

2. SCIAMACHY Daily Report for Level 2 products

[2.1. General Info](#)

[2.2 Product Quality Indicators](#)

- [2.2.1 Cloud parameters](#)
- [2.2.2 Nadir](#)
 - [2.2.2.1 O3 \(UV0\)](#)
 - [2.2.2.2 NO2 \(UV1\)](#)
 - [2.2.2.3 BrO \(UV3\)](#)
 - [2.2.2.4 SO2 \(UV5\)](#)
 - [2.2.2.5 SO2 \(UV7\)](#)
 - [2.2.2.6 OCIO \(UV6\)](#)
 - [2.2.2.7 H2O \(UV8\)](#)
 - [2.2.2.8 CO \(IR3\)](#)
- [2.2.3 Limb](#)
 - [2.2.3.1 O3 \(UV0\)](#)
 - [2.2.3.2 NO2 \(UV1\)](#)
 - [2.2.3.3 BrO \(UV3\)](#)

[2.3 ADF monitoring](#)

2.1 General Info

This report contains a daily analysis on parameters extracted from SCIAMACHY Level 2 data (the SCI_OL__2P product).

2.1.1 Report summary

The table below shows general characteristics of the data that are included into this report.

Item	Value
Report version	1.13 (28-02-2011)
Time of report generation	08APR2012 03:05:09
Data source version	SCIA-OL/5.02-W
Processing scope for products	26MAR2012 00:00:00 to 27MAR2012 00:00:00
Start time of first product within scope	25MAR2012 22:37:32
Stop time of last product within scope	27MAR2012 00:39:31
Total number of level 2 products	16
Number of level 2 products with errors	0

2.1.2 Summary per product

The following table shows a summary for each product used in this report.

Products are linked to a corresponding server directory for view/download. Note: Link access may be restricted by security settings of your internet browser or firewall.

Products are checked for a minimum duration of 3500.0000 seconds and a maximum duration of 6000.0000 seconds. Products failing the duration test are highlighted in bold, and their stop time is highlighted in red.

#	Product name	Start time	Stop time	Prod err	Fit summary
0	SCI_OL__2PWDPA20120325_223732_000035303113_00073_52673_4154.N1	25MAR2012 22:37:32	25MAR2012 23:36:23	0	GOOD
1	SCI_OL__2PWDPA20120326_001745_000035163113_00074_52674_4159.N1	26MAR2012 00:17:45	26MAR2012 01:16:22	0	GOOD
2	SCI_OL__2PWDPA20120326_015759_000035303113_00075_52675_4155.N1	26MAR2012 01:57:59	26MAR2012 02:56:49	0	GOOD
3	SCI_OL__2PWDPA20120326_033812_000035163113_00076_52676_4156.N1	26MAR2012 03:38:12	26MAR2012 04:36:49	0	GOOD
4	SCI_OL__2PWDPA20120326_051826_000035303113_00077_52677_4157.N1	26MAR2012 05:18:26	26MAR2012 06:17:17	0	GOOD

5	SCI_OL__2PWDPA20120326_065840_000035163113_00078_52678_4160.N1	26MAR2012 06:58:40	26MAR2012 07:57:16	0	GOOD
6	SCI_OL__2PWDPA20120326_083853_000035303113_00079_52679_4161.N1	26MAR2012 08:38:53	26MAR2012 09:37:44	0	GOOD
7	SCI_OL__2PWDPA20120326_101906_000035163113_00080_52680_4162.N1	26MAR2012 10:19:06	26MAR2012 11:17:43	0	GOOD
8	SCI_OL__2PWDPA20120326_115920_000035303113_00081_52681_4163.N1	26MAR2012 11:59:20	26MAR2012 12:58:10	0	GOOD
9	SCI_OL__2PWDPA20120326_133933_000035163113_00082_52682_4164.N1	26MAR2012 13:39:33	26MAR2012 14:38:10	0	GOOD
10	SCI_OL__2PWDPA20120326_151947_000035303113_00083_52683_4165.N1	26MAR2012 15:19:47	26MAR2012 16:18:37	0	GOOD
11	SCI_OL__2PWDPA20120326_170000_000035163113_00084_52684_4166.N1	26MAR2012 17:00:00	26MAR2012 17:58:37	0	GOOD
12	SCI_OL__2PWDPA20120326_184110_000034673113_00085_52685_4167.N1	26MAR2012 18:41:10	26MAR2012 19:38:58	0	GOOD
13	SCI_OL__2PWDPA20120326_202043_000035163113_00086_52686_4168.N1	26MAR2012 20:20:43	26MAR2012 21:19:19	0	GOOD
14	SCI_OL__2PWDPA20120326_220041_000035303113_00087_52687_4169.N1	26MAR2012 22:00:41	26MAR2012 22:59:32	0	GOOD
15	SCI_OL__2PWDPA20120326_234054_000035163113_00088_52688_4174.N1	26MAR2012 23:40:54	27MAR2012 00:39:31	0	GOOD

2.2 Product Quality Indicators

2.2.1 Cloud parameters

This section shows information about the cloud parameters estimation, in particular cloud fractions and cloud top height. IMPORTANT NOTE: The contents and layout of this section are still being validated. Please use with caution.

General statistics:

Total number of cloud data DSRs: 151580

Total number of cloud data DSRs with good quality flag (=0): 151580 (100.0 %)

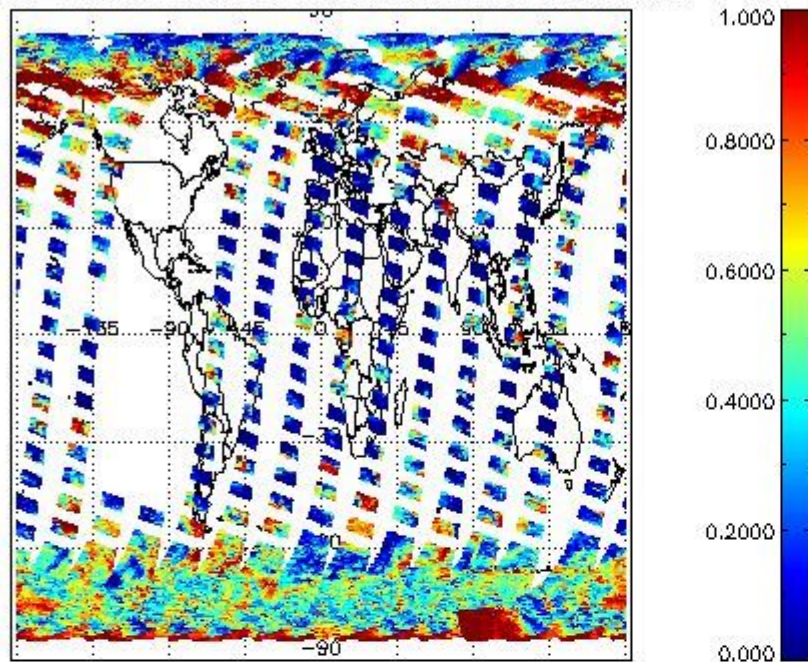
Parameter	#valid	Mean	Median	Min	Max	Stddev	Unit
QUALITY_FLAG	151580	0.0000	0.0000	0.0000	0.0000	0.0000	
INTEGR_TIME	151580	0.16166	0.12500	0.12500	0.25000	0.056910	s
CL_FRAC	151580	0.45953	0.43055	0.0000	1.0000	0.33607	
CL_FRAC_ERR	151580	0.0000	0.0000	0.0000	0.0000	0.0000	%
PMD_READ	151580	5.1732	4.0000	4.0000	8.0000	1.8211	
PMD_READ_CL[0]	151580	0.68776	0.0000	0.0000	8.0000	1.5204	-
PMD_READ_CL[1]	151580	1.1898	0.0000	0.0000	8.0000	2.4635	-
CL_TOP_HEIGHT	120059	3.2661	1.5505	0.0000	17.000	3.7275	km
CL_TOP_HEIGHT_ERR	0	---	---	---	---	---	---
CL_OPT_DEPTH	120059	64.739	100.00	0.0000	101.00	41.589	km
CL_OPT_DEPTH_ERR	0	---	---	---	---	---	---
CL_TYPE_FLAGS	151580	11100000	11100000	11100000	11100000	0.0000	
CLOUD_FLAGS	151580	11001100	11000100	11000000	11100000	3501.7	
AERO_ABSO_IND	151580	0.094759	0.0000	0.0000	9.1975	0.31707	
AERO_IND_DIAG	151580	0.0000	0.0000	0.0000	0.0000	0.0000	
AERO_FLAGS	151580	01001111	00000000	00000000	11000000	24212.	

Time and geolocation plots:

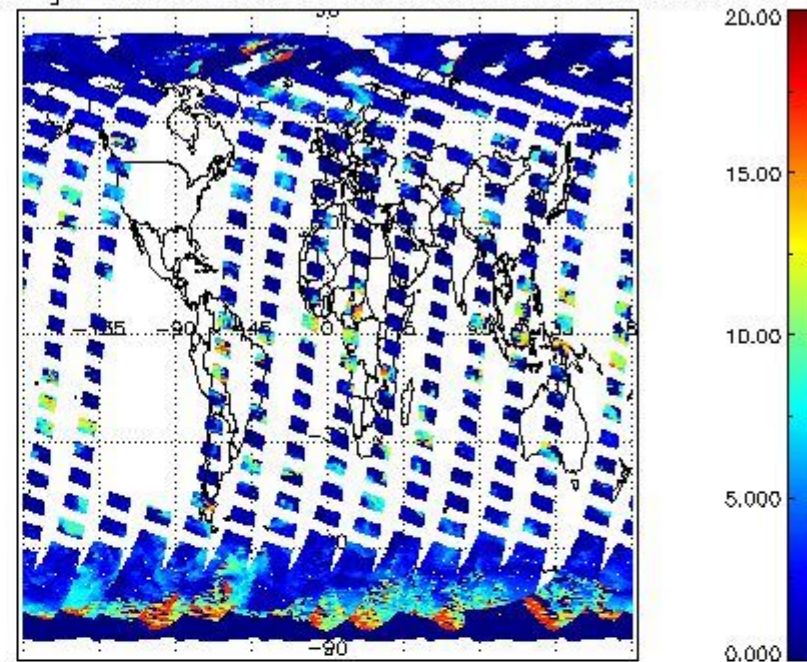
Plots are available for the following parameters:

Number	Data item ID
0	cl_frac
1	cl_top_height
2	cl_opt_depth
3	cloud_flags

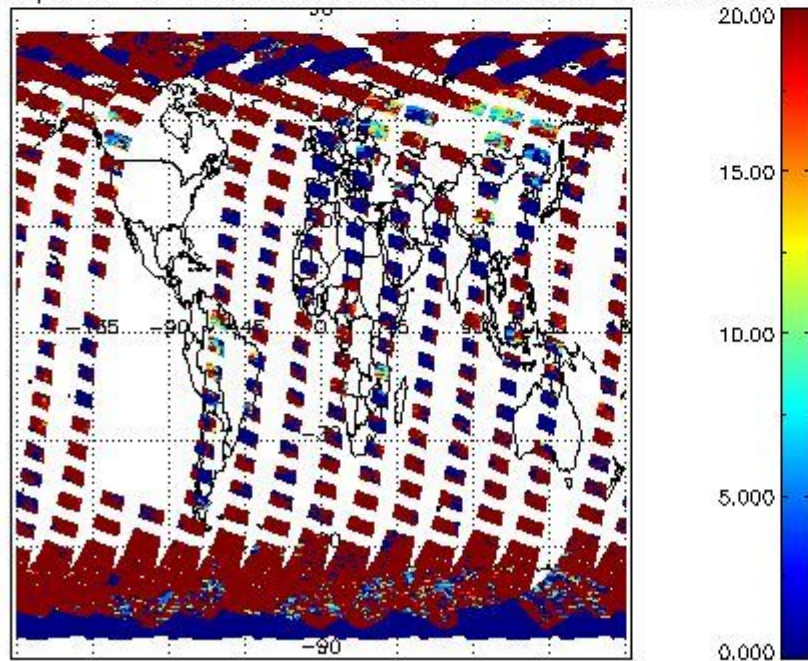
cL_frac for 26MAR2012 00:00:00 to 27MAR2012 00:00:00



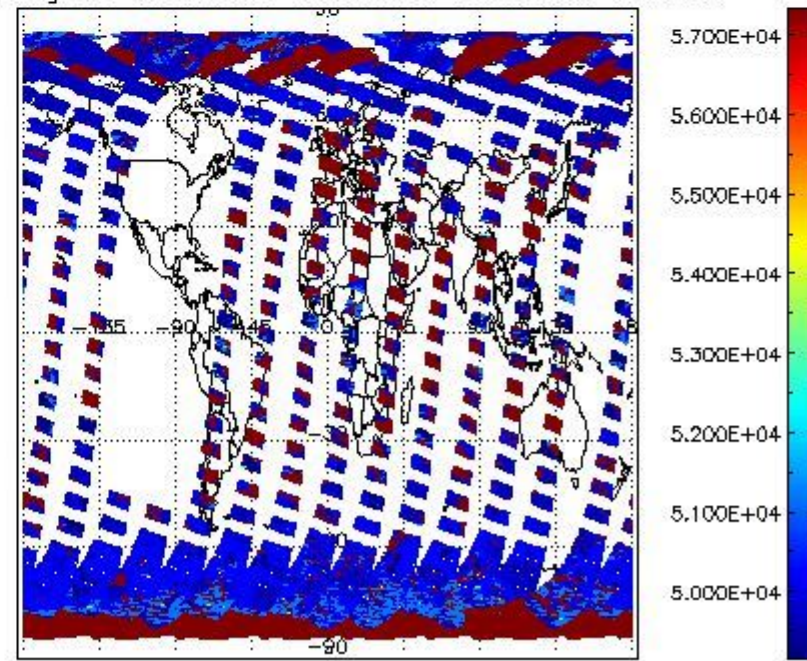
cL_top_height for 26MAR2012 00:00:00 to 27MAR2012 00:00:00



cL_opt_depth for 26MAR2012 00:00:00 to 27MAR2012 00:00:00



cloud_flags for 26MAR2012 00:00:00 to 27MAR2012 00:00:00



2.2.2 Nadir

This section shows information about product quality of nadir measurements, in particular the quality of retrieved species.

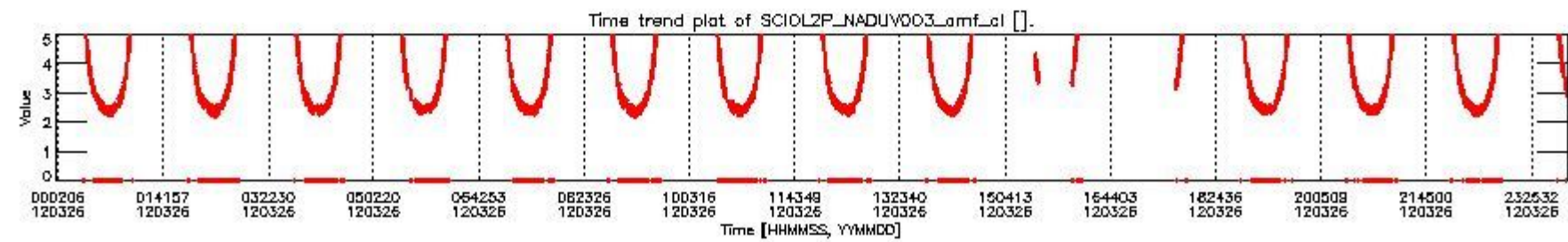
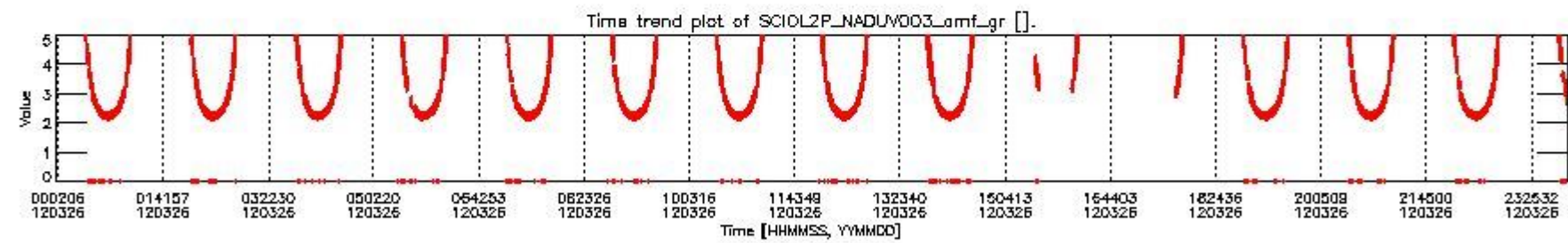
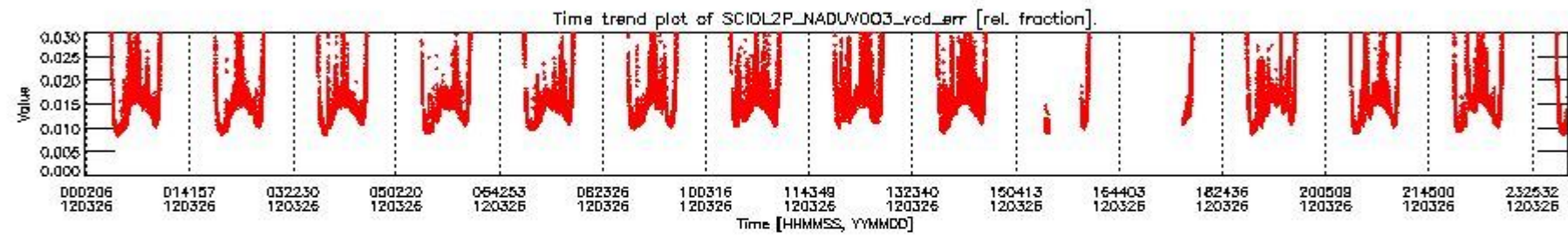
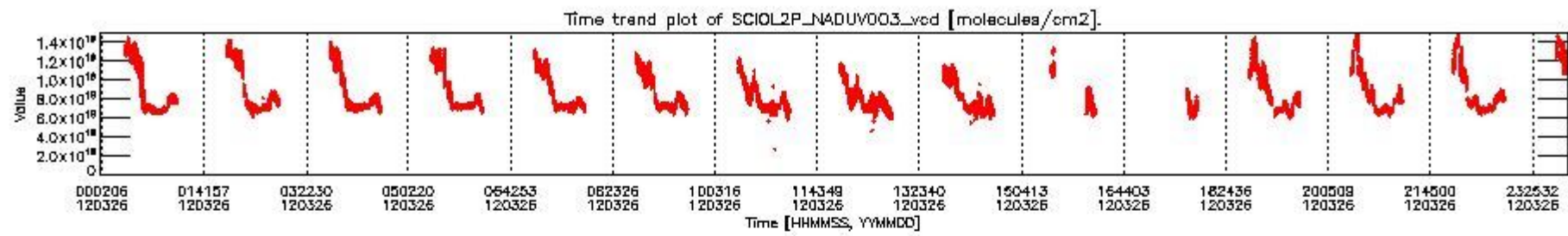
The following data items are currently included into this section:

Number	Data item ID
0	SCIOL2P_NADUV003_vcd
1	SCIOL2P_NADUV003_vcd_err
2	SCIOL2P_NADUV003_amf_gr

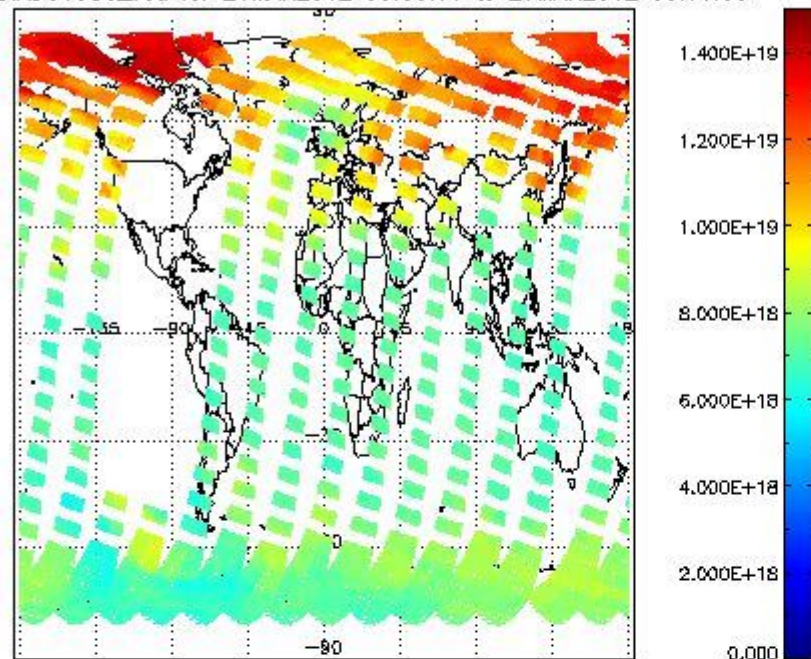
3	SCIOL2P_NADUV0O3_amf_cl
4	SCIOL2P_NADUV1NO2_vcd
5	SCIOL2P_NADUV1NO2_vcd_err
6	SCIOL2P_NADUV1NO2_amf_gr
7	SCIOL2P_NADUV1NO2_amf_cl
8	SCIOL2P_NADUV3BRO_vcd
9	SCIOL2P_NADUV3BRO_vcd_err
10	SCIOL2P_NADUV3BRO_amf_gr
11	SCIOL2P_NADUV3BRO_amf_cl
12	SCIOL2P_NADUV5SO2_vcd
13	SCIOL2P_NADUV5SO2_vcd_err
14	SCIOL2P_NADUV5SO2_amf_gr
15	SCIOL2P_NADUV5SO2_amf_cl
16	SCIOL2P_NADUV7SO2_vcd
17	SCIOL2P_NADUV7SO2_vcd_err
18	SCIOL2P_NADUV7SO2_amf_gr
19	SCIOL2P_NADUV7SO2_amf_cl
20	SCIOL2P_NADUV6OCL_slant_col_den
21	SCIOL2P_NADUV6OCL_err_slant_col
22	SCIOL2P_NADUV8H2O_vcd
23	SCIOL2P_NADUV8H2O_vcd_err
24	SCIOL2P_NADUV8H2O_amf_gr
25	SCIOL2P_NADIR3CO_vcd
26	SCIOL2P_NADIR3CO_vcd_err

Data is presented both in time trend plots and world map plots, in order to show variations with time and geolocation. The vertical dotted lines in the time trend plots indicate orbits. The orbit times on the X-axis are estimated sensing_start time as suggested by the product sensing_start time in the MPH.

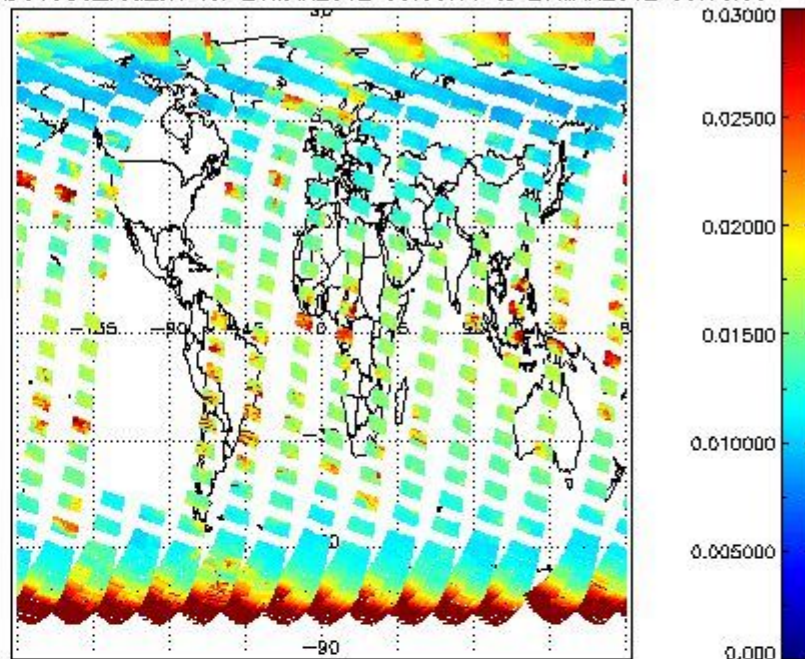
2.2.2.1 O3 (UV0)



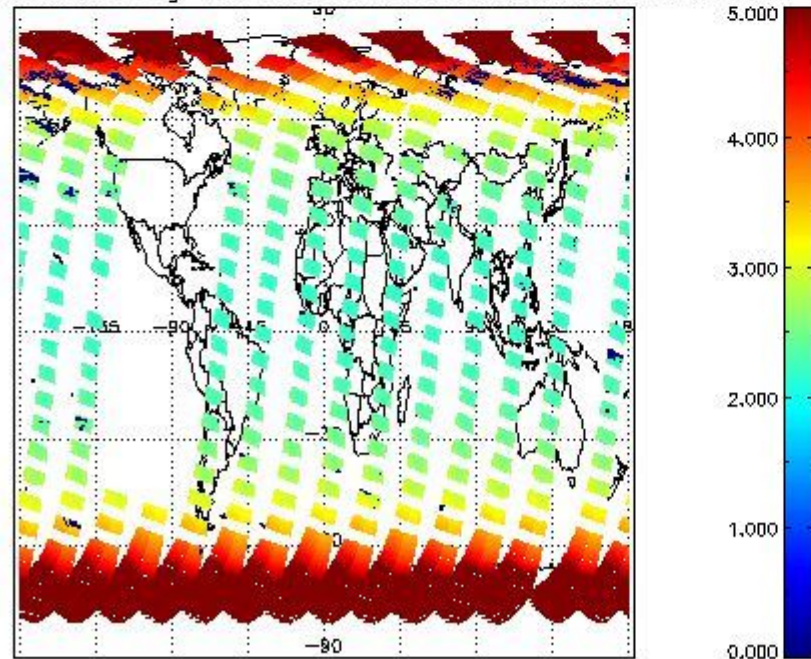
SCIOL2P_NADUV003_vcd for 26MAR2012 00:00:00 to 27MAR2012 00:00:00



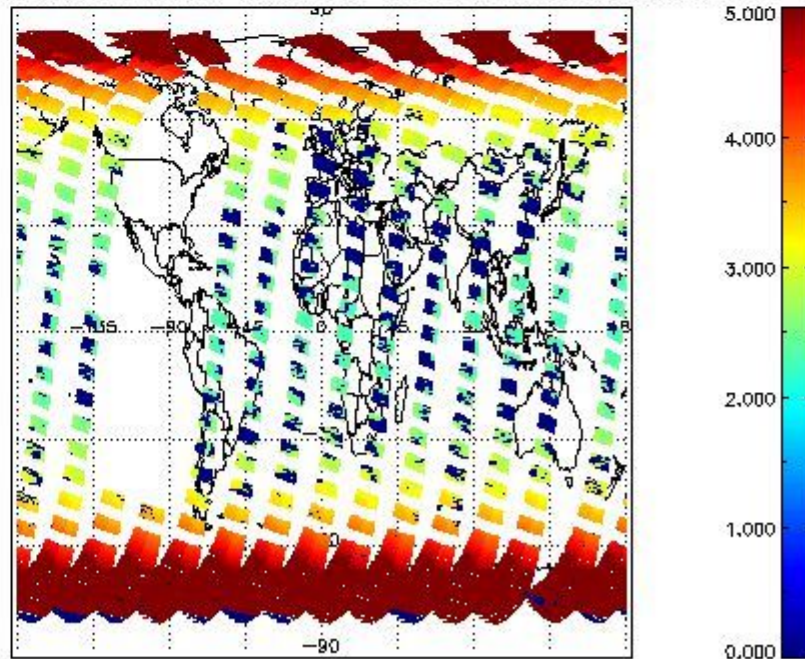
SCIOL2P_NADUV003_vcd_err for 26MAR2012 00:00:00 to 27MAR2012 00:00:00





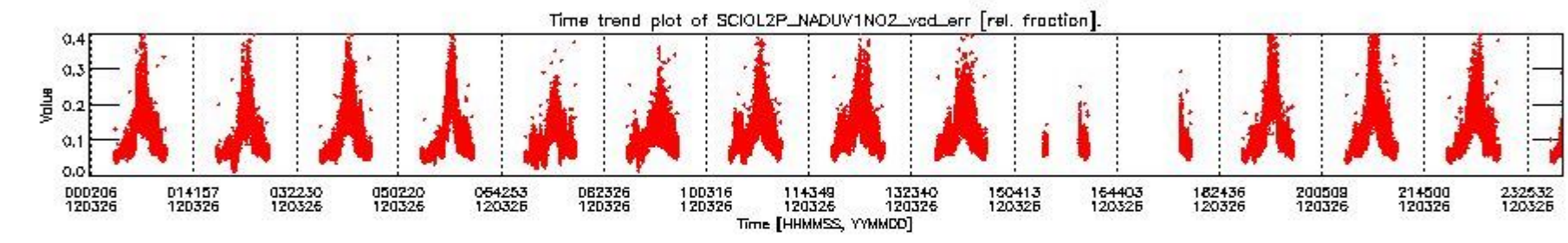
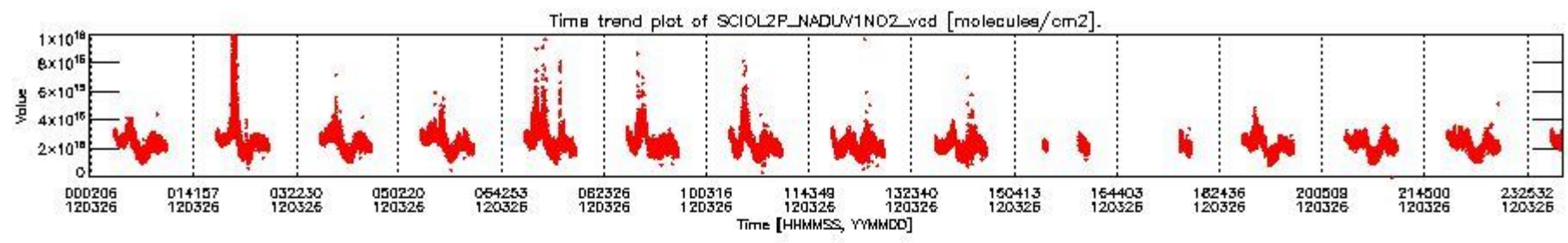
SCIOL2P_NADUV003_amf_gr for 26MAR2012 00:00:00 to 27MAR2012 00:00:00



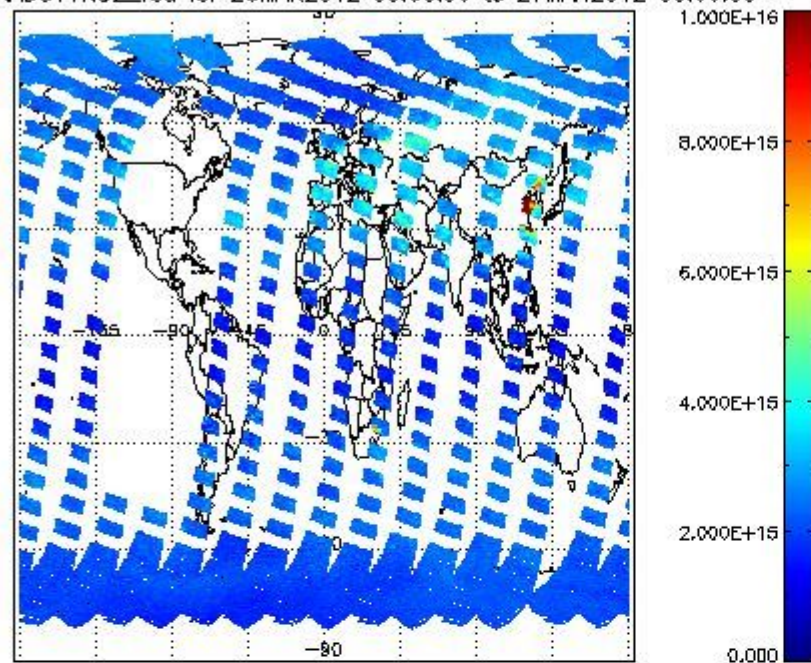
SCIOL2P_NADUV003_amf_cl for 26MAR2012 00:00:00 to 27MAR2012 00:00:00



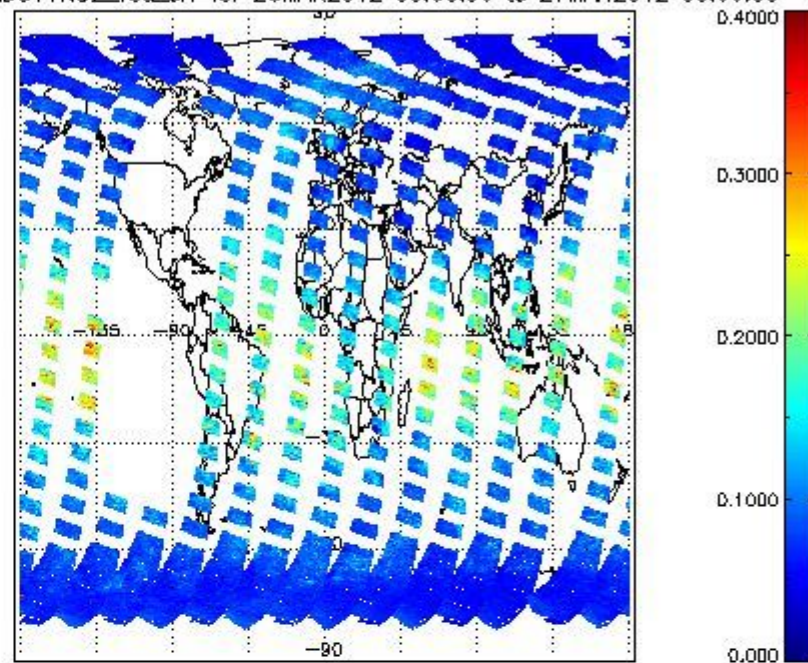
2.2.2.2 NO2 (UV1)



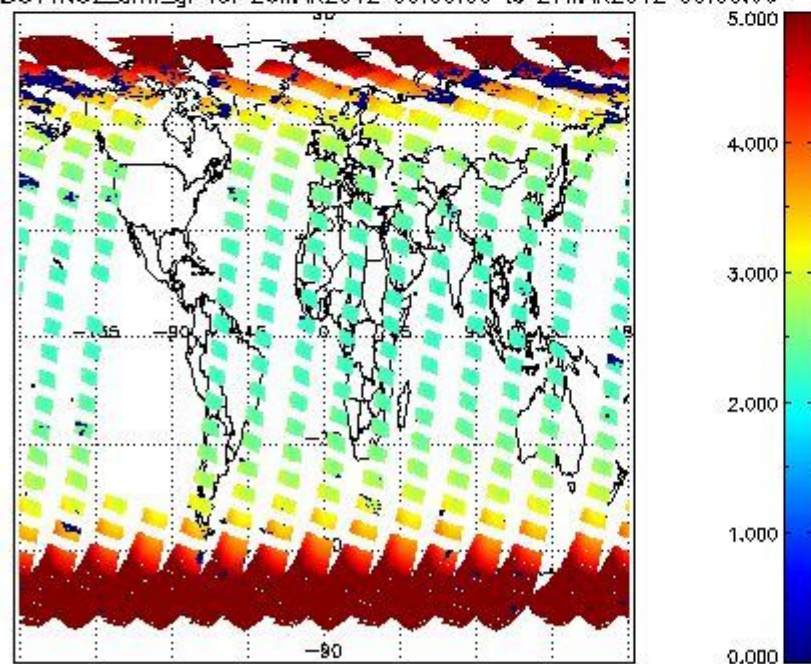
SCIOL2P_NADUV1NO2_vcd for 26MAR2012 00:00:00 to 27MAR2012 00:00:00



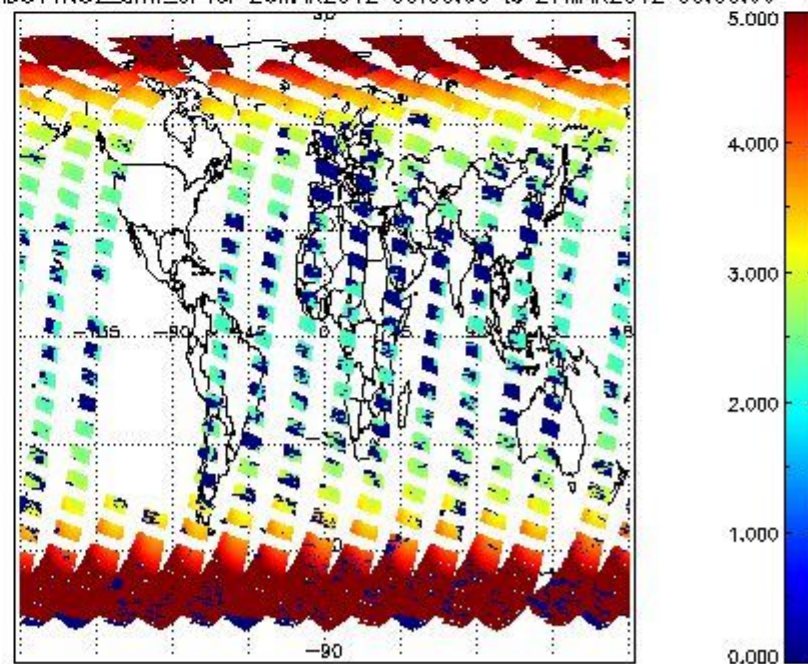
SCIOL2P_NADUV1NO2_vcd_err for 26MAR2012 00:00:00 to 27MAR2012 00:00:00



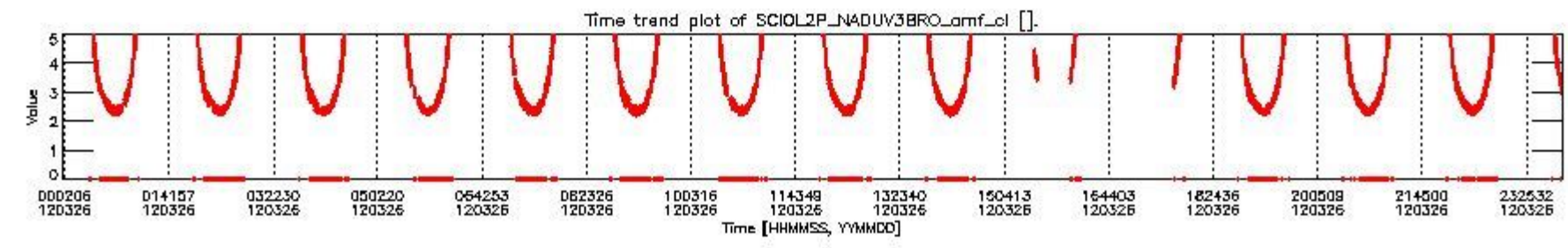
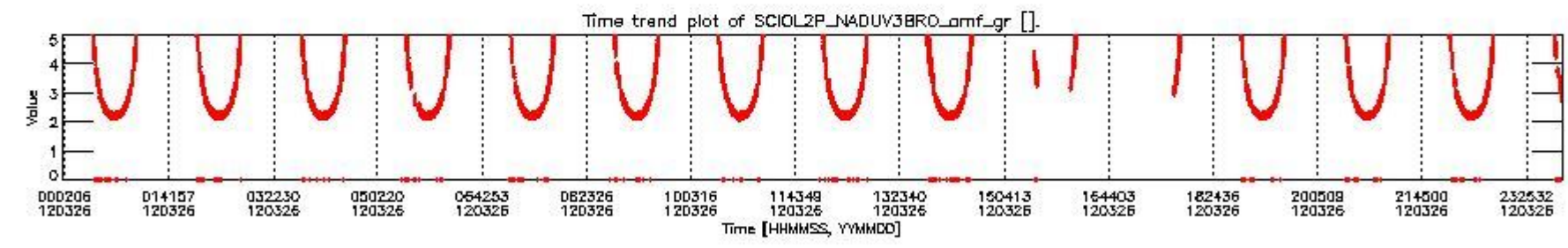
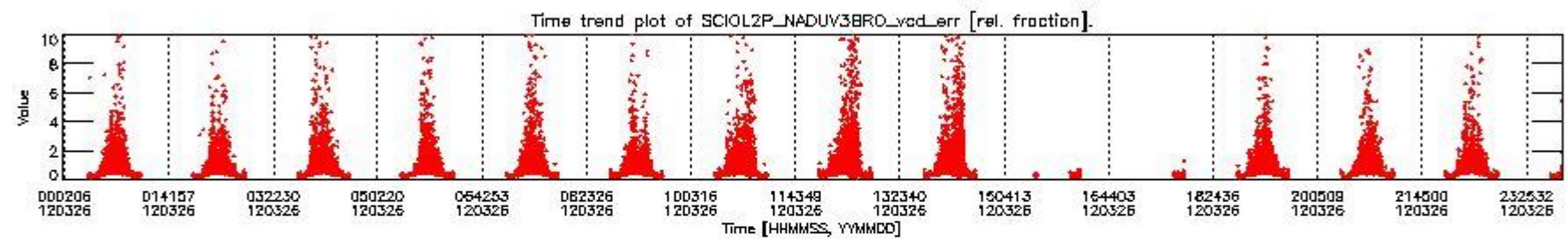
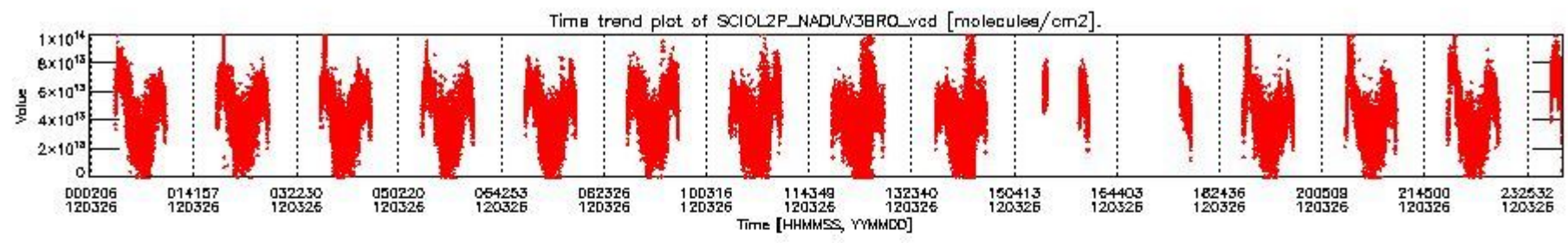
SCIOL2P_NADUV1NO2_amf_gr for 26MAR2012 00:00:00 to 27MAR2012 00:00:00



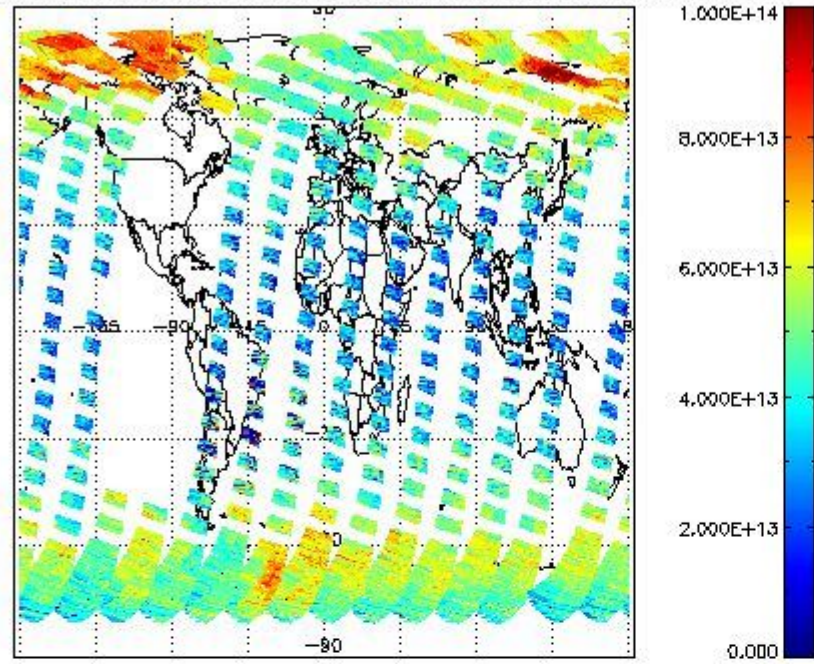
SCIOL2P_NADUV1NO2_amf_cl for 26MAR2012 00:00:00 to 27MAR2012 00:00:00



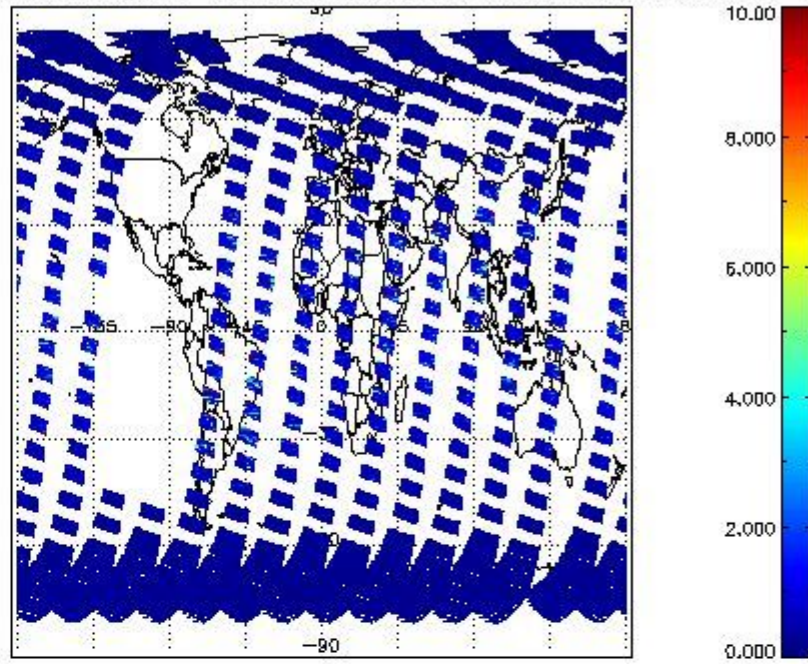
2.2.2.3 BrO (UV3)



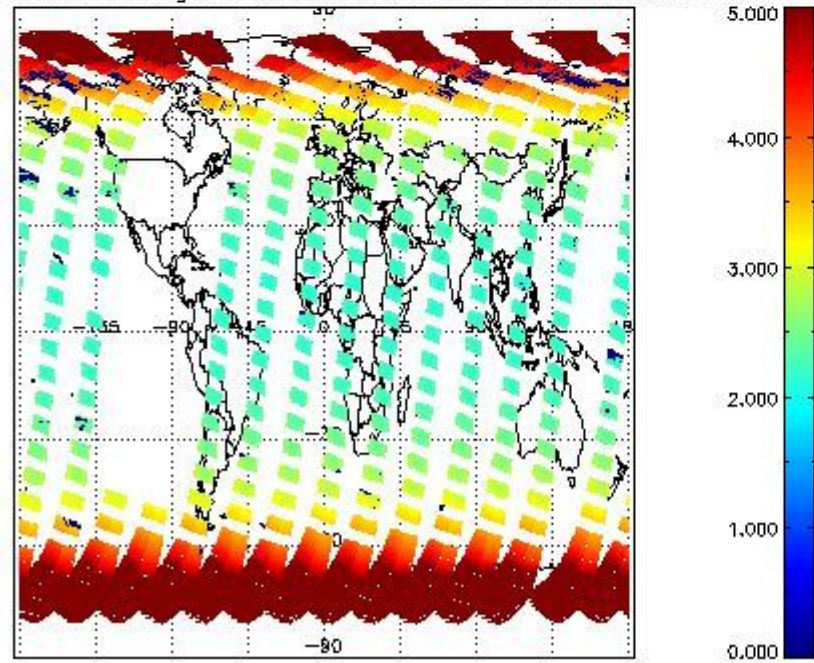
SCIOL2P_NADUV3BRO_vcd for 26MAR2012 00:00:00 to 27MAR2012 00:00:00



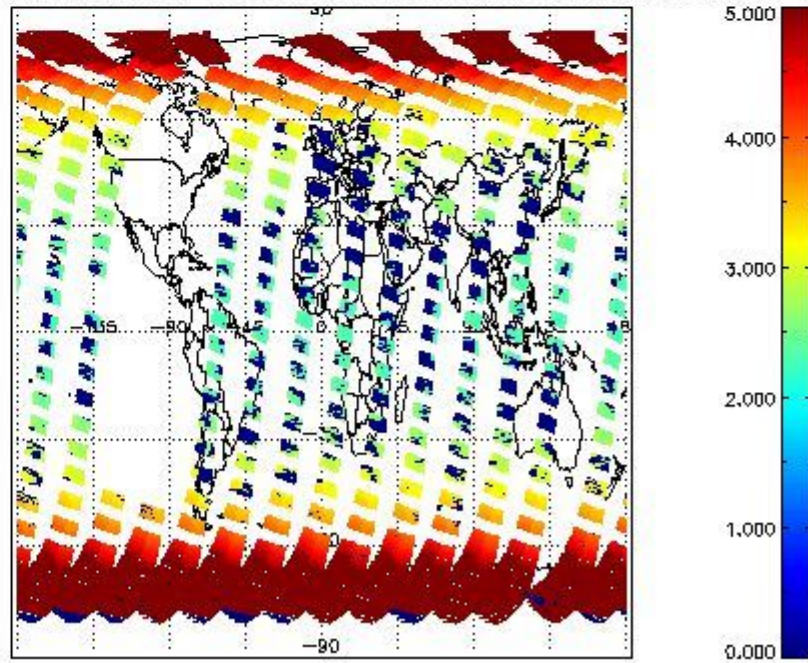
SCIOL2P_NADUV3BRO_vcd_err for 26MAR2012 00:00:00 to 27MAR2012 00:00:00



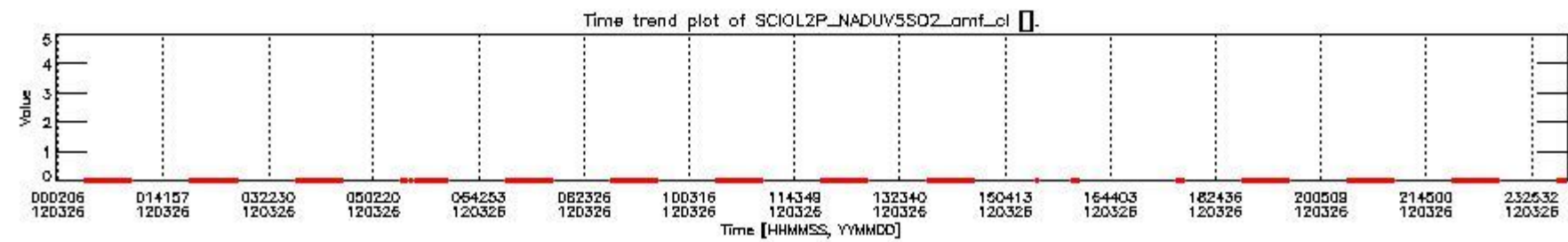
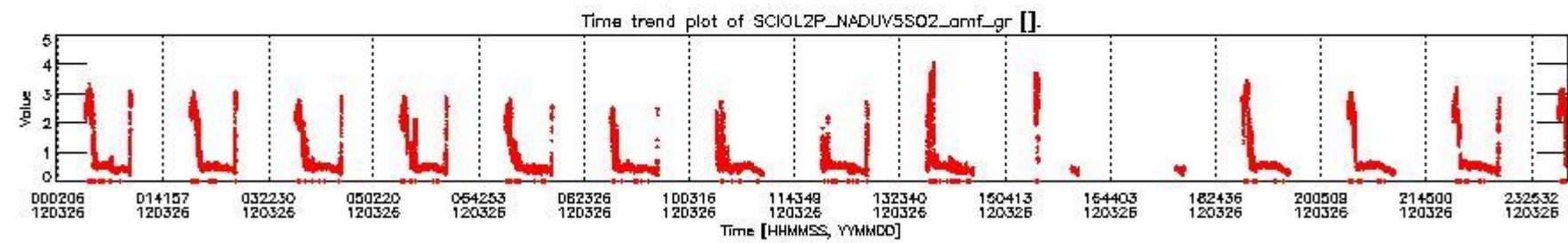
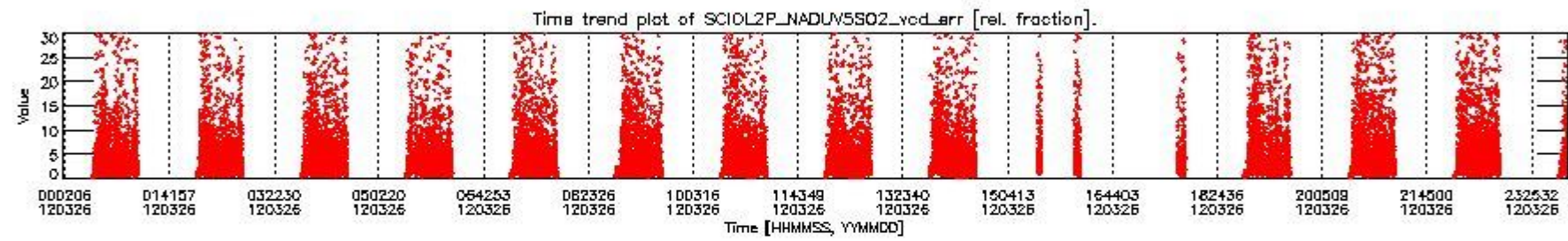
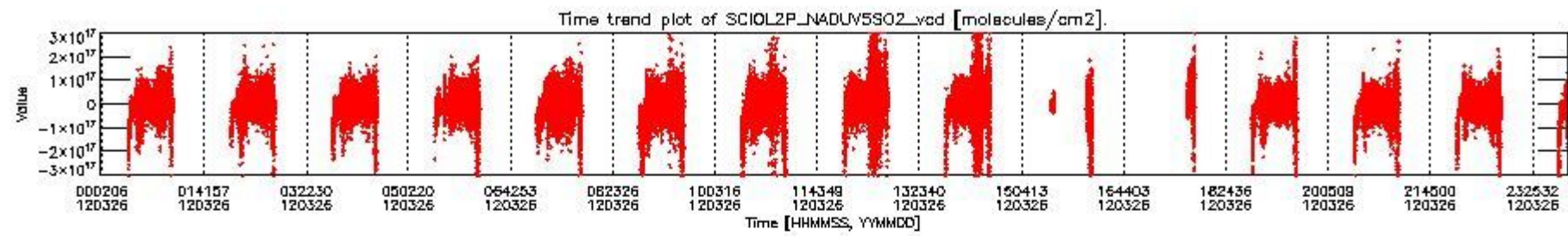
SCIOL2P_NADUV3BRO_amf_gr for 26MAR2012 00:00:00 to 27MAR2012 00:00:00



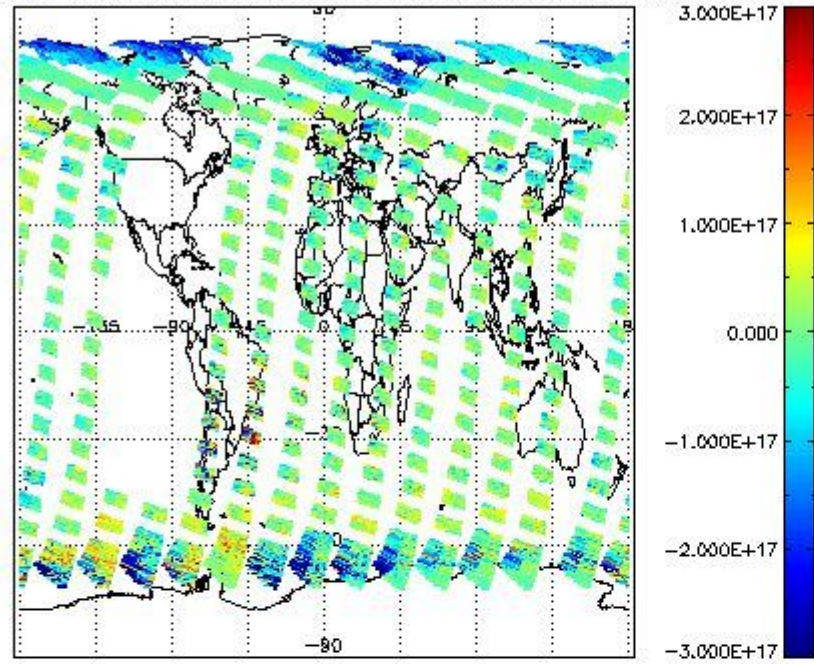
SCIOL2P_NADUV3BRO_amf_cl for 26MAR2012 00:00:00 to 27MAR2012 00:00:00



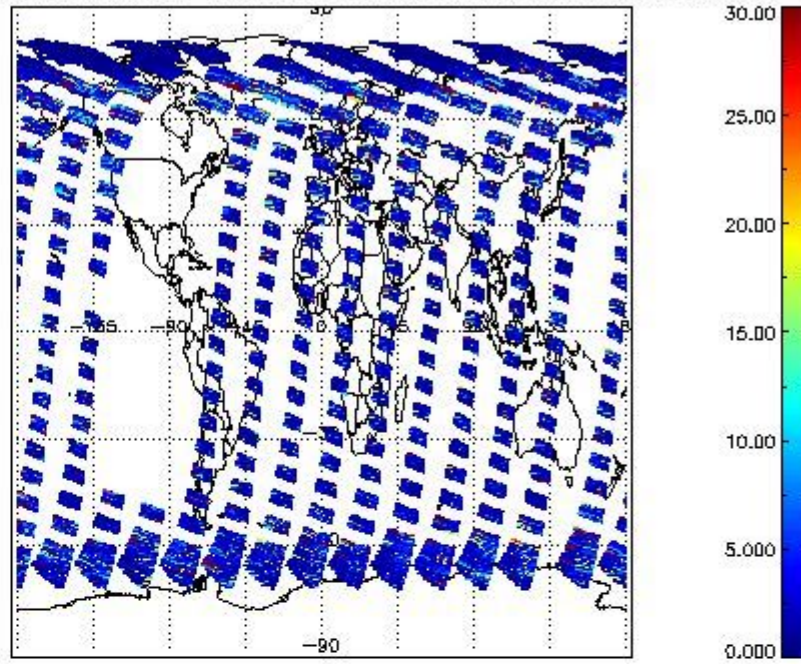
2.2.2.4 SO2 (UV5)



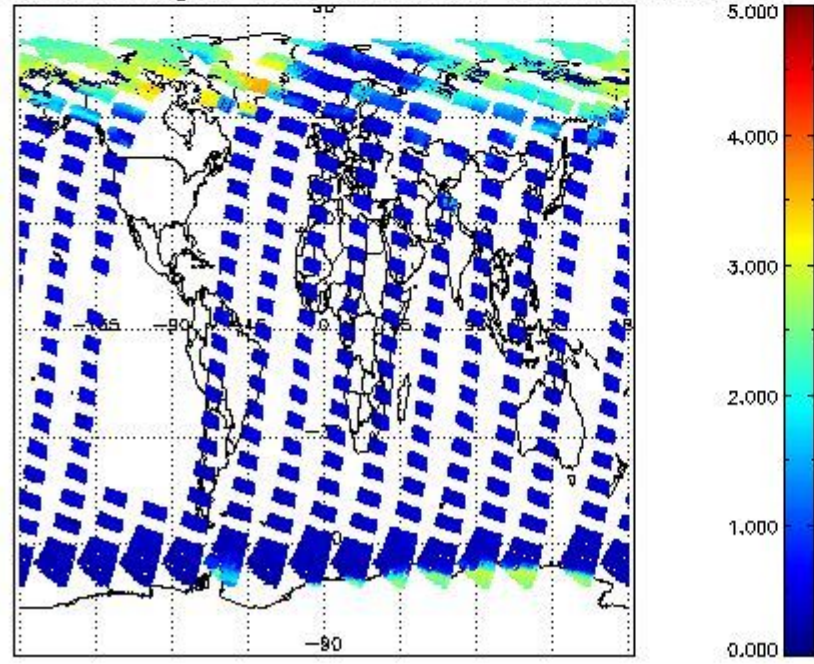
SCIOL2P_NADUV5SO2_vcd for 26MAR2012 00:00:00 to 27MAR2012 00:00:00



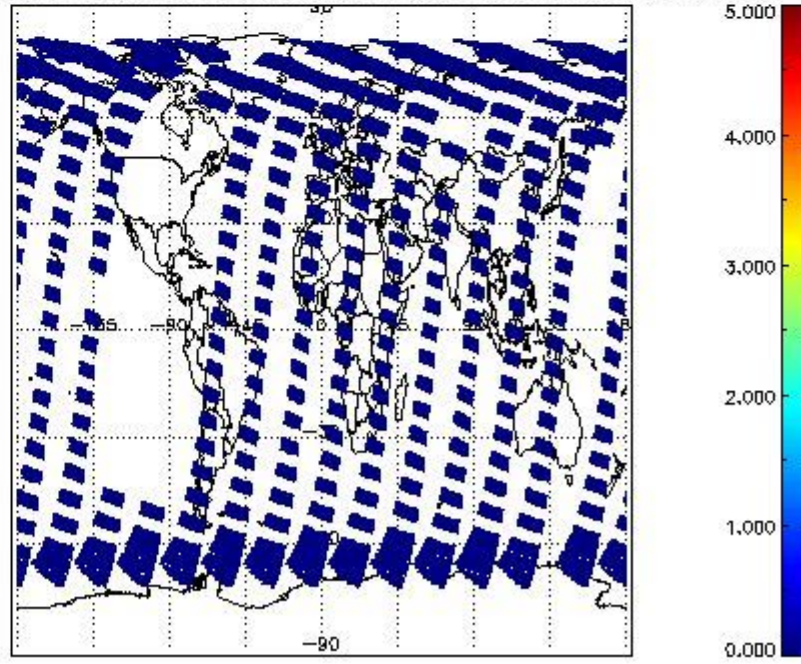
SCIOL2P_NADUV5SO2_vcd_err for 26MAR2012 00:00:00 to 27MAR2012 00:00:00





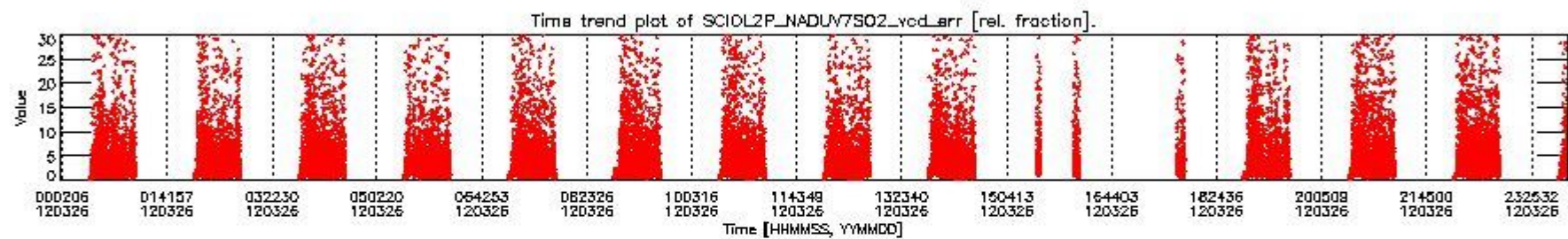
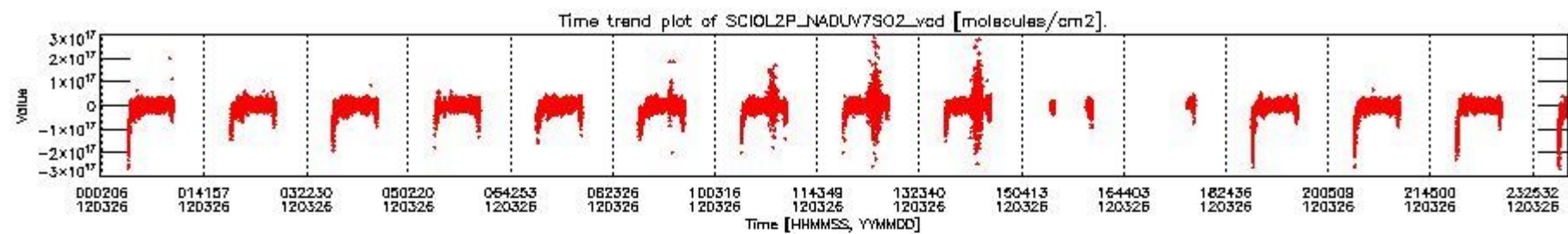
SCIOL2P_NADUV5SO2_amf_gr for 26MAR2012 00:00:00 to 27MAR2012 00:00:00



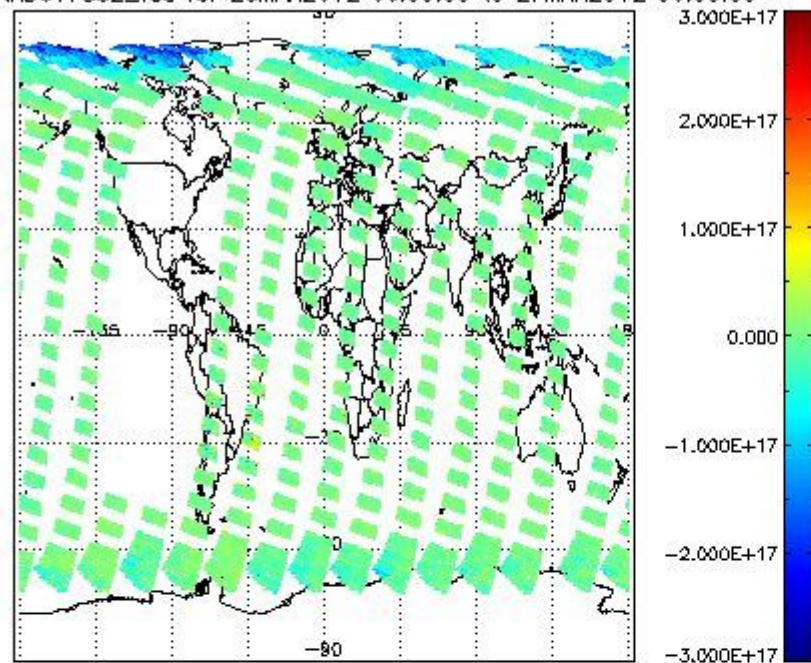
SCIOL2P_NADUV5SO2_amf_cl for 26MAR2012 00:00:00 to 27MAR2012 00:00:00



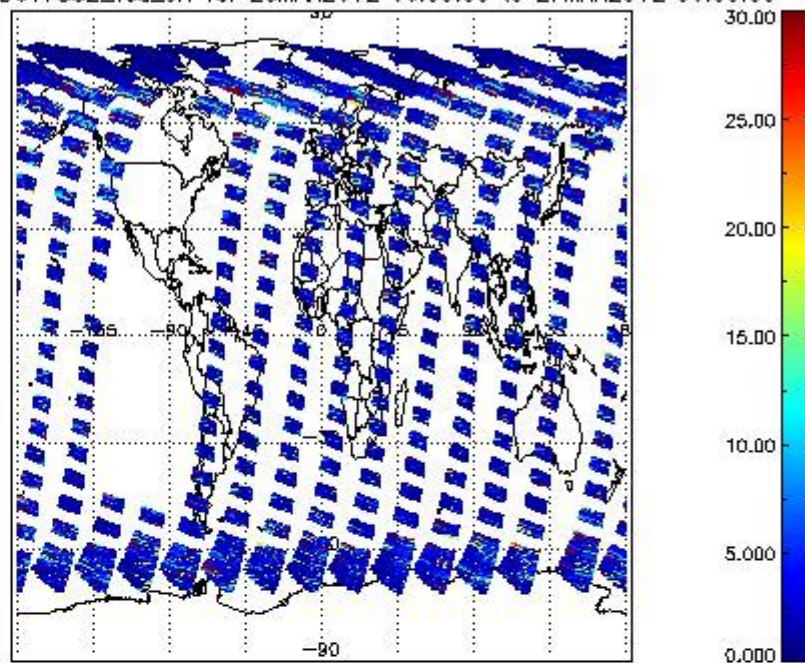
2.2.2.5 SO2 (UV7)



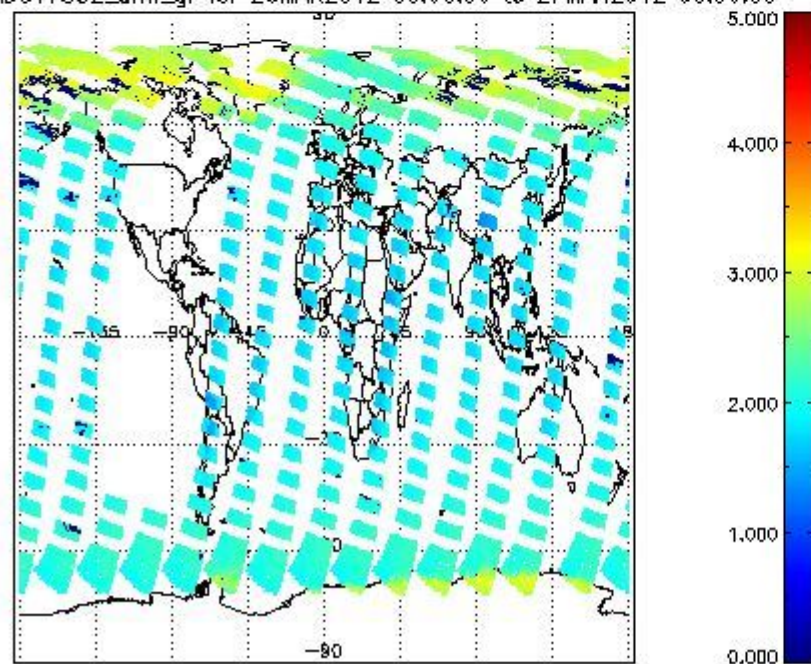
SCIOL2P_NADUV7S02_vcd for 26MAR2012 00:00:00 to 27MAR2012 00:00:00



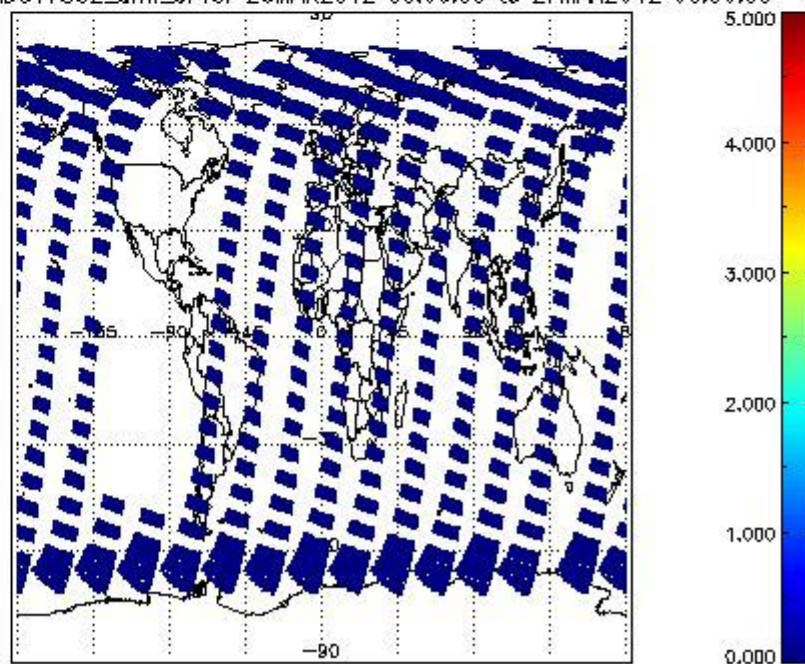
SCIOL2P_NADUV7S02_vcd_err for 26MAR2012 00:00:00 to 27MAR2012 00:00:00



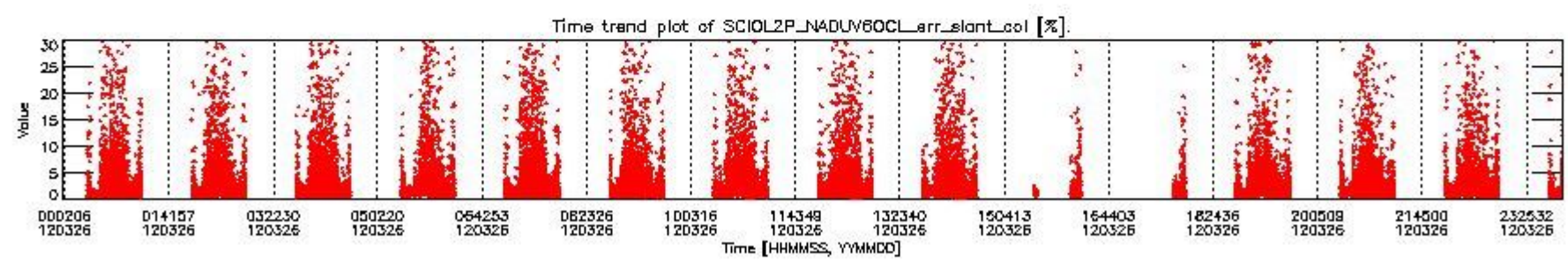
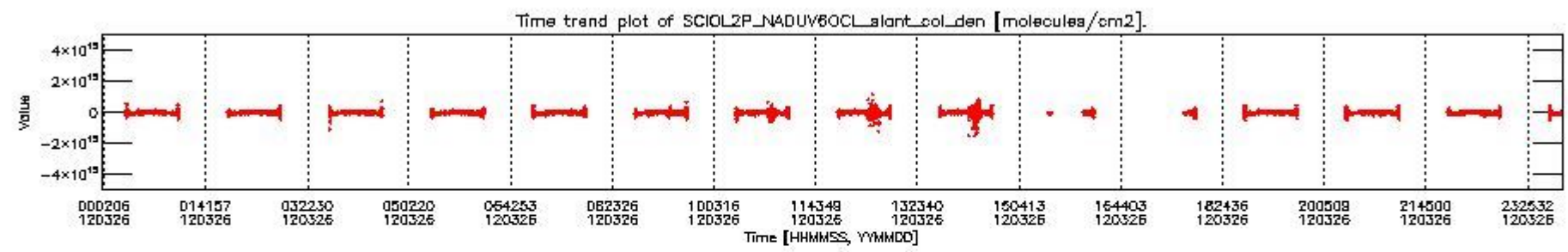
SCIOL2P_NADUV7S02_amf_gr for 26MAR2012 00:00:00 to 27MAR2012 00:00:00



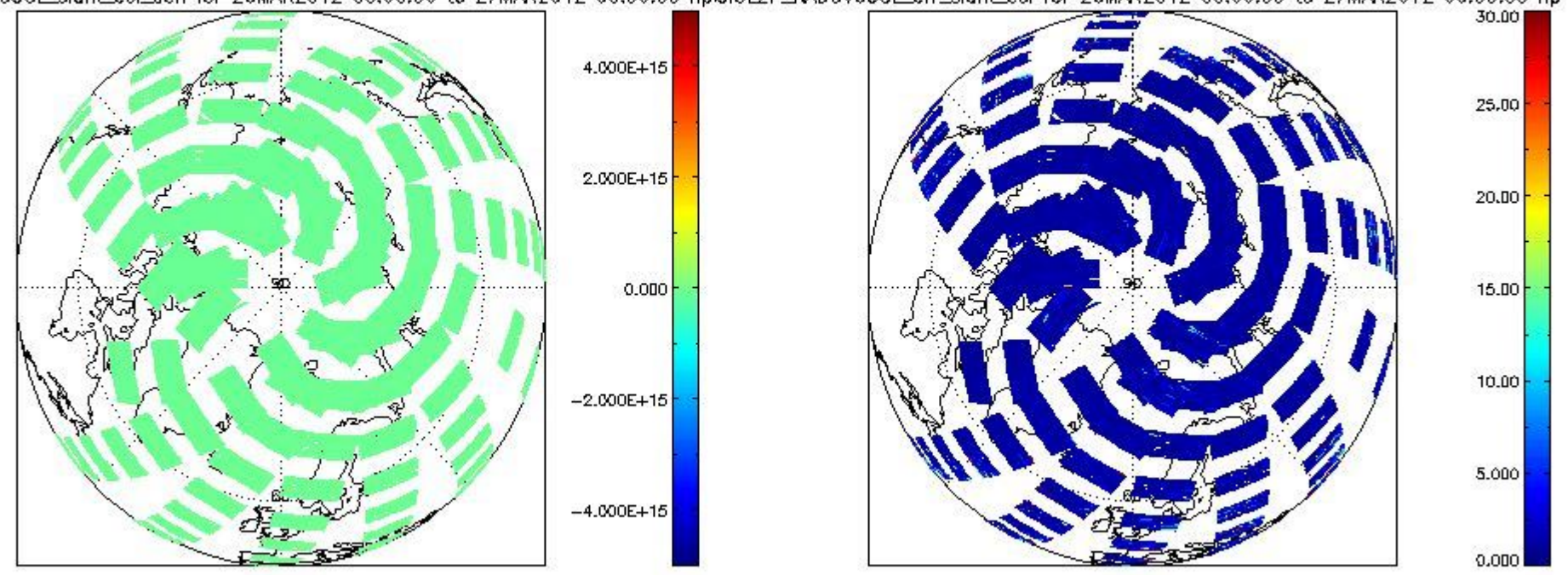
SCIOL2P_NADUV7S02_amf_cl for 26MAR2012 00:00:00 to 27MAR2012 00:00:00



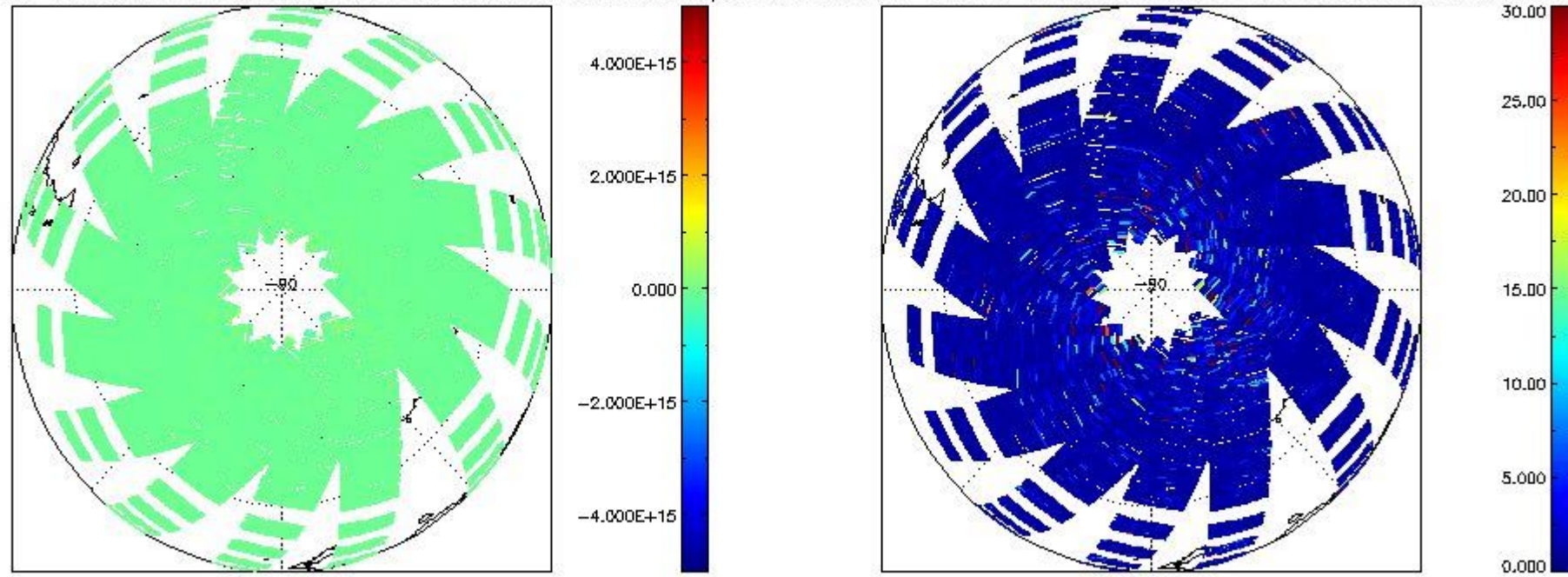
2.2.2.6 OCIO (UV6)



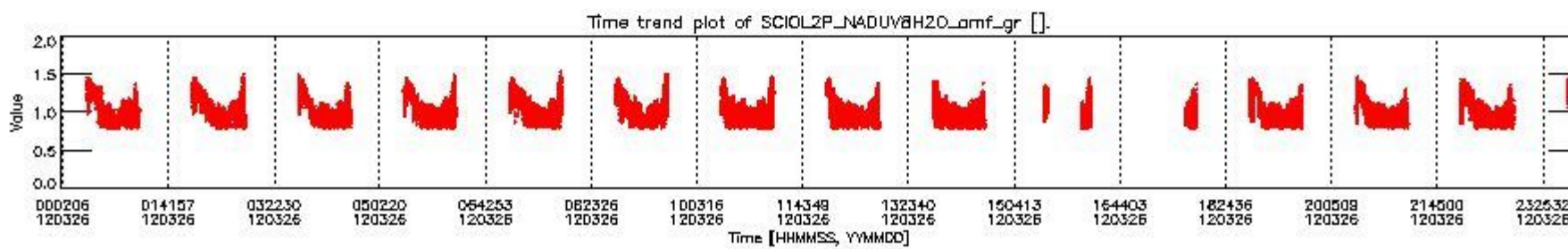
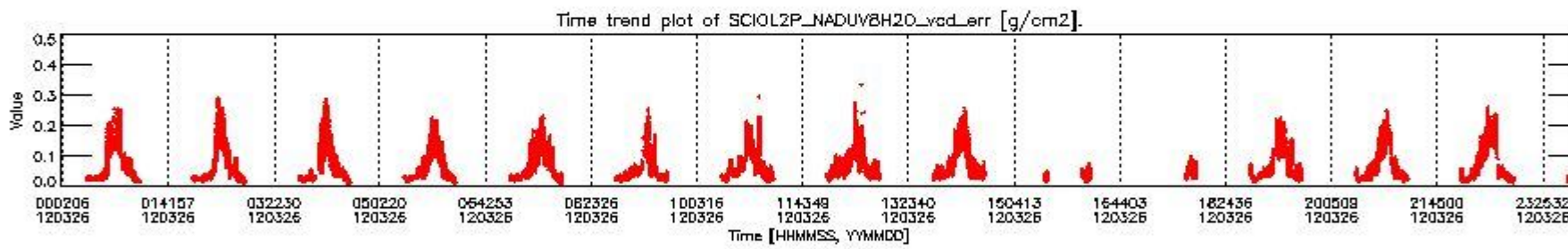
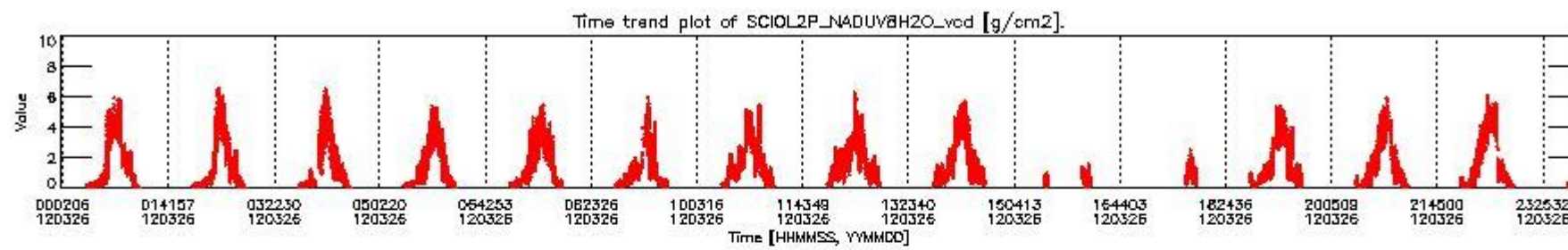
CIOL2P_NADUV6OCLslant_col_den for 26MAR2012 00:00:00 to 27MAR2012 00:00:00 npCIOL2P_NADUV6OCLerr_slant_col for 26MAR2012 00:00:00 to 27MAR2012 00:00:00 np



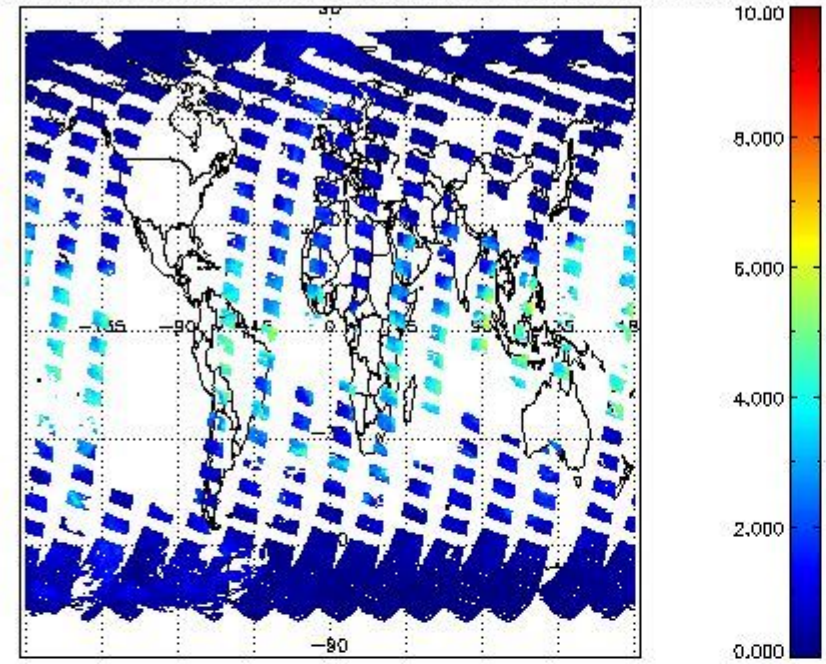
CIOL2P_NADUV6OCL_slant_coLden for 26MAR2012 00:00:00 to 27MAR2012 00:00:00 spCIOL2P_NADUV6OCL_err_slant_col for 26MAR2012 00:00:00 to 27MAR2012 00:00:00 sp



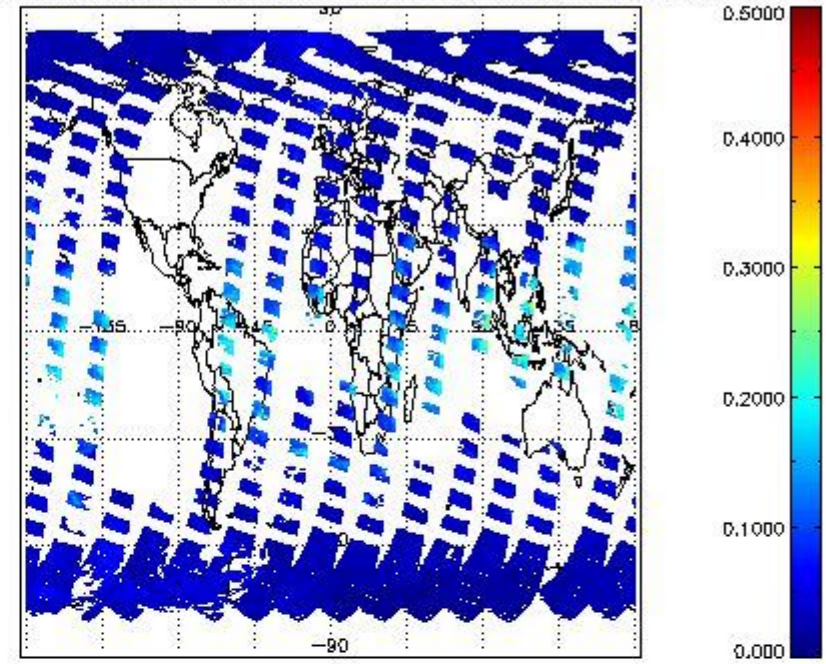
2.2.2.7 H2O (UV8)



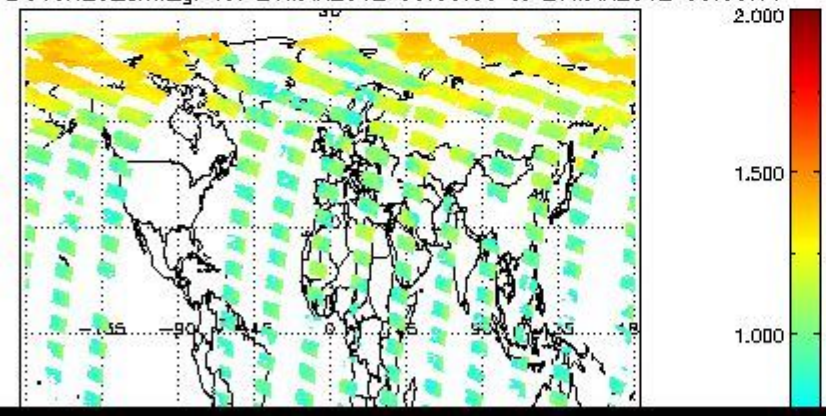
SCIOL2P_NADUV8H2O_vcd for 26MAR2012 00:00:00 to 27MAR2012 00:00:00

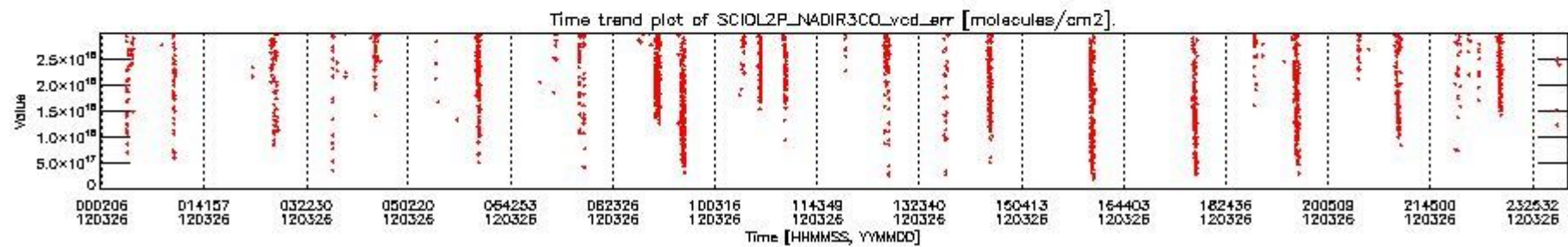
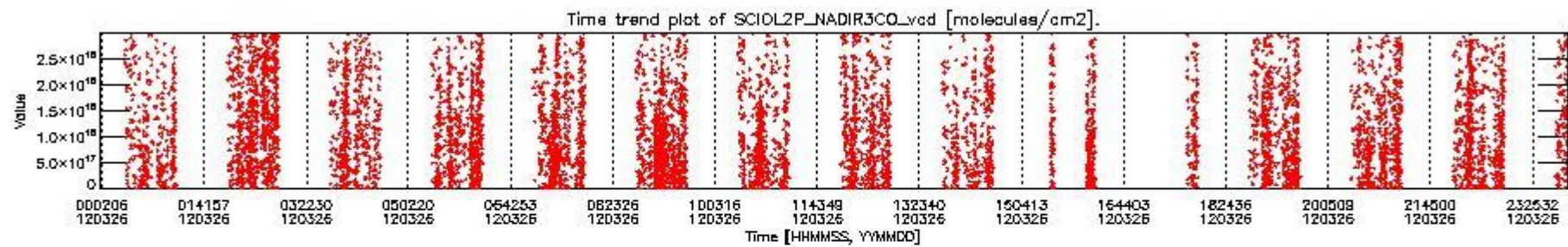


SCIOL2P_NADUV8H2O_vcd_err for 26MAR2012 00:00:00 to 27MAR2012 00:00:00

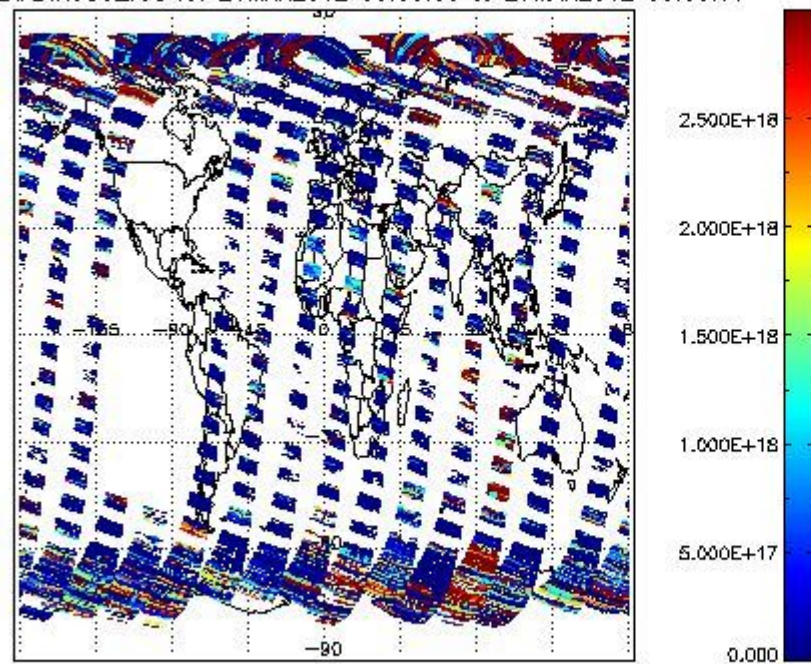


SCIOL2P_NADUV8H2O_arnf_gr for 26MAR2012 00:00:00 to 27MAR2012 00:00:00

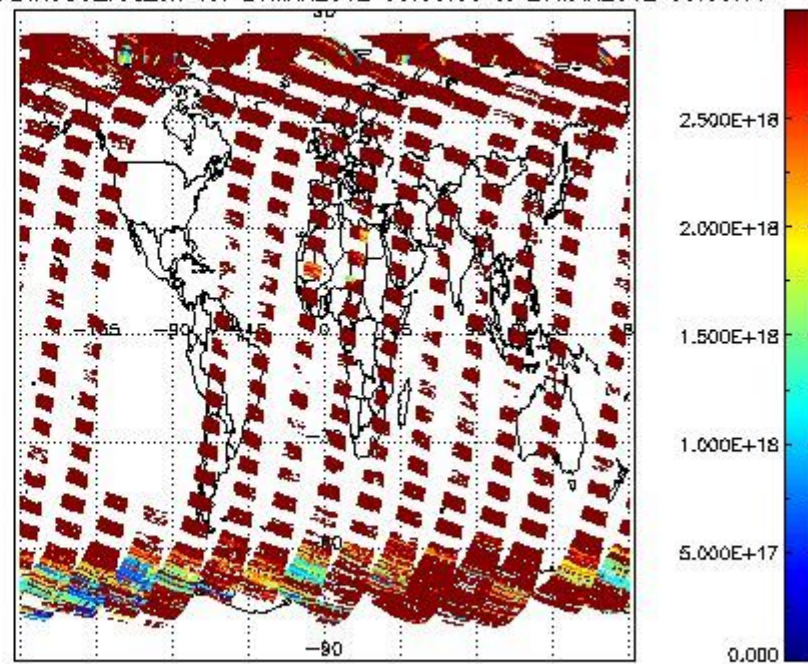




SCIDL2P_NADIR3CO_vcd for 26MAR2012 00:00:00 to 27MAR2012 00:00:00



SCIDL2P_NADIR3CO_vcd_err for 26MAR2012 00:00:00 to 27MAR2012 00:00:00



2.2.3 Limb

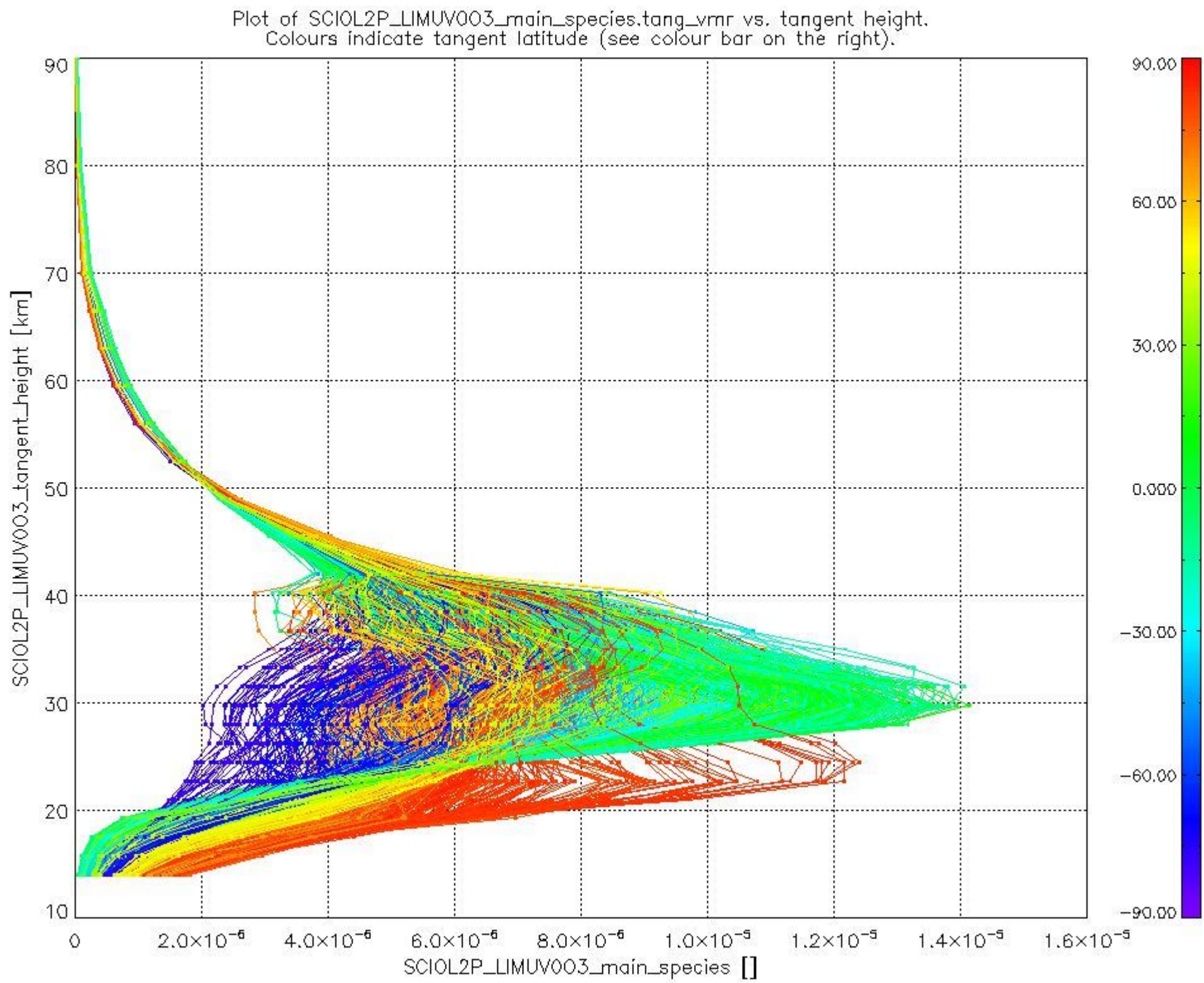
This section shows information about product quality of the limb retrievals, in particular the quality of retrieved species.

The following data items are currently included into this section:

Number	Data item ID
0	SCIDL2P_LIMUV003_main_species
1	SCIDL2P_LIMUV1NO2_main_species
2	SCIDL2P_LIMUV3BRO_main_species

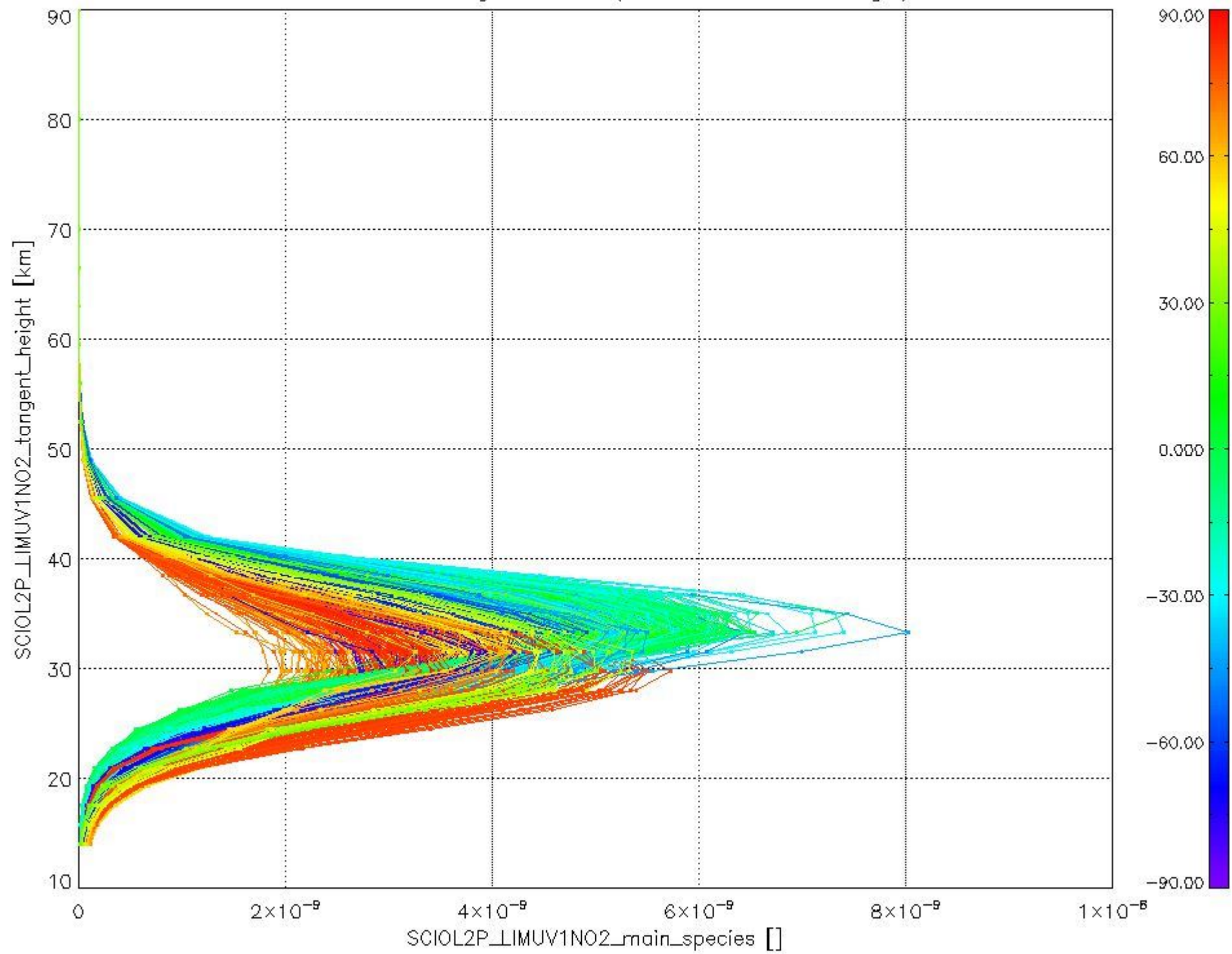
The following plots show for each species the tangent volume mixing ratio vs. tangent height. Colours indicate tangent latitude.

2.2.3.1 O3 (UV0)



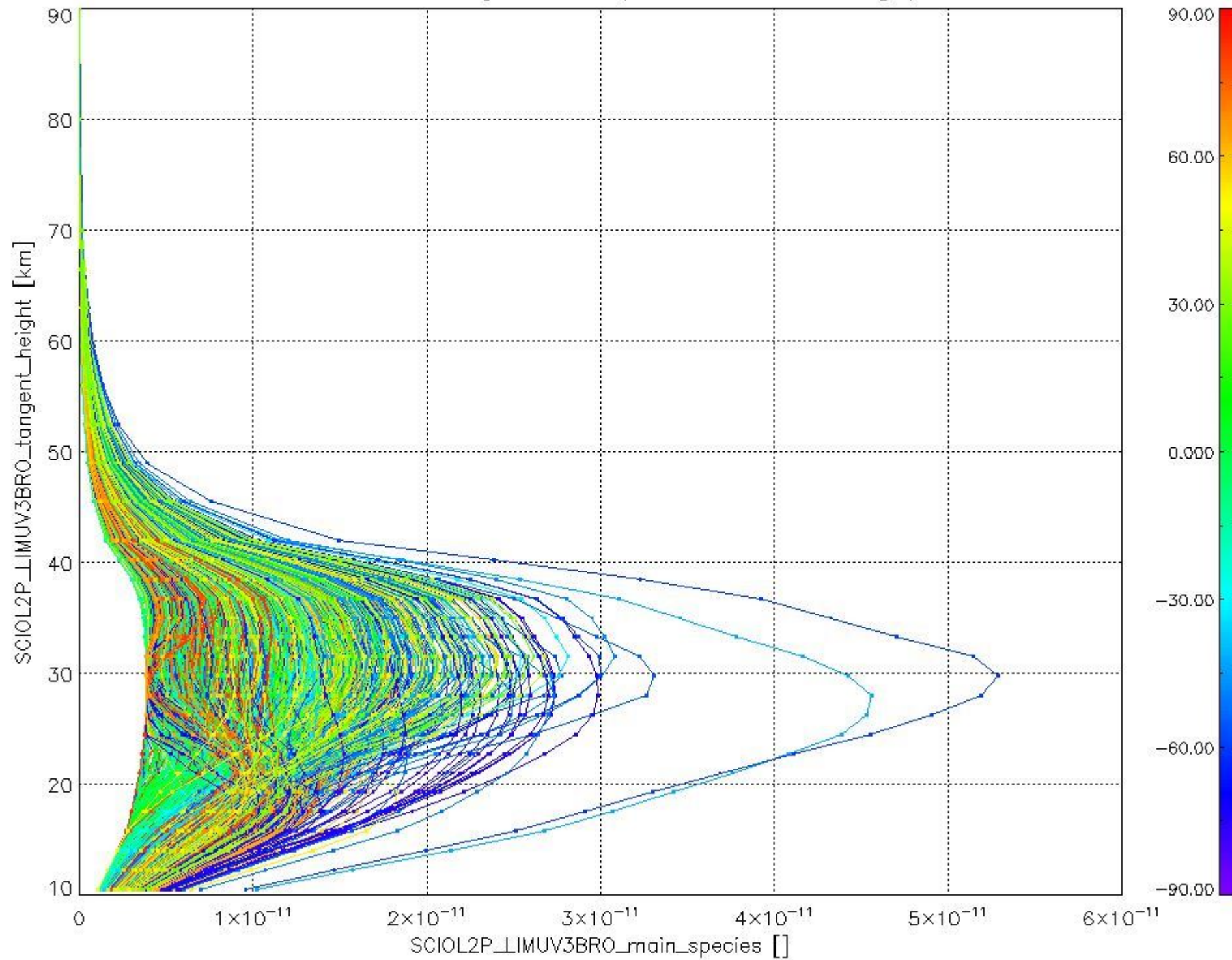
2.2.3.2 NO2 (UV1)

Plot of SCIOL2P_LIMUV1NO2_main_species.tang_vmr vs. tangent height.
Colours indicate tangent latitude (see colour bar on the right).



2.2.3.3 BrO (UV3)

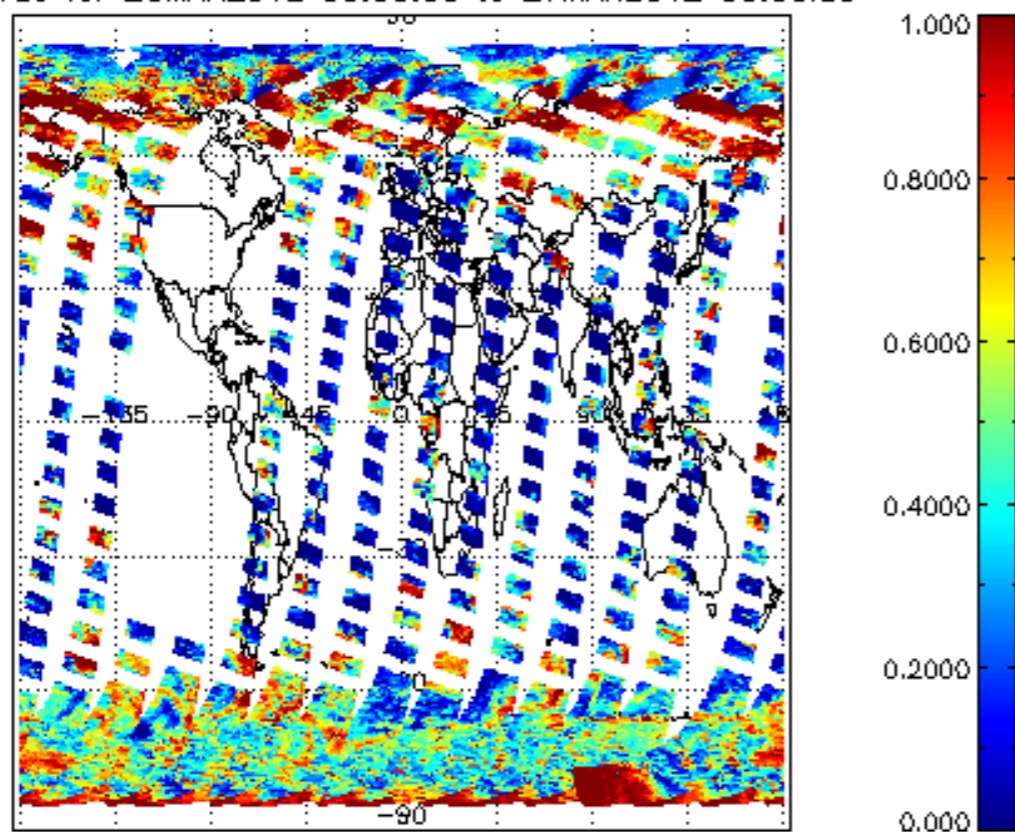
Plot of SCIOL2P_LIMUV3BRO_main_species.tang_vmr vs. tangent height.
Colours indicate tangent latitude (see colour bar on the right).



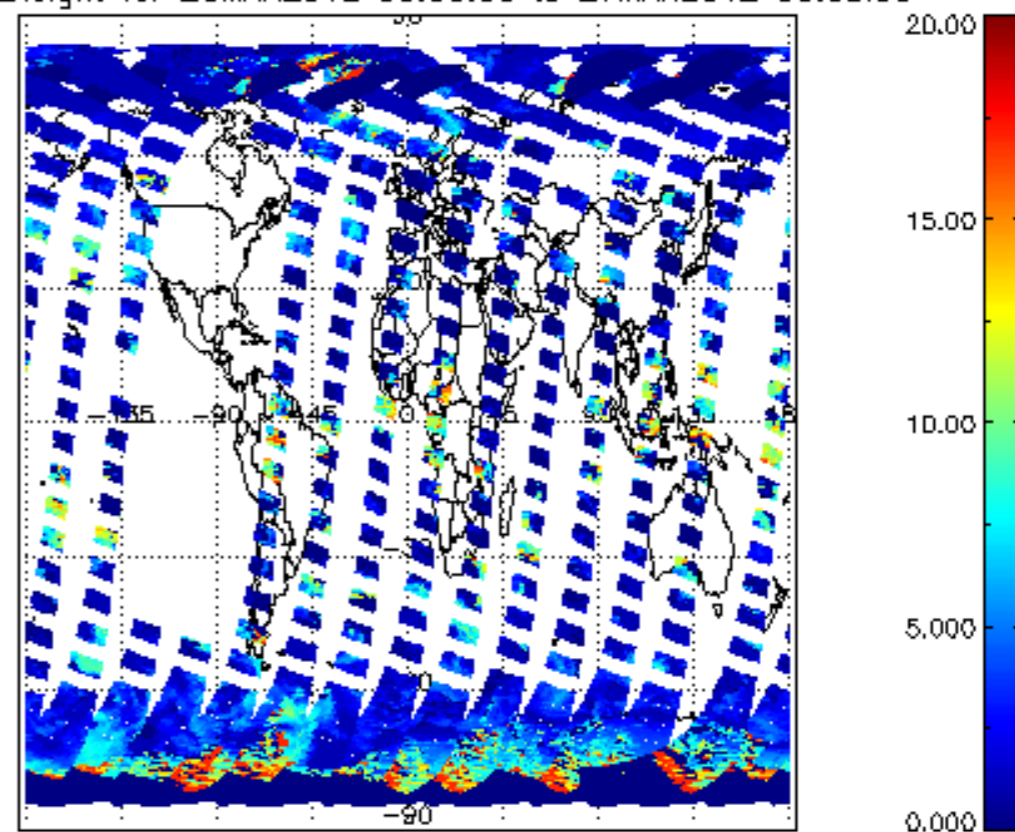
2.3 ADF monitoring

Number	ADF
	IN_ (INITIALISATION_FILE)
0	SCI_IN_AXNPDE20110201_120000_20020301_000000_20991231_235959
	ECF (ECMWF_FILE)
1	NOT USED
	MF1 (M_FACTOR_FILE)
2	SCI_MF1_AXVIEC20120327_133010_20120325_184250_20120327_184250
3	SCI_MF1_AXVIEC20120327_133016_20120326_180605_20120328_180605

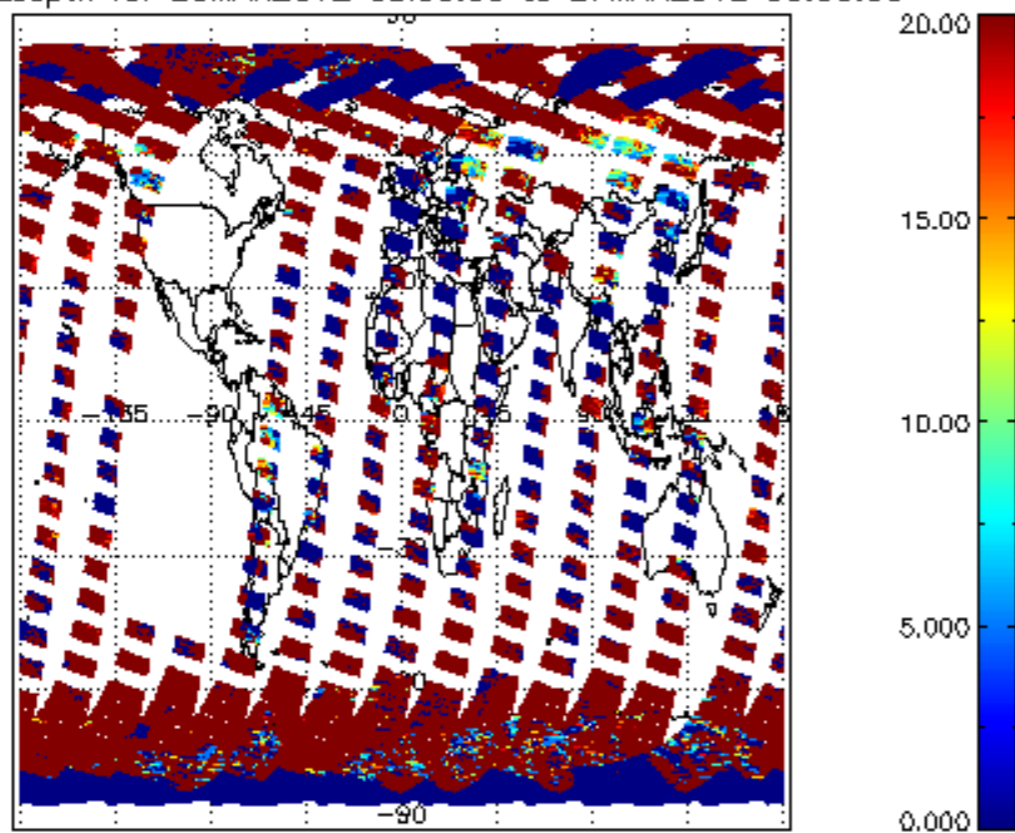
cL_frac for 26MAR2012 00:00:00 to 27MAR2012 00:00:00



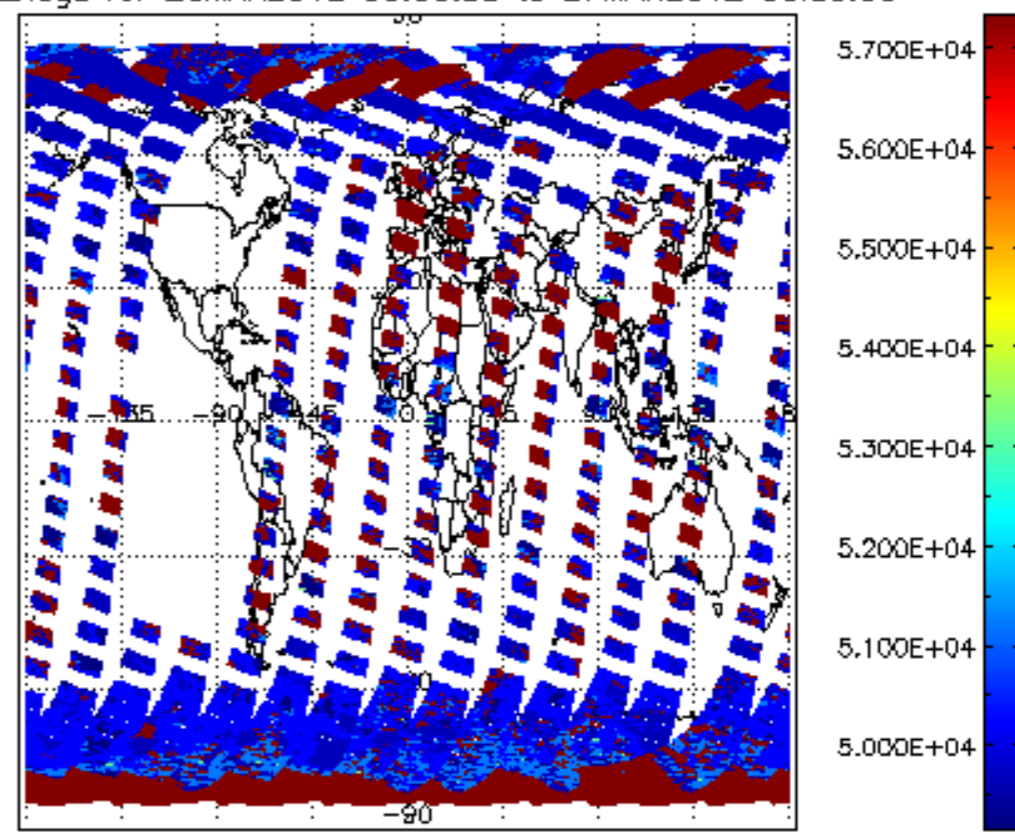
cL_top_height for 26MAR2012 00:00:00 to 27MAR2012 00:00:00

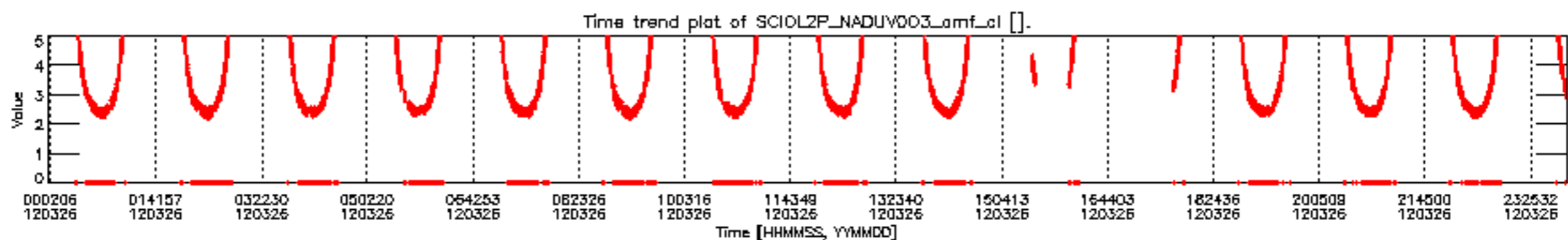
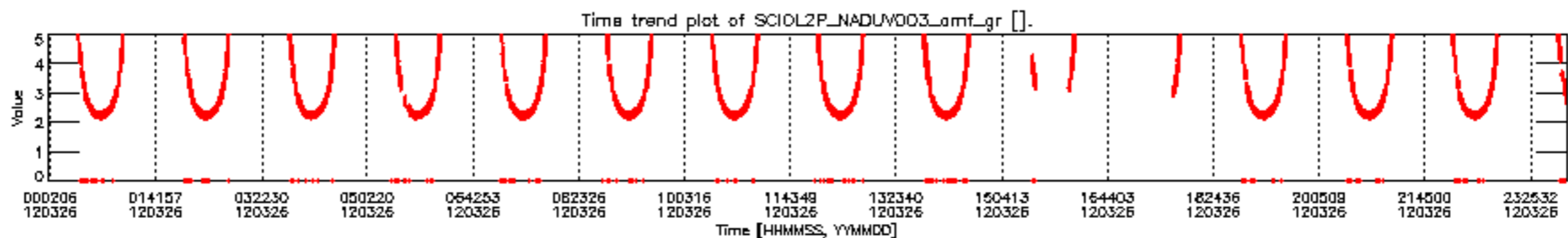
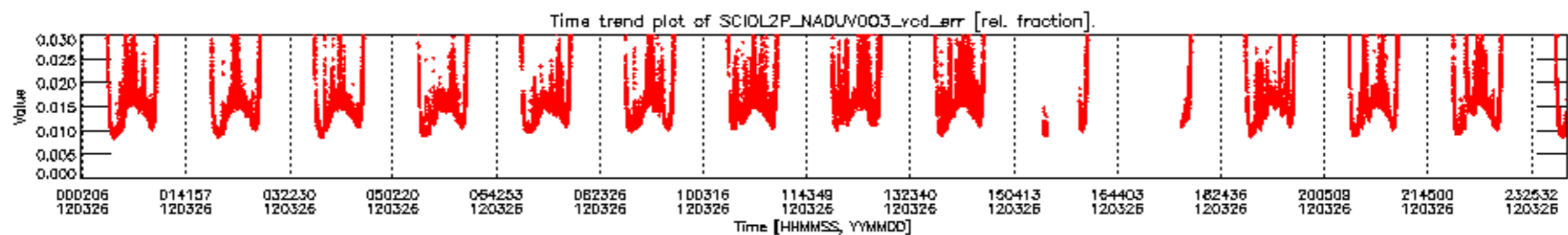
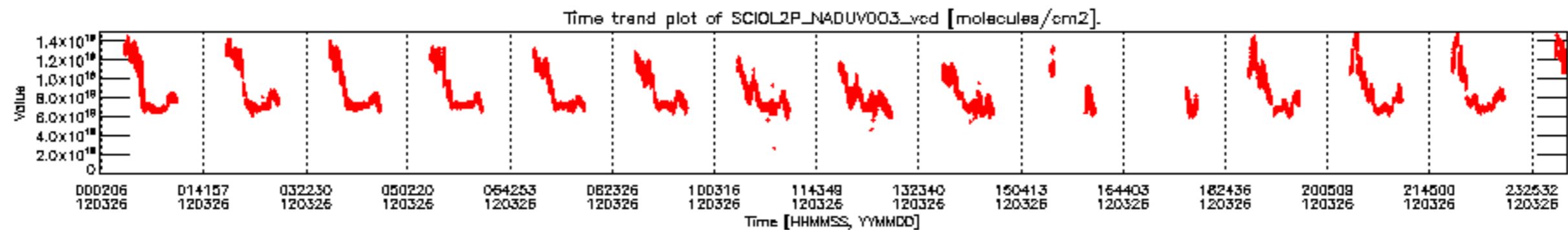


cL_opt_depth for 26MAR2012 00:00:00 to 27MAR2012 00:00:00

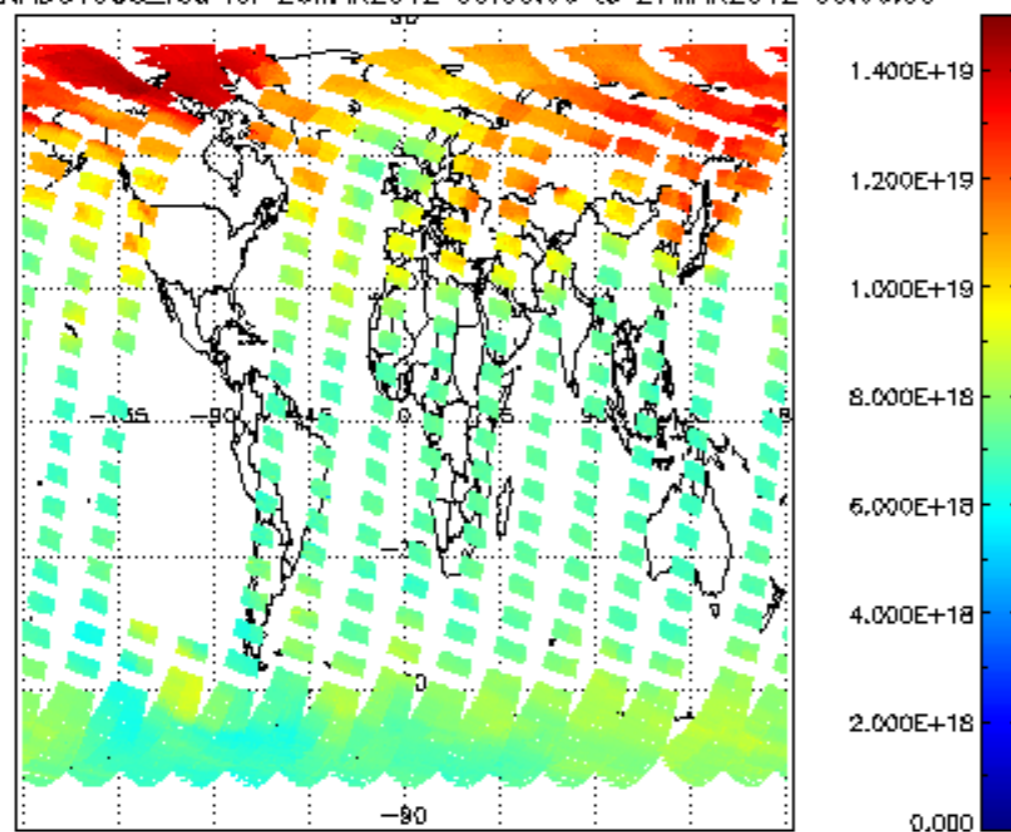


cloud_flags for 26MAR2012 00:00:00 to 27MAR2012 00:00:00

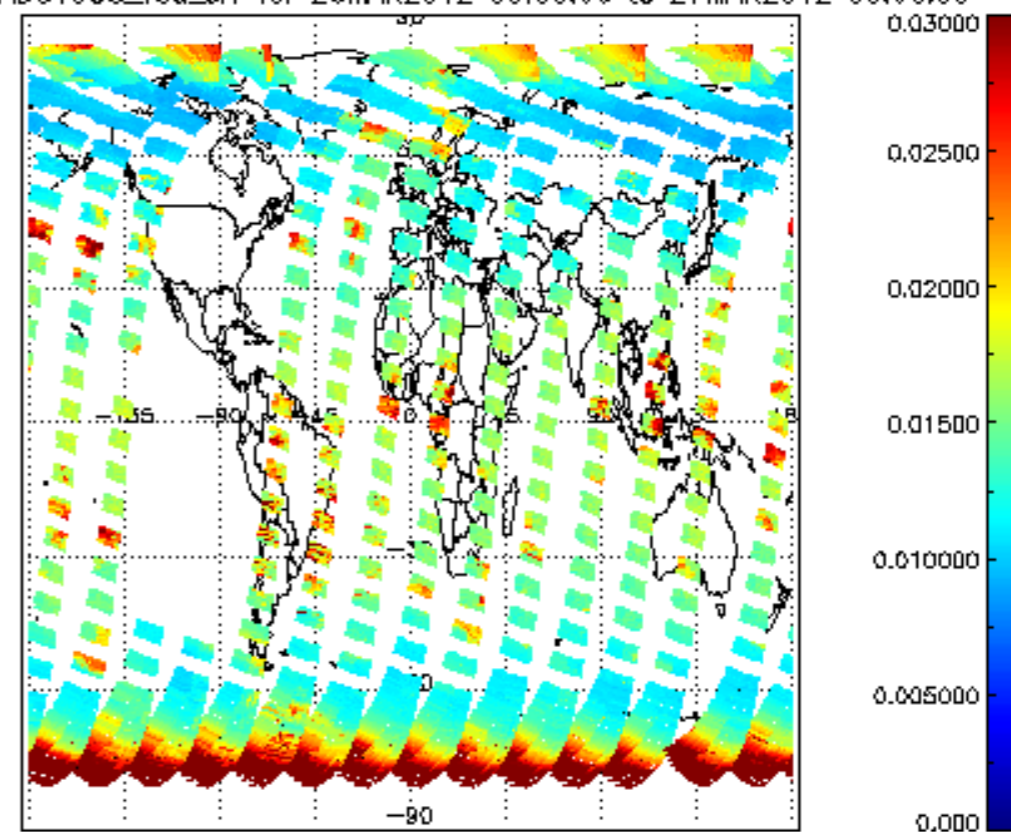




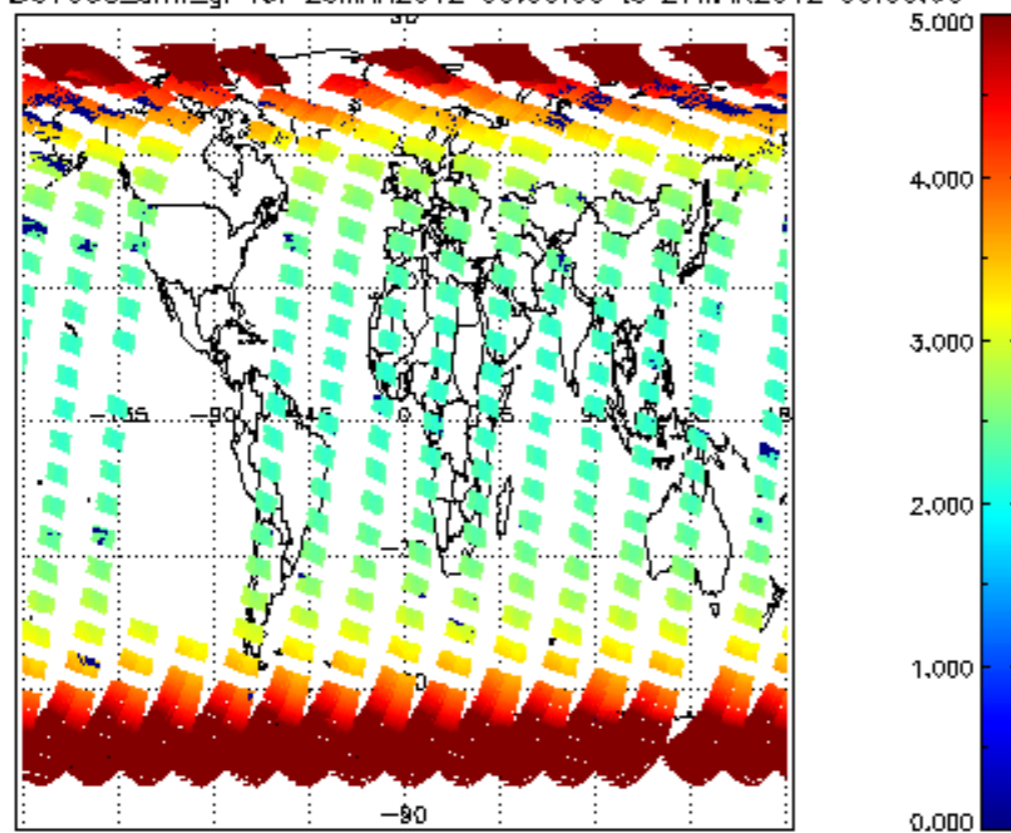
SCIOL2P_NADUV003_vcd for 26MAR2012 00:00:00 to 27MAR2012 00:00:00



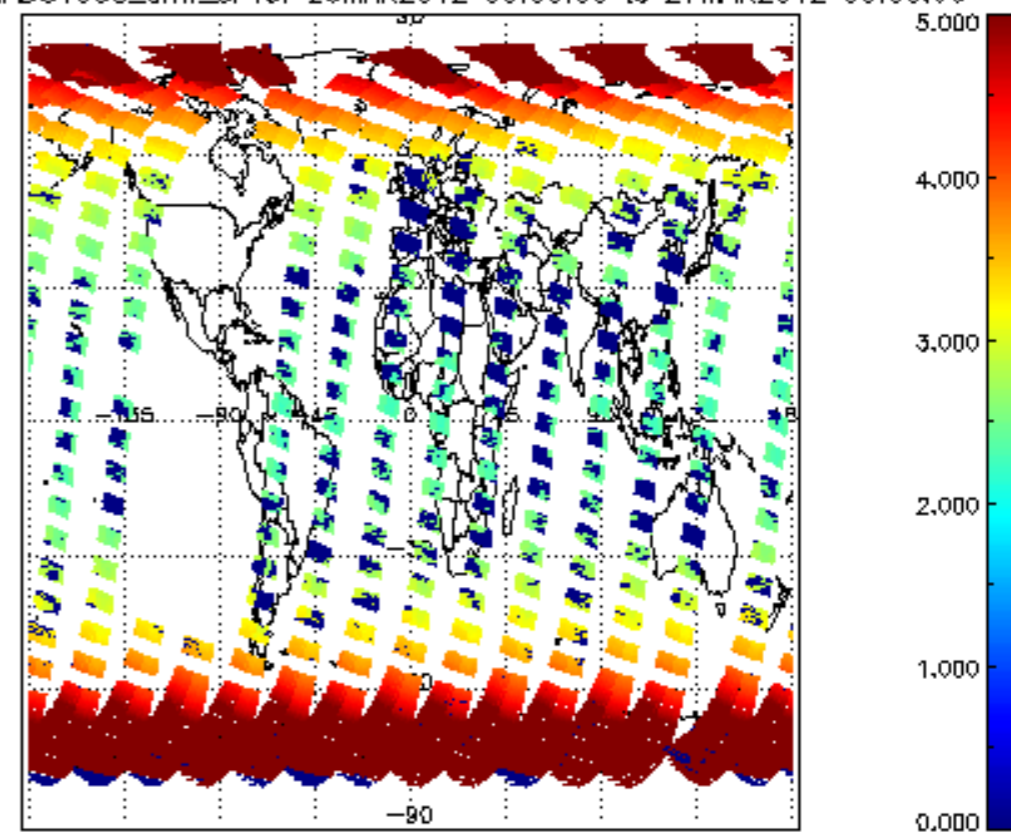
SCIOL2P_NADUV003_vcd_err for 26MAR2012 00:00:00 to 27MAR2012 00:00:00



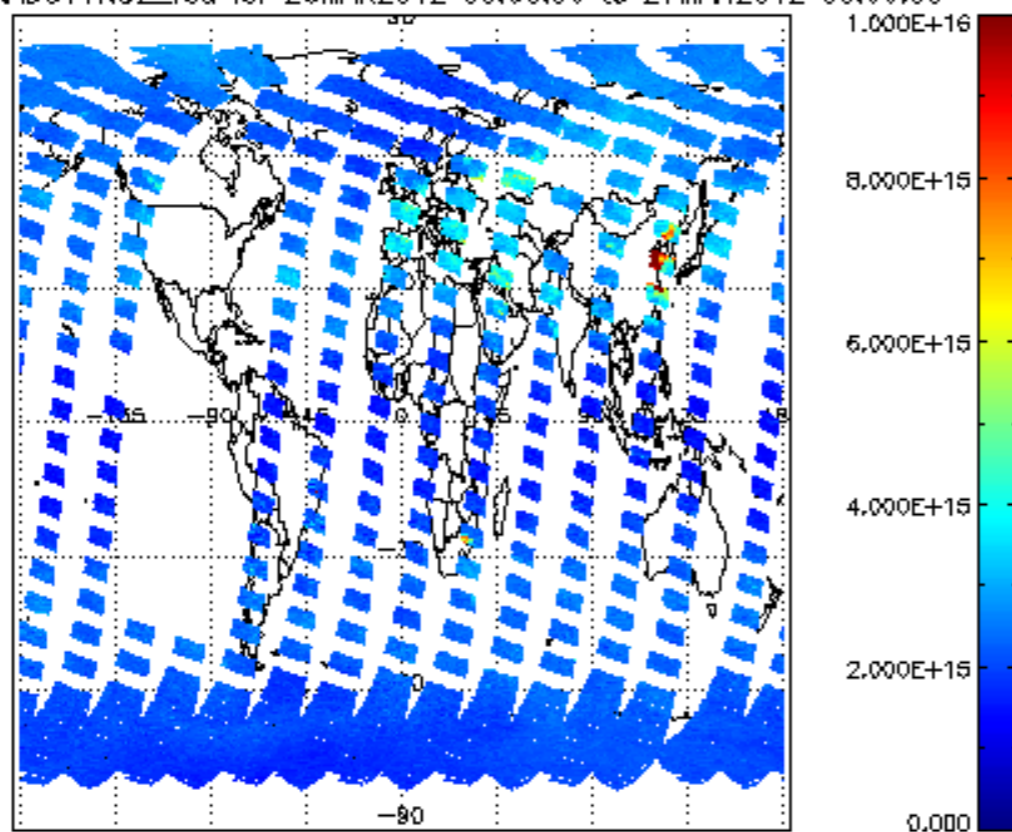
SCIOL2P_NADUV003_amf_gr for 26MAR2012 00:00:00 to 27MAR2012 00:00:00



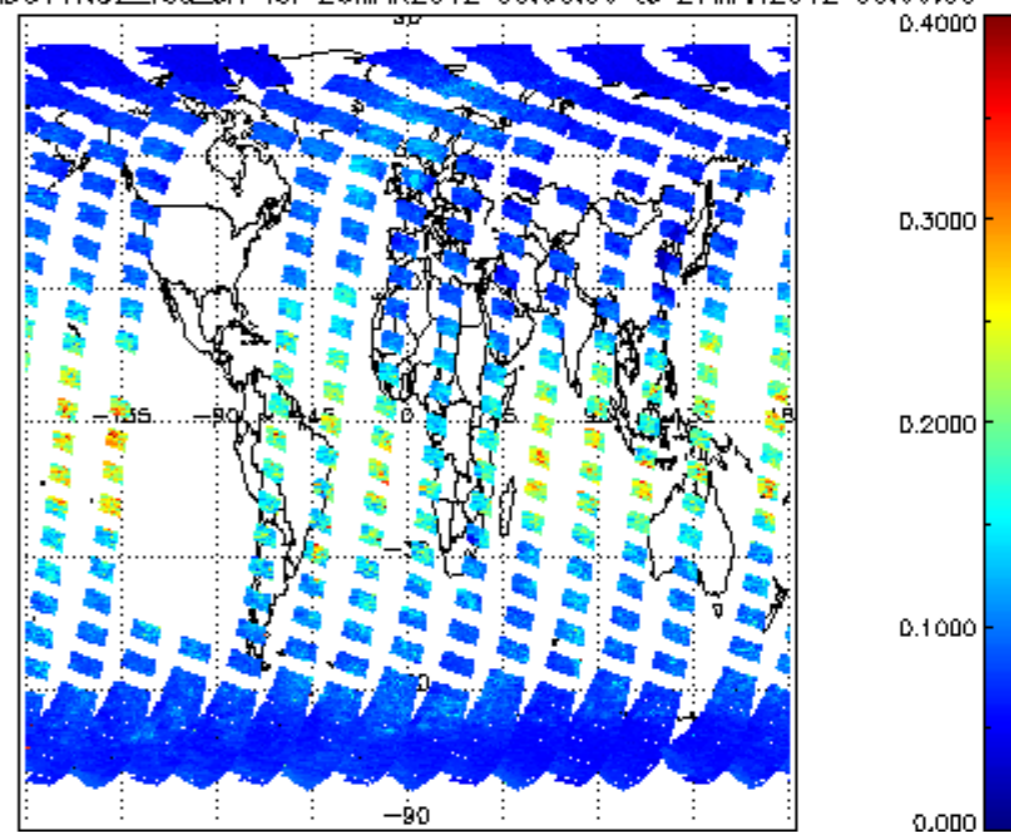
SCIOL2P_NADUV003_amf_cl for 26MAR2012 00:00:00 to 27MAR2012 00:00:00



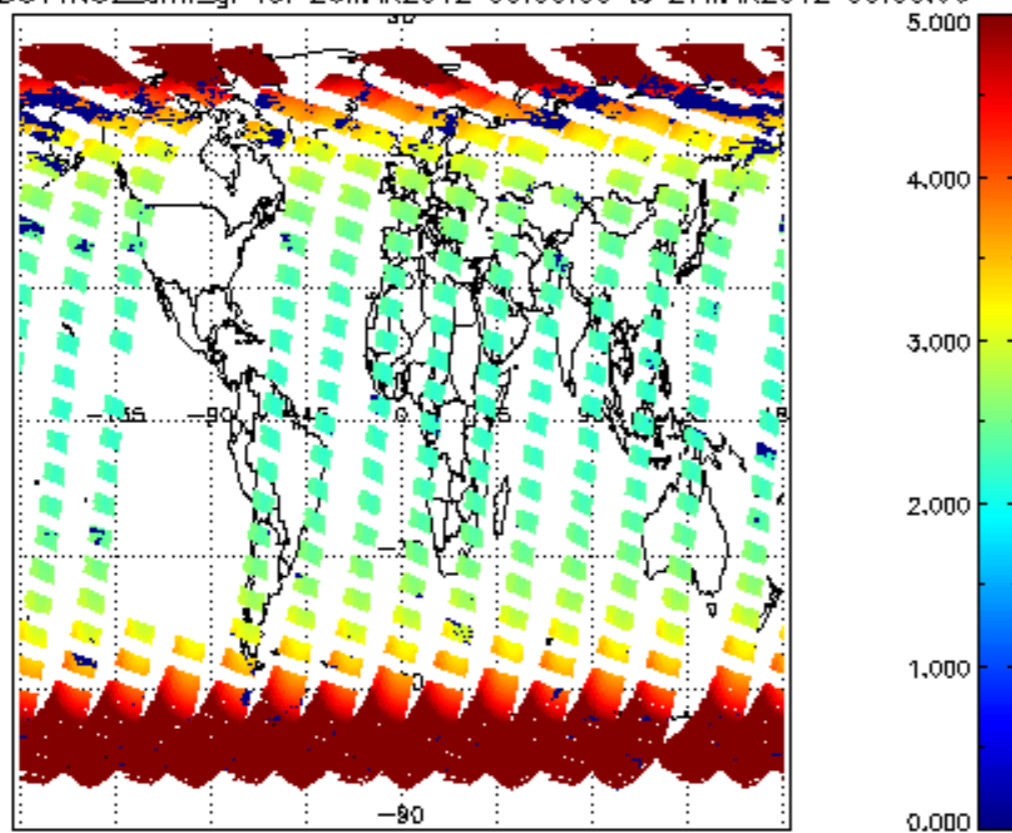
SCIOL2P_NADUV1NO2_vcd for 26MAR2012 00:00:00 to 27MAR2012 00:00:00



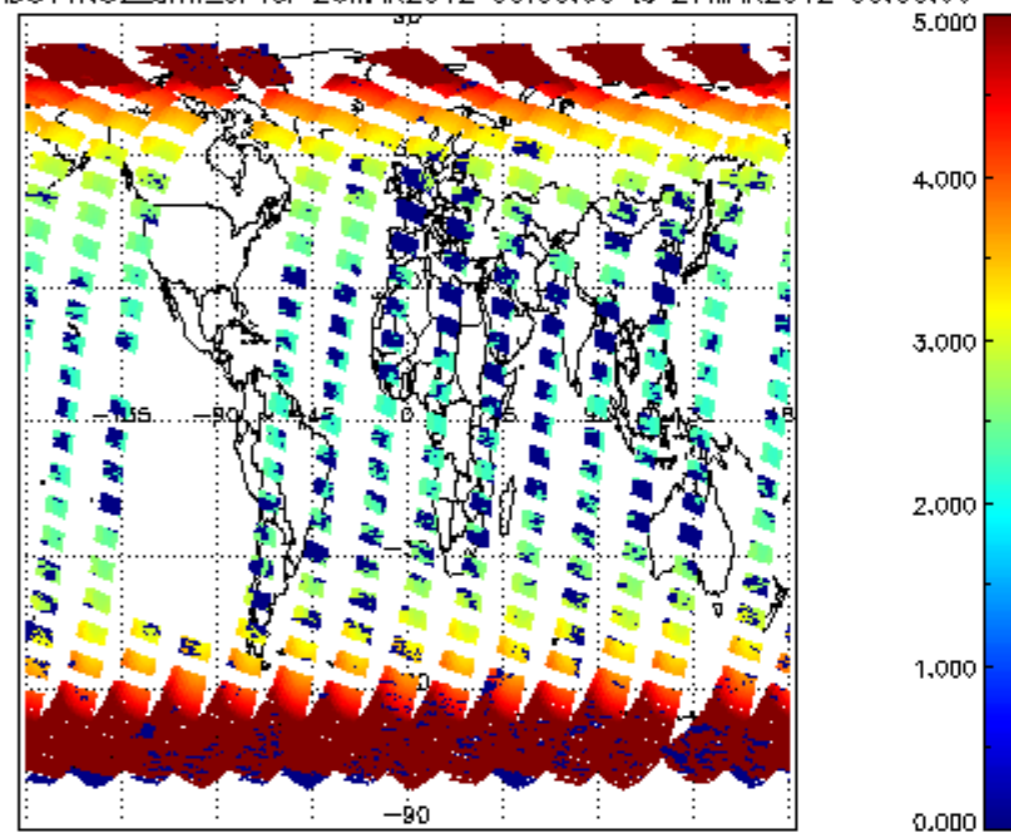
SCIOL2P_NADUV1NO2_vcd_err for 26MAR2012 00:00:00 to 27MAR2012 00:00:00



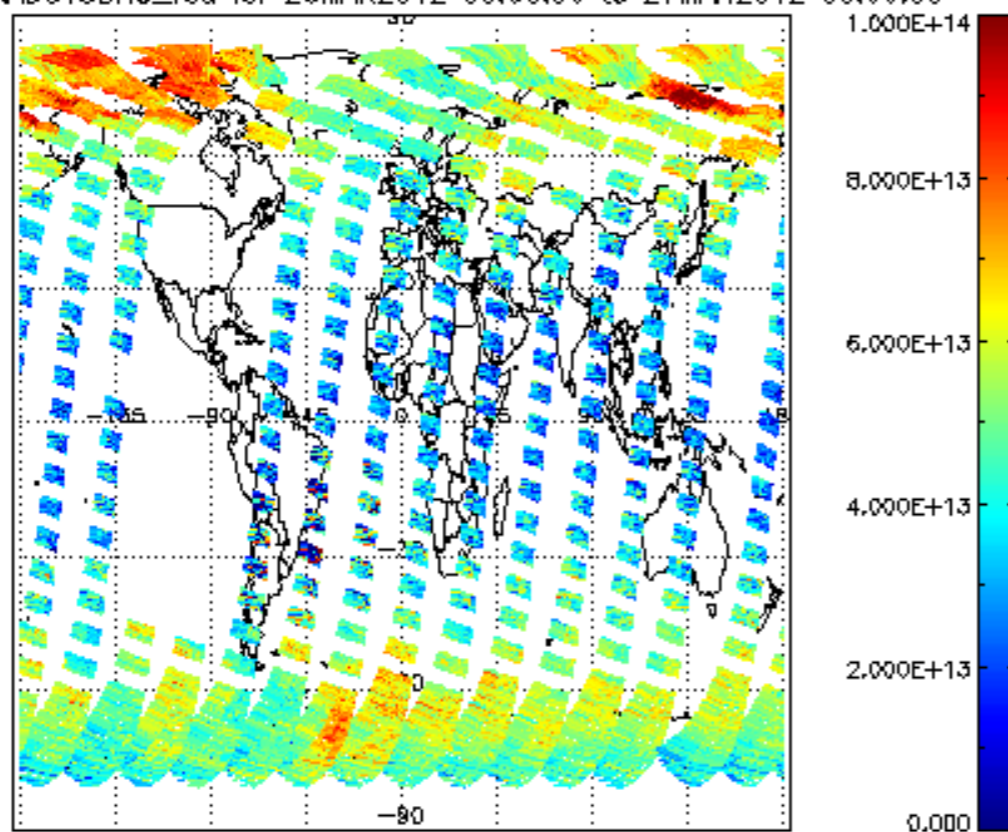
SCIOL2P_NADUV1NO2_amf_gr for 26MAR2012 00:00:00 to 27MAR2012 00:00:00



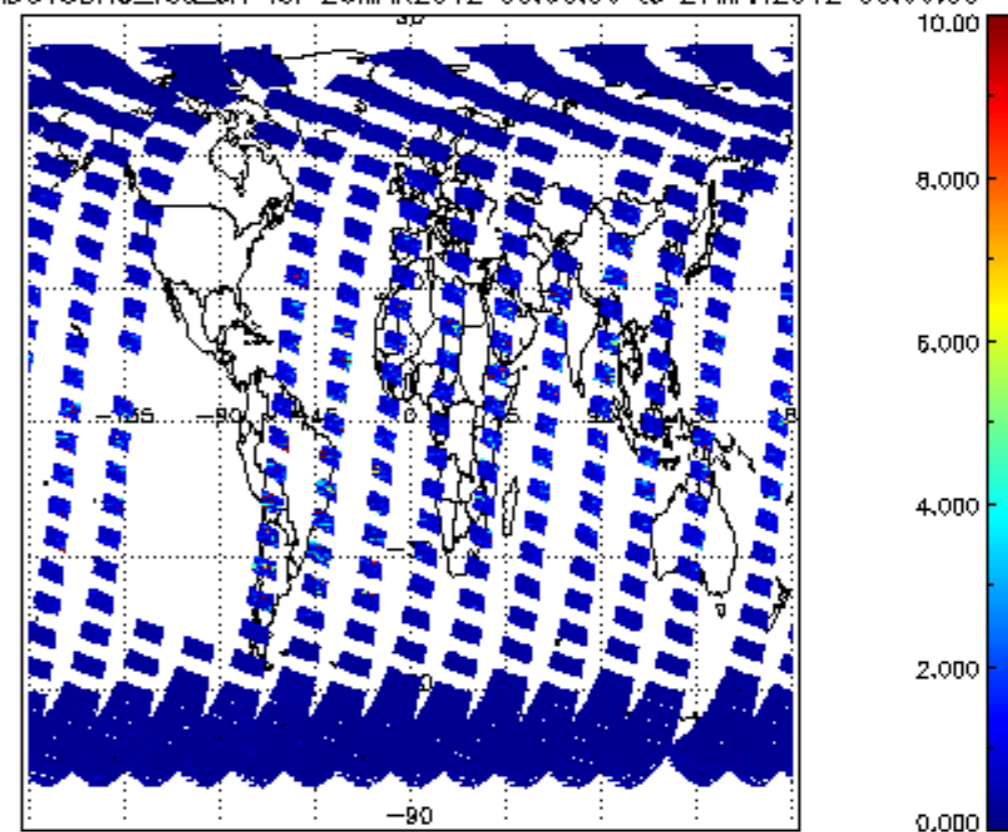
SCIOL2P_NADUV1NO2_amf_cl for 26MAR2012 00:00:00 to 27MAR2012 00:00:00



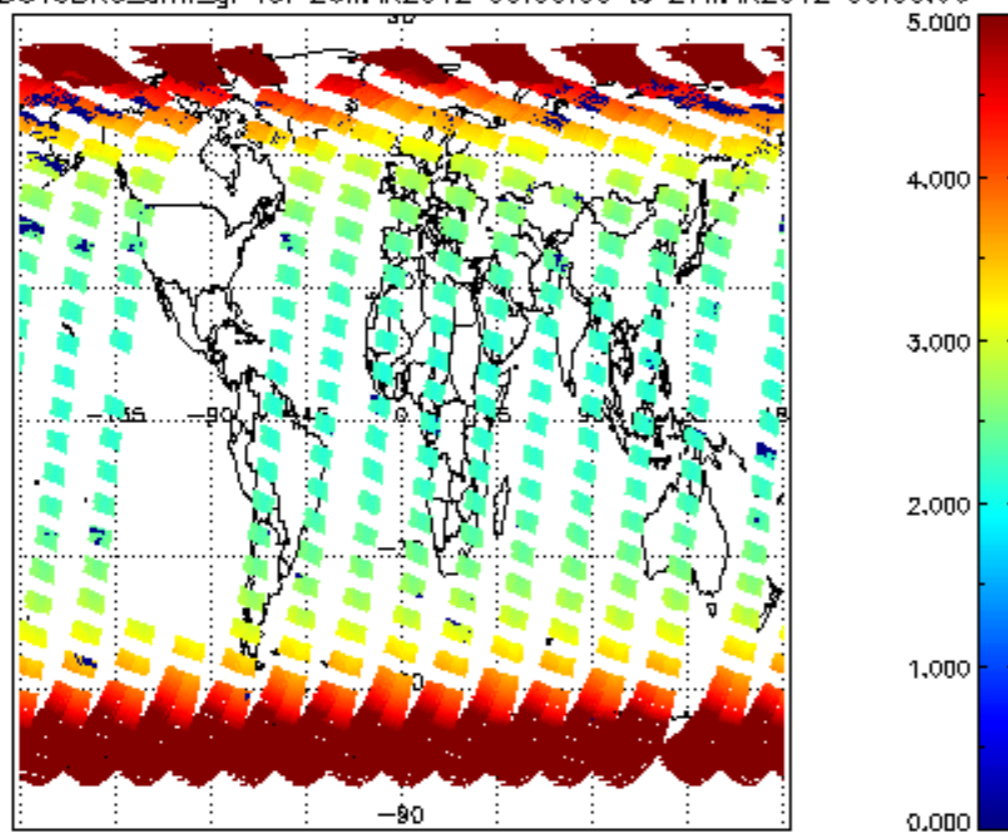
SCIOL2P_NADUV3BRO_vcd for 26MAR2012 00:00:00 to 27MAR2012 00:00:00



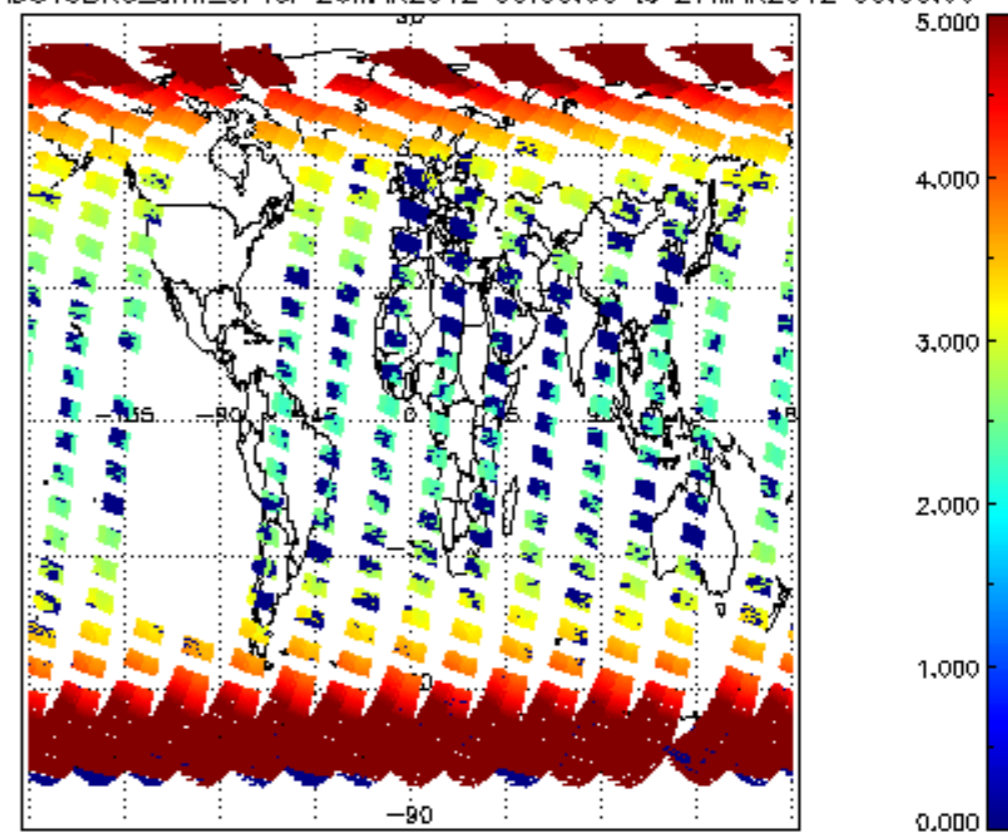
SCIOL2P_NADUV3BRO_vcd_err for 26MAR2012 00:00:00 to 27MAR2012 00:00:00

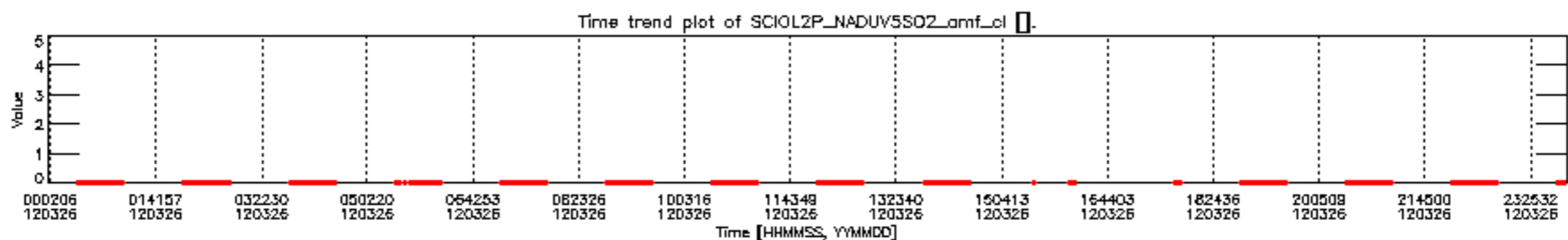
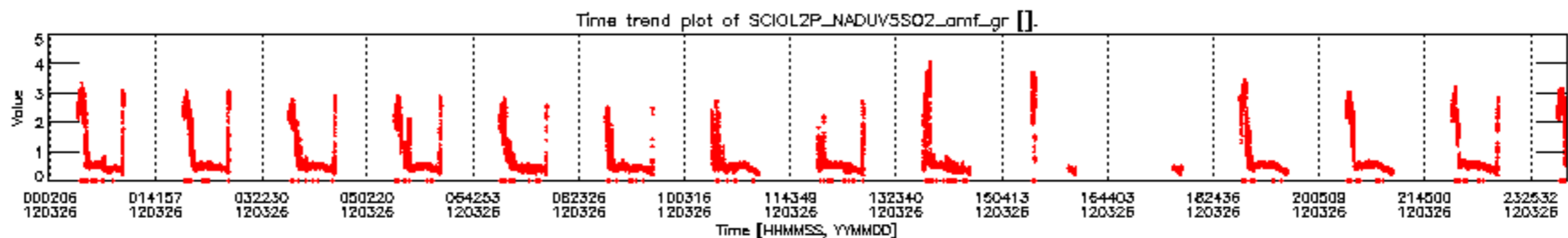
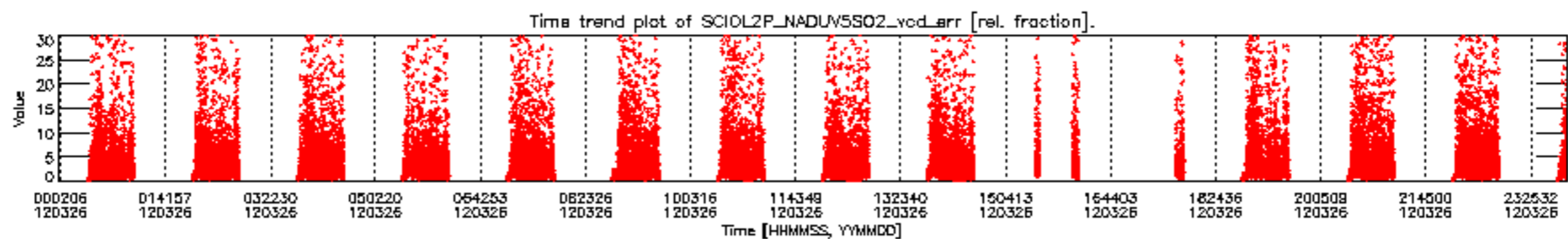
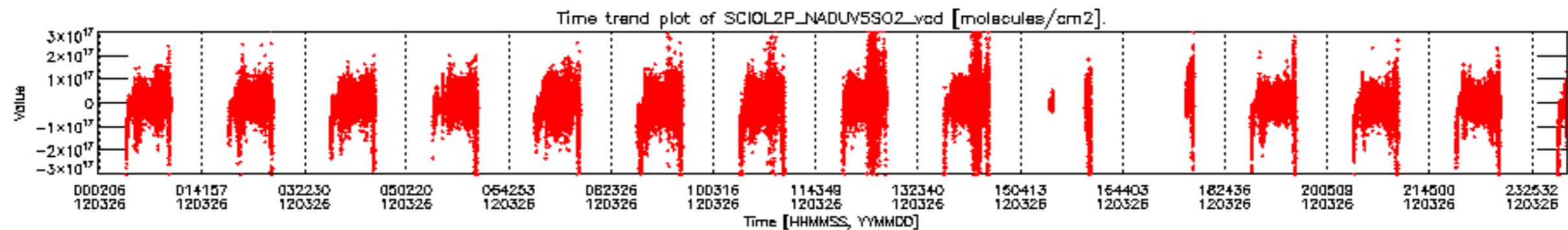


SCIOL2P_NADUV3BRO_amf_gr for 26MAR2012 00:00:00 to 27MAR2012 00:00:00

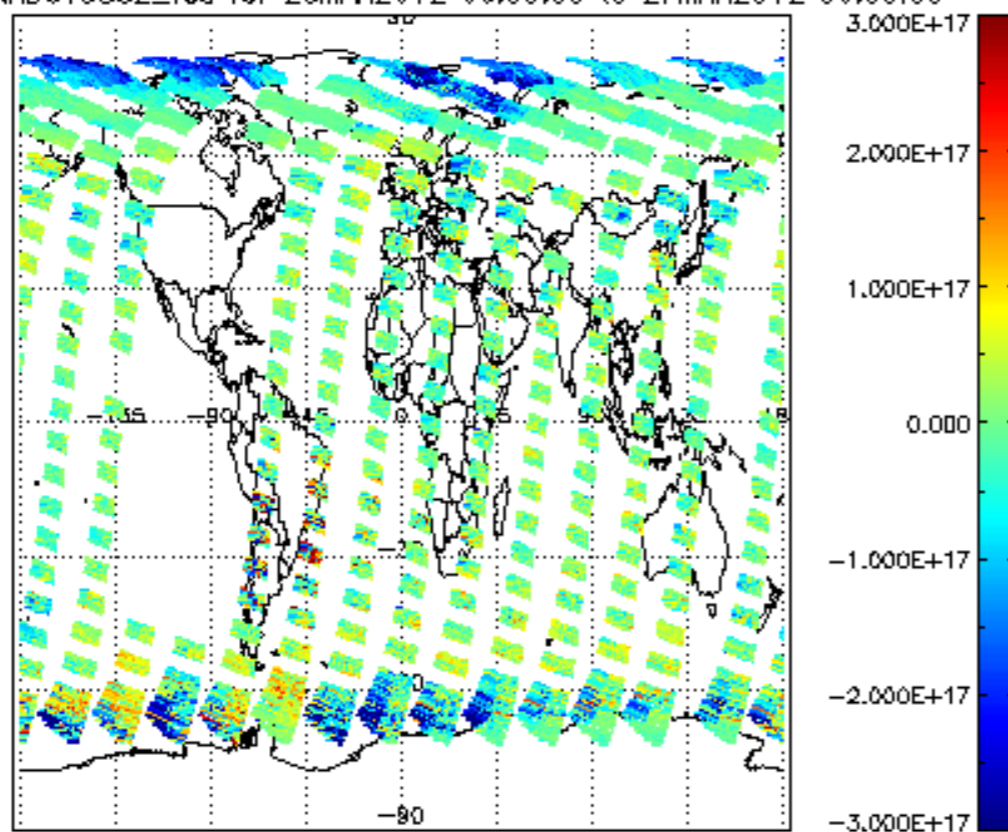


SCIOL2P_NADUV3BRO_amf_cl for 26MAR2012 00:00:00 to 27MAR2012 00:00:00

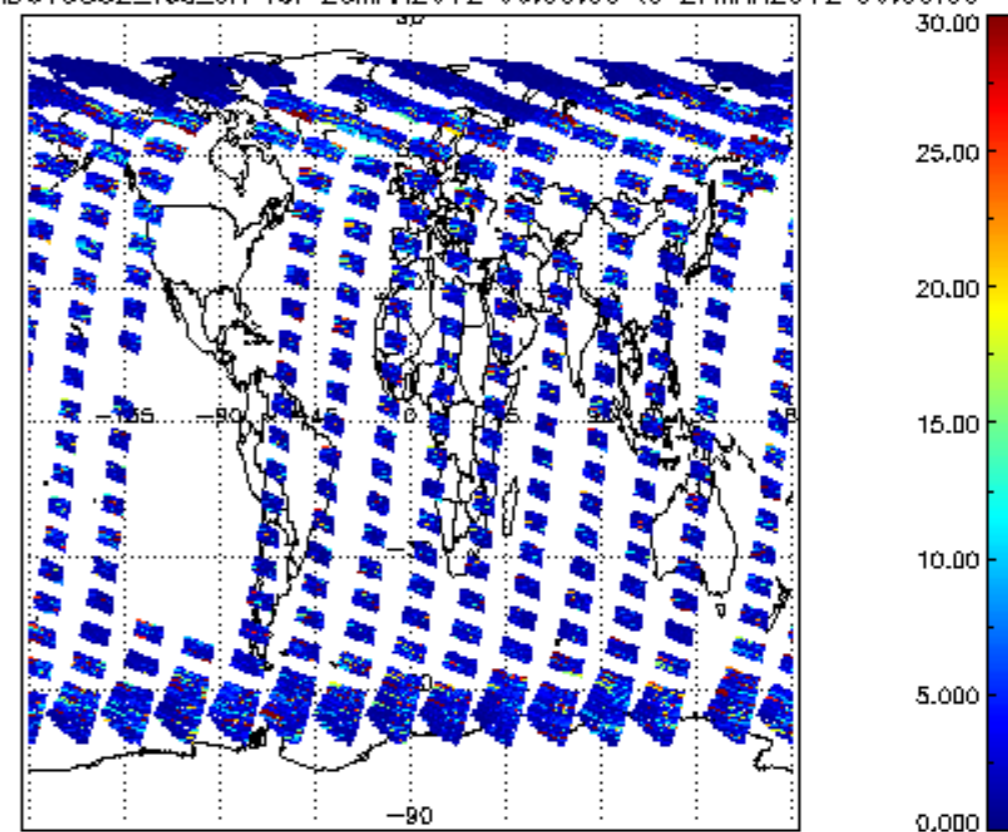




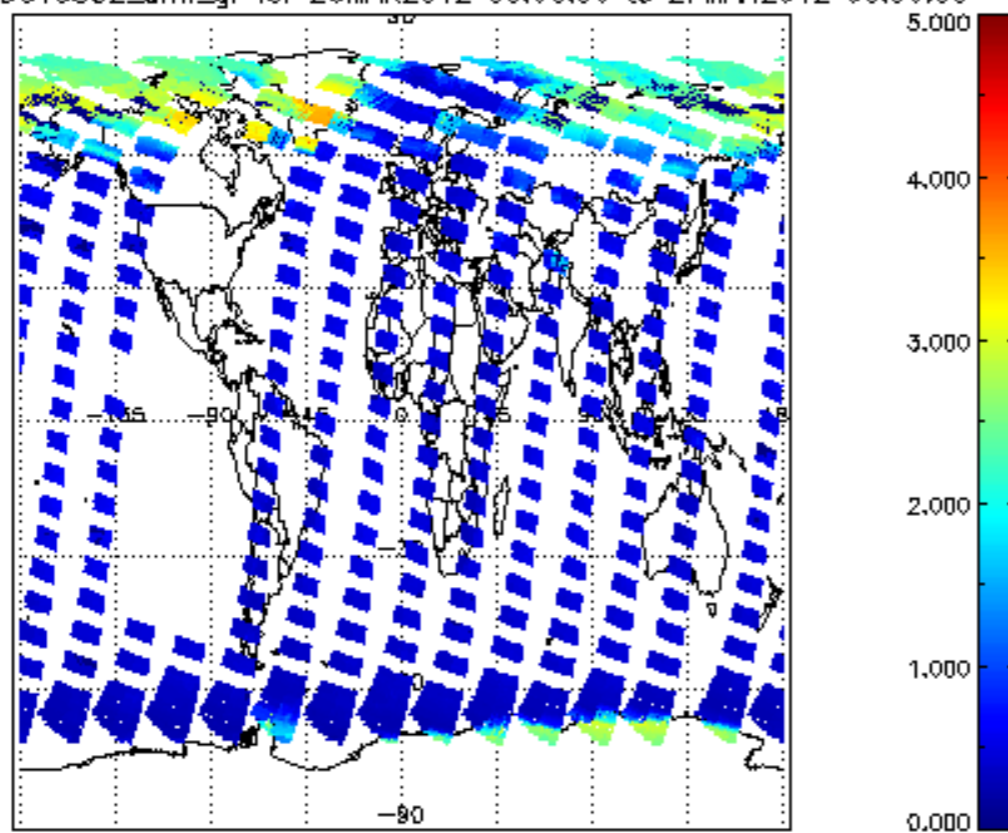
SCIOL2P_NADUV5S02_vcd for 26MAR2012 00:00:00 to 27MAR2012 00:00:00



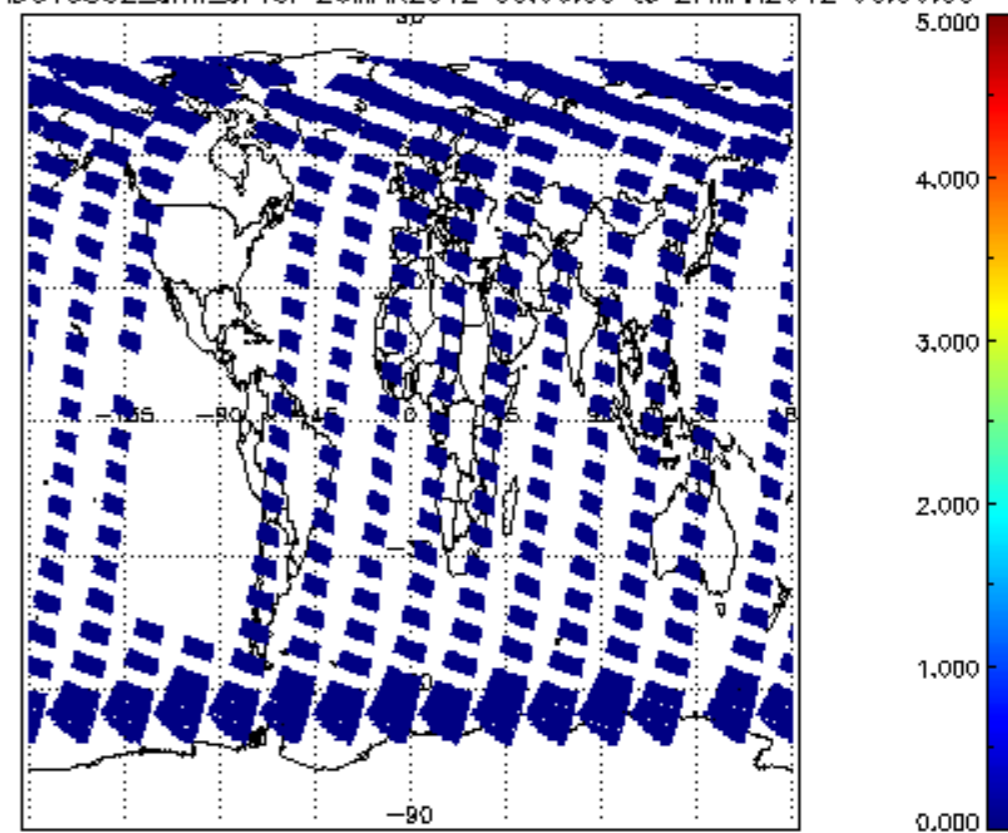
SCIOL2P_NADUV5S02_vcd_err for 26MAR2012 00:00:00 to 27MAR2012 00:00:00



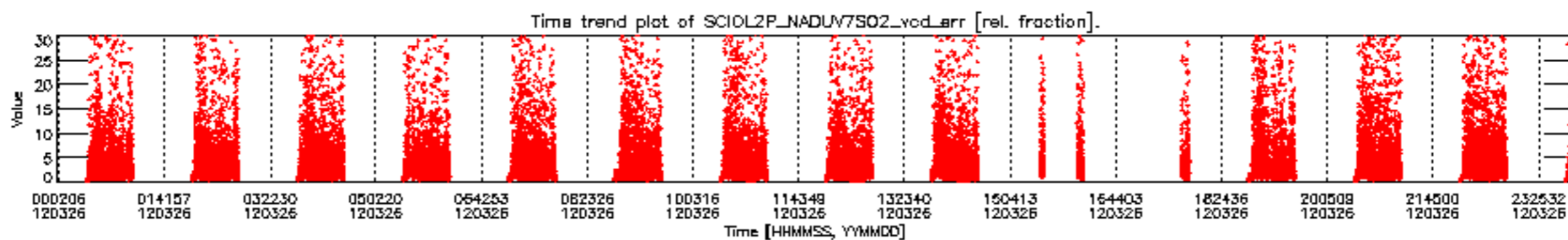
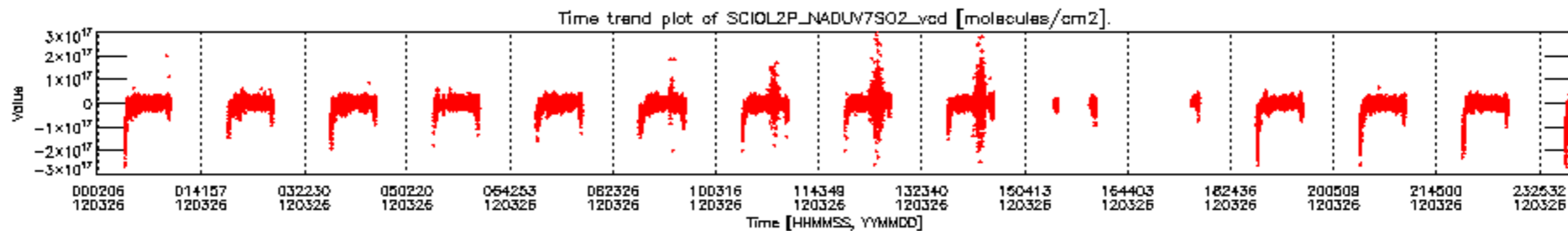


SCIOL2P_NADUV5S02_amf_gr for 26MAR2012 00:00:00 to 27MAR2012 00:00:00

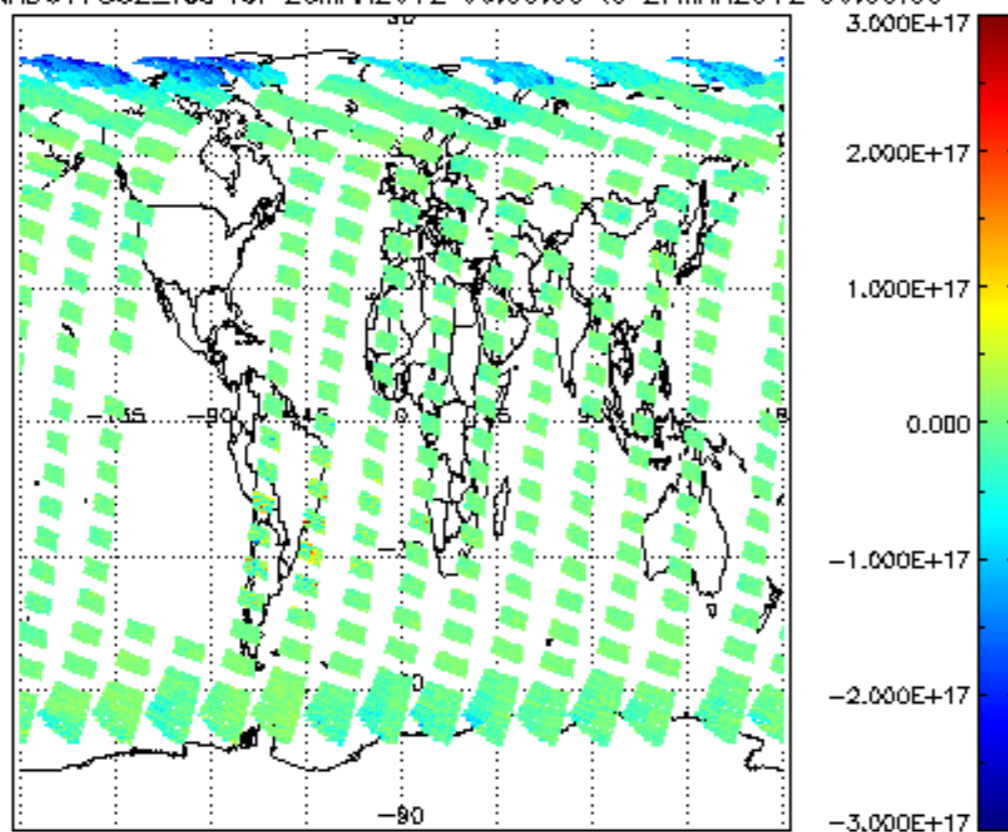


SCIOL2P_NADUV5S02_amf_cl for 26MAR2012 00:00:00 to 27MAR2012 00:00:00

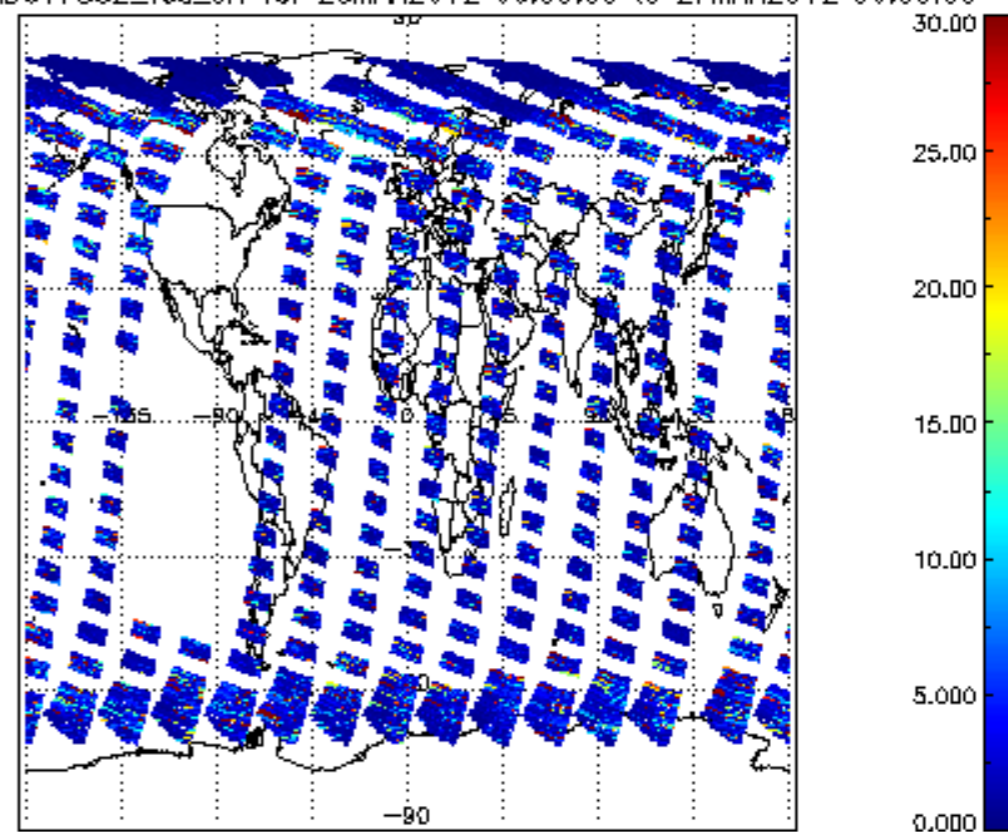




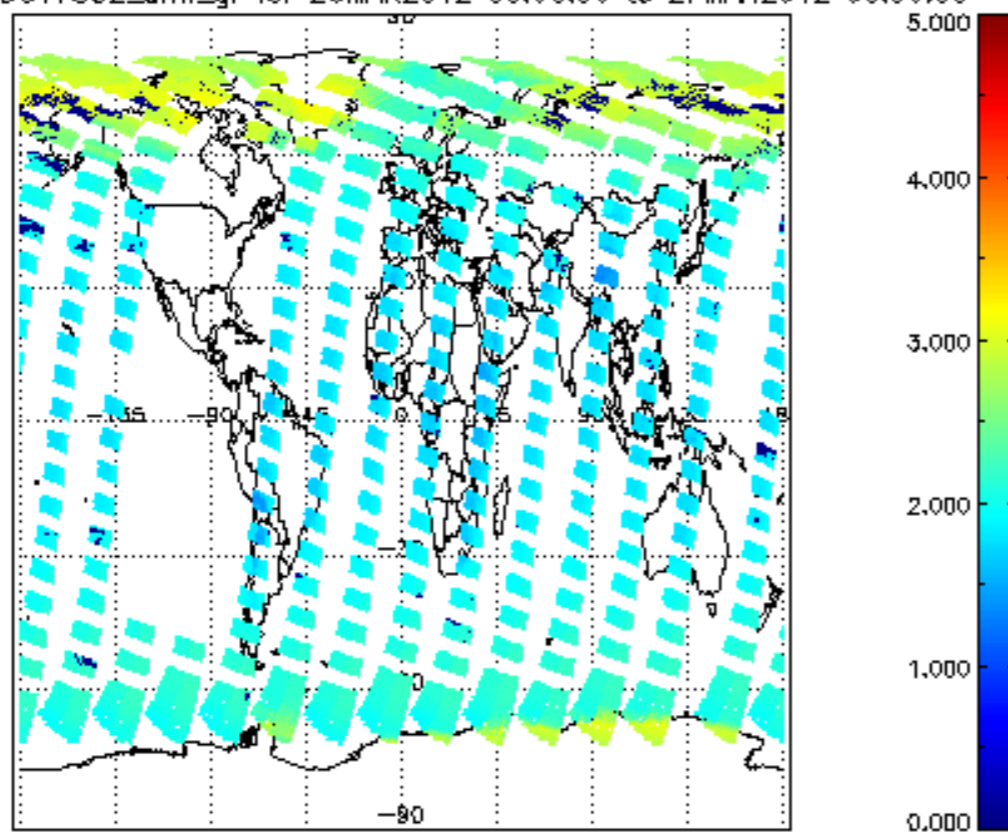
SCIOL2P_NADUV7S02_vcd for 26MAR2012 00:00:00 to 27MAR2012 00:00:00



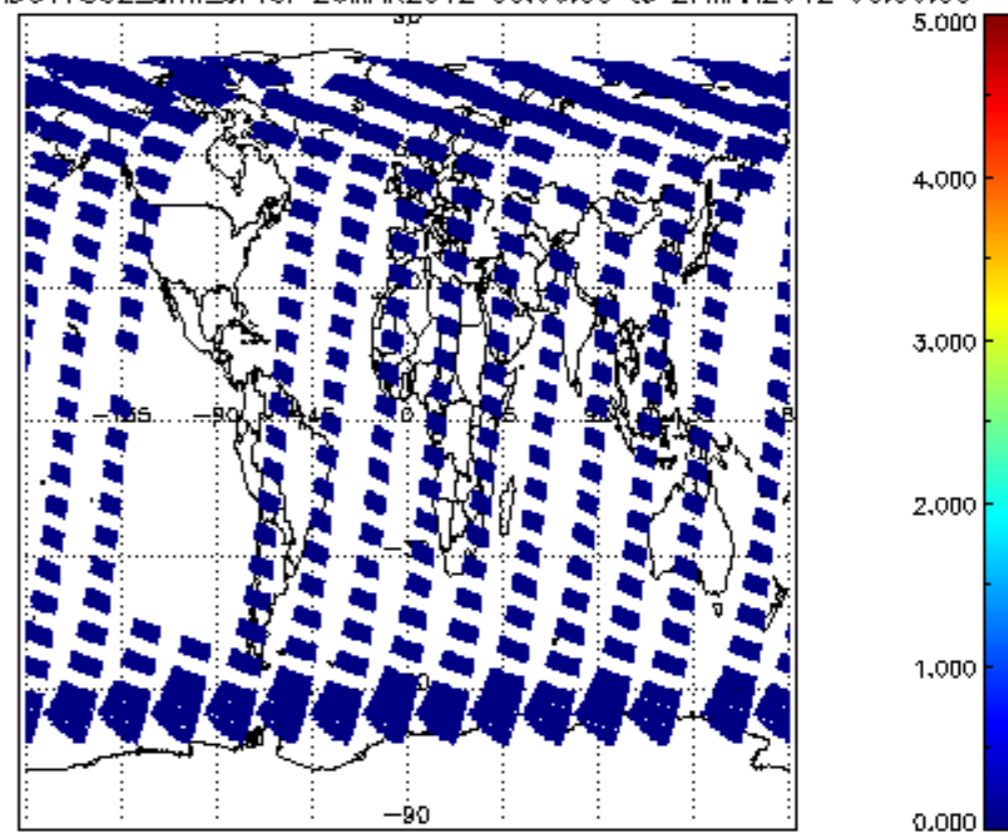
SCIOL2P_NADUV7S02_vcd_err for 26MAR2012 00:00:00 to 27MAR2012 00:00:00

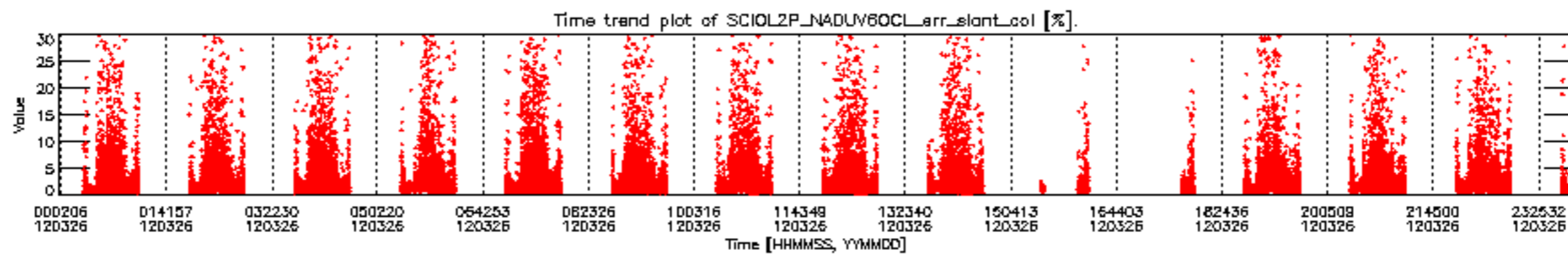
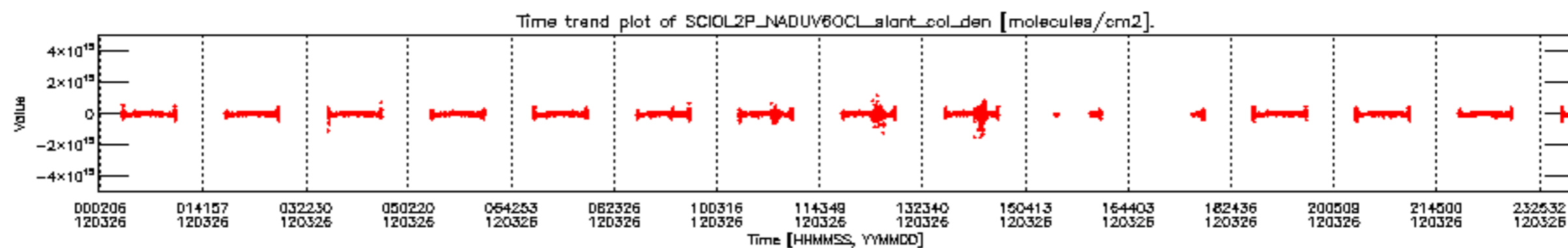


SCIOL2P_NADUV7S02_amf_gr for 26MAR2012 00:00:00 to 27MAR2012 00:00:00

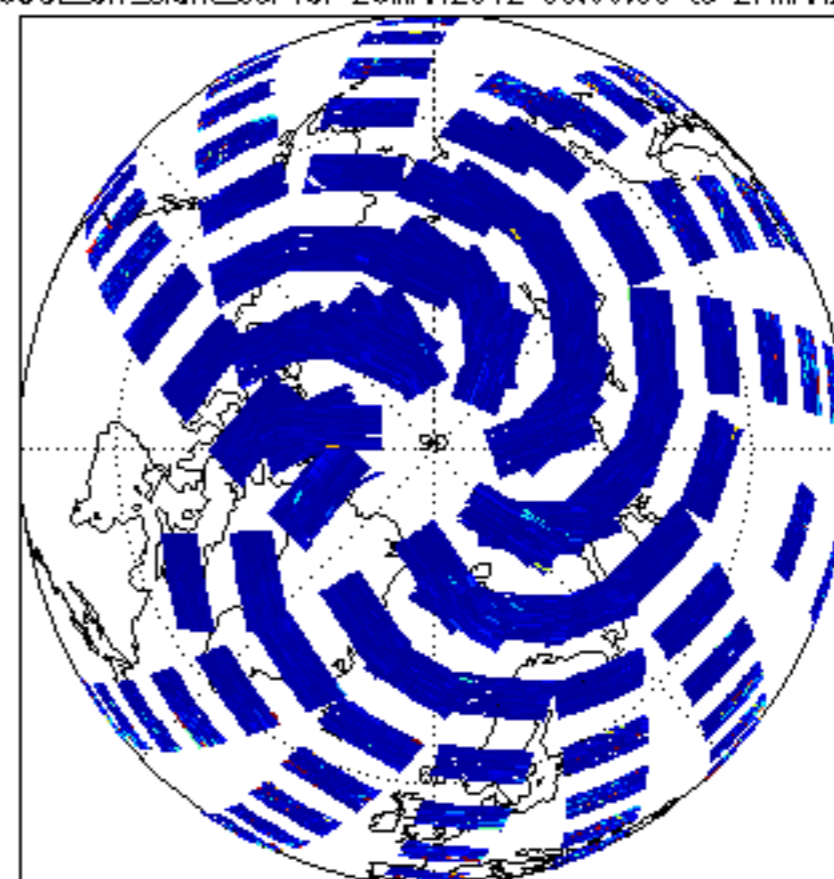
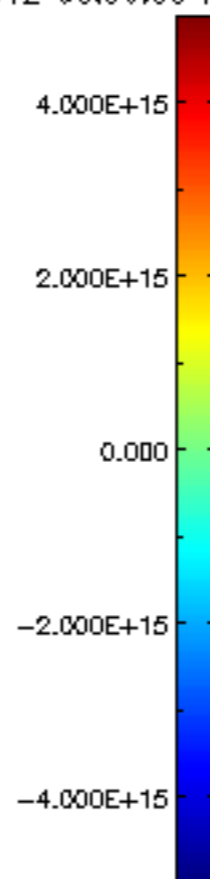
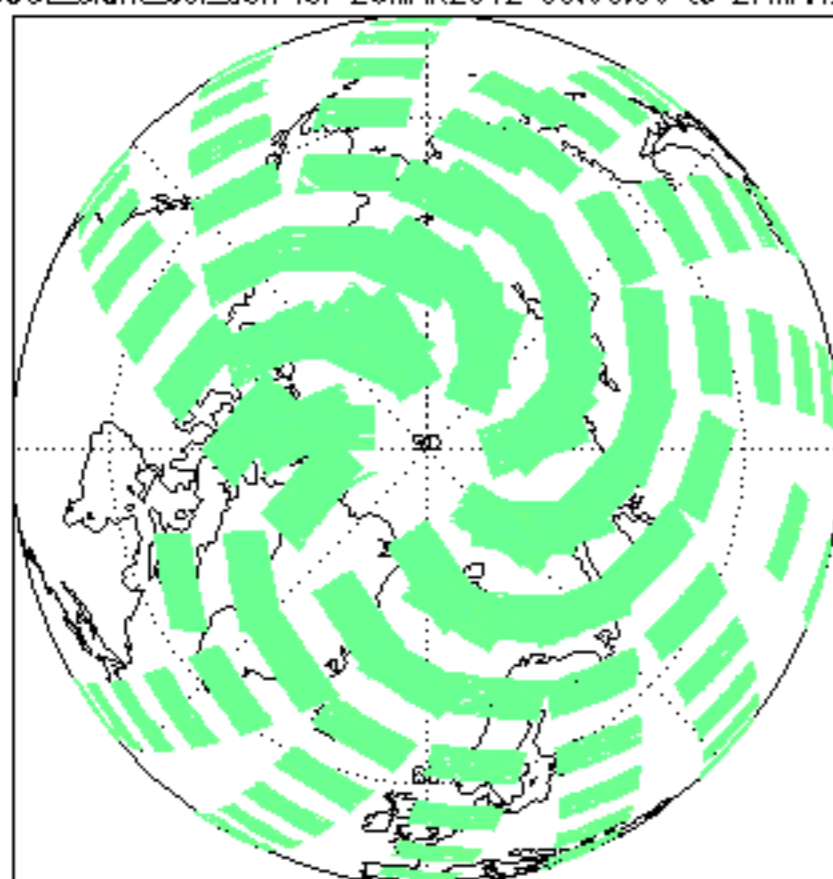


SCIOL2P_NADUV7S02_amf_cl for 26MAR2012 00:00:00 to 27MAR2012 00:00:00

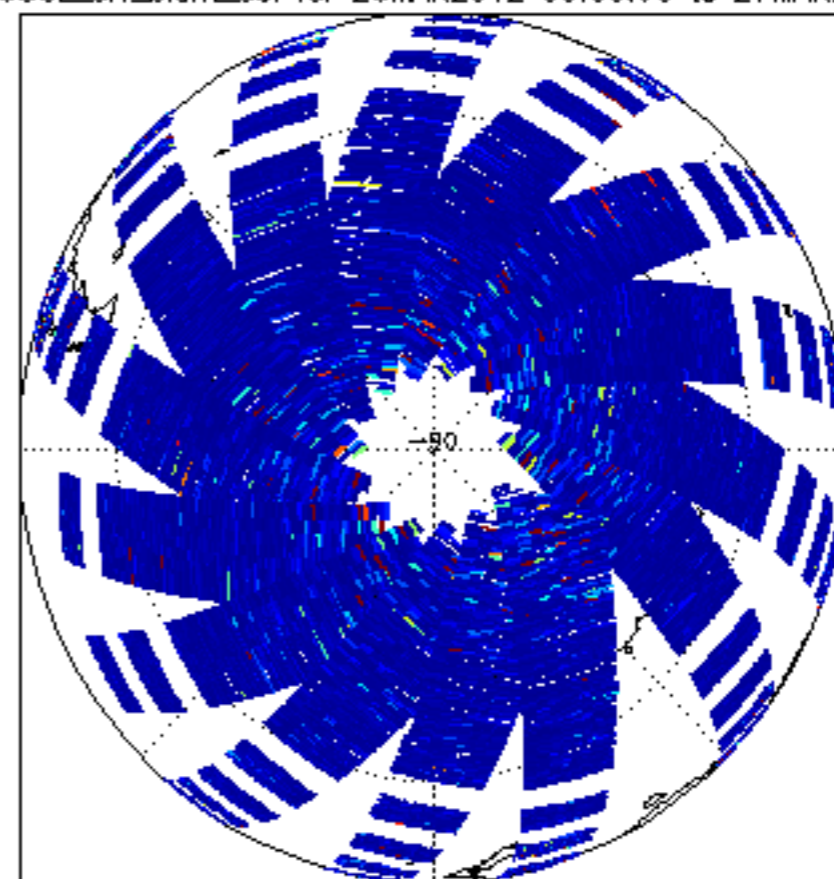
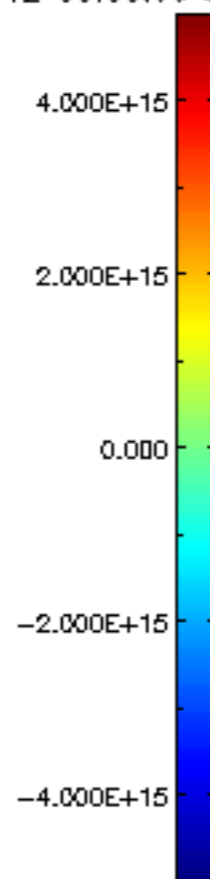
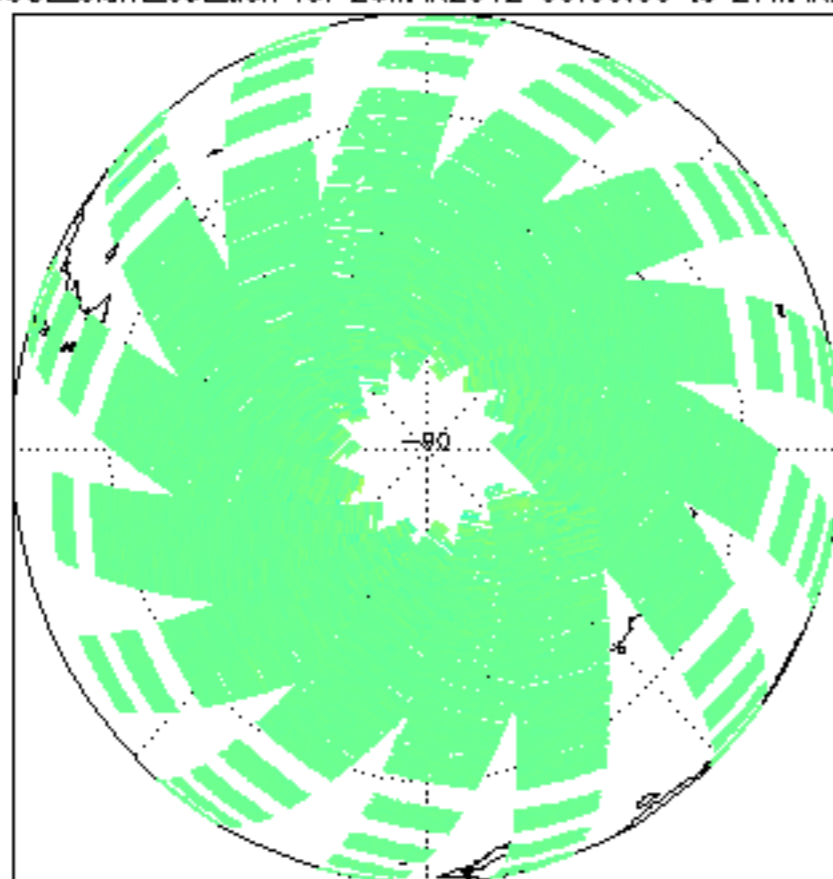


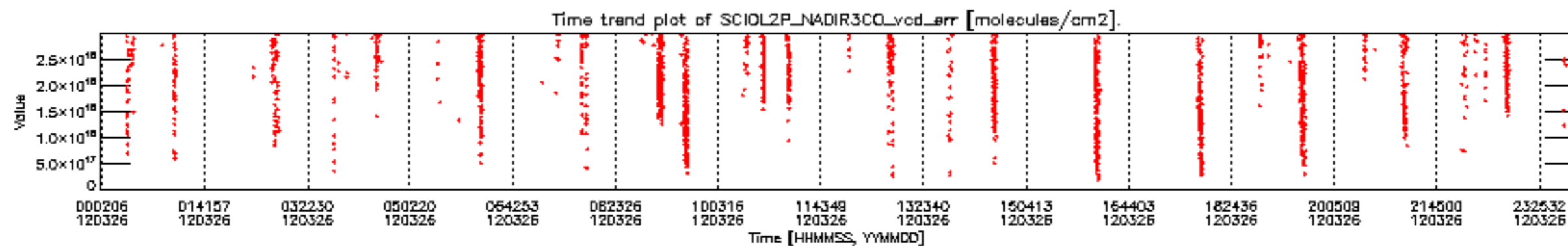
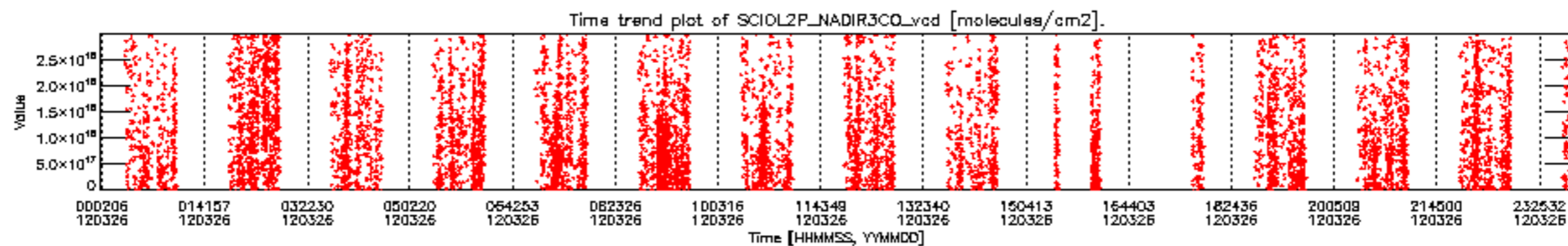


CIOL2P_NADUV6OCL_slant_col_den for 26MAR2012 00:00:00 to 27MAR2012 00:00:00 np; CIOL2P_NADUV6OCL_err_slant_col for 26MAR2012 00:00:00 to 27MAR2012 00:00:00 np

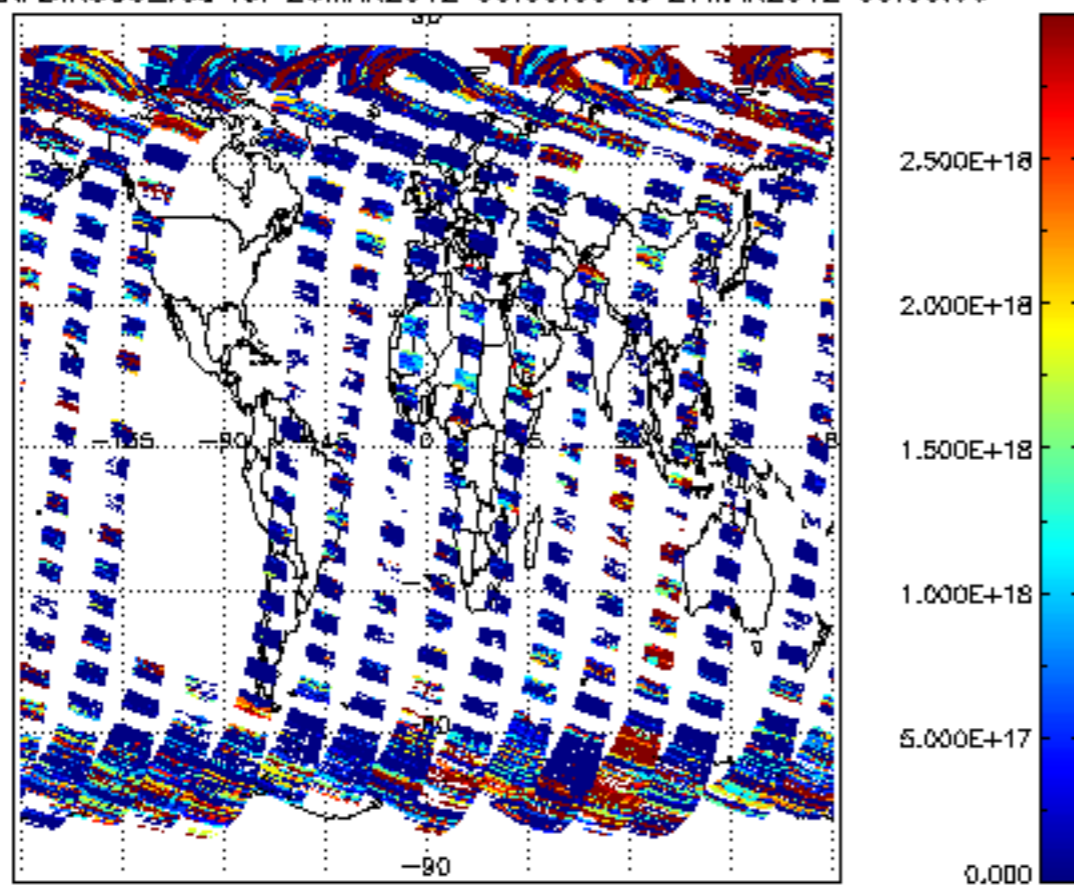


CIOL2P_NADUV6OCL_slant_colDen for 26MAR2012 00:00:00 to 27MAR2012 00:00:00 sp; CIOL2P_NADUV6OCL_err_slant_col for 26MAR2012 00:00:00 to 27MAR2012 00:00:00 sp

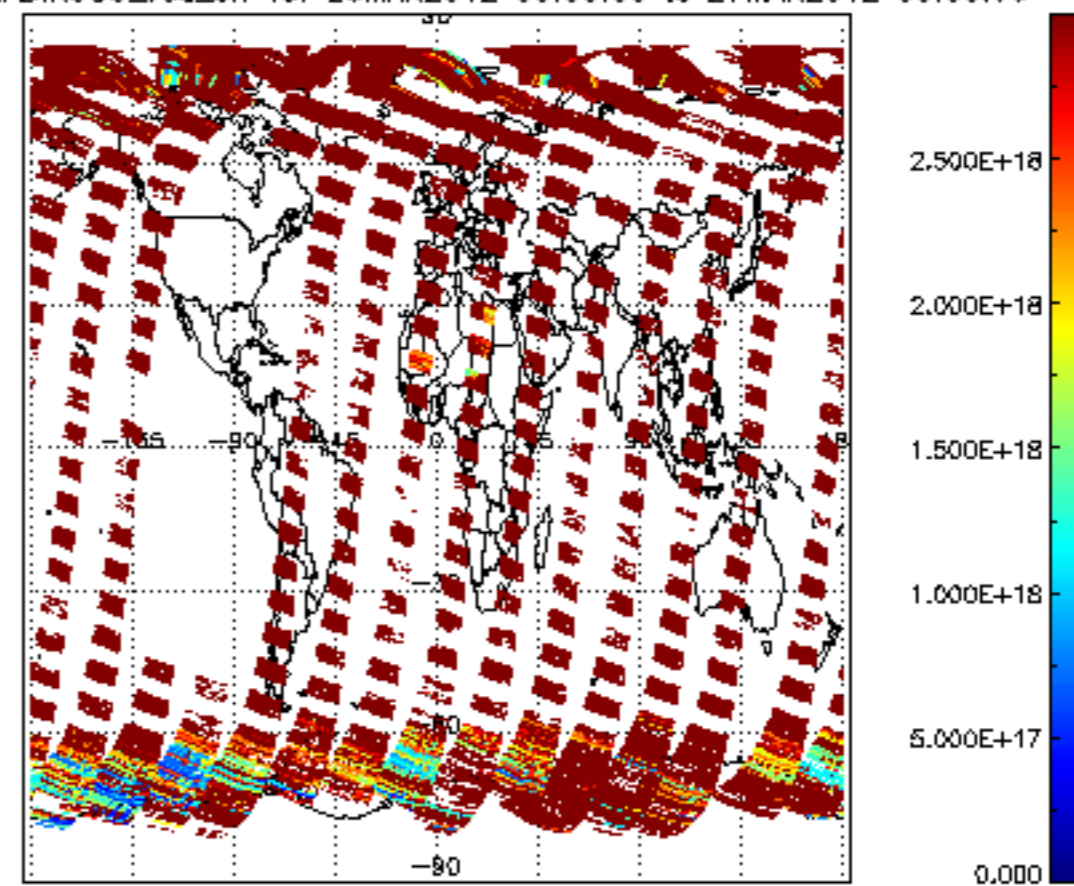




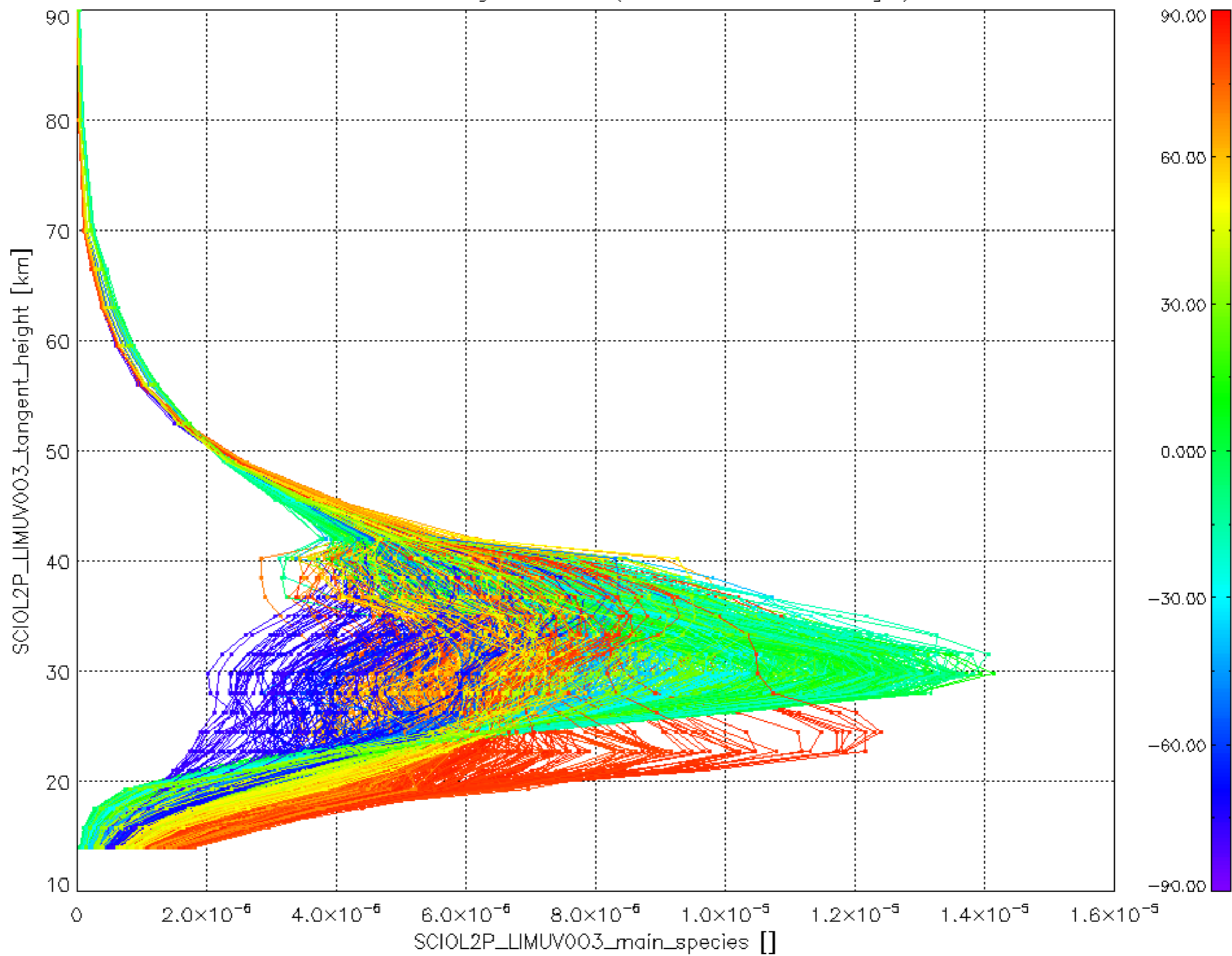
SCIOL2P_NADIR3CO_vcd for 26MAR2012 00:00:00 to 27MAR2012 00:00:00



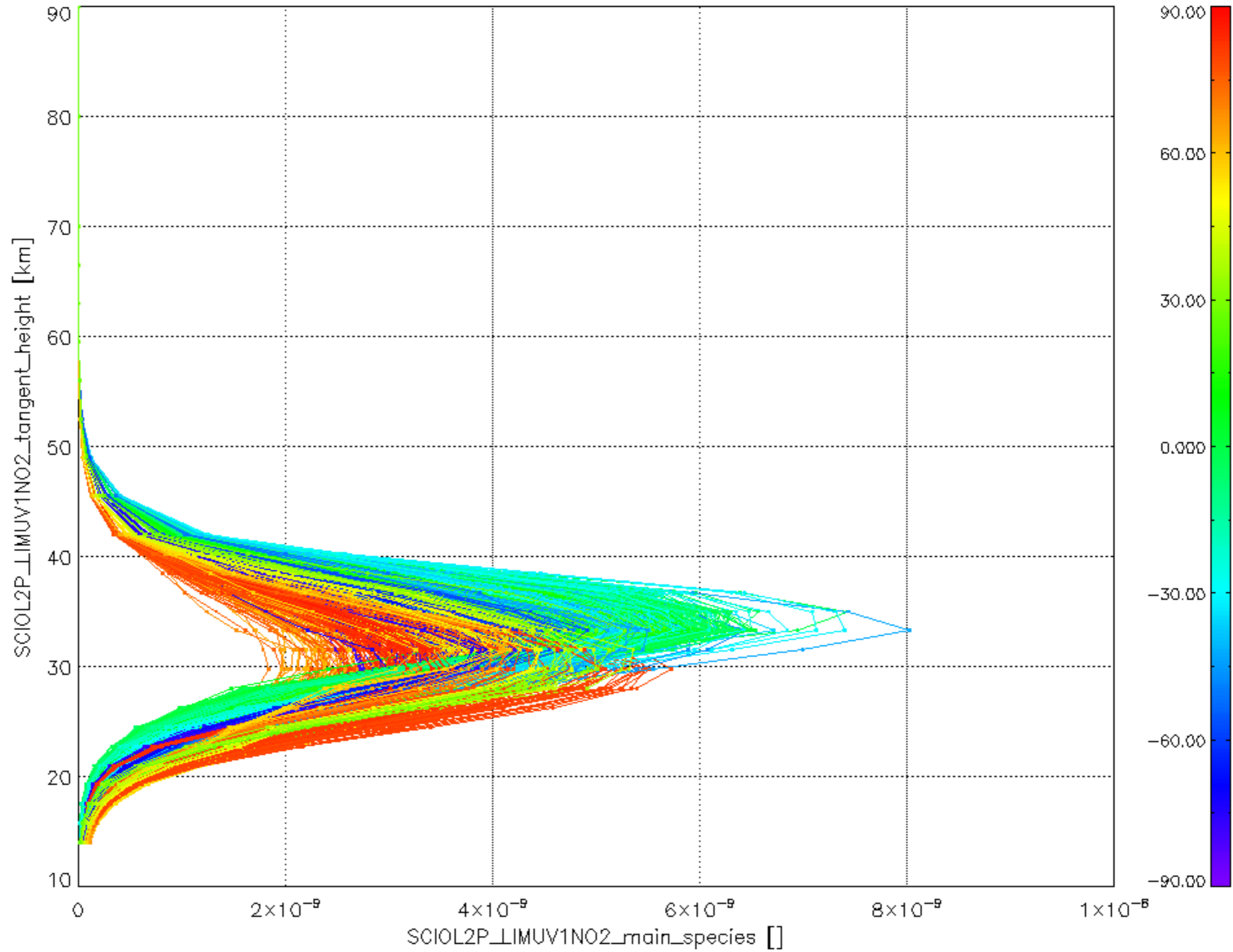
SCIOL2P_NADIR3CO_vcd_err for 26MAR2012 00:00:00 to 27MAR2012 00:00:00



Plot of SCIOL2P_LIMUV003_main_species.tang_vmr vs. tangent height.
 Colours indicate tangent latitude (see colour bar on the right).



Plot of SCIOL2P_LIMUV1NO2_main_species.tang_vmr vs. tangent height.
 Colours indicate tangent latitude (see colour bar on the right).



Plot of SCIOL2P_LIMUV3BRO_main_species.tang_vmr vs. tangent height.
 Colours indicate tangent latitude (see colour bar on the right).

