

2. SCIAMACHY Daily Report for Level 2 products

[2.1. General Info](#)

[2.2 Product Quality Indicators](#)

- [2.2.1 Cloud parameters](#)
- [2.2.2 Nadir](#)
 - [2.2.2.1 O3 \(UV0\)](#)
 - [2.2.2.2 NO2 \(UV1\)](#)
 - [2.2.2.3 BrO \(UV3\)](#)
 - [2.2.2.4 SO2 \(UV5\)](#)
 - [2.2.2.5 SO2 \(UV7\)](#)
 - [2.2.2.6 OCIO \(UV6\)](#)
 - [2.2.2.7 H2O \(UV8\)](#)
 - [2.2.2.8 CO \(IR3\)](#)
- [2.2.3 Limb](#)
 - [2.2.3.1 O3 \(UV0\)](#)
 - [2.2.3.2 NO2 \(UV1\)](#)
 - [2.2.3.3 BrO \(UV3\)](#)

[2.3 ADF monitoring](#)

2.1 General Info

This report contains a daily analysis on parameters extracted from SCIAMACHY Level 2 data (the SCI_OL__2P product).

2.1.1 Report summary

The table below shows general characteristics of the data that are included into this report.

Item	Value
Report version	1.13 (28-02-2011)
Time of report generation	18JAN2012 03:19:22
Data source version	SCIA-OL/5.02-W
Processing scope for products	05JAN2012 00:00:00 to 06JAN2012 00:00:00
Start time of first product within scope	04JAN2012 23:55:20
Stop time of last product within scope	06JAN2012 00:16:52
Total number of level 2 products	12
Number of level 2 products with errors	0

2.1.2 Summary per product

The following table shows a summary for each product used in this report.

Products are linked to a corresponding server directory for view/download. Note: Link access may be restricted by security settings of your internet browser or firewall.

Products are checked for a minimum duration of 3500.0000 seconds and a maximum duration of 6000.0000 seconds. Products failing the duration test are highlighted in bold, and their stop time is highlighted in red.

#	Product name	Start time	Stop time	Prod err	Fit summary
0	SCI_OL__2PWDP A20120104_235520_000035303110_00203_51510_3022.N1	04JAN2012 23:55:20	05JAN2012 00:54:11	0	GOOD
1	SCI_OL__2PWDP A20120105_031547_000035303110_00205_51512_3008.N1	05JAN2012 03:15:47	05JAN2012 04:14:38	0	GOOD
2	SCI_OL__2PWDP A20120105_063615_000035303110_00207_51514_3009.N1	05JAN2012 06:36:15	05JAN2012 07:35:06	0	GOOD
3	SCI_OL__2PWDP A20120105_095643_000035303110_00209_51516_3010.N1	05JAN2012 09:56:43	05JAN2012 10:55:33	0	GOOD
4	SCI_OL__2PWDP A20120105_113656_000035163110_00210_51517_3011.N1	05JAN2012 11:36:56	05JAN2012 12:35:32	0	GOOD

5	SCI_OL__2PWDP20120105_131710_000035303110_00211_51518_3012.N1	05JAN2012 13:17:10	05JAN2012 14:16:00	0	GOOD
6	SCI_OL__2PWDP20120105_145724_000035163110_00212_51519_3013.N1	05JAN2012 14:57:24	05JAN2012 15:56:00	0	GOOD
7	SCI_OL__2PWDP20120105_163738_000035303110_00213_51520_3014.N1	05JAN2012 16:37:38	05JAN2012 17:36:28	0	GOOD
8	SCI_OL__2PWDP20120105_181852_000034593110_00214_51521_3015.N1	05JAN2012 18:18:52	05JAN2012 19:16:32	0	GOOD
9	SCI_OL__2PWDP20120105_195823_000034823110_00215_51522_3016.N1	05JAN2012 19:58:23	05JAN2012 20:56:26	0	GOOD
10	SCI_OL__2PWDP20120105_213819_000034993110_00216_51523_3017.N1	05JAN2012 21:38:19	05JAN2012 22:36:39	0	GOOD
11	SCI_OL__2PWDP20120105_231833_000034993110_00217_51524_3018.N1	05JAN2012 23:18:33	06JAN2012 00:16:52	0	GOOD

2.2 Product Quality Indicators

2.2.1 Cloud parameters

This section shows information about the cloud parameters estimation, in particular cloud fractions and cloud top height.
IMPORTANT NOTE: The contents and layout of this section are still being validated. Please use with caution.

General statistics:

Total number of cloud data DSRs: 119584

Total number of cloud data DSRs with good quality flag (=0): 119584 (100.0 %)

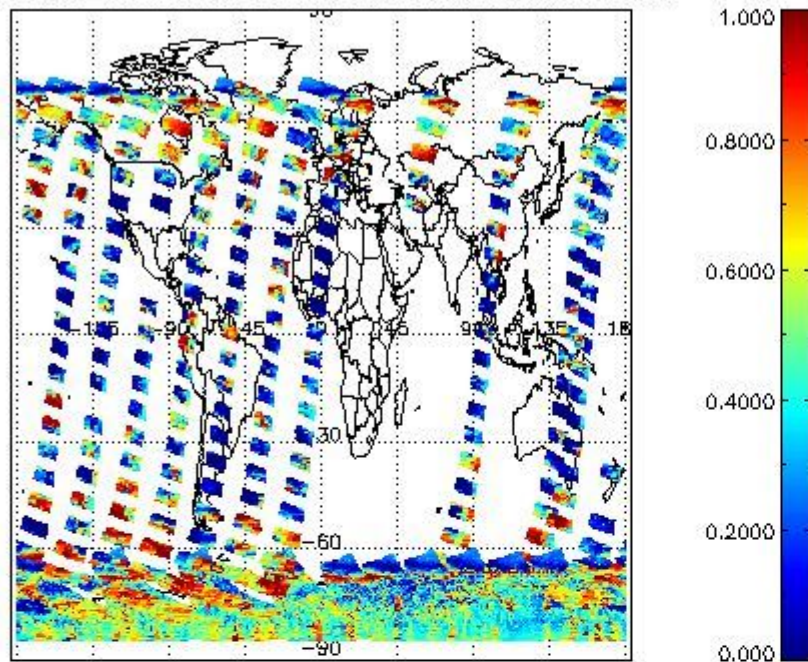
Parameter	#valid	Mean	Median	Min	Max	Stddev	Unit
QUALITY_FLAG	119584	0.0000	0.0000	0.0000	0.0000	0.0000	
INTEGR_TIME	119584	0.16521	0.12500	0.12500	0.25000	0.058389	s
CL_FRAC	119584	0.41660	0.40079	0.0000	1.0000	0.29922	
CL_FRAC_ERR	119584	0.0000	0.0000	0.0000	0.0000	0.0000	%
PMD_READ	119584	5.2866	4.0000	4.0000	8.0000	1.8684	
PMD_READ_CL[0]	119584	0.47379	0.0000	0.0000	8.0000	1.3741	-
PMD_READ_CL[1]	119584	1.0893	0.0000	0.0000	8.0000	2.3121	-
CL_TOP_HEIGHT	97398	3.8265	3.0440	0.0000	17.000	3.4717	km
CL_TOP_HEIGHT_ERR	0	---	---	---	---	---	---
CL_OPT_DEPTH	97398	57.834	57.240	0.0000	101.00	41.355	km
CL_OPT_DEPTH_ERR	0	---	---	---	---	---	---
CL_TYPE_FLAGS	119584	11100000	11100000	11100000	11100000	0.0000	
CLOUD_FLAGS	119584	11001011	11000100	11000000	11100000	3443.8	
AERO_ABSO_IND	119584	0.077059	0.0000	0.0000	5.6908	0.25075	
AERO_IND_DIAG	119584	0.0000	0.0000	0.0000	0.0000	0.0000	
AERO_FLAGS	119584	01010100	00000000	00000000	11000000	24402.	

Time and geolocation plots:

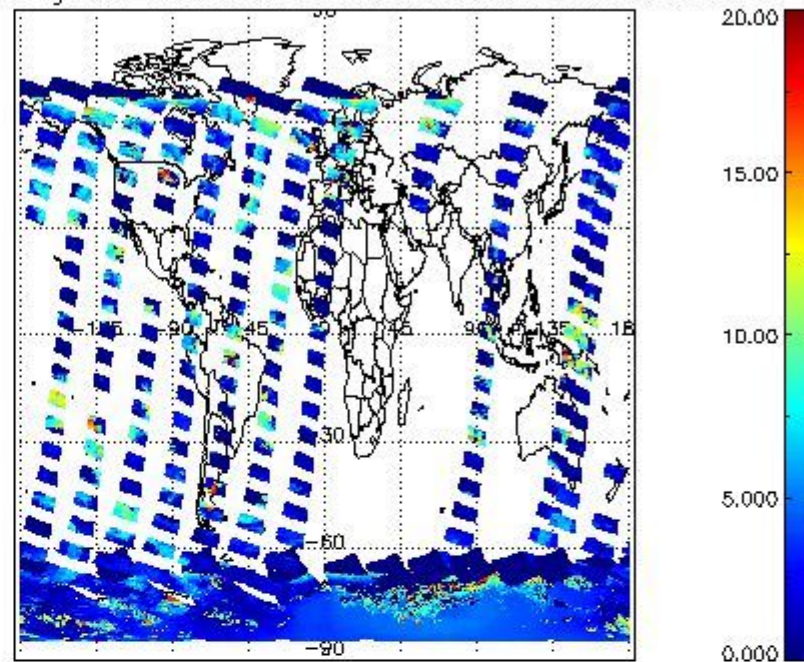
Plots are available for the following parameters:

Number	Data item ID
0	cl_frac
1	cl_top_height
2	cl_opt_depth
3	cloud_flags

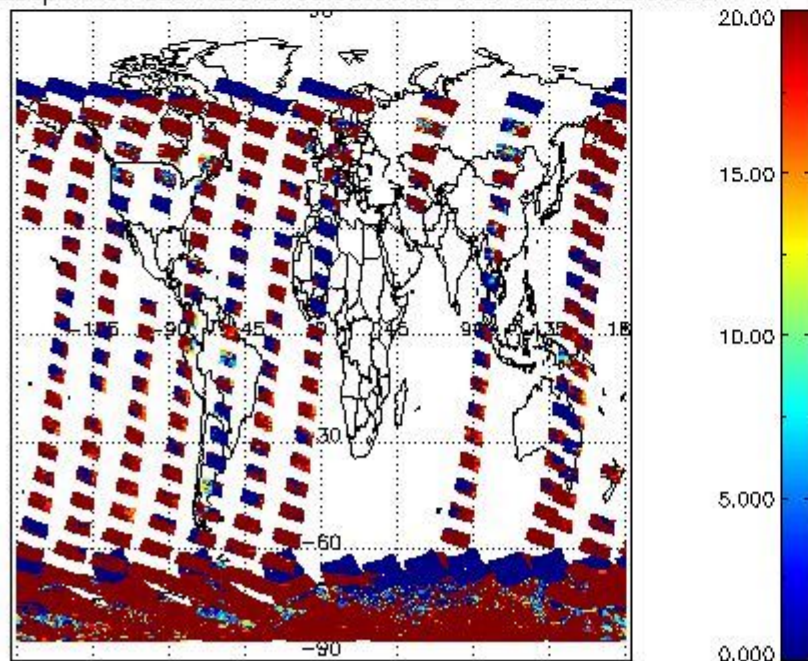
cL_frac for 05JAN2012 00:00:00 to 06JAN2012 00:00:00



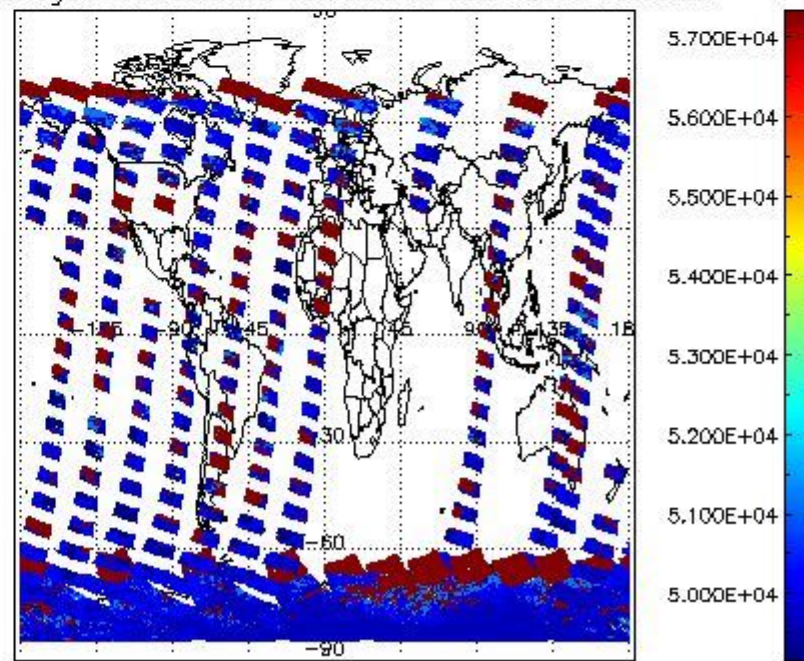
cL_top_height for 05JAN2012 00:00:00 to 06JAN2012 00:00:00



cLopt_depth for 05JAN2012 00:00:00 to 06JAN2012 00:00:00



cloud_flags for 05JAN2012 00:00:00 to 06JAN2012 00:00:00



2.2.2 Nadir

This section shows information about product quality of nadir measurements, in particular the quality of retrieved species.


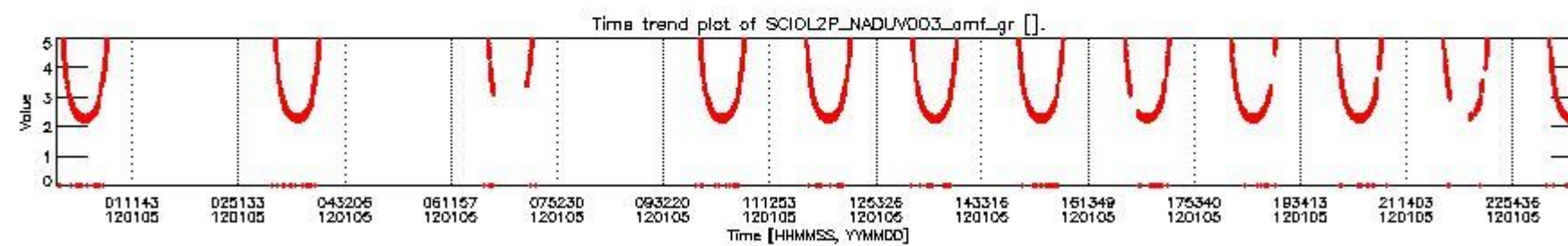
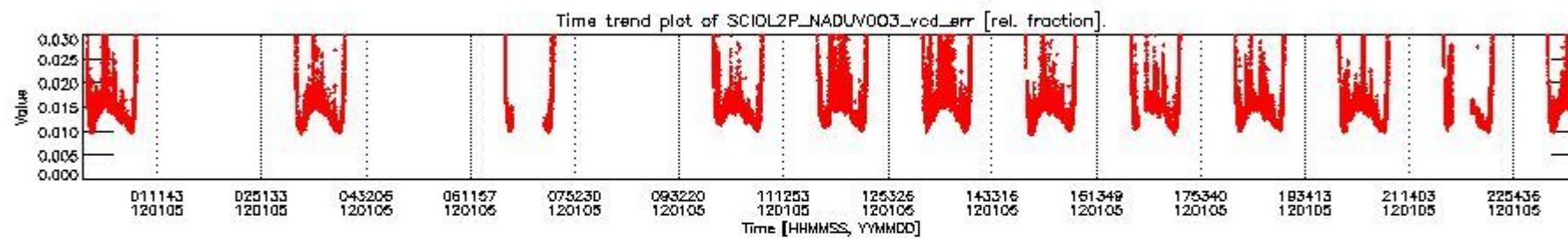
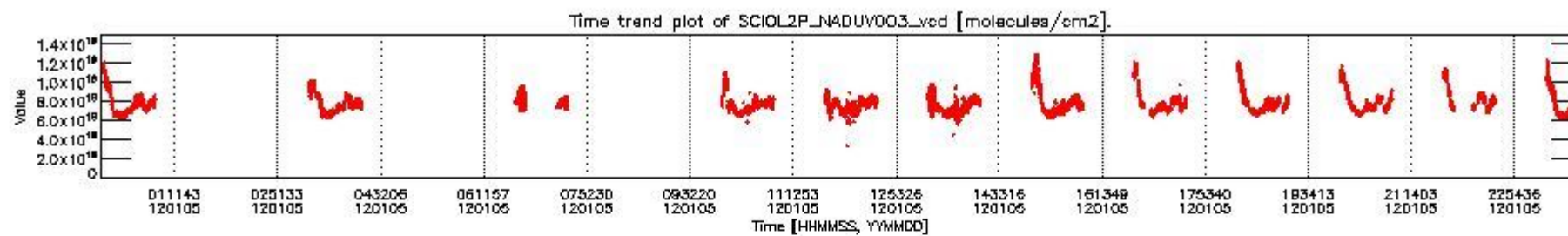
The following data items are currently included into this section:

Number	Data item ID
0	SCIOL2P_NADUV003_vcd
1	SCIOL2P_NADUV003_vcd_err
2	SCIOL2P_NADUV003_amf_gr

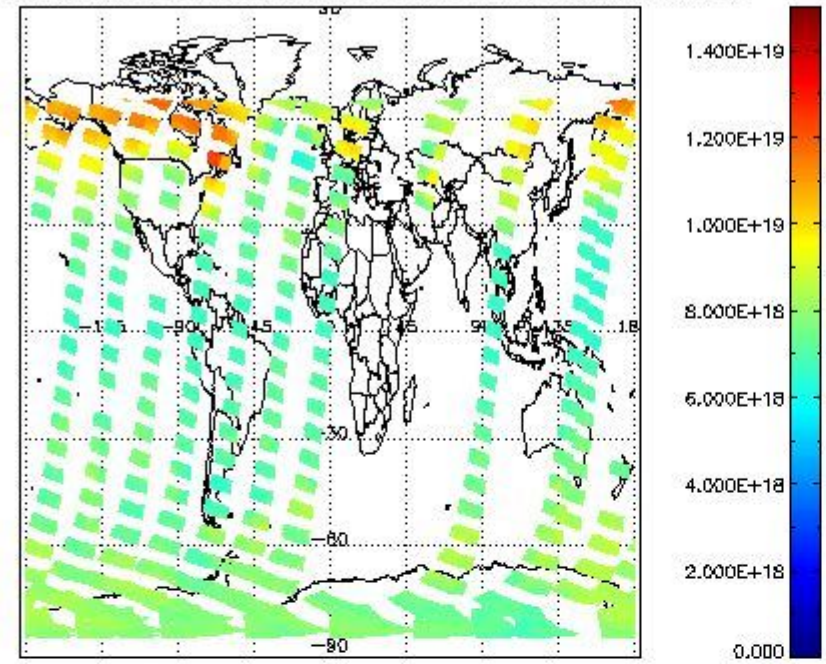
3	SCIOL2P_NADUV0O3_amf_cl
4	SCIOL2P_NADUV1NO2_vcd
5	SCIOL2P_NADUV1NO2_vcd_err
6	SCIOL2P_NADUV1NO2_amf_gr
7	SCIOL2P_NADUV1NO2_amf_cl
8	SCIOL2P_NADUV3BRO_vcd
9	SCIOL2P_NADUV3BRO_vcd_err
10	SCIOL2P_NADUV3BRO_amf_gr
11	SCIOL2P_NADUV3BRO_amf_cl
12	SCIOL2P_NADUV5SO2_vcd
13	SCIOL2P_NADUV5SO2_vcd_err
14	SCIOL2P_NADUV5SO2_amf_gr
15	SCIOL2P_NADUV5SO2_amf_cl
16	SCIOL2P_NADUV7SO2_vcd
17	SCIOL2P_NADUV7SO2_vcd_err
18	SCIOL2P_NADUV7SO2_amf_gr
19	SCIOL2P_NADUV7SO2_amf_cl
20	SCIOL2P_NADUV6OCL_slant_col_den
21	SCIOL2P_NADUV6OCL_err_slant_col
22	SCIOL2P_NADUV8H2O_vcd
23	SCIOL2P_NADUV8H2O_vcd_err
24	SCIOL2P_NADUV8H2O_amf_gr
25	SCIOL2P_NADIR3CO_vcd
26	SCIOL2P_NADIR3CO_vcd_err

Data is presented both in time trend plots and world map plots, in order to show variations with time and geolocation. The vertical dotted lines in the time trend plots indicate orbits. The orbit times on the X-axis are estimated sensing_start time as suggested by the product sensing_start time in the MPH.

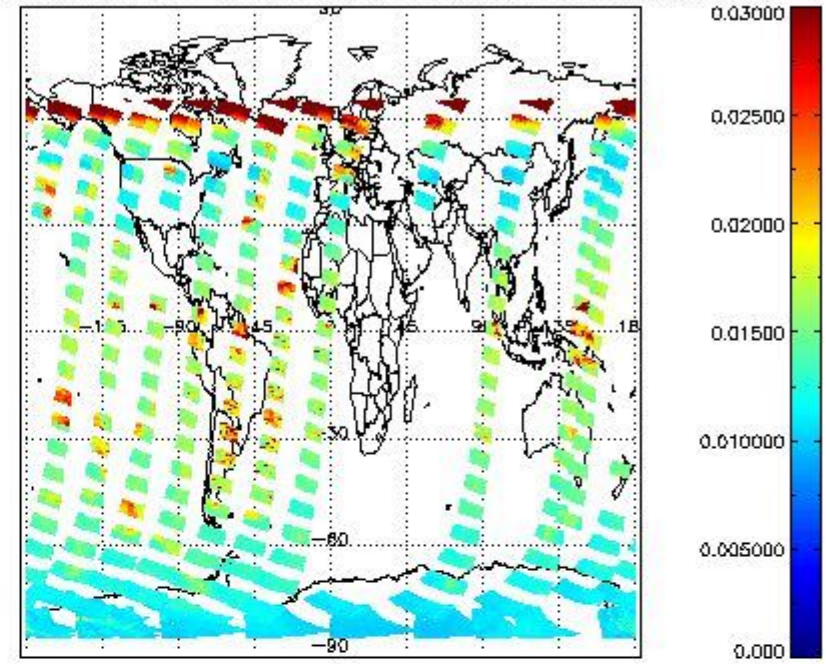
2.2.2.1 O3 (UV0)



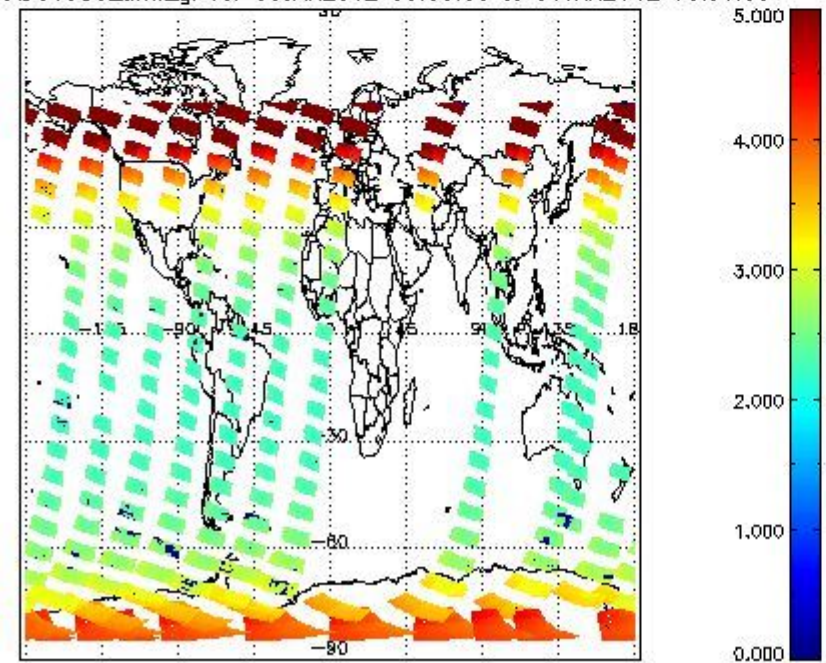
SCIOL2P_NADUV003_vcd for 05JAN2012 00:00:00 to 06JAN2012 00:00:00



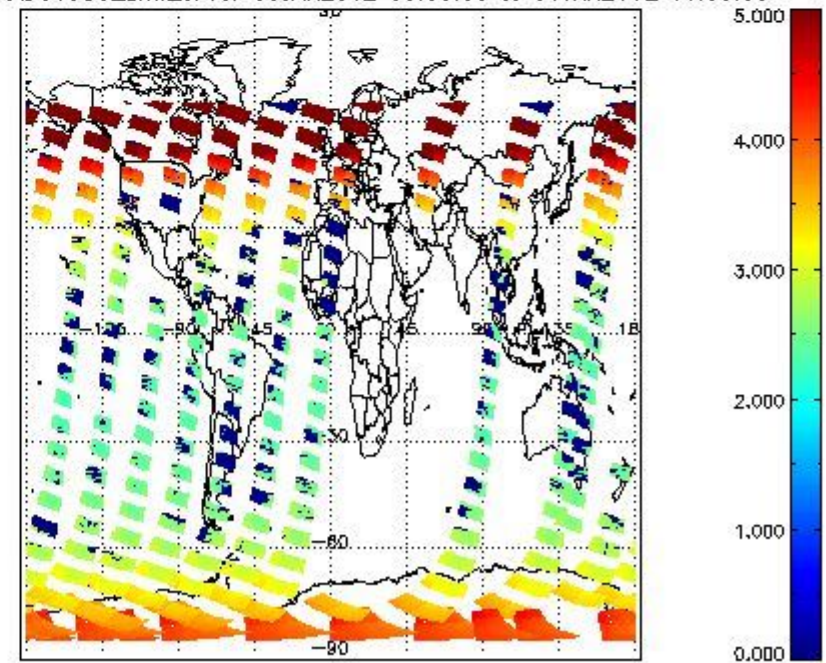
SCIOL2P_NADUV003_vcd_err for 05JAN2012 00:00:00 to 06JAN2012 00:00:00





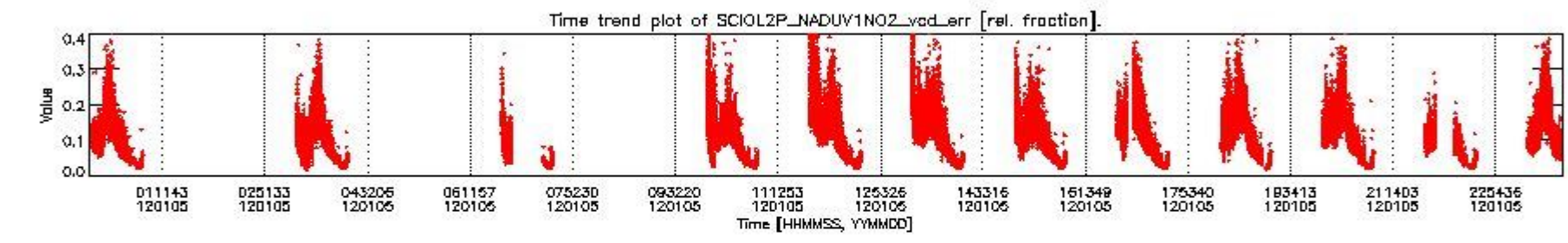
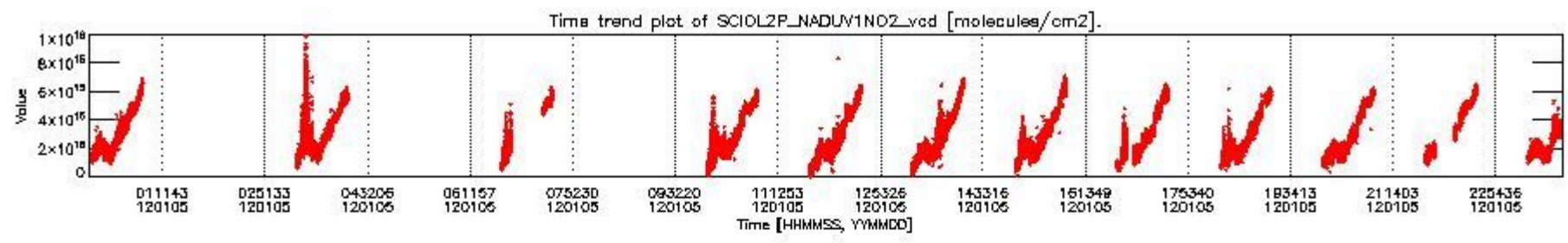
SCIOL2P_NADUV003_amf_gr for 05JAN2012 00:00:00 to 06JAN2012 00:00:00



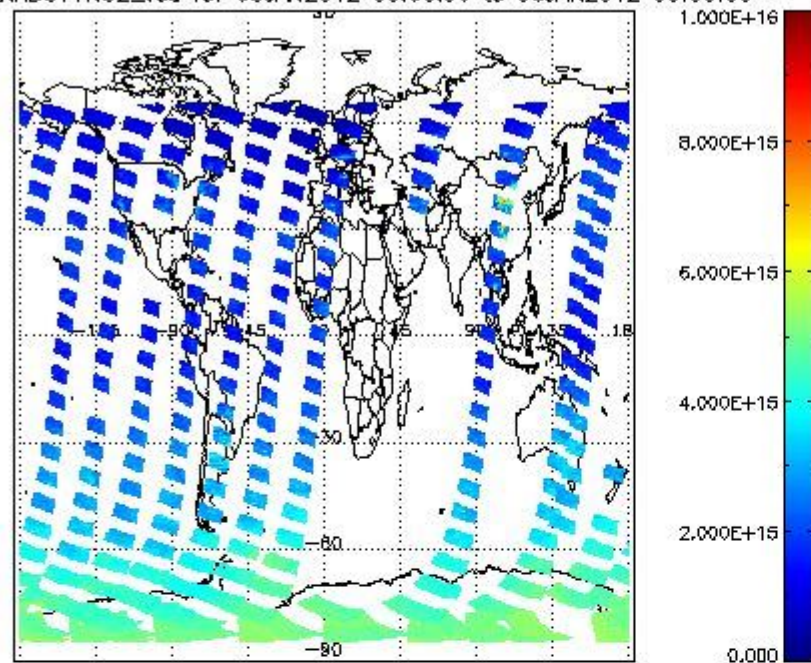
SCIOL2P_NADUV003_amf_cl for 05JAN2012 00:00:00 to 06JAN2012 00:00:00



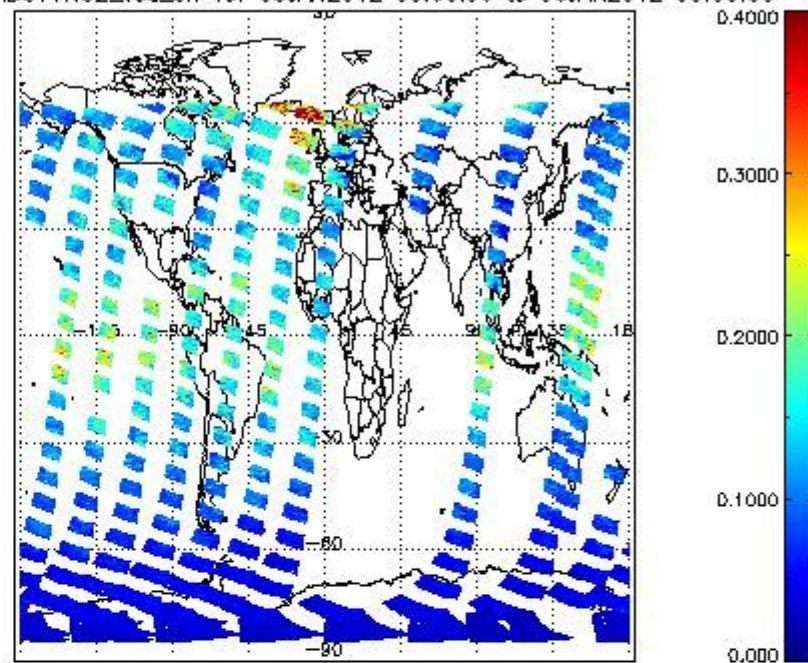
2.2.2.2 NO2 (UV1)



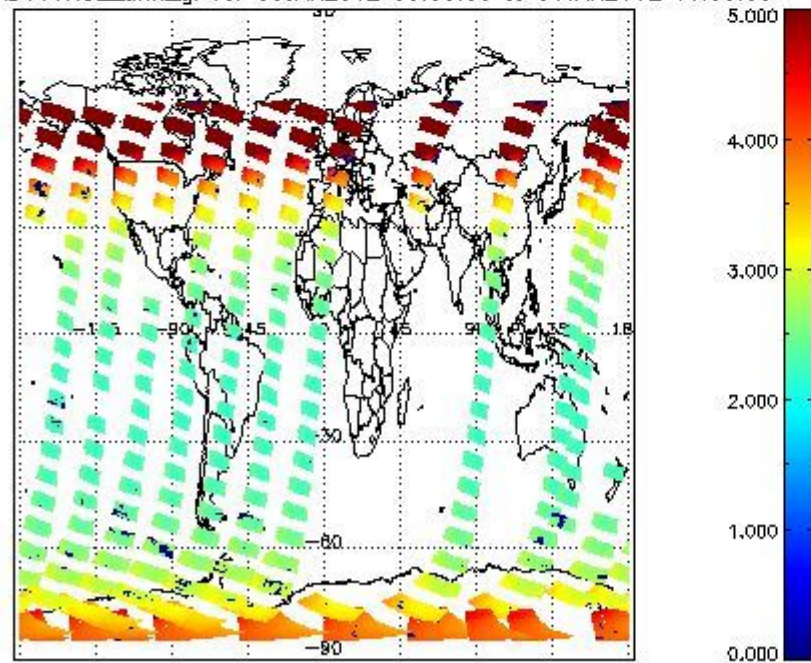
SCIOL2P_NADUV1NO2_vcd for 05JAN2012 00:00:00 to 06JAN2012 00:00:00



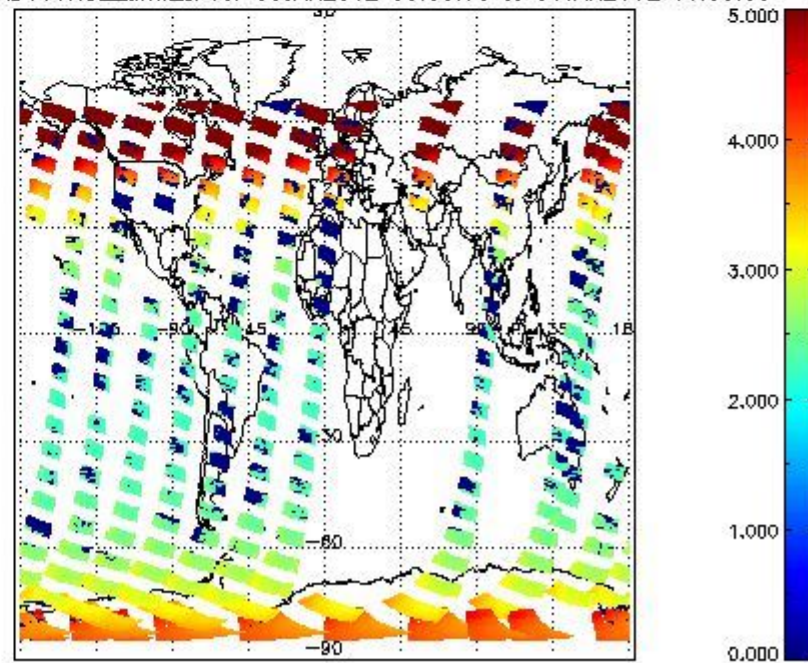
SCIOL2P_NADUV1NO2_vcd_err for 05JAN2012 00:00:00 to 06JAN2012 00:00:00



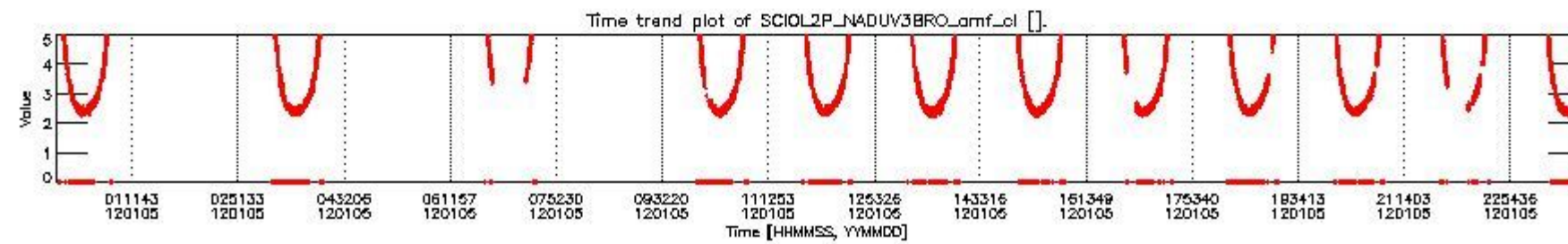
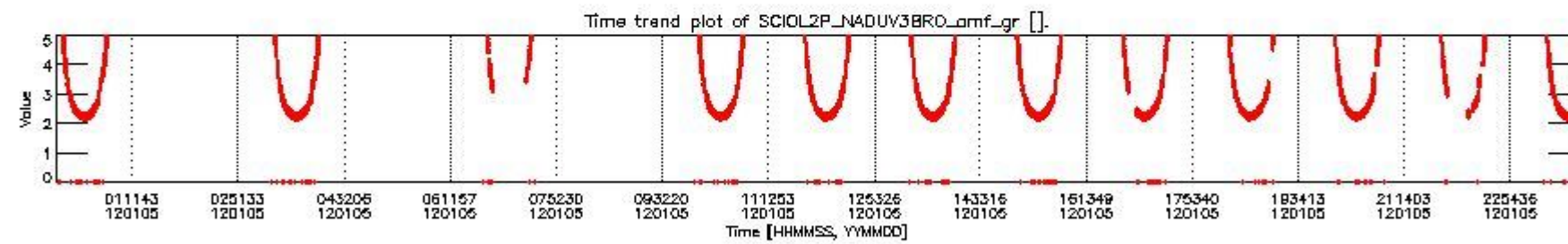
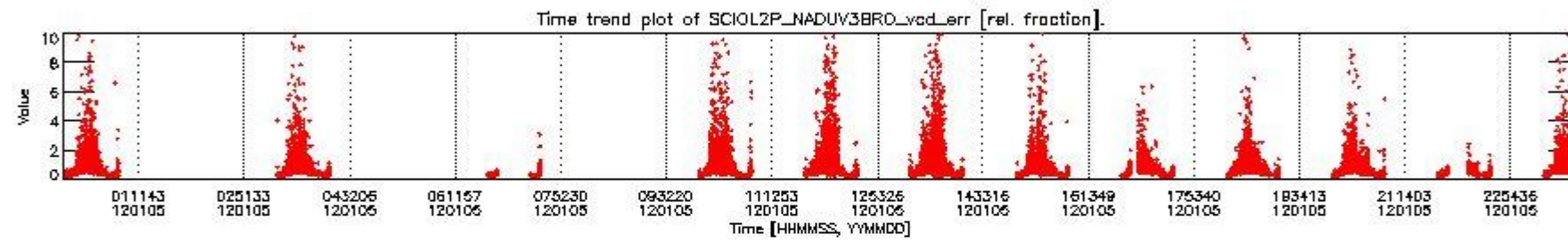
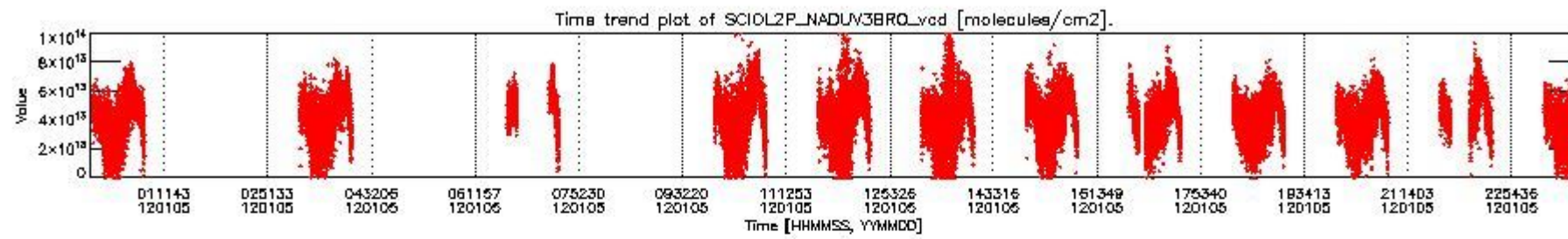
SCIOL2P_NADUV1NO2_amf_gr for 05JAN2012 00:00:00 to 06JAN2012 00:00:00



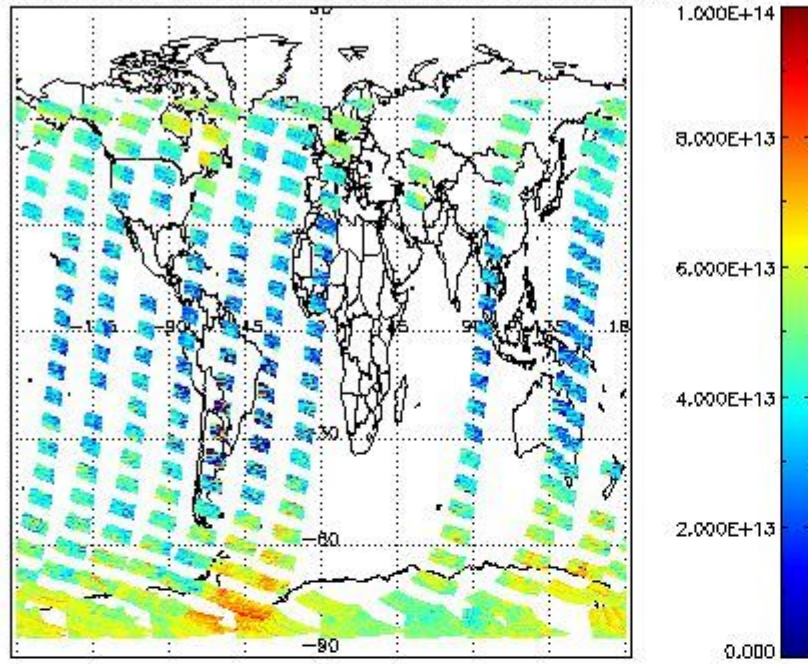
SCIOL2P_NADUV1NO2_amf_cl for 05JAN2012 00:00:00 to 06JAN2012 00:00:00



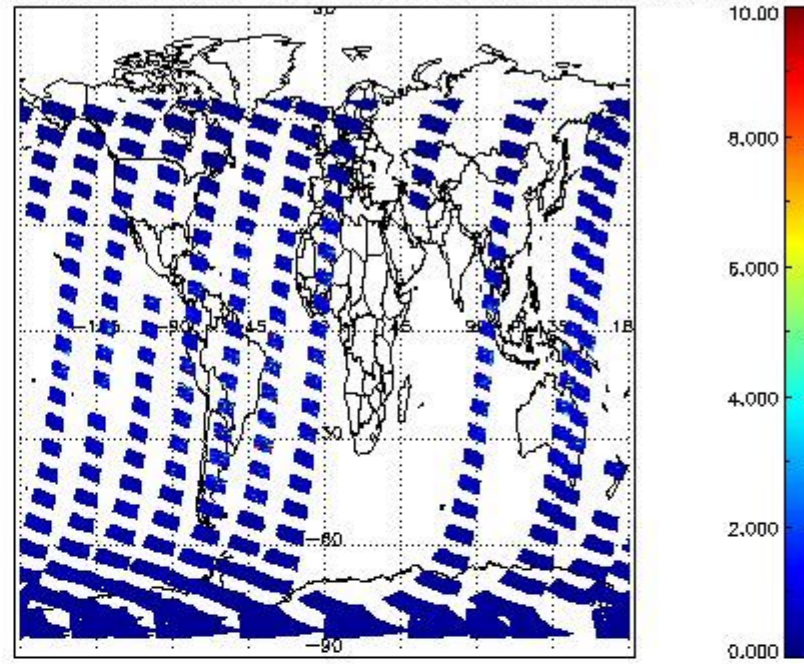
2.2.2.3 BrO (UV3)



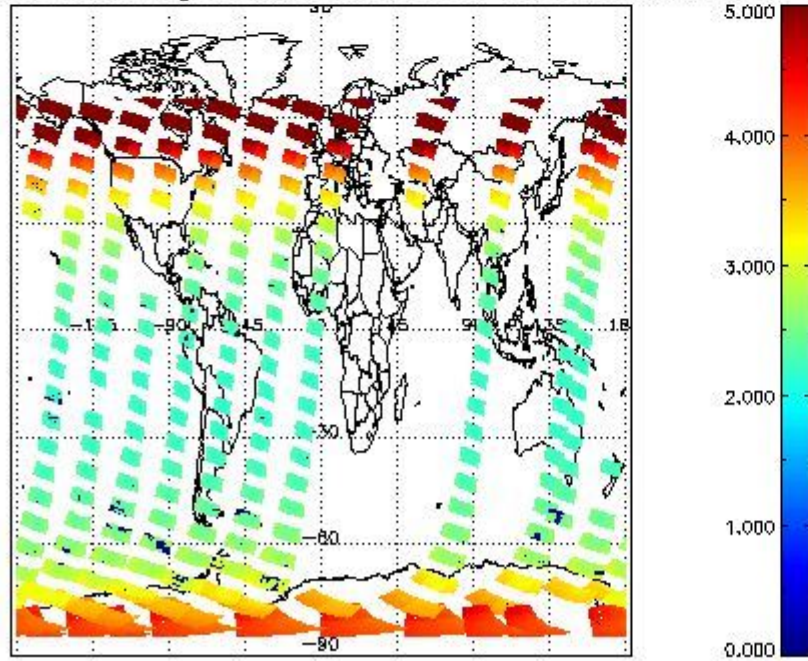
SCIOL2P_NADUV3BRO_vcd for 05JAN2012 00:00:00 to 06JAN2012 00:00:00



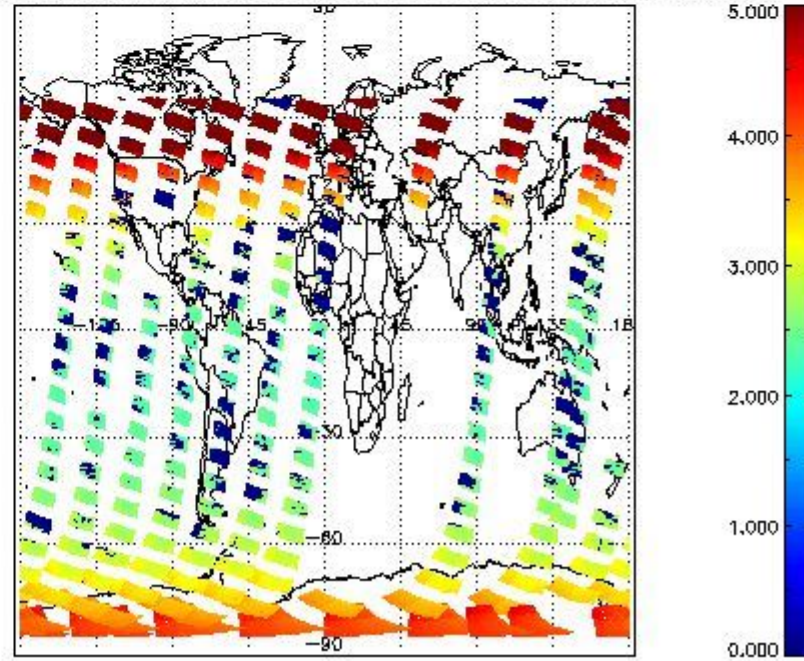
SCIOL2P_NADUV3BRO_vcd_err for 05JAN2012 00:00:00 to 06JAN2012 00:00:00




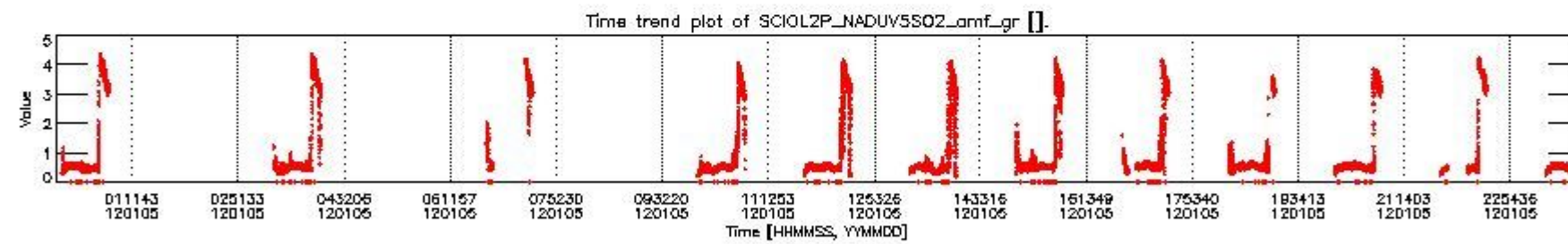
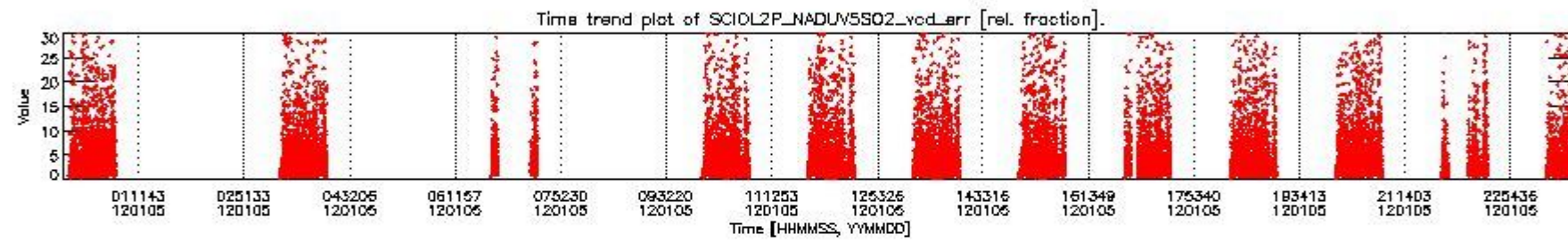
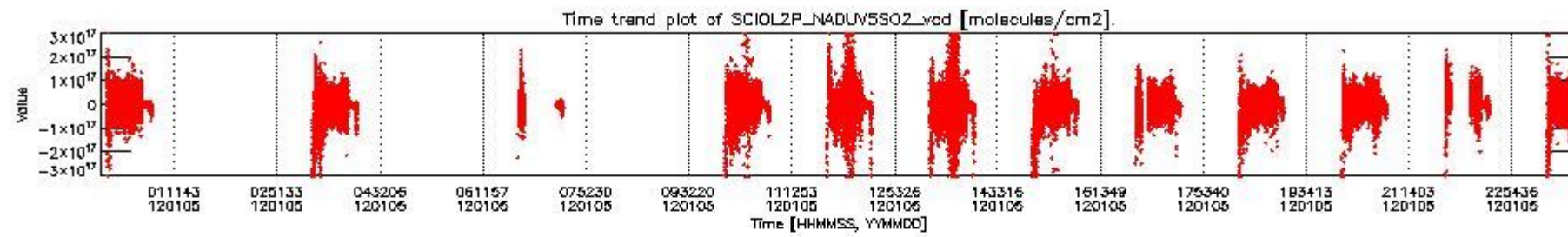
SCIOL2P_NADUV3BRO_amf_gr for 05JAN2012 00:00:00 to 06JAN2012 00:00:00



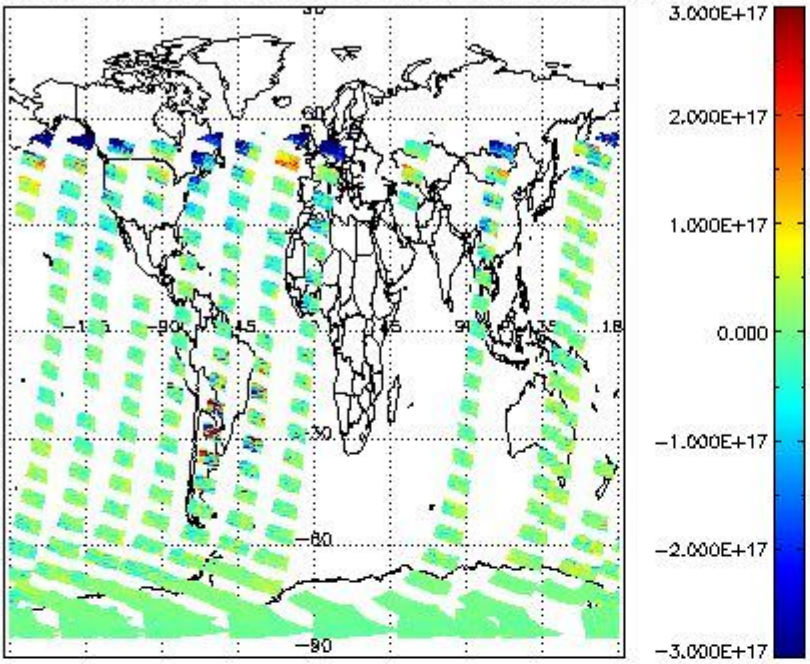
SCIOL2P_NADUV3BRO_amf_cl for 05JAN2012 00:00:00 to 06JAN2012 00:00:00



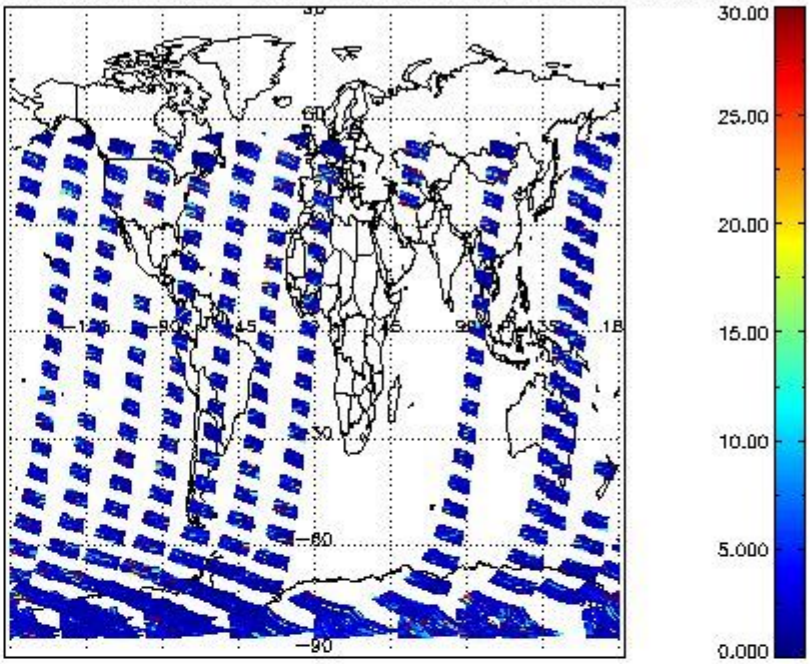
2.2.2.4 SO2 (UV5)



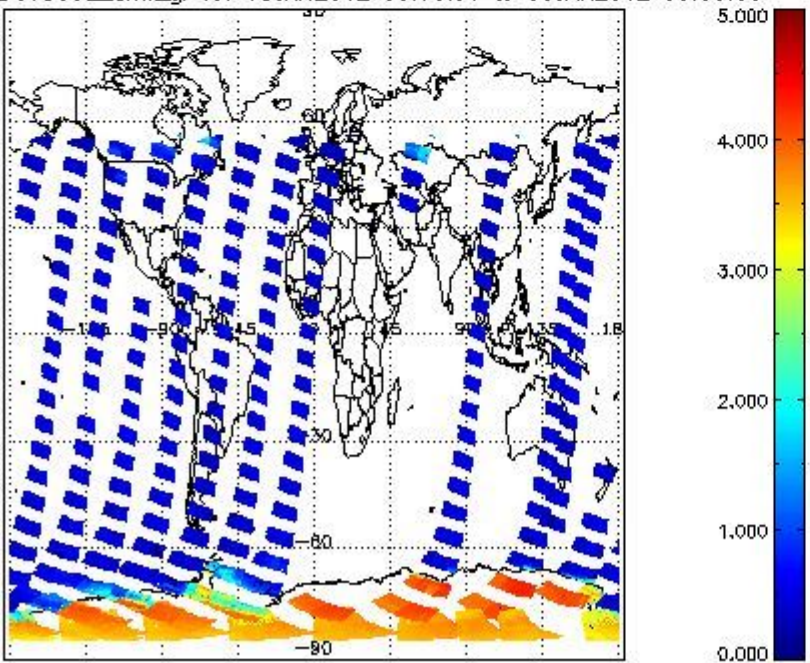
SCIOL2P_NADUV5SO2_vcd for 05JAN2012 00:00:00 to 06JAN2012 00:00:00



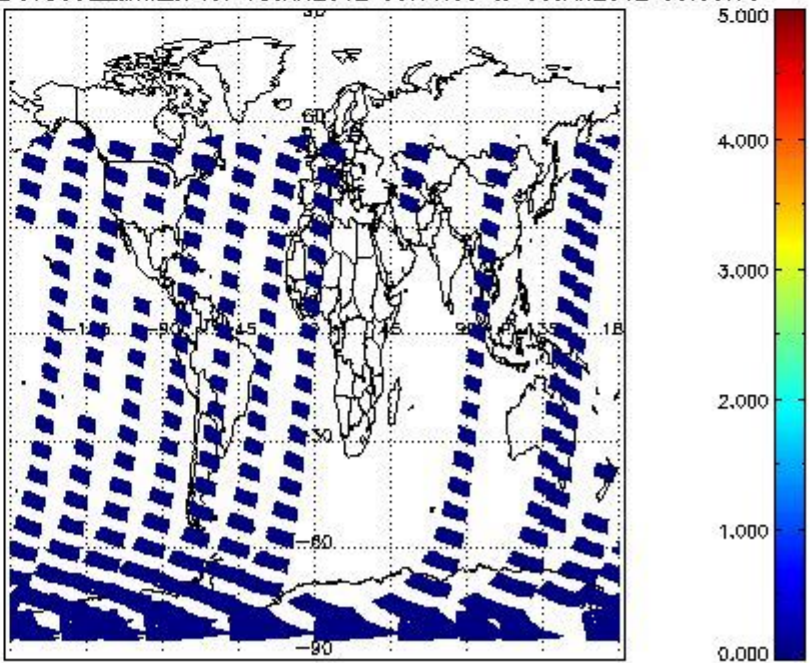
SCIOL2P_NADUV5SO2_vcd_err for 05JAN2012 00:00:00 to 06JAN2012 00:00:00




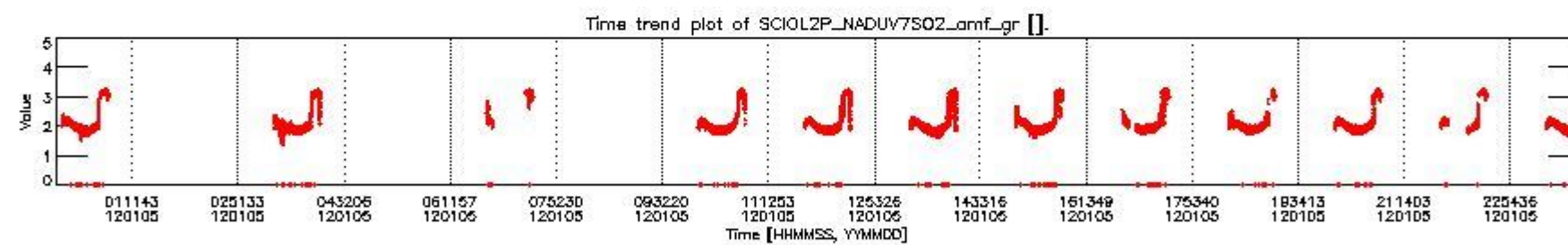
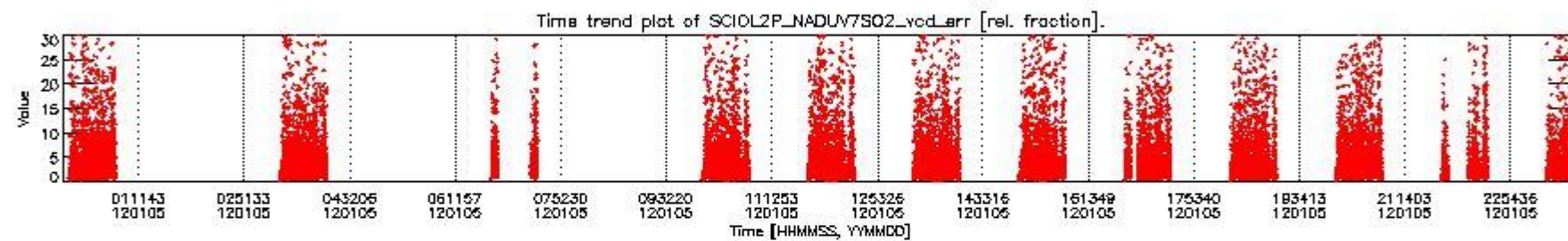
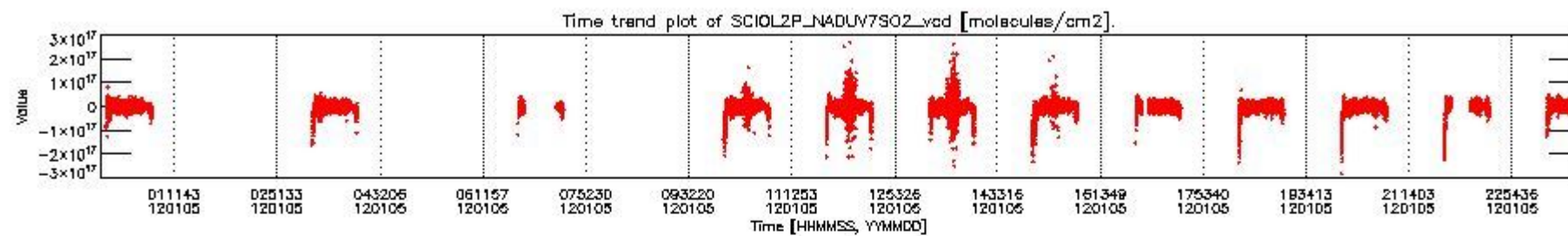
SCIOL2P_NADUV5SO2_amf_gr for 05JAN2012 00:00:00 to 06JAN2012 00:00:00



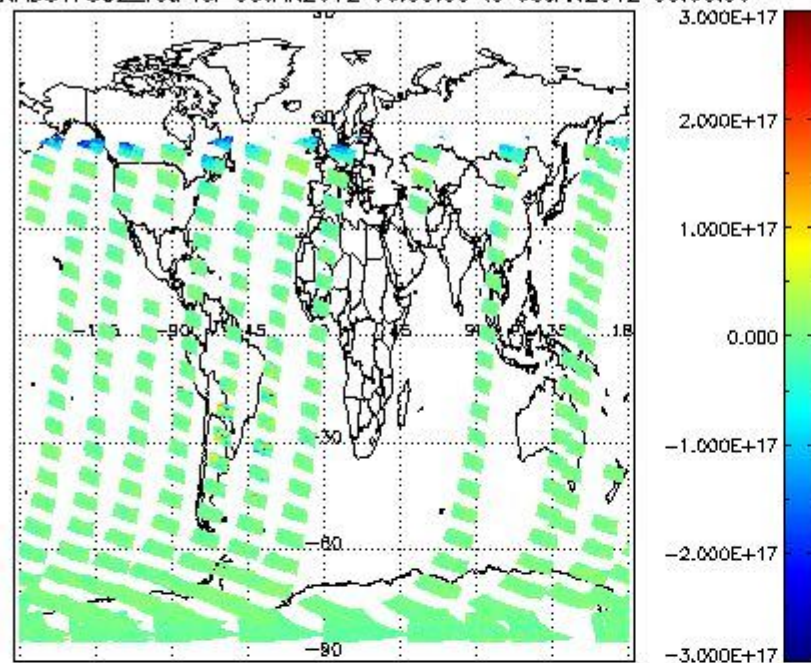
SCIOL2P_NADUV5SO2_amf_cl for 05JAN2012 00:00:00 to 06JAN2012 00:00:00



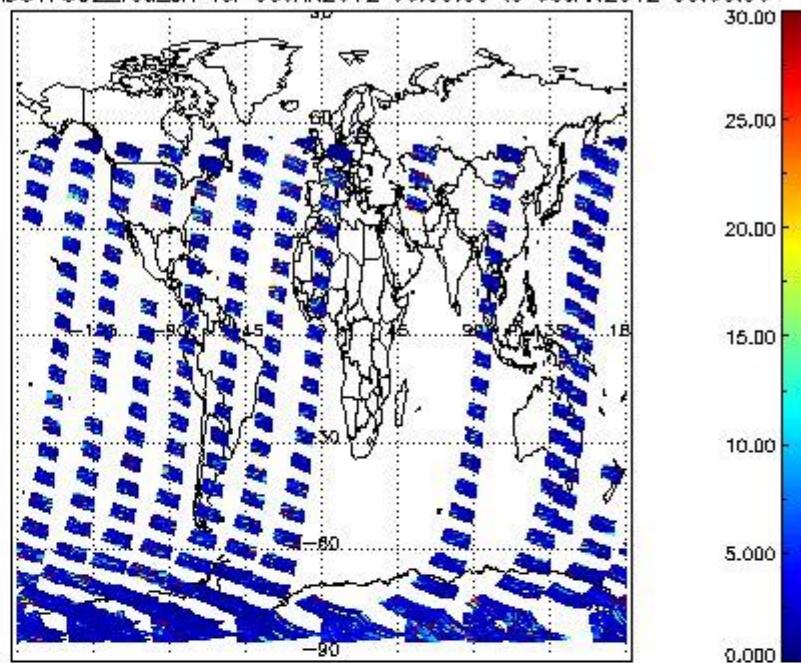
2.2.2.5 SO2 (UV7)



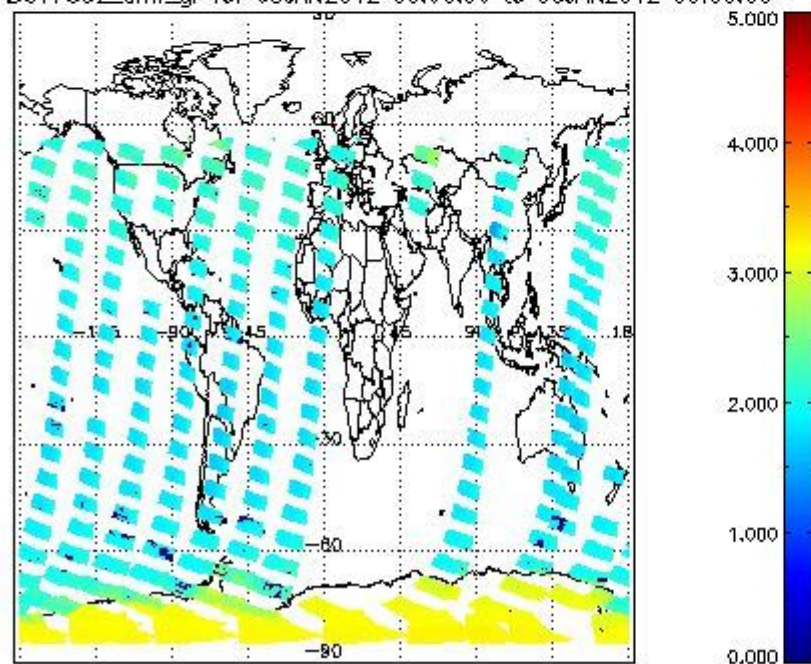
SCIOL2P_NADUV7S02_vcd for 05JAN2012 00:00:00 to 06JAN2012 00:00:00



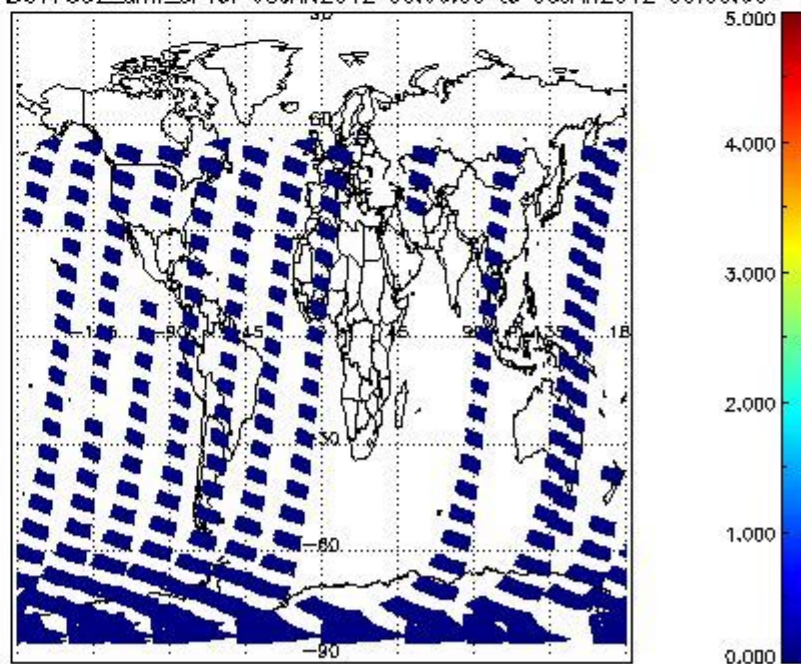
SCIOL2P_NADUV7S02_vcd_err for 05JAN2012 00:00:00 to 06JAN2012 00:00:00



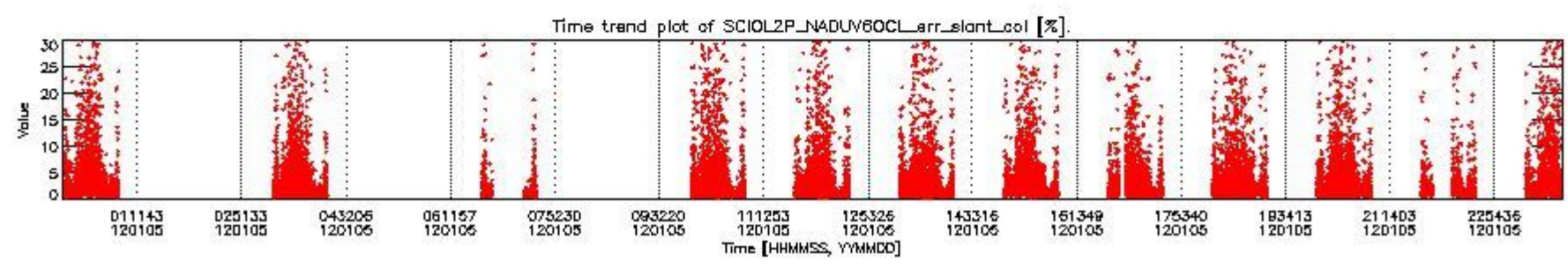
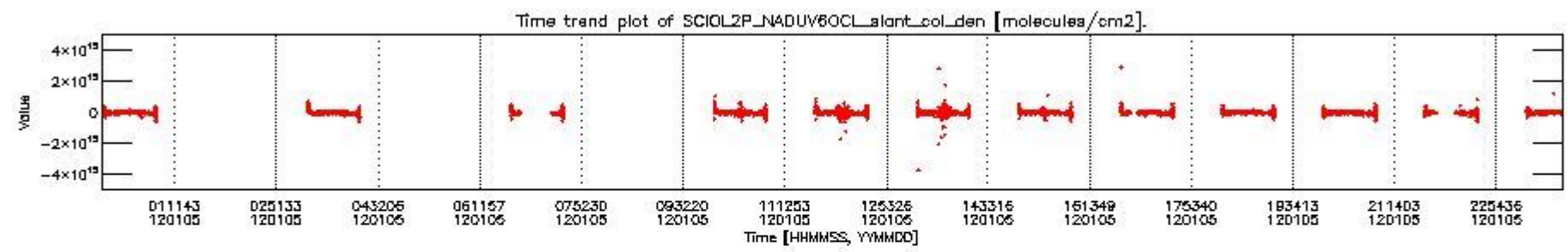
SCIOL2P_NADUV7S02_amf_gr for 05JAN2012 00:00:00 to 06JAN2012 00:00:00



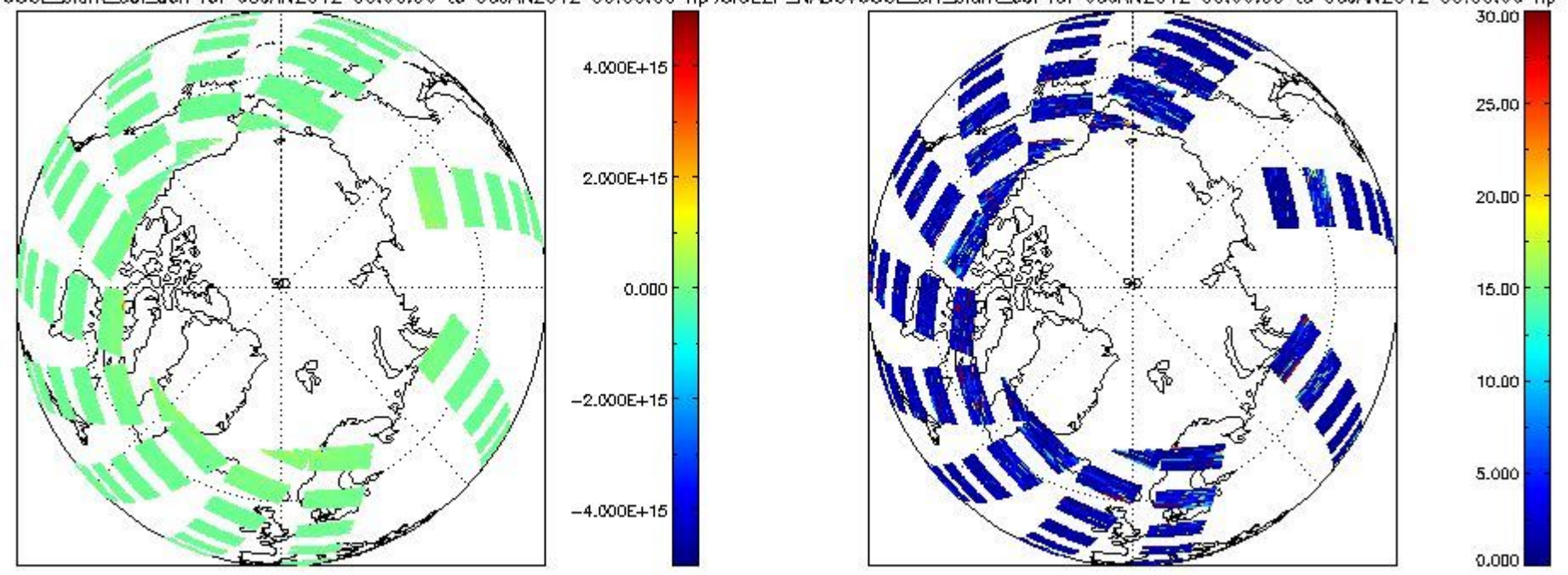
SCIOL2P_NADUV7S02_amf_cl for 05JAN2012 00:00:00 to 06JAN2012 00:00:00



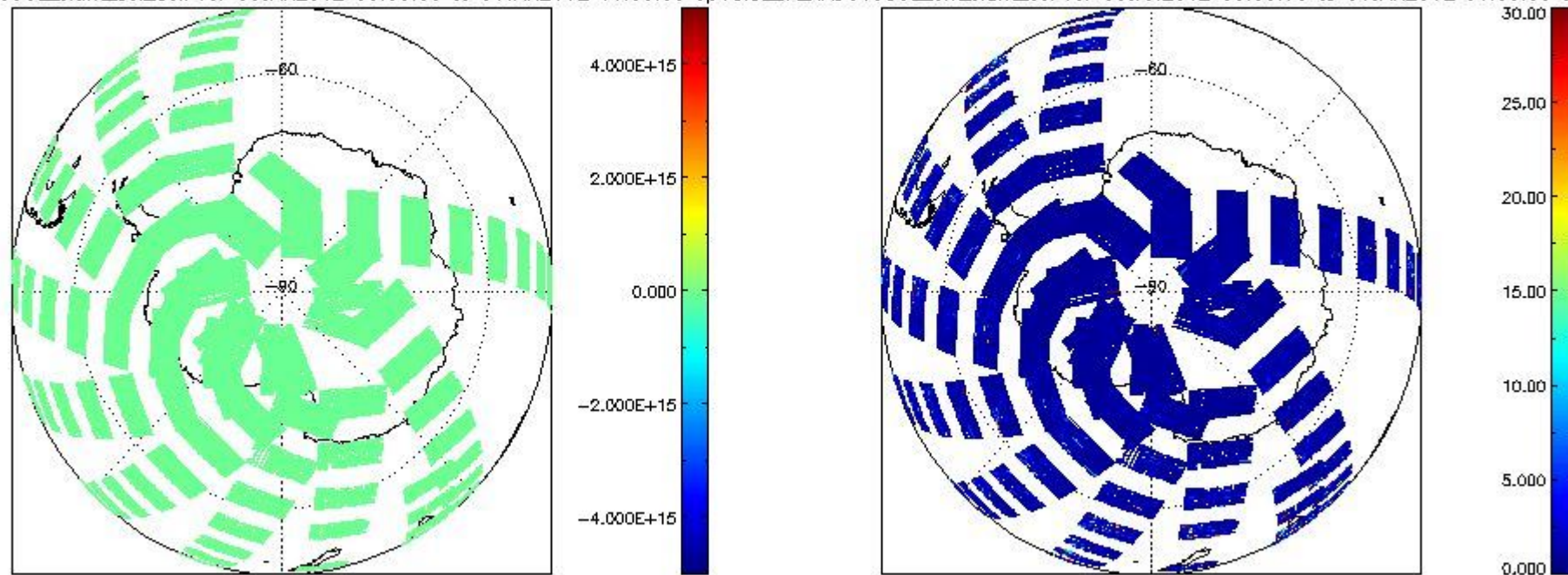
2.2.2.6 OCIO (UV6)



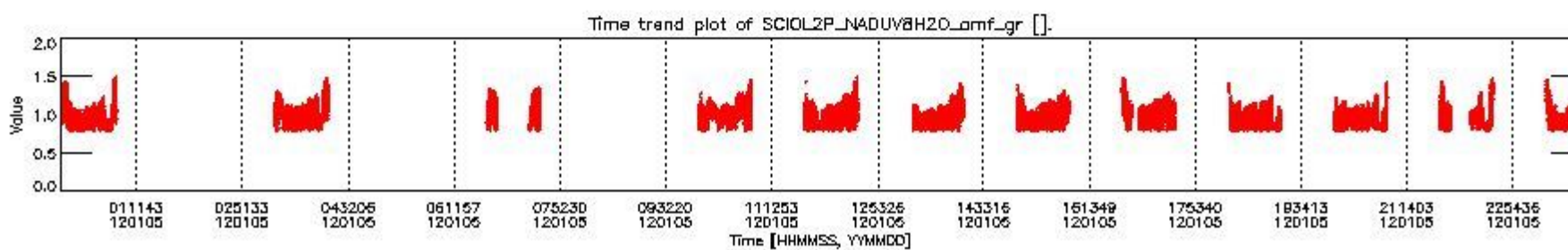
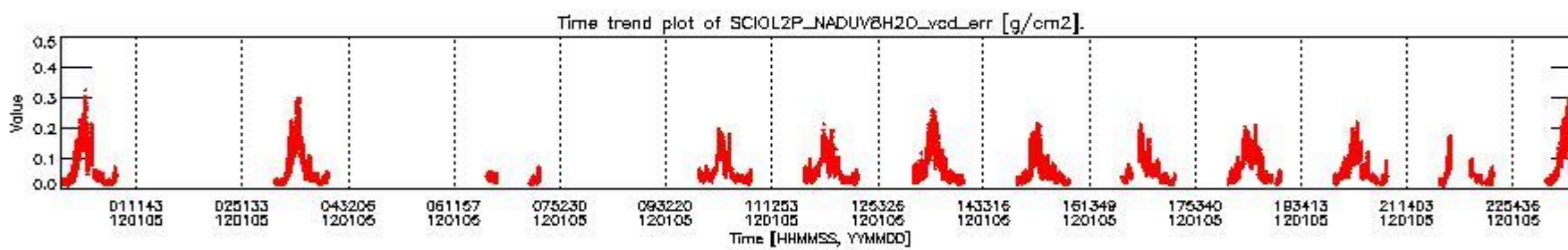
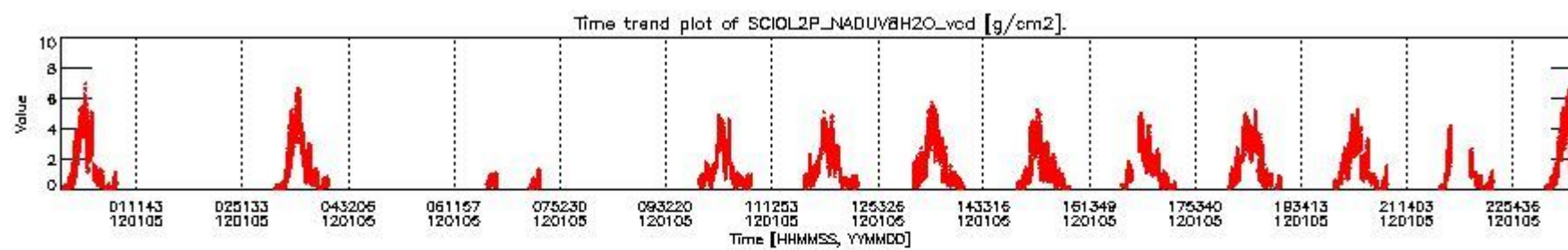
SCIOI2P_NADUV60CL_slant_col_den for 05JAN2012 00:00:00 to 06JAN2012 00:00:00 np; SCIOI2P_NADUV60CL_err_slant_col for 05JAN2012 00:00:00 to 06JAN2012 00:00:00 np



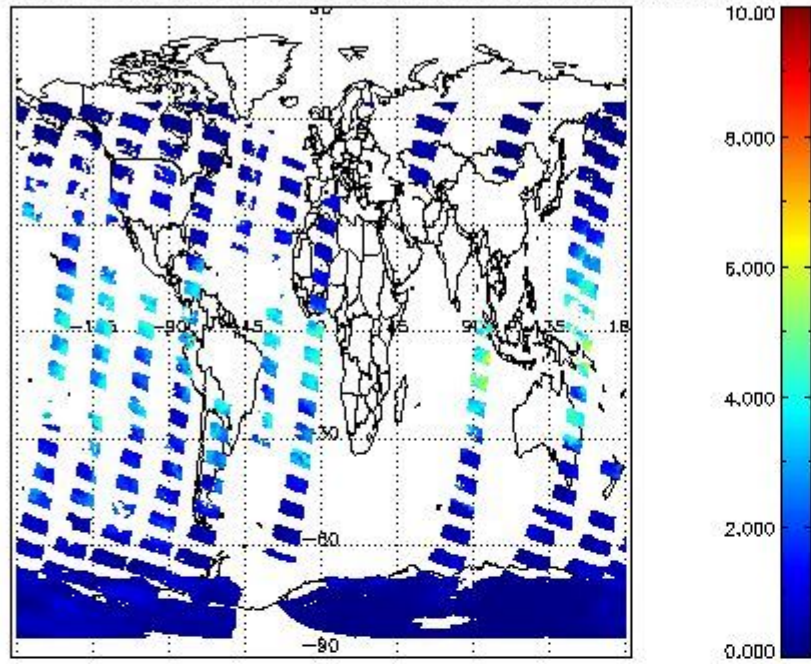
SCIOL2P_NADUV60CLslant_col_den for 05JAN2012 00:00:00 to 06JAN2012 00:00:00 sp SCIOL2P_NADUV60CLerr_slant_col for 05JAN2012 00:00:00 to 06JAN2012 00:00:00 sp



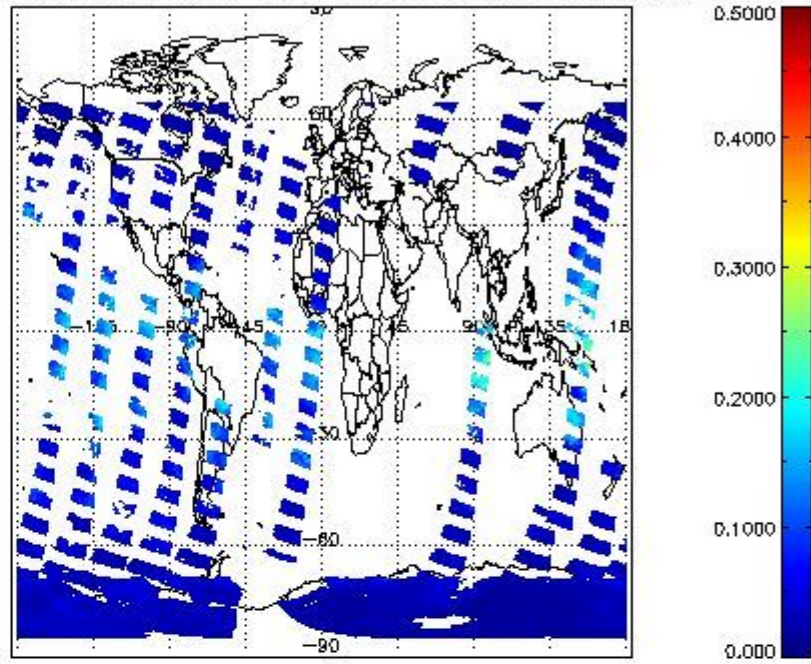
2.2.2.7 H2O (UV8)



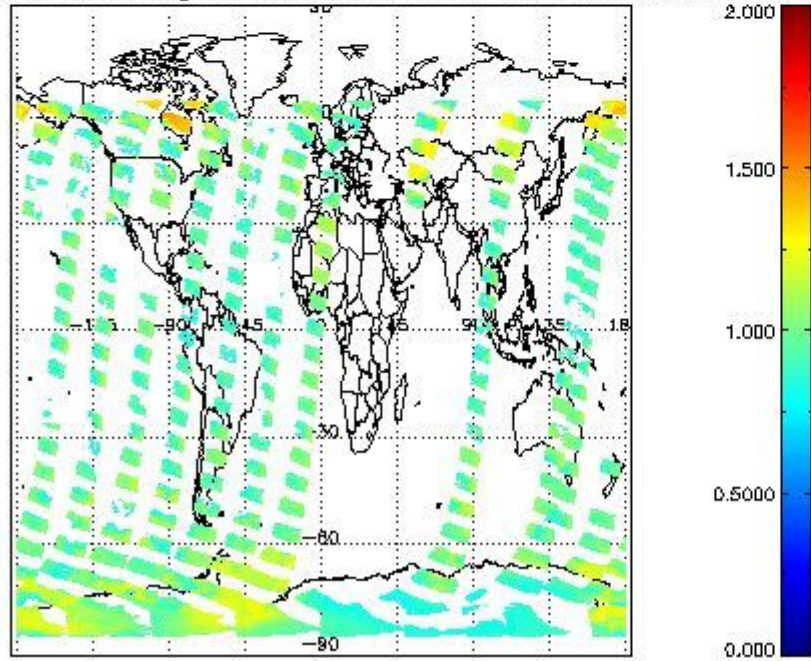
SCIOL2P_NADUV8H20_vcd for 05JAN2012 00:00:00 to 06JAN2012 00:00:00



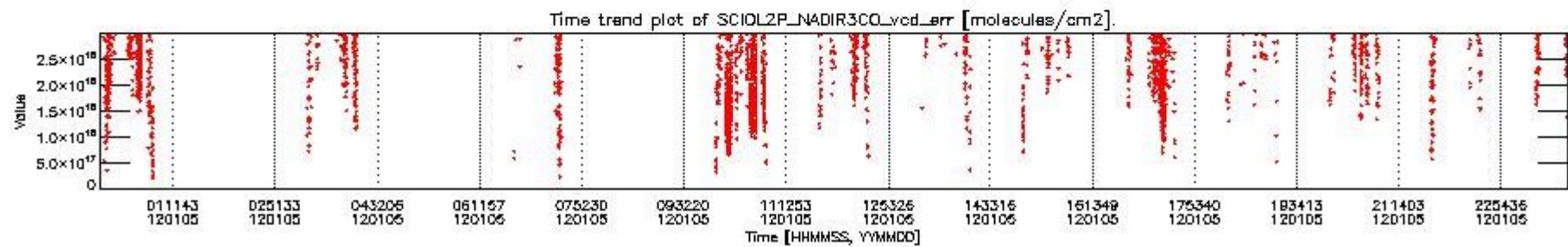
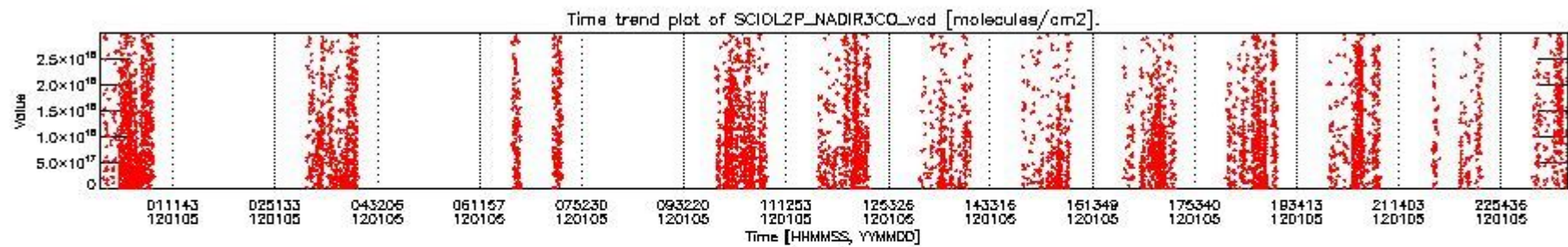
SCIOL2P_NADUV8H20_vcd_err for 05JAN2012 00:00:00 to 06JAN2012 00:00:00



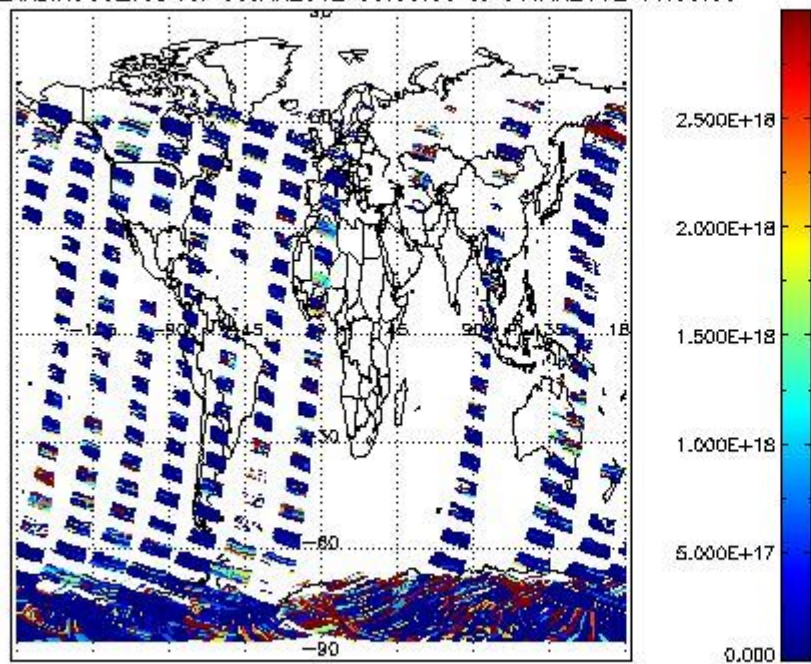
SCIOL2P_NADUV8H20_amf_gr for 05JAN2012 00:00:00 to 06JAN2012 00:00:00



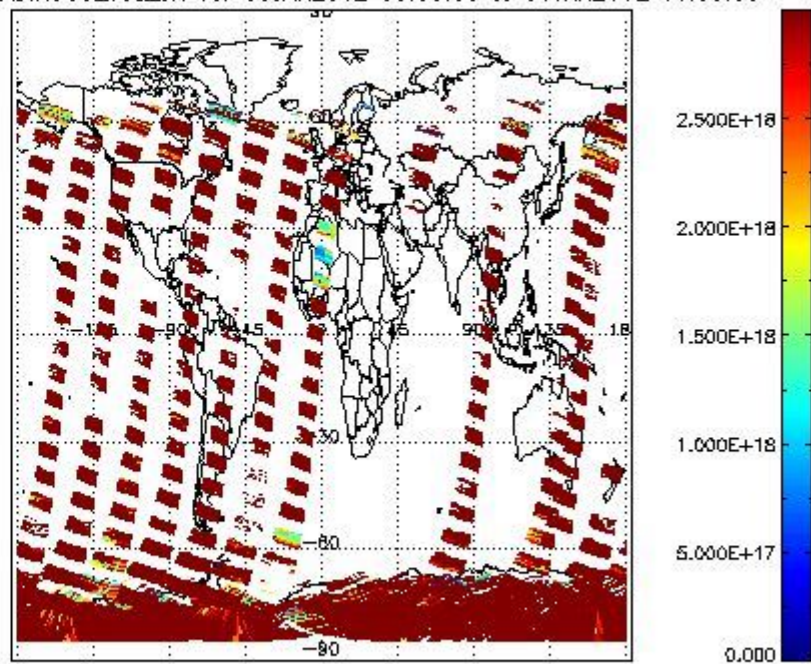
2.2.2.8 CO (IR3)



SCIDL2P_NADIR3CO_vcd for 05JAN2012 00:00:00 to 06JAN2012 00:00:00



SCIDL2P_NADIR3CO_vcd_err for 05JAN2012 00:00:00 to 06JAN2012 00:00:00



2.2.3 Limb

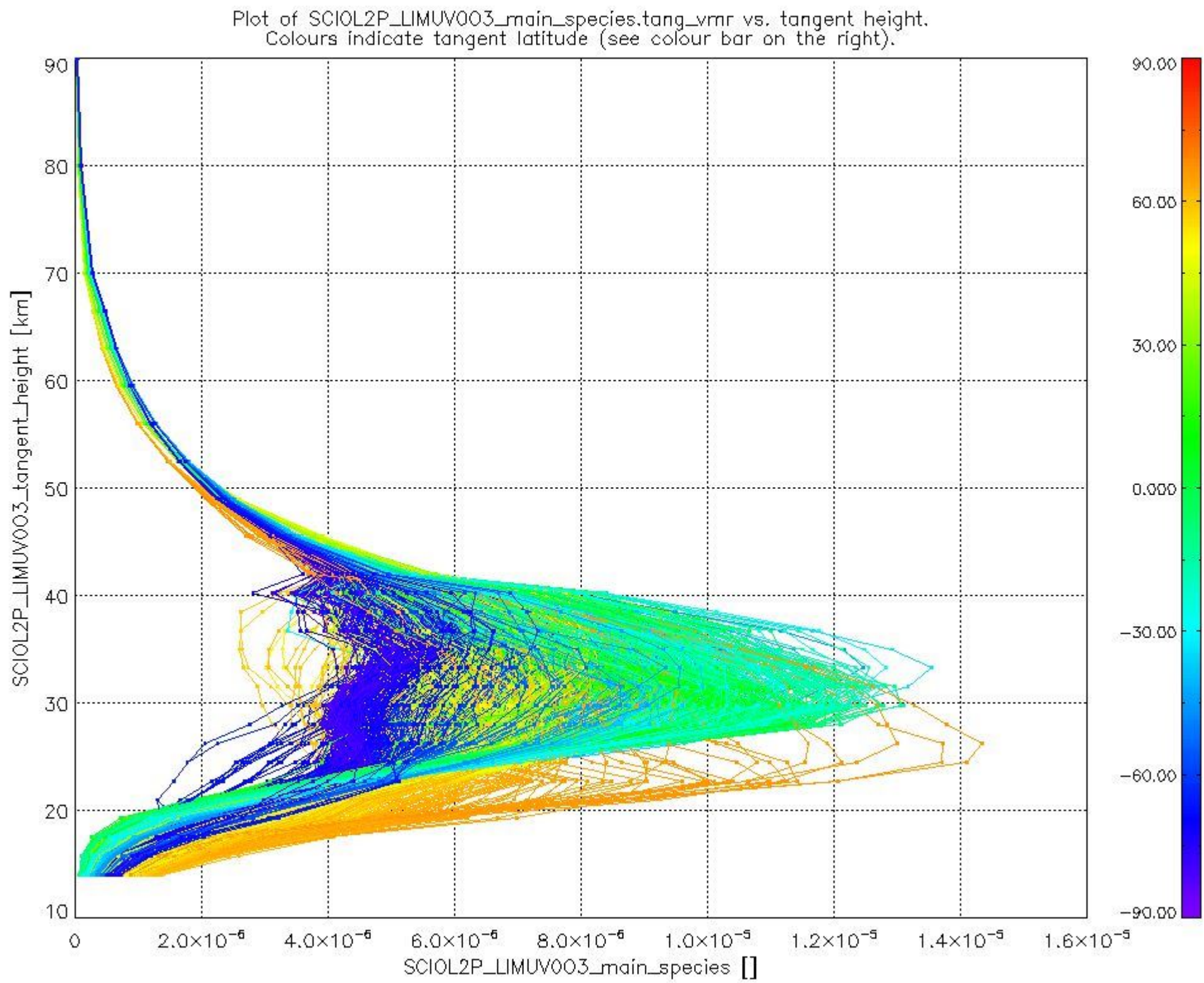
This section shows information about product quality of the limb retrievals, in particular the quality of retrieved species.

The following data items are currently included into this section:

Number	Data item ID
0	SCIDL2P_LIMUV003_main_species
1	SCIDL2P_LIMUV1NO2_main_species
2	SCIDL2P_LIMUV3BRO_main_species

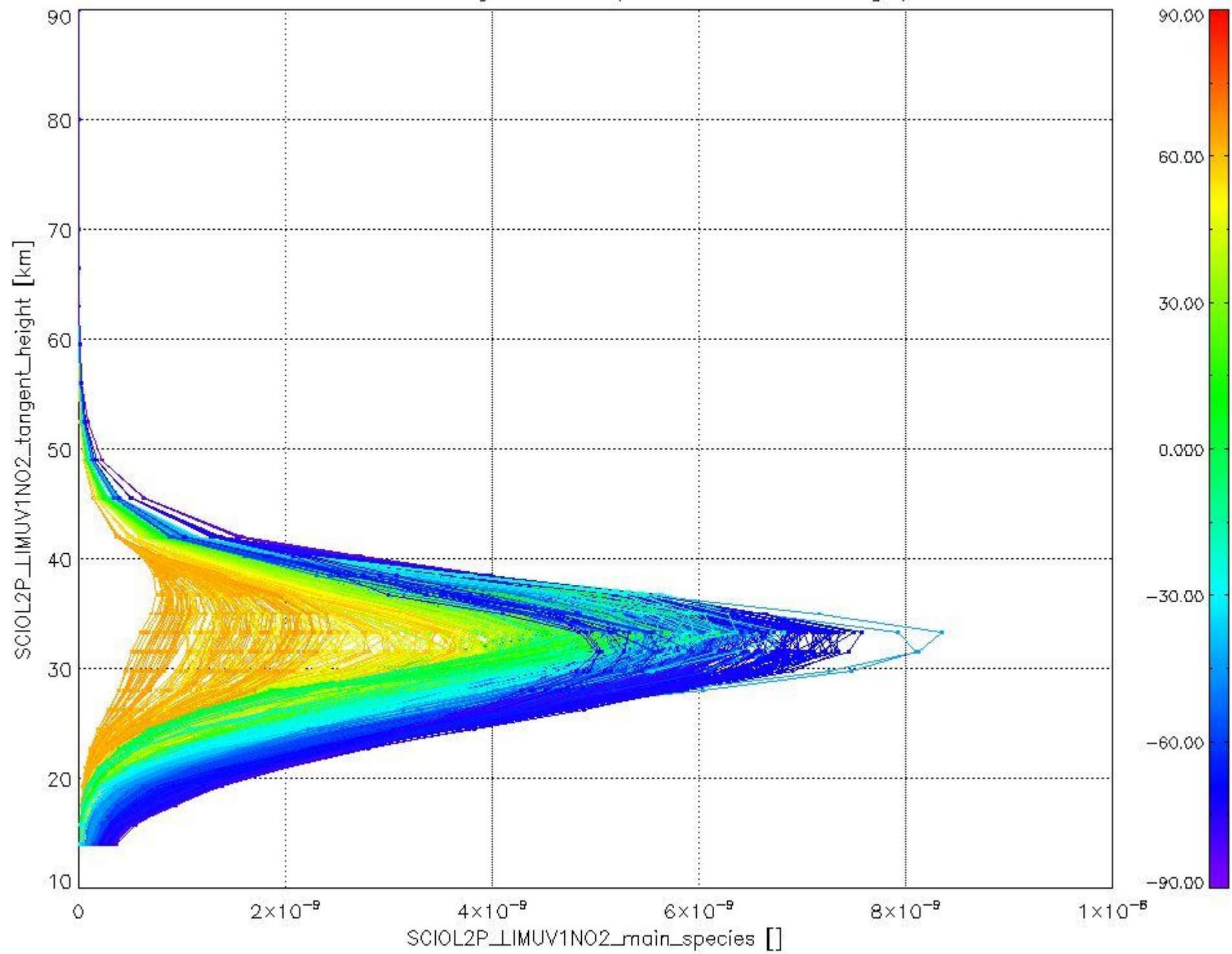
The following plots show for each species the tangent volume mixing ratio vs. tangent height. Colours indicate tangent latitude.

2.2.3.1 O3 (UV0)



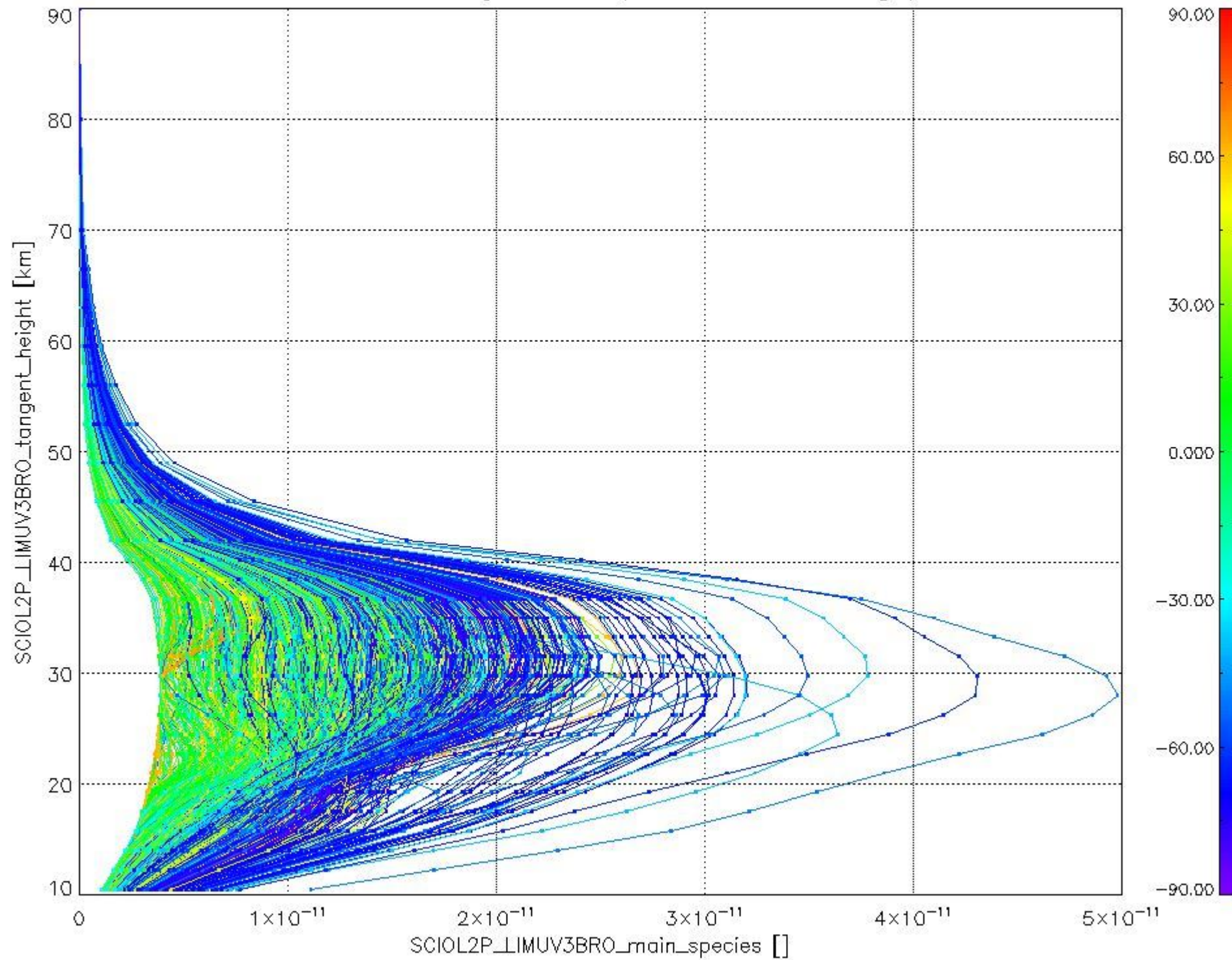
2.2.3.2 NO2 (UV1)

Plot of SCIOL2P_LIMUV1NO2_main_species.tang_vmr vs. tangent height.
 Colours indicate tangent latitude (see colour bar on the right).



2.2.3.3 BrO (UV3)

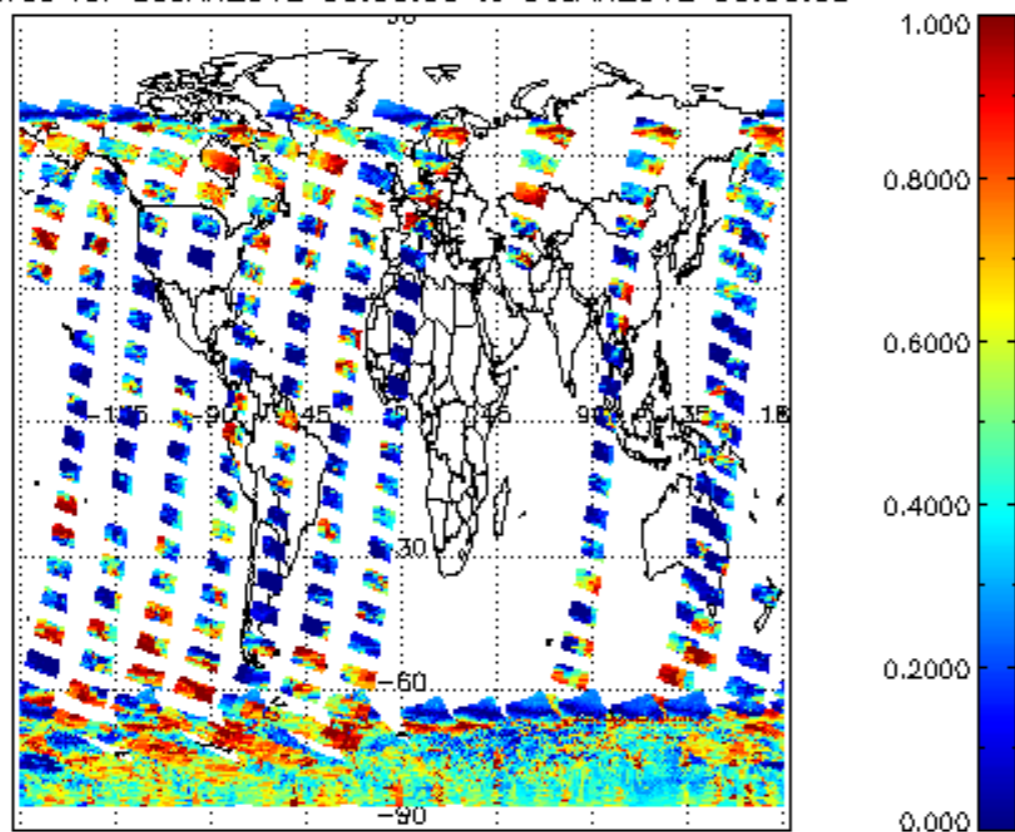
Plot of SCIOL2P_LIMUV3BRO_main_species.tang_vmr vs. tangent height.
Colours indicate tangent latitude (see colour bar on the right).



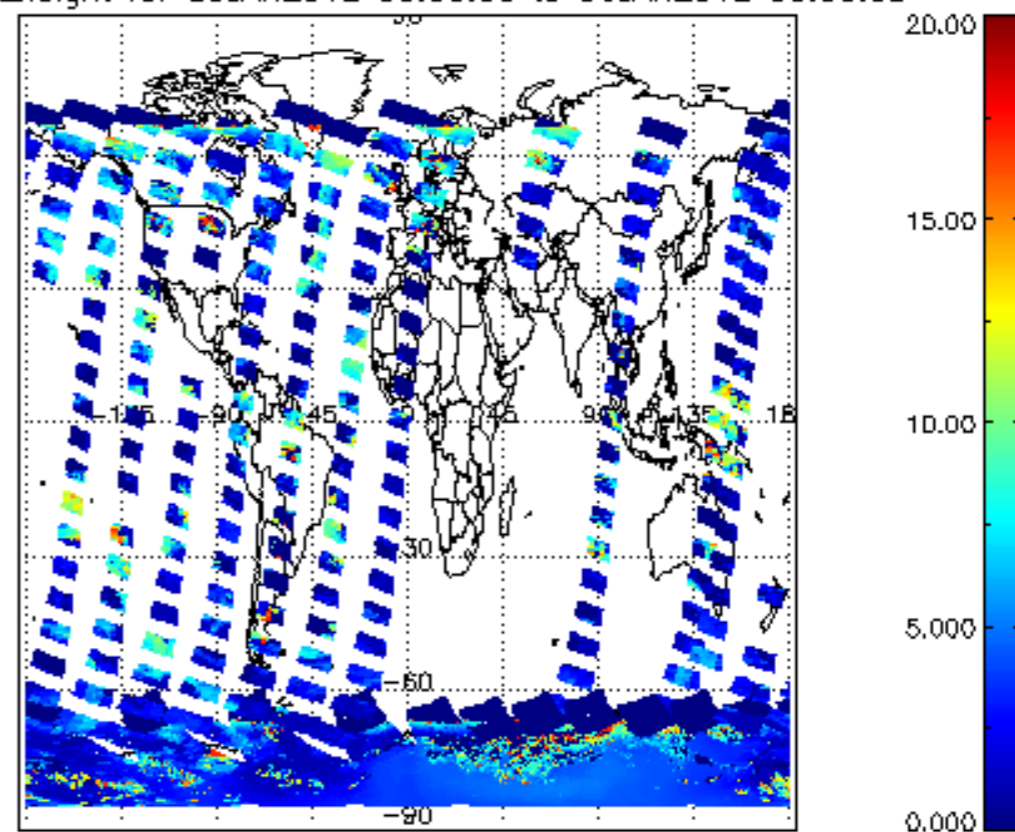
2.3 ADF monitoring

Number	ADF
	IN_ (INITIALISATION_FILE)
0	SCI_IN_AXNPDE20110201_120000_20020301_000000_20991231_235959
	ECF (ECMWF_FILE)
1	NOT USED
	MF1 (M_FACTOR_FILE)
2	SCI_MF1_AXVIEC20120103_110909_20120104_181316_20120106_181316
3	SCI_MF1_AXVIEC20120110_124609_20120105_191644_20120107_191644

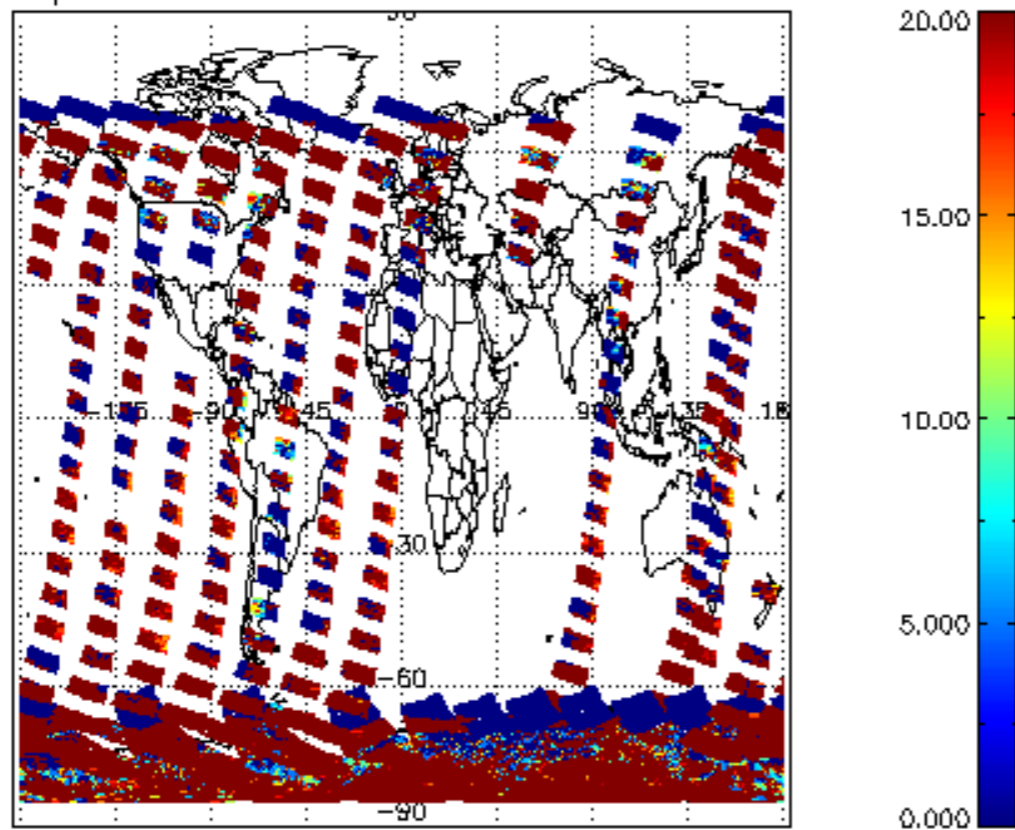
cL_frac for 05JAN2012 00:00:00 to 06JAN2012 00:00:00



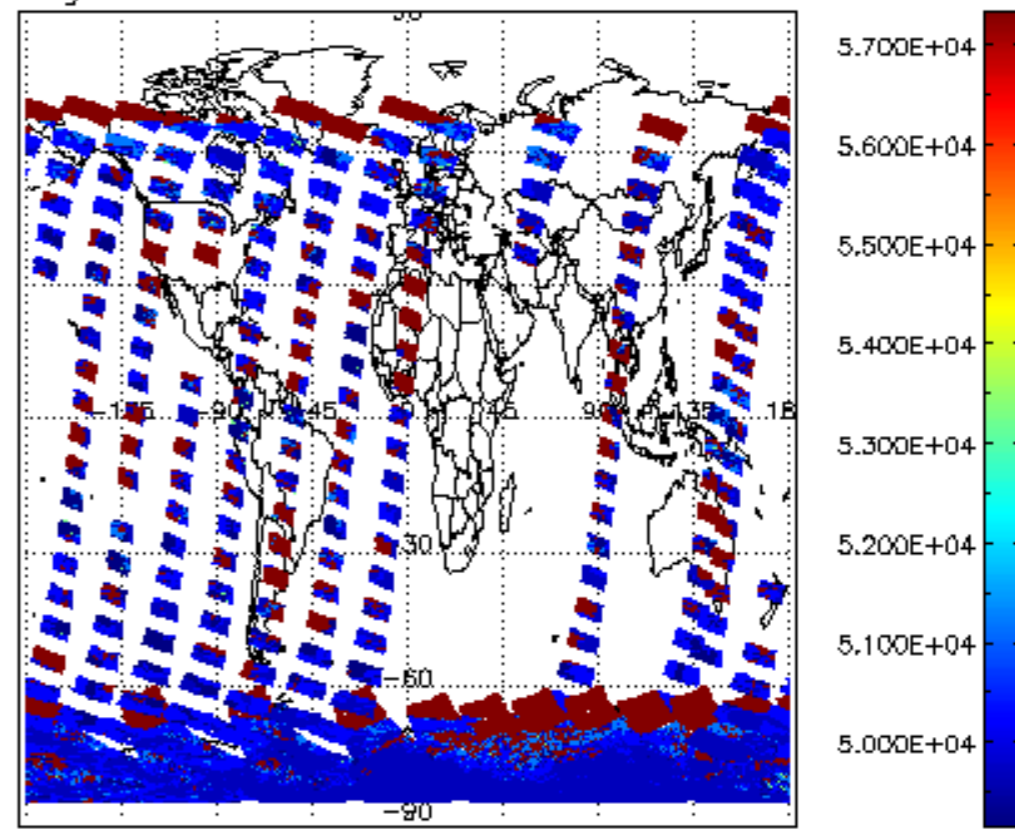
cL_top_height for 05JAN2012 00:00:00 to 06JAN2012 00:00:00

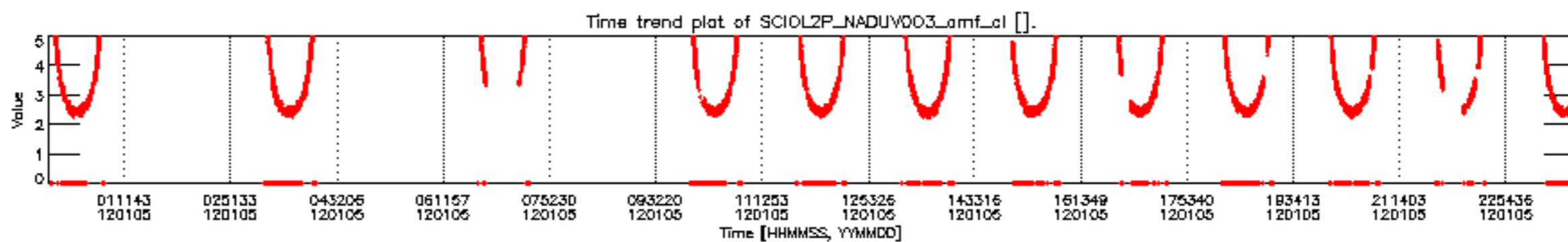
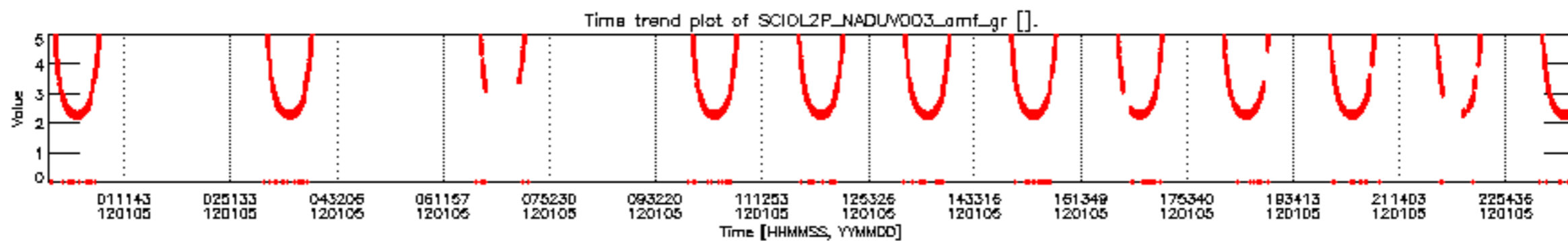
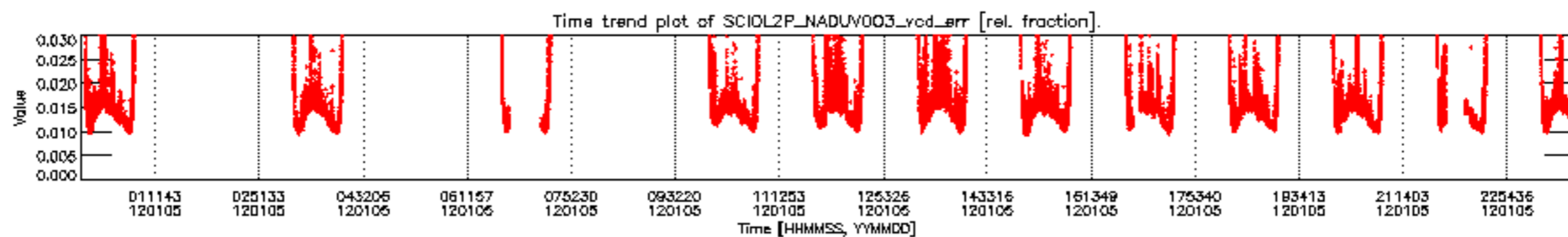
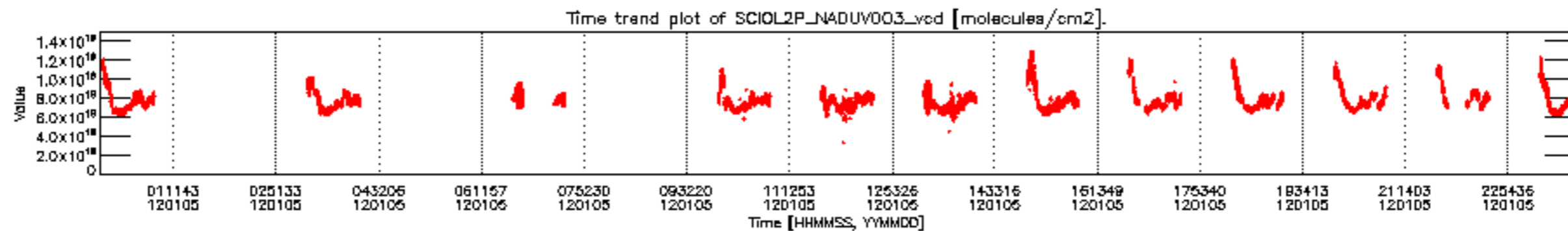


cLopt_depth for 05JAN2012 00:00:00 to 06JAN2012 00:00:00

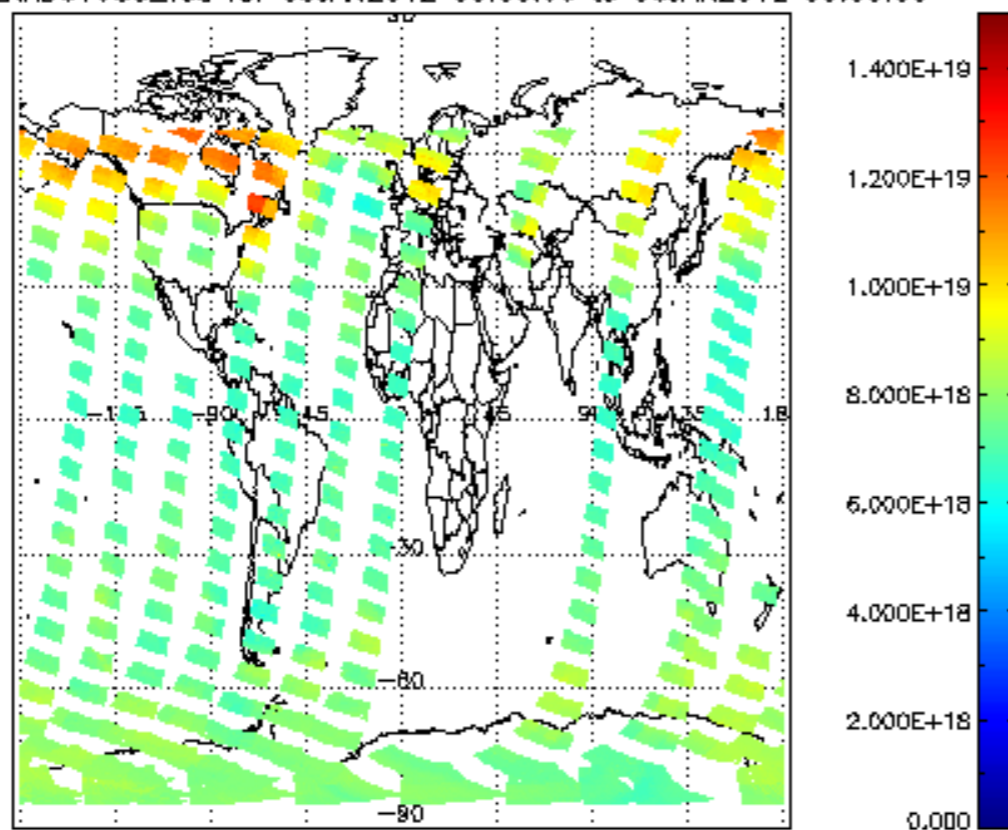


cloud_flags for 05JAN2012 00:00:00 to 06JAN2012 00:00:00

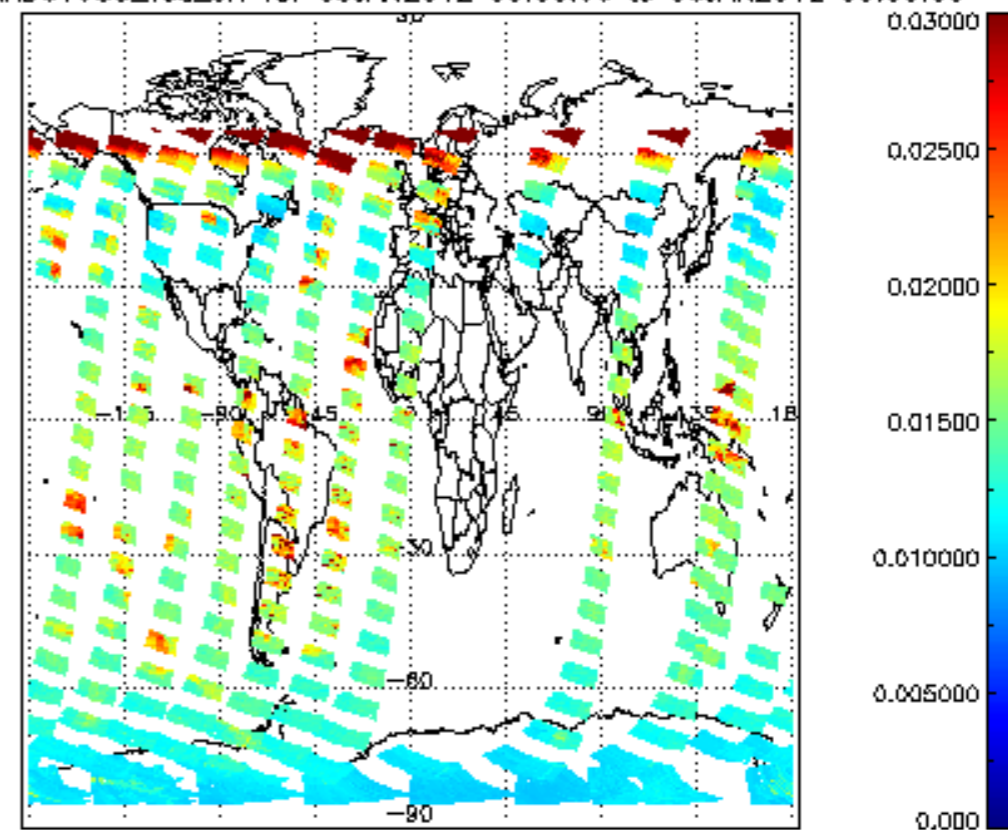




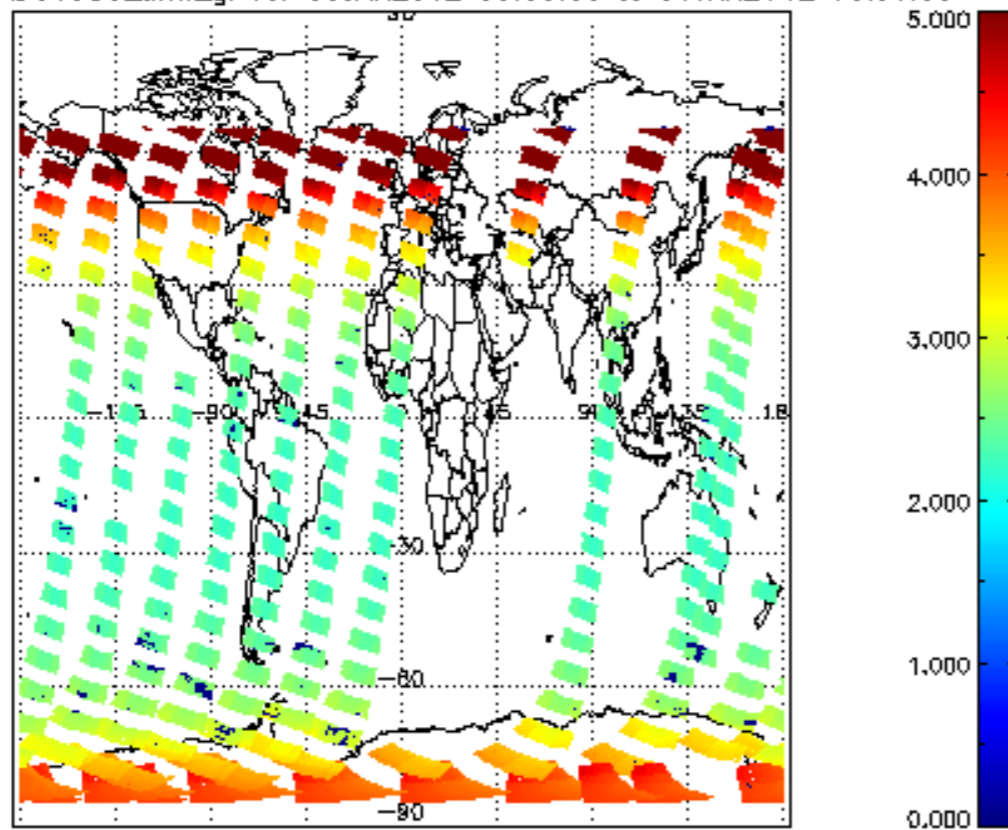
SCIOL2P_NADUV003_vcd for 05JAN2012 00:00:00 to 06JAN2012 00:00:00



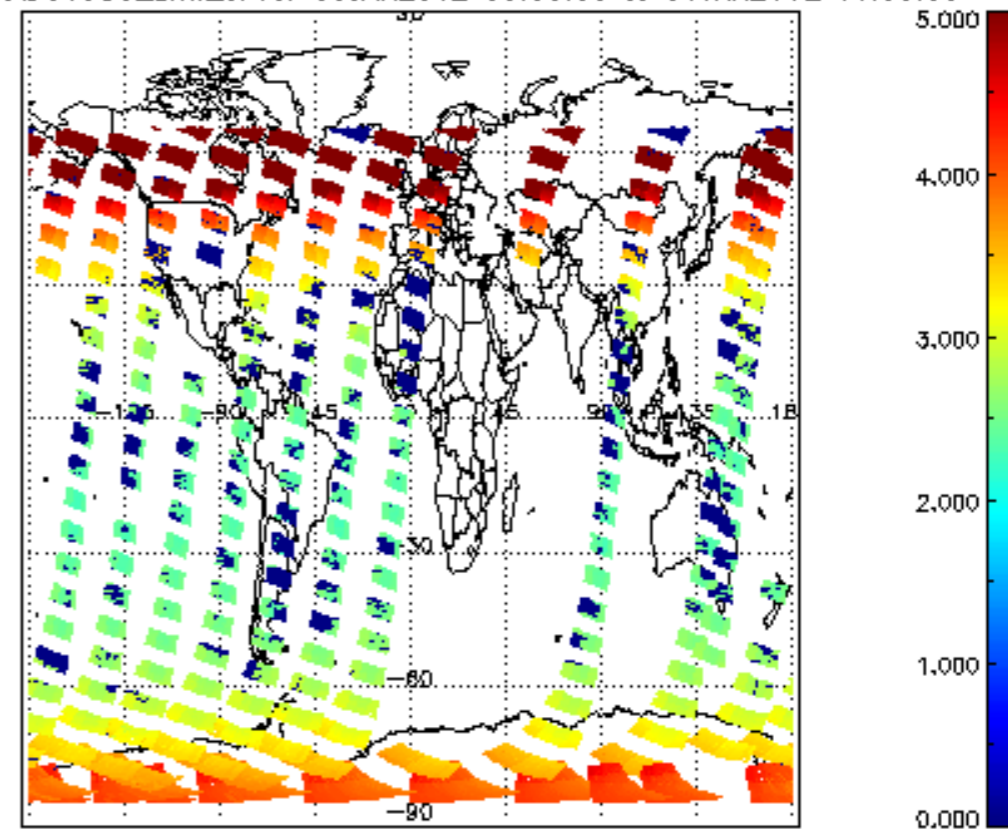
SCIOL2P_NADUV003_vcd_err for 05JAN2012 00:00:00 to 06JAN2012 00:00:00

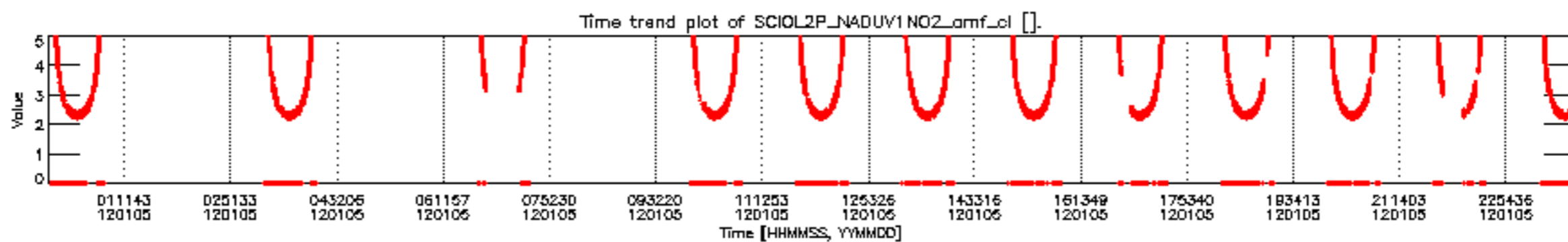
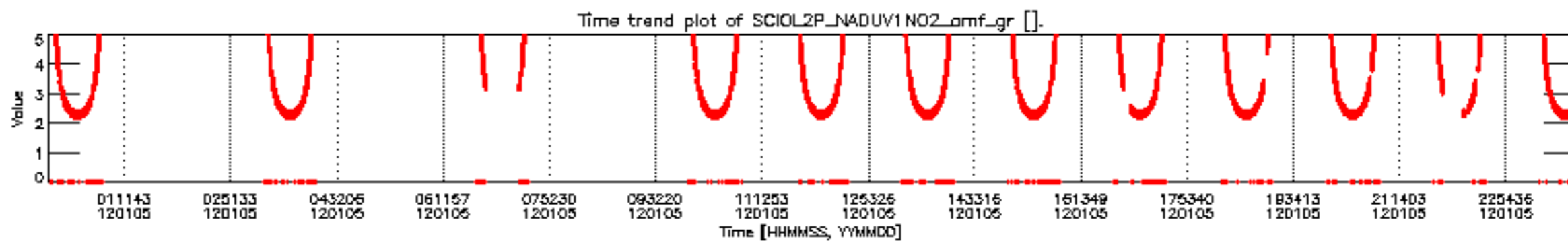
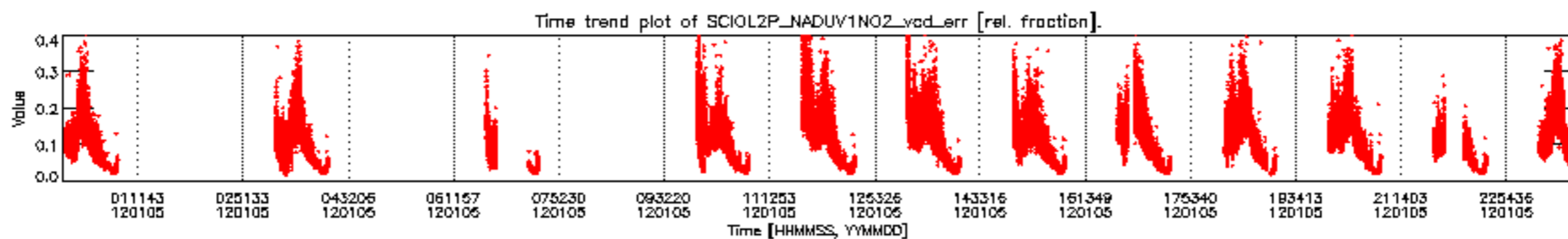
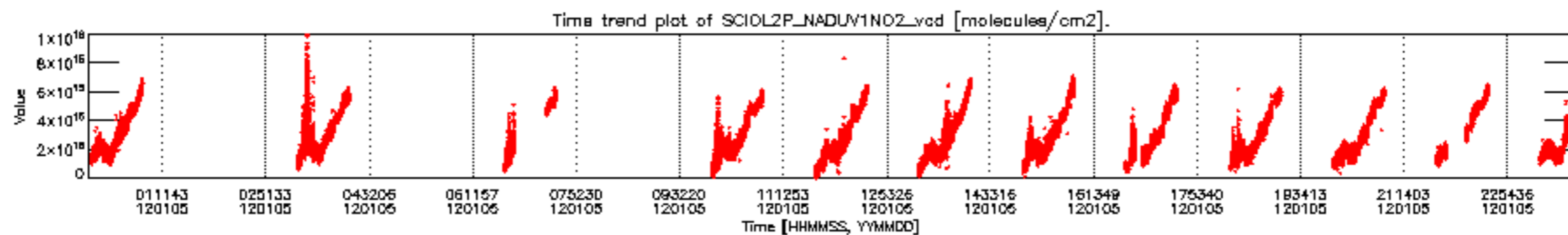


SCIOL2P_NADUV003_amf_gr for 05JAN2012 00:00:00 to 06JAN2012 00:00:00

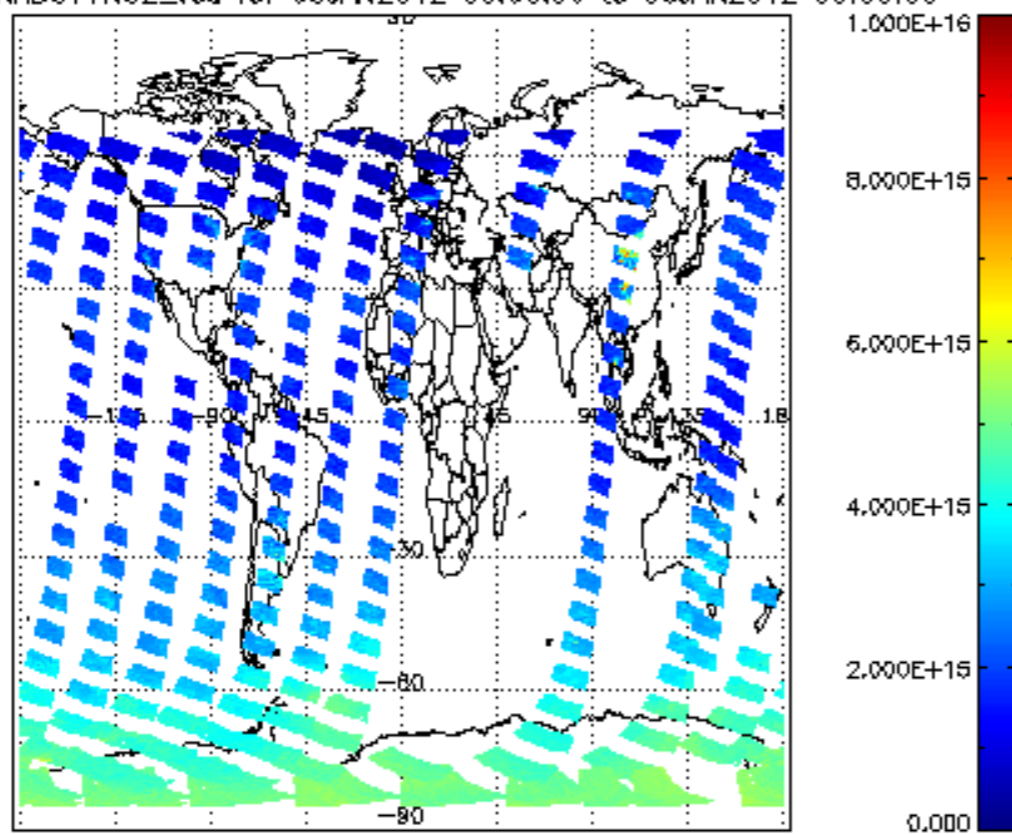


SCIOL2P_NADUV003_amf_cl for 05JAN2012 00:00:00 to 06JAN2012 00:00:00

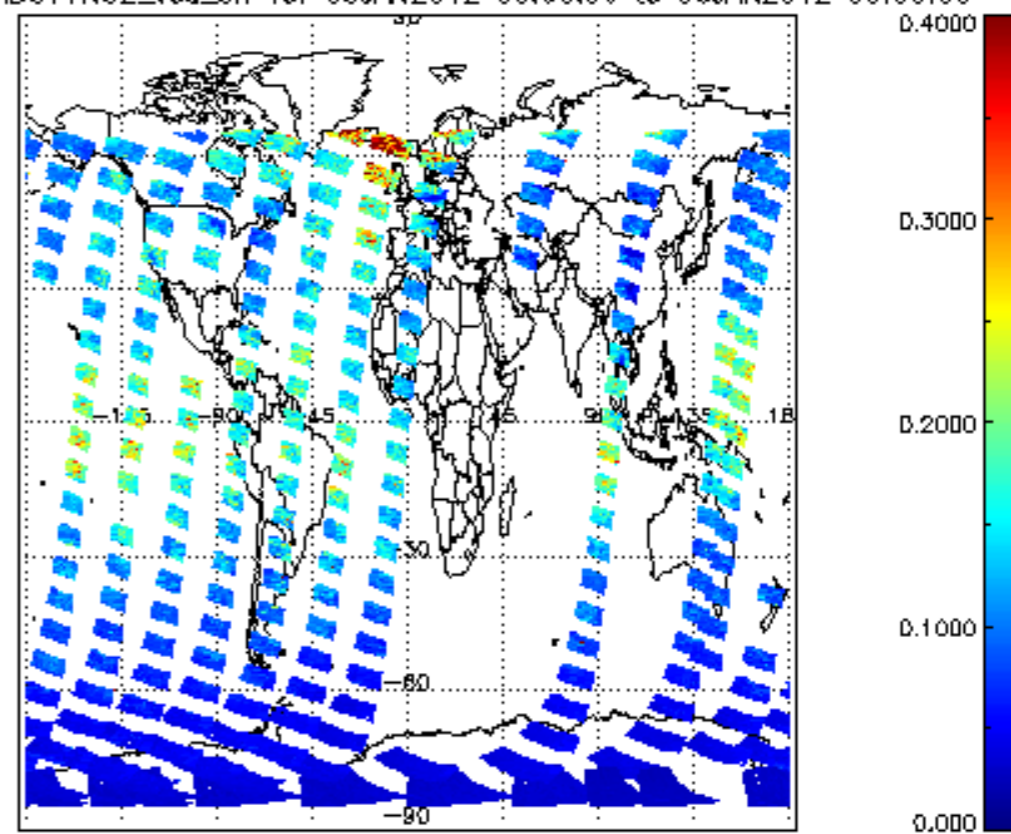




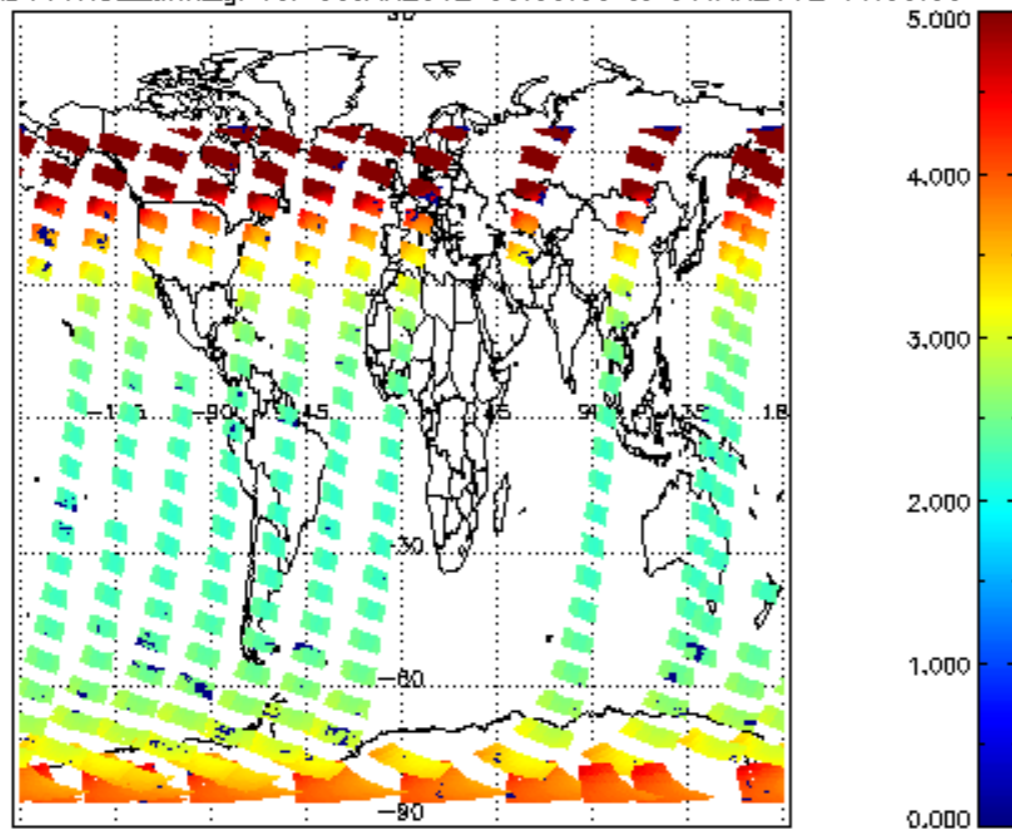
SCIOL2P_NADUV1NO2_vcd for 05JAN2012 00:00:00 to 06JAN2012 00:00:00



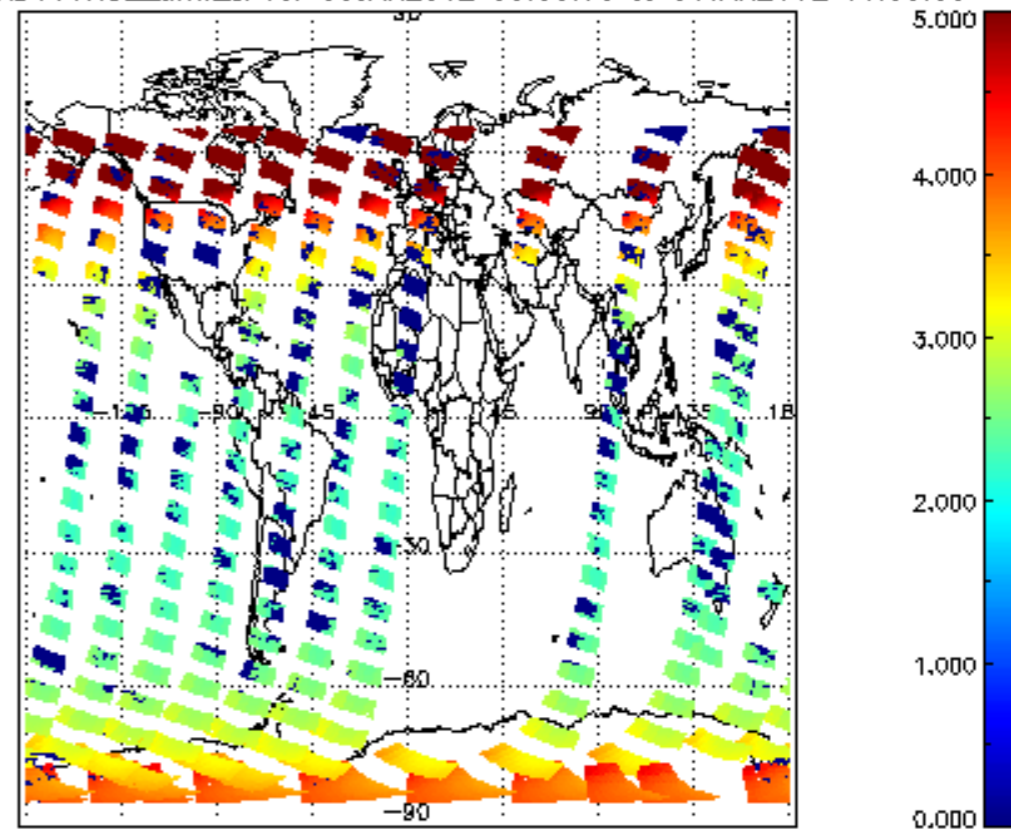
SCIOL2P_NADUV1NO2_vcd_err for 05JAN2012 00:00:00 to 06JAN2012 00:00:00

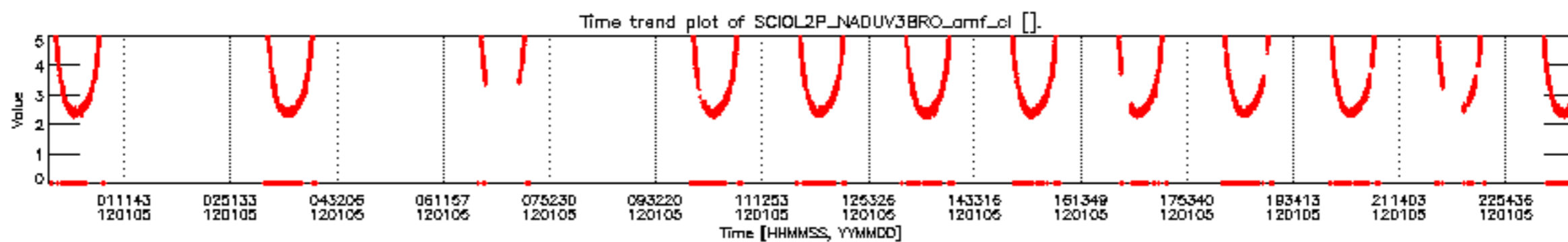
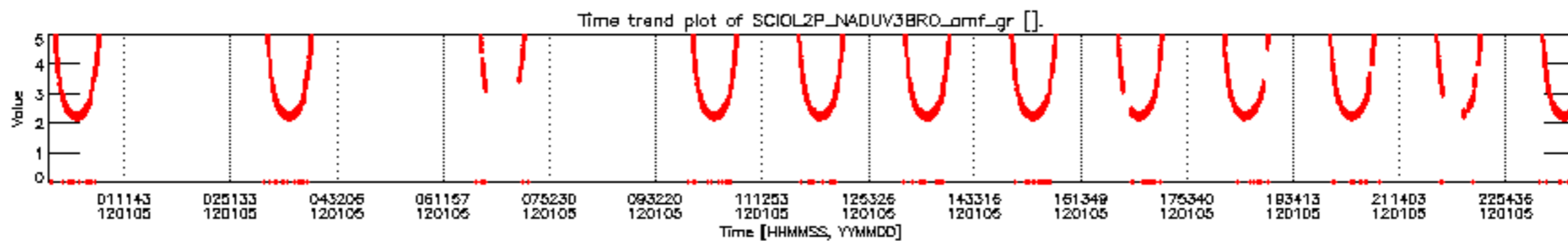
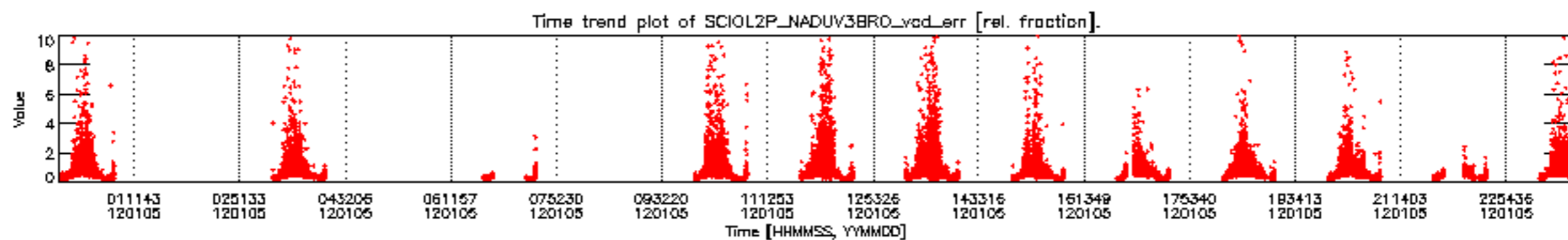
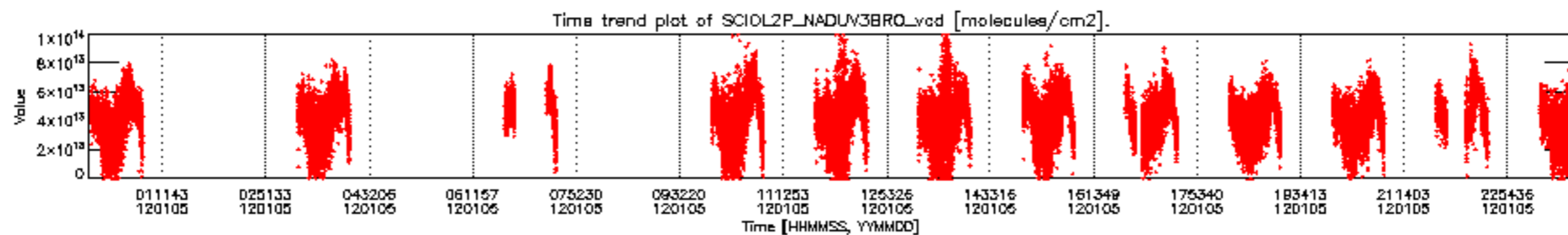


SCIOL2P_NADUV1NO2_amf_gr for 05JAN2012 00:00:00 to 06JAN2012 00:00:00

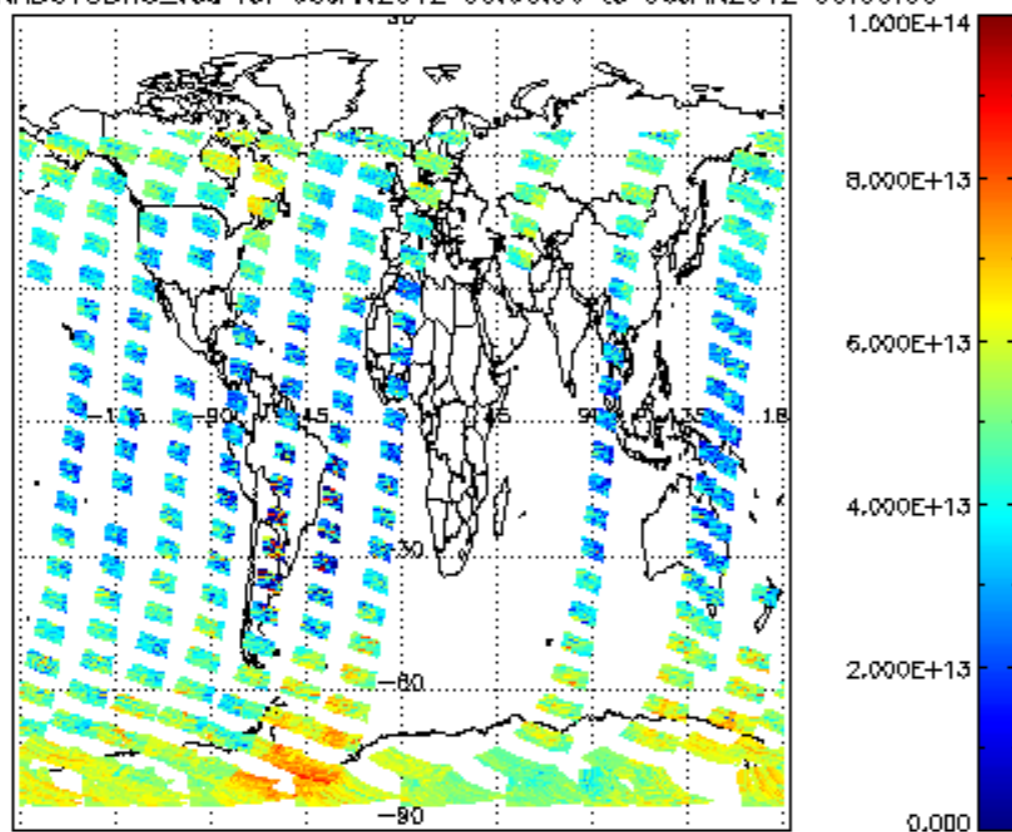


SCIOL2P_NADUV1NO2_amf_cl for 05JAN2012 00:00:00 to 06JAN2012 00:00:00

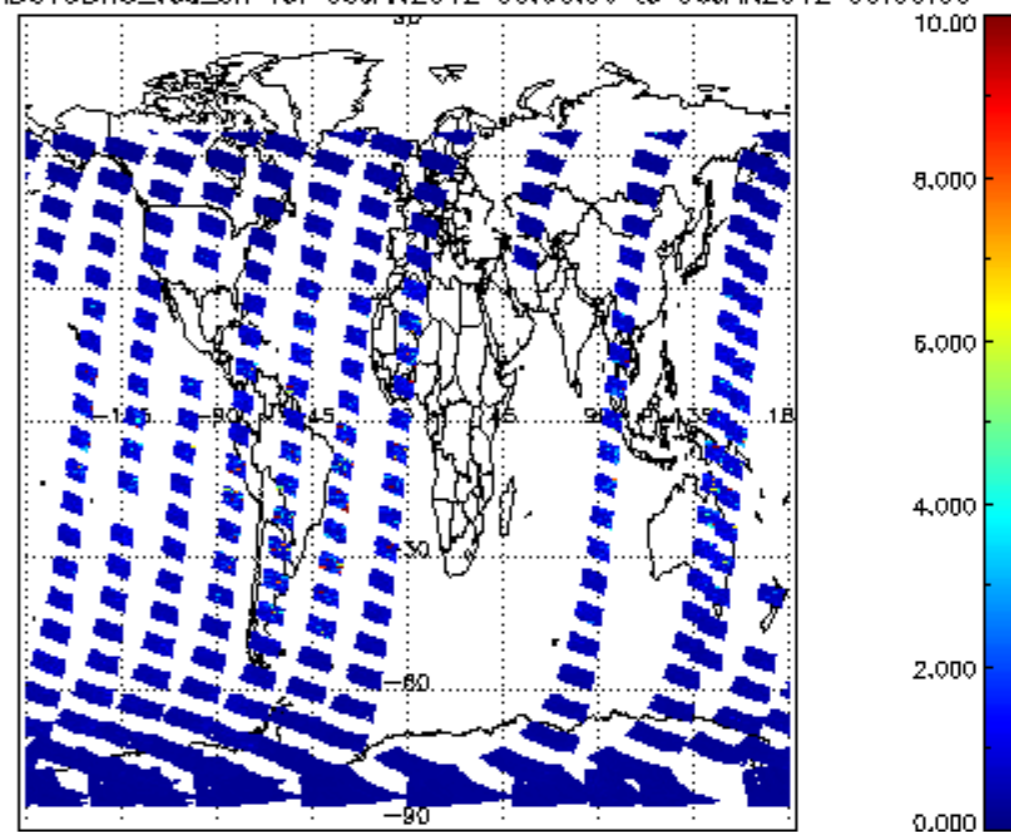




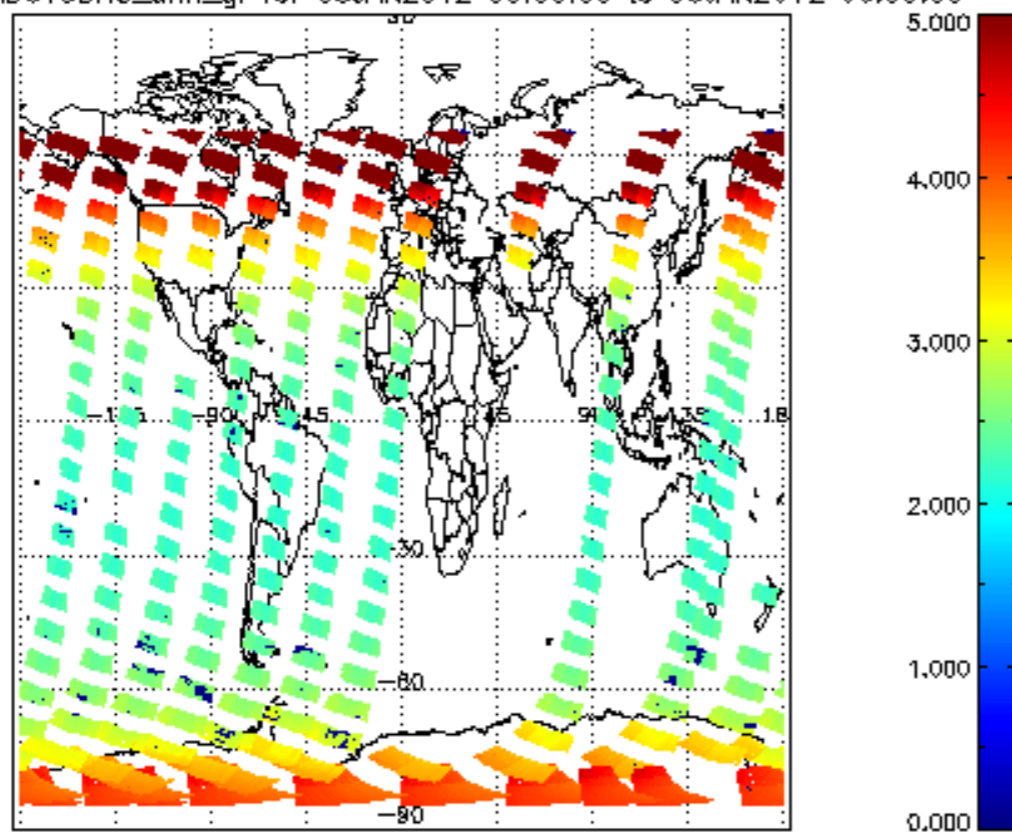
SCIOL2P_NADUV3BRO_vcd for 05JAN2012 00:00:00 to 06JAN2012 00:00:00



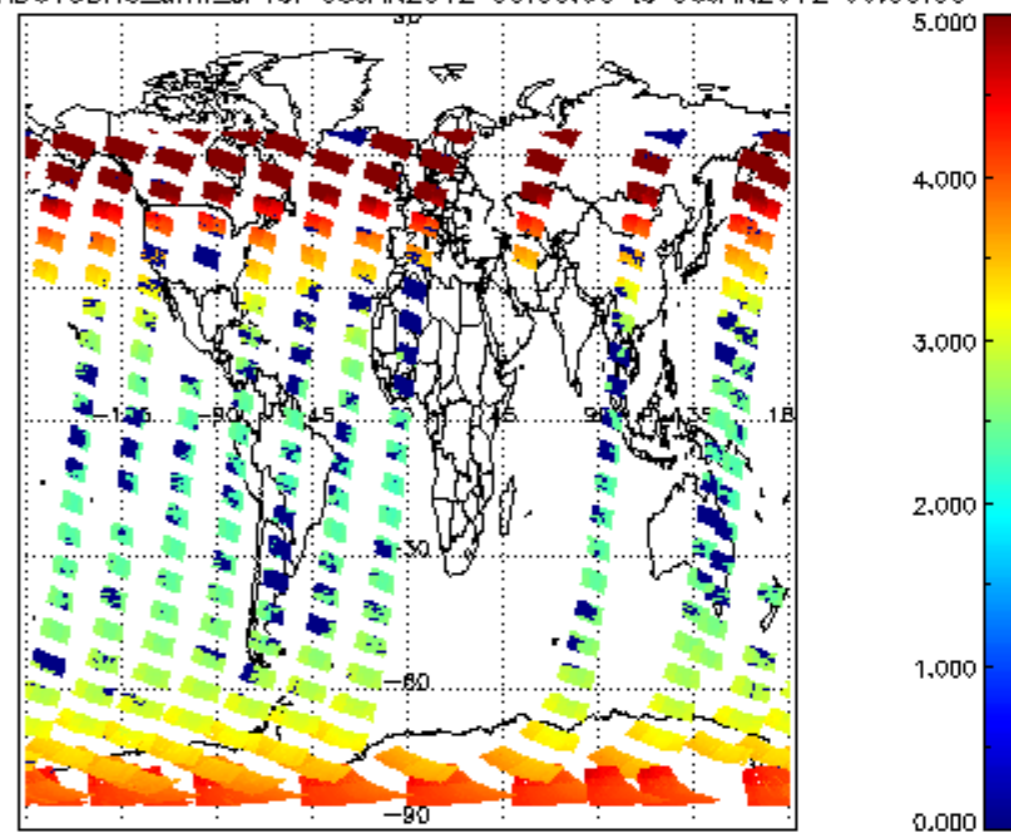
SCIOL2P_NADUV3BRO_vcd_err for 05JAN2012 00:00:00 to 06JAN2012 00:00:00



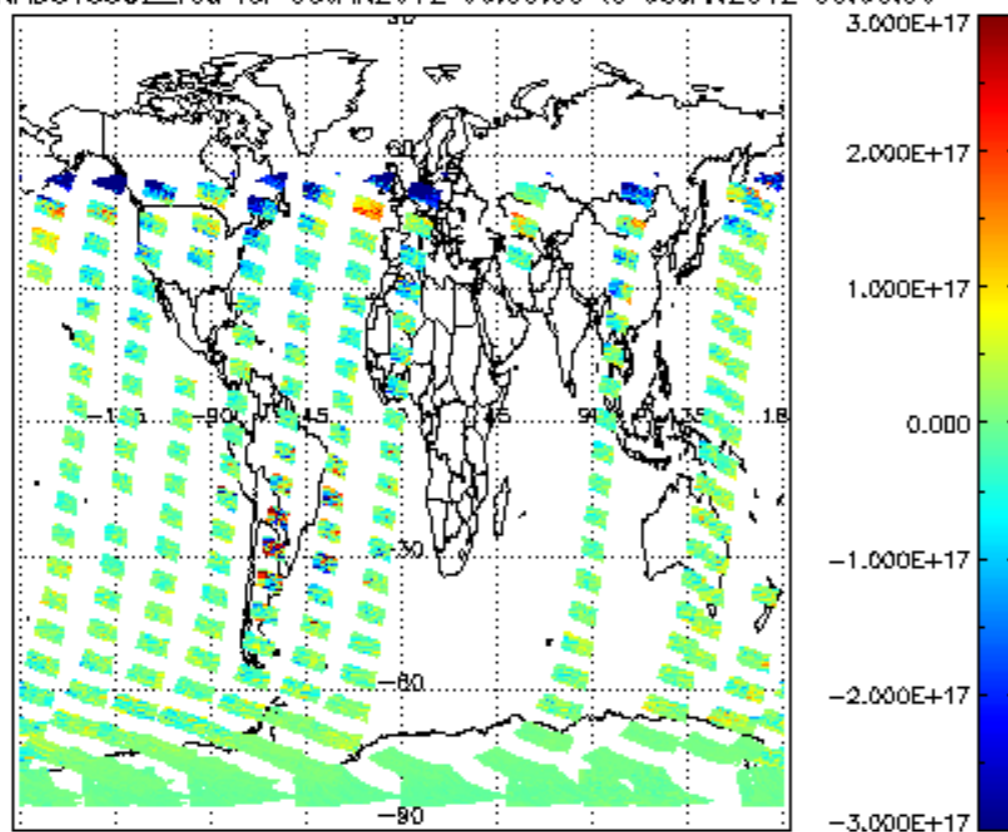
SCIOL2P_NADUV3BRO_amf_gr for 05JAN2012 00:00:00 to 06JAN2012 00:00:00



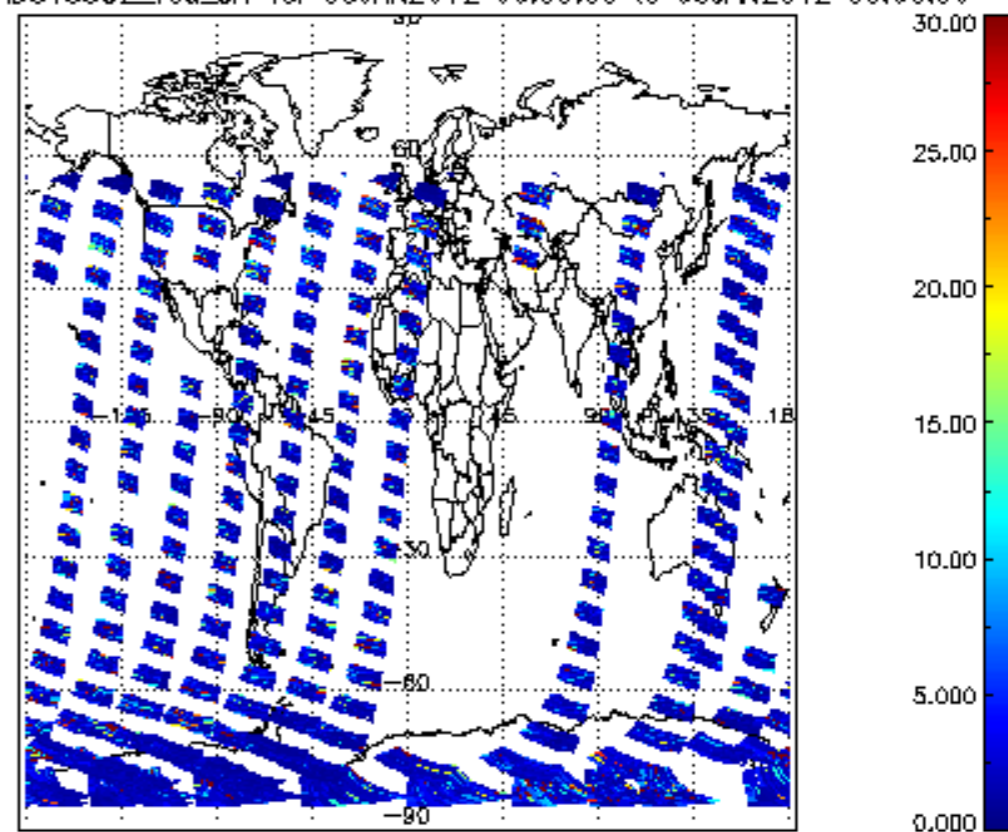
SCIOL2P_NADUV3BRO_amf_cl for 05JAN2012 00:00:00 to 06JAN2012 00:00:00



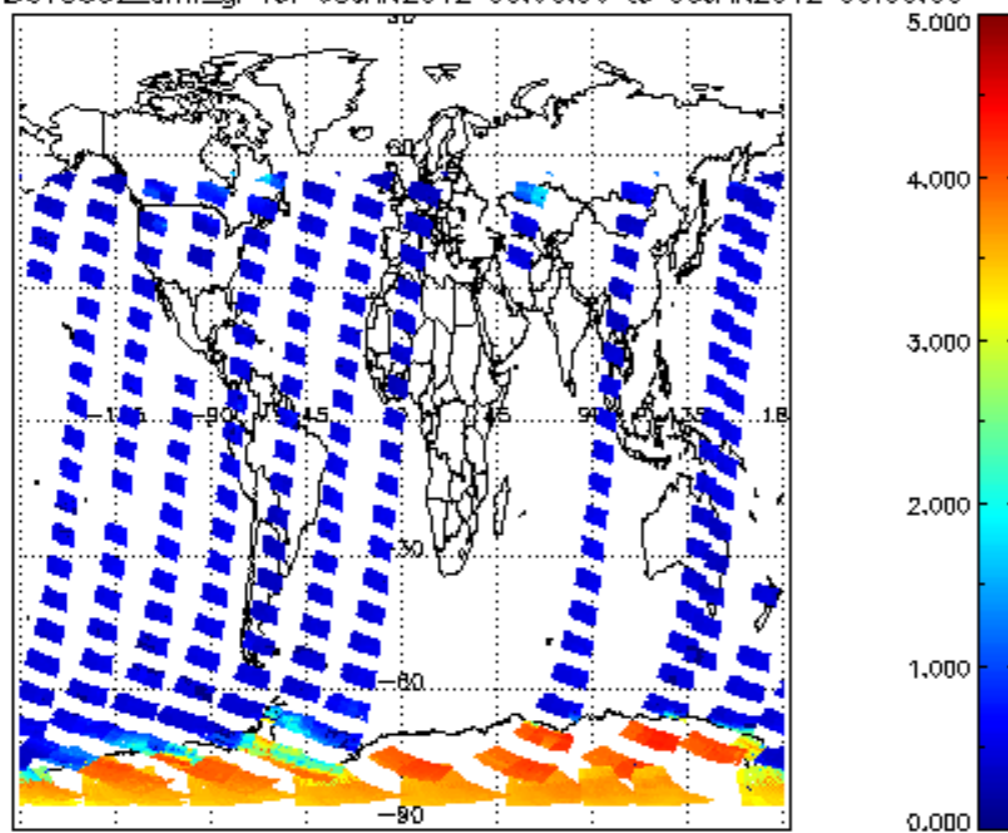
SCIOL2P_NADUV5S02_vcd for 05JAN2012 00:00:00 to 06JAN2012 00:00:00



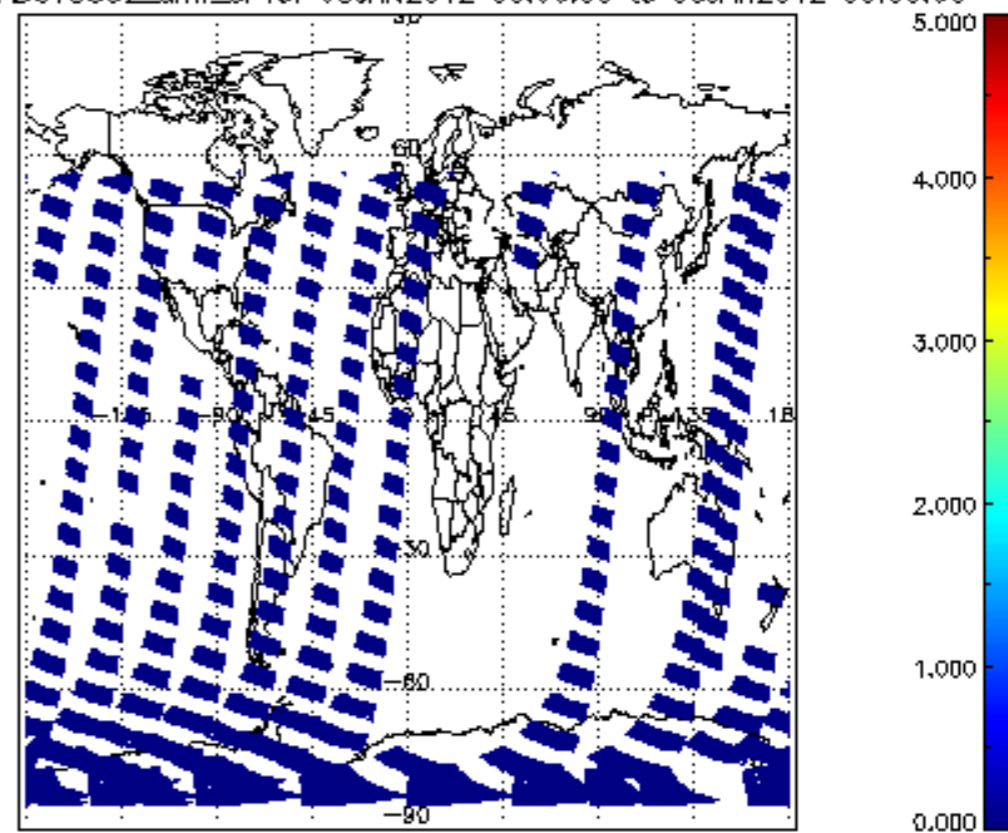
SCIOL2P_NADUV5S02_vcd_err for 05JAN2012 00:00:00 to 06JAN2012 00:00:00


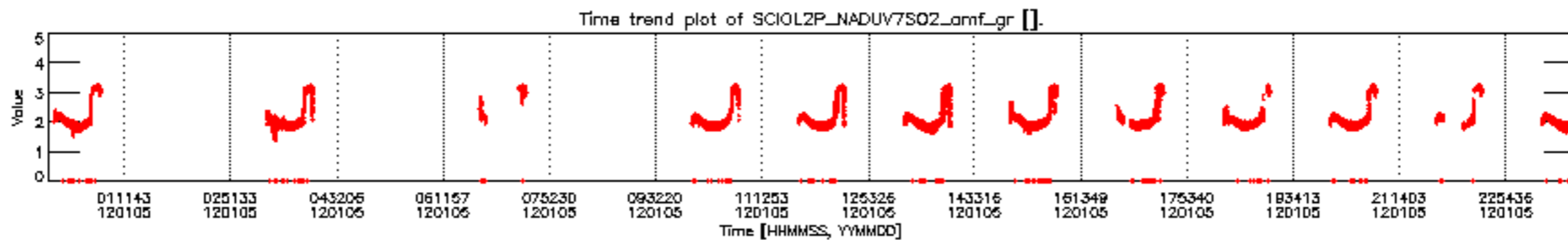
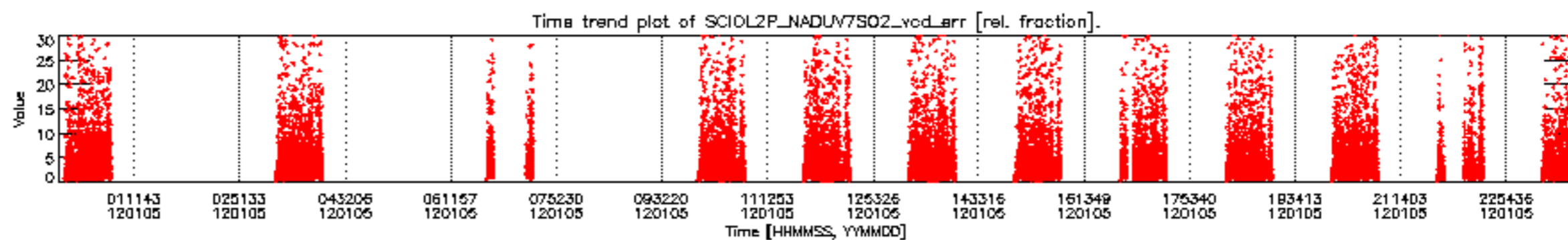
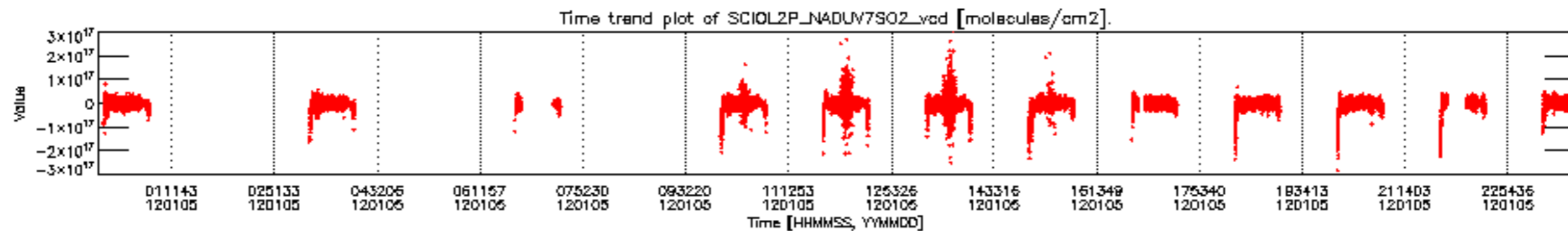


SCIOL2P_NADUV5S02_amf_gr for 05JAN2012 00:00:00 to 06JAN2012 00:00:00

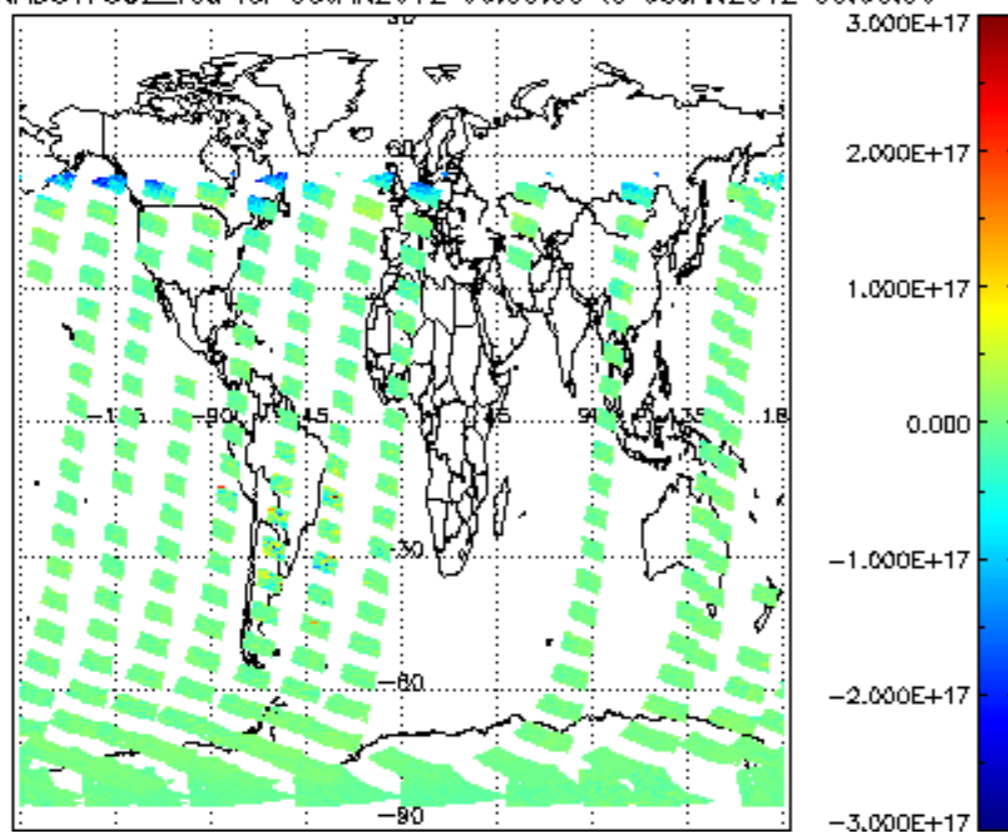


SCIOL2P_NADUV5S02_amf_cl for 05JAN2012 00:00:00 to 06JAN2012 00:00:00

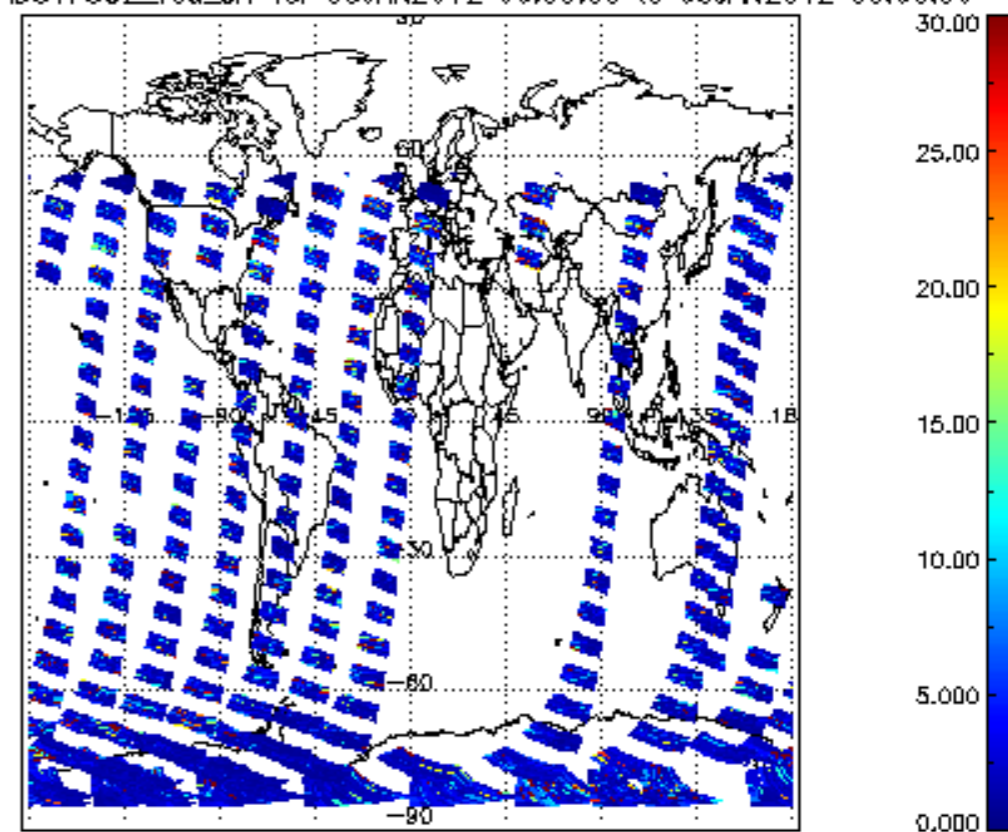




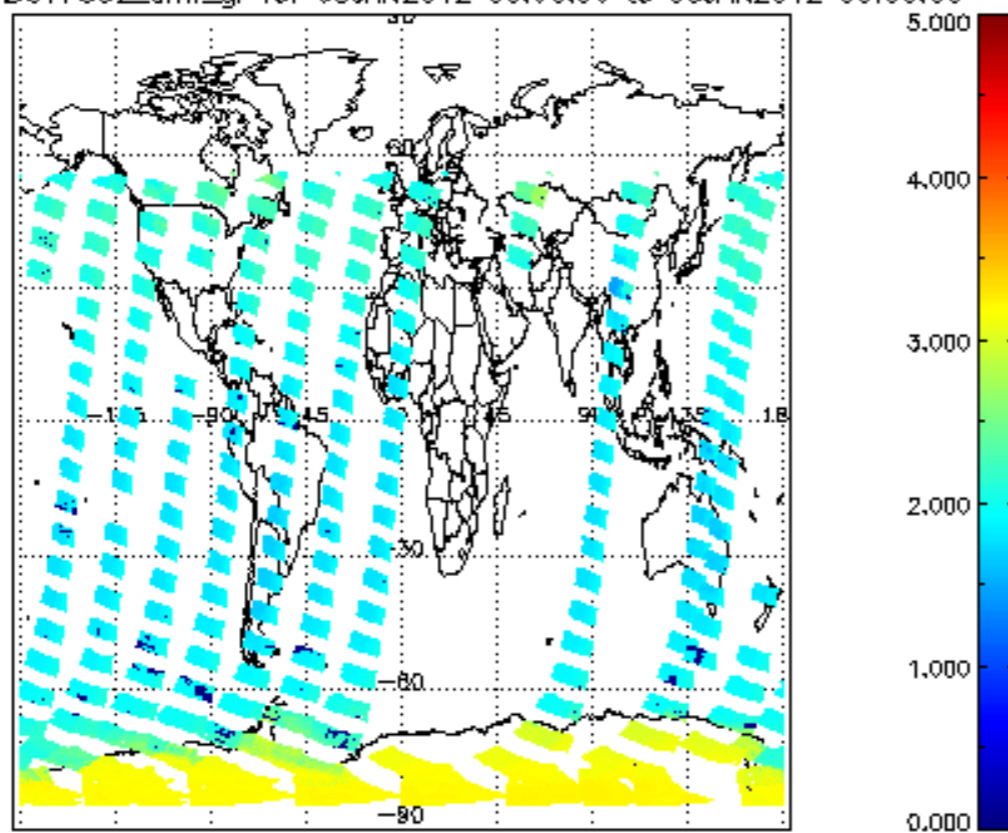
SCIOL2P_NADUV7S02_vcd for 05JAN2012 00:00:00 to 06JAN2012 00:00:00



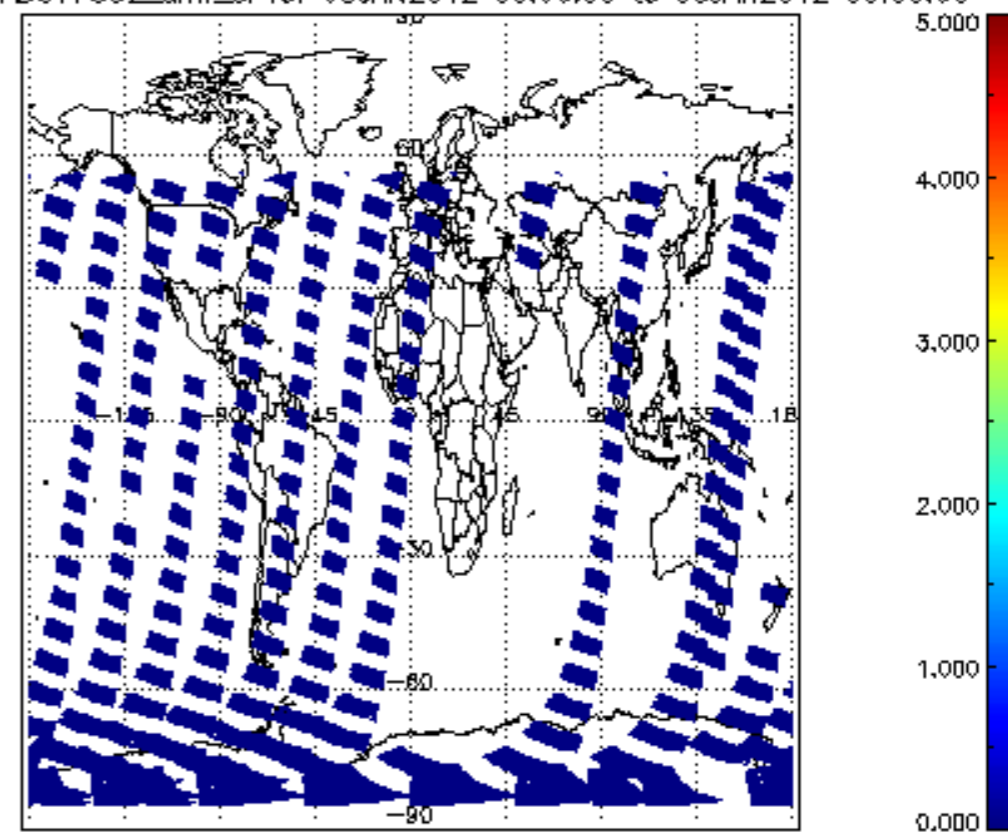
SCIOL2P_NADUV7S02_vcd_err for 05JAN2012 00:00:00 to 06JAN2012 00:00:00

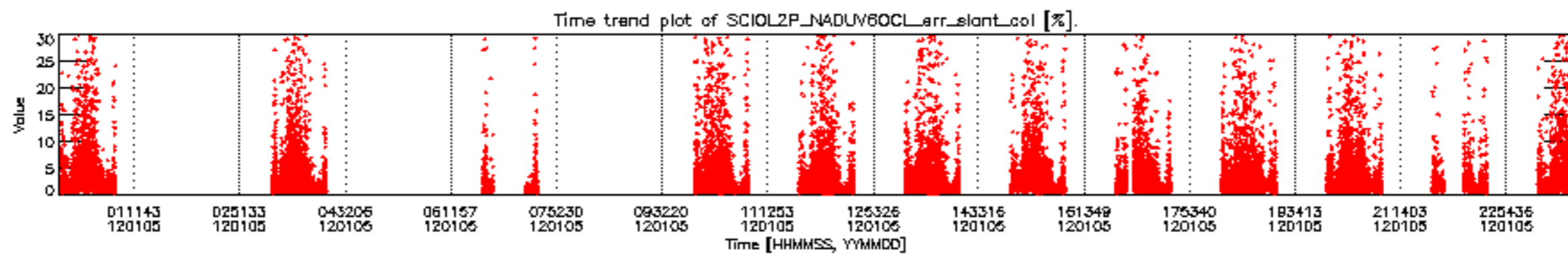



SCIOL2P_NADUV7S02_amf_gr for 05JAN2012 00:00:00 to 06JAN2012 00:00:00

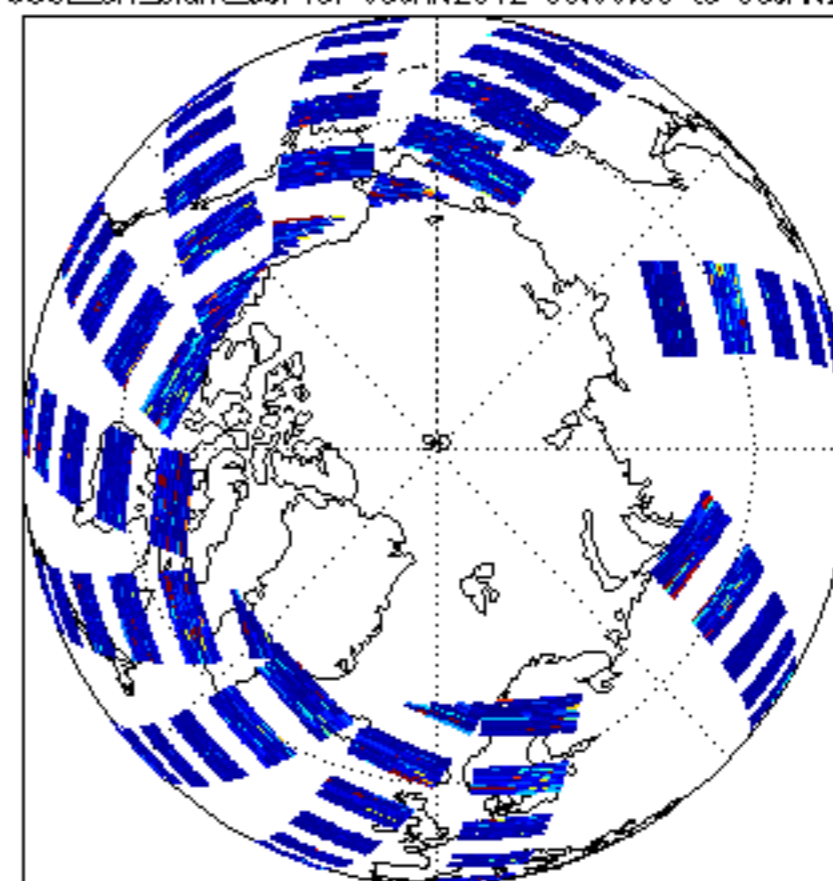
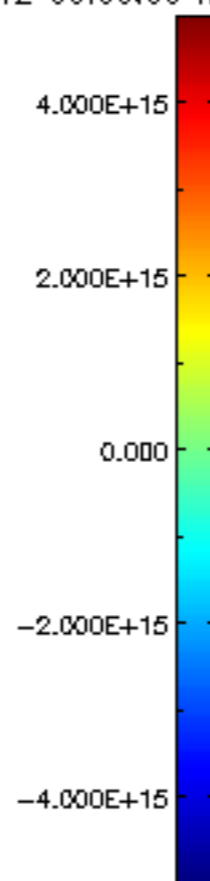
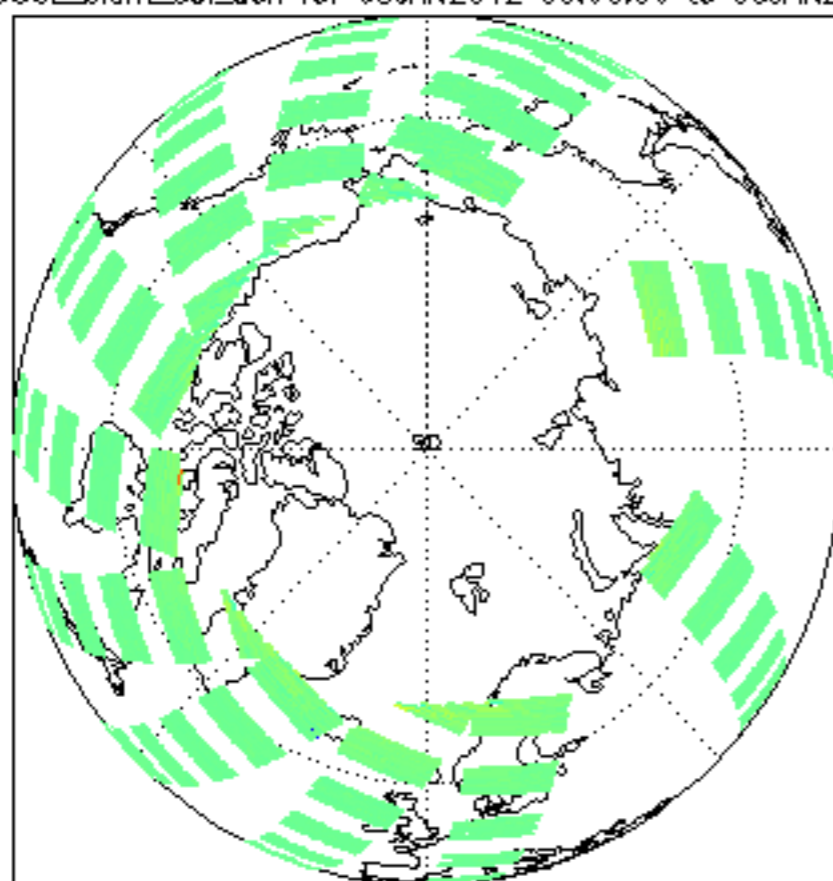


SCIOL2P_NADUV7S02_amf_cl for 05JAN2012 00:00:00 to 06JAN2012 00:00:00

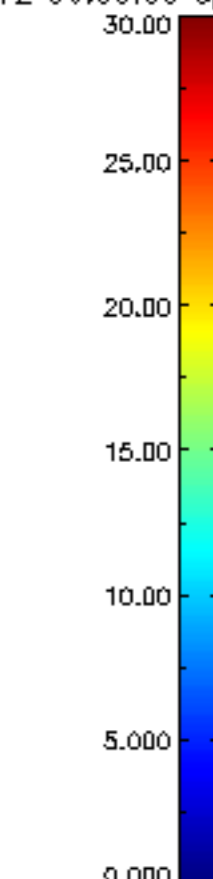
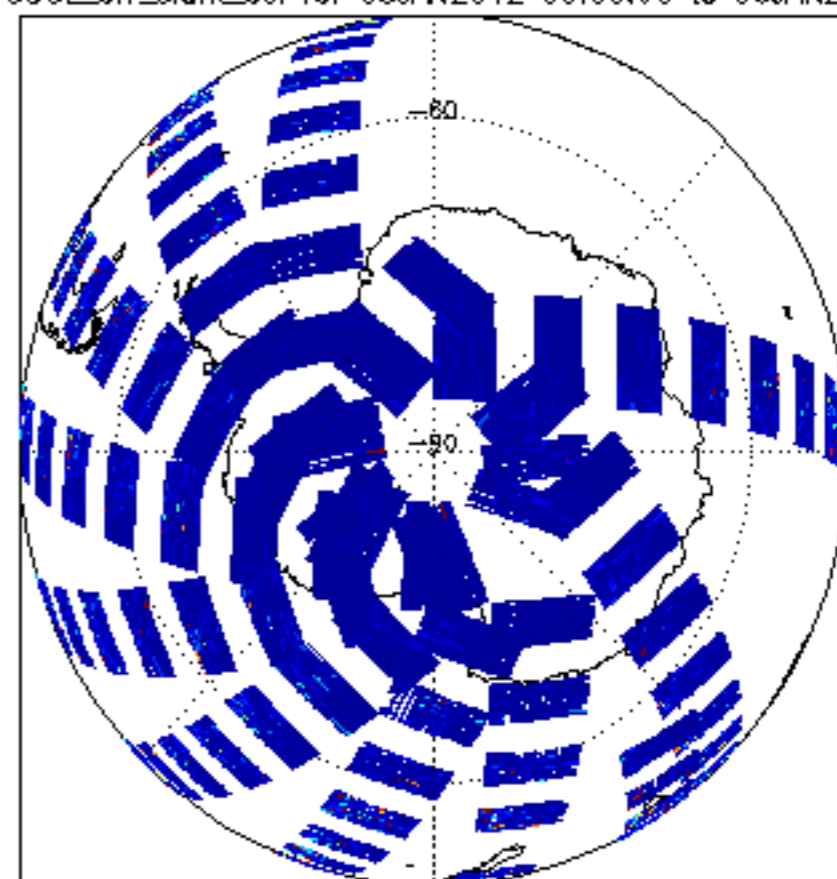
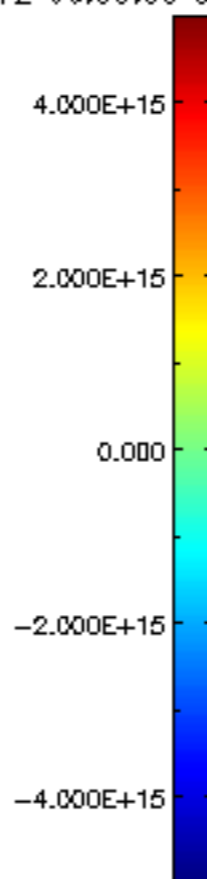
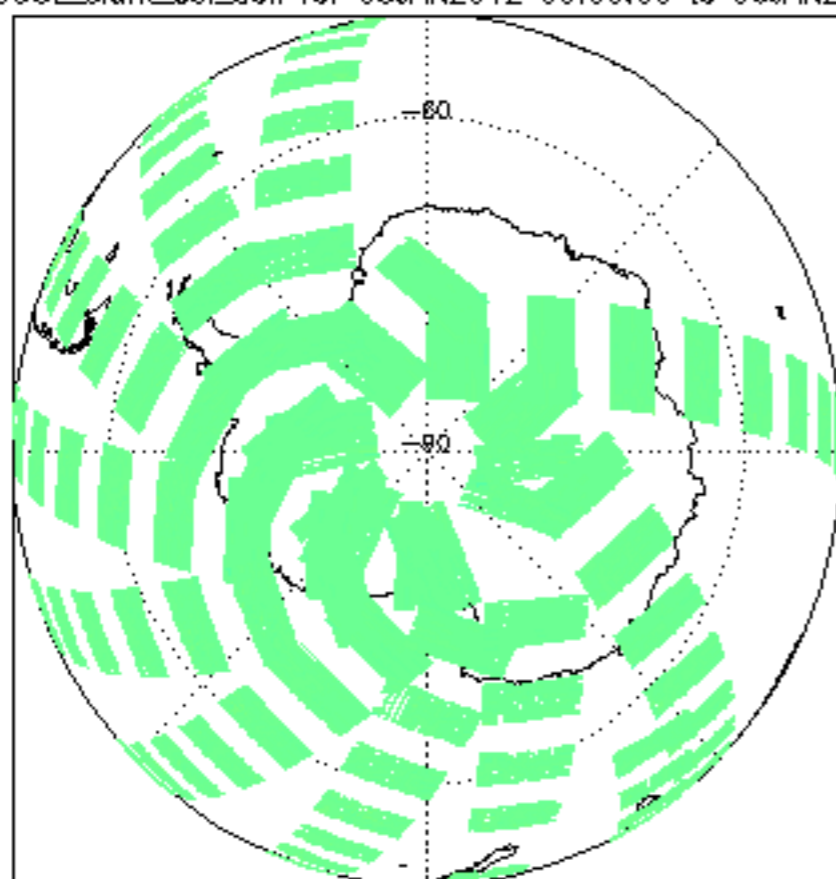


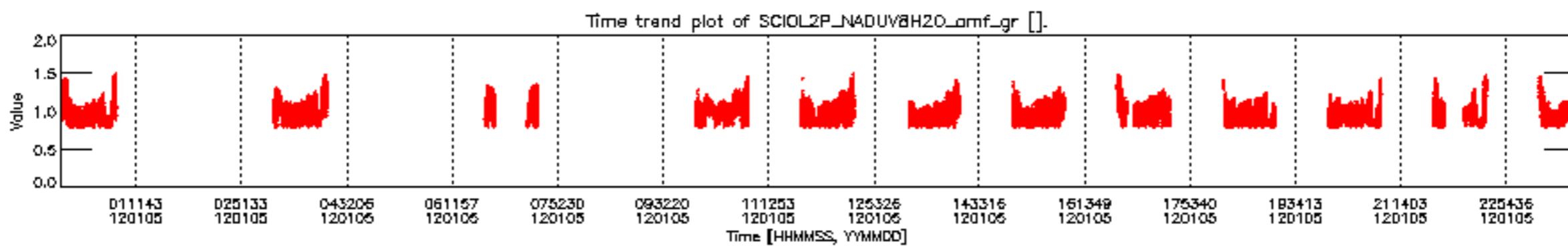
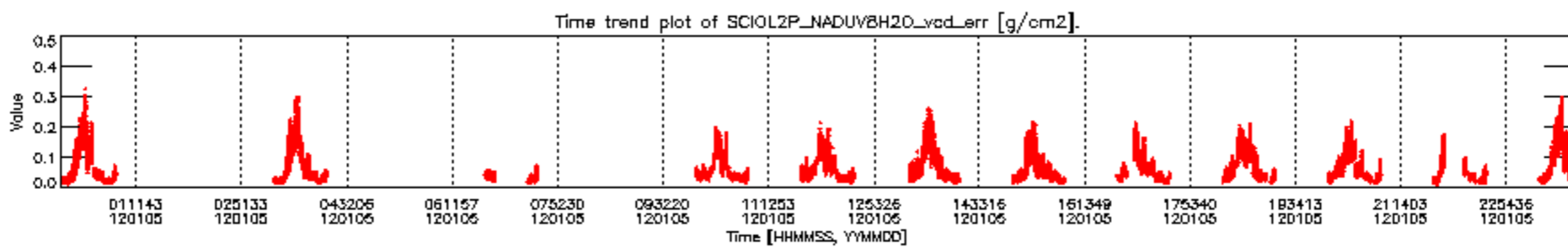
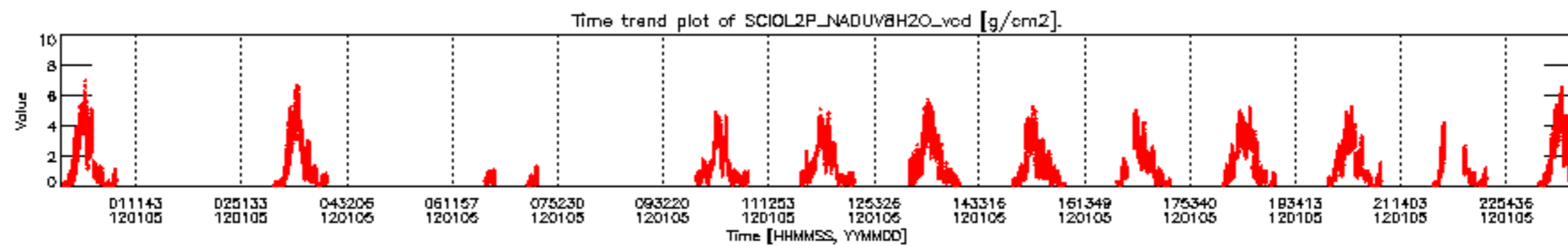


ICIOL2P_NADUV60CL_slant_col_den for 05JAN2012 00:00:00 to 06JAN2012 00:00:00 np;ICIOL2P_NADUV60CL_err_slant_col for 05JAN2012 00:00:00 to 06JAN2012 00:00:00 np

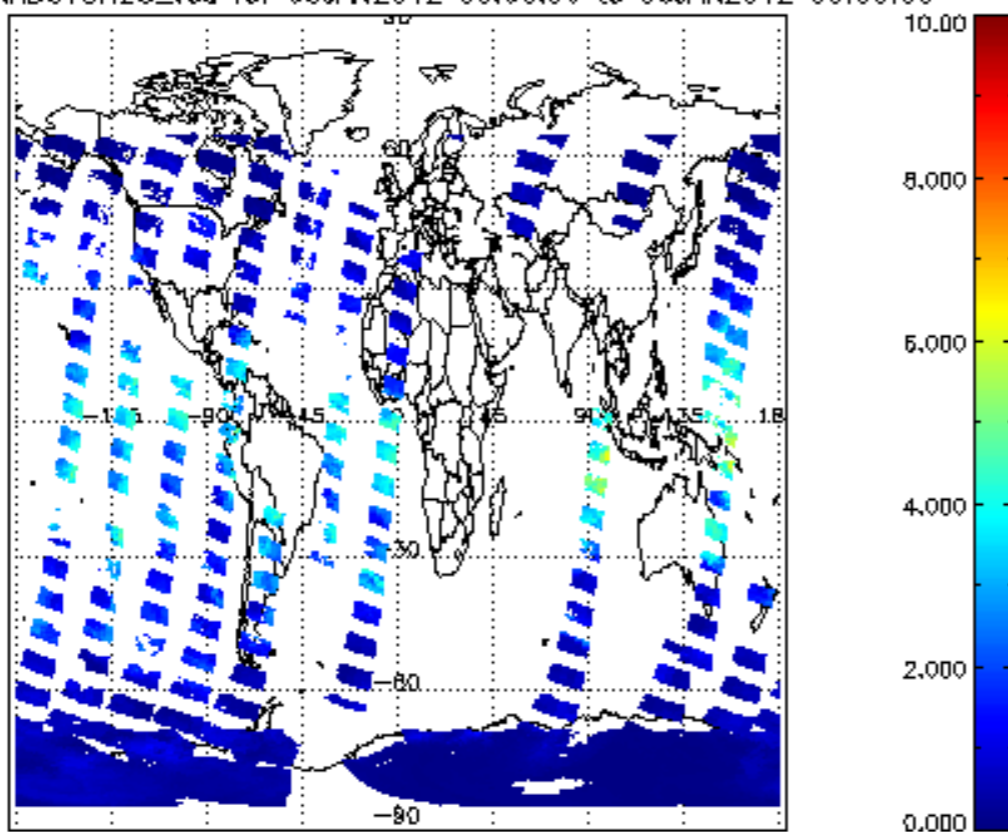


iCIOL2P_NADUV6OCL_slant_col_den for 05JAN2012 00:00:00 to 06JAN2012 00:00:00 sp iCIOL2P_NADUV6OCL_err_slant_col for 05JAN2012 00:00:00 to 06JAN2012 00:00:00 sp

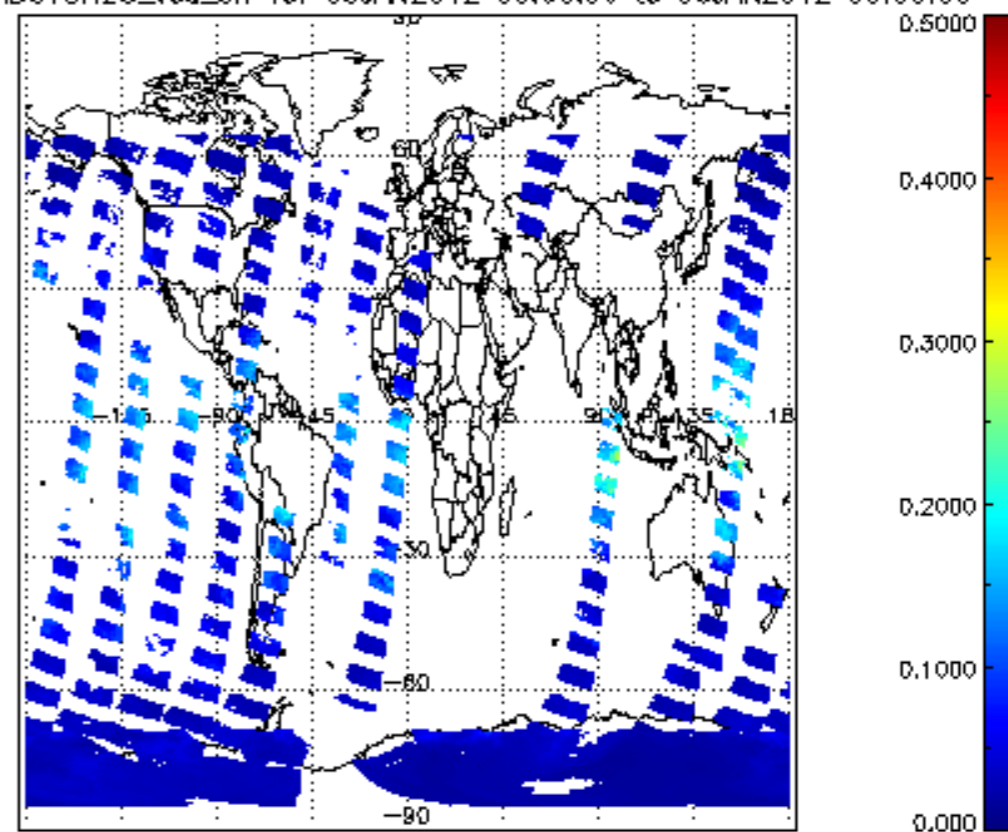




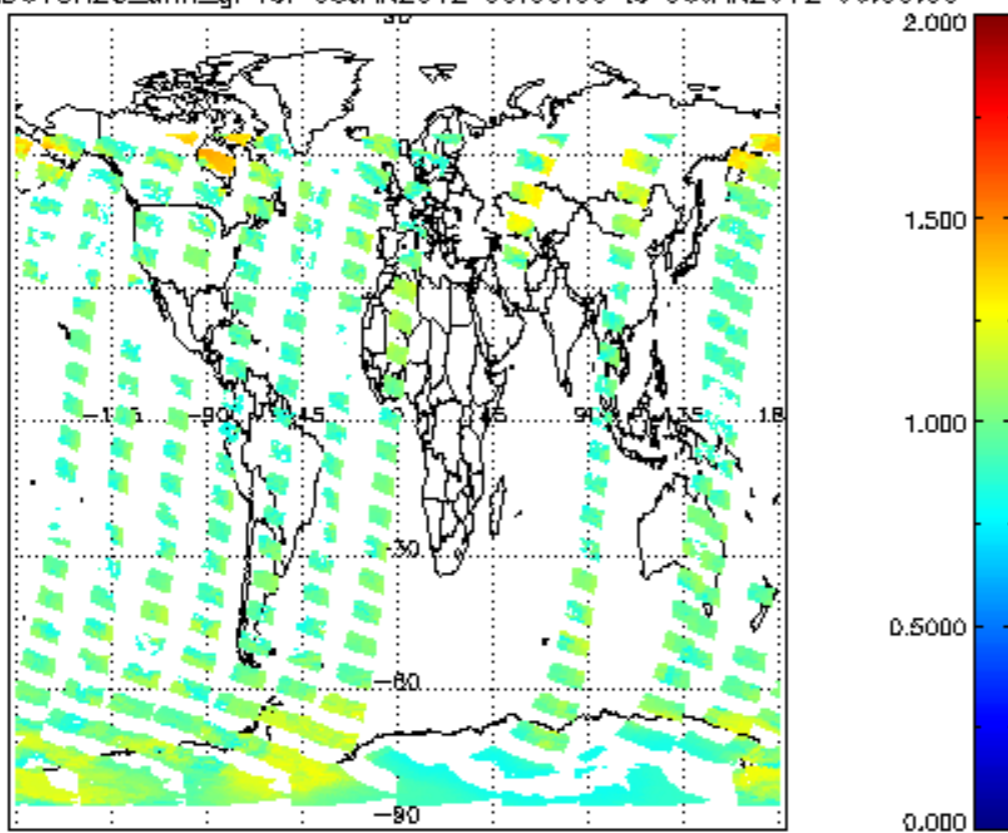
SCIOL2P_NADUV8H20_vcd for 05JAN2012 00:00:00 to 06JAN2012 00:00:00

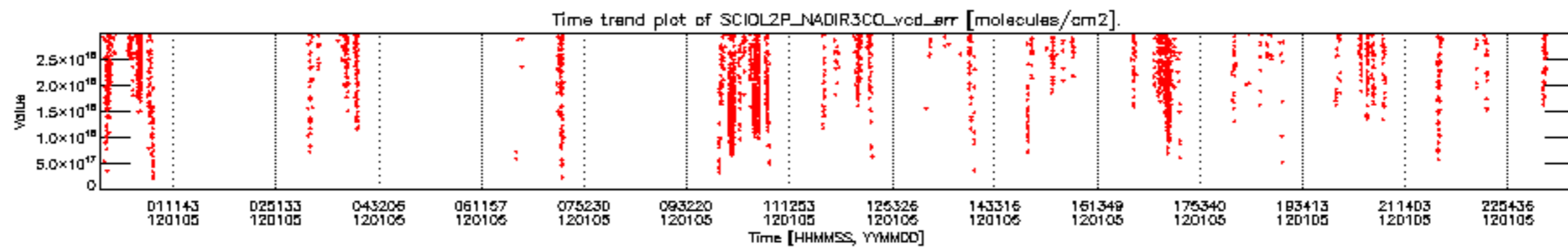
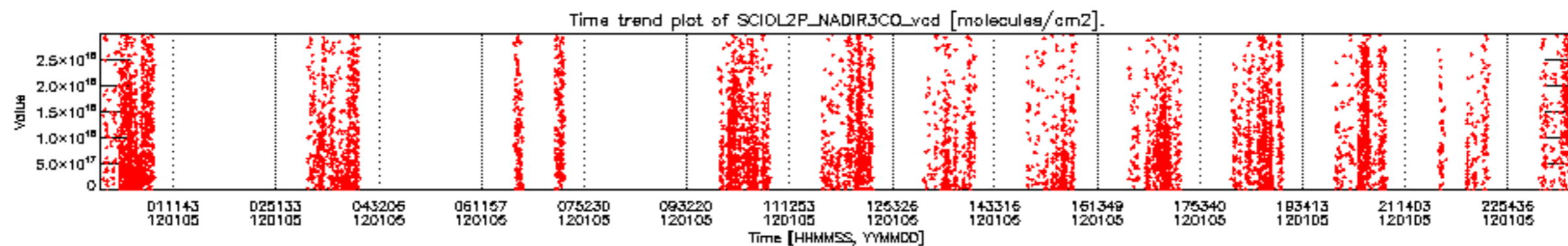


SCIOL2P_NADUV8H20_vcd_err for 05JAN2012 00:00:00 to 06JAN2012 00:00:00

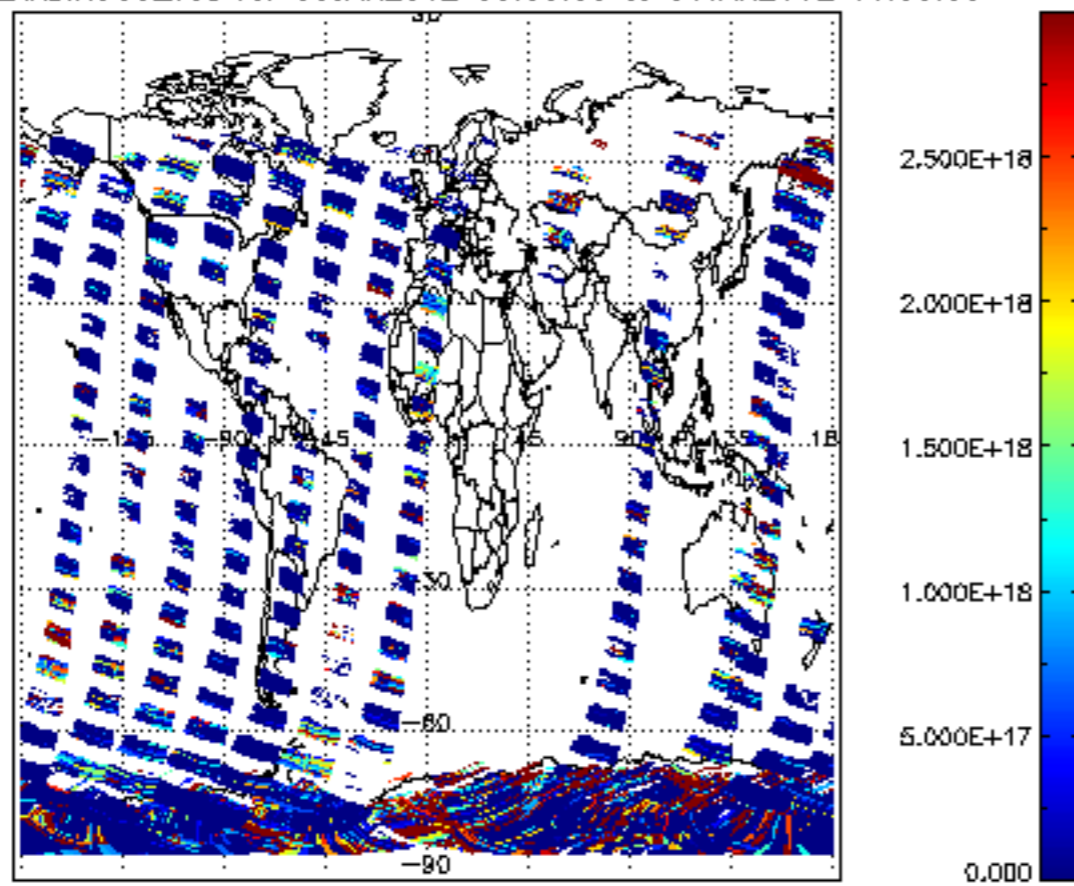


SCIOL2P_NADUV8H20_amf_gr for 05JAN2012 00:00:00 to 06JAN2012 00:00:00

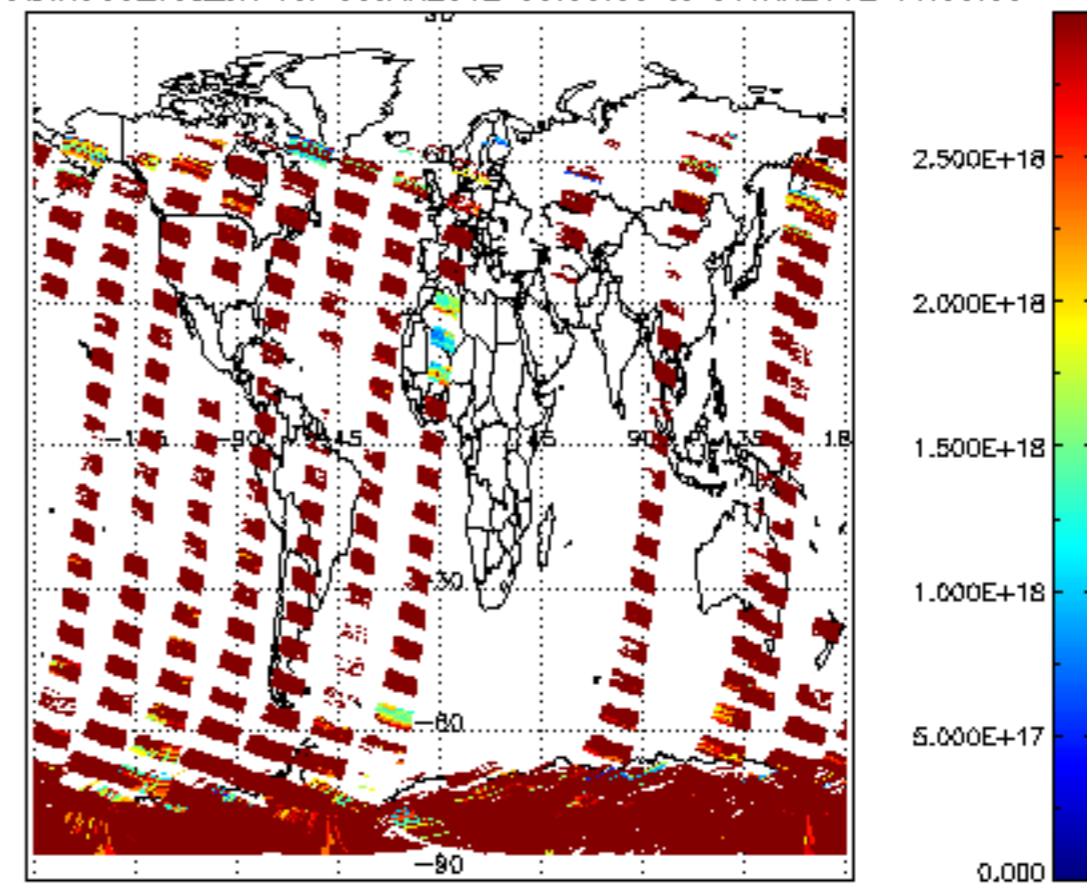




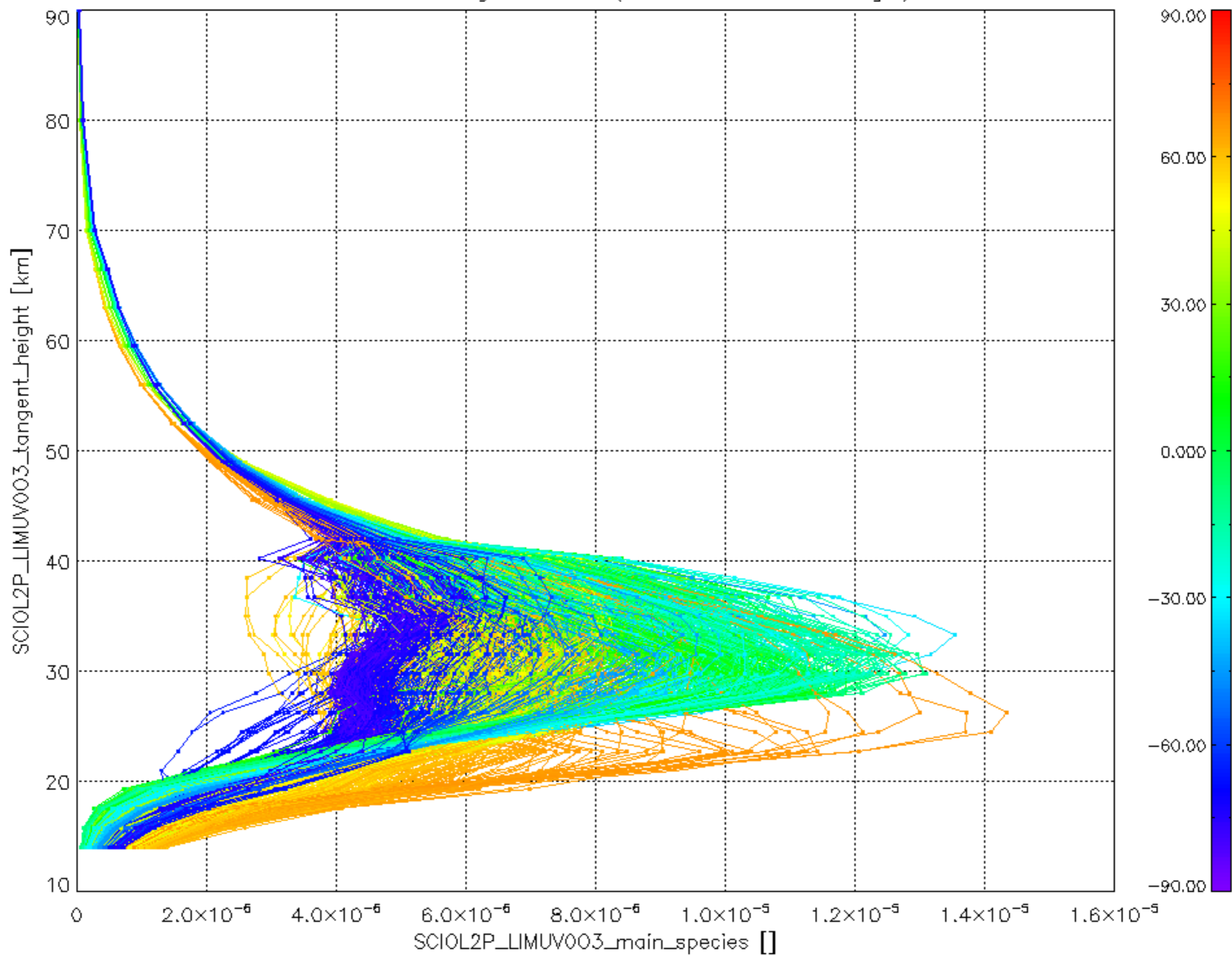
SCIOL2P_NADIR3CO_vcd for 05JAN2012 00:00:00 to 06JAN2012 00:00:00



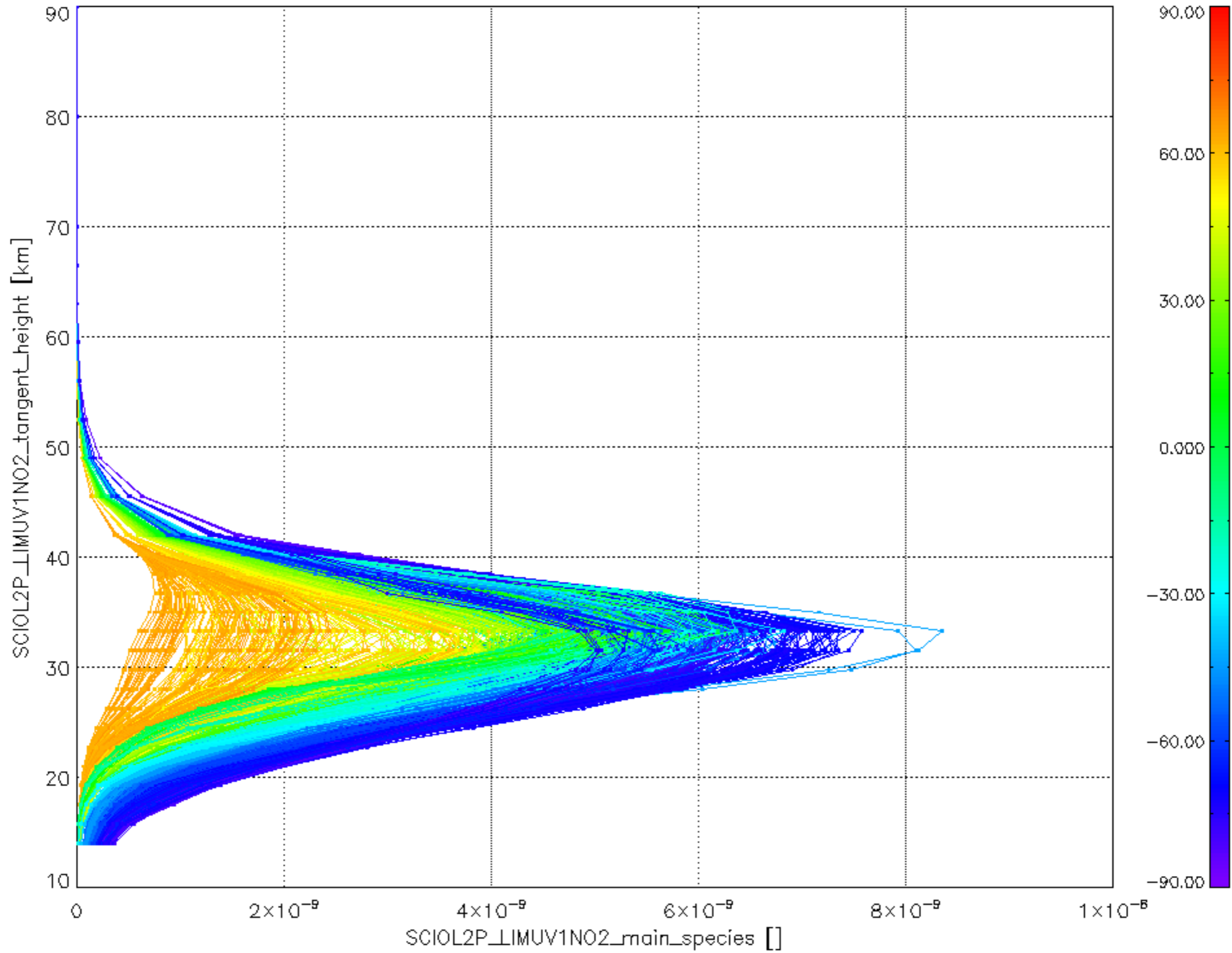
SCIOL2P_NADIR3CO_vcd_err for 05JAN2012 00:00:00 to 06JAN2012 00:00:00



Plot of SCIOL2P_LIMUV003_main_species.tang_vmr vs. tangent height.
 Colours indicate tangent latitude (see colour bar on the right).



Plot of SCIOL2P_LIMUV1NO2_main_species.tang_vmr vs. tangent height.
 Colours indicate tangent latitude (see colour bar on the right).



Plot of SCIOL2P_LIMUV3BRO_main_species.tang_vmr vs. tangent height.
 Colours indicate tangent latitude (see colour bar on the right).

