

2. SCIAMACHY Daily Report for Level 2 products

[2.1. General Info](#)

[2.2 Product Quality Indicators](#)

- [2.2.1 Cloud parameters](#)
- [2.2.2 Nadir](#)
 - [2.2.2.1 O3 \(UV0\)](#)
 - [2.2.2.2 NO2 \(UV1\)](#)
 - [2.2.2.3 BrO \(UV3\)](#)
 - [2.2.2.4 SO2 \(UV5\)](#)
 - [2.2.2.5 SO2 \(UV7\)](#)
 - [2.2.2.6 OCIO \(UV6\)](#)
 - [2.2.2.7 H2O \(UV8\)](#)
 - [2.2.2.8 CO \(IR3\)](#)
- [2.2.3 Limb](#)
 - [2.2.3.1 O3 \(UV0\)](#)
 - [2.2.3.2 NO2 \(UV1\)](#)
 - [2.2.3.3 BrO \(UV3\)](#)

[2.3 ADF monitoring](#)

2.1 General Info

This report contains a daily analysis on parameters extracted from SCIAMACHY Level 2 data (the SCI_OL__2P product).

2.1.1 Report summary

The table below shows general characteristics of the data that are included into this report.

Item	Value
Report version	1.13 (28-02-2011)
Time of report generation	16JUN2011 12:24:05
Data source version	SCIA-OL/5.01-U
Processing scope for products	03JUN2011 00:00:00 to 04JUN2011 00:00:00
Start time of first product within scope	03JUN2011 01:45:06
Stop time of last product within scope	04JUN2011 00:21:27
Total number of level 2 products	13
Number of level 2 products with errors	0

2.1.2 Summary per product

The following table shows a summary for each product used in this report.

Products are linked to a corresponding server directory for view/download. Note: Link access may be restricted by security settings of your internet browser or firewall.

Products are checked for a minimum duration of 3500.0000 seconds and a maximum duration of 6000.0000 seconds. Products failing the duration test are highlighted in bold, and their stop time is highlighted in red.

#	Product name	Start time	Stop time	Prod err	Fit summary
0	SCI_OL__2PUDPA20110603_014506_000032133103_00118_48408_4915.N1	03JUN2011 01:45:06	03JUN2011 02:38:40	0	GOOD
1	SCI_OL__2PUDPA20110603_055111_000004763103_00120_48410_4917.N1	03JUN2011 05:51:11	03JUN2011 05:59:08	0	GOOD
2	SCI_OL__2PUDPA20110603_064439_000032693103_00121_48411_4920.N1	03JUN2011 06:44:39	03JUN2011 07:39:09	0	GOOD
3	SCI_OL__2PUDPA20110603_082602_000032133103_00122_48412_4921.N1	03JUN2011 08:26:02	03JUN2011 09:19:35	0	GOOD
4	SCI_OL__2PUDPA20110603_100507_000032693103_00123_48413_4927.N1	03JUN2011 10:05:07	03JUN2011 10:59:36	0	GOOD

5	SCI_OL__2PUDPA20110603_114629_000032133103_00124_48414_4922.N1	03JUN2011 11:46:29	03JUN2011 12:40:03	0	GOOD
6	SCI_OL__2PUDPA20110603_132534_000032693103_00125_48415_4923.N1	03JUN2011 13:25:34	03JUN2011 14:20:04	0	GOOD
7	SCI_OL__2PUDPA20110603_150657_000032133103_00126_48416_4924.N1	03JUN2011 15:06:57	03JUN2011 16:00:30	0	GOOD
8	SCI_OL__2PUDPA20110603_164602_000032693103_00127_48417_4931.N1	03JUN2011 16:46:02	03JUN2011 17:40:32	0	GOOD
9	SCI_OL__2PUDPA20110603_182733_000032133103_00128_48418_4933.N1	03JUN2011 18:27:33	03JUN2011 19:21:07	0	GOOD
10	SCI_OL__2PUDPA20110603_200639_000032693103_00129_48419_4925.N1	03JUN2011 20:06:39	03JUN2011 21:01:08	0	GOOD
11	SCI_OL__2PUDPA20110603_214752_000032133103_00130_48420_4926.N1	03JUN2011 21:47:52	03JUN2011 22:41:26	0	GOOD
12	SCI_OL__2PUDPA20110603_232657_000032693103_00131_48421_4928.N1	03JUN2011 23:26:57	04JUN2011 00:21:27	0	GOOD

2.2 Product Quality Indicators

2.2.1 Cloud parameters

This section shows information about the cloud parameters estimation, in particular cloud fractions and cloud top height. IMPORTANT NOTE: The contents and layout of this section are still being validated. Please use with caution.

General statistics:

Total number of cloud data DSRs: 133900

Total number of cloud data DSRs with good quality flag (=0): 133900 (100.0 %)

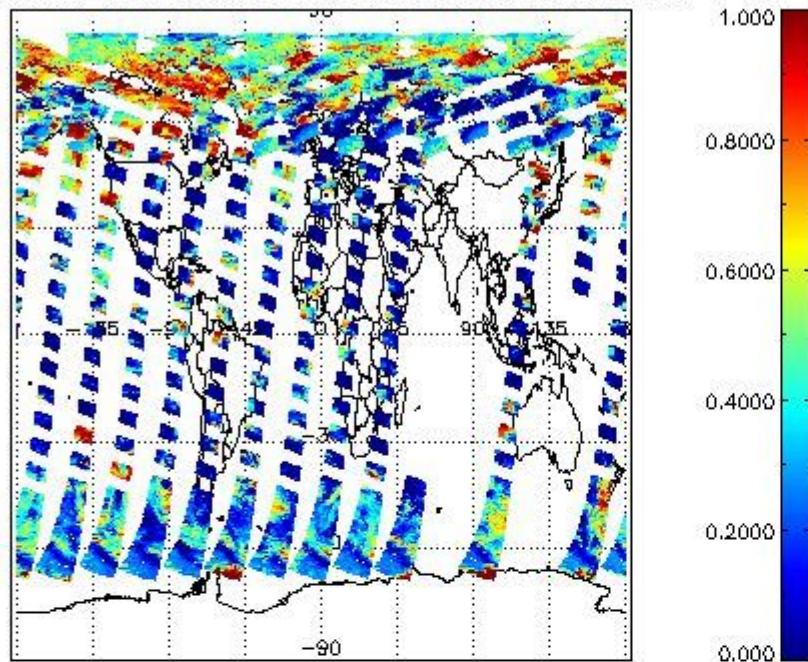
Parameter	#valid	Mean	Median	Min	Max	Stddev	Unit
QUALITY_FLAG	133900	0.0000	0.0000	0.0000	0.0000	0.0000	
INTEGR_TIME	133900	0.16602	0.12500	0.12500	0.25000	0.058693	s
CL_FRAC	133900	0.34483	0.29610	0.0000	1.0000	0.29040	
CL_FRAC_ERR	133900	0.0000	0.0000	0.0000	0.0000	0.0000	%
PMD_READ	133900	5.3126	4.0000	4.0000	8.0000	1.8782	
PMD_READ_CL[0]	133900	0.30518	0.0000	0.0000	8.0000	1.1910	-
PMD_READ_CL[1]	133900	1.4168	0.0000	0.0000	8.0000	2.5700	-
CL_TOP_HEIGHT	105230	2.9367	1.2040	0.0000	17.000	3.3667	km
CL_TOP_HEIGHT_ERR	0	---	---	---	---	---	---
CL_OPT_DEPTH	105230	61.715	100.00	0.0000	101.00	43.331	km
CL_OPT_DEPTH_ERR	0	---	---	---	---	---	---
CL_TYPE_FLAGS	133900	11100000	11100000	11100000	11100000	0.0000	
CLOUD_FLAGS	133900	11001101	11000100	11000000	11100000	3647.5	
AERO_ABSO_IND	133900	0.17924	0.0000	0.0000	11.610	0.45626	
AERO_IND_DIAG	133900	0.0000	0.0000	0.0000	0.0000	0.0000	
AERO_FLAGS	133900	01010011	00000000	00000000	11000000	24361.	

Time and geolocation plots:

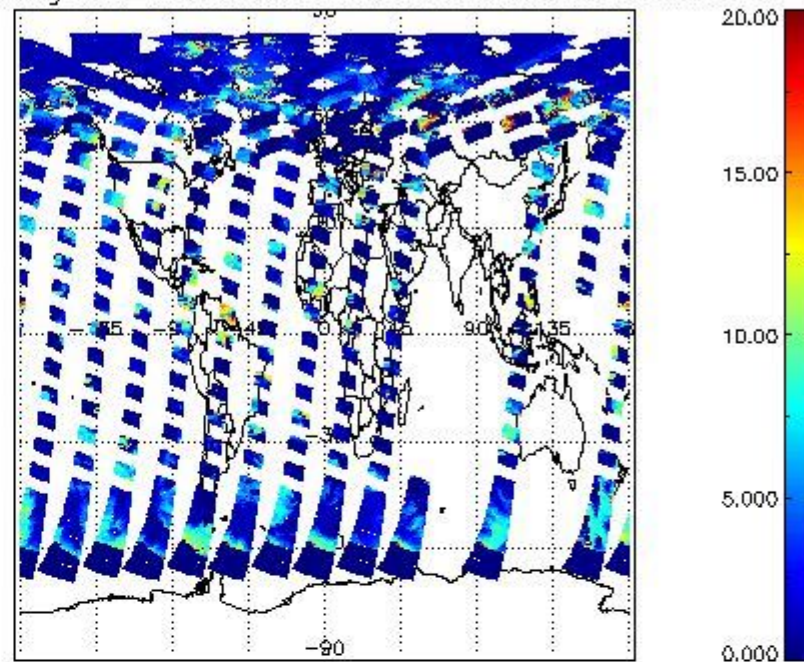
Plots are available for the following parameters:

Number	Data item ID
0	cl_frac
1	cl_top_height
2	cl_opt_depth
3	cloud_flags

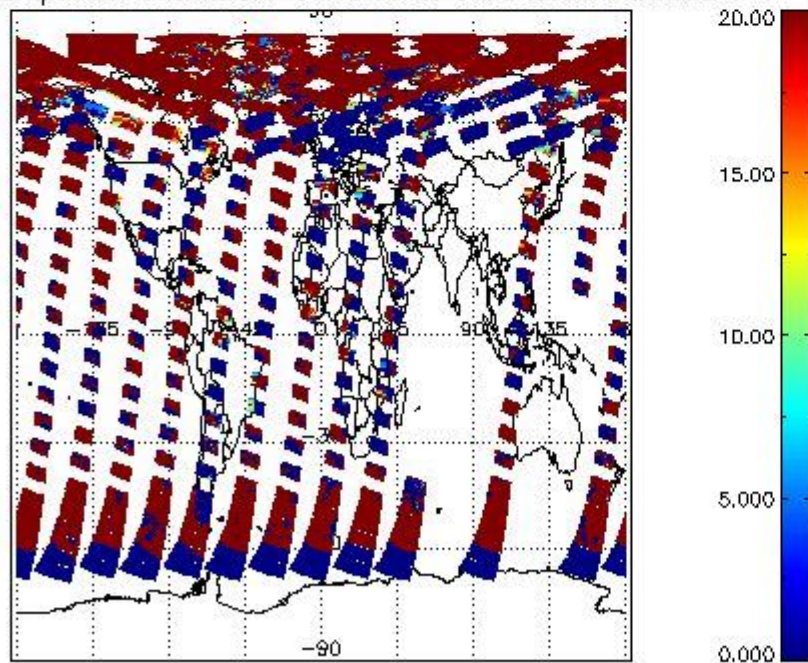
cL_frac for 03JUN2011 00:00:00 to 04JUN2011 00:00:00



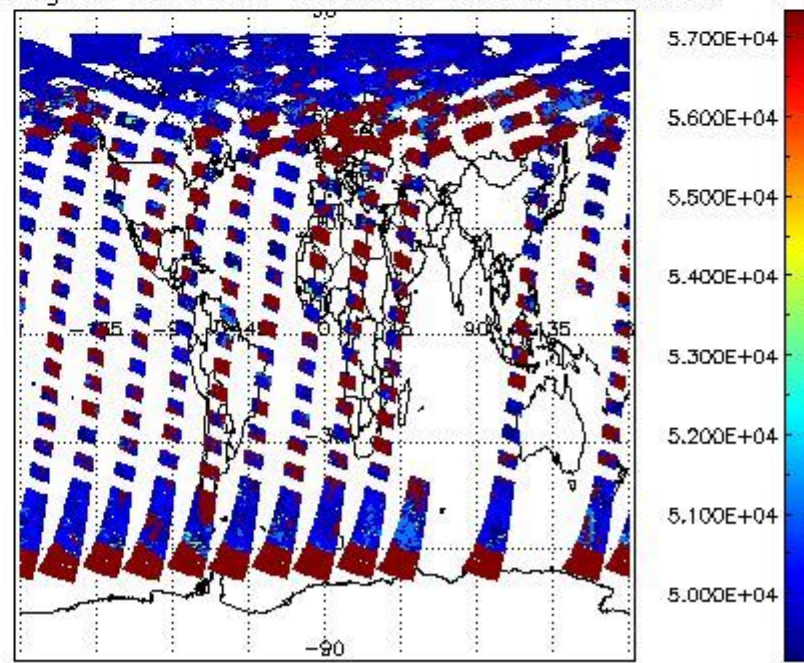
cL_top_height for 03JUN2011 00:00:00 to 04JUN2011 00:00:00



cL_opt_depth for 03JUN2011 00:00:00 to 04JUN2011 00:00:00



cloud_flags for 03JUN2011 00:00:00 to 04JUN2011 00:00:00



2.2.2 Nadir

This section shows information about product quality of nadir measurements, in particular the quality of retrieved species.

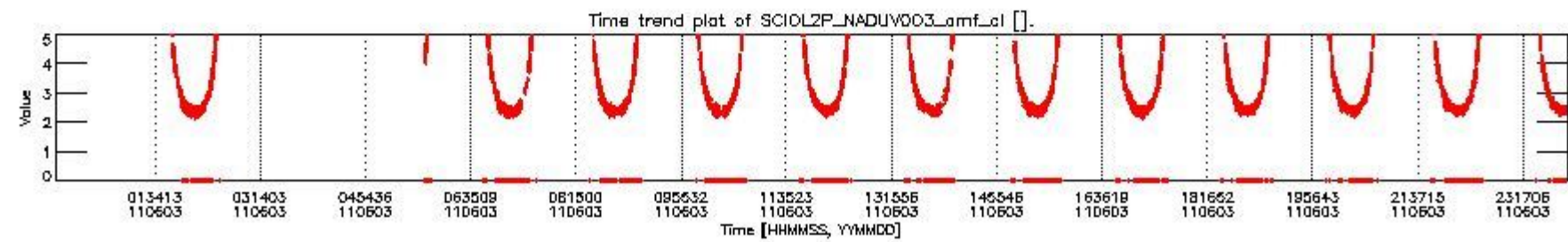
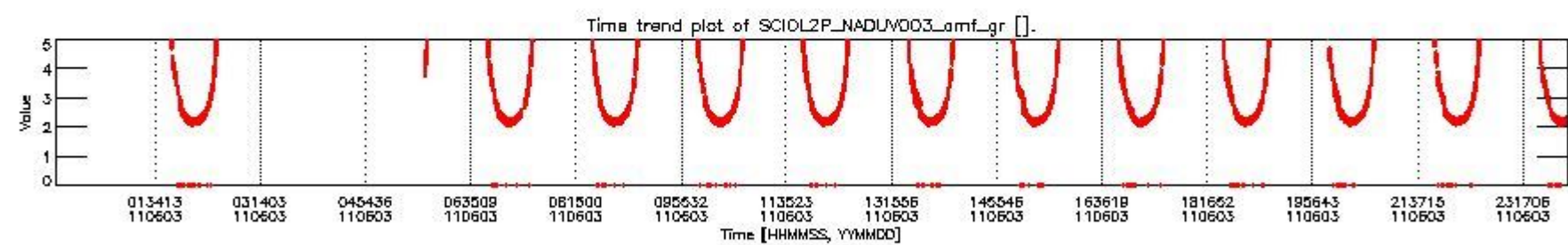
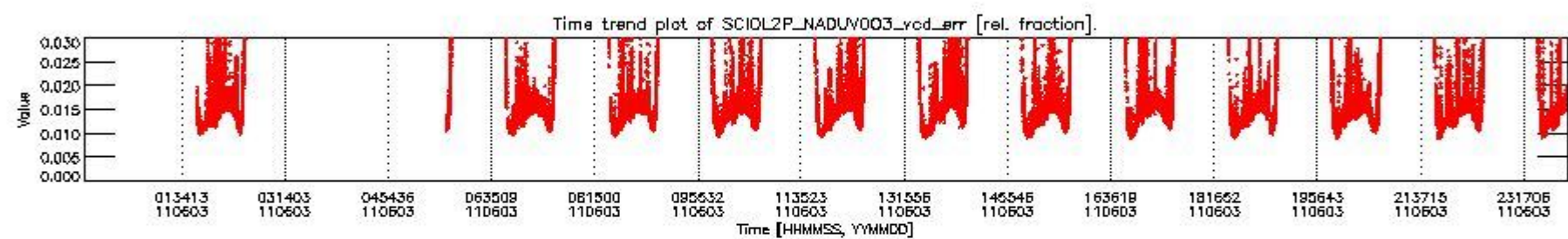
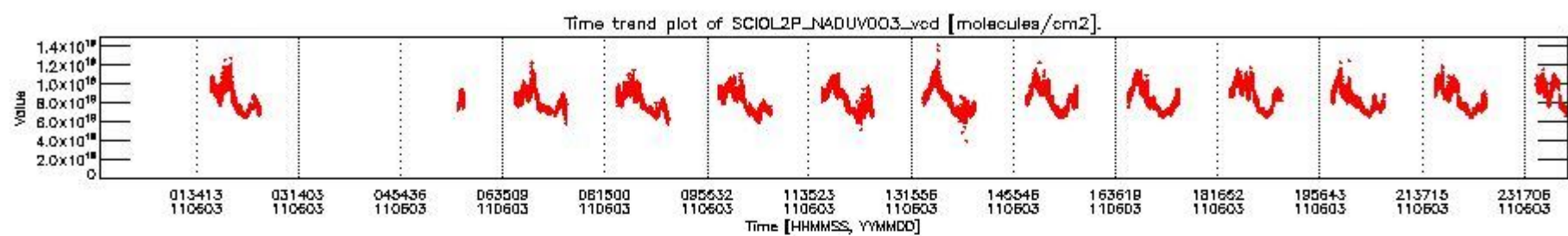
The following data items are currently included into this section:

Number	Data item ID
0	SCIOL2P_NADUV003_vcd
1	SCIOL2P_NADUV003_vcd_err
2	SCIOL2P_NADUV003_amf_gr

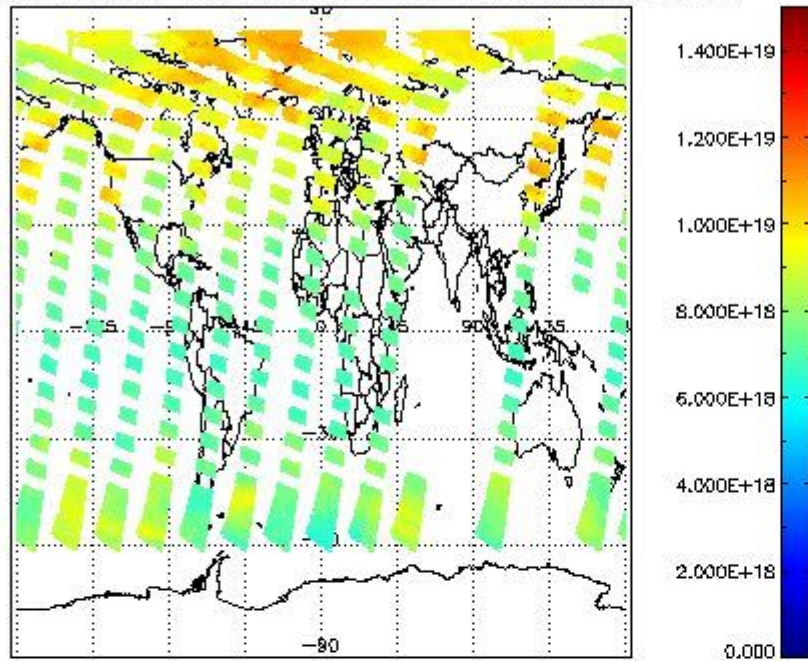
3	SCIOL2P_NADUV0O3_amf_cl
4	SCIOL2P_NADUV1NO2_vcd
5	SCIOL2P_NADUV1NO2_vcd_err
6	SCIOL2P_NADUV1NO2_amf_gr
7	SCIOL2P_NADUV1NO2_amf_cl
8	SCIOL2P_NADUV3BRO_vcd
9	SCIOL2P_NADUV3BRO_vcd_err
10	SCIOL2P_NADUV3BRO_amf_gr
11	SCIOL2P_NADUV3BRO_amf_cl
12	SCIOL2P_NADUV5SO2_vcd
13	SCIOL2P_NADUV5SO2_vcd_err
14	SCIOL2P_NADUV5SO2_amf_gr
15	SCIOL2P_NADUV5SO2_amf_cl
16	SCIOL2P_NADUV7SO2_vcd
17	SCIOL2P_NADUV7SO2_vcd_err
18	SCIOL2P_NADUV7SO2_amf_gr
19	SCIOL2P_NADUV7SO2_amf_cl
20	SCIOL2P_NADUV6OCL_slant_col_den
21	SCIOL2P_NADUV6OCL_err_slant_col
22	SCIOL2P_NADUV8H2O_vcd
23	SCIOL2P_NADUV8H2O_vcd_err
24	SCIOL2P_NADUV8H2O_amf_gr
25	SCIOL2P_NADIR3CO_vcd
26	SCIOL2P_NADIR3CO_vcd_err

Data is presented both in time trend plots and world map plots, in order to show variations with time and geolocation. The vertical dotted lines in the time trend plots indicate orbits. The orbit times on the X-axis are estimated sensing_start time as suggested by the product sensing_start time in the MPH.

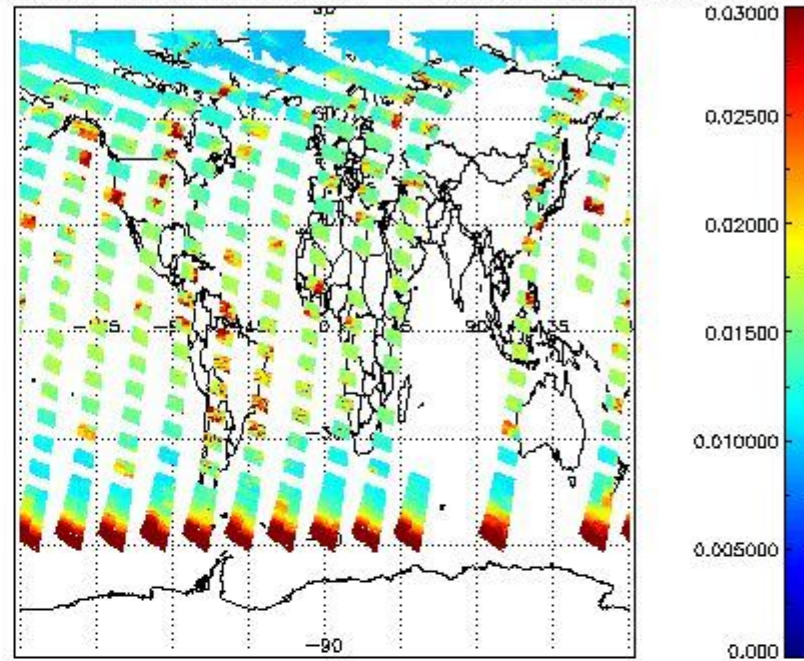
2.2.2.1 O3 (UV0)



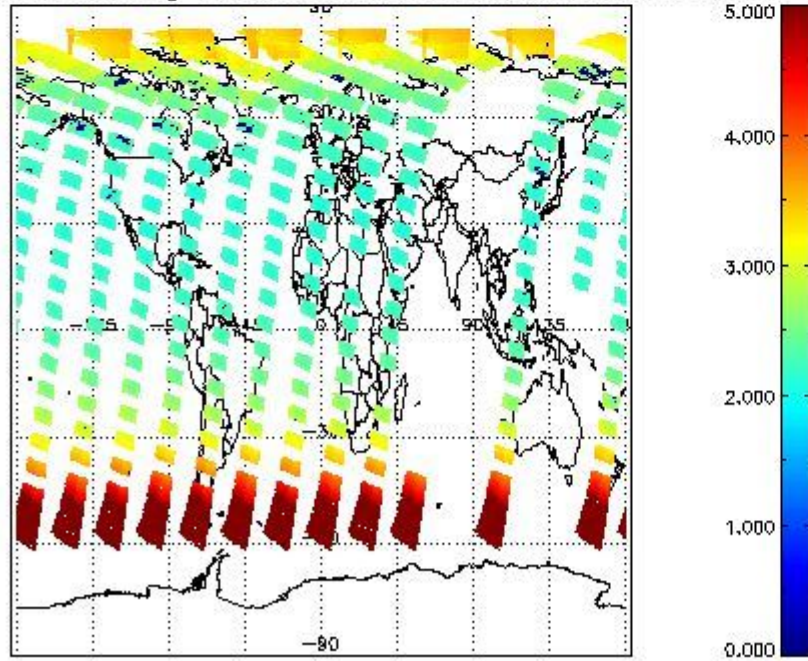
SCIOL2P_NADUV003_vcd for 03JUN2011 00:00:00 to 04JUN2011 00:00:00



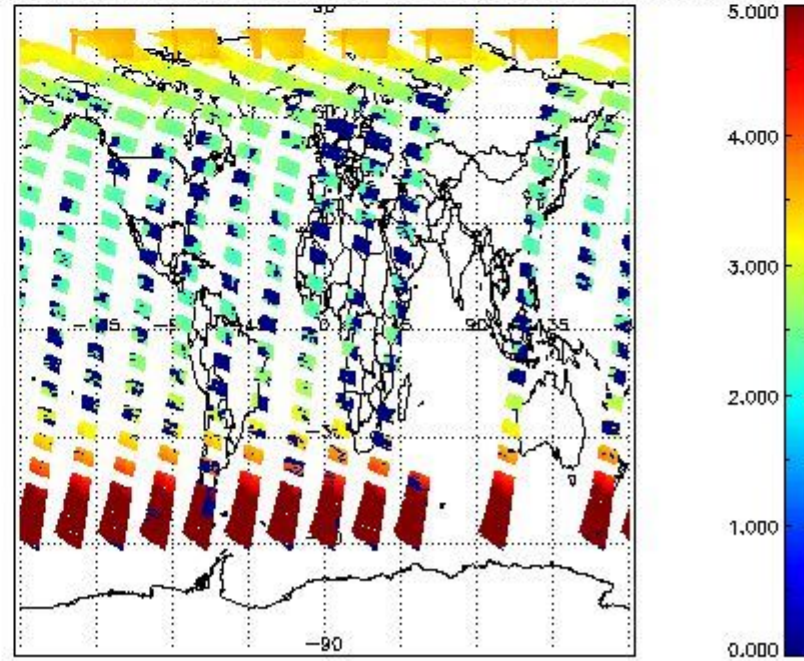
SCIOL2P_NADUV003_vcd_err for 03JUN2011 00:00:00 to 04JUN2011 00:00:00



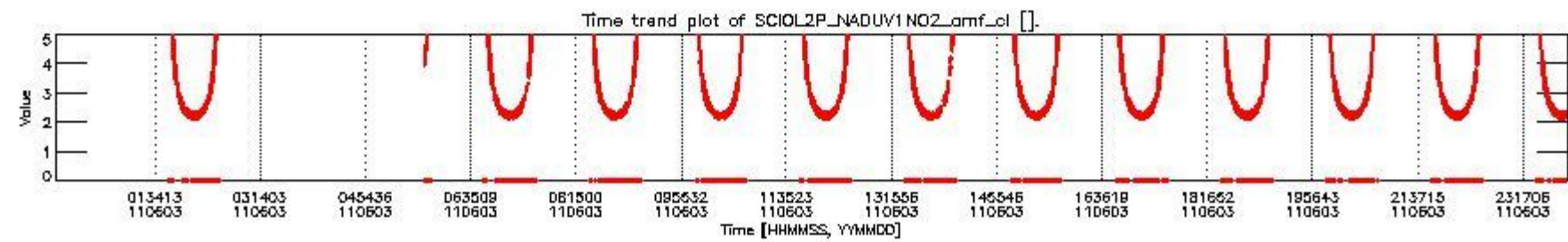
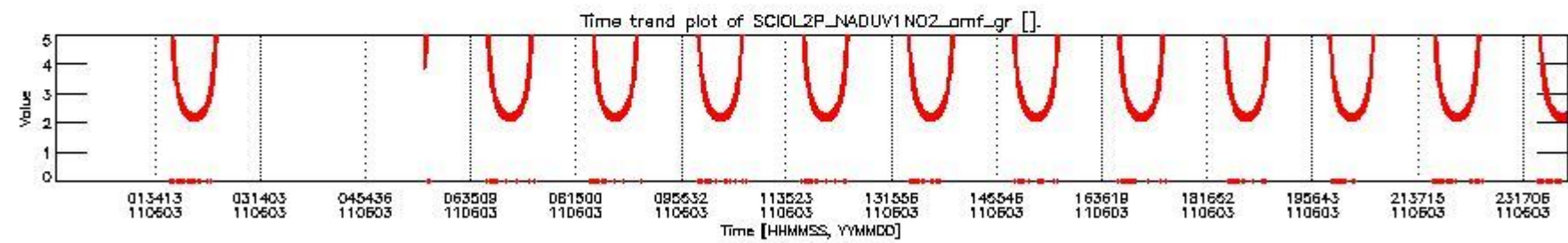
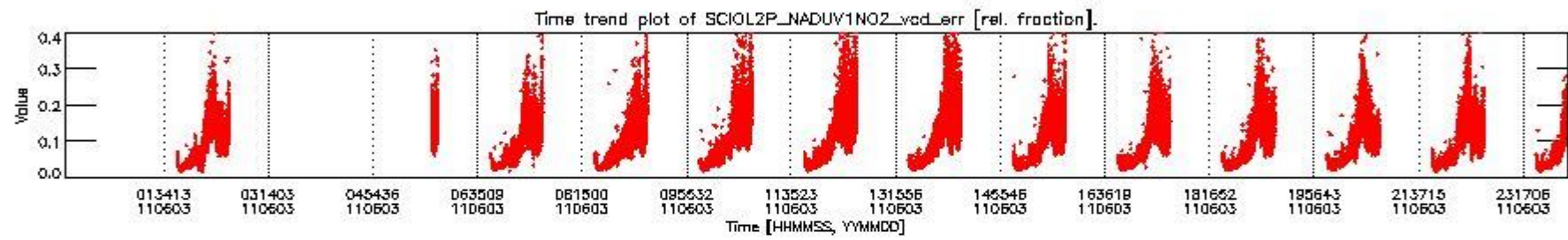
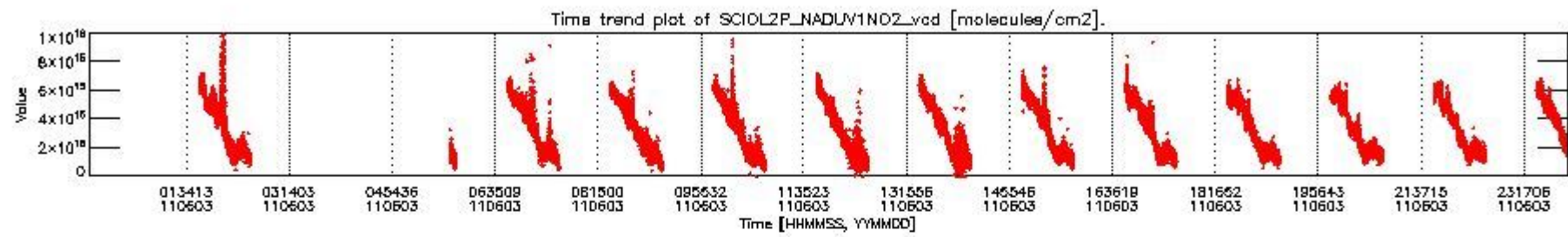
SCIOL2P_NADUV003_amf_gr for 03JUN2011 00:00:00 to 04JUN2011 00:00:00



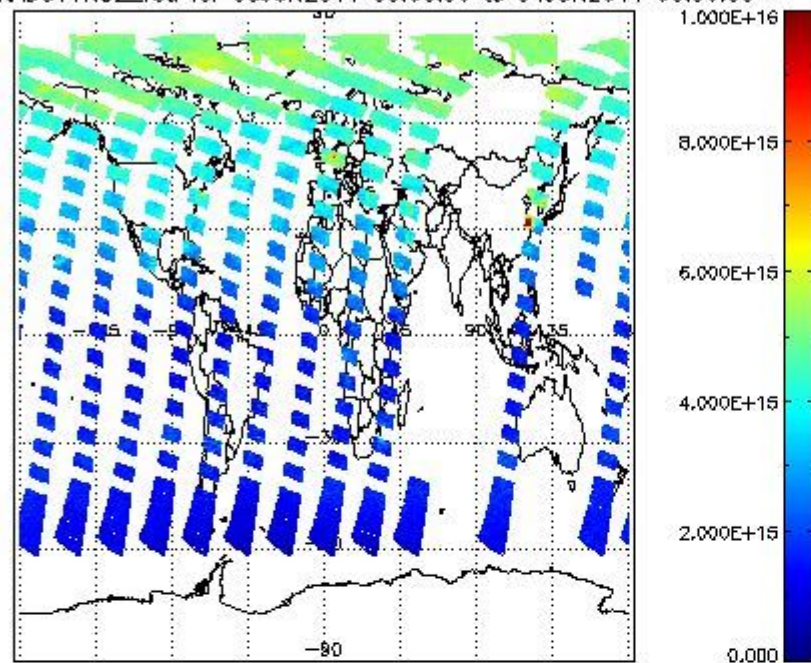
SCIOL2P_NADUV003_amf_cl for 03JUN2011 00:00:00 to 04JUN2011 00:00:00



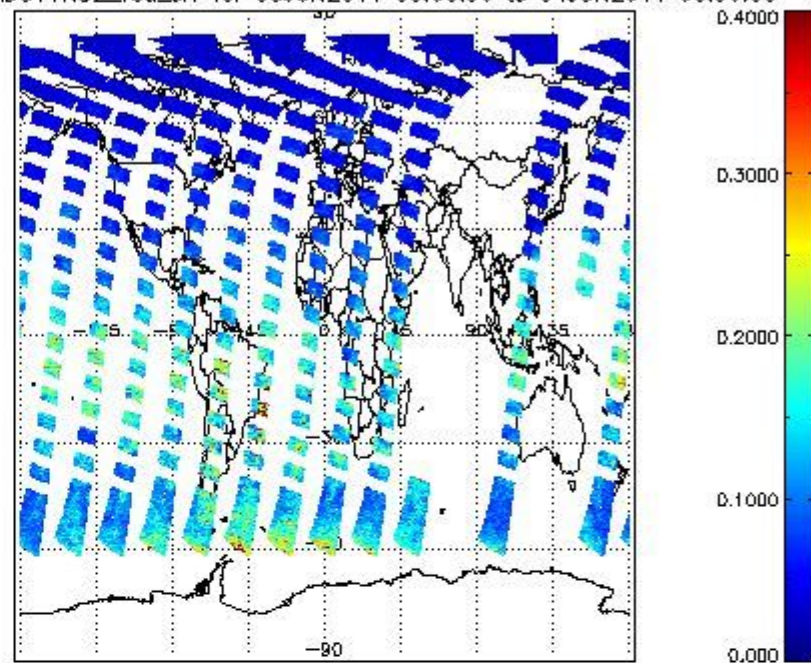
2.2.2.2 NO2 (UV1)



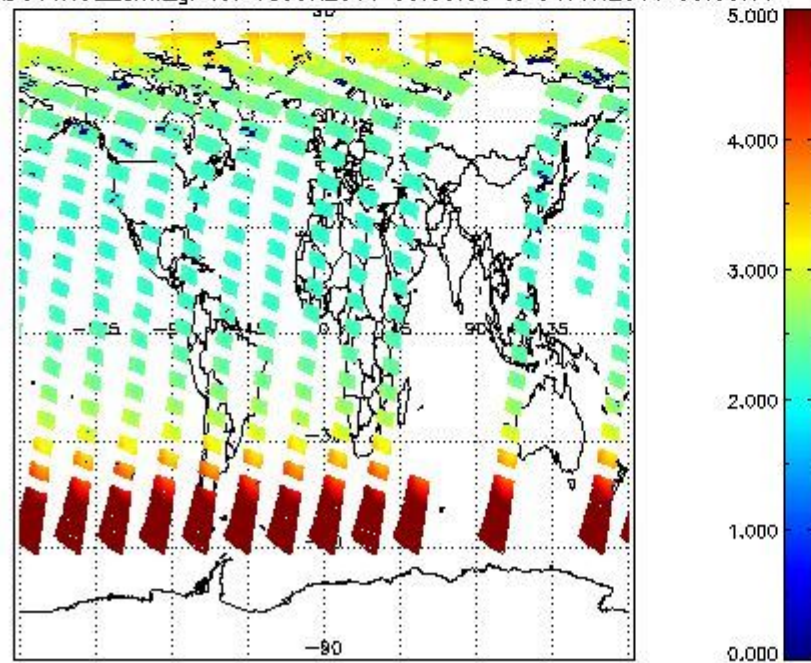
SCIOL2P_NADUV1NO2_vcd for 03JUN2011 00:00:00 to 04JUN2011 00:00:00



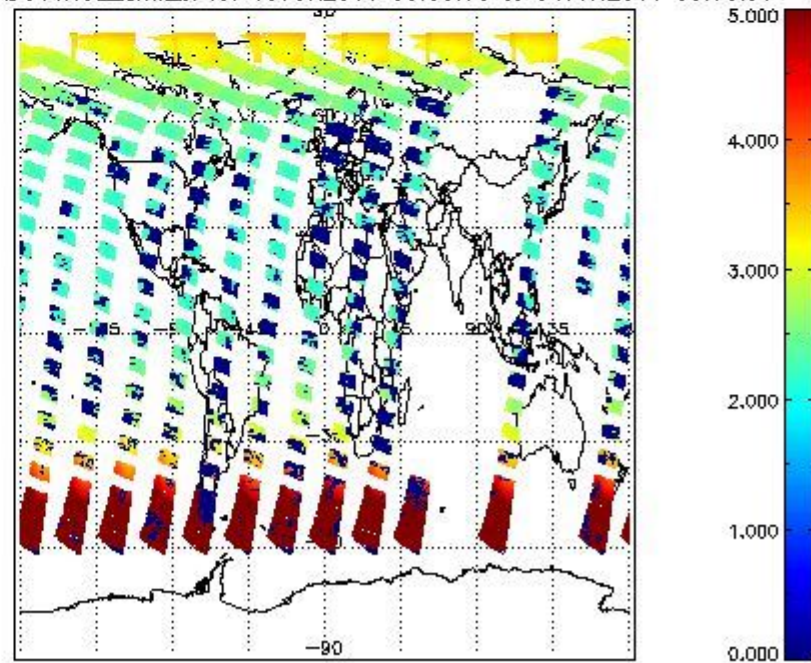
SCIOL2P_NADUV1NO2_vcd_err for 03JUN2011 00:00:00 to 04JUN2011 00:00:00



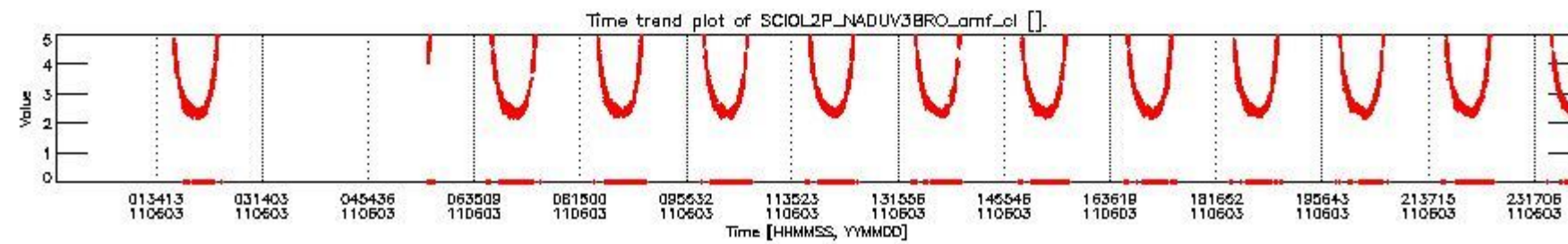
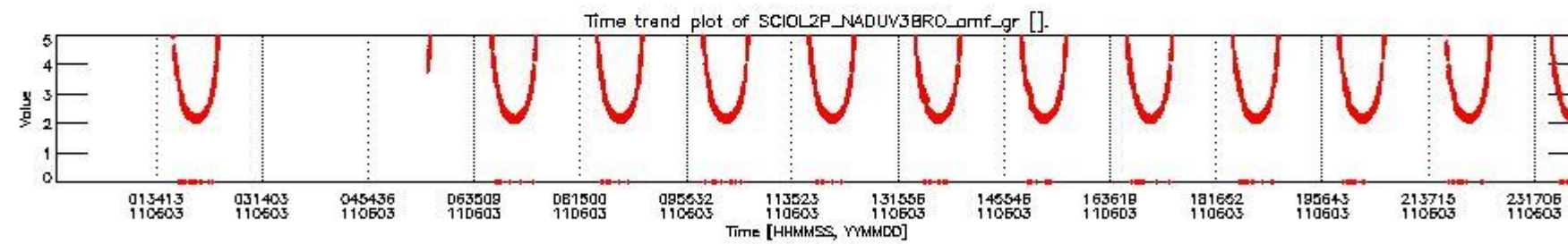
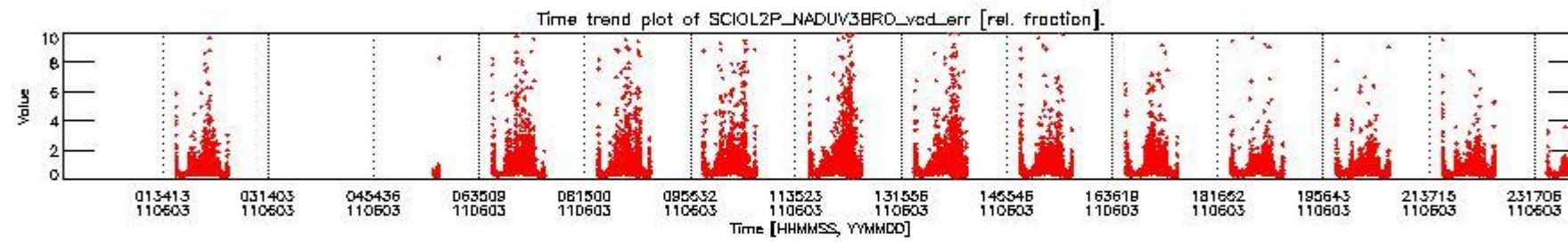
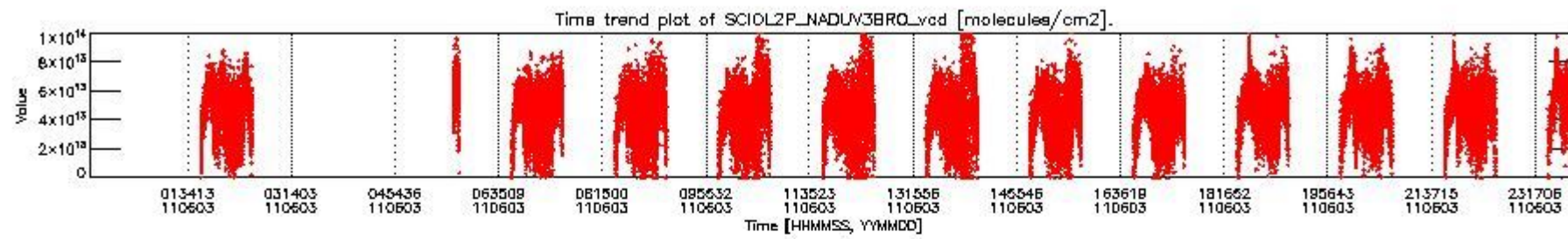
SCIOL2P_NADUV1NO2_amf_gr for 03JUN2011 00:00:00 to 04JUN2011 00:00:00



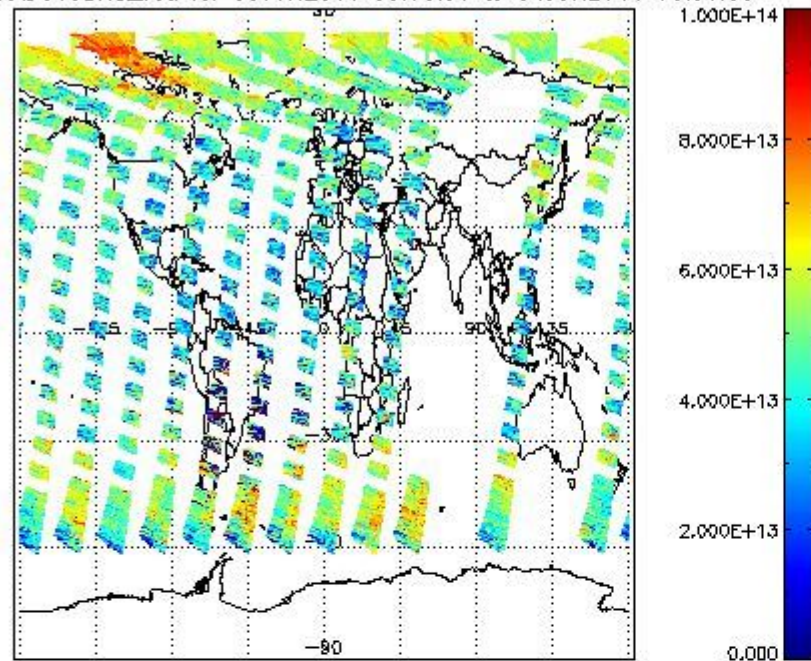
SCIOL2P_NADUV1NO2_amf_cl for 03JUN2011 00:00:00 to 04JUN2011 00:00:00



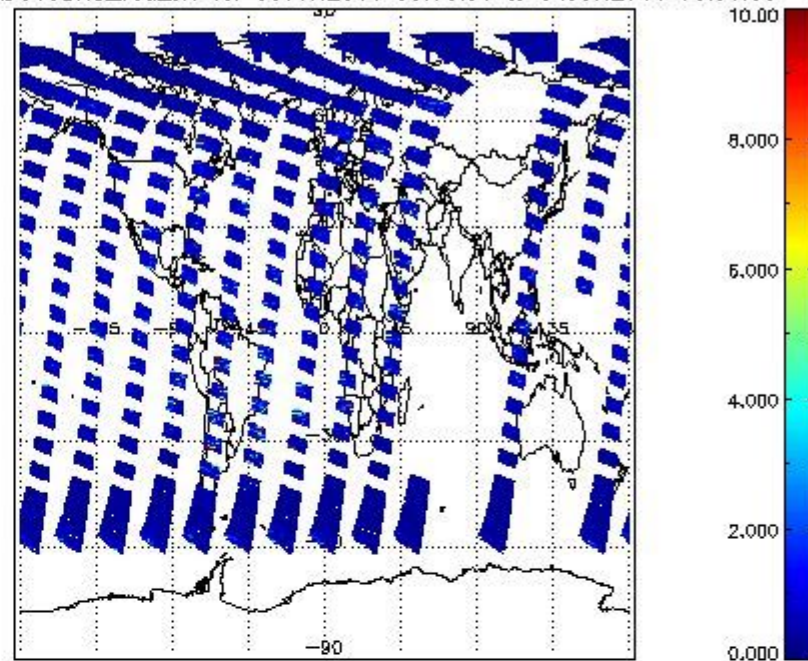
2.2.2.3 BrO (UV3)



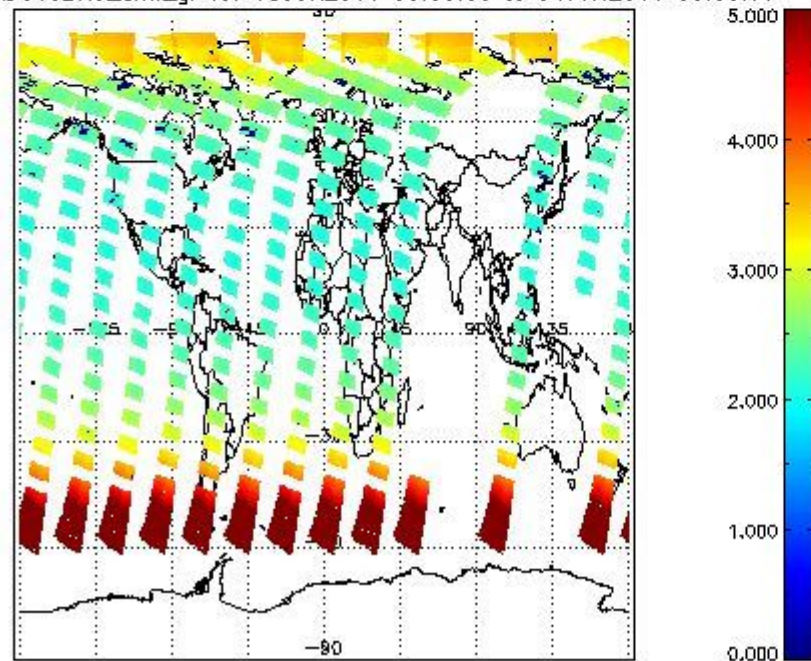
SCIOL2P_NADUV3BRO_vcd for 03JUN2011 00:00:00 to 04JUN2011 00:00:00



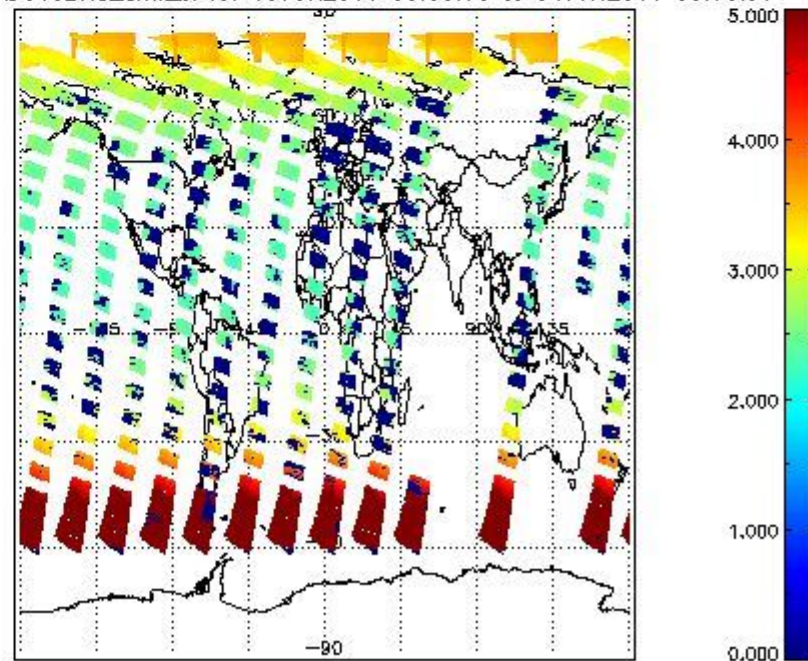
SCIOL2P_NADUV3BRO_vcd_err for 03JUN2011 00:00:00 to 04JUN2011 00:00:00




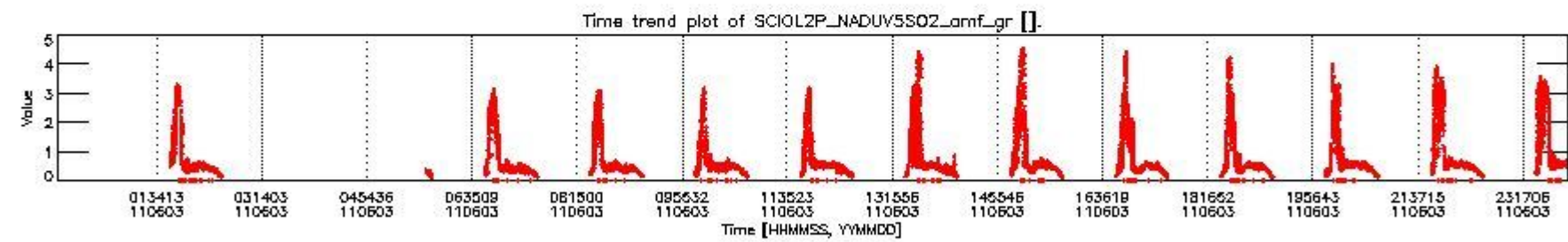
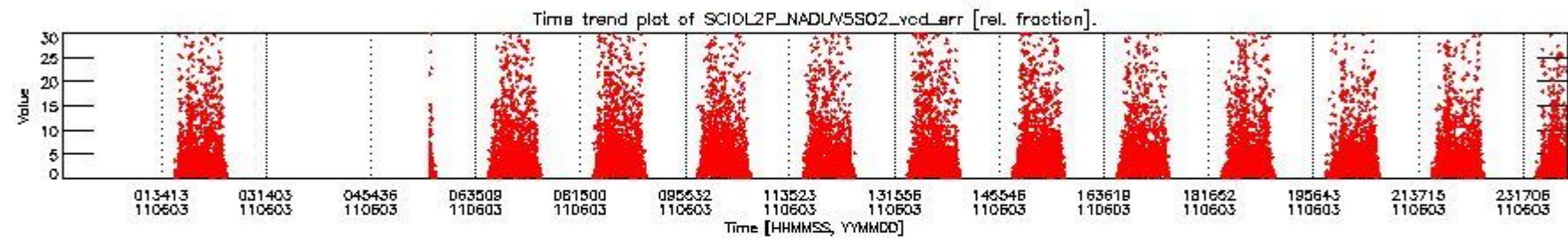
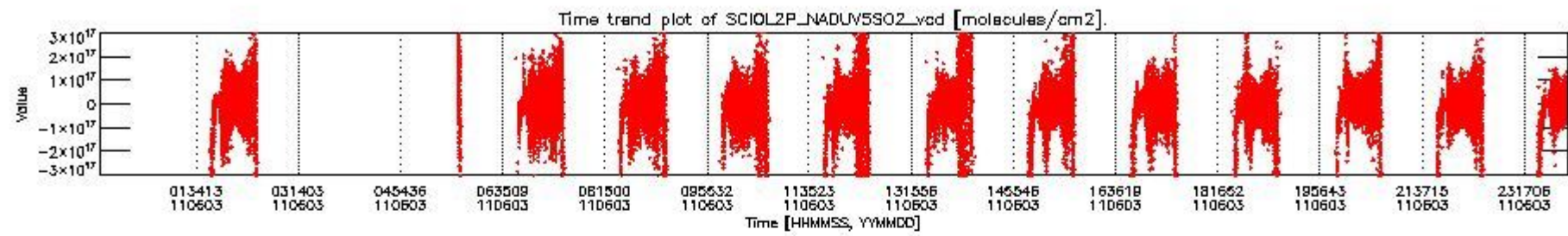
SCIOL2P_NADUV3BRO_amf_gr for 03JUN2011 00:00:00 to 04JUN2011 00:00:00



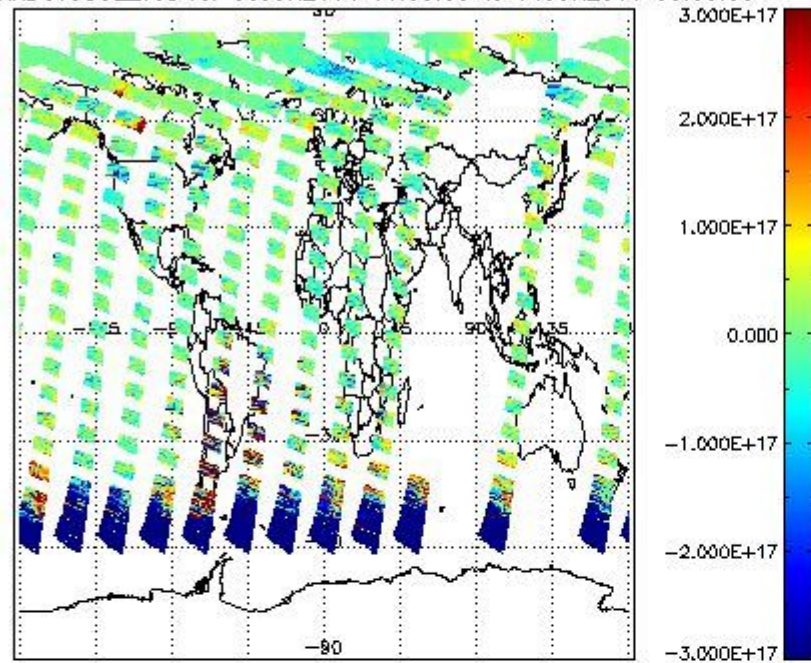
SCIOL2P_NADUV3BRO_amf_cl for 03JUN2011 00:00:00 to 04JUN2011 00:00:00



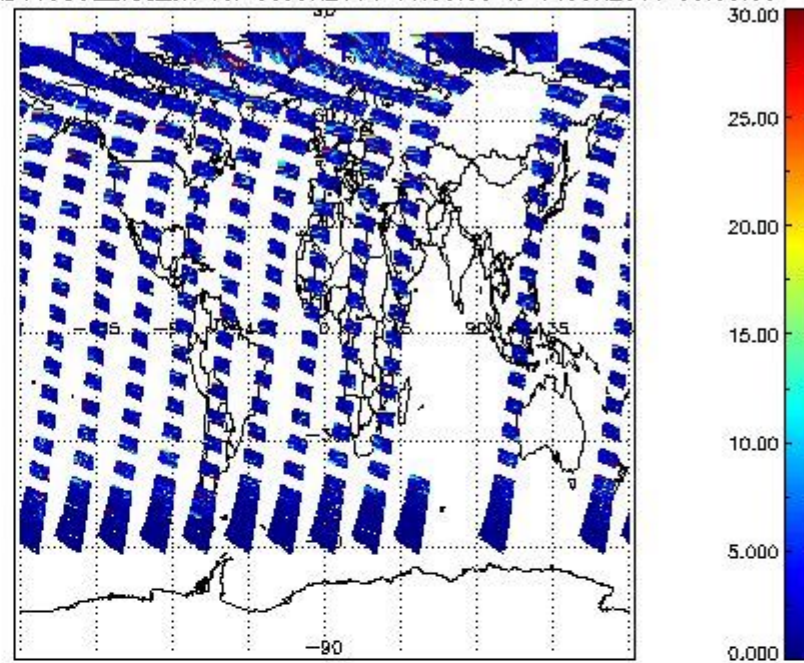
2.2.2.4 SO2 (UV5)



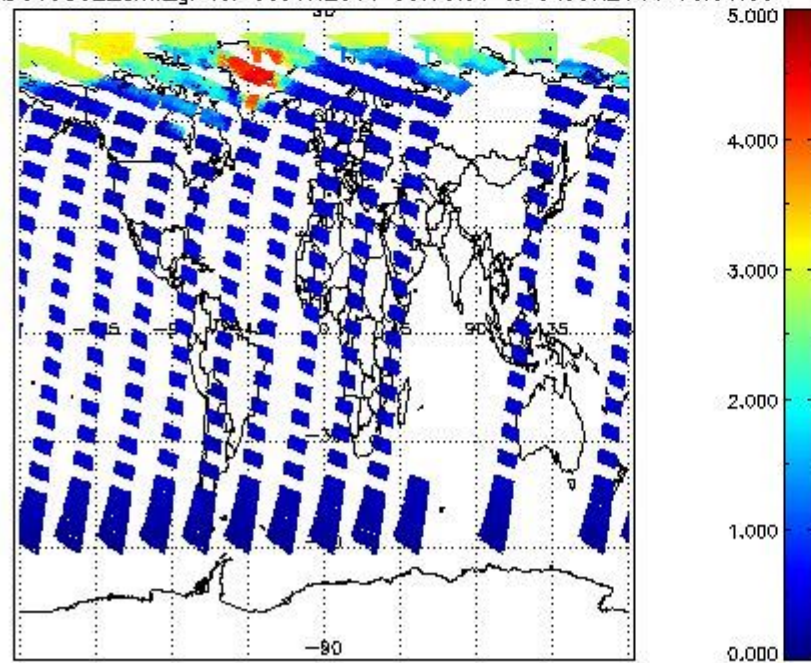
SCIOL2P_NADUV5S02_vcd for 03JUN2011 00:00:00 to 04JUN2011 00:00:00



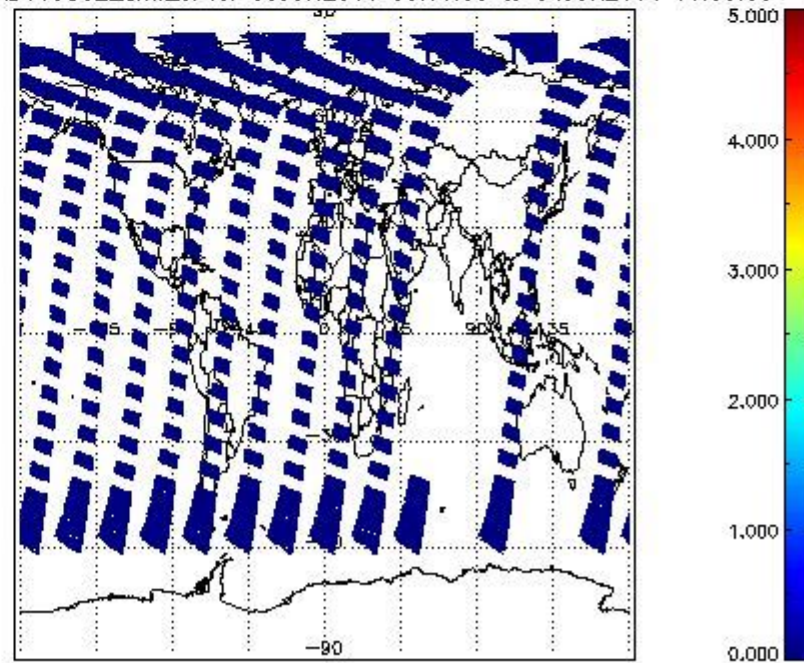
SCIOL2P_NADUV5S02_vcd_err for 03JUN2011 00:00:00 to 04JUN2011 00:00:00




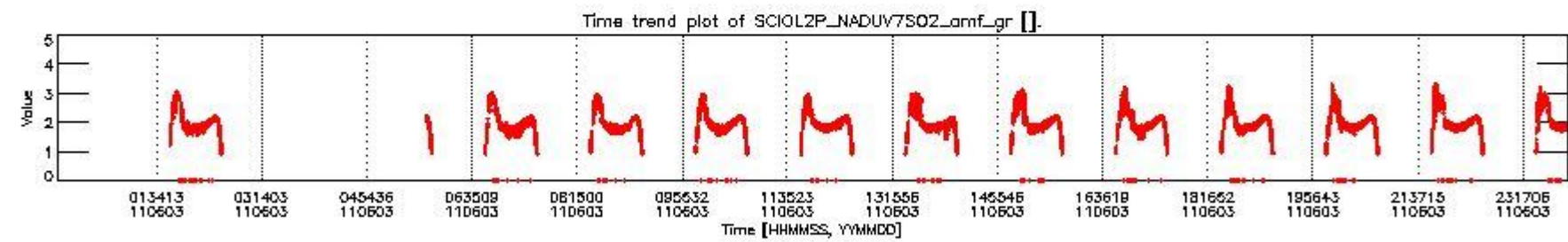
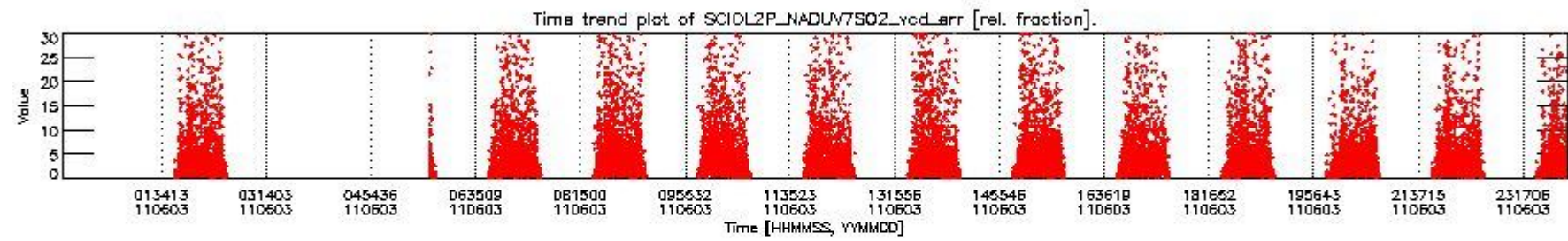
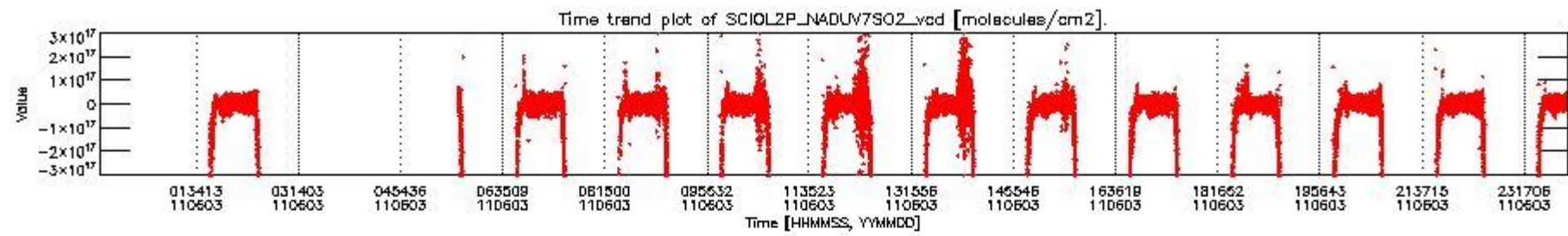
SCIOL2P_NADUV5S02_amf_gr for 03JUN2011 00:00:00 to 04JUN2011 00:00:00



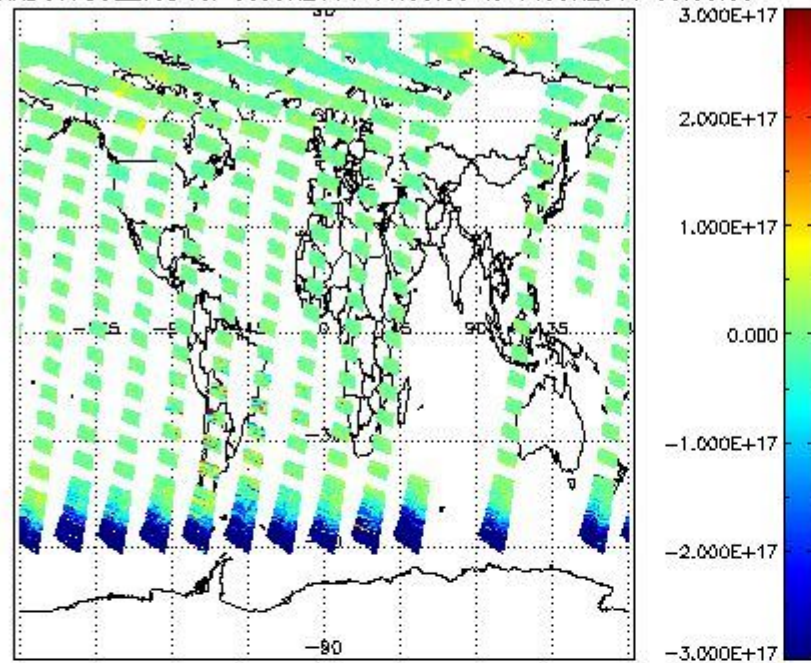
SCIOL2P_NADUV5S02_amf_cl for 03JUN2011 00:00:00 to 04JUN2011 00:00:00



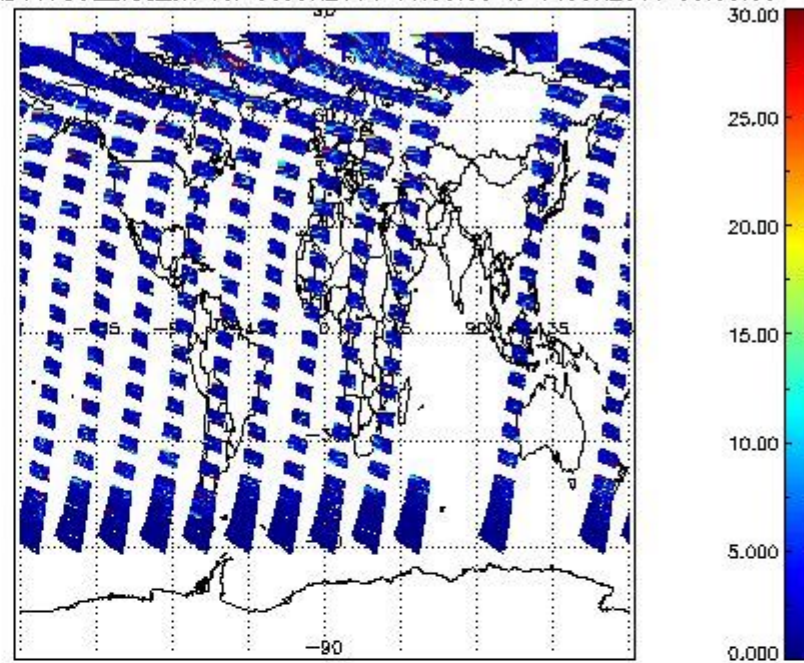
2.2.2.5 SO2 (UV7)



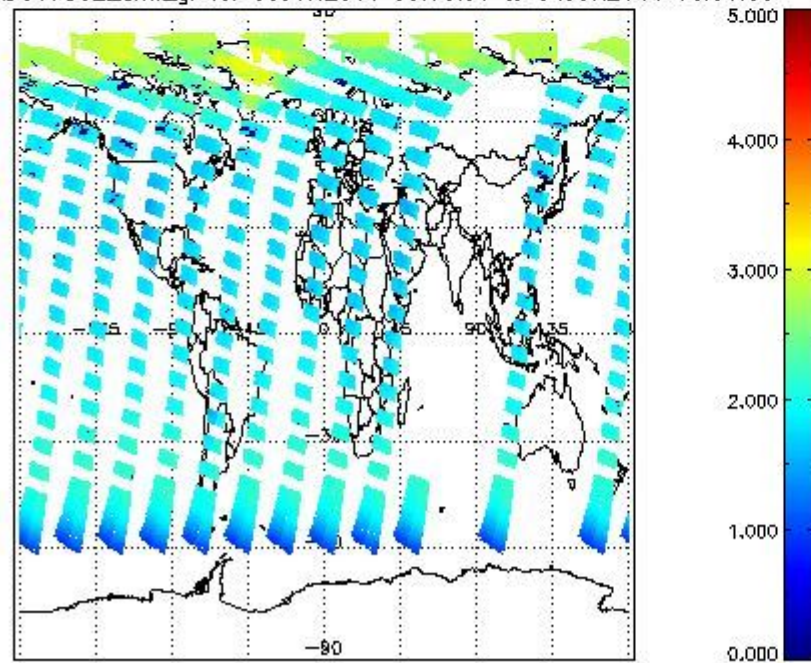
SCIOL2P_NADUV7S02_vcd for 03JUN2011 00:00:00 to 04JUN2011 00:00:00



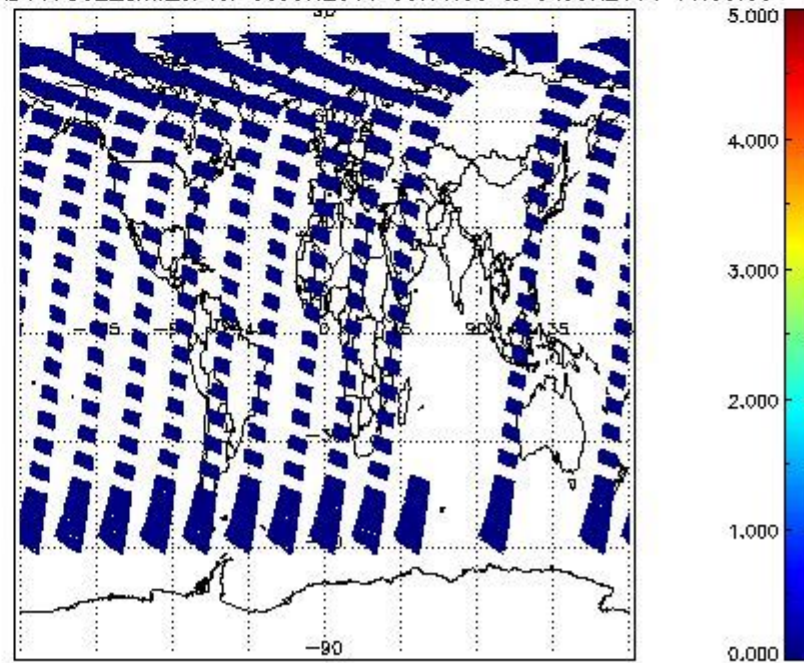
SCIOL2P_NADUV7S02_vcd_err for 03JUN2011 00:00:00 to 04JUN2011 00:00:00



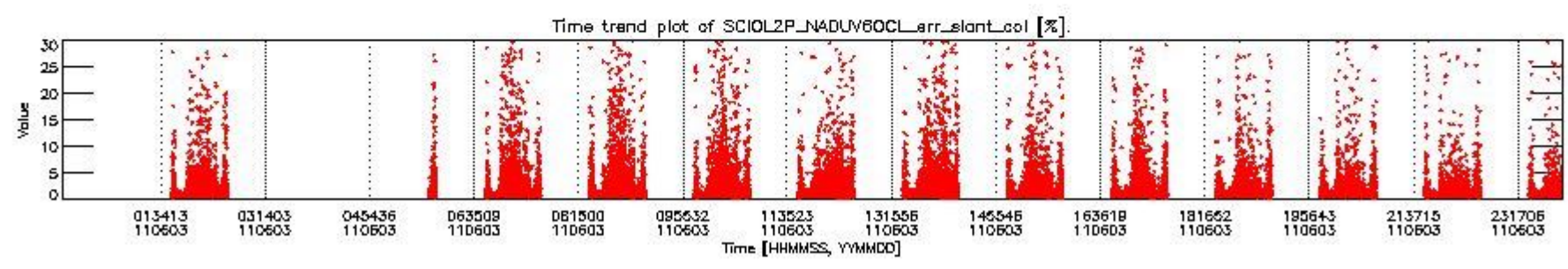
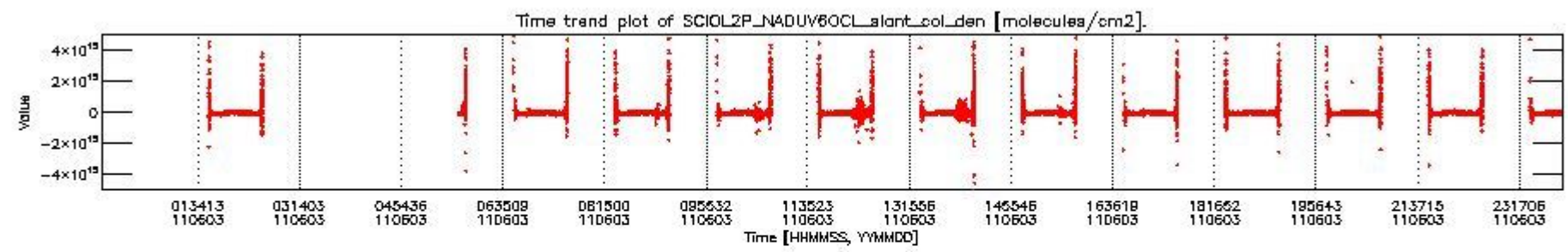
SCIOL2P_NADUV7S02_amf_gr for 03JUN2011 00:00:00 to 04JUN2011 00:00:00



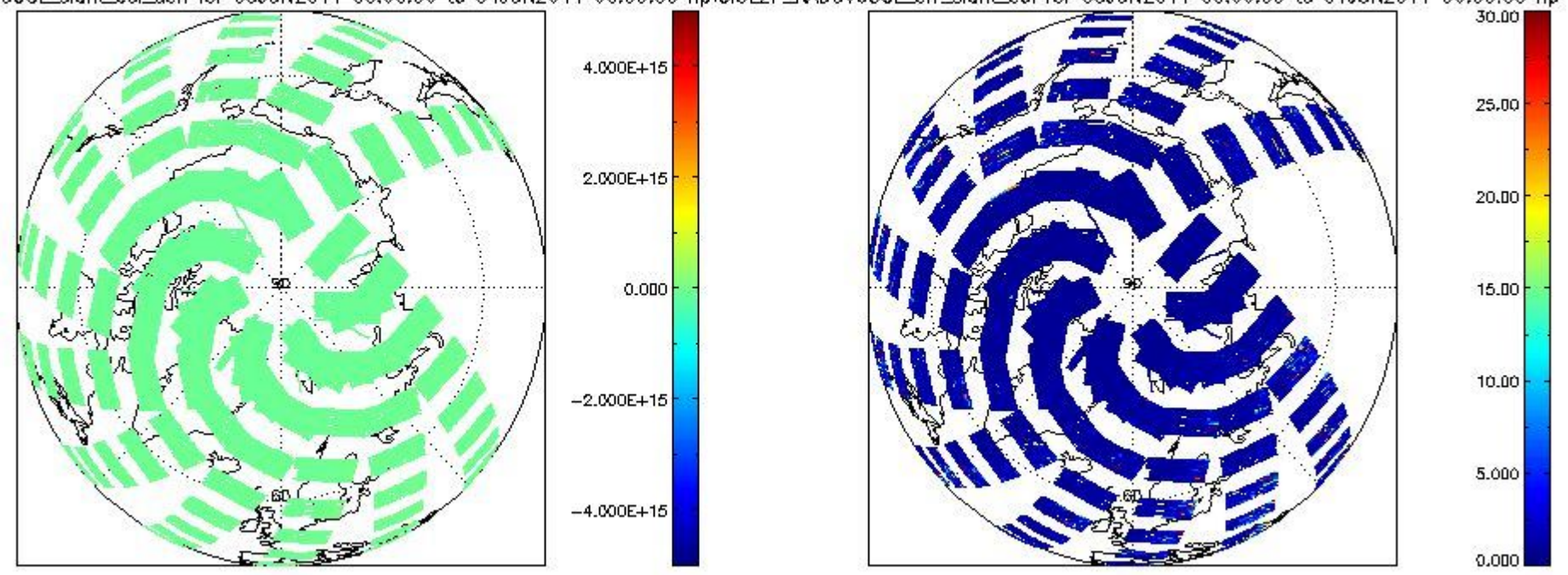
SCIOL2P_NADUV7S02_amf_cl for 03JUN2011 00:00:00 to 04JUN2011 00:00:00



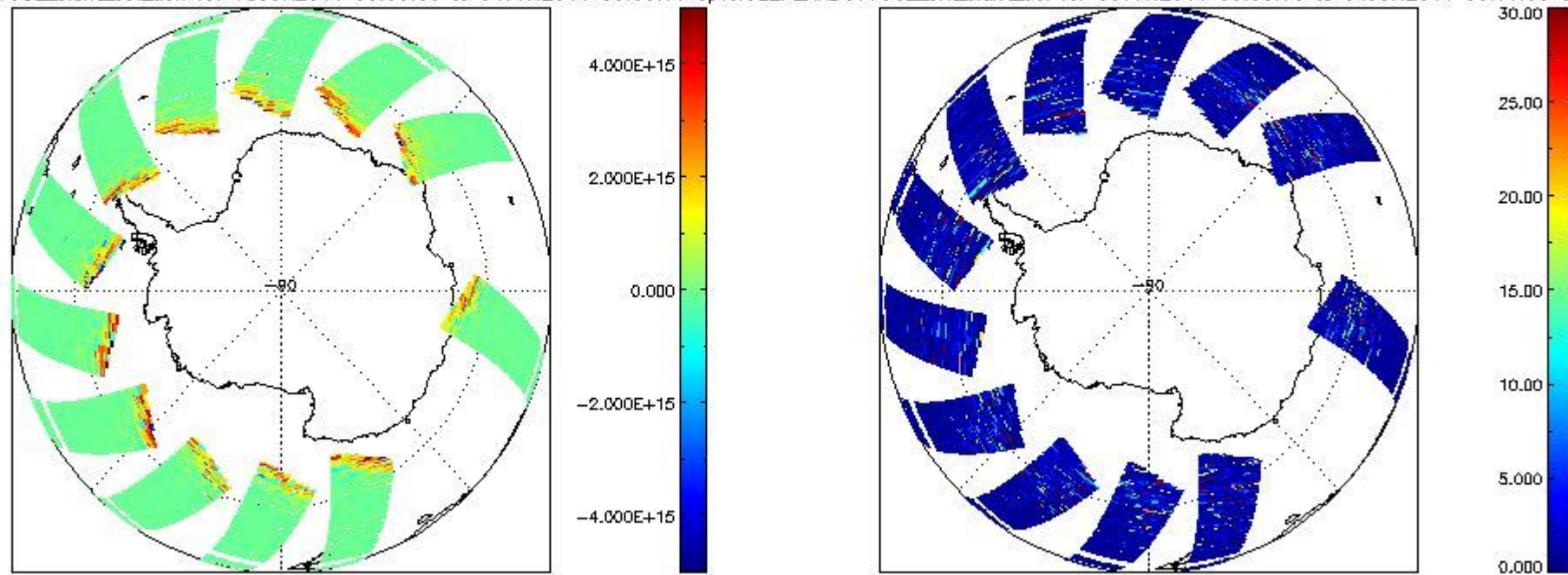
2.2.2.6 OCIO (UV6)



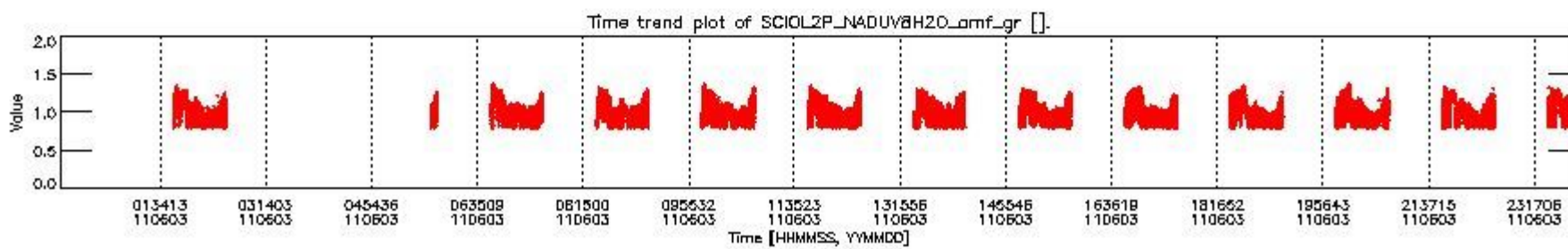
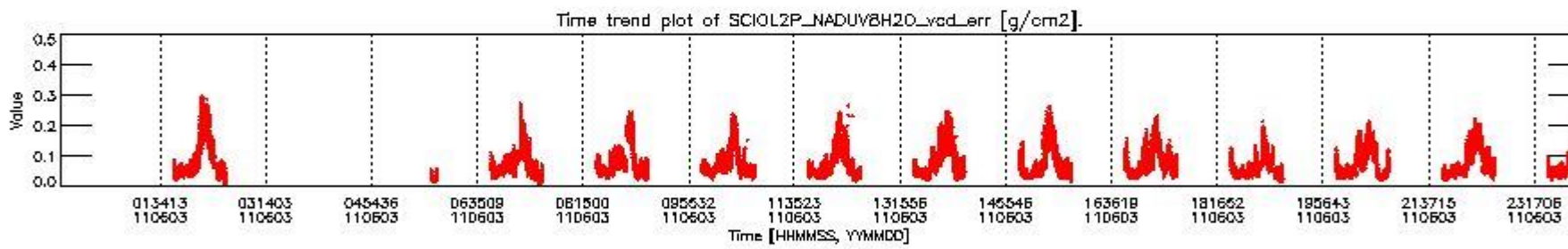
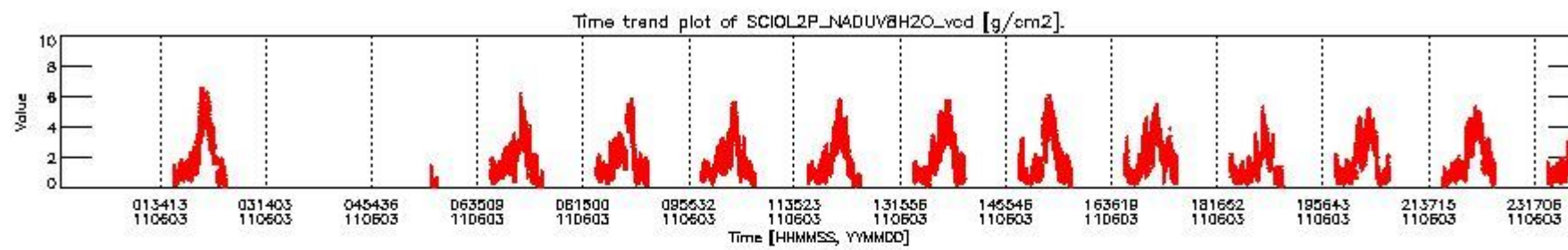
CIOL2P_NADUV60CL_slant_col_den for 03JUN2011 00:00:00 to 04JUN2011 00:00:00 np; CIOL2P_NADUV60CL_err_slant_col for 03JUN2011 00:00:00 to 04JUN2011 00:00:00 np



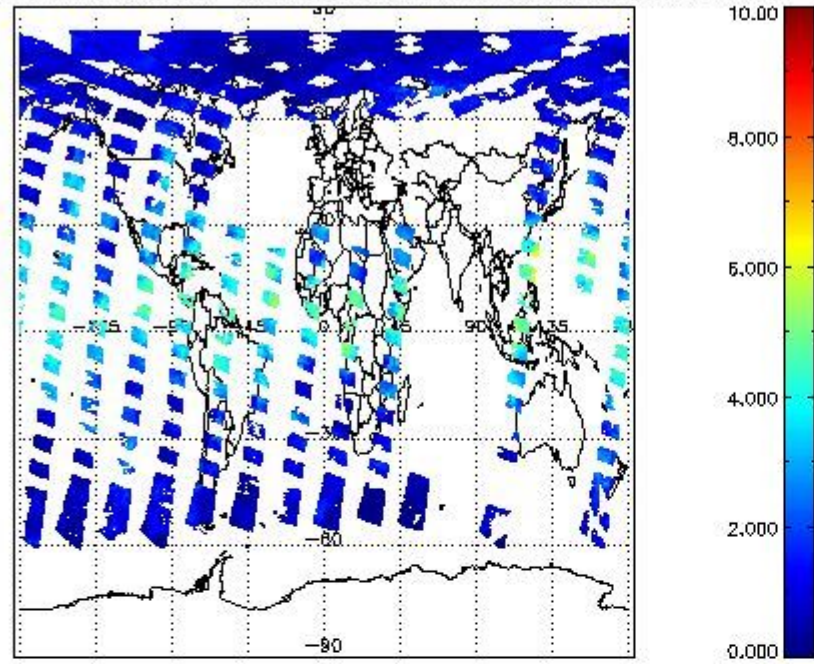
CIOL2P_NADUV60CL_slant_col_den for 03JUN2011 00:00:00 to 04JUN2011 00:00:00 sp; CIOL2P_NADUV60CL_err_slant_col for 03JUN2011 00:00:00 to 04JUN2011 00:00:00 sp



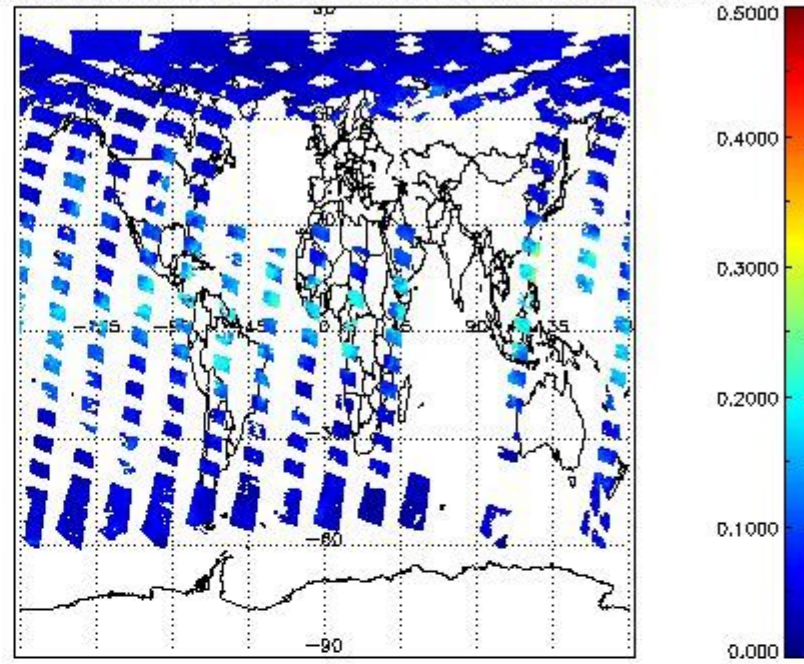
2.2.2.7 H₂O (UV8)



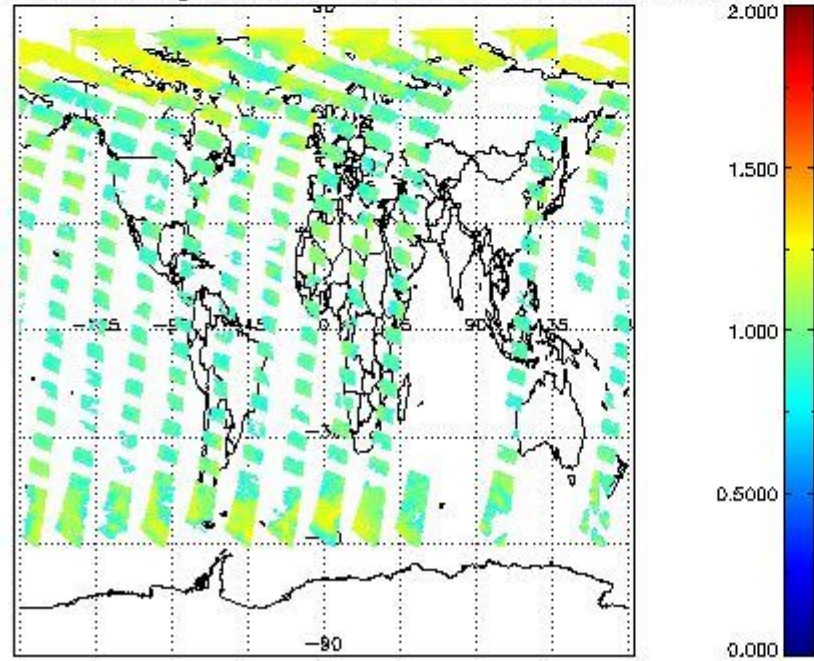
SCIOL2P_NADUV8H2O_vcd for 03JUN2011 00:00:00 to 04JUN2011 00:00:00



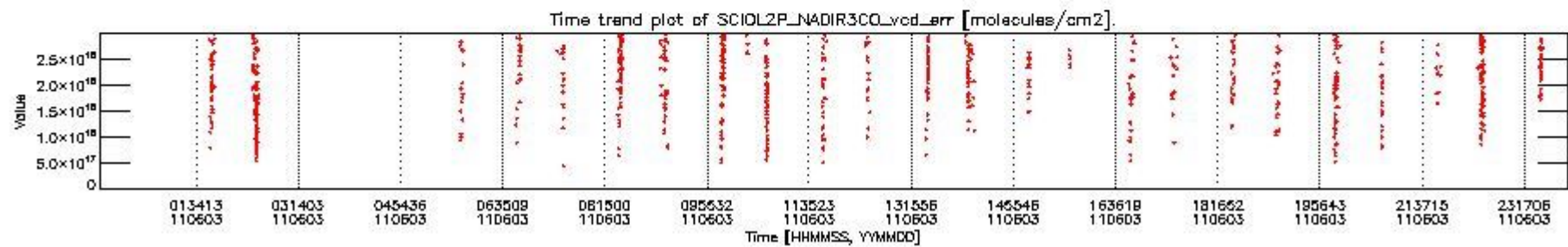
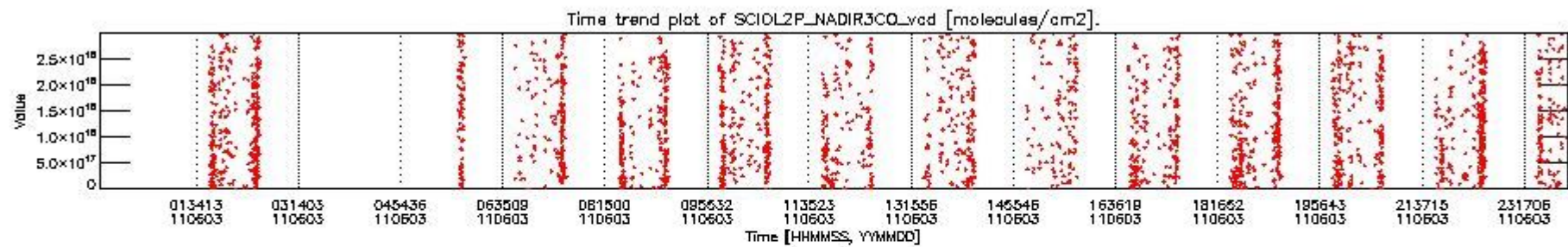
SCIOL2P_NADUV8H2O_vcd_err for 03JUN2011 00:00:00 to 04JUN2011 00:00:00



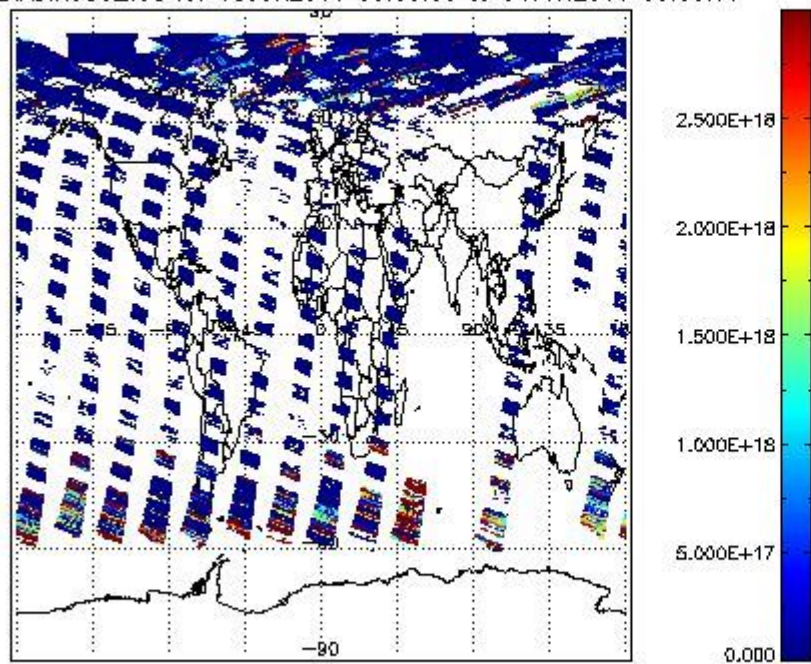
SCIOL2P_NADUV8H2O_arnf_gr for 03JUN2011 00:00:00 to 04JUN2011 00:00:00



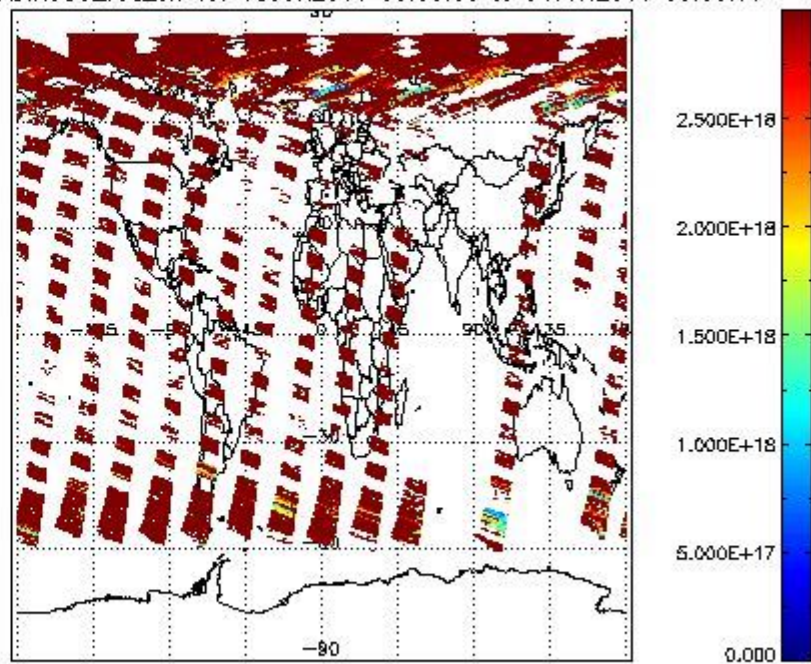
2.2.2.8 CO (IR3)



SCIDL2P_NADIR3CO_vcd for 03JUN2011 00:00:00 to 04JUN2011 00:00:00



SCIDL2P_NADIR3CO_vcd_err for 03JUN2011 00:00:00 to 04JUN2011 00:00:00



2.2.3 Limb

This section shows information about product quality of the limb retrievals, in particular the quality of retrieved species.

The following data items are currently included into this section:

Number	Data item ID
0	No data available

The following plots show for each species the tangent volume mixing ratio vs. tangent height. Colours indicate tangent latitude.

2.2.3.1 O3 (UV0)

No data available for O3 (UV0)

2.2.3.2 NO2 (UV1)

No data available for NO2 (UV1)

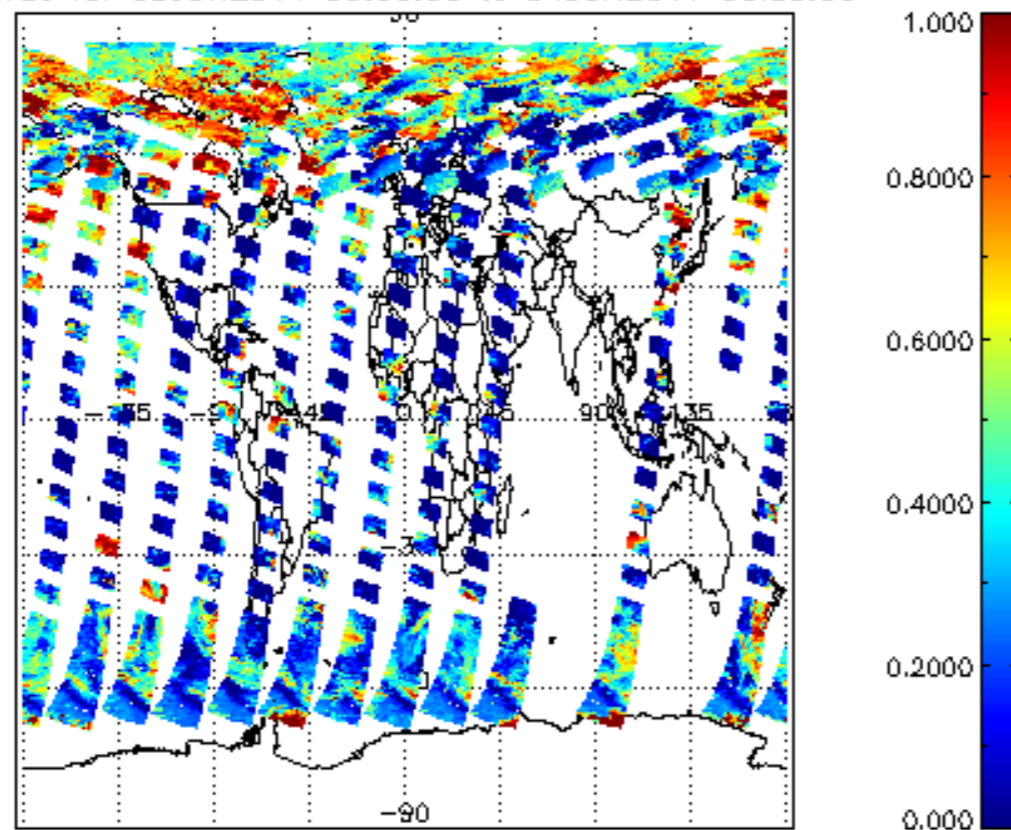
2.2.3.3 BrO (UV3)

No data available for BrO (UV3)

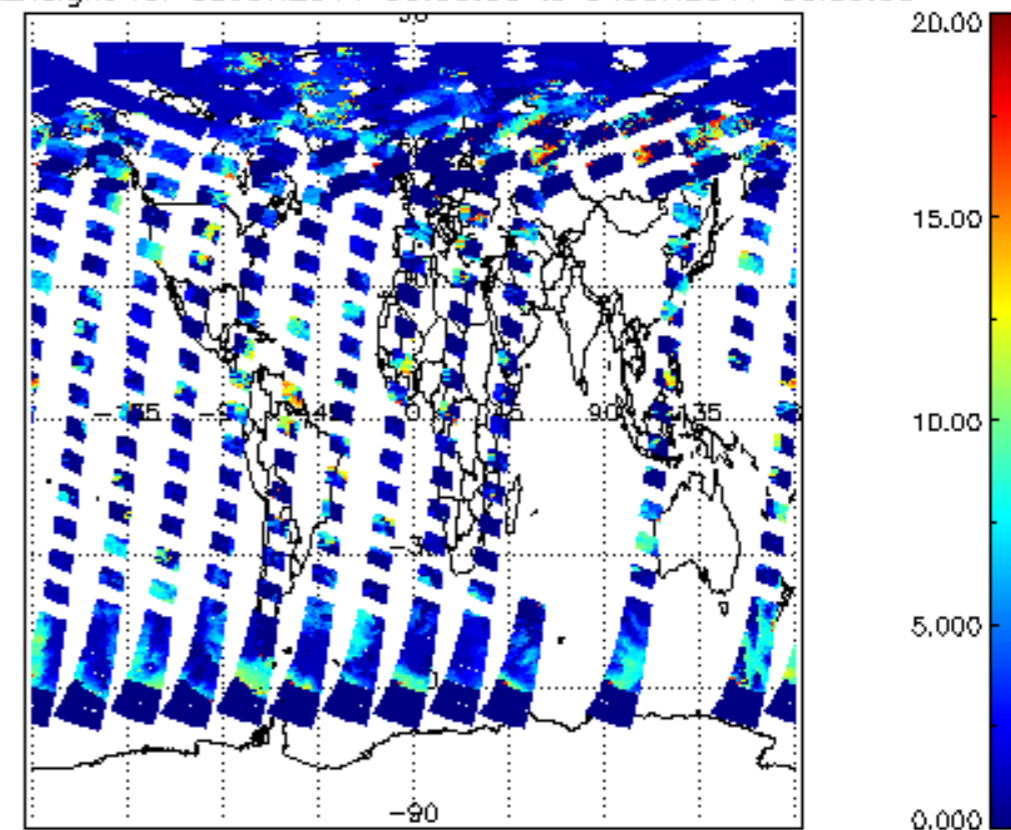
2.3 ADF monitoring

Number	ADF
	IN_ (INITIALISATION_FILE)
0	SCI_IN_AXNPDE20090615_120000_20090615_000000_20991231_235959
	ECF (ECMWF_FILE)
1	NOT USED
	MF1 (M_FACTOR_FILE)
2	SCI_MF1_AXVIEC20110607_110239_20110602_183437_20110604_183437
3	SCI_MF1_AXVIEC20110607_110344_20110603_193806_20110605_193806

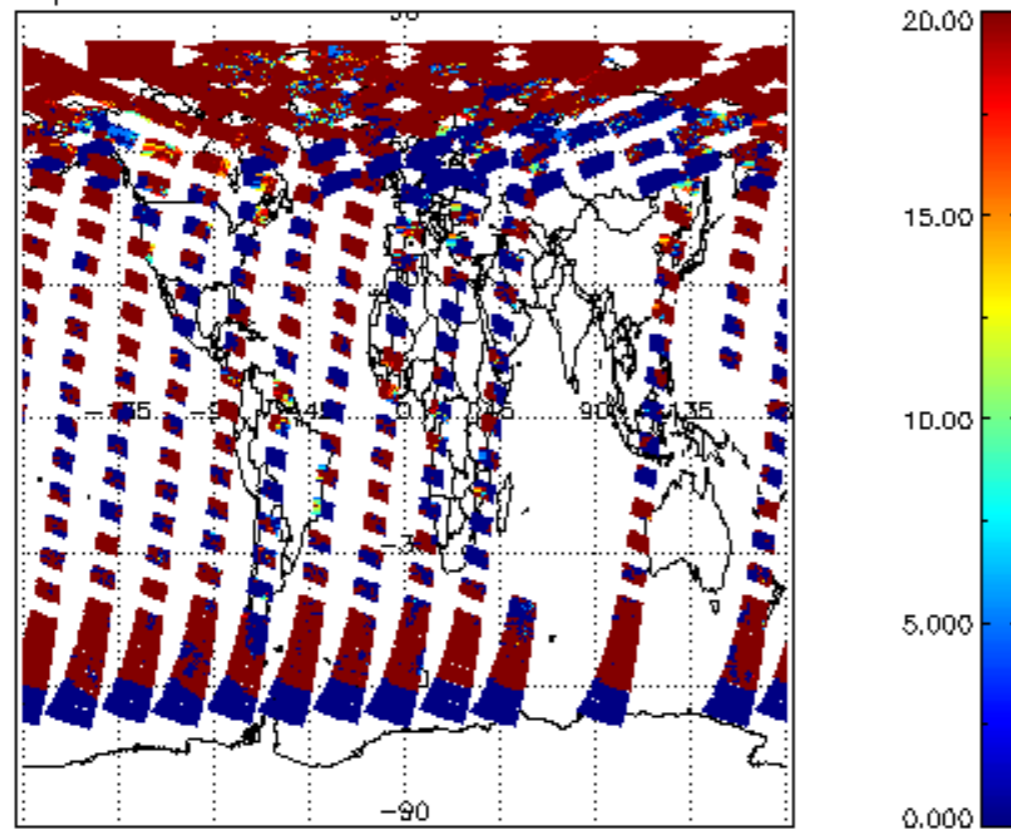
cl_frac for 03JUN2011 00:00:00 to 04JUN2011 00:00:00



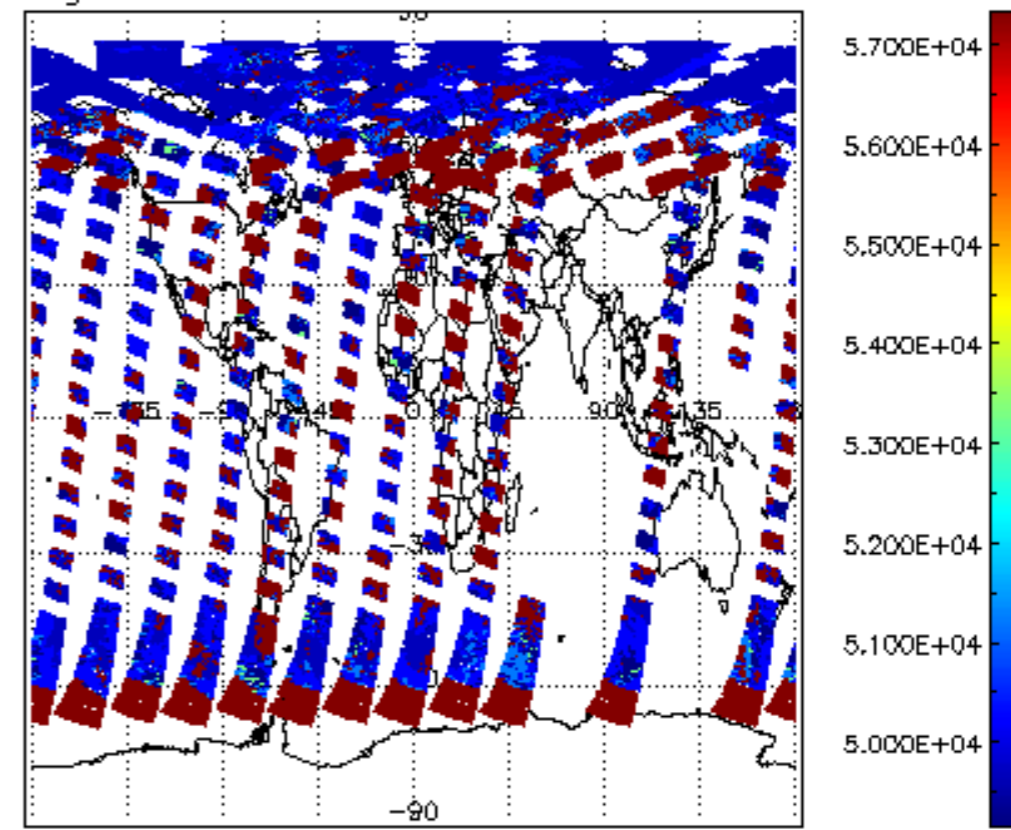
cl_top_height for 03JUN2011 00:00:00 to 04JUN2011 00:00:00

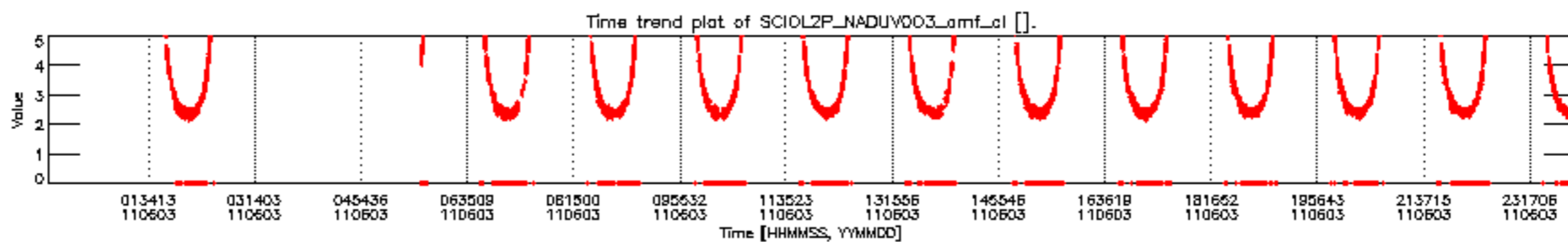
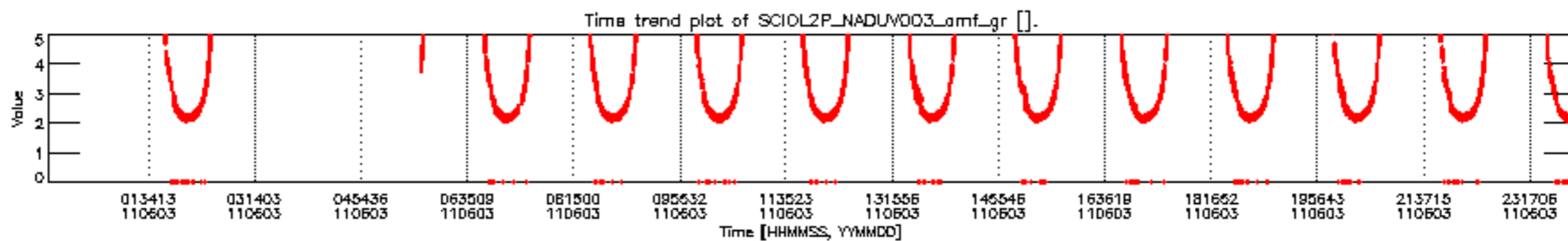
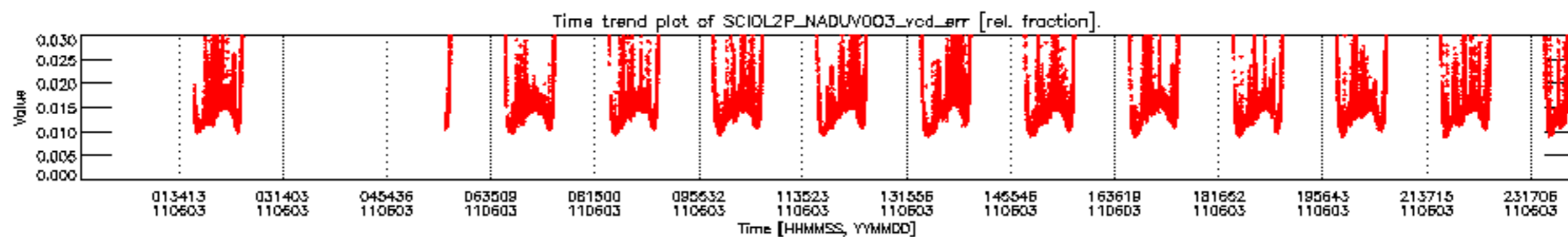
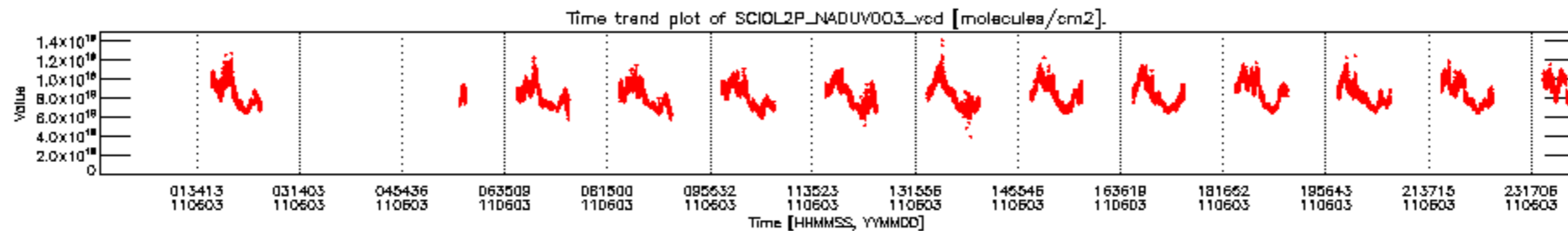


cl_opt_depth for 03JUN2011 00:00:00 to 04JUN2011 00:00:00

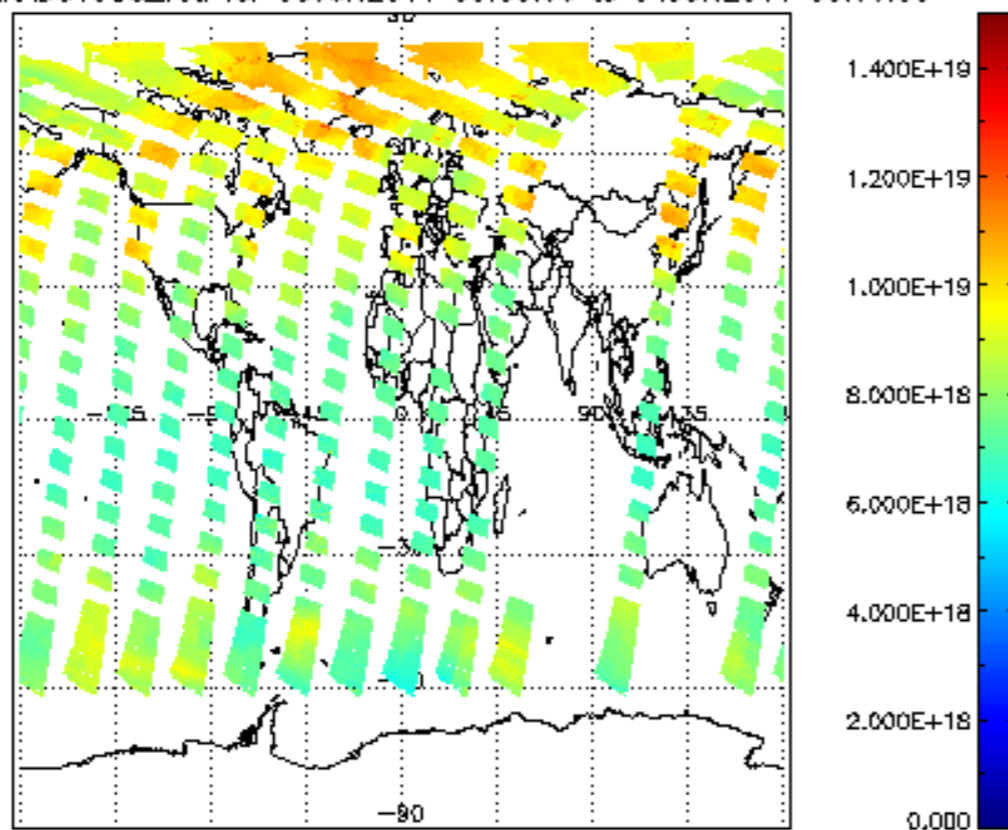


cloud_flags for 03JUN2011 00:00:00 to 04JUN2011 00:00:00

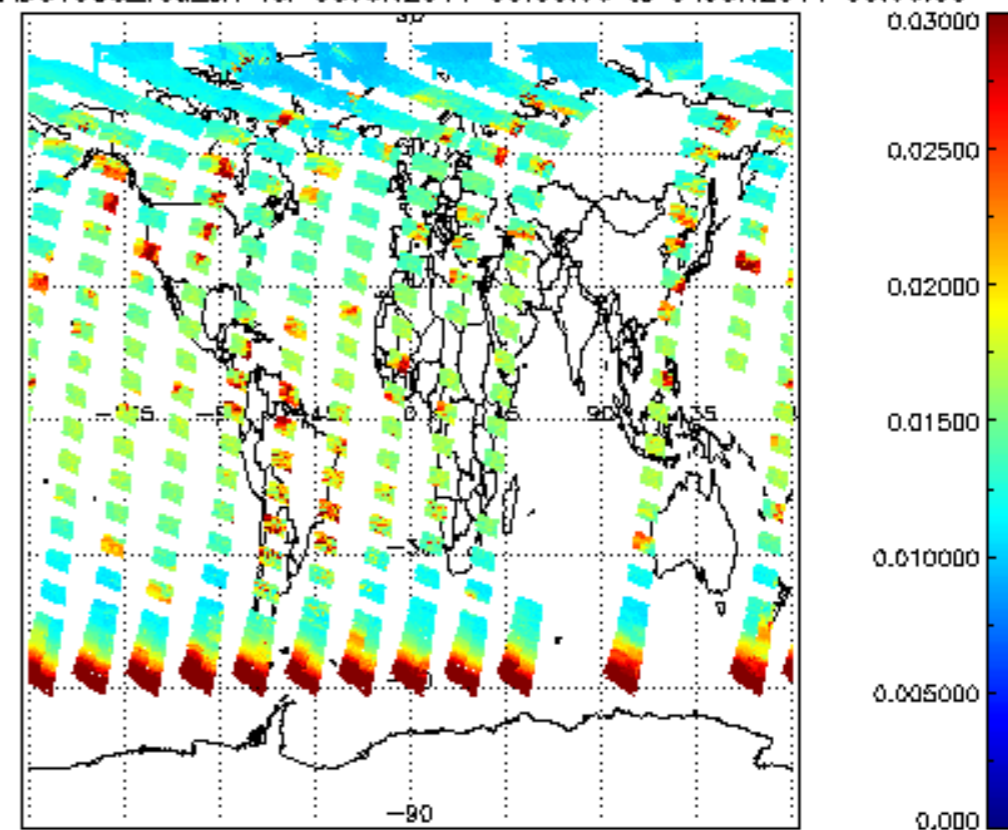




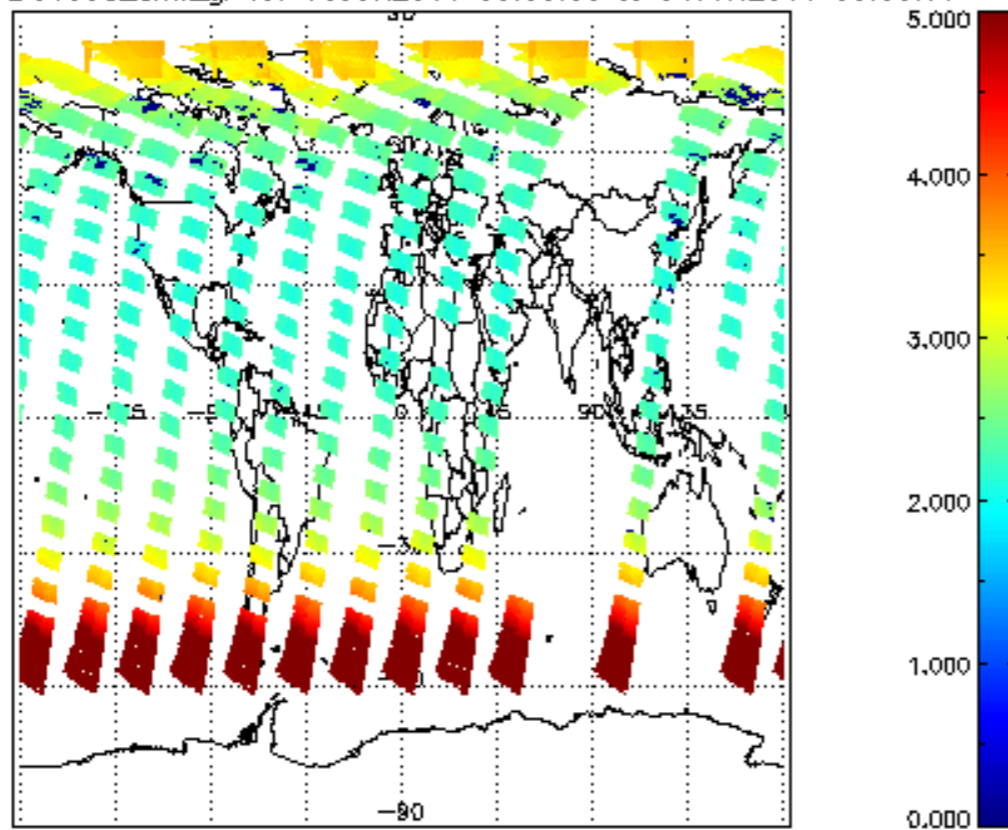
SCIOL2P_NADUV003_vcd for 03JUN2011 00:00:00 to 04JUN2011 00:00:00



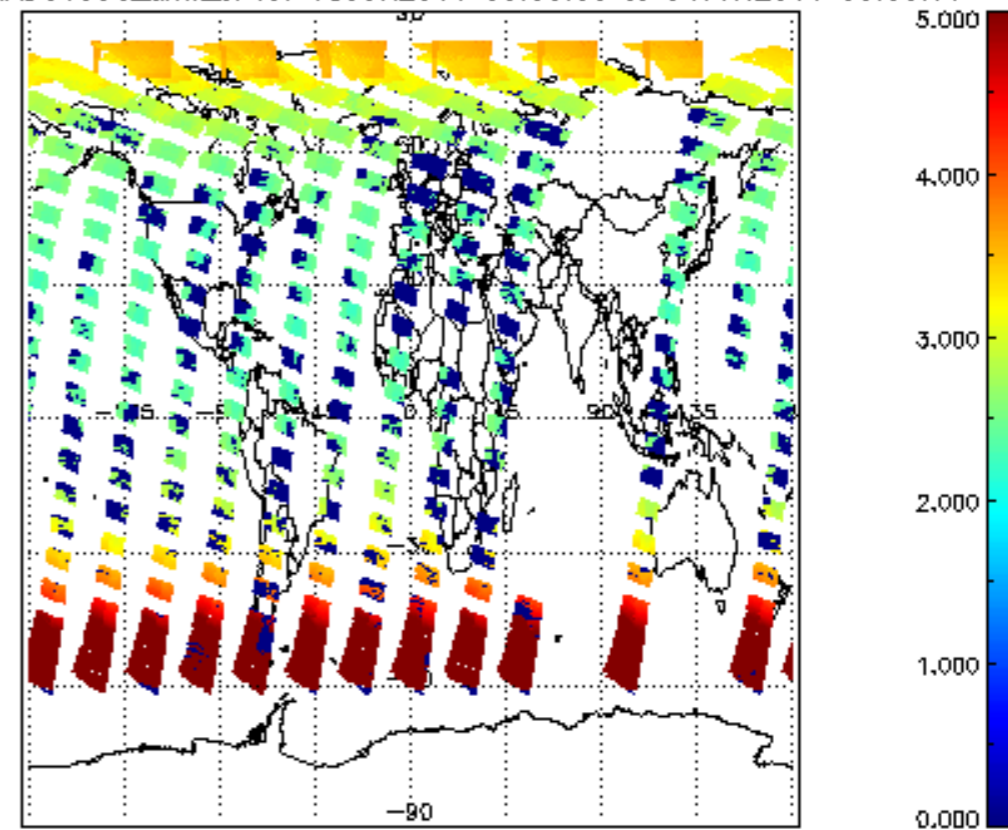
SCIOL2P_NADUV003_vcd_err for 03JUN2011 00:00:00 to 04JUN2011 00:00:00

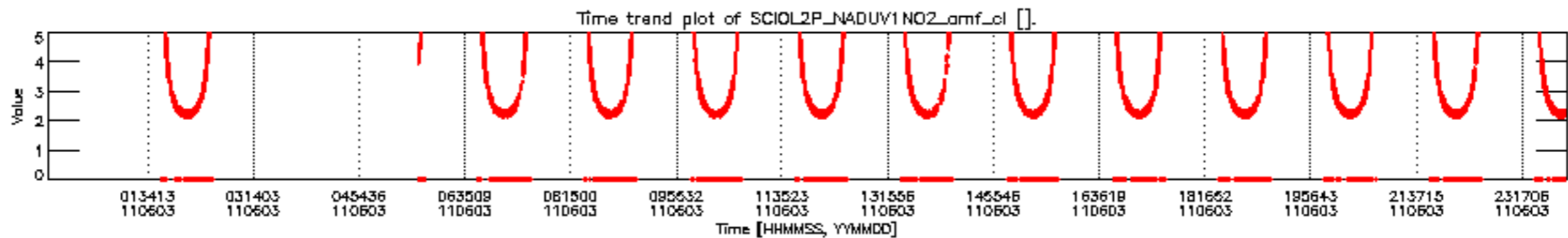
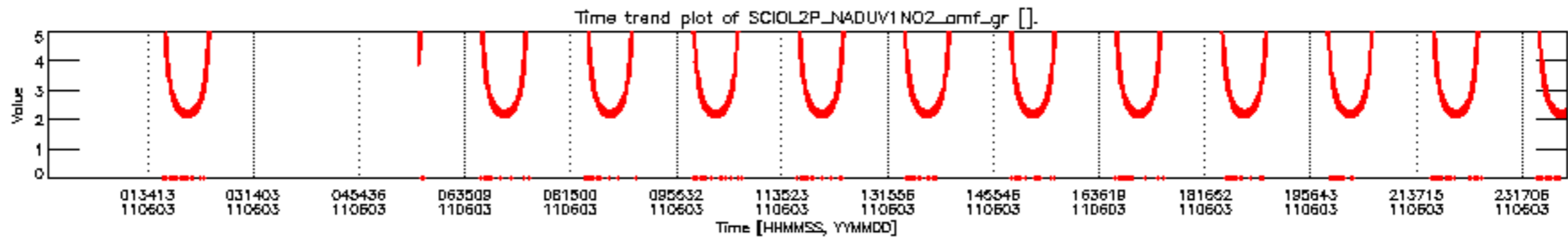
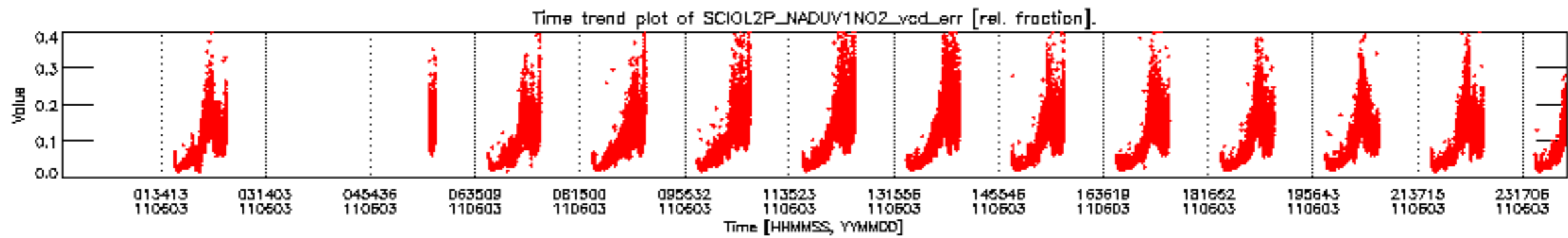
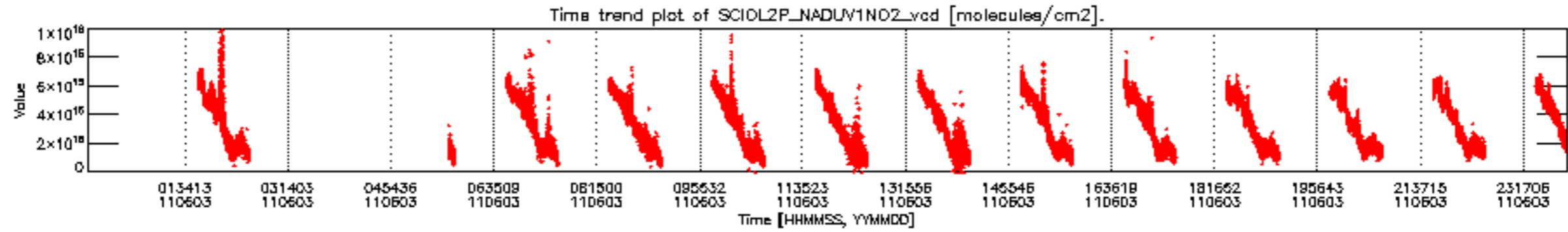


SCIOL2P_NADUV003_amf_gr for 03JUN2011 00:00:00 to 04JUN2011 00:00:00

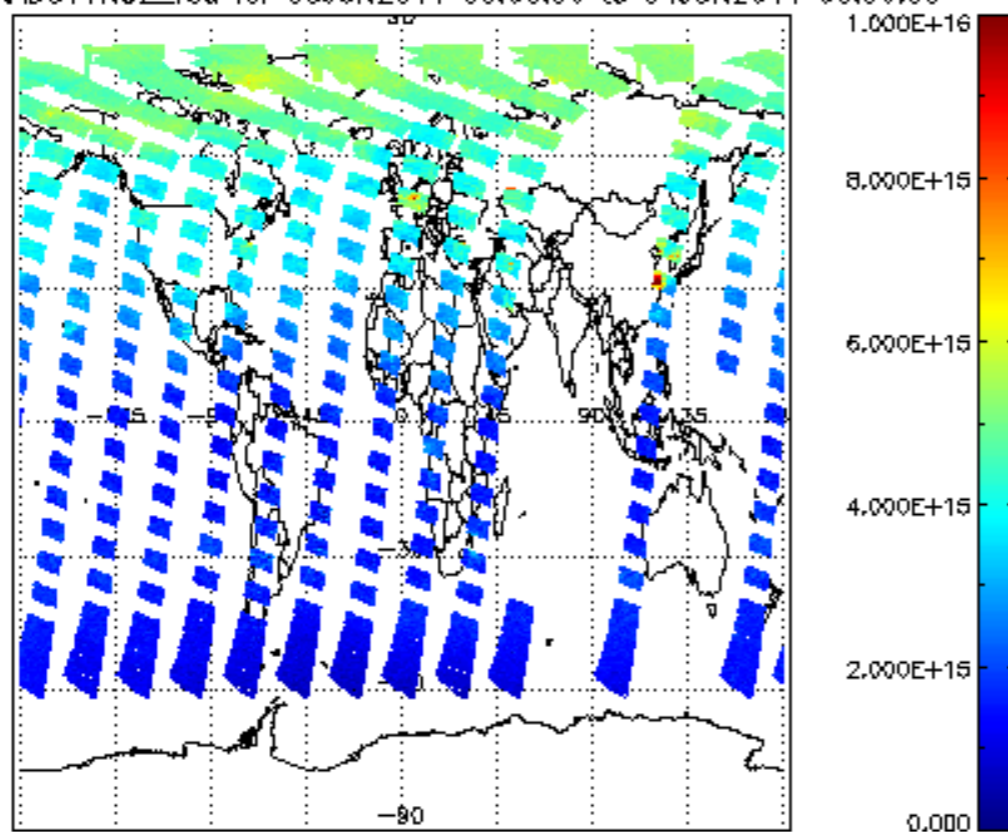


SCIOL2P_NADUV003_amf_cl for 03JUN2011 00:00:00 to 04JUN2011 00:00:00

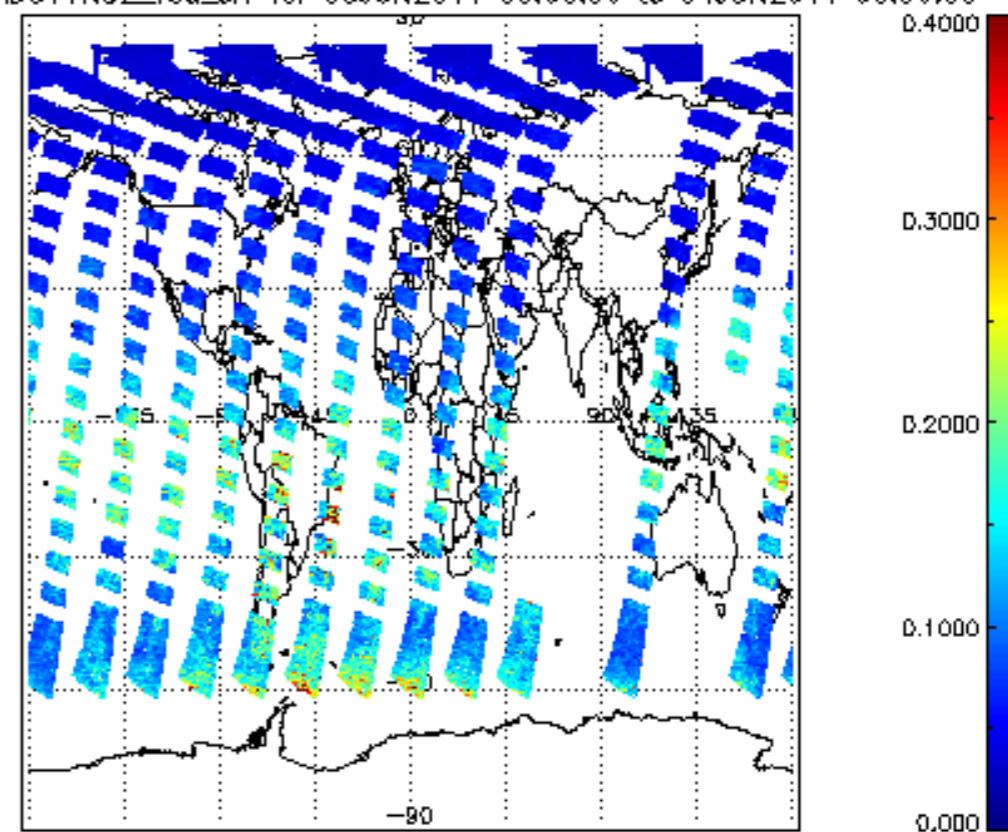




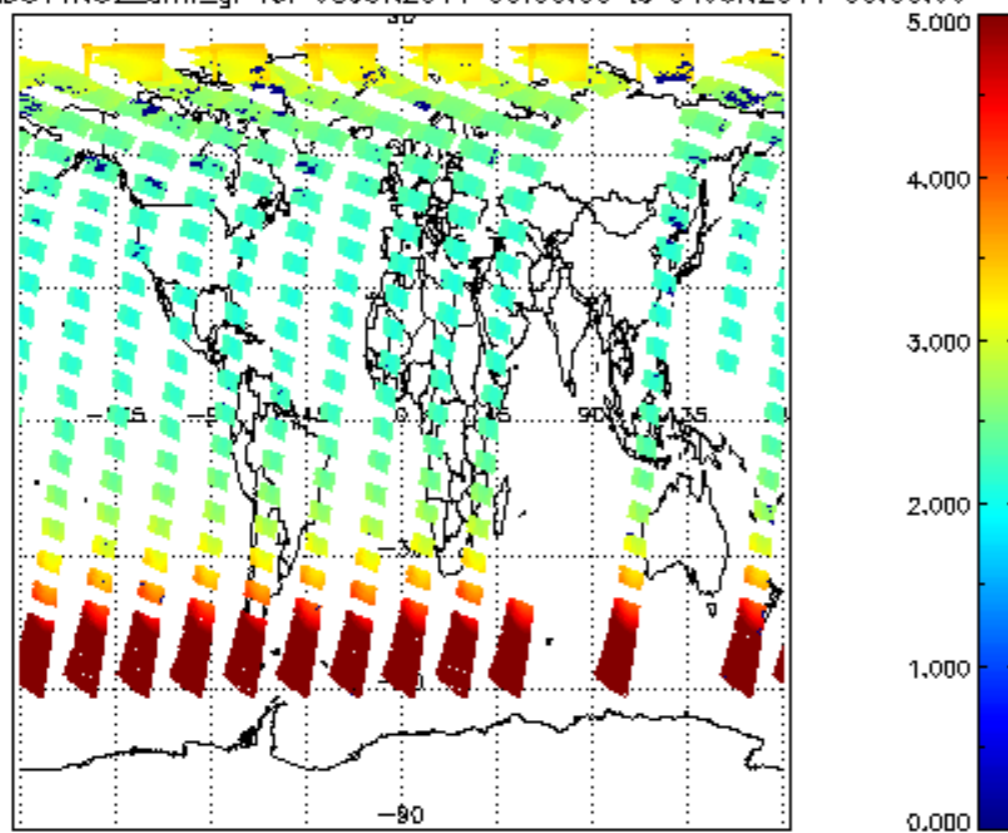
SCIOL2P_NADUV1NO2_vcd for 03JUN2011 00:00:00 to 04JUN2011 00:00:00



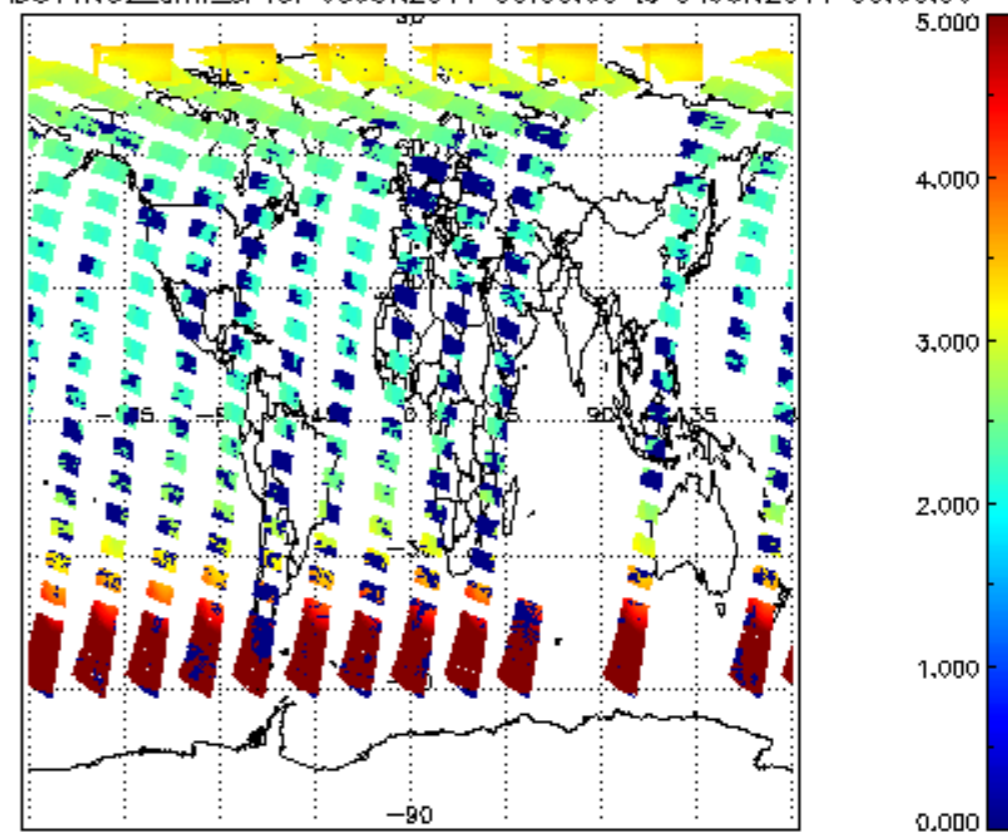
SCIOL2P_NADUV1NO2_vcd_err for 03JUN2011 00:00:00 to 04JUN2011 00:00:00

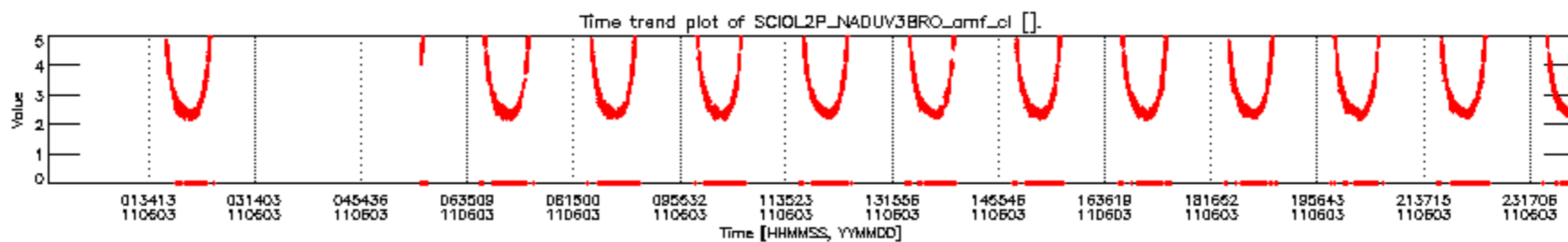
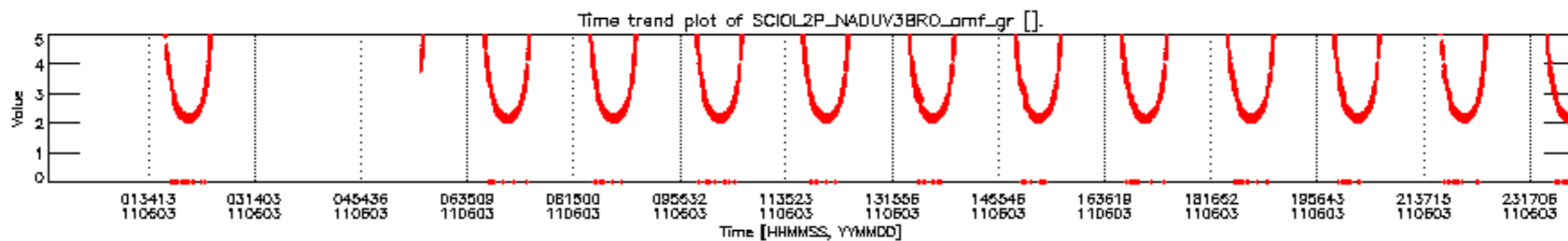
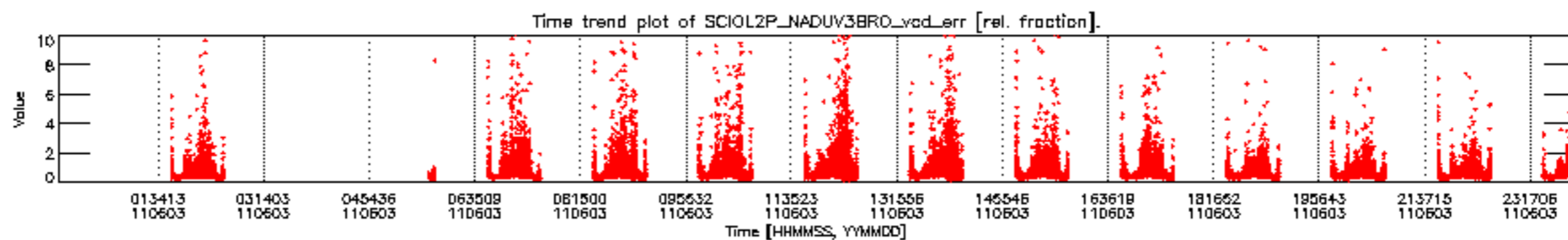
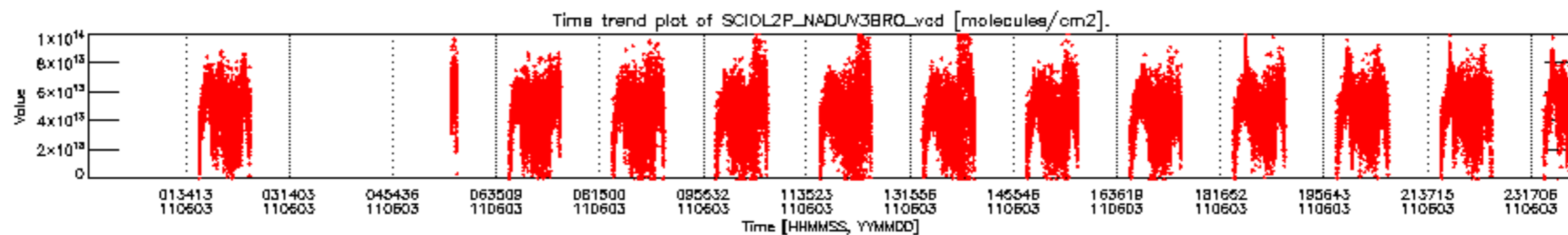


SCIOL2P_NADUV1NO2_amf_gr for 03JUN2011 00:00:00 to 04JUN2011 00:00:00

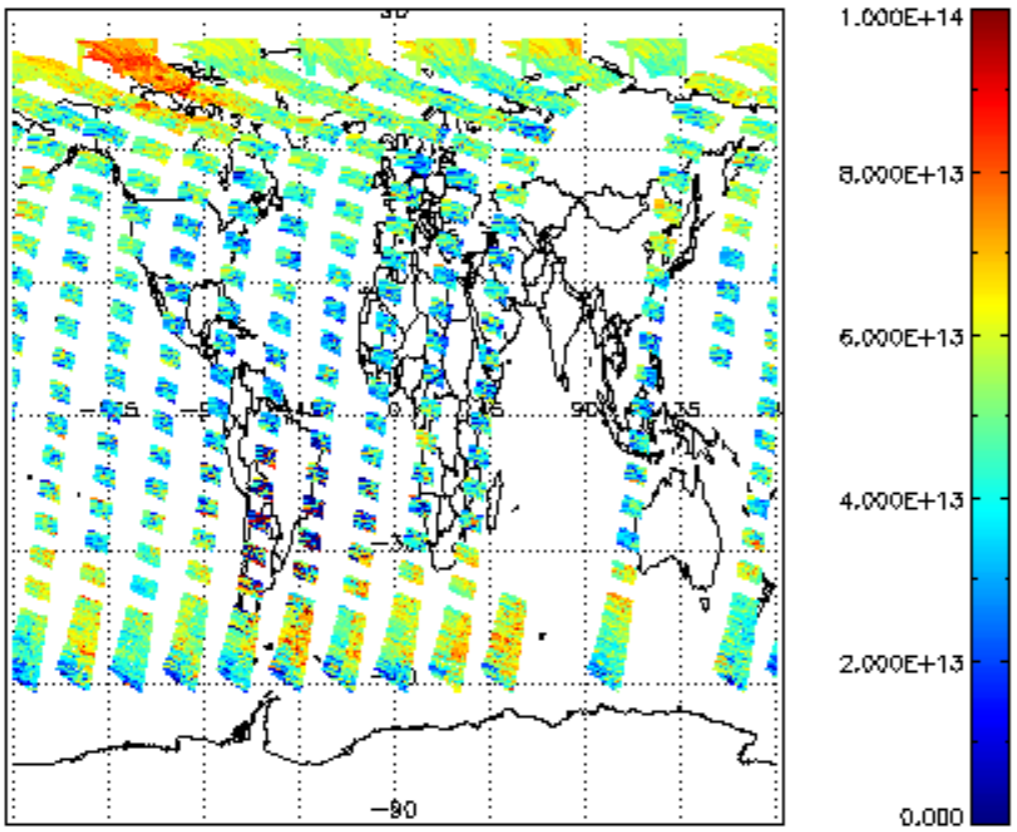


SCIOL2P_NADUV1NO2_amf_cl for 03JUN2011 00:00:00 to 04JUN2011 00:00:00

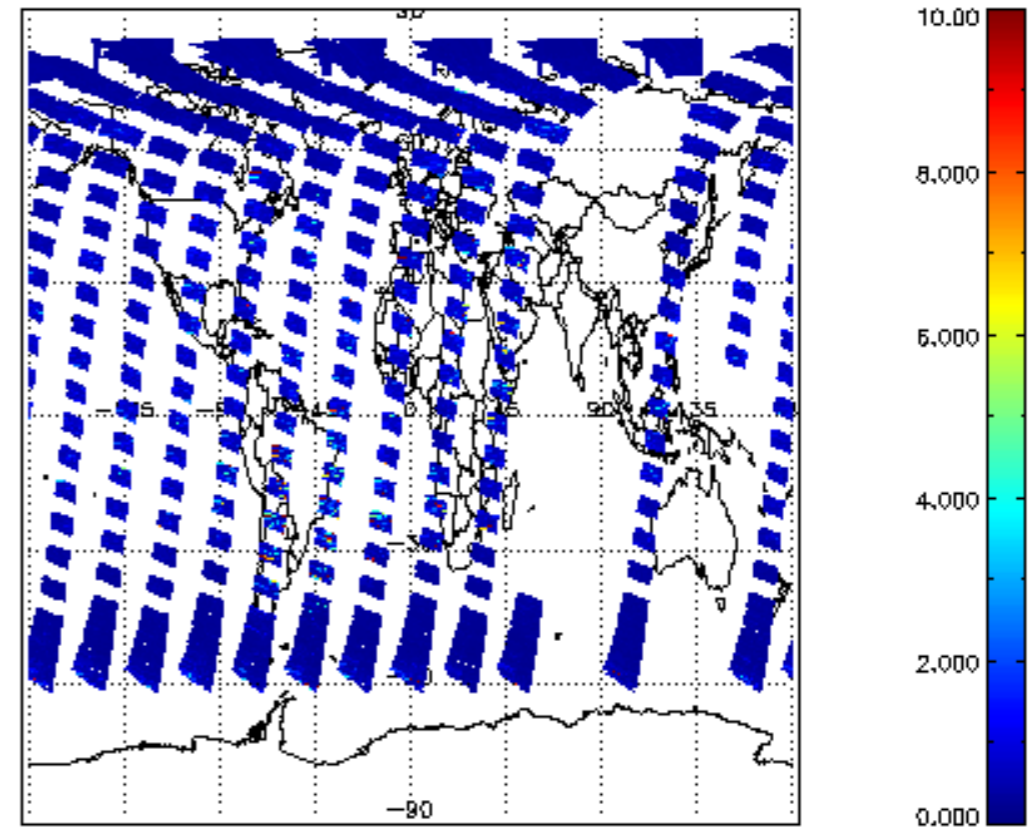




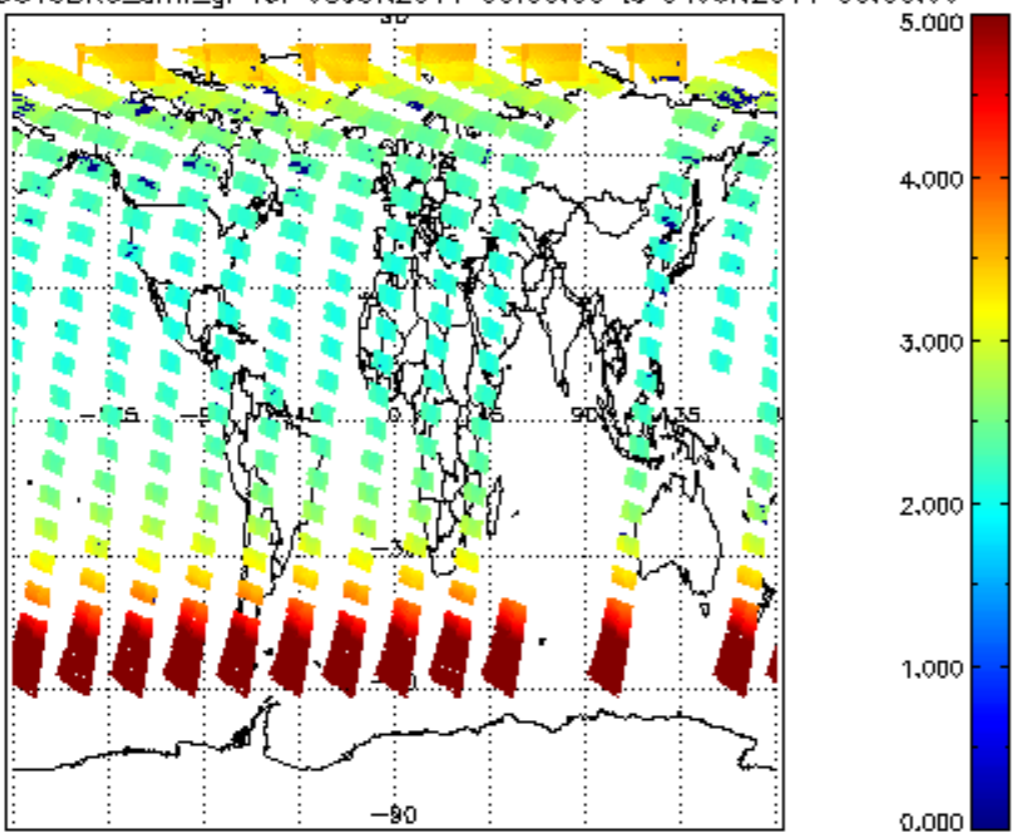
SCIOL2P_NADUV3BRO_vcd for 03JUN2011 00:00:00 to 04JUN2011 00:00:00



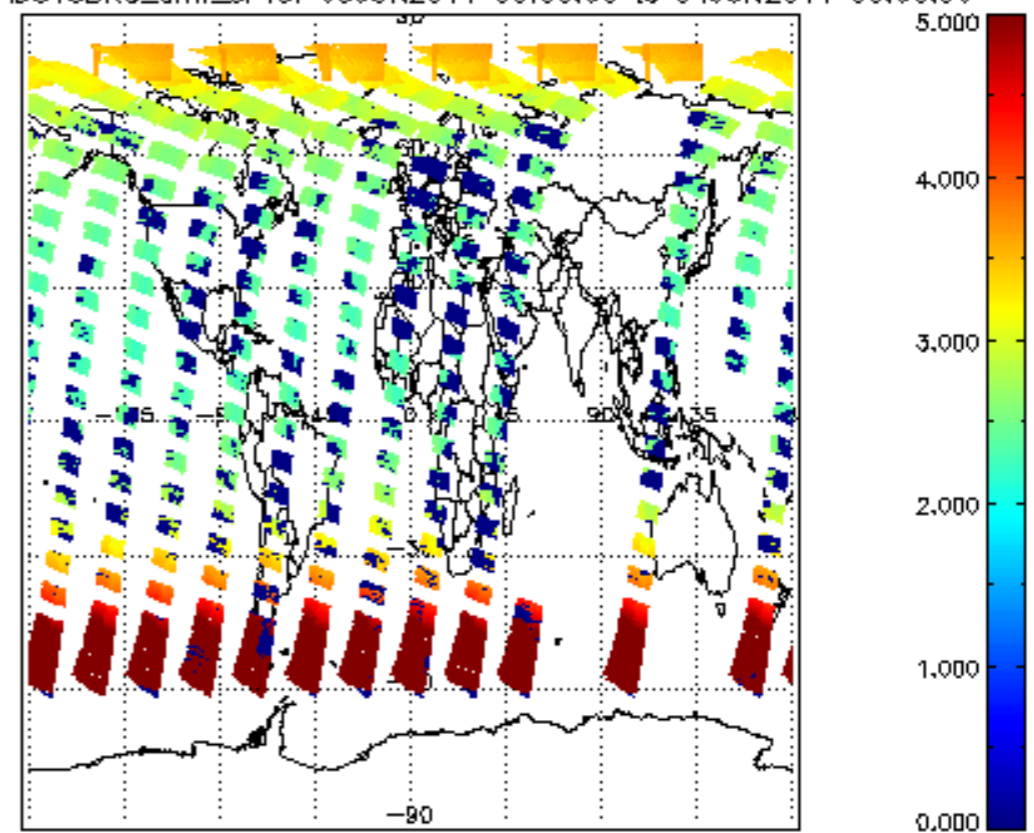
SCIOL2P_NADUV3BRO_vcd_err for 03JUN2011 00:00:00 to 04JUN2011 00:00:00



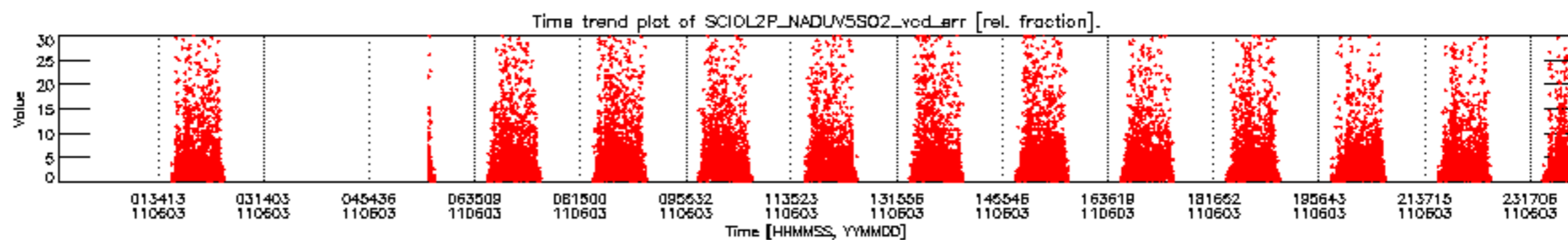
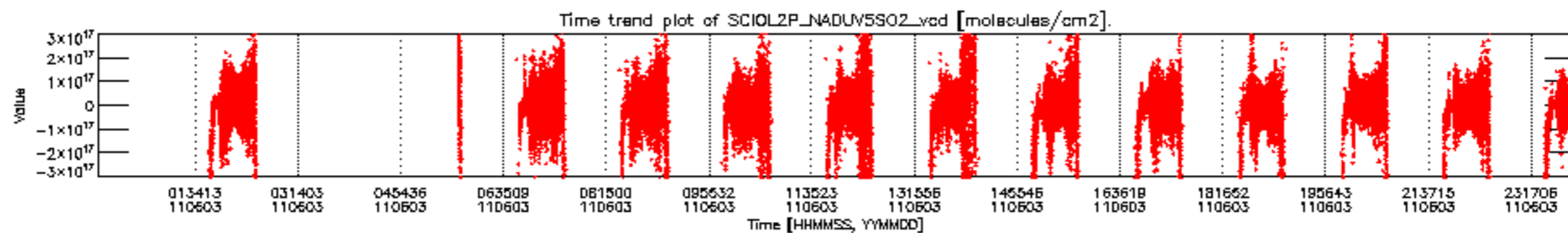


SCIOL2P_NADUV3BRO_amf_gr for 03JUN2011 00:00:00 to 04JUN2011 00:00:00

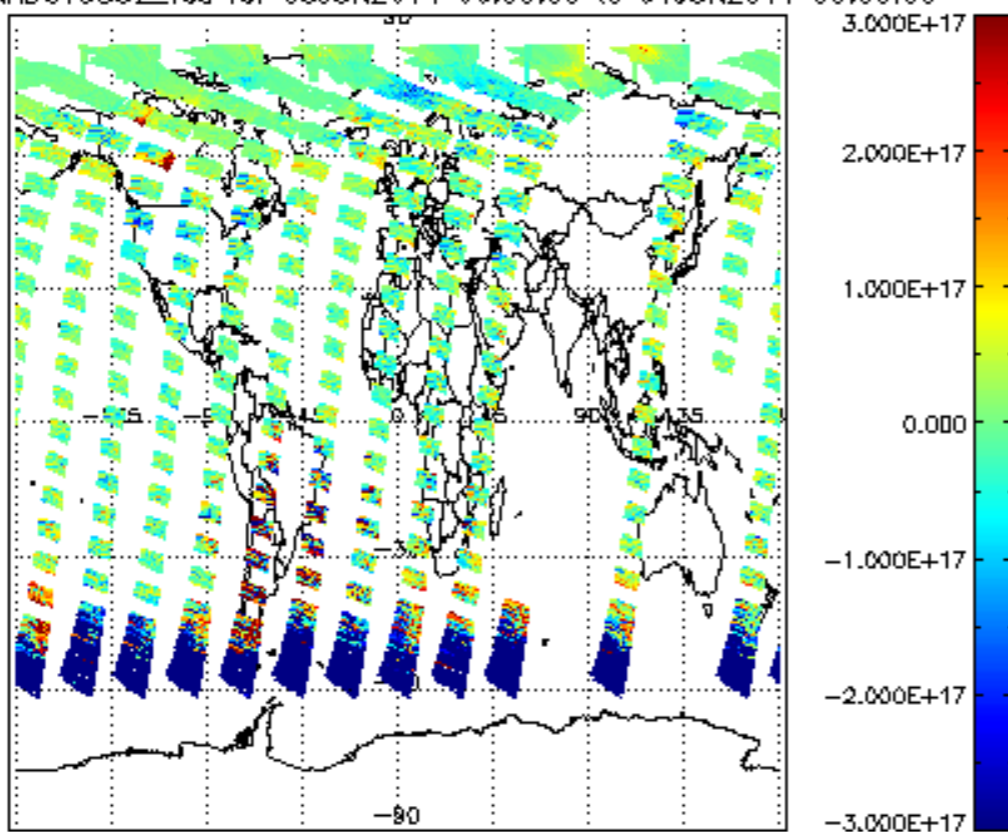


SCIOL2P_NADUV3BRO_amf_sl for 03JUN2011 00:00:00 to 04JUN2011 00:00:00

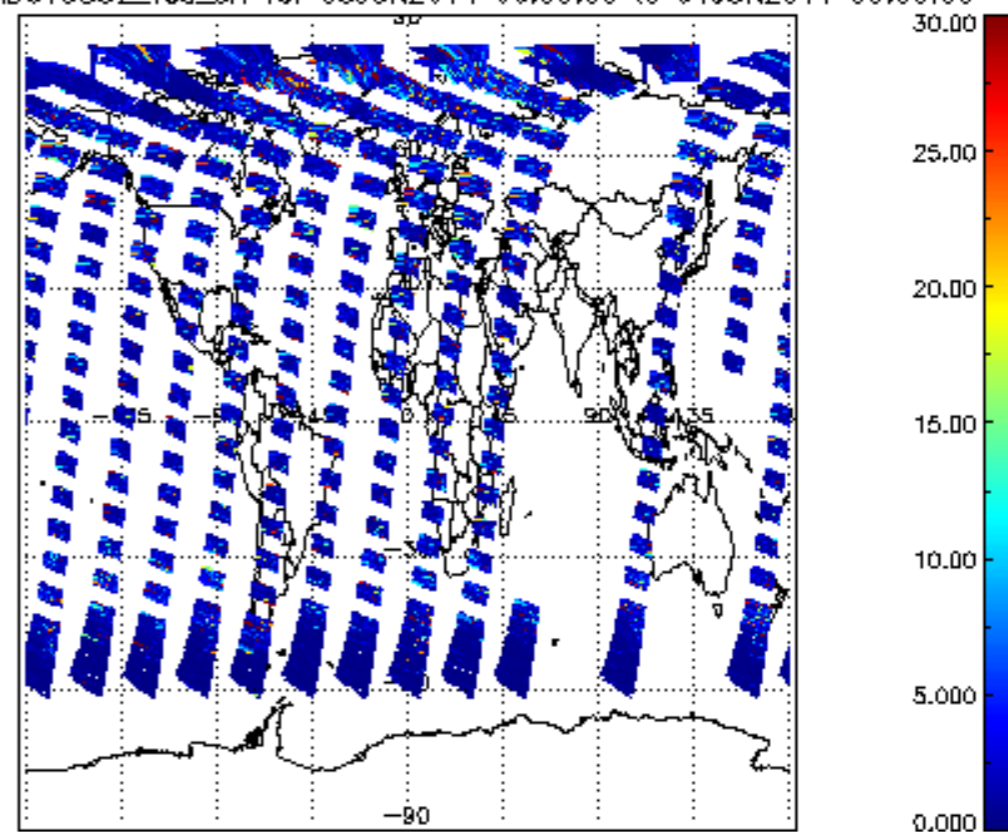




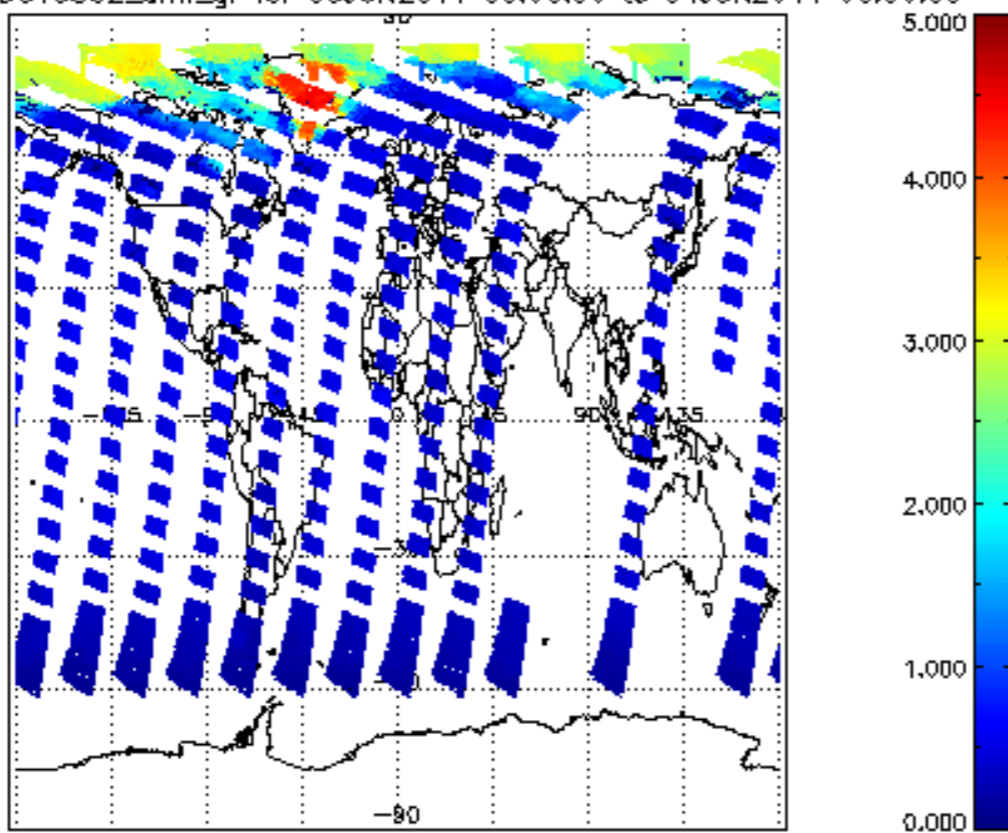
SCIOL2P_NADUV5S02_vcd for 03JUN2011 00:00:00 to 04JUN2011 00:00:00



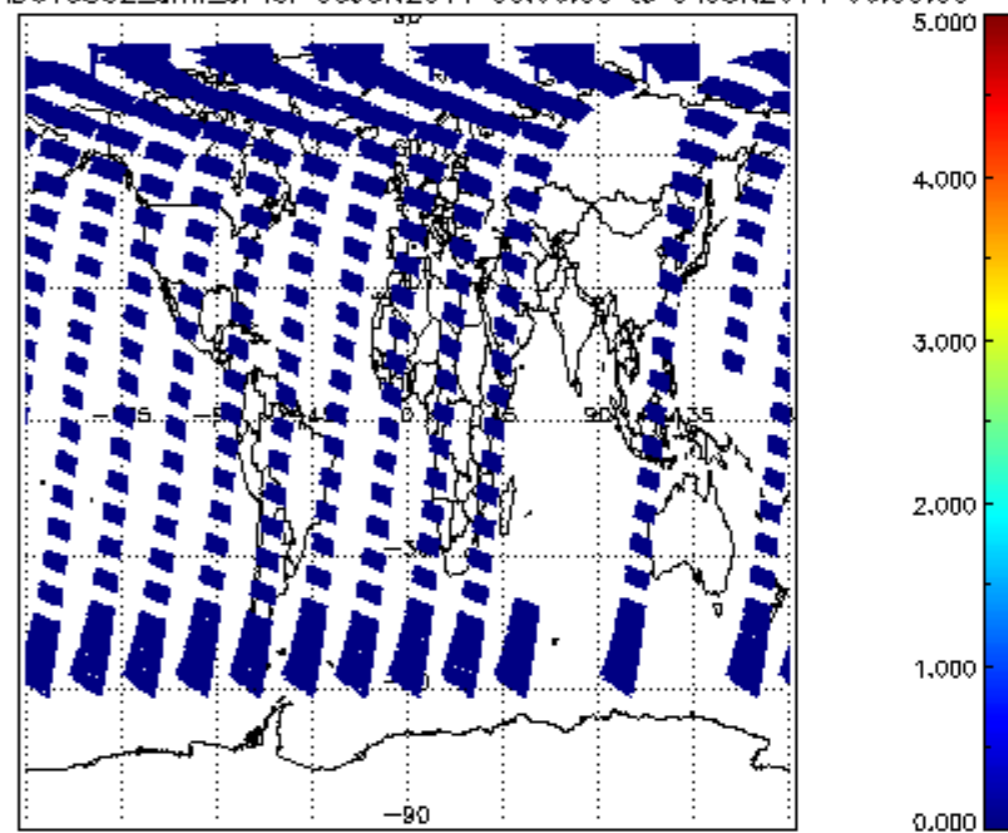
SCIOL2P_NADUV5S02_vcd_err for 03JUN2011 00:00:00 to 04JUN2011 00:00:00


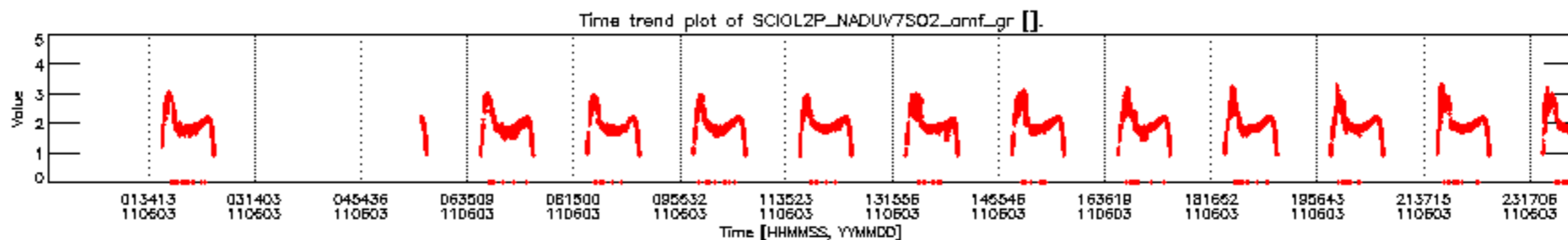
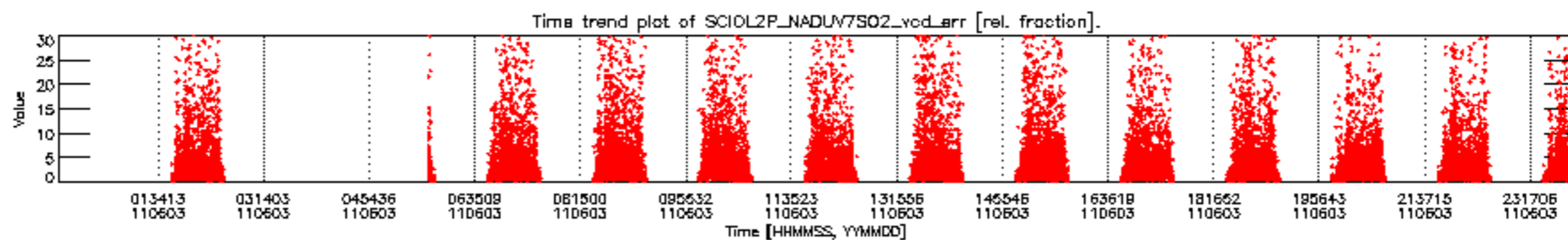
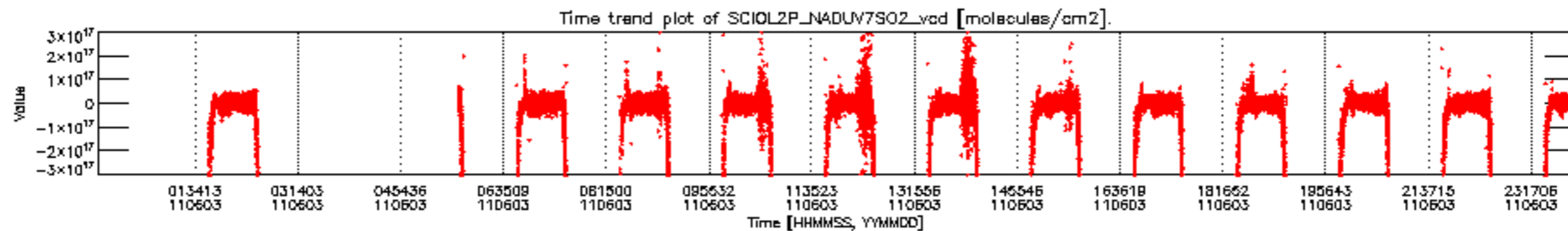


SCIOL2P_NADUV5S02_amf_gr for 03JUN2011 00:00:00 to 04JUN2011 00:00:00

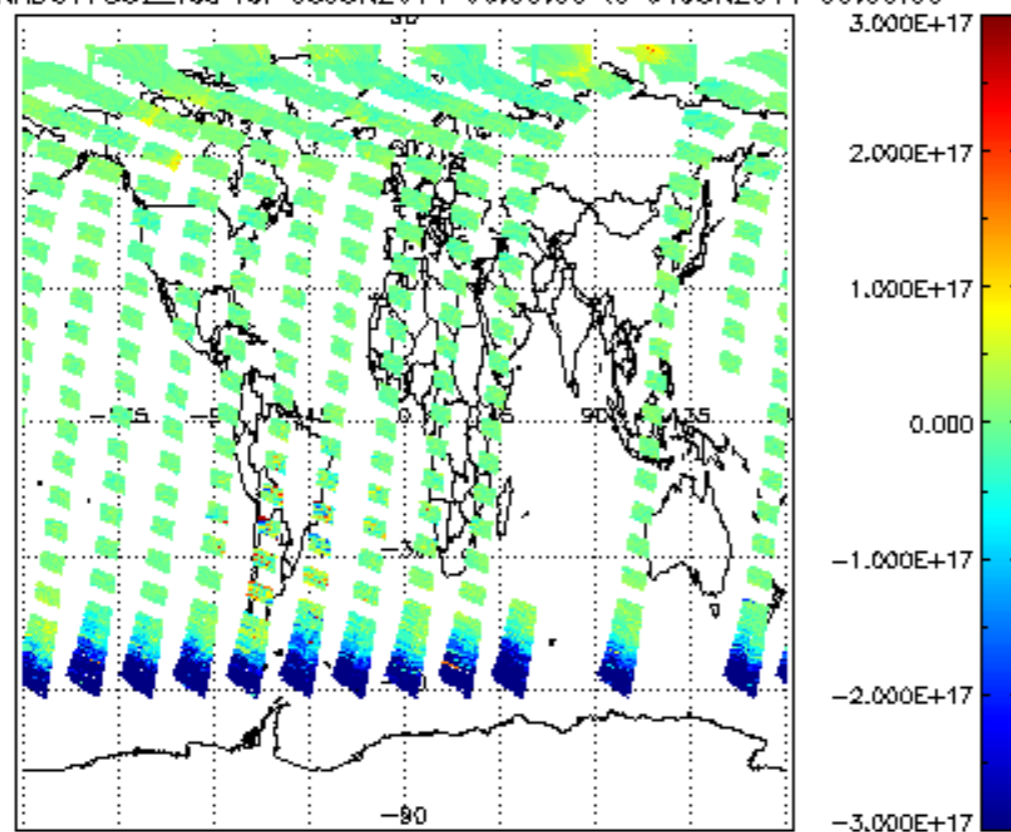


SCIOL2P_NADUV5S02_amf_cl for 03JUN2011 00:00:00 to 04JUN2011 00:00:00

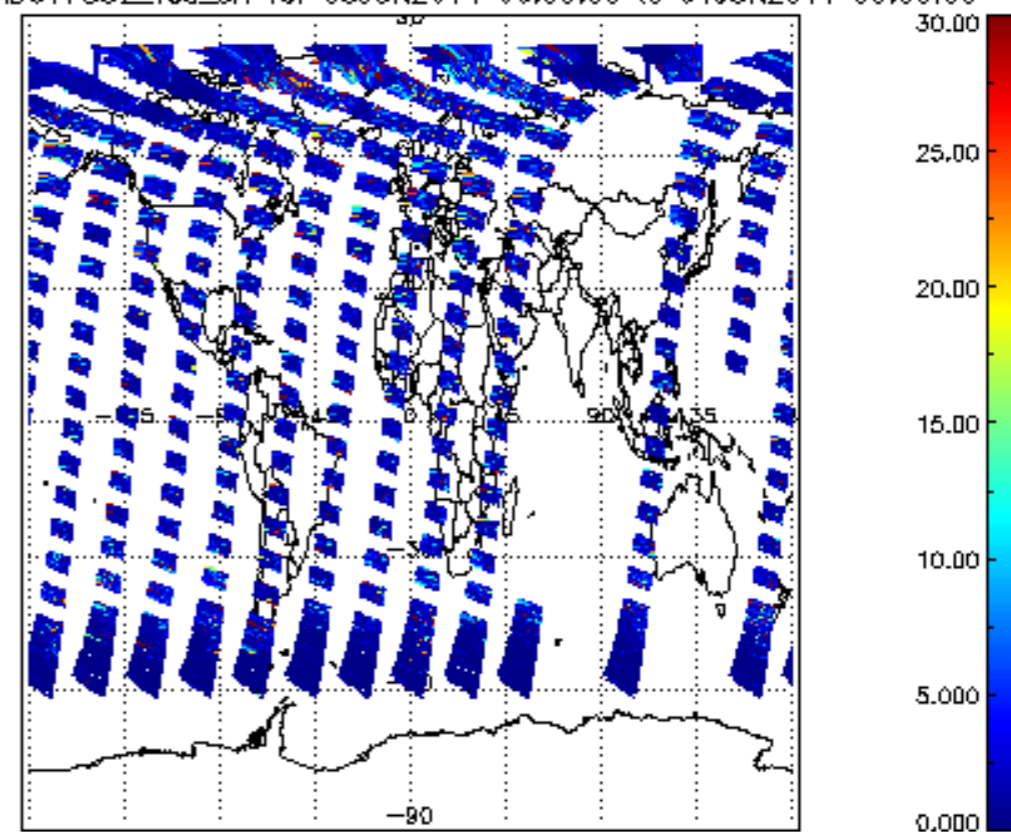




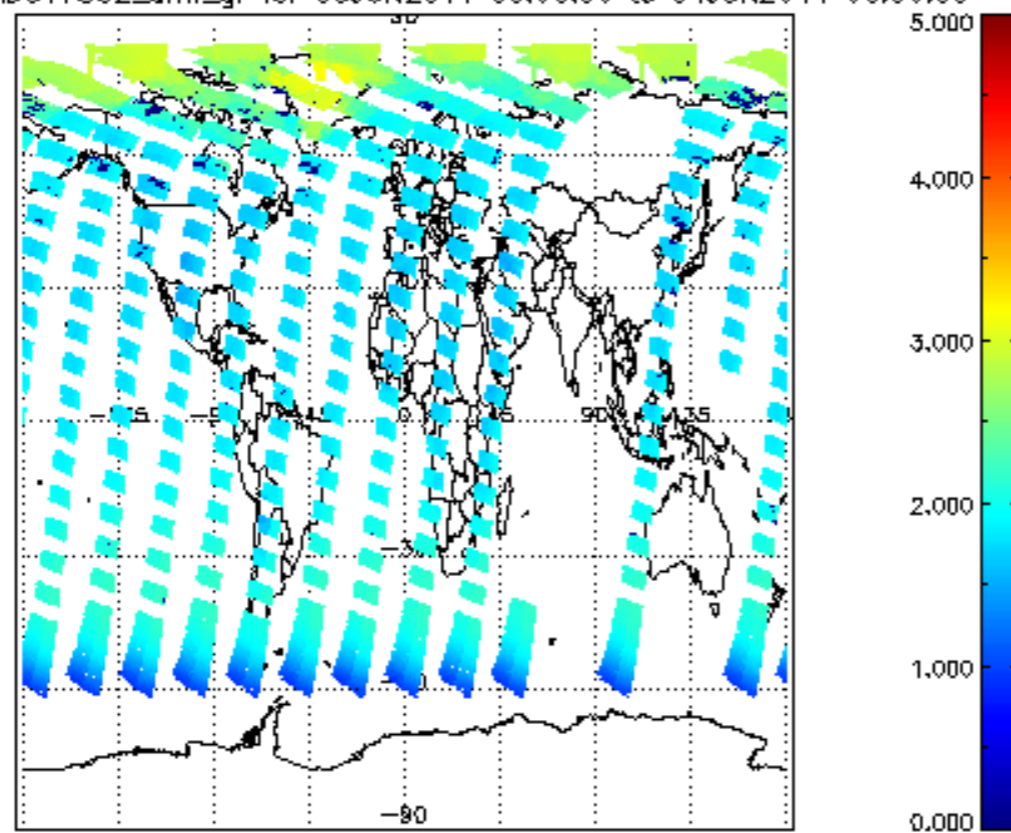
SCIOL2P_NADUV7S02_vcd for 03JUN2011 00:00:00 to 04JUN2011 00:00:00



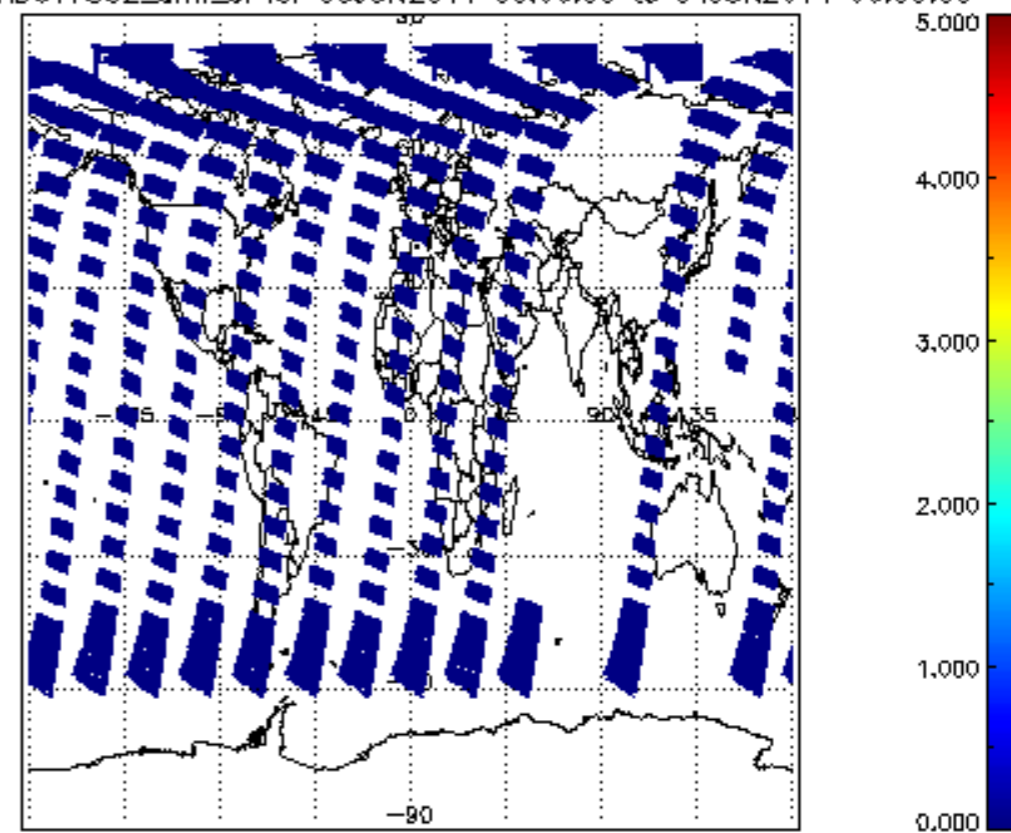
SCIOL2P_NADUV7S02_vcd_err for 03JUN2011 00:00:00 to 04JUN2011 00:00:00

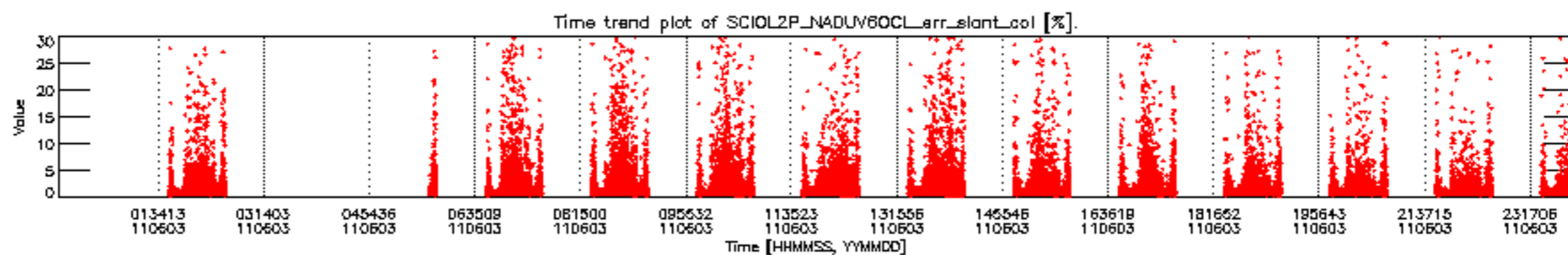
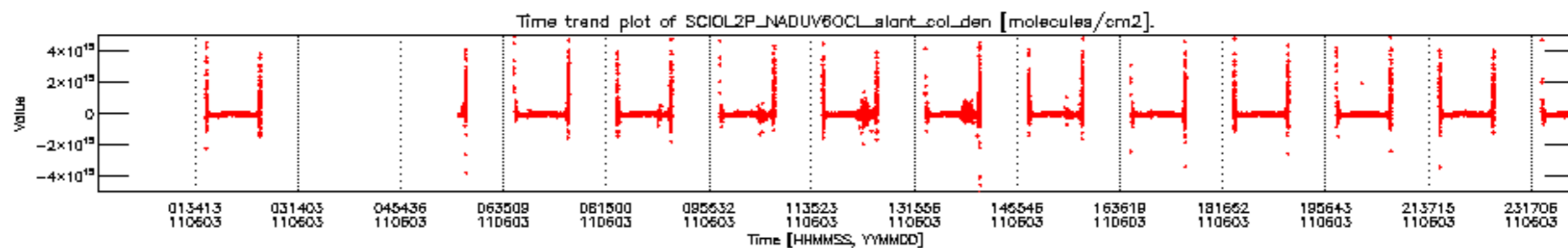


SCIOL2P_NADUV7S02_amf_gr for 03JUN2011 00:00:00 to 04JUN2011 00:00:00


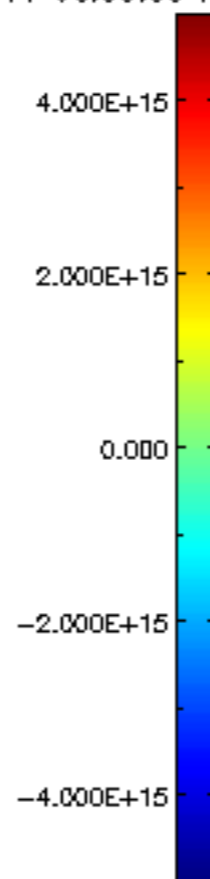
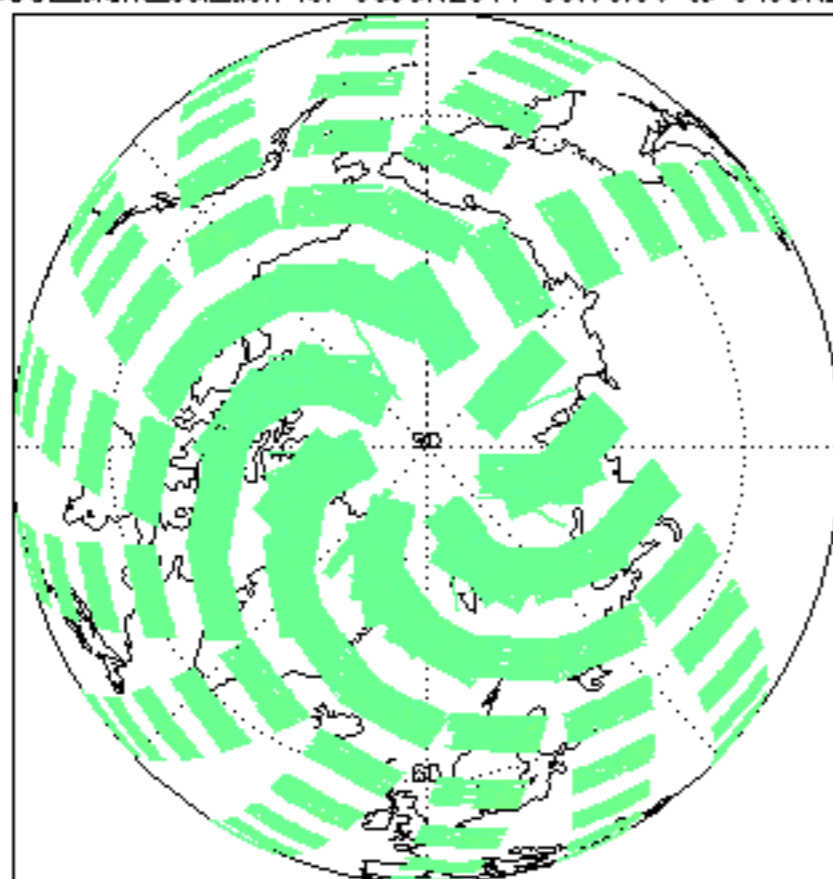


SCIOL2P_NADUV7S02_amf_cl for 03JUN2011 00:00:00 to 04JUN2011 00:00:00

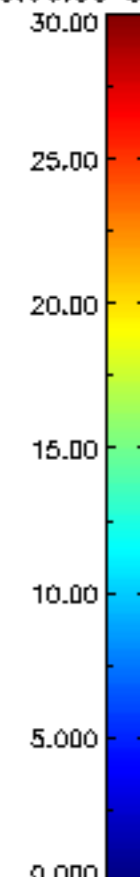
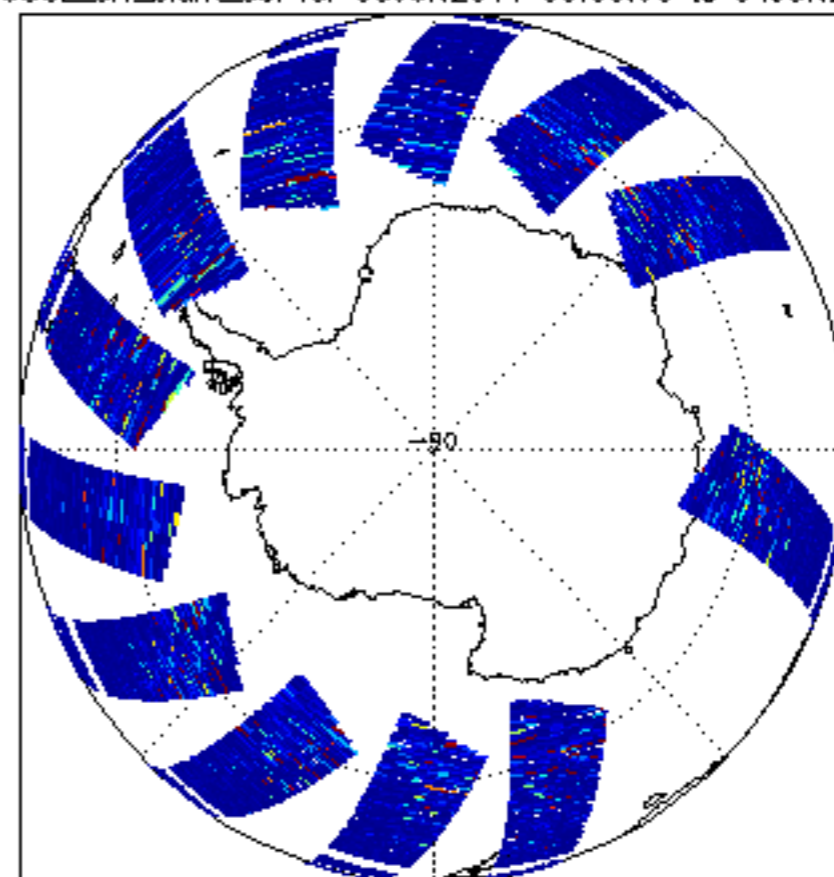
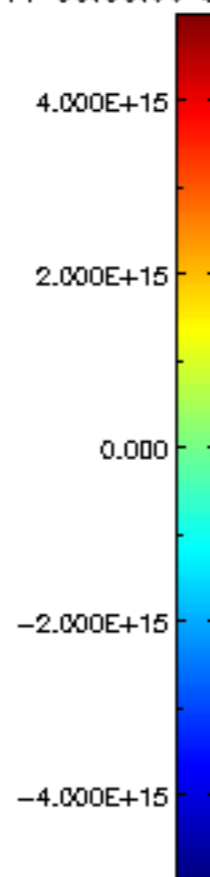
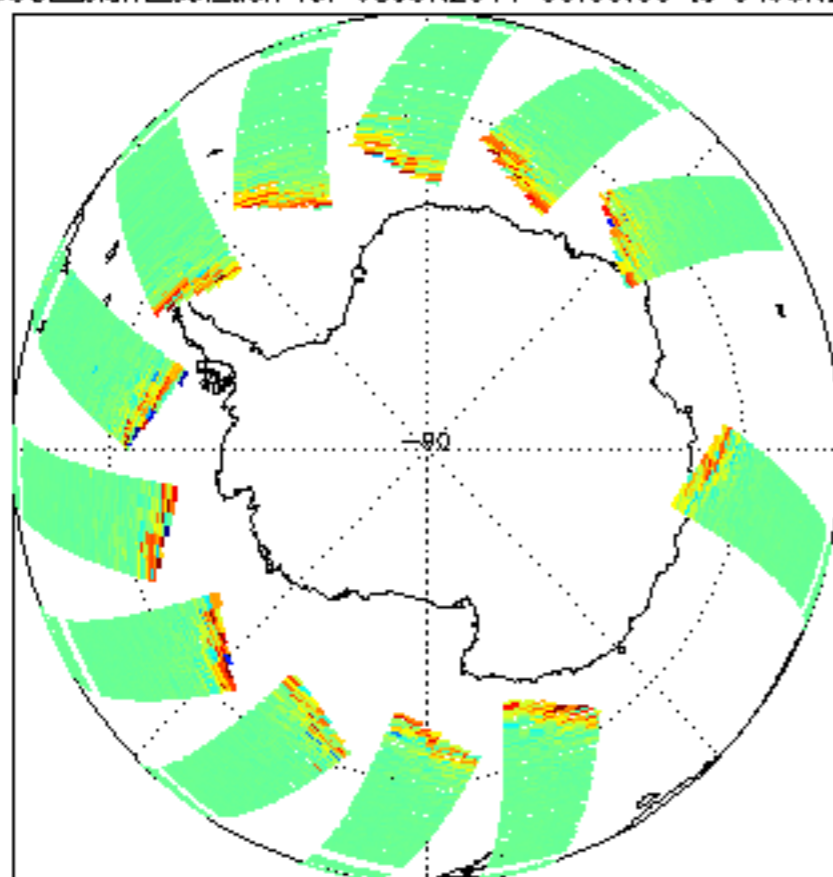



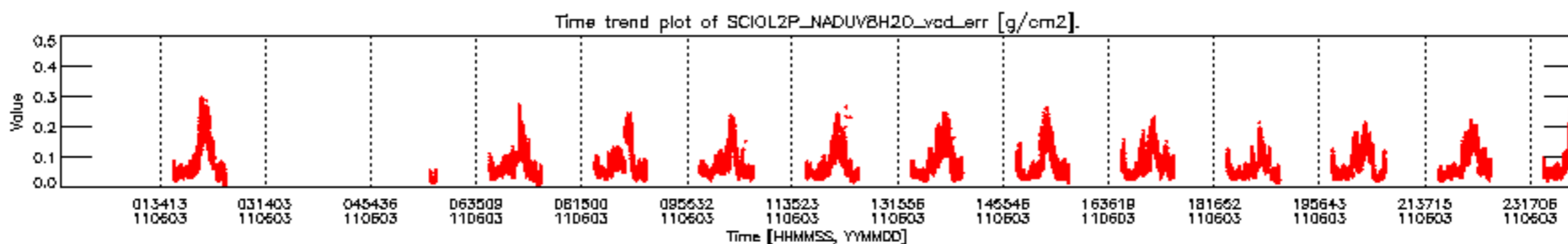
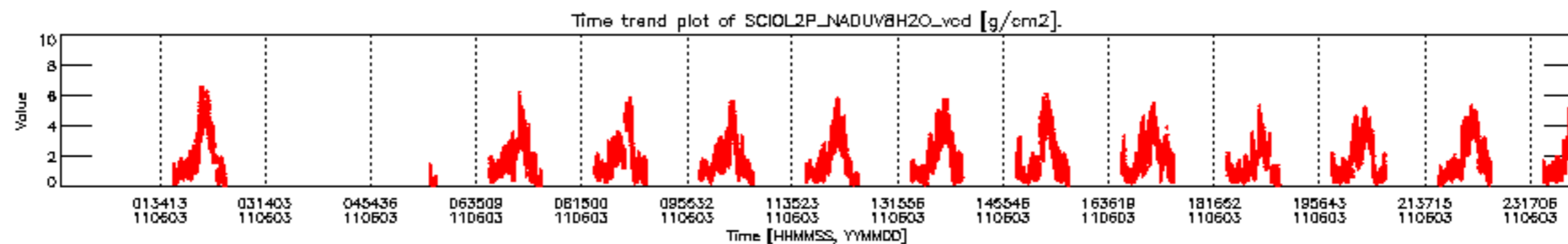


CIOL2P_NADUV60CL_slant_col_den for 03JUN2011 00:00:00 to 04JUN2011 00:00:00 np iCIOL2P_NADUV60CL_err_slant_col for 03JUN2011 00:00:00 to 04JUN2011 00:00:00 np

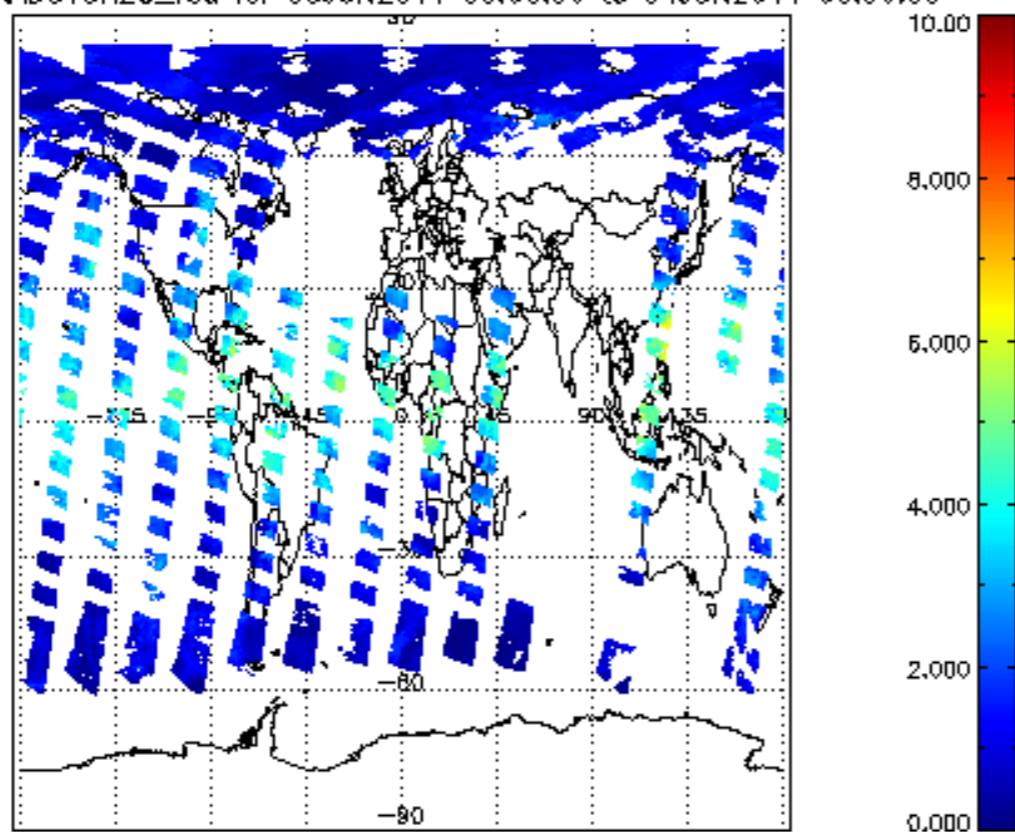


CIOL2P_NADUV60CL_slant_col_den for 03JUN2011 00:00:00 to 04JUN2011 00:00:00 sp iCIOL2P_NADUV60CL_err_slant_col for 03JUN2011 00:00:00 to 04JUN2011 00:00:00 sp

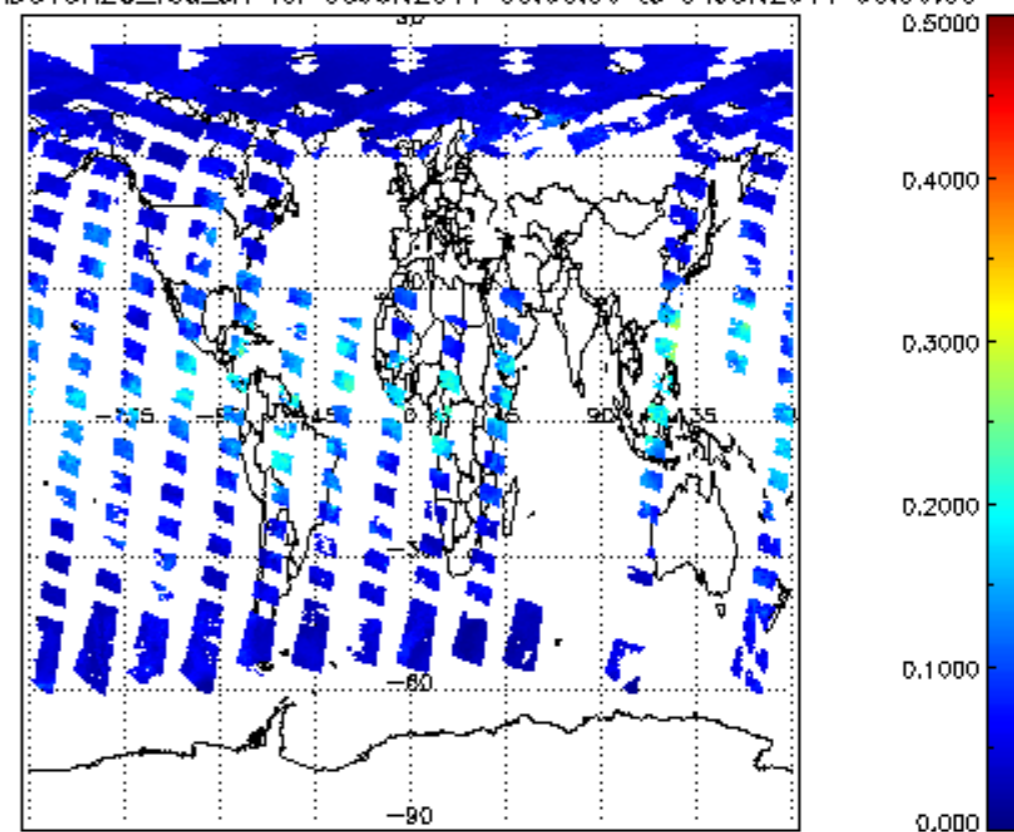




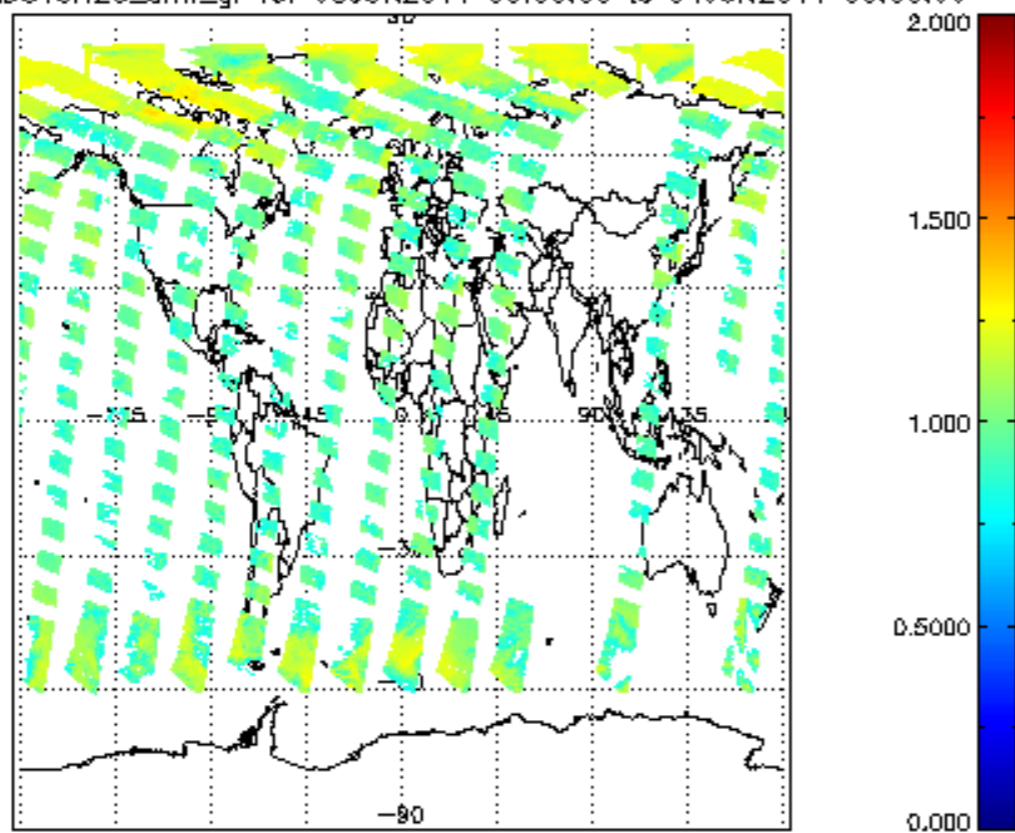
SCIOL2P_NADUV8H20_vcd for 03JUN2011 00:00:00 to 04JUN2011 00:00:00

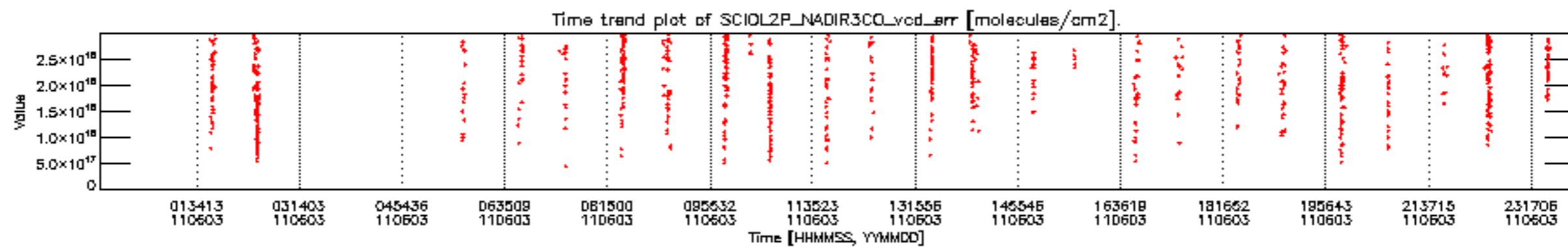
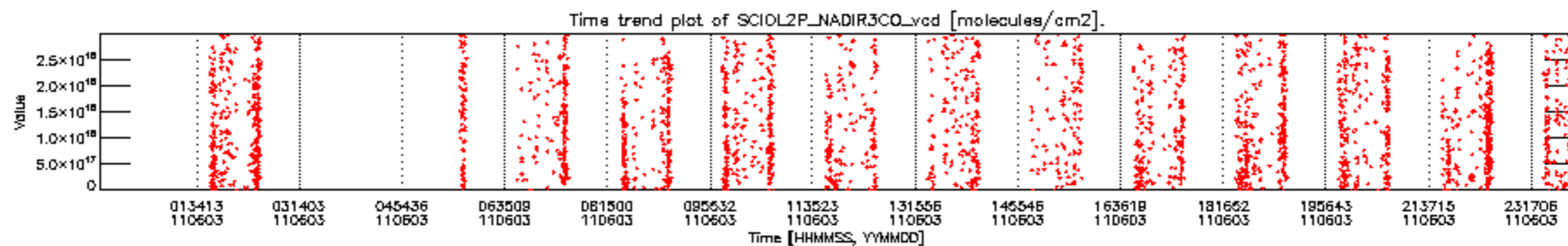


SCIOL2P_NADUV8H20_vcd_err for 03JUN2011 00:00:00 to 04JUN2011 00:00:00

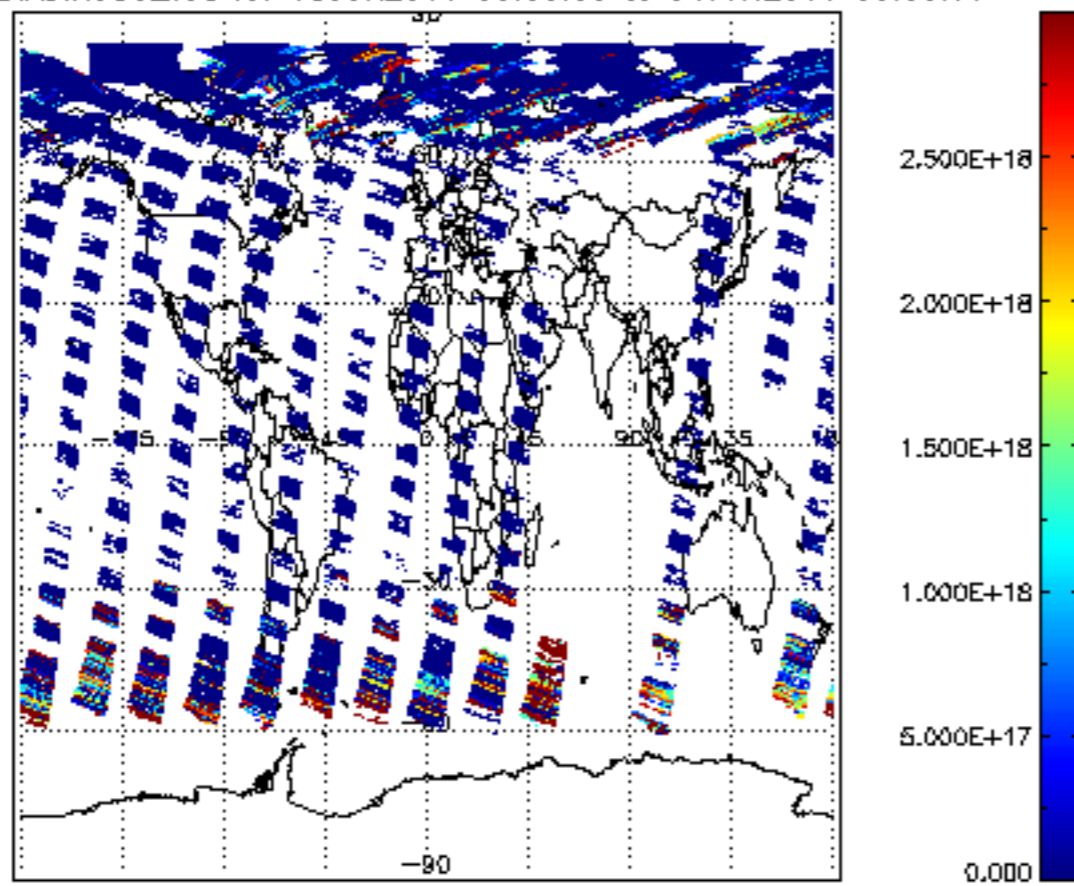


SCIOL2P_NADUV8H20_amf_gr for 03JUN2011 00:00:00 to 04JUN2011 00:00:00





SCIOL2P_NADIR3CO_vcd for 03JUN2011 00:00:00 to 04JUN2011 00:00:00



SCIOL2P_NADIR3CO_vcd_err for 03JUN2011 00:00:00 to 04JUN2011 00:00:00

