

2. SCIAMACHY Daily Report for Level 2 products

[2.1. General Info](#)

[2.2 Product Quality Indicators](#)

- [2.2.1 Cloud parameters](#)
- [2.2.2 Nadir](#)
 - [2.2.2.1 O3 \(UV0\)](#)
 - [2.2.2.2 NO2 \(UV1\)](#)
 - [2.2.2.3 BrO \(UV3\)](#)
 - [2.2.2.4 SO2 \(UV5\)](#)
 - [2.2.2.5 SO2 \(UV7\)](#)
 - [2.2.2.6 OCIO \(UV6\)](#)
 - [2.2.2.7 H2O \(UV8\)](#)
 - [2.2.2.8 CO \(IR3\)](#)
- [2.2.3 Limb](#)
 - [2.2.3.1 O3 \(UV0\)](#)
 - [2.2.3.2 NO2 \(UV1\)](#)
 - [2.2.3.3 BrO \(UV3\)](#)

[2.3 ADF monitoring](#)

2.1 General Info

This report contains a daily analysis on parameters extracted from SCIAMACHY Level 2 data (the SCI_OL__2P product).

2.1.1 Report summary

The table below shows general characteristics of the data that are included into this report.

Item	Value
Report version	1.13 (28-02-2011)
Time of report generation	11APR2011 03:31:37
Data source version	SCIA-OL/5.01-U
Processing scope for products	22MAR2011 00:00:00 to 23MAR2011 00:00:00
Start time of first product within scope	21MAR2011 23:41:05
Stop time of last product within scope	22MAR2011 20:26:45
Total number of level 2 products	11
Number of level 2 products with errors	0

2.1.2 Summary per product

The following table shows a summary for each product used in this report.

Products are linked to a corresponding server directory for view/download. Note: Link access may be restricted by security settings of your internet browser or firewall.

Products are checked for a minimum duration of 3500.0000 seconds and a maximum duration of 6000.0000 seconds. Products failing the duration test are highlighted in bold, and their stop time is highlighted in red.

#	Product name	Start time	Stop time	Prod err	Fit summary
0	SCI_OL__2PUDPA20110321_234105_000035993100_00361_47358_3855.N1	21MAR2011 23:41:05	22MAR2011 00:41:04	0	GOOD
1	SCI_OL__2PUDPA20110322_012119_000035843100_00362_47359_3856.N1	22MAR2011 01:21:19	22MAR2011 02:21:04	0	GOOD
2	SCI_OL__2PUDPA20110322_070646_000009133100_00365_47362_3857.N1	22MAR2011 07:06:46	22MAR2011 07:21:59	0	GOOD
3	SCI_OL__2PUDPA20110322_080213_000035843100_00366_47363_3858.N1	22MAR2011 08:02:13	22MAR2011 09:01:58	0	GOOD
4	SCI_OL__2PUDPA20110322_094227_000035993100_00367_47364_3859.N1	22MAR2011 09:42:27	22MAR2011 10:42:26	0	GOOD

5	SCI_OL__2PUDPA20110322_112240_000035843100_00368_47365_3860.N1	22MAR2011 11:22:40	22MAR2011 12:22:25	0	GOOD
6	SCI_OL__2PUDPA20110322_130254_000035993100_00369_47366_3866.N1	22MAR2011 13:02:54	22MAR2011 14:02:53	0	GOOD
7	SCI_OL__2PUDPA20110322_144307_000035843100_00370_47367_3867.N1	22MAR2011 14:43:07	22MAR2011 15:42:52	0	GOOD
8	SCI_OL__2PUDPA20110322_162321_000035993100_00371_47368_3868.N1	22MAR2011 16:23:21	22MAR2011 17:23:20	0	GOOD
9	SCI_OL__2PUDPA20110322_180435_000035523100_00372_47369_3869.N1	22MAR2011 18:04:35	22MAR2011 19:03:47	0	GOOD
10	SCI_OL__2PUDPA20110322_194405_000025593100_00373_47370_3870.N1	22MAR2011 19:44:05	22MAR2011 20:26:45	0	GOOD

2.2 Product Quality Indicators

2.2.1 Cloud parameters

This section shows information about the cloud parameters estimation, in particular cloud fractions and cloud top height.
IMPORTANT NOTE: The contents and layout of this section are still being validated. Please use with caution.

General statistics:

Total number of cloud data DSRs: 117780

Total number of cloud data DSRs with good quality flag (=0): 117780 (100.0 %)

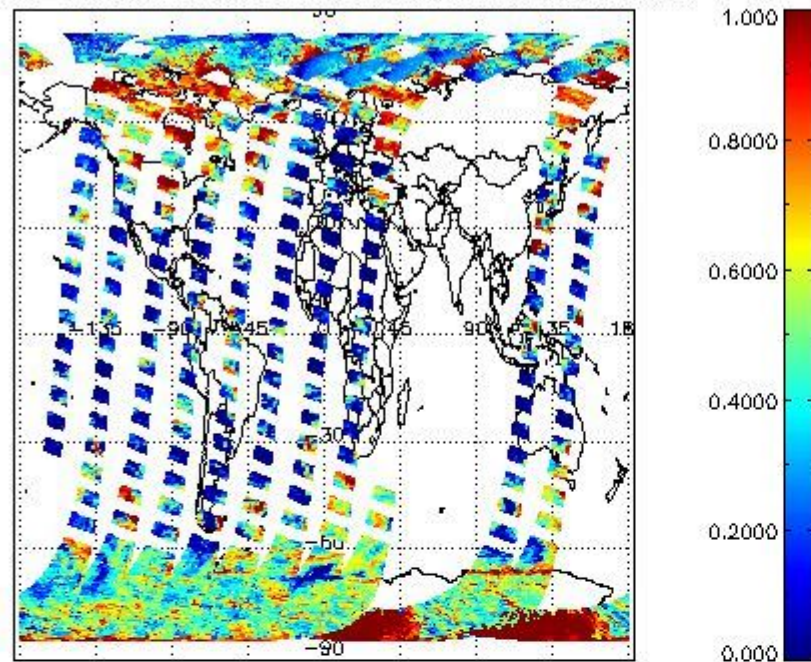
Parameter	#valid	Mean	Median	Min	Max	Stddev	Unit
QUALITY_FLAG	117780	0.0000	0.0000	0.0000	0.0000	0.0000	flag
INTEGR_TIME	117780	0.16446	0.12500	0.12500	0.25000	0.058098	s
CL_FRAC	117780	0.46242	0.44853	0.0000	1.0000	0.32054	-
CL_FRAC_ERR	117780	0.0000	0.0000	0.0000	0.0000	0.0000	%
PMD_READ	117780	5.2627	4.0000	4.0000	8.0000	1.8591	
PMD_READ_CL[0]	117780	0.56707	0.0000	0.0000	8.0000	1.3888	-
PMD_READ_CL[1]	117780	1.1273	0.0000	0.0000	8.0000	2.4645	-
CL_TOP_HEIGHT	90117	3.1530	1.7135	0.0000	17.000	3.4040	km
CL_TOP_HEIGHT_ERR	0	---	---	---	---	---	---
CL_OPT_DEPTH	90117	67.017	100.00	0.0000	101.00	40.887	km
CL_OPT_DEPTH_ERR	0	---	---	---	---	---	---
CL_TYPE_FLAGS	117780	11100000	11100000	11100000	11100000	0.0000	flags
CLOUD_FLAGS	117780	11001100	11000100	11000000	11100000	3536.1	flags
AERO_ABSO_IND	117780	0.38144	0.0000	0.0000	4.6921	0.67840	
AERO_IND_DIAG	117780	0.0000	0.0000	0.0000	0.0000	0.0000	
AERO_FLAGS	117780	01010001	00000000	00000000	11000000	24277.	flags

Time and geolocation plots:

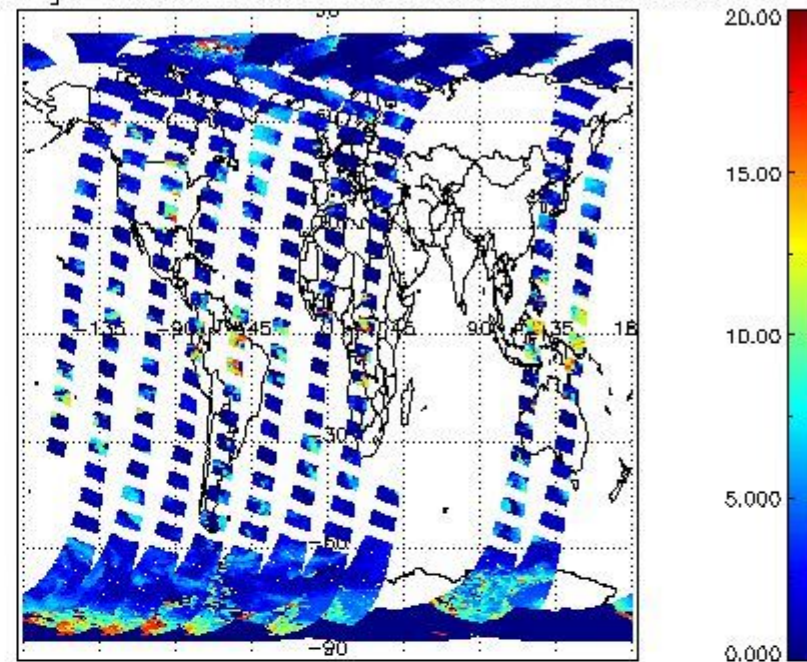
Plots are available for the following parameters:

Number	Data item ID
0	cl_frac
1	cl_top_height
2	cl_opt_depth
3	cloud_flags

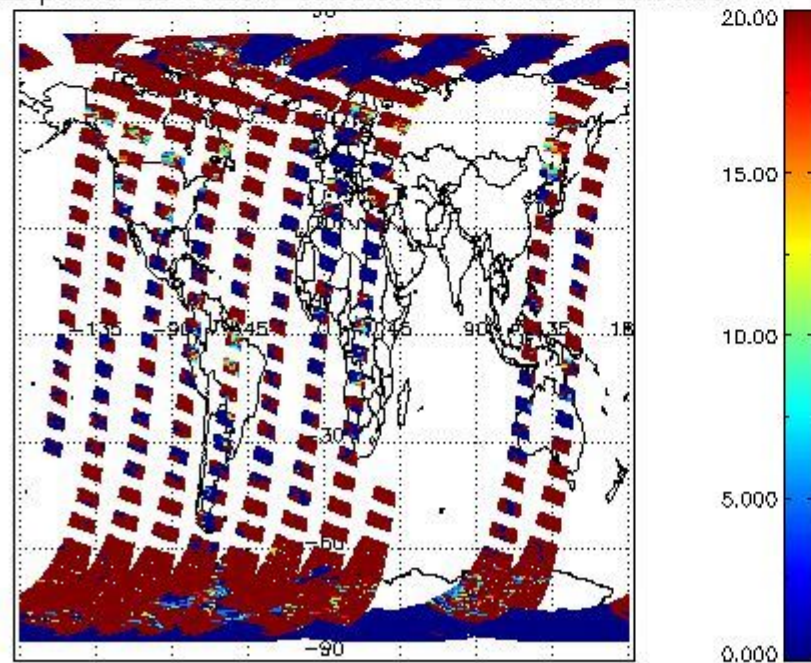
cL_frac for 22MAR2011 00:00:00 to 23MAR2011 00:00:00



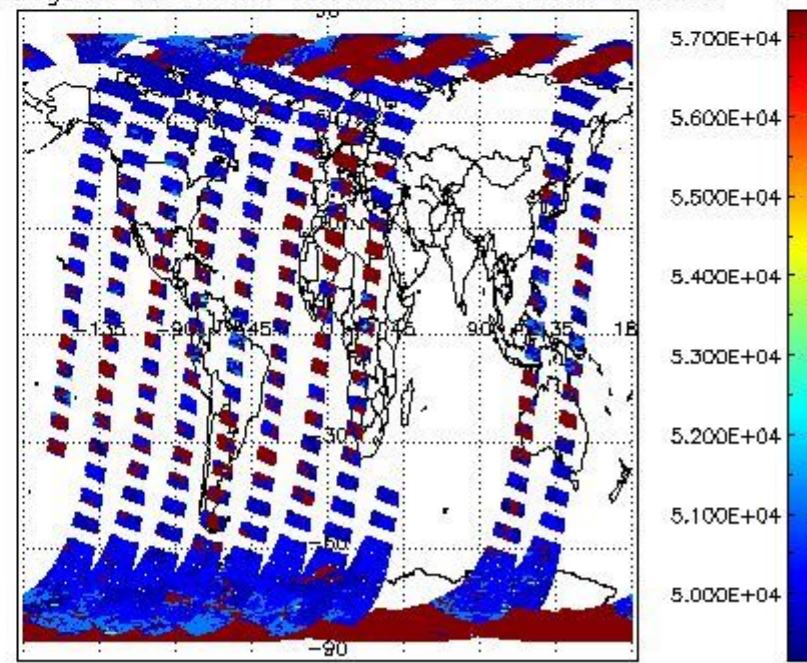
cL_top_height for 22MAR2011 00:00:00 to 23MAR2011 00:00:00



cL_opt_depth for 22MAR2011 00:00:00 to 23MAR2011 00:00:00



cloud_flags for 22MAR2011 00:00:00 to 23MAR2011 00:00:00



2.2.2 Nadir

This section shows information about product quality of nadir measurements, in particular the quality of retrieved species.

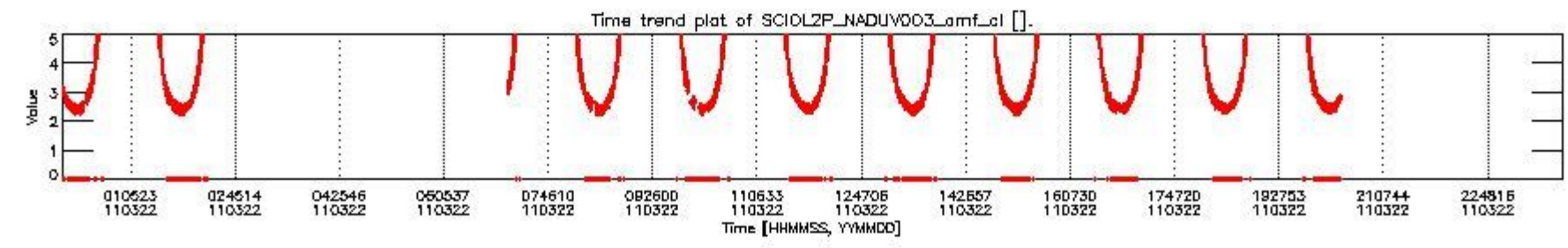
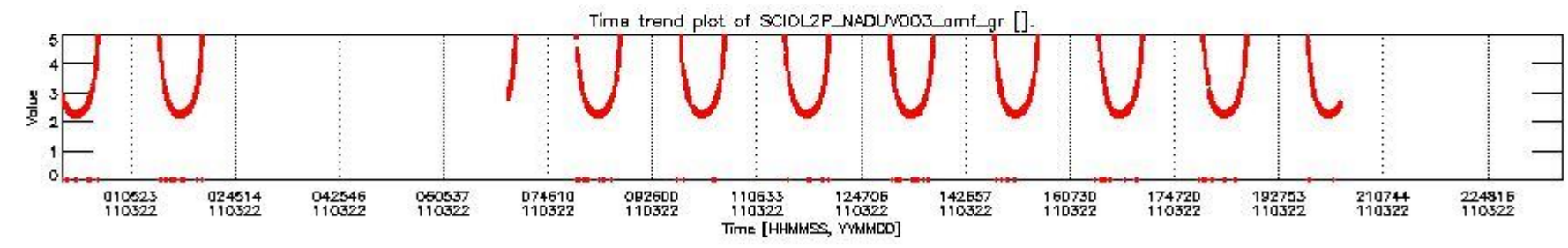
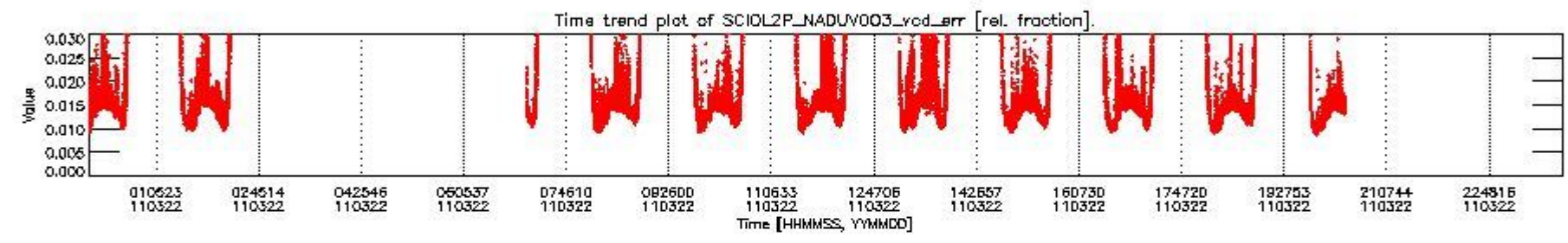
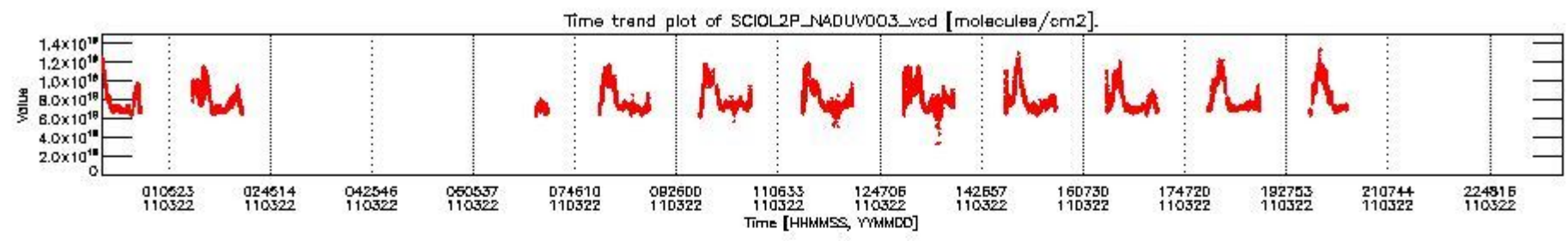
The following data items are currently included into this section:

Number	Data item ID
0	SCIOL2P_NADUV003_vcd
1	SCIOL2P_NADUV003_vcd_err
2	SCIOL2P_NADUV003_amf_gr

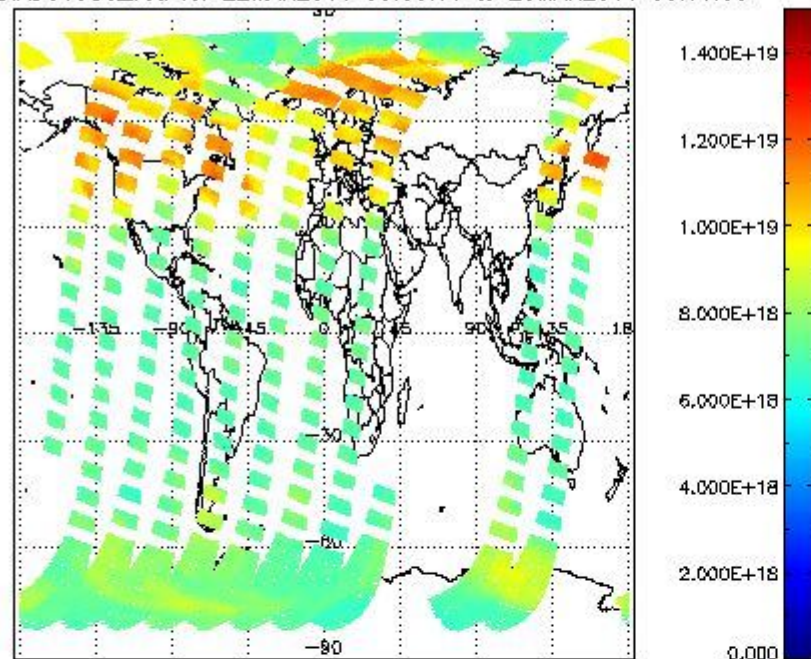
3	SCIOL2P_NADUV0O3_amf_cl
4	SCIOL2P_NADUV1NO2_vcd
5	SCIOL2P_NADUV1NO2_vcd_err
6	SCIOL2P_NADUV1NO2_amf_gr
7	SCIOL2P_NADUV1NO2_amf_cl
8	SCIOL2P_NADUV3BRO_vcd
9	SCIOL2P_NADUV3BRO_vcd_err
10	SCIOL2P_NADUV3BRO_amf_gr
11	SCIOL2P_NADUV3BRO_amf_cl
12	SCIOL2P_NADUV5SO2_vcd
13	SCIOL2P_NADUV5SO2_vcd_err
14	SCIOL2P_NADUV5SO2_amf_gr
15	SCIOL2P_NADUV5SO2_amf_cl
16	SCIOL2P_NADUV7SO2_vcd
17	SCIOL2P_NADUV7SO2_vcd_err
18	SCIOL2P_NADUV7SO2_amf_gr
19	SCIOL2P_NADUV7SO2_amf_cl
20	SCIOL2P_NADUV6OCL_slant_col_den
21	SCIOL2P_NADUV6OCL_err_slant_col
22	SCIOL2P_NADUV8H2O_vcd
23	SCIOL2P_NADUV8H2O_vcd_err
24	SCIOL2P_NADUV8H2O_amf_gr
25	SCIOL2P_NADIR3CO_vcd
26	SCIOL2P_NADIR3CO_vcd_err

Data is presented both in time trend plots and world map plots, in order to show variations with time and geolocation. The vertical dotted lines in the time trend plots indicate orbits. The orbit times on the X-axis are estimated sensing_start time as suggested by the product sensing_start time in the MPH.

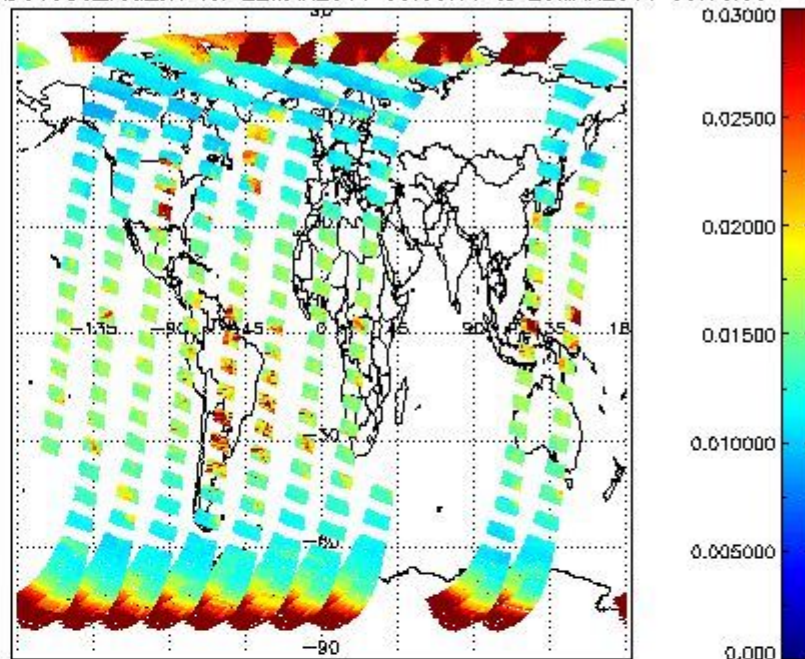
2.2.2.1 O3 (UV0)



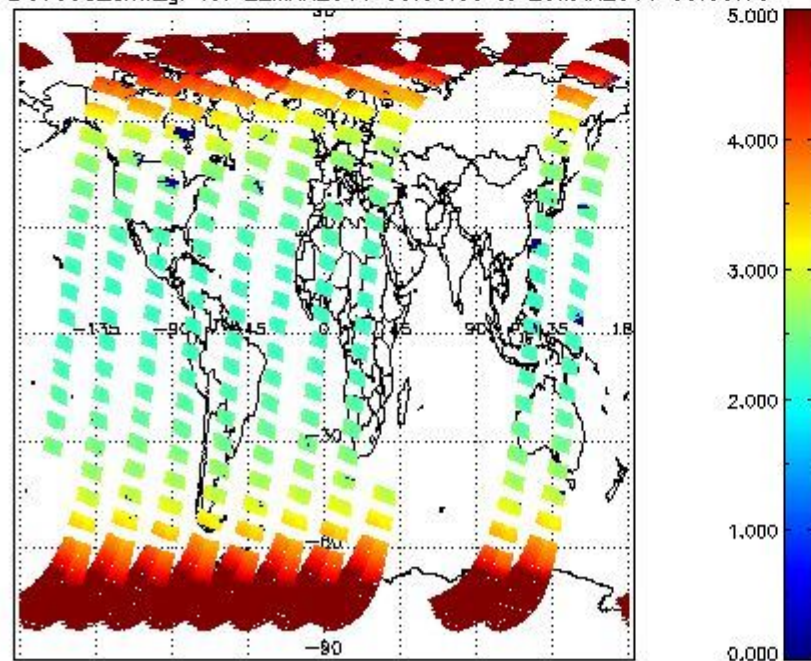
SCIOL2P_NADUV003_vcd for 22MAR2011 00:00:00 to 23MAR2011 00:00:00



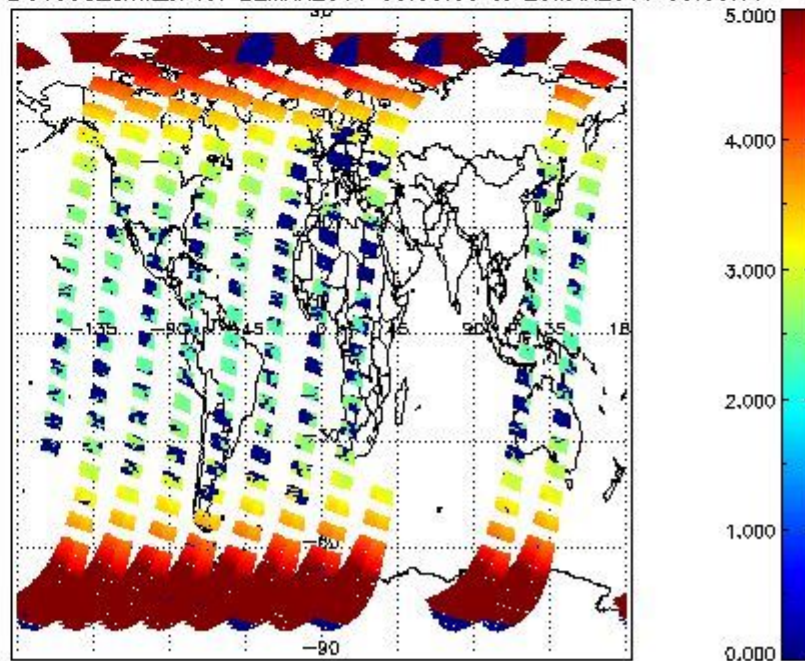
SCIOL2P_NADUV003_vcd_err for 22MAR2011 00:00:00 to 23MAR2011 00:00:00





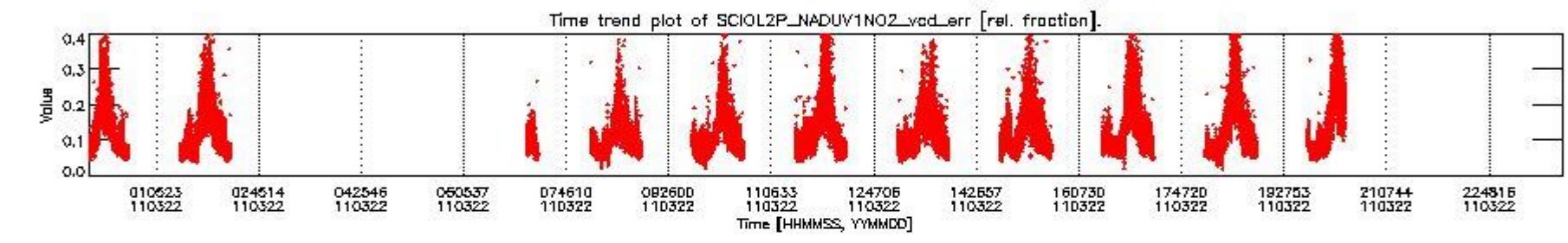
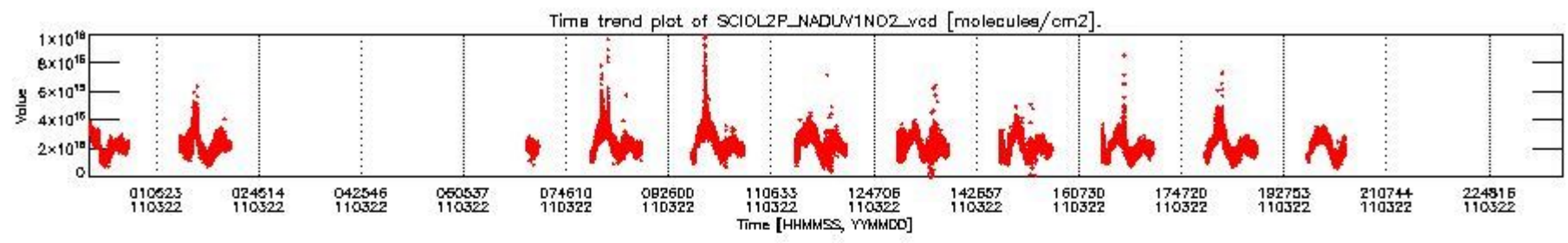
SCIOL2P_NADUV003_amf_gr for 22MAR2011 00:00:00 to 23MAR2011 00:00:00



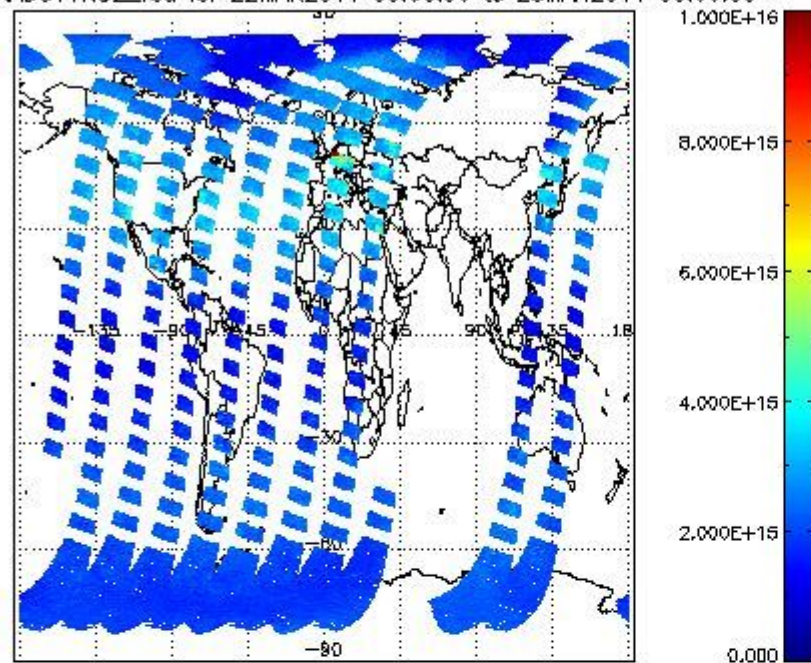
SCIOL2P_NADUV003_amf_cl for 22MAR2011 00:00:00 to 23MAR2011 00:00:00



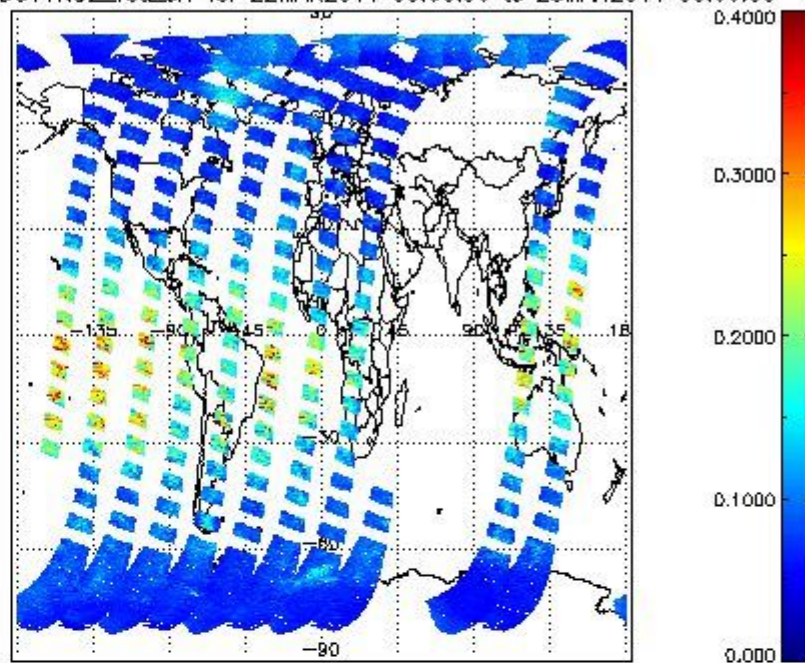
2.2.2.2 NO2 (UV1)



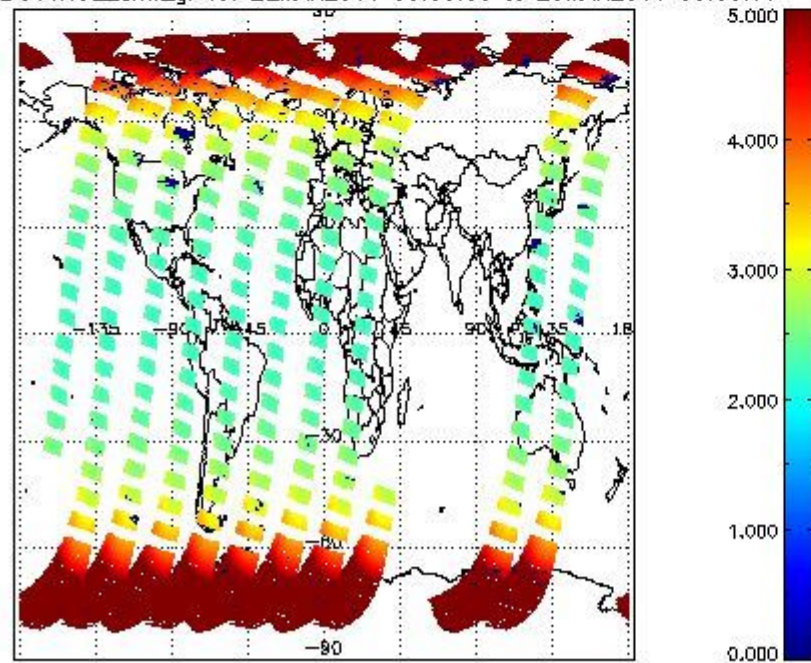
SCIOL2P_NADUV1NO2_vcd for 22MAR2011 00:00:00 to 23MAR2011 00:00:00



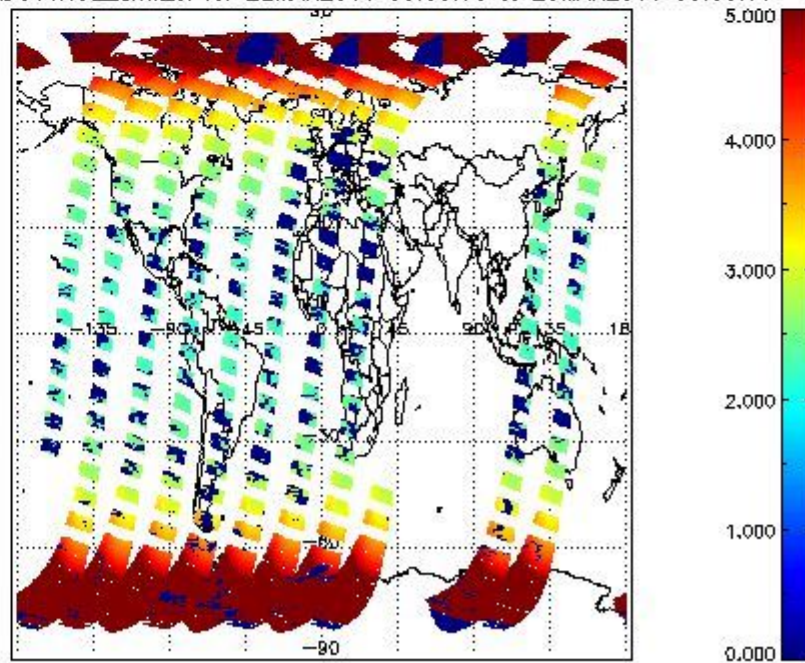
SCIOL2P_NADUV1NO2_vcd_err for 22MAR2011 00:00:00 to 23MAR2011 00:00:00



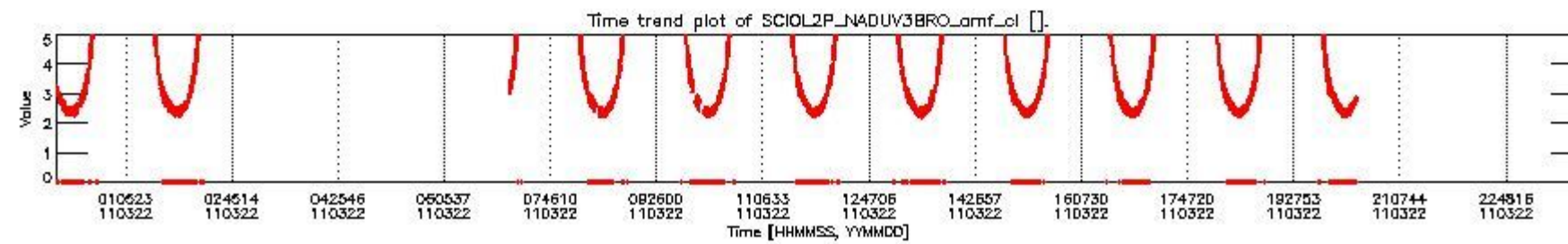
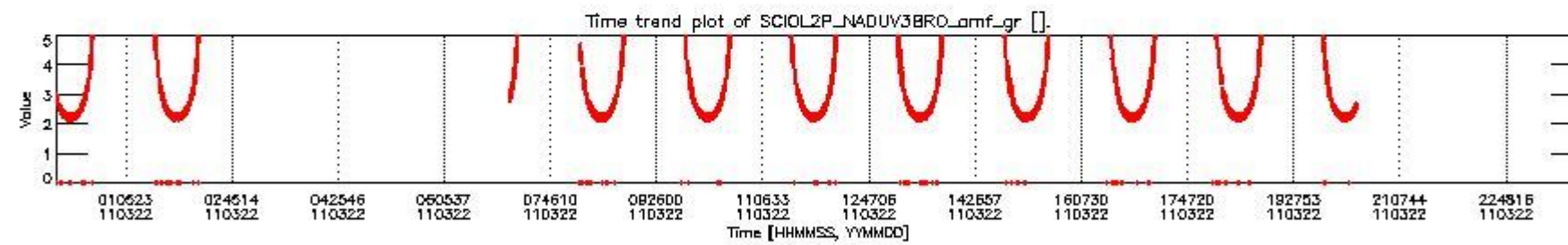
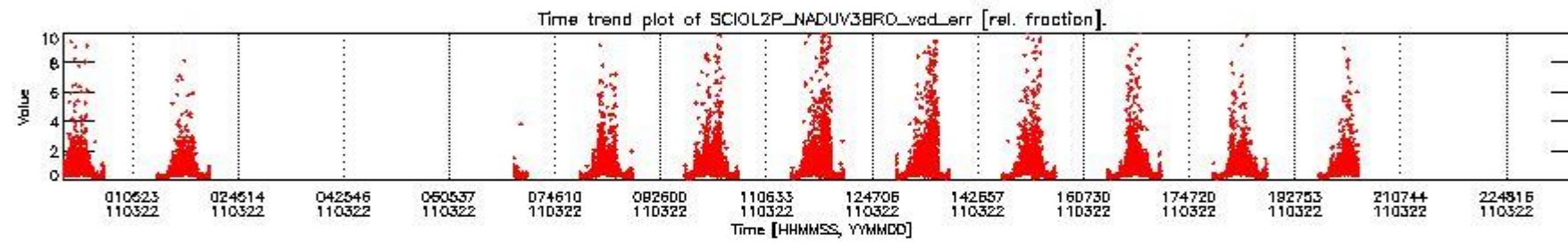
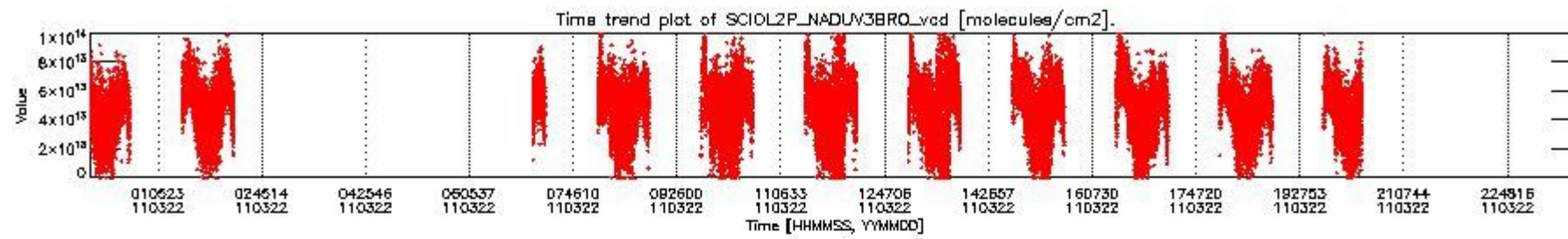
SCIOL2P_NADUV1NO2_amf_gr for 22MAR2011 00:00:00 to 23MAR2011 00:00:00



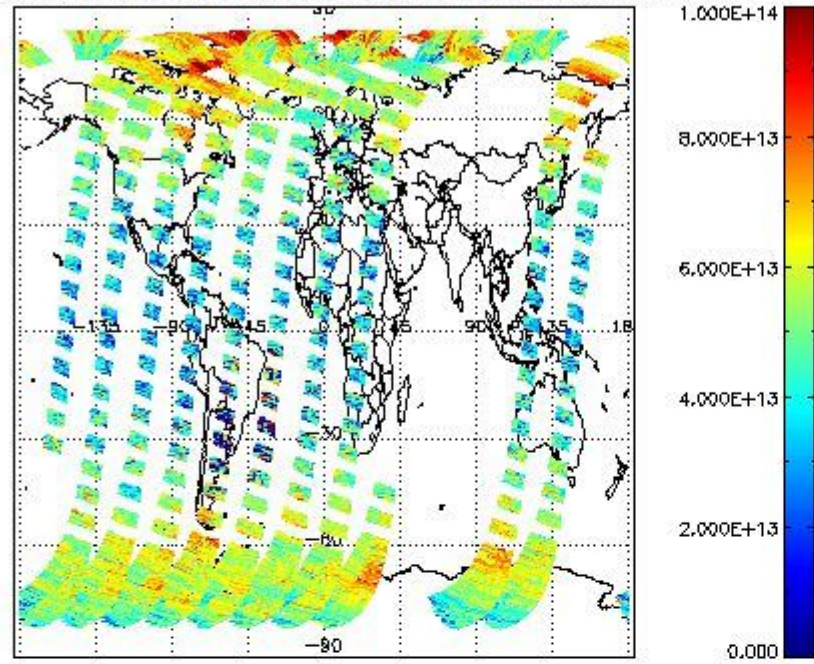
SCIOL2P_NADUV1NO2_amf_cl for 22MAR2011 00:00:00 to 23MAR2011 00:00:00



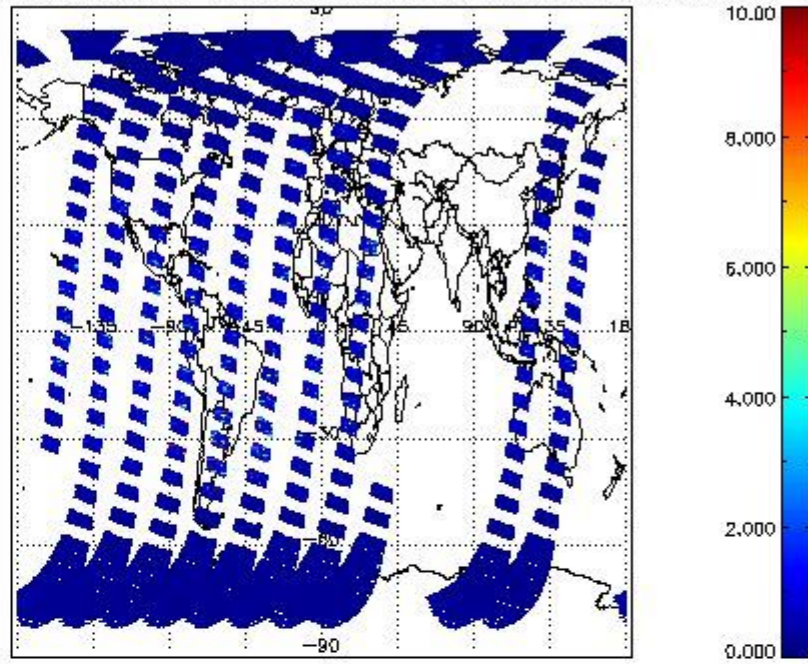
2.2.2.3 BrO (UV3)



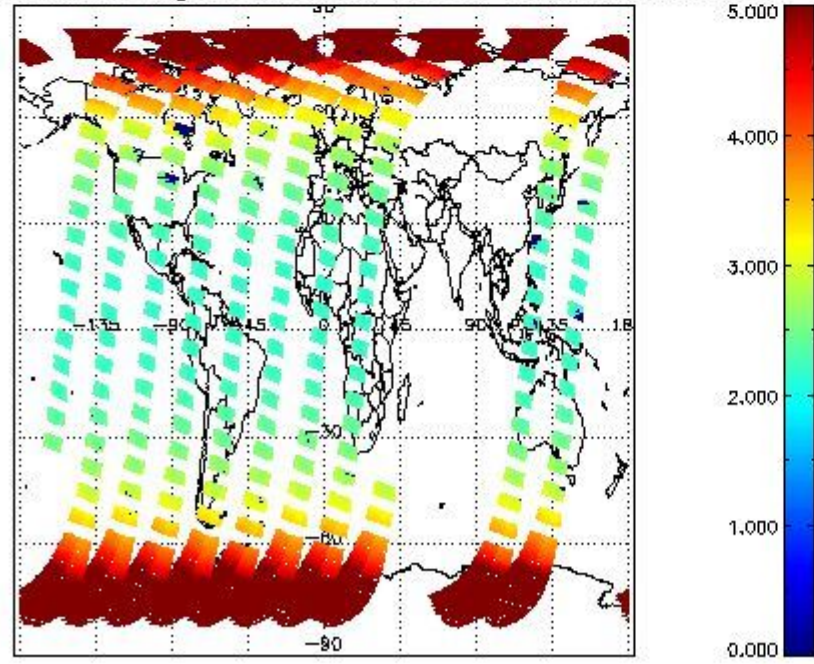
SCIOL2P_NADUV3BRO_vcd for 22MAR2011 00:00:00 to 23MAR2011 00:00:00



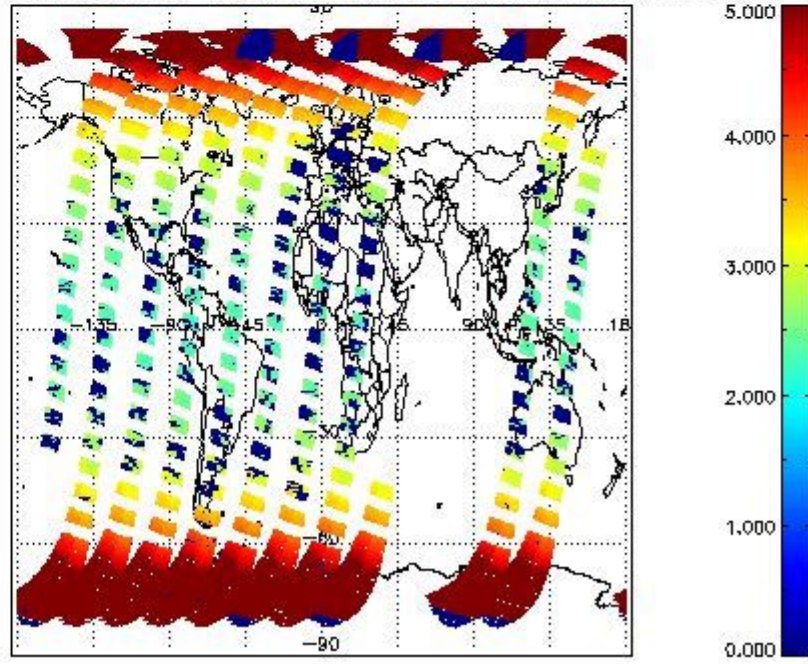
SCIOL2P_NADUV3BRO_vcd_err for 22MAR2011 00:00:00 to 23MAR2011 00:00:00




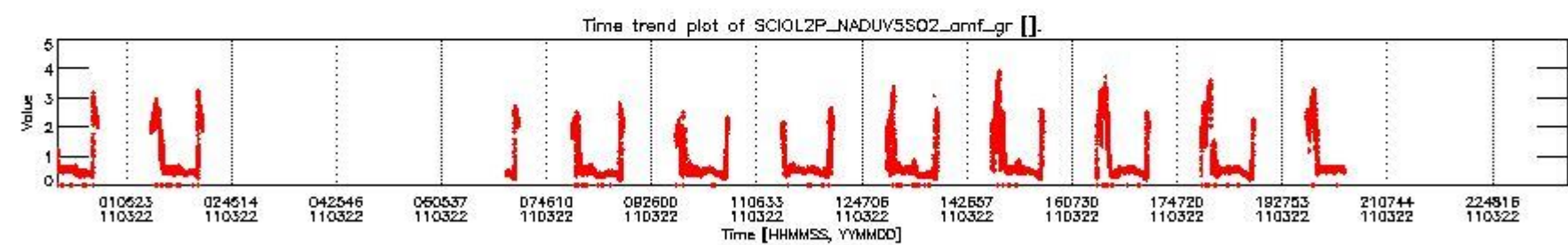
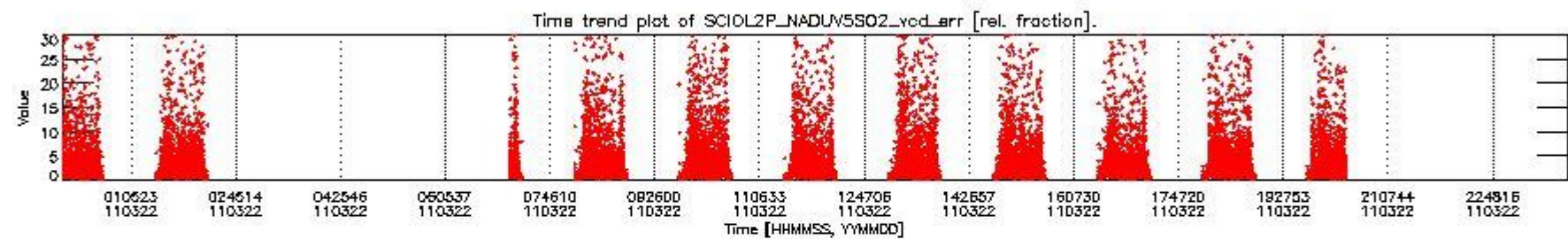
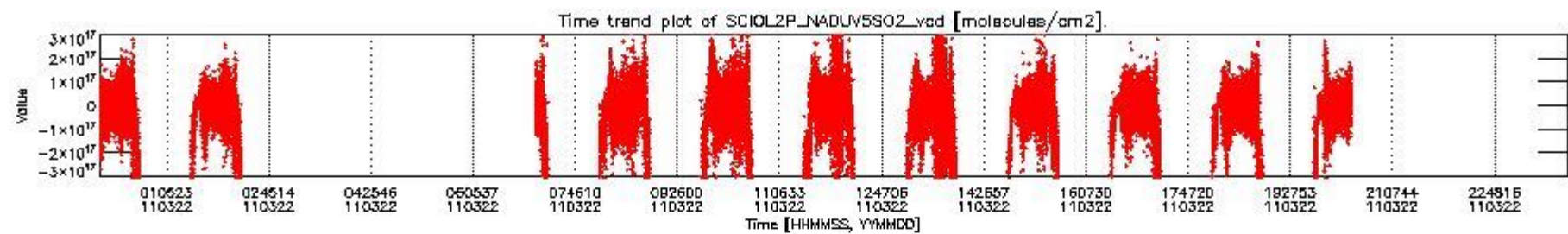
SCIOL2P_NADUV3BRO_amf_gr for 22MAR2011 00:00:00 to 23MAR2011 00:00:00



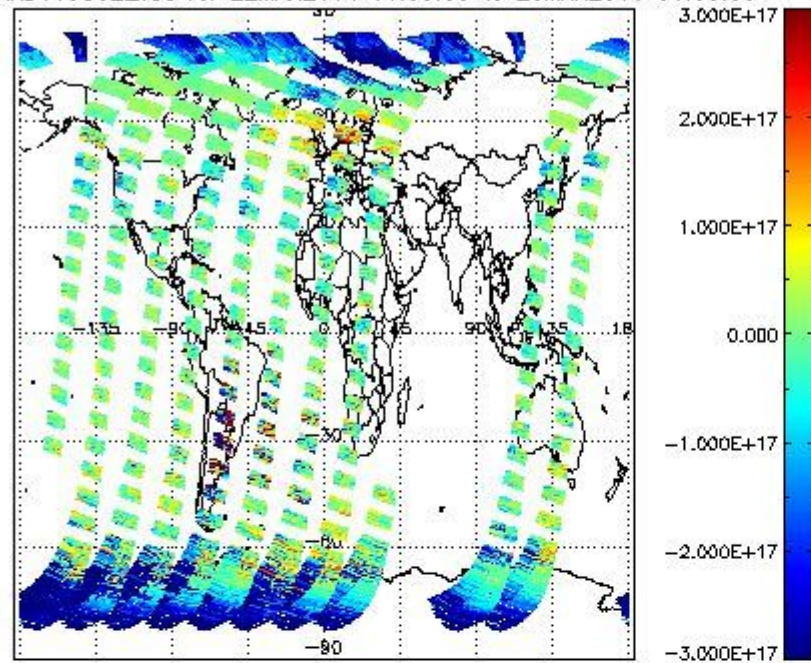
SCIOL2P_NADUV3BRO_amf_cl for 22MAR2011 00:00:00 to 23MAR2011 00:00:00



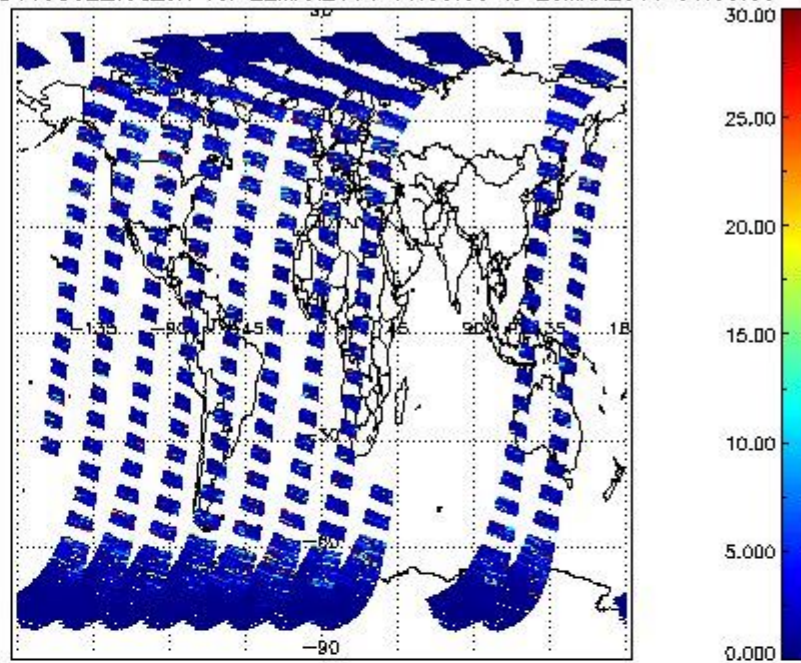
2.2.2.4 SO2 (UV5)



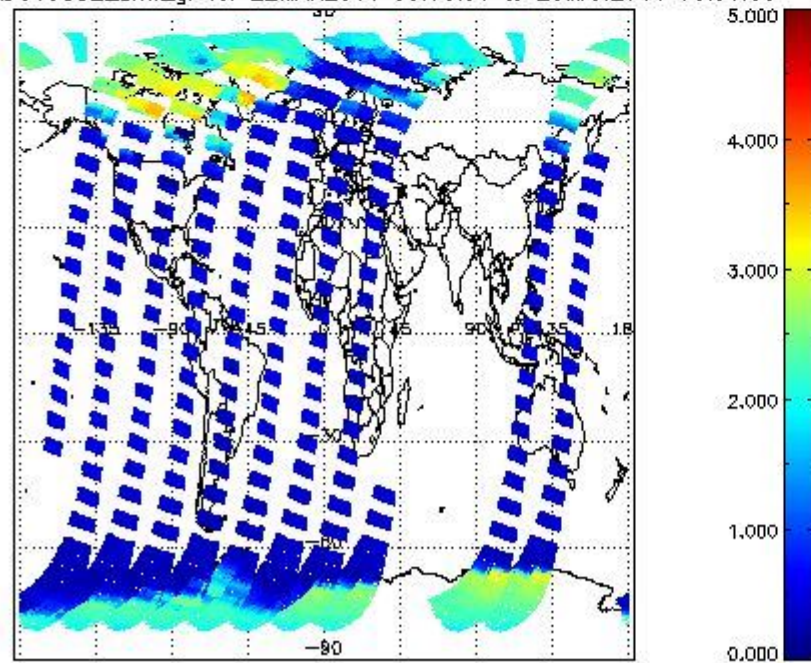
SCIOL2P_NADUV5S02_vcd for 22MAR2011 00:00:00 to 23MAR2011 00:00:00



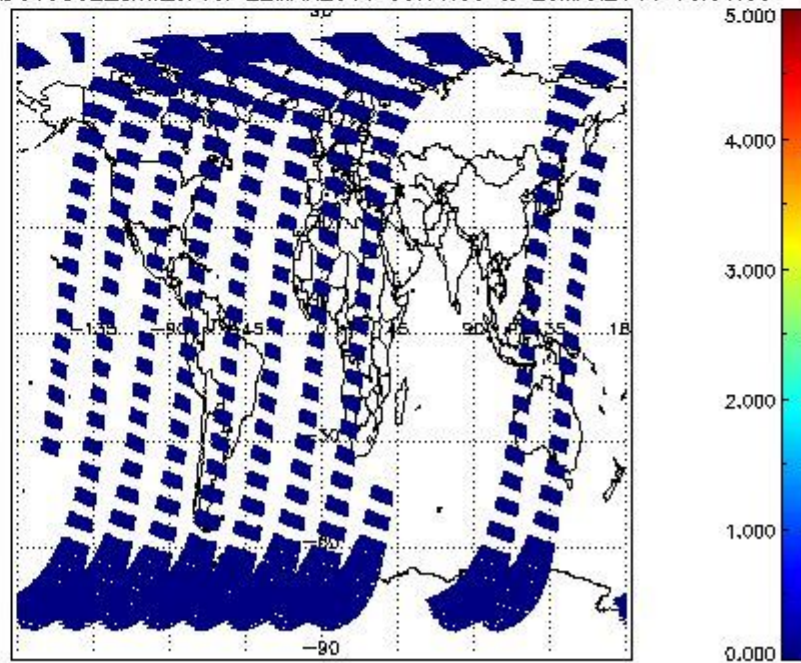
SCIOL2P_NADUV5S02_vcd_err for 22MAR2011 00:00:00 to 23MAR2011 00:00:00




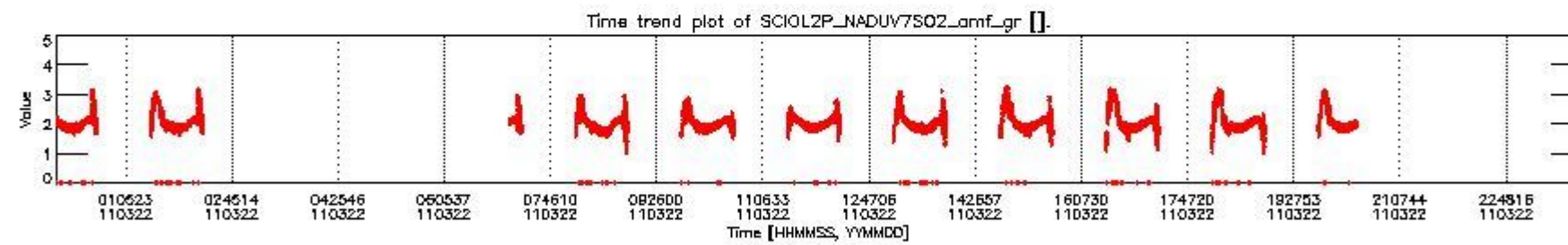
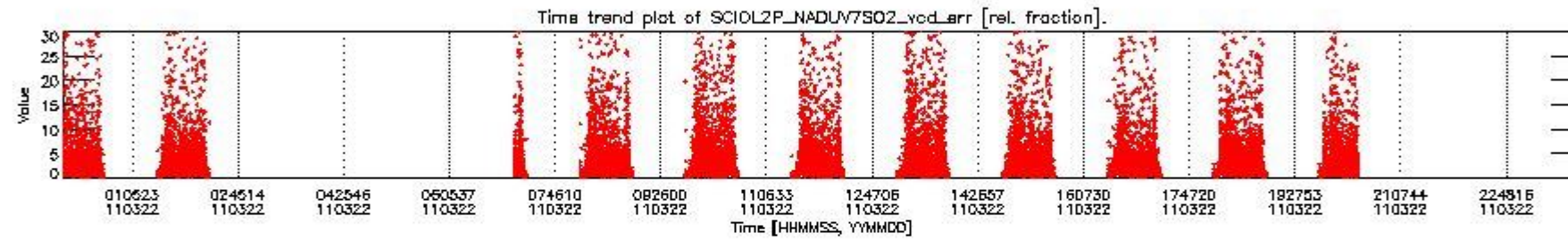
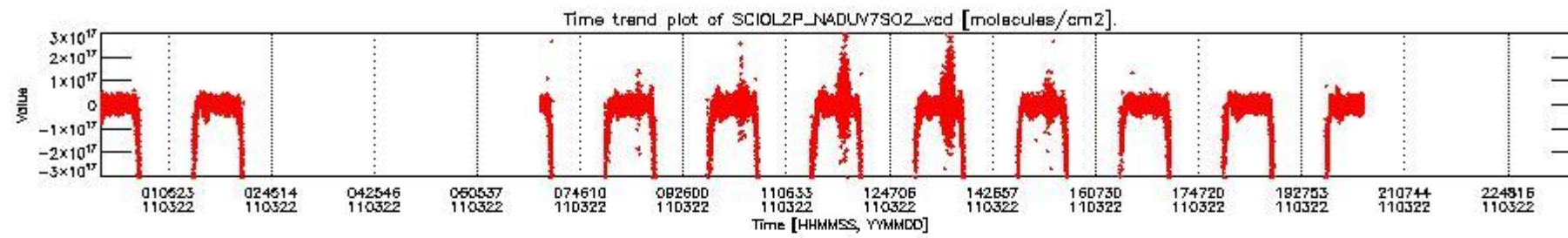
SCIOL2P_NADUV5S02_amf_gr for 22MAR2011 00:00:00 to 23MAR2011 00:00:00



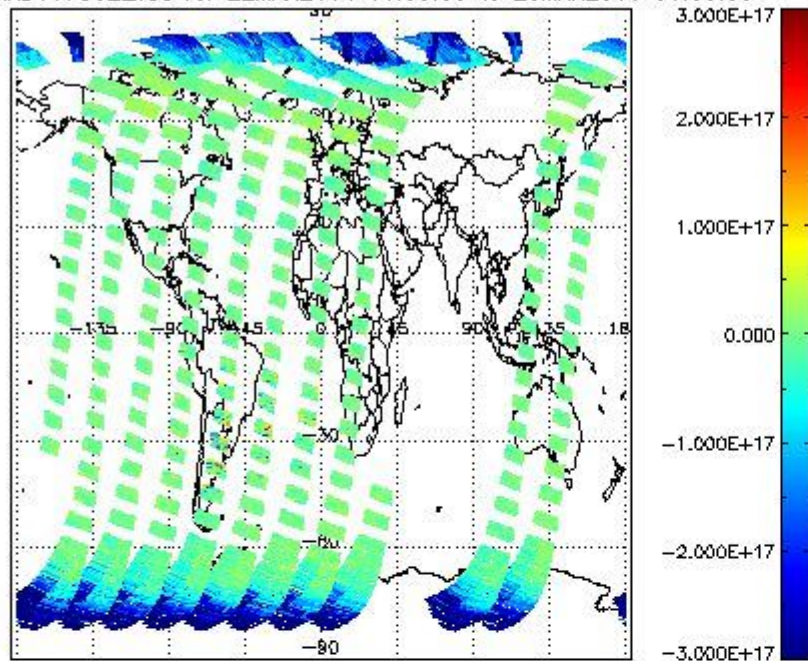
SCIOL2P_NADUV5S02_amf_cl for 22MAR2011 00:00:00 to 23MAR2011 00:00:00



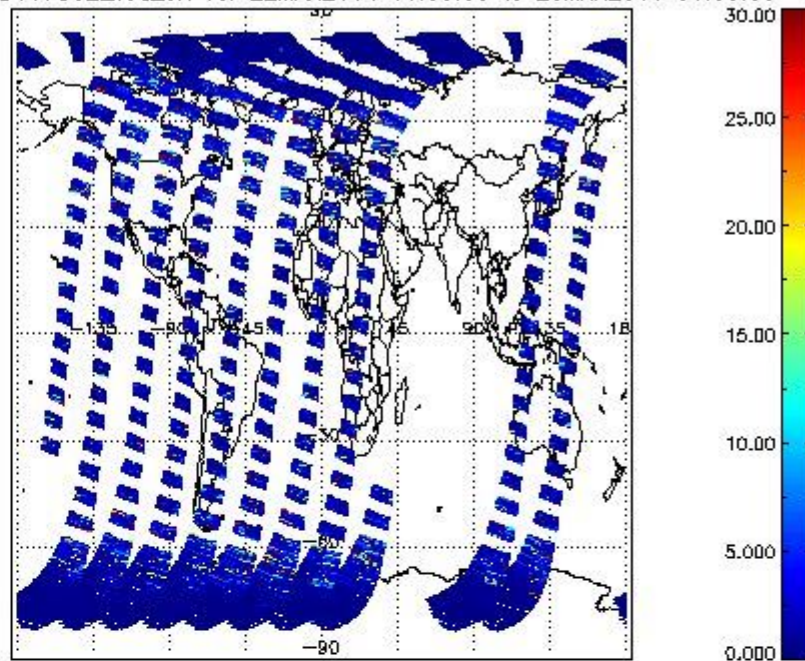
2.2.2.5 SO2 (UV7)



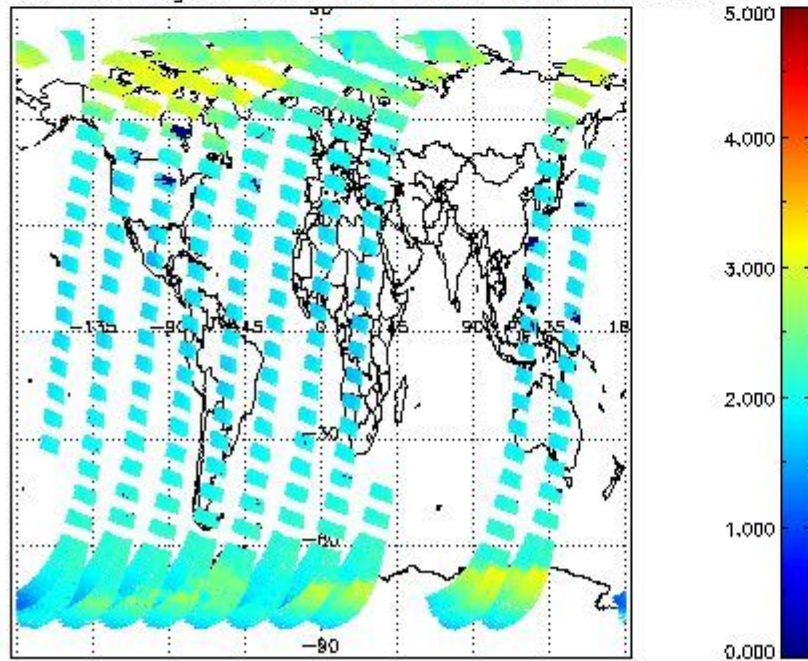
SCIOL2P_NADUV7S02_vcd for 22MAR2011 00:00:00 to 23MAR2011 00:00:00



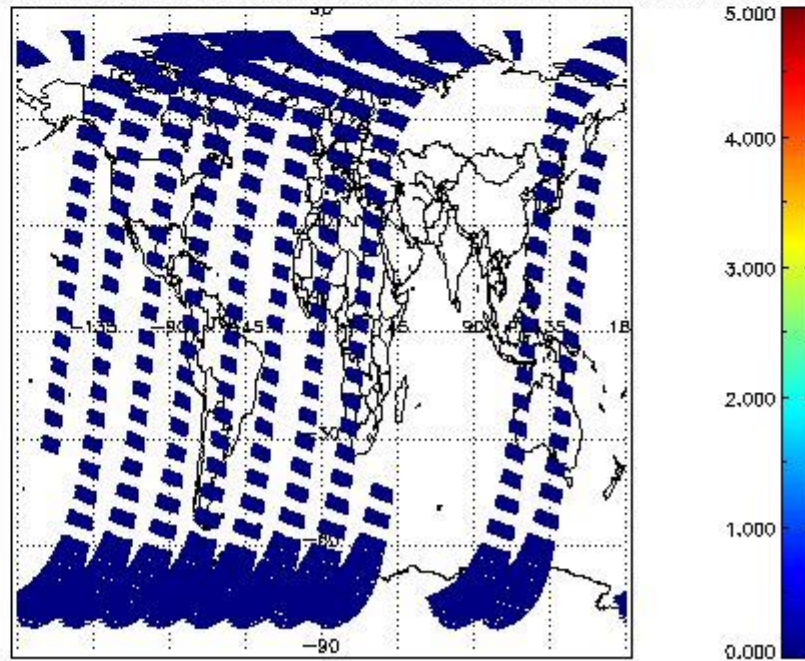
SCIOL2P_NADUV7S02_vcd_err for 22MAR2011 00:00:00 to 23MAR2011 00:00:00



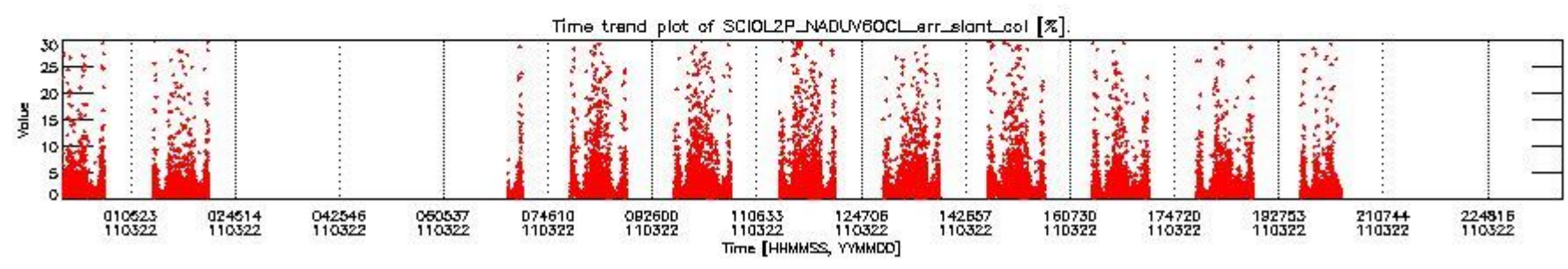
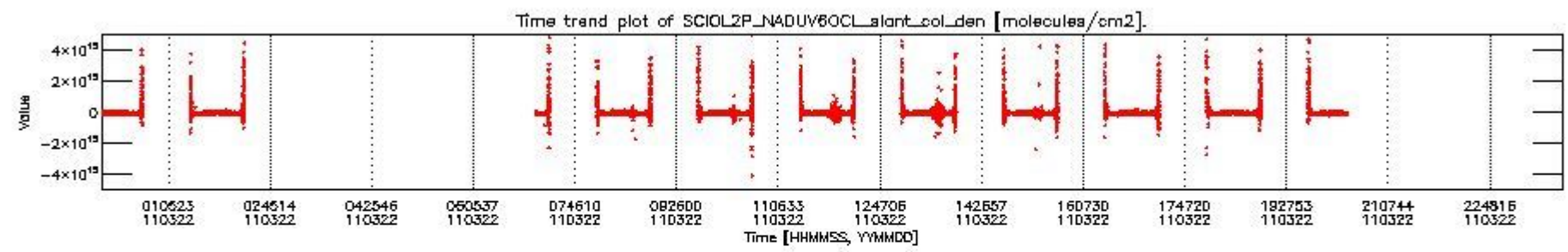
SCIOL2P_NADUV7S02_amf_gr for 22MAR2011 00:00:00 to 23MAR2011 00:00:00



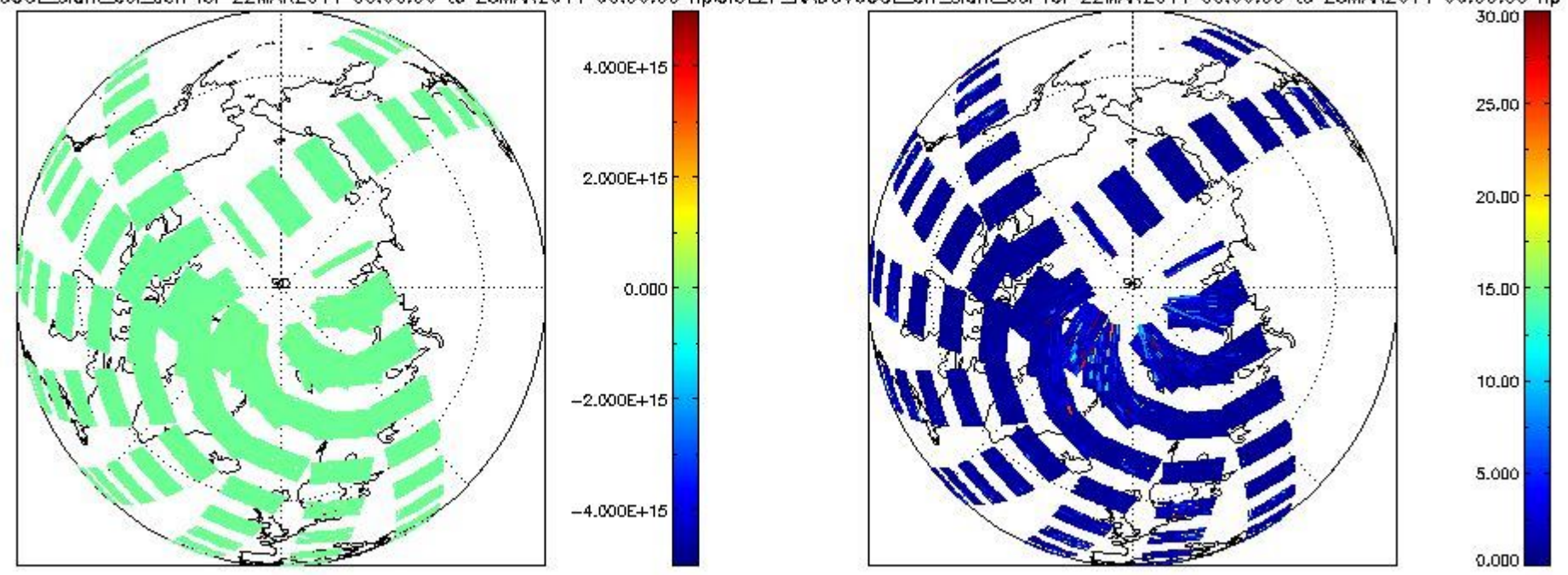
SCIOL2P_NADUV7S02_amf_cl for 22MAR2011 00:00:00 to 23MAR2011 00:00:00



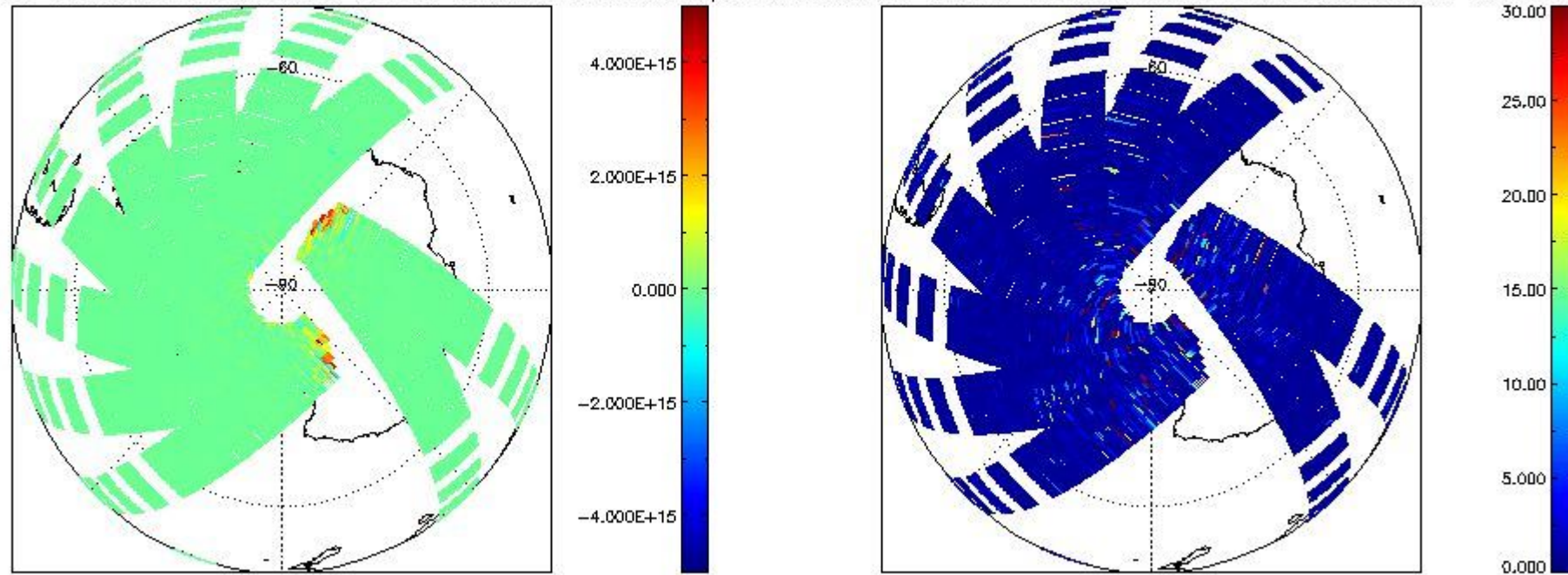
2.2.2.6 OCIO (UV6)



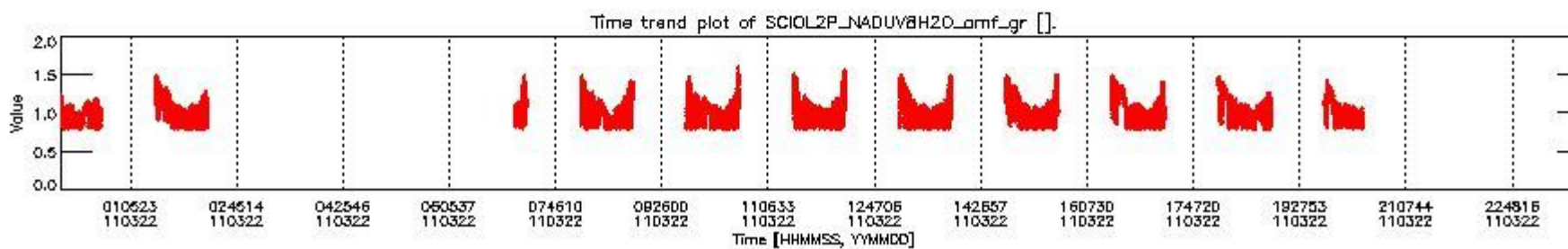
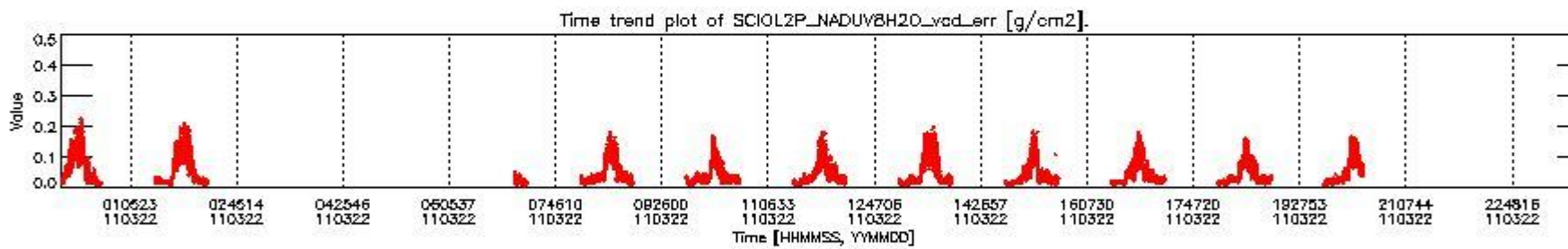
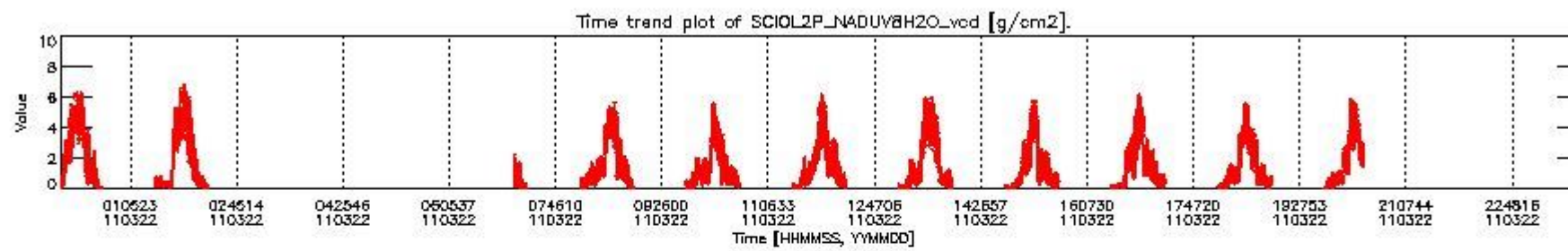
CIOL2P_NADUV6OCL_slant_col_den for 22MAR2011 00:00:00 to 23MAR2011 00:00:00 npCIOL2P_NADUV6OCL_err_slant_col for 22MAR2011 00:00:00 to 23MAR2011 00:00:00 np



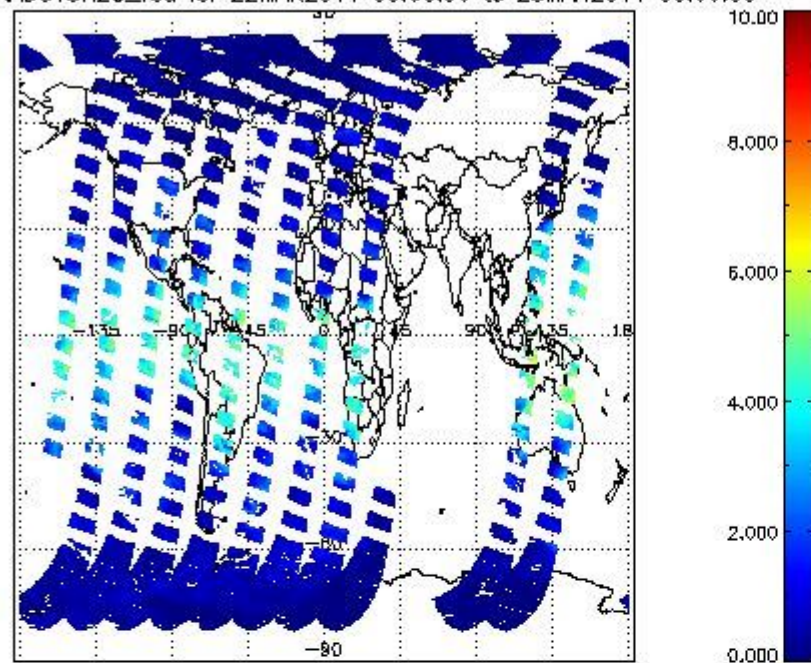
CIOL2P_NADUV6OCL_slant_coLden for 22MAR2011 00:00:00 to 23MAR2011 00:00:00 spCIOL2P_NADUV6OCL_err_slant_col for 22MAR2011 00:00:00 to 23MAR2011 00:00:00 sp



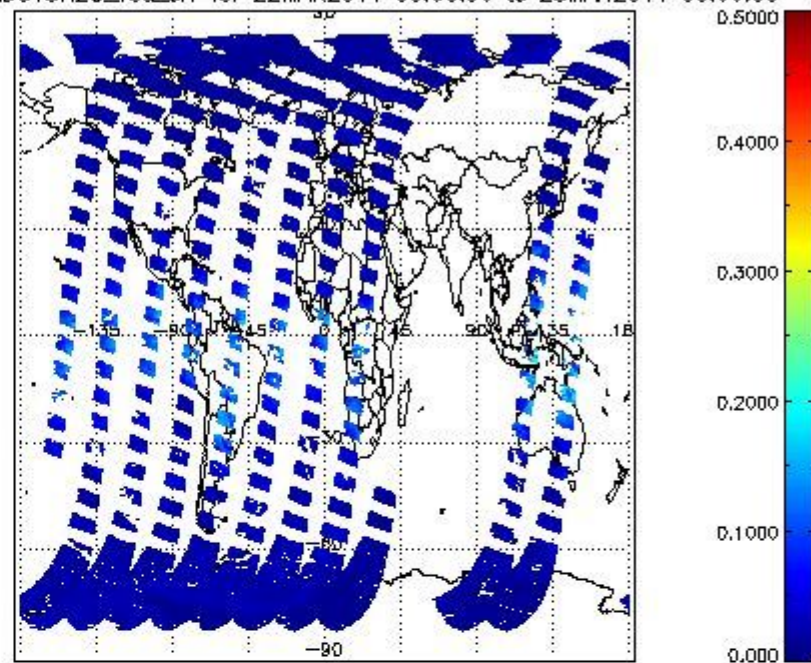
2.2.2.7 H2O (UV8)



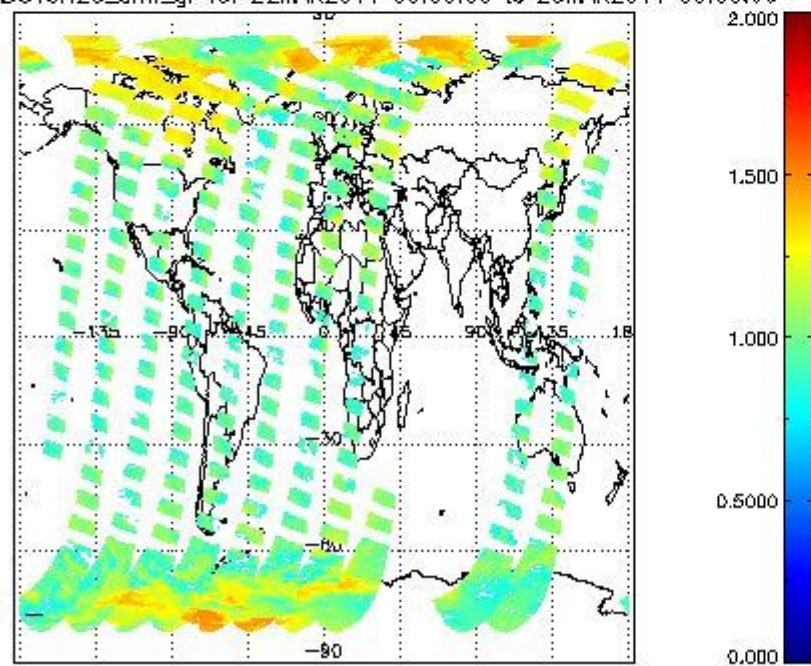
SCIOL2P_NADUV8H2O_vcd for 22MAR2011 00:00:00 to 23MAR2011 00:00:00



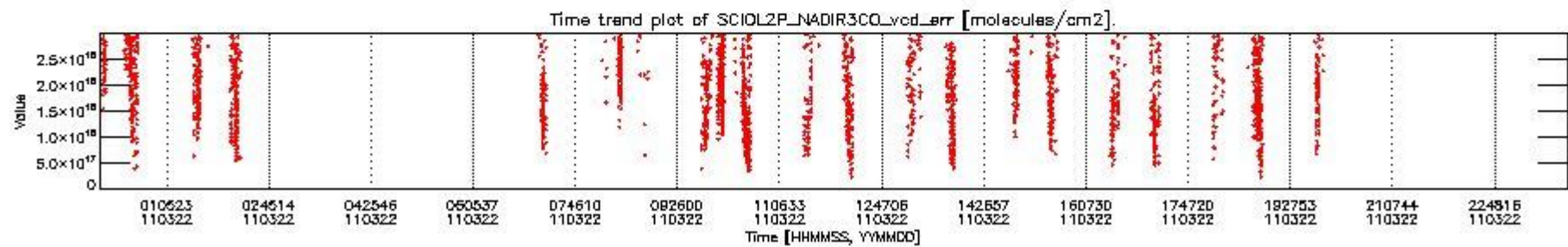
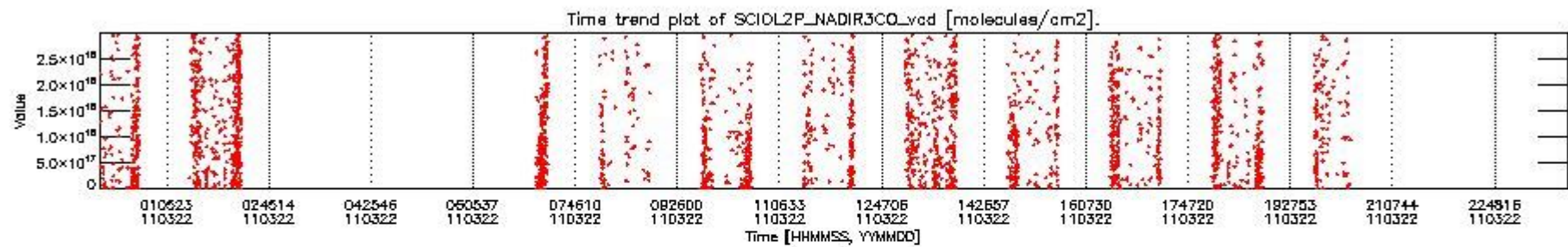
SCIOL2P_NADUV8H2O_vcd_err for 22MAR2011 00:00:00 to 23MAR2011 00:00:00



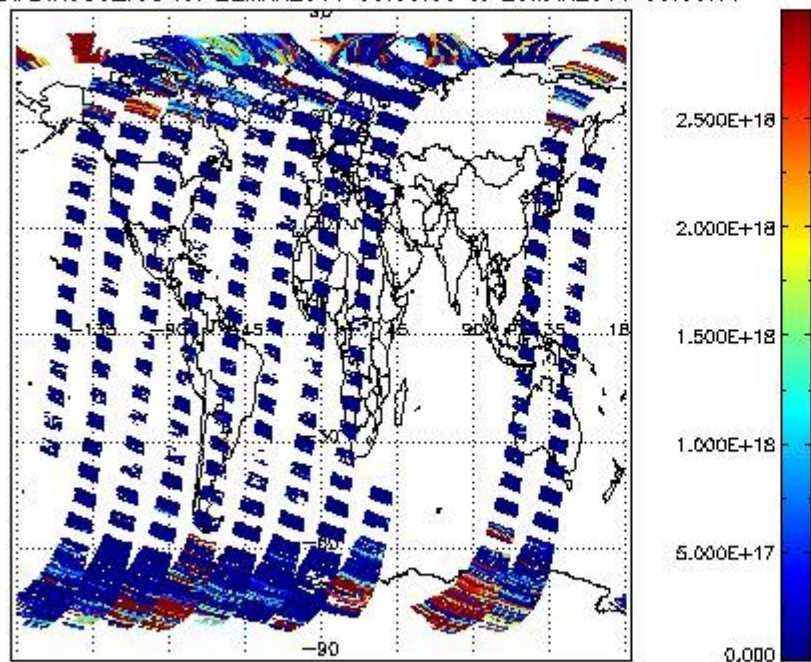
SCIOL2P_NADUV8H2O_arnf_gr for 22MAR2011 00:00:00 to 23MAR2011 00:00:00



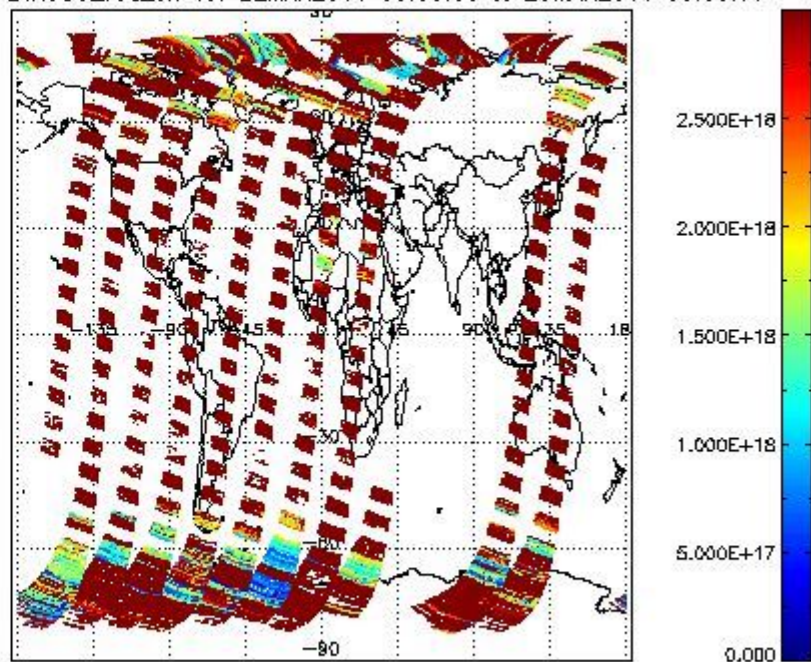
2.2.2.8 CO (IR3)



SCIOL2P_NADIR3CO_vcd for 22MAR2011 00:00:00 to 23MAR2011 00:00:00



SCIOL2P_NADIR3CO_vcd_err for 22MAR2011 00:00:00 to 23MAR2011 00:00:00



2.2.3 Limb

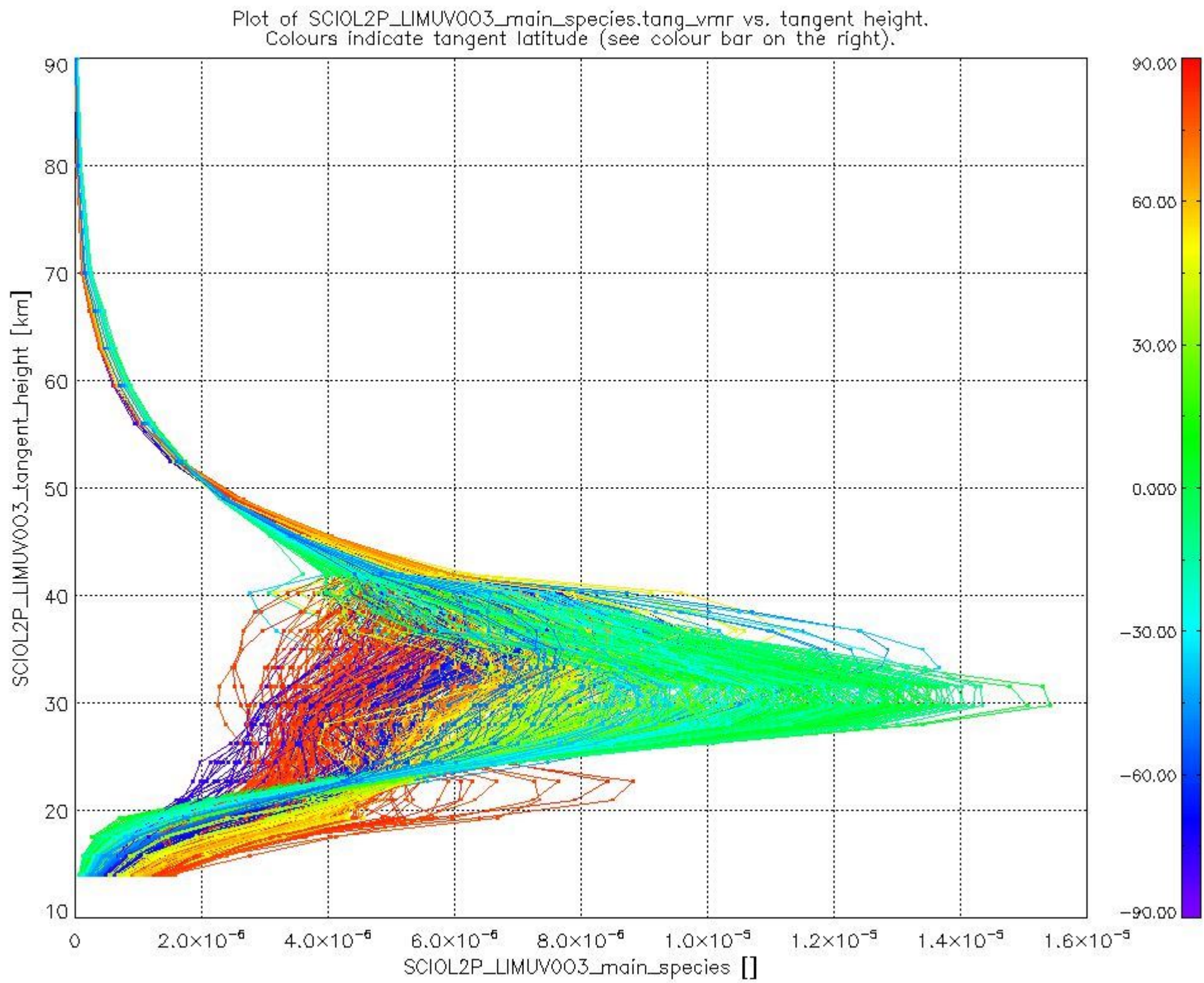
This section shows information about product quality of the limb retrievals, in particular the quality of retrieved species.

The following data items are currently included into this section:

Number	Data item ID
0	SCIOL2P_LIMUV003_main_species
1	SCIOL2P_LIMUV1NO2_main_species
2	SCIOL2P_LIMUV3BRO_main_species

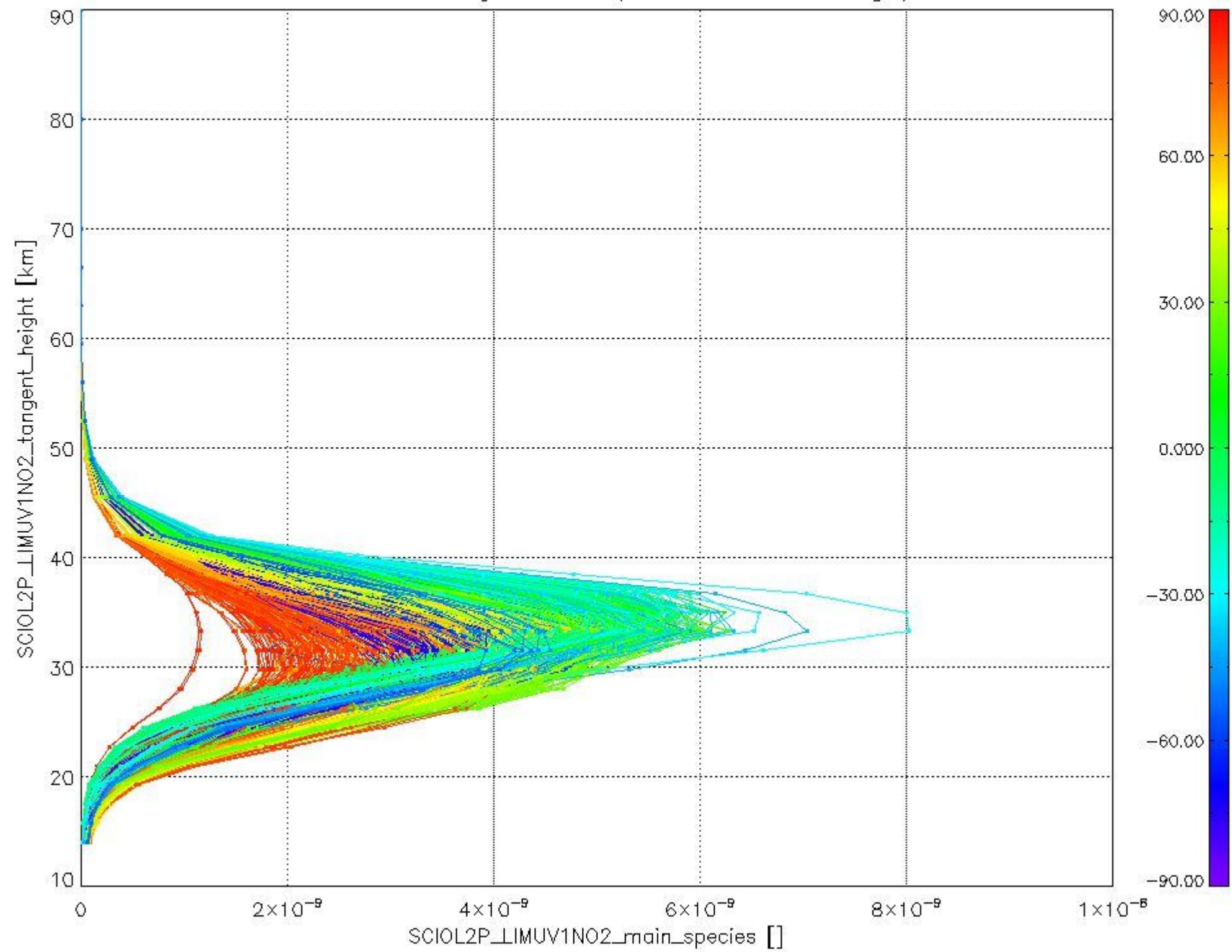
The following plots show for each species the tangent volume mixing ratio vs. tangent height. Colours indicate tangent latitude.

2.2.3.1 O3 (UV0)



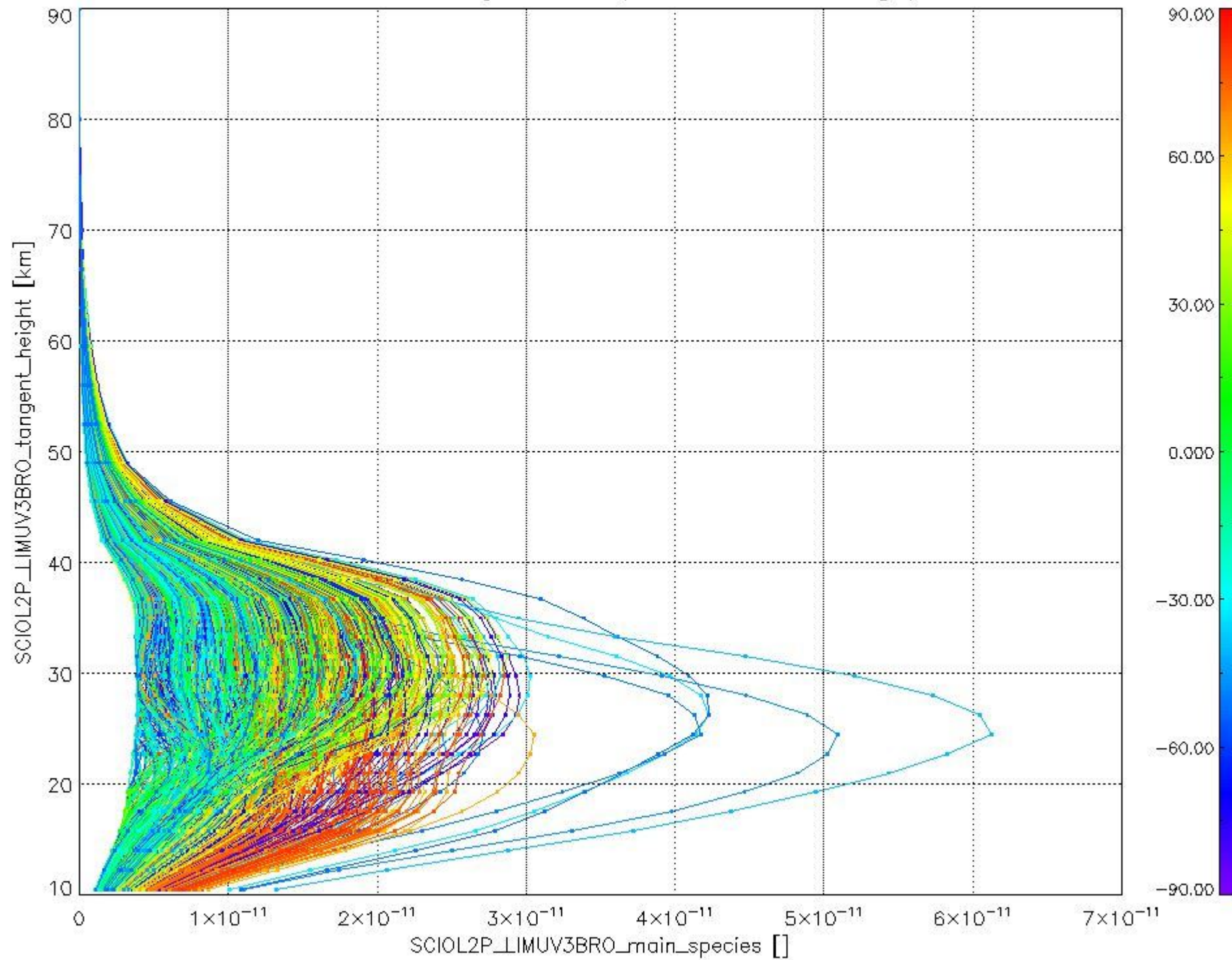
2.2.3.2 NO2 (UV1)

Plot of SCIOL2P_LIMUV1NO2_main_species.tang_vmr vs. tangent height.
 Colours indicate tangent latitude (see colour bar on the right).



2.2.3.3 BrO (UV3)

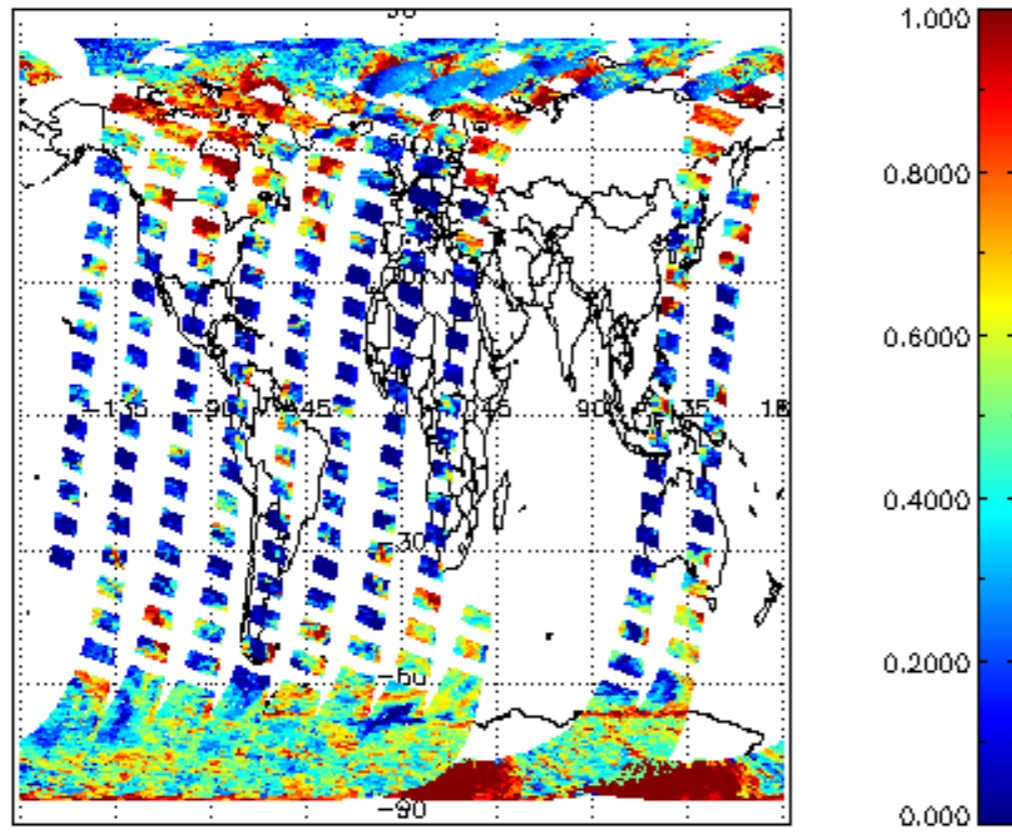
Plot of SCIOL2P_LIMUV3BRO_main_species.tang_vmr vs. tangent height.
Colours indicate tangent latitude (see colour bar on the right).



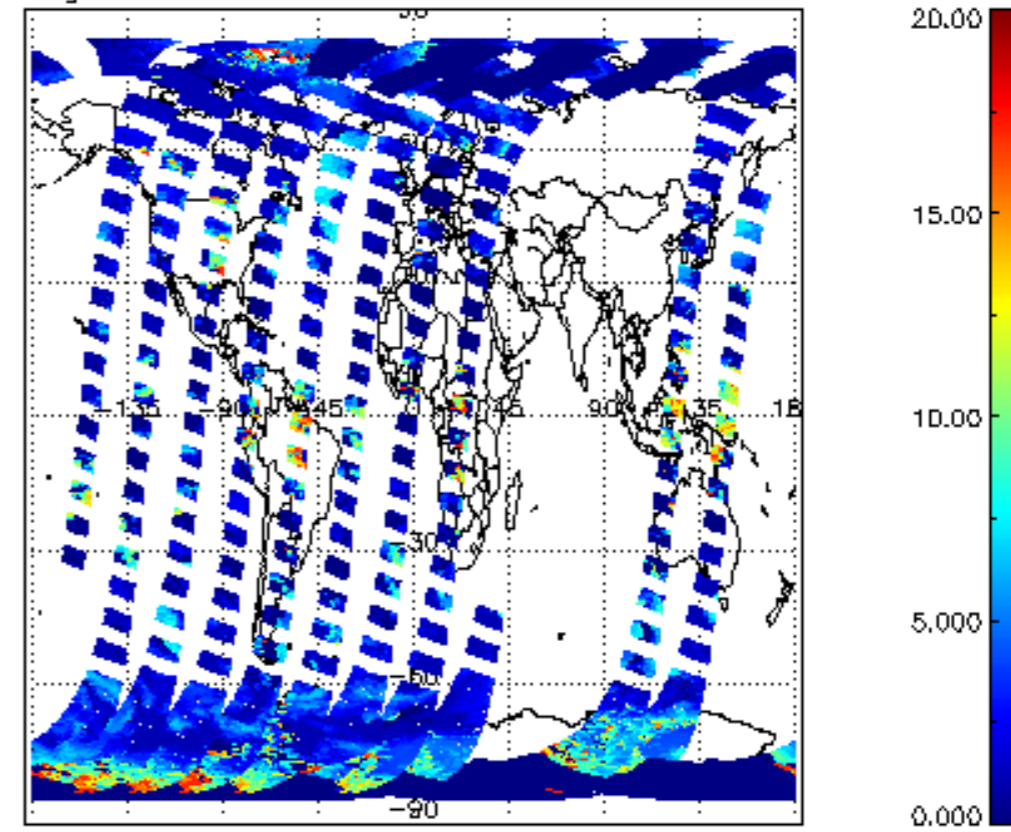
2.3 ADF monitoring

Number	ADF
	IN_ (INITIALISATION_FILE)
0	SCI_IN_AXNPDE20090615_120000_20090615_000000_20991231_235959
	ECF (ECMWF_FILE)
1	NOT USED
	MF1 (M_FACTOR_FILE)
2	SCI_MF1_AXVIEC20110322_110650_20110321_181141_20110323_181141
3	SCI_MF1_AXVIEC20110329_110031_20110322_191509_20110324_191509

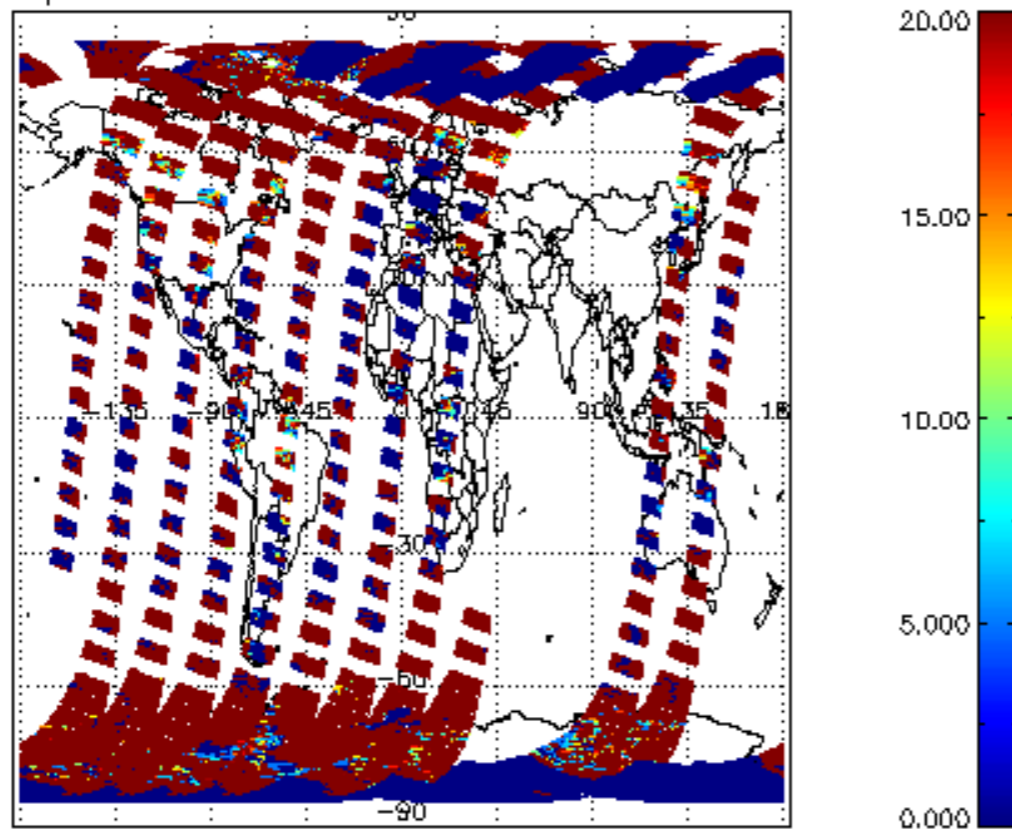
cL_frac for 22MAR2011 00:00:00 to 23MAR2011 00:00:00



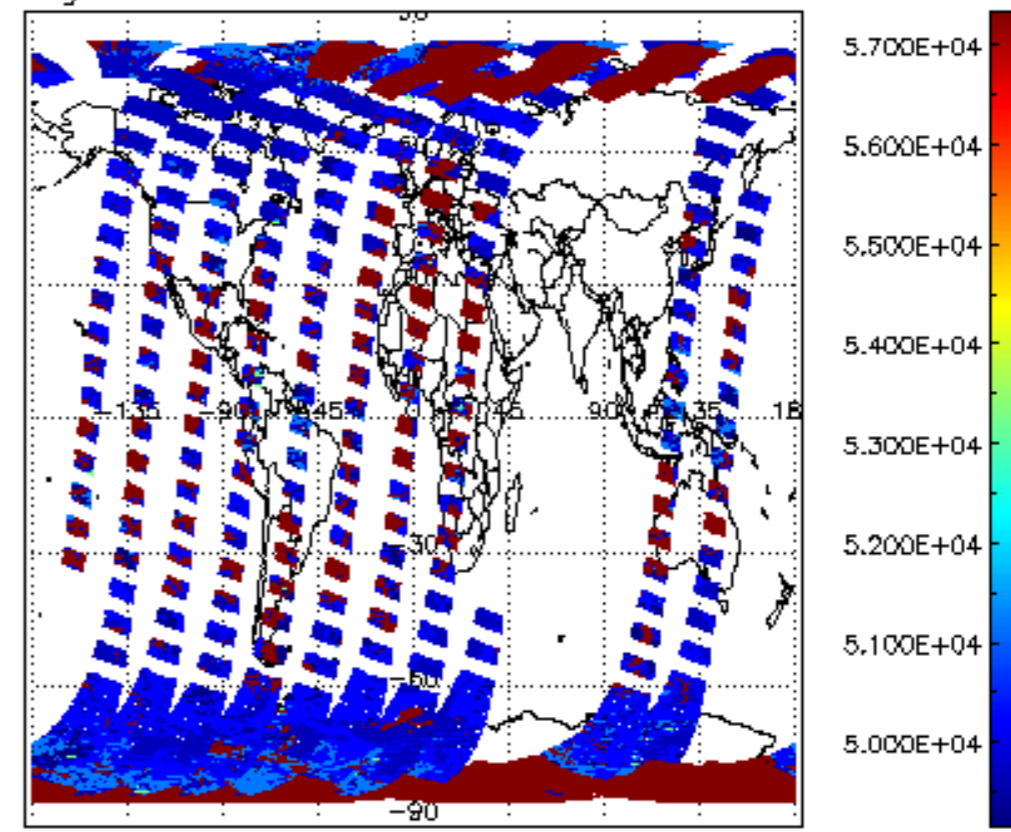
cL_top_height for 22MAR2011 00:00:00 to 23MAR2011 00:00:00

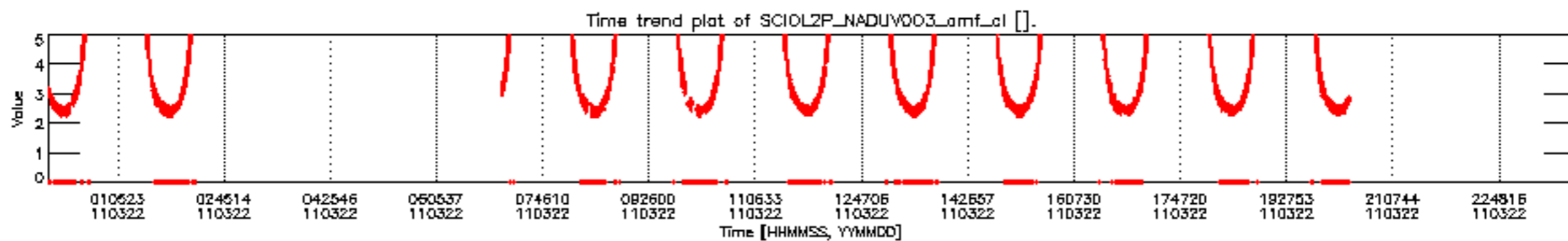
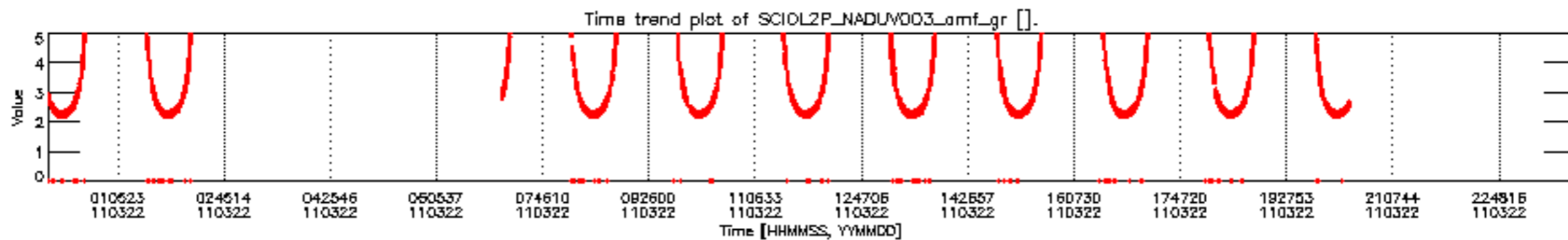
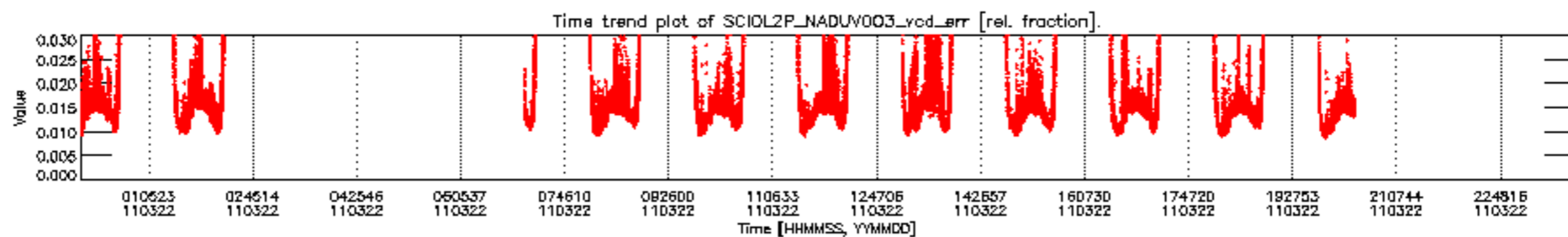
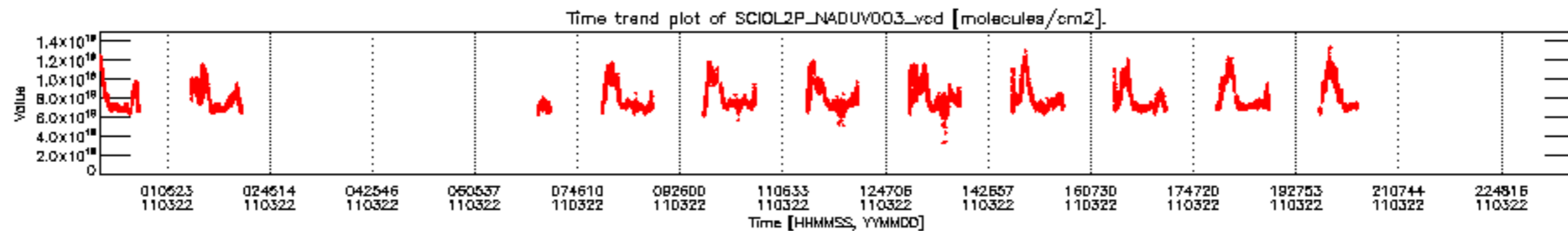


cL_opt_depth for 22MAR2011 00:00:00 to 23MAR2011 00:00:00

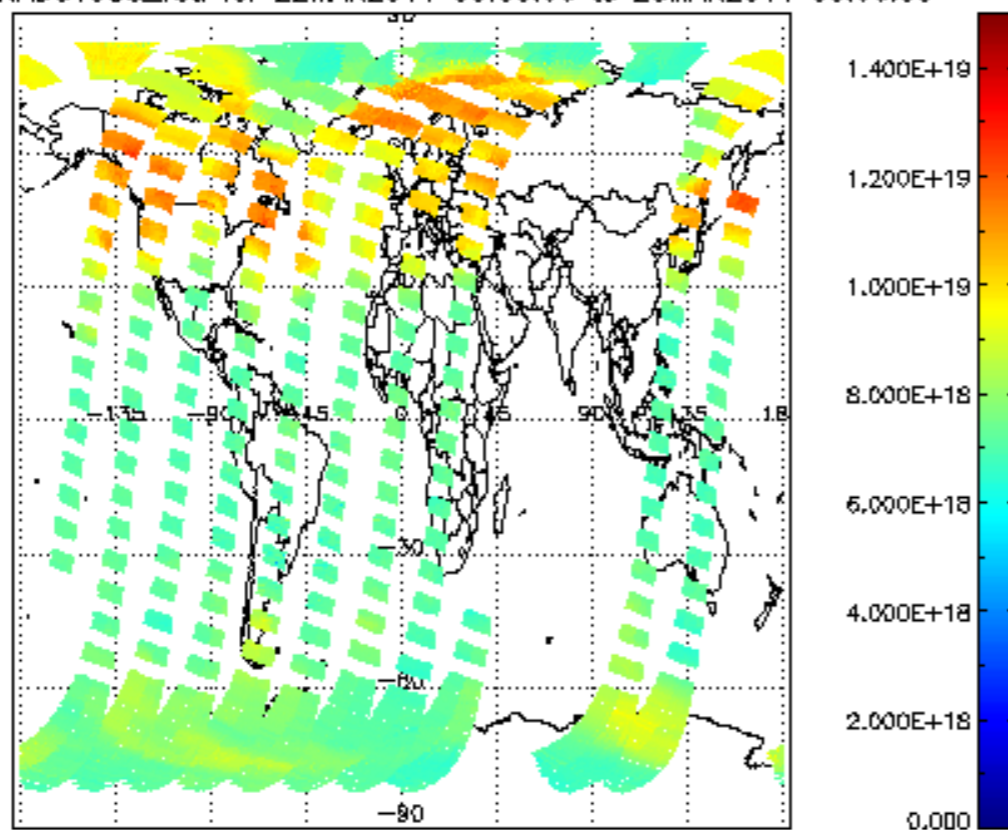


cloud_flags for 22MAR2011 00:00:00 to 23MAR2011 00:00:00

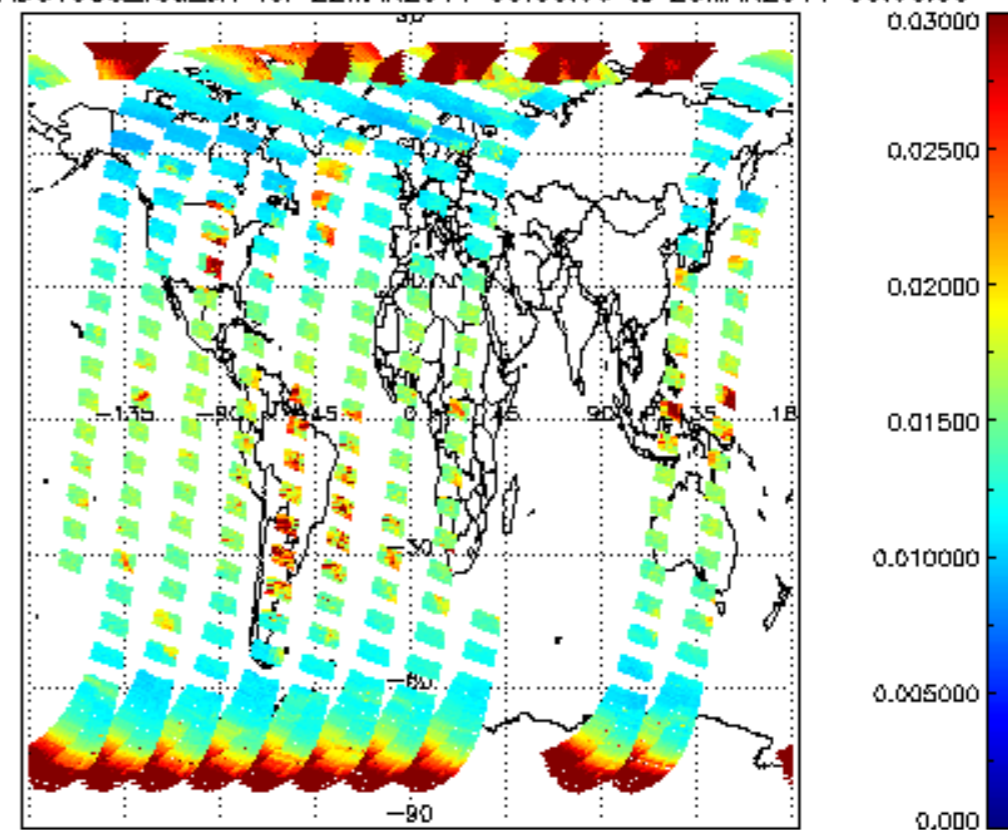




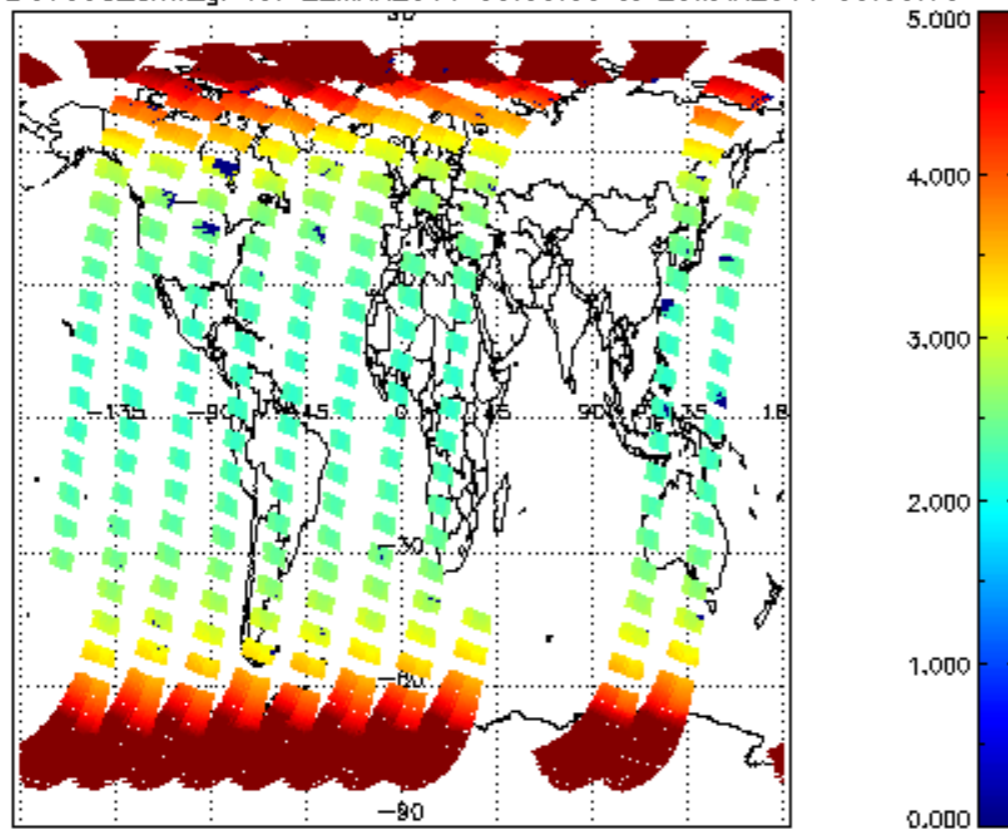
SCIOL2P_NADUV003_vcd for 22MAR2011 00:00:00 to 23MAR2011 00:00:00



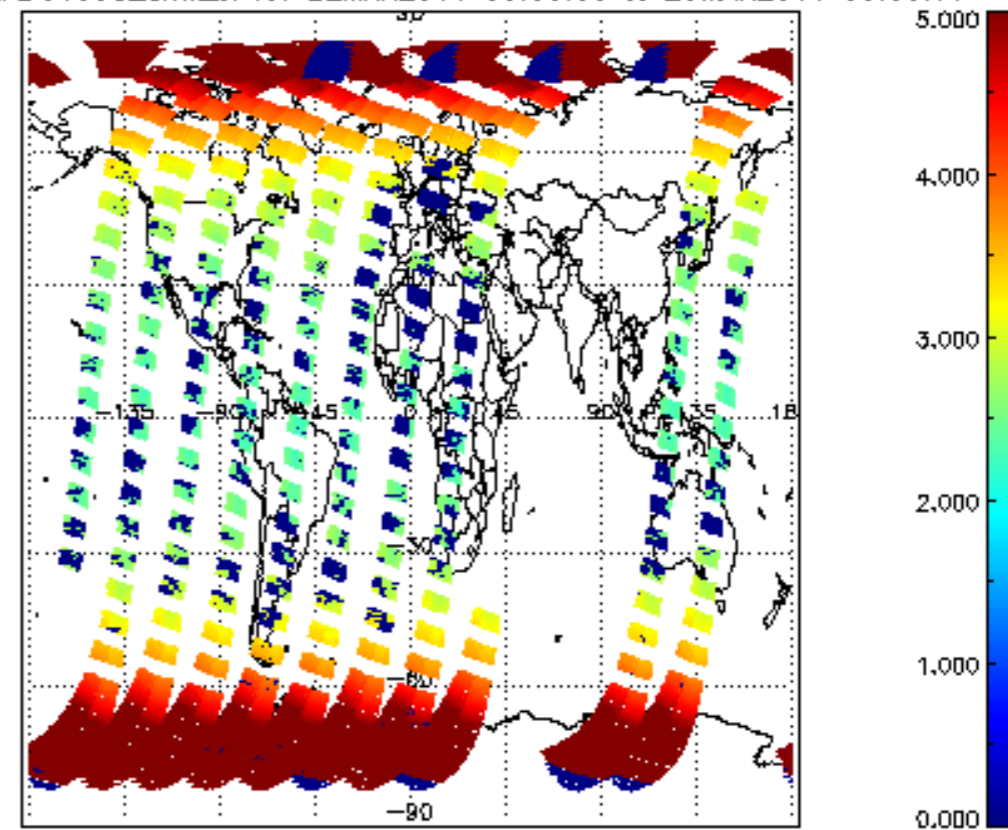
SCIOL2P_NADUV003_vcd_err for 22MAR2011 00:00:00 to 23MAR2011 00:00:00



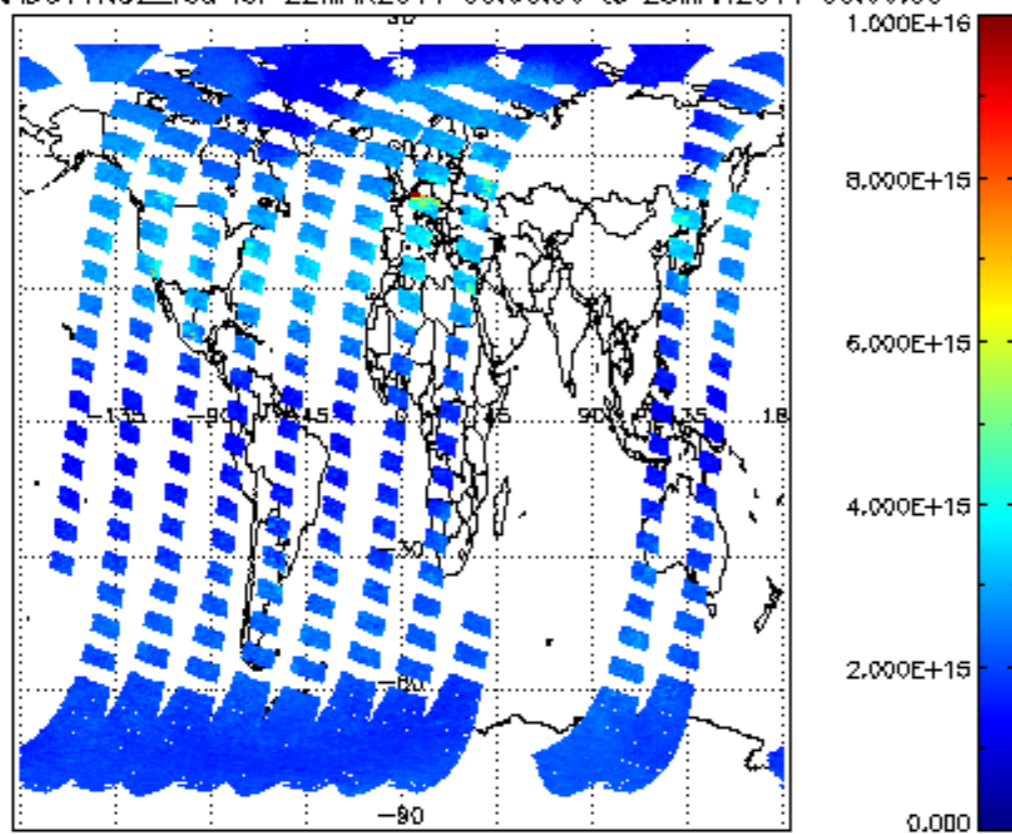
SCIOL2P_NADUV003_arnf_gr for 22MAR2011 00:00:00 to 23MAR2011 00:00:00



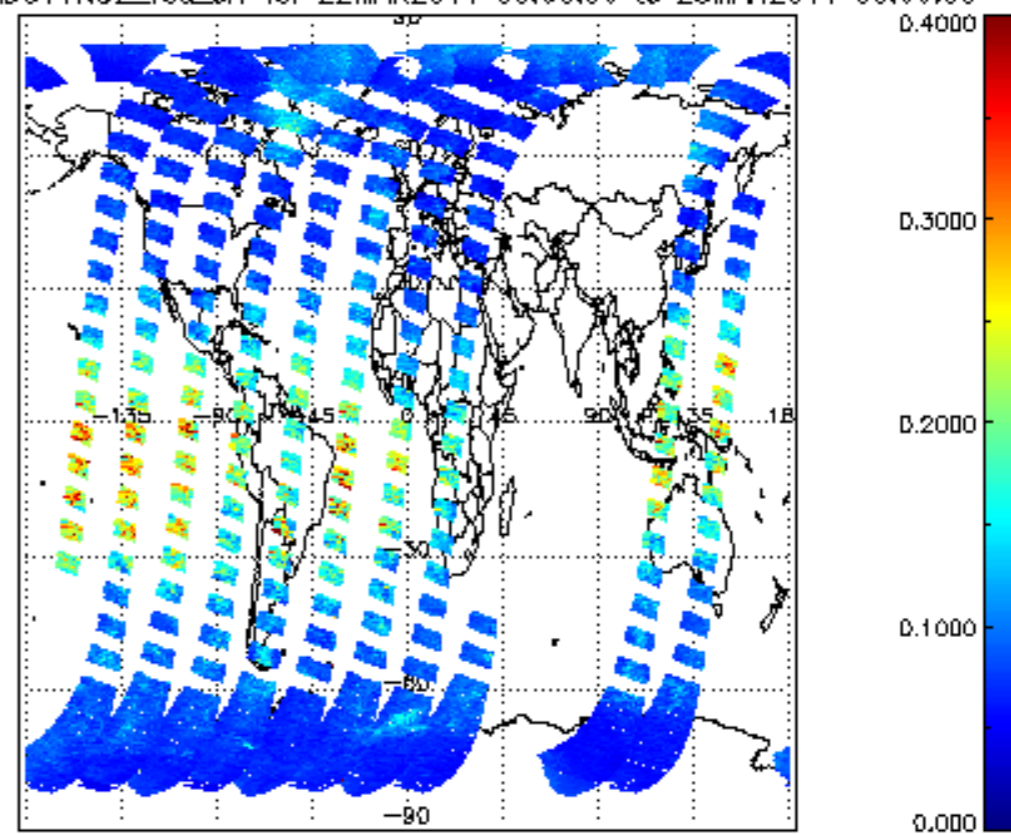
SCIOL2P_NADUV003_arnf_cl for 22MAR2011 00:00:00 to 23MAR2011 00:00:00



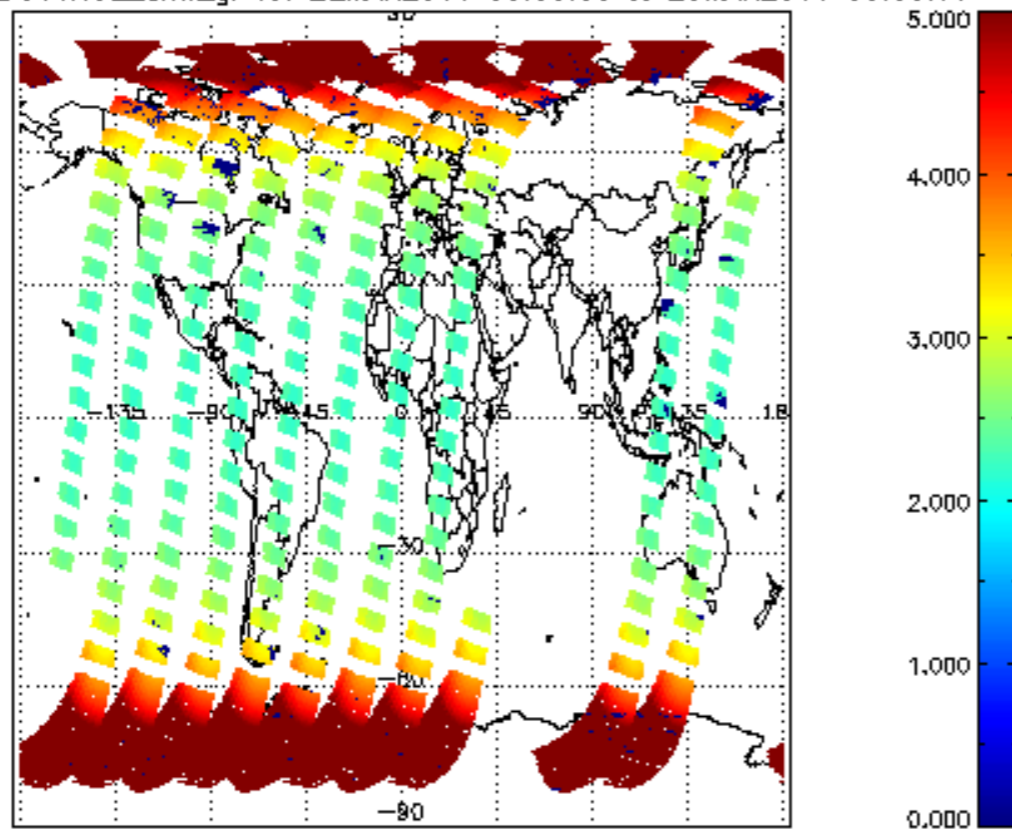
SCIOL2P_NADUV1NO2_vcd for 22MAR2011 00:00:00 to 23MAR2011 00:00:00



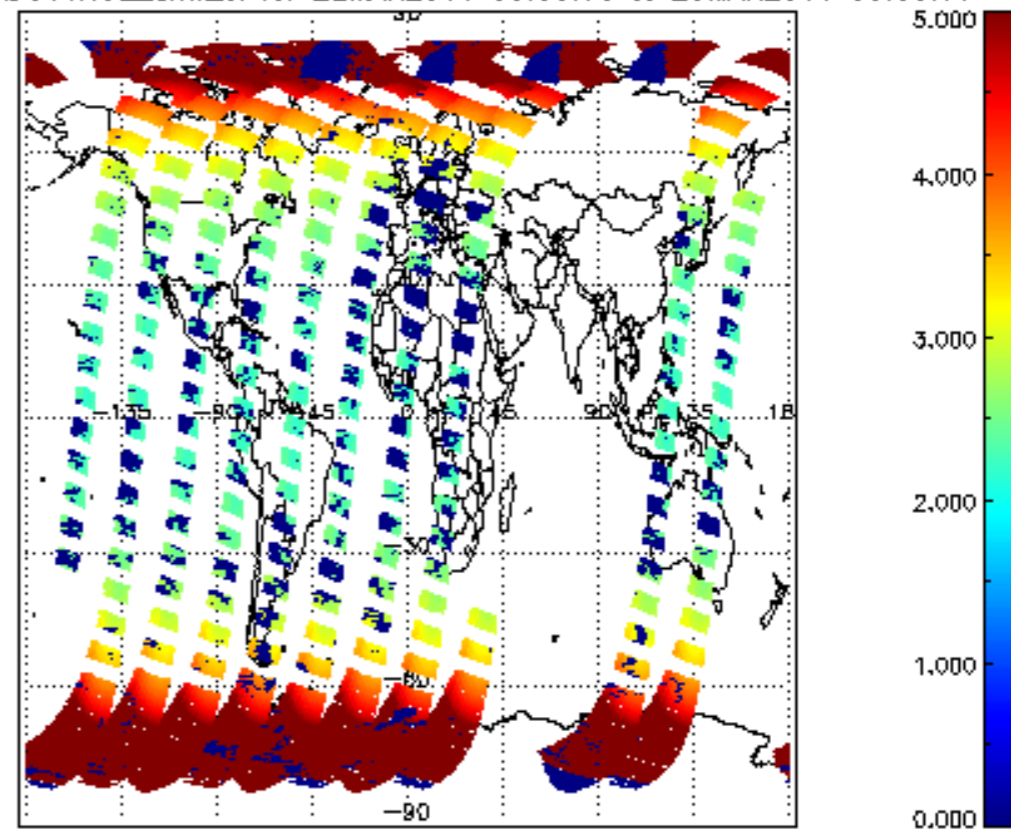
SCIOL2P_NADUV1NO2_vcd_err for 22MAR2011 00:00:00 to 23MAR2011 00:00:00

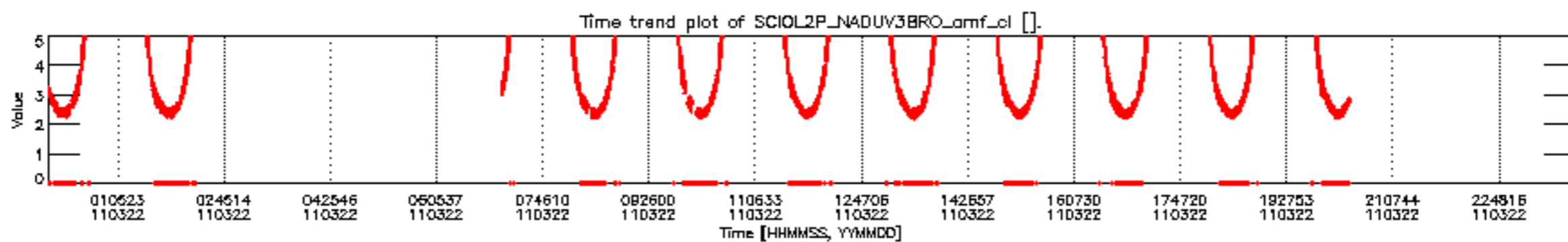
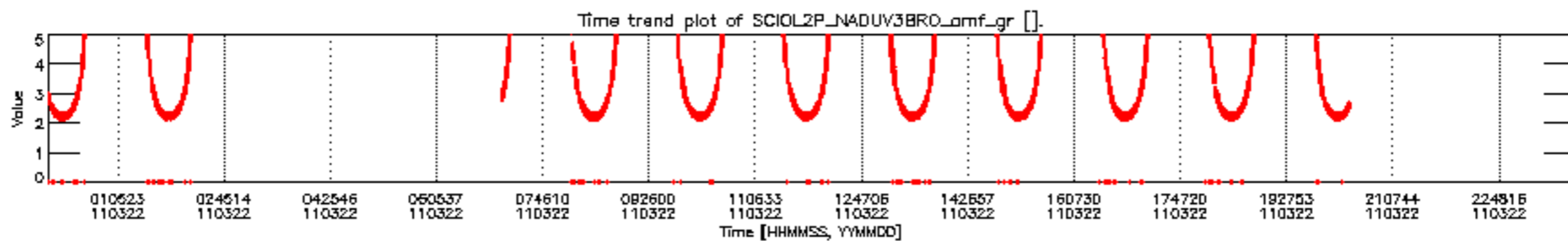
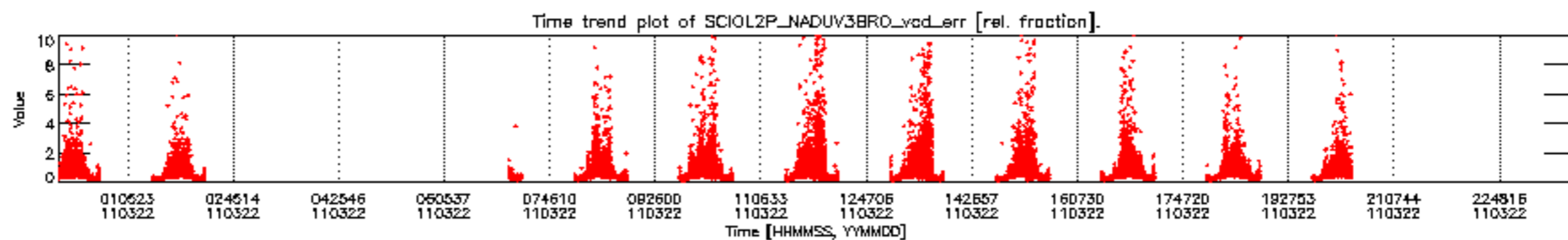



SCIOL2P_NADUV1NO2_amf_gr for 22MAR2011 00:00:00 to 23MAR2011 00:00:00

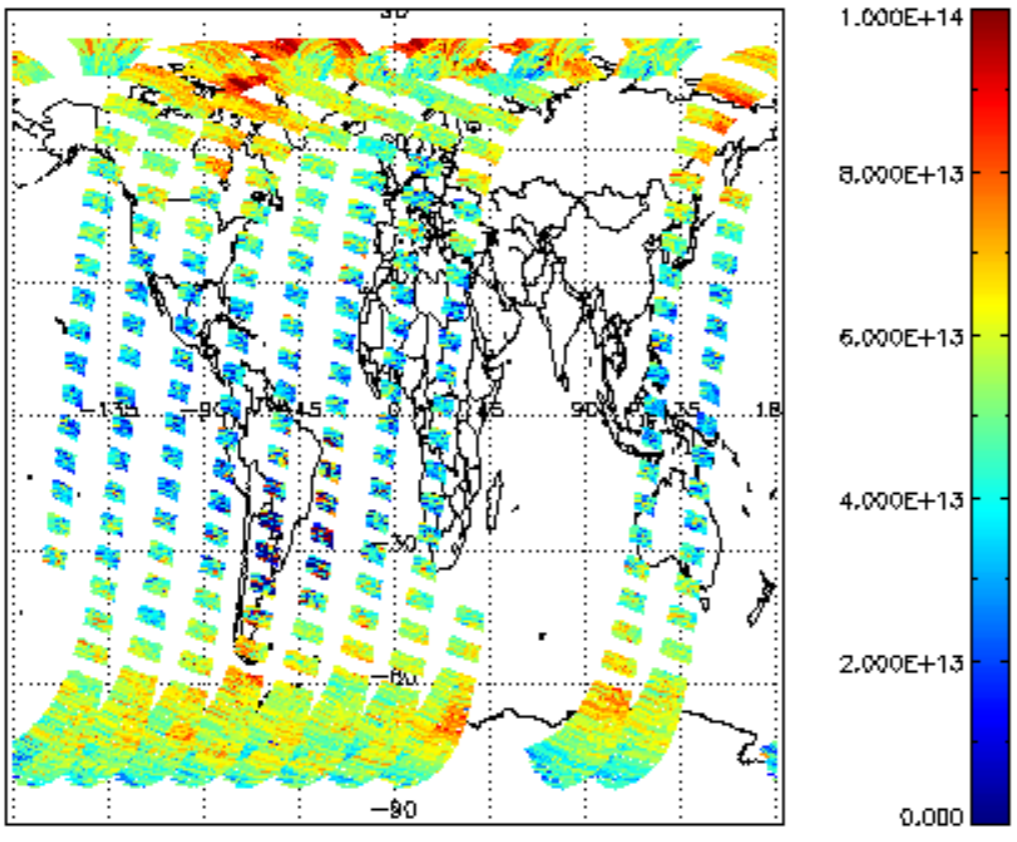


SCIOL2P_NADUV1NO2_amf_cl for 22MAR2011 00:00:00 to 23MAR2011 00:00:00

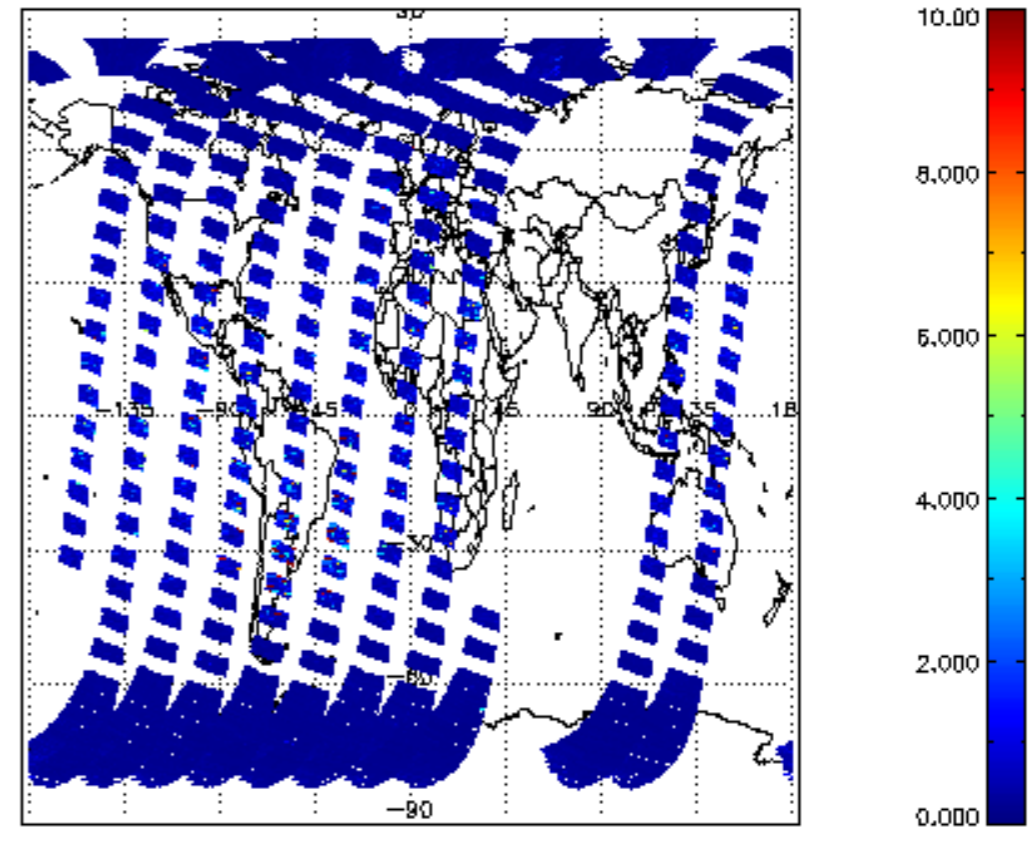




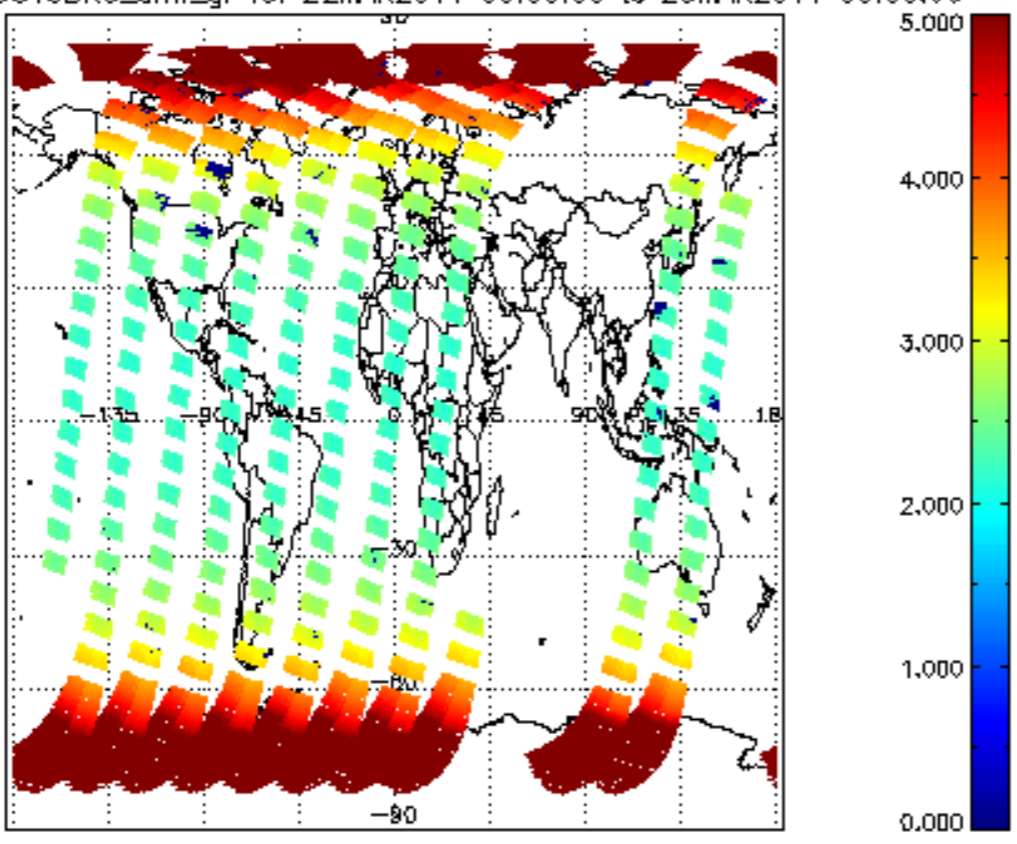
SCIOL2P_NADUV3BRO_vcd for 22MAR2011 00:00:00 to 23MAR2011 00:00:00



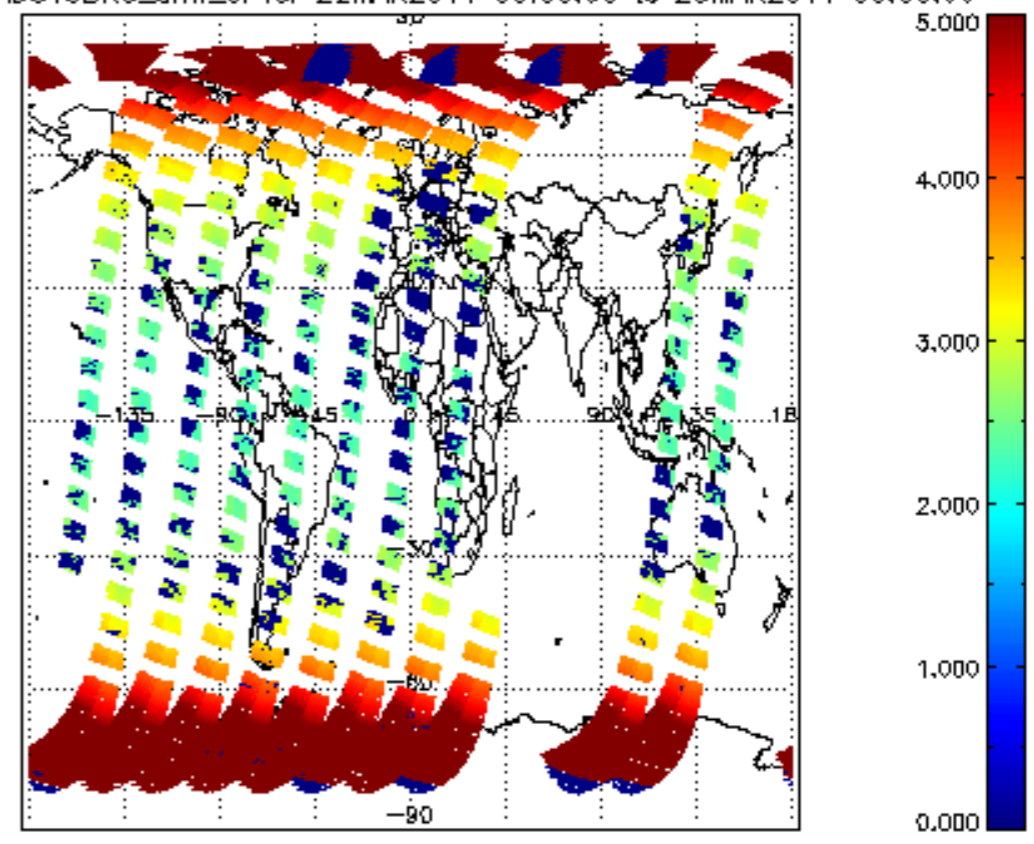
SCIOL2P_NADUV3BRO_vcd_err for 22MAR2011 00:00:00 to 23MAR2011 00:00:00


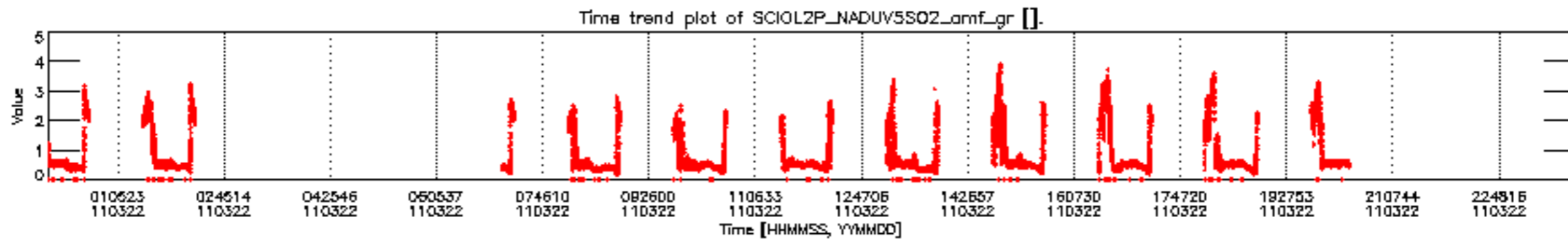
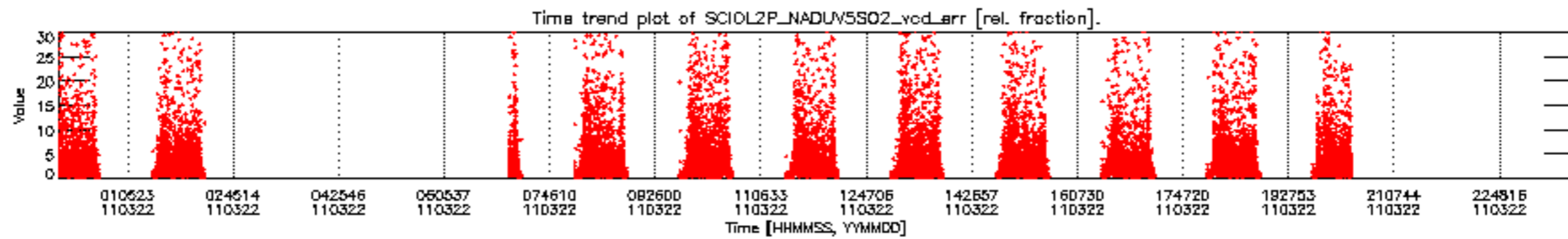
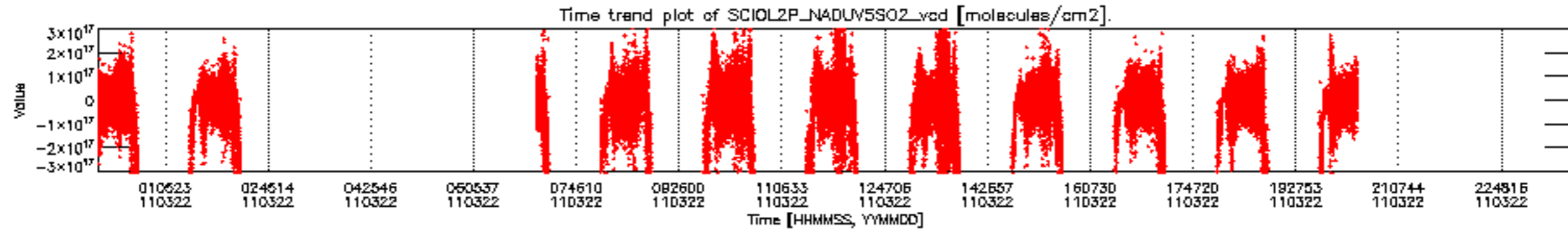


SCIOL2P_NADUV3BRO_amf_gr for 22MAR2011 00:00:00 to 23MAR2011 00:00:00

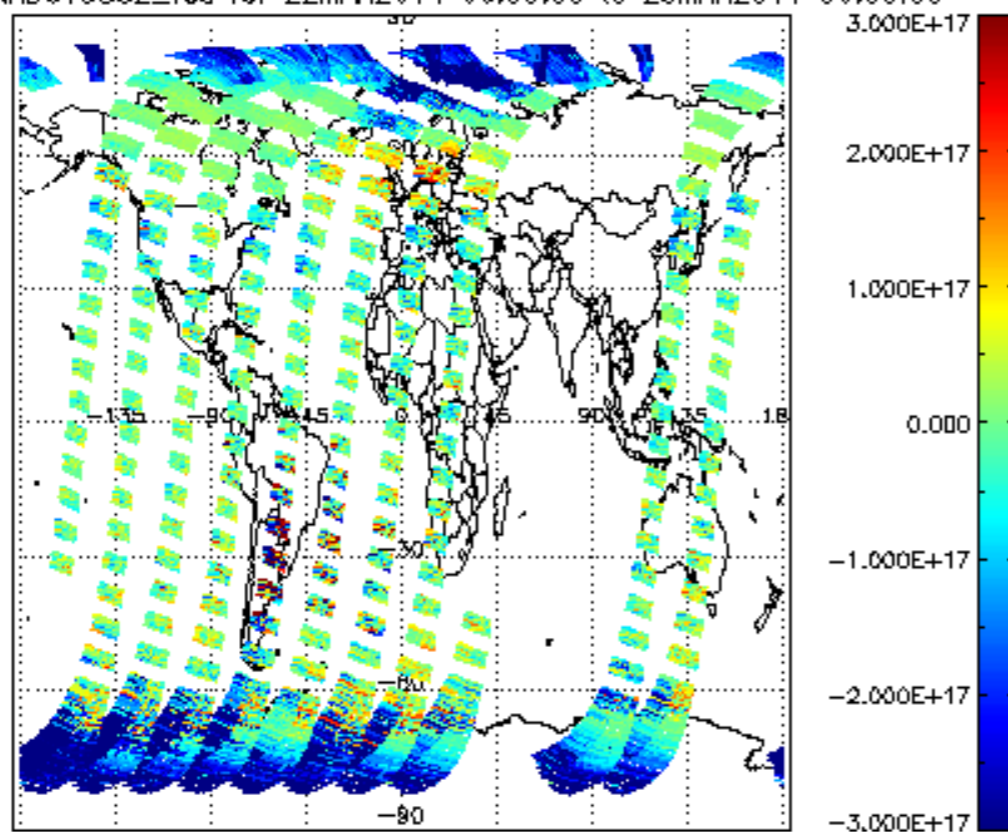


SCIOL2P_NADUV3BRO_amf_cl for 22MAR2011 00:00:00 to 23MAR2011 00:00:00

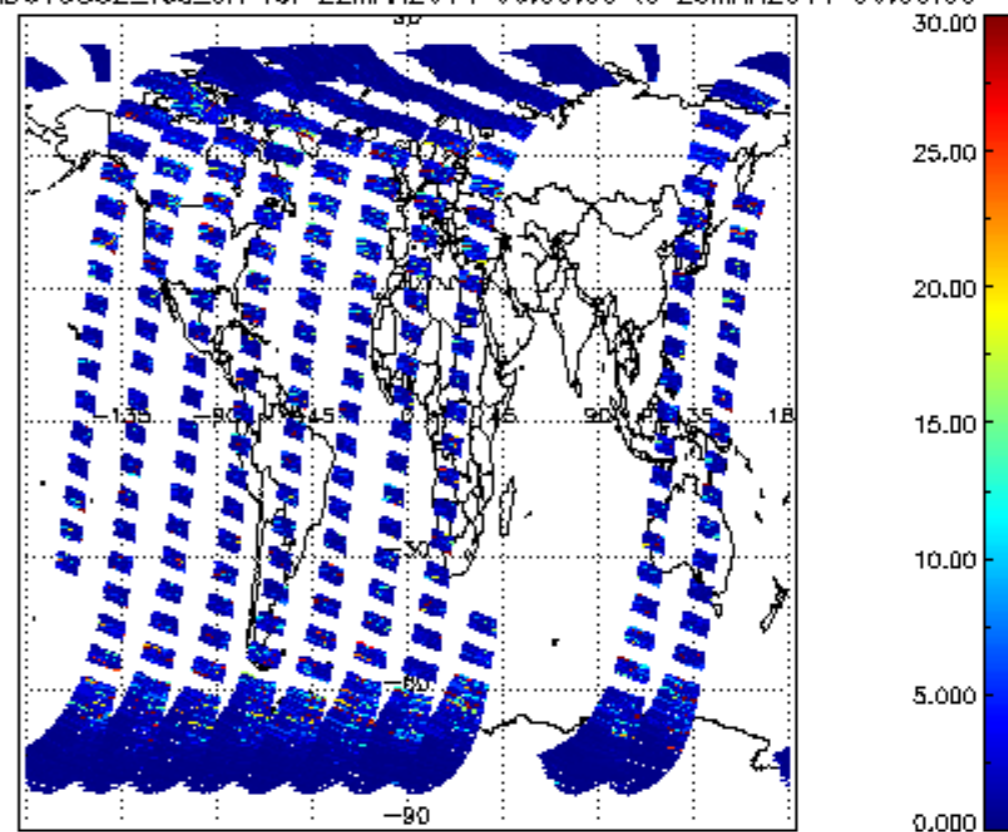




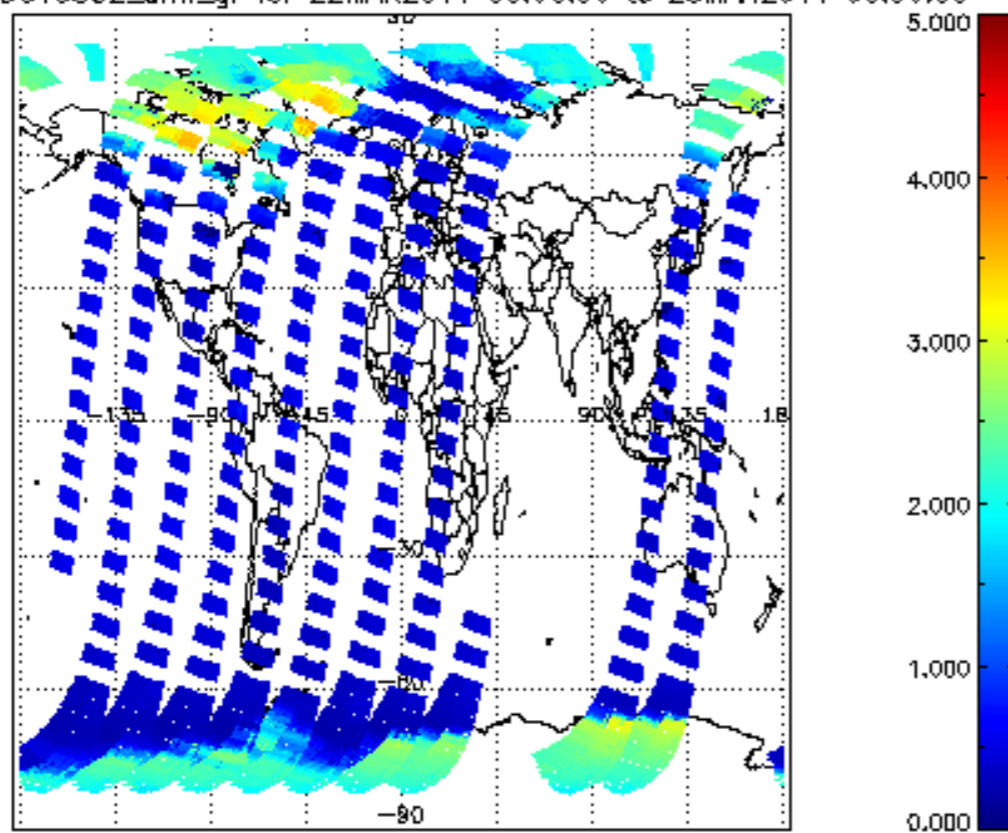
SCIOL2P_NADUV5S02_vcd for 22MAR2011 00:00:00 to 23MAR2011 00:00:00



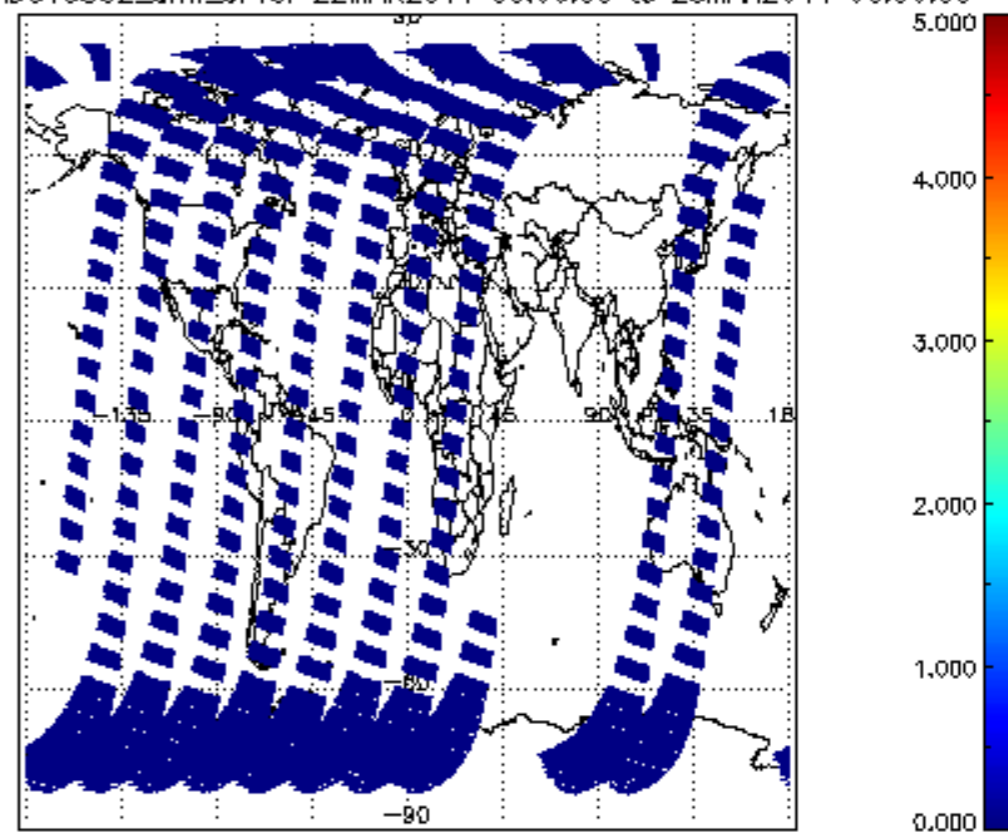
SCIOL2P_NADUV5S02_vcd_err for 22MAR2011 00:00:00 to 23MAR2011 00:00:00


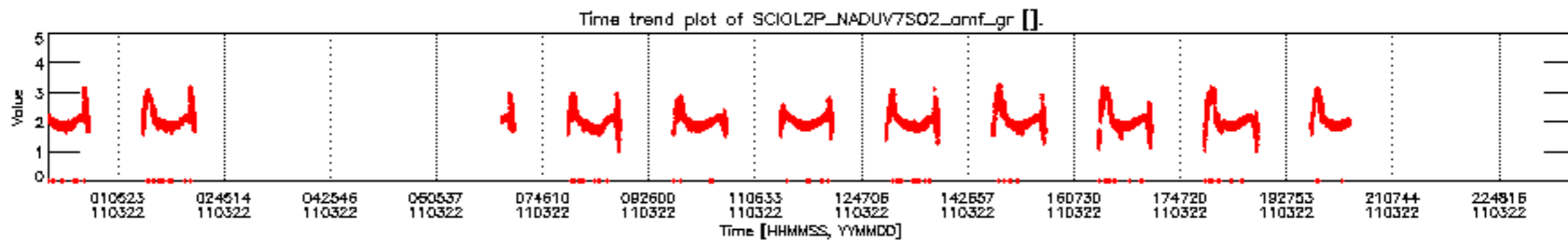
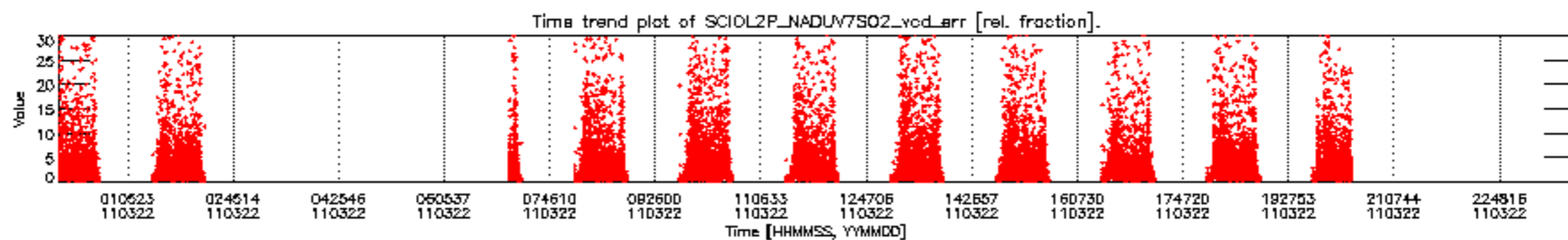
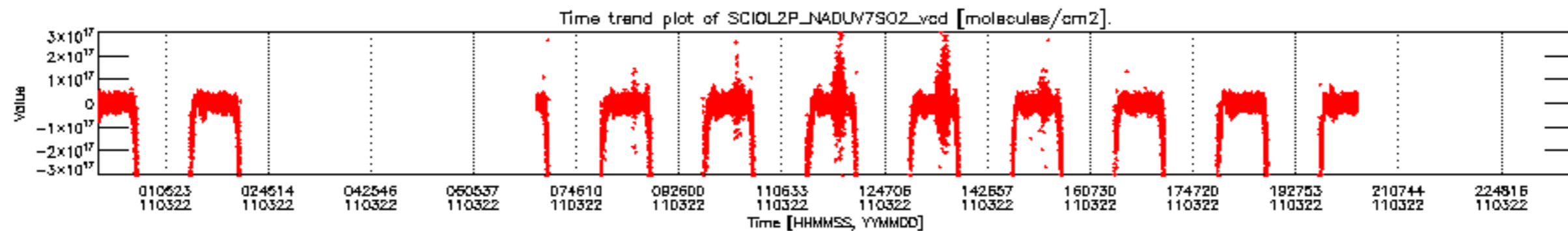


SCIOL2P_NADUV5S02_amf_gr for 22MAR2011 00:00:00 to 23MAR2011 00:00:00

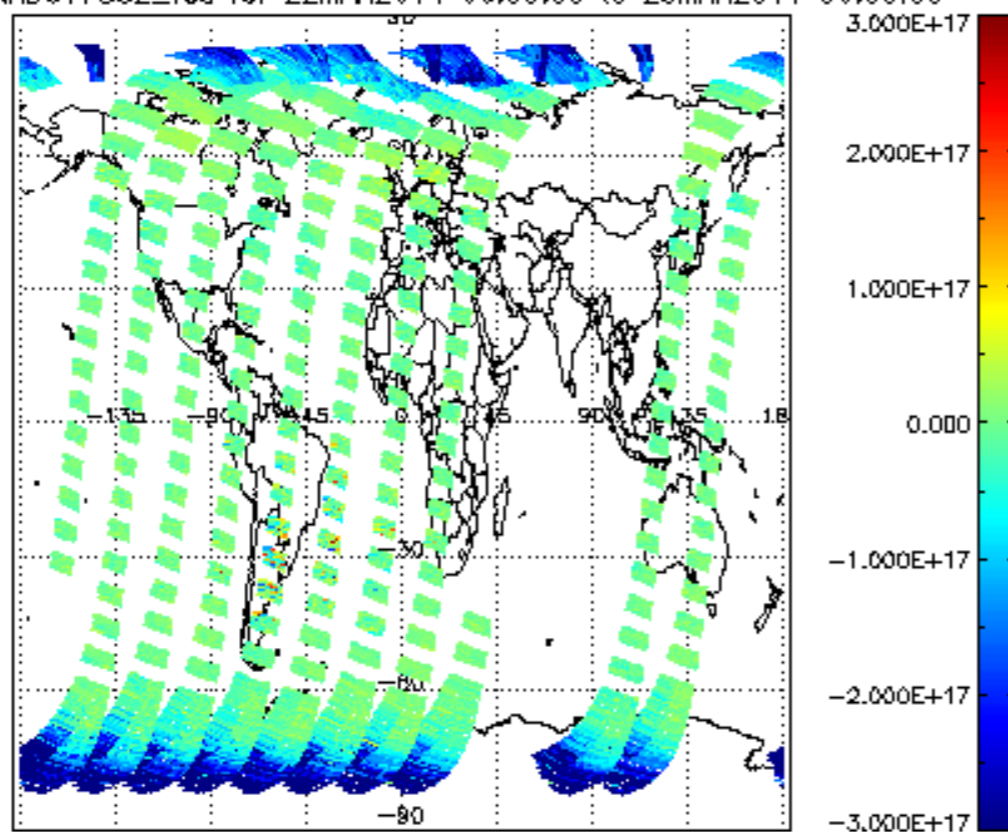


SCIOL2P_NADUV5S02_amf_cl for 22MAR2011 00:00:00 to 23MAR2011 00:00:00

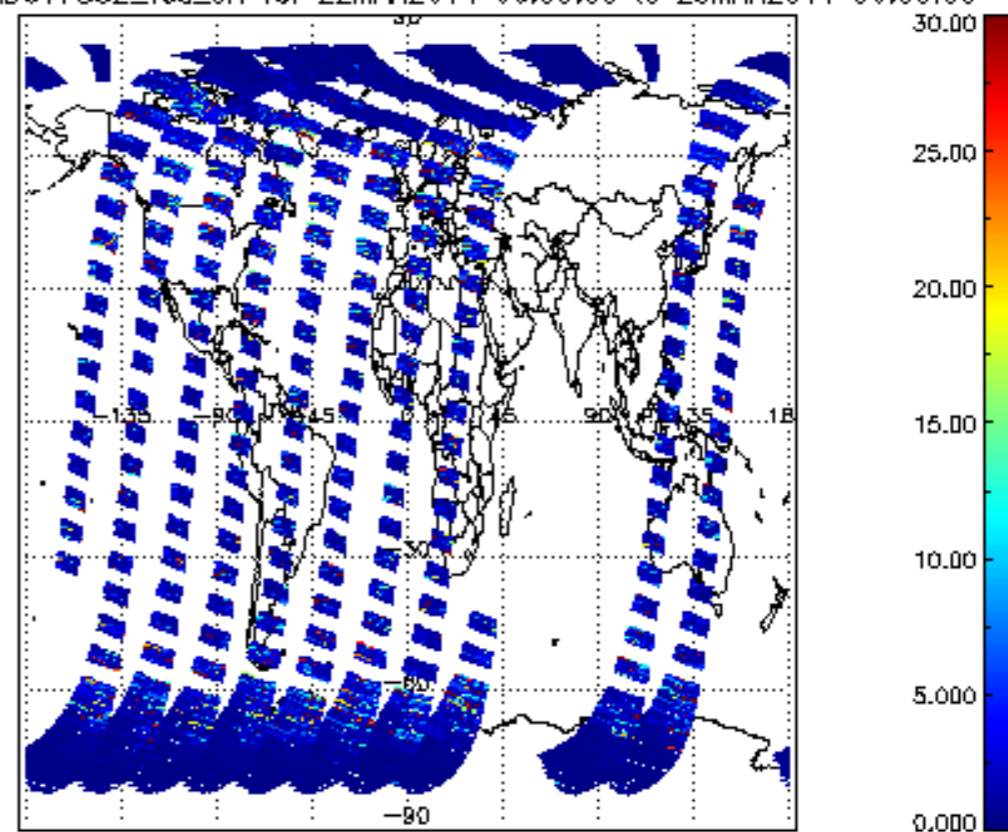




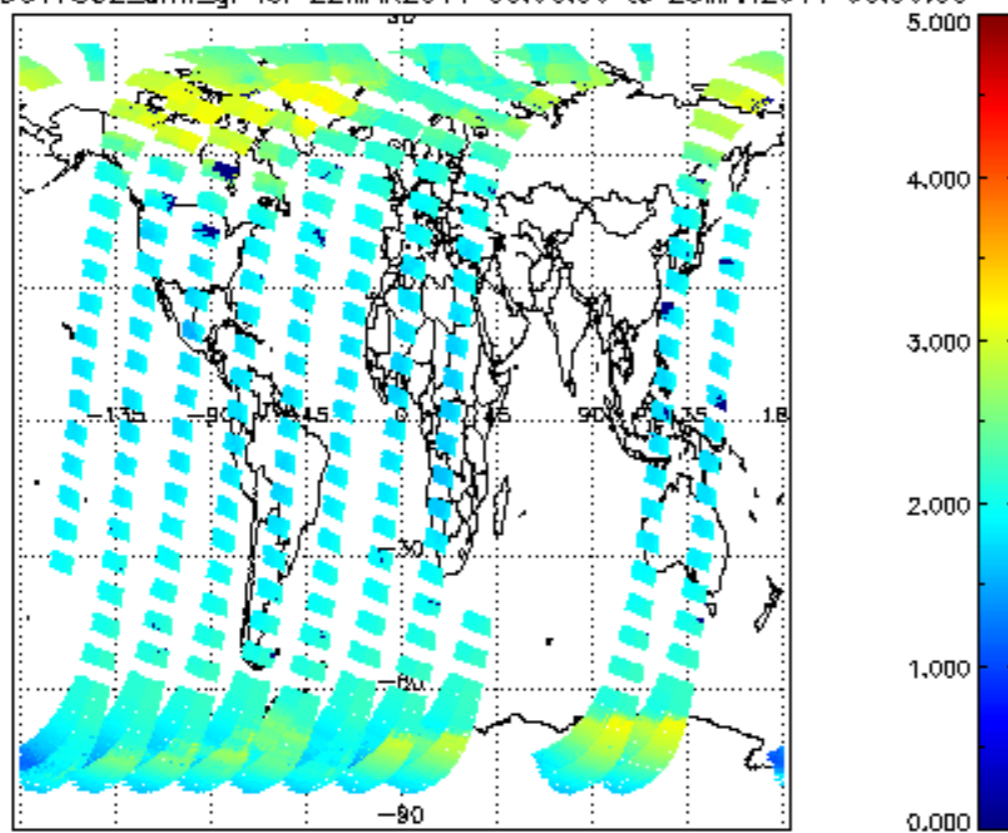
SCIOL2P_NADUV7S02_vcd for 22MAR2011 00:00:00 to 23MAR2011 00:00:00



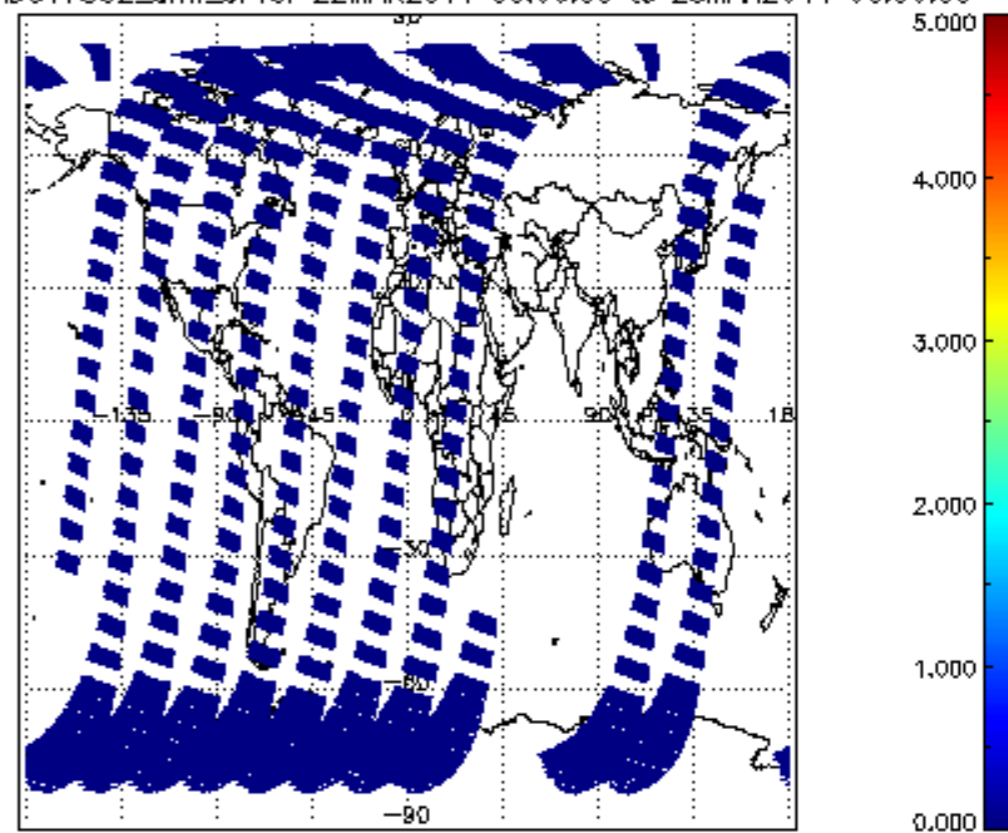
SCIOL2P_NADUV7S02_vcd_err for 22MAR2011 00:00:00 to 23MAR2011 00:00:00

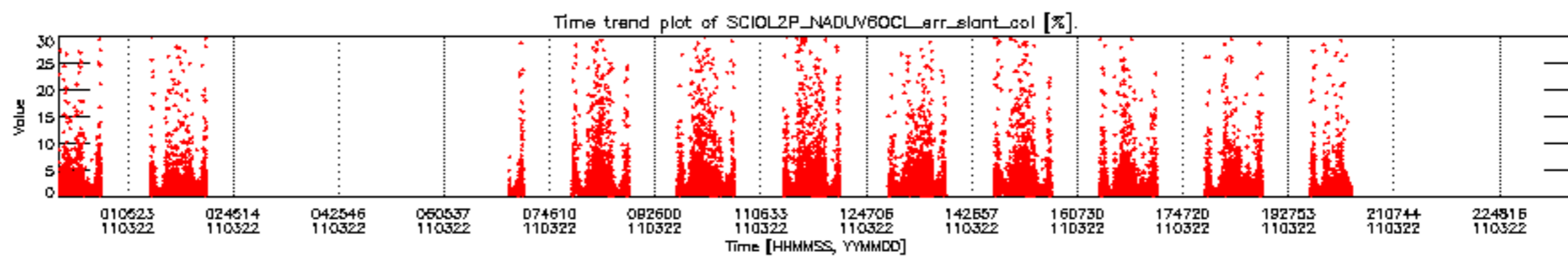
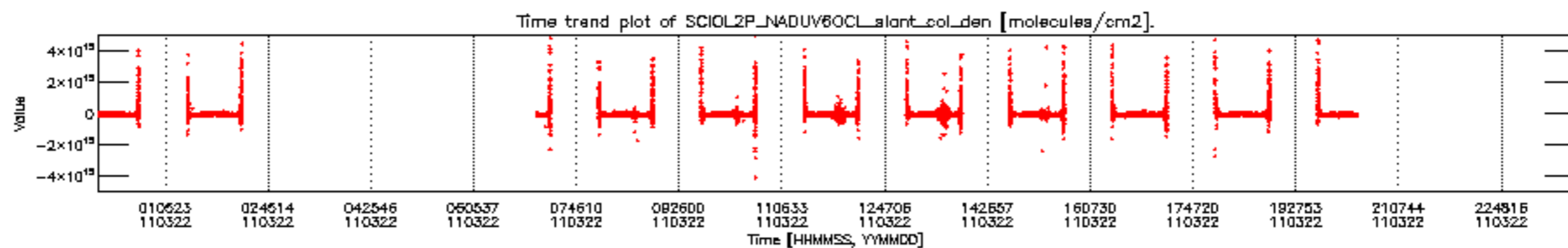


SCIOL2P_NADUV7S02_amf_gr for 22MAR2011 00:00:00 to 23MAR2011 00:00:00

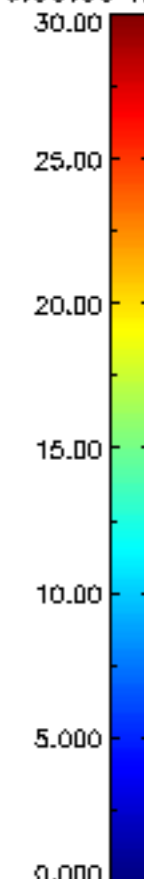
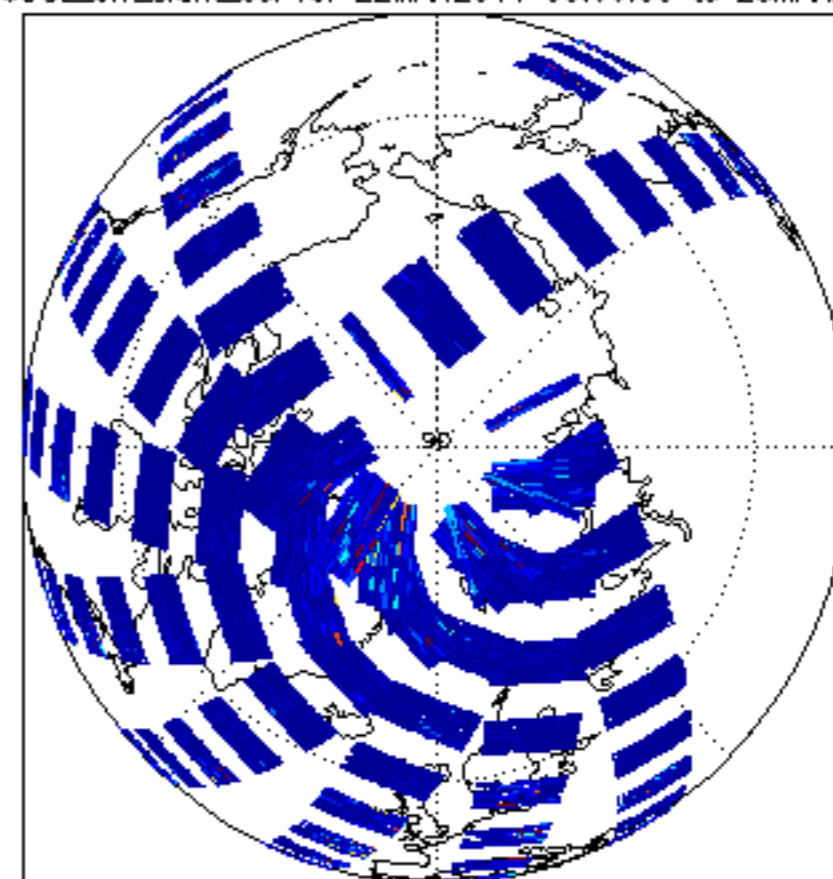
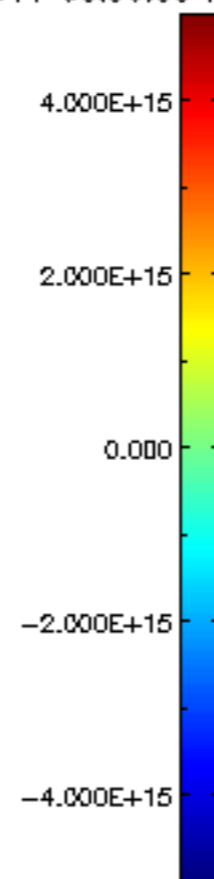
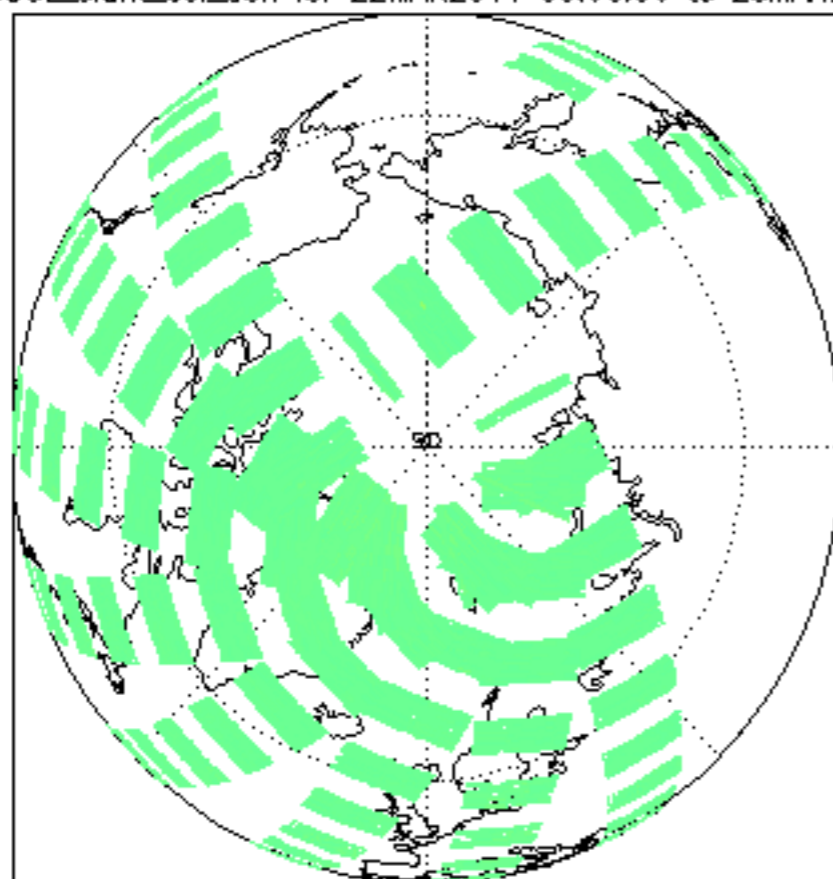


SCIOL2P_NADUV7S02_amf_cl for 22MAR2011 00:00:00 to 23MAR2011 00:00:00

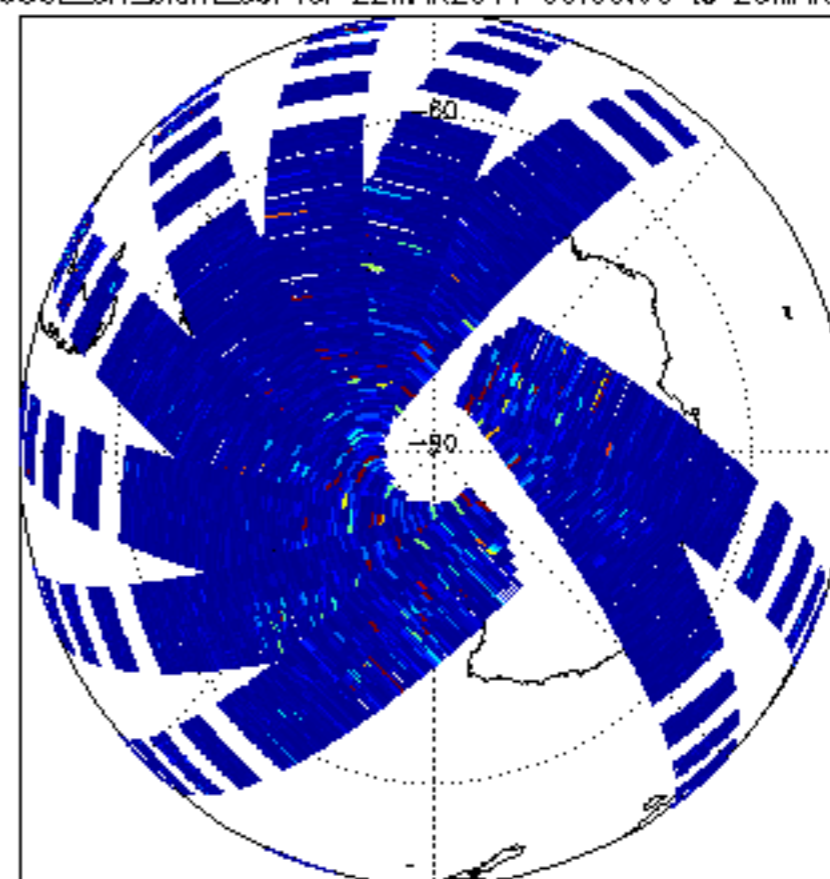
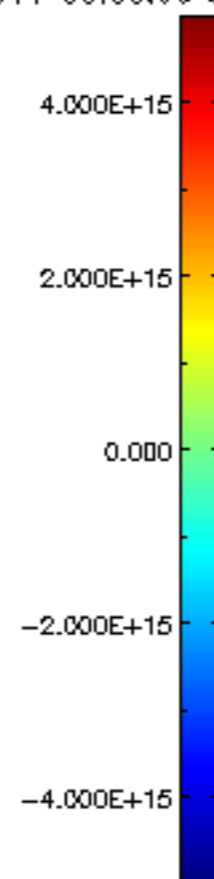
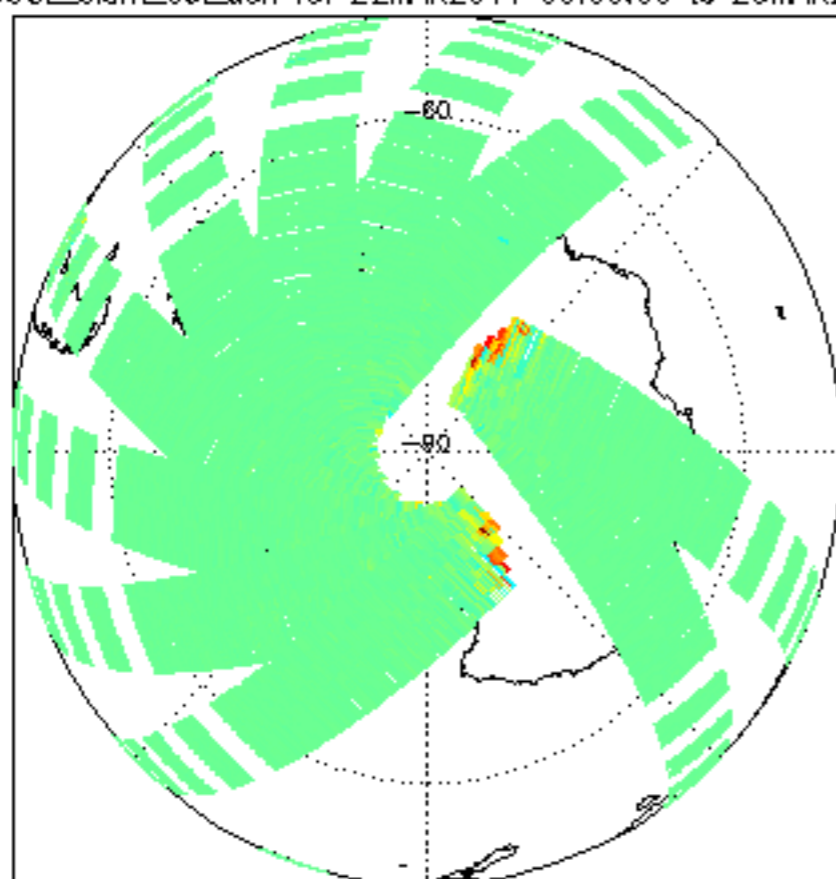


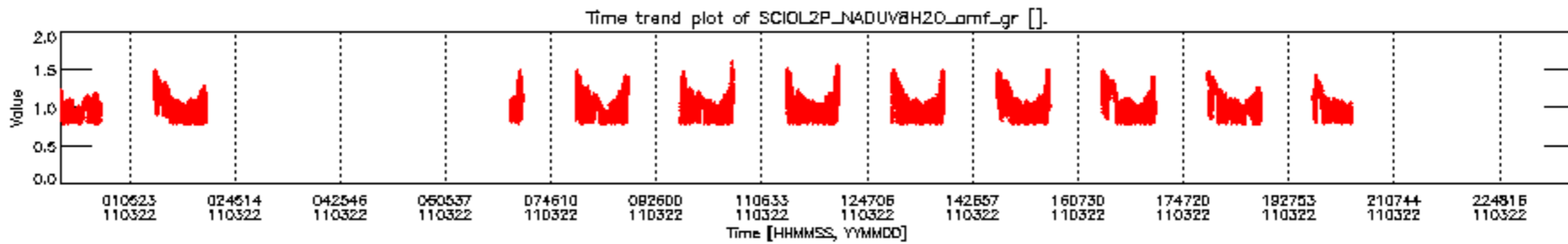
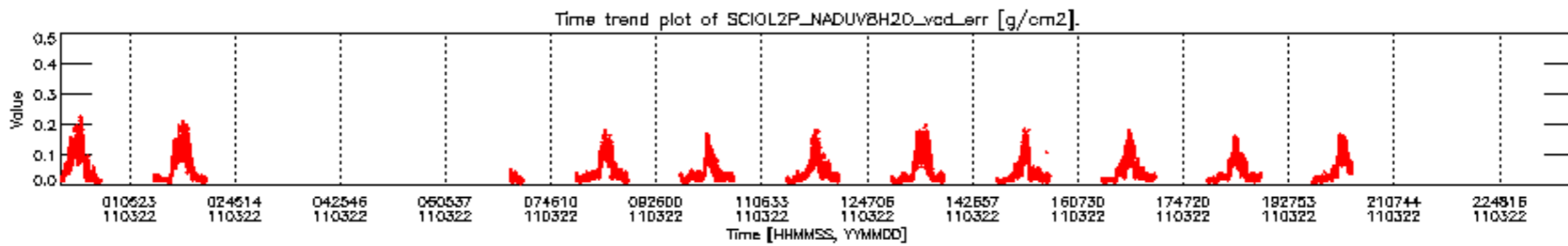
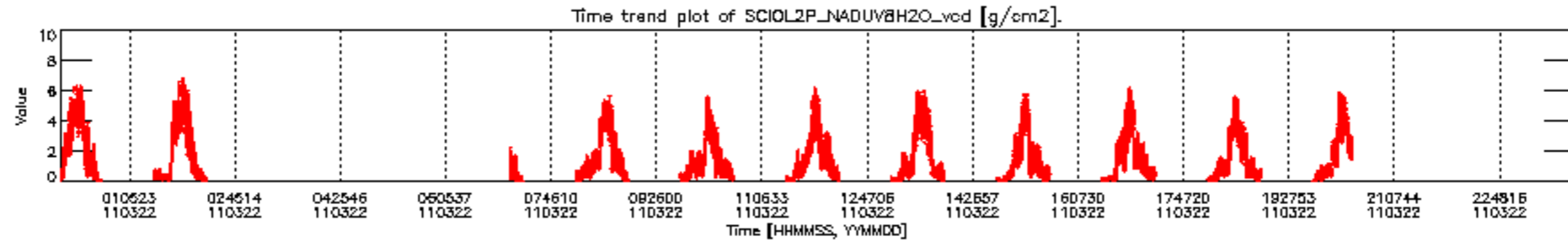


CIOL2P_NADUV6OCL_slant_col_den for 22MAR2011 00:00:00 to 23MAR2011 00:00:00 np; CIOL2P_NADUV6OCL_err_slant_col for 22MAR2011 00:00:00 to 23MAR2011 00:00:00 np

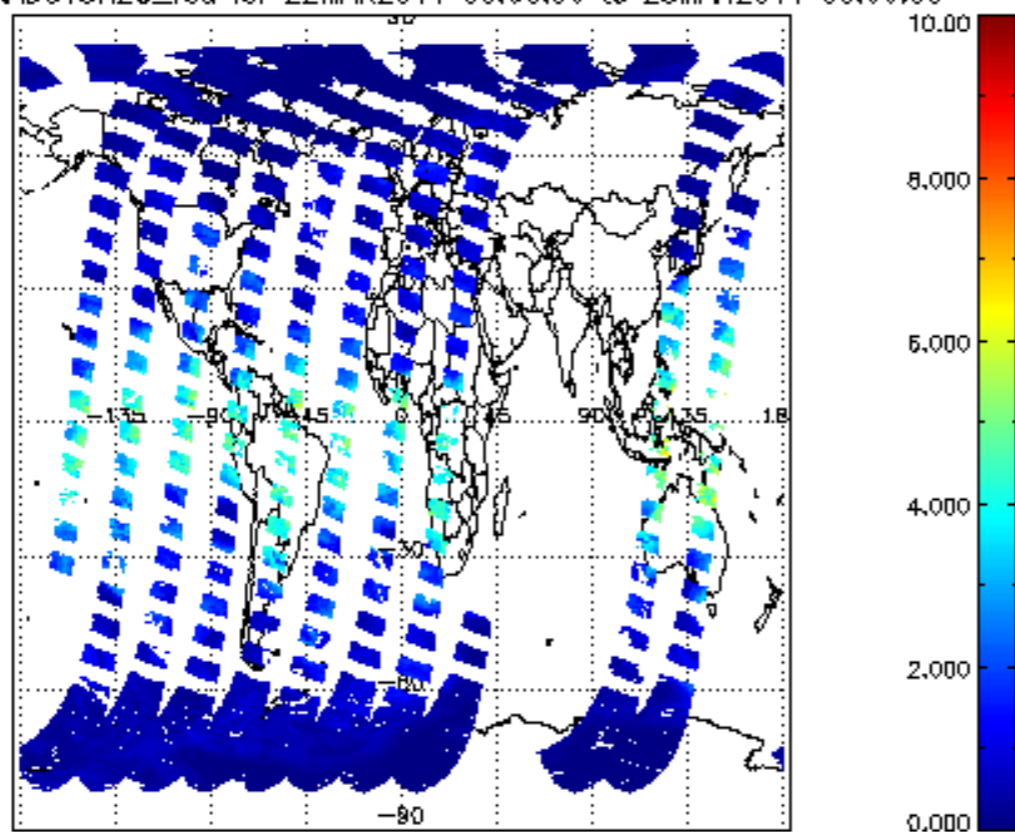


CIOL2P_NADUV6OCL_slant_coLden for 22MAR2011 00:00:00 to 23MAR2011 00:00:00 sp; CIOL2P_NADUV6OCL_err_slant_col for 22MAR2011 00:00:00 to 23MAR2011 00:00:00 sp

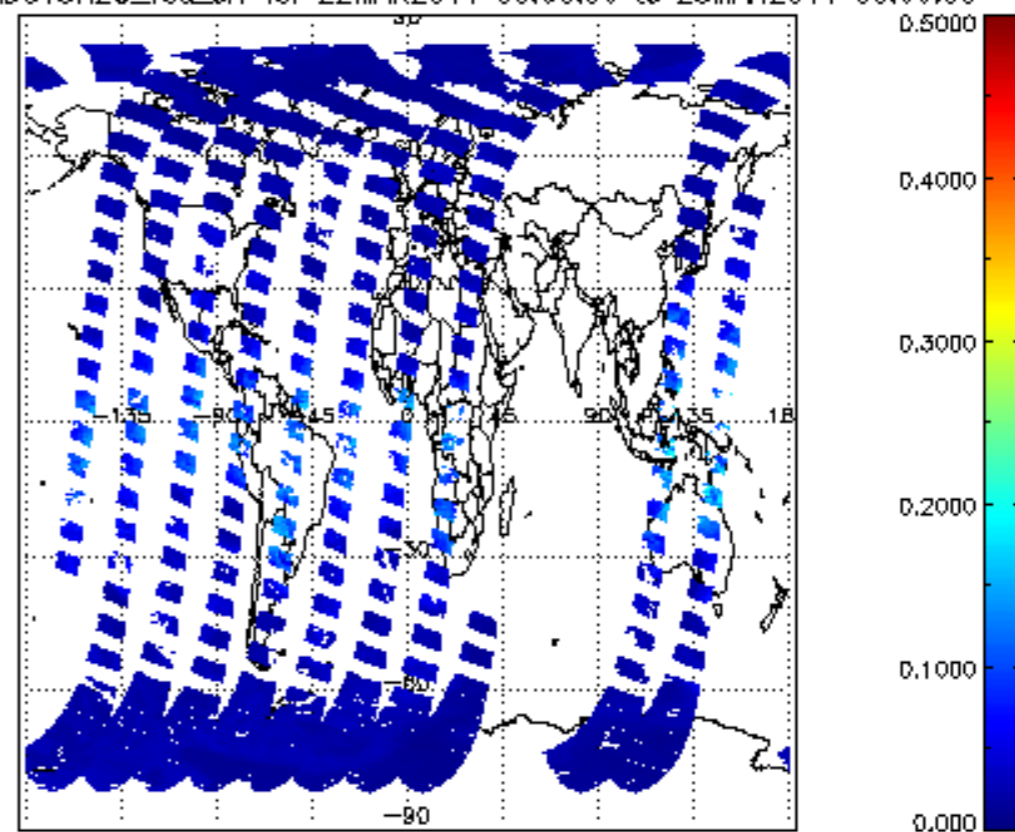




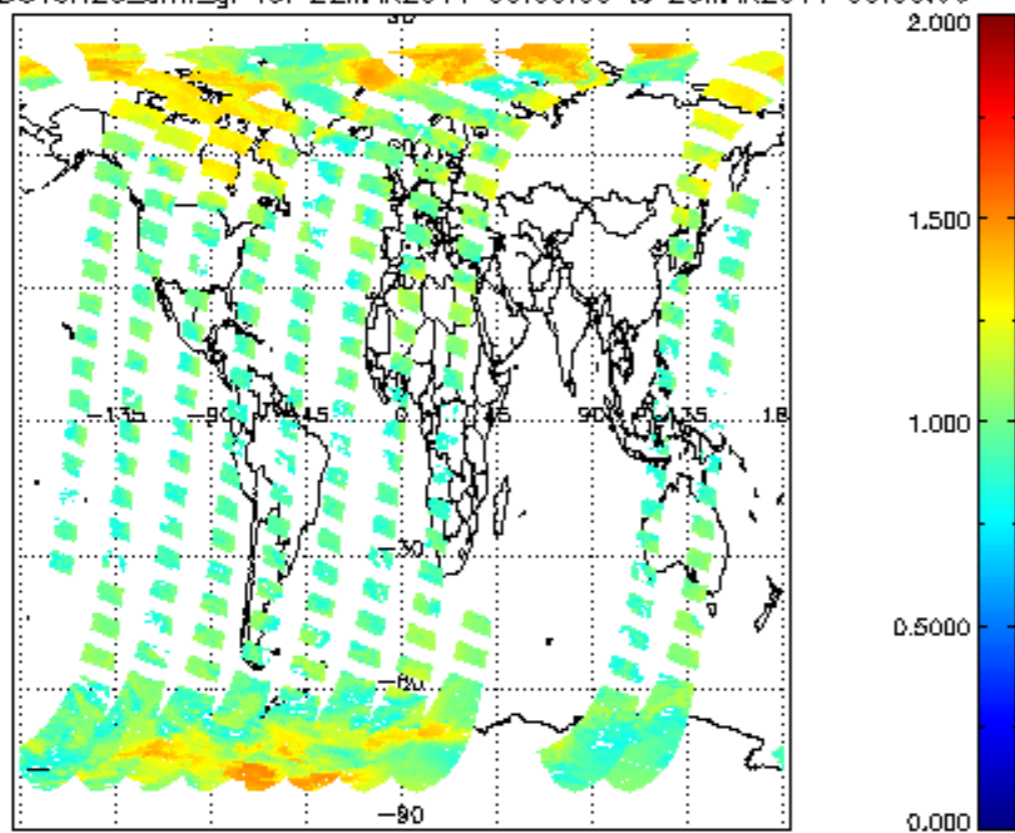
SCIOL2P_NADUV8H20_vcd for 22MAR2011 00:00:00 to 23MAR2011 00:00:00

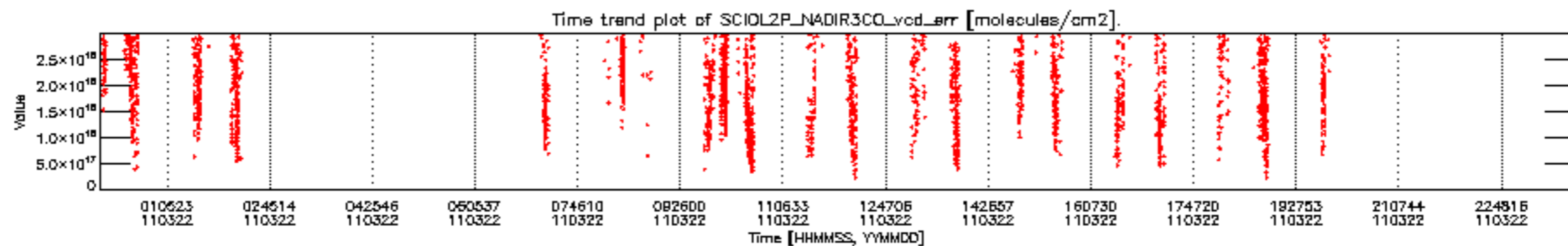
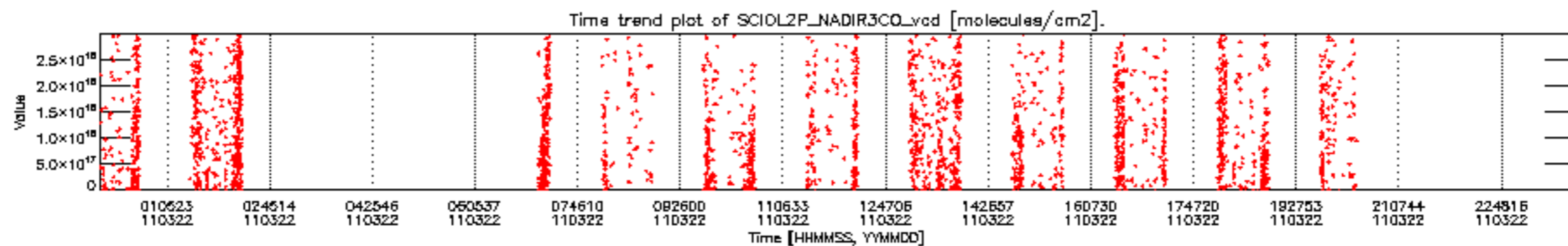


SCIOL2P_NADUV8H20_vcd_err for 22MAR2011 00:00:00 to 23MAR2011 00:00:00

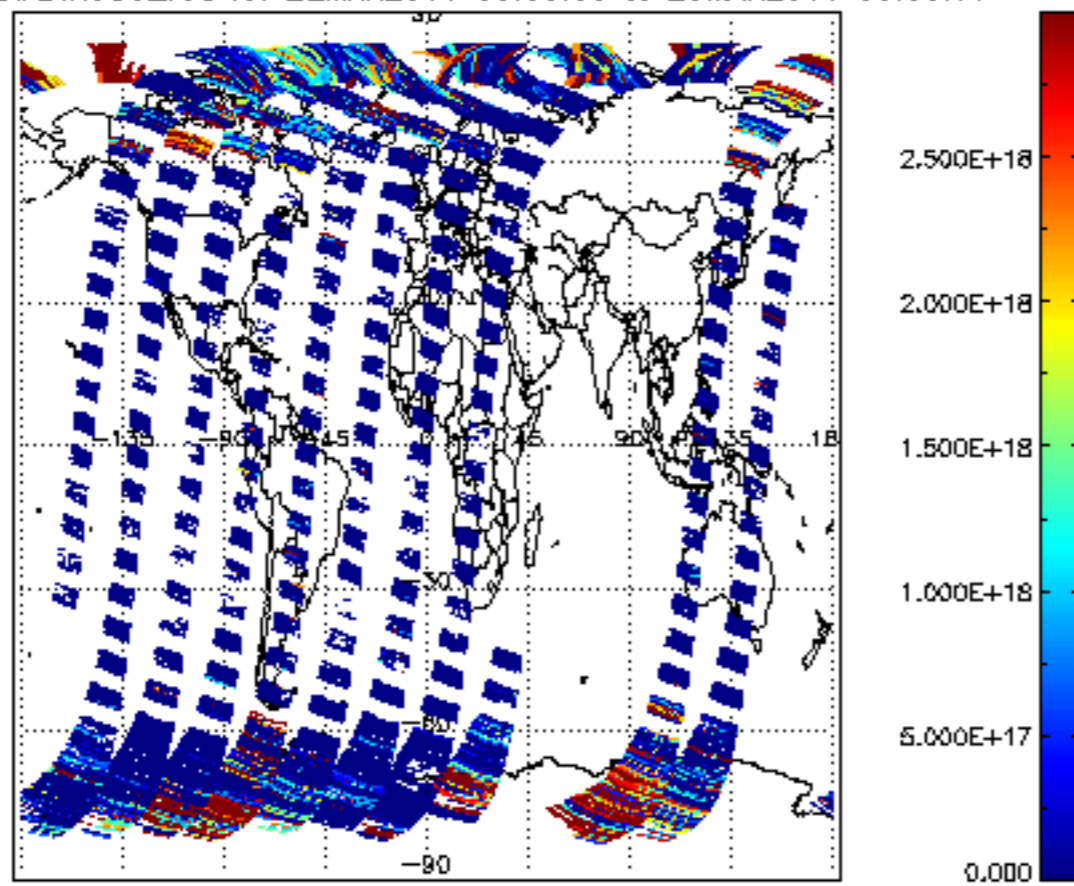


SCIOL2P_NADUV8H20_arnf_gr for 22MAR2011 00:00:00 to 23MAR2011 00:00:00

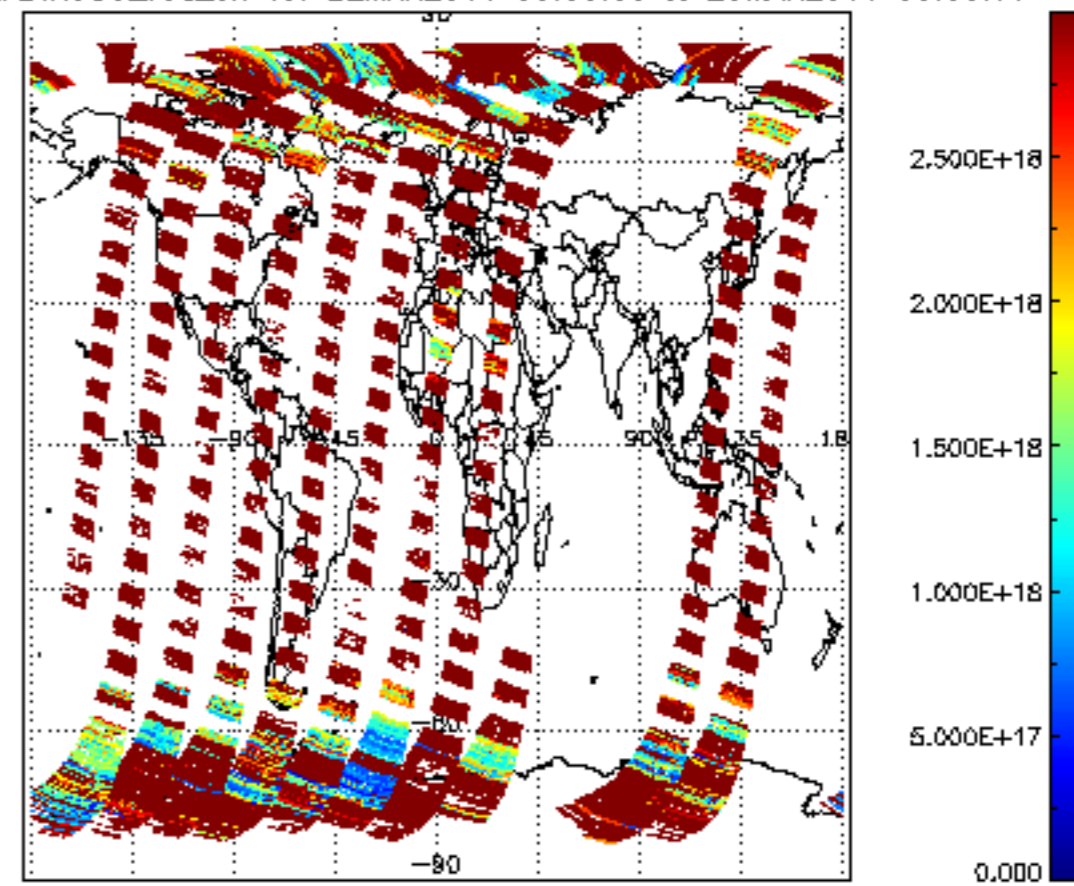




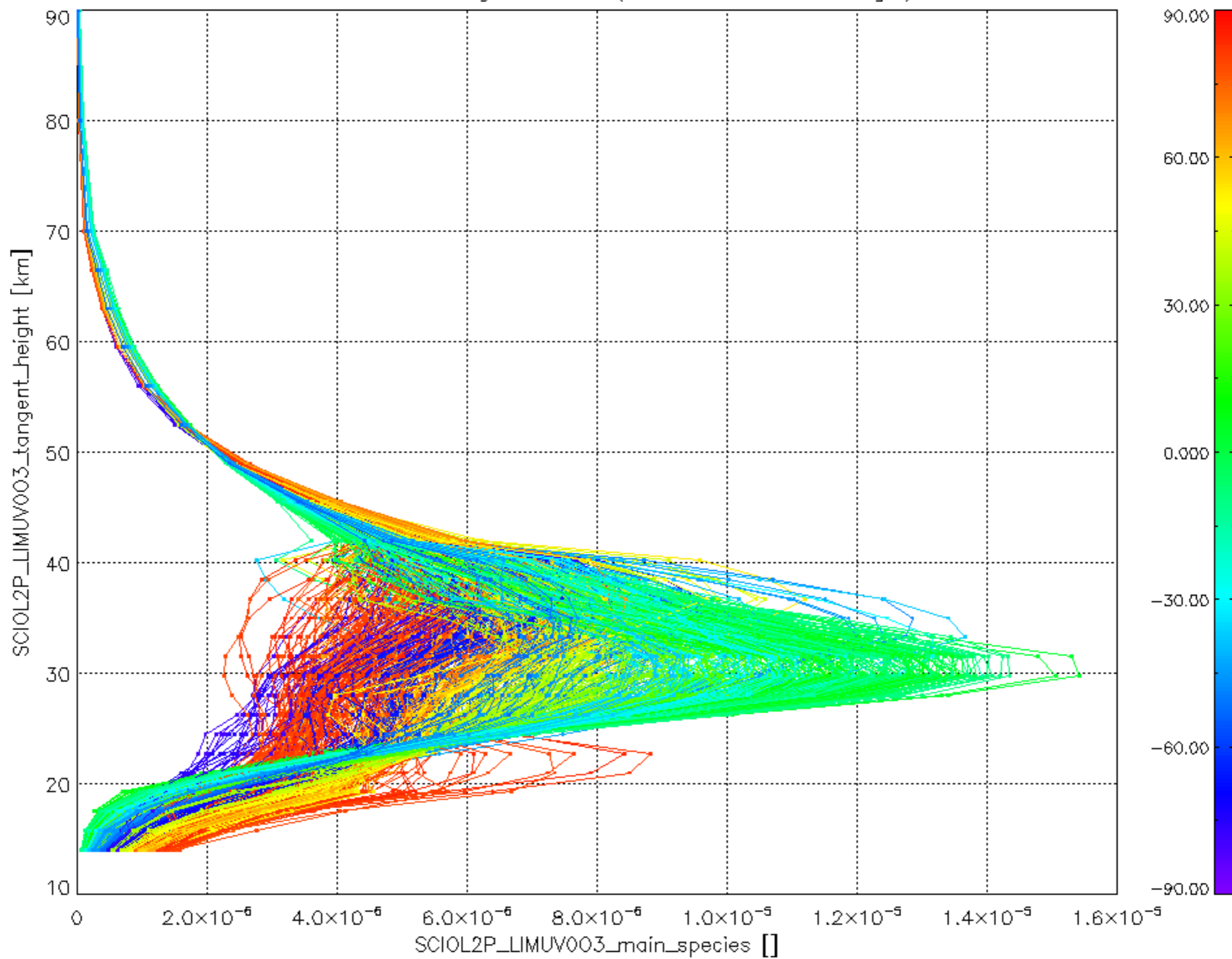
SCIOL2P_NADIR3CO_vcd for 22MAR2011 00:00:00 to 23MAR2011 00:00:00



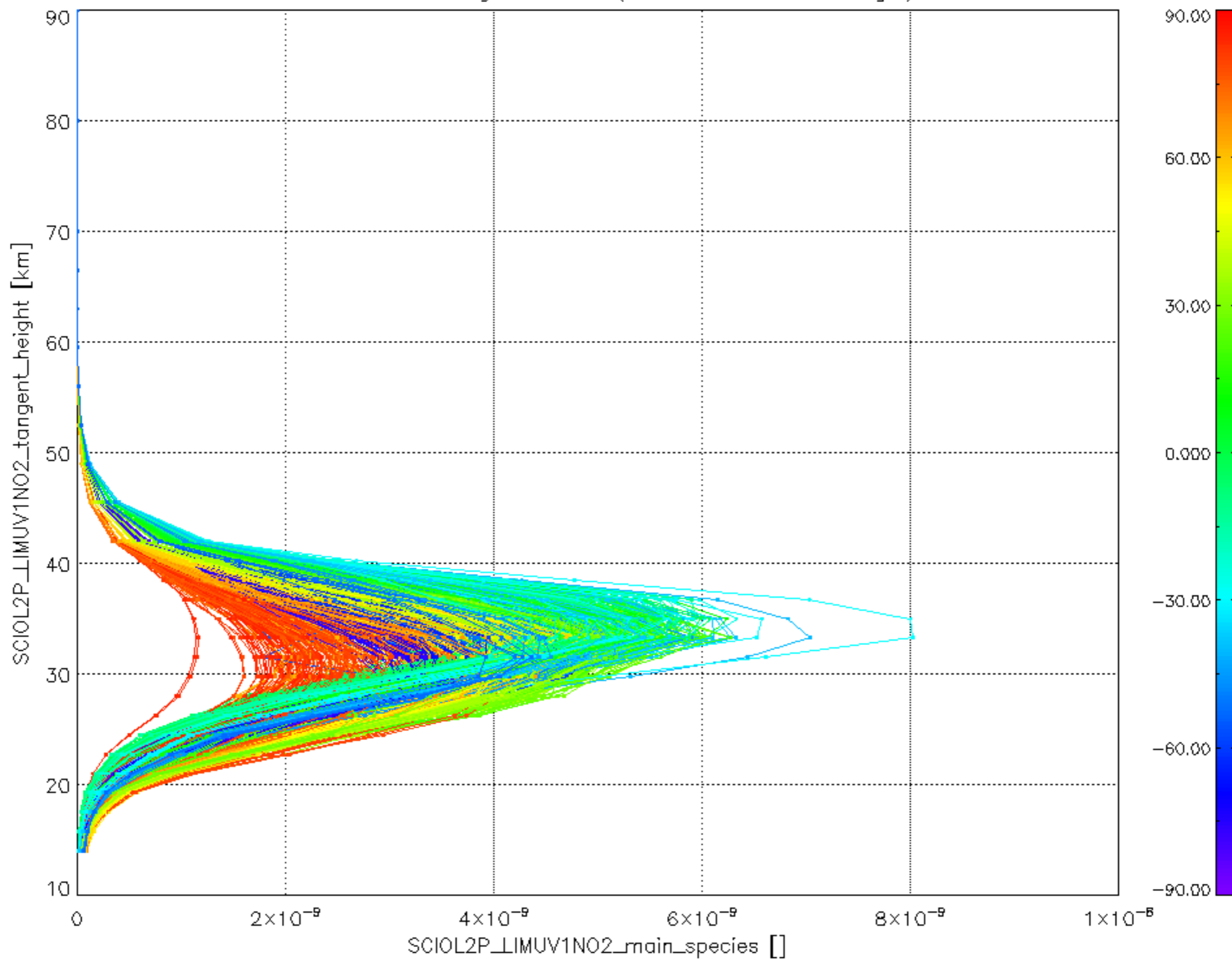
SCIOL2P_NADIR3CO_vcd_err for 22MAR2011 00:00:00 to 23MAR2011 00:00:00



Plot of SCIOL2P_LIMUV003_main_species.tang_vmr vs. tangent height.
 Colours indicate tangent latitude (see colour bar on the right).



Plot of SCIOL2P_LIMUV1NO2_main_species.tang_vmr vs. tangent height.
 Colours indicate tangent latitude (see colour bar on the right).



Plot of SCIOL2P_LIMUV3BRO_main_species.tang_vmr vs. tangent height.
 Colours indicate tangent latitude (see colour bar on the right).

