

## 2. SCIAMACHY Daily Report for Level 2 products

### [2.1. General Info](#)

### [2.2 Product Quality Indicators](#)

- [2.2.1 Cloud parameters](#)
- [2.2.2 Nadir](#)
  - [2.2.2.1 O3 \(UV0\)](#)
  - [2.2.2.2 NO2 \(UV1\)](#)
  - [2.2.2.3 BrO \(UV3\)](#)
  - [2.2.2.4 SO2 \(UV5\)](#)
  - [2.2.2.5 SO2 \(UV7\)](#)
  - [2.2.2.6 OCIO \(UV6\)](#)
  - [2.2.2.7 H2O \(UV8\)](#)
  - [2.2.2.8 CO \(IR3\)](#)
- [2.2.3 Limb](#)
  - [2.2.3.1 O3 \(UV0\)](#)
  - [2.2.3.2 NO2 \(UV1\)](#)
  - [2.2.3.3 BrO \(UV3\)](#)

### [2.3 ADF monitoring](#)

## 2.1 General Info

This report contains a daily analysis on parameters extracted from SCIAMACHY Level 2 data (the SCI\_OL\_\_2P product).

### 2.1.1 Report summary

The table below shows general characteristics of the data that are included into this report.

Item	Value
Report version	1.13 (28-02-2011)
Time of report generation	20MAR2011 03:05:00
Data source version	SCIA-OL/5.01-U
Processing scope for products	02MAR2011 00:00:00 to 03MAR2011 00:00:00
Start time of first product within scope	02MAR2011 00:16:21
Stop time of last product within scope	03MAR2011 00:39:15
Total number of level 2 products	15
Number of level 2 products with errors	0

### 2.1.2 Summary per product

The following table shows a summary for each product used in this report.

Products are linked to a corresponding server directory for view/download. Note: Link access may be restricted by security settings of your internet browser or firewall.

Products are checked for a minimum duration of 3500.0000 seconds and a maximum duration of 6000.0000 seconds. Products failing the duration test are highlighted in bold, and their stop time is highlighted in red.

#	Product name	Start time	Stop time	Prod err	Fit summary
0	<a href="#">SCI_OL__2PUDPA20110302_001621_000035843100_00074_47071_3558.N1</a>	02MAR2011 00:16:21	02MAR2011 01:16:05	0	GOOD
1	<a href="#">SCI_OL__2PUDPA20110302_015634_000035993100_00075_47072_3559.N1</a>	02MAR2011 01:56:34	02MAR2011 02:56:33	0	GOOD
2	<a href="#">SCI_OL__2PUDPA20110302_033648_000035843100_00076_47073_3560.N1</a>	02MAR2011 03:36:48	02MAR2011 04:36:32	0	GOOD
3	<a href="#">SCI_OL__2PUDPA20110302_051701_000035993100_00077_47074_3561.N1</a>	02MAR2011 05:17:01	02MAR2011 06:17:00	0	GOOD
4	<a href="#">SCI_OL__2PUDPA20110302_065715_000035843100_00078_47075_3562.N1</a>	02MAR2011 06:57:15	02MAR2011 07:56:59	0	GOOD

5	SCI_OL__2PUDPA20110302_083728_000035993100_00079_47076_3563.N1	02MAR2011 08:37:28	02MAR2011 09:37:27	0	GOOD
6	SCI_OL__2PUDPA20110302_101742_000035843100_00080_47077_3564.N1	02MAR2011 10:17:42	02MAR2011 11:17:26	0	GOOD
7	SCI_OL__2PUDPA20110302_115755_000035993100_00081_47078_3565.N1	02MAR2011 11:57:55	02MAR2011 12:57:54	0	GOOD
8	SCI_OL__2PUDPA20110302_133809_000035843100_00082_47079_3566.N1	02MAR2011 13:38:09	02MAR2011 14:37:53	0	GOOD
9	SCI_OL__2PUDPA20110302_151822_000035993100_00083_47080_3567.N1	02MAR2011 15:18:22	02MAR2011 16:18:21	0	GOOD
10	SCI_OL__2PUDPA20110302_165836_000035843100_00084_47081_3568.N1	02MAR2011 16:58:36	02MAR2011 17:58:21	0	GOOD
11	SCI_OL__2PUDPA20110302_183910_000035993100_00085_47082_3569.N1	02MAR2011 18:39:10	02MAR2011 19:39:09	0	GOOD
12	SCI_OL__2PUDPA20110302_201923_000035843100_00086_47083_3570.N1	02MAR2011 20:19:23	02MAR2011 21:19:08	0	GOOD
13	SCI_OL__2PUDPA20110302_215917_000035993100_00087_47084_3571.N1	02MAR2011 21:59:17	02MAR2011 22:59:16	0	GOOD
14	SCI_OL__2PUDPA20110302_233930_000035843100_00088_47085_3572.N1	02MAR2011 23:39:30	03MAR2011 00:39:15	0	GOOD

## 2.2 Product Quality Indicators

### 2.2.1 Cloud parameters

This section shows information about the cloud parameters estimation, in particular cloud fractions and cloud top height. IMPORTANT NOTE: The contents and layout of this section are still being validated. Please use with caution.

#### General statistics:

Total number of cloud data DSRs: 172764

Total number of cloud data DSRs with good quality flag (=0): 172764 (100.0 %)


Parameter	#valid	Mean	Median	Min	Max	Stddev	Unit
QUALITY_FLAG	172764	0.0000	0.0000	0.0000	0.0000	0.0000	flag
INTEGR_TIME	172764	0.16347	0.12500	0.12500	0.25000	0.057694	s
CL_FRAC	172764	0.48944	0.49873	0.0000	1.0000	0.31846	-
CL_FRAC_ERR	172764	0.0000	0.0000	0.0000	0.0000	0.0000	%
PMD_READ	172764	5.2309	4.0000	4.0000	8.0000	1.8462	
PMD_READ_CL[0]	172764	0.55323	0.0000	0.0000	8.0000	1.3208	-
PMD_READ_CL[1]	172764	1.0720	0.0000	0.0000	8.0000	2.4241	-
CL_TOP_HEIGHT	132912	3.5390	2.1787	0.0000	17.000	3.6020	km
CL_TOP_HEIGHT_ERR	0	---	---	---	---	---	---
CL_OPT_DEPTH	132912	62.885	83.664	0.0000	101.00	40.977	km
CL_OPT_DEPTH_ERR	0	---	---	---	---	---	---
CL_TYPE_FLAGS	172764	11100000	11100000	11100000	11100000	0.0000	flags
CLOUD_FLAGS	172764	11001100	11000100	11000000	11100000	3527.1	flags
AERO_ABSO_IND	172764	0.45298	0.0000	0.0000	16.682	0.77371	
AERO_IND_DIAG	172764	0.0000	0.0000	0.0000	0.0000	0.0000	
AERO_FLAGS	172764	01001111	00000000	00000000	11000000	24215.	flags

#### Time and geolocation plots:

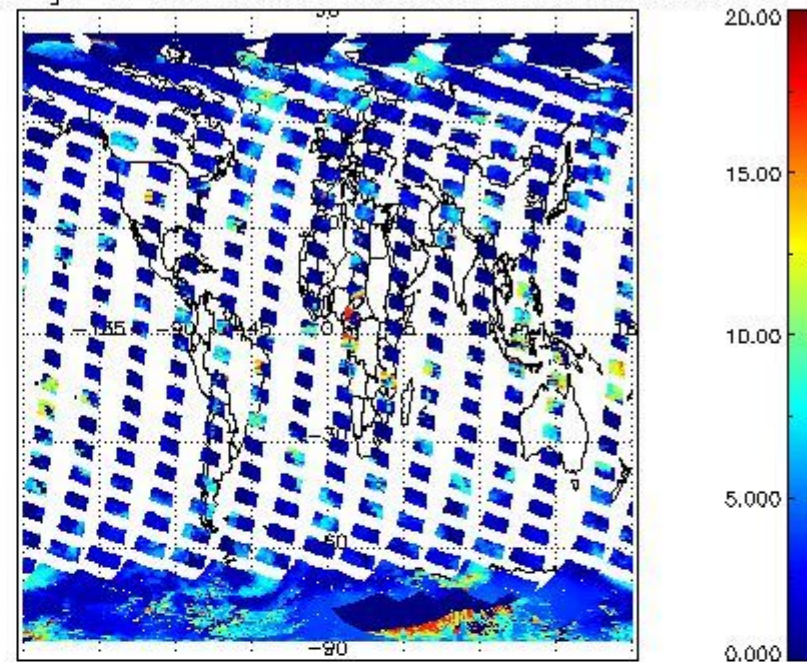
Plots are available for the following parameters:

Number	Data item ID
0	cl_frac
1	cl_top_height
2	cl_opt_depth
3	cloud_flags

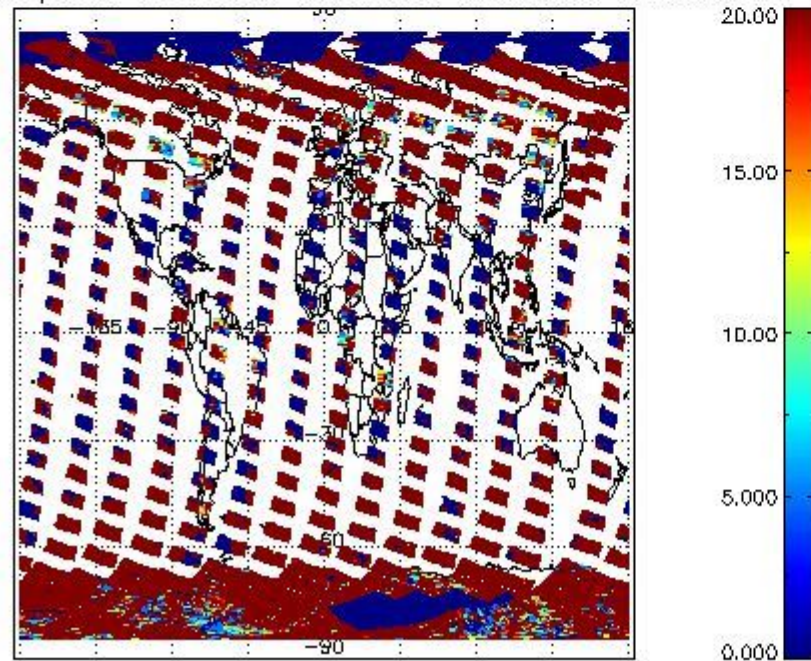
cL\_frac for 02MAR2011 00:00:00 to 03MAR2011 00:00:00



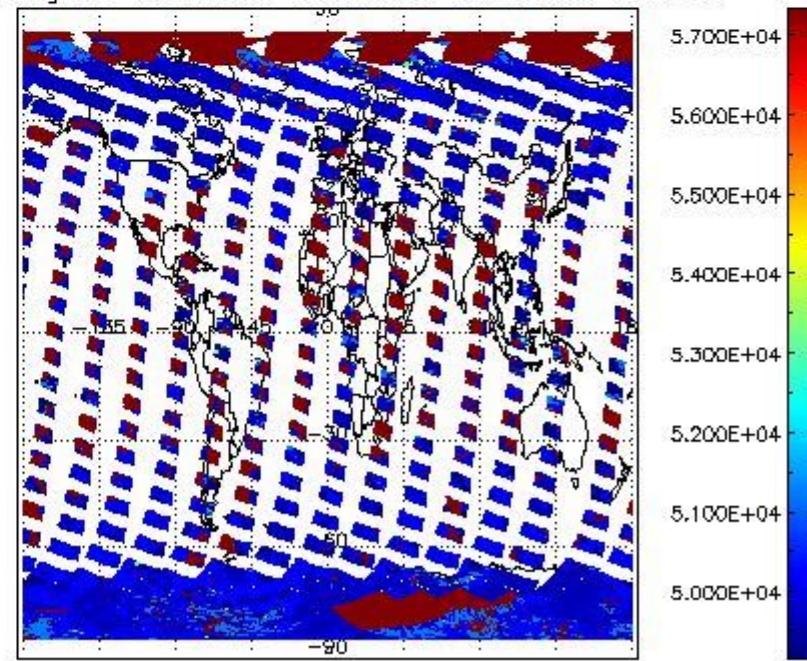
cL\_top\_height for 02MAR2011 00:00:00 to 03MAR2011 00:00:00



cL\_opt\_depth for 02MAR2011 00:00:00 to 03MAR2011 00:00:00



cloud\_flags for 02MAR2011 00:00:00 to 03MAR2011 00:00:00



## 2.2.2 Nadir

This section shows information about product quality of nadir measurements, in particular the quality of retrieved species.

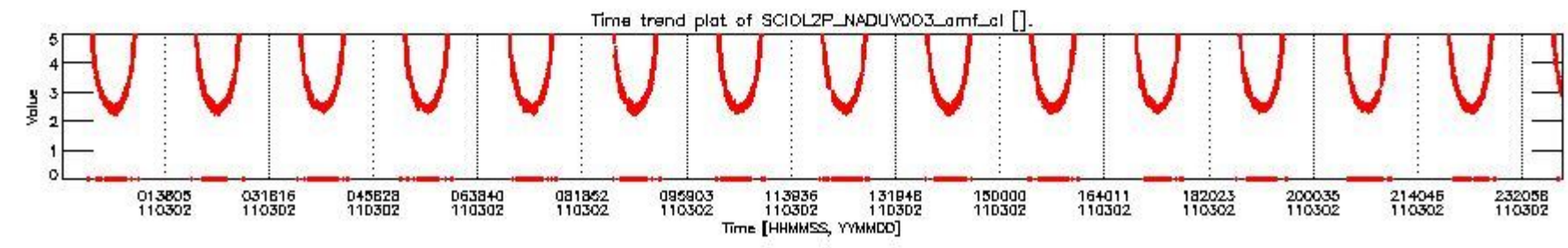
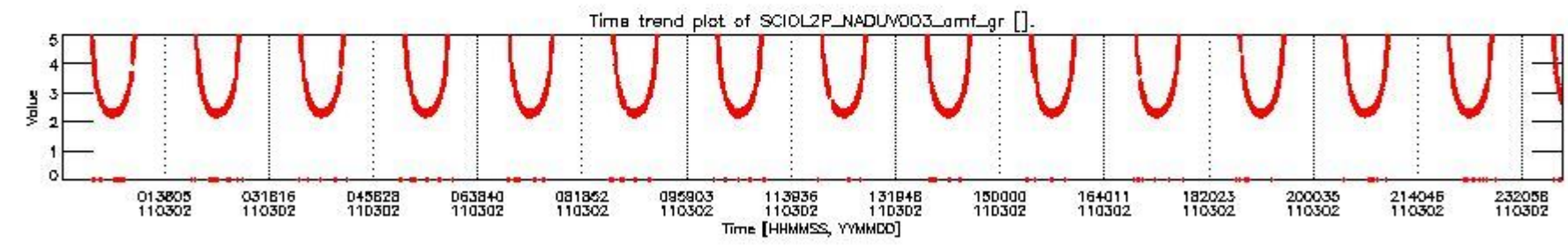
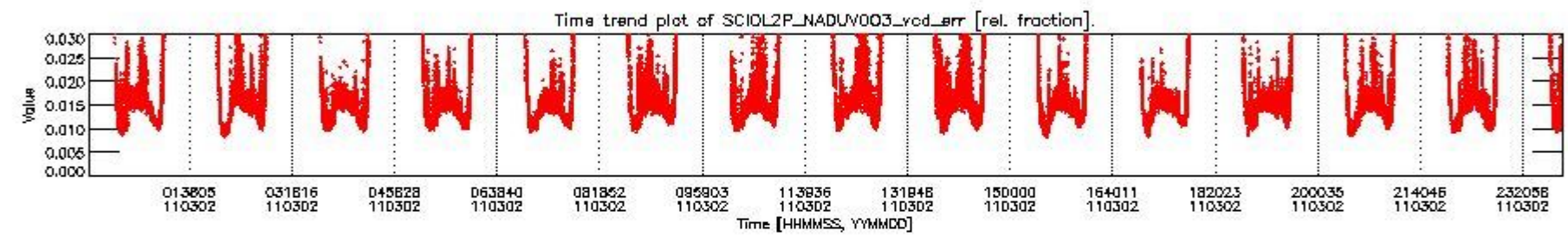
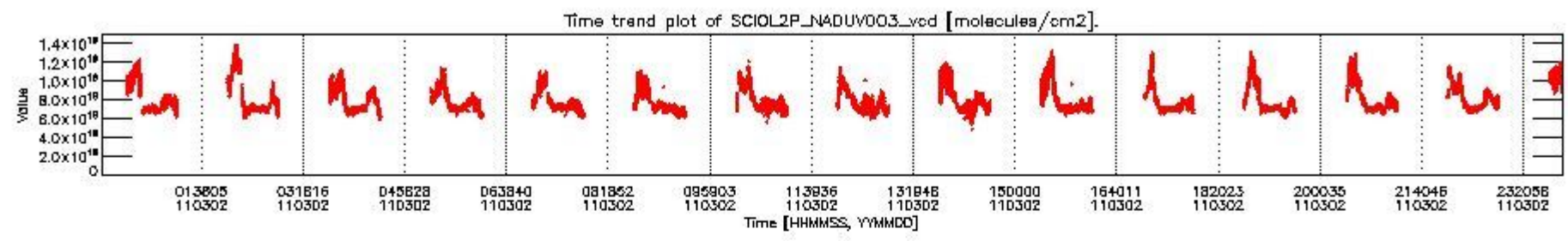
The following data items are currently included into this section:

Number	Data item ID
0	SCIOL2P_NADUV003_vcd
1	SCIOL2P_NADUV003_vcd_err
2	SCIOL2P_NADUV003_amf_gr

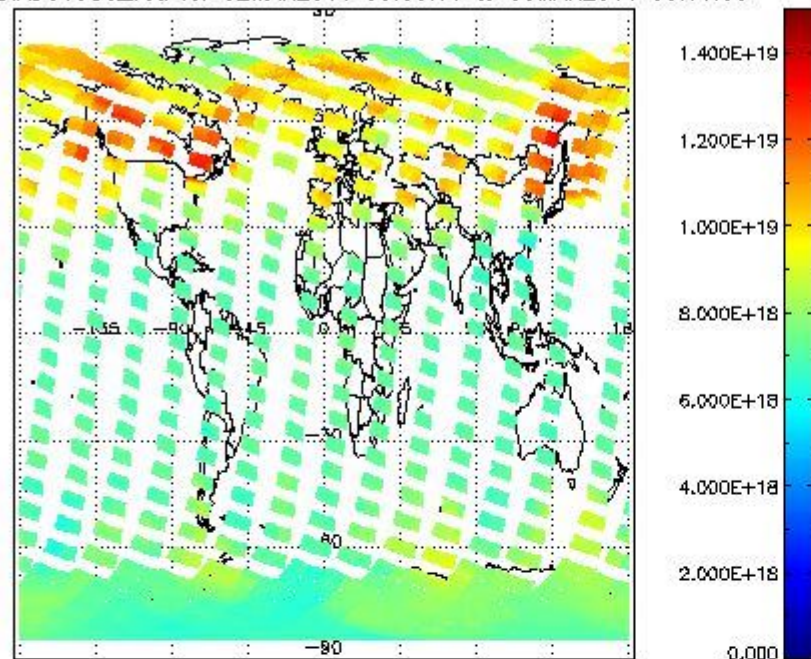
3	SCIOL2P_NADUV0O3_amf_cl
4	SCIOL2P_NADUV1NO2_vcd
5	SCIOL2P_NADUV1NO2_vcd_err
6	SCIOL2P_NADUV1NO2_amf_gr
7	SCIOL2P_NADUV1NO2_amf_cl
8	SCIOL2P_NADUV3BRO_vcd
9	SCIOL2P_NADUV3BRO_vcd_err
10	SCIOL2P_NADUV3BRO_amf_gr
11	SCIOL2P_NADUV3BRO_amf_cl
12	SCIOL2P_NADUV5SO2_vcd
13	SCIOL2P_NADUV5SO2_vcd_err
14	SCIOL2P_NADUV5SO2_amf_gr
15	SCIOL2P_NADUV5SO2_amf_cl
16	SCIOL2P_NADUV7SO2_vcd
17	SCIOL2P_NADUV7SO2_vcd_err
18	SCIOL2P_NADUV7SO2_amf_gr
19	SCIOL2P_NADUV7SO2_amf_cl
20	SCIOL2P_NADUV6OCL_slant_col_den
21	SCIOL2P_NADUV6OCL_err_slant_col
22	SCIOL2P_NADUV8H2O_vcd
23	SCIOL2P_NADUV8H2O_vcd_err
24	SCIOL2P_NADUV8H2O_amf_gr
25	SCIOL2P_NADIR3CO_vcd
26	SCIOL2P_NADIR3CO_vcd_err

Data is presented both in time trend plots and world map plots, in order to show variations with time and geolocation. The vertical dotted lines in the time trend plots indicate orbits. The orbit times on the X-axis are estimated sensing\_start time as suggested by the product sensing\_start time in the MPH.

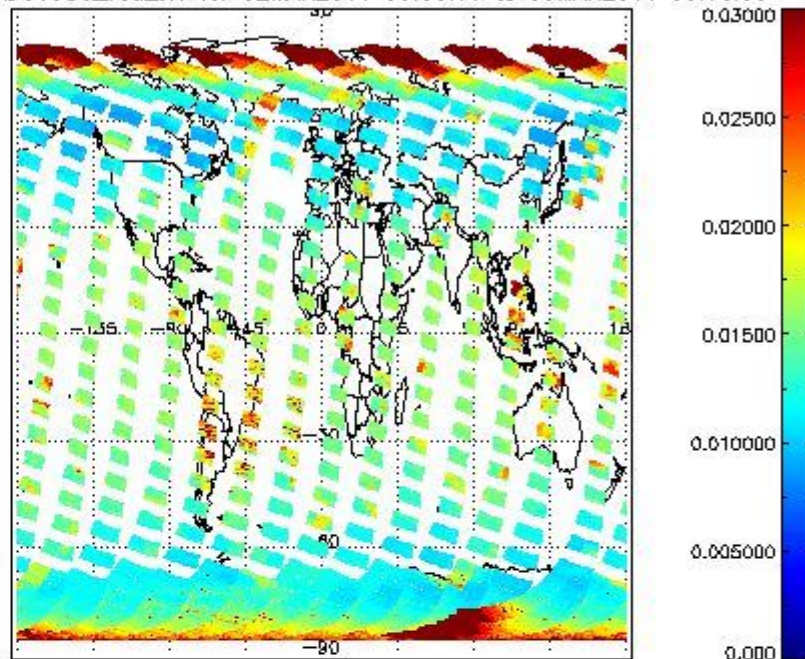
#### 2.2.2.1 O3 (UV0)



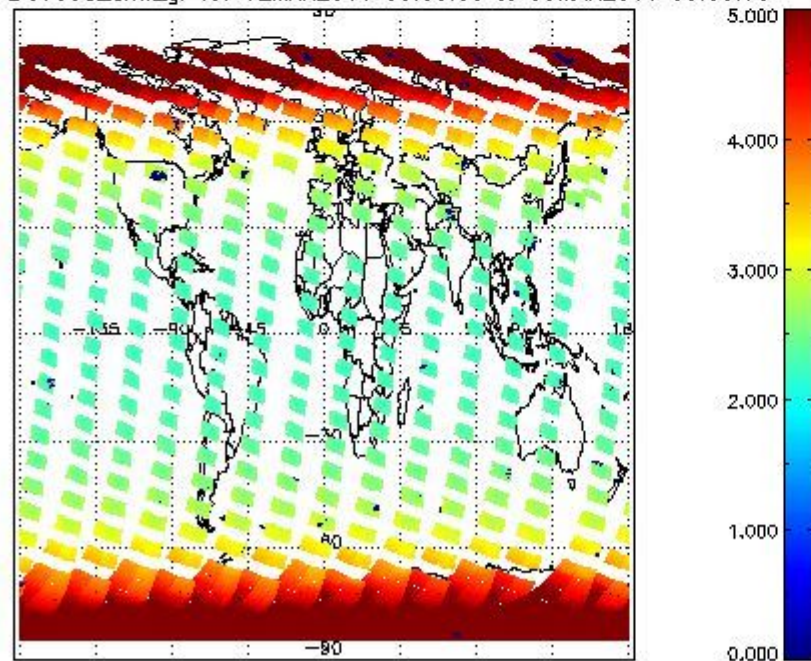
SCIOL2P\_NADUV003\_vcd for 02MAR2011 00:00:00 to 03MAR2011 00:00:00



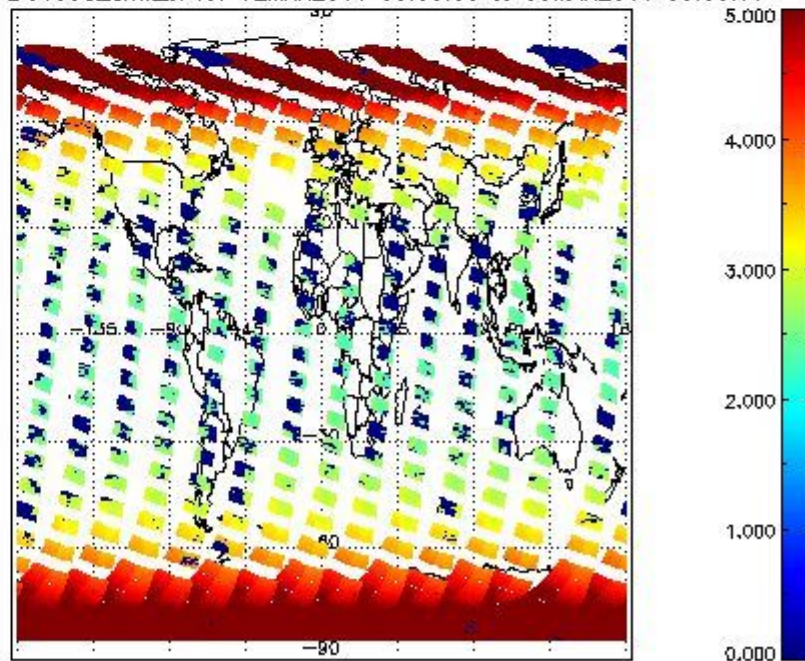
SCIOL2P\_NADUV003\_vcd\_err for 02MAR2011 00:00:00 to 03MAR2011 00:00:00




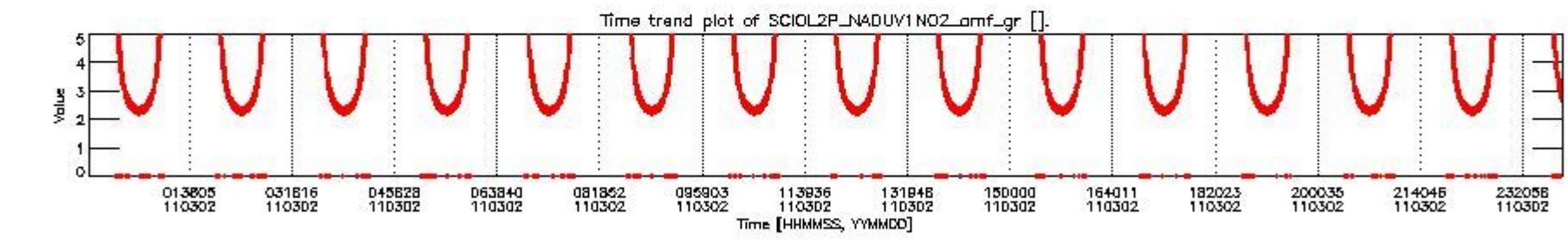
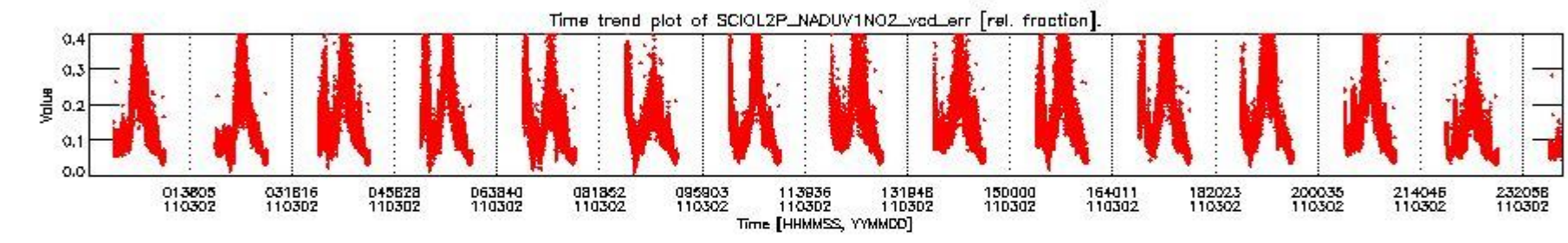
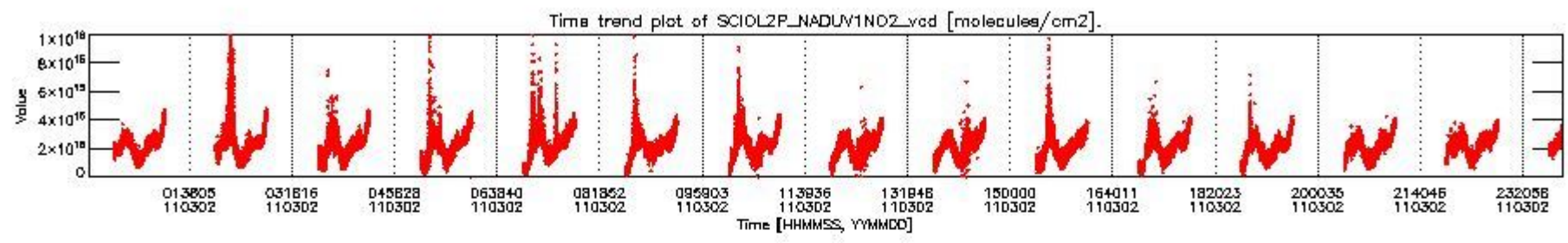
SCIOL2P\_NADUV003\_amf\_gr for 02MAR2011 00:00:00 to 03MAR2011 00:00:00



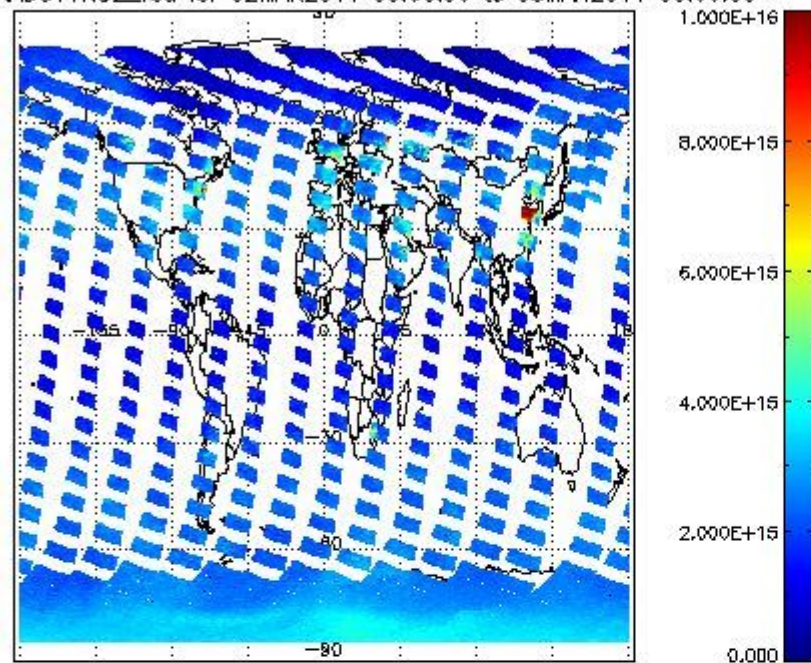
SCIOL2P\_NADUV003\_amf\_cl for 02MAR2011 00:00:00 to 03MAR2011 00:00:00



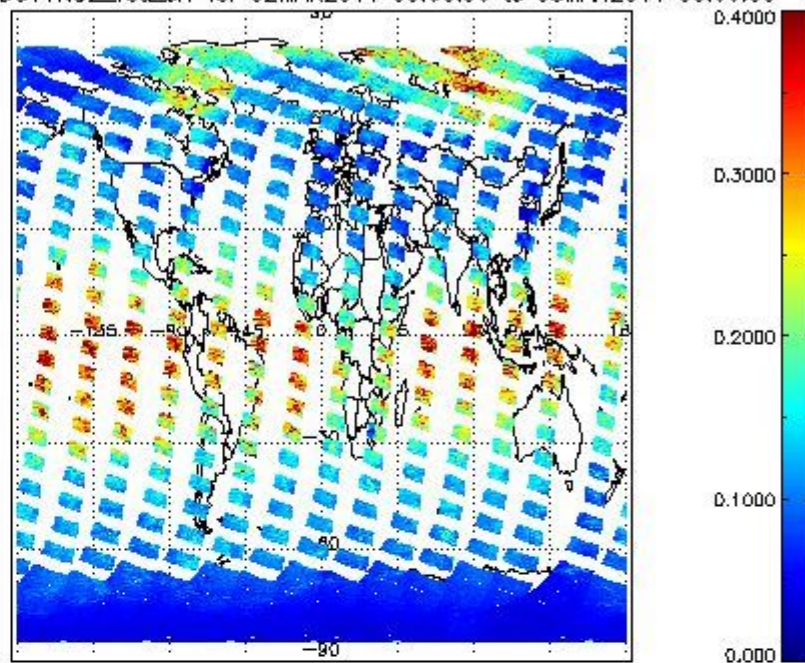
2.2.2.2 NO2 (UV1)



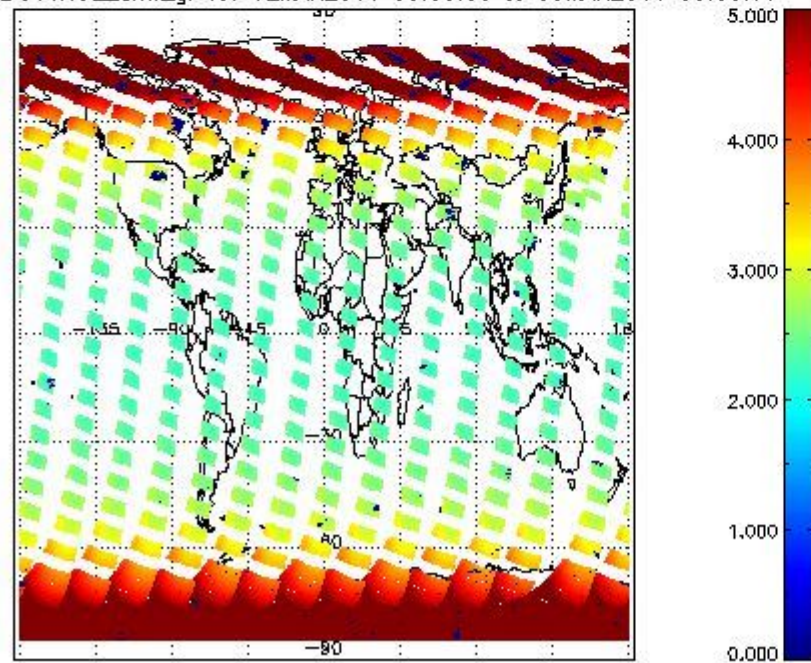
SCIOL2P\_NADUV1NO2\_vcd for 02MAR2011 00:00:00 to 03MAR2011 00:00:00



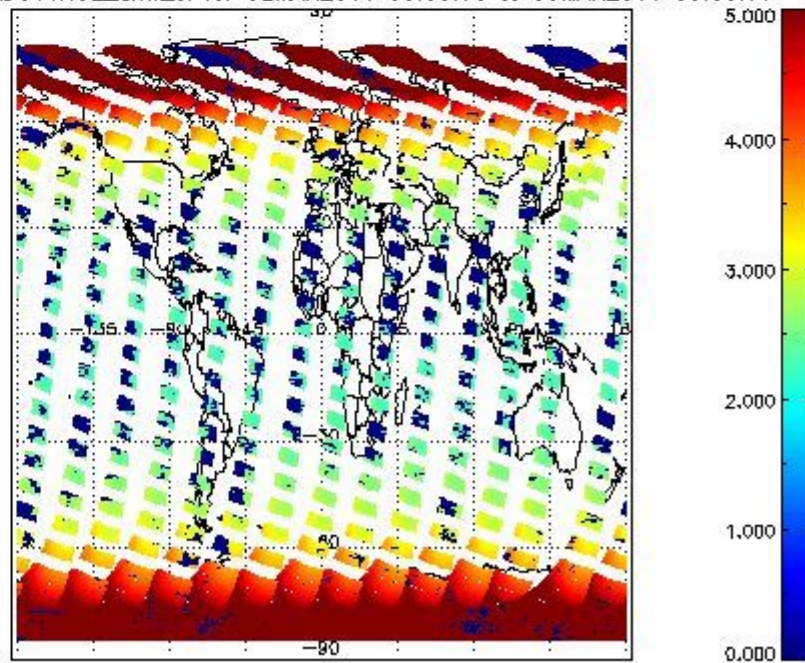
SCIOL2P\_NADUV1NO2\_vcd\_err for 02MAR2011 00:00:00 to 03MAR2011 00:00:00



SCIOL2P\_NADUV1NO2\_amf\_gr for 02MAR2011 00:00:00 to 03MAR2011 00:00:00

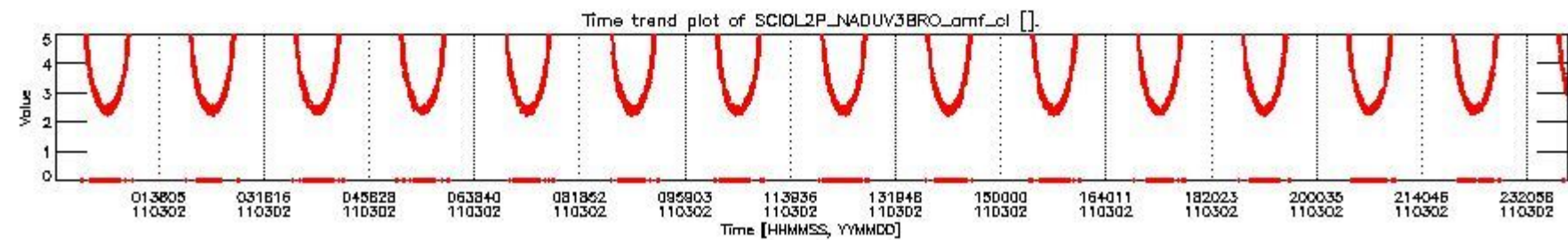
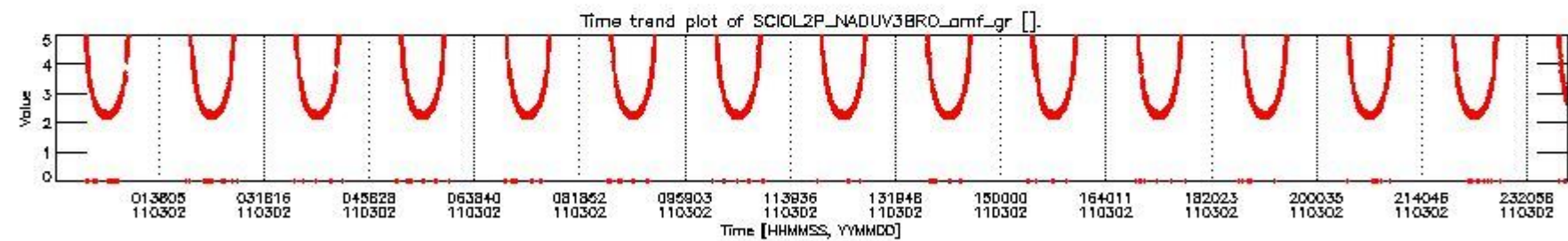
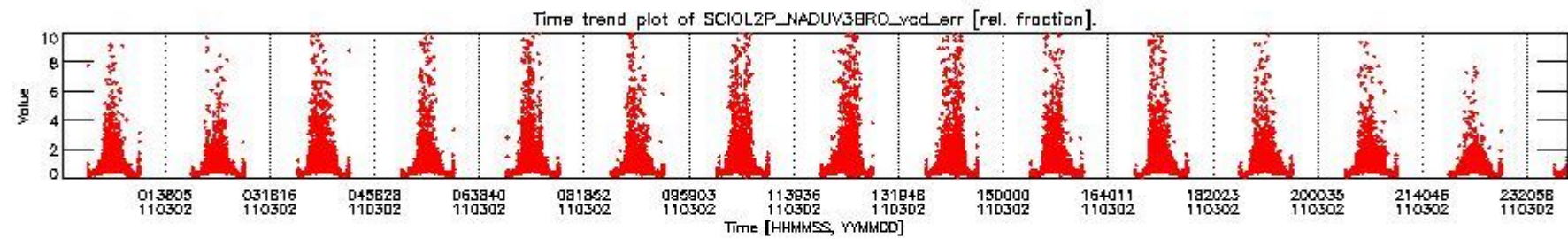
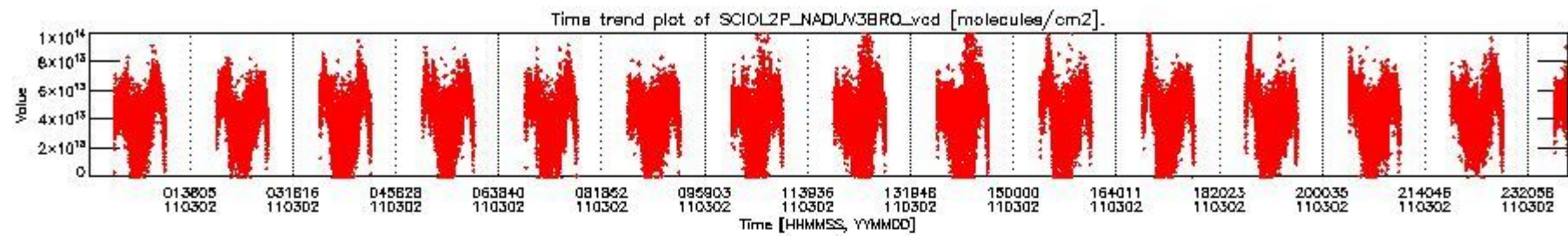


SCIOL2P\_NADUV1NO2\_amf\_cl for 02MAR2011 00:00:00 to 03MAR2011 00:00:00

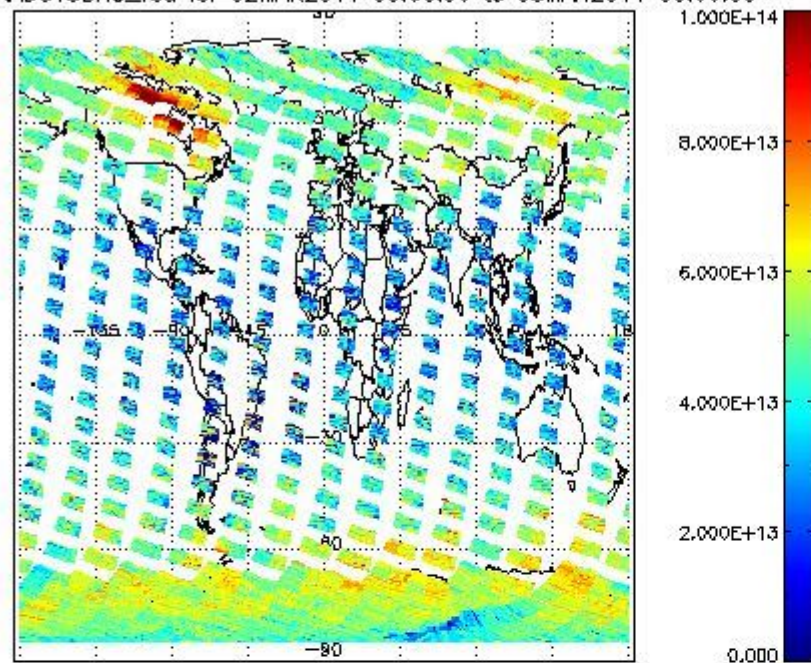


2.2.2.3 BrO (UV3)

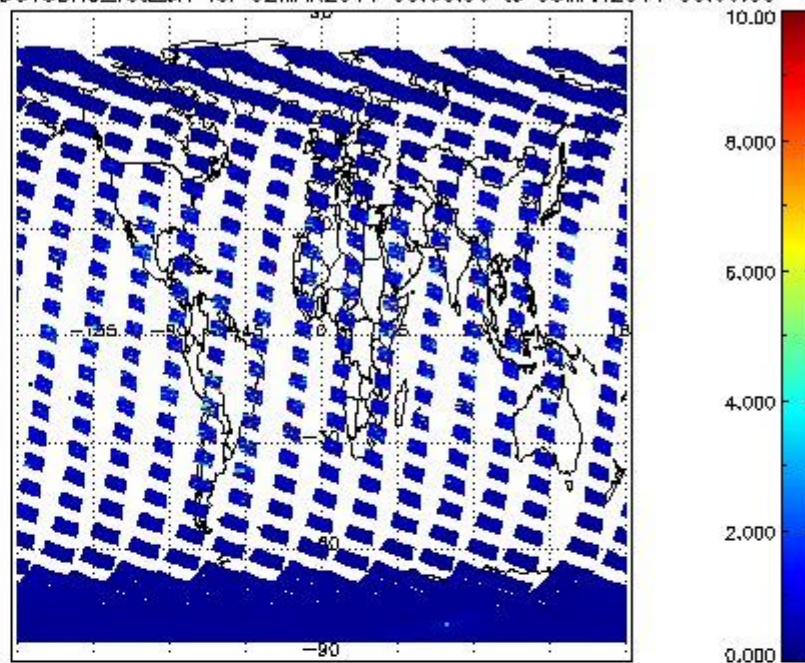




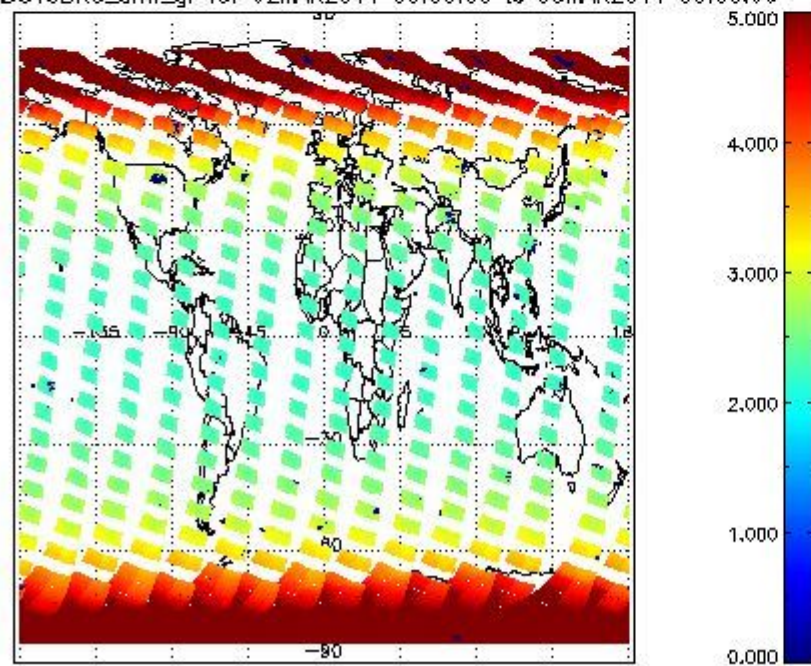
SCIOL2P\_NADUV3BRO\_vcd for 02MAR2011 00:00:00 to 03MAR2011 00:00:00



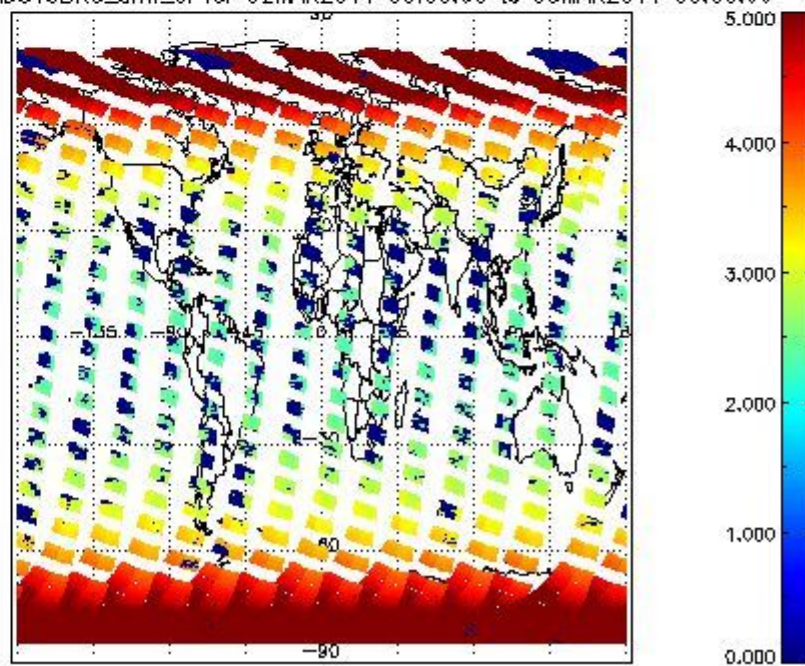
SCIOL2P\_NADUV3BRO\_vcd\_err for 02MAR2011 00:00:00 to 03MAR2011 00:00:00




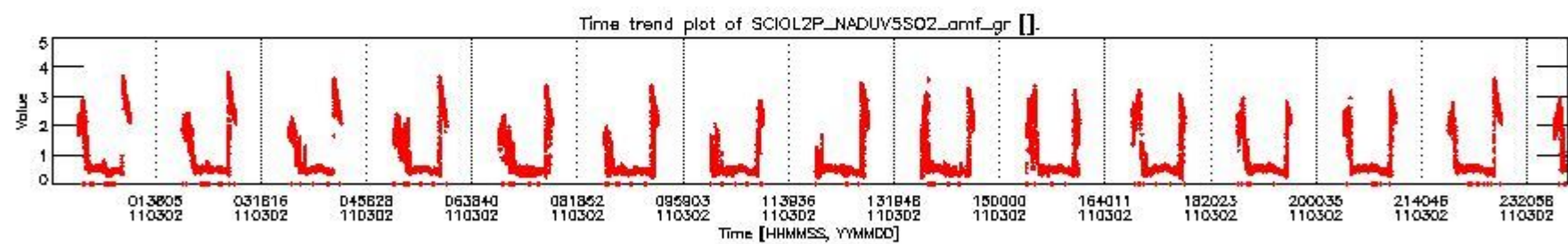
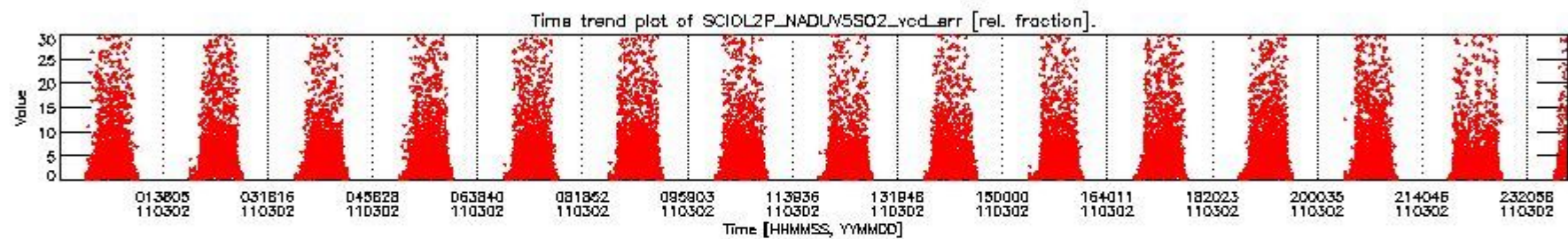
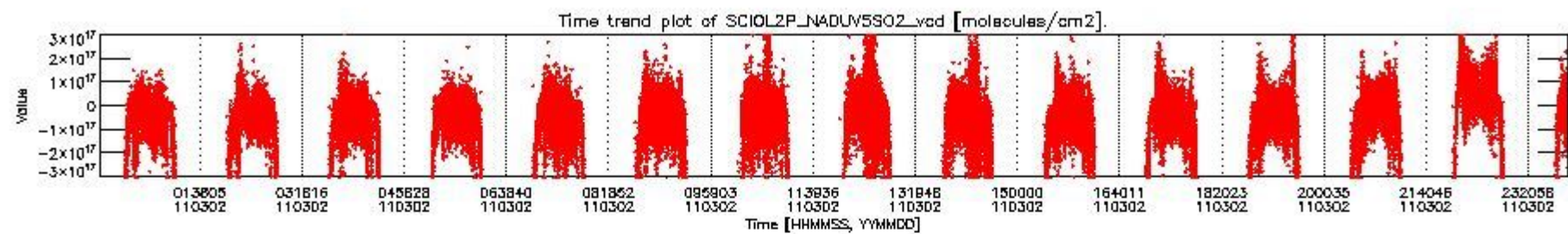
SCIOL2P\_NADUV3BRO\_amf\_gr for 02MAR2011 00:00:00 to 03MAR2011 00:00:00



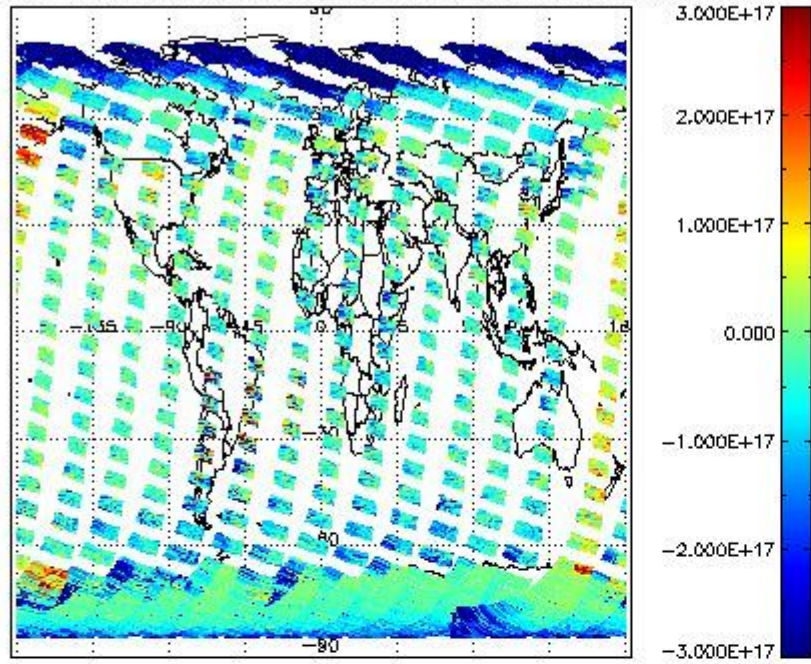
SCIOL2P\_NADUV3BRO\_amf\_cl for 02MAR2011 00:00:00 to 03MAR2011 00:00:00



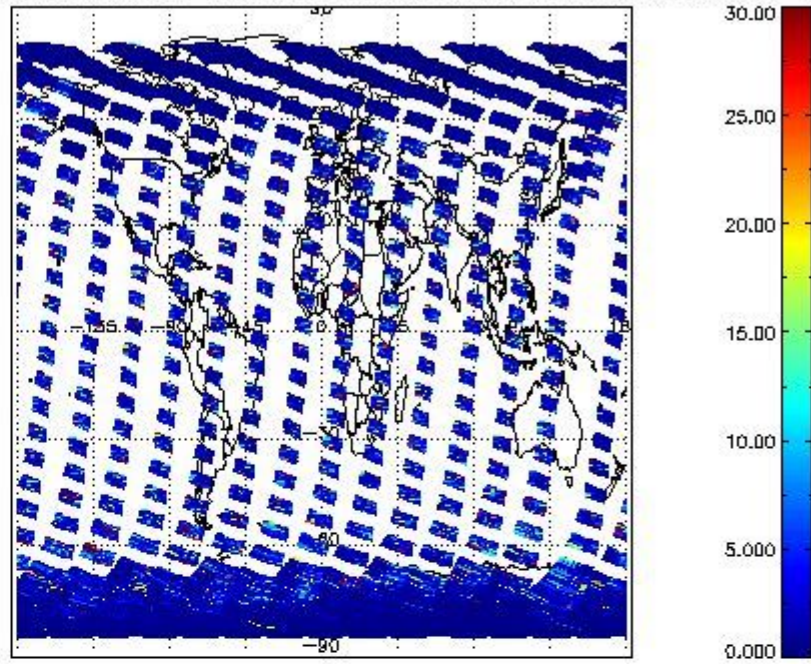
2.2.2.4 SO2 (UV5)



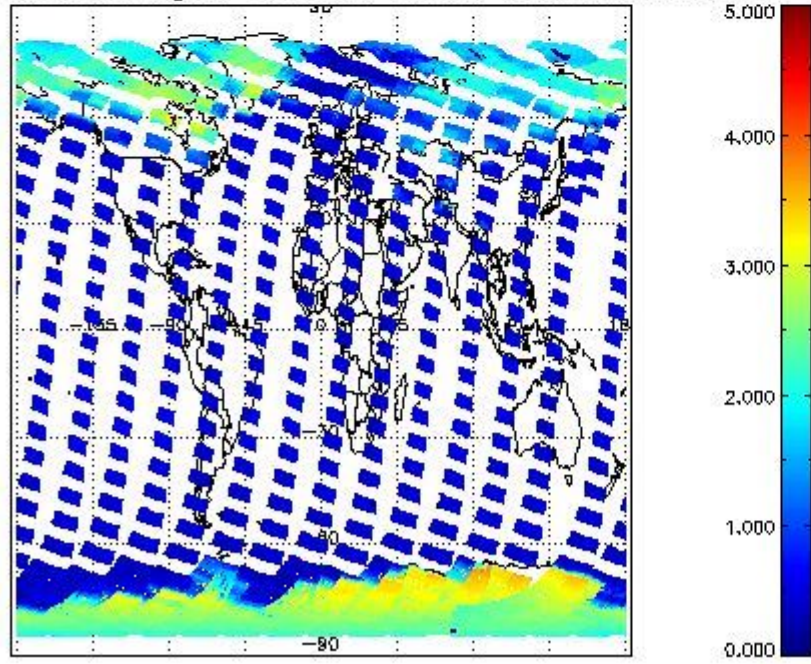
SCIOL2P\_NADUV5S02\_vcd for 02MAR2011 00:00:00 to 03MAR2011 00:00:00



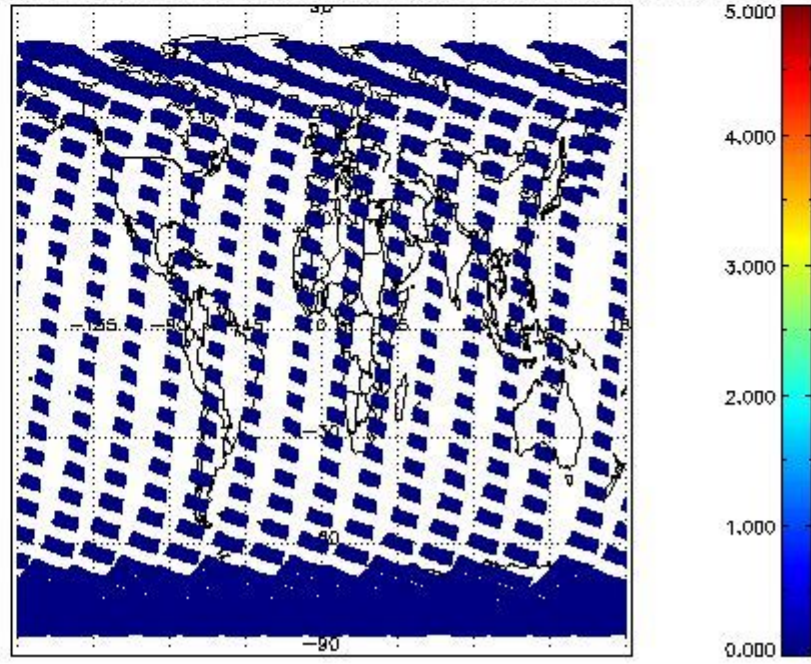
SCIOL2P\_NADUV5S02\_vcd\_err for 02MAR2011 00:00:00 to 03MAR2011 00:00:00




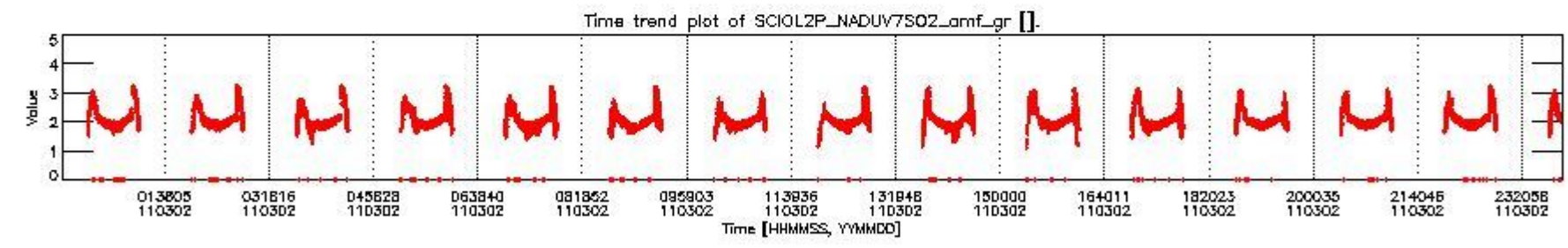
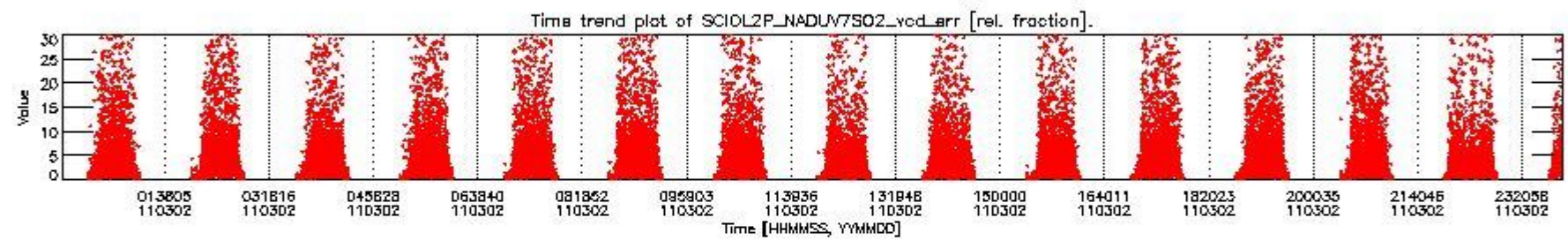
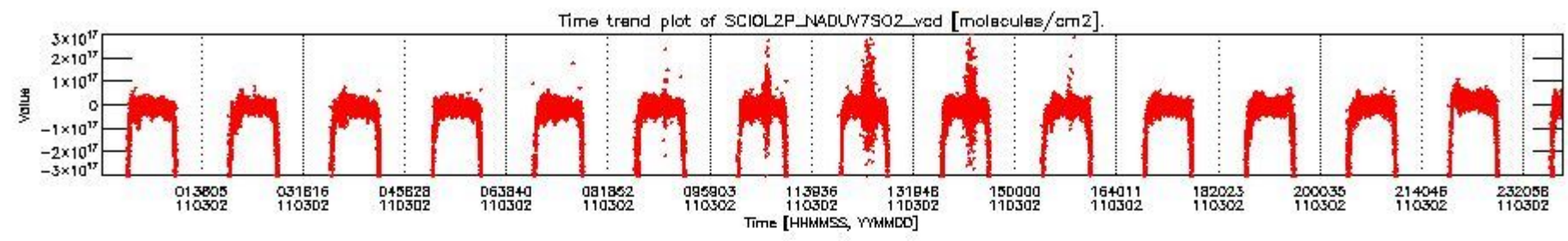
SCIOL2P\_NADUV5S02\_amf\_gr for 02MAR2011 00:00:00 to 03MAR2011 00:00:00



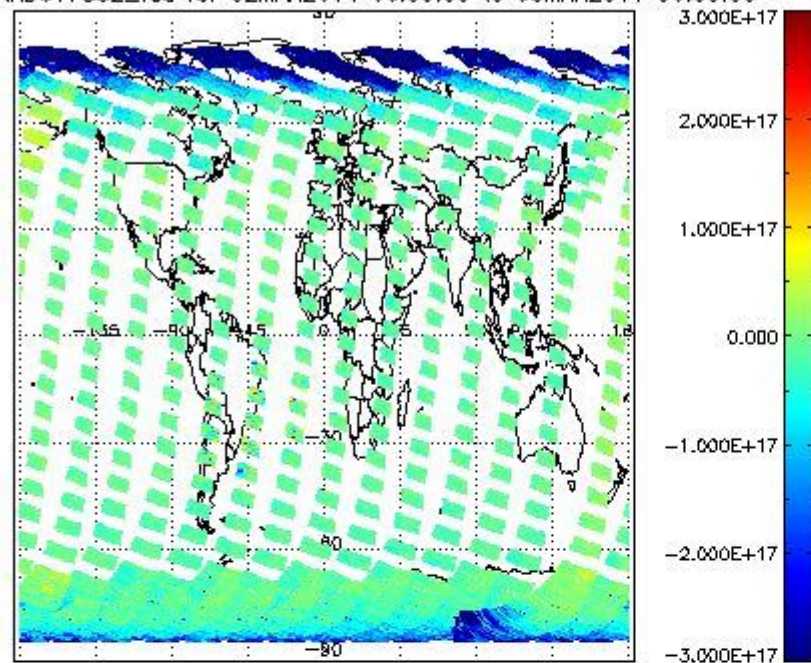
SCIOL2P\_NADUV5S02\_amf\_cl for 02MAR2011 00:00:00 to 03MAR2011 00:00:00



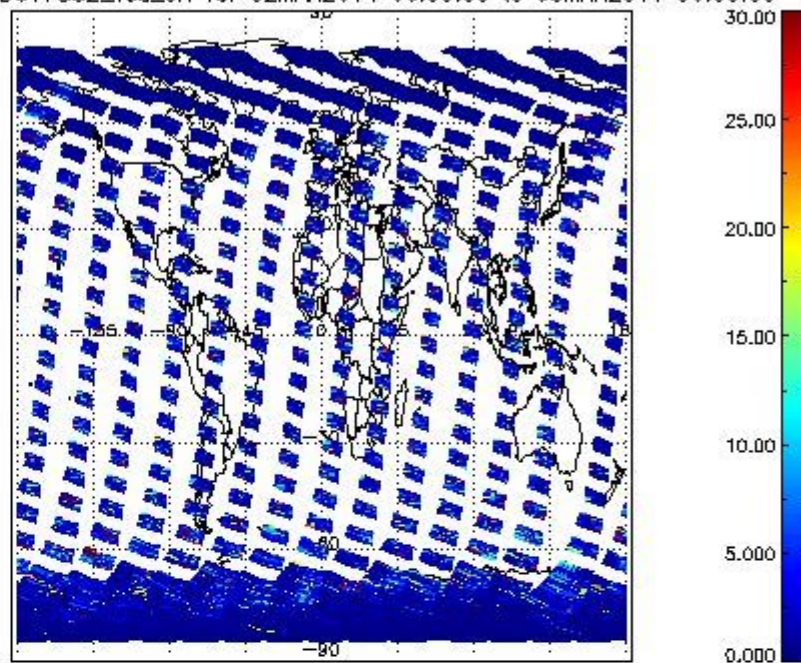
### 2.2.2.5 SO2 (UV7)



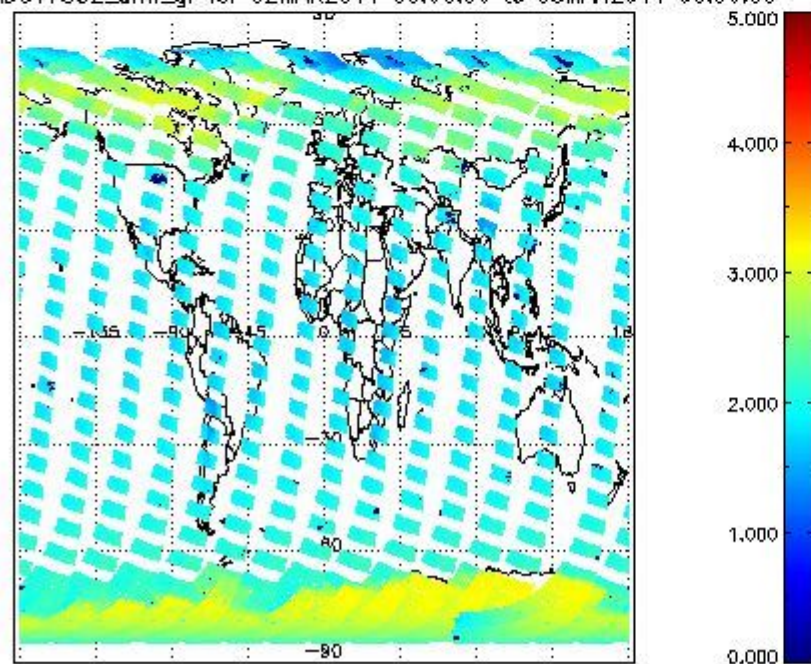
SCIOL2P\_NADUV7S02\_vcd for 02MAR2011 00:00:00 to 03MAR2011 00:00:00



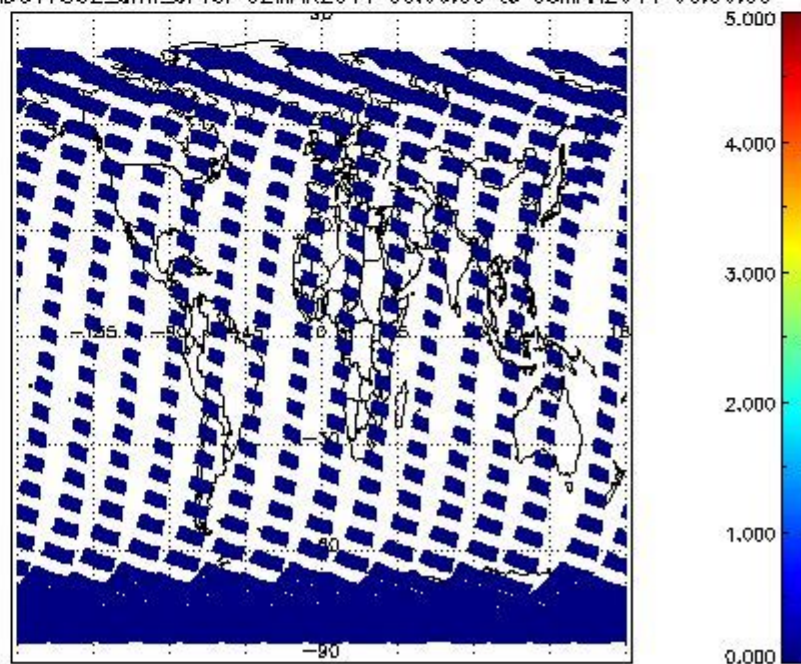
SCIOL2P\_NADUV7S02\_vcd\_err for 02MAR2011 00:00:00 to 03MAR2011 00:00:00



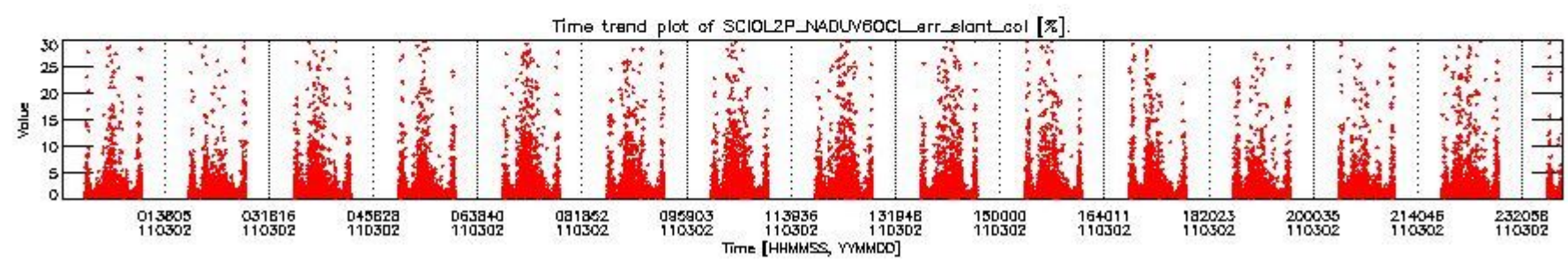
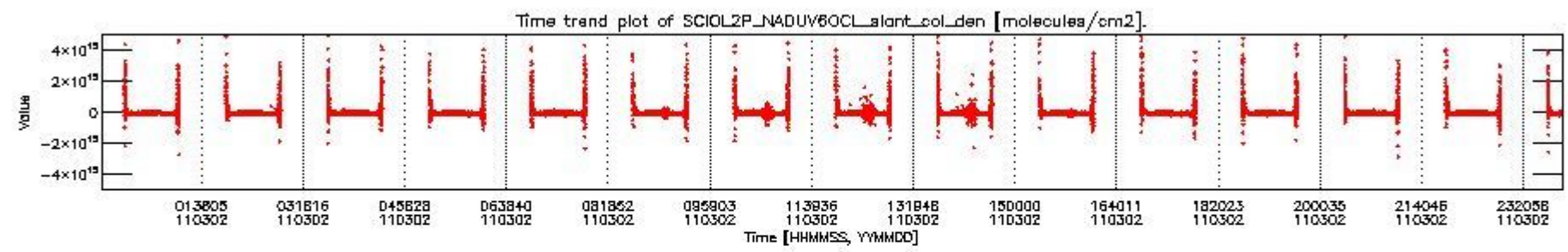
SCIOL2P\_NADUV7S02\_amf\_gr for 02MAR2011 00:00:00 to 03MAR2011 00:00:00



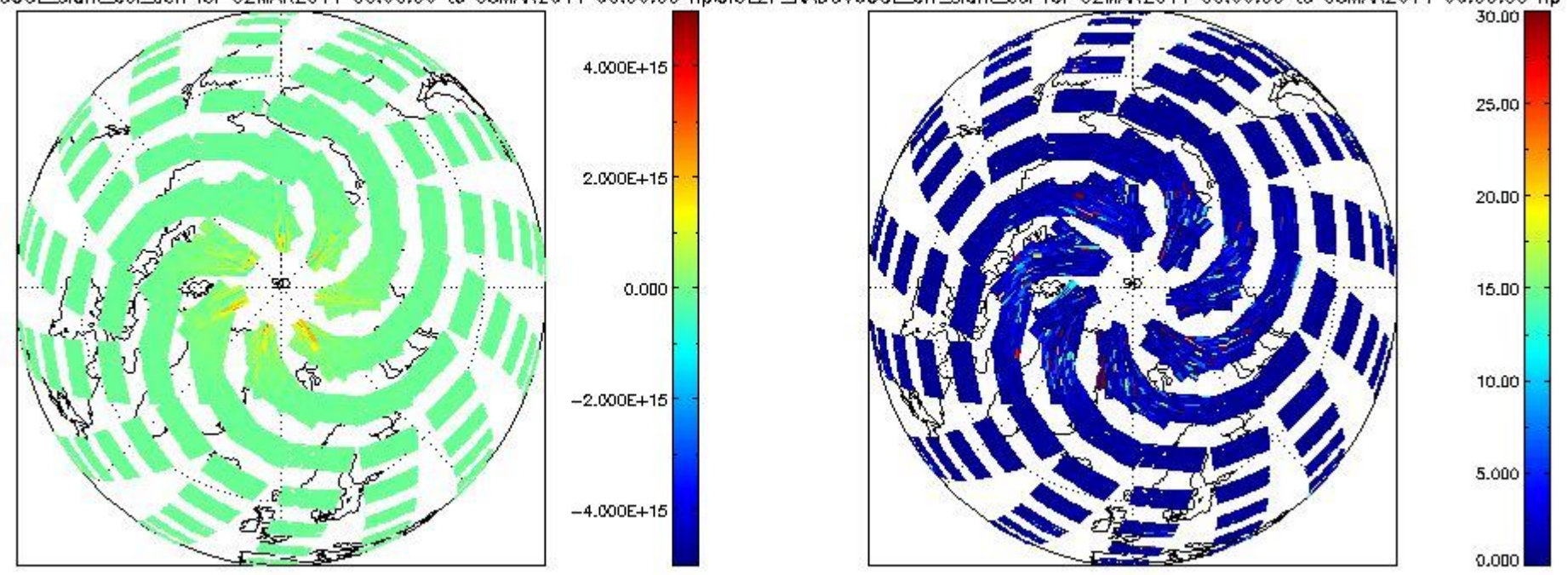
SCIOL2P\_NADUV7S02\_amf\_cl for 02MAR2011 00:00:00 to 03MAR2011 00:00:00



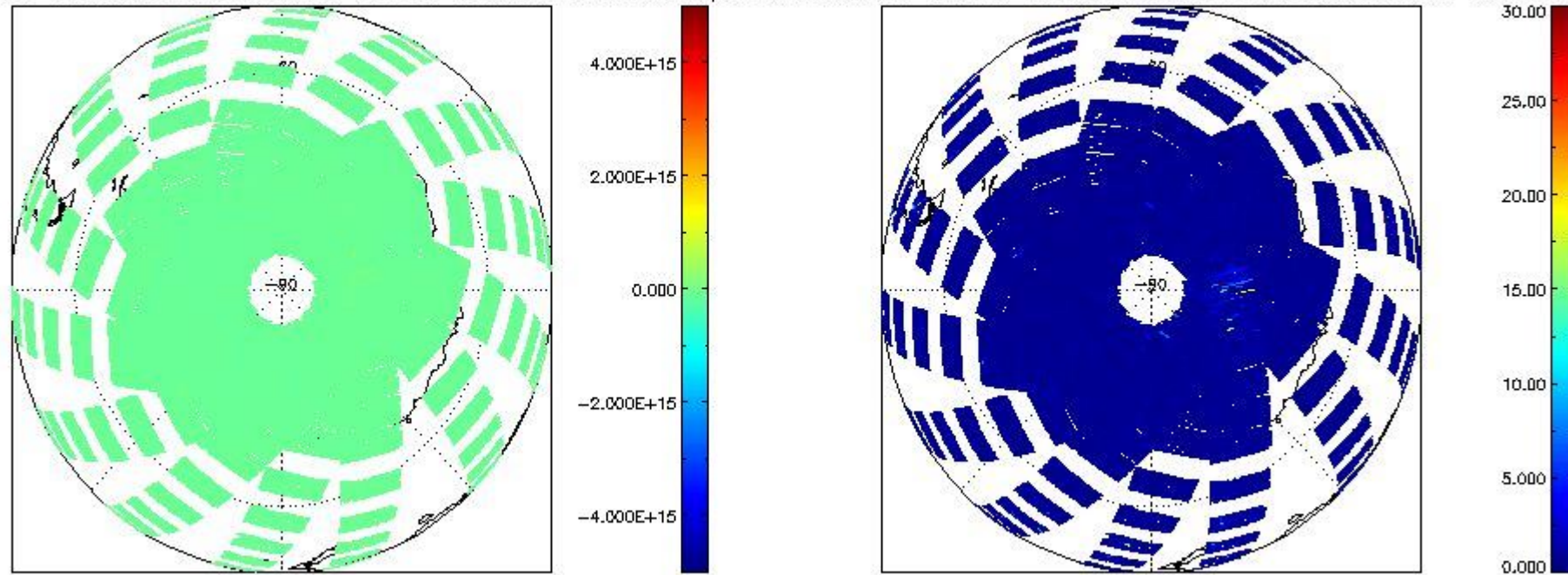
## 2.2.2.6 OCIO (UV6)



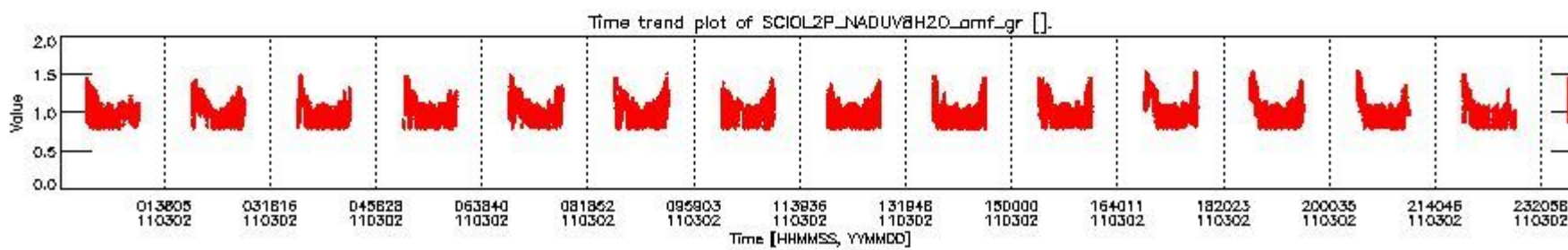
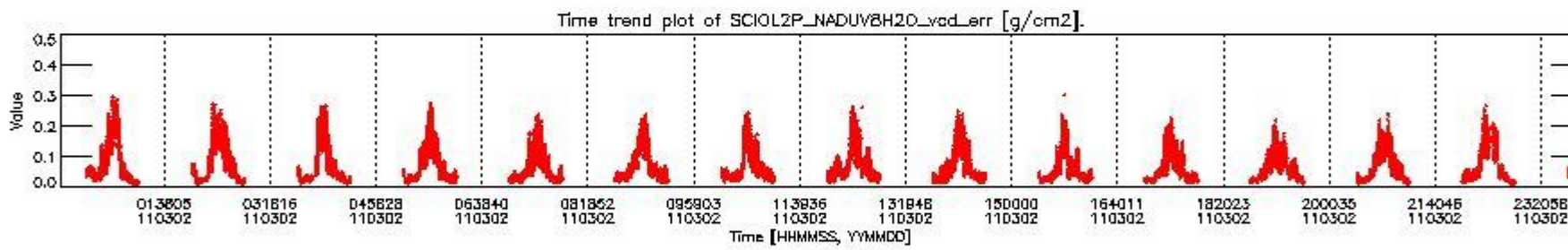
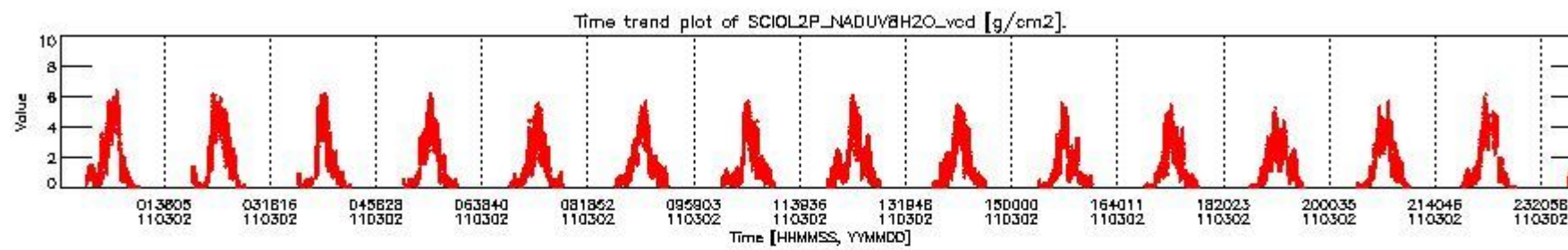
CIOL2P\_NADUV6OCLslant\_col\_den for 02MAR2011 00:00:00 to 03MAR2011 00:00:00 npCIOL2P\_NADUV6OCLerr\_slant\_col for 02MAR2011 00:00:00 to 03MAR2011 00:00:00 np



CIOL2P\_NADUV6OCL\_slant\_coLden for 02MAR2011 00:00:00 to 03MAR2011 00:00:00 spCIOL2P\_NADUV6OCL\_err\_slant\_col for 02MAR2011 00:00:00 to 03MAR2011 00:00:00 sp

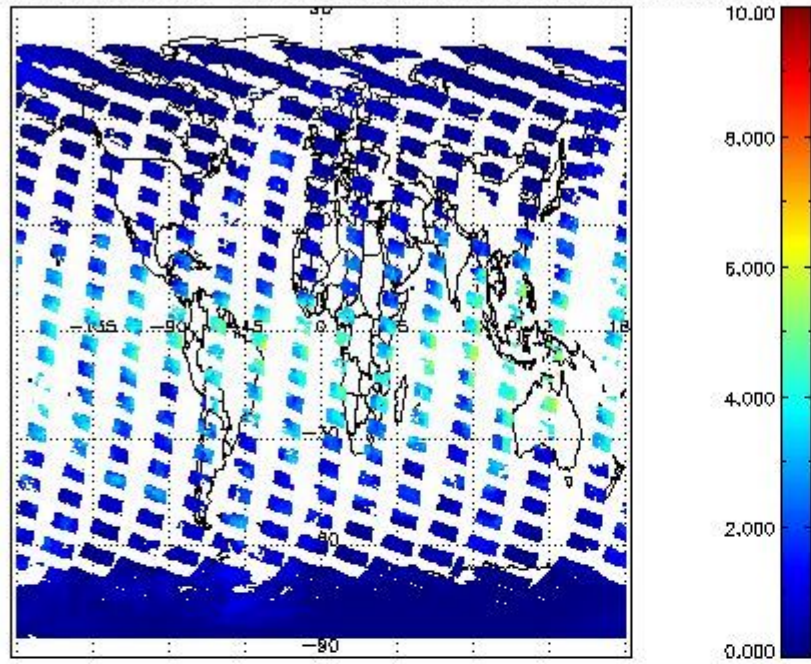


### 2.2.2.7 H2O (UV8)

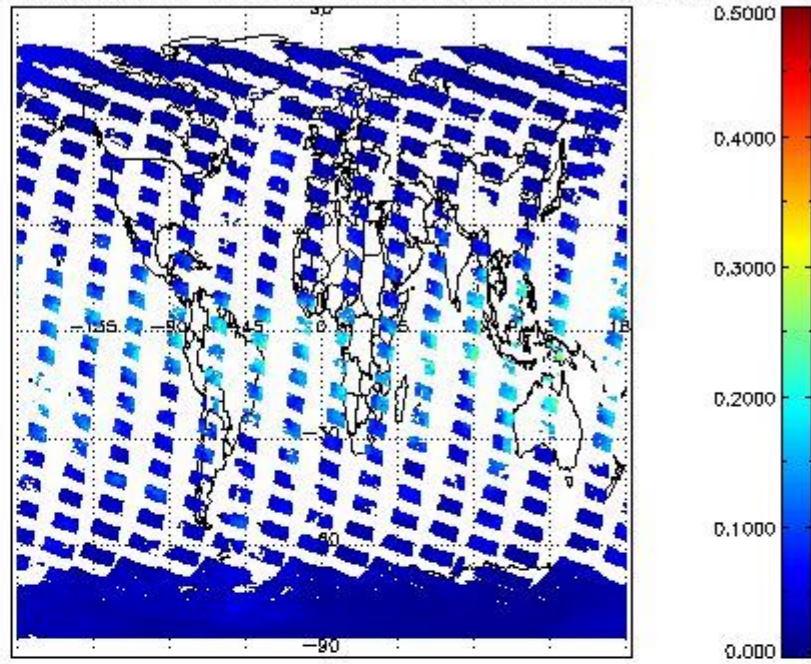




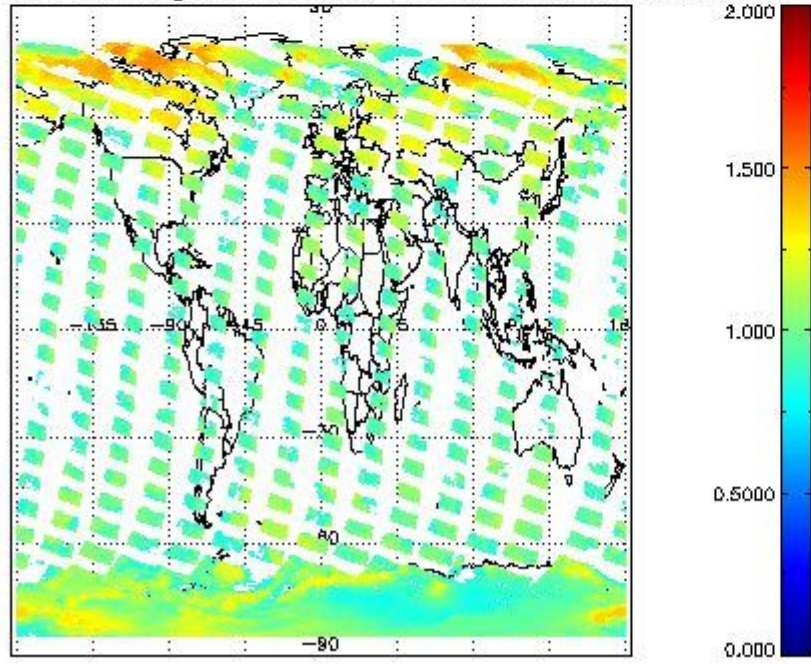
SCIOL2P\_NADUV8H2O\_vcd for 02MAR2011 00:00:00 to 03MAR2011 00:00:00



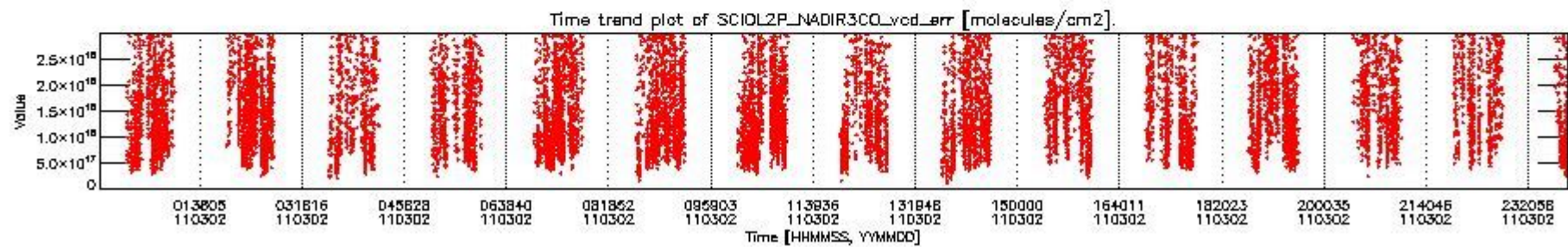
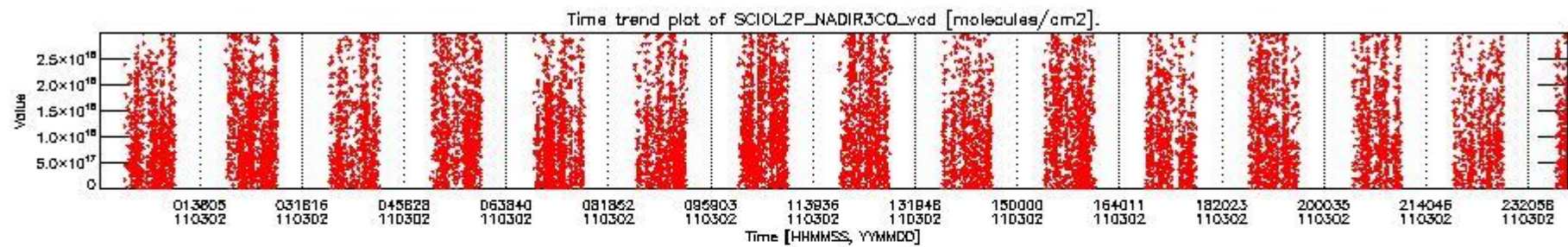
SCIOL2P\_NADUV8H2O\_vcd\_err for 02MAR2011 00:00:00 to 03MAR2011 00:00:00




SCIOL2P\_NADUV8H2O\_arnf\_gr for 02MAR2011 00:00:00 to 03MAR2011 00:00:00



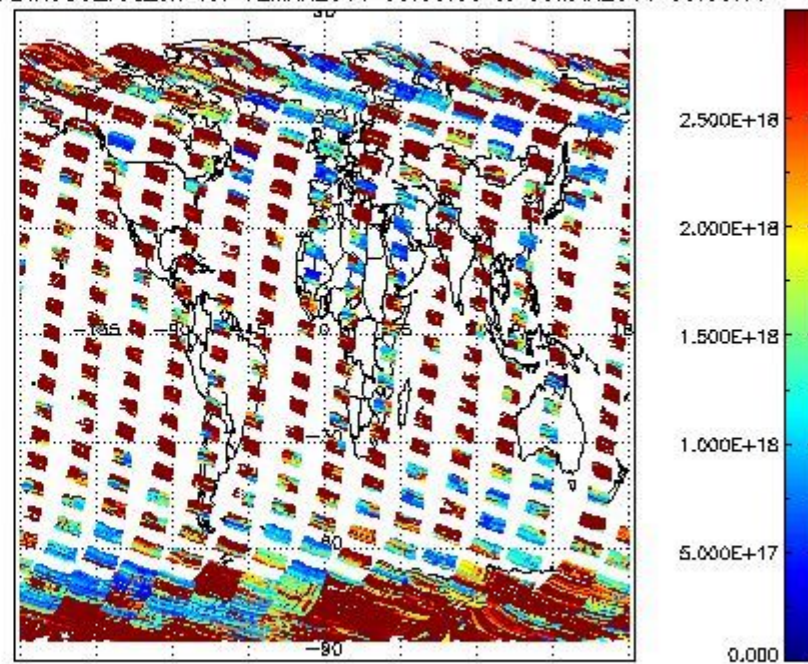
### 2.2.2.8 CO (IR3)



SCIDL2P\_NADIR3CO\_vcd for 02MAR2011 00:00:00 to 03MAR2011 00:00:00



SCIDL2P\_NADIR3CO\_vcd\_err for 02MAR2011 00:00:00 to 03MAR2011 00:00:00



### 2.2.3 Limb

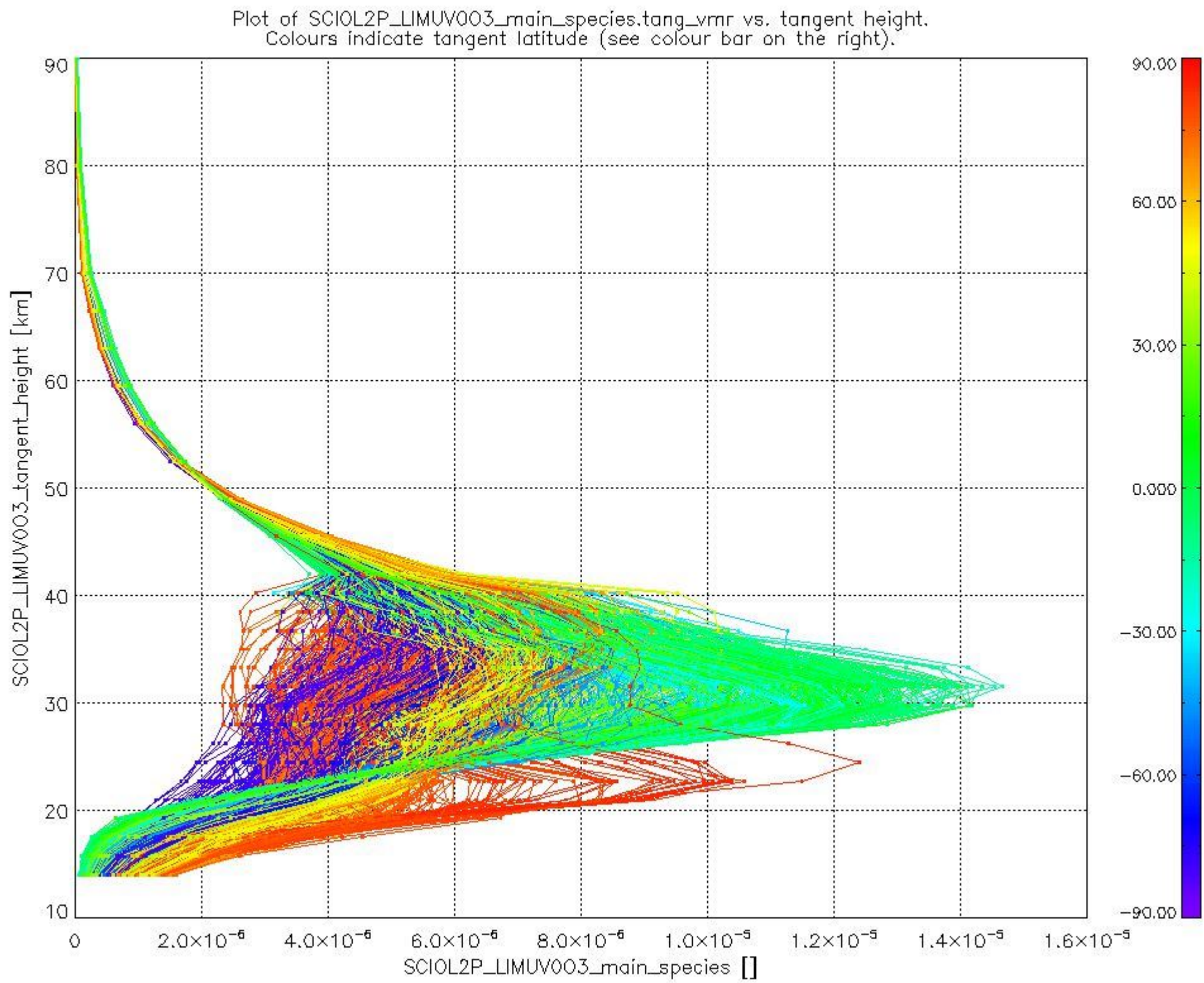
This section shows information about product quality of the limb retrievals, in particular the quality of retrieved species.

The following data items are currently included into this section:

Number	Data item ID
0	SCIDL2P_LIMUV003_main_species
1	SCIDL2P_LIMUV1NO2_main_species
2	SCIDL2P_LIMUV3BRO_main_species

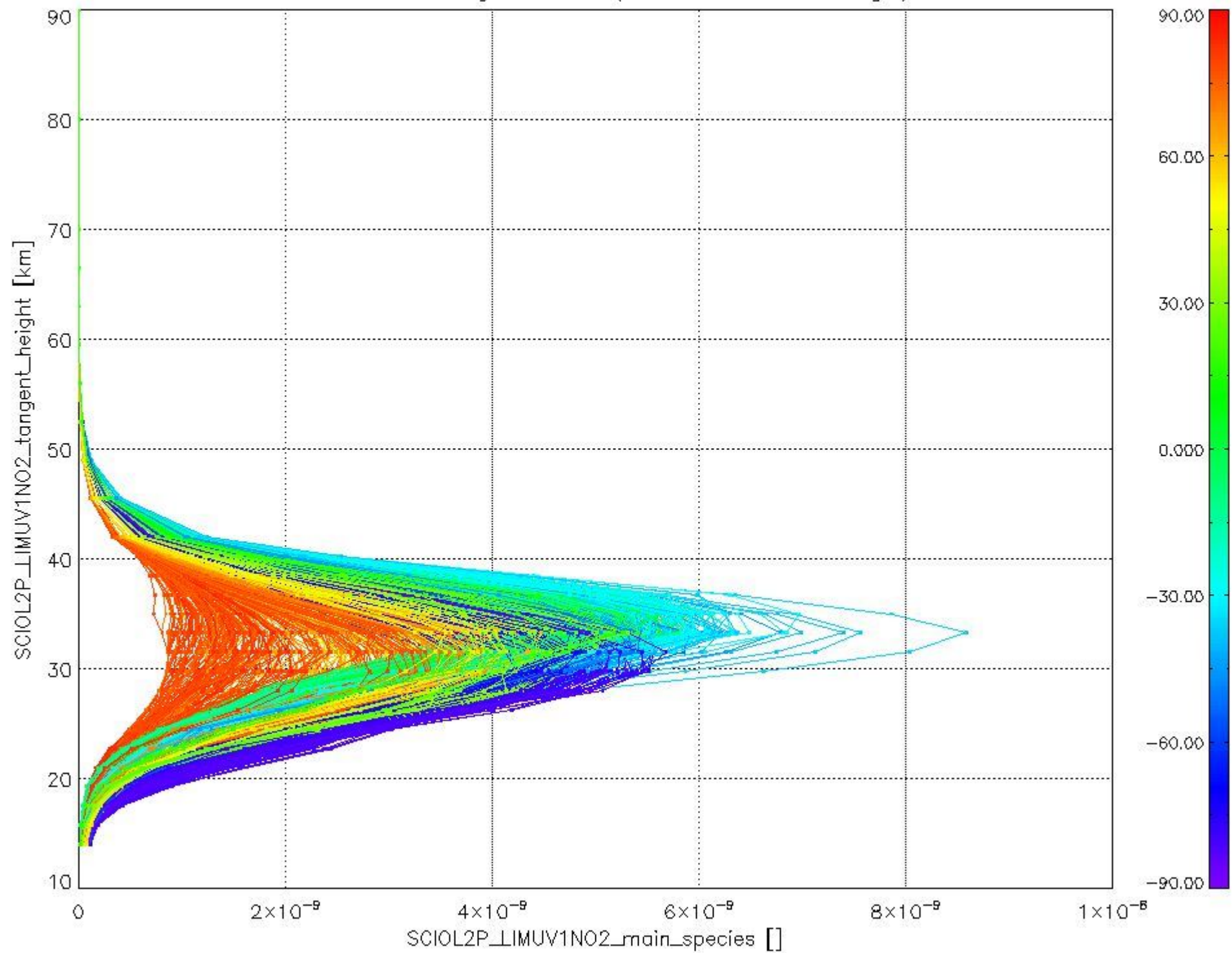
The following plots show for each species the tangent volume mixing ratio vs. tangent height. Colours indicate tangent latitude.

2.2.3.1 O3 (UV0)



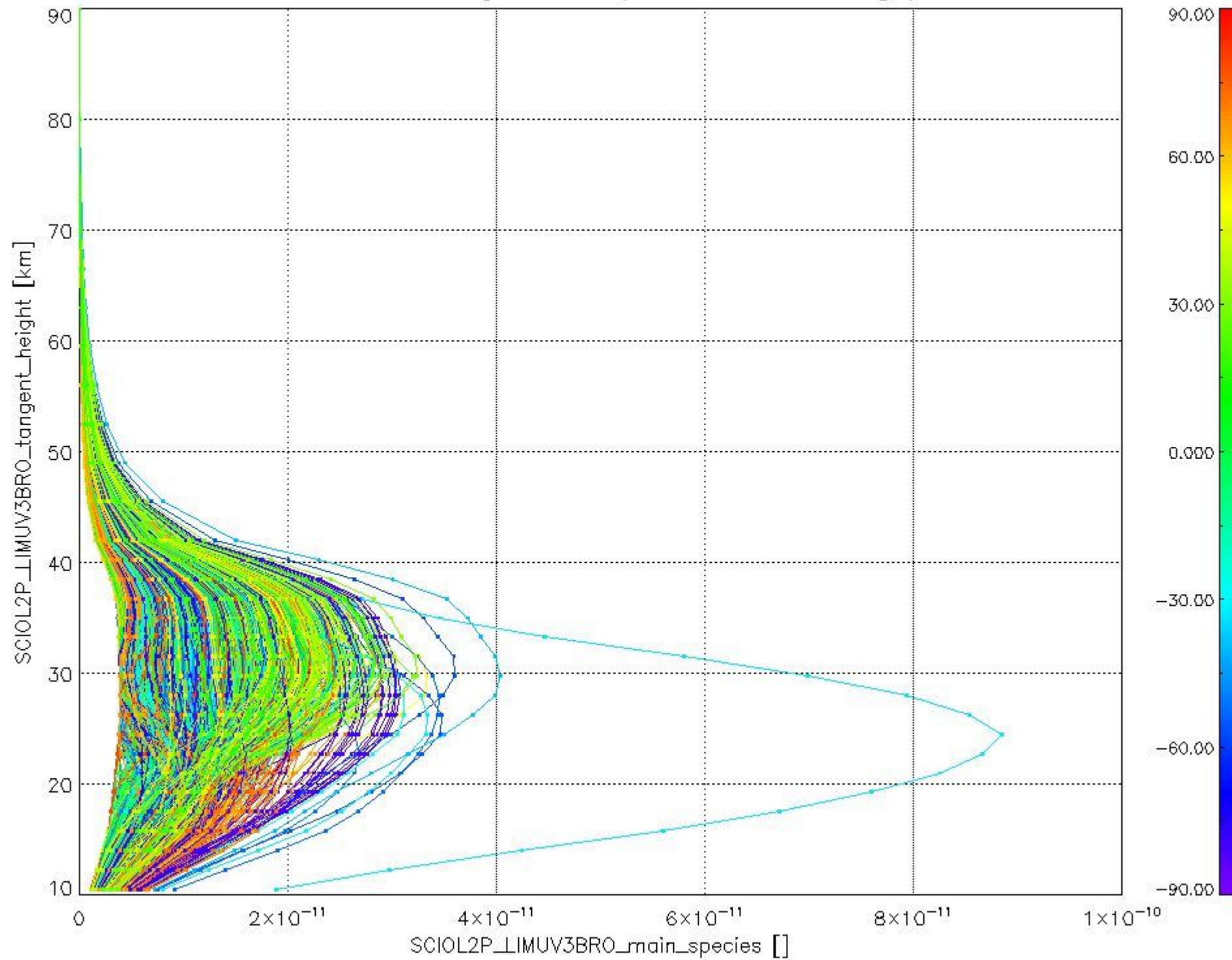
2.2.3.2 NO2 (UV1)

Plot of SCIOL2P\_LIMUV1NO2\_main\_species.tang\_vmr vs. tangent height.  
 Colours indicate tangent latitude (see colour bar on the right).



### 2.2.3.3 BrO (UV3)

Plot of SCIOL2P\_LIMUV3BRO\_main\_species.tang\_vmr vs. tangent height.  
Colours indicate tangent latitude (see colour bar on the right).

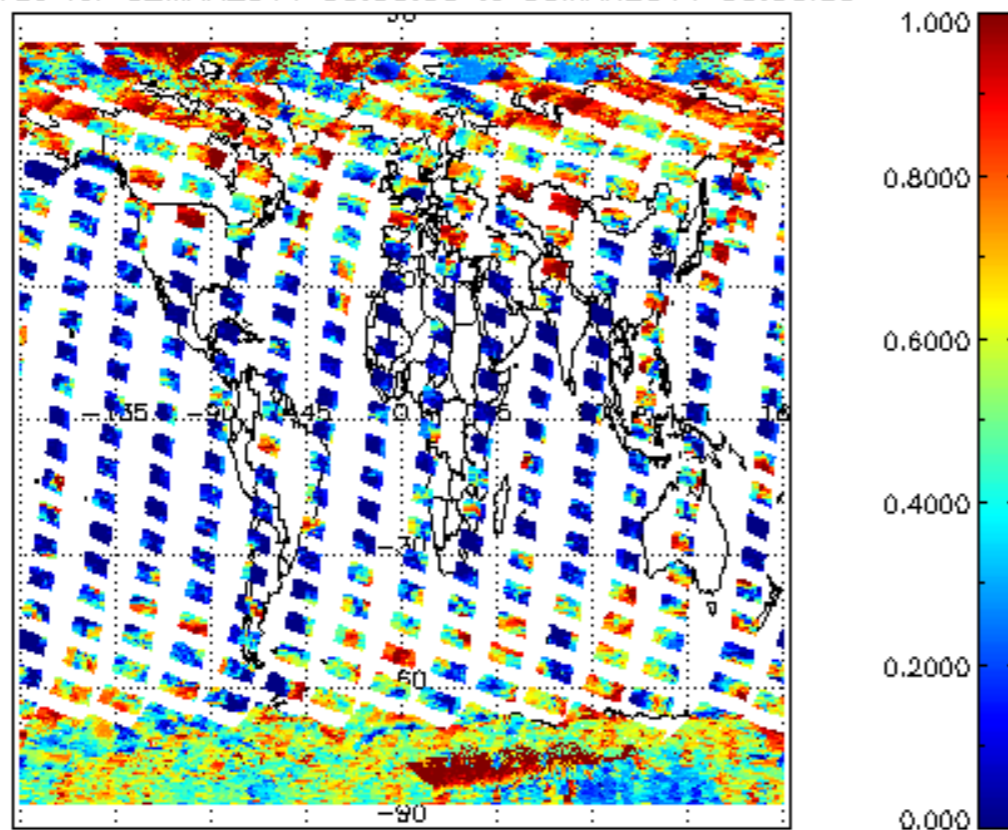


### 2.3 ADF monitoring

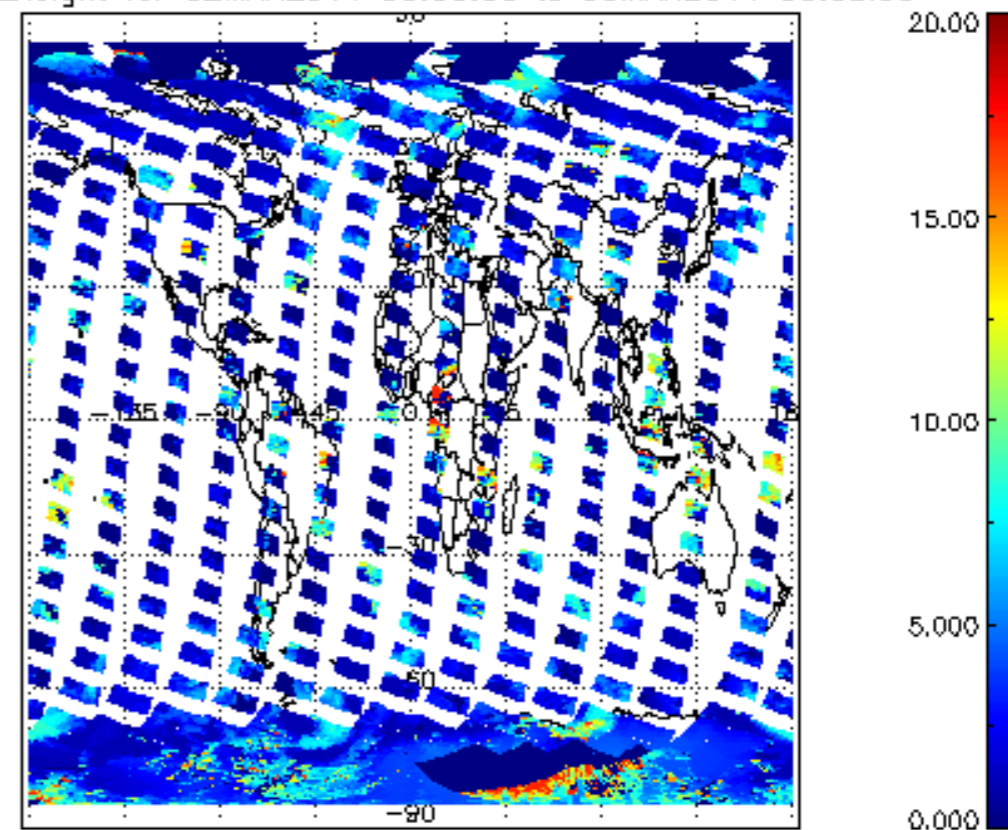
Number	ADF
	<b>IN_ (INITIALISATION_FILE)</b>
0	SCI_IN_AXNPDE20090615_120000_20090615_000000_20991231_235959
	<b>ECF (ECMWF_FILE)</b>
1	NOT USED
	<b>MF1 (M_FACTOR_FILE)</b>
2	SCI_MF1_AXVIEC20110308_110501_20110301_184513_20110303_184513
3	SCI_MF1_AXVIEC20110308_110637_20110302_180827_20110304_180827



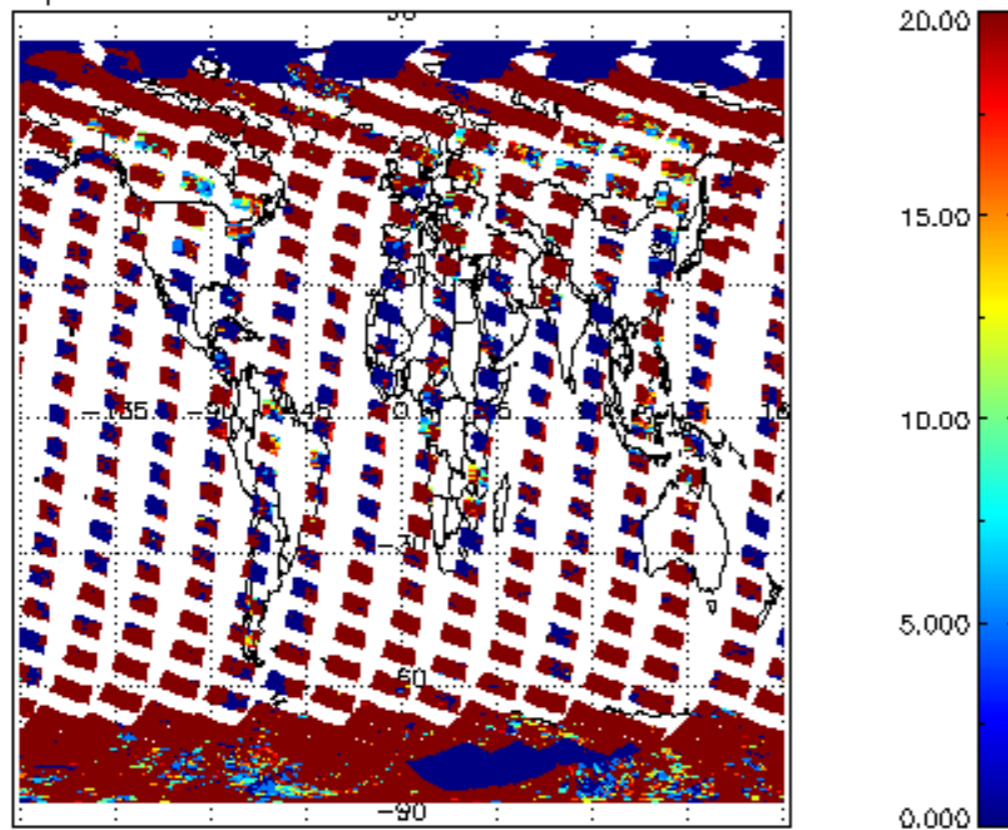
cL\_frac for 02MAR2011 00:00:00 to 03MAR2011 00:00:00



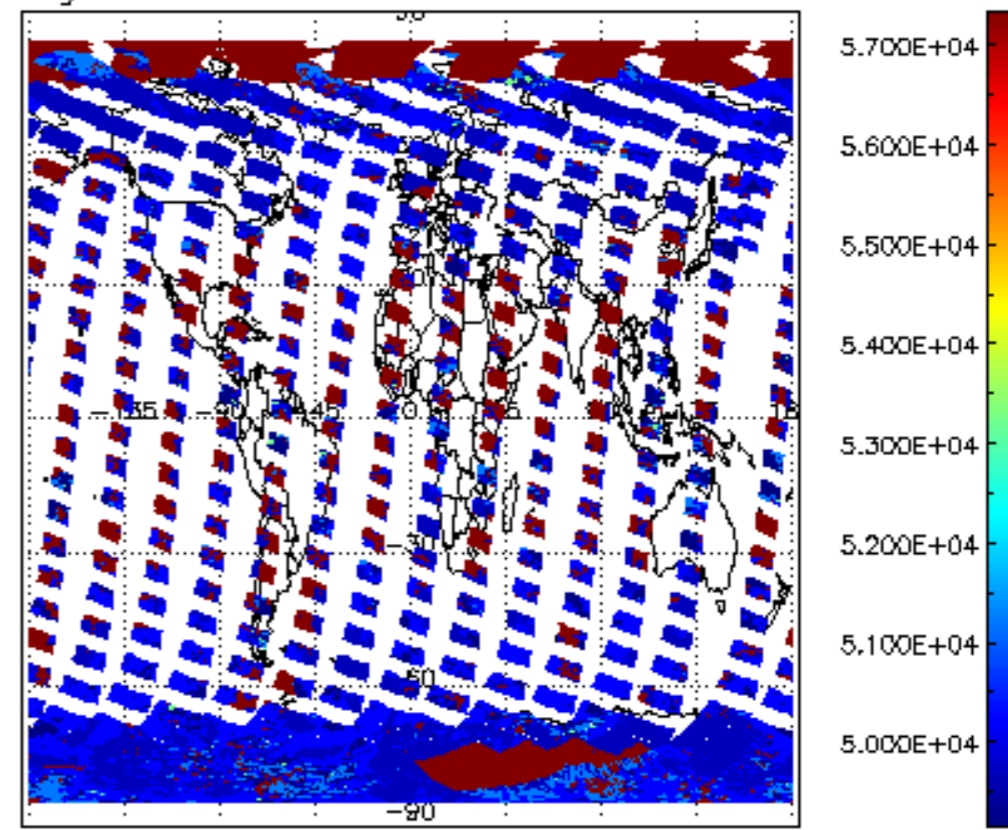
cL\_top\_height for 02MAR2011 00:00:00 to 03MAR2011 00:00:00

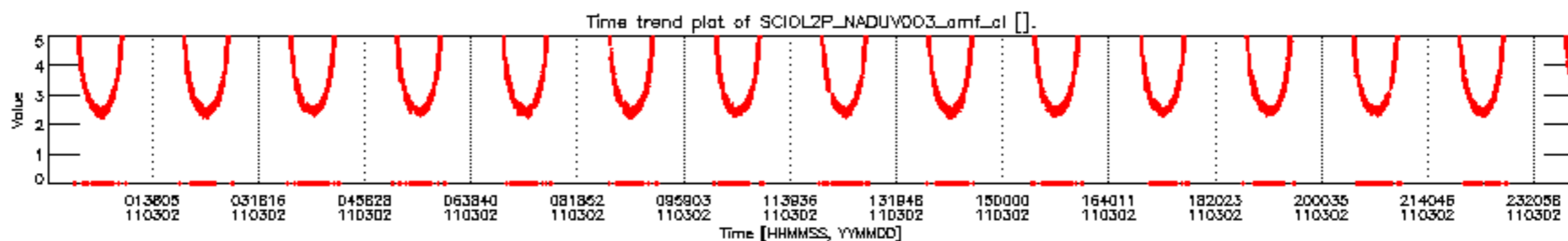
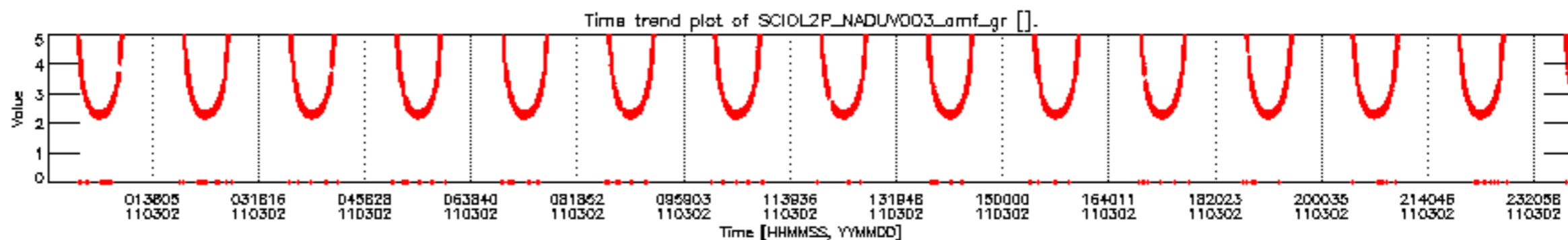
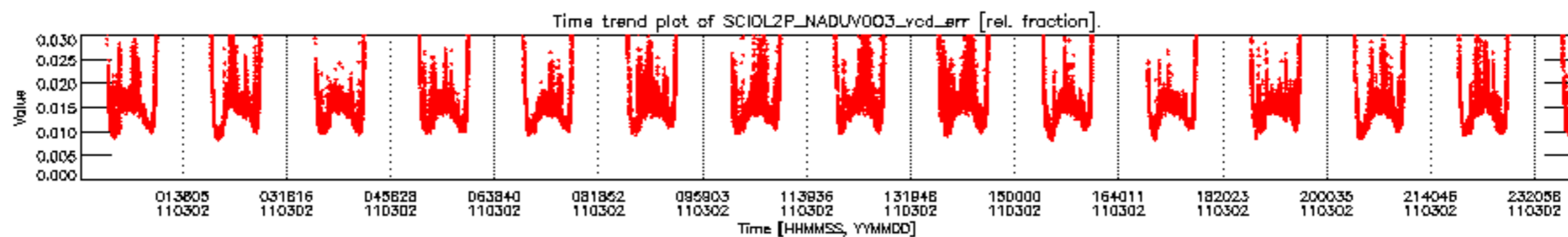
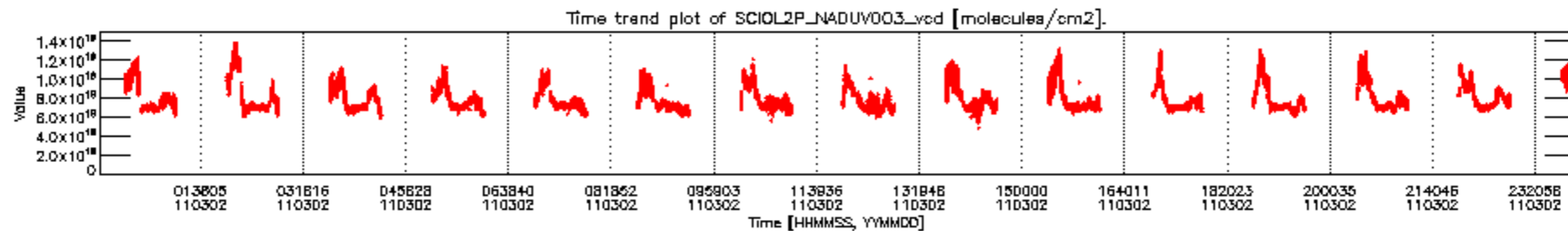


cL\_opt\_depth for 02MAR2011 00:00:00 to 03MAR2011 00:00:00



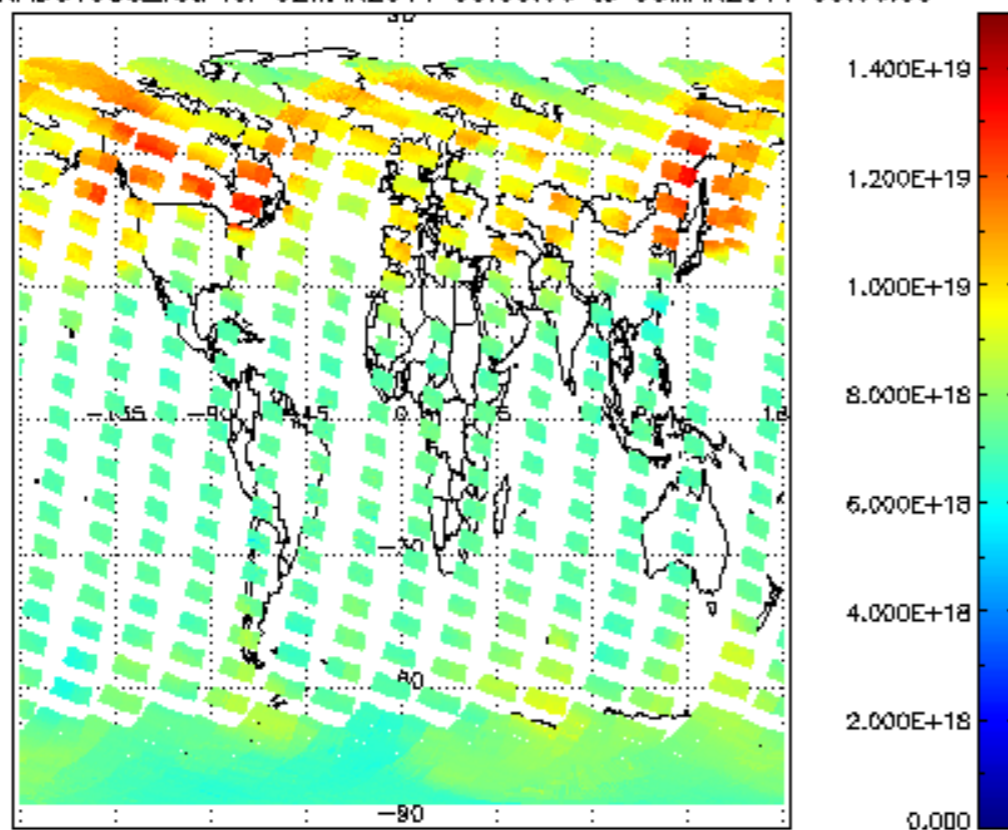
cloud\_flags for 02MAR2011 00:00:00 to 03MAR2011 00:00:00



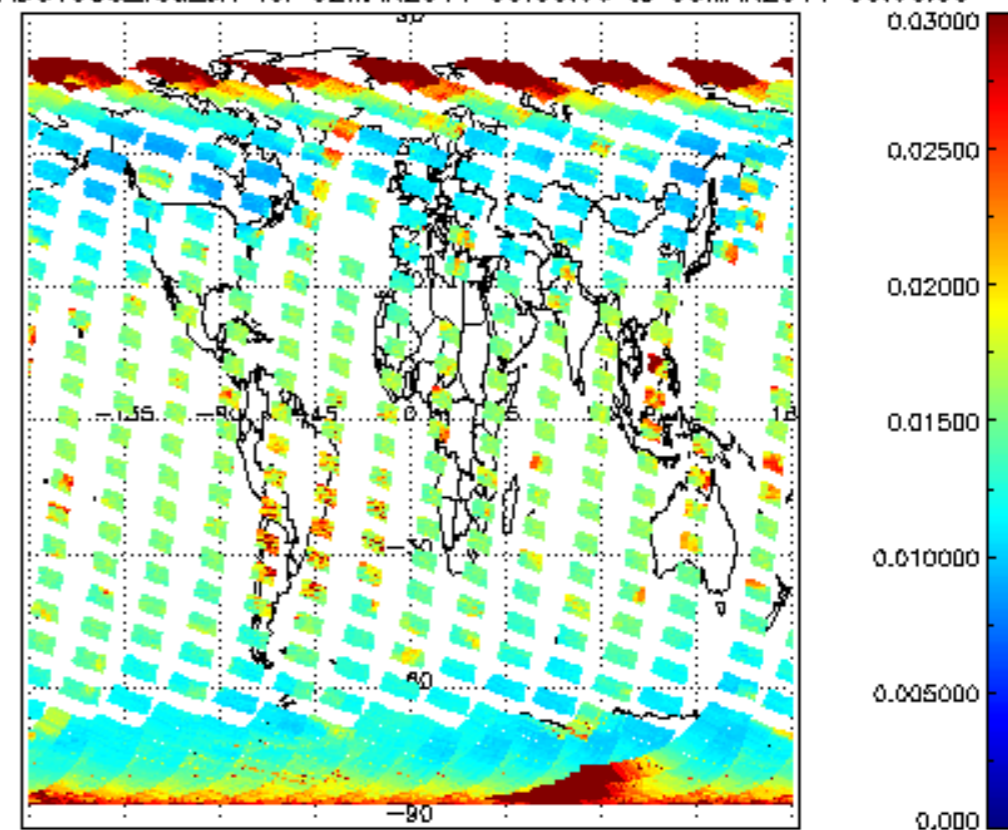




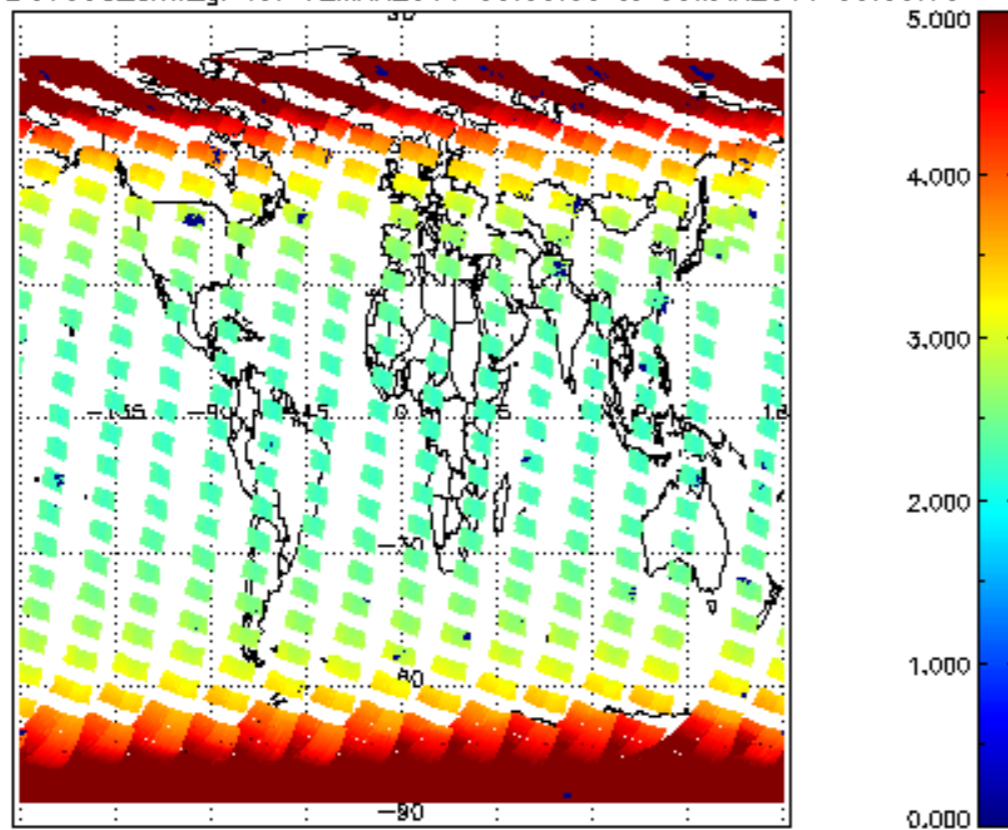
SCIOL2P\_NADUV003\_vcd for 02MAR2011 00:00:00 to 03MAR2011 00:00:00



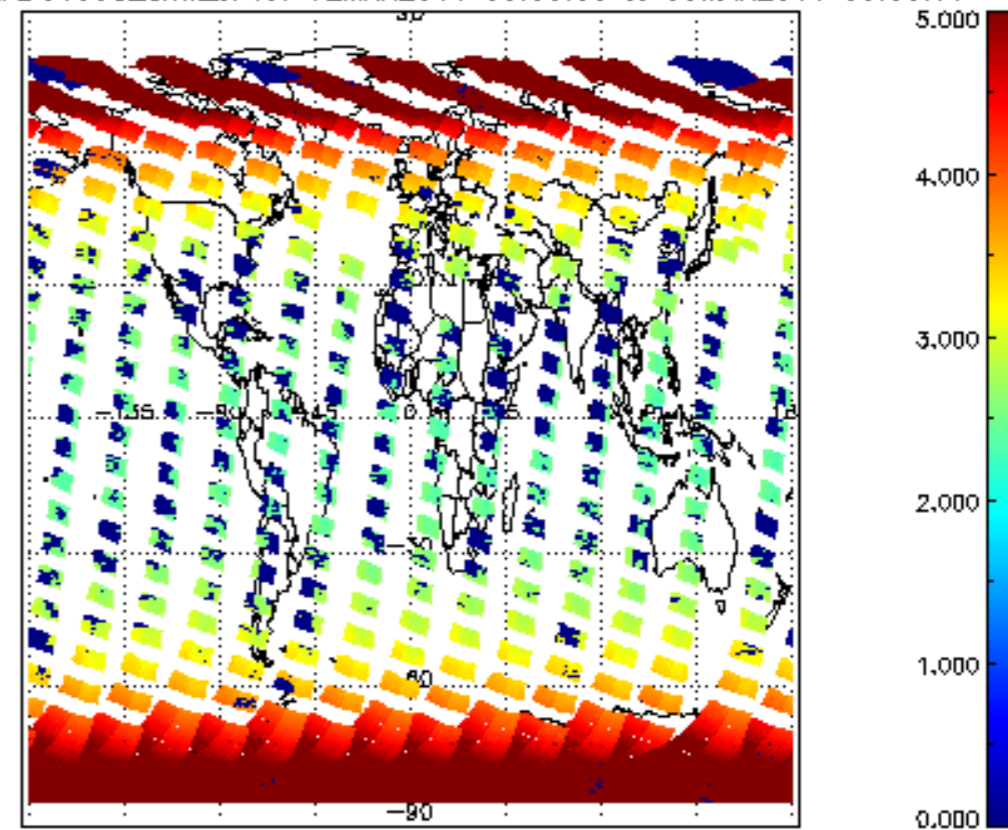
SCIOL2P\_NADUV003\_vcd\_err for 02MAR2011 00:00:00 to 03MAR2011 00:00:00


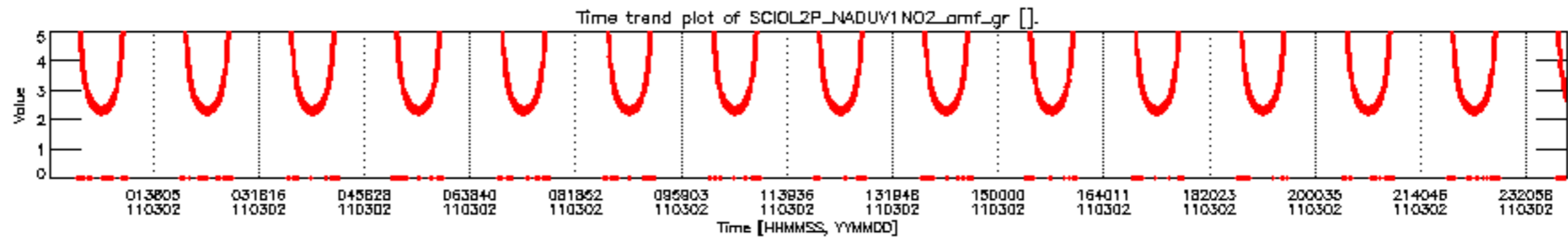
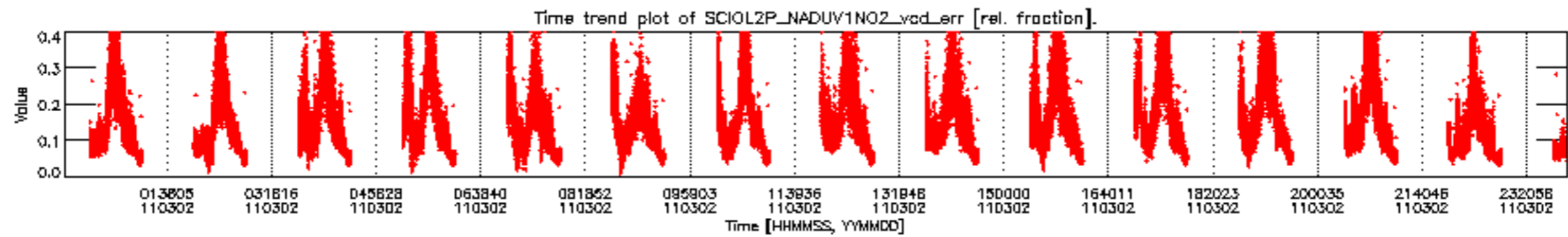
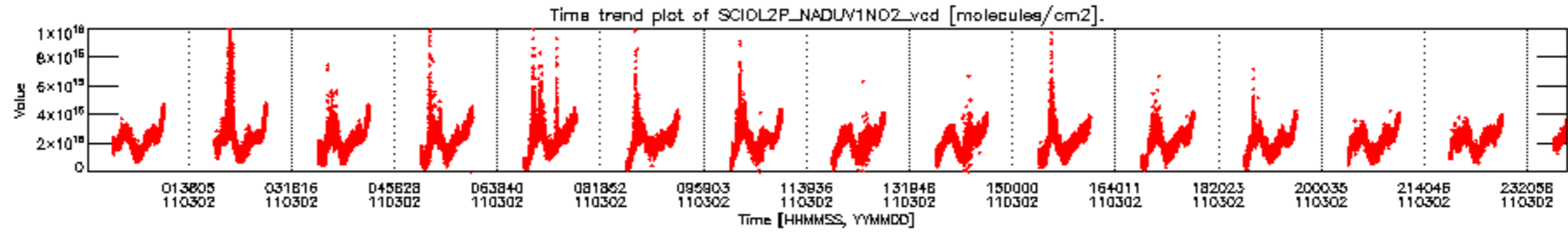


SCIOL2P\_NADUV003\_arnf\_gr for 02MAR2011 00:00:00 to 03MAR2011 00:00:00

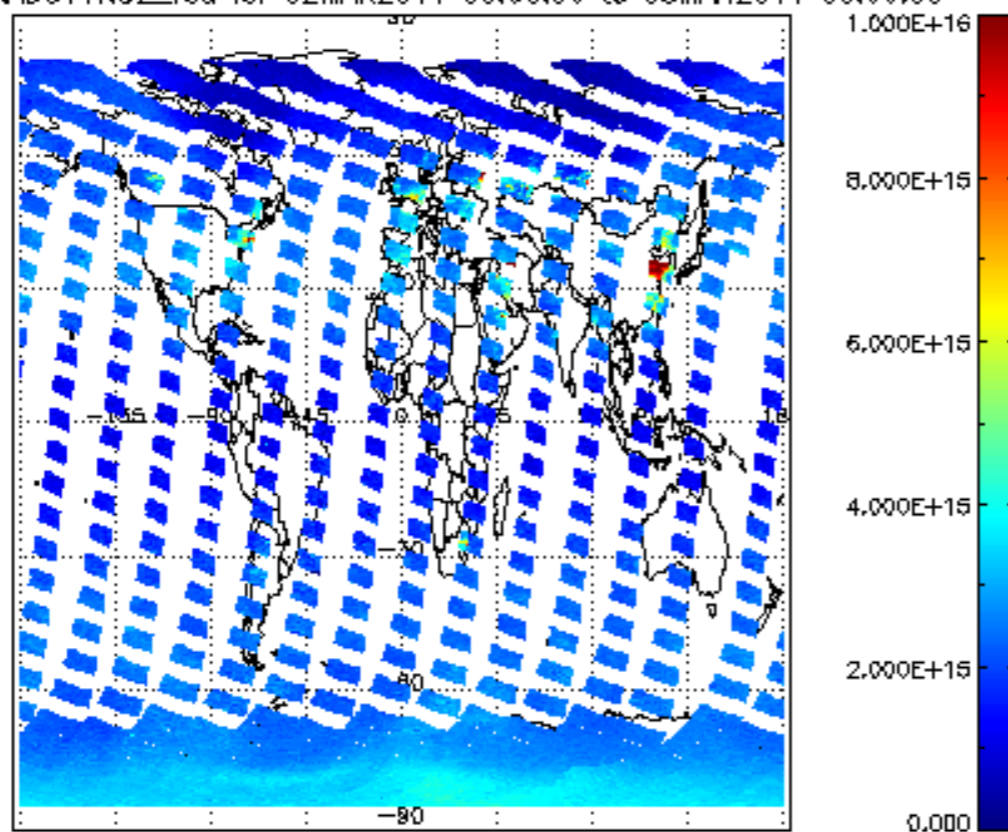


SCIOL2P\_NADUV003\_arnf\_cl for 02MAR2011 00:00:00 to 03MAR2011 00:00:00

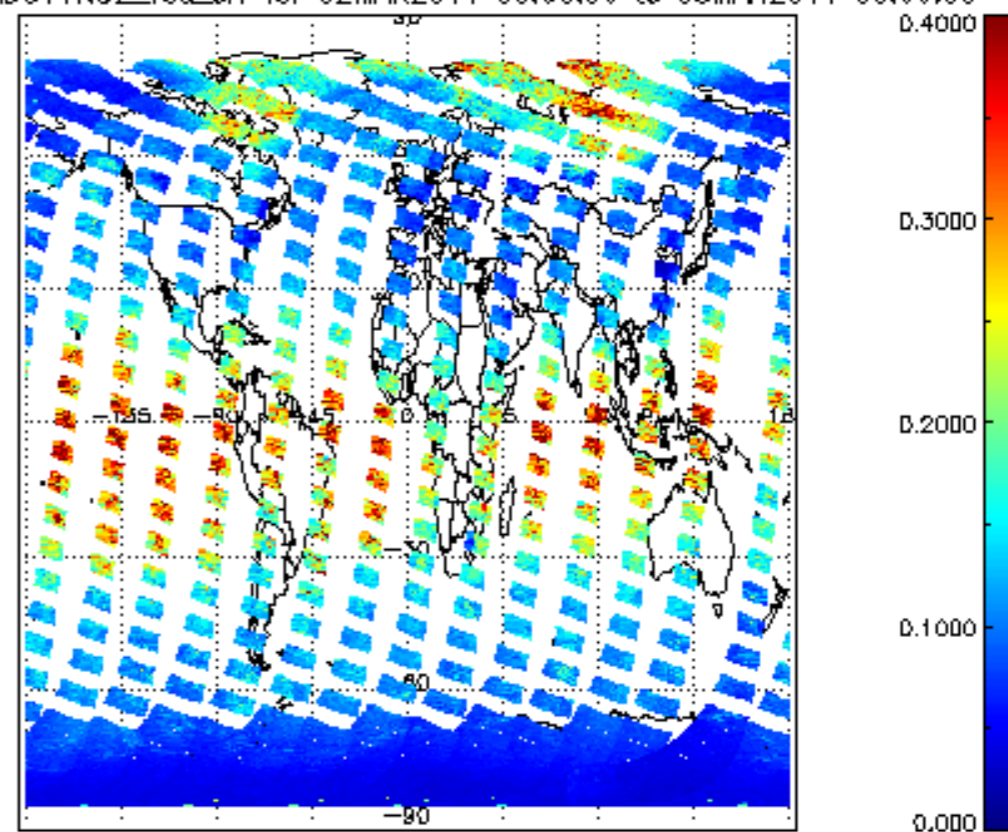




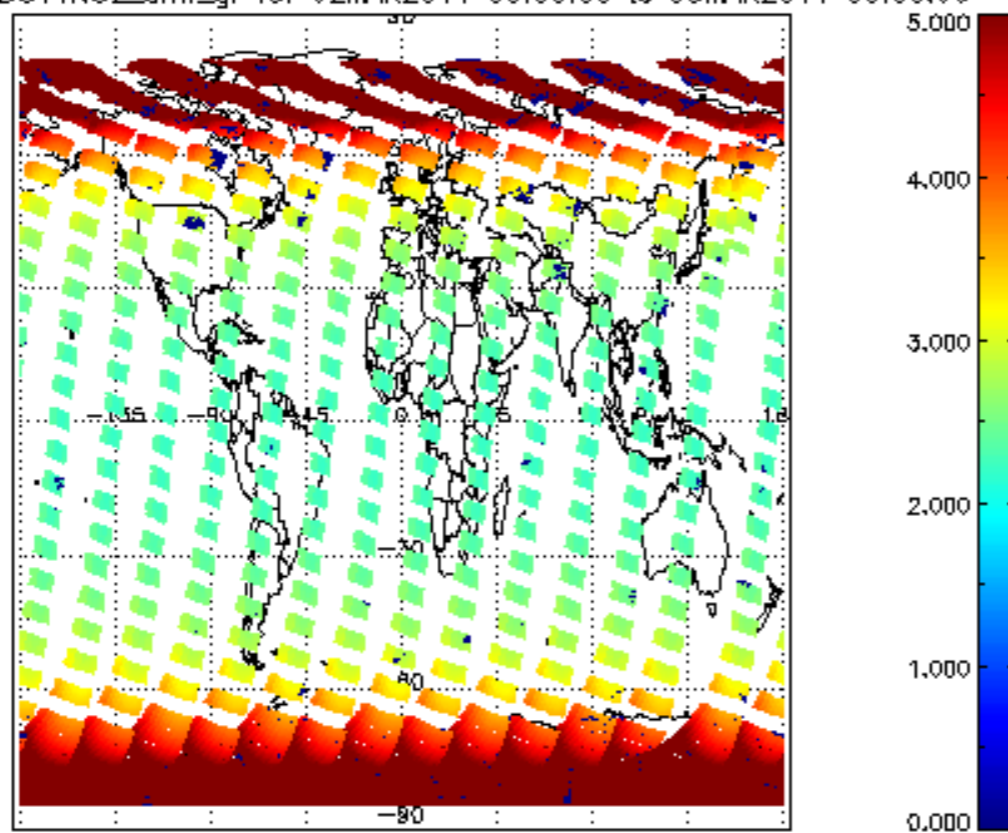
SCIOL2P\_NADUV1NO2\_vcd for 02MAR2011 00:00:00 to 03MAR2011 00:00:00



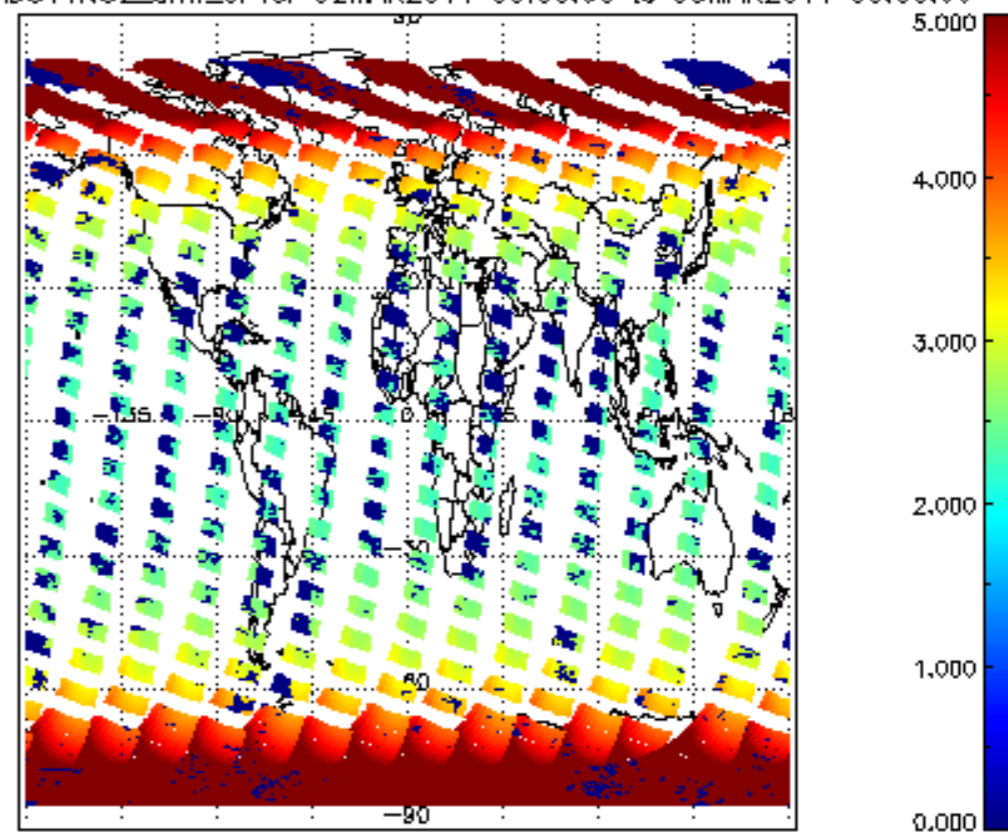
SCIOL2P\_NADUV1NO2\_vcdLerr for 02MAR2011 00:00:00 to 03MAR2011 00:00:00

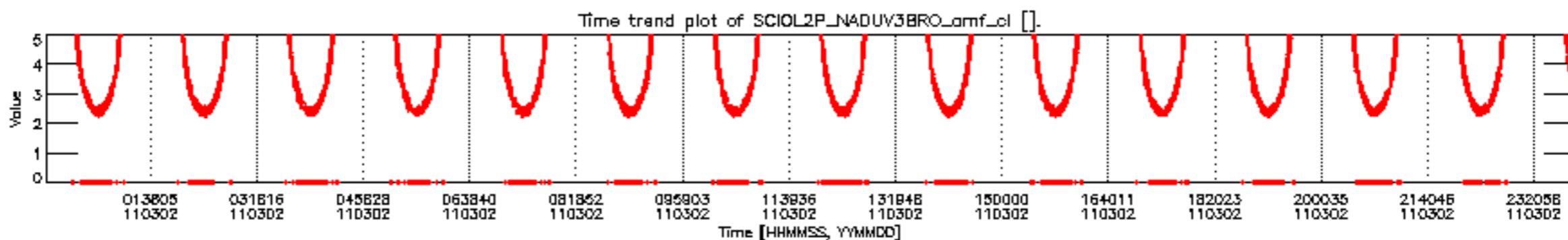
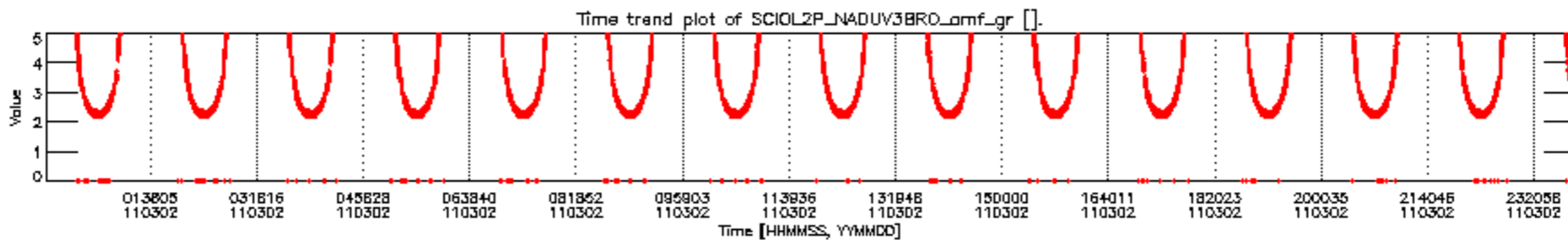
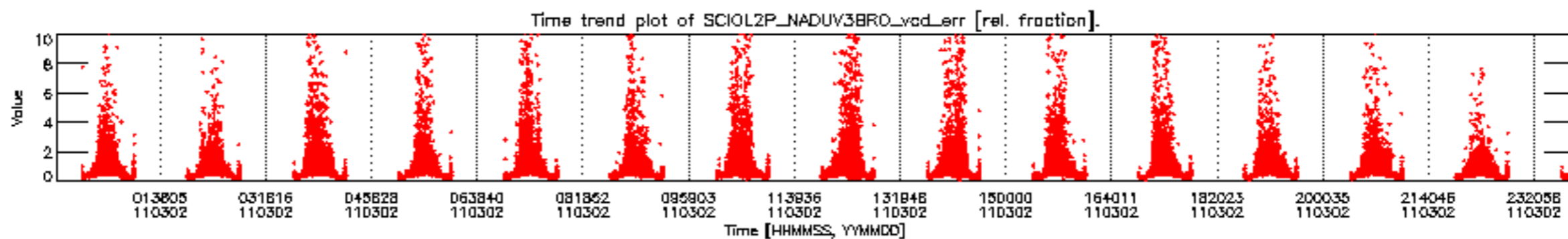
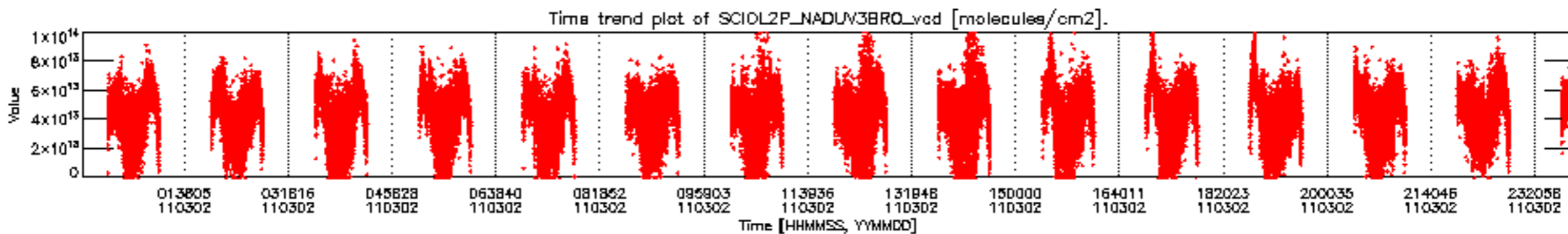


SCIOL2P\_NADUV1NO2\_amf\_gr for 02MAR2011 00:00:00 to 03MAR2011 00:00:00

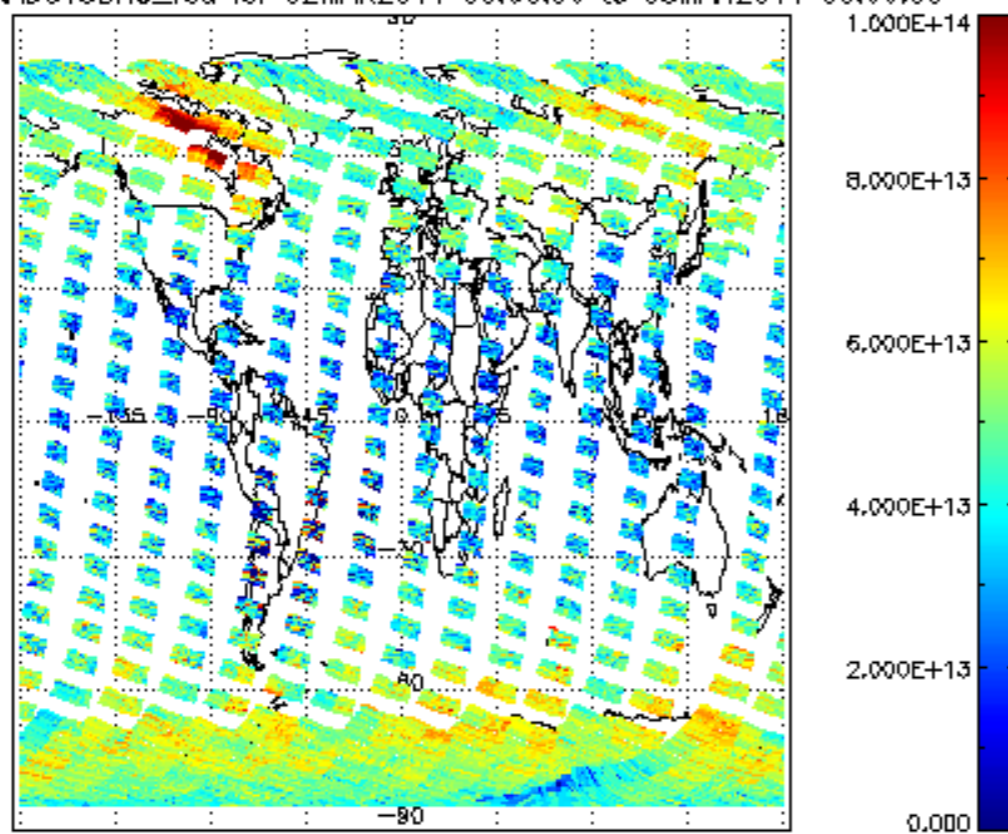


SCIOL2P\_NADUV1NO2\_amf\_cl for 02MAR2011 00:00:00 to 03MAR2011 00:00:00

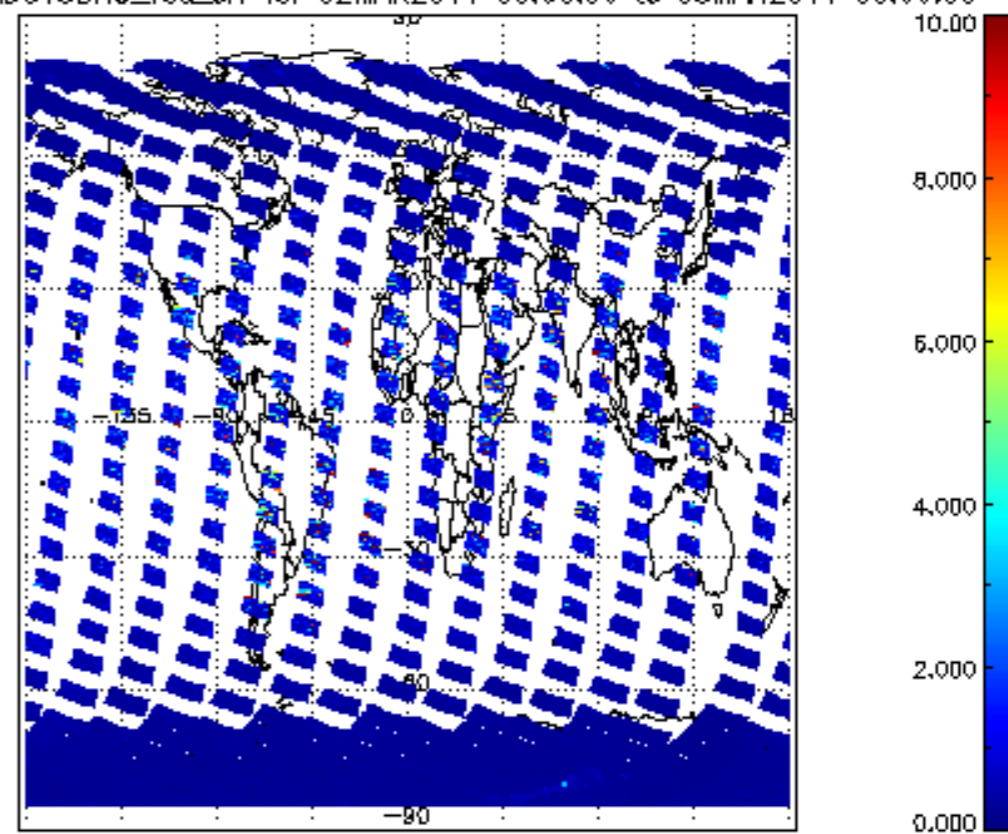




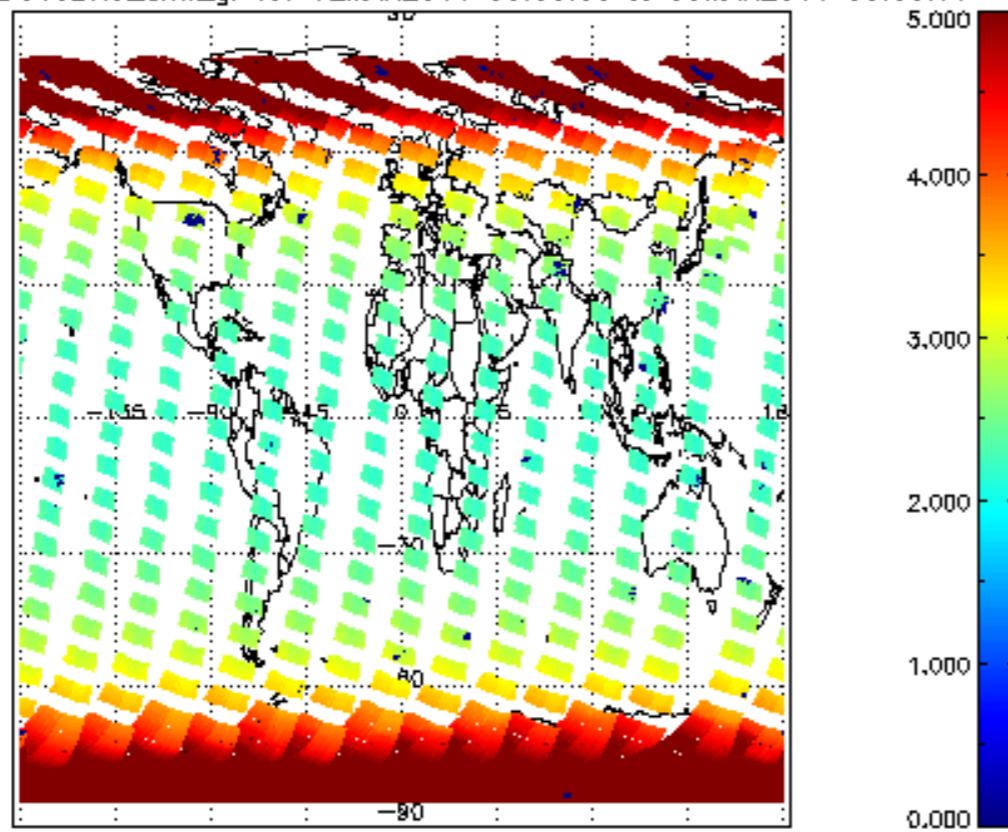
SCIOL2P\_NADUV3BRO\_vcd for 02MAR2011 00:00:00 to 03MAR2011 00:00:00



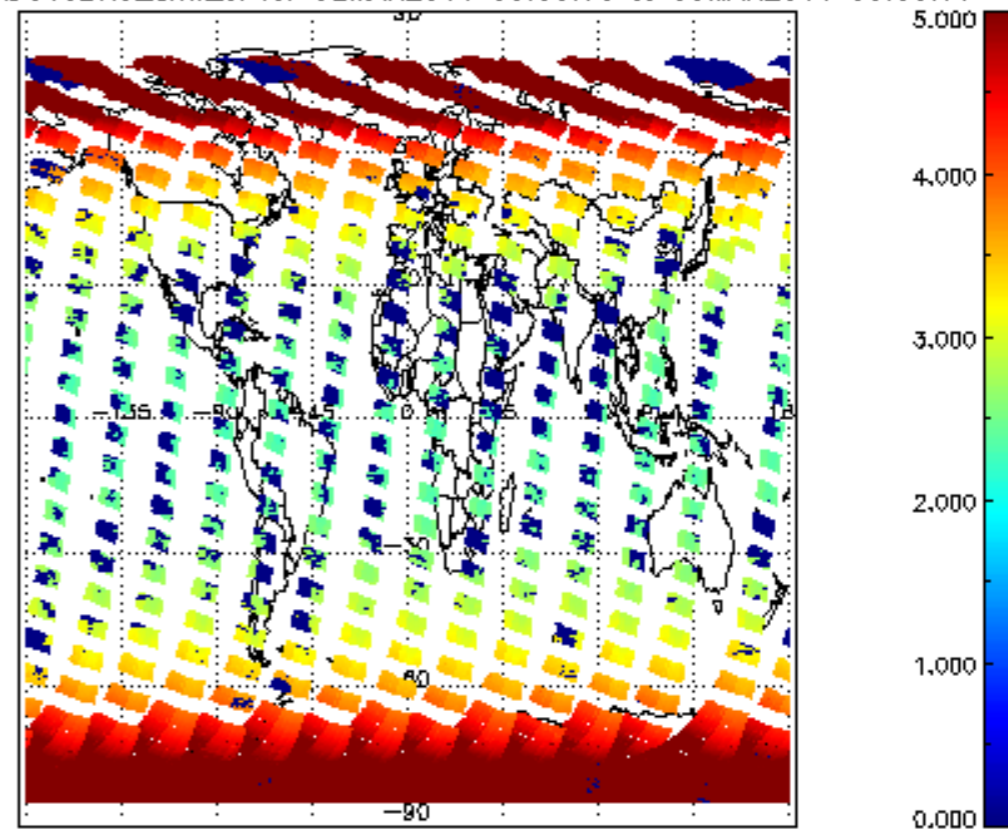
SCIOL2P\_NADUV3BRO\_vcd\_err for 02MAR2011 00:00:00 to 03MAR2011 00:00:00


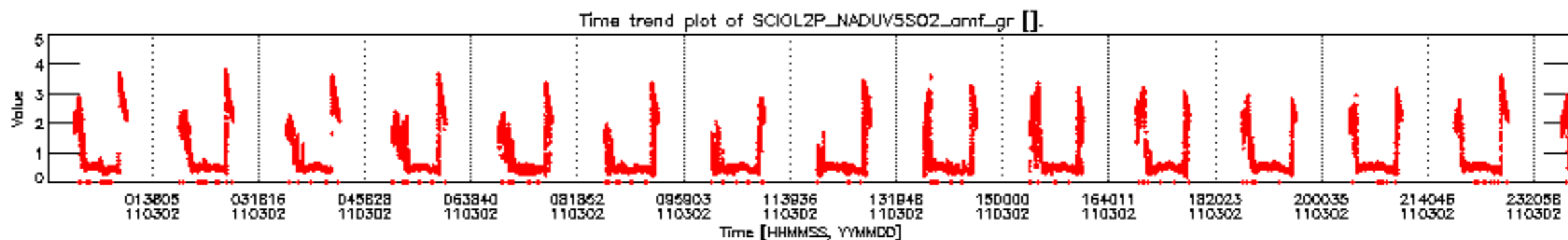
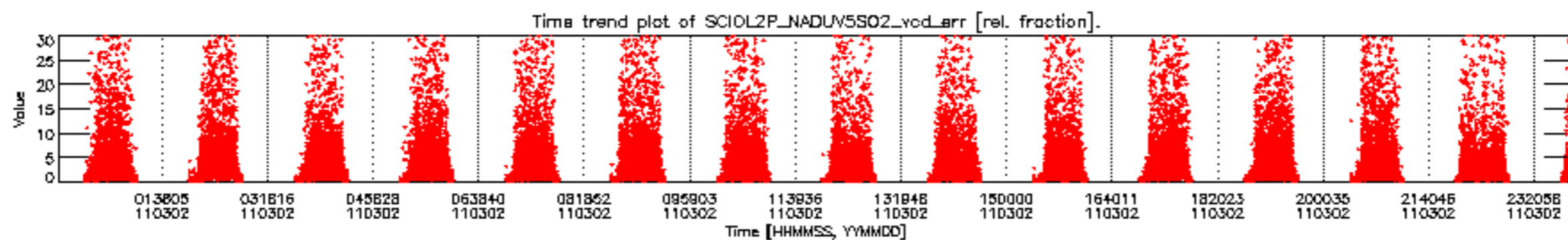
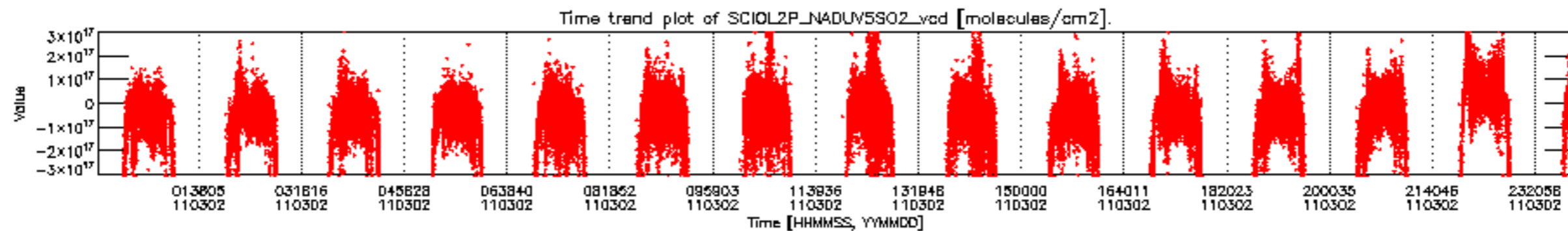


SCIOL2P\_NADUV3BRO\_amf\_gr for 02MAR2011 00:00:00 to 03MAR2011 00:00:00

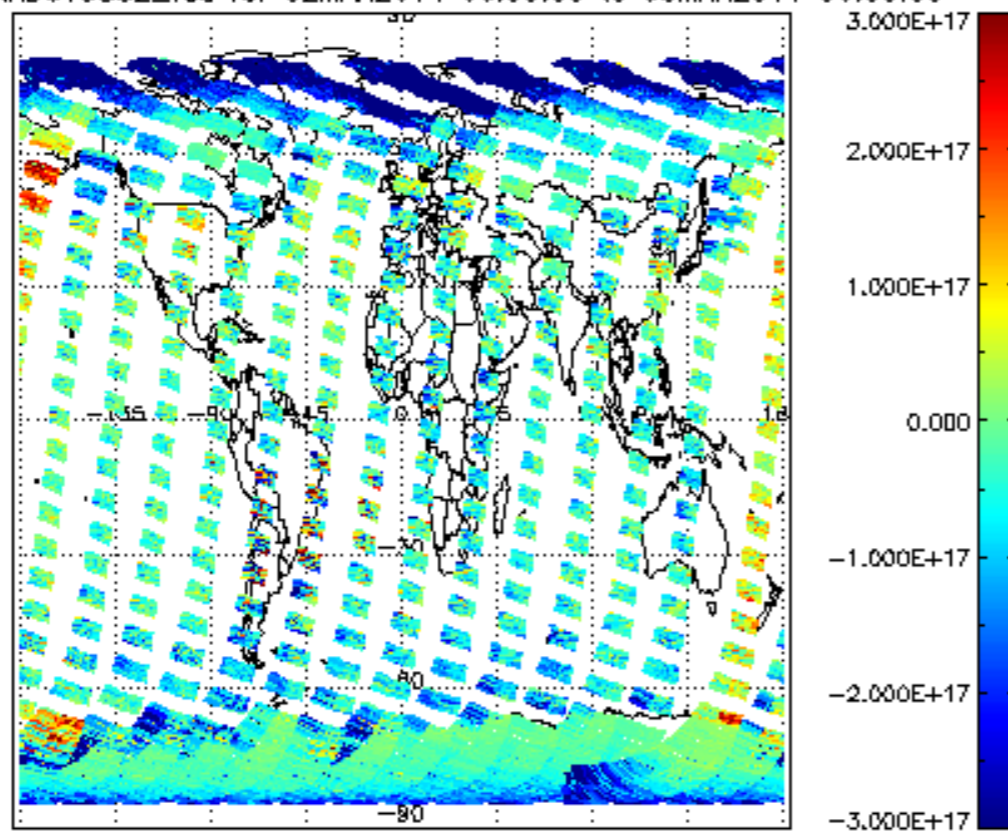


SCIOL2P\_NADUV3BRO\_amf\_cl for 02MAR2011 00:00:00 to 03MAR2011 00:00:00

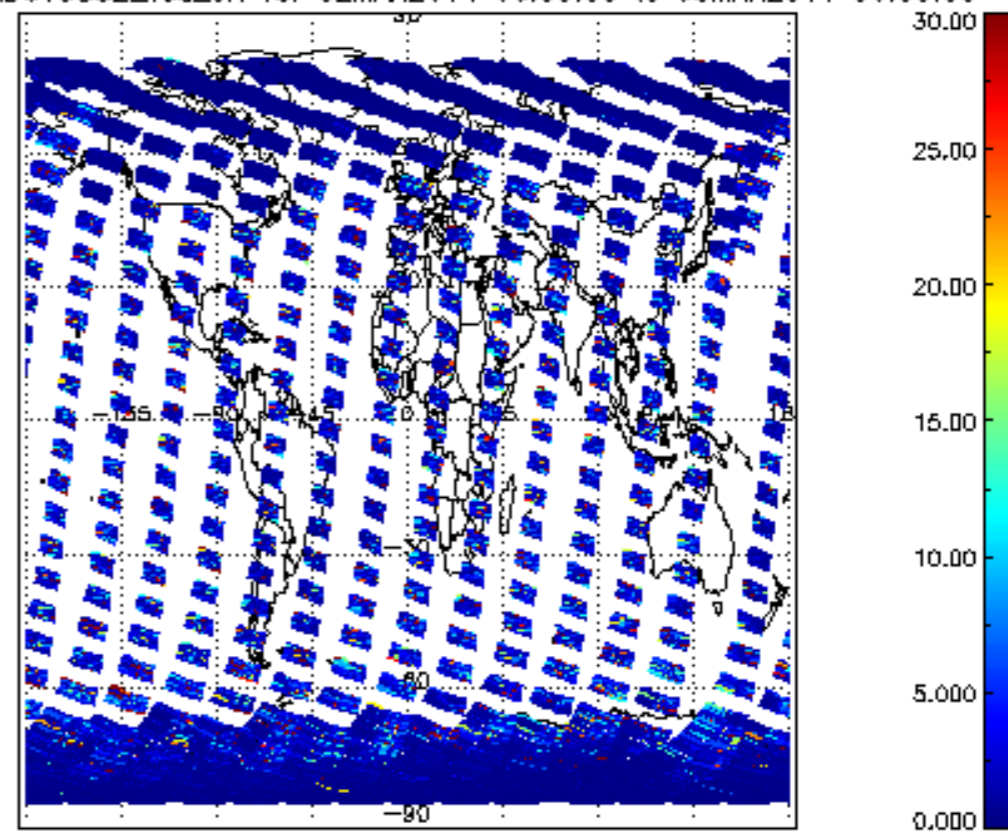




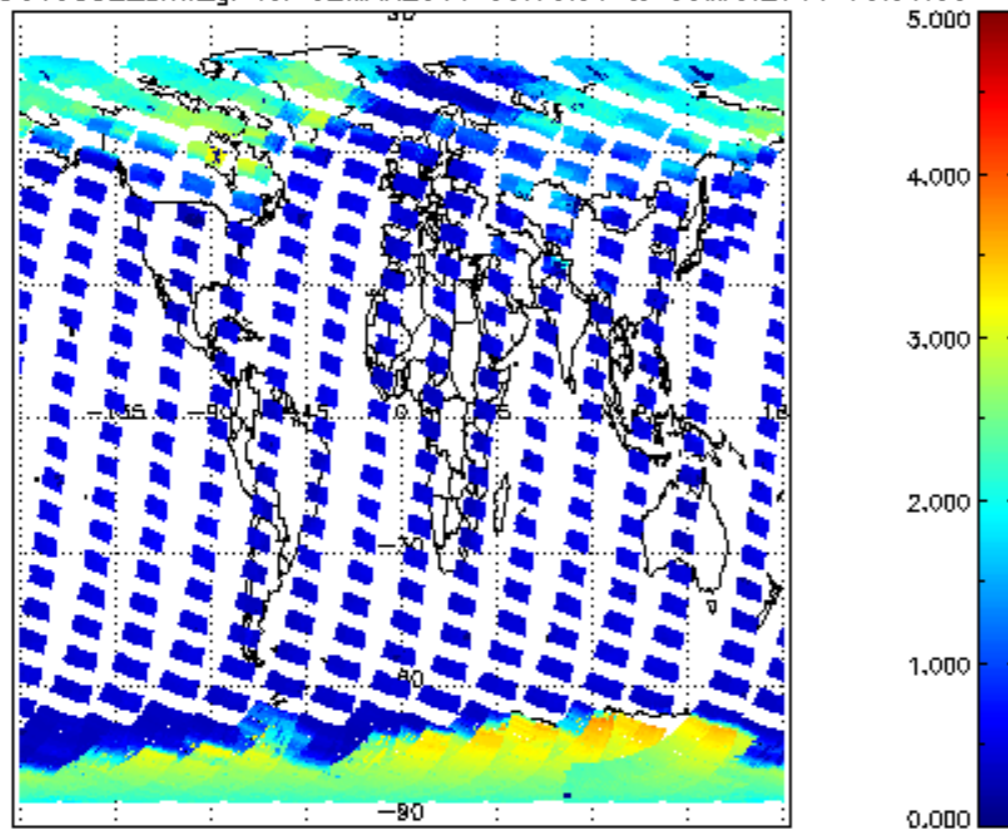
SCIOL2P\_NADUV5S02\_vcd for 02MAR2011 00:00:00 to 03MAR2011 00:00:00



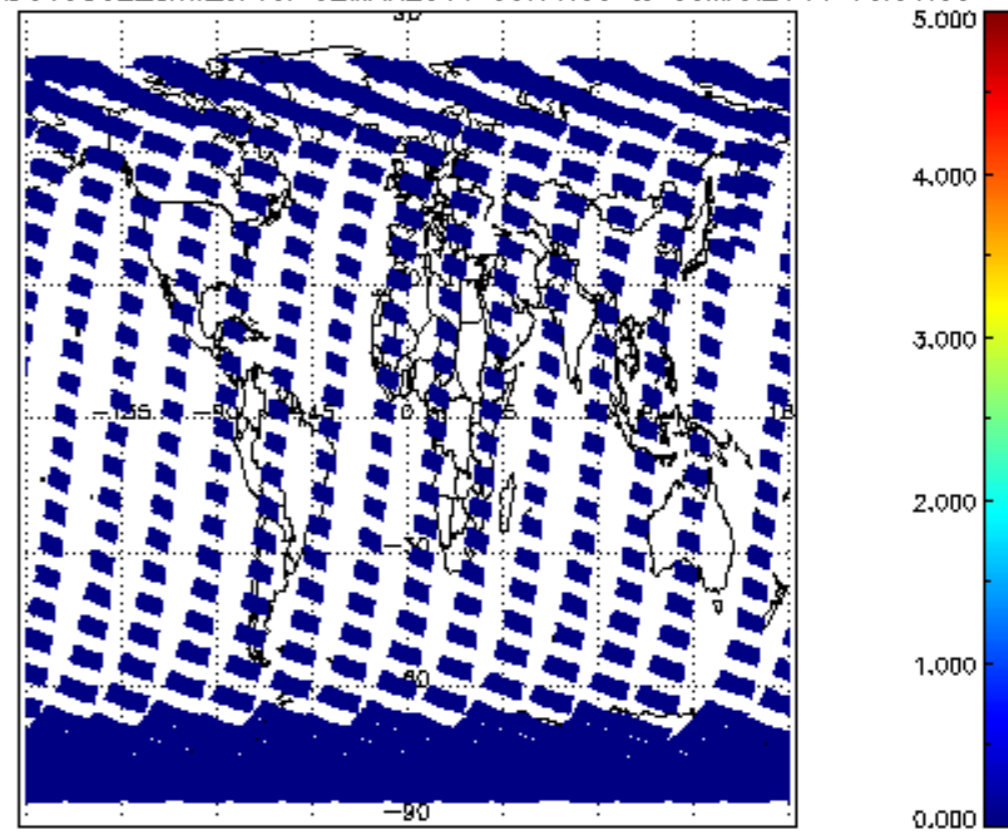
SCIOL2P\_NADUV5S02\_vcd\_err for 02MAR2011 00:00:00 to 03MAR2011 00:00:00


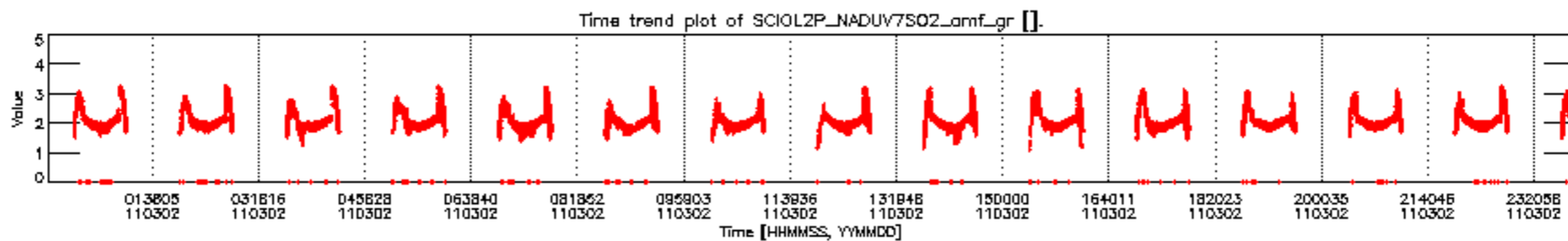
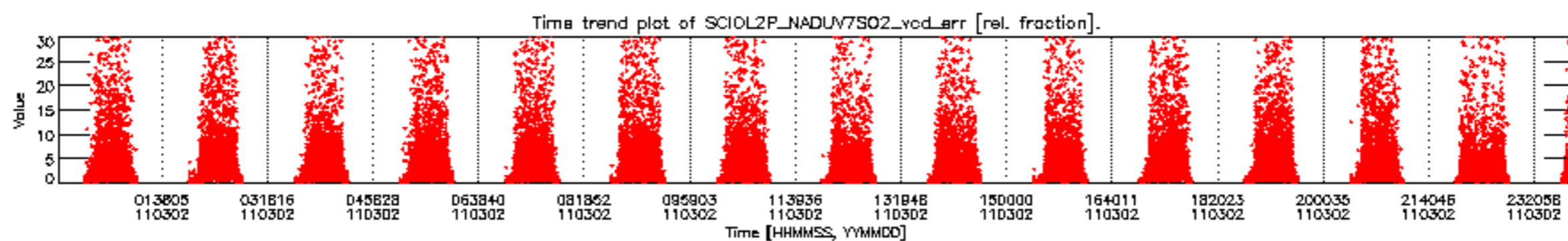
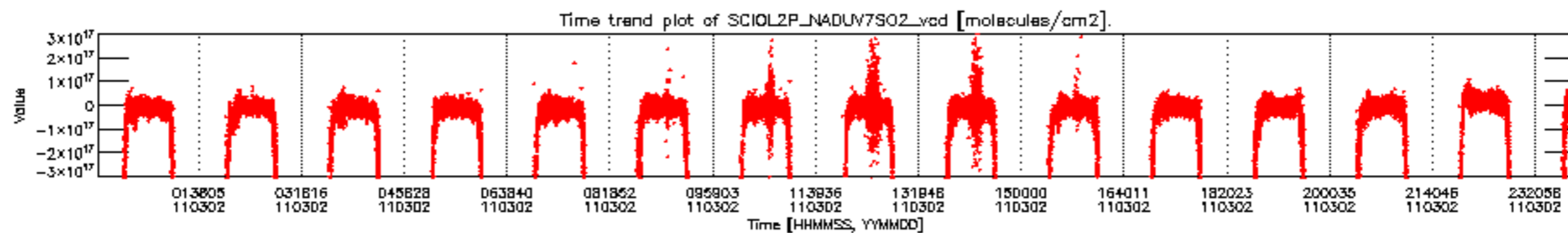


SCIOL2P\_NADUV5S02\_amf\_gr for 02MAR2011 00:00:00 to 03MAR2011 00:00:00



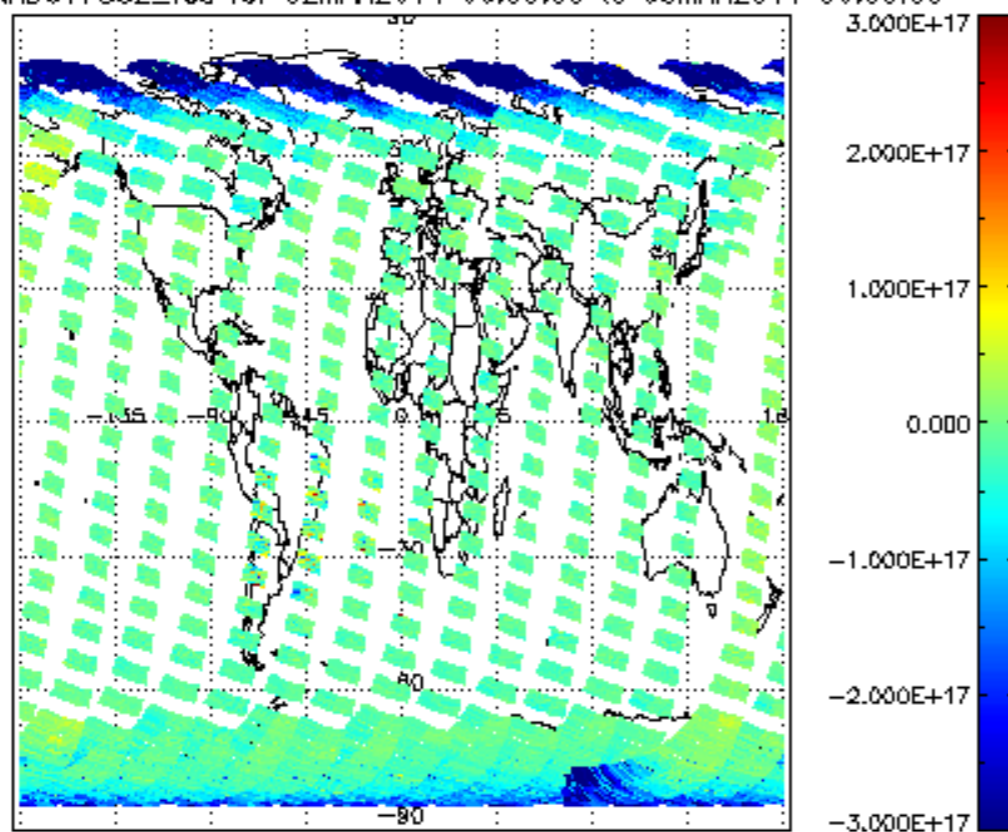
SCIOL2P\_NADUV5S02\_amf\_cl for 02MAR2011 00:00:00 to 03MAR2011 00:00:00



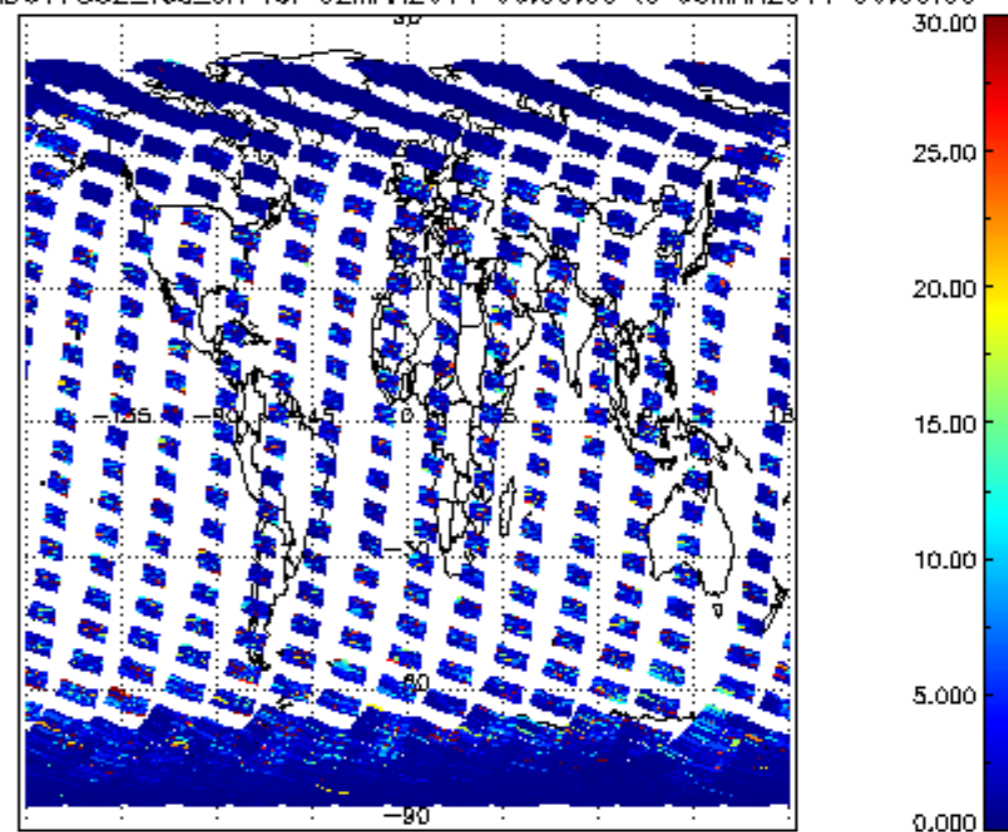




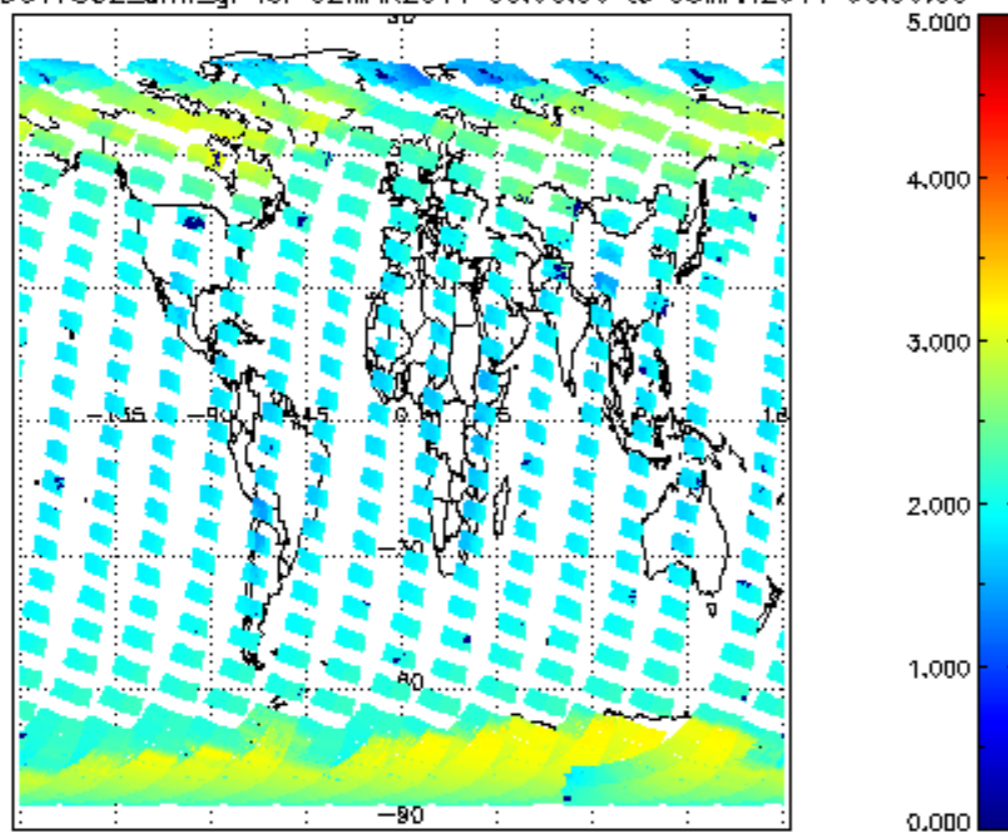
SCIOL2P\_NADUV7S02\_vcd for 02MAR2011 00:00:00 to 03MAR2011 00:00:00



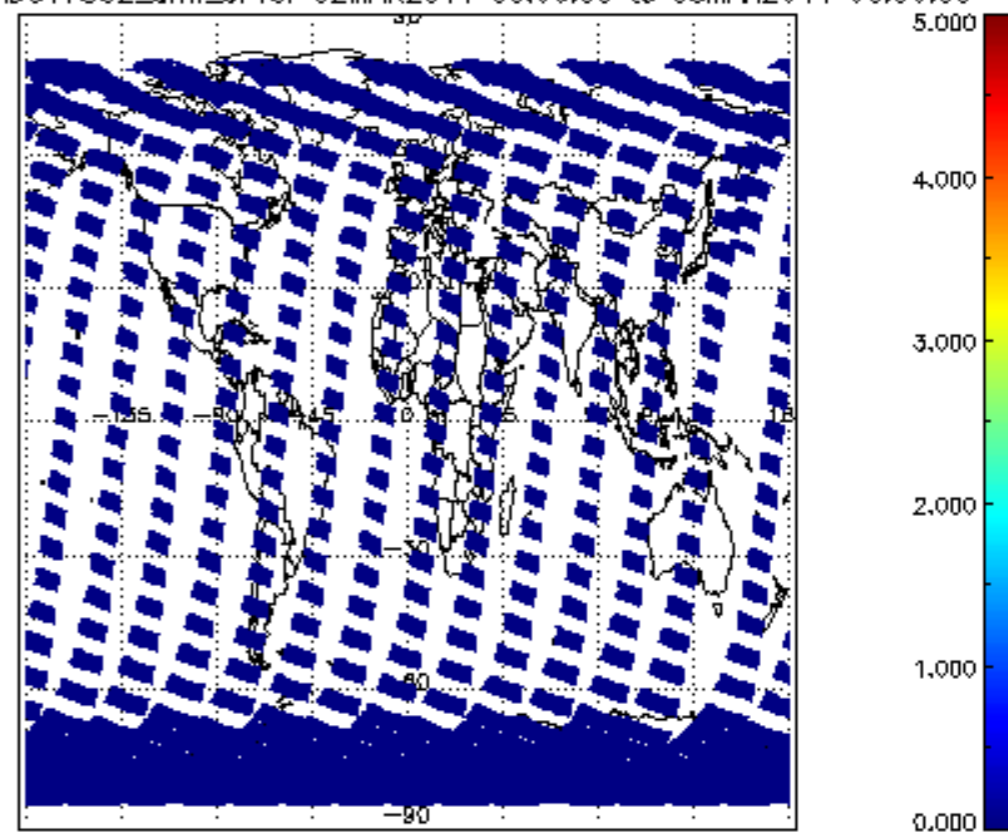
SCIOL2P\_NADUV7S02\_vcd\_err for 02MAR2011 00:00:00 to 03MAR2011 00:00:00

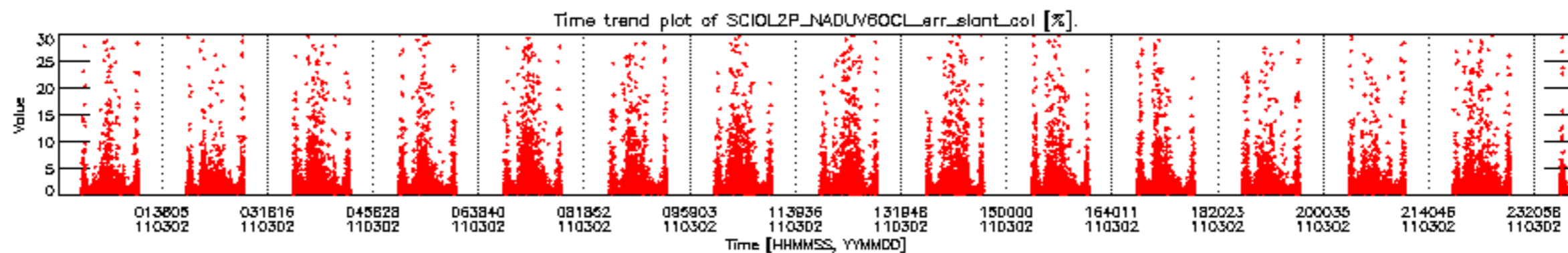
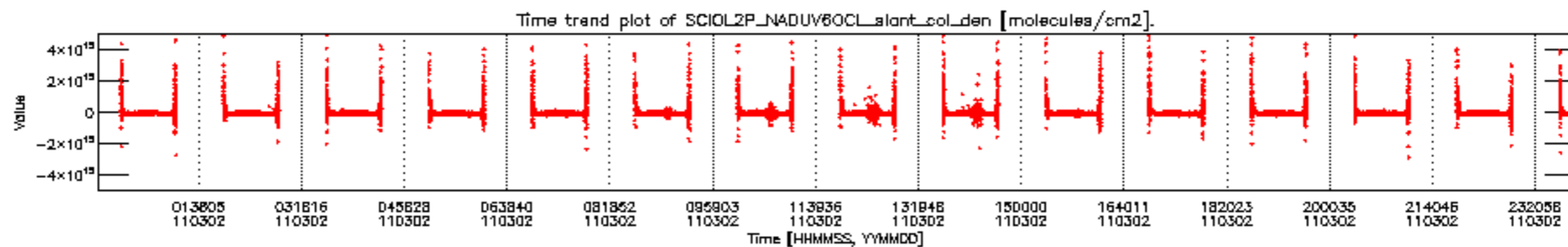


SCIOL2P\_NADUV7S02\_amf\_gr for 02MAR2011 00:00:00 to 03MAR2011 00:00:00


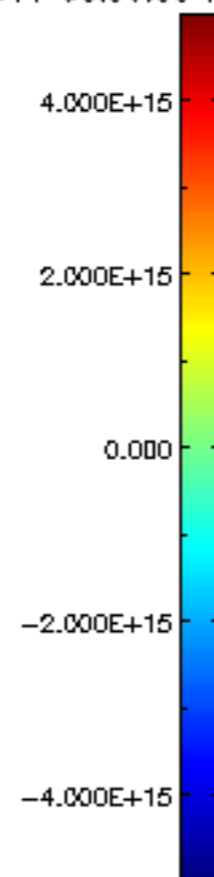
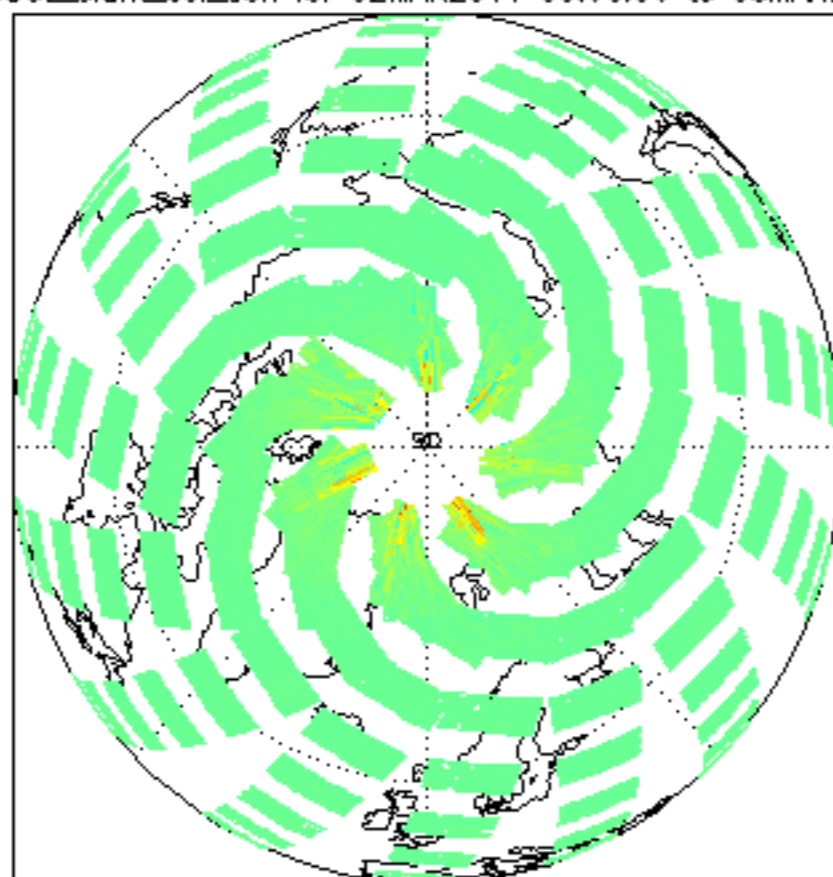


SCIOL2P\_NADUV7S02\_amf\_cl for 02MAR2011 00:00:00 to 03MAR2011 00:00:00

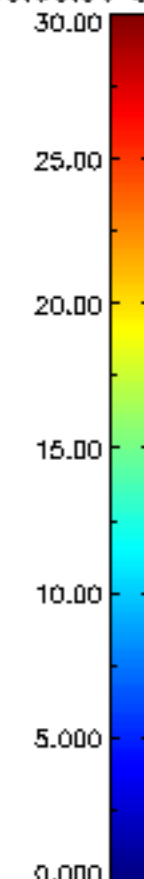
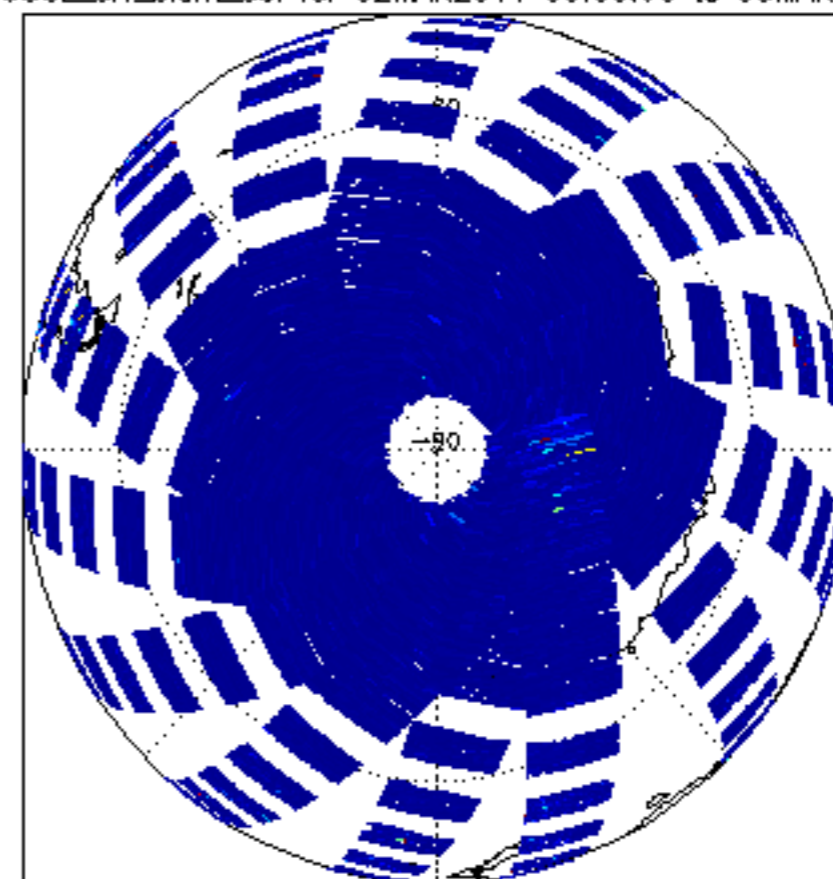
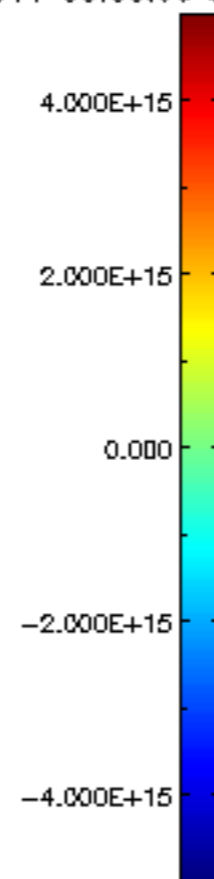
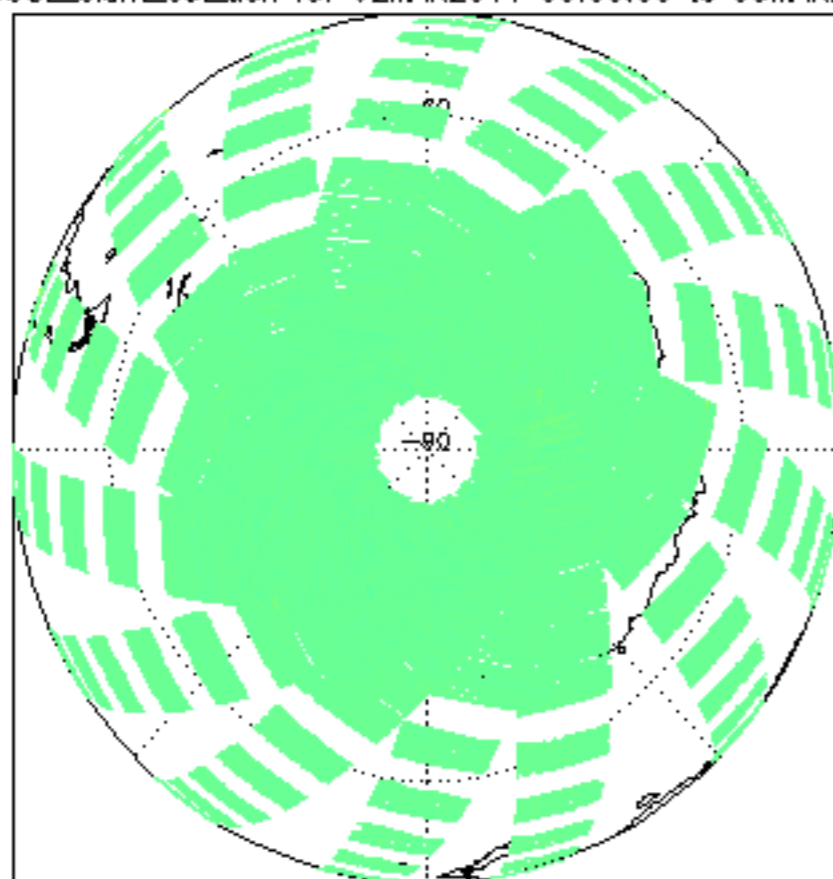


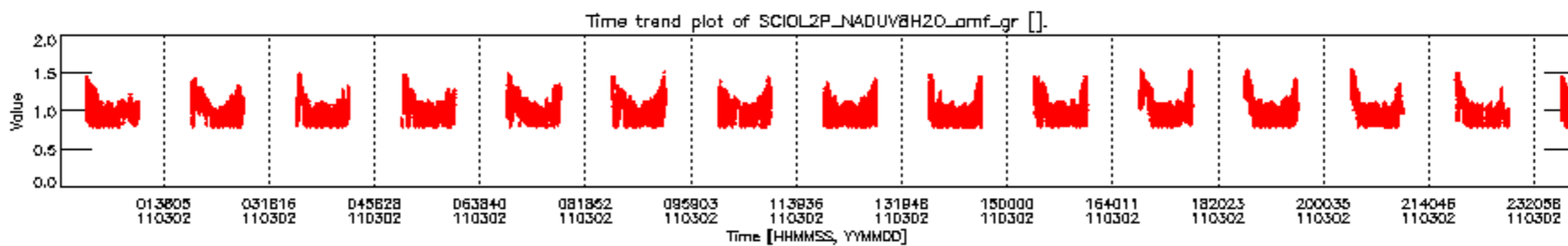
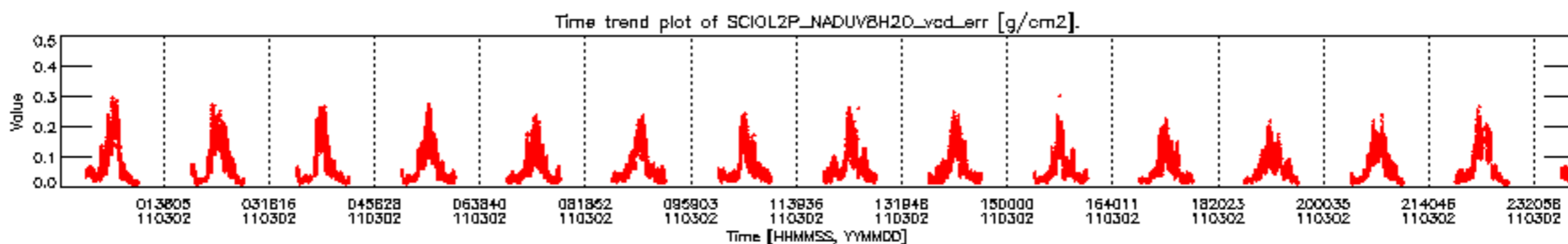
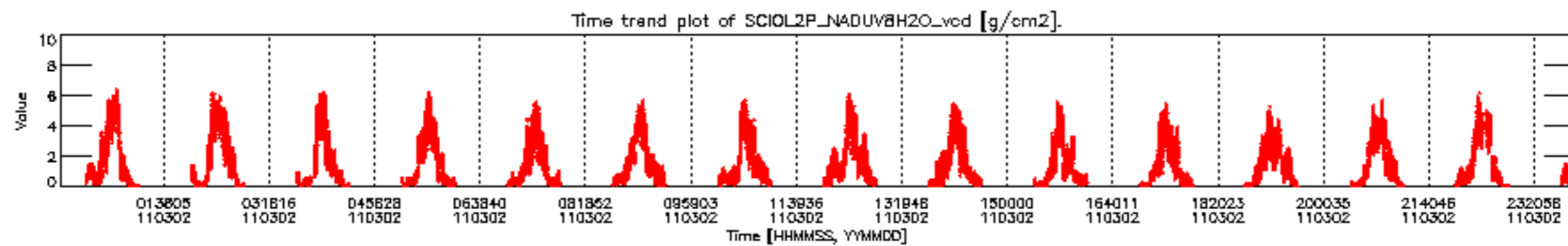


CIOL2P\_NADUV6OCL\_slant\_col\_den for 02MAR2011 00:00:00 to 03MAR2011 00:00:00 np; CIOL2P\_NADUV6OCL\_err\_slant\_col for 02MAR2011 00:00:00 to 03MAR2011 00:00:00 np

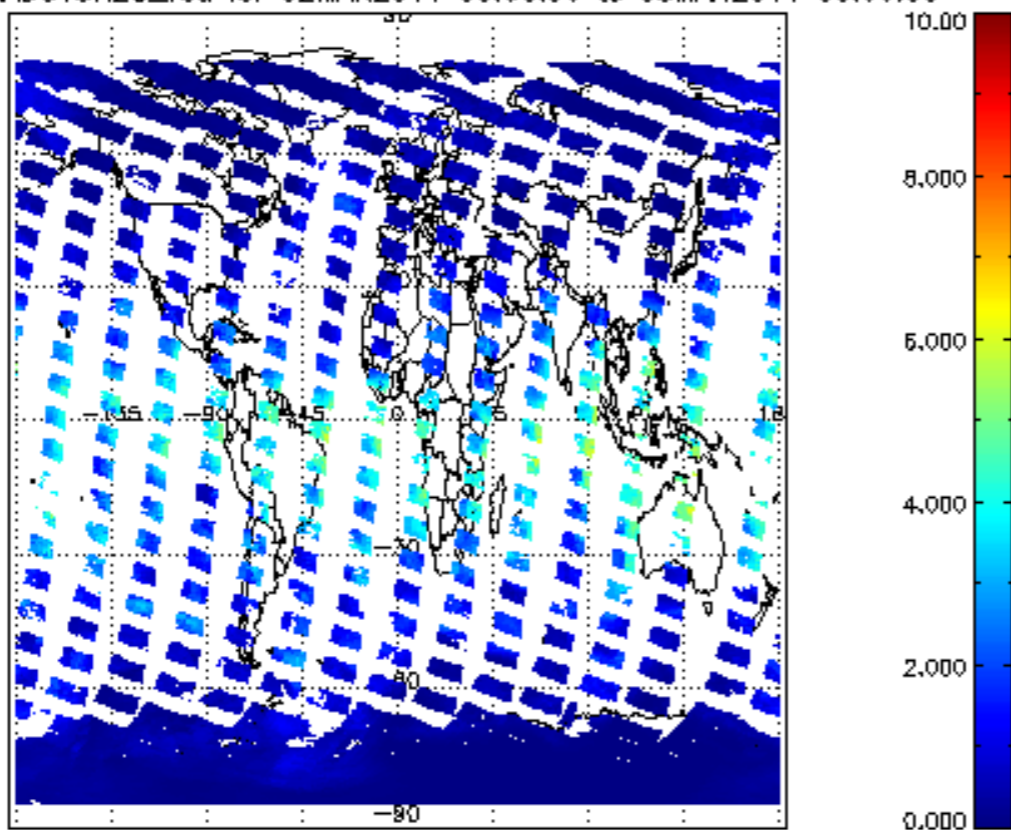


CIOL2P\_NADUV6OCL\_slant\_coLden for 02MAR2011 00:00:00 to 03MAR2011 00:00:00 sp; CIOL2P\_NADUV6OCL\_err\_slant\_col for 02MAR2011 00:00:00 to 03MAR2011 00:00:00 sp

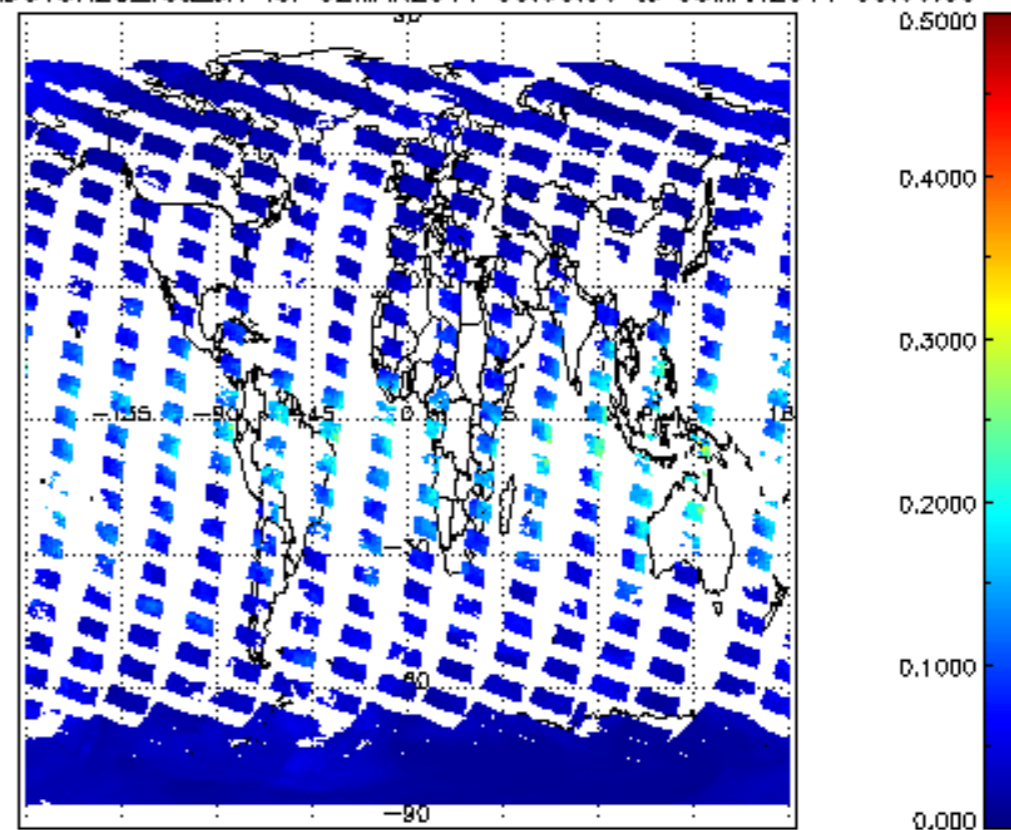




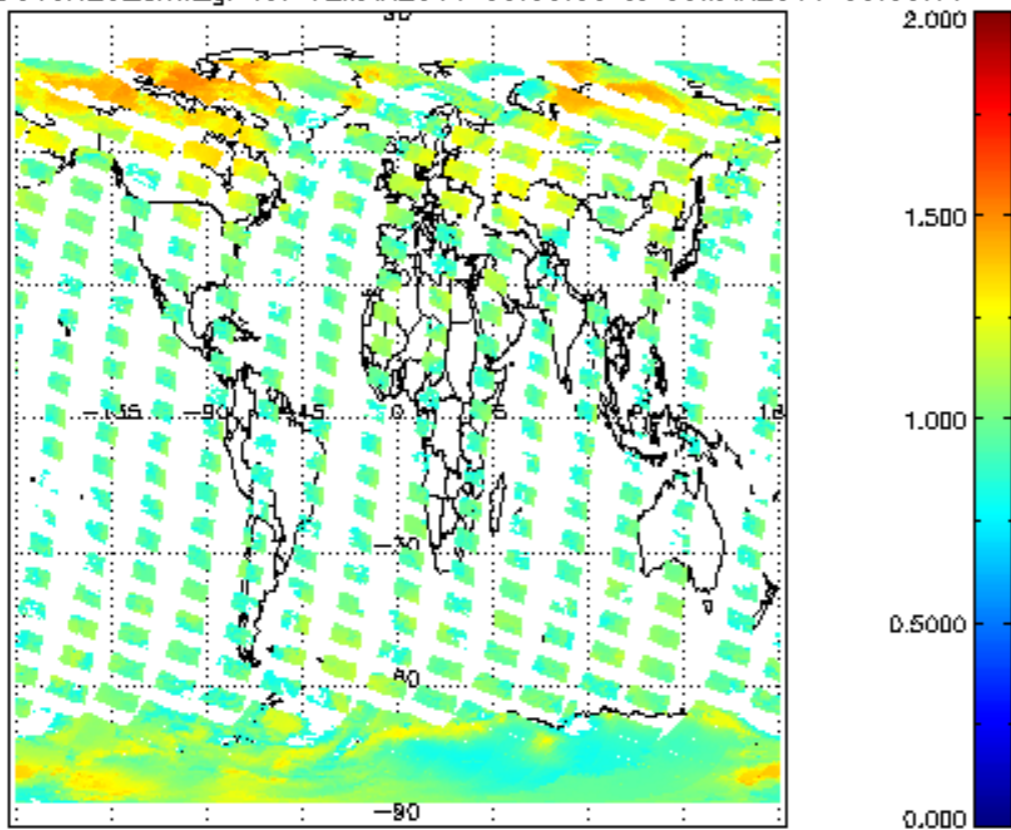
SCIOL2P\_NADUV8H20\_vcd for 02MAR2011 00:00:00 to 03MAR2011 00:00:00

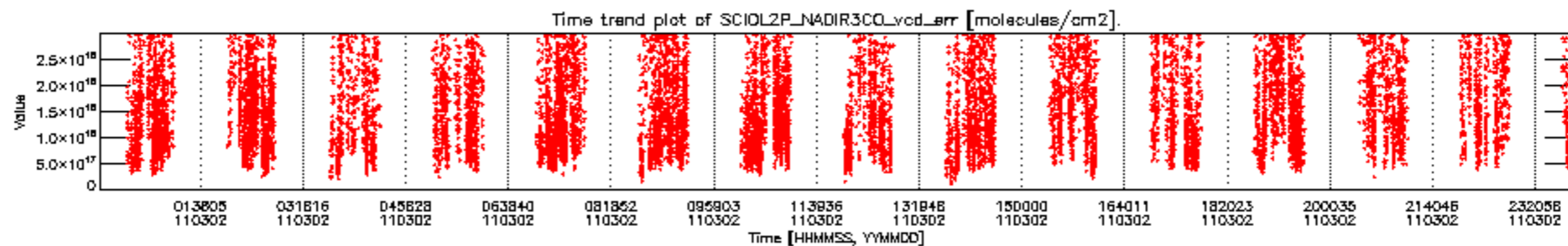
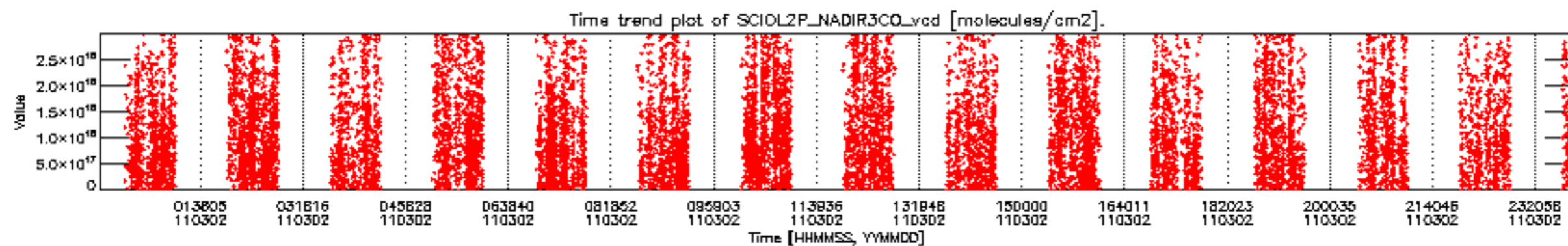


SCIOL2P\_NADUV8H20\_vcd\_err for 02MAR2011 00:00:00 to 03MAR2011 00:00:00




SCIOL2P\_NADUV8H20\_arnf\_gr for 02MAR2011 00:00:00 to 03MAR2011 00:00:00

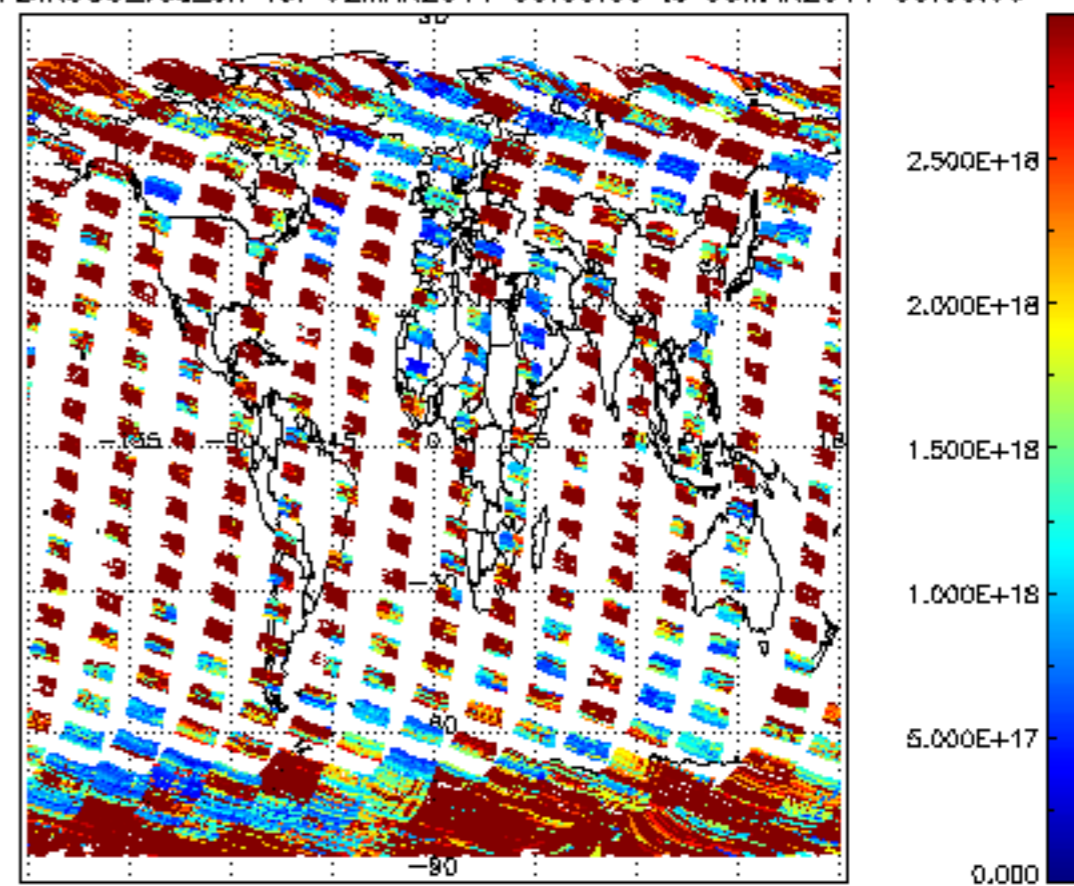




SCIOL2P\_NADIR3CO\_vcd for 02MAR2011 00:00:00 to 03MAR2011 00:00:00

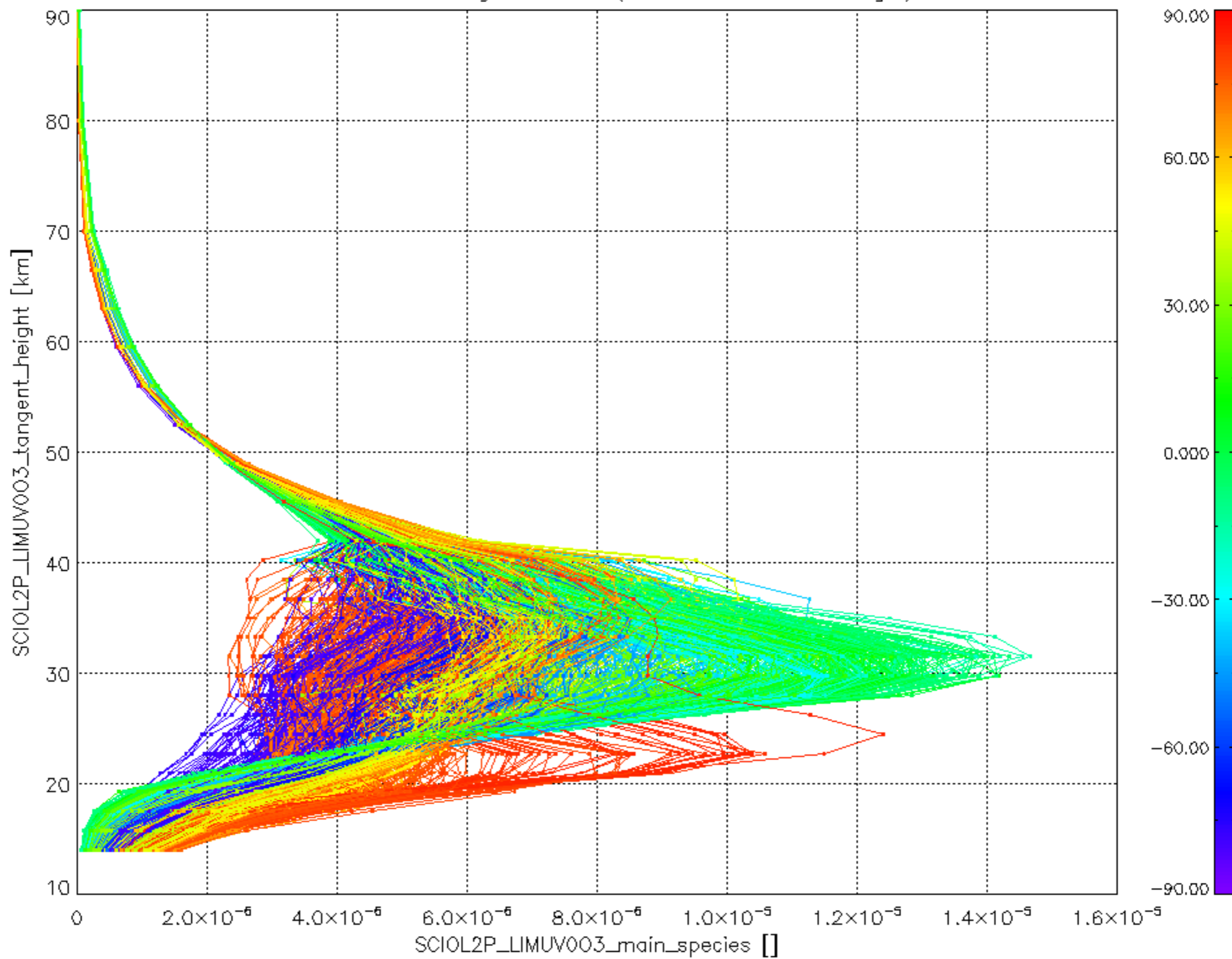


SCIOL2P\_NADIR3CO\_vcd\_err for 02MAR2011 00:00:00 to 03MAR2011 00:00:00

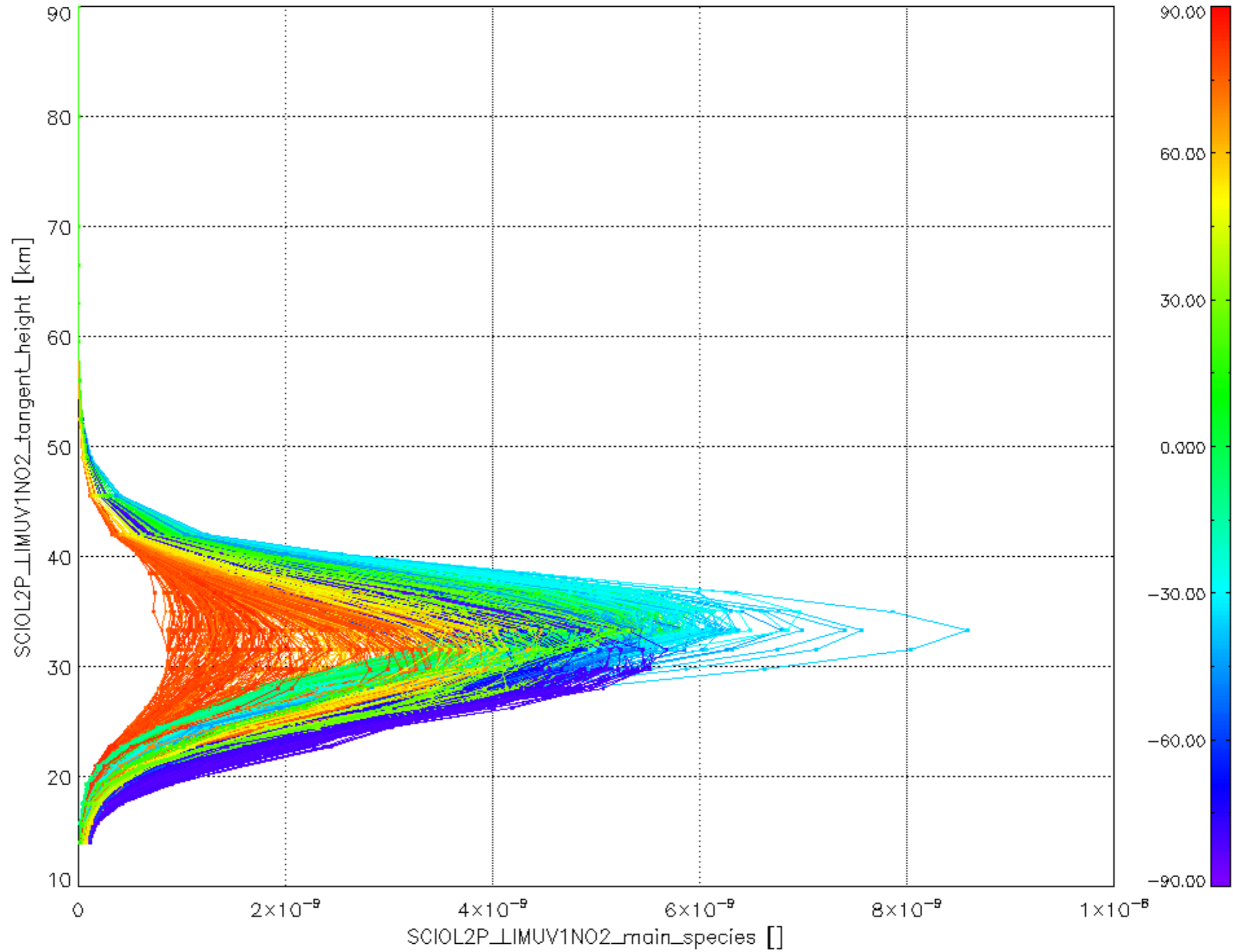




Plot of SCIOL2P\_LIMUV003\_main\_species.tang\_vmr vs. tangent height.  
 Colours indicate tangent latitude (see colour bar on the right).



Plot of SCIOL2P\_LIMUV1NO2\_main\_species.tang\_vmr vs. tangent height.  
 Colours indicate tangent latitude (see colour bar on the right).



Plot of SCIOL2P\_LIMUV3BRO\_main\_species.tang\_vmr vs. tangent height.  
Colours indicate tangent latitude (see colour bar on the right).

