

## 2. SCIAMACHY Daily Report for Level 2 products

### [2.1. General Info](#)

### [2.2 Product Quality Indicators](#)

- [2.2.1 Cloud parameters](#)
- [2.2.2 Nadir](#)
  - [2.2.2.1 O3 \(UV0\)](#)
  - [2.2.2.2 NO2 \(UV1\)](#)
  - [2.2.2.3 BrO \(UV3\)](#)
  - [2.2.2.4 SO2 \(UV5\)](#)
  - [2.2.2.5 SO2 \(UV7\)](#)
  - [2.2.2.6 OCIO \(UV6\)](#)
  - [2.2.2.7 H2O \(UV8\)](#)
  - [2.2.2.8 CO \(IR3\)](#)
- [2.2.3 Limb](#)
  - [2.2.3.1 O3 \(UV0\)](#)
  - [2.2.3.2 NO2 \(UV1\)](#)
  - [2.2.3.3 BrO \(UV3\)](#)

### [2.3 ADF monitoring](#)

## 2.1 General Info

This report contains a daily analysis on parameters extracted from SCIAMACHY Level 2 data (the SCI\_OL\_\_2P product).

### 2.1.1 Report summary

The table below shows general characteristics of the data that are included into this report.

Item	Value
Report version	1.12 (24-06-2010)
Time of report generation	21JAN2011 03:02:03
Data source version	SCIA-OL/5.01-U
Processing scope for products	03JAN2011 00:00:00 to 04JAN2011 00:00:00
Start time of first product within scope	02JAN2011 23:11:42
Stop time of last product within scope	04JAN2011 01:10:02
Total number of level 2 products	16
Number of level 2 products with errors	0

### 2.1.2 Summary per product

The following table shows a summary for each product used in this report.

Products are linked to a corresponding server directory for view/download. Note: Link access may be restricted by security settings of your internet browser or firewall.

Products are checked for a minimum duration of 3500.0000 seconds and a maximum duration of 6000.0000 seconds. Products failing the duration test are highlighted in bold, and their stop time is highlighted in red.

#	Product name	Start time	Stop time	Prod err	Fit summary
0	<a href="#">SCI_OL__2PUDPA20110102_231142_000032823098_00102_46237_2672.N1</a>	02JAN2011 23:11:42	03JAN2011 00:06:24	0	GOOD
1	<a href="#">SCI_OL__2PUDPA20110103_005252_000032133098_00103_46238_2673.N1</a>	03JAN2011 00:52:52	03JAN2011 01:46:25	0	GOOD
2	<a href="#">SCI_OL__2PUDPA20110103_022718_000035993098_00104_46239_2674.N1</a>	03JAN2011 02:27:18	03JAN2011 03:27:17	0	GOOD
3	<a href="#">SCI_OL__2PUDPA20110103_040731_000035843098_00105_46240_2675.N1</a>	03JAN2011 04:07:31	03JAN2011 05:07:16	0	GOOD
4	<a href="#">SCI_OL__2PUDPA20110103_054745_000035993098_00106_46241_2676.N1</a>	03JAN2011 05:47:45	03JAN2011 06:47:44	0	GOOD

5	SCI_OL__2PUDPA20110103_072759_000035843098_00107_46242_2677.N1	03JAN2011 07:27:59	03JAN2011 08:27:44	0	GOOD
6	SCI_OL__2PUDPA20110103_090813_000035993098_00108_46243_2678.N1	03JAN2011 09:08:13	03JAN2011 10:08:12	0	GOOD
7	SCI_OL__2PUDPA20110103_104827_000035843098_00109_46244_2679.N1	03JAN2011 10:48:27	03JAN2011 11:48:12	0	GOOD
8	SCI_OL__2PUDPA20110103_122841_000035993098_00110_46245_2680.N1	03JAN2011 12:28:41	03JAN2011 13:28:40	0	GOOD
9	SCI_OL__2PUDPA20110103_140855_000035843098_00111_46246_2681.N1	03JAN2011 14:08:55	03JAN2011 15:08:39	0	GOOD
10	SCI_OL__2PUDPA20110103_154908_000035993098_00112_46247_2682.N1	03JAN2011 15:49:08	03JAN2011 16:49:08	0	GOOD
11	SCI_OL__2PUDPA20110103_172942_000035843098_00113_46248_2683.N1	03JAN2011 17:29:42	03JAN2011 18:29:27	0	GOOD
12	SCI_OL__2PUDPA20110103_190956_000035993098_00114_46249_2684.N1	03JAN2011 19:09:56	03JAN2011 20:09:55	0	GOOD
13	SCI_OL__2PUDPA20110103_204950_000035843098_00115_46250_2685.N1	03JAN2011 20:49:50	03JAN2011 21:49:35	0	GOOD
14	SCI_OL__2PUDPA20110103_223004_000035993098_00116_46251_2686.N1	03JAN2011 22:30:04	03JAN2011 23:30:03	0	GOOD
15	SCI_OL__2PUDPA20110104_001018_000035843098_00117_46252_2687.N1	04JAN2011 00:10:18	04JAN2011 01:10:02	0	GOOD

## 2.2 Product Quality Indicators

### 2.2.1 Cloud parameters

This section shows information about the cloud parameters estimation, in particular cloud fractions and cloud top height.  
**IMPORTANT NOTE:** The contents and layout of this section are still being validated. Please use with caution.

#### General statistics:

Total number of cloud data DSRs: 171677

Total number of cloud data DSRs with good quality flag (=0): 171677 (100.0 %)

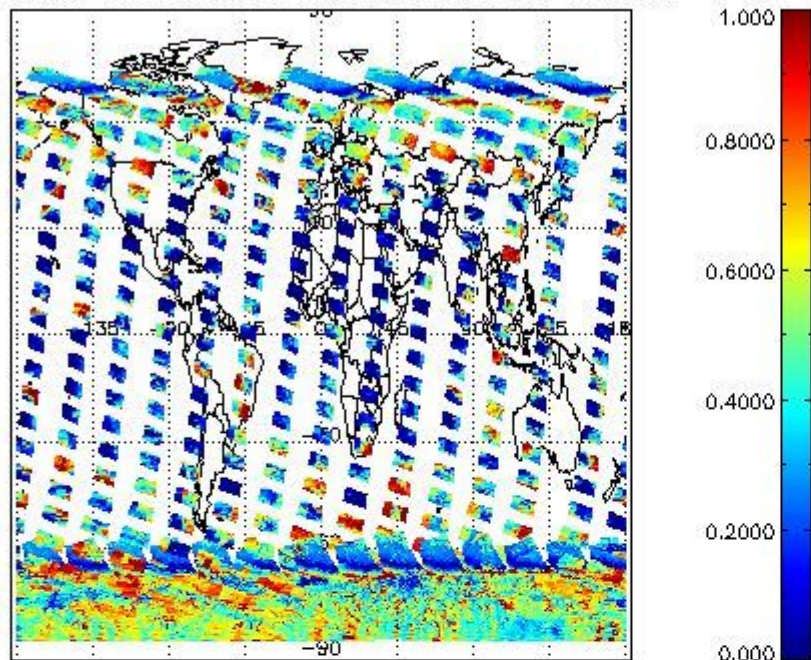
Parameter	#valid	Mean	Median	Min	Max	Stddev	Unit
QUALITY_FLAG	171677	0.0000	0.0000	0.0000	0.0000	0.0000	flag
INTEGR_TIME	171677	0.16343	0.12500	0.12500	0.25000	0.057679	s
CL_FRAC	171677	0.40641	0.39749	0.0000	1.0000	0.27483	-
CL_FRAC_ERR	171677	0.0000	0.0000	0.0000	0.0000	0.0000	%
PMD_READ	171677	5.2298	4.0000	4.0000	8.0000	1.8457	
PMD_READ_CL[0]	171677	0.33750	0.0000	0.0000	8.0000	1.1169	-
PMD_READ_CL[1]	171677	0.97493	0.0000	0.0000	8.0000	2.2454	-
CL_TOP_HEIGHT	132773	3.8750	3.1477	0.0000	17.000	3.4431	km
CL_TOP_HEIGHT_ERR	0	---	---	---	---	---	---
CL_OPT_DEPTH	132773	59.146	60.743	0.0000	101.00	40.667	km
CL_OPT_DEPTH_ERR	0	---	---	---	---	---	---
CL_TYPE_FLAGS	171677	11100000	11100000	11100000	11100000	0.0000	flags
CLOUD_FLAGS	171677	11001100	11000100	11000000	11100000	3514.7	flags
AERO_ABSO_IND	171677	0.35294	0.0000	0.0000	6.1762	0.68527	
AERO_IND_DIAG	171677	0.0000	0.0000	0.0000	0.0000	0.0000	
AERO_FLAGS	171677	01010000	00000000	00000000	11000000	24241.	flags

#### Time and geolocation plots:

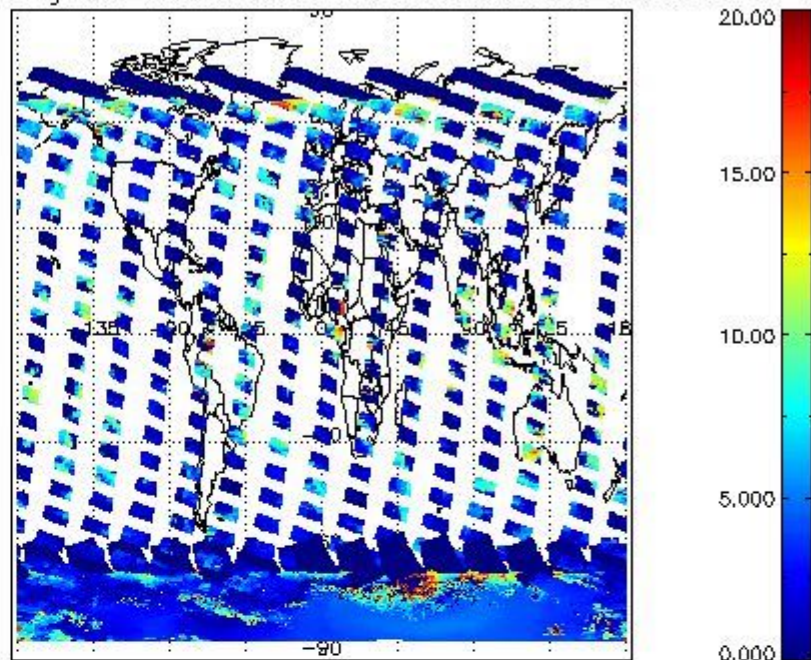
Plots are available for the following parameters:

Number	Data item ID
0	cl_frac
1	cl_top_height
2	cl_opt_depth
3	cloud_flags

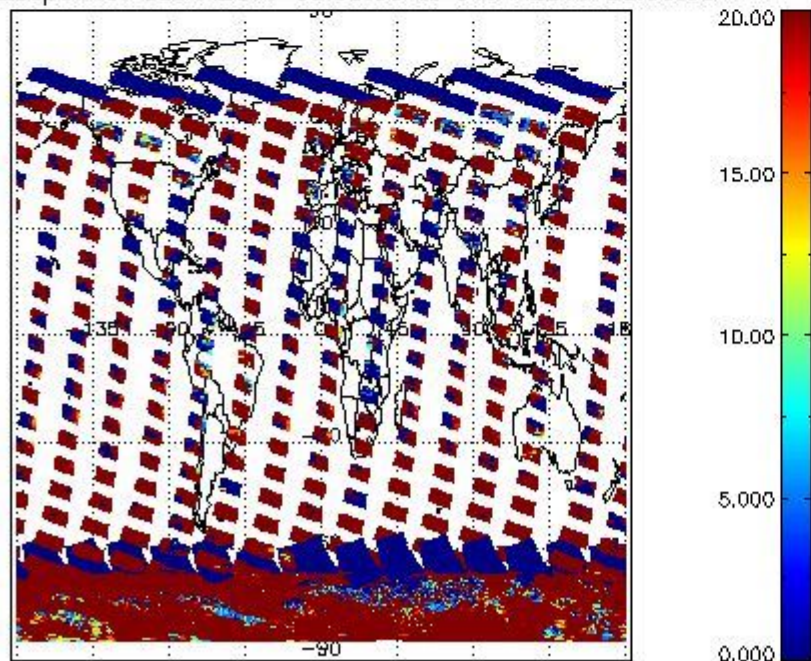
cL\_frac for 03JAN2011 00:00:00 to 04JAN2011 00:00:00



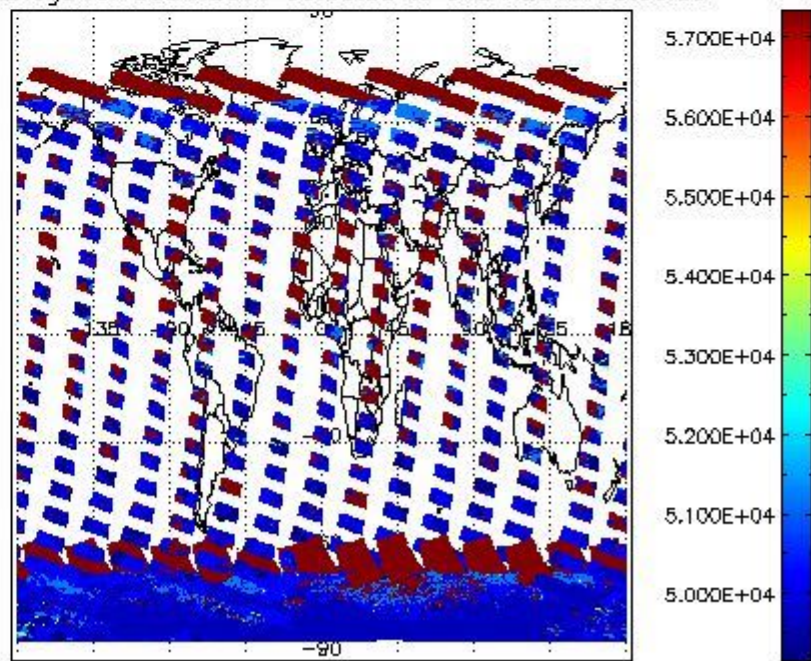
cL\_top\_height for 03JAN2011 00:00:00 to 04JAN2011 00:00:00



cLopt\_depth for 03JAN2011 00:00:00 to 04JAN2011 00:00:00



cloud\_flags for 03JAN2011 00:00:00 to 04JAN2011 00:00:00



### 2.2.2 Nadir

This section shows information about product quality of nadir measurements, in particular the quality of retrieved species.

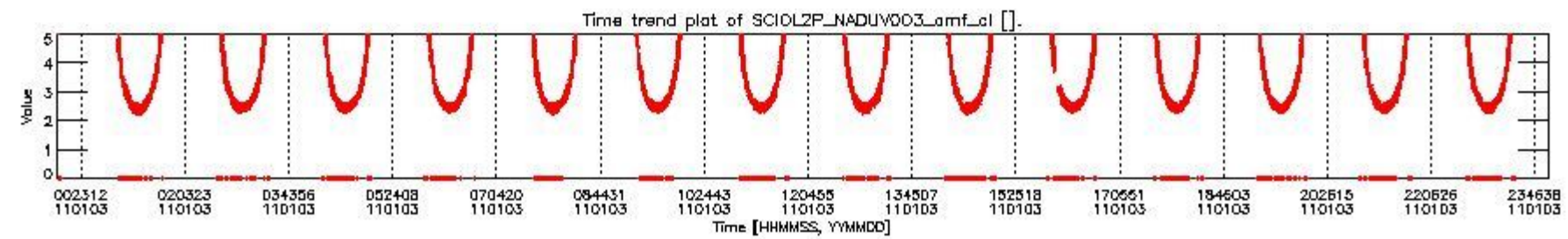
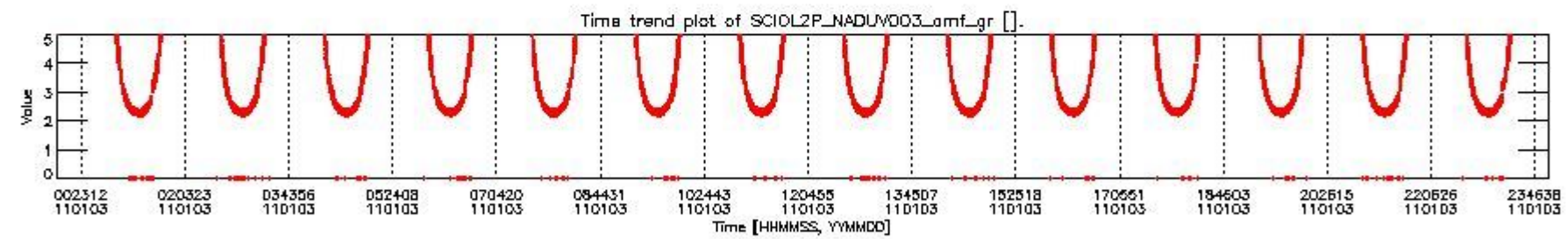
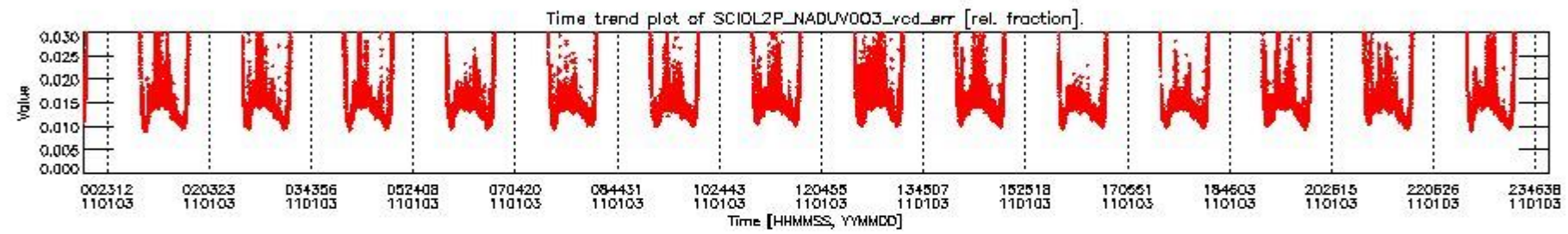
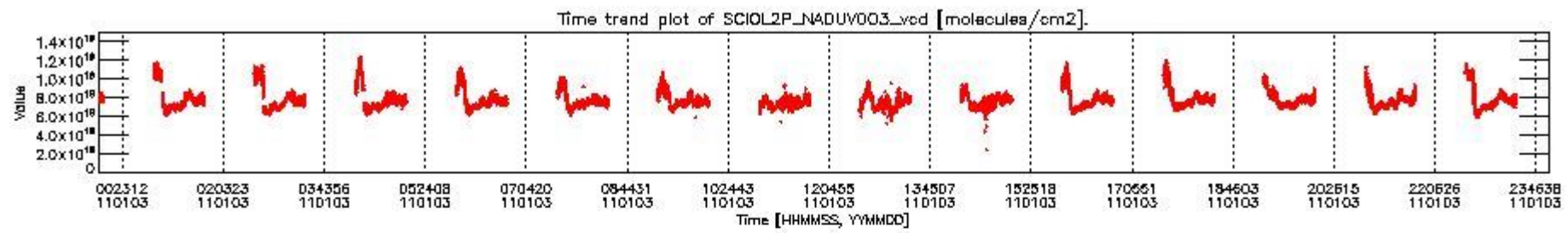
The following data items are currently included into this section:

Number	Data item ID
0	SCIOL2P_NADUV003_vcd
1	SCIOL2P_NADUV003_vcd_err
2	SCIOL2P_NADUV003_amf_gr

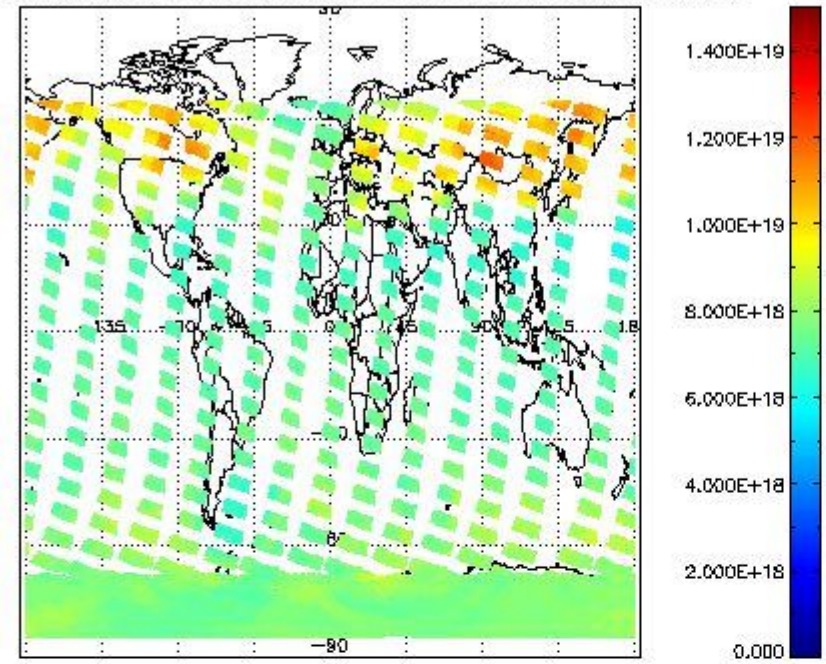
3	SCIOL2P_NADUV0O3_amf_cl
4	SCIOL2P_NADUV1NO2_vcd
5	SCIOL2P_NADUV1NO2_vcd_err
6	SCIOL2P_NADUV1NO2_amf_gr
7	SCIOL2P_NADUV1NO2_amf_cl
8	SCIOL2P_NADUV3BRO_vcd
9	SCIOL2P_NADUV3BRO_vcd_err
10	SCIOL2P_NADUV3BRO_amf_gr
11	SCIOL2P_NADUV3BRO_amf_cl
12	SCIOL2P_NADUV5SO2_vcd
13	SCIOL2P_NADUV5SO2_vcd_err
14	SCIOL2P_NADUV5SO2_amf_gr
15	SCIOL2P_NADUV5SO2_amf_cl
16	SCIOL2P_NADUV7SO2_vcd
17	SCIOL2P_NADUV7SO2_vcd_err
18	SCIOL2P_NADUV7SO2_amf_gr
19	SCIOL2P_NADUV7SO2_amf_cl
20	SCIOL2P_NADUV6OCL_slant_col_den
21	SCIOL2P_NADUV6OCL_err_slant_col
22	SCIOL2P_NADUV8H2O_vcd
23	SCIOL2P_NADUV8H2O_vcd_err
24	SCIOL2P_NADUV8H2O_amf_gr
25	SCIOL2P_NADIR3CO_vcd
26	SCIOL2P_NADIR3CO_vcd_err

Data is presented both in time trend plots and world map plots, in order to show variations with time and geolocation. The vertical dotted lines in the time trend plots indicate orbits. The orbit times on the X-axis are estimated sensing\_start time as suggested by the product sensing\_start time in the MPH.

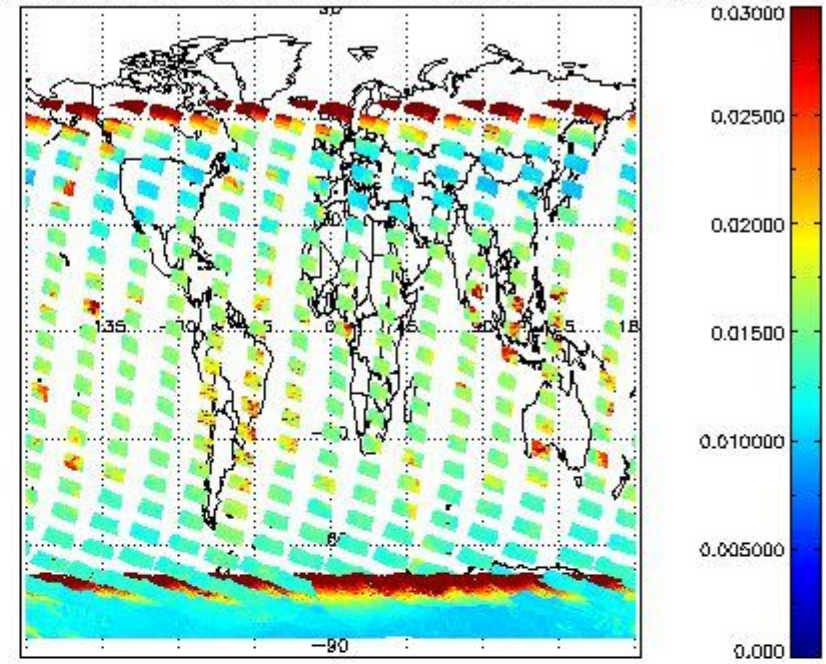
#### [2.2.2.1 O3 \(UV0\)](#)



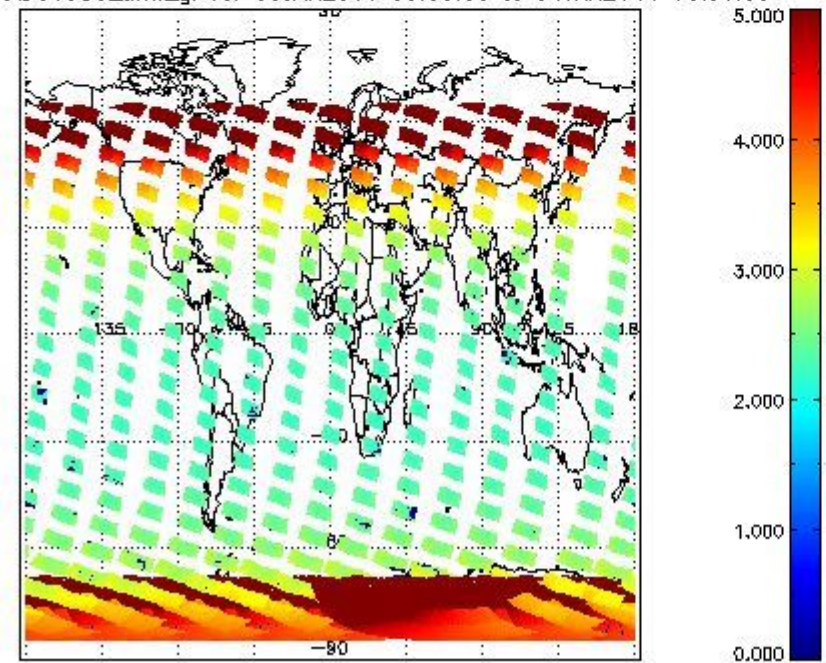
SCIOL2P\_NADUV003\_vcd for 03JAN2011 00:00:00 to 04JAN2011 00:00:00



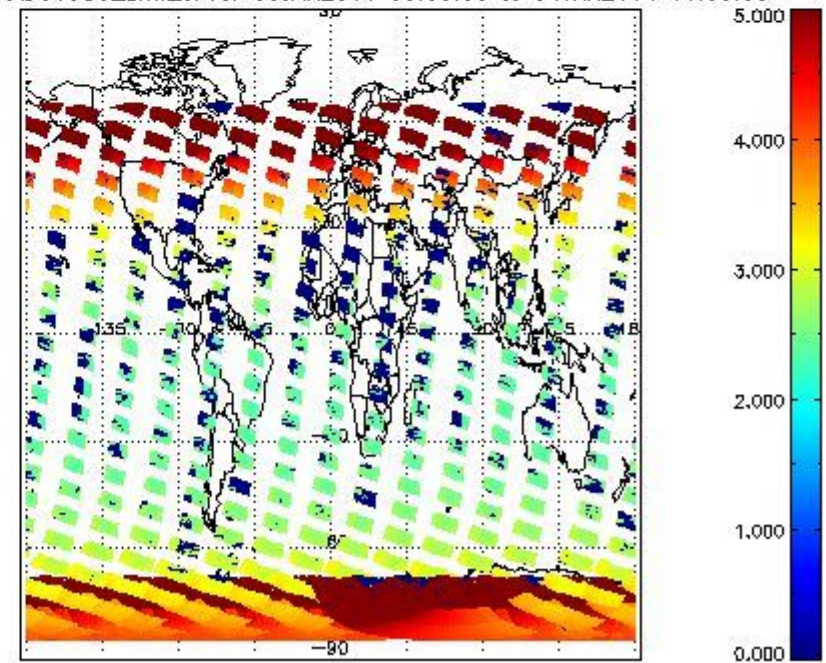
SCIOL2P\_NADUV003\_vcd\_err for 03JAN2011 00:00:00 to 04JAN2011 00:00:00



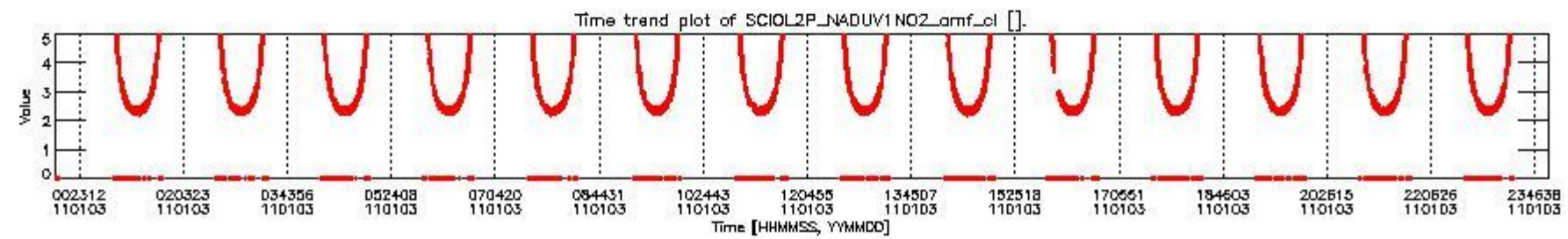
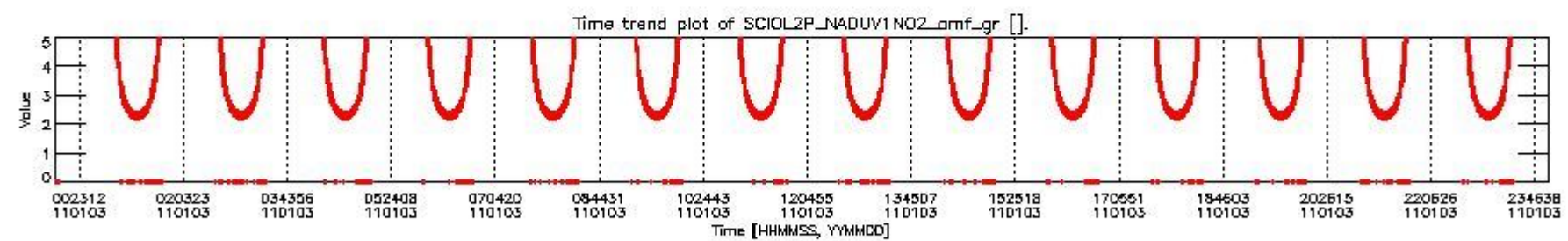
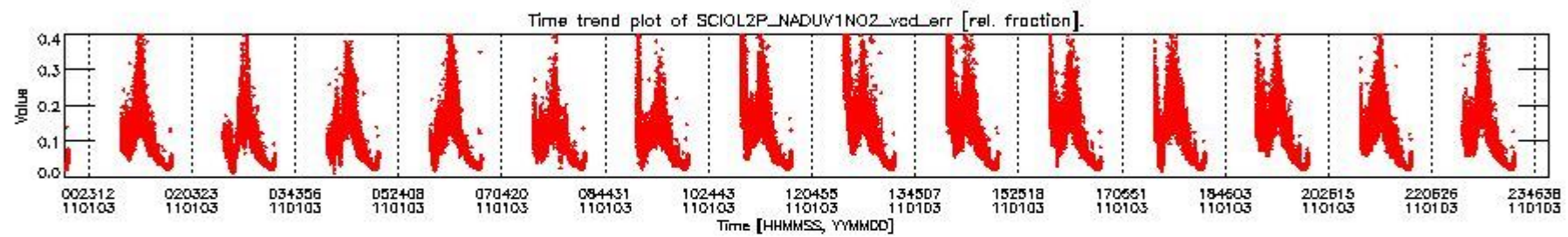
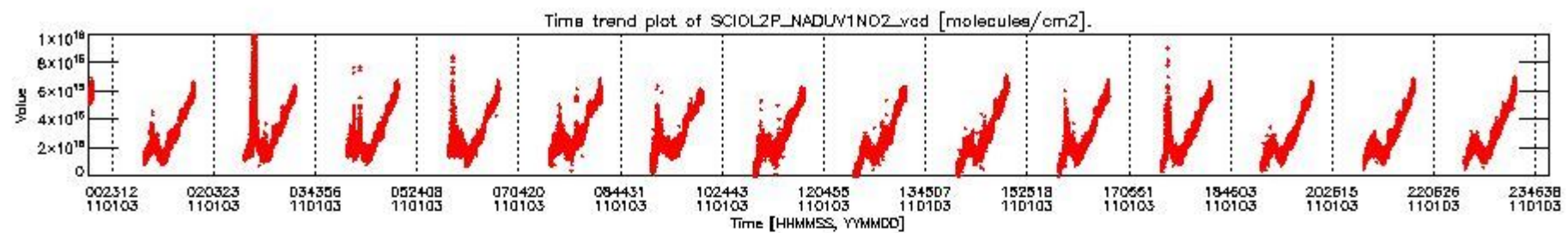
SCIOL2P\_NADUV003\_amf\_gr for 03JAN2011 00:00:00 to 04JAN2011 00:00:00

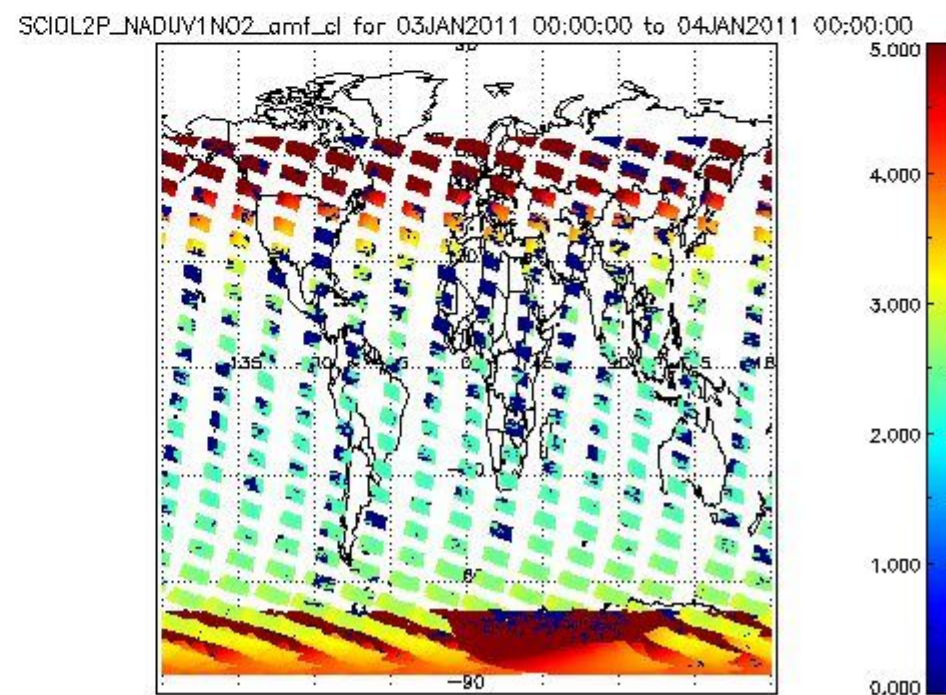
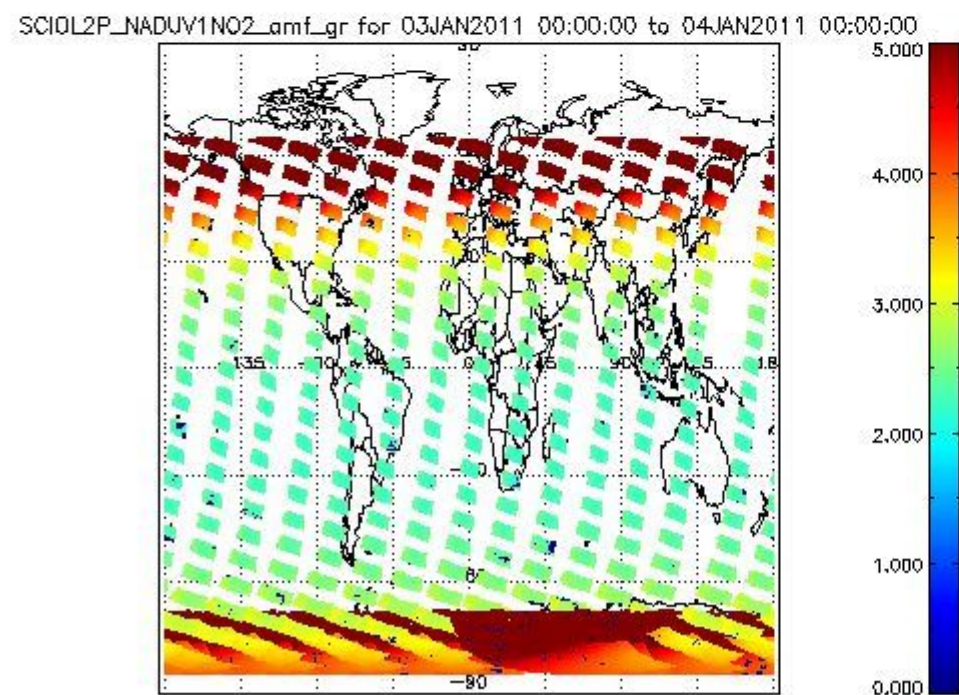
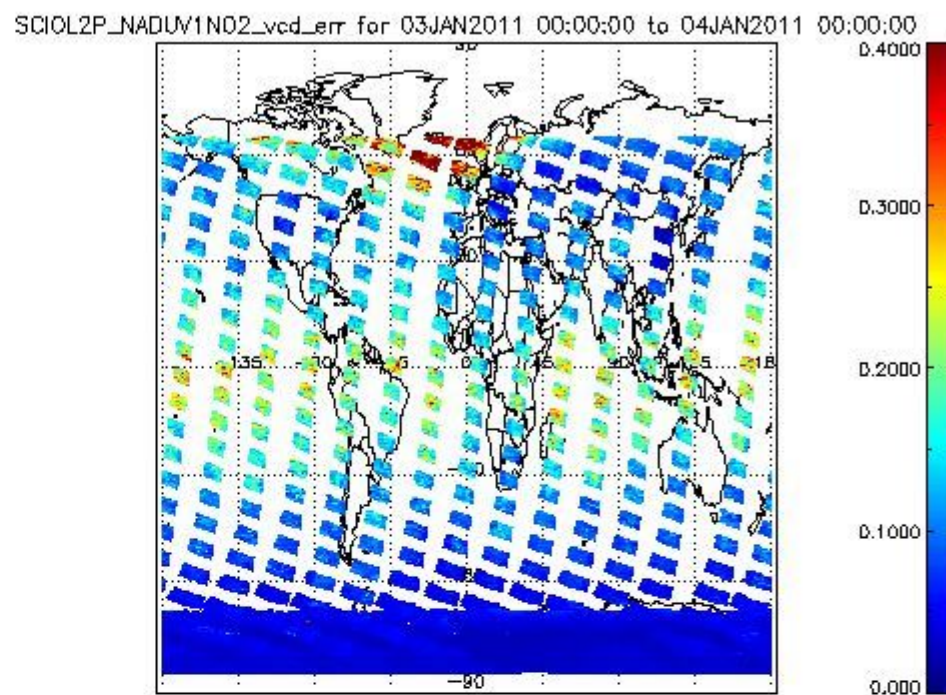
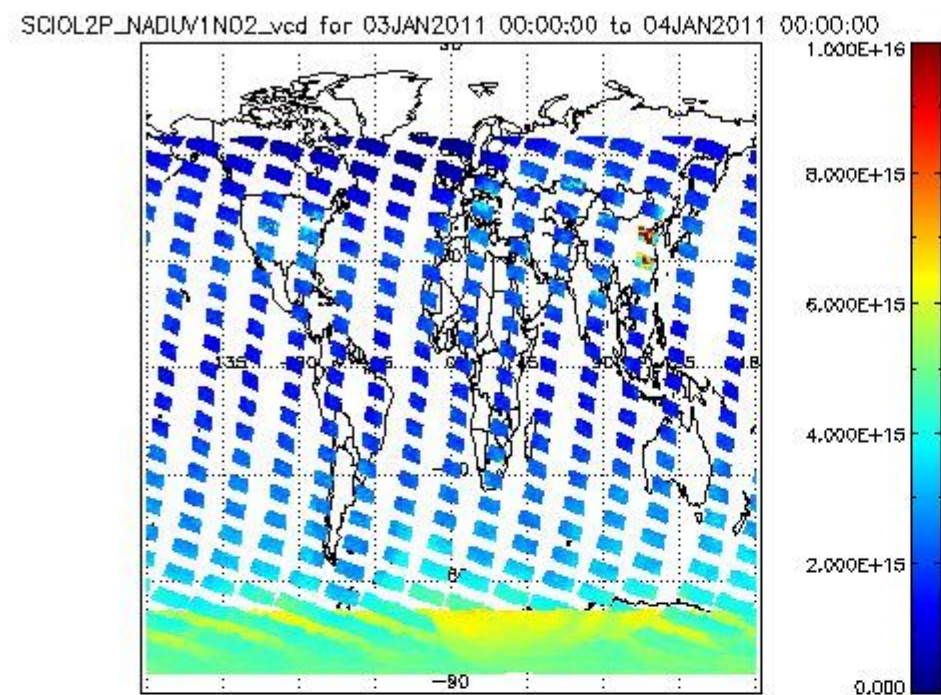


SCIOL2P\_NADUV003\_amf\_cl for 03JAN2011 00:00:00 to 04JAN2011 00:00:00



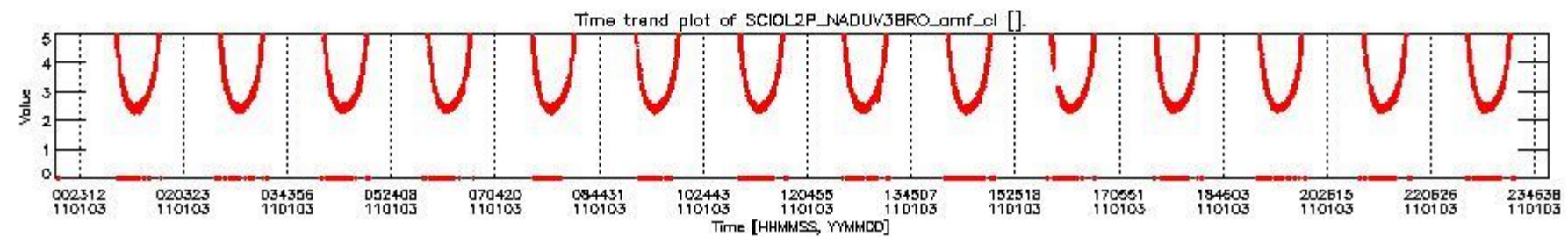
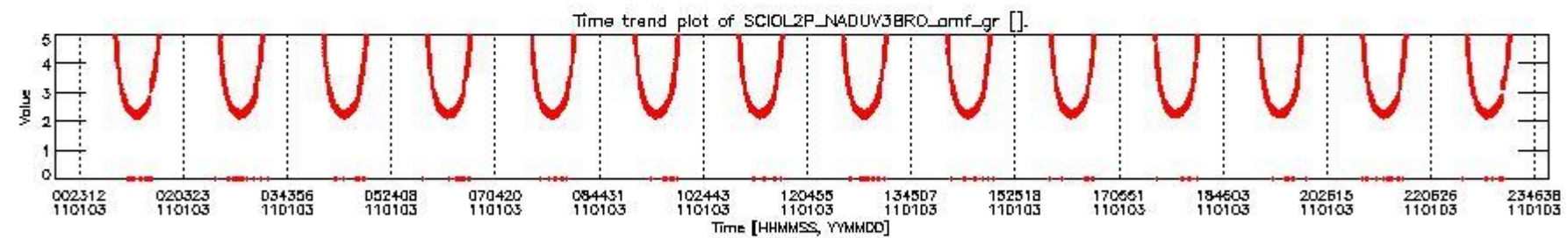
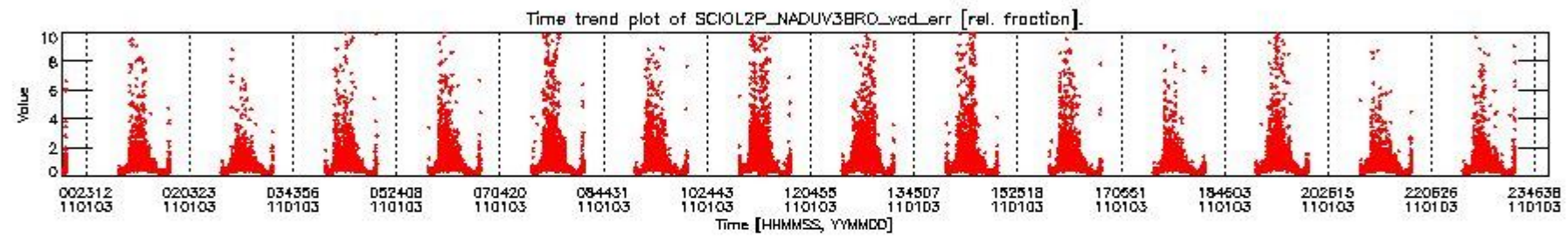
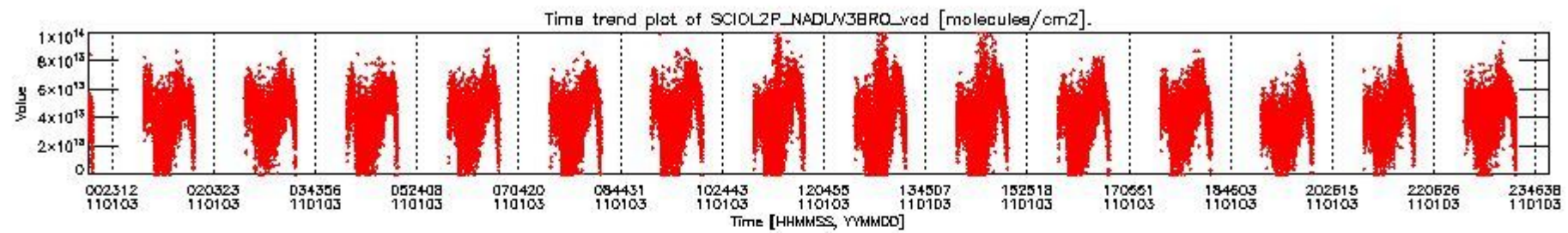
2.2.2.2 NO2 (UV1)



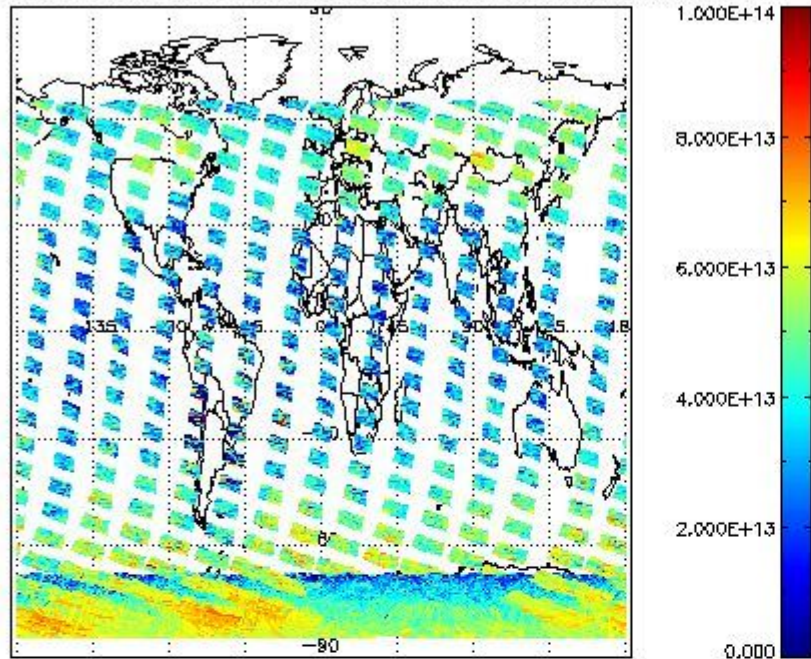


2.2.2.3 BrO (UV3)

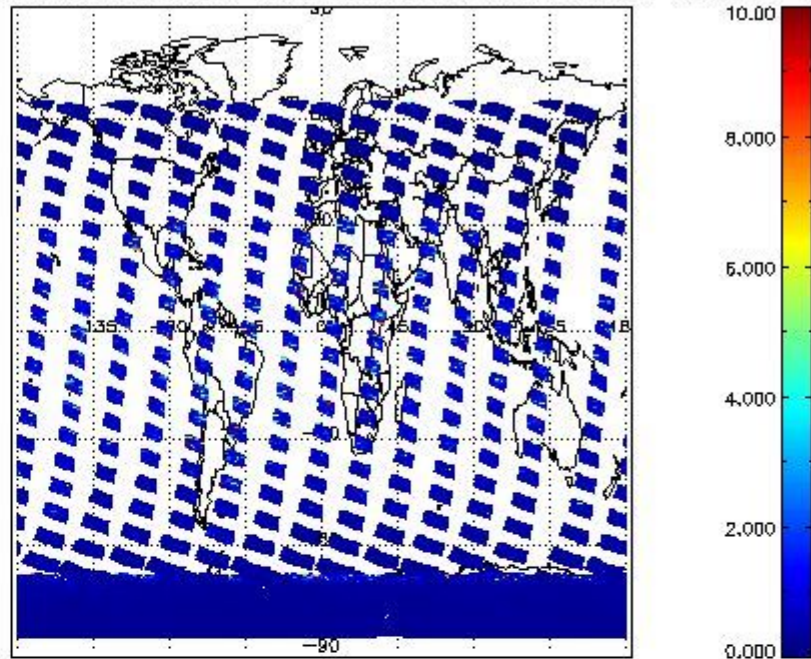




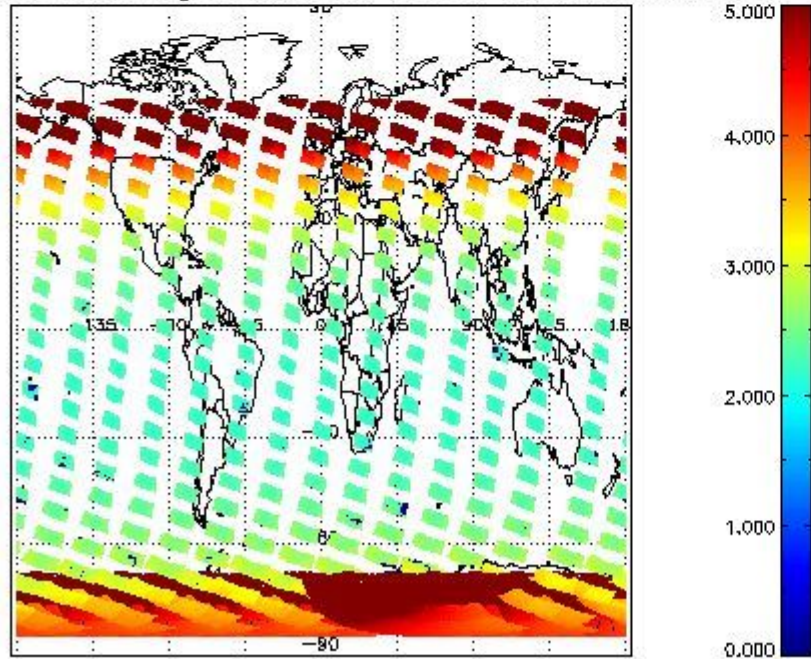
SCIOL2P\_NADUV3BRO\_vcd for 03JAN2011 00:00:00 to 04JAN2011 00:00:00



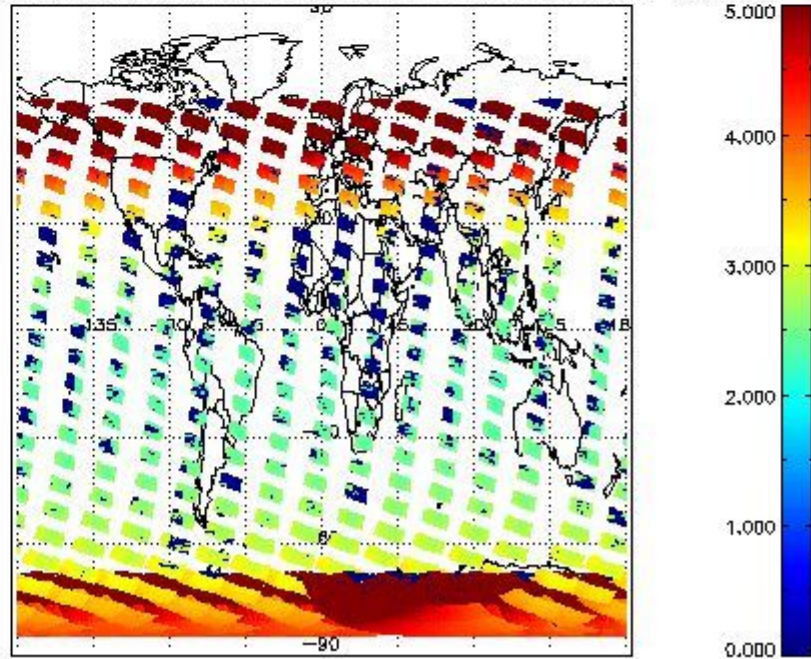
SCIOL2P\_NADUV3BRO\_vcd\_err for 03JAN2011 00:00:00 to 04JAN2011 00:00:00




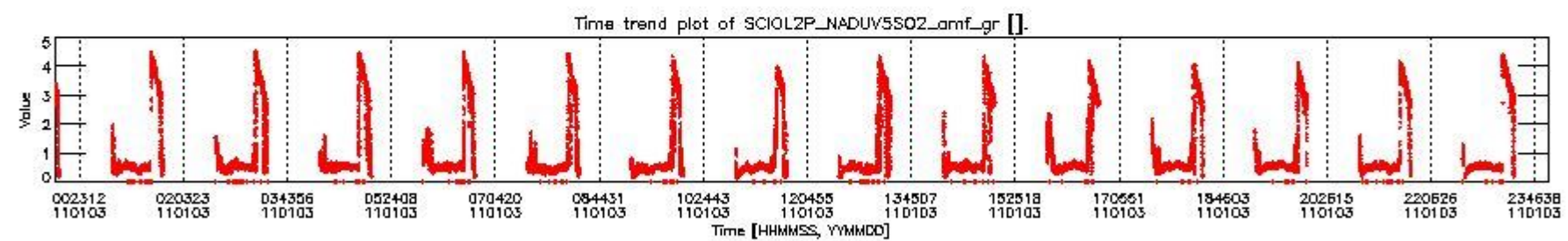
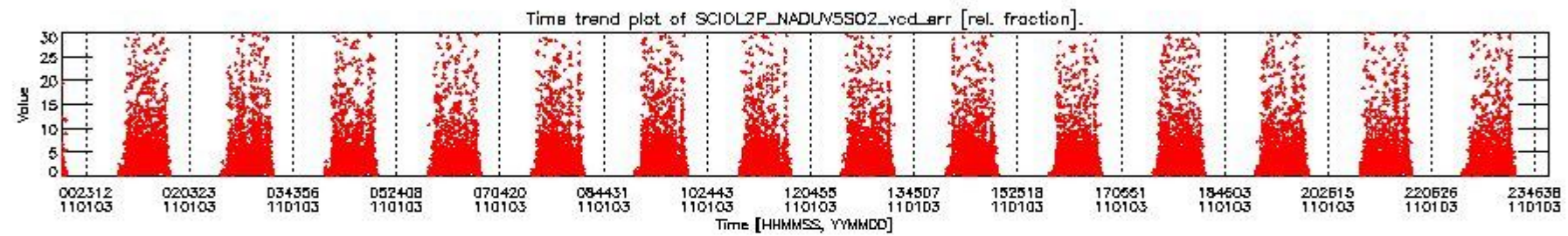
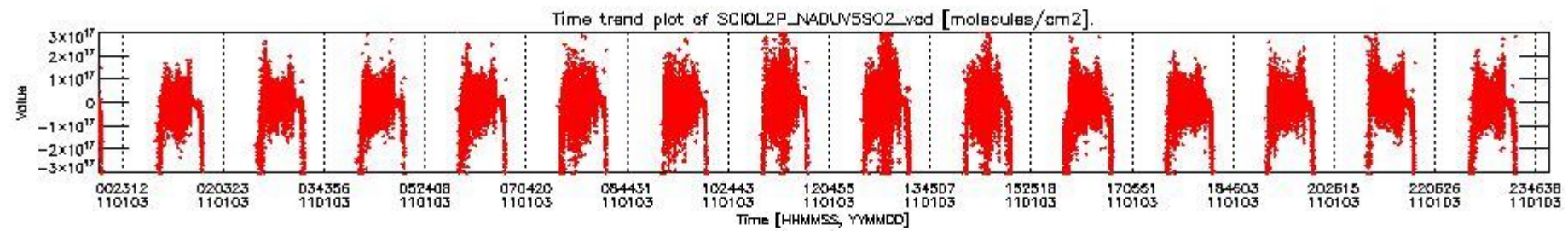
SCIOL2P\_NADUV3BRO\_amf\_gr for 03JAN2011 00:00:00 to 04JAN2011 00:00:00


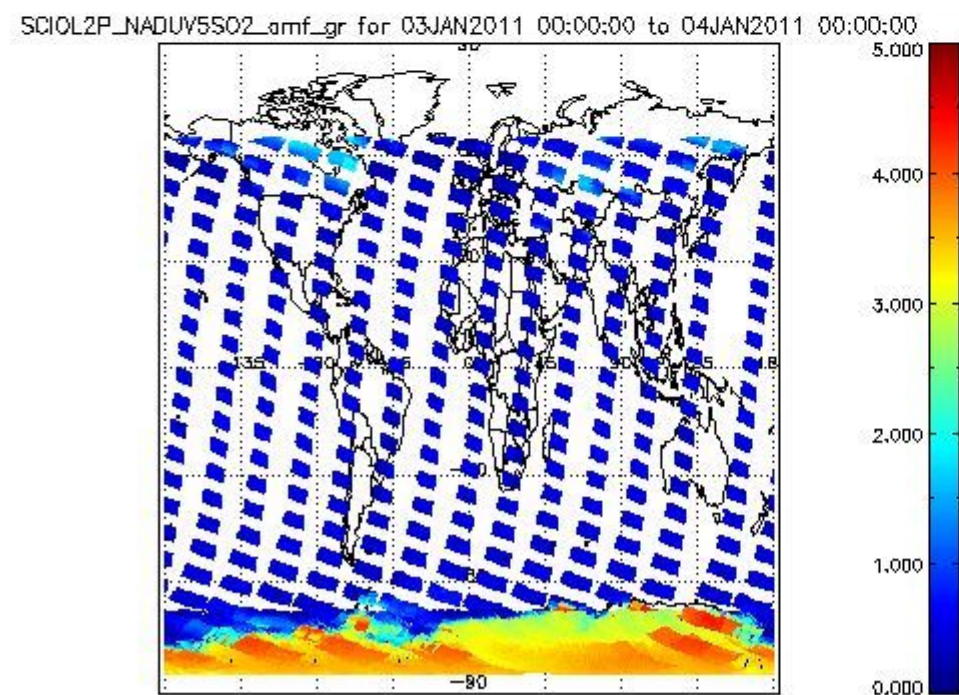
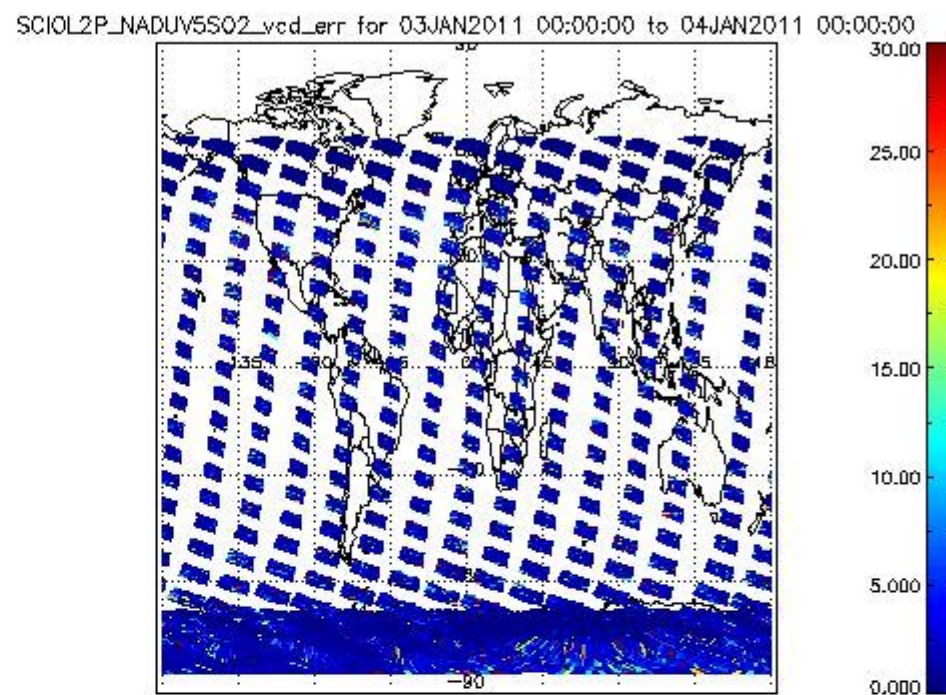
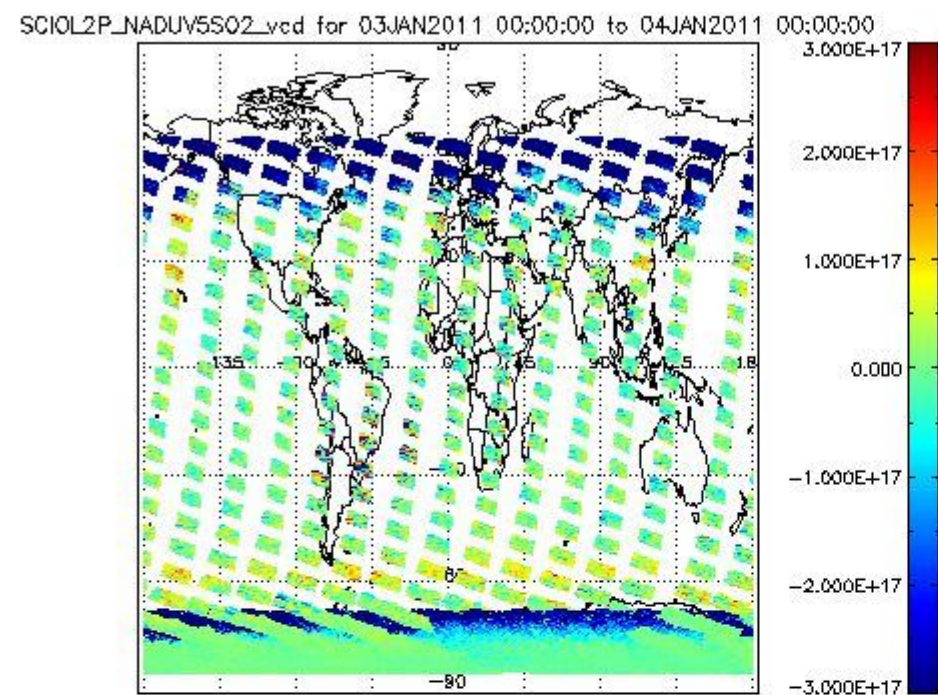


SCIOL2P\_NADUV3BRO\_amf\_cl for 03JAN2011 00:00:00 to 04JAN2011 00:00:00


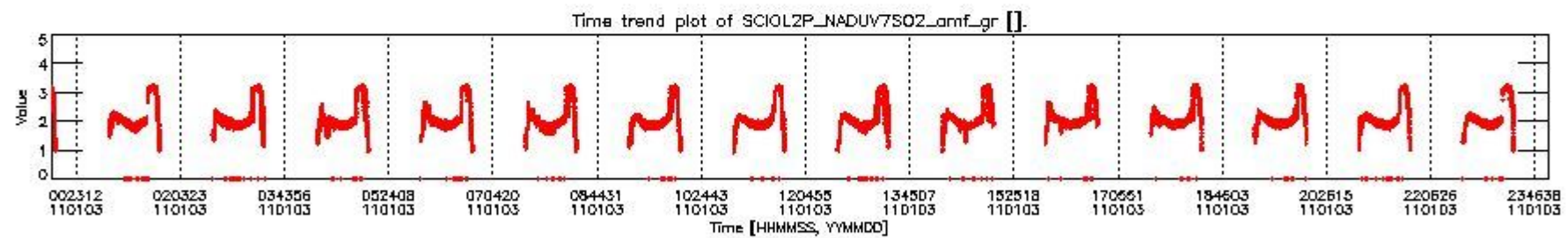
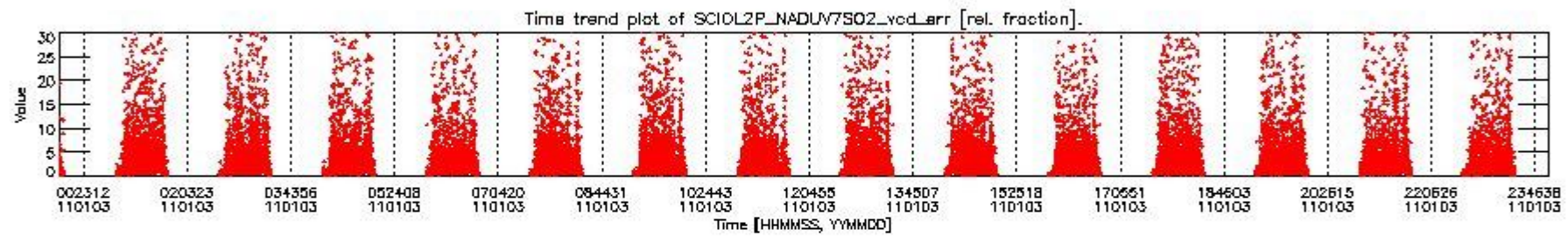
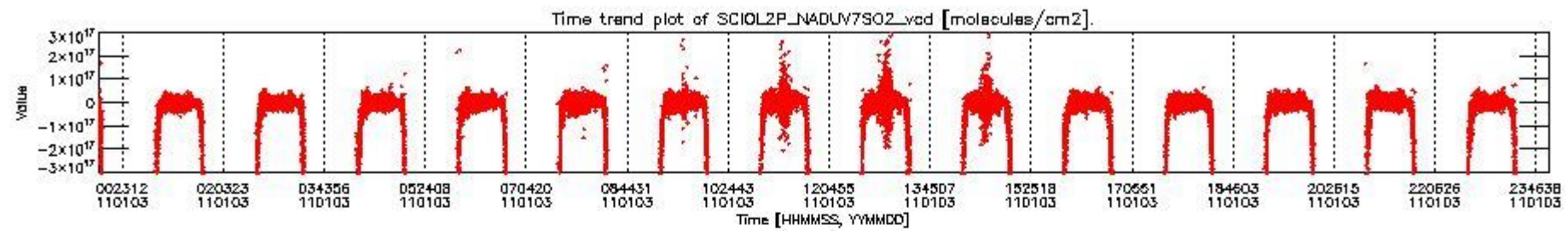


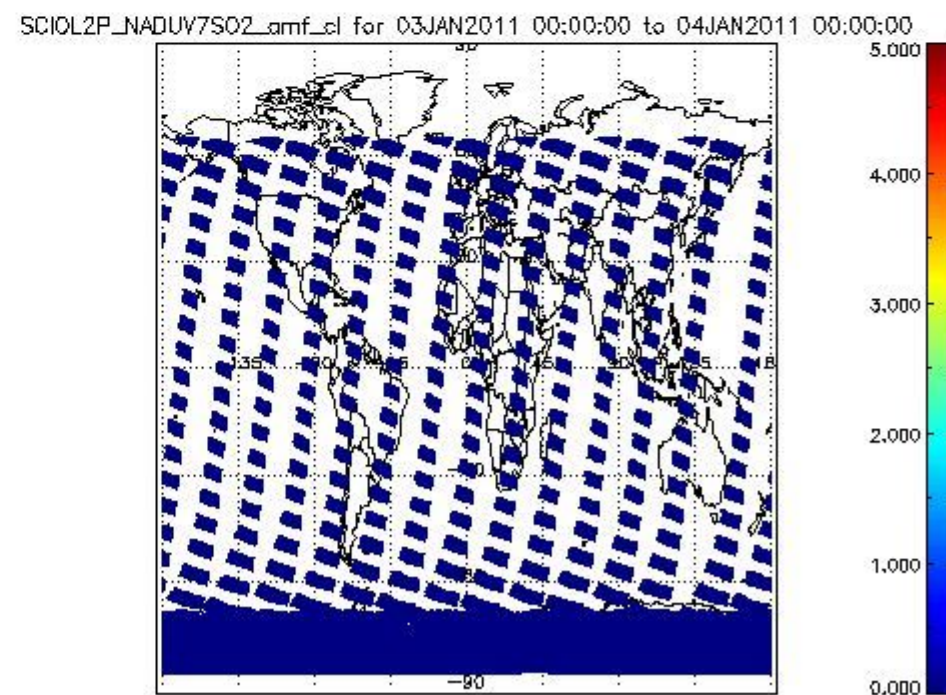
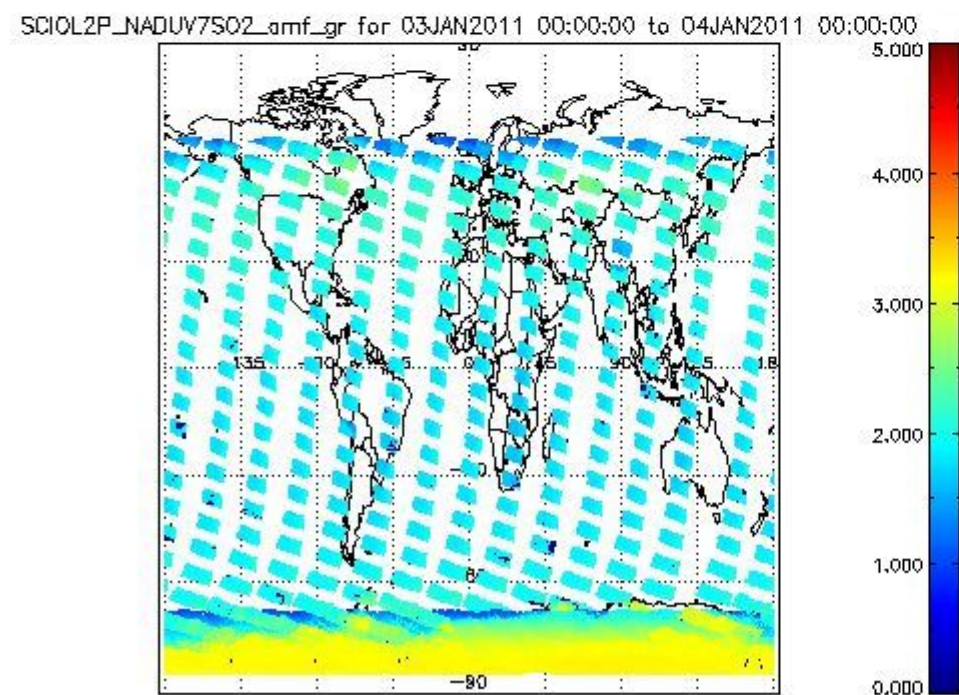
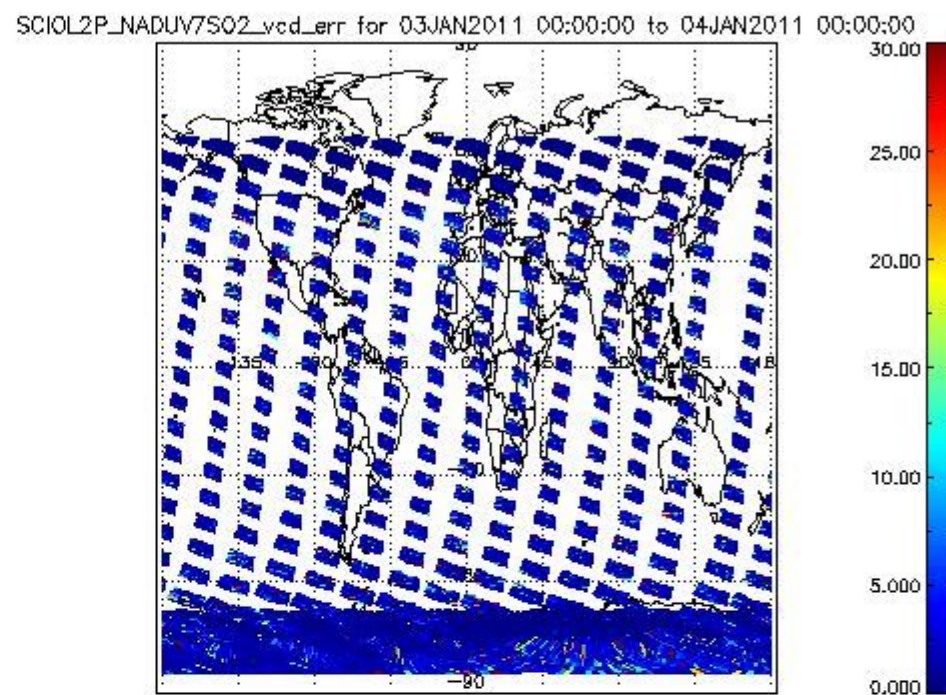
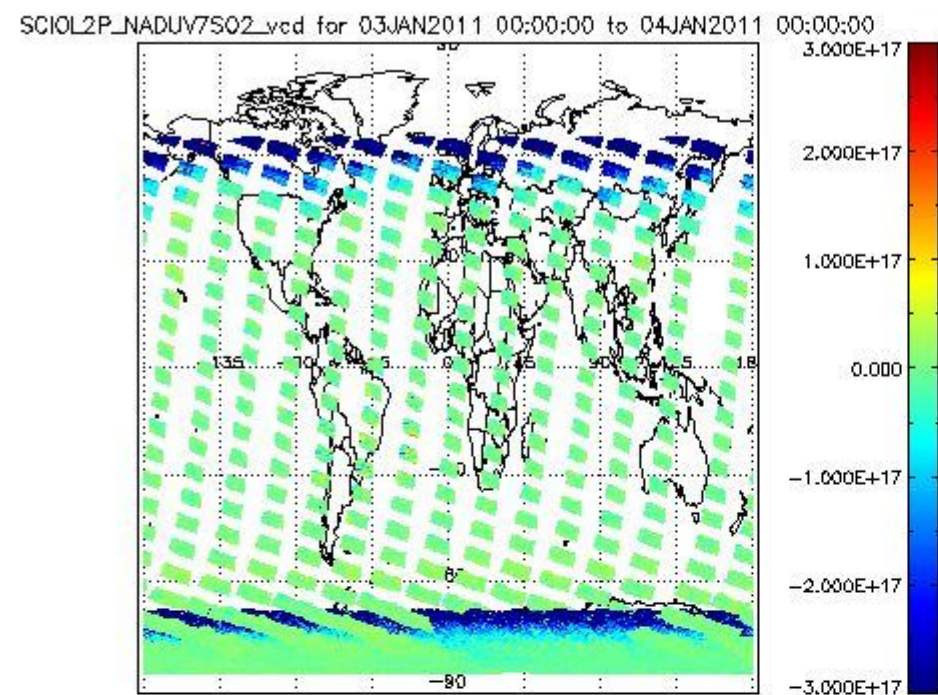
2.2.2.4 SO2 (UV5)



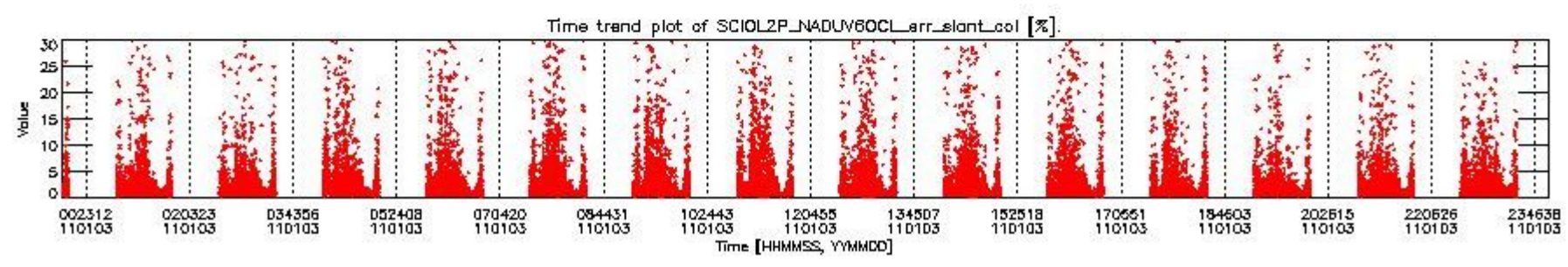
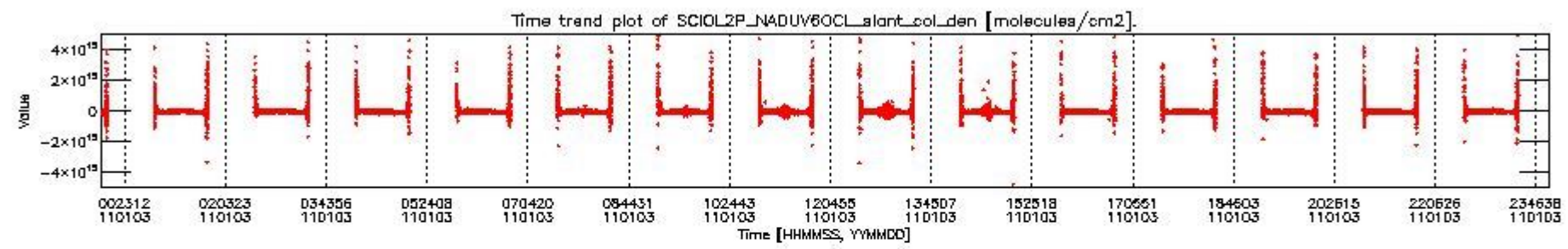


### 2.2.2.5 SO2 (UV7)

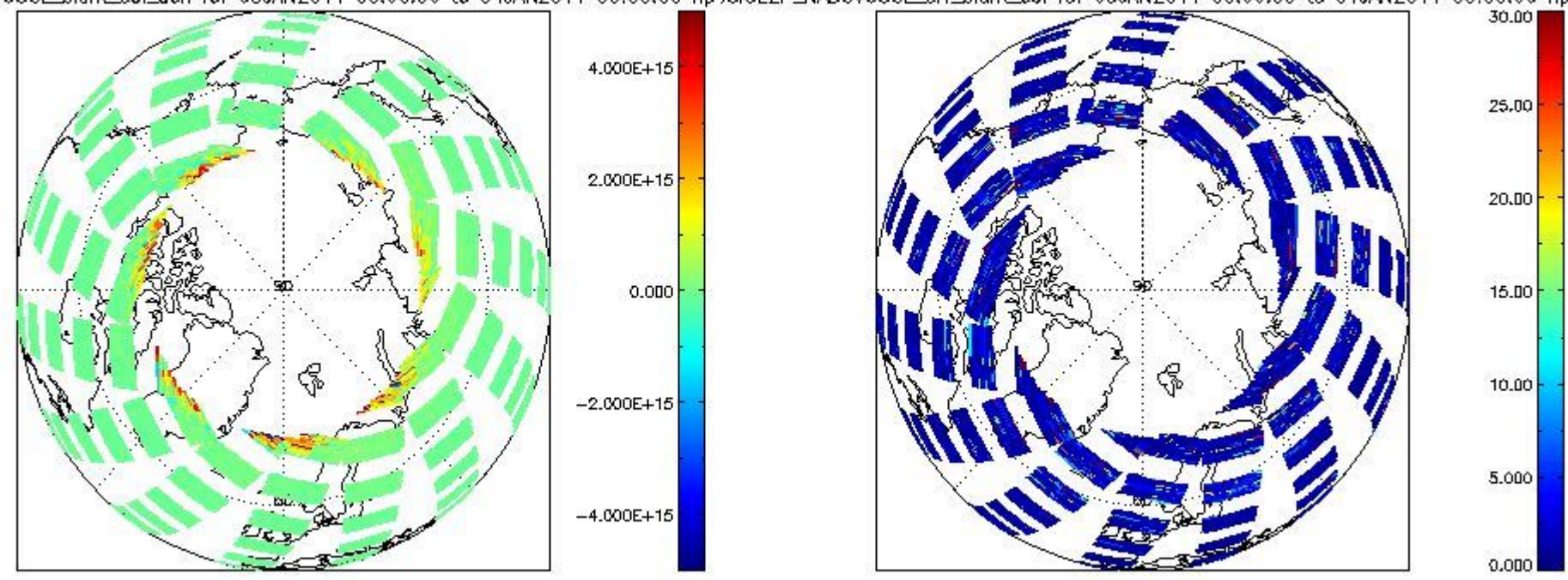




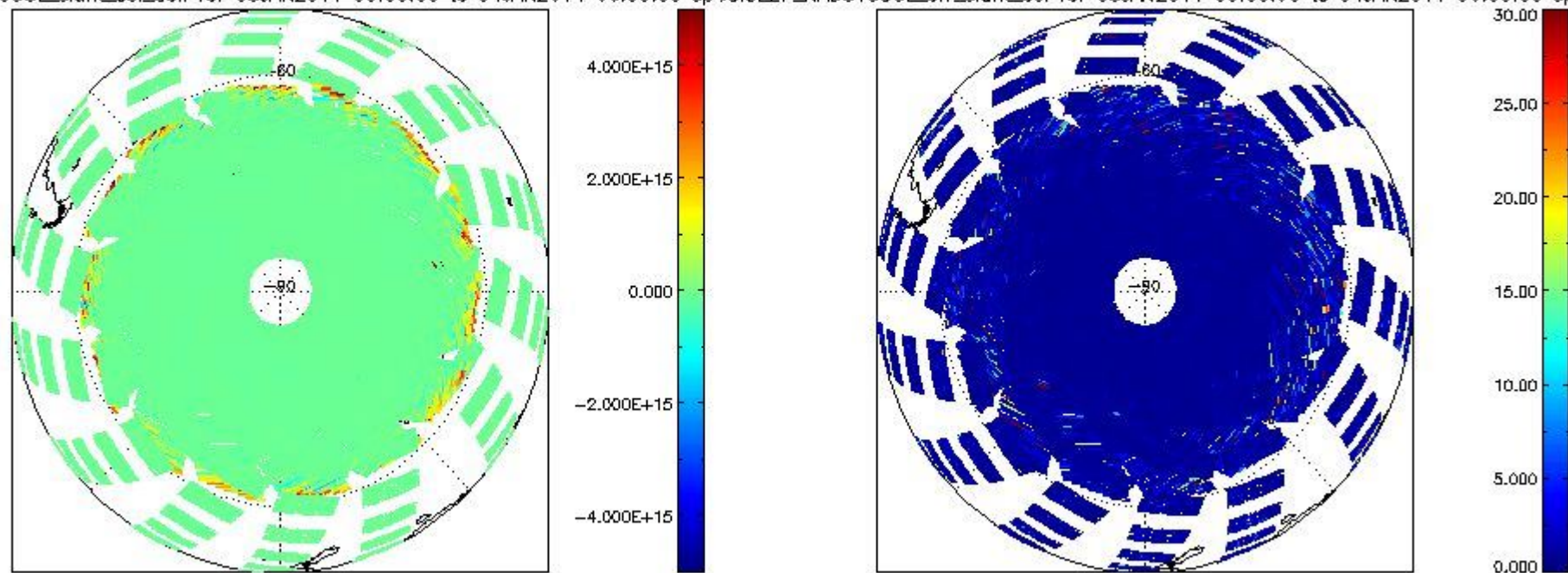
2.2.2.6 OCIO (UV6)



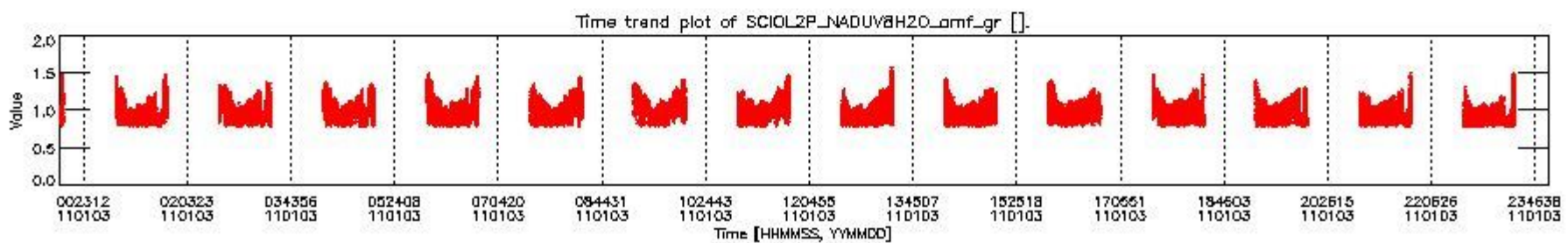
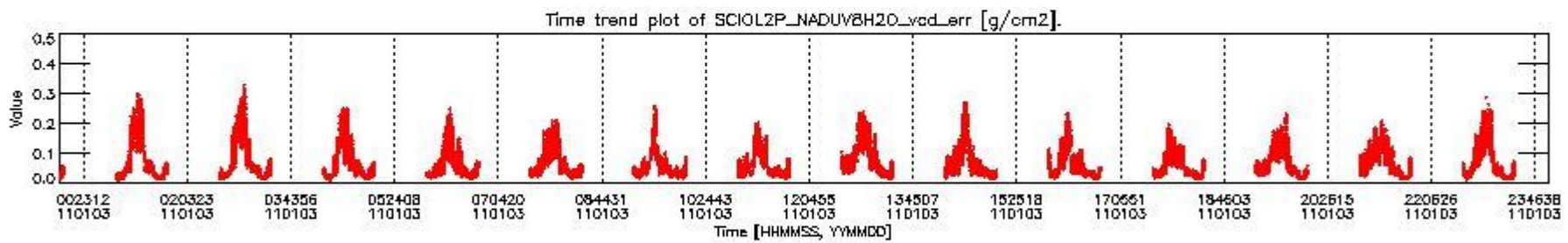
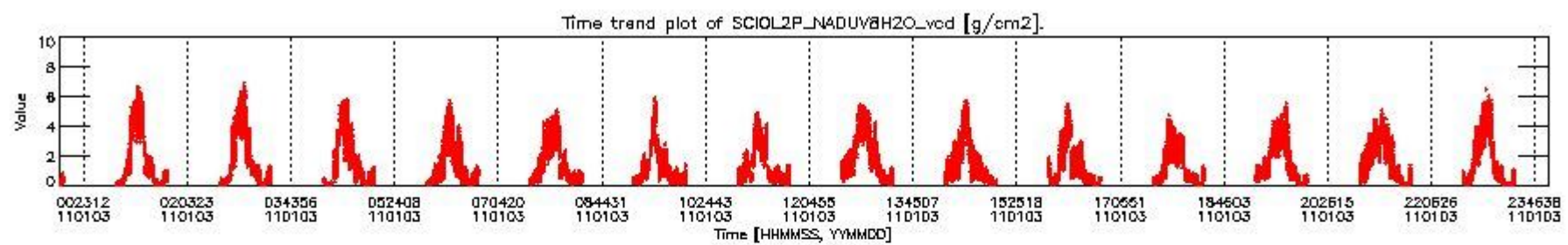
SCIOI2P\_NADUV6OCL\_slant\_col\_den for 03JAN2011 00:00:00 to 04JAN2011 00:00:00 np; SCIOI2P\_NADUV6OCL\_err\_slant\_col for 03JAN2011 00:00:00 to 04JAN2011 00:00:00 np



SCIOL2P\_NADUV60CL\_slant\_col\_den for 03JAN2011 00:00:00 to 04JAN2011 00:00:00 sp SCIOL2P\_NADUV60CL\_err\_slant\_col for 03JAN2011 00:00:00 to 04JAN2011 00:00:00 sp

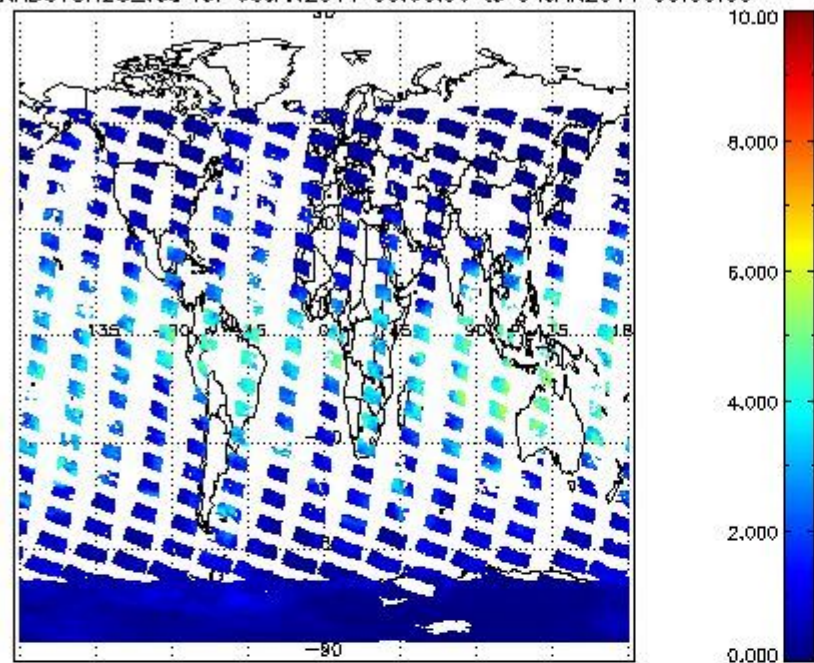


### 2.2.2.7 H2O (UV8)

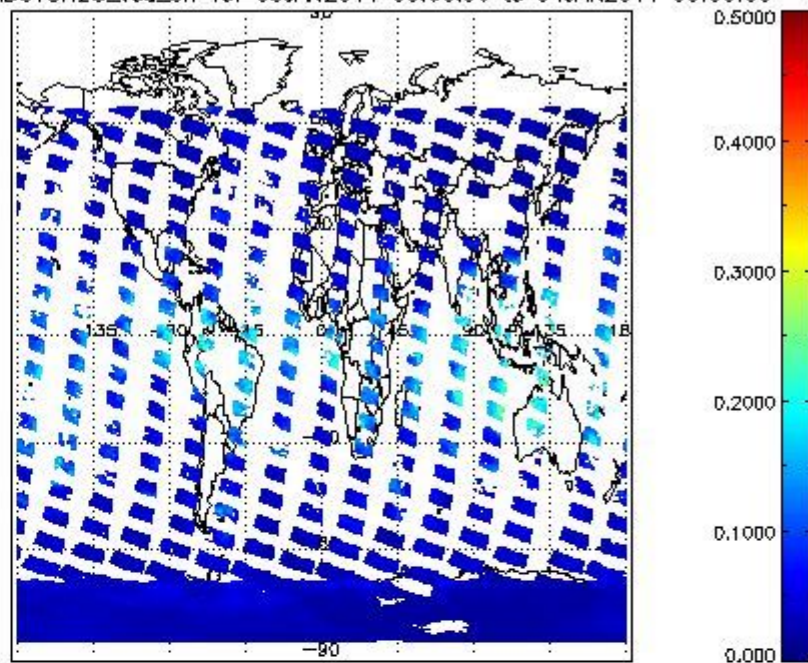




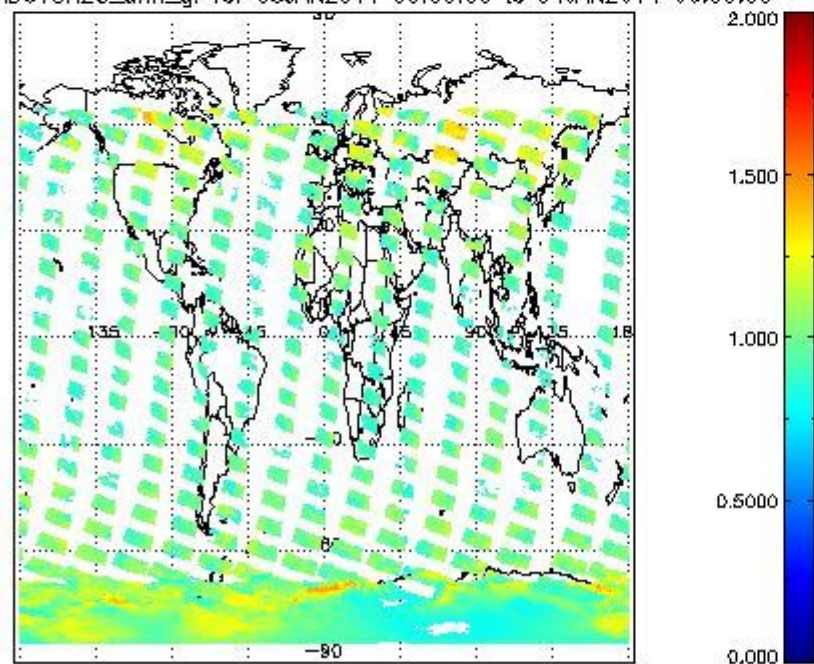
SCIOL2P\_NADUV8H20\_vcd for 03JAN2011 00:00:00 to 04JAN2011 00:00:00

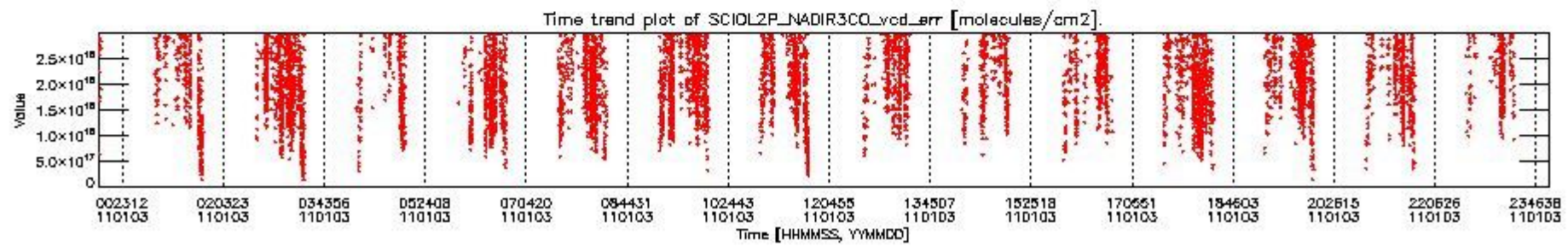
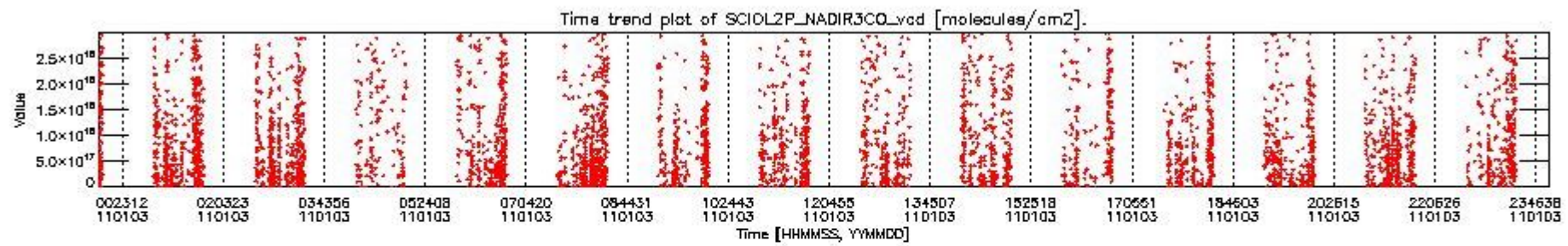


SCIOL2P\_NADUV8H20\_vcd\_err for 03JAN2011 00:00:00 to 04JAN2011 00:00:00

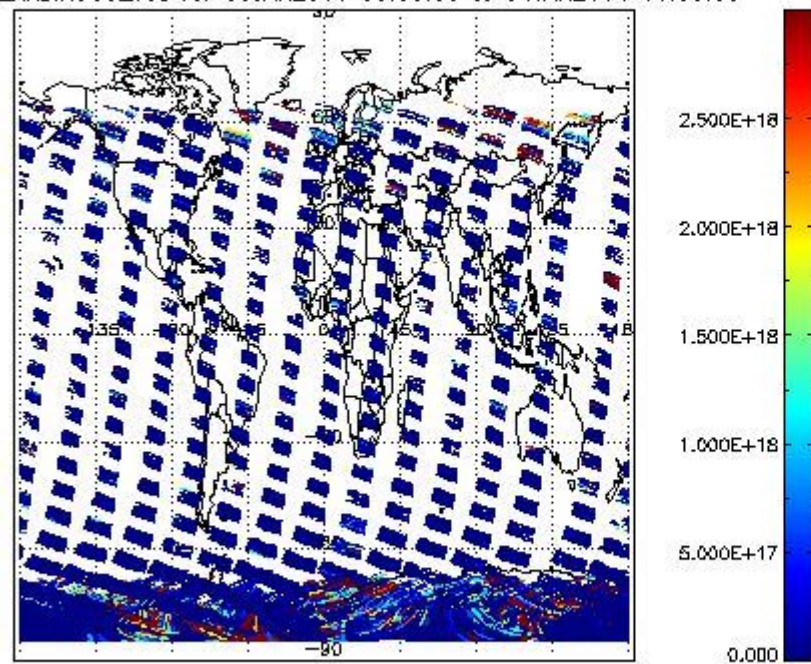


SCIOL2P\_NADUV8H20\_amf\_gr for 03JAN2011 00:00:00 to 04JAN2011 00:00:00

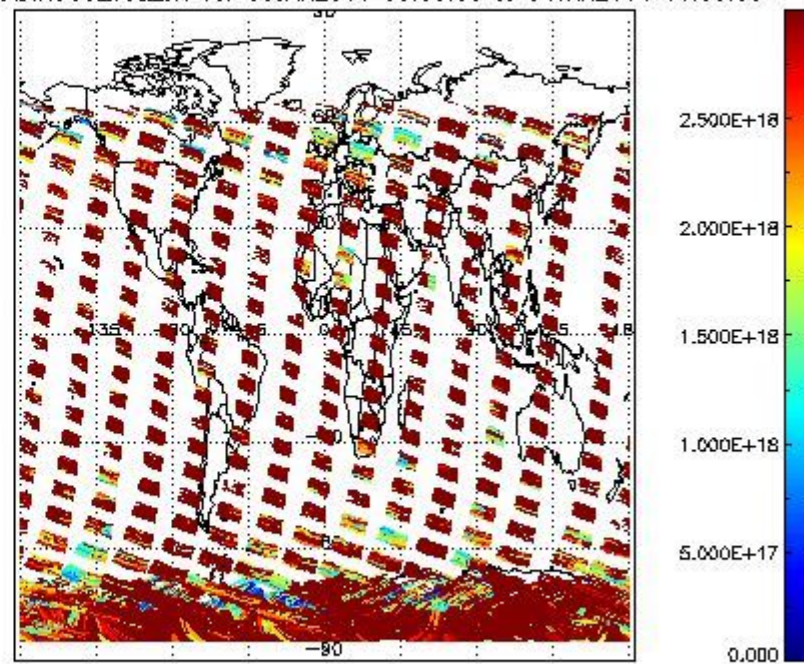




SCIDL2P\_NADIR3CO\_vcd for 03JAN2011 00:00:00 to 04JAN2011 00:00:00



SCIDL2P\_NADIR3CO\_vcd\_err for 03JAN2011 00:00:00 to 04JAN2011 00:00:00



### 2.2.3 Limb

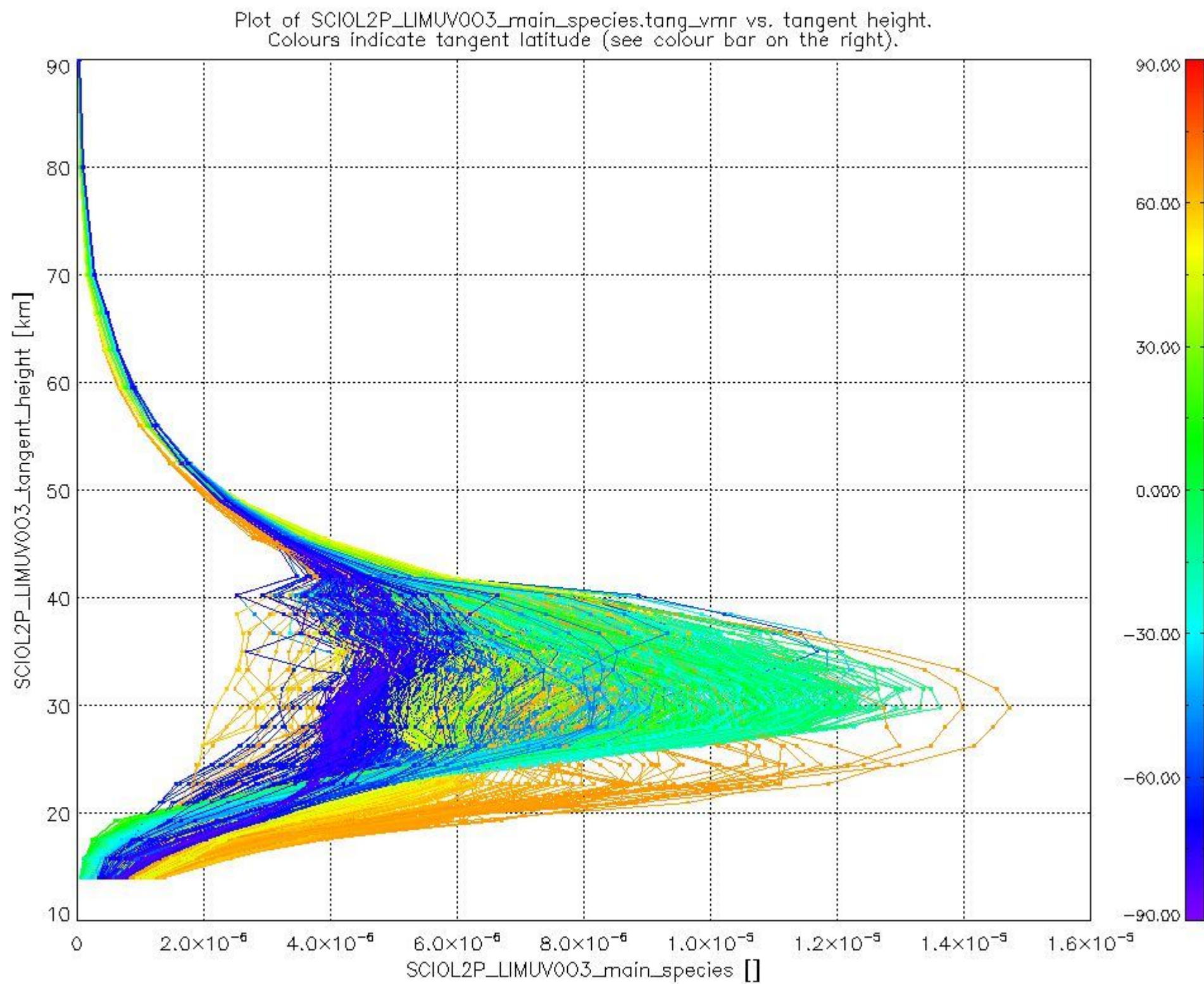
This section shows information about product quality of the limb retrievals, in particular the quality of retrieved species.

The following data items are currently included into this section:

Number	Data item ID
0	SCIDL2P_LIMUV003_main_species
1	SCIDL2P_LIMUV1NO2_main_species
2	SCIDL2P_LIMUV3BRO_main_species

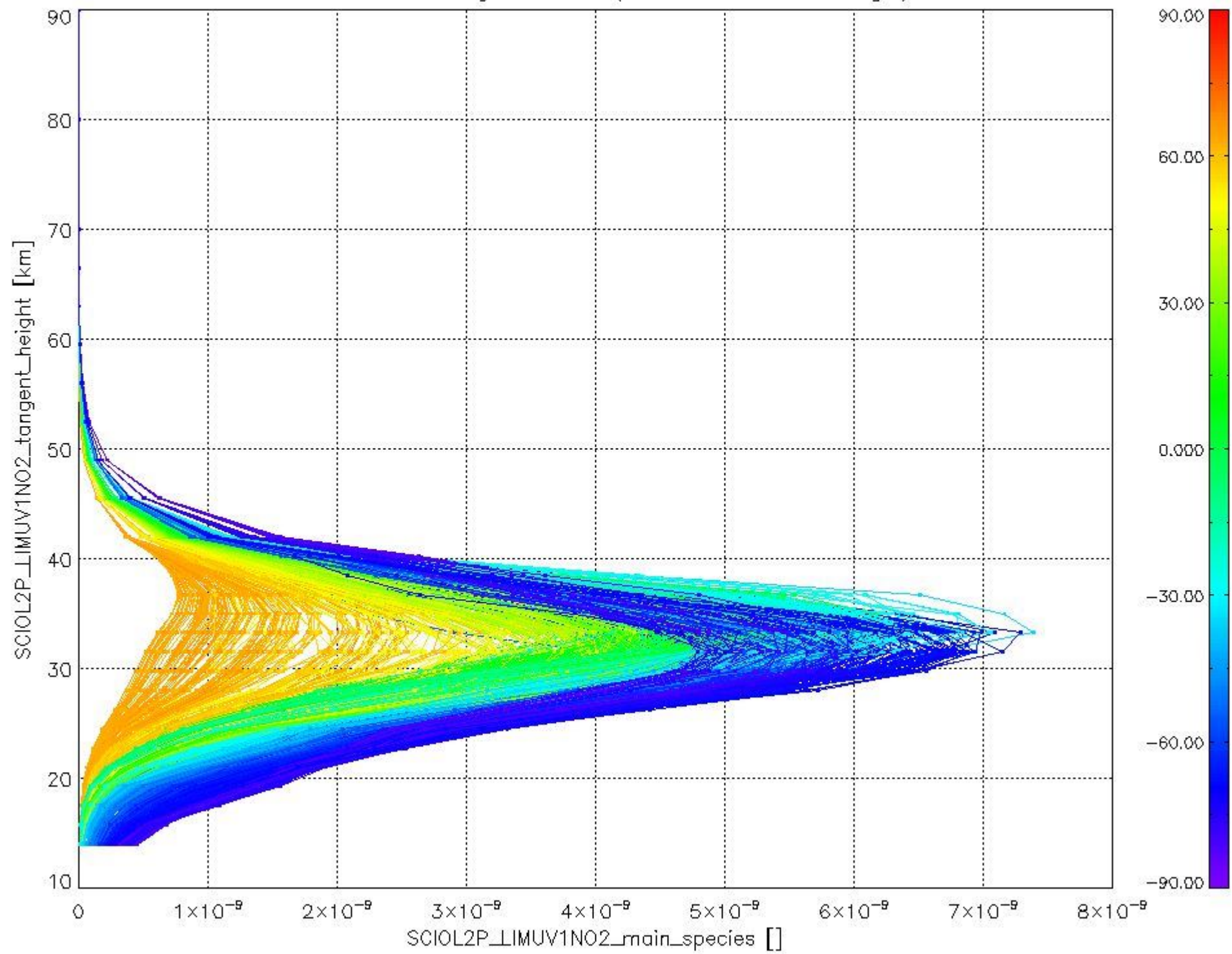
The following plots show for each species the tangent volume mixing ratio vs. tangent height. Colours indicate tangent latitude.

### 2.2.3.1 O3 (UV0)



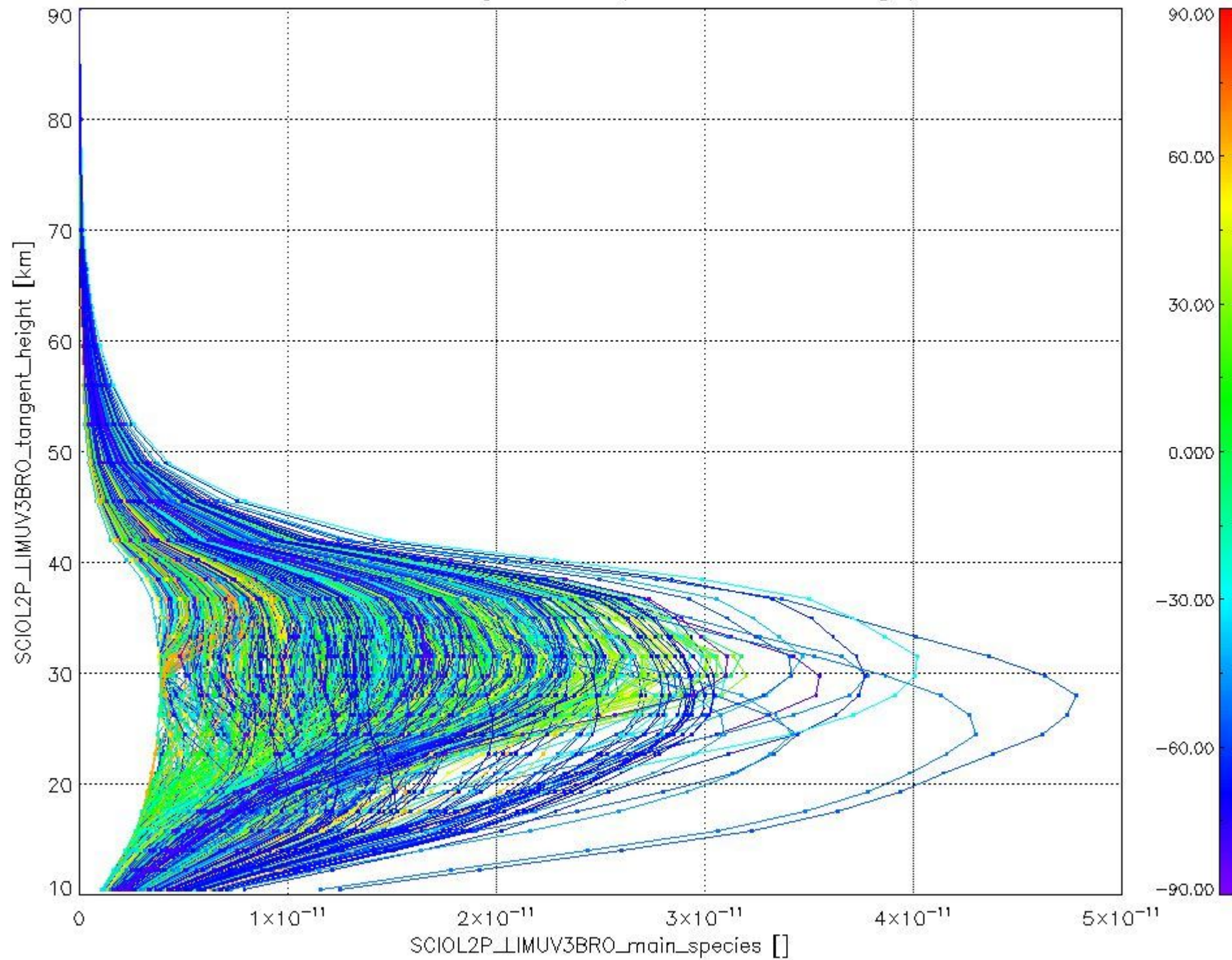
### 2.2.3.2 NO2 (UV1)

Plot of SCIOL2P\_LIMUV1NO2\_main\_species.tang\_vmr vs. tangent height.  
 Colours indicate tangent latitude (see colour bar on the right).



2.2.3.3 BrO (UV3)

Plot of SCIOL2P\_LIMUV3BRO\_main\_species.tang\_vmr vs. tangent height.  
Colours indicate tangent latitude (see colour bar on the right).

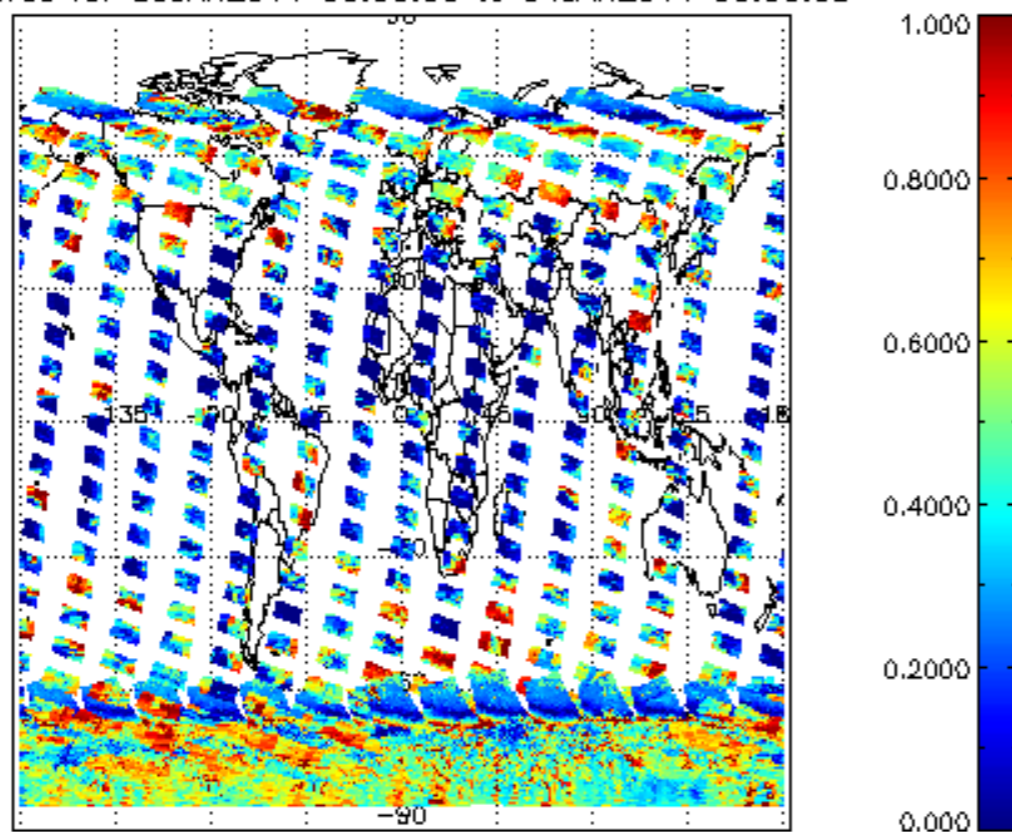


### 2.3 ADF monitoring

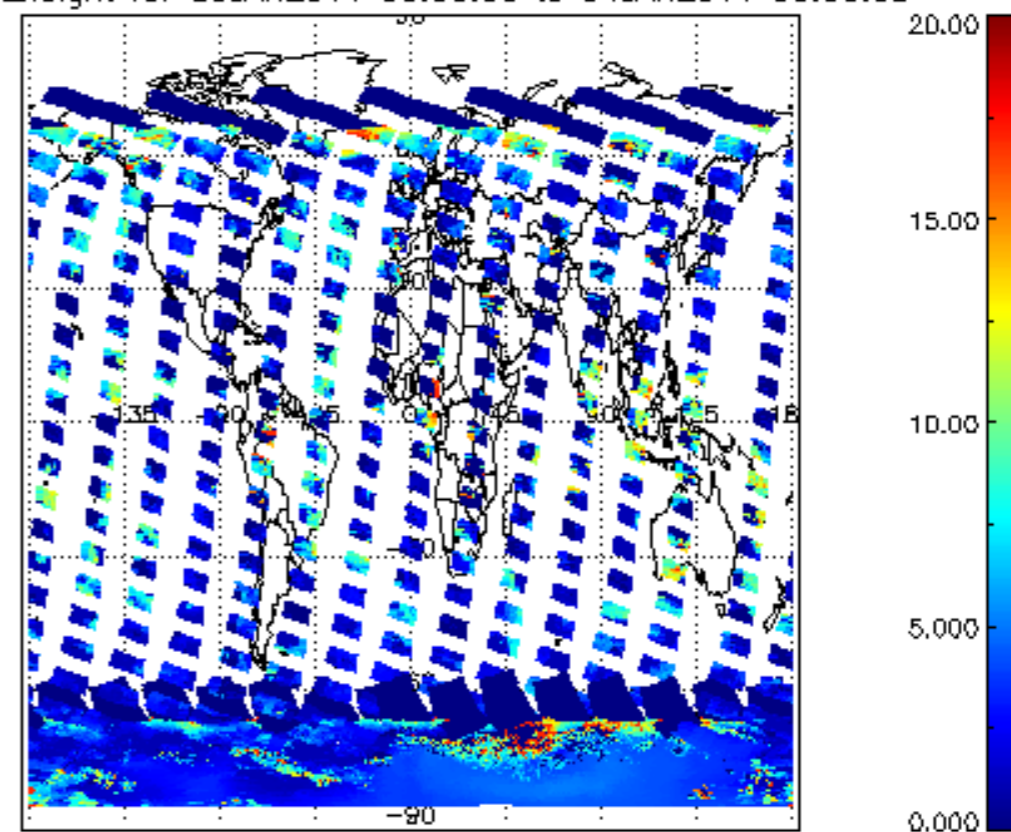
Number	ADF
	<b>IN_ (INITIALISATION_FILE)</b>
0	SCI_IN_AXNPDE20090615_120000_20090615_000000_20991231_235959
	<b>ECF (ECMWF_FILE)</b>
1	NOT USED
	<b>MF1 (M_FACTOR_FILE)</b>
2	SCI_MF1_AXVIEC20110104_121155_20110102_191218_20110104_191218
3	SCI_MF1_AXVIEC20110104_121159_20110103_183532_20110105_183532



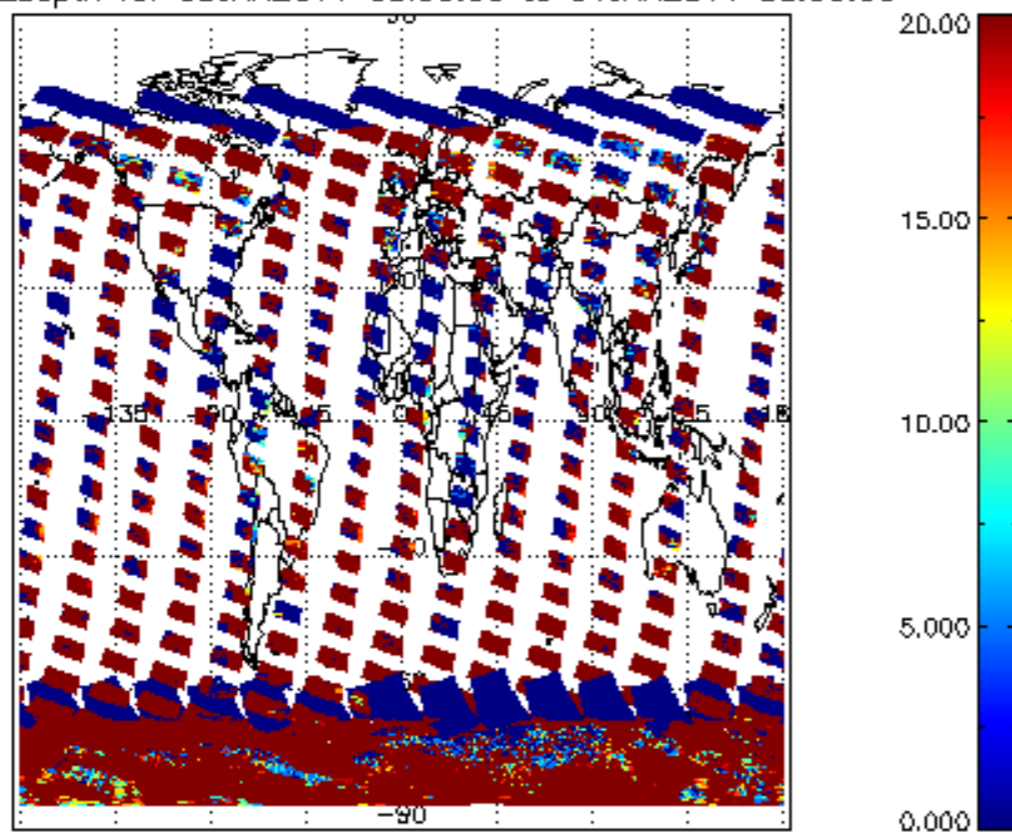
cL\_frac for 03JAN2011 00:00:00 to 04JAN2011 00:00:00



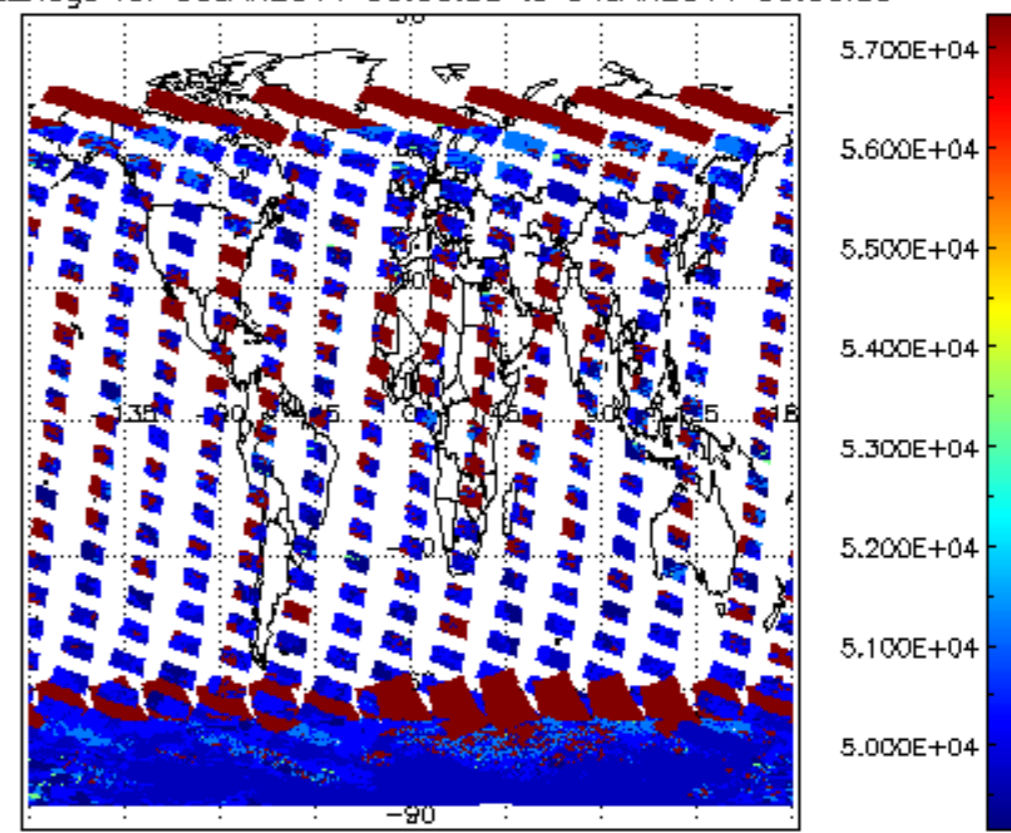
cL\_top\_height for 03JAN2011 00:00:00 to 04JAN2011 00:00:00

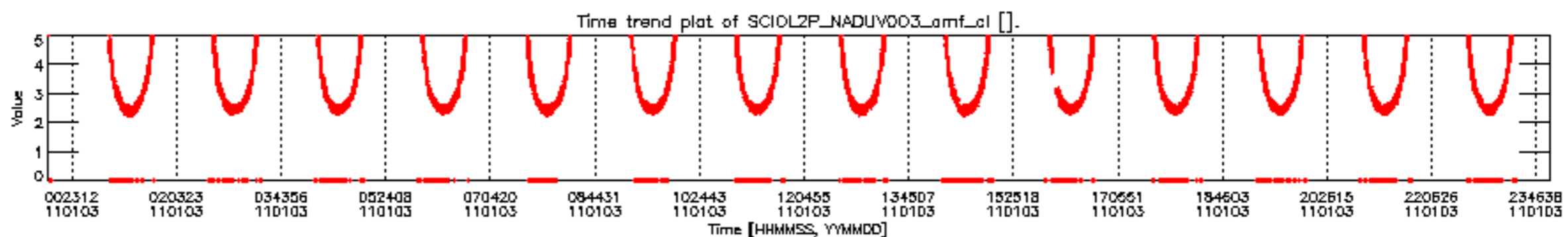
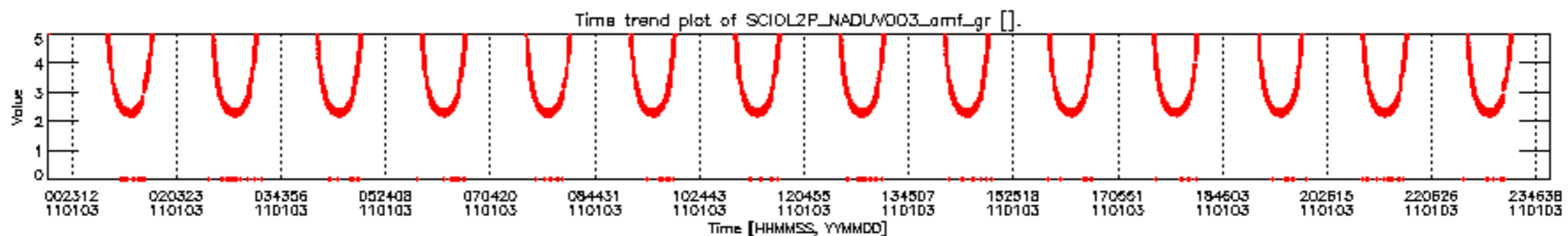
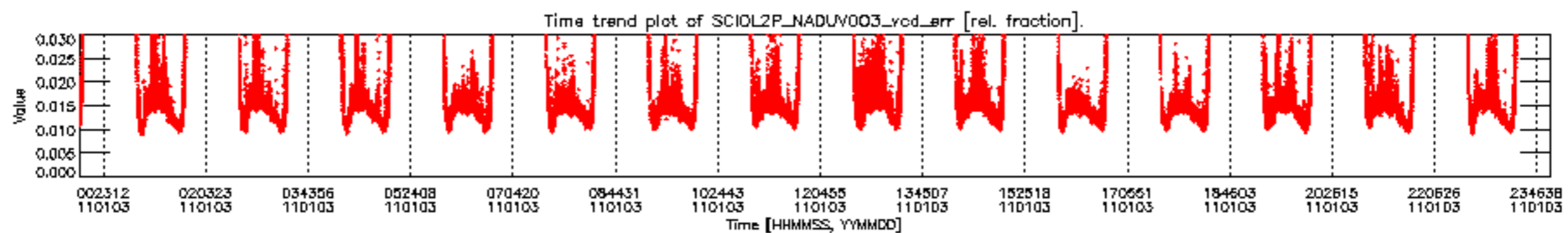
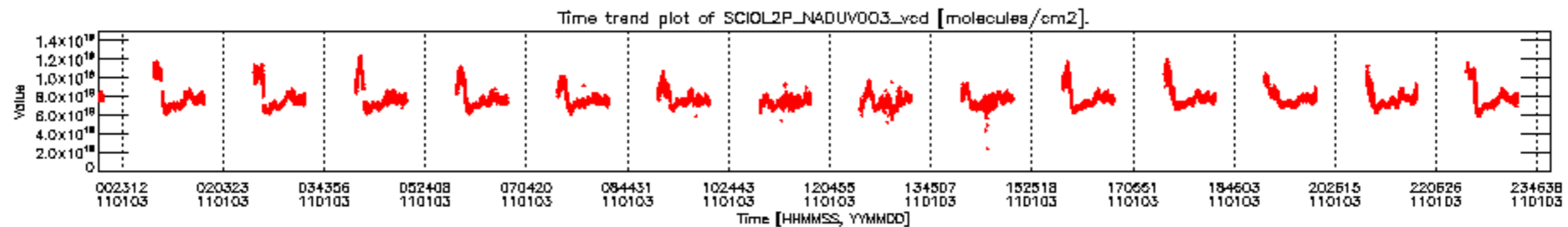


cLopt\_depth for 03JAN2011 00:00:00 to 04JAN2011 00:00:00



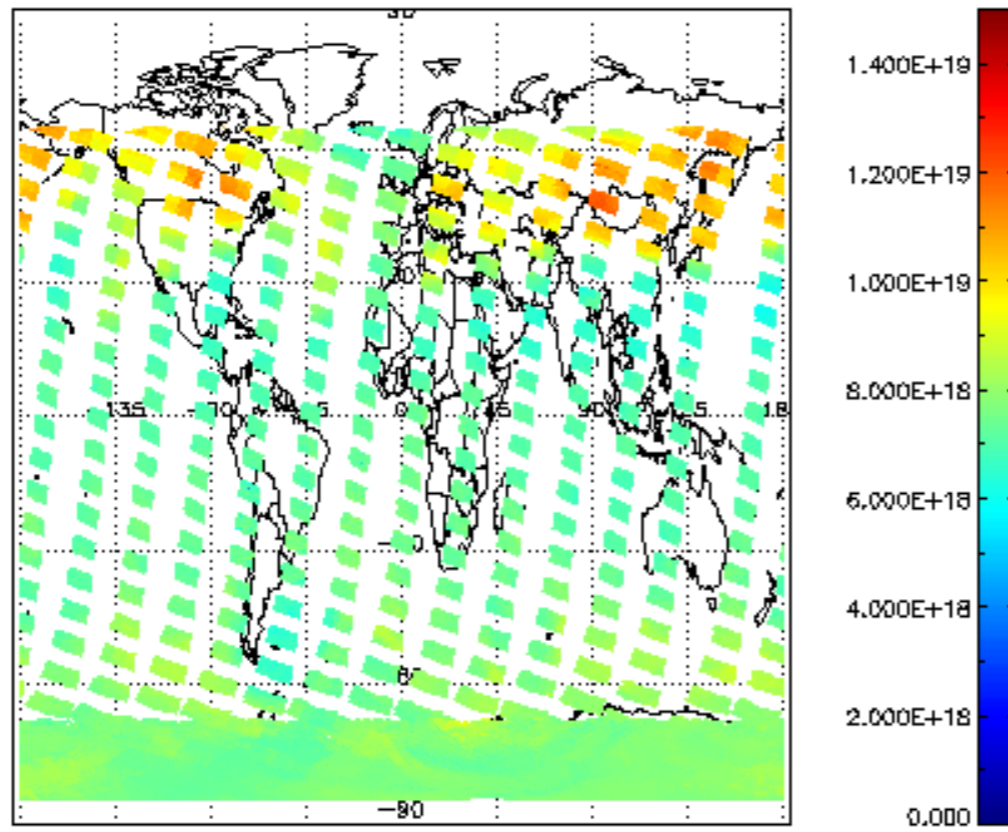
cloud\_flags for 03JAN2011 00:00:00 to 04JAN2011 00:00:00



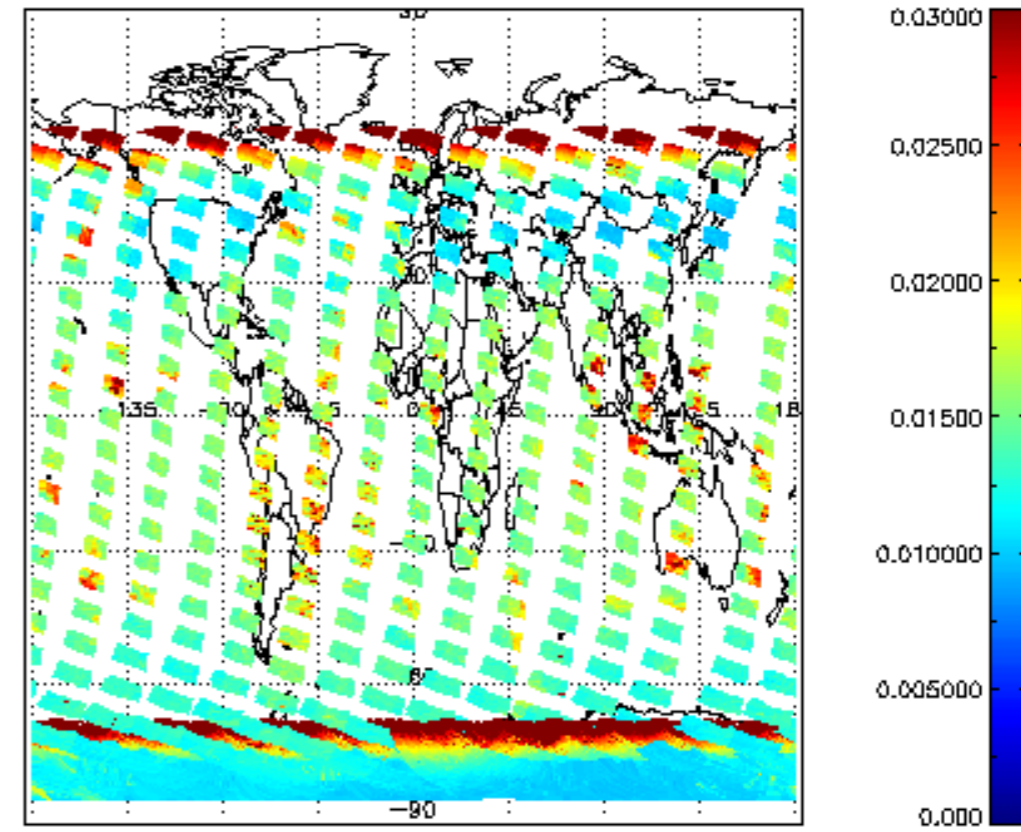




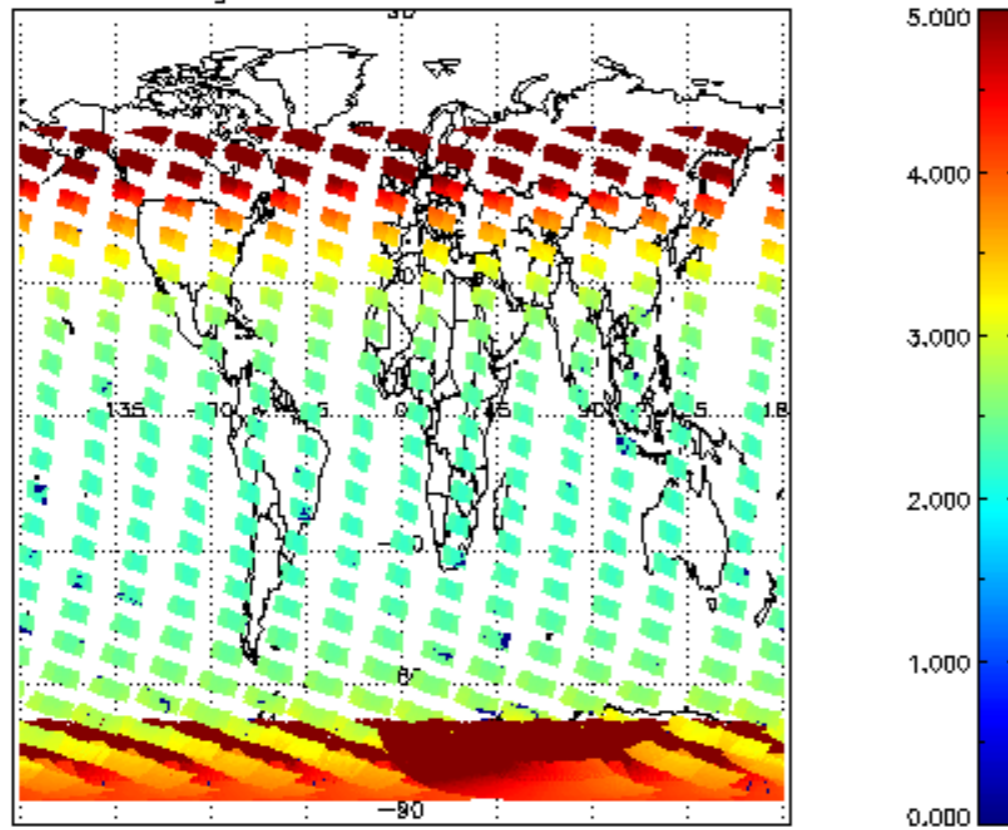
SCIOL2P\_NADUV003\_vcd for 03JAN2011 00:00:00 to 04JAN2011 00:00:00



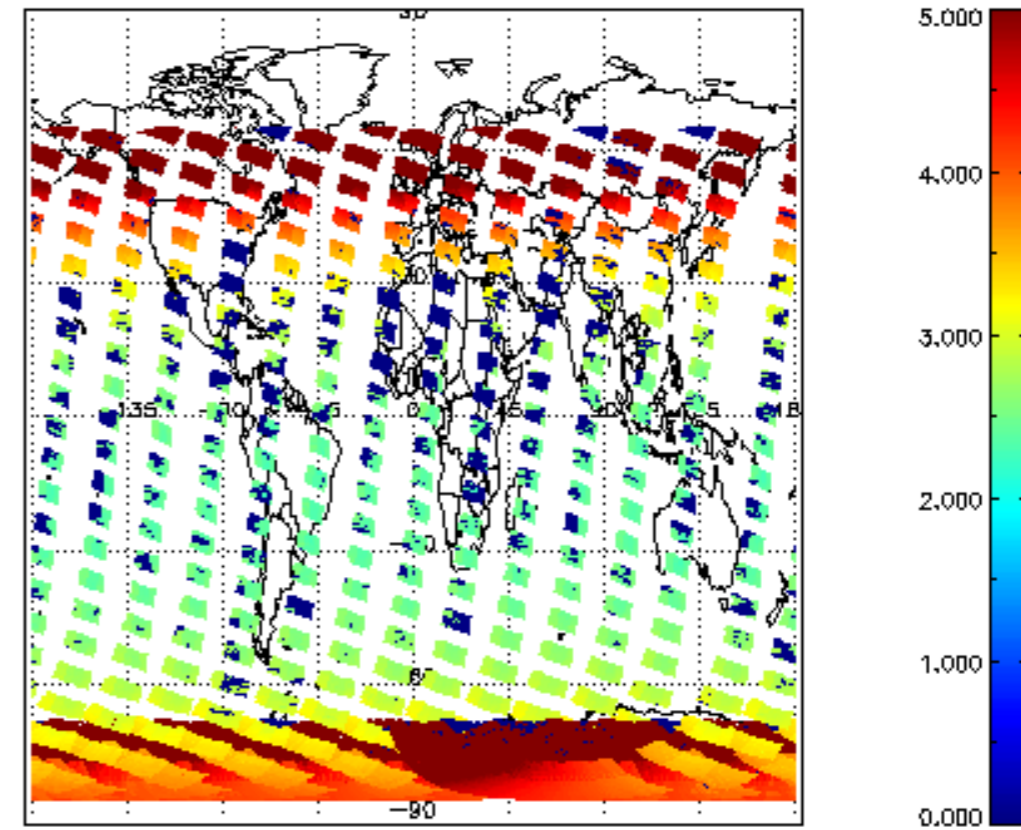
SCIOL2P\_NADUV003\_vcd\_err for 03JAN2011 00:00:00 to 04JAN2011 00:00:00

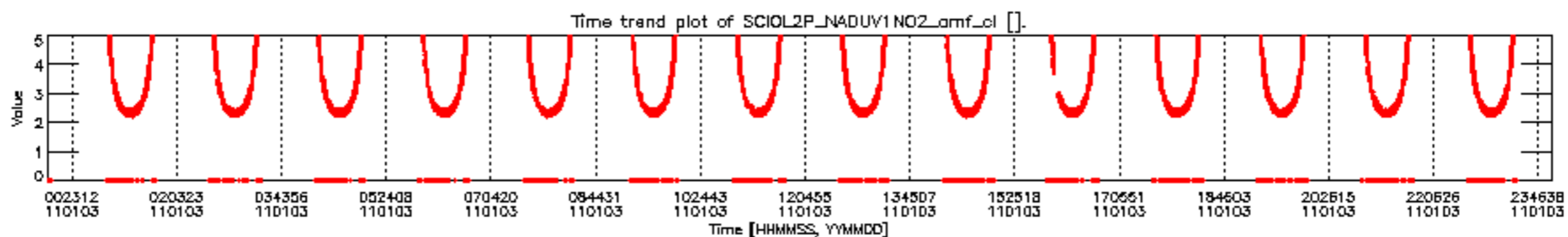
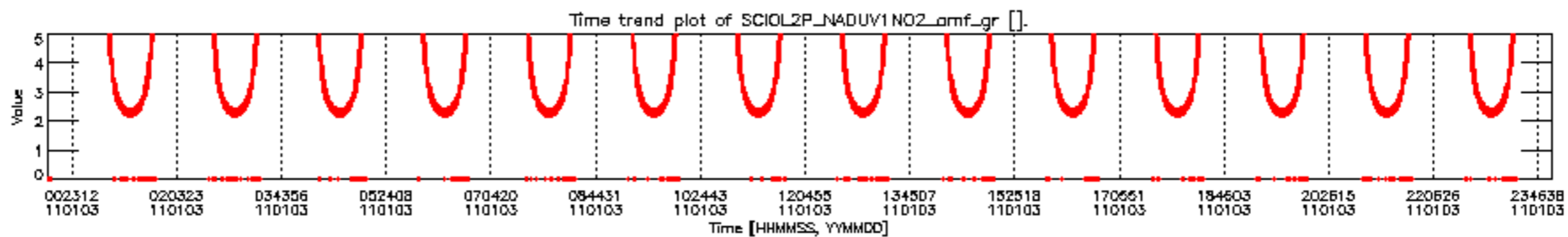
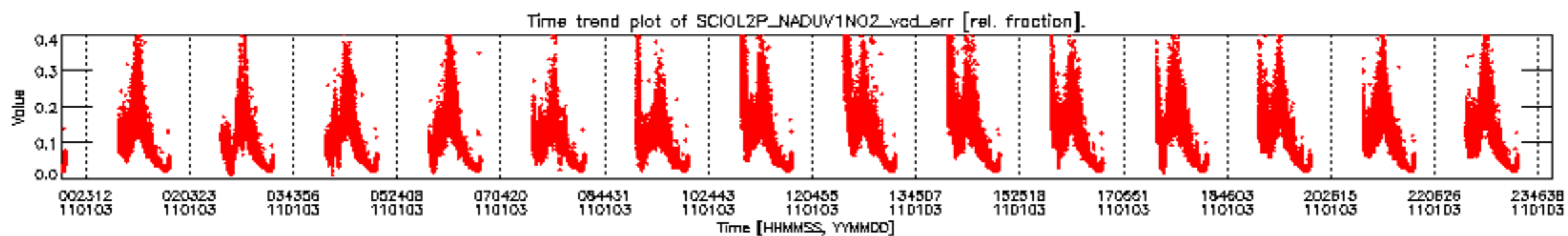
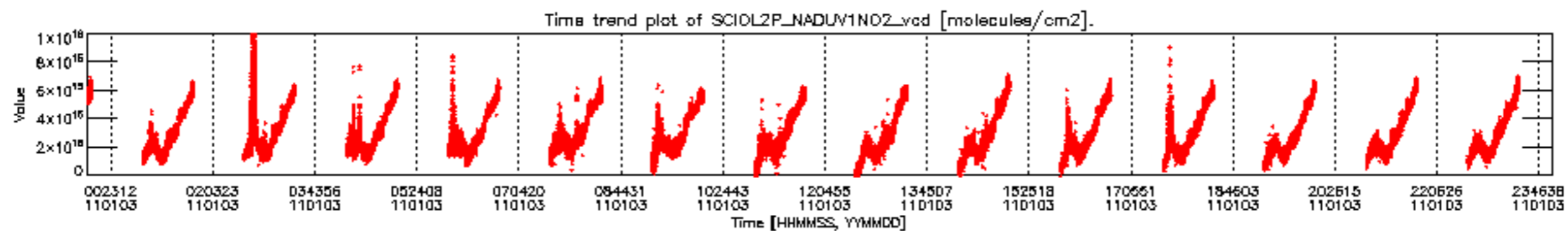


SCIOL2P\_NADUV003\_amf\_gr for 03JAN2011 00:00:00 to 04JAN2011 00:00:00

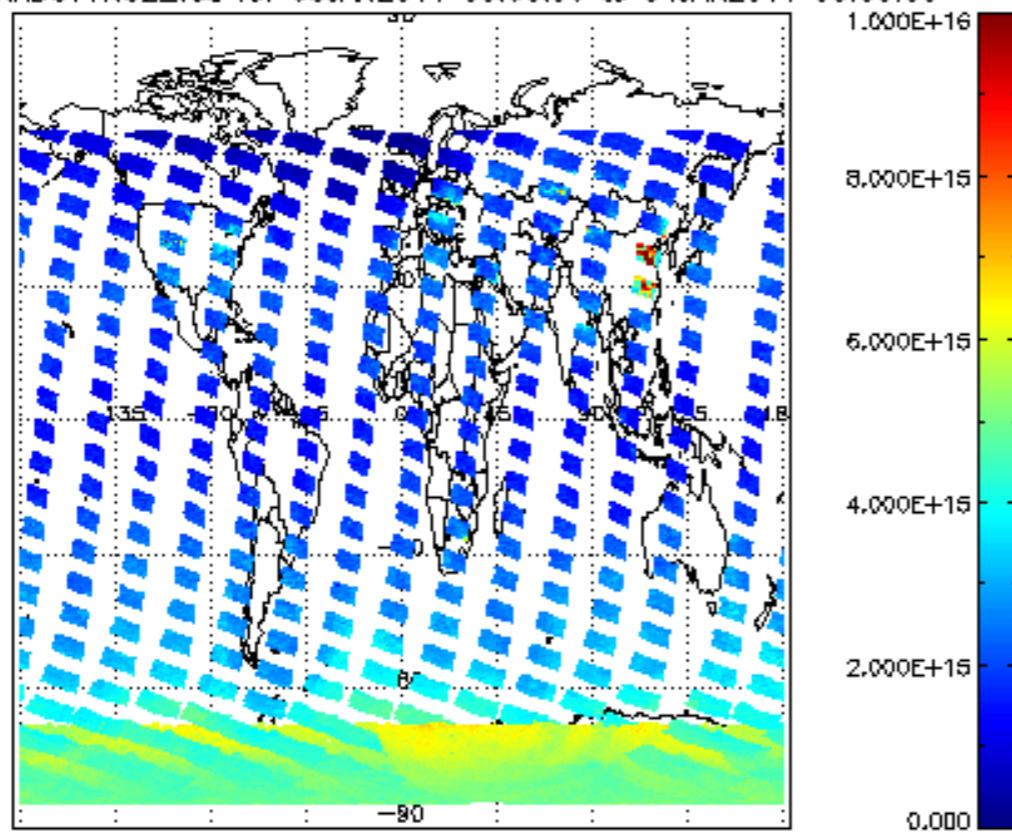


SCIOL2P\_NADUV003\_amf\_cl for 03JAN2011 00:00:00 to 04JAN2011 00:00:00

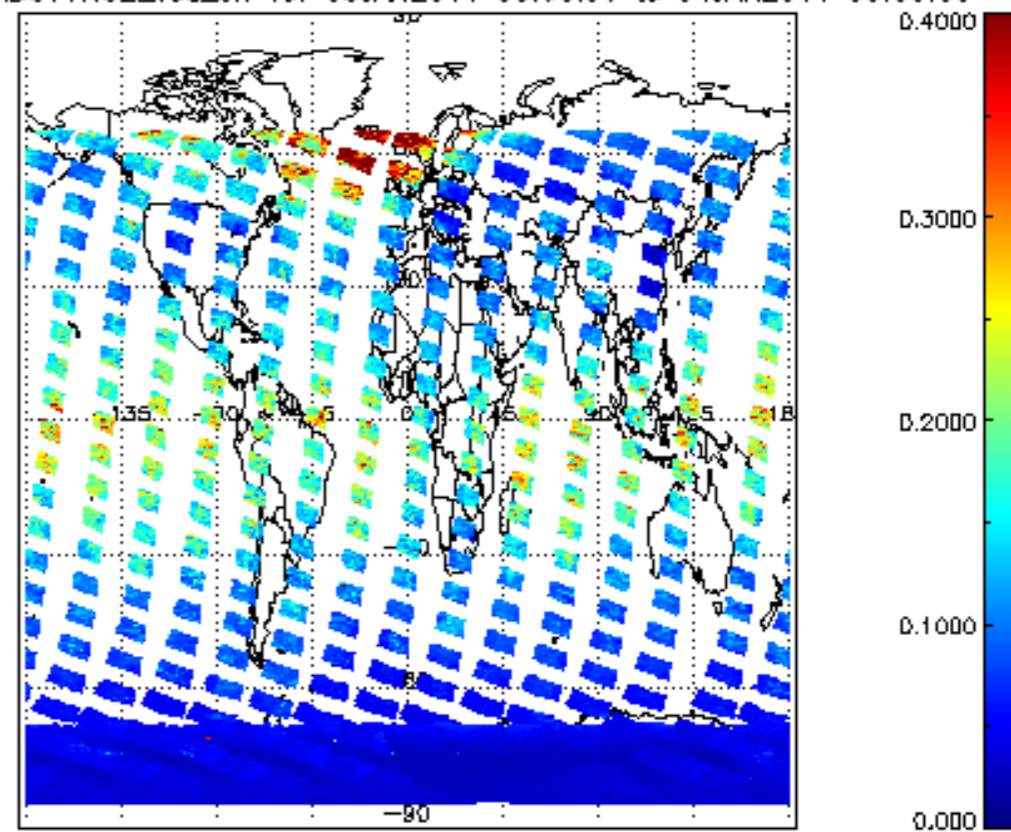




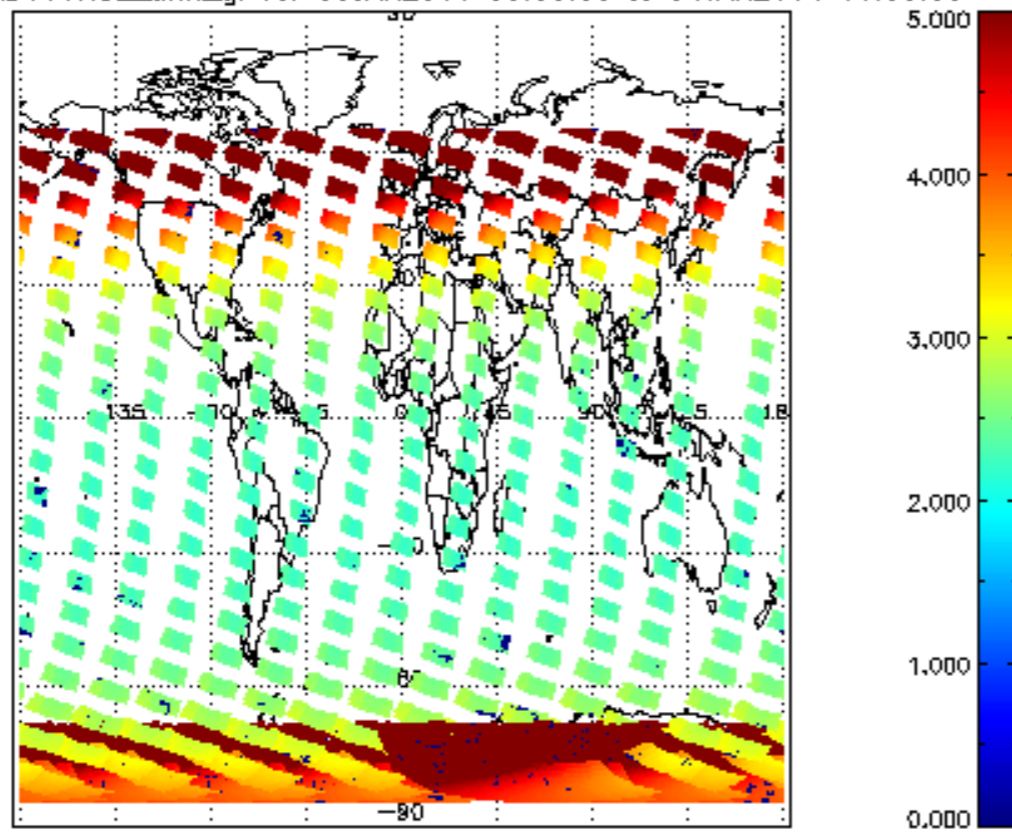
SCIOL2P\_NADUV1NO2\_vcd for 03JAN2011 00:00:00 to 04JAN2011 00:00:00



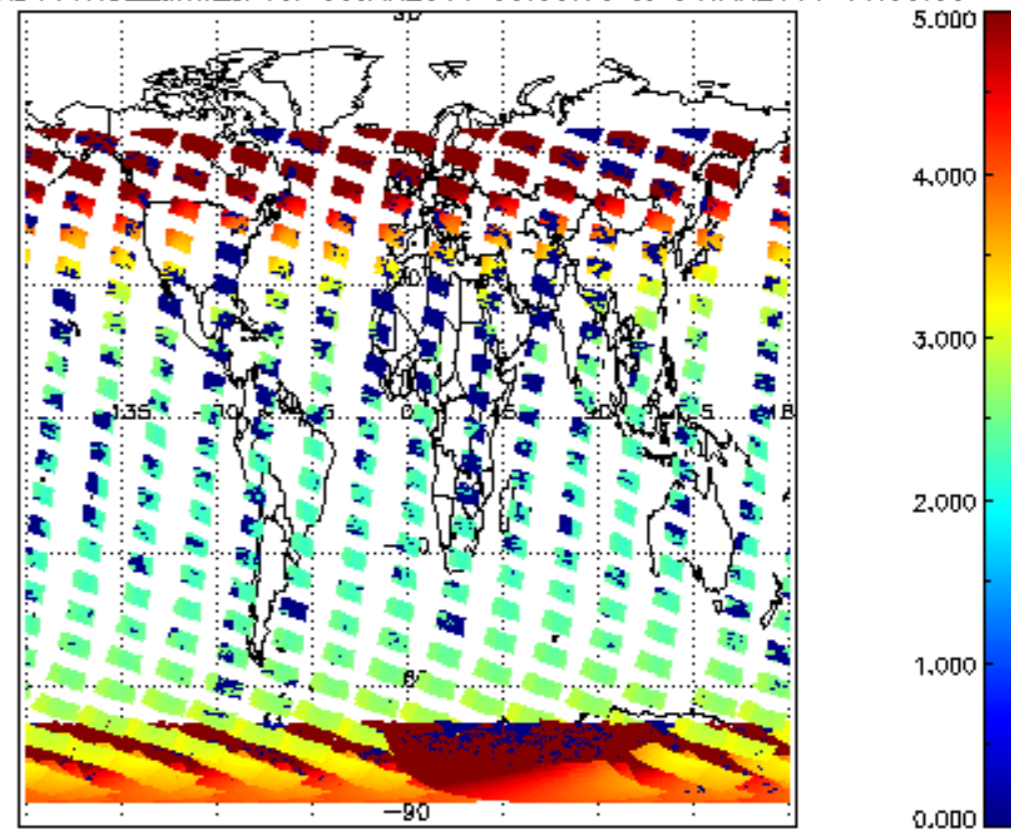
SCIOL2P\_NADUV1NO2\_vcd\_err for 03JAN2011 00:00:00 to 04JAN2011 00:00:00

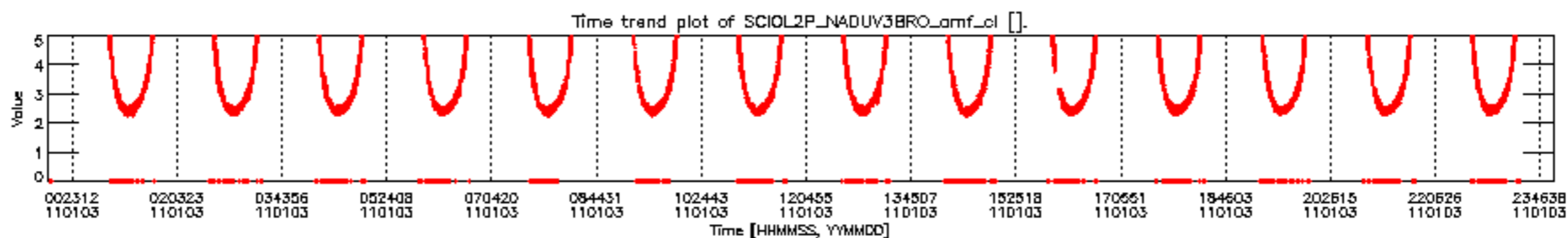
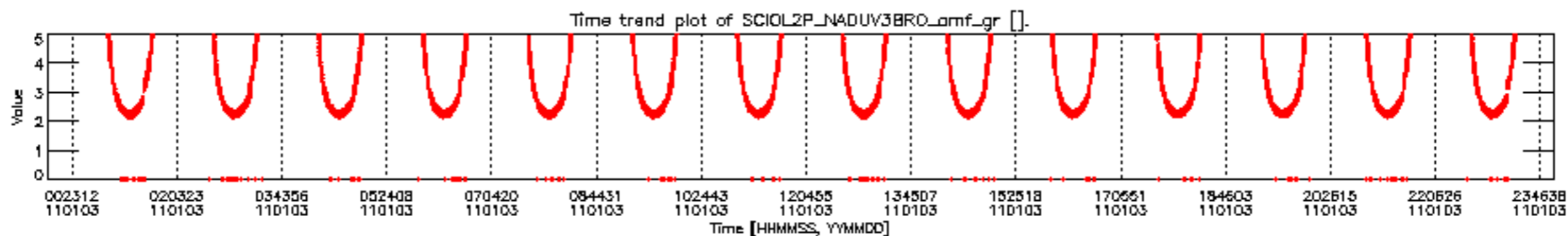
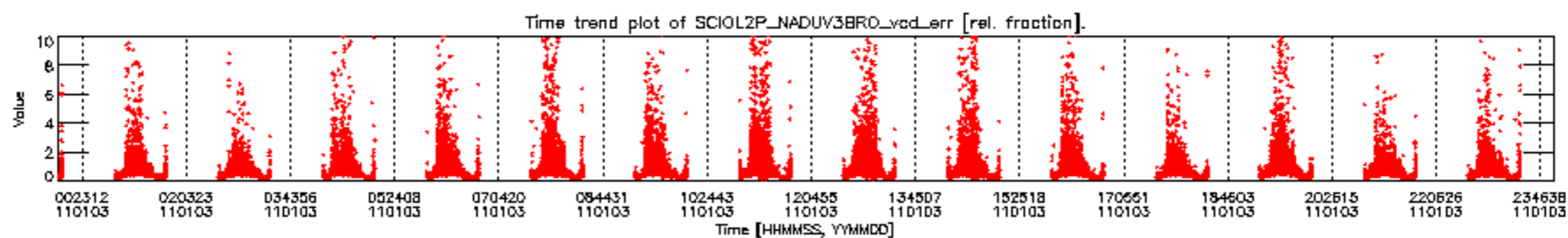
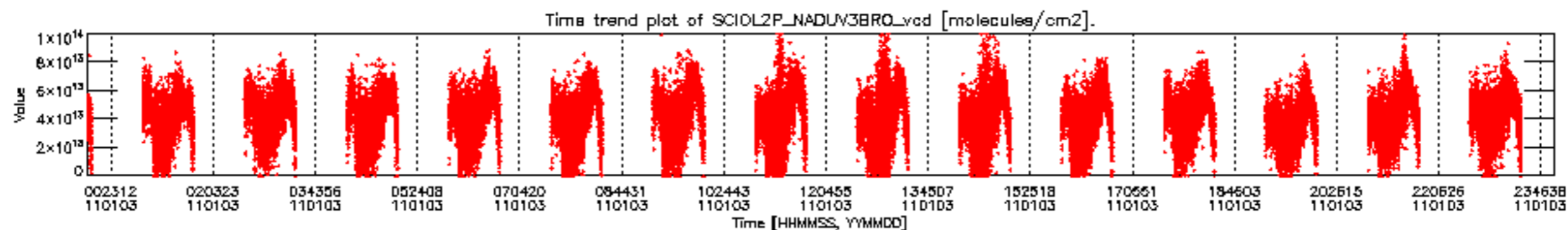


SCIOL2P\_NADUV1NO2\_amf\_gr for 03JAN2011 00:00:00 to 04JAN2011 00:00:00

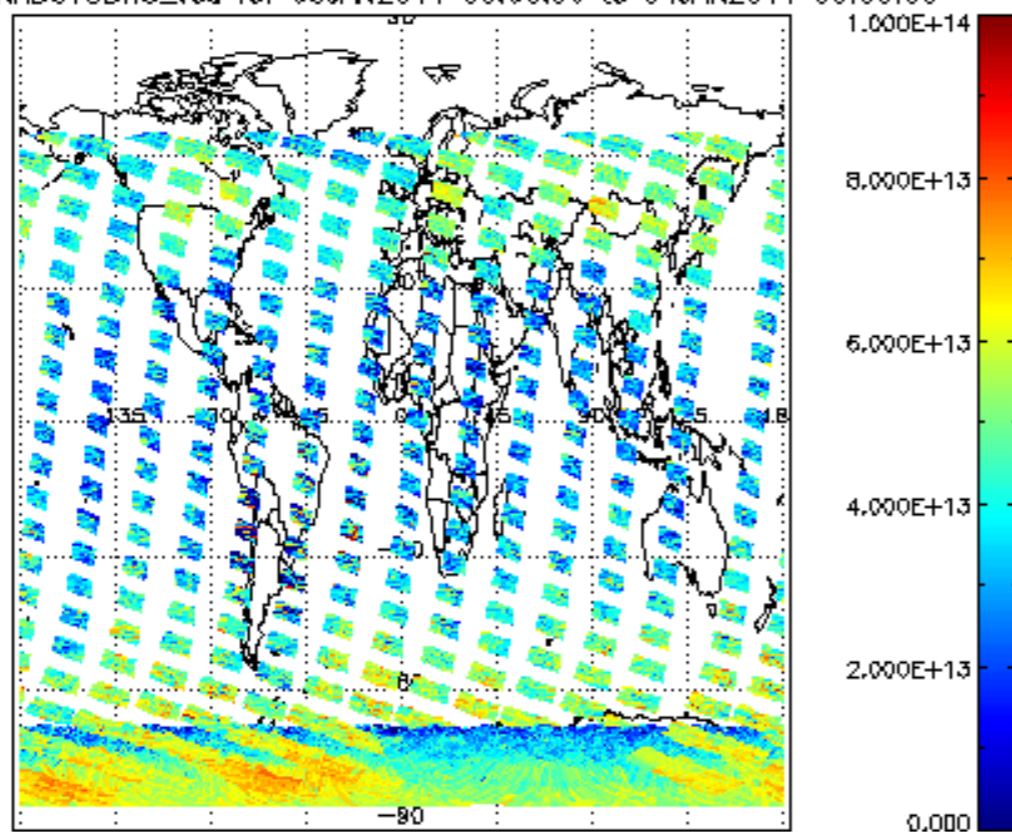


SCIOL2P\_NADUV1NO2\_amf\_cl for 03JAN2011 00:00:00 to 04JAN2011 00:00:00

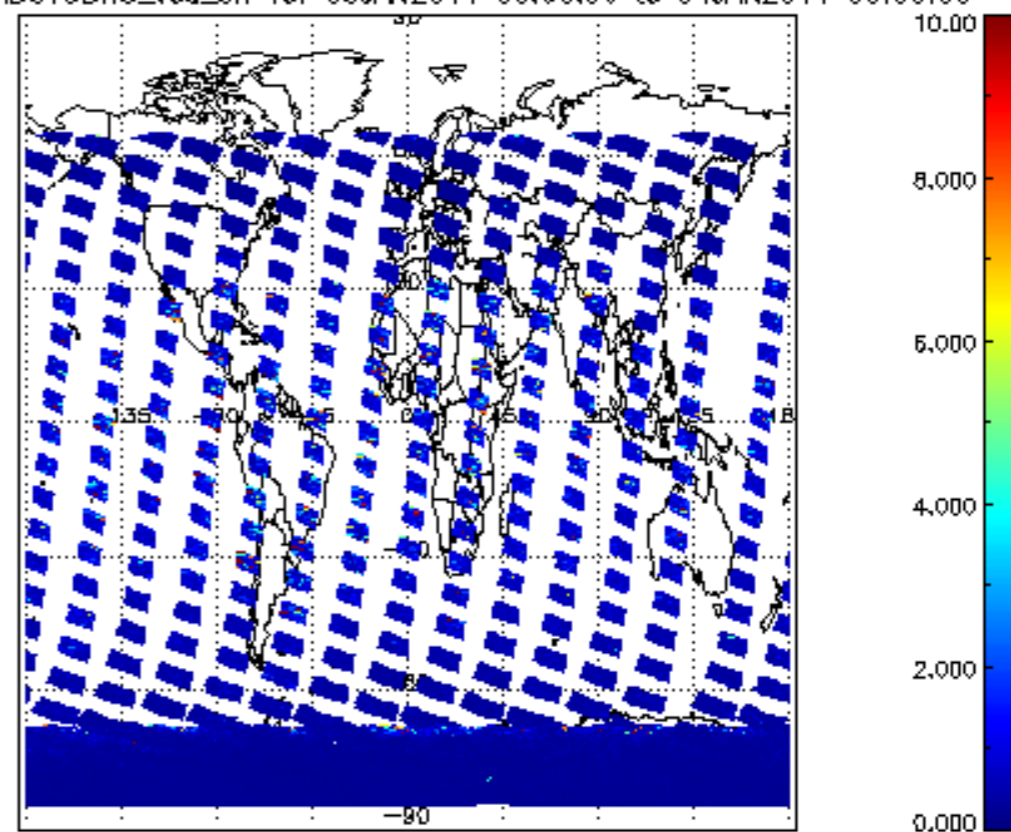




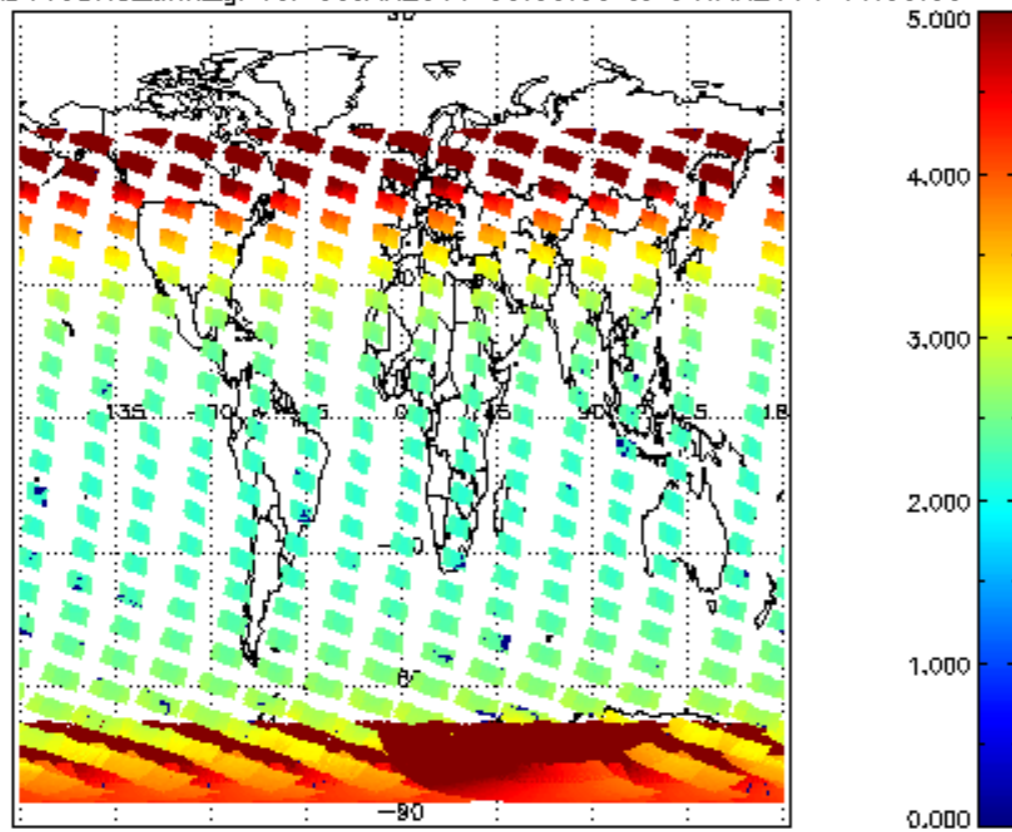
SCIOL2P\_NADUV3BRO\_vcd for 03JAN2011 00:00:00 to 04JAN2011 00:00:00



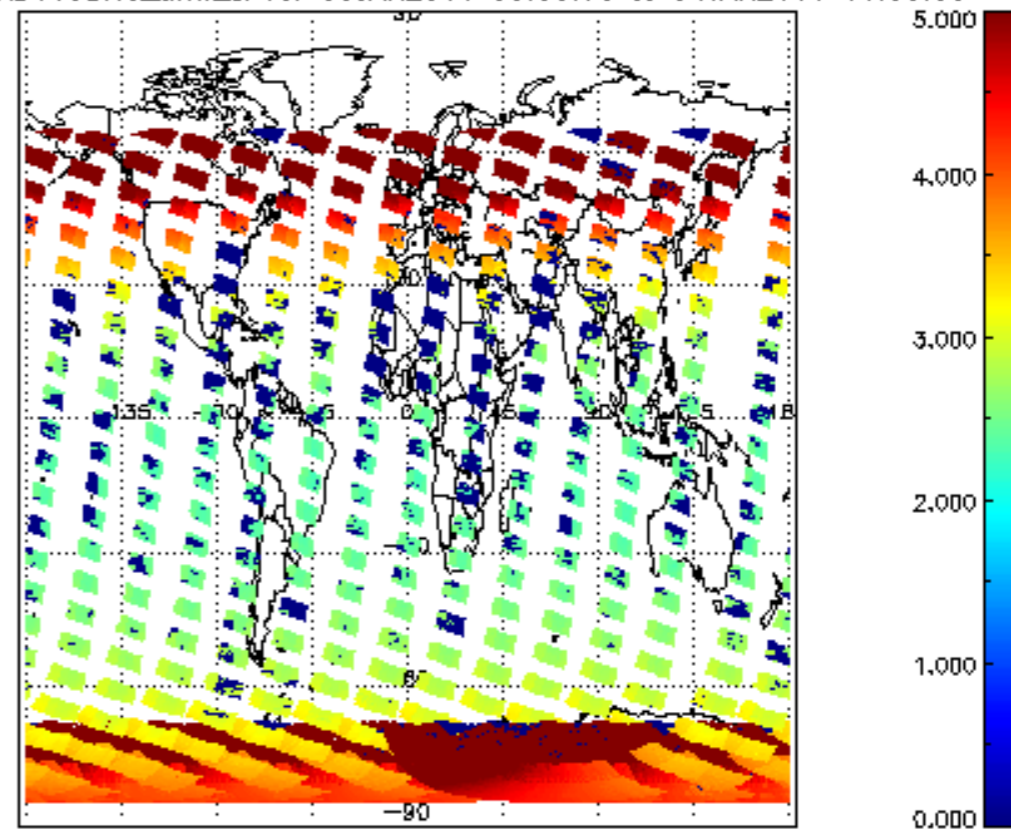
SCIOL2P\_NADUV3BRO\_vcd\_err for 03JAN2011 00:00:00 to 04JAN2011 00:00:00


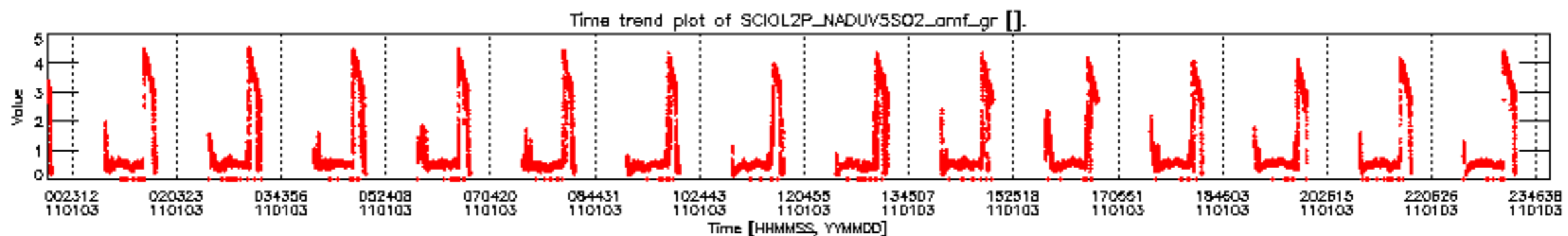
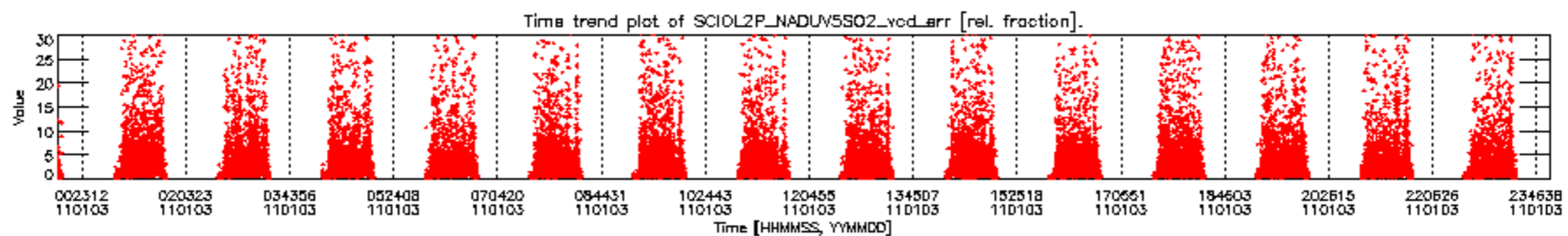
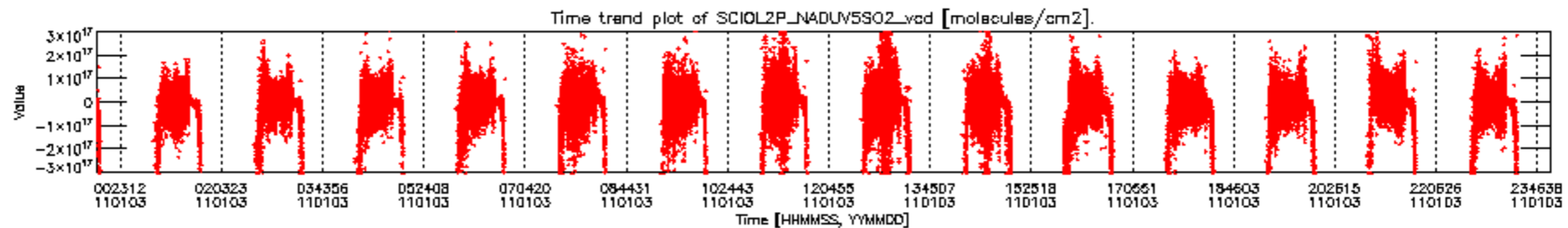


SCIOL2P\_NADUV3BRO\_amf\_gr for 03JAN2011 00:00:00 to 04JAN2011 00:00:00

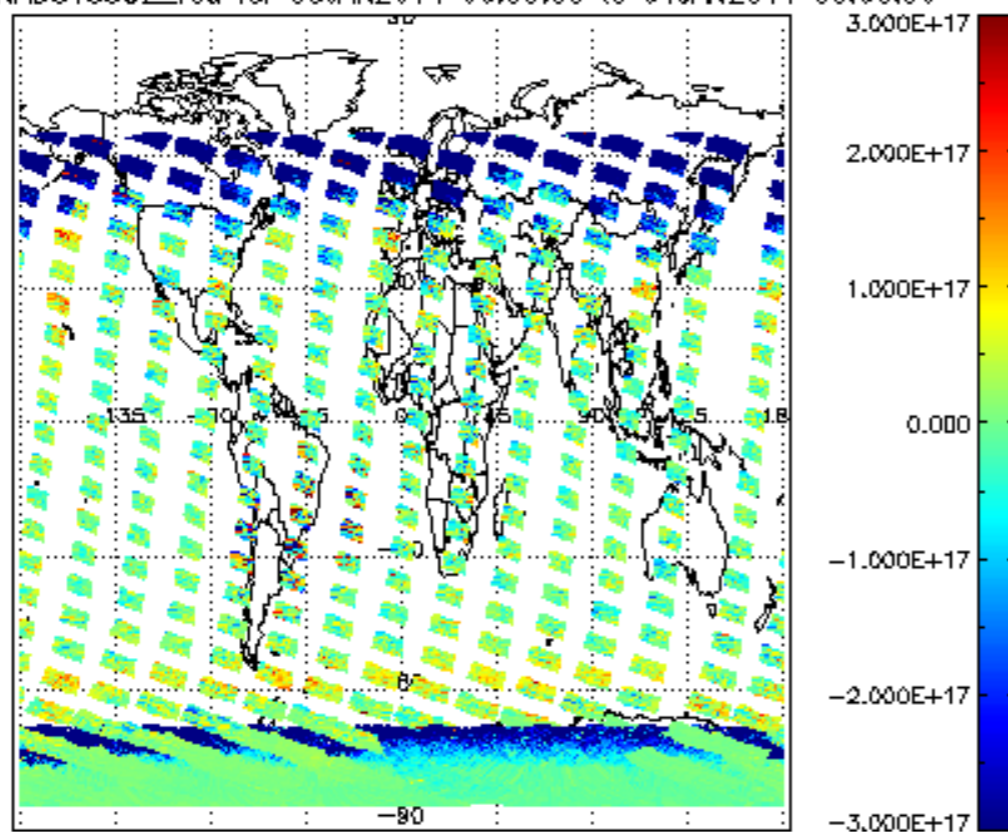


SCIOL2P\_NADUV3BRO\_amf\_cl for 03JAN2011 00:00:00 to 04JAN2011 00:00:00

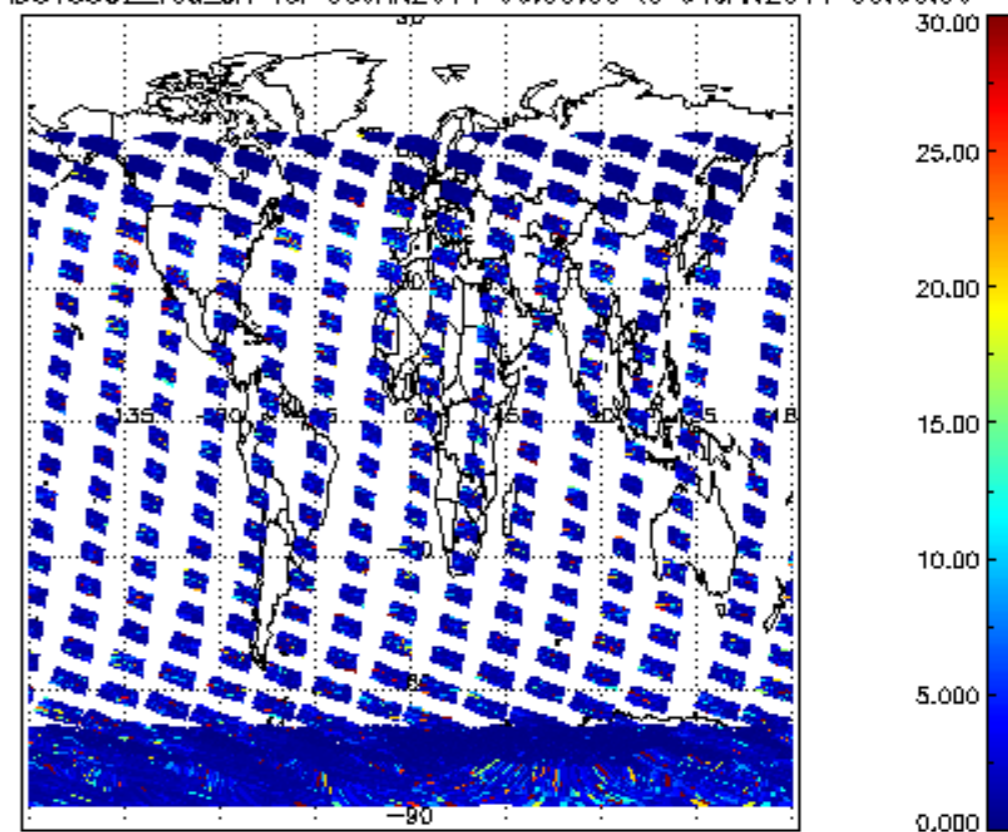




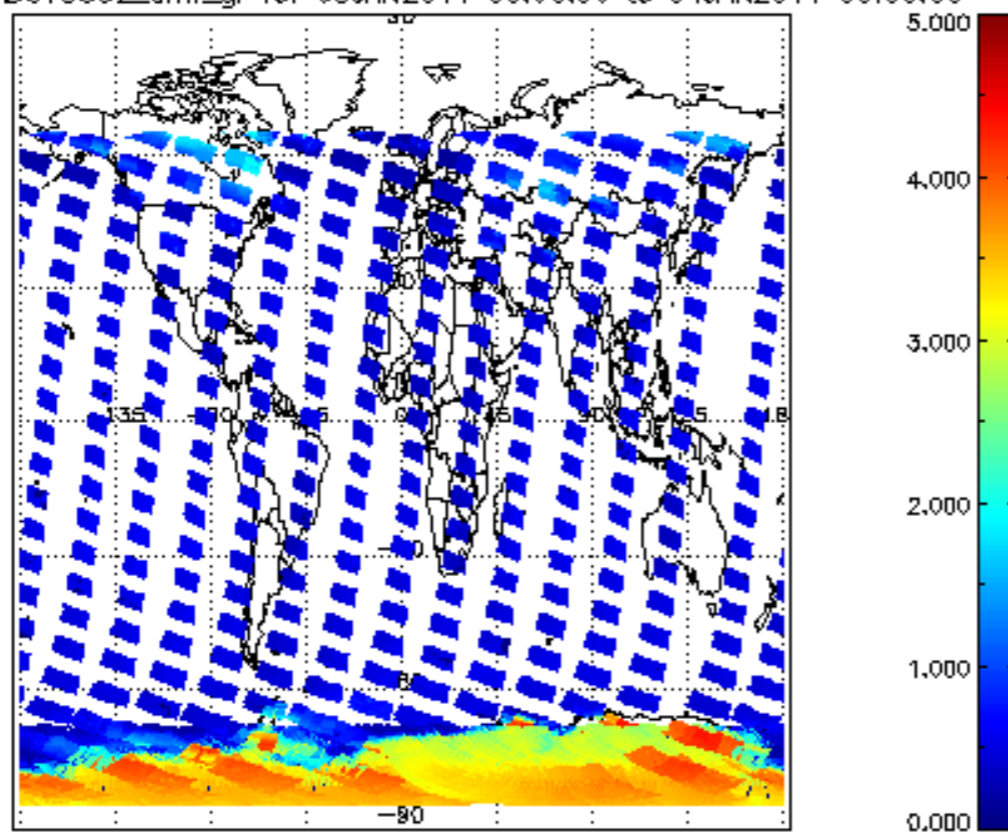
SCIOL2P\_NADUV5S02\_vcd for 03JAN2011 00:00:00 to 04JAN2011 00:00:00



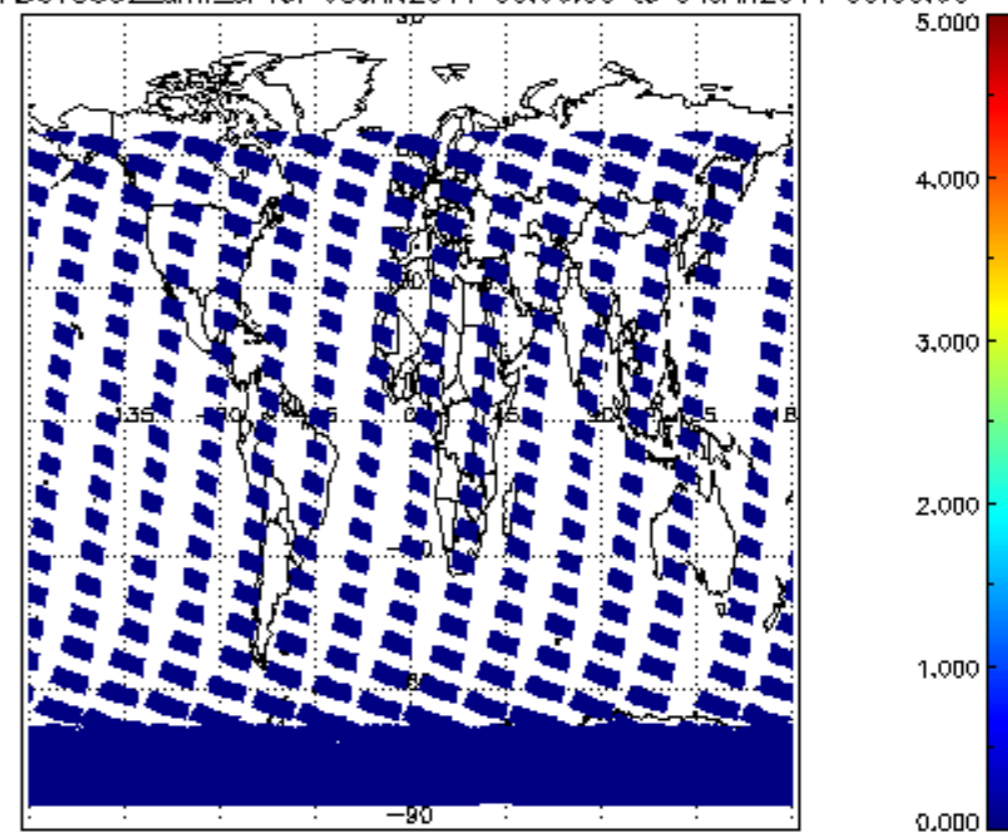
SCIOL2P\_NADUV5S02\_vcd\_err for 03JAN2011 00:00:00 to 04JAN2011 00:00:00


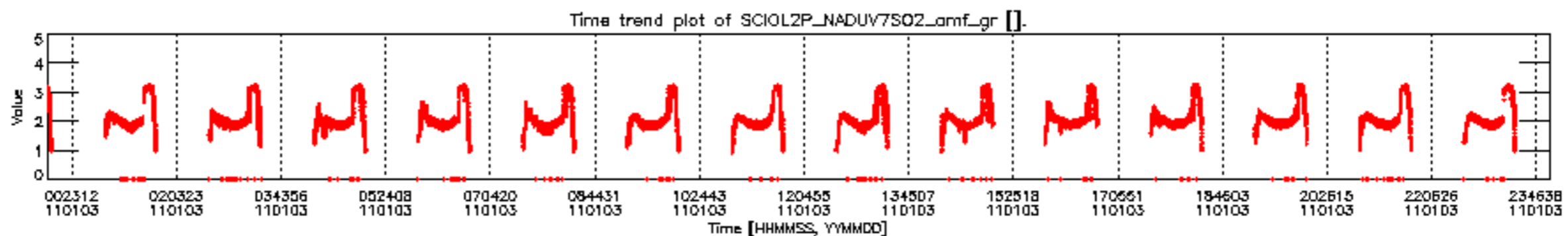
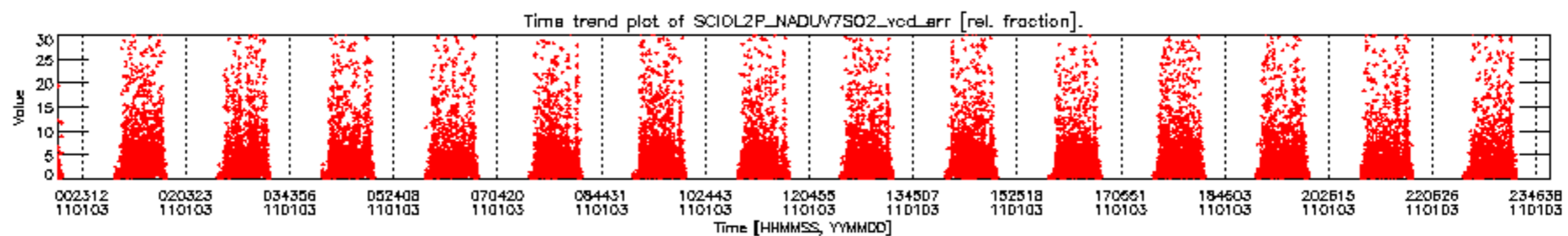
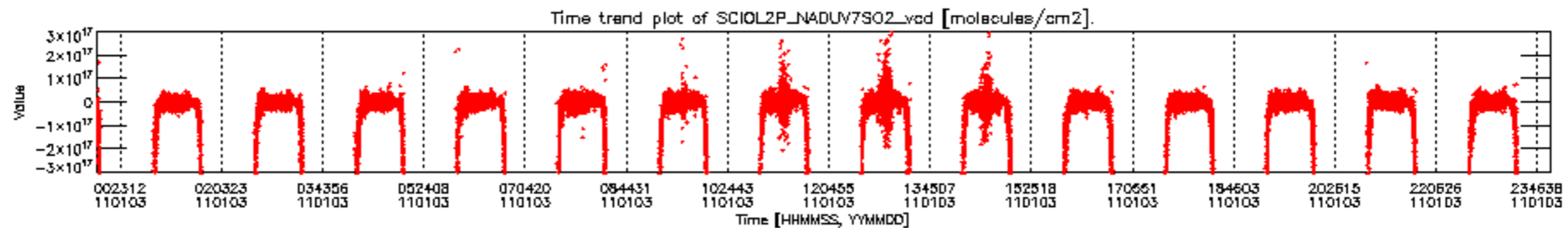


SCIOL2P\_NADUV5S02\_amf\_gr for 03JAN2011 00:00:00 to 04JAN2011 00:00:00



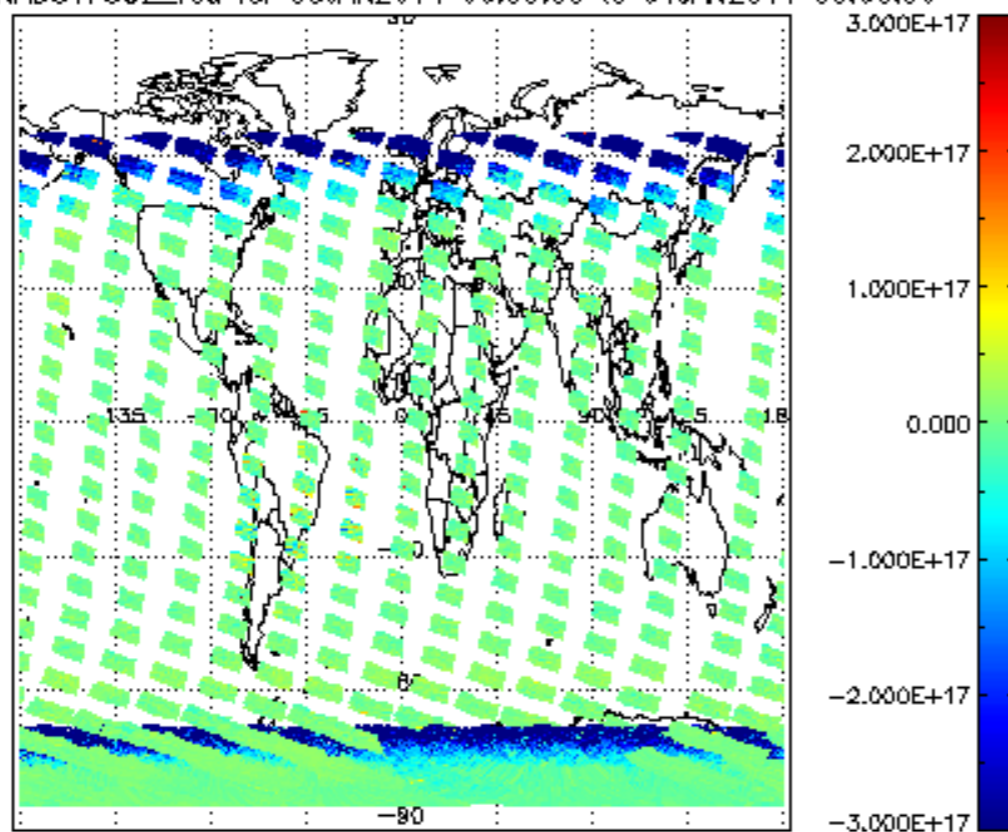
SCIOL2P\_NADUV5S02\_amf\_cl for 03JAN2011 00:00:00 to 04JAN2011 00:00:00



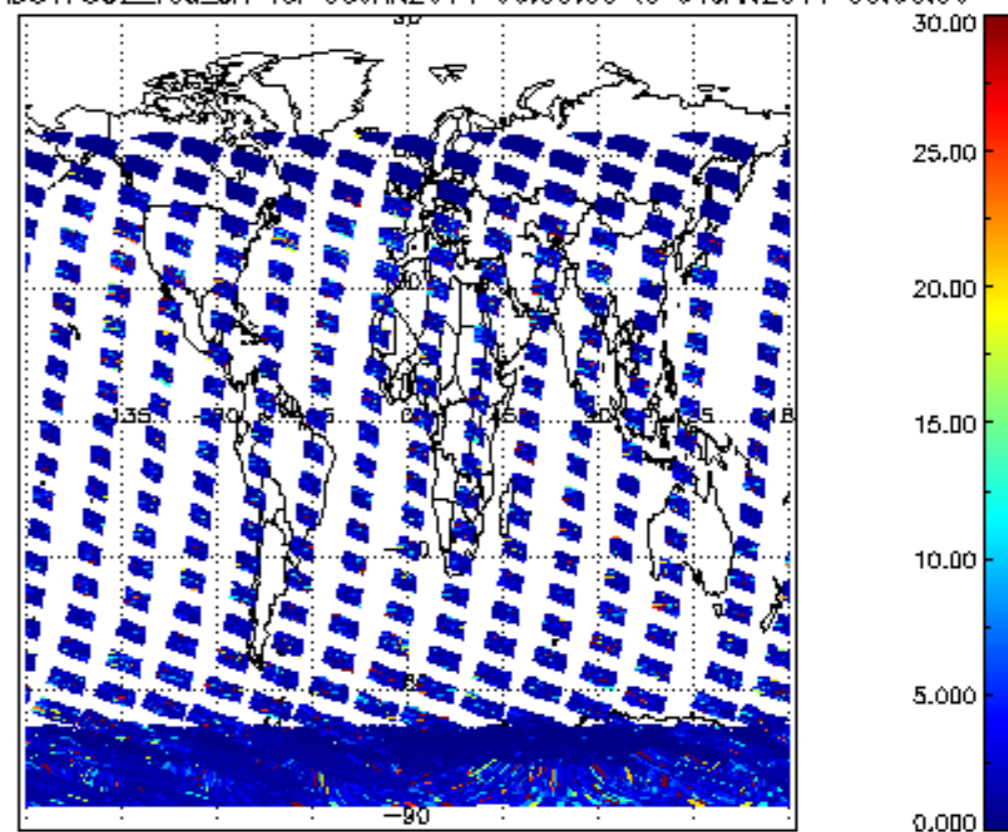




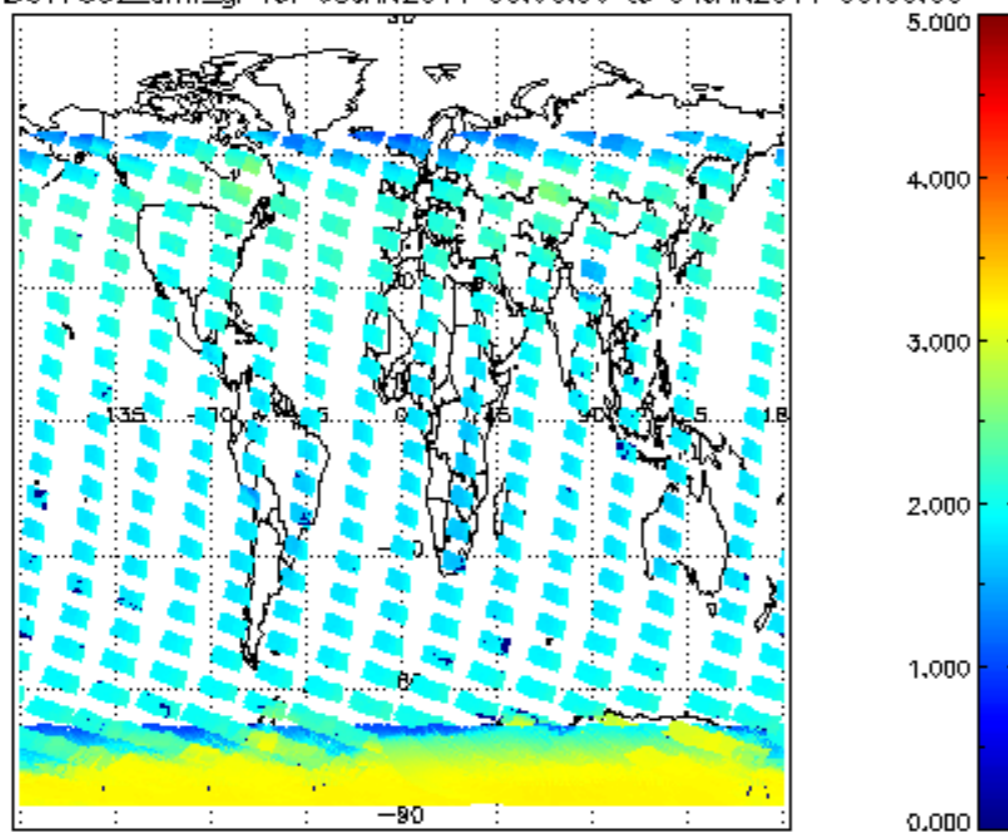
SCIOL2P\_NADUV7S02\_vcd for 03JAN2011 00:00:00 to 04JAN2011 00:00:00



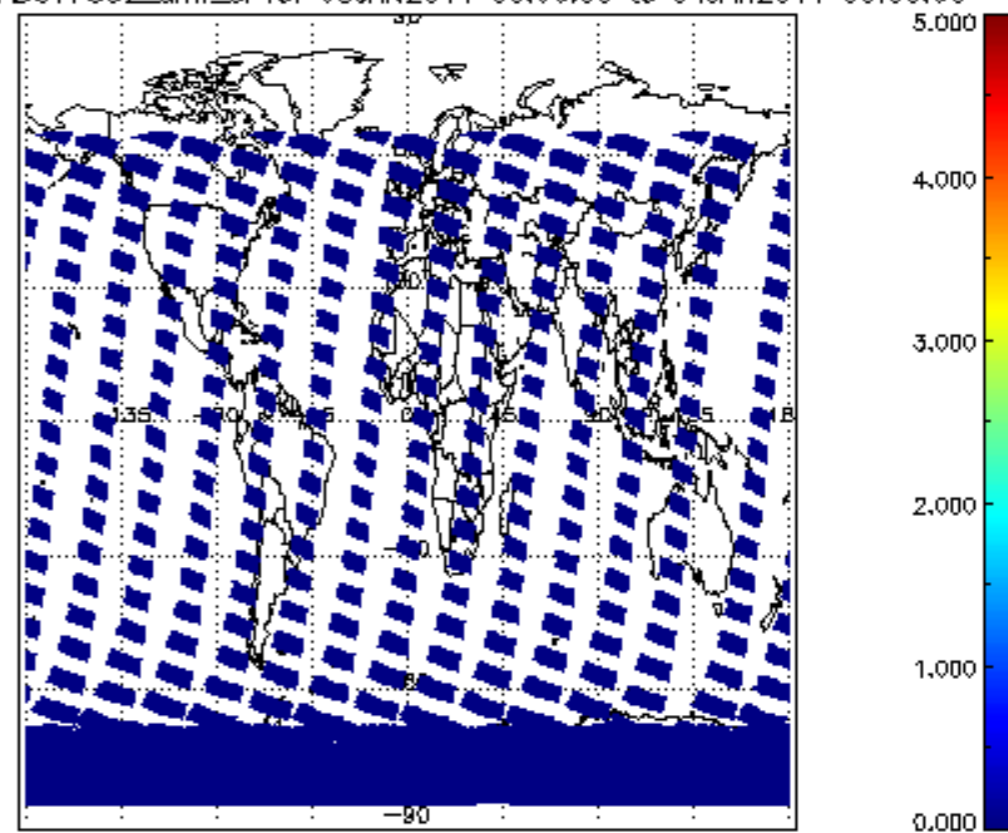
SCIOL2P\_NADUV7S02\_vcd\_err for 03JAN2011 00:00:00 to 04JAN2011 00:00:00

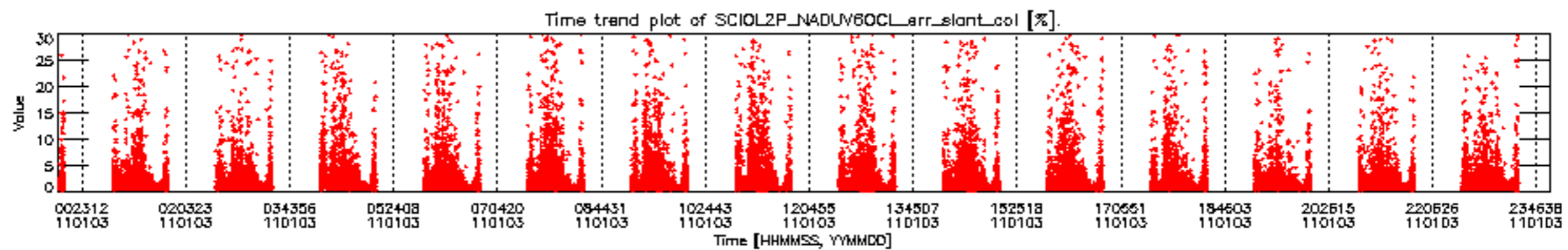
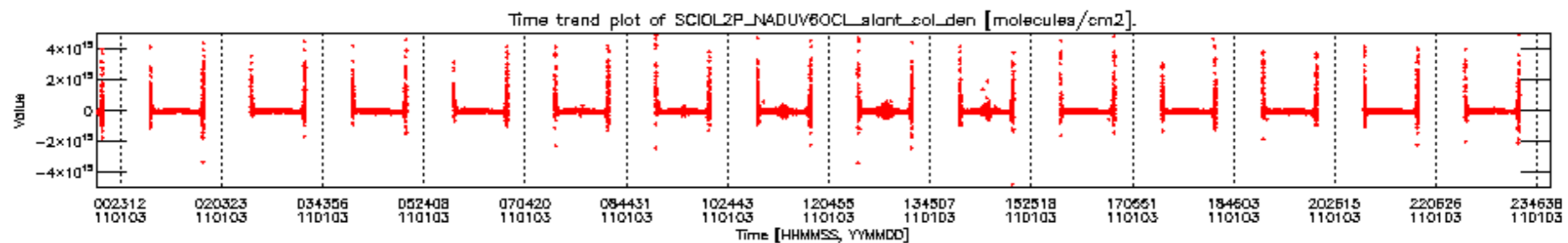


SCIOL2P\_NADUV7S02\_amf\_gr for 03JAN2011 00:00:00 to 04JAN2011 00:00:00

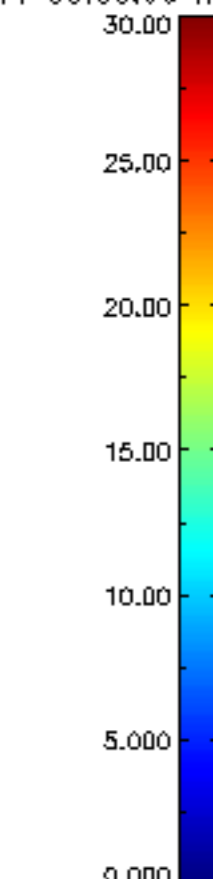
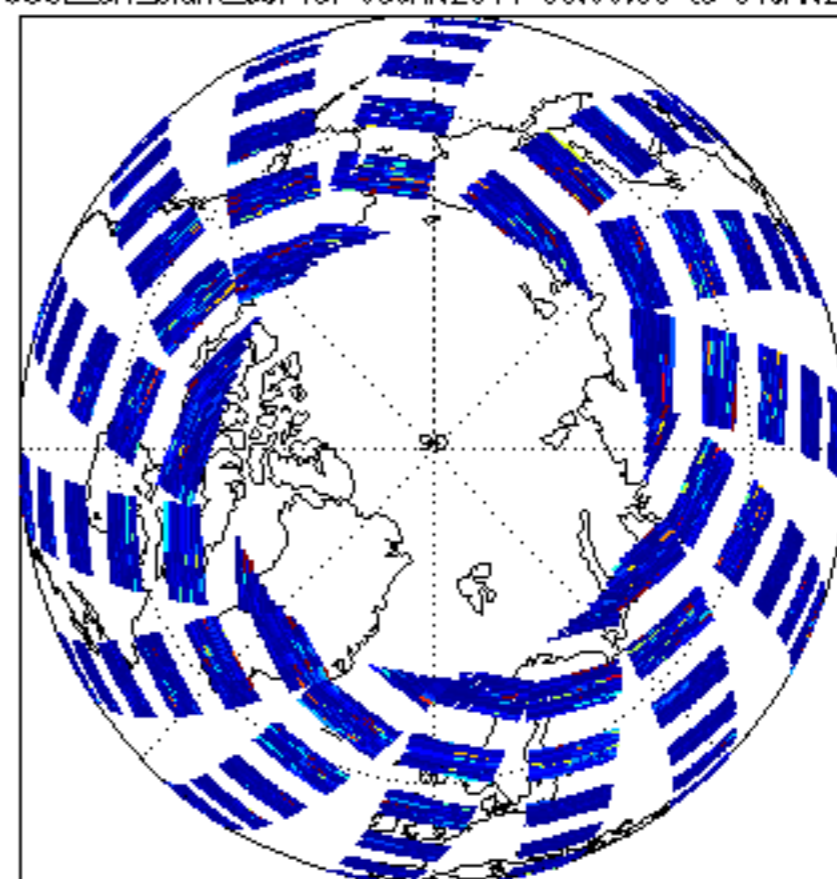
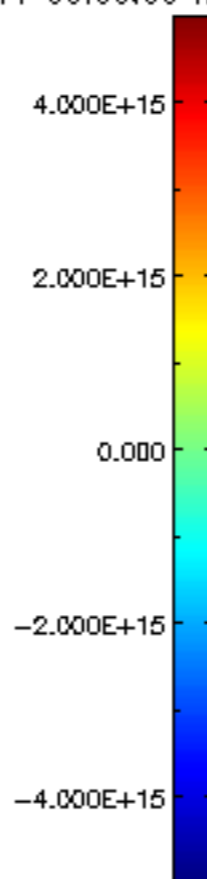
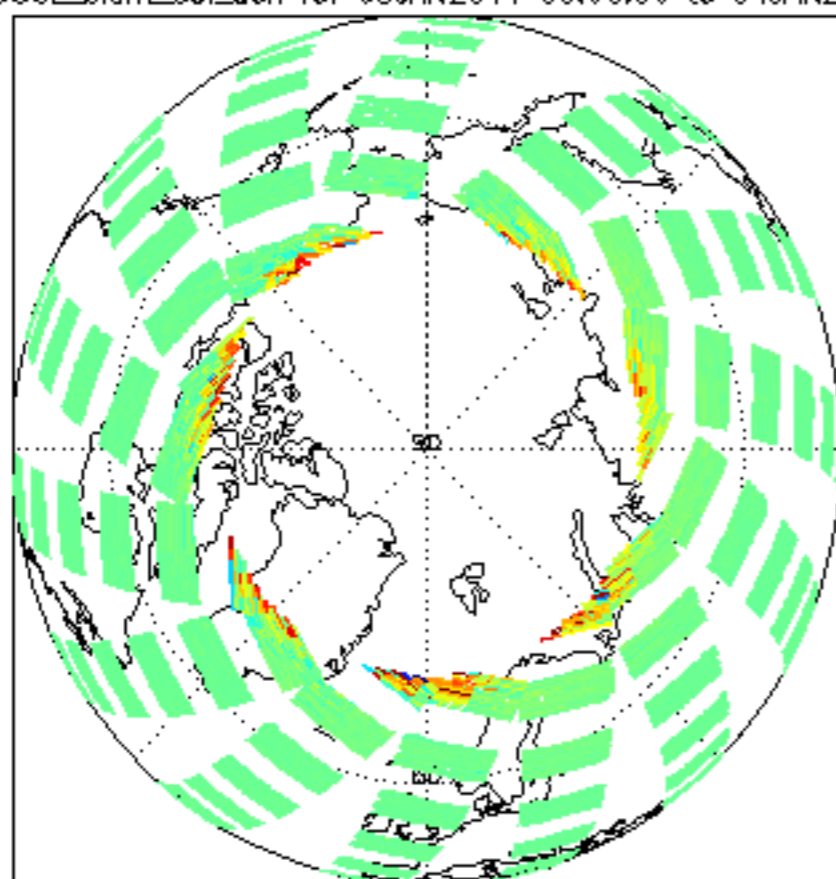


SCIOL2P\_NADUV7S02\_amf\_sl for 03JAN2011 00:00:00 to 04JAN2011 00:00:00

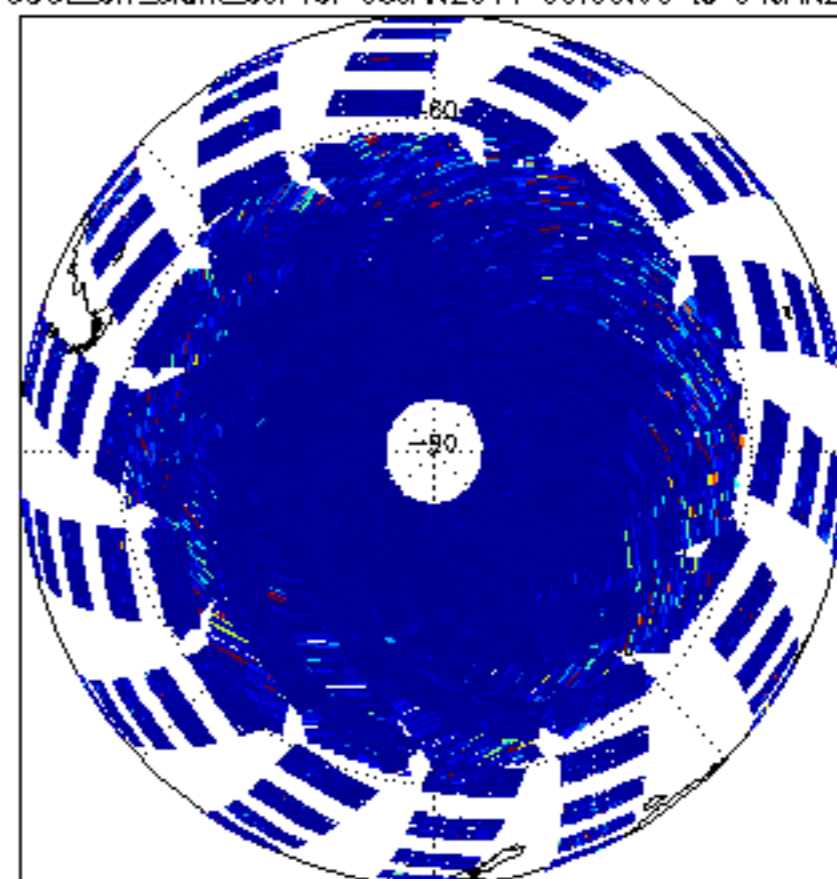
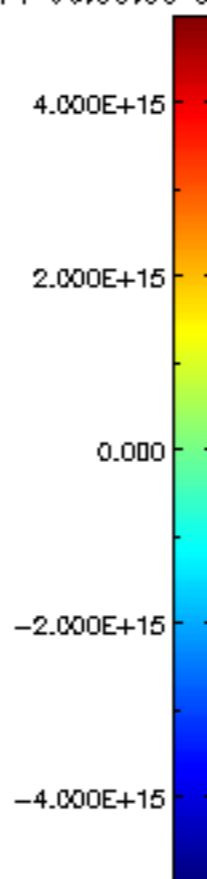
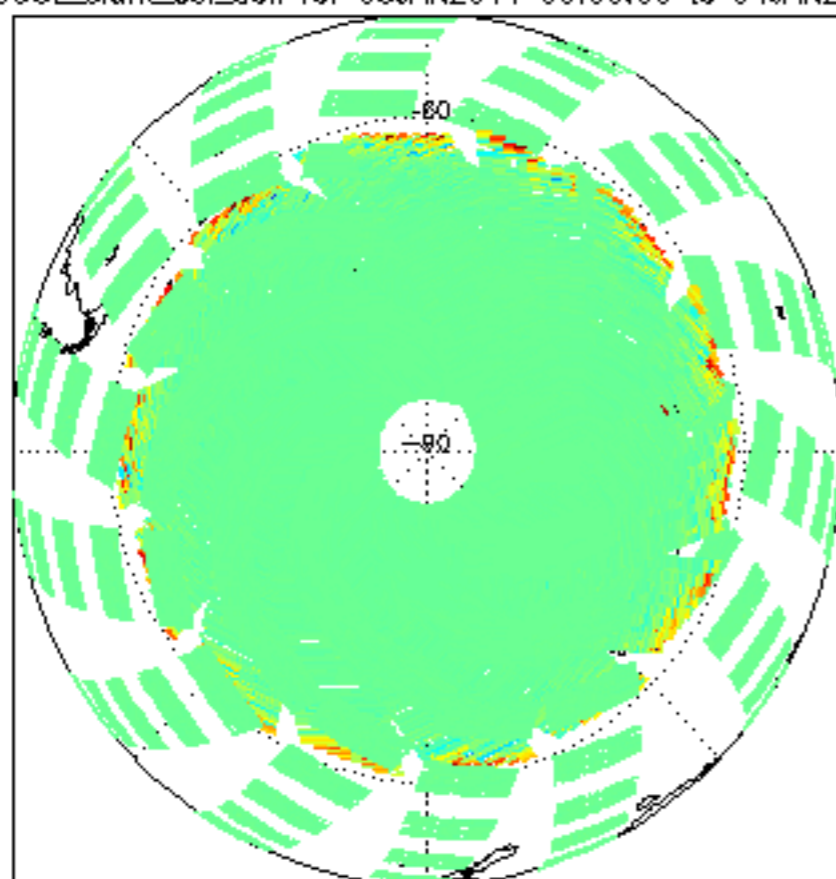


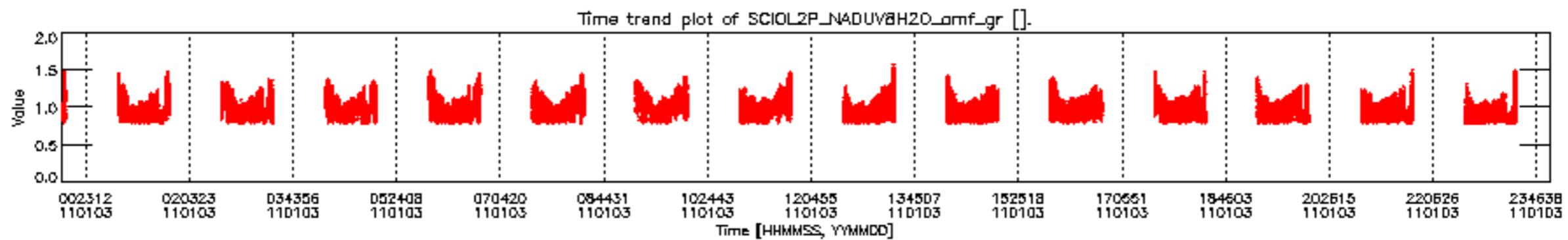
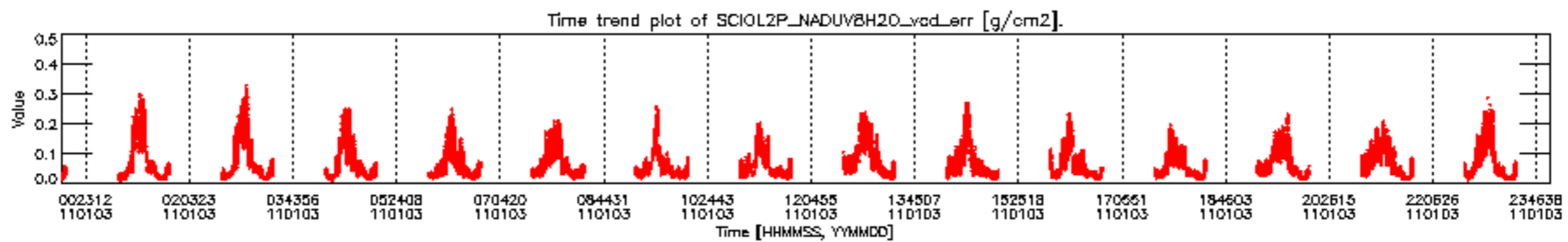
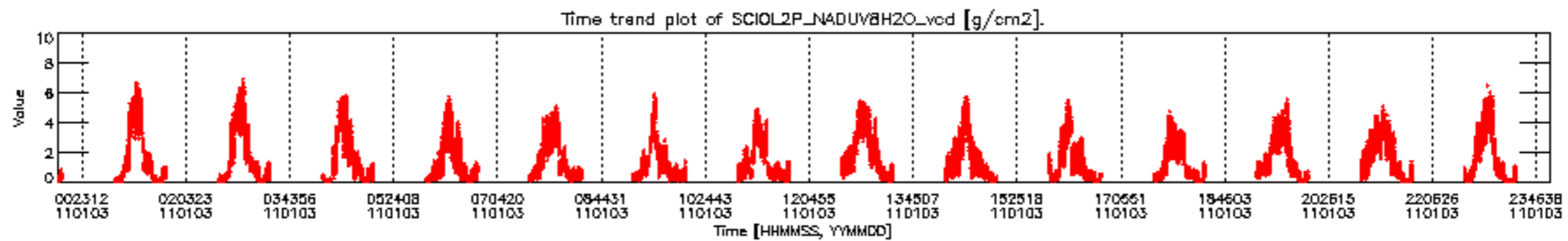


ICIOL2P\_NADUV60CL\_slant\_col\_den for 03JAN2011 00:00:00 to 04JAN2011 00:00:00 np;ICIOL2P\_NADUV60CL\_err\_slant\_col for 03JAN2011 00:00:00 to 04JAN2011 00:00:00 np

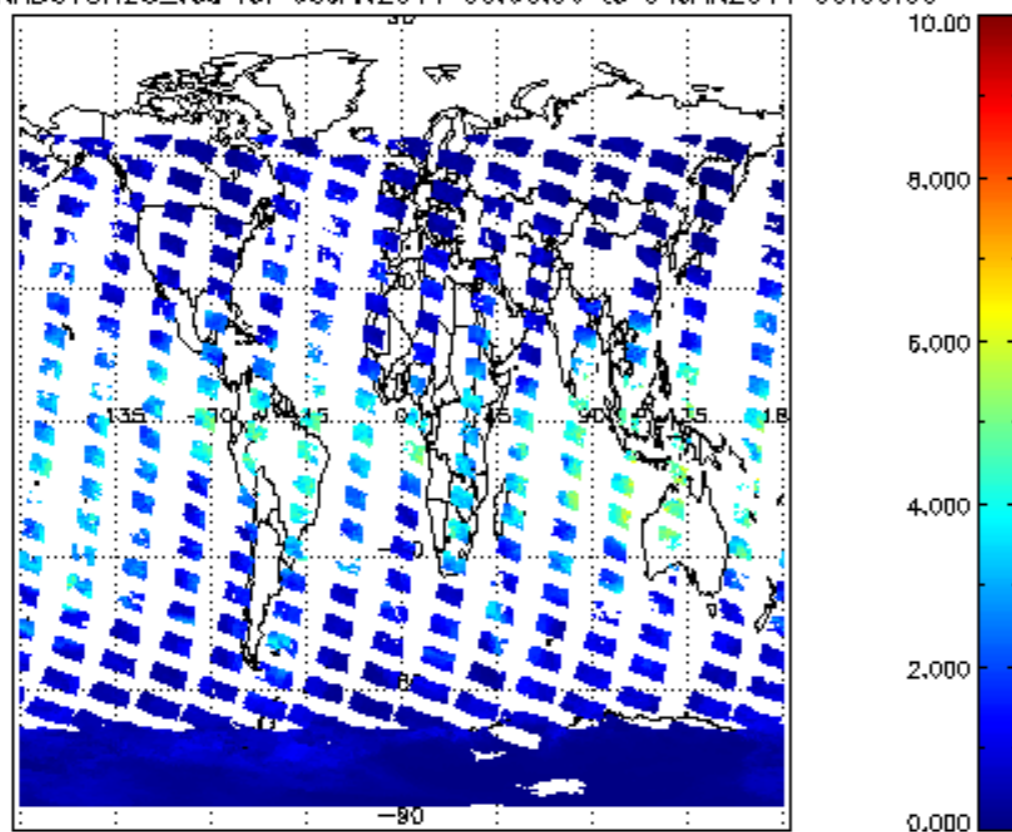


iCIOL2P\_NADUV6OCL\_slant\_col\_den for 03JAN2011 00:00:00 to 04JAN2011 00:00:00 sp iCIOL2P\_NADUV6OCL\_err\_slant\_col for 03JAN2011 00:00:00 to 04JAN2011 00:00:00 sp

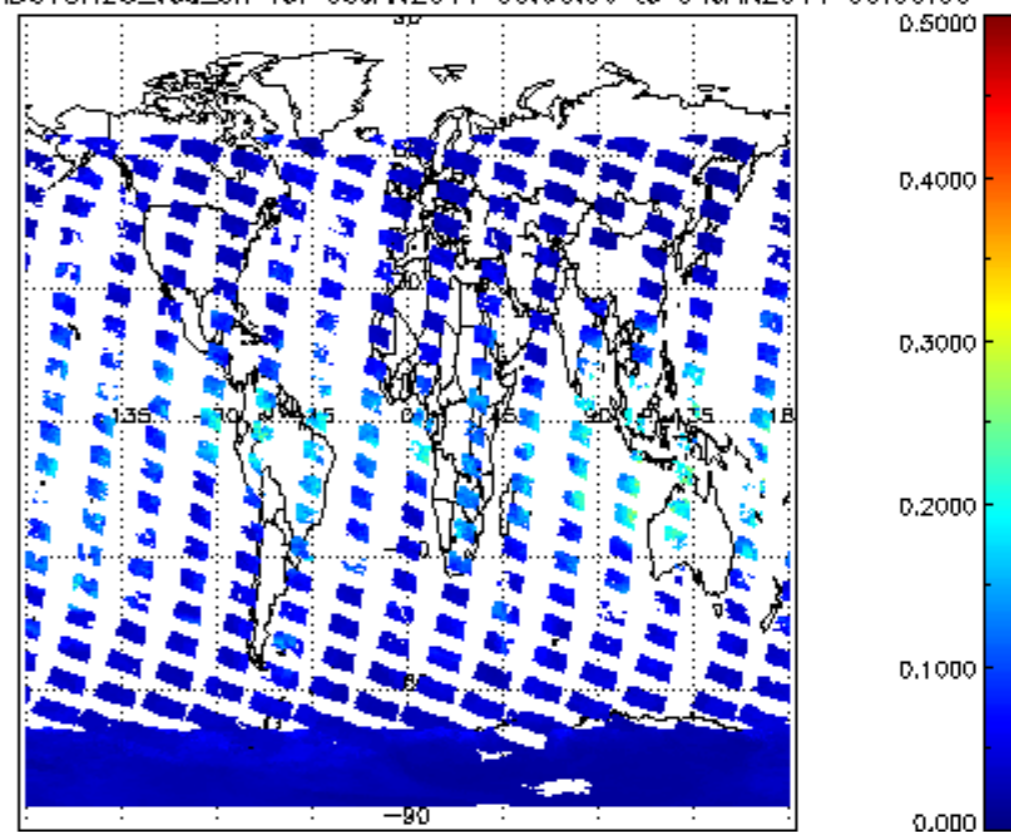




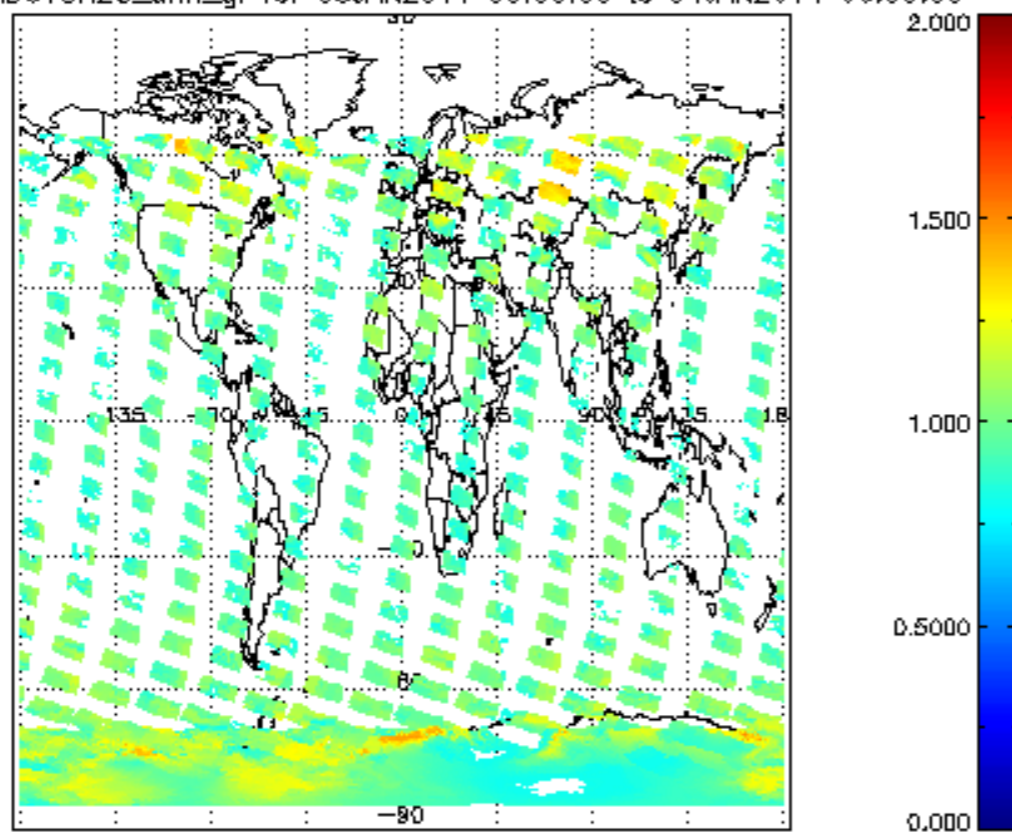
SCIOL2P\_NADUVB20\_vcd for 03JAN2011 00:00:00 to 04JAN2011 00:00:00

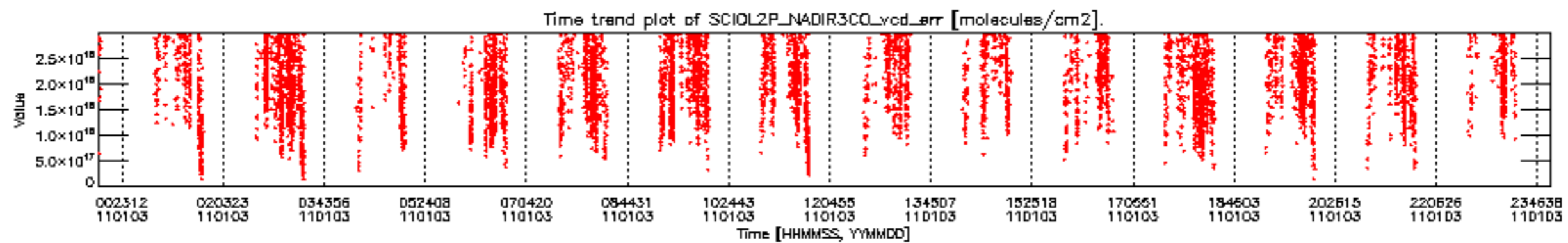
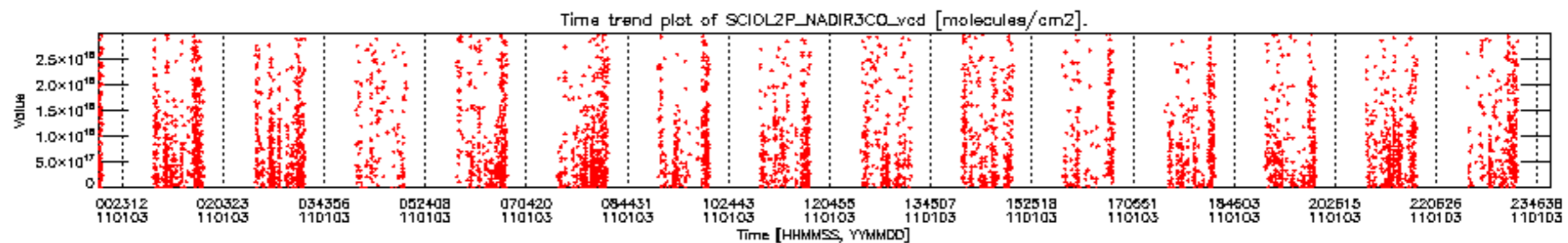


SCIOL2P\_NADUVB20\_vcd\_err for 03JAN2011 00:00:00 to 04JAN2011 00:00:00

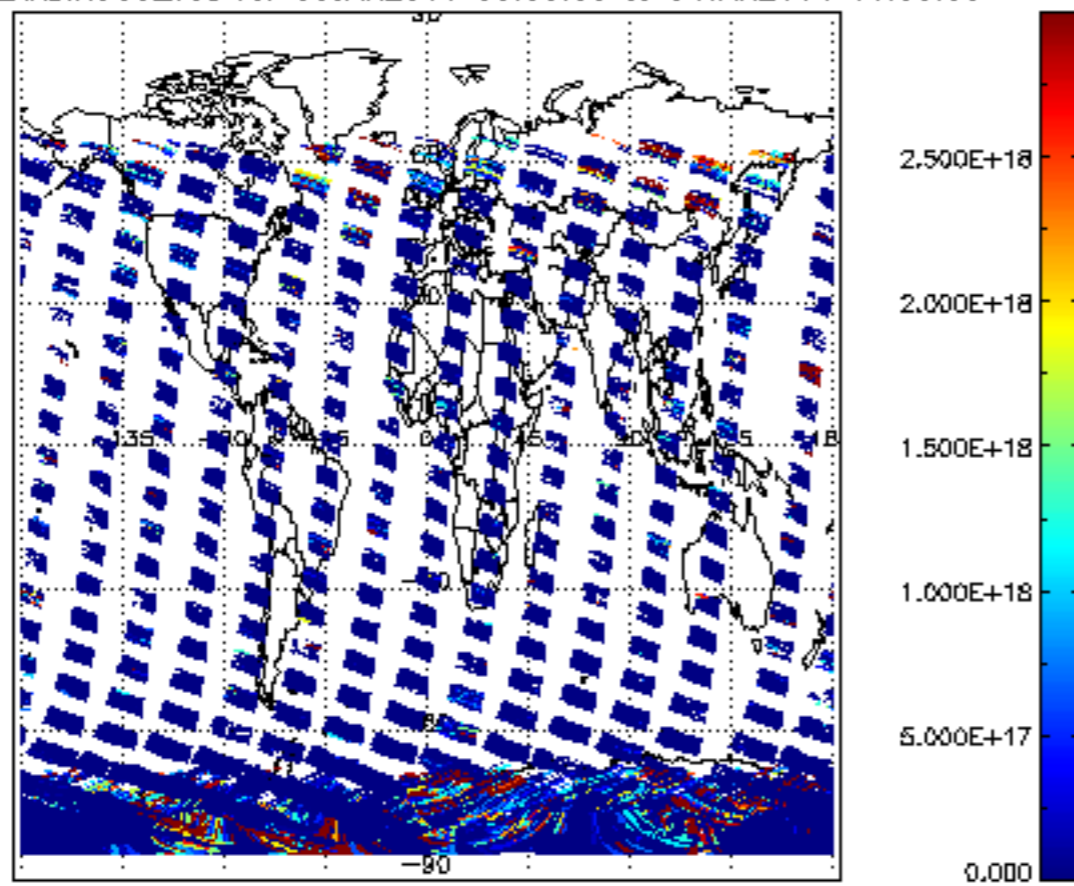


SCIOL2P\_NADUVB20\_amf\_gr for 03JAN2011 00:00:00 to 04JAN2011 00:00:00

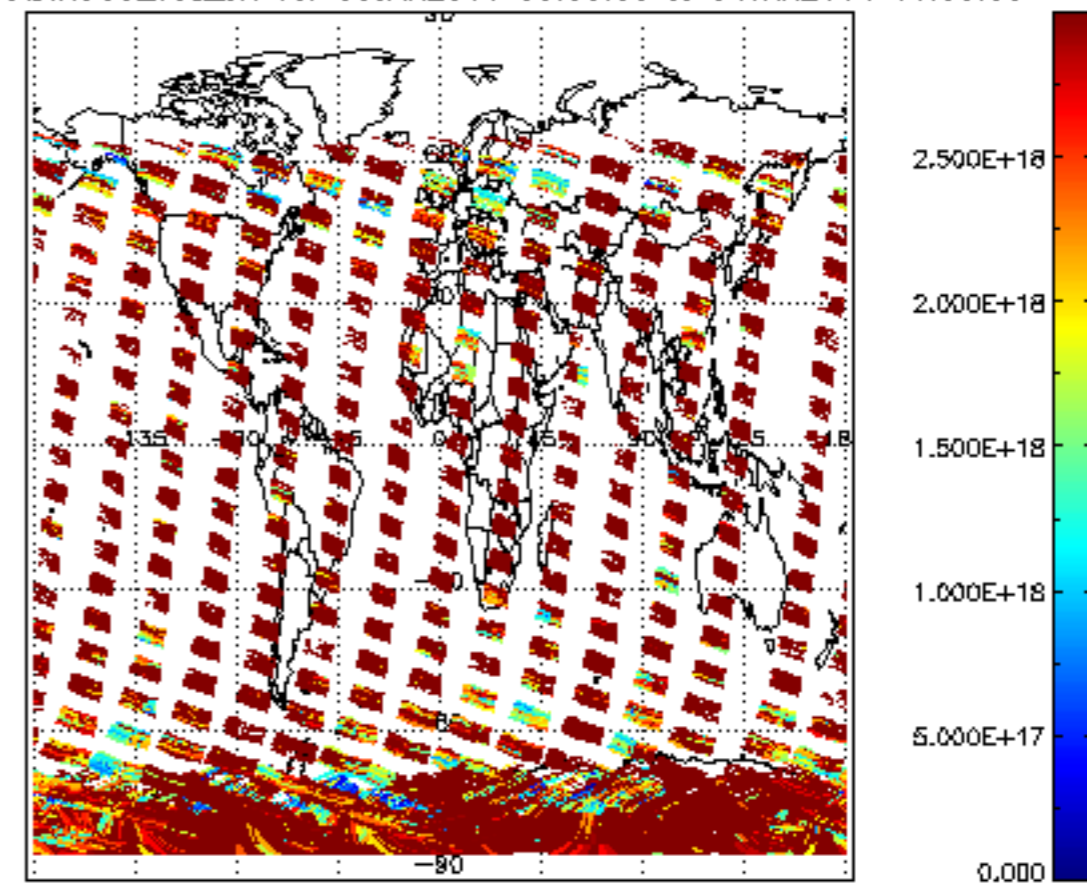




SCIOL2P\_NADIR3CO\_vcd for 03JAN2011 00:00:00 to 04JAN2011 00:00:00

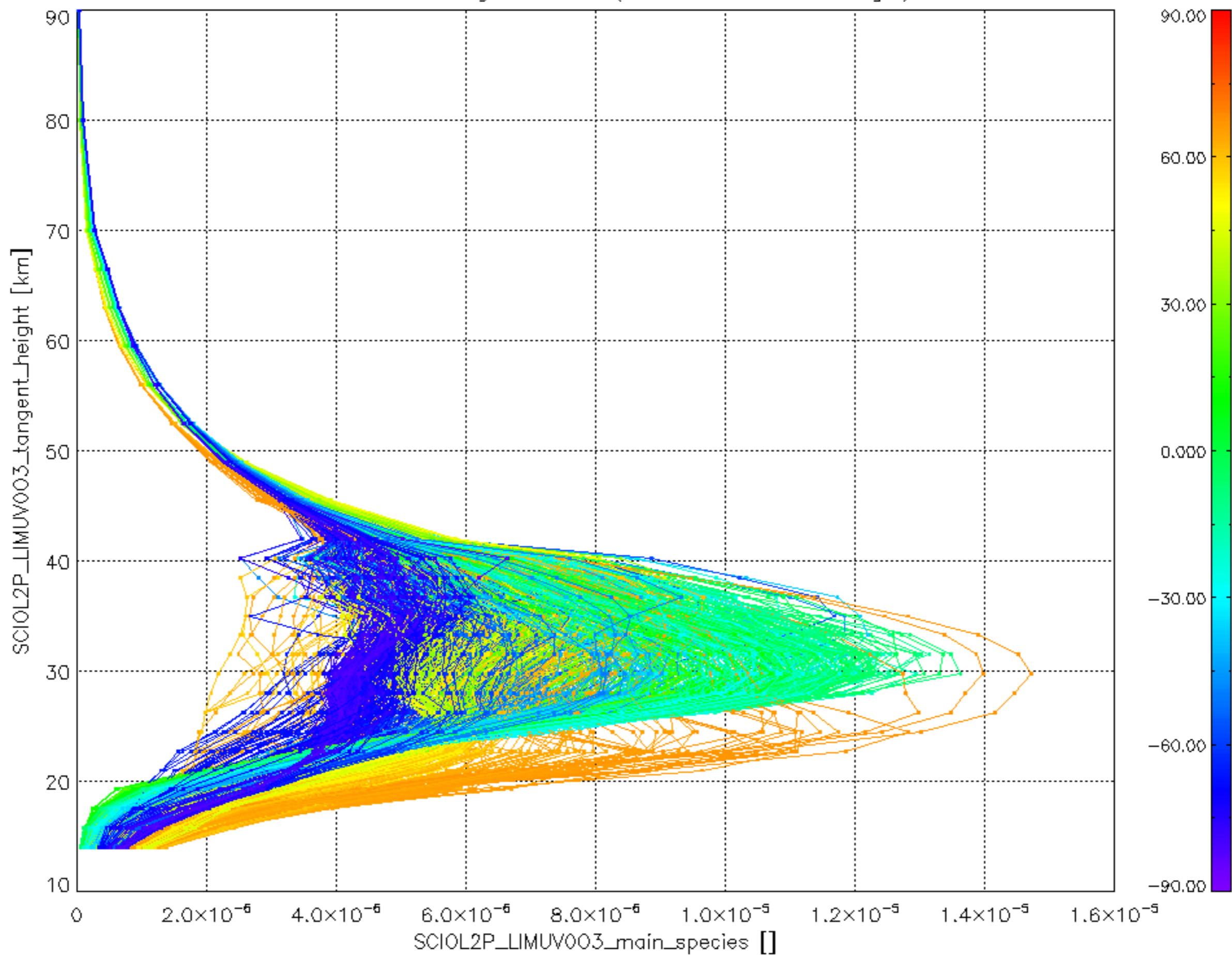


SCIOL2P\_NADIR3CO\_vcd\_err for 03JAN2011 00:00:00 to 04JAN2011 00:00:00

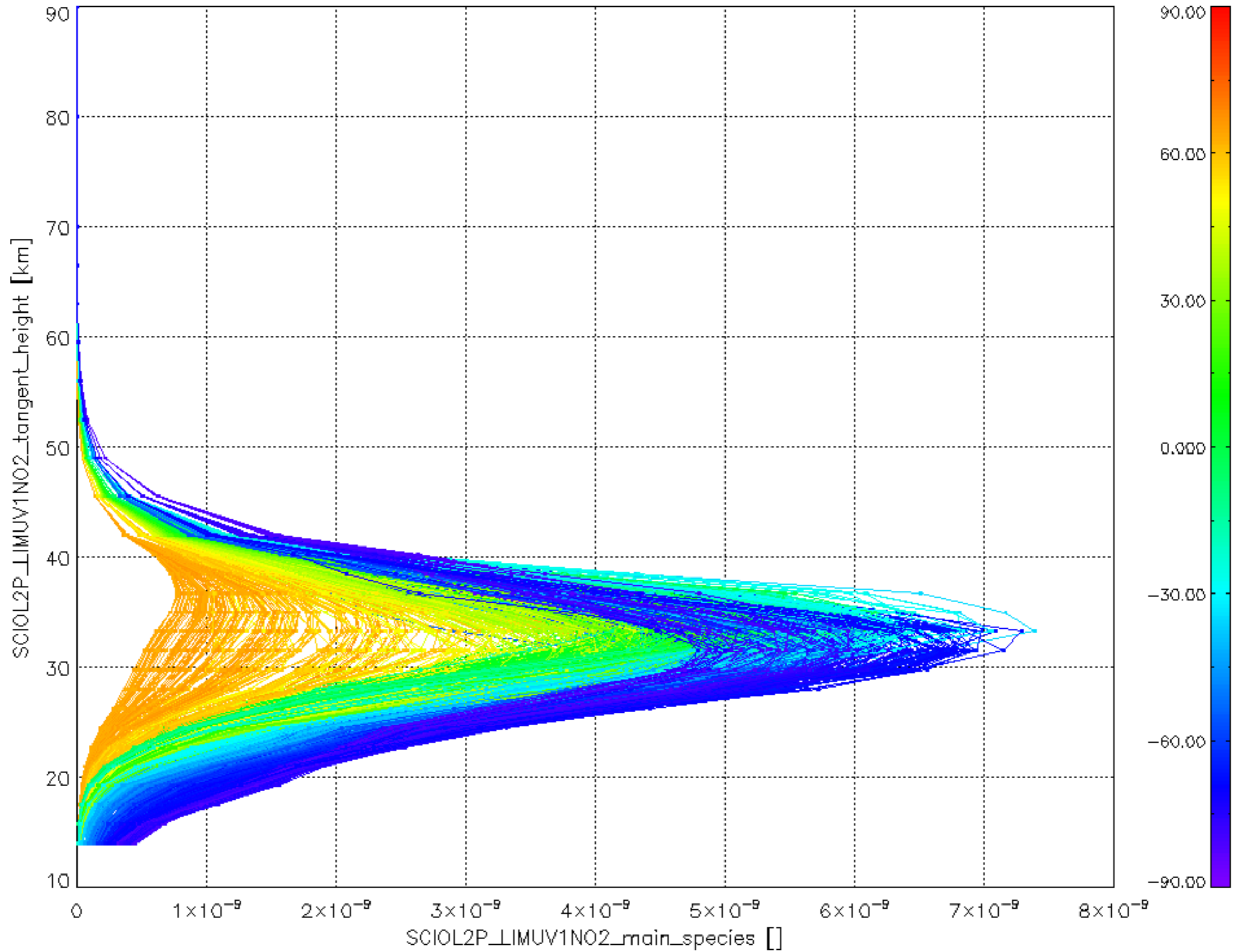




Plot of SCIOL2P\_LIMUV003\_main\_species.tang\_vmr vs. tangent height.  
 Colours indicate tangent latitude (see colour bar on the right).



Plot of SCIOL2P\_LIMUV1NO2\_main\_species.tang\_vmr vs. tangent height.  
 Colours indicate tangent latitude (see colour bar on the right).



Plot of SCIOL2P\_LIMUV3BRO\_main\_species.tang\_vmr vs. tangent height.  
 Colours indicate tangent latitude (see colour bar on the right).

