

## 2. SCIAMACHY Daily Report for level 2 products

### [2.1. General Info](#)

### [2.2 Product Quality Indicators](#)

### [2.3 ADF monitoring](#)

## 2.1 General Info

This report contains a daily analysis on parameters extracted from SCIAMACHY level 2 data (The SCI\_OL\_\_2P product).

### 2.1.1 Report summary

The table below shows general characteristics of the data that are included into this report.

| Item                                     | Value                                    |
|--|--|
| Report version                           | 1.6 (28-07-2008)                         |
| Time of report generation                | 22DEC2008 17:31:49                       |
| Data source version                      | SCIA-OL/3.01-R                           |
| Processing scope for products            | 23NOV2008 00:00:00 to 24NOV2008 00:00:00 |
| Start time of first product within scope | 22NOV2008 23:07:53                       |
| Stop time of last product within scope   | 24NOV2008 01:13:17                       |
| Total number of level 2 products         | 16                                       |
| Number of level 2 products with errors   | 0  |

### 2.1.2 Summary per product

The following table shows a summary for each product used in this report.

Products are linked to a corresponding server directory for view/download. Note: Link access may be restricted by security settings of your internet browser or firewall.

| #  | Product name   | Start time         | Stop time          | Prod err | Fit summary |
|----|--|--------------------|--------------------|----------|-------------|
| 0  | <a href="#">SCI_OL__2PRDPA20081122_230753_000033252074_00073_35197_5199.N1</a> | 22NOV2008 23:07:53 | 23NOV2008 00:03:18 | 0        | GOOD        |
| 1  | <a href="#">SCI_OL__2PRDPA20081123_004829_000033812074_00074_35198_5200.N1</a> | 23NOV2008 00:48:29 | 23NOV2008 01:44:50 | 0        | GOOD        |
| 2  | <a href="#">SCI_OL__2PRDPA20081123_023410_000030202074_00075_35199_5201.N1</a> | 23NOV2008 02:34:10 | 23NOV2008 03:24:31 | 0        | GOOD        |
| 3  | <a href="#">SCI_OL__2PRDPA20081123_041338_000031452074_00076_35200_5202.N1</a> | 23NOV2008 04:13:38 | 23NOV2008 05:06:03 | 0        | GOOD        |
| 4  | <a href="#">SCI_OL__2PRDPA20081123_055522_000030202074_00077_35201_5203.N1</a> | 23NOV2008 05:55:22 | 23NOV2008 06:45:43 | 0        | GOOD        |
| 5  | <a href="#">SCI_OL__2PRDPA20081123_073450_000031452074_00078_35202_5204.N1</a> | 23NOV2008 07:34:50 | 23NOV2008 08:27:15 | 0        | GOOD        |
| 6  | <a href="#">SCI_OL__2PRDPA20081123_091635_000030202074_00079_35203_5205.N1</a> | 23NOV2008 09:16:35 | 23NOV2008 10:06:56 | 0        | GOOD        |
| 7  | <a href="#">SCI_OL__2PRDPA20081123_105602_000031452074_00080_35204_5206.N1</a> | 23NOV2008 10:56:02 | 23NOV2008 11:48:28 | 0        | GOOD        |
| 8  | <a href="#">SCI_OL__2PRDPA20081123_123747_000030202074_00081_35205_5207.N1</a> | 23NOV2008 12:37:47 | 23NOV2008 13:28:08 | 0        | GOOD        |
| 9  | <a href="#">SCI_OL__2PRDPA20081123_141715_000031452074_00082_35206_5208.N1</a> | 23NOV2008 14:17:15 | 23NOV2008 15:09:40 | 0        | GOOD        |
| 10 | <a href="#">SCI_OL__2PRDPA20081123_155859_000030202074_00083_35207_5209.N1</a> | 23NOV2008 15:58:59 | 23NOV2008 16:49:20 | 0        | GOOD        |
| 11 | <a href="#">SCI_OL__2PRDPA20081123_173848_000030762074_00084_35208_5210.N1</a> | 23NOV2008 17:38:48 | 23NOV2008 18:30:05 | 0        | GOOD        |
| 12 | <a href="#">SCI_OL__2PRDPA20081123_192033_000030202074_00085_35209_5211.N1</a> | 23NOV2008 19:20:33 | 23NOV2008 20:10:54 | 0        | GOOD        |
| 13 | <a href="#">SCI_OL__2PRDPA20081123_205940_000031452074_00086_35210_5212.N1</a> | 23NOV2008 20:59:40 | 23NOV2008 21:52:05 | 0        | GOOD        |
| 14 | <a href="#">SCI_OL__2PRDPA20081123_224124_000030202074_00087_35211_5213.N1</a> | 23NOV2008 22:41:24 | 23NOV2008 23:31:45 | 0        | GOOD        |
| 15 | <a href="#">SCI_OL__2PRDPA20081124_002052_000031452074_00088_35212_5214.N1</a> | 24NOV2008 00:20:52 | 24NOV2008 01:13:17 | 0        | GOOD        |

## 2.2 Product Quality Indicators

### 2.2.1 Cloud parameters

This is a new section that shows information about the cloud parameters estimation, in particular cloud fractions and cloud top height. IMPORTANT NOTE: The contents and layout of this section are still being validated. Please use with caution.

#### General statistics:

Total number of cloud data DSRs: 148175

Total number of cloud data DSRs with good quality flag (=0): 148175 (100.0 %)

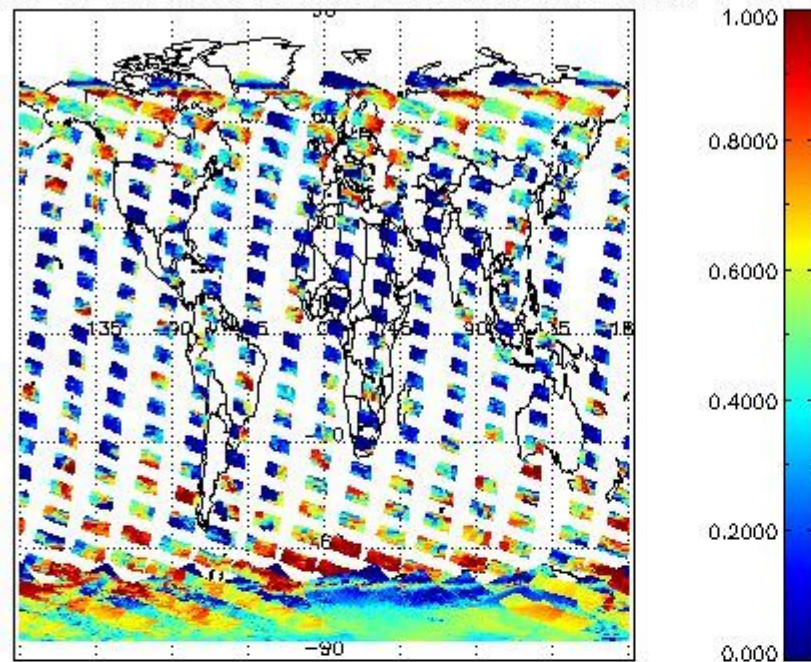
| Parameter         | #valid | Mean     | Median   | Min      | Max      | Stddev   | Unit  |
|-------------------|--------|----------|----------|----------|----------|----------|---|
| QUALITY_FLAG      | 148175 | 0.0000   | 0.0000   | 0.0000   | 0.0000   | 0.0000   | flag  |
| INTEGR_TIME       | 148175 | 0.16931  | 0.12500  | 0.12500  | 0.25000  | 0.059793 | s   |
| CL_FRAC           | 148175 | 0.40847  | 0.41588  | 0.0000   | 1.0000   | 0.28153  | -   |
| CL_FRAC_ERR       | 148175 | 0.0000   | 0.0000   | 0.0000   | 0.0000   | 0.0000   | rel. fraction   |
| PMD_READ          | 148175 | 5.4178   | 4.0000   | 4.0000   | 8.0000   | 1.9134   |   |
| PMD_READ_CL[0]    | 148175 | 0.24767  | 0.0000   | 0.0000   | 8.0000   | 1.1453   | -   |
| PMD_READ_CL[1]    | 148175 | 0.86230  | 0.0000   | 0.0000   | 8.0000   | 2.0426   | -   |
| CL_TOP_HEIGHT     | 126265 | 4.0330   | 3.2176   | 0.0000   | 17.000   | 3.6924   | km  |
| CL_TOP_HEIGHT_ERR | 0      | ---      | ---      | ---      | ---      | ---      | ---   |
| CL_OPT_DEPTH      | 126265 | 55.746   | 47.374   | 0.0000   | 101.00   | 40.527   | km  |
| CL_OPT_DEPTH_ERR  | 0      | ---      | ---      | ---      | ---      | ---      | ---   |
| CL_TYPE_FLAGS     | 148175 | 11100000 | 11100000 | 11100000 | 11100000 | 0.0000   | flags. Bit definition = 0: low or high cloud; 1: ice or water cloud; 2: thick or thin cloud; 3-15: not used |
| CLOUD_FLAGS       | 148175 | 11001010 | 11000100 | 11000000 | 11100000 | 3244.4   | flags   |
| AERO_ABSO_IND     | 148175 | 3.0269   | 3.3246   | -0.78018 | 17.035   | 2.2246   |   |
| AERO_IND_DIAG     | 148175 | 0.0000   | 0.0000   | 0.0000   | 0.0000   | 0.0000   |   |
| AERO_FLAGS        | 148175 | 01010110 | 00000000 | 00000000 | 11000000 | 24448.   | flags   |

### Time and geolocation plots:

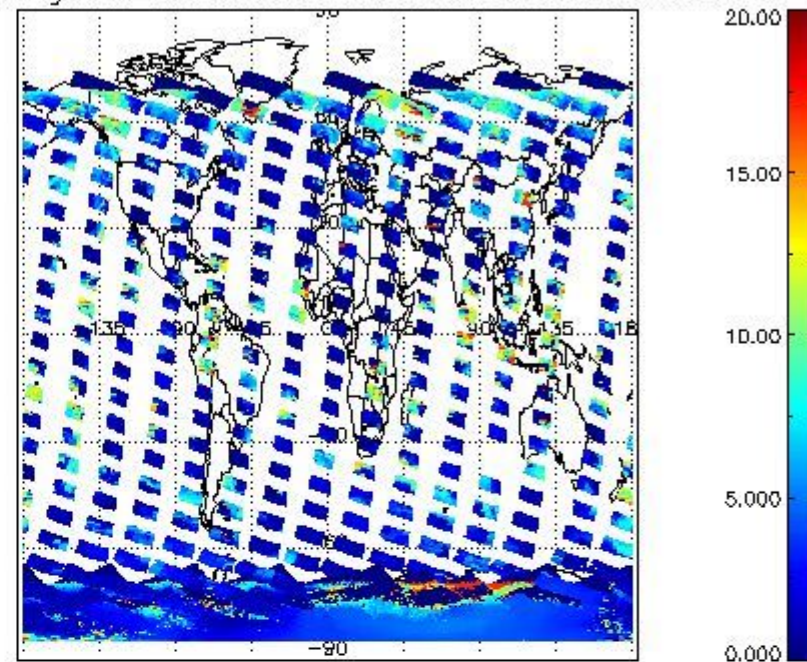
Plots are available for the following parameters:

| Number | Data item ID  |
|--------|---------------|
| 0      | cl_frac       |
| 1      | cl_top_height |
| 2      | cl_opt_depth  |
| 3      | cloud_flags   |

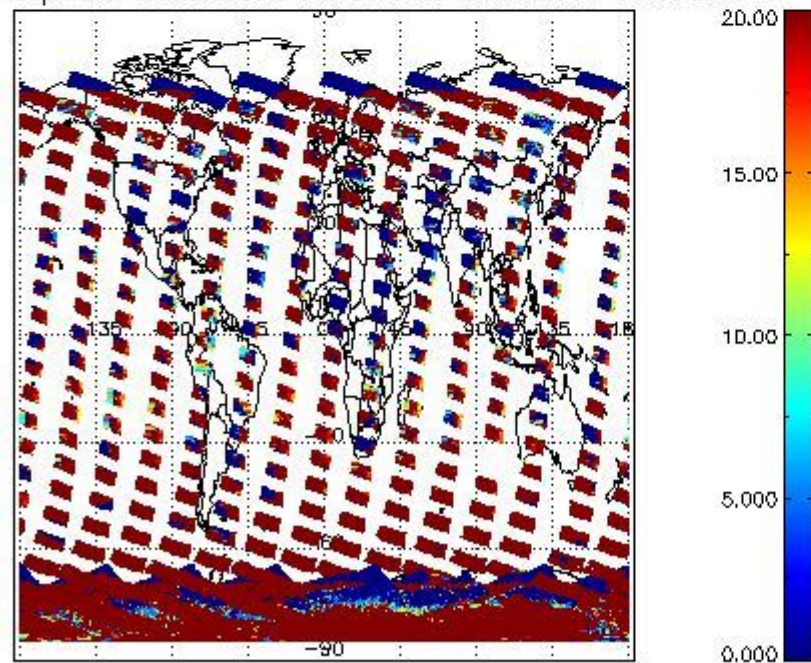
cLfrac for 23NOV2008 00:00:00 to 24NOV2008 00:00:00



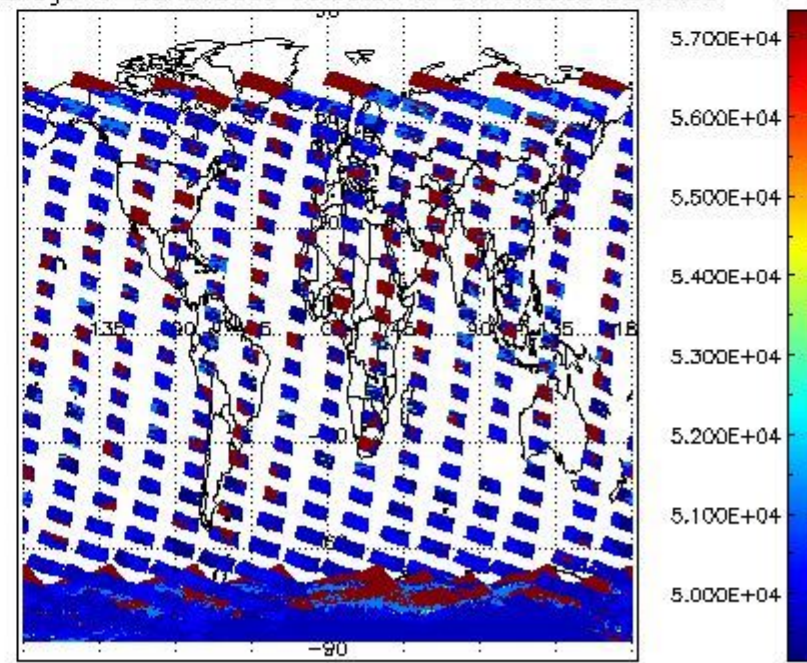
cL\_top\_height for 23NOV2008 00:00:00 to 24NOV2008 00:00:00



cLopt\_depth for 23NOV2008 00:00:00 to 24NOV2008 00:00:00



cloud\_flags for 23NOV2008 00:00:00 to 24NOV2008 00:00:00



## 2.2.2 Nadir

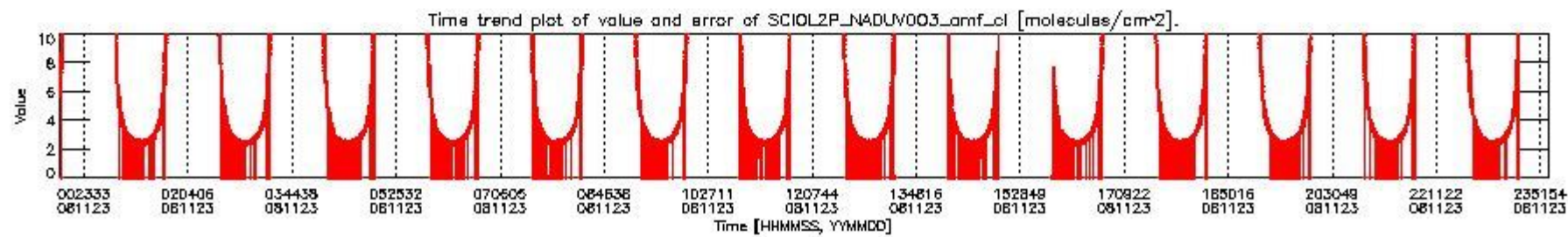
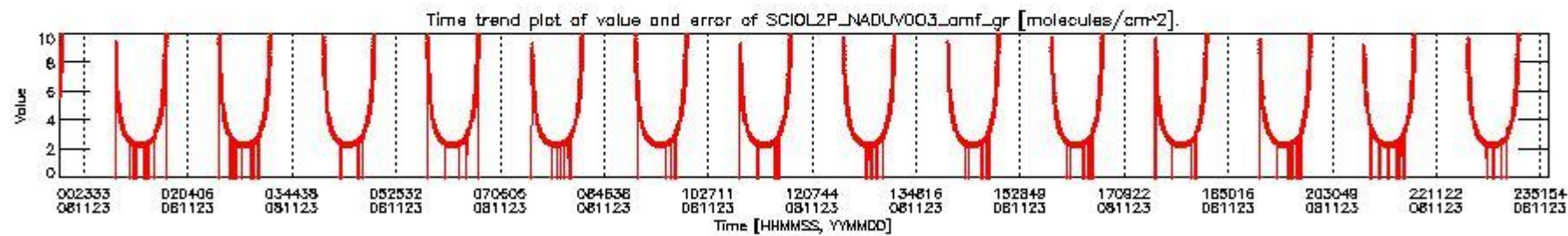
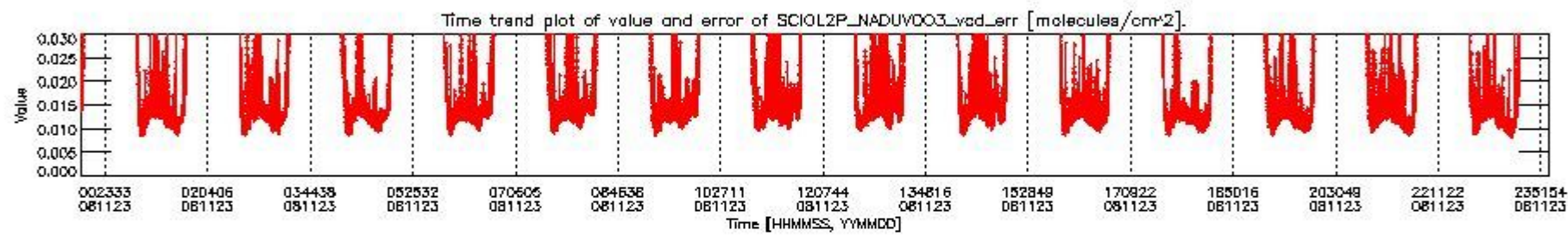
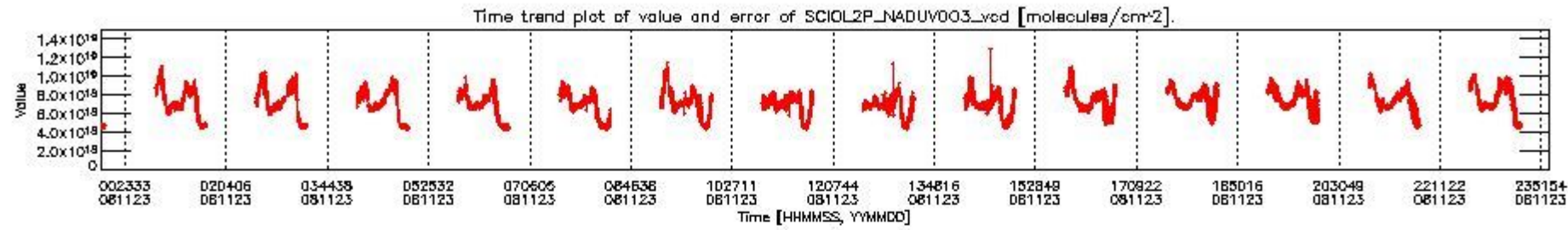
This section shows information about product quality of nadir measurements, in particular the quality of retrieved species.

The following data items are currently included into this section:

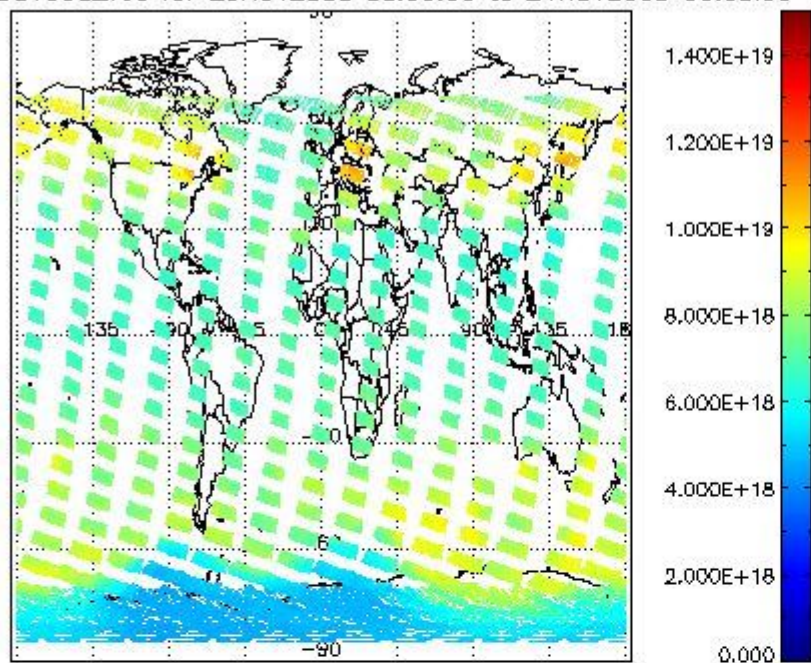
| Number | Data item ID             |
|--------|--------------------------|
| 0      | SCIOL2P_NADUV003_vcd     |
| 1      | SCIOL2P_NADUV003_vcd_err |
| 2      | SCIOL2P_NADUV003_amf_gr  |

|   |                           |
|---|---------------------------|
| 3 | SCIOL2P_NADUV003_amf_cl   |
| 4 | SCIOL2P_NADUV1NO2_vcd     |
| 5 | SCIOL2P_NADUV1NO2_vcd_err |
| 6 | SCIOL2P_NADUV1NO2_amf_gr  |
| 7 | SCIOL2P_NADUV1NO2_amf_cl  |

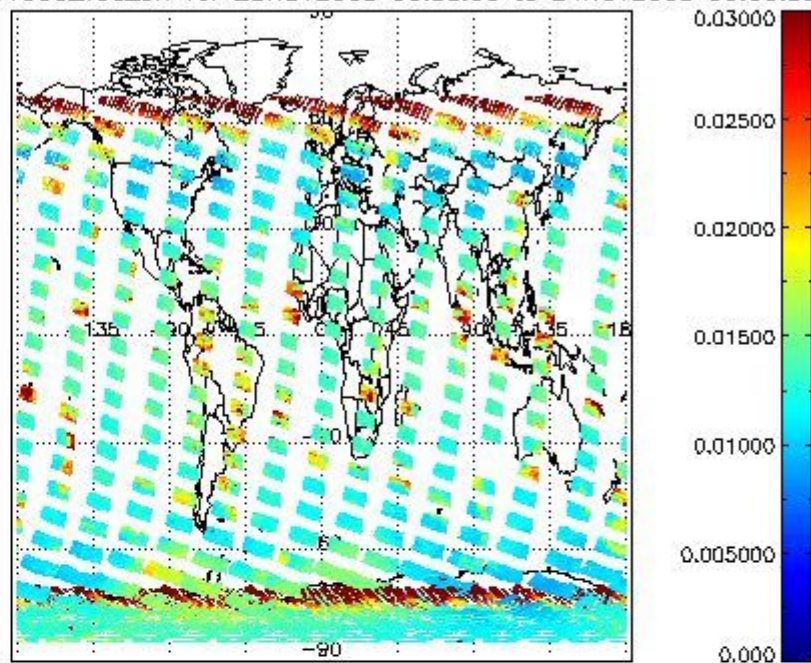
Data is presented both in time trend plots and world map plots, in order to show variations with time and geolocation. The vertical dotted lines in the time trend plots indicate orbits. The orbit times on the X-axis are estimated sensing\_start time as suggested by the product sensing\_start time in the MPH.



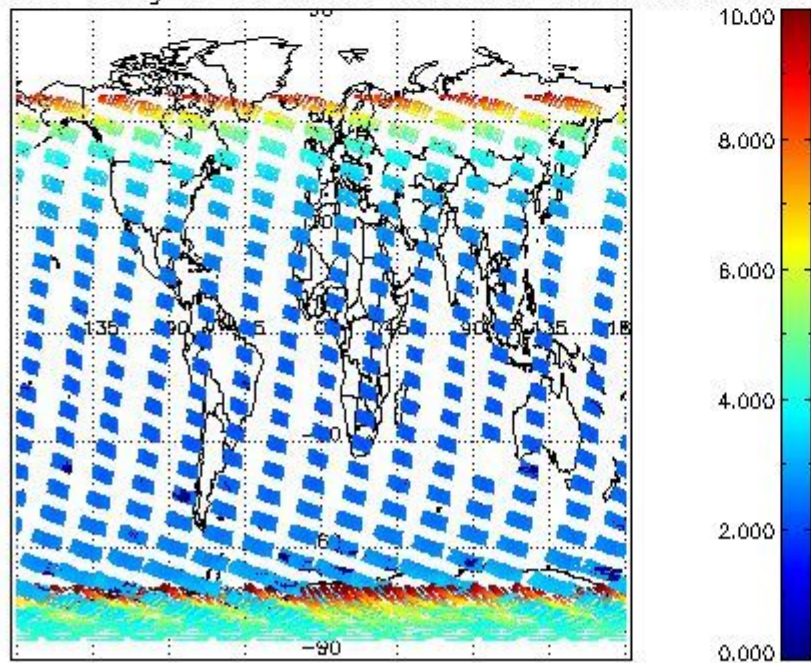
SCIOL2P\_NADUV003\_vcd for 23NOV2008 00:00:00 to 24NOV2008 00:00:00



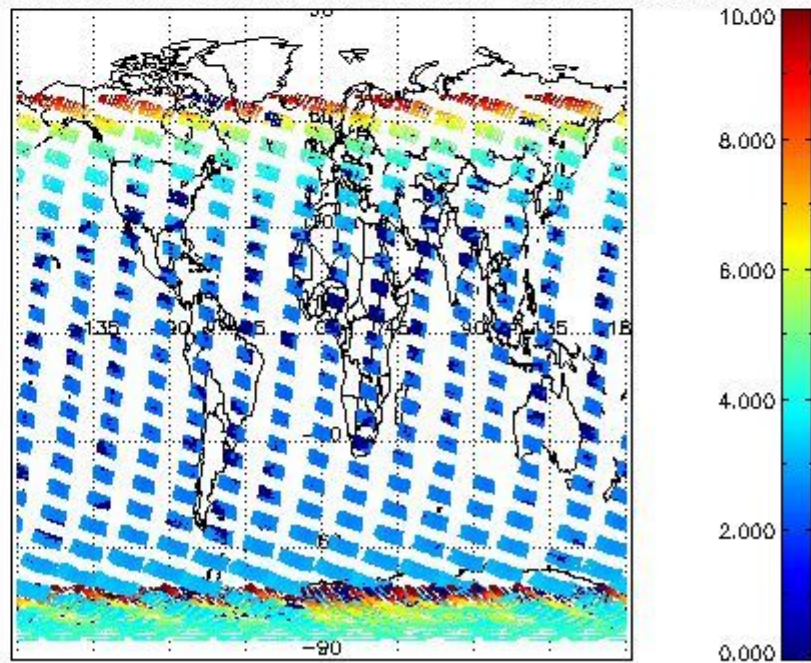
SCIOL2P\_NADUV003\_vcd\_err for 23NOV2008 00:00:00 to 24NOV2008 00:00:00

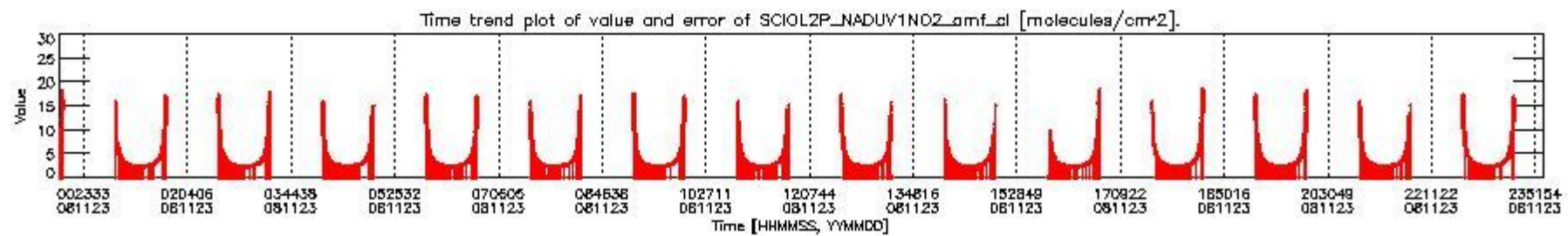
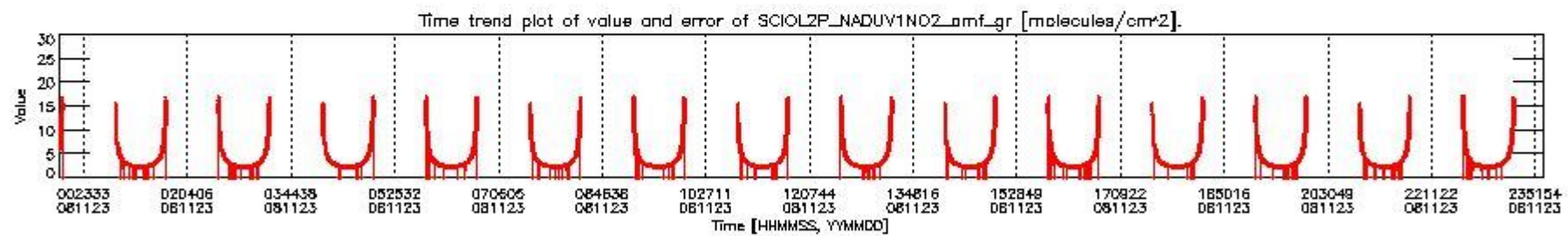
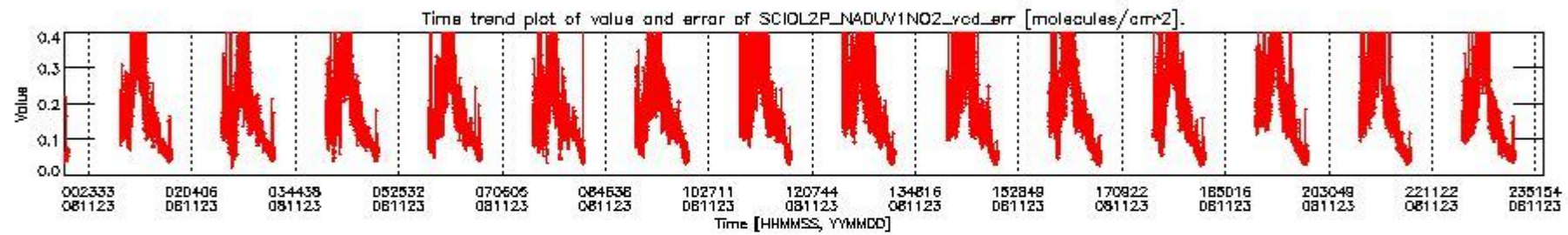
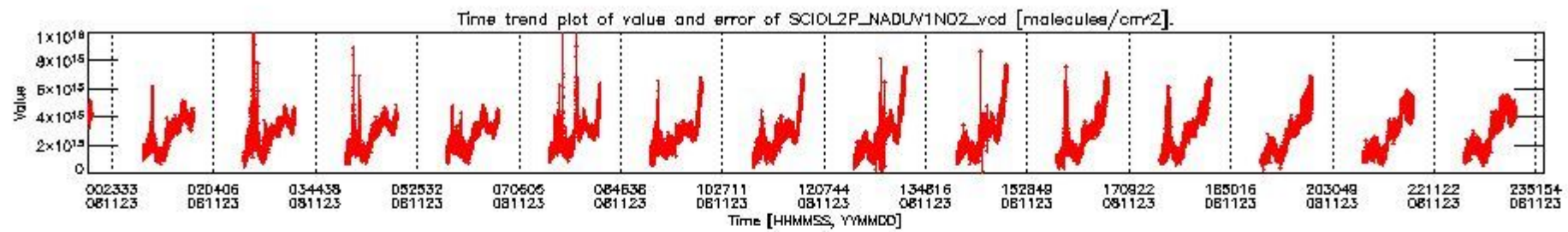


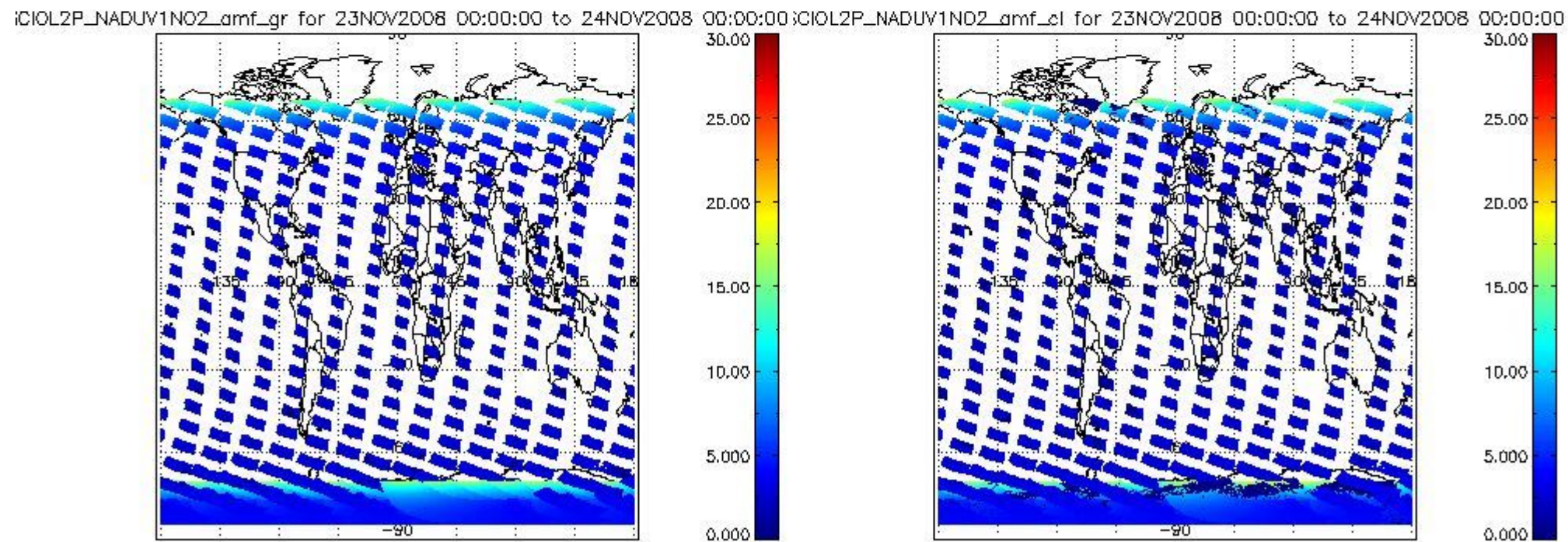
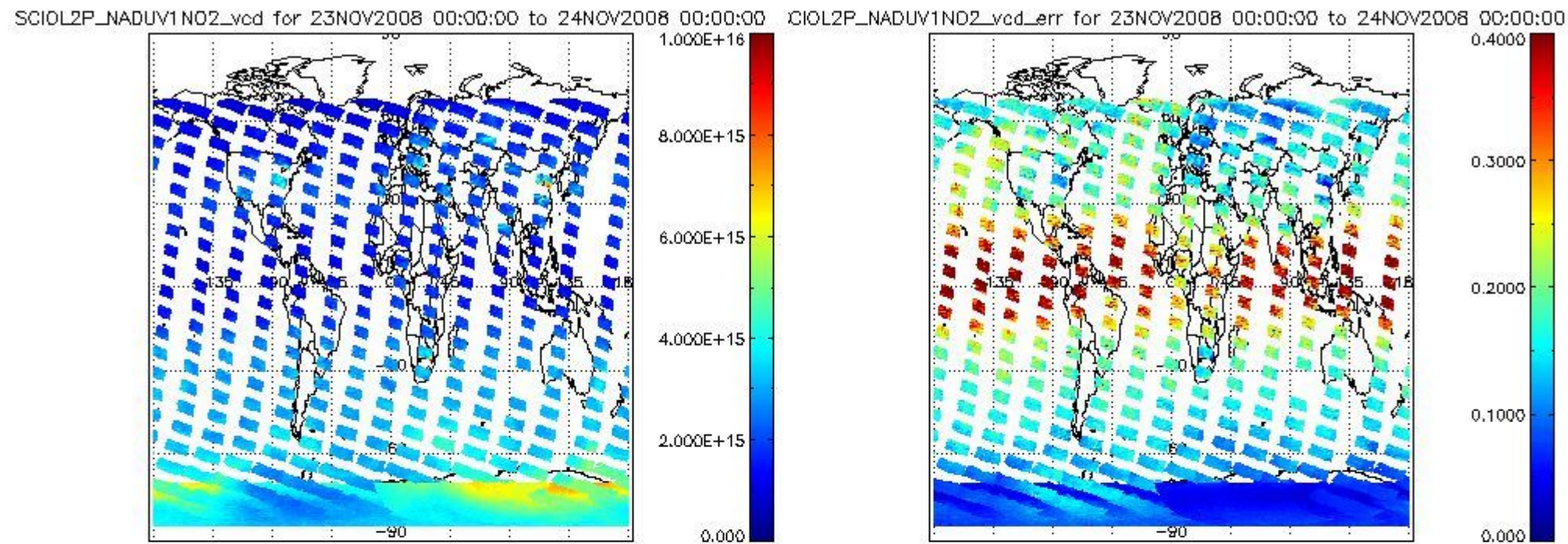
SCIOL2P\_NADUV003\_amf\_gr for 23NOV2008 00:00:00 to 24NOV2008 00:00:00



SCIOL2P\_NADUV003\_amf\_cl for 23NOV2008 00:00:00 to 24NOV2008 00:00:00







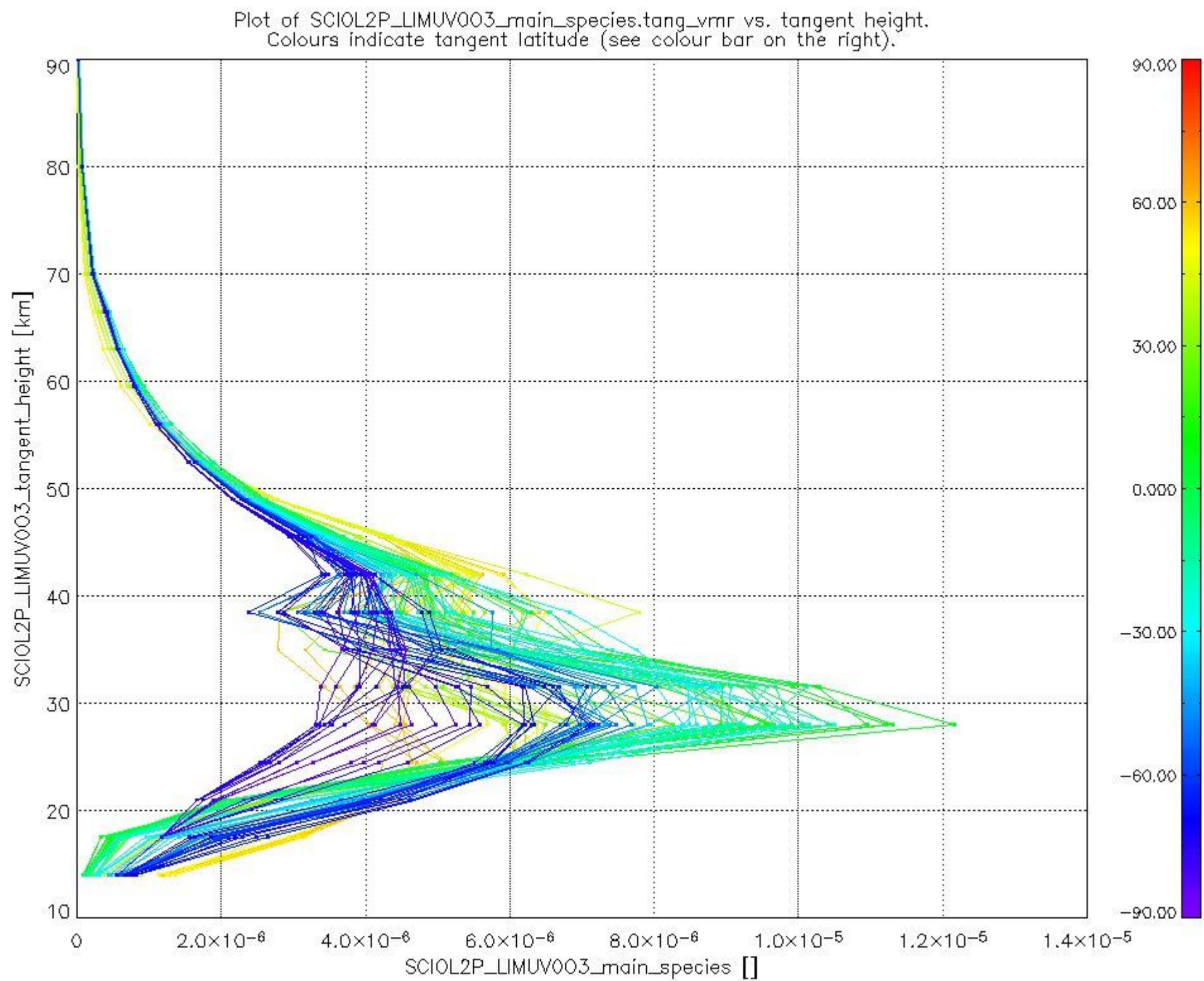
### 2.2.3 Limb

This section shows information about product quality of the limb retrievals, in particular the quality of retrieved species.

The following data items are currently included into this section:

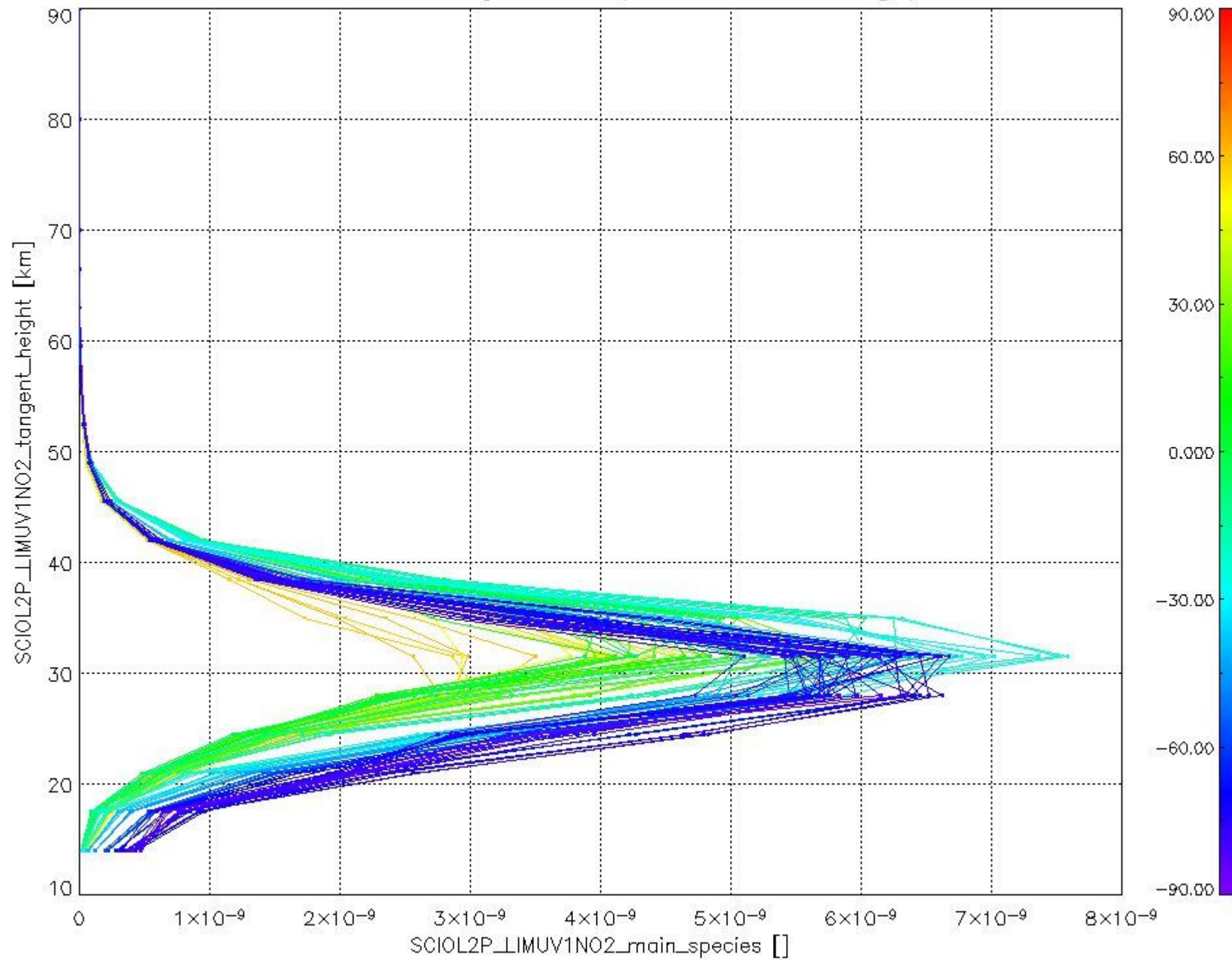
| Number | Data item ID                  |
|--------|-------------------------------|
| 0      | SCIOL2PLIMUV003_main_species  |
| 1      | SCIOL2PLIMUV1NO2_main_species |

The following plots shows for each species the tangent volume mixing ratio vs. tangent height. Colours indicate tangent latitude.





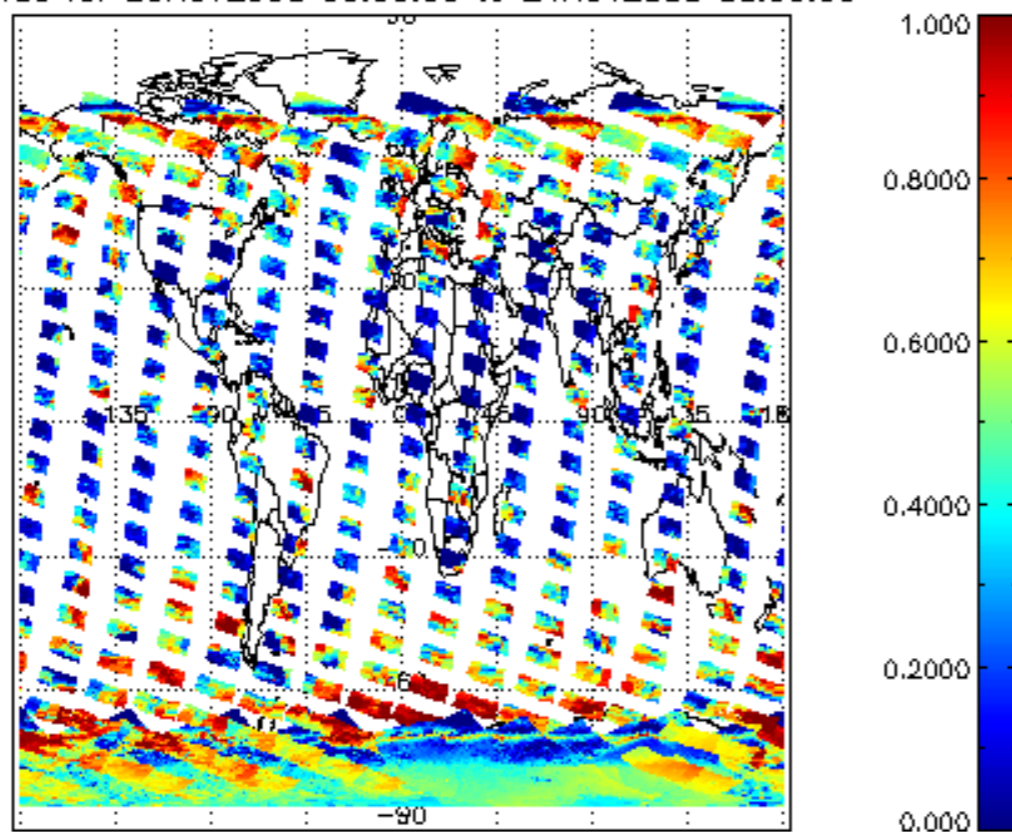
Plot of SCIOL2P\_LIMUV1NO2\_main\_species.tang\_vmr vs. tangent height.  
Colours indicate tangent latitude (see colour bar on the right).



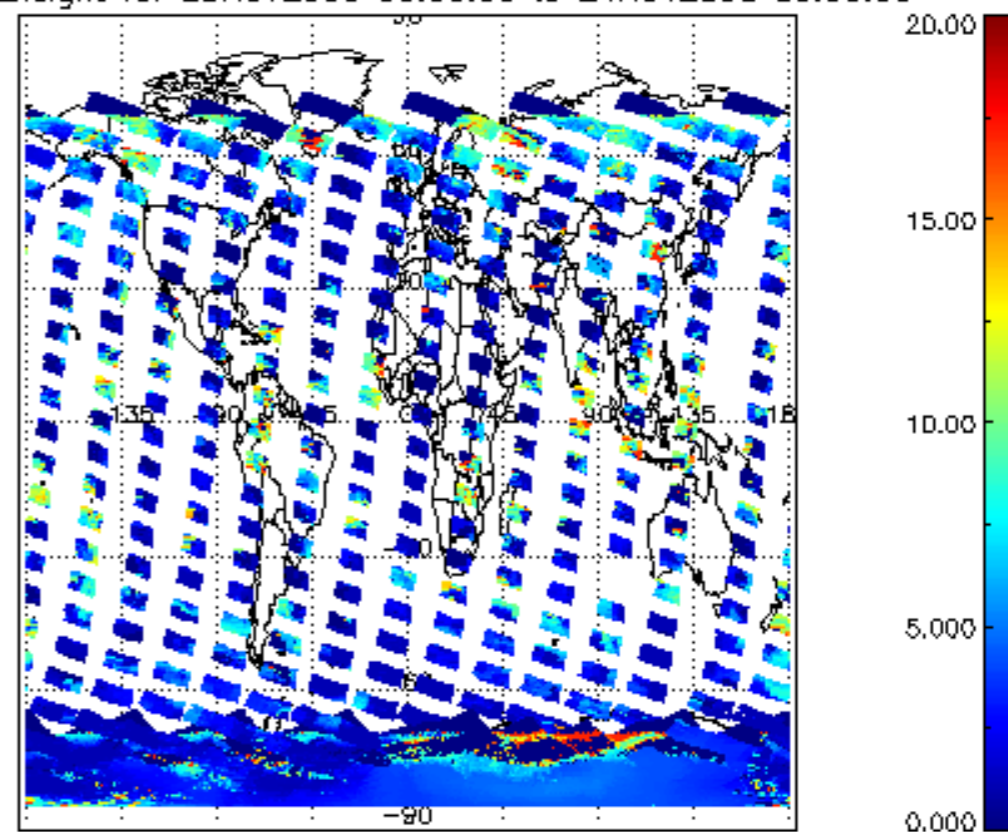
### 2.3 ADF monitoring

| Number | ADF  |
|--------|--|
|        | <b>IN_ (INITIALISATION_FILE)</b>                             |
| 0      | SCI_IN_AXNPDE20070629_092400_20070720_000000_20991231_235959 |
|        | <b>ECF (ECMWF_FILE)</b>                                      |
| 1      | NOT USED   |

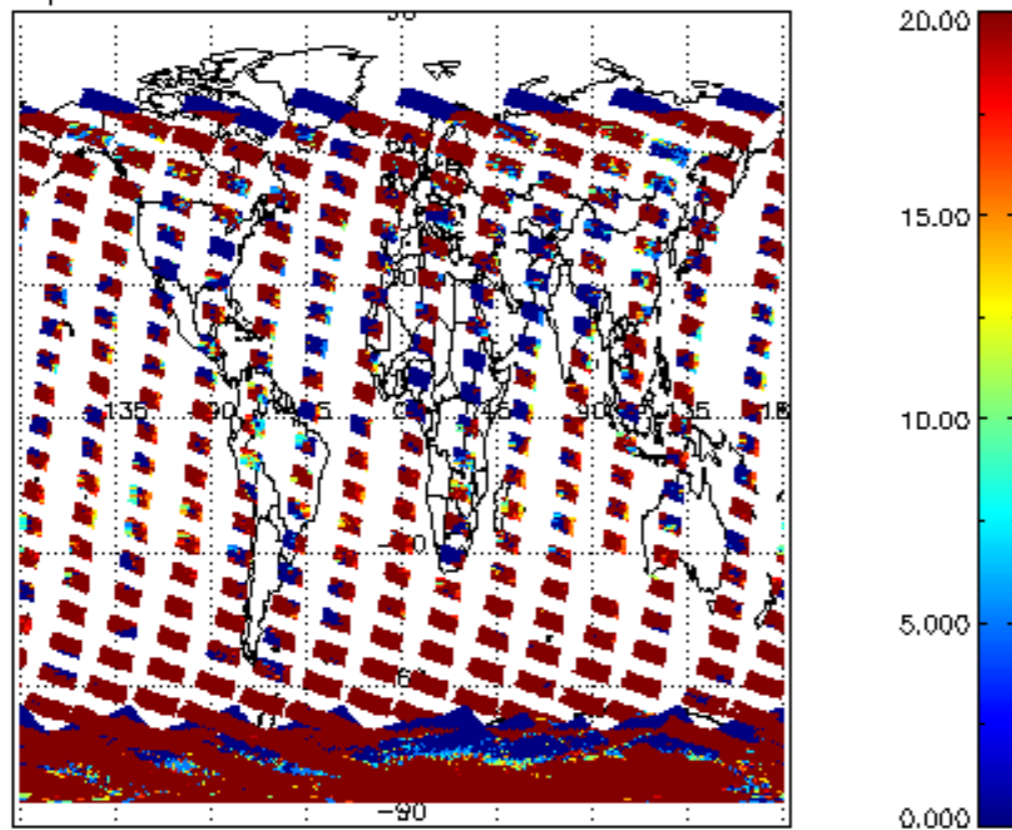
cLfrac for 23NOV2008 00:00:00 to 24NOV2008 00:00:00



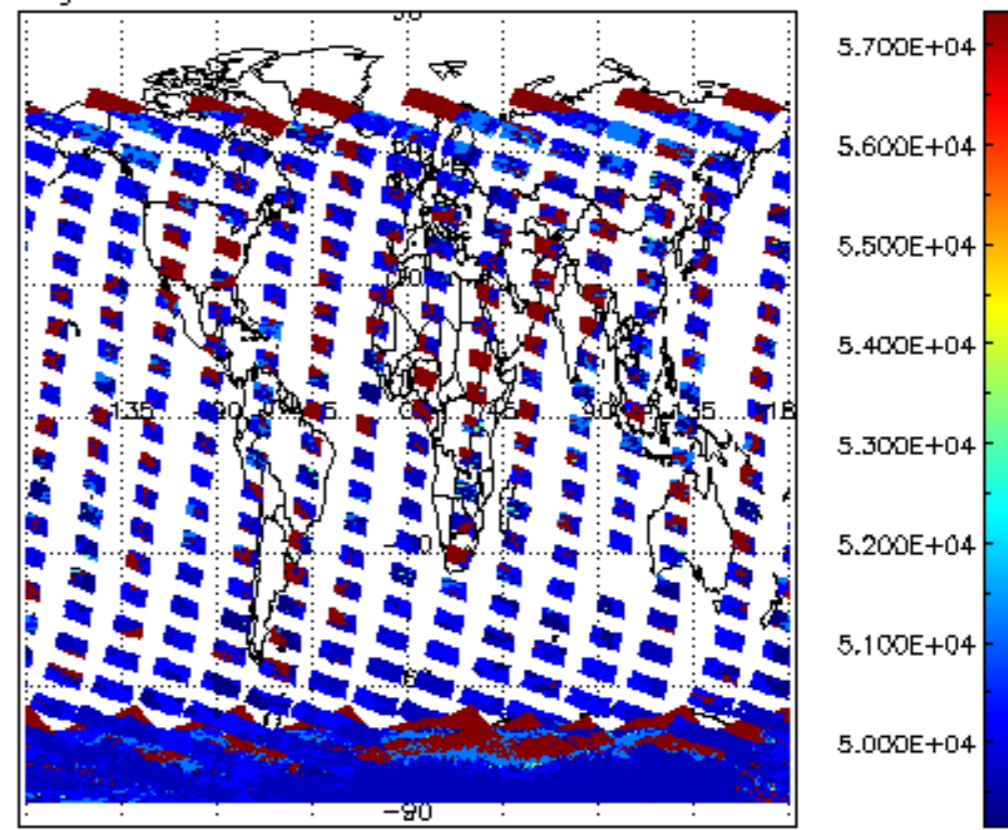
cL\_top\_height for 23NOV2008 00:00:00 to 24NOV2008 00:00:00

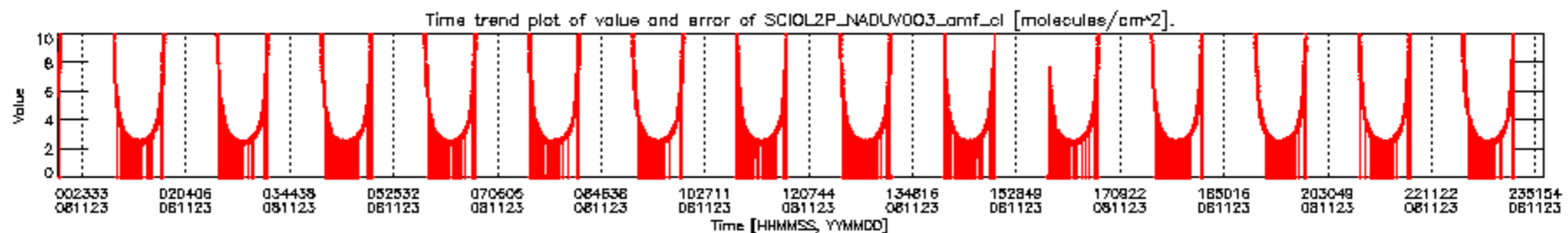
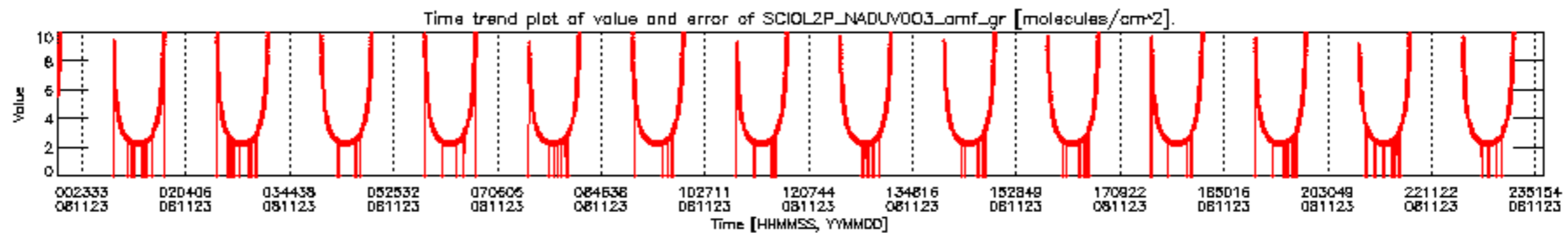
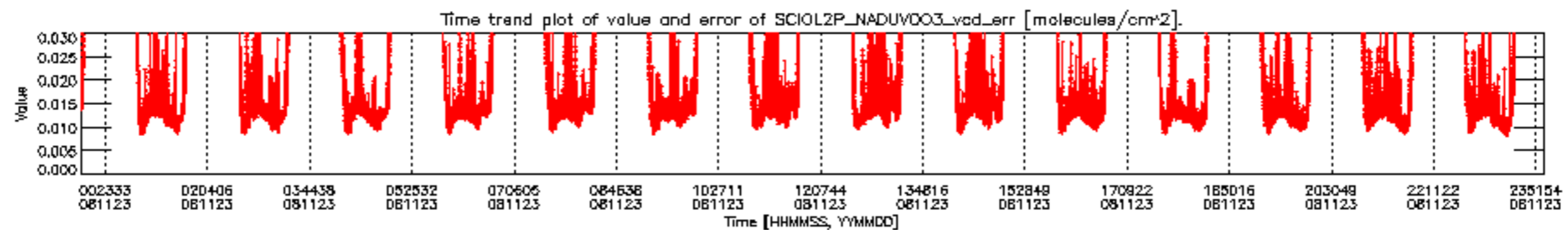
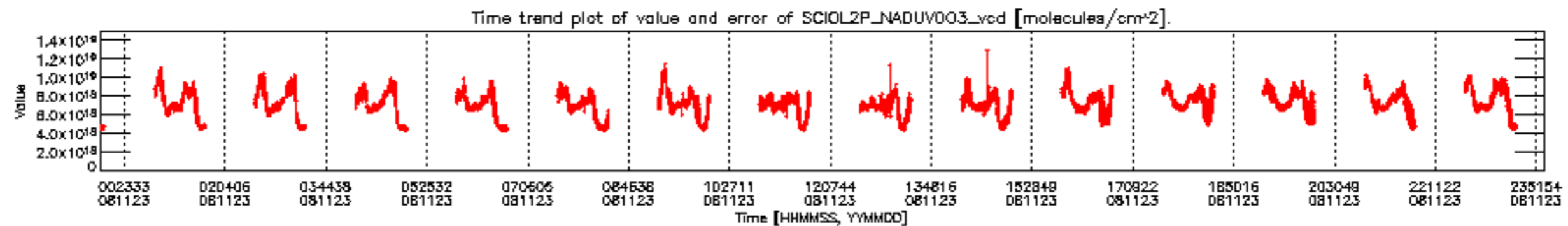


cL\_opt\_depth for 23NOV2008 00:00:00 to 24NOV2008 00:00:00

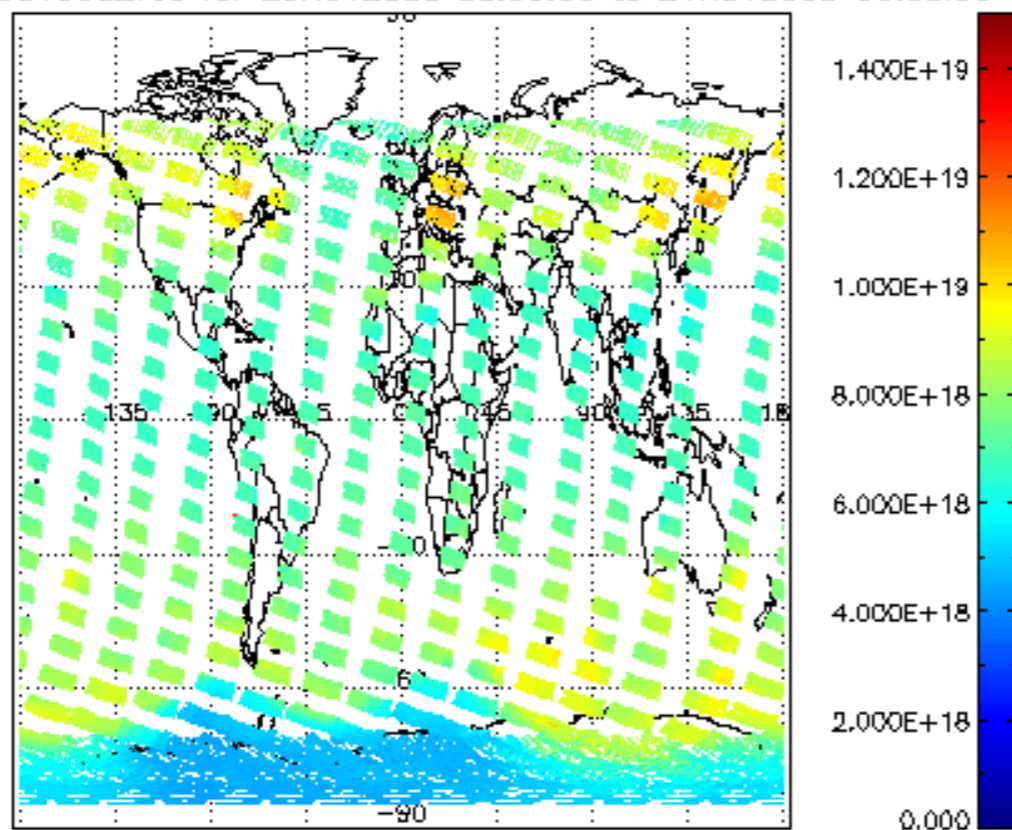


cloud\_flags for 23NOV2008 00:00:00 to 24NOV2008 00:00:00

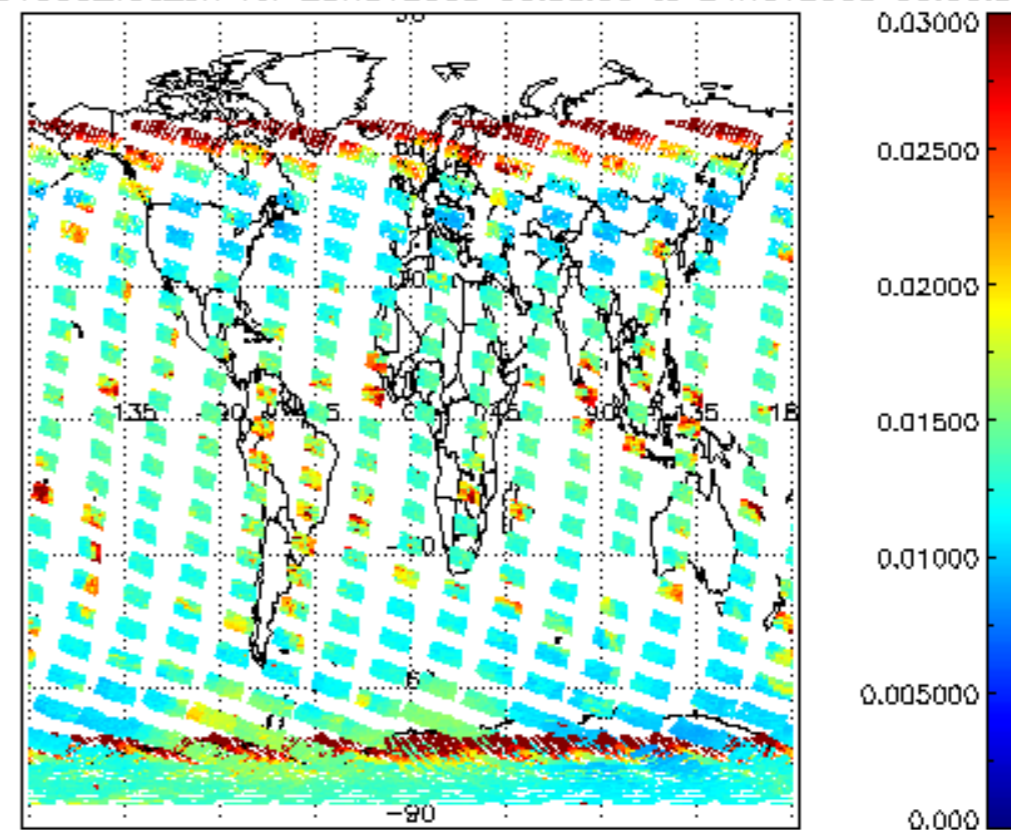




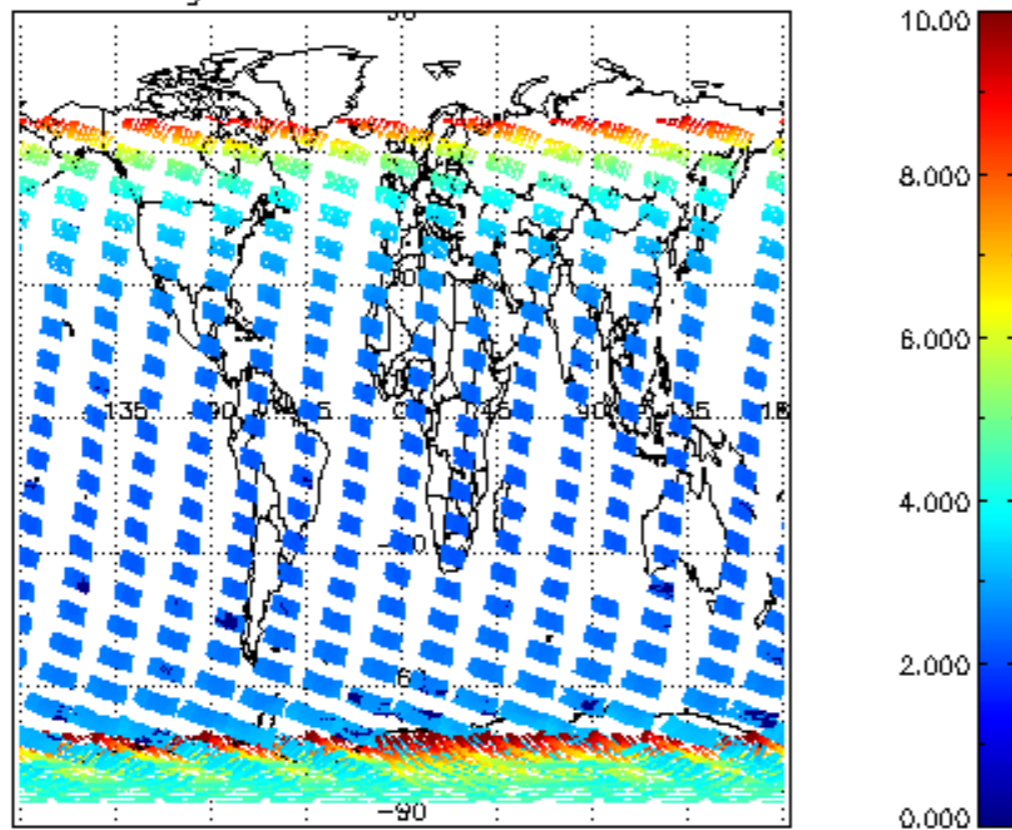
SCIOL2P\_NADUV003\_vcd for 23NOV2008 00:00:00 to 24NOV2008 00:00:00



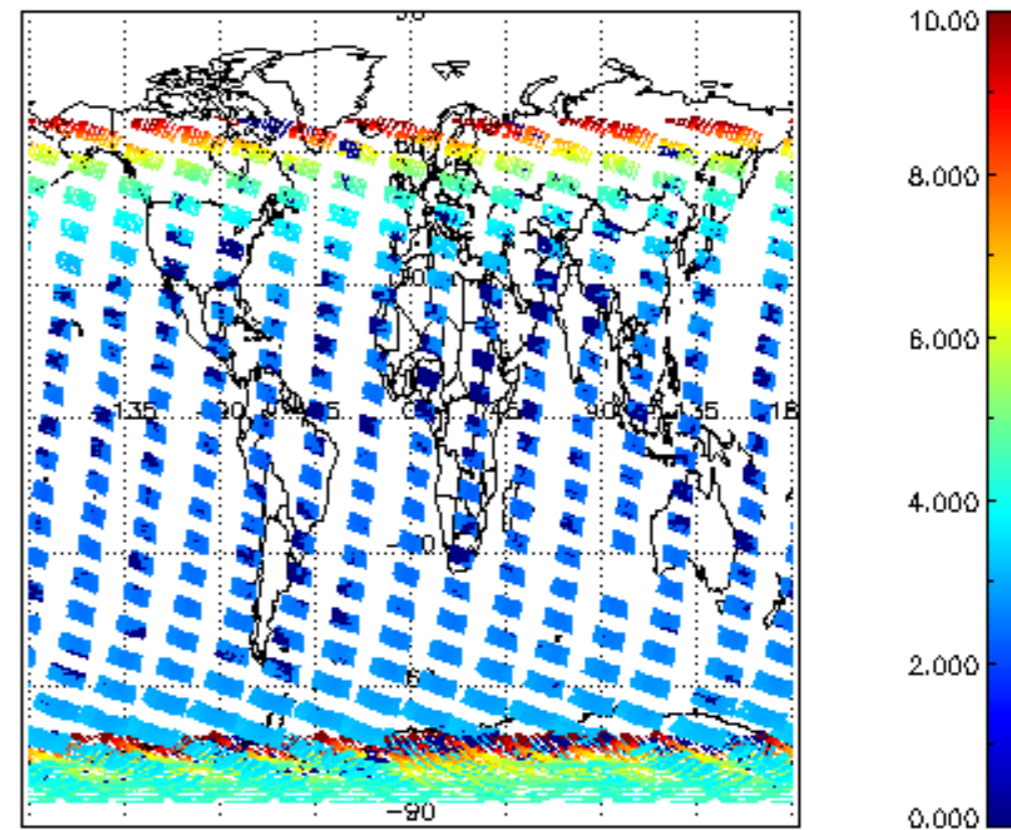
SCIOL2P\_NADUV003\_vcd\_err for 23NOV2008 00:00:00 to 24NOV2008 00:00:00

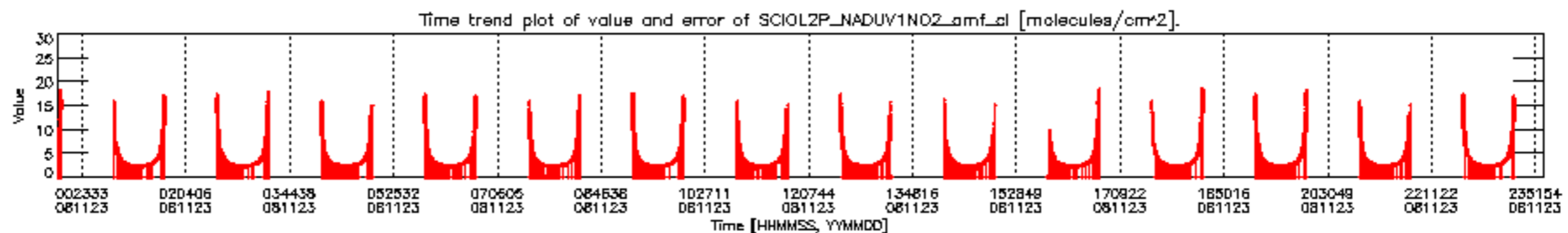
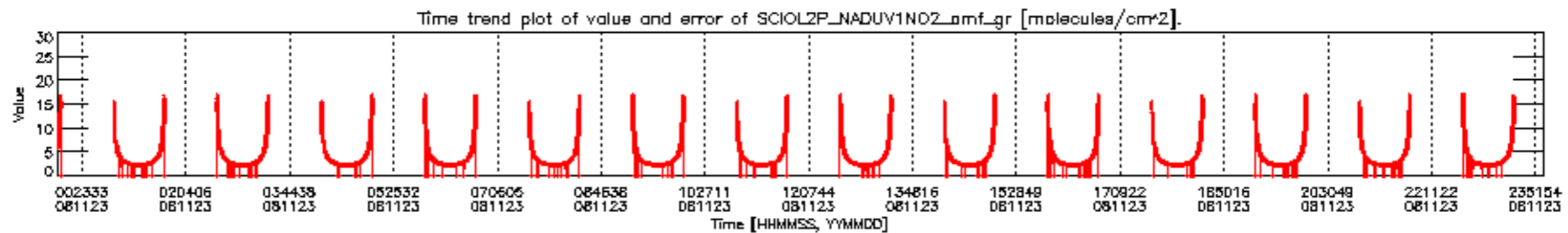
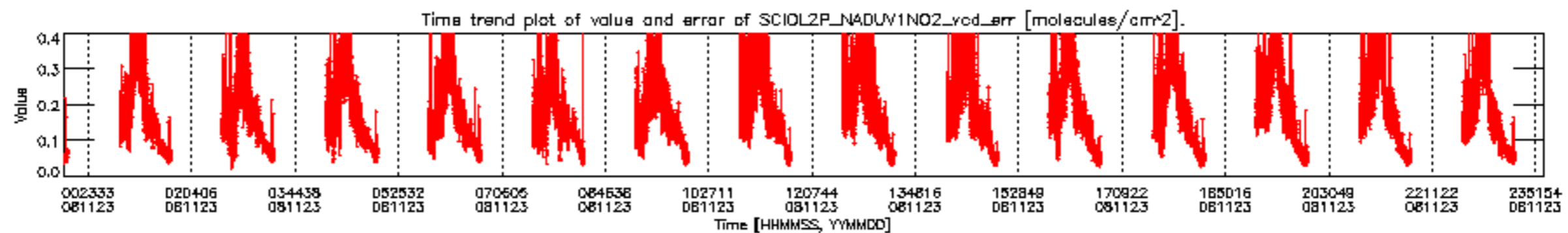
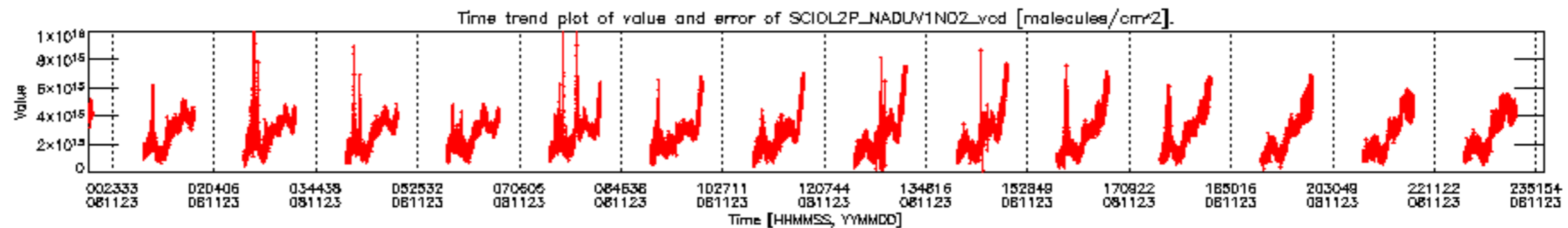


SCIOL2P\_NADUV003\_amf\_gr for 23NOV2008 00:00:00 to 24NOV2008 00:00:00

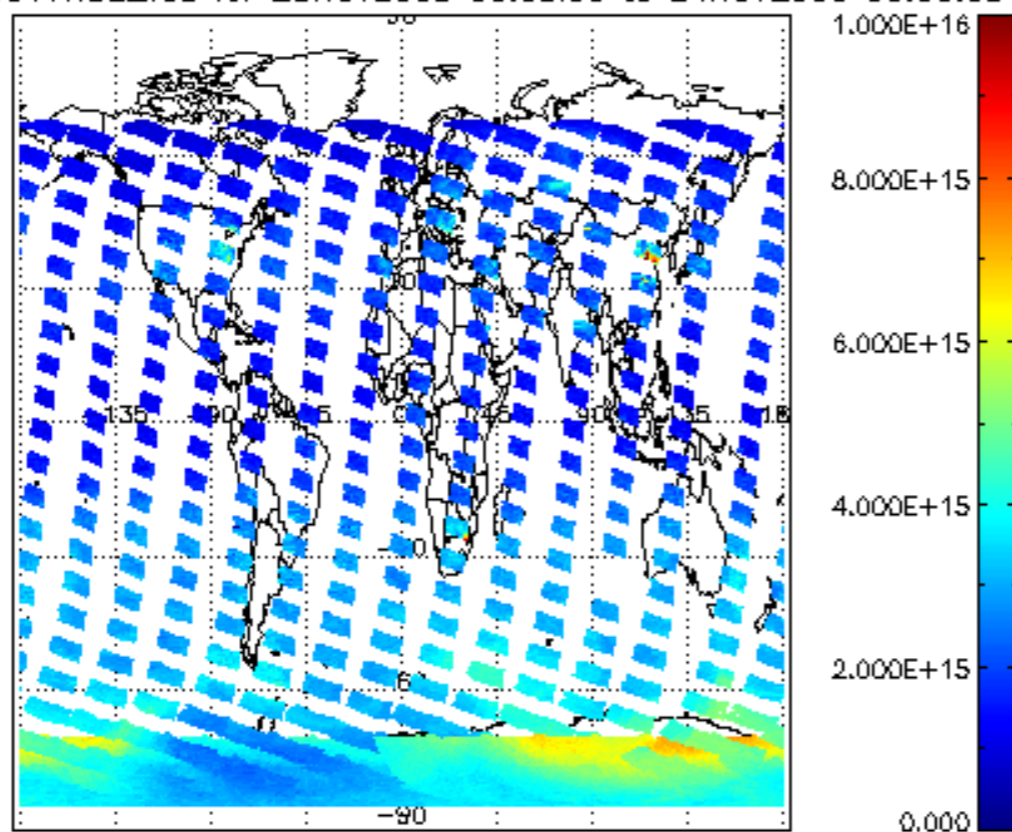


SCIOL2P\_NADUV003\_amf\_cl for 23NOV2008 00:00:00 to 24NOV2008 00:00:00

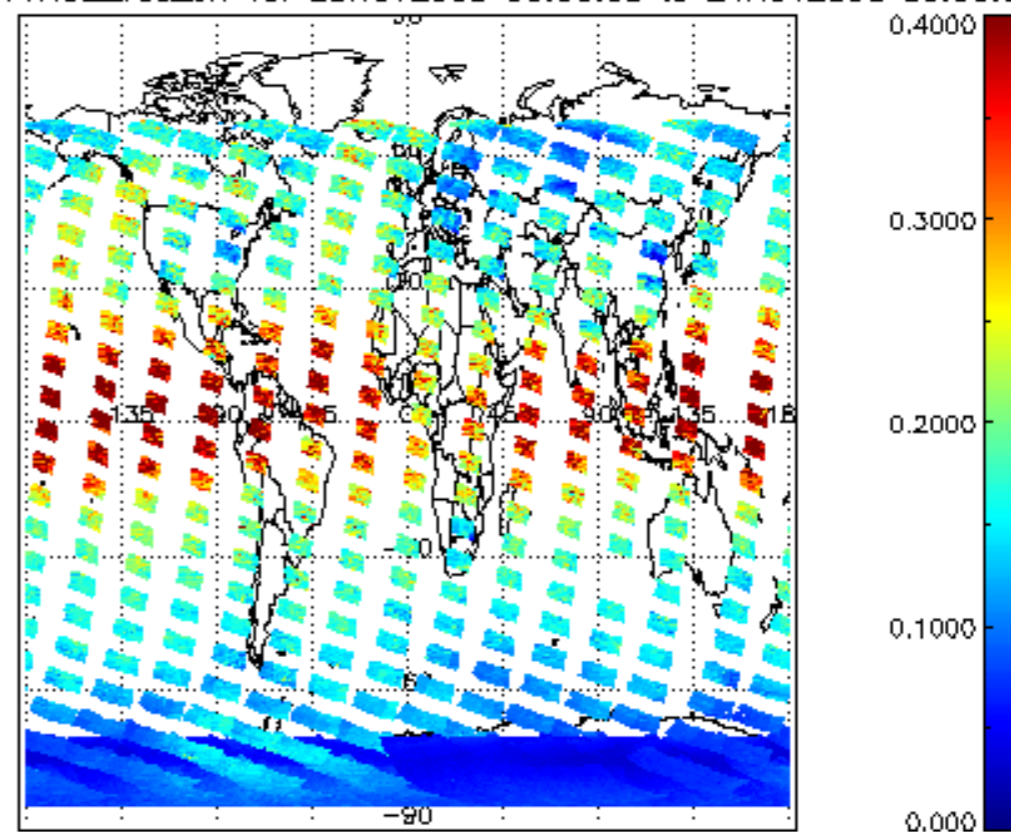




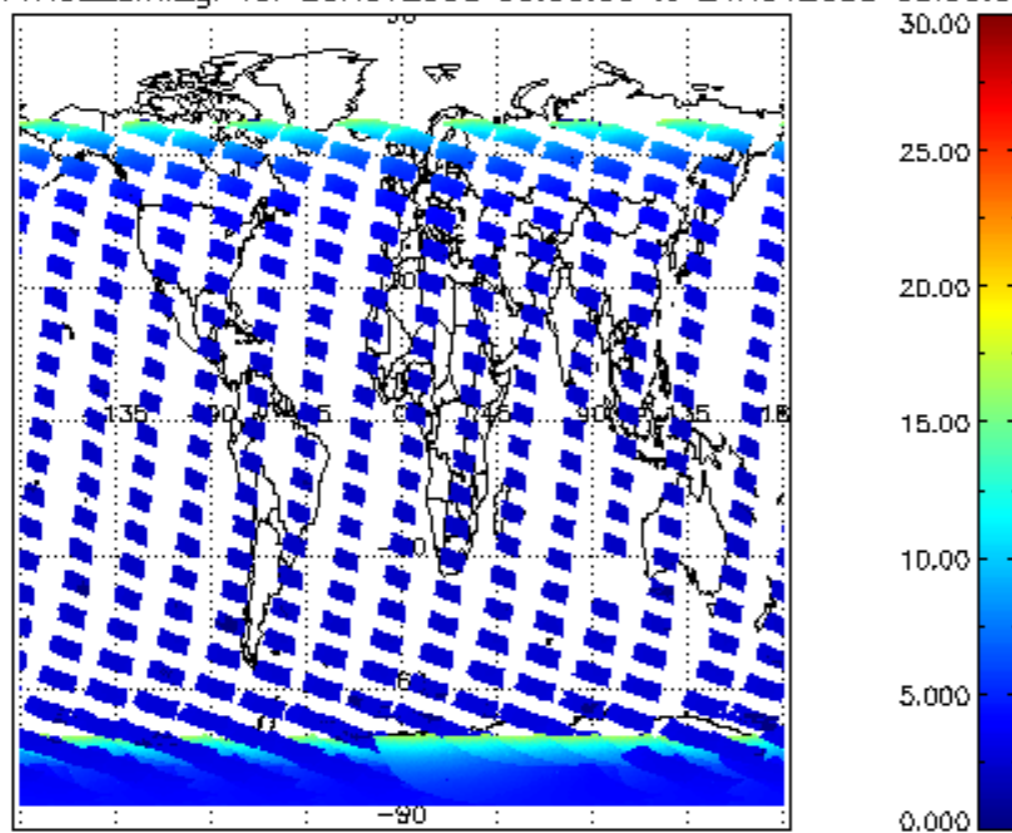
SCIOL2P\_NADUV1NO2\_vcd for 23NOV2008 00:00:00 to 24NOV2008 00:00:00



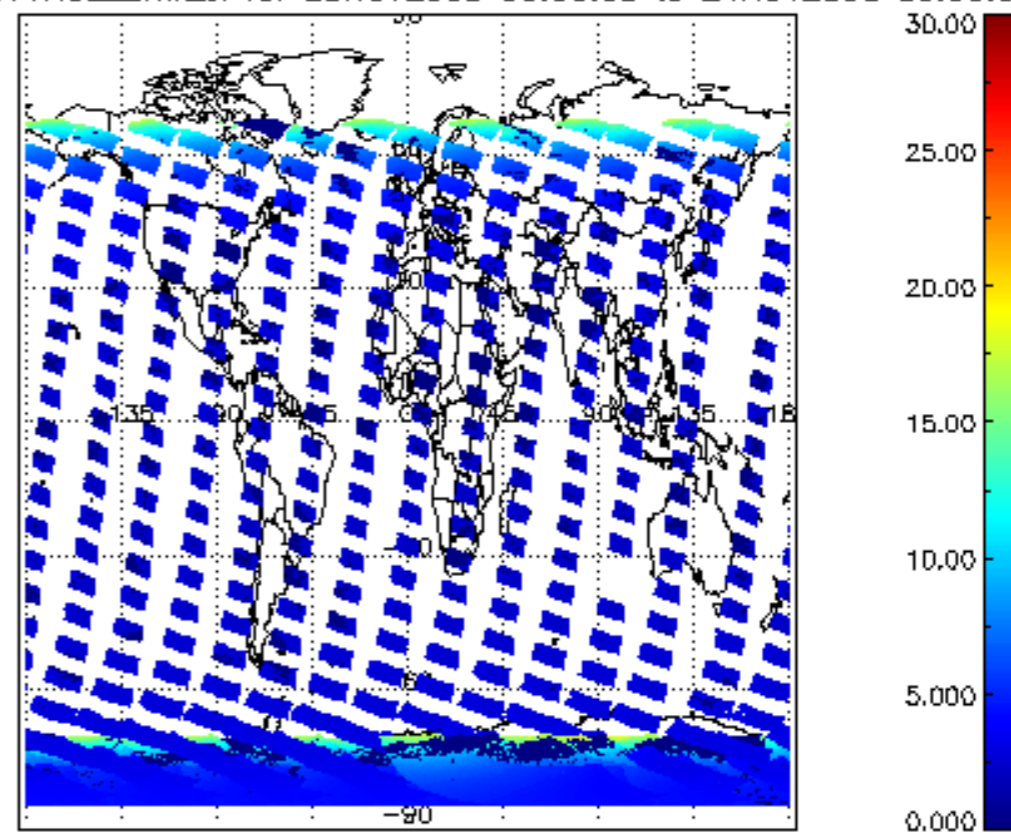
SCIOL2P\_NADUV1NO2\_vcd\_err for 23NOV2008 00:00:00 to 24NOV2008 00:00:00



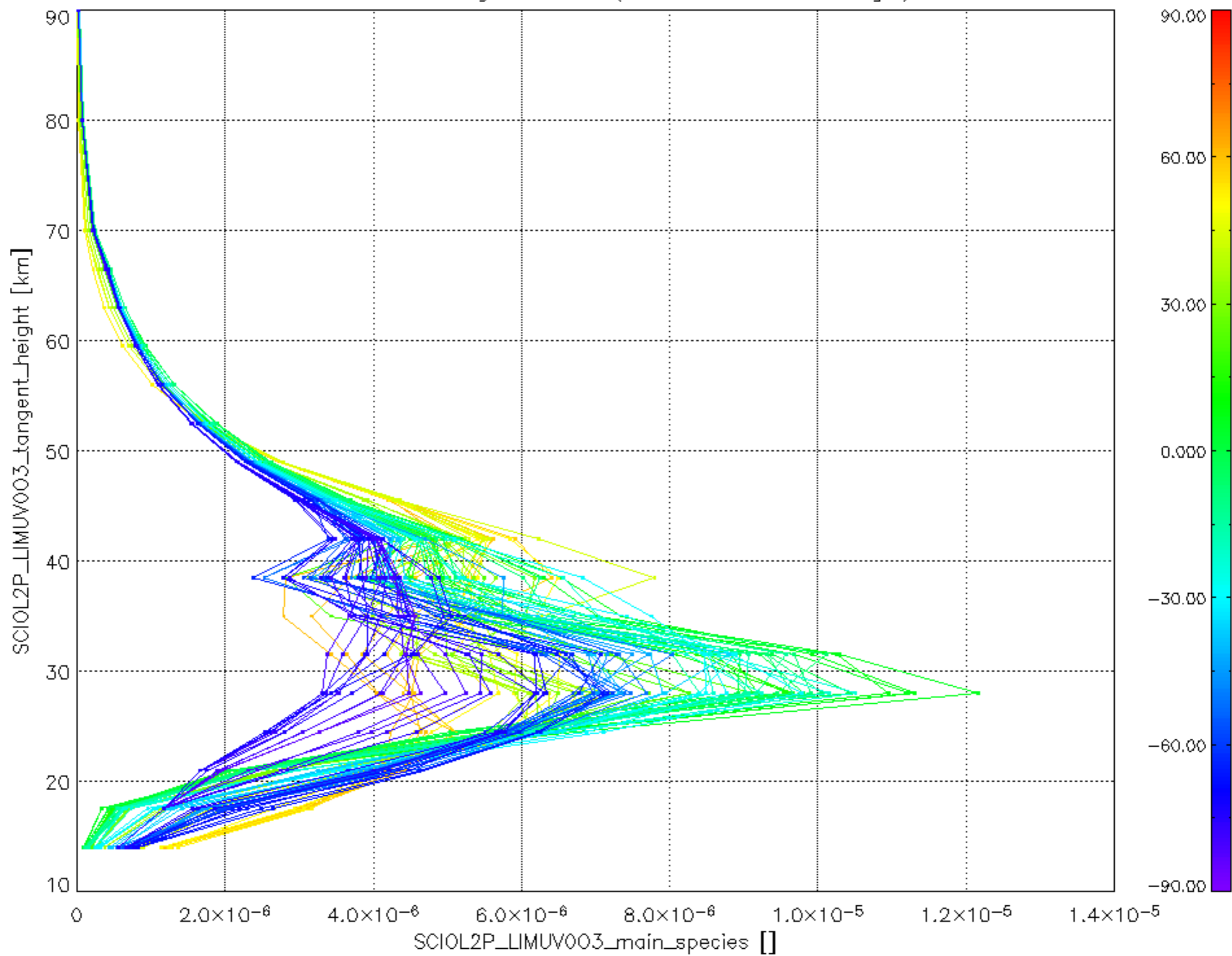
SCIOL2P\_NADUV1NO2\_amf\_gr for 23NOV2008 00:00:00 to 24NOV2008 00:00:00



SCIOL2P\_NADUV1NO2\_amf\_cl for 23NOV2008 00:00:00 to 24NOV2008 00:00:00



Plot of SCIOL2P\_LIMUV003\_main\_species.tang\_vmr vs. tangent height.  
 Colours indicate tangent latitude (see colour bar on the right).



Plot of SCIOL2P\_LIMUV1NO2\_main\_species.tang\_vmr vs. tangent height.  
 Colours indicate tangent latitude (see colour bar on the right).

