

2. SCIAMACHY Daily Report for level 2 products

[2.1. General Info](#)

[2.2 Product Quality Indicators](#)

[2.3 ADF monitoring](#)

2.1 General Info

This report contains a daily analysis on parameters extracted from SCIAMACHY level 2 data (The SCI_OL__2P product).

2.1.1 Report summary

The table below shows general characteristics of the data that are included into this report.

Item	Value
Report version	1.6 (28-07-2008)
Time of report generation	07AUG2008 10:59:22
Data source version	SCIA-OL/3.01-R
Processing scope for products	02MAR2004 00:00:00 to 03MAR2004 00:00:00
Start time of first product within scope	01MAR2004 22:41:04
Stop time of last product within scope	03MAR2004 00:42:02
Total number of level 2 products	15
Number of level 2 products with errors	0

2.1.2 Summary per product

The following table shows a summary for each product used in this report.

Products are linked to a corresponding server directory for view/download. Note: Link access may be restricted by security settings of your internet browser or firewall.

#	Product name	Start time	Stop time	Prod err	Fit summary
0	SCI_OL__2PRDPA20040301_224104_000032092024_00402_10476_4021.N1	01MAR2004 22:41:04	01MAR2004 23:34:33	0	GOOD
1	SCI_OL__2PRDPA20040302_002139_000032092024_00403_10477_4108.N1	02MAR2004 00:21:39	02MAR2004 01:15:09	0	GOOD
2	SCI_OL__2PRDPA20040302_020214_000032092024_00404_10478_4053.N1	02MAR2004 02:02:14	02MAR2004 02:55:44	0	GOOD
3	SCI_OL__2PRDPA20040302_034250_000032092024_00405_10479_4101.N1	02MAR2004 03:42:50	02MAR2004 04:36:20	0	GOOD
4	SCI_OL__2PRDPA20040302_052325_000032092024_00406_10480_4035.N1	02MAR2004 05:23:25	02MAR2004 06:16:55	0	GOOD
5	SCI_OL__2PRDPA20040302_070401_000032092024_00407_10481_4109.N1	02MAR2004 07:04:01	02MAR2004 07:57:31	0	GOOD
6	SCI_OL__2PRDPA20040302_084436_000032092024_00408_10482_4029.N1	02MAR2004 08:44:36	02MAR2004 09:38:06	0	GOOD
7	SCI_OL__2PRDPA20040302_102512_000032092024_00409_10483_4099.N1	02MAR2004 10:25:12	02MAR2004 11:18:42	0	GOOD
8	SCI_OL__2PRDPA20040302_120547_000032092024_00410_10484_4069.N1	02MAR2004 12:05:47	02MAR2004 12:59:17	0	GOOD
9	SCI_OL__2PRDPA20040302_134623_000031262024_00411_10485_4074.N1	02MAR2004 13:46:23	02MAR2004 14:38:29	0	GOOD
10	SCI_OL__2PRDPA20040302_170734_000031262024_00413_10487_4067.N1	02MAR2004 17:07:34	02MAR2004 17:59:40	0	GOOD
11	SCI_OL__2PRDPA20040302_184735_000031962024_00414_10488_4084.N1	02MAR2004 18:47:35	02MAR2004 19:40:51	0	GOOD
12	SCI_OL__2PRDPA20040302_202816_000031822024_00415_10489_4033.N1	02MAR2004 20:28:16	02MAR2004 21:21:18	0	GOOD
13	SCI_OL__2PRDPA20040302_220920_000031262024_00416_10490_4059.N1	02MAR2004 22:09:20	02MAR2004 23:01:26	0	GOOD
14	SCI_OL__2PRDPA20040302_234955_000031262024_00417_10491_4111.N1	02MAR2004 23:49:55	03MAR2004 00:42:02	0	GOOD

2.2 Product Quality Indicators

2.2.1 Cloud parameters

This is a new section that shows information about the cloud parameters estimation, in particular cloud fractions and cloud top height. IMPORTANT NOTE: The contents and layout of this section are still being validated. Please use with caution.

General statistics:

Total number of cloud data DSRs: 98944

Total number of cloud data DSRs with good quality flag (=0): 98944 (100.0 %)

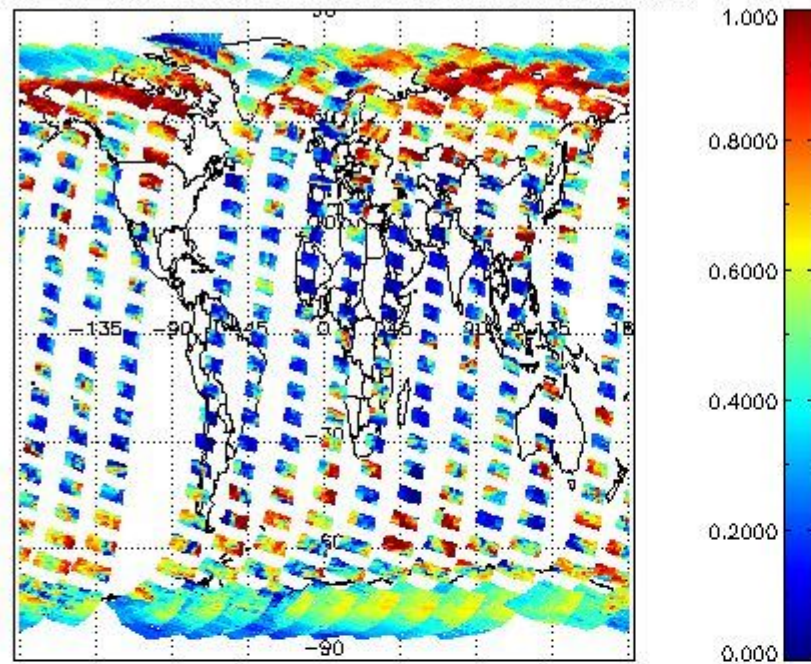
Parameter	#valid	Mean	Median	Min	Max	Stddev	Unit
QUALITY_FLAG	98944	0.0000	0.0000	0.0000	0.0000	0.0000	flag
INTEGR_TIME	98944	0.21063	0.25000	0.12500	0.50000	0.069910	s
CL_FRAC	98944	0.47408	0.45149	0.0000	1.0000	0.29506	-
CL_FRAC_ERR	98944	0.0000	0.0000	0.0000	0.0000	0.0000	rel. fraction
PMD_READ	98944	6.7401	8.0000	4.0000	16.000	2.2371	
PMD_READ_CL[0]	98944	0.41739	0.0000	0.0000	16.000	1.4345	-
PMD_READ_CL[1]	98944	0.31469	0.0000	0.0000	16.000	1.3168	-
CL_TOP_HEIGHT	91817	4.0503	2.3594	0.0000	17.000	3.8927	km
CL_TOP_HEIGHT_ERR	0	---	---	---	---	---	---
CL_OPT_DEPTH	91817	48.985	34.164	0.0000	101.00	38.323	km
CL_OPT_DEPTH_ERR	0	---	---	---	---	---	---
CL_TYPE_FLAGS	98944	11100000	11100000	11100000	11100000	0.0000	flags. Bit definition = 0: low or high cloud; 1: ice or water cloud; 2: thick or thin cloud; 3-15: not used
CLOUD_FLAGS	98944	11000101	11000010	11000000	11100000	2257.3	flags
AERO_ABSO_IND	98944	0.80522	0.65185	-3.8667	11.350	1.2063	
AERO_IND_DIAG	98944	0.0000	0.0000	0.0000	0.0000	0.0000	
AERO_FLAGS	98944	01110000	11000000	00000000	11000000	24232.	flags

Time and geolocation plots:


Plots are available for the following parameters:

Number	Data item ID
0	cl_frac
1	cl_top_height
2	cl_opt_depth
3	cloud_flags


cL_frac for 02MAR2004 00:00:00 to 03MAR2004 00:00:00




cL_top_height for 02MAR2004 00:00:00 to 03MAR2004 00:00:00



cL_opt_depth for 02MAR2004 00:00:00 to 03MAR2004 00:00:00



cloud_flags for 02MAR2004 00:00:00 to 03MAR2004 00:00:00



2.2.2 Nadir

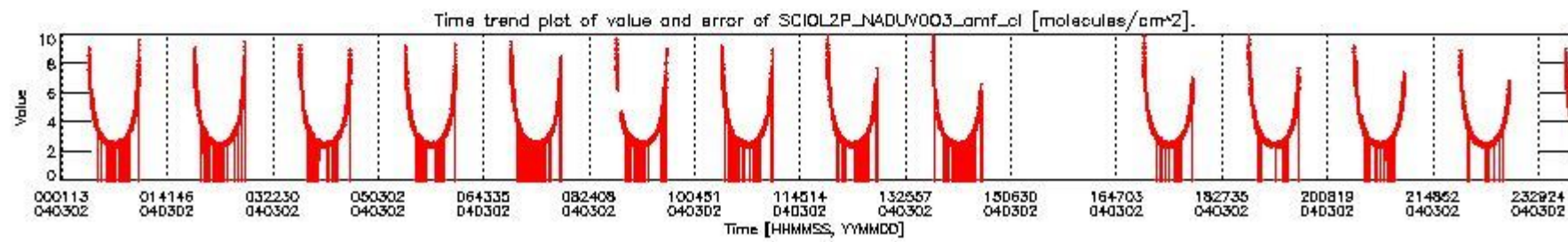

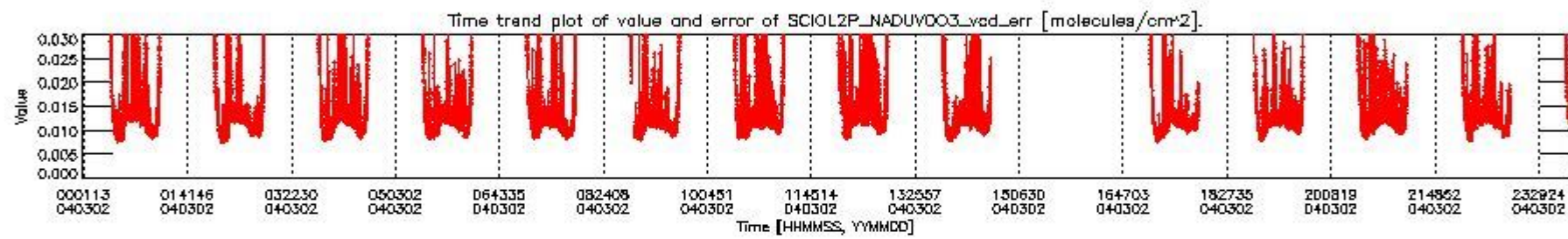
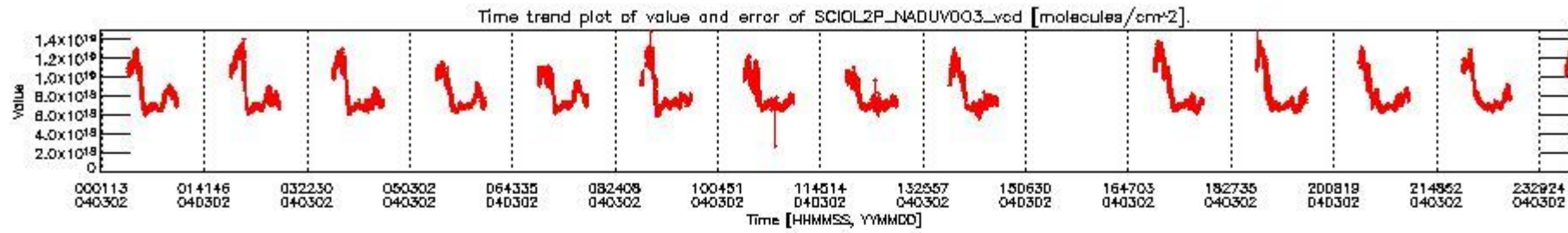
This section shows information about product quality of nadir measurements, in particular the quality of retrieved species.

The following data items are currently included into this section:

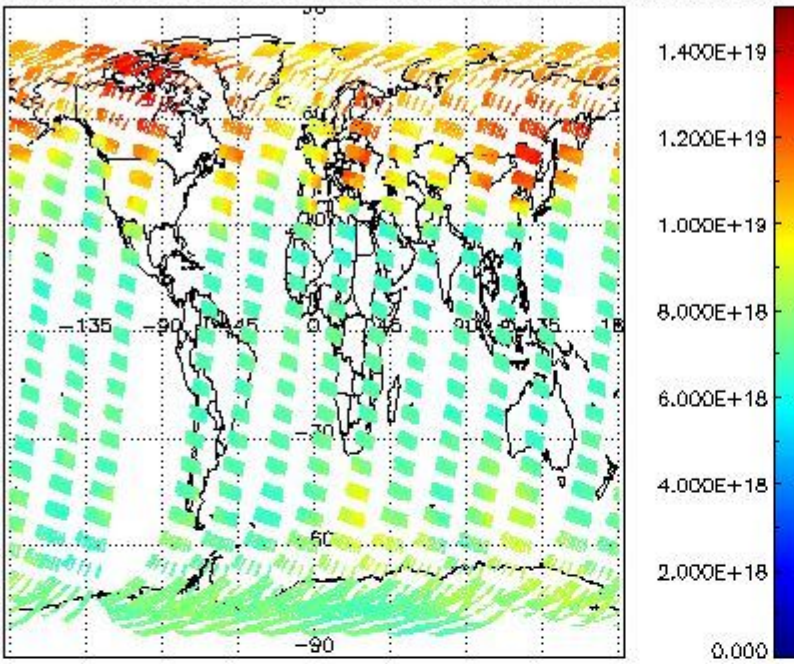
Number	Data item ID
0	SCIOL2P_NADUV003_vcd
1	SCIOL2P_NADUV003_vcd_err
2	SCIOL2P_NADUV003_amf_gr

3	SCIOL2P_NADUV003_amf_cl
4	SCIOL2P_NADUV1NO2_vcd
5	SCIOL2P_NADUV1NO2_vcd_err
6	SCIOL2P_NADUV1NO2_amf_gr
7	SCIOL2P_NADUV1NO2_amf_cl

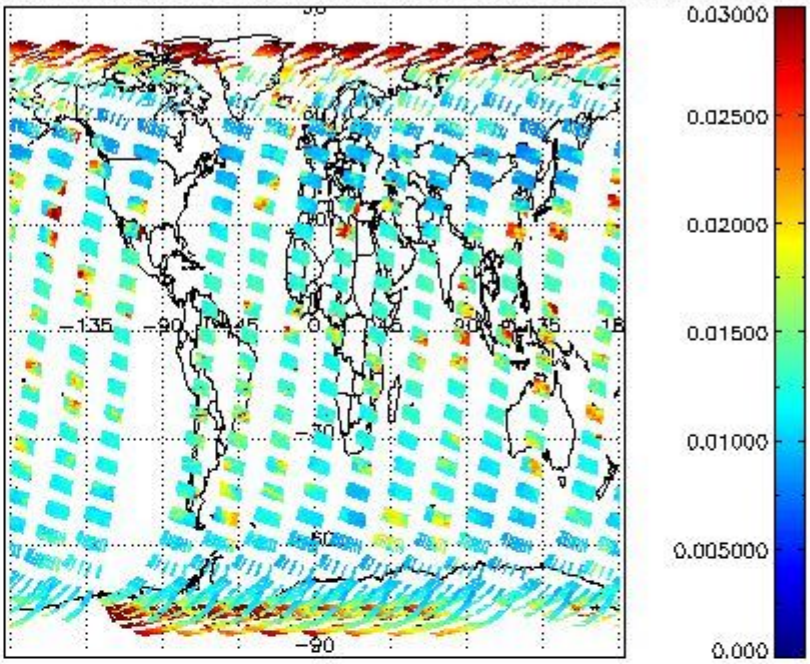
Data is presented both in time trend plots and world map plots, in order to show variations with time and geolocation. The vertical dotted lines in the time trend plots indicate orbits. The orbit times on the X-axis are estimated sensing_start time as suggested by the product sensing_start time in the MPH.



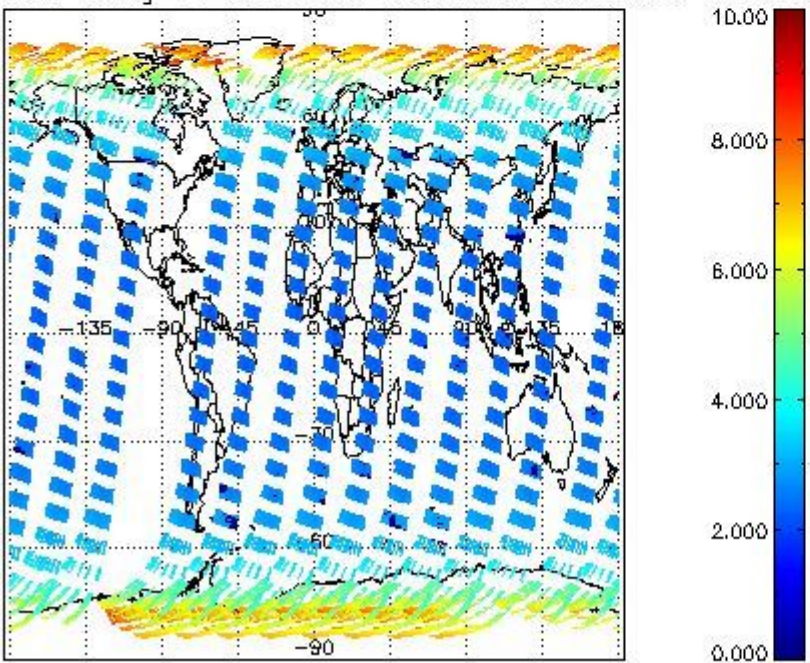
SCIOL2P_NADUV003_vcd for 02MAR2004 00:00:00 to 03MAR2004 00:00:00



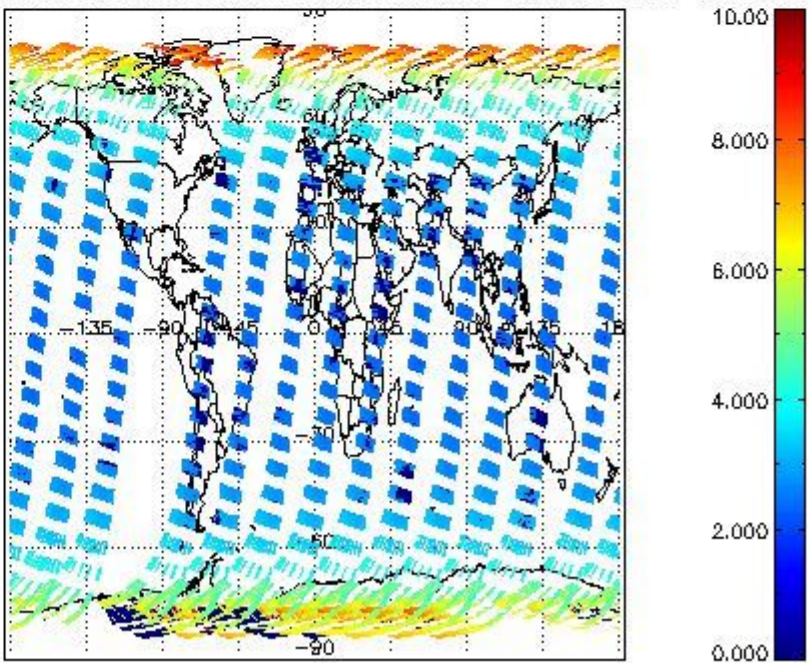
SCIOL2P_NADUV003_vcd_err for 02MAR2004 00:00:00 to 03MAR2004 00:00:00

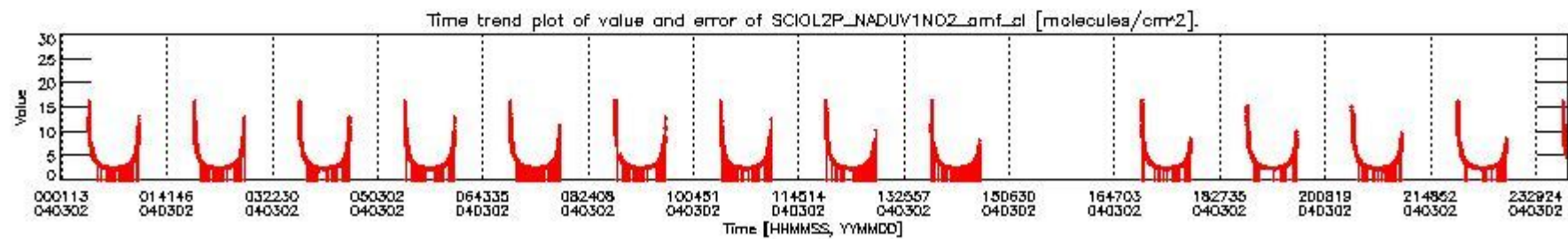
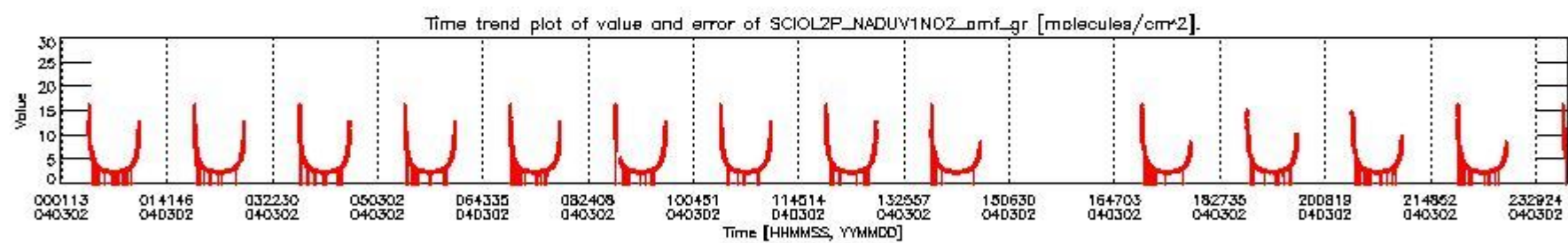
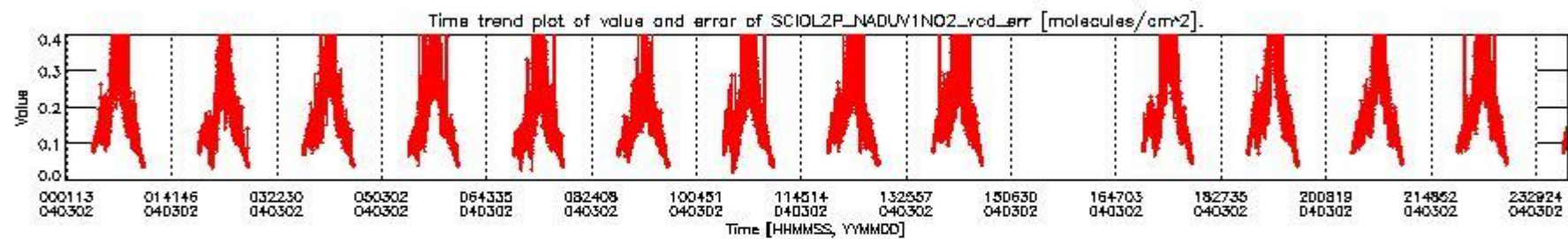
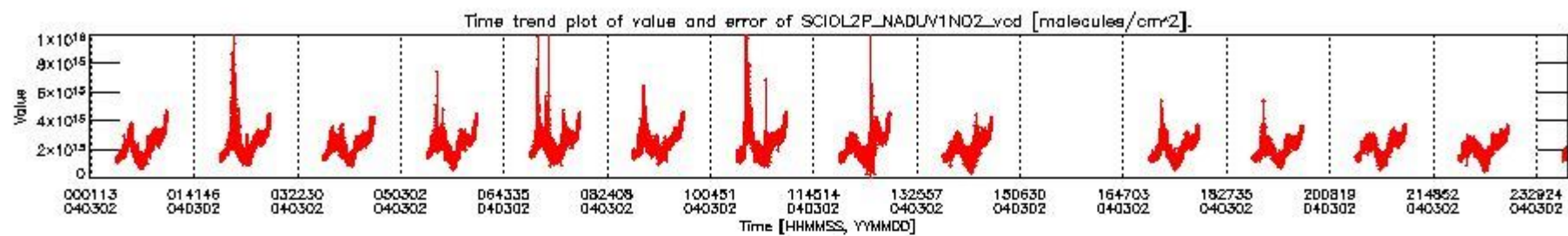


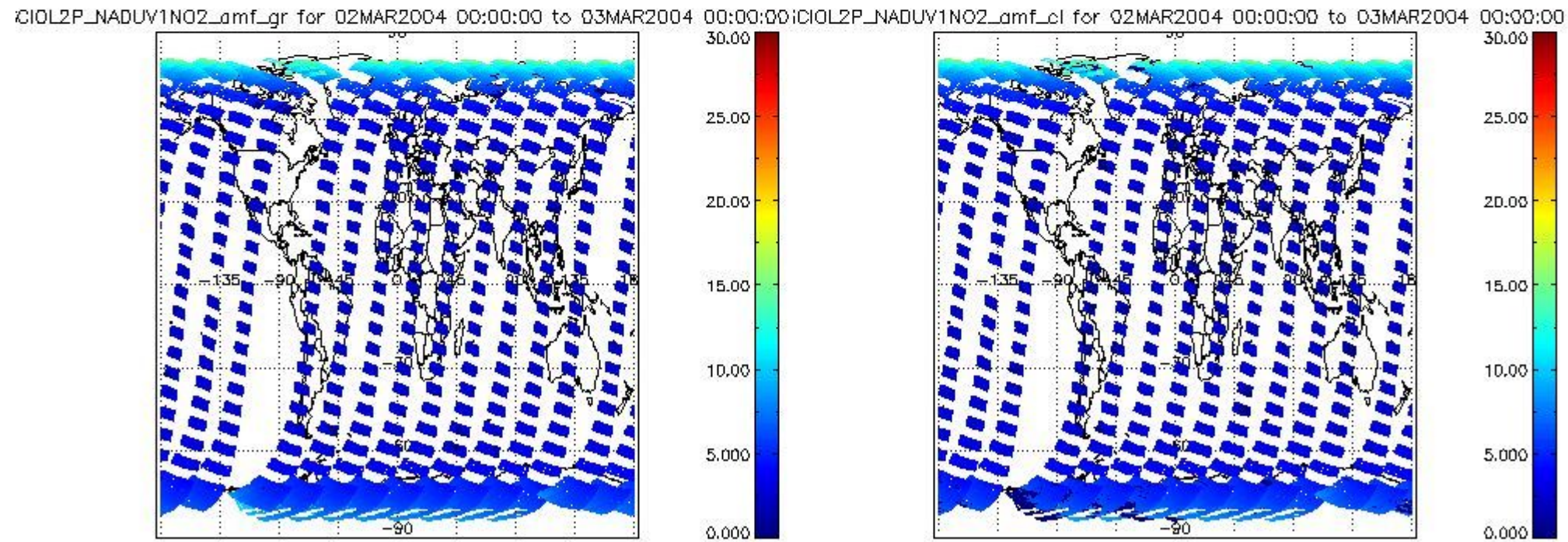
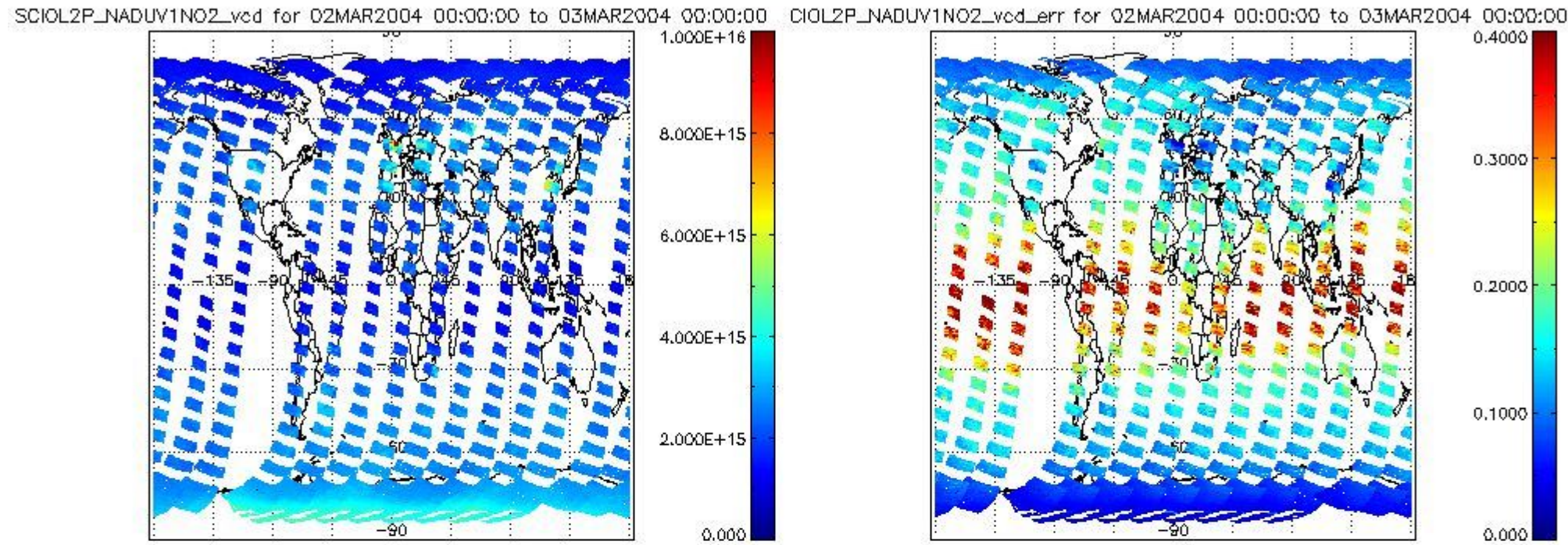
SCIOL2P_NADUV003_amf_gr for 02MAR2004 00:00:00 to 03MAR2004 00:00:00



SCIOL2P_NADUV003_amf_cl for 02MAR2004 00:00:00 to 03MAR2004 00:00:00







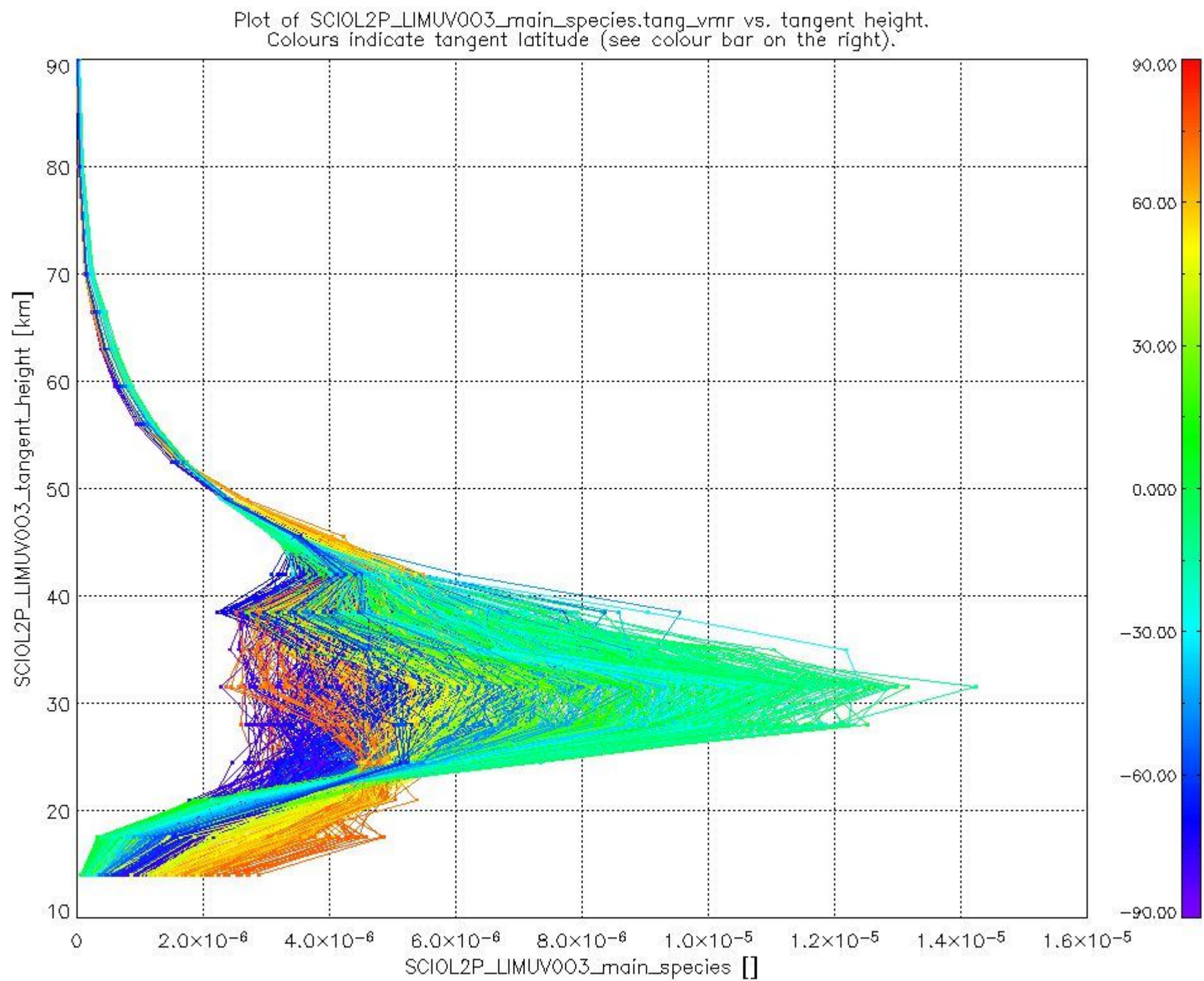
2.2.3 Limb

This section shows information about product quality of the limb retrievals, in particular the quality of retrieved species.

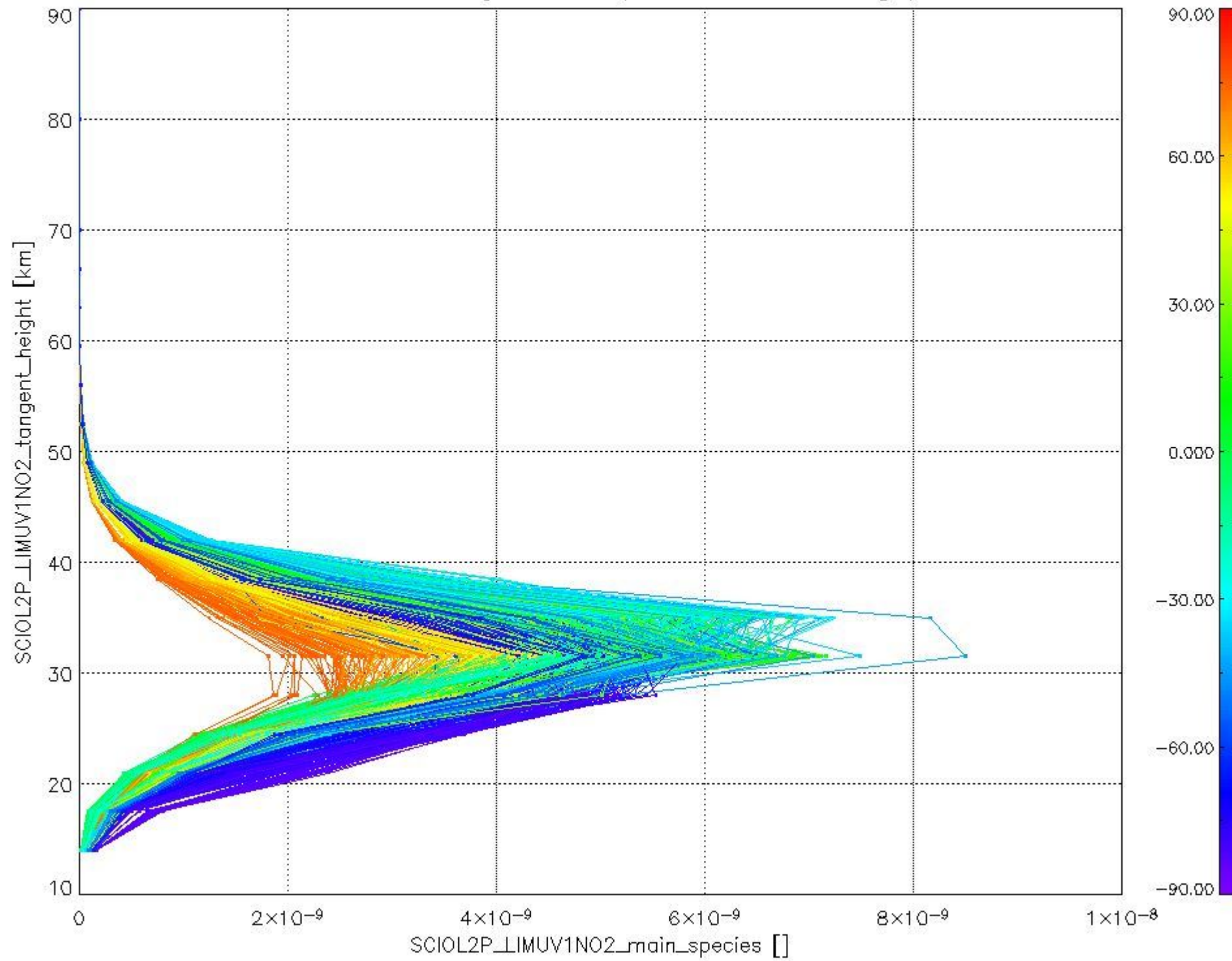
The following data items are currently included into this section:

Number	Data item ID
0	SCIOL2PLIMUV003_main_species
1	SCIOL2PLIMUV1NO2_main_species

The following plots shows for each species the tangent volume mixing ratio vs. tangent height. Colours indicate tangent latitude.



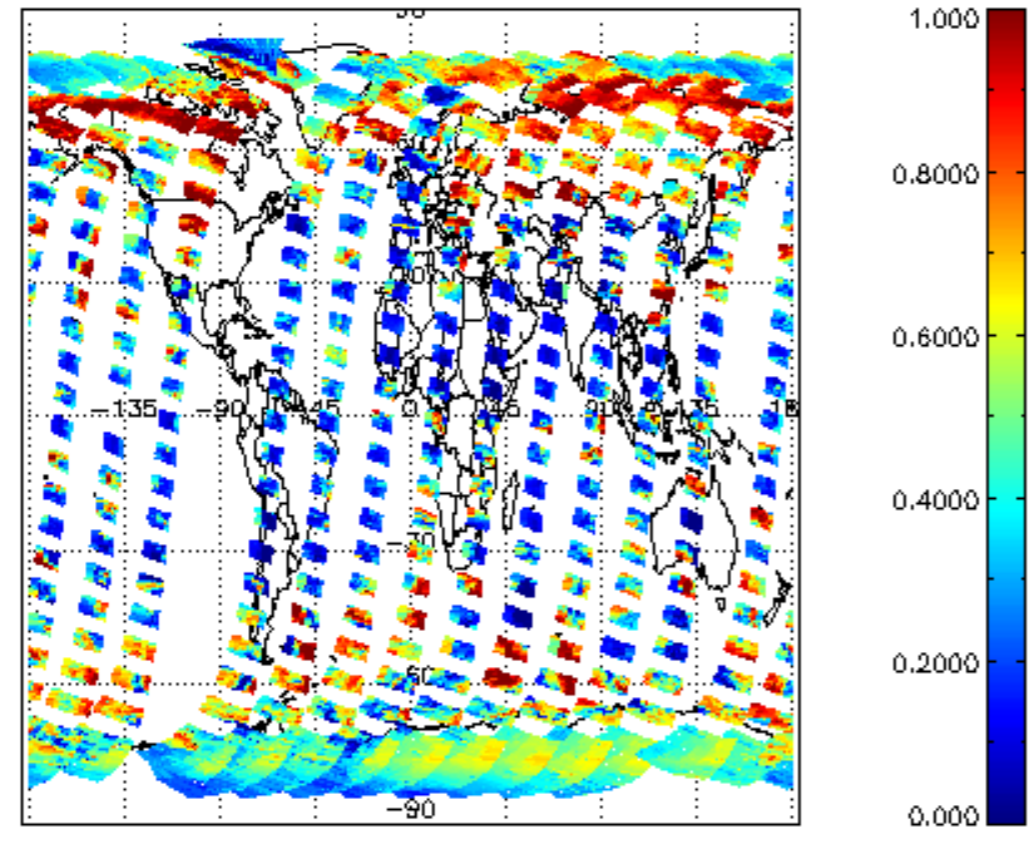
Plot of SCIOL2P_LIMUV1NO2_main_species.tang_vmr vs. tangent height.
Colours indicate tangent latitude (see colour bar on the right).



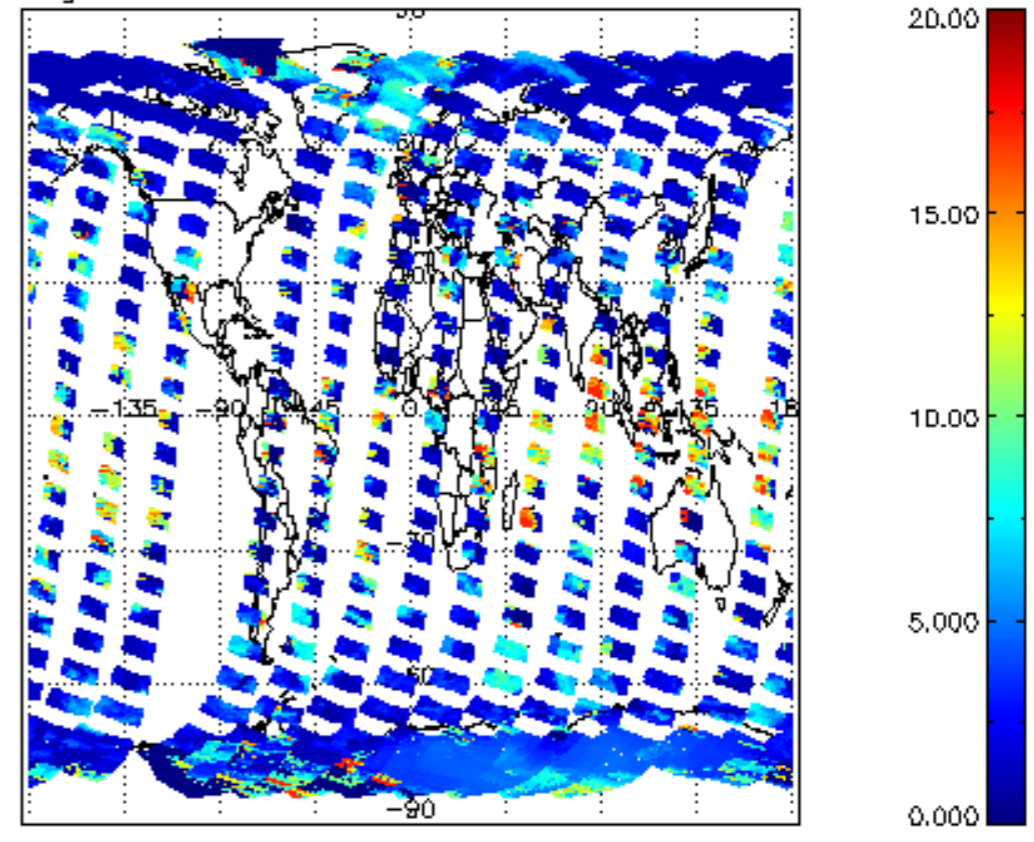
2.3 ADF monitoring

Number	ADF
	IN_ (INITIALISATION_FILE)
0	SCI_IN__AXNPDE20070629_092400_20070720_000000_20991231_235959
	ECF (ECMWF_FILE)
1	NOT USED


cL_frac for 02MAR2004 00:00:00 to 03MAR2004 00:00:00



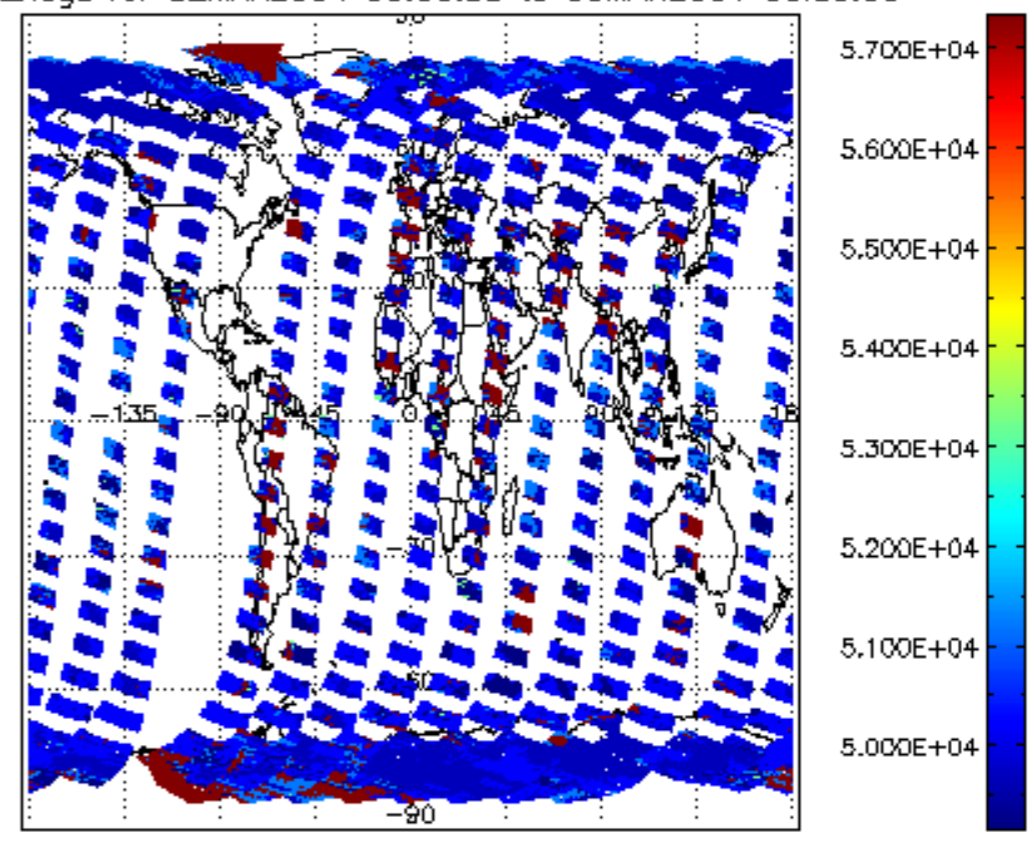
cL_top_height for 02MAR2004 00:00:00 to 03MAR2004 00:00:00

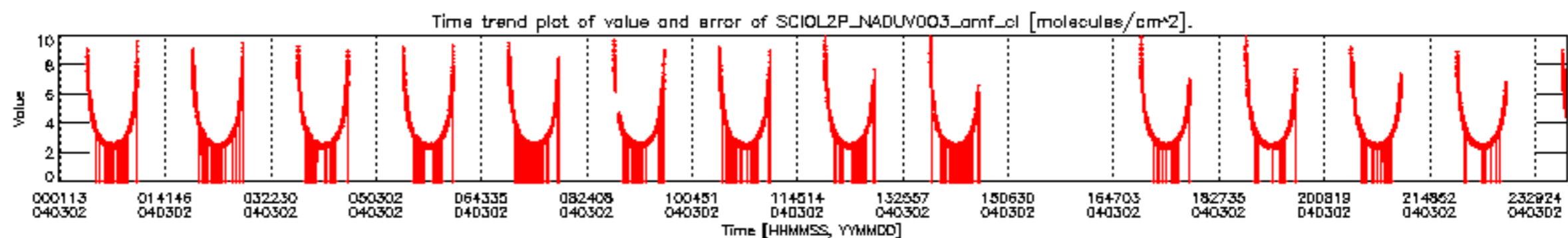
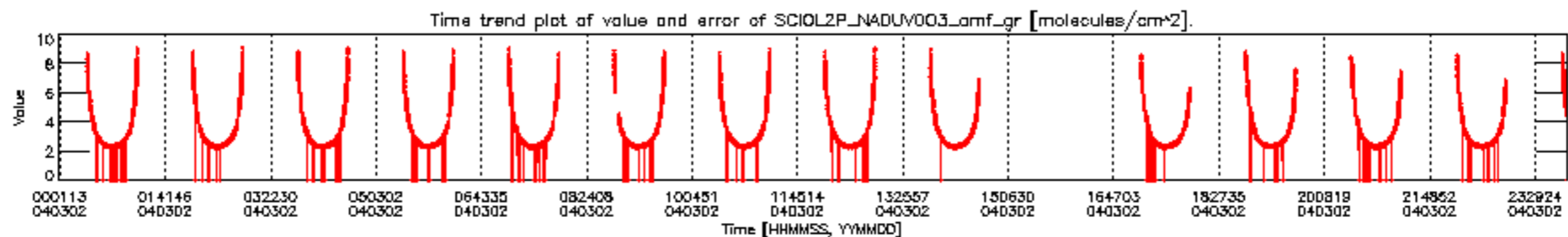
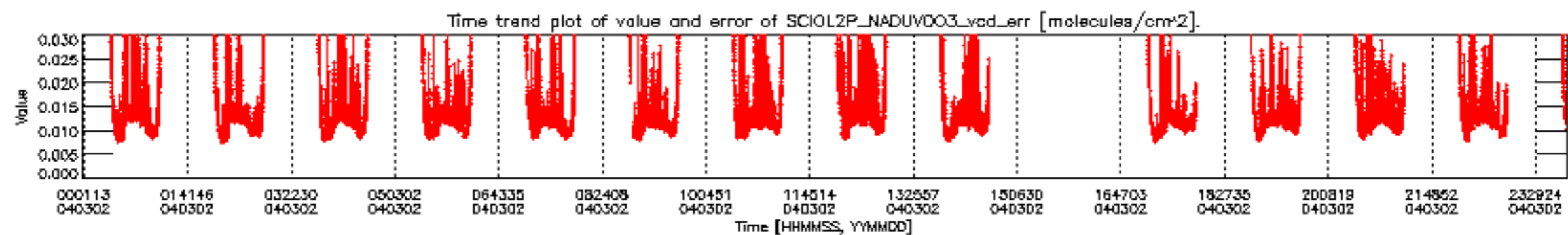
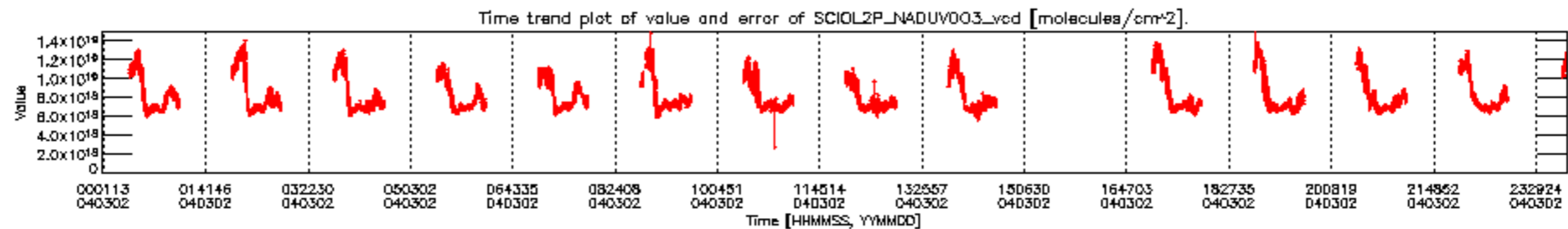


cL_opt_depth for 02MAR2004 00:00:00 to 03MAR2004 00:00:00

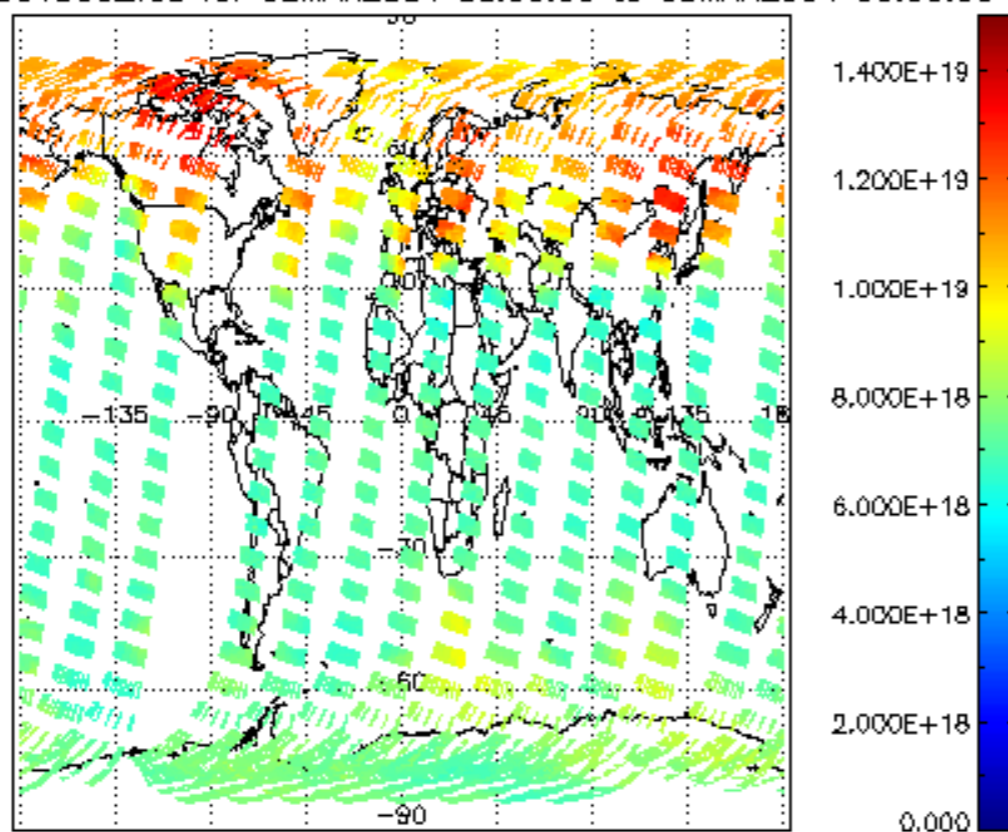


cloud_flags for 02MAR2004 00:00:00 to 03MAR2004 00:00:00

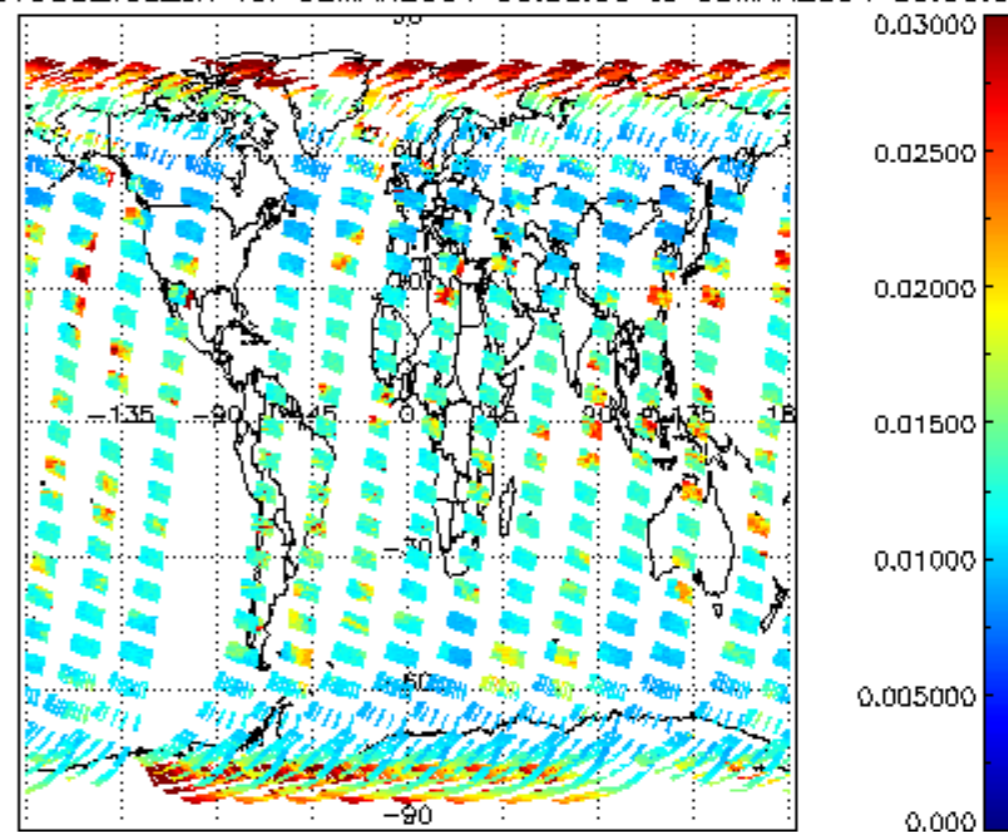




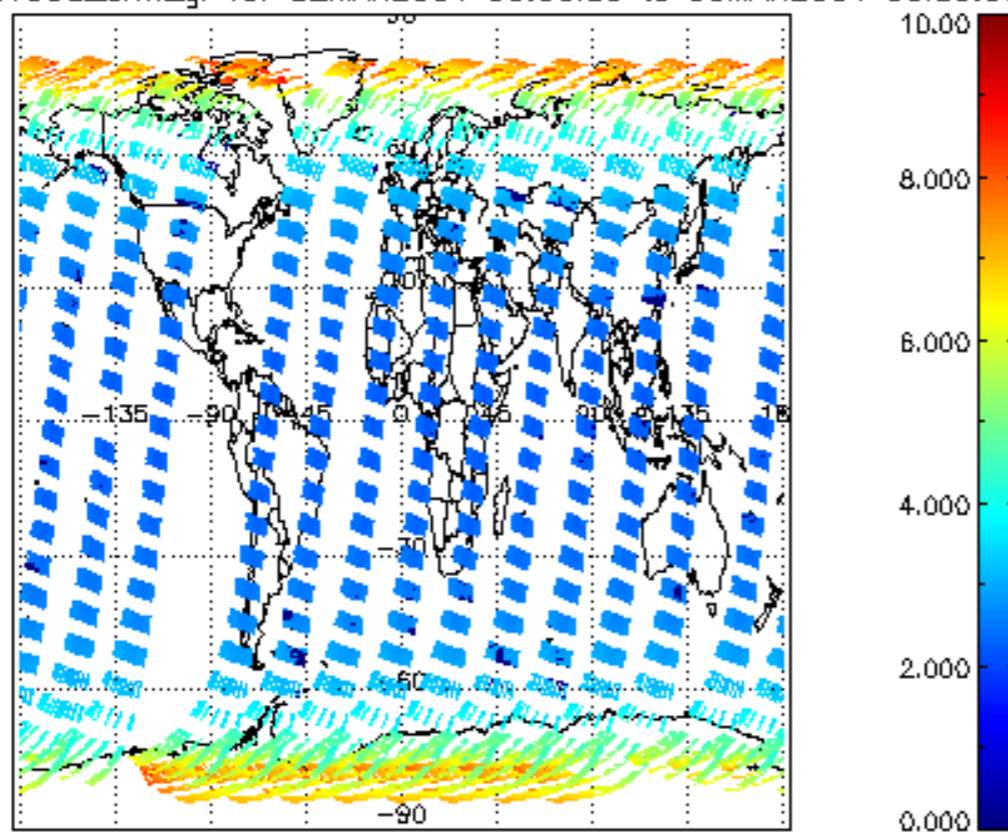
SCIOL2P_NADUV003_vcd for 02MAR2004 00:00:00 to 03MAR2004 00:00:00



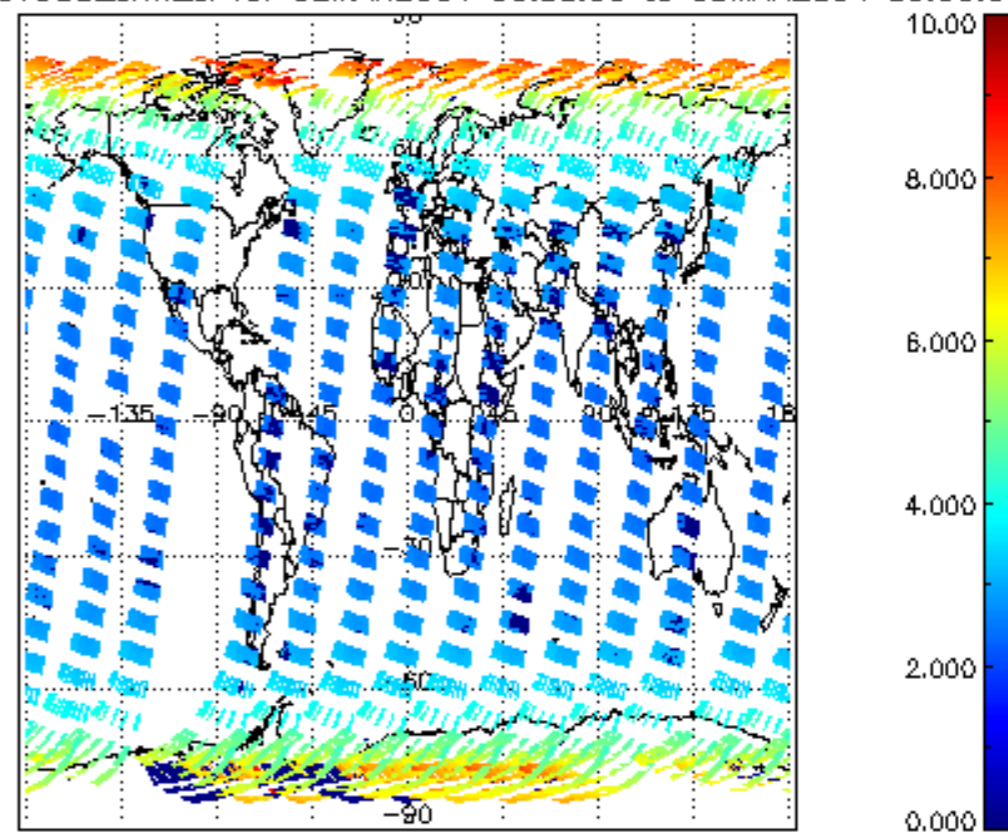
SCIOL2P_NADUV003_vcd_err for 02MAR2004 00:00:00 to 03MAR2004 00:00:00

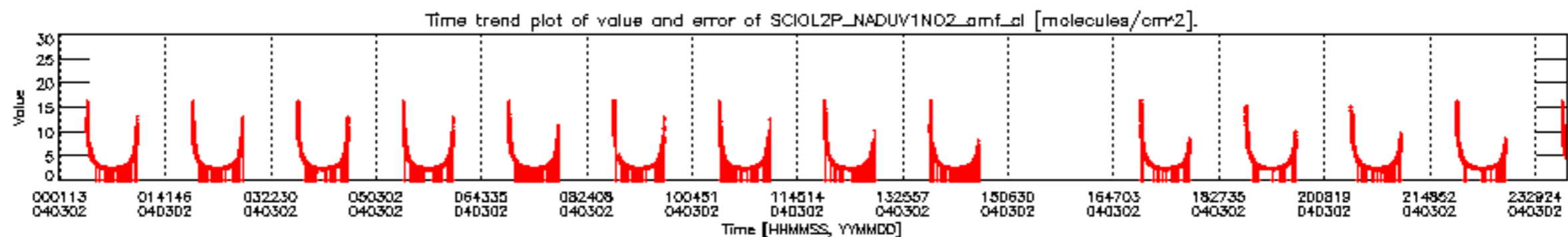
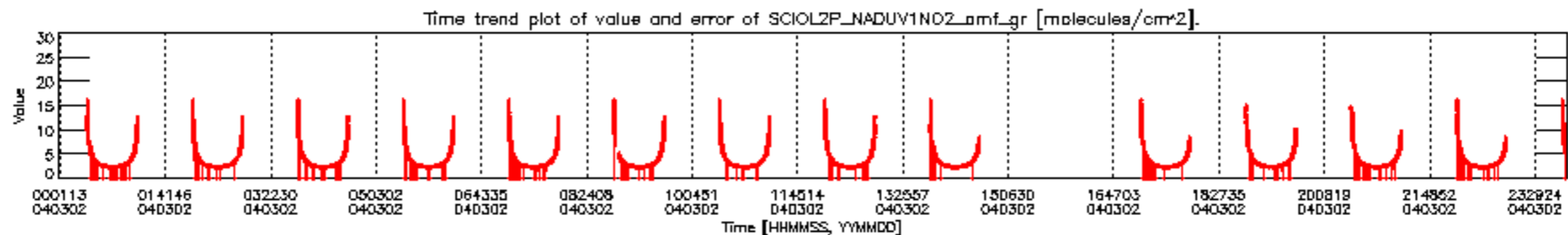
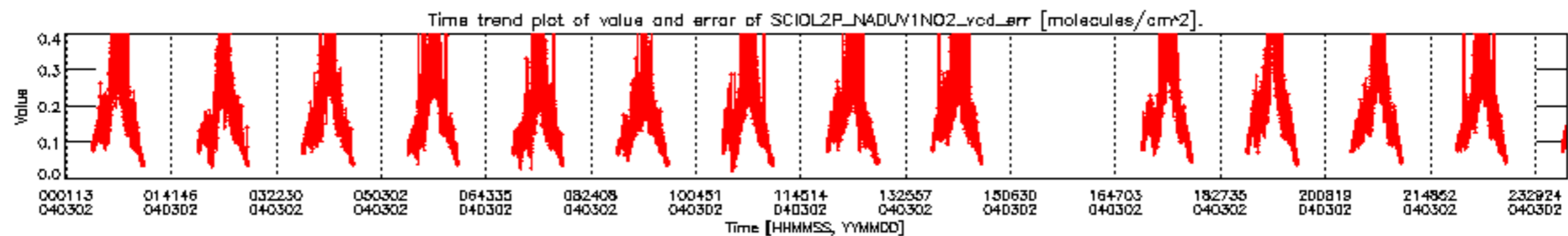
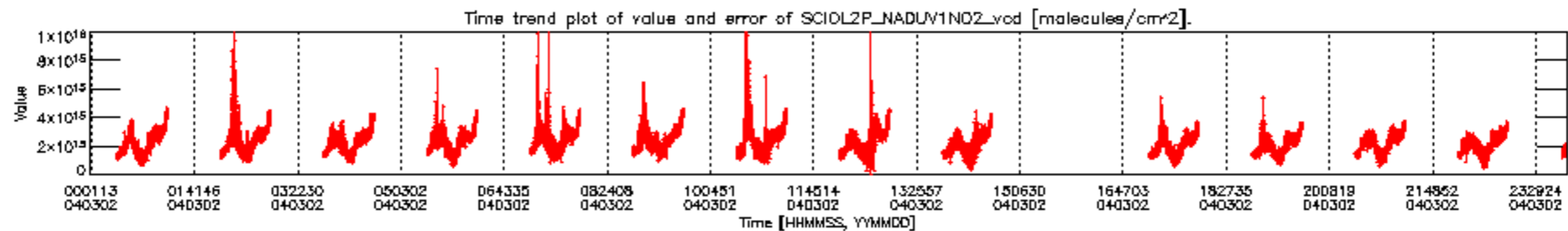


SCIOL2P_NADUV003_amf_gr for 02MAR2004 00:00:00 to 03MAR2004 00:00:00

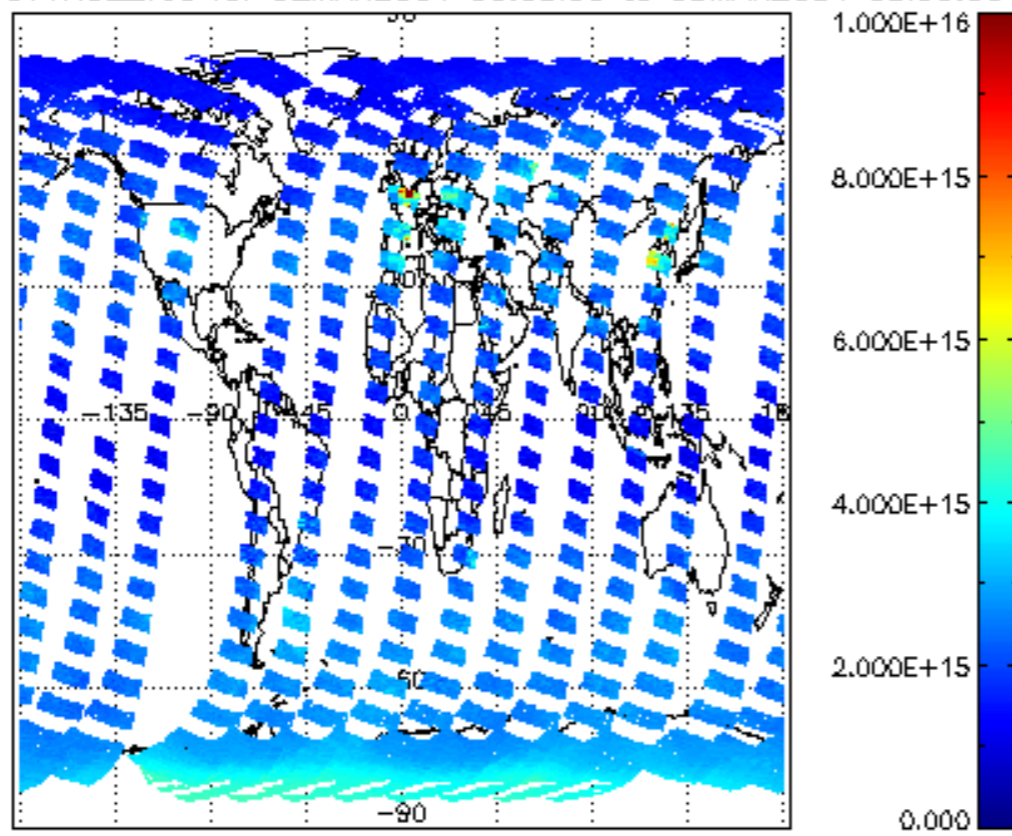


SCIOL2P_NADUV003_amf_cl for 02MAR2004 00:00:00 to 03MAR2004 00:00:00

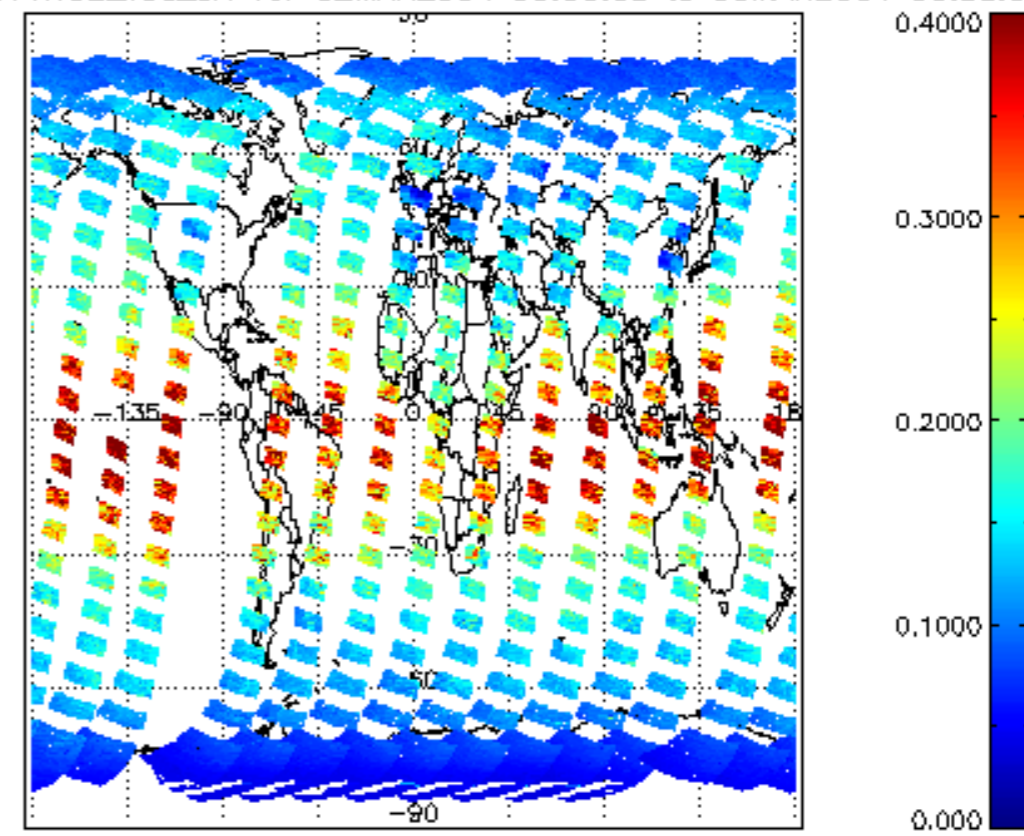





SCIOL2P_NADUV1NO2_vcd for 02MAR2004 00:00:00 to 03MAR2004 00:00:00



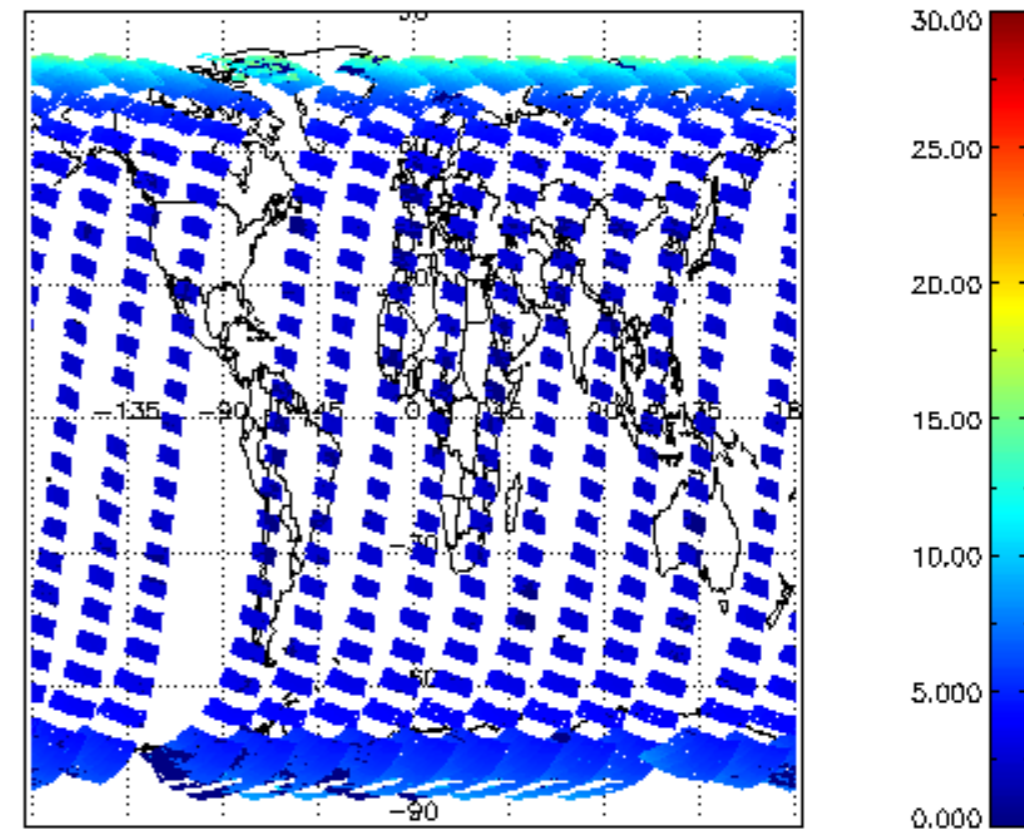
SCIOL2P_NADUV1NO2_vcd_err for 02MAR2004 00:00:00 to 03MAR2004 00:00:00



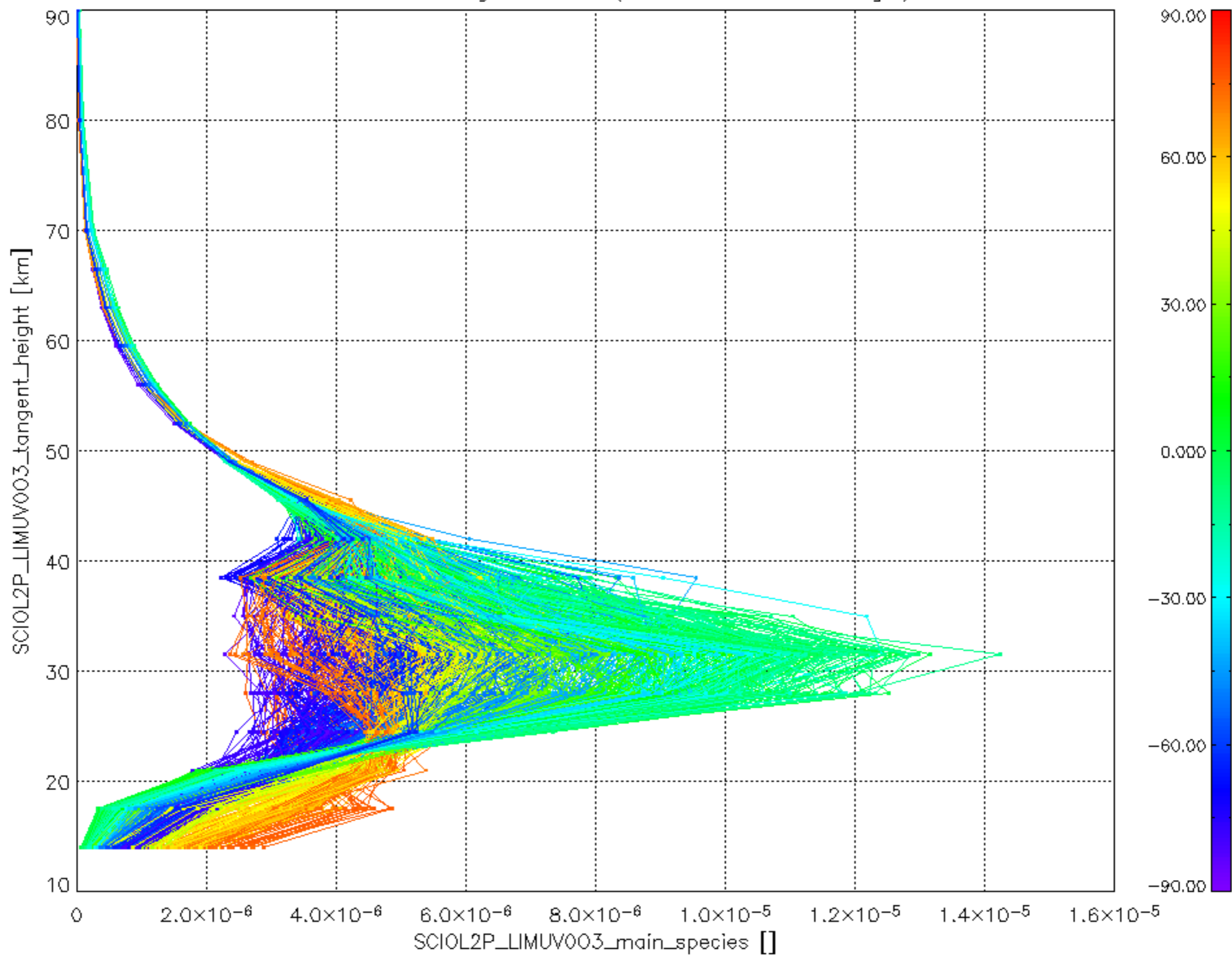
SCIOL2P_NADUV1NO2_amf_gr for 02MAR2004 00:00:00 to 03MAR2004 00:00:00



SCIOL2P_NADUV1NO2_amf_cl for 02MAR2004 00:00:00 to 03MAR2004 00:00:00



Plot of SCIOL2P_LIMUV003_main_species.tang_vmr vs. tangent height.
 Colours indicate tangent latitude (see colour bar on the right).



Plot of SCIOL2P_LIMUV1NO2_main_species.tang_vmr vs. tangent height.
 Colours indicate tangent latitude (see colour bar on the right).

