

2. SCIAMACHY Daily Report for Level 2 products

[2.1. General Info](#)

[2.2 Product Quality Indicators](#)

- [2.2.1 Cloud parameters](#)
- [2.2.2 Nadir](#)
 - [2.2.2.1 O3 \(UV0\)](#)
 - [2.2.2.2 NO2 \(UV1\)](#)
 - [2.2.2.3 BrO \(UV3\)](#)
 - [2.2.2.4 SO2 \(UV5\)](#)
 - [2.2.2.5 SO2 \(UV7\)](#)
 - [2.2.2.6 OCIO \(UV6\)](#)
 - [2.2.2.7 H2O \(UV8\)](#)
 - [2.2.2.8 CO \(IR3\)](#)
- [2.2.3 Limb](#)
 - [2.2.3.1 O3 \(UV0\)](#)
 - [2.2.3.2 NO2 \(UV1\)](#)
 - [2.2.3.3 BrO \(UV3\)](#)

[2.3 ADF monitoring](#)

2.1 General Info

This report contains a daily analysis on parameters extracted from SCIAMACHY Level 2 data (the SCI_OL__2P product).

2.1.1 Report summary

The table below shows general characteristics of the data that are included into this report.

Item	Value
Report version	1.13 (28-02-2011)
Time of report generation	28FEB2012 11:58:02
Data source version	SCIA-OL/5.02-W
Processing scope for products	14DEC2002 00:00:00 to 15DEC2002 00:00:00
Start time of first product within scope	14DEC2002 13:08:49
Stop time of last product within scope	15DEC2002 00:05:01
Total number of level 2 products	6
Number of level 2 products with errors	0

2.1.2 Summary per product

The following table shows a summary for each product used in this report.

Products are linked to a corresponding server directory for view/download. Note: Link access may be restricted by security settings of your internet browser or firewall.

Products are checked for a minimum duration of 3500.0000 seconds and a maximum duration of 6000.0000 seconds. Products failing the duration test are highlighted in bold, and their stop time is highlighted in red.

#	Product name	Start time	Stop time	Prod err	Fit summary
0	SCI_OL__2PWDP A20021214_130849_000031332012_00067_04129_2738.N1	14DEC2002 13:08:49	14DEC2002 14:01:02	0	GOOD
1	SCI_OL__2PWDP A20021214_144925_000031332012_00068_04130_2739.N1	14DEC2002 14:49:25	14DEC2002 15:41:38	0	GOOD
2	SCI_OL__2PWDP A20021214_163001_000031332012_00069_04131_2740.N1	14DEC2002 16:30:01	14DEC2002 17:22:14	0	GOOD
3	SCI_OL__2PWDP A20021214_181037_000031332012_00070_04132_2741.N1	14DEC2002 18:10:37	14DEC2002 19:02:50	0	GOOD
4	SCI_OL__2PWDP A20021214_195113_000031332012_00071_04133_3067.N1	14DEC2002 19:51:13	14DEC2002 20:43:26	0	GOOD

2.2 Product Quality Indicators

2.2.1 Cloud parameters

This section shows information about the cloud parameters estimation, in particular cloud fractions and cloud top height. IMPORTANT NOTE: The contents and layout of this section are still being validated. Please use with caution.

General statistics:

Total number of cloud data DSRs: 83236

Total number of cloud data DSRs with good quality flag (=0): 83236 (100.0 %)

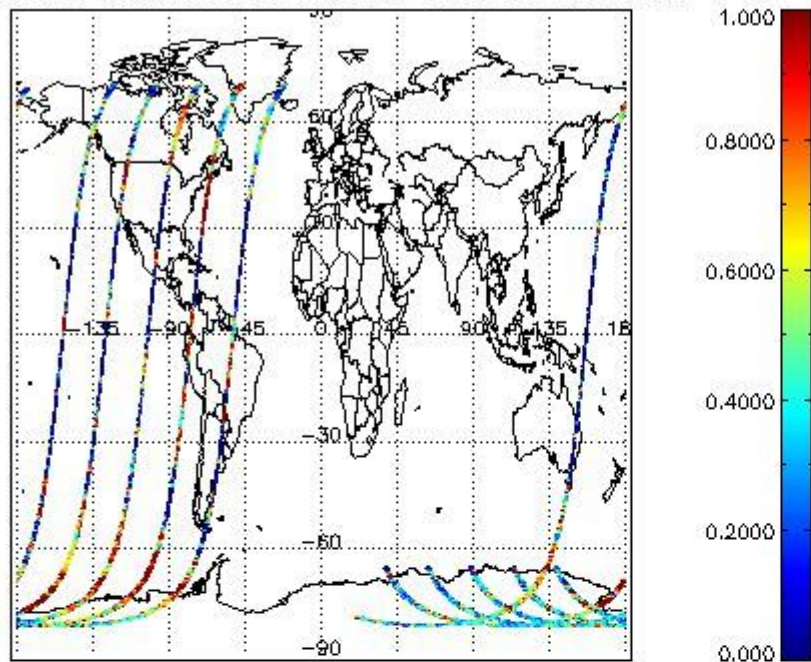
Parameter	#valid	Mean	Median	Min	Max	Stddev	Unit
QUALITY_FLAG	83236	0.0000	0.0000	0.0000	0.0000	0.0000	
INTEGR_TIME	83236	0.21131	0.25000	0.12500	0.50000	0.080017	s
CL_FRAC	83236	0.42565	0.38447	0.0000	1.0000	0.35383	
CL_FRAC_ERR	83236	0.0000	0.0000	0.0000	0.0000	0.0000	%
PMD_READ	83236	6.7621	8.0000	4.0000	16.000	2.5606	
PMD_READ_CL[0]	83236	0.82287	0.0000	0.0000	16.000	2.2269	-
PMD_READ_CL[1]	83236	1.7874	0.0000	0.0000	16.000	3.1501	-
CL_TOP_HEIGHT	76810	3.4248	2.2160	0.0000	17.000	3.6359	km
CL_TOP_HEIGHT_ERR	0	---	---	---	---	---	---
CL_OPT_DEPTH	76810	45.058	30.005	0.0000	101.00	40.278	km
CL_OPT_DEPTH_ERR	0	---	---	---	---	---	---
CL_TYPE_FLAGS	83236	11100000	11100000	11100000	11100000	0.0000	
CLOUD_FLAGS	83236	11001011	11000100	11000000	11100000	3455.2	
AERO_ABSO_IND	83236	0.068107	0.0000	0.0000	3.5994	0.20157	
AERO_IND_DIAG	83236	0.0000	0.0000	0.0000	0.0000	0.0000	
AERO_FLAGS	83236	01101111	11000000	00000000	11000000	24255.	

Time and geolocation plots:

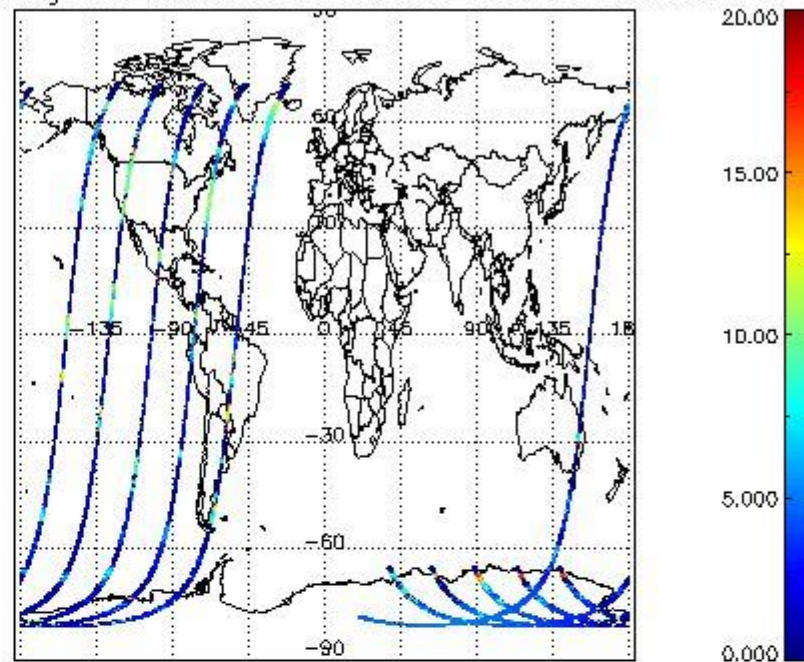
Plots are available for the following parameters:

Number	Data item ID
0	cl_frac
1	cl_top_height
2	cl_opt_depth
3	cloud_flags

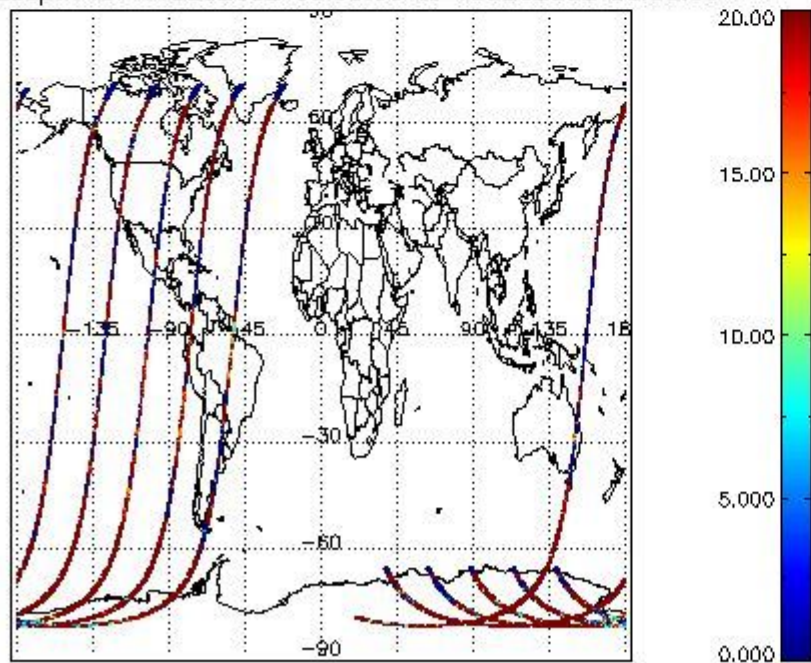
cL_frac for 14DEC2002 00:00:00 to 15DEC2002 00:00:00



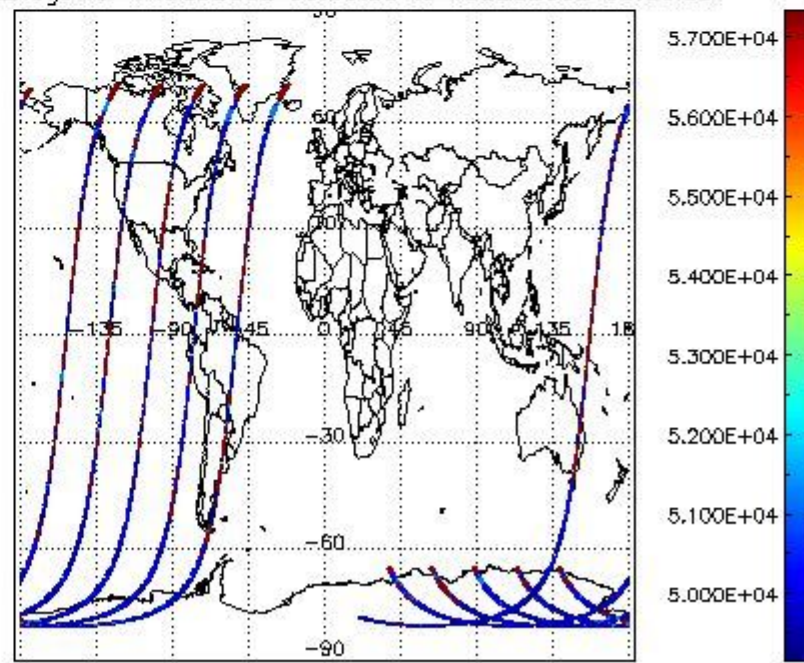
cL_top_height for 14DEC2002 00:00:00 to 15DEC2002 00:00:00



cL_opt_depth for 14DEC2002 00:00:00 to 15DEC2002 00:00:00



cloud_flags for 14DEC2002 00:00:00 to 15DEC2002 00:00:00



2.2.2 Nadir

This section shows information about product quality of nadir measurements, in particular the quality of retrieved species.

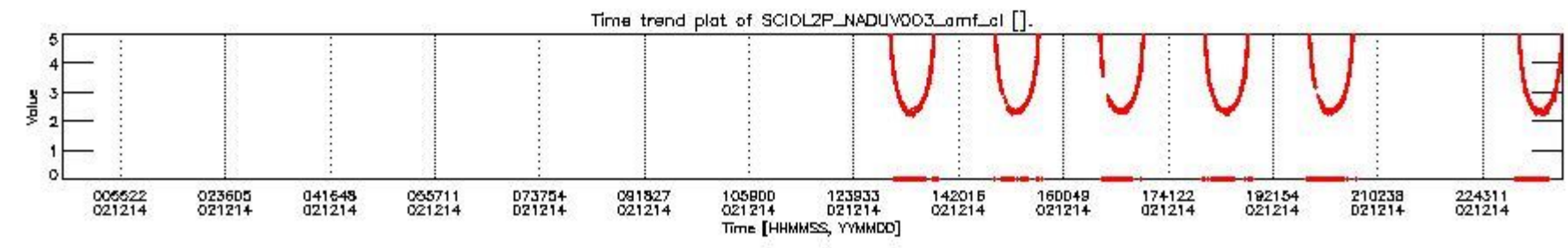
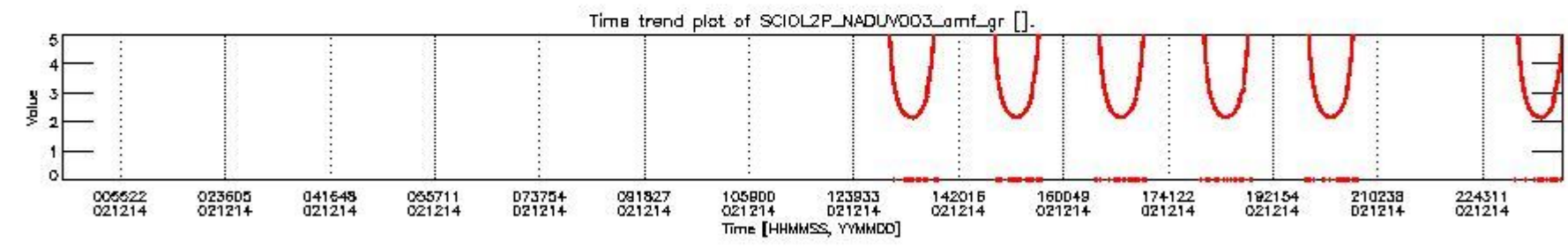
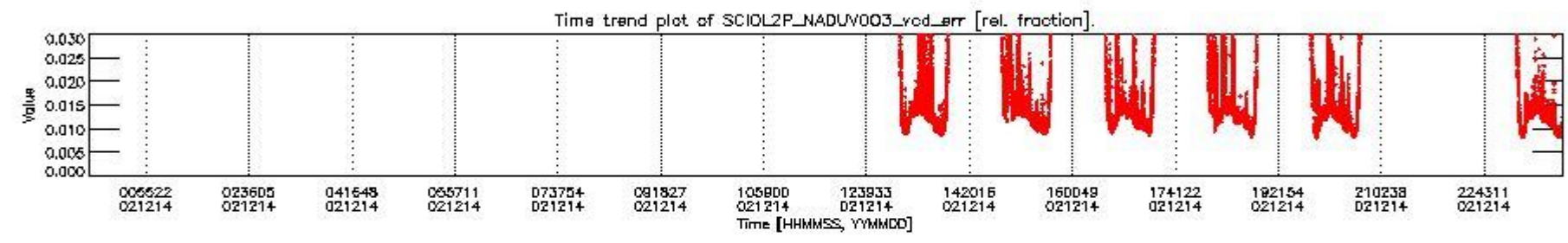
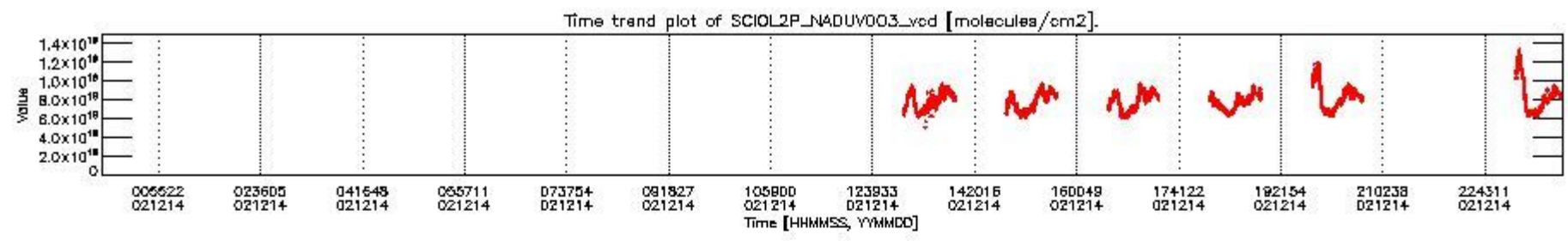
The following data items are currently included into this section:

Number	Data item ID
0	SCIOL2P_NADUV003_vcd
1	SCIOL2P_NADUV003_vcd_err
2	SCIOL2P_NADUV003_amf_gr

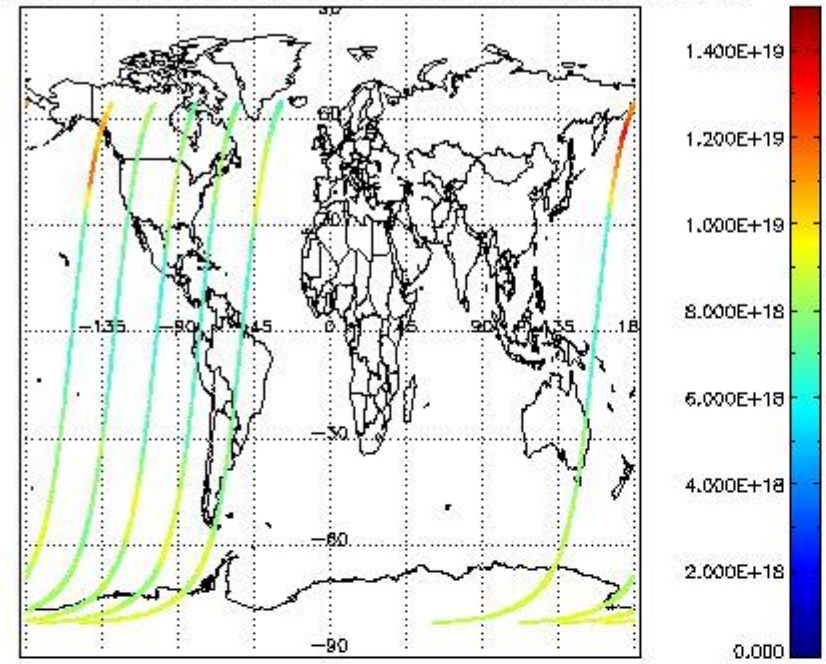
3	SCIOL2P_NADUV0O3_amf_cl
4	SCIOL2P_NADUV1NO2_vcd
5	SCIOL2P_NADUV1NO2_vcd_err
6	SCIOL2P_NADUV1NO2_amf_gr
7	SCIOL2P_NADUV1NO2_amf_cl
8	SCIOL2P_NADUV3BRO_vcd
9	SCIOL2P_NADUV3BRO_vcd_err
10	SCIOL2P_NADUV3BRO_amf_gr
11	SCIOL2P_NADUV3BRO_amf_cl
12	SCIOL2P_NADUV5SO2_vcd
13	SCIOL2P_NADUV5SO2_vcd_err
14	SCIOL2P_NADUV5SO2_amf_gr
15	SCIOL2P_NADUV5SO2_amf_cl
16	SCIOL2P_NADUV7SO2_vcd
17	SCIOL2P_NADUV7SO2_vcd_err
18	SCIOL2P_NADUV7SO2_amf_gr
19	SCIOL2P_NADUV7SO2_amf_cl
20	SCIOL2P_NADUV6OCL_slant_col_den
21	SCIOL2P_NADUV6OCL_err_slant_col
22	SCIOL2P_NADUV8H2O_vcd
23	SCIOL2P_NADUV8H2O_vcd_err
24	SCIOL2P_NADUV8H2O_amf_gr
25	SCIOL2P_NADIR3CO_vcd
26	SCIOL2P_NADIR3CO_vcd_err

Data is presented both in time trend plots and world map plots, in order to show variations with time and geolocation. The vertical dotted lines in the time trend plots indicate orbits. The orbit times on the X-axis are estimated sensing_start time as suggested by the product sensing_start time in the MPH.

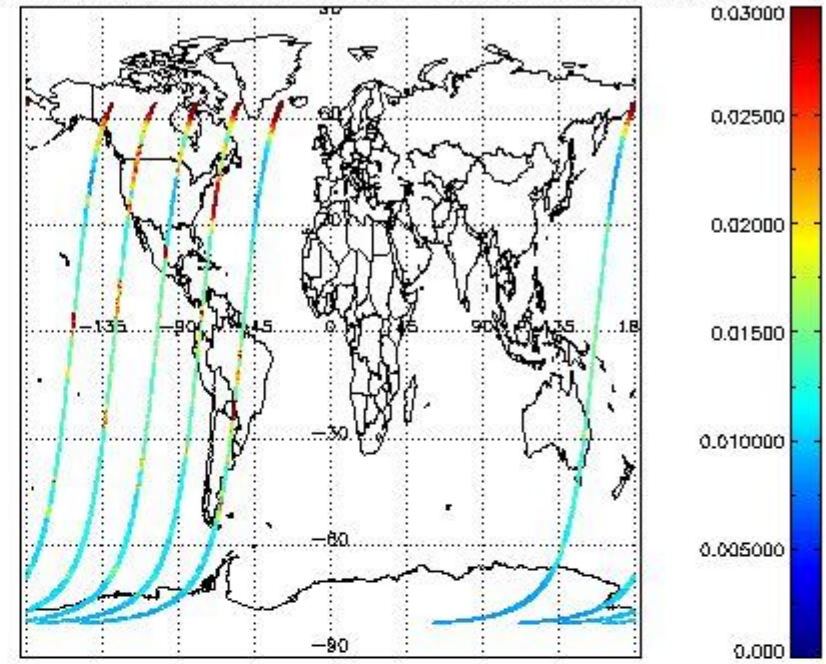
2.2.2.1 O3 (UV0)



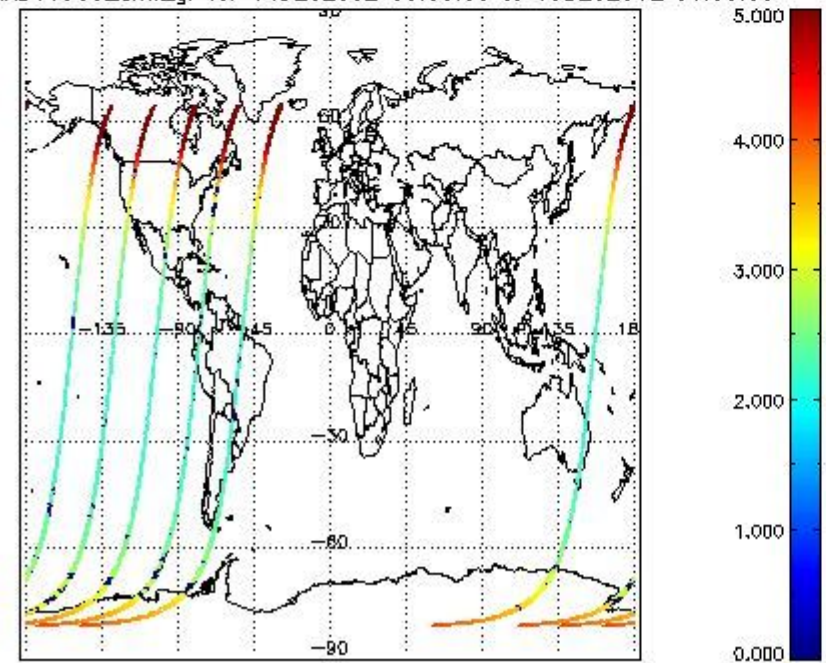
SCIOL2P_NADUV003_vcd for 14DEC2002 00:00:00 to 15DEC2002 00:00:00



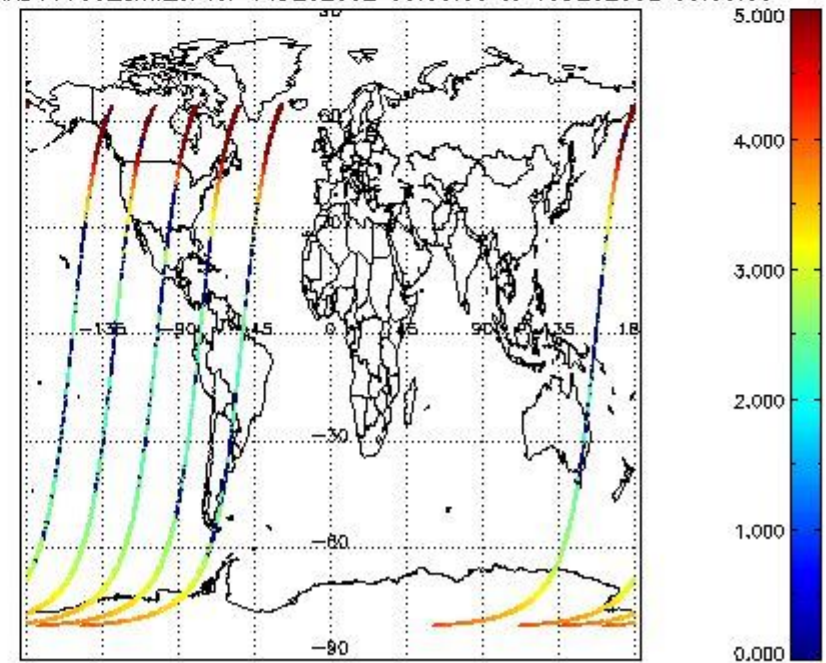
SCIOL2P_NADUV003_vcd_err for 14DEC2002 00:00:00 to 15DEC2002 00:00:00



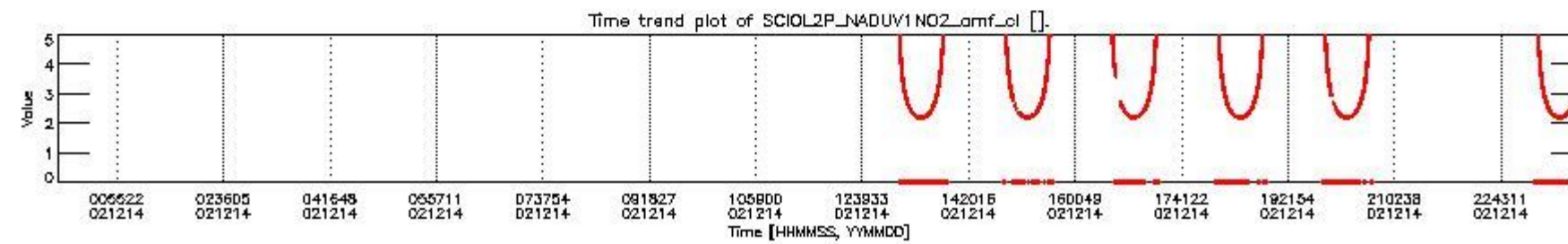
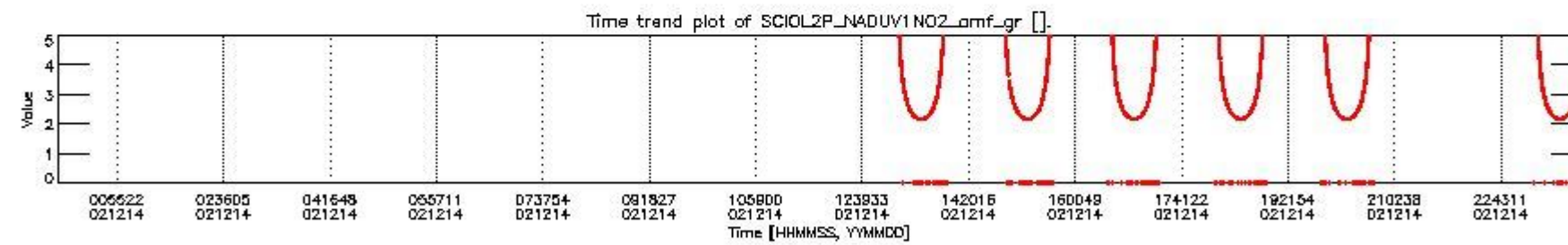
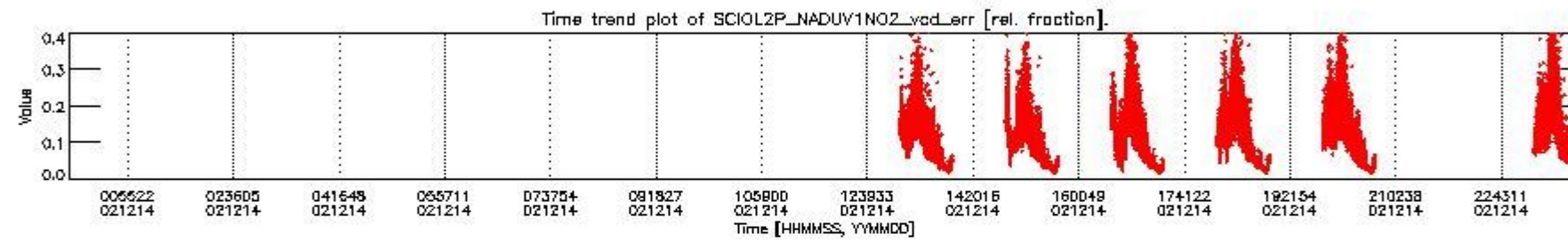

SCIOL2P_NADUV003_amf_gr for 14DEC2002 00:00:00 to 15DEC2002 00:00:00



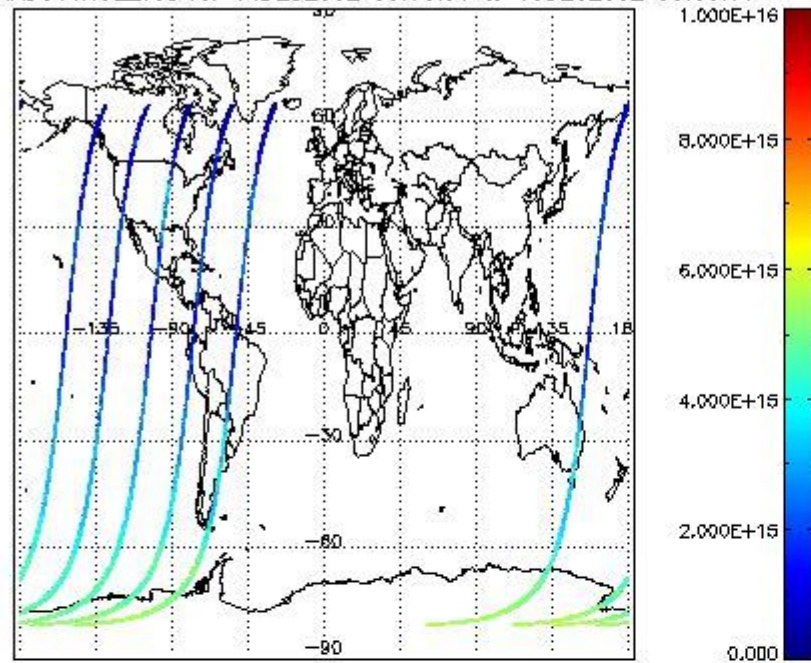
SCIOL2P_NADUV003_amf_cl for 14DEC2002 00:00:00 to 15DEC2002 00:00:00



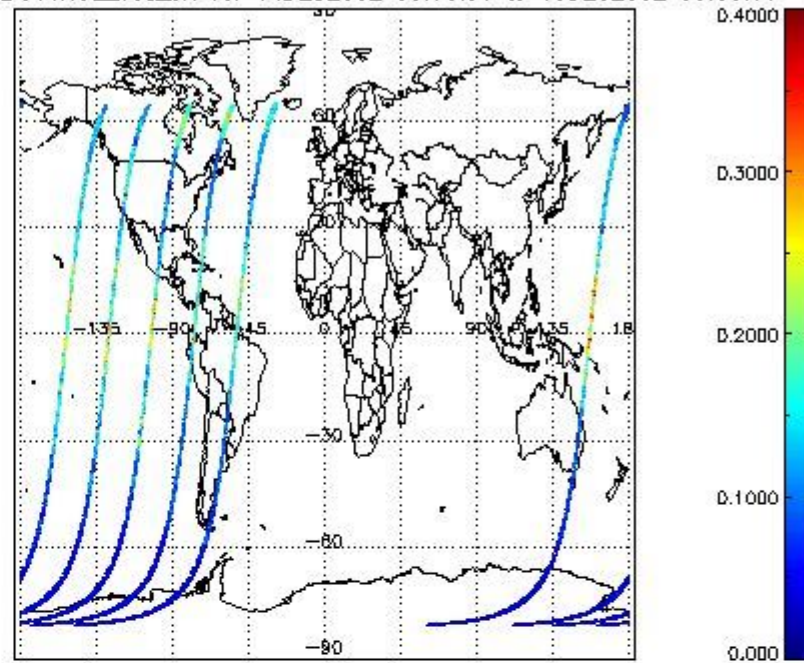
2.2.2.2 NO2 (UV1)



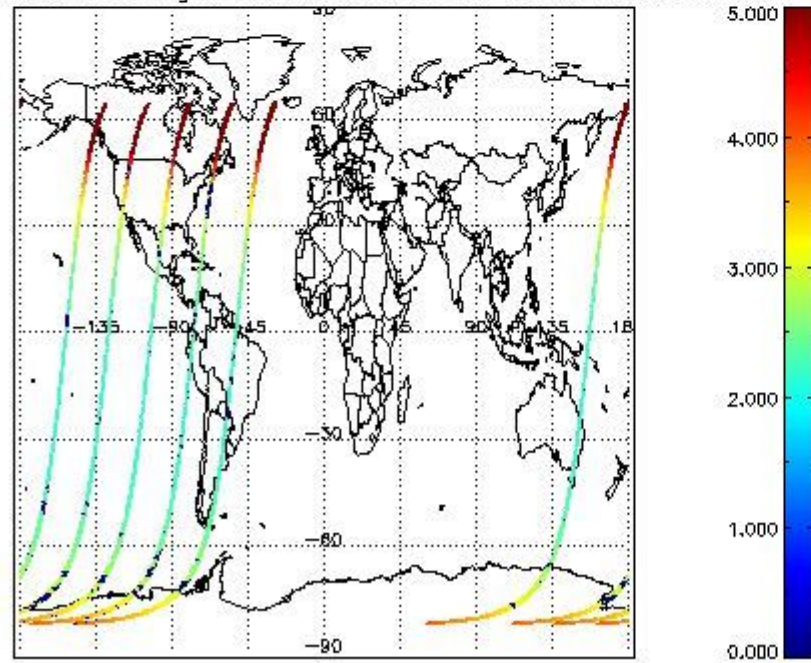
SCIOL2P_NADUV1N02_vcd for 14DEC2002 00:00:00 to 15DEC2002 00:00:00



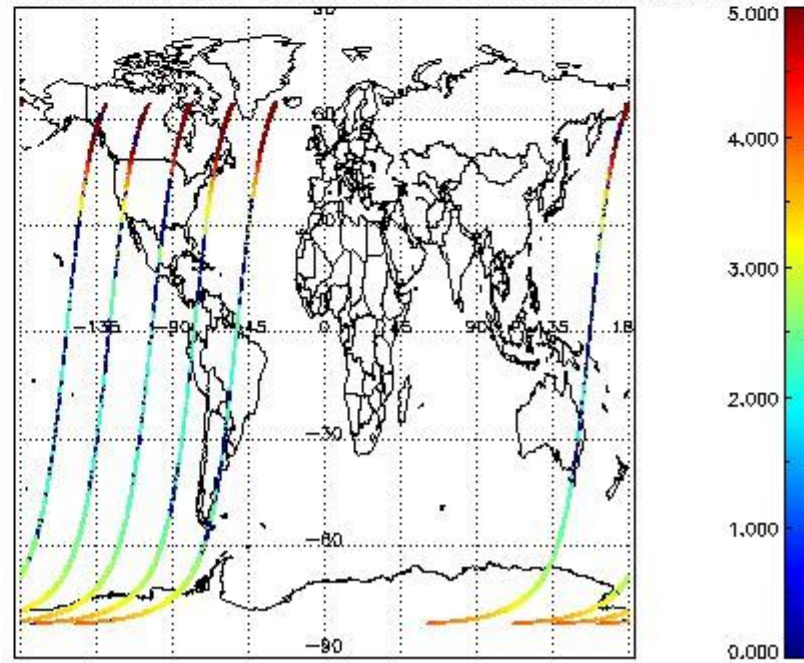
SCIOL2P_NADUV1N02_vcd_err for 14DEC2002 00:00:00 to 15DEC2002 00:00:00



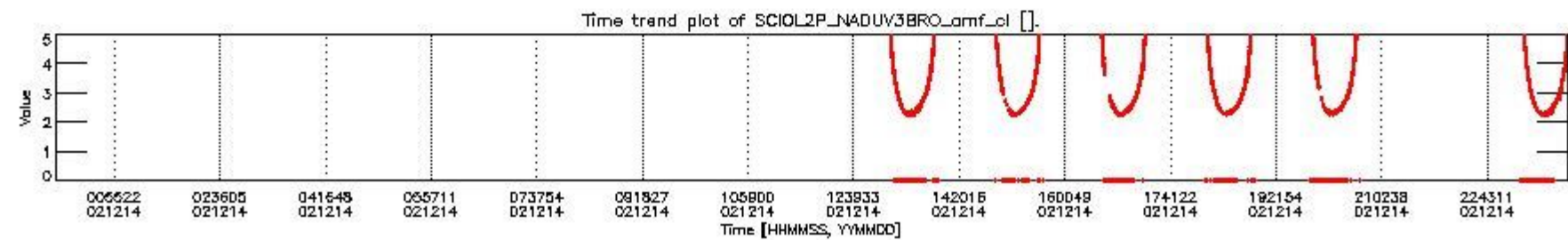
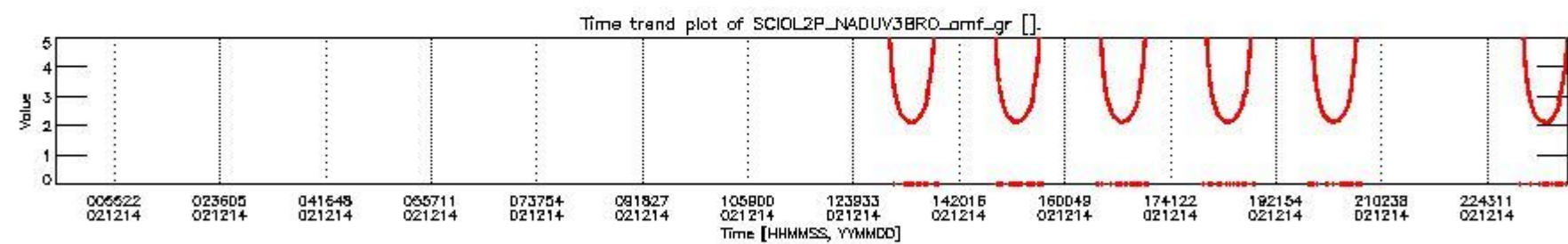
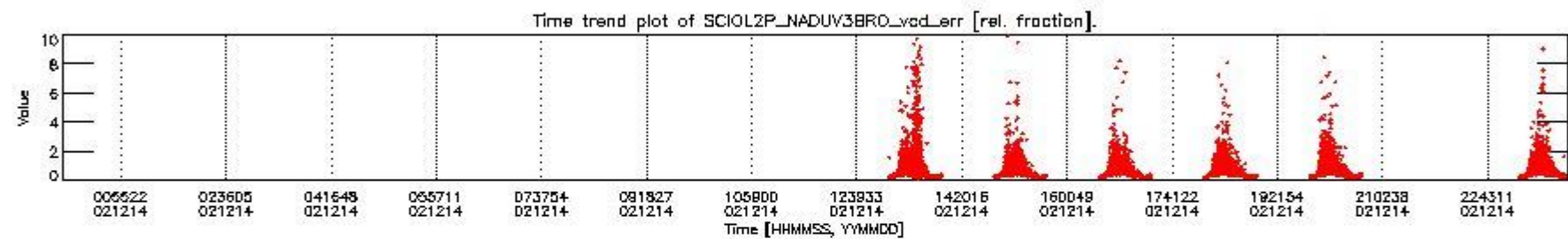

SCIOL2P_NADUV1N02_amf_gr for 14DEC2002 00:00:00 to 15DEC2002 00:00:00



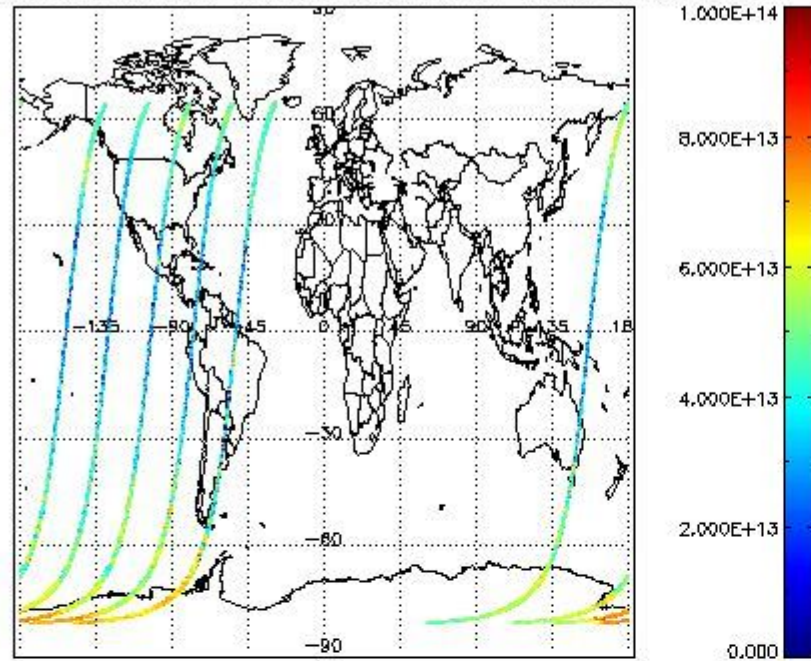
SCIOL2P_NADUV1N02_amf_cl for 14DEC2002 00:00:00 to 15DEC2002 00:00:00



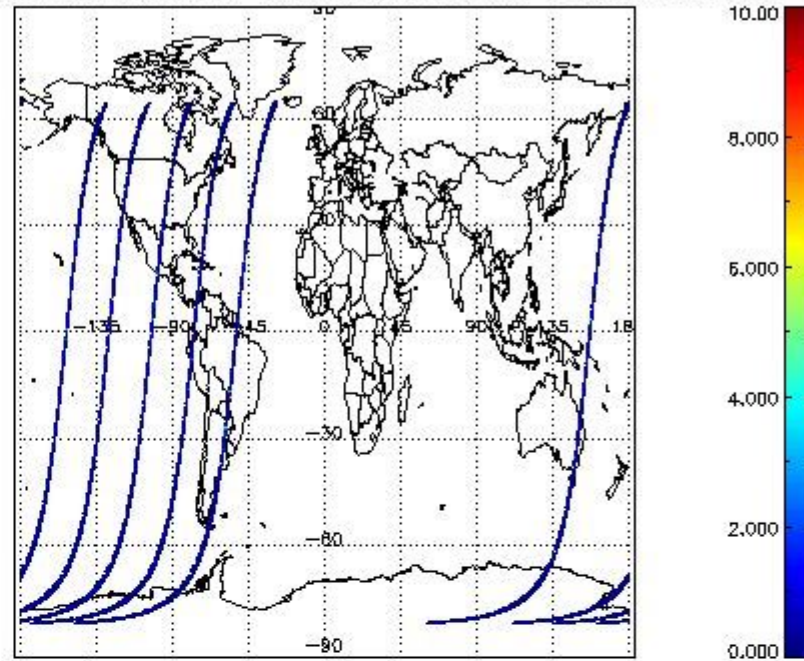
2.2.2.3 BrO (UV3)



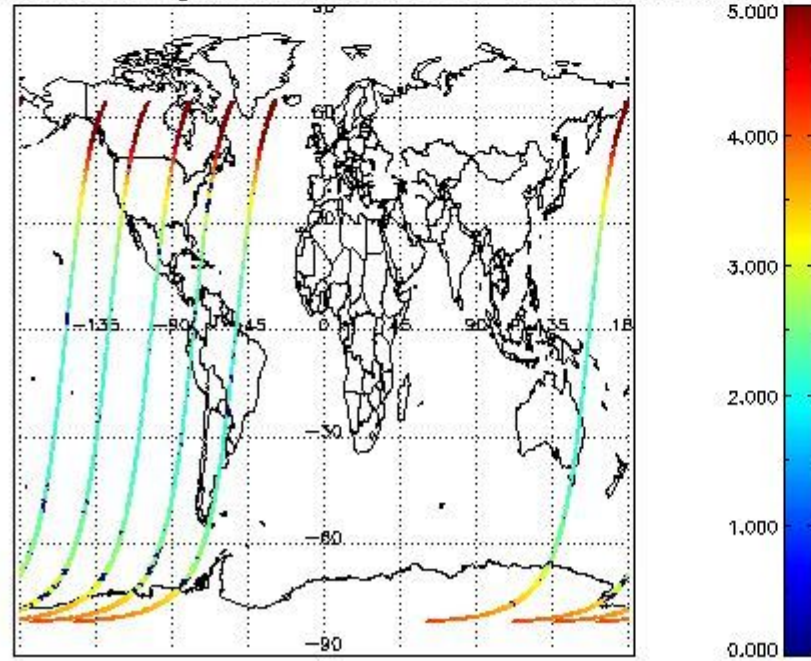
SCIOL2P_NADUV3BRO_vcd for 14DEC2002 00:00:00 to 15DEC2002 00:00:00



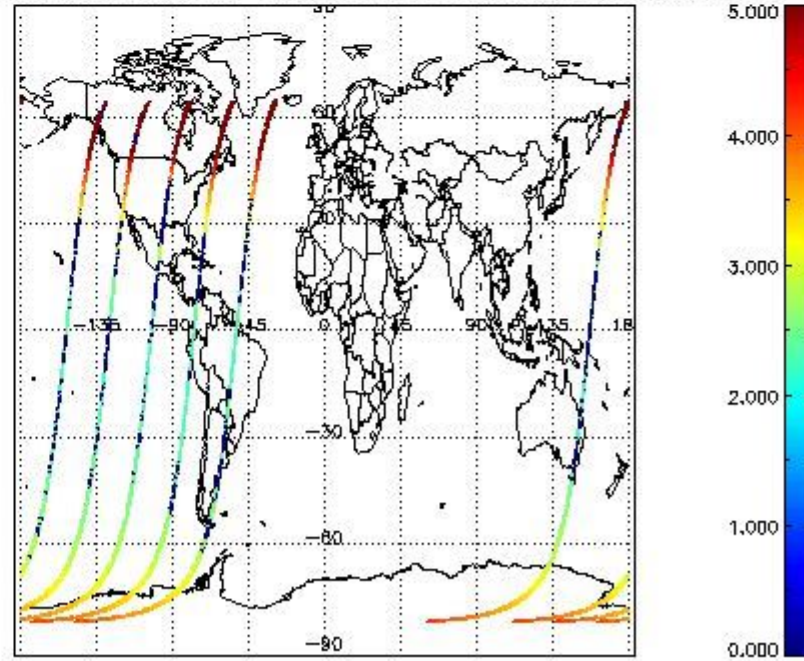
SCIOL2P_NADUV3BRO_vcd_err for 14DEC2002 00:00:00 to 15DEC2002 00:00:00




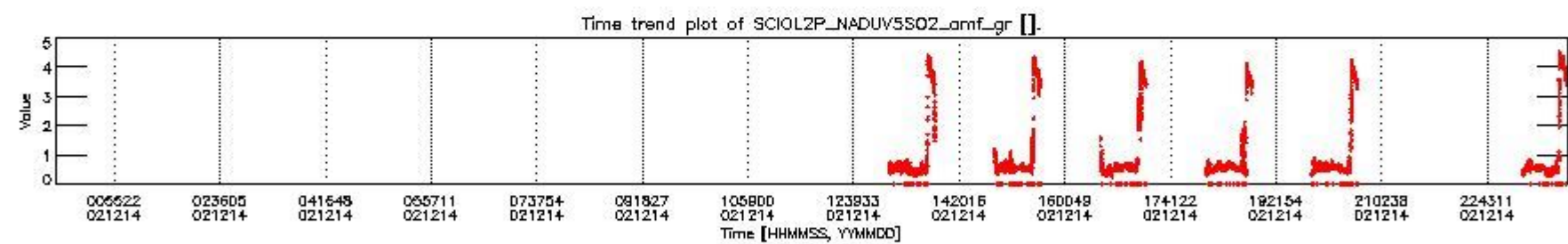
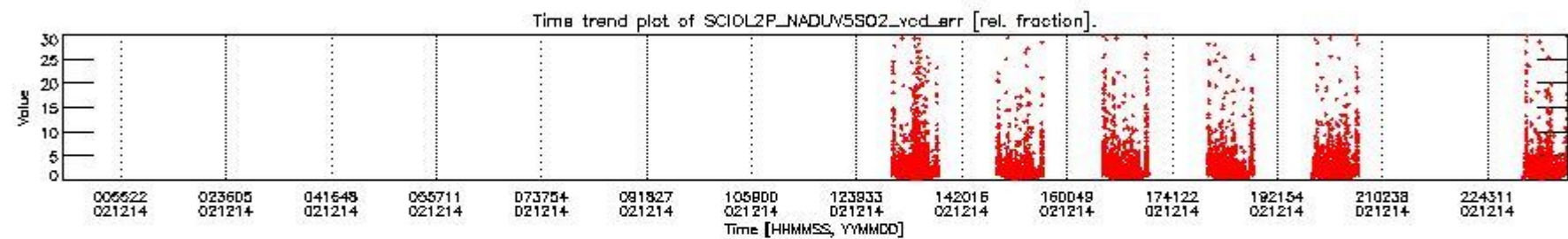
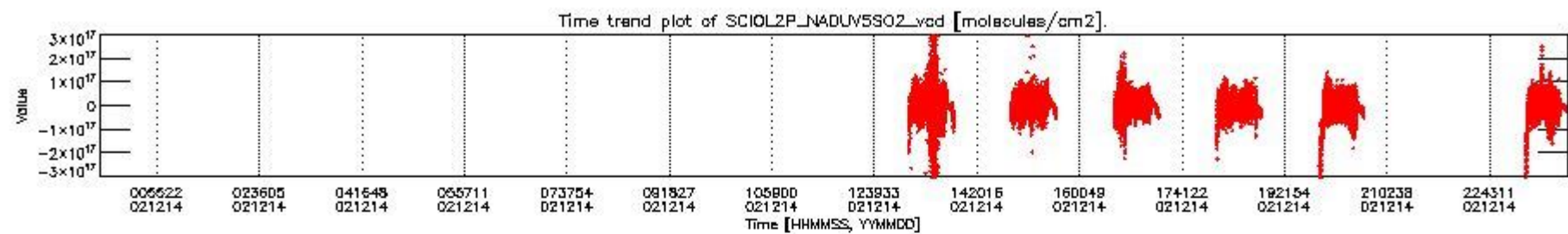
SCIOL2P_NADUV3BRO_amf_gr for 14DEC2002 00:00:00 to 15DEC2002 00:00:00



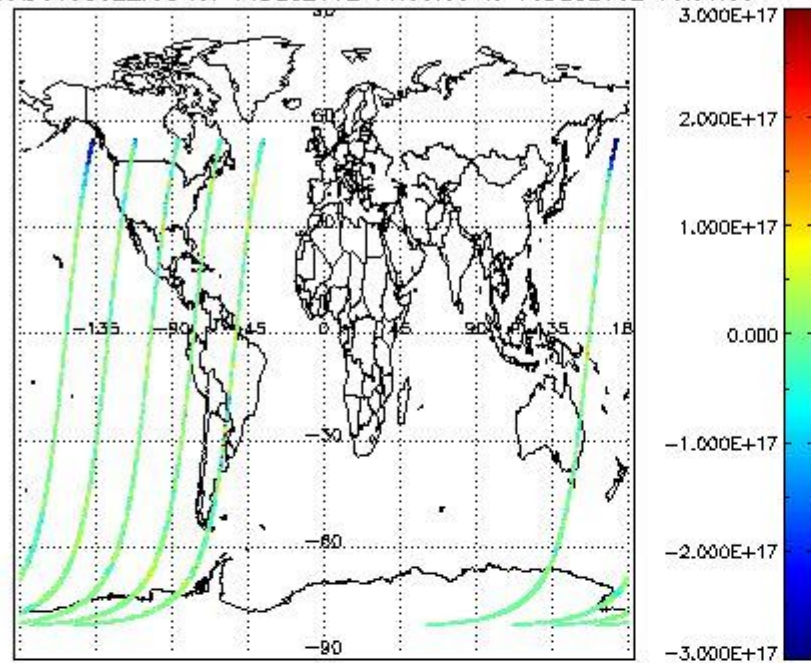
SCIOL2P_NADUV3BRO_amf_cl for 14DEC2002 00:00:00 to 15DEC2002 00:00:00



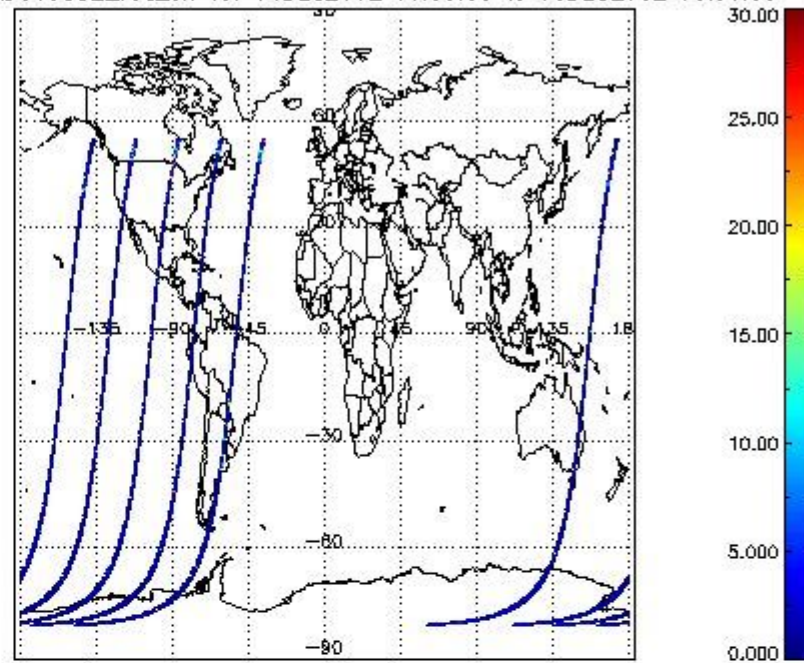
2.2.2.4 SO2 (UV5)



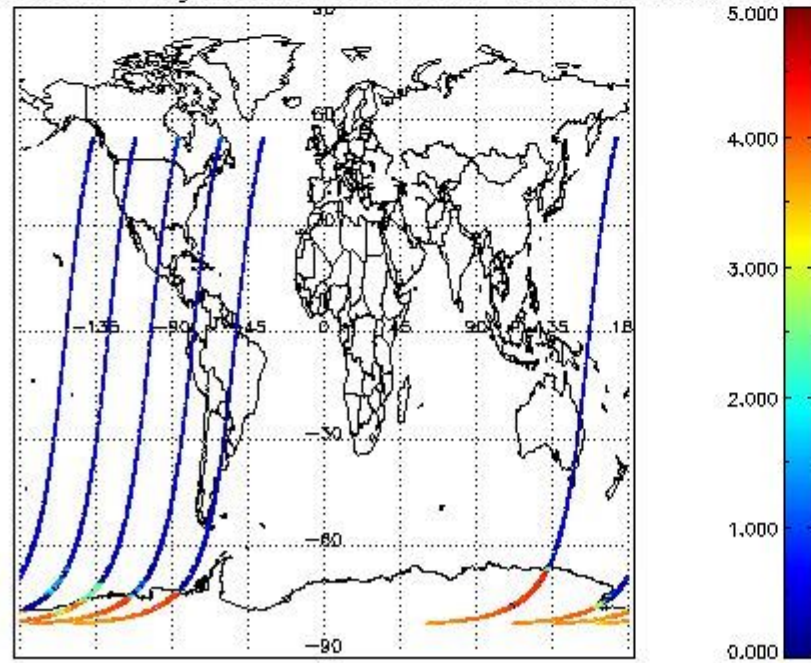
SCIOL2P_NADUV5S02_vcd for 14DEC2002 00:00:00 to 15DEC2002 00:00:00



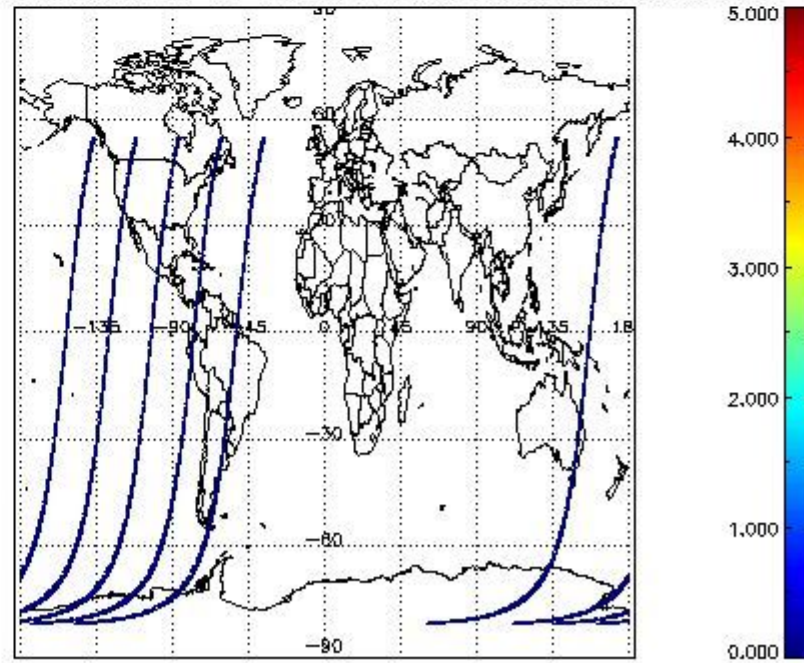
SCIOL2P_NADUV5S02_vcd_err for 14DEC2002 00:00:00 to 15DEC2002 00:00:00



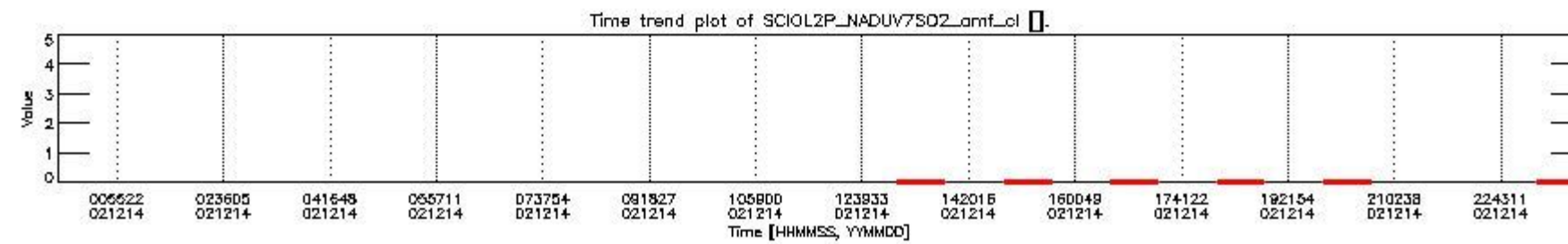
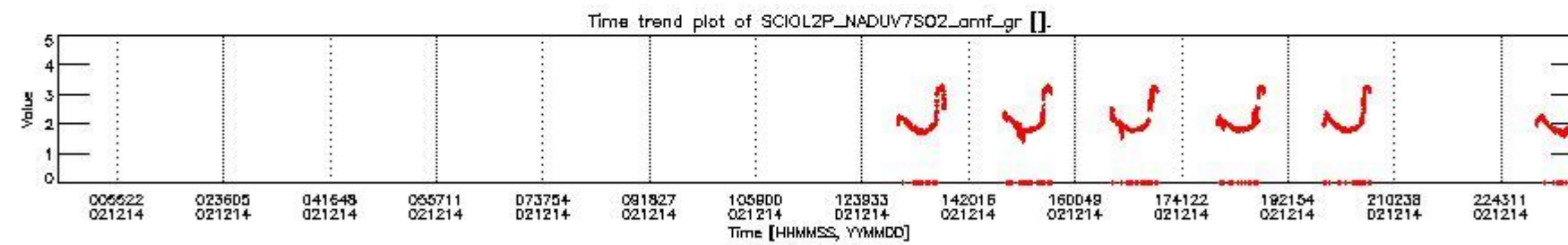
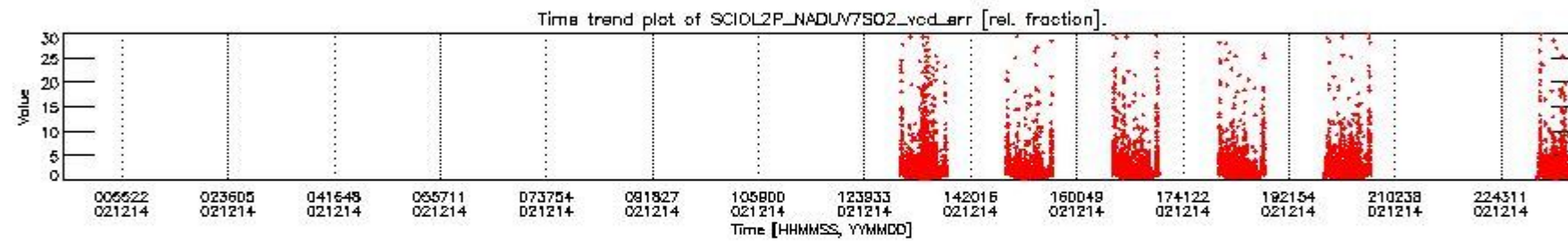
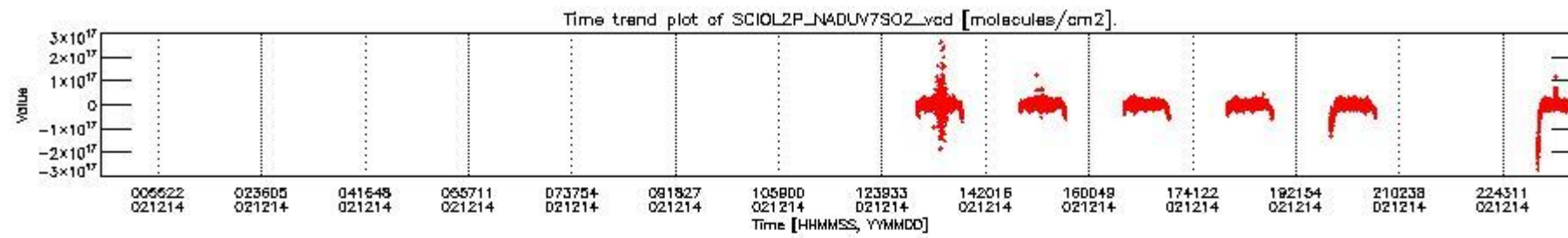
SCIOL2P_NADUV5S02_amf_gr for 14DEC2002 00:00:00 to 15DEC2002 00:00:00



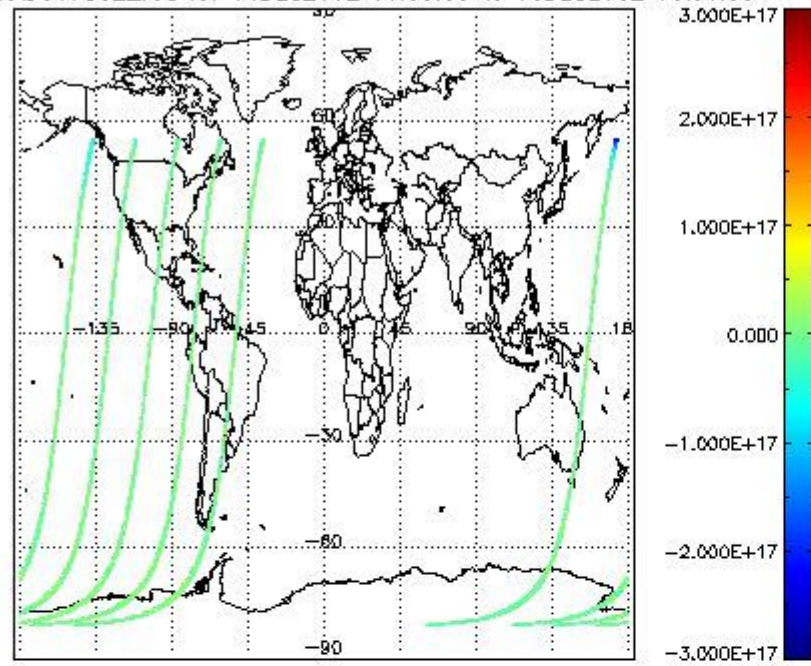
SCIOL2P_NADUV5S02_amf_cl for 14DEC2002 00:00:00 to 15DEC2002 00:00:00



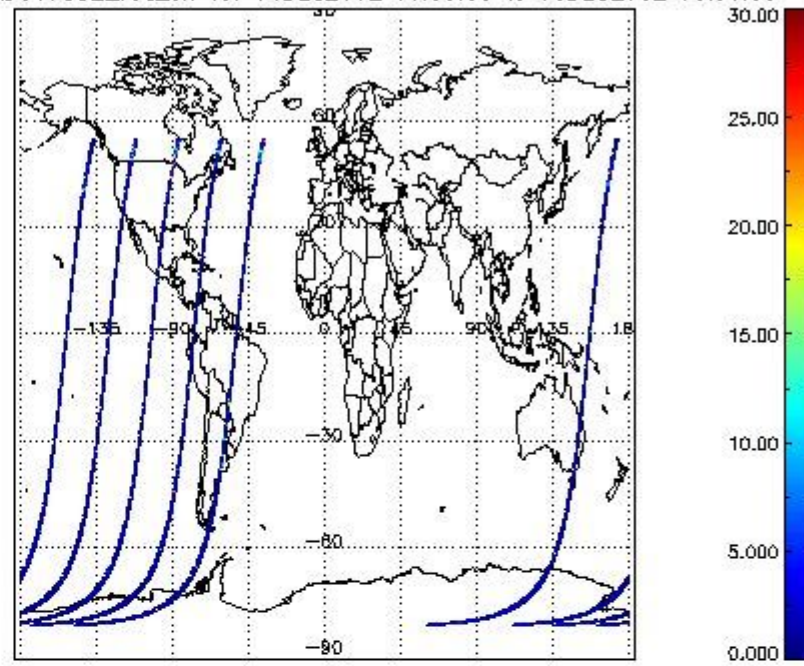
2.2.2.5 SO2 (UV7)



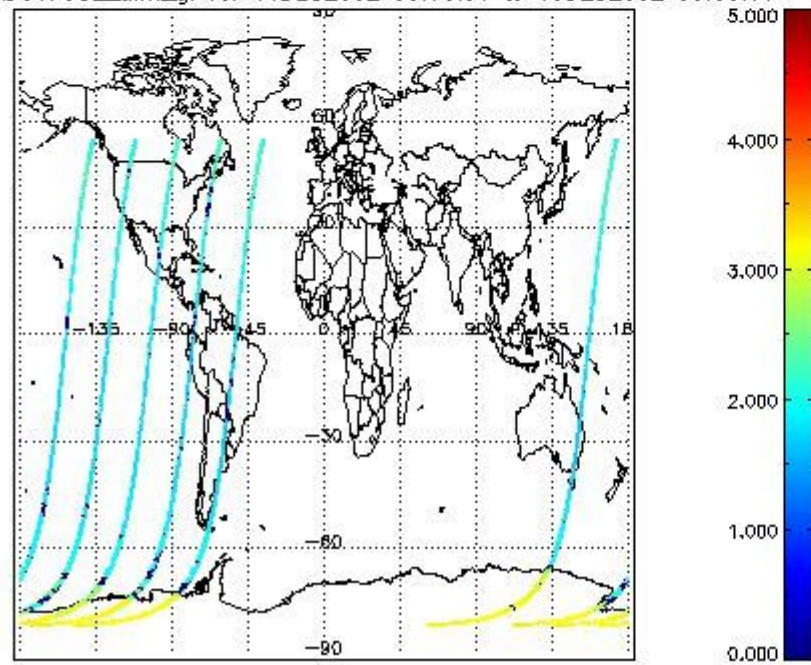
SCIOL2P_NADUV7S02_vcd for 14DEC2002 00:00:00 to 15DEC2002 00:00:00



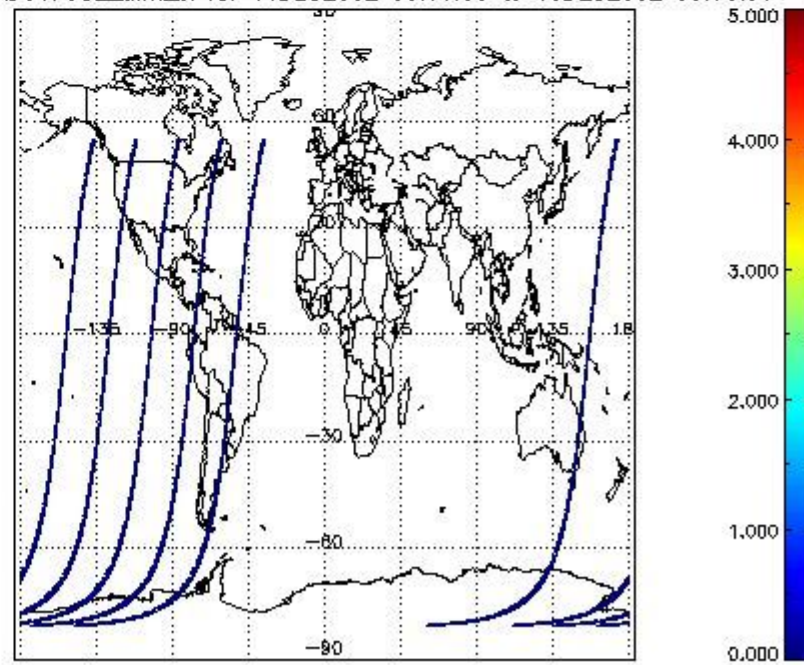
SCIOL2P_NADUV7S02_vcd_err for 14DEC2002 00:00:00 to 15DEC2002 00:00:00



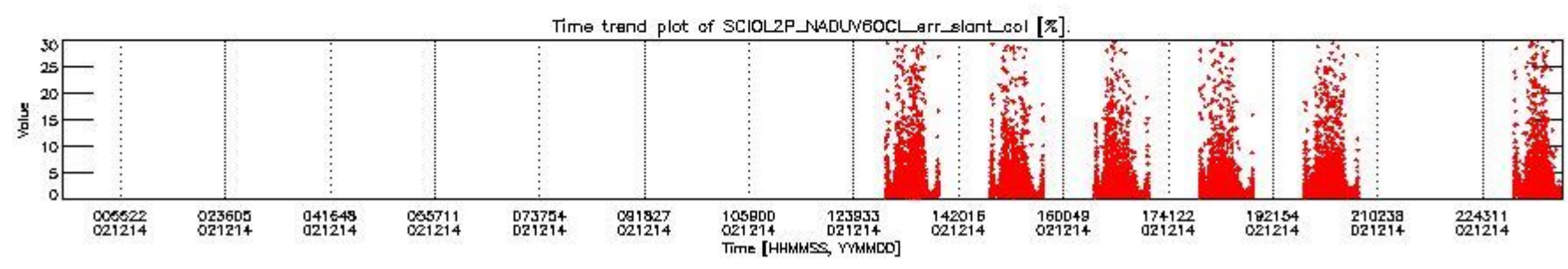
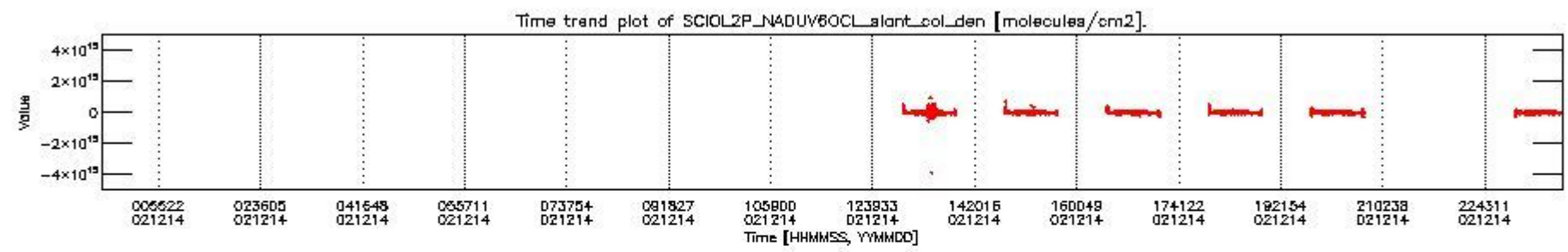
SCIOL2P_NADUV7S02_amf_gr for 14DEC2002 00:00:00 to 15DEC2002 00:00:00



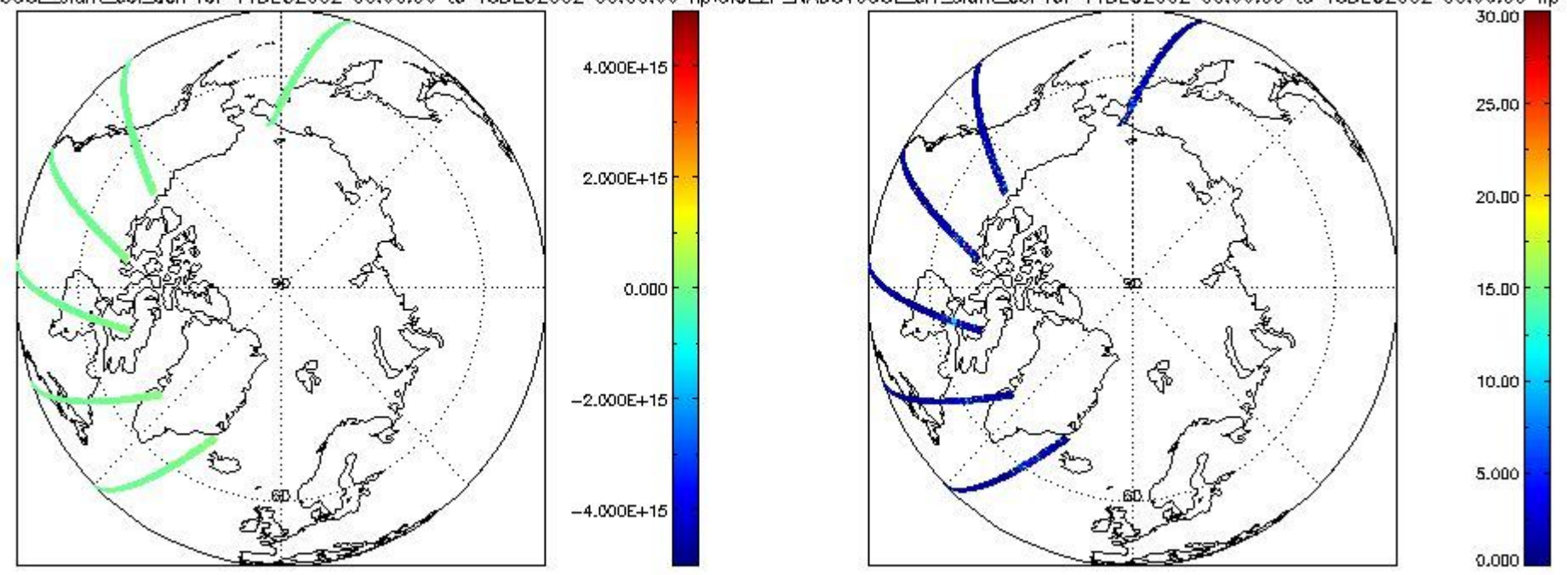
SCIOL2P_NADUV7S02_amf_cl for 14DEC2002 00:00:00 to 15DEC2002 00:00:00



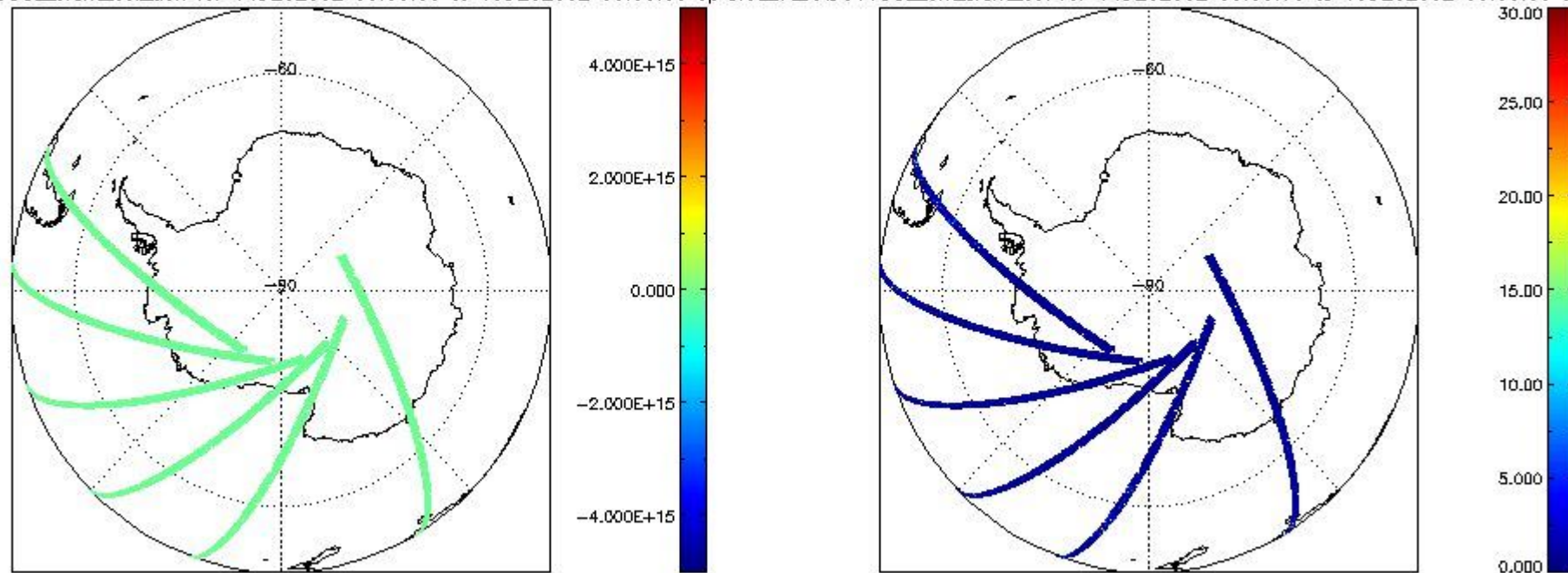
2.2.2.6 OCIO (UV6)



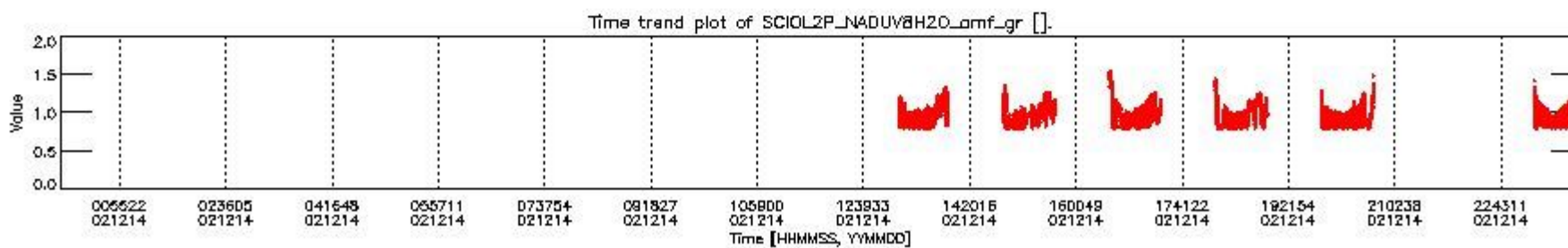
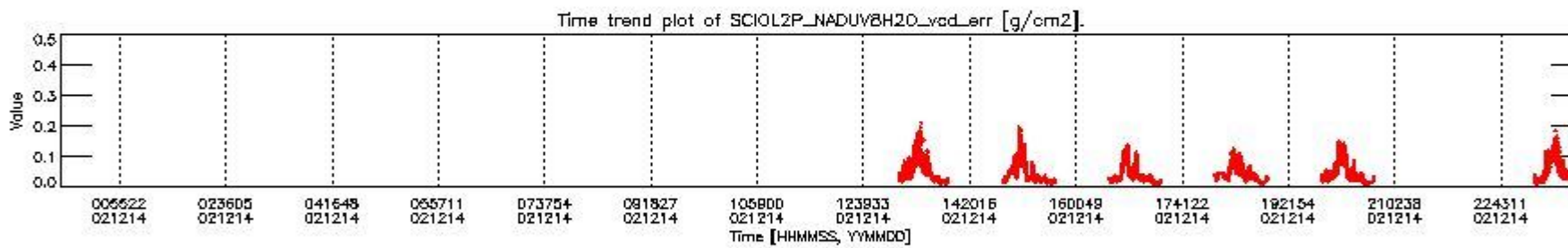
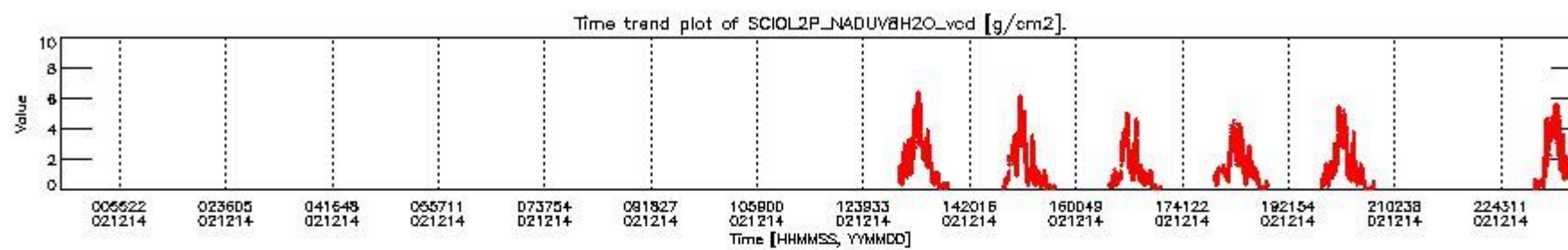
CIOL2P_NADUV60CL_slant_col_den for 14DEC2002 00:00:00 to 15DEC2002 00:00:00 np; CIOL2P_NADUV60CL_err_slant_col for 14DEC2002 00:00:00 to 15DEC2002 00:00:00 np



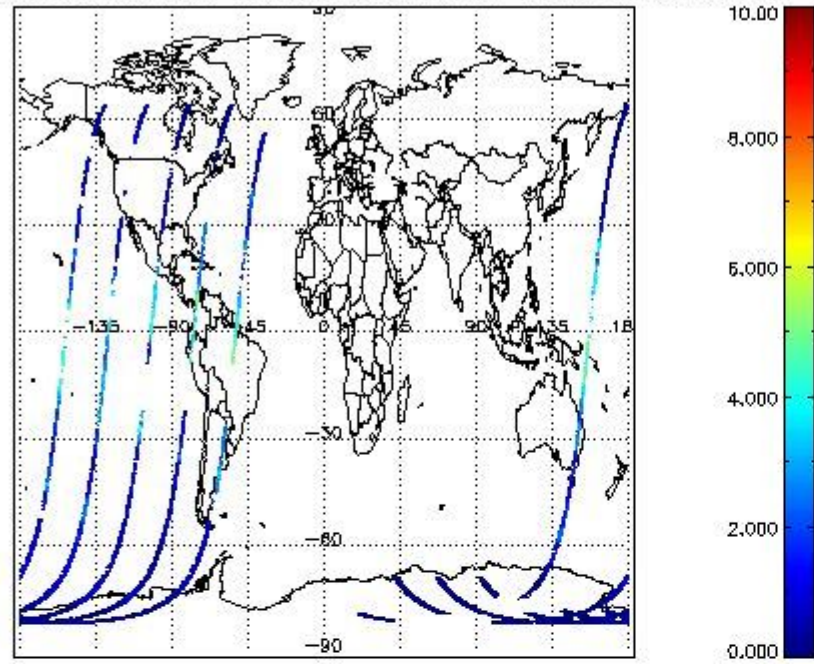
CIOL2P_NADUV60CL_slant_col_den for 14DEC2002 00:00:00 to 15DEC2002 00:00:00 spICIOL2P_NADUV60CL_err_slant_col for 14DEC2002 00:00:00 to 15DEC2002 00:00:00 sp



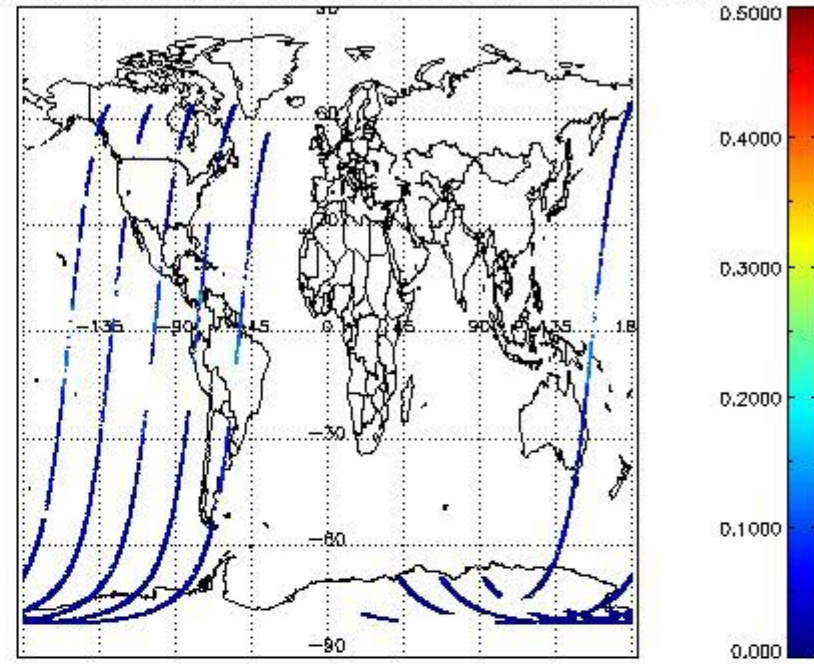
2.2.2.7 H2O (UV8)



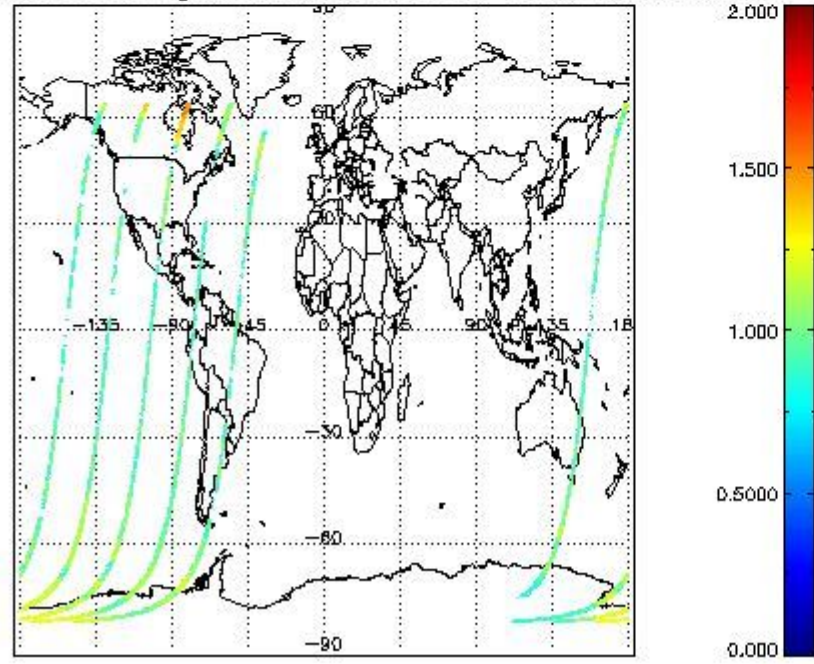
SCIOL2P_NADUV8H2O_vcd for 14DEC2002 00:00:00 to 15DEC2002 00:00:00

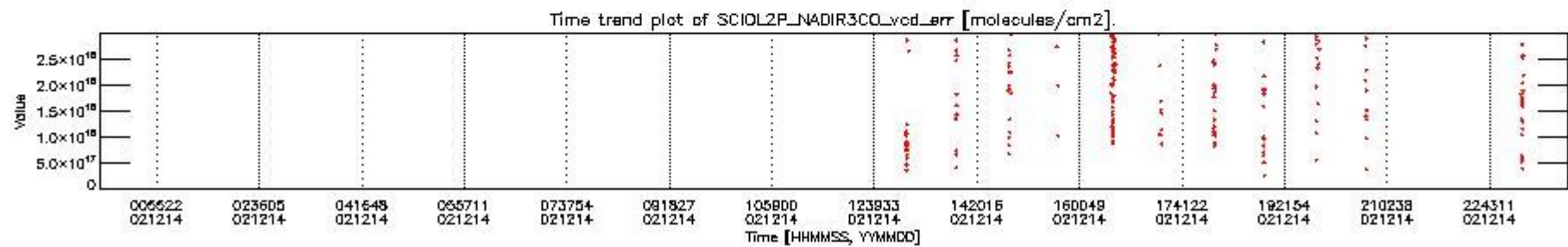
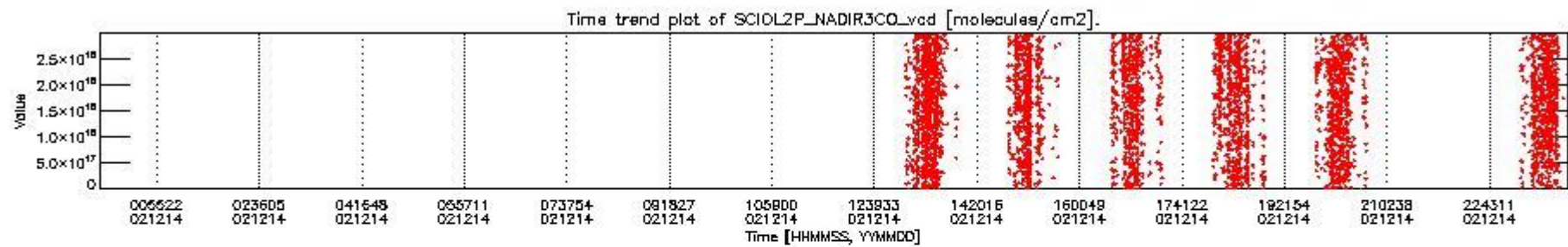


SCIOL2P_NADUV8H2O_vcd_err for 14DEC2002 00:00:00 to 15DEC2002 00:00:00

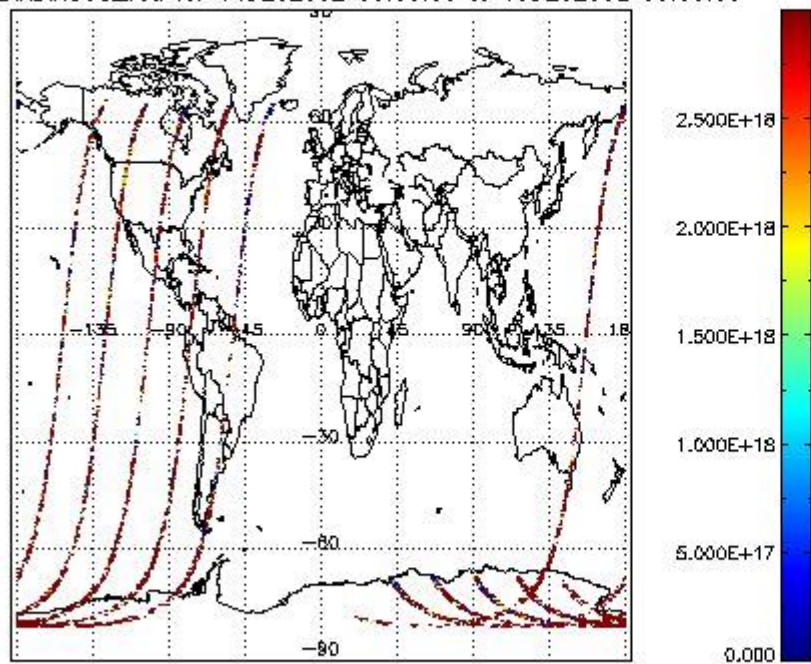


SCIOL2P_NADUV8H2O_amf_gr for 14DEC2002 00:00:00 to 15DEC2002 00:00:00

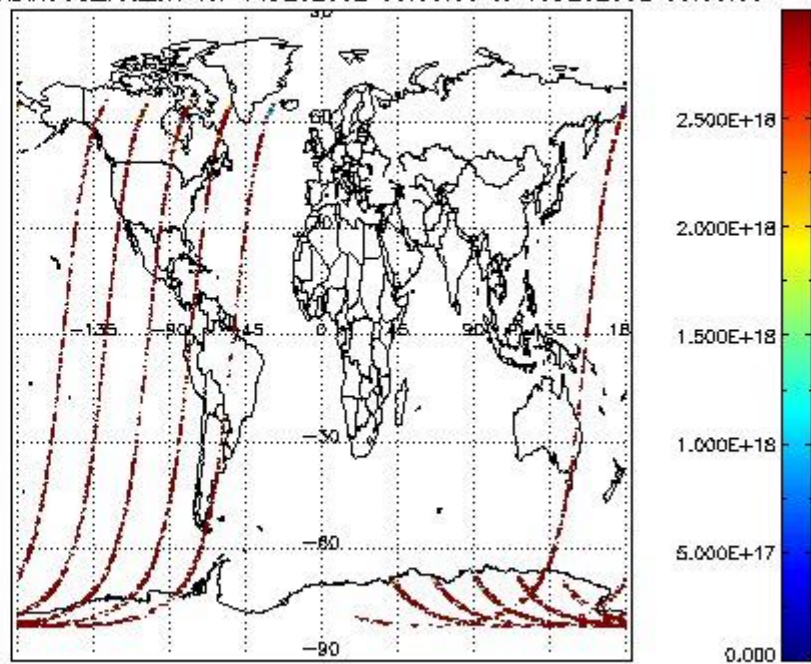




SCIOL2P_NADIR3CO_vcd for 14DEC2002 00:00:00 to 15DEC2002 00:00:00



SCIOL2P_NADIR3CO_vcd_err for 14DEC2002 00:00:00 to 15DEC2002 00:00:00



2.2.3 Limb

This section shows information about product quality of the limb retrievals, in particular the quality of retrieved species.

The following data items are currently included into this section:

Number	Data item ID
0	No data available

The following plots show for each species the tangent volume mixing ratio vs. tangent height. Colours indicate tangent latitude.

2.2.3.1 O3 (UV0)

No data available for O3 (UV0)

2.2.3.2 NO2 (UV1)

No data available for NO2 (UV1)

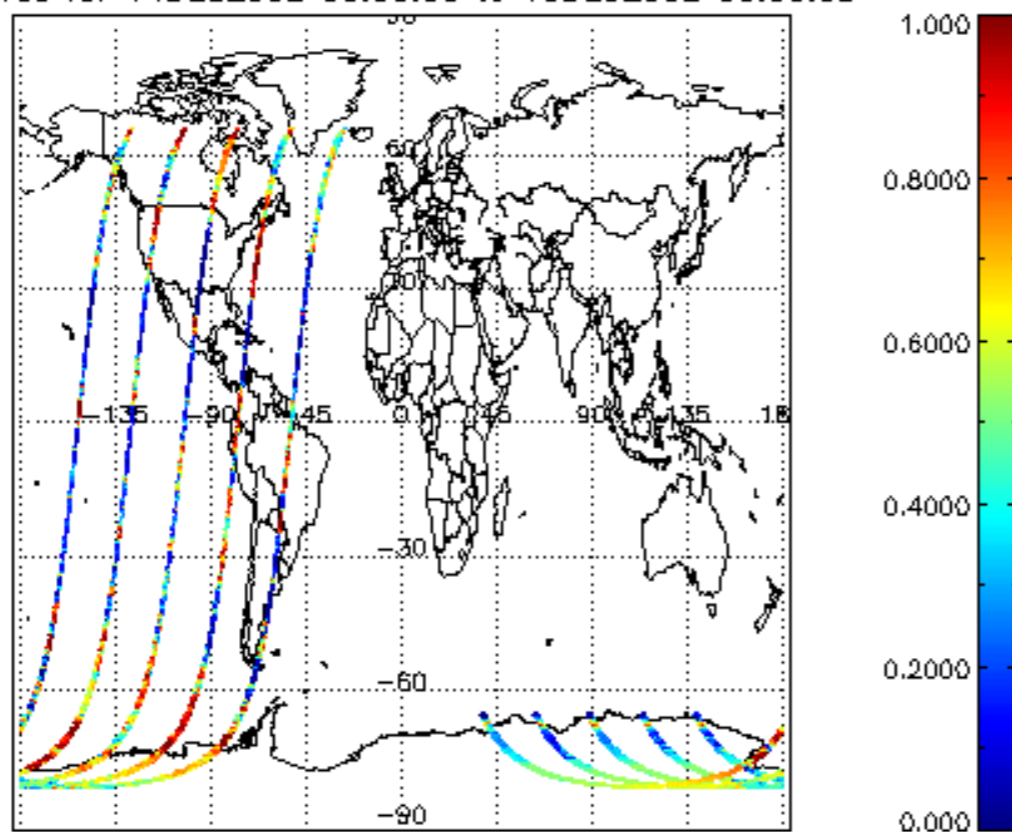
2.2.3.3 BrO (UV3)

No data available for BrO (UV3)

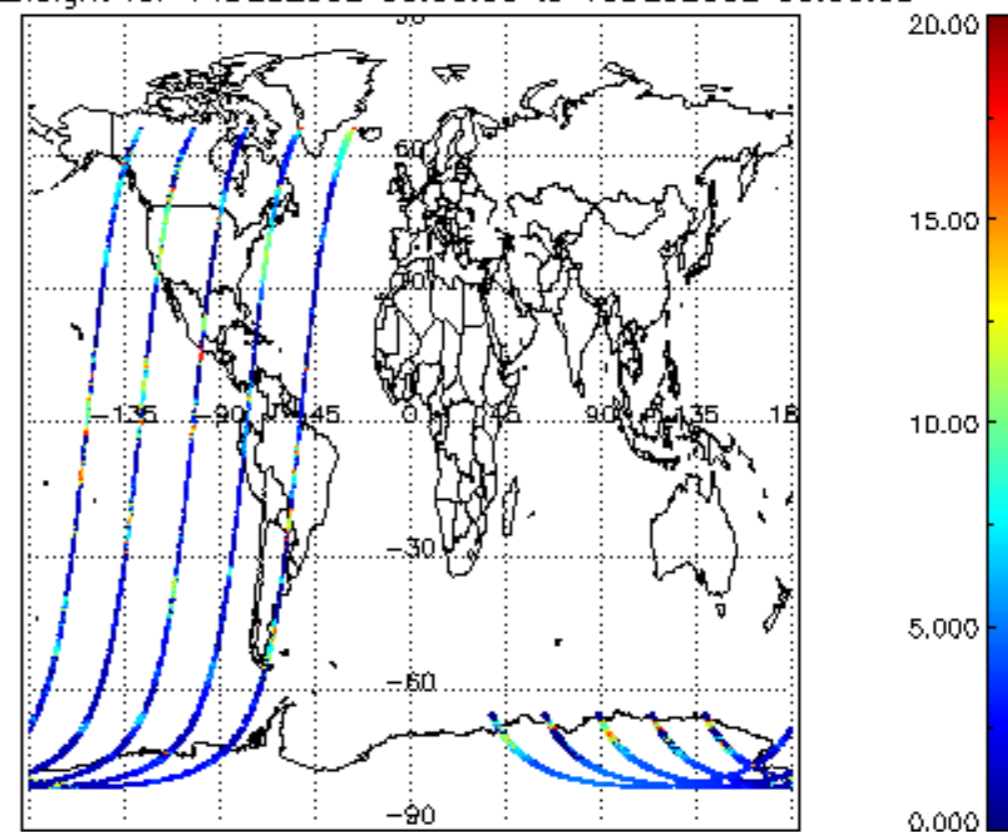
2.3 ADF monitoring

Number	ADF
	IN_ (INITIALISATION_FILE)
0	SCI_IN_AXNPDE20110201_120000_20020301_000000_20991231_235959
	ECF (ECMWF_FILE)
1	NOT USED
	MF1 (M_FACTOR_FILE)
2	SCI_MF1_AXNIEC20100218_151526_20021213_093925_20021215_093925
3	SCI_MF1_AXNIEC20100218_151628_20021214_155011_20021216_155011

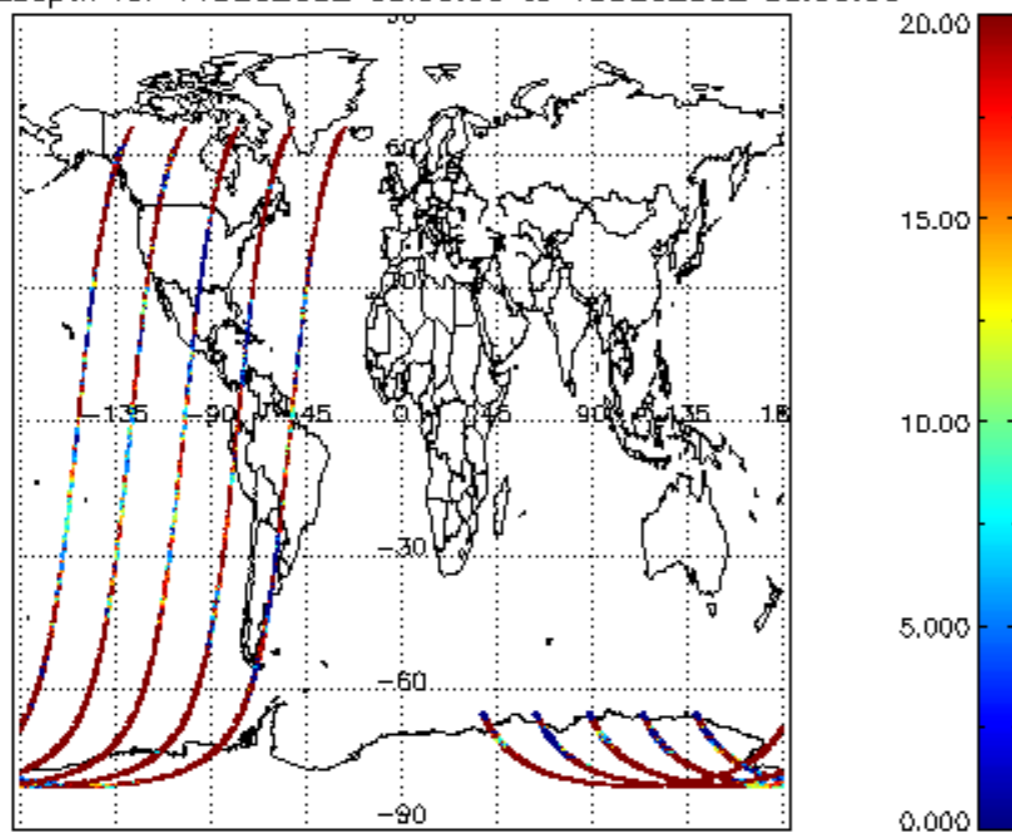
cL_frac for 14DEC2002 00:00:00 to 15DEC2002 00:00:00



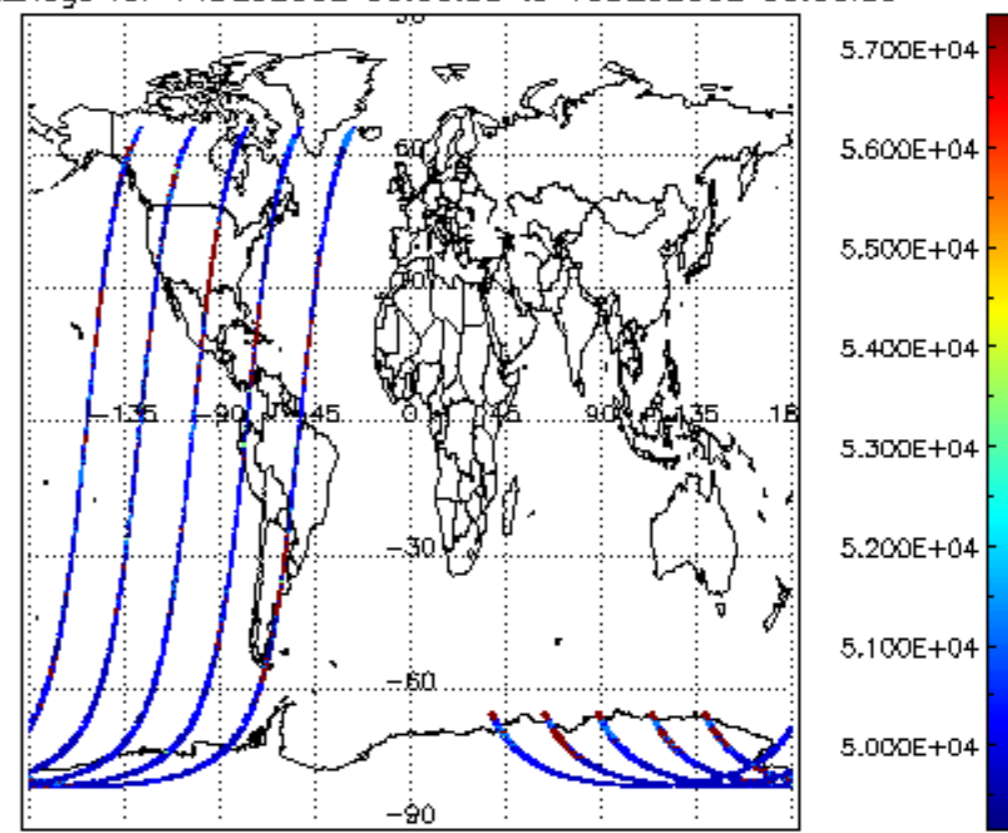
cL_top_height for 14DEC2002 00:00:00 to 15DEC2002 00:00:00

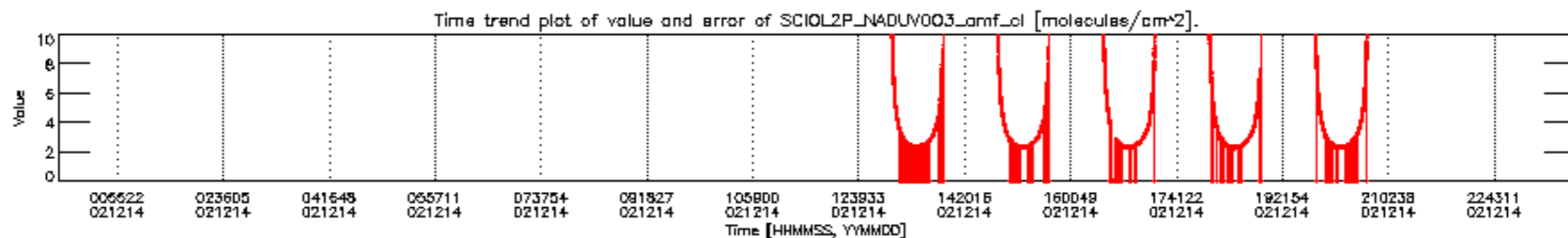
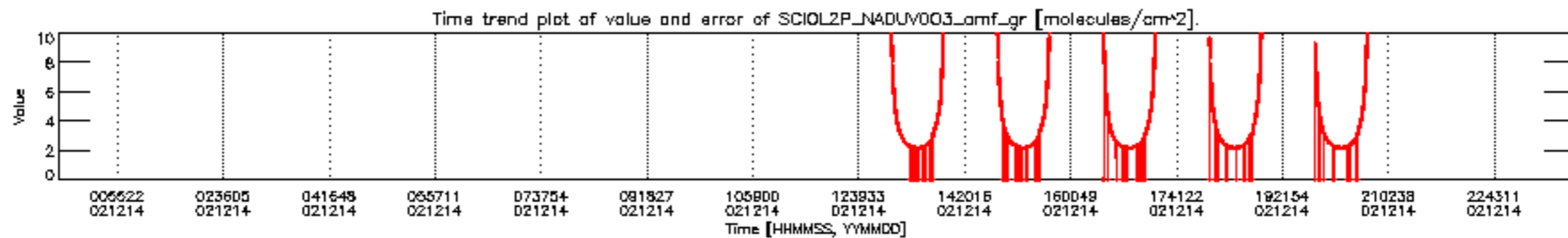

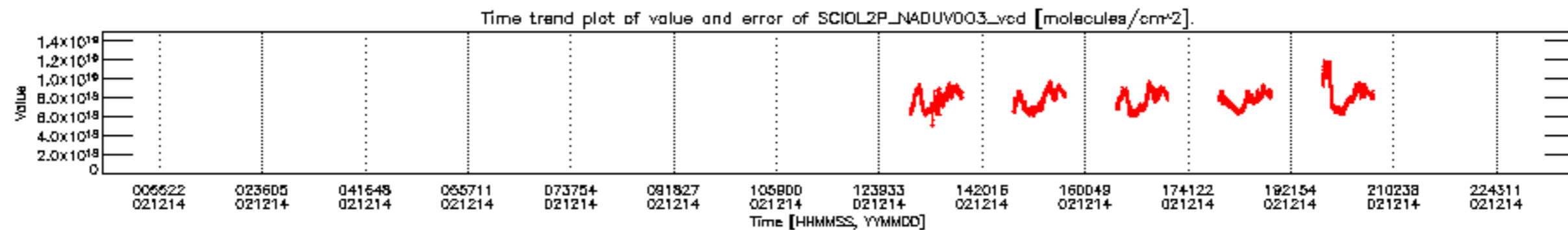


cL_opt_depth for 14DEC2002 00:00:00 to 15DEC2002 00:00:00

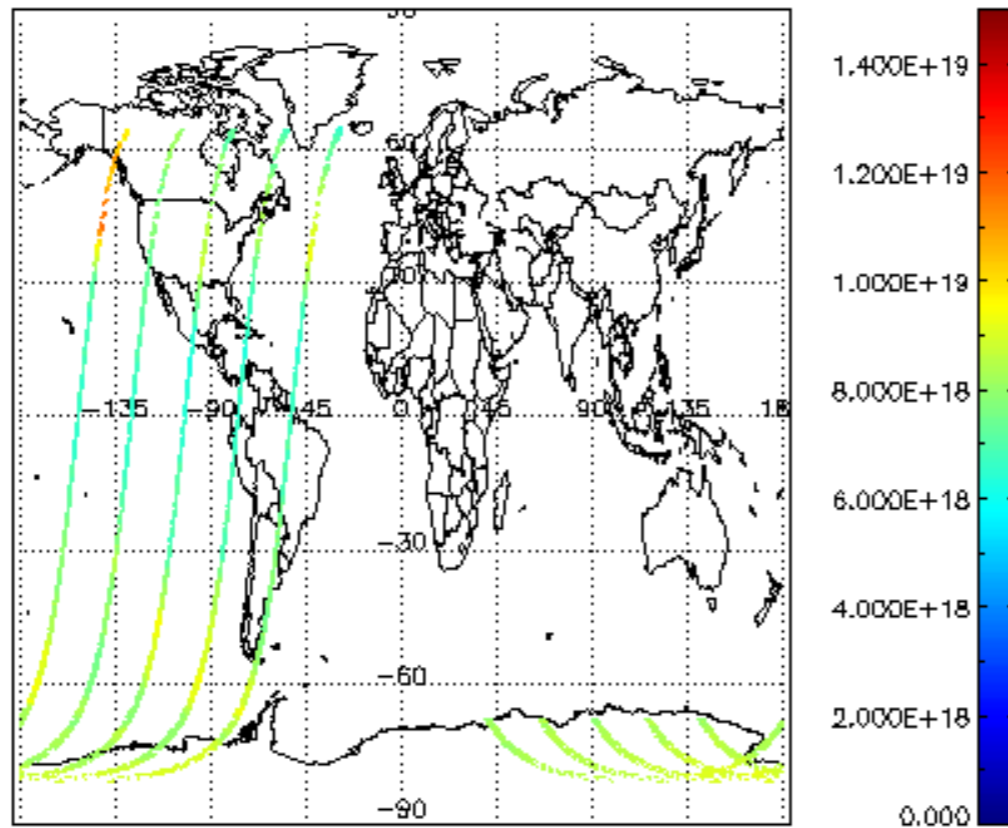


cloud_flags for 14DEC2002 00:00:00 to 15DEC2002 00:00:00

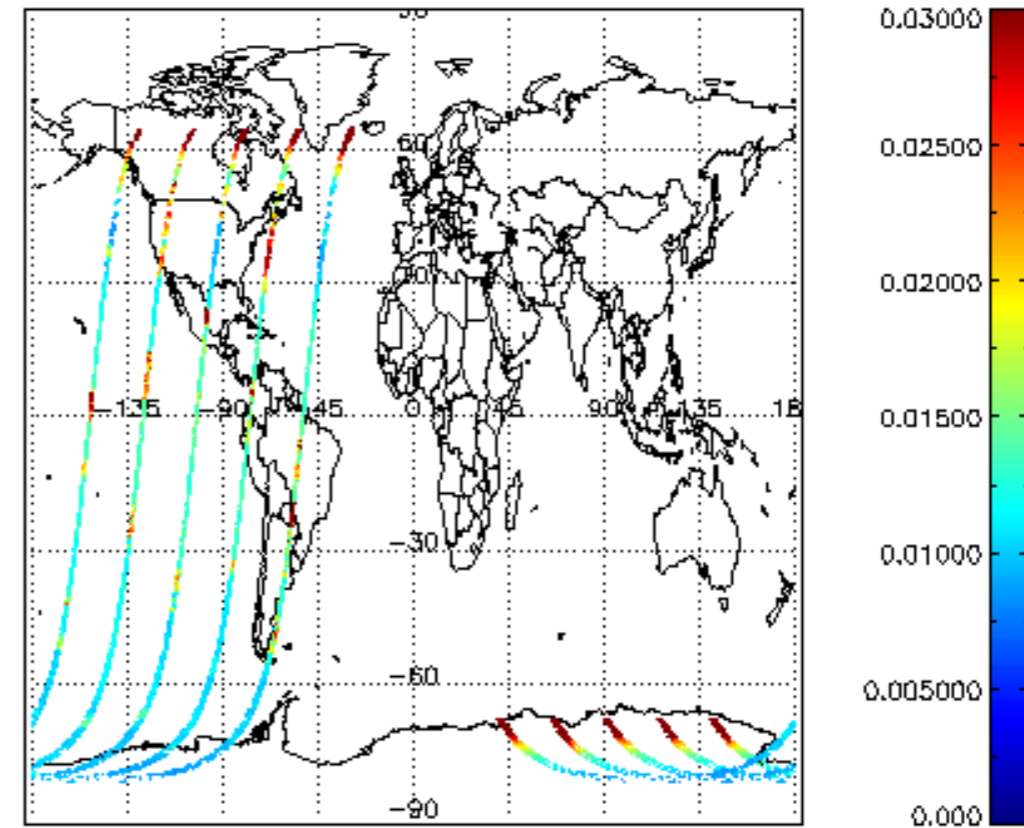




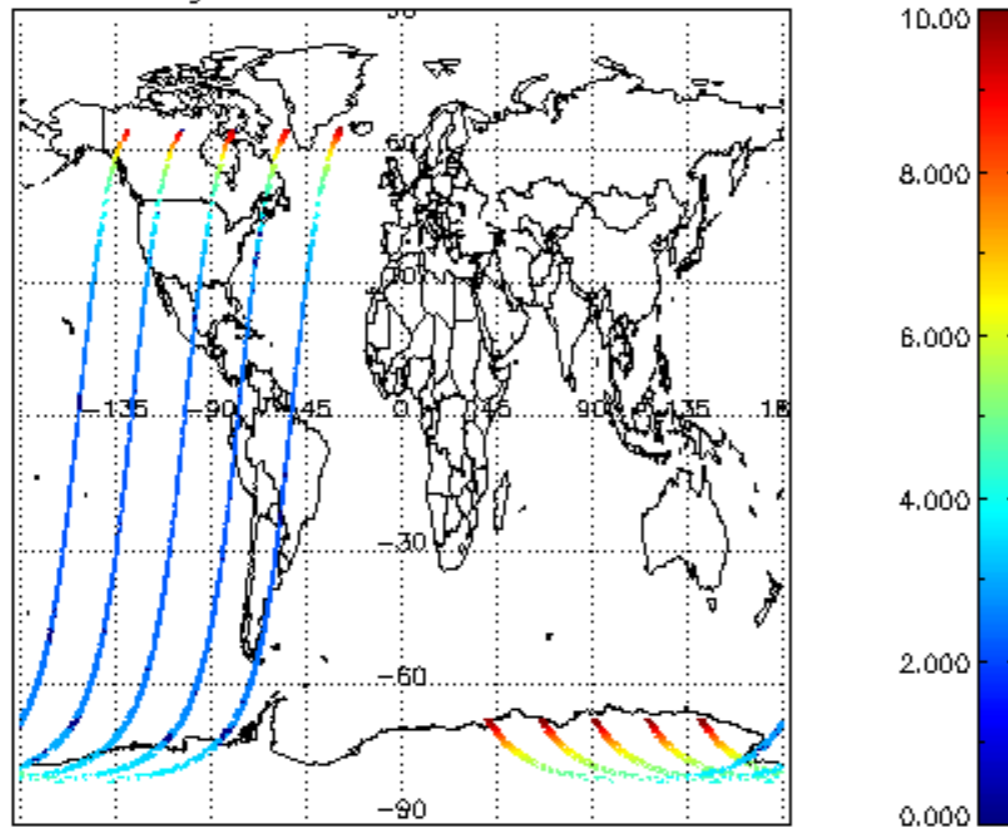
SCIOL2P_NADUV003_vcd for 14DEC2002 00:00:00 to 15DEC2002 00:00:00



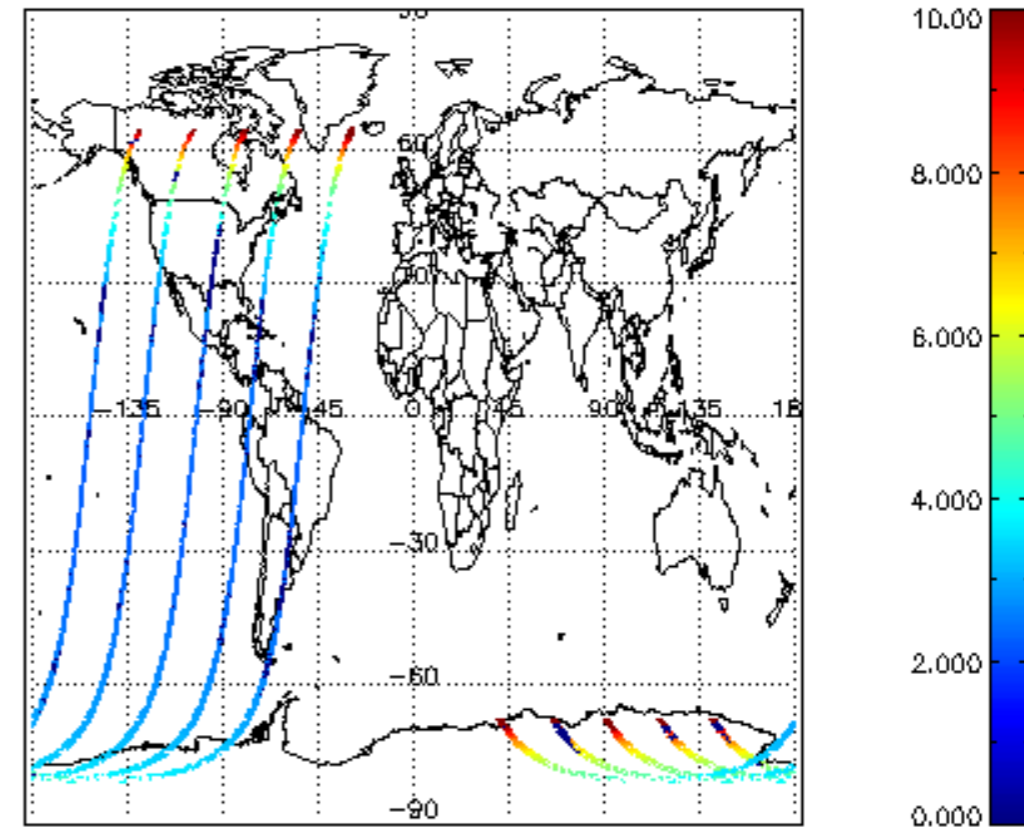
SCIOL2P_NADUV003_vcd_err for 14DEC2002 00:00:00 to 15DEC2002 00:00:00

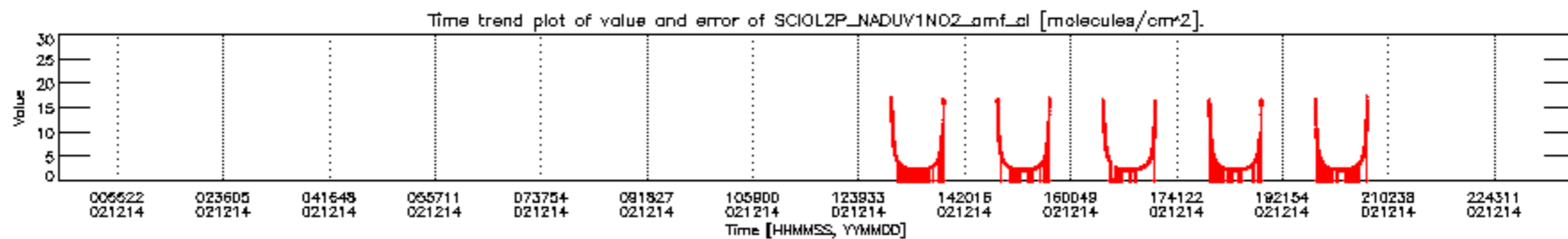
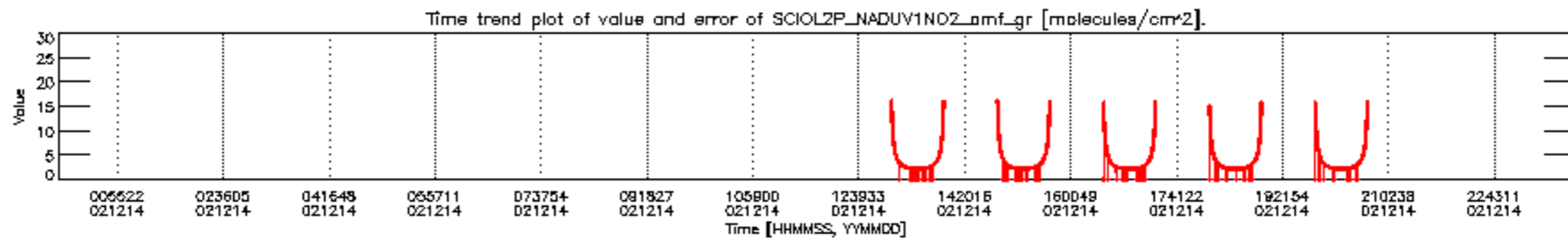
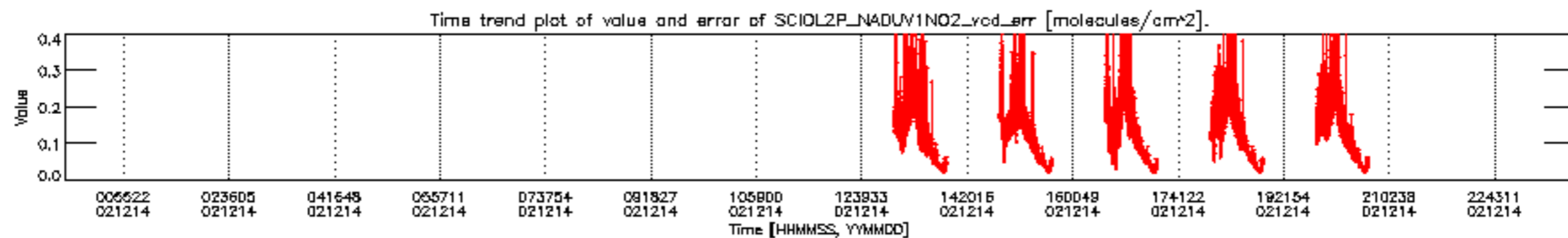
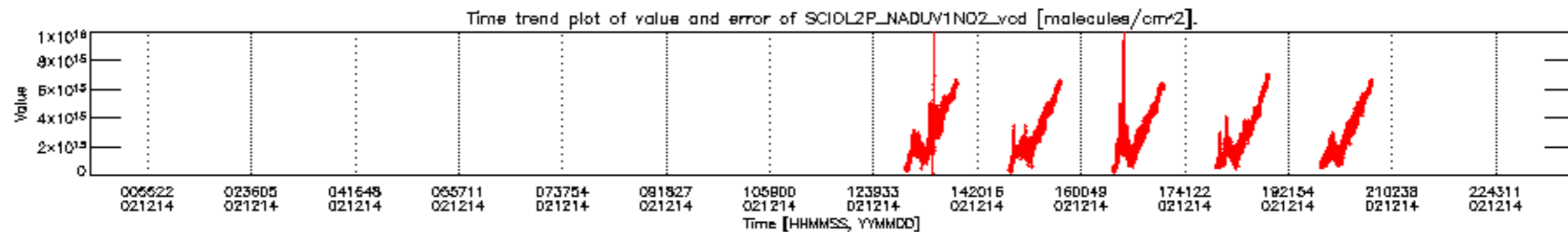


SCIOL2P_NADUV003_amf_gr for 14DEC2002 00:00:00 to 15DEC2002 00:00:00

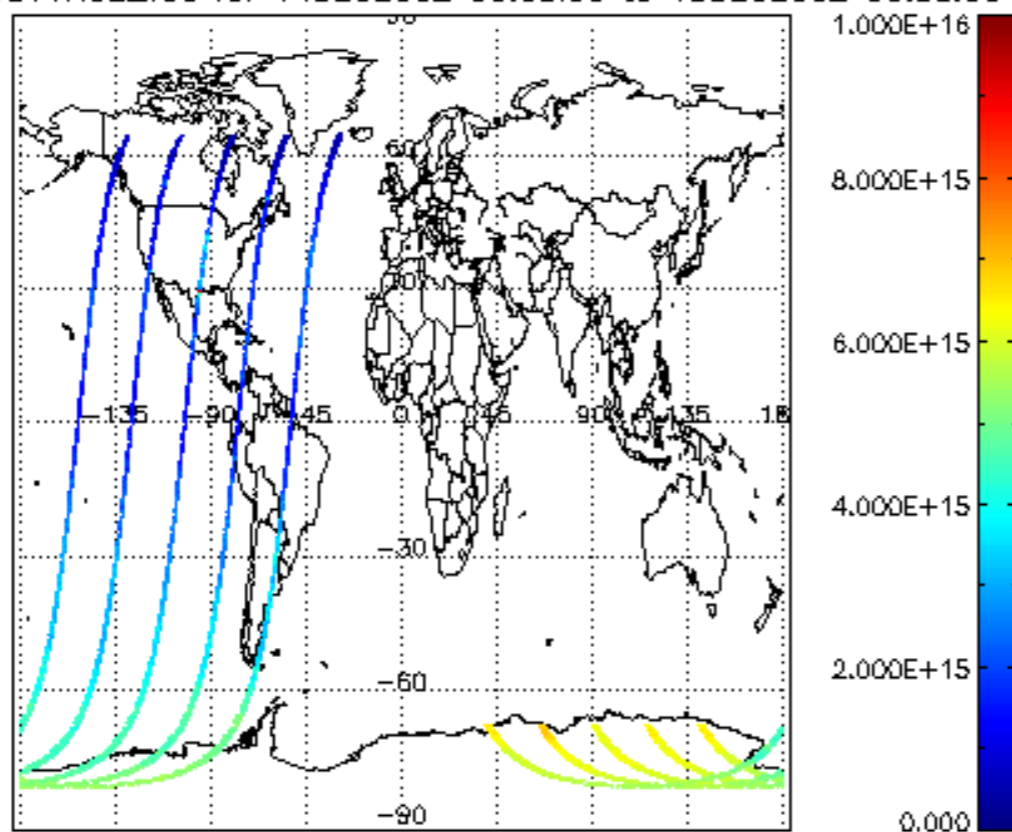


SCIOL2P_NADUV003_amf_cl for 14DEC2002 00:00:00 to 15DEC2002 00:00:00

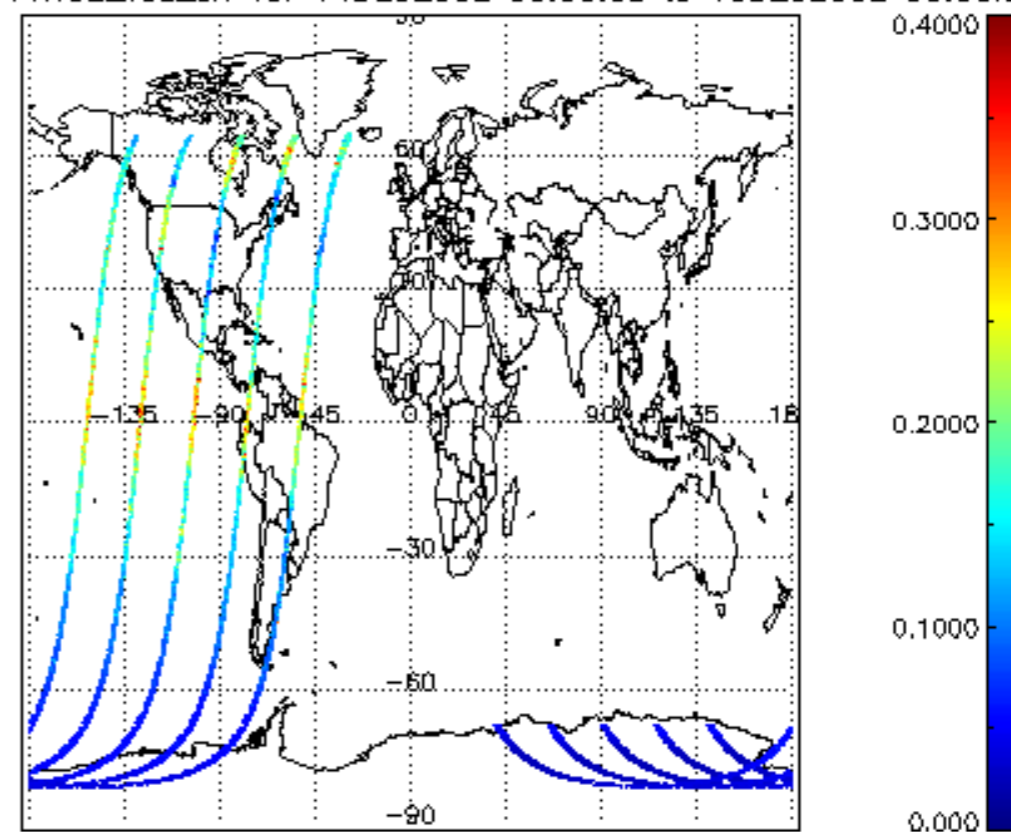




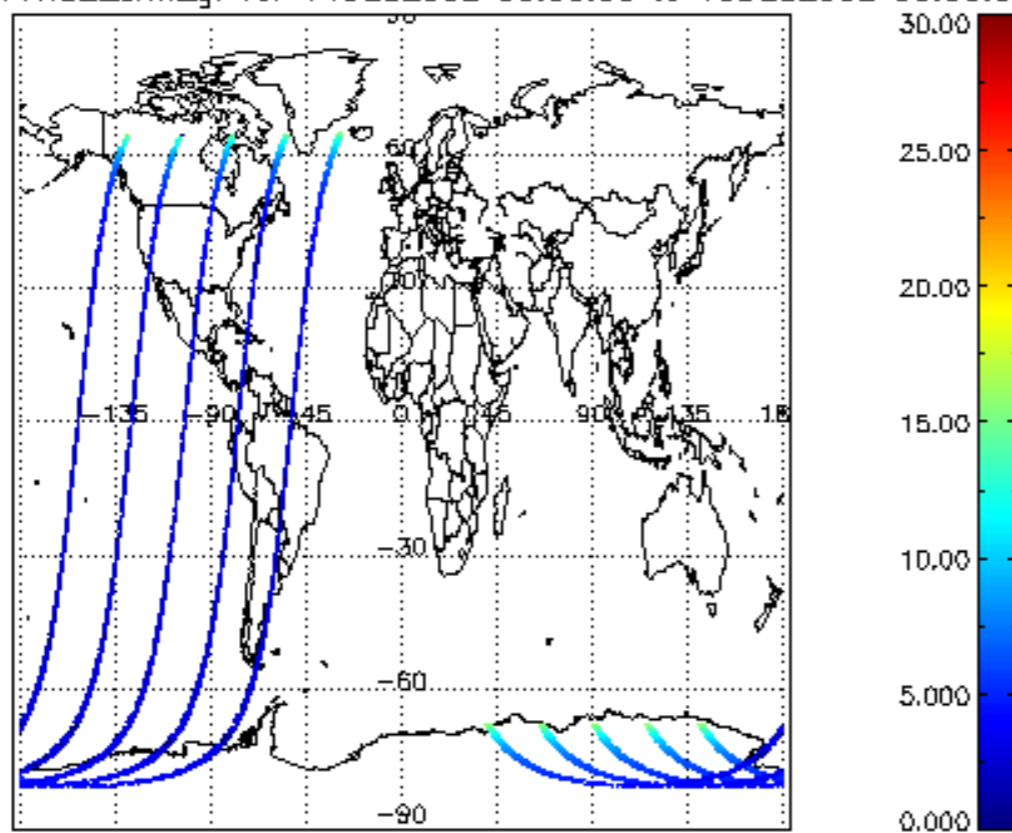
SCIOL2P_NADUV1NO2_vcd for 14DEC2002 00:00:00 to 15DEC2002 00:00:00



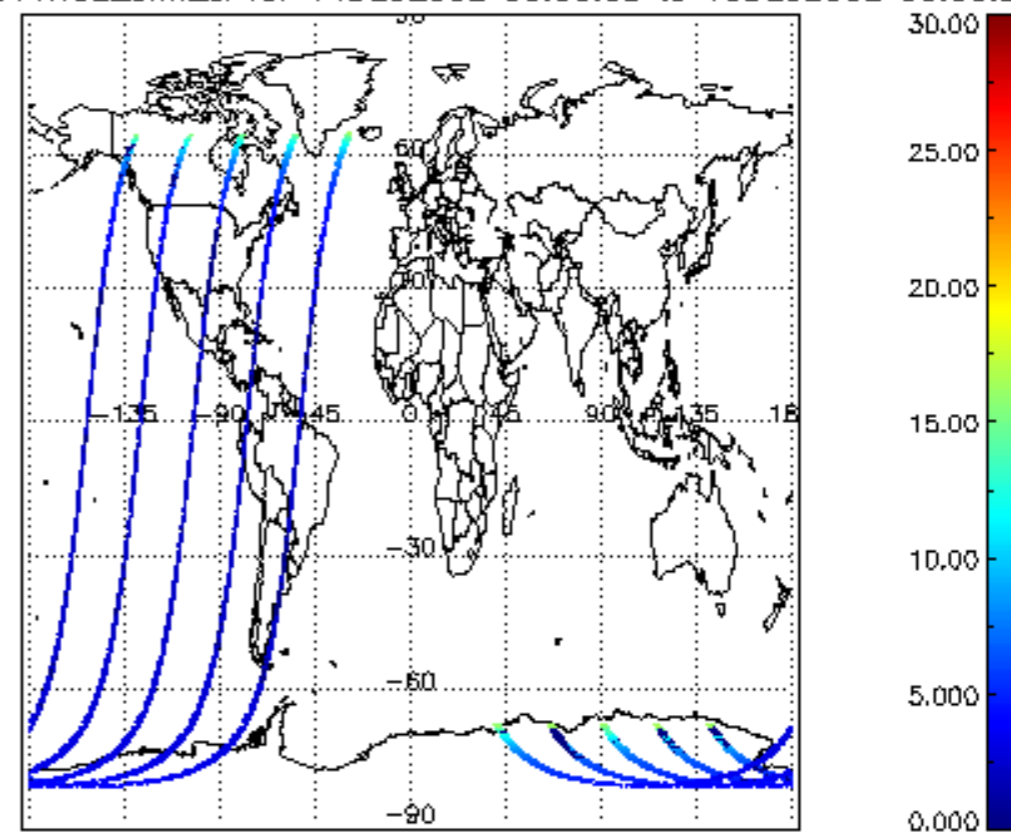
SCIOL2P_NADUV1NO2_vcd_err for 14DEC2002 00:00:00 to 15DEC2002 00:00:00



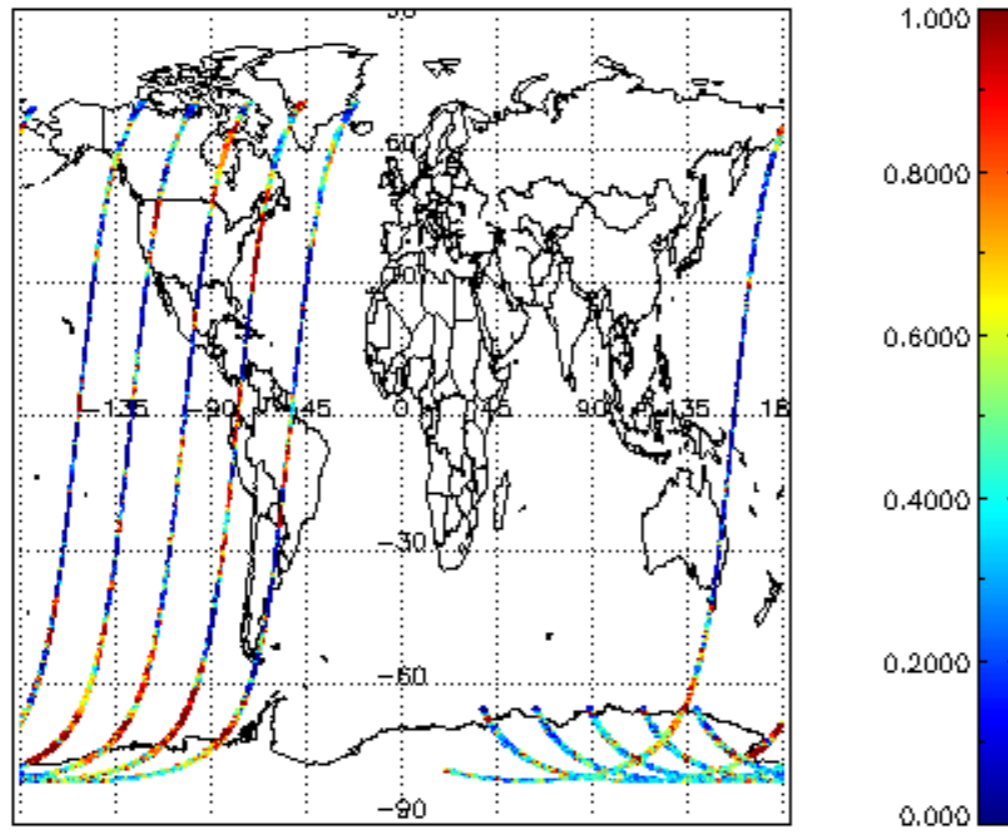
SCIOL2P_NADUV1NO2_amf_gr for 14DEC2002 00:00:00 to 15DEC2002 00:00:00



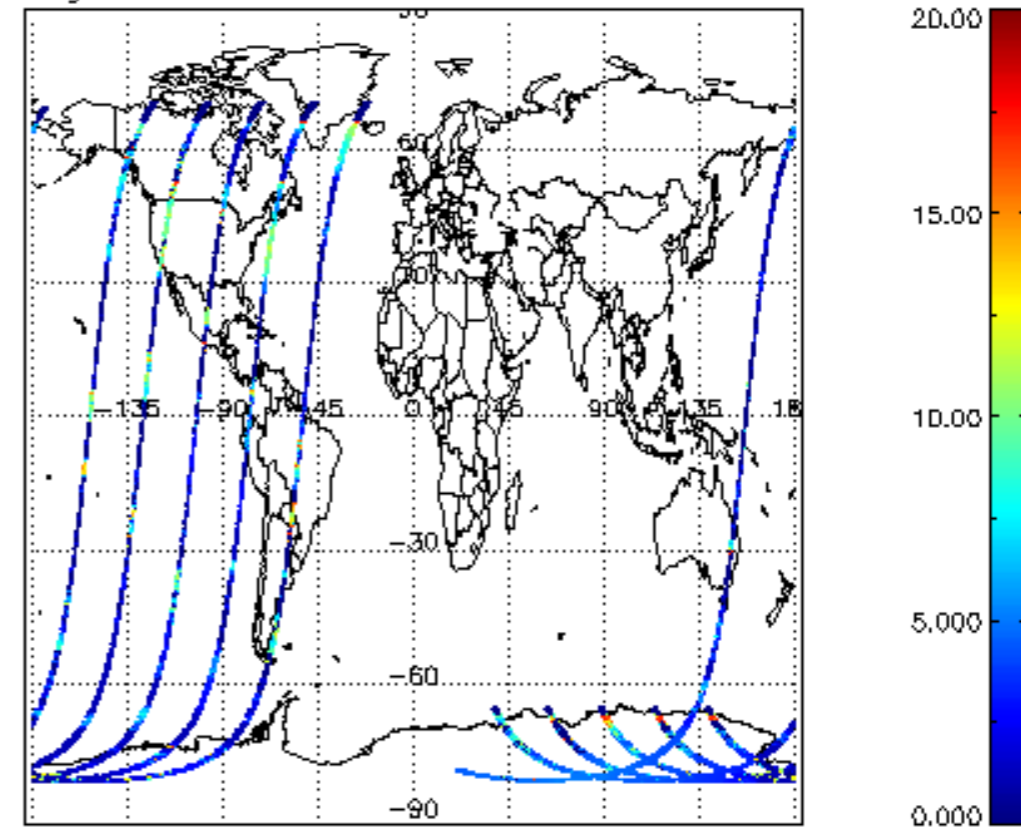
SCIOL2P_NADUV1NO2_amf_cl for 14DEC2002 00:00:00 to 15DEC2002 00:00:00



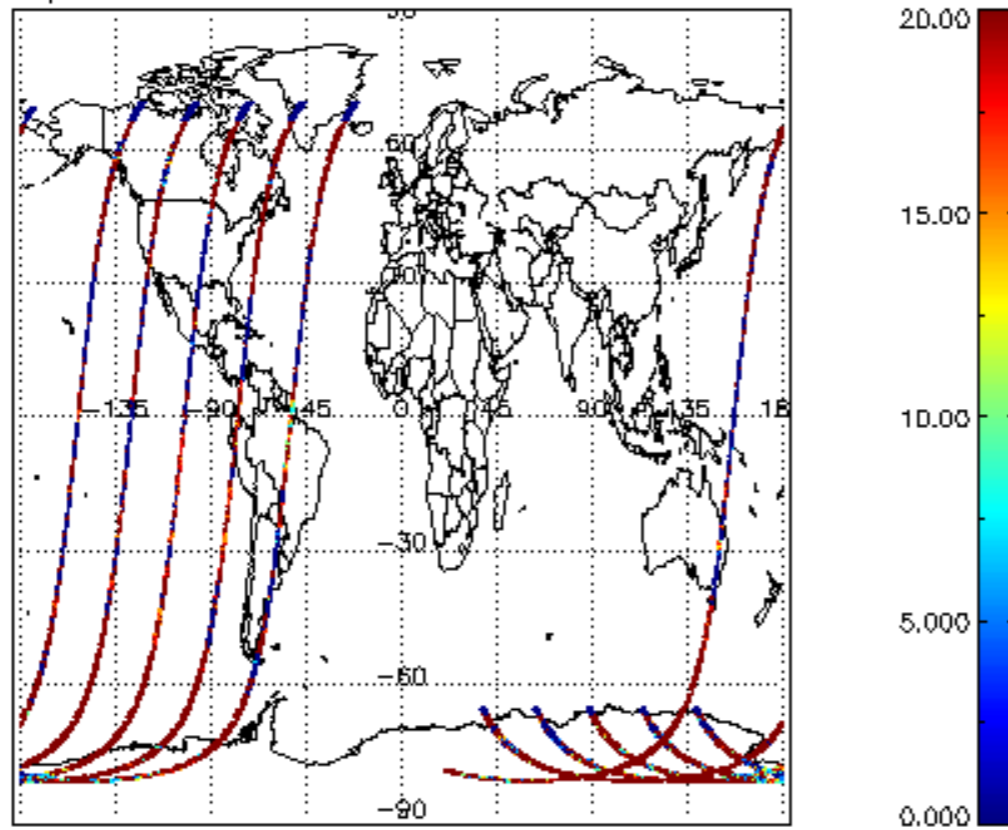
cL_frac for 14DEC2002 00:00:00 to 15DEC2002 00:00:00



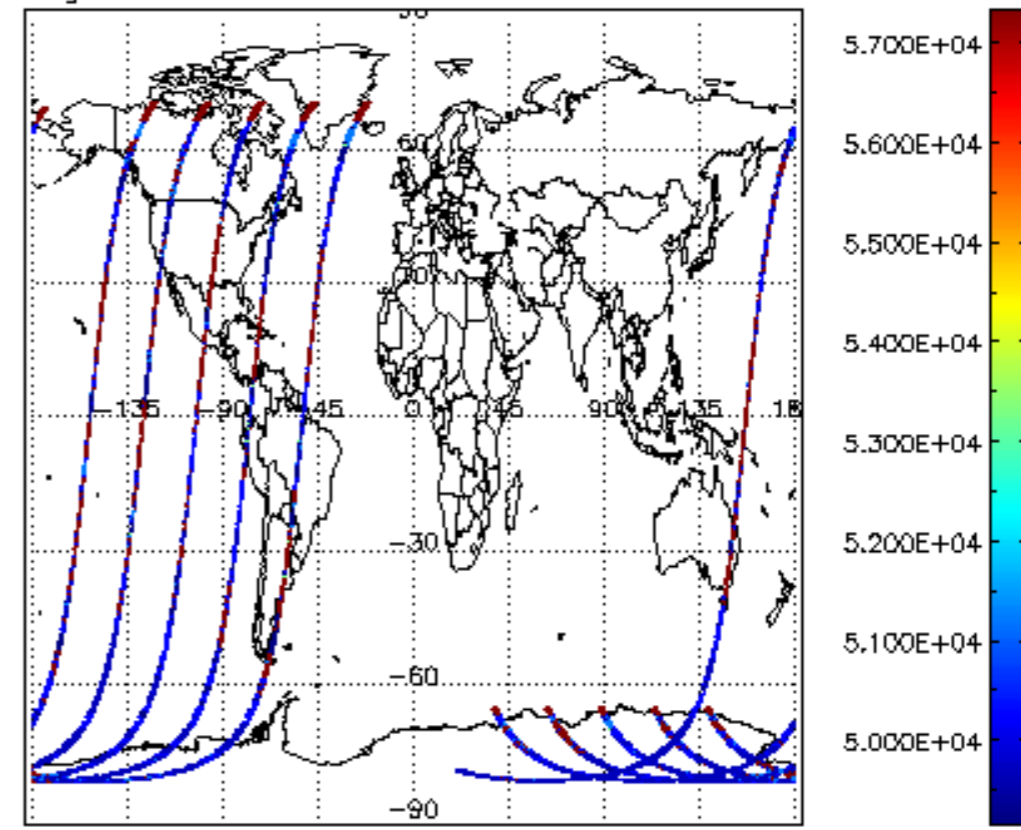
cL_top_height for 14DEC2002 00:00:00 to 15DEC2002 00:00:00

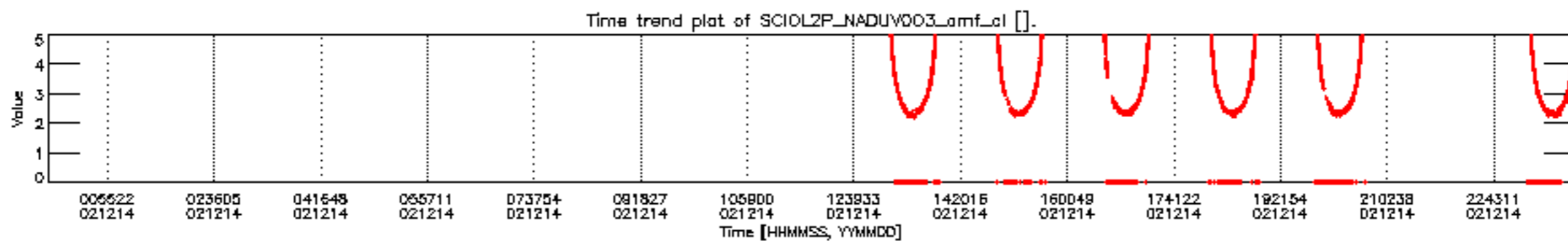
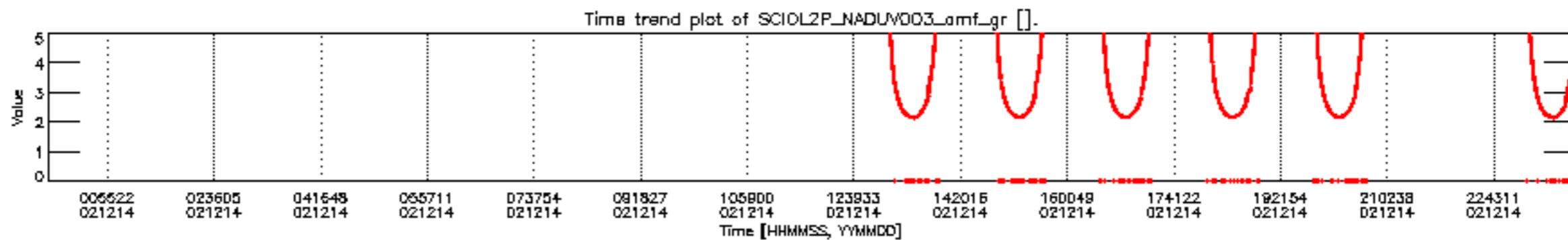
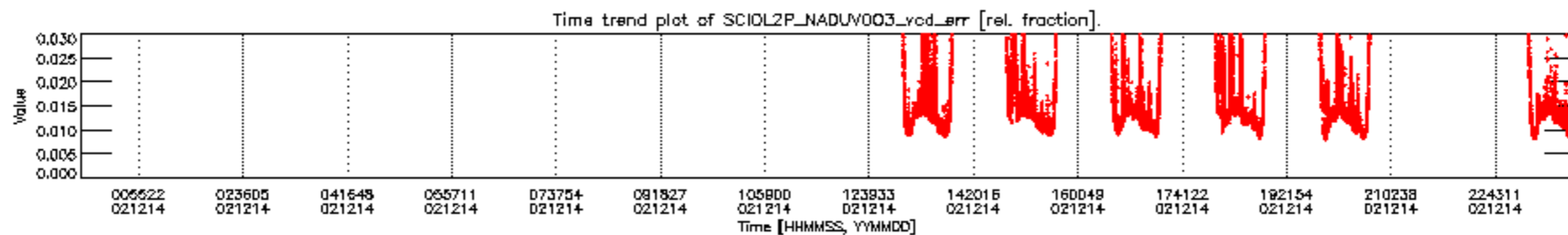
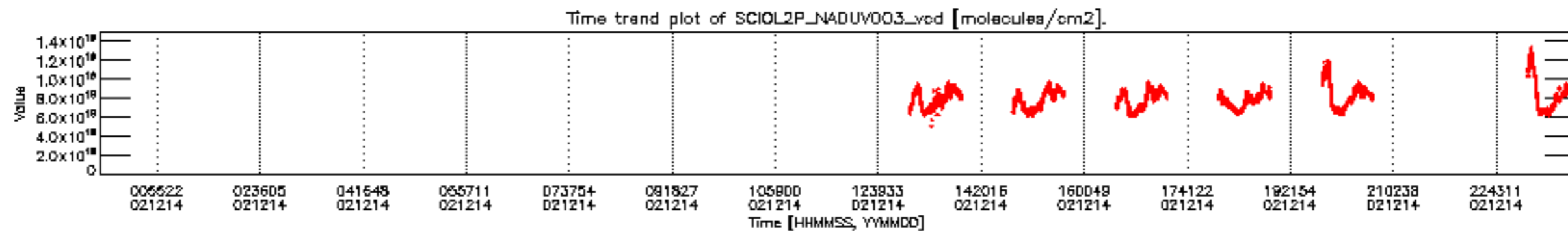


cL_opt_depth for 14DEC2002 00:00:00 to 15DEC2002 00:00:00

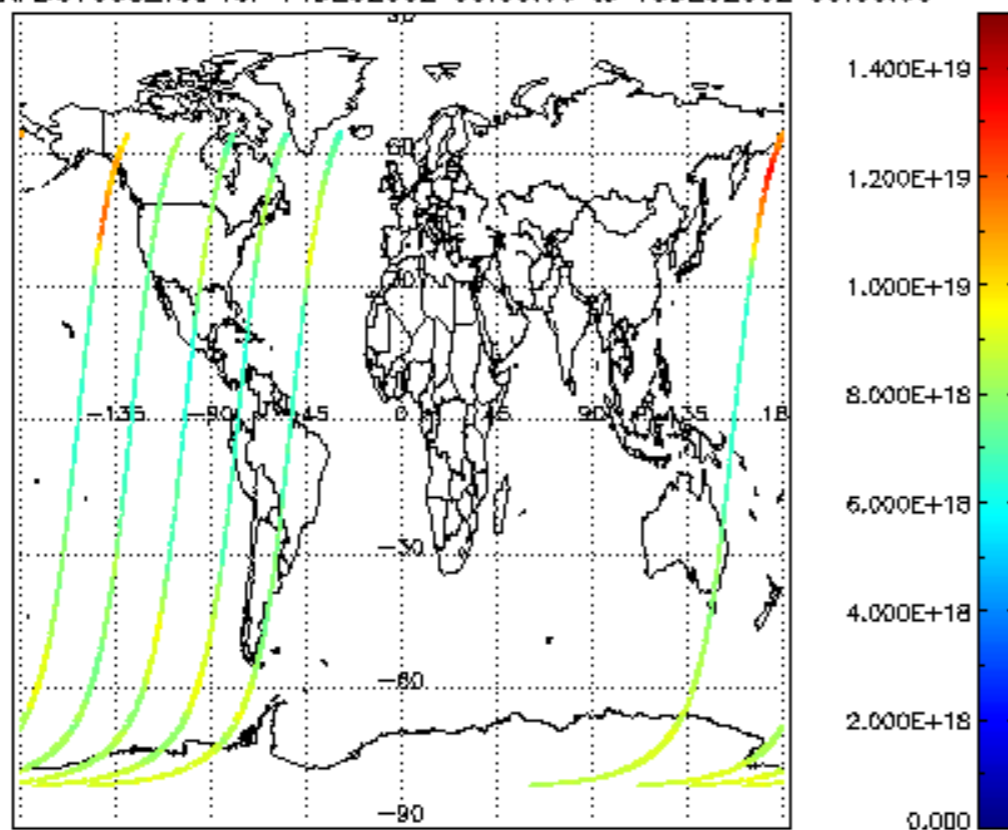


cloud_flags for 14DEC2002 00:00:00 to 15DEC2002 00:00:00

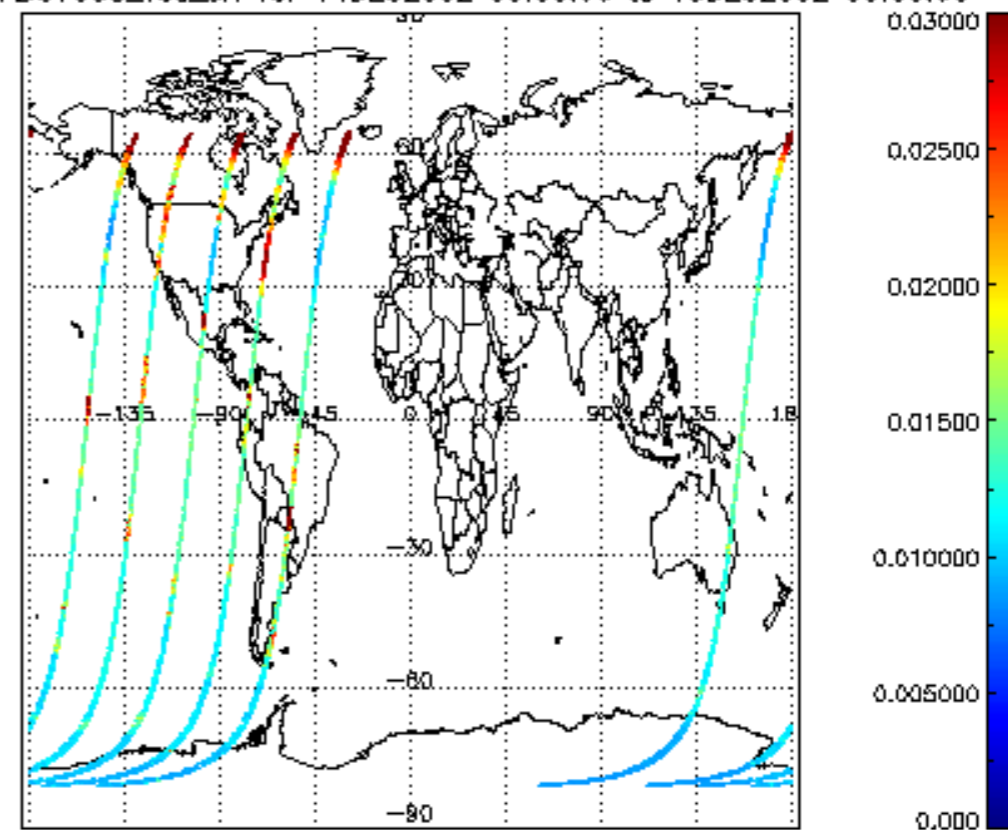




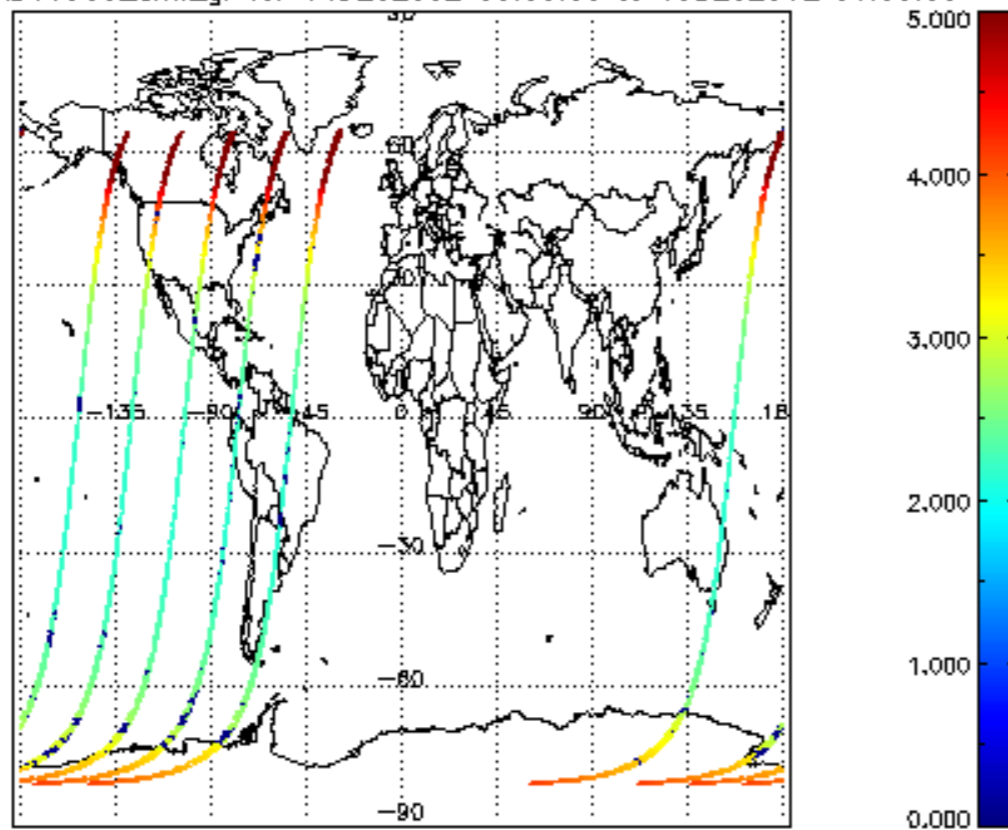
SCIOL2P_NADUV003_vcd for 14DEC2002 00:00:00 to 15DEC2002 00:00:00



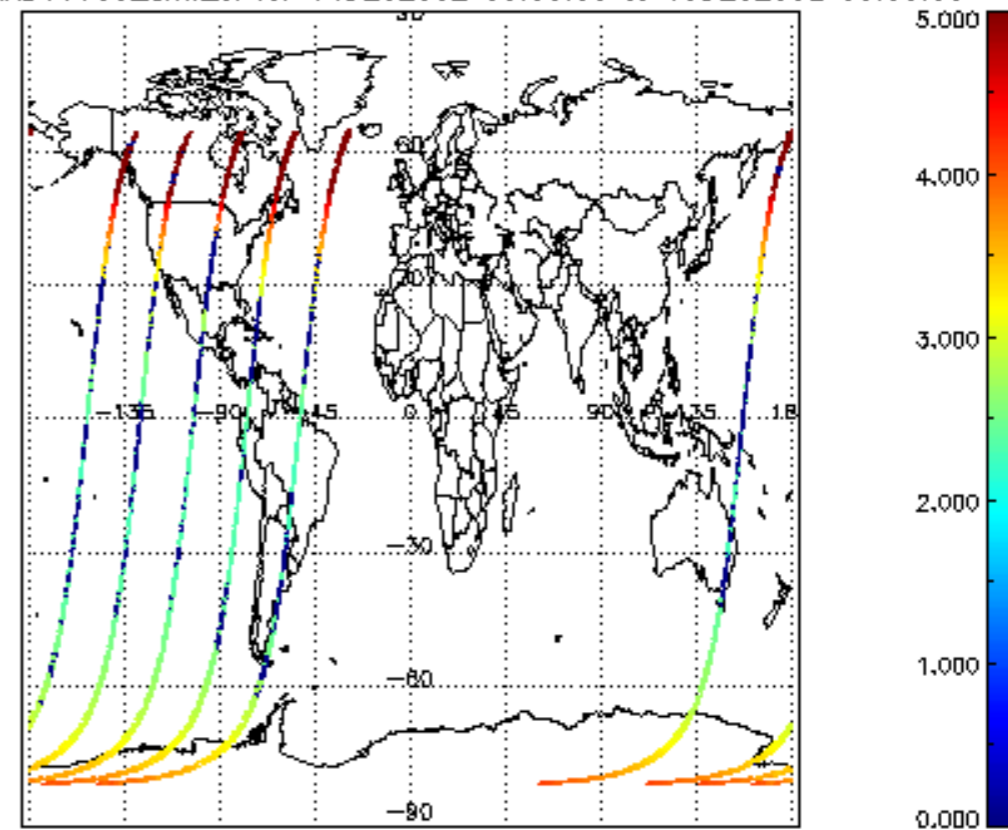
SCIOL2P_NADUV003_vcd_err for 14DEC2002 00:00:00 to 15DEC2002 00:00:00

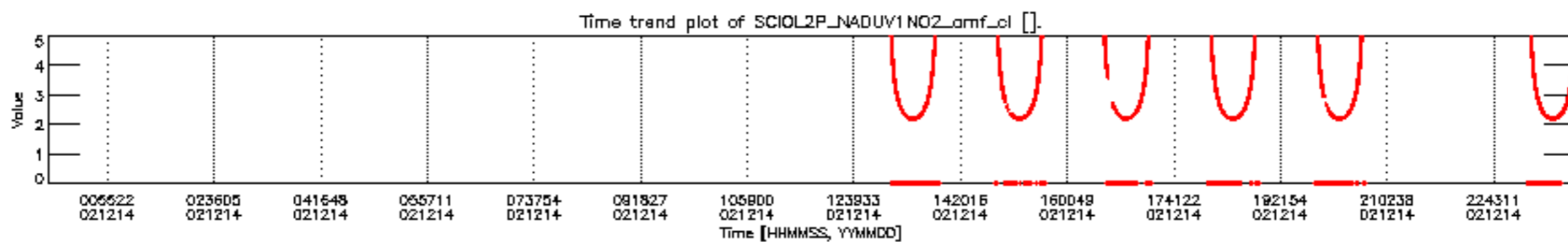
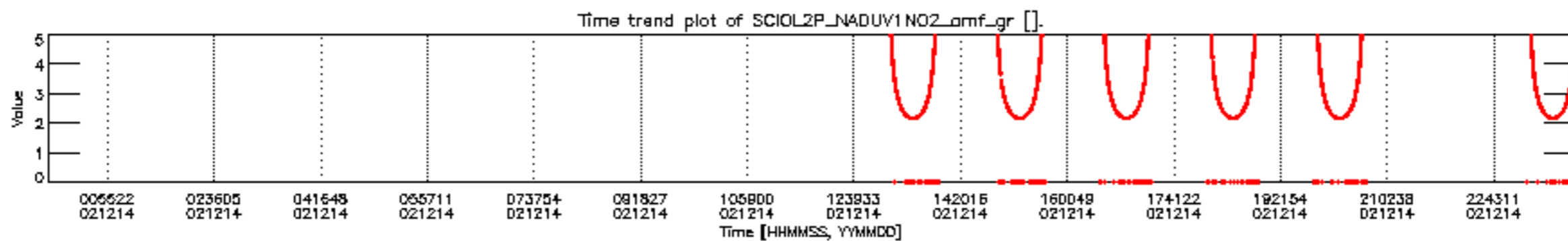
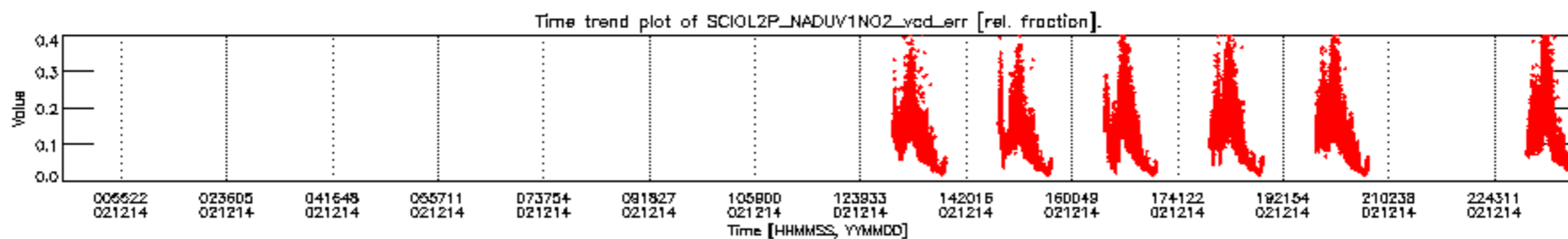



SCIOL2P_NADUV003_amf_gr for 14DEC2002 00:00:00 to 15DEC2002 00:00:00

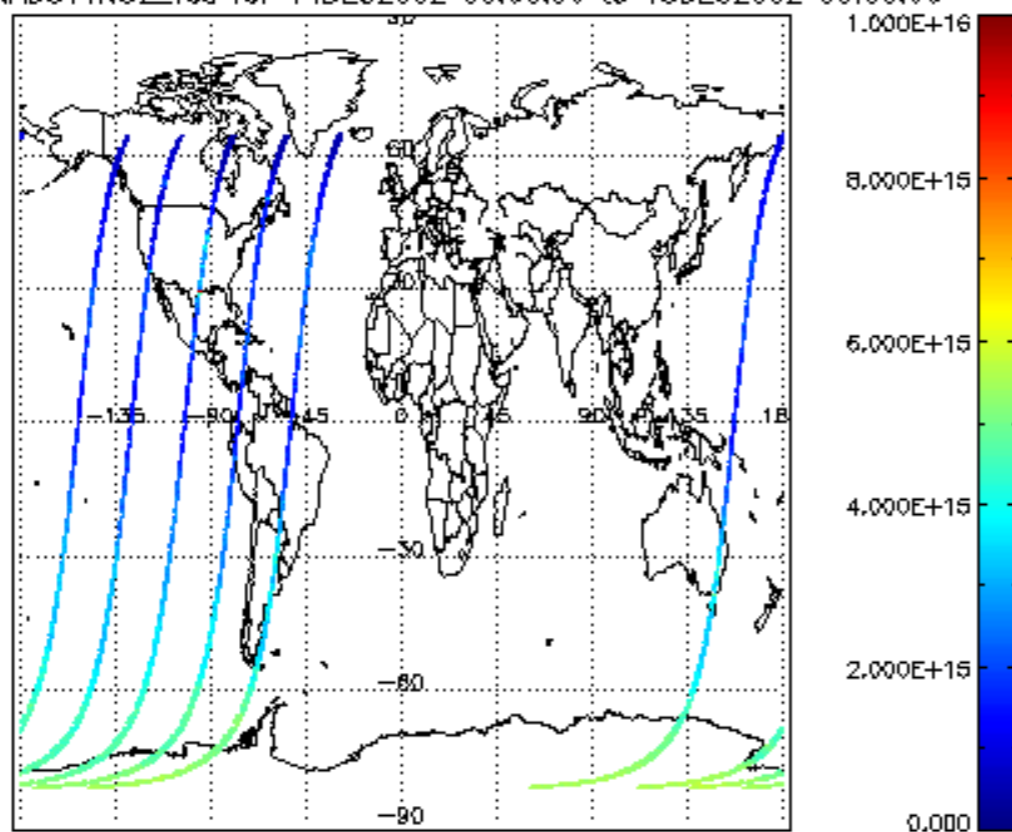


SCIOL2P_NADUV003_amf_cl for 14DEC2002 00:00:00 to 15DEC2002 00:00:00

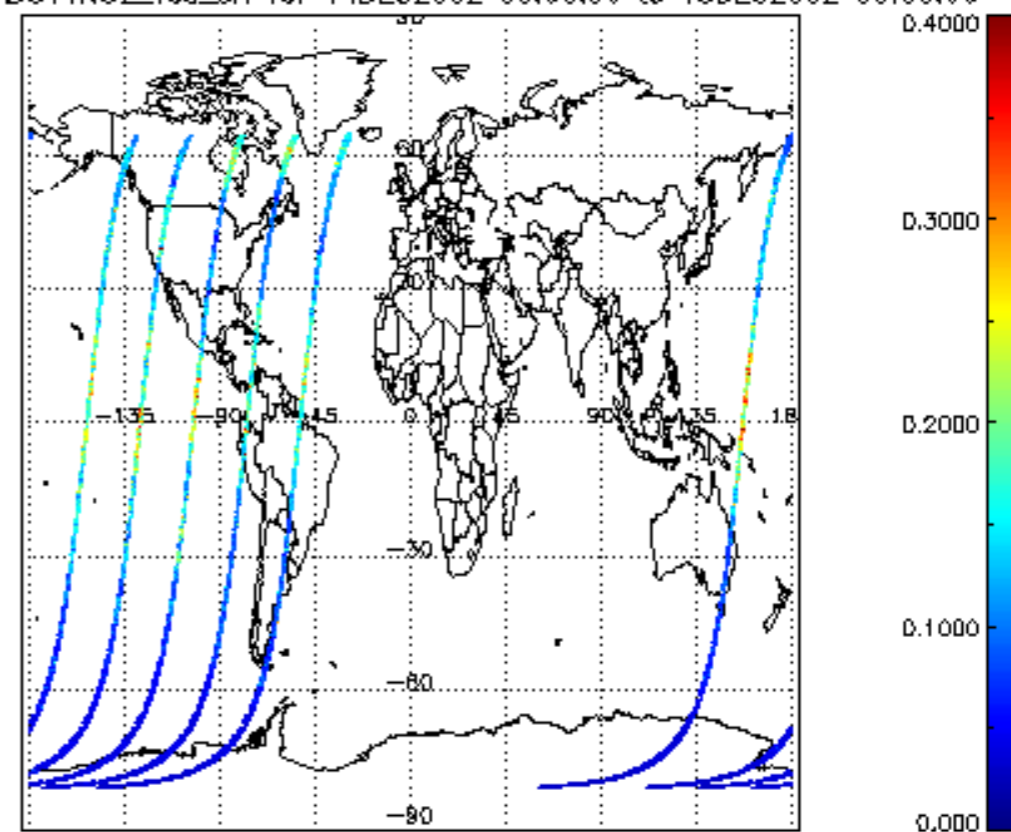




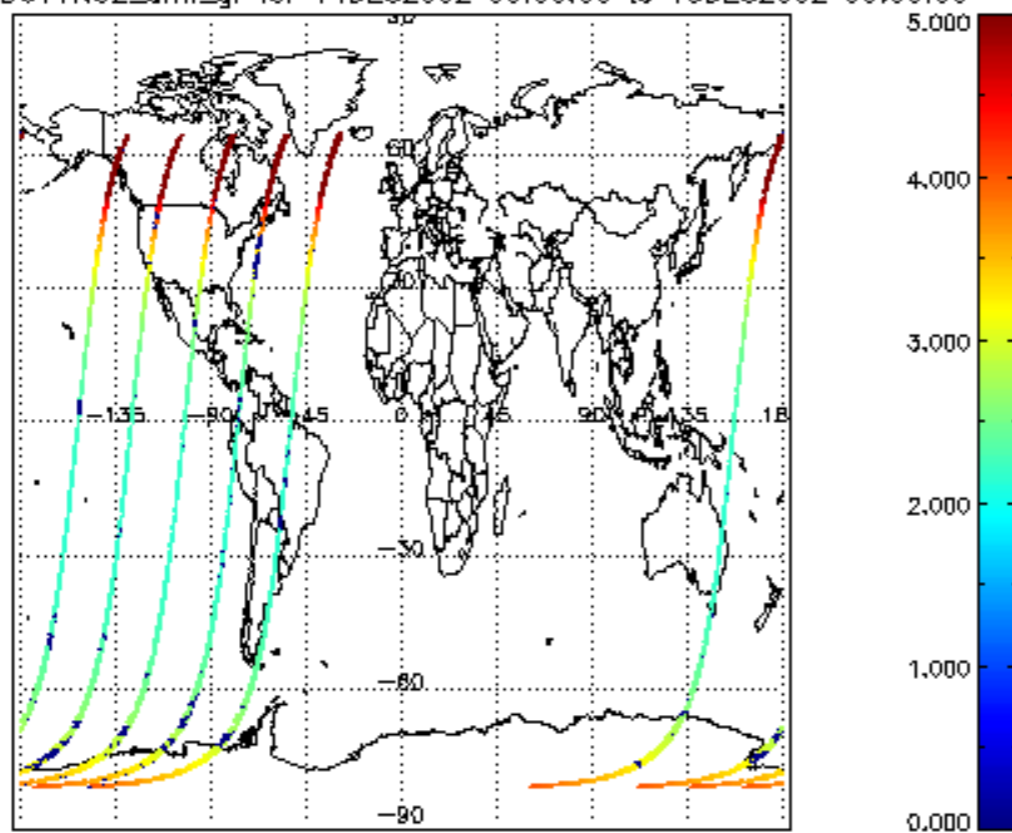
SCIOL2P_NADUV1NO2_vcd for 14DEC2002 00:00:00 to 15DEC2002 00:00:00



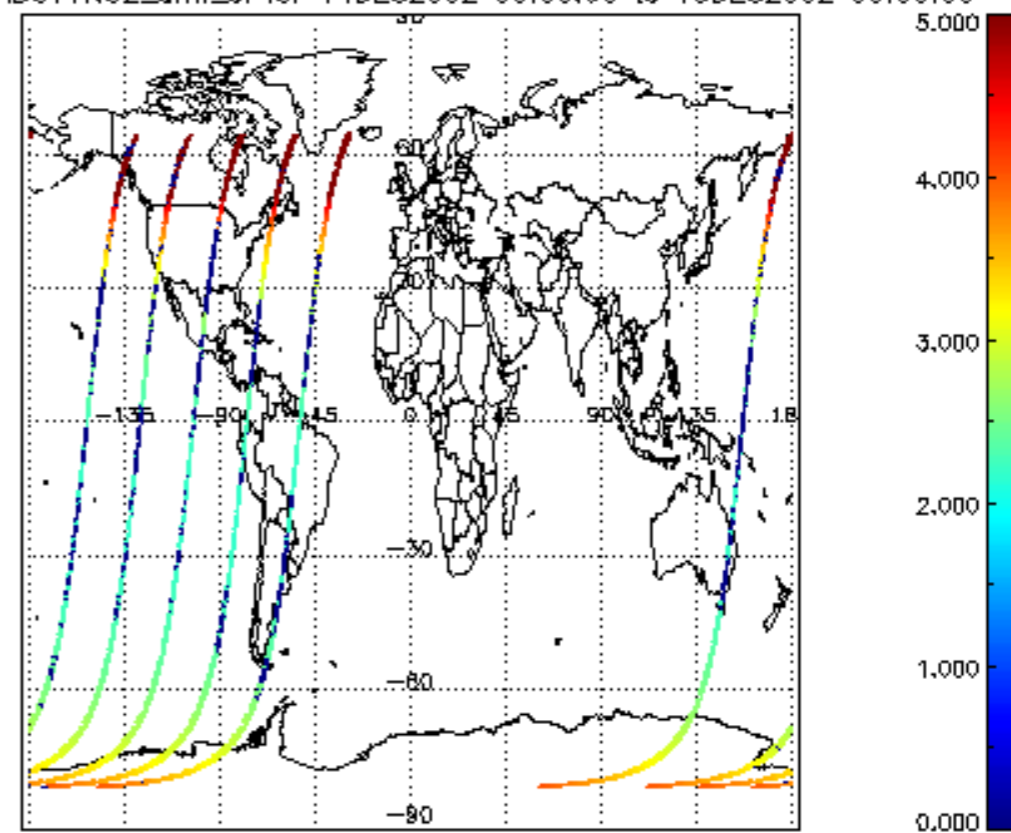
SCIOL2P_NADUV1NO2_vcd_err for 14DEC2002 00:00:00 to 15DEC2002 00:00:00

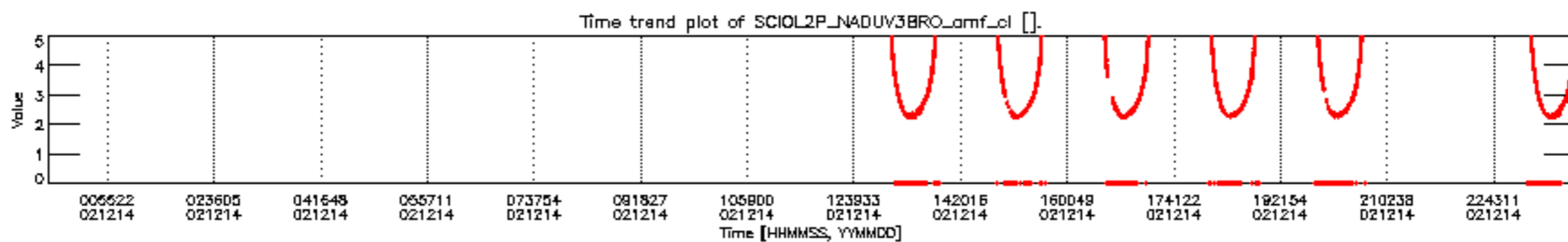
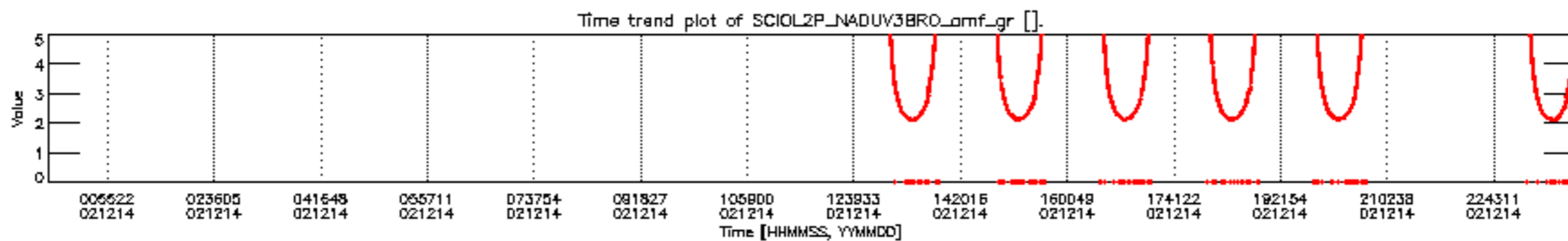
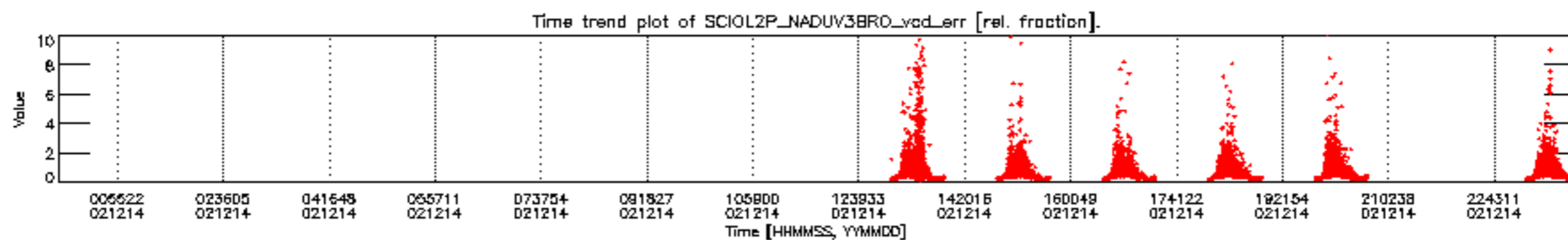



SCIOL2P_NADUV1NO2_amf_gr for 14DEC2002 00:00:00 to 15DEC2002 00:00:00

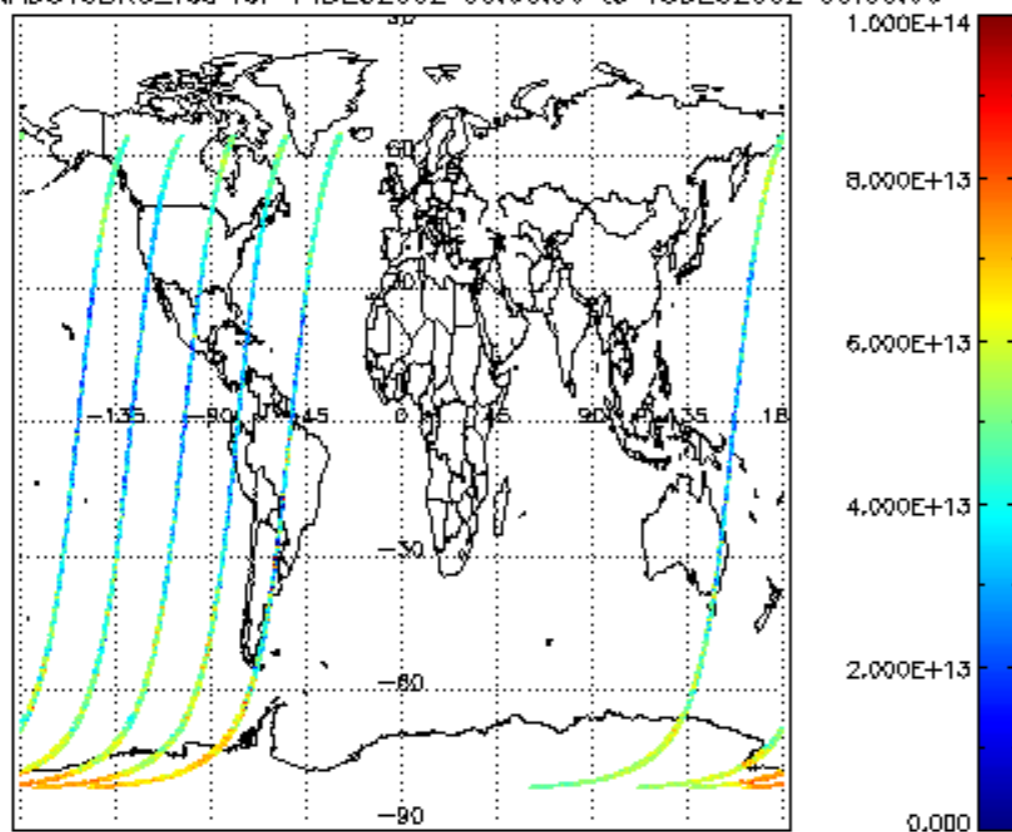


SCIOL2P_NADUV1NO2_amf_cl for 14DEC2002 00:00:00 to 15DEC2002 00:00:00

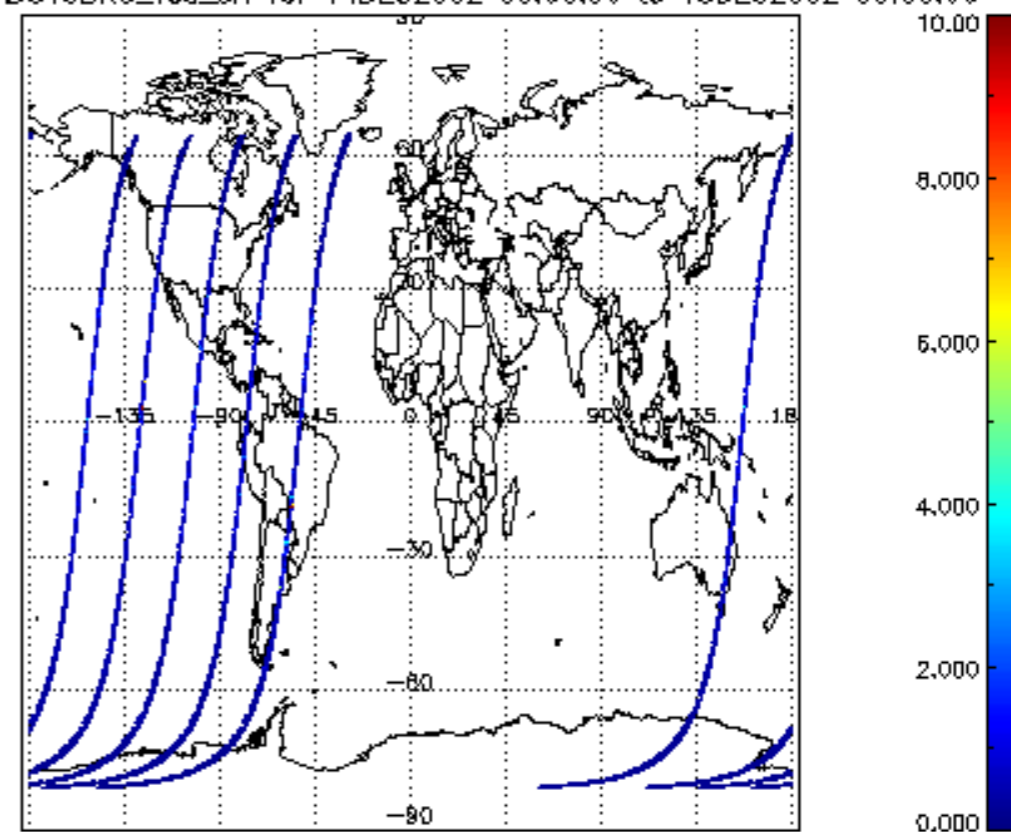




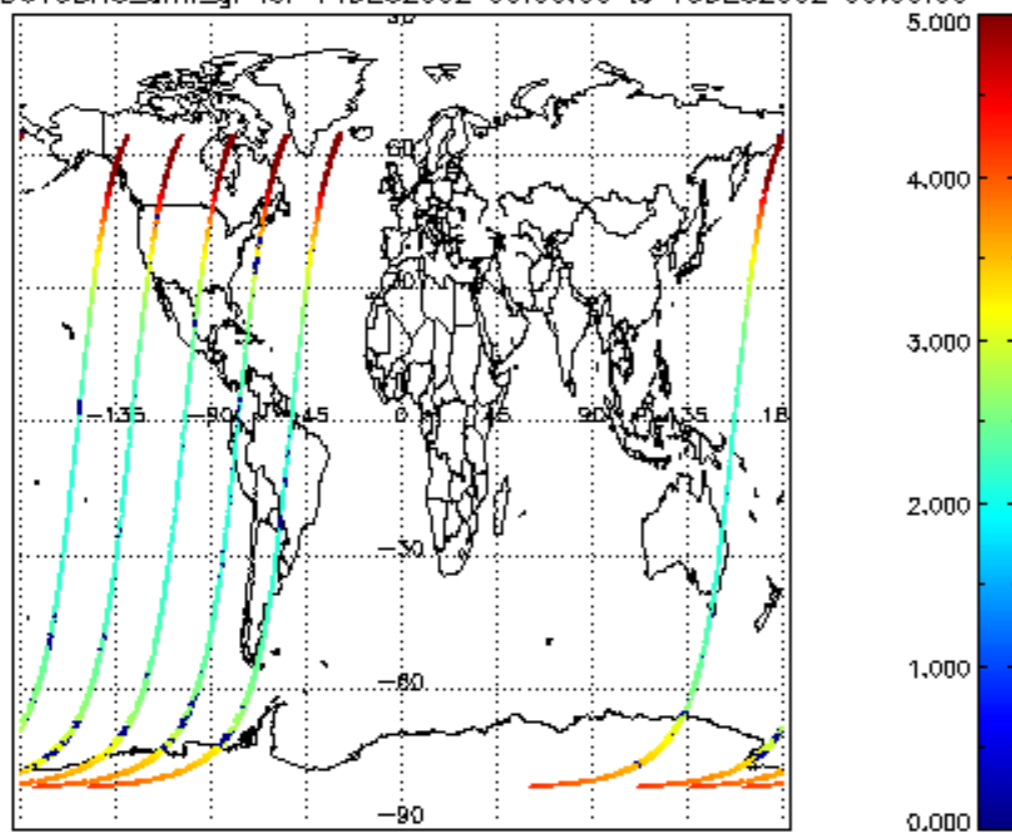
SCIOL2P_NADUV3BRO_vcd for 14DEC2002 00:00:00 to 15DEC2002 00:00:00



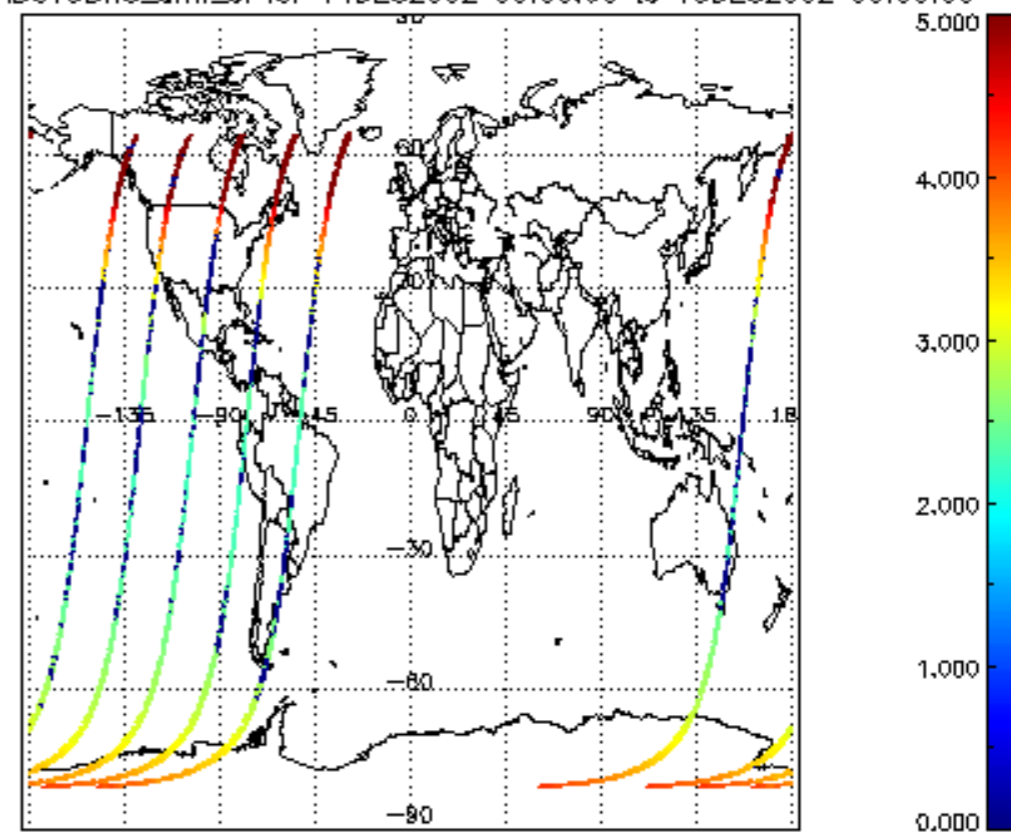
SCIOL2P_NADUV3BRO_vcd_err for 14DEC2002 00:00:00 to 15DEC2002 00:00:00


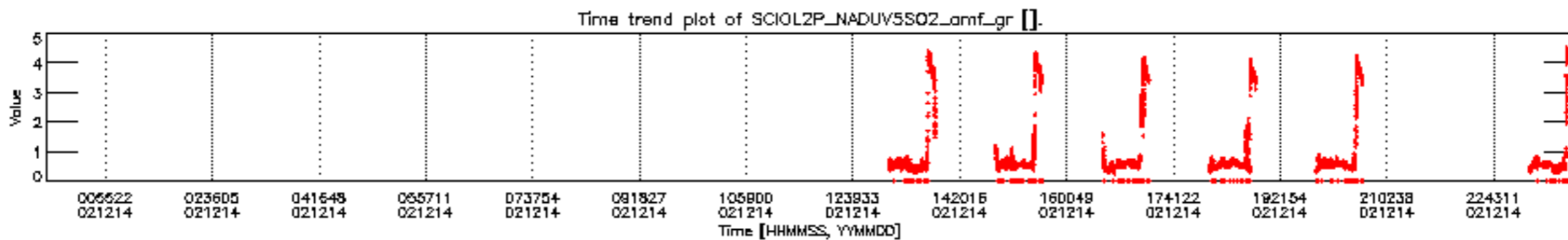
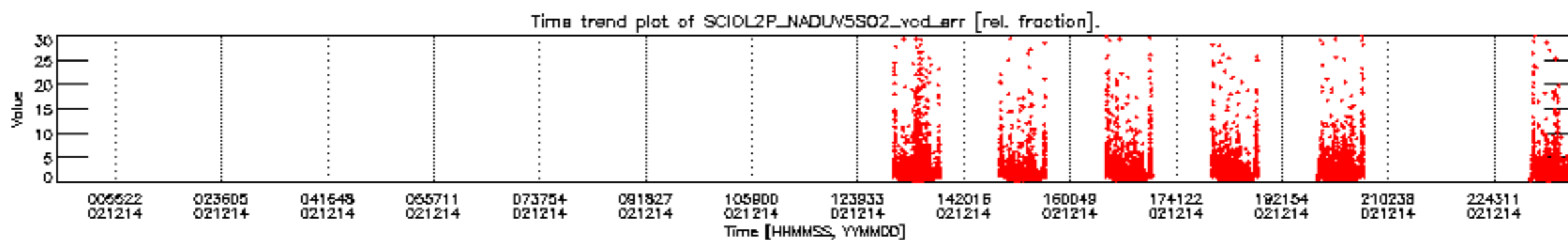



SCIOL2P_NADUV3BRO_amf_gr for 14DEC2002 00:00:00 to 15DEC2002 00:00:00

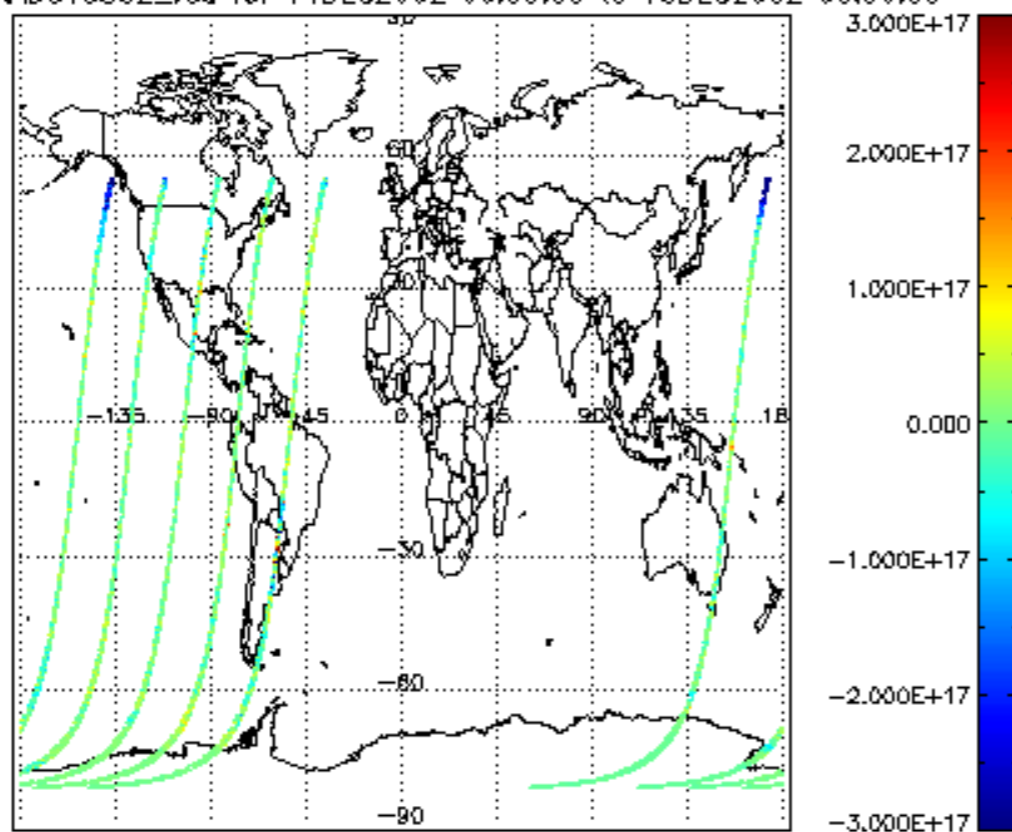


SCIOL2P_NADUV3BRO_amf_cl for 14DEC2002 00:00:00 to 15DEC2002 00:00:00

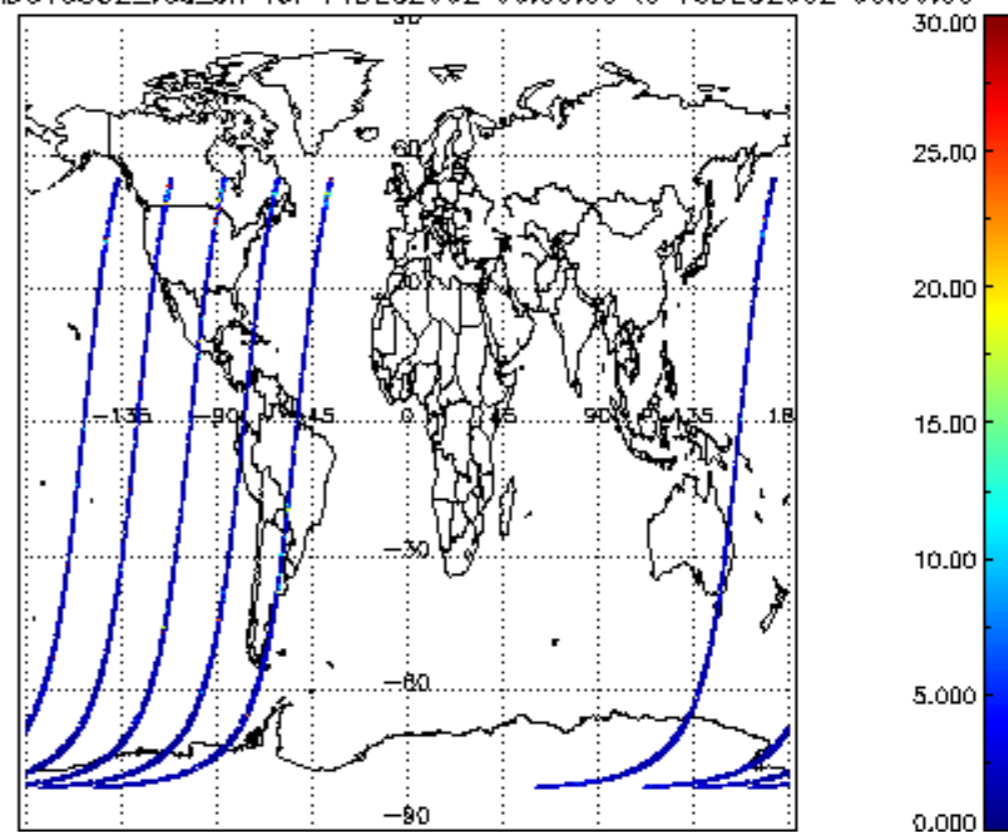




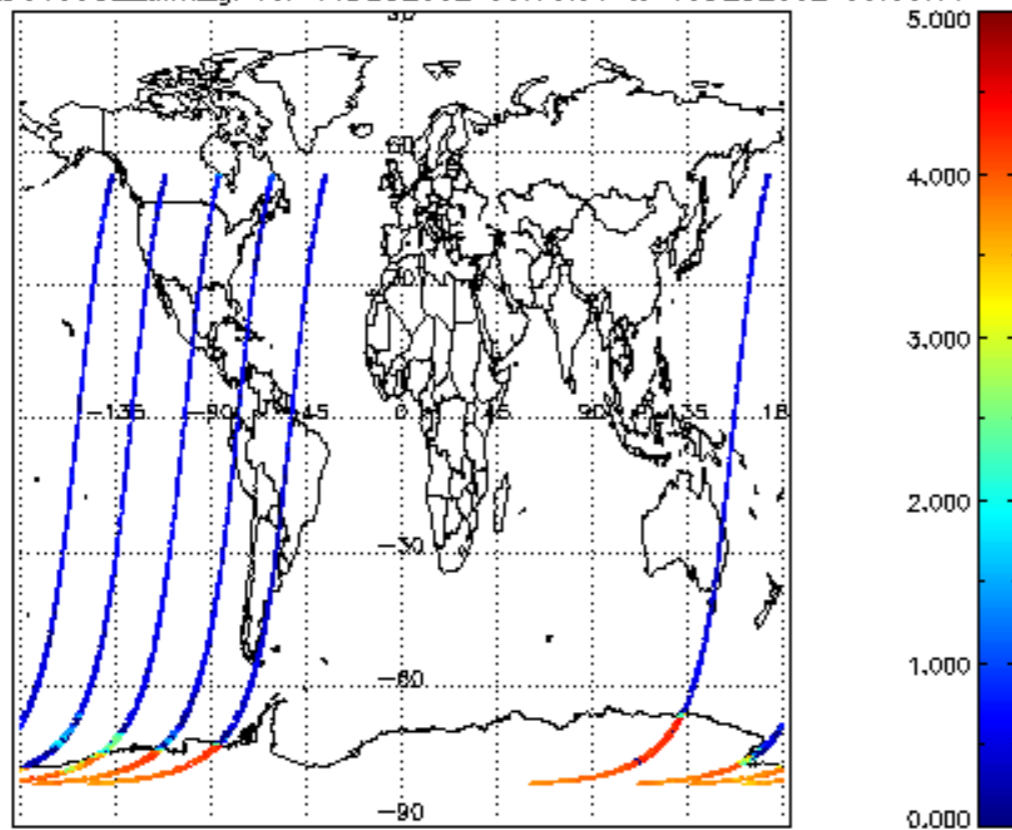
SCIOL2P_NADUV5SO2_vcd for 14DEC2002 00:00:00 to 15DEC2002 00:00:00



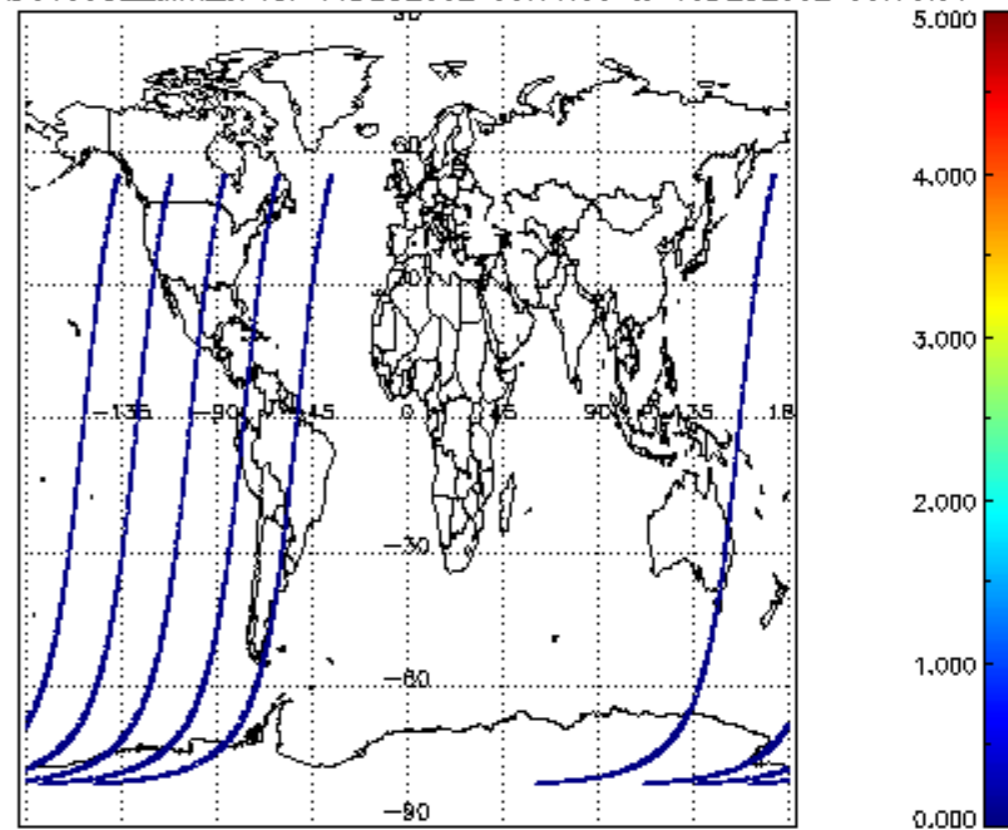
SCIOL2P_NADUV5SO2_vcd_err for 14DEC2002 00:00:00 to 15DEC2002 00:00:00



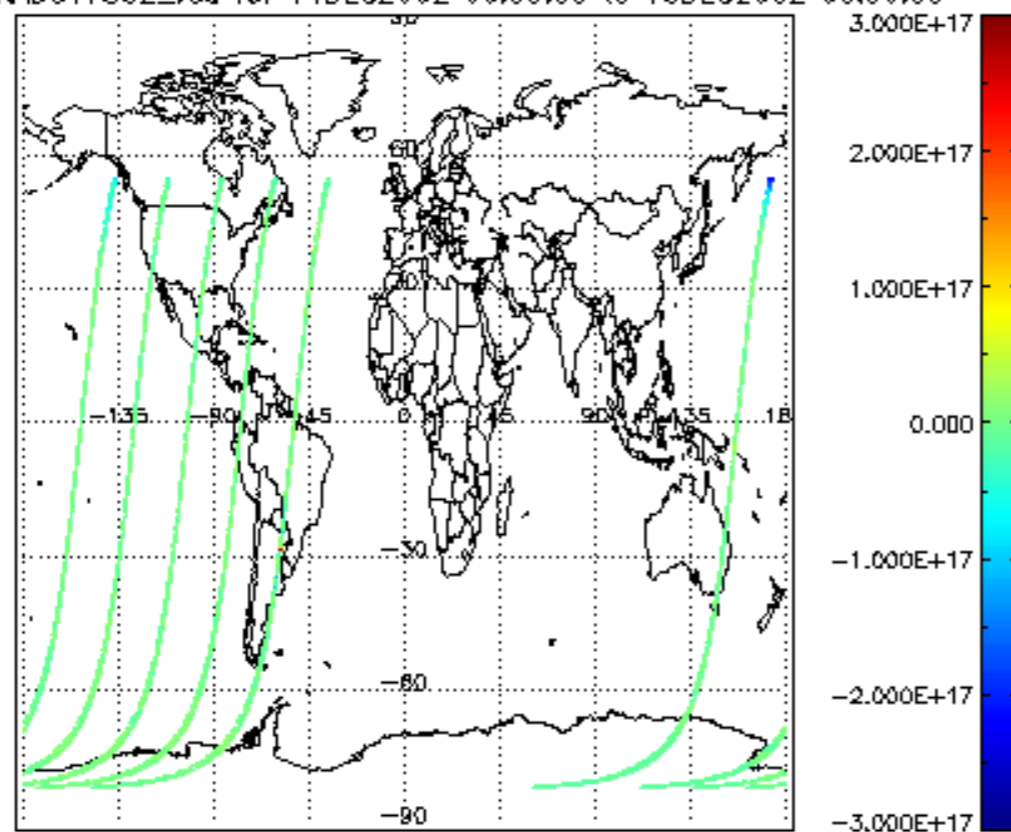
SCIOL2P_NADUV5SO2_amf_gr for 14DEC2002 00:00:00 to 15DEC2002 00:00:00



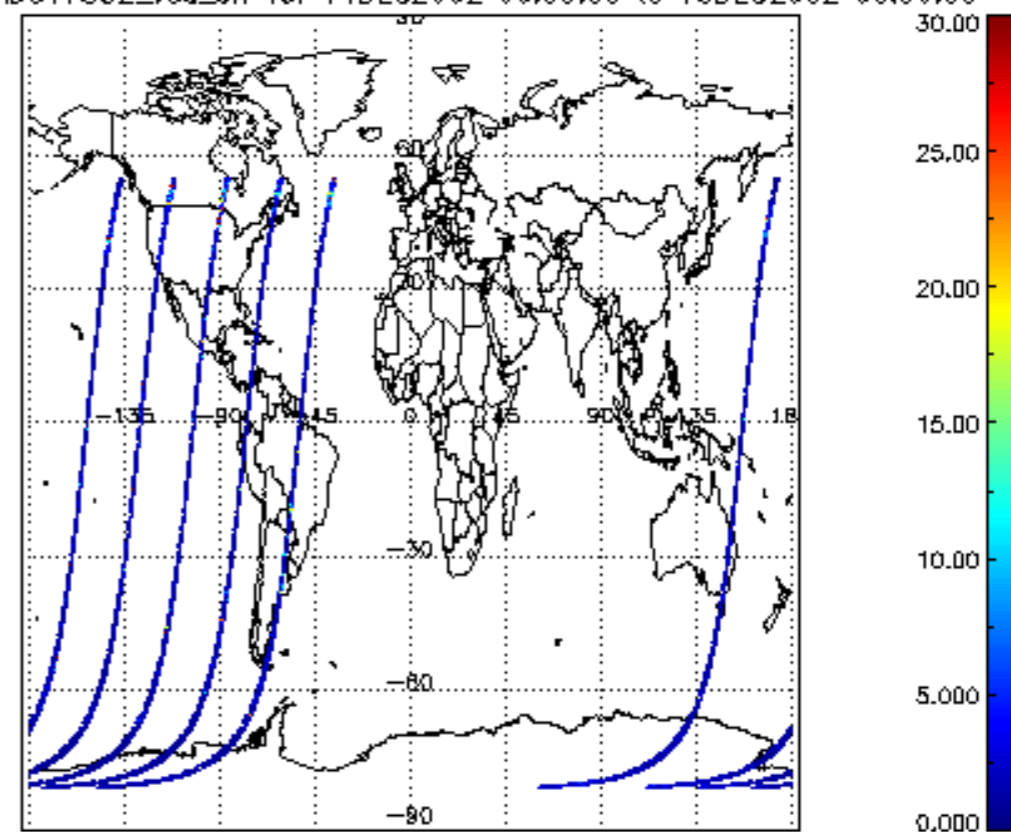
SCIOL2P_NADUV5SO2_amf_cl for 14DEC2002 00:00:00 to 15DEC2002 00:00:00



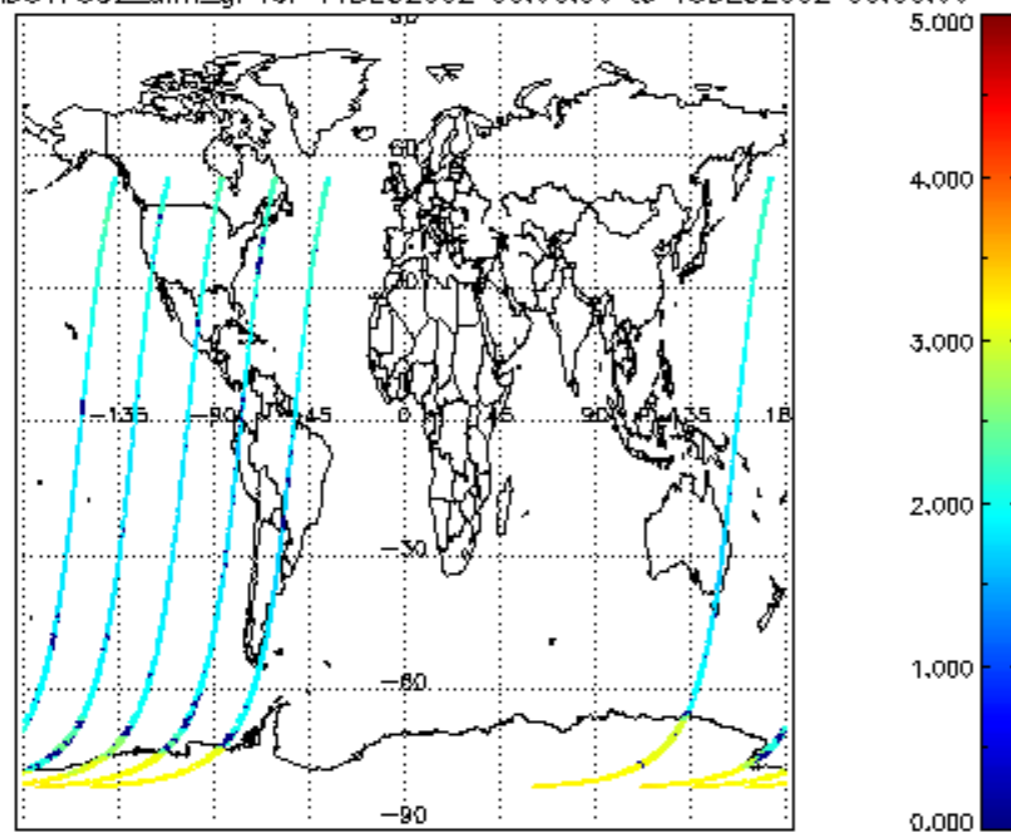
SCIOL2P_NADUV7S02_vcd for 14DEC2002 00:00:00 to 15DEC2002 00:00:00



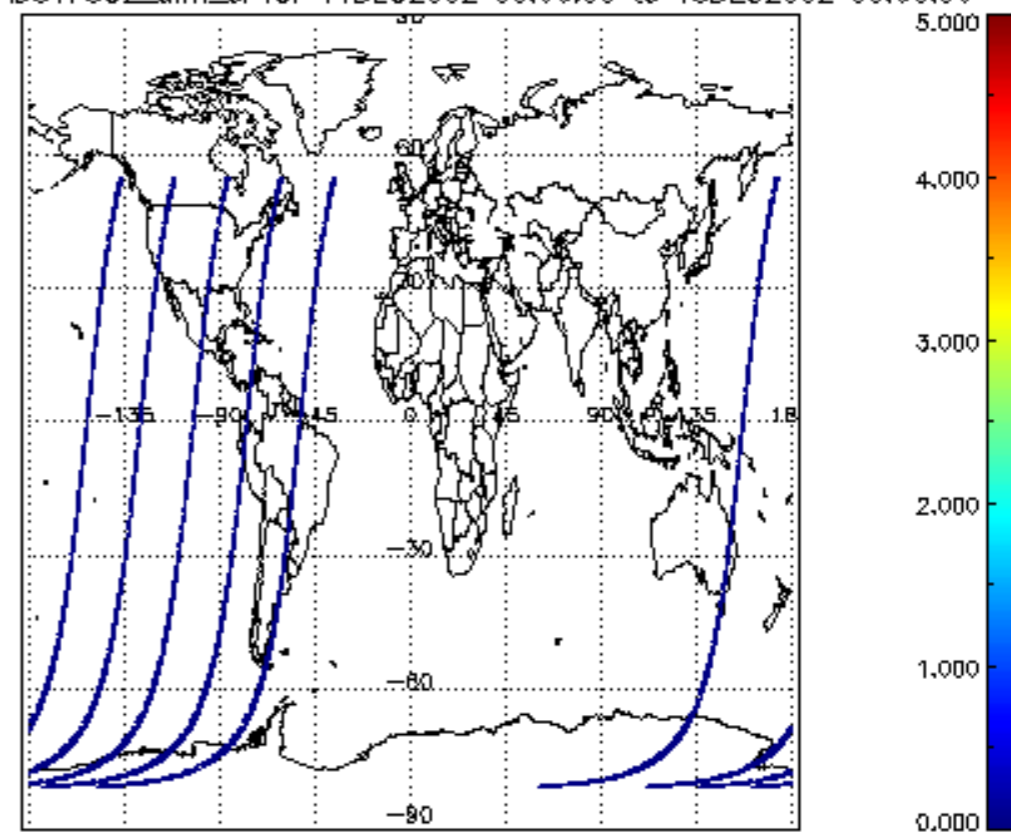
SCIOL2P_NADUV7S02_vcd_err for 14DEC2002 00:00:00 to 15DEC2002 00:00:00

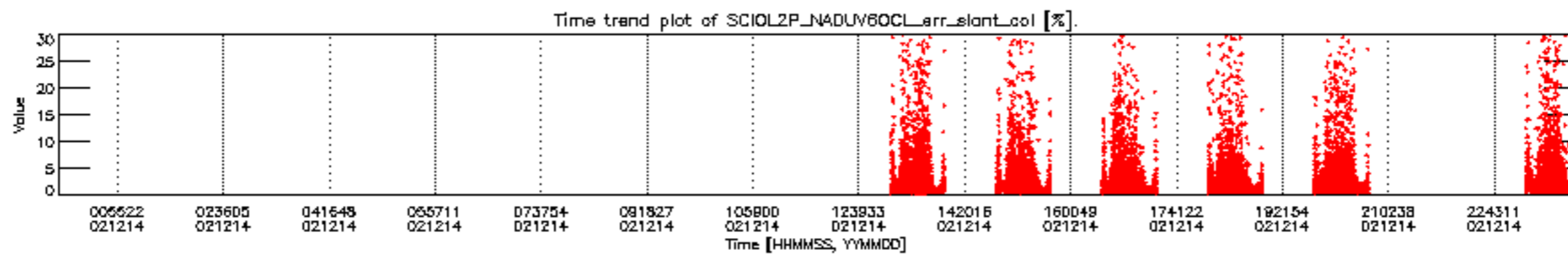
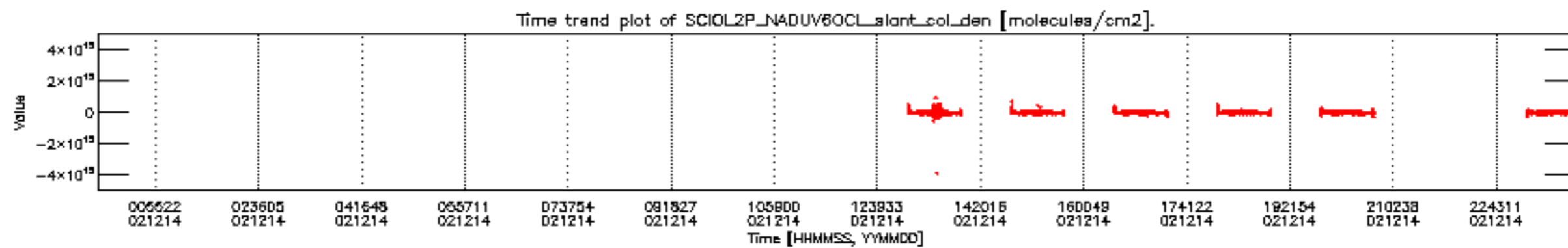


SCIOL2P_NADUV7S02_amf_gr for 14DEC2002 00:00:00 to 15DEC2002 00:00:00

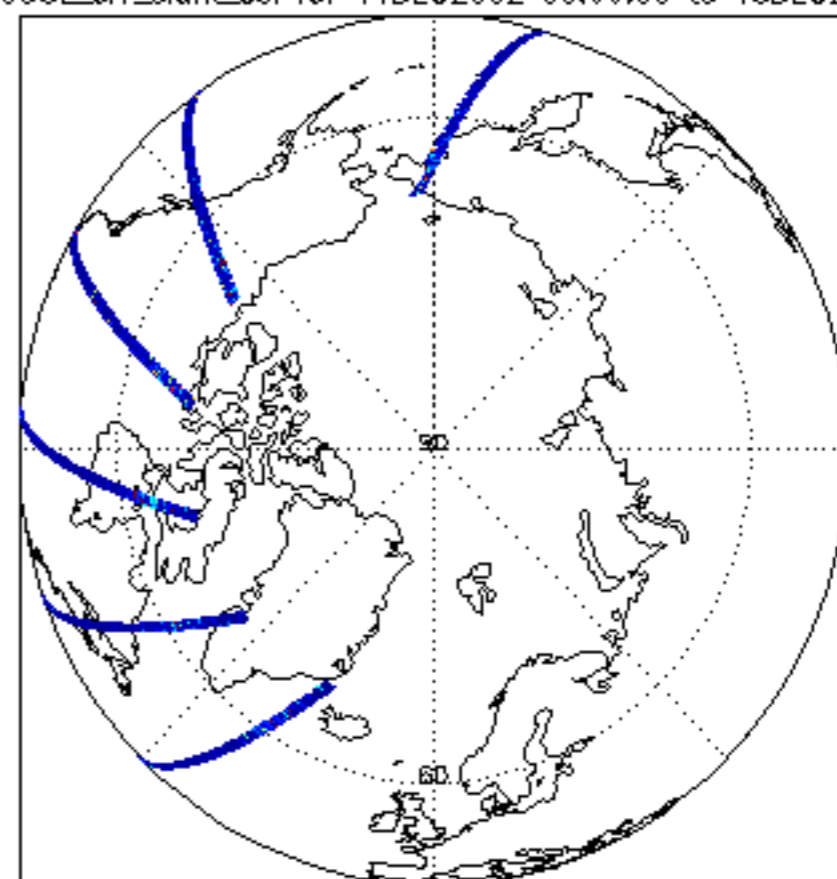
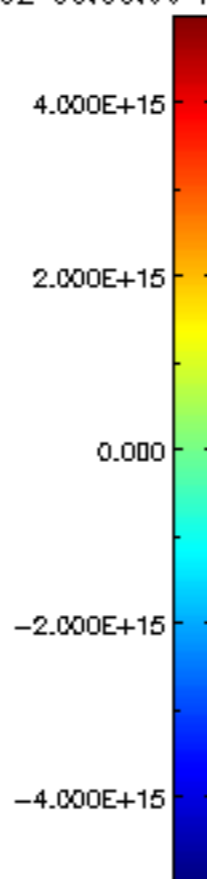
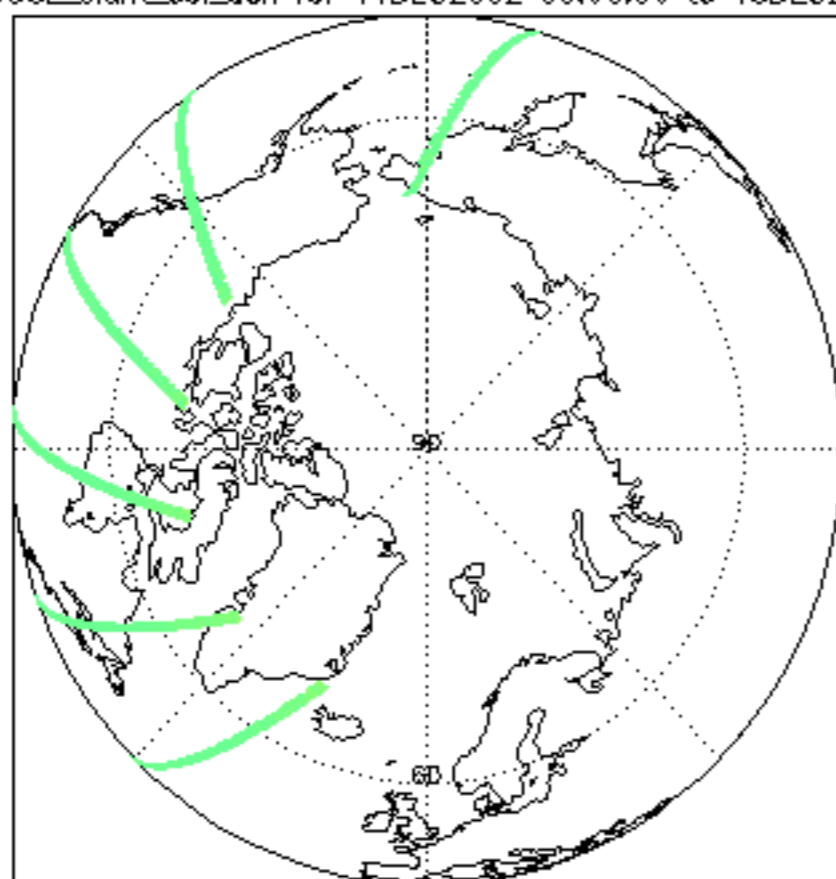


SCIOL2P_NADUV7S02_amf_cl for 14DEC2002 00:00:00 to 15DEC2002 00:00:00

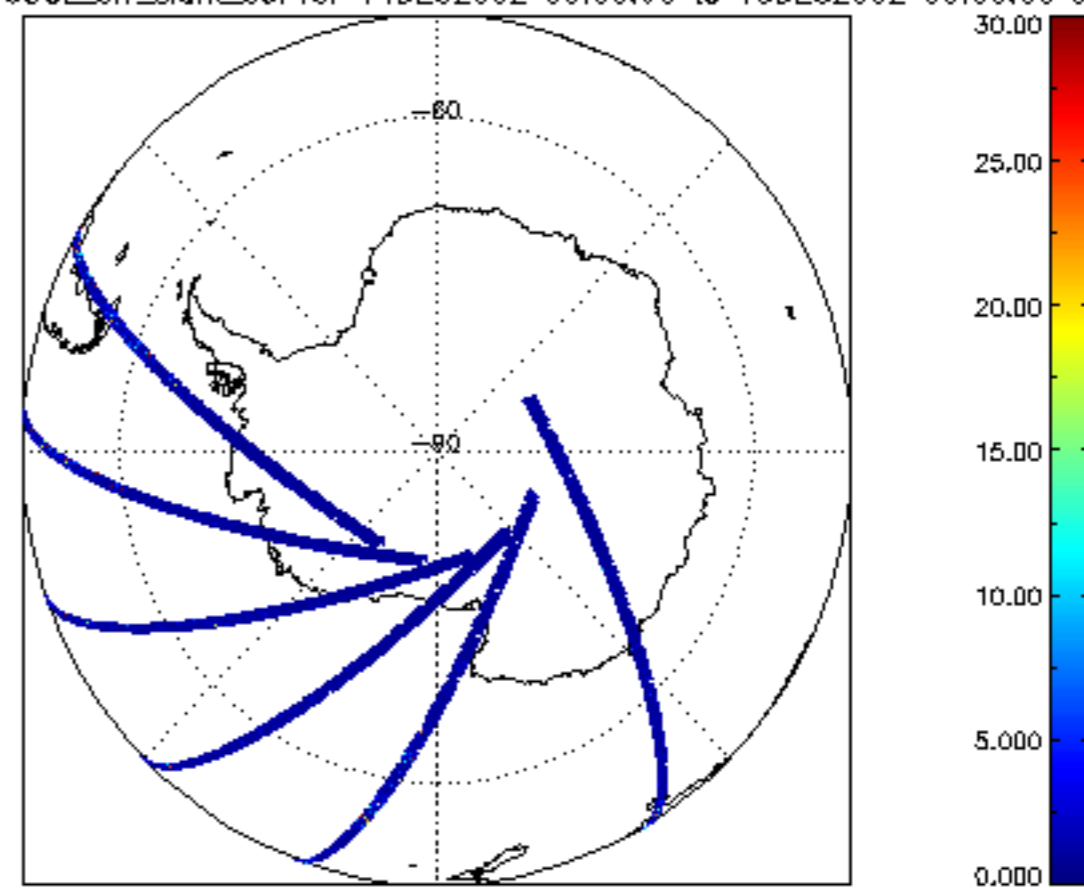
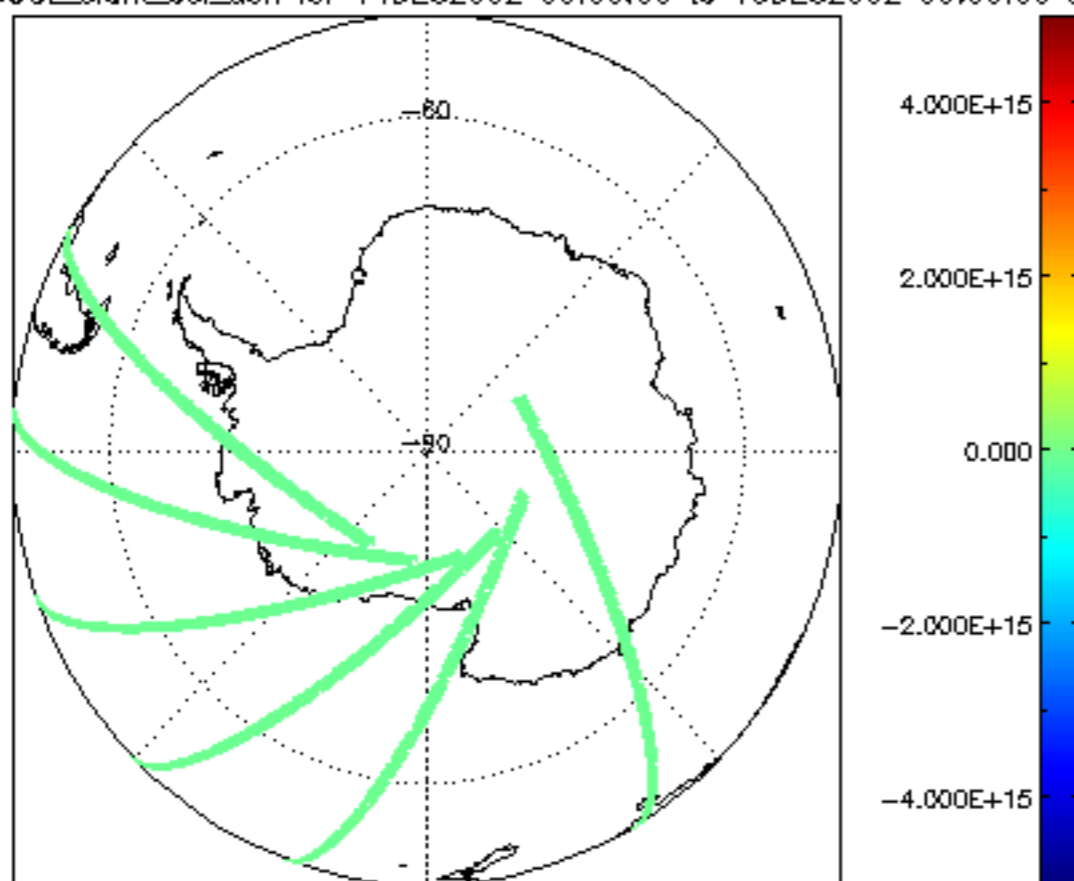


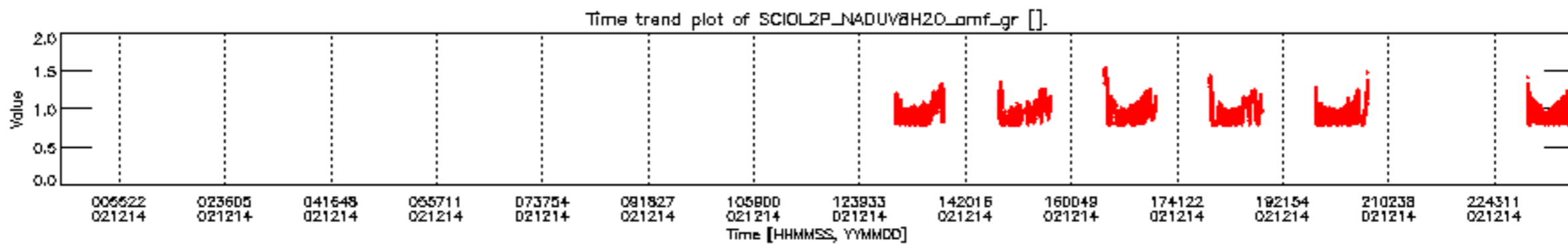
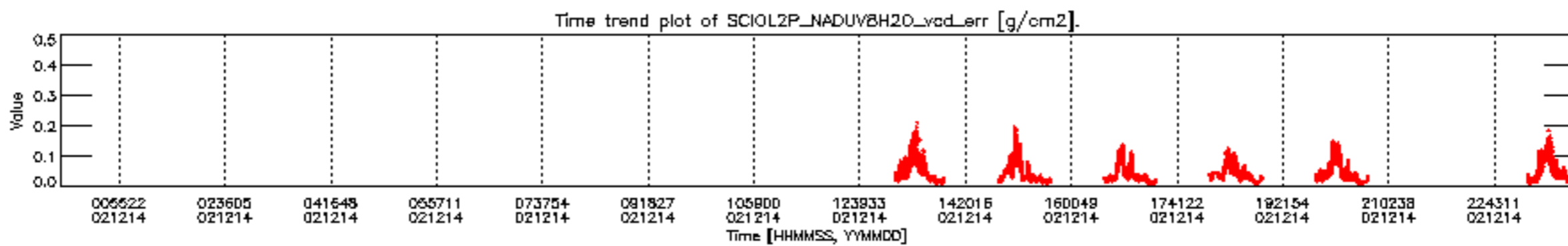
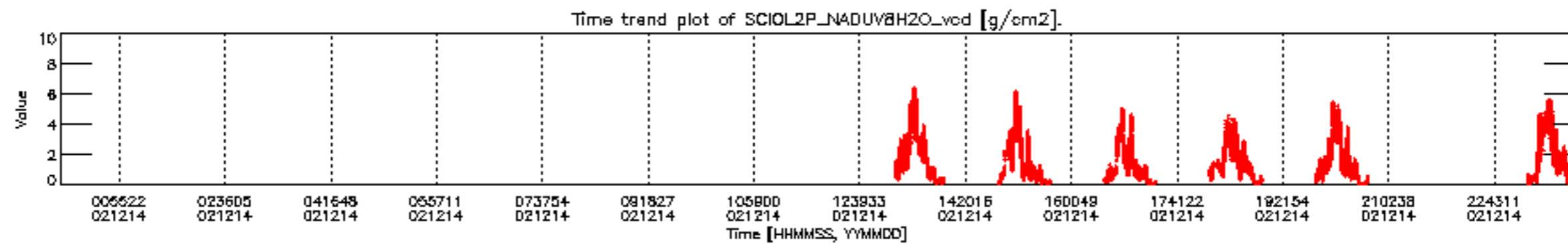


CIOL2P_NADUV6OCL_slant_col_den for 14DEC2002 00:00:00 to 15DEC2002 00:00:00 np; CIOL2P_NADUV6OCL_err_slant_col for 14DEC2002 00:00:00 to 15DEC2002 00:00:00 np

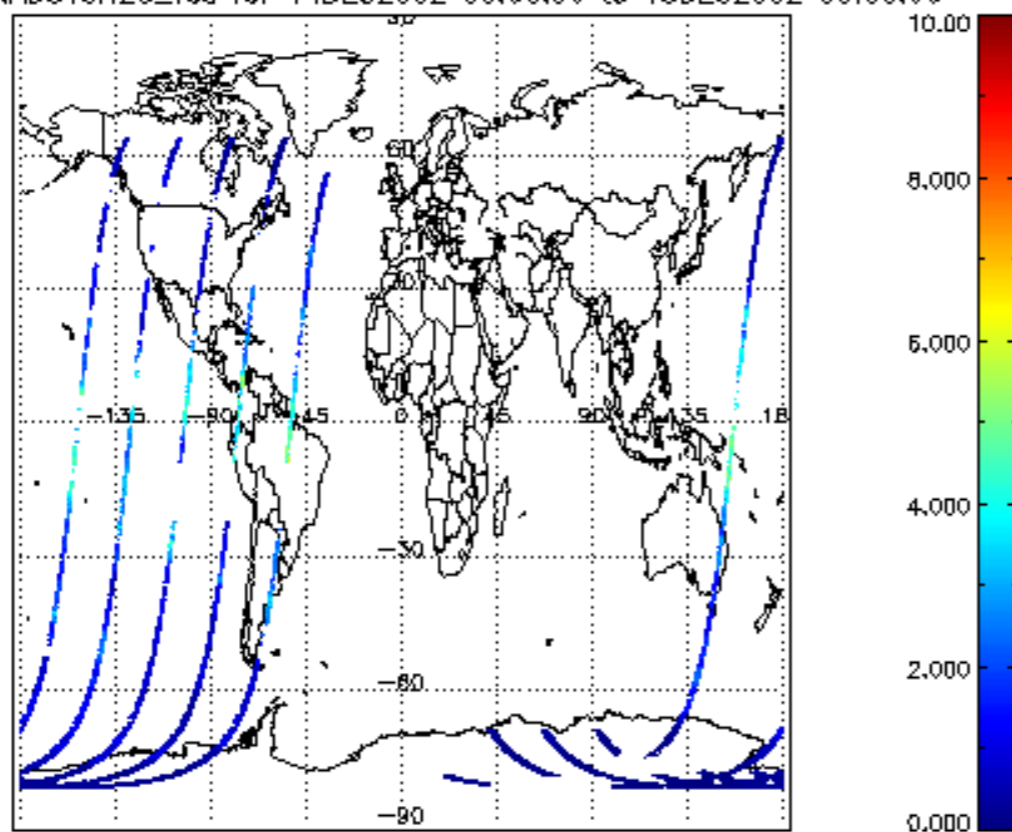


CIOL2P_NADUV6OCL_slant_col_den for 14DEC2002 00:00:00 to 15DEC2002 00:00:00 sp iCIOL2P_NADUV6OCL_err_slant_col for 14DEC2002 00:00:00 to 15DEC2002 00:00:00 sp

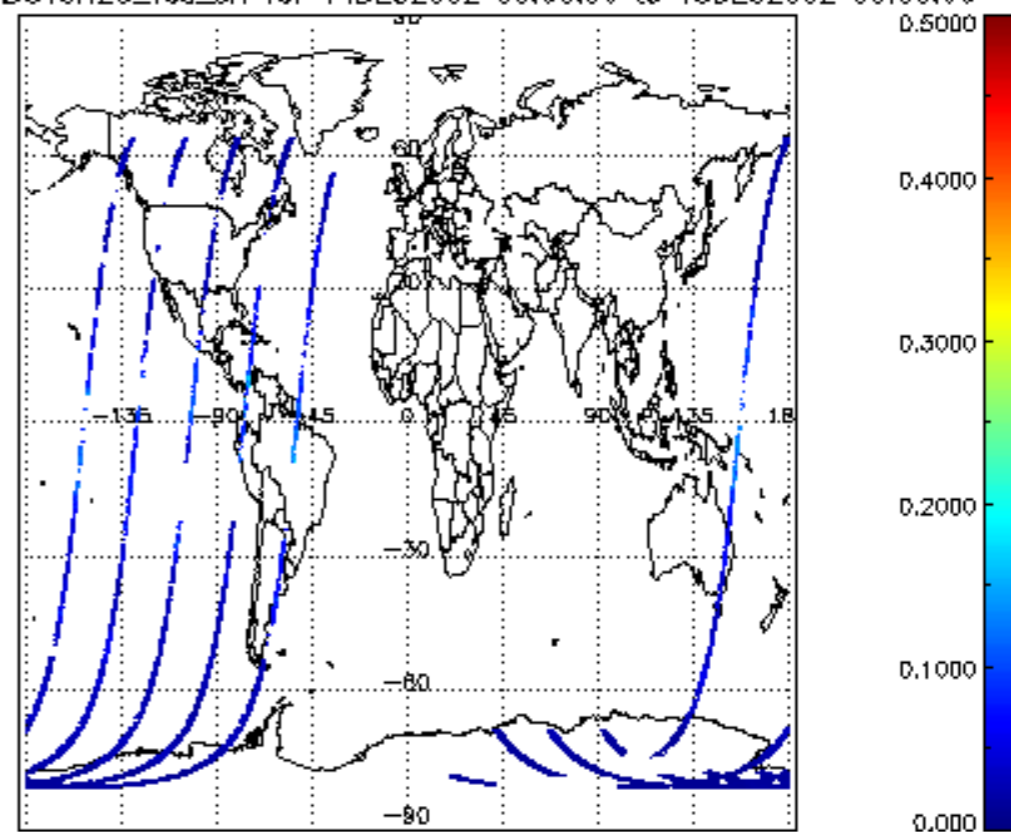




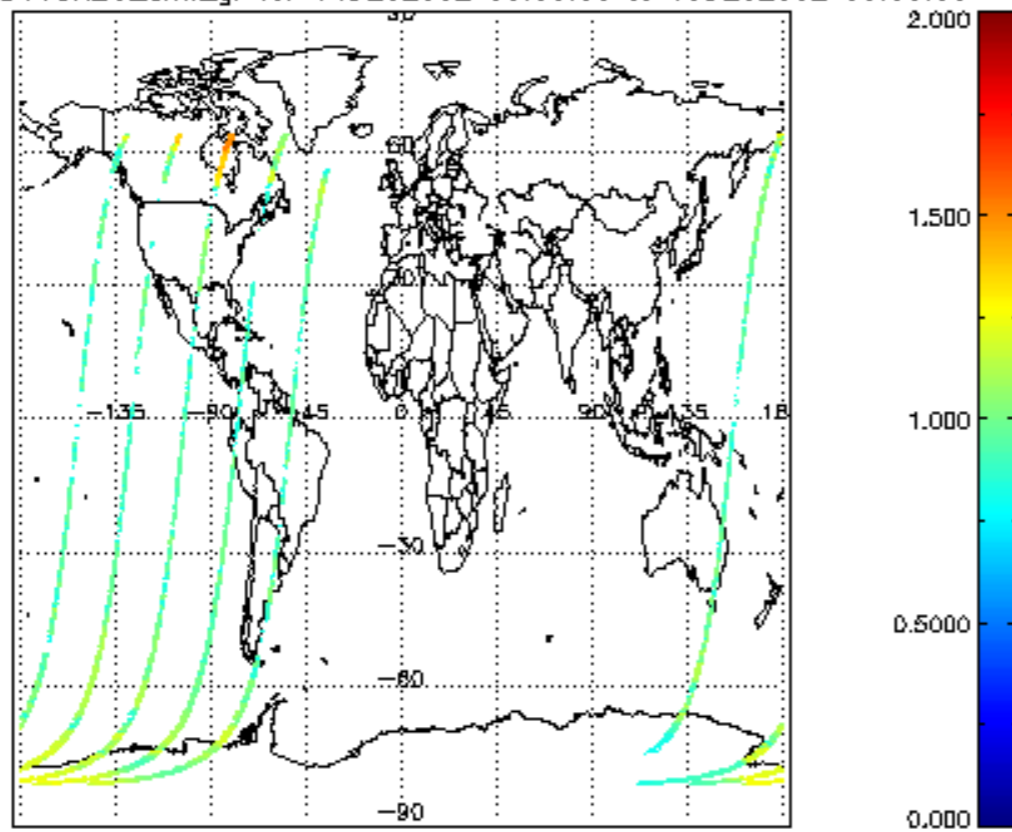
SCIOL2P_NADUV8H2O_vcd for 14DEC2002 00:00:00 to 15DEC2002 00:00:00

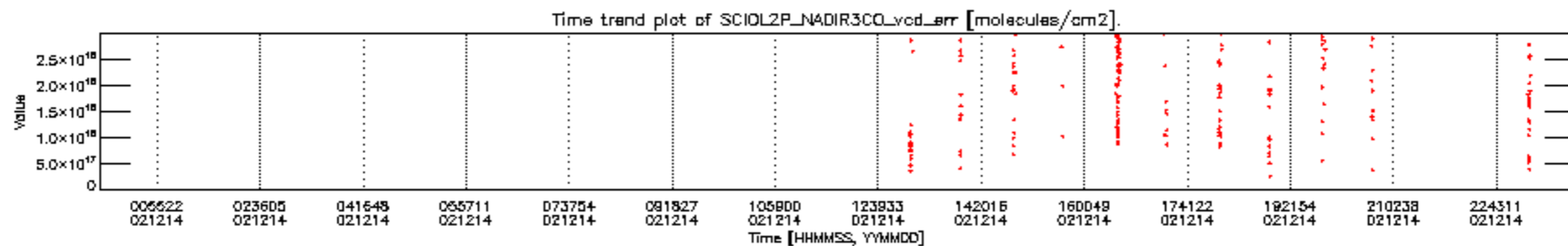
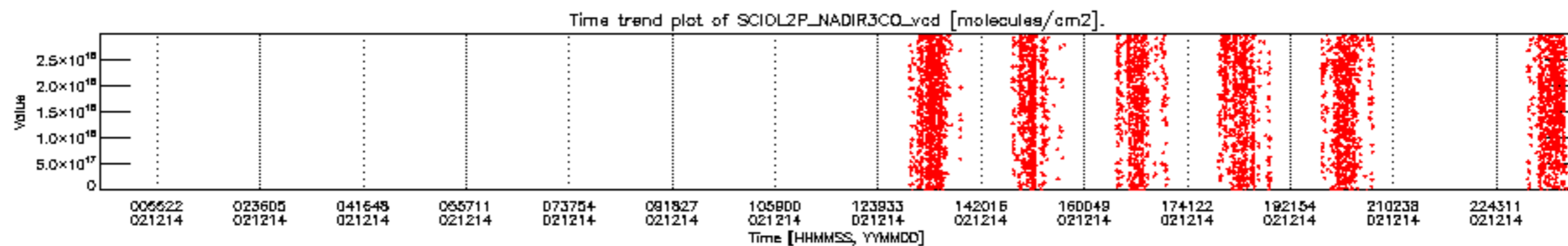


SCIOL2P_NADUV8H2O_vcd_err for 14DEC2002 00:00:00 to 15DEC2002 00:00:00

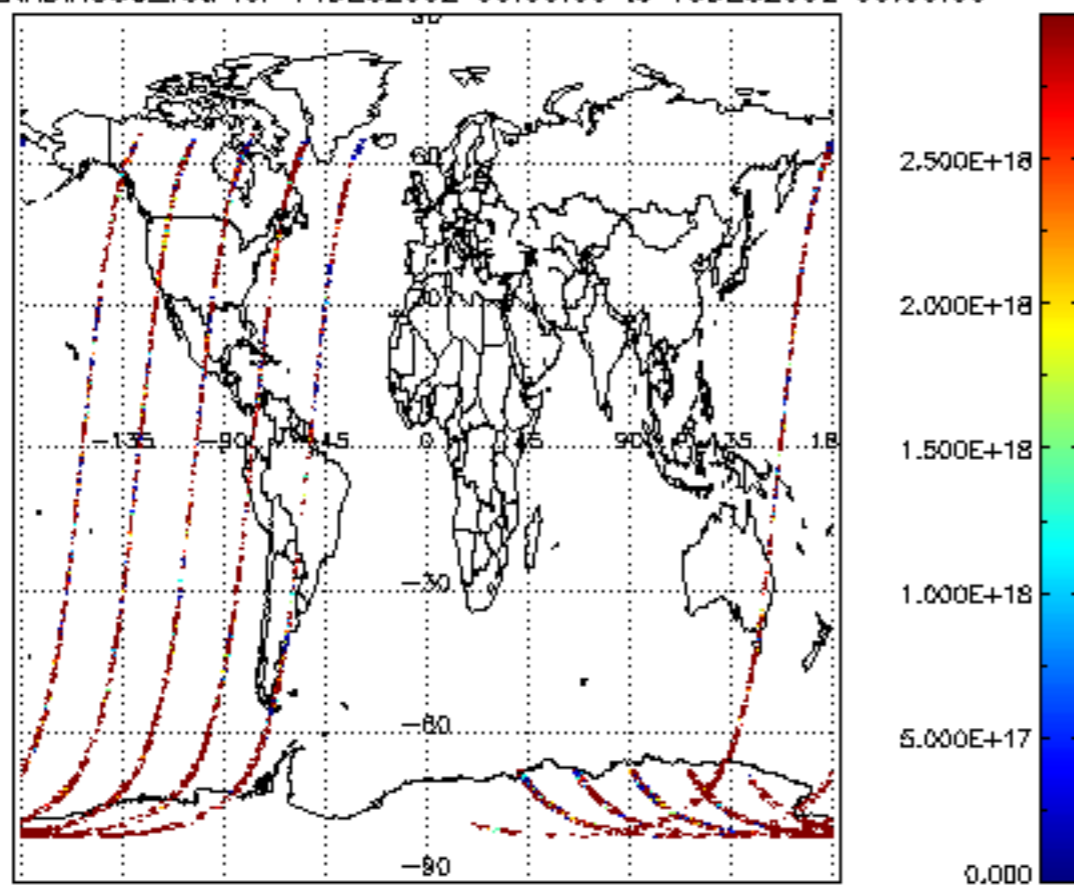


SCIOL2P_NADUV8H2O_amf_gr for 14DEC2002 00:00:00 to 15DEC2002 00:00:00





SCIOL2P_NADIR3CO_vcd for 14DEC2002 00:00:00 to 15DEC2002 00:00:00



SCIOL2P_NADIR3CO_vcdLerr for 14DEC2002 00:00:00 to 15DEC2002 00:00:00

