

2. SCIAMACHY Daily Report for Level 2 products

[2.1. General Info](#)

[2.2 Product Quality Indicators](#)

- [2.2.1 Cloud parameters](#)
- [2.2.2 Nadir](#)
 - [2.2.2.1 O3 \(UV0\)](#)
 - [2.2.2.2 NO2 \(UV1\)](#)
 - [2.2.2.3 BrO \(UV3\)](#)
 - [2.2.2.4 SO2 \(UV5\)](#)
 - [2.2.2.5 SO2 \(UV7\)](#)
 - [2.2.2.6 OCIO \(UV6\)](#)
 - [2.2.2.7 H2O \(UV8\)](#)
 - [2.2.2.8 CO \(IR3\)](#)
- [2.2.3 Limb](#)
 - [2.2.3.1 O3 \(UV0\)](#)
 - [2.2.3.2 NO2 \(UV1\)](#)
 - [2.2.3.3 BrO \(UV3\)](#)

[2.3 ADF monitoring](#)

2.1 General Info

This report contains a daily analysis on parameters extracted from SCIAMACHY Level 2 data (the SCI_OL__2P product).

2.1.1 Report summary

The table below shows general characteristics of the data that are included into this report.

Item	Value
Report version	1.13 (28-02-2011)
Time of report generation	25MAY2011 09:48:13
Data source version	SCIA-OL/5.01-N
Processing scope for products	19MAY2011 00:00:00 to 20MAY2011 00:00:00
Start time of first product within scope	18MAY2011 23:10:24
Stop time of last product within scope	20MAY2011 01:12:16
Total number of level 2 products	17
Number of level 2 products with errors	0

2.1.2 Summary per product

The following table shows a summary for each product used in this report.

Products are linked to a corresponding server directory for view/download. Note: Link access may be restricted by security settings of your internet browser or firewall.

Products are checked for a minimum duration of 3500.0000 seconds and a maximum duration of 6000.0000 seconds. Products failing the duration test are highlighted in bold, and their stop time is highlighted in red.

#	Product name	Start time	Stop time	Prod err	Fit summary
0	SCI_OL__2PNDPA20110518_231024_000035163102_00331_48190_3218.N1	18MAY2011 23:10:24	19MAY2011 00:09:00	0	GOOD
1	SCI_OL__2PNDPA20110519_005530_000032133102_00332_48191_3224.N1	19MAY2011 00:55:30	19MAY2011 01:49:04	0	GOOD
2	SCI_OL__2PNDPA20110519_023435_000025533102_00333_48192_3225.N1	19MAY2011 02:34:35	19MAY2011 03:17:09	0	GOOD
3	SCI_OL__2PNDPA20110519_031808_000061473102_00334_48193_3226.N1	19MAY2011 03:18:08	19MAY2011 05:00:35	0	GOOD
4	SCI_OL__2PNDPA20110519_050135_000058853102_00335_48194_3227.N1	19MAY2011 05:01:35	19MAY2011 06:39:41	0	GOOD

5	SCI_OL__2PNDPA20110519_064040_000040323102_00336_48195_3228.N1	19MAY2011 06:40:40	19MAY2011 07:47:52	0	GOOD
6	SCI_OL__2PNDPA20110519_074852_000058853102_00337_48196_3229.N1	19MAY2011 07:48:52	19MAY2011 09:26:57	0	GOOD
7	SCI_OL__2PNDPA20110519_092757_000060223102_00338_48197_3230.N1	19MAY2011 09:27:57	19MAY2011 11:08:20	0	GOOD
8	SCI_OL__2PNDPA20110519_110919_000057613102_00339_48198_3231.N1	19MAY2011 11:09:19	19MAY2011 12:45:20	0	GOOD
9	SCI_OL__2PNDPA20110519_124620_000058983102_00340_48199_3232.N1	19MAY2011 12:46:20	19MAY2011 14:24:38	0	GOOD
10	SCI_OL__2PNDPA20110519_142742_000056363102_00341_48200_3233.N1	19MAY2011 14:27:42	19MAY2011 16:01:39	0	GOOD
11	SCI_OL__2PNDPA20110519_160238_000057833102_00342_48201_3234.N1	19MAY2011 16:02:38	19MAY2011 17:39:02	0	GOOD
12	SCI_OL__2PNDPA20110519_174001_000058853102_00343_48202_3235.N1	19MAY2011 17:40:01	19MAY2011 19:18:07	0	GOOD
13	SCI_OL__2PNDPA20110519_191906_000031453102_00344_48203_3236.N1	19MAY2011 19:19:06	19MAY2011 20:11:32	0	GOOD
14	SCI_OL__2PNDPA20110519_205815_000032133102_00345_48204_3247.N1	19MAY2011 20:58:15	19MAY2011 21:51:49	0	GOOD
15	SCI_OL__2PNDPA20110519_223720_000032693102_00345_48204_3237.N1	19MAY2011 22:37:20	19MAY2011 23:31:50	0	GOOD
16	SCI_OL__2PNDPA20110520_001842_000032133102_00346_48205_3243.N1	20MAY2011 00:18:42	20MAY2011 01:12:16	0	GOOD

2.2 Product Quality Indicators

2.2.1 Cloud parameters

This section shows information about the cloud parameters estimation, in particular cloud fractions and cloud top height. IMPORTANT NOTE: The contents and layout of this section are still being validated. Please use with caution.

General statistics:

Total number of cloud data DSRs: 161515

Total number of cloud data DSRs with good quality flag (=0): 161515 (100.0 %)

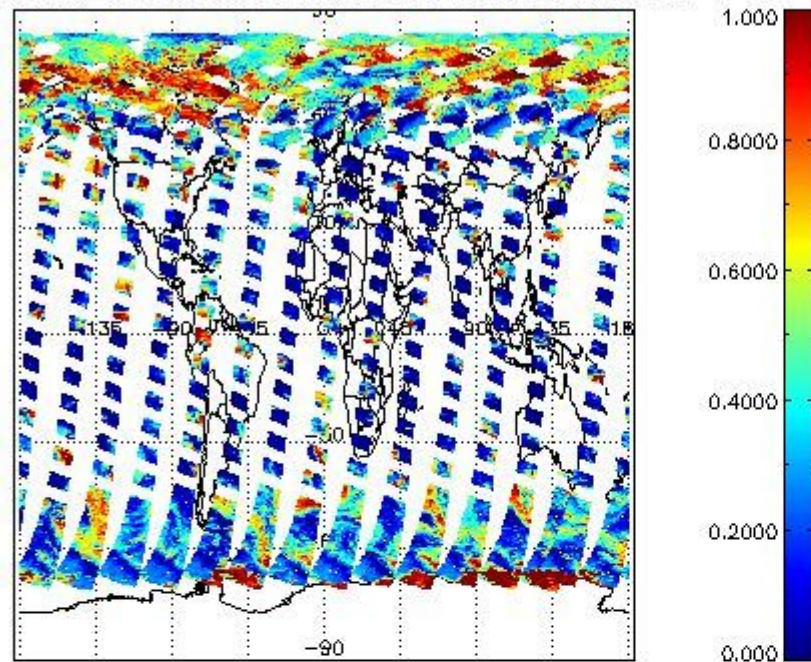
Parameter	#valid	Mean	Median	Min	Max	Stddev	Unit
QUALITY_FLAG	161515	0.0000	0.0000	0.0000	0.0000	0.0000	
INTEGR_TIME	161515	0.16585	0.12500	0.12500	0.25000	0.058630	s
CL_FRAC	161515	0.38110	0.33519	0.0000	1.0000	0.30614	
CL_FRAC_ERR	161515	0.0000	0.0000	0.0000	0.0000	0.0000	%
PMD_READ	161515	5.3071	4.0000	4.0000	8.0000	1.8762	
PMD_READ_CL[0]	161515	0.39705	0.0000	0.0000	8.0000	1.3108	-
PMD_READ_CL[1]	161515	1.3181	0.0000	0.0000	8.0000	2.5462	-
CL_TOP_HEIGHT	128783	3.1356	1.3017	0.0000	17.000	3.4524	km
CL_TOP_HEIGHT_ERR	0	---	---	---	---	---	---
CL_OPT_DEPTH	128783	67.716	101.00	0.0000	101.00	41.700	km
CL_OPT_DEPTH_ERR	0	---	---	---	---	---	---
CL_TYPE_FLAGS	161515	11100000	11100000	11100000	11100000	0.0000	
CLOUD_FLAGS	161515	11001100	11000100	11000000	11100000	3575.2	
AERO_ABSO_IND	161515	0.19840	0.0000	0.0000	7.1676	0.48827	
AERO_IND_DIAG	161515	0.0000	0.0000	0.0000	0.0000	0.0000	
AERO_FLAGS	161515	01010011	00000000	00000000	11000000	24356.	

Time and geolocation plots:

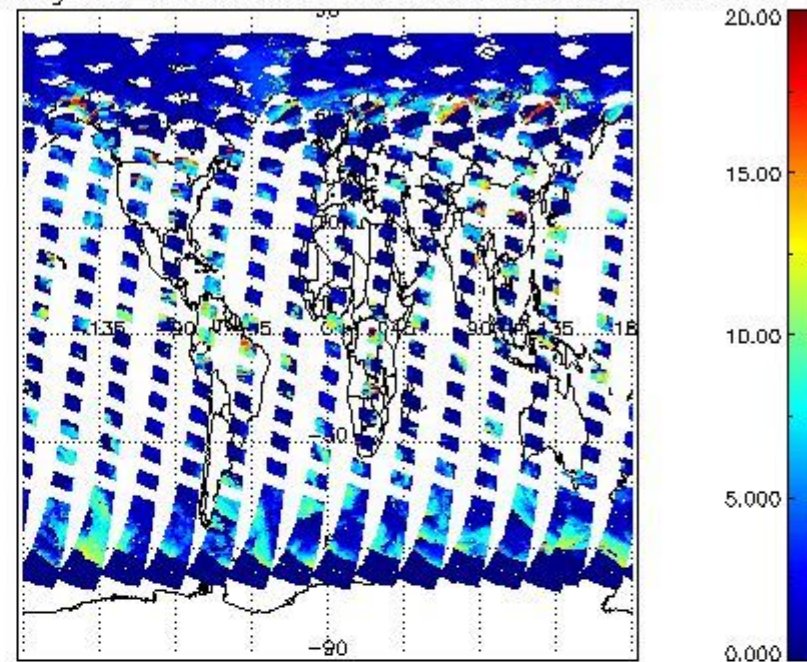
Plots are available for the following parameters:

Number	Data item ID
0	cl_frac
1	cl_top_height
2	cl_opt_depth
3	cloud_flags

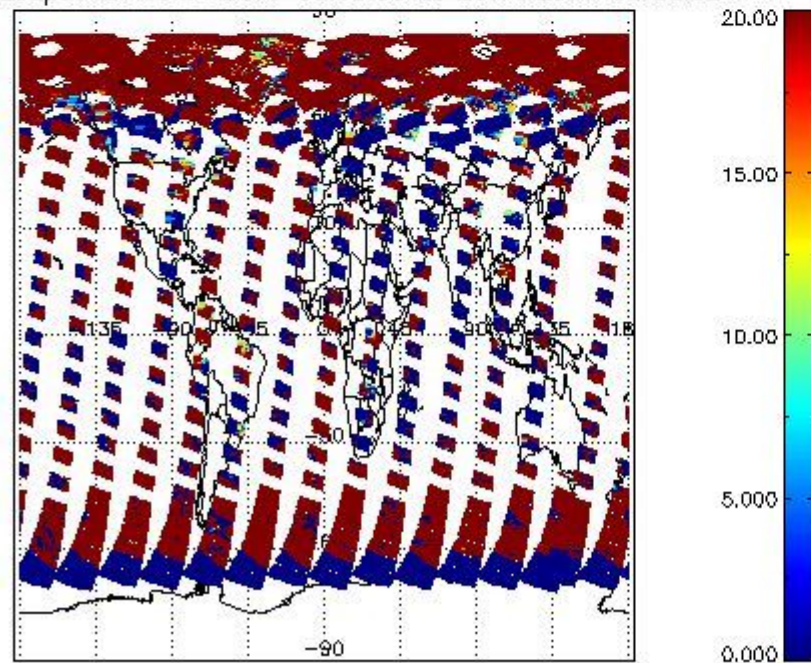
cL_frac for 19MAY2011 00:00:00 to 20MAY2011 00:00:00



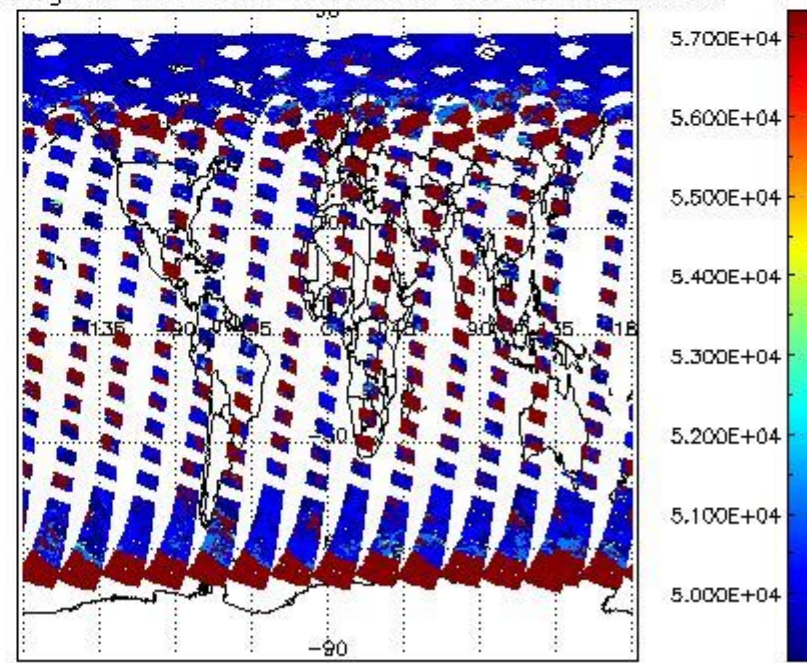
cL_top_height for 19MAY2011 00:00:00 to 20MAY2011 00:00:00



cL_opt_depth for 19MAY2011 00:00:00 to 20MAY2011 00:00:00



cloud_flags for 19MAY2011 00:00:00 to 20MAY2011 00:00:00



2.2.2 Nadir

This section shows information about product quality of nadir measurements, in particular the quality of retrieved species.

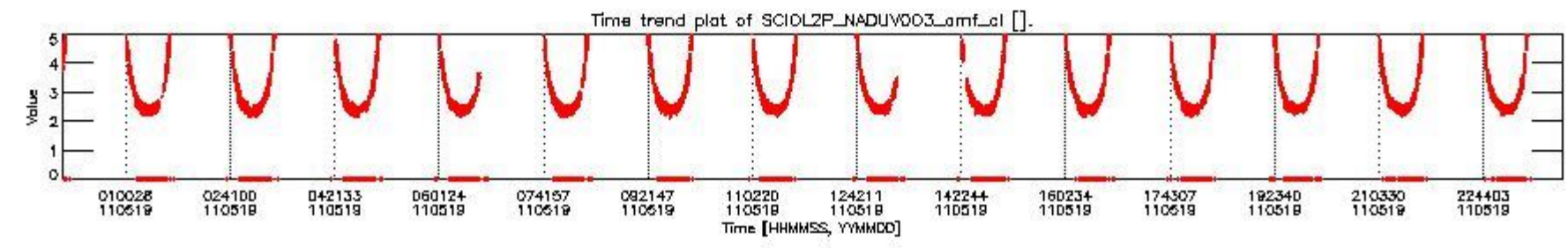
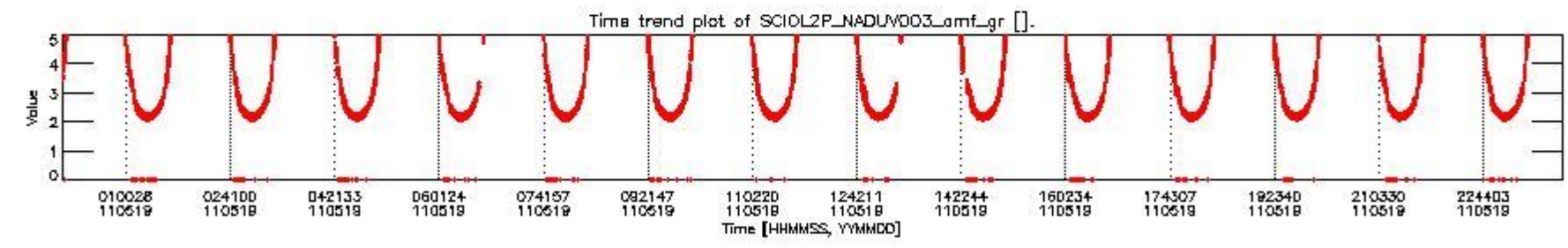
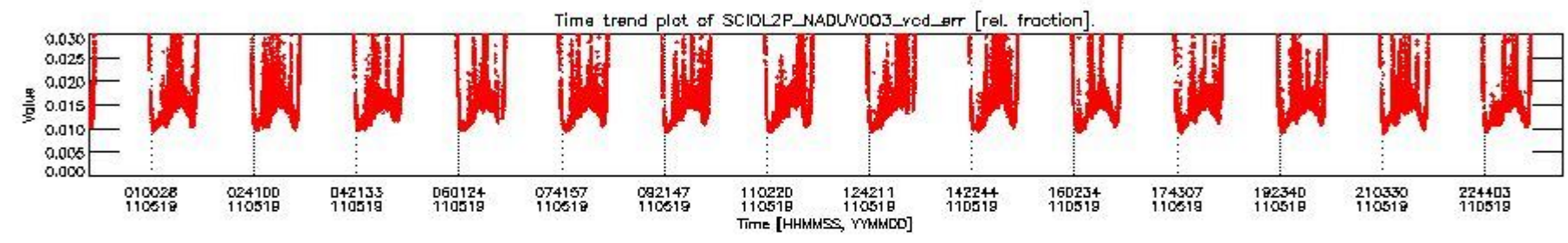
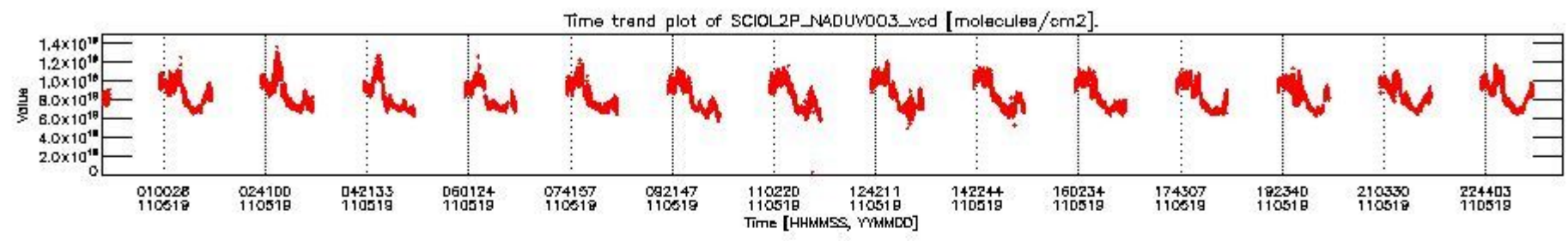
The following data items are currently included into this section:

Number	Data item ID
0	SCIOL2P_NADUV003_vcd
1	SCIOL2P_NADUV003_vcd_err
2	SCIOL2P_NADUV003_amf_gr

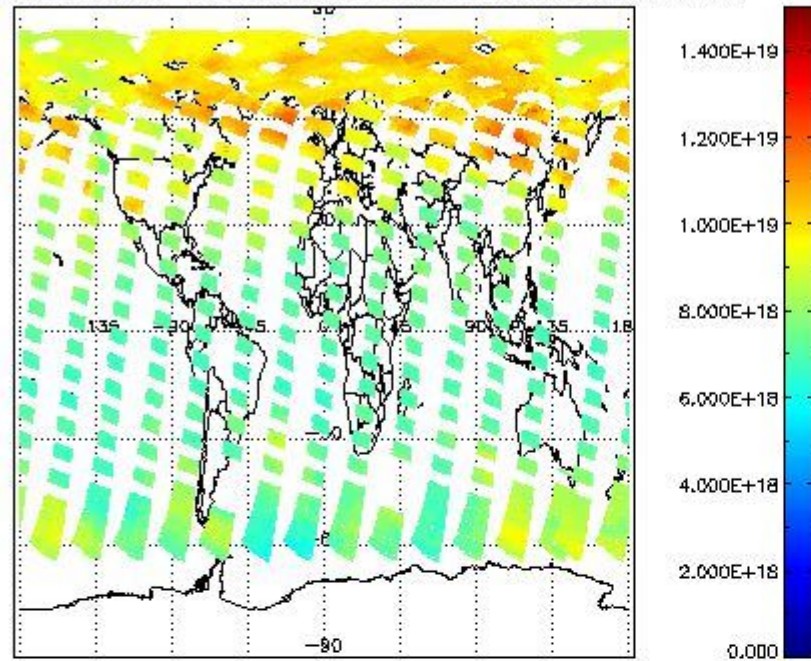
3	SCIOL2P_NADUV0O3_amf_cl
4	SCIOL2P_NADUV1NO2_vcd
5	SCIOL2P_NADUV1NO2_vcd_err
6	SCIOL2P_NADUV1NO2_amf_gr
7	SCIOL2P_NADUV1NO2_amf_cl
8	SCIOL2P_NADUV3BRO_vcd
9	SCIOL2P_NADUV3BRO_vcd_err
10	SCIOL2P_NADUV3BRO_amf_gr
11	SCIOL2P_NADUV3BRO_amf_cl
12	SCIOL2P_NADUV5SO2_vcd
13	SCIOL2P_NADUV5SO2_vcd_err
14	SCIOL2P_NADUV5SO2_amf_gr
15	SCIOL2P_NADUV5SO2_amf_cl
16	SCIOL2P_NADUV7SO2_vcd
17	SCIOL2P_NADUV7SO2_vcd_err
18	SCIOL2P_NADUV7SO2_amf_gr
19	SCIOL2P_NADUV7SO2_amf_cl
20	SCIOL2P_NADUV6OCL_slant_col_den
21	SCIOL2P_NADUV6OCL_err_slant_col
22	SCIOL2P_NADUV8H2O_vcd
23	SCIOL2P_NADUV8H2O_vcd_err
24	SCIOL2P_NADUV8H2O_amf_gr
25	SCIOL2P_NADIR3CO_vcd
26	SCIOL2P_NADIR3CO_vcd_err

Data is presented both in time trend plots and world map plots, in order to show variations with time and geolocation. The vertical dotted lines in the time trend plots indicate orbits. The orbit times on the X-axis are estimated sensing_start time as suggested by the product sensing_start time in the MPH.

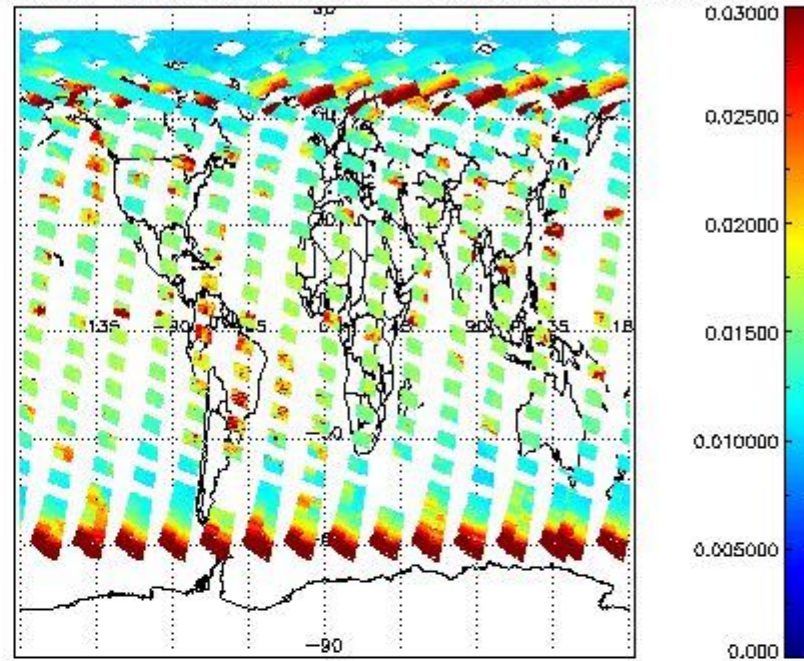
2.2.2.1 O3 (UV0)



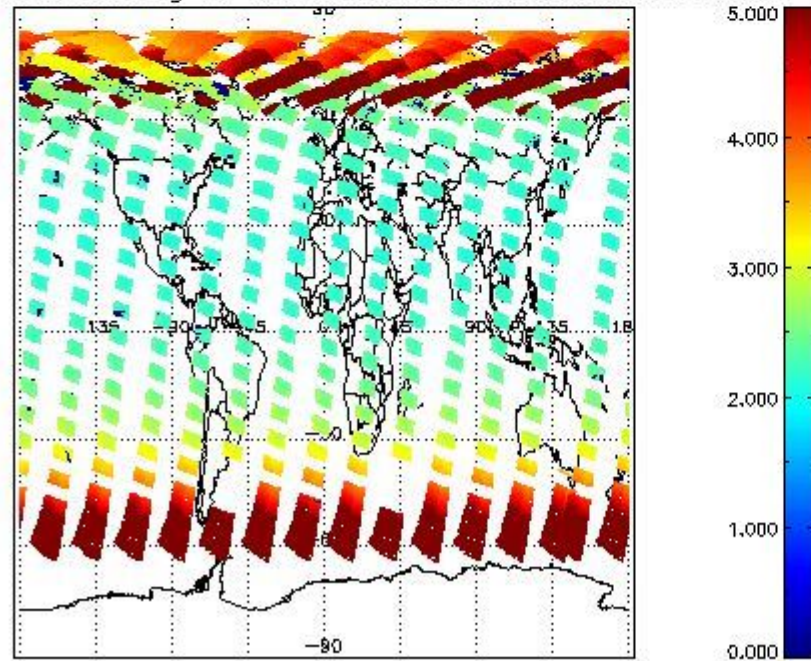
SCIOL2P_NADUV003_vcd for 19MAY2011 00:00:00 to 20MAY2011 00:00:00



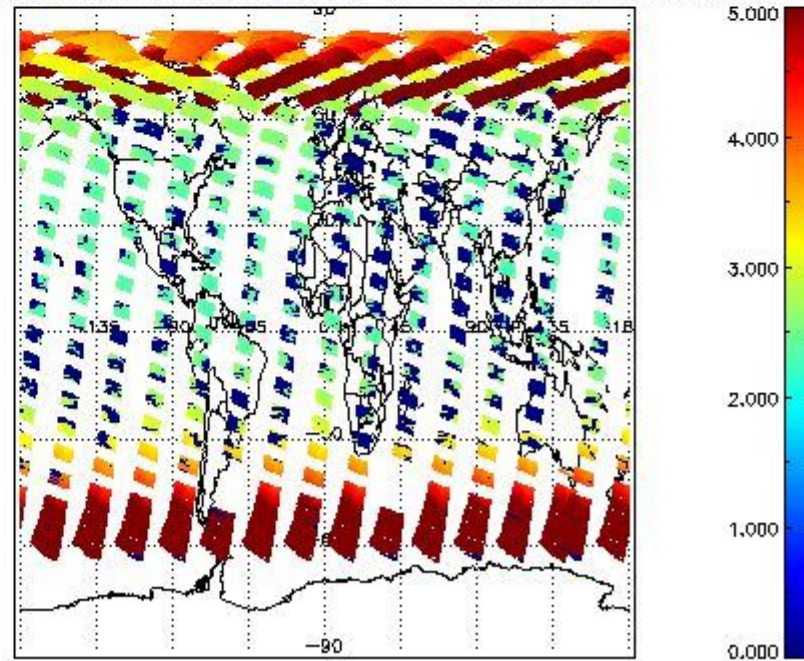
SCIOL2P_NADUV003_vcd_err for 19MAY2011 00:00:00 to 20MAY2011 00:00:00



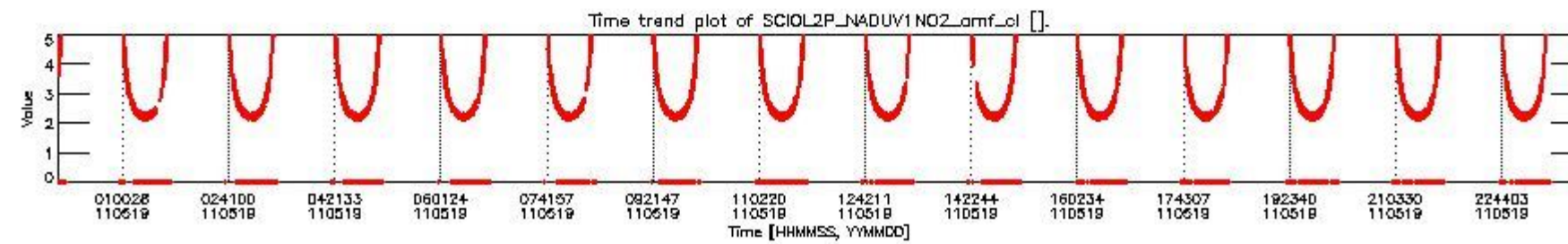
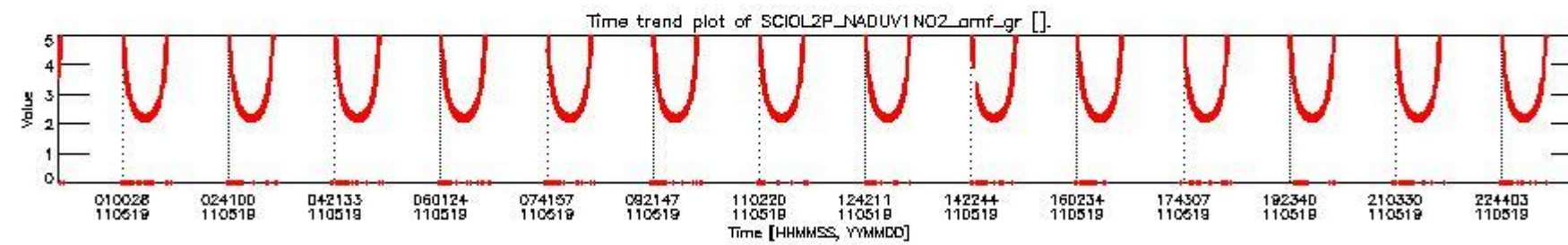
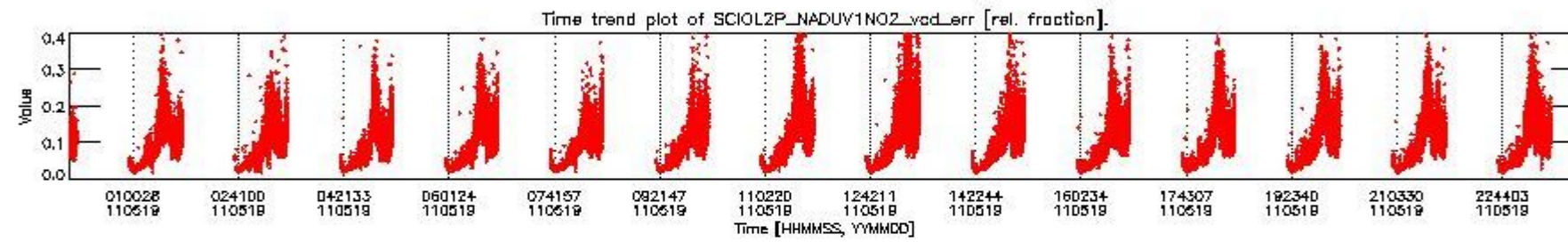
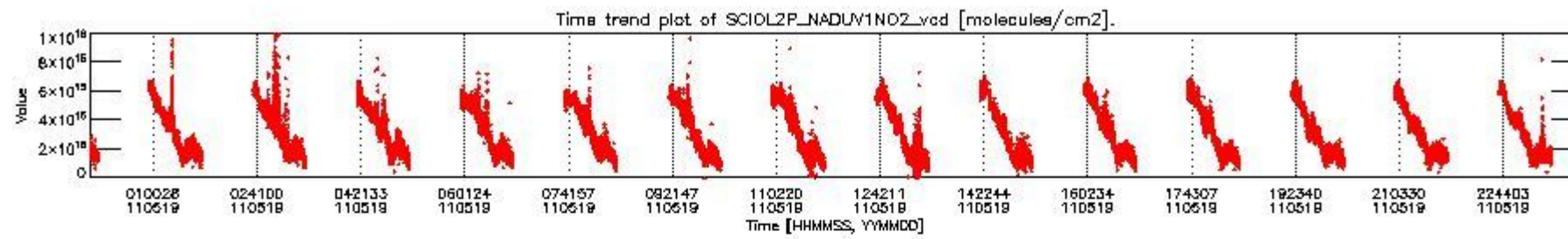
SCIOL2P_NADUV003_amf_gr for 19MAY2011 00:00:00 to 20MAY2011 00:00:00



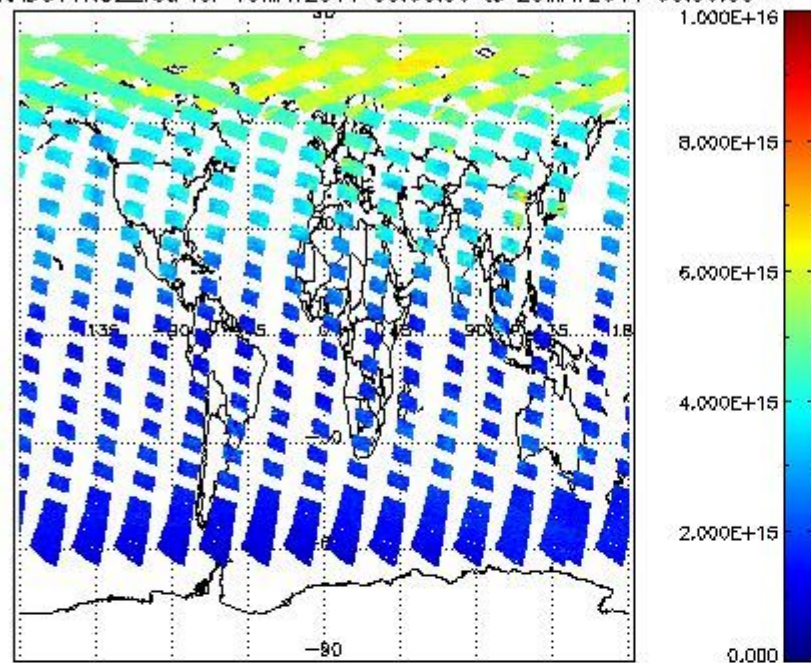
SCIOL2P_NADUV003_amf_cl for 19MAY2011 00:00:00 to 20MAY2011 00:00:00



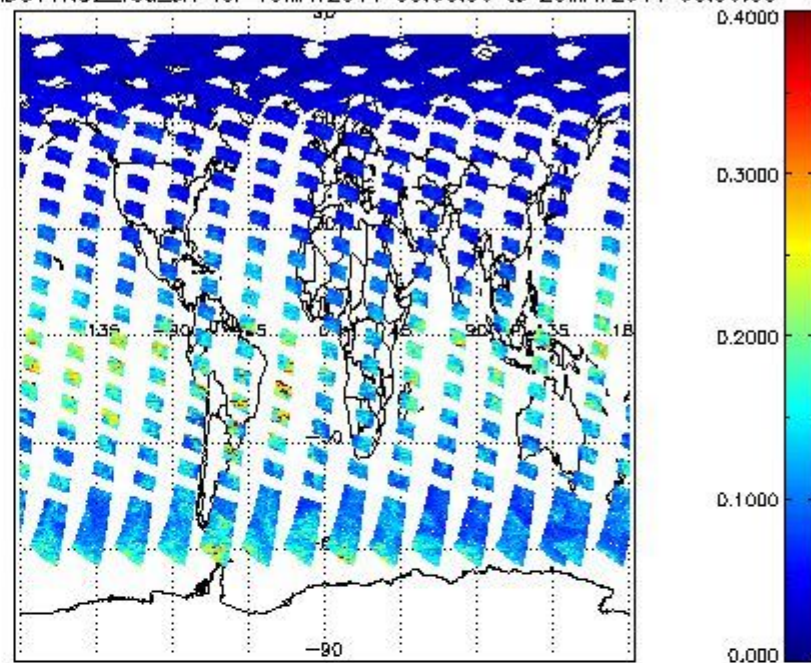
2.2.2.2 NO2 (UV1)



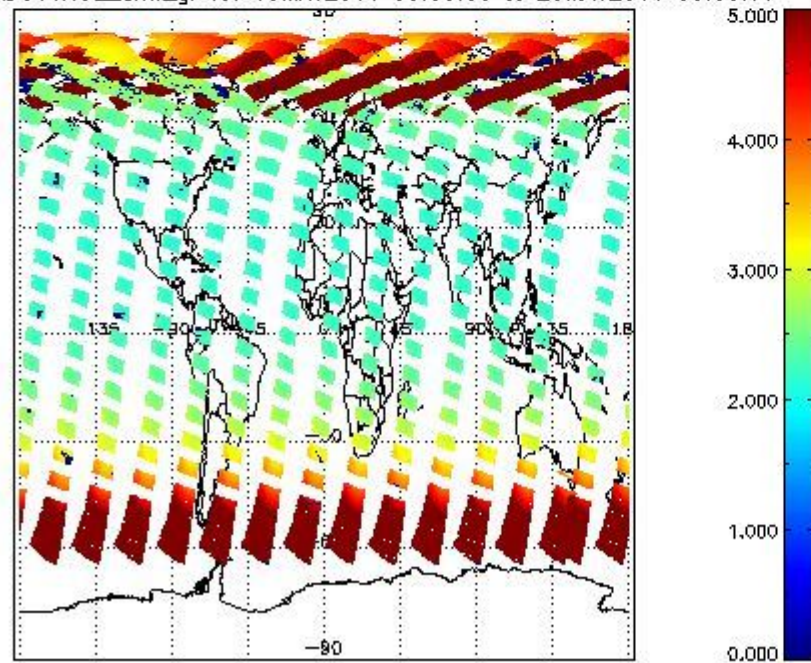
SCIOL2P_NADUV1NO2_vcd for 19MAY2011 00:00:00 to 20MAY2011 00:00:00



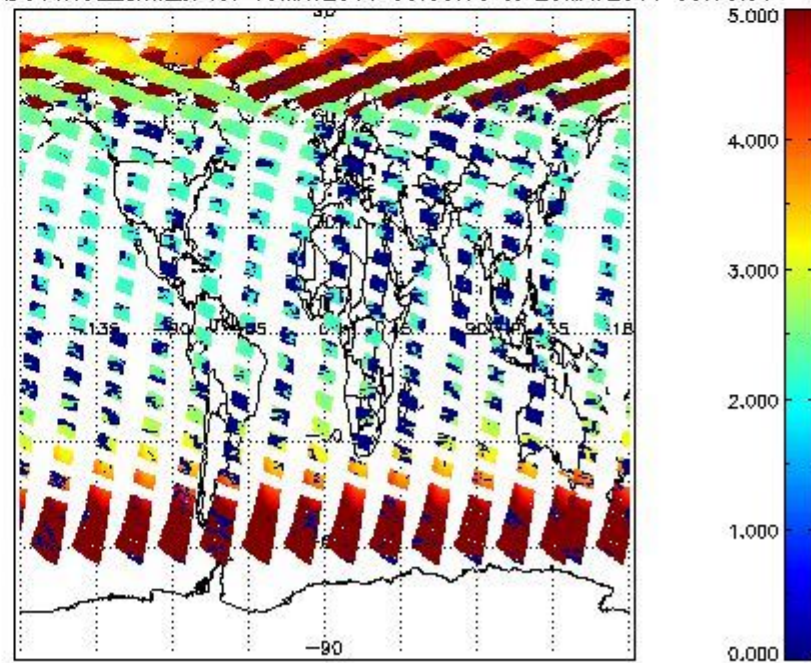
SCIOL2P_NADUV1NO2_vcd_err for 19MAY2011 00:00:00 to 20MAY2011 00:00:00



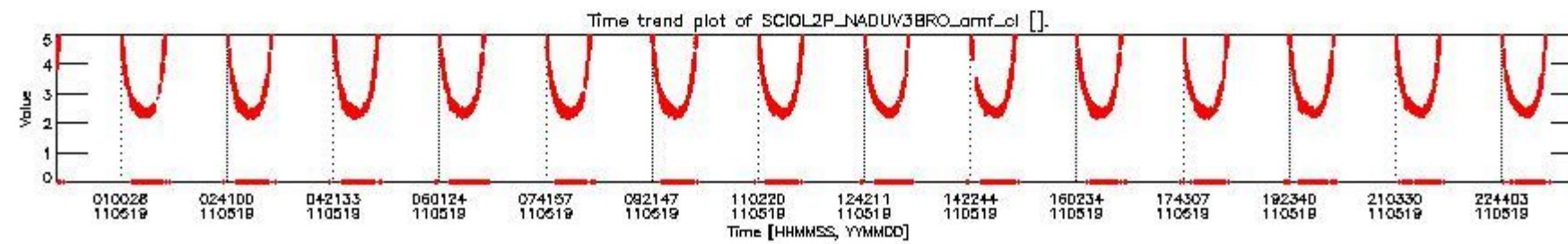
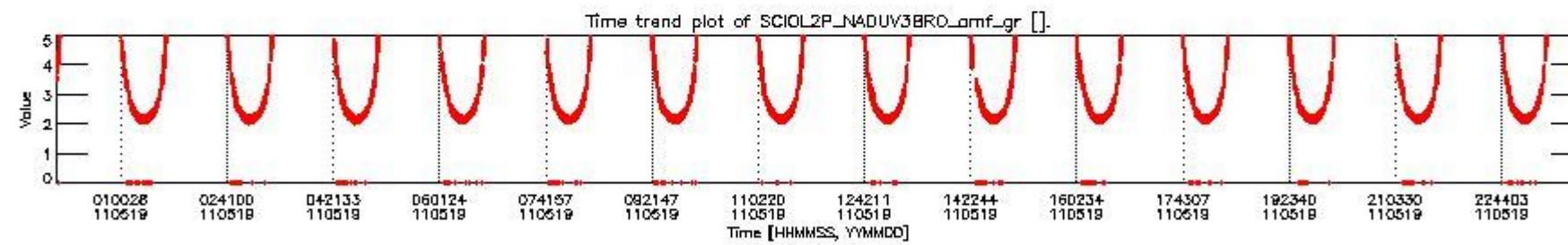
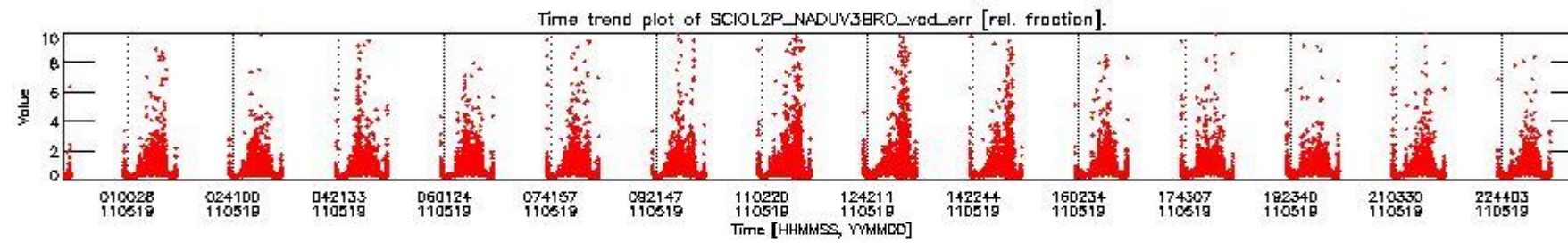
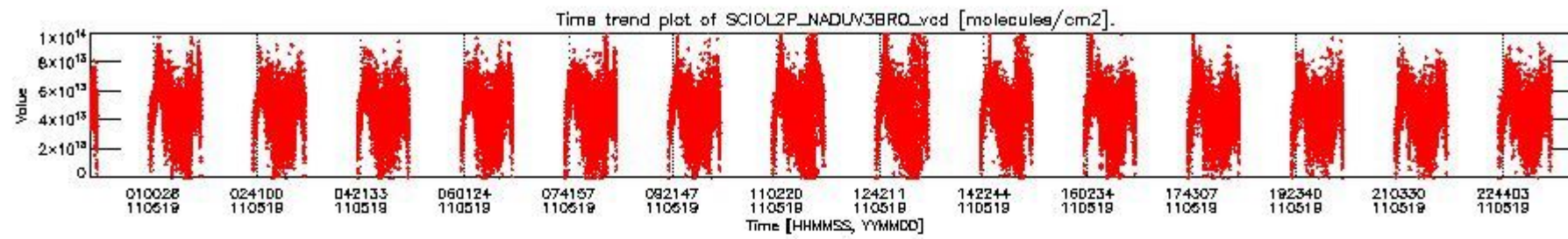
SCIOL2P_NADUV1NO2_amf_gr for 19MAY2011 00:00:00 to 20MAY2011 00:00:00



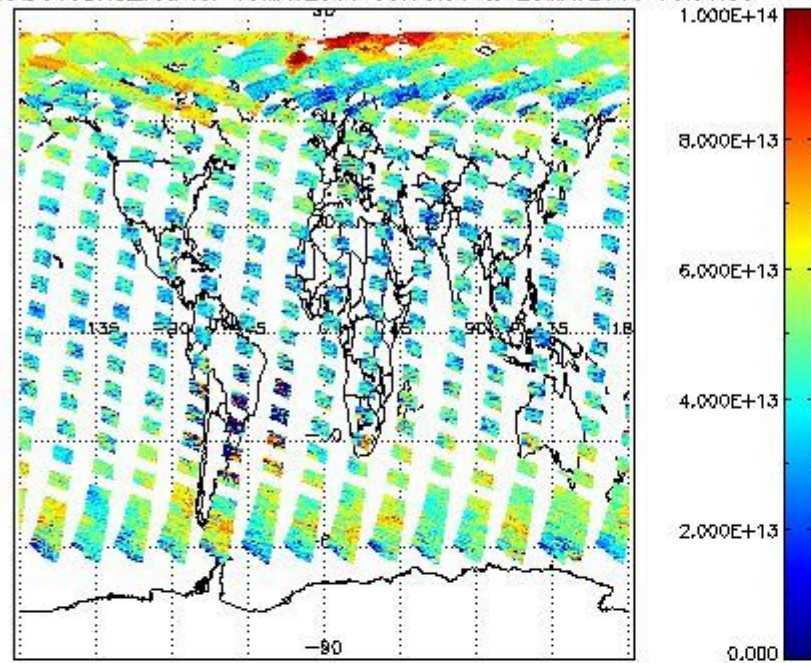
SCIOL2P_NADUV1NO2_amf_cl for 19MAY2011 00:00:00 to 20MAY2011 00:00:00



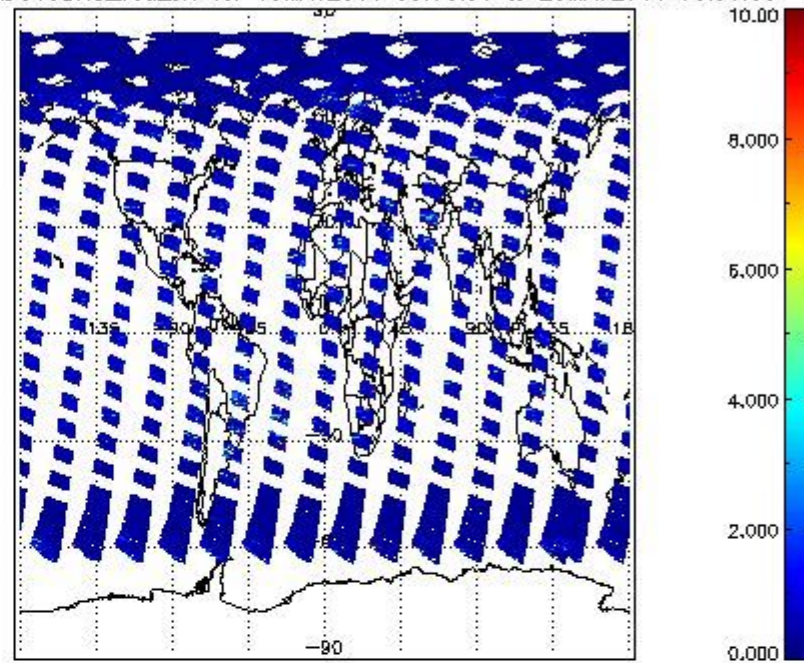
2.2.2.3 BrO (UV3)



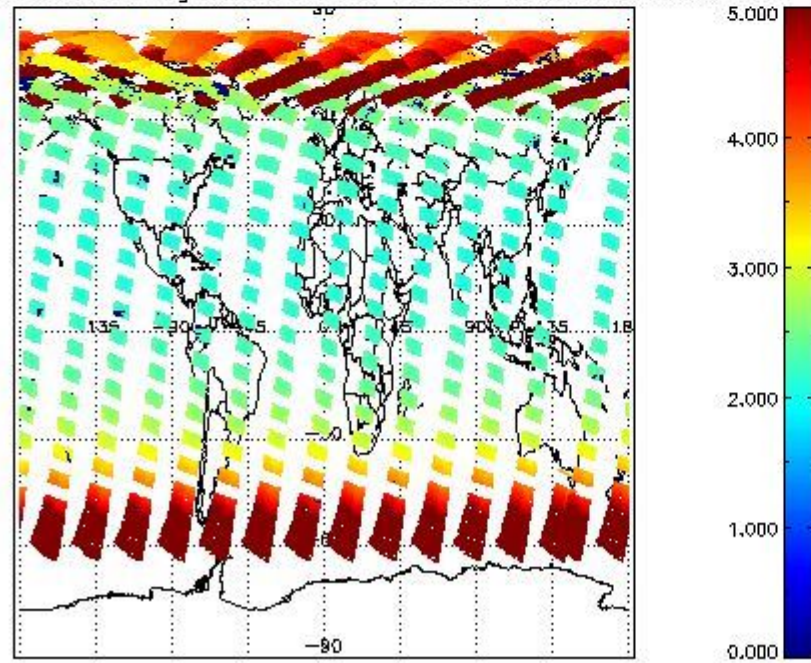
SCIOL2P_NADUV3BRO_vcd for 19MAY2011 00:00:00 to 20MAY2011 00:00:00



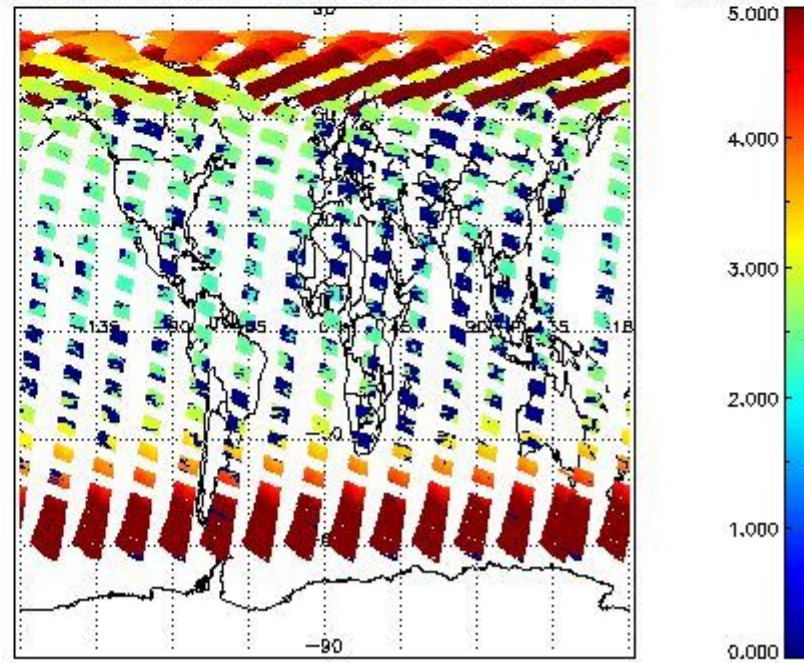
SCIOL2P_NADUV3BRO_vcd_err for 19MAY2011 00:00:00 to 20MAY2011 00:00:00




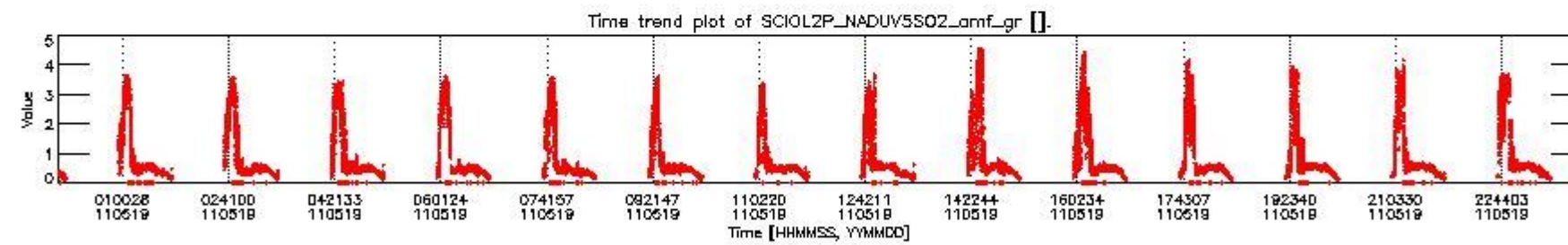
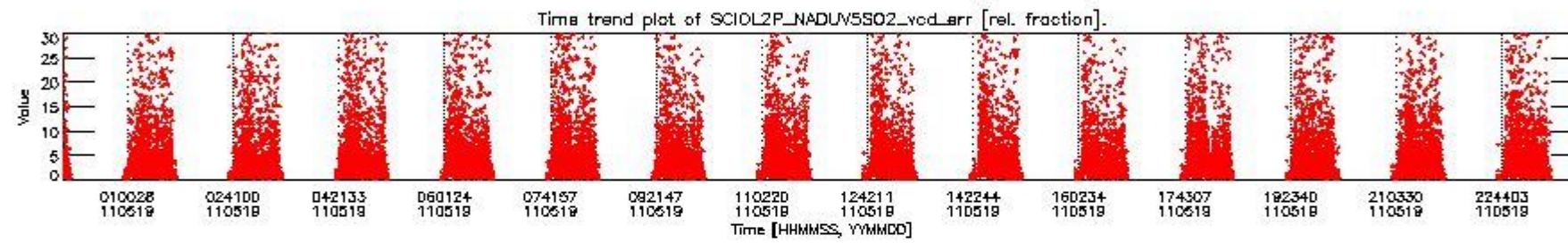
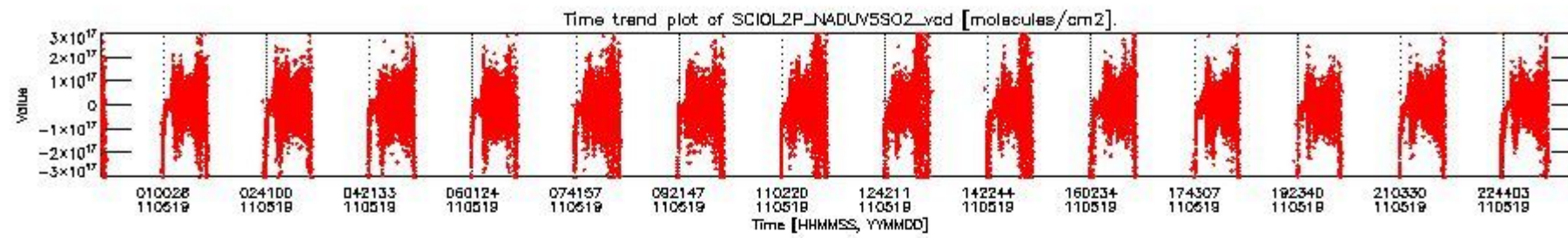
SCIOL2P_NADUV3BRO_amf_gr for 19MAY2011 00:00:00 to 20MAY2011 00:00:00



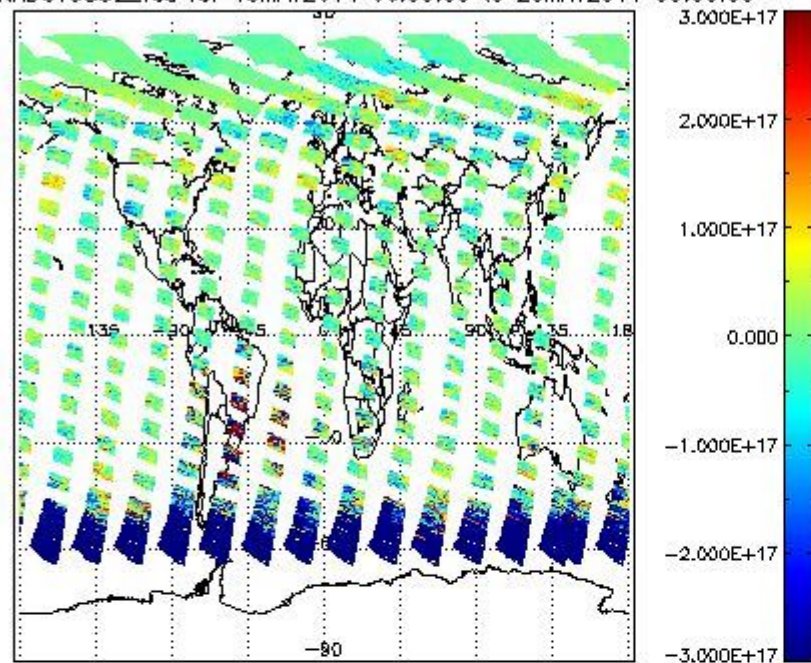
SCIOL2P_NADUV3BRO_amf_cl for 19MAY2011 00:00:00 to 20MAY2011 00:00:00



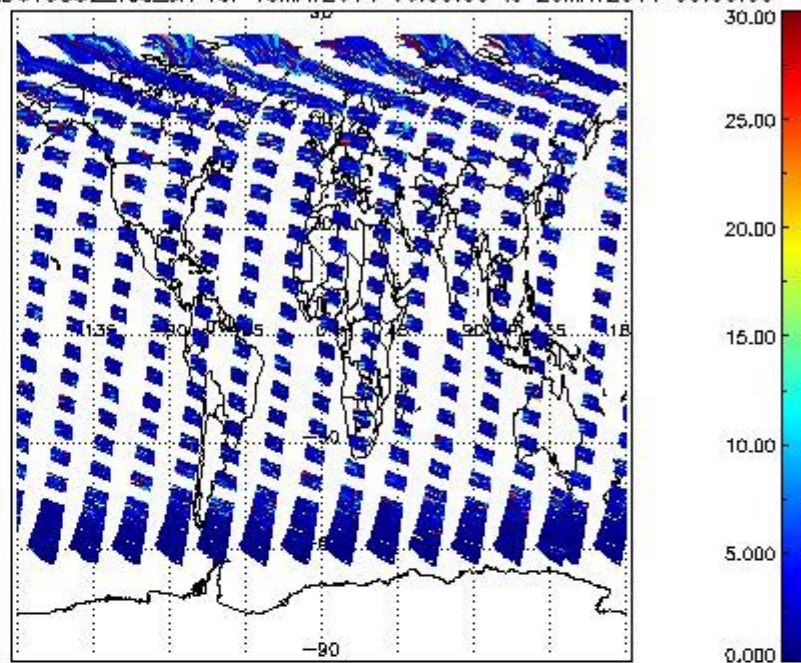
2.2.2.4 SO2 (UV5)



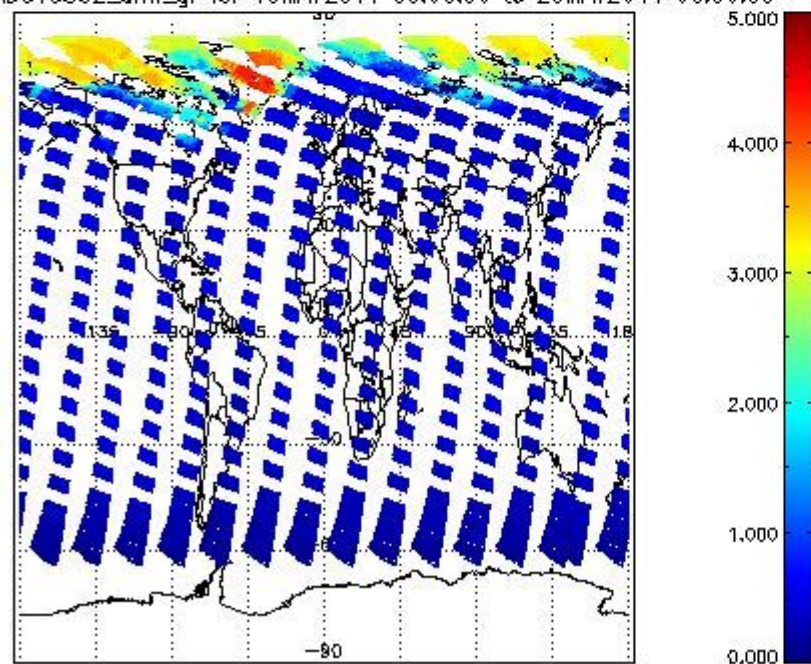
SCIOL2P_NADUV5S02_vcd for 19MAY2011 00:00:00 to 20MAY2011 00:00:00



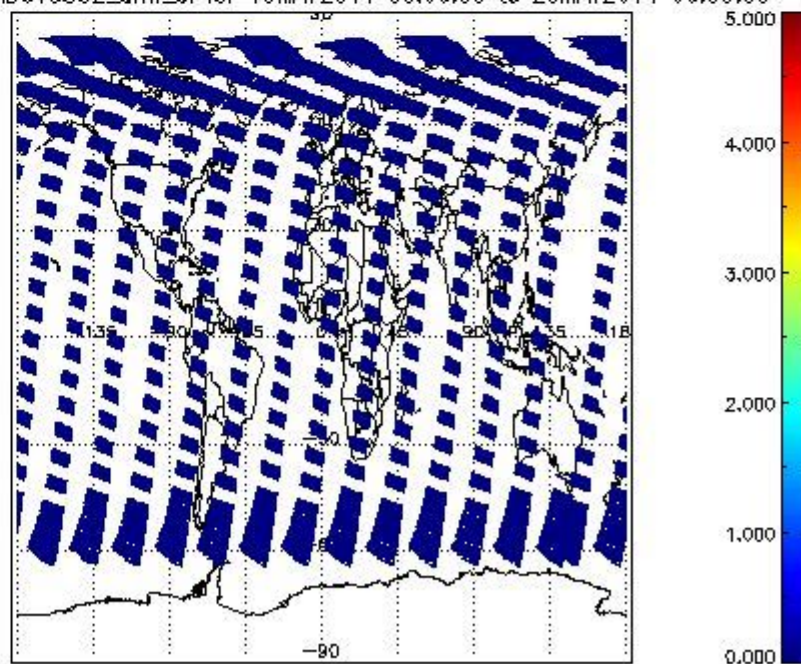
SCIOL2P_NADUV5S02_vcd_err for 19MAY2011 00:00:00 to 20MAY2011 00:00:00




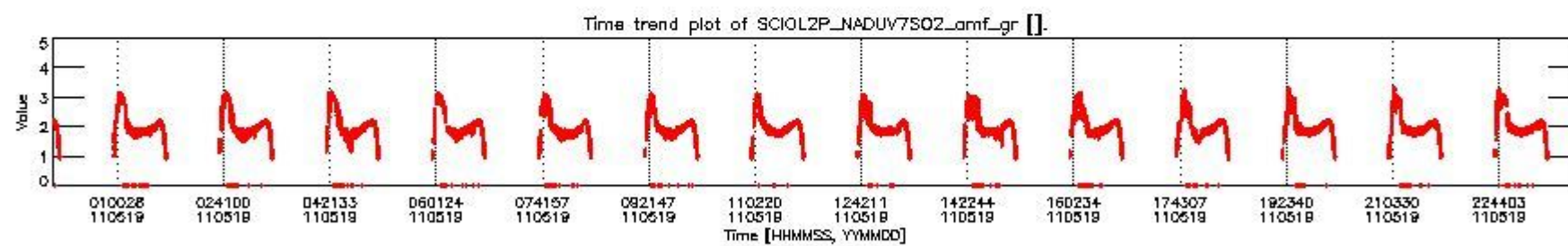
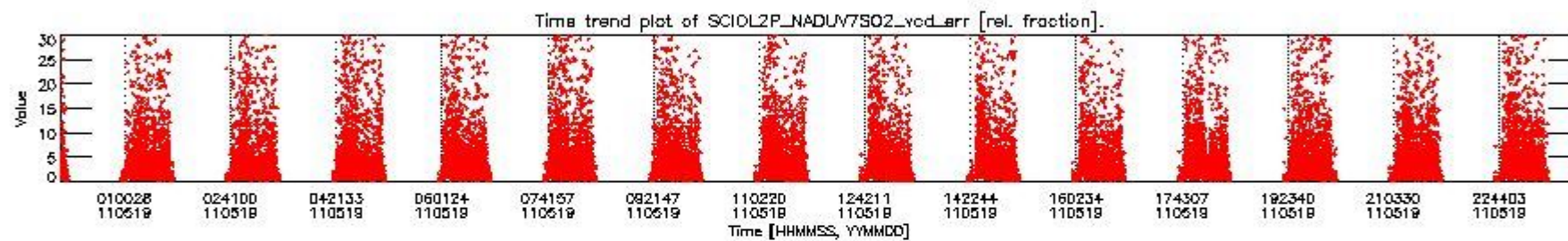
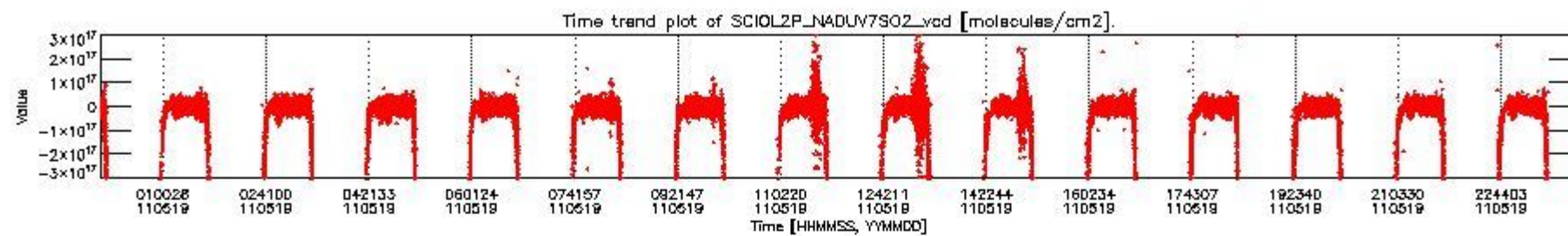
SCIOL2P_NADUV5S02_amf_gr for 19MAY2011 00:00:00 to 20MAY2011 00:00:00



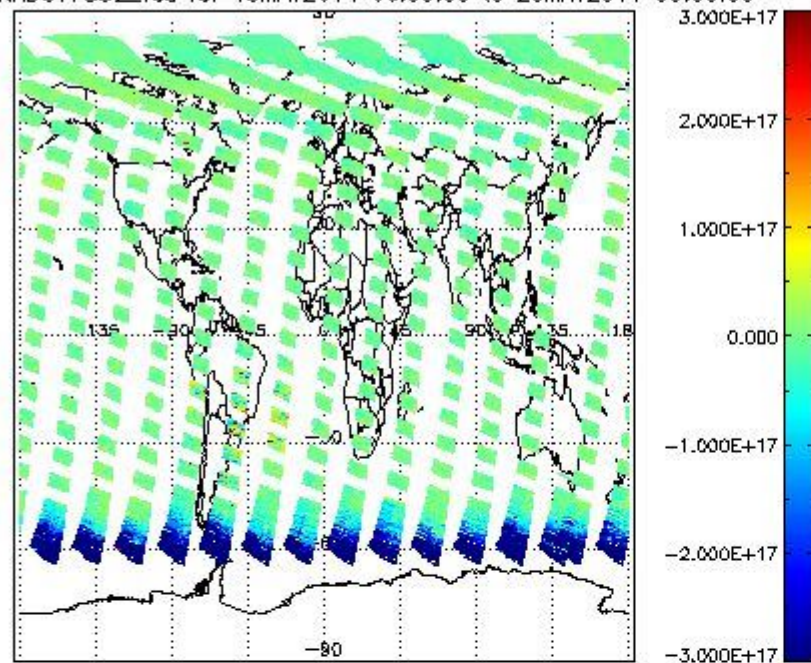
SCIOL2P_NADUV5S02_amf_cl for 19MAY2011 00:00:00 to 20MAY2011 00:00:00



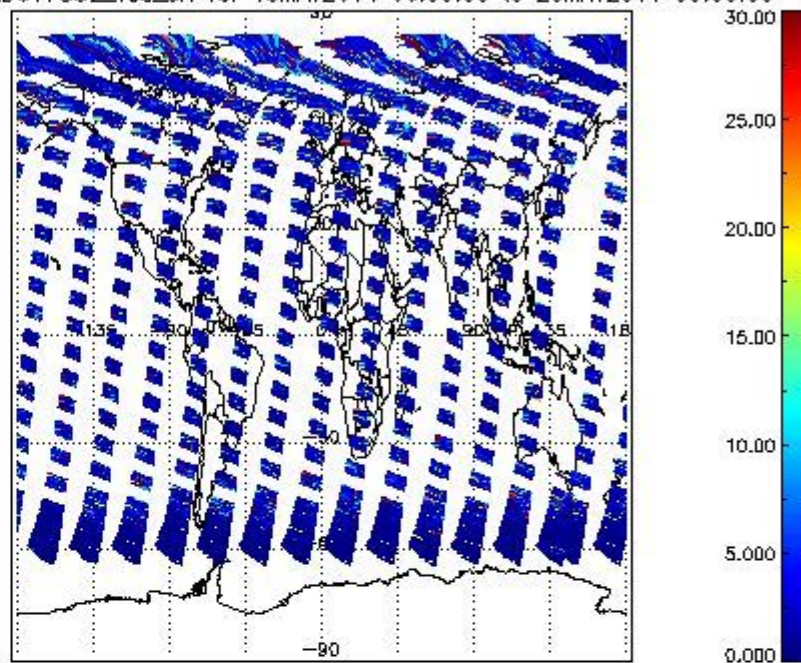
2.2.2.5 SO2 (UV7)



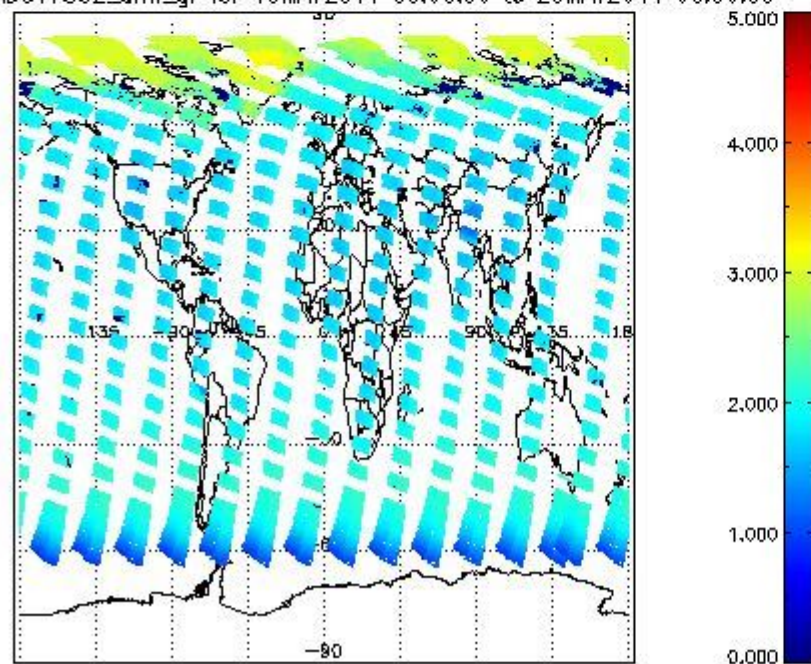
SCIOL2P_NADUV7S02_vcd for 19MAY2011 00:00:00 to 20MAY2011 00:00:00



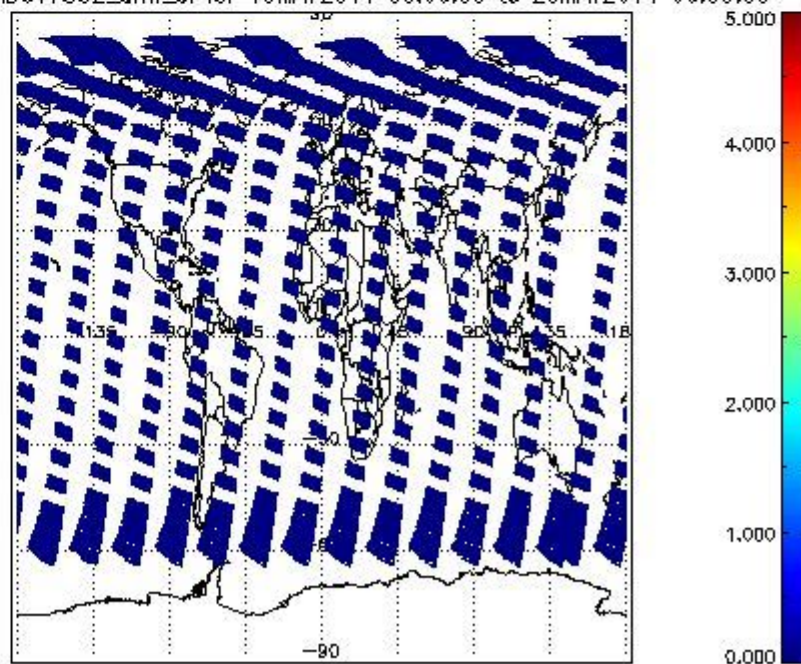
SCIOL2P_NADUV7S02_vcd_err for 19MAY2011 00:00:00 to 20MAY2011 00:00:00



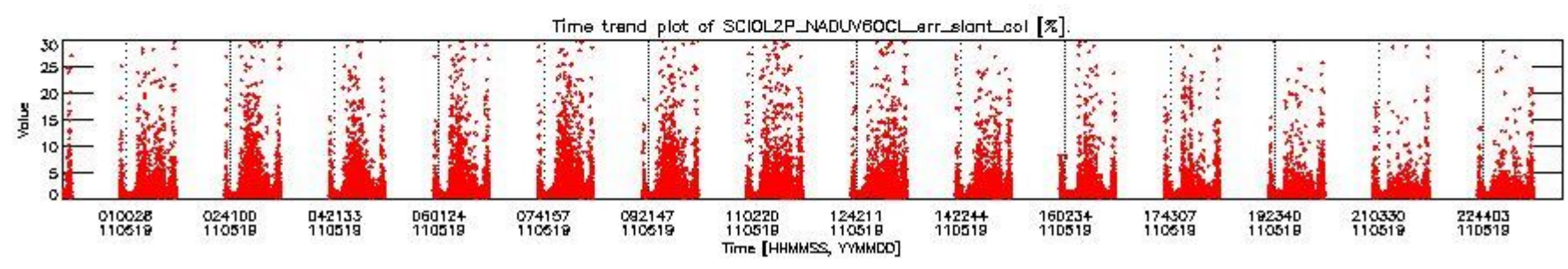
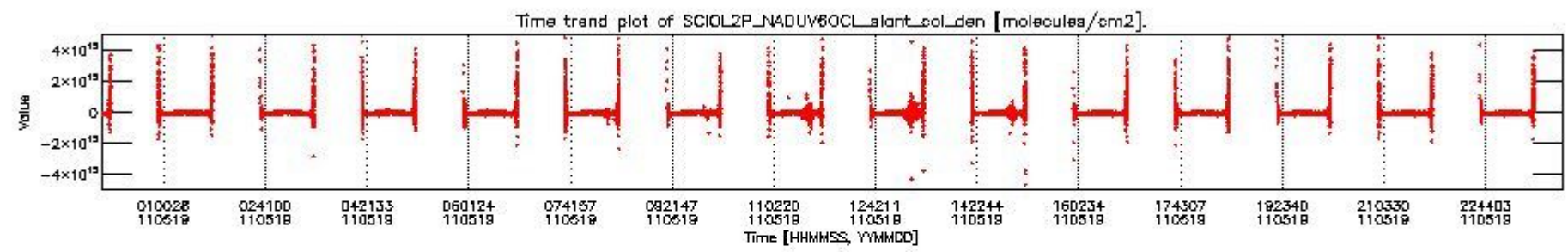
SCIOL2P_NADUV7S02_amf_gr for 19MAY2011 00:00:00 to 20MAY2011 00:00:00



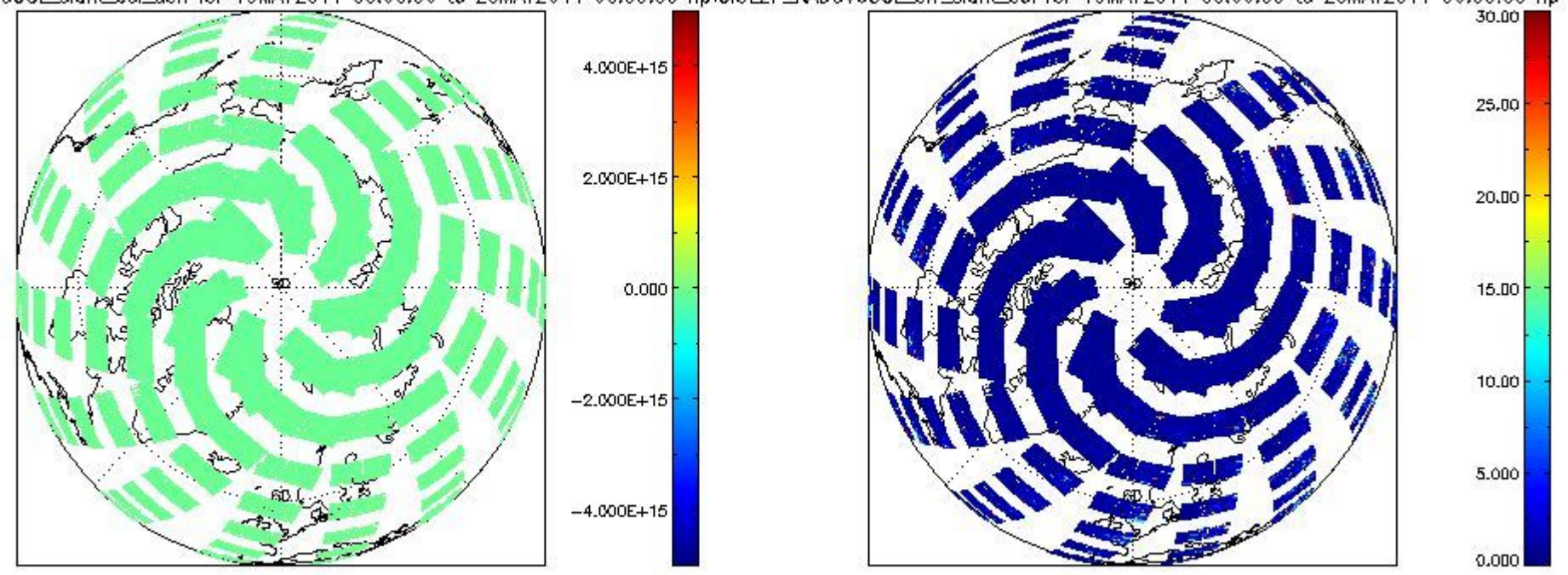
SCIOL2P_NADUV7S02_amf_cl for 19MAY2011 00:00:00 to 20MAY2011 00:00:00



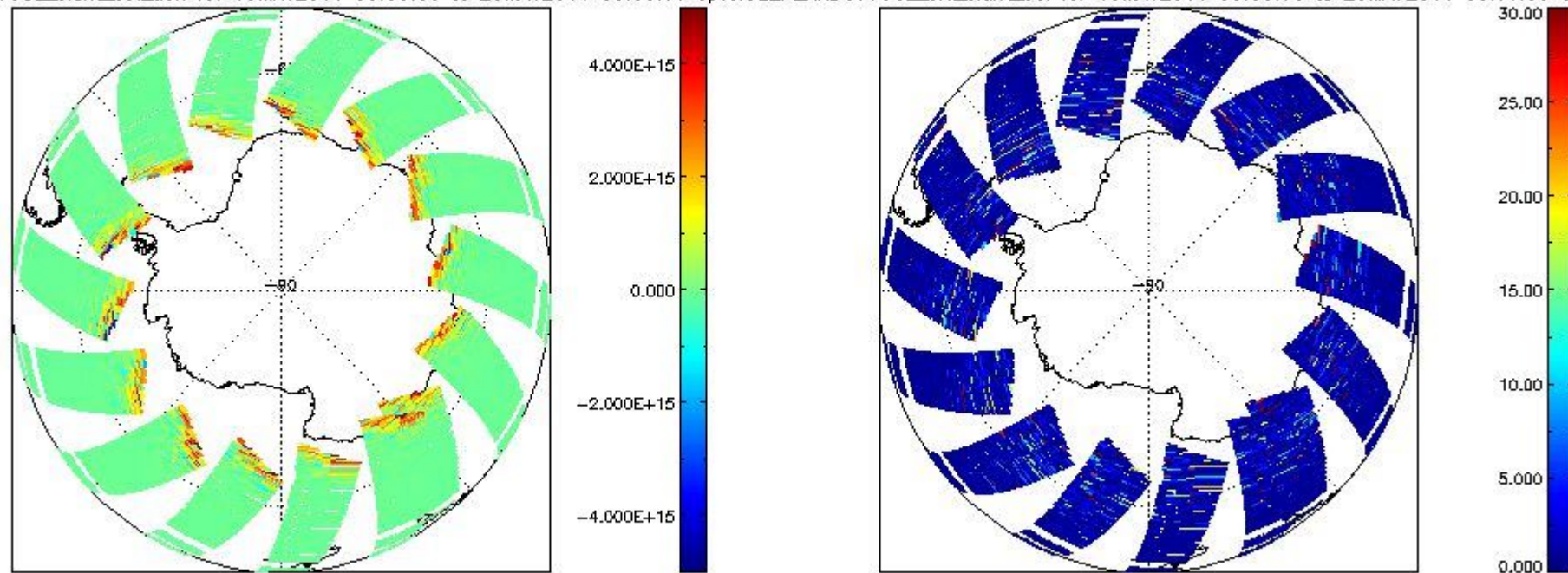
2.2.2.6 OCIO (UV6)



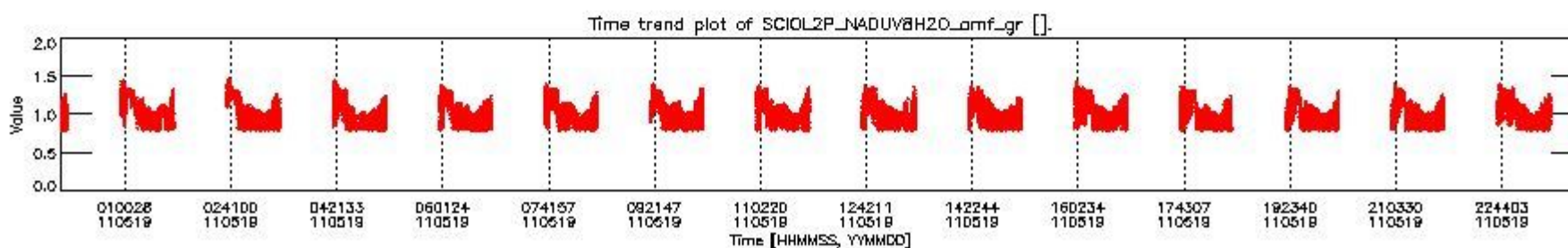
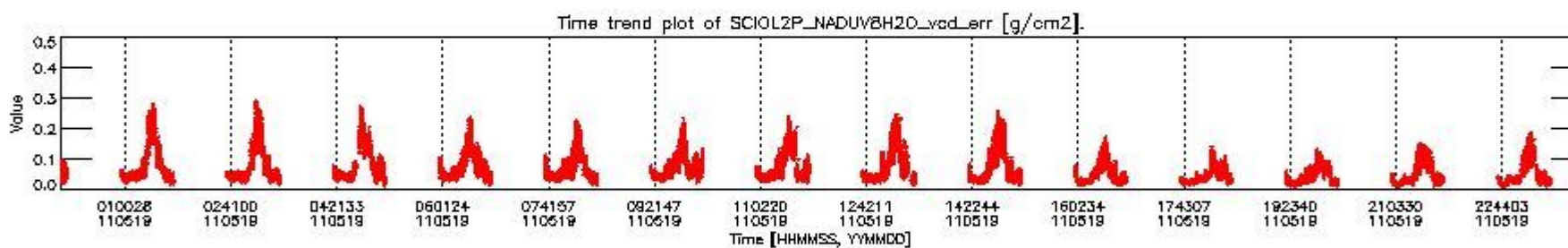
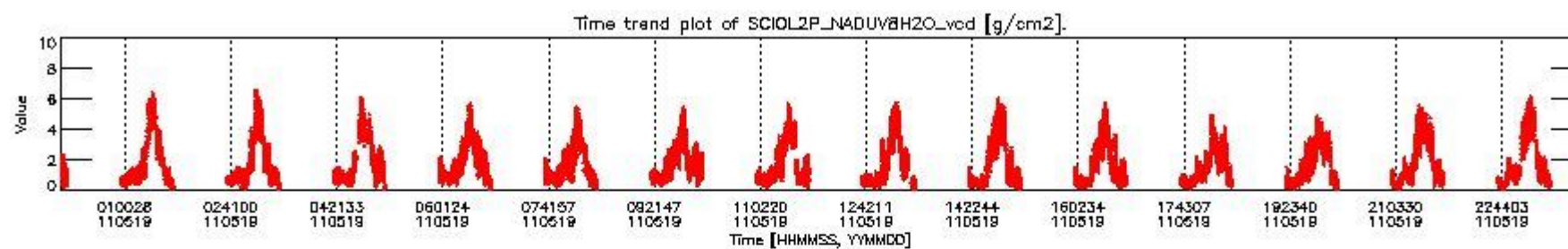
CIOL2P_NADUV60CLslant_col_den for 19MAY2011 00:00:00 to 20MAY2011 00:00:00 np; CIOL2P_NADUV60CLerr_slant_col for 19MAY2011 00:00:00 to 20MAY2011 00:00:00 np



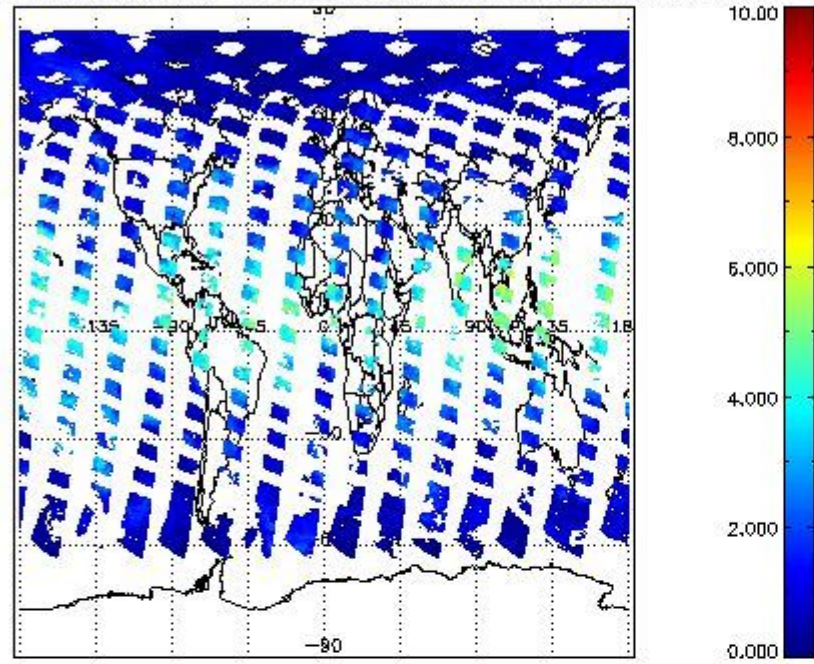
CIOL2P_NADUV60CL_slant_col_den for 19MAY2011 00:00:00 to 20MAY2011 00:00:00 sp | CIOL2P_NADUV60CL_err_slant_col for 19MAY2011 00:00:00 to 20MAY2011 00:00:00 sp



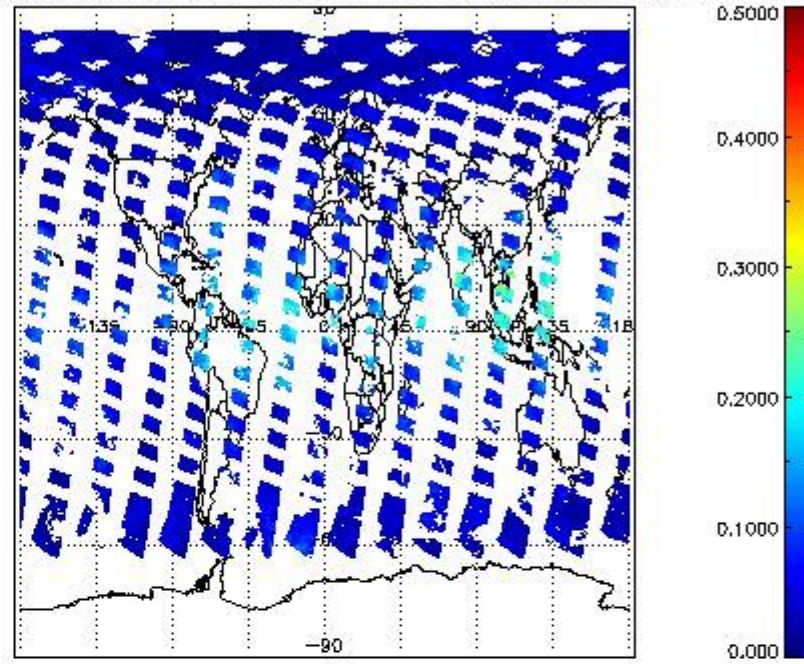
2.2.2.7 H2O (UV8)



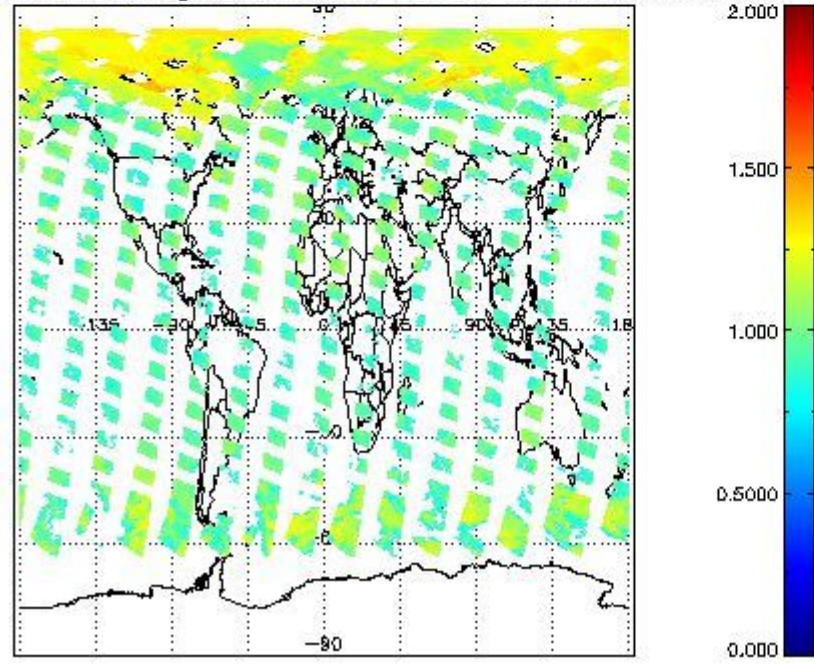
SCIOL2P_NADUV8H2O_vcd for 19MAY2011 00:00:00 to 20MAY2011 00:00:00



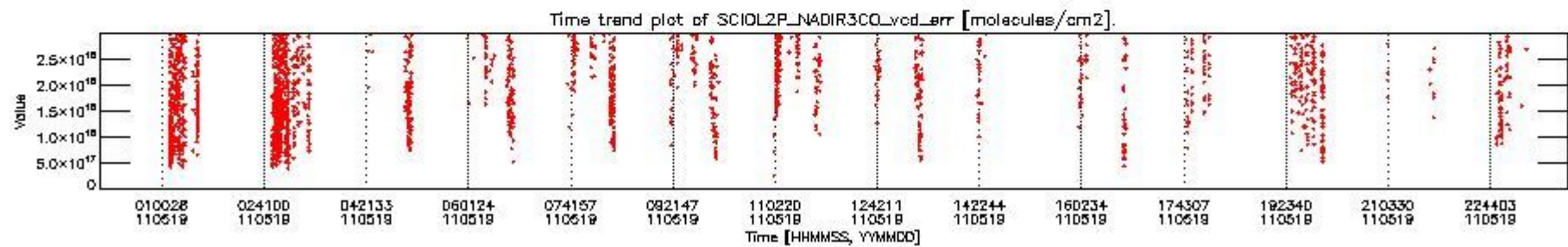
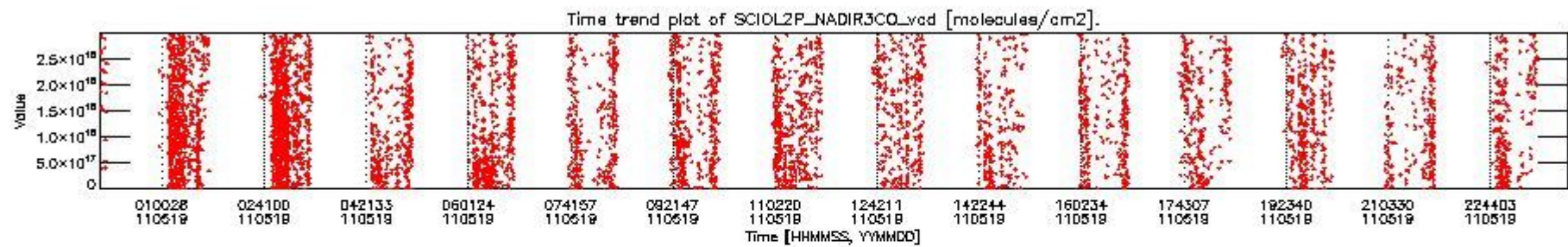
SCIOL2P_NADUV8H2O_vcd_err for 19MAY2011 00:00:00 to 20MAY2011 00:00:00




SCIOL2P_NADUV8H2O_arnf_gr for 19MAY2011 00:00:00 to 20MAY2011 00:00:00



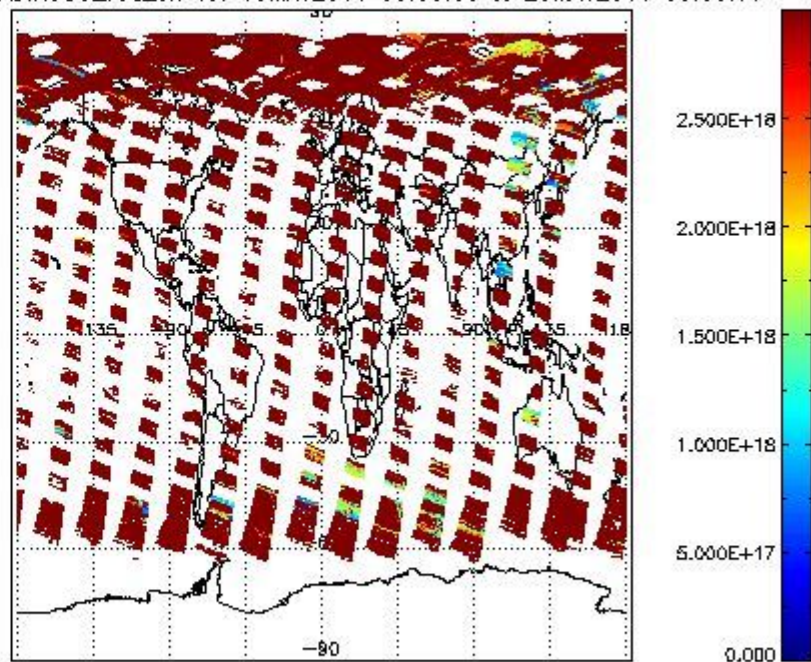
2.2.2.8 CO (IR3)



SCIOL2P_NADIR3CO_vcd for 19MAY2011 00:00:00 to 20MAY2011 00:00:00



SCIOL2P_NADIR3CO_vcd_err for 19MAY2011 00:00:00 to 20MAY2011 00:00:00



2.2.3 Limb

This section shows information about product quality of the limb retrievals, in particular the quality of retrieved species.

The following data items are currently included into this section:

Number	Data item ID
0	No data available

The following plots show for each species the tangent volume mixing ratio vs. tangent height. Colours indicate tangent latitude.

2.2.3.1 O3 (UV0)

No data available for O3 (UV0)

2.2.3.2 NO2 (UV1)

No data available for NO2 (UV1)

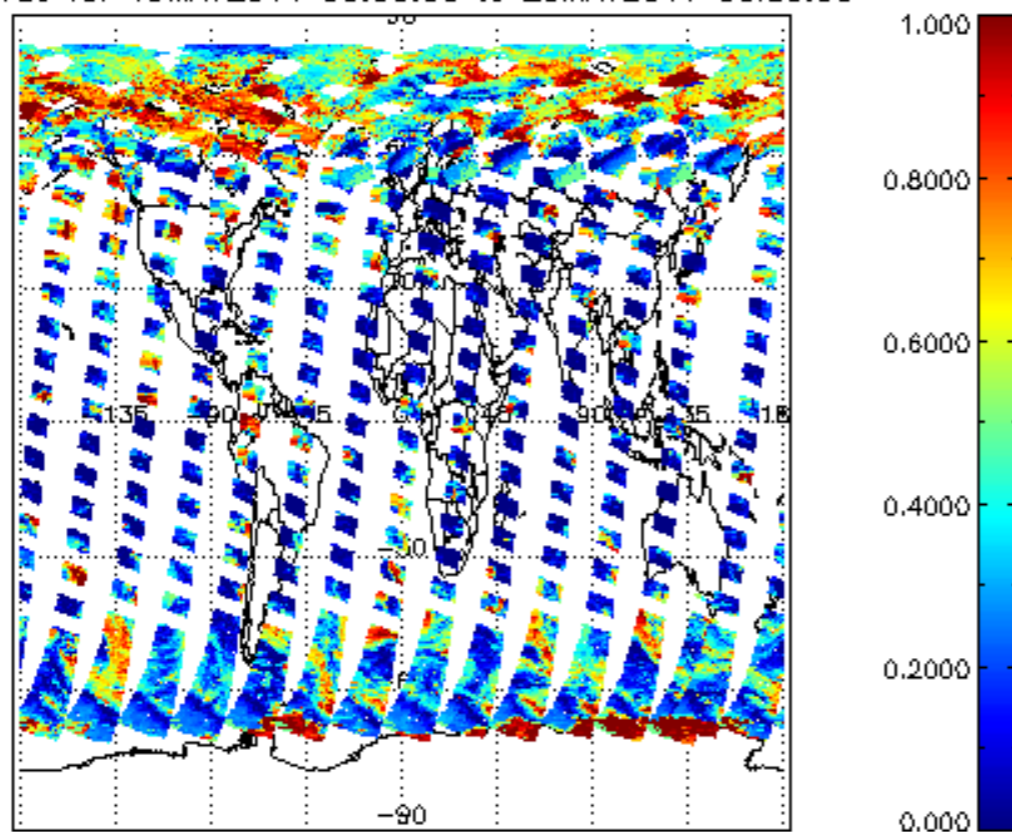
2.2.3.3 BrO (UV3)

No data available for BrO (UV3)

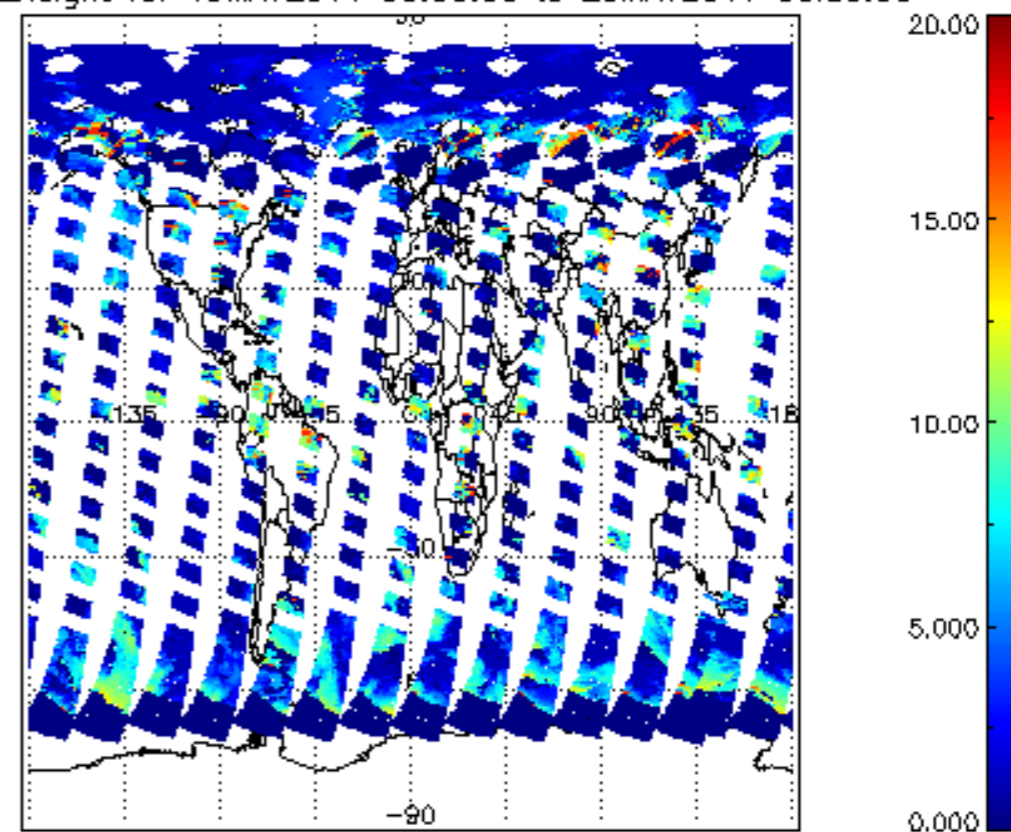
2.3 ADF monitoring

Number	ADF
	IN_ (INITIALISATION_FILE)
0	SCI_IN_AXNPDE20090615_120000_20090615_000000_20991231_235959
	ECF (ECMWF_FILE)
1	NOT USED
	MF1 (M_FACTOR_FILE)
2	SCI_MF1_AXVIEC20110517_110610_20110518_192450_20110520_192450
3	SCI_MF1_AXVIEC20110517_110621_20110519_184804_20110521_184804

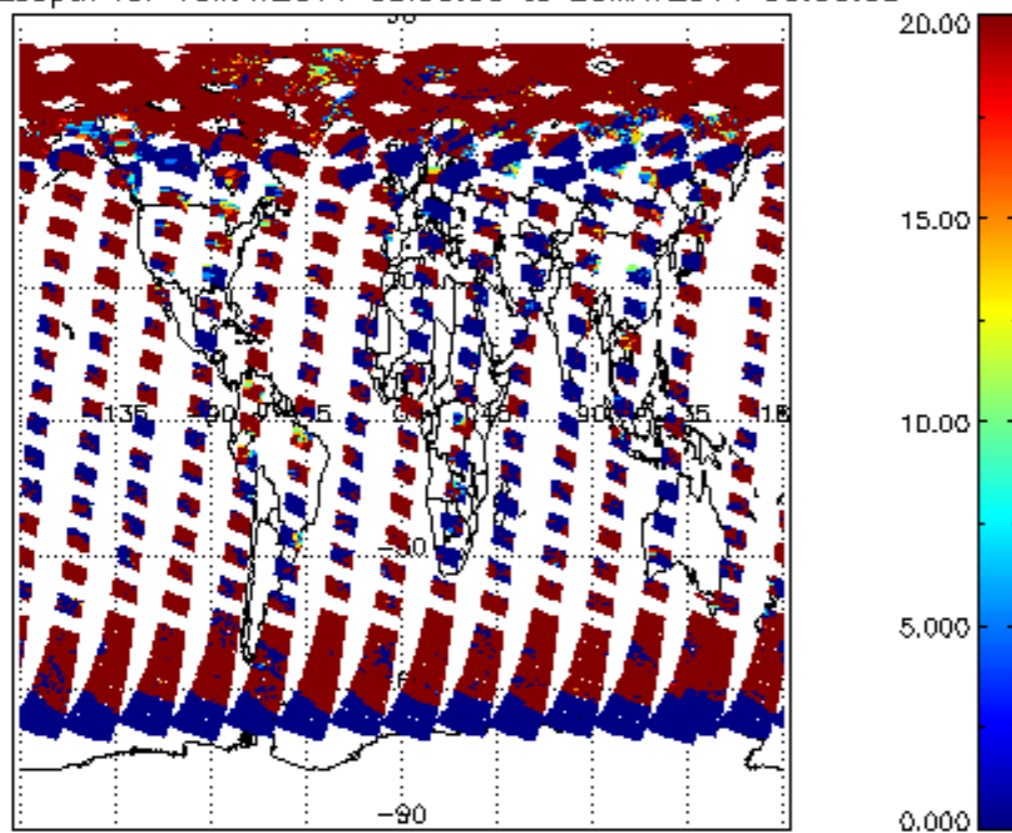
cl_frac for 19MAY2011 00:00:00 to 20MAY2011 00:00:00



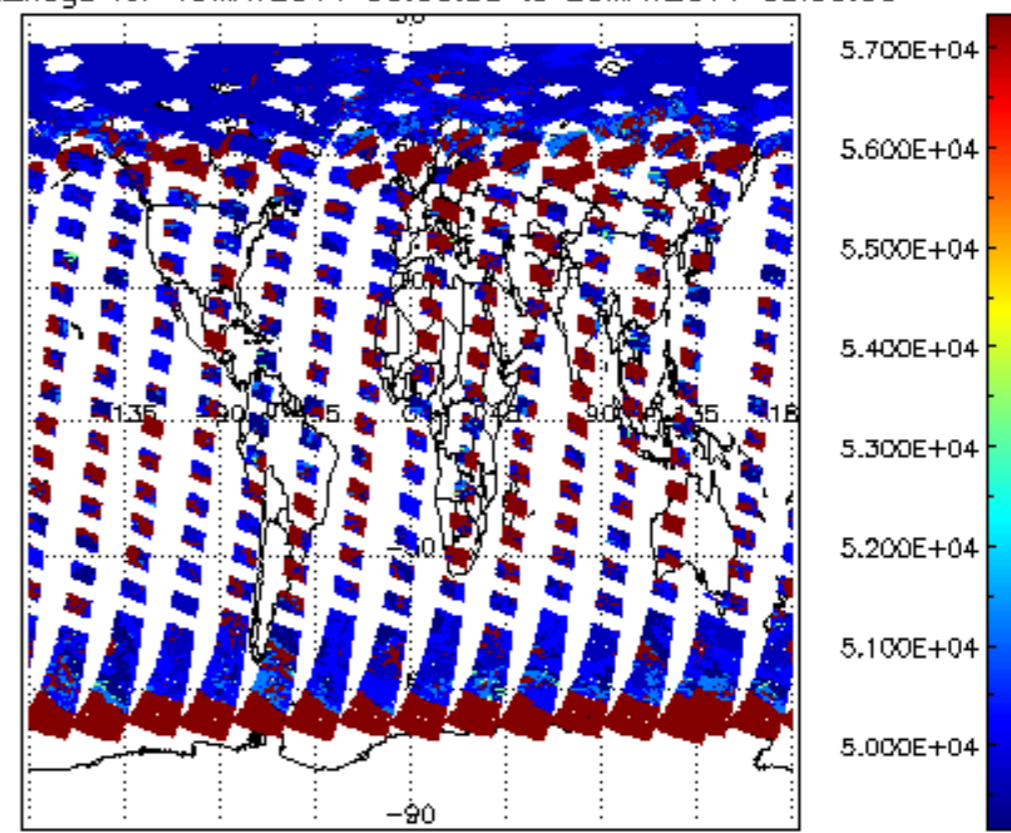
cl_top_height for 19MAY2011 00:00:00 to 20MAY2011 00:00:00

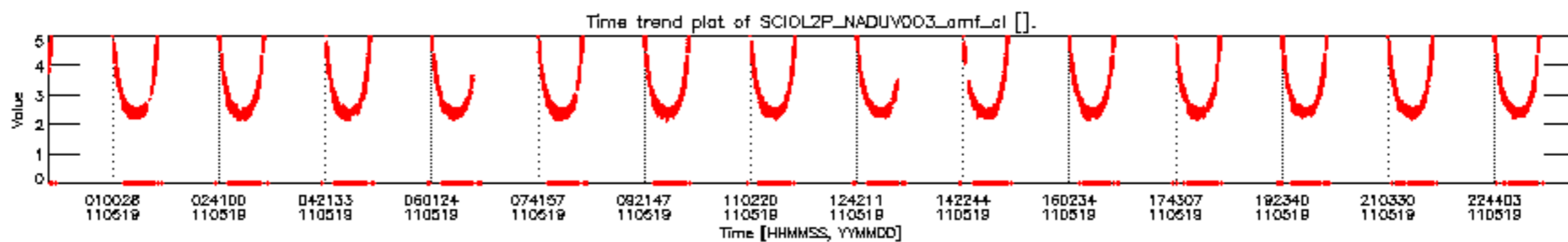
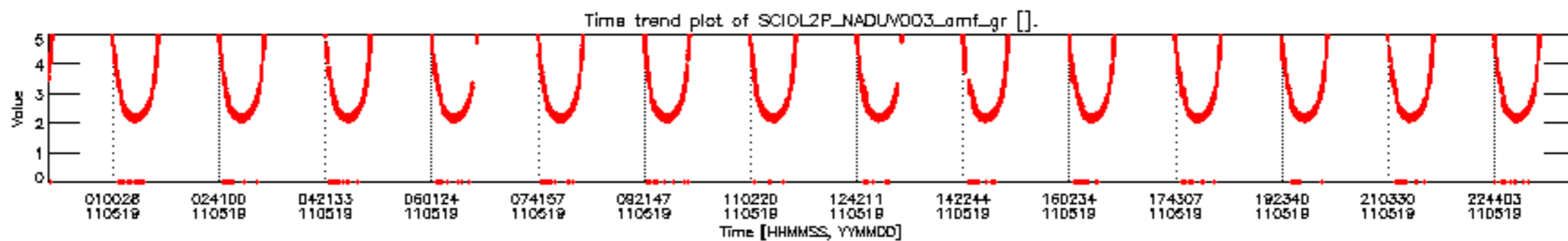
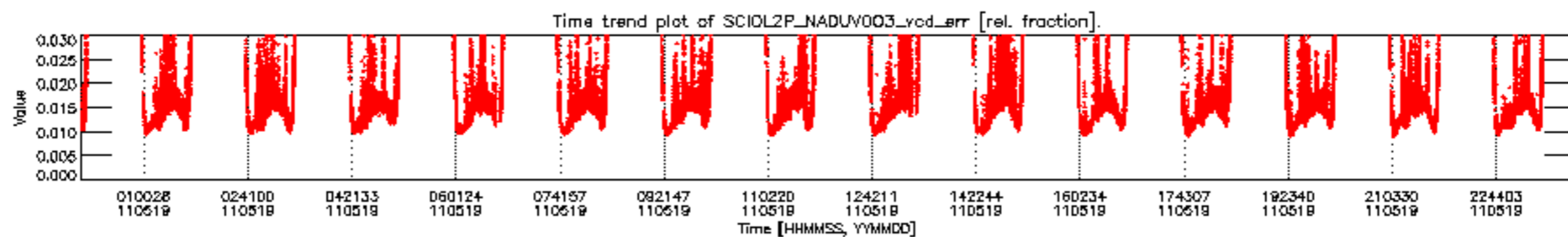
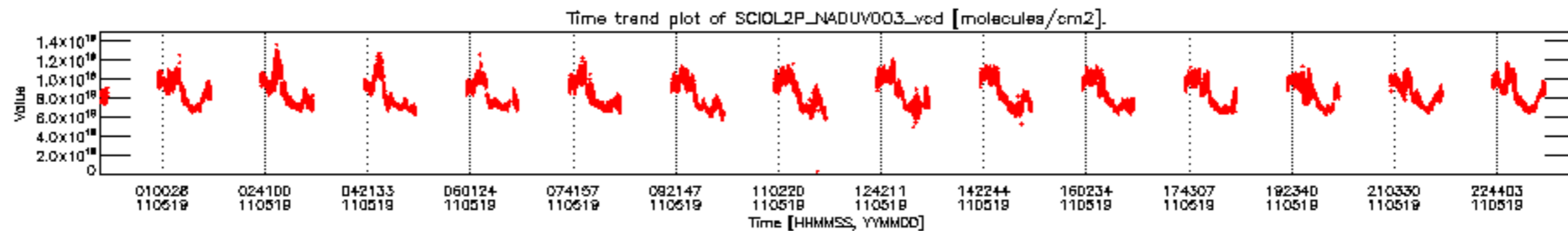


cl_opt_depth for 19MAY2011 00:00:00 to 20MAY2011 00:00:00

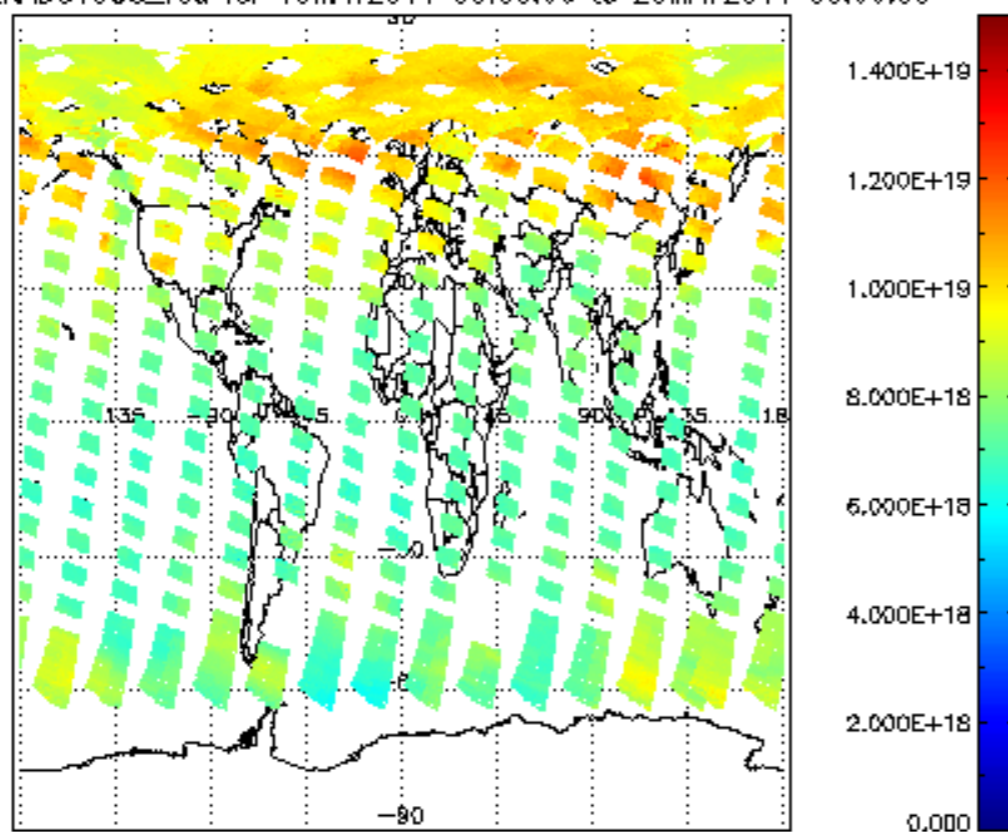


cloud_flags for 19MAY2011 00:00:00 to 20MAY2011 00:00:00

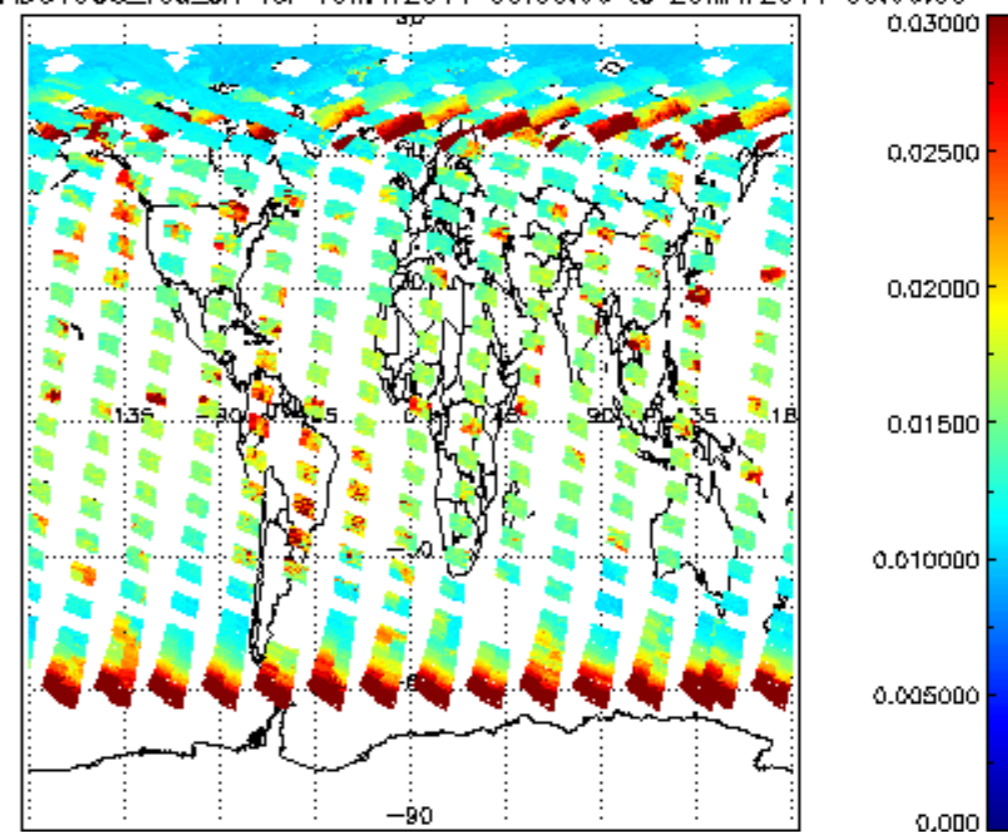




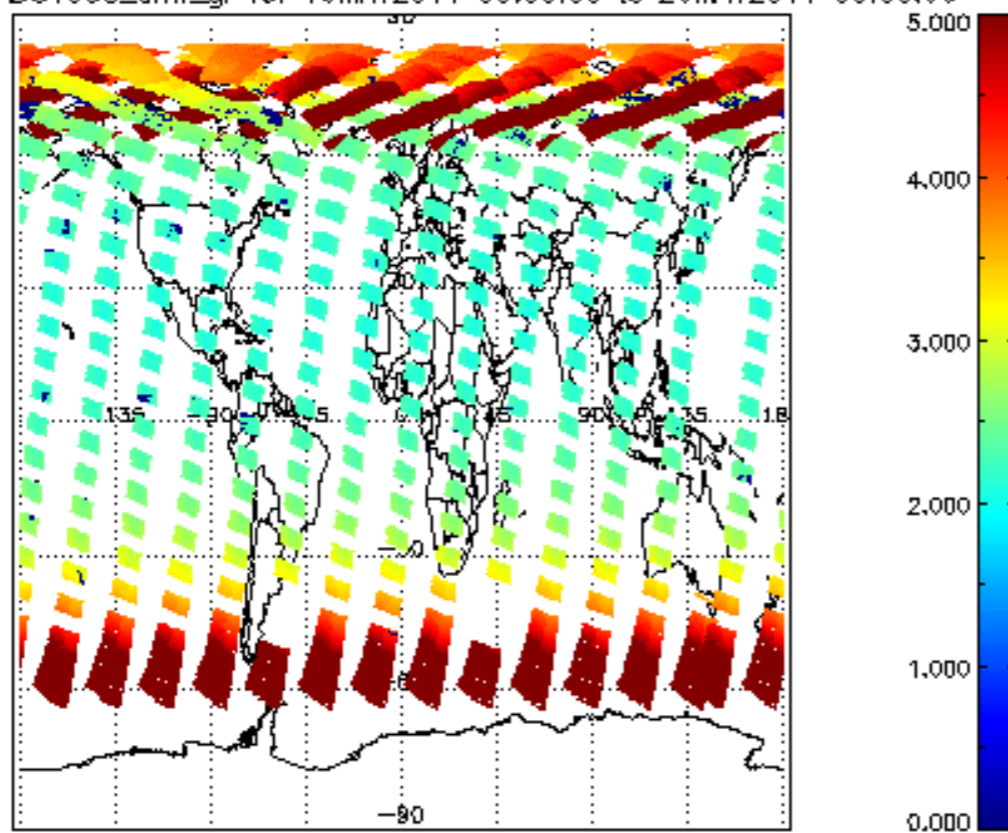
SCIOL2P_NADUV003_vcd for 19MAY2011 00:00:00 to 20MAY2011 00:00:00



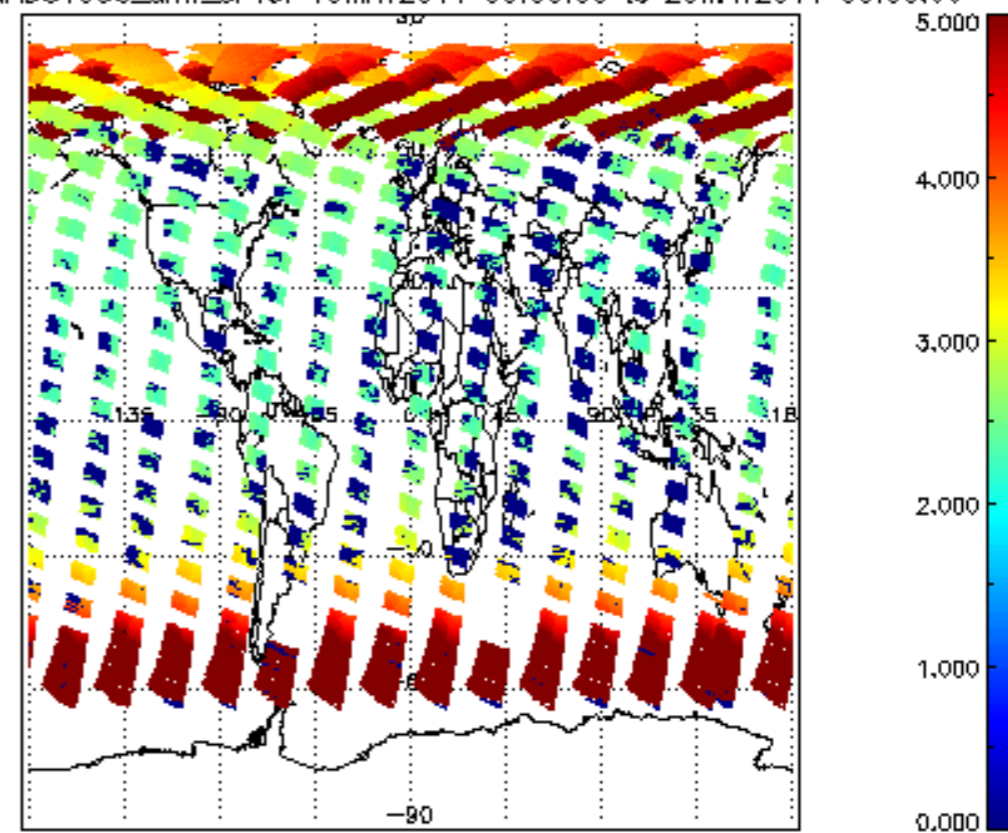
SCIOL2P_NADUV003_vcd_err for 19MAY2011 00:00:00 to 20MAY2011 00:00:00

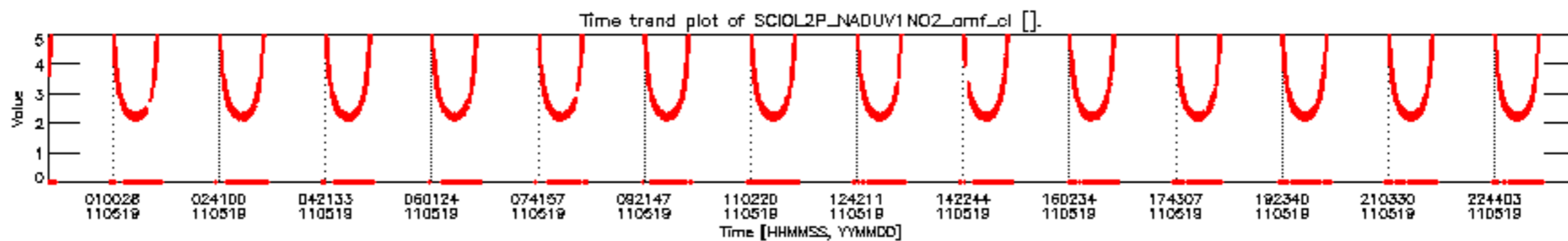
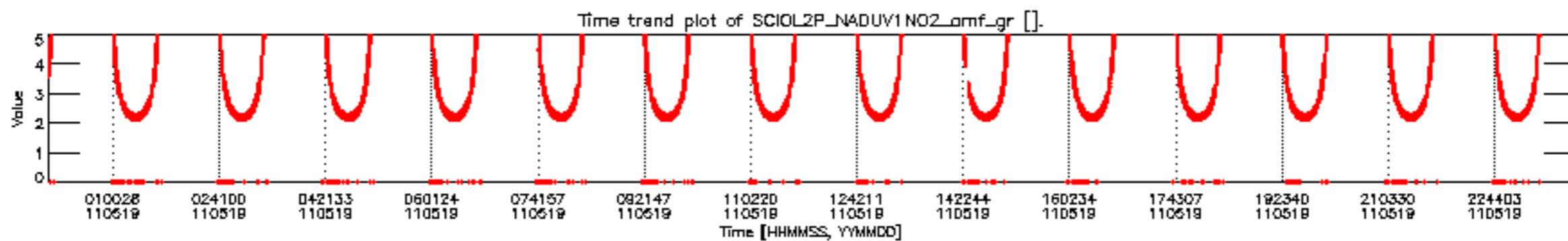
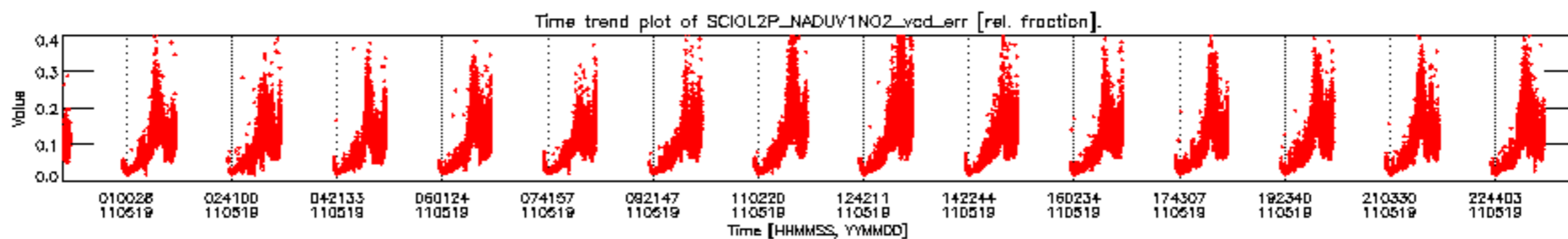
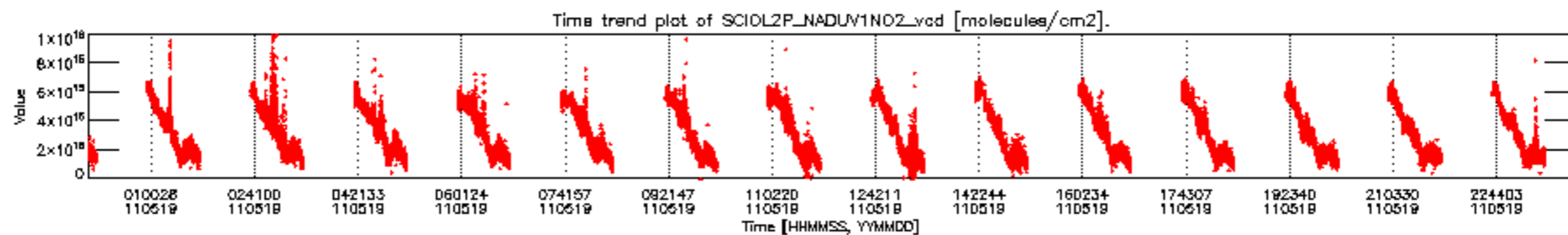


SCIOL2P_NADUV003_amf_gr for 19MAY2011 00:00:00 to 20MAY2011 00:00:00

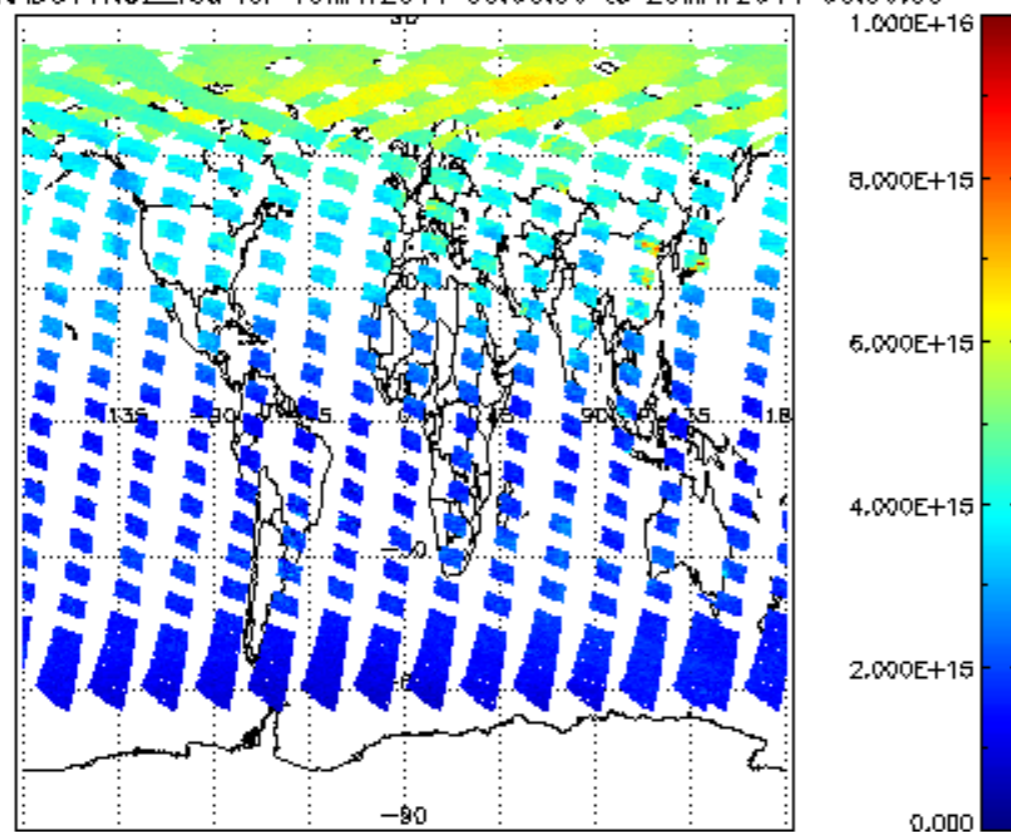


SCIOL2P_NADUV003_amf_cl for 19MAY2011 00:00:00 to 20MAY2011 00:00:00

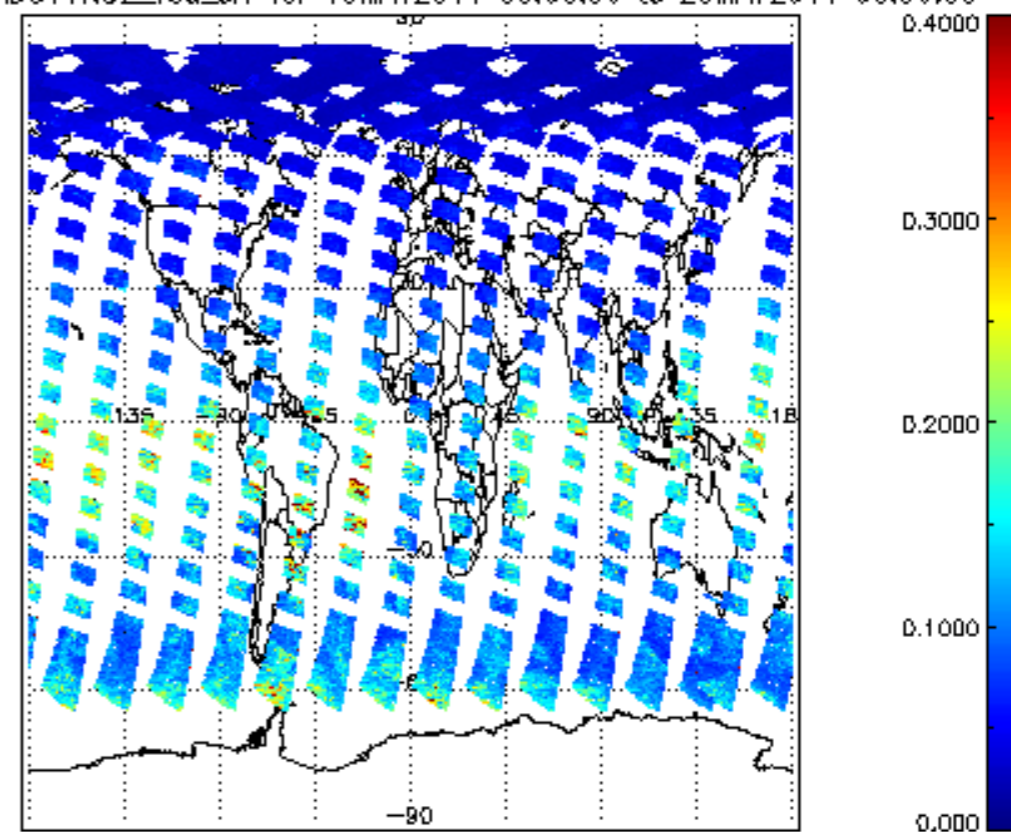




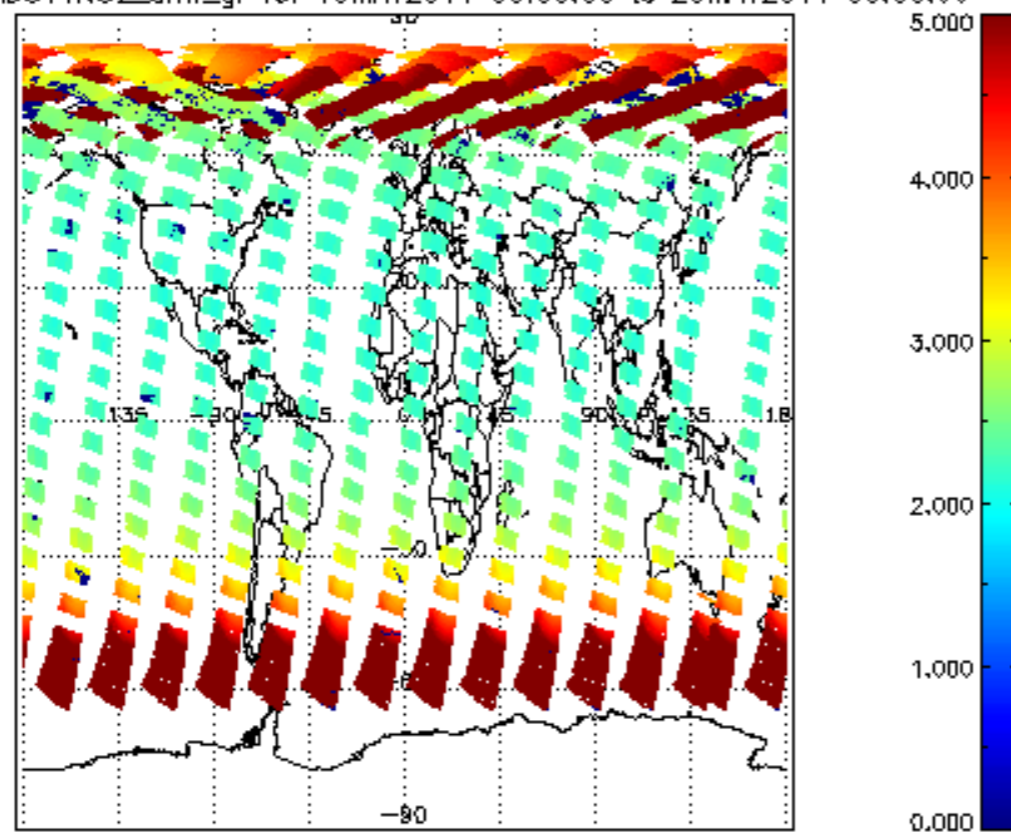
SCIOL2P_NADUV1NO2_vcd for 19MAY2011 00:00:00 to 20MAY2011 00:00:00



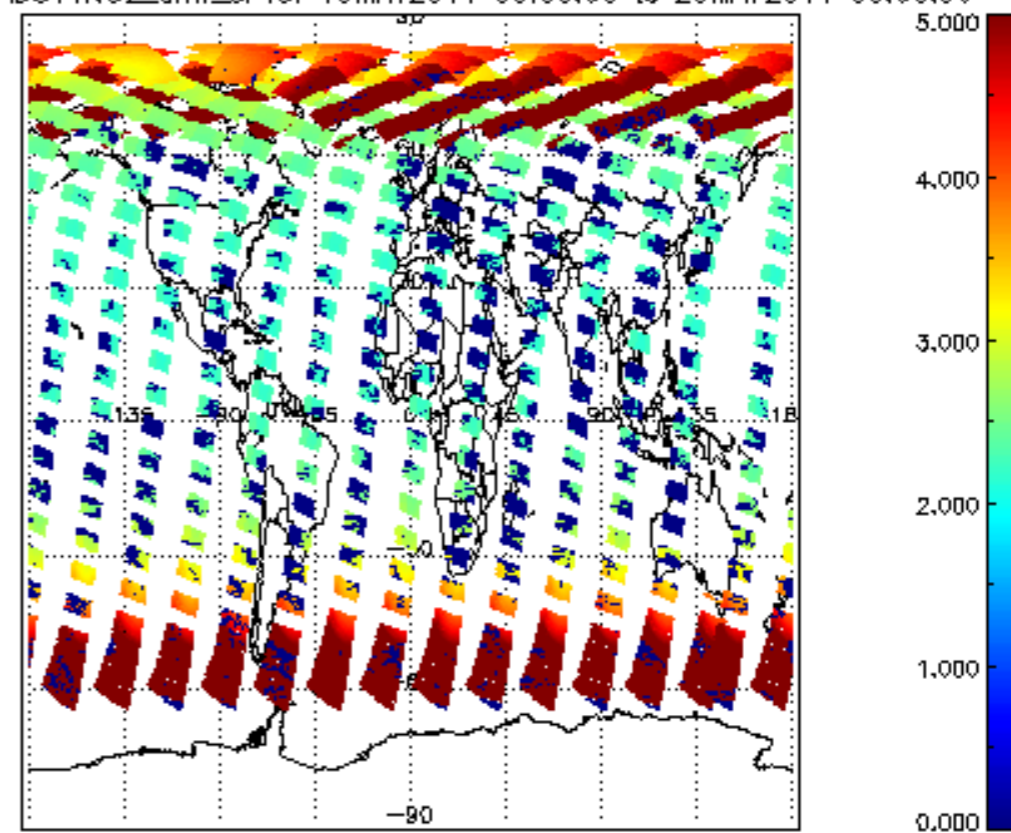
SCIOL2P_NADUV1NO2_vcd_err for 19MAY2011 00:00:00 to 20MAY2011 00:00:00

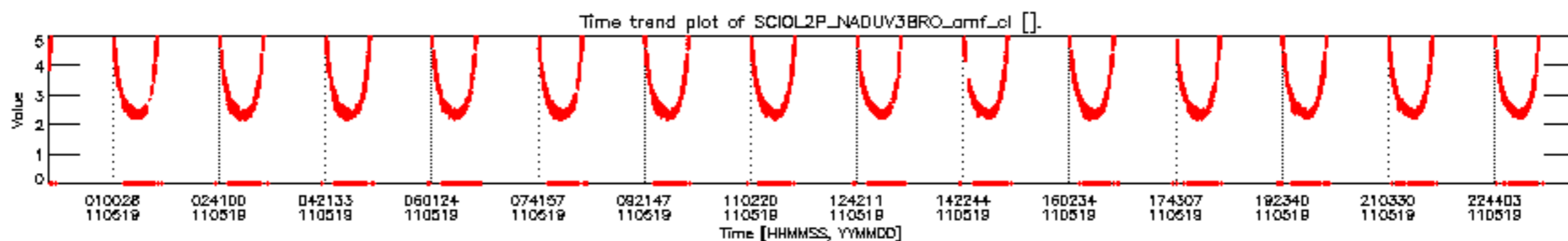
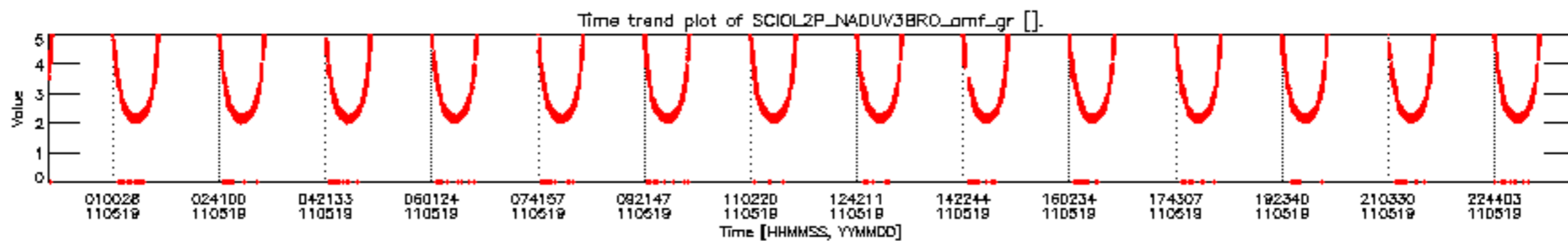
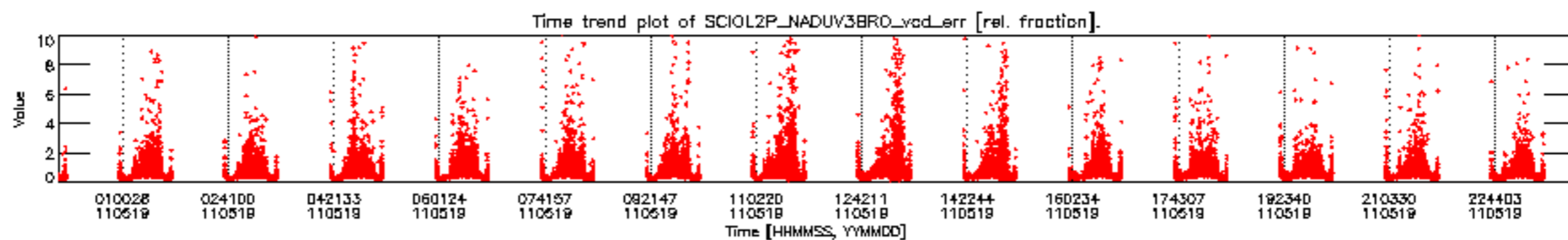
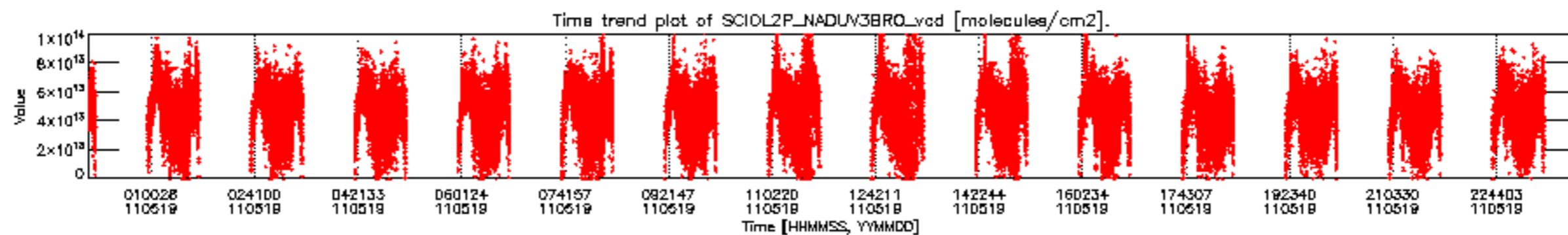


SCIOL2P_NADUV1NO2_amf_gr for 19MAY2011 00:00:00 to 20MAY2011 00:00:00

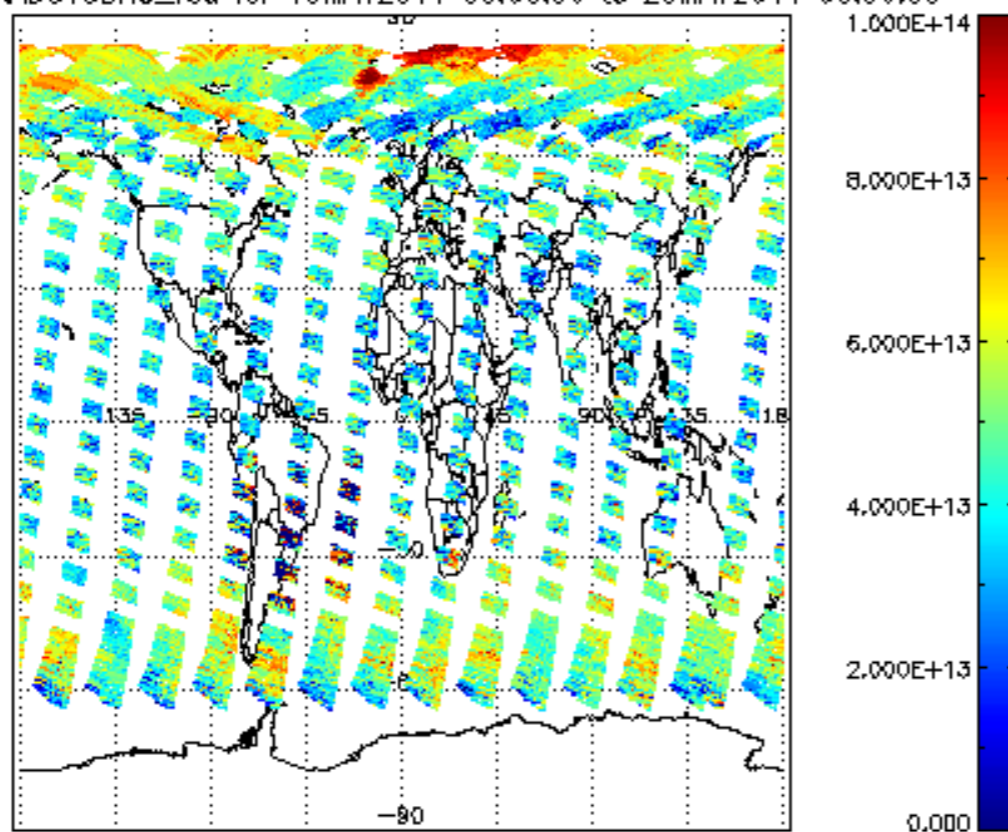


SCIOL2P_NADUV1NO2_amf_sl for 19MAY2011 00:00:00 to 20MAY2011 00:00:00

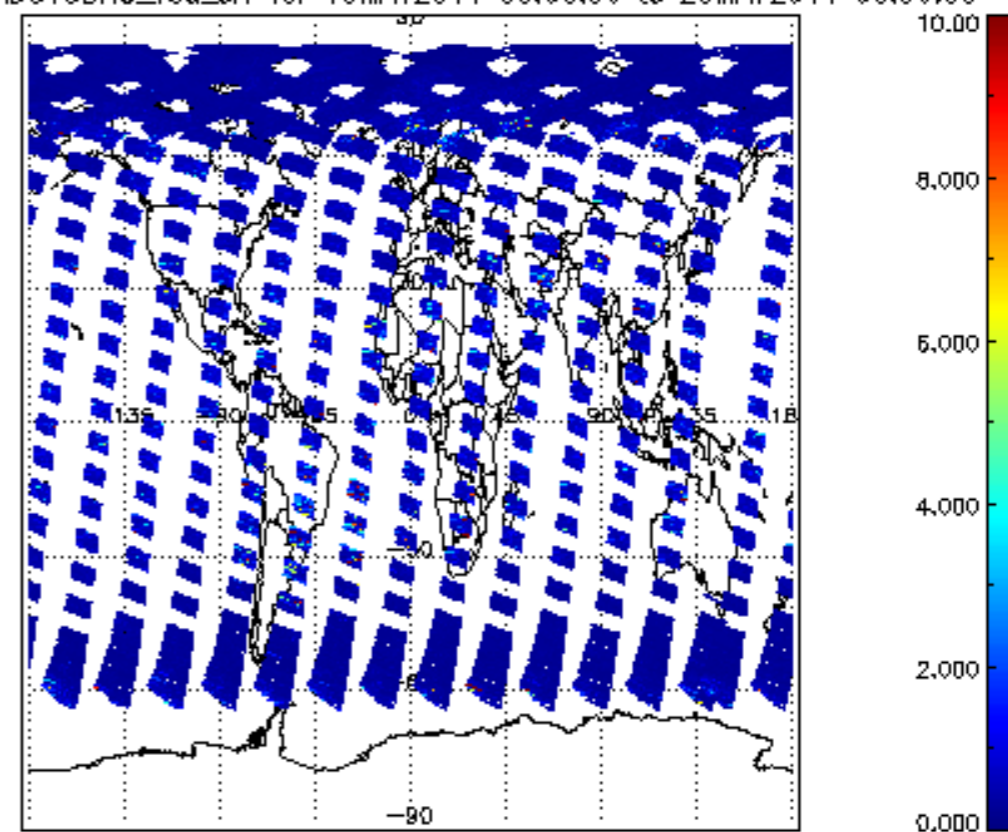




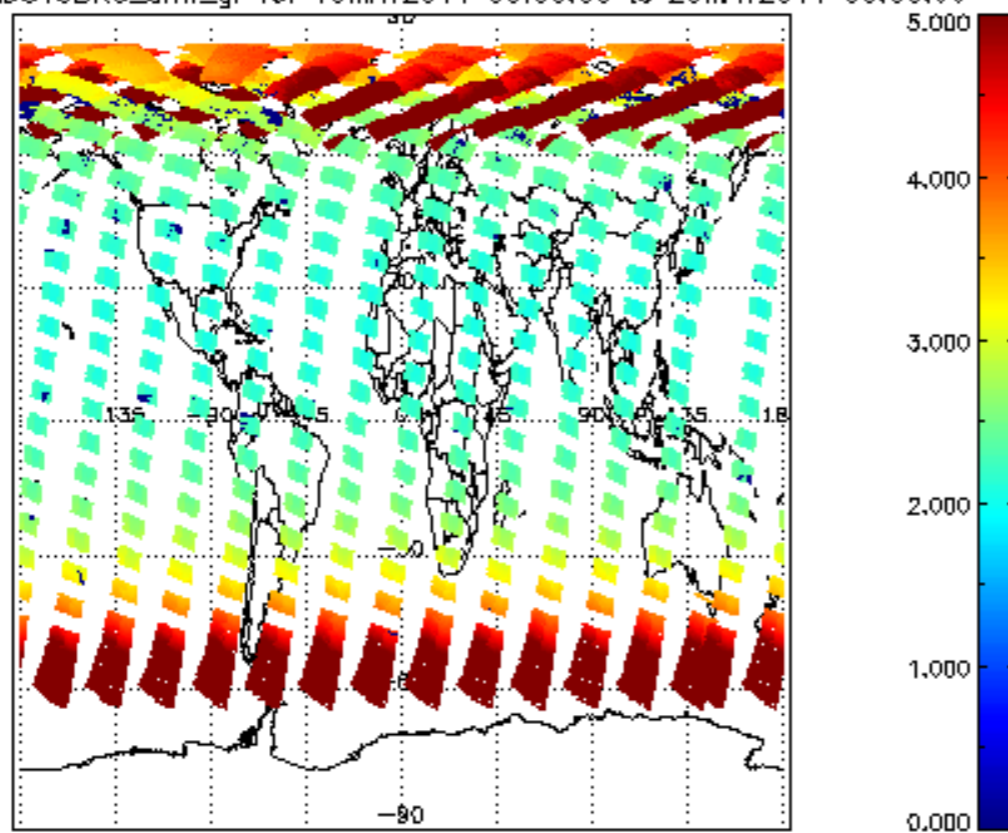
SCIOL2P_NADUV3BRO_vcd for 19MAY2011 00:00:00 to 20MAY2011 00:00:00



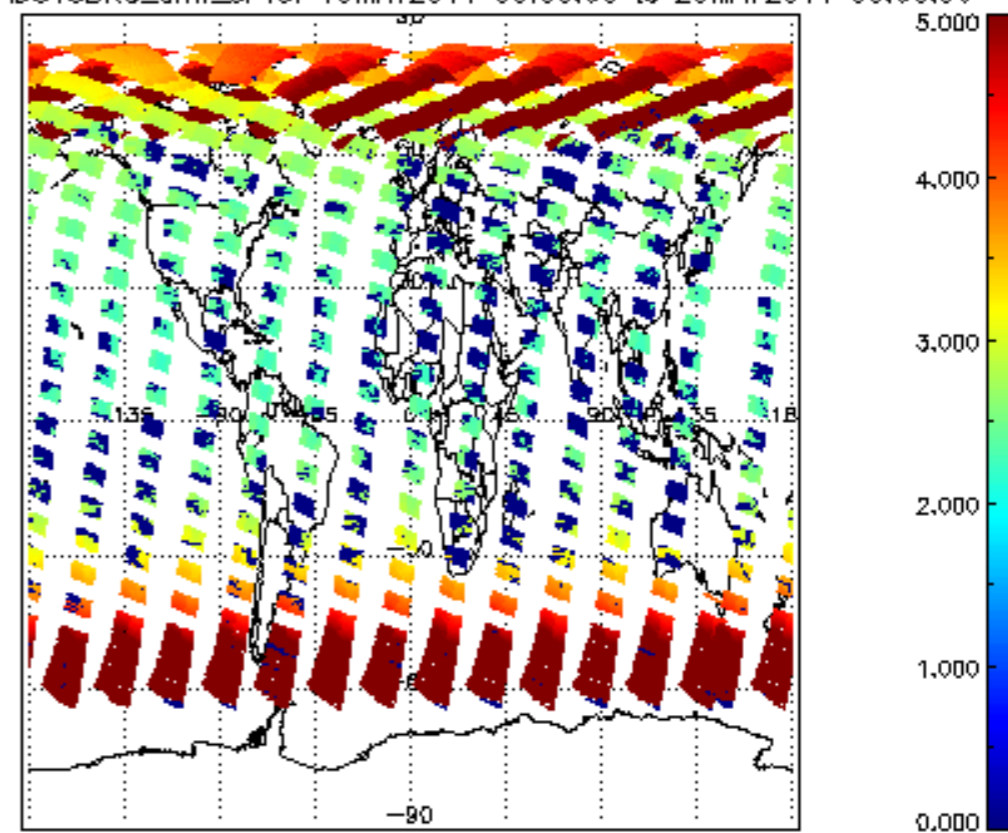
SCIOL2P_NADUV3BRO_vcd_err for 19MAY2011 00:00:00 to 20MAY2011 00:00:00


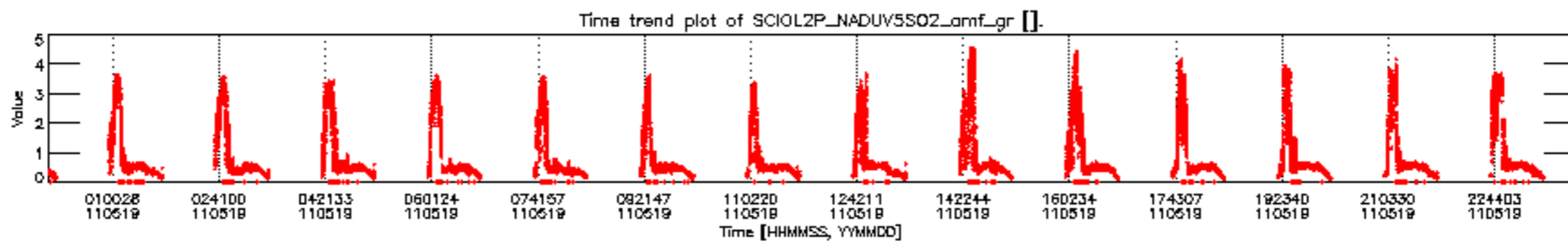
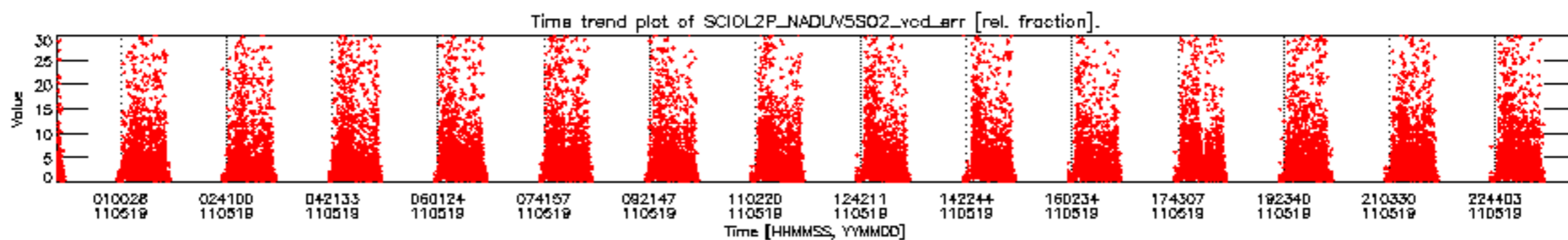
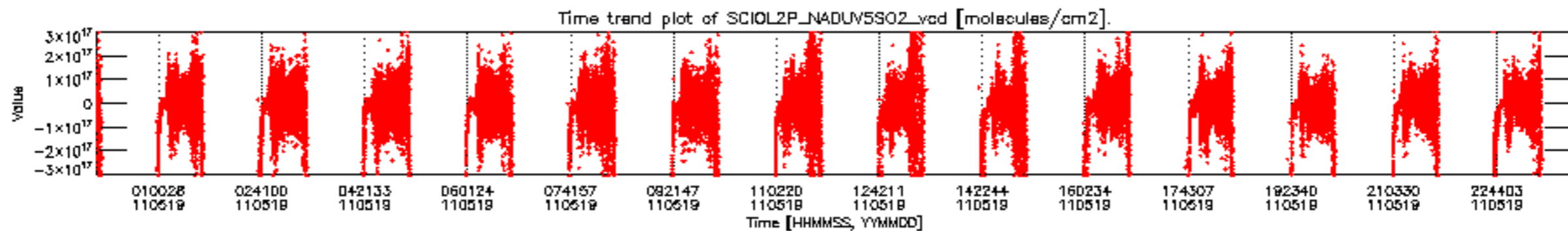


SCIOL2P_NADUV3BRO_amf_gr for 19MAY2011 00:00:00 to 20MAY2011 00:00:00

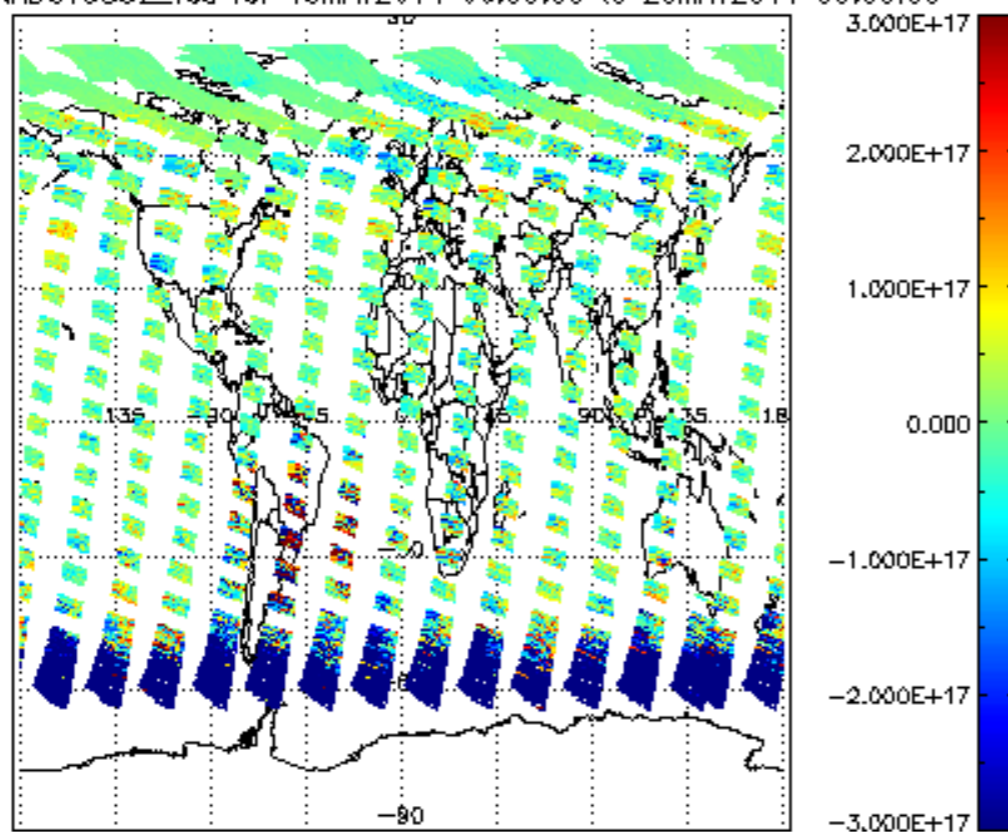


SCIOL2P_NADUV3BRO_amf_sl for 19MAY2011 00:00:00 to 20MAY2011 00:00:00

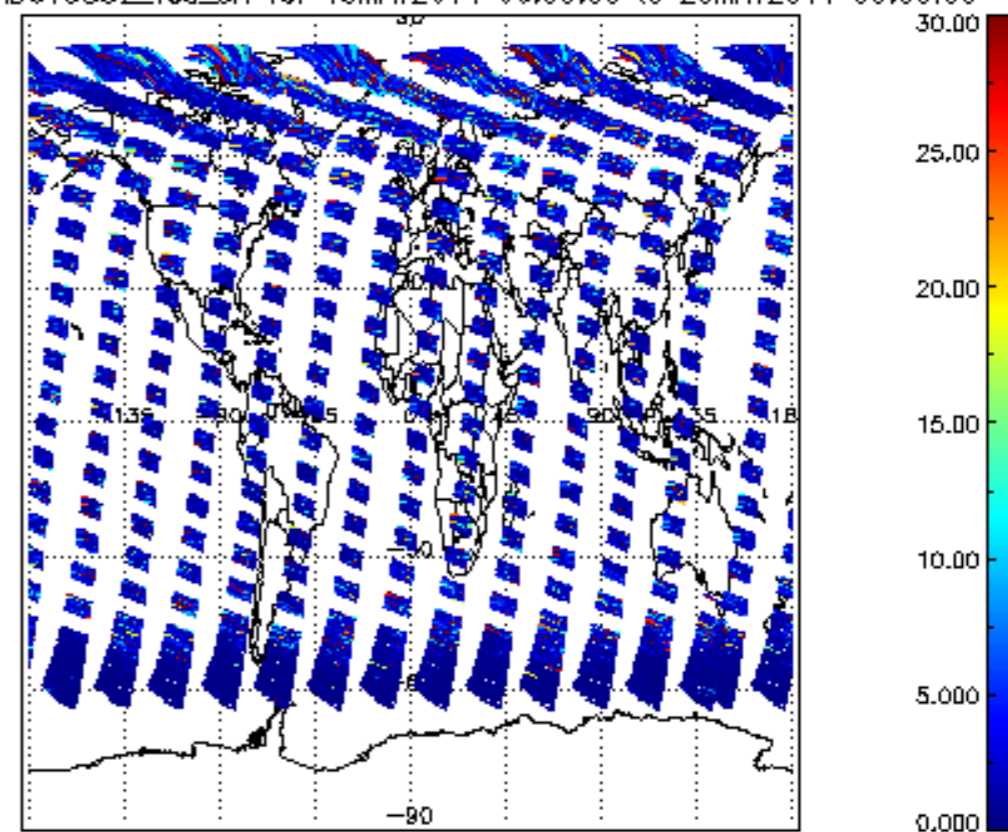




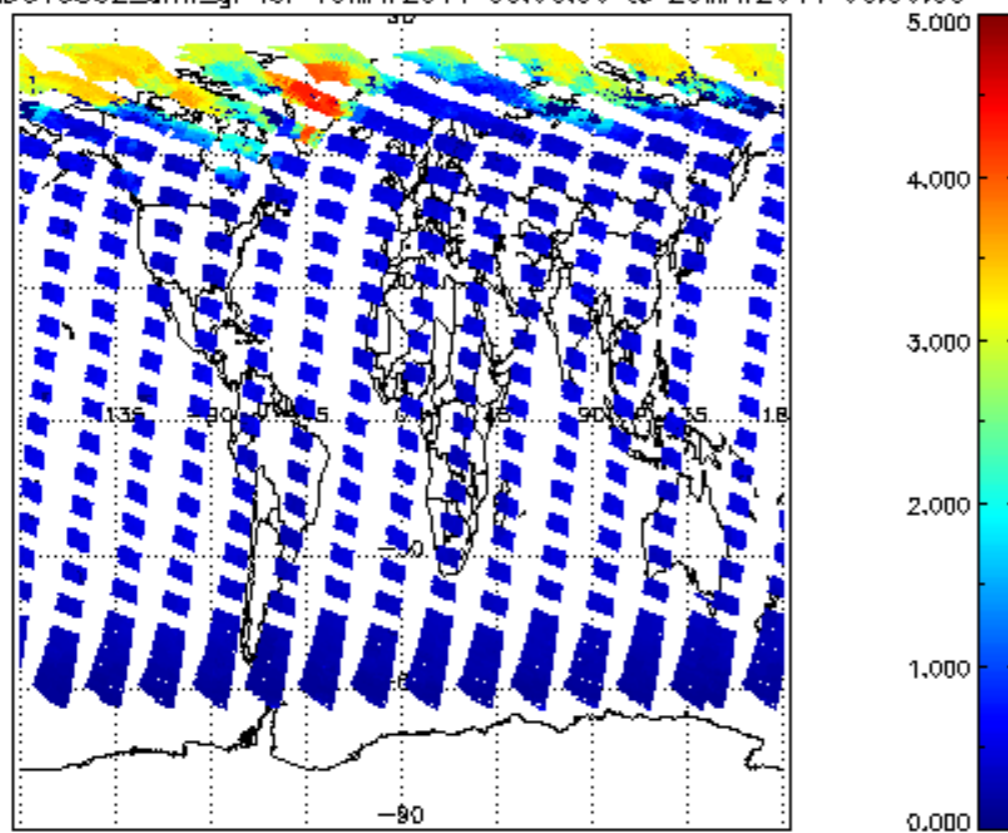
SCIOL2P_NADUV5S02_vcd for 19MAY2011 00:00:00 to 20MAY2011 00:00:00



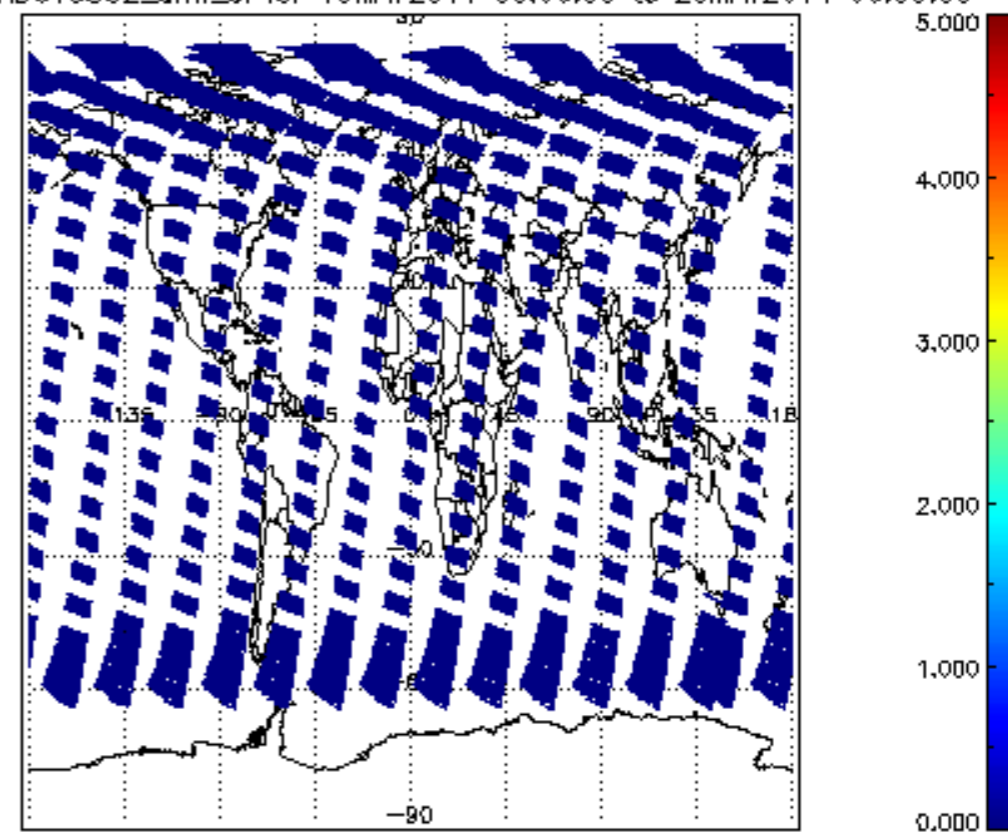
SCIOL2P_NADUV5S02_vcd_err for 19MAY2011 00:00:00 to 20MAY2011 00:00:00


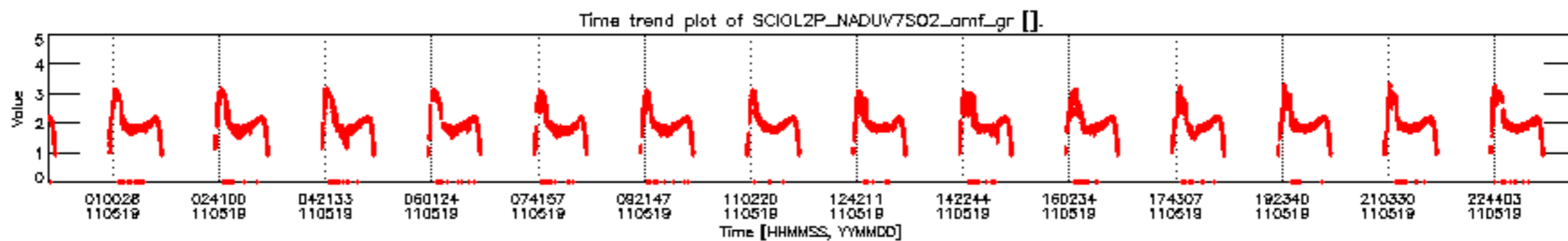
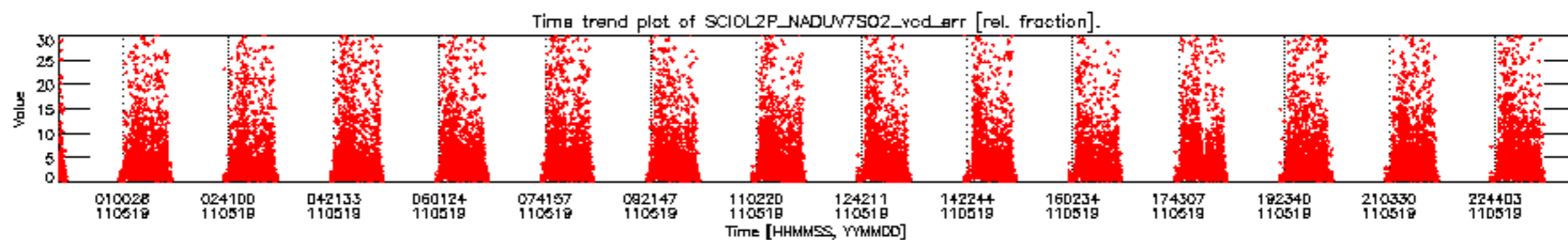
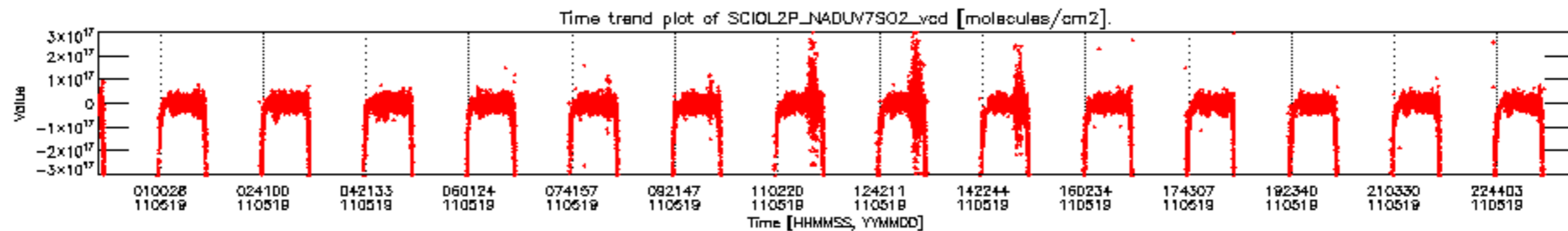


SCIOL2P_NADUV5S02_amf_gr for 19MAY2011 00:00:00 to 20MAY2011 00:00:00

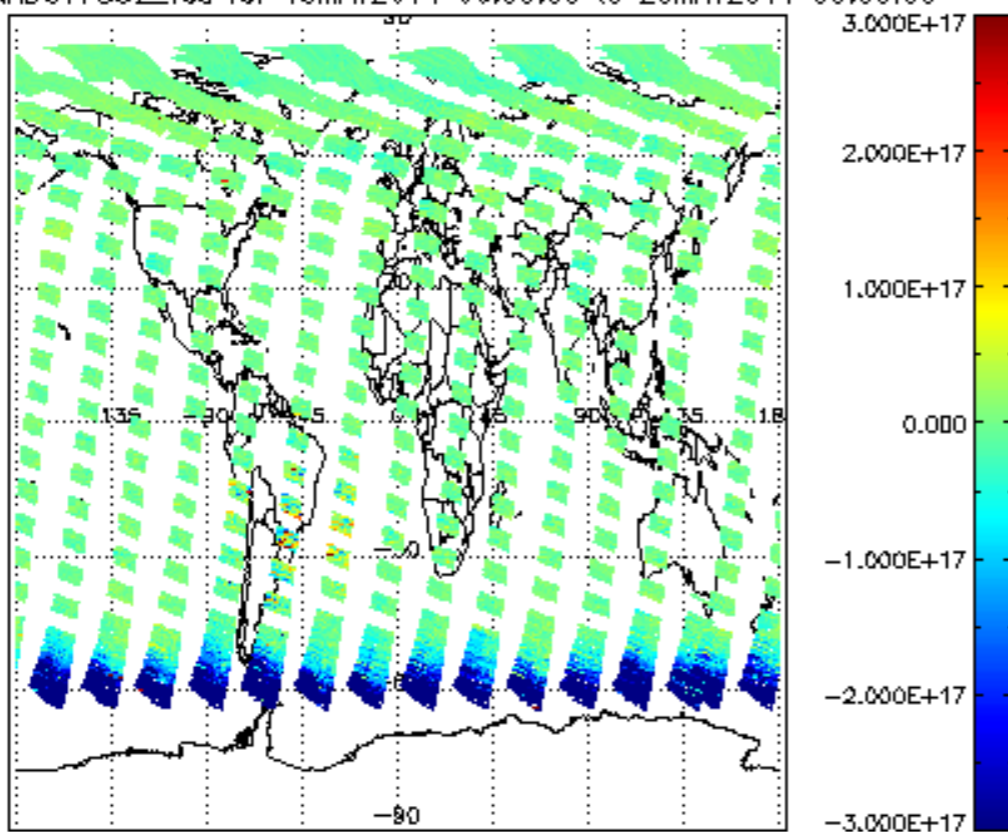


SCIOL2P_NADUV5S02_amf_cl for 19MAY2011 00:00:00 to 20MAY2011 00:00:00

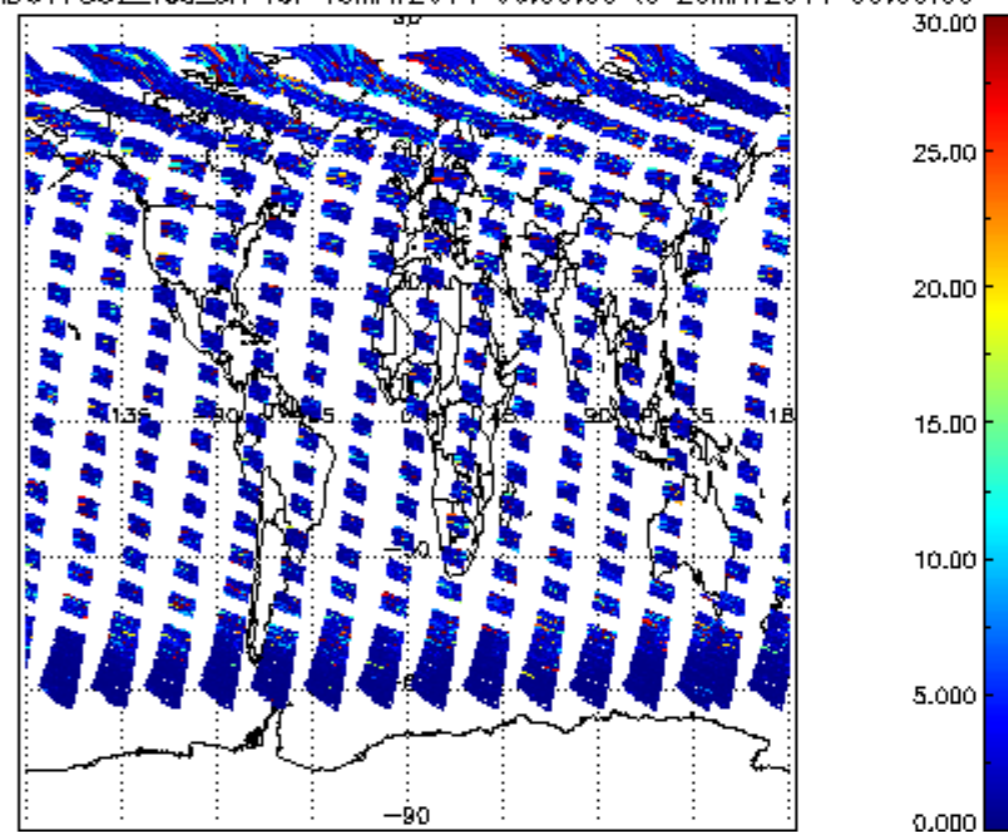




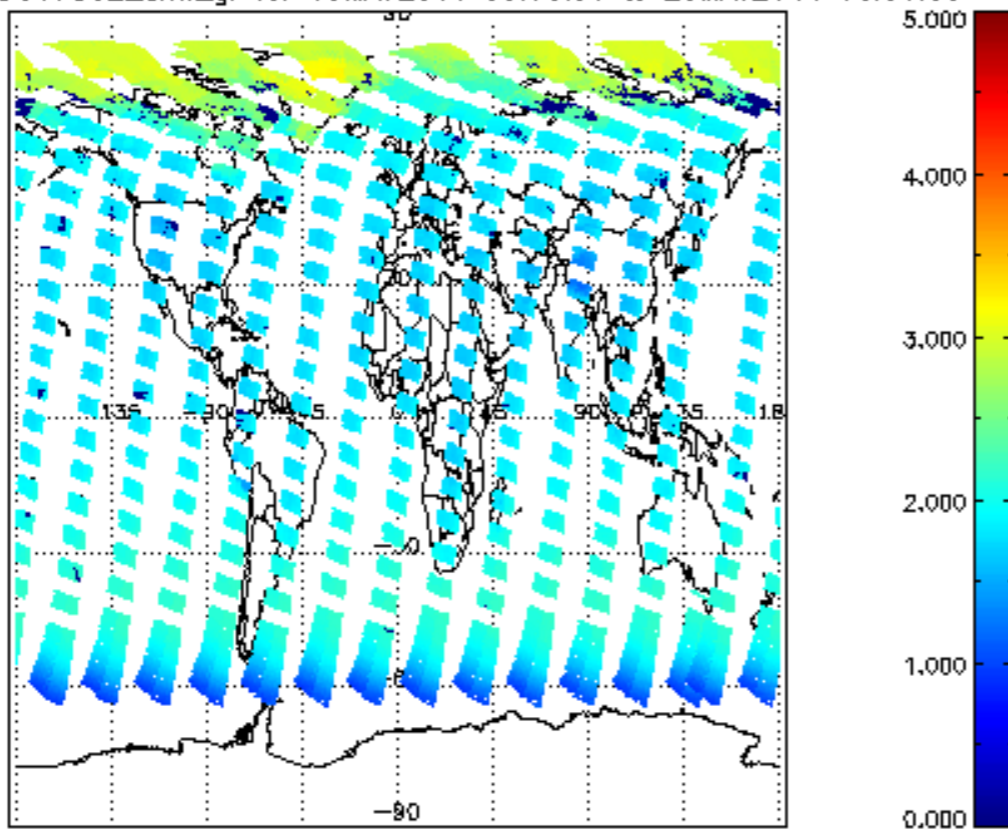
SCIOL2P_NADUV7S02_vcd for 19MAY2011 00:00:00 to 20MAY2011 00:00:00



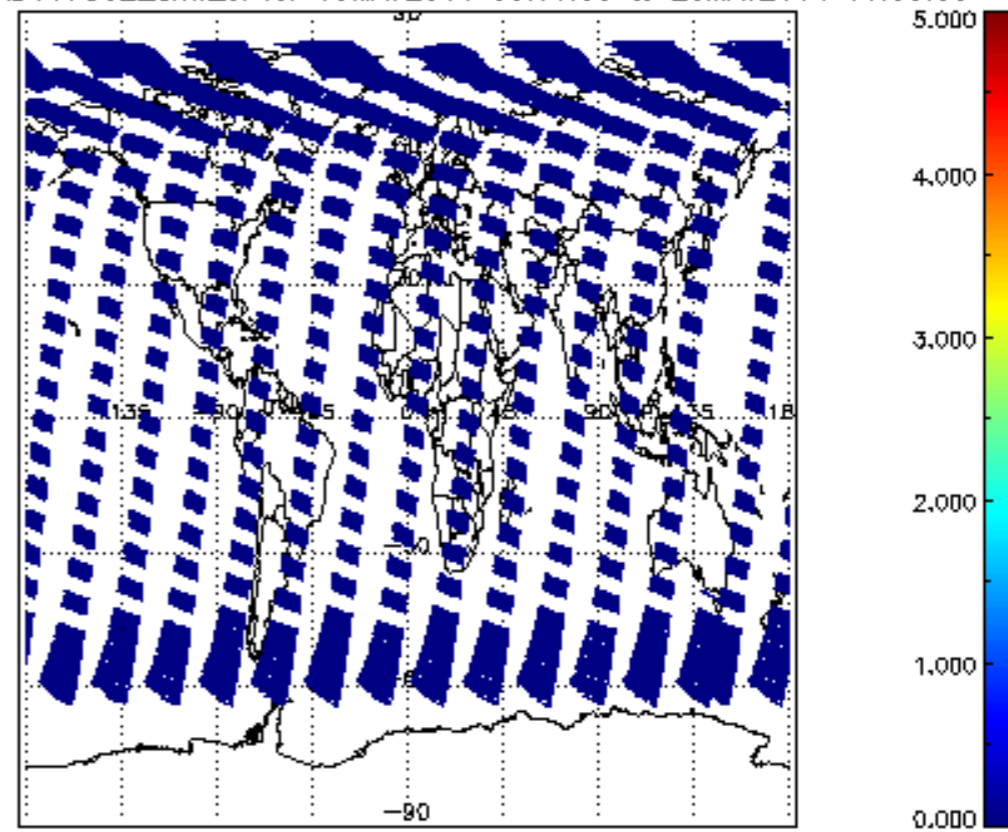
SCIOL2P_NADUV7S02_vcd_err for 19MAY2011 00:00:00 to 20MAY2011 00:00:00

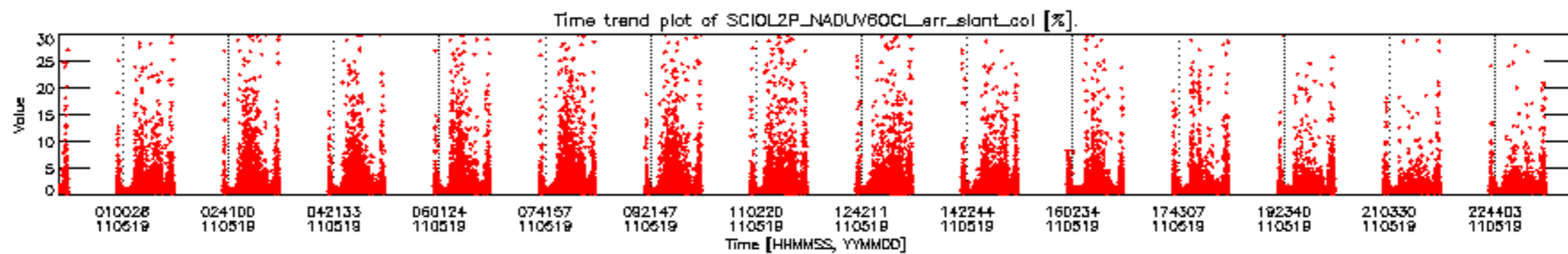
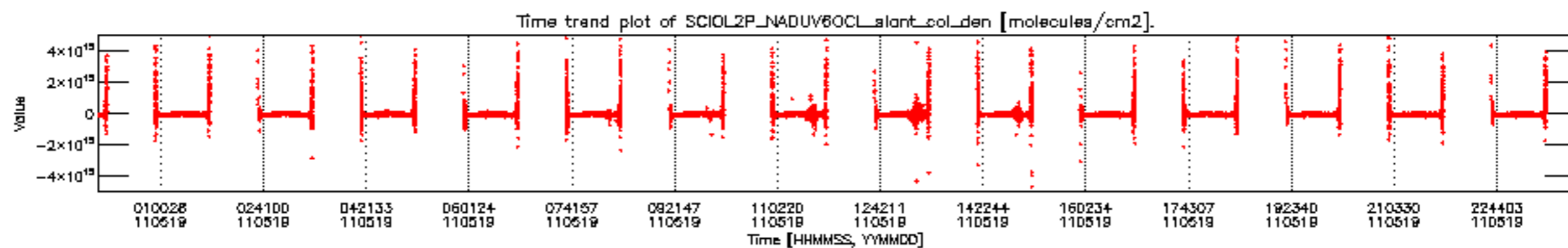


SCIOL2P_NADUV7S02_amf_gr for 19MAY2011 00:00:00 to 20MAY2011 00:00:00

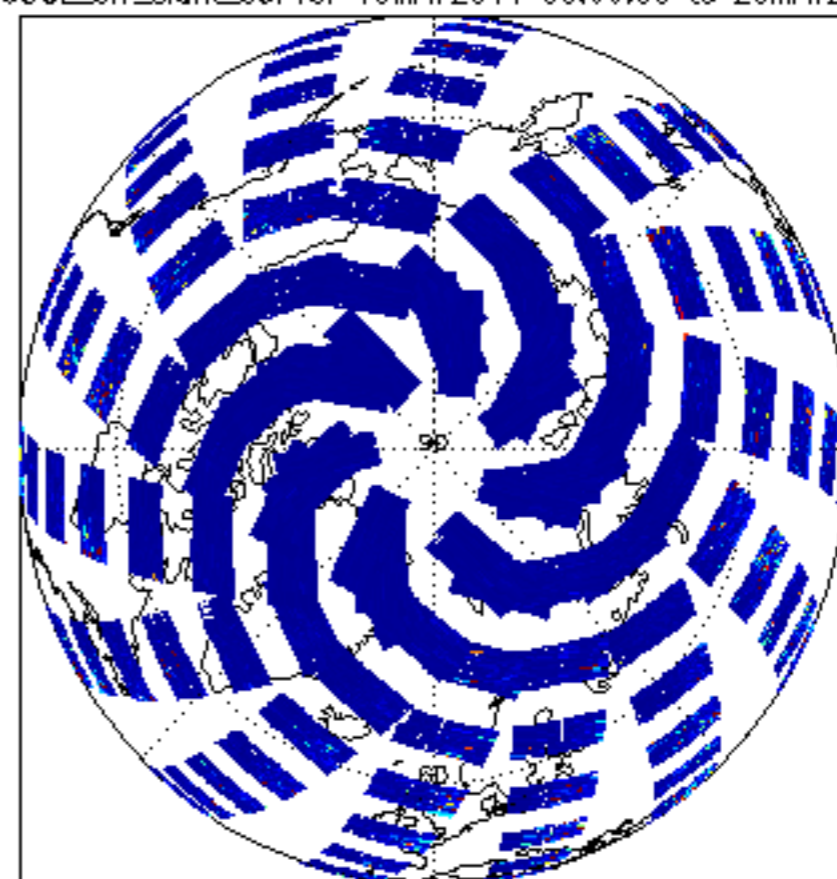
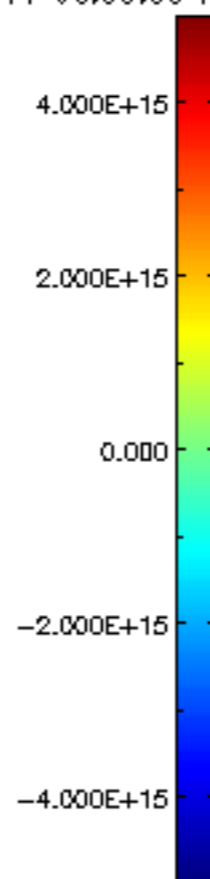
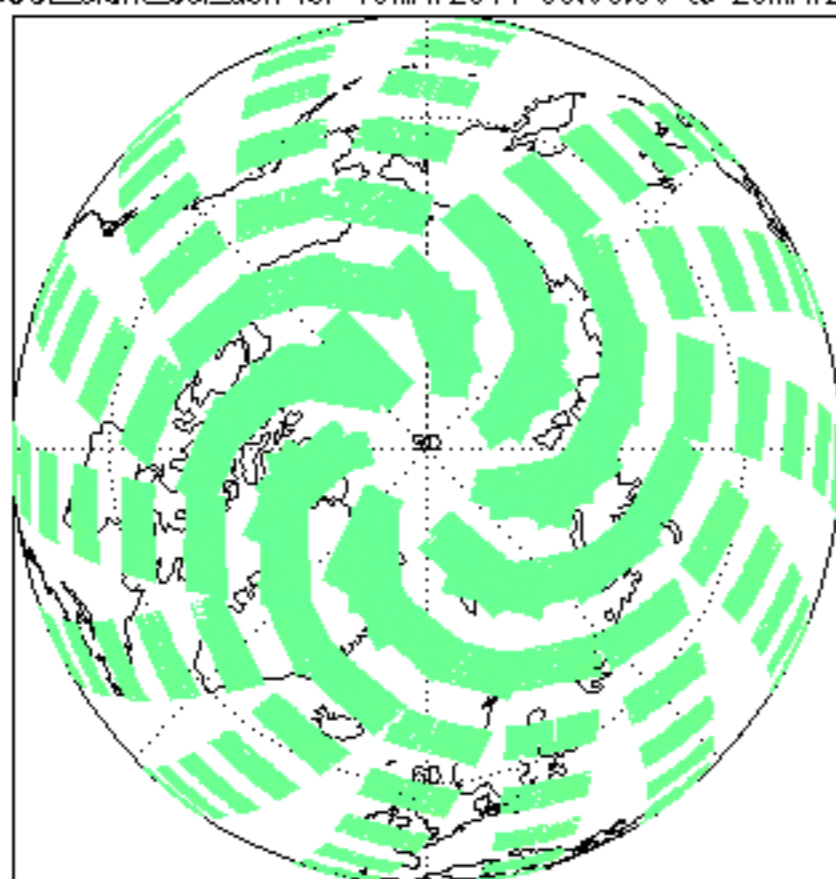


SCIOL2P_NADUV7S02_amf_cl for 19MAY2011 00:00:00 to 20MAY2011 00:00:00

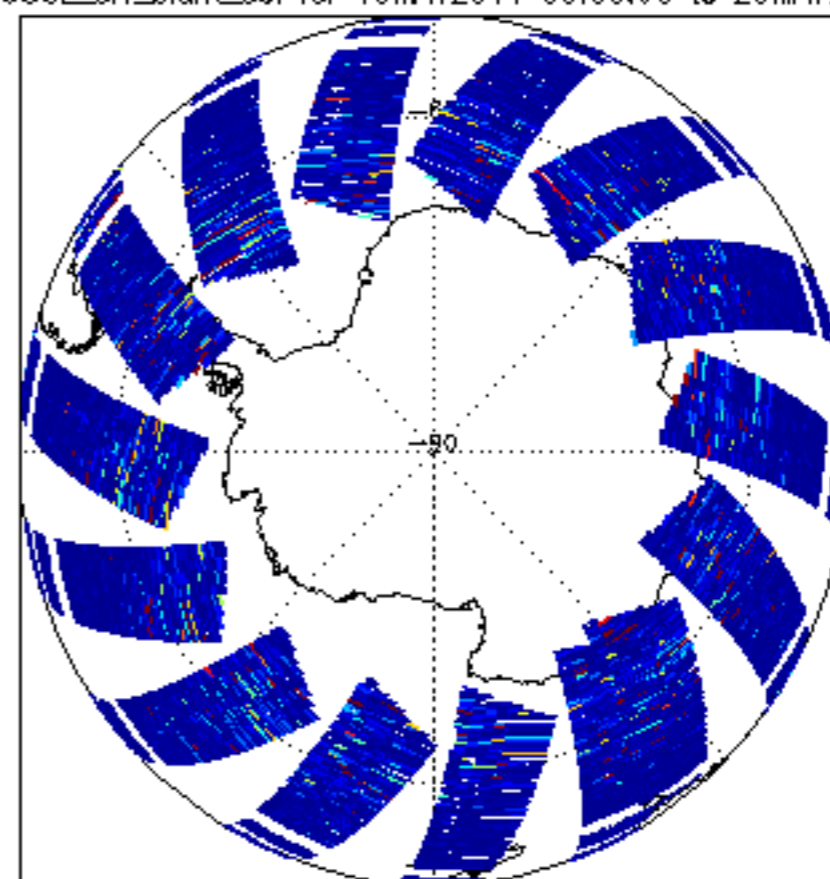
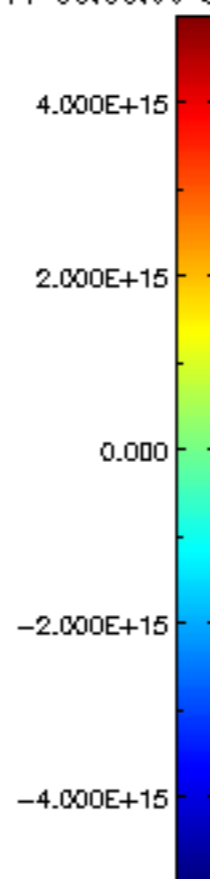
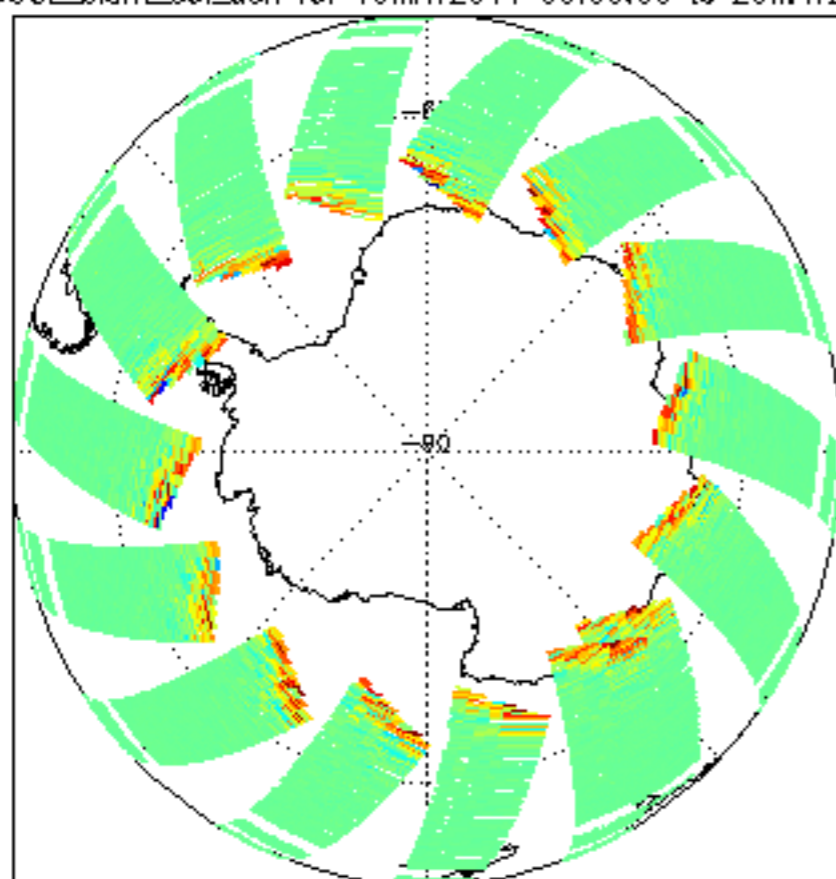


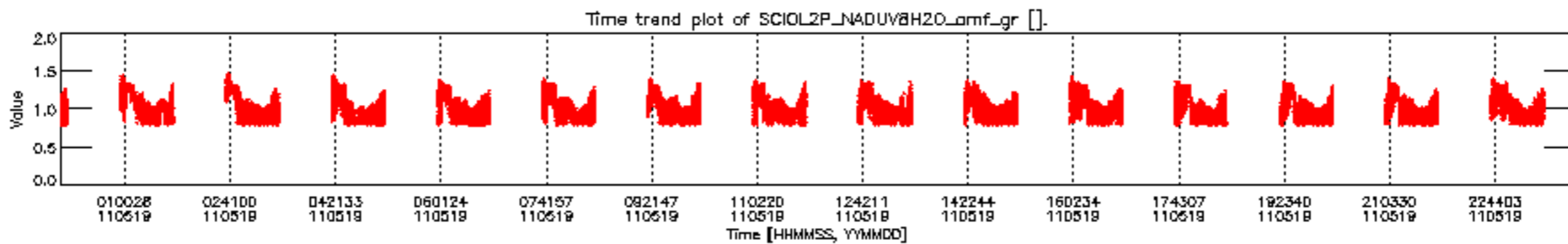
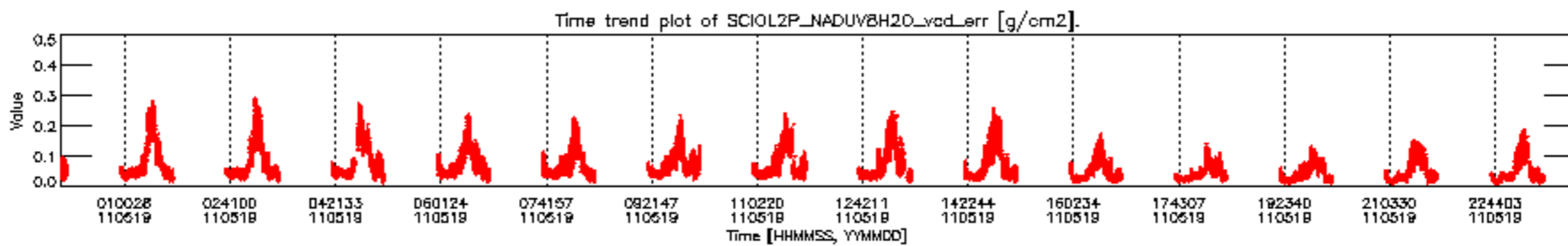
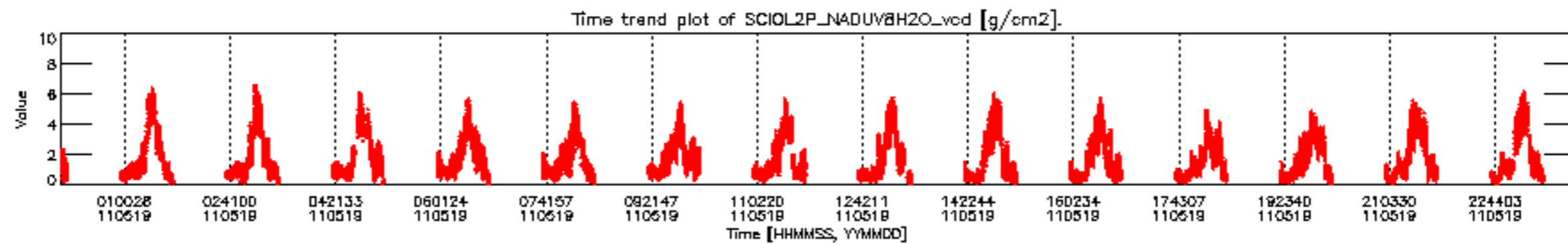


CIOL2P_NADUV6OCL_slant_col_den for 19MAY2011 00:00:00 to 20MAY2011 00:00:00 np iCIOL2P_NADUV6OCL_err_slant_col for 19MAY2011 00:00:00 to 20MAY2011 00:00:00 np

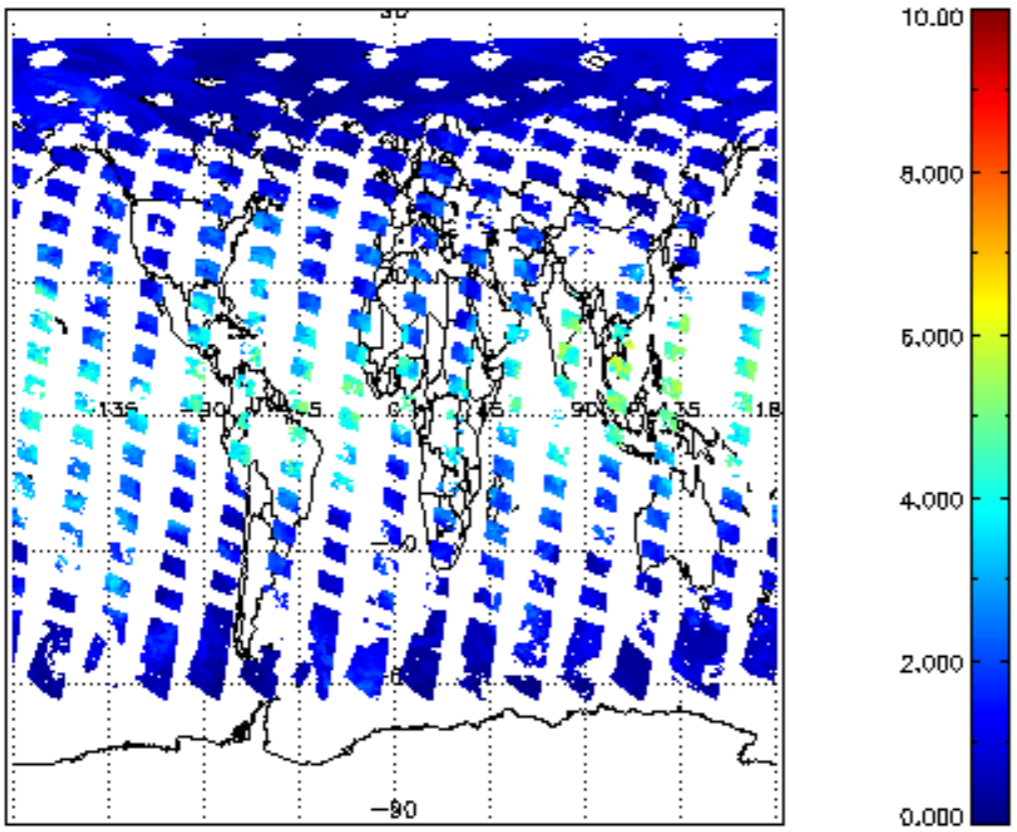


CIOL2P_NADUV60CL_slant_col_den for 19MAY2011 00:00:00 to 20MAY2011 00:00:00 sp iCIOL2P_NADUV60CL_err_slant_col for 19MAY2011 00:00:00 to 20MAY2011 00:00:00 sp

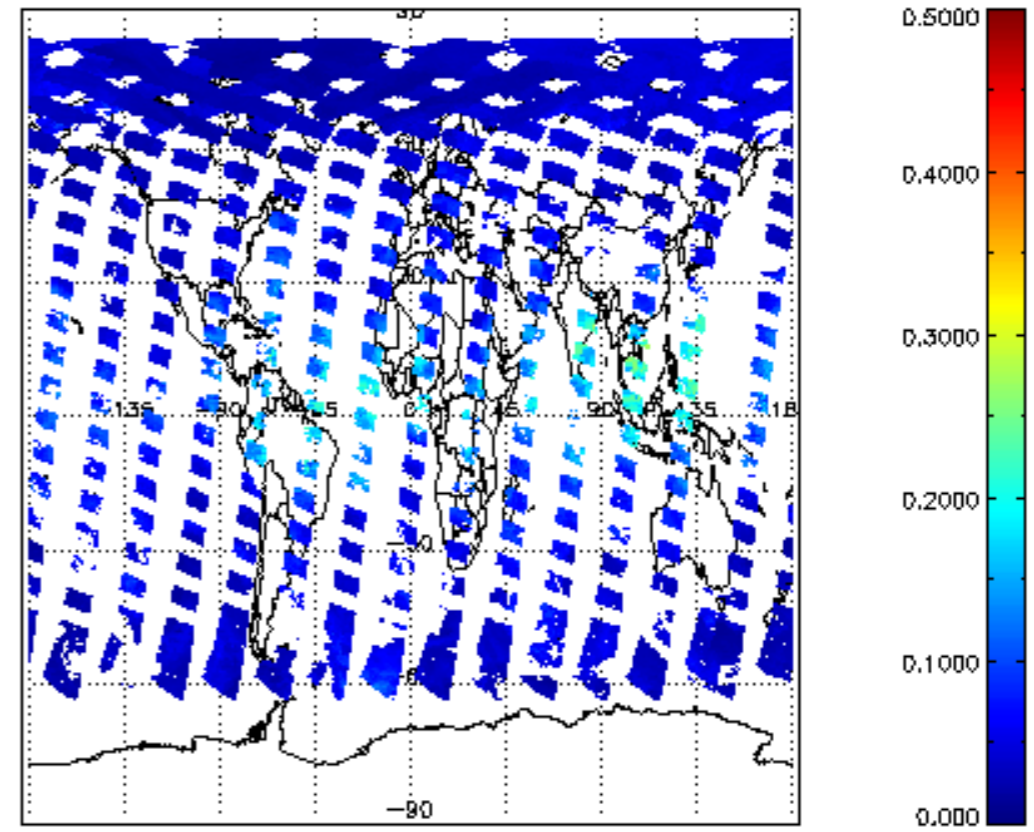




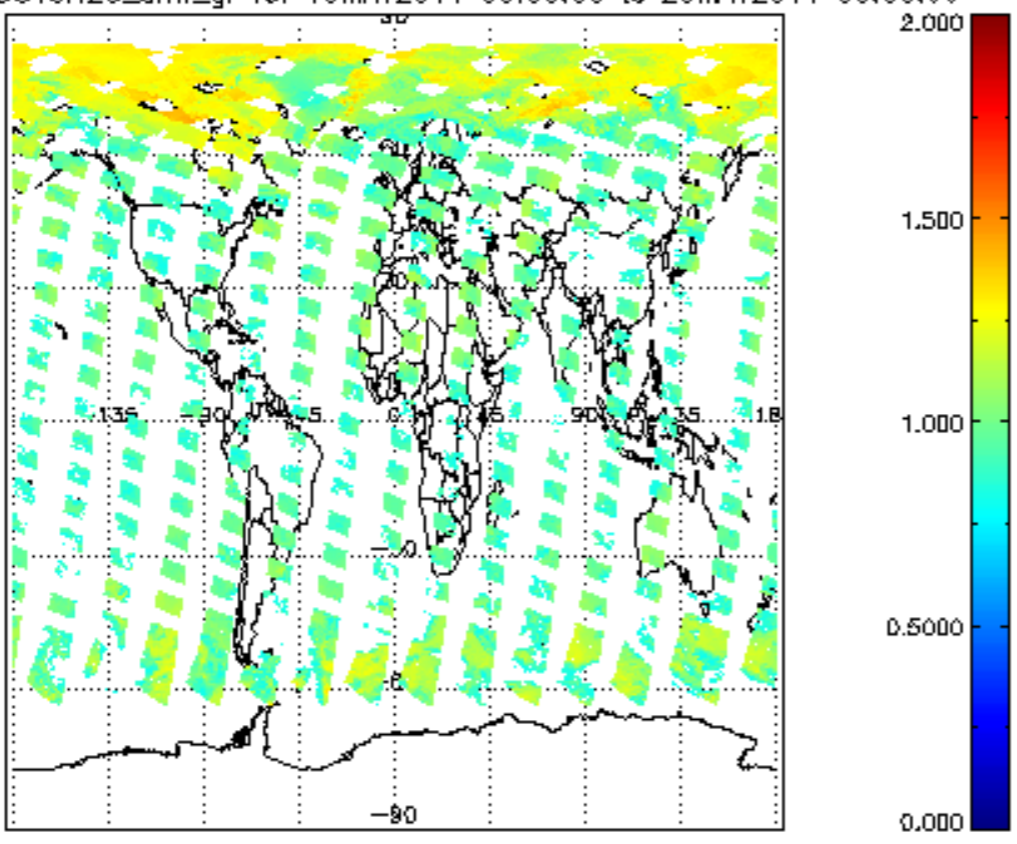
SCIOL2P_NADUV8H2O_vcd for 19MAY2011 00:00:00 to 20MAY2011 00:00:00

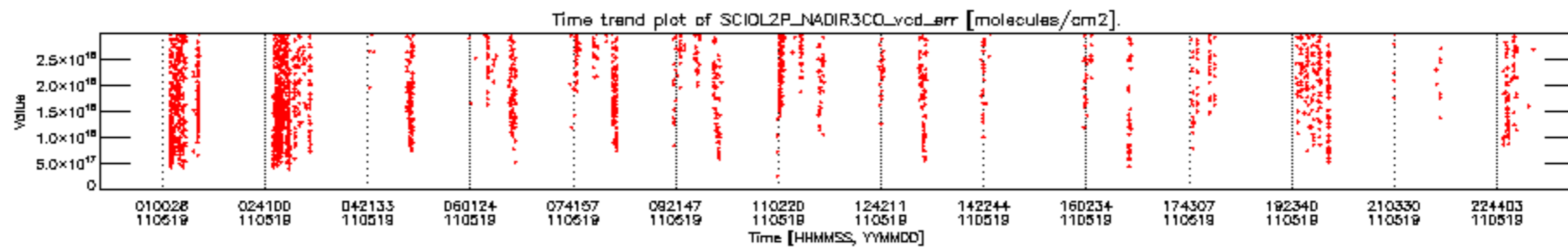



SCIOL2P_NADUV8H2O_vcd_err for 19MAY2011 00:00:00 to 20MAY2011 00:00:00

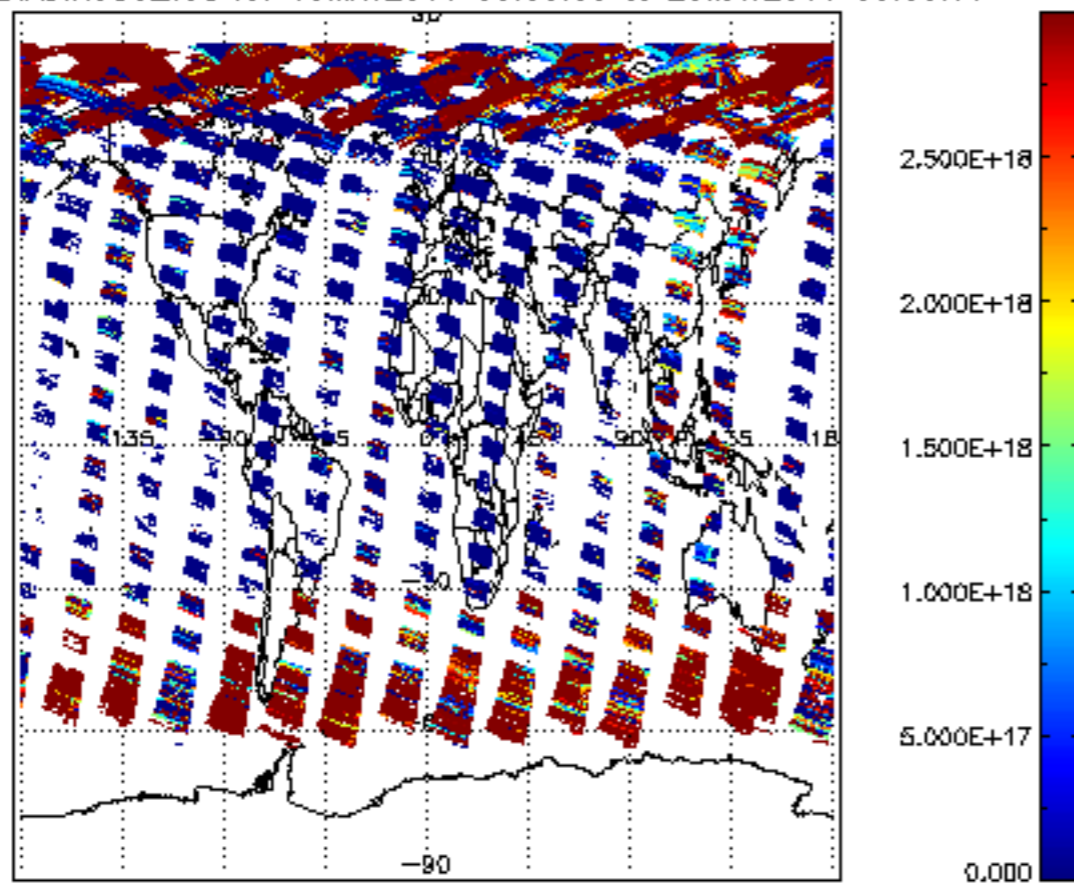


SCIOL2P_NADUV8H2O_amf_gr for 19MAY2011 00:00:00 to 20MAY2011 00:00:00





SCIOL2P_NADIR3CO_vcd for 19MAY2011 00:00:00 to 20MAY2011 00:00:00



SCIOL2P_NADIR3CO_vcd_err for 19MAY2011 00:00:00 to 20MAY2011 00:00:00

