

2. SCIAMACHY Daily Report for Level 2 products

[2.1. General Info](#)

[2.2 Product Quality Indicators](#)

- [2.2.1 Cloud parameters](#)
- [2.2.2 Nadir](#)
 - [2.2.2.1 O3 \(UV0\)](#)
 - [2.2.2.2 NO2 \(UV1\)](#)
 - [2.2.2.3 BrO \(UV3\)](#)
 - [2.2.2.4 SO2 \(UV5\)](#)
 - [2.2.2.5 SO2 \(UV7\)](#)
 - [2.2.2.6 OCIO \(UV6\)](#)
 - [2.2.2.7 H2O \(UV8\)](#)
 - [2.2.2.8 CO \(IR3\)](#)
- [2.2.3 Limb](#)
 - [2.2.3.1 O3 \(UV0\)](#)
 - [2.2.3.2 NO2 \(UV1\)](#)
 - [2.2.3.3 BrO \(UV3\)](#)

[2.3 ADF monitoring](#)

2.1 General Info

This report contains a daily analysis on parameters extracted from SCIAMACHY Level 2 data (the SCI_OL__2P product).

2.1.1 Report summary

The table below shows general characteristics of the data that are included into this report.

Item	Value
Report version	1.13 (28-02-2011)
Time of report generation	25MAR2011 05:04:46
Data source version	SCIA-OL/5.01-N
Processing scope for products	19MAR2011 00:00:00 to 20MAR2011 00:00:00
Start time of first product within scope	18MAR2011 23:56:02
Stop time of last product within scope	20MAR2011 00:13:54
Total number of level 2 products	19
Number of level 2 products with errors	0

2.1.2 Summary per product

The following table shows a summary for each product used in this report.

Products are linked to a corresponding server directory for view/download. Note: Link access may be restricted by security settings of your internet browser or firewall.

Products are checked for a minimum duration of 3500.0000 seconds and a maximum duration of 6000.0000 seconds. Products failing the duration test are highlighted in bold, and their stop time is highlighted in red.

#	Product name	Start time	Stop time	Prod err	Fit summary
0	SCI_OL__2PNDPA20110318_235602_000032873100_00317_47314_2259.N1	18MAR2011 23:56:02	19MAR2011 00:50:49	0	GOOD
1	SCI_OL__2PNDPA20110319_013136_000085043100_00318_47315_2261.N1	19MAR2011 01:31:36	19MAR2011 03:53:21	0	GOOD
2	SCI_OL__2PNDPA20110319_031149_000024913100_00319_47316_2266.N1	19MAR2011 03:11:49	19MAR2011 03:53:21	0	GOOD
3	SCI_OL__2PNDPA20110319_034513_000006103100_00320_47317_2260.N1	19MAR2011 03:45:13	19MAR2011 03:55:23	0	GOOD
4	SCI_OL__2PNDPA20110319_035418_000060783100_00320_47317_2263.N1	19MAR2011 03:54:18	19MAR2011 05:35:37	0	GOOD

5	SCI_OL__2PNDPA20110319_053244_000002963100_00321_47318_2262.N1	19MAR2011 05:32:44	19MAR2011 05:37:40	0	GOOD
6	SCI_OL__2PNDPA20110319_053540_000060643100_00321_47318_2267.N1	19MAR2011 05:35:40	19MAR2011 07:16:45	0	GOOD
7	SCI_OL__2PNDPA20110319_071243_000003643100_00322_47319_2264.N1	19MAR2011 07:12:43	19MAR2011 07:18:47	0	GOOD
8	SCI_OL__2PNDPA20110319_071648_000039913100_00322_47319_2265.N1	19MAR2011 07:16:48	19MAR2011 08:23:20	0	GOOD
9	SCI_OL__2PNDPA20110319_082324_000061323100_00323_47320_2268.N1	19MAR2011 08:23:24	19MAR2011 10:05:36	0	GOOD
10	SCI_OL__2PNDPA20110319_100540_000058873100_00324_47321_2269.N1	19MAR2011 10:05:40	19MAR2011 11:43:47	0	GOOD
11	SCI_OL__2PNDPA20110319_114351_000059413100_00325_47322_2270.N1	19MAR2011 11:43:51	19MAR2011 13:22:52	0	GOOD
12	SCI_OL__2PNDPA20110319_132256_000059013100_00326_47323_2271.N1	19MAR2011 13:22:56	19MAR2011 15:01:17	0	GOOD
13	SCI_OL__2PNDPA20110319_150121_000057503100_00327_47324_2272.N1	19MAR2011 15:01:21	19MAR2011 16:37:11	0	GOOD
14	SCI_OL__2PNDPA20110319_163823_000057963100_00328_47325_2273.N1	19MAR2011 16:38:23	19MAR2011 18:14:59	0	GOOD
15	SCI_OL__2PNDPA20110319_181503_000035303100_00329_47326_2274.N1	19MAR2011 18:15:03	19MAR2011 19:13:54	0	GOOD
16	SCI_OL__2PNDPA20110319_195422_000035993100_00330_47327_2275.N1	19MAR2011 19:54:22	19MAR2011 20:54:22	0	GOOD
17	SCI_OL__2PNDPA20110319_213911_000032823100_00330_47327_2276.N1	19MAR2011 21:39:11	19MAR2011 22:33:53	0	GOOD
18	SCI_OL__2PNDPA20110319_232020_000032133100_00331_47328_2284.N1	19MAR2011 23:20:20	20MAR2011 00:13:54	0	GOOD

2.2 Product Quality Indicators

2.2.1 Cloud parameters

This section shows information about the cloud parameters estimation, in particular cloud fractions and cloud top height.
IMPORTANT NOTE: The contents and layout of this section are still being validated. Please use with caution.

General statistics:

Total number of cloud data DSRs: 173874

Total number of cloud data DSRs with good quality flag (=0): 173874 (100.0 %)

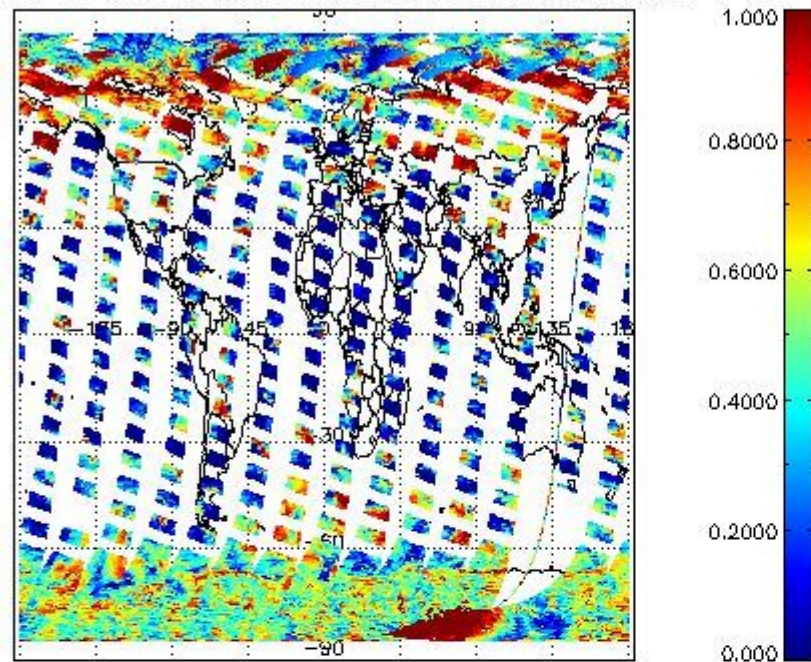
Parameter	#valid	Mean	Median	Min	Max	Stddev	Unit
QUALITY_FLAG	173874	0.0000	0.0000	0.0000	0.0000	0.0000	flag
INTEGR_TIME	173874	0.17112	0.12500	0.12500	0.25000	0.060316	s
CL_FRAC	173874	0.48430	0.47933	0.0000	1.0000	0.32632	-
CL_FRAC_ERR	173874	0.0000	0.0000	0.0000	0.0000	0.0000	%
PMD_READ	173874	5.4759	4.0000	4.0000	8.0000	1.9301	
PMD_READ_CL[0]	173874	0.65745	0.0000	0.0000	8.0000	1.5855	-
PMD_READ_CL[1]	173874	1.1019	0.0000	0.0000	8.0000	2.4697	-
CL_TOP_HEIGHT	134938	3.4047	1.9119	0.0000	17.000	3.5762	km
CL_TOP_HEIGHT_ERR	0	---	---	---	---	---	---
CL_OPT_DEPTH	134938	65.934	100.00	0.0000	101.00	40.632	km
CL_OPT_DEPTH_ERR	0	---	---	---	---	---	---
CL_TYPE_FLAGS	173874	11100000	11100000	11100000	11100000	0.0000	flags
CLOUD_FLAGS	173874	11001100	11000100	11000000	11100000	3509.6	flags
AERO_ABSO_IND	173874	0.40147	0.0000	0.0000	6.3943	0.70626	
AERO_IND_DIAG	173874	0.0000	0.0000	0.0000	0.0000	0.0000	
AERO_FLAGS	173874	01011001	00000000	00000000	11000000	24513.	flags

Time and geolocation plots:


Plots are available for the following parameters:

Number	Data item ID
0	cl_frac
1	cl_top_height
2	cl_opt_depth
3	cloud_flags

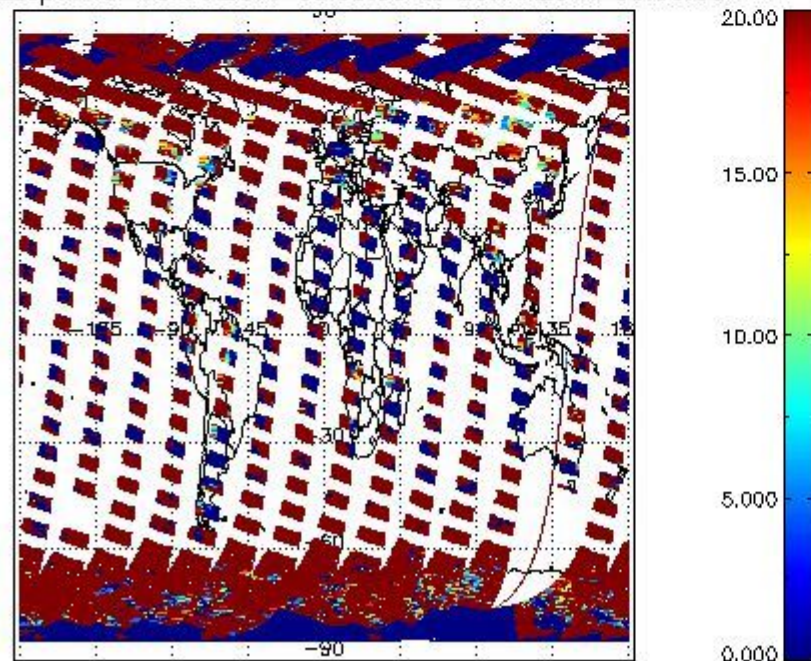
cL_frac for 19MAR2011 00:00:00 to 20MAR2011 00:00:00



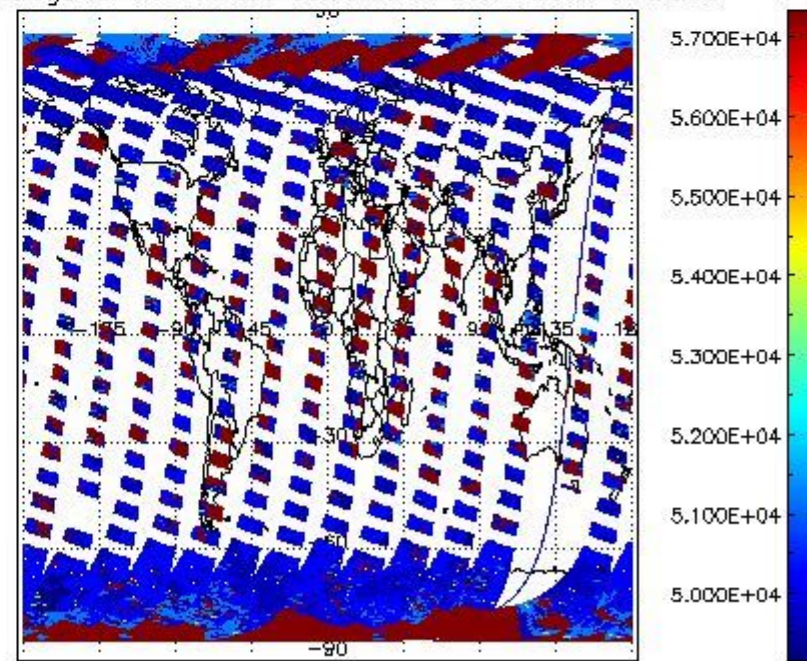
cL_top_height for 19MAR2011 00:00:00 to 20MAR2011 00:00:00



cL_opt_depth for 19MAR2011 00:00:00 to 20MAR2011 00:00:00



cloud_flags for 19MAR2011 00:00:00 to 20MAR2011 00:00:00



2.2.2 Nadir

This section shows information about product quality of nadir measurements, in particular the quality of retrieved species.



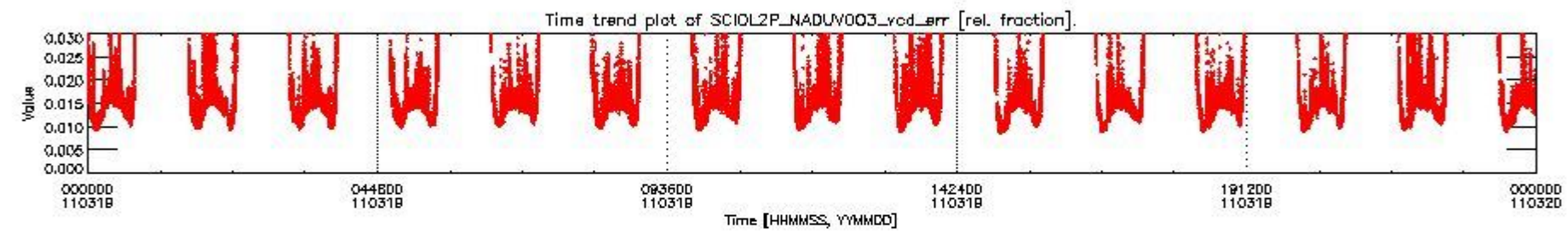
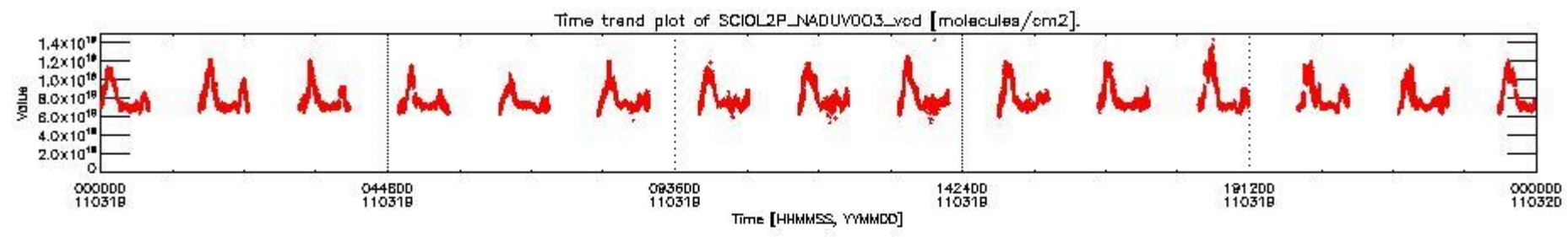
The following data items are currently included into this section:

Number	Data item ID
0	SCIOL2P_NADUV003_vcd
1	SCIOL2P_NADUV003_vcd_err
2	SCIOL2P_NADUV003_amf_gr

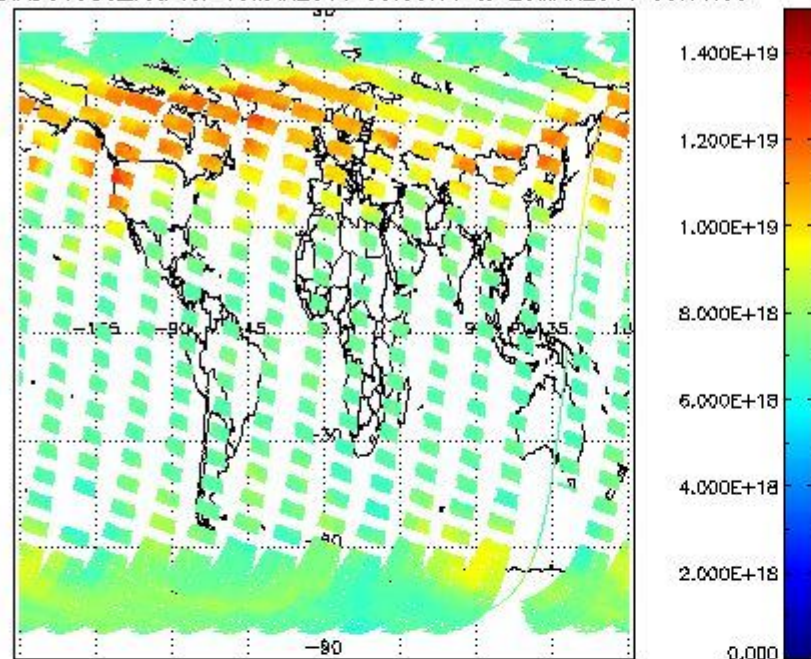
3	SCIOL2P_NADUV0O3_amf_cl
4	SCIOL2P_NADUV1NO2_vcd
5	SCIOL2P_NADUV1NO2_vcd_err
6	SCIOL2P_NADUV1NO2_amf_gr
7	SCIOL2P_NADUV1NO2_amf_cl
8	SCIOL2P_NADUV3BRO_vcd
9	SCIOL2P_NADUV3BRO_vcd_err
10	SCIOL2P_NADUV3BRO_amf_gr
11	SCIOL2P_NADUV3BRO_amf_cl
12	SCIOL2P_NADUV5SO2_vcd
13	SCIOL2P_NADUV5SO2_vcd_err
14	SCIOL2P_NADUV5SO2_amf_gr
15	SCIOL2P_NADUV5SO2_amf_cl
16	SCIOL2P_NADUV7SO2_vcd
17	SCIOL2P_NADUV7SO2_vcd_err
18	SCIOL2P_NADUV7SO2_amf_gr
19	SCIOL2P_NADUV7SO2_amf_cl
20	SCIOL2P_NADUV6OCL_slant_col_den
21	SCIOL2P_NADUV6OCL_err_slant_col
22	SCIOL2P_NADUV8H2O_vcd
23	SCIOL2P_NADUV8H2O_vcd_err
24	SCIOL2P_NADUV8H2O_amf_gr
25	SCIOL2P_NADIR3CO_vcd
26	SCIOL2P_NADIR3CO_vcd_err

Data is presented both in time trend plots and world map plots, in order to show variations with time and geolocation. The vertical dotted lines in the time trend plots indicate orbits. The orbit times on the X-axis are estimated sensing_start time as suggested by the product sensing_start time in the MPH.

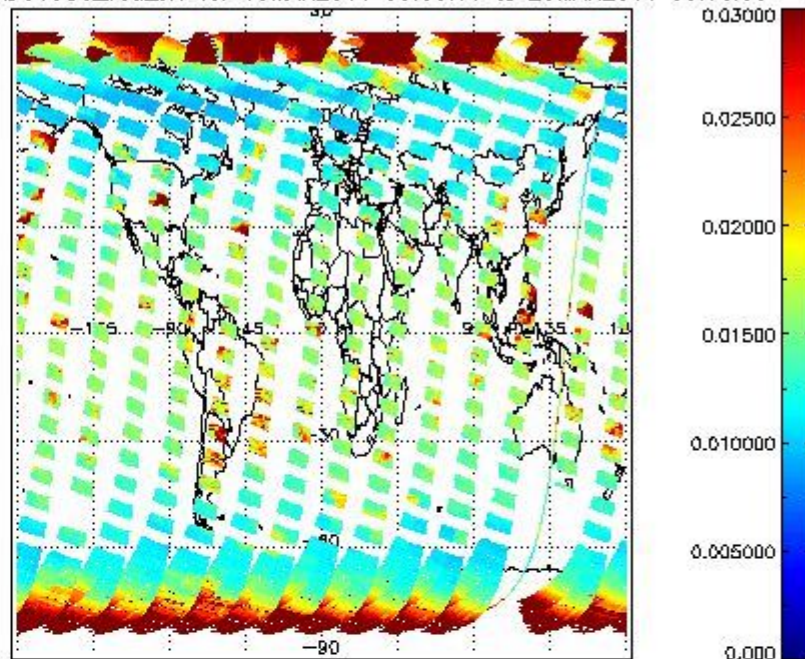
2.2.2.1 O3 (UV0)



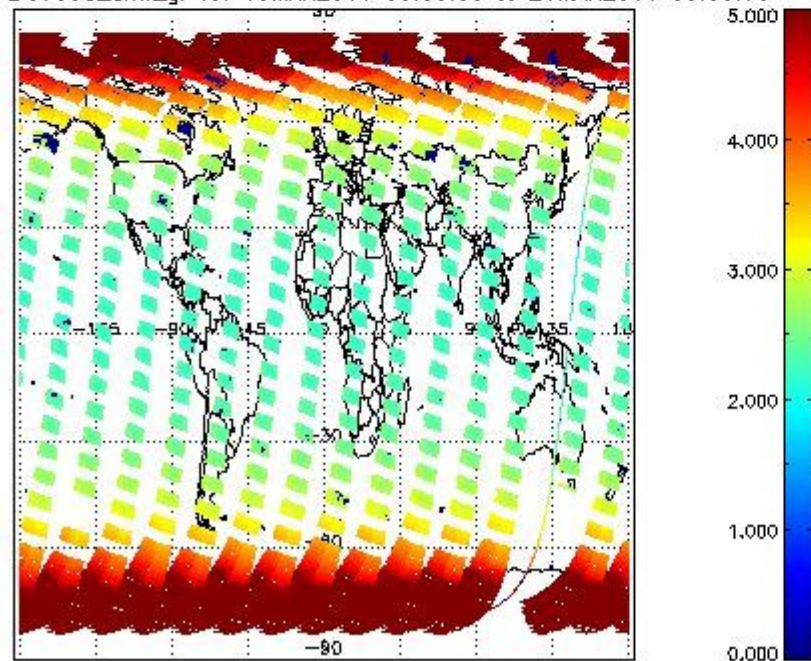
SCIOL2P_NADUV003_vcd for 19MAR2011 00:00:00 to 20MAR2011 00:00:00



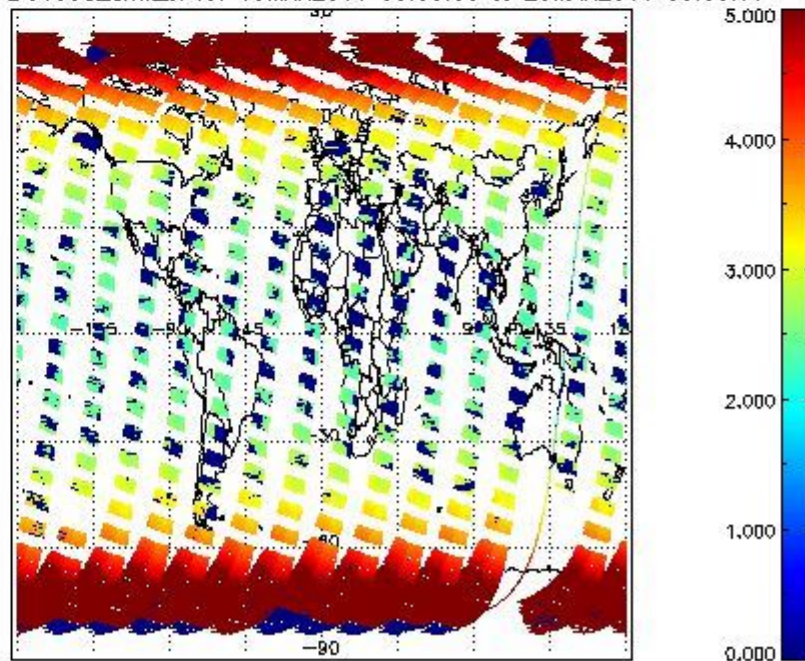
SCIOL2P_NADUV003_vcd_err for 19MAR2011 00:00:00 to 20MAR2011 00:00:00





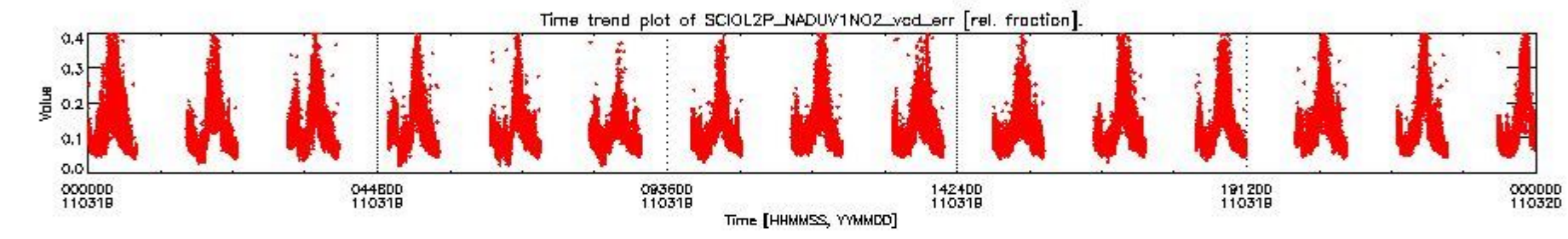
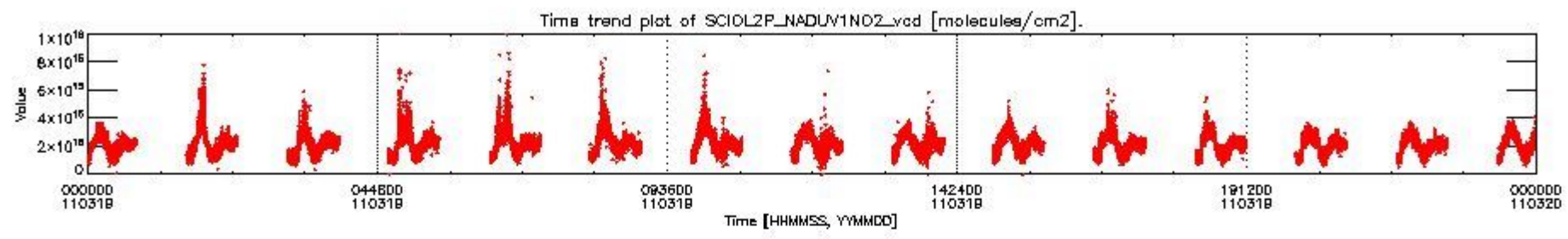
SCIOL2P_NADUV003_amf_gr for 19MAR2011 00:00:00 to 20MAR2011 00:00:00



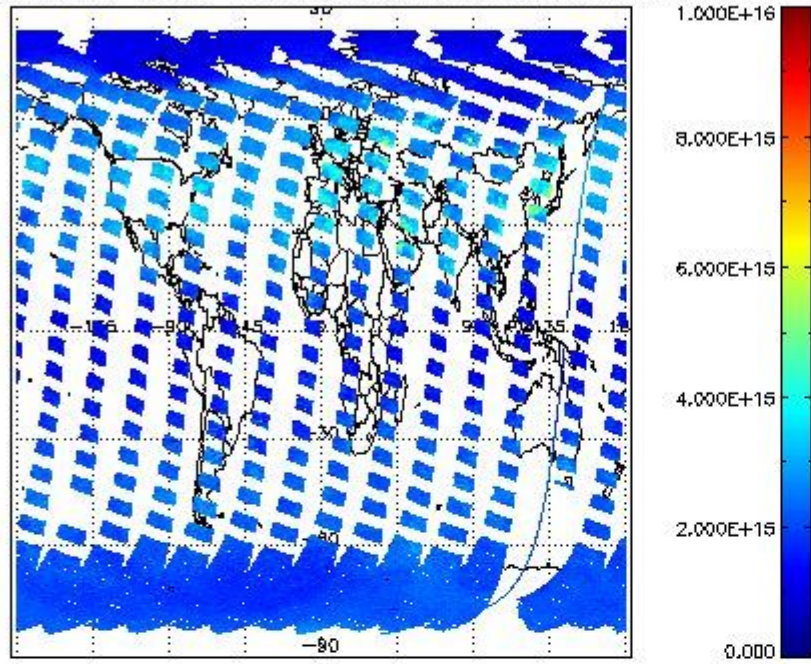
SCIOL2P_NADUV003_amf_cl for 19MAR2011 00:00:00 to 20MAR2011 00:00:00



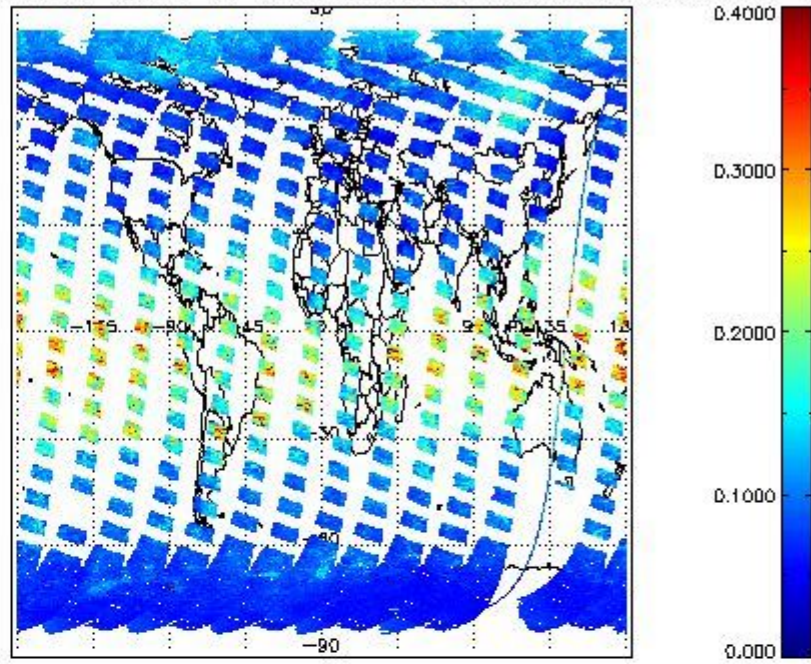
2.2.2.2 NO2 (UV1)



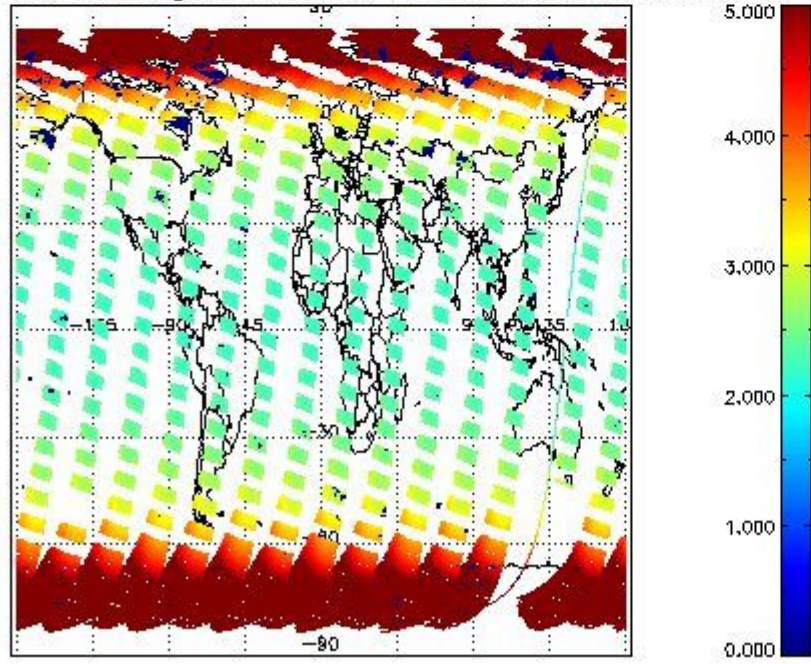
SCIOL2P_NADUV1NO2_vcd for 19MAR2011 00:00:00 to 20MAR2011 00:00:00



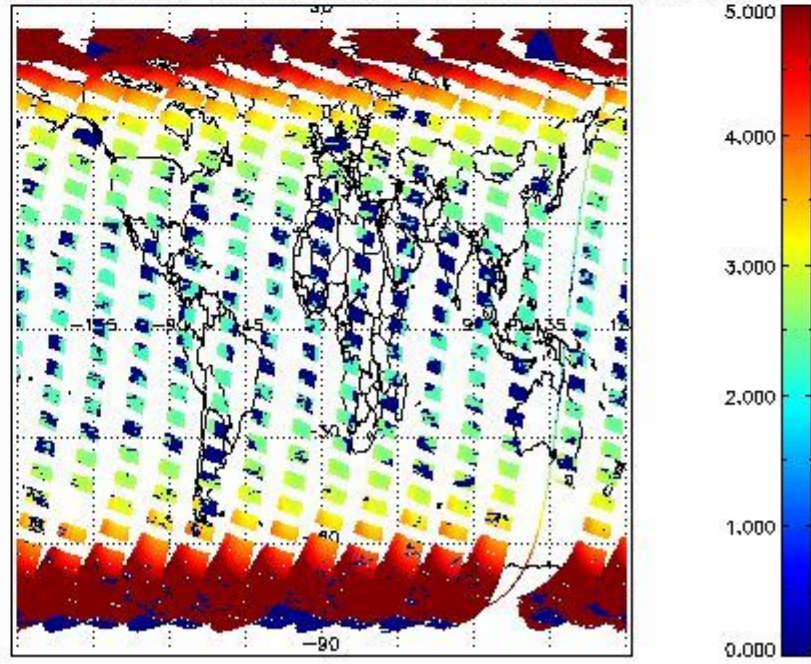
SCIOL2P_NADUV1NO2_vcd_err for 19MAR2011 00:00:00 to 20MAR2011 00:00:00




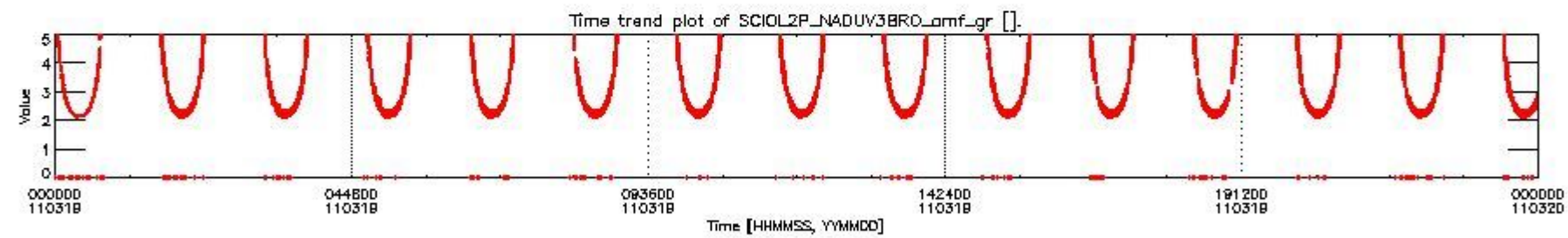
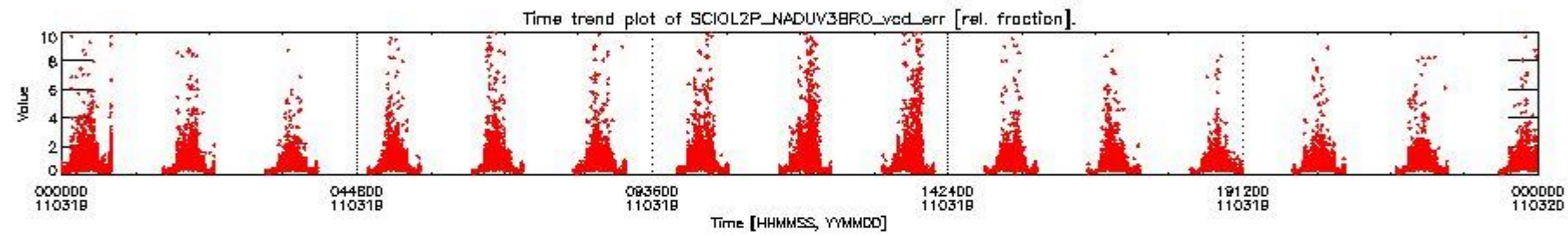
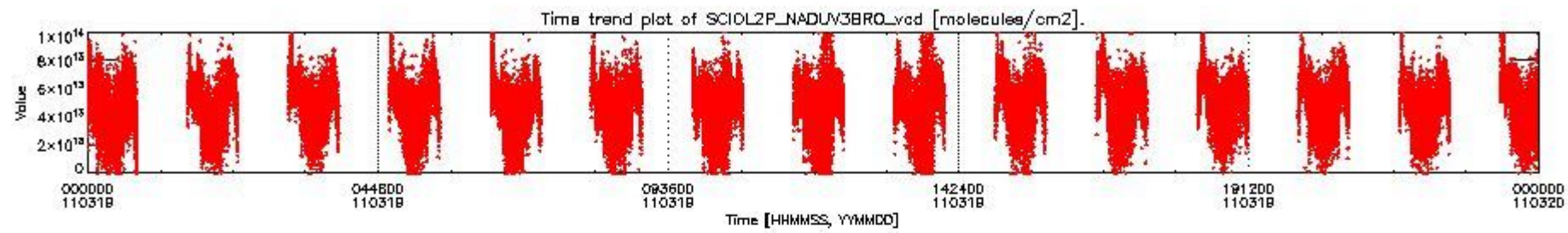
SCIOL2P_NADUV1NO2_amf_gr for 19MAR2011 00:00:00 to 20MAR2011 00:00:00



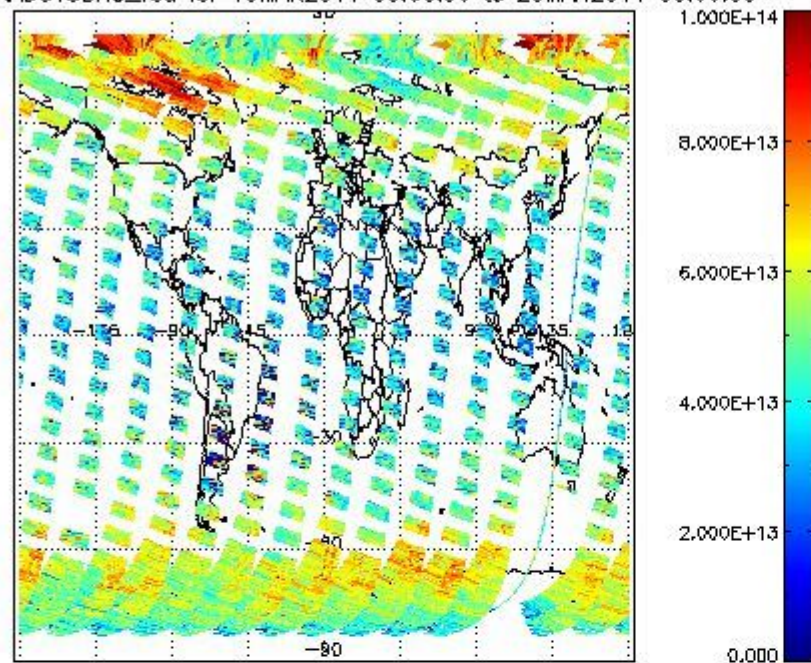
SCIOL2P_NADUV1NO2_amf_cl for 19MAR2011 00:00:00 to 20MAR2011 00:00:00



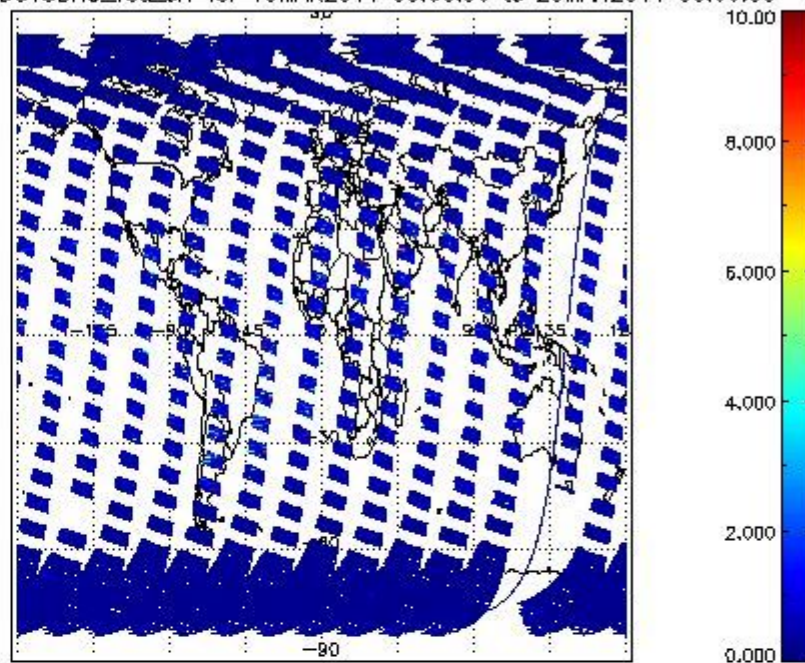
2.2.2.3 BrO (UV3)



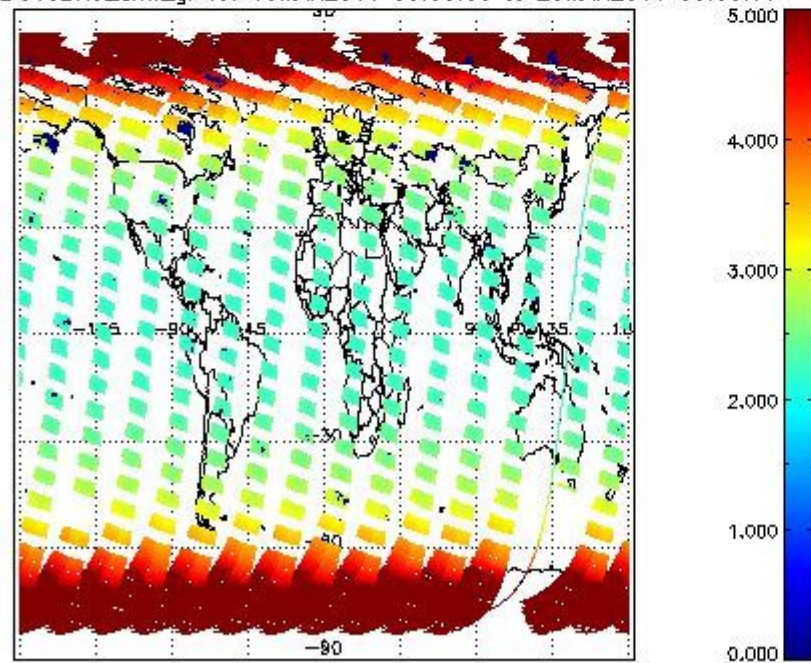
SCIOL2P_NADUV3BRO_vcd for 19MAR2011 00:00:00 to 20MAR2011 00:00:00



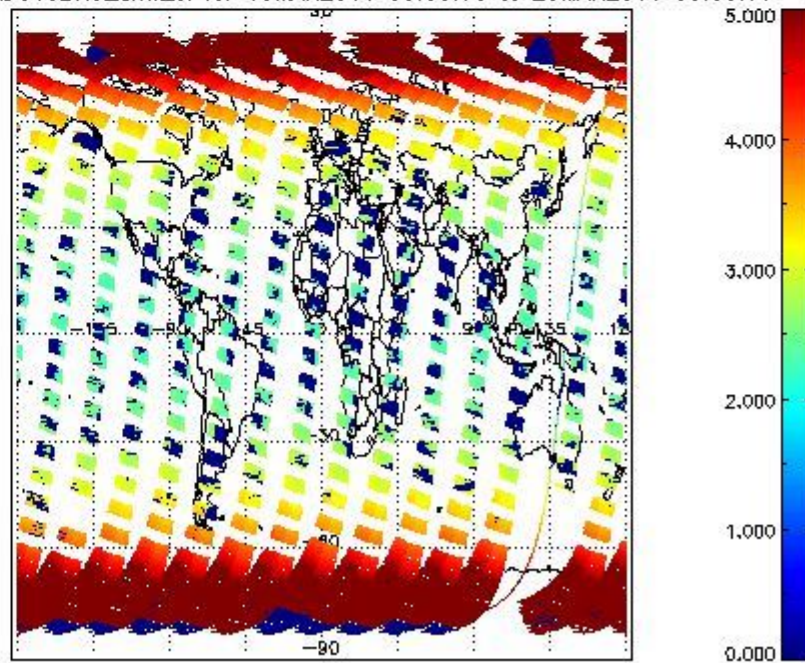
SCIOL2P_NADUV3BRO_vcd_err for 19MAR2011 00:00:00 to 20MAR2011 00:00:00




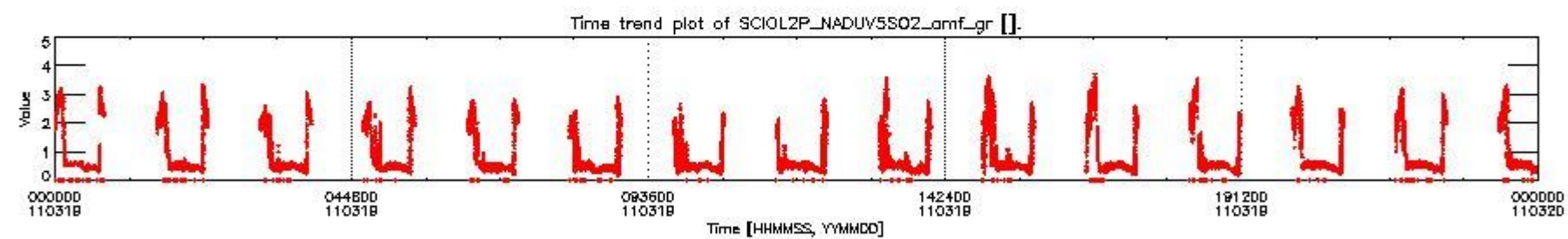
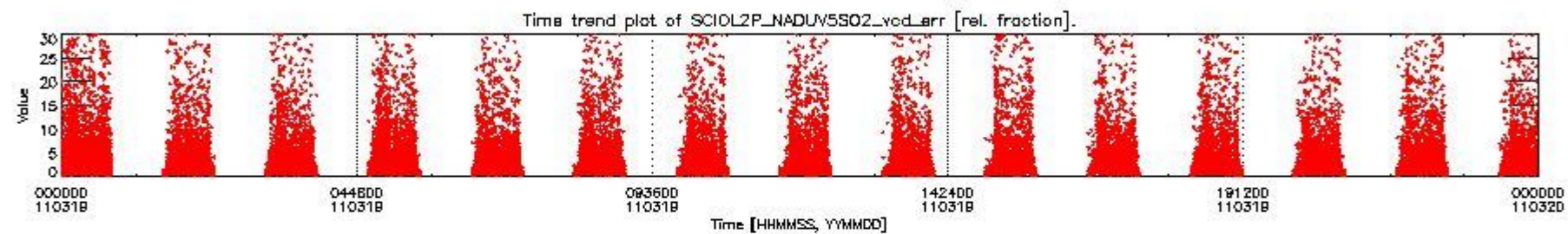
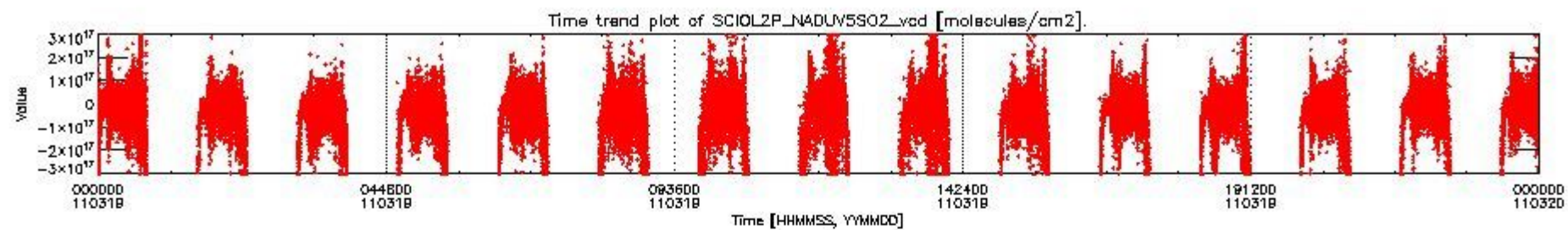
SCIOL2P_NADUV3BRO_amf_gr for 19MAR2011 00:00:00 to 20MAR2011 00:00:00



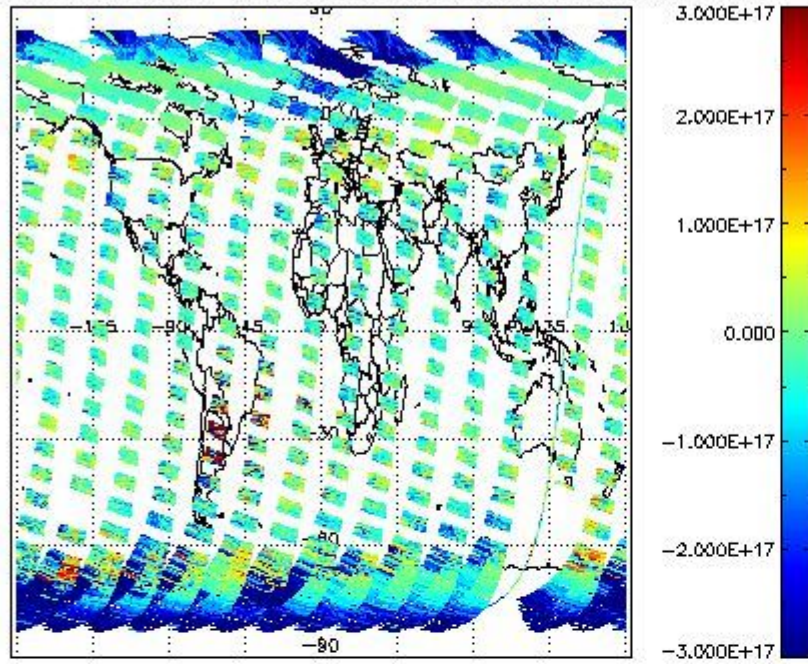
SCIOL2P_NADUV3BRO_amf_cl for 19MAR2011 00:00:00 to 20MAR2011 00:00:00



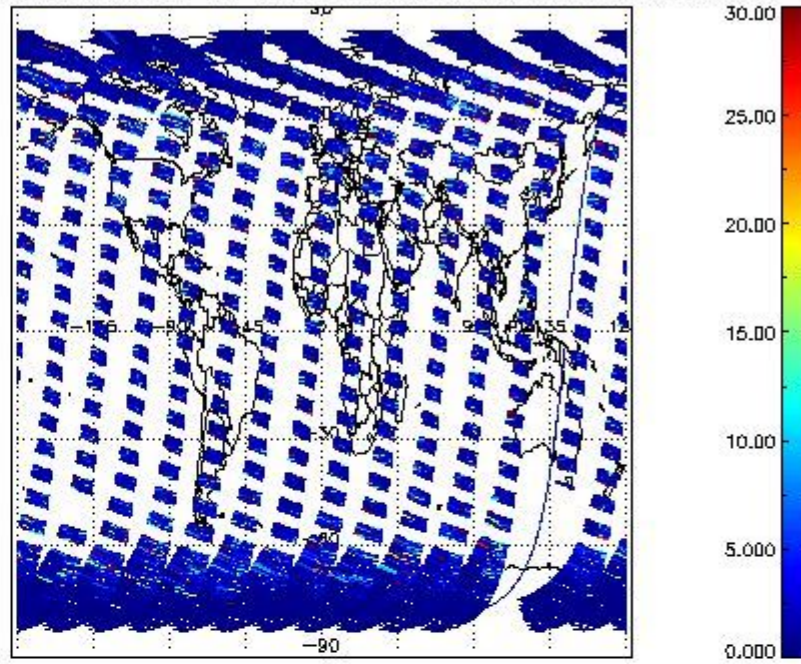
2.2.2.4 SO2 (UV5)



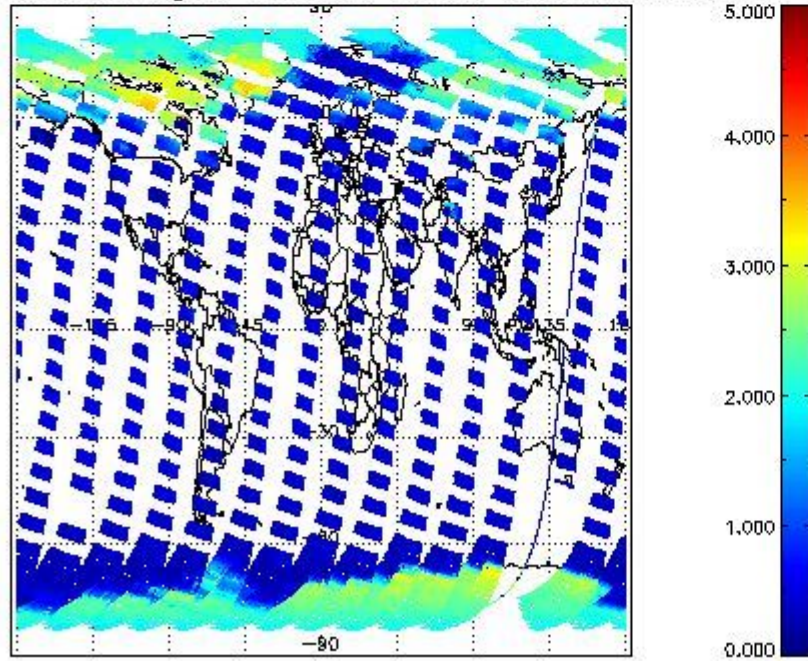
SCIOL2P_NADUV5SO2_vcd for 19MAR2011 00:00:00 to 20MAR2011 00:00:00




SCIOL2P_NADUV5SO2_vcd_err for 19MAR2011 00:00:00 to 20MAR2011 00:00:00




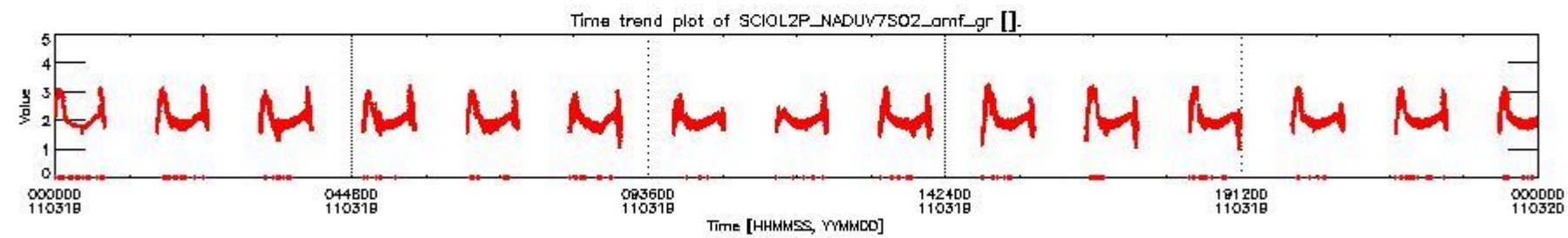
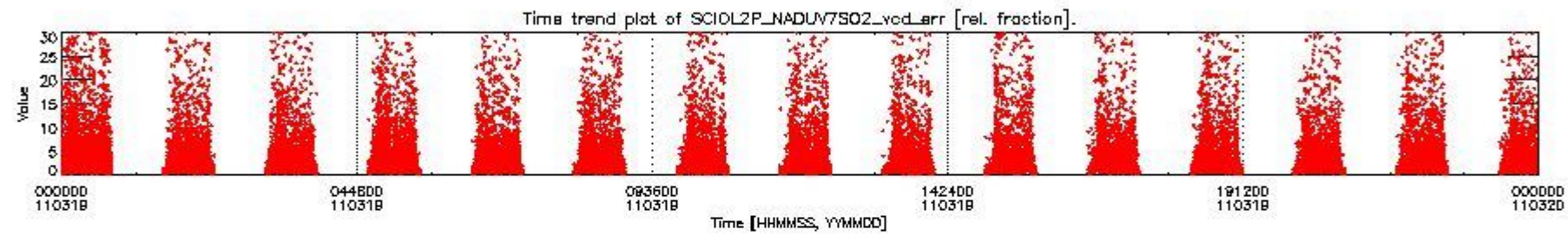
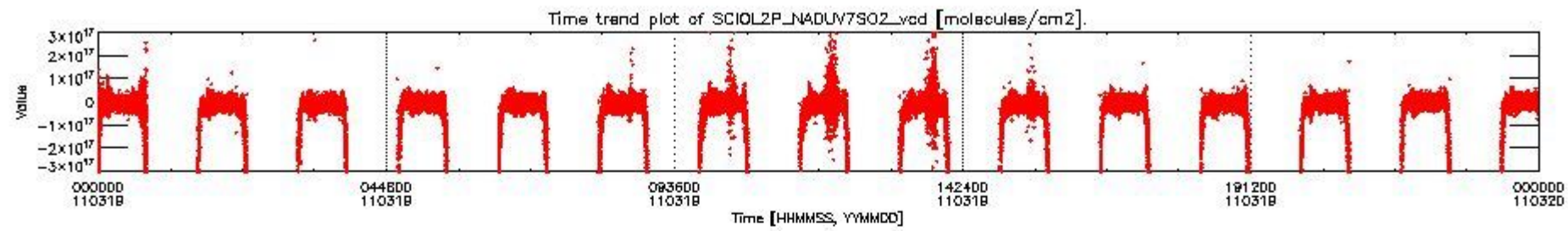
SCIOL2P_NADUV5SO2_amf_gr for 19MAR2011 00:00:00 to 20MAR2011 00:00:00



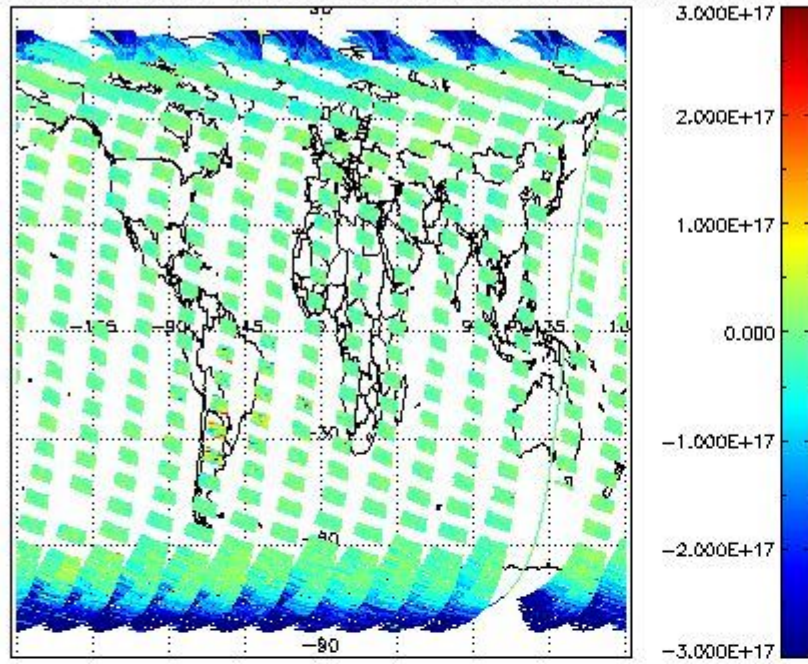
SCIOL2P_NADUV5SO2_amf_cl for 19MAR2011 00:00:00 to 20MAR2011 00:00:00



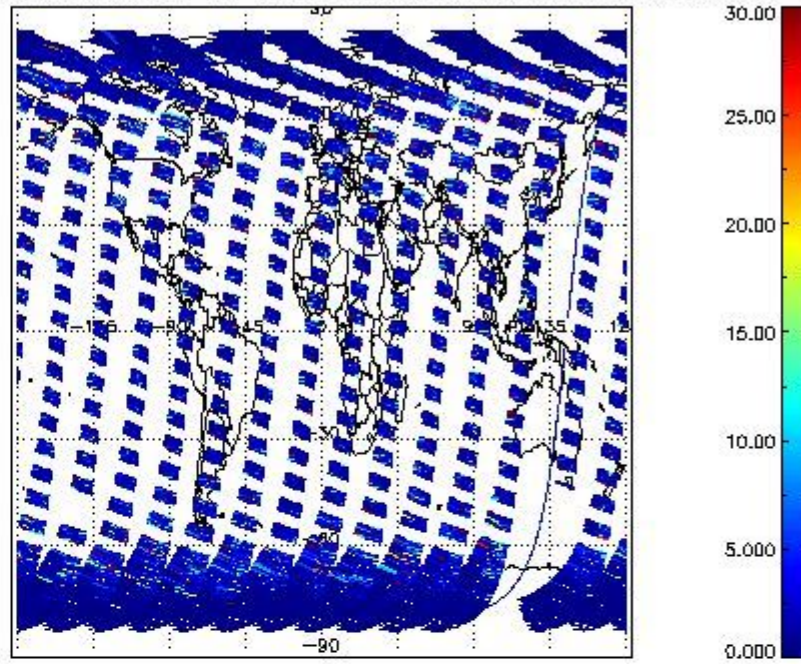
2.2.2.5 SO2 (UV7)



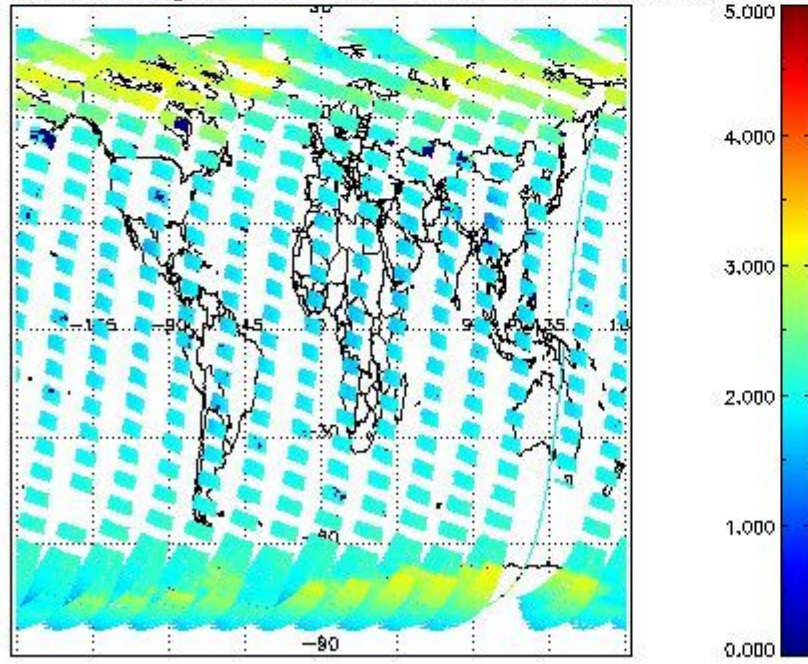
SCIOL2P_NADUV7S02_vcd for 19MAR2011 00:00:00 to 20MAR2011 00:00:00




SCIOL2P_NADUV7S02_vcd_err for 19MAR2011 00:00:00 to 20MAR2011 00:00:00



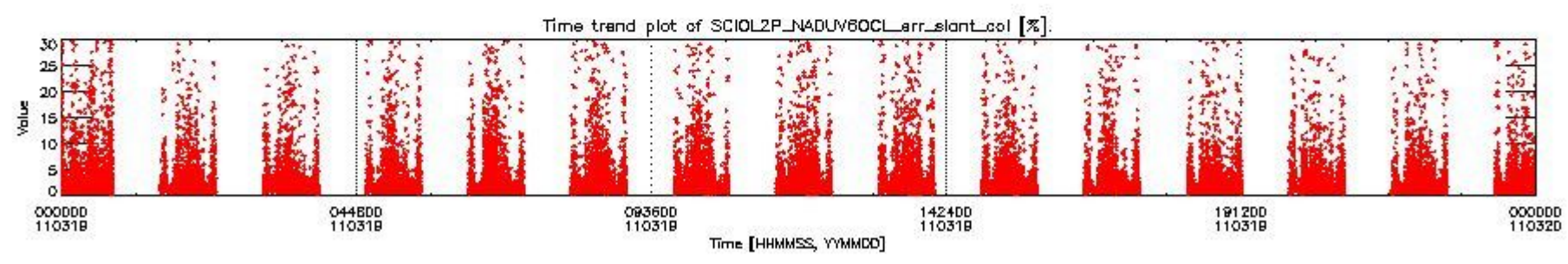
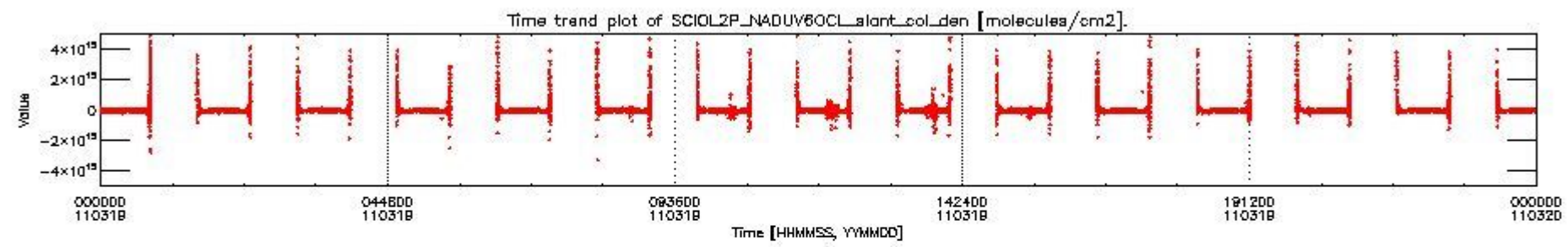
SCIOL2P_NADUV7S02_amf_gr for 19MAR2011 00:00:00 to 20MAR2011 00:00:00



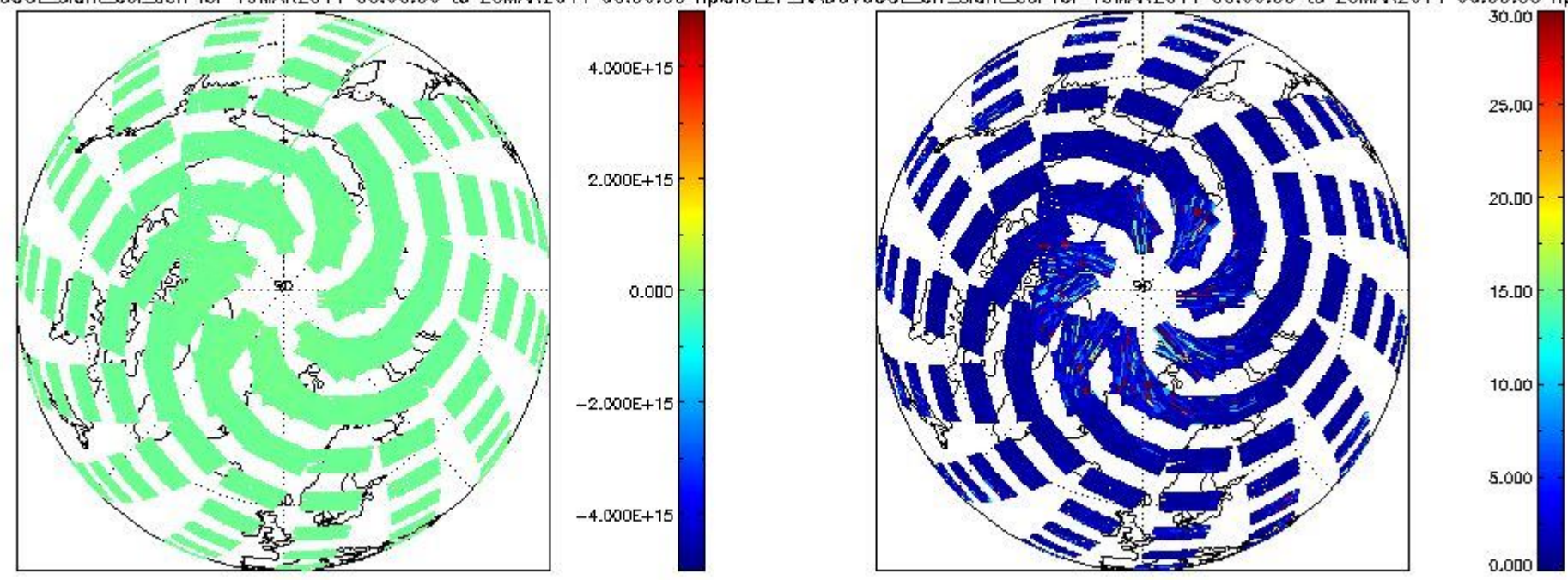
SCIOL2P_NADUV7S02_amf_cl for 19MAR2011 00:00:00 to 20MAR2011 00:00:00



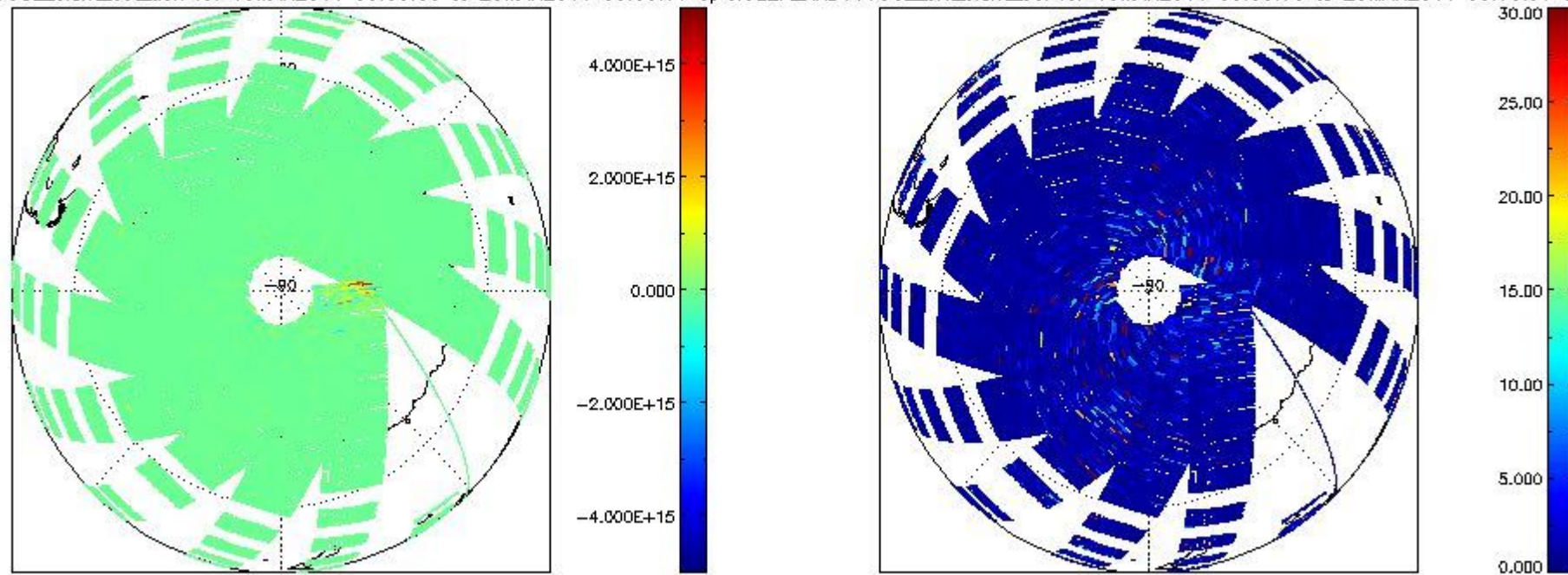
2.2.2.6 OCIO (UV6)



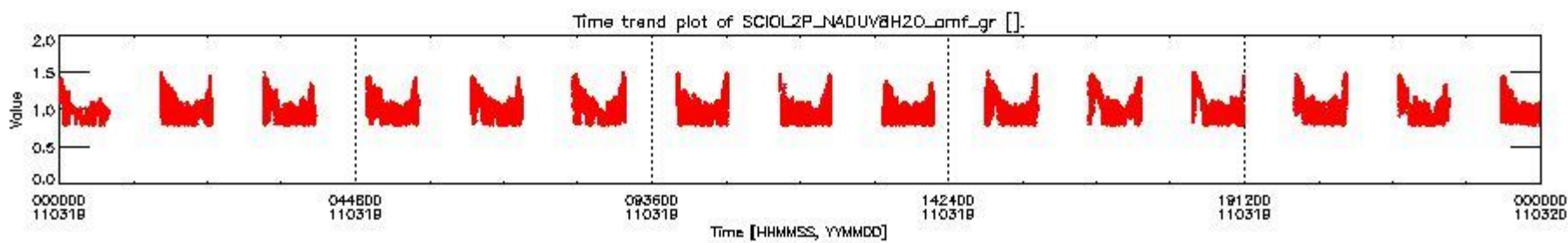
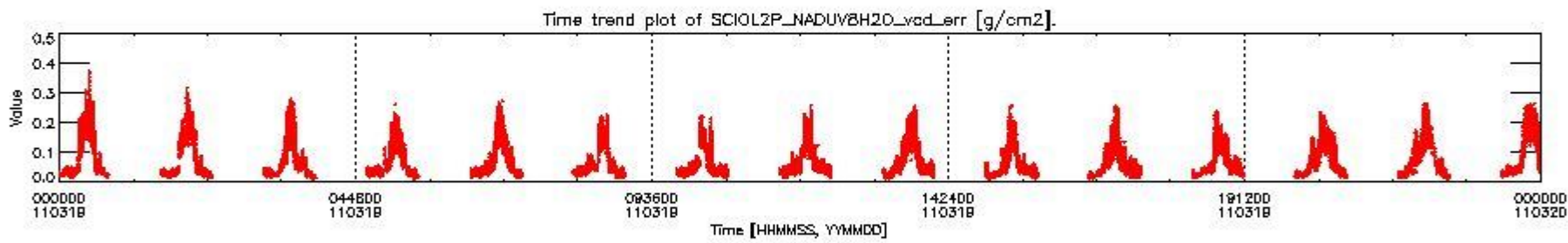
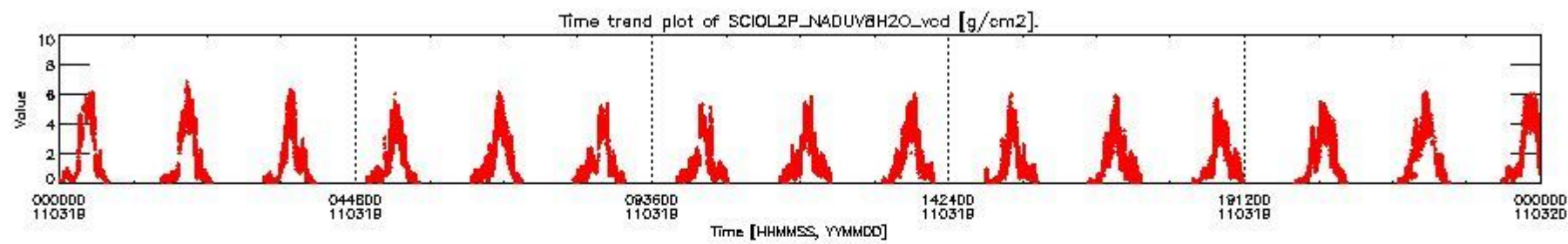
CIOL2P_NADUV6OCL_slant_col_den for 19MAR2011 00:00:00 to 20MAR2011 00:00:00 np CIOL2P_NADUV6OCL_err_slant_col for 19MAR2011 00:00:00 to 20MAR2011 00:00:00 np



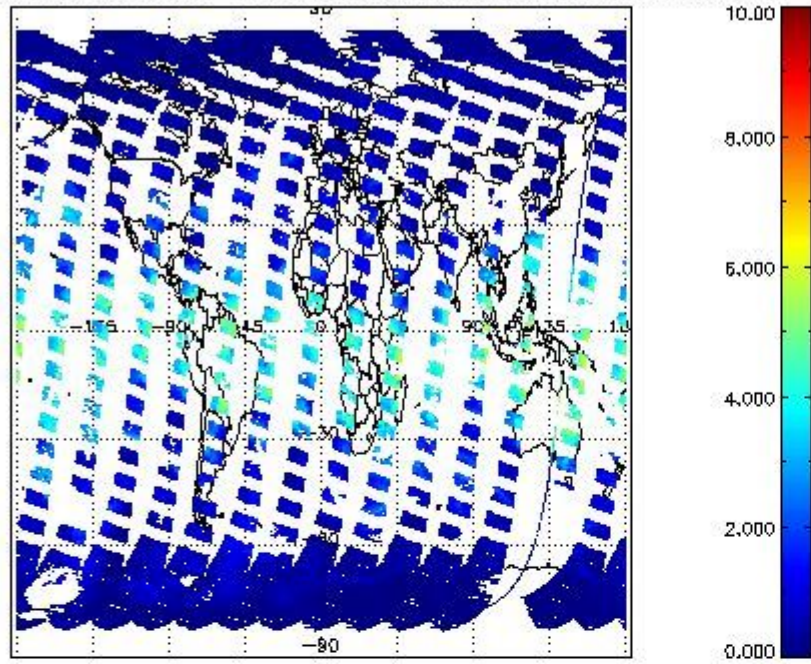
CIOL2P_NADUV6OCL_slant_colDen for 19MAR2011 00:00:00 to 20MAR2011 00:00:00 sp:CIOL2P_NADUV6OCL_err_slant_col for 19MAR2011 00:00:00 to 20MAR2011 00:00:00 sp



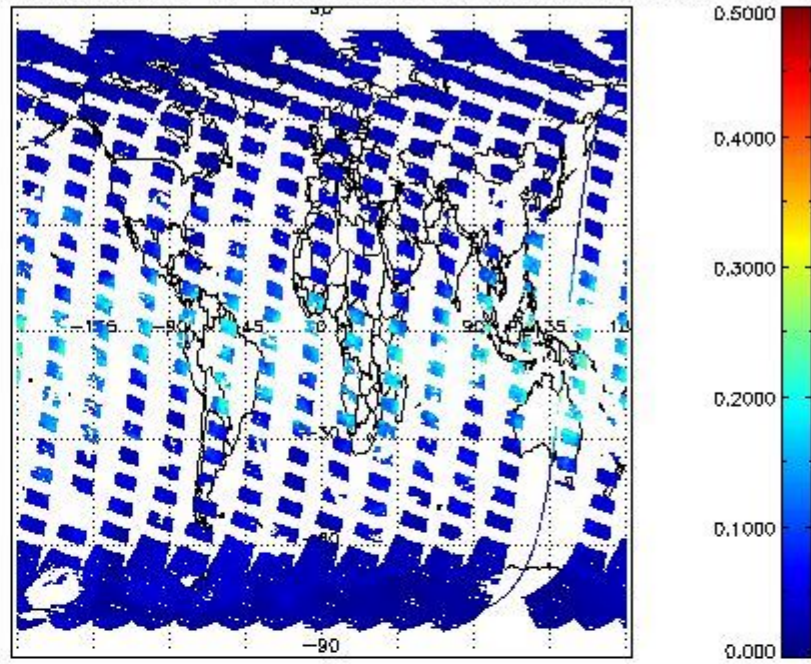
2.2.2.7 H2O (UV8)



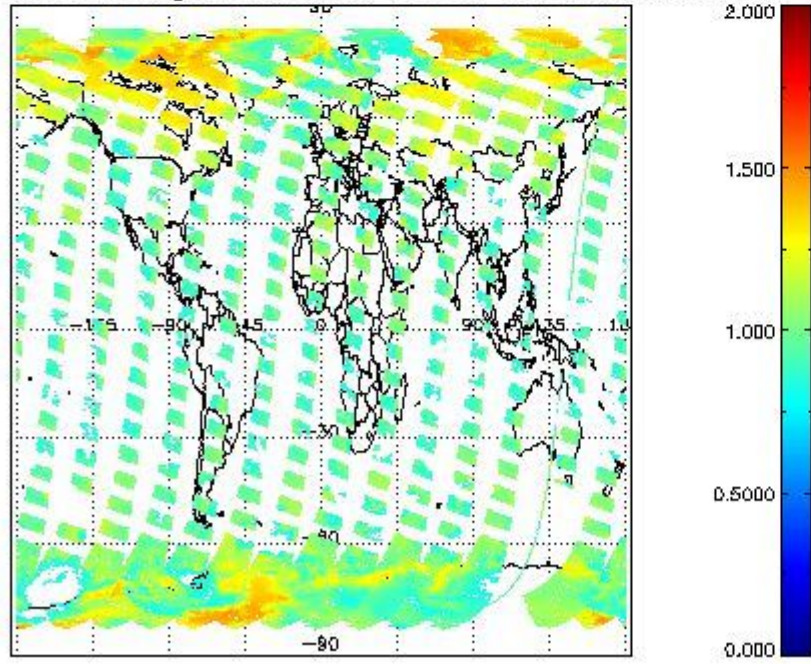
SCIOL2P_NADUV8H2O_vcd for 19MAR2011 00:00:00 to 20MAR2011 00:00:00



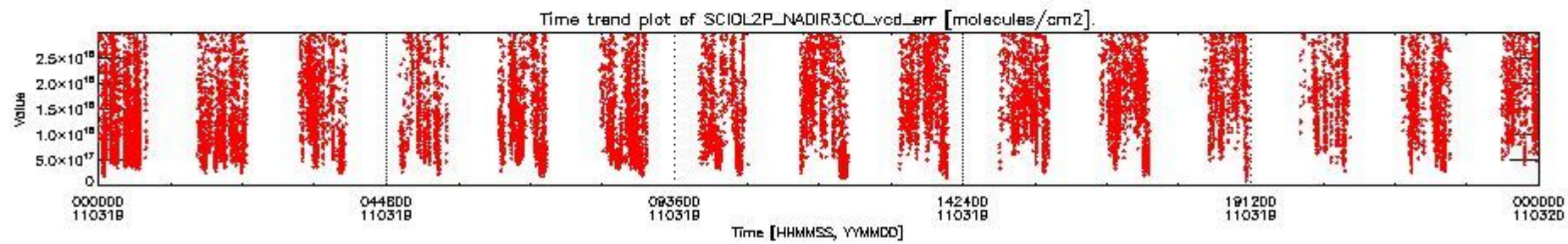
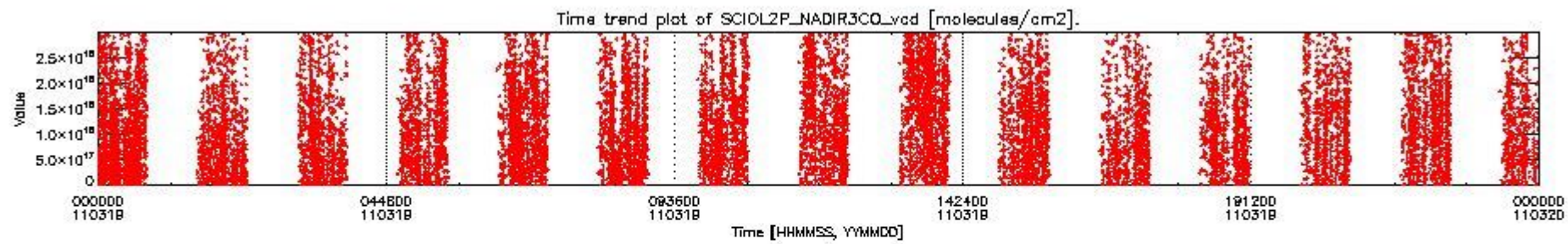
SCIOL2P_NADUV8H2O_vcd_err for 19MAR2011 00:00:00 to 20MAR2011 00:00:00



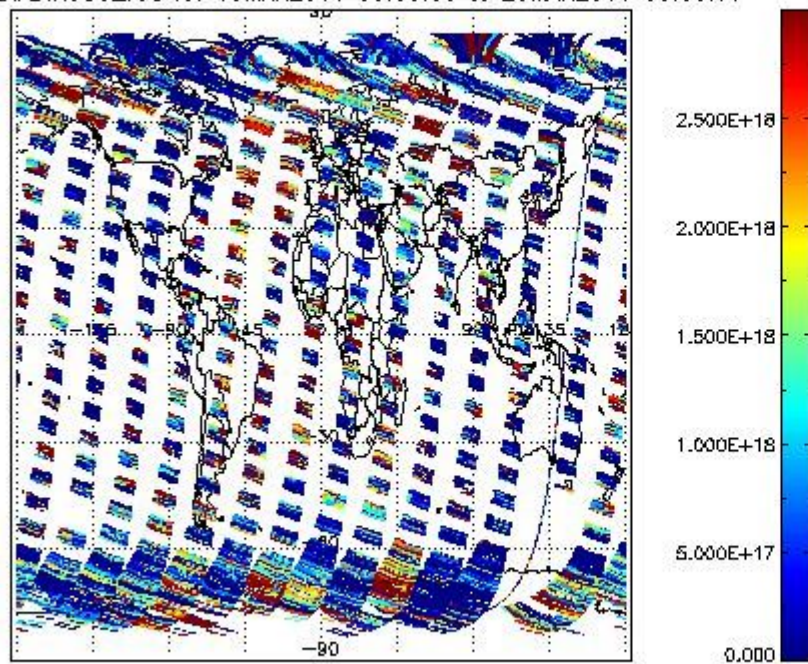
SCIOL2P_NADUV8H2O_amf_gr for 19MAR2011 00:00:00 to 20MAR2011 00:00:00



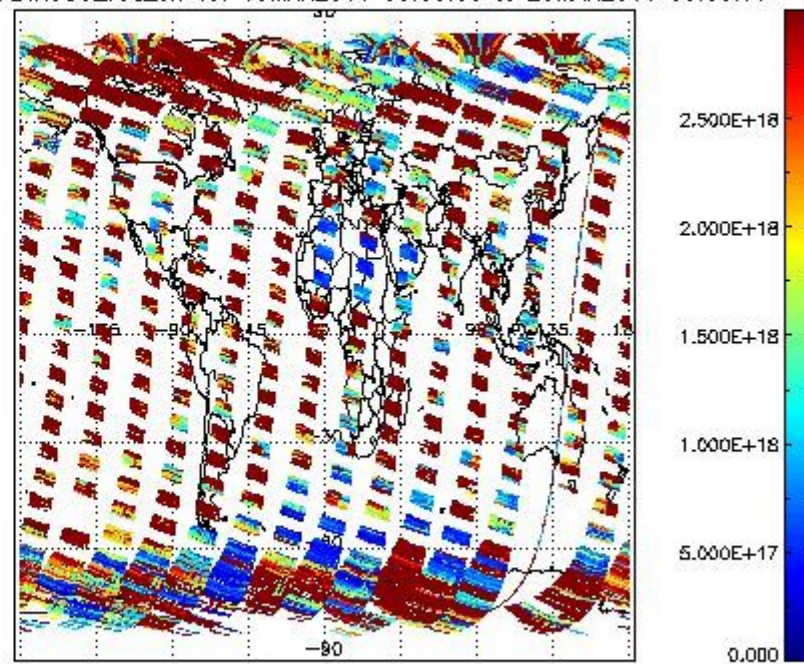
2.2.2.8 CO (IR3)



SCIOL2P_NADIR3CO_vcd for 19MAR2011 00:00:00 to 20MAR2011 00:00:00



SCIOL2P_NADIR3CO_vcd_err for 19MAR2011 00:00:00 to 20MAR2011 00:00:00



2.2.3 Limb

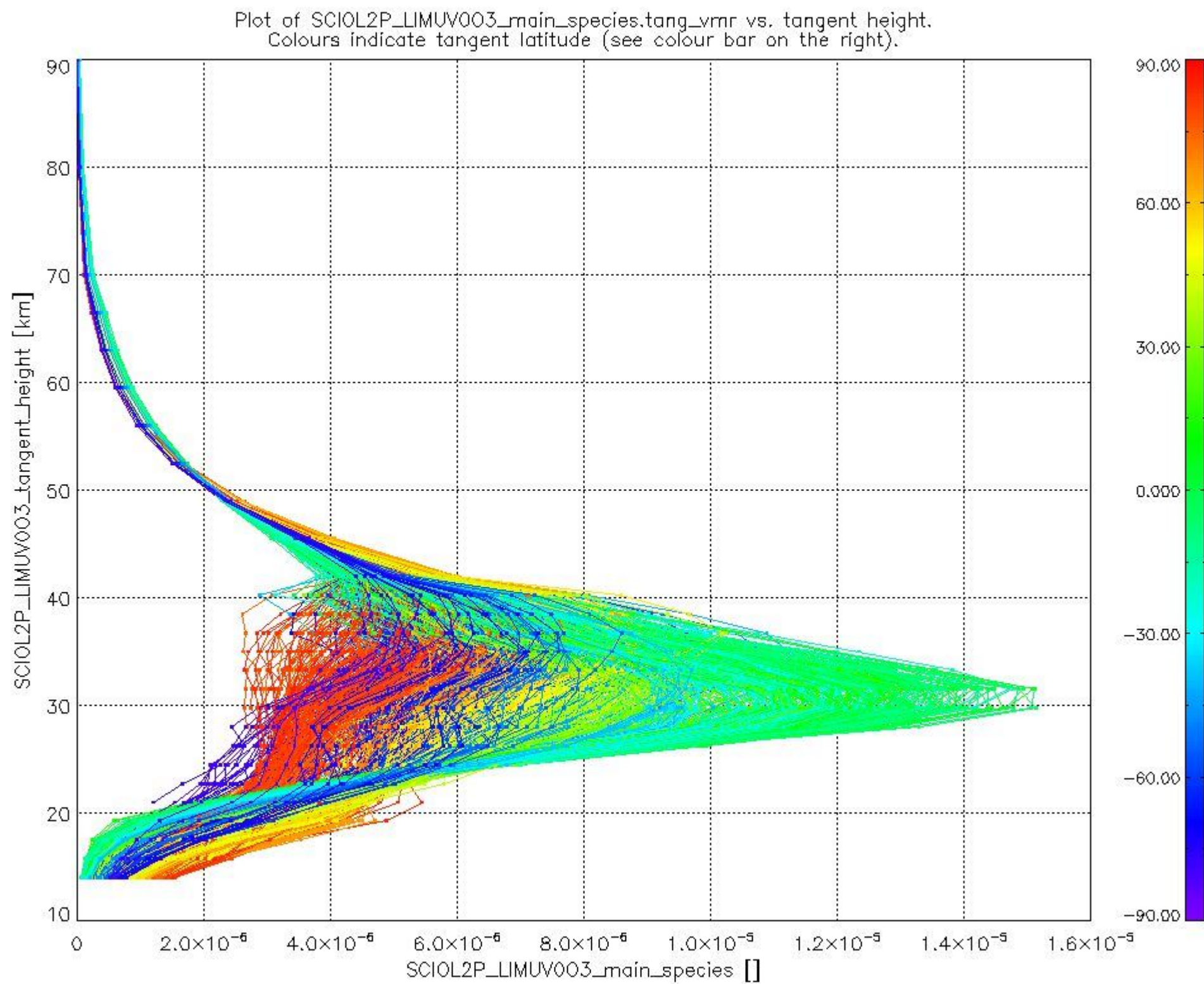
This section shows information about product quality of the limb retrievals, in particular the quality of retrieved species.

The following data items are currently included into this section:

Number	Data item ID
0	SCIOL2P_LIMUV003_main_species
1	SCIOL2P_LIMUV1NO2_main_species
2	SCIOL2P_LIMUV3BRO_main_species

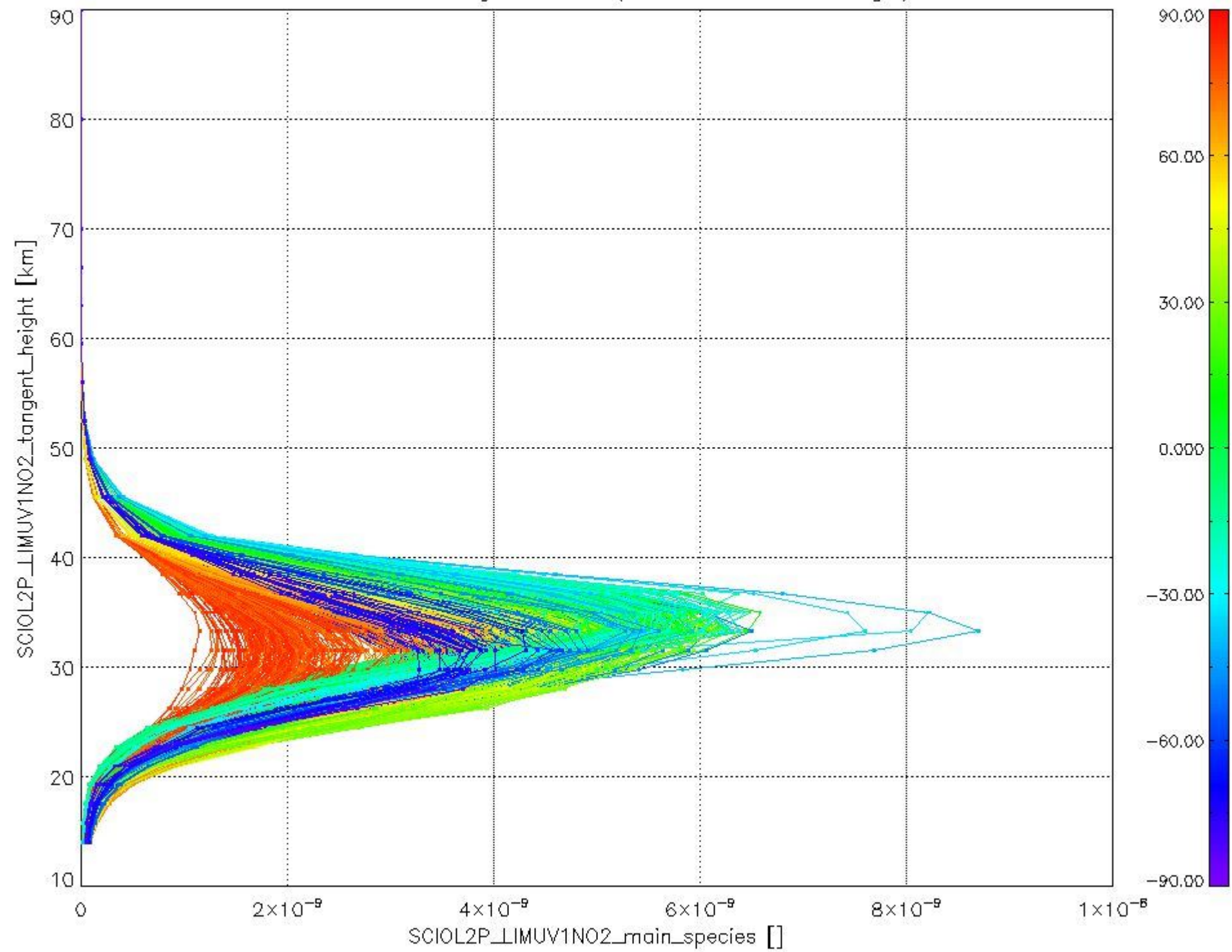
The following plots show for each species the tangent volume mixing ratio vs. tangent height. Colours indicate tangent latitude.

2.2.3.1 O3 (UV0)



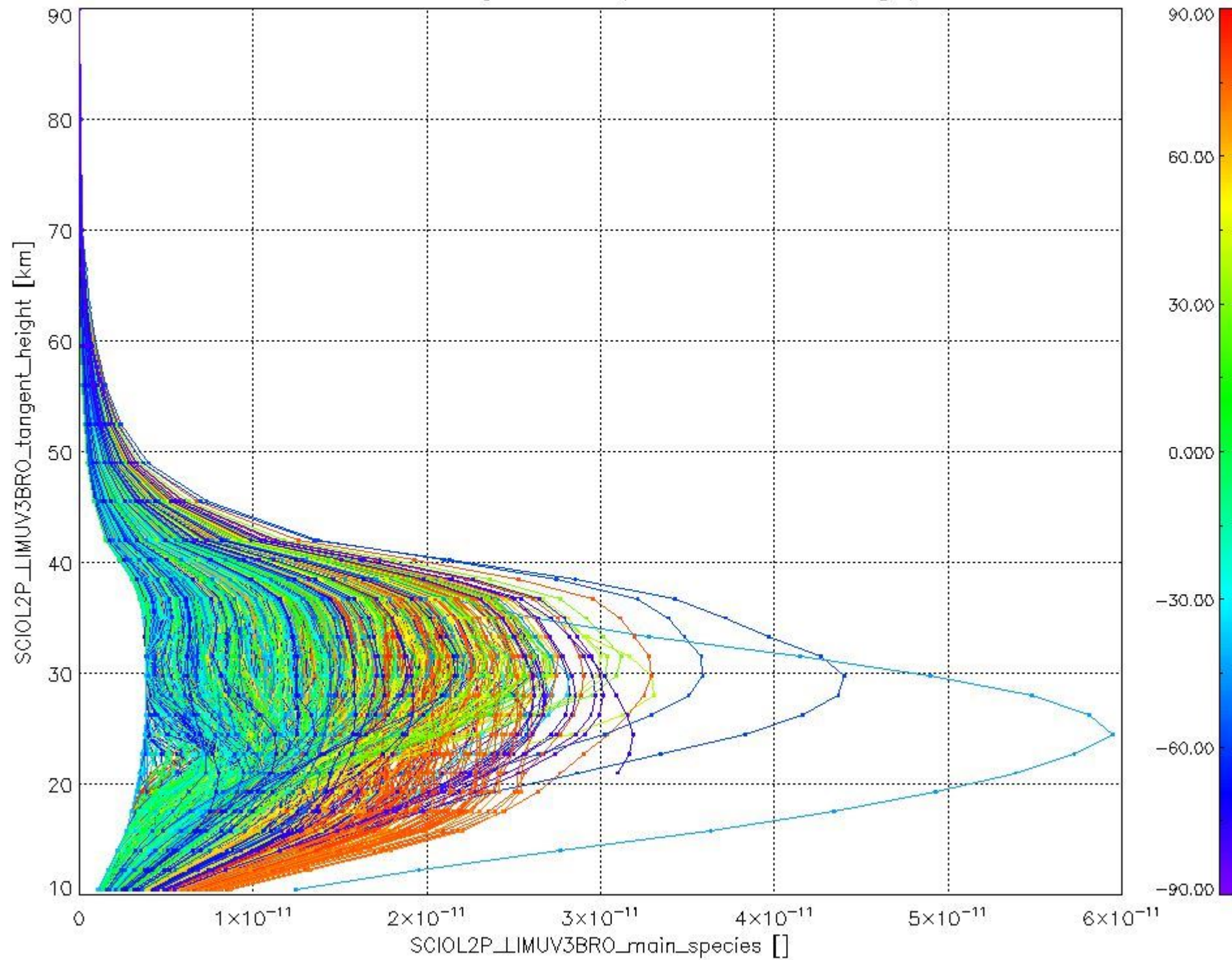
2.2.3.2 NO2 (UV1)

Plot of SCIOL2P_LIMUV1NO2_main_species.tang_vmr vs. tangent height.
Colours indicate tangent latitude (see colour bar on the right).



2.2.3.3 BrO (UV3)

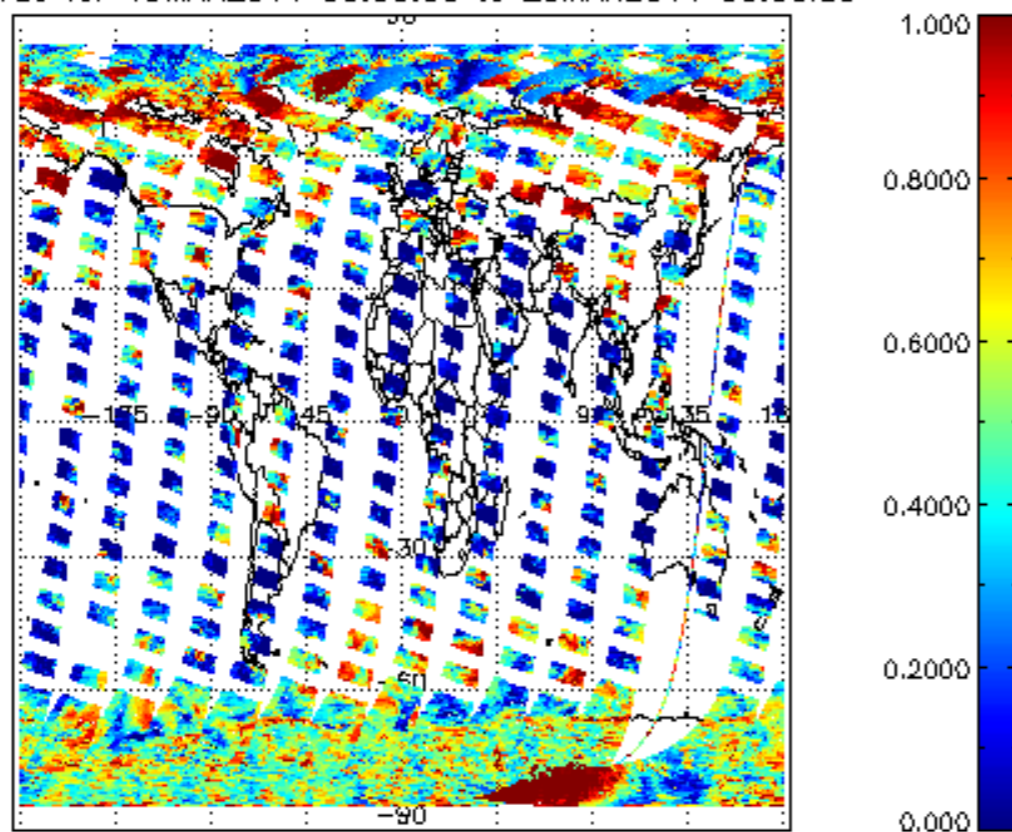
Plot of SCIOL2P_LIMUV3BRO_main_species.tang_vmr vs. tangent height.
Colours indicate tangent latitude (see colour bar on the right).



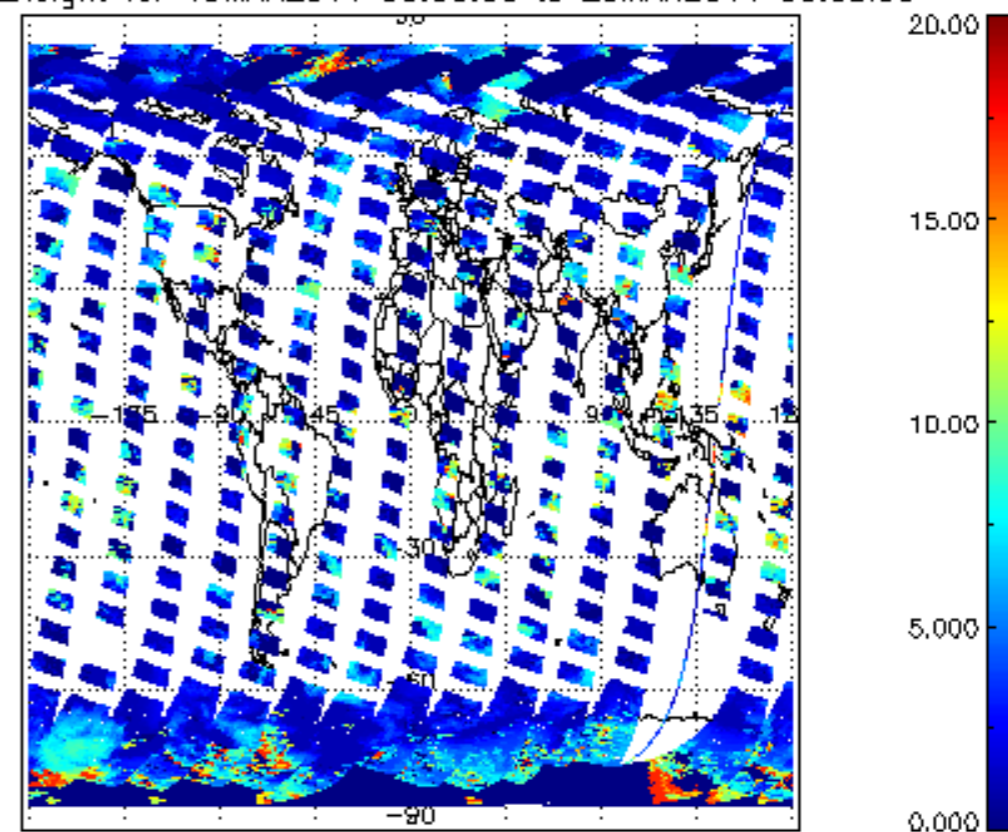
2.3 ADF monitoring

Number	ADF
	IN_ (INITIALISATION_FILE)
0	SCI_IN_AXNPDE20090615_120000_20090615_000000_20991231_235959
	ECF (ECMWF_FILE)
1	NOT USED
	MF1 (M_FACTOR_FILE)
2	SCI_MF1_AXVIEC20110315_111109_20110318_182143_20110320_182143
3	SCI_MF1_AXVIEC20110315_111214_20110319_192512_20110321_192512

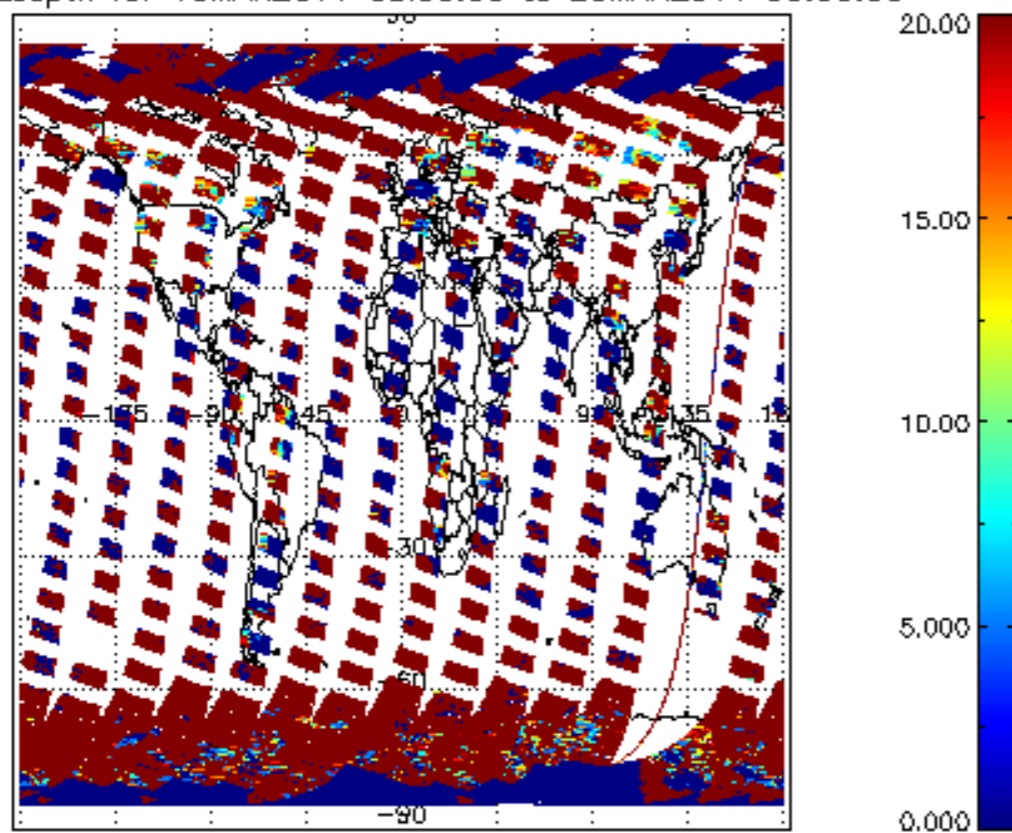
cL_frac for 19MAR2011 00:00:00 to 20MAR2011 00:00:00



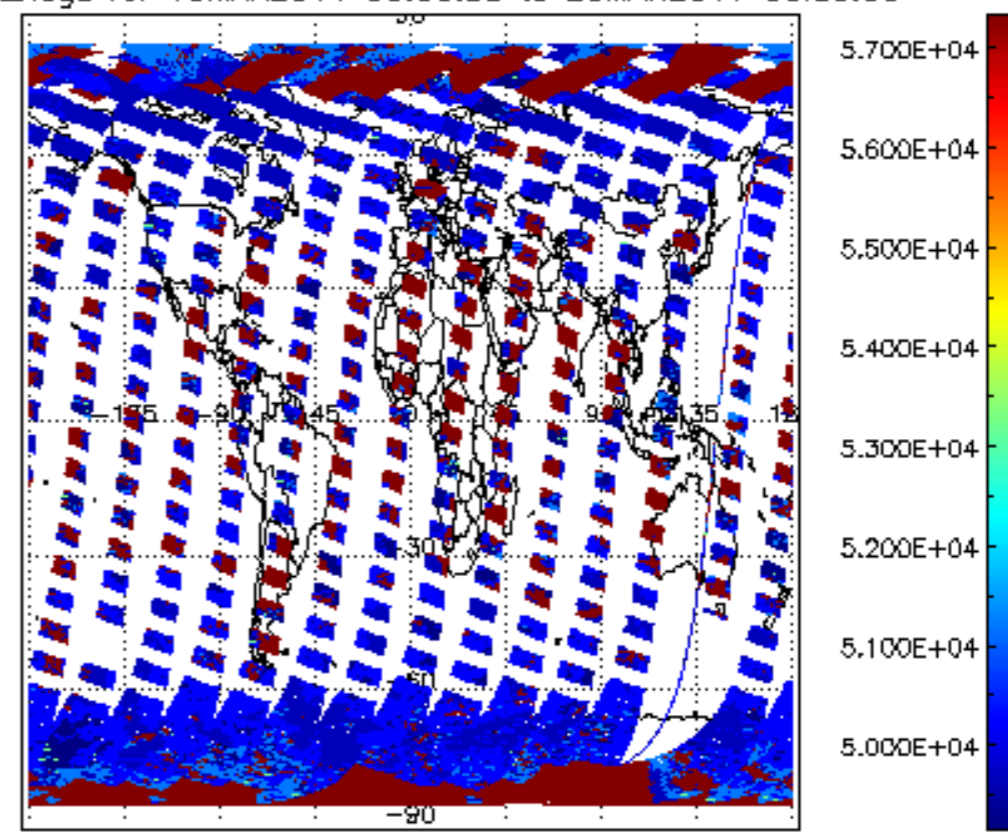
cL_top_height for 19MAR2011 00:00:00 to 20MAR2011 00:00:00

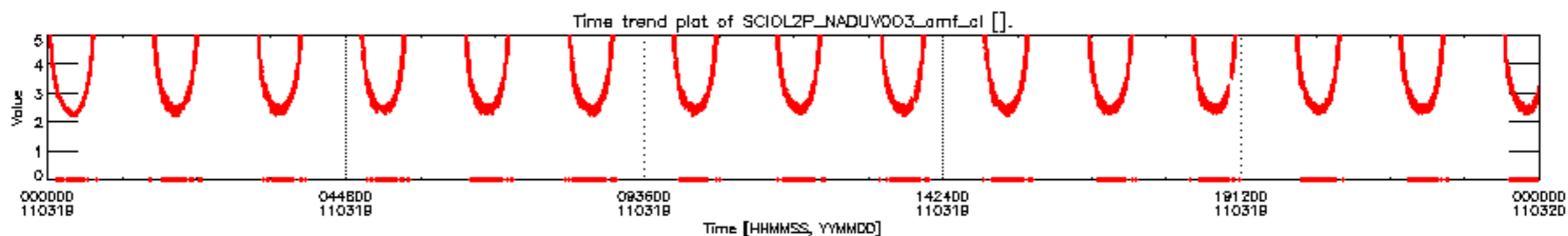
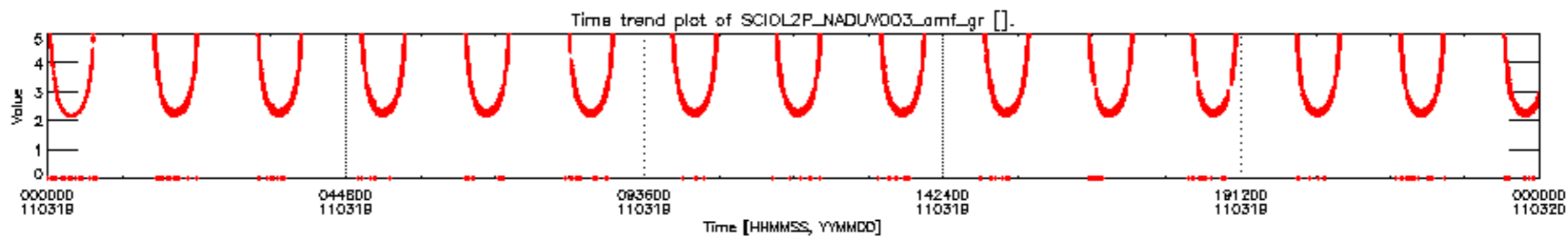
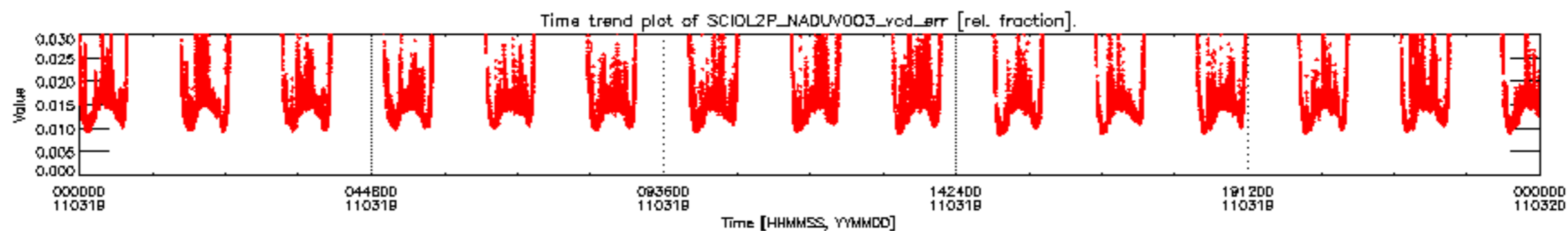
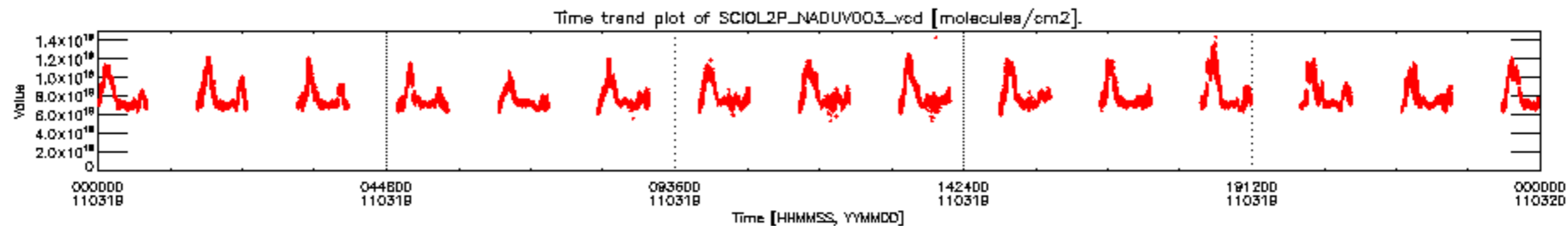


cL_opt_depth for 19MAR2011 00:00:00 to 20MAR2011 00:00:00

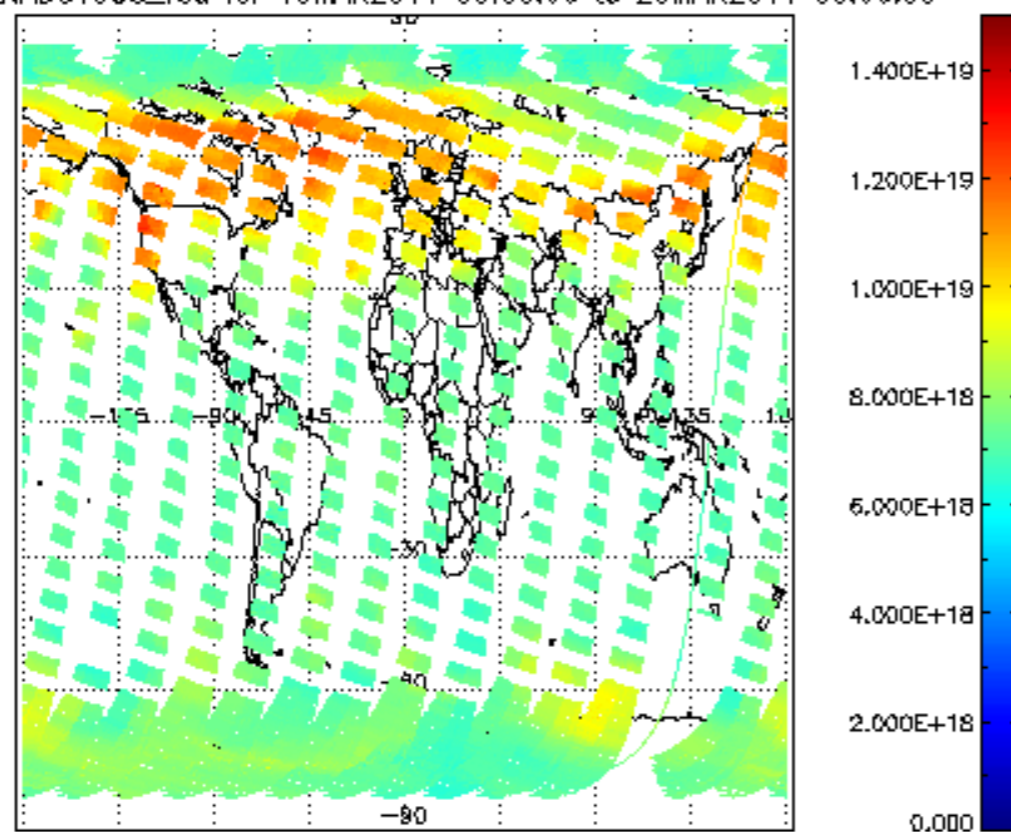


cloud_flags for 19MAR2011 00:00:00 to 20MAR2011 00:00:00

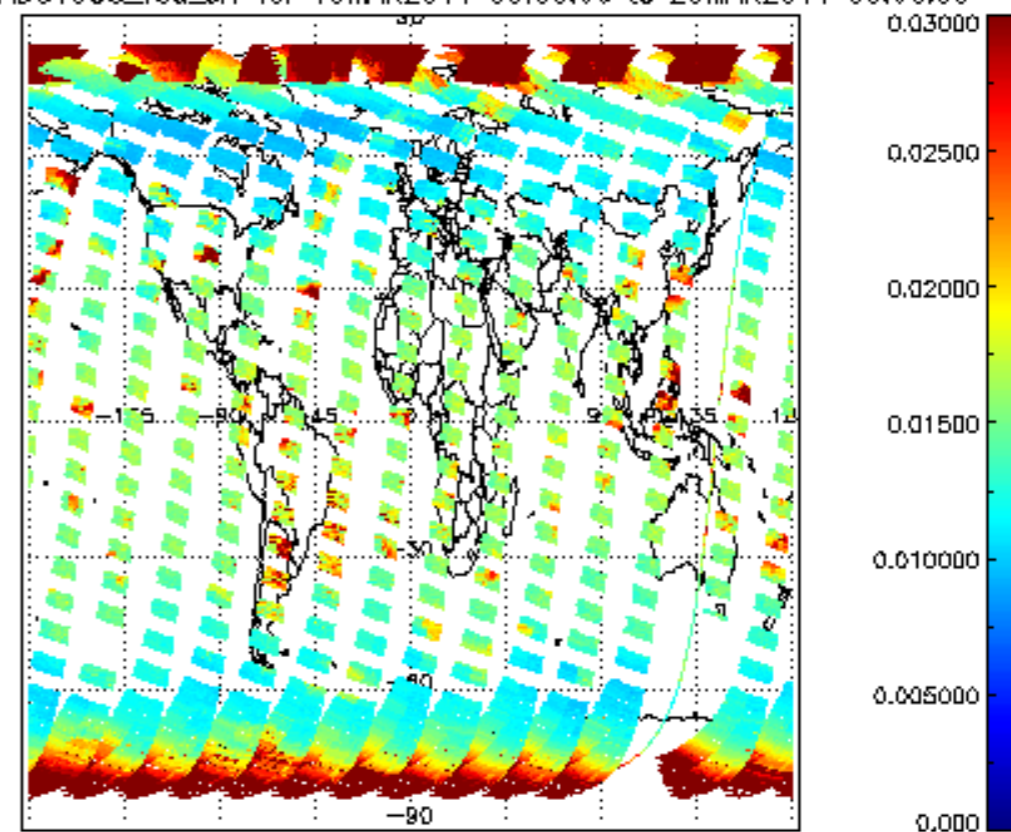




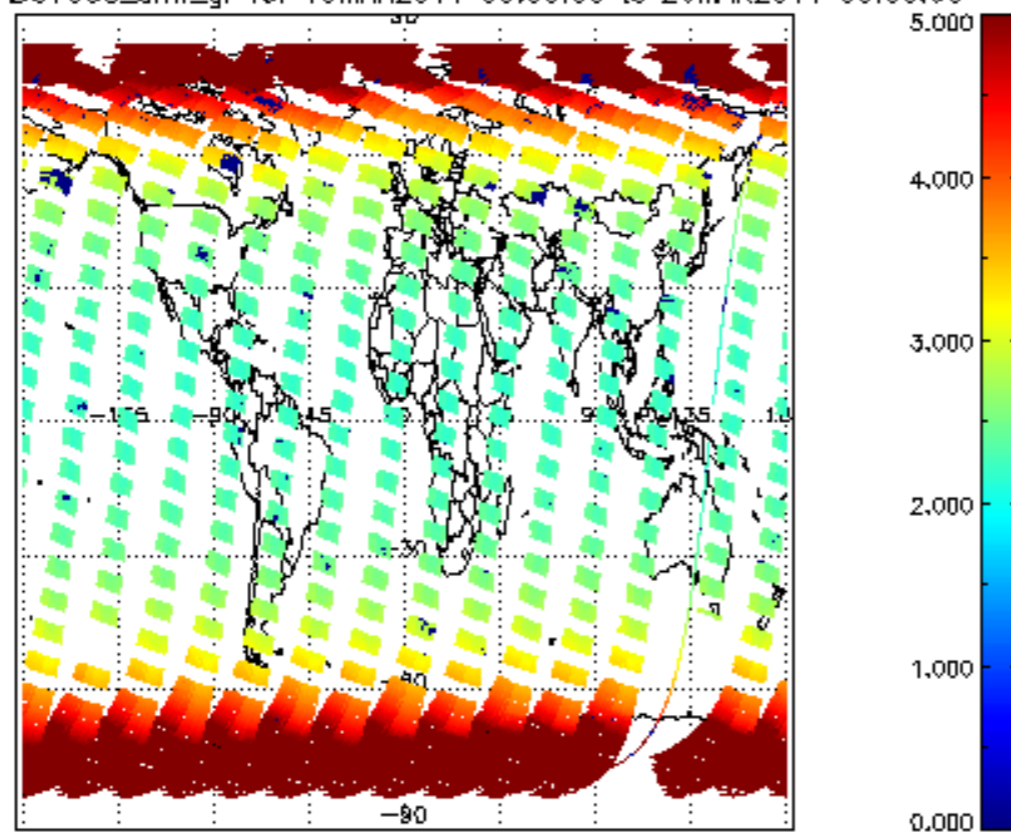
SCIOL2P_NADUV003_vcd for 19MAR2011 00:00:00 to 20MAR2011 00:00:00



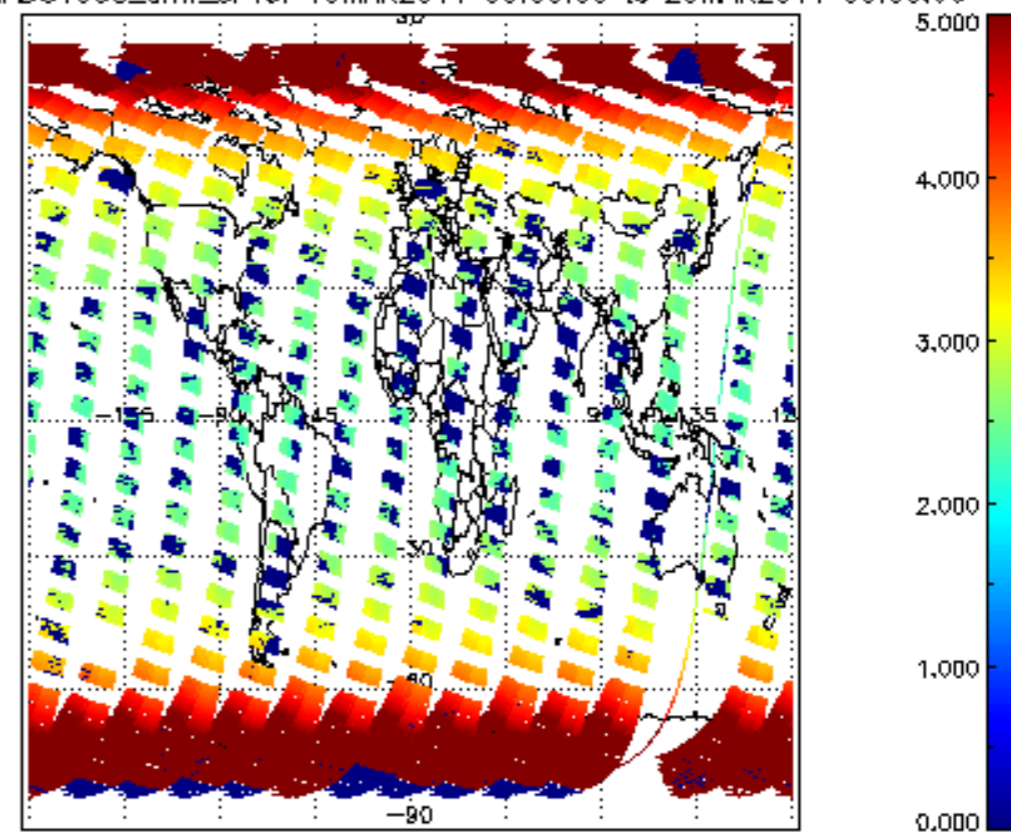
SCIOL2P_NADUV003_vcd_err for 19MAR2011 00:00:00 to 20MAR2011 00:00:00

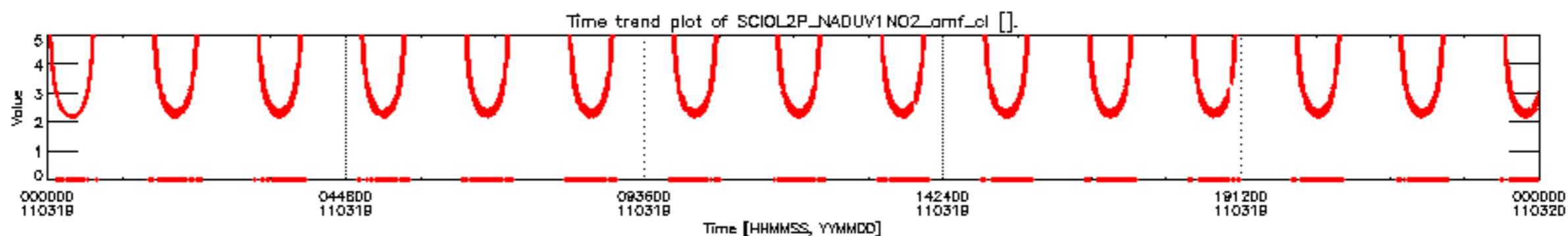
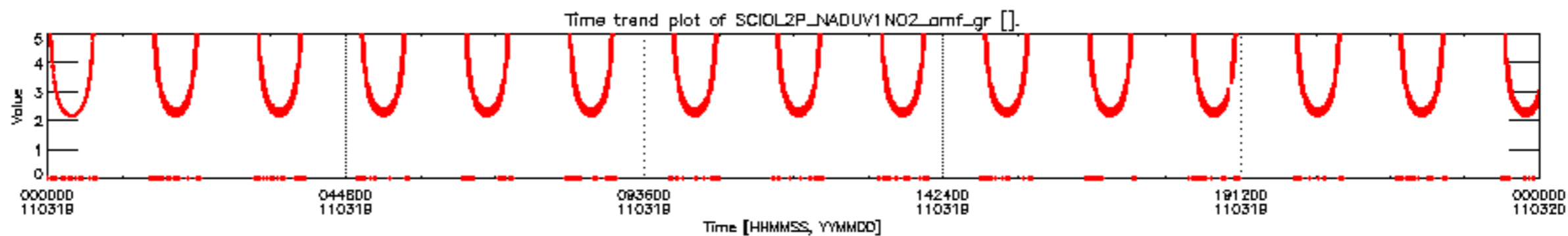
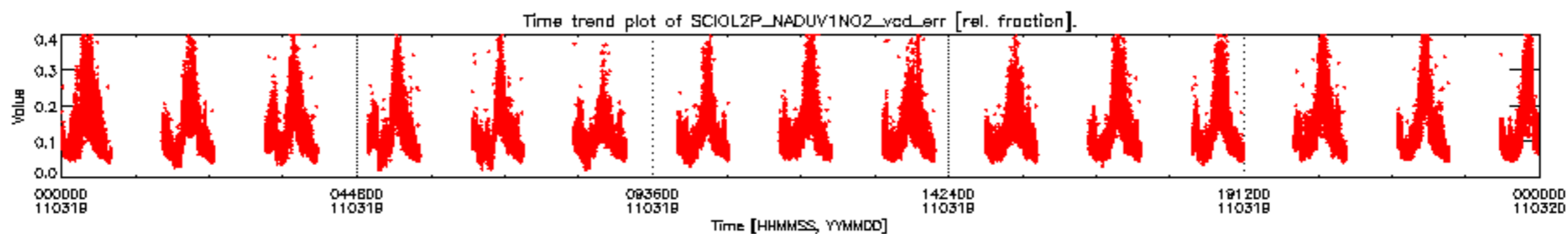
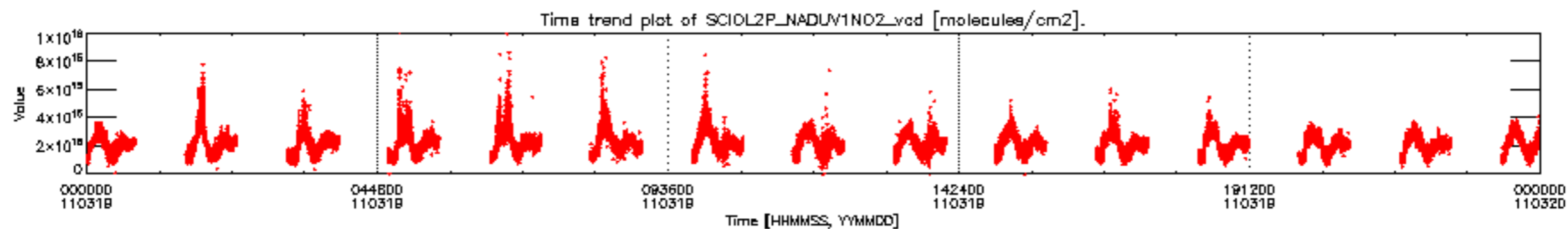


SCIOL2P_NADUV003_arnf_gr for 19MAR2011 00:00:00 to 20MAR2011 00:00:00

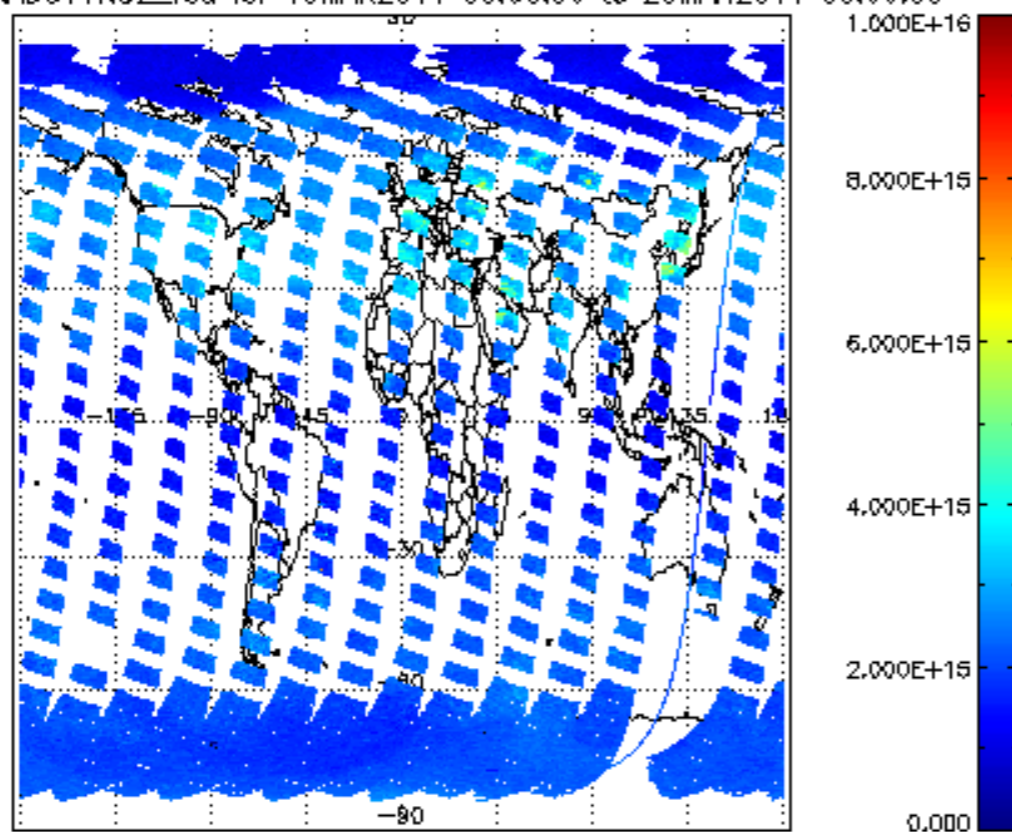


SCIOL2P_NADUV003_arnf_cl for 19MAR2011 00:00:00 to 20MAR2011 00:00:00

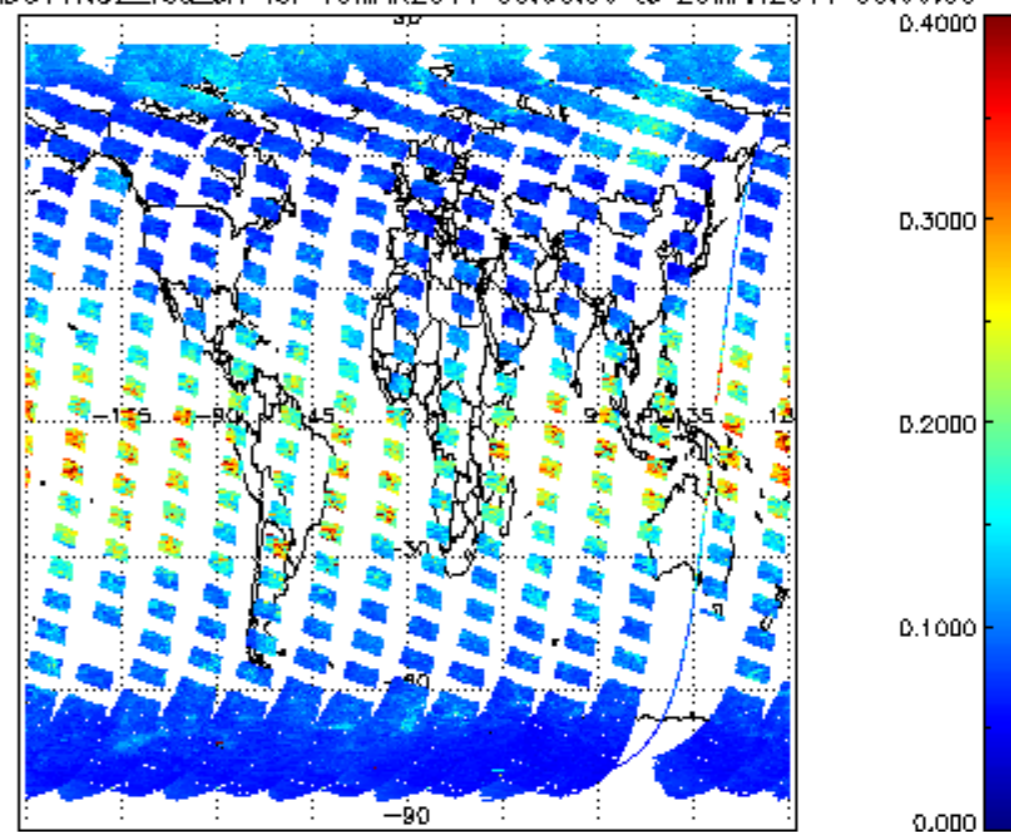




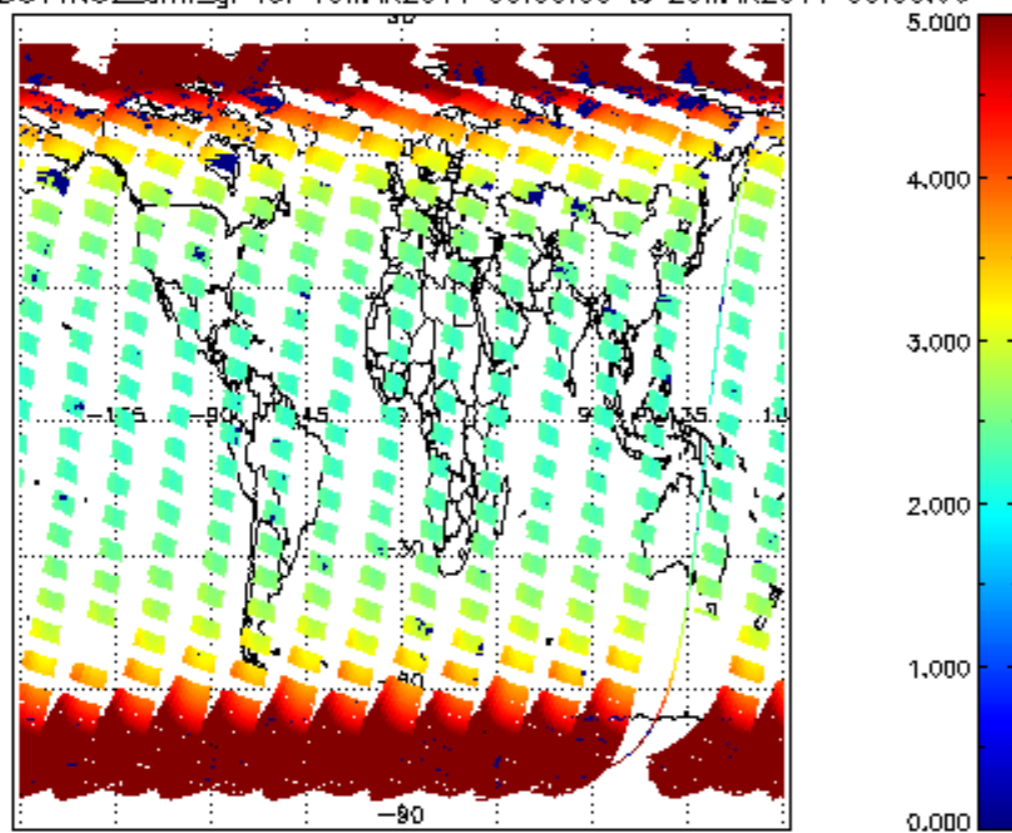
SCIOL2P_NADUV1NO2_vcd for 19MAR2011 00:00:00 to 20MAR2011 00:00:00



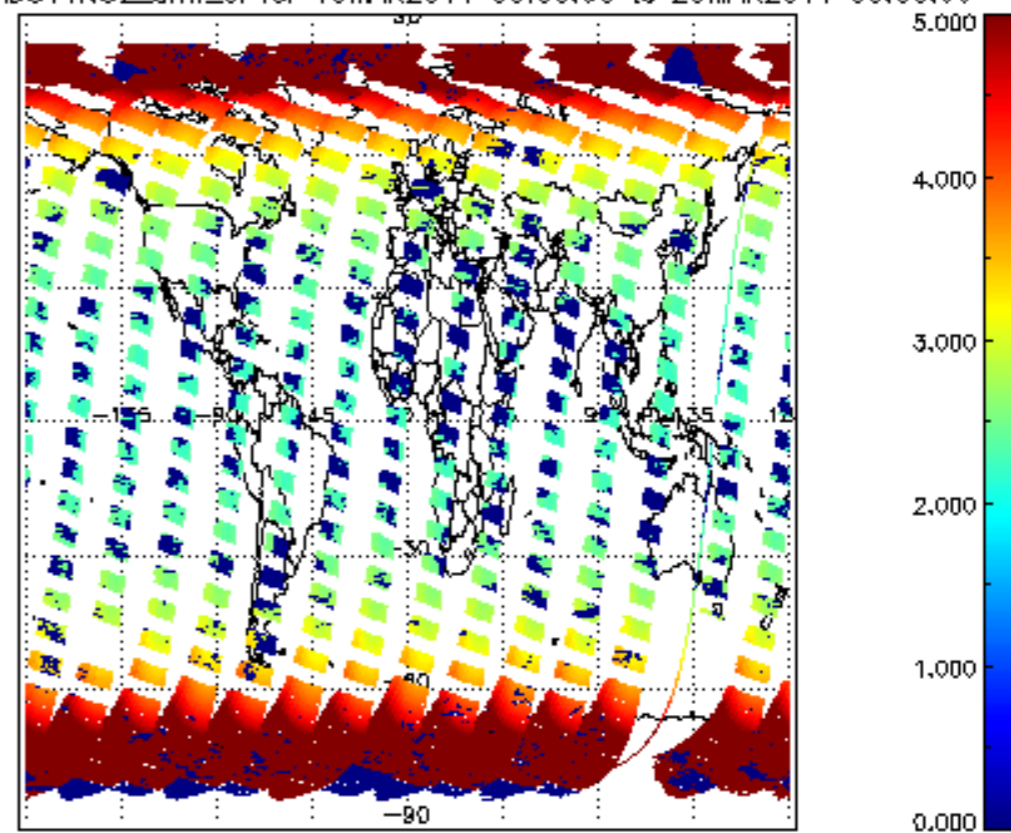
SCIOL2P_NADUV1NO2_vcd_err for 19MAR2011 00:00:00 to 20MAR2011 00:00:00

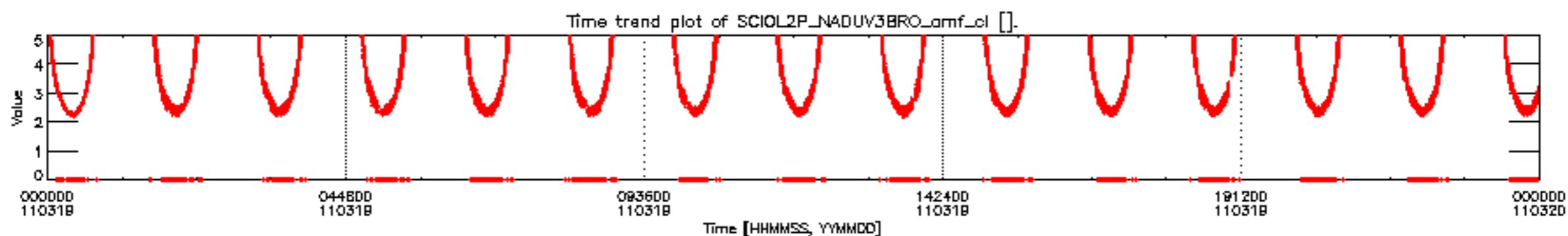
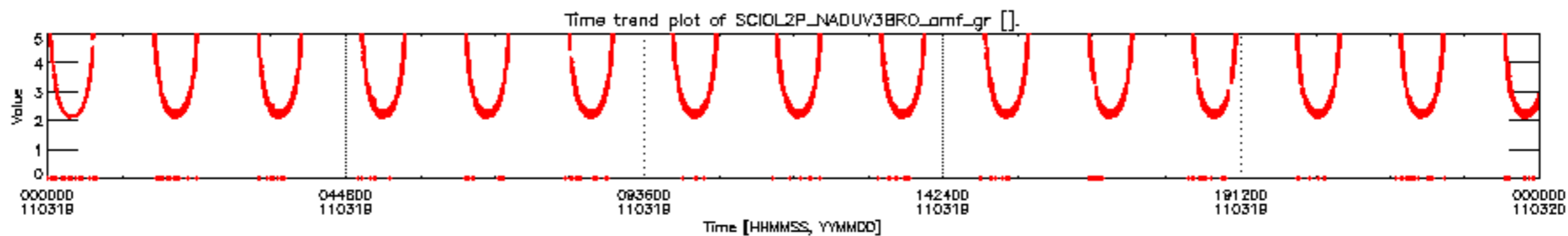
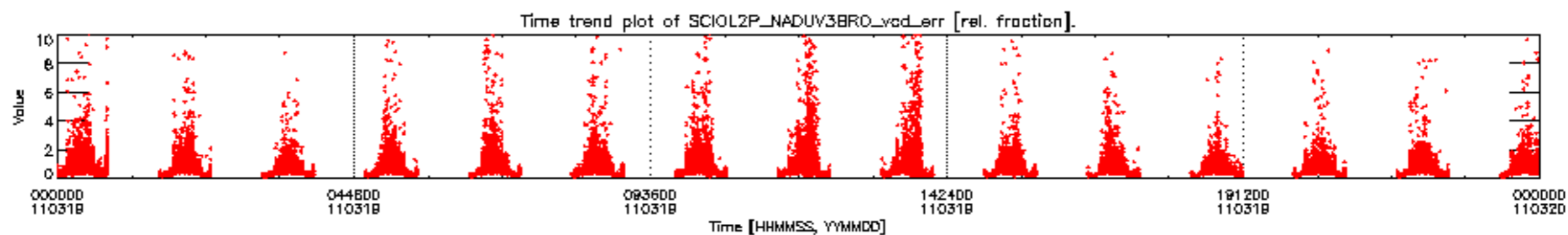
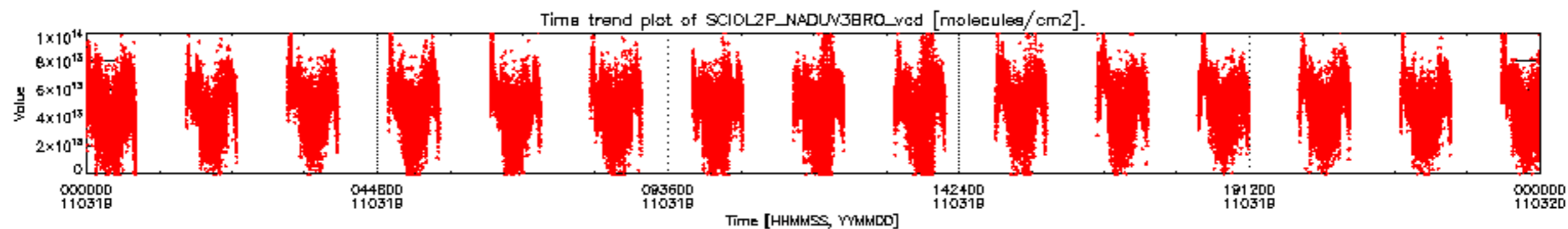


SCIOL2P_NADUV1NO2_arnf_gr for 19MAR2011 00:00:00 to 20MAR2011 00:00:00

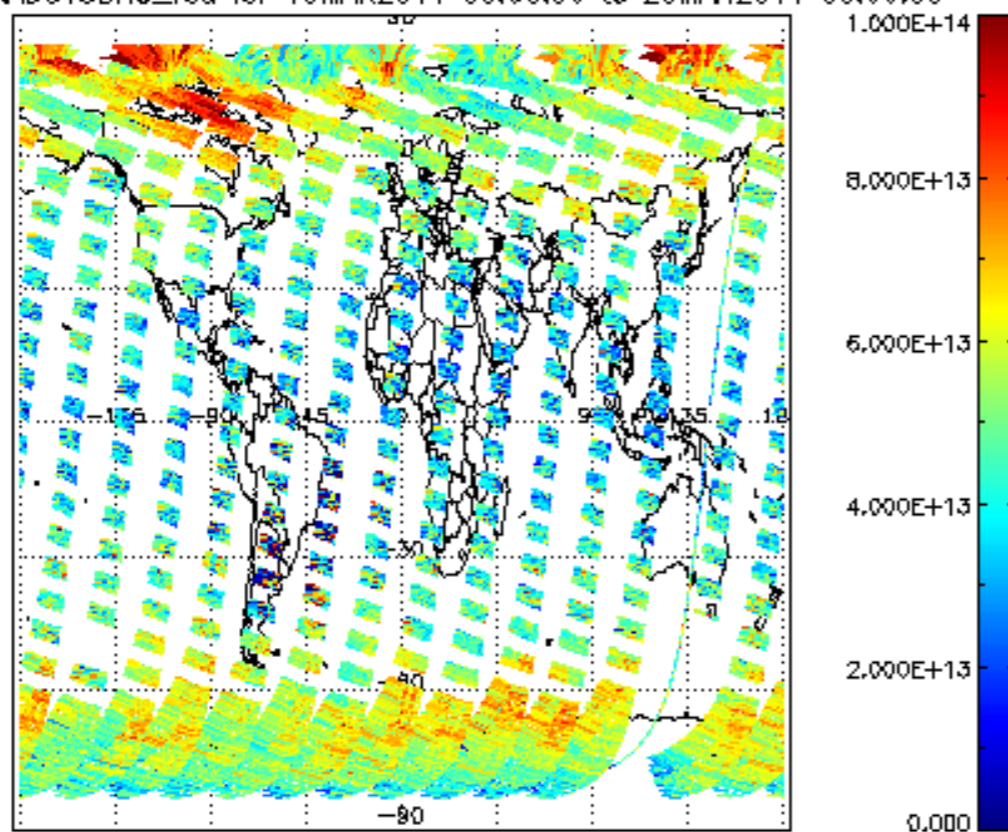


SCIOL2P_NADUV1NO2_arnf_cl for 19MAR2011 00:00:00 to 20MAR2011 00:00:00

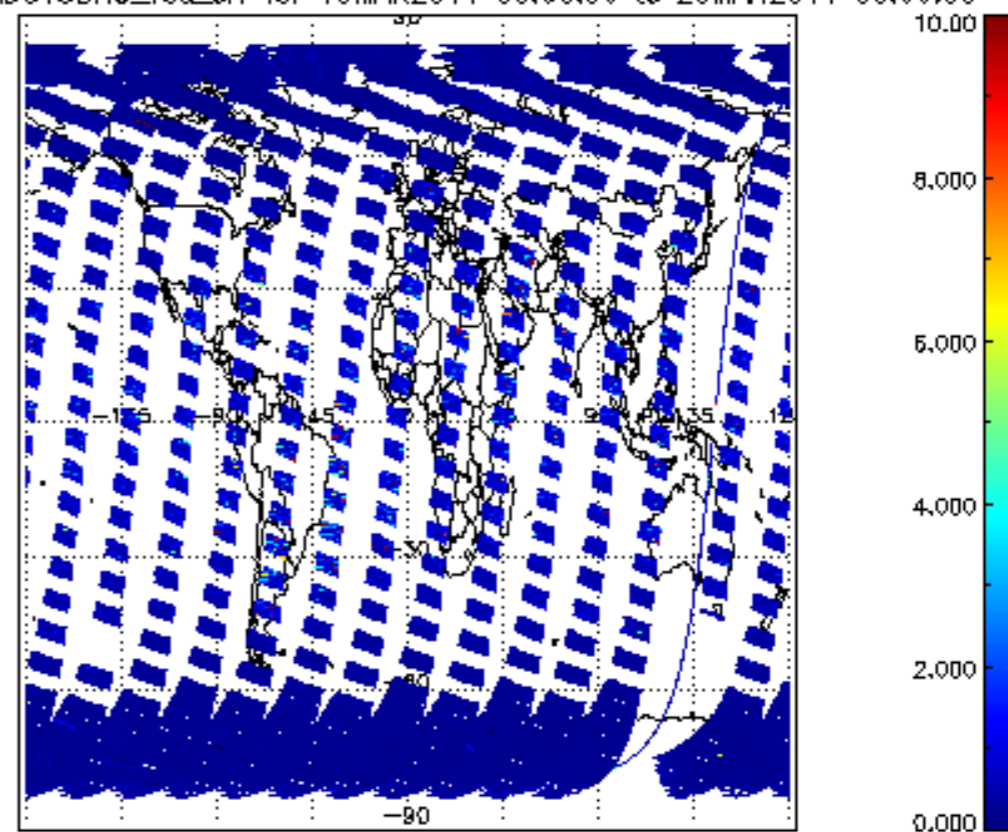




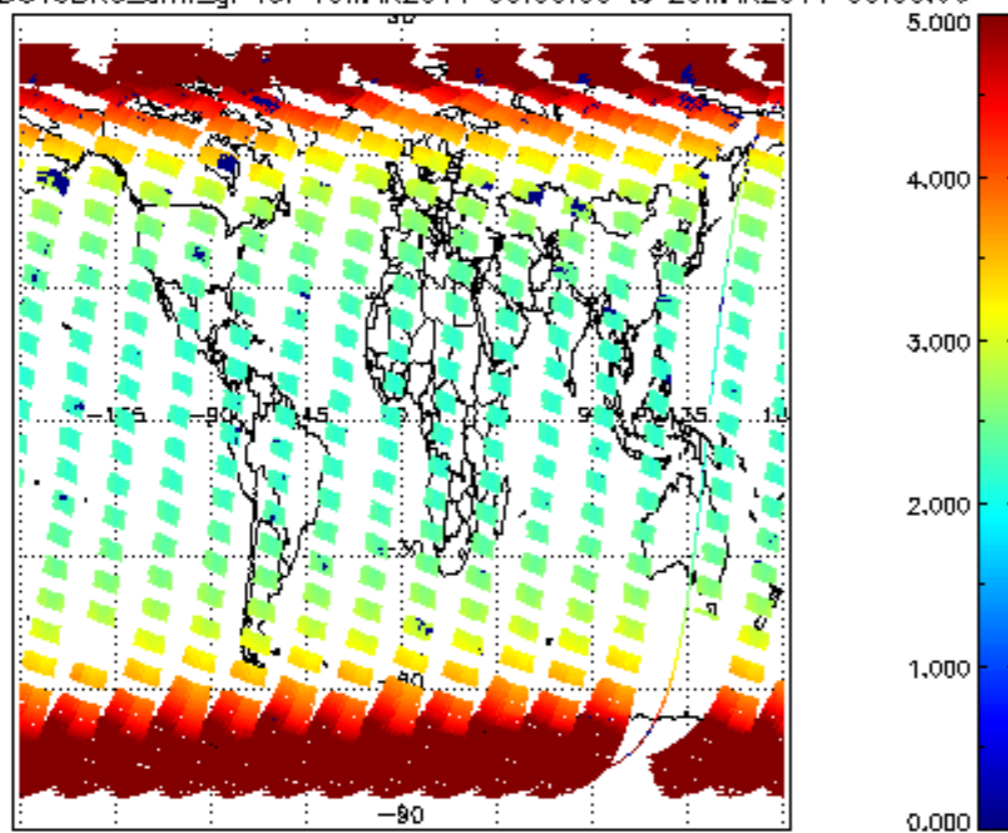
SCIOL2P_NADUV3BRO_vcd for 19MAR2011 00:00:00 to 20MAR2011 00:00:00



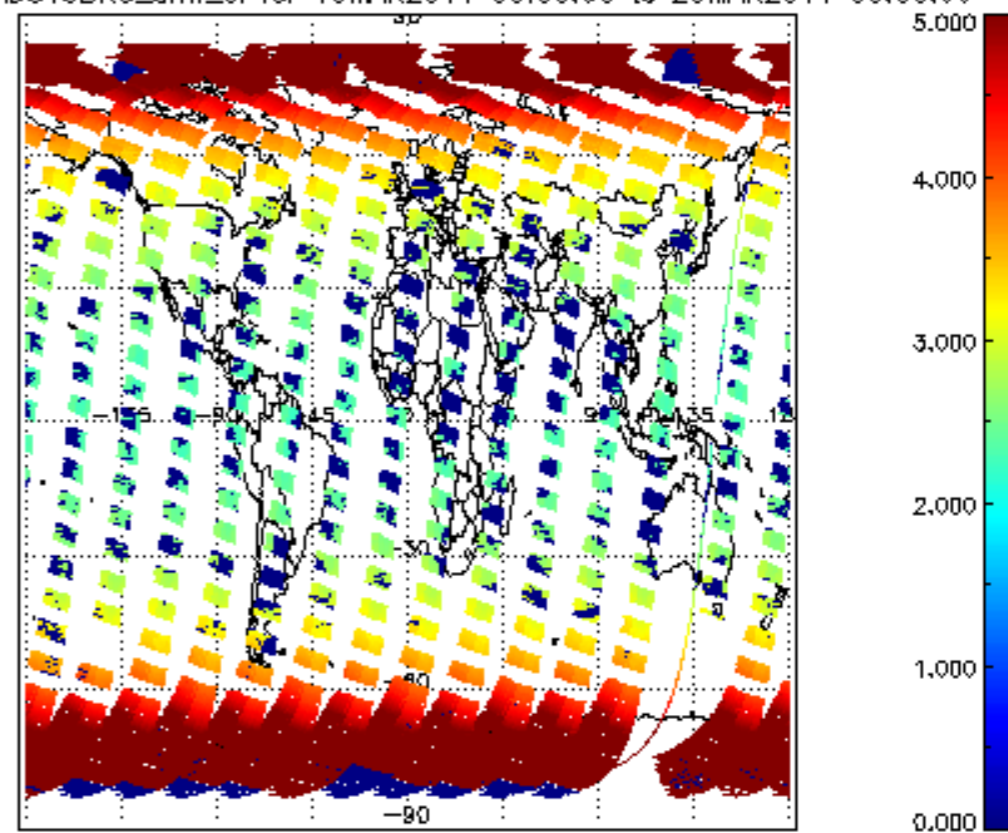
SCIOL2P_NADUV3BRO_vcd_Lerr for 19MAR2011 00:00:00 to 20MAR2011 00:00:00

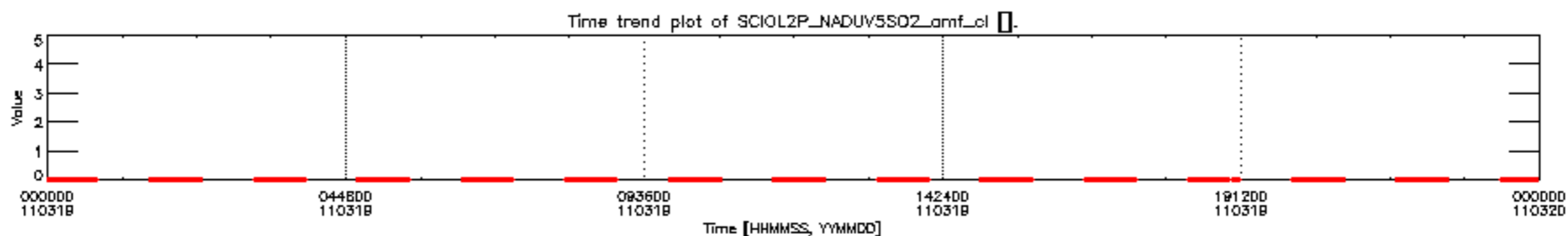
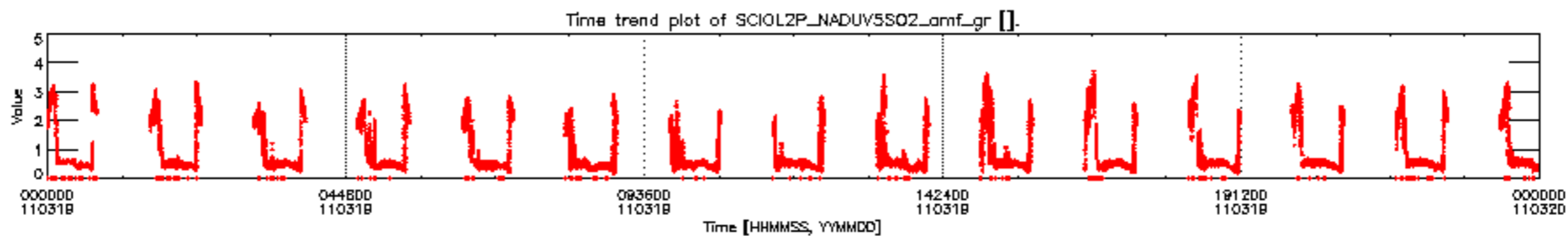
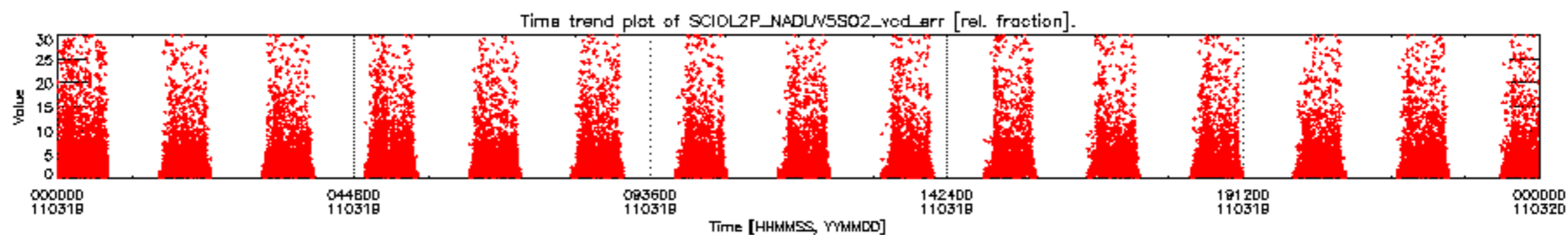
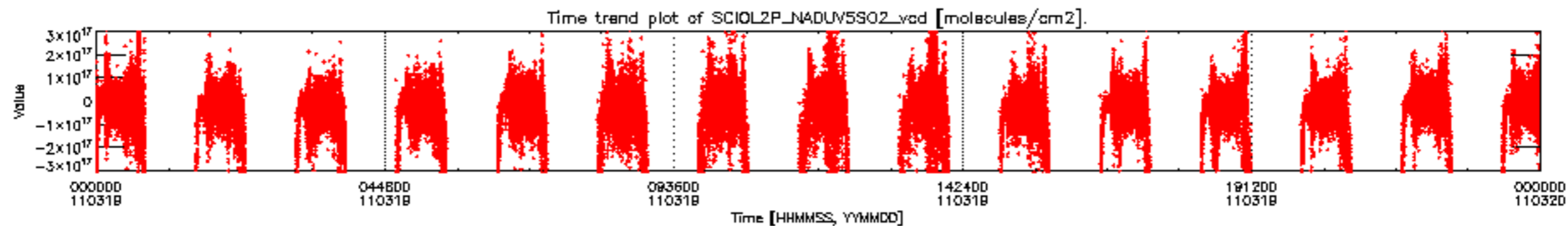


SCIOL2P_NADUV3BRO_arnf_gr for 19MAR2011 00:00:00 to 20MAR2011 00:00:00

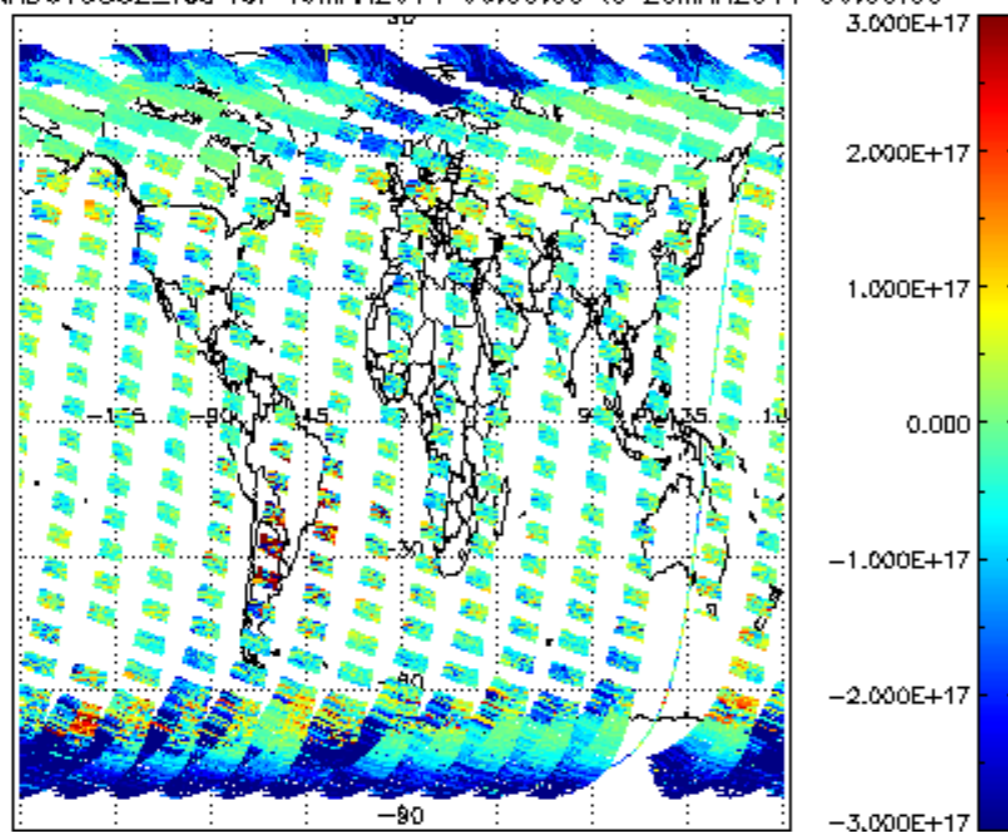


SCIOL2P_NADUV3BRO_arnf_cl for 19MAR2011 00:00:00 to 20MAR2011 00:00:00

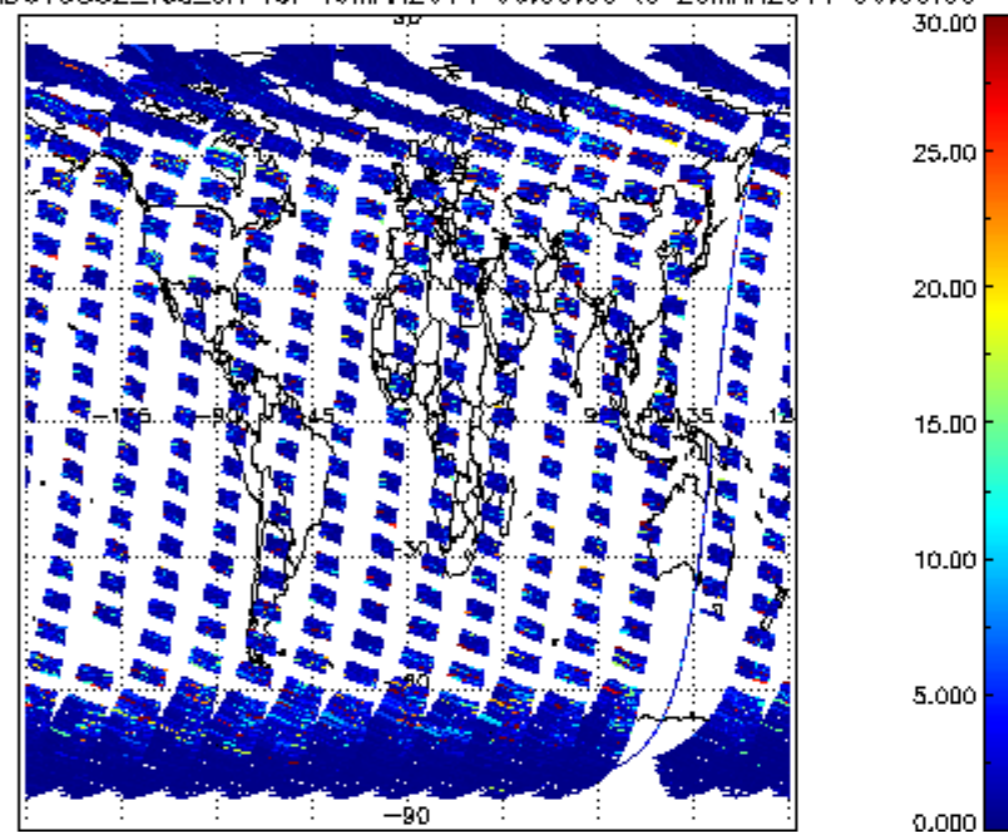




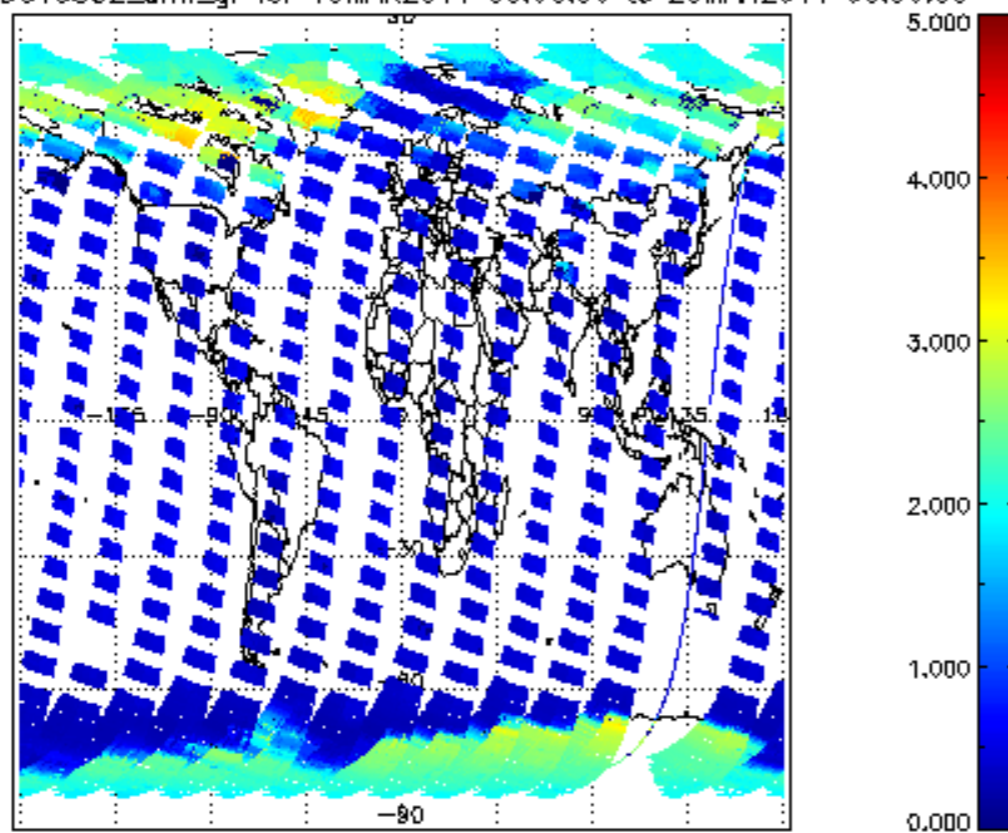
SCIOL2P_NADUV5S02_vcd for 19MAR2011 00:00:00 to 20MAR2011 00:00:00



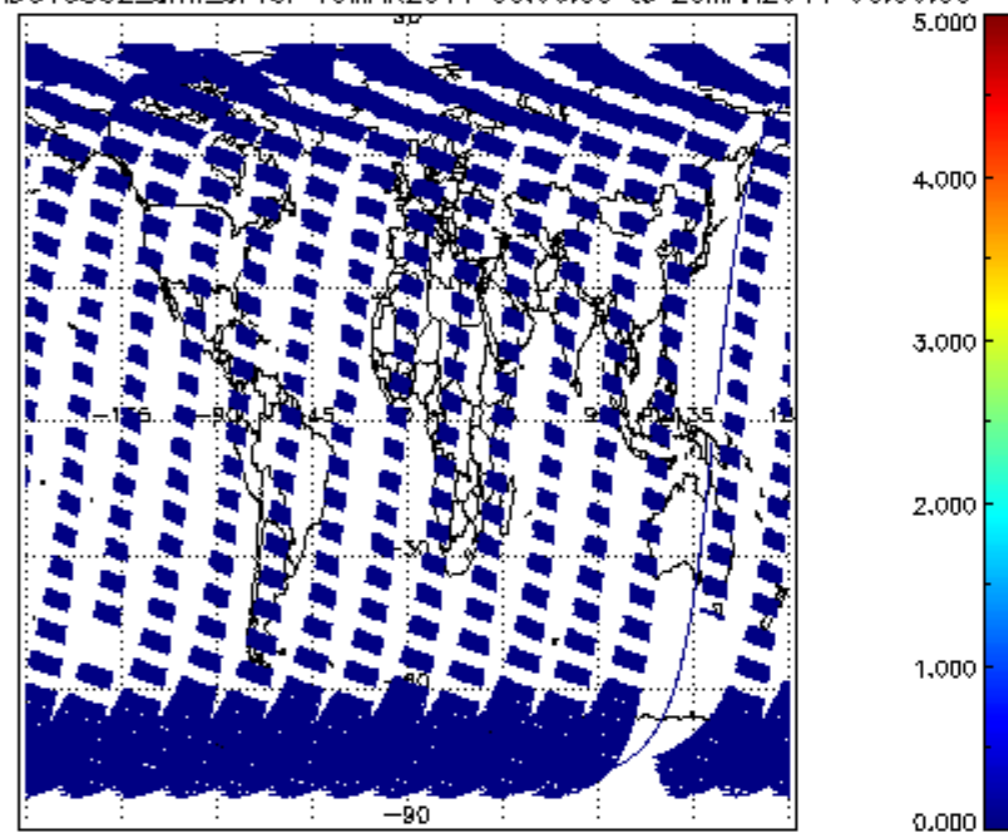
SCIOL2P_NADUV5S02_vcd_err for 19MAR2011 00:00:00 to 20MAR2011 00:00:00

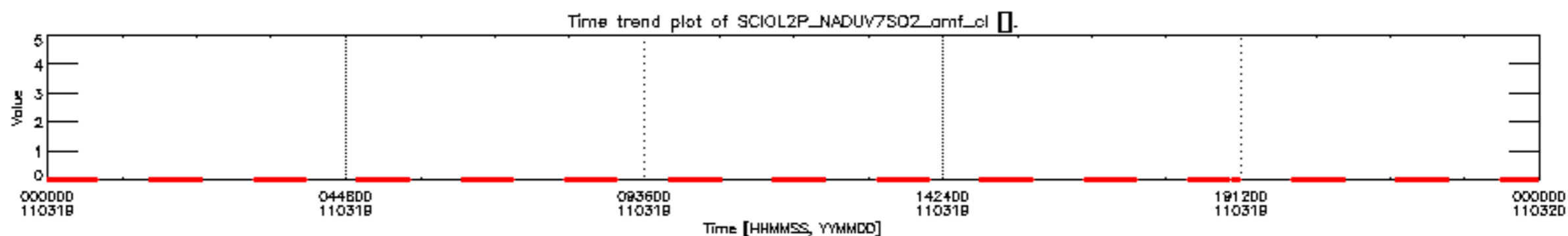
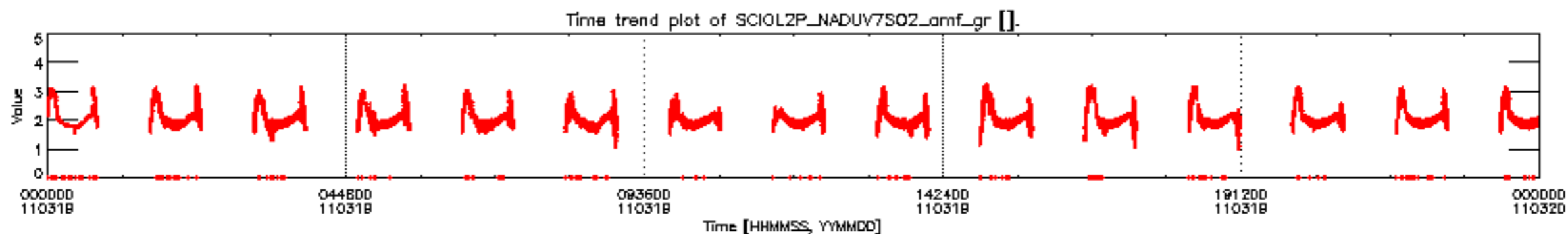
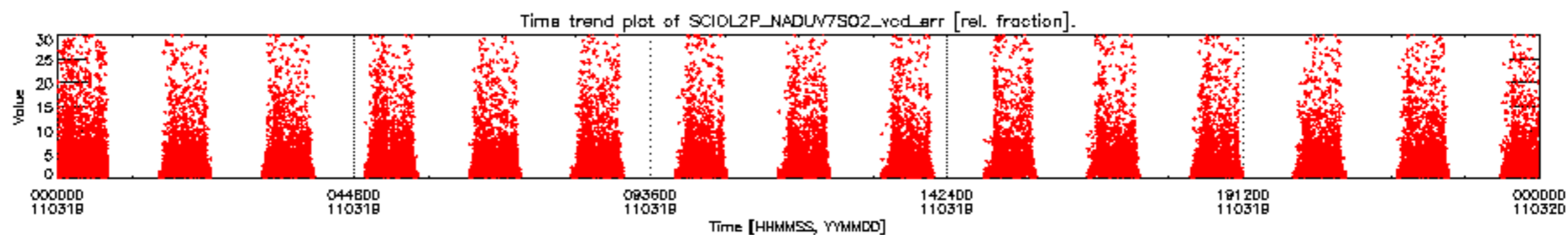
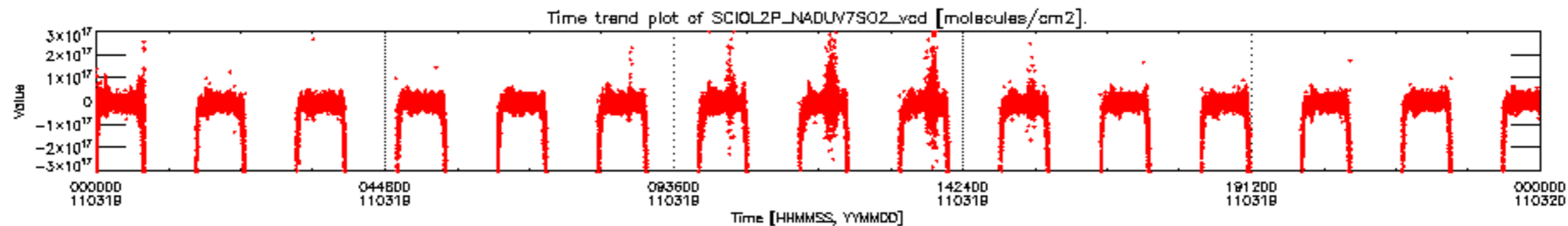


SCIOL2P_NADUV5S02_amf_gr for 19MAR2011 00:00:00 to 20MAR2011 00:00:00

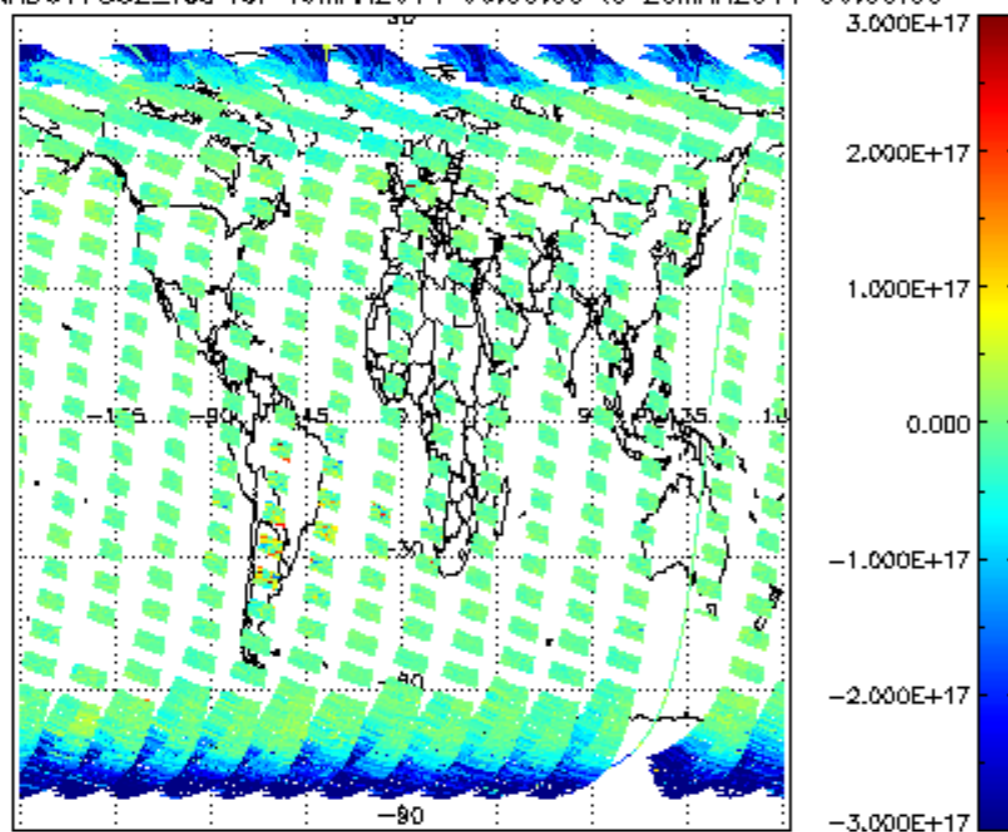


SCIOL2P_NADUV5S02_amf_cl for 19MAR2011 00:00:00 to 20MAR2011 00:00:00

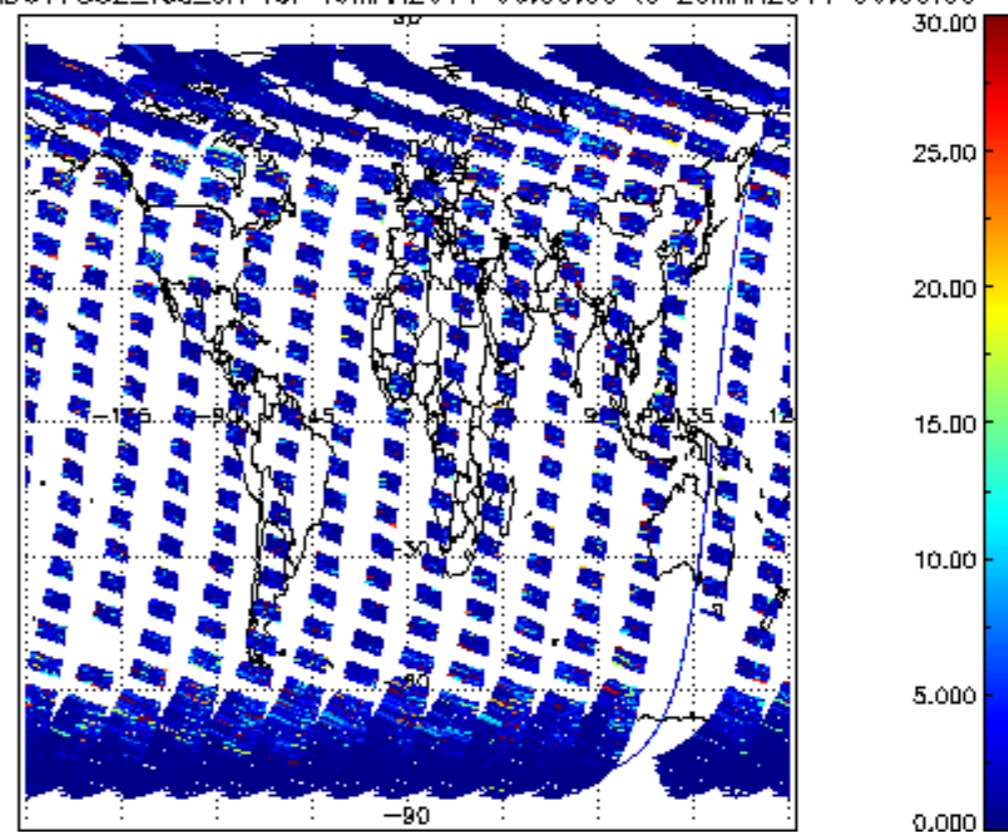




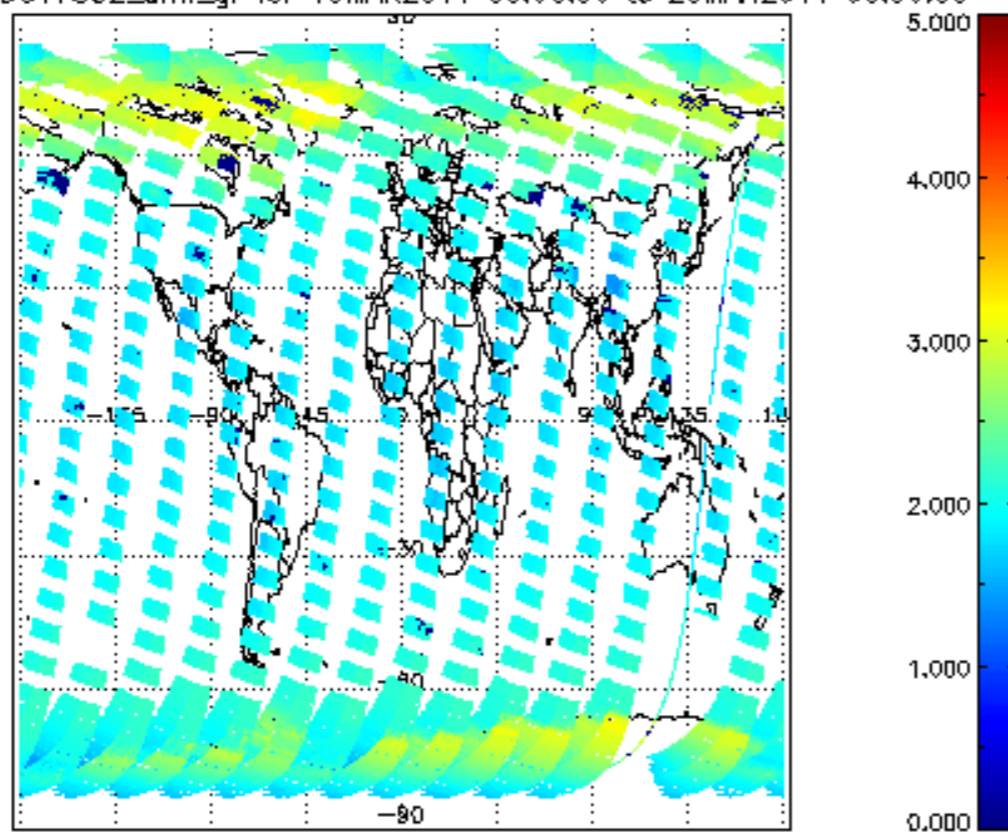
SCIOL2P_NADUV7S02_vcd for 19MAR2011 00:00:00 to 20MAR2011 00:00:00



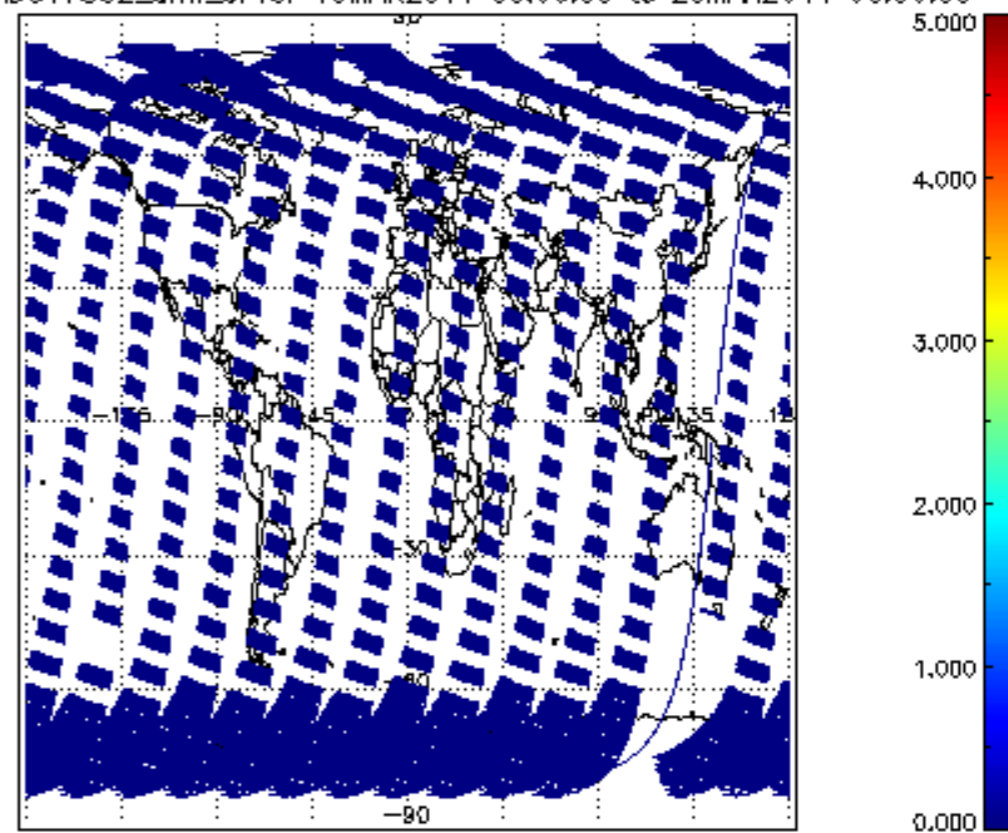
SCIOL2P_NADUV7S02_vcd_err for 19MAR2011 00:00:00 to 20MAR2011 00:00:00

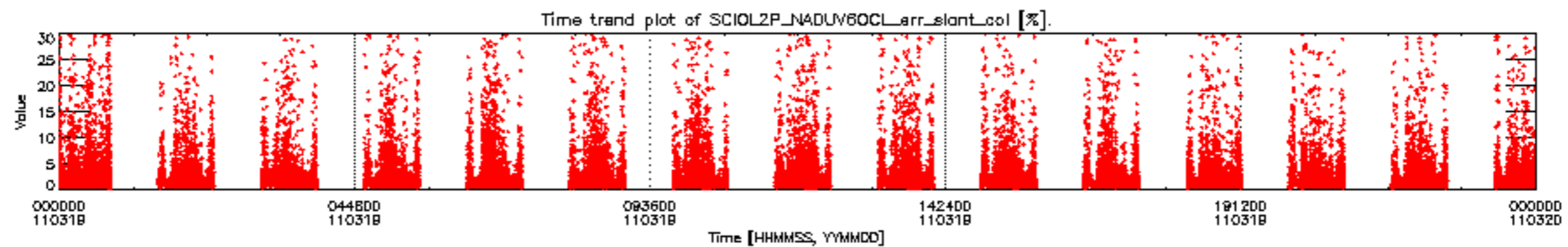
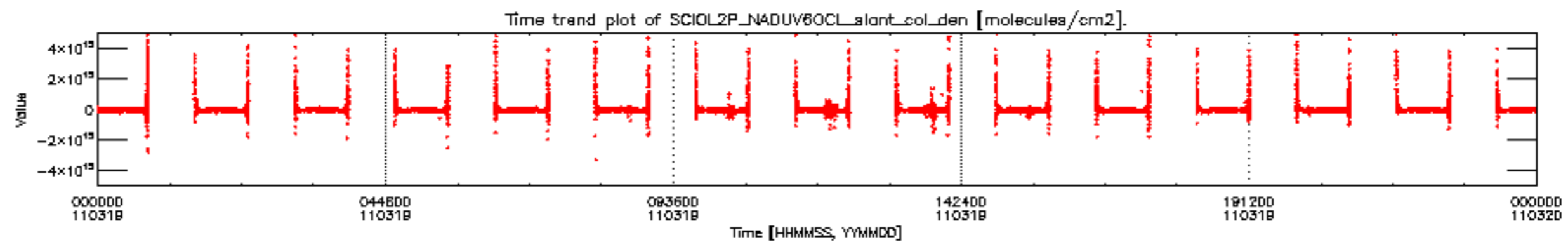


SCIOL2P_NADUV7S02_amf_gr for 19MAR2011 00:00:00 to 20MAR2011 00:00:00

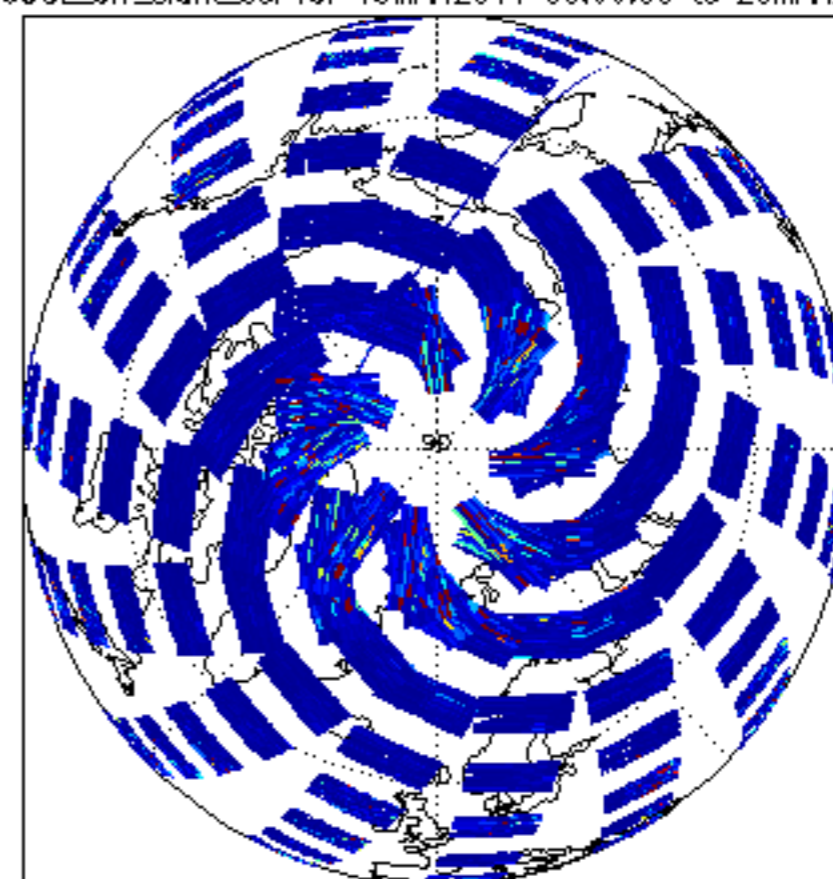
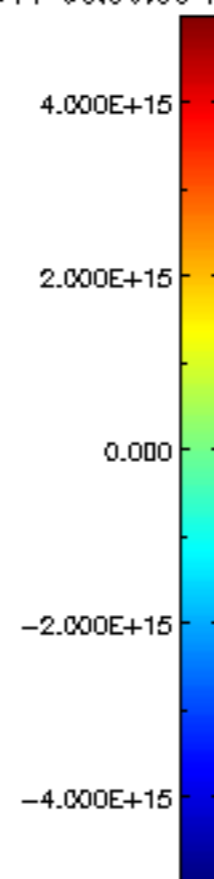
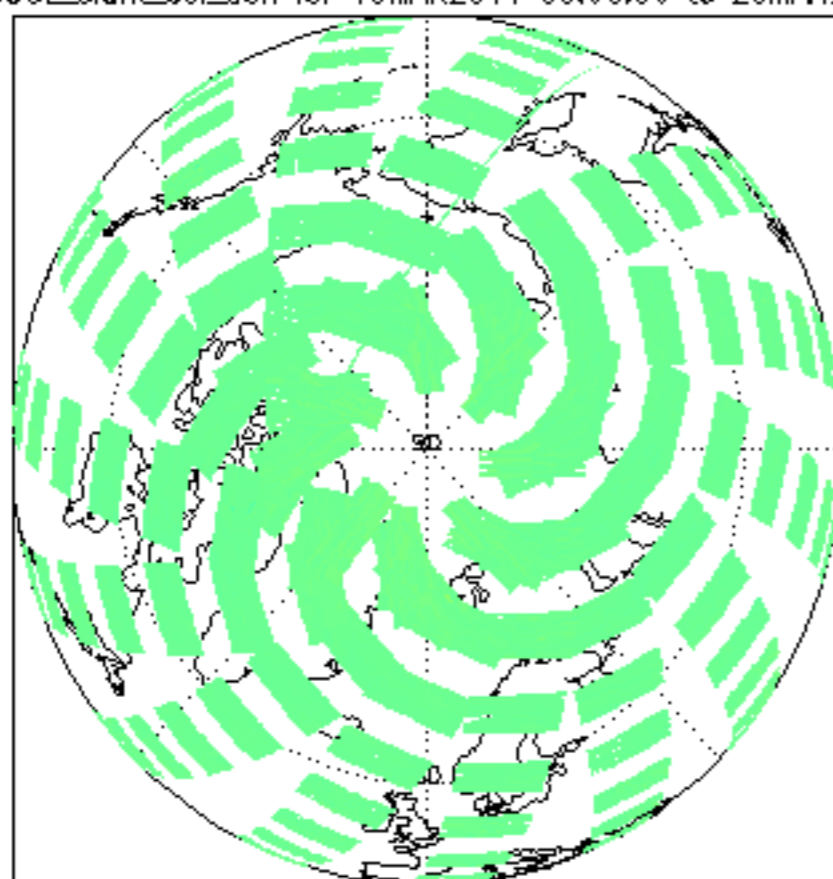


SCIOL2P_NADUV7S02_amf_cl for 19MAR2011 00:00:00 to 20MAR2011 00:00:00

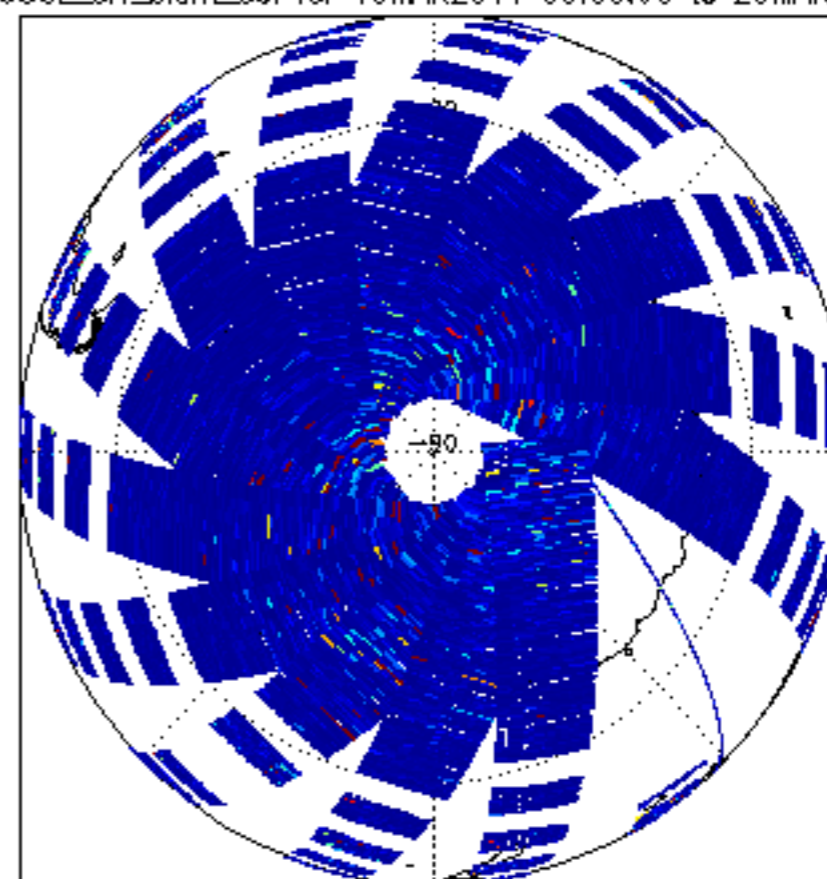
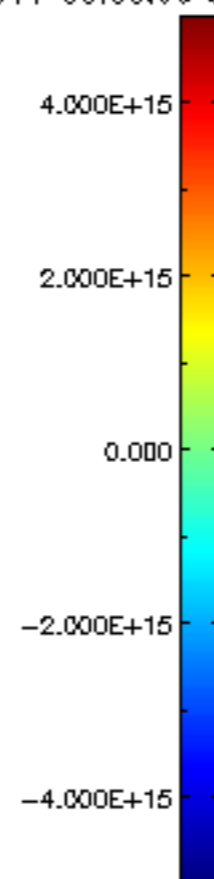
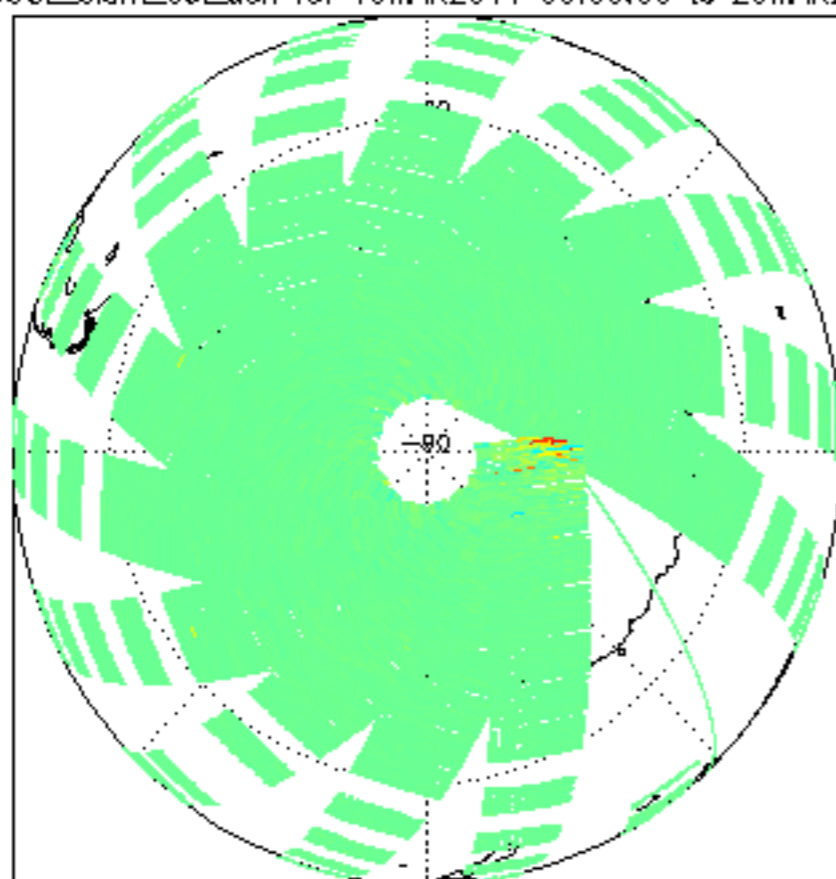


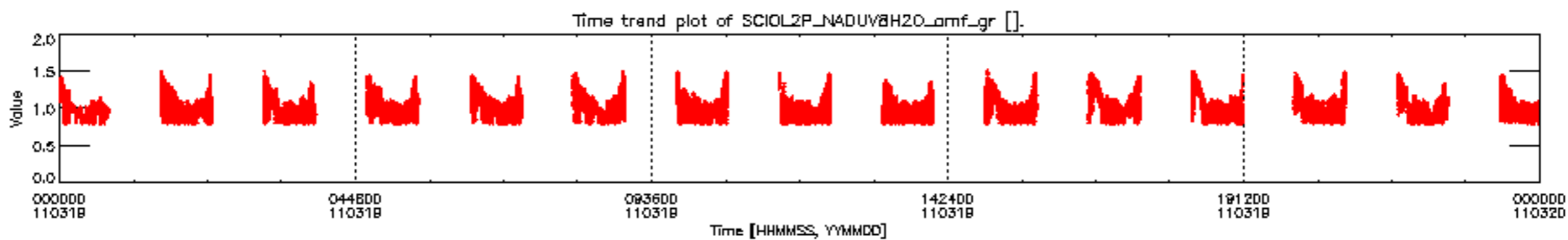
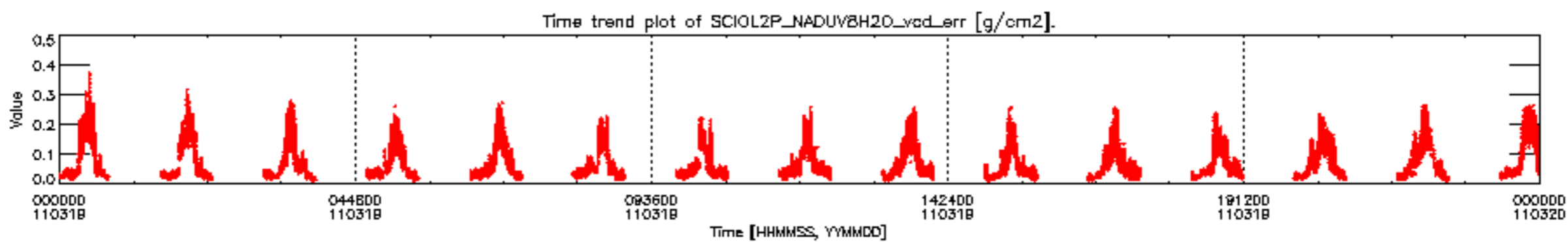
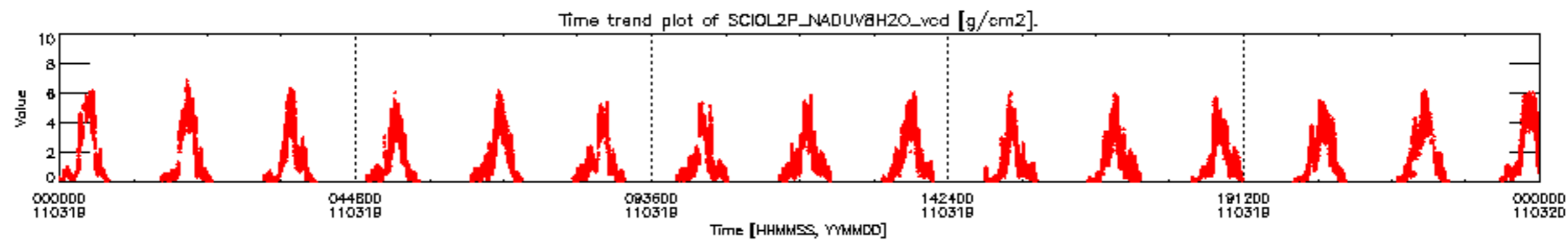


CIOL2P_NADUV6OCL_slant_col_den for 19MAR2011 00:00:00 to 20MAR2011 00:00:00 np; CIOL2P_NADUV6OCL_err_slant_col for 19MAR2011 00:00:00 to 20MAR2011 00:00:00 np

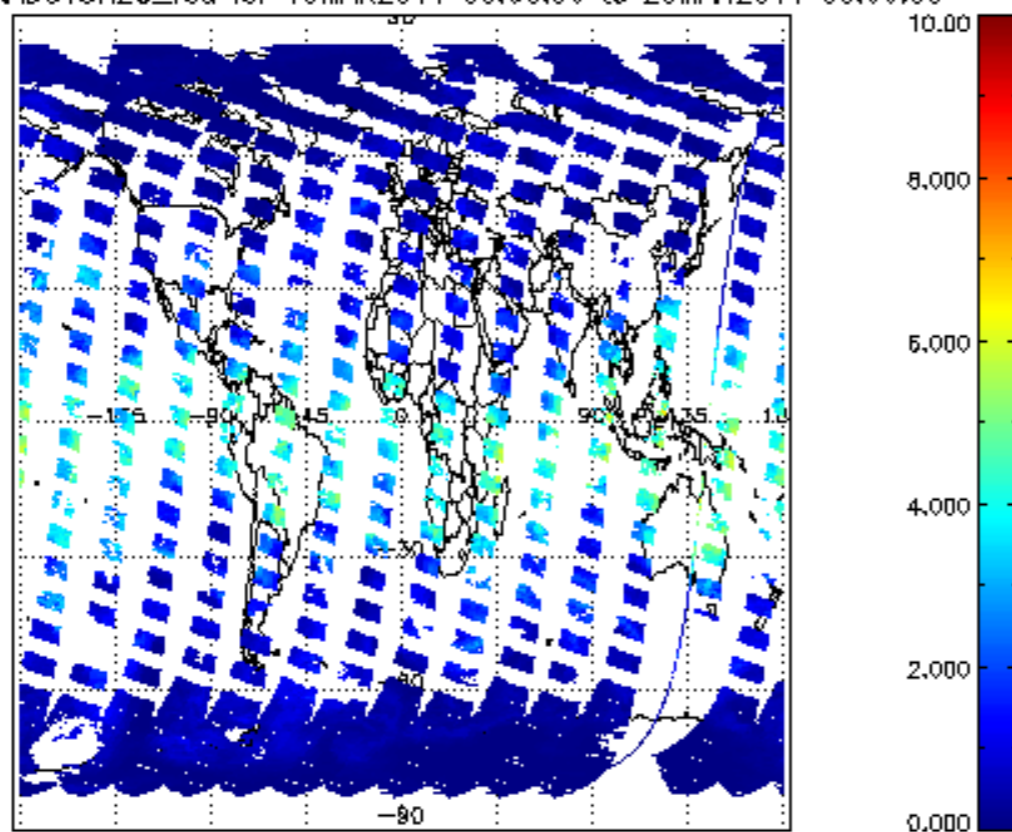


CIOL2P_NADUV6OCL_slant_coLden for 19MAR2011 00:00:00 to 20MAR2011 00:00:00 sp; CIOL2P_NADUV6OCL_err_slant_col for 19MAR2011 00:00:00 to 20MAR2011 00:00:00 sp

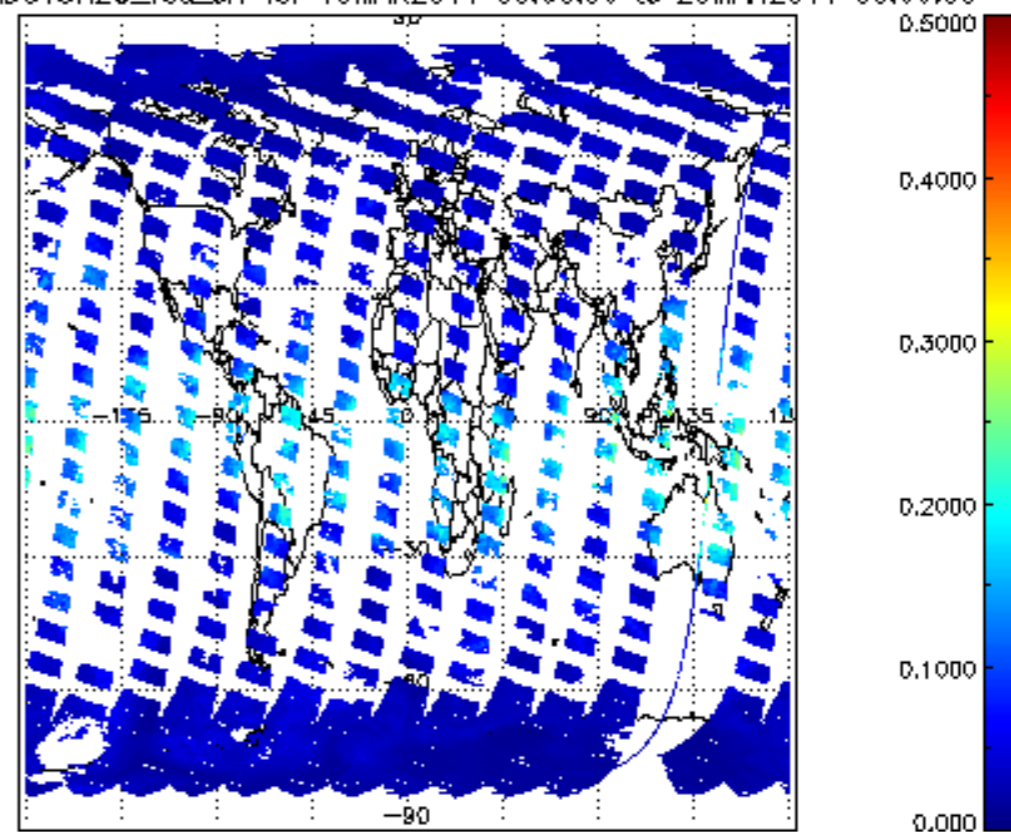




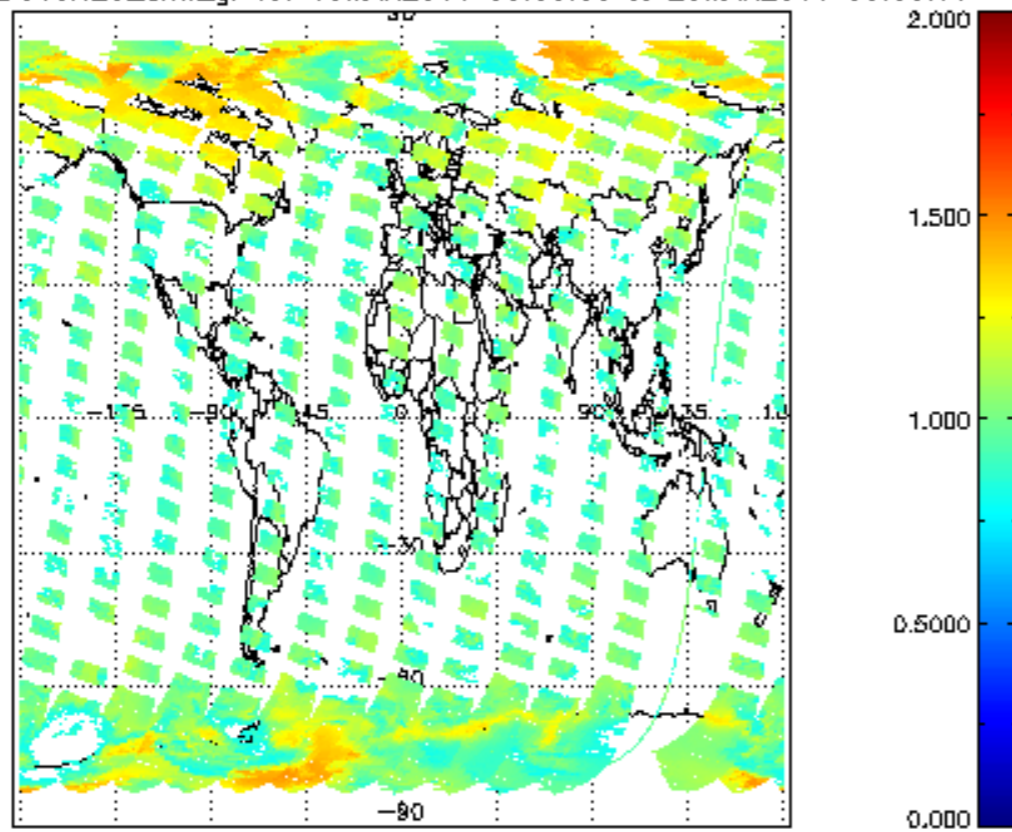
SCIOL2P_NADUV8H20_vcd for 19MAR2011 00:00:00 to 20MAR2011 00:00:00

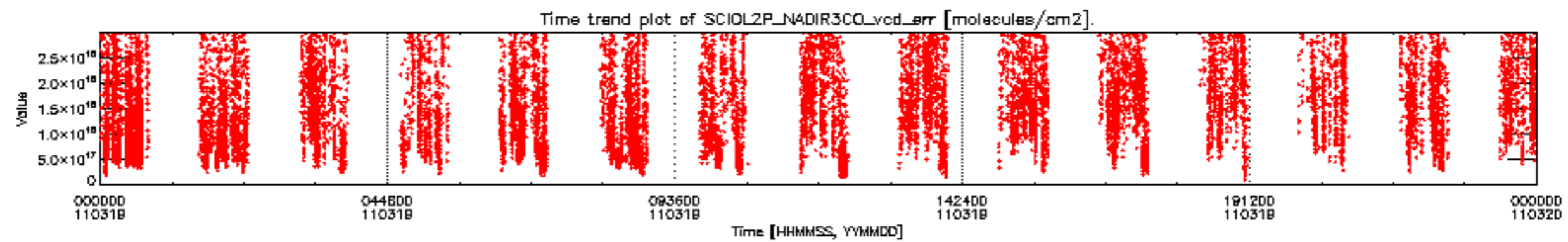
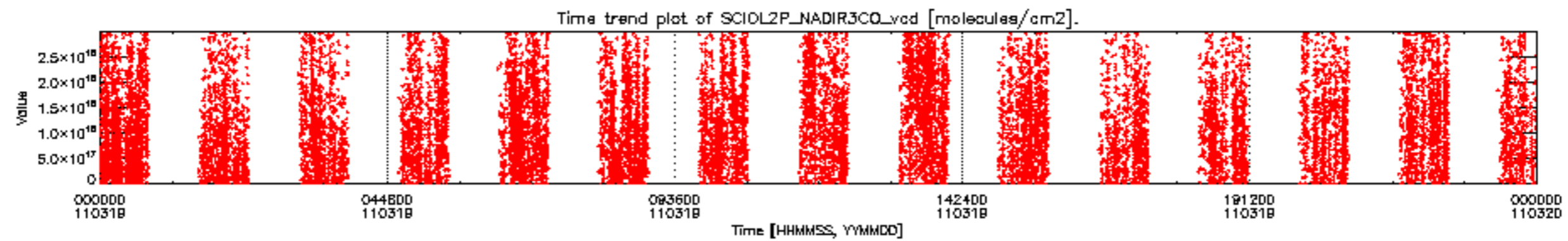


SCIOL2P_NADUV8H20_vcd_err for 19MAR2011 00:00:00 to 20MAR2011 00:00:00

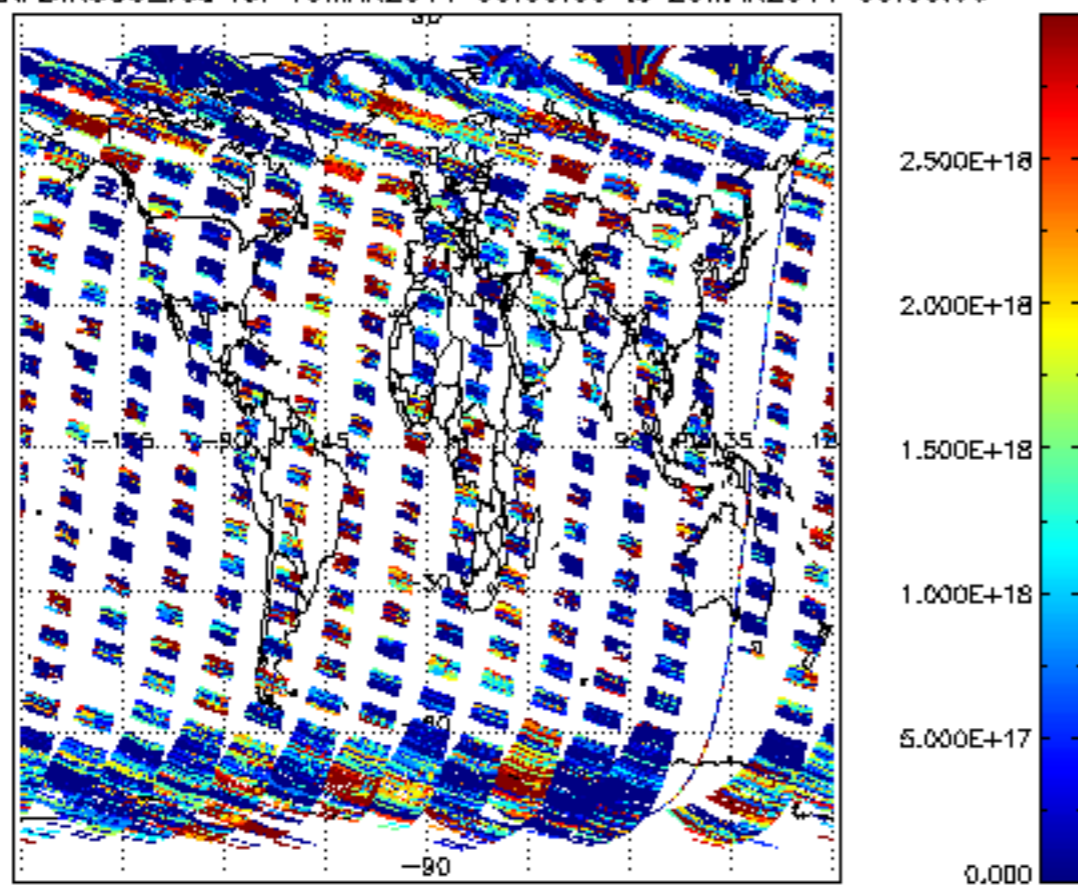


SCIOL2P_NADUV8H20_arnf_gr for 19MAR2011 00:00:00 to 20MAR2011 00:00:00

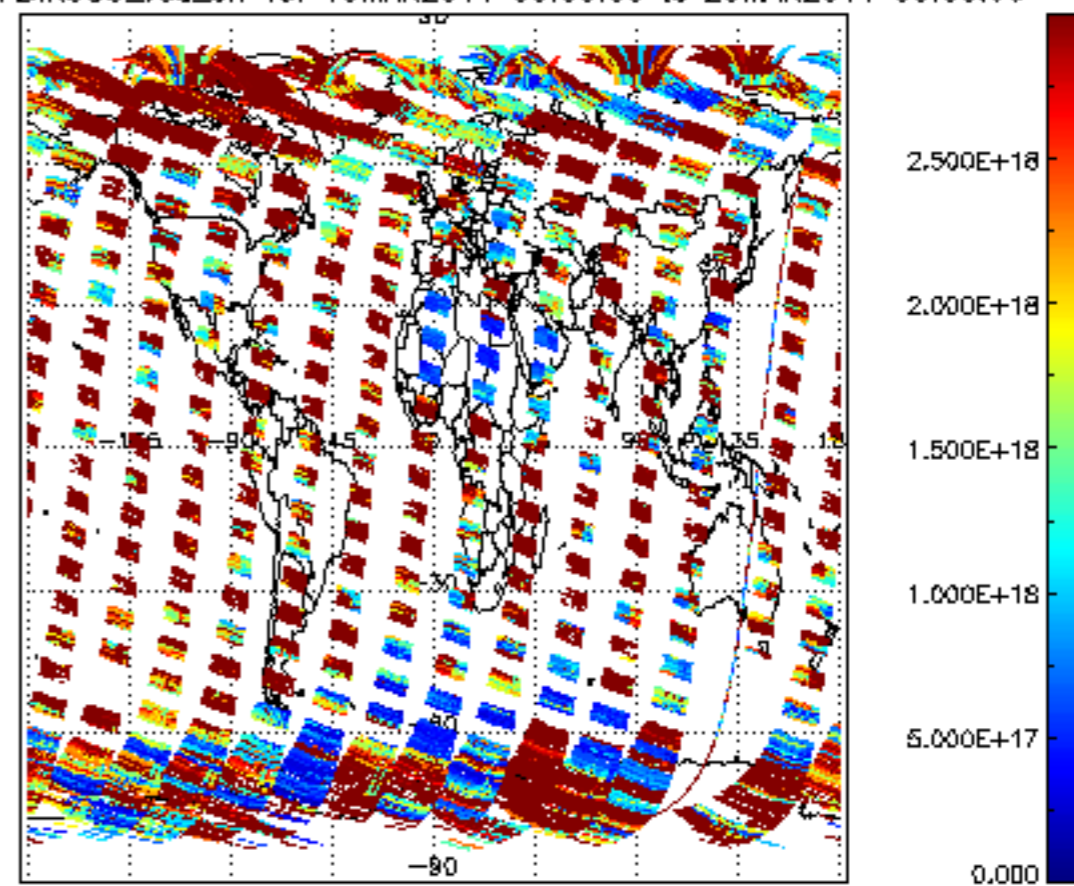




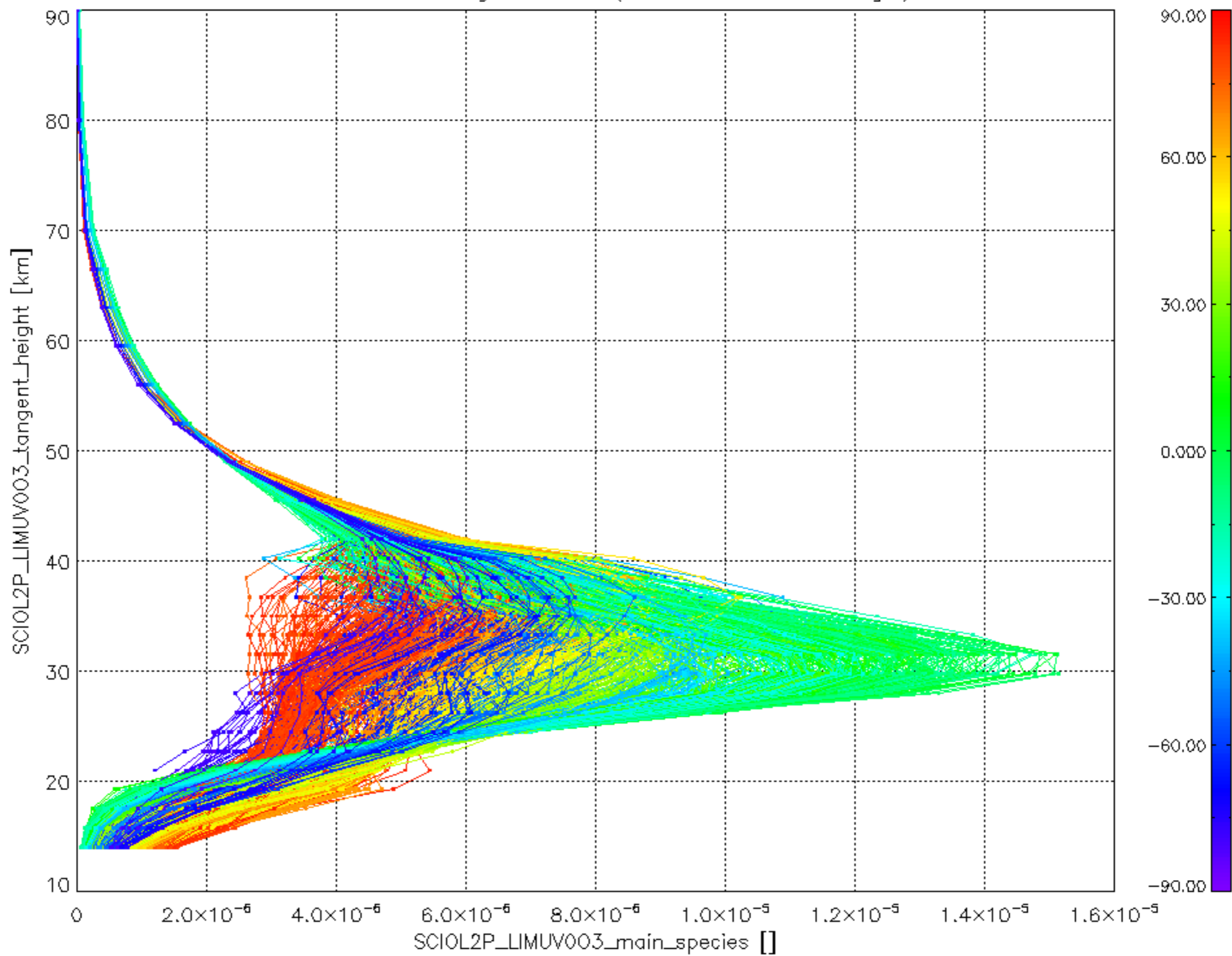
SCIOL2P_NADIR3CO_vcd for 19MAR2011 00:00:00 to 20MAR2011 00:00:00



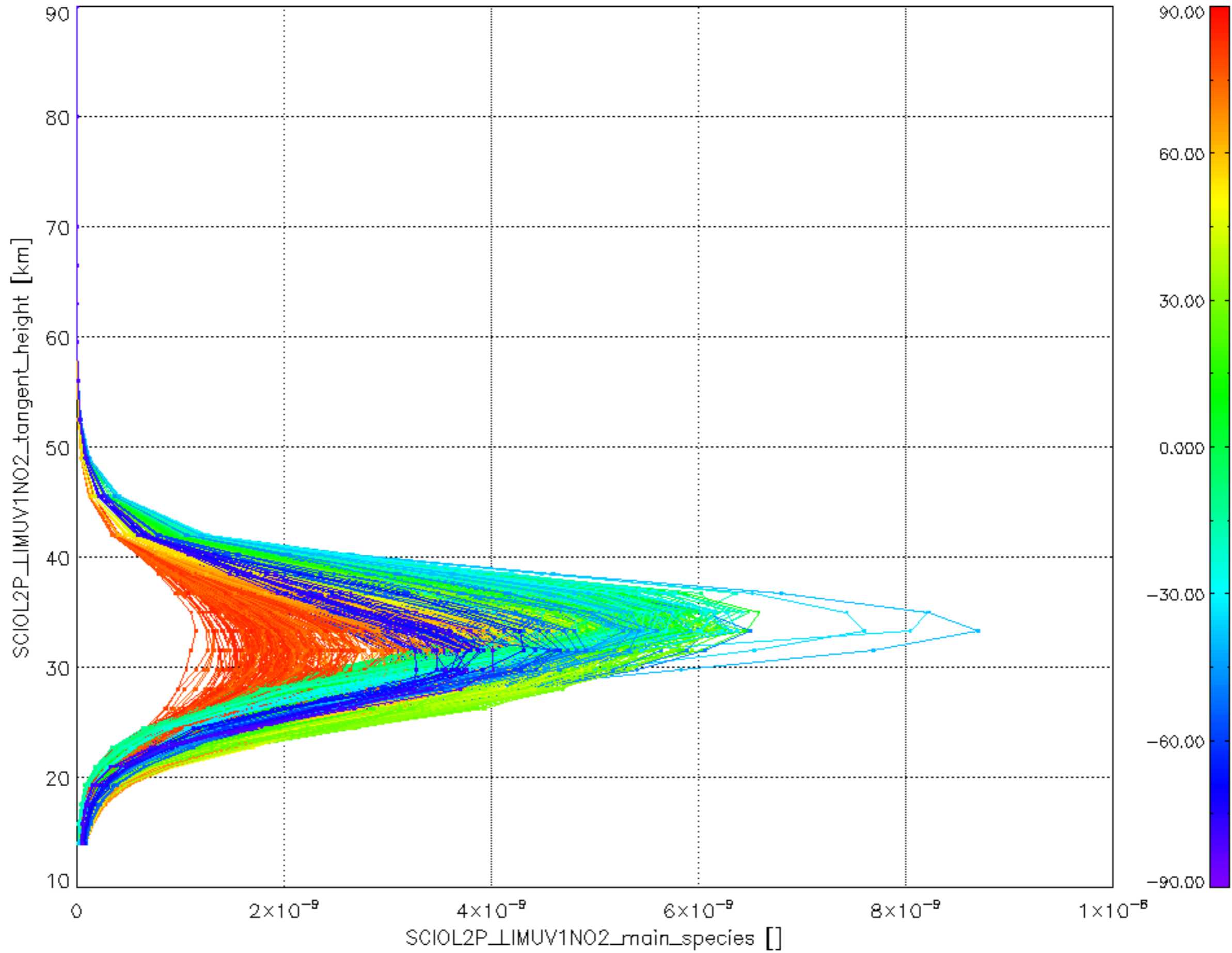
SCIOL2P_NADIR3CO_vcd_err for 19MAR2011 00:00:00 to 20MAR2011 00:00:00



Plot of SCIOL2P_LIMUV003_main_species.tang_vmr vs. tangent height.
 Colours indicate tangent latitude (see colour bar on the right).



Plot of SCIOL2P_LIMUV1NO2_main_species.tang_vmr vs. tangent height.
 Colours indicate tangent latitude (see colour bar on the right).



Plot of SCIOL2P_LIMUV3BRO_main_species.tang_vmr vs. tangent height.
 Colours indicate tangent latitude (see colour bar on the right).

