

RA2, MWR & DORIS SUMMARY PRODUCTS REPORT

Reporting time: 29-12-2009 14:34:21.000
Trigger: Routine

	Period Start	Period Stop
UTC	27-DEC-2009 00:00:00.000	28-DEC-2009 00:00:00.000
Absolute Orbit	40909	40923
Cycle, Relative Orbit	0274	0288

Products inventoried

Gauge
PCF_RA2_ME__0P 99.81% of production inventoried
PCF_RA2_CAL_0P 100% of production inventoried
PCF_DOR_NAV_0P 95.06% of production inventoried
PCF_DOR_DOP_0P 99.08% of production inventoried
PCF_MWR_NL__0P 99.99% of production inventoried
PCF_RA2_MW__1P 49.74% of production inventoried
PCF_RA2_FGD_2P 49.74% of production inventoried
PCF_RA2_WWV_2P 49.74% of production inventoried

TABLE OF CONTENTS

Overall production

- [Inventoried production chart](#)
- [Inventoried production map](#)

Level 0

Planning vs. Production

Gauge
RA2_CAL_0P products: 1 produced; 0 gaps; 0 unplanned ; 0.00% of mission plan not covered by production
DOR_DOP_0P products: 17 produced; 11 gaps; 0 unplanned ; 0.84% of mission plan not covered by production
DOR_NAV_0P products: 17 produced; 13 gaps; 0 unplanned ; 4.58% of mission plan not covered by production
MWR_NL_0P products: 17 produced; 2 gaps; 0 unplanned ; 0.05% of mission plan not covered by production
RA2_ME_0P products: 19 produced; 3 gaps; 0 unplanned ; 0.30% of mission plan not covered by production

[Mission Plan vs. production chart](#)

Inventoried production: [RA2_CAL_0P](#) , [DOR_DOP_0P](#) , [DOR_NAV_0P](#) , [MWR_NL_0P](#) , [RA2_ME_0P](#)
 Missing products: [RA2_CAL_0P](#) , [DOR_DOP_0P](#) , [DOR_NAV_0P](#) , [MWR_NL_0P](#) , [RA2_ME_0P](#)
 Unplanned products: [RA2_CAL_0P](#) , [DOR_DOP_0P](#) , [DOR_NAV_0P](#) , [MWR_NL_0P](#) , [RA2_ME_0P](#)
 Overlaps: [RA2_CAL_0P](#) , [DOR_DOP_0P](#) , [DOR_NAV_0P](#) , [MWR_NL_0P](#) , [RA2_ME_0P](#)
 Duplicates: [RA2_CAL_0P](#) , [DOR_DOP_0P](#) , [DOR_NAV_0P](#) , [MWR_NL_0P](#) , [RA2_ME_0P](#)

ADF usage

Gauge
0 new ADFs in use for type RA2_CAL_0P N/A

[RA2_CAL_0P: ADFs usage](#)

Gauge
4 new ADFs in use for type DOR_DOP_0P N/A

[DOR_DOP_0P: ADFs usage](#)

Gauge
4 new ADFs in use for type DOR_NAV_0P N/A

[DOR_NAV_0P: ADFs usage](#)

Gauge

4 new ADFs in use for type MWR_NL__0P N/A
--

[MWR_NL__0P: ADFs usage](#)

Gauge
4 new ADFs in use for type RA2_ME__0P N/A

[RA2_ME__0P: ADFs usage](#)

Header checks

MPH errors

Gauge
0 RA2_CAL_0P products with wrong filename N/A
0 RA2_CAL_0P products with unknown processing stage N/A
0 RA2_CAL_0P products with unknown acquisition station N/A
0 RA2_CAL_0P products with unknown processing center N/A
0 RA2_CAL_0P products with wrong processing time N/A
1 RA2_CAL_0P products with software version not equal to the current version N/A
0 RA2_CAL_0P products with wrong sensing start N/A
0 RA2_CAL_0P products with wrong sensing stop N/A
0 RA2_CAL_0P products with wrong phase N/A
0 RA2_CAL_0P products with wrong state vector time N/A
0 RA2_CAL_0P products with unknown vector source N/A
1 RA2_CAL_0P products with UTC to SBT time too far from sensing time N/A
0 RA2_CAL_0P products with satellite binary time out-of-range N/A
0 RA2_CAL_0P products with wrong clock step N/A

0 RA2_CAL_0P products with leap utc set to blank N/A
0 RA2_CAL_0P products with leap err set N/A
0 RA2_CAL_0P products with product err set N/A
0 RA2_CAL_0P products with tot_size not equal to real file size N/A

[RA2_CAL_0P: MPH checks](#)

Gauge
0 DOR_DOP_0P products with wrong filename N/A
0 DOR_DOP_0P products with unknown processing stage N/A
0 DOR_DOP_0P products with unknown acquisition station N/A
0 DOR_DOP_0P products with unknown processing center N/A
0 DOR_DOP_0P products with wrong processing time N/A
2 DOR_DOP_0P products with software version not equal to the current version N/A
0 DOR_DOP_0P products with wrong sensing start N/A
0 DOR_DOP_0P products with wrong sensing stop N/A
0 DOR_DOP_0P products with wrong phase N/A
0 DOR_DOP_0P products with wrong state vector time N/A
0 DOR_DOP_0P products with unknown vector source N/A
13 DOR_DOP_0P products with UTC to SBT time too far from sensing time N/A
0 DOR_DOP_0P products with satellite binary time out-of-range N/A
0 DOR_DOP_0P products with wrong clock step N/A
0 DOR_DOP_0P products with leap utc set to blank N/A
0 DOR_DOP_0P products with leap err set N/A
0 DOR_DOP_0P products with product err set N/A
0 DOR_DOP_0P products with tot_size not equal to real file size N/A

[DOR_DOP_0P: MPH checks](#)

Gauge
0 DOR_NAV_0P products with wrong filename N/A
0 DOR_NAV_0P products with unknown processing stage N/A
0 DOR_NAV_0P products with unknown acquisition station N/A
0 DOR_NAV_0P products with unknown processing center N/A
0 DOR_NAV_0P products with wrong processing time N/A
2 DOR_NAV_0P products with software version not equal to the current version N/A
0 DOR_NAV_0P products with wrong sensing start N/A
0 DOR_NAV_0P products with wrong sensing stop N/A
0 DOR_NAV_0P products with wrong phase N/A
0 DOR_NAV_0P products with wrong state vector time N/A
0 DOR_NAV_0P products with unknown vector source N/A
10 DOR_NAV_0P products with UTC to SBT time too far from sensing time N/A
0 DOR_NAV_0P products with satellite binary time out-of-range N/A
0 DOR_NAV_0P products with wrong clock step N/A
0 DOR_NAV_0P products with leap utc set to blank N/A
0 DOR_NAV_0P products with leap err set N/A
0 DOR_NAV_0P products with product err set N/A
0 DOR_NAV_0P products with tot_size not equal to real file size N/A

[DOR_NAV_0P: MPH checks](#)

Gauge
0 MWR_NL__0P products with wrong filename N/A
0 MWR_NL__0P products with unknown processing stage N/A

0 MWR_NL__0P products with unknown acquisition station N/A
0 MWR_NL__0P products with unknown processing center N/A
0 MWR_NL__0P products with wrong processing time N/A
2 MWR_NL__0P products with software version not equal to the current version N/A
0 MWR_NL__0P products with wrong sensing start N/A
0 MWR_NL__0P products with wrong sensing stop N/A
0 MWR_NL__0P products with wrong phase N/A
0 MWR_NL__0P products with wrong state vector time N/A
0 MWR_NL__0P products with unknown vector source N/A
13 MWR_NL__0P products with UTC to SBT time too far from sensing time N/A
0 MWR_NL__0P products with satellite binary time out-of-range N/A
0 MWR_NL__0P products with wrong clock step N/A
0 MWR_NL__0P products with leap utc set to blank N/A
0 MWR_NL__0P products with leap err set N/A
0 MWR_NL__0P products with product err set N/A
0 MWR_NL__0P products with tot_size not equal to real file size N/A

[MWR_NL__0P: MPH checks](#)

Gauge
0 RA2_ME__0P products with wrong filename N/A
0 RA2_ME__0P products with unknown processing stage N/A
0 RA2_ME__0P products with unknown acquisition station N/A
0 RA2_ME__0P products with unknown processing center N/A
0 RA2_ME__0P products with wrong processing time N/A
2 RA2_ME__0P products with software version not equal to the current version N/A

0 RA2_ME__0P products with wrong sensing start N/A
0 RA2_ME__0P products with wrong sensing stop N/A
0 RA2_ME__0P products with wrong phase N/A
0 RA2_ME__0P products with wrong state vector time N/A
0 RA2_ME__0P products with unknown vector source N/A
15 RA2_ME__0P products with UTC to SBT time too far from sensing time N/A
0 RA2_ME__0P products with satellite binary time out-of-range N/A
0 RA2_ME__0P products with wrong clock step N/A
0 RA2_ME__0P products with leap utc set to blank N/A
0 RA2_ME__0P products with leap err set N/A
3 RA2_ME__0P products with product err set N/A
0 RA2_ME__0P products with tot_size not equal to real file size N/A

[RA2_ME__0P: MPH checks](#)

SPH errors

Gauge
0 ADFs not covering sensing time are referenced in RA2_CAL_0P products N/A
0 RA2_CAL_0P products with start_lat out of range N/A
0 RA2_CAL_0P products with start_long out of range N/A
0 RA2_CAL_0P products with stop_lat out of range N/A
0 RA2_CAL_0P products with stop_long out of range N/A
0 RA2_CAL_0P products with sat_track out of range N/A
0 RA2_CAL_0P products with num_error_ISPs out of range N/A
0 RA2_CAL_0P products with num_missing_ISPs out of range N/A
0 RA2_CAL_0P products with num_discarded_ISPs out of range N/A

0 RA2_CAL_0P products with num_RS_ISPs out of range N/A
0 RA2_CAL_0P products with ISP_errors_significant set to 1 N/A
0 RA2_CAL_0P products with missing_ISPs_significant set to 1 N/A
0 RA2_CAL_0P products with ISP_discarded_significant set to 1 N/A
0 RA2_CAL_0P products with RS_significant set to 1 N/A

[RA2_CAL_0P: SPH checks](#)

Gauge
0 ADFs not covering sensing time are referenced in DOR_DOP_0P products N/A
0 DOR_DOP_0P products with start_lat out of range N/A
0 DOR_DOP_0P products with start_long out of range N/A
0 DOR_DOP_0P products with stop_lat out of range N/A
0 DOR_DOP_0P products with stop_long out of range N/A
0 DOR_DOP_0P products with sat_track out of range N/A
0 DOR_DOP_0P products with num_error_ISPs out of range N/A
0 DOR_DOP_0P products with num_missing_ISPs out of range N/A
0 DOR_DOP_0P products with num_discarded_ISPs out of range N/A
0 DOR_DOP_0P products with num_RS_ISPs out of range N/A
0 DOR_DOP_0P products with ISP_errors_significant set to 1 N/A
0 DOR_DOP_0P products with missing_ISPs_significant set to 1 N/A
0 DOR_DOP_0P products with ISP_discarded_significant set to 1 N/A
0 DOR_DOP_0P products with RS_significant set to 1 N/A

[DOR_DOP_0P: SPH checks](#)

Gauge
0 ADFs not covering sensing time are referenced in DOR_NAV_0P products N/A

0 DOR_NAV_0P products with start_lat out of range N/A
0 DOR_NAV_0P products with start_long out of range N/A
0 DOR_NAV_0P products with stop_lat out of range N/A
0 DOR_NAV_0P products with stop_long out of range N/A
0 DOR_NAV_0P products with sat_track out of range N/A
0 DOR_NAV_0P products with num_error_ISPs out of range N/A
0 DOR_NAV_0P products with num_missing_ISPs out of range N/A
0 DOR_NAV_0P products with num_discarded_ISPs out of range N/A
0 DOR_NAV_0P products with num_RS_ISPs out of range N/A
0 DOR_NAV_0P products with ISP_errors_significant set to 1 N/A
0 DOR_NAV_0P products with missing_ISPs_significant set to 1 N/A
0 DOR_NAV_0P products with ISP_discarded_significant set to 1 N/A
0 DOR_NAV_0P products with RS_significant set to 1 N/A

[DOR_NAV_0P: SPH checks](#)

Gauge
0 ADFs not covering sensing time are referenced in MWR_NL__0P products N/A
0 MWR_NL__0P products with start_lat out of range N/A
0 MWR_NL__0P products with start_long out of range N/A
0 MWR_NL__0P products with stop_lat out of range N/A
0 MWR_NL__0P products with stop_long out of range N/A
0 MWR_NL__0P products with sat_track out of range N/A
0 MWR_NL__0P products with num_error_ISPs out of range N/A
0 MWR_NL__0P products with num_missing_ISPs out of range N/A
0 MWR_NL__0P products with num_discarded_ISPs out of range N/A

0 MWR_NL__0P products with num_RS_ISPs out of range N/A
0 MWR_NL__0P products with ISP_errors_significant set to 1 N/A
0 MWR_NL__0P products with missing_ISPs_significant set to 1 N/A
0 MWR_NL__0P products with ISP_discarded_significant set to 1 N/A
0 MWR_NL__0P products with RS_significant set to 1 N/A

[MWR_NL__0P: SPH checks](#)

Gauge
0 ADFs not covering sensing time are referenced in RA2_ME__0P products N/A
0 RA2_ME__0P products with start_lat out of range N/A
0 RA2_ME__0P products with start_long out of range N/A
0 RA2_ME__0P products with stop_lat out of range N/A
0 RA2_ME__0P products with stop_long out of range N/A
0 RA2_ME__0P products with sat_track out of range N/A
0 RA2_ME__0P products with num_error_ISPs out of range N/A
3 RA2_ME__0P products with num_missing_ISPs out of range N/A
0 RA2_ME__0P products with num_discarded_ISPs out of range N/A
0 RA2_ME__0P products with num_RS_ISPs out of range N/A
0 RA2_ME__0P products with ISP_errors_significant set to 1 N/A
3 RA2_ME__0P products with missing_ISPs_significant set to 1 N/A
0 RA2_ME__0P products with ISP_discarded_significant set to 1 N/A
0 RA2_ME__0P products with RS_significant set to 1 N/A

[RA2_ME__0P: SPH checks](#)

Level 1

Planning vs. Production

Gauge
RA2_MW__1P products: 11 produced; 12 gaps; 0 unplanned ; 50.26% of mission plan not covered by production

[Mission Plan vs. production chart](#)

Inventoried production: [RA2_MW__1P](#)

Missing products: [RA2_MW__1P](#)

Unplanned products: [RA2_MW__1P](#)

Overlaps: [RA2_MW__1P](#)

Duplicates: [RA2_MW__1P](#)

ADF usage

Gauge
Current IECF list for ADFs not available N/A
0 differences with IECF detected for type RA2_MW__1P N/A
0 new ADFs in use for type RA2_MW__1P N/A

[RA2_MW__1P: ADFs usage](#)

Header checks

MPH errors

Gauge
0 RA2_MW__1P products with wrong filename N/A
0 RA2_MW__1P products with unknown processing stage N/A
0 RA2_MW__1P products with unknown acquisition station N/A
0 RA2_MW__1P products with unknown processing center N/A

0 RA2_MW__1P products with wrong processing time N/A
11 RA2_MW__1P products with software version not equal to the current version N/A
0 RA2_MW__1P products with wrong sensing start N/A
0 RA2_MW__1P products with wrong sensing stop N/A
0 RA2_MW__1P products with wrong phase N/A
11 RA2_MW__1P products with wrong state vector time N/A
0 RA2_MW__1P products with unknown vector source N/A
11 RA2_MW__1P products with UTC to SBT time too far from sensing time N/A
0 RA2_MW__1P products with satellite binary time out-of-range N/A
0 RA2_MW__1P products with wrong clock step N/A
0 RA2_MW__1P products with leap utc set to blank N/A
0 RA2_MW__1P products with leap err set N/A
0 RA2_MW__1P products with product err set N/A
0 RA2_MW__1P products with tot_size not equal to real file size N/A

[RA2_MW__1P: MPH checks](#)

SPH errors

Gauge
11 ADFs not covering sensing time are referenced in RA2_MW__1P products N/A
0 RA2_MW__1P products with processing errors significance flag set N/A
0 RA2_MW__1P products with percentage DSRs free of processing errors below threshold N/A
0 RA2_MW__1P products with percentage of valid measurements below threshold N/A
3 RA2_MW__1P products with percentage of 320 MHz band processed below threshold N/A
2 RA2_MW__1P products with percentage of 80 MHz band processed above threshold N/A
3 RA2_MW__1P products with percentage of 20 MHz band processed above threshold N/A

Level 2

Planning vs. Production

Gauge
RA2_FGD_2P products: 11 produced; 12 gaps; 0 unplanned ; 50.26% of mission plan not covered by production
RA2_WWV_2P products: 11 produced; 12 gaps; 0 unplanned ; 50.26% of mission plan not covered by production

[Mission Plan vs. production chart](#)

Inventoried production: [RA2_FGD_2P](#) , [RA2_WWV_2P](#)

Missing products: [RA2_FGD_2P](#) , [RA2_WWV_2P](#)

Unplanned products: [RA2_FGD_2P](#) , [RA2_WWV_2P](#)

Overlaps: [RA2_FGD_2P](#) , [RA2_WWV_2P](#)

Duplicates: [RA2_FGD_2P](#) , [RA2_WWV_2P](#)

ADF usage

Gauge
Current IECF list for ADFs not available N/A
187 differences with IECF detected for type RA2_FGD_2P N/A
14 new ADFs in use for type RA2_FGD_2P N/A

[RA2_FGD_2P: ADFs usage](#)

Gauge
Current IECF list for ADFs not available N/A
165 differences with IECF detected for type RA2_WWV_2P N/A
24 new ADFs in use for type RA2_WWV_2P N/A

[RA2_WWV_2P: ADFs usage](#)

Header checks

MPH errors

Gauge
0 RA2_FGD_2P products with wrong filename N/A
0 RA2_FGD_2P products with unknown processing stage N/A
0 RA2_FGD_2P products with unknown acquisition station N/A
0 RA2_FGD_2P products with unknown processing center N/A
0 RA2_FGD_2P products with wrong processing time N/A
11 RA2_FGD_2P products with software version not equal to the current version N/A
0 RA2_FGD_2P products with wrong sensing start N/A
0 RA2_FGD_2P products with wrong sensing stop N/A
0 RA2_FGD_2P products with wrong phase N/A
11 RA2_FGD_2P products with wrong state vector time N/A
0 RA2_FGD_2P products with unknown vector source N/A
11 RA2_FGD_2P products with UTC to SBT time too far from sensing time N/A
0 RA2_FGD_2P products with satellite binary time out-of-range N/A
0 RA2_FGD_2P products with wrong clock step N/A
0 RA2_FGD_2P products with leap utc set to blank N/A
0 RA2_FGD_2P products with leap err set N/A
11 RA2_FGD_2P products with product err set N/A
0 RA2_FGD_2P products with tot_size not equal to real file size N/A

Gauge
0 RA2_WWV_2P products with wrong filename N/A
0 RA2_WWV_2P products with unknown processing stage N/A
0 RA2_WWV_2P products with unknown acquisition station N/A
0 RA2_WWV_2P products with unknown processing center N/A
0 RA2_WWV_2P products with wrong processing time N/A
11 RA2_WWV_2P products with software version not equal to the current version N/A
0 RA2_WWV_2P products with wrong sensing start N/A
0 RA2_WWV_2P products with wrong sensing stop N/A
0 RA2_WWV_2P products with wrong phase N/A
11 RA2_WWV_2P products with wrong state vector time N/A
0 RA2_WWV_2P products with unknown vector source N/A
11 RA2_WWV_2P products with UTC to SBT time too far from sensing time N/A
0 RA2_WWV_2P products with satellite binary time out-of-range N/A
0 RA2_WWV_2P products with wrong clock step N/A
0 RA2_WWV_2P products with leap utc set to blank N/A
0 RA2_WWV_2P products with leap err set N/A
11 RA2_WWV_2P products with product err set N/A
0 RA2_WWV_2P products with tot_size not equal to real file size N/A

[RA2_WWV_2P: MPH checks](#)

SPH errors

Gauge
11 ADFs not covering sensing time are referenced in RA2_FGD_2P products N/A
11 RA2_FGD_2P products with I2 processing errors significance flag set N/A

0 RA2_FGD_2P products with I1b processing errors significance flag set N/A
11 RA2_FGD_2P products with percentage DSRs free of I2 processing errors below threshold N/A
0 RA2_FGD_2P products with percentage DSRs free of I1b processing errors below threshold N/A
0 RA2_FGD_2P products with percentage of valid measurements below threshold N/A
4 RA2_FGD_2P products with percentage of 320 MHz band processed below threshold N/A
4 RA2_FGD_2P products with percentage of 80 MHz band processed above threshold N/A
6 RA2_FGD_2P products with percentage of 20 MHz band processed above threshold N/A
2 RA2_FGD_2P products with percentage of valid Ku ocean retracker measurements below threshold N/A
0 RA2_FGD_2P products with percentage of valid Ku ice1 retracker measurements below threshold N/A
11 RA2_FGD_2P products with percentage of valid S ice1 retracker measurements below threshold N/A
1 RA2_FGD_2P products with percentage of valid Ku ice2 retracker measurements below threshold N/A
11 RA2_FGD_2P products with percentage of valid S ice2 retracker measurements below threshold N/A
1 RA2_FGD_2P products with percentage of valid Ku sea/ice retracker measurements below threshold N/A

[RA2_FGD_2P: SPH checks](#)

Gauge
0 ADFs not covering sensing time are referenced in RA2_WWV_2P products N/A
11 RA2_WWV_2P products with ra2_I2_proc_flag anomalies N/A
0 RA2_WWV_2P products with ra2_I1b_proc_flag anomalies N/A
11 RA2_WWV_2P products with ra2_I2_proc_quality anomalies N/A
0 RA2_WWV_2P products with ra2_I1b_proc_quality anomalies N/A
0 RA2_WWV_2P products with ra2_measurement_percent anomalies N/A
4 RA2_WWV_2P products with ra2_320_band_percent anomalies N/A
4 RA2_WWV_2P products with ra2_80_band_percent anomalies N/A
6 RA2_WWV_2P products with ra2_20_band_percent anomalies N/A

2 RA2_WWV_2P products with ra2_ocean_ku_retrack_percent anomalies
N/A

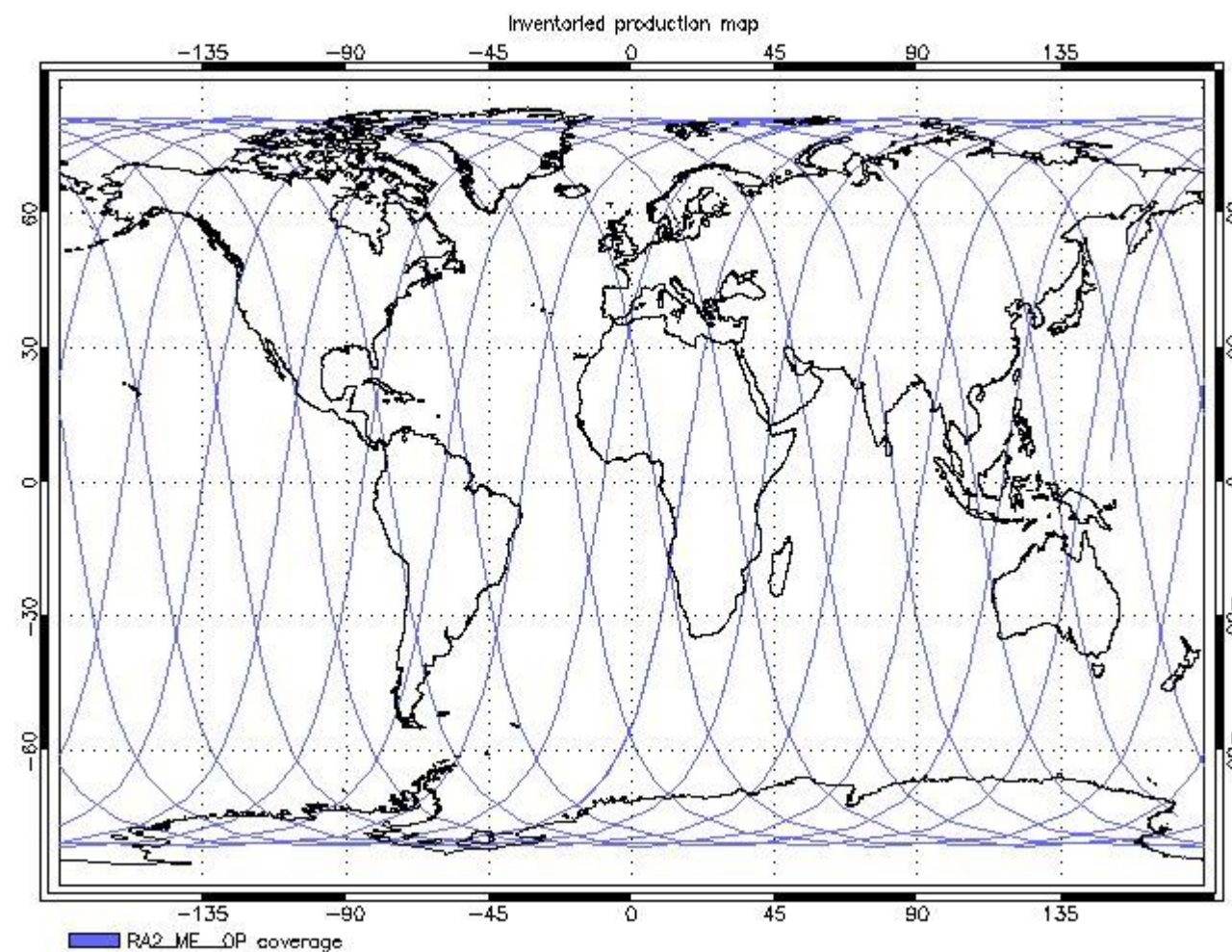
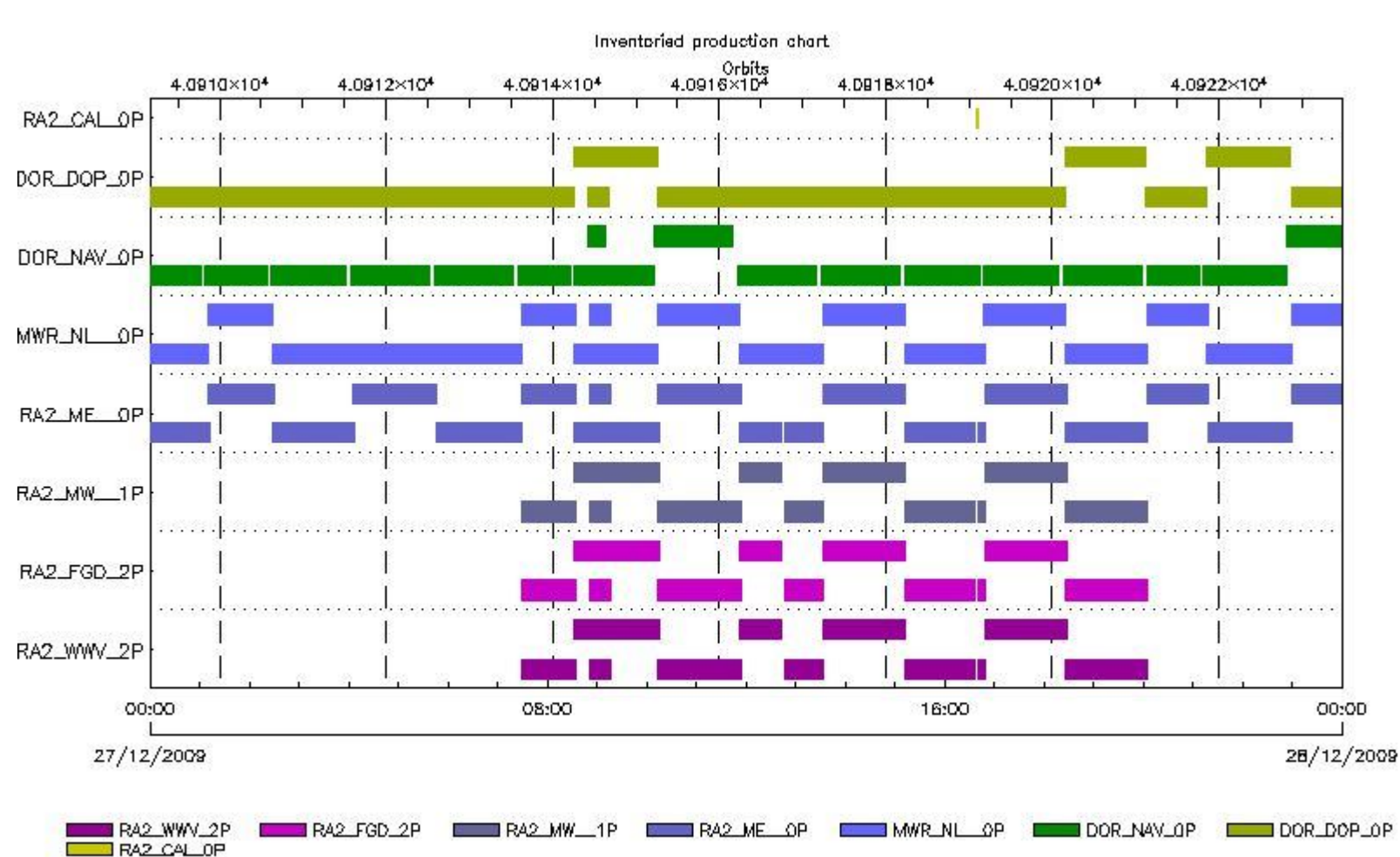
[RA2_WWV_2P: SPH checks](#)

Time Correlation

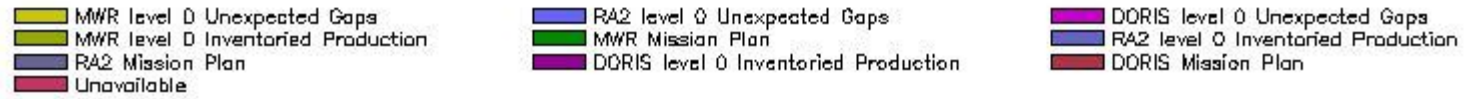
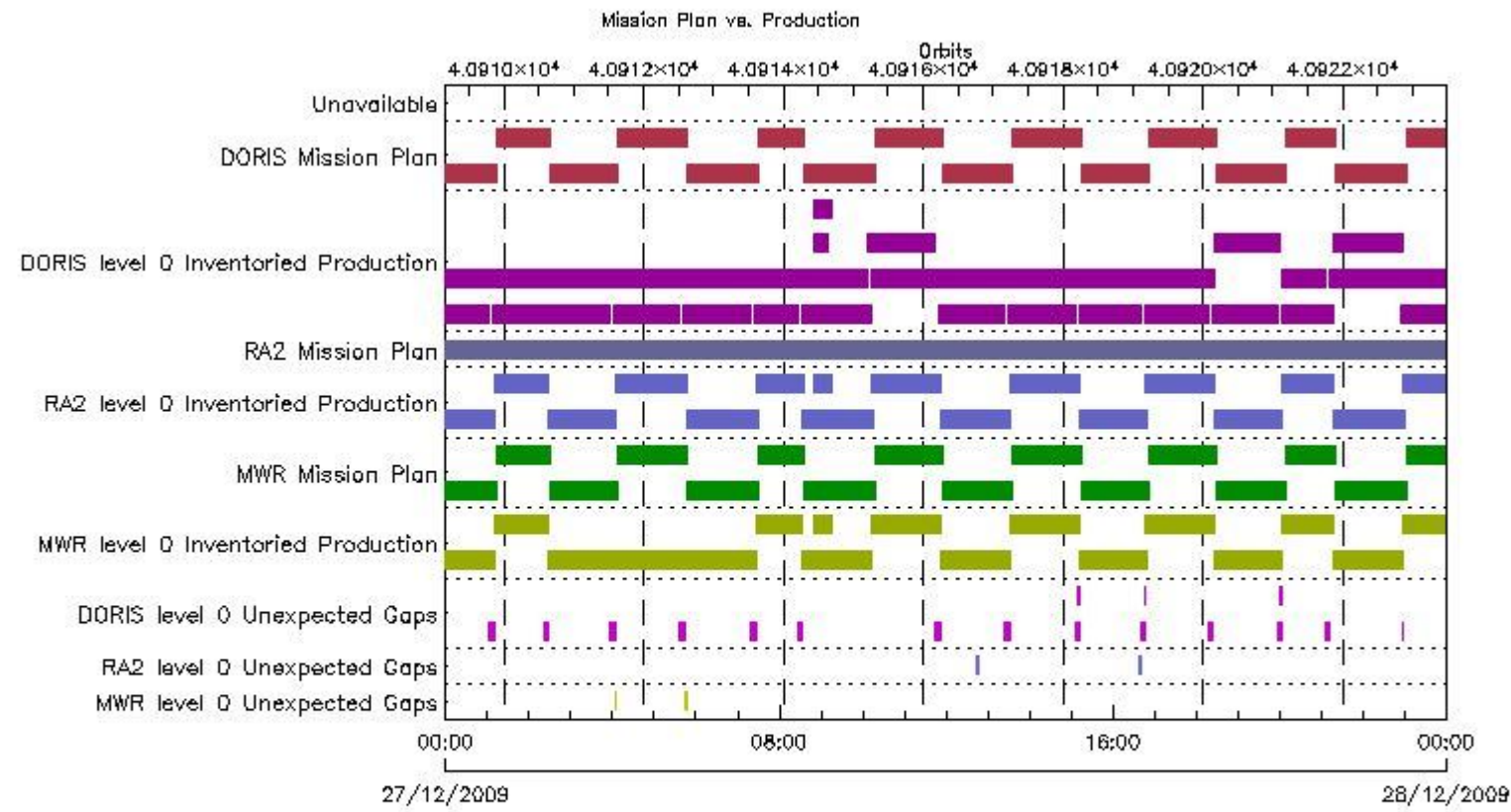
[Time Correlation propagation error](#)

Overall Production

Inventoried Production (sensing time)



Mission Plan vs. Production (level 0)



Production covering Mission Plan

Gauge
PCF_RA2_ME_0P 99.81% of production inventoried
PCF_RA2_CAL_0P 100% of production inventoried
PCF_DOR_NAV_0P 95.06% of production inventoried
PCF_DOR_DOP_0P 99.08% of production inventoried
PCF_MWR_NL_0P 99.99% of production inventoried

Mission Plan (extracted from DMOP)

Gauge	Segment (Start-Stop)
MODE.MEASUREMENT RA2.ACQ_PLAN	26-DEC-2009 23:33:45.015 27-DEC-2009 16:37:01.176
MODE.NOMINAL DORIS.ACQ_PLAN	26-DEC-2009 23:33:45.015 28-DEC-2009 00:42:47.726

MODE.NOMINAL MWR.ACQ_PLAN	26-DEC-2009 23:33:45.015 28-DEC-2009 00:42:47.726
MODE.CALIBRATION RA2.ACQ_PLAN	27-DEC-2009 16:37:05.686 27-DEC-2009 16:39:01.985
MODE.MEASUREMENT RA2.ACQ_PLAN	27-DEC-2009 16:39:06.495 27-DEC-2009 19:59:35.762
MODE.PRESET_LOOP_OUTPUT RA2.ACQ_PLAN	27-DEC-2009 19:59:35.762 27-DEC-2009 20:00:05.762
MODE.MEASUREMENT RA2.ACQ_PLAN	27-DEC-2009 20:00:10.262 28-DEC-2009 00:42:47.726

Inventoried Products

RA2_CAL_0P products

Gauge	Segment (Start-Stop)	Explicit Reference
Product: RA2_CAL_0P Filename: RA2_CAL_0PNPDK20091227_163701_000001192085_00284_40919_1629.N1	27-DEC-2009 16:37:01.573 27-DEC-2009 16:39:00.772	RA2_CAL_0PNPDK20091227_163701_000001192085_00284_40919_1629.N1 RA2_CAL_0P.MPH.ABS_ORBIT=40919

DOR_DOP_0P products

Gauge	Segment (Start-Stop)	Explicit Reference
Product: DOR_DOP_0P Filename: DOR_DOP_0PNPDE20091226_233108_000058662085_00273_40908_9843.N1	26-DEC-2009 23:31:08.318 27-DEC-2009 01:08:54.045	DOR_DOP_0PNPDE20091226_233108_000058662085_00273_40908_9843.N1 DOR_DOP_0P.MPH.ABS_ORBIT=40908
Product: DOR_DOP_0P Filename: DOR_DOP_0PNPDE20091227_010957_000045912085_00274_40909_9842.N1	27-DEC-2009 01:09:57.803 27-DEC-2009 02:26:28.374	DOR_DOP_0PNPDE20091227_010957_000045912085_00274_40909_9842.N1 DOR_DOP_0P.MPH.ABS_ORBIT=40909
Product: DOR_DOP_0P Filename: DOR_DOP_0PNPDE20091227_022732_000057382085_00275_40910_9841.N1	27-DEC-2009 02:27:32.127 27-DEC-2009 04:03:10.347	DOR_DOP_0PNPDE20091227_022732_000057382085_00275_40910_9841.N1 DOR_DOP_0P.MPH.ABS_ORBIT=40910
Product: DOR_DOP_0P Filename: DOR_DOP_0PNPDE20091227_040414_000059932085_00276_40911_9839.N1	27-DEC-2009 04:04:14.105 27-DEC-2009 05:44:07.336	DOR_DOP_0PNPDE20091227_040414_000059932085_00276_40911_9839.N1 DOR_DOP_0P.MPH.ABS_ORBIT=40911
Product: DOR_DOP_0P Filename: DOR_DOP_0PNPDE20091227_054511_000061212085_00277_40912_9838.N1	27-DEC-2009 05:45:11.094 27-DEC-2009 07:27:11.880	DOR_DOP_0PNPDE20091227_054511_000061212085_00277_40912_9838.N1 DOR_DOP_0P.MPH.ABS_ORBIT=40912
Product: DOR_DOP_0P Filename: DOR_DOP_0PNPDK20091227_072815_000038252085_00278_40913_2155.N1	27-DEC-2009 07:28:15.634 27-DEC-2009 08:32:01.118	DOR_DOP_0PNPDK20091227_072815_000038252085_00278_40913_2155.N1 DOR_DOP_0P.MPH.ABS_ORBIT=40913
Product: DOR_DOP_0P Filename: DOR_DOP_0PNPDK20091227_083201_000059932085_00279_40914_2711.N1	27-DEC-2009 08:32:01.118 27-DEC-2009 10:11:54.334	DOR_DOP_0PNPDK20091227_083201_000059932085_00279_40914_2711.N1 DOR_DOP_0P.MPH.ABS_ORBIT=40914
Product: DOR_DOP_0P Filename: DOR_DOP_0PNPDK20091227_084901_000015302085_00279_40914_2154.N1	27-DEC-2009 08:49:01.244 27-DEC-2009 09:14:31.423	DOR_DOP_0PNPDK20091227_084901_000015302085_00279_40914_2154.N1 DOR_DOP_0P.MPH.ABS_ORBIT=40914
Product: DOR_DOP_0P Filename: DOR_DOP_0PNPDK20091227_101154_000059292085_00280_40915_2714.N1	27-DEC-2009 10:11:54.334 27-DEC-2009 11:50:43.819	DOR_DOP_0PNPDK20091227_101154_000059292085_00280_40915_2714.N1 DOR_DOP_0P.MPH.ABS_ORBIT=40915
Product: DOR_DOP_0P Filename: DOR_DOP_0PNPDK20091227_115147_000059292085_00281_40916_2715.N1	27-DEC-2009 11:51:47.577 27-DEC-2009 13:30:37.074	DOR_DOP_0PNPDK20091227_115147_000059292085_00281_40916_2715.N1 DOR_DOP_0P.MPH.ABS_ORBIT=40916
Product: DOR_DOP_0P Filename: DOR_DOP_0PNPDK20091227_133140_000058662085_00282_40917_2716.N1	27-DEC-2009 13:31:40.824 27-DEC-2009 15:09:26.543	DOR_DOP_0PNPDK20091227_133140_000058662085_00282_40917_2716.N1 DOR_DOP_0P.MPH.ABS_ORBIT=40917
Product: DOR_DOP_0P Filename: DOR_DOP_0PNPDK20091227_151134_000056742085_00283_40918_2717.N1	27-DEC-2009 15:11:34.055 27-DEC-2009 16:46:08.513	DOR_DOP_0PNPDK20091227_151134_000056742085_00283_40918_2717.N1 DOR_DOP_0P.MPH.ABS_ORBIT=40918
Product: DOR_DOP_0P Filename: DOR_DOP_0PNPDK20091227_164712_000058662085_00284_40919_2718.N1	27-DEC-2009 16:47:12.274 27-DEC-2009 18:24:58.025	DOR_DOP_0PNPDK20091227_164712_000058662085_00284_40919_2718.N1 DOR_DOP_0P.MPH.ABS_ORBIT=40919

Product: DOR_DOP_0P Filename: DOR_DOP_0PNPDK20091227_182458_000058022085_00285_40920_2719.N1	27-DEC-2009 18:24:58.025 27-DEC-2009 20:01:39.999	DOR_DOP_0PNPDK20091227_182458_000058022085_00285_409 DOR_DOP_0P.MPH.ABS_ORBIT=40920
Product: DOR_DOP_0P Filename: DOR_DOP_0PNPDE20091227_200243_000043992085_00286_40921_9846.N1	27-DEC-2009 20:02:43.756 27-DEC-2009 21:16:03.050	DOR_DOP_0PNPDE20091227_200243_000043992085_00286_40921_9846.N1 DOR_DOP_0P.MPH.ABS_ORBIT=40921
Product: DOR_DOP_0P Filename: DOR_DOP_0PNPDE20091227_211603_000060572085_00286_40921_9847.N1	27-DEC-2009 21:16:03.050 27-DEC-2009 22:57:00.039	DOR_DOP_0PNPDE20091227_211603_000060572085_00286_40921_9847.N1 DOR_DOP_0P.MPH.ABS_ORBIT=40921
Product: DOR_DOP_0P Filename: DOR_DOP_0PNPDE20091227_225803_000060572085_00287_40922_9848.N1	27-DEC-2009 22:58:03.797 28-DEC-2009 00:39:00.809	DOR_DOP_0PNPDE20091227_225803_000060572085_00287_40922_9848.N1 DOR_DOP_0P.MPH.ABS_ORBIT=40922

DOR_NAV_0P products

Gauge	Segment (Start-Stop)	Explicit Reference
Product: DOR_NAV_0P Filename: DOR_NAV_0PNPDE20091226_233036_000054192085_00273_40908_9442.N1	26-DEC-2009 23:30:36.439 27-DEC-2009 01:00:55.861	DOR_NAV_0PNPDE20091226_233036_000054192085_00273_40908_9442.N1 DOR_NAV_0P.MPH.ABS_ORBIT=40908
Product: DOR_NAV_0P Filename: DOR_NAV_0PNPDE20091227_010614_000044632085_00274_40909_9441.N1	27-DEC-2009 01:06:14.650 27-DEC-2009 02:20:37.709	DOR_NAV_0PNPDE20091227_010614_000044632085_00274_40909_9441.N1 DOR_NAV_0P.MPH.ABS_ORBIT=40909
Product: DOR_NAV_0P Filename: DOR_NAV_0PNPDE20091227_022556_000054192085_00275_40910_9440.N1	27-DEC-2009 02:25:56.499 27-DEC-2009 03:56:15.921	DOR_NAV_0PNPDE20091227_022556_000054192085_00275_40910_9440.N1 DOR_NAV_0P.MPH.ABS_ORBIT=40910
Product: DOR_NAV_0P Filename: DOR_NAV_0PNPDE20091227_040134_000057382085_00276_40911_9438.N1	27-DEC-2009 04:01:34.710 27-DEC-2009 05:37:12.910	DOR_NAV_0PNPDE20091227_040134_000057382085_00276_40911_9438.N1 DOR_NAV_0P.MPH.ABS_ORBIT=40911
Product: DOR_NAV_0P Filename: DOR_NAV_0PNPDE20091227_054231_000057382085_00277_40912_9437.N1	27-DEC-2009 05:42:31.695 27-DEC-2009 07:18:09.926	DOR_NAV_0PNPDE20091227_054231_000057382085_00277_40912_9437.N1 DOR_NAV_0P.MPH.ABS_ORBIT=40912
Product: DOR_NAV_0P Filename: DOR_NAV_0PNPDK20091227_072328_000038252085_00278_40913_2153.N1	27-DEC-2009 07:23:28.723 27-DEC-2009 08:27:14.208	DOR_NAV_0PNPDK20091227_072328_000038252085_00278_40913_2153.N1 DOR_NAV_0P.MPH.ABS_ORBIT=40913
Product: DOR_NAV_0P Filename: DOR_NAV_0PNPDK20091227_083232_000057382085_00279_40914_2008.N1	27-DEC-2009 08:32:32.993 27-DEC-2009 10:08:11.182	DOR_NAV_0PNPDK20091227_083232_000057382085_00279_40914_2008.N1 DOR_NAV_0P.MPH.ABS_ORBIT=40914
Product: DOR_NAV_0P Filename: DOR_NAV_0PNPDK20091227_084829_000012752085_00279_40914_2152.N1	27-DEC-2009 08:48:29.365 27-DEC-2009 09:09:44.525	DOR_NAV_0PNPDK20091227_084829_000012752085_00279_40914_2152.N1 DOR_NAV_0P.MPH.ABS_ORBIT=40914
Product: DOR_NAV_0P Filename: DOR_NAV_0PNPDK20091227_100811_000057382085_00280_40915_2011.N1	27-DEC-2009 10:08:11.182 27-DEC-2009 11:43:49.389	DOR_NAV_0PNPDK20091227_100811_000057382085_00280_40915_2011.N1 DOR_NAV_0P.MPH.ABS_ORBIT=40915
Product: DOR_NAV_0P Filename: DOR_NAV_0PNPDK20091227_114908_000057382085_00281_40916_2012.N1	27-DEC-2009 11:49:08.182 27-DEC-2009 13:24:46.398	DOR_NAV_0PNPDK20091227_114908_000057382085_00281_40916_2012.N1 DOR_NAV_0P.MPH.ABS_ORBIT=40916
Product: DOR_NAV_0P Filename: DOR_NAV_0PNPDK20091227_133005_000057382085_00282_40917_2013.N1	27-DEC-2009 13:30:05.187 27-DEC-2009 15:05:43.391	DOR_NAV_0PNPDK20091227_133005_000057382085_00282_40917_2013.N1 DOR_NAV_0P.MPH.ABS_ORBIT=40917
Product: DOR_NAV_0P Filename: DOR_NAV_0PNPDK20091227_151102_000054192085_00283_40918_2014.N1	27-DEC-2009 15:11:02.176 27-DEC-2009 16:41:21.595	DOR_NAV_0PNPDK20091227_151102_000054192085_00283_40918_2014.N1 DOR_NAV_0P.MPH.ABS_ORBIT=40918
Product: DOR_NAV_0P Filename: DOR_NAV_0PNPDK20091227_164640_000054192085_00284_40919_2015.N1	27-DEC-2009 16:46:40.399 27-DEC-2009 18:16:59.838	DOR_NAV_0PNPDK20091227_164640_000054192085_00284_40919_2015.N1 DOR_NAV_0P.MPH.ABS_ORBIT=40919
Product: DOR_NAV_0P Filename: DOR_NAV_0PNPDK20091227_182218_000057382085_00285_40920_2016.N1	27-DEC-2009 18:22:18.631 27-DEC-2009 19:57:56.846	DOR_NAV_0PNPDK20091227_182218_000057382085_00285_40920_2016.N1 DOR_NAV_0P.MPH.ABS_ORBIT=40920
Product: DOR_NAV_0P Filename: DOR_NAV_0PNPDE20091227_200315_000038252085_00286_40921_9445.N1	27-DEC-2009 20:03:15.635 27-DEC-2009 21:07:01.112	DOR_NAV_0PNPDE20091227_200315_000038252085_00286_40921_9445.N1 DOR_NAV_0P.MPH.ABS_ORBIT=40921
Product: DOR_NAV_0P Filename: DOR_NAV_0PNPDE20091227_211219_000060572085_00286_40921_9446.N1	27-DEC-2009 21:12:19.897 27-DEC-2009 22:53:16.894	DOR_NAV_0PNPDE20091227_211219_000060572085_00286_40921_9446.N1 DOR_NAV_0P.MPH.ABS_ORBIT=40921
Product: DOR_NAV_0P Filename: DOR_NAV_0PNPDE20091227_225316_000060572085_00287_40922_9447.N1	27-DEC-2009 22:53:16.894 28-DEC-2009 00:34:13.899	DOR_NAV_0PNPDE20091227_225316_000060572085_00287_40922_9447.N1 DOR_NAV_0P.MPH.ABS_ORBIT=40922

MWR_NL_0P products

Gauge	Segment (Start-Stop)	Explicit Reference
-------	----------------------	--------------------

Product: MWR_NL__0P Filename: MWR_NL__0PNPDE20091226_233059_000059522085_00273_40908_9884.N1	26-DEC-2009 23:30:59.806 27-DEC-2009 01:10:11.967	MWR_NL__0PNPDE20091226_233059_000059522085_00273_40908_9884.N1 MWR_NL__0P.MPH.ABS_ORBIT=40908
Product: MWR_NL__0P Filename: MWR_NL__0PNPDE20091227_011011_000046562085_00274_40909_9883.N1	27-DEC-2009 01:10:11.967 27-DEC-2009 02:27:48.100	MWR_NL__0PNPDE20091227_011011_000046562085_00274_40909_9883.N1 MWR_NL__0P.MPH.ABS_ORBIT=40909
Product: MWR_NL__0P Filename: MWR_NL__0PNPDE20091227_022748_000058082085_00275_40910_9882.N1	27-DEC-2009 02:27:48.100 27-DEC-2009 04:04:36.261	MWR_NL__0PNPDE20091227_022748_000058082085_00275_40910_9882.N1 MWR_NL__0P.MPH.ABS_ORBIT=40910
Product: MWR_NL__0P Filename: MWR_NL__0PNPDE20091227_040500_000060242085_00276_40911_9881.N1	27-DEC-2009 04:05:00.261 27-DEC-2009 05:45:24.430	MWR_NL__0PNPDE20091227_040500_000060242085_00276_40911_9881.N1 MWR_NL__0P.MPH.ABS_ORBIT=40911
Product: MWR_NL__0P Filename: MWR_NL__0PNPDE20091227_054548_000061442085_00277_40912_9880.N1	27-DEC-2009 05:45:48.430 27-DEC-2009 07:28:12.598	MWR_NL__0PNPDE20091227_054548_000061442085_00277_40912_9880.N1 MWR_NL__0P.MPH.ABS_ORBIT=40912
Product: MWR_NL__0P Filename: MWR_NL__0PNPDK20091227_072812_000039122085_00278_40913_2155.N1	27-DEC-2009 07:28:12.598 27-DEC-2009 08:33:24.708	MWR_NL__0PNPDK20091227_072812_000039122085_00278_40913_2155.N1 MWR_NL__0P.MPH.ABS_ORBIT=40913
Product: MWR_NL__0P Filename: MWR_NL__0PNPDK20091227_083236_000060482085_00279_40914_2630.N1	27-DEC-2009 08:32:36.708 27-DEC-2009 10:13:24.877	MWR_NL__0PNPDK20091227_083236_000060482085_00279_40914_2630.N1 MWR_NL__0P.MPH.ABS_ORBIT=40914
Product: MWR_NL__0P Filename: MWR_NL__0PNPDK20091227_085012_000015362085_00279_40914_2154.N1	27-DEC-2009 08:50:12.740 27-DEC-2009 09:15:48.779	MWR_NL__0PNPDK20091227_085012_000015362085_00279_40914_2154.N1 MWR_NL__0P.MPH.ABS_ORBIT=40914
Product: MWR_NL__0P Filename: MWR_NL__0PNPDK20091227_101236_000060002085_00280_40915_2633.N1	27-DEC-2009 10:12:36.881 27-DEC-2009 11:52:37.050	MWR_NL__0PNPDK20091227_101236_000060002085_00280_40915_2633.N1 MWR_NL__0P.MPH.ABS_ORBIT=40915
Product: MWR_NL__0P Filename: MWR_NL__0PNPDK20091227_115213_000060002085_00281_40916_2634.N1	27-DEC-2009 11:52:13.042 27-DEC-2009 13:32:13.210	MWR_NL__0PNPDK20091227_115213_000060002085_00281_40916_2634.N1 MWR_NL__0P.MPH.ABS_ORBIT=40916
Product: MWR_NL__0P Filename: MWR_NL__0PNPDK20091227_133213_000059522085_00282_40917_2635.N1	27-DEC-2009 13:32:13.210 27-DEC-2009 15:11:25.375	MWR_NL__0PNPDK20091227_133213_000059522085_00282_40917_2635.N1 MWR_NL__0P.MPH.ABS_ORBIT=40917
Product: MWR_NL__0P Filename: MWR_NL__0PNPDK20091227_151125_000058082085_00283_40918_2636.N1	27-DEC-2009 15:11:25.375 27-DEC-2009 16:48:13.540	MWR_NL__0PNPDK20091227_151125_000058082085_00283_40918_2636.N1 MWR_NL__0P.MPH.ABS_ORBIT=40918
Product: MWR_NL__0P Filename: MWR_NL__0PNPDK20091227_164725_000059282085_00284_40919_2637.N1	27-DEC-2009 16:47:25.540 27-DEC-2009 18:26:13.709	MWR_NL__0PNPDK20091227_164725_000059282085_00284_40919_2637.N1 MWR_NL__0P.MPH.ABS_ORBIT=40919
Product: MWR_NL__0P Filename: MWR_NL__0PNPDK20091227_182525_000058802085_00285_40920_2638.N1	27-DEC-2009 18:25:25.709 27-DEC-2009 20:03:25.866	MWR_NL__0PNPDK20091227_182525_000058802085_00285_40920_2638.N1 MWR_NL__0P.MPH.ABS_ORBIT=40920
Product: MWR_NL__0P Filename: MWR_NL__0PNPDE20091227_200325_000044162085_00286_40921_9887.N1	27-DEC-2009 20:03:25.866 27-DEC-2009 21:17:01.991	MWR_NL__0PNPDE20091227_200325_000044162085_00286_40921_9887.N1 MWR_NL__0P.MPH.ABS_ORBIT=40921
Product: MWR_NL__0P Filename: MWR_NL__0PNPDE20091227_211637_000061202085_00286_40921_9888.N1	27-DEC-2009 21:16:37.995 27-DEC-2009 22:58:38.168	MWR_NL__0PNPDE20091227_211637_000061202085_00286_40921_9888.N1 MWR_NL__0P.MPH.ABS_ORBIT=40921
Product: MWR_NL__0P Filename: MWR_NL__0PNPDE20091227_225814_000061442085_00287_40922_9889.N1	27-DEC-2009 22:58:14.168 28-DEC-2009 00:40:38.340	MWR_NL__0PNPDE20091227_225814_000061442085_00287_40922_9889.N1 MWR_NL__0P.MPH.ABS_ORBIT=40922

RA2_ME__0P products

Gauge	Segment (Start-Stop)	Explicit Reference
Product: RA2_ME__0P Filename: RA2_ME__0PNPDE20091226_233109_000060092085_00273_40908_0564.N1	26-DEC-2009 23:31:09.905 27-DEC-2009 01:11:18.821	RA2_ME__0PNPDE20091226_233109_000060092085_00273_40908_0564.N1 RA2_ME__0P.MPH.ABS_ORBIT=40908
Product: RA2_ME__0P Filename: RA2_ME__0PNPDE20091227_011019_000046992085_00274_40909_0563.N1	27-DEC-2009 01:10:19.779 27-DEC-2009 02:28:38.631	RA2_ME__0PNPDE20091227_011019_000046992085_00274_40909_0563.N1 RA2_ME__0P.MPH.ABS_ORBIT=40909
Product: RA2_ME__0P Filename: RA2_ME__0PNPDE20091227_022807_000058472085_00275_40910_0562.N1	27-DEC-2009 02:28:07.439 27-DEC-2009 04:05:34.825	RA2_ME__0PNPDE20091227_022807_000058472085_00275_40910_0562.N1 RA2_ME__0P.MPH.ABS_ORBIT=40910
Product: RA2_ME__0P Filename: RA2_ME__0PNPDE20091227_040504_000060822085_00276_40911_0560.N1	27-DEC-2009 04:05:04.747 27-DEC-2009 05:46:27.187	RA2_ME__0PNPDE20091227_040504_000060822085_00276_40911_0560.N1 RA2_ME__0P.MPH.ABS_ORBIT=40911
Product: RA2_ME__0P Filename: RA2_ME__0PNPDE20091227_054555_000061842085_00277_40912_0559.N1	27-DEC-2009 05:45:55.995 27-DEC-2009 07:28:59.809	RA2_ME__0PNPDE20091227_054555_000061842085_00277_40912_0559.N1 RA2_ME__0P.MPH.ABS_ORBIT=40912

Product: RA2_ME__0P Filename: RA2_ME__0PNPDK20091227_072827_000039452085_00278_40913_2475.N1	27-DEC-2009 07:28:27.503 27-DEC-2009 08:34:12.177	RA2_ME__0PNPDK20091227_072827_000039452085_00278_4091 RA2_ME__0P.MPH.ABS_ORBIT=40913
Product: RA2_ME__0P Filename: RA2_ME__0PNPDK20091227_083237_000061112085_00279_40914_4979.N1	27-DEC-2009 08:32:37.487 27-DEC-2009 10:14:28.891	RA2_ME__0PNPDK20091227_083237_000061112085_00279_40914_4979.N1 RA2_ME__0P.MPH.ABS_ORBIT=40914
Product: RA2_ME__0P Filename: RA2_ME__0PNPDK20091227_085113_000015422085_00279_40914_2474.N1	27-DEC-2009 08:51:13.715 27-DEC-2009 09:16:55.491	RA2_ME__0PNPDK20091227_085113_000015422085_00279_40914_2474.N1 RA2_ME__0P.MPH.ABS_ORBIT=40914
Product: RA2_ME__0P Filename: RA2_ME__0PNPDK20091227_101255_000060362085_00280_40915_4982.N1	27-DEC-2009 10:12:55.315 27-DEC-2009 11:53:30.967	RA2_ME__0PNPDK20091227_101255_000060362085_00280_40915_4982.N1 RA2_ME__0P.MPH.ABS_ORBIT=40915
Product: RA2_ME__0P Filename: RA2_ME__0PNPDK20091227_115235_000030312085_00281_40916_4983.N1	27-DEC-2009 11:52:35.267 27-DEC-2009 12:43:06.461	RA2_ME__0PNPDK20091227_115235_000030312085_00281_40916_4983.N1 RA2_ME__0P.MPH.ABS_ORBIT=40916
Product: RA2_ME__0P Filename: RA2_ME__0PNPDK20091227_124605_000028322085_00281_40916_4984.N1	27-DEC-2009 12:46:05.815 27-DEC-2009 13:33:17.603	RA2_ME__0PNPDK20091227_124605_000028322085_00281_40916_4984.N1 RA2_ME__0P.MPH.ABS_ORBIT=40916
Product: RA2_ME__0P Filename: RA2_ME__0PNPDK20091227_133221_000060102085_00282_40917_4985.N1	27-DEC-2009 13:32:21.903 27-DEC-2009 15:12:31.982	RA2_ME__0PNPDK20091227_133221_000060102085_00282_40917_4985.N1 RA2_ME__0P.MPH.ABS_ORBIT=40917
Product: RA2_ME__0P Filename: RA2_ME__0PNPDK20091227_151139_000051102085_00283_40918_4986.N1	27-DEC-2009 15:11:39.624 27-DEC-2009 16:36:49.542	RA2_ME__0PNPDK20091227_151139_000051102085_00283_40918_4986.N1 RA2_ME__0P.MPH.ABS_ORBIT=40918
Product: RA2_ME__0P Filename: RA2_ME__0PNPDK20091227_164025_000005202085_00284_40919_4987.N1	27-DEC-2009 16:40:25.922 27-DEC-2009 16:49:06.161	RA2_ME__0PNPDK20091227_164025_000005202085_00284_40919_4987.N1 RA2_ME__0P.MPH.ABS_ORBIT=40919
Product: RA2_ME__0P Filename: RA2_ME__0PNPDK20091227_164728_000059892085_00284_40919_4988.N1	27-DEC-2009 16:47:28.129 27-DEC-2009 18:27:16.992	RA2_ME__0PNPDK20091227_164728_000059892085_00284_40919_4988.N1 RA2_ME__0P.MPH.ABS_ORBIT=40919
Product: RA2_ME__0P Filename: RA2_ME__0PNPDK20091227_182540_000059322085_00285_40920_4989.N1	27-DEC-2009 18:25:40.074 27-DEC-2009 20:04:32.496	RA2_ME__0PNPDK20091227_182540_000059322085_00285_40920_4989.N1 RA2_ME__0P.MPH.ABS_ORBIT=40920
Product: RA2_ME__0P Filename: RA2_ME__0PNPDE20091227_200332_000044562085_00286_40921_0567.N1	27-DEC-2009 20:03:32.340 27-DEC-2009 21:17:48.340	RA2_ME__0PNPDE20091227_200332_000044562085_00286_40921_0567.N1 RA2_ME__0P.MPH.ABS_ORBIT=40921
Product: RA2_ME__0P Filename: RA2_ME__0PNPDE20091227_211652_000061562085_00286_40921_0568.N1	27-DEC-2009 21:16:52.640 27-DEC-2009 22:59:28.604	RA2_ME__0PNPDE20091227_211652_000061562085_00286_40921_0568.N1 RA2_ME__0P.MPH.ABS_ORBIT=40921
Product: RA2_ME__0P Filename: RA2_ME__0PNPDE20091227_225828_000061962085_00287_40922_0569.N1	27-DEC-2009 22:58:28.448 28-DEC-2009 00:41:44.516	RA2_ME__0PNPDE20091227_225828_000061962085_00287_40922_0569.N1 RA2_ME__0P.MPH.ABS_ORBIT=40922

Missing Products

RA2_CAL_0P missing products

Gauge	Value	Segment (Start-Stop)
-------	-------	----------------------

DOR_DOP_0P missing products

Gauge	Value	Segment (Start-Stop)
MODE.NOMINAL DORIS.MISSING	Duration: 63.757829 s	27-DEC-2009 01:08:54.045 27-DEC-2009 01:09:57.803
MODE.NOMINAL DORIS.MISSING	Duration: 63.753915 s	27-DEC-2009 02:26:28.374 27-DEC-2009 02:27:32.127
MODE.NOMINAL DORIS.MISSING	Duration: 63.757806 s	27-DEC-2009 04:03:10.347 27-DEC-2009 04:04:14.105
MODE.NOMINAL DORIS.MISSING	Duration: 63.757820 s	27-DEC-2009 05:44:07.336 27-DEC-2009 05:45:11.094
MODE.NOMINAL DORIS.MISSING	Duration: 63.753914 s	27-DEC-2009 07:27:11.880 27-DEC-2009 07:28:15.634
MODE.NOMINAL DORIS.MISSING	Duration: 63.757820 s	27-DEC-2009 11:50:43.819 27-DEC-2009 11:51:47.577

MODE.NOMINAL DORIS.MISSING	Duration: 63.750008 s	27-DEC-2009 13:30:37.074 27-DEC-2009 13:31:40.824
MODE.NOMINAL DORIS.MISSING	Duration: 127.511735 s	27-DEC-2009 15:09:26.543 27-DEC-2009 15:11:34.055
MODE.NOMINAL DORIS.MISSING	Duration: 63.761728 s	27-DEC-2009 16:46:08.513 27-DEC-2009 16:47:12.274
MODE.NOMINAL DORIS.MISSING	Duration: 63.757816 s	27-DEC-2009 20:01:39.999 27-DEC-2009 20:02:43.756
MODE.NOMINAL DORIS.MISSING	Duration: 63.757825 s	27-DEC-2009 22:57:00.039 27-DEC-2009 22:58:03.797

DOR_NAV_OP missing products

Gauge	Value	Segment (Start-Stop)
MODE.NOMINAL DORIS.MISSING	Duration: 318.789111 s	27-DEC-2009 01:00:55.861 27-DEC-2009 01:06:14.650
MODE.NOMINAL DORIS.MISSING	Duration: 318.789101 s	27-DEC-2009 02:20:37.709 27-DEC-2009 02:25:56.499
MODE.NOMINAL DORIS.MISSING	Duration: 318.789087 s	27-DEC-2009 03:56:15.921 27-DEC-2009 04:01:34.710
MODE.NOMINAL DORIS.MISSING	Duration: 318.785196 s	27-DEC-2009 05:37:12.910 27-DEC-2009 05:42:31.695
MODE.NOMINAL DORIS.MISSING	Duration: 318.796915 s	27-DEC-2009 07:18:09.926 27-DEC-2009 07:23:28.723
MODE.NOMINAL DORIS.MISSING	Duration: 318.785195 s	27-DEC-2009 08:27:14.208 27-DEC-2009 08:32:32.993
MODE.NOMINAL DORIS.MISSING	Duration: 318.793008 s	27-DEC-2009 11:43:49.389 27-DEC-2009 11:49:08.182
MODE.NOMINAL DORIS.MISSING	Duration: 318.789102 s	27-DEC-2009 13:24:46.398 27-DEC-2009 13:30:05.187
MODE.NOMINAL DORIS.MISSING	Duration: 318.785196 s	27-DEC-2009 15:05:43.391 27-DEC-2009 15:11:02.176
MODE.NOMINAL DORIS.MISSING	Duration: 318.804728 s	27-DEC-2009 16:41:21.595 27-DEC-2009 16:46:40.399
MODE.NOMINAL DORIS.MISSING	Duration: 318.793009 s	27-DEC-2009 18:16:59.838 27-DEC-2009 18:22:18.631
MODE.NOMINAL DORIS.MISSING	Duration: 318.789099 s	27-DEC-2009 19:57:56.846 27-DEC-2009 20:03:15.635
MODE.NOMINAL DORIS.MISSING	Duration: 318.785199 s	27-DEC-2009 21:07:01.112 27-DEC-2009 21:12:19.897

MWR_NL_OP missing products

Gauge	Value	Segment (Start-Stop)
MODE.NOMINAL MWR.MISSING	Duration: 23.999989 s	27-DEC-2009 04:04:36.261 27-DEC-2009 04:05:00.261
MODE.NOMINAL MWR.MISSING	Duration: 24.000003 s	27-DEC-2009 05:45:24.430 27-DEC-2009 05:45:48.430

RA2_ME_OP missing products

Gauge	Value	Segment (Start-Stop)
MODE.MEASUREMENT RA2.MISSING	Duration: 179.353999 s	27-DEC-2009 12:43:06.461 27-DEC-2009 12:46:05.815
MODE.MEASUREMENT RA2.MISSING	Duration: 11.634316 s	27-DEC-2009 16:36:49.542 27-DEC-2009 16:37:01.176
MODE.MEASUREMENT RA2.MISSING	Duration: 79.426545 s	27-DEC-2009 16:39:06.495 27-DEC-2009 16:40:25.922

Unplanned Products

RA2_CAL_0P unplanned products

Gauge	Segment (Start-Stop)
-------	----------------------

DOR_DOP_0P unplanned products

Gauge	Segment (Start-Stop)
-------	----------------------

DOR_NAV_0P unplanned products

Gauge	Segment (Start-Stop)
-------	----------------------

MWR_NL_0P unplanned products

Gauge	Segment (Start-Stop)
-------	----------------------

RA2_ME_0P unplanned products

Gauge	Segment (Start-Stop)
-------	----------------------

Overlaps

RA2_CAL_0P overlaps

Gauge	Segment (Start-Stop)	Explicit Reference
-------	----------------------	--------------------

DOR_DOP_0P overlaps

Gauge	Segment (Start-Stop)	Explicit Reference
Product: DOR_DOP_0PNPDK20091227_084901_000015302085_00279_40914_2154.N1 overlapped	27-DEC-2009 08:49:01.244 27-DEC-2009 09:14:31.423	overlap with DOR_DOP_0PNPDK20091227_083201_000059932085_00279_40914_2711.N1

DOR_NAV_0P overlaps

Gauge	Segment (Start-Stop)	Explicit Reference
Product: DOR_NAV_0PNPDK20091227_084829_000012752085_00279_40914_2152.N1 overlapped	27-DEC-2009 08:48:29.365 27-DEC-2009 09:09:44.525	overlap with DOR_NAV_0PNPDK20091227_083232_000057382085_00279_40914_2008.N1

MWR_NL_0P overlaps

Gauge	Segment (Start-Stop)	Explicit Reference
Product: MWR_NL_0PNPDK20091227_085012_000015362085_00279_40914_2154.N1 overlapped	27-DEC-2009 08:50:12.740 27-DEC-2009 09:15:48.779	overlap with MWR_NL_0PNPDK20091227_083236_000060482085_00279_40914_2630.N1

RA2_ME_0P overlaps

Gauge	Segment (Start-Stop)	Explicit Reference
Product: RA2_ME__0PNPDK20091227_085113_000015422085_00279_40914_2474.N1 overlapped	27-DEC-2009 08:51:13.715 27-DEC-2009 09:16:55.491	overlap with RA2_ME__0PNPDK20091227_083237_000061112085_00279_40914_4979.N1

Duplicates

RA2_CAL_0P duplicates

Gauge	Segment (Start-Stop)	Explicit Reference
-------	----------------------	--------------------

DOR_DOP_0P duplicates

Gauge	Segment (Start-Stop)	Explicit Reference
-------	----------------------	--------------------

DOR_NAV_0P duplicates

Gauge	Segment (Start-Stop)	Explicit Reference
-------	----------------------	--------------------

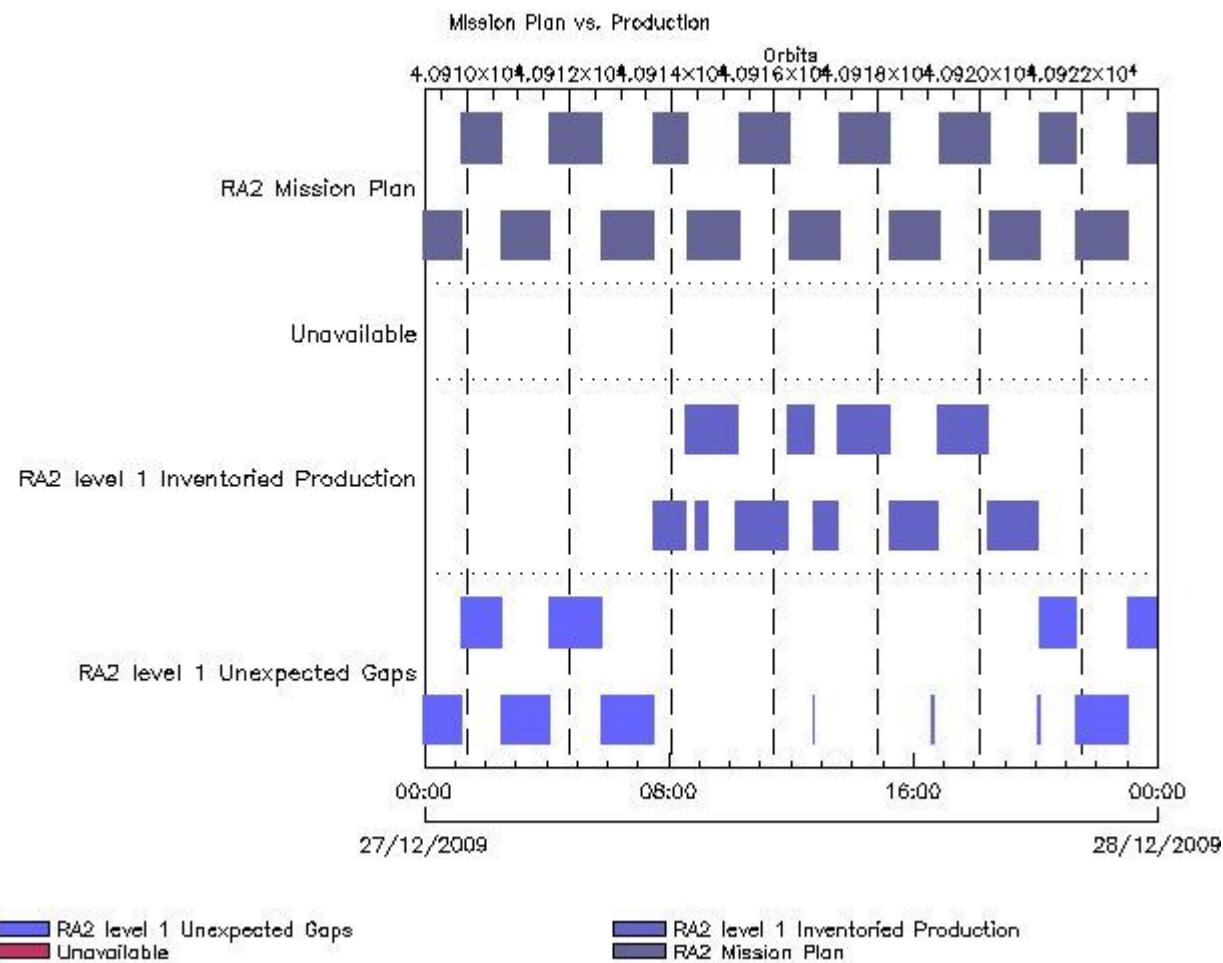
MWR_NL_0P duplicates

Gauge	Segment (Start-Stop)	Explicit Reference
-------	----------------------	--------------------

RA2_ME_0P duplicates

Gauge	Segment (Start-Stop)	Explicit Reference
-------	----------------------	--------------------

Mission Plan vs. Production (level 1)



Mission Plan (extracted from DMOP)

Gauge	Segment (Start-Stop)
MODE.MEASUREMENT RA2.ACQ_PLAN	26-DEC-2009 23:33:45.015 27-DEC-2009 16:37:01.176
MODE.CALIBRATION RA2.ACQ_PLAN	27-DEC-2009 16:37:05.686 27-DEC-2009 16:39:01.985
MODE.MEASUREMENT RA2.ACQ_PLAN	27-DEC-2009 16:39:06.495 27-DEC-2009 19:59:35.762
MODE.PRESET_LOOP_OUTPUT RA2.ACQ_PLAN	27-DEC-2009 19:59:35.762 27-DEC-2009 20:00:05.762
MODE.MEASUREMENT RA2.ACQ_PLAN	27-DEC-2009 20:00:10.262 28-DEC-2009 00:42:47.726

Inventoried Products

RA2_MW__1P products

Gauge	Segment (Start-Stop)	Explicit Reference
Product: RA2_MW__1P Filename: RA2_MW__1PNPDK20091227_072827_000039462085_00278_40913_8723.N1	27-DEC-2009 07:28:27.528 27-DEC-2009 08:34:13.260	RA2_MW__1PNPDK20091227_072827_000039462085_00278_40913_8723.N1 RA2_MW__1P.MPH.ABS_ORBIT=40913
Product: RA2_MW__1P Filename: RA2_MW__1PNPDK20091227_083237_000061122085_00279_40914_8735.N1	27-DEC-2009 08:32:37.512 27-DEC-2009 10:14:29.974	RA2_MW__1PNPDK20091227_083237_000061122085_00279_40914_8735.N1 RA2_MW__1P.MPH.ABS_ORBIT=40914
Product: RA2_MW__1P Filename: RA2_MW__1PNPDK20091227_085113_000015432085_00279_40914_8720.N1	27-DEC-2009 08:51:13.740 27-DEC-2009 09:16:56.574	RA2_MW__1PNPDK20091227_085113_000015432085_00279_40914_8720.N1 RA2_MW__1P.MPH.ABS_ORBIT=40914
Product: RA2_MW__1P Filename: RA2_MW__1PNPDK20091227_101255_000060372085_00280_40915_8726.N1	27-DEC-2009 10:12:55.340 27-DEC-2009 11:53:32.050	RA2_MW__1PNPDK20091227_101255_000060372085_00280_40915_8726.N1 RA2_MW__1P.MPH.ABS_ORBIT=40915
Product: RA2_MW__1P Filename: RA2_MW__1PNPDK20091227_115235_000030322085_00281_40916_8729.N1	27-DEC-2009 11:52:35.292 27-DEC-2009 12:43:07.544	RA2_MW__1PNPDK20091227_115235_000030322085_00281_40916_8729.N1 RA2_MW__1P.MPH.ABS_ORBIT=40916
Product: RA2_MW__1P Filename: RA2_MW__1PNPDK20091227_124605_000028332085_00281_40916_8732.N1	27-DEC-2009 12:46:05.840 27-DEC-2009 13:33:18.686	RA2_MW__1PNPDK20091227_124605_000028332085_00281_40916_8732.N1 RA2_MW__1P.MPH.ABS_ORBIT=40916
Product: RA2_MW__1P Filename: RA2_MW__1PNPDK20091227_133221_000060112085_00282_40917_8738.N1	27-DEC-2009 13:32:21.928 27-DEC-2009 15:12:33.066	RA2_MW__1PNPDK20091227_133221_000060112085_00282_40917_8738.N1 RA2_MW__1P.MPH.ABS_ORBIT=40917
Product: RA2_MW__1P Filename: RA2_MW__1PNPDK20091227_151139_000051112085_00283_40918_8741.N1	27-DEC-2009 15:11:39.649 27-DEC-2009 16:36:50.625	RA2_MW__1PNPDK20091227_151139_000051112085_00283_40918_8741.N1 RA2_MW__1P.MPH.ABS_ORBIT=40918
Product: RA2_MW__1P Filename: RA2_MW__1PNPDK20091227_164025_000005212085_00284_40919_8744.N1	27-DEC-2009 16:40:25.947 27-DEC-2009 16:49:07.244	RA2_MW__1PNPDK20091227_164025_000005212085_00284_40919_8744.N1 RA2_MW__1P.MPH.ABS_ORBIT=40919
Product: RA2_MW__1P Filename: RA2_MW__1PNPDK20091227_164728_000059902085_00284_40919_8747.N1	27-DEC-2009 16:47:28.154 27-DEC-2009 18:27:18.076	RA2_MW__1PNPDK20091227_164728_000059902085_00284_40919_8747.N1 RA2_MW__1P.MPH.ABS_ORBIT=40919
Product: RA2_MW__1P Filename: RA2_MW__1PNPDK20091227_182540_000059332085_00285_40920_8750.N1	27-DEC-2009 18:25:40.100 27-DEC-2009 20:04:33.579	RA2_MW__1PNPDK20091227_182540_000059332085_00285_40920_8750.N1 RA2_MW__1P.MPH.ABS_ORBIT=40920

Missing Products

RA2_MW__1P missing products

Gauge	Value	Segment (Start-Stop)
-------	-------	----------------------

MODE.MEASUREMENT RA2.MISSING	Duration: 6003.379342 s	26-DEC-2009 23:33:45.015 27-DEC-2009 01:13:48.394
MODE.MEASUREMENT RA2.MISSING	Duration: 4563.853199 s	27-DEC-2009 01:13:48.394 27-DEC-2009 02:29:52.247
MODE.MEASUREMENT RA2.MISSING	Duration: 5806.735552 s	27-DEC-2009 02:29:52.247 27-DEC-2009 04:06:38.983
MODE.MEASUREMENT RA2.MISSING	Duration: 6054.849335 s	27-DEC-2009 04:06:38.983 27-DEC-2009 05:47:33.832
MODE.MEASUREMENT RA2.MISSING	Duration: 6053.695695 s	27-DEC-2009 05:47:33.832 27-DEC-2009 07:28:27.528
MODE.MEASUREMENT RA2.MISSING	Duration: 178.295698 s	27-DEC-2009 12:43:07.544 27-DEC-2009 12:46:05.840
MODE.MEASUREMENT RA2.MISSING	Duration: 10.550822 s	27-DEC-2009 16:36:50.625 27-DEC-2009 16:37:01.176
MODE.MEASUREMENT RA2.MISSING	Duration: 79.451771 s	27-DEC-2009 16:39:06.495 27-DEC-2009 16:40:25.947
MODE.MEASUREMENT RA2.MISSING	Duration: 275.273461 s	27-DEC-2009 20:04:33.579 27-DEC-2009 20:09:08.853
MODE.MEASUREMENT RA2.MISSING	Duration: 4259.167000 s	27-DEC-2009 20:09:08.853 27-DEC-2009 21:20:08.020
MODE.MEASUREMENT RA2.MISSING	Duration: 6120.833297 s	27-DEC-2009 21:20:08.020 27-DEC-2009 23:02:08.853
MODE.MEASUREMENT RA2.MISSING	Duration: 6038.873290 s	27-DEC-2009 23:02:08.853 28-DEC-2009 00:42:47.726

Unplanned Products

RA2_MW__1P unplanned products

Gauge Segment (Start-Stop)

Overlaps

RA2_MW__1P overlaps

Gauge	Segment (Start-Stop)	Explicit Reference
Product: RA2_MW__1PNPDK20091227_085113_000015432085_00279_40914_8720.N1 overlapped	27-DEC-2009 08:51:13.740 27-DEC-2009 09:16:56.574	overlap with RA2_MW__1PNPDK20091227_083237_000061122085_00279_40914_8735.N1

Duplicates

RA2_MW__1P duplicates

Gauge Segment (Start-Stop) Explicit Reference

Mission Plan vs. Production (level 2)

Product: RA2_FGD_2P Filename: RA2_FGD_2PNPDK20091227_101255_000060372085_00280_40915_8727.N1	27-DEC-2009 10:12:55.340 27-DEC-2009 11:53:32.050	RA2_FGD_2PNPDK20091227_101255_000060372085_00280_40915_8727.N1 RA2_FGD_2P.MPH.ABS_ORBIT=40915
Product: RA2_FGD_2P Filename: RA2_FGD_2PNPDK20091227_115235_000030322085_00281_40916_8730.N1	27-DEC-2009 11:52:35.292 27-DEC-2009 12:43:07.544	RA2_FGD_2PNPDK20091227_115235_000030322085_00281_40916_8730.N1 RA2_FGD_2P.MPH.ABS_ORBIT=40916
Product: RA2_FGD_2P Filename: RA2_FGD_2PNPDK20091227_124605_000028332085_00281_40916_8733.N1	27-DEC-2009 12:46:05.840 27-DEC-2009 13:33:18.686	RA2_FGD_2PNPDK20091227_124605_000028332085_00281_40916_8733.N1 RA2_FGD_2P.MPH.ABS_ORBIT=40916
Product: RA2_FGD_2P Filename: RA2_FGD_2PNPDK20091227_133221_000060112085_00282_40917_8739.N1	27-DEC-2009 13:32:21.928 27-DEC-2009 15:12:33.066	RA2_FGD_2PNPDK20091227_133221_000060112085_00282_40917_8739.N1 RA2_FGD_2P.MPH.ABS_ORBIT=40917
Product: RA2_FGD_2P Filename: RA2_FGD_2PNPDK20091227_151139_000051112085_00283_40918_8742.N1	27-DEC-2009 15:11:39.649 27-DEC-2009 16:36:50.625	RA2_FGD_2PNPDK20091227_151139_000051112085_00283_40918_8742.N1 RA2_FGD_2P.MPH.ABS_ORBIT=40918
Product: RA2_FGD_2P Filename: RA2_FGD_2PNPDK20091227_164025_000005212085_00284_40919_8745.N1	27-DEC-2009 16:40:25.947 27-DEC-2009 16:49:07.244	RA2_FGD_2PNPDK20091227_164025_000005212085_00284_40919_8745.N1 RA2_FGD_2P.MPH.ABS_ORBIT=40919
Product: RA2_FGD_2P Filename: RA2_FGD_2PNPDK20091227_164728_000059902085_00284_40919_8748.N1	27-DEC-2009 16:47:28.154 27-DEC-2009 18:27:18.076	RA2_FGD_2PNPDK20091227_164728_000059902085_00284_40919_8748.N1 RA2_FGD_2P.MPH.ABS_ORBIT=40919
Product: RA2_FGD_2P Filename: RA2_FGD_2PNPDK20091227_182540_000059332085_00285_40920_8751.N1	27-DEC-2009 18:25:40.100 27-DEC-2009 20:04:33.579	RA2_FGD_2PNPDK20091227_182540_000059332085_00285_40920_8751.N1 RA2_FGD_2P.MPH.ABS_ORBIT=40920

RA2_WWV_2P products

Gauge	Segment (Start-Stop)	Explicit Reference
Product: RA2_WWV_2P Filename: RA2_WWV_2PNPDK20091227_072827_000039462085_00278_40913_8725.N1	27-DEC-2009 07:28:27.528 27-DEC-2009 08:34:13.260	RA2_WWV_2PNPDK20091227_072827_000039462085_00278_40913_8725.N1 RA2_WWV_2P.MPH.ABS_ORBIT=40913
Product: RA2_WWV_2P Filename: RA2_WWV_2PNPDK20091227_083237_000061122085_00279_40914_8737.N1	27-DEC-2009 08:32:37.512 27-DEC-2009 10:14:29.974	RA2_WWV_2PNPDK20091227_083237_000061122085_00279_40914_8737.N1 RA2_WWV_2P.MPH.ABS_ORBIT=40914
Product: RA2_WWV_2P Filename: RA2_WWV_2PNPDK20091227_085113_000015432085_00279_40914_8722.N1	27-DEC-2009 08:51:13.740 27-DEC-2009 09:16:56.574	RA2_WWV_2PNPDK20091227_085113_000015432085_00279_40914_8722.N1 RA2_WWV_2P.MPH.ABS_ORBIT=40914
Product: RA2_WWV_2P Filename: RA2_WWV_2PNPDK20091227_101255_000060372085_00280_40915_8728.N1	27-DEC-2009 10:12:55.340 27-DEC-2009 11:53:32.050	RA2_WWV_2PNPDK20091227_101255_000060372085_00280_40915_8728.N1 RA2_WWV_2P.MPH.ABS_ORBIT=40915
Product: RA2_WWV_2P Filename: RA2_WWV_2PNPDK20091227_115235_000030322085_00281_40916_8731.N1	27-DEC-2009 11:52:35.292 27-DEC-2009 12:43:07.544	RA2_WWV_2PNPDK20091227_115235_000030322085_00281_40916_8731.N1 RA2_WWV_2P.MPH.ABS_ORBIT=40916
Product: RA2_WWV_2P Filename: RA2_WWV_2PNPDK20091227_124605_000028332085_00281_40916_8734.N1	27-DEC-2009 12:46:05.840 27-DEC-2009 13:33:18.686	RA2_WWV_2PNPDK20091227_124605_000028332085_00281_40916_8734.N1 RA2_WWV_2P.MPH.ABS_ORBIT=40916
Product: RA2_WWV_2P Filename: RA2_WWV_2PNPDK20091227_133221_000060112085_00282_40917_8740.N1	27-DEC-2009 13:32:21.928 27-DEC-2009 15:12:33.066	RA2_WWV_2PNPDK20091227_133221_000060112085_00282_40917_8740.N1 RA2_WWV_2P.MPH.ABS_ORBIT=40917
Product: RA2_WWV_2P Filename: RA2_WWV_2PNPDK20091227_151139_000051112085_00283_40918_8743.N1	27-DEC-2009 15:11:39.649 27-DEC-2009 16:36:50.625	RA2_WWV_2PNPDK20091227_151139_000051112085_00283_40918_8743.N1 RA2_WWV_2P.MPH.ABS_ORBIT=40918
Product: RA2_WWV_2P Filename: RA2_WWV_2PNPDK20091227_164025_000005212085_00284_40919_8746.N1	27-DEC-2009 16:40:25.947 27-DEC-2009 16:49:07.244	RA2_WWV_2PNPDK20091227_164025_000005212085_00284_40919_8746.N1 RA2_WWV_2P.MPH.ABS_ORBIT=40919
Product: RA2_WWV_2P Filename: RA2_WWV_2PNPDK20091227_164728_000059902085_00284_40919_8749.N1	27-DEC-2009 16:47:28.154 27-DEC-2009 18:27:18.076	RA2_WWV_2PNPDK20091227_164728_000059902085_00284_40919_8749.N1 RA2_WWV_2P.MPH.ABS_ORBIT=40919
Product: RA2_WWV_2P Filename: RA2_WWV_2PNPDK20091227_182540_000059332085_00285_40920_8752.N1	27-DEC-2009 18:25:40.100 27-DEC-2009 20:04:33.579	RA2_WWV_2PNPDK20091227_182540_000059332085_00285_40920_8752.N1 RA2_WWV_2P.MPH.ABS_ORBIT=40920

Missing Products

RA2_FGD_2P missing products

Gauge	Value	Segment (Start-Stop)
MODE.MEASUREMENT RA2.MISSING	Duration: 6003.379342 s	26-DEC-2009 23:33:45.015 27-DEC-2009 01:13:48.394

MODE.MEASUREMENT RA2.MISSING	Duration: 4563.853199 s	27-DEC-2009 01:13:48.394 27-DEC-2009 02:29:52.247
MODE.MEASUREMENT RA2.MISSING	Duration: 5806.735552 s	27-DEC-2009 02:29:52.247 27-DEC-2009 04:06:38.983
MODE.MEASUREMENT RA2.MISSING	Duration: 6054.849335 s	27-DEC-2009 04:06:38.983 27-DEC-2009 05:47:33.832
MODE.MEASUREMENT RA2.MISSING	Duration: 6053.695695 s	27-DEC-2009 05:47:33.832 27-DEC-2009 07:28:27.528
MODE.MEASUREMENT RA2.MISSING	Duration: 178.295698 s	27-DEC-2009 12:43:07.544 27-DEC-2009 12:46:05.840
MODE.MEASUREMENT RA2.MISSING	Duration: 10.550822 s	27-DEC-2009 16:36:50.625 27-DEC-2009 16:37:01.176
MODE.MEASUREMENT RA2.MISSING	Duration: 79.451771 s	27-DEC-2009 16:39:06.495 27-DEC-2009 16:40:25.947
MODE.MEASUREMENT RA2.MISSING	Duration: 275.273461 s	27-DEC-2009 20:04:33.579 27-DEC-2009 20:09:08.853
MODE.MEASUREMENT RA2.MISSING	Duration: 4259.167000 s	27-DEC-2009 20:09:08.853 27-DEC-2009 21:20:08.020
MODE.MEASUREMENT RA2.MISSING	Duration: 6120.833297 s	27-DEC-2009 21:20:08.020 27-DEC-2009 23:02:08.853
MODE.MEASUREMENT RA2.MISSING	Duration: 6038.873290 s	27-DEC-2009 23:02:08.853 28-DEC-2009 00:42:47.726

RA2_WWV_2P missing products

Gauge	Value	Segment (Start-Stop)
MODE.MEASUREMENT RA2.MISSING	Duration: 6003.379342 s	26-DEC-2009 23:33:45.015 27-DEC-2009 01:13:48.394
MODE.MEASUREMENT RA2.MISSING	Duration: 4563.853199 s	27-DEC-2009 01:13:48.394 27-DEC-2009 02:29:52.247
MODE.MEASUREMENT RA2.MISSING	Duration: 5806.735552 s	27-DEC-2009 02:29:52.247 27-DEC-2009 04:06:38.983
MODE.MEASUREMENT RA2.MISSING	Duration: 6054.849335 s	27-DEC-2009 04:06:38.983 27-DEC-2009 05:47:33.832
MODE.MEASUREMENT RA2.MISSING	Duration: 6053.695695 s	27-DEC-2009 05:47:33.832 27-DEC-2009 07:28:27.528
MODE.MEASUREMENT RA2.MISSING	Duration: 178.295698 s	27-DEC-2009 12:43:07.544 27-DEC-2009 12:46:05.840
MODE.MEASUREMENT RA2.MISSING	Duration: 10.550822 s	27-DEC-2009 16:36:50.625 27-DEC-2009 16:37:01.176
MODE.MEASUREMENT RA2.MISSING	Duration: 79.451771 s	27-DEC-2009 16:39:06.495 27-DEC-2009 16:40:25.947
MODE.MEASUREMENT RA2.MISSING	Duration: 275.273461 s	27-DEC-2009 20:04:33.579 27-DEC-2009 20:09:08.853
MODE.MEASUREMENT RA2.MISSING	Duration: 4259.167000 s	27-DEC-2009 20:09:08.853 27-DEC-2009 21:20:08.020
MODE.MEASUREMENT RA2.MISSING	Duration: 6120.833297 s	27-DEC-2009 21:20:08.020 27-DEC-2009 23:02:08.853

MODE.MEASUREMENT RA2.MISSING	Duration: 6038.873290 s	27-DEC-2009 23:02:08.853 28-DEC-2009 00:42:47.726
---------------------------------	-------------------------	--

Unplanned Products

RA2_FGD_2P unplanned products

Gauge Segment (Start-Stop)

RA2_WWV_2P unplanned products

Gauge Segment (Start-Stop)

Overlaps

RA2_FGD_2P overlaps

Gauge	Segment (Start-Stop)	Explicit Reference
Product: RA2_FGD_2PNPDK20091227_085113_000015432085_00279_40914_8721.N1 overlapped	27-DEC-2009 08:51:13.740 27-DEC-2009 09:16:56.574	overlap with RA2_FGD_2PNPDK20091227_083237_000061122085_00279_40914_8736.N1

RA2_WWV_2P overlaps

Gauge	Segment (Start-Stop)	Explicit Reference
Product: RA2_WWV_2PNPDK20091227_085113_000015432085_00279_40914_8722.N1 overlapped	27-DEC-2009 08:51:13.740 27-DEC-2009 09:16:56.574	overlap with RA2_WWV_2PNPDK20091227_083237_000061122085_00279_40914_8737.N1

Duplicates

RA2_FGD_2P duplicates

Gauge Segment (Start-Stop) Explicit Reference

RA2_WWV_2P duplicates

Gauge Segment (Start-Stop) Explicit Reference

ADF usage

RA2_CAL_0P: ADF usage

New ADFs

Gauge Value Segment (Start-Stop) Explicit Reference

DOR_DOP_0P: ADF usage

New ADFs

Gauge	Value	Segment (Start-Stop)	Explicit Reference
DSD: LEVEL_0_CONFIGURATION_FILE PCF_DOR_DOP_0P	new ADF: NOT USED	27-DEC-2009 07:28:15.634 27-DEC-2009 07:28:15.634	Product: DOR_DOP_0PNPDK20091227_072815_000038252085_00278_40913_2155.N1
DSD: LEVEL_0_CONFIGURATION_FILE PCF_DOR_DOP_0P	new ADF: AUX_CN0_AXVPDS20020123_121901_20020101_000000_20200101_000000	27-DEC-2009 08:32:01.118 27-DEC-2009 08:32:01.118	Product: DOR_DOP_0PNPDK20091227_083201_000059932085_00279_40914_2711.N1
DSD: LEVEL_0_CONFIGURATION_FILE PCF_DOR_DOP_0P	new ADF: NOT USED	27-DEC-2009 08:49:01.244 27-DEC-2009 08:49:01.244	Product: DOR_DOP_0PNPDK20091227_084901_000015302085_00279_40914_2154.N1
DSD: LEVEL_0_CONFIGURATION_FILE PCF_DOR_DOP_0P	new ADF: AUX_CN0_AXVPDS20020123_121901_20020101_000000_20200101_000000	27-DEC-2009 10:11:54.334 27-DEC-2009 10:11:54.334	Product: DOR_DOP_0PNPDK20091227_101154_000059292085_00280_40915_2714.N1

DOR_NAV_0P: ADF usage

New ADFs

Gauge	Value	Segment (Start-Stop)	Explicit Reference
DSD: LEVEL_0_CONFIGURATION_FILE PCF_DOR_NAV_0P	new ADF: NOT USED	27-DEC-2009 07:23:28.723 27-DEC-2009 07:23:28.723	Product: DOR_NAV_0PNPDK20091227_072328_000038252085_00278_40913_2153.N1
DSD: LEVEL_0_CONFIGURATION_FILE PCF_DOR_NAV_0P	new ADF: AUX_CN0_AXVPDS20020123_121901_20020101_000000_20200101_000000	27-DEC-2009 08:32:32.993 27-DEC-2009 08:32:32.993	Product: DOR_NAV_0PNPDK20091227_083232_000057382085_00279_40914_2008.N1

DSD: LEVEL_0_CONFIGURATION_FILE PCF_DOR_NAV_0P	new ADF: NOT USED	27-DEC-2009 08:48:29.365 27-DEC-2009 08:48:29.365	Product: DOR_NAV_0PNPDK20091227_084829_000012752085_00279_40914_2152.N1
DSD: LEVEL_0_CONFIGURATION_FILE PCF_DOR_NAV_0P	new ADF: AUX_CN0_AXVPDS20020123_121901_20020101_000000_20200101_000000	27-DEC-2009 10:08:11.182 27-DEC-2009 10:08:11.182	Product: DOR_NAV_0PNPDK20091227_100811_000057382085_00280_40915_2011.N1

MWR_NL__0P: ADF usage

New ADFs

Gauge	Value	Segment (Start-Stop)	Explicit Reference
DSD: LEVEL_0_CONFIGURATION_FILE PCF_MWR_NL__0P	new ADF: NOT USED	27-DEC-2009 07:28:12.598 27-DEC-2009 07:28:12.598	Product: MWR_NL__0PNPDK20091227_072812_000039122085_00278_40913_2155.N1
DSD: LEVEL_0_CONFIGURATION_FILE PCF_MWR_NL__0P	new ADF: AUX_CN0_AXVPDS20020123_121901_20020101_000000_20200101_000000	27-DEC-2009 08:32:36.708 27-DEC-2009 08:32:36.708	Product: MWR_NL__0PNPDK20091227_083236_000060482085_00279_40914_2630.N1
DSD: LEVEL_0_CONFIGURATION_FILE PCF_MWR_NL__0P	new ADF: NOT USED	27-DEC-2009 08:50:12.740 27-DEC-2009 08:50:12.740	Product: MWR_NL__0PNPDK20091227_085012_000015362085_00279_40914_2154.N1
DSD: LEVEL_0_CONFIGURATION_FILE PCF_MWR_NL__0P	new ADF: AUX_CN0_AXVPDS20020123_121901_20020101_000000_20200101_000000	27-DEC-2009 10:12:36.881 27-DEC-2009 10:12:36.881	Product: MWR_NL__0PNPDK20091227_101236_000060002085_00280_40915_2633.N1

RA2_ME__0P: ADF usage
New ADFs

Gauge	Value	Segment (Start-Stop)	Explicit Reference
DSD: LEVEL_0_CONFIGURATION_FILE PCF_RA2_ME__0P	new ADF: NOT USED	27-DEC-2009 07:28:27.503 27-DEC-2009 07:28:27.503	Product: RA2_ME__0PNPDK20091227_072827_000039452085_00278_40913_2475.N1
DSD: LEVEL_0_CONFIGURATION_FILE PCF_RA2_ME__0P	new ADF: AUX_CN0_AXVPDS20020123_121901_20020101_000000_20200101_000000	27-DEC-2009 08:32:37.487 27-DEC-2009 08:32:37.487	Product: RA2_ME__0PNPDK20091227_083237_000061112085_00279_40914_4979.N1
DSD: LEVEL_0_CONFIGURATION_FILE PCF_RA2_ME__0P	new ADF: NOT USED	27-DEC-2009 08:51:13.715 27-DEC-2009 08:51:13.715	Product: RA2_ME__0PNPDK20091227_085113_000015422085_00279_40914_2474.N1
DSD: LEVEL_0_CONFIGURATION_FILE PCF_RA2_ME__0P	new ADF: AUX_CN0_AXVPDS20020123_121901_20020101_000000_20200101_000000	27-DEC-2009 10:12:55.315 27-DEC-2009 10:12:55.315	Product: RA2_ME__0PNPDK20091227_101255_000060362085_00280_40915_4982.N1

RA2_MW__1P: ADF usage
New ADFs

Gauge	Value	Segment (Start-Stop)	Explicit Reference
-------	-------	----------------------	--------------------

Current ADFs (from IECF list)

Gauge	Value	Explicit Reference
RA2_CON_AX.INFO PCF_IECF	RA2_CON_AXVIEC20070723_131547_20060621_132015_20200101_000000	Corresponding to date 24-OCT-2009 03:00:02.000
RA2_CST_AX.INFO PCF_IECF	RA2_CST_AXVIEC20020621_135858_20020101_000000_20200101_000000	Corresponding to date 24-OCT-2009 03:00:02.000

RA2_CHD_AX.INFO PCF_IECF	RA2_CHD_AXVIEC20060913_074707_20020101_000000_20200101_000000	Corresponding to date 24-OCT-2009 03:00:02.000
RA2_IFA_AX.INFO PCF_IECF	RA2_IFA_AXVIEC20050216_125529_20020101_000000_20200101_000000	Corresponding to date 24-OCT-2009 03:00:02.000
RA2_IFB_AX.INFO PCF_IECF	RA2_IFB_AXVIEC20050216_125738_20020101_000000_20200101_000000	Corresponding to date 24-OCT-2009 03:00:02.000
RA2_USO_AX.INFO PCF_IECF	RA2_USO_AXVIEC20070618_133225_20070620_000000_20200101_000000	Corresponding to date 24-OCT-2009 03:00:02.000
MWR_CON_AX.INFO PCF_IECF	MWR_CON_AXVIEC20040810_145011_20020101_000000_20200101_000000	Corresponding to date 24-OCT-2009 03:00:02.000
MWR_CHD_AX.INFO PCF_IECF	MWR_CHD_AXVIEC20061013_132356_20020101_000000_20200101_000000	Corresponding to date 24-OCT-2009 03:00:02.000
MWR_SLT_AX.INFO PCF_IECF	MWR_SLT_AXVIEC20060921_063409_20020101_000000_20200101_000000	Corresponding to date 24-OCT-2009 03:00:02.000
RA2_IFF_AX.INFO PCF_IECF	RA2_IFF_AXVIEC20091222_165444_20091223_000000_20200101_000000	Corresponding to date 23-DEC-2009 03:00:01.000

Differences with IECF list

Gauge **Value** **Explicit Reference**

RA2_FGD_2P: ADF usage

New ADFs

Gauge	Value	Segment (Start-Stop)	Explicit Reference
DSD: RA2_USO_DATA PCF_RA2_FGD_2P	new ADF: DOR_NAV_0PNPDK20091227_083232_000057382085_00279_40914_2008.N1	27-DEC-2009 08:32:37.512 27-DEC-2009 08:32:37.512	Product: RA2_FGD_2PNPDK20091227_083237_000061122085_00279_40914_8736.N1
DSD: RA2_USO_DATA PCF_RA2_FGD_2P	new ADF: DOR_NAV_0PNPDK20091227_084829_000012752085_00279_40914_2152.N1	27-DEC-2009 08:51:13.740 27-DEC-2009 08:51:13.740	Product: RA2_FGD_2PNPDK20091227_085113_000015432085_00279_40914_8721.N1
DSD: MWR_CONFIGURATION_DATA PCF_RA2_FGD_2P	new ADF: AUX_ECF_AXNECM20091227_062749_20091227_150000_20091228_030000	27-DEC-2009 10:12:55.340 27-DEC-2009 10:12:55.340	Product: RA2_FGD_2PNPDK20091227_101255_000060372085_00280_40915_8727.N1

DSD: RA2_CHARACTERISATION_DATA PCF_RA2_FGD_2P	new ADF: AUX_ECF_AXNECM20091227_060114_20091227_090000_20091227_210000	27-DEC-2009 10:12:55.340 27-DEC-2009 10:12:55.340	Product: RA2_FGD_2PNPDK20091227_101255_000060372085_00280_40915_8727.N1
DSD: RA2_CONFIGURATION_DATA PCF_RA2_FGD_2P	new ADF: AUX_ECF_AXNECM20091226_180111_20091227_030000_20091227_150000	27-DEC-2009 10:12:55.340 27-DEC-2009 10:12:55.340	Product: RA2_FGD_2PNPDK20091227_101255_000060372085_00280_40915_8727.N1
DSD: RA2_USO_DATA PCF_RA2_FGD_2P	new ADF: DOR_NAV_0PNPDK20091227_100811_000057382085_00280_40915_2011.N1	27-DEC-2009 10:12:55.340 27-DEC-2009 10:12:55.340	Product: RA2_FGD_2PNPDK20091227_101255_000060372085_00280_40915_8727.N1
DSD: RA2_USO_DATA PCF_RA2_FGD_2P	new ADF: DOR_NAV_0PNPDK20091227_114908_000057382085_00281_40916_2012.N1	27-DEC-2009 11:52:35.292 27-DEC-2009 11:52:35.292	Product: RA2_FGD_2PNPDK20091227_115235_000030322085_00281_40916_8730.N1
DSD: RA2_USO_DATA PCF_RA2_FGD_2P	new ADF: DOR_NAV_0PNPDK20091227_133005_000057382085_00282_40917_2013.N1	27-DEC-2009 13:32:21.928 27-DEC-2009 13:32:21.928	Product: RA2_FGD_2PNPDK20091227_133221_000060112085_00282_40917_8739.N1
DSD: MWR_CONFIGURATION_DATA PCF_RA2_FGD_2P	new ADF: AUX_ECF_AXNECM20091227_062750_20091227_210000_20091228_090000	27-DEC-2009 15:11:39.649 27-DEC-2009 15:11:39.649	Product: RA2_FGD_2PNPDK20091227_151139_000051112085_00283_40918_8742.N1
DSD: RA2_CHARACTERISATION_DATA PCF_RA2_FGD_2P	new ADF: AUX_ECF_AXNECM20091227_062749_20091227_150000_20091228_030000	27-DEC-2009 15:11:39.649 27-DEC-2009 15:11:39.649	Product: RA2_FGD_2PNPDK20091227_151139_000051112085_00283_40918_8742.N1

DSD: RA2_CONFIGURATION_DATA PCF_RA2_FGD_2P	new ADF: AUX_ECF_AXNECM20091227_060114_20091227_090000_20091227_210000	27-DEC-2009 15:11:39.649 27-DEC-2009 15:11:39.649	Product: RA2_FGD_2PNPDK20091227_151139_000051112085_00283_40918_8742.N1
DSD: RA2_USO_DATA PCF_RA2_FGD_2P	new ADF: DOR_NAV_0PNPDK20091227_151102_000054192085_00283_40918_2014.N1	27-DEC-2009 15:11:39.649 27-DEC-2009 15:11:39.649	Product: RA2_FGD_2PNPDK20091227_151139_000051112085_00283_40918_8742.N1
DSD: RA2_USO_DATA PCF_RA2_FGD_2P	new ADF: DOR_NAV_0PNPDK20091227_164640_000054192085_00284_40919_2015.N1	27-DEC-2009 16:47:28.154 27-DEC-2009 16:47:28.154	Product: RA2_FGD_2PNPDK20091227_164728_000059902085_00284_40919_8748.N1
DSD: RA2_USO_DATA PCF_RA2_FGD_2P	new ADF: DOR_NAV_0PNPDK20091227_182218_000057382085_00285_40920_2016.N1	27-DEC-2009 18:25:40.100 27-DEC-2009 18:25:40.100	Product: RA2_FGD_2PNPDK20091227_182540_000059332085_00285_40920_8751.N1

Current ADFs (from IECF list)

Gauge	Value	Explicit Reference
RA2_USO_AX.INFO PCF_IECF	RA2_USO_AXVIEC20070618_133225_20070620_000000_20200101_000000	Corresponding to date 24-OCT-2009 03:00:02.000
MWR_SLT_AX.INFO PCF_IECF	MWR_SLT_AXVIEC20060921_063409_20020101_000000_20200101_000000	Corresponding to date 24-OCT-2009 03:00:02.000
AUX_ATT_AX.INFO PCF_IECF	AUX_ATT_AXVIEC20020924_131534_20020703_120000_20781231_235959	Corresponding to date 24-OCT-2009 03:00:02.000
RA2_PLA_AX.INFO PCF_IECF	RA2_PLA_AXVIEC20060331_181823_20020101_000000_20200101_000000	Corresponding to date 24-OCT-2009 03:00:02.000
RA2_CON_AX.INFO PCF_IECF	RA2_CON_AXVIEC20070723_131547_20060621_132015_20200101_000000	Corresponding to date 24-OCT-2009 03:00:02.000
RA2_CHD_AX.INFO PCF_IECF	RA2_CHD_AXVIEC20060913_074707_20020101_000000_20200101_000000	Corresponding to date 24-OCT-2009 03:00:02.000
MWR_CON_AX.INFO PCF_IECF	MWR_CON_AXVIEC20040810_145011_20020101_000000_20200101_000000	Corresponding to date 24-OCT-2009 03:00:02.000
MWR_CHD_AX.INFO PCF_IECF	MWR_CHD_AXVIEC20061013_132356_20020101_000000_20200101_000000	Corresponding to date 24-OCT-2009 03:00:02.000
MWR_LSF_AX.INFO PCF_IECF	MWR_LSF_AXVIEC20020313_172218_20020101_000000_20200101_000000	Corresponding to date 24-OCT-2009 03:00:02.000

RA2_MET_AX.INFO PCF_IECF	RA2_MET_AXVIEC20020204_073357_20020101_000000_20200101_000000	Corresponding to date 24-OCT-2009 03:00:02.000
RA2_CST_AX.INFO PCF_IECF	RA2_CST_AXVIEC20020621_135858_20020101_000000_20200101_000000	Corresponding to date 24-OCT-2009 03:00:02.000
RA2_SOI_AX.INFO PCF_IECF	RA2_SOI_AXVIEC20051003_170000_20020101_000000_20200101_000000	Corresponding to date 24-OCT-2009 03:00:02.000
RA2_ICT_AX.INFO PCF_IECF	RA2_ICT_AXVIEC20060921_070730_20020101_000000_20200101_000000	Corresponding to date 24-OCT-2009 03:00:02.000
RA2_SSB_AX.INFO PCF_IECF	RA2_SSB_AXVIEC20051129_111810_20020101_000000_20200101_000000	Corresponding to date 24-OCT-2009 03:00:02.000
RA2_DIP_AX.INFO PCF_IECF	RA2_DIP_AXVIEC20020122_134206_20020101_000000_20200101_000000	Corresponding to date 24-OCT-2009 03:00:02.000
RA2_IOC_AX.INFO PCF_IECF	RA2_IOC_AXVIEC20020122_141121_20020101_000000_20200101_000000	Corresponding to date 24-OCT-2009 03:00:02.000
RA2_SET_AX.INFO PCF_IECF	RA2_SET_AXVIEC20020122_150917_20020101_000000_20200101_000000	Corresponding to date 24-OCT-2009 03:00:02.000
RA2_OT1_AX.INFO PCF_IECF	RA2_OT1_AXVIEC20040120_082051_20020101_000000_20200101_000000	Corresponding to date 24-OCT-2009 03:00:02.000
RA2_OT2_AX.INFO PCF_IECF	RA2_OT2_AXVIEC20031208_150159_20020101_000000_20200101_000000	Corresponding to date 24-OCT-2009 03:00:02.000
RA2_TLD_AX.INFO PCF_IECF	RA2_TLD_AXVIEC20031208_151137_20020101_000000_20200101_000000	Corresponding to date 24-OCT-2009 03:00:02.000
RA2_GEO_AX.INFO PCF_IECF	RA2_GEO_AXVIEC20020314_093428_20020101_000000_20200101_000000	Corresponding to date 24-OCT-2009 03:00:02.000
RA2_MSS_AX.INFO PCF_IECF	RA2_MSS_AXVIEC20031208_145545_20020101_000000_20200101_000000	Corresponding to date 24-OCT-2009 03:00:02.000
RA2_SL1_AX.INFO PCF_IECF	RA2_SL1_AXVIEC20030131_100228_20020101_000000_20200101_000000	Corresponding to date 24-OCT-2009 03:00:02.000
RA2_SL2_AX.INFO PCF_IECF	RA2_SL2_AXVIEC20030131_101757_20020101_000000_20200101_000000	Corresponding to date 24-OCT-2009 03:00:02.000
RA2_IFF_AX.INFO PCF_IECF	RA2_IFF_AXVIEC20091222_165444_20091223_000000_20200101_000000	Corresponding to date 23-DEC-2009 03:00:01.000
RA2_SOL_AX.INFO PCF_IECF	RA2_SOL_AXVIEC20091222_134507_20020101_000000_20101201_000000	Corresponding to date 23-DEC-2009 03:00:01.000
RA2_POL_AX.INFO PCF_IECF	RA2_POL_AXVIEC20091225_110420_20020101_000000_20100123_235959	Corresponding to date 26-DEC-2009 03:00:01.000

Differences with IECF list

Gauge	Value	Explicit Reference
DSD: ATTITUDE_DATA PCF_RA2_FGD_2P	Filename: RA2_IFF_AXVIEC20091119_125545_20091119_000000_20200101_000000	Product: RA2_FGD_2PNPDK20091227_072827_000039462085_00278_40913_8724.N1
DSD: DORIS_IONO PCF_RA2_FGD_2P	Filename: RA2_MW__1PNPDK20091227_072827_000039462085_00278_40913_8723.N1	Product: RA2_FGD_2PNPDK20091227_072827_000039462085_00278_40913_8724.N1
DSD: METEO_GRID_POINTS_ALTITUDE PCF_RA2_FGD_2P	Filename:	Product: RA2_FGD_2PNPDK20091227_072827_000039462085_00278_40913_8724.N1

DSD: MWR_CHARACTERISATION_COEFF PCF_RA2_FGD_2P	Filename: RA2_SOL_AXVIEC20091123_133342_20020101_000000_20101101_000000	Product: RA2_FGD_2PNPDK20091227_072827_000039462085_00278_409
DSD: MWR_CONFIGURATION_DATA PCF_RA2_FGD_2P	Filename: AUX_ECF_AXNECM20091227_060114_20091227_090000_20091227_210000	Product: RA2_FGD_2PNPDK20091227_072827_000039462085_00278_40913_8724.N1
DSD: OCEAN_ICE2_SYSTEM_FILE PCF_RA2_FGD_2P	Filename:	Product: RA2_FGD_2PNPDK20091227_072827_000039462085_00278_40913_8724.N1
DSD: OCEAN_TIDE_HARMONIC_COEF PCF_RA2_FGD_2P	Filename:	Product: RA2_FGD_2PNPDK20091227_072827_000039462085_00278_40913_8724.N1
DSD: OCEAN_TIDE_ORTHOWEIGHTS PCF_RA2_FGD_2P	Filename:	Product: RA2_FGD_2PNPDK20091227_072827_000039462085_00278_40913_8724.N1
DSD: RA2_CHARACTERISATION_DATA PCF_RA2_FGD_2P	Filename: AUX_ECF_AXNECM20091226_180111_20091227_030000_20091227_150000	Product: RA2_FGD_2PNPDK20091227_072827_000039462085_00278_40913_8724.N1
DSD: RA2_CONFIGURATION_DATA PCF_RA2_FGD_2P	Filename: AUX_ECF_AXNECM20091226_062113_20091226_210000_20091227_090000	Product: RA2_FGD_2PNPDK20091227_072827_000039462085_00278_40913_8724.N1
DSD: RA2_CONSTANT_DATA PCF_RA2_FGD_2P	Filename:	Product: RA2_FGD_2PNPDK20091227_072827_000039462085_00278_40913_8724.N1
DSD: RA2_SURFACE_TYPE_DATA PCF_RA2_FGD_2P	Filename: RA2_POL_AXVIEC20091218_110557_20020101_000000_20100116_235959	Product: RA2_FGD_2PNPDK20091227_072827_000039462085_00278_40913_8724.N1
DSD: RA2_USO_DATA PCF_RA2_FGD_2P	Filename: DOR_NAV_0PNPDK20091227_072328_000038252085_00278_40913_2153.N1	Product: RA2_FGD_2PNPDK20091227_072827_000039462085_00278_40913_8724.N1
DSD: REAL_POLE_LOCATION_PREDICTED PCF_RA2_FGD_2P	Filename: RA2_POL_AXVIEC20091218_110557_20020101_000000_20100116_235959	Product: RA2_FGD_2PNPDK20091227_072827_000039462085_00278_40913_8724.N1
DSD: REAL_RA2_IF_MASK_FLIGHT_DATA PCF_RA2_FGD_2P	Filename: RA2_IFF_AXVIEC20091119_125545_20091119_000000_20200101_000000	Product: RA2_FGD_2PNPDK20091227_072827_000039462085_00278_40913_8724.N1
DSD: REAL_SOLAR_ACTIVITY_INDEX_PREDICT PCF_RA2_FGD_2P	Filename: RA2_SOL_AXVIEC20091123_133342_20020101_000000_20101101_000000	Product: RA2_FGD_2PNPDK20091227_072827_000039462085_00278_40913_8724.N1
DSD: SOLAR_ACTIVITY_INDEX_PREDICT PCF_RA2_FGD_2P	Filename:	Product: RA2_FGD_2PNPDK20091227_072827_000039462085_00278_40913_8724.N1
DSD: ATTITUDE_DATA PCF_RA2_FGD_2P	Filename: RA2_IFF_AXVIEC20091119_125545_20091119_000000_20200101_000000	Product: RA2_FGD_2PNPDK20091227_083237_000061122085_00279_40914_8736.N1
DSD: DORIS_IONO PCF_RA2_FGD_2P	Filename: RA2_MW__1PNPDK20091227_083237_000061122085_00279_40914_8735.N1	Product: RA2_FGD_2PNPDK20091227_083237_000061122085_00279_40914_8736.N1
DSD: METEO_GRID_POINTS_ALTITUDE PCF_RA2_FGD_2P	Filename:	Product: RA2_FGD_2PNPDK20091227_083237_000061122085_00279_40914_8736.N1
DSD: MWR_CHARACTERISATION_COEFF PCF_RA2_FGD_2P	Filename: RA2_SOL_AXVIEC20091123_133342_20020101_000000_20101101_000000	Product: RA2_FGD_2PNPDK20091227_083237_000061122085_00279_40914_8736.N1
DSD: MWR_CONFIGURATION_DATA PCF_RA2_FGD_2P	Filename: AUX_ECF_AXNECM20091227_060114_20091227_090000_20091227_210000	Product: RA2_FGD_2PNPDK20091227_083237_000061122085_00279_40914_8736.N1
DSD: OCEAN_ICE2_SYSTEM_FILE PCF_RA2_FGD_2P	Filename:	Product: RA2_FGD_2PNPDK20091227_083237_000061122085_00279_40914_8736.N1
DSD: OCEAN_TIDE_HARMONIC_COEF PCF_RA2_FGD_2P	Filename:	Product: RA2_FGD_2PNPDK20091227_083237_000061122085_00279_40914_8736.N1
DSD: OCEAN_TIDE_ORTHOWEIGHTS PCF_RA2_FGD_2P	Filename:	Product: RA2_FGD_2PNPDK20091227_083237_000061122085_00279_40914_8736.N1

DSD: RA2_CHARACTERISATION_DATA PCF_RA2_FGD_2P	Filename: AUX_ECF_AXNECM20091226_180111_20091227_030000_20091227_150000	Product: RA2_FGD_2PNPDK20091227_083237_000061122085_00279_409
DSD: RA2_CONFIGURATION_DATA PCF_RA2_FGD_2P	Filename: AUX_ECF_AXNECM20091226_062113_20091226_210000_20091227_090000	Product: RA2_FGD_2PNPDK20091227_083237_000061122085_00279_40914_8736.N1
DSD: RA2_CONSTANT_DATA PCF_RA2_FGD_2P	Filename:	Product: RA2_FGD_2PNPDK20091227_083237_000061122085_00279_40914_8736.N1
DSD: RA2_SURFACE_TYPE_DATA PCF_RA2_FGD_2P	Filename: RA2_POL_AXVIEC20091218_110557_20020101_000000_20100116_235959	Product: RA2_FGD_2PNPDK20091227_083237_000061122085_00279_40914_8736.N1
DSD: RA2_USO_DATA PCF_RA2_FGD_2P	Filename: DOR_NAV_0PNPDK20091227_083232_000057382085_00279_40914_2008.N1	Product: RA2_FGD_2PNPDK20091227_083237_000061122085_00279_40914_8736.N1
DSD: REAL_POLE_LOCATION_PREDICTED PCF_RA2_FGD_2P	Filename: RA2_POL_AXVIEC20091218_110557_20020101_000000_20100116_235959	Product: RA2_FGD_2PNPDK20091227_083237_000061122085_00279_40914_8736.N1
DSD: REAL_RA2_IF_MASK_FLIGHT_DATA PCF_RA2_FGD_2P	Filename: RA2_IFF_AXVIEC20091119_125545_20091119_000000_20200101_000000	Product: RA2_FGD_2PNPDK20091227_083237_000061122085_00279_40914_8736.N1
DSD: REAL_SOLAR_ACTIVITY_INDEX_PREDICT PCF_RA2_FGD_2P	Filename: RA2_SOL_AXVIEC20091123_133342_20020101_000000_20101101_000000	Product: RA2_FGD_2PNPDK20091227_083237_000061122085_00279_40914_8736.N1
DSD: SOLAR_ACTIVITY_INDEX_PREDICT PCF_RA2_FGD_2P	Filename:	Product: RA2_FGD_2PNPDK20091227_083237_000061122085_00279_40914_8736.N1
DSD: ATTITUDE_DATA PCF_RA2_FGD_2P	Filename: RA2_IFF_AXVIEC20091119_125545_20091119_000000_20200101_000000	Product: RA2_FGD_2PNPDK20091227_085113_000015432085_00279_40914_8721.N1
DSD: DORIS_IONO PCF_RA2_FGD_2P	Filename: RA2_MW__1PNPDK20091227_085113_000015432085_00279_40914_8720.N1	Product: RA2_FGD_2PNPDK20091227_085113_000015432085_00279_40914_8721.N1
DSD: METEO_GRID_POINTS_ALTITUDE PCF_RA2_FGD_2P	Filename:	Product: RA2_FGD_2PNPDK20091227_085113_000015432085_00279_40914_8721.N1
DSD: MWR_CHARACTERISATION_COEFF PCF_RA2_FGD_2P	Filename: RA2_SOL_AXVIEC20091123_133342_20020101_000000_20101101_000000	Product: RA2_FGD_2PNPDK20091227_085113_000015432085_00279_40914_8721.N1
DSD: MWR_CONFIGURATION_DATA PCF_RA2_FGD_2P	Filename: AUX_ECF_AXNECM20091227_060114_20091227_090000_20091227_210000	Product: RA2_FGD_2PNPDK20091227_085113_000015432085_00279_40914_8721.N1
DSD: OCEAN_ICE2_SYSTEM_FILE PCF_RA2_FGD_2P	Filename:	Product: RA2_FGD_2PNPDK20091227_085113_000015432085_00279_40914_8721.N1
DSD: OCEAN_TIDE_HARMONIC_COEF PCF_RA2_FGD_2P	Filename:	Product: RA2_FGD_2PNPDK20091227_085113_000015432085_00279_40914_8721.N1
DSD: OCEAN_TIDE_ORTHOWEIGHTS PCF_RA2_FGD_2P	Filename:	Product: RA2_FGD_2PNPDK20091227_085113_000015432085_00279_40914_8721.N1
DSD: RA2_CHARACTERISATION_DATA PCF_RA2_FGD_2P	Filename: AUX_ECF_AXNECM20091226_180111_20091227_030000_20091227_150000	Product: RA2_FGD_2PNPDK20091227_085113_000015432085_00279_40914_8721.N1
DSD: RA2_CONFIGURATION_DATA PCF_RA2_FGD_2P	Filename: AUX_ECF_AXNECM20091226_062113_20091226_210000_20091227_090000	Product: RA2_FGD_2PNPDK20091227_085113_000015432085_00279_40914_8721.N1
DSD: RA2_CONSTANT_DATA PCF_RA2_FGD_2P	Filename:	Product: RA2_FGD_2PNPDK20091227_085113_000015432085_00279_40914_8721.N1
DSD: RA2_SURFACE_TYPE_DATA PCF_RA2_FGD_2P	Filename: RA2_POL_AXVIEC20091218_110557_20020101_000000_20100116_235959	Product: RA2_FGD_2PNPDK20091227_085113_000015432085_00279_40914_8721.N1
DSD: RA2_USO_DATA PCF_RA2_FGD_2P	Filename: DOR_NAV_0PNPDK20091227_084829_000012752085_00279_40914_2152.N1	Product: RA2_FGD_2PNPDK20091227_085113_000015432085_00279_40914_8721.N1

DSD: REAL.POLE_LOCATION_PREDICTED PCF_RA2_FGD_2P	Filename: RA2_POL_AXVIEC20091218_110557_20020101_000000_20100116_235959	Product: RA2_FGD_2PNPDK20091227_085113_000015432085_00279_40914_8721.N1
DSD: REAL.RA2_IF_MASK_FLIGHT_DATA PCF_RA2_FGD_2P	Filename: RA2_IFF_AXVIEC20091119_125545_20091119_000000_20200101_000000	Product: RA2_FGD_2PNPDK20091227_085113_000015432085_00279_40914_8721.N1
DSD: REAL.SOLAR_ACTIVITY_INDEX_PREDICT PCF_RA2_FGD_2P	Filename: RA2_SOL_AXVIEC20091123_133342_20020101_000000_20101101_000000	Product: RA2_FGD_2PNPDK20091227_085113_000015432085_00279_40914_8721.N1
DSD: SOLAR_ACTIVITY_INDEX_PREDICT PCF_RA2_FGD_2P	Filename:	Product: RA2_FGD_2PNPDK20091227_085113_000015432085_00279_40914_8721.N1
DSD: ATTITUDE_DATA PCF_RA2_FGD_2P	Filename: RA2_IFF_AXVIEC20091119_125545_20091119_000000_20200101_000000	Product: RA2_FGD_2PNPDK20091227_101255_000060372085_00280_40915_8727.N1
DSD: DORIS_IONO PCF_RA2_FGD_2P	Filename: RA2_MW__1PNPDK20091227_101255_000060372085_00280_40915_8726.N1	Product: RA2_FGD_2PNPDK20091227_101255_000060372085_00280_40915_8727.N1
DSD: METEO_GRID_POINTS_ALTITUDE PCF_RA2_FGD_2P	Filename:	Product: RA2_FGD_2PNPDK20091227_101255_000060372085_00280_40915_8727.N1
DSD: MWR_CHARACTERISATION_COEFF PCF_RA2_FGD_2P	Filename: RA2_SOL_AXVIEC20091123_133342_20020101_000000_20101101_000000	Product: RA2_FGD_2PNPDK20091227_101255_000060372085_00280_40915_8727.N1
DSD: MWR_CONFIGURATION_DATA PCF_RA2_FGD_2P	Filename: AUX_ECF_AXNECM20091227_062749_20091227_150000_20091228_030000	Product: RA2_FGD_2PNPDK20091227_101255_000060372085_00280_40915_8727.N1
DSD: OCEAN_ICE2_SYSTEM_FILE PCF_RA2_FGD_2P	Filename:	Product: RA2_FGD_2PNPDK20091227_101255_000060372085_00280_40915_8727.N1
DSD: OCEAN_TIDE_HARMONIC_COEF PCF_RA2_FGD_2P	Filename:	Product: RA2_FGD_2PNPDK20091227_101255_000060372085_00280_40915_8727.N1
DSD: OCEAN_TIDE_ORTHOWEIGHTS PCF_RA2_FGD_2P	Filename:	Product: RA2_FGD_2PNPDK20091227_101255_000060372085_00280_40915_8727.N1
DSD: RA2_CHARACTERISATION_DATA PCF_RA2_FGD_2P	Filename: AUX_ECF_AXNECM20091227_060114_20091227_090000_20091227_210000	Product: RA2_FGD_2PNPDK20091227_101255_000060372085_00280_40915_8727.N1
DSD: RA2_CONFIGURATION_DATA PCF_RA2_FGD_2P	Filename: AUX_ECF_AXNECM20091226_180111_20091227_030000_20091227_150000	Product: RA2_FGD_2PNPDK20091227_101255_000060372085_00280_40915_8727.N1
DSD: RA2_CONSTANT_DATA PCF_RA2_FGD_2P	Filename:	Product: RA2_FGD_2PNPDK20091227_101255_000060372085_00280_40915_8727.N1
DSD: RA2_SURFACE_TYPE_DATA PCF_RA2_FGD_2P	Filename: RA2_POL_AXVIEC20091218_110557_20020101_000000_20100116_235959	Product: RA2_FGD_2PNPDK20091227_101255_000060372085_00280_40915_8727.N1
DSD: RA2_USO_DATA PCF_RA2_FGD_2P	Filename: DOR_NAV_0PNPDK20091227_100811_000057382085_00280_40915_2011.N1	Product: RA2_FGD_2PNPDK20091227_101255_000060372085_00280_40915_8727.N1
DSD: REAL.POLE_LOCATION_PREDICTED PCF_RA2_FGD_2P	Filename: RA2_POL_AXVIEC20091218_110557_20020101_000000_20100116_235959	Product: RA2_FGD_2PNPDK20091227_101255_000060372085_00280_40915_8727.N1
DSD: REAL.RA2_IF_MASK_FLIGHT_DATA PCF_RA2_FGD_2P	Filename: RA2_IFF_AXVIEC20091119_125545_20091119_000000_20200101_000000	Product: RA2_FGD_2PNPDK20091227_101255_000060372085_00280_40915_8727.N1
DSD: REAL.SOLAR_ACTIVITY_INDEX_PREDICT PCF_RA2_FGD_2P	Filename: RA2_SOL_AXVIEC20091123_133342_20020101_000000_20101101_000000	Product: RA2_FGD_2PNPDK20091227_101255_000060372085_00280_40915_8727.N1
DSD: SOLAR_ACTIVITY_INDEX_PREDICT PCF_RA2_FGD_2P	Filename:	Product: RA2_FGD_2PNPDK20091227_101255_000060372085_00280_40915_8727.N1

DSD: ATTITUDE_DATA PCF_RA2_FGD_2P	Filename: RA2_IFF_AXVIEC20091119_125545_20091119_000000_20200101_000000	Product: RA2_FGD_2PNPDK20091227_115235_000030322085_00281_409
DSD: DORIS_IONO PCF_RA2_FGD_2P	Filename: RA2_MW__1PNPDK20091227_115235_000030322085_00281_40916_8729.N1	Product: RA2_FGD_2PNPDK20091227_115235_000030322085_00281_40916_8730.N1
DSD: METEO_GRID_POINTS_ALTITUDE PCF_RA2_FGD_2P	Filename:	Product: RA2_FGD_2PNPDK20091227_115235_000030322085_00281_40916_8730.N1
DSD: MWR_CHARACTERISATION_COEFF PCF_RA2_FGD_2P	Filename: RA2_SOL_AXVIEC20091123_133342_20020101_000000_20101101_000000	Product: RA2_FGD_2PNPDK20091227_115235_000030322085_00281_40916_8730.N1
DSD: MWR_CONFIGURATION_DATA PCF_RA2_FGD_2P	Filename: AUX_ECF_AXNECM20091227_062749_20091227_150000_20091228_030000	Product: RA2_FGD_2PNPDK20091227_115235_000030322085_00281_40916_8730.N1
DSD: OCEAN_ICE2_SYSTEM_FILE PCF_RA2_FGD_2P	Filename:	Product: RA2_FGD_2PNPDK20091227_115235_000030322085_00281_40916_8730.N1
DSD: OCEAN_TIDE_HARMONIC_COEF PCF_RA2_FGD_2P	Filename:	Product: RA2_FGD_2PNPDK20091227_115235_000030322085_00281_40916_8730.N1
DSD: OCEAN_TIDE_ORTHOWEIGHTS PCF_RA2_FGD_2P	Filename:	Product: RA2_FGD_2PNPDK20091227_115235_000030322085_00281_40916_8730.N1
DSD: RA2_CHARACTERISATION_DATA PCF_RA2_FGD_2P	Filename: AUX_ECF_AXNECM20091227_060114_20091227_090000_20091227_210000	Product: RA2_FGD_2PNPDK20091227_115235_000030322085_00281_40916_8730.N1
DSD: RA2_CONFIGURATION_DATA PCF_RA2_FGD_2P	Filename: AUX_ECF_AXNECM20091226_180111_20091227_030000_20091227_150000	Product: RA2_FGD_2PNPDK20091227_115235_000030322085_00281_40916_8730.N1
DSD: RA2_CONSTANT_DATA PCF_RA2_FGD_2P	Filename:	Product: RA2_FGD_2PNPDK20091227_115235_000030322085_00281_40916_8730.N1
DSD: RA2_SURFACE_TYPE_DATA PCF_RA2_FGD_2P	Filename: RA2_POL_AXVIEC20091218_110557_20020101_000000_20100116_235959	Product: RA2_FGD_2PNPDK20091227_115235_000030322085_00281_40916_8730.N1
DSD: RA2_USO_DATA PCF_RA2_FGD_2P	Filename: DOR_NAV_0PNPDK20091227_114908_000057382085_00281_40916_2012.N1	Product: RA2_FGD_2PNPDK20091227_115235_000030322085_00281_40916_8730.N1
DSD: REAL_POLE_LOCATION_PREDICTED PCF_RA2_FGD_2P	Filename: RA2_POL_AXVIEC20091218_110557_20020101_000000_20100116_235959	Product: RA2_FGD_2PNPDK20091227_115235_000030322085_00281_40916_8730.N1
DSD: REAL_RA2_IF_MASK_FLIGHT_DATA PCF_RA2_FGD_2P	Filename: RA2_IFF_AXVIEC20091119_125545_20091119_000000_20200101_000000	Product: RA2_FGD_2PNPDK20091227_115235_000030322085_00281_40916_8730.N1
DSD: REAL_SOLAR_ACTIVITY_INDEX_PREDICT PCF_RA2_FGD_2P	Filename: RA2_SOL_AXVIEC20091123_133342_20020101_000000_20101101_000000	Product: RA2_FGD_2PNPDK20091227_115235_000030322085_00281_40916_8730.N1
DSD: SOLAR_ACTIVITY_INDEX_PREDICT PCF_RA2_FGD_2P	Filename:	Product: RA2_FGD_2PNPDK20091227_115235_000030322085_00281_40916_8730.N1
DSD: ATTITUDE_DATA PCF_RA2_FGD_2P	Filename: RA2_IFF_AXVIEC20091119_125545_20091119_000000_20200101_000000	Product: RA2_FGD_2PNPDK20091227_124605_000028332085_00281_40916_8733.N1
DSD: DORIS_IONO PCF_RA2_FGD_2P	Filename: RA2_MW__1PNPDK20091227_124605_000028332085_00281_40916_8732.N1	Product: RA2_FGD_2PNPDK20091227_124605_000028332085_00281_40916_8733.N1
DSD: METEO_GRID_POINTS_ALTITUDE PCF_RA2_FGD_2P	Filename:	Product: RA2_FGD_2PNPDK20091227_124605_000028332085_00281_40916_8733.N1
DSD: MWR_CHARACTERISATION_COEFF PCF_RA2_FGD_2P	Filename: RA2_SOL_AXVIEC20091123_133342_20020101_000000_20101101_000000	Product: RA2_FGD_2PNPDK20091227_124605_000028332085_00281_40916_8733.N1
DSD: MWR_CONFIGURATION_DATA PCF_RA2_FGD_2P	Filename: AUX_ECF_AXNECM20091227_062749_20091227_150000_20091228_030000	Product: RA2_FGD_2PNPDK20091227_124605_000028332085_00281_40916_8733.N1

DSD: OCEAN_ICE2_SYSTEM_FILE PCF_RA2_FGD_2P	Filename:	Product: RA2_FGD_2PNPDK20091227_124605_000028332085_00281_409
DSD: OCEAN_TIDE_HARMONIC_COEF PCF_RA2_FGD_2P	Filename:	Product: RA2_FGD_2PNPDK20091227_124605_000028332085_00281_40916_8733.N1
DSD: OCEAN_TIDE_ORTHOWEIGHTS PCF_RA2_FGD_2P	Filename:	Product: RA2_FGD_2PNPDK20091227_124605_000028332085_00281_40916_8733.N1
DSD: RA2_CHARACTERISATION_DATA PCF_RA2_FGD_2P	Filename: AUX_ECF_AXNECM20091227_060114_20091227_090000_20091227_210000	Product: RA2_FGD_2PNPDK20091227_124605_000028332085_00281_40916_8733.N1
DSD: RA2_CONFIGURATION_DATA PCF_RA2_FGD_2P	Filename: AUX_ECF_AXNECM20091226_180111_20091227_030000_20091227_150000	Product: RA2_FGD_2PNPDK20091227_124605_000028332085_00281_40916_8733.N1
DSD: RA2_CONSTANT_DATA PCF_RA2_FGD_2P	Filename:	Product: RA2_FGD_2PNPDK20091227_124605_000028332085_00281_40916_8733.N1
DSD: RA2_SURFACE_TYPE_DATA PCF_RA2_FGD_2P	Filename: RA2_POL_AXVIEC20091218_110557_20020101_000000_20100116_235959	Product: RA2_FGD_2PNPDK20091227_124605_000028332085_00281_40916_8733.N1
DSD: RA2_USO_DATA PCF_RA2_FGD_2P	Filename: DOR_NAV_0PNPDK20091227_114908_000057382085_00281_40916_2012.N1	Product: RA2_FGD_2PNPDK20091227_124605_000028332085_00281_40916_8733.N1
DSD: REAL.POLE_LOCATION_PREDICTED PCF_RA2_FGD_2P	Filename: RA2_POL_AXVIEC20091218_110557_20020101_000000_20100116_235959	Product: RA2_FGD_2PNPDK20091227_124605_000028332085_00281_40916_8733.N1
DSD: REAL.RA2_IF_MASK_FLIGHT_DATA PCF_RA2_FGD_2P	Filename: RA2_IFF_AXVIEC20091119_125545_20091119_000000_20200101_000000	Product: RA2_FGD_2PNPDK20091227_124605_000028332085_00281_40916_8733.N1
DSD: REAL.SOLAR_ACTIVITY_INDEX_PREDICT PCF_RA2_FGD_2P	Filename: RA2_SOL_AXVIEC20091123_133342_20020101_000000_20101101_000000	Product: RA2_FGD_2PNPDK20091227_124605_000028332085_00281_40916_8733.N1
DSD: SOLAR_ACTIVITY_INDEX_PREDICT PCF_RA2_FGD_2P	Filename:	Product: RA2_FGD_2PNPDK20091227_124605_000028332085_00281_40916_8733.N1
DSD: ATTITUDE_DATA PCF_RA2_FGD_2P	Filename: RA2_IFF_AXVIEC20091119_125545_20091119_000000_20200101_000000	Product: RA2_FGD_2PNPDK20091227_133221_000060112085_00282_40917_8739.N1
DSD: DORIS_IONO PCF_RA2_FGD_2P	Filename: RA2_MW__1PNPDK20091227_133221_000060112085_00282_40917_8738.N1	Product: RA2_FGD_2PNPDK20091227_133221_000060112085_00282_40917_8739.N1
DSD: METEO_GRID_POINTS_ALTITUDE PCF_RA2_FGD_2P	Filename:	Product: RA2_FGD_2PNPDK20091227_133221_000060112085_00282_40917_8739.N1
DSD: MWR_CHARACTERISATION_COEFF PCF_RA2_FGD_2P	Filename: RA2_SOL_AXVIEC20091123_133342_20020101_000000_20101101_000000	Product: RA2_FGD_2PNPDK20091227_133221_000060112085_00282_40917_8739.N1
DSD: MWR_CONFIGURATION_DATA PCF_RA2_FGD_2P	Filename: AUX_ECF_AXNECM20091227_062749_20091227_150000_20091228_030000	Product: RA2_FGD_2PNPDK20091227_133221_000060112085_00282_40917_8739.N1
DSD: OCEAN_ICE2_SYSTEM_FILE PCF_RA2_FGD_2P	Filename:	Product: RA2_FGD_2PNPDK20091227_133221_000060112085_00282_40917_8739.N1
DSD: OCEAN_TIDE_HARMONIC_COEF PCF_RA2_FGD_2P	Filename:	Product: RA2_FGD_2PNPDK20091227_133221_000060112085_00282_40917_8739.N1
DSD: OCEAN_TIDE_ORTHOWEIGHTS PCF_RA2_FGD_2P	Filename:	Product: RA2_FGD_2PNPDK20091227_133221_000060112085_00282_40917_8739.N1
DSD: RA2_CHARACTERISATION_DATA PCF_RA2_FGD_2P	Filename: AUX_ECF_AXNECM20091227_060114_20091227_090000_20091227_210000	Product: RA2_FGD_2PNPDK20091227_133221_000060112085_00282_40917_8739.N1
DSD: RA2_CONFIGURATION_DATA PCF_RA2_FGD_2P	Filename: AUX_ECF_AXNECM20091226_180111_20091227_030000_20091227_150000	Product: RA2_FGD_2PNPDK20091227_133221_000060112085_00282_40917_8739.N1

DSD: RA2_CONSTANT_DATA PCF_RA2_FGD_2P	Filename:	Product: RA2_FGD_2PNPDK20091227_133221_000060112085_00282_409
DSD: RA2_SURFACE_TYPE_DATA PCF_RA2_FGD_2P	Filename: RA2_POL_AXVIEC20091218_110557_20020101_000000_20100116_235959	Product: RA2_FGD_2PNPDK20091227_133221_000060112085_00282_40917_8739.N1
DSD: RA2_USO_DATA PCF_RA2_FGD_2P	Filename: DOR_NAV_0PNPDK20091227_133005_000057382085_00282_40917_2013.N1	Product: RA2_FGD_2PNPDK20091227_133221_000060112085_00282_40917_8739.N1
DSD: REAL_POLE_LOCATION_PREDICTED PCF_RA2_FGD_2P	Filename: RA2_POL_AXVIEC20091218_110557_20020101_000000_20100116_235959	Product: RA2_FGD_2PNPDK20091227_133221_000060112085_00282_40917_8739.N1
DSD: REAL.RA2_IF_MASK_FLIGHT_DATA PCF_RA2_FGD_2P	Filename: RA2_IFF_AXVIEC20091119_125545_20091119_000000_20200101_000000	Product: RA2_FGD_2PNPDK20091227_133221_000060112085_00282_40917_8739.N1
DSD: REAL.SOLAR_ACTIVITY_INDEX_PREDICT PCF_RA2_FGD_2P	Filename: RA2_SOL_AXVIEC20091123_133342_20020101_000000_20101101_000000	Product: RA2_FGD_2PNPDK20091227_133221_000060112085_00282_40917_8739.N1
DSD: SOLAR_ACTIVITY_INDEX_PREDICT PCF_RA2_FGD_2P	Filename:	Product: RA2_FGD_2PNPDK20091227_133221_000060112085_00282_40917_8739.N1
DSD: ATTITUDE_DATA PCF_RA2_FGD_2P	Filename: RA2_IFF_AXVIEC20091119_125545_20091119_000000_20200101_000000	Product: RA2_FGD_2PNPDK20091227_151139_000051112085_00283_40918_8742.N1
DSD: DORIS_IONO PCF_RA2_FGD_2P	Filename: RA2_MW__1PNPDK20091227_151139_000051112085_00283_40918_8741.N1	Product: RA2_FGD_2PNPDK20091227_151139_000051112085_00283_40918_8742.N1
DSD: METEO_GRID_POINTS_ALTITUDE PCF_RA2_FGD_2P	Filename:	Product: RA2_FGD_2PNPDK20091227_151139_000051112085_00283_40918_8742.N1
DSD: MWR_CHARACTERISATION_COEFF PCF_RA2_FGD_2P	Filename: RA2_SOL_AXVIEC20091123_133342_20020101_000000_20101101_000000	Product: RA2_FGD_2PNPDK20091227_151139_000051112085_00283_40918_8742.N1
DSD: MWR_CONFIGURATION_DATA PCF_RA2_FGD_2P	Filename: AUX_ECF_AXNECM20091227_062750_20091227_210000_20091228_090000	Product: RA2_FGD_2PNPDK20091227_151139_000051112085_00283_40918_8742.N1
DSD: OCEAN_ICE2_SYSTEM_FILE PCF_RA2_FGD_2P	Filename:	Product: RA2_FGD_2PNPDK20091227_151139_000051112085_00283_40918_8742.N1
DSD: OCEAN_TIDE_HARMONIC_COEF PCF_RA2_FGD_2P	Filename:	Product: RA2_FGD_2PNPDK20091227_151139_000051112085_00283_40918_8742.N1
DSD: OCEAN_TIDE_ORTHOWEIGHTS PCF_RA2_FGD_2P	Filename:	Product: RA2_FGD_2PNPDK20091227_151139_000051112085_00283_40918_8742.N1
DSD: RA2_CHARACTERISATION_DATA PCF_RA2_FGD_2P	Filename: AUX_ECF_AXNECM20091227_062749_20091227_150000_20091228_030000	Product: RA2_FGD_2PNPDK20091227_151139_000051112085_00283_40918_8742.N1
DSD: RA2_CONFIGURATION_DATA PCF_RA2_FGD_2P	Filename: AUX_ECF_AXNECM20091227_060114_20091227_090000_20091227_210000	Product: RA2_FGD_2PNPDK20091227_151139_000051112085_00283_40918_8742.N1
DSD: RA2_CONSTANT_DATA PCF_RA2_FGD_2P	Filename:	Product: RA2_FGD_2PNPDK20091227_151139_000051112085_00283_40918_8742.N1
DSD: RA2_SURFACE_TYPE_DATA PCF_RA2_FGD_2P	Filename: RA2_POL_AXVIEC20091218_110557_20020101_000000_20100116_235959	Product: RA2_FGD_2PNPDK20091227_151139_000051112085_00283_40918_8742.N1
DSD: RA2_USO_DATA PCF_RA2_FGD_2P	Filename: DOR_NAV_0PNPDK20091227_151102_000054192085_00283_40918_2014.N1	Product: RA2_FGD_2PNPDK20091227_151139_000051112085_00283_40918_8742.N1
DSD: REAL_POLE_LOCATION_PREDICTED PCF_RA2_FGD_2P	Filename: RA2_POL_AXVIEC20091218_110557_20020101_000000_20100116_235959	Product: RA2_FGD_2PNPDK20091227_151139_000051112085_00283_40918_8742.N1
DSD: REAL.RA2_IF_MASK_FLIGHT_DATA PCF_RA2_FGD_2P	Filename: RA2_IFF_AXVIEC20091119_125545_20091119_000000_20200101_000000	Product: RA2_FGD_2PNPDK20091227_151139_000051112085_00283_40918_8742.N1

DSD: REAL.SOLAR_ACTIVITY_INDEX_PREDICT PCF_RA2_FGD_2P	Filename: RA2_SOL_AXVIEC20091123_133342_20020101_000000_20101101_000000	Product: RA2_FGD_2PNPDK20091227_151139_000051112085_00283_40918_8742.N1
DSD: SOLAR_ACTIVITY_INDEX_PREDICT PCF_RA2_FGD_2P	Filename:	Product: RA2_FGD_2PNPDK20091227_151139_000051112085_00283_40918_8742.N1
DSD: ATTITUDE_DATA PCF_RA2_FGD_2P	Filename: RA2_IFF_AXVIEC20091119_125545_20091119_000000_20200101_000000	Product: RA2_FGD_2PNPDK20091227_164025_000005212085_00284_40919_8745.N1
DSD: DORIS_IONO PCF_RA2_FGD_2P	Filename: RA2_MW__1PNPDK20091227_164025_000005212085_00284_40919_8744.N1	Product: RA2_FGD_2PNPDK20091227_164025_000005212085_00284_40919_8745.N1
DSD: METEO_GRID_POINTS_ALTITUDE PCF_RA2_FGD_2P	Filename:	Product: RA2_FGD_2PNPDK20091227_164025_000005212085_00284_40919_8745.N1
DSD: MWR_CHARACTERISATION_COEFF PCF_RA2_FGD_2P	Filename: RA2_SOL_AXVIEC20091123_133342_20020101_000000_20101101_000000	Product: RA2_FGD_2PNPDK20091227_164025_000005212085_00284_40919_8745.N1
DSD: MWR_CONFIGURATION_DATA PCF_RA2_FGD_2P	Filename: AUX_ECF_AXNECM20091227_062750_20091227_210000_20091228_090000	Product: RA2_FGD_2PNPDK20091227_164025_000005212085_00284_40919_8745.N1
DSD: OCEAN_ICE2_SYSTEM_FILE PCF_RA2_FGD_2P	Filename:	Product: RA2_FGD_2PNPDK20091227_164025_000005212085_00284_40919_8745.N1
DSD: OCEAN_TIDE_HARMONIC_COEF PCF_RA2_FGD_2P	Filename:	Product: RA2_FGD_2PNPDK20091227_164025_000005212085_00284_40919_8745.N1
DSD: OCEAN_TIDE_ORTHOWEIGHTS PCF_RA2_FGD_2P	Filename:	Product: RA2_FGD_2PNPDK20091227_164025_000005212085_00284_40919_8745.N1
DSD: RA2_CHARACTERISATION_DATA PCF_RA2_FGD_2P	Filename: AUX_ECF_AXNECM20091227_062749_20091227_150000_20091228_030000	Product: RA2_FGD_2PNPDK20091227_164025_000005212085_00284_40919_8745.N1
DSD: RA2_CONFIGURATION_DATA PCF_RA2_FGD_2P	Filename: AUX_ECF_AXNECM20091227_060114_20091227_090000_20091227_210000	Product: RA2_FGD_2PNPDK20091227_164025_000005212085_00284_40919_8745.N1
DSD: RA2_CONSTANT_DATA PCF_RA2_FGD_2P	Filename:	Product: RA2_FGD_2PNPDK20091227_164025_000005212085_00284_40919_8745.N1
DSD: RA2_SURFACE_TYPE_DATA PCF_RA2_FGD_2P	Filename: RA2_POL_AXVIEC20091218_110557_20020101_000000_20100116_235959	Product: RA2_FGD_2PNPDK20091227_164025_000005212085_00284_40919_8745.N1
DSD: RA2_USO_DATA PCF_RA2_FGD_2P	Filename: DOR_NAV_0PNPDK20091227_151102_000054192085_00283_40918_2014.N1	Product: RA2_FGD_2PNPDK20091227_164025_000005212085_00284_40919_8745.N1
DSD: REAL.POLE_LOCATION_PREDICTED PCF_RA2_FGD_2P	Filename: RA2_POL_AXVIEC20091218_110557_20020101_000000_20100116_235959	Product: RA2_FGD_2PNPDK20091227_164025_000005212085_00284_40919_8745.N1
DSD: REAL.RA2_IF_MASK_FLIGHT_DATA PCF_RA2_FGD_2P	Filename: RA2_IFF_AXVIEC20091119_125545_20091119_000000_20200101_000000	Product: RA2_FGD_2PNPDK20091227_164025_000005212085_00284_40919_8745.N1
DSD: REAL.SOLAR_ACTIVITY_INDEX_PREDICT PCF_RA2_FGD_2P	Filename: RA2_SOL_AXVIEC20091123_133342_20020101_000000_20101101_000000	Product: RA2_FGD_2PNPDK20091227_164025_000005212085_00284_40919_8745.N1
DSD: SOLAR_ACTIVITY_INDEX_PREDICT PCF_RA2_FGD_2P	Filename:	Product: RA2_FGD_2PNPDK20091227_164025_000005212085_00284_40919_8745.N1
DSD: ATTITUDE_DATA PCF_RA2_FGD_2P	Filename: RA2_IFF_AXVIEC20091119_125545_20091119_000000_20200101_000000	Product: RA2_FGD_2PNPDK20091227_164728_000059902085_00284_40919_8748.N1
DSD: DORIS_IONO PCF_RA2_FGD_2P	Filename: RA2_MW__1PNPDK20091227_164728_000059902085_00284_40919_8747.N1	Product: RA2_FGD_2PNPDK20091227_164728_000059902085_00284_40919_8748.N1

DSD: METEO_GRID_POINTS_ALTITUDE PCF_RA2_FGD_2P	Filename:	Product: RA2_FGD_2PNPDK20091227_164728_000059902085_00284_409
DSD: MWR_CHARACTERISATION_COEFF PCF_RA2_FGD_2P	Filename: RA2_SOL_AXVIEC20091123_133342_20020101_000000_20101101_000000	Product: RA2_FGD_2PNPDK20091227_164728_000059902085_00284_40919_8748.N1
DSD: MWR_CONFIGURATION_DATA PCF_RA2_FGD_2P	Filename: AUX_ECF_AXNECM20091227_062750_20091227_210000_20091228_090000	Product: RA2_FGD_2PNPDK20091227_164728_000059902085_00284_40919_8748.N1
DSD: OCEAN_ICE2_SYSTEM_FILE PCF_RA2_FGD_2P	Filename:	Product: RA2_FGD_2PNPDK20091227_164728_000059902085_00284_40919_8748.N1
DSD: OCEAN_TIDE_HARMONIC_COEF PCF_RA2_FGD_2P	Filename:	Product: RA2_FGD_2PNPDK20091227_164728_000059902085_00284_40919_8748.N1
DSD: OCEAN_TIDE_ORTHOWEIGHTS PCF_RA2_FGD_2P	Filename:	Product: RA2_FGD_2PNPDK20091227_164728_000059902085_00284_40919_8748.N1
DSD: RA2_CHARACTERISATION_DATA PCF_RA2_FGD_2P	Filename: AUX_ECF_AXNECM20091227_062749_20091227_150000_20091228_030000	Product: RA2_FGD_2PNPDK20091227_164728_000059902085_00284_40919_8748.N1
DSD: RA2_CONFIGURATION_DATA PCF_RA2_FGD_2P	Filename: AUX_ECF_AXNECM20091227_060114_20091227_090000_20091227_210000	Product: RA2_FGD_2PNPDK20091227_164728_000059902085_00284_40919_8748.N1
DSD: RA2_CONSTANT_DATA PCF_RA2_FGD_2P	Filename:	Product: RA2_FGD_2PNPDK20091227_164728_000059902085_00284_40919_8748.N1
DSD: RA2_SURFACE_TYPE_DATA PCF_RA2_FGD_2P	Filename: RA2_POL_AXVIEC20091218_110557_20020101_000000_20100116_235959	Product: RA2_FGD_2PNPDK20091227_164728_000059902085_00284_40919_8748.N1
DSD: RA2_USO_DATA PCF_RA2_FGD_2P	Filename: DOR_NAV_0PNPDK20091227_164640_000054192085_00284_40919_2015.N1	Product: RA2_FGD_2PNPDK20091227_164728_000059902085_00284_40919_8748.N1
DSD: REAL_POLE_LOCATION_PREDICTED PCF_RA2_FGD_2P	Filename: RA2_POL_AXVIEC20091218_110557_20020101_000000_20100116_235959	Product: RA2_FGD_2PNPDK20091227_164728_000059902085_00284_40919_8748.N1
DSD: REAL_RA2_IF_MASK_FLIGHT_DATA PCF_RA2_FGD_2P	Filename: RA2_IFF_AXVIEC20091119_125545_20091119_000000_20200101_000000	Product: RA2_FGD_2PNPDK20091227_164728_000059902085_00284_40919_8748.N1
DSD: REAL_SOLAR_ACTIVITY_INDEX_PREDICT PCF_RA2_FGD_2P	Filename: RA2_SOL_AXVIEC20091123_133342_20020101_000000_20101101_000000	Product: RA2_FGD_2PNPDK20091227_164728_000059902085_00284_40919_8748.N1
DSD: SOLAR_ACTIVITY_INDEX_PREDICT PCF_RA2_FGD_2P	Filename:	Product: RA2_FGD_2PNPDK20091227_164728_000059902085_00284_40919_8748.N1
DSD: ATTITUDE_DATA PCF_RA2_FGD_2P	Filename: RA2_IFF_AXVIEC20091119_125545_20091119_000000_20200101_000000	Product: RA2_FGD_2PNPDK20091227_182540_000059332085_00285_40920_8751.N1
DSD: DORIS_IONO PCF_RA2_FGD_2P	Filename: RA2_MW__1PNPDK20091227_182540_000059332085_00285_40920_8750.N1	Product: RA2_FGD_2PNPDK20091227_182540_000059332085_00285_40920_8751.N1
DSD: METEO_GRID_POINTS_ALTITUDE PCF_RA2_FGD_2P	Filename:	Product: RA2_FGD_2PNPDK20091227_182540_000059332085_00285_40920_8751.N1
DSD: MWR_CHARACTERISATION_COEFF PCF_RA2_FGD_2P	Filename: RA2_SOL_AXVIEC20091123_133342_20020101_000000_20101101_000000	Product: RA2_FGD_2PNPDK20091227_182540_000059332085_00285_40920_8751.N1
DSD: MWR_CONFIGURATION_DATA PCF_RA2_FGD_2P	Filename: AUX_ECF_AXNECM20091227_062750_20091227_210000_20091228_090000	Product: RA2_FGD_2PNPDK20091227_182540_000059332085_00285_40920_8751.N1
DSD: OCEAN_ICE2_SYSTEM_FILE PCF_RA2_FGD_2P	Filename:	Product: RA2_FGD_2PNPDK20091227_182540_000059332085_00285_40920_8751.N1
DSD: OCEAN_TIDE_HARMONIC_COEF PCF_RA2_FGD_2P	Filename:	Product: RA2_FGD_2PNPDK20091227_182540_000059332085_00285_40920_8751.N1

DSD: OCEAN_TIDE_ORTHOWEIGHTS PCF_RA2_FGD_2P	Filename:	Product: RA2_FGD_2PNPDK20091227_182540_000059332085_00285_409'
DSD: RA2_CHARACTERISATION_DATA PCF_RA2_FGD_2P	Filename: AUX_ECF_AXNECM20091227_062749_20091227_150000_20091228_030000	Product: RA2_FGD_2PNPDK20091227_182540_000059332085_00285_40920_8751.N1
DSD: RA2_CONFIGURATION_DATA PCF_RA2_FGD_2P	Filename: AUX_ECF_AXNECM20091227_060114_20091227_090000_20091227_210000	Product: RA2_FGD_2PNPDK20091227_182540_000059332085_00285_40920_8751.N1
DSD: RA2_CONSTANT_DATA PCF_RA2_FGD_2P	Filename:	Product: RA2_FGD_2PNPDK20091227_182540_000059332085_00285_40920_8751.N1
DSD: RA2_SURFACE_TYPE_DATA PCF_RA2_FGD_2P	Filename: RA2_POL_AXVIEC20091218_110557_20020101_000000_20100116_235959	Product: RA2_FGD_2PNPDK20091227_182540_000059332085_00285_40920_8751.N1
DSD: RA2_USO_DATA PCF_RA2_FGD_2P	Filename: DOR_NAV_0PNPDK20091227_182218_000057382085_00285_40920_2016.N1	Product: RA2_FGD_2PNPDK20091227_182540_000059332085_00285_40920_8751.N1
DSD: REAL_POLE_LOCATION_PREDICTED PCF_RA2_FGD_2P	Filename: RA2_POL_AXVIEC20091218_110557_20020101_000000_20100116_235959	Product: RA2_FGD_2PNPDK20091227_182540_000059332085_00285_40920_8751.N1
DSD: REAL_RA2_IF_MASK_FLIGHT_DATA PCF_RA2_FGD_2P	Filename: RA2_IFF_AXVIEC20091119_125545_20091119_000000_20200101_000000	Product: RA2_FGD_2PNPDK20091227_182540_000059332085_00285_40920_8751.N1
DSD: REAL_SOLAR_ACTIVITY_INDEX_PREDICT PCF_RA2_FGD_2P	Filename: RA2_SOL_AXVIEC20091123_133342_20020101_000000_20101101_000000	Product: RA2_FGD_2PNPDK20091227_182540_000059332085_00285_40920_8751.N1
DSD: SOLAR_ACTIVITY_INDEX_PREDICT PCF_RA2_FGD_2P	Filename:	Product: RA2_FGD_2PNPDK20091227_182540_000059332085_00285_40920_8751.N1

RA2_WWV_2P: ADF usage

New ADFs

Gauge	Value	Segment (Start-Stop)	Explicit Reference
DSD: RA2_IF_MASK_FLIGHT_DATA PCF_RA2_WWV_2P	new ADF: RA2_FGD_2PNPDK20091227_083237_000061122085_00279_40914_8736.N1	27-DEC-2009 08:32:37.512 27-DEC-2009 08:32:37.512	Product: RA2_WWV_2PNPDK20091227_083237_000061122085_00279_40914_8737.N1
DSD: RA2_USO_DATA PCF_RA2_WWV_2P	new ADF: DOR_NAV_0PNPDK20091227_083232_000057382085_00279_40914_2008.N1	27-DEC-2009 08:32:37.512 27-DEC-2009 08:32:37.512	Product: RA2_WWV_2PNPDK20091227_083237_000061122085_00279_40914_8737.N1
DSD: RA2_IF_MASK_FLIGHT_DATA PCF_RA2_WWV_2P	new ADF: RA2_FGD_2PNPDK20091227_085113_000015432085_00279_40914_8721.N1	27-DEC-2009 08:51:13.740 27-DEC-2009	Product: RA2_WWV_2PNPDK20091227_085113_000015432085_00279_40914_8722.N1

		08:51:13.740	
DSD: RA2_USO_DATA PCF_RA2_WWV_2P	new ADF: DOR_NAV_0PNPDK20091227_084829_000012752085_00279_40914_2152.N1	27-DEC-2009 08:51:13.740 27-DEC-2009 08:51:13.740	Product: RA2_WWV_2PNPDK20091227_085113_000015432085_00279_40914_8722.N1
DSD: MWR_CONFIGURATION_DATA PCF_RA2_WWV_2P	new ADF: AUX_ECF_AXNECM20091227_062749_20091227_150000_20091228_030000	27-DEC-2009 10:12:55.340 27-DEC-2009 10:12:55.340	Product: RA2_WWV_2PNPDK20091227_101255_000060372085_00280_40915_8728.N1
DSD: RA2_CHARACTERISATION_DATA PCF_RA2_WWV_2P	new ADF: AUX_ECF_AXNECM20091227_060114_20091227_090000_20091227_210000	27-DEC-2009 10:12:55.340 27-DEC-2009 10:12:55.340	Product: RA2_WWV_2PNPDK20091227_101255_000060372085_00280_40915_8728.N1
DSD: RA2_CONFIGURATION_DATA PCF_RA2_WWV_2P	new ADF: AUX_ECF_AXNECM20091226_180111_20091227_030000_20091227_150000	27-DEC-2009 10:12:55.340 27-DEC-2009 10:12:55.340	Product: RA2_WWV_2PNPDK20091227_101255_000060372085_00280_40915_8728.N1
DSD: RA2_IF_MASK_FLIGHT_DATA PCF_RA2_WWV_2P	new ADF: RA2_FGD_2PNPDK20091227_101255_000060372085_00280_40915_8727.N1	27-DEC-2009 10:12:55.340 27-DEC-2009 10:12:55.340	Product: RA2_WWV_2PNPDK20091227_101255_000060372085_00280_40915_8728.N1
DSD: RA2_USO_DATA PCF_RA2_WWV_2P	new ADF: DOR_NAV_0PNPDK20091227_100811_000057382085_00280_40915_2011.N1	27-DEC-2009 10:12:55.340 27-DEC-2009 10:12:55.340	Product: RA2_WWV_2PNPDK20091227_101255_000060372085_00280_40915_8728.N1
DSD: RA2_IF_MASK_FLIGHT_DATA PCF_RA2_WWV_2P	new ADF: RA2_FGD_2PNPDK20091227_115235_000030322085_00281_40916_8730.N1	27-DEC-2009 11:52:35.292 27-DEC-2009 11:52:35.292	Product: RA2_WWV_2PNPDK20091227_115235_000030322085_00281_40916_8731.N1

DSD: RA2_USO_DATA PCF_RA2_WWV_2P	new ADF: DOR_NAV_0PNPDK20091227_114908_000057382085_00281_40916_2012.N1	27-DEC-2009 11:52:35.292 27-DEC-2009 11:52:35.292	Product: RA2_WWV_2PNPDK20091227_115235_000030322085_00281_40916_8731.N1
DSD: RA2_IF_MASK_FLIGHT_DATA PCF_RA2_WWV_2P	new ADF: RA2_FGD_2PNPDK20091227_124605_000028332085_00281_40916_8733.N1	27-DEC-2009 12:46:05.840 27-DEC-2009 12:46:05.840	Product: RA2_WWV_2PNPDK20091227_124605_000028332085_00281_40916_8734.N1
DSD: RA2_IF_MASK_FLIGHT_DATA PCF_RA2_WWV_2P	new ADF: RA2_FGD_2PNPDK20091227_133221_000060112085_00282_40917_8739.N1	27-DEC-2009 13:32:21.928 27-DEC-2009 13:32:21.928	Product: RA2_WWV_2PNPDK20091227_133221_000060112085_00282_40917_8740.N1
DSD: RA2_USO_DATA PCF_RA2_WWV_2P	new ADF: DOR_NAV_0PNPDK20091227_133005_000057382085_00282_40917_2013.N1	27-DEC-2009 13:32:21.928 27-DEC-2009 13:32:21.928	Product: RA2_WWV_2PNPDK20091227_133221_000060112085_00282_40917_8740.N1
DSD: MWR_CONFIGURATION_DATA PCF_RA2_WWV_2P	new ADF: AUX_ECF_AXNECM20091227_062750_20091227_210000_20091228_090000	27-DEC-2009 15:11:39.649 27-DEC-2009 15:11:39.649	Product: RA2_WWV_2PNPDK20091227_151139_000051112085_00283_40918_8743.N1
DSD: RA2_CHARACTERISATION_DATA PCF_RA2_WWV_2P	new ADF: AUX_ECF_AXNECM20091227_062749_20091227_150000_20091228_030000	27-DEC-2009 15:11:39.649 27-DEC-2009 15:11:39.649	Product: RA2_WWV_2PNPDK20091227_151139_000051112085_00283_40918_8743.N1
DSD: RA2_CONFIGURATION_DATA PCF_RA2_WWV_2P	new ADF: AUX_ECF_AXNECM20091227_060114_20091227_090000_20091227_210000	27-DEC-2009 15:11:39.649 27-DEC-2009 15:11:39.649	Product: RA2_WWV_2PNPDK20091227_151139_000051112085_00283_40918_8743.N1

DSD: RA2_IF_MASK_FLIGHT_DATA PCF_RA2_WWV_2P	new ADF: RA2_FGD_2PNPDK20091227_151139_000051112085_00283_40918_8742.N1	27-DEC-2009 15:11:39.649 27-DEC-2009 15:11:39.649	Product: RA2_WWV_2PNPDK20091227_151139_000051112085_00283_40918_8743.N1
DSD: RA2_USO_DATA PCF_RA2_WWV_2P	new ADF: DOR_NAV_0PNPDK20091227_151102_000054192085_00283_40918_2014.N1	27-DEC-2009 15:11:39.649 27-DEC-2009 15:11:39.649	Product: RA2_WWV_2PNPDK20091227_151139_000051112085_00283_40918_8743.N1
DSD: RA2_IF_MASK_FLIGHT_DATA PCF_RA2_WWV_2P	new ADF: RA2_FGD_2PNPDK20091227_164025_000005212085_00284_40919_8745.N1	27-DEC-2009 16:40:25.947 27-DEC-2009 16:40:25.947	Product: RA2_WWV_2PNPDK20091227_164025_000005212085_00284_40919_8746.N1
DSD: RA2_IF_MASK_FLIGHT_DATA PCF_RA2_WWV_2P	new ADF: RA2_FGD_2PNPDK20091227_164728_000059902085_00284_40919_8748.N1	27-DEC-2009 16:47:28.154 27-DEC-2009 16:47:28.154	Product: RA2_WWV_2PNPDK20091227_164728_000059902085_00284_40919_8749.N1
DSD: RA2_USO_DATA PCF_RA2_WWV_2P	new ADF: DOR_NAV_0PNPDK20091227_164640_000054192085_00284_40919_2015.N1	27-DEC-2009 16:47:28.154 27-DEC-2009 16:47:28.154	Product: RA2_WWV_2PNPDK20091227_164728_000059902085_00284_40919_8749.N1
DSD: RA2_IF_MASK_FLIGHT_DATA PCF_RA2_WWV_2P	new ADF: RA2_FGD_2PNPDK20091227_182540_000059332085_00285_40920_8751.N1	27-DEC-2009 18:25:40.100 27-DEC-2009 18:25:40.100	Product: RA2_WWV_2PNPDK20091227_182540_000059332085_00285_40920_8752.N1
DSD: RA2_USO_DATA PCF_RA2_WWV_2P	new ADF: DOR_NAV_0PNPDK20091227_182218_000057382085_00285_40920_2016.N1	27-DEC-2009 18:25:40.100 27-DEC-2009 18:25:40.100	Product: RA2_WWV_2PNPDK20091227_182540_000059332085_00285_40920_8752.N1

Current ADFs (from IECF list)

Gauge	Value	Explicit Reference
-------	-------	--------------------

RA2_USO_AX.INFO PCF_IECF	RA2_USO_AXVIEC20070618_133225_20070620_000000_20200101_000000	Corresponding to date 24-OCT-2009 03:00:02.000
MWR_SLT_AX.INFO PCF_IECF	MWR_SLT_AXVIEC20060921_063409_20020101_000000_20200101_000000	Corresponding to date 24-OCT-2009 03:00:02.000
AUX_ATT_AX.INFO PCF_IECF	AUX_ATT_AXVIEC20020924_131534_20020703_120000_20781231_235959	Corresponding to date 24-OCT-2009 03:00:02.000
RA2_PLA_AX.INFO PCF_IECF	RA2_PLA_AXVIEC20060331_181823_20020101_000000_20200101_000000	Corresponding to date 24-OCT-2009 03:00:02.000
RA2_CON_AX.INFO PCF_IECF	RA2_CON_AXVIEC20070723_131547_20060621_132015_20200101_000000	Corresponding to date 24-OCT-2009 03:00:02.000
RA2_CHD_AX.INFO PCF_IECF	RA2_CHD_AXVIEC20060913_074707_20020101_000000_20200101_000000	Corresponding to date 24-OCT-2009 03:00:02.000
MWR_CON_AX.INFO PCF_IECF	MWR_CON_AXVIEC20040810_145011_20020101_000000_20200101_000000	Corresponding to date 24-OCT-2009 03:00:02.000
MWR_CHD_AX.INFO PCF_IECF	MWR_CHD_AXVIEC20061013_132356_20020101_000000_20200101_000000	Corresponding to date 24-OCT-2009 03:00:02.000
MWR_LSF_AX.INFO PCF_IECF	MWR_LSF_AXVIEC20020313_172218_20020101_000000_20200101_000000	Corresponding to date 24-OCT-2009 03:00:02.000
RA2_MET_AX.INFO PCF_IECF	RA2_MET_AXVIEC20020204_073357_20020101_000000_20200101_000000	Corresponding to date 24-OCT-2009 03:00:02.000
RA2_CST_AX.INFO PCF_IECF	RA2_CST_AXVIEC20020621_135858_20020101_000000_20200101_000000	Corresponding to date 24-OCT-2009 03:00:02.000
RA2_SOI_AX.INFO PCF_IECF	RA2_SOI_AXVIEC20051003_170000_20020101_000000_20200101_000000	Corresponding to date 24-OCT-2009 03:00:02.000
RA2_ICT_AX.INFO PCF_IECF	RA2_ICT_AXVIEC20060921_070730_20020101_000000_20200101_000000	Corresponding to date 24-OCT-2009 03:00:02.000
RA2_SSB_AX.INFO PCF_IECF	RA2_SSB_AXVIEC20051129_111810_20020101_000000_20200101_000000	Corresponding to date 24-OCT-2009 03:00:02.000
RA2_DIP_AX.INFO PCF_IECF	RA2_DIP_AXVIEC20020122_134206_20020101_000000_20200101_000000	Corresponding to date 24-OCT-2009 03:00:02.000
RA2_IOC_AX.INFO PCF_IECF	RA2_IOC_AXVIEC20020122_141121_20020101_000000_20200101_000000	Corresponding to date 24-OCT-2009 03:00:02.000
RA2_SET_AX.INFO PCF_IECF	RA2_SET_AXVIEC20020122_150917_20020101_000000_20200101_000000	Corresponding to date 24-OCT-2009 03:00:02.000
RA2_OT1_AX.INFO PCF_IECF	RA2_OT1_AXVIEC20040120_082051_20020101_000000_20200101_000000	Corresponding to date 24-OCT-2009 03:00:02.000
RA2_OT2_AX.INFO PCF_IECF	RA2_OT2_AXVIEC20031208_150159_20020101_000000_20200101_000000	Corresponding to date 24-OCT-2009 03:00:02.000
RA2_TLD_AX.INFO PCF_IECF	RA2_TLD_AXVIEC20031208_151137_20020101_000000_20200101_000000	Corresponding to date 24-OCT-2009 03:00:02.000
RA2_GEO_AX.INFO PCF_IECF	RA2_GEO_AXVIEC20020314_093428_20020101_000000_20200101_000000	Corresponding to date 24-OCT-2009 03:00:02.000
RA2_MSS_AX.INFO PCF_IECF	RA2_MSS_AXVIEC20031208_145545_20020101_000000_20200101_000000	Corresponding to date 24-OCT-2009 03:00:02.000
RA2_SL1_AX.INFO PCF_IECF	RA2_SL1_AXVIEC20030131_100228_20020101_000000_20200101_000000	Corresponding to date 24-OCT-2009 03:00:02.000
RA2_SL2_AX.INFO PCF_IECF	RA2_SL2_AXVIEC20030131_101757_20020101_000000_20200101_000000	Corresponding to date 24-OCT-2009 03:00:02.000

RA2_IFF_AX.INFO PCF_IECF	RA2_IFF_AXVIEC20091222_165444_20091223_000000_20200101_000000	Corresponding to date 23-DEC-2009 03:00:01.000
RA2_SOL_AX.INFO PCF_IECF	RA2_SOL_AXVIEC20091222_134507_20020101_000000_20101201_000000	Corresponding to date 23-DEC-2009 03:00:01.000
RA2_POL_AX.INFO PCF_IECF	RA2_POL_AXVIEC20091225_110420_20020101_000000_20100123_235959	Corresponding to date 26-DEC-2009 03:00:01.000

Differences with IECF list

Gauge	Value	Explicit Reference
DSD: ATTITUDE_DATA PCF_RA2_WWV_2P	Filename: RA2_IFF_AXVIEC20091119_125545_20091119_000000_20200101_000000	Product: RA2_WWV_2PNPDK20091227_072827_000039462085_00278_40913_8725.N1
DSD: DORIS_IONO PCF_RA2_WWV_2P	Filename: RA2_MW__1PNPDK20091227_072827_000039462085_00278_40913_8723.N1	Product: RA2_WWV_2PNPDK20091227_072827_000039462085_00278_40913_8725.N1
DSD: METEO_GRID_POINTS_ALTITUDE PCF_RA2_WWV_2P	Filename:	Product: RA2_WWV_2PNPDK20091227_072827_000039462085_00278_40913_8725.N1
DSD: MWR_CHARACTERISATION_COEFF PCF_RA2_WWV_2P	Filename: RA2_SOL_AXVIEC20091123_133342_20020101_000000_20101101_000000	Product: RA2_WWV_2PNPDK20091227_072827_000039462085_00278_40913_8725.N1
DSD: MWR_CONFIGURATION_DATA PCF_RA2_WWV_2P	Filename: AUX_ECF_AXNECM20091227_060114_20091227_090000_20091227_210000	Product: RA2_WWV_2PNPDK20091227_072827_000039462085_00278_40913_8725.N1
DSD: OCEAN_ICE2_SYSTEM_FILE PCF_RA2_WWV_2P	Filename:	Product: RA2_WWV_2PNPDK20091227_072827_000039462085_00278_40913_8725.N1
DSD: OCEAN_TIDE_HARMONIC_COEF PCF_RA2_WWV_2P	Filename:	Product: RA2_WWV_2PNPDK20091227_072827_000039462085_00278_40913_8725.N1
DSD: OCEAN_TIDE_ORTHOWEIGHTS PCF_RA2_WWV_2P	Filename:	Product: RA2_WWV_2PNPDK20091227_072827_000039462085_00278_40913_8725.N1
DSD: RA2_CHARACTERISATION_DATA PCF_RA2_WWV_2P	Filename: AUX_ECF_AXNECM20091226_180111_20091227_030000_20091227_150000	Product: RA2_WWV_2PNPDK20091227_072827_000039462085_00278_40913_8725.N1
DSD: RA2_CONFIGURATION_DATA PCF_RA2_WWV_2P	Filename: AUX_ECF_AXNECM20091226_062113_20091226_210000_20091227_090000	Product: RA2_WWV_2PNPDK20091227_072827_000039462085_00278_40913_8725.N1
DSD: RA2_CONSTANT_DATA PCF_RA2_WWV_2P	Filename:	Product: RA2_WWV_2PNPDK20091227_072827_000039462085_00278_40913_8725.N1
DSD: RA2_IF_MASK_FLIGHT_DATA PCF_RA2_WWV_2P	Filename: RA2_FGD_2PNPDK20091227_072827_000039462085_00278_40913_8724.N1	Product: RA2_WWV_2PNPDK20091227_072827_000039462085_00278_40913_8725.N1
DSD: RA2_SURFACE_TYPE_DATA PCF_RA2_WWV_2P	Filename: RA2_POL_AXVIEC20091218_110557_20020101_000000_20100116_235959	Product: RA2_WWV_2PNPDK20091227_072827_000039462085_00278_40913_8725.N1
DSD: RA2_USO_DATA PCF_RA2_WWV_2P	Filename: DOR_NAV_0PNPDK20091227_072328_000038252085_00278_40913_2153.N1	Product: RA2_WWV_2PNPDK20091227_072827_000039462085_00278_40913_8725.N1
DSD: SOLAR_ACTIVITY_INDEX_PREDICT PCF_RA2_WWV_2P	Filename:	Product: RA2_WWV_2PNPDK20091227_072827_000039462085_00278_40913_8725.N1

DSD: ATTITUDE_DATA PCF_RA2_WWV_2P	Filename: RA2_IFF_AXVIEC20091119_125545_20091119_000000_20200101_000000	Product: RA2_WWV_2PNPDK20091227_083237_000061122085_00279.
DSD: DORIS_IONO PCF_RA2_WWV_2P	Filename: RA2_MW__1PNPDK20091227_083237_000061122085_00279_40914_8735.N1	Product: RA2_WWV_2PNPDK20091227_083237_000061122085_00279_40914_8737.N1
DSD: METEO_GRID_POINTS_ALTITUDE PCF_RA2_WWV_2P	Filename:	Product: RA2_WWV_2PNPDK20091227_083237_000061122085_00279_40914_8737.N1
DSD: MWR_CHARACTERISATION_COEFF PCF_RA2_WWV_2P	Filename: RA2_SOL_AXVIEC20091123_133342_20020101_000000_20101101_000000	Product: RA2_WWV_2PNPDK20091227_083237_000061122085_00279_40914_8737.N1
DSD: MWR_CONFIGURATION_DATA PCF_RA2_WWV_2P	Filename: AUX_ECF_AXNECM20091227_060114_20091227_090000_20091227_210000	Product: RA2_WWV_2PNPDK20091227_083237_000061122085_00279_40914_8737.N1
DSD: OCEAN_ICE2_SYSTEM_FILE PCF_RA2_WWV_2P	Filename:	Product: RA2_WWV_2PNPDK20091227_083237_000061122085_00279_40914_8737.N1
DSD: OCEAN_TIDE_HARMONIC_COEF PCF_RA2_WWV_2P	Filename:	Product: RA2_WWV_2PNPDK20091227_083237_000061122085_00279_40914_8737.N1
DSD: OCEAN_TIDE_ORTHOWEIGHTS PCF_RA2_WWV_2P	Filename:	Product: RA2_WWV_2PNPDK20091227_083237_000061122085_00279_40914_8737.N1
DSD: RA2_CHARACTERISATION_DATA PCF_RA2_WWV_2P	Filename: AUX_ECF_AXNECM20091226_180111_20091227_030000_20091227_150000	Product: RA2_WWV_2PNPDK20091227_083237_000061122085_00279_40914_8737.N1
DSD: RA2_CONFIGURATION_DATA PCF_RA2_WWV_2P	Filename: AUX_ECF_AXNECM20091226_062113_20091226_210000_20091227_090000	Product: RA2_WWV_2PNPDK20091227_083237_000061122085_00279_40914_8737.N1
DSD: RA2_CONSTANT_DATA PCF_RA2_WWV_2P	Filename:	Product: RA2_WWV_2PNPDK20091227_083237_000061122085_00279_40914_8737.N1
DSD: RA2_IF_MASK_FLIGHT_DATA PCF_RA2_WWV_2P	Filename: RA2_FGD_2PNPDK20091227_083237_000061122085_00279_40914_8736.N1	Product: RA2_WWV_2PNPDK20091227_083237_000061122085_00279_40914_8737.N1
DSD: RA2_SURFACE_TYPE_DATA PCF_RA2_WWV_2P	Filename: RA2_POL_AXVIEC20091218_110557_20020101_000000_20100116_235959	Product: RA2_WWV_2PNPDK20091227_083237_000061122085_00279_40914_8737.N1
DSD: RA2_USO_DATA PCF_RA2_WWV_2P	Filename: DOR_NAV_0PNPDK20091227_083232_000057382085_00279_40914_2008.N1	Product: RA2_WWV_2PNPDK20091227_083237_000061122085_00279_40914_8737.N1
DSD: SOLAR_ACTIVITY_INDEX_PREDICT PCF_RA2_WWV_2P	Filename:	Product: RA2_WWV_2PNPDK20091227_083237_000061122085_00279_40914_8737.N1
DSD: ATTITUDE_DATA PCF_RA2_WWV_2P	Filename: RA2_IFF_AXVIEC20091119_125545_20091119_000000_20200101_000000	Product: RA2_WWV_2PNPDK20091227_085113_000015432085_00279_40914_8722.N1
DSD: DORIS_IONO PCF_RA2_WWV_2P	Filename: RA2_MW__1PNPDK20091227_085113_000015432085_00279_40914_8720.N1	Product: RA2_WWV_2PNPDK20091227_085113_000015432085_00279_40914_8722.N1
DSD: METEO_GRID_POINTS_ALTITUDE PCF_RA2_WWV_2P	Filename:	Product: RA2_WWV_2PNPDK20091227_085113_000015432085_00279_40914_8722.N1
DSD: MWR_CHARACTERISATION_COEFF PCF_RA2_WWV_2P	Filename: RA2_SOL_AXVIEC20091123_133342_20020101_000000_20101101_000000	Product: RA2_WWV_2PNPDK20091227_085113_000015432085_00279_40914_8722.N1

DSD: MWR_CONFIGURATION_DATA PCF_RA2_WWV_2P	Filename: AUX_ECF_AXNECM20091227_060114_20091227_090000_20091227_210000	Product: RA2_WWV_2PNPDK20091227_085113_000015432085_00279.
DSD: OCEAN_ICE2_SYSTEM_FILE PCF_RA2_WWV_2P	Filename:	Product: RA2_WWV_2PNPDK20091227_085113_000015432085_00279_40914_8722.N1
DSD: OCEAN_TIDE_HARMONIC_COEF PCF_RA2_WWV_2P	Filename:	Product: RA2_WWV_2PNPDK20091227_085113_000015432085_00279_40914_8722.N1
DSD: OCEAN_TIDE_ORTHOWEIGHTS PCF_RA2_WWV_2P	Filename:	Product: RA2_WWV_2PNPDK20091227_085113_000015432085_00279_40914_8722.N1
DSD: RA2_CHARACTERISATION_DATA PCF_RA2_WWV_2P	Filename: AUX_ECF_AXNECM20091226_180111_20091227_030000_20091227_150000	Product: RA2_WWV_2PNPDK20091227_085113_000015432085_00279_40914_8722.N1
DSD: RA2_CONFIGURATION_DATA PCF_RA2_WWV_2P	Filename: AUX_ECF_AXNECM20091226_062113_20091226_210000_20091227_090000	Product: RA2_WWV_2PNPDK20091227_085113_000015432085_00279_40914_8722.N1
DSD: RA2_CONSTANT_DATA PCF_RA2_WWV_2P	Filename:	Product: RA2_WWV_2PNPDK20091227_085113_000015432085_00279_40914_8722.N1
DSD: RA2_IF_MASK_FLIGHT_DATA PCF_RA2_WWV_2P	Filename: RA2_FGD_2PNPDK20091227_085113_000015432085_00279_40914_8721.N1	Product: RA2_WWV_2PNPDK20091227_085113_000015432085_00279_40914_8722.N1
DSD: RA2_SURFACE_TYPE_DATA PCF_RA2_WWV_2P	Filename: RA2_POL_AXVIEC20091218_110557_20020101_000000_20100116_235959	Product: RA2_WWV_2PNPDK20091227_085113_000015432085_00279_40914_8722.N1
DSD: RA2_USO_DATA PCF_RA2_WWV_2P	Filename: DOR_NAV_0PNPDK20091227_084829_000012752085_00279_40914_2152.N1	Product: RA2_WWV_2PNPDK20091227_085113_000015432085_00279_40914_8722.N1
DSD: SOLAR_ACTIVITY_INDEX_PREDICT PCF_RA2_WWV_2P	Filename:	Product: RA2_WWV_2PNPDK20091227_085113_000015432085_00279_40914_8722.N1
DSD: ATTITUDE_DATA PCF_RA2_WWV_2P	Filename: RA2_IFF_AXVIEC20091119_125545_20091119_000000_20200101_000000	Product: RA2_WWV_2PNPDK20091227_101255_000060372085_00280_40915_8728.N1
DSD: DORIS_IONO PCF_RA2_WWV_2P	Filename: RA2_MW__1PNPDK20091227_101255_000060372085_00280_40915_8726.N1	Product: RA2_WWV_2PNPDK20091227_101255_000060372085_00280_40915_8728.N1
DSD: METEO_GRID_POINTS_ALTITUDE PCF_RA2_WWV_2P	Filename:	Product: RA2_WWV_2PNPDK20091227_101255_000060372085_00280_40915_8728.N1
DSD: MWR_CHARACTERISATION_COEFF PCF_RA2_WWV_2P	Filename: RA2_SOL_AXVIEC20091123_133342_20020101_000000_20101101_000000	Product: RA2_WWV_2PNPDK20091227_101255_000060372085_00280_40915_8728.N1
DSD: MWR_CONFIGURATION_DATA PCF_RA2_WWV_2P	Filename: AUX_ECF_AXNECM20091227_062749_20091227_150000_20091228_030000	Product: RA2_WWV_2PNPDK20091227_101255_000060372085_00280_40915_8728.N1
DSD: OCEAN_ICE2_SYSTEM_FILE PCF_RA2_WWV_2P	Filename:	Product: RA2_WWV_2PNPDK20091227_101255_000060372085_00280_40915_8728.N1
DSD: OCEAN_TIDE_HARMONIC_COEF PCF_RA2_WWV_2P	Filename:	Product: RA2_WWV_2PNPDK20091227_101255_000060372085_00280_40915_8728.N1
DSD: OCEAN_TIDE_ORTHOWEIGHTS PCF_RA2_WWV_2P	Filename:	Product: RA2_WWV_2PNPDK20091227_101255_000060372085_00280_40915_8728.N1

DSD: RA2_CHARACTERISATION_DATA PCF_RA2_WWV_2P	Filename: AUX_ECF_AXNECM20091227_060114_20091227_090000_20091227_210000	Product: RA2_WWV_2PNPDK20091227_101255_000060372085_00280
DSD: RA2_CONFIGURATION_DATA PCF_RA2_WWV_2P	Filename: AUX_ECF_AXNECM20091226_180111_20091227_030000_20091227_150000	Product: RA2_WWV_2PNPDK20091227_101255_000060372085_00280_40915_8728.N1
DSD: RA2_CONSTANT_DATA PCF_RA2_WWV_2P	Filename:	Product: RA2_WWV_2PNPDK20091227_101255_000060372085_00280_40915_8728.N1
DSD: RA2_IF_MASK_FLIGHT_DATA PCF_RA2_WWV_2P	Filename: RA2_FGD_2PNPDK20091227_101255_000060372085_00280_40915_8727.N1	Product: RA2_WWV_2PNPDK20091227_101255_000060372085_00280_40915_8728.N1
DSD: RA2_SURFACE_TYPE_DATA PCF_RA2_WWV_2P	Filename: RA2_POL_AXVIEC20091218_110557_20020101_000000_20100116_235959	Product: RA2_WWV_2PNPDK20091227_101255_000060372085_00280_40915_8728.N1
DSD: RA2_USO_DATA PCF_RA2_WWV_2P	Filename: DOR_NAV_0PNPDK20091227_100811_000057382085_00280_40915_2011.N1	Product: RA2_WWV_2PNPDK20091227_101255_000060372085_00280_40915_8728.N1
DSD: SOLAR_ACTIVITY_INDEX_PREDICT PCF_RA2_WWV_2P	Filename:	Product: RA2_WWV_2PNPDK20091227_101255_000060372085_00280_40915_8728.N1
DSD: ATTITUDE_DATA PCF_RA2_WWV_2P	Filename: RA2_IFF_AXVIEC20091119_125545_20091119_000000_20200101_000000	Product: RA2_WWV_2PNPDK20091227_115235_000030322085_00281_40916_8731.N1
DSD: DORIS_IONO PCF_RA2_WWV_2P	Filename: RA2_MW__1PNPDK20091227_115235_000030322085_00281_40916_8729.N1	Product: RA2_WWV_2PNPDK20091227_115235_000030322085_00281_40916_8731.N1
DSD: METEO_GRID_POINTS_ALTITUDE PCF_RA2_WWV_2P	Filename:	Product: RA2_WWV_2PNPDK20091227_115235_000030322085_00281_40916_8731.N1
DSD: MWR_CHARACTERISATION_COEFF PCF_RA2_WWV_2P	Filename: RA2_SOL_AXVIEC20091123_133342_20020101_000000_20101101_000000	Product: RA2_WWV_2PNPDK20091227_115235_000030322085_00281_40916_8731.N1
DSD: MWR_CONFIGURATION_DATA PCF_RA2_WWV_2P	Filename: AUX_ECF_AXNECM20091227_062749_20091227_150000_20091228_030000	Product: RA2_WWV_2PNPDK20091227_115235_000030322085_00281_40916_8731.N1
DSD: OCEAN_ICE2_SYSTEM_FILE PCF_RA2_WWV_2P	Filename:	Product: RA2_WWV_2PNPDK20091227_115235_000030322085_00281_40916_8731.N1
DSD: OCEAN_TIDE_HARMONIC_COEF PCF_RA2_WWV_2P	Filename:	Product: RA2_WWV_2PNPDK20091227_115235_000030322085_00281_40916_8731.N1
DSD: OCEAN_TIDE_ORTHOWEIGHTS PCF_RA2_WWV_2P	Filename:	Product: RA2_WWV_2PNPDK20091227_115235_000030322085_00281_40916_8731.N1
DSD: RA2_CHARACTERISATION_DATA PCF_RA2_WWV_2P	Filename: AUX_ECF_AXNECM20091227_060114_20091227_090000_20091227_210000	Product: RA2_WWV_2PNPDK20091227_115235_000030322085_00281_40916_8731.N1
DSD: RA2_CONFIGURATION_DATA PCF_RA2_WWV_2P	Filename: AUX_ECF_AXNECM20091226_180111_20091227_030000_20091227_150000	Product: RA2_WWV_2PNPDK20091227_115235_000030322085_00281_40916_8731.N1
DSD: RA2_CONSTANT_DATA PCF_RA2_WWV_2P	Filename:	Product: RA2_WWV_2PNPDK20091227_115235_000030322085_00281_40916_8731.N1
DSD: RA2_IF_MASK_FLIGHT_DATA PCF_RA2_WWV_2P	Filename: RA2_FGD_2PNPDK20091227_115235_000030322085_00281_40916_8730.N1	Product: RA2_WWV_2PNPDK20091227_115235_000030322085_00281_40916_8731.N1
DSD: RA2_SURFACE_TYPE_DATA PCF_RA2_WWV_2P	Filename: RA2_POL_AXVIEC20091218_110557_20020101_000000_20100116_235959	Product: RA2_WWV_2PNPDK20091227_115235_000030322085_00281_40916_8731.N1

DSD: RA2_USO_DATA PCF_RA2_WWV_2P	Filename: DOR_NAV_0PNPDK20091227_114908_000057382085_00281_40916_2012.N1	Product: RA2_WWV_2PNPDK20091227_115235_000030322085_00281_
DSD: SOLAR_ACTIVITY_INDEX_PREDICT PCF_RA2_WWV_2P	Filename:	Product: RA2_WWV_2PNPDK20091227_115235_000030322085_00281_40916_8731.N1
DSD: ATTITUDE_DATA PCF_RA2_WWV_2P	Filename: RA2_IFF_AXVIEC20091119_125545_20091119_000000_20200101_000000	Product: RA2_WWV_2PNPDK20091227_124605_000028332085_00281_40916_8734.N1
DSD: DORIS_IONO PCF_RA2_WWV_2P	Filename: RA2_MW__1PNPDK20091227_124605_000028332085_00281_40916_8732.N1	Product: RA2_WWV_2PNPDK20091227_124605_000028332085_00281_40916_8734.N1
DSD: METEO_GRID_POINTS_ALTITUDE PCF_RA2_WWV_2P	Filename:	Product: RA2_WWV_2PNPDK20091227_124605_000028332085_00281_40916_8734.N1
DSD: MWR_CHARACTERISATION_COEFF PCF_RA2_WWV_2P	Filename: RA2_SOL_AXVIEC20091123_133342_20020101_000000_20101101_000000	Product: RA2_WWV_2PNPDK20091227_124605_000028332085_00281_40916_8734.N1
DSD: MWR_CONFIGURATION_DATA PCF_RA2_WWV_2P	Filename: AUX_ECF_AXNECM20091227_062749_20091227_150000_20091228_030000	Product: RA2_WWV_2PNPDK20091227_124605_000028332085_00281_40916_8734.N1
DSD: OCEAN_ICE2_SYSTEM_FILE PCF_RA2_WWV_2P	Filename:	Product: RA2_WWV_2PNPDK20091227_124605_000028332085_00281_40916_8734.N1
DSD: OCEAN_TIDE_HARMONIC_COEF PCF_RA2_WWV_2P	Filename:	Product: RA2_WWV_2PNPDK20091227_124605_000028332085_00281_40916_8734.N1
DSD: OCEAN_TIDE_ORTHOWEIGHTS PCF_RA2_WWV_2P	Filename:	Product: RA2_WWV_2PNPDK20091227_124605_000028332085_00281_40916_8734.N1
DSD: RA2_CHARACTERISATION_DATA PCF_RA2_WWV_2P	Filename: AUX_ECF_AXNECM20091227_060114_20091227_090000_20091227_210000	Product: RA2_WWV_2PNPDK20091227_124605_000028332085_00281_40916_8734.N1
DSD: RA2_CONFIGURATION_DATA PCF_RA2_WWV_2P	Filename: AUX_ECF_AXNECM20091226_180111_20091227_030000_20091227_150000	Product: RA2_WWV_2PNPDK20091227_124605_000028332085_00281_40916_8734.N1
DSD: RA2_CONSTANT_DATA PCF_RA2_WWV_2P	Filename:	Product: RA2_WWV_2PNPDK20091227_124605_000028332085_00281_40916_8734.N1
DSD: RA2_IF_MASK_FLIGHT_DATA PCF_RA2_WWV_2P	Filename: RA2_FGD_2PNPDK20091227_124605_000028332085_00281_40916_8733.N1	Product: RA2_WWV_2PNPDK20091227_124605_000028332085_00281_40916_8734.N1
DSD: RA2_SURFACE_TYPE_DATA PCF_RA2_WWV_2P	Filename: RA2_POL_AXVIEC20091218_110557_20020101_000000_20100116_235959	Product: RA2_WWV_2PNPDK20091227_124605_000028332085_00281_40916_8734.N1
DSD: RA2_USO_DATA PCF_RA2_WWV_2P	Filename: DOR_NAV_0PNPDK20091227_114908_000057382085_00281_40916_2012.N1	Product: RA2_WWV_2PNPDK20091227_124605_000028332085_00281_40916_8734.N1
DSD: SOLAR_ACTIVITY_INDEX_PREDICT PCF_RA2_WWV_2P	Filename:	Product: RA2_WWV_2PNPDK20091227_124605_000028332085_00281_40916_8734.N1
DSD: ATTITUDE_DATA PCF_RA2_WWV_2P	Filename: RA2_IFF_AXVIEC20091119_125545_20091119_000000_20200101_000000	Product: RA2_WWV_2PNPDK20091227_133221_000060112085_00282_40917_8740.N1
DSD: DORIS_IONO PCF_RA2_WWV_2P	Filename: RA2_MW__1PNPDK20091227_133221_000060112085_00282_40917_8738.N1	Product: RA2_WWV_2PNPDK20091227_133221_000060112085_00282_40917_8740.N1

DSD: METEO_GRID_POINTS_ALTITUDE PCF_RA2_WWV_2P	Filename:	Product: RA2_WWV_2PNPDK20091227_133221_000060112085_00282_
DSD: MWR_CHARACTERISATION_COEFF PCF_RA2_WWV_2P	Filename: RA2_SOL_AXVIEC20091123_133342_20020101_000000_20101101_000000	Product: RA2_WWV_2PNPDK20091227_133221_000060112085_00282_40917_8740.N1
DSD: MWR_CONFIGURATION_DATA PCF_RA2_WWV_2P	Filename: AUX_ECF_AXNECM20091227_062749_20091227_150000_20091228_030000	Product: RA2_WWV_2PNPDK20091227_133221_000060112085_00282_40917_8740.N1
DSD: OCEAN_ICE2_SYSTEM_FILE PCF_RA2_WWV_2P	Filename:	Product: RA2_WWV_2PNPDK20091227_133221_000060112085_00282_40917_8740.N1
DSD: OCEAN_TIDE_HARMONIC_COEF PCF_RA2_WWV_2P	Filename:	Product: RA2_WWV_2PNPDK20091227_133221_000060112085_00282_40917_8740.N1
DSD: OCEAN_TIDE_ORTHOWEIGHTS PCF_RA2_WWV_2P	Filename:	Product: RA2_WWV_2PNPDK20091227_133221_000060112085_00282_40917_8740.N1
DSD: RA2_CHARACTERISATION_DATA PCF_RA2_WWV_2P	Filename: AUX_ECF_AXNECM20091227_060114_20091227_090000_20091227_210000	Product: RA2_WWV_2PNPDK20091227_133221_000060112085_00282_40917_8740.N1
DSD: RA2_CONFIGURATION_DATA PCF_RA2_WWV_2P	Filename: AUX_ECF_AXNECM20091226_180111_20091227_030000_20091227_150000	Product: RA2_WWV_2PNPDK20091227_133221_000060112085_00282_40917_8740.N1
DSD: RA2_CONSTANT_DATA PCF_RA2_WWV_2P	Filename:	Product: RA2_WWV_2PNPDK20091227_133221_000060112085_00282_40917_8740.N1
DSD: RA2_IF_MASK_FLIGHT_DATA PCF_RA2_WWV_2P	Filename: RA2_FGD_2PNPDK20091227_133221_000060112085_00282_40917_8739.N1	Product: RA2_WWV_2PNPDK20091227_133221_000060112085_00282_40917_8740.N1
DSD: RA2_SURFACE_TYPE_DATA PCF_RA2_WWV_2P	Filename: RA2_POL_AXVIEC20091218_110557_20020101_000000_20100116_235959	Product: RA2_WWV_2PNPDK20091227_133221_000060112085_00282_40917_8740.N1
DSD: RA2_USO_DATA PCF_RA2_WWV_2P	Filename: DOR_NAV_0PNPDK20091227_133005_000057382085_00282_40917_2013.N1	Product: RA2_WWV_2PNPDK20091227_133221_000060112085_00282_40917_8740.N1
DSD: SOLAR_ACTIVITY_INDEX_PREDICT PCF_RA2_WWV_2P	Filename:	Product: RA2_WWV_2PNPDK20091227_133221_000060112085_00282_40917_8740.N1
DSD: ATTITUDE_DATA PCF_RA2_WWV_2P	Filename: RA2_IFF_AXVIEC20091119_125545_20091119_000000_20200101_000000	Product: RA2_WWV_2PNPDK20091227_151139_000051112085_00283_40918_8743.N1
DSD: DORIS_IONO PCF_RA2_WWV_2P	Filename: RA2_MW__1PNPDK20091227_151139_000051112085_00283_40918_8741.N1	Product: RA2_WWV_2PNPDK20091227_151139_000051112085_00283_40918_8743.N1
DSD: METEO_GRID_POINTS_ALTITUDE PCF_RA2_WWV_2P	Filename:	Product: RA2_WWV_2PNPDK20091227_151139_000051112085_00283_40918_8743.N1
DSD: MWR_CHARACTERISATION_COEFF PCF_RA2_WWV_2P	Filename: RA2_SOL_AXVIEC20091123_133342_20020101_000000_20101101_000000	Product: RA2_WWV_2PNPDK20091227_151139_000051112085_00283_40918_8743.N1
DSD: MWR_CONFIGURATION_DATA PCF_RA2_WWV_2P	Filename: AUX_ECF_AXNECM20091227_062750_20091227_210000_20091228_090000	Product: RA2_WWV_2PNPDK20091227_151139_000051112085_00283_40918_8743.N1
DSD: OCEAN_ICE2_SYSTEM_FILE PCF_RA2_WWV_2P	Filename:	Product: RA2_WWV_2PNPDK20091227_151139_000051112085_00283_40918_8743.N1

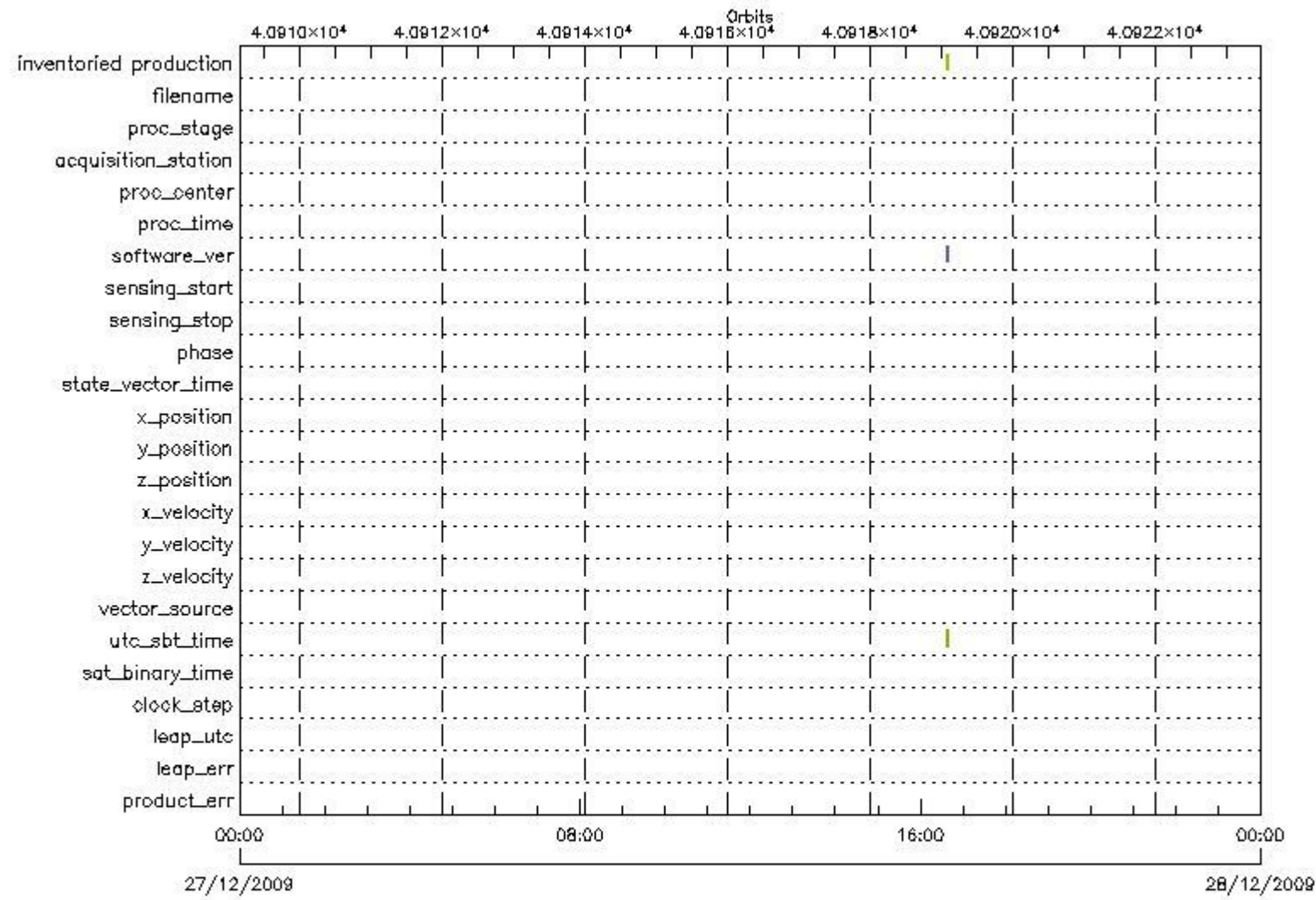
DSD: OCEAN_TIDE_HARMONIC_COEF PCF_RA2_WWV_2P	Filename:	Product: RA2_WWV_2PNPDK20091227_151139_000051112085_00283_
DSD: OCEAN_TIDE_ORTHOWEIGHTS PCF_RA2_WWV_2P	Filename:	Product: RA2_WWV_2PNPDK20091227_151139_000051112085_00283_40918_8743.N1
DSD: RA2_CHARACTERISATION_DATA PCF_RA2_WWV_2P	Filename: AUX_ECF_AXNECM20091227_062749_20091227_150000_20091228_030000	Product: RA2_WWV_2PNPDK20091227_151139_000051112085_00283_40918_8743.N1
DSD: RA2_CONFIGURATION_DATA PCF_RA2_WWV_2P	Filename: AUX_ECF_AXNECM20091227_060114_20091227_090000_20091227_210000	Product: RA2_WWV_2PNPDK20091227_151139_000051112085_00283_40918_8743.N1
DSD: RA2_CONSTANT_DATA PCF_RA2_WWV_2P	Filename:	Product: RA2_WWV_2PNPDK20091227_151139_000051112085_00283_40918_8743.N1
DSD: RA2_IF_MASK_FLIGHT_DATA PCF_RA2_WWV_2P	Filename: RA2_FGD_2PNPDK20091227_151139_000051112085_00283_40918_8742.N1	Product: RA2_WWV_2PNPDK20091227_151139_000051112085_00283_40918_8743.N1
DSD: RA2_SURFACE_TYPE_DATA PCF_RA2_WWV_2P	Filename: RA2_POL_AXVIEC20091218_110557_20020101_000000_20100116_235959	Product: RA2_WWV_2PNPDK20091227_151139_000051112085_00283_40918_8743.N1
DSD: RA2_USO_DATA PCF_RA2_WWV_2P	Filename: DOR_NAV_0PNPDK20091227_151102_000054192085_00283_40918_2014.N1	Product: RA2_WWV_2PNPDK20091227_151139_000051112085_00283_40918_8743.N1
DSD: SOLAR_ACTIVITY_INDEX_PREDICT PCF_RA2_WWV_2P	Filename:	Product: RA2_WWV_2PNPDK20091227_151139_000051112085_00283_40918_8743.N1
DSD: ATTITUDE_DATA PCF_RA2_WWV_2P	Filename: RA2_IFF_AXVIEC20091119_125545_20091119_000000_20200101_000000	Product: RA2_WWV_2PNPDK20091227_164025_000005212085_00284_40919_8746.N1
DSD: DORIS_IONO PCF_RA2_WWV_2P	Filename: RA2_MW__1PNPDK20091227_164025_000005212085_00284_40919_8744.N1	Product: RA2_WWV_2PNPDK20091227_164025_000005212085_00284_40919_8746.N1
DSD: METEO_GRID_POINTS_ALTITUDE PCF_RA2_WWV_2P	Filename:	Product: RA2_WWV_2PNPDK20091227_164025_000005212085_00284_40919_8746.N1
DSD: MWR_CHARACTERISATION_COEFF PCF_RA2_WWV_2P	Filename: RA2_SOL_AXVIEC20091123_133342_20020101_000000_20101101_000000	Product: RA2_WWV_2PNPDK20091227_164025_000005212085_00284_40919_8746.N1
DSD: MWR_CONFIGURATION_DATA PCF_RA2_WWV_2P	Filename: AUX_ECF_AXNECM20091227_062750_20091227_210000_20091228_090000	Product: RA2_WWV_2PNPDK20091227_164025_000005212085_00284_40919_8746.N1
DSD: OCEAN_ICE2_SYSTEM_FILE PCF_RA2_WWV_2P	Filename:	Product: RA2_WWV_2PNPDK20091227_164025_000005212085_00284_40919_8746.N1
DSD: OCEAN_TIDE_HARMONIC_COEF PCF_RA2_WWV_2P	Filename:	Product: RA2_WWV_2PNPDK20091227_164025_000005212085_00284_40919_8746.N1
DSD: OCEAN_TIDE_ORTHOWEIGHTS PCF_RA2_WWV_2P	Filename:	Product: RA2_WWV_2PNPDK20091227_164025_000005212085_00284_40919_8746.N1
DSD: RA2_CHARACTERISATION_DATA PCF_RA2_WWV_2P	Filename: AUX_ECF_AXNECM20091227_062749_20091227_150000_20091228_030000	Product: RA2_WWV_2PNPDK20091227_164025_000005212085_00284_40919_8746.N1
DSD: RA2_CONFIGURATION_DATA PCF_RA2_WWV_2P	Filename: AUX_ECF_AXNECM20091227_060114_20091227_090000_20091227_210000	Product: RA2_WWV_2PNPDK20091227_164025_000005212085_00284_40919_8746.N1

DSD: RA2_CONSTANT_DATA PCF_RA2_WWV_2P	Filename:	Product: RA2_WWV_2PNPDK20091227_164025_000005212085_00284.
DSD: RA2_IF_MASK_FLIGHT_DATA PCF_RA2_WWV_2P	Filename: RA2_FGD_2PNPDK20091227_164025_000005212085_00284_40919_8745.N1	Product: RA2_WWV_2PNPDK20091227_164025_000005212085_00284_40919_8746.N1
DSD: RA2_SURFACE_TYPE_DATA PCF_RA2_WWV_2P	Filename: RA2_POL_AXVIEC20091218_110557_20020101_000000_20100116_235959	Product: RA2_WWV_2PNPDK20091227_164025_000005212085_00284_40919_8746.N1
DSD: RA2_USO_DATA PCF_RA2_WWV_2P	Filename: DOR_NAV_0PNPDK20091227_151102_000054192085_00283_40918_2014.N1	Product: RA2_WWV_2PNPDK20091227_164025_000005212085_00284_40919_8746.N1
DSD: SOLAR_ACTIVITY_INDEX_PREDICT PCF_RA2_WWV_2P	Filename:	Product: RA2_WWV_2PNPDK20091227_164025_000005212085_00284_40919_8746.N1
DSD: ATTITUDE_DATA PCF_RA2_WWV_2P	Filename: RA2_IFF_AXVIEC20091119_125545_20091119_000000_20200101_000000	Product: RA2_WWV_2PNPDK20091227_164728_000059902085_00284_40919_8749.N1
DSD: DORIS_IONO PCF_RA2_WWV_2P	Filename: RA2_MW__1PNPDK20091227_164728_000059902085_00284_40919_8747.N1	Product: RA2_WWV_2PNPDK20091227_164728_000059902085_00284_40919_8749.N1
DSD: METEO_GRID_POINTS_ALTITUDE PCF_RA2_WWV_2P	Filename:	Product: RA2_WWV_2PNPDK20091227_164728_000059902085_00284_40919_8749.N1
DSD: MWR_CHARACTERISATION_COEFF PCF_RA2_WWV_2P	Filename: RA2_SOL_AXVIEC20091123_133342_20020101_000000_20101101_000000	Product: RA2_WWV_2PNPDK20091227_164728_000059902085_00284_40919_8749.N1
DSD: MWR_CONFIGURATION_DATA PCF_RA2_WWV_2P	Filename: AUX_ECF_AXNECM20091227_062750_20091227_210000_20091228_090000	Product: RA2_WWV_2PNPDK20091227_164728_000059902085_00284_40919_8749.N1
DSD: OCEAN_ICE2_SYSTEM_FILE PCF_RA2_WWV_2P	Filename:	Product: RA2_WWV_2PNPDK20091227_164728_000059902085_00284_40919_8749.N1
DSD: OCEAN_TIDE_HARMONIC_COEF PCF_RA2_WWV_2P	Filename:	Product: RA2_WWV_2PNPDK20091227_164728_000059902085_00284_40919_8749.N1
DSD: OCEAN_TIDE_ORTHOWEIGHTS PCF_RA2_WWV_2P	Filename:	Product: RA2_WWV_2PNPDK20091227_164728_000059902085_00284_40919_8749.N1
DSD: RA2_CHARACTERISATION_DATA PCF_RA2_WWV_2P	Filename: AUX_ECF_AXNECM20091227_062749_20091227_150000_20091228_030000	Product: RA2_WWV_2PNPDK20091227_164728_000059902085_00284_40919_8749.N1
DSD: RA2_CONFIGURATION_DATA PCF_RA2_WWV_2P	Filename: AUX_ECF_AXNECM20091227_060114_20091227_090000_20091227_210000	Product: RA2_WWV_2PNPDK20091227_164728_000059902085_00284_40919_8749.N1
DSD: RA2_CONSTANT_DATA PCF_RA2_WWV_2P	Filename:	Product: RA2_WWV_2PNPDK20091227_164728_000059902085_00284_40919_8749.N1
DSD: RA2_IF_MASK_FLIGHT_DATA PCF_RA2_WWV_2P	Filename: RA2_FGD_2PNPDK20091227_164728_000059902085_00284_40919_8748.N1	Product: RA2_WWV_2PNPDK20091227_164728_000059902085_00284_40919_8749.N1
DSD: RA2_SURFACE_TYPE_DATA PCF_RA2_WWV_2P	Filename: RA2_POL_AXVIEC20091218_110557_20020101_000000_20100116_235959	Product: RA2_WWV_2PNPDK20091227_164728_000059902085_00284_40919_8749.N1
DSD: RA2_USO_DATA PCF_RA2_WWV_2P	Filename: DOR_NAV_0PNPDK20091227_164640_000054192085_00284_40919_2015.N1	Product: RA2_WWV_2PNPDK20091227_164728_000059902085_00284_40919_8749.N1
DSD: SOLAR_ACTIVITY_INDEX_PREDICT PCF_RA2_WWV_2P	Filename:	Product: RA2_WWV_2PNPDK20091227_164728_000059902085_00284_40919_8749.N1

DSD: ATTITUDE_DATA PCF_RA2_WWV_2P	Filename: RA2_IFF_AXVIEC20091119_125545_20091119_000000_20200101_000000	Product: RA2_WWV_2PNPDK20091227_182540_000059332085_00285.
DSD: DORIS_IONO PCF_RA2_WWV_2P	Filename: RA2_MW__1PNPDK20091227_182540_000059332085_00285_40920_8750.N1	Product: RA2_WWV_2PNPDK20091227_182540_000059332085_00285_40920_8752.N1
DSD: METEO_GRID_POINTS_ALTITUDE PCF_RA2_WWV_2P	Filename:	Product: RA2_WWV_2PNPDK20091227_182540_000059332085_00285_40920_8752.N1
DSD: MWR_CHARACTERISATION_COEFF PCF_RA2_WWV_2P	Filename: RA2_SOL_AXVIEC20091123_133342_20020101_000000_20101101_000000	Product: RA2_WWV_2PNPDK20091227_182540_000059332085_00285_40920_8752.N1
DSD: MWR_CONFIGURATION_DATA PCF_RA2_WWV_2P	Filename: AUX_ECF_AXNECM20091227_062750_20091227_210000_20091228_090000	Product: RA2_WWV_2PNPDK20091227_182540_000059332085_00285_40920_8752.N1
DSD: OCEAN_ICE2_SYSTEM_FILE PCF_RA2_WWV_2P	Filename:	Product: RA2_WWV_2PNPDK20091227_182540_000059332085_00285_40920_8752.N1
DSD: OCEAN_TIDE_HARMONIC_COEF PCF_RA2_WWV_2P	Filename:	Product: RA2_WWV_2PNPDK20091227_182540_000059332085_00285_40920_8752.N1
DSD: OCEAN_TIDE_ORTHOWEIGHTS PCF_RA2_WWV_2P	Filename:	Product: RA2_WWV_2PNPDK20091227_182540_000059332085_00285_40920_8752.N1
DSD: RA2_CHARACTERISATION_DATA PCF_RA2_WWV_2P	Filename: AUX_ECF_AXNECM20091227_062749_20091227_150000_20091228_030000	Product: RA2_WWV_2PNPDK20091227_182540_000059332085_00285_40920_8752.N1
DSD: RA2_CONFIGURATION_DATA PCF_RA2_WWV_2P	Filename: AUX_ECF_AXNECM20091227_060114_20091227_090000_20091227_210000	Product: RA2_WWV_2PNPDK20091227_182540_000059332085_00285_40920_8752.N1
DSD: RA2_CONSTANT_DATA PCF_RA2_WWV_2P	Filename:	Product: RA2_WWV_2PNPDK20091227_182540_000059332085_00285_40920_8752.N1
DSD: RA2_IF_MASK_FLIGHT_DATA PCF_RA2_WWV_2P	Filename: RA2_FGD_2PNPDK20091227_182540_000059332085_00285_40920_8751.N1	Product: RA2_WWV_2PNPDK20091227_182540_000059332085_00285_40920_8752.N1
DSD: RA2_SURFACE_TYPE_DATA PCF_RA2_WWV_2P	Filename: RA2_POL_AXVIEC20091218_110557_20020101_000000_20100116_235959	Product: RA2_WWV_2PNPDK20091227_182540_000059332085_00285_40920_8752.N1
DSD: RA2_USO_DATA PCF_RA2_WWV_2P	Filename: DOR_NAV_0PNPDK20091227_182218_000057382085_00285_40920_2016.N1	Product: RA2_WWV_2PNPDK20091227_182540_000059332085_00285_40920_8752.N1
DSD: SOLAR_ACTIVITY_INDEX_PREDICT PCF_RA2_WWV_2P	Filename:	Product: RA2_WWV_2PNPDK20091227_182540_000059332085_00285_40920_8752.N1

MPH checks (Level 0)

MPH Errors for RA2_CAL_0P



RA2_CAL_0P MPH checks

RA2_CAL_0P products with wrong filename

Gauge Segment (Start-Stop)

RA2_CAL_0P products with unknown processing stage

Gauge Segment (Start-Stop)

RA2_CAL_0P products with unknown acquisition station

Gauge Segment (Start-Stop)

RA2_CAL_0P products with unknown processing center

Gauge Segment (Start-Stop)

RA2_CAL_0P products with wrong processing time

Gauge Segment (Start-Stop)

RA2_CAL_0P products with software version not equal to the current version

Gauge	Segment (Start-Stop)
Warning: Wrong Software ver. KSPT_L0/4303	27-DEC-2009 16:37:01.573
Filename: RA2_CAL_0PNPDK20091227_163701_000001192085_00284_40919_1629.N1;	27-DEC-2009 16:39:00.772

RA2_CAL_0P products with wrong sensing start

Gauge Segment (Start-Stop)

RA2_CAL_0P products with wrong sensing stop

Gauge Segment (Start-Stop)

RA2_CAL_0P products with wrong phase

Gauge Segment (Start-Stop)

RA2_CAL_0P products with wrong state vector time

Gauge Segment (Start-Stop)

RA2_CAL_0P products with wrong x_position

Gauge Segment (Start-Stop)

RA2_CAL_0P products with wrong y_position

Gauge Segment (Start-Stop)

RA2_CAL_0P products with wrong z_position

Gauge Segment (Start-Stop)

RA2_CAL_0P products with wrong x_velocity

Gauge Segment (Start-Stop)

RA2_CAL_0P products with wrong y_velocity

Gauge Segment (Start-Stop)

RA2_CAL_0P products with wrong z_velocity

Gauge Segment (Start-Stop)

RA2_CAL_0P products with unknown vector source

Gauge Segment (Start-Stop)

RA2_CAL_0P products with UTC to SBT time too far from sensing time

Gauge	Segment (Start-Stop)
Warning: Wrong UTC SBT time format. 27-DEC-2009 08:29:55.923077	27-DEC-2009 16:37:01.573
Filename: RA2_CAL_0PNPDK20091227_163701_000001192085_00284_40919_1629.N1;	27-DEC-2009 16:39:00.772

RA2_CAL_0P products with satellite binary time out-of-range

Gauge Segment (Start-Stop)

RA2_CAL_0P products with wrong clock step

Gauge Segment (Start-Stop)

RA2_CAL_0P products with leap utc set to blank

Gauge Segment (Start-Stop)

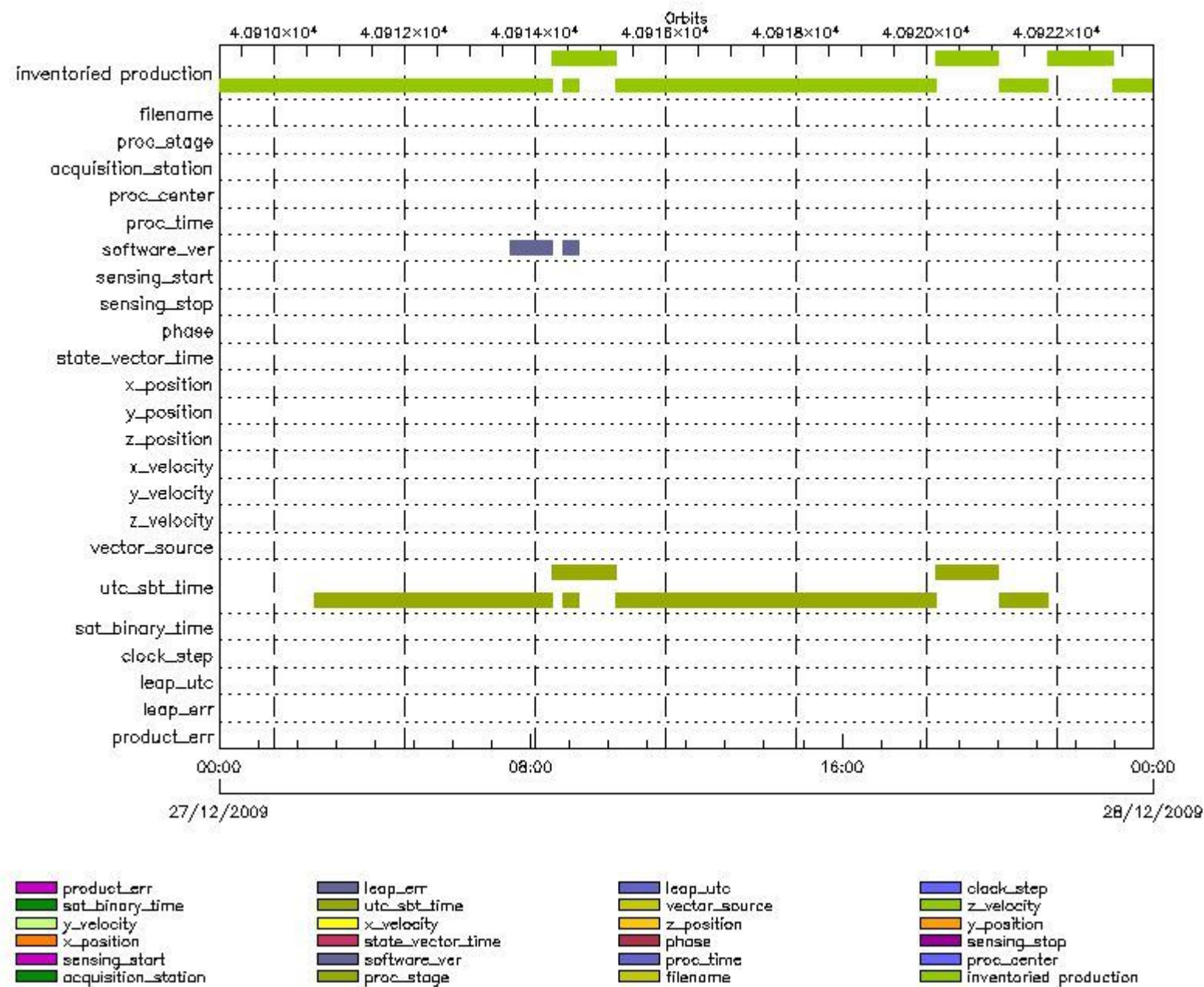
RA2_CAL_0P products with leap err set

Gauge Segment (Start-Stop)

RA2_CAL_0P products with product err set

Gauge Segment (Start-Stop)

MPH Errors for DOR_DOP_0P



DOR_DOP_0P products with wrong filename

Gauge Segment (Start-Stop)

DOR_DOP_0P products with unknown processing stage

Gauge Segment (Start-Stop)

DOR_DOP_0P products with unknown acquisition station

Gauge Segment (Start-Stop)

DOR_DOP_0P products with unknown processing center

Gauge Segment (Start-Stop)

DOR_DOP_0P products with wrong processing time

Gauge Segment (Start-Stop)

DOR_DOP_0P products with software version not equal to the current version

Gauge	Segment (Start-Stop)
Warning: Wrong Software ver. KSPT_L0/4400 Filename: DOR_DOP_0PNPDK20091227_072815_000038252085_00278_40913_2155.N1;	27-DEC-2009 07:28:15.634 27-DEC-2009 08:32:01.118
Warning: Wrong Software ver. KSPT_L0/4400 Filename: DOR_DOP_0PNPDK20091227_084901_000015302085_00279_40914_2154.N1;	27-DEC-2009 08:49:01.244 27-DEC-2009 09:14:31.423

DOR_DOP_0P products with wrong sensing start

Gauge Segment (Start-Stop)

DOR_DOP_0P products with wrong sensing stop

Gauge Segment (Start-Stop)

DOR_DOP_0P products with wrong phase

Gauge Segment (Start-Stop)

DOR_DOP_0P products with wrong state vector time

Gauge Segment (Start-Stop)

DOR_DOP_0P products with wrong x_position

Gauge Segment (Start-Stop)

DOR_DOP_0P products with wrong y_position

Gauge Segment (Start-Stop)

DOR_DOP_0P products with wrong z_position

Gauge Segment (Start-Stop)

DOR_DOP_0P products with wrong x_velocity

Gauge Segment (Start-Stop)

DOR_DOP_0P products with wrong y_velocity

Gauge Segment (Start-Stop)

DOR_DOP_0P products with wrong z_velocity

Gauge Segment (Start-Stop)

DOR_DOP_0P products with unknown vector source

Gauge Segment (Start-Stop)

DOR_DOP_0P products with UTC to SBT time too far from sensing time

Gauge	Segment (Start-Stop)
Warning: Wrong UTC SBT time format. 27-DEC-2009 00:01:46.919324 Filename: DOR_DOP_0PNPDE20091227_022732_000057382085_00275_40910_9841.N1;	27-DEC-2009 02:27:32.127 27-DEC-2009 04:03:10.347
Warning: Wrong UTC SBT time format. 25-DEC-2009 11:12:05.902916 Filename: DOR_DOP_0PNPDE20091227_040414_000059932085_00276_40911_9839.N1;	27-DEC-2009 04:04:14.105 27-DEC-2009 05:44:07.336
Warning: Wrong UTC SBT time format. 25-DEC-2009 11:12:05.902916 Filename: DOR_DOP_0PNPDE20091227_054511_000061212085_00277_40912_9838.N1;	27-DEC-2009 05:45:11.094 27-DEC-2009 07:27:11.880
Warning: Wrong UTC SBT time format. 25-DEC-2009 11:12:05.902916 Filename: DOR_DOP_0PNPDK20091227_072815_000038252085_00278_40913_2155.N1;	27-DEC-2009 07:28:15.634 27-DEC-2009 08:32:01.118
Warning: Wrong UTC SBT time format. 25-DEC-2009 11:12:05.902916 Filename: DOR_DOP_0PNPDK20091227_083201_000059932085_00279_40914_2711.N1;	27-DEC-2009 08:32:01.118 27-DEC-2009 10:11:54.334
Warning: Wrong UTC SBT time format. 25-DEC-2009 11:12:05.902916 Filename: DOR_DOP_0PNPDK20091227_084901_000015302085_00279_40914_2154.N1;	27-DEC-2009 08:49:01.244 27-DEC-2009 09:14:31.423
Warning: Wrong UTC SBT time format. 27-DEC-2009 08:29:55.923077 Filename: DOR_DOP_0PNPDK20091227_101154_000059292085_00280_40915_2714.N1;	27-DEC-2009 10:11:54.334 27-DEC-2009 11:50:43.819
Warning: Wrong UTC SBT time format. 27-DEC-2009 08:29:55.923077 Filename: DOR_DOP_0PNPDK20091227_115147_000059292085_00281_40916_2715.N1;	27-DEC-2009 11:51:47.577 27-DEC-2009 13:30:37.074
Warning: Wrong UTC SBT time format. 27-DEC-2009 08:29:55.923077 Filename: DOR_DOP_0PNPDK20091227_133140_000058662085_00282_40917_2716.N1;	27-DEC-2009 13:31:40.824 27-DEC-2009 15:09:26.543
Warning: Wrong UTC SBT time format. 27-DEC-2009 08:29:55.923077 Filename: DOR_DOP_0PNPDK20091227_151134_000056742085_00283_40918_2717.N1;	27-DEC-2009 15:11:34.055 27-DEC-2009 16:46:08.513
Warning: Wrong UTC SBT time format. 27-DEC-2009 15:06:19.926019 Filename: DOR_DOP_0PNPDK20091227_164712_000058662085_00284_40919_2718.N1;	27-DEC-2009 16:47:12.274 27-DEC-2009 18:24:58.025
Warning: Wrong UTC SBT time format. 27-DEC-2009 16:43:53.926744 Filename: DOR_DOP_0PNPDK20091227_182458_000058022085_00285_40920_2719.N1;	27-DEC-2009 18:24:58.025 27-DEC-2009 20:01:39.999
Warning: Wrong UTC SBT time format. 27-DEC-2009 18:21:59.927469 Filename: DOR_DOP_0PNPDE20091227_200243_000043992085_00286_40921_9846.N1;	27-DEC-2009 20:02:43.756 27-DEC-2009 21:16:03.050

DOR_DOP_0P products with satellite binary time out-of-range

Gauge Segment (Start-Stop)

DOR_DOP_0P products with wrong clock step

Gauge Segment (Start-Stop)

DOR_DOP_0P products with leap utc set to blank

Gauge Segment (Start-Stop)

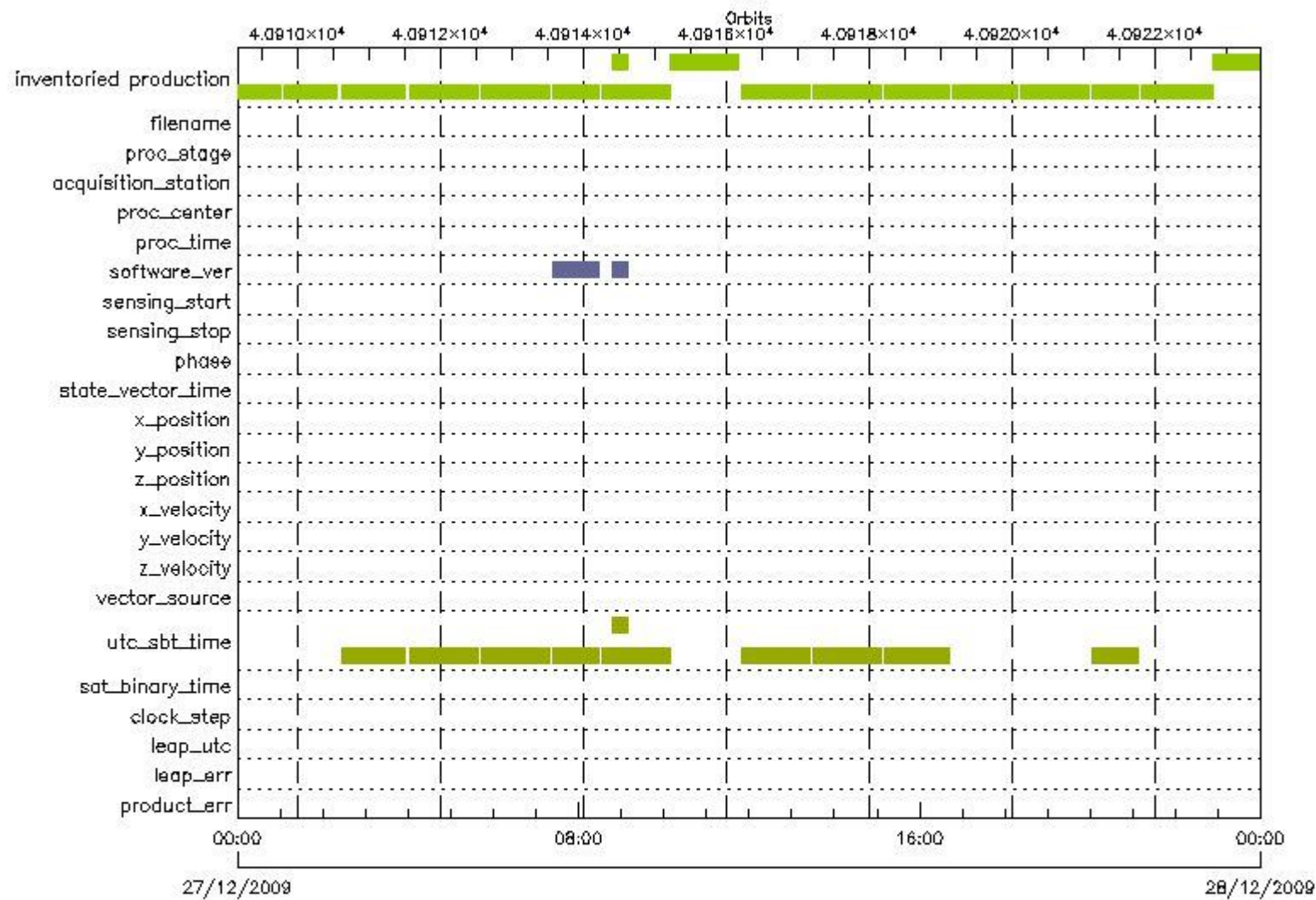
DOR_DOP_0P products with leap err set

Gauge Segment (Start-Stop)

DOR_DOP_0P products with product err set

Gauge Segment (Start-Stop)

MPH Errors for DOR_NAV_0P



DOR_NAV_0P MPH checks

DOR_NAV_0P products with wrong filename

Gauge Segment (Start-Stop)

DOR_NAV_0P products with unknown processing stage

Gauge Segment (Start-Stop)

DOR_NAV_0P products with unknown acquisition station

Gauge Segment (Start-Stop)

DOR_NAV_0P products with unknown processing center

Gauge Segment (Start-Stop)

DOR_NAV_0P products with wrong processing time

Gauge Segment (Start-Stop)

DOR_NAV_0P products with software version not equal to the current version

Gauge	Segment (Start-Stop)
Warning: Wrong Software ver. KSPT_L0/4400 Filename: DOR_NAV_0PNPDK20091227_072328_000038252085_00278_40913_2153.N1;	27-DEC-2009 07:23:28.723 27-DEC-2009 08:27:14.208
Warning: Wrong Software ver. KSPT_L0/4400 Filename: DOR_NAV_0PNPDK20091227_084829_000012752085_00279_40914_2152.N1;	27-DEC-2009 08:48:29.365 27-DEC-2009 09:09:44.525

DOR_NAV_0P products with wrong sensing start

Gauge Segment (Start-Stop)

DOR_NAV_0P products with wrong sensing stop

Gauge Segment (Start-Stop)

DOR_NAV_0P products with wrong phase

Gauge Segment (Start-Stop)

DOR_NAV_0P products with wrong state vector time

Gauge Segment (Start-Stop)

DOR_NAV_0P products with wrong x_position

Gauge Segment (Start-Stop)

DOR_NAV_0P products with wrong y_position

Gauge Segment (Start-Stop)

DOR_NAV_0P products with wrong z_position

Gauge Segment (Start-Stop)

DOR_NAV_0P products with wrong x_velocity

Gauge Segment (Start-Stop)

DOR_NAV_0P products with wrong y_velocity

Gauge Segment (Start-Stop)

DOR_NAV_0P products with wrong z_velocity

Gauge Segment (Start-Stop)

DOR_NAV_0P products with unknown vector source

Gauge Segment (Start-Stop)

DOR_NAV_0P products with UTC to SBT time too far from sensing time

Gauge	Segment (Start-Stop)
Warning: Wrong UTC SBT time format. 27-DEC-2009 00:01:46.919324 Filename: DOR_NAV_OPNPDE20091227_022556_000054192085_00275_40910_9440.N1;	27-DEC-2009 02:25:56.499 27-DEC-2009 03:56:15.921
Warning: Wrong UTC SBT time format. 25-DEC-2009 11:12:05.902916 Filename: DOR_NAV_OPNPDE20091227_040134_000057382085_00276_40911_9438.N1;	27-DEC-2009 04:01:34.710 27-DEC-2009 05:37:12.910
Warning: Wrong UTC SBT time format. 25-DEC-2009 11:12:05.902916 Filename: DOR_NAV_OPNPDE20091227_054231_000057382085_00277_40912_9437.N1;	27-DEC-2009 05:42:31.695 27-DEC-2009 07:18:09.926
Warning: Wrong UTC SBT time format. 25-DEC-2009 11:12:05.902916 Filename: DOR_NAV_OPNPDK20091227_072328_000038252085_00278_40913_2153.N1;	27-DEC-2009 07:23:28.723 27-DEC-2009 08:27:14.208
Warning: Wrong UTC SBT time format. 25-DEC-2009 11:12:05.902916 Filename: DOR_NAV_OPNPDK20091227_083232_000057382085_00279_40914_2008.N1;	27-DEC-2009 08:32:32.993 27-DEC-2009 10:08:11.182
Warning: Wrong UTC SBT time format. 25-DEC-2009 11:12:05.902916 Filename: DOR_NAV_OPNPDK20091227_084829_000012752085_00279_40914_2152.N1;	27-DEC-2009 08:48:29.365 27-DEC-2009 09:09:44.525
Warning: Wrong UTC SBT time format. 27-DEC-2009 08:29:55.923077 Filename: DOR_NAV_OPNPDK20091227_114908_000057382085_00281_40916_2012.N1;	27-DEC-2009 11:49:08.182 27-DEC-2009 13:24:46.398
Warning: Wrong UTC SBT time format. 27-DEC-2009 08:29:55.923077 Filename: DOR_NAV_OPNPDK20091227_133005_000057382085_00282_40917_2013.N1;	27-DEC-2009 13:30:05.187 27-DEC-2009 15:05:43.391
Warning: Wrong UTC SBT time format. 27-DEC-2009 08:29:55.923077 Filename: DOR_NAV_OPNPDK20091227_151102_000054192085_00283_40918_2014.N1;	27-DEC-2009 15:11:02.176 27-DEC-2009 16:41:21.595
Warning: Wrong UTC SBT time format. 27-DEC-2009 18:21:59.927469 Filename: DOR_NAV_OPNPDE20091227_200315_000038252085_00286_40921_9445.N1;	27-DEC-2009 20:03:15.635 27-DEC-2009 21:07:01.112

DOR_NAV_0P products with satellite binary time out-of-range

Gauge Segment (Start-Stop)

DOR_NAV_0P products with wrong clock step

Gauge Segment (Start-Stop)

DOR_NAV_0P products with leap utc set to blank

Gauge Segment (Start-Stop)

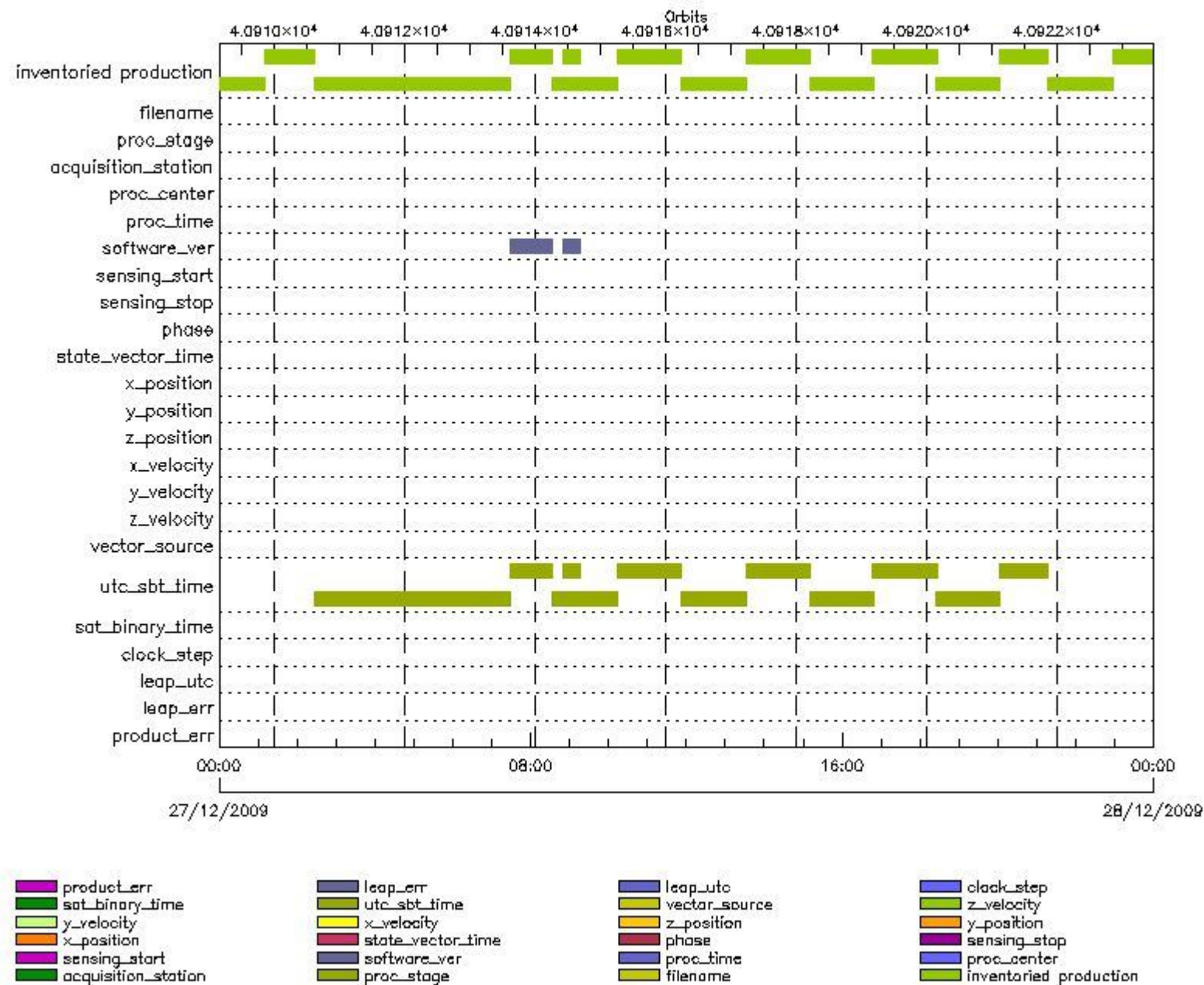
DOR_NAV_0P products with leap err set

Gauge Segment (Start-Stop)

DOR_NAV_0P products with product err set

Gauge Segment (Start-Stop)

MPH Errors for MWR_NL__0P



MWR_NL__0P MPH checks

MWR_NL__0P products with wrong filename

Gauge Segment (Start-Stop)

MWR_NL__0P products with unknown processing stage

Gauge Segment (Start-Stop)

MWR_NL__0P products with unknown acquisition station

Gauge Segment (Start-Stop)

MWR_NL__0P products with unknown processing center

Gauge Segment (Start-Stop)

MWR_NL__0P products with wrong processing time

Gauge Segment (Start-Stop)

MWR_NL__0P products with software version not equal to the current version

Gauge	Segment (Start-Stop)
Warning: Wrong Software ver. KSPT_L0/4400 Filename: MWR_NL__0PNPDK20091227_072812_000039122085_00278_40913_2155.N1;	27-DEC-2009 07:28:12.598 27-DEC-2009 08:33:24.708
Warning: Wrong Software ver. KSPT_L0/4400 Filename: MWR_NL__0PNPDK20091227_085012_000015362085_00279_40914_2154.N1;	27-DEC-2009 08:50:12.740 27-DEC-2009 09:15:48.779

MWR_NL__0P products with wrong sensing start

Gauge Segment (Start-Stop)

MWR_NL__0P products with wrong sensing stop

Gauge Segment (Start-Stop)

MWR_NL__0P products with wrong phase

Gauge Segment (Start-Stop)

MWR_NL__0P products with wrong state vector time

Gauge Segment (Start-Stop)

MWR_NL__0P products with wrong x_position

Gauge Segment (Start-Stop)

MWR_NL__0P products with wrong y_position

Gauge Segment (Start-Stop)

MWR_NL__0P products with wrong z_position

Gauge Segment (Start-Stop)

MWR_NL__0P products with wrong x_velocity

Gauge Segment (Start-Stop)

MWR_NL__0P products with wrong y_velocity

Gauge Segment (Start-Stop)

MWR_NL__0P products with wrong z_velocity

Gauge Segment (Start-Stop)

MWR_NL__0P products with unknown vector source

Gauge Segment (Start-Stop)

MWR_NL__0P products with UTC to SBT time too far from sensing time

Gauge	Segment (Start-Stop)
Warning: Wrong UTC SBT time format. 27-DEC-2009 00:01:46.919324 Filename: MWR_NL__0PNPDE20091227_022748_000058082085_00275_40910_9882.N1;	27-DEC-2009 02:27:48.100 27-DEC-2009 04:04:36.261
Warning: Wrong UTC SBT time format. 25-DEC-2009 11:12:05.902916 Filename: MWR_NL__0PNPDE20091227_040500_000060242085_00276_40911_9881.N1;	27-DEC-2009 04:05:00.261 27-DEC-2009 05:45:24.430
Warning: Wrong UTC SBT time format. 25-DEC-2009 11:12:05.902916 Filename: MWR_NL__0PNPDE20091227_054548_000061442085_00277_40912_9880.N1;	27-DEC-2009 05:45:48.430 27-DEC-2009 07:28:12.598

Warning: Wrong UTC SBT time format. 25-DEC-2009 11:12:05.902916 Filename: MWR_NL__OPNPDK20091227_072812_000039122085_00278_40913_2155.N1;	27-DEC-2009 07:28:12.598 27-DEC-2009 08:33:24.708
Warning: Wrong UTC SBT time format. 25-DEC-2009 11:12:05.902916 Filename: MWR_NL__OPNPDK20091227_083236_000060482085_00279_40914_2630.N1;	27-DEC-2009 08:32:36.708 27-DEC-2009 10:13:24.877
Warning: Wrong UTC SBT time format. 25-DEC-2009 11:12:05.902916 Filename: MWR_NL__OPNPDK20091227_085012_000015362085_00279_40914_2154.N1;	27-DEC-2009 08:50:12.740 27-DEC-2009 09:15:48.779
Warning: Wrong UTC SBT time format. 27-DEC-2009 08:29:55.923077 Filename: MWR_NL__OPNPDK20091227_101236_000060002085_00280_40915_2633.N1;	27-DEC-2009 10:12:36.881 27-DEC-2009 11:52:37.050
Warning: Wrong UTC SBT time format. 27-DEC-2009 08:29:55.923077 Filename: MWR_NL__OPNPDK20091227_115213_000060002085_00281_40916_2634.N1;	27-DEC-2009 11:52:13.042 27-DEC-2009 13:32:13.210
Warning: Wrong UTC SBT time format. 27-DEC-2009 08:29:55.923077 Filename: MWR_NL__OPNPDK20091227_133213_000059522085_00282_40917_2635.N1;	27-DEC-2009 13:32:13.210 27-DEC-2009 15:11:25.375
Warning: Wrong UTC SBT time format. 27-DEC-2009 08:29:55.923077 Filename: MWR_NL__OPNPDK20091227_151125_000058082085_00283_40918_2636.N1;	27-DEC-2009 15:11:25.375 27-DEC-2009 16:48:13.540
Warning: Wrong UTC SBT time format. 27-DEC-2009 15:06:19.926019 Filename: MWR_NL__OPNPDK20091227_164725_000059282085_00284_40919_2637.N1;	27-DEC-2009 16:47:25.540 27-DEC-2009 18:26:13.709
Warning: Wrong UTC SBT time format. 27-DEC-2009 16:43:53.926744 Filename: MWR_NL__OPNPDK20091227_182525_000058802085_00285_40920_2638.N1;	27-DEC-2009 18:25:25.709 27-DEC-2009 20:03:25.866
Warning: Wrong UTC SBT time format. 27-DEC-2009 18:21:59.927469 Filename: MWR_NL__OPNPDE20091227_200325_000044162085_00286_40921_9887.N1;	27-DEC-2009 20:03:25.866 27-DEC-2009 21:17:01.991

MWR_NL__0P products with satellite binary time out-of-range

Gauge Segment (Start-Stop)

MWR_NL__0P products with wrong clock step

Gauge Segment (Start-Stop)

MWR_NL__0P products with leap utc set to blank

Gauge Segment (Start-Stop)

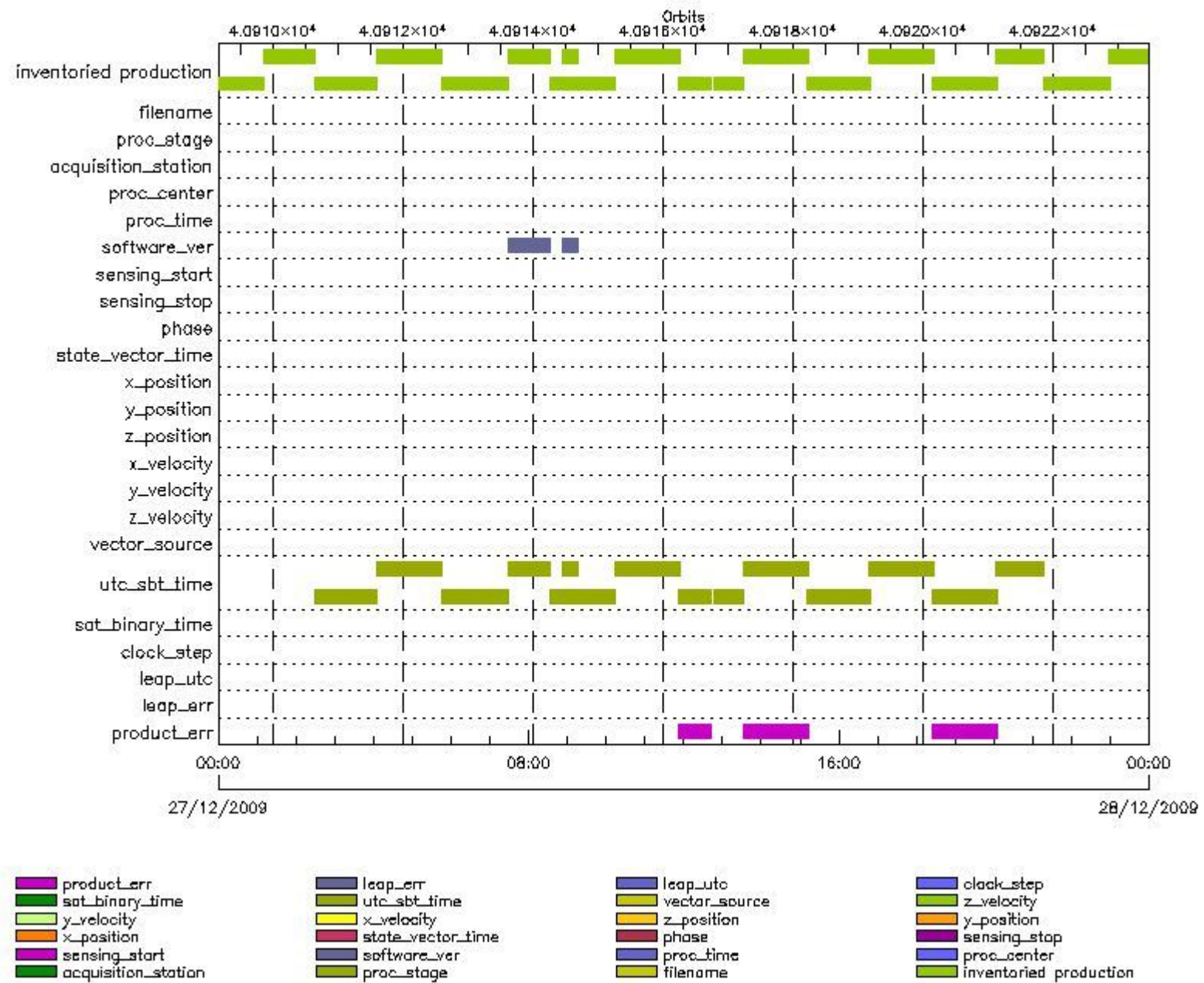
MWR_NL__0P products with leap err set

Gauge Segment (Start-Stop)

MWR_NL__0P products with product err set

Gauge Segment (Start-Stop)

MPH Errors for RA2_ME__0P



RA2_ME__0P MPH checks

RA2_ME__0P products with wrong filename

Gauge Segment (Start-Stop)

RA2_ME__0P products with unknown processing stage

Gauge Segment (Start-Stop)

RA2_ME__0P products with unknown acquisition station

Gauge Segment (Start-Stop)

RA2_ME__0P products with unknown processing center

Gauge Segment (Start-Stop)

RA2_ME__0P products with wrong processing time

Gauge Segment (Start-Stop)

RA2_ME__0P products with software version not equal to the current version

Gauge	Segment (Start-Stop)
Warning: Wrong Software ver. KSPT_L0/4400 Filename: RA2_ME__0PNPDK20091227_072827_000039452085_00278_40913_2475.N1;	27-DEC-2009 07:28:27.503 27-DEC-2009 08:34:12.177
Warning: Wrong Software ver. KSPT_L0/4400 Filename: RA2_ME__0PNPDK20091227_085113_000015422085_00279_40914_2474.N1;	27-DEC-2009 08:51:13.715 27-DEC-2009 09:16:55.491

RA2_ME__0P products with wrong sensing start

Gauge Segment (Start-Stop)

RA2_ME__0P products with wrong sensing stop

Gauge Segment (Start-Stop)

RA2_ME__0P products with wrong phase

Gauge Segment (Start-Stop)

RA2_ME__0P products with wrong state vector time

Gauge Segment (Start-Stop)

RA2_ME__0P products with wrong x_position

Gauge Segment (Start-Stop)

RA2_ME__0P products with wrong y_position

Gauge Segment (Start-Stop)

RA2_ME__0P products with wrong z_position

Gauge Segment (Start-Stop)

RA2_ME__0P products with wrong x_velocity

Gauge Segment (Start-Stop)

RA2_ME__0P products with wrong y_velocity

Gauge Segment (Start-Stop)

RA2_ME__0P products with wrong z_velocity

Gauge Segment (Start-Stop)

RA2_ME__0P products with unknown vector source

Gauge Segment (Start-Stop)

RA2_ME__0P products with UTC to SBT time too far from sensing time

Gauge	Segment (Start-Stop)
Warning: Wrong UTC SBT time format. 27-DEC-2009 00:01:46.919324 Filename: RA2_ME__0PNPDE20091227_022807_000058472085_00275_40910_0562.N1;	27-DEC-2009 02:28:07.439 27-DEC-2009 04:05:34.825
Warning: Wrong UTC SBT time format. 25-DEC-2009 11:12:05.902916 Filename: RA2_ME__0PNPDE20091227_040504_000060822085_00276_40911_0560.N1;	27-DEC-2009 04:05:04.747 27-DEC-2009 05:46:27.187
Warning: Wrong UTC SBT time format. 25-DEC-2009 11:12:05.902916 Filename: RA2_ME__0PNPDE20091227_054555_000061842085_00277_40912_0559.N1;	27-DEC-2009 05:45:55.995 27-DEC-2009 07:28:59.809

Warning: Wrong UTC SBT time format. 25-DEC-2009 11:12:05.902916 Filename: RA2_ME__OPNPDK20091227_072827_000039452085_00278_40913_2475.N1;	27-DEC-2009 07:28:27.503 27-DEC-2009 08:34:12.177
Warning: Wrong UTC SBT time format. 25-DEC-2009 11:12:05.902916 Filename: RA2_ME__OPNPDK20091227_083237_000061112085_00279_40914_4979.N1;	27-DEC-2009 08:32:37.487 27-DEC-2009 10:14:28.891
Warning: Wrong UTC SBT time format. 25-DEC-2009 11:12:05.902916 Filename: RA2_ME__OPNPDK20091227_085113_000015422085_00279_40914_2474.N1;	27-DEC-2009 08:51:13.715 27-DEC-2009 09:16:55.491
Warning: Wrong UTC SBT time format. 27-DEC-2009 08:29:55.923077 Filename: RA2_ME__OPNPDK20091227_101255_000060362085_00280_40915_4982.N1;	27-DEC-2009 10:12:55.315 27-DEC-2009 11:53:30.967
Warning: Wrong UTC SBT time format. 27-DEC-2009 08:29:55.923077 Filename: RA2_ME__OPNPDK20091227_115235_000030312085_00281_40916_4983.N1;	27-DEC-2009 11:52:35.267 27-DEC-2009 12:43:06.461
Warning: Wrong UTC SBT time format. 27-DEC-2009 08:29:55.923077 Filename: RA2_ME__OPNPDK20091227_124605_000028322085_00281_40916_4984.N1;	27-DEC-2009 12:46:05.815 27-DEC-2009 13:33:17.603
Warning: Wrong UTC SBT time format. 27-DEC-2009 08:29:55.923077 Filename: RA2_ME__OPNPDK20091227_133221_000060102085_00282_40917_4985.N1;	27-DEC-2009 13:32:21.903 27-DEC-2009 15:12:31.982
Warning: Wrong UTC SBT time format. 27-DEC-2009 08:29:55.923077 Filename: RA2_ME__OPNPDK20091227_151139_000051102085_00283_40918_4986.N1;	27-DEC-2009 15:11:39.624 27-DEC-2009 16:36:49.542
Warning: Wrong UTC SBT time format. 27-DEC-2009 08:29:55.923077 Filename: RA2_ME__OPNPDK20091227_164025_000005202085_00284_40919_4987.N1;	27-DEC-2009 16:40:25.922 27-DEC-2009 16:49:06.161
Warning: Wrong UTC SBT time format. 27-DEC-2009 15:06:19.926019 Filename: RA2_ME__OPNPDK20091227_164728_000059892085_00284_40919_4988.N1;	27-DEC-2009 16:47:28.129 27-DEC-2009 18:27:16.992
Warning: Wrong UTC SBT time format. 27-DEC-2009 16:43:53.926744 Filename: RA2_ME__OPNPDK20091227_182540_000059322085_00285_40920_4989.N1;	27-DEC-2009 18:25:40.074 27-DEC-2009 20:04:32.496
Warning: Wrong UTC SBT time format. 27-DEC-2009 18:21:59.927469 Filename: RA2_ME__OPNPDE20091227_200332_000044562085_00286_40921_0567.N1;	27-DEC-2009 20:03:32.340 27-DEC-2009 21:17:48.340

RA2_ME__OP products with satellite binary time out-of-range

Gauge Segment (Start-Stop)

RA2_ME__OP products with wrong clock step

Gauge Segment (Start-Stop)

RA2_ME__OP products with leap utc set to blank

Gauge Segment (Start-Stop)

RA2_ME__OP products with leap err set

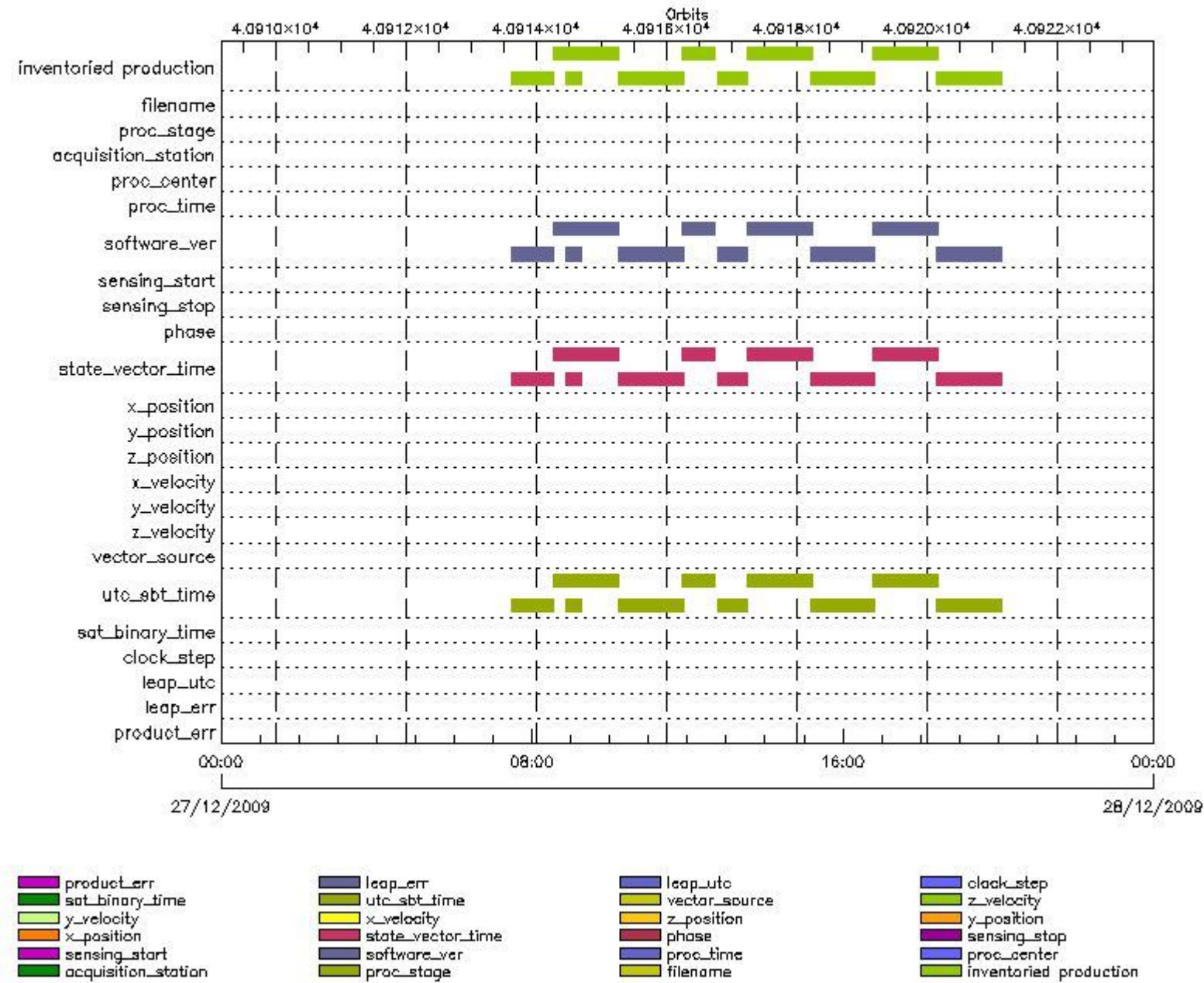
Gauge Segment (Start-Stop)

RA2_ME__OP products with product err set

Gauge	Segment (Start-Stop)
Warning: Product Error flag set. Filename: RA2_ME__OPNPDK20091227_115235_000030312085_00281_40916_4983.N1;	27-DEC-2009 11:52:35.267 27-DEC-2009 12:43:06.461
Warning: Product Error flag set. Filename: RA2_ME__OPNPDK20091227_133221_000060102085_00282_40917_4985.N1;	27-DEC-2009 13:32:21.903 27-DEC-2009 15:12:31.982
Warning: Product Error flag set. Filename: RA2_ME__OPNPDK20091227_182540_000059322085_00285_40920_4989.N1;	27-DEC-2009 18:25:40.074 27-DEC-2009 20:04:32.496

MPH checks (Level 1)

MPH Errors for RA2_MW__1P



RA2_MW__1P MPH checks

RA2_MW__1P products with wrong filename

Gauge Segment (Start-Stop)

RA2_MW__1P products with unknown processing stage

Gauge Segment (Start-Stop)

RA2_MW__1P products with unknown acquisition station

Gauge Segment (Start-Stop)

RA2_MW__1P products with unknown processing center

Gauge Segment (Start-Stop)

RA2_MW__1P products with wrong processing time

Gauge Segment (Start-Stop)

RA2_MW__1P products with software version not equal to the current version

Gauge	Segment (Start-Stop)
Warning: Wrong Software ver. RA2/5.06 Filename: RA2_MW__1PNPDK20091227_072827_000039462085_00278_40913_8723.N1;	27-DEC-2009 07:28:27.528 27-DEC-2009 08:34:13.260
Warning: Wrong Software ver. RA2/5.06 Filename: RA2_MW__1PNPDK20091227_083237_000061122085_00279_40914_8735.N1;	27-DEC-2009 08:32:37.512 27-DEC-2009 10:14:29.974
Warning: Wrong Software ver. RA2/5.06 Filename: RA2_MW__1PNPDK20091227_085113_000015432085_00279_40914_8720.N1;	27-DEC-2009 08:51:13.740 27-DEC-2009 09:16:56.574
Warning: Wrong Software ver. RA2/5.06 Filename: RA2_MW__1PNPDK20091227_101255_000060372085_00280_40915_8726.N1;	27-DEC-2009 10:12:55.340 27-DEC-2009 11:53:32.050
Warning: Wrong Software ver. RA2/5.06 Filename: RA2_MW__1PNPDK20091227_115235_000030322085_00281_40916_8729.N1;	27-DEC-2009 11:52:35.292 27-DEC-2009 12:43:07.544
Warning: Wrong Software ver. RA2/5.06 Filename: RA2_MW__1PNPDK20091227_124605_000028332085_00281_40916_8732.N1;	27-DEC-2009 12:46:05.840 27-DEC-2009 13:33:18.686
Warning: Wrong Software ver. RA2/5.06 Filename: RA2_MW__1PNPDK20091227_133221_000060112085_00282_40917_8738.N1;	27-DEC-2009 13:32:21.928 27-DEC-2009 15:12:33.066
Warning: Wrong Software ver. RA2/5.06 Filename: RA2_MW__1PNPDK20091227_151139_000051112085_00283_40918_8741.N1;	27-DEC-2009 15:11:39.649 27-DEC-2009 16:36:50.625
Warning: Wrong Software ver. RA2/5.06 Filename: RA2_MW__1PNPDK20091227_164025_000005212085_00284_40919_8744.N1;	27-DEC-2009 16:40:25.947 27-DEC-2009 16:49:07.244
Warning: Wrong Software ver. RA2/5.06 Filename: RA2_MW__1PNPDK20091227_164728_000059902085_00284_40919_8747.N1;	27-DEC-2009 16:47:28.154 27-DEC-2009 18:27:18.076
Warning: Wrong Software ver. RA2/5.06 Filename: RA2_MW__1PNPDK20091227_182540_000059332085_00285_40920_8750.N1;	27-DEC-2009 18:25:40.100 27-DEC-2009 20:04:33.579

RA2_MW__1P products with wrong sensing start

Gauge Segment (Start-Stop)

RA2_MW__1P products with wrong sensing stop

Gauge Segment (Start-Stop)

RA2_MW__1P products with wrong phase

Gauge Segment (Start-Stop)

RA2_MW__1P products with wrong state vector time

Gauge	Segment (Start-Stop)
Warning: Not equal to FPO input. 27-DEC-2009 08:05:51.376934 Filename: RA2_MW__1PNPDK20091227_072827_000039462085_00278_40913_8723.N1;	27-DEC-2009 07:28:27.528 27-DEC-2009 08:34:13.260

Warning: Not equal to FPO input. 27-DEC-2009 09:46:27.277546 Filename: RA2_MW__1PNPDK20091227_083237_000061122085_00279_40914_8735.N1;	27-DEC-2009 08:32:37.512 27-DEC-2009 10:14:29.974
Warning: Not equal to FPO input. 27-DEC-2009 08:05:51.374820 Filename: RA2_MW__1PNPDK20091227_085113_000015432085_00279_40914_8720.N1;	27-DEC-2009 08:51:13.740 27-DEC-2009 09:16:56.574
Warning: Not equal to FPO input. 27-DEC-2009 11:27:03.144050 Filename: RA2_MW__1PNPDK20091227_101255_000060372085_00280_40915_8726.N1;	27-DEC-2009 10:12:55.340 27-DEC-2009 11:53:32.050
Warning: Not equal to FPO input. 27-DEC-2009 13:07:39.017569 Filename: RA2_MW__1PNPDK20091227_115235_000030322085_00281_40916_8729.N1;	27-DEC-2009 11:52:35.292 27-DEC-2009 12:43:07.544
Warning: Not equal to FPO input. 27-DEC-2009 13:07:39.017569 Filename: RA2_MW__1PNPDK20091227_124605_000028332085_00281_40916_8732.N1;	27-DEC-2009 12:46:05.840 27-DEC-2009 13:33:18.686
Warning: Not equal to FPO input. 27-DEC-2009 14:48:14.949632 Filename: RA2_MW__1PNPDK20091227_133221_000060112085_00282_40917_8738.N1;	27-DEC-2009 13:32:21.928 27-DEC-2009 15:12:33.066
Warning: Not equal to FPO input. 27-DEC-2009 16:28:50.959240 Filename: RA2_MW__1PNPDK20091227_151139_000051112085_00283_40918_8741.N1;	27-DEC-2009 15:11:39.649 27-DEC-2009 16:36:50.625
Warning: Not equal to FPO input. 27-DEC-2009 16:28:50.959240 Filename: RA2_MW__1PNPDK20091227_164025_000005212085_00284_40919_8744.N1;	27-DEC-2009 16:40:25.947 27-DEC-2009 16:49:07.244
Warning: Not equal to FPO input. 27-DEC-2009 18:09:26.973684 Filename: RA2_MW__1PNPDK20091227_164728_000059902085_00284_40919_8747.N1;	27-DEC-2009 16:47:28.154 27-DEC-2009 18:27:18.076
Warning: Not equal to FPO input. 27-DEC-2009 19:50:02.952404 Filename: RA2_MW__1PNPDK20091227_182540_000059332085_00285_40920_8750.N1;	27-DEC-2009 18:25:40.100 27-DEC-2009 20:04:33.579

RA2_MW__1P products with wrong x_position

Gauge Segment (Start-Stop)

RA2_MW__1P products with wrong y_position

Gauge Segment (Start-Stop)

RA2_MW__1P products with wrong z_position

Gauge Segment (Start-Stop)

RA2_MW__1P products with wrong x_velocity

Gauge Segment (Start-Stop)

RA2_MW__1P products with wrong y_velocity

Gauge Segment (Start-Stop)

RA2_MW__1P products with wrong z_velocity

Gauge Segment (Start-Stop)

RA2_MW__1P products with unknown vector source

Gauge Segment (Start-Stop)

RA2_MW__1P products with UTC to SBT time too far from sensing time

Gauge	Segment (Start-Stop)
Warning: Wrong UTC SBT time format. 25-DEC-2009 11:12:05.902916 Filename: RA2_MW__1PNPDK20091227_072827_000039462085_00278_40913_8723.N1;	27-DEC-2009 07:28:27.528 27-DEC-2009 08:34:13.260
Warning: Wrong UTC SBT time format. 25-DEC-2009 11:12:05.902916 Filename: RA2_MW__1PNPDK20091227_083237_000061122085_00279_40914_8735.N1;	27-DEC-2009 08:32:37.512 27-DEC-2009 10:14:29.974

Warning: Wrong UTC SBT time format. 25-DEC-2009 11:12:05.902916 Filename: RA2_MW__1PNPDK20091227_085113_000015432085_00279_40914_8720.N1;	27-DEC-2009 08:51:13.740 27-DEC-2009 09:16:56.574
Warning: Wrong UTC SBT time format. 27-DEC-2009 08:29:55.923077 Filename: RA2_MW__1PNPDK20091227_101255_000060372085_00280_40915_8726.N1;	27-DEC-2009 10:12:55.340 27-DEC-2009 11:53:32.050
Warning: Wrong UTC SBT time format. 27-DEC-2009 08:29:55.923077 Filename: RA2_MW__1PNPDK20091227_115235_000030322085_00281_40916_8729.N1;	27-DEC-2009 11:52:35.292 27-DEC-2009 12:43:07.544
Warning: Wrong UTC SBT time format. 27-DEC-2009 08:29:55.923077 Filename: RA2_MW__1PNPDK20091227_124605_000028332085_00281_40916_8732.N1;	27-DEC-2009 12:46:05.840 27-DEC-2009 13:33:18.686
Warning: Wrong UTC SBT time format. 27-DEC-2009 08:29:55.923077 Filename: RA2_MW__1PNPDK20091227_133221_000060112085_00282_40917_8738.N1;	27-DEC-2009 13:32:21.928 27-DEC-2009 15:12:33.066
Warning: Wrong UTC SBT time format. 27-DEC-2009 08:29:55.923077 Filename: RA2_MW__1PNPDK20091227_151139_000051112085_00283_40918_8741.N1;	27-DEC-2009 15:11:39.649 27-DEC-2009 16:36:50.625
Warning: Wrong UTC SBT time format. 27-DEC-2009 08:29:55.923077 Filename: RA2_MW__1PNPDK20091227_164025_000005212085_00284_40919_8744.N1;	27-DEC-2009 16:40:25.947 27-DEC-2009 16:49:07.244
Warning: Wrong UTC SBT time format. 27-DEC-2009 15:06:19.926019 Filename: RA2_MW__1PNPDK20091227_164728_000059902085_00284_40919_8747.N1;	27-DEC-2009 16:47:28.154 27-DEC-2009 18:27:18.076
Warning: Wrong UTC SBT time format. 27-DEC-2009 16:43:53.926744 Filename: RA2_MW__1PNPDK20091227_182540_000059332085_00285_40920_8750.N1;	27-DEC-2009 18:25:40.100 27-DEC-2009 20:04:33.579

RA2_MW__1P products with satellite binary time out-of-range

Gauge Segment (Start-Stop)

RA2_MW__1P products with wrong clock step

Gauge Segment (Start-Stop)

RA2_MW__1P products with leap utc set to blank

Gauge Segment (Start-Stop)

RA2_MW__1P products with leap err set


Gauge Segment (Start-Stop)

RA2_MW__1P products with product err set

Gauge Segment (Start-Stop)

MPH checks (Level 2)

MPH Errors for RA2_FGD_2P



RA2_FGD_2P MPH checks

RA2_FGD_2P products with wrong filename

Gauge Segment (Start-Stop)

RA2_FGD_2P products with unknown processing stage

Gauge Segment (Start-Stop)

RA2_FGD_2P products with unknown acquisition station

Gauge Segment (Start-Stop)

RA2_FGD_2P products with unknown processing center

Gauge Segment (Start-Stop)

RA2_FGD_2P products with wrong processing time

Gauge Segment (Start-Stop)

RA2_FGD_2P products with software version not equal to the current version

Gauge	Segment (Start-Stop)
Warning: Wrong Software ver. RA2/5.06 Filename: RA2_FGD_2PNPDK20091227_072827_000039462085_00278_40913_8724.N1;	27-DEC-2009 07:28:27.528 27-DEC-2009 08:34:13.260
Warning: Wrong Software ver. RA2/5.06 Filename: RA2_FGD_2PNPDK20091227_083237_000061122085_00279_40914_8736.N1;	27-DEC-2009 08:32:37.512 27-DEC-2009 10:14:29.974
Warning: Wrong Software ver. RA2/5.06 Filename: RA2_FGD_2PNPDK20091227_085113_000015432085_00279_40914_8721.N1;	27-DEC-2009 08:51:13.740 27-DEC-2009 09:16:56.574
Warning: Wrong Software ver. RA2/5.06 Filename: RA2_FGD_2PNPDK20091227_101255_000060372085_00280_40915_8727.N1;	27-DEC-2009 10:12:55.340 27-DEC-2009 11:53:32.050
Warning: Wrong Software ver. RA2/5.06 Filename: RA2_FGD_2PNPDK20091227_115235_000030322085_00281_40916_8730.N1;	27-DEC-2009 11:52:35.292 27-DEC-2009 12:43:07.544
Warning: Wrong Software ver. RA2/5.06 Filename: RA2_FGD_2PNPDK20091227_124605_000028332085_00281_40916_8733.N1;	27-DEC-2009 12:46:05.840 27-DEC-2009 13:33:18.686
Warning: Wrong Software ver. RA2/5.06 Filename: RA2_FGD_2PNPDK20091227_133221_000060112085_00282_40917_8739.N1;	27-DEC-2009 13:32:21.928 27-DEC-2009 15:12:33.066
Warning: Wrong Software ver. RA2/5.06 Filename: RA2_FGD_2PNPDK20091227_151139_000051112085_00283_40918_8742.N1;	27-DEC-2009 15:11:39.649 27-DEC-2009 16:36:50.625
Warning: Wrong Software ver. RA2/5.06 Filename: RA2_FGD_2PNPDK20091227_164025_000005212085_00284_40919_8745.N1;	27-DEC-2009 16:40:25.947 27-DEC-2009 16:49:07.244
Warning: Wrong Software ver. RA2/5.06 Filename: RA2_FGD_2PNPDK20091227_164728_000059902085_00284_40919_8748.N1;	27-DEC-2009 16:47:28.154 27-DEC-2009 18:27:18.076
Warning: Wrong Software ver. RA2/5.06 Filename: RA2_FGD_2PNPDK20091227_182540_000059332085_00285_40920_8751.N1;	27-DEC-2009 18:25:40.100 27-DEC-2009 20:04:33.579

RA2_FGD_2P products with wrong sensing start

Gauge Segment (Start-Stop)

RA2_FGD_2P products with wrong sensing stop

Gauge Segment (Start-Stop)

RA2_FGD_2P products with wrong phase

Gauge Segment (Start-Stop)

RA2_FGD_2P products with wrong state vector time

Gauge	Segment (Start-Stop)
Warning: Not equal to FPO input. 27-DEC-2009 08:05:51.376934 Filename: RA2_FGD_2PNPDK20091227_072827_000039462085_00278_40913_8724.N1;	27-DEC-2009 07:28:27.528 27-DEC-2009 08:34:13.260
Warning: Not equal to FPO input. 27-DEC-2009 09:46:27.277546 Filename: RA2_FGD_2PNPDK20091227_083237_000061122085_00279_40914_8736.N1;	27-DEC-2009 08:32:37.512 27-DEC-2009 10:14:29.974
Warning: Not equal to FPO input. 27-DEC-2009 08:05:51.374820 Filename: RA2_FGD_2PNPDK20091227_085113_000015432085_00279_40914_8721.N1;	27-DEC-2009 08:51:13.740 27-DEC-2009 09:16:56.574
Warning: Not equal to FPO input. 27-DEC-2009 11:27:03.144050 Filename: RA2_FGD_2PNPDK20091227_101255_000060372085_00280_40915_8727.N1;	27-DEC-2009 10:12:55.340 27-DEC-2009 11:53:32.050
Warning: Not equal to FPO input. 27-DEC-2009 13:07:39.017569 Filename: RA2_FGD_2PNPDK20091227_115235_000030322085_00281_40916_8730.N1;	27-DEC-2009 11:52:35.292 27-DEC-2009 12:43:07.544

Warning: Not equal to FPO input. 27-DEC-2009 13:07:39.017569 Filename: RA2_FGD_2PNPDK20091227_124605_000028332085_00281_40916_8733.N1;	27-DEC-2009 12:46:05.840 27-DEC-2009 13:33:18.686
Warning: Not equal to FPO input. 27-DEC-2009 14:48:14.949632 Filename: RA2_FGD_2PNPDK20091227_133221_000060112085_00282_40917_8739.N1;	27-DEC-2009 13:32:21.928 27-DEC-2009 15:12:33.066
Warning: Not equal to FPO input. 27-DEC-2009 16:28:50.959240 Filename: RA2_FGD_2PNPDK20091227_151139_000051112085_00283_40918_8742.N1;	27-DEC-2009 15:11:39.649 27-DEC-2009 16:36:50.625
Warning: Not equal to FPO input. 27-DEC-2009 16:28:50.959240 Filename: RA2_FGD_2PNPDK20091227_164025_000005212085_00284_40919_8745.N1;	27-DEC-2009 16:40:25.947 27-DEC-2009 16:49:07.244
Warning: Not equal to FPO input. 27-DEC-2009 18:09:26.973684 Filename: RA2_FGD_2PNPDK20091227_164728_000059902085_00284_40919_8748.N1;	27-DEC-2009 16:47:28.154 27-DEC-2009 18:27:18.076
Warning: Not equal to FPO input. 27-DEC-2009 19:50:02.952404 Filename: RA2_FGD_2PNPDK20091227_182540_000059332085_00285_40920_8751.N1;	27-DEC-2009 18:25:40.100 27-DEC-2009 20:04:33.579

RA2_FGD_2P products with wrong x_position

Gauge Segment (Start-Stop)

RA2_FGD_2P products with wrong y_position

Gauge Segment (Start-Stop)

RA2_FGD_2P products with wrong z_position

Gauge Segment (Start-Stop)

RA2_FGD_2P products with wrong x_velocity

Gauge Segment (Start-Stop)

RA2_FGD_2P products with wrong y_velocity

Gauge Segment (Start-Stop)

RA2_FGD_2P products with wrong z_velocity

Gauge Segment (Start-Stop)

RA2_FGD_2P products with unknown vector source

Gauge Segment (Start-Stop)

RA2_FGD_2P products with UTC to SBT time too far from sensing time

Gauge	Segment (Start-Stop)
Warning: Wrong UTC SBT time format. 25-DEC-2009 11:12:05.902916 Filename: RA2_FGD_2PNPDK20091227_072827_000039462085_00278_40913_8724.N1;	27-DEC-2009 07:28:27.528 27-DEC-2009 08:34:13.260
Warning: Wrong UTC SBT time format. 25-DEC-2009 11:12:05.902916 Filename: RA2_FGD_2PNPDK20091227_083237_000061122085_00279_40914_8736.N1;	27-DEC-2009 08:32:37.512 27-DEC-2009 10:14:29.974
Warning: Wrong UTC SBT time format. 25-DEC-2009 11:12:05.902916 Filename: RA2_FGD_2PNPDK20091227_085113_000015432085_00279_40914_8721.N1;	27-DEC-2009 08:51:13.740 27-DEC-2009 09:16:56.574
Warning: Wrong UTC SBT time format. 27-DEC-2009 08:29:55.923077 Filename: RA2_FGD_2PNPDK20091227_101255_000060372085_00280_40915_8727.N1;	27-DEC-2009 10:12:55.340 27-DEC-2009 11:53:32.050
Warning: Wrong UTC SBT time format. 27-DEC-2009 08:29:55.923077 Filename: RA2_FGD_2PNPDK20091227_115235_000030322085_00281_40916_8730.N1;	27-DEC-2009 11:52:35.292 27-DEC-2009 12:43:07.544
Warning: Wrong UTC SBT time format. 27-DEC-2009 08:29:55.923077 Filename: RA2_FGD_2PNPDK20091227_124605_000028332085_00281_40916_8733.N1;	27-DEC-2009 12:46:05.840 27-DEC-2009 13:33:18.686

Warning: Wrong UTC SBT time format. 27-DEC-2009 08:29:55.923077 Filename: RA2_FGD_2PNPDK20091227_133221_000060112085_00282_40917_8739.N1;	27-DEC-2009 13:32:21.928 27-DEC-2009 15:12:33.066
Warning: Wrong UTC SBT time format. 27-DEC-2009 08:29:55.923077 Filename: RA2_FGD_2PNPDK20091227_151139_000051112085_00283_40918_8742.N1;	27-DEC-2009 15:11:39.649 27-DEC-2009 16:36:50.625
Warning: Wrong UTC SBT time format. 27-DEC-2009 08:29:55.923077 Filename: RA2_FGD_2PNPDK20091227_164025_000005212085_00284_40919_8745.N1;	27-DEC-2009 16:40:25.947 27-DEC-2009 16:49:07.244
Warning: Wrong UTC SBT time format. 27-DEC-2009 15:06:19.926019 Filename: RA2_FGD_2PNPDK20091227_164728_000059902085_00284_40919_8748.N1;	27-DEC-2009 16:47:28.154 27-DEC-2009 18:27:18.076
Warning: Wrong UTC SBT time format. 27-DEC-2009 16:43:53.926744 Filename: RA2_FGD_2PNPDK20091227_182540_000059332085_00285_40920_8751.N1;	27-DEC-2009 18:25:40.100 27-DEC-2009 20:04:33.579

RA2_FGD_2P products with satellite binary time out-of-range

Gauge Segment (Start-Stop)

RA2_FGD_2P products with wrong clock step

Gauge Segment (Start-Stop)

RA2_FGD_2P products with leap utc set to blank

Gauge Segment (Start-Stop)


RA2_FGD_2P products with leap err set

Gauge Segment (Start-Stop)

RA2_FGD_2P products with product err set

Gauge	Segment (Start-Stop)
Warning: Product Error flag set. Filename: RA2_FGD_2PNPDK20091227_072827_000039462085_00278_40913_8724.N1;	27-DEC-2009 07:28:27.528 27-DEC-2009 08:34:13.260
Warning: Product Error flag set. Filename: RA2_FGD_2PNPDK20091227_083237_000061122085_00279_40914_8736.N1;	27-DEC-2009 08:32:37.512 27-DEC-2009 10:14:29.974
Warning: Product Error flag set. Filename: RA2_FGD_2PNPDK20091227_085113_000015432085_00279_40914_8721.N1;	27-DEC-2009 08:51:13.740 27-DEC-2009 09:16:56.574
Warning: Product Error flag set. Filename: RA2_FGD_2PNPDK20091227_101255_000060372085_00280_40915_8727.N1;	27-DEC-2009 10:12:55.340 27-DEC-2009 11:53:32.050
Warning: Product Error flag set. Filename: RA2_FGD_2PNPDK20091227_115235_000030322085_00281_40916_8730.N1;	27-DEC-2009 11:52:35.292 27-DEC-2009 12:43:07.544
Warning: Product Error flag set. Filename: RA2_FGD_2PNPDK20091227_124605_000028332085_00281_40916_8733.N1;	27-DEC-2009 12:46:05.840 27-DEC-2009 13:33:18.686
Warning: Product Error flag set. Filename: RA2_FGD_2PNPDK20091227_133221_000060112085_00282_40917_8739.N1;	27-DEC-2009 13:32:21.928 27-DEC-2009 15:12:33.066
Warning: Product Error flag set. Filename: RA2_FGD_2PNPDK20091227_151139_000051112085_00283_40918_8742.N1;	27-DEC-2009 15:11:39.649 27-DEC-2009 16:36:50.625
Warning: Product Error flag set. Filename: RA2_FGD_2PNPDK20091227_164025_000005212085_00284_40919_8745.N1;	27-DEC-2009 16:40:25.947 27-DEC-2009 16:49:07.244
Warning: Product Error flag set. Filename: RA2_FGD_2PNPDK20091227_164728_000059902085_00284_40919_8748.N1;	27-DEC-2009 16:47:28.154 27-DEC-2009 18:27:18.076
Warning: Product Error flag set. Filename: RA2_FGD_2PNPDK20091227_182540_000059332085_00285_40920_8751.N1;	27-DEC-2009 18:25:40.100 27-DEC-2009 20:04:33.579

MPH Errors for RA2_WWV_2P



RA2_WWV_2P MPH checks

RA2_WWV_2P products with wrong filename

Gauge Segment (Start-Stop)

RA2_WWV_2P products with unknown processing stage

Gauge Segment (Start-Stop)

RA2_WWV_2P products with unknown acquisition station

Gauge Segment (Start-Stop)

RA2_WWV_2P products with unknown processing center

Gauge Segment (Start-Stop)

RA2_WWV_2P products with wrong processing time

Gauge Segment (Start-Stop)

RA2_WWV_2P products with software version not equal to the current version

Gauge	Segment (Start-Stop)
Warning: Wrong Software ver. RA2/5.06 Filename: RA2_WWV_2PNPDK20091227_072827_000039462085_00278_40913_8725.N1;	27-DEC-2009 07:28:27.528 27-DEC-2009 08:34:13.260
Warning: Wrong Software ver. RA2/5.06 Filename: RA2_WWV_2PNPDK20091227_083237_000061122085_00279_40914_8737.N1;	27-DEC-2009 08:32:37.512 27-DEC-2009 10:14:29.974
Warning: Wrong Software ver. RA2/5.06 Filename: RA2_WWV_2PNPDK20091227_085113_000015432085_00279_40914_8722.N1;	27-DEC-2009 08:51:13.740 27-DEC-2009 09:16:56.574
Warning: Wrong Software ver. RA2/5.06 Filename: RA2_WWV_2PNPDK20091227_101255_000060372085_00280_40915_8728.N1;	27-DEC-2009 10:12:55.340 27-DEC-2009 11:53:32.050
Warning: Wrong Software ver. RA2/5.06 Filename: RA2_WWV_2PNPDK20091227_115235_000030322085_00281_40916_8731.N1;	27-DEC-2009 11:52:35.292 27-DEC-2009 12:43:07.544
Warning: Wrong Software ver. RA2/5.06 Filename: RA2_WWV_2PNPDK20091227_124605_000028332085_00281_40916_8734.N1;	27-DEC-2009 12:46:05.840 27-DEC-2009 13:33:18.686
Warning: Wrong Software ver. RA2/5.06 Filename: RA2_WWV_2PNPDK20091227_133221_000060112085_00282_40917_8740.N1;	27-DEC-2009 13:32:21.928 27-DEC-2009 15:12:33.066
Warning: Wrong Software ver. RA2/5.06 Filename: RA2_WWV_2PNPDK20091227_151139_000051112085_00283_40918_8743.N1;	27-DEC-2009 15:11:39.649 27-DEC-2009 16:36:50.625
Warning: Wrong Software ver. RA2/5.06 Filename: RA2_WWV_2PNPDK20091227_164025_000005212085_00284_40919_8746.N1;	27-DEC-2009 16:40:25.947 27-DEC-2009 16:49:07.244
Warning: Wrong Software ver. RA2/5.06 Filename: RA2_WWV_2PNPDK20091227_164728_000059902085_00284_40919_8749.N1;	27-DEC-2009 16:47:28.154 27-DEC-2009 18:27:18.076
Warning: Wrong Software ver. RA2/5.06 Filename: RA2_WWV_2PNPDK20091227_182540_000059332085_00285_40920_8752.N1;	27-DEC-2009 18:25:40.100 27-DEC-2009 20:04:33.579

RA2_WWV_2P products with wrong sensing start

Gauge Segment (Start-Stop)

RA2_WWV_2P products with wrong sensing stop

Gauge Segment (Start-Stop)

RA2_WWV_2P products with wrong phase

Gauge Segment (Start-Stop)

RA2_WWV_2P products with wrong state vector time

Gauge	Segment (Start-Stop)
Warning: Not equal to FPO input. 27-DEC-2009 08:05:51.376934 Filename: RA2_WWV_2PNPDK20091227_072827_000039462085_00278_40913_8725.N1;	27-DEC-2009 07:28:27.528 27-DEC-2009 08:34:13.260
Warning: Not equal to FPO input. 27-DEC-2009 09:46:27.277546 Filename: RA2_WWV_2PNPDK20091227_083237_000061122085_00279_40914_8737.N1;	27-DEC-2009 08:32:37.512 27-DEC-2009 10:14:29.974
Warning: Not equal to FPO input. 27-DEC-2009 08:05:51.374820 Filename: RA2_WWV_2PNPDK20091227_085113_000015432085_00279_40914_8722.N1;	27-DEC-2009 08:51:13.740 27-DEC-2009 09:16:56.574
Warning: Not equal to FPO input. 27-DEC-2009 11:27:03.144050 Filename: RA2_WWV_2PNPDK20091227_101255_000060372085_00280_40915_8728.N1;	27-DEC-2009 10:12:55.340 27-DEC-2009 11:53:32.050

Warning: Not equal to FPO input. 27-DEC-2009 13:07:39.017569 Filename: RA2_WWV_2PNPDK20091227_115235_000030322085_00281_40916_8731.N1;	27-DEC-2009 11:52:35.292 27-DEC-2009 12:43:07.544
Warning: Not equal to FPO input. 27-DEC-2009 13:07:39.017569 Filename: RA2_WWV_2PNPDK20091227_124605_000028332085_00281_40916_8734.N1;	27-DEC-2009 12:46:05.840 27-DEC-2009 13:33:18.686
Warning: Not equal to FPO input. 27-DEC-2009 14:48:14.949632 Filename: RA2_WWV_2PNPDK20091227_133221_000060112085_00282_40917_8740.N1;	27-DEC-2009 13:32:21.928 27-DEC-2009 15:12:33.066
Warning: Not equal to FPO input. 27-DEC-2009 16:28:50.959240 Filename: RA2_WWV_2PNPDK20091227_151139_000051112085_00283_40918_8743.N1;	27-DEC-2009 15:11:39.649 27-DEC-2009 16:36:50.625
Warning: Not equal to FPO input. 27-DEC-2009 16:28:50.959240 Filename: RA2_WWV_2PNPDK20091227_164025_000005212085_00284_40919_8746.N1;	27-DEC-2009 16:40:25.947 27-DEC-2009 16:49:07.244
Warning: Not equal to FPO input. 27-DEC-2009 18:09:26.973684 Filename: RA2_WWV_2PNPDK20091227_164728_000059902085_00284_40919_8749.N1;	27-DEC-2009 16:47:28.154 27-DEC-2009 18:27:18.076
Warning: Not equal to FPO input. 27-DEC-2009 19:50:02.952404 Filename: RA2_WWV_2PNPDK20091227_182540_000059332085_00285_40920_8752.N1;	27-DEC-2009 18:25:40.100 27-DEC-2009 20:04:33.579

RA2_WWV_2P products with wrong x_position

Gauge Segment (Start-Stop)

RA2_WWV_2P products with wrong y_position

Gauge Segment (Start-Stop)

RA2_WWV_2P products with wrong z_position

Gauge Segment (Start-Stop)

RA2_WWV_2P products with wrong x_velocity

Gauge Segment (Start-Stop)

RA2_WWV_2P products with wrong y_velocity

Gauge Segment (Start-Stop)

RA2_WWV_2P products with wrong z_velocity

Gauge Segment (Start-Stop)

RA2_WWV_2P products with unknown vector source

Gauge Segment (Start-Stop)

RA2_WWV_2P products with UTC to SBT time too far from sensing time

Gauge	Segment (Start-Stop)
Warning: Wrong UTC SBT time format. 25-DEC-2009 11:12:05.902916 Filename: RA2_WWV_2PNPDK20091227_072827_000039462085_00278_40913_8725.N1;	27-DEC-2009 07:28:27.528 27-DEC-2009 08:34:13.260
Warning: Wrong UTC SBT time format. 25-DEC-2009 11:12:05.902916 Filename: RA2_WWV_2PNPDK20091227_083237_000061122085_00279_40914_8737.N1;	27-DEC-2009 08:32:37.512 27-DEC-2009 10:14:29.974
Warning: Wrong UTC SBT time format. 25-DEC-2009 11:12:05.902916 Filename: RA2_WWV_2PNPDK20091227_085113_000015432085_00279_40914_8722.N1;	27-DEC-2009 08:51:13.740 27-DEC-2009 09:16:56.574
Warning: Wrong UTC SBT time format. 27-DEC-2009 08:29:55.923077 Filename: RA2_WWV_2PNPDK20091227_101255_000060372085_00280_40915_8728.N1;	27-DEC-2009 10:12:55.340 27-DEC-2009 11:53:32.050
Warning: Wrong UTC SBT time format. 27-DEC-2009 08:29:55.923077 Filename: RA2_WWV_2PNPDK20091227_115235_000030322085_00281_40916_8731.N1;	27-DEC-2009 11:52:35.292 27-DEC-2009 12:43:07.544

Warning: Wrong UTC SBT time format. 27-DEC-2009 08:29:55.923077 Filename: RA2_WWV_2PNPDK20091227_124605_000028332085_00281_40916_8734.N1;	27-DEC-2009 12:46:05.840 27-DEC-2009 13:33:18.686
Warning: Wrong UTC SBT time format. 27-DEC-2009 08:29:55.923077 Filename: RA2_WWV_2PNPDK20091227_133221_000060112085_00282_40917_8740.N1;	27-DEC-2009 13:32:21.928 27-DEC-2009 15:12:33.066
Warning: Wrong UTC SBT time format. 27-DEC-2009 08:29:55.923077 Filename: RA2_WWV_2PNPDK20091227_151139_000051112085_00283_40918_8743.N1;	27-DEC-2009 15:11:39.649 27-DEC-2009 16:36:50.625
Warning: Wrong UTC SBT time format. 27-DEC-2009 08:29:55.923077 Filename: RA2_WWV_2PNPDK20091227_164025_000005212085_00284_40919_8746.N1;	27-DEC-2009 16:40:25.947 27-DEC-2009 16:49:07.244
Warning: Wrong UTC SBT time format. 27-DEC-2009 15:06:19.926019 Filename: RA2_WWV_2PNPDK20091227_164728_000059902085_00284_40919_8749.N1;	27-DEC-2009 16:47:28.154 27-DEC-2009 18:27:18.076
Warning: Wrong UTC SBT time format. 27-DEC-2009 16:43:53.926744 Filename: RA2_WWV_2PNPDK20091227_182540_000059332085_00285_40920_8752.N1;	27-DEC-2009 18:25:40.100 27-DEC-2009 20:04:33.579

RA2_WWV_2P products with satellite binary time out-of-range

Gauge Segment (Start-Stop)

RA2_WWV_2P products with wrong clock step

Gauge Segment (Start-Stop)

RA2_WWV_2P products with leap utc set to blank

Gauge Segment (Start-Stop)

RA2_WWV_2P products with leap err set

Gauge Segment (Start-Stop)

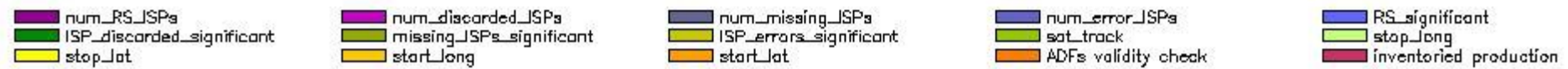
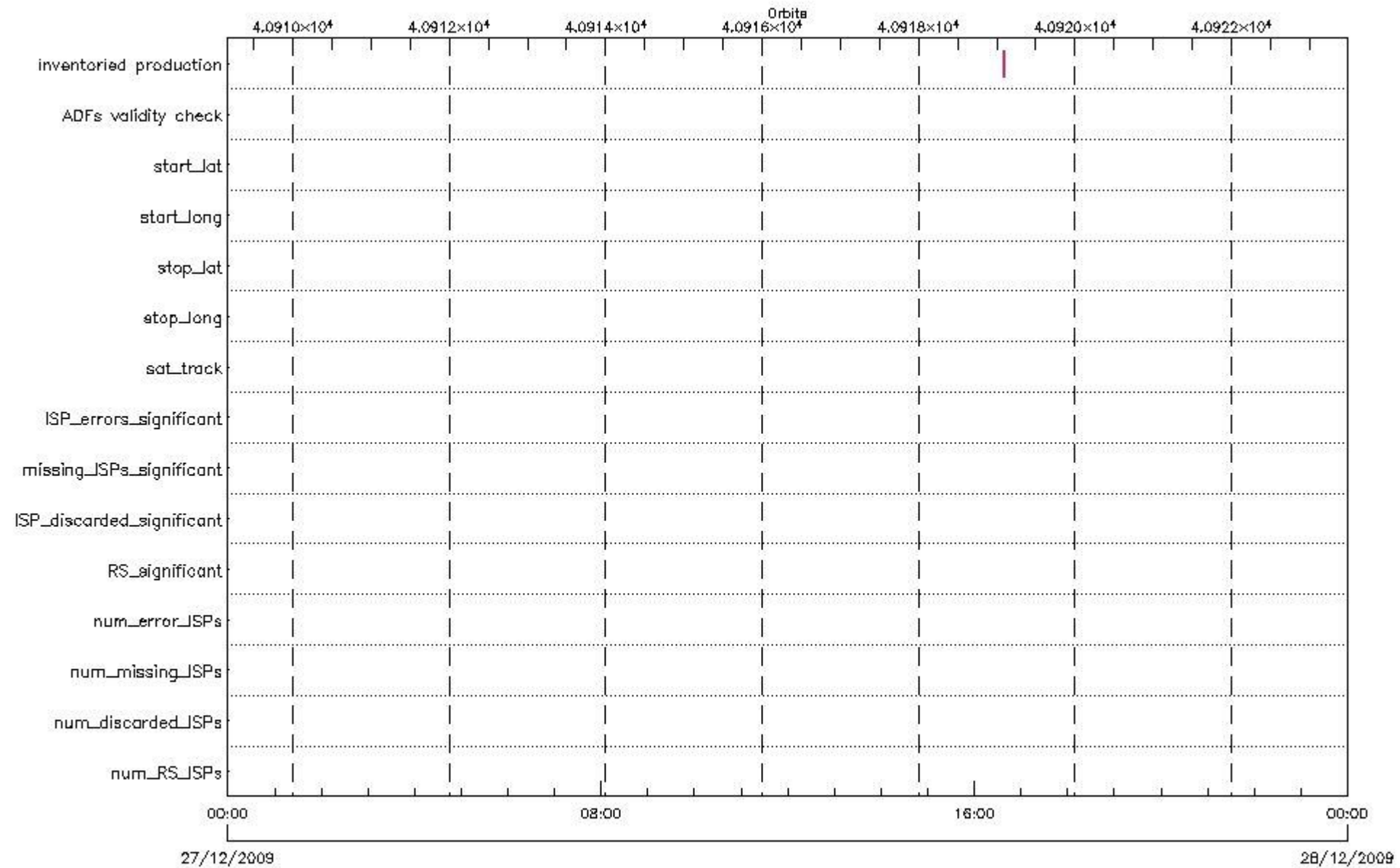
RA2_WWV_2P products with product err set

Gauge	Segment (Start-Stop)
Warning: Product Error flag set. Filename: RA2_WWV_2PNPDK20091227_072827_000039462085_00278_40913_8725.N1;	27-DEC-2009 07:28:27.528 27-DEC-2009 08:34:13.260
Warning: Product Error flag set. Filename: RA2_WWV_2PNPDK20091227_083237_000061122085_00279_40914_8737.N1;	27-DEC-2009 08:32:37.512 27-DEC-2009 10:14:29.974
Warning: Product Error flag set. Filename: RA2_WWV_2PNPDK20091227_085113_000015432085_00279_40914_8722.N1;	27-DEC-2009 08:51:13.740 27-DEC-2009 09:16:56.574
Warning: Product Error flag set. Filename: RA2_WWV_2PNPDK20091227_101255_000060372085_00280_40915_8728.N1;	27-DEC-2009 10:12:55.340 27-DEC-2009 11:53:32.050
Warning: Product Error flag set. Filename: RA2_WWV_2PNPDK20091227_115235_000030322085_00281_40916_8731.N1;	27-DEC-2009 11:52:35.292 27-DEC-2009 12:43:07.544
Warning: Product Error flag set. Filename: RA2_WWV_2PNPDK20091227_124605_000028332085_00281_40916_8734.N1;	27-DEC-2009 12:46:05.840 27-DEC-2009 13:33:18.686
Warning: Product Error flag set. Filename: RA2_WWV_2PNPDK20091227_133221_000060112085_00282_40917_8740.N1;	27-DEC-2009 13:32:21.928 27-DEC-2009 15:12:33.066
Warning: Product Error flag set. Filename: RA2_WWV_2PNPDK20091227_151139_000051112085_00283_40918_8743.N1;	27-DEC-2009 15:11:39.649 27-DEC-2009 16:36:50.625
Warning: Product Error flag set. Filename: RA2_WWV_2PNPDK20091227_164025_000005212085_00284_40919_8746.N1;	27-DEC-2009 16:40:25.947 27-DEC-2009 16:49:07.244
Warning: Product Error flag set. Filename: RA2_WWV_2PNPDK20091227_164728_000059902085_00284_40919_8749.N1;	27-DEC-2009 16:47:28.154 27-DEC-2009 18:27:18.076
Warning: Product Error flag set. Filename: RA2_WWV_2PNPDK20091227_182540_000059332085_00285_40920_8752.N1;	27-DEC-2009 18:25:40.100 27-DEC-2009 20:04:33.579

SPH checks

RA2_CAL_0P SPH checks

SPH fields with errors



RA2_CAL_0P products using a wrong ADF (sensing not included in validity)

Gauge Segment (Start-Stop) Explicit Reference

RA2_CAL_0P products with start_lat out of range

Gauge Value Segment (Start-Stop) Explicit Reference

RA2_CAL_0P products with start_long out of range

Gauge Value Segment (Start-Stop) Explicit Reference

RA2_CAL_0P products with stop_lat out of range

Gauge Value Segment (Start-Stop) Explicit Reference

RA2_CAL_0P products with stop_long out of range

Gauge Value Segment (Start-Stop) Explicit Reference

RA2_CAL_0P products with sat_track out of range

Gauge Value Segment (Start-Stop) Explicit Reference

Percentage of RA2_CAL_0P products with ISP_errors_significant set to 1

Gauge Value Segment (Start-Stop)

RA2_CAL_0P products with num_error_ISPs out of range

Gauge Value Segment (Start-Stop) Explicit Reference

Statistics for RA2_CAL_0P products with num_error_ISPs out of range

Gauge Statistics Segment (Start-Stop)

Percentage of RA2_CAL_0P products with missing_ISPs_significant set to 1

Gauge Value Segment (Start-Stop)

RA2_CAL_0P products with num_missing_ISPs out of range

Gauge Value Segment (Start-Stop) Explicit Reference

Statistics for RA2_CAL_0P products with num_missing_ISPs out of range

Gauge Statistics Segment (Start-Stop)

Percentage of RA2_CAL_0P products with ISP_discarded_significant set to 1

Gauge Value Segment (Start-Stop)

RA2_CAL_0P products with num_discarded_ISPs out of range

Gauge Value Segment (Start-Stop) Explicit Reference

Statistics for RA2_CAL_0P products with num_discarded_ISPs out of range

Gauge Statistics Segment (Start-Stop)

Percentage of RA2_CAL_0P products with RS_significant set to 1

Gauge Value Segment (Start-Stop)

RA2_CAL_0P products with num_RS_ISPs out of range

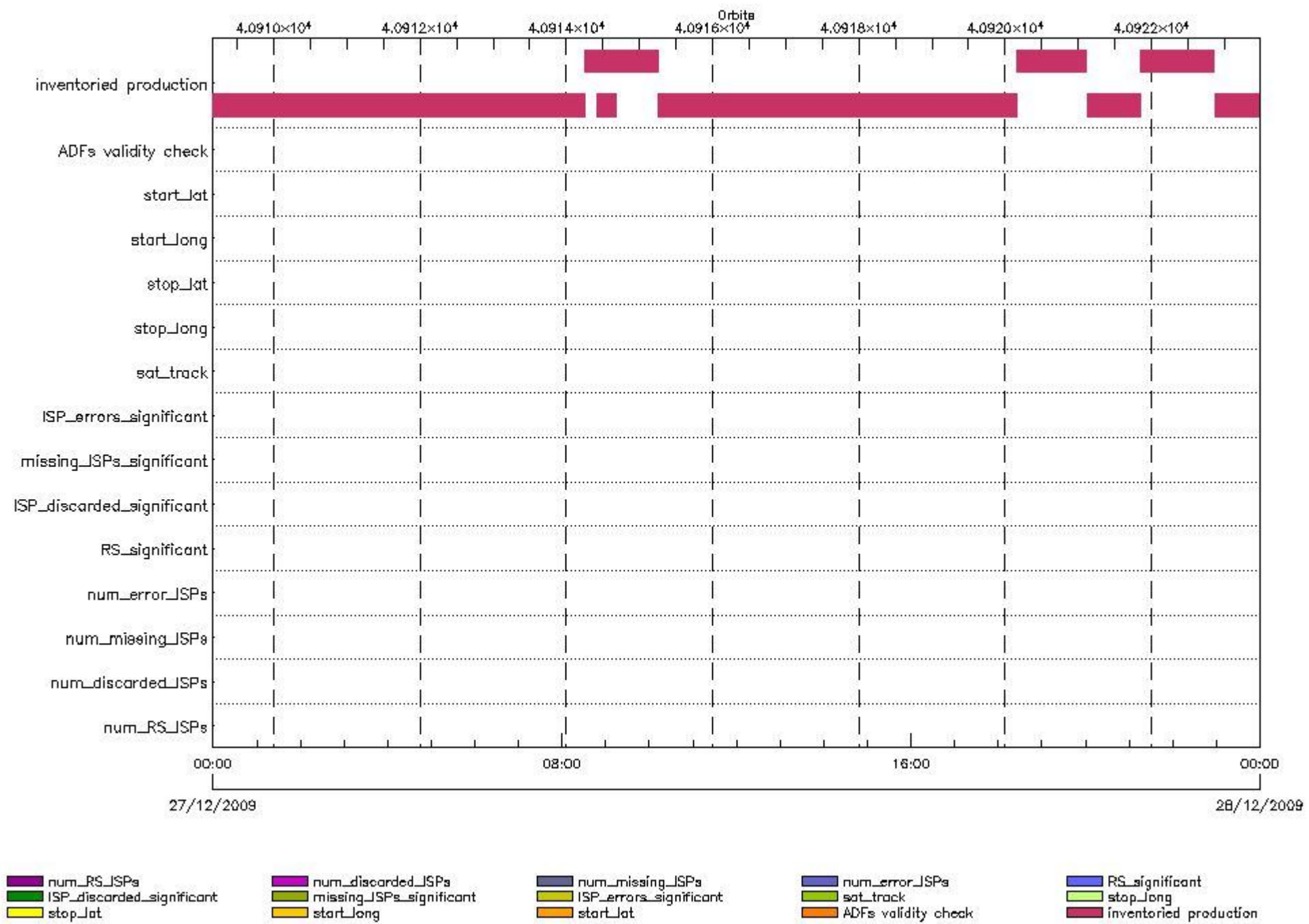
Gauge Value Segment (Start-Stop) Explicit Reference

Statistics for RA2_CAL_0P products with num_RS_ISPs out of range

Gauge Statistics Segment (Start-Stop)

DOR_DOP_0P SPH checks

SPH fields with errors



DOR_DOP_0P products using a wrong ADF (sensing not included in validity)

Gauge Segment (Start-Stop) Explicit Reference

DOR_DOP_0P products with start_lat out of range

Gauge Value Segment (Start-Stop) Explicit Reference

DOR_DOP_0P products with start_long out of range

Gauge Value Segment (Start-Stop) Explicit Reference

DOR_DOP_0P products with stop_lat out of range

Gauge Value Segment (Start-Stop) Explicit Reference

DOR_DOP_0P products with stop_long out of range

Gauge Value Segment (Start-Stop) Explicit Reference

DOR_DOP_0P products with sat_track out of range

Gauge Value Segment (Start-Stop) Explicit Reference

Percentage of DOR_DOP_0P products with ISP_errors_significant set to 1

Gauge Value Segment (Start-Stop)

DOR_DOP_0P products with num_error_ISPs out of range

Gauge Value Segment (Start-Stop) Explicit Reference

Statistics for DOR_DOP_0P products with num_error_ISPs out of range

Gauge Statistics Segment (Start-Stop)

Percentage of DOR_DOP_0P products with missing_ISPs_significant set to 1

Gauge Value Segment (Start-Stop)

DOR_DOP_0P products with num_missing_ISPs out of range

Gauge Value Segment (Start-Stop) Explicit Reference

Statistics for DOR_DOP_0P products with num_missing_ISPs out of range

Gauge Statistics Segment (Start-Stop)

Percentage of DOR_DOP_0P products with ISP_discarded_significant set to 1

Gauge Value Segment (Start-Stop)

DOR_DOP_0P products with num_discarded_ISPs out of range

Gauge Value Segment (Start-Stop) Explicit Reference

Statistics for DOR_DOP_0P products with num_discarded_ISPs out of range

Gauge Statistics Segment (Start-Stop)

Percentage of DOR_DOP_0P products with RS_significant set to 1

Gauge Value Segment (Start-Stop)

DOR_DOP_0P products with num_RS_ISPs out of range

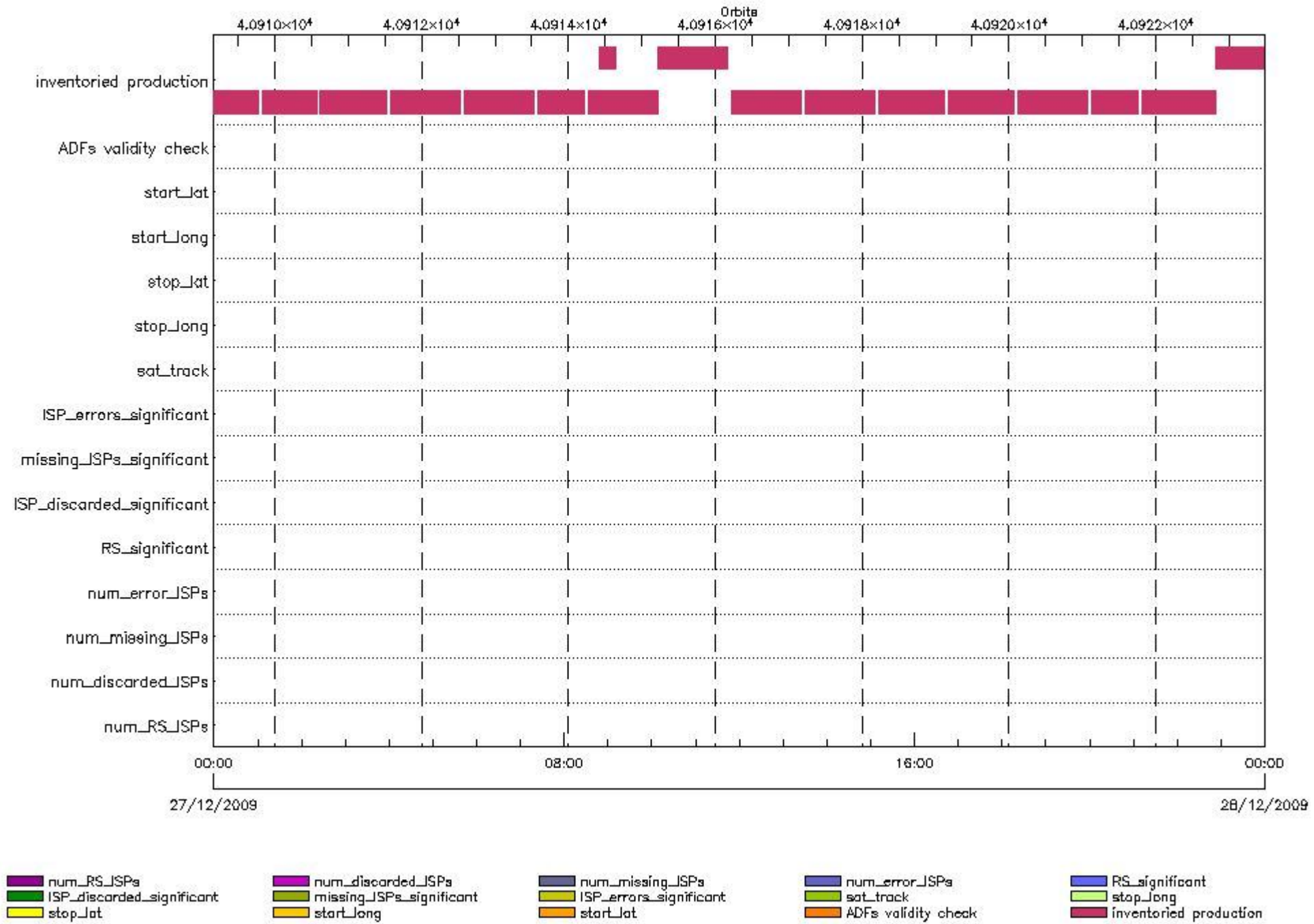
Gauge Value Segment (Start-Stop) Explicit Reference

Statistics for DOR_DOP_0P products with num_RS_ISPs out of range

Gauge Statistics Segment (Start-Stop)

DOR_NAV_0P SPH checks

SPH fields with errors



DOR_NAV_0P products using a wrong ADF (sensing not included in validity)

Gauge Segment (Start-Stop) Explicit Reference

DOR_NAV_0P products with start_lat out of range

Gauge Value Segment (Start-Stop) Explicit Reference

DOR_NAV_0P products with start_long out of range

Gauge Value Segment (Start-Stop) Explicit Reference

DOR_NAV_0P products with stop_lat out of range

Gauge Value Segment (Start-Stop) Explicit Reference

DOR_NAV_0P products with stop_long out of range

Gauge Value Segment (Start-Stop) Explicit Reference

DOR_NAV_0P products with sat_track out of range

Gauge Value Segment (Start-Stop) Explicit Reference

Percentage of DOR_NAV_0P products with ISP_errors_significant set to 1

Gauge Value Segment (Start-Stop)

DOR_NAV_0P products with num_error_ISPs out of range

Gauge Value Segment (Start-Stop) Explicit Reference

Statistics for DOR_NAV_0P products with num_error_ISPs out of range

Gauge Statistics Segment (Start-Stop)

Percentage of DOR_NAV_0P products with missing_ISPs_significant set to 1

Gauge Value Segment (Start-Stop)

DOR_NAV_0P products with num_missing_ISPs out of range

Gauge Value Segment (Start-Stop) Explicit Reference

Statistics for DOR_NAV_0P products with num_missing_ISPs out of range

Gauge Statistics Segment (Start-Stop)

Percentage of DOR_NAV_0P products with ISP_discarded_significant set to 1

Gauge Value Segment (Start-Stop)

DOR_NAV_0P products with num_discarded_ISPs out of range

Gauge	Value	Segment (Start-Stop)	Explicit Reference
-------	-------	----------------------	--------------------

Statistics for DOR_NAV_0P products with num_discarded_ISPs out of range

Gauge	Statistics	Segment (Start-Stop)
-------	------------	----------------------

Percentage of DOR_NAV_0P products with RS_significant set to 1

Gauge	Value	Segment (Start-Stop)
-------	-------	----------------------

DOR_NAV_0P products with num_RS_ISPs out of range

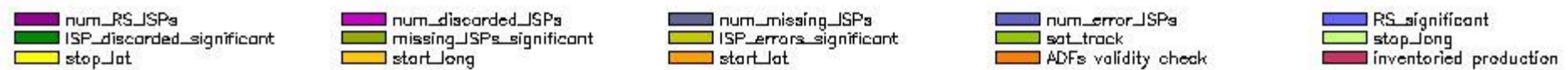
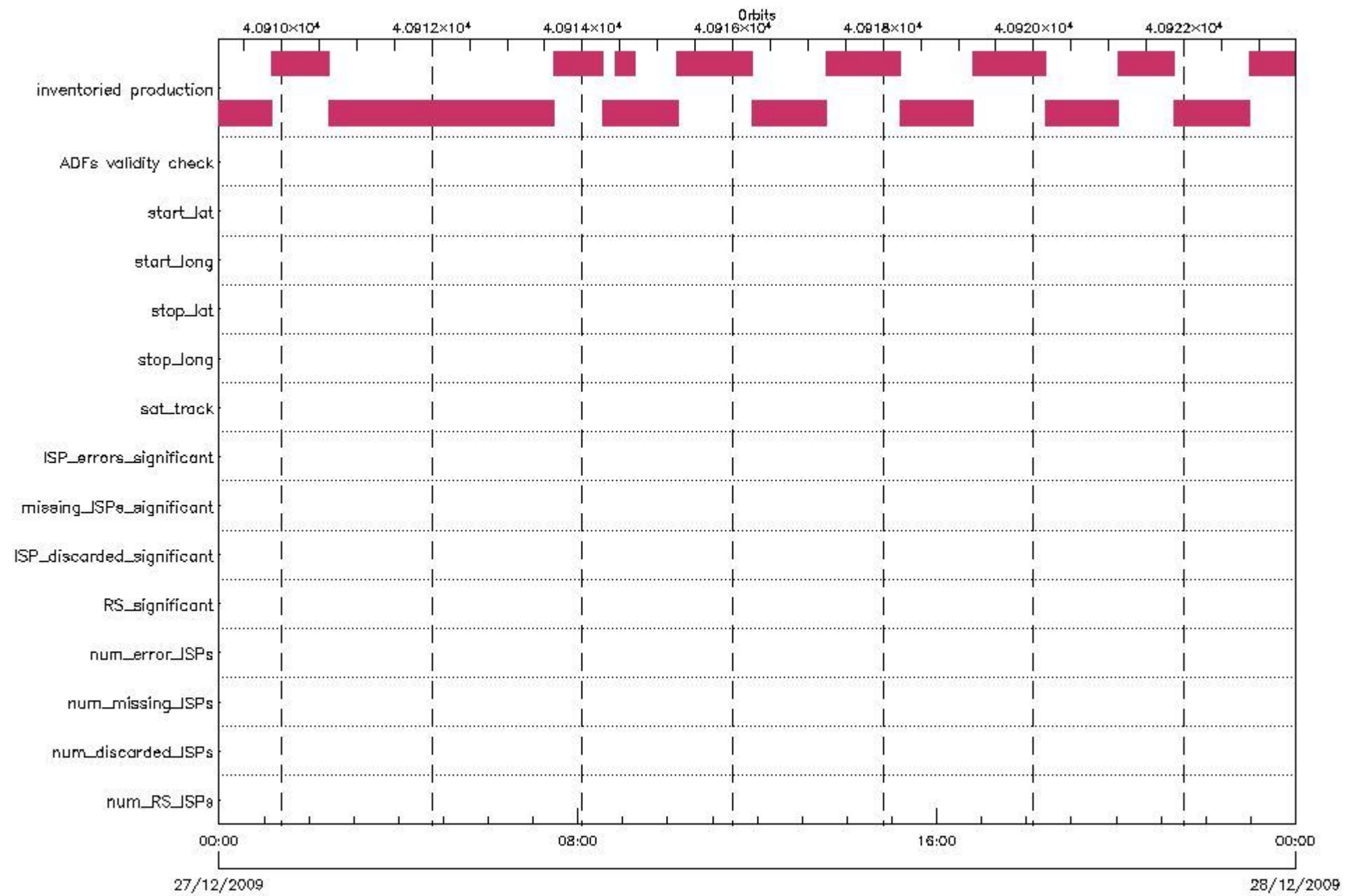
Gauge	Value	Segment (Start-Stop)	Explicit Reference
-------	-------	----------------------	--------------------

Statistics for DOR_NAV_0P products with num_RS_ISPs out of range

Gauge	Statistics	Segment (Start-Stop)
-------	------------	----------------------

MWR_NL__0P SPH checks

SPH fields with errors



MWR_NL__0P products using a wrong ADF (sensing not included in validity)

Gauge Segment (Start-Stop) Explicit Reference

MWR_NL__0P products with start_lat out of range

Gauge Value Segment (Start-Stop) Explicit Reference

MWR_NL__0P products with start_long out of range

Gauge Value Segment (Start-Stop) Explicit Reference

MWR_NL__0P products with stop_lat out of range

Gauge Value Segment (Start-Stop) Explicit Reference

MWR_NL__0P products with stop_long out of range

Gauge Value Segment (Start-Stop) Explicit Reference

MWR_NL__0P products with sat_track out of range

Gauge Value Segment (Start-Stop) Explicit Reference

Percentage of MWR_NL__0P products with ISP_errors_significant set to 1

Gauge	Value	Segment (Start-Stop)
SPH.ISP_ERRORS_SIGNIFICANT_PERCENT.INFO PCF_MWR_NL__0P	0	27-DEC-2009 00:00:00.000 28-DEC-2009 00:00:00.000

MWR_NL__0P products with num_error_ISPs out of range

Gauge Value Segment (Start-Stop) Explicit Reference

Statistics for MWR_NL__0P products with num_error_ISPs out of range

Gauge Statistics Segment (Start-Stop)

Percentage of MWR_NL__0P products with missing_ISPs_significant set to 1

Gauge	Value	Segment (Start-Stop)
SPH.MISSING_ISPS_SIGNIFICANT_PERCENT.INFO PCF_MWR_NL__0P	0	27-DEC-2009 00:00:00.000 28-DEC-2009 00:00:00.000

MWR_NL__0P products with num_missing_ISPs out of range

Gauge Value Segment (Start-Stop) Explicit Reference

Statistics for MWR_NL__0P products with num_missing_ISPs out of range

Gauge Statistics Segment (Start-Stop)

Percentage of MWR_NL__0P products with ISP_discarded_significant set to 1

Gauge	Value	Segment (Start-Stop)
SPH.ISP_DISCARDED_SIGNIFICANT_PERCENT.INFO	0	27-DEC-2009 00:00:00.000
PCF_MWR_NL__0P		28-DEC-2009 00:00:00.000

MWR_NL__0P products with num_discarded_ISPs out of range

Gauge	Value	Segment (Start-Stop)	Explicit Reference

Statistics for MWR_NL__0P products with num_discarded_ISPs out of range

Gauge	Statistics	Segment (Start-Stop)

Percentage of MWR_NL__0P products with RS_significant set to 1

Gauge	Value	Segment (Start-Stop)
SPH.RS_SIGNIFICANT_PERCENT.INFO	0	27-DEC-2009 00:00:00.000
PCF_MWR_NL__0P		28-DEC-2009 00:00:00.000

MWR_NL__0P products with num_RS_ISPs out of range

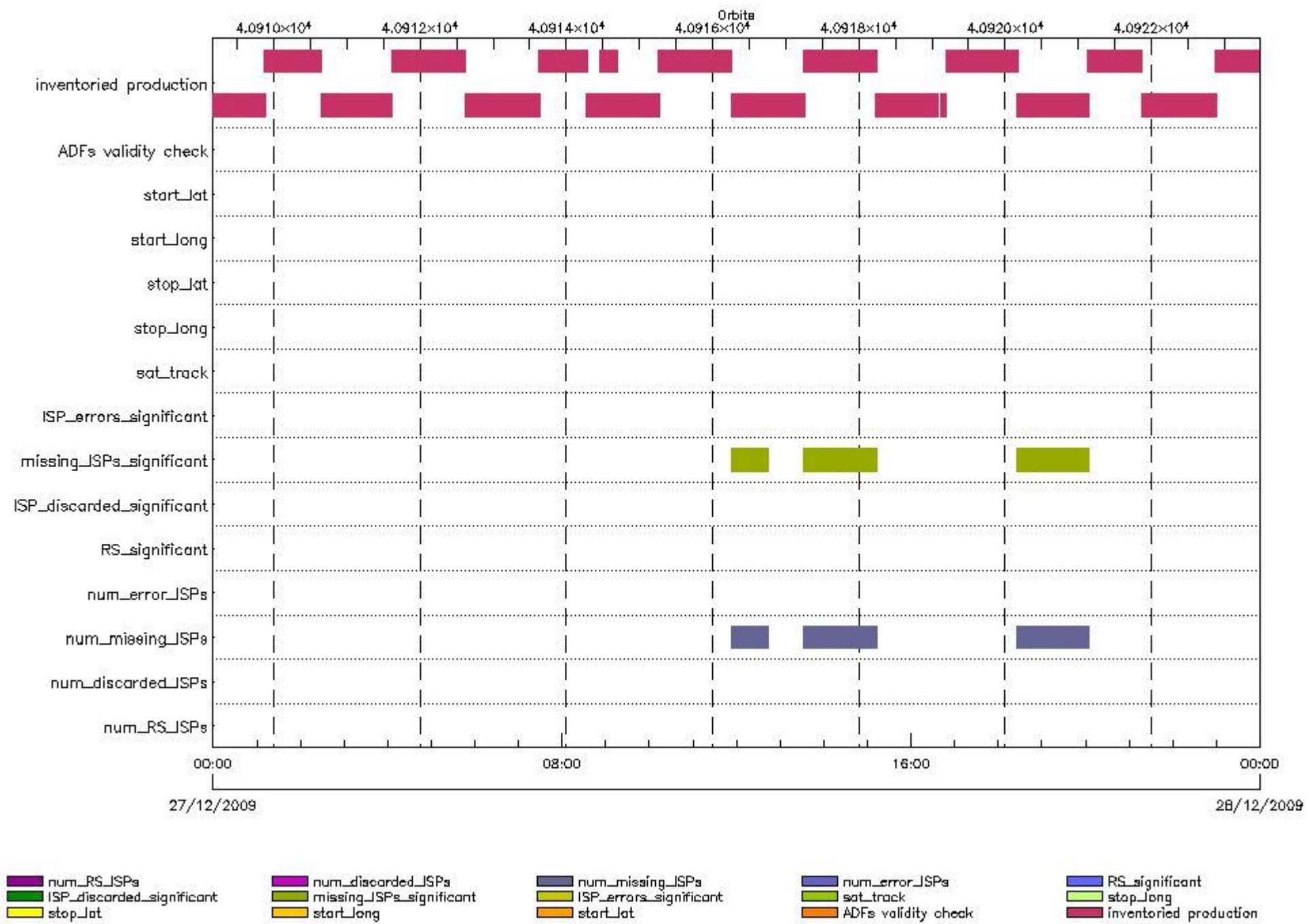
Gauge	Value	Segment (Start-Stop)	Explicit Reference

Statistics for MWR_NL__0P products with num_RS_ISPs out of range

Gauge	Statistics	Segment (Start-Stop)

RA2_ME__0P SPH checks

SPH fields with errors



RA2_ME_0P products using a wrong ADF (sensing not included in validity)

Gauge Segment (Start-Stop) Explicit Reference

RA2_ME_0P products with start_lat out of range

Gauge Value Segment (Start-Stop) Explicit Reference

RA2_ME_0P products with start_long out of range

Gauge Value Segment (Start-Stop) Explicit Reference

RA2_ME__0P products with stop_lat out of range

Gauge Value Segment (Start-Stop) Explicit Reference

RA2_ME__0P products with stop_long out of range

Gauge Value Segment (Start-Stop) Explicit Reference

RA2_ME__0P products with sat_track out of range

Gauge Value Segment (Start-Stop) Explicit Reference

Percentage of RA2_ME__0P products with ISP_errors_significant set to 1

Gauge Value Segment (Start-Stop)

RA2_ME__0P products with num_error_ISPs out of range

Gauge Value Segment (Start-Stop) Explicit Reference

Statistics for RA2_ME__0P products with num_error_ISPs out of range

Gauge Statistics Segment (Start-Stop)

Percentage of RA2_ME__0P products with missing_ISPs_significant set to 1

Gauge Value Segment (Start-Stop)

RA2_ME__0P products with num_missing_ISPs out of range

Gauge	Value	Segment (Start-Stop)	Explicit Reference
SPH.NUM_MISSING_ISPS.WARNING PCF_RA2_ME__0P	1	27-DEC-2009 11:52:35.267 27-DEC-2009 12:43:06.461	Product: RA2_ME__0PNPDK20091227_115235_000030312085_00281_40916_4983.N1
SPH.NUM_MISSING_ISPS.WARNING PCF_RA2_ME__0P	6827	27-DEC-2009 13:32:21.903 27-DEC-2009 15:12:31.982	Product: RA2_ME__0PNPDK20091227_133221_000060102085_00282_40917_4985.N1
SPH.NUM_MISSING_ISPS.WARNING PCF_RA2_ME__0P	5729	27-DEC-2009 18:25:40.074 27-DEC-2009 20:04:32.496	Product: RA2_ME__0PNPDK20091227_182540_000059322085_00285_40920_4989.N1

Statistics for RA2_ME__0P products with num_missing_ISPs out of range

Gauge Statistics Segment (Start-Stop)

SPH.NUM_MISSING_ISPS.STA PCF_RA2_ME__0P	M=5010.16528445094 d=2570.80785275348 >=1 <=6827 %=17.33066544	27-DEC-2009 00:00:00.000 28-DEC-2009 00:00:00.000
--	--	--

Percentage of RA2_ME__0P products with ISP_discarded_significant set to 1

Gauge Value Segment (Start-Stop)

RA2_ME__0P products with num_discarded_ISPs out of range

Gauge Value Segment (Start-Stop) Explicit Reference

Statistics for RA2_ME__0P products with num_discarded_ISPs out of range

Gauge Statistics Segment (Start-Stop)

Percentage of RA2_ME__0P products with RS_significant set to 1

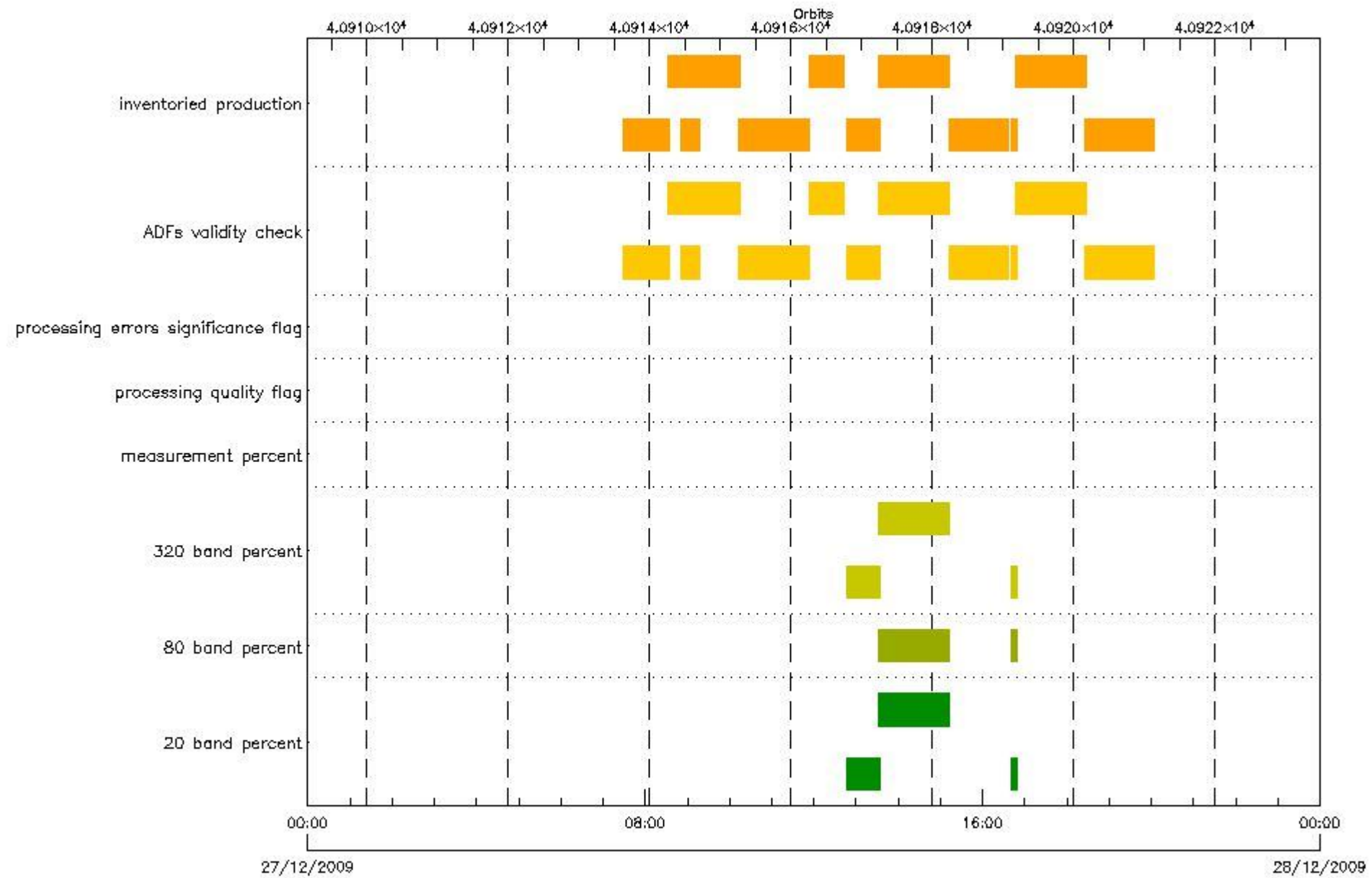
Gauge Value Segment (Start-Stop)

RA2_ME__0P products with num_RS_ISPs out of range

Gauge Value Segment (Start-Stop) Explicit Reference

Statistics for RA2_ME__0P products with num_RS_ISPs out of range

Gauge Statistics Segment (Start-Stop)



RA2_MW_1P products using a wrong ADF (sensing not included in validity)

Gauge	Segment (Start-Stop)	Explicit Reference
Product: RA2_MW_1PNPDK20091227_072827_000039462085_00278_40913_8723.N1 DS NAME: REAL.ORBIT_STATE_VECTOR_FILE	27-DEC-2009 07:28:27.528 27-DEC-2009 08:34:13.260	ADF: DOR_NAV_0PNPDK20091227_072328_000038252085_00278_40913_2153.N1
Product: RA2_MW_1PNPDK20091227_083237_000061122085_00279_40914_8735.N1 DS NAME: REAL.ORBIT_STATE_VECTOR_FILE	27-DEC-2009 08:32:37.512 27-DEC-2009 10:14:29.974	ADF: DOR_NAV_0PNPDK20091227_083232_000057382085_00279_40914_2008.N1
Product: RA2_MW_1PNPDK20091227_085113_000015432085_00279_40914_8720.N1 DS NAME: REAL.ORBIT_STATE_VECTOR_FILE	27-DEC-2009 08:51:13.740 27-DEC-2009 09:16:56.574	ADF: DOR_NAV_0PNPDK20091227_084829_000012752085_00279_40914_2152.N1
Product: RA2_MW_1PNPDK20091227_101255_000060372085_00280_40915_8726.N1 DS NAME: REAL.ORBIT_STATE_VECTOR_FILE	27-DEC-2009 10:12:55.340 27-DEC-2009 11:53:32.050	ADF: DOR_NAV_0PNPDK20091227_100811_000057382085_00280_40915_2011.N1
Product: RA2_MW_1PNPDK20091227_115235_000030322085_00281_40916_8729.N1 DS NAME: REAL.ORBIT_STATE_VECTOR_FILE	27-DEC-2009 11:52:35.292 27-DEC-2009 12:43:07.544	ADF: DOR_NAV_0PNPDK20091227_114908_000057382085_00281_40916_2012.N1

Product: RA2_MW__1PNPDK20091227_124605_000028332085_00281_40916_8732.N1 DS NAME: REAL.ORBIT_STATE_VECTOR_FILE	27-DEC-2009 12:46:05.840 27-DEC-2009 13:33:18.686	ADF: DOR_NAV_0PNPDK20091227_114908_000057382085_00281_40916_8732.N1
Product: RA2_MW__1PNPDK20091227_133221_000060112085_00282_40917_8738.N1 DS NAME: REAL.ORBIT_STATE_VECTOR_FILE	27-DEC-2009 13:32:21.928 27-DEC-2009 15:12:33.066	ADF: DOR_NAV_0PNPDK20091227_133005_000057382085_00282_40917_2013.N1
Product: RA2_MW__1PNPDK20091227_151139_000051112085_00283_40918_8741.N1 DS NAME: REAL.ORBIT_STATE_VECTOR_FILE	27-DEC-2009 15:11:39.649 27-DEC-2009 16:36:50.625	ADF: DOR_NAV_0PNPDK20091227_151102_000054192085_00283_40918_2014.N1
Product: RA2_MW__1PNPDK20091227_164025_000005212085_00284_40919_8744.N1 DS NAME: REAL.ORBIT_STATE_VECTOR_FILE	27-DEC-2009 16:40:25.947 27-DEC-2009 16:49:07.244	ADF: DOR_NAV_0PNPDK20091227_151102_000054192085_00283_40918_2014.N1
Product: RA2_MW__1PNPDK20091227_164728_000059902085_00284_40919_8747.N1 DS NAME: REAL.ORBIT_STATE_VECTOR_FILE	27-DEC-2009 16:47:28.154 27-DEC-2009 18:27:18.076	ADF: DOR_NAV_0PNPDK20091227_164640_000054192085_00284_40919_2015.N1
Product: RA2_MW__1PNPDK20091227_182540_000059332085_00285_40920_8750.N1 DS NAME: REAL.ORBIT_STATE_VECTOR_FILE	27-DEC-2009 18:25:40.100 27-DEC-2009 20:04:33.579	ADF: DOR_NAV_0PNPDK20091227_182218_000057382085_00285_40920_2016.N1

RA2_MW__1P products with processing errors significance flag set

RA2_MW__1P products with percentage of DSRs free of processing errors below threshold

Gauge	Value	Segment (Start-Stop)
-------	-------	----------------------

RA2_MW__1P products with percentage of valid measurements below threshold

Gauge	Value	Segment (Start-Stop)
-------	-------	----------------------

RA2_MW__1P products with percentage of 320 MHz band processed below threshold

Gauge	Value	Segment (Start-Stop)
SPH.RA2_320_BAND_PERCENT.WARNING PCF_RA2_MW__1P	8899	27-DEC-2009 12:46:05.840 27-DEC-2009 13:33:18.686
SPH.RA2_320_BAND_PERCENT.WARNING PCF_RA2_MW__1P	8493	27-DEC-2009 13:32:21.928 27-DEC-2009 15:12:33.066
SPH.RA2_320_BAND_PERCENT.WARNING PCF_RA2_MW__1P	8817	27-DEC-2009 16:40:25.947 27-DEC-2009 16:49:07.244

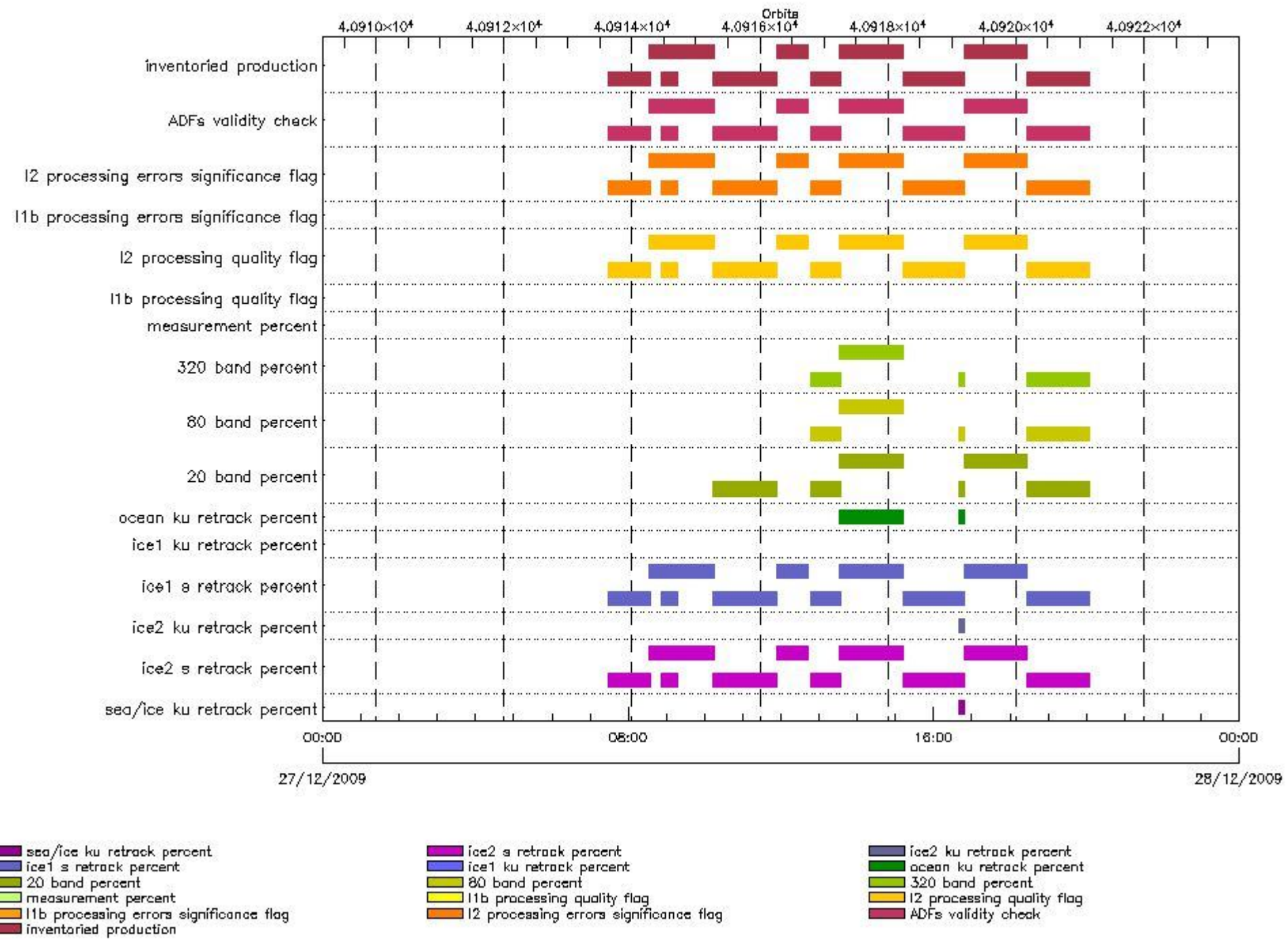
RA2_MW__1P products with percentage of 80 MHz band processed above threshold

Gauge	Value	Segment (Start-Stop)
SPH.RA2_80_BAND_PERCENT.WARNING PCF_RA2_MW__1P	909	27-DEC-2009 13:32:21.928 27-DEC-2009 15:12:33.066
SPH.RA2_80_BAND_PERCENT.WARNING PCF_RA2_MW__1P	714	27-DEC-2009 16:40:25.947 27-DEC-2009 16:49:07.244

RA2_MW__1P products with percentage of 20 MHz band processed above threshold

Gauge	Value	Segment (Start-Stop)
SPH.RA2_20_BAND_PERCENT.WARNING PCF_RA2_MW__1P	426	27-DEC-2009 12:46:05.840 27-DEC-2009 13:33:18.686
SPH.RA2_20_BAND_PERCENT.WARNING PCF_RA2_MW__1P	598	27-DEC-2009 13:32:21.928 27-DEC-2009 15:12:33.066
SPH.RA2_20_BAND_PERCENT.WARNING PCF_RA2_MW__1P	468	27-DEC-2009 16:40:25.947 27-DEC-2009 16:49:07.244

SPH fields with errors



RA2_FGD_2P products using a wrong ADF (sensing not included in validity)

Gauge	Segment (Start-Stop)	Explicit Reference
Product: RA2_FGD_2PNPDK20091227_072827_000039462085_00278_40913_8724.N1 DS NAME: REAL.ORBIT_STATE_VECTOR_FILE	27-DEC-2009 07:28:27.528 27-DEC-2009 08:34:13.260	ADF: DOR_NAV_0PNPDK20091227_072328_000038252085_00278_40913_2153.N1
Product: RA2_FGD_2PNPDK20091227_083237_000061122085_00279_40914_8736.N1 DS NAME: REAL.ORBIT_STATE_VECTOR_FILE	27-DEC-2009 08:32:37.512 27-DEC-2009 10:14:29.974	ADF: DOR_NAV_0PNPDK20091227_083232_000057382085_00279_40914_2008.N1
Product: RA2_FGD_2PNPDK20091227_085113_000015432085_00279_40914_8721.N1 DS NAME: REAL.ORBIT_STATE_VECTOR_FILE	27-DEC-2009 08:51:13.740 27-DEC-2009 09:16:56.574	ADF: DOR_NAV_0PNPDK20091227_084829_000012752085_00279_40914_2152.N1

Product: RA2_FGD_2PNPDK20091227_101255_000060372085_00280_40915_8727.N1 DS NAME: REAL.ORBIT_STATE_VECTOR_FILE	27-DEC-2009 10:12:55.340 27-DEC-2009 11:53:32.050	ADF: DOR_NAV_0PNPDK20091227_100811_000057382085_00280_40
Product: RA2_FGD_2PNPDK20091227_115235_000030322085_00281_40916_8730.N1 DS NAME: REAL.ORBIT_STATE_VECTOR_FILE	27-DEC-2009 11:52:35.292 27-DEC-2009 12:43:07.544	ADF: DOR_NAV_0PNPDK20091227_114908_000057382085_00281_40916_2012.N1
Product: RA2_FGD_2PNPDK20091227_124605_000028332085_00281_40916_8733.N1 DS NAME: REAL.ORBIT_STATE_VECTOR_FILE	27-DEC-2009 12:46:05.840 27-DEC-2009 13:33:18.686	ADF: DOR_NAV_0PNPDK20091227_114908_000057382085_00281_40916_2012.N1
Product: RA2_FGD_2PNPDK20091227_133221_000060112085_00282_40917_8739.N1 DS NAME: REAL.ORBIT_STATE_VECTOR_FILE	27-DEC-2009 13:32:21.928 27-DEC-2009 15:12:33.066	ADF: DOR_NAV_0PNPDK20091227_133005_000057382085_00282_40917_2013.N1
Product: RA2_FGD_2PNPDK20091227_151139_000051112085_00283_40918_8742.N1 DS NAME: REAL.ORBIT_STATE_VECTOR_FILE	27-DEC-2009 15:11:39.649 27-DEC-2009 16:36:50.625	ADF: DOR_NAV_0PNPDK20091227_151102_000054192085_00283_40918_2014.N1
Product: RA2_FGD_2PNPDK20091227_164025_000005212085_00284_40919_8745.N1 DS NAME: REAL.ORBIT_STATE_VECTOR_FILE	27-DEC-2009 16:40:25.947 27-DEC-2009 16:49:07.244	ADF: DOR_NAV_0PNPDK20091227_151102_000054192085_00283_40918_2014.N1
Product: RA2_FGD_2PNPDK20091227_164728_000059902085_00284_40919_8748.N1 DS NAME: REAL.ORBIT_STATE_VECTOR_FILE	27-DEC-2009 16:47:28.154 27-DEC-2009 18:27:18.076	ADF: DOR_NAV_0PNPDK20091227_164640_000054192085_00284_40919_2015.N1
Product: RA2_FGD_2PNPDK20091227_182540_000059332085_00285_40920_8751.N1 DS NAME: REAL.ORBIT_STATE_VECTOR_FILE	27-DEC-2009 18:25:40.100 27-DEC-2009 20:04:33.579	ADF: DOR_NAV_0PNPDK20091227_182218_000057382085_00285_40920_2016.N1

Products with processing errors significance flag set

Gauge	Segment (Start-Stop)
SPH.RA2_L2_PROC_FLAG.WARNING PCF_RA2_FGD_2P	27-DEC-2009 07:28:27.528 27-DEC-2009 08:34:13.260
SPH.RA2_L2_PROC_FLAG.WARNING PCF_RA2_FGD_2P	27-DEC-2009 08:32:37.512 27-DEC-2009 10:14:29.974
SPH.RA2_L2_PROC_FLAG.WARNING PCF_RA2_FGD_2P	27-DEC-2009 08:51:13.740 27-DEC-2009 09:16:56.574
SPH.RA2_L2_PROC_FLAG.WARNING PCF_RA2_FGD_2P	27-DEC-2009 10:12:55.340 27-DEC-2009 11:53:32.050
SPH.RA2_L2_PROC_FLAG.WARNING PCF_RA2_FGD_2P	27-DEC-2009 11:52:35.292 27-DEC-2009 12:43:07.544
SPH.RA2_L2_PROC_FLAG.WARNING PCF_RA2_FGD_2P	27-DEC-2009 12:46:05.840 27-DEC-2009 13:33:18.686
SPH.RA2_L2_PROC_FLAG.WARNING PCF_RA2_FGD_2P	27-DEC-2009 13:32:21.928 27-DEC-2009 15:12:33.066
SPH.RA2_L2_PROC_FLAG.WARNING PCF_RA2_FGD_2P	27-DEC-2009 15:11:39.649 27-DEC-2009 16:36:50.625
SPH.RA2_L2_PROC_FLAG.WARNING PCF_RA2_FGD_2P	27-DEC-2009 16:40:25.947 27-DEC-2009 16:49:07.244
SPH.RA2_L2_PROC_FLAG.WARNING PCF_RA2_FGD_2P	27-DEC-2009 16:47:28.154 27-DEC-2009 18:27:18.076
SPH.RA2_L2_PROC_FLAG.WARNING PCF_RA2_FGD_2P	27-DEC-2009 18:25:40.100 27-DEC-2009 20:04:33.579

Products with processing errors significance flag set

Gauge Segment (Start-Stop)

Products with percentage DSRs free of processing errors below threshold

Gauge	Value	Segment (Start-Stop)
-------	-------	----------------------

SPH.RA2_L2_PROC_QUALITY.WARNING PCF_RA2_FGD_2P	6468	27-DEC-2009 07:28:27.528 27-DEC-2009 08:34:13.260
SPH.RA2_L2_PROC_QUALITY.WARNING PCF_RA2_FGD_2P	6616	27-DEC-2009 08:32:37.512 27-DEC-2009 10:14:29.974
SPH.RA2_L2_PROC_QUALITY.WARNING PCF_RA2_FGD_2P	6657	27-DEC-2009 08:51:13.740 27-DEC-2009 09:16:56.574
SPH.RA2_L2_PROC_QUALITY.WARNING PCF_RA2_FGD_2P	6820	27-DEC-2009 10:12:55.340 27-DEC-2009 11:53:32.050
SPH.RA2_L2_PROC_QUALITY.WARNING PCF_RA2_FGD_2P	5873	27-DEC-2009 11:52:35.292 27-DEC-2009 12:43:07.544
SPH.RA2_L2_PROC_QUALITY.WARNING PCF_RA2_FGD_2P	7137	27-DEC-2009 12:46:05.840 27-DEC-2009 13:33:18.686
SPH.RA2_L2_PROC_QUALITY.WARNING PCF_RA2_FGD_2P	6592	27-DEC-2009 13:32:21.928 27-DEC-2009 15:12:33.066
SPH.RA2_L2_PROC_QUALITY.WARNING PCF_RA2_FGD_2P	6454	27-DEC-2009 15:11:39.649 27-DEC-2009 16:36:50.625
SPH.RA2_L2_PROC_QUALITY.WARNING PCF_RA2_FGD_2P	7714	27-DEC-2009 16:40:25.947 27-DEC-2009 16:49:07.244
SPH.RA2_L2_PROC_QUALITY.WARNING PCF_RA2_FGD_2P	6595	27-DEC-2009 16:47:28.154 27-DEC-2009 18:27:18.076
SPH.RA2_L2_PROC_QUALITY.WARNING PCF_RA2_FGD_2P	6376	27-DEC-2009 18:25:40.100 27-DEC-2009 20:04:33.579

Products with percentage DSRs free of processing errors below threshold

Gauge Value Segment (Start-Stop)

RA2_FGD_2P products with percentage of valid measurements below threshold

Gauge Value Segment (Start-Stop)

RA2_FGD_2P products with percentage of 320 MHz band processed below threshold

Gauge	Value	Segment (Start-Stop)
SPH.RA2_320_BAND_PERCENT.WARNING PCF_RA2_FGD_2P	9143	27-DEC-2009 12:46:05.840 27-DEC-2009 13:33:18.686
SPH.RA2_320_BAND_PERCENT.WARNING PCF_RA2_FGD_2P	8797	27-DEC-2009 13:32:21.928 27-DEC-2009 15:12:33.066
SPH.RA2_320_BAND_PERCENT.WARNING PCF_RA2_FGD_2P	8974	27-DEC-2009 16:40:25.947 27-DEC-2009 16:49:07.244
SPH.RA2_320_BAND_PERCENT.WARNING PCF_RA2_FGD_2P	9357	27-DEC-2009 18:25:40.100 27-DEC-2009 20:04:33.579

RA2_FGD_2P products with percentage of 80 MHz band processed above threshold

Gauge	Value	Segment (Start-Stop)
SPH.RA2_80_BAND_PERCENT.WARNING PCF_RA2_FGD_2P	558	27-DEC-2009 12:46:05.840 27-DEC-2009 13:33:18.686
SPH.RA2_80_BAND_PERCENT.WARNING PCF_RA2_FGD_2P	872	27-DEC-2009 13:32:21.928 27-DEC-2009 15:12:33.066
SPH.RA2_80_BAND_PERCENT.WARNING PCF_RA2_FGD_2P	662	27-DEC-2009 16:40:25.947 27-DEC-2009 16:49:07.244

SPH.RA2_80_BAND_PERCENT.WARNING PCF_RA2_FGD_2P	539	27-DEC-2009 18:25:40.100 27-DEC-2009 20:04:33.579
---	-----	--

RA2_FGD_2P products with percentage of 20 MHz band processed above threshold

Gauge	Value	Segment (Start-Stop)
SPH.RA2_20_BAND_PERCENT.WARNING PCF_RA2_FGD_2P	122	27-DEC-2009 10:12:55.340 27-DEC-2009 11:53:32.050
SPH.RA2_20_BAND_PERCENT.WARNING PCF_RA2_FGD_2P	299	27-DEC-2009 12:46:05.840 27-DEC-2009 13:33:18.686
SPH.RA2_20_BAND_PERCENT.WARNING PCF_RA2_FGD_2P	332	27-DEC-2009 13:32:21.928 27-DEC-2009 15:12:33.066
SPH.RA2_20_BAND_PERCENT.WARNING PCF_RA2_FGD_2P	363	27-DEC-2009 16:40:25.947 27-DEC-2009 16:49:07.244
SPH.RA2_20_BAND_PERCENT.WARNING PCF_RA2_FGD_2P	106	27-DEC-2009 16:47:28.154 27-DEC-2009 18:27:18.076
SPH.RA2_20_BAND_PERCENT.WARNING PCF_RA2_FGD_2P	105	27-DEC-2009 18:25:40.100 27-DEC-2009 20:04:33.579

RA2_FGD_2P products with percentage of valid Ku ocean retracker measurements below threshold

Gauge	Value	Segment (Start-Stop)
SPH.RA2_OCEAN_KU_RETRACK_PERCENT.WARNING PCF_RA2_FGD_2P	8663	27-DEC-2009 13:32:21.928 27-DEC-2009 15:12:33.066
SPH.RA2_OCEAN_KU_RETRACK_PERCENT.WARNING PCF_RA2_FGD_2P	8654	27-DEC-2009 16:40:25.947 27-DEC-2009 16:49:07.244

RA2_FGD_2P products with percentage of valid Ku ice1 retracker measurements below threshold

Gauge Value Segment (Start-Stop)

RA2_FGD_2P products with percentage of valid S ice1 retracker measurements below threshold

Gauge	Value	Segment (Start-Stop)
SPH.RA2_ICE1_S_RETRACK_PERCENT.WARNING PCF_RA2_FGD_2P	5565	27-DEC-2009 07:28:27.528 27-DEC-2009 08:34:13.260
SPH.RA2_ICE1_S_RETRACK_PERCENT.WARNING PCF_RA2_FGD_2P	5701	27-DEC-2009 08:32:37.512 27-DEC-2009 10:14:29.974
SPH.RA2_ICE1_S_RETRACK_PERCENT.WARNING PCF_RA2_FGD_2P	5164	27-DEC-2009 08:51:13.740 27-DEC-2009 09:16:56.574
SPH.RA2_ICE1_S_RETRACK_PERCENT.WARNING PCF_RA2_FGD_2P	5757	27-DEC-2009 10:12:55.340 27-DEC-2009 11:53:32.050
SPH.RA2_ICE1_S_RETRACK_PERCENT.WARNING PCF_RA2_FGD_2P	4848	27-DEC-2009 11:52:35.292 27-DEC-2009 12:43:07.544
SPH.RA2_ICE1_S_RETRACK_PERCENT.WARNING PCF_RA2_FGD_2P	4936	27-DEC-2009 12:46:05.840 27-DEC-2009 13:33:18.686
SPH.RA2_ICE1_S_RETRACK_PERCENT.WARNING PCF_RA2_FGD_2P	4236	27-DEC-2009 13:32:21.928 27-DEC-2009 15:12:33.066
SPH.RA2_ICE1_S_RETRACK_PERCENT.WARNING PCF_RA2_FGD_2P	5899	27-DEC-2009 15:11:39.649 27-DEC-2009 16:36:50.625
SPH.RA2_ICE1_S_RETRACK_PERCENT.WARNING PCF_RA2_FGD_2P	2216	27-DEC-2009 16:40:25.947 27-DEC-2009 16:49:07.244

SPH.RA2_ICE1_S_RETRACK_PERCENT.WARNING PCF_RA2_FGD_2P	5040	27-DEC-2009 16:47:28.154 27-DEC-2009 18:27:18.076
SPH.RA2_ICE1_S_RETRACK_PERCENT.WARNING PCF_RA2_FGD_2P	4876	27-DEC-2009 18:25:40.100 27-DEC-2009 20:04:33.579

RA2_FGD_2P products with percentage of valid KU ice2 retracker measurements below threshold

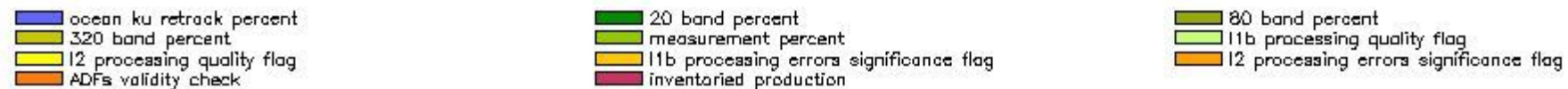
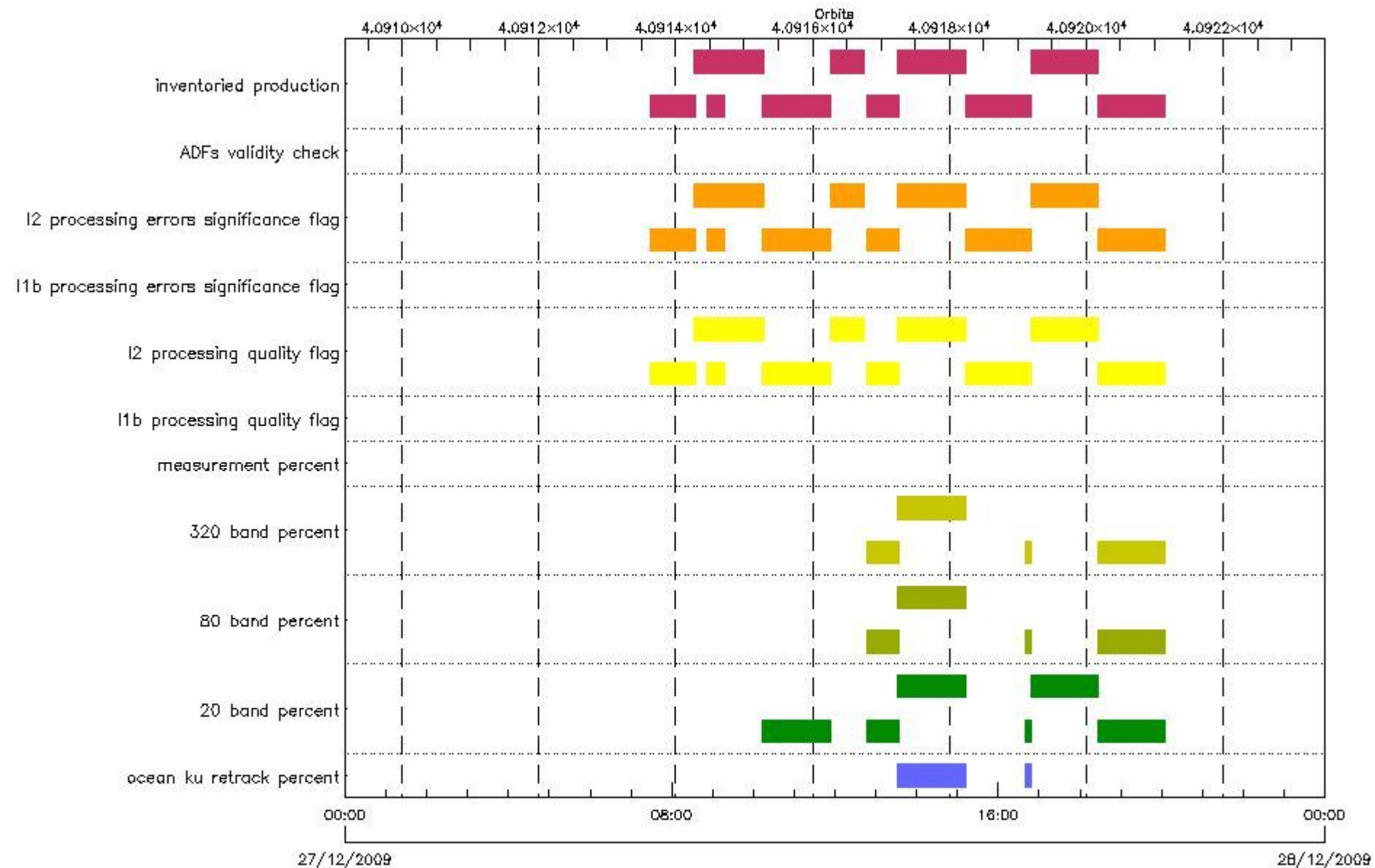
Gauge	Value	Segment (Start-Stop)
SPH.RA2_ICE2_KU_RETRACK_PERCENT.WARNING PCF_RA2_FGD_2P	5748	27-DEC-2009 16:40:25.947 27-DEC-2009 16:49:07.244

RA2_FGD_2P products with percentage of valid S ice2 retracker measurements below threshold

Gauge	Value	Segment (Start-Stop)
SPH.RA2_ICE2_S_RETRACK_PERCENT.WARNING PCF_RA2_FGD_2P	28	27-DEC-2009 07:28:27.528 27-DEC-2009 08:34:13.260
SPH.RA2_ICE2_S_RETRACK_PERCENT.WARNING PCF_RA2_FGD_2P	44	27-DEC-2009 08:32:37.512 27-DEC-2009 10:14:29.974
SPH.RA2_ICE2_S_RETRACK_PERCENT.WARNING PCF_RA2_FGD_2P	79	27-DEC-2009 08:51:13.740 27-DEC-2009 09:16:56.574
SPH.RA2_ICE2_S_RETRACK_PERCENT.WARNING PCF_RA2_FGD_2P	61	27-DEC-2009 10:12:55.340 27-DEC-2009 11:53:32.050
SPH.RA2_ICE2_S_RETRACK_PERCENT.WARNING PCF_RA2_FGD_2P	33	27-DEC-2009 11:52:35.292 27-DEC-2009 12:43:07.544
SPH.RA2_ICE2_S_RETRACK_PERCENT.WARNING PCF_RA2_FGD_2P	31	27-DEC-2009 12:46:05.840 27-DEC-2009 13:33:18.686
SPH.RA2_ICE2_S_RETRACK_PERCENT.WARNING PCF_RA2_FGD_2P	48	27-DEC-2009 13:32:21.928 27-DEC-2009 15:12:33.066
SPH.RA2_ICE2_S_RETRACK_PERCENT.WARNING PCF_RA2_FGD_2P	54	27-DEC-2009 15:11:39.649 27-DEC-2009 16:36:50.625
SPH.RA2_ICE2_S_RETRACK_PERCENT.WARNING PCF_RA2_FGD_2P	21	27-DEC-2009 16:40:25.947 27-DEC-2009 16:49:07.244
SPH.RA2_ICE2_S_RETRACK_PERCENT.WARNING PCF_RA2_FGD_2P	24	27-DEC-2009 16:47:28.154 27-DEC-2009 18:27:18.076
SPH.RA2_ICE2_S_RETRACK_PERCENT.WARNING PCF_RA2_FGD_2P	53	27-DEC-2009 18:25:40.100 27-DEC-2009 20:04:33.579

RA2_FGD_2P products with percentage of valid KU sea/ice retracker measurements below threshold

Gauge	Value	Segment (Start-Stop)
SPH.RA2_SEAICE_KU_RETRACK_PERCENT.WARNING PCF_RA2_FGD_2P	8996	27-DEC-2009 16:40:25.947 27-DEC-2009 16:49:07.244



RA2_WWV_2P products using a wrong ADF (sensing not included in validity)

Gauge Segment (Start-Stop) Explicit Reference

RA2_WWV_2P products with processing errors significance flag set

Gauge	Segment (Start-Stop)
SPH.RA2_L2_PROC_FLAG.WARNING PCF_RA2_WWV_2P	27-DEC-2009 07:28:27.528 27-DEC-2009 08:34:13.260
SPH.RA2_L2_PROC_FLAG.WARNING PCF_RA2_WWV_2P	27-DEC-2009 08:32:37.512 27-DEC-2009 10:14:29.974
SPH.RA2_L2_PROC_FLAG.WARNING PCF_RA2_WWV_2P	27-DEC-2009 08:51:13.740 27-DEC-2009 09:16:56.574

SPH.RA2_L2_PROC_FLAG.WARNING PCF_RA2_WWV_2P	27-DEC-2009 10:12:55.340 27-DEC-2009 11:53:32.050
SPH.RA2_L2_PROC_FLAG.WARNING PCF_RA2_WWV_2P	27-DEC-2009 11:52:35.292 27-DEC-2009 12:43:07.544
SPH.RA2_L2_PROC_FLAG.WARNING PCF_RA2_WWV_2P	27-DEC-2009 12:46:05.840 27-DEC-2009 13:33:18.686
SPH.RA2_L2_PROC_FLAG.WARNING PCF_RA2_WWV_2P	27-DEC-2009 13:32:21.928 27-DEC-2009 15:12:33.066
SPH.RA2_L2_PROC_FLAG.WARNING PCF_RA2_WWV_2P	27-DEC-2009 15:11:39.649 27-DEC-2009 16:36:50.625
SPH.RA2_L2_PROC_FLAG.WARNING PCF_RA2_WWV_2P	27-DEC-2009 16:40:25.947 27-DEC-2009 16:49:07.244
SPH.RA2_L2_PROC_FLAG.WARNING PCF_RA2_WWV_2P	27-DEC-2009 16:47:28.154 27-DEC-2009 18:27:18.076
SPH.RA2_L2_PROC_FLAG.WARNING PCF_RA2_WWV_2P	27-DEC-2009 18:25:40.100 27-DEC-2009 20:04:33.579

RA2_WWV_2P products with processing errors significance flag set

Gauge Segment (Start-Stop)

RA2_WWV_2P products with percentage DSRs free of processing errors below threshold

Gauge	Value	Segment (Start-Stop)
SPH.RA2_L2_PROC_QUALITY.WARNING PCF_RA2_WWV_2P	6468	27-DEC-2009 07:28:27.528 27-DEC-2009 08:34:13.260
SPH.RA2_L2_PROC_QUALITY.WARNING PCF_RA2_WWV_2P	6616	27-DEC-2009 08:32:37.512 27-DEC-2009 10:14:29.974
SPH.RA2_L2_PROC_QUALITY.WARNING PCF_RA2_WWV_2P	6657	27-DEC-2009 08:51:13.740 27-DEC-2009 09:16:56.574
SPH.RA2_L2_PROC_QUALITY.WARNING PCF_RA2_WWV_2P	6820	27-DEC-2009 10:12:55.340 27-DEC-2009 11:53:32.050
SPH.RA2_L2_PROC_QUALITY.WARNING PCF_RA2_WWV_2P	5873	27-DEC-2009 11:52:35.292 27-DEC-2009 12:43:07.544
SPH.RA2_L2_PROC_QUALITY.WARNING PCF_RA2_WWV_2P	7137	27-DEC-2009 12:46:05.840 27-DEC-2009 13:33:18.686
SPH.RA2_L2_PROC_QUALITY.WARNING PCF_RA2_WWV_2P	6592	27-DEC-2009 13:32:21.928 27-DEC-2009 15:12:33.066
SPH.RA2_L2_PROC_QUALITY.WARNING PCF_RA2_WWV_2P	6454	27-DEC-2009 15:11:39.649 27-DEC-2009 16:36:50.625
SPH.RA2_L2_PROC_QUALITY.WARNING PCF_RA2_WWV_2P	7714	27-DEC-2009 16:40:25.947 27-DEC-2009 16:49:07.244
SPH.RA2_L2_PROC_QUALITY.WARNING PCF_RA2_WWV_2P	6595	27-DEC-2009 16:47:28.154 27-DEC-2009 18:27:18.076
SPH.RA2_L2_PROC_QUALITY.WARNING PCF_RA2_WWV_2P	6376	27-DEC-2009 18:25:40.100 27-DEC-2009 20:04:33.579

RA2_WWV_2P products with percentage DSRs free of processing errors below threshold

Gauge Value Segment (Start-Stop)

RA2_WWV_2P products with percentage of valid measurements below threshold

Gauge	Value	Segment (Start-Stop)
-------	-------	----------------------

RA2_WWV_2P products with percentage of 320 MHz band processed below threshold

Gauge	Value	Segment (Start-Stop)
SPH.RA2_320_BAND_PERCENT.WARNING PCF_RA2_WWV_2P	9143	27-DEC-2009 12:46:05.840 27-DEC-2009 13:33:18.686
SPH.RA2_320_BAND_PERCENT.WARNING PCF_RA2_WWV_2P	8797	27-DEC-2009 13:32:21.928 27-DEC-2009 15:12:33.066
SPH.RA2_320_BAND_PERCENT.WARNING PCF_RA2_WWV_2P	8974	27-DEC-2009 16:40:25.947 27-DEC-2009 16:49:07.244
SPH.RA2_320_BAND_PERCENT.WARNING PCF_RA2_WWV_2P	9357	27-DEC-2009 18:25:40.100 27-DEC-2009 20:04:33.579

RA2_WWV_2P products with percentage of 80 MHz band processed above threshold

Gauge	Value	Segment (Start-Stop)
SPH.RA2_80_BAND_PERCENT.WARNING PCF_RA2_WWV_2P	558	27-DEC-2009 12:46:05.840 27-DEC-2009 13:33:18.686
SPH.RA2_80_BAND_PERCENT.WARNING PCF_RA2_WWV_2P	872	27-DEC-2009 13:32:21.928 27-DEC-2009 15:12:33.066
SPH.RA2_80_BAND_PERCENT.WARNING PCF_RA2_WWV_2P	662	27-DEC-2009 16:40:25.947 27-DEC-2009 16:49:07.244
SPH.RA2_80_BAND_PERCENT.WARNING PCF_RA2_WWV_2P	539	27-DEC-2009 18:25:40.100 27-DEC-2009 20:04:33.579

RA2_WWV_2P products with percentage of 20 MHz band processed above threshold

Gauge	Value	Segment (Start-Stop)
SPH.RA2_20_BAND_PERCENT.WARNING PCF_RA2_WWV_2P	122	27-DEC-2009 10:12:55.340 27-DEC-2009 11:53:32.050
SPH.RA2_20_BAND_PERCENT.WARNING PCF_RA2_WWV_2P	299	27-DEC-2009 12:46:05.840 27-DEC-2009 13:33:18.686
SPH.RA2_20_BAND_PERCENT.WARNING PCF_RA2_WWV_2P	332	27-DEC-2009 13:32:21.928 27-DEC-2009 15:12:33.066
SPH.RA2_20_BAND_PERCENT.WARNING PCF_RA2_WWV_2P	363	27-DEC-2009 16:40:25.947 27-DEC-2009 16:49:07.244
SPH.RA2_20_BAND_PERCENT.WARNING PCF_RA2_WWV_2P	106	27-DEC-2009 16:47:28.154 27-DEC-2009 18:27:18.076
SPH.RA2_20_BAND_PERCENT.WARNING PCF_RA2_WWV_2P	105	27-DEC-2009 18:25:40.100 27-DEC-2009 20:04:33.579

RA2_WWV_2P products with percentage of valid Ku ocean retracker measurements below threshold

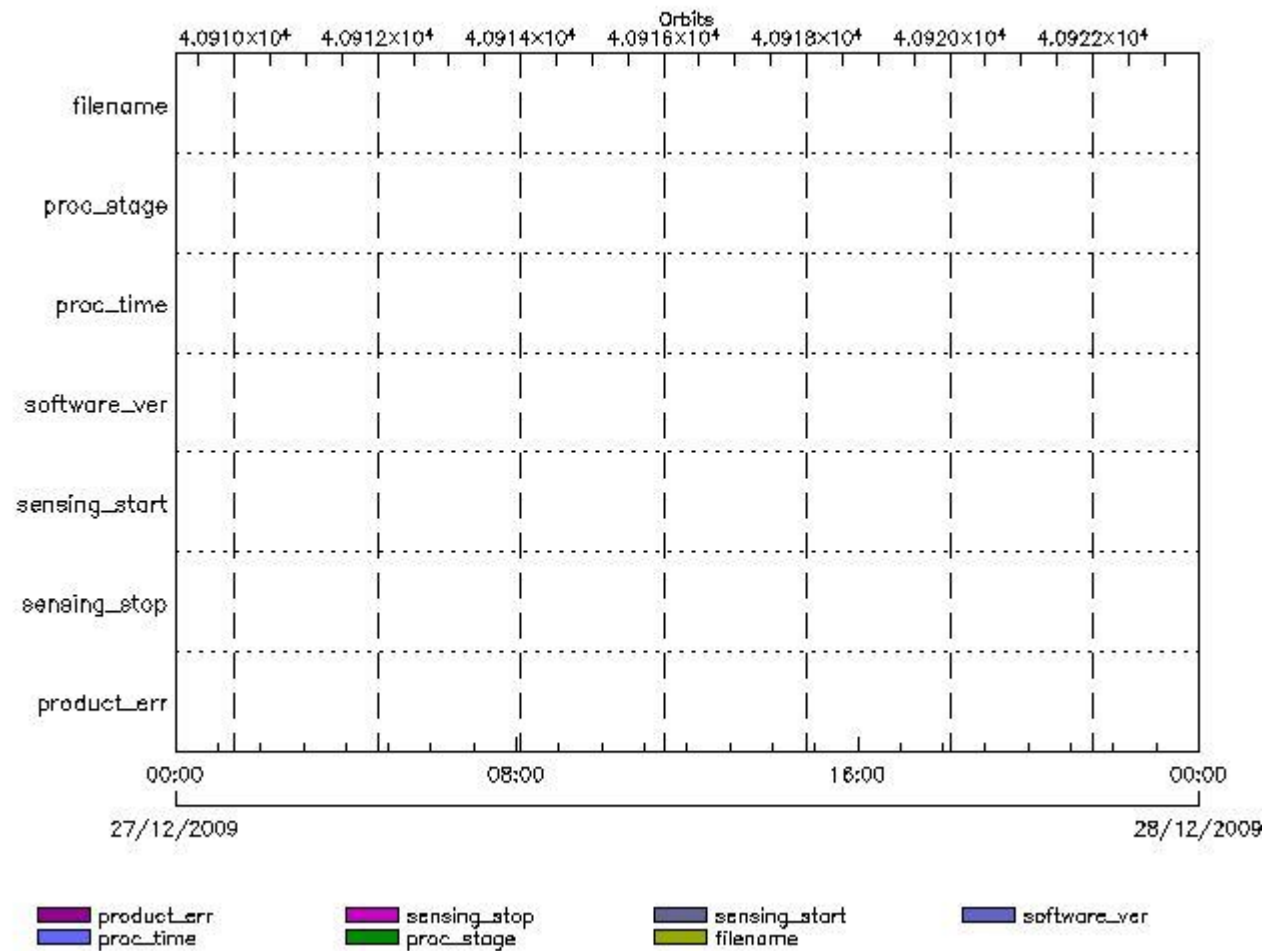
Gauge	Value	Segment (Start-Stop)
SPH.RA2_OCEAN_KU_RETRACK_PERCENT.WARNING PCF_RA2_WWV_2P	8663	27-DEC-2009 13:32:21.928 27-DEC-2009 15:12:33.066
SPH.RA2_OCEAN_KU_RETRACK_PERCENT.WARNING PCF_RA2_WWV_2P	8654	27-DEC-2009 16:40:25.947 27-DEC-2009 16:49:07.244

ADFs

MPH checks

MWR_CHD_AX MPH checks

MPH Errors for MWR_CHD_AX



MWR_CHD_AX files with wrong filename

MWR_CHD_AX files with unknown processing stage

Gauge Explicit Reference

MWR_CHD_AX files with wrong processing time

Gauge Explicit Reference

MWR_CHD_AX files with software version not equal to the current version

Gauge Explicit Reference

MWR_CHD_AX files with wrong sensing start

Gauge Explicit Reference

MWR_CHD_AX files with wrong sensing stop

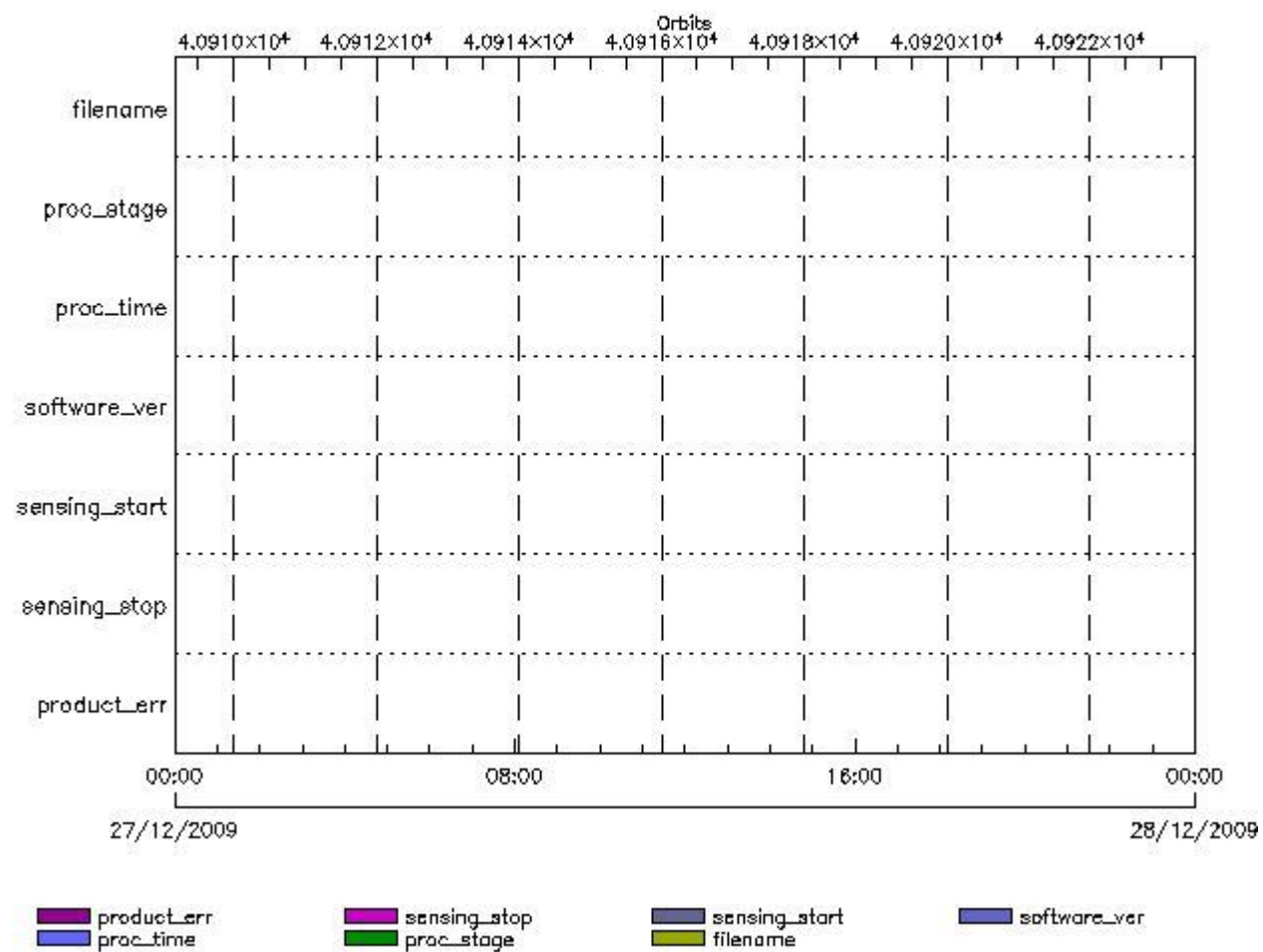
Gauge Explicit Reference

MWR_CHD_AX files with product err set

Gauge Explicit Reference

MWR_CON_AX MPH checks

MPH Errors for MWR_CON_AX



MWR_CON_AX files with wrong filename

Gauge

MWR_CON_AX files with unknown processing stage

Gauge Explicit Reference

MWR_CON_AX files with wrong processing time

Gauge Explicit Reference

MWR_CON_AX files with software version not equal to the current version

Gauge Explicit Reference

MWR_CON_AX files with wrong sensing start

Gauge Explicit Reference

MWR_CON_AX files with wrong sensing stop

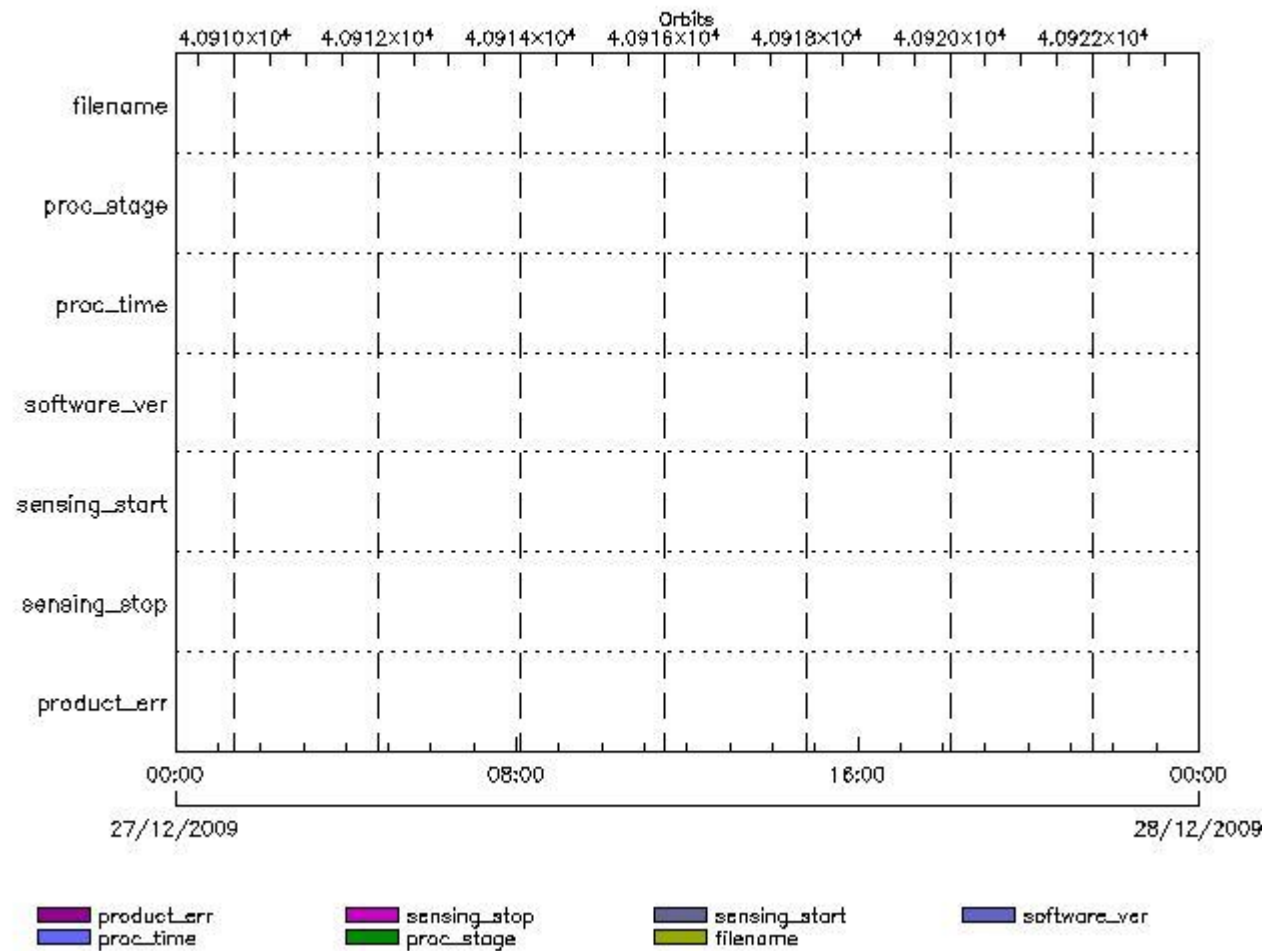
Gauge Explicit Reference

MWR_CON_AX files with product err set

Gauge Explicit Reference

MWR_LSF_AX MPH checks

MPH Errors for MWR_LSF_AX



MWR_LSF_AX files with wrong filename

MWR_LSF_AX files with unknown processing stage

Gauge Explicit Reference

MWR_LSF_AX files with wrong processing time

Gauge Explicit Reference

MWR_LSF_AX files with software version not equal to the current version

Gauge Explicit Reference

MWR_LSF_AX files with wrong sensing start

Gauge Explicit Reference

MWR_LSF_AX files with wrong sensing stop

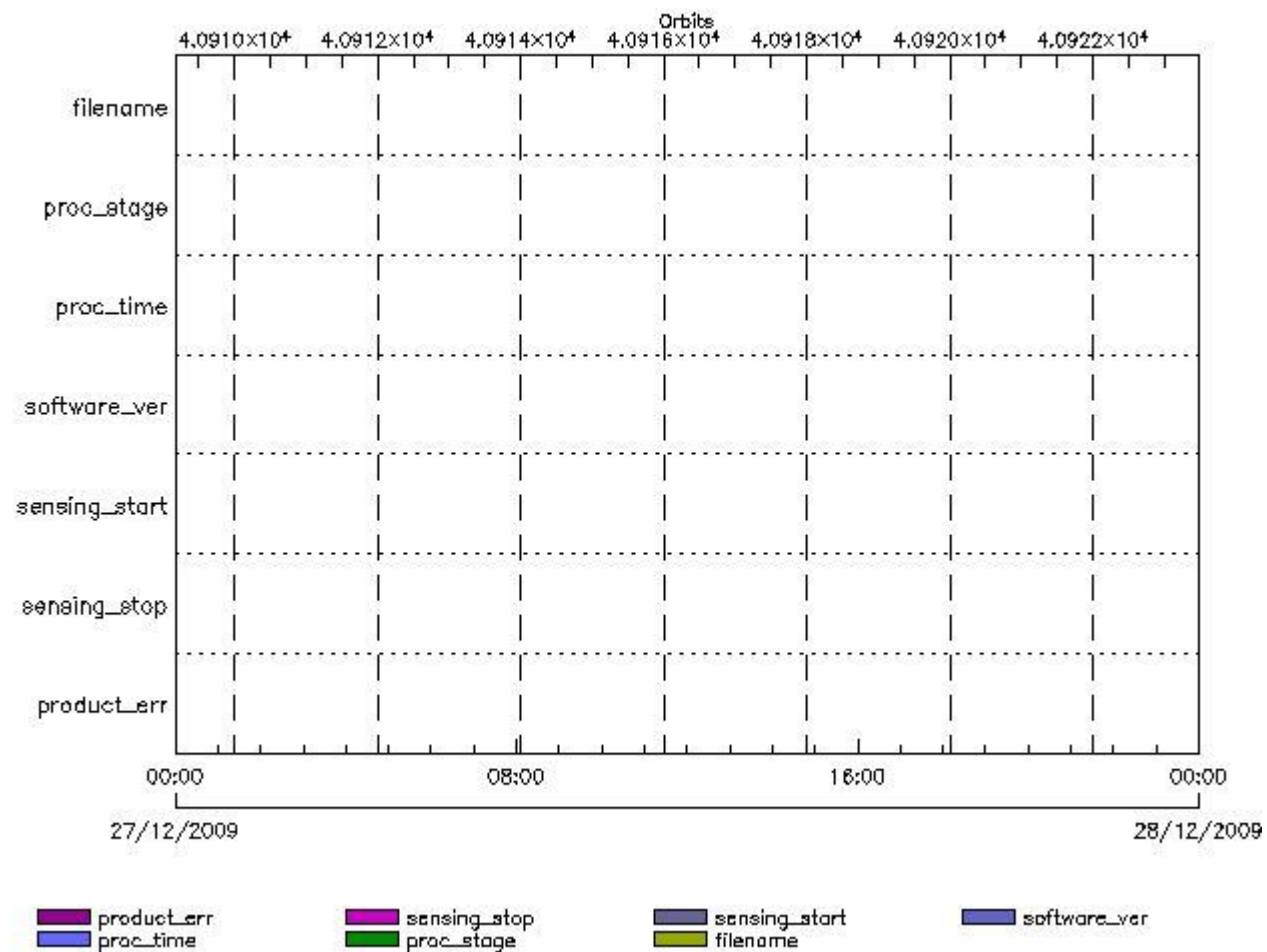
Gauge Explicit Reference

MWR_LSF_AX files with product err set

Gauge Explicit Reference

MWR_SLT_AX MPH checks

MPH Errors for MWR_SLT_AX



MWR_SLT_AX files with wrong filename

Gauge

MWR_SLT_AX files with unknown processing stage

Gauge Explicit Reference

MWR_SLT_AX files with wrong processing time

Gauge Explicit Reference

MWR_SLT_AX files with software version not equal to the current version

Gauge Explicit Reference

MWR_SLT_AX files with wrong sensing start

Gauge Explicit Reference

MWR_SLT_AX files with wrong sensing stop

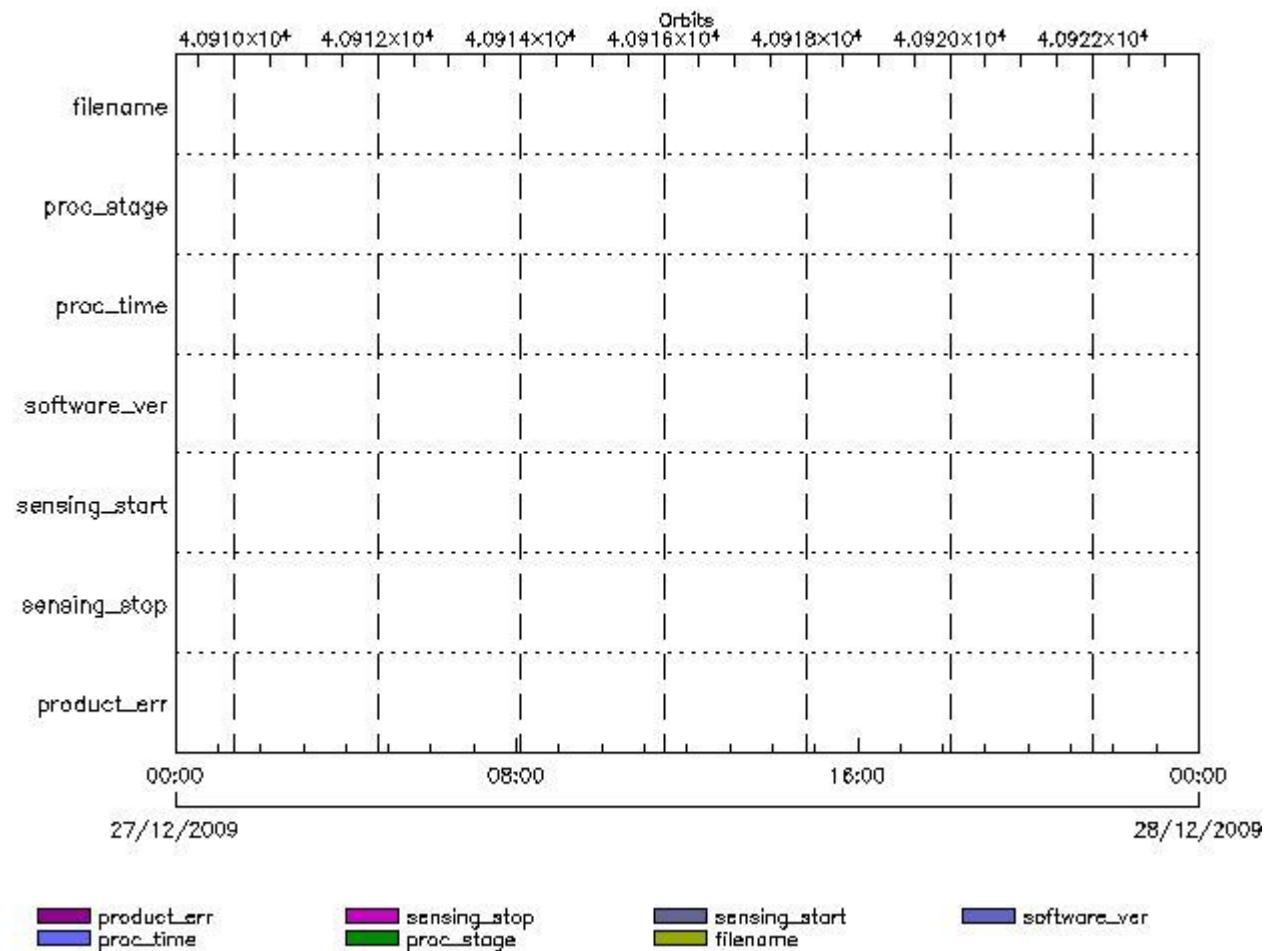
Gauge Explicit Reference

MWR_SLT_AX files with product err set

Gauge Explicit Reference

RA2_CHD_AX MPH checks

MPH Errors for RA2_CHD_AX



RA2_CHD_AX files with wrong filename

Gauge

RA2_CHD_AX files with unknown processing stage

Gauge Explicit Reference

RA2_CHD_AX files with wrong processing time

Gauge Explicit Reference

RA2_CHD_AX files with software version not equal to the current version

Gauge Explicit Reference

RA2_CHD_AX files with wrong sensing start

Gauge Explicit Reference

RA2_CHD_AX files with wrong sensing stop

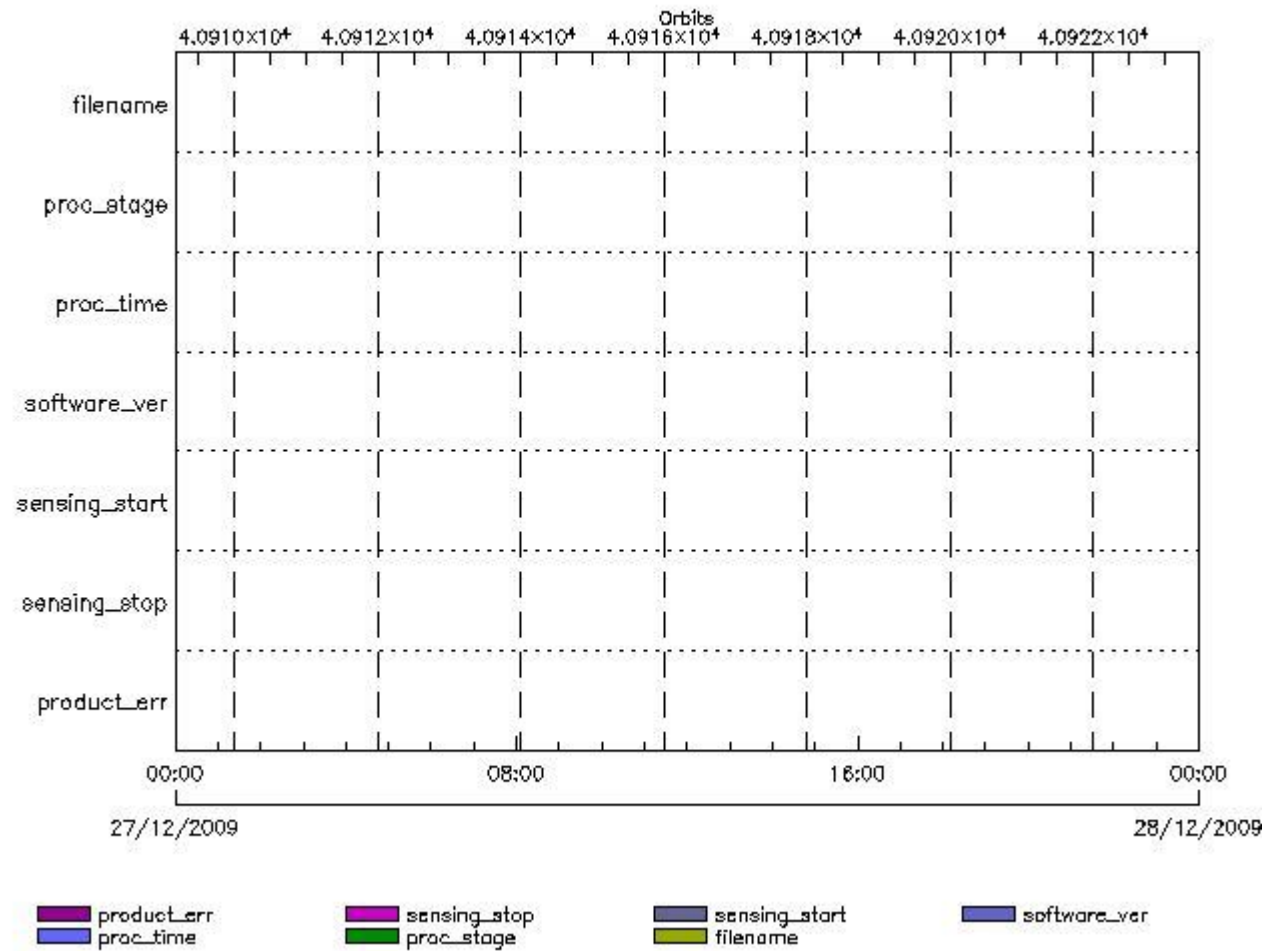
Gauge Explicit Reference

RA2_CHD_AX files with product err set

Gauge Explicit Reference

RA2_CON_AX MPH checks

MPH Errors for RA2_CON_AX



RA2_CON_AX files with wrong filename

RA2_CON_AX files with Gauge unknown processing stage

Gauge Explicit Reference

RA2_CON_AX files with wrong processing time

Gauge Explicit Reference

RA2_CON_AX files with software version not equal to the current version

Gauge Explicit Reference

RA2_CON_AX files with wrong sensing start

Gauge Explicit Reference

RA2_CON_AX files with wrong sensing stop

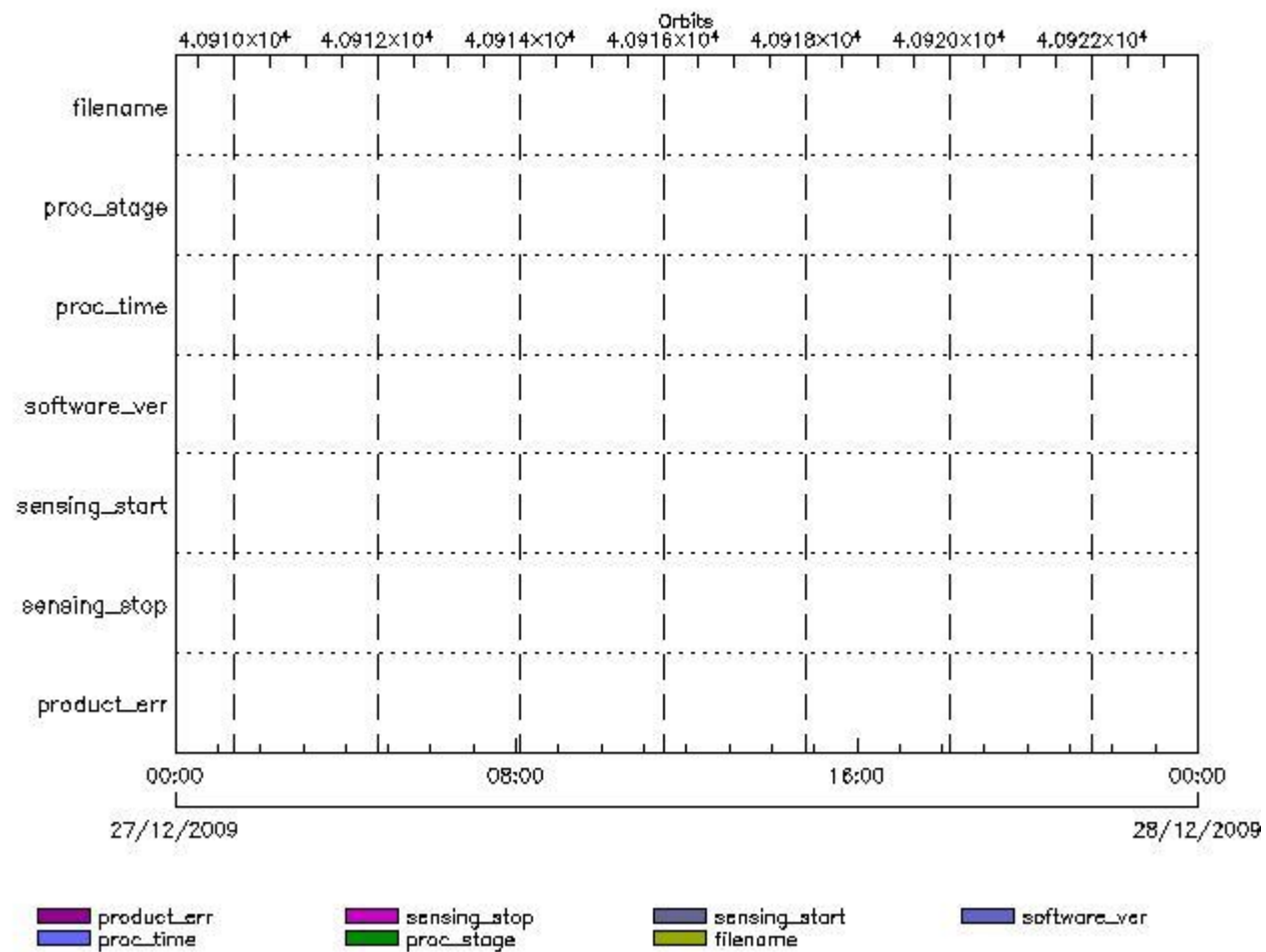
Gauge Explicit Reference

RA2_CON_AX files with product err set

Gauge Explicit Reference

RA2_CST_AX MPH checks

MPH Errors for RA2_CST_AX



RA2_CST_AX files with wrong filename

RA2_CST_AX files with unknown processing stage

Gauge Explicit Reference

RA2_CST_AX files with wrong processing time

Gauge Explicit Reference

RA2_CST_AX files with software version not equal to the current version

Gauge Explicit Reference

RA2_CST_AX files with wrong sensing start

Gauge Explicit Reference

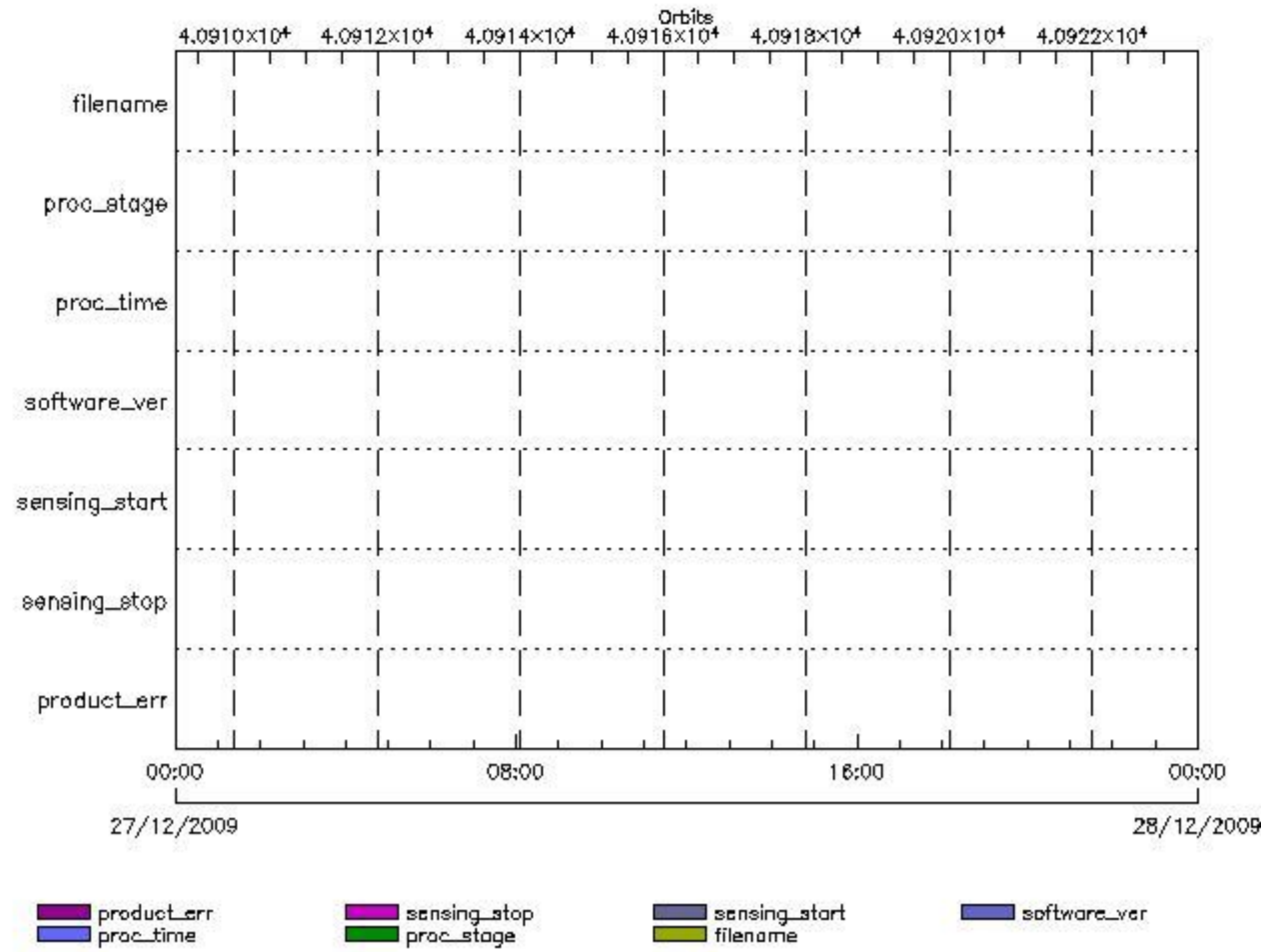
RA2_CST_AX files with wrong sensing stop

Gauge Explicit Reference

RA2_CST_AX files with product err set

Gauge Explicit Reference

MPH Errors for RA2_DIP_AX



RA2_DIP_AX files with wrong filename

RA2_DIP_AX files with unknown processing stage

Gauge Explicit Reference

RA2_DIP_AX files with wrong processing time

Gauge Explicit Reference

RA2_DIP_AX files with software version not equal to the current version

Gauge Explicit Reference

RA2_DIP_AX files with wrong sensing start

Gauge Explicit Reference

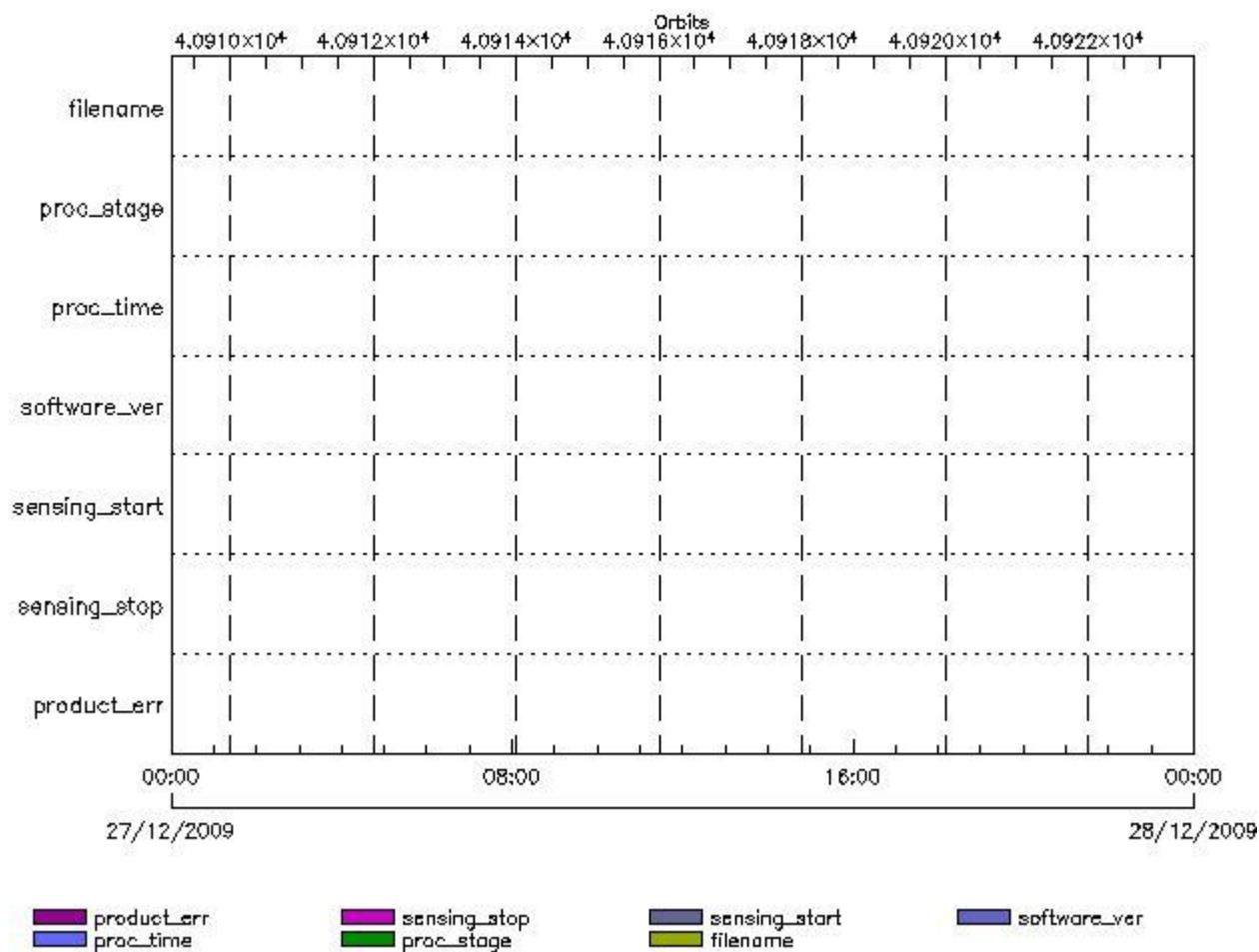
RA2_DIP_AX files with wrong sensing stop

Gauge Explicit Reference

RA2_DIP_AX files with product err set

RA2_GEO_AX MPH checks

MPH Errors for RA2_GEO_AX



RA2_GEO_AX files with wrong filename

RA2_GEO_AX files with unknown processing stage

Gauge Explicit Reference

RA2_GEO_AX files with wrong processing time

Gauge Explicit Reference

RA2_GEO_AX files with software version not equal to the current version

Gauge Explicit Reference

RA2_GEO_AX files with wrong sensing start

Gauge Explicit Reference

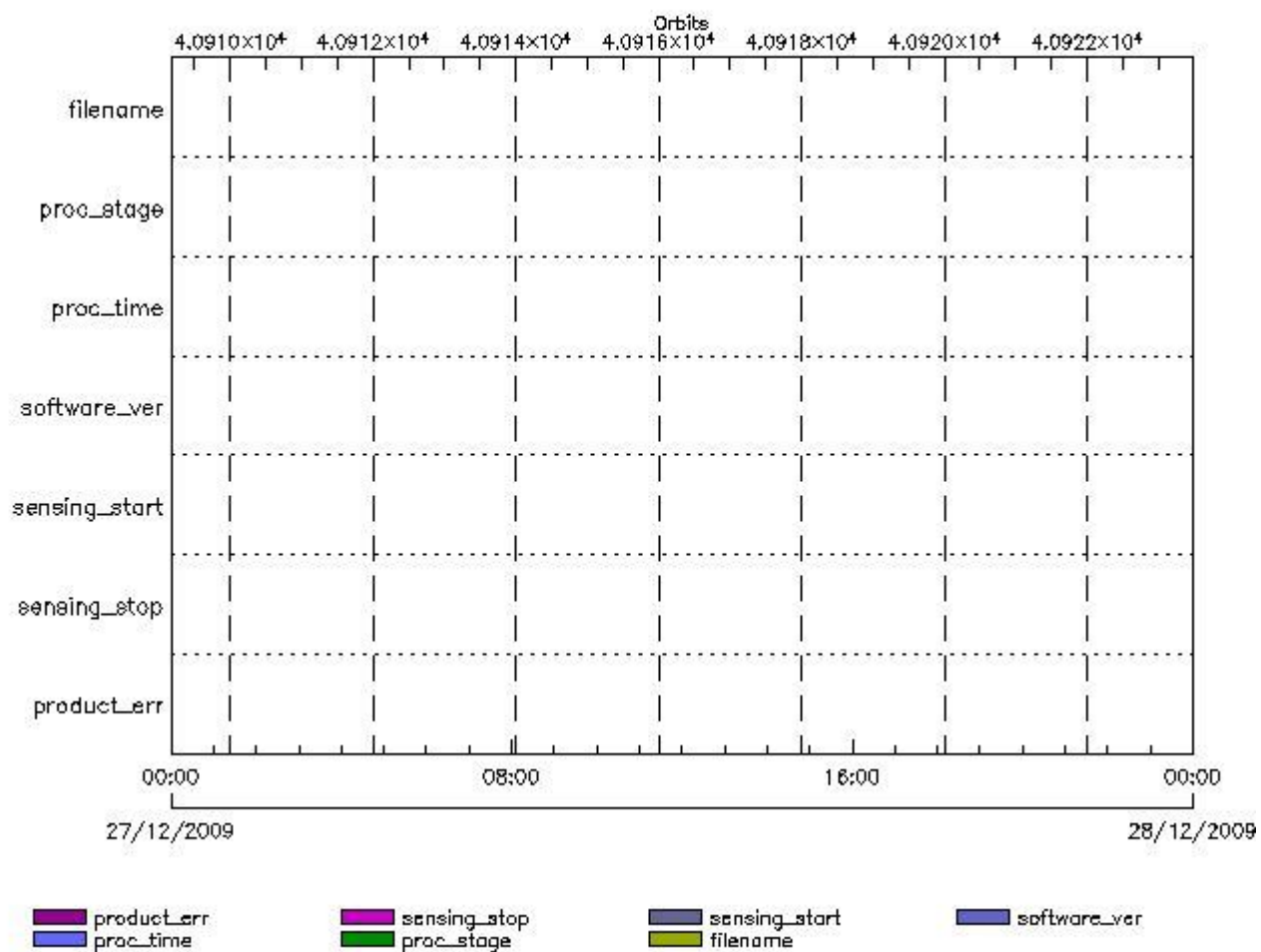
RA2_GEO_AX files with wrong sensing stop

Gauge Explicit Reference
 RA2_GEO_AX files with product err set

Gauge Explicit Reference

RA2_ICT_AX MPH checks

MPH Errors for RA2_ICT_AX



RA2_ICT_AX files with wrong filename

Gauge
 RA2_ICT_AX files with unknown processing stage

Gauge Explicit Reference

RA2_ICT_AX files with wrong processing time

Gauge Explicit Reference

RA2_ICT_AX files with software version not equal to the current version

Gauge Explicit Reference

RA2_ICT_AX files with wrong sensing start

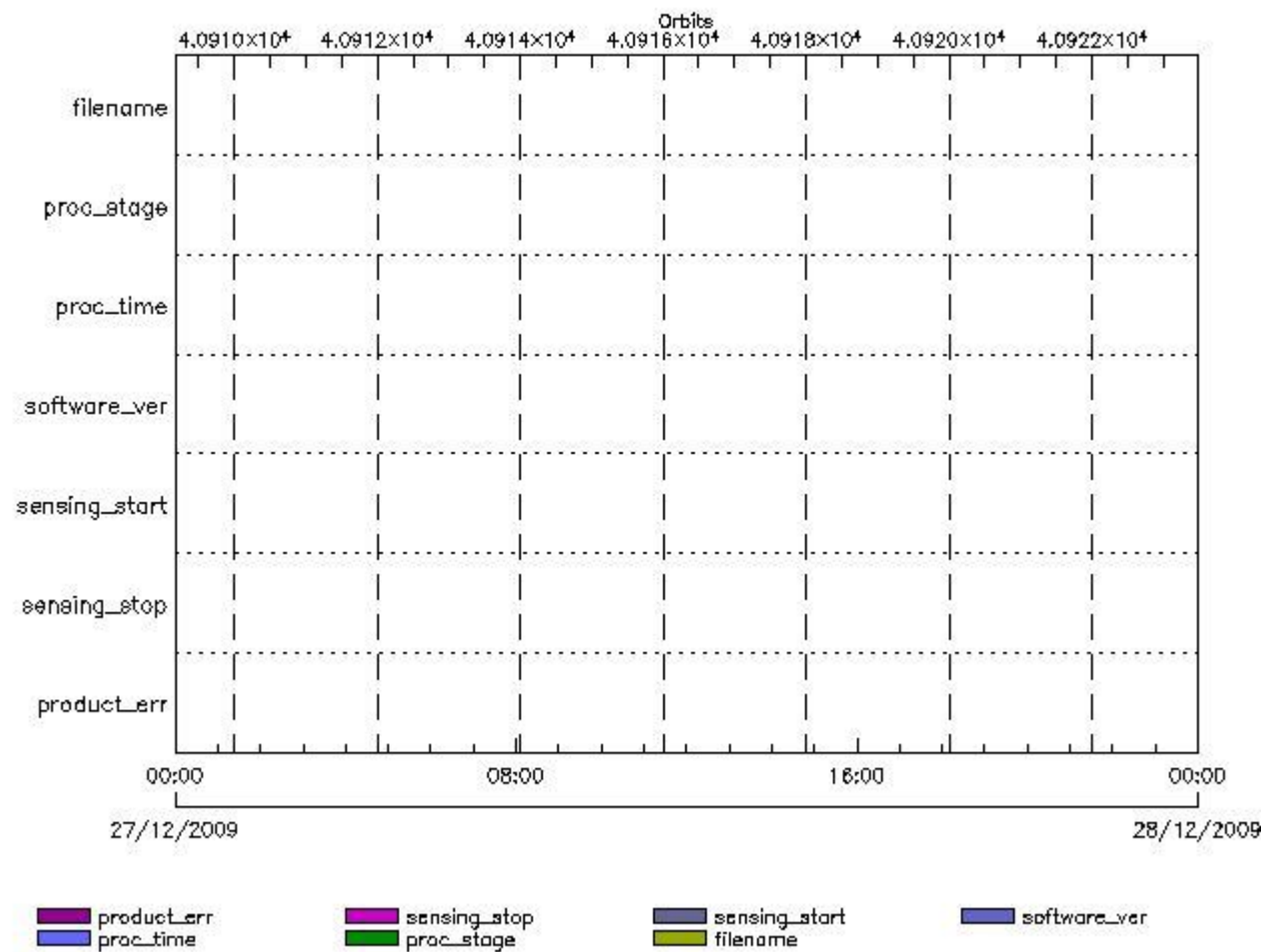
Gauge Explicit Reference
 RA2_ICT_AX files with wrong sensing stop

Gauge Explicit Reference
 RA2_ICT_AX files with product err set

Gauge Explicit Reference

RA2_IFA_AX MPH checks

MPH Errors for RA2_IFA_AX



RA2_IFA_AX files with wrong filename

Gauge
 RA2_IFA_AX files with unknown processing stage

Gauge Explicit Reference
 RA2_IFA_AX files with wrong processing time

Gauge Explicit Reference
 RA2_IFA_AX files with software version not equal to the current version

Gauge Explicit Reference

RA2_IFA_AX files with wrong sensing start

Gauge Explicit Reference

RA2_IFA_AX files with wrong sensing stop

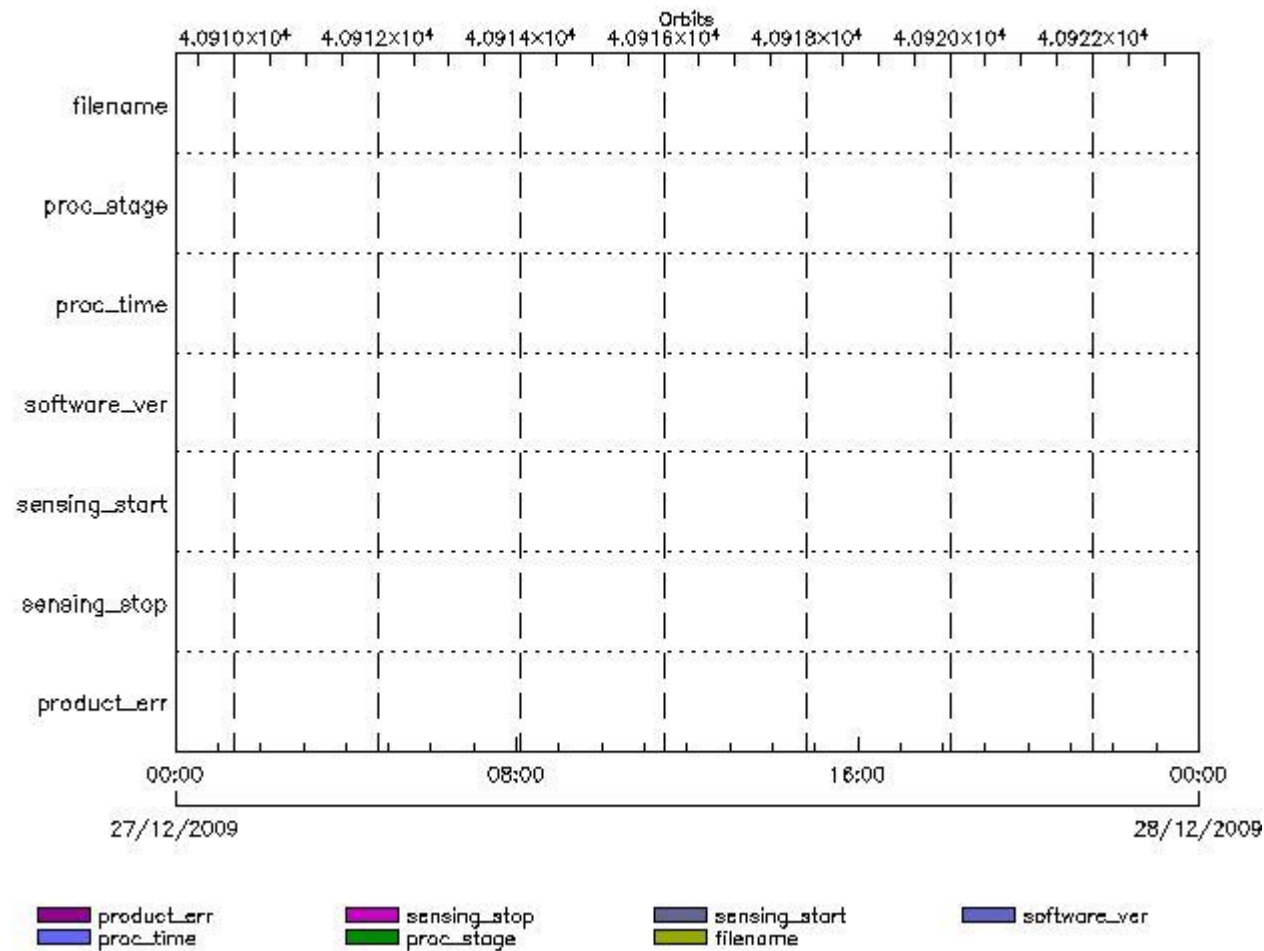
Gauge Explicit Reference

RA2_IFA_AX files with product err set

Gauge Explicit Reference

RA2_IFB_AX MPH checks

MPH Errors for RA2_IFB_AX



RA2_IFB_AX files with wrong filename

Gauge

RA2_IFB_AX files with unknown processing stage

Gauge Explicit Reference

RA2_IFB_AX files with wrong processing time

Gauge Explicit Reference

RA2_IFB_AX files with software version not equal to the current version

Gauge Explicit Reference

RA2_IFB_AX files with wrong sensing start

Gauge Explicit Reference

RA2_IFB_AX files with wrong sensing stop

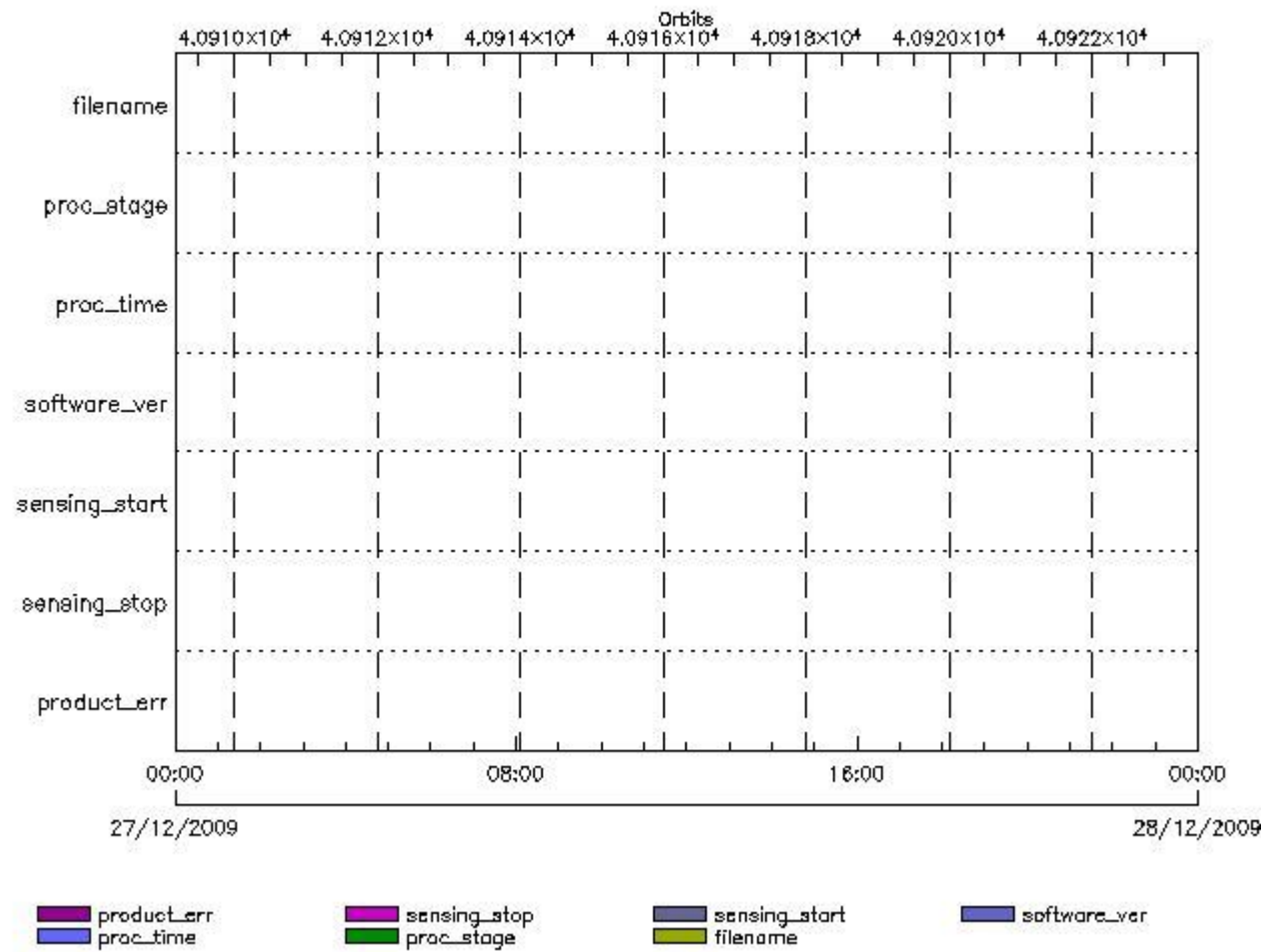
Gauge Explicit Reference

RA2_IFB_AX files with product err set

Gauge Explicit Reference

RA2_IFF_AX MPH checks

MPH Errors for RA2_IFF_AX



RA2_IFF_AX files with wrong filename

Gauge

RA2_IFF_AX files with unknown processing stage

Gauge Explicit Reference

RA2_IFF_AX files with wrong processing time

Gauge Explicit Reference

RA2_IFF_AX files with software version not equal to the current version

Gauge Explicit Reference

RA2_IFF_AX files with wrong sensing start

Gauge Explicit Reference

RA2_IFF_AX files with wrong sensing stop

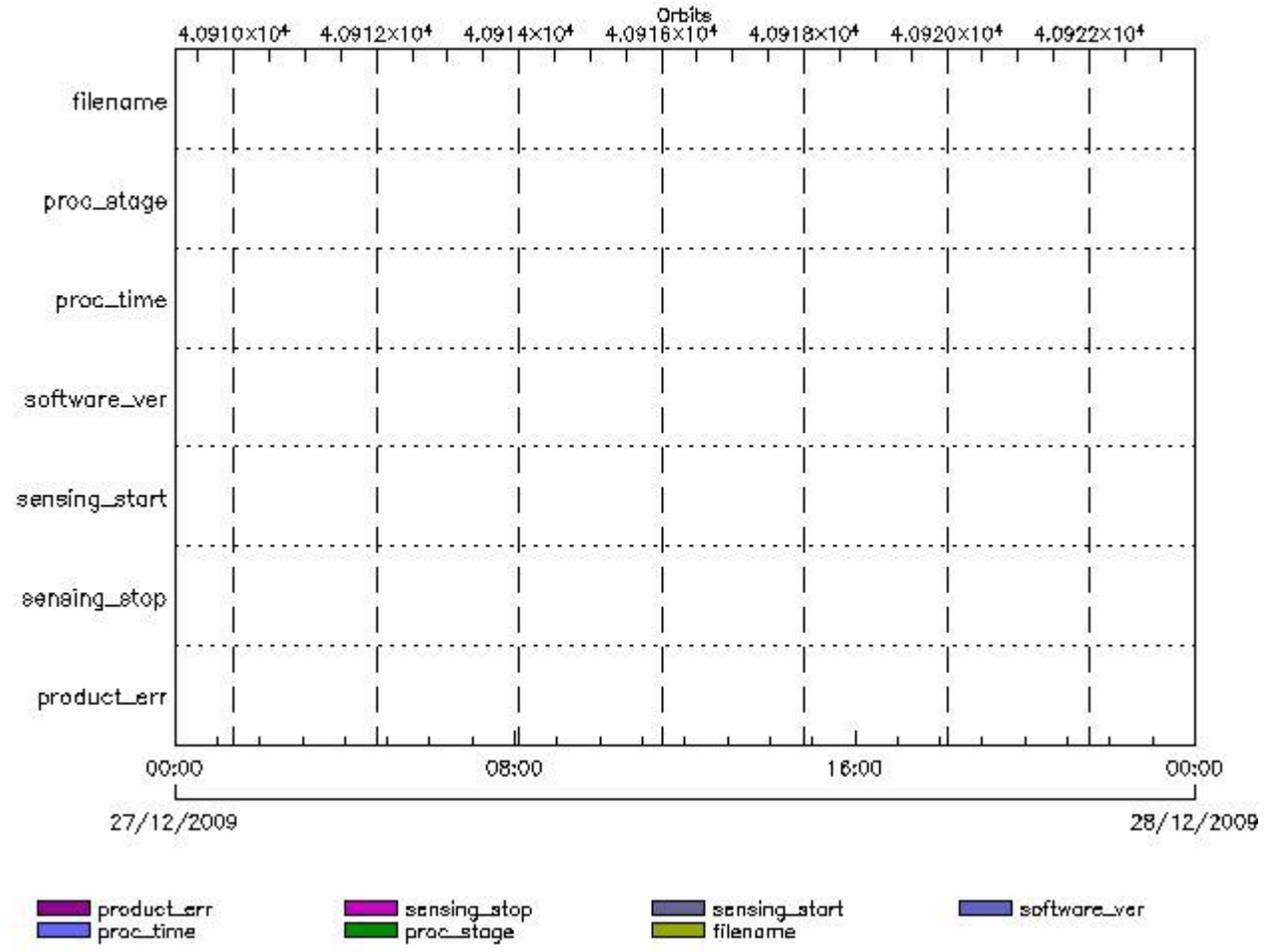
Gauge Explicit Reference

RA2_IFF_AX files with product err set

Gauge Explicit Reference

RA2_IOC_AX MPH checks

MPH Errors for RA2_IOC_AX



RA2_IOC_AX files with wrong filename

Gauge

RA2_IOC_AX files with unknown processing stage

Gauge Explicit Reference

RA2_IOC_AX files with wrong processing time

Gauge Explicit Reference

RA2_IOC_AX files with software version not equal to the current version

Gauge Explicit Reference

RA2_IOC_AX files with wrong sensing start

Gauge Explicit Reference

RA2_IOC_AX files with wrong sensing stop

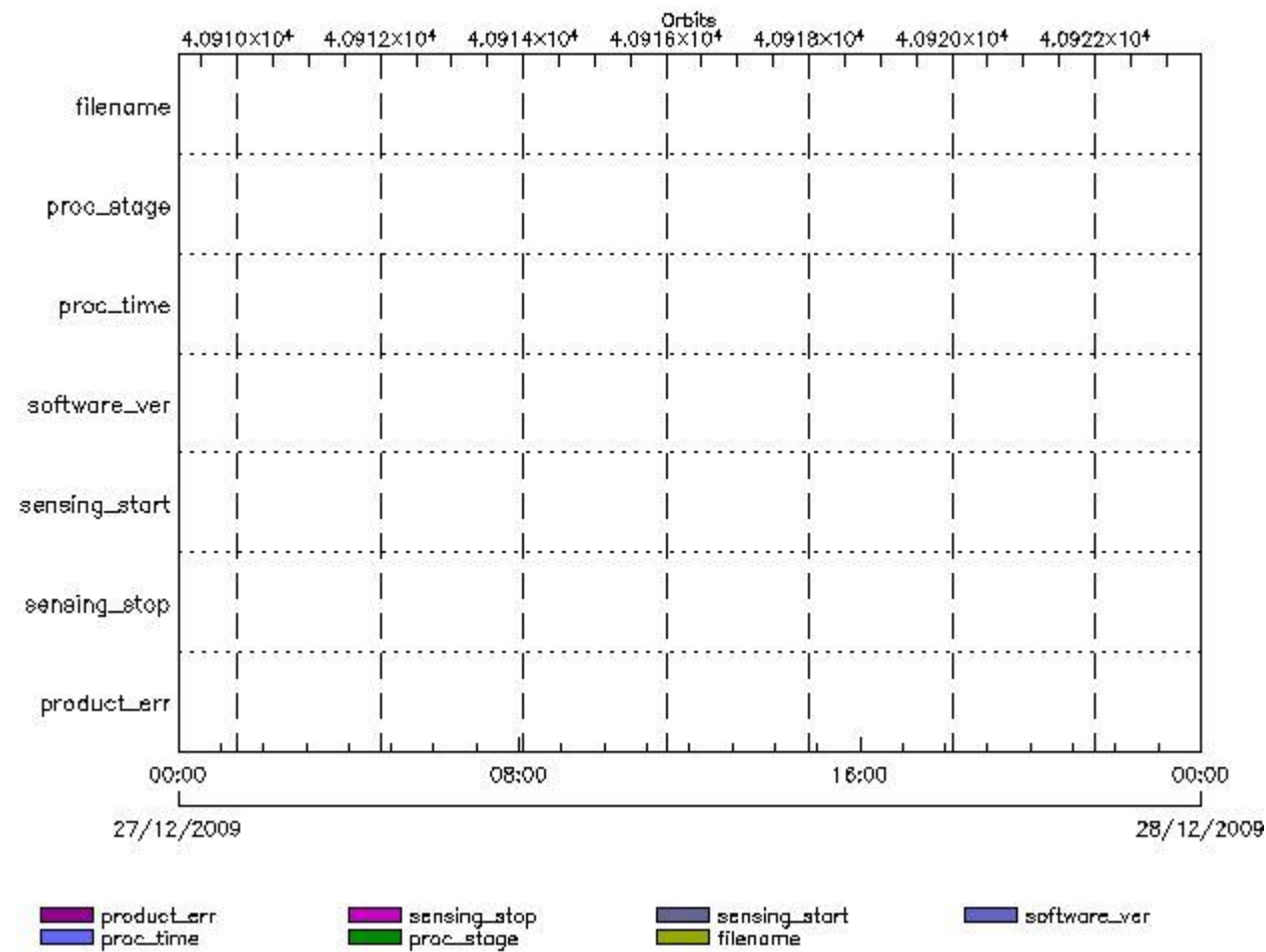
Gauge Explicit Reference

RA2_IOC_AX files with product err set

Gauge Explicit Reference

RA2_MET_AX MPH checks

MPH Errors for RA2_MET_AX



RA2_MET_AX files with wrong filename

RA2_MET_AX files with Gauge unknown processing stage

Gauge Explicit Reference

RA2_MET_AX files with wrong processing time

Gauge Explicit Reference

RA2_MET_AX files with software version not equal to the current version

Gauge Explicit Reference

RA2_MET_AX files with wrong sensing start

Gauge Explicit Reference

RA2_MET_AX files with wrong sensing stop

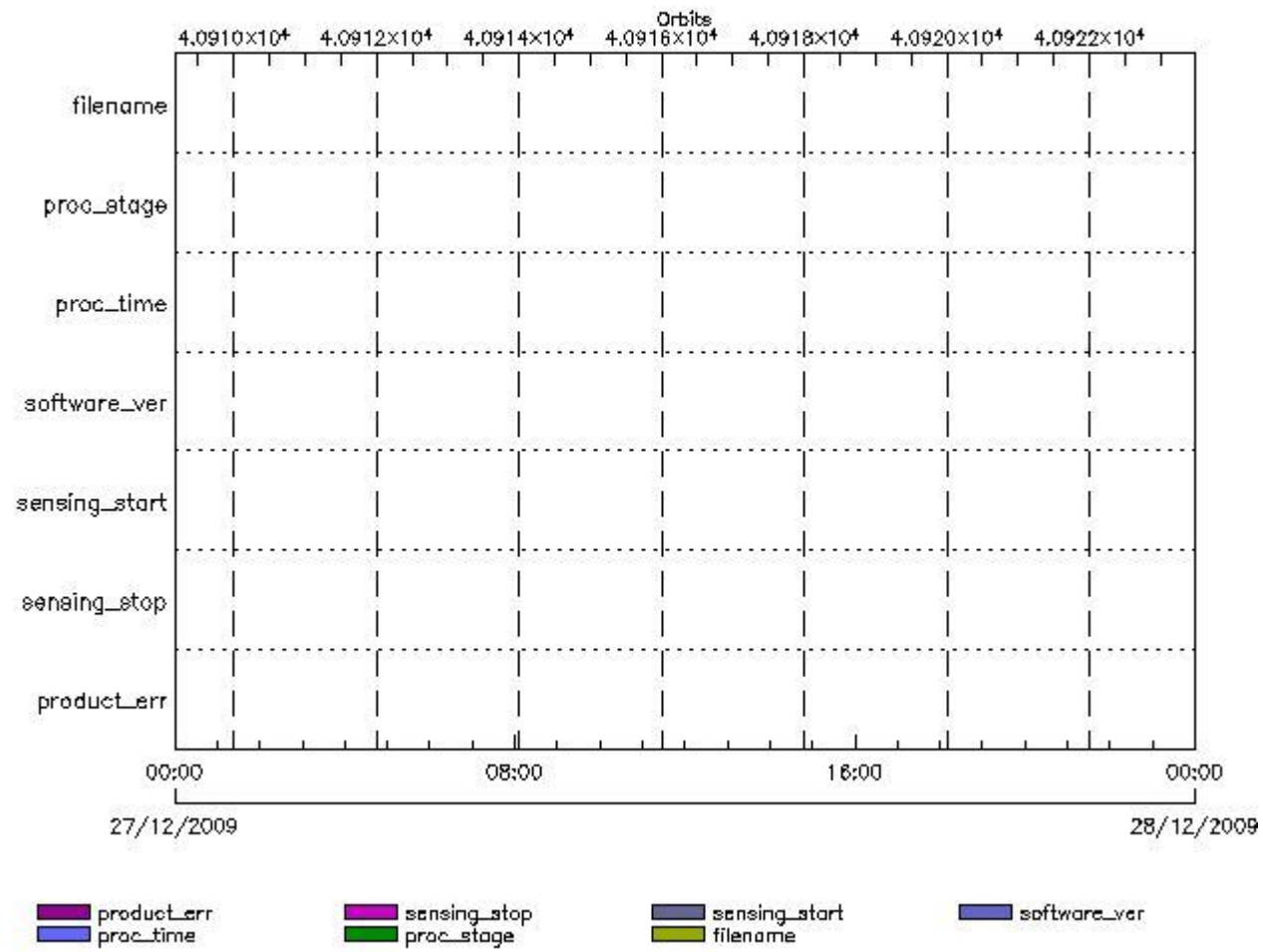
Gauge Explicit Reference

RA2_MET_AX files with product err set

Gauge Explicit Reference

RA2_MSS_AX MPH checks

MPH Errors for RA2_MSS_AX



RA2_MSS_AX files with wrong filename

RA2_MSS_AX files with unknown processing stage

Gauge Explicit Reference

RA2_MSS_AX files with wrong processing time

Gauge Explicit Reference

RA2_MSS_AX files with software version not equal to the current version

Gauge Explicit Reference

RA2_MSS_AX files with wrong sensing start

Gauge Explicit Reference

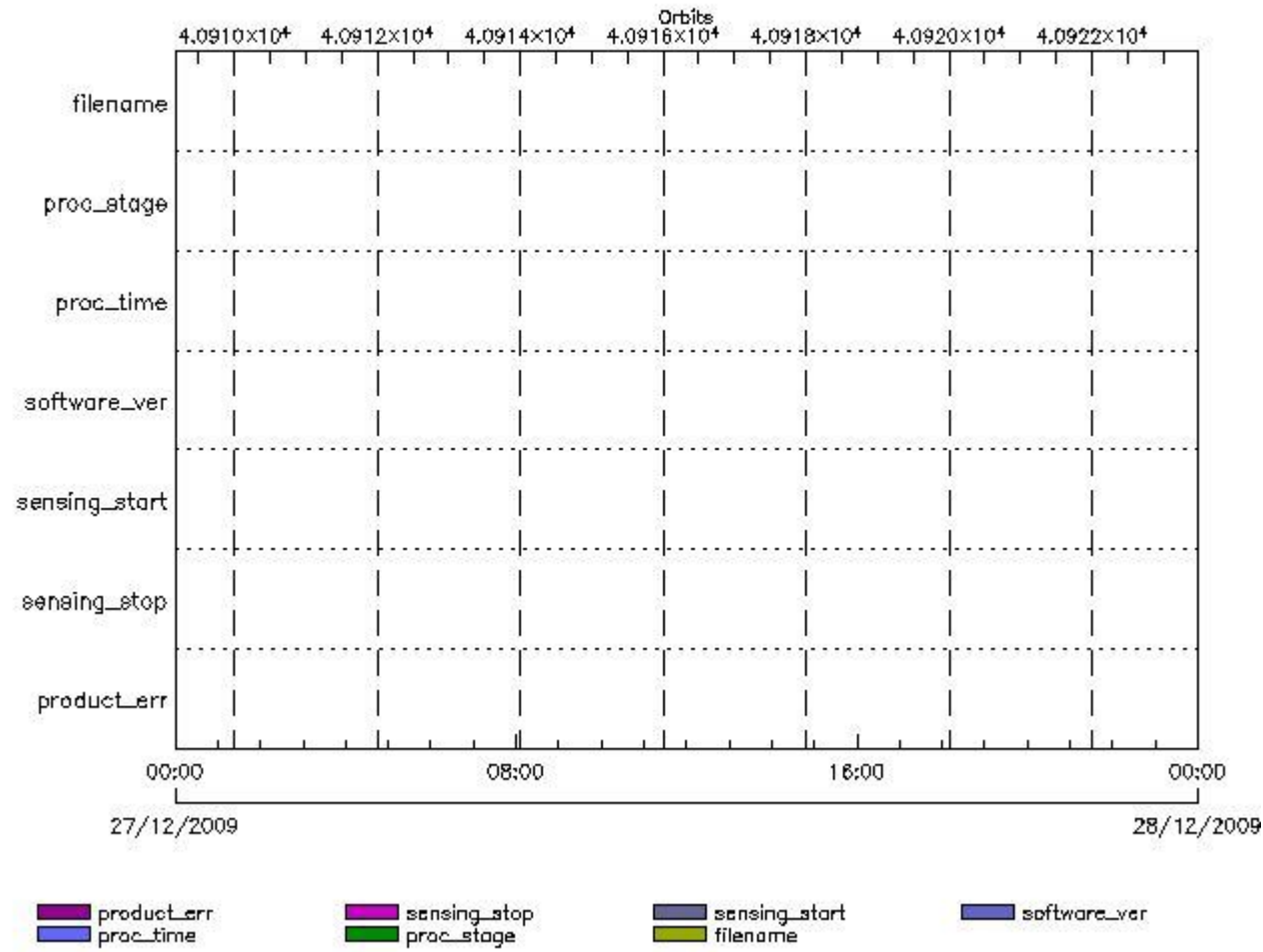
RA2_MSS_AX files with wrong sensing stop

Gauge Explicit Reference

RA2_MSS_AX files with product err set

Gauge Explicit Reference

MPH Errors for RA2_OT1_AX



RA2_OT1_AX files with wrong filename

Gauge Explicit Reference
RA2_OT1_AX files with unknown processing stage

Gauge Explicit Reference

RA2_OT1_AX files with wrong processing time

Gauge Explicit Reference

RA2_OT1_AX files with software version not equal to the current version

Gauge Explicit Reference

RA2_OT1_AX files with wrong sensing start

Gauge Explicit Reference

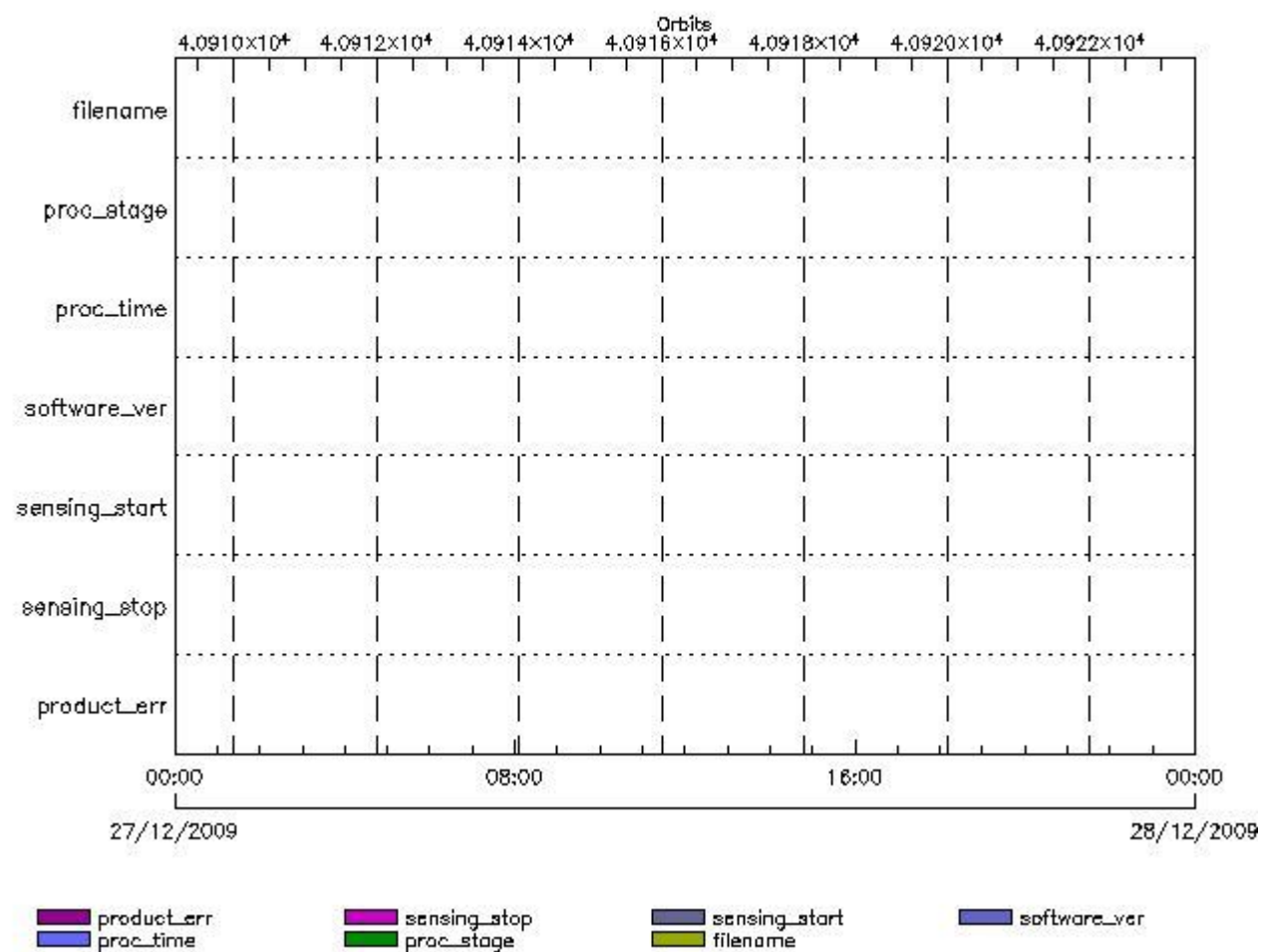
RA2_OT1_AX files with wrong sensing stop

Gauge Explicit Reference

RA2_OT1_AX files with product err set

RA2_OT2_AX MPH checks

MPH Errors for RA2_OT2_AX



RA2_OT2_AX files with wrong filename

RA2_OT2_AX files with unknown processing stage

Gauge Explicit Reference

RA2_OT2_AX files with wrong processing time

Gauge Explicit Reference

RA2_OT2_AX files with software version not equal to the current version

Gauge Explicit Reference

RA2_OT2_AX files with wrong sensing start

Gauge Explicit Reference

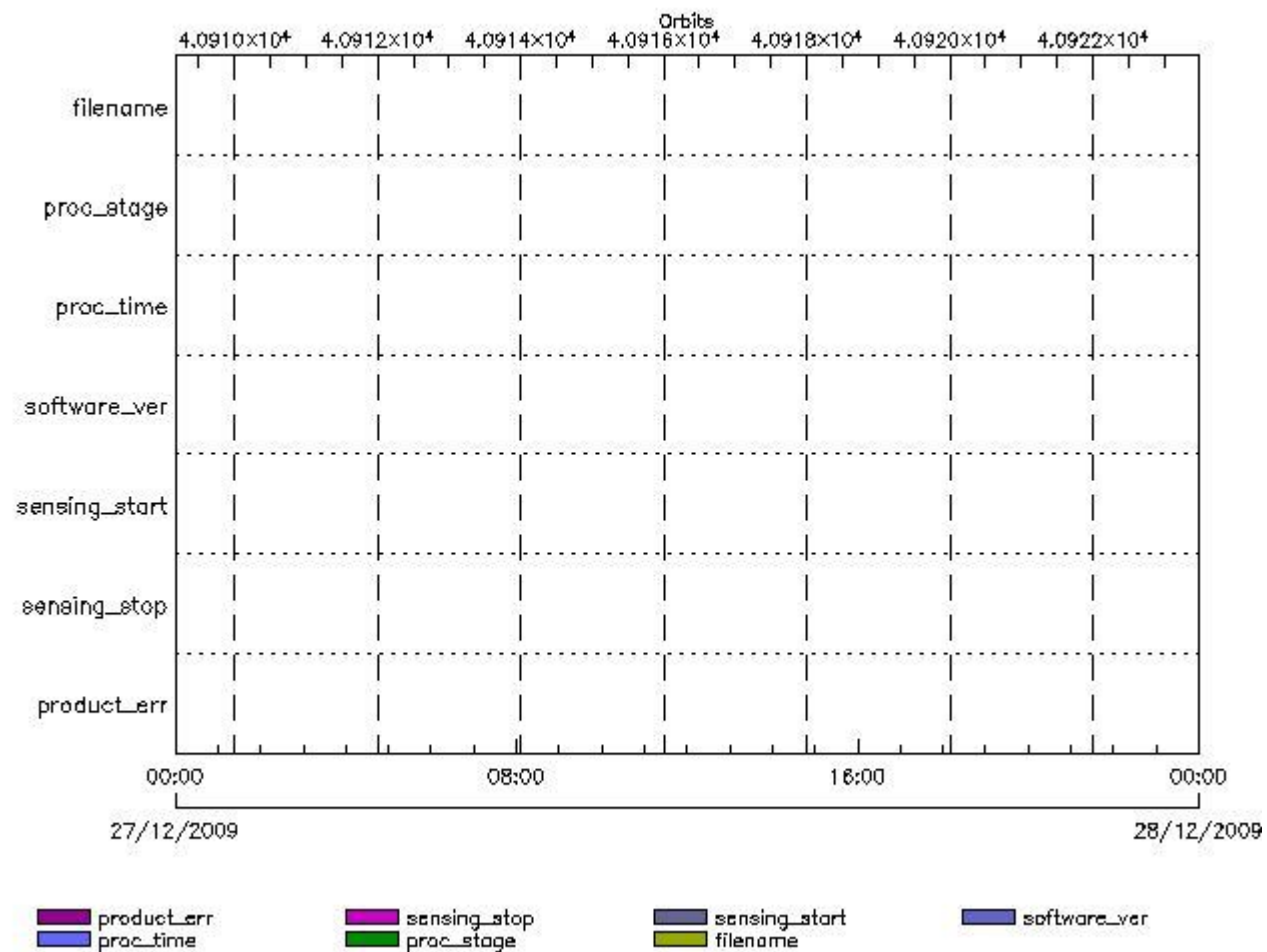
RA2_OT2_AX files with wrong sensing stop

Gauge Explicit Reference
 RA2_OT2_AX files with product err set

Gauge Explicit Reference

RA2_PLA_AX MPH checks

MPH Errors for RA2_PLA_AX



RA2_PLA_AX files with wrong filename

Gauge
 RA2_PLA_AX files with unknown processing stage

Gauge Explicit Reference

RA2_PLA_AX files with wrong processing time

Gauge Explicit Reference

RA2_PLA_AX files with software version not equal to the current version

Gauge Explicit Reference

RA2_PLA_AX files with wrong sensing start

Gauge Explicit Reference

RA2_PLA_AX files with wrong sensing stop

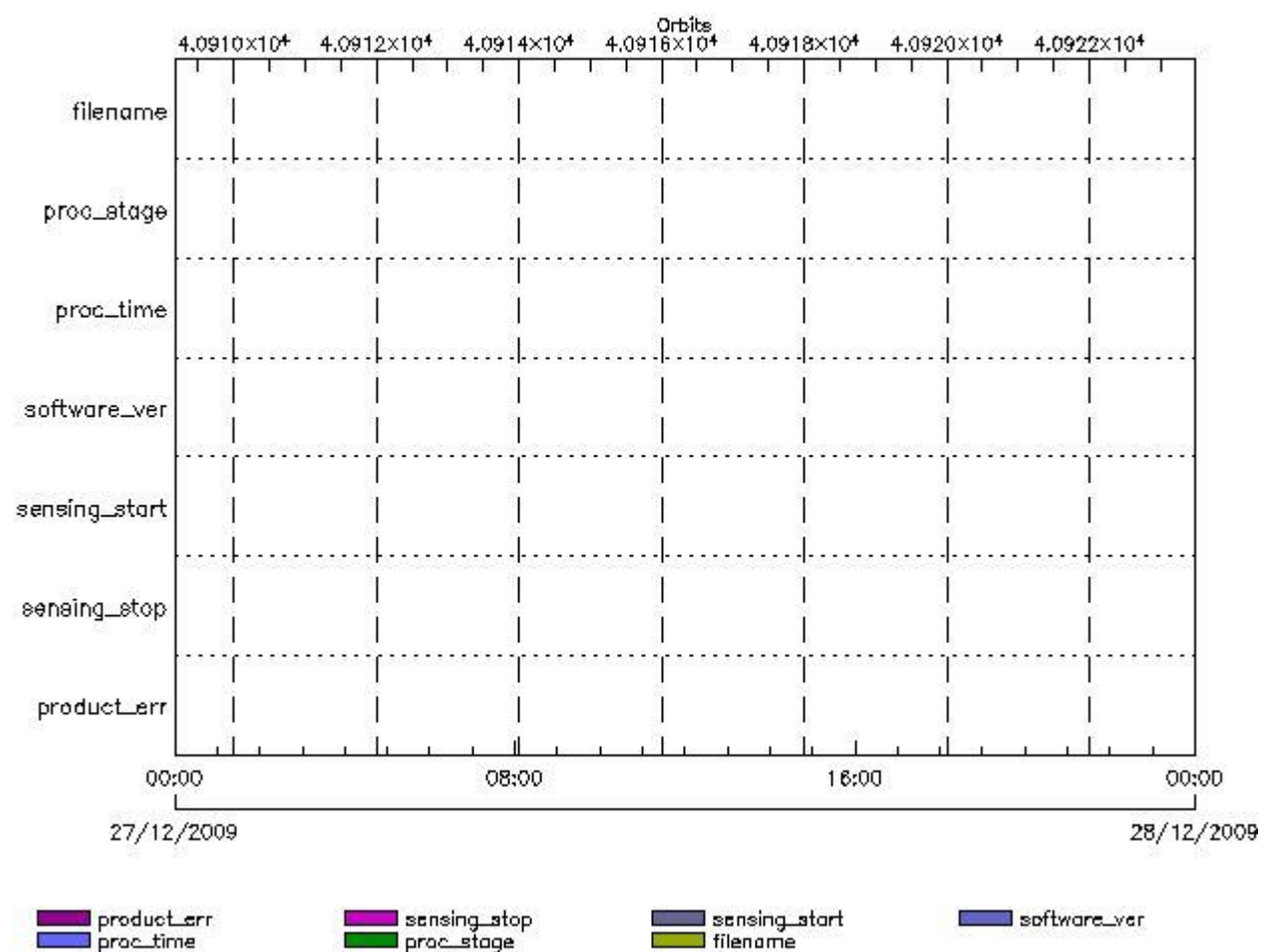
Gauge Explicit Reference

RA2_PLA_AX files with product err set

Gauge Explicit Reference

RA2_POL_AX MPH checks

MPH Errors for RA2_POL_AX



RA2_POL_AX files with wrong filename

Gauge

RA2_POL_AX files with unknown processing stage

Gauge Explicit Reference

RA2_POL_AX files with wrong processing time

Gauge Explicit Reference

RA2_POL_AX files with software version not equal to the current version

Gauge Explicit Reference

RA2_POL_AX files with wrong sensing start

Gauge Explicit Reference

RA2_POL_AX files with wrong sensing stop

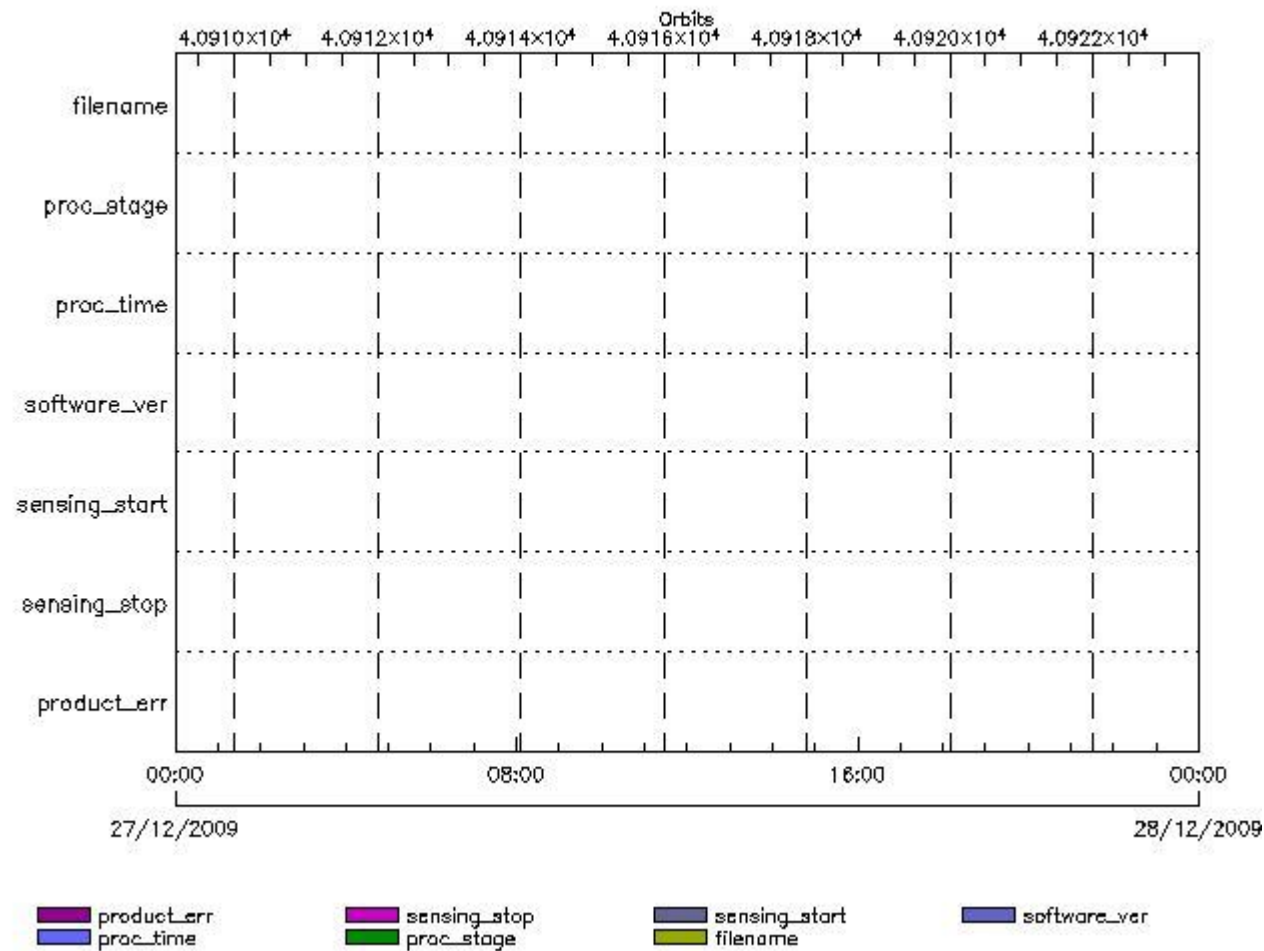
Gauge Explicit Reference

RA2_POL_AX files with product err set

Gauge Explicit Reference

RA2_SET_AX MPH checks

MPH Errors for RA2_SET_AX



RA2_SET_AX files with wrong filename

Gauge

RA2_SET_AX files with unknown processing stage

Gauge Explicit Reference

RA2_SET_AX files with wrong processing time

Gauge Explicit Reference

RA2_SET_AX files with software version not equal to the current version

Gauge Explicit Reference

RA2_SET_AX files with wrong sensing start

Gauge Explicit Reference

RA2_SET_AX files with wrong sensing stop

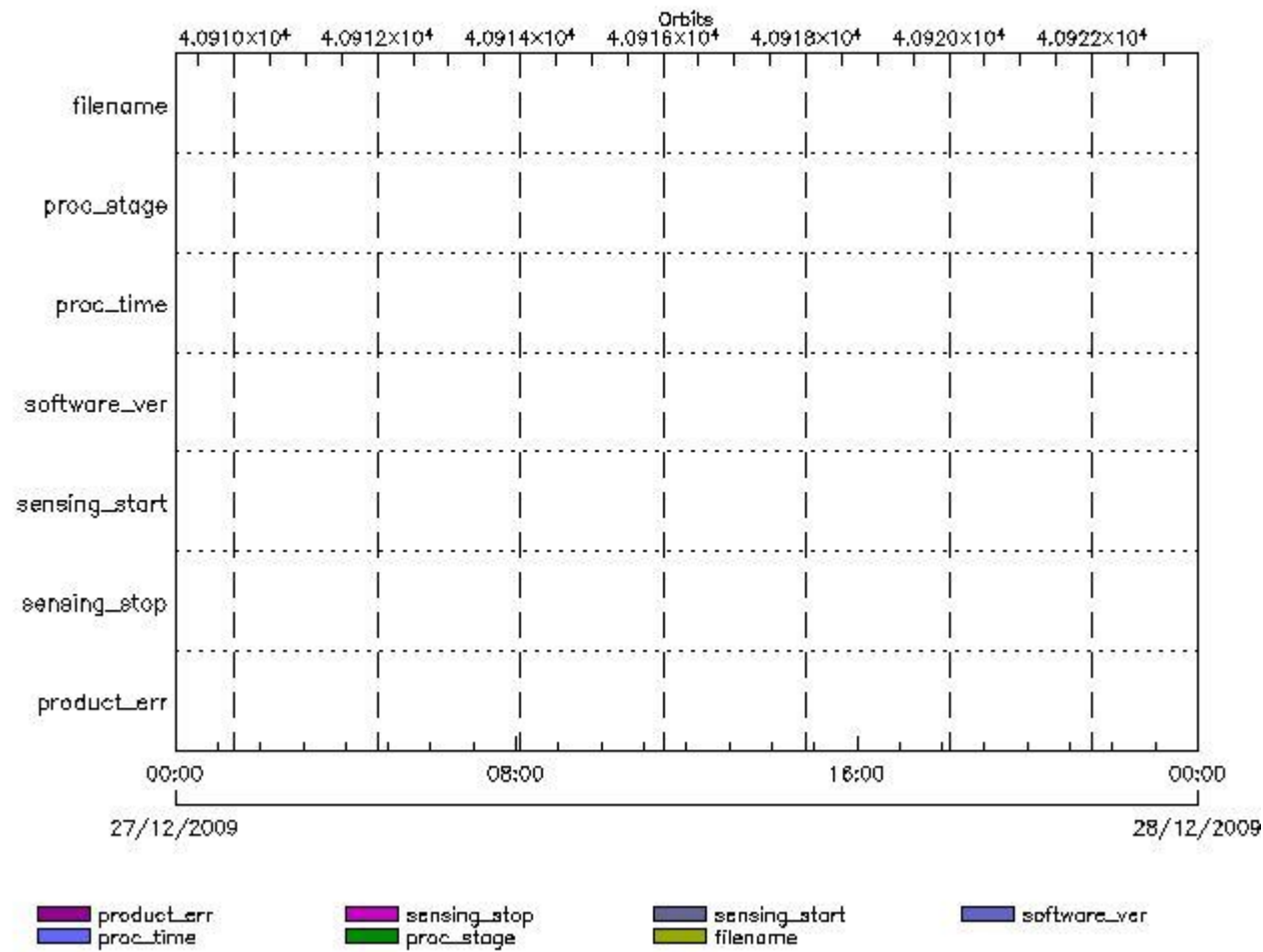
Gauge Explicit Reference

RA2_SET_AX files with product err set

Gauge Explicit Reference

RA2_SL1_AX MPH checks

MPH Errors for RA2_SL1_AX



RA2_SL1_AX files with wrong filename

Gauge

RA2_SL1_AX files with unknown processing stage

Gauge Explicit Reference

RA2_SL1_AX files with wrong processing time

Gauge Explicit Reference

RA2_SL1_AX files with software version not equal to the current version

Gauge Explicit Reference

RA2_SL1_AX files with wrong sensing start

Gauge Explicit Reference

RA2_SL1_AX files with wrong sensing stop

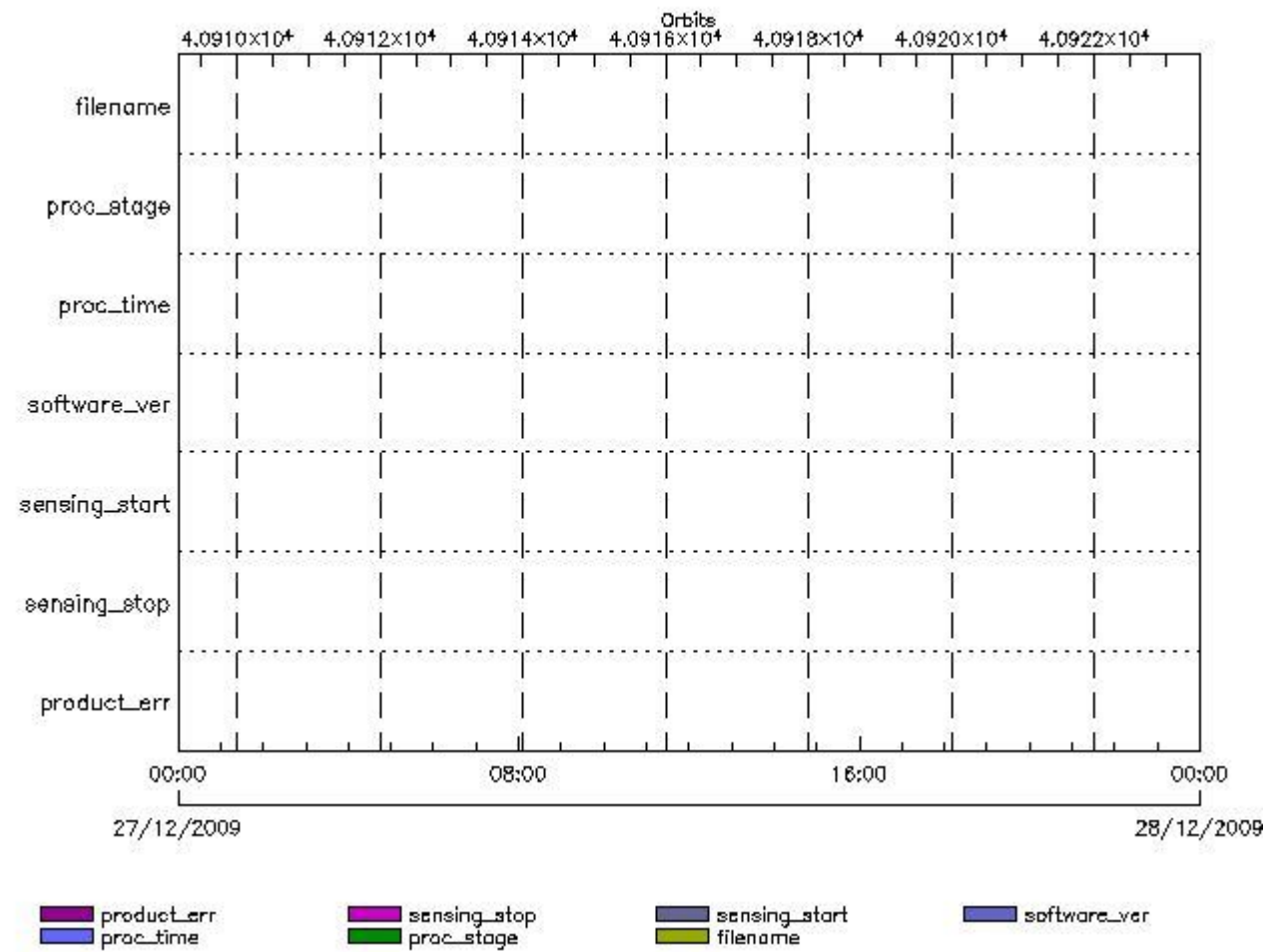
Gauge Explicit Reference

RA2_SL1_AX files with product err set

Gauge Explicit Reference

RA2_SL2_AX MPH checks

MPH Errors for RA2_SL2_AX



RA2_SL2_AX files with wrong filename

Gauge

RA2_SL2_AX files with unknown processing stage

Gauge Explicit Reference

RA2_SL2_AX files with wrong processing time

Gauge Explicit Reference

RA2_SL2_AX files with software version not equal to the current version

Gauge Explicit Reference

RA2_SL2_AX files with wrong sensing start

Gauge Explicit Reference

RA2_SL2_AX files with wrong sensing stop

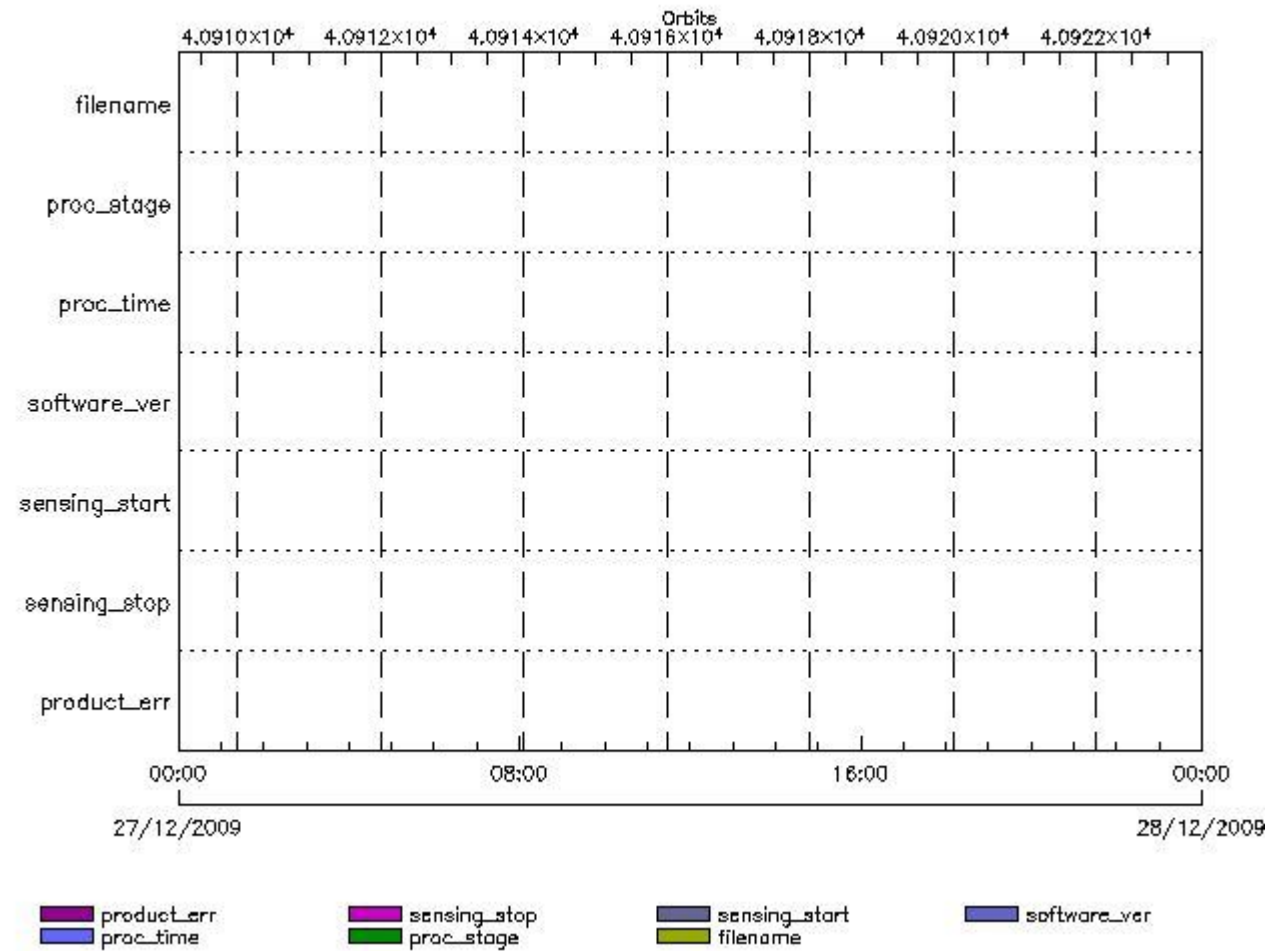
Gauge Explicit Reference

RA2_SL2_AX files with product err set

Gauge Explicit Reference

RA2_SOI_AX MPH checks

MPH Errors for RA2_SOI_AX



RA2_SOI_AX files with wrong filename

RA2_SOI_AX files with unknown processing stage

Gauge Explicit Reference

RA2_SOI_AX files with wrong processing time

Gauge Explicit Reference

RA2_SOI_AX files with software version not equal to the current version

Gauge Explicit Reference

RA2_SOI_AX files with wrong sensing start

Gauge Explicit Reference

RA2_SOI_AX files with wrong sensing stop

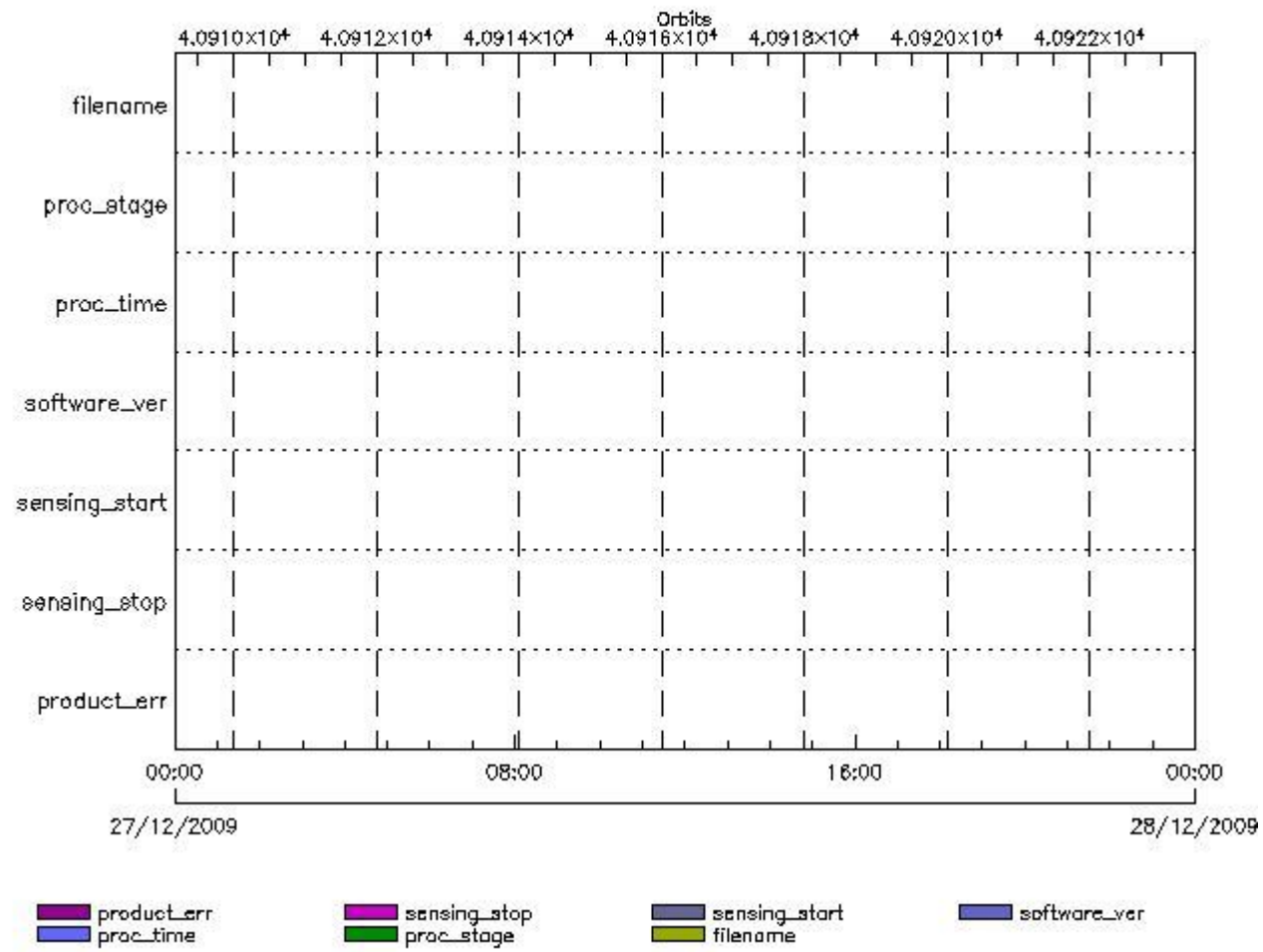
Gauge Explicit Reference

RA2_SOI_AX files with product err set

Gauge Explicit Reference

RA2_SOL_AX MPH checks

MPH Errors for RA2_SOL_AX



RA2_SOL_AX files with wrong filename

RA2_SOL_AX files with unknown processing stage

Gauge **Explicit Reference**

RA2_SOL_AX files with wrong processing time

Gauge **Explicit Reference**

RA2_SOL_AX files with software version not equal to the current version

Gauge **Explicit Reference**

RA2_SOL_AX files with wrong sensing start

Gauge **Explicit Reference**

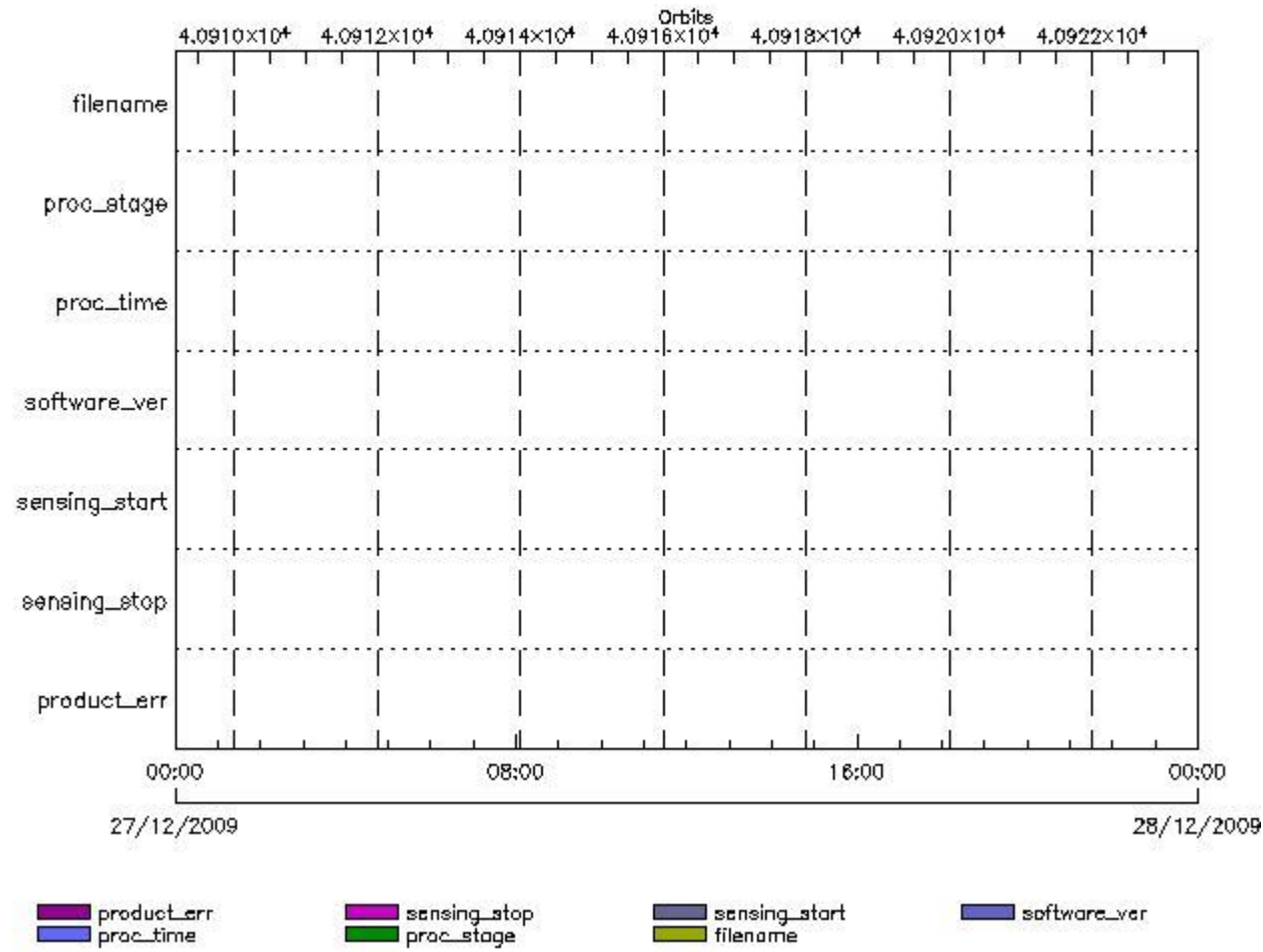
RA2_SOL_AX files with wrong sensing stop

Gauge **Explicit Reference**

RA2_SOL_AX files with product err set

Gauge **Explicit Reference**

MPH Errors for RA2_SSB_AX



RA2_SSB_AX files with wrong filename

RA2_SSB_AX files with unknown processing stage

Gauge Explicit Reference

RA2_SSB_AX files with wrong processing time

Gauge Explicit Reference

RA2_SSB_AX files with software version not equal to the current version

Gauge Explicit Reference

RA2_SSB_AX files with wrong sensing start

Gauge Explicit Reference

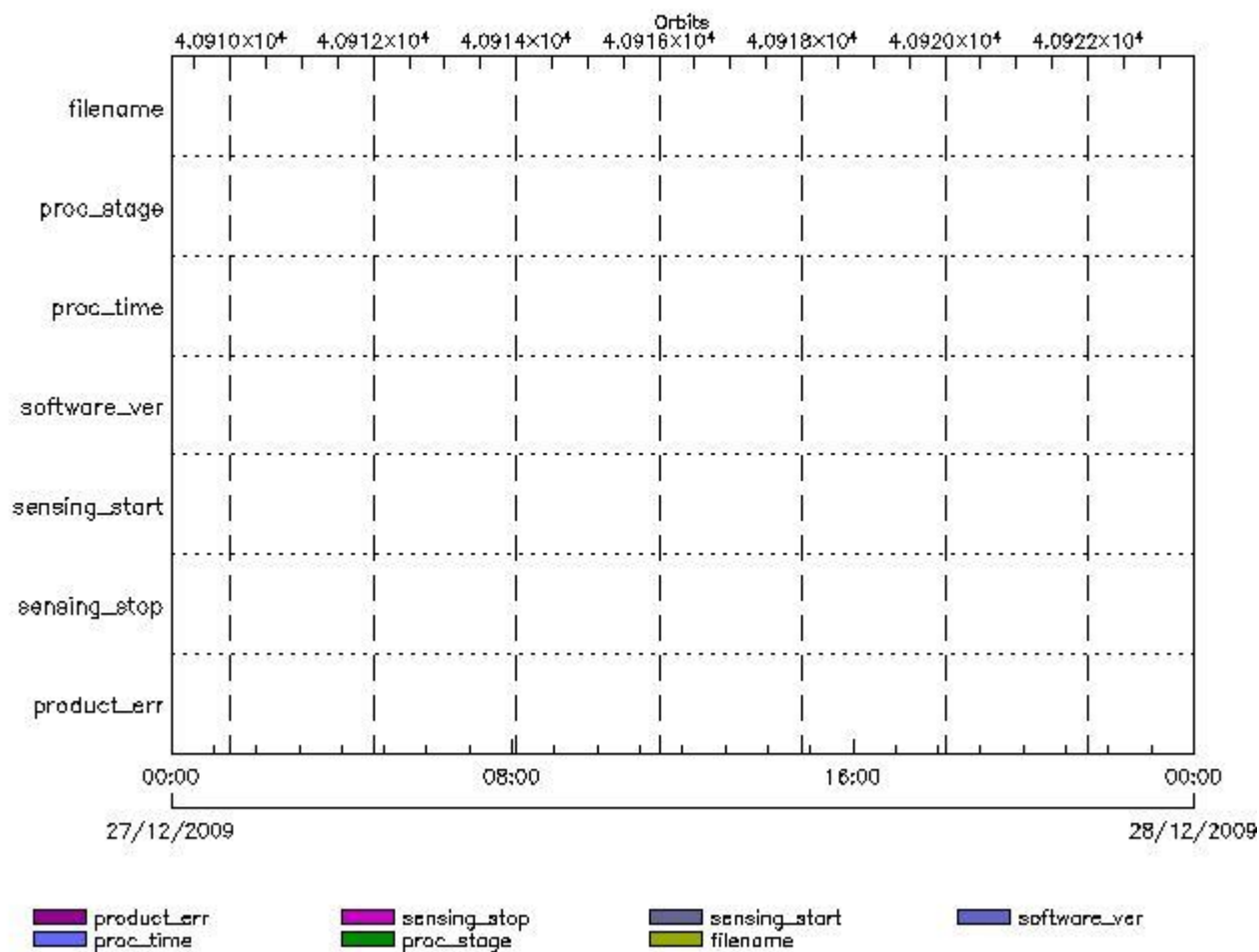
RA2_SSB_AX files with wrong sensing stop

Gauge Explicit Reference

RA2_SSB_AX files with product err set

RA2_TLD_AX MPH checks

MPH Errors for RA2_TLD_AX



RA2_TLD_AX files with wrong filename

RA2_TLD_AX files with unknown processing stage

Gauge Explicit Reference

RA2_TLD_AX files with wrong processing time

Gauge Explicit Reference

RA2_TLD_AX files with software version not equal to the current version

Gauge Explicit Reference

RA2_TLD_AX files with wrong sensing start

Gauge Explicit Reference

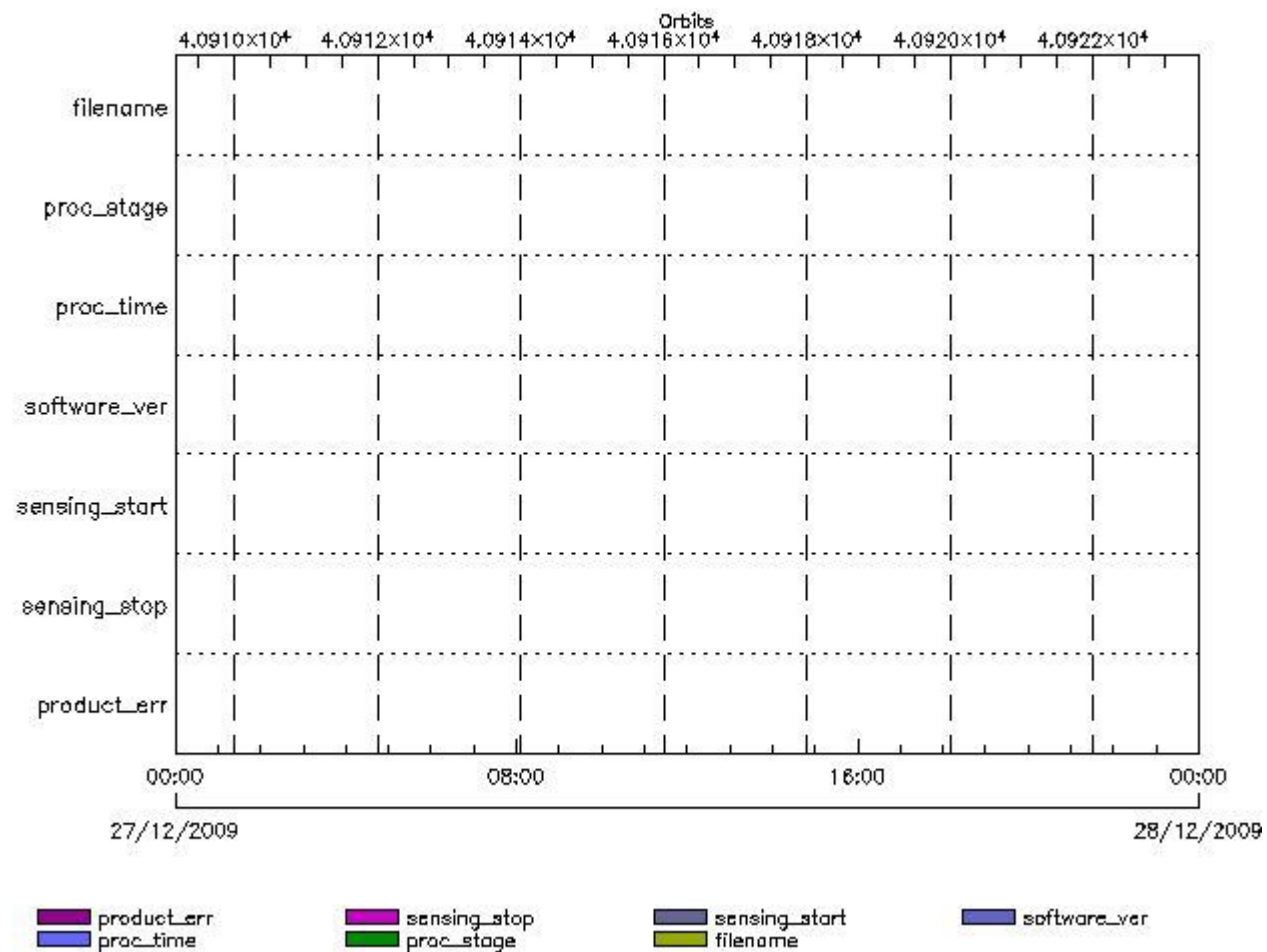
RA2_TLD_AX files with wrong sensing stop

Gauge Explicit Reference
RA2_TLD_AX files with product err set

Gauge Explicit Reference

RA2_USO_AX MPH checks

MPH Errors for RA2_USO_AX



RA2_USO_AX files with wrong filename

Gauge
RA2_USO_AX files with unknown processing stage

Gauge Explicit Reference

RA2_USO_AX files with wrong processing time

Gauge Explicit Reference

RA2_USO_AX files with software version not equal to the current version

Gauge Explicit Reference

RA2_USO_AX files with wrong sensing start

Gauge Explicit Reference

RA2_USO_AX files with wrong sensing stop

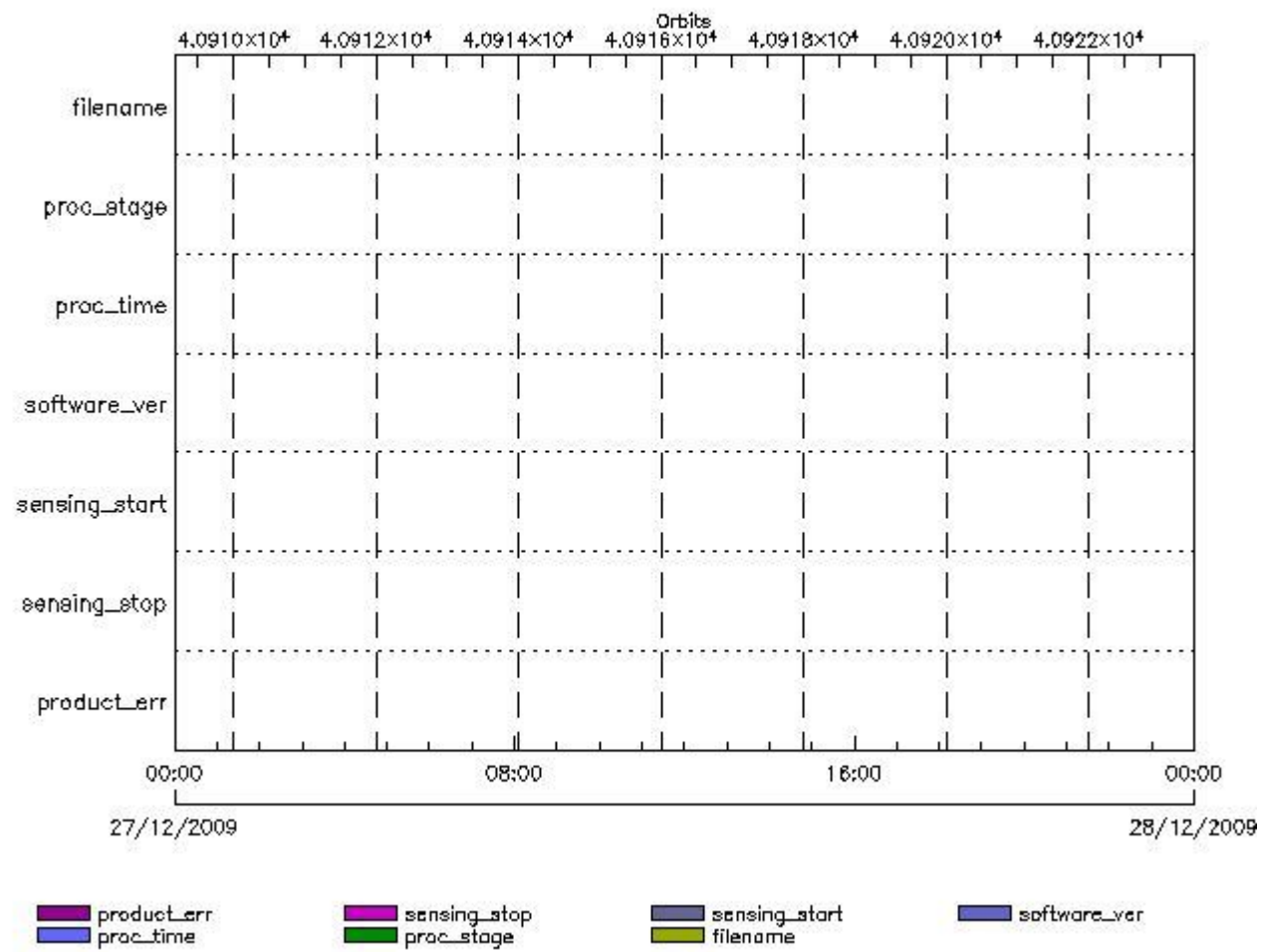
Gauge Explicit Reference

RA2_USO_AX files with product err set

Gauge Explicit Reference

AUX_ATT_AX MPH checks

MPH Errors for AUX_ATT_AX



AUX_ATT_AX files with wrong filename

AUX_ATT_AX files with unknown processing stage

Gauge Explicit Reference

AUX_ATT_AX files with wrong processing time

Gauge Explicit Reference

AUX_ATT_AX files with software version not equal to the current version

Gauge Explicit Reference

AUX_ATT_AX files with wrong sensing start

Gauge Explicit Reference

AUX_ATT_AX files with wrong sensing stop

Gauge Explicit Reference

AUX_ATT_AX files with product err set

Gauge Explicit Reference

Time Correlation

AUX_TIM_AX Propagation Error

Gauge	Value	Segment (Start-Stop)
Propagation Error (us) Warning! Too big	-8.6151294708252	26-DEC-2009 22:15:31.000 27-DEC-2009 00:01:47.000
Propagation Error (us) Warning! Too big	9.11141204833984	27-DEC-2009 00:01:47.000 27-DEC-2009 06:50:13.000
Propagation Error (us) Warning! Too big	7.78518295288086	27-DEC-2009 06:50:13.000 27-DEC-2009 08:29:56.000
Propagation Error (us) N/A	-1.71477508544922	27-DEC-2009 08:29:56.000 27-DEC-2009 10:09:35.000
Propagation Error (us) N/A	1.30433464050293	27-DEC-2009 10:09:35.000 27-DEC-2009 11:48:58.000
Propagation Error (us) Warning! Too big	-6.28439617156982	27-DEC-2009 11:48:58.000 27-DEC-2009 13:28:00.000
Propagation Error (us) Warning! Too big	5.53049278259277	27-DEC-2009 13:28:00.000 27-DEC-2009 15:06:20.000
Propagation Error (us) N/A	-1.15202617645264	27-DEC-2009 15:06:20.000 27-DEC-2009 16:43:54.000
Propagation Error (us) N/A	2.78945922851563	27-DEC-2009 16:43:54.000 27-DEC-2009 18:22:00.000
Propagation Error (us) N/A	-2.95451641082764	27-DEC-2009 18:22:00.000 27-DEC-2009 20:01:21.000
Propagation Error (us) N/A	-4.36765766143799	27-DEC-2009 20:01:21.000 27-DEC-2009 21:43:04.000
Propagation Error (us) Warning! Too big	-8.19453525543213	27-DEC-2009 21:43:04.000 27-DEC-2009 23:27:22.000


```

xReportTemplate. Copying internal and external template references...
xReportTemplate. Processing Conditionals inclusions...
xReportTemplate. ...No Conditionals inclusions found
xReportTemplate. Generating data extraction schema document...
xReportTemplate. Inserting embedded DEL scripts and extracting data...
xReportTemplate. Generating data extraction skeleton for explicit references...
xReportTemplate. Extracting Explicit References data...
xReportTemplate. Merging object data with explicit_references data...
xReportTemplate. Generating stylesheet to transform template to report...
xReportTemplate. Generating stylesheet for grouping and zooming...
xReportTemplate. Generating intermediate report without grouping and zooming...
xReportTemplate. Generating final xhtml report...
xReportTemplate. Generating the IDL program for the graphs
xReportTemplate. Generating external linked fragments
xReportTemplate. Executing the IDL program
Information : (29-Dec-2009 15:27:43)
Graph 1: Creating object for a eventGanttChart
Information : (29-Dec-2009 15:27:43) Graph 1: Processing legend.
Information : (29-Dec-2009 15:27:43)
Graph 1: Adding data from object @PCF_RA2_sensing:ETL_ra2_wwv_2p          11
elements.
Information : (29-Dec-2009 15:27:43)
Graph 1: Adding data from object @PCF_RA2_sensing:ETL_ra2_fgd_2p          11
elements.
Information : (29-Dec-2009 15:27:43)
Graph 1: Adding data from object @PCF_RA2_sensing:ETL_ra2_mw__1p          11
elements.
Information : (29-Dec-2009 15:27:43)
Graph 1: Adding data from object @PCF_RA2_sensing:ETL_ra2_me__0p          19
elements.
Information : (29-Dec-2009 15:27:43)
Graph 1: Adding data from object @PCF_RA2_sensing:ETL_mwr_n1__0p          17
elements.
Information : (29-Dec-2009 15:27:43)
Graph 1: Adding data from object @PCF_RA2_sensing:ETL_dor_nav_0p          17
elements.
Information : (29-Dec-2009 15:27:43)
Graph 1: Adding data from object @PCF_RA2_sensing:ETL_dor_dop_0p          17
elements.
Information : (29-Dec-2009 15:27:43)
Graph 1: Adding data from object @PCF_RA2_sensing:ETL_ra2_cal_0p          1
elements.
Information : (29-Dec-2009 15:27:43) Graph 1: Generating PNG file.
Information : (29-Dec-2009 15:27:43) Graph 1: Destroying object.
Information : (29-Dec-2009 15:27:43)
Graph 2: Creating object for a eventWorldMap
Information : (29-Dec-2009 15:27:43) Graph 2: Processing legend.
Information : (29-Dec-2009 15:27:43)
Graph 2: Adding data from object @PCF_RA2_sensing:ETL_ra2_inv_prod          19
elements.
Information : (29-Dec-2009 15:27:47) Graph 2: Generating PNG file.
Information : (29-Dec-2009 15:27:49) Graph 2: Destroying object.
Information : (29-Dec-2009 15:27:49)
Graph 3: Creating object for a eventGanttChart
Information : (29-Dec-2009 15:27:49) Graph 3: Processing legend.
Information : (29-Dec-2009 15:27:49)
Graph 3: Adding data from object @PCF_RA2_production:ETLmwr_mis          2
elements.
Information : (29-Dec-2009 15:27:49)
Graph 3: Adding data from object @PCF_RA2_production:ETLra2_l0_mis          3
elements.
Information : (29-Dec-2009 15:27:49)
Graph 3: Adding data from object @PCF_RA2_production:ETLdor_mis          24
elements.
Information : (29-Dec-2009 15:27:49)
Graph 3: Adding data from object @PCF_RA2_sensing:ETL_mwr_l0          17
elements.
Information : (29-Dec-2009 15:27:49)

```

```

Graph 3: Adding data from object @PCF_RA2_production:ETLmwr_all_stations
16 elements.
Information : (29-Dec-2009 15:27:49)
Graph 3: Adding data from object @PCF_RA2_sensing:ETL_ra2_l0          20
elements.
Information : (29-Dec-2009 15:27:49)
Graph 3: Adding data from object @PCF_RA2_production:ETLra2_all_stations
5 elements.
Information : (29-Dec-2009 15:27:49)
Graph 3: Adding data from object @PCF_RA2_sensing:ETL_dor_l0        34
elements.
Information : (29-Dec-2009 15:27:49)
Graph 3: Adding data from object @PCF_RA2_production:ETLdor_all_stations
16 elements.
Information : (29-Dec-2009 15:27:49)
Graph 3: Adding data from object @PCF_RA2_production:ETLra2_unav      1
elements.
Warning !   : (29-Dec-2009 15:27:49)
GanttChart::AddData. The DqiData structure has no data for this range
Information : (29-Dec-2009 15:27:49) Graph 3: Generating PNG file.
Warning !   : (29-Dec-2009 15:27:49)
GanttChart::ReadPolyline. Adding a section with no data
Information : (29-Dec-2009 15:27:49) Graph 3: Destroying object.
Information : (29-Dec-2009 15:27:49)
Graph 4: Creating object for a eventGanttChart
Information : (29-Dec-2009 15:27:49) Graph 4: Processing legend.
Information : (29-Dec-2009 15:27:49)
Graph 4: Adding data from object @PCF_RA2_production:ETLra2_l1_mis    12
elements.
Information : (29-Dec-2009 15:27:49)
Graph 4: Adding data from object @PCF_RA2_sensing:ETL_ra2_l1        11
elements.
Information : (29-Dec-2009 15:27:49)
Graph 4: Adding data from object @PCF_RA2_production:ETLra2_unav      1
elements.
Warning !   : (29-Dec-2009 15:27:49)
GanttChart::AddData. The DqiData structure has no data for this range
Information : (29-Dec-2009 15:27:49)
Graph 4: Adding data from object @PCF_RA2_production:ETL_ra2_l1_acq
19 elements.
Information : (29-Dec-2009 15:27:49) Graph 4: Generating PNG file.
Warning !   : (29-Dec-2009 15:27:49)
GanttChart::ReadPolyline. Adding a section with no data
Information : (29-Dec-2009 15:27:50) Graph 4: Destroying object.
Information : (29-Dec-2009 15:27:50)
Graph 5: Creating object for a eventGanttChart
Information : (29-Dec-2009 15:27:50) Graph 5: Processing legend.
Information : (29-Dec-2009 15:27:50)
Graph 5: Adding data from object @PCF_RA2_production:ETLra2_l2_mis    24
elements.
Information : (29-Dec-2009 15:27:50)
Graph 5: Adding data from object @PCF_RA2_sensing:ETL_ra2_l2        22
elements.
Information : (29-Dec-2009 15:27:50)
Graph 5: Adding data from object @PCF_RA2_production:ETLra2_unav      1
elements.
Warning !   : (29-Dec-2009 15:27:50)
GanttChart::AddData. The DqiData structure has no data for this range
Information : (29-Dec-2009 15:27:50)
Graph 5: Adding data from object @PCF_RA2_production:ETL_ra2_l2_acq
38 elements.
Information : (29-Dec-2009 15:27:50) Graph 5: Generating PNG file.
Warning !   : (29-Dec-2009 15:27:50)
GanttChart::ReadPolyline. Adding a section with no data
Information : (29-Dec-2009 15:27:50) Graph 5: Destroying object.
Information : (29-Dec-2009 15:27:50)
Graph 6: Creating object for a eventGanttChart
Information : (29-Dec-2009 15:27:50) Graph 6: Processing legend.

```

Information : (29-Dec-2009 15:27:50)
Graph 6: Adding data from object @PCF MPH_RA2_CAL_0P:DET_wrong_product_err
1 elements.
Warning ! : (29-Dec-2009 15:27:50)
GanttChart::AddData. The DqiData structure has no data for this range
Information : (29-Dec-2009 15:27:50)
Graph 6: Adding data from object @PCF MPH_RA2_CAL_0P:SET_wrong_leap_err
1 elements.
Warning ! : (29-Dec-2009 15:27:50)
GanttChart::AddData. The DqiData structure has no data for this range
Information : (29-Dec-2009 15:27:50)
Graph 6: Adding data from object @PCF MPH_RA2_CAL_0P:SET_wrong_leap_utc
1 elements.
Warning ! : (29-Dec-2009 15:27:50)
GanttChart::AddData. The DqiData structure has no data for this range
Information : (29-Dec-2009 15:27:50)
Graph 6: Adding data from object @PCF MPH_RA2_CAL_0P:SET_wrong_clock_step
1 elements.
Warning ! : (29-Dec-2009 15:27:50)
GanttChart::AddData. The DqiData structure has no data for this range
Information : (29-Dec-2009 15:27:50)
Graph 6: Adding data from object @PCF MPH_RA2_CAL_0P:SET_wrong_sat_binary_time
1 elements.
Warning ! : (29-Dec-2009 15:27:50)
GanttChart::AddData. The DqiData structure has no data for this range
Information : (29-Dec-2009 15:27:50)
Graph 6: Adding data from object @PCF MPH_RA2_CAL_0P:SET_wrong_utc_sbt_time
1 elements.
Information : (29-Dec-2009 15:27:50)
Graph 6: Adding data from object @PCF MPH_RA2_CAL_0P:SET_wrong_vector_source
1 elements.
Warning ! : (29-Dec-2009 15:27:50)
GanttChart::AddData. The DqiData structure has no data for this range
Information : (29-Dec-2009 15:27:50)
Graph 6: Adding data from object @PCF MPH_RA2_CAL_0P:SET_wrong_z_velocity
1 elements.
Warning ! : (29-Dec-2009 15:27:50)
GanttChart::AddData. The DqiData structure has no data for this range
Information : (29-Dec-2009 15:27:50)
Graph 6: Adding data from object @PCF MPH_RA2_CAL_0P:SET_wrong_y_velocity
1 elements.
Warning ! : (29-Dec-2009 15:27:50)
GanttChart::AddData. The DqiData structure has no data for this range
Information : (29-Dec-2009 15:27:50)
Graph 6: Adding data from object @PCF MPH_RA2_CAL_0P:SET_wrong_x_velocity
1 elements.
Warning ! : (29-Dec-2009 15:27:50)
GanttChart::AddData. The DqiData structure has no data for this range
Information : (29-Dec-2009 15:27:50)
Graph 6: Adding data from object @PCF MPH_RA2_CAL_0P:SET_wrong_z_position
1 elements.
Warning ! : (29-Dec-2009 15:27:50)
GanttChart::AddData. The DqiData structure has no data for this range
Information : (29-Dec-2009 15:27:50)
Graph 6: Adding data from object @PCF MPH_RA2_CAL_0P:SET_wrong_y_position
1 elements.
Warning ! : (29-Dec-2009 15:27:50)
GanttChart::AddData. The DqiData structure has no data for this range
Information : (29-Dec-2009 15:27:50)
Graph 6: Adding data from object @PCF MPH_RA2_CAL_0P:SET_wrong_x_position
1 elements.
Warning ! : (29-Dec-2009 15:27:50)
GanttChart::AddData. The DqiData structure has no data for this range
Information : (29-Dec-2009 15:27:50) Graph 6:
Adding data from object @PCF MPH_RA2_CAL_0P:SET_wrong_state_vector_time
1 elements.
Warning ! : (29-Dec-2009 15:27:50)
GanttChart::AddData. The DqiData structure has no data for this range

GanttChart::ReadPolyline. Adding a section with no data
Warning ! : (29-Dec-2009 15:27:50)
GanttChart::ReadPolyline. Adding a section with no data
Warning ! : (29-Dec-2009 15:27:50)
GanttChart::ReadPolyline. Adding a section with no data
Warning ! : (29-Dec-2009 15:27:50)
GanttChart::ReadPolyline. Adding a section with no data
Warning ! : (29-Dec-2009 15:27:50)
GanttChart::ReadPolyline. Adding a section with no data
Warning ! : (29-Dec-2009 15:27:50)
GanttChart::ReadPolyline. Adding a section with no data
Warning ! : (29-Dec-2009 15:27:50)
GanttChart::ReadPolyline. Adding a section with no data
Warning ! : (29-Dec-2009 15:27:50)
GanttChart::ReadPolyline. Adding a section with no data
Warning ! : (29-Dec-2009 15:27:50)
GanttChart::ReadPolyline. Adding a section with no data
Warning ! : (29-Dec-2009 15:27:50)
GanttChart::ReadPolyline. Adding a section with no data
Warning ! : (29-Dec-2009 15:27:50)
GanttChart::ReadPolyline. Adding a section with no data
Warning ! : (29-Dec-2009 15:27:50)
GanttChart::ReadPolyline. Adding a section with no data
Warning ! : (29-Dec-2009 15:27:50)
Information : (29-Dec-2009 15:27:51) Graph 6: Destroying object.
Information : (29-Dec-2009 15:27:51)
Graph 7: Creating object for a eventGanttChart
Information : (29-Dec-2009 15:27:51) Graph 7: Processing legend.
Information : (29-Dec-2009 15:27:51)
Graph 7: Adding data from object @PCF_MPH_DOR_DOP_0P:DET_wrong_product_err
1 elements.
Warning ! : (29-Dec-2009 15:27:51)
GanttChart::AddData. The DqiData structure has no data for this range
Information : (29-Dec-2009 15:27:51)
Graph 7: Adding data from object @PCF_MPH_DOR_DOP_0P:SET_wrong_leap_err
1 elements.
Warning ! : (29-Dec-2009 15:27:51)
GanttChart::AddData. The DqiData structure has no data for this range
Information : (29-Dec-2009 15:27:51)
Graph 7: Adding data from object @PCF_MPH_DOR_DOP_0P:SET_wrong_leap_utc
1 elements.
Warning ! : (29-Dec-2009 15:27:51)
GanttChart::AddData. The DqiData structure has no data for this range
Information : (29-Dec-2009 15:27:51)
Graph 7: Adding data from object @PCF_MPH_DOR_DOP_0P:SET_wrong_clock_step
1 elements.
Warning ! : (29-Dec-2009 15:27:51)
GanttChart::AddData. The DqiData structure has no data for this range
Information : (29-Dec-2009 15:27:51)
Graph 7: Adding data from object @PCF_MPH_DOR_DOP_0P:SET_wrong_sat_binary_time
1 elements.
Warning ! : (29-Dec-2009 15:27:51)
GanttChart::AddData. The DqiData structure has no data for this range
Information : (29-Dec-2009 15:27:51)
Graph 7: Adding data from object @PCF_MPH_DOR_DOP_0P:SET_wrong_utc_sbt_time
13 elements.
Information : (29-Dec-2009 15:27:51)
Graph 7: Adding data from object @PCF_MPH_DOR_DOP_0P:SET_wrong_vector_source
1 elements.
Warning ! : (29-Dec-2009 15:27:51)
GanttChart::AddData. The DqiData structure has no data for this range
Information : (29-Dec-2009 15:27:51)
Graph 7: Adding data from object @PCF_MPH_DOR_DOP_0P:SET_wrong_z_velocity
1 elements.
Warning ! : (29-Dec-2009 15:27:51)
GanttChart::AddData. The DqiData structure has no data for this range
Information : (29-Dec-2009 15:27:51)
Graph 7: Adding data from object @PCF_MPH_DOR_DOP_0P:SET_wrong_y_velocity
1 elements.
Warning ! : (29-Dec-2009 15:27:51)
GanttChart::AddData. The DqiData structure has no data for this range

Information : (29-Dec-2009 15:27:51)
Graph 7: Adding data from object @PCF MPH_DOR_DOP_0P:SET_wrong_x_velocity
1 elements.
Warning ! : (29-Dec-2009 15:27:51)
GanttChart::AddData. The DqiData structure has no data for this range
Information : (29-Dec-2009 15:27:51)
Graph 7: Adding data from object @PCF MPH_DOR_DOP_0P:SET_wrong_z_position
1 elements.
Warning ! : (29-Dec-2009 15:27:51)
GanttChart::AddData. The DqiData structure has no data for this range
Information : (29-Dec-2009 15:27:51)
Graph 7: Adding data from object @PCF MPH_DOR_DOP_0P:SET_wrong_y_position
1 elements.
Warning ! : (29-Dec-2009 15:27:51)
GanttChart::AddData. The DqiData structure has no data for this range
Information : (29-Dec-2009 15:27:51)
Graph 7: Adding data from object @PCF MPH_DOR_DOP_0P:SET_wrong_x_position
1 elements.
Warning ! : (29-Dec-2009 15:27:51)
GanttChart::AddData. The DqiData structure has no data for this range
Information : (29-Dec-2009 15:27:51) Graph 7:
Adding data from object @PCF MPH_DOR_DOP_0P:SET_wrong_state_vector_time
1 elements.
Warning ! : (29-Dec-2009 15:27:51)
GanttChart::AddData. The DqiData structure has no data for this range
Information : (29-Dec-2009 15:27:51)
Graph 7: Adding data from object @PCF MPH_DOR_DOP_0P:SET_wrong_phase
1 elements.
Warning ! : (29-Dec-2009 15:27:51)
GanttChart::AddData. The DqiData structure has no data for this range
Information : (29-Dec-2009 15:27:51)
Graph 7: Adding data from object @PCF MPH_DOR_DOP_0P:SET_wrong_sensing_stop
1 elements.
Warning ! : (29-Dec-2009 15:27:51)
GanttChart::AddData. The DqiData structure has no data for this range
Information : (29-Dec-2009 15:27:51)
Graph 7: Adding data from object @PCF MPH_DOR_DOP_0P:SET_wrong_sensing_start
1 elements.
Warning ! : (29-Dec-2009 15:27:51)
GanttChart::AddData. The DqiData structure has no data for this range
Information : (29-Dec-2009 15:27:51)
Graph 7: Adding data from object @PCF MPH_DOR_DOP_0P:SET_wrong_software_ver
2 elements.
Information : (29-Dec-2009 15:27:51)
Graph 7: Adding data from object @PCF MPH_DOR_DOP_0P:SET_wrong_proc_time
1 elements.
Warning ! : (29-Dec-2009 15:27:51)
GanttChart::AddData. The DqiData structure has no data for this range
Information : (29-Dec-2009 15:27:51)
Graph 7: Adding data from object @PCF MPH_DOR_DOP_0P:SET_wrong_proc_center
1 elements.
Warning ! : (29-Dec-2009 15:27:51)
GanttChart::AddData. The DqiData structure has no data for this range
Information : (29-Dec-2009 15:27:51) Graph 7:
Adding data from object @PCF MPH_DOR_DOP_0P:SET_wrong_acquisition_station
1 elements.
Warning ! : (29-Dec-2009 15:27:51)
GanttChart::AddData. The DqiData structure has no data for this range
Information : (29-Dec-2009 15:27:51)
Graph 7: Adding data from object @PCF MPH_DOR_DOP_0P:SET_wrong_proc_stage
1 elements.
Warning ! : (29-Dec-2009 15:27:51)
GanttChart::AddData. The DqiData structure has no data for this range
Information : (29-Dec-2009 15:27:51)
Graph 7: Adding data from object @PCF MPH_DOR_DOP_0P:SET_wrong_filename
1 elements.
Warning ! : (29-Dec-2009 15:27:51)
GanttChart::AddData. The DqiData structure has no data for this range

Information : (29-Dec-2009 15:27:51)
 Graph 7: Adding data from object @PCF_RA2_sensing:ETL_dor_dop_0p
 elements. 17
 Information : (29-Dec-2009 15:27:51) Graph 7: Generating PNG file.
 Warning ! : (29-Dec-2009 15:27:51)
 GanttChart::ReadPolyline. Adding a section with no data
 Warning ! : (29-Dec-2009 15:27:51)
 GanttChart::ReadPolyline. Adding a section with no data
 Warning ! : (29-Dec-2009 15:27:51)
 GanttChart::ReadPolyline. Adding a section with no data
 Warning ! : (29-Dec-2009 15:27:51)
 GanttChart::ReadPolyline. Adding a section with no data
 Warning ! : (29-Dec-2009 15:27:51)
 GanttChart::ReadPolyline. Adding a section with no data
 Warning ! : (29-Dec-2009 15:27:51)
 GanttChart::ReadPolyline. Adding a section with no data
 Warning ! : (29-Dec-2009 15:27:51)
 GanttChart::ReadPolyline. Adding a section with no data
 Warning ! : (29-Dec-2009 15:27:51)
 GanttChart::ReadPolyline. Adding a section with no data
 Warning ! : (29-Dec-2009 15:27:51)
 GanttChart::ReadPolyline. Adding a section with no data
 Warning ! : (29-Dec-2009 15:27:51)
 GanttChart::ReadPolyline. Adding a section with no data
 Warning ! : (29-Dec-2009 15:27:51)
 GanttChart::ReadPolyline. Adding a section with no data
 Warning ! : (29-Dec-2009 15:27:51)
 GanttChart::ReadPolyline. Adding a section with no data
 Warning ! : (29-Dec-2009 15:27:51)
 GanttChart::ReadPolyline. Adding a section with no data
 Warning ! : (29-Dec-2009 15:27:51)
 GanttChart::ReadPolyline. Adding a section with no data
 Warning ! : (29-Dec-2009 15:27:51)
 GanttChart::ReadPolyline. Adding a section with no data
 Warning ! : (29-Dec-2009 15:27:51)
 GanttChart::ReadPolyline. Adding a section with no data
 Warning ! : (29-Dec-2009 15:27:51)
 GanttChart::ReadPolyline. Adding a section with no data
 Warning ! : (29-Dec-2009 15:27:51)
 GanttChart::ReadPolyline. Adding a section with no data
 Warning ! : (29-Dec-2009 15:27:51)
 GanttChart::ReadPolyline. Adding a section with no data
 Warning ! : (29-Dec-2009 15:27:51)
 GanttChart::ReadPolyline. Adding a section with no data
 Warning ! : (29-Dec-2009 15:27:51)
 GanttChart::ReadPolyline. Adding a section with no data
 Warning ! : (29-Dec-2009 15:27:51)
 Information : (29-Dec-2009 15:27:52) Graph 7: Destroying object.
 Information : (29-Dec-2009 15:27:52)
 Graph 8: Creating object for a eventGanttChart
 Information : (29-Dec-2009 15:27:52) Graph 8: Processing legend.
 Information : (29-Dec-2009 15:27:52)
 Graph 8: Adding data from object @PCF_MPH_DOR_NAV_0P:DET_wrong_product_err
 1 elements.
 Warning ! : (29-Dec-2009 15:27:52)
 GanttChart::AddData. The DqiData structure has no data for this range
 Information : (29-Dec-2009 15:27:52)
 Graph 8: Adding data from object @PCF_MPH_DOR_NAV_0P:SET_wrong_leap_err
 1 elements.
 Warning ! : (29-Dec-2009 15:27:52)
 GanttChart::AddData. The DqiData structure has no data for this range
 Information : (29-Dec-2009 15:27:52)
 Graph 8: Adding data from object @PCF_MPH_DOR_NAV_0P:SET_wrong_leap_utc
 1 elements.
 Warning ! : (29-Dec-2009 15:27:52)
 GanttChart::AddData. The DqiData structure has no data for this range
 Information : (29-Dec-2009 15:27:52)
 Graph 8: Adding data from object @PCF_MPH_DOR_NAV_0P:SET_wrong_clock_step
 1 elements.

Warning ! : (29-Dec-2009 15:27:52)
GanttChart::AddData. The DqiData structure has no data for this range
Information : (29-Dec-2009 15:27:52)
Graph 8: Adding data from object @PCF_MPH_DOR_NAV_0P:SET_wrong_sat_binary_time
1 elements.
Warning ! : (29-Dec-2009 15:27:52)
GanttChart::AddData. The DqiData structure has no data for this range
Information : (29-Dec-2009 15:27:52)
Graph 8: Adding data from object @PCF_MPH_DOR_NAV_0P:SET_wrong_utc_sbt_time
10 elements.
Information : (29-Dec-2009 15:27:52)
Graph 8: Adding data from object @PCF_MPH_DOR_NAV_0P:SET_wrong_vector_source
1 elements.
Warning ! : (29-Dec-2009 15:27:52)
GanttChart::AddData. The DqiData structure has no data for this range
Information : (29-Dec-2009 15:27:52)
Graph 8: Adding data from object @PCF_MPH_DOR_NAV_0P:SET_wrong_z_velocity
1 elements.
Warning ! : (29-Dec-2009 15:27:52)
GanttChart::AddData. The DqiData structure has no data for this range
Information : (29-Dec-2009 15:27:52)
Graph 8: Adding data from object @PCF_MPH_DOR_NAV_0P:SET_wrong_y_velocity
1 elements.
Warning ! : (29-Dec-2009 15:27:52)
GanttChart::AddData. The DqiData structure has no data for this range
Information : (29-Dec-2009 15:27:52)
Graph 8: Adding data from object @PCF_MPH_DOR_NAV_0P:SET_wrong_x_velocity
1 elements.
Warning ! : (29-Dec-2009 15:27:52)
GanttChart::AddData. The DqiData structure has no data for this range
Information : (29-Dec-2009 15:27:52)
Graph 8: Adding data from object @PCF_MPH_DOR_NAV_0P:SET_wrong_z_position
1 elements.
Warning ! : (29-Dec-2009 15:27:52)
GanttChart::AddData. The DqiData structure has no data for this range
Information : (29-Dec-2009 15:27:52)
Graph 8: Adding data from object @PCF_MPH_DOR_NAV_0P:SET_wrong_y_position
1 elements.
Warning ! : (29-Dec-2009 15:27:52)
GanttChart::AddData. The DqiData structure has no data for this range
Information : (29-Dec-2009 15:27:52)
Graph 8: Adding data from object @PCF_MPH_DOR_NAV_0P:SET_wrong_x_position
1 elements.
Warning ! : (29-Dec-2009 15:27:52)
GanttChart::AddData. The DqiData structure has no data for this range
Information : (29-Dec-2009 15:27:52) Graph 8:
Adding data from object @PCF_MPH_DOR_NAV_0P:SET_wrong_state_vector_time
1 elements.
Warning ! : (29-Dec-2009 15:27:52)
GanttChart::AddData. The DqiData structure has no data for this range
Information : (29-Dec-2009 15:27:52)
Graph 8: Adding data from object @PCF_MPH_DOR_NAV_0P:SET_wrong_phase
1 elements.
Warning ! : (29-Dec-2009 15:27:52)
GanttChart::AddData. The DqiData structure has no data for this range
Information : (29-Dec-2009 15:27:52)
Graph 8: Adding data from object @PCF_MPH_DOR_NAV_0P:SET_wrong_sensing_stop
1 elements.
Warning ! : (29-Dec-2009 15:27:52)
GanttChart::AddData. The DqiData structure has no data for this range
Information : (29-Dec-2009 15:27:52)
Graph 8: Adding data from object @PCF_MPH_DOR_NAV_0P:SET_wrong_sensing_start
1 elements.
Warning ! : (29-Dec-2009 15:27:52)
GanttChart::AddData. The DqiData structure has no data for this range
Information : (29-Dec-2009 15:27:52)
Graph 8: Adding data from object @PCF_MPH_DOR_NAV_0P:SET_wrong_software_ver
2 elements.

GanttChart::ReadPolyline. Adding a section with no data
Warning ! : (29-Dec-2009 15:27:52)
GanttChart::ReadPolyline. Adding a section with no data
Information : (29-Dec-2009 15:27:53) Graph 8: Destroying object.
Information : (29-Dec-2009 15:27:53)
Graph 9: Creating object for a eventGanttChart
Information : (29-Dec-2009 15:27:53) Graph 9: Processing legend.
Information : (29-Dec-2009 15:27:53)
Graph 9: Adding data from object @PCF_MPH_MWR_NL__0P:DET_wrong_product_err
1 elements.
Warning ! : (29-Dec-2009 15:27:53)
GanttChart::AddData. The DqiData structure has no data for this range
Information : (29-Dec-2009 15:27:53)
Graph 9: Adding data from object @PCF_MPH_MWR_NL__0P:SET_wrong_leap_err
1 elements.
Warning ! : (29-Dec-2009 15:27:53)
GanttChart::AddData. The DqiData structure has no data for this range
Information : (29-Dec-2009 15:27:53)
Graph 9: Adding data from object @PCF_MPH_MWR_NL__0P:SET_wrong_leap_utc
1 elements.
Warning ! : (29-Dec-2009 15:27:53)
GanttChart::AddData. The DqiData structure has no data for this range
Information : (29-Dec-2009 15:27:53)
Graph 9: Adding data from object @PCF_MPH_MWR_NL__0P:SET_wrong_clock_step
1 elements.
Warning ! : (29-Dec-2009 15:27:53)
GanttChart::AddData. The DqiData structure has no data for this range
Information : (29-Dec-2009 15:27:53)
Graph 9: Adding data from object @PCF_MPH_MWR_NL__0P:SET_wrong_sat_binary_time
1 elements.
Warning ! : (29-Dec-2009 15:27:53)
GanttChart::AddData. The DqiData structure has no data for this range
Information : (29-Dec-2009 15:27:53)
Graph 9: Adding data from object @PCF_MPH_MWR_NL__0P:SET_wrong_utc_sbt_time
13 elements.
Information : (29-Dec-2009 15:27:53)
Graph 9: Adding data from object @PCF_MPH_MWR_NL__0P:SET_wrong_vector_source
1 elements.
Warning ! : (29-Dec-2009 15:27:53)
GanttChart::AddData. The DqiData structure has no data for this range
Information : (29-Dec-2009 15:27:53)
Graph 9: Adding data from object @PCF_MPH_MWR_NL__0P:SET_wrong_z_velocity
1 elements.
Warning ! : (29-Dec-2009 15:27:53)
GanttChart::AddData. The DqiData structure has no data for this range
Information : (29-Dec-2009 15:27:53)
Graph 9: Adding data from object @PCF_MPH_MWR_NL__0P:SET_wrong_y_velocity
1 elements.
Warning ! : (29-Dec-2009 15:27:53)
GanttChart::AddData. The DqiData structure has no data for this range
Information : (29-Dec-2009 15:27:53)
Graph 9: Adding data from object @PCF_MPH_MWR_NL__0P:SET_wrong_x_velocity
1 elements.
Warning ! : (29-Dec-2009 15:27:53)
GanttChart::AddData. The DqiData structure has no data for this range
Information : (29-Dec-2009 15:27:53)
Graph 9: Adding data from object @PCF_MPH_MWR_NL__0P:SET_wrong_z_position
1 elements.
Warning ! : (29-Dec-2009 15:27:53)
GanttChart::AddData. The DqiData structure has no data for this range
Information : (29-Dec-2009 15:27:53)
Graph 9: Adding data from object @PCF_MPH_MWR_NL__0P:SET_wrong_y_position
1 elements.
Warning ! : (29-Dec-2009 15:27:53)
GanttChart::AddData. The DqiData structure has no data for this range
Information : (29-Dec-2009 15:27:53)
Graph 9: Adding data from object @PCF_MPH_MWR_NL__0P:SET_wrong_x_position
1 elements.


```
Warning ! : (29-Dec-2009 15:27:53)
GanttChart::ReadPolyline. Adding a section with no data
Warning ! : (29-Dec-2009 15:27:53)
GanttChart::ReadPolyline. Adding a section with no data
Warning ! : (29-Dec-2009 15:27:53)
GanttChart::ReadPolyline. Adding a section with no data
Warning ! : (29-Dec-2009 15:27:53)
GanttChart::ReadPolyline. Adding a section with no data
Warning ! : (29-Dec-2009 15:27:53)
GanttChart::ReadPolyline. Adding a section with no data
Warning ! : (29-Dec-2009 15:27:53)
GanttChart::ReadPolyline. Adding a section with no data
Warning ! : (29-Dec-2009 15:27:53)
GanttChart::ReadPolyline. Adding a section with no data
Warning ! : (29-Dec-2009 15:27:53)
GanttChart::ReadPolyline. Adding a section with no data
Warning ! : (29-Dec-2009 15:27:53)
GanttChart::ReadPolyline. Adding a section with no data
Warning ! : (29-Dec-2009 15:27:53)
GanttChart::ReadPolyline. Adding a section with no data
Warning ! : (29-Dec-2009 15:27:53)
GanttChart::ReadPolyline. Adding a section with no data
Warning ! : (29-Dec-2009 15:27:53)
GanttChart::ReadPolyline. Adding a section with no data
Warning ! : (29-Dec-2009 15:27:53)
GanttChart::ReadPolyline. Adding a section with no data
Information : (29-Dec-2009 15:27:54) Graph 9: Destroying object.
Information : (29-Dec-2009 15:27:54)
Graph 10: Creating object for a eventGanttChart
Information : (29-Dec-2009 15:27:54) Graph 10: Processing legend.
Information : (29-Dec-2009 15:27:54)
Graph 10: Adding data from object @PCF_MPH_RA2_ME__0P:DET_wrong_product_err
3 elements.
Information : (29-Dec-2009 15:27:54)
Graph 10: Adding data from object @PCF_MPH_RA2_ME__0P:SET_wrong_leap_err
1 elements.
Warning ! : (29-Dec-2009 15:27:54)
GanttChart::AddData. The DqiData structure has no data for this range
Information : (29-Dec-2009 15:27:54)
Graph 10: Adding data from object @PCF_MPH_RA2_ME__0P:SET_wrong_leap_utc
1 elements.
Warning ! : (29-Dec-2009 15:27:54)
GanttChart::AddData. The DqiData structure has no data for this range
Information : (29-Dec-2009 15:27:54)
Graph 10: Adding data from object @PCF_MPH_RA2_ME__0P:SET_wrong_clock_step
1 elements.
Warning ! : (29-Dec-2009 15:27:54)
GanttChart::AddData. The DqiData structure has no data for this range
Information : (29-Dec-2009 15:27:54) Graph 10:
Adding data from object @PCF_MPH_RA2_ME__0P:SET_wrong_sat_binary_time
1 elements.
Warning ! : (29-Dec-2009 15:27:54)
GanttChart::AddData. The DqiData structure has no data for this range
Information : (29-Dec-2009 15:27:54)
Graph 10: Adding data from object @PCF_MPH_RA2_ME__0P:SET_wrong_utc_sbt_time
15 elements.
Information : (29-Dec-2009 15:27:54)
Graph 10: Adding data from object @PCF_MPH_RA2_ME__0P:SET_wrong_vector_source
1 elements.
Warning ! : (29-Dec-2009 15:27:54)
GanttChart::AddData. The DqiData structure has no data for this range
Information : (29-Dec-2009 15:27:54)
Graph 10: Adding data from object @PCF_MPH_RA2_ME__0P:SET_wrong_z_velocity
1 elements.
Warning ! : (29-Dec-2009 15:27:54)
GanttChart::AddData. The DqiData structure has no data for this range
```

Information : (29-Dec-2009 15:27:54)
Graph 10: Adding data from object @PCF MPH_RA2_ME__0P:SET_wrong_y_velocity
1 elements.
Warning ! : (29-Dec-2009 15:27:54)
GanttChart::AddData. The DqiData structure has no data for this range
Information : (29-Dec-2009 15:27:54)
Graph 10: Adding data from object @PCF MPH_RA2_ME__0P:SET_wrong_x_velocity
1 elements.
Warning ! : (29-Dec-2009 15:27:54)
GanttChart::AddData. The DqiData structure has no data for this range
Information : (29-Dec-2009 15:27:54)
Graph 10: Adding data from object @PCF MPH_RA2_ME__0P:SET_wrong_z_position
1 elements.
Warning ! : (29-Dec-2009 15:27:54)
GanttChart::AddData. The DqiData structure has no data for this range
Information : (29-Dec-2009 15:27:54)
Graph 10: Adding data from object @PCF MPH_RA2_ME__0P:SET_wrong_y_position
1 elements.
Warning ! : (29-Dec-2009 15:27:54)
GanttChart::AddData. The DqiData structure has no data for this range
Information : (29-Dec-2009 15:27:54)
Graph 10: Adding data from object @PCF MPH_RA2_ME__0P:SET_wrong_x_position
1 elements.
Warning ! : (29-Dec-2009 15:27:54)
GanttChart::AddData. The DqiData structure has no data for this range
Information : (29-Dec-2009 15:27:54) Graph 10:
Adding data from object @PCF MPH_RA2_ME__0P:SET_wrong_state_vector_time
1 elements.
Warning ! : (29-Dec-2009 15:27:54)
GanttChart::AddData. The DqiData structure has no data for this range
Information : (29-Dec-2009 15:27:54)
Graph 10: Adding data from object @PCF MPH_RA2_ME__0P:SET_wrong_phase
1 elements.
Warning ! : (29-Dec-2009 15:27:54)
GanttChart::AddData. The DqiData structure has no data for this range
Information : (29-Dec-2009 15:27:54)
Graph 10: Adding data from object @PCF MPH_RA2_ME__0P:SET_wrong_sensing_stop
1 elements.
Warning ! : (29-Dec-2009 15:27:54)
GanttChart::AddData. The DqiData structure has no data for this range
Information : (29-Dec-2009 15:27:54)
Graph 10: Adding data from object @PCF MPH_RA2_ME__0P:SET_wrong_sensing_start
1 elements.
Warning ! : (29-Dec-2009 15:27:54)
GanttChart::AddData. The DqiData structure has no data for this range
Information : (29-Dec-2009 15:27:54)
Graph 10: Adding data from object @PCF MPH_RA2_ME__0P:SET_wrong_software_ver
2 elements.
Information : (29-Dec-2009 15:27:54)
Graph 10: Adding data from object @PCF MPH_RA2_ME__0P:SET_wrong_proc_time
1 elements.
Warning ! : (29-Dec-2009 15:27:54)
GanttChart::AddData. The DqiData structure has no data for this range
Information : (29-Dec-2009 15:27:54)
Graph 10: Adding data from object @PCF MPH_RA2_ME__0P:SET_wrong_proc_center
1 elements.
Warning ! : (29-Dec-2009 15:27:54)
GanttChart::AddData. The DqiData structure has no data for this range
Information : (29-Dec-2009 15:27:54) Graph 10:
Adding data from object @PCF MPH_RA2_ME__0P:SET_wrong_acquisition_station
1 elements.
Warning ! : (29-Dec-2009 15:27:54)
GanttChart::AddData. The DqiData structure has no data for this range
Information : (29-Dec-2009 15:27:54)
Graph 10: Adding data from object @PCF MPH_RA2_ME__0P:SET_wrong_proc_stage
1 elements.
Warning ! : (29-Dec-2009 15:27:54)
GanttChart::AddData. The DqiData structure has no data for this range

Information : (29-Dec-2009 15:27:54)
Graph 11: Adding data from object @PCF MPH_RA2_MW__1P:SET_wrong_clock_step
1 elements.
Warning ! : (29-Dec-2009 15:27:54)
GanttChart::AddData. The DqiData structure has no data for this range
Information : (29-Dec-2009 15:27:54) Graph 11:
Adding data from object @PCF MPH_RA2_MW__1P:SET_wrong_sat_binary_time
1 elements.
Warning ! : (29-Dec-2009 15:27:54)
GanttChart::AddData. The DqiData structure has no data for this range
Information : (29-Dec-2009 15:27:55)
Graph 11: Adding data from object @PCF MPH_RA2_MW__1P:SET_wrong_utc_sbt_time
11 elements.
Information : (29-Dec-2009 15:27:55)
Graph 11: Adding data from object @PCF MPH_RA2_MW__1P:SET_wrong_vector_source
1 elements.
Warning ! : (29-Dec-2009 15:27:55)
GanttChart::AddData. The DqiData structure has no data for this range
Information : (29-Dec-2009 15:27:55)
Graph 11: Adding data from object @PCF MPH_RA2_MW__1P:SET_wrong_z_velocity
1 elements.
Warning ! : (29-Dec-2009 15:27:55)
GanttChart::AddData. The DqiData structure has no data for this range
Information : (29-Dec-2009 15:27:55)
Graph 11: Adding data from object @PCF MPH_RA2_MW__1P:SET_wrong_y_velocity
1 elements.
Warning ! : (29-Dec-2009 15:27:55)
GanttChart::AddData. The DqiData structure has no data for this range
Information : (29-Dec-2009 15:27:55)
Graph 11: Adding data from object @PCF MPH_RA2_MW__1P:SET_wrong_x_velocity
1 elements.
Warning ! : (29-Dec-2009 15:27:55)
GanttChart::AddData. The DqiData structure has no data for this range
Information : (29-Dec-2009 15:27:55)
Graph 11: Adding data from object @PCF MPH_RA2_MW__1P:SET_wrong_z_position
1 elements.
Warning ! : (29-Dec-2009 15:27:55)
GanttChart::AddData. The DqiData structure has no data for this range
Information : (29-Dec-2009 15:27:55)
Graph 11: Adding data from object @PCF MPH_RA2_MW__1P:SET_wrong_y_position
1 elements.
Warning ! : (29-Dec-2009 15:27:55)
GanttChart::AddData. The DqiData structure has no data for this range
Information : (29-Dec-2009 15:27:55)
Graph 11: Adding data from object @PCF MPH_RA2_MW__1P:SET_wrong_x_position
1 elements.
Warning ! : (29-Dec-2009 15:27:55)
GanttChart::AddData. The DqiData structure has no data for this range
Information : (29-Dec-2009 15:27:55) Graph 11:
Adding data from object @PCF MPH_RA2_MW__1P:SET_wrong_state_vector_time
11 elements.
Information : (29-Dec-2009 15:27:55)
Graph 11: Adding data from object @PCF MPH_RA2_MW__1P:SET_wrong_phase
1 elements.
Warning ! : (29-Dec-2009 15:27:55)
GanttChart::AddData. The DqiData structure has no data for this range
Information : (29-Dec-2009 15:27:55)
Graph 11: Adding data from object @PCF MPH_RA2_MW__1P:SET_wrong_sensing_stop
1 elements.
Warning ! : (29-Dec-2009 15:27:55)
GanttChart::AddData. The DqiData structure has no data for this range
Information : (29-Dec-2009 15:27:55)
Graph 11: Adding data from object @PCF MPH_RA2_MW__1P:SET_wrong_sensing_start
1 elements.
Warning ! : (29-Dec-2009 15:27:55)
GanttChart::AddData. The DqiData structure has no data for this range
Information : (29-Dec-2009 15:27:55)
Graph 11: Adding data from object @PCF MPH_RA2_MW__1P:SET_wrong_software_ver

Warning ! : (29-Dec-2009 15:27:55)
GanttChart::ReadPolyline. Adding a section with no data
Information : (29-Dec-2009 15:27:55) Graph 11: Destroying object.
Information : (29-Dec-2009 15:27:55)
Graph 12: Creating object for a eventGanttChart
Information : (29-Dec-2009 15:27:55) Graph 12: Processing legend.
Information : (29-Dec-2009 15:27:55)
Graph 12: Adding data from object @PCF_MPH_RA2_FGD_2P:DET_wrong_product_err
11 elements.
Information : (29-Dec-2009 15:27:55)
Graph 12: Adding data from object @PCF_MPH_RA2_FGD_2P:SET_wrong_leap_err
1 elements.
Warning ! : (29-Dec-2009 15:27:55)
GanttChart::AddData. The DqiData structure has no data for this range
Information : (29-Dec-2009 15:27:55)
Graph 12: Adding data from object @PCF_MPH_RA2_FGD_2P:SET_wrong_leap_utc
1 elements.
Warning ! : (29-Dec-2009 15:27:55)
GanttChart::AddData. The DqiData structure has no data for this range
Information : (29-Dec-2009 15:27:55)
Graph 12: Adding data from object @PCF_MPH_RA2_FGD_2P:SET_wrong_clock_step
1 elements.
Warning ! : (29-Dec-2009 15:27:55)
GanttChart::AddData. The DqiData structure has no data for this range
Information : (29-Dec-2009 15:27:55) Graph 12:
Adding data from object @PCF_MPH_RA2_FGD_2P:SET_wrong_sat_binary_time
1 elements.
Warning ! : (29-Dec-2009 15:27:55)
GanttChart::AddData. The DqiData structure has no data for this range
Information : (29-Dec-2009 15:27:55)
Graph 12: Adding data from object @PCF_MPH_RA2_FGD_2P:SET_wrong_utc_sbt_time
11 elements.
Information : (29-Dec-2009 15:27:55)
Graph 12: Adding data from object @PCF_MPH_RA2_FGD_2P:SET_wrong_vector_source
1 elements.
Warning ! : (29-Dec-2009 15:27:55)
GanttChart::AddData. The DqiData structure has no data for this range
Information : (29-Dec-2009 15:27:55)
Graph 12: Adding data from object @PCF_MPH_RA2_FGD_2P:SET_wrong_z_velocity
1 elements.
Warning ! : (29-Dec-2009 15:27:55)
GanttChart::AddData. The DqiData structure has no data for this range
Information : (29-Dec-2009 15:27:55)
Graph 12: Adding data from object @PCF_MPH_RA2_FGD_2P:SET_wrong_y_velocity
1 elements.
Warning ! : (29-Dec-2009 15:27:55)
GanttChart::AddData. The DqiData structure has no data for this range
Information : (29-Dec-2009 15:27:55)
Graph 12: Adding data from object @PCF_MPH_RA2_FGD_2P:SET_wrong_x_velocity
1 elements.
Warning ! : (29-Dec-2009 15:27:55)
GanttChart::AddData. The DqiData structure has no data for this range
Information : (29-Dec-2009 15:27:55)
Graph 12: Adding data from object @PCF_MPH_RA2_FGD_2P:SET_wrong_z_position
1 elements.
Warning ! : (29-Dec-2009 15:27:55)
GanttChart::AddData. The DqiData structure has no data for this range
Information : (29-Dec-2009 15:27:55)
Graph 12: Adding data from object @PCF_MPH_RA2_FGD_2P:SET_wrong_y_position
1 elements.
Warning ! : (29-Dec-2009 15:27:55)
GanttChart::AddData. The DqiData structure has no data for this range
Information : (29-Dec-2009 15:27:55)
Graph 12: Adding data from object @PCF_MPH_RA2_FGD_2P:SET_wrong_x_position
1 elements.
Warning ! : (29-Dec-2009 15:27:55)
GanttChart::AddData. The DqiData structure has no data for this range
Information : (29-Dec-2009 15:27:55) Graph 12:

GanttChart::AddData. The DqiData structure has no data for this range
Information : (29-Dec-2009 15:27:56)
Graph 13: Adding data from object @PCF MPH_RA2_WWV_2P:SET_wrong_z_position
1 elements.
Warning ! : (29-Dec-2009 15:27:56)
GanttChart::AddData. The DqiData structure has no data for this range
Information : (29-Dec-2009 15:27:56)
Graph 13: Adding data from object @PCF MPH_RA2_WWV_2P:SET_wrong_y_position
1 elements.
Warning ! : (29-Dec-2009 15:27:56)
GanttChart::AddData. The DqiData structure has no data for this range
Information : (29-Dec-2009 15:27:56)
Graph 13: Adding data from object @PCF MPH_RA2_WWV_2P:SET_wrong_x_position
1 elements.
Warning ! : (29-Dec-2009 15:27:56)
GanttChart::AddData. The DqiData structure has no data for this range
Information : (29-Dec-2009 15:27:56) Graph 13:
Adding data from object @PCF MPH_RA2_WWV_2P:SET_wrong_state_vector_time
11 elements.
Information : (29-Dec-2009 15:27:56)
Graph 13: Adding data from object @PCF MPH_RA2_WWV_2P:SET_wrong_phase
1 elements.
Warning ! : (29-Dec-2009 15:27:56)
GanttChart::AddData. The DqiData structure has no data for this range
Information : (29-Dec-2009 15:27:56)
Graph 13: Adding data from object @PCF MPH_RA2_WWV_2P:SET_wrong_sensing_stop
1 elements.
Warning ! : (29-Dec-2009 15:27:56)
GanttChart::AddData. The DqiData structure has no data for this range
Information : (29-Dec-2009 15:27:56)
Graph 13: Adding data from object @PCF MPH_RA2_WWV_2P:SET_wrong_sensing_start
1 elements.
Warning ! : (29-Dec-2009 15:27:56)
GanttChart::AddData. The DqiData structure has no data for this range
Information : (29-Dec-2009 15:27:56)
Graph 13: Adding data from object @PCF MPH_RA2_WWV_2P:SET_wrong_software_ver
11 elements.
Information : (29-Dec-2009 15:27:56)
Graph 13: Adding data from object @PCF MPH_RA2_WWV_2P:SET_wrong_proc_time
1 elements.
Warning ! : (29-Dec-2009 15:27:56)
GanttChart::AddData. The DqiData structure has no data for this range
Information : (29-Dec-2009 15:27:56)
Graph 13: Adding data from object @PCF MPH_RA2_WWV_2P:SET_wrong_proc_center
1 elements.
Warning ! : (29-Dec-2009 15:27:56)
GanttChart::AddData. The DqiData structure has no data for this range
Information : (29-Dec-2009 15:27:56) Graph 13:
Adding data from object @PCF MPH_RA2_WWV_2P:SET_wrong_acquisition_station
1 elements.
Warning ! : (29-Dec-2009 15:27:56)
GanttChart::AddData. The DqiData structure has no data for this range
Information : (29-Dec-2009 15:27:56)
Graph 13: Adding data from object @PCF MPH_RA2_WWV_2P:SET_wrong_proc_stage
1 elements.
Warning ! : (29-Dec-2009 15:27:56)
GanttChart::AddData. The DqiData structure has no data for this range
Information : (29-Dec-2009 15:27:56)
Graph 13: Adding data from object @PCF MPH_RA2_WWV_2P:SET_wrong_filename
1 elements.
Warning ! : (29-Dec-2009 15:27:56)
GanttChart::AddData. The DqiData structure has no data for this range
Information : (29-Dec-2009 15:27:56)
Graph 13: Adding data from object @PCF_RA2_sensing:ETL_ra2_wwv_2p 11
elements.
Information : (29-Dec-2009 15:27:56) Graph 13: Generating PNG file.
Warning ! : (29-Dec-2009 15:27:56)
GanttChart::ReadPolyline. Adding a section with no data

```
Warning ! : (29-Dec-2009 15:27:56)
GanttChart::ReadPolyline. Adding a section with no data
Warning ! : (29-Dec-2009 15:27:56)
GanttChart::ReadPolyline. Adding a section with no data
Warning ! : (29-Dec-2009 15:27:56)
GanttChart::ReadPolyline. Adding a section with no data
Warning ! : (29-Dec-2009 15:27:56)
GanttChart::ReadPolyline. Adding a section with no data
Warning ! : (29-Dec-2009 15:27:56)
GanttChart::ReadPolyline. Adding a section with no data
Warning ! : (29-Dec-2009 15:27:56)
GanttChart::ReadPolyline. Adding a section with no data
Warning ! : (29-Dec-2009 15:27:56)
GanttChart::ReadPolyline. Adding a section with no data
Warning ! : (29-Dec-2009 15:27:56)
GanttChart::ReadPolyline. Adding a section with no data
Warning ! : (29-Dec-2009 15:27:56)
GanttChart::ReadPolyline. Adding a section with no data
Warning ! : (29-Dec-2009 15:27:56)
GanttChart::ReadPolyline. Adding a section with no data
Warning ! : (29-Dec-2009 15:27:56)
GanttChart::ReadPolyline. Adding a section with no data
Warning ! : (29-Dec-2009 15:27:56)
GanttChart::ReadPolyline. Adding a section with no data
Warning ! : (29-Dec-2009 15:27:56)
GanttChart::ReadPolyline. Adding a section with no data
Warning ! : (29-Dec-2009 15:27:56)
GanttChart::ReadPolyline. Adding a section with no data
Warning ! : (29-Dec-2009 15:27:56)
GanttChart::ReadPolyline. Adding a section with no data
Warning ! : (29-Dec-2009 15:27:56)
GanttChart::ReadPolyline. Adding a section with no data
Warning ! : (29-Dec-2009 15:27:56)
GanttChart::ReadPolyline. Adding a section with no data
Warning ! : (29-Dec-2009 15:27:56)
GanttChart::ReadPolyline. Adding a section with no data
Warning ! : (29-Dec-2009 15:27:56)
GanttChart::ReadPolyline. Adding a section with no data
Warning ! : (29-Dec-2009 15:27:56)
GanttChart::ReadPolyline. Adding a section with no data
Warning ! : (29-Dec-2009 15:27:56)
GanttChart::ReadPolyline. Adding a section with no data
Warning ! : (29-Dec-2009 15:27:56)
Information : (29-Dec-2009 15:27:57) Graph 13: Destroying object.
Information : (29-Dec-2009 15:27:57)
Graph 14: Creating object for a eventGanttChart
Warning ! : (29-Dec-2009 15:27:57)
graph::setProperty. YSIZE is too long. [80-700]
Information : (29-Dec-2009 15:27:57) Graph 14: Processing legend.
Information : (29-Dec-2009 15:27:57)
Graph 14: Adding data from object @PCF_RA2_CAL_0P_SPH:DET_num_rs_isps
1 elements.
Warning ! : (29-Dec-2009 15:27:57)
GanttChart::AddData. The DqiData structure has no data for this range
Information : (29-Dec-2009 15:27:57)
Graph 14: Adding data from object @PCF_RA2_CAL_0P_SPH:DET_num_discarded_isps
1 elements.
Warning ! : (29-Dec-2009 15:27:57)
GanttChart::AddData. The DqiData structure has no data for this range
Information : (29-Dec-2009 15:27:57)
Graph 14: Adding data from object @PCF_RA2_CAL_0P_SPH:DET_num_missing_isps
1 elements.
Warning ! : (29-Dec-2009 15:27:57)
GanttChart::AddData. The DqiData structure has no data for this range
Information : (29-Dec-2009 15:27:57)
Graph 14: Adding data from object @PCF_RA2_CAL_0P_SPH:DET_num_error_isps
1 elements.
Warning ! : (29-Dec-2009 15:27:57)
GanttChart::AddData. The DqiData structure has no data for this range
Information : (29-Dec-2009 15:27:57)
Graph 14: Adding data from object @PCF_RA2_CAL_0P_SPH:DET_rs_significant
1 elements.
Warning ! : (29-Dec-2009 15:27:57)
GanttChart::AddData. The DqiData structure has no data for this range
Information : (29-Dec-2009 15:27:57) Graph 14:
```

Adding data from object @PCF_RA2_CAL_0P_SPH:DET_isp_discarded_significant
1 elements.

Warning ! : (29-Dec-2009 15:27:57)

GanttChart::AddData. The DqiData structure has no data for this range

Information : (29-Dec-2009 15:27:57) Graph 14:

Adding data from object @PCF_RA2_CAL_0P_SPH:DET_missing_isps_significant
1 elements.

Warning ! : (29-Dec-2009 15:27:57)

GanttChart::AddData. The DqiData structure has no data for this range

Information : (29-Dec-2009 15:27:57) Graph 14:

Adding data from object @PCF_RA2_CAL_0P_SPH:DET_isp_errors_significant
1 elements.

Warning ! : (29-Dec-2009 15:27:57)

GanttChart::AddData. The DqiData structure has no data for this range

Information : (29-Dec-2009 15:27:57)

Graph 14: Adding data from object @PCF_RA2_CAL_0P_SPH:DET_sat_track
1 elements.

Warning ! : (29-Dec-2009 15:27:57)

GanttChart::AddData. The DqiData structure has no data for this range

Information : (29-Dec-2009 15:27:57)

Graph 14: Adding data from object @PCF_RA2_CAL_0P_SPH:DET_stop_long
1 elements.

Warning ! : (29-Dec-2009 15:27:57)

GanttChart::AddData. The DqiData structure has no data for this range

Information : (29-Dec-2009 15:27:57)

Graph 14: Adding data from object @PCF_RA2_CAL_0P_SPH:DET_stop_lat
elements. 1

Warning ! : (29-Dec-2009 15:27:57)

GanttChart::AddData. The DqiData structure has no data for this range

Information : (29-Dec-2009 15:27:57)

Graph 14: Adding data from object @PCF_RA2_CAL_0P_SPH:DET_start_long
1 elements.

Warning ! : (29-Dec-2009 15:27:57)

GanttChart::AddData. The DqiData structure has no data for this range

Information : (29-Dec-2009 15:27:57)

Graph 14: Adding data from object @PCF_RA2_CAL_0P_SPH:DET_start_lat
1 elements.

Warning ! : (29-Dec-2009 15:27:57)

GanttChart::AddData. The DqiData structure has no data for this range

Information : (29-Dec-2009 15:27:57)

Graph 14: Adding data from object @PCF_RA2_adfs_val:SET_val_adf_ra2_cal_0p
1 elements.

Warning ! : (29-Dec-2009 15:27:57)

GanttChart::AddData. The DqiData structure has no data for this range

Information : (29-Dec-2009 15:27:57)

Graph 14: Adding data from object @PCF_RA2_sensing:ETL_ra2_cal_0p
elements. 1

Information : (29-Dec-2009 15:27:57) Graph 14: Generating PNG file.

Warning ! : (29-Dec-2009 15:27:57)

GanttChart::ReadPolyline. Adding a section with no data

Warning ! : (29-Dec-2009 15:27:57)

GanttChart::ReadPolyline. Adding a section with no data

Warning ! : (29-Dec-2009 15:27:57)

GanttChart::ReadPolyline. Adding a section with no data

Warning ! : (29-Dec-2009 15:27:57)

GanttChart::ReadPolyline. Adding a section with no data

Warning ! : (29-Dec-2009 15:27:57)

GanttChart::ReadPolyline. Adding a section with no data

Warning ! : (29-Dec-2009 15:27:57)

GanttChart::ReadPolyline. Adding a section with no data

Warning ! : (29-Dec-2009 15:27:57)

GanttChart::ReadPolyline. Adding a section with no data

Warning ! : (29-Dec-2009 15:27:57)

GanttChart::ReadPolyline. Adding a section with no data

Warning ! : (29-Dec-2009 15:27:57)

GanttChart::ReadPolyline. Adding a section with no data

Warning ! : (29-Dec-2009 15:27:57)

GanttChart::ReadPolyline. Adding a section with no data

Warning ! : (29-Dec-2009 15:27:57)
GanttChart::ReadPolyline. Adding a section with no data
Warning ! : (29-Dec-2009 15:27:57)
GanttChart::ReadPolyline. Adding a section with no data
Warning ! : (29-Dec-2009 15:27:57)
GanttChart::ReadPolyline. Adding a section with no data
Warning ! : (29-Dec-2009 15:27:57)
GanttChart::ReadPolyline. Adding a section with no data
Information : (29-Dec-2009 15:27:58) Graph 14: Destroying object.
Information : (29-Dec-2009 15:27:58)
Graph 15: Creating object for a eventGanttChart
Warning ! : (29-Dec-2009 15:27:58)
graph::setProperty. YSIZE is too long. [80-700]
Information : (29-Dec-2009 15:27:58) Graph 15: Processing legend.
Information : (29-Dec-2009 15:27:58)
Graph 15: Adding data from object @PCF_DOR_DOP_0P_SPH:DET_num_rs_isps
1 elements.
Warning ! : (29-Dec-2009 15:27:58)
GanttChart::AddData. The DqiData structure has no data for this range
Information : (29-Dec-2009 15:27:58)
Graph 15: Adding data from object @PCF_DOR_DOP_0P_SPH:DET_num_discarded_isps
1 elements.
Warning ! : (29-Dec-2009 15:27:58)
GanttChart::AddData. The DqiData structure has no data for this range
Information : (29-Dec-2009 15:27:58)
Graph 15: Adding data from object @PCF_DOR_DOP_0P_SPH:DET_num_missing_isps
1 elements.
Warning ! : (29-Dec-2009 15:27:58)
GanttChart::AddData. The DqiData structure has no data for this range
Information : (29-Dec-2009 15:27:58)
Graph 15: Adding data from object @PCF_DOR_DOP_0P_SPH:DET_num_error_isps
1 elements.
Warning ! : (29-Dec-2009 15:27:58)
GanttChart::AddData. The DqiData structure has no data for this range
Information : (29-Dec-2009 15:27:58)
Graph 15: Adding data from object @PCF_DOR_DOP_0P_SPH:DET_rs_significant
1 elements.
Warning ! : (29-Dec-2009 15:27:58)
GanttChart::AddData. The DqiData structure has no data for this range
Information : (29-Dec-2009 15:27:58) Graph 15:
Adding data from object @PCF_DOR_DOP_0P_SPH:DET_isp_discarded_significant
1 elements.
Warning ! : (29-Dec-2009 15:27:58)
GanttChart::AddData. The DqiData structure has no data for this range
Information : (29-Dec-2009 15:27:58) Graph 15:
Adding data from object @PCF_DOR_DOP_0P_SPH:DET_missing_isps_significant
1 elements.
Warning ! : (29-Dec-2009 15:27:58)
GanttChart::AddData. The DqiData structure has no data for this range
Information : (29-Dec-2009 15:27:58) Graph 15:
Adding data from object @PCF_DOR_DOP_0P_SPH:DET_isp_errors_significant
1 elements.
Warning ! : (29-Dec-2009 15:27:58)
GanttChart::AddData. The DqiData structure has no data for this range
Information : (29-Dec-2009 15:27:58)
Graph 15: Adding data from object @PCF_DOR_DOP_0P_SPH:DET_sat_track
1 elements.
Warning ! : (29-Dec-2009 15:27:58)
GanttChart::AddData. The DqiData structure has no data for this range
Information : (29-Dec-2009 15:27:58)
Graph 15: Adding data from object @PCF_DOR_DOP_0P_SPH:DET_stop_long
1 elements.
Warning ! : (29-Dec-2009 15:27:58)
GanttChart::AddData. The DqiData structure has no data for this range
Information : (29-Dec-2009 15:27:58)
Graph 15: Adding data from object @PCF_DOR_DOP_0P_SPH:DET_stop_lat
elements.
Warning ! : (29-Dec-2009 15:27:58)

GanttChart::AddData. The DqiData structure has no data for this range
Information : (29-Dec-2009 15:27:59)
Graph 16: Adding data from object @PCF_DOR_NAV_0P_SPH:DET_num_error_isps
1 elements.
Warning ! : (29-Dec-2009 15:27:59)
GanttChart::AddData. The DqiData structure has no data for this range
Information : (29-Dec-2009 15:27:59)
Graph 16: Adding data from object @PCF_DOR_NAV_0P_SPH:DET_rs_significant
1 elements.
Warning ! : (29-Dec-2009 15:27:59)
GanttChart::AddData. The DqiData structure has no data for this range
Information : (29-Dec-2009 15:27:59) Graph 16:
Adding data from object @PCF_DOR_NAV_0P_SPH:DET_isp_discarded_significant
1 elements.
Warning ! : (29-Dec-2009 15:27:59)
GanttChart::AddData. The DqiData structure has no data for this range
Information : (29-Dec-2009 15:27:59) Graph 16:
Adding data from object @PCF_DOR_NAV_0P_SPH:DET_missing_isps_significant
1 elements.
Warning ! : (29-Dec-2009 15:27:59)
GanttChart::AddData. The DqiData structure has no data for this range
Information : (29-Dec-2009 15:27:59) Graph 16:
Adding data from object @PCF_DOR_NAV_0P_SPH:DET_isp_errors_significant
1 elements.
Warning ! : (29-Dec-2009 15:27:59)
GanttChart::AddData. The DqiData structure has no data for this range
Information : (29-Dec-2009 15:27:59)
Graph 16: Adding data from object @PCF_DOR_NAV_0P_SPH:DET_sat_track
1 elements.
Warning ! : (29-Dec-2009 15:27:59)
GanttChart::AddData. The DqiData structure has no data for this range
Information : (29-Dec-2009 15:27:59)
Graph 16: Adding data from object @PCF_DOR_NAV_0P_SPH:DET_stop_long
1 elements.
Warning ! : (29-Dec-2009 15:27:59)
GanttChart::AddData. The DqiData structure has no data for this range
Information : (29-Dec-2009 15:27:59)
Graph 16: Adding data from object @PCF_DOR_NAV_0P_SPH:DET_stop_lat 1
elements.
Warning ! : (29-Dec-2009 15:27:59)
GanttChart::AddData. The DqiData structure has no data for this range
Information : (29-Dec-2009 15:27:59)
Graph 16: Adding data from object @PCF_DOR_NAV_0P_SPH:DET_start_long
1 elements.
Warning ! : (29-Dec-2009 15:27:59)
GanttChart::AddData. The DqiData structure has no data for this range
Information : (29-Dec-2009 15:27:59)
Graph 16: Adding data from object @PCF_DOR_NAV_0P_SPH:DET_start_lat
1 elements.
Warning ! : (29-Dec-2009 15:27:59)
GanttChart::AddData. The DqiData structure has no data for this range
Information : (29-Dec-2009 15:27:59)
Graph 16: Adding data from object @PCF_RA2_adfs_val:SET_val_adf_dor_nav_0p
1 elements.
Warning ! : (29-Dec-2009 15:27:59)
GanttChart::AddData. The DqiData structure has no data for this range
Information : (29-Dec-2009 15:27:59)
Graph 16: Adding data from object @PCF_RA2_sensing:ETL_dor_nav_0p 17
elements.
Information : (29-Dec-2009 15:27:59) Graph 16: Generating PNG file.
Warning ! : (29-Dec-2009 15:27:59)
GanttChart::ReadPolyline. Adding a section with no data
Warning ! : (29-Dec-2009 15:27:59)
GanttChart::ReadPolyline. Adding a section with no data
Warning ! : (29-Dec-2009 15:27:59)
GanttChart::ReadPolyline. Adding a section with no data
Warning ! : (29-Dec-2009 15:27:59)
GanttChart::ReadPolyline. Adding a section with no data

Warning ! : (29-Dec-2009 15:27:59)
GanttChart::ReadPolyline. Adding a section with no data
Warning ! : (29-Dec-2009 15:27:59)
GanttChart::ReadPolyline. Adding a section with no data
Warning ! : (29-Dec-2009 15:27:59)
GanttChart::ReadPolyline. Adding a section with no data
Warning ! : (29-Dec-2009 15:27:59)
GanttChart::ReadPolyline. Adding a section with no data
Warning ! : (29-Dec-2009 15:27:59)
GanttChart::ReadPolyline. Adding a section with no data
Warning ! : (29-Dec-2009 15:27:59)
GanttChart::ReadPolyline. Adding a section with no data
Warning ! : (29-Dec-2009 15:27:59)
GanttChart::ReadPolyline. Adding a section with no data
Warning ! : (29-Dec-2009 15:27:59)
GanttChart::ReadPolyline. Adding a section with no data
Warning ! : (29-Dec-2009 15:27:59)
GanttChart::ReadPolyline. Adding a section with no data
Warning ! : (29-Dec-2009 15:27:59)
GanttChart::ReadPolyline. Adding a section with no data
Warning ! : (29-Dec-2009 15:27:59)
GanttChart::ReadPolyline. Adding a section with no data
Information : (29-Dec-2009 15:28:00) Graph 16: Destroying object.
Information : (29-Dec-2009 15:28:00)
Graph 17: Creating object for a eventGanttChart
Warning ! : (29-Dec-2009 15:28:00)
graph::setProperty. YSIZE is too long. [80-700]
Information : (29-Dec-2009 15:28:00) Graph 17: Processing legend.
Information : (29-Dec-2009 15:28:00)
Graph 17: Adding data from object @PCF_MWR_NL__0P_SPH:DET_num_rs_isps
1 elements.
Warning ! : (29-Dec-2009 15:28:00)
GanttChart::AddData. The DqiData structure has no data for this range
Information : (29-Dec-2009 15:28:00)
Graph 17: Adding data from object @PCF_MWR_NL__0P_SPH:DET_num_discarded_isps
1 elements.
Warning ! : (29-Dec-2009 15:28:00)
GanttChart::AddData. The DqiData structure has no data for this range
Information : (29-Dec-2009 15:28:00)
Graph 17: Adding data from object @PCF_MWR_NL__0P_SPH:DET_num_missing_isps
1 elements.
Warning ! : (29-Dec-2009 15:28:00)
GanttChart::AddData. The DqiData structure has no data for this range
Information : (29-Dec-2009 15:28:00)
Graph 17: Adding data from object @PCF_MWR_NL__0P_SPH:DET_num_error_isps
1 elements.
Warning ! : (29-Dec-2009 15:28:00)
GanttChart::AddData. The DqiData structure has no data for this range
Information : (29-Dec-2009 15:28:00)
Graph 17: Adding data from object @PCF_MWR_NL__0P_SPH:DET_rs_significant
1 elements.
Warning ! : (29-Dec-2009 15:28:00)
GanttChart::AddData. The DqiData structure has no data for this range
Information : (29-Dec-2009 15:28:00) Graph 17:
Adding data from object @PCF_MWR_NL__0P_SPH:DET_isp_discarded_significant
1 elements.
Warning ! : (29-Dec-2009 15:28:00)
GanttChart::AddData. The DqiData structure has no data for this range
Information : (29-Dec-2009 15:28:00) Graph 17:
Adding data from object @PCF_MWR_NL__0P_SPH:DET_missing_isps_significant
1 elements.
Warning ! : (29-Dec-2009 15:28:00)
GanttChart::AddData. The DqiData structure has no data for this range
Information : (29-Dec-2009 15:28:00) Graph 17:
Adding data from object @PCF_MWR_NL__0P_SPH:DET_isp_errors_significant
1 elements.
Warning ! : (29-Dec-2009 15:28:00)
GanttChart::AddData. The DqiData structure has no data for this range
Information : (29-Dec-2009 15:28:00)
Graph 17: Adding data from object @PCF_MWR_NL__0P_SPH:DET_sat_track

```

      1 elements.
Warning !      : (29-Dec-2009 15:28:00)
GanttChart::AddData. The DqiData structure has no data for this range
Information : (29-Dec-2009 15:28:00)
Graph 17: Adding data from object @PCF_MWR_NL__0P_SPH:DET_stop_long
      1 elements.
Warning !      : (29-Dec-2009 15:28:00)
GanttChart::AddData. The DqiData structure has no data for this range
Information : (29-Dec-2009 15:28:00)
Graph 17: Adding data from object @PCF_MWR_NL__0P_SPH:DET_stop_lat          1
elements.
Warning !      : (29-Dec-2009 15:28:00)
GanttChart::AddData. The DqiData structure has no data for this range
Information : (29-Dec-2009 15:28:00)
Graph 17: Adding data from object @PCF_MWR_NL__0P_SPH:DET_start_long
      1 elements.
Warning !      : (29-Dec-2009 15:28:00)
GanttChart::AddData. The DqiData structure has no data for this range
Information : (29-Dec-2009 15:28:00)
Graph 17: Adding data from object @PCF_MWR_NL__0P_SPH:DET_start_lat
      1 elements.
Warning !      : (29-Dec-2009 15:28:00)
GanttChart::AddData. The DqiData structure has no data for this range
Information : (29-Dec-2009 15:28:00)
Graph 17: Adding data from object @PCF_RA2_adfs_val:SET_val_adf_mwr_nl__0p
      1 elements.
Warning !      : (29-Dec-2009 15:28:00)
GanttChart::AddData. The DqiData structure has no data for this range
Information : (29-Dec-2009 15:28:00)
Graph 17: Adding data from object @PCF_RA2_sensing:ETL_mwr_nl__0p          17
elements.
Information : (29-Dec-2009 15:28:00) Graph 17: Generating PNG file.
Warning !      : (29-Dec-2009 15:28:00)
GanttChart::ReadPolyline. Adding a section with no data
Warning !      : (29-Dec-2009 15:28:00)
GanttChart::ReadPolyline. Adding a section with no data
Warning !      : (29-Dec-2009 15:28:00)
GanttChart::ReadPolyline. Adding a section with no data
Warning !      : (29-Dec-2009 15:28:00)
GanttChart::ReadPolyline. Adding a section with no data
Warning !      : (29-Dec-2009 15:28:00)
GanttChart::ReadPolyline. Adding a section with no data
Warning !      : (29-Dec-2009 15:28:00)
GanttChart::ReadPolyline. Adding a section with no data
Warning !      : (29-Dec-2009 15:28:00)
GanttChart::ReadPolyline. Adding a section with no data
Warning !      : (29-Dec-2009 15:28:00)
GanttChart::ReadPolyline. Adding a section with no data
Warning !      : (29-Dec-2009 15:28:00)
GanttChart::ReadPolyline. Adding a section with no data
Warning !      : (29-Dec-2009 15:28:00)
GanttChart::ReadPolyline. Adding a section with no data
Warning !      : (29-Dec-2009 15:28:00)
GanttChart::ReadPolyline. Adding a section with no data
Warning !      : (29-Dec-2009 15:28:00)
GanttChart::ReadPolyline. Adding a section with no data
Warning !      : (29-Dec-2009 15:28:00)
GanttChart::ReadPolyline. Adding a section with no data
Warning !      : (29-Dec-2009 15:28:00)
GanttChart::ReadPolyline. Adding a section with no data
Warning !      : (29-Dec-2009 15:28:00)
GanttChart::ReadPolyline. Adding a section with no data
Warning !      : (29-Dec-2009 15:28:00)
GanttChart::ReadPolyline. Adding a section with no data
Warning !      : (29-Dec-2009 15:28:00)
GanttChart::ReadPolyline. Adding a section with no data
Warning !      : (29-Dec-2009 15:28:00)
GanttChart::ReadPolyline. Adding a section with no data
Warning !      : (29-Dec-2009 15:28:00)
GanttChart::ReadPolyline. Adding a section with no data
Warning !      : (29-Dec-2009 15:28:00)
GanttChart::ReadPolyline. Adding a section with no data
Warning !      : (29-Dec-2009 15:28:00)
GanttChart::ReadPolyline. Adding a section with no data
Warning !      : (29-Dec-2009 15:28:00)
Information : (29-Dec-2009 15:28:01) Graph 17: Destroying object.
Information : (29-Dec-2009 15:28:01)
Graph 18: Creating object for a eventGanttChart
Warning !      : (29-Dec-2009 15:28:01)
graph::setProperty. YSIZE is too long. [80-700]
Information : (29-Dec-2009 15:28:01) Graph 18: Processing legend.
Information : (29-Dec-2009 15:28:01)
Graph 18: Adding data from object @PCF_RA2_ME__0P_SPH:DET_num_rs_isps

```

1 elements.
Warning ! : (29-Dec-2009 15:28:01)
GanttChart::AddData. The DqiData structure has no data for this range
Information : (29-Dec-2009 15:28:01)
Graph 18: Adding data from object @PCF_RA2_ME__0P_SPH:DET_num_discarded_isps
1 elements.
Warning ! : (29-Dec-2009 15:28:01)
GanttChart::AddData. The DqiData structure has no data for this range
Information : (29-Dec-2009 15:28:01)
Graph 18: Adding data from object @PCF_RA2_ME__0P_SPH:DET_num_missing_isps
3 elements.
Information : (29-Dec-2009 15:28:01)
Graph 18: Adding data from object @PCF_RA2_ME__0P_SPH:DET_num_error_isps
1 elements.
Warning ! : (29-Dec-2009 15:28:01)
GanttChart::AddData. The DqiData structure has no data for this range
Information : (29-Dec-2009 15:28:01)
Graph 18: Adding data from object @PCF_RA2_ME__0P_SPH:DET_rs_significant
1 elements.
Warning ! : (29-Dec-2009 15:28:01)
GanttChart::AddData. The DqiData structure has no data for this range
Information : (29-Dec-2009 15:28:01) Graph 18:
Adding data from object @PCF_RA2_ME__0P_SPH:DET_isp_discarded_significant
1 elements.
Warning ! : (29-Dec-2009 15:28:01)
GanttChart::AddData. The DqiData structure has no data for this range
Information : (29-Dec-2009 15:28:01) Graph 18:
Adding data from object @PCF_RA2_ME__0P_SPH:DET_missing_isps_significant
3 elements.
Information : (29-Dec-2009 15:28:01) Graph 18:
Adding data from object @PCF_RA2_ME__0P_SPH:DET_isp_errors_significant
1 elements.
Warning ! : (29-Dec-2009 15:28:01)
GanttChart::AddData. The DqiData structure has no data for this range
Information : (29-Dec-2009 15:28:01)
Graph 18: Adding data from object @PCF_RA2_ME__0P_SPH:DET_sat_track
1 elements.
Warning ! : (29-Dec-2009 15:28:01)
GanttChart::AddData. The DqiData structure has no data for this range
Information : (29-Dec-2009 15:28:01)
Graph 18: Adding data from object @PCF_RA2_ME__0P_SPH:DET_stop_long
1 elements.
Warning ! : (29-Dec-2009 15:28:01)
GanttChart::AddData. The DqiData structure has no data for this range
Information : (29-Dec-2009 15:28:01)
Graph 18: Adding data from object @PCF_RA2_ME__0P_SPH:DET_stop_lat 1
elements.
Warning ! : (29-Dec-2009 15:28:01)
GanttChart::AddData. The DqiData structure has no data for this range
Information : (29-Dec-2009 15:28:01)
Graph 18: Adding data from object @PCF_RA2_ME__0P_SPH:DET_start_long
1 elements.
Warning ! : (29-Dec-2009 15:28:01)
GanttChart::AddData. The DqiData structure has no data for this range
Information : (29-Dec-2009 15:28:01)
Graph 18: Adding data from object @PCF_RA2_ME__0P_SPH:DET_start_lat
1 elements.
Warning ! : (29-Dec-2009 15:28:01)
GanttChart::AddData. The DqiData structure has no data for this range
Information : (29-Dec-2009 15:28:01)
Graph 18: Adding data from object @PCF_RA2_adfs_val:SET_val_adf_ra2_me__0p
1 elements.
Warning ! : (29-Dec-2009 15:28:01)
GanttChart::AddData. The DqiData structure has no data for this range
Information : (29-Dec-2009 15:28:01)
Graph 18: Adding data from object @PCF_RA2_sensing:ETL_ra2_me__0p 19
elements.
Information : (29-Dec-2009 15:28:01) Graph 18: Generating PNG file.

```

Warning ! : (29-Dec-2009 15:28:01)
GanttChart::ReadPolyline. Adding a section with no data
Warning ! : (29-Dec-2009 15:28:01)
GanttChart::ReadPolyline. Adding a section with no data
Warning ! : (29-Dec-2009 15:28:01)
GanttChart::ReadPolyline. Adding a section with no data
Warning ! : (29-Dec-2009 15:28:01)
GanttChart::ReadPolyline. Adding a section with no data
Warning ! : (29-Dec-2009 15:28:01)
GanttChart::ReadPolyline. Adding a section with no data
Warning ! : (29-Dec-2009 15:28:01)
GanttChart::ReadPolyline. Adding a section with no data
Warning ! : (29-Dec-2009 15:28:01)
GanttChart::ReadPolyline. Adding a section with no data
Warning ! : (29-Dec-2009 15:28:01)
GanttChart::ReadPolyline. Adding a section with no data
Warning ! : (29-Dec-2009 15:28:01)
GanttChart::ReadPolyline. Adding a section with no data
Warning ! : (29-Dec-2009 15:28:01)
GanttChart::ReadPolyline. Adding a section with no data
Warning ! : (29-Dec-2009 15:28:01)
Information : (29-Dec-2009 15:28:01) Graph 18: Destroying object.
Information : (29-Dec-2009 15:28:01)
Graph 19: Creating object for a eventGanttChart
Warning ! : (29-Dec-2009 15:28:01)
graph::setProperty. YSIZE is too long. [80-700]
Information : (29-Dec-2009 15:28:01) Graph 19: Processing legend.
Information : (29-Dec-2009 15:28:01)
Graph 19: Adding data from object @PCF_RA2_MW__1P_SPH:DET_ra2_20_band_percent
3 elements.
Information : (29-Dec-2009 15:28:01)
Graph 19: Adding data from object @PCF_RA2_MW__1P_SPH:DET_ra2_80_band_percent
2 elements.
Information : (29-Dec-2009 15:28:01)
Graph 19: Adding data from object @PCF_RA2_MW__1P_SPH:DET_ra2_320_band_percent
3 elements.
Information : (29-Dec-2009 15:28:01) Graph 19:
Adding data from object @PCF_RA2_MW__1P_SPH:DET_ra2_measurement_percent
1 elements.
Warning ! : (29-Dec-2009 15:28:01)
GanttChart::AddData. The DqiData structure has no data for this range
Information : (29-Dec-2009 15:28:01)
Graph 19: Adding data from object @PCF_RA2_MW__1P_SPH:DET_ra2_l1b_proc_quality
1 elements.
Warning ! : (29-Dec-2009 15:28:01)
GanttChart::AddData. The DqiData structure has no data for this range
Information : (29-Dec-2009 15:28:01)
Graph 19: Adding data from object @PCF_RA2_MW__1P_SPH:ETL_ra2_l1b_proc_flag
1 elements.
Warning ! : (29-Dec-2009 15:28:01)
GanttChart::AddData. The DqiData structure has no data for this range
Information : (29-Dec-2009 15:28:01)
Graph 19: Adding data from object @PCF_RA2_adfs_val:SET_val_adf_ra2_mw__1p
11 elements.
Information : (29-Dec-2009 15:28:01)
Graph 19: Adding data from object @PCF_RA2_sensing:ETL_ra2_mw__1p 11
elements.
Information : (29-Dec-2009 15:28:01) Graph 19: Generating PNG file.
Warning ! : (29-Dec-2009 15:28:01)
GanttChart::ReadPolyline. Adding a section with no data
Warning ! : (29-Dec-2009 15:28:01)
GanttChart::ReadPolyline. Adding a section with no data
Warning ! : (29-Dec-2009 15:28:01)
GanttChart::ReadPolyline. Adding a section with no data
Information : (29-Dec-2009 15:28:02) Graph 19: Destroying object.

```

Information : (29-Dec-2009 15:28:02)
Graph 20: Creating object for a eventGanttChart
Warning ! : (29-Dec-2009 15:28:02)
graph::setProperty. YSIZE is too long. [80-700]
Information : (29-Dec-2009 15:28:02) Graph 20: Processing legend.
Information : (29-Dec-2009 15:28:02) Graph 20:
Adding data from object @PCF_RA2_FGD_2P_SPH:DET_ra2_seaice_ku_retrack_percent
1 elements.
Information : (29-Dec-2009 15:28:02) Graph 20:
Adding data from object @PCF_RA2_FGD_2P_SPH:DET_ra2_ice2_s_retrack_percent
11 elements.
Information : (29-Dec-2009 15:28:02) Graph 20:
Adding data from object @PCF_RA2_FGD_2P_SPH:DET_ra2_ice2_ku_retrack_percent
1 elements.
Information : (29-Dec-2009 15:28:02) Graph 20:
Adding data from object @PCF_RA2_FGD_2P_SPH:DET_ra2_ice1_s_retrack_percent
11 elements.
Information : (29-Dec-2009 15:28:02) Graph 20:
Adding data from object @PCF_RA2_FGD_2P_SPH:DET_ra2_ice1_ku_retrack_percent
1 elements.
Warning ! : (29-Dec-2009 15:28:02)
GanttChart::AddData. The DqiData structure has no data for this range
Information : (29-Dec-2009 15:28:02) Graph 20:
Adding data from object @PCF_RA2_FGD_2P_SPH:DET_ra2_ocean_ku_retrack_percent
2 elements.
Information : (29-Dec-2009 15:28:02)
Graph 20: Adding data from object @PCF_RA2_FGD_2P_SPH:DET_ra2_20_band_percent
6 elements.
Information : (29-Dec-2009 15:28:02)
Graph 20: Adding data from object @PCF_RA2_FGD_2P_SPH:DET_ra2_80_band_percent
4 elements.
Information : (29-Dec-2009 15:28:02)
Graph 20: Adding data from object @PCF_RA2_FGD_2P_SPH:DET_ra2_320_band_percent
4 elements.
Information : (29-Dec-2009 15:28:02) Graph 20:
Adding data from object @PCF_RA2_FGD_2P_SPH:DET_ra2_measurement_percent
1 elements.
Warning ! : (29-Dec-2009 15:28:02)
GanttChart::AddData. The DqiData structure has no data for this range
Information : (29-Dec-2009 15:28:02)
Graph 20: Adding data from object @PCF_RA2_FGD_2P_SPH:DET_ra2_l1b_proc_quality
1 elements.
Warning ! : (29-Dec-2009 15:28:02)
GanttChart::AddData. The DqiData structure has no data for this range
Information : (29-Dec-2009 15:28:02)
Graph 20: Adding data from object @PCF_RA2_FGD_2P_SPH:DET_ra2_l2_proc_quality
11 elements.
Information : (29-Dec-2009 15:28:02)
Graph 20: Adding data from object @PCF_RA2_FGD_2P_SPH:ETL_ra2_l1b_proc_flag
1 elements.
Warning ! : (29-Dec-2009 15:28:02)
GanttChart::AddData. The DqiData structure has no data for this range
Information : (29-Dec-2009 15:28:02)
Graph 20: Adding data from object @PCF_RA2_FGD_2P_SPH:ETL_ra2_l2_proc_flag
11 elements.
Information : (29-Dec-2009 15:28:02)
Graph 20: Adding data from object @PCF_RA2_adfs_val:SET_val_adf_ra2_fgd_2p
11 elements.
Information : (29-Dec-2009 15:28:02)
Graph 20: Adding data from object @PCF_RA2_sensing:ETL_ra2_fgd_2p 11
elements.
Information : (29-Dec-2009 15:28:02) Graph 20: Generating PNG file.
Warning ! : (29-Dec-2009 15:28:02)
GanttChart::ReadPolyline. Adding a section with no data
Warning ! : (29-Dec-2009 15:28:02)
GanttChart::ReadPolyline. Adding a section with no data
Warning ! : (29-Dec-2009 15:28:02)
GanttChart::ReadPolyline. Adding a section with no data

```
Warning ! : (29-Dec-2009 15:28:02)
GanttChart::ReadPolyline. Adding a section with no data
Information : (29-Dec-2009 15:28:03) Graph 20: Destroying object.
Information : (29-Dec-2009 15:28:03)
Graph 21: Creating object for a eventGanttChart
Warning ! : (29-Dec-2009 15:28:03)
graph::setProperty. YSIZE is too long. [80-700]
Information : (29-Dec-2009 15:28:03) Graph 21: Processing legend.
Information : (29-Dec-2009 15:28:03) Graph 21:
Adding data from object @PCF_RA2_WWV_2P_SPH:DET_ra2_ocean_ku_retrack_percent
2 elements.
Information : (29-Dec-2009 15:28:03)
Graph 21: Adding data from object @PCF_RA2_WWV_2P_SPH:DET_ra2_20_band_percent
6 elements.
Information : (29-Dec-2009 15:28:03)
Graph 21: Adding data from object @PCF_RA2_WWV_2P_SPH:DET_ra2_80_band_percent
4 elements.
Information : (29-Dec-2009 15:28:03)
Graph 21: Adding data from object @PCF_RA2_WWV_2P_SPH:DET_ra2_320_band_percent
4 elements.
Information : (29-Dec-2009 15:28:03) Graph 21:
Adding data from object @PCF_RA2_WWV_2P_SPH:DET_ra2_measurement_percent
1 elements.
Warning ! : (29-Dec-2009 15:28:03)
GanttChart::AddData. The DqiData structure has no data for this range
Information : (29-Dec-2009 15:28:03)
Graph 21: Adding data from object @PCF_RA2_WWV_2P_SPH:DET_ra2_l1b_proc_quality
1 elements.
Warning ! : (29-Dec-2009 15:28:03)
GanttChart::AddData. The DqiData structure has no data for this range
Information : (29-Dec-2009 15:28:03)
Graph 21: Adding data from object @PCF_RA2_WWV_2P_SPH:DET_ra2_l2_proc_quality
11 elements.
Information : (29-Dec-2009 15:28:03)
Graph 21: Adding data from object @PCF_RA2_WWV_2P_SPH:ETL_ra2_l1b_proc_flag
1 elements.
Warning ! : (29-Dec-2009 15:28:03)
GanttChart::AddData. The DqiData structure has no data for this range
Information : (29-Dec-2009 15:28:03)
Graph 21: Adding data from object @PCF_RA2_WWV_2P_SPH:ETL_ra2_l2_proc_flag
11 elements.
Information : (29-Dec-2009 15:28:03)
Graph 21: Adding data from object @PCF_RA2_adfs_val:SET_val_adf_ra2_wwv_2p
1 elements.
Warning ! : (29-Dec-2009 15:28:03)
GanttChart::AddData. The DqiData structure has no data for this range
Information : (29-Dec-2009 15:28:03)
Graph 21: Adding data from object @PCF_RA2_sensing:ETL_ra2_wwv_2p 11
elements.
Information : (29-Dec-2009 15:28:03) Graph 21: Generating PNG file.
Warning ! : (29-Dec-2009 15:28:03)
GanttChart::ReadPolyline. Adding a section with no data
Warning ! : (29-Dec-2009 15:28:03)
GanttChart::ReadPolyline. Adding a section with no data
Warning ! : (29-Dec-2009 15:28:03)
GanttChart::ReadPolyline. Adding a section with no data
Warning ! : (29-Dec-2009 15:28:03)
GanttChart::ReadPolyline. Adding a section with no data
Information : (29-Dec-2009 15:28:04) Graph 21: Destroying object.
Information : (29-Dec-2009 15:28:04)
Graph 22: Creating object for a eventGanttChart
Information : (29-Dec-2009 15:28:04) Graph 22: Processing legend.
Information : (29-Dec-2009 15:28:04)
Graph 22: Adding data from object @PCF_MPH_MWR_CHD_AX:DET_wrong_product_err
1 elements.
Warning ! : (29-Dec-2009 15:28:04)
GanttChart::AddData. The DqiData structure has no data for this range
Information : (29-Dec-2009 15:28:04)
```

Graph 22: Adding data from object @PCF_MPH_MWR_CHD_AX:SET_wrong_sensing_stop
1 elements.
Warning ! : (29-Dec-2009 15:28:04)
GanttChart::AddData. The DqiData structure has no data for this range
Information : (29-Dec-2009 15:28:04)
Graph 22: Adding data from object @PCF_MPH_MWR_CHD_AX:SET_wrong_sensing_start
1 elements.
Warning ! : (29-Dec-2009 15:28:04)
GanttChart::AddData. The DqiData structure has no data for this range
Information : (29-Dec-2009 15:28:04)
Graph 22: Adding data from object @PCF_MPH_MWR_CHD_AX:SET_wrong_software_ver
1 elements.
Warning ! : (29-Dec-2009 15:28:04)
GanttChart::AddData. The DqiData structure has no data for this range
Information : (29-Dec-2009 15:28:04)
Graph 22: Adding data from object @PCF_MPH_MWR_CHD_AX:SET_wrong_proc_time
1 elements.
Warning ! : (29-Dec-2009 15:28:04)
GanttChart::AddData. The DqiData structure has no data for this range
Information : (29-Dec-2009 15:28:04)
Graph 22: Adding data from object @PCF_MPH_MWR_CHD_AX:SET_wrong_proc_stage
1 elements.
Warning ! : (29-Dec-2009 15:28:04)
GanttChart::AddData. The DqiData structure has no data for this range
Information : (29-Dec-2009 15:28:04)
Graph 22: Adding data from object @PCF_MPH_MWR_CHD_AX:SET_wrong_filename
1 elements.
Warning ! : (29-Dec-2009 15:28:04)
GanttChart::AddData. The DqiData structure has no data for this range
Information : (29-Dec-2009 15:28:04) Graph 22: Generating PNG file.
Warning ! : (29-Dec-2009 15:28:04)
GanttChart::ReadPolyline. Adding a section with no data
Warning ! : (29-Dec-2009 15:28:04)
GanttChart::ReadPolyline. Adding a section with no data
Warning ! : (29-Dec-2009 15:28:04)
GanttChart::ReadPolyline. Adding a section with no data
Warning ! : (29-Dec-2009 15:28:04)
GanttChart::ReadPolyline. Adding a section with no data
Warning ! : (29-Dec-2009 15:28:04)
GanttChart::ReadPolyline. Adding a section with no data
Warning ! : (29-Dec-2009 15:28:04)
GanttChart::ReadPolyline. Adding a section with no data
Warning ! : (29-Dec-2009 15:28:04)
GanttChart::ReadPolyline. Adding a section with no data
Information : (29-Dec-2009 15:28:04) Graph 22: Destroying object.
Information : (29-Dec-2009 15:28:04)
Graph 23: Creating object for a eventGanttChart
Information : (29-Dec-2009 15:28:04) Graph 23: Processing legend.
Information : (29-Dec-2009 15:28:05)
Graph 23: Adding data from object @PCF_MPH_MWR_CON_AX:DET_wrong_product_err
1 elements.
Warning ! : (29-Dec-2009 15:28:05)
GanttChart::AddData. The DqiData structure has no data for this range
Information : (29-Dec-2009 15:28:05)
Graph 23: Adding data from object @PCF_MPH_MWR_CON_AX:SET_wrong_sensing_stop
1 elements.
Warning ! : (29-Dec-2009 15:28:05)
GanttChart::AddData. The DqiData structure has no data for this range
Information : (29-Dec-2009 15:28:05)
Graph 23: Adding data from object @PCF_MPH_MWR_CON_AX:SET_wrong_sensing_start
1 elements.
Warning ! : (29-Dec-2009 15:28:05)
GanttChart::AddData. The DqiData structure has no data for this range
Information : (29-Dec-2009 15:28:05)
Graph 23: Adding data from object @PCF_MPH_MWR_CON_AX:SET_wrong_software_ver
1 elements.
Warning ! : (29-Dec-2009 15:28:05)
GanttChart::AddData. The DqiData structure has no data for this range

Information : (29-Dec-2009 15:28:05)
Graph 23: Adding data from object @PCF_MPH_MWR_CON_AX:SET_wrong_proc_time
1 elements.
Warning ! : (29-Dec-2009 15:28:05)
GanttChart::AddData. The DqiData structure has no data for this range
Information : (29-Dec-2009 15:28:05)
Graph 23: Adding data from object @PCF_MPH_MWR_CON_AX:SET_wrong_proc_stage
1 elements.
Warning ! : (29-Dec-2009 15:28:05)
GanttChart::AddData. The DqiData structure has no data for this range
Information : (29-Dec-2009 15:28:05)
Graph 23: Adding data from object @PCF_MPH_MWR_CON_AX:SET_wrong_filename
1 elements.
Warning ! : (29-Dec-2009 15:28:05)
GanttChart::AddData. The DqiData structure has no data for this range
Information : (29-Dec-2009 15:28:05) Graph 23: Generating PNG file.
Warning ! : (29-Dec-2009 15:28:05)
GanttChart::ReadPolyline. Adding a section with no data
Warning ! : (29-Dec-2009 15:28:05)
GanttChart::ReadPolyline. Adding a section with no data
Warning ! : (29-Dec-2009 15:28:05)
GanttChart::ReadPolyline. Adding a section with no data
Warning ! : (29-Dec-2009 15:28:05)
GanttChart::ReadPolyline. Adding a section with no data
Warning ! : (29-Dec-2009 15:28:05)
GanttChart::ReadPolyline. Adding a section with no data
Warning ! : (29-Dec-2009 15:28:05)
GanttChart::ReadPolyline. Adding a section with no data
Warning ! : (29-Dec-2009 15:28:05)
GanttChart::ReadPolyline. Adding a section with no data
Warning ! : (29-Dec-2009 15:28:05)
GanttChart::ReadPolyline. Adding a section with no data
Warning ! : (29-Dec-2009 15:28:05)
Graph 24: Creating object for a eventGanttChart
Information : (29-Dec-2009 15:28:05) Graph 24: Processing legend.
Information : (29-Dec-2009 15:28:05)
Graph 24: Adding data from object @PCF_MPH_MWR_LSF_AX:DET_wrong_product_err
1 elements.
Warning ! : (29-Dec-2009 15:28:05)
GanttChart::AddData. The DqiData structure has no data for this range
Information : (29-Dec-2009 15:28:05)
Graph 24: Adding data from object @PCF_MPH_MWR_LSF_AX:SET_wrong_sensing_stop
1 elements.
Warning ! : (29-Dec-2009 15:28:05)
GanttChart::AddData. The DqiData structure has no data for this range
Information : (29-Dec-2009 15:28:05)
Graph 24: Adding data from object @PCF_MPH_MWR_LSF_AX:SET_wrong_sensing_start
1 elements.
Warning ! : (29-Dec-2009 15:28:05)
GanttChart::AddData. The DqiData structure has no data for this range
Information : (29-Dec-2009 15:28:05)
Graph 24: Adding data from object @PCF_MPH_MWR_LSF_AX:SET_wrong_software_ver
1 elements.
Warning ! : (29-Dec-2009 15:28:05)
GanttChart::AddData. The DqiData structure has no data for this range
Information : (29-Dec-2009 15:28:05)
Graph 24: Adding data from object @PCF_MPH_MWR_LSF_AX:SET_wrong_proc_time
1 elements.
Warning ! : (29-Dec-2009 15:28:05)
GanttChart::AddData. The DqiData structure has no data for this range
Information : (29-Dec-2009 15:28:05)
Graph 24: Adding data from object @PCF_MPH_MWR_LSF_AX:SET_wrong_proc_stage
1 elements.
Warning ! : (29-Dec-2009 15:28:05)
GanttChart::AddData. The DqiData structure has no data for this range
Information : (29-Dec-2009 15:28:05)
Graph 24: Adding data from object @PCF_MPH_MWR_LSF_AX:SET_wrong_filename
1 elements.
Warning ! : (29-Dec-2009 15:28:05)

Warning ! : (29-Dec-2009 15:28:05)
GanttChart::ReadPolyline. Adding a section with no data
Information : (29-Dec-2009 15:28:06) Graph 25: Destroying object.
Information : (29-Dec-2009 15:28:06)
Graph 26: Creating object for a eventGanttChart
Information : (29-Dec-2009 15:28:06) Graph 26: Processing legend.
Information : (29-Dec-2009 15:28:06)
Graph 26: Adding data from object @PCF_MPH_RA2_CHD_AX:DET_wrong_product_err
1 elements.
Warning ! : (29-Dec-2009 15:28:06)
GanttChart::AddData. The DqiData structure has no data for this range
Information : (29-Dec-2009 15:28:06)
Graph 26: Adding data from object @PCF_MPH_RA2_CHD_AX:SET_wrong_sensing_stop
1 elements.
Warning ! : (29-Dec-2009 15:28:06)
GanttChart::AddData. The DqiData structure has no data for this range
Information : (29-Dec-2009 15:28:06)
Graph 26: Adding data from object @PCF_MPH_RA2_CHD_AX:SET_wrong_sensing_start
1 elements.
Warning ! : (29-Dec-2009 15:28:06)
GanttChart::AddData. The DqiData structure has no data for this range
Information : (29-Dec-2009 15:28:06)
Graph 26: Adding data from object @PCF_MPH_RA2_CHD_AX:SET_wrong_software_ver
1 elements.
Warning ! : (29-Dec-2009 15:28:06)
GanttChart::AddData. The DqiData structure has no data for this range
Information : (29-Dec-2009 15:28:06)
Graph 26: Adding data from object @PCF_MPH_RA2_CHD_AX:SET_wrong_proc_time
1 elements.
Warning ! : (29-Dec-2009 15:28:06)
GanttChart::AddData. The DqiData structure has no data for this range
Information : (29-Dec-2009 15:28:06)
Graph 26: Adding data from object @PCF_MPH_RA2_CHD_AX:SET_wrong_proc_stage
1 elements.
Warning ! : (29-Dec-2009 15:28:06)
GanttChart::AddData. The DqiData structure has no data for this range
Information : (29-Dec-2009 15:28:06)
Graph 26: Adding data from object @PCF_MPH_RA2_CHD_AX:SET_wrong_filename
1 elements.
Warning ! : (29-Dec-2009 15:28:06)
GanttChart::AddData. The DqiData structure has no data for this range
Information : (29-Dec-2009 15:28:06) Graph 26: Generating PNG file.
Warning ! : (29-Dec-2009 15:28:06)
GanttChart::ReadPolyline. Adding a section with no data
Warning ! : (29-Dec-2009 15:28:06)
GanttChart::ReadPolyline. Adding a section with no data
Warning ! : (29-Dec-2009 15:28:06)
GanttChart::ReadPolyline. Adding a section with no data
Warning ! : (29-Dec-2009 15:28:06)
GanttChart::ReadPolyline. Adding a section with no data
Warning ! : (29-Dec-2009 15:28:06)
GanttChart::ReadPolyline. Adding a section with no data
Warning ! : (29-Dec-2009 15:28:06)
GanttChart::ReadPolyline. Adding a section with no data
Warning ! : (29-Dec-2009 15:28:06)
GanttChart::ReadPolyline. Adding a section with no data
Information : (29-Dec-2009 15:28:06) Graph 26: Destroying object.
Information : (29-Dec-2009 15:28:06)
Graph 27: Creating object for a eventGanttChart
Information : (29-Dec-2009 15:28:06) Graph 27: Processing legend.
Information : (29-Dec-2009 15:28:06)
Graph 27: Adding data from object @PCF_MPH_RA2_CON_AX:DET_wrong_product_err
1 elements.
Warning ! : (29-Dec-2009 15:28:06)
GanttChart::AddData. The DqiData structure has no data for this range
Information : (29-Dec-2009 15:28:06)
Graph 27: Adding data from object @PCF_MPH_RA2_CON_AX:SET_wrong_sensing_stop
1 elements.

Warning ! : (29-Dec-2009 15:28:06)
GanttChart::AddData. The DqiData structure has no data for this range
Information : (29-Dec-2009 15:28:06)
Graph 27: Adding data from object @PCF MPH_RA2_CON_AX:SET_wrong_sensing_start
1 elements.
Warning ! : (29-Dec-2009 15:28:06)
GanttChart::AddData. The DqiData structure has no data for this range
Information : (29-Dec-2009 15:28:06)
Graph 27: Adding data from object @PCF MPH_RA2_CON_AX:SET_wrong_software_ver
1 elements.
Warning ! : (29-Dec-2009 15:28:06)
GanttChart::AddData. The DqiData structure has no data for this range
Information : (29-Dec-2009 15:28:06)
Graph 27: Adding data from object @PCF MPH_RA2_CON_AX:SET_wrong_proc_time
1 elements.
Warning ! : (29-Dec-2009 15:28:06)
GanttChart::AddData. The DqiData structure has no data for this range
Information : (29-Dec-2009 15:28:06)
Graph 27: Adding data from object @PCF MPH_RA2_CON_AX:SET_wrong_proc_stage
1 elements.
Warning ! : (29-Dec-2009 15:28:06)
GanttChart::AddData. The DqiData structure has no data for this range
Information : (29-Dec-2009 15:28:06)
Graph 27: Adding data from object @PCF MPH_RA2_CON_AX:SET_wrong_filename
1 elements.
Warning ! : (29-Dec-2009 15:28:06)
GanttChart::AddData. The DqiData structure has no data for this range
Information : (29-Dec-2009 15:28:06) Graph 27: Generating PNG file.
Warning ! : (29-Dec-2009 15:28:06)
GanttChart::ReadPolyline. Adding a section with no data
Warning ! : (29-Dec-2009 15:28:06)
GanttChart::ReadPolyline. Adding a section with no data
Warning ! : (29-Dec-2009 15:28:06)
GanttChart::ReadPolyline. Adding a section with no data
Warning ! : (29-Dec-2009 15:28:06)
GanttChart::ReadPolyline. Adding a section with no data
Warning ! : (29-Dec-2009 15:28:06)
GanttChart::ReadPolyline. Adding a section with no data
Warning ! : (29-Dec-2009 15:28:06)
GanttChart::ReadPolyline. Adding a section with no data
Warning ! : (29-Dec-2009 15:28:06)
GanttChart::ReadPolyline. Adding a section with no data
Warning ! : (29-Dec-2009 15:28:06)
GanttChart::ReadPolyline. Adding a section with no data
Information : (29-Dec-2009 15:28:07) Graph 27: Destroying object.
Information : (29-Dec-2009 15:28:07)
Graph 28: Creating object for a eventGanttChart
Information : (29-Dec-2009 15:28:07) Graph 28: Processing legend.
Information : (29-Dec-2009 15:28:07)
Graph 28: Adding data from object @PCF MPH_RA2_CST_AX:DET_wrong_product_err
1 elements.
Warning ! : (29-Dec-2009 15:28:07)
GanttChart::AddData. The DqiData structure has no data for this range
Information : (29-Dec-2009 15:28:07)
Graph 28: Adding data from object @PCF MPH_RA2_CST_AX:SET_wrong_sensing_stop
1 elements.
Warning ! : (29-Dec-2009 15:28:07)
GanttChart::AddData. The DqiData structure has no data for this range
Information : (29-Dec-2009 15:28:07)
Graph 28: Adding data from object @PCF MPH_RA2_CST_AX:SET_wrong_sensing_start
1 elements.
Warning ! : (29-Dec-2009 15:28:07)
GanttChart::AddData. The DqiData structure has no data for this range
Information : (29-Dec-2009 15:28:07)
Graph 28: Adding data from object @PCF MPH_RA2_CST_AX:SET_wrong_software_ver
1 elements.
Warning ! : (29-Dec-2009 15:28:07)
GanttChart::AddData. The DqiData structure has no data for this range
Information : (29-Dec-2009 15:28:07)
Graph 28: Adding data from object @PCF MPH_RA2_CST_AX:SET_wrong_proc_time

```
1 elements.
Warning ! : (29-Dec-2009 15:28:07)
GanttChart::AddData. The DqiData structure has no data for this range
Information : (29-Dec-2009 15:28:07)
Graph 28: Adding data from object @PCF_MPH_RA2_CST_AX:SET_wrong_proc_stage
1 elements.
Warning ! : (29-Dec-2009 15:28:07)
GanttChart::AddData. The DqiData structure has no data for this range
Information : (29-Dec-2009 15:28:07)
Graph 28: Adding data from object @PCF_MPH_RA2_CST_AX:SET_wrong_filename
1 elements.
Warning ! : (29-Dec-2009 15:28:07)
GanttChart::AddData. The DqiData structure has no data for this range
Information : (29-Dec-2009 15:28:07) Graph 28: Generating PNG file.
Warning ! : (29-Dec-2009 15:28:07)
GanttChart::ReadPolyline. Adding a section with no data
Warning ! : (29-Dec-2009 15:28:07)
GanttChart::ReadPolyline. Adding a section with no data
Warning ! : (29-Dec-2009 15:28:07)
GanttChart::ReadPolyline. Adding a section with no data
Warning ! : (29-Dec-2009 15:28:07)
GanttChart::ReadPolyline. Adding a section with no data
Warning ! : (29-Dec-2009 15:28:07)
GanttChart::ReadPolyline. Adding a section with no data
Warning ! : (29-Dec-2009 15:28:07)
GanttChart::ReadPolyline. Adding a section with no data
Warning ! : (29-Dec-2009 15:28:07)
GanttChart::ReadPolyline. Adding a section with no data
Warning ! : (29-Dec-2009 15:28:07)
GanttChart::ReadPolyline. Adding a section with no data
Information : (29-Dec-2009 15:28:07) Graph 28: Destroying object.
Information : (29-Dec-2009 15:28:07)
Graph 29: Creating object for a eventGanttChart
Information : (29-Dec-2009 15:28:07) Graph 29: Processing legend.
Information : (29-Dec-2009 15:28:07)
Graph 29: Adding data from object @PCF_MPH_RA2_DIP_AX:DET_wrong_product_err
1 elements.
Warning ! : (29-Dec-2009 15:28:07)
GanttChart::AddData. The DqiData structure has no data for this range
Information : (29-Dec-2009 15:28:07)
Graph 29: Adding data from object @PCF_MPH_RA2_DIP_AX:SET_wrong_sensing_stop
1 elements.
Warning ! : (29-Dec-2009 15:28:07)
GanttChart::AddData. The DqiData structure has no data for this range
Information : (29-Dec-2009 15:28:07)
Graph 29: Adding data from object @PCF_MPH_RA2_DIP_AX:SET_wrong_sensing_start
1 elements.
Warning ! : (29-Dec-2009 15:28:07)
GanttChart::AddData. The DqiData structure has no data for this range
Information : (29-Dec-2009 15:28:07)
Graph 29: Adding data from object @PCF_MPH_RA2_DIP_AX:SET_wrong_software_ver
1 elements.
Warning ! : (29-Dec-2009 15:28:07)
GanttChart::AddData. The DqiData structure has no data for this range
Information : (29-Dec-2009 15:28:07)
Graph 29: Adding data from object @PCF_MPH_RA2_DIP_AX:SET_wrong_proc_time
1 elements.
Warning ! : (29-Dec-2009 15:28:07)
GanttChart::AddData. The DqiData structure has no data for this range
Information : (29-Dec-2009 15:28:07)
Graph 29: Adding data from object @PCF_MPH_RA2_DIP_AX:SET_wrong_proc_stage
1 elements.
Warning ! : (29-Dec-2009 15:28:07)
GanttChart::AddData. The DqiData structure has no data for this range
Information : (29-Dec-2009 15:28:07)
Graph 29: Adding data from object @PCF_MPH_RA2_DIP_AX:SET_wrong_filename
1 elements.
Warning ! : (29-Dec-2009 15:28:07)
GanttChart::AddData. The DqiData structure has no data for this range
Information : (29-Dec-2009 15:28:07) Graph 29: Generating PNG file.
```


Information : (29-Dec-2009 15:28:08) Graph 30: Destroying object.
Information : (29-Dec-2009 15:28:08)
Graph 31: Creating object for a eventGanttChart
Information : (29-Dec-2009 15:28:08) Graph 31: Processing legend.
Information : (29-Dec-2009 15:28:08)
Graph 31: Adding data from object @PCF_MPH_RA2_ICT_AX:DET_wrong_product_err
1 elements.
Warning ! : (29-Dec-2009 15:28:08)
GanttChart::AddData. The DqiData structure has no data for this range
Information : (29-Dec-2009 15:28:08)
Graph 31: Adding data from object @PCF_MPH_RA2_ICT_AX:SET_wrong_sensing_stop
1 elements.
Warning ! : (29-Dec-2009 15:28:08)
GanttChart::AddData. The DqiData structure has no data for this range
Information : (29-Dec-2009 15:28:08)
Graph 31: Adding data from object @PCF_MPH_RA2_ICT_AX:SET_wrong_sensing_start
1 elements.
Warning ! : (29-Dec-2009 15:28:08)
GanttChart::AddData. The DqiData structure has no data for this range
Information : (29-Dec-2009 15:28:08)
Graph 31: Adding data from object @PCF_MPH_RA2_ICT_AX:SET_wrong_software_ver
1 elements.
Warning ! : (29-Dec-2009 15:28:08)
GanttChart::AddData. The DqiData structure has no data for this range
Information : (29-Dec-2009 15:28:08)
Graph 31: Adding data from object @PCF_MPH_RA2_ICT_AX:SET_wrong_proc_time
1 elements.
Warning ! : (29-Dec-2009 15:28:08)
GanttChart::AddData. The DqiData structure has no data for this range
Information : (29-Dec-2009 15:28:08)
Graph 31: Adding data from object @PCF_MPH_RA2_ICT_AX:SET_wrong_proc_stage
1 elements.
Warning ! : (29-Dec-2009 15:28:08)
GanttChart::AddData. The DqiData structure has no data for this range
Information : (29-Dec-2009 15:28:08)
Graph 31: Adding data from object @PCF_MPH_RA2_ICT_AX:SET_wrong_filename
1 elements.
Warning ! : (29-Dec-2009 15:28:08)
GanttChart::AddData. The DqiData structure has no data for this range
Information : (29-Dec-2009 15:28:08) Graph 31: Generating PNG file.
Warning ! : (29-Dec-2009 15:28:08)
GanttChart::ReadPolyline. Adding a section with no data
Warning ! : (29-Dec-2009 15:28:08)
GanttChart::ReadPolyline. Adding a section with no data
Warning ! : (29-Dec-2009 15:28:08)
GanttChart::ReadPolyline. Adding a section with no data
Warning ! : (29-Dec-2009 15:28:08)
GanttChart::ReadPolyline. Adding a section with no data
Warning ! : (29-Dec-2009 15:28:08)
GanttChart::ReadPolyline. Adding a section with no data
Warning ! : (29-Dec-2009 15:28:08)
GanttChart::ReadPolyline. Adding a section with no data
Warning ! : (29-Dec-2009 15:28:08)
GanttChart::ReadPolyline. Adding a section with no data
Information : (29-Dec-2009 15:28:08) Graph 31: Destroying object.
Information : (29-Dec-2009 15:28:08)
Graph 32: Creating object for a eventGanttChart
Information : (29-Dec-2009 15:28:08) Graph 32: Processing legend.
Information : (29-Dec-2009 15:28:08)
Graph 32: Adding data from object @PCF_MPH_RA2_IFA_AX:DET_wrong_product_err
1 elements.
Warning ! : (29-Dec-2009 15:28:08)
GanttChart::AddData. The DqiData structure has no data for this range
Information : (29-Dec-2009 15:28:08)
Graph 32: Adding data from object @PCF_MPH_RA2_IFA_AX:SET_wrong_sensing_stop
1 elements.
Warning ! : (29-Dec-2009 15:28:08)
GanttChart::AddData. The DqiData structure has no data for this range

Information : (29-Dec-2009 15:28:08)
Graph 32: Adding data from object @PCF_MPH_RA2_IFA_AX:SET_wrong_sensing_start
1 elements.
Warning ! : (29-Dec-2009 15:28:08)
GanttChart::AddData. The DqiData structure has no data for this range
Information : (29-Dec-2009 15:28:09)
Graph 32: Adding data from object @PCF_MPH_RA2_IFA_AX:SET_wrong_software_ver
1 elements.
Warning ! : (29-Dec-2009 15:28:09)
GanttChart::AddData. The DqiData structure has no data for this range
Information : (29-Dec-2009 15:28:09)
Graph 32: Adding data from object @PCF_MPH_RA2_IFA_AX:SET_wrong_proc_time
1 elements.
Warning ! : (29-Dec-2009 15:28:09)
GanttChart::AddData. The DqiData structure has no data for this range
Information : (29-Dec-2009 15:28:09)
Graph 32: Adding data from object @PCF_MPH_RA2_IFA_AX:SET_wrong_proc_stage
1 elements.
Warning ! : (29-Dec-2009 15:28:09)
GanttChart::AddData. The DqiData structure has no data for this range
Information : (29-Dec-2009 15:28:09)
Graph 32: Adding data from object @PCF_MPH_RA2_IFA_AX:SET_wrong_filename
1 elements.
Warning ! : (29-Dec-2009 15:28:09)
GanttChart::AddData. The DqiData structure has no data for this range
Information : (29-Dec-2009 15:28:09) Graph 32: Generating PNG file.
Warning ! : (29-Dec-2009 15:28:09)
GanttChart::ReadPolyline. Adding a section with no data
Warning ! : (29-Dec-2009 15:28:09)
GanttChart::ReadPolyline. Adding a section with no data
Warning ! : (29-Dec-2009 15:28:09)
GanttChart::ReadPolyline. Adding a section with no data
Warning ! : (29-Dec-2009 15:28:09)
GanttChart::ReadPolyline. Adding a section with no data
Warning ! : (29-Dec-2009 15:28:09)
GanttChart::ReadPolyline. Adding a section with no data
Warning ! : (29-Dec-2009 15:28:09)
GanttChart::ReadPolyline. Adding a section with no data
Warning ! : (29-Dec-2009 15:28:09)
GanttChart::ReadPolyline. Adding a section with no data
Warning ! : (29-Dec-2009 15:28:09)
GanttChart::ReadPolyline. Adding a section with no data
Warning ! : (29-Dec-2009 15:28:09)
GanttChart::ReadPolyline. Adding a section with no data
Warning ! : (29-Dec-2009 15:28:09)
Information : (29-Dec-2009 15:28:09) Graph 32: Destroying object.
Information : (29-Dec-2009 15:28:09)
Graph 33: Creating object for a eventGanttChart
Information : (29-Dec-2009 15:28:09) Graph 33: Processing legend.
Information : (29-Dec-2009 15:28:09)
Graph 33: Adding data from object @PCF_MPH_RA2_IFB_AX:DET_wrong_product_err
1 elements.
Warning ! : (29-Dec-2009 15:28:09)
GanttChart::AddData. The DqiData structure has no data for this range
Information : (29-Dec-2009 15:28:09)
Graph 33: Adding data from object @PCF_MPH_RA2_IFB_AX:SET_wrong_sensing_stop
1 elements.
Warning ! : (29-Dec-2009 15:28:09)
GanttChart::AddData. The DqiData structure has no data for this range
Information : (29-Dec-2009 15:28:09)
Graph 33: Adding data from object @PCF_MPH_RA2_IFB_AX:SET_wrong_sensing_start
1 elements.
Warning ! : (29-Dec-2009 15:28:09)
GanttChart::AddData. The DqiData structure has no data for this range
Information : (29-Dec-2009 15:28:09)
Graph 33: Adding data from object @PCF_MPH_RA2_IFB_AX:SET_wrong_software_ver
1 elements.
Warning ! : (29-Dec-2009 15:28:09)
GanttChart::AddData. The DqiData structure has no data for this range
Information : (29-Dec-2009 15:28:09)
Graph 33: Adding data from object @PCF_MPH_RA2_IFB_AX:SET_wrong_proc_time
1 elements.
Warning ! : (29-Dec-2009 15:28:09)

GanttChart::AddData. The DqiData structure has no data for this range
Information : (29-Dec-2009 15:28:09)
Graph 33: Adding data from object @PCF_MPH_RA2_IFB_AX:SET_wrong_proc_stage
1 elements.
Warning ! : (29-Dec-2009 15:28:09)
GanttChart::AddData. The DqiData structure has no data for this range
Information : (29-Dec-2009 15:28:09)
Graph 33: Adding data from object @PCF_MPH_RA2_IFB_AX:SET_wrong_filename
1 elements.
Warning ! : (29-Dec-2009 15:28:09)
GanttChart::AddData. The DqiData structure has no data for this range
Information : (29-Dec-2009 15:28:09) Graph 33: Generating PNG file.
Warning ! : (29-Dec-2009 15:28:09)
GanttChart::ReadPolyline. Adding a section with no data
Warning ! : (29-Dec-2009 15:28:09)
GanttChart::ReadPolyline. Adding a section with no data
Warning ! : (29-Dec-2009 15:28:09)
GanttChart::ReadPolyline. Adding a section with no data
Warning ! : (29-Dec-2009 15:28:09)
GanttChart::ReadPolyline. Adding a section with no data
Warning ! : (29-Dec-2009 15:28:09)
GanttChart::ReadPolyline. Adding a section with no data
Warning ! : (29-Dec-2009 15:28:09)
GanttChart::ReadPolyline. Adding a section with no data
Warning ! : (29-Dec-2009 15:28:09)
GanttChart::ReadPolyline. Adding a section with no data
Warning ! : (29-Dec-2009 15:28:09)
GanttChart::ReadPolyline. Adding a section with no data
Information : (29-Dec-2009 15:28:09) Graph 33: Destroying object.
Information : (29-Dec-2009 15:28:09)
Graph 34: Creating object for a eventGanttChart
Information : (29-Dec-2009 15:28:09) Graph 34: Processing legend.
Information : (29-Dec-2009 15:28:09)
Graph 34: Adding data from object @PCF_MPH_RA2_IFF_AX:DET_wrong_product_err
1 elements.
Warning ! : (29-Dec-2009 15:28:09)
GanttChart::AddData. The DqiData structure has no data for this range
Information : (29-Dec-2009 15:28:09)
Graph 34: Adding data from object @PCF_MPH_RA2_IFF_AX:SET_wrong_sensing_stop
1 elements.
Warning ! : (29-Dec-2009 15:28:09)
GanttChart::AddData. The DqiData structure has no data for this range
Information : (29-Dec-2009 15:28:09)
Graph 34: Adding data from object @PCF_MPH_RA2_IFF_AX:SET_wrong_sensing_start
1 elements.
Warning ! : (29-Dec-2009 15:28:09)
GanttChart::AddData. The DqiData structure has no data for this range
Information : (29-Dec-2009 15:28:09)
Graph 34: Adding data from object @PCF_MPH_RA2_IFF_AX:SET_wrong_software_ver
1 elements.
Warning ! : (29-Dec-2009 15:28:09)
GanttChart::AddData. The DqiData structure has no data for this range
Information : (29-Dec-2009 15:28:09)
Graph 34: Adding data from object @PCF_MPH_RA2_IFF_AX:SET_wrong_proc_time
1 elements.
Warning ! : (29-Dec-2009 15:28:09)
GanttChart::AddData. The DqiData structure has no data for this range
Information : (29-Dec-2009 15:28:09)
Graph 34: Adding data from object @PCF_MPH_RA2_IFF_AX:SET_wrong_proc_stage
1 elements.
Warning ! : (29-Dec-2009 15:28:09)
GanttChart::AddData. The DqiData structure has no data for this range
Information : (29-Dec-2009 15:28:09)
Graph 34: Adding data from object @PCF_MPH_RA2_IFF_AX:SET_wrong_filename
1 elements.
Warning ! : (29-Dec-2009 15:28:09)
GanttChart::AddData. The DqiData structure has no data for this range
Information : (29-Dec-2009 15:28:09) Graph 34: Generating PNG file.
Warning ! : (29-Dec-2009 15:28:09)
GanttChart::ReadPolyline. Adding a section with no data

```
Warning ! : (29-Dec-2009 15:28:09)
GanttChart::ReadPolyline. Adding a section with no data
Warning ! : (29-Dec-2009 15:28:09)
GanttChart::ReadPolyline. Adding a section with no data
Warning ! : (29-Dec-2009 15:28:09)
GanttChart::ReadPolyline. Adding a section with no data
Warning ! : (29-Dec-2009 15:28:09)
GanttChart::ReadPolyline. Adding a section with no data
Warning ! : (29-Dec-2009 15:28:09)
GanttChart::ReadPolyline. Adding a section with no data
Warning ! : (29-Dec-2009 15:28:09)
GanttChart::ReadPolyline. Adding a section with no data
Information : (29-Dec-2009 15:28:10) Graph 34: Destroying object.
Information : (29-Dec-2009 15:28:10)
Graph 35: Creating object for a eventGanttChart
Information : (29-Dec-2009 15:28:10) Graph 35: Processing legend.
Information : (29-Dec-2009 15:28:10)
Graph 35: Adding data from object @PCF_MPH_RA2_IOC_AX:DET_wrong_product_err
1 elements.
Warning ! : (29-Dec-2009 15:28:10)
GanttChart::AddData. The DqiData structure has no data for this range
Information : (29-Dec-2009 15:28:10)
Graph 35: Adding data from object @PCF_MPH_RA2_IOC_AX:SET_wrong_sensing_stop
1 elements.
Warning ! : (29-Dec-2009 15:28:10)
GanttChart::AddData. The DqiData structure has no data for this range
Information : (29-Dec-2009 15:28:10)
Graph 35: Adding data from object @PCF_MPH_RA2_IOC_AX:SET_wrong_sensing_start
1 elements.
Warning ! : (29-Dec-2009 15:28:10)
GanttChart::AddData. The DqiData structure has no data for this range
Information : (29-Dec-2009 15:28:10)
Graph 35: Adding data from object @PCF_MPH_RA2_IOC_AX:SET_wrong_software_ver
1 elements.
Warning ! : (29-Dec-2009 15:28:10)
GanttChart::AddData. The DqiData structure has no data for this range
Information : (29-Dec-2009 15:28:10)
Graph 35: Adding data from object @PCF_MPH_RA2_IOC_AX:SET_wrong_proc_time
1 elements.
Warning ! : (29-Dec-2009 15:28:10)
GanttChart::AddData. The DqiData structure has no data for this range
Information : (29-Dec-2009 15:28:10)
Graph 35: Adding data from object @PCF_MPH_RA2_IOC_AX:SET_wrong_proc_stage
1 elements.
Warning ! : (29-Dec-2009 15:28:10)
GanttChart::AddData. The DqiData structure has no data for this range
Information : (29-Dec-2009 15:28:10)
Graph 35: Adding data from object @PCF_MPH_RA2_IOC_AX:SET_wrong_filename
1 elements.
Warning ! : (29-Dec-2009 15:28:10)
GanttChart::AddData. The DqiData structure has no data for this range
Information : (29-Dec-2009 15:28:10) Graph 35: Generating PNG file.
Warning ! : (29-Dec-2009 15:28:10)
GanttChart::ReadPolyline. Adding a section with no data
Warning ! : (29-Dec-2009 15:28:10)
GanttChart::ReadPolyline. Adding a section with no data
Warning ! : (29-Dec-2009 15:28:10)
GanttChart::ReadPolyline. Adding a section with no data
Warning ! : (29-Dec-2009 15:28:10)
GanttChart::ReadPolyline. Adding a section with no data
Warning ! : (29-Dec-2009 15:28:10)
GanttChart::ReadPolyline. Adding a section with no data
Warning ! : (29-Dec-2009 15:28:10)
GanttChart::ReadPolyline. Adding a section with no data
Warning ! : (29-Dec-2009 15:28:10)
GanttChart::ReadPolyline. Adding a section with no data
Warning ! : (29-Dec-2009 15:28:10)
GanttChart::ReadPolyline. Adding a section with no data
Information : (29-Dec-2009 15:28:10) Graph 35: Destroying object.
Information : (29-Dec-2009 15:28:10)
```

Graph 36: Creating object for a eventGanttChart
Information : (29-Dec-2009 15:28:10) Graph 36: Processing legend.
Information : (29-Dec-2009 15:28:10)
Graph 36: Adding data from object @PCF_MPH_RA2_MET_AX:DET_wrong_product_err
1 elements.
Warning ! : (29-Dec-2009 15:28:10)
GanttChart::AddData. The DqiData structure has no data for this range
Information : (29-Dec-2009 15:28:10)
Graph 36: Adding data from object @PCF_MPH_RA2_MET_AX:SET_wrong_sensing_stop
1 elements.
Warning ! : (29-Dec-2009 15:28:10)
GanttChart::AddData. The DqiData structure has no data for this range
Information : (29-Dec-2009 15:28:10)
Graph 36: Adding data from object @PCF_MPH_RA2_MET_AX:SET_wrong_sensing_start
1 elements.
Warning ! : (29-Dec-2009 15:28:10)
GanttChart::AddData. The DqiData structure has no data for this range
Information : (29-Dec-2009 15:28:10)
Graph 36: Adding data from object @PCF_MPH_RA2_MET_AX:SET_wrong_software_ver
1 elements.
Warning ! : (29-Dec-2009 15:28:10)
GanttChart::AddData. The DqiData structure has no data for this range
Information : (29-Dec-2009 15:28:10)
Graph 36: Adding data from object @PCF_MPH_RA2_MET_AX:SET_wrong_proc_time
1 elements.
Warning ! : (29-Dec-2009 15:28:10)
GanttChart::AddData. The DqiData structure has no data for this range
Information : (29-Dec-2009 15:28:10)
Graph 36: Adding data from object @PCF_MPH_RA2_MET_AX:SET_wrong_proc_stage
1 elements.
Warning ! : (29-Dec-2009 15:28:10)
GanttChart::AddData. The DqiData structure has no data for this range
Information : (29-Dec-2009 15:28:10)
Graph 36: Adding data from object @PCF_MPH_RA2_MET_AX:SET_wrong_filename
1 elements.
Warning ! : (29-Dec-2009 15:28:10)
GanttChart::AddData. The DqiData structure has no data for this range
Information : (29-Dec-2009 15:28:10) Graph 36: Generating PNG file.
Warning ! : (29-Dec-2009 15:28:10)
GanttChart::ReadPolyline. Adding a section with no data
Warning ! : (29-Dec-2009 15:28:10)
GanttChart::ReadPolyline. Adding a section with no data
Warning ! : (29-Dec-2009 15:28:10)
GanttChart::ReadPolyline. Adding a section with no data
Warning ! : (29-Dec-2009 15:28:10)
GanttChart::ReadPolyline. Adding a section with no data
Warning ! : (29-Dec-2009 15:28:10)
GanttChart::ReadPolyline. Adding a section with no data
Warning ! : (29-Dec-2009 15:28:10)
GanttChart::ReadPolyline. Adding a section with no data
Warning ! : (29-Dec-2009 15:28:10)
GanttChart::ReadPolyline. Adding a section with no data
Warning ! : (29-Dec-2009 15:28:10)
GanttChart::ReadPolyline. Adding a section with no data
Information : (29-Dec-2009 15:28:11) Graph 36: Destroying object.
Information : (29-Dec-2009 15:28:11)
Graph 37: Creating object for a eventGanttChart
Information : (29-Dec-2009 15:28:11) Graph 37: Processing legend.
Information : (29-Dec-2009 15:28:11)
Graph 37: Adding data from object @PCF_MPH_RA2_MSS_AX:DET_wrong_product_err
1 elements.
Warning ! : (29-Dec-2009 15:28:11)
GanttChart::AddData. The DqiData structure has no data for this range
Information : (29-Dec-2009 15:28:11)
Graph 37: Adding data from object @PCF_MPH_RA2_MSS_AX:SET_wrong_sensing_stop
1 elements.
Warning ! : (29-Dec-2009 15:28:11)
GanttChart::AddData. The DqiData structure has no data for this range
Information : (29-Dec-2009 15:28:11)
Graph 37: Adding data from object @PCF_MPH_RA2_MSS_AX:SET_wrong_sensing_start

```
1 elements.
Warning ! : (29-Dec-2009 15:28:11)
GanttChart::AddData. The DqiData structure has no data for this range
Information : (29-Dec-2009 15:28:11)
Graph 37: Adding data from object @PCF MPH_RA2_MSS_AX:SET_wrong_software_ver
1 elements.
Warning ! : (29-Dec-2009 15:28:11)
GanttChart::AddData. The DqiData structure has no data for this range
Information : (29-Dec-2009 15:28:11)
Graph 37: Adding data from object @PCF MPH_RA2_MSS_AX:SET_wrong_proc_time
1 elements.
Warning ! : (29-Dec-2009 15:28:11)
GanttChart::AddData. The DqiData structure has no data for this range
Information : (29-Dec-2009 15:28:11)
Graph 37: Adding data from object @PCF MPH_RA2_MSS_AX:SET_wrong_proc_stage
1 elements.
Warning ! : (29-Dec-2009 15:28:11)
GanttChart::AddData. The DqiData structure has no data for this range
Information : (29-Dec-2009 15:28:11)
Graph 37: Adding data from object @PCF MPH_RA2_MSS_AX:SET_wrong_filename
1 elements.
Warning ! : (29-Dec-2009 15:28:11)
GanttChart::AddData. The DqiData structure has no data for this range
Information : (29-Dec-2009 15:28:11) Graph 37: Generating PNG file.
Warning ! : (29-Dec-2009 15:28:11)
GanttChart::ReadPolyline. Adding a section with no data
Warning ! : (29-Dec-2009 15:28:11)
GanttChart::ReadPolyline. Adding a section with no data
Warning ! : (29-Dec-2009 15:28:11)
GanttChart::ReadPolyline. Adding a section with no data
Warning ! : (29-Dec-2009 15:28:11)
GanttChart::ReadPolyline. Adding a section with no data
Warning ! : (29-Dec-2009 15:28:11)
GanttChart::ReadPolyline. Adding a section with no data
Warning ! : (29-Dec-2009 15:28:11)
GanttChart::ReadPolyline. Adding a section with no data
Warning ! : (29-Dec-2009 15:28:11)
GanttChart::ReadPolyline. Adding a section with no data
Warning ! : (29-Dec-2009 15:28:11)
GanttChart::ReadPolyline. Adding a section with no data
Warning ! : (29-Dec-2009 15:28:11)
Graph 38: Creating object for a eventGanttChart
Information : (29-Dec-2009 15:28:11) Graph 38: Processing legend.
Information : (29-Dec-2009 15:28:11)
Graph 38: Adding data from object @PCF MPH_RA2_OT1_AX:DET_wrong_product_err
1 elements.
Warning ! : (29-Dec-2009 15:28:11)
GanttChart::AddData. The DqiData structure has no data for this range
Information : (29-Dec-2009 15:28:11)
Graph 38: Adding data from object @PCF MPH_RA2_OT1_AX:SET_wrong_sensing_stop
1 elements.
Warning ! : (29-Dec-2009 15:28:11)
GanttChart::AddData. The DqiData structure has no data for this range
Information : (29-Dec-2009 15:28:11)
Graph 38: Adding data from object @PCF MPH_RA2_OT1_AX:SET_wrong_sensing_start
1 elements.
Warning ! : (29-Dec-2009 15:28:11)
GanttChart::AddData. The DqiData structure has no data for this range
Information : (29-Dec-2009 15:28:11)
Graph 38: Adding data from object @PCF MPH_RA2_OT1_AX:SET_wrong_software_ver
1 elements.
Warning ! : (29-Dec-2009 15:28:11)
GanttChart::AddData. The DqiData structure has no data for this range
Information : (29-Dec-2009 15:28:11)
Graph 38: Adding data from object @PCF MPH_RA2_OT1_AX:SET_wrong_proc_time
1 elements.
Warning ! : (29-Dec-2009 15:28:11)
GanttChart::AddData. The DqiData structure has no data for this range
Information : (29-Dec-2009 15:28:11)
```

Graph 38: Adding data from object @PCF_MPH_RA2_OT1_AX:SET_wrong_proc_stage
1 elements.
Warning ! : (29-Dec-2009 15:28:11)
GanttChart::AddData. The DqiData structure has no data for this range
Information : (29-Dec-2009 15:28:11)
Graph 38: Adding data from object @PCF_MPH_RA2_OT1_AX:SET_wrong_filename
1 elements.
Warning ! : (29-Dec-2009 15:28:11)
GanttChart::AddData. The DqiData structure has no data for this range
Information : (29-Dec-2009 15:28:11) Graph 38: Generating PNG file.
Warning ! : (29-Dec-2009 15:28:11)
GanttChart::ReadPolyline. Adding a section with no data
Warning ! : (29-Dec-2009 15:28:11)
GanttChart::ReadPolyline. Adding a section with no data
Warning ! : (29-Dec-2009 15:28:11)
GanttChart::ReadPolyline. Adding a section with no data
Warning ! : (29-Dec-2009 15:28:11)
GanttChart::ReadPolyline. Adding a section with no data
Warning ! : (29-Dec-2009 15:28:11)
GanttChart::ReadPolyline. Adding a section with no data
Warning ! : (29-Dec-2009 15:28:11)
GanttChart::ReadPolyline. Adding a section with no data
Warning ! : (29-Dec-2009 15:28:11)
GanttChart::ReadPolyline. Adding a section with no data
Warning ! : (29-Dec-2009 15:28:11)
GanttChart::ReadPolyline. Adding a section with no data
Information : (29-Dec-2009 15:28:12) Graph 38: Destroying object.
Information : (29-Dec-2009 15:28:12)
Graph 39: Creating object for a eventGanttChart
Information : (29-Dec-2009 15:28:12) Graph 39: Processing legend.
Information : (29-Dec-2009 15:28:12)
Graph 39: Adding data from object @PCF_MPH_RA2_OT2_AX:DET_wrong_product_err
1 elements.
Warning ! : (29-Dec-2009 15:28:12)
GanttChart::AddData. The DqiData structure has no data for this range
Information : (29-Dec-2009 15:28:12)
Graph 39: Adding data from object @PCF_MPH_RA2_OT2_AX:SET_wrong_sensing_stop
1 elements.
Warning ! : (29-Dec-2009 15:28:12)
GanttChart::AddData. The DqiData structure has no data for this range
Information : (29-Dec-2009 15:28:12)
Graph 39: Adding data from object @PCF_MPH_RA2_OT2_AX:SET_wrong_sensing_start
1 elements.
Warning ! : (29-Dec-2009 15:28:12)
GanttChart::AddData. The DqiData structure has no data for this range
Information : (29-Dec-2009 15:28:12)
Graph 39: Adding data from object @PCF_MPH_RA2_OT2_AX:SET_wrong_software_ver
1 elements.
Warning ! : (29-Dec-2009 15:28:12)
GanttChart::AddData. The DqiData structure has no data for this range
Information : (29-Dec-2009 15:28:12)
Graph 39: Adding data from object @PCF_MPH_RA2_OT2_AX:SET_wrong_proc_time
1 elements.
Warning ! : (29-Dec-2009 15:28:12)
GanttChart::AddData. The DqiData structure has no data for this range
Information : (29-Dec-2009 15:28:12)
Graph 39: Adding data from object @PCF_MPH_RA2_OT2_AX:SET_wrong_proc_stage
1 elements.
Warning ! : (29-Dec-2009 15:28:12)
GanttChart::AddData. The DqiData structure has no data for this range
Information : (29-Dec-2009 15:28:12)
Graph 39: Adding data from object @PCF_MPH_RA2_OT2_AX:SET_wrong_filename
1 elements.
Warning ! : (29-Dec-2009 15:28:12)
GanttChart::AddData. The DqiData structure has no data for this range
Information : (29-Dec-2009 15:28:12) Graph 39: Generating PNG file.
Warning ! : (29-Dec-2009 15:28:12)
GanttChart::ReadPolyline. Adding a section with no data
Warning ! : (29-Dec-2009 15:28:12)
GanttChart::ReadPolyline. Adding a section with no data

```
Warning ! : (29-Dec-2009 15:28:12)
GanttChart::ReadPolyline. Adding a section with no data
Warning ! : (29-Dec-2009 15:28:12)
GanttChart::ReadPolyline. Adding a section with no data
Warning ! : (29-Dec-2009 15:28:12)
GanttChart::ReadPolyline. Adding a section with no data
Warning ! : (29-Dec-2009 15:28:12)
GanttChart::ReadPolyline. Adding a section with no data
Warning ! : (29-Dec-2009 15:28:12)
GanttChart::ReadPolyline. Adding a section with no data
Information : (29-Dec-2009 15:28:12) Graph 39: Destroying object.
Information : (29-Dec-2009 15:28:12)
Graph 40: Creating object for a eventGanttChart
Information : (29-Dec-2009 15:28:12) Graph 40: Processing legend.
Information : (29-Dec-2009 15:28:12)
Graph 40: Adding data from object @PCF_MPH_RA2_PLA_AX:DET_wrong_product_err
1 elements.
Warning ! : (29-Dec-2009 15:28:12)
GanttChart::AddData. The DqiData structure has no data for this range
Information : (29-Dec-2009 15:28:12)
Graph 40: Adding data from object @PCF_MPH_RA2_PLA_AX:SET_wrong_sensing_stop
1 elements.
Warning ! : (29-Dec-2009 15:28:12)
GanttChart::AddData. The DqiData structure has no data for this range
Information : (29-Dec-2009 15:28:12)
Graph 40: Adding data from object @PCF_MPH_RA2_PLA_AX:SET_wrong_sensing_start
1 elements.
Warning ! : (29-Dec-2009 15:28:12)
GanttChart::AddData. The DqiData structure has no data for this range
Information : (29-Dec-2009 15:28:12)
Graph 40: Adding data from object @PCF_MPH_RA2_PLA_AX:SET_wrong_software_ver
1 elements.
Warning ! : (29-Dec-2009 15:28:12)
GanttChart::AddData. The DqiData structure has no data for this range
Information : (29-Dec-2009 15:28:12)
Graph 40: Adding data from object @PCF_MPH_RA2_PLA_AX:SET_wrong_proc_time
1 elements.
Warning ! : (29-Dec-2009 15:28:12)
GanttChart::AddData. The DqiData structure has no data for this range
Information : (29-Dec-2009 15:28:12)
Graph 40: Adding data from object @PCF_MPH_RA2_PLA_AX:SET_wrong_proc_stage
1 elements.
Warning ! : (29-Dec-2009 15:28:12)
GanttChart::AddData. The DqiData structure has no data for this range
Information : (29-Dec-2009 15:28:12)
Graph 40: Adding data from object @PCF_MPH_RA2_PLA_AX:SET_wrong_filename
1 elements.
Warning ! : (29-Dec-2009 15:28:12)
GanttChart::AddData. The DqiData structure has no data for this range
Information : (29-Dec-2009 15:28:12) Graph 40: Generating PNG file.
Warning ! : (29-Dec-2009 15:28:12)
GanttChart::ReadPolyline. Adding a section with no data
Warning ! : (29-Dec-2009 15:28:12)
GanttChart::ReadPolyline. Adding a section with no data
Warning ! : (29-Dec-2009 15:28:12)
GanttChart::ReadPolyline. Adding a section with no data
Warning ! : (29-Dec-2009 15:28:12)
GanttChart::ReadPolyline. Adding a section with no data
Warning ! : (29-Dec-2009 15:28:12)
GanttChart::ReadPolyline. Adding a section with no data
Warning ! : (29-Dec-2009 15:28:12)
GanttChart::ReadPolyline. Adding a section with no data
Warning ! : (29-Dec-2009 15:28:12)
GanttChart::ReadPolyline. Adding a section with no data
Warning ! : (29-Dec-2009 15:28:12)
GanttChart::ReadPolyline. Adding a section with no data
Information : (29-Dec-2009 15:28:12) Graph 40: Destroying object.
Information : (29-Dec-2009 15:28:12)
Graph 41: Creating object for a eventGanttChart
Information : (29-Dec-2009 15:28:12) Graph 41: Processing legend.
```

Information : (29-Dec-2009 15:28:12)
Graph 41: Adding data from object @PCF_MPH_RA2_POL_AX:DET_wrong_product_err
1 elements.
Warning ! : (29-Dec-2009 15:28:12)
GanttChart::AddData. The DqiData structure has no data for this range
Information : (29-Dec-2009 15:28:12)
Graph 41: Adding data from object @PCF_MPH_RA2_POL_AX:SET_wrong_sensing_stop
1 elements.
Warning ! : (29-Dec-2009 15:28:12)
GanttChart::AddData. The DqiData structure has no data for this range
Information : (29-Dec-2009 15:28:12)
Graph 41: Adding data from object @PCF_MPH_RA2_POL_AX:SET_wrong_sensing_start
1 elements.
Warning ! : (29-Dec-2009 15:28:12)
GanttChart::AddData. The DqiData structure has no data for this range
Information : (29-Dec-2009 15:28:12)
Graph 41: Adding data from object @PCF_MPH_RA2_POL_AX:SET_wrong_software_ver
1 elements.
Warning ! : (29-Dec-2009 15:28:12)
GanttChart::AddData. The DqiData structure has no data for this range
Information : (29-Dec-2009 15:28:12)
Graph 41: Adding data from object @PCF_MPH_RA2_POL_AX:SET_wrong_proc_time
1 elements.
Warning ! : (29-Dec-2009 15:28:12)
GanttChart::AddData. The DqiData structure has no data for this range
Information : (29-Dec-2009 15:28:13)
Graph 41: Adding data from object @PCF_MPH_RA2_POL_AX:SET_wrong_proc_stage
1 elements.
Warning ! : (29-Dec-2009 15:28:13)
GanttChart::AddData. The DqiData structure has no data for this range
Information : (29-Dec-2009 15:28:13)
Graph 41: Adding data from object @PCF_MPH_RA2_POL_AX:SET_wrong_filename
1 elements.
Warning ! : (29-Dec-2009 15:28:13)
GanttChart::AddData. The DqiData structure has no data for this range
Information : (29-Dec-2009 15:28:13) Graph 41: Generating PNG file.
Warning ! : (29-Dec-2009 15:28:13)
GanttChart::ReadPolyline. Adding a section with no data
Warning ! : (29-Dec-2009 15:28:13)
GanttChart::ReadPolyline. Adding a section with no data
Warning ! : (29-Dec-2009 15:28:13)
GanttChart::ReadPolyline. Adding a section with no data
Warning ! : (29-Dec-2009 15:28:13)
GanttChart::ReadPolyline. Adding a section with no data
Warning ! : (29-Dec-2009 15:28:13)
GanttChart::ReadPolyline. Adding a section with no data
Warning ! : (29-Dec-2009 15:28:13)
GanttChart::ReadPolyline. Adding a section with no data
Warning ! : (29-Dec-2009 15:28:13)
GanttChart::ReadPolyline. Adding a section with no data
Warning ! : (29-Dec-2009 15:28:13)
GanttChart::ReadPolyline. Adding a section with no data
Information : (29-Dec-2009 15:28:13) Graph 41: Destroying object.
Information : (29-Dec-2009 15:28:13)
Graph 42: Creating object for a eventGanttChart
Information : (29-Dec-2009 15:28:13) Graph 42: Processing legend.
Information : (29-Dec-2009 15:28:13)
Graph 42: Adding data from object @PCF_MPH_RA2_SET_AX:DET_wrong_product_err
1 elements.
Warning ! : (29-Dec-2009 15:28:13)
GanttChart::AddData. The DqiData structure has no data for this range
Information : (29-Dec-2009 15:28:13)
Graph 42: Adding data from object @PCF_MPH_RA2_SET_AX:SET_wrong_sensing_stop
1 elements.
Warning ! : (29-Dec-2009 15:28:13)
GanttChart::AddData. The DqiData structure has no data for this range
Information : (29-Dec-2009 15:28:13)
Graph 42: Adding data from object @PCF_MPH_RA2_SET_AX:SET_wrong_sensing_start
1 elements.
Warning ! : (29-Dec-2009 15:28:13)

GanttChart::AddData. The DqiData structure has no data for this range
Information : (29-Dec-2009 15:28:13)
Graph 42: Adding data from object @PCF_MPH_RA2_SET_AX:SET_wrong_software_ver
1 elements.
Warning ! : (29-Dec-2009 15:28:13)
GanttChart::AddData. The DqiData structure has no data for this range
Information : (29-Dec-2009 15:28:13)
Graph 42: Adding data from object @PCF_MPH_RA2_SET_AX:SET_wrong_proc_time
1 elements.
Warning ! : (29-Dec-2009 15:28:13)
GanttChart::AddData. The DqiData structure has no data for this range
Information : (29-Dec-2009 15:28:13)
Graph 42: Adding data from object @PCF_MPH_RA2_SET_AX:SET_wrong_proc_stage
1 elements.
Warning ! : (29-Dec-2009 15:28:13)
GanttChart::AddData. The DqiData structure has no data for this range
Information : (29-Dec-2009 15:28:13)
Graph 42: Adding data from object @PCF_MPH_RA2_SET_AX:SET_wrong_filename
1 elements.
Warning ! : (29-Dec-2009 15:28:13)
GanttChart::AddData. The DqiData structure has no data for this range
Information : (29-Dec-2009 15:28:13) Graph 42: Generating PNG file.
Warning ! : (29-Dec-2009 15:28:13)
GanttChart::ReadPolyline. Adding a section with no data
Warning ! : (29-Dec-2009 15:28:13)
GanttChart::ReadPolyline. Adding a section with no data
Warning ! : (29-Dec-2009 15:28:13)
GanttChart::ReadPolyline. Adding a section with no data
Warning ! : (29-Dec-2009 15:28:13)
GanttChart::ReadPolyline. Adding a section with no data
Warning ! : (29-Dec-2009 15:28:13)
GanttChart::ReadPolyline. Adding a section with no data
Warning ! : (29-Dec-2009 15:28:13)
GanttChart::ReadPolyline. Adding a section with no data
Warning ! : (29-Dec-2009 15:28:13)
GanttChart::ReadPolyline. Adding a section with no data
Warning ! : (29-Dec-2009 15:28:13)
GanttChart::ReadPolyline. Adding a section with no data
Information : (29-Dec-2009 15:28:13) Graph 42: Destroying object.
Information : (29-Dec-2009 15:28:13)
Graph 43: Creating object for a eventGanttChart
Information : (29-Dec-2009 15:28:13) Graph 43: Processing legend.
Information : (29-Dec-2009 15:28:13)
Graph 43: Adding data from object @PCF_MPH_RA2_SL1_AX:DET_wrong_product_err
1 elements.
Warning ! : (29-Dec-2009 15:28:13)
GanttChart::AddData. The DqiData structure has no data for this range
Information : (29-Dec-2009 15:28:13)
Graph 43: Adding data from object @PCF_MPH_RA2_SL1_AX:SET_wrong_sensing_stop
1 elements.
Warning ! : (29-Dec-2009 15:28:13)
GanttChart::AddData. The DqiData structure has no data for this range
Information : (29-Dec-2009 15:28:13)
Graph 43: Adding data from object @PCF_MPH_RA2_SL1_AX:SET_wrong_sensing_start
1 elements.
Warning ! : (29-Dec-2009 15:28:13)
GanttChart::AddData. The DqiData structure has no data for this range
Information : (29-Dec-2009 15:28:13)
Graph 43: Adding data from object @PCF_MPH_RA2_SL1_AX:SET_wrong_software_ver
1 elements.
Warning ! : (29-Dec-2009 15:28:13)
GanttChart::AddData. The DqiData structure has no data for this range
Information : (29-Dec-2009 15:28:13)
Graph 43: Adding data from object @PCF_MPH_RA2_SL1_AX:SET_wrong_proc_time
1 elements.
Warning ! : (29-Dec-2009 15:28:13)
GanttChart::AddData. The DqiData structure has no data for this range
Information : (29-Dec-2009 15:28:13)
Graph 43: Adding data from object @PCF_MPH_RA2_SL1_AX:SET_wrong_proc_stage
1 elements.

Warning ! : (29-Dec-2009 15:28:13)
GanttChart::AddData. The DqiData structure has no data for this range
Information : (29-Dec-2009 15:28:13)
Graph 43: Adding data from object @PCF_MPH_RA2_SL1_AX:SET_wrong_filename
1 elements.
Warning ! : (29-Dec-2009 15:28:13)
GanttChart::AddData. The DqiData structure has no data for this range
Information : (29-Dec-2009 15:28:13) Graph 43: Generating PNG file.
Warning ! : (29-Dec-2009 15:28:13)
GanttChart::ReadPolyline. Adding a section with no data
Warning ! : (29-Dec-2009 15:28:13)
GanttChart::ReadPolyline. Adding a section with no data
Warning ! : (29-Dec-2009 15:28:13)
GanttChart::ReadPolyline. Adding a section with no data
Warning ! : (29-Dec-2009 15:28:13)
GanttChart::ReadPolyline. Adding a section with no data
Warning ! : (29-Dec-2009 15:28:13)
GanttChart::ReadPolyline. Adding a section with no data
Warning ! : (29-Dec-2009 15:28:13)
GanttChart::ReadPolyline. Adding a section with no data
Warning ! : (29-Dec-2009 15:28:13)
GanttChart::ReadPolyline. Adding a section with no data
Information : (29-Dec-2009 15:28:14) Graph 43: Destroying object.
Information : (29-Dec-2009 15:28:14)
Graph 44: Creating object for a eventGanttChart
Information : (29-Dec-2009 15:28:14) Graph 44: Processing legend.
Information : (29-Dec-2009 15:28:14)
Graph 44: Adding data from object @PCF_MPH_RA2_SL2_AX:DET_wrong_product_err
1 elements.
Warning ! : (29-Dec-2009 15:28:14)
GanttChart::AddData. The DqiData structure has no data for this range
Information : (29-Dec-2009 15:28:14)
Graph 44: Adding data from object @PCF_MPH_RA2_SL2_AX:SET_wrong_sensing_stop
1 elements.
Warning ! : (29-Dec-2009 15:28:14)
GanttChart::AddData. The DqiData structure has no data for this range
Information : (29-Dec-2009 15:28:14)
Graph 44: Adding data from object @PCF_MPH_RA2_SL2_AX:SET_wrong_sensing_start
1 elements.
Warning ! : (29-Dec-2009 15:28:14)
GanttChart::AddData. The DqiData structure has no data for this range
Information : (29-Dec-2009 15:28:14)
Graph 44: Adding data from object @PCF_MPH_RA2_SL2_AX:SET_wrong_software_ver
1 elements.
Warning ! : (29-Dec-2009 15:28:14)
GanttChart::AddData. The DqiData structure has no data for this range
Information : (29-Dec-2009 15:28:14)
Graph 44: Adding data from object @PCF_MPH_RA2_SL2_AX:SET_wrong_proc_time
1 elements.
Warning ! : (29-Dec-2009 15:28:14)
GanttChart::AddData. The DqiData structure has no data for this range
Information : (29-Dec-2009 15:28:14)
Graph 44: Adding data from object @PCF_MPH_RA2_SL2_AX:SET_wrong_proc_stage
1 elements.
Warning ! : (29-Dec-2009 15:28:14)
GanttChart::AddData. The DqiData structure has no data for this range
Information : (29-Dec-2009 15:28:14)
Graph 44: Adding data from object @PCF_MPH_RA2_SL2_AX:SET_wrong_filename
1 elements.
Warning ! : (29-Dec-2009 15:28:14)
GanttChart::AddData. The DqiData structure has no data for this range
Information : (29-Dec-2009 15:28:14) Graph 44: Generating PNG file.
Warning ! : (29-Dec-2009 15:28:14)
GanttChart::ReadPolyline. Adding a section with no data
Warning ! : (29-Dec-2009 15:28:14)
GanttChart::ReadPolyline. Adding a section with no data
Warning ! : (29-Dec-2009 15:28:14)
GanttChart::ReadPolyline. Adding a section with no data

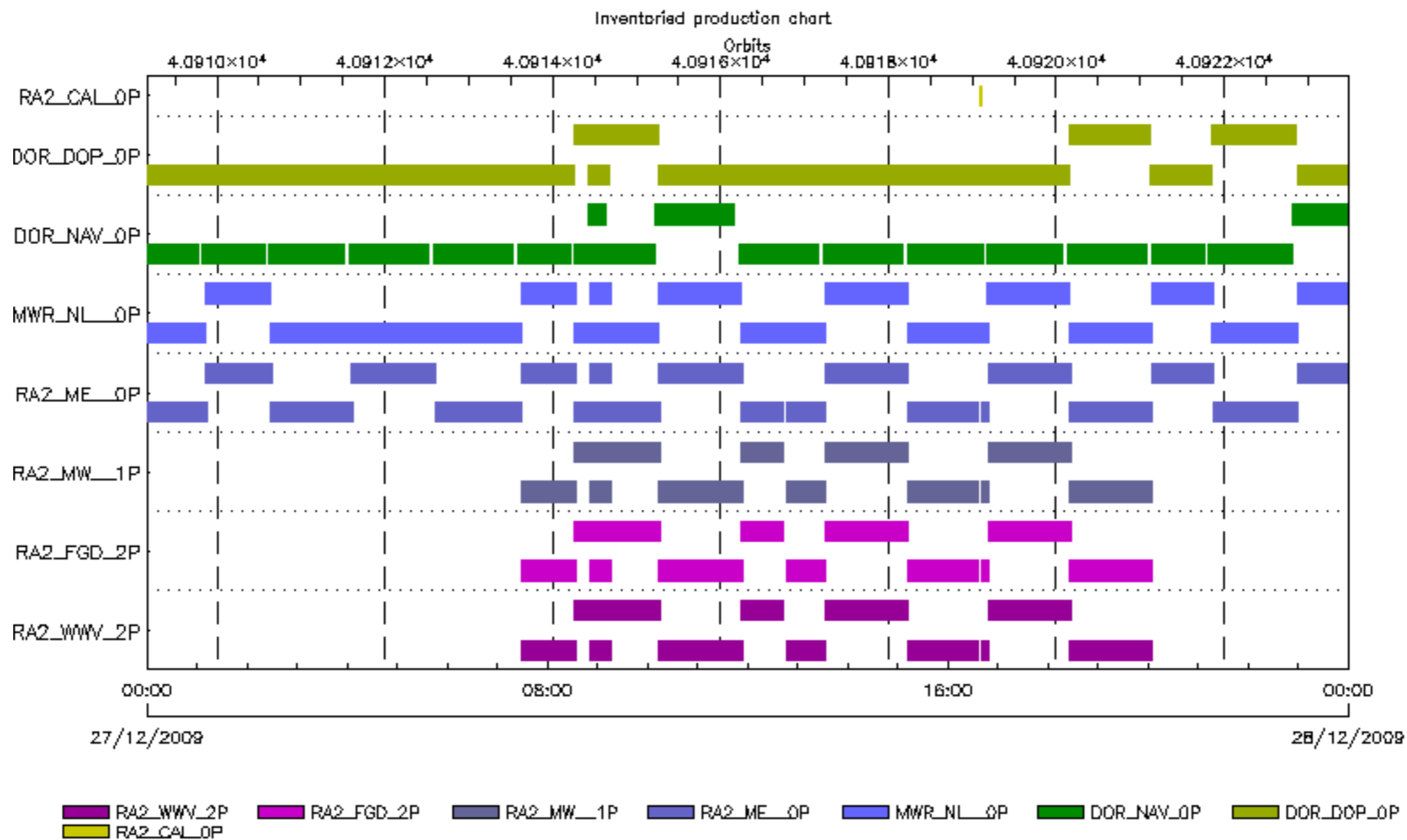
Warning ! : (29-Dec-2009 15:28:14)
GanttChart::ReadPolyline. Adding a section with no data
Warning ! : (29-Dec-2009 15:28:14)
GanttChart::ReadPolyline. Adding a section with no data
Warning ! : (29-Dec-2009 15:28:14)
GanttChart::ReadPolyline. Adding a section with no data
Warning ! : (29-Dec-2009 15:28:14)
GanttChart::ReadPolyline. Adding a section with no data
Information : (29-Dec-2009 15:28:14) Graph 44: Destroying object.
Information : (29-Dec-2009 15:28:14)
Graph 45: Creating object for a eventGanttChart
Information : (29-Dec-2009 15:28:14) Graph 45: Processing legend.
Information : (29-Dec-2009 15:28:14)
Graph 45: Adding data from object @PCF_MPH_RA2_SOI_AX:DET_wrong_product_err
1 elements.
Warning ! : (29-Dec-2009 15:28:14)
GanttChart::AddData. The DqiData structure has no data for this range
Information : (29-Dec-2009 15:28:14)
Graph 45: Adding data from object @PCF_MPH_RA2_SOI_AX:SET_wrong_sensing_stop
1 elements.
Warning ! : (29-Dec-2009 15:28:14)
GanttChart::AddData. The DqiData structure has no data for this range
Information : (29-Dec-2009 15:28:14)
Graph 45: Adding data from object @PCF_MPH_RA2_SOI_AX:SET_wrong_sensing_start
1 elements.
Warning ! : (29-Dec-2009 15:28:14)
GanttChart::AddData. The DqiData structure has no data for this range
Information : (29-Dec-2009 15:28:15)
Graph 45: Adding data from object @PCF_MPH_RA2_SOI_AX:SET_wrong_software_ver
1 elements.
Warning ! : (29-Dec-2009 15:28:15)
GanttChart::AddData. The DqiData structure has no data for this range
Information : (29-Dec-2009 15:28:15)
Graph 45: Adding data from object @PCF_MPH_RA2_SOI_AX:SET_wrong_proc_time
1 elements.
Warning ! : (29-Dec-2009 15:28:15)
GanttChart::AddData. The DqiData structure has no data for this range
Information : (29-Dec-2009 15:28:15)
Graph 45: Adding data from object @PCF_MPH_RA2_SOI_AX:SET_wrong_proc_stage
1 elements.
Warning ! : (29-Dec-2009 15:28:15)
GanttChart::AddData. The DqiData structure has no data for this range
Information : (29-Dec-2009 15:28:15)
Graph 45: Adding data from object @PCF_MPH_RA2_SOI_AX:SET_wrong_filename
1 elements.
Warning ! : (29-Dec-2009 15:28:15)
GanttChart::AddData. The DqiData structure has no data for this range
Information : (29-Dec-2009 15:28:15) Graph 45: Generating PNG file.
Warning ! : (29-Dec-2009 15:28:15)
GanttChart::ReadPolyline. Adding a section with no data
Warning ! : (29-Dec-2009 15:28:15)
GanttChart::ReadPolyline. Adding a section with no data
Warning ! : (29-Dec-2009 15:28:15)
GanttChart::ReadPolyline. Adding a section with no data
Warning ! : (29-Dec-2009 15:28:15)
GanttChart::ReadPolyline. Adding a section with no data
Warning ! : (29-Dec-2009 15:28:15)
GanttChart::ReadPolyline. Adding a section with no data
Warning ! : (29-Dec-2009 15:28:15)
GanttChart::ReadPolyline. Adding a section with no data
Warning ! : (29-Dec-2009 15:28:15)
GanttChart::ReadPolyline. Adding a section with no data
Information : (29-Dec-2009 15:28:15) Graph 45: Destroying object.
Information : (29-Dec-2009 15:28:15)
Graph 46: Creating object for a eventGanttChart
Information : (29-Dec-2009 15:28:15) Graph 46: Processing legend.
Information : (29-Dec-2009 15:28:15)
Graph 46: Adding data from object @PCF_MPH_RA2_SOL_AX:DET_wrong_product_err

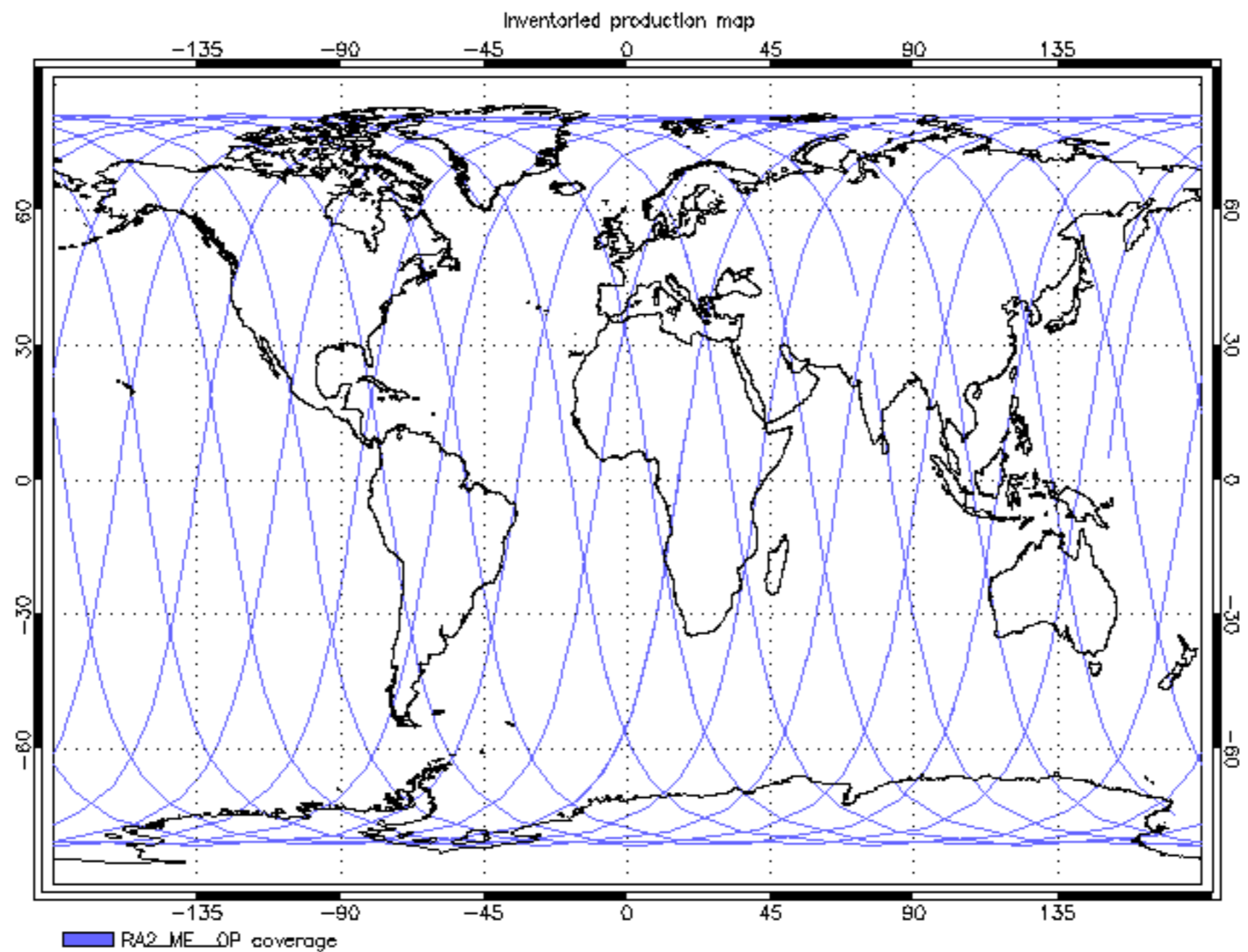
1 elements.
Warning ! : (29-Dec-2009 15:28:15)
GanttChart::AddData. The DqiData structure has no data for this range
Information : (29-Dec-2009 15:28:15)
Graph 46: Adding data from object @PCF_MPH_RA2_SOL_AX:SET_wrong_sensing_stop
1 elements.
Warning ! : (29-Dec-2009 15:28:15)
GanttChart::AddData. The DqiData structure has no data for this range
Information : (29-Dec-2009 15:28:15)
Graph 46: Adding data from object @PCF_MPH_RA2_SOL_AX:SET_wrong_sensing_start
1 elements.
Warning ! : (29-Dec-2009 15:28:15)
GanttChart::AddData. The DqiData structure has no data for this range
Information : (29-Dec-2009 15:28:15)
Graph 46: Adding data from object @PCF_MPH_RA2_SOL_AX:SET_wrong_software_ver
1 elements.
Warning ! : (29-Dec-2009 15:28:15)
GanttChart::AddData. The DqiData structure has no data for this range
Information : (29-Dec-2009 15:28:15)
Graph 46: Adding data from object @PCF_MPH_RA2_SOL_AX:SET_wrong_proc_time
1 elements.
Warning ! : (29-Dec-2009 15:28:15)
GanttChart::AddData. The DqiData structure has no data for this range
Information : (29-Dec-2009 15:28:15)
Graph 46: Adding data from object @PCF_MPH_RA2_SOL_AX:SET_wrong_proc_stage
1 elements.
Warning ! : (29-Dec-2009 15:28:15)
GanttChart::AddData. The DqiData structure has no data for this range
Information : (29-Dec-2009 15:28:15)
Graph 46: Adding data from object @PCF_MPH_RA2_SOL_AX:SET_wrong_filename
1 elements.
Warning ! : (29-Dec-2009 15:28:15)
GanttChart::AddData. The DqiData structure has no data for this range
Information : (29-Dec-2009 15:28:15) Graph 46: Generating PNG file.
Warning ! : (29-Dec-2009 15:28:15)
GanttChart::ReadPolyline. Adding a section with no data
Warning ! : (29-Dec-2009 15:28:15)
GanttChart::ReadPolyline. Adding a section with no data
Warning ! : (29-Dec-2009 15:28:15)
GanttChart::ReadPolyline. Adding a section with no data
Warning ! : (29-Dec-2009 15:28:15)
GanttChart::ReadPolyline. Adding a section with no data
Warning ! : (29-Dec-2009 15:28:15)
GanttChart::ReadPolyline. Adding a section with no data
Warning ! : (29-Dec-2009 15:28:15)
GanttChart::ReadPolyline. Adding a section with no data
Warning ! : (29-Dec-2009 15:28:15)
GanttChart::ReadPolyline. Adding a section with no data
Information : (29-Dec-2009 15:28:16) Graph 46: Destroying object.
Information : (29-Dec-2009 15:28:16)
Graph 47: Creating object for a eventGanttChart
Information : (29-Dec-2009 15:28:16) Graph 47: Processing legend.
Information : (29-Dec-2009 15:28:16)
Graph 47: Adding data from object @PCF_MPH_RA2_SSB_AX:DET_wrong_product_err
1 elements.
Warning ! : (29-Dec-2009 15:28:16)
GanttChart::AddData. The DqiData structure has no data for this range
Information : (29-Dec-2009 15:28:16)
Graph 47: Adding data from object @PCF_MPH_RA2_SSB_AX:SET_wrong_sensing_stop
1 elements.
Warning ! : (29-Dec-2009 15:28:16)
GanttChart::AddData. The DqiData structure has no data for this range
Information : (29-Dec-2009 15:28:16)
Graph 47: Adding data from object @PCF_MPH_RA2_SSB_AX:SET_wrong_sensing_start
1 elements.
Warning ! : (29-Dec-2009 15:28:16)
GanttChart::AddData. The DqiData structure has no data for this range
Information : (29-Dec-2009 15:28:16)

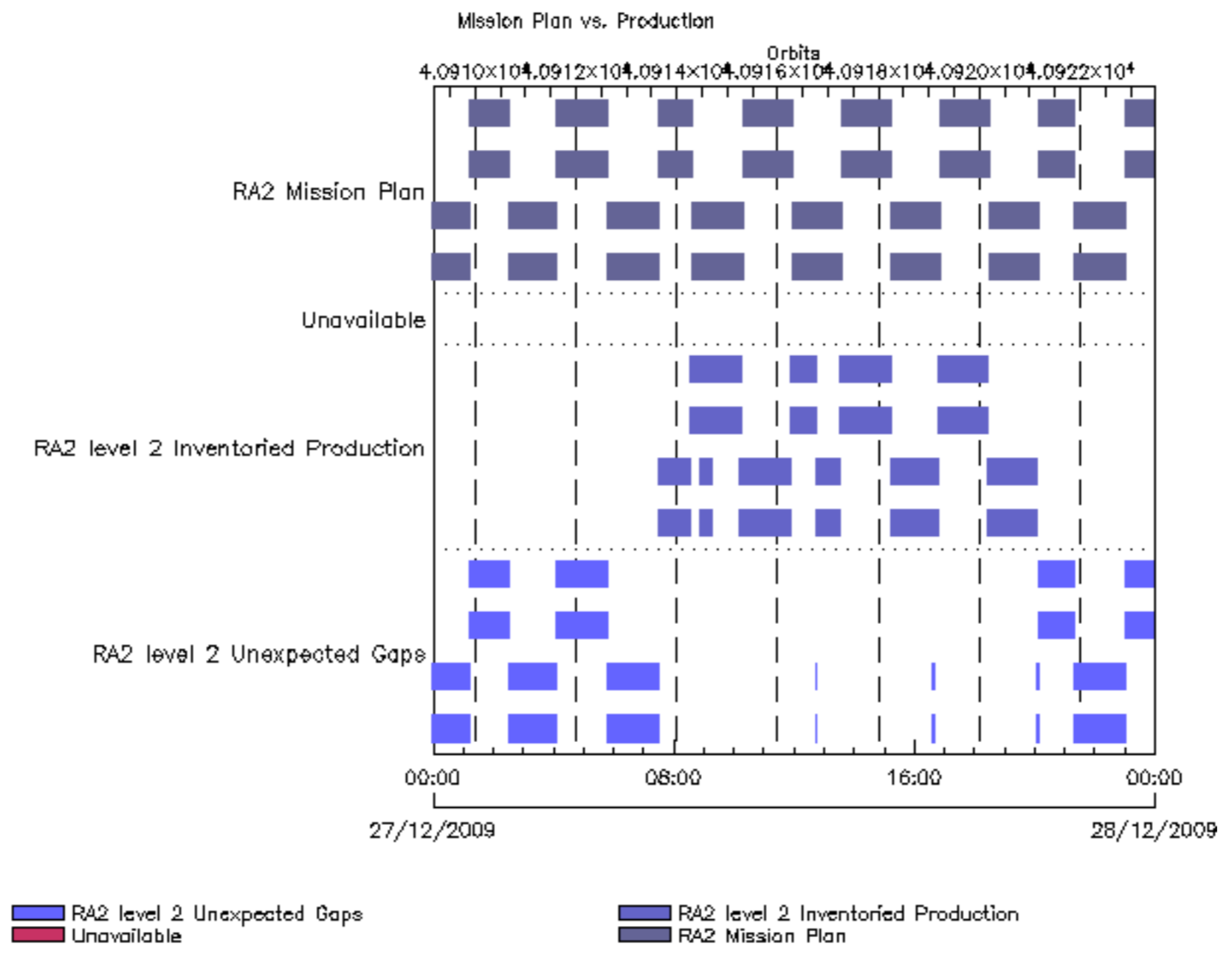
Graph 47: Adding data from object @PCF_MPH_RA2_SSB_AX:SET_wrong_software_ver
1 elements.
Warning ! : (29-Dec-2009 15:28:16)
GanttChart::AddData. The DqiData structure has no data for this range
Information : (29-Dec-2009 15:28:16)
Graph 47: Adding data from object @PCF_MPH_RA2_SSB_AX:SET_wrong_proc_time
1 elements.
Warning ! : (29-Dec-2009 15:28:16)
GanttChart::AddData. The DqiData structure has no data for this range
Information : (29-Dec-2009 15:28:16)
Graph 47: Adding data from object @PCF_MPH_RA2_SSB_AX:SET_wrong_proc_stage
1 elements.
Warning ! : (29-Dec-2009 15:28:16)
GanttChart::AddData. The DqiData structure has no data for this range
Information : (29-Dec-2009 15:28:16)
Graph 47: Adding data from object @PCF_MPH_RA2_SSB_AX:SET_wrong_filename
1 elements.
Warning ! : (29-Dec-2009 15:28:16)
GanttChart::AddData. The DqiData structure has no data for this range
Information : (29-Dec-2009 15:28:16) Graph 47: Generating PNG file.
Warning ! : (29-Dec-2009 15:28:16)
GanttChart::ReadPolyline. Adding a section with no data
Warning ! : (29-Dec-2009 15:28:16)
GanttChart::ReadPolyline. Adding a section with no data
Warning ! : (29-Dec-2009 15:28:16)
GanttChart::ReadPolyline. Adding a section with no data
Warning ! : (29-Dec-2009 15:28:16)
GanttChart::ReadPolyline. Adding a section with no data
Warning ! : (29-Dec-2009 15:28:16)
GanttChart::ReadPolyline. Adding a section with no data
Warning ! : (29-Dec-2009 15:28:16)
GanttChart::ReadPolyline. Adding a section with no data
Warning ! : (29-Dec-2009 15:28:16)
GanttChart::ReadPolyline. Adding a section with no data
Information : (29-Dec-2009 15:28:16) Graph 47: Destroying object.
Information : (29-Dec-2009 15:28:16)
Graph 48: Creating object for a eventGanttChart
Information : (29-Dec-2009 15:28:16) Graph 48: Processing legend.
Information : (29-Dec-2009 15:28:16)
Graph 48: Adding data from object @PCF_MPH_RA2_TLD_AX:DET_wrong_product_err
1 elements.
Warning ! : (29-Dec-2009 15:28:16)
GanttChart::AddData. The DqiData structure has no data for this range
Information : (29-Dec-2009 15:28:16)
Graph 48: Adding data from object @PCF_MPH_RA2_TLD_AX:SET_wrong_sensing_stop
1 elements.
Warning ! : (29-Dec-2009 15:28:16)
GanttChart::AddData. The DqiData structure has no data for this range
Information : (29-Dec-2009 15:28:16)
Graph 48: Adding data from object @PCF_MPH_RA2_TLD_AX:SET_wrong_sensing_start
1 elements.
Warning ! : (29-Dec-2009 15:28:16)
GanttChart::AddData. The DqiData structure has no data for this range
Information : (29-Dec-2009 15:28:16)
Graph 48: Adding data from object @PCF_MPH_RA2_TLD_AX:SET_wrong_software_ver
1 elements.
Warning ! : (29-Dec-2009 15:28:16)
GanttChart::AddData. The DqiData structure has no data for this range
Information : (29-Dec-2009 15:28:16)
Graph 48: Adding data from object @PCF_MPH_RA2_TLD_AX:SET_wrong_proc_time
1 elements.
Warning ! : (29-Dec-2009 15:28:16)
GanttChart::AddData. The DqiData structure has no data for this range
Information : (29-Dec-2009 15:28:16)
Graph 48: Adding data from object @PCF_MPH_RA2_TLD_AX:SET_wrong_proc_stage
1 elements.
Warning ! : (29-Dec-2009 15:28:16)
GanttChart::AddData. The DqiData structure has no data for this range

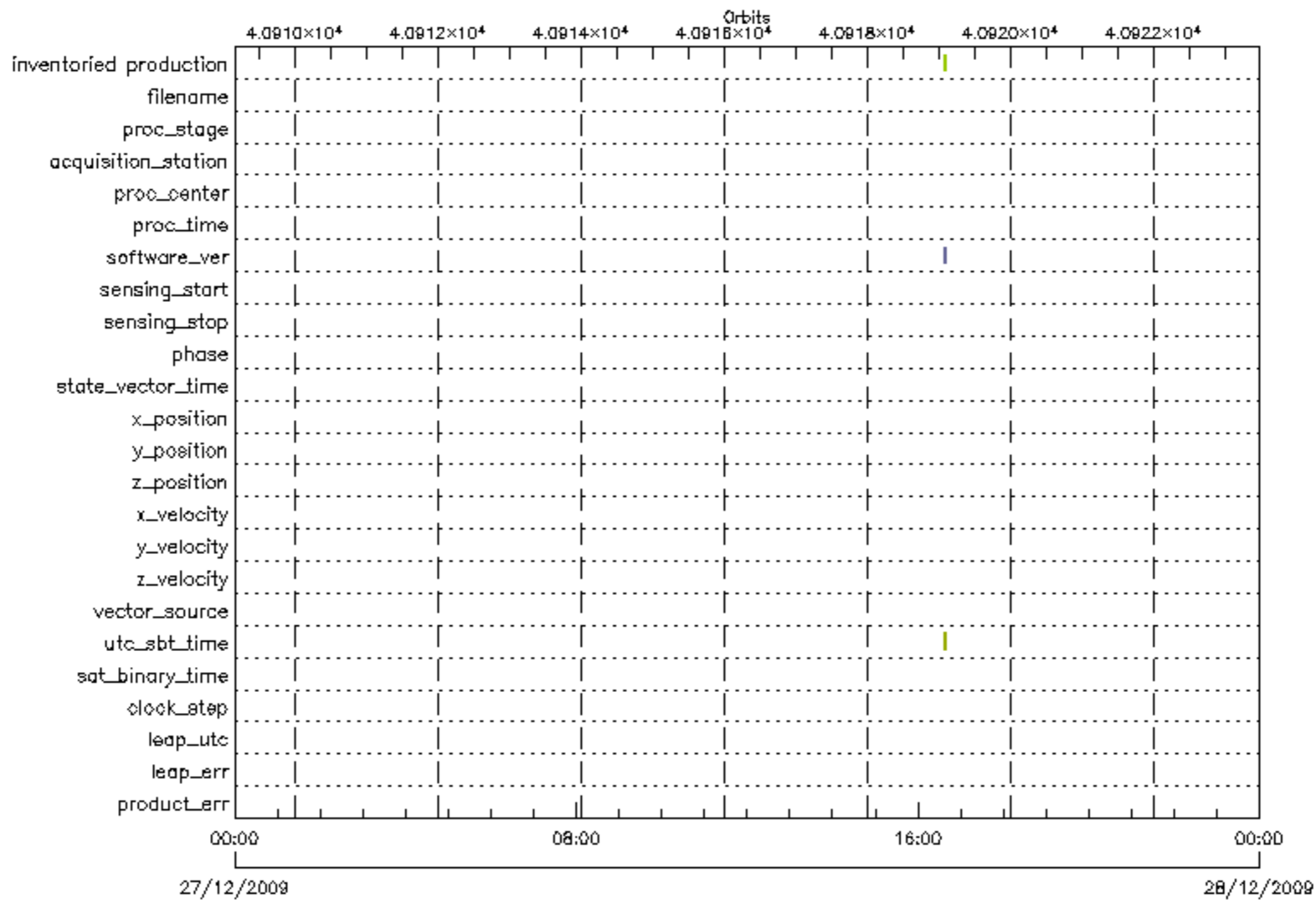
Information : (29-Dec-2009 15:28:16)
Graph 48: Adding data from object @PCF_MPH_RA2_TLD_AX:SET_wrong_filename
1 elements.
Warning ! : (29-Dec-2009 15:28:16)
GanttChart::AddData. The DqiData structure has no data for this range
Information : (29-Dec-2009 15:28:16) Graph 48: Generating PNG file.
Warning ! : (29-Dec-2009 15:28:16)
GanttChart::ReadPolyline. Adding a section with no data
Warning ! : (29-Dec-2009 15:28:16)
GanttChart::ReadPolyline. Adding a section with no data
Warning ! : (29-Dec-2009 15:28:16)
GanttChart::ReadPolyline. Adding a section with no data
Warning ! : (29-Dec-2009 15:28:16)
GanttChart::ReadPolyline. Adding a section with no data
Warning ! : (29-Dec-2009 15:28:16)
GanttChart::ReadPolyline. Adding a section with no data
Warning ! : (29-Dec-2009 15:28:16)
GanttChart::ReadPolyline. Adding a section with no data
Warning ! : (29-Dec-2009 15:28:16)
GanttChart::ReadPolyline. Adding a section with no data
Warning ! : (29-Dec-2009 15:28:16)
GanttChart::ReadPolyline. Adding a section with no data
Warning ! : (29-Dec-2009 15:28:16)
Information : (29-Dec-2009 15:28:16) Graph 48: Destroying object.
Information : (29-Dec-2009 15:28:16)
Graph 49: Creating object for a eventGanttChart
Information : (29-Dec-2009 15:28:16) Graph 49: Processing legend.
Information : (29-Dec-2009 15:28:16)
Graph 49: Adding data from object @PCF_MPH_RA2_USO_AX:DET_wrong_product_err
1 elements.
Warning ! : (29-Dec-2009 15:28:16)
GanttChart::AddData. The DqiData structure has no data for this range
Information : (29-Dec-2009 15:28:16)
Graph 49: Adding data from object @PCF_MPH_RA2_USO_AX:SET_wrong_sensing_stop
1 elements.
Warning ! : (29-Dec-2009 15:28:16)
GanttChart::AddData. The DqiData structure has no data for this range
Information : (29-Dec-2009 15:28:16)
Graph 49: Adding data from object @PCF_MPH_RA2_USO_AX:SET_wrong_sensing_start
1 elements.
Warning ! : (29-Dec-2009 15:28:16)
GanttChart::AddData. The DqiData structure has no data for this range
Information : (29-Dec-2009 15:28:16)
Graph 49: Adding data from object @PCF_MPH_RA2_USO_AX:SET_wrong_software_ver
1 elements.
Warning ! : (29-Dec-2009 15:28:16)
GanttChart::AddData. The DqiData structure has no data for this range
Information : (29-Dec-2009 15:28:16)
Graph 49: Adding data from object @PCF_MPH_RA2_USO_AX:SET_wrong_proc_time
1 elements.
Warning ! : (29-Dec-2009 15:28:16)
GanttChart::AddData. The DqiData structure has no data for this range
Information : (29-Dec-2009 15:28:16)
Graph 49: Adding data from object @PCF_MPH_RA2_USO_AX:SET_wrong_proc_stage
1 elements.
Warning ! : (29-Dec-2009 15:28:16)
GanttChart::AddData. The DqiData structure has no data for this range
Information : (29-Dec-2009 15:28:16)
Graph 49: Adding data from object @PCF_MPH_RA2_USO_AX:SET_wrong_filename
1 elements.
Warning ! : (29-Dec-2009 15:28:16)
GanttChart::AddData. The DqiData structure has no data for this range
Information : (29-Dec-2009 15:28:16) Graph 49: Generating PNG file.
Warning ! : (29-Dec-2009 15:28:16)
GanttChart::ReadPolyline. Adding a section with no data
Warning ! : (29-Dec-2009 15:28:16)
GanttChart::ReadPolyline. Adding a section with no data
Warning ! : (29-Dec-2009 15:28:16)
GanttChart::ReadPolyline. Adding a section with no data
Warning ! : (29-Dec-2009 15:28:16)
GanttChart::ReadPolyline. Adding a section with no data

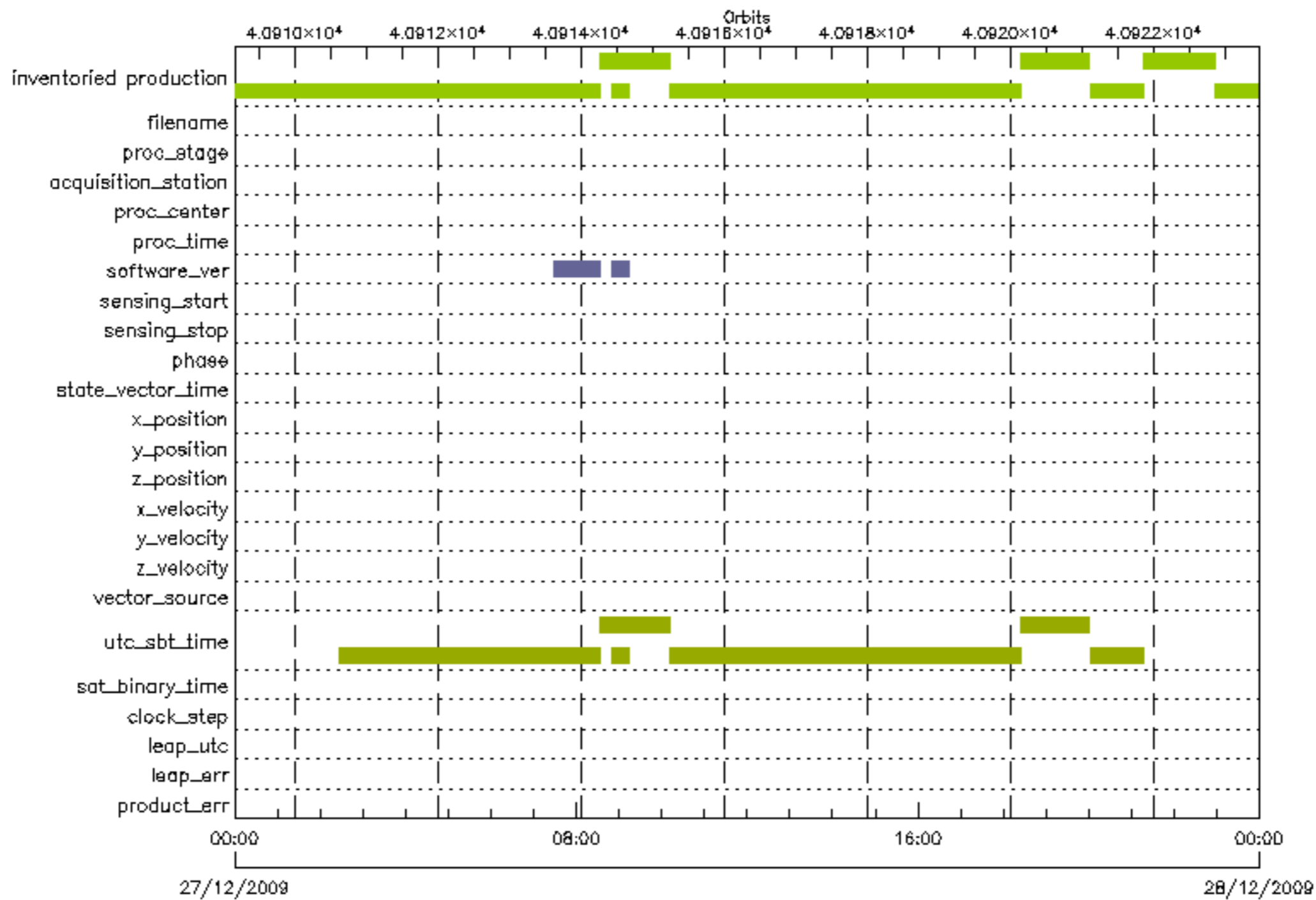
```
Warning ! : (29-Dec-2009 15:28:16)
GanttChart::ReadPolyline. Adding a section with no data
Warning ! : (29-Dec-2009 15:28:16)
GanttChart::ReadPolyline. Adding a section with no data
Warning ! : (29-Dec-2009 15:28:16)
GanttChart::ReadPolyline. Adding a section with no data
Information : (29-Dec-2009 15:28:17) Graph 49: Destroying object.
Information : (29-Dec-2009 15:28:17)
Graph 50: Creating object for a eventGanttChart
Information : (29-Dec-2009 15:28:17) Graph 50: Processing legend.
Information : (29-Dec-2009 15:28:17)
Graph 50: Adding data from object @PCF_MPH_AUX_ATT_AX:DET_wrong_product_err
1 elements.
Warning ! : (29-Dec-2009 15:28:17)
GanttChart::AddData. The DqiData structure has no data for this range
Information : (29-Dec-2009 15:28:17)
Graph 50: Adding data from object @PCF_MPH_AUX_ATT_AX:SET_wrong_sensing_stop
1 elements.
Warning ! : (29-Dec-2009 15:28:17)
GanttChart::AddData. The DqiData structure has no data for this range
Information : (29-Dec-2009 15:28:17)
Graph 50: Adding data from object @PCF_MPH_AUX_ATT_AX:SET_wrong_sensing_start
1 elements.
Warning ! : (29-Dec-2009 15:28:17)
GanttChart::AddData. The DqiData structure has no data for this range
Information : (29-Dec-2009 15:28:17)
Graph 50: Adding data from object @PCF_MPH_AUX_ATT_AX:SET_wrong_software_ver
1 elements.
Warning ! : (29-Dec-2009 15:28:17)
GanttChart::AddData. The DqiData structure has no data for this range
Information : (29-Dec-2009 15:28:17)
Graph 50: Adding data from object @PCF_MPH_AUX_ATT_AX:SET_wrong_proc_time
1 elements.
Warning ! : (29-Dec-2009 15:28:17)
GanttChart::AddData. The DqiData structure has no data for this range
Information : (29-Dec-2009 15:28:17)
Graph 50: Adding data from object @PCF_MPH_AUX_ATT_AX:SET_wrong_proc_stage
1 elements.
Warning ! : (29-Dec-2009 15:28:17)
GanttChart::AddData. The DqiData structure has no data for this range
Information : (29-Dec-2009 15:28:17)
Graph 50: Adding data from object @PCF_MPH_AUX_ATT_AX:SET_wrong_filename
1 elements.
Warning ! : (29-Dec-2009 15:28:17)
GanttChart::AddData. The DqiData structure has no data for this range
Information : (29-Dec-2009 15:28:17) Graph 50: Generating PNG file.
Warning ! : (29-Dec-2009 15:28:17)
GanttChart::ReadPolyline. Adding a section with no data
Warning ! : (29-Dec-2009 15:28:17)
GanttChart::ReadPolyline. Adding a section with no data
Warning ! : (29-Dec-2009 15:28:17)
GanttChart::ReadPolyline. Adding a section with no data
Warning ! : (29-Dec-2009 15:28:17)
GanttChart::ReadPolyline. Adding a section with no data
Warning ! : (29-Dec-2009 15:28:17)
GanttChart::ReadPolyline. Adding a section with no data
Warning ! : (29-Dec-2009 15:28:17)
GanttChart::ReadPolyline. Adding a section with no data
Warning ! : (29-Dec-2009 15:28:17)
GanttChart::ReadPolyline. Adding a section with no data
Warning ! : (29-Dec-2009 15:28:17)
GanttChart::ReadPolyline. Adding a section with no data
Information : (29-Dec-2009 15:28:17) Graph 50: Destroying object.
Information : (29-Dec-2009 15:28:17) Graphs successfully created.
```

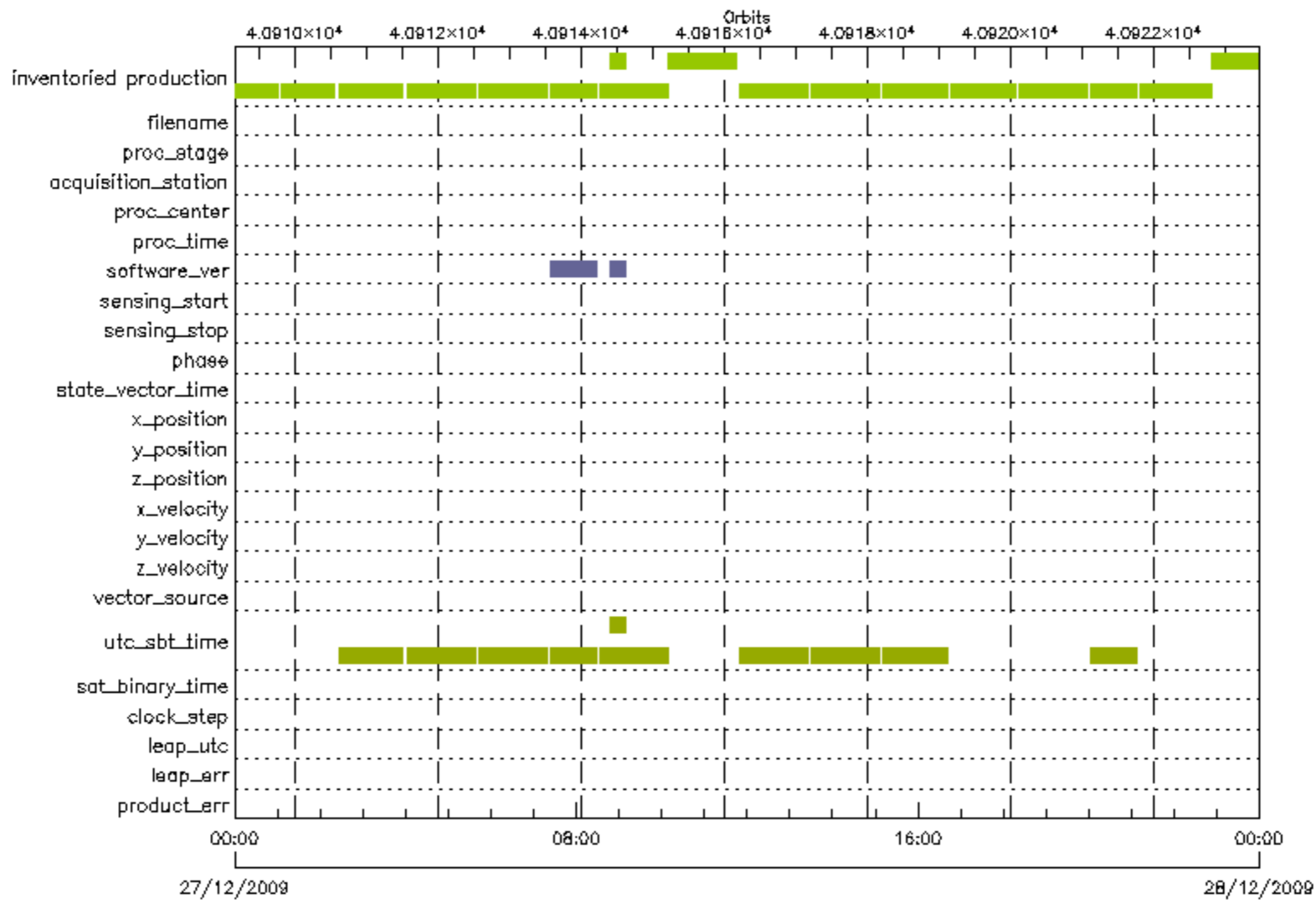


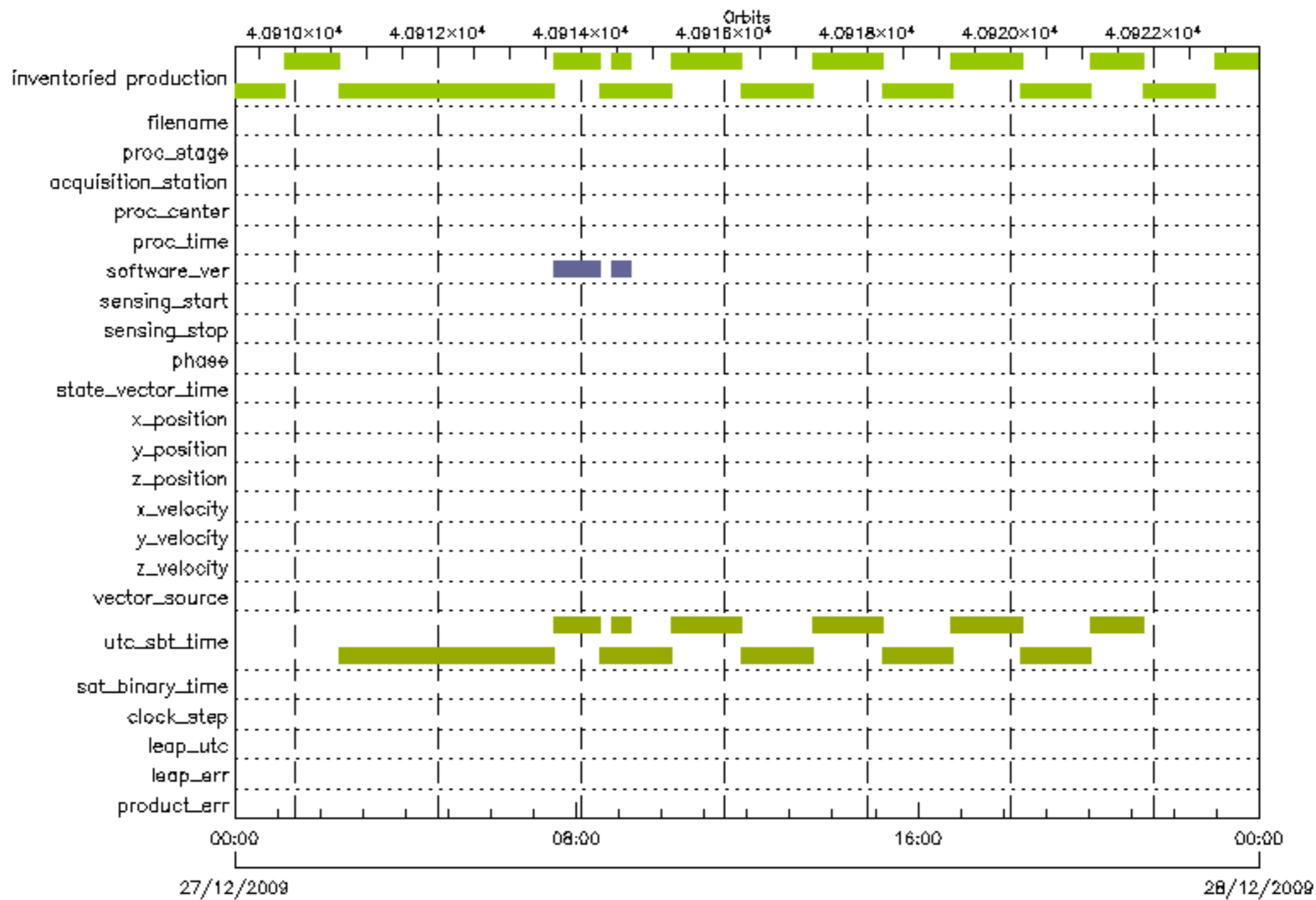


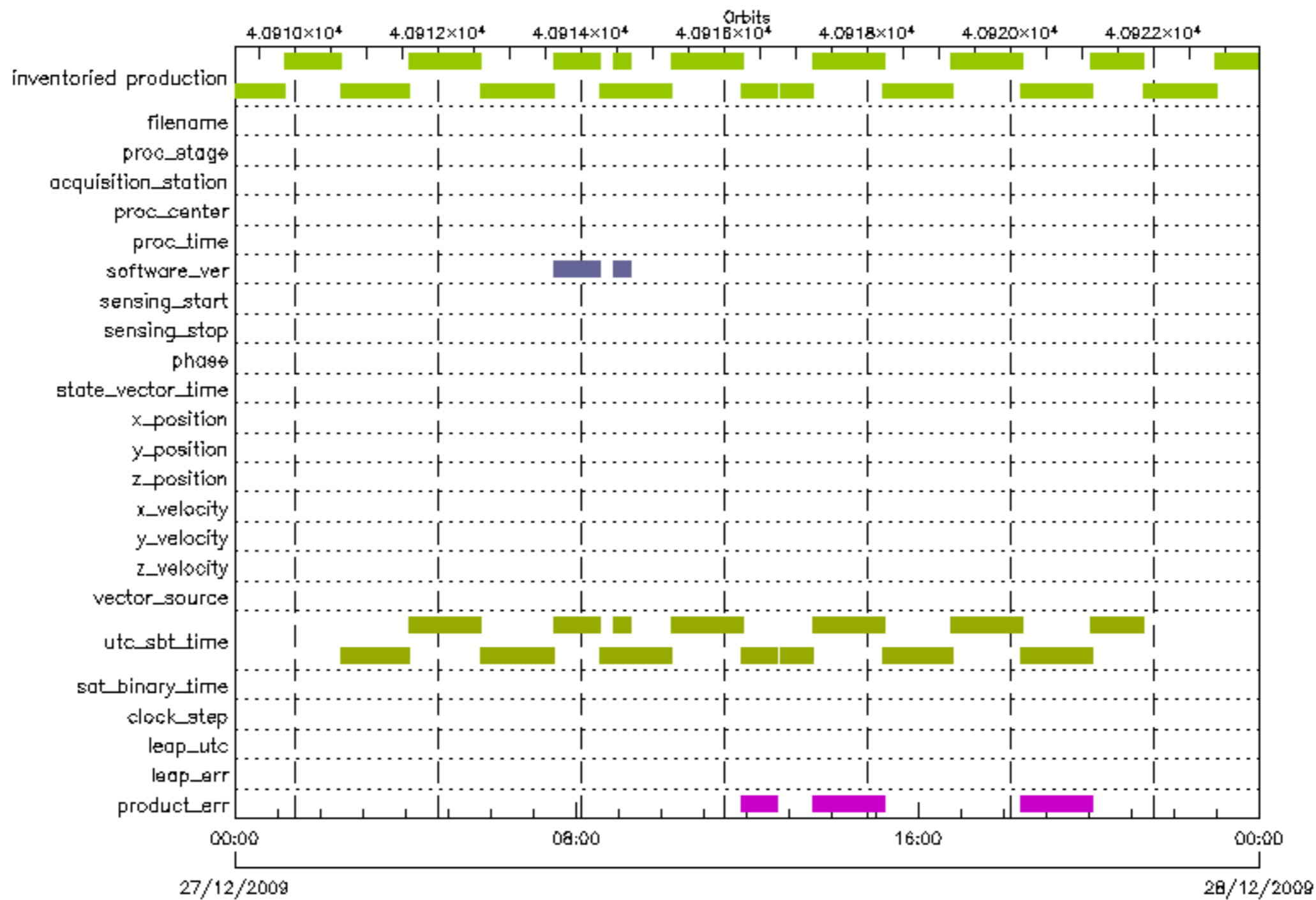


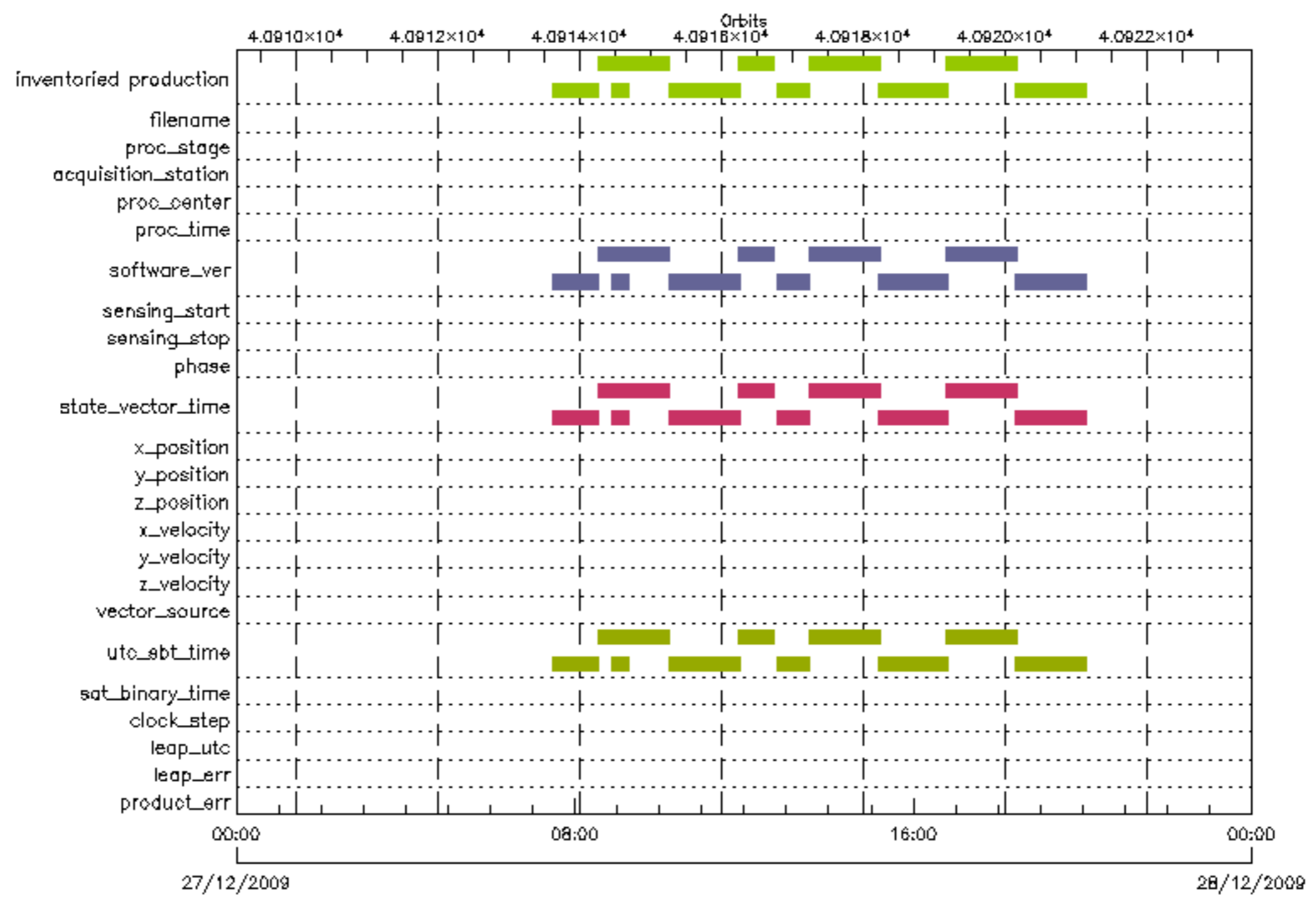








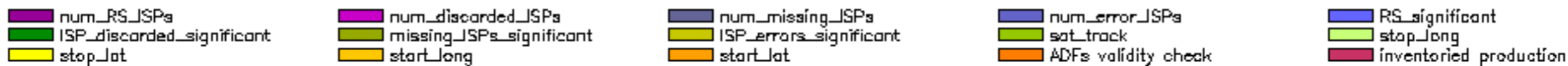
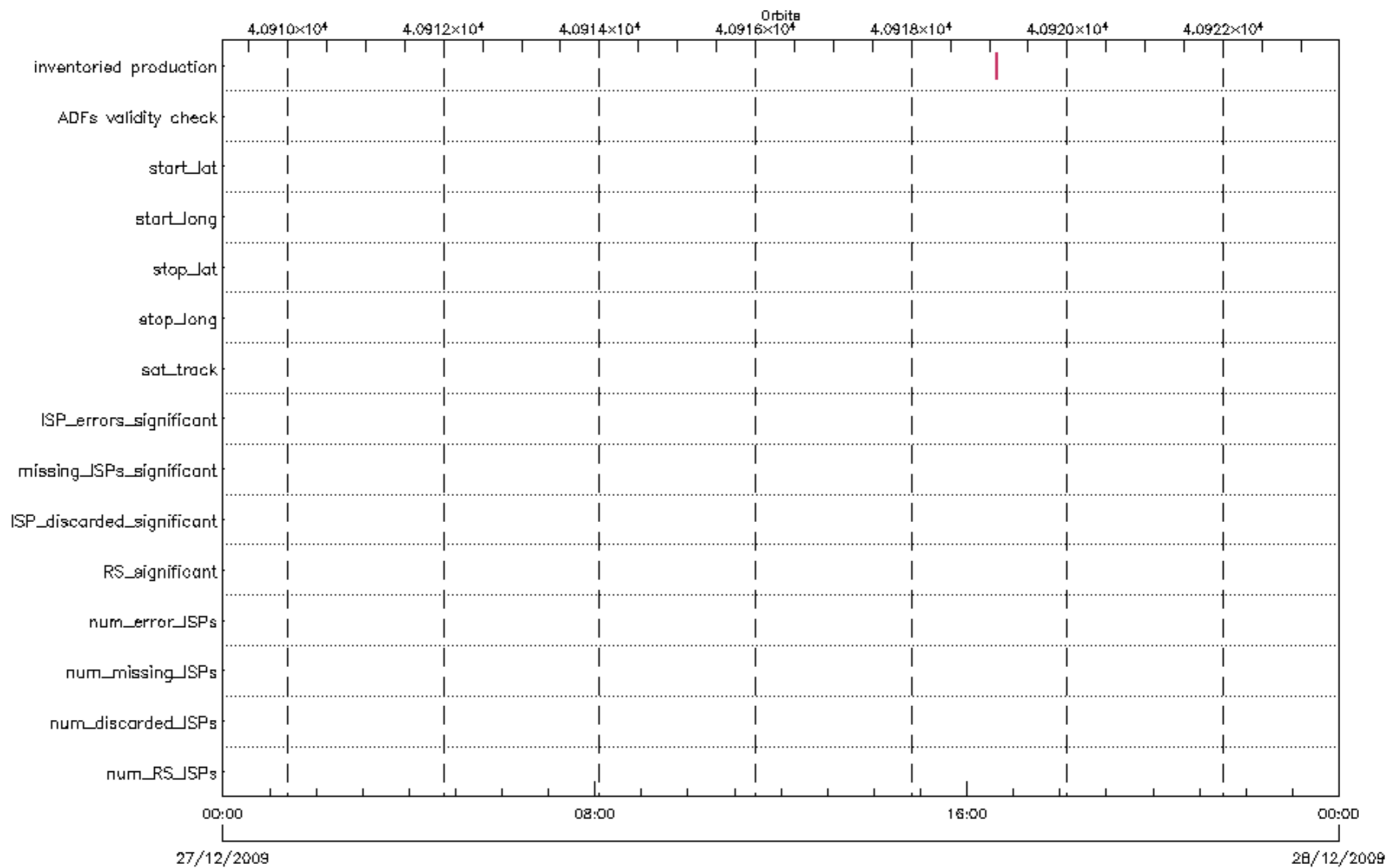


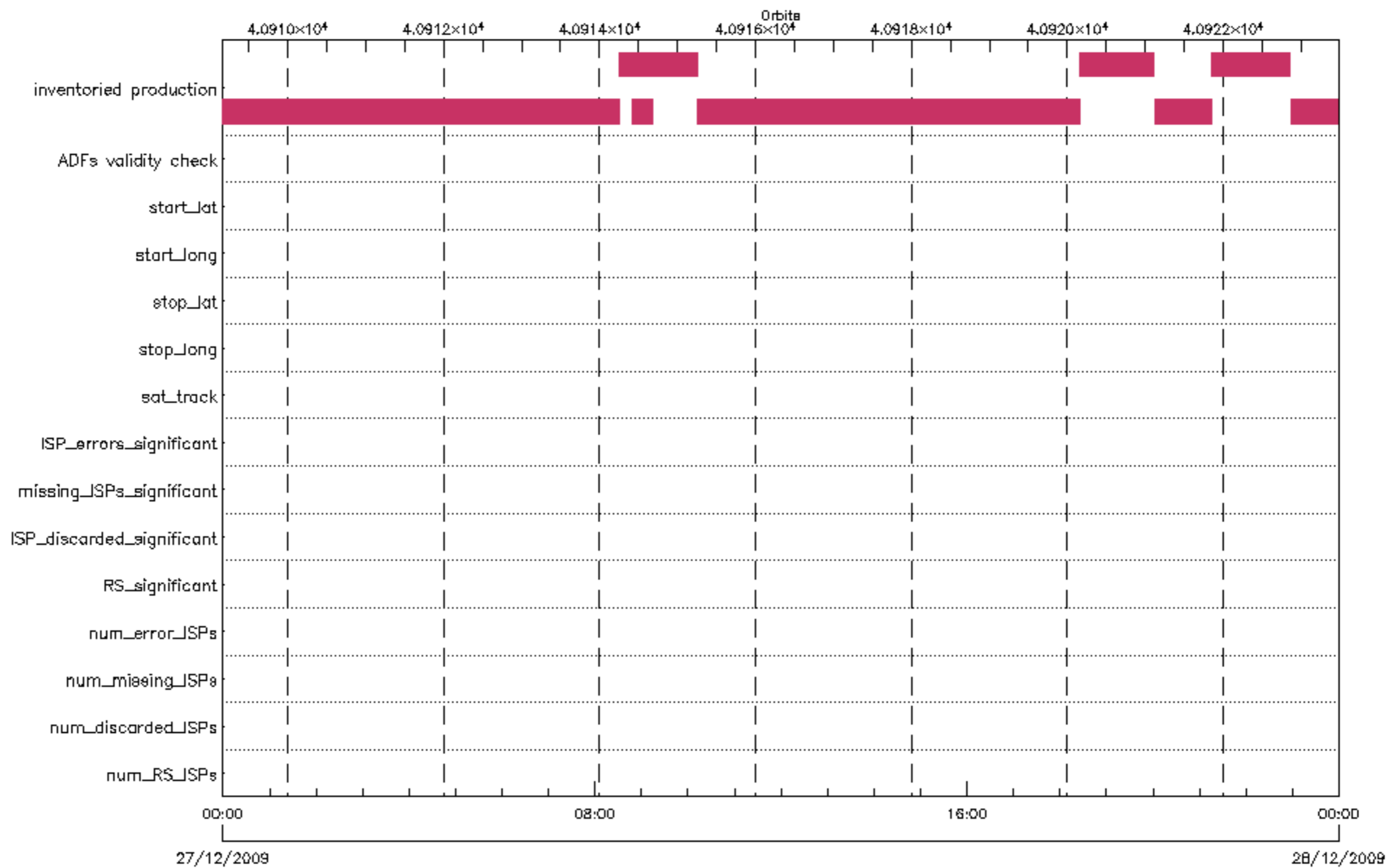


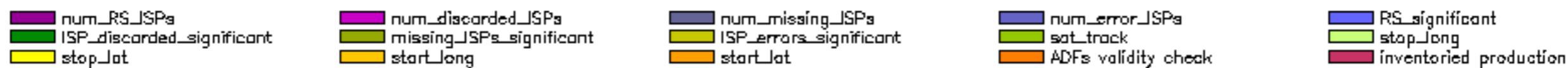
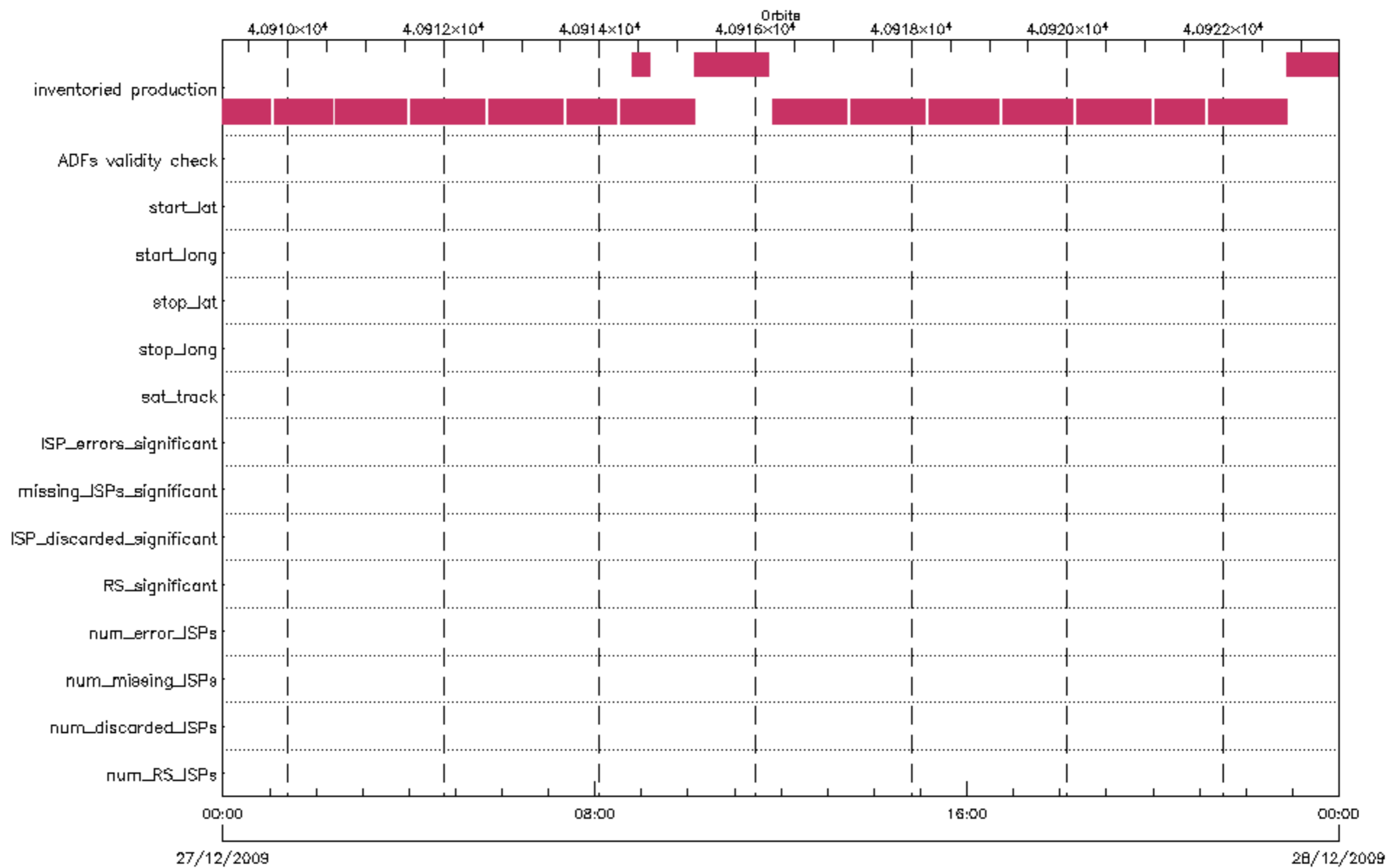


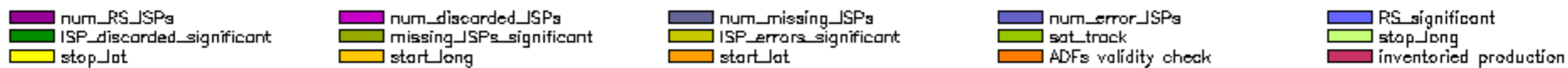
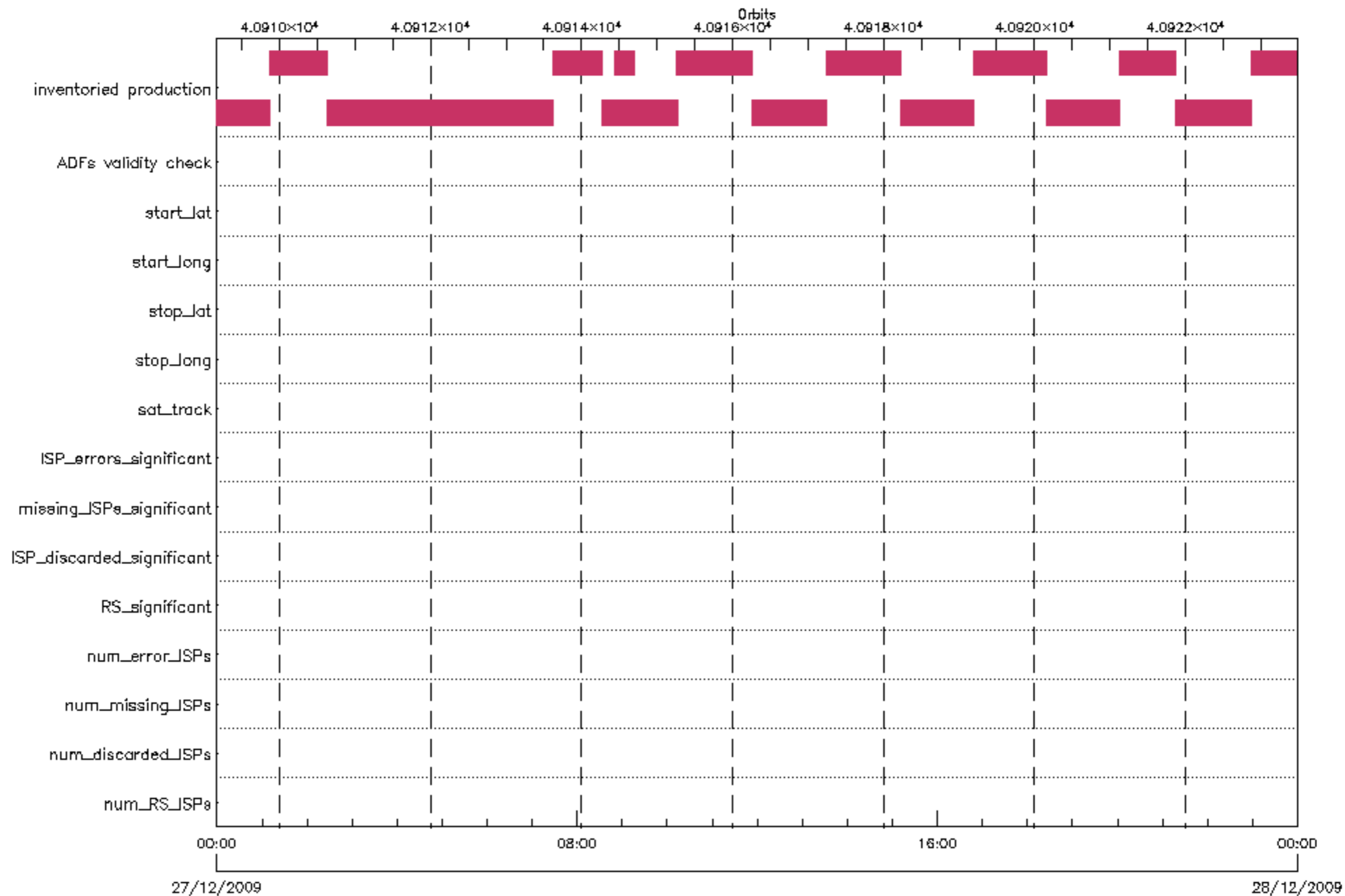


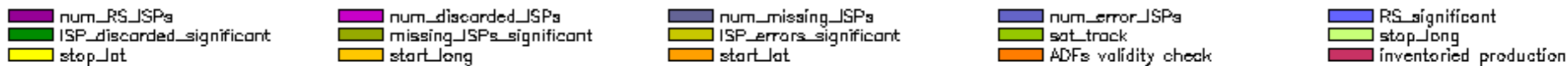
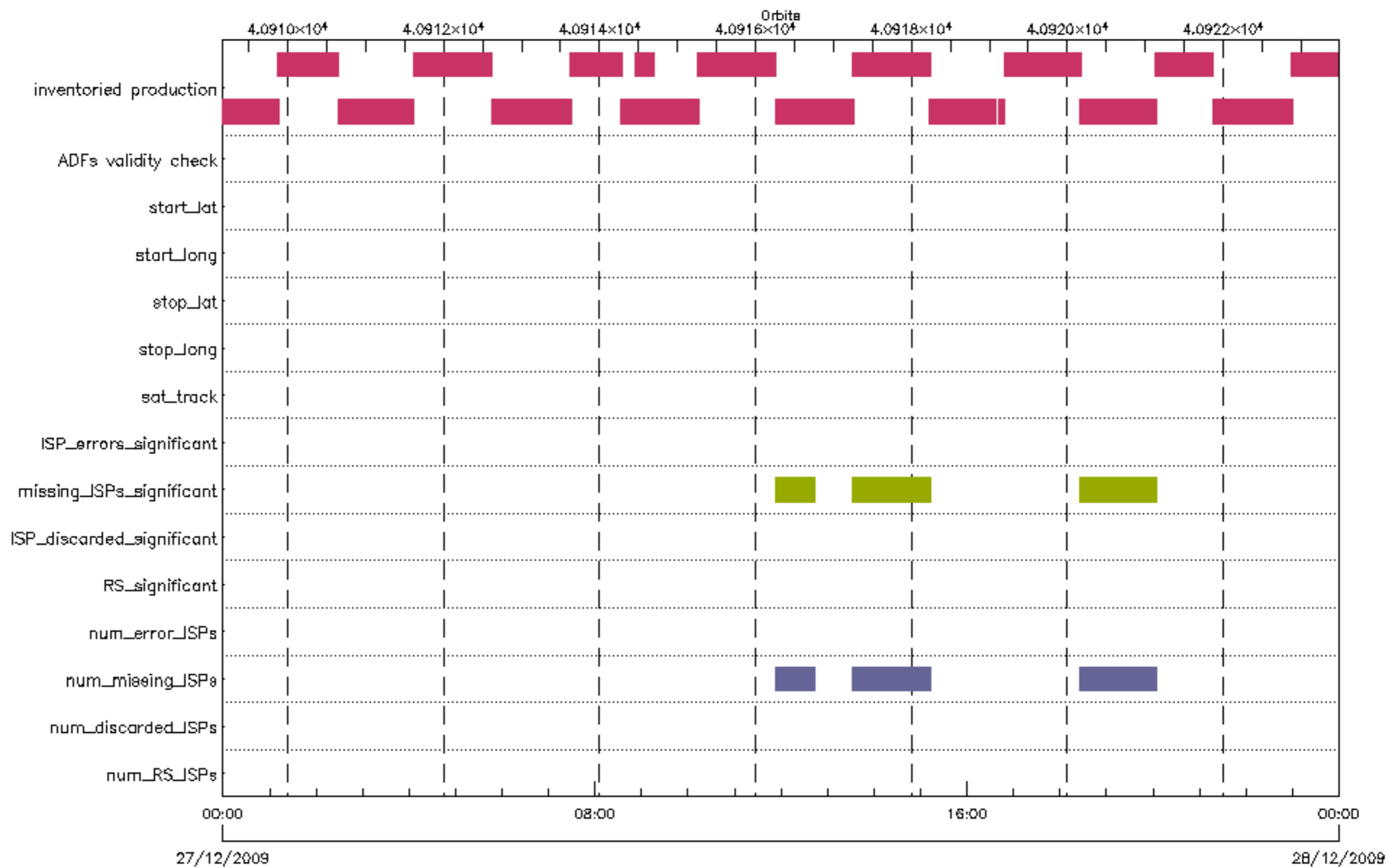


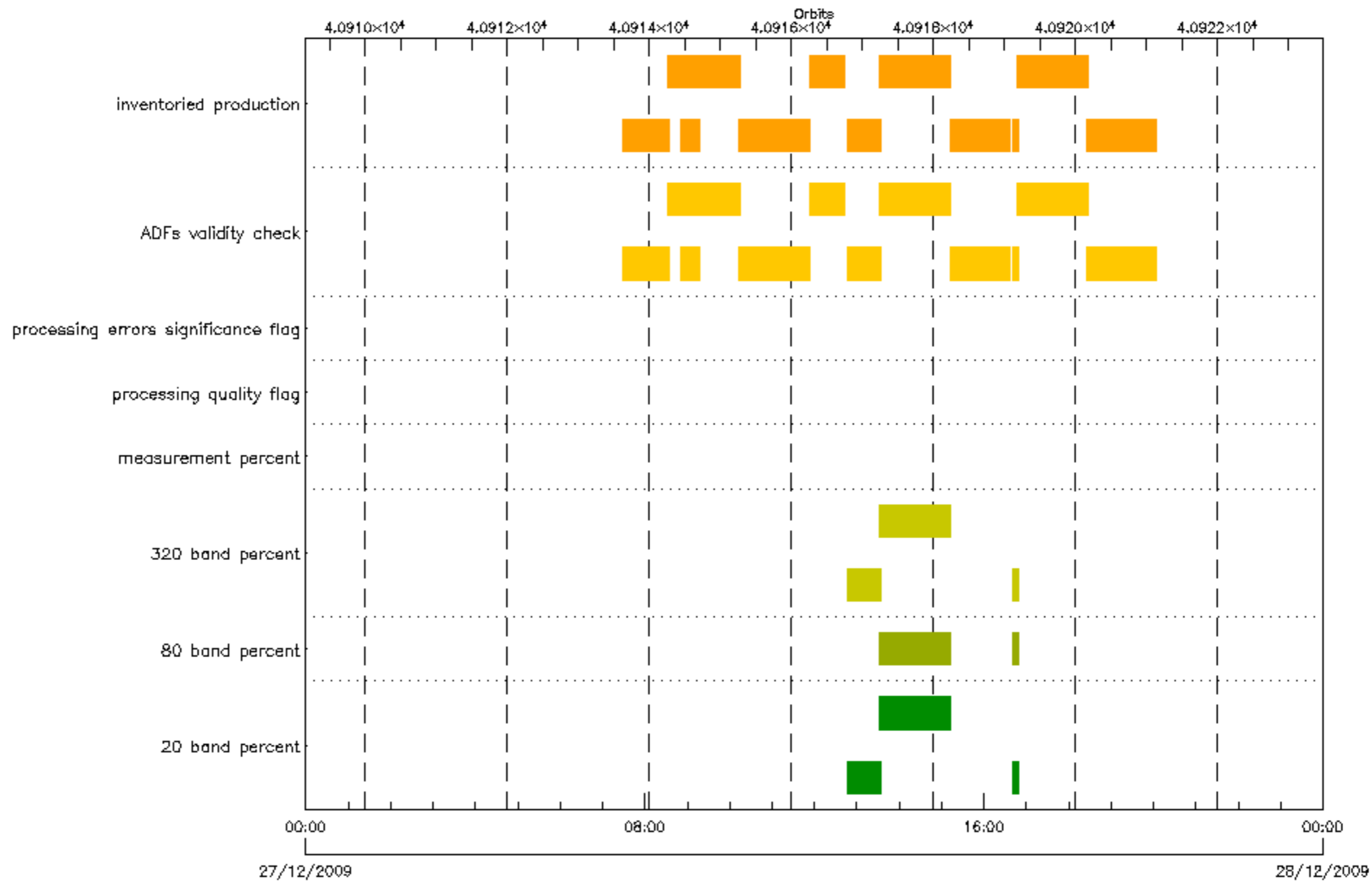








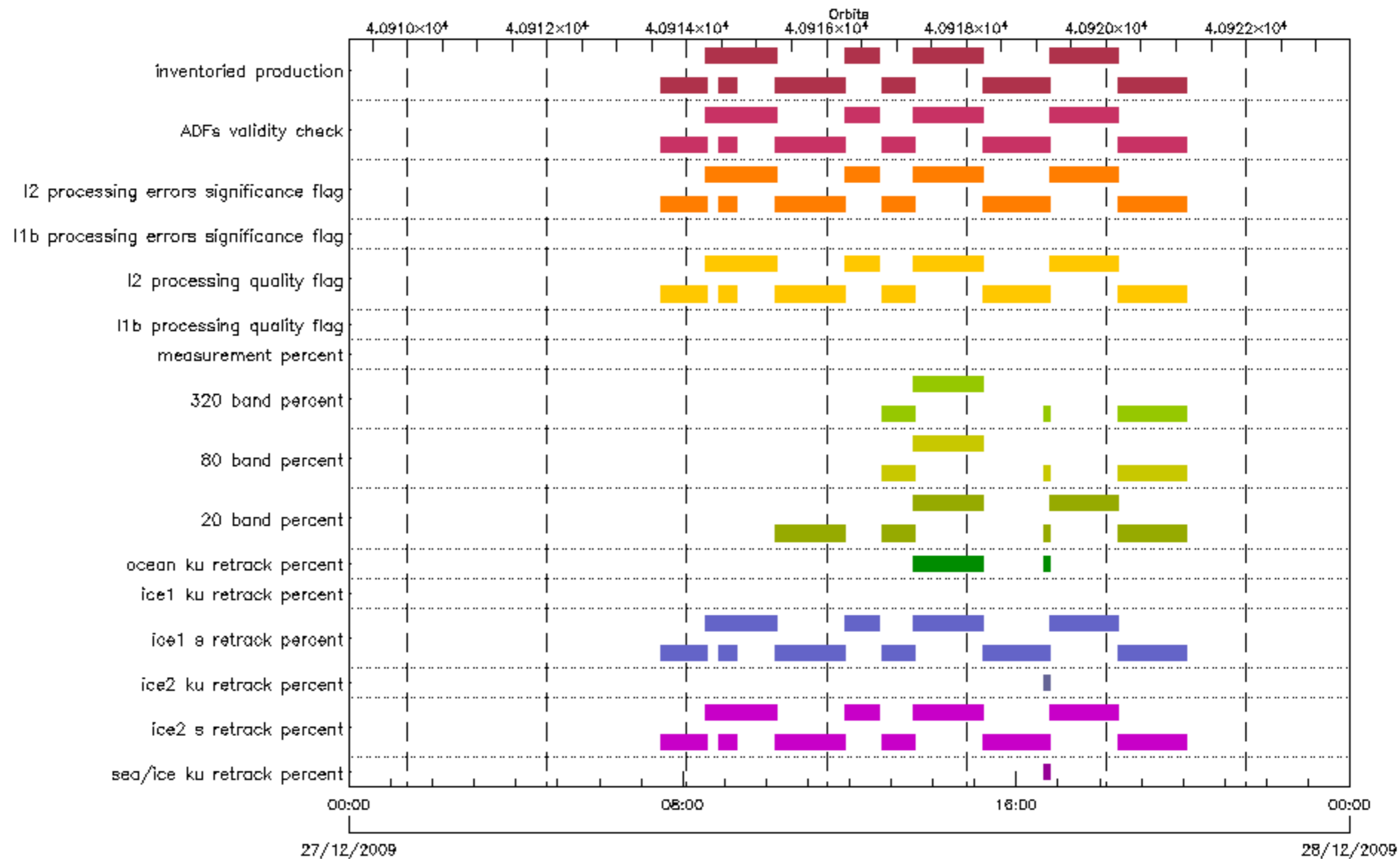




■ 20 band percent
■ measurement percent
■ ADFs validity check

■ 80 band percent
■ processing quality flag
■ inventoried production

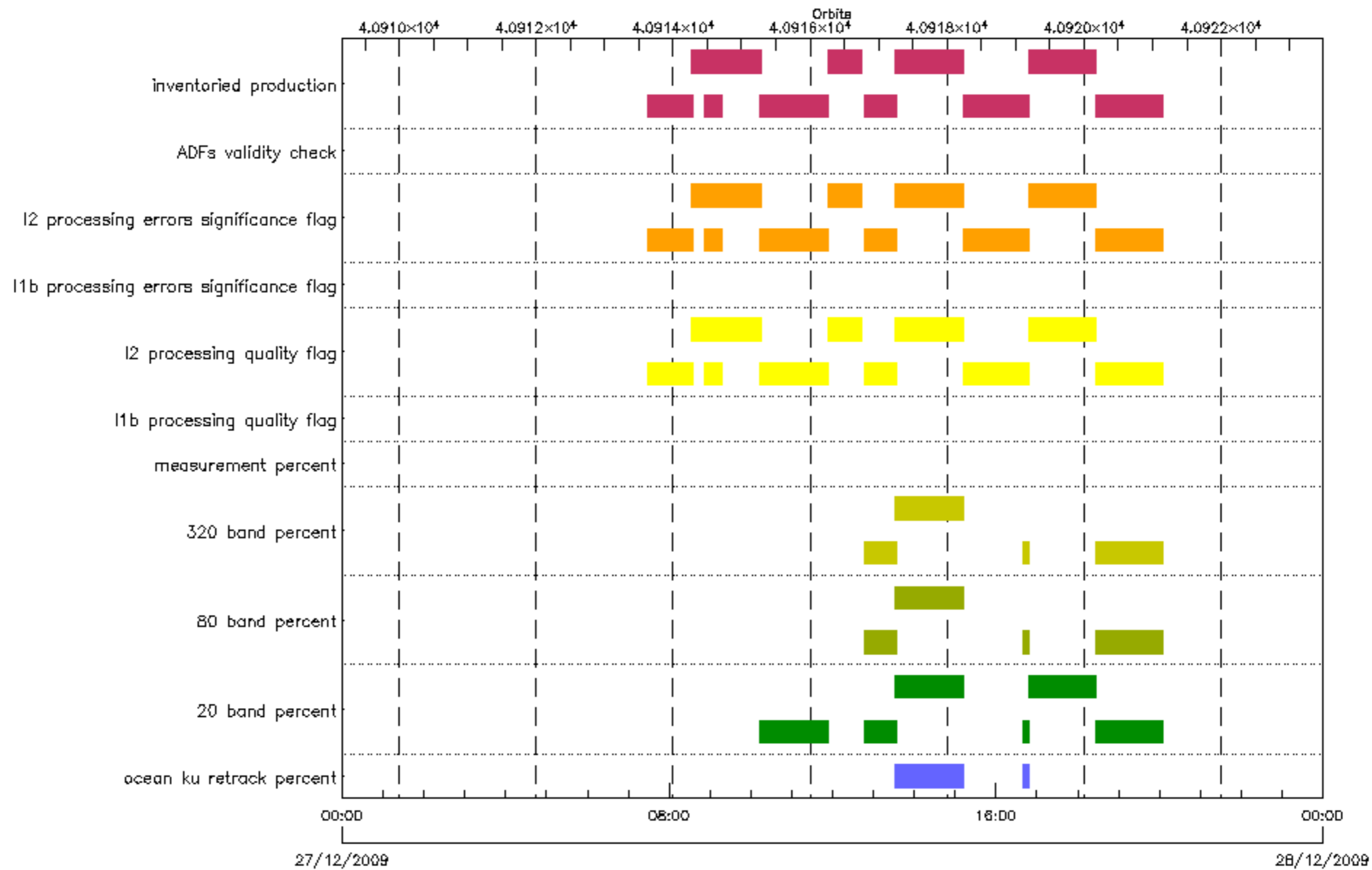
■ 320 band percent
■ processing errors significance flag



- sea/ice ku retrack percent
- ice1 s retrack percent
- 20 band percent
- measurement percent
- I1b processing errors significance flag
- inventoried production

- ice2 s retrack percent
- ice1 ku retrack percent
- 80 band percent
- I1b processing quality flag
- I2 processing errors significance flag

- ice2 ku retrack percent
- ocean ku retrack percent
- 320 band percent
- I2 processing quality flag
- ADFs validity check



ocean ku retrack percent
 320 band percent
 I2 processing quality flag
 ADFs validity check

20 band percent
 measurement percent
 I1b processing errors significance flag
 inventoried production

80 band percent
 I1b processing quality flag
 I2 processing errors significance flag

