

# RA2, MWR & DORIS SUMMARY PRODUCTS REPORT

Reporting time: 28-12-2009 15:06:14.000  
Trigger: Routine

	Period Start	Period Stop
UTC	26-DEC-2009 00:00:00.000	27-DEC-2009 00:00:00.000
Absolute Orbit	40894	40909
Cycle, Relative Orbit	0259	0274

## Products inventoried

Gauge
PCF_RA2_ME__0P 99.50% of production inventoried
PCF_RA2_CAL_0P 100% of production inventoried
PCF_DOR_NAV_0P 88.42% of production inventoried
PCF_DOR_DOP_0P 99.11% of production inventoried
PCF_MWR_NL__0P 99.83% of production inventoried
PCF_RA2_MW__1P 53.04% of production inventoried
PCF_RA2_FGD_2P 53.04% of production inventoried
PCF_RA2_WWV_2P 53.04% of production inventoried

## TABLE OF CONTENTS

### Overall production

- [Inventoried production chart](#)
- [Inventoried production map](#)

# Level 0

## Planning vs. Production

Gauge
RA2_CAL_0P products: 2 produced; 0 gaps; 0 unplanned ; 0.00% of mission plan not covered by production
DOR_DOP_0P products: 17 produced; 11 gaps; 0 unplanned ; 0.73% of mission plan not covered by production
DOR_NAV_0P products: 16 produced; 15 gaps; 0 unplanned ; 4.95% of mission plan not covered by production
MWR_NL_0P products: 17 produced; 3 gaps; 0 unplanned ; 0.07% of mission plan not covered by production
RA2_ME_0P products: 20 produced; 4 gaps; 0 unplanned ; 0.47% of mission plan not covered by production

[Mission Plan vs. production chart](#)

Inventoried production: [RA2\\_CAL\\_0P](#) , [DOR\\_DOP\\_0P](#) , [DOR\\_NAV\\_0P](#) , [MWR\\_NL\\_0P](#) , [RA2\\_ME\\_0P](#)  
 Missing products: [RA2\\_CAL\\_0P](#) , [DOR\\_DOP\\_0P](#) , [DOR\\_NAV\\_0P](#) , [MWR\\_NL\\_0P](#) , [RA2\\_ME\\_0P](#)  
 Unplanned products: [RA2\\_CAL\\_0P](#) , [DOR\\_DOP\\_0P](#) , [DOR\\_NAV\\_0P](#) , [MWR\\_NL\\_0P](#) , [RA2\\_ME\\_0P](#)  
 Overlaps: [RA2\\_CAL\\_0P](#) , [DOR\\_DOP\\_0P](#) , [DOR\\_NAV\\_0P](#) , [MWR\\_NL\\_0P](#) , [RA2\\_ME\\_0P](#)  
 Duplicates: [RA2\\_CAL\\_0P](#) , [DOR\\_DOP\\_0P](#) , [DOR\\_NAV\\_0P](#) , [MWR\\_NL\\_0P](#) , [RA2\\_ME\\_0P](#)

## ADF usage

Gauge
1 new ADFs in use for type RA2_CAL_0P N/A

[RA2\\_CAL\\_0P: ADFs usage](#)

Gauge
3 new ADFs in use for type DOR_DOP_0P N/A

[DOR\\_DOP\\_0P: ADFs usage](#)

Gauge
3 new ADFs in use for type DOR_NAV_0P N/A

[DOR\\_NAV\\_0P: ADFs usage](#)

Gauge
-------

3 new ADFs in use for type MWR_NL__0P N/A
--

[MWR\\_NL\\_\\_0P: ADFs usage](#)

Gauge
3 new ADFs in use for type RA2_ME__0P N/A

[RA2\\_ME\\_\\_0P: ADFs usage](#)

## Header checks

### MPH errors

Gauge
0 RA2_CAL_0P products with wrong filename N/A
0 RA2_CAL_0P products with unknown processing stage N/A
0 RA2_CAL_0P products with unknown acquisition station N/A
0 RA2_CAL_0P products with unknown processing center N/A
0 RA2_CAL_0P products with wrong processing time N/A
2 RA2_CAL_0P products with software version not equal to the current version N/A
0 RA2_CAL_0P products with wrong sensing start N/A
0 RA2_CAL_0P products with wrong sensing stop N/A
0 RA2_CAL_0P products with wrong phase N/A
0 RA2_CAL_0P products with wrong state vector time N/A
0 RA2_CAL_0P products with unknown vector source N/A
2 RA2_CAL_0P products with UTC to SBT time too far from sensing time N/A
0 RA2_CAL_0P products with satellite binary time out-of-range N/A
0 RA2_CAL_0P products with wrong clock step N/A

0 RA2_CAL_0P products with leap utc set to blank N/A
0 RA2_CAL_0P products with leap err set N/A
0 RA2_CAL_0P products with product err set N/A
0 RA2_CAL_0P products with tot_size not equal to real file size N/A

[RA2\\_CAL\\_0P: MPH checks](#)

<b>Gauge</b>
0 DOR_DOP_0P products with wrong filename N/A
0 DOR_DOP_0P products with unknown processing stage N/A
0 DOR_DOP_0P products with unknown acquisition station N/A
0 DOR_DOP_0P products with unknown processing center N/A
0 DOR_DOP_0P products with wrong processing time N/A
3 DOR_DOP_0P products with software version not equal to the current version N/A
0 DOR_DOP_0P products with wrong sensing start N/A
0 DOR_DOP_0P products with wrong sensing stop N/A
0 DOR_DOP_0P products with wrong phase N/A
0 DOR_DOP_0P products with wrong state vector time N/A
0 DOR_DOP_0P products with unknown vector source N/A
15 DOR_DOP_0P products with UTC to SBT time too far from sensing time N/A
0 DOR_DOP_0P products with satellite binary time out-of-range N/A
0 DOR_DOP_0P products with wrong clock step N/A
0 DOR_DOP_0P products with leap utc set to blank N/A
0 DOR_DOP_0P products with leap err set N/A
0 DOR_DOP_0P products with product err set N/A
0 DOR_DOP_0P products with tot_size not equal to real file size N/A

[DOR\\_DOP\\_0P: MPH checks](#)

Gauge
0 DOR_NAV_0P products with wrong filename N/A
0 DOR_NAV_0P products with unknown processing stage N/A
0 DOR_NAV_0P products with unknown acquisition station N/A
0 DOR_NAV_0P products with unknown processing center N/A
0 DOR_NAV_0P products with wrong processing time N/A
3 DOR_NAV_0P products with software version not equal to the current version N/A
0 DOR_NAV_0P products with wrong sensing start N/A
0 DOR_NAV_0P products with wrong sensing stop N/A
0 DOR_NAV_0P products with wrong phase N/A
0 DOR_NAV_0P products with wrong state vector time N/A
0 DOR_NAV_0P products with unknown vector source N/A
14 DOR_NAV_0P products with UTC to SBT time too far from sensing time N/A
0 DOR_NAV_0P products with satellite binary time out-of-range N/A
0 DOR_NAV_0P products with wrong clock step N/A
0 DOR_NAV_0P products with leap utc set to blank N/A
0 DOR_NAV_0P products with leap err set N/A
0 DOR_NAV_0P products with product err set N/A
0 DOR_NAV_0P products with tot_size not equal to real file size N/A

[DOR\\_NAV\\_0P: MPH checks](#)

Gauge
0 MWR_NL__0P products with wrong filename N/A
0 MWR_NL__0P products with unknown processing stage N/A

0 MWR_NL__0P products with unknown acquisition station N/A
0 MWR_NL__0P products with unknown processing center N/A
0 MWR_NL__0P products with wrong processing time N/A
3 MWR_NL__0P products with software version not equal to the current version N/A
0 MWR_NL__0P products with wrong sensing start N/A
0 MWR_NL__0P products with wrong sensing stop N/A
0 MWR_NL__0P products with wrong phase N/A
0 MWR_NL__0P products with wrong state vector time N/A
0 MWR_NL__0P products with unknown vector source N/A
15 MWR_NL__0P products with UTC to SBT time too far from sensing time N/A
0 MWR_NL__0P products with satellite binary time out-of-range N/A
0 MWR_NL__0P products with wrong clock step N/A
0 MWR_NL__0P products with leap utc set to blank N/A
0 MWR_NL__0P products with leap err set N/A
0 MWR_NL__0P products with product err set N/A
0 MWR_NL__0P products with tot_size not equal to real file size N/A

[MWR\\_NL\\_\\_0P: MPH checks](#)

<b>Gauge</b>
0 RA2_ME__0P products with wrong filename N/A
0 RA2_ME__0P products with unknown processing stage N/A
0 RA2_ME__0P products with unknown acquisition station N/A
0 RA2_ME__0P products with unknown processing center N/A
0 RA2_ME__0P products with wrong processing time N/A
3 RA2_ME__0P products with software version not equal to the current version N/A

0 RA2_ME__0P products with wrong sensing start N/A
0 RA2_ME__0P products with wrong sensing stop N/A
0 RA2_ME__0P products with wrong phase N/A
0 RA2_ME__0P products with wrong state vector time N/A
0 RA2_ME__0P products with unknown vector source N/A
18 RA2_ME__0P products with UTC to SBT time too far from sensing time N/A
0 RA2_ME__0P products with satellite binary time out-of-range N/A
0 RA2_ME__0P products with wrong clock step N/A
0 RA2_ME__0P products with leap utc set to blank N/A
0 RA2_ME__0P products with leap err set N/A
2 RA2_ME__0P products with product err set N/A
0 RA2_ME__0P products with tot_size not equal to real file size N/A

[RA2\\_ME\\_\\_0P: MPH checks](#)

## SPH errors

Gauge
0 ADFs not covering sensing time are referenced in RA2_CAL_0P products N/A
0 RA2_CAL_0P products with start_lat out of range N/A
0 RA2_CAL_0P products with start_long out of range N/A
0 RA2_CAL_0P products with stop_lat out of range N/A
0 RA2_CAL_0P products with stop_long out of range N/A
0 RA2_CAL_0P products with sat_track out of range N/A
0 RA2_CAL_0P products with num_error_ISPs out of range N/A
0 RA2_CAL_0P products with num_missing_ISPs out of range N/A
0 RA2_CAL_0P products with num_discarded_ISPs out of range N/A

0 RA2_CAL_0P products with num_RS_ISPs out of range N/A
0 RA2_CAL_0P products with ISP_errors_significant set to 1 N/A
0 RA2_CAL_0P products with missing_ISPs_significant set to 1 N/A
0 RA2_CAL_0P products with ISP_discarded_significant set to 1 N/A
0 RA2_CAL_0P products with RS_significant set to 1 N/A

[RA2\\_CAL\\_0P: SPH checks](#)

Gauge
0 ADFs not covering sensing time are referenced in DOR_DOP_0P products N/A
0 DOR_DOP_0P products with start_lat out of range N/A
0 DOR_DOP_0P products with start_long out of range N/A
0 DOR_DOP_0P products with stop_lat out of range N/A
0 DOR_DOP_0P products with stop_long out of range N/A
0 DOR_DOP_0P products with sat_track out of range N/A
0 DOR_DOP_0P products with num_error_ISPs out of range N/A
0 DOR_DOP_0P products with num_missing_ISPs out of range N/A
0 DOR_DOP_0P products with num_discarded_ISPs out of range N/A
0 DOR_DOP_0P products with num_RS_ISPs out of range N/A
0 DOR_DOP_0P products with ISP_errors_significant set to 1 N/A
0 DOR_DOP_0P products with missing_ISPs_significant set to 1 N/A
0 DOR_DOP_0P products with ISP_discarded_significant set to 1 N/A
0 DOR_DOP_0P products with RS_significant set to 1 N/A

[DOR\\_DOP\\_0P: SPH checks](#)

Gauge
0 ADFs not covering sensing time are referenced in DOR_NAV_0P products N/A



0 DOR_NAV_0P products with start_lat out of range N/A
0 DOR_NAV_0P products with start_long out of range N/A
0 DOR_NAV_0P products with stop_lat out of range N/A
0 DOR_NAV_0P products with stop_long out of range N/A
0 DOR_NAV_0P products with sat_track out of range N/A
0 DOR_NAV_0P products with num_error_ISPs out of range N/A
0 DOR_NAV_0P products with num_missing_ISPs out of range N/A
0 DOR_NAV_0P products with num_discarded_ISPs out of range N/A
0 DOR_NAV_0P products with num_RS_ISPs out of range N/A
0 DOR_NAV_0P products with ISP_errors_significant set to 1 N/A
0 DOR_NAV_0P products with missing_ISPs_significant set to 1 N/A
0 DOR_NAV_0P products with ISP_discarded_significant set to 1 N/A
0 DOR_NAV_0P products with RS_significant set to 1 N/A

[DOR\\_NAV\\_0P: SPH checks](#)

<b>Gauge</b>
0 ADFs not covering sensing time are referenced in MWR_NL__0P products N/A
0 MWR_NL__0P products with start_lat out of range N/A
0 MWR_NL__0P products with start_long out of range N/A
0 MWR_NL__0P products with stop_lat out of range N/A
0 MWR_NL__0P products with stop_long out of range N/A
0 MWR_NL__0P products with sat_track out of range N/A
0 MWR_NL__0P products with num_error_ISPs out of range N/A
0 MWR_NL__0P products with num_missing_ISPs out of range N/A
0 MWR_NL__0P products with num_discarded_ISPs out of range N/A

0 MWR_NL__0P products with num_RS_ISPs out of range N/A
0 MWR_NL__0P products with ISP_errors_significant set to 1 N/A
0 MWR_NL__0P products with missing_ISPs_significant set to 1 N/A
0 MWR_NL__0P products with ISP_discarded_significant set to 1 N/A
0 MWR_NL__0P products with RS_significant set to 1 N/A

[MWR\\_NL\\_\\_0P: SPH checks](#)

<b>Gauge</b>
0 ADFs not covering sensing time are referenced in RA2_ME__0P products N/A
0 RA2_ME__0P products with start_lat out of range N/A
0 RA2_ME__0P products with start_long out of range N/A
0 RA2_ME__0P products with stop_lat out of range N/A
0 RA2_ME__0P products with stop_long out of range N/A
0 RA2_ME__0P products with sat_track out of range N/A
0 RA2_ME__0P products with num_error_ISPs out of range N/A
2 RA2_ME__0P products with num_missing_ISPs out of range N/A
0 RA2_ME__0P products with num_discarded_ISPs out of range N/A
0 RA2_ME__0P products with num_RS_ISPs out of range N/A
0 RA2_ME__0P products with ISP_errors_significant set to 1 N/A
2 RA2_ME__0P products with missing_ISPs_significant set to 1 N/A
0 RA2_ME__0P products with ISP_discarded_significant set to 1 N/A
0 RA2_ME__0P products with RS_significant set to 1 N/A

[RA2\\_ME\\_\\_0P: SPH checks](#)

# Level 1

## Planning vs. Production

Gauge
RA2_MW__1P products: 11 produced; 12 gaps; 0 unplanned ; 46.96% of mission plan not covered by production

[Mission Plan vs. production chart](#)

Inventoried production: [RA2\\_MW\\_\\_1P](#)

Missing products: [RA2\\_MW\\_\\_1P](#)

Unplanned products: [RA2\\_MW\\_\\_1P](#)

Overlaps: [RA2\\_MW\\_\\_1P](#)

Duplicates: [RA2\\_MW\\_\\_1P](#)

## ADF usage

Gauge
Current IECF list for ADFs not available N/A
0 differences with IECF detected for type RA2_MW__1P N/A
0 new ADFs in use for type RA2_MW__1P N/A

[RA2\\_MW\\_\\_1P: ADFs usage](#)

## Header checks

### MPH errors

Gauge
0 RA2_MW__1P products with wrong filename N/A
0 RA2_MW__1P products with unknown processing stage N/A
0 RA2_MW__1P products with unknown acquisition station N/A
0 RA2_MW__1P products with unknown processing center N/A

0 RA2_MW__1P products with wrong processing time N/A
11 RA2_MW__1P products with software version not equal to the current version N/A
0 RA2_MW__1P products with wrong sensing start N/A
0 RA2_MW__1P products with wrong sensing stop N/A
0 RA2_MW__1P products with wrong phase N/A
11 RA2_MW__1P products with wrong state vector time N/A
0 RA2_MW__1P products with unknown vector source N/A
11 RA2_MW__1P products with UTC to SBT time too far from sensing time N/A
0 RA2_MW__1P products with satellite binary time out-of-range N/A
0 RA2_MW__1P products with wrong clock step N/A
0 RA2_MW__1P products with leap utc set to blank N/A
0 RA2_MW__1P products with leap err set N/A
0 RA2_MW__1P products with product err set N/A
0 RA2_MW__1P products with tot_size not equal to real file size N/A

[RA2\\_MW\\_\\_1P: MPH checks](#)

**SPH errors**

<b>Gauge</b>
11 ADFs not covering sensing time are referenced in RA2_MW__1P products N/A
0 RA2_MW__1P products with processing errors significance flag set N/A
0 RA2_MW__1P products with percentage DSRs free of processing errors below threshold N/A
0 RA2_MW__1P products with percentage of valid measurements below threshold N/A
1 RA2_MW__1P products with percentage of 320 MHz band processed below threshold N/A
0 RA2_MW__1P products with percentage of 80 MHz band processed above threshold N/A
1 RA2_MW__1P products with percentage of 20 MHz band processed above threshold N/A

## Level 2

### Planning vs. Production

Gauge
RA2_FGD_2P products: 11 produced; 12 gaps; 0 unplanned ; 46.96% of mission plan not covered by production
RA2_WWV_2P products: 11 produced; 12 gaps; 0 unplanned ; 46.96% of mission plan not covered by production

[Mission Plan vs. production chart](#)

Inventoried production: [RA2\\_FGD\\_2P](#) , [RA2\\_WWV\\_2P](#)

Missing products: [RA2\\_FGD\\_2P](#) , [RA2\\_WWV\\_2P](#)

Unplanned products: [RA2\\_FGD\\_2P](#) , [RA2\\_WWV\\_2P](#)

Overlaps: [RA2\\_FGD\\_2P](#) , [RA2\\_WWV\\_2P](#)

Duplicates: [RA2\\_FGD\\_2P](#) , [RA2\\_WWV\\_2P](#)

### ADF usage

Gauge
Current IECF list for ADFs not available N/A
187 differences with IECF detected for type RA2_FGD_2P N/A
14 new ADFs in use for type RA2_FGD_2P N/A

[RA2\\_FGD\\_2P: ADFs usage](#)

Gauge
Current IECF list for ADFs not available N/A
165 differences with IECF detected for type RA2_WWV_2P N/A
24 new ADFs in use for type RA2_WWV_2P N/A

[RA2\\_WWV\\_2P: ADFs usage](#)

## Header checks

### MPH errors

Gauge
0 RA2_FGD_2P products with wrong filename N/A
0 RA2_FGD_2P products with unknown processing stage N/A
0 RA2_FGD_2P products with unknown acquisition station N/A
0 RA2_FGD_2P products with unknown processing center N/A
0 RA2_FGD_2P products with wrong processing time N/A
11 RA2_FGD_2P products with software version not equal to the current version N/A
0 RA2_FGD_2P products with wrong sensing start N/A
0 RA2_FGD_2P products with wrong sensing stop N/A
0 RA2_FGD_2P products with wrong phase N/A
11 RA2_FGD_2P products with wrong state vector time N/A
0 RA2_FGD_2P products with unknown vector source N/A
11 RA2_FGD_2P products with UTC to SBT time too far from sensing time N/A
0 RA2_FGD_2P products with satellite binary time out-of-range N/A
0 RA2_FGD_2P products with wrong clock step N/A
0 RA2_FGD_2P products with leap utc set to blank N/A
0 RA2_FGD_2P products with leap err set N/A
11 RA2_FGD_2P products with product err set N/A
0 RA2_FGD_2P products with tot_size not equal to real file size N/A

Gauge
0 RA2_WWV_2P products with wrong filename N/A
0 RA2_WWV_2P products with unknown processing stage N/A
0 RA2_WWV_2P products with unknown acquisition station N/A
0 RA2_WWV_2P products with unknown processing center N/A
0 RA2_WWV_2P products with wrong processing time N/A
11 RA2_WWV_2P products with software version not equal to the current version N/A
0 RA2_WWV_2P products with wrong sensing start N/A
0 RA2_WWV_2P products with wrong sensing stop N/A
0 RA2_WWV_2P products with wrong phase N/A
11 RA2_WWV_2P products with wrong state vector time N/A
0 RA2_WWV_2P products with unknown vector source N/A
11 RA2_WWV_2P products with UTC to SBT time too far from sensing time N/A
0 RA2_WWV_2P products with satellite binary time out-of-range N/A
0 RA2_WWV_2P products with wrong clock step N/A
0 RA2_WWV_2P products with leap utc set to blank N/A
0 RA2_WWV_2P products with leap err set N/A
11 RA2_WWV_2P products with product err set N/A
0 RA2_WWV_2P products with tot_size not equal to real file size N/A

[RA2\\_WWV\\_2P: MPH checks](#)

## SPH errors

Gauge
11 ADFs not covering sensing time are referenced in RA2_FGD_2P products N/A
11 RA2_FGD_2P products with I2 processing errors significance flag set N/A

0 RA2_FGD_2P products with I1b processing errors significance flag set N/A
11 RA2_FGD_2P products with percentage DSRs free of I2 processing errors below threshold N/A
0 RA2_FGD_2P products with percentage DSRs free of I1b processing errors below threshold N/A
0 RA2_FGD_2P products with percentage of valid measurements below threshold N/A
3 RA2_FGD_2P products with percentage of 320 MHz band processed below threshold N/A
3 RA2_FGD_2P products with percentage of 80 MHz band processed above threshold N/A
4 RA2_FGD_2P products with percentage of 20 MHz band processed above threshold N/A
1 RA2_FGD_2P products with percentage of valid Ku ocean retracker measurements below threshold N/A
0 RA2_FGD_2P products with percentage of valid Ku ice1 retracker measurements below threshold N/A
10 RA2_FGD_2P products with percentage of valid S ice1 retracker measurements below threshold N/A
1 RA2_FGD_2P products with percentage of valid Ku ice2 retracker measurements below threshold N/A
11 RA2_FGD_2P products with percentage of valid S ice2 retracker measurements below threshold N/A
0 RA2_FGD_2P products with percentage of valid Ku sea/ice retracker measurements below threshold N/A

[RA2\\_FGD\\_2P: SPH checks](#)

<b>Gauge</b>
0 ADFs not covering sensing time are referenced in RA2_WWV_2P products N/A
11 RA2_WWV_2P products with ra2_I2_proc_flag anomalies N/A
0 RA2_WWV_2P products with ra2_I1b_proc_flag anomalies N/A
11 RA2_WWV_2P products with ra2_I2_proc_quality anomalies N/A
0 RA2_WWV_2P products with ra2_I1b_proc_quality anomalies N/A
0 RA2_WWV_2P products with ra2_measurement_percent anomalies N/A
3 RA2_WWV_2P products with ra2_320_band_percent anomalies N/A
3 RA2_WWV_2P products with ra2_80_band_percent anomalies N/A
4 RA2_WWV_2P products with ra2_20_band_percent anomalies N/A



1 RA2\_WWV\_2P products with ra2\_ocean\_ku\_retrack\_percent anomalies  
N/A

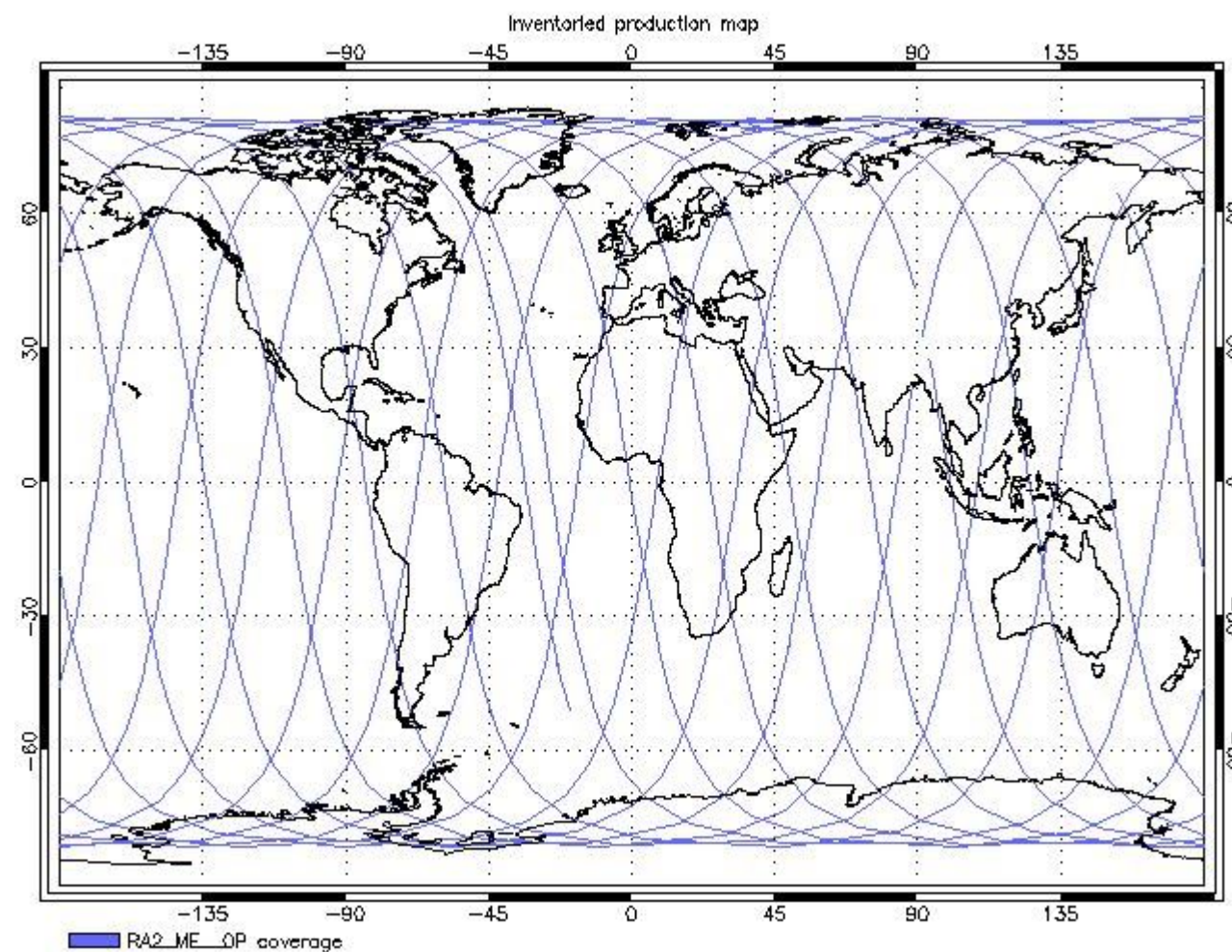
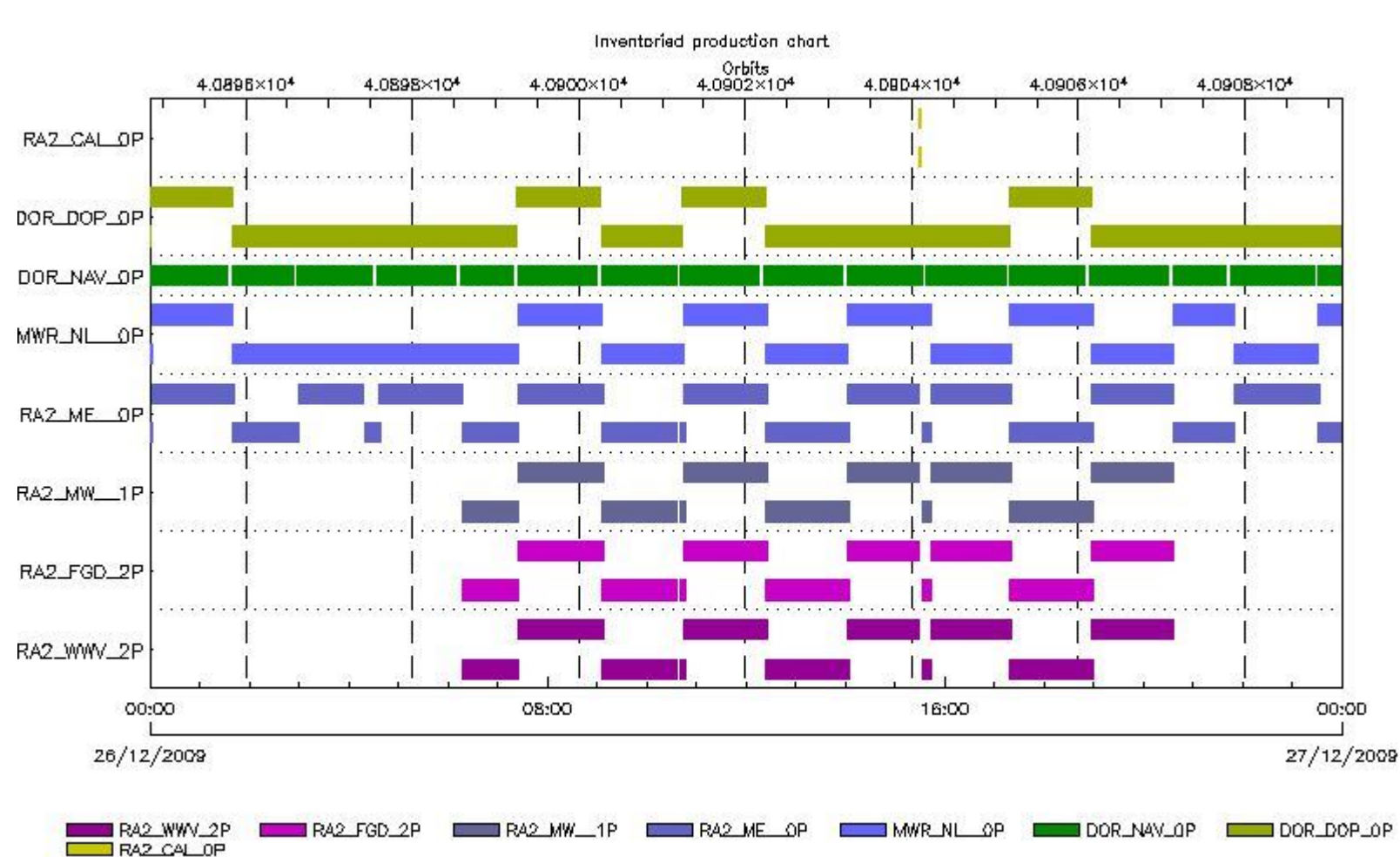
[RA2\\_WWV\\_2P: SPH checks](#)

## Time Correlation

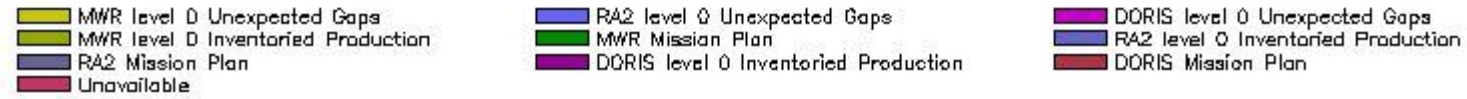
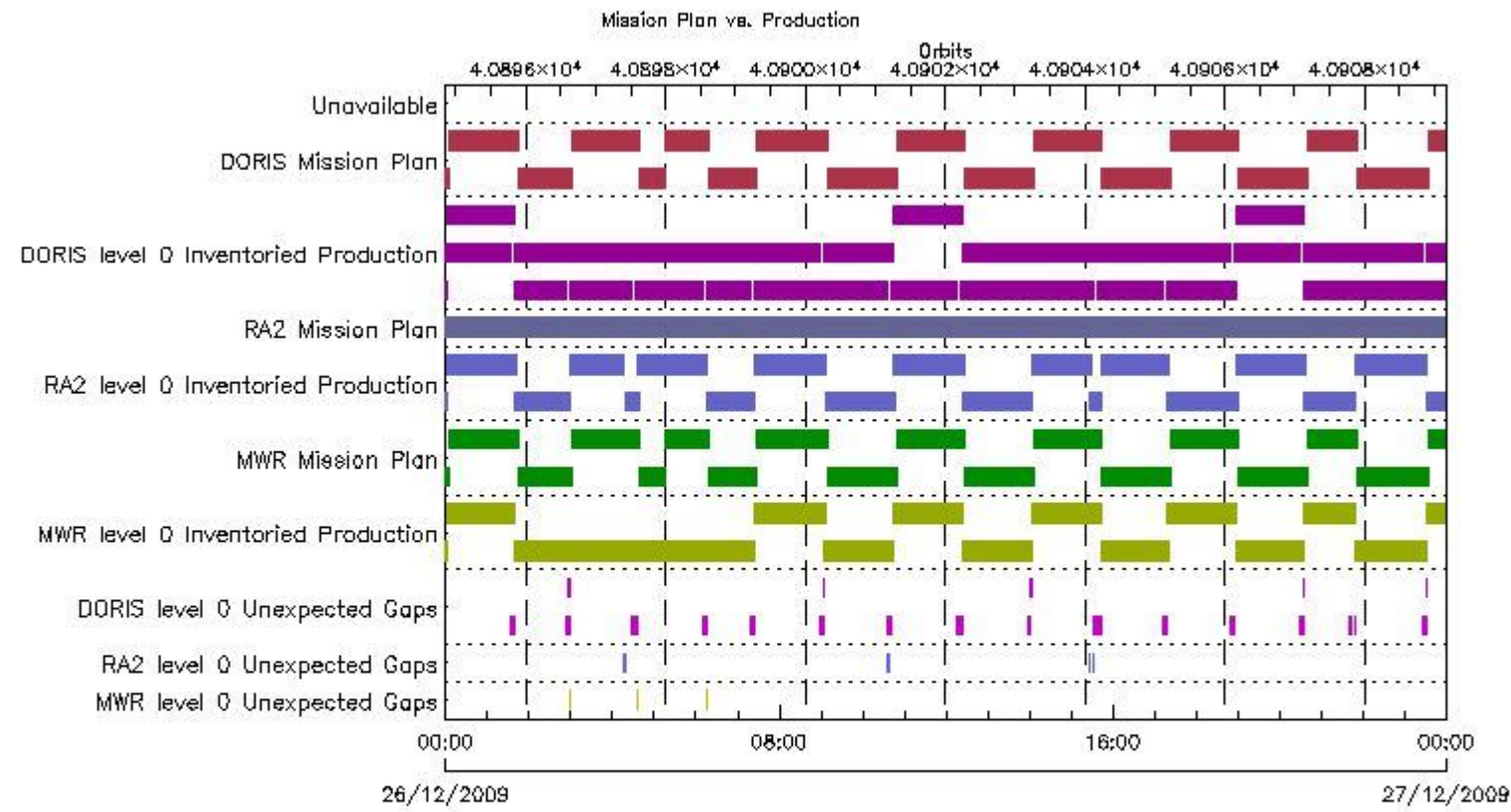
[Time Correlation propagation error](#)

## Overall Production

Inventoried Production (sensing time)



# Mission Plan vs. Production (level 0)



## Production covering Mission Plan

Gauge
PCF_RA2_ME__0P 99.50% of production inventoried
PCF_RA2_CAL__0P 100% of production inventoried
PCF_DOR_NAV__0P 88.42% of production inventoried
PCF_DOR_DOP__0P 99.11% of production inventoried
PCF_MWR_NL__0P 99.83% of production inventoried

## Mission Plan (extracted from DMOP)

Gauge	Segment (Start-Stop)
MODE.MEASUREMENT RA2.ACQ_PLAN	25-DEC-2009 22:23:22.499 26-DEC-2009 15:27:46.723
MODE.NOMINAL DORIS.ACQ_PLAN	25-DEC-2009 22:23:22.499 27-DEC-2009 01:13:48.394

MODE.NOMINAL MWR.ACQ_PLAN	25-DEC-2009 22:23:22.499 27-DEC-2009 01:13:48.394
MODE.CALIBRATION RA2.ACQ_PLAN	26-DEC-2009 15:27:51.233 26-DEC-2009 15:30:39.161
MODE.MEASUREMENT RA2.ACQ_PLAN	26-DEC-2009 15:30:43.672 27-DEC-2009 01:13:48.394

## Inventoried Products

### RA2\_CAL\_0P products

Gauge	Segment (Start-Stop)	Explicit Reference
Product: RA2_CAL_0P Filename: RA2_CAL_0PNPDK20091226_152747_000001702085_00269_40904_0247.N1	26-DEC-2009 15:27:47.110 26-DEC-2009 15:30:37.553	RA2_CAL_0PNPDK20091226_152747_000001702085_00269_40904_0247.N1 RA2_CAL_0P.MPH.ABS_ORBIT=40904
Product: RA2_CAL_0P Filename: RA2_CAL_0PNPDK20091226_152747_000001702085_00269_40904_1628.N1	26-DEC-2009 15:27:47.110 26-DEC-2009 15:30:37.553	RA2_CAL_0PNPDK20091226_152747_000001702085_00269_40904_1628.N1 RA2_CAL_0P.MPH.ABS_ORBIT=40904

### DOR\_DOP\_0P products

Gauge	Segment (Start-Stop)	Explicit Reference
Product: DOR_DOP_0P Filename: DOR_DOP_0PNPDE20091225_222108_000059932085_00258_40893_9833.N1	25-DEC-2009 22:21:08.334 26-DEC-2009 00:01:01.577	DOR_DOP_0PNPDE20091225_222108_000059932085_00258_40893_9833.N1 DOR_DOP_0P.MPH.ABS_ORBIT=40893
Product: DOR_DOP_0P Filename: DOR_DOP_0PNPDE20091226_000101_000058662085_00259_40894_9834.N1	26-DEC-2009 00:01:01.577 26-DEC-2009 01:38:47.323	DOR_DOP_0PNPDE20091226_000101_000058662085_00259_40894_9834.N1 DOR_DOP_0P.MPH.ABS_ORBIT=40894
Product: DOR_DOP_0P Filename: DOR_DOP_0PNPDE20091226_013951_000046542085_00260_40895_9835.N1	26-DEC-2009 01:39:51.077 26-DEC-2009 02:57:25.418	DOR_DOP_0PNPDE20091226_013951_000046542085_00260_40895_9835.N1 DOR_DOP_0P.MPH.ABS_ORBIT=40895
Product: DOR_DOP_0P Filename: DOR_DOP_0PNPDE20091226_025829_000058022085_00261_40896_9836.N1	26-DEC-2009 02:58:29.176 26-DEC-2009 04:35:11.153	DOR_DOP_0PNPDE20091226_025829_000058022085_00261_40896_9836.N1 DOR_DOP_0P.MPH.ABS_ORBIT=40896
Product: DOR_DOP_0P Filename: DOR_DOP_0PNPDE20091226_043614_000059292085_00262_40897_9837.N1	26-DEC-2009 04:36:14.911 26-DEC-2009 06:15:04.384	DOR_DOP_0PNPDE20091226_043614_000059292085_00262_40897_9837.N1 DOR_DOP_0P.MPH.ABS_ORBIT=40897
Product: DOR_DOP_0P Filename: DOR_DOP_0PNPDK20091226_061608_000040172085_00263_40898_2703.N1	26-DEC-2009 06:16:08.142 26-DEC-2009 07:23:04.885	DOR_DOP_0PNPDK20091226_061608_000040172085_00263_40898_2703.N1 DOR_DOP_0P.MPH.ABS_ORBIT=40898
Product: DOR_DOP_0P Filename: DOR_DOP_0PNPDK20091226_072304_000060572085_00264_40899_2704.N1	26-DEC-2009 07:23:04.885 26-DEC-2009 09:04:01.901	DOR_DOP_0PNPDK20091226_072304_000060572085_00264_40899_2704.N1 DOR_DOP_0P.MPH.ABS_ORBIT=40899
Product: DOR_DOP_0P Filename: DOR_DOP_0PNPDK20091226_090505_000058662085_00265_40900_2705.N1	26-DEC-2009 09:05:05.659 26-DEC-2009 10:42:51.367	DOR_DOP_0PNPDK20091226_090505_000058662085_00265_40900_2705.N1 DOR_DOP_0P.MPH.ABS_ORBIT=40900
Product: DOR_DOP_0P Filename: DOR_DOP_0PNPDK20091226_104251_000059932085_00266_40901_2706.N1	26-DEC-2009 10:42:51.367 26-DEC-2009 12:22:44.629	DOR_DOP_0PNPDK20091226_104251_000059932085_00266_40901_2706.N1 DOR_DOP_0P.MPH.ABS_ORBIT=40901
Product: DOR_DOP_0P Filename: DOR_DOP_0PNPDK20091226_122348_000058662085_00267_40902_2707.N1	26-DEC-2009 12:23:48.383 26-DEC-2009 14:01:34.102	DOR_DOP_0PNPDK20091226_122348_000058662085_00267_40902_2707.N1 DOR_DOP_0P.MPH.ABS_ORBIT=40902
Product: DOR_DOP_0P Filename: DOR_DOP_0PNPDK20091226_140237_000059292085_00268_40903_2708.N1	26-DEC-2009 14:02:37.860 26-DEC-2009 15:41:27.337	DOR_DOP_0PNPDK20091226_140237_000059292085_00268_40903_2708.N1 DOR_DOP_0P.MPH.ABS_ORBIT=40903
Product: DOR_DOP_0P Filename: DOR_DOP_0PNPDK20091226_154231_000057382085_00269_40904_2151.N1	26-DEC-2009 15:42:31.095 26-DEC-2009 17:18:09.307	DOR_DOP_0PNPDK20091226_154231_000057382085_00269_40904_2151.N1 DOR_DOP_0P.MPH.ABS_ORBIT=40904
Product: DOR_DOP_0P Filename: DOR_DOP_0PNPDK20091226_171809_000059292085_00270_40905_2152.N1	26-DEC-2009 17:18:09.307 26-DEC-2009 18:56:58.796	DOR_DOP_0PNPDK20091226_171809_000059292085_00270_40905_2152.N1 DOR_DOP_0P.MPH.ABS_ORBIT=40905
Product: DOR_DOP_0P Filename: DOR_DOP_0PNPDK20091226_185658_000058022085_00271_40906_2153.N1	26-DEC-2009 18:56:58.796 26-DEC-2009 20:33:40.762	DOR_DOP_0PNPDK20091226_185658_000058022085_00271_40906_2153.N1 DOR_DOP_0P.MPH.ABS_ORBIT=40906

Product: DOR_DOP_0P Filename: DOR_DOP_0PNPDE20091226_203444_000043992085_00272_40907_9845.N1	26-DEC-2009 20:34:44.519 26-DEC-2009 21:48:03.813	DOR_DOP_0PNPDE20091226_203444_000043992085_00272_40907_9845.N1 DOR_DOP_0P.MPH.ABS_ORBIT=40907
Product: DOR_DOP_0P Filename: DOR_DOP_0PNPDE20091226_214907_000060572085_00272_40907_9844.N1	26-DEC-2009 21:49:07.567 26-DEC-2009 23:30:04.556	DOR_DOP_0PNPDE20091226_214907_000060572085_00272_40907_9844.N1 DOR_DOP_0P.MPH.ABS_ORBIT=40907
Product: DOR_DOP_0P Filename: DOR_DOP_0PNPDE20091226_233108_000058662085_00273_40908_9843.N1	26-DEC-2009 23:31:08.318 27-DEC-2009 01:08:54.045	DOR_DOP_0PNPDE20091226_233108_000058662085_00273_40908_9843.N1 DOR_DOP_0P.MPH.ABS_ORBIT=40908

**DOR\_NAV\_0P products**

Gauge	Segment (Start-Stop)	Explicit Reference
Product: DOR_NAV_0P Filename: DOR_NAV_0PNPDE20091225_235718_000057382085_00259_40894_9433.N1	25-DEC-2009 23:57:18.420 26-DEC-2009 01:32:56.652	DOR_NAV_0PNPDE20091225_235718_000057382085_00259_40894_9433.N1 DOR_NAV_0P.MPH.ABS_ORBIT=40894
Product: DOR_NAV_0P Filename: DOR_NAV_0PNPDE20091226_013815_000044632085_00260_40895_9434.N1	26-DEC-2009 01:38:15.448 26-DEC-2009 02:52:38.508	DOR_NAV_0PNPDE20091226_013815_000044632085_00260_40895_9434.N1 DOR_NAV_0P.MPH.ABS_ORBIT=40895
Product: DOR_NAV_0P Filename: DOR_NAV_0PNPDE20091226_025757_000054192085_00261_40896_9435.N1	26-DEC-2009 02:57:57.297 26-DEC-2009 04:28:16.727	DOR_NAV_0PNPDE20091226_025757_000054192085_00261_40896_9435.N1 DOR_NAV_0P.MPH.ABS_ORBIT=40896
Product: DOR_NAV_0P Filename: DOR_NAV_0PNPDE20091226_043335_000057382085_00262_40897_9436.N1	26-DEC-2009 04:33:35.516 26-DEC-2009 06:09:13.716	DOR_NAV_0PNPDE20091226_043335_000057382085_00262_40897_9436.N1 DOR_NAV_0P.MPH.ABS_ORBIT=40897
Product: DOR_NAV_0P Filename: DOR_NAV_0PNPDK20091226_061432_000038252085_00263_40898_2000.N1	26-DEC-2009 06:14:32.505 26-DEC-2009 07:18:17.974	DOR_NAV_0PNPDK20091226_061432_000038252085_00263_40898_2000.N1 DOR_NAV_0P.MPH.ABS_ORBIT=40898
Product: DOR_NAV_0P Filename: DOR_NAV_0PNPDK20091226_072336_000057382085_00264_40899_2001.N1	26-DEC-2009 07:23:36.767 26-DEC-2009 08:59:14.991	DOR_NAV_0PNPDK20091226_072336_000057382085_00264_40899_2001.N1 DOR_NAV_0P.MPH.ABS_ORBIT=40899
Product: DOR_NAV_0P Filename: DOR_NAV_0PNPDK20091226_090433_000054192085_00265_40900_2002.N1	26-DEC-2009 09:04:33.780 26-DEC-2009 10:34:53.183	DOR_NAV_0PNPDK20091226_090433_000054192085_00265_40900_2002.N1 DOR_NAV_0P.MPH.ABS_ORBIT=40900
Product: DOR_NAV_0P Filename: DOR_NAV_0PNPDK20091226_104011_000057382085_00266_40901_2003.N1	26-DEC-2009 10:40:11.976 26-DEC-2009 12:15:50.203	DOR_NAV_0PNPDK20091226_104011_000057382085_00266_40901_2003.N1 DOR_NAV_0P.MPH.ABS_ORBIT=40901
Product: DOR_NAV_0P Filename: DOR_NAV_0PNPDK20091226_122108_000057382085_00267_40902_2004.N1	26-DEC-2009 12:21:08.992 26-DEC-2009 13:56:47.200	DOR_NAV_0PNPDK20091226_122108_000057382085_00267_40902_2004.N1 DOR_NAV_0P.MPH.ABS_ORBIT=40902
Product: DOR_NAV_0P Filename: DOR_NAV_0PNPDK20091226_140205_000054192085_00268_40903_2005.N1	26-DEC-2009 14:02:05.981 26-DEC-2009 15:32:25.404	DOR_NAV_0PNPDK20091226_140205_000054192085_00268_40903_2005.N1 DOR_NAV_0P.MPH.ABS_ORBIT=40903
Product: DOR_NAV_0P Filename: DOR_NAV_0PNPDK20091226_153744_000057382085_00269_40904_2149.N1	26-DEC-2009 15:37:44.189 26-DEC-2009 17:13:22.401	DOR_NAV_0PNPDK20091226_153744_000057382085_00269_40904_2149.N1 DOR_NAV_0P.MPH.ABS_ORBIT=40904
Product: DOR_NAV_0P Filename: DOR_NAV_0PNPDK20091226_171841_000054192085_00270_40905_2150.N1	26-DEC-2009 17:18:41.186 26-DEC-2009 18:49:00.608	DOR_NAV_0PNPDK20091226_171841_000054192085_00270_40905_2150.N1 DOR_NAV_0P.MPH.ABS_ORBIT=40905
Product: DOR_NAV_0P Filename: DOR_NAV_0PNPDK20091226_185419_000057382085_00271_40906_2151.N1	26-DEC-2009 18:54:19.401 26-DEC-2009 20:29:57.613	DOR_NAV_0PNPDK20091226_185419_000057382085_00271_40906_2151.N1 DOR_NAV_0P.MPH.ABS_ORBIT=40906
Product: DOR_NAV_0P Filename: DOR_NAV_0PNPDE20091226_203516_000038252085_00272_40907_9444.N1	26-DEC-2009 20:35:16.398 26-DEC-2009 21:39:01.875	DOR_NAV_0PNPDE20091226_203516_000038252085_00272_40907_9444.N1 DOR_NAV_0P.MPH.ABS_ORBIT=40907
Product: DOR_NAV_0P Filename: DOR_NAV_0PNPDE20091226_214420_000060572085_00272_40907_9443.N1	26-DEC-2009 21:44:20.664 26-DEC-2009 23:25:17.653	DOR_NAV_0PNPDE20091226_214420_000060572085_00272_40907_9443.N1 DOR_NAV_0P.MPH.ABS_ORBIT=40907
Product: DOR_NAV_0P Filename: DOR_NAV_0PNPDE20091226_233036_000054192085_00273_40908_9442.N1	26-DEC-2009 23:30:36.439 27-DEC-2009 01:00:55.861	DOR_NAV_0PNPDE20091226_233036_000054192085_00273_40908_9442.N1 DOR_NAV_0P.MPH.ABS_ORBIT=40908

**MWR\_NL\_\_0P products**

Gauge	Segment (Start-Stop)	Explicit Reference
Product: MWR_NL__0P Filename: MWR_NL__0PNPDE20091225_222121_000060482085_00258_40893_9875.N1	25-DEC-2009 22:21:21.263 26-DEC-2009 00:02:09.440	MWR_NL__0PNPDE20091225_222121_000060482085_00258_40893_9875.N1 MWR_NL__0P.MPH.ABS_ORBIT=40893
Product: MWR_NL__0P Filename: MWR_NL__0PNPDE20091226_000145_000058802085_00259_40894_9876.N1	26-DEC-2009 00:01:45.432 26-DEC-2009 01:39:45.597	MWR_NL__0PNPDE20091226_000145_000058802085_00259_40894_9876.N1 MWR_NL__0P.MPH.ABS_ORBIT=40894

Product: MWR_NL__0P Filename: MWR_NL__0PNPDE20091226_013945_000047282085_00260_40895_9877.N1	26-DEC-2009 01:39:45.597 26-DEC-2009 02:58:33.730	MWR_NL__0PNPDE20091226_013945_000047282085_00260_408 MWR_NL__0P.MPH.ABS_ORBIT=40895
Product: MWR_NL__0P Filename: MWR_NL__0PNPDE20091226_025857_000058562085_00261_40896_9878.N1	26-DEC-2009 02:58:57.726 26-DEC-2009 04:36:33.891	MWR_NL__0PNPDE20091226_025857_000058562085_00261_40896_9878.N1 MWR_NL__0P.MPH.ABS_ORBIT=40896
Product: MWR_NL__0P Filename: MWR_NL__0PNPDE20091226_043657_000059522085_00262_40897_9879.N1	26-DEC-2009 04:36:57.891 26-DEC-2009 06:16:10.064	MWR_NL__0PNPDE20091226_043657_000059522085_00262_40897_9879.N1 MWR_NL__0P.MPH.ABS_ORBIT=40897
Product: MWR_NL__0P Filename: MWR_NL__0PNPDK20091226_061634_000040562085_00263_40898_2622.N1	26-DEC-2009 06:16:34.060 26-DEC-2009 07:24:10.178	MWR_NL__0PNPDK20091226_061634_000040562085_00263_40898_2622.N1 MWR_NL__0P.MPH.ABS_ORBIT=40898
Product: MWR_NL__0P Filename: MWR_NL__0PNPDK20091226_072346_000061202085_00264_40899_2623.N1	26-DEC-2009 07:23:46.170 26-DEC-2009 09:05:46.342	MWR_NL__0PNPDK20091226_072346_000061202085_00264_40899_2623.N1 MWR_NL__0P.MPH.ABS_ORBIT=40899
Product: MWR_NL__0P Filename: MWR_NL__0PNPDK20091226_090522_000059522085_00265_40900_2624.N1	26-DEC-2009 09:05:22.342 26-DEC-2009 10:44:34.507	MWR_NL__0PNPDK20091226_090522_000059522085_00265_40900_2624.N1 MWR_NL__0P.MPH.ABS_ORBIT=40900
Product: MWR_NL__0P Filename: MWR_NL__0PNPDK20091226_104346_000060482085_00266_40901_2625.N1	26-DEC-2009 10:43:46.507 26-DEC-2009 12:24:34.680	MWR_NL__0PNPDK20091226_104346_000060482085_00266_40901_2625.N1 MWR_NL__0P.MPH.ABS_ORBIT=40901
Product: MWR_NL__0P Filename: MWR_NL__0PNPDK20091226_122410_000059282085_00267_40902_2626.N1	26-DEC-2009 12:24:10.680 26-DEC-2009 14:02:58.852	MWR_NL__0PNPDK20091226_122410_000059282085_00267_40902_2626.N1 MWR_NL__0P.MPH.ABS_ORBIT=40902
Product: MWR_NL__0P Filename: MWR_NL__0PNPDK20091226_140258_000059762085_00268_40903_2627.N1	26-DEC-2009 14:02:58.852 26-DEC-2009 15:42:35.017	MWR_NL__0PNPDK20091226_140258_000059762085_00268_40903_2627.N1 MWR_NL__0P.MPH.ABS_ORBIT=40903
Product: MWR_NL__0P Filename: MWR_NL__0PNPDK20091226_154235_000058082085_00269_40904_2151.N1	26-DEC-2009 15:42:35.017 26-DEC-2009 17:19:23.178	MWR_NL__0PNPDK20091226_154235_000058082085_00269_40904_2151.N1 MWR_NL__0P.MPH.ABS_ORBIT=40904
Product: MWR_NL__0P Filename: MWR_NL__0PNPDK20091226_171835_000060002085_00270_40905_2152.N1	26-DEC-2009 17:18:35.178 26-DEC-2009 18:58:35.347	MWR_NL__0PNPDK20091226_171835_000060002085_00270_40905_2152.N1 MWR_NL__0P.MPH.ABS_ORBIT=40905
Product: MWR_NL__0P Filename: MWR_NL__0PNPDK20091226_185723_000059042085_00271_40906_2153.N1	26-DEC-2009 18:57:23.343 26-DEC-2009 20:35:47.508	MWR_NL__0PNPDK20091226_185723_000059042085_00271_40906_2153.N1 MWR_NL__0P.MPH.ABS_ORBIT=40906
Product: MWR_NL__0P Filename: MWR_NL__0PNPDE20091226_203459_000044402085_00272_40907_9886.N1	26-DEC-2009 20:34:59.504 26-DEC-2009 21:48:59.625	MWR_NL__0PNPDE20091226_203459_000044402085_00272_40907_9886.N1 MWR_NL__0P.MPH.ABS_ORBIT=40907
Product: MWR_NL__0P Filename: MWR_NL__0PNPDE20091226_214859_000061442085_00272_40907_9885.N1	26-DEC-2009 21:48:59.625 26-DEC-2009 23:31:23.798	MWR_NL__0PNPDE20091226_214859_000061442085_00272_40907_9885.N1 MWR_NL__0P.MPH.ABS_ORBIT=40907
Product: MWR_NL__0P Filename: MWR_NL__0PNPDE20091226_233059_000059522085_00273_40908_9884.N1	26-DEC-2009 23:30:59.806 27-DEC-2009 01:10:11.967	MWR_NL__0PNPDE20091226_233059_000059522085_00273_40908_9884.N1 MWR_NL__0P.MPH.ABS_ORBIT=40908

**RA2\_ME\_\_0P products**

Gauge	Segment (Start-Stop)	Explicit Reference
Product: RA2_ME__0P Filename: RA2_ME__0PNPDE20091225_222126_000060942085_00258_40893_0553.N1	25-DEC-2009 22:21:26.746 26-DEC-2009 00:03:00.326	RA2_ME__0PNPDE20091225_222126_000060942085_00258_40893_0553.N1 RA2_ME__0P.MPH.ABS_ORBIT=40893
Product: RA2_ME__0P Filename: RA2_ME__0PNPDE20091226_000200_000059332085_00259_40894_0554.N1	26-DEC-2009 00:02:00.170 26-DEC-2009 01:40:53.334	RA2_ME__0PNPDE20091226_000200_000059332085_00259_40894_0554.N1 RA2_ME__0P.MPH.ABS_ORBIT=40894
Product: RA2_ME__0P Filename: RA2_ME__0PNPDE20091226_013958_000047842085_00260_40895_0555.N1	26-DEC-2009 01:39:58.748 26-DEC-2009 02:59:42.264	RA2_ME__0PNPDE20091226_013958_000047842085_00260_40895_0555.N1 RA2_ME__0P.MPH.ABS_ORBIT=40895
Product: RA2_ME__0P Filename: RA2_ME__0PNPDE20091226_025911_000046522085_00261_40896_0556.N1	26-DEC-2009 02:59:11.072 26-DEC-2009 04:16:43.136	RA2_ME__0PNPDE20091226_025911_000046522085_00261_40896_0556.N1 RA2_ME__0P.MPH.ABS_ORBIT=40896
Product: RA2_ME__0P Filename: RA2_ME__0PNPDE20091226_041942_000010672085_00262_40897_0557.N1	26-DEC-2009 04:19:42.490 26-DEC-2009 04:37:29.702	RA2_ME__0PNPDE20091226_041942_000010672085_00262_40897_0557.N1 RA2_ME__0P.MPH.ABS_ORBIT=40897
Product: RA2_ME__0P Filename: RA2_ME__0PNPDE20091226_043658_000060112085_00262_40897_0558.N1	26-DEC-2009 04:36:58.510 26-DEC-2009 06:17:09.654	RA2_ME__0PNPDE20091226_043658_000060112085_00262_40897_0558.N1 RA2_ME__0P.MPH.ABS_ORBIT=40897
Product: RA2_ME__0P Filename: RA2_ME__0PNPDK20091226_061638_000041182085_00263_40898_4967.N1	26-DEC-2009 06:16:38.462 26-DEC-2009 07:25:16.920	RA2_ME__0PNPDK20091226_061638_000041182085_00263_40898_4967.N1 RA2_ME__0P.MPH.ABS_ORBIT=40898

Product: RA2_ME__0P Filename: RA2_ME__0PNPDK20091226_072355_000061582085_00264_40899_4968.N1	26-DEC-2009 07:23:55.598 26-DEC-2009 09:06:33.790	RA2_ME__0PNPDK20091226_072355_000061582085_00264_40899 RA2_ME__0P.MPH.ABS_ORBIT=40899
Product: RA2_ME__0P Filename: RA2_ME__0PNPDK20091226_090539_000054422085_00265_40900_4969.N1	26-DEC-2009 09:05:39.204 26-DEC-2009 10:36:21.094	RA2_ME__0PNPDK20091226_090539_000054422085_00265_40900_4969.N1 RA2_ME__0P.MPH.ABS_ORBIT=40900
Product: RA2_ME__0P Filename: RA2_ME__0PNPDK20091226_103920_000003672085_00266_40901_4970.N1	26-DEC-2009 10:39:20.448 26-DEC-2009 10:45:26.954	RA2_ME__0PNPDK20091226_103920_000003672085_00266_40901_4970.N1 RA2_ME__0P.MPH.ABS_ORBIT=40901
Product: RA2_ME__0P Filename: RA2_ME__0PNPDK20091226_104353_000061092085_00266_40901_4971.N1	26-DEC-2009 10:43:53.378 26-DEC-2009 12:25:42.554	RA2_ME__0PNPDK20091226_104353_000061092085_00266_40901_4971.N1 RA2_ME__0P.MPH.ABS_ORBIT=40901
Product: RA2_ME__0P Filename: RA2_ME__0PNPDK20091226_122411_000059932085_00267_40902_4972.N1	26-DEC-2009 12:24:11.206 26-DEC-2009 14:04:04.525	RA2_ME__0PNPDK20091226_122411_000059932085_00267_40902_4972.N1 RA2_ME__0P.MPH.ABS_ORBIT=40902
Product: RA2_ME__0P Filename: RA2_ME__0PNPDK20091226_140312_000050632085_00268_40903_4973.N1	26-DEC-2009 14:03:12.167 26-DEC-2009 15:27:35.297	RA2_ME__0PNPDK20091226_140312_000050632085_00268_40903_4973.N1 RA2_ME__0P.MPH.ABS_ORBIT=40903
Product: RA2_ME__0P Filename: RA2_ME__0PNPDK20091226_153203_000006842085_00269_40904_4974.N1	26-DEC-2009 15:32:03.135 26-DEC-2009 15:43:27.131	RA2_ME__0PNPDK20091226_153203_000006842085_00269_40904_4974.N1 RA2_ME__0P.MPH.ABS_ORBIT=40904
Product: RA2_ME__0P Filename: RA2_ME__0PNPDK20091226_154243_000058642085_00269_40904_2471.N1	26-DEC-2009 15:42:43.685 26-DEC-2009 17:20:27.781	RA2_ME__0PNPDK20091226_154243_000058642085_00269_40904_2471.N1 RA2_ME__0P.MPH.ABS_ORBIT=40904
Product: RA2_ME__0P Filename: RA2_ME__0PNPDK20091226_171849_000060432085_00270_40905_2472.N1	26-DEC-2009 17:18:49.749 26-DEC-2009 18:59:33.199	RA2_ME__0PNPDK20091226_171849_000060432085_00270_40905_2472.N1 RA2_ME__0P.MPH.ABS_ORBIT=40905
Product: RA2_ME__0P Filename: RA2_ME__0PNPDK20091226_185742_000059332085_00271_40906_2473.N1	26-DEC-2009 18:57:42.913 26-DEC-2009 20:36:36.077	RA2_ME__0PNPDK20091226_185742_000059332085_00271_40906_2473.N1 RA2_ME__0P.MPH.ABS_ORBIT=40906
Product: RA2_ME__0P Filename: RA2_ME__0PNPDE20091226_203521_000044872085_00272_40907_0566.N1	26-DEC-2009 20:35:21.439 26-DEC-2009 21:50:08.631	RA2_ME__0PNPDE20091226_203521_000044872085_00272_40907_0566.N1 RA2_ME__0P.MPH.ABS_ORBIT=40907
Product: RA2_ME__0P Filename: RA2_ME__0PNPDE20091226_214909_000061832085_00272_40907_0565.N1	26-DEC-2009 21:49:09.589 26-DEC-2009 23:32:12.289	RA2_ME__0PNPDE20091226_214909_000061832085_00272_40907_0565.N1 RA2_ME__0P.MPH.ABS_ORBIT=40907
Product: RA2_ME__0P Filename: RA2_ME__0PNPDE20091226_233109_000060092085_00273_40908_0564.N1	26-DEC-2009 23:31:09.905 27-DEC-2009 01:11:18.821	RA2_ME__0PNPDE20091226_233109_000060092085_00273_40908_0564.N1 RA2_ME__0P.MPH.ABS_ORBIT=40908

## Missing Products

### RA2\_CAL\_0P missing products

Gauge Value Segment (Start-Stop)

DOR\_DOP\_0P missing products

Gauge	Value	Segment (Start-Stop)
MODE.NOMINAL DORIS.MISSING	Duration: 63.753915 s	26-DEC-2009 01:38:47.323 26-DEC-2009 01:39:51.077
MODE.NOMINAL DORIS.MISSING	Duration: 63.757821 s	26-DEC-2009 02:57:25.418 26-DEC-2009 02:58:29.176
MODE.NOMINAL DORIS.MISSING	Duration: 63.757821 s	26-DEC-2009 04:35:11.153 26-DEC-2009 04:36:14.911
MODE.NOMINAL DORIS.MISSING	Duration: 63.757822 s	26-DEC-2009 06:15:04.384 26-DEC-2009 06:16:08.142
MODE.NOMINAL DORIS.MISSING	Duration: 63.757820 s	26-DEC-2009 09:04:01.901 26-DEC-2009 09:05:05.659
MODE.NOMINAL DORIS.MISSING	Duration: 63.753915 s	26-DEC-2009 12:22:44.629 26-DEC-2009 12:23:48.383
MODE.NOMINAL DORIS.MISSING	Duration: 63.757820 s	26-DEC-2009 14:01:34.102 26-DEC-2009 14:02:37.860

MODE.NOMINAL DORIS.MISSING	Duration: 63.757809 s	26-DEC-2009 15:41:27.337 26-DEC-2009 15:42:31.095
MODE.NOMINAL DORIS.MISSING	Duration: 63.757822 s	26-DEC-2009 20:33:40.762 26-DEC-2009 20:34:44.519
MODE.NOMINAL DORIS.MISSING	Duration: 63.753914 s	26-DEC-2009 21:48:03.813 26-DEC-2009 21:49:07.567
MODE.NOMINAL DORIS.MISSING	Duration: 63.761733 s	26-DEC-2009 23:30:04.556 26-DEC-2009 23:31:08.318

**DOR\_NAV\_OP missing products**

Gauge	Value	Segment (Start-Stop)
MODE.NOMINAL DORIS.MISSING	Duration: 318.796915 s	26-DEC-2009 01:32:56.652 26-DEC-2009 01:38:15.448
MODE.NOMINAL DORIS.MISSING	Duration: 318.789102 s	26-DEC-2009 02:52:38.508 26-DEC-2009 02:57:57.297
MODE.NOMINAL DORIS.MISSING	Duration: 318.789102 s	26-DEC-2009 04:28:16.727 26-DEC-2009 04:33:35.516
MODE.NOMINAL DORIS.MISSING	Duration: 318.789102 s	26-DEC-2009 06:09:13.716 26-DEC-2009 06:14:32.505
MODE.NOMINAL DORIS.MISSING	Duration: 318.793008 s	26-DEC-2009 07:18:17.974 26-DEC-2009 07:23:36.767
MODE.NOMINAL DORIS.MISSING	Duration: 318.789102 s	26-DEC-2009 08:59:14.991 26-DEC-2009 09:04:33.780
MODE.NOMINAL DORIS.MISSING	Duration: 318.793008 s	26-DEC-2009 10:34:53.183 26-DEC-2009 10:40:11.976
MODE.NOMINAL DORIS.MISSING	Duration: 318.789102 s	26-DEC-2009 12:15:50.203 26-DEC-2009 12:21:08.992
MODE.NOMINAL DORIS.MISSING	Duration: 318.781290 s	26-DEC-2009 13:56:47.200 26-DEC-2009 14:02:05.981
MODE.NOMINAL DORIS.MISSING	Duration: 318.785185 s	26-DEC-2009 15:32:25.404 26-DEC-2009 15:37:44.189
MODE.NOMINAL DORIS.MISSING	Duration: 318.785196 s	26-DEC-2009 17:13:22.401 26-DEC-2009 17:18:41.186
MODE.NOMINAL DORIS.MISSING	Duration: 318.793008 s	26-DEC-2009 18:49:00.608 26-DEC-2009 18:54:19.401
MODE.NOMINAL DORIS.MISSING	Duration: 318.785196 s	26-DEC-2009 20:29:57.613 26-DEC-2009 20:35:16.398
MODE.NOMINAL DORIS.MISSING	Duration: 318.789102 s	26-DEC-2009 21:39:01.875 26-DEC-2009 21:44:20.664
MODE.NOMINAL DORIS.MISSING	Duration: 318.785201 s	26-DEC-2009 23:25:17.653 26-DEC-2009 23:30:36.439

**MWR\_NL\_OP missing products**

Gauge	Value	Segment (Start-Stop)
MODE.NOMINAL MWR.MISSING	Duration: 23.996096 s	26-DEC-2009 02:58:33.730 26-DEC-2009 02:58:57.726
MODE.NOMINAL MWR.MISSING	Duration: 24.000003 s	26-DEC-2009 04:36:33.891 26-DEC-2009 04:36:57.891

MODE.NOMINAL	Duration: 23.996097 s	26-DEC-2009 06:16:10.064
MWR.MISSING		26-DEC-2009 06:16:34.060

**RA2\_ME\_\_0P missing products**

Gauge	Value	Segment (Start-Stop)
MODE.MEASUREMENT RA2.MISSING	Duration: 179.353999 s	26-DEC-2009 04:16:43.136 26-DEC-2009 04:19:42.490
MODE.MEASUREMENT RA2.MISSING	Duration: 179.353997 s	26-DEC-2009 10:36:21.094 26-DEC-2009 10:39:20.448
MODE.MEASUREMENT RA2.MISSING	Duration: 11.425079 s	26-DEC-2009 15:27:35.297 26-DEC-2009 15:27:46.723
MODE.MEASUREMENT RA2.MISSING	Duration: 79.463259 s	26-DEC-2009 15:30:43.672 26-DEC-2009 15:32:03.135

**Unplanned Products**

**RA2\_CAL\_0P unplanned products**

Gauge Segment (Start-Stop)

**DOR\_DOP\_0P unplanned products**

Gauge Segment (Start-Stop)

**DOR\_NAV\_0P unplanned products**

Gauge Segment (Start-Stop)

**MWR\_NL\_\_0P unplanned products**

Gauge Segment (Start-Stop)

**RA2\_ME\_\_0P unplanned products**

Gauge Segment (Start-Stop)

**Overlaps**

**RA2\_CAL\_0P overlaps**

Gauge Segment (Start-Stop) Explicit Reference

**DOR\_DOP\_0P overlaps**

Gauge Segment (Start-Stop) Explicit Reference

**DOR\_NAV\_0P overlaps**

Gauge Segment (Start-Stop) Explicit Reference

**MWR\_NL\_\_0P overlaps**

Gauge Segment (Start-Stop) Explicit Reference

**RA2\_ME\_\_0P overlaps**

Gauge Segment (Start-Stop) Explicit Reference

**Duplicates**



RA2\_CAL\_0P duplicates

Gauge	Segment (Start-Stop)	Explicit Reference
Product: RA2_CAL_0PNPDK20091226_152747_000001702085_00269_40904_1628.N1 duplicated	26-DEC-2009 15:27:47.110 26-DEC-2009 15:30:37.553	duplicate of RA2_CAL_0PNPDK20091226_152747_000001702085_00269_40904_0247.N1

DOR\_DOP\_0P duplicates

Gauge	Segment (Start-Stop)	Explicit Reference
-------	----------------------	--------------------

DOR\_NAV\_0P duplicates

Gauge	Segment (Start-Stop)	Explicit Reference
-------	----------------------	--------------------

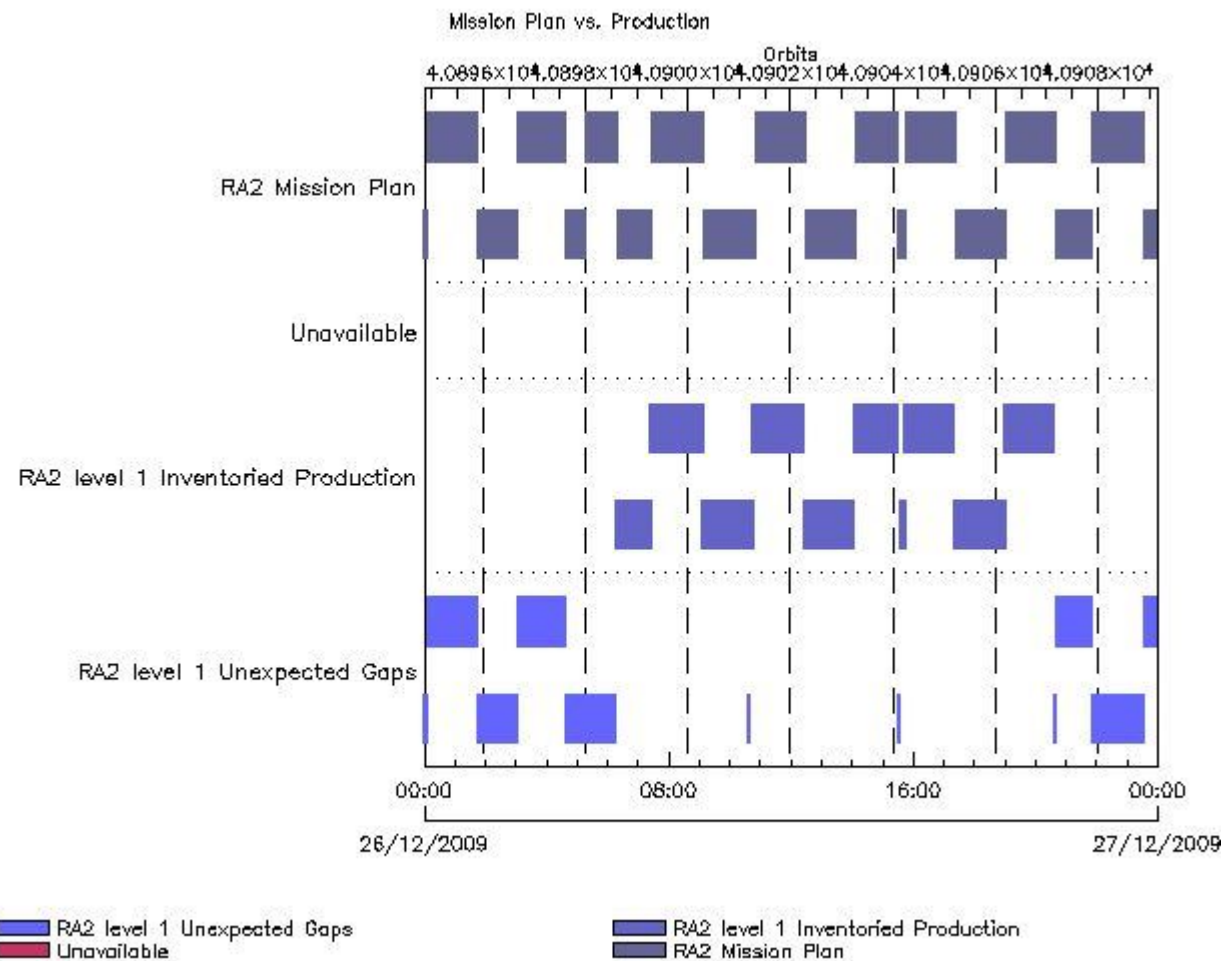
MWR\_NL\_0P duplicates

Gauge	Segment (Start-Stop)	Explicit Reference
-------	----------------------	--------------------

RA2\_ME\_0P duplicates

Gauge	Segment (Start-Stop)	Explicit Reference
-------	----------------------	--------------------

## Mission Plan vs. Production (level 1)



Mission Plan (extracted from DMOP)

Gauge	Segment (Start-Stop)
-------	----------------------

MODE.MEASUREMENT RA2.ACQ_PLAN	25-DEC-2009 22:23:22.499 26-DEC-2009 15:27:46.723
MODE.CALIBRATION RA2.ACQ_PLAN	26-DEC-2009 15:27:51.233 26-DEC-2009 15:30:39.161
MODE.MEASUREMENT RA2.ACQ_PLAN	26-DEC-2009 15:30:43.672 27-DEC-2009 01:13:48.394

## Inventoried Products

### RA2\_MW\_\_1P products

Gauge	Segment (Start-Stop)	Explicit Reference
Product: RA2_MW__1P Filename: RA2_MW__1PNPDK20091226_061638_000041202085_00263_40898_8687.N1	26-DEC-2009 06:16:38.487 26-DEC-2009 07:25:18.003	RA2_MW__1PNPDK20091226_061638_000041202085_00263_40898_8687.N1 RA2_MW__1P.MPH.ABS_ORBIT=40898
Product: RA2_MW__1P Filename: RA2_MW__1PNPDK20091226_072355_000061592085_00264_40899_8690.N1	26-DEC-2009 07:23:55.623 26-DEC-2009 09:06:34.873	RA2_MW__1PNPDK20091226_072355_000061592085_00264_40899_8690.N1 RA2_MW__1P.MPH.ABS_ORBIT=40899
Product: RA2_MW__1P Filename: RA2_MW__1PNPDK20091226_090539_000054432085_00265_40900_8693.N1	26-DEC-2009 09:05:39.229 26-DEC-2009 10:36:22.177	RA2_MW__1PNPDK20091226_090539_000054432085_00265_40900_8693.N1 RA2_MW__1P.MPH.ABS_ORBIT=40900
Product: RA2_MW__1P Filename: RA2_MW__1PNPDK20091226_103920_000003682085_00266_40901_8696.N1	26-DEC-2009 10:39:20.473 26-DEC-2009 10:45:28.037	RA2_MW__1PNPDK20091226_103920_000003682085_00266_40901_8696.N1 RA2_MW__1P.MPH.ABS_ORBIT=40901
Product: RA2_MW__1P Filename: RA2_MW__1PNPDK20091226_104353_000061102085_00266_40901_8699.N1	26-DEC-2009 10:43:53.403 26-DEC-2009 12:25:43.637	RA2_MW__1PNPDK20091226_104353_000061102085_00266_40901_8699.N1 RA2_MW__1P.MPH.ABS_ORBIT=40901
Product: RA2_MW__1P Filename: RA2_MW__1PNPDK20091226_122411_000059942085_00267_40902_8702.N1	26-DEC-2009 12:24:11.231 26-DEC-2009 14:04:05.609	RA2_MW__1PNPDK20091226_122411_000059942085_00267_40902_8702.N1 RA2_MW__1P.MPH.ABS_ORBIT=40902
Product: RA2_MW__1P Filename: RA2_MW__1PNPDK20091226_140312_000050642085_00268_40903_8705.N1	26-DEC-2009 14:03:12.193 26-DEC-2009 15:27:36.381	RA2_MW__1PNPDK20091226_140312_000050642085_00268_40903_8705.N1 RA2_MW__1P.MPH.ABS_ORBIT=40903
Product: RA2_MW__1P Filename: RA2_MW__1PNPDK20091226_153203_000006852085_00269_40904_8708.N1	26-DEC-2009 15:32:03.160 26-DEC-2009 15:43:28.215	RA2_MW__1PNPDK20091226_153203_000006852085_00269_40904_8708.N1 RA2_MW__1P.MPH.ABS_ORBIT=40904
Product: RA2_MW__1P Filename: RA2_MW__1PNPDK20091226_154243_000058652085_00269_40904_8711.N1	26-DEC-2009 15:42:43.711 26-DEC-2009 17:20:28.865	RA2_MW__1PNPDK20091226_154243_000058652085_00269_40904_8711.N1 RA2_MW__1P.MPH.ABS_ORBIT=40904
Product: RA2_MW__1P Filename: RA2_MW__1PNPDK20091226_171849_000060452085_00270_40905_8714.N1	26-DEC-2009 17:18:49.774 26-DEC-2009 18:59:34.283	RA2_MW__1PNPDK20091226_171849_000060452085_00270_40905_8714.N1 RA2_MW__1P.MPH.ABS_ORBIT=40905
Product: RA2_MW__1P Filename: RA2_MW__1PNPDK20091226_185742_000059342085_00271_40906_8717.N1	26-DEC-2009 18:57:42.938 26-DEC-2009 20:36:37.161	RA2_MW__1PNPDK20091226_185742_000059342085_00271_40906_8717.N1 RA2_MW__1P.MPH.ABS_ORBIT=40906

## Missing Products

### RA2\_MW\_\_1P missing products

Gauge	Value	Segment (Start-Stop)
MODE.MEASUREMENT RA2.MISSING	Duration: 6128.019167 s	25-DEC-2009 22:23:22.499 26-DEC-2009 00:05:30.518
MODE.MEASUREMENT RA2.MISSING	Duration: 5889.342294 s	26-DEC-2009 00:05:30.518 26-DEC-2009 01:43:39.860
MODE.MEASUREMENT RA2.MISSING	Duration: 4671.681012 s	26-DEC-2009 01:43:39.860 26-DEC-2009 03:01:31.541
MODE.MEASUREMENT RA2.MISSING	Duration: 5806.327715 s	26-DEC-2009 03:01:31.541 26-DEC-2009 04:38:17.869

MODE.MEASUREMENT RA2.MISSING	Duration: 5900.618031 s	26-DEC-2009 04:38:17.869 26-DEC-2009 06:16:38.487
MODE.MEASUREMENT RA2.MISSING	Duration: 178.295707 s	26-DEC-2009 10:36:22.177 26-DEC-2009 10:39:20.473
MODE.MEASUREMENT RA2.MISSING	Duration: 10.341594 s	26-DEC-2009 15:27:36.381 26-DEC-2009 15:27:46.723
MODE.MEASUREMENT RA2.MISSING	Duration: 79.488483 s	26-DEC-2009 15:30:43.672 26-DEC-2009 15:32:03.160
MODE.MEASUREMENT RA2.MISSING	Duration: 257.175197 s	26-DEC-2009 20:36:37.161 26-DEC-2009 20:40:54.336
MODE.MEASUREMENT RA2.MISSING	Duration: 4252.157000 s	26-DEC-2009 20:40:54.336 26-DEC-2009 21:51:46.493
MODE.MEASUREMENT RA2.MISSING	Duration: 6118.522010 s	26-DEC-2009 21:51:46.493 26-DEC-2009 23:33:45.015
MODE.MEASUREMENT RA2.MISSING	Duration: 6003.379342 s	26-DEC-2009 23:33:45.015 27-DEC-2009 01:13:48.394

## Unplanned Products

### RA2\_MW\_\_1P unplanned products

Gauge Segment (Start-Stop)

## Overlaps

### RA2\_MW\_\_1P overlaps

Gauge Segment (Start-Stop) Explicit Reference

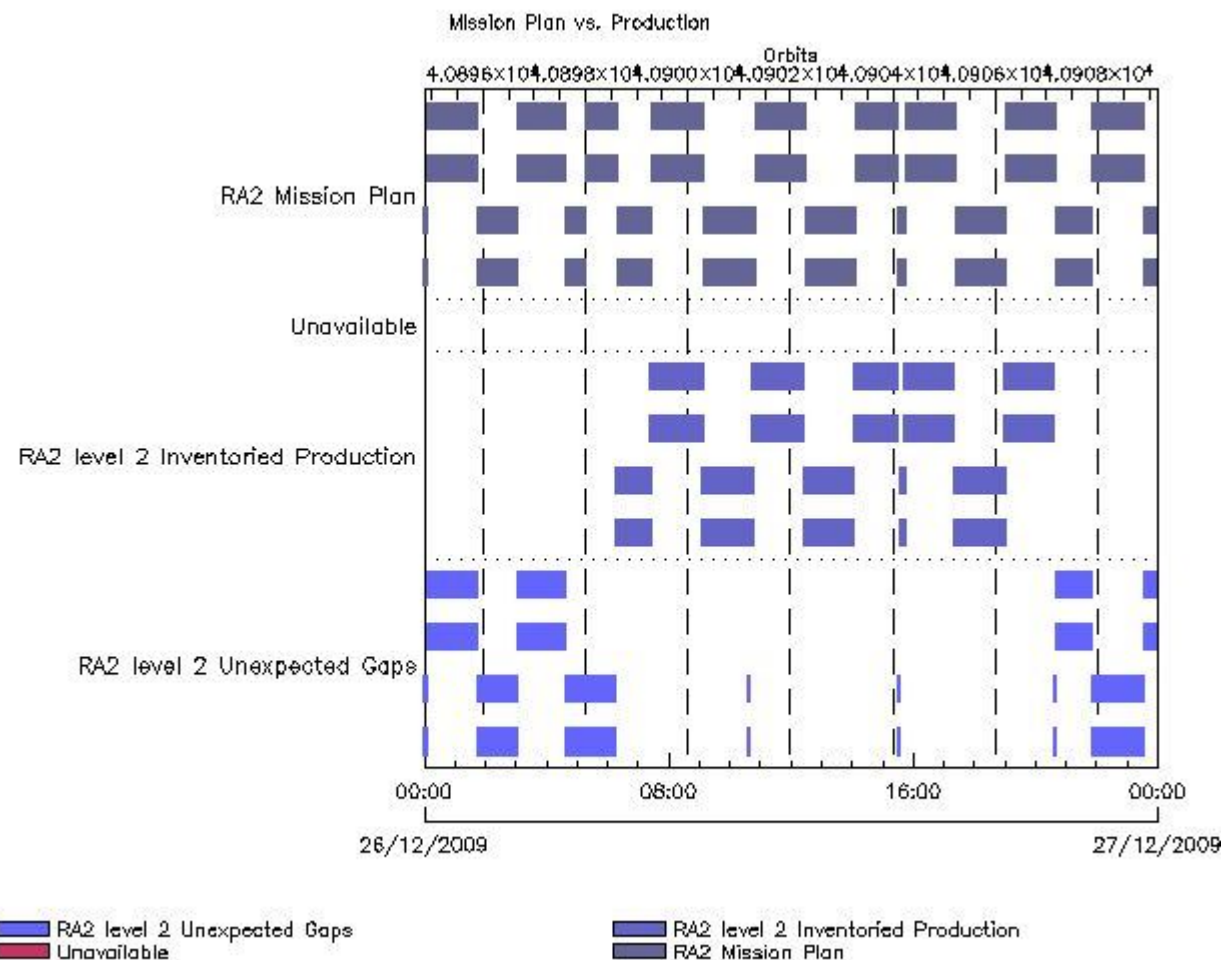
## Duplicates

### RA2\_MW\_\_1P duplicates

Gauge Segment (Start-Stop) Explicit Reference

---

# Mission Plan vs. Production (level 2)



### Mission Plan (extracted from DMOP)

Gauge	Segment (Start-Stop)
MODE.MEASUREMENT RA2.ACQ_PLAN	25-DEC-2009 22:23:22.499 26-DEC-2009 15:27:46.723
MODE.CALIBRATION RA2.ACQ_PLAN	26-DEC-2009 15:27:51.233 26-DEC-2009 15:30:39.161
MODE.MEASUREMENT RA2.ACQ_PLAN	26-DEC-2009 15:30:43.672 27-DEC-2009 01:13:48.394

### Inventoried Products

#### RA2\_FGD\_2P products

Gauge	Segment (Start-Stop)	Explicit Reference
Product: RA2_FGD_2P Filename: RA2_FGD_2PNPDK20091226_061638_000041202085_00263_40898_8688.N1	26-DEC-2009 06:16:38.487 26-DEC-2009 07:25:18.003	RA2_FGD_2PNPDK20091226_061638_000041202085_00263_40898_8688.N1 RA2_FGD_2P.MPH.ABS_ORBIT=40898
Product: RA2_FGD_2P Filename: RA2_FGD_2PNPDK20091226_072355_000061592085_00264_40899_8691.N1	26-DEC-2009 07:23:55.623 26-DEC-2009 09:06:34.873	RA2_FGD_2PNPDK20091226_072355_000061592085_00264_40899_8691.N1 RA2_FGD_2P.MPH.ABS_ORBIT=40899
Product: RA2_FGD_2P Filename: RA2_FGD_2PNPDK20091226_090539_000054432085_00265_40900_8694.N1	26-DEC-2009 09:05:39.229 26-DEC-2009 10:36:22.177	RA2_FGD_2PNPDK20091226_090539_000054432085_00265_40900_8694.N1 RA2_FGD_2P.MPH.ABS_ORBIT=40900
Product: RA2_FGD_2P Filename: RA2_FGD_2PNPDK20091226_103920_000003682085_00266_40901_8697.N1	26-DEC-2009 10:39:20.473 26-DEC-2009 10:45:28.037	RA2_FGD_2PNPDK20091226_103920_000003682085_00266_40901_8697.N1 RA2_FGD_2P.MPH.ABS_ORBIT=40901
Product: RA2_FGD_2P Filename: RA2_FGD_2PNPDK20091226_104353_000061102085_00266_40901_8700.N1	26-DEC-2009 10:43:53.403 26-DEC-2009 12:25:43.637	RA2_FGD_2PNPDK20091226_104353_000061102085_00266_40901_8700.N1 RA2_FGD_2P.MPH.ABS_ORBIT=40901

Product: RA2_FGD_2P Filename: RA2_FGD_2PNPDK20091226_122411_000059942085_00267_40902_8703.N1	26-DEC-2009 12:24:11.231 26-DEC-2009 14:04:05.609	RA2_FGD_2PNPDK20091226_122411_000059942085_00267_40902_8703.N1 RA2_FGD_2P.MPH.ABS_ORBIT=40902
Product: RA2_FGD_2P Filename: RA2_FGD_2PNPDK20091226_140312_000050642085_00268_40903_8706.N1	26-DEC-2009 14:03:12.193 26-DEC-2009 15:27:36.381	RA2_FGD_2PNPDK20091226_140312_000050642085_00268_40903_8706.N1 RA2_FGD_2P.MPH.ABS_ORBIT=40903
Product: RA2_FGD_2P Filename: RA2_FGD_2PNPDK20091226_153203_000006852085_00269_40904_8709.N1	26-DEC-2009 15:32:03.160 26-DEC-2009 15:43:28.215	RA2_FGD_2PNPDK20091226_153203_000006852085_00269_40904_8709.N1 RA2_FGD_2P.MPH.ABS_ORBIT=40904
Product: RA2_FGD_2P Filename: RA2_FGD_2PNPDK20091226_154243_000058652085_00269_40904_8712.N1	26-DEC-2009 15:42:43.711 26-DEC-2009 17:20:28.865	RA2_FGD_2PNPDK20091226_154243_000058652085_00269_40904_8712.N1 RA2_FGD_2P.MPH.ABS_ORBIT=40904
Product: RA2_FGD_2P Filename: RA2_FGD_2PNPDK20091226_171849_000060452085_00270_40905_8715.N1	26-DEC-2009 17:18:49.774 26-DEC-2009 18:59:34.283	RA2_FGD_2PNPDK20091226_171849_000060452085_00270_40905_8715.N1 RA2_FGD_2P.MPH.ABS_ORBIT=40905
Product: RA2_FGD_2P Filename: RA2_FGD_2PNPDK20091226_185742_000059342085_00271_40906_8718.N1	26-DEC-2009 18:57:42.938 26-DEC-2009 20:36:37.161	RA2_FGD_2PNPDK20091226_185742_000059342085_00271_40906_8718.N1 RA2_FGD_2P.MPH.ABS_ORBIT=40906

#### RA2\_WWV\_2P products

Gauge	Segment (Start-Stop)	Explicit Reference
Product: RA2_WWV_2P Filename: RA2_WWV_2PNPDK20091226_061638_000041202085_00263_40898_8689.N1	26-DEC-2009 06:16:38.487 26-DEC-2009 07:25:18.003	RA2_WWV_2PNPDK20091226_061638_000041202085_00263_40898_8689.N1 RA2_WWV_2P.MPH.ABS_ORBIT=40898
Product: RA2_WWV_2P Filename: RA2_WWV_2PNPDK20091226_072355_000061592085_00264_40899_8692.N1	26-DEC-2009 07:23:55.623 26-DEC-2009 09:06:34.873	RA2_WWV_2PNPDK20091226_072355_000061592085_00264_40899_8692.N1 RA2_WWV_2P.MPH.ABS_ORBIT=40899
Product: RA2_WWV_2P Filename: RA2_WWV_2PNPDK20091226_090539_000054432085_00265_40900_8695.N1	26-DEC-2009 09:05:39.229 26-DEC-2009 10:36:22.177	RA2_WWV_2PNPDK20091226_090539_000054432085_00265_40900_8695.N1 RA2_WWV_2P.MPH.ABS_ORBIT=40900
Product: RA2_WWV_2P Filename: RA2_WWV_2PNPDK20091226_103920_000003682085_00266_40901_8698.N1	26-DEC-2009 10:39:20.473 26-DEC-2009 10:45:28.037	RA2_WWV_2PNPDK20091226_103920_000003682085_00266_40901_8698.N1 RA2_WWV_2P.MPH.ABS_ORBIT=40901
Product: RA2_WWV_2P Filename: RA2_WWV_2PNPDK20091226_104353_000061102085_00266_40901_8701.N1	26-DEC-2009 10:43:53.403 26-DEC-2009 12:25:43.637	RA2_WWV_2PNPDK20091226_104353_000061102085_00266_40901_8701.N1 RA2_WWV_2P.MPH.ABS_ORBIT=40901
Product: RA2_WWV_2P Filename: RA2_WWV_2PNPDK20091226_122411_000059942085_00267_40902_8704.N1	26-DEC-2009 12:24:11.231 26-DEC-2009 14:04:05.609	RA2_WWV_2PNPDK20091226_122411_000059942085_00267_40902_8704.N1 RA2_WWV_2P.MPH.ABS_ORBIT=40902
Product: RA2_WWV_2P Filename: RA2_WWV_2PNPDK20091226_140312_000050642085_00268_40903_8707.N1	26-DEC-2009 14:03:12.193 26-DEC-2009 15:27:36.381	RA2_WWV_2PNPDK20091226_140312_000050642085_00268_40903_8707.N1 RA2_WWV_2P.MPH.ABS_ORBIT=40903
Product: RA2_WWV_2P Filename: RA2_WWV_2PNPDK20091226_153203_000006852085_00269_40904_8710.N1	26-DEC-2009 15:32:03.160 26-DEC-2009 15:43:28.215	RA2_WWV_2PNPDK20091226_153203_000006852085_00269_40904_8710.N1 RA2_WWV_2P.MPH.ABS_ORBIT=40904
Product: RA2_WWV_2P Filename: RA2_WWV_2PNPDK20091226_154243_000058652085_00269_40904_8713.N1	26-DEC-2009 15:42:43.711 26-DEC-2009 17:20:28.865	RA2_WWV_2PNPDK20091226_154243_000058652085_00269_40904_8713.N1 RA2_WWV_2P.MPH.ABS_ORBIT=40904
Product: RA2_WWV_2P Filename: RA2_WWV_2PNPDK20091226_171849_000060452085_00270_40905_8716.N1	26-DEC-2009 17:18:49.774 26-DEC-2009 18:59:34.283	RA2_WWV_2PNPDK20091226_171849_000060452085_00270_40905_8716.N1 RA2_WWV_2P.MPH.ABS_ORBIT=40905
Product: RA2_WWV_2P Filename: RA2_WWV_2PNPDK20091226_185742_000059342085_00271_40906_8719.N1	26-DEC-2009 18:57:42.938 26-DEC-2009 20:36:37.161	RA2_WWV_2PNPDK20091226_185742_000059342085_00271_40906_8719.N1 RA2_WWV_2P.MPH.ABS_ORBIT=40906

## Missing Products

#### RA2\_FGD\_2P missing products

Gauge	Value	Segment (Start-Stop)
MODE.MEASUREMENT RA2.MISSING	Duration: 6128.019167 s	25-DEC-2009 22:23:22.499 26-DEC-2009 00:05:30.518
MODE.MEASUREMENT RA2.MISSING	Duration: 5889.342294 s	26-DEC-2009 00:05:30.518 26-DEC-2009 01:43:39.860
MODE.MEASUREMENT RA2.MISSING	Duration: 4671.681012 s	26-DEC-2009 01:43:39.860 26-DEC-2009 03:01:31.541

MODE.MEASUREMENT RA2.MISSING	Duration: 5806.327715 s	26-DEC-2009 03:01:31.541 26-DEC-2009 04:38:17.869
MODE.MEASUREMENT RA2.MISSING	Duration: 5900.618031 s	26-DEC-2009 04:38:17.869 26-DEC-2009 06:16:38.487
MODE.MEASUREMENT RA2.MISSING	Duration: 178.295707 s	26-DEC-2009 10:36:22.177 26-DEC-2009 10:39:20.473
MODE.MEASUREMENT RA2.MISSING	Duration: 10.341594 s	26-DEC-2009 15:27:36.381 26-DEC-2009 15:27:46.723
MODE.MEASUREMENT RA2.MISSING	Duration: 79.488483 s	26-DEC-2009 15:30:43.672 26-DEC-2009 15:32:03.160
MODE.MEASUREMENT RA2.MISSING	Duration: 257.175197 s	26-DEC-2009 20:36:37.161 26-DEC-2009 20:40:54.336
MODE.MEASUREMENT RA2.MISSING	Duration: 4252.157000 s	26-DEC-2009 20:40:54.336 26-DEC-2009 21:51:46.493
MODE.MEASUREMENT RA2.MISSING	Duration: 6118.522010 s	26-DEC-2009 21:51:46.493 26-DEC-2009 23:33:45.015
MODE.MEASUREMENT RA2.MISSING	Duration: 6003.379342 s	26-DEC-2009 23:33:45.015 27-DEC-2009 01:13:48.394

**RA2\_WWV\_2P missing products**

<b>Gauge</b>	<b>Value</b>	<b>Segment (Start-Stop)</b>
MODE.MEASUREMENT RA2.MISSING	Duration: 6128.019167 s	25-DEC-2009 22:23:22.499 26-DEC-2009 00:05:30.518
MODE.MEASUREMENT RA2.MISSING	Duration: 5889.342294 s	26-DEC-2009 00:05:30.518 26-DEC-2009 01:43:39.860
MODE.MEASUREMENT RA2.MISSING	Duration: 4671.681012 s	26-DEC-2009 01:43:39.860 26-DEC-2009 03:01:31.541
MODE.MEASUREMENT RA2.MISSING	Duration: 5806.327715 s	26-DEC-2009 03:01:31.541 26-DEC-2009 04:38:17.869
MODE.MEASUREMENT RA2.MISSING	Duration: 5900.618031 s	26-DEC-2009 04:38:17.869 26-DEC-2009 06:16:38.487
MODE.MEASUREMENT RA2.MISSING	Duration: 178.295707 s	26-DEC-2009 10:36:22.177 26-DEC-2009 10:39:20.473
MODE.MEASUREMENT RA2.MISSING	Duration: 10.341594 s	26-DEC-2009 15:27:36.381 26-DEC-2009 15:27:46.723
MODE.MEASUREMENT RA2.MISSING	Duration: 79.488483 s	26-DEC-2009 15:30:43.672 26-DEC-2009 15:32:03.160
MODE.MEASUREMENT RA2.MISSING	Duration: 257.175197 s	26-DEC-2009 20:36:37.161 26-DEC-2009 20:40:54.336
MODE.MEASUREMENT RA2.MISSING	Duration: 4252.157000 s	26-DEC-2009 20:40:54.336 26-DEC-2009 21:51:46.493
MODE.MEASUREMENT RA2.MISSING	Duration: 6118.522010 s	26-DEC-2009 21:51:46.493 26-DEC-2009 23:33:45.015
MODE.MEASUREMENT RA2.MISSING	Duration: 6003.379342 s	26-DEC-2009 23:33:45.015 27-DEC-2009 01:13:48.394

**Unplanned Products**

**RA2\_FGD\_2P unplanned products**

Gauge Segment (Start-Stop)  
RA2\_WWV\_2P unplanned products

Gauge Segment (Start-Stop)

## Overlaps

RA2\_FGD\_2P overlaps

Gauge Segment (Start-Stop) Explicit Reference  
RA2\_WWV\_2P overlaps

Gauge Segment (Start-Stop) Explicit Reference

## Duplicates

RA2\_FGD\_2P duplicates

Gauge Segment (Start-Stop) Explicit Reference  
RA2\_WWV\_2P duplicates

Gauge Segment (Start-Stop) Explicit Reference

# ADF usage

## RA2\_CAL\_0P: ADF usage

### New ADFs

Gauge	Value	Segment (Start-Stop)	Explicit Reference
DSD: LEVEL_0_CONFIGURATION_FILE PCF_RA2_CAL_0P	new ADF: AUX_CN0_AXVPDS20020123_121901_20020101_000000_20200101_000000	26-DEC-2009 15:27:47.110 26-DEC-2009 15:27:47.110	Product: RA2_CAL_0PNPDK20091226_152747_000001702085_00269_40904_1628.N1

## DOR\_DOP\_0P: ADF usage

### New ADFs

Gauge	Value	Segment (Start-Stop)	Explicit Reference
-------	-------	----------------------	--------------------

DSD: LEVEL_0_CONFIGURATION_FILE PCF_DOR_DOP_0P	new ADF: NOT USED	26-DEC-2009 15:42:31.095 26-DEC-2009 15:42:31.095	Product: DOR_DOP_0PNPDK20091226_154231_000057382085_00269_40904_2151.N1
DSD: ORBIT_STATE_VECTOR_FILE PCF_DOR_DOP_0P	new ADF: AUX_FPO_AXVPDS20091227_083620_20091225_191241_20100104_203855	26-DEC-2009 15:42:31.095 26-DEC-2009 15:42:31.095	Product: DOR_DOP_0PNPDK20091226_154231_000057382085_00269_40904_2151.N1
DSD: LEVEL_0_CONFIGURATION_FILE PCF_DOR_DOP_0P	new ADF: AUX_CN0_AXVPDS20020123_121901_20020101_000000_20200101_000000	26-DEC-2009 20:34:44.519 26-DEC-2009 20:34:44.519	Product: DOR_DOP_0PNPDE20091226_203444_000043992085_00272_40907_9845.N1

### DOR\_NAV\_0P: ADF usage

#### New ADFs

Gauge	Value	Segment (Start-Stop)	Explicit Reference
DSD: LEVEL_0_CONFIGURATION_FILE PCF_DOR_NAV_0P	new ADF: NOT USED	26-DEC-2009 15:37:44.189 26-DEC-2009 15:37:44.189	Product: DOR_NAV_0PNPDK20091226_153744_000057382085_00269_40904_2149.N1
DSD: ORBIT_STATE_VECTOR_FILE PCF_DOR_NAV_0P	new ADF: AUX_FPO_AXVPDS20091227_083620_20091225_191241_20100104_203855	26-DEC-2009 15:37:44.189 26-DEC-2009 15:37:44.189	Product: DOR_NAV_0PNPDK20091226_153744_000057382085_00269_40904_2149.N1
DSD: LEVEL_0_CONFIGURATION_FILE PCF_DOR_NAV_0P	new ADF: AUX_CN0_AXVPDS20020123_121901_20020101_000000_20200101_000000	26-DEC-2009 20:35:16.398 26-DEC-2009 20:35:16.398	Product: DOR_NAV_0PNPDE20091226_203516_000038252085_00272_40907_9444.N1



**MWR\_NL\_\_0P: ADF usage**
**New ADFs**

Gauge	Value	Segment (Start-Stop)	Explicit Reference
DSD: LEVEL_0_CONFIGURATION_FILE PCF_MWR_NL__0P	new ADF: NOT USED	26-DEC-2009 15:42:35.017  26-DEC-2009 15:42:35.017	Product: MWR_NL__0PNPDK20091226_154235_000058082085_00269_40904_2151.N1
DSD: ORBIT_STATE_VECTOR_FILE PCF_MWR_NL__0P	new ADF: AUX_FPO_AXVPDS20091227_083620_20091225_191241_20100104_203855	26-DEC-2009 15:42:35.017  26-DEC-2009 15:42:35.017	Product: MWR_NL__0PNPDK20091226_154235_000058082085_00269_40904_2151.N1
DSD: LEVEL_0_CONFIGURATION_FILE PCF_MWR_NL__0P	new ADF: AUX_CN0_AXVPDS20020123_121901_20020101_000000_20200101_000000	26-DEC-2009 20:34:59.504  26-DEC-2009 20:34:59.504	Product: MWR_NL__0PNPDE20091226_203459_000044402085_00272_40907_9886.N1

**RA2\_ME\_\_0P: ADF usage**
**New ADFs**

Gauge	Value	Segment (Start-Stop)	Explicit Reference
DSD: LEVEL_0_CONFIGURATION_FILE PCF_RA2_ME__0P	new ADF: NOT USED	26-DEC-2009 15:42:43.685  26-DEC-2009 15:42:43.685	Product: RA2_ME__0PNPDK20091226_154243_000058642085_00269_40904_2471.N1
DSD: ORBIT_STATE_VECTOR_FILE PCF_RA2_ME__0P	new ADF: AUX_FPO_AXVPDS20091227_083620_20091225_191241_20100104_203855	26-DEC-2009 15:42:43.685  26-DEC-2009 15:42:43.685	Product: RA2_ME__0PNPDK20091226_154243_000058642085_00269_40904_2471.N1

DSD: LEVEL_0_CONFIGURATION_FILE PCF_RA2_ME__0P	new ADF: AUX_CN0_AXVPDS20020123_121901_20020101_000000_20200101_000000	26-DEC-2009 20:35:21.439 26-DEC-2009 20:35:21.439	Product: RA2_ME__OPNPDE20091226_203521_000044872085_00272_40907_0566.N1
--	---	--	--

## RA2\_MW\_\_1P: ADF usage

### New ADFs

Gauge	Value	Segment (Start-Stop)	Explicit Reference
-------	-------	----------------------	--------------------

### Current ADFs (from IECF list)

Gauge	Value	Explicit Reference
RA2_CON_AX.INFO PCF_IECF	RA2_CON_AXVIEC20070723_131547_20060621_132015_20200101_000000	Corresponding to date 24-OCT-2009 03:00:02.000
RA2_CST_AX.INFO PCF_IECF	RA2_CST_AXVIEC20020621_135858_20020101_000000_20200101_000000	Corresponding to date 24-OCT-2009 03:00:02.000
RA2_CHD_AX.INFO PCF_IECF	RA2_CHD_AXVIEC20060913_074707_20020101_000000_20200101_000000	Corresponding to date 24-OCT-2009 03:00:02.000
RA2_IFA_AX.INFO PCF_IECF	RA2_IFA_AXVIEC20050216_125529_20020101_000000_20200101_000000	Corresponding to date 24-OCT-2009 03:00:02.000
RA2_IFB_AX.INFO PCF_IECF	RA2_IFB_AXVIEC20050216_125738_20020101_000000_20200101_000000	Corresponding to date 24-OCT-2009 03:00:02.000
RA2_USO_AX.INFO PCF_IECF	RA2_USO_AXVIEC20070618_133225_20070620_000000_20200101_000000	Corresponding to date 24-OCT-2009 03:00:02.000
MWR_CON_AX.INFO PCF_IECF	MWR_CON_AXVIEC20040810_145011_20020101_000000_20200101_000000	Corresponding to date 24-OCT-2009 03:00:02.000
MWR_CHD_AX.INFO PCF_IECF	MWR_CHD_AXVIEC20061013_132356_20020101_000000_20200101_000000	Corresponding to date 24-OCT-2009 03:00:02.000
MWR_SLT_AX.INFO PCF_IECF	MWR_SLT_AXVIEC20060921_063409_20020101_000000_20200101_000000	Corresponding to date 24-OCT-2009 03:00:02.000
RA2_IFF_AX.INFO PCF_IECF	RA2_IFF_AXVIEC20091222_165444_20091223_000000_20200101_000000	Corresponding to date 23-DEC-2009 03:00:01.000

### Differences with IECF list

Gauge	Value	Explicit Reference
-------	-------	--------------------

## RA2\_FGD\_2P: ADF usage

### New ADFs

Gauge	Value	Segment (Start-Stop)	Explicit Reference
-------	-------	----------------------	--------------------

DSD: RA2_USO_DATA PCF_RA2_FGD_2P	new ADF: DOR_NAV_0PNPDK20091226_072336_000057382085_00264_40899_2001.N1	26-DEC-2009 07:23:55.623 26-DEC-2009 07:23:55.623	Product: RA2_FGD_2PNPDK20091226_072355_000061592085_00264_40899_8691.N1
DSD: MWR_CONFIGURATION_DATA PCF_RA2_FGD_2P	new ADF: AUX_ECF_AXNECM20091226_062112_20091226_150000_20091227_030000	26-DEC-2009 09:05:39.229 26-DEC-2009 09:05:39.229	Product: RA2_FGD_2PNPDK20091226_090539_000054432085_00265_40900_8694.N1
DSD: RA2_CHARACTERISATION_DATA PCF_RA2_FGD_2P	new ADF: AUX_ECF_AXNECM20091226_062111_20091226_090000_20091226_210000	26-DEC-2009 09:05:39.229 26-DEC-2009 09:05:39.229	Product: RA2_FGD_2PNPDK20091226_090539_000054432085_00265_40900_8694.N1
DSD: RA2_CONFIGURATION_DATA PCF_RA2_FGD_2P	new ADF: AUX_ECF_AXNECM20091225_180111_20091226_030000_20091226_150000	26-DEC-2009 09:05:39.229 26-DEC-2009 09:05:39.229	Product: RA2_FGD_2PNPDK20091226_090539_000054432085_00265_40900_8694.N1
DSD: RA2_USO_DATA PCF_RA2_FGD_2P	new ADF: DOR_NAV_0PNPDK20091226_090433_000054192085_00265_40900_2002.N1	26-DEC-2009 09:05:39.229 26-DEC-2009 09:05:39.229	Product: RA2_FGD_2PNPDK20091226_090539_000054432085_00265_40900_8694.N1
DSD: RA2_USO_DATA PCF_RA2_FGD_2P	new ADF: DOR_NAV_0PNPDK20091226_104011_000057382085_00266_40901_2003.N1	26-DEC-2009 10:43:53.403 26-DEC-2009 10:43:53.403	Product: RA2_FGD_2PNPDK20091226_104353_000061102085_00266_40901_8700.N1
DSD: RA2_USO_DATA PCF_RA2_FGD_2P	new ADF: DOR_NAV_0PNPDK20091226_122108_000057382085_00267_40902_2004.N1	26-DEC-2009 12:24:11.231 26-DEC-2009 12:24:11.231	Product: RA2_FGD_2PNPDK20091226_122411_000059942085_00267_40902_8703.N1

DSD: RA2_USO_DATA PCF_RA2_FGD_2P	new ADF: DOR_NAV_0PNPDK20091226_140205_000054192085_00268_40903_2005.N1	26-DEC-2009 14:03:12.193 26-DEC-2009 14:03:12.193	Product: RA2_FGD_2PNPDK20091226_140312_000050642085_00268_40903_8706.N1
DSD: MWR_CONFIGURATION_DATA PCF_RA2_FGD_2P	new ADF: AUX_ECF_AXNECM20091226_062113_20091226_210000_20091227_090000	26-DEC-2009 15:32:03.160 26-DEC-2009 15:32:03.160	Product: RA2_FGD_2PNPDK20091226_153203_000006852085_00269_40904_8709.N1
DSD: RA2_CHARACTERISATION_DATA PCF_RA2_FGD_2P	new ADF: AUX_ECF_AXNECM20091226_062112_20091226_150000_20091227_030000	26-DEC-2009 15:32:03.160 26-DEC-2009 15:32:03.160	Product: RA2_FGD_2PNPDK20091226_153203_000006852085_00269_40904_8709.N1
DSD: RA2_CONFIGURATION_DATA PCF_RA2_FGD_2P	new ADF: AUX_ECF_AXNECM20091226_062111_20091226_090000_20091226_210000	26-DEC-2009 15:32:03.160 26-DEC-2009 15:32:03.160	Product: RA2_FGD_2PNPDK20091226_153203_000006852085_00269_40904_8709.N1
DSD: RA2_USO_DATA PCF_RA2_FGD_2P	new ADF: DOR_NAV_0PNPDK20091226_153744_000057382085_00269_40904_2149.N1	26-DEC-2009 15:42:43.711 26-DEC-2009 15:42:43.711	Product: RA2_FGD_2PNPDK20091226_154243_000058652085_00269_40904_8712.N1
DSD: RA2_USO_DATA PCF_RA2_FGD_2P	new ADF: DOR_NAV_0PNPDK20091226_171841_000054192085_00270_40905_2150.N1	26-DEC-2009 17:18:49.774 26-DEC-2009 17:18:49.774	Product: RA2_FGD_2PNPDK20091226_171849_000060452085_00270_40905_8715.N1
DSD: RA2_USO_DATA PCF_RA2_FGD_2P	new ADF: DOR_NAV_0PNPDK20091226_185419_000057382085_00271_40906_2151.N1	26-DEC-2009 18:57:42.938 26-DEC-2009 18:57:42.938	Product: RA2_FGD_2PNPDK20091226_185742_000059342085_00271_40906_8718.N1

**Current ADFs (from IECF list)**

Gauge	Value	Explicit Reference
-------	-------	--------------------

RA2_USO_AX.INFO PCF_IECF	RA2_USO_AXVIEC20070618_133225_20070620_000000_20200101_000000	Corresponding to date 24-OCT-2009 03:00:02.000
MWR_SLT_AX.INFO PCF_IECF	MWR_SLT_AXVIEC20060921_063409_20020101_000000_20200101_000000	Corresponding to date 24-OCT-2009 03:00:02.000
AUX_ATT_AX.INFO PCF_IECF	AUX_ATT_AXVIEC20020924_131534_20020703_120000_20781231_235959	Corresponding to date 24-OCT-2009 03:00:02.000
RA2_PLA_AX.INFO PCF_IECF	RA2_PLA_AXVIEC20060331_181823_20020101_000000_20200101_000000	Corresponding to date 24-OCT-2009 03:00:02.000
RA2_CON_AX.INFO PCF_IECF	RA2_CON_AXVIEC20070723_131547_20060621_132015_20200101_000000	Corresponding to date 24-OCT-2009 03:00:02.000
RA2_CHD_AX.INFO PCF_IECF	RA2_CHD_AXVIEC20060913_074707_20020101_000000_20200101_000000	Corresponding to date 24-OCT-2009 03:00:02.000
MWR_CON_AX.INFO PCF_IECF	MWR_CON_AXVIEC20040810_145011_20020101_000000_20200101_000000	Corresponding to date 24-OCT-2009 03:00:02.000
MWR_CHD_AX.INFO PCF_IECF	MWR_CHD_AXVIEC20061013_132356_20020101_000000_20200101_000000	Corresponding to date 24-OCT-2009 03:00:02.000
MWR_LSF_AX.INFO PCF_IECF	MWR_LSF_AXVIEC20020313_172218_20020101_000000_20200101_000000	Corresponding to date 24-OCT-2009 03:00:02.000
RA2_MET_AX.INFO PCF_IECF	RA2_MET_AXVIEC20020204_073357_20020101_000000_20200101_000000	Corresponding to date 24-OCT-2009 03:00:02.000
RA2_CST_AX.INFO PCF_IECF	RA2_CST_AXVIEC20020621_135858_20020101_000000_20200101_000000	Corresponding to date 24-OCT-2009 03:00:02.000
RA2_SOI_AX.INFO PCF_IECF	RA2_SOI_AXVIEC20051003_170000_20020101_000000_20200101_000000	Corresponding to date 24-OCT-2009 03:00:02.000
RA2_ICT_AX.INFO PCF_IECF	RA2_ICT_AXVIEC20060921_070730_20020101_000000_20200101_000000	Corresponding to date 24-OCT-2009 03:00:02.000
RA2_SSB_AX.INFO PCF_IECF	RA2_SSB_AXVIEC20051129_111810_20020101_000000_20200101_000000	Corresponding to date 24-OCT-2009 03:00:02.000
RA2_DIP_AX.INFO PCF_IECF	RA2_DIP_AXVIEC20020122_134206_20020101_000000_20200101_000000	Corresponding to date 24-OCT-2009 03:00:02.000
RA2_IOC_AX.INFO PCF_IECF	RA2_IOC_AXVIEC20020122_141121_20020101_000000_20200101_000000	Corresponding to date 24-OCT-2009 03:00:02.000
RA2_SET_AX.INFO PCF_IECF	RA2_SET_AXVIEC20020122_150917_20020101_000000_20200101_000000	Corresponding to date 24-OCT-2009 03:00:02.000
RA2_OT1_AX.INFO PCF_IECF	RA2_OT1_AXVIEC20040120_082051_20020101_000000_20200101_000000	Corresponding to date 24-OCT-2009 03:00:02.000
RA2_OT2_AX.INFO PCF_IECF	RA2_OT2_AXVIEC20031208_150159_20020101_000000_20200101_000000	Corresponding to date 24-OCT-2009 03:00:02.000
RA2_TLD_AX.INFO PCF_IECF	RA2_TLD_AXVIEC20031208_151137_20020101_000000_20200101_000000	Corresponding to date 24-OCT-2009 03:00:02.000
RA2_GEO_AX.INFO PCF_IECF	RA2_GEO_AXVIEC20020314_093428_20020101_000000_20200101_000000	Corresponding to date 24-OCT-2009 03:00:02.000
RA2_MSS_AX.INFO PCF_IECF	RA2_MSS_AXVIEC20031208_145545_20020101_000000_20200101_000000	Corresponding to date 24-OCT-2009 03:00:02.000
RA2_SL1_AX.INFO PCF_IECF	RA2_SL1_AXVIEC20030131_100228_20020101_000000_20200101_000000	Corresponding to date 24-OCT-2009 03:00:02.000
RA2_SL2_AX.INFO PCF_IECF	RA2_SL2_AXVIEC20030131_101757_20020101_000000_20200101_000000	Corresponding to date 24-OCT-2009 03:00:02.000

RA2_IFF_AX.INFO PCF_IECF	RA2_IFF_AXVIEC20091222_165444_20091223_000000_20200101_000000	Corresponding to date 23-DEC-2009 03:00:01.000
RA2_SOL_AX.INFO PCF_IECF	RA2_SOL_AXVIEC20091222_134507_20020101_000000_20101201_000000	Corresponding to date 23-DEC-2009 03:00:01.000
RA2_POL_AX.INFO PCF_IECF	RA2_POL_AXVIEC20091223_110411_20020101_000000_20100121_235959	Corresponding to date 24-DEC-2009 03:00:01.000
RA2_POL_AX.INFO PCF_IECF	RA2_POL_AXVIEC20091225_110420_20020101_000000_20100123_235959	Corresponding to date 26-DEC-2009 03:00:01.000

**Differences with IECF list**

Gauge	Value	Explicit Reference
DSD: ATTITUDE_DATA PCF_RA2_FGD_2P	Filename: RA2_IFF_AXVIEC20091119_125545_20091119_000000_20200101_000000	Product: RA2_FGD_2PNPDK20091226_061638_000041202085_00263_40898_8688.N1
DSD: DORIS_IONO PCF_RA2_FGD_2P	Filename: RA2_MW__1PNPDK20091226_061638_000041202085_00263_40898_8687.N1	Product: RA2_FGD_2PNPDK20091226_061638_000041202085_00263_40898_8688.N1
DSD: METEO_GRID_POINTS_ALTITUDE PCF_RA2_FGD_2P	Filename:	Product: RA2_FGD_2PNPDK20091226_061638_000041202085_00263_40898_8688.N1
DSD: MWR_CHARACTERISATION_COEFF PCF_RA2_FGD_2P	Filename: RA2_SOL_AXVIEC20091123_133342_20020101_000000_20101101_000000	Product: RA2_FGD_2PNPDK20091226_061638_000041202085_00263_40898_8688.N1
DSD: MWR_CONFIGURATION_DATA PCF_RA2_FGD_2P	Filename: AUX_ECF_AXNECM20091226_062111_20091226_090000_20091226_210000	Product: RA2_FGD_2PNPDK20091226_061638_000041202085_00263_40898_8688.N1
DSD: OCEAN_ICE2_SYSTEM_FILE PCF_RA2_FGD_2P	Filename:	Product: RA2_FGD_2PNPDK20091226_061638_000041202085_00263_40898_8688.N1
DSD: OCEAN_TIDE_HARMONIC_COEF PCF_RA2_FGD_2P	Filename:	Product: RA2_FGD_2PNPDK20091226_061638_000041202085_00263_40898_8688.N1
DSD: OCEAN_TIDE_ORTHOWEIGHTS PCF_RA2_FGD_2P	Filename:	Product: RA2_FGD_2PNPDK20091226_061638_000041202085_00263_40898_8688.N1
DSD: RA2_CHARACTERISATION_DATA PCF_RA2_FGD_2P	Filename: AUX_ECF_AXNECM20091225_180111_20091226_030000_20091226_150000	Product: RA2_FGD_2PNPDK20091226_061638_000041202085_00263_40898_8688.N1
DSD: RA2_CONFIGURATION_DATA PCF_RA2_FGD_2P	Filename: AUX_ECF_AXNECM20091225_062111_20091225_210000_20091226_090000	Product: RA2_FGD_2PNPDK20091226_061638_000041202085_00263_40898_8688.N1
DSD: RA2_CONSTANT_DATA PCF_RA2_FGD_2P	Filename:	Product: RA2_FGD_2PNPDK20091226_061638_000041202085_00263_40898_8688.N1
DSD: RA2_SURFACE_TYPE_DATA PCF_RA2_FGD_2P	Filename: RA2_POL_AXVIEC20091218_110557_20020101_000000_20100116_235959	Product: RA2_FGD_2PNPDK20091226_061638_000041202085_00263_40898_8688.N1
DSD: RA2_USO_DATA PCF_RA2_FGD_2P	Filename: DOR_NAV_0PNPDK20091226_061432_000038252085_00263_40898_2000.N1	Product: RA2_FGD_2PNPDK20091226_061638_000041202085_00263_40898_8688.N1
DSD: REAL.POLE_LOCATION_PREDICTED PCF_RA2_FGD_2P	Filename: RA2_POL_AXVIEC20091218_110557_20020101_000000_20100116_235959	Product: RA2_FGD_2PNPDK20091226_061638_000041202085_00263_40898_8688.N1
DSD: REAL.RA2_IF_MASK_FLIGHT_DATA PCF_RA2_FGD_2P	Filename: RA2_IFF_AXVIEC20091119_125545_20091119_000000_20200101_000000	Product: RA2_FGD_2PNPDK20091226_061638_000041202085_00263_40898_8688.N1
DSD: REAL.SOLAR_ACTIVITY_INDEX_PREDICT PCF_RA2_FGD_2P	Filename: RA2_SOL_AXVIEC20091123_133342_20020101_000000_20101101_000000	Product: RA2_FGD_2PNPDK20091226_061638_000041202085_00263_40898_8688.N1

DSD: SOLAR_ACTIVITY_INDEX_PREDICT PCF_RA2_FGD_2P	Filename:	Product: RA2_FGD_2PNPDK20091226_061638_000041202085_00263_408!
DSD: ATTITUDE_DATA PCF_RA2_FGD_2P	Filename: RA2_IFF_AXVIEC20091119_125545_20091119_000000_20200101_000000	Product: RA2_FGD_2PNPDK20091226_072355_000061592085_00264_40899_8691.N1
DSD: DORIS_IONO PCF_RA2_FGD_2P	Filename: RA2_MW__1PNPDK20091226_072355_000061592085_00264_40899_8690.N1	Product: RA2_FGD_2PNPDK20091226_072355_000061592085_00264_40899_8691.N1
DSD: METEO_GRID_POINTS_ALTITUDE PCF_RA2_FGD_2P	Filename:	Product: RA2_FGD_2PNPDK20091226_072355_000061592085_00264_40899_8691.N1
DSD: MWR_CHARACTERISATION_COEFF PCF_RA2_FGD_2P	Filename: RA2_SOL_AXVIEC20091123_133342_20020101_000000_20101101_000000	Product: RA2_FGD_2PNPDK20091226_072355_000061592085_00264_40899_8691.N1
DSD: MWR_CONFIGURATION_DATA PCF_RA2_FGD_2P	Filename: AUX_ECF_AXNECM20091226_062111_20091226_090000_20091226_210000	Product: RA2_FGD_2PNPDK20091226_072355_000061592085_00264_40899_8691.N1
DSD: OCEAN_ICE2_SYSTEM_FILE PCF_RA2_FGD_2P	Filename:	Product: RA2_FGD_2PNPDK20091226_072355_000061592085_00264_40899_8691.N1
DSD: OCEAN_TIDE_HARMONIC_COEF PCF_RA2_FGD_2P	Filename:	Product: RA2_FGD_2PNPDK20091226_072355_000061592085_00264_40899_8691.N1
DSD: OCEAN_TIDE_ORTHOWEIGHTS PCF_RA2_FGD_2P	Filename:	Product: RA2_FGD_2PNPDK20091226_072355_000061592085_00264_40899_8691.N1
DSD: RA2_CHARACTERISATION_DATA PCF_RA2_FGD_2P	Filename: AUX_ECF_AXNECM20091225_180111_20091226_030000_20091226_150000	Product: RA2_FGD_2PNPDK20091226_072355_000061592085_00264_40899_8691.N1
DSD: RA2_CONFIGURATION_DATA PCF_RA2_FGD_2P	Filename: AUX_ECF_AXNECM20091225_062111_20091225_210000_20091226_090000	Product: RA2_FGD_2PNPDK20091226_072355_000061592085_00264_40899_8691.N1
DSD: RA2_CONSTANT_DATA PCF_RA2_FGD_2P	Filename:	Product: RA2_FGD_2PNPDK20091226_072355_000061592085_00264_40899_8691.N1
DSD: RA2_SURFACE_TYPE_DATA PCF_RA2_FGD_2P	Filename: RA2_POL_AXVIEC20091218_110557_20020101_000000_20100116_235959	Product: RA2_FGD_2PNPDK20091226_072355_000061592085_00264_40899_8691.N1
DSD: RA2_USO_DATA PCF_RA2_FGD_2P	Filename: DOR_NAV_0PNPDK20091226_072336_000057382085_00264_40899_2001.N1	Product: RA2_FGD_2PNPDK20091226_072355_000061592085_00264_40899_8691.N1
DSD: REAL_POLE_LOCATION_PREDICTED PCF_RA2_FGD_2P	Filename: RA2_POL_AXVIEC20091218_110557_20020101_000000_20100116_235959	Product: RA2_FGD_2PNPDK20091226_072355_000061592085_00264_40899_8691.N1
DSD: REAL_RA2_IF_MASK_FLIGHT_DATA PCF_RA2_FGD_2P	Filename: RA2_IFF_AXVIEC20091119_125545_20091119_000000_20200101_000000	Product: RA2_FGD_2PNPDK20091226_072355_000061592085_00264_40899_8691.N1
DSD: REAL_SOLAR_ACTIVITY_INDEX_PREDICT PCF_RA2_FGD_2P	Filename: RA2_SOL_AXVIEC20091123_133342_20020101_000000_20101101_000000	Product: RA2_FGD_2PNPDK20091226_072355_000061592085_00264_40899_8691.N1
DSD: SOLAR_ACTIVITY_INDEX_PREDICT PCF_RA2_FGD_2P	Filename:	Product: RA2_FGD_2PNPDK20091226_072355_000061592085_00264_40899_8691.N1
DSD: ATTITUDE_DATA PCF_RA2_FGD_2P	Filename: RA2_IFF_AXVIEC20091119_125545_20091119_000000_20200101_000000	Product: RA2_FGD_2PNPDK20091226_090539_000054432085_00265_40900_8694.N1
DSD: DORIS_IONO PCF_RA2_FGD_2P	Filename: RA2_MW__1PNPDK20091226_090539_000054432085_00265_40900_8693.N1	Product: RA2_FGD_2PNPDK20091226_090539_000054432085_00265_40900_8694.N1
DSD: METEO_GRID_POINTS_ALTITUDE PCF_RA2_FGD_2P	Filename:	Product: RA2_FGD_2PNPDK20091226_090539_000054432085_00265_40900_8694.N1
DSD: MWR_CHARACTERISATION_COEFF PCF_RA2_FGD_2P	Filename: RA2_SOL_AXVIEC20091123_133342_20020101_000000_20101101_000000	Product: RA2_FGD_2PNPDK20091226_090539_000054432085_00265_40900_8694.N1

DSD: MWR_CONFIGURATION_DATA PCF_RA2_FGD_2P	Filename: AUX_ECF_AXNECM20091226_062112_20091226_150000_20091227_030000	Product: RA2_FGD_2PNPDK20091226_090539_000054432085_00265_4090
DSD: OCEAN_ICE2_SYSTEM_FILE PCF_RA2_FGD_2P	Filename:	Product: RA2_FGD_2PNPDK20091226_090539_000054432085_00265_40900_8694.N1
DSD: OCEAN_TIDE_HARMONIC_COEF PCF_RA2_FGD_2P	Filename:	Product: RA2_FGD_2PNPDK20091226_090539_000054432085_00265_40900_8694.N1
DSD: OCEAN_TIDE_ORTHOWEIGHTS PCF_RA2_FGD_2P	Filename:	Product: RA2_FGD_2PNPDK20091226_090539_000054432085_00265_40900_8694.N1
DSD: RA2_CHARACTERISATION_DATA PCF_RA2_FGD_2P	Filename: AUX_ECF_AXNECM20091226_062111_20091226_090000_20091226_210000	Product: RA2_FGD_2PNPDK20091226_090539_000054432085_00265_40900_8694.N1
DSD: RA2_CONFIGURATION_DATA PCF_RA2_FGD_2P	Filename: AUX_ECF_AXNECM20091225_180111_20091226_030000_20091226_150000	Product: RA2_FGD_2PNPDK20091226_090539_000054432085_00265_40900_8694.N1
DSD: RA2_CONSTANT_DATA PCF_RA2_FGD_2P	Filename:	Product: RA2_FGD_2PNPDK20091226_090539_000054432085_00265_40900_8694.N1
DSD: RA2_SURFACE_TYPE_DATA PCF_RA2_FGD_2P	Filename: RA2_POL_AXVIEC20091218_110557_20020101_000000_20100116_235959	Product: RA2_FGD_2PNPDK20091226_090539_000054432085_00265_40900_8694.N1
DSD: RA2_USO_DATA PCF_RA2_FGD_2P	Filename: DOR_NAV_0PNPDK20091226_090433_000054192085_00265_40900_2002.N1	Product: RA2_FGD_2PNPDK20091226_090539_000054432085_00265_40900_8694.N1
DSD: REAL_POLE_LOCATION_PREDICTED PCF_RA2_FGD_2P	Filename: RA2_POL_AXVIEC20091218_110557_20020101_000000_20100116_235959	Product: RA2_FGD_2PNPDK20091226_090539_000054432085_00265_40900_8694.N1
DSD: REAL_RA2_IF_MASK_FLIGHT_DATA PCF_RA2_FGD_2P	Filename: RA2_IFF_AXVIEC20091119_125545_20091119_000000_20200101_000000	Product: RA2_FGD_2PNPDK20091226_090539_000054432085_00265_40900_8694.N1
DSD: REAL_SOLAR_ACTIVITY_INDEX_PREDICT PCF_RA2_FGD_2P	Filename: RA2_SOL_AXVIEC20091123_133342_20020101_000000_20101101_000000	Product: RA2_FGD_2PNPDK20091226_090539_000054432085_00265_40900_8694.N1
DSD: SOLAR_ACTIVITY_INDEX_PREDICT PCF_RA2_FGD_2P	Filename:	Product: RA2_FGD_2PNPDK20091226_090539_000054432085_00265_40900_8694.N1
DSD: ATTITUDE_DATA PCF_RA2_FGD_2P	Filename: RA2_IFF_AXVIEC20091119_125545_20091119_000000_20200101_000000	Product: RA2_FGD_2PNPDK20091226_103920_000003682085_00266_40901_8697.N1
DSD: DORIS_IONO PCF_RA2_FGD_2P	Filename: RA2_MW__1PNPDK20091226_103920_000003682085_00266_40901_8696.N1	Product: RA2_FGD_2PNPDK20091226_103920_000003682085_00266_40901_8697.N1
DSD: METEO_GRID_POINTS_ALTITUDE PCF_RA2_FGD_2P	Filename:	Product: RA2_FGD_2PNPDK20091226_103920_000003682085_00266_40901_8697.N1
DSD: MWR_CHARACTERISATION_COEFF PCF_RA2_FGD_2P	Filename: RA2_SOL_AXVIEC20091123_133342_20020101_000000_20101101_000000	Product: RA2_FGD_2PNPDK20091226_103920_000003682085_00266_40901_8697.N1
DSD: MWR_CONFIGURATION_DATA PCF_RA2_FGD_2P	Filename: AUX_ECF_AXNECM20091226_062112_20091226_150000_20091227_030000	Product: RA2_FGD_2PNPDK20091226_103920_000003682085_00266_40901_8697.N1
DSD: OCEAN_ICE2_SYSTEM_FILE PCF_RA2_FGD_2P	Filename:	Product: RA2_FGD_2PNPDK20091226_103920_000003682085_00266_40901_8697.N1
DSD: OCEAN_TIDE_HARMONIC_COEF PCF_RA2_FGD_2P	Filename:	Product: RA2_FGD_2PNPDK20091226_103920_000003682085_00266_40901_8697.N1
DSD: OCEAN_TIDE_ORTHOWEIGHTS PCF_RA2_FGD_2P	Filename:	Product: RA2_FGD_2PNPDK20091226_103920_000003682085_00266_40901_8697.N1
DSD: RA2_CHARACTERISATION_DATA PCF_RA2_FGD_2P	Filename: AUX_ECF_AXNECM20091226_062111_20091226_090000_20091226_210000	Product: RA2_FGD_2PNPDK20091226_103920_000003682085_00266_40901_8697.N1



DSD: RA2_CONFIGURATION_DATA PCF_RA2_FGD_2P	Filename: AUX_ECF_AXNECM20091225_180111_20091226_030000_20091226_150000	Product: RA2_FGD_2PNPDK20091226_103920_000003682085_00266_40901
DSD: RA2_CONSTANT_DATA PCF_RA2_FGD_2P	Filename:	Product: RA2_FGD_2PNPDK20091226_103920_000003682085_00266_40901_8697.N1
DSD: RA2_SURFACE_TYPE_DATA PCF_RA2_FGD_2P	Filename: RA2_POL_AXVIEC20091218_110557_20020101_000000_20100116_235959	Product: RA2_FGD_2PNPDK20091226_103920_000003682085_00266_40901_8697.N1
DSD: RA2_USO_DATA PCF_RA2_FGD_2P	Filename: DOR_NAV_0PNPDK20091226_090433_000054192085_00265_40900_2002.N1	Product: RA2_FGD_2PNPDK20091226_103920_000003682085_00266_40901_8697.N1
DSD: REAL_POLE_LOCATION_PREDICTED PCF_RA2_FGD_2P	Filename: RA2_POL_AXVIEC20091218_110557_20020101_000000_20100116_235959	Product: RA2_FGD_2PNPDK20091226_103920_000003682085_00266_40901_8697.N1
DSD: REAL_RA2_IF_MASK_FLIGHT_DATA PCF_RA2_FGD_2P	Filename: RA2_IFF_AXVIEC20091119_125545_20091119_000000_20200101_000000	Product: RA2_FGD_2PNPDK20091226_103920_000003682085_00266_40901_8697.N1
DSD: REAL_SOLAR_ACTIVITY_INDEX_PREDICT PCF_RA2_FGD_2P	Filename: RA2_SOL_AXVIEC20091123_133342_20020101_000000_20101101_000000	Product: RA2_FGD_2PNPDK20091226_103920_000003682085_00266_40901_8697.N1
DSD: SOLAR_ACTIVITY_INDEX_PREDICT PCF_RA2_FGD_2P	Filename:	Product: RA2_FGD_2PNPDK20091226_103920_000003682085_00266_40901_8697.N1
DSD: ATTITUDE_DATA PCF_RA2_FGD_2P	Filename: RA2_IFF_AXVIEC20091119_125545_20091119_000000_20200101_000000	Product: RA2_FGD_2PNPDK20091226_104353_000061102085_00266_40901_8700.N1
DSD: DORIS_IONO PCF_RA2_FGD_2P	Filename: RA2_MW__1PNPDK20091226_104353_000061102085_00266_40901_8699.N1	Product: RA2_FGD_2PNPDK20091226_104353_000061102085_00266_40901_8700.N1
DSD: METEO_GRID_POINTS_ALTITUDE PCF_RA2_FGD_2P	Filename:	Product: RA2_FGD_2PNPDK20091226_104353_000061102085_00266_40901_8700.N1
DSD: MWR_CHARACTERISATION_COEFF PCF_RA2_FGD_2P	Filename: RA2_SOL_AXVIEC20091123_133342_20020101_000000_20101101_000000	Product: RA2_FGD_2PNPDK20091226_104353_000061102085_00266_40901_8700.N1
DSD: MWR_CONFIGURATION_DATA PCF_RA2_FGD_2P	Filename: AUX_ECF_AXNECM20091226_062112_20091226_150000_20091227_030000	Product: RA2_FGD_2PNPDK20091226_104353_000061102085_00266_40901_8700.N1
DSD: OCEAN_ICE2_SYSTEM_FILE PCF_RA2_FGD_2P	Filename:	Product: RA2_FGD_2PNPDK20091226_104353_000061102085_00266_40901_8700.N1
DSD: OCEAN_TIDE_HARMONIC_COEF PCF_RA2_FGD_2P	Filename:	Product: RA2_FGD_2PNPDK20091226_104353_000061102085_00266_40901_8700.N1
DSD: OCEAN_TIDE_ORTHOWEIGHTS PCF_RA2_FGD_2P	Filename:	Product: RA2_FGD_2PNPDK20091226_104353_000061102085_00266_40901_8700.N1
DSD: RA2_CHARACTERISATION_DATA PCF_RA2_FGD_2P	Filename: AUX_ECF_AXNECM20091226_062111_20091226_090000_20091226_210000	Product: RA2_FGD_2PNPDK20091226_104353_000061102085_00266_40901_8700.N1
DSD: RA2_CONFIGURATION_DATA PCF_RA2_FGD_2P	Filename: AUX_ECF_AXNECM20091225_180111_20091226_030000_20091226_150000	Product: RA2_FGD_2PNPDK20091226_104353_000061102085_00266_40901_8700.N1
DSD: RA2_CONSTANT_DATA PCF_RA2_FGD_2P	Filename:	Product: RA2_FGD_2PNPDK20091226_104353_000061102085_00266_40901_8700.N1
DSD: RA2_SURFACE_TYPE_DATA PCF_RA2_FGD_2P	Filename: RA2_POL_AXVIEC20091218_110557_20020101_000000_20100116_235959	Product: RA2_FGD_2PNPDK20091226_104353_000061102085_00266_40901_8700.N1
DSD: RA2_USO_DATA PCF_RA2_FGD_2P	Filename: DOR_NAV_0PNPDK20091226_104011_000057382085_00266_40901_2003.N1	Product: RA2_FGD_2PNPDK20091226_104353_000061102085_00266_40901_8700.N1
DSD: REAL_POLE_LOCATION_PREDICTED PCF_RA2_FGD_2P	Filename: RA2_POL_AXVIEC20091218_110557_20020101_000000_20100116_235959	Product: RA2_FGD_2PNPDK20091226_104353_000061102085_00266_40901_8700.N1

DSD: REAL.RA2_IF_MASK_FLIGHT_DATA PCF_RA2_FGD_2P	Filename: RA2_IFF_AXVIEC20091119_125545_20091119_000000_20200101_000000	Product: RA2_FGD_2PNPDK20091226_104353_000061102085_00266_40901_8700.N1
DSD: REAL.SOLAR_ACTIVITY_INDEX_PREDICT PCF_RA2_FGD_2P	Filename: RA2_SOL_AXVIEC20091123_133342_20020101_000000_20101101_000000	Product: RA2_FGD_2PNPDK20091226_104353_000061102085_00266_40901_8700.N1
DSD: SOLAR_ACTIVITY_INDEX_PREDICT PCF_RA2_FGD_2P	Filename:	Product: RA2_FGD_2PNPDK20091226_104353_000061102085_00266_40901_8700.N1
DSD: ATTITUDE_DATA PCF_RA2_FGD_2P	Filename: RA2_IFF_AXVIEC20091119_125545_20091119_000000_20200101_000000	Product: RA2_FGD_2PNPDK20091226_122411_000059942085_00267_40902_8703.N1
DSD: DORIS_IONO PCF_RA2_FGD_2P	Filename: RA2_MW__1PNPDK20091226_122411_000059942085_00267_40902_8702.N1	Product: RA2_FGD_2PNPDK20091226_122411_000059942085_00267_40902_8703.N1
DSD: METEO_GRID_POINTS_ALTITUDE PCF_RA2_FGD_2P	Filename:	Product: RA2_FGD_2PNPDK20091226_122411_000059942085_00267_40902_8703.N1
DSD: MWR_CHARACTERISATION_COEFF PCF_RA2_FGD_2P	Filename: RA2_SOL_AXVIEC20091123_133342_20020101_000000_20101101_000000	Product: RA2_FGD_2PNPDK20091226_122411_000059942085_00267_40902_8703.N1
DSD: MWR_CONFIGURATION_DATA PCF_RA2_FGD_2P	Filename: AUX_ECF_AXNECM20091226_062112_20091226_150000_20091227_030000	Product: RA2_FGD_2PNPDK20091226_122411_000059942085_00267_40902_8703.N1
DSD: OCEAN_ICE2_SYSTEM_FILE PCF_RA2_FGD_2P	Filename:	Product: RA2_FGD_2PNPDK20091226_122411_000059942085_00267_40902_8703.N1
DSD: OCEAN_TIDE_HARMONIC_COEF PCF_RA2_FGD_2P	Filename:	Product: RA2_FGD_2PNPDK20091226_122411_000059942085_00267_40902_8703.N1
DSD: OCEAN_TIDE_ORTHOWEIGHTS PCF_RA2_FGD_2P	Filename:	Product: RA2_FGD_2PNPDK20091226_122411_000059942085_00267_40902_8703.N1
DSD: RA2_CHARACTERISATION_DATA PCF_RA2_FGD_2P	Filename: AUX_ECF_AXNECM20091226_062111_20091226_090000_20091226_210000	Product: RA2_FGD_2PNPDK20091226_122411_000059942085_00267_40902_8703.N1
DSD: RA2_CONFIGURATION_DATA PCF_RA2_FGD_2P	Filename: AUX_ECF_AXNECM20091225_180111_20091226_030000_20091226_150000	Product: RA2_FGD_2PNPDK20091226_122411_000059942085_00267_40902_8703.N1
DSD: RA2_CONSTANT_DATA PCF_RA2_FGD_2P	Filename:	Product: RA2_FGD_2PNPDK20091226_122411_000059942085_00267_40902_8703.N1
DSD: RA2_SURFACE_TYPE_DATA PCF_RA2_FGD_2P	Filename: RA2_POL_AXVIEC20091218_110557_20020101_000000_20100116_235959	Product: RA2_FGD_2PNPDK20091226_122411_000059942085_00267_40902_8703.N1
DSD: RA2_USO_DATA PCF_RA2_FGD_2P	Filename: DOR_NAV_0PNPDK20091226_122108_000057382085_00267_40902_2004.N1	Product: RA2_FGD_2PNPDK20091226_122411_000059942085_00267_40902_8703.N1
DSD: REAL.POLE_LOCATION_PREDICTED PCF_RA2_FGD_2P	Filename: RA2_POL_AXVIEC20091218_110557_20020101_000000_20100116_235959	Product: RA2_FGD_2PNPDK20091226_122411_000059942085_00267_40902_8703.N1
DSD: REAL.RA2_IF_MASK_FLIGHT_DATA PCF_RA2_FGD_2P	Filename: RA2_IFF_AXVIEC20091119_125545_20091119_000000_20200101_000000	Product: RA2_FGD_2PNPDK20091226_122411_000059942085_00267_40902_8703.N1
DSD: REAL.SOLAR_ACTIVITY_INDEX_PREDICT PCF_RA2_FGD_2P	Filename: RA2_SOL_AXVIEC20091123_133342_20020101_000000_20101101_000000	Product: RA2_FGD_2PNPDK20091226_122411_000059942085_00267_40902_8703.N1
DSD: SOLAR_ACTIVITY_INDEX_PREDICT PCF_RA2_FGD_2P	Filename:	Product: RA2_FGD_2PNPDK20091226_122411_000059942085_00267_40902_8703.N1
DSD: ATTITUDE_DATA PCF_RA2_FGD_2P	Filename: RA2_IFF_AXVIEC20091119_125545_20091119_000000_20200101_000000	Product: RA2_FGD_2PNPDK20091226_140312_000050642085_00268_40903_8706.N1

DSD: DORIS_IONO PCF_RA2_FGD_2P	Filename: RA2_MW__1PNPDK20091226_140312_000050642085_00268_40903_8705.N1	Product: RA2_FGD_2PNPDK20091226_140312_000050642085_00268_40903_8706.N1
DSD: METEO_GRID_POINTS_ALTITUDE PCF_RA2_FGD_2P	Filename:	Product: RA2_FGD_2PNPDK20091226_140312_000050642085_00268_40903_8706.N1
DSD: MWR_CHARACTERISATION_COEFF PCF_RA2_FGD_2P	Filename: RA2_SOL_AXVIEC20091123_133342_20020101_000000_20101101_000000	Product: RA2_FGD_2PNPDK20091226_140312_000050642085_00268_40903_8706.N1
DSD: MWR_CONFIGURATION_DATA PCF_RA2_FGD_2P	Filename: AUX_ECF_AXNECM20091226_062112_20091226_150000_20091227_030000	Product: RA2_FGD_2PNPDK20091226_140312_000050642085_00268_40903_8706.N1
DSD: OCEAN_ICE2_SYSTEM_FILE PCF_RA2_FGD_2P	Filename:	Product: RA2_FGD_2PNPDK20091226_140312_000050642085_00268_40903_8706.N1
DSD: OCEAN_TIDE_HARMONIC_COEF PCF_RA2_FGD_2P	Filename:	Product: RA2_FGD_2PNPDK20091226_140312_000050642085_00268_40903_8706.N1
DSD: OCEAN_TIDE_ORTHOWEIGHTS PCF_RA2_FGD_2P	Filename:	Product: RA2_FGD_2PNPDK20091226_140312_000050642085_00268_40903_8706.N1
DSD: RA2_CHARACTERISATION_DATA PCF_RA2_FGD_2P	Filename: AUX_ECF_AXNECM20091226_062111_20091226_090000_20091226_210000	Product: RA2_FGD_2PNPDK20091226_140312_000050642085_00268_40903_8706.N1
DSD: RA2_CONFIGURATION_DATA PCF_RA2_FGD_2P	Filename: AUX_ECF_AXNECM20091225_180111_20091226_030000_20091226_150000	Product: RA2_FGD_2PNPDK20091226_140312_000050642085_00268_40903_8706.N1
DSD: RA2_CONSTANT_DATA PCF_RA2_FGD_2P	Filename:	Product: RA2_FGD_2PNPDK20091226_140312_000050642085_00268_40903_8706.N1
DSD: RA2_SURFACE_TYPE_DATA PCF_RA2_FGD_2P	Filename: RA2_POL_AXVIEC20091218_110557_20020101_000000_20100116_235959	Product: RA2_FGD_2PNPDK20091226_140312_000050642085_00268_40903_8706.N1
DSD: RA2_USO_DATA PCF_RA2_FGD_2P	Filename: DOR_NAV_0PNPDK20091226_140205_000054192085_00268_40903_2005.N1	Product: RA2_FGD_2PNPDK20091226_140312_000050642085_00268_40903_8706.N1
DSD: REAL_POLE_LOCATION_PREDICTED PCF_RA2_FGD_2P	Filename: RA2_POL_AXVIEC20091218_110557_20020101_000000_20100116_235959	Product: RA2_FGD_2PNPDK20091226_140312_000050642085_00268_40903_8706.N1
DSD: REAL_RA2_IF_MASK_FLIGHT_DATA PCF_RA2_FGD_2P	Filename: RA2_IFF_AXVIEC20091119_125545_20091119_000000_20200101_000000	Product: RA2_FGD_2PNPDK20091226_140312_000050642085_00268_40903_8706.N1
DSD: REAL_SOLAR_ACTIVITY_INDEX_PREDICT PCF_RA2_FGD_2P	Filename: RA2_SOL_AXVIEC20091123_133342_20020101_000000_20101101_000000	Product: RA2_FGD_2PNPDK20091226_140312_000050642085_00268_40903_8706.N1
DSD: SOLAR_ACTIVITY_INDEX_PREDICT PCF_RA2_FGD_2P	Filename:	Product: RA2_FGD_2PNPDK20091226_140312_000050642085_00268_40903_8706.N1
DSD: ATTITUDE_DATA PCF_RA2_FGD_2P	Filename: RA2_IFF_AXVIEC20091119_125545_20091119_000000_20200101_000000	Product: RA2_FGD_2PNPDK20091226_153203_00006852085_00269_40904_8709.N1
DSD: DORIS_IONO PCF_RA2_FGD_2P	Filename: RA2_MW__1PNPDK20091226_153203_00006852085_00269_40904_8708.N1	Product: RA2_FGD_2PNPDK20091226_153203_00006852085_00269_40904_8709.N1
DSD: METEO_GRID_POINTS_ALTITUDE PCF_RA2_FGD_2P	Filename:	Product: RA2_FGD_2PNPDK20091226_153203_00006852085_00269_40904_8709.N1
DSD: MWR_CHARACTERISATION_COEFF PCF_RA2_FGD_2P	Filename: RA2_SOL_AXVIEC20091123_133342_20020101_000000_20101101_000000	Product: RA2_FGD_2PNPDK20091226_153203_00006852085_00269_40904_8709.N1
DSD: MWR_CONFIGURATION_DATA PCF_RA2_FGD_2P	Filename: AUX_ECF_AXNECM20091226_062113_20091226_210000_20091227_090000	Product: RA2_FGD_2PNPDK20091226_153203_00006852085_00269_40904_8709.N1
DSD: OCEAN_ICE2_SYSTEM_FILE PCF_RA2_FGD_2P	Filename:	Product: RA2_FGD_2PNPDK20091226_153203_00006852085_00269_40904_8709.N1

DSD: OCEAN_TIDE_HARMONIC_COEF PCF_RA2_FGD_2P	Filename:	Product: RA2_FGD_2PNPDK20091226_153203_000006852085_00269_40904
DSD: OCEAN_TIDE_ORTHOWEIGHTS PCF_RA2_FGD_2P	Filename:	Product: RA2_FGD_2PNPDK20091226_153203_000006852085_00269_40904_8709.N1
DSD: RA2_CHARACTERISATION_DATA PCF_RA2_FGD_2P	Filename: AUX_ECF_AXNECM20091226_062112_20091226_150000_20091227_030000	Product: RA2_FGD_2PNPDK20091226_153203_000006852085_00269_40904_8709.N1
DSD: RA2_CONFIGURATION_DATA PCF_RA2_FGD_2P	Filename: AUX_ECF_AXNECM20091226_062111_20091226_090000_20091226_210000	Product: RA2_FGD_2PNPDK20091226_153203_000006852085_00269_40904_8709.N1
DSD: RA2_CONSTANT_DATA PCF_RA2_FGD_2P	Filename:	Product: RA2_FGD_2PNPDK20091226_153203_000006852085_00269_40904_8709.N1
DSD: RA2_SURFACE_TYPE_DATA PCF_RA2_FGD_2P	Filename: RA2_POL_AXVIEC20091218_110557_20020101_000000_20100116_235959	Product: RA2_FGD_2PNPDK20091226_153203_000006852085_00269_40904_8709.N1
DSD: RA2_USO_DATA PCF_RA2_FGD_2P	Filename: DOR_NAV_0PNPDK20091226_140205_000054192085_00268_40903_2005.N1	Product: RA2_FGD_2PNPDK20091226_153203_000006852085_00269_40904_8709.N1
DSD: REAL_POLE_LOCATION_PREDICTED PCF_RA2_FGD_2P	Filename: RA2_POL_AXVIEC20091218_110557_20020101_000000_20100116_235959	Product: RA2_FGD_2PNPDK20091226_153203_000006852085_00269_40904_8709.N1
DSD: REAL_RA2_IF_MASK_FLIGHT_DATA PCF_RA2_FGD_2P	Filename: RA2_IFF_AXVIEC20091119_125545_20091119_000000_20200101_000000	Product: RA2_FGD_2PNPDK20091226_153203_000006852085_00269_40904_8709.N1
DSD: REAL_SOLAR_ACTIVITY_INDEX_PREDICT PCF_RA2_FGD_2P	Filename: RA2_SOL_AXVIEC20091123_133342_20020101_000000_20101101_000000	Product: RA2_FGD_2PNPDK20091226_153203_000006852085_00269_40904_8709.N1
DSD: SOLAR_ACTIVITY_INDEX_PREDICT PCF_RA2_FGD_2P	Filename:	Product: RA2_FGD_2PNPDK20091226_153203_000006852085_00269_40904_8709.N1
DSD: ATTITUDE_DATA PCF_RA2_FGD_2P	Filename: RA2_IFF_AXVIEC20091119_125545_20091119_000000_20200101_000000	Product: RA2_FGD_2PNPDK20091226_154243_000058652085_00269_40904_8712.N1
DSD: DORIS_IONO PCF_RA2_FGD_2P	Filename: RA2_MW__1PNPDK20091226_154243_000058652085_00269_40904_8711.N1	Product: RA2_FGD_2PNPDK20091226_154243_000058652085_00269_40904_8712.N1
DSD: METEO_GRID_POINTS_ALTITUDE PCF_RA2_FGD_2P	Filename:	Product: RA2_FGD_2PNPDK20091226_154243_000058652085_00269_40904_8712.N1
DSD: MWR_CHARACTERISATION_COEFF PCF_RA2_FGD_2P	Filename: RA2_SOL_AXVIEC20091123_133342_20020101_000000_20101101_000000	Product: RA2_FGD_2PNPDK20091226_154243_000058652085_00269_40904_8712.N1
DSD: MWR_CONFIGURATION_DATA PCF_RA2_FGD_2P	Filename: AUX_ECF_AXNECM20091226_062113_20091226_210000_20091227_090000	Product: RA2_FGD_2PNPDK20091226_154243_000058652085_00269_40904_8712.N1
DSD: OCEAN_ICE2_SYSTEM_FILE PCF_RA2_FGD_2P	Filename:	Product: RA2_FGD_2PNPDK20091226_154243_000058652085_00269_40904_8712.N1
DSD: OCEAN_TIDE_HARMONIC_COEF PCF_RA2_FGD_2P	Filename:	Product: RA2_FGD_2PNPDK20091226_154243_000058652085_00269_40904_8712.N1
DSD: OCEAN_TIDE_ORTHOWEIGHTS PCF_RA2_FGD_2P	Filename:	Product: RA2_FGD_2PNPDK20091226_154243_000058652085_00269_40904_8712.N1
DSD: RA2_CHARACTERISATION_DATA PCF_RA2_FGD_2P	Filename: AUX_ECF_AXNECM20091226_062112_20091226_150000_20091227_030000	Product: RA2_FGD_2PNPDK20091226_154243_000058652085_00269_40904_8712.N1
DSD: RA2_CONFIGURATION_DATA PCF_RA2_FGD_2P	Filename: AUX_ECF_AXNECM20091226_062111_20091226_090000_20091226_210000	Product: RA2_FGD_2PNPDK20091226_154243_000058652085_00269_40904_8712.N1
DSD: RA2_CONSTANT_DATA PCF_RA2_FGD_2P	Filename:	Product: RA2_FGD_2PNPDK20091226_154243_000058652085_00269_40904_8712.N1

DSD: RA2_SURFACE_TYPE_DATA PCF_RA2_FGD_2P	Filename: RA2_POL_AXVIEC20091218_110557_20020101_000000_20100116_235959	Product: RA2_FGD_2PNPDK20091226_154243_000058652085_00269_40904
DSD: RA2_USO_DATA PCF_RA2_FGD_2P	Filename: DOR_NAV_0PNPDK20091226_153744_000057382085_00269_40904_2149.N1	Product: RA2_FGD_2PNPDK20091226_154243_000058652085_00269_40904_8712.N1
DSD: REAL.POLE_LOCATION_PREDICTED PCF_RA2_FGD_2P	Filename: RA2_POL_AXVIEC20091218_110557_20020101_000000_20100116_235959	Product: RA2_FGD_2PNPDK20091226_154243_000058652085_00269_40904_8712.N1
DSD: REAL.RA2_IF_MASK_FLIGHT_DATA PCF_RA2_FGD_2P	Filename: RA2_IFF_AXVIEC20091119_125545_20091119_000000_20200101_000000	Product: RA2_FGD_2PNPDK20091226_154243_000058652085_00269_40904_8712.N1
DSD: REAL.SOLAR_ACTIVITY_INDEX_PREDICTED PCF_RA2_FGD_2P	Filename: RA2_SOL_AXVIEC20091123_133342_20020101_000000_20101101_000000	Product: RA2_FGD_2PNPDK20091226_154243_000058652085_00269_40904_8712.N1
DSD: SOLAR_ACTIVITY_INDEX_PREDICTED PCF_RA2_FGD_2P	Filename:	Product: RA2_FGD_2PNPDK20091226_154243_000058652085_00269_40904_8712.N1
DSD: ATTITUDE_DATA PCF_RA2_FGD_2P	Filename: RA2_IFF_AXVIEC20091119_125545_20091119_000000_20200101_000000	Product: RA2_FGD_2PNPDK20091226_171849_000060452085_00270_40905_8715.N1
DSD: DORIS_IONO PCF_RA2_FGD_2P	Filename: RA2_MW__1PNPDK20091226_171849_000060452085_00270_40905_8714.N1	Product: RA2_FGD_2PNPDK20091226_171849_000060452085_00270_40905_8715.N1
DSD: METEO_GRID_POINTS_ALTITUDE PCF_RA2_FGD_2P	Filename:	Product: RA2_FGD_2PNPDK20091226_171849_000060452085_00270_40905_8715.N1
DSD: MWR_CHARACTERISATION_COEFFICIENT PCF_RA2_FGD_2P	Filename: RA2_SOL_AXVIEC20091123_133342_20020101_000000_20101101_000000	Product: RA2_FGD_2PNPDK20091226_171849_000060452085_00270_40905_8715.N1
DSD: MWR_CONFIGURATION_DATA PCF_RA2_FGD_2P	Filename: AUX_ECF_AXNECM20091226_062113_20091226_210000_20091227_090000	Product: RA2_FGD_2PNPDK20091226_171849_000060452085_00270_40905_8715.N1
DSD: OCEAN_ICE2_SYSTEM_FILE PCF_RA2_FGD_2P	Filename:	Product: RA2_FGD_2PNPDK20091226_171849_000060452085_00270_40905_8715.N1
DSD: OCEAN_TIDE_HARMONIC_COEFFICIENT PCF_RA2_FGD_2P	Filename:	Product: RA2_FGD_2PNPDK20091226_171849_000060452085_00270_40905_8715.N1
DSD: OCEAN_TIDE_ORTHOWEIGHTS PCF_RA2_FGD_2P	Filename:	Product: RA2_FGD_2PNPDK20091226_171849_000060452085_00270_40905_8715.N1
DSD: RA2_CHARACTERISATION_DATA PCF_RA2_FGD_2P	Filename: AUX_ECF_AXNECM20091226_062112_20091226_150000_20091227_030000	Product: RA2_FGD_2PNPDK20091226_171849_000060452085_00270_40905_8715.N1
DSD: RA2_CONFIGURATION_DATA PCF_RA2_FGD_2P	Filename: AUX_ECF_AXNECM20091226_062111_20091226_090000_20091226_210000	Product: RA2_FGD_2PNPDK20091226_171849_000060452085_00270_40905_8715.N1
DSD: RA2_CONSTANT_DATA PCF_RA2_FGD_2P	Filename:	Product: RA2_FGD_2PNPDK20091226_171849_000060452085_00270_40905_8715.N1
DSD: RA2_SURFACE_TYPE_DATA PCF_RA2_FGD_2P	Filename: RA2_POL_AXVIEC20091218_110557_20020101_000000_20100116_235959	Product: RA2_FGD_2PNPDK20091226_171849_000060452085_00270_40905_8715.N1
DSD: RA2_USO_DATA PCF_RA2_FGD_2P	Filename: DOR_NAV_0PNPDK20091226_171841_000054192085_00270_40905_2150.N1	Product: RA2_FGD_2PNPDK20091226_171849_000060452085_00270_40905_8715.N1
DSD: REAL.POLE_LOCATION_PREDICTED PCF_RA2_FGD_2P	Filename: RA2_POL_AXVIEC20091218_110557_20020101_000000_20100116_235959	Product: RA2_FGD_2PNPDK20091226_171849_000060452085_00270_40905_8715.N1
DSD: REAL.RA2_IF_MASK_FLIGHT_DATA PCF_RA2_FGD_2P	Filename: RA2_IFF_AXVIEC20091119_125545_20091119_000000_20200101_000000	Product: RA2_FGD_2PNPDK20091226_171849_000060452085_00270_40905_8715.N1

DSD: REAL.SOLAR_ACTIVITY_INDEX_PREDICT PCF_RA2_FGD_2P	Filename: RA2_SOL_AXVIEC20091123_133342_20020101_000000_20101101_000000	Product: RA2_FGD_2PNPDK20091226_171849_000060452085_00270_40905_8715.N1
DSD: SOLAR_ACTIVITY_INDEX_PREDICT PCF_RA2_FGD_2P	Filename:	Product: RA2_FGD_2PNPDK20091226_171849_000060452085_00270_40905_8715.N1
DSD: ATTITUDE_DATA PCF_RA2_FGD_2P	Filename: RA2_IFF_AXVIEC20091119_125545_20091119_000000_20200101_000000	Product: RA2_FGD_2PNPDK20091226_185742_000059342085_00271_40906_8718.N1
DSD: DORIS_IONO PCF_RA2_FGD_2P	Filename: RA2_MW__1PNPDK20091226_185742_000059342085_00271_40906_8717.N1	Product: RA2_FGD_2PNPDK20091226_185742_000059342085_00271_40906_8718.N1
DSD: METEO_GRID_POINTS_ALTITUDE PCF_RA2_FGD_2P	Filename:	Product: RA2_FGD_2PNPDK20091226_185742_000059342085_00271_40906_8718.N1
DSD: MWR_CHARACTERISATION_COEFF PCF_RA2_FGD_2P	Filename: RA2_SOL_AXVIEC20091123_133342_20020101_000000_20101101_000000	Product: RA2_FGD_2PNPDK20091226_185742_000059342085_00271_40906_8718.N1
DSD: MWR_CONFIGURATION_DATA PCF_RA2_FGD_2P	Filename: AUX_ECF_AXNECM20091226_062113_20091226_210000_20091227_090000	Product: RA2_FGD_2PNPDK20091226_185742_000059342085_00271_40906_8718.N1
DSD: OCEAN_ICE2_SYSTEM_FILE PCF_RA2_FGD_2P	Filename:	Product: RA2_FGD_2PNPDK20091226_185742_000059342085_00271_40906_8718.N1
DSD: OCEAN_TIDE_HARMONIC_COEF PCF_RA2_FGD_2P	Filename:	Product: RA2_FGD_2PNPDK20091226_185742_000059342085_00271_40906_8718.N1
DSD: OCEAN_TIDE_ORTHOWEIGHTS PCF_RA2_FGD_2P	Filename:	Product: RA2_FGD_2PNPDK20091226_185742_000059342085_00271_40906_8718.N1
DSD: RA2_CHARACTERISATION_DATA PCF_RA2_FGD_2P	Filename: AUX_ECF_AXNECM20091226_062112_20091226_150000_20091227_030000	Product: RA2_FGD_2PNPDK20091226_185742_000059342085_00271_40906_8718.N1
DSD: RA2_CONFIGURATION_DATA PCF_RA2_FGD_2P	Filename: AUX_ECF_AXNECM20091226_062111_20091226_090000_20091226_210000	Product: RA2_FGD_2PNPDK20091226_185742_000059342085_00271_40906_8718.N1
DSD: RA2_CONSTANT_DATA PCF_RA2_FGD_2P	Filename:	Product: RA2_FGD_2PNPDK20091226_185742_000059342085_00271_40906_8718.N1
DSD: RA2_SURFACE_TYPE_DATA PCF_RA2_FGD_2P	Filename: RA2_POL_AXVIEC20091218_110557_20020101_000000_20100116_235959	Product: RA2_FGD_2PNPDK20091226_185742_000059342085_00271_40906_8718.N1
DSD: RA2_USO_DATA PCF_RA2_FGD_2P	Filename: DOR_NAV_0PNPDK20091226_185419_000057382085_00271_40906_2151.N1	Product: RA2_FGD_2PNPDK20091226_185742_000059342085_00271_40906_8718.N1
DSD: REAL.POLE_LOCATION_PREDICTED PCF_RA2_FGD_2P	Filename: RA2_POL_AXVIEC20091218_110557_20020101_000000_20100116_235959	Product: RA2_FGD_2PNPDK20091226_185742_000059342085_00271_40906_8718.N1
DSD: REAL.RA2_IF_MASK_FLIGHT_DATA PCF_RA2_FGD_2P	Filename: RA2_IFF_AXVIEC20091119_125545_20091119_000000_20200101_000000	Product: RA2_FGD_2PNPDK20091226_185742_000059342085_00271_40906_8718.N1
DSD: REAL.SOLAR_ACTIVITY_INDEX_PREDICT PCF_RA2_FGD_2P	Filename: RA2_SOL_AXVIEC20091123_133342_20020101_000000_20101101_000000	Product: RA2_FGD_2PNPDK20091226_185742_000059342085_00271_40906_8718.N1
DSD: SOLAR_ACTIVITY_INDEX_PREDICT PCF_RA2_FGD_2P	Filename:	Product: RA2_FGD_2PNPDK20091226_185742_000059342085_00271_40906_8718.N1

## RA2\_WWV\_2P: ADF usage

New ADFs

Gauge	Value	Segment (Start-Stop)	Explicit Reference
DSD: RA2_IF_MASK_FLIGHT_DATA PCF_RA2_WWV_2P	new ADF: RA2_FGD_2PNPDK20091226_072355_000061592085_00264_40899_8691.N1	26-DEC-2009 07:23:55.623  26-DEC-2009 07:23:55.623	Product: RA2_WWV_2PNPDK20091226_072355_000061592085_00264_40899_8692.N1
DSD: RA2_USO_DATA PCF_RA2_WWV_2P	new ADF: DOR_NAV_0PNPDK20091226_072336_000057382085_00264_40899_2001.N1	26-DEC-2009 07:23:55.623  26-DEC-2009 07:23:55.623	Product: RA2_WWV_2PNPDK20091226_072355_000061592085_00264_40899_8692.N1
DSD: MWR_CONFIGURATION_DATA PCF_RA2_WWV_2P	new ADF: AUX_ECF_AXNECM20091226_062112_20091226_150000_20091227_030000	26-DEC-2009 09:05:39.229  26-DEC-2009 09:05:39.229	Product: RA2_WWV_2PNPDK20091226_090539_000054432085_00265_40900_8695.N1
DSD: RA2_CHARACTERISATION_DATA PCF_RA2_WWV_2P	new ADF: AUX_ECF_AXNECM20091226_062111_20091226_090000_20091226_210000	26-DEC-2009 09:05:39.229  26-DEC-2009 09:05:39.229	Product: RA2_WWV_2PNPDK20091226_090539_000054432085_00265_40900_8695.N1
DSD: RA2_CONFIGURATION_DATA PCF_RA2_WWV_2P	new ADF: AUX_ECF_AXNECM20091225_180111_20091226_030000_20091226_150000	26-DEC-2009 09:05:39.229  26-DEC-2009 09:05:39.229	Product: RA2_WWV_2PNPDK20091226_090539_000054432085_00265_40900_8695.N1
DSD: RA2_IF_MASK_FLIGHT_DATA PCF_RA2_WWV_2P	new ADF: RA2_FGD_2PNPDK20091226_090539_000054432085_00265_40900_8694.N1	26-DEC-2009 09:05:39.229  26-DEC-2009 09:05:39.229	Product: RA2_WWV_2PNPDK20091226_090539_000054432085_00265_40900_8695.N1
DSD: RA2_USO_DATA PCF_RA2_WWV_2P	new ADF: DOR_NAV_0PNPDK20091226_090433_000054192085_00265_40900_2002.N1	26-DEC-2009 09:05:39.229  26-DEC-2009 09:05:39.229	Product: RA2_WWV_2PNPDK20091226_090539_000054432085_00265_40900_8695.N1

DSD: RA2_IF_MASK_FLIGHT_DATA PCF_RA2_WWV_2P	new ADF: RA2_FGD_2PNPDK20091226_103920_000003682085_00266_40901_8697.N1	26-DEC-2009 10:39:20.473 26-DEC-2009 10:39:20.473	Product: RA2_WWV_2PNPDK20091226_103920_000003682085_00266_40901_8698.N1
DSD: RA2_IF_MASK_FLIGHT_DATA PCF_RA2_WWV_2P	new ADF: RA2_FGD_2PNPDK20091226_104353_000061102085_00266_40901_8700.N1	26-DEC-2009 10:43:53.403 26-DEC-2009 10:43:53.403	Product: RA2_WWV_2PNPDK20091226_104353_000061102085_00266_40901_8701.N1
DSD: RA2_USO_DATA PCF_RA2_WWV_2P	new ADF: DOR_NAV_0PNPDK20091226_104011_000057382085_00266_40901_2003.N1	26-DEC-2009 10:43:53.403 26-DEC-2009 10:43:53.403	Product: RA2_WWV_2PNPDK20091226_104353_000061102085_00266_40901_8701.N1
DSD: RA2_IF_MASK_FLIGHT_DATA PCF_RA2_WWV_2P	new ADF: RA2_FGD_2PNPDK20091226_122411_000059942085_00267_40902_8703.N1	26-DEC-2009 12:24:11.231 26-DEC-2009 12:24:11.231	Product: RA2_WWV_2PNPDK20091226_122411_000059942085_00267_40902_8704.N1
DSD: RA2_USO_DATA PCF_RA2_WWV_2P	new ADF: DOR_NAV_0PNPDK20091226_122108_000057382085_00267_40902_2004.N1	26-DEC-2009 12:24:11.231 26-DEC-2009 12:24:11.231	Product: RA2_WWV_2PNPDK20091226_122411_000059942085_00267_40902_8704.N1
DSD: RA2_IF_MASK_FLIGHT_DATA PCF_RA2_WWV_2P	new ADF: RA2_FGD_2PNPDK20091226_140312_000050642085_00268_40903_8706.N1	26-DEC-2009 14:03:12.193 26-DEC-2009 14:03:12.193	Product: RA2_WWV_2PNPDK20091226_140312_000050642085_00268_40903_8707.N1
DSD: RA2_USO_DATA PCF_RA2_WWV_2P	new ADF: DOR_NAV_0PNPDK20091226_140205_000054192085_00268_40903_2005.N1	26-DEC-2009 14:03:12.193 26-DEC-2009 14:03:12.193	Product: RA2_WWV_2PNPDK20091226_140312_000050642085_00268_40903_8707.N1



DSD: MWR_CONFIGURATION_DATA PCF_RA2_WWV_2P	new ADF: AUX_ECF_AXNECM20091226_062113_20091226_210000_20091227_090000	26-DEC-2009 15:32:03.160 26-DEC-2009 15:32:03.160	Product: RA2_WWV_2PNPDK20091226_153203_000006852085_00269_40904_8710.N1
DSD: RA2_CHARACTERISATION_DATA PCF_RA2_WWV_2P	new ADF: AUX_ECF_AXNECM20091226_062112_20091226_150000_20091227_030000	26-DEC-2009 15:32:03.160 26-DEC-2009 15:32:03.160	Product: RA2_WWV_2PNPDK20091226_153203_000006852085_00269_40904_8710.N1
DSD: RA2_CONFIGURATION_DATA PCF_RA2_WWV_2P	new ADF: AUX_ECF_AXNECM20091226_062111_20091226_090000_20091226_210000	26-DEC-2009 15:32:03.160 26-DEC-2009 15:32:03.160	Product: RA2_WWV_2PNPDK20091226_153203_000006852085_00269_40904_8710.N1
DSD: RA2_IF_MASK_FLIGHT_DATA PCF_RA2_WWV_2P	new ADF: RA2_FGD_2PNPDK20091226_153203_000006852085_00269_40904_8709.N1	26-DEC-2009 15:32:03.160 26-DEC-2009 15:32:03.160	Product: RA2_WWV_2PNPDK20091226_153203_000006852085_00269_40904_8710.N1
DSD: RA2_IF_MASK_FLIGHT_DATA PCF_RA2_WWV_2P	new ADF: RA2_FGD_2PNPDK20091226_154243_000058652085_00269_40904_8712.N1	26-DEC-2009 15:42:43.711 26-DEC-2009 15:42:43.711	Product: RA2_WWV_2PNPDK20091226_154243_000058652085_00269_40904_8713.N1
DSD: RA2_USO_DATA PCF_RA2_WWV_2P	new ADF: DOR_NAV_0PNPDK20091226_153744_000057382085_00269_40904_2149.N1	26-DEC-2009 15:42:43.711 26-DEC-2009 15:42:43.711	Product: RA2_WWV_2PNPDK20091226_154243_000058652085_00269_40904_8713.N1
DSD: RA2_IF_MASK_FLIGHT_DATA PCF_RA2_WWV_2P	new ADF: RA2_FGD_2PNPDK20091226_171849_000060452085_00270_40905_8715.N1	26-DEC-2009 17:18:49.774 26-DEC-2009 17:18:49.774	Product: RA2_WWV_2PNPDK20091226_171849_000060452085_00270_40905_8716.N1

DSD: RA2_USO_DATA PCF_RA2_WWV_2P	new ADF: DOR_NAV_0PNPDK20091226_171841_000054192085_00270_40905_2150.N1	26-DEC-2009 17:18:49.774 26-DEC-2009 17:18:49.774	Product: RA2_WWV_2PNPDK20091226_171849_000060452085_00270_40905_8716.N1
DSD: RA2_IF_MASK_FLIGHT_DATA PCF_RA2_WWV_2P	new ADF: RA2_FGD_2PNPDK20091226_185742_000059342085_00271_40906_8718.N1	26-DEC-2009 18:57:42.938 26-DEC-2009 18:57:42.938	Product: RA2_WWV_2PNPDK20091226_185742_000059342085_00271_40906_8719.N1
DSD: RA2_USO_DATA PCF_RA2_WWV_2P	new ADF: DOR_NAV_0PNPDK20091226_185419_000057382085_00271_40906_2151.N1	26-DEC-2009 18:57:42.938 26-DEC-2009 18:57:42.938	Product: RA2_WWV_2PNPDK20091226_185742_000059342085_00271_40906_8719.N1

**Current ADFs (from IECF list)**

Gauge	Value	Explicit Reference
RA2_USO_AX.INFO PCF_IECF	RA2_USO_AXVIEC20070618_133225_20070620_000000_20200101_000000	Corresponding to date 24-OCT-2009 03:00:02.000
MWR_SLT_AX.INFO PCF_IECF	MWR_SLT_AXVIEC20060921_063409_20020101_000000_20200101_000000	Corresponding to date 24-OCT-2009 03:00:02.000
AUX_ATT_AX.INFO PCF_IECF	AUX_ATT_AXVIEC20020924_131534_20020703_120000_20781231_235959	Corresponding to date 24-OCT-2009 03:00:02.000
RA2_PLA_AX.INFO PCF_IECF	RA2_PLA_AXVIEC20060331_181823_20020101_000000_20200101_000000	Corresponding to date 24-OCT-2009 03:00:02.000
RA2_CON_AX.INFO PCF_IECF	RA2_CON_AXVIEC20070723_131547_20060621_132015_20200101_000000	Corresponding to date 24-OCT-2009 03:00:02.000
RA2_CHD_AX.INFO PCF_IECF	RA2_CHD_AXVIEC20060913_074707_20020101_000000_20200101_000000	Corresponding to date 24-OCT-2009 03:00:02.000
MWR_CON_AX.INFO PCF_IECF	MWR_CON_AXVIEC20040810_145011_20020101_000000_20200101_000000	Corresponding to date 24-OCT-2009 03:00:02.000
MWR_CHD_AX.INFO PCF_IECF	MWR_CHD_AXVIEC20061013_132356_20020101_000000_20200101_000000	Corresponding to date 24-OCT-2009 03:00:02.000
MWR_LSF_AX.INFO PCF_IECF	MWR_LSF_AXVIEC20020313_172218_20020101_000000_20200101_000000	Corresponding to date 24-OCT-2009 03:00:02.000
RA2_MET_AX.INFO PCF_IECF	RA2_MET_AXVIEC20020204_073357_20020101_000000_20200101_000000	Corresponding to date 24-OCT-2009 03:00:02.000
RA2_CST_AX.INFO PCF_IECF	RA2_CST_AXVIEC20020621_135858_20020101_000000_20200101_000000	Corresponding to date 24-OCT-2009 03:00:02.000
RA2_SOI_AX.INFO PCF_IECF	RA2_SOI_AXVIEC20051003_170000_20020101_000000_20200101_000000	Corresponding to date 24-OCT-2009 03:00:02.000

RA2_ICT_AX.INFO PCF_IECF	RA2_ICT_AXVIEC20060921_070730_20020101_000000_20200101_000000	Corresponding to date 24-OCT-2009 03:00:02.000
RA2_SSB_AX.INFO PCF_IECF	RA2_SSB_AXVIEC20051129_111810_20020101_000000_20200101_000000	Corresponding to date 24-OCT-2009 03:00:02.000
RA2_DIP_AX.INFO PCF_IECF	RA2_DIP_AXVIEC20020122_134206_20020101_000000_20200101_000000	Corresponding to date 24-OCT-2009 03:00:02.000
RA2_IOC_AX.INFO PCF_IECF	RA2_IOC_AXVIEC20020122_141121_20020101_000000_20200101_000000	Corresponding to date 24-OCT-2009 03:00:02.000
RA2_SET_AX.INFO PCF_IECF	RA2_SET_AXVIEC20020122_150917_20020101_000000_20200101_000000	Corresponding to date 24-OCT-2009 03:00:02.000
RA2_OT1_AX.INFO PCF_IECF	RA2_OT1_AXVIEC20040120_082051_20020101_000000_20200101_000000	Corresponding to date 24-OCT-2009 03:00:02.000
RA2_OT2_AX.INFO PCF_IECF	RA2_OT2_AXVIEC20031208_150159_20020101_000000_20200101_000000	Corresponding to date 24-OCT-2009 03:00:02.000
RA2_TLD_AX.INFO PCF_IECF	RA2_TLD_AXVIEC20031208_151137_20020101_000000_20200101_000000	Corresponding to date 24-OCT-2009 03:00:02.000
RA2_GEO_AX.INFO PCF_IECF	RA2_GEO_AXVIEC20020314_093428_20020101_000000_20200101_000000	Corresponding to date 24-OCT-2009 03:00:02.000
RA2_MSS_AX.INFO PCF_IECF	RA2_MSS_AXVIEC20031208_145545_20020101_000000_20200101_000000	Corresponding to date 24-OCT-2009 03:00:02.000
RA2_SL1_AX.INFO PCF_IECF	RA2_SL1_AXVIEC20030131_100228_20020101_000000_20200101_000000	Corresponding to date 24-OCT-2009 03:00:02.000
RA2_SL2_AX.INFO PCF_IECF	RA2_SL2_AXVIEC20030131_101757_20020101_000000_20200101_000000	Corresponding to date 24-OCT-2009 03:00:02.000
RA2_IFF_AX.INFO PCF_IECF	RA2_IFF_AXVIEC20091222_165444_20091223_000000_20200101_000000	Corresponding to date 23-DEC-2009 03:00:01.000
RA2_SOL_AX.INFO PCF_IECF	RA2_SOL_AXVIEC20091222_134507_20020101_000000_20101201_000000	Corresponding to date 23-DEC-2009 03:00:01.000
RA2_POL_AX.INFO PCF_IECF	RA2_POL_AXVIEC20091223_110411_20020101_000000_20100121_235959	Corresponding to date 24-DEC-2009 03:00:01.000
RA2_POL_AX.INFO PCF_IECF	RA2_POL_AXVIEC20091225_110420_20020101_000000_20100123_235959	Corresponding to date 26-DEC-2009 03:00:01.000

#### Differences with IECF list

Gauge	Value	Explicit Reference
DSD: ATTITUDE_DATA PCF_RA2_WWV_2P	Filename: RA2_IFF_AXVIEC20091119_125545_20091119_000000_20200101_000000	Product: RA2_WWV_2PNPDK20091226_061638_000041202085_00263_40898_8689.N1
DSD: DORIS_IONO PCF_RA2_WWV_2P	Filename: RA2_MW__1PNPDK20091226_061638_000041202085_00263_40898_8687.N1	Product: RA2_WWV_2PNPDK20091226_061638_000041202085_00263_40898_8689.N1
DSD: METEO_GRID_POINTS_ALTITUDE PCF_RA2_WWV_2P	Filename:	Product: RA2_WWV_2PNPDK20091226_061638_000041202085_00263_40898_8689.N1
DSD: MWR_CHARACTERISATION_COEFF PCF_RA2_WWV_2P	Filename: RA2_SOL_AXVIEC20091123_133342_20020101_000000_20101101_000000	Product: RA2_WWV_2PNPDK20091226_061638_000041202085_00263_40898_8689.N1

DSD: MWR_CONFIGURATION_DATA PCF_RA2_WWV_2P	Filename: AUX_ECF_AXNECM20091226_062111_20091226_090000_20091226_210000	Product: RA2_WWV_2PNPDK20091226_061638_000041202085_00263_
DSD: OCEAN_ICE2_SYSTEM_FILE PCF_RA2_WWV_2P	Filename:	Product: RA2_WWV_2PNPDK20091226_061638_000041202085_00263_40898_8689.N1
DSD: OCEAN_TIDE_HARMONIC_COEF PCF_RA2_WWV_2P	Filename:	Product: RA2_WWV_2PNPDK20091226_061638_000041202085_00263_40898_8689.N1
DSD: OCEAN_TIDE_ORTHOWEIGHTS PCF_RA2_WWV_2P	Filename:	Product: RA2_WWV_2PNPDK20091226_061638_000041202085_00263_40898_8689.N1
DSD: RA2_CHARACTERISATION_DATA PCF_RA2_WWV_2P	Filename: AUX_ECF_AXNECM20091225_180111_20091226_030000_20091226_150000	Product: RA2_WWV_2PNPDK20091226_061638_000041202085_00263_40898_8689.N1
DSD: RA2_CONFIGURATION_DATA PCF_RA2_WWV_2P	Filename: AUX_ECF_AXNECM20091225_062111_20091225_210000_20091226_090000	Product: RA2_WWV_2PNPDK20091226_061638_000041202085_00263_40898_8689.N1
DSD: RA2_CONSTANT_DATA PCF_RA2_WWV_2P	Filename:	Product: RA2_WWV_2PNPDK20091226_061638_000041202085_00263_40898_8689.N1
DSD: RA2_IF_MASK_FLIGHT_DATA PCF_RA2_WWV_2P	Filename: RA2_FGD_2PNPDK20091226_061638_000041202085_00263_40898_8688.N1	Product: RA2_WWV_2PNPDK20091226_061638_000041202085_00263_40898_8689.N1
DSD: RA2_SURFACE_TYPE_DATA PCF_RA2_WWV_2P	Filename: RA2_POL_AXVIEC20091218_110557_20020101_000000_20100116_235959	Product: RA2_WWV_2PNPDK20091226_061638_000041202085_00263_40898_8689.N1
DSD: RA2_USO_DATA PCF_RA2_WWV_2P	Filename: DOR_NAV_0PNPDK20091226_061432_000038252085_00263_40898_2000.N1	Product: RA2_WWV_2PNPDK20091226_061638_000041202085_00263_40898_8689.N1
DSD: SOLAR_ACTIVITY_INDEX_PREDICT PCF_RA2_WWV_2P	Filename:	Product: RA2_WWV_2PNPDK20091226_061638_000041202085_00263_40898_8689.N1
DSD: ATTITUDE_DATA PCF_RA2_WWV_2P	Filename: RA2_IFF_AXVIEC20091119_125545_20091119_000000_20200101_000000	Product: RA2_WWV_2PNPDK20091226_072355_000061592085_00264_40899_8692.N1
DSD: DORIS_IONO PCF_RA2_WWV_2P	Filename: RA2_MW__1PNPDK20091226_072355_000061592085_00264_40899_8690.N1	Product: RA2_WWV_2PNPDK20091226_072355_000061592085_00264_40899_8692.N1
DSD: METEO_GRID_POINTS_ALTITUDE PCF_RA2_WWV_2P	Filename:	Product: RA2_WWV_2PNPDK20091226_072355_000061592085_00264_40899_8692.N1
DSD: MWR_CHARACTERISATION_COEFF PCF_RA2_WWV_2P	Filename: RA2_SOL_AXVIEC20091123_133342_20020101_000000_20101101_000000	Product: RA2_WWV_2PNPDK20091226_072355_000061592085_00264_40899_8692.N1
DSD: MWR_CONFIGURATION_DATA PCF_RA2_WWV_2P	Filename: AUX_ECF_AXNECM20091226_062111_20091226_090000_20091226_210000	Product: RA2_WWV_2PNPDK20091226_072355_000061592085_00264_40899_8692.N1
DSD: OCEAN_ICE2_SYSTEM_FILE PCF_RA2_WWV_2P	Filename:	Product: RA2_WWV_2PNPDK20091226_072355_000061592085_00264_40899_8692.N1
DSD: OCEAN_TIDE_HARMONIC_COEF PCF_RA2_WWV_2P	Filename:	Product: RA2_WWV_2PNPDK20091226_072355_000061592085_00264_40899_8692.N1
DSD: OCEAN_TIDE_ORTHOWEIGHTS PCF_RA2_WWV_2P	Filename:	Product: RA2_WWV_2PNPDK20091226_072355_000061592085_00264_40899_8692.N1

DSD: RA2_CHARACTERISATION_DATA PCF_RA2_WWV_2P	Filename: AUX_ECF_AXNECM20091225_180111_20091226_030000_20091226_150000	Product: RA2_WWV_2PNPDK20091226_072355_000061592085_00264_
DSD: RA2_CONFIGURATION_DATA PCF_RA2_WWV_2P	Filename: AUX_ECF_AXNECM20091225_062111_20091225_210000_20091226_090000	Product: RA2_WWV_2PNPDK20091226_072355_000061592085_00264_40899_8692.N1
DSD: RA2_CONSTANT_DATA PCF_RA2_WWV_2P	Filename:	Product: RA2_WWV_2PNPDK20091226_072355_000061592085_00264_40899_8692.N1
DSD: RA2_IF_MASK_FLIGHT_DATA PCF_RA2_WWV_2P	Filename: RA2_FGD_2PNPDK20091226_072355_000061592085_00264_40899_8691.N1	Product: RA2_WWV_2PNPDK20091226_072355_000061592085_00264_40899_8692.N1
DSD: RA2_SURFACE_TYPE_DATA PCF_RA2_WWV_2P	Filename: RA2_POL_AXVIEC20091218_110557_20020101_000000_20100116_235959	Product: RA2_WWV_2PNPDK20091226_072355_000061592085_00264_40899_8692.N1
DSD: RA2_USO_DATA PCF_RA2_WWV_2P	Filename: DOR_NAV_0PNPDK20091226_072336_000057382085_00264_40899_2001.N1	Product: RA2_WWV_2PNPDK20091226_072355_000061592085_00264_40899_8692.N1
DSD: SOLAR_ACTIVITY_INDEX_PREDICT PCF_RA2_WWV_2P	Filename:	Product: RA2_WWV_2PNPDK20091226_072355_000061592085_00264_40899_8692.N1
DSD: ATTITUDE_DATA PCF_RA2_WWV_2P	Filename: RA2_IFF_AXVIEC20091119_125545_20091119_000000_20200101_000000	Product: RA2_WWV_2PNPDK20091226_090539_000054432085_00265_40900_8695.N1
DSD: DORIS_IONO PCF_RA2_WWV_2P	Filename: RA2_MW__1PNPDK20091226_090539_000054432085_00265_40900_8693.N1	Product: RA2_WWV_2PNPDK20091226_090539_000054432085_00265_40900_8695.N1
DSD: METEO_GRID_POINTS_ALTITUDE PCF_RA2_WWV_2P	Filename:	Product: RA2_WWV_2PNPDK20091226_090539_000054432085_00265_40900_8695.N1
DSD: MWR_CHARACTERISATION_COEFF PCF_RA2_WWV_2P	Filename: RA2_SOL_AXVIEC20091123_133342_20020101_000000_20101101_000000	Product: RA2_WWV_2PNPDK20091226_090539_000054432085_00265_40900_8695.N1
DSD: MWR_CONFIGURATION_DATA PCF_RA2_WWV_2P	Filename: AUX_ECF_AXNECM20091226_062112_20091226_150000_20091227_030000	Product: RA2_WWV_2PNPDK20091226_090539_000054432085_00265_40900_8695.N1
DSD: OCEAN_ICE2_SYSTEM_FILE PCF_RA2_WWV_2P	Filename:	Product: RA2_WWV_2PNPDK20091226_090539_000054432085_00265_40900_8695.N1
DSD: OCEAN_TIDE_HARMONIC_COEF PCF_RA2_WWV_2P	Filename:	Product: RA2_WWV_2PNPDK20091226_090539_000054432085_00265_40900_8695.N1
DSD: OCEAN_TIDE_ORTHOWEIGHTS PCF_RA2_WWV_2P	Filename:	Product: RA2_WWV_2PNPDK20091226_090539_000054432085_00265_40900_8695.N1
DSD: RA2_CHARACTERISATION_DATA PCF_RA2_WWV_2P	Filename: AUX_ECF_AXNECM20091226_062111_20091226_090000_20091226_210000	Product: RA2_WWV_2PNPDK20091226_090539_000054432085_00265_40900_8695.N1
DSD: RA2_CONFIGURATION_DATA PCF_RA2_WWV_2P	Filename: AUX_ECF_AXNECM20091225_180111_20091226_030000_20091226_150000	Product: RA2_WWV_2PNPDK20091226_090539_000054432085_00265_40900_8695.N1
DSD: RA2_CONSTANT_DATA PCF_RA2_WWV_2P	Filename:	Product: RA2_WWV_2PNPDK20091226_090539_000054432085_00265_40900_8695.N1
DSD: RA2_IF_MASK_FLIGHT_DATA PCF_RA2_WWV_2P	Filename: RA2_FGD_2PNPDK20091226_090539_000054432085_00265_40900_8694.N1	Product: RA2_WWV_2PNPDK20091226_090539_000054432085_00265_40900_8695.N1
DSD: RA2_SURFACE_TYPE_DATA PCF_RA2_WWV_2P	Filename: RA2_POL_AXVIEC20091218_110557_20020101_000000_20100116_235959	Product: RA2_WWV_2PNPDK20091226_090539_000054432085_00265_40900_8695.N1

DSD: RA2_USO_DATA PCF_RA2_WWV_2P	Filename: DOR_NAV_0PNPDK20091226_090433_000054192085_00265_40900_2002.N1	Product: RA2_WWV_2PNPDK20091226_090539_000054432085_00265.
DSD: SOLAR_ACTIVITY_INDEX_PREDICT PCF_RA2_WWV_2P	Filename:	Product: RA2_WWV_2PNPDK20091226_090539_000054432085_00265_40900_8695.N1
DSD: ATTITUDE_DATA PCF_RA2_WWV_2P	Filename: RA2_IFF_AXVIEC20091119_125545_20091119_000000_20200101_000000	Product: RA2_WWV_2PNPDK20091226_103920_000003682085_00266_40901_8698.N1
DSD: DORIS_IONO PCF_RA2_WWV_2P	Filename: RA2_MW__1PNPDK20091226_103920_000003682085_00266_40901_8696.N1	Product: RA2_WWV_2PNPDK20091226_103920_000003682085_00266_40901_8698.N1
DSD: METEO_GRID_POINTS_ALTITUDE PCF_RA2_WWV_2P	Filename:	Product: RA2_WWV_2PNPDK20091226_103920_000003682085_00266_40901_8698.N1
DSD: MWR_CHARACTERISATION_COEFF PCF_RA2_WWV_2P	Filename: RA2_SOL_AXVIEC20091123_133342_20020101_000000_20101101_000000	Product: RA2_WWV_2PNPDK20091226_103920_000003682085_00266_40901_8698.N1
DSD: MWR_CONFIGURATION_DATA PCF_RA2_WWV_2P	Filename: AUX_ECF_AXNECM20091226_062112_20091226_150000_20091227_030000	Product: RA2_WWV_2PNPDK20091226_103920_000003682085_00266_40901_8698.N1
DSD: OCEAN_ICE2_SYSTEM_FILE PCF_RA2_WWV_2P	Filename:	Product: RA2_WWV_2PNPDK20091226_103920_000003682085_00266_40901_8698.N1
DSD: OCEAN_TIDE_HARMONIC_COEF PCF_RA2_WWV_2P	Filename:	Product: RA2_WWV_2PNPDK20091226_103920_000003682085_00266_40901_8698.N1
DSD: OCEAN_TIDE_ORTHOWEIGHTS PCF_RA2_WWV_2P	Filename:	Product: RA2_WWV_2PNPDK20091226_103920_000003682085_00266_40901_8698.N1
DSD: RA2_CHARACTERISATION_DATA PCF_RA2_WWV_2P	Filename: AUX_ECF_AXNECM20091226_062111_20091226_090000_20091226_210000	Product: RA2_WWV_2PNPDK20091226_103920_000003682085_00266_40901_8698.N1
DSD: RA2_CONFIGURATION_DATA PCF_RA2_WWV_2P	Filename: AUX_ECF_AXNECM20091225_180111_20091226_030000_20091226_150000	Product: RA2_WWV_2PNPDK20091226_103920_000003682085_00266_40901_8698.N1
DSD: RA2_CONSTANT_DATA PCF_RA2_WWV_2P	Filename:	Product: RA2_WWV_2PNPDK20091226_103920_000003682085_00266_40901_8698.N1
DSD: RA2_IF_MASK_FLIGHT_DATA PCF_RA2_WWV_2P	Filename: RA2_FGD_2PNPDK20091226_103920_000003682085_00266_40901_8697.N1	Product: RA2_WWV_2PNPDK20091226_103920_000003682085_00266_40901_8698.N1
DSD: RA2_SURFACE_TYPE_DATA PCF_RA2_WWV_2P	Filename: RA2_POL_AXVIEC20091218_110557_20020101_000000_20100116_235959	Product: RA2_WWV_2PNPDK20091226_103920_000003682085_00266_40901_8698.N1
DSD: RA2_USO_DATA PCF_RA2_WWV_2P	Filename: DOR_NAV_0PNPDK20091226_090433_000054192085_00265_40900_2002.N1	Product: RA2_WWV_2PNPDK20091226_103920_000003682085_00266_40901_8698.N1
DSD: SOLAR_ACTIVITY_INDEX_PREDICT PCF_RA2_WWV_2P	Filename:	Product: RA2_WWV_2PNPDK20091226_103920_000003682085_00266_40901_8698.N1
DSD: ATTITUDE_DATA PCF_RA2_WWV_2P	Filename: RA2_IFF_AXVIEC20091119_125545_20091119_000000_20200101_000000	Product: RA2_WWV_2PNPDK20091226_104353_000061102085_00266_40901_8701.N1
DSD: DORIS_IONO PCF_RA2_WWV_2P	Filename: RA2_MW__1PNPDK20091226_104353_000061102085_00266_40901_8699.N1	Product: RA2_WWV_2PNPDK20091226_104353_000061102085_00266_40901_8701.N1

DSD: METEO_GRID_POINTS_ALTITUDE PCF_RA2_WWV_2P	Filename:	Product: RA2_WWV_2PNPDK20091226_104353_000061102085_00266_
DSD: MWR_CHARACTERISATION_COEFF PCF_RA2_WWV_2P	Filename: RA2_SOL_AXVIEC20091123_133342_20020101_000000_20101101_000000	Product: RA2_WWV_2PNPDK20091226_104353_000061102085_00266_40901_8701.N1
DSD: MWR_CONFIGURATION_DATA PCF_RA2_WWV_2P	Filename: AUX_ECF_AXNECM20091226_062112_20091226_150000_20091227_030000	Product: RA2_WWV_2PNPDK20091226_104353_000061102085_00266_40901_8701.N1
DSD: OCEAN_ICE2_SYSTEM_FILE PCF_RA2_WWV_2P	Filename:	Product: RA2_WWV_2PNPDK20091226_104353_000061102085_00266_40901_8701.N1
DSD: OCEAN_TIDE_HARMONIC_COEF PCF_RA2_WWV_2P	Filename:	Product: RA2_WWV_2PNPDK20091226_104353_000061102085_00266_40901_8701.N1
DSD: OCEAN_TIDE_ORTHOWEIGHTS PCF_RA2_WWV_2P	Filename:	Product: RA2_WWV_2PNPDK20091226_104353_000061102085_00266_40901_8701.N1
DSD: RA2_CHARACTERISATION_DATA PCF_RA2_WWV_2P	Filename: AUX_ECF_AXNECM20091226_062111_20091226_090000_20091226_210000	Product: RA2_WWV_2PNPDK20091226_104353_000061102085_00266_40901_8701.N1
DSD: RA2_CONFIGURATION_DATA PCF_RA2_WWV_2P	Filename: AUX_ECF_AXNECM20091225_180111_20091226_030000_20091226_150000	Product: RA2_WWV_2PNPDK20091226_104353_000061102085_00266_40901_8701.N1
DSD: RA2_CONSTANT_DATA PCF_RA2_WWV_2P	Filename:	Product: RA2_WWV_2PNPDK20091226_104353_000061102085_00266_40901_8701.N1
DSD: RA2_IF_MASK_FLIGHT_DATA PCF_RA2_WWV_2P	Filename: RA2_FGD_2PNPDK20091226_104353_000061102085_00266_40901_8700.N1	Product: RA2_WWV_2PNPDK20091226_104353_000061102085_00266_40901_8701.N1
DSD: RA2_SURFACE_TYPE_DATA PCF_RA2_WWV_2P	Filename: RA2_POL_AXVIEC20091218_110557_20020101_000000_20100116_235959	Product: RA2_WWV_2PNPDK20091226_104353_000061102085_00266_40901_8701.N1
DSD: RA2_USO_DATA PCF_RA2_WWV_2P	Filename: DOR_NAV_0PNPDK20091226_104011_000057382085_00266_40901_2003.N1	Product: RA2_WWV_2PNPDK20091226_104353_000061102085_00266_40901_8701.N1
DSD: SOLAR_ACTIVITY_INDEX_PREDICT PCF_RA2_WWV_2P	Filename:	Product: RA2_WWV_2PNPDK20091226_104353_000061102085_00266_40901_8701.N1
DSD: ATTITUDE_DATA PCF_RA2_WWV_2P	Filename: RA2_IFF_AXVIEC20091119_125545_20091119_000000_20200101_000000	Product: RA2_WWV_2PNPDK20091226_122411_000059942085_00267_40902_8704.N1
DSD: DORIS_IONO PCF_RA2_WWV_2P	Filename: RA2_MW__1PNPDK20091226_122411_000059942085_00267_40902_8702.N1	Product: RA2_WWV_2PNPDK20091226_122411_000059942085_00267_40902_8704.N1
DSD: METEO_GRID_POINTS_ALTITUDE PCF_RA2_WWV_2P	Filename:	Product: RA2_WWV_2PNPDK20091226_122411_000059942085_00267_40902_8704.N1
DSD: MWR_CHARACTERISATION_COEFF PCF_RA2_WWV_2P	Filename: RA2_SOL_AXVIEC20091123_133342_20020101_000000_20101101_000000	Product: RA2_WWV_2PNPDK20091226_122411_000059942085_00267_40902_8704.N1
DSD: MWR_CONFIGURATION_DATA PCF_RA2_WWV_2P	Filename: AUX_ECF_AXNECM20091226_062112_20091226_150000_20091227_030000	Product: RA2_WWV_2PNPDK20091226_122411_000059942085_00267_40902_8704.N1
DSD: OCEAN_ICE2_SYSTEM_FILE PCF_RA2_WWV_2P	Filename:	Product: RA2_WWV_2PNPDK20091226_122411_000059942085_00267_40902_8704.N1

DSD: OCEAN_TIDE_HARMONIC_COEF PCF_RA2_WWV_2P	Filename:	Product: RA2_WWV_2PNPDK20091226_122411_000059942085_00267_
DSD: OCEAN_TIDE_ORTHOWEIGHTS PCF_RA2_WWV_2P	Filename:	Product: RA2_WWV_2PNPDK20091226_122411_000059942085_00267_40902_8704.N1
DSD: RA2_CHARACTERISATION_DATA PCF_RA2_WWV_2P	Filename: AUX_ECF_AXNECM20091226_062111_20091226_090000_20091226_210000	Product: RA2_WWV_2PNPDK20091226_122411_000059942085_00267_40902_8704.N1
DSD: RA2_CONFIGURATION_DATA PCF_RA2_WWV_2P	Filename: AUX_ECF_AXNECM20091225_180111_20091226_030000_20091226_150000	Product: RA2_WWV_2PNPDK20091226_122411_000059942085_00267_40902_8704.N1
DSD: RA2_CONSTANT_DATA PCF_RA2_WWV_2P	Filename:	Product: RA2_WWV_2PNPDK20091226_122411_000059942085_00267_40902_8704.N1
DSD: RA2_IF_MASK_FLIGHT_DATA PCF_RA2_WWV_2P	Filename: RA2_FGD_2PNPDK20091226_122411_000059942085_00267_40902_8703.N1	Product: RA2_WWV_2PNPDK20091226_122411_000059942085_00267_40902_8704.N1
DSD: RA2_SURFACE_TYPE_DATA PCF_RA2_WWV_2P	Filename: RA2_POL_AXVIEC20091218_110557_20020101_000000_20100116_235959	Product: RA2_WWV_2PNPDK20091226_122411_000059942085_00267_40902_8704.N1
DSD: RA2_USO_DATA PCF_RA2_WWV_2P	Filename: DOR_NAV_0PNPDK20091226_122108_000057382085_00267_40902_2004.N1	Product: RA2_WWV_2PNPDK20091226_122411_000059942085_00267_40902_8704.N1
DSD: SOLAR_ACTIVITY_INDEX_PREDICT PCF_RA2_WWV_2P	Filename:	Product: RA2_WWV_2PNPDK20091226_122411_000059942085_00267_40902_8704.N1
DSD: ATTITUDE_DATA PCF_RA2_WWV_2P	Filename: RA2_IFF_AXVIEC20091119_125545_20091119_000000_20200101_000000	Product: RA2_WWV_2PNPDK20091226_140312_000050642085_00268_40903_8707.N1
DSD: DORIS_IONO PCF_RA2_WWV_2P	Filename: RA2_MW__1PNPDK20091226_140312_000050642085_00268_40903_8705.N1	Product: RA2_WWV_2PNPDK20091226_140312_000050642085_00268_40903_8707.N1
DSD: METEO_GRID_POINTS_ALTITUDE PCF_RA2_WWV_2P	Filename:	Product: RA2_WWV_2PNPDK20091226_140312_000050642085_00268_40903_8707.N1
DSD: MWR_CHARACTERISATION_COEFF PCF_RA2_WWV_2P	Filename: RA2_SOL_AXVIEC20091123_133342_20020101_000000_20101101_000000	Product: RA2_WWV_2PNPDK20091226_140312_000050642085_00268_40903_8707.N1
DSD: MWR_CONFIGURATION_DATA PCF_RA2_WWV_2P	Filename: AUX_ECF_AXNECM20091226_062112_20091226_150000_20091227_030000	Product: RA2_WWV_2PNPDK20091226_140312_000050642085_00268_40903_8707.N1
DSD: OCEAN_ICE2_SYSTEM_FILE PCF_RA2_WWV_2P	Filename:	Product: RA2_WWV_2PNPDK20091226_140312_000050642085_00268_40903_8707.N1
DSD: OCEAN_TIDE_HARMONIC_COEF PCF_RA2_WWV_2P	Filename:	Product: RA2_WWV_2PNPDK20091226_140312_000050642085_00268_40903_8707.N1
DSD: OCEAN_TIDE_ORTHOWEIGHTS PCF_RA2_WWV_2P	Filename:	Product: RA2_WWV_2PNPDK20091226_140312_000050642085_00268_40903_8707.N1
DSD: RA2_CHARACTERISATION_DATA PCF_RA2_WWV_2P	Filename: AUX_ECF_AXNECM20091226_062111_20091226_090000_20091226_210000	Product: RA2_WWV_2PNPDK20091226_140312_000050642085_00268_40903_8707.N1
DSD: RA2_CONFIGURATION_DATA PCF_RA2_WWV_2P	Filename: AUX_ECF_AXNECM20091225_180111_20091226_030000_20091226_150000	Product: RA2_WWV_2PNPDK20091226_140312_000050642085_00268_40903_8707.N1



DSD: RA2_CONSTANT_DATA PCF_RA2_WWV_2P	Filename:	Product: RA2_WWV_2PNPDK20091226_140312_000050642085_00268.
DSD: RA2_IF_MASK_FLIGHT_DATA PCF_RA2_WWV_2P	Filename: RA2_FGD_2PNPDK20091226_140312_000050642085_00268_40903_8706.N1	Product: RA2_WWV_2PNPDK20091226_140312_000050642085_00268_40903_8707.N1
DSD: RA2_SURFACE_TYPE_DATA PCF_RA2_WWV_2P	Filename: RA2_POL_AXVIEC20091218_110557_20020101_000000_20100116_235959	Product: RA2_WWV_2PNPDK20091226_140312_000050642085_00268_40903_8707.N1
DSD: RA2_USO_DATA PCF_RA2_WWV_2P	Filename: DOR_NAV_0PNPDK20091226_140205_000054192085_00268_40903_2005.N1	Product: RA2_WWV_2PNPDK20091226_140312_000050642085_00268_40903_8707.N1
DSD: SOLAR_ACTIVITY_INDEX_PREDICT PCF_RA2_WWV_2P	Filename:	Product: RA2_WWV_2PNPDK20091226_140312_000050642085_00268_40903_8707.N1
DSD: ATTITUDE_DATA PCF_RA2_WWV_2P	Filename: RA2_IFF_AXVIEC20091119_125545_20091119_000000_20200101_000000	Product: RA2_WWV_2PNPDK20091226_153203_000006852085_00269_40904_8710.N1
DSD: DORIS_IONO PCF_RA2_WWV_2P	Filename: RA2_MW__1PNPDK20091226_153203_000006852085_00269_40904_8708.N1	Product: RA2_WWV_2PNPDK20091226_153203_000006852085_00269_40904_8710.N1
DSD: METEO_GRID_POINTS_ALTITUDE PCF_RA2_WWV_2P	Filename:	Product: RA2_WWV_2PNPDK20091226_153203_000006852085_00269_40904_8710.N1
DSD: MWR_CHARACTERISATION_COEFF PCF_RA2_WWV_2P	Filename: RA2_SOL_AXVIEC20091123_133342_20020101_000000_20101101_000000	Product: RA2_WWV_2PNPDK20091226_153203_000006852085_00269_40904_8710.N1
DSD: MWR_CONFIGURATION_DATA PCF_RA2_WWV_2P	Filename: AUX_ECF_AXNECM20091226_062113_20091226_210000_20091227_090000	Product: RA2_WWV_2PNPDK20091226_153203_000006852085_00269_40904_8710.N1
DSD: OCEAN_ICE2_SYSTEM_FILE PCF_RA2_WWV_2P	Filename:	Product: RA2_WWV_2PNPDK20091226_153203_000006852085_00269_40904_8710.N1
DSD: OCEAN_TIDE_HARMONIC_COEF PCF_RA2_WWV_2P	Filename:	Product: RA2_WWV_2PNPDK20091226_153203_000006852085_00269_40904_8710.N1
DSD: OCEAN_TIDE_ORTHOWEIGHTS PCF_RA2_WWV_2P	Filename:	Product: RA2_WWV_2PNPDK20091226_153203_000006852085_00269_40904_8710.N1
DSD: RA2_CHARACTERISATION_DATA PCF_RA2_WWV_2P	Filename: AUX_ECF_AXNECM20091226_062112_20091226_150000_20091227_030000	Product: RA2_WWV_2PNPDK20091226_153203_000006852085_00269_40904_8710.N1
DSD: RA2_CONFIGURATION_DATA PCF_RA2_WWV_2P	Filename: AUX_ECF_AXNECM20091226_062111_20091226_090000_20091226_210000	Product: RA2_WWV_2PNPDK20091226_153203_000006852085_00269_40904_8710.N1
DSD: RA2_CONSTANT_DATA PCF_RA2_WWV_2P	Filename:	Product: RA2_WWV_2PNPDK20091226_153203_000006852085_00269_40904_8710.N1
DSD: RA2_IF_MASK_FLIGHT_DATA PCF_RA2_WWV_2P	Filename: RA2_FGD_2PNPDK20091226_153203_000006852085_00269_40904_8709.N1	Product: RA2_WWV_2PNPDK20091226_153203_000006852085_00269_40904_8710.N1
DSD: RA2_SURFACE_TYPE_DATA PCF_RA2_WWV_2P	Filename: RA2_POL_AXVIEC20091218_110557_20020101_000000_20100116_235959	Product: RA2_WWV_2PNPDK20091226_153203_000006852085_00269_40904_8710.N1
DSD: RA2_USO_DATA PCF_RA2_WWV_2P	Filename: DOR_NAV_0PNPDK20091226_140205_000054192085_00268_40903_2005.N1	Product: RA2_WWV_2PNPDK20091226_153203_000006852085_00269_40904_8710.N1
DSD: SOLAR_ACTIVITY_INDEX_PREDICT PCF_RA2_WWV_2P	Filename:	Product: RA2_WWV_2PNPDK20091226_153203_000006852085_00269_40904_8710.N1

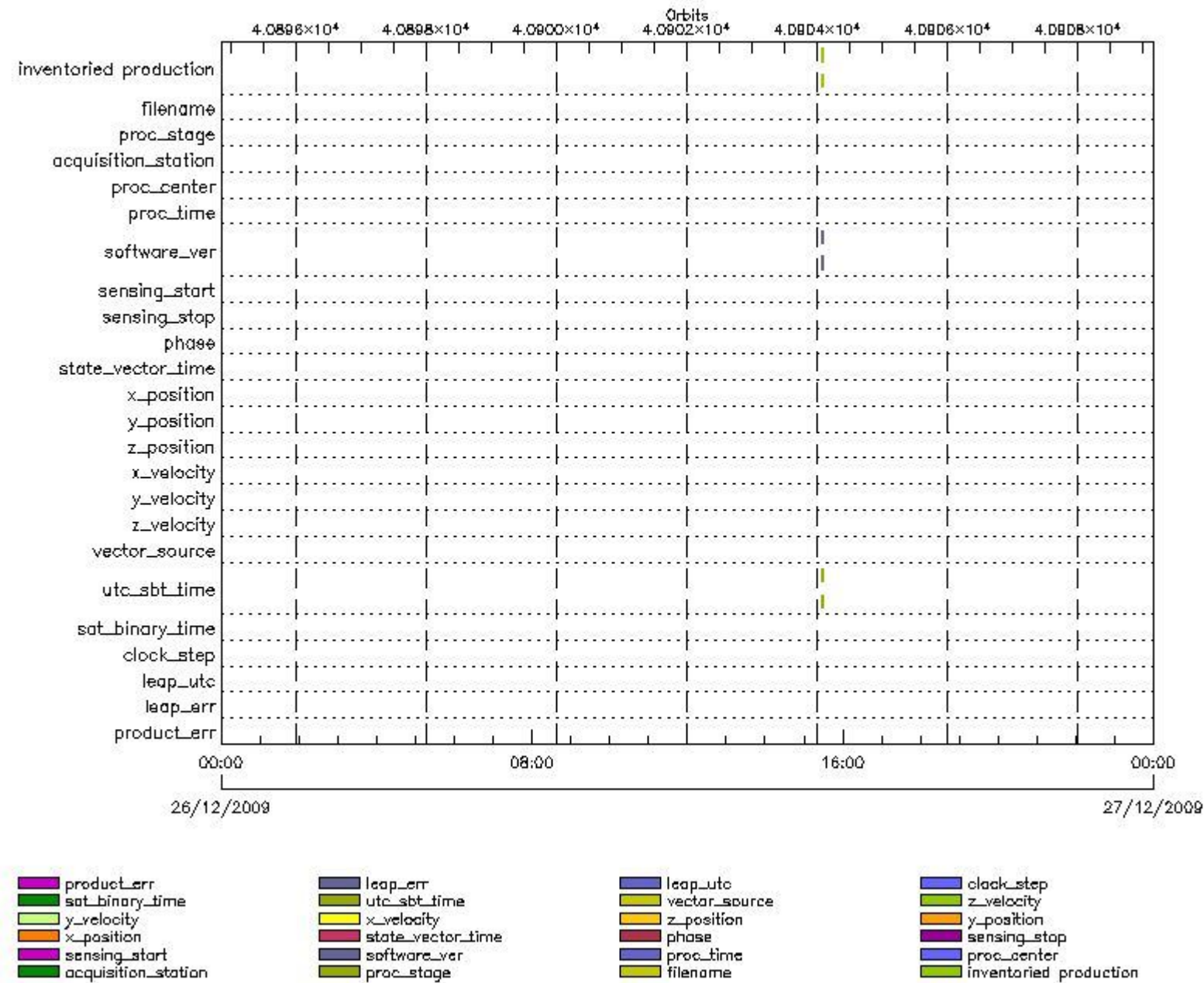
DSD: ATTITUDE_DATA PCF_RA2_WWV_2P	Filename: RA2_IFF_AXVIEC20091119_125545_20091119_000000_20200101_000000	Product: RA2_WWV_2PNPDK20091226_154243_000058652085_00269
DSD: DORIS_IONO PCF_RA2_WWV_2P	Filename: RA2_MW__1PNPDK20091226_154243_000058652085_00269_40904_8711.N1	Product: RA2_WWV_2PNPDK20091226_154243_000058652085_00269_40904_8713.N1
DSD: METEO_GRID_POINTS_ALTITUDE PCF_RA2_WWV_2P	Filename:	Product: RA2_WWV_2PNPDK20091226_154243_000058652085_00269_40904_8713.N1
DSD: MWR_CHARACTERISATION_COEFF PCF_RA2_WWV_2P	Filename: RA2_SOL_AXVIEC20091123_133342_20020101_000000_20101101_000000	Product: RA2_WWV_2PNPDK20091226_154243_000058652085_00269_40904_8713.N1
DSD: MWR_CONFIGURATION_DATA PCF_RA2_WWV_2P	Filename: AUX_ECF_AXNECM20091226_062113_20091226_210000_20091227_090000	Product: RA2_WWV_2PNPDK20091226_154243_000058652085_00269_40904_8713.N1
DSD: OCEAN_ICE2_SYSTEM_FILE PCF_RA2_WWV_2P	Filename:	Product: RA2_WWV_2PNPDK20091226_154243_000058652085_00269_40904_8713.N1
DSD: OCEAN_TIDE_HARMONIC_COEF PCF_RA2_WWV_2P	Filename:	Product: RA2_WWV_2PNPDK20091226_154243_000058652085_00269_40904_8713.N1
DSD: OCEAN_TIDE_ORTHOWEIGHTS PCF_RA2_WWV_2P	Filename:	Product: RA2_WWV_2PNPDK20091226_154243_000058652085_00269_40904_8713.N1
DSD: RA2_CHARACTERISATION_DATA PCF_RA2_WWV_2P	Filename: AUX_ECF_AXNECM20091226_062112_20091226_150000_20091227_030000	Product: RA2_WWV_2PNPDK20091226_154243_000058652085_00269_40904_8713.N1
DSD: RA2_CONFIGURATION_DATA PCF_RA2_WWV_2P	Filename: AUX_ECF_AXNECM20091226_062111_20091226_090000_20091226_210000	Product: RA2_WWV_2PNPDK20091226_154243_000058652085_00269_40904_8713.N1
DSD: RA2_CONSTANT_DATA PCF_RA2_WWV_2P	Filename:	Product: RA2_WWV_2PNPDK20091226_154243_000058652085_00269_40904_8713.N1
DSD: RA2_IF_MASK_FLIGHT_DATA PCF_RA2_WWV_2P	Filename: RA2_FGD_2PNPDK20091226_154243_000058652085_00269_40904_8712.N1	Product: RA2_WWV_2PNPDK20091226_154243_000058652085_00269_40904_8713.N1
DSD: RA2_SURFACE_TYPE_DATA PCF_RA2_WWV_2P	Filename: RA2_POL_AXVIEC20091218_110557_20020101_000000_20100116_235959	Product: RA2_WWV_2PNPDK20091226_154243_000058652085_00269_40904_8713.N1
DSD: RA2_USO_DATA PCF_RA2_WWV_2P	Filename: DOR_NAV_0PNPDK20091226_153744_000057382085_00269_40904_2149.N1	Product: RA2_WWV_2PNPDK20091226_154243_000058652085_00269_40904_8713.N1
DSD: SOLAR_ACTIVITY_INDEX_PREDICT PCF_RA2_WWV_2P	Filename:	Product: RA2_WWV_2PNPDK20091226_154243_000058652085_00269_40904_8713.N1
DSD: ATTITUDE_DATA PCF_RA2_WWV_2P	Filename: RA2_IFF_AXVIEC20091119_125545_20091119_000000_20200101_000000	Product: RA2_WWV_2PNPDK20091226_171849_000060452085_00270_40905_8716.N1
DSD: DORIS_IONO PCF_RA2_WWV_2P	Filename: RA2_MW__1PNPDK20091226_171849_000060452085_00270_40905_8714.N1	Product: RA2_WWV_2PNPDK20091226_171849_000060452085_00270_40905_8716.N1
DSD: METEO_GRID_POINTS_ALTITUDE PCF_RA2_WWV_2P	Filename:	Product: RA2_WWV_2PNPDK20091226_171849_000060452085_00270_40905_8716.N1
DSD: MWR_CHARACTERISATION_COEFF PCF_RA2_WWV_2P	Filename: RA2_SOL_AXVIEC20091123_133342_20020101_000000_20101101_000000	Product: RA2_WWV_2PNPDK20091226_171849_000060452085_00270_40905_8716.N1

DSD: MWR_CONFIGURATION_DATA PCF_RA2_WWV_2P	Filename: AUX_ECF_AXNECM20091226_062113_20091226_210000_20091227_090000	Product: RA2_WWV_2PNPDK20091226_171849_000060452085_00270
DSD: OCEAN_ICE2_SYSTEM_FILE PCF_RA2_WWV_2P	Filename:	Product: RA2_WWV_2PNPDK20091226_171849_000060452085_00270_40905_8716.N1
DSD: OCEAN_TIDE_HARMONIC_COEF PCF_RA2_WWV_2P	Filename:	Product: RA2_WWV_2PNPDK20091226_171849_000060452085_00270_40905_8716.N1
DSD: OCEAN_TIDE_ORTHOWEIGHTS PCF_RA2_WWV_2P	Filename:	Product: RA2_WWV_2PNPDK20091226_171849_000060452085_00270_40905_8716.N1
DSD: RA2_CHARACTERISATION_DATA PCF_RA2_WWV_2P	Filename: AUX_ECF_AXNECM20091226_062112_20091226_150000_20091227_030000	Product: RA2_WWV_2PNPDK20091226_171849_000060452085_00270_40905_8716.N1
DSD: RA2_CONFIGURATION_DATA PCF_RA2_WWV_2P	Filename: AUX_ECF_AXNECM20091226_062111_20091226_090000_20091226_210000	Product: RA2_WWV_2PNPDK20091226_171849_000060452085_00270_40905_8716.N1
DSD: RA2_CONSTANT_DATA PCF_RA2_WWV_2P	Filename:	Product: RA2_WWV_2PNPDK20091226_171849_000060452085_00270_40905_8716.N1
DSD: RA2_IF_MASK_FLIGHT_DATA PCF_RA2_WWV_2P	Filename: RA2_FGD_2PNPDK20091226_171849_000060452085_00270_40905_8715.N1	Product: RA2_WWV_2PNPDK20091226_171849_000060452085_00270_40905_8716.N1
DSD: RA2_SURFACE_TYPE_DATA PCF_RA2_WWV_2P	Filename: RA2_POL_AXVIEC20091218_110557_20020101_000000_20100116_235959	Product: RA2_WWV_2PNPDK20091226_171849_000060452085_00270_40905_8716.N1
DSD: RA2_USO_DATA PCF_RA2_WWV_2P	Filename: DOR_NAV_0PNPDK20091226_171841_000054192085_00270_40905_2150.N1	Product: RA2_WWV_2PNPDK20091226_171849_000060452085_00270_40905_8716.N1
DSD: SOLAR_ACTIVITY_INDEX_PREDICT PCF_RA2_WWV_2P	Filename:	Product: RA2_WWV_2PNPDK20091226_171849_000060452085_00270_40905_8716.N1
DSD: ATTITUDE_DATA PCF_RA2_WWV_2P	Filename: RA2_IFF_AXVIEC20091119_125545_20091119_000000_20200101_000000	Product: RA2_WWV_2PNPDK20091226_185742_000059342085_00271_40906_8719.N1
DSD: DORIS_IONO PCF_RA2_WWV_2P	Filename: RA2_MW__1PNPDK20091226_185742_000059342085_00271_40906_8717.N1	Product: RA2_WWV_2PNPDK20091226_185742_000059342085_00271_40906_8719.N1
DSD: METEO_GRID_POINTS_ALTITUDE PCF_RA2_WWV_2P	Filename:	Product: RA2_WWV_2PNPDK20091226_185742_000059342085_00271_40906_8719.N1
DSD: MWR_CHARACTERISATION_COEFF PCF_RA2_WWV_2P	Filename: RA2_SOL_AXVIEC20091123_133342_20020101_000000_20101101_000000	Product: RA2_WWV_2PNPDK20091226_185742_000059342085_00271_40906_8719.N1
DSD: MWR_CONFIGURATION_DATA PCF_RA2_WWV_2P	Filename: AUX_ECF_AXNECM20091226_062113_20091226_210000_20091227_090000	Product: RA2_WWV_2PNPDK20091226_185742_000059342085_00271_40906_8719.N1
DSD: OCEAN_ICE2_SYSTEM_FILE PCF_RA2_WWV_2P	Filename:	Product: RA2_WWV_2PNPDK20091226_185742_000059342085_00271_40906_8719.N1
DSD: OCEAN_TIDE_HARMONIC_COEF PCF_RA2_WWV_2P	Filename:	Product: RA2_WWV_2PNPDK20091226_185742_000059342085_00271_40906_8719.N1
DSD: OCEAN_TIDE_ORTHOWEIGHTS PCF_RA2_WWV_2P	Filename:	Product: RA2_WWV_2PNPDK20091226_185742_000059342085_00271_40906_8719.N1

DSD: RA2_CHARACTERISATION_DATA PCF_RA2_WWV_2P	Filename: AUX_ECF_AXNECM20091226_062112_20091226_150000_20091227_030000	Product: RA2_WWV_2PNPDK20091226_185742_000059342085_00271_
DSD: RA2_CONFIGURATION_DATA PCF_RA2_WWV_2P	Filename: AUX_ECF_AXNECM20091226_062111_20091226_090000_20091226_210000	Product: RA2_WWV_2PNPDK20091226_185742_000059342085_00271_40906_8719.N1
DSD: RA2_CONSTANT_DATA PCF_RA2_WWV_2P	Filename:	Product: RA2_WWV_2PNPDK20091226_185742_000059342085_00271_40906_8719.N1
DSD: RA2_IF_MASK_FLIGHT_DATA PCF_RA2_WWV_2P	Filename: RA2_FGD_2PNPDK20091226_185742_000059342085_00271_40906_8718.N1	Product: RA2_WWV_2PNPDK20091226_185742_000059342085_00271_40906_8719.N1
DSD: RA2_SURFACE_TYPE_DATA PCF_RA2_WWV_2P	Filename: RA2_POL_AXVIEC20091218_110557_20020101_000000_20100116_235959	Product: RA2_WWV_2PNPDK20091226_185742_000059342085_00271_40906_8719.N1
DSD: RA2_USO_DATA PCF_RA2_WWV_2P	Filename: DOR_NAV_0PNPDK20091226_185419_000057382085_00271_40906_2151.N1	Product: RA2_WWV_2PNPDK20091226_185742_000059342085_00271_40906_8719.N1
DSD: SOLAR_ACTIVITY_INDEX_PREDICT PCF_RA2_WWV_2P	Filename:	Product: RA2_WWV_2PNPDK20091226_185742_000059342085_00271_40906_8719.N1

## MPH checks (Level 0)

### MPH Errors for RA2\_CAL\_0P



## RA2\_CAL\_0P MPH checks

### RA2\_CAL\_0P products with wrong filename

Gauge Segment (Start-Stop)

### RA2\_CAL\_0P products with unknown processing stage

Gauge Segment (Start-Stop)

### RA2\_CAL\_0P products with unknown acquisition station

Gauge Segment (Start-Stop)

### RA2\_CAL\_0P products with unknown processing center

Gauge Segment (Start-Stop)

### RA2\_CAL\_0P products with wrong processing time

**Gauge Segment (Start-Stop)**

**RA2\_CAL\_0P products with software version not equal to the current version**

Gauge	Segment (Start-Stop)
Warning: Wrong Software ver. KSPT_L0/4400 Filename: RA2_CAL_0PNPDK20091226_152747_000001702085_00269_40904_0247.N1;	26-DEC-2009 15:27:47.110 26-DEC-2009 15:30:37.553
Warning: Wrong Software ver. KSPT_L0/4303 Filename: RA2_CAL_0PNPDK20091226_152747_000001702085_00269_40904_1628.N1;	26-DEC-2009 15:27:47.110 26-DEC-2009 15:30:37.553

**RA2\_CAL\_0P products with wrong sensing start**

**Gauge Segment (Start-Stop)**

**RA2\_CAL\_0P products with wrong sensing stop**

**Gauge Segment (Start-Stop)**

**RA2\_CAL\_0P products with wrong phase**

**Gauge Segment (Start-Stop)**

**RA2\_CAL\_0P products with wrong state vector time**

**Gauge Segment (Start-Stop)**

**RA2\_CAL\_0P products with wrong x\_position**

**Gauge Segment (Start-Stop)**

**RA2\_CAL\_0P products with wrong y\_position**

**Gauge Segment (Start-Stop)**

**RA2\_CAL\_0P products with wrong z\_position**

**Gauge Segment (Start-Stop)**

**RA2\_CAL\_0P products with wrong x\_velocity**

**Gauge Segment (Start-Stop)**

**RA2\_CAL\_0P products with wrong y\_velocity**

**Gauge Segment (Start-Stop)**

**RA2\_CAL\_0P products with wrong z\_velocity**

**Gauge Segment (Start-Stop)**

**RA2\_CAL\_0P products with unknown vector source**

**Gauge Segment (Start-Stop)**

**RA2\_CAL\_0P products with UTC to SBT time too far from sensing time**

Gauge	Segment (Start-Stop)
Warning: Wrong UTC SBT time format. 23-DEC-2009 15:31:17.883483 Filename: RA2_CAL_0PNPDK20091226_152747_000001702085_00269_40904_0247.N1;	26-DEC-2009 15:27:47.110 26-DEC-2009 15:30:37.553
Warning: Wrong UTC SBT time format. 23-DEC-2009 15:31:17.883483 Filename: RA2_CAL_0PNPDK20091226_152747_000001702085_00269_40904_1628.N1;	26-DEC-2009 15:27:47.110 26-DEC-2009 15:30:37.553

**RA2\_CAL\_0P products with satellite binary time out-of-range**

Gauge Segment (Start-Stop)

RA2\_CAL\_0P products with wrong clock step

Gauge Segment (Start-Stop)

RA2\_CAL\_0P products with leap utc set to blank

Gauge Segment (Start-Stop)

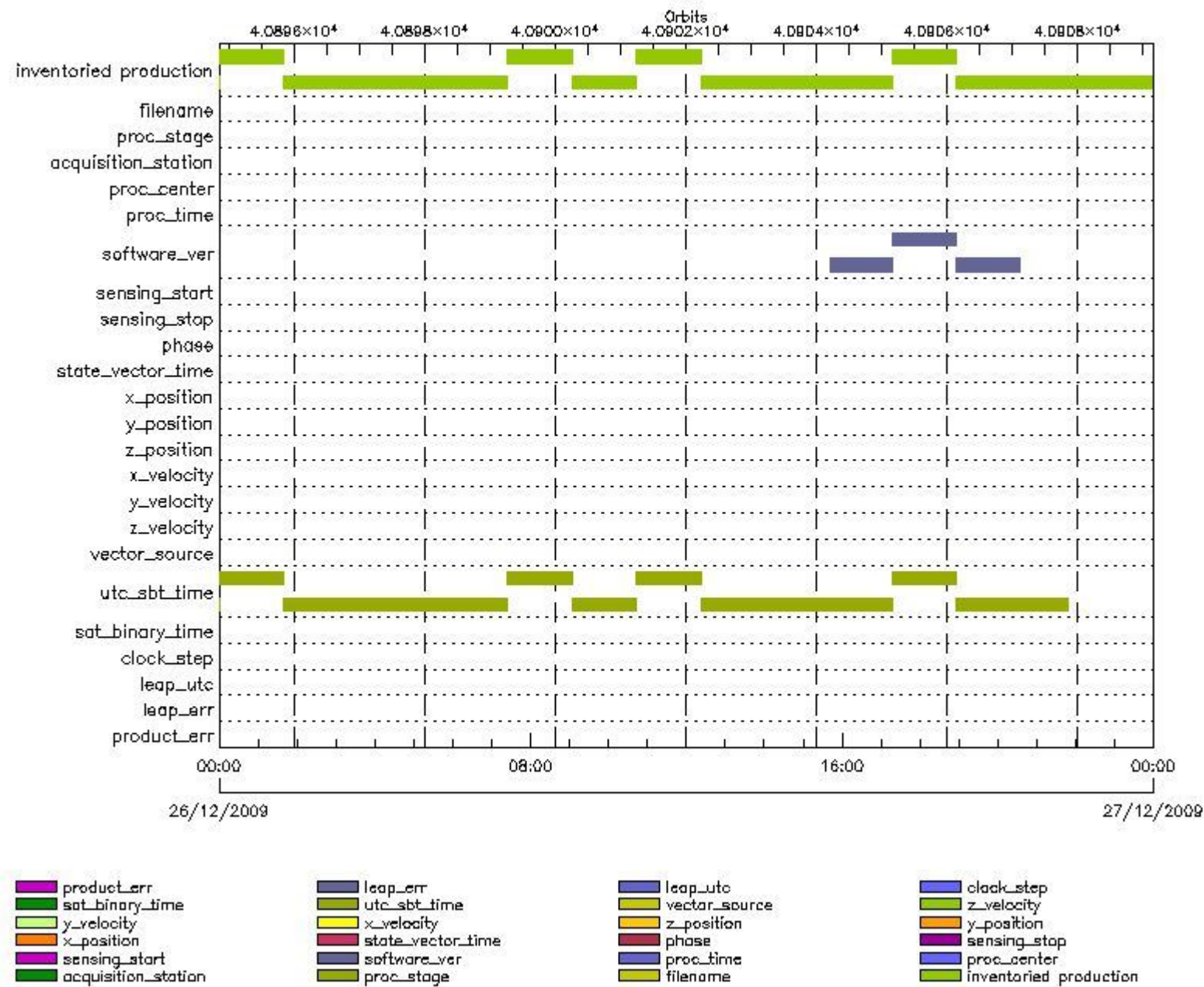
RA2\_CAL\_0P products with leap err set

Gauge Segment (Start-Stop)

RA2\_CAL\_0P products with product err set

Gauge Segment (Start-Stop)

**MPH Errors for DOR\_DOP\_0P**



## DOR\_DOP\_0P MPH checks

### DOR\_DOP\_0P products with wrong filename

Gauge  Segment (Start-Stop)

### DOR\_DOP\_0P products with unknown processing stage

Gauge  Segment (Start-Stop)

### DOR\_DOP\_0P products with unknown acquisition station

Gauge  Segment (Start-Stop)

### DOR\_DOP\_0P products with unknown processing center

Gauge  Segment (Start-Stop)

### DOR\_DOP\_0P products with wrong processing time



**Gauge Segment (Start-Stop)**

**DOR\_DOP\_0P products with software version not equal to the current version**

Gauge	Segment (Start-Stop)
Warning: Wrong Software ver. KSPT_L0/4400 Filename: DOR_DOP_0PNPDK20091226_154231_000057382085_00269_40904_2151.N1;	26-DEC-2009 15:42:31.095 26-DEC-2009 17:18:09.307
Warning: Wrong Software ver. KSPT_L0/4400 Filename: DOR_DOP_0PNPDK20091226_171809_000059292085_00270_40905_2152.N1;	26-DEC-2009 17:18:09.307 26-DEC-2009 18:56:58.796
Warning: Wrong Software ver. KSPT_L0/4400 Filename: DOR_DOP_0PNPDK20091226_185658_000058022085_00271_40906_2153.N1;	26-DEC-2009 18:56:58.796 26-DEC-2009 20:33:40.762

**DOR\_DOP\_0P products with wrong sensing start**

**Gauge Segment (Start-Stop)**

**DOR\_DOP\_0P products with wrong sensing stop**

**Gauge Segment (Start-Stop)**

**DOR\_DOP\_0P products with wrong phase**

**Gauge Segment (Start-Stop)**

**DOR\_DOP\_0P products with wrong state vector time**

**Gauge Segment (Start-Stop)**

**DOR\_DOP\_0P products with wrong x\_position**

**Gauge Segment (Start-Stop)**

**DOR\_DOP\_0P products with wrong y\_position**

**Gauge Segment (Start-Stop)**

**DOR\_DOP\_0P products with wrong z\_position**

**Gauge Segment (Start-Stop)**

**DOR\_DOP\_0P products with wrong x\_velocity**

**Gauge Segment (Start-Stop)**

**DOR\_DOP\_0P products with wrong y\_velocity**

**Gauge Segment (Start-Stop)**

**DOR\_DOP\_0P products with wrong z\_velocity**

**Gauge Segment (Start-Stop)**

**DOR\_DOP\_0P products with unknown vector source**

**Gauge Segment (Start-Stop)**

**DOR\_DOP\_0P products with UTC to SBT time too far from sensing time**

Gauge	Segment (Start-Stop)
Warning: Wrong UTC SBT time format. 23-DEC-2009 15:31:17.883483 Filename: DOR_DOP_0PNPDE20091225_222108_000059932085_00258_40893_9833.N1;	25-DEC-2009 22:21:08.334 26-DEC-2009 00:01:01.577
Warning: Wrong UTC SBT time format. 23-DEC-2009 15:31:17.883483 Filename: DOR_DOP_0PNPDE20091226_000101_000058662085_00259_40894_9834.N1;	26-DEC-2009 00:01:01.577 26-DEC-2009 01:38:47.323

Warning: Wrong UTC SBT time format. 23-DEC-2009 15:31:17.883483 Filename: DOR_DOP_0PNPDE20091226_013951_000046542085_00260_40895_9835.N1;	26-DEC-2009 01:39:51.077 26-DEC-2009 02:57:25.418
Warning: Wrong UTC SBT time format. 23-DEC-2009 15:31:17.883483 Filename: DOR_DOP_0PNPDE20091226_025829_000058022085_00261_40896_9836.N1;	26-DEC-2009 02:58:29.176 26-DEC-2009 04:35:11.153
Warning: Wrong UTC SBT time format. 23-DEC-2009 15:31:17.883483 Filename: DOR_DOP_0PNPDE20091226_043614_000059292085_00262_40897_9837.N1;	26-DEC-2009 04:36:14.911 26-DEC-2009 06:15:04.384
Warning: Wrong UTC SBT time format. 23-DEC-2009 15:31:17.883483 Filename: DOR_DOP_0PNPDK20091226_061608_000040172085_00263_40898_2703.N1;	26-DEC-2009 06:16:08.142 26-DEC-2009 07:23:04.885
Warning: Wrong UTC SBT time format. 23-DEC-2009 15:31:17.883483 Filename: DOR_DOP_0PNPDK20091226_072304_000060572085_00264_40899_2704.N1;	26-DEC-2009 07:23:04.885 26-DEC-2009 09:04:01.901
Warning: Wrong UTC SBT time format. 23-DEC-2009 15:31:17.883483 Filename: DOR_DOP_0PNPDK20091226_090505_000058662085_00265_40900_2705.N1;	26-DEC-2009 09:05:05.659 26-DEC-2009 10:42:51.367
Warning: Wrong UTC SBT time format. 23-DEC-2009 15:31:17.883483 Filename: DOR_DOP_0PNPDK20091226_104251_000059932085_00266_40901_2706.N1;	26-DEC-2009 10:42:51.367 26-DEC-2009 12:22:44.629
Warning: Wrong UTC SBT time format. 23-DEC-2009 15:31:17.883483 Filename: DOR_DOP_0PNPDK20091226_122348_000058662085_00267_40902_2707.N1;	26-DEC-2009 12:23:48.383 26-DEC-2009 14:01:34.102
Warning: Wrong UTC SBT time format. 23-DEC-2009 15:31:17.883483 Filename: DOR_DOP_0PNPDK20091226_140237_000059292085_00268_40903_2708.N1;	26-DEC-2009 14:02:37.860 26-DEC-2009 15:41:27.337
Warning: Wrong UTC SBT time format. 25-DEC-2009 11:12:05.902916 Filename: DOR_DOP_0PNPDK20091226_154231_000057382085_00269_40904_2151.N1;	26-DEC-2009 15:42:31.095 26-DEC-2009 17:18:09.307
Warning: Wrong UTC SBT time format. 25-DEC-2009 11:12:05.902916 Filename: DOR_DOP_0PNPDK20091226_171809_000059292085_00270_40905_2152.N1;	26-DEC-2009 17:18:09.307 26-DEC-2009 18:56:58.796
Warning: Wrong UTC SBT time format. 25-DEC-2009 11:12:05.902916 Filename: DOR_DOP_0PNPDK20091226_185658_000058022085_00271_40906_2153.N1;	26-DEC-2009 18:56:58.796 26-DEC-2009 20:33:40.762
Warning: Wrong UTC SBT time format. 26-DEC-2009 18:52:54.917018 Filename: DOR_DOP_0PNPDE20091226_203444_000043992085_00272_40907_9845.N1;	26-DEC-2009 20:34:44.519 26-DEC-2009 21:48:03.813

**DOR\_DOP\_0P products with satellite binary time out-of-range**

**Gauge Segment (Start-Stop)**

**DOR\_DOP\_0P products with wrong clock step**

**Gauge Segment (Start-Stop)**

**DOR\_DOP\_0P products with leap utc set to blank**

**Gauge Segment (Start-Stop)**

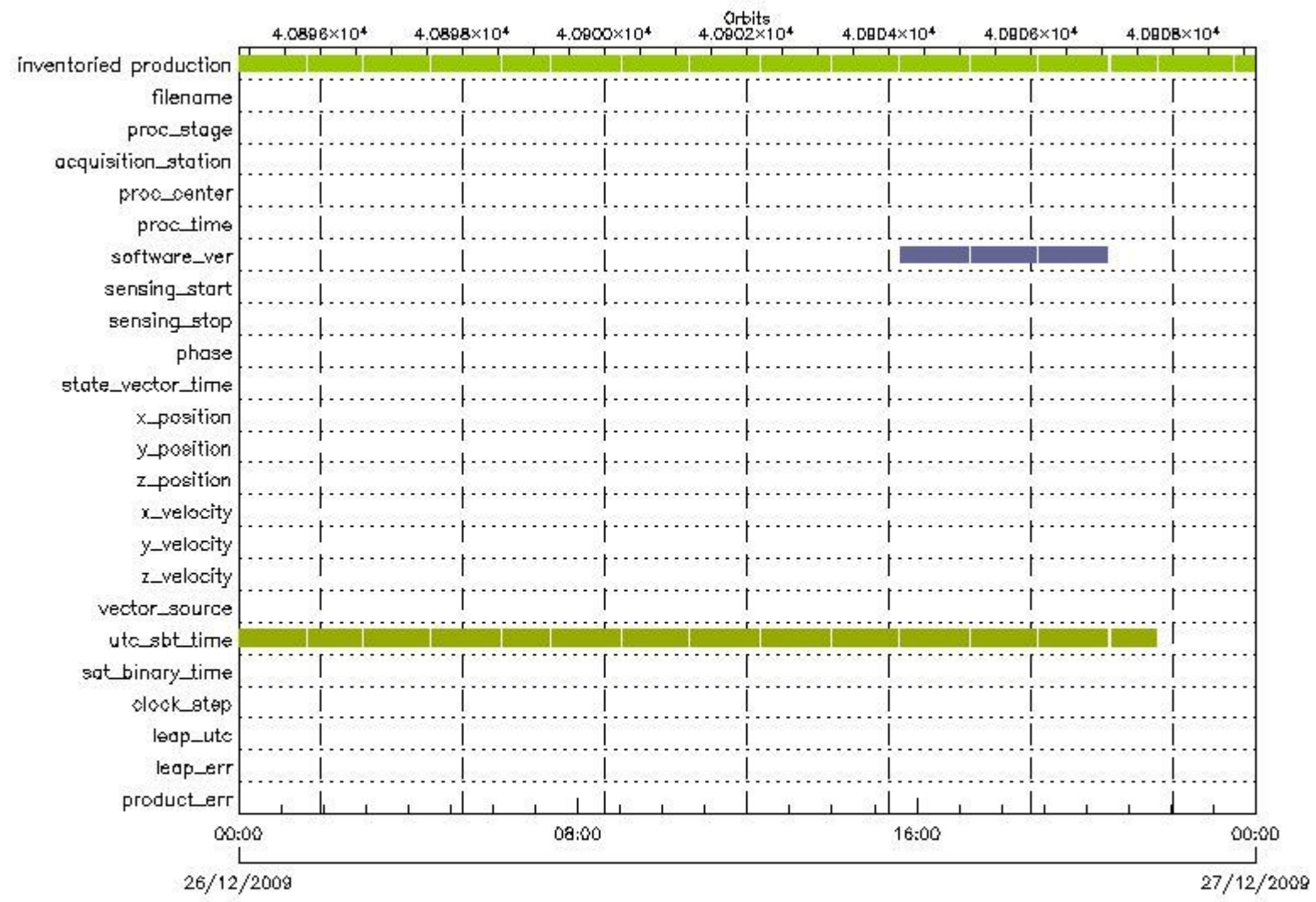
**DOR\_DOP\_0P products with leap err set**

**Gauge Segment (Start-Stop)**

**DOR\_DOP\_0P products with product err set**

**Gauge Segment (Start-Stop)**

**MPH Errors for DOR\_NAV\_0P**



DOR\_NAV\_0P MPH checks

DOR\_NAV\_0P products with wrong filename

Gauge  Segment (Start-Stop)

DOR\_NAV\_0P products with unknown processing stage

Gauge  Segment (Start-Stop)

DOR\_NAV\_0P products with unknown acquisition station

Gauge  Segment (Start-Stop)

DOR\_NAV\_0P products with unknown processing center

Gauge  Segment (Start-Stop)

DOR\_NAV\_0P products with wrong processing time

<b>Gauge</b>	<b>Segment (Start-Stop)</b>
--------------	-----------------------------

**DOR\_NAV\_0P products with software version not equal to the current version**

Gauge	Segment (Start-Stop)
Warning: Wrong Software ver. KSPT_L0/4400 Filename: DOR_NAV_0PNPDK20091226_153744_000057382085_00269_40904_2149.N1;	26-DEC-2009 15:37:44.189 26-DEC-2009 17:13:22.401
Warning: Wrong Software ver. KSPT_L0/4400 Filename: DOR_NAV_0PNPDK20091226_171841_000054192085_00270_40905_2150.N1;	26-DEC-2009 17:18:41.186 26-DEC-2009 18:49:00.608
Warning: Wrong Software ver. KSPT_L0/4400 Filename: DOR_NAV_0PNPDK20091226_185419_000057382085_00271_40906_2151.N1;	26-DEC-2009 18:54:19.401 26-DEC-2009 20:29:57.613

**DOR\_NAV\_0P products with wrong sensing start**

<b>Gauge</b>	<b>Segment (Start-Stop)</b>
--------------	-----------------------------

**DOR\_NAV\_0P products with wrong sensing stop**

<b>Gauge</b>	<b>Segment (Start-Stop)</b>
--------------	-----------------------------

**DOR\_NAV\_0P products with wrong phase**

<b>Gauge</b>	<b>Segment (Start-Stop)</b>
--------------	-----------------------------

**DOR\_NAV\_0P products with wrong state vector time**

<b>Gauge</b>	<b>Segment (Start-Stop)</b>
--------------	-----------------------------

**DOR\_NAV\_0P products with wrong x\_position**

<b>Gauge</b>	<b>Segment (Start-Stop)</b>
--------------	-----------------------------

**DOR\_NAV\_0P products with wrong y\_position**

<b>Gauge</b>	<b>Segment (Start-Stop)</b>
--------------	-----------------------------

**DOR\_NAV\_0P products with wrong z\_position**

<b>Gauge</b>	<b>Segment (Start-Stop)</b>
--------------	-----------------------------

**DOR\_NAV\_0P products with wrong x\_velocity**

<b>Gauge</b>	<b>Segment (Start-Stop)</b>
--------------	-----------------------------

**DOR\_NAV\_0P products with wrong y\_velocity**

<b>Gauge</b>	<b>Segment (Start-Stop)</b>
--------------	-----------------------------

**DOR\_NAV\_0P products with wrong z\_velocity**

<b>Gauge</b>	<b>Segment (Start-Stop)</b>
--------------	-----------------------------

**DOR\_NAV\_0P products with unknown vector source**

<b>Gauge</b>	<b>Segment (Start-Stop)</b>
--------------	-----------------------------

**DOR\_NAV\_0P products with UTC to SBT time too far from sensing time**

Gauge	Segment (Start-Stop)
Warning: Wrong UTC SBT time format. 23-DEC-2009 15:31:17.883483 Filename: DOR_NAV_0PNPDE20091225_235718_000057382085_00259_40894_9433.N1;	25-DEC-2009 23:57:18.420 26-DEC-2009 01:32:56.652
Warning: Wrong UTC SBT time format. 23-DEC-2009 15:31:17.883483 Filename: DOR_NAV_0PNPDE20091226_013815_000044632085_00260_40895_9434.N1;	26-DEC-2009 01:38:15.448 26-DEC-2009 02:52:38.508

Warning: Wrong UTC SBT time format. 23-DEC-2009 15:31:17.883483 Filename: DOR_NAV_OPNPDE20091226_025757_000054192085_00261_40896_9435.N1;	26-DEC-2009 02:57:57.297 26-DEC-2009 04:28:16.727
Warning: Wrong UTC SBT time format. 23-DEC-2009 15:31:17.883483 Filename: DOR_NAV_OPNPDE20091226_043335_000057382085_00262_40897_9436.N1;	26-DEC-2009 04:33:35.516 26-DEC-2009 06:09:13.716
Warning: Wrong UTC SBT time format. 23-DEC-2009 15:31:17.883483 Filename: DOR_NAV_OPNPDK20091226_061432_000038252085_00263_40898_2000.N1;	26-DEC-2009 06:14:32.505 26-DEC-2009 07:18:17.974
Warning: Wrong UTC SBT time format. 23-DEC-2009 15:31:17.883483 Filename: DOR_NAV_OPNPDK20091226_072336_000057382085_00264_40899_2001.N1;	26-DEC-2009 07:23:36.767 26-DEC-2009 08:59:14.991
Warning: Wrong UTC SBT time format. 23-DEC-2009 15:31:17.883483 Filename: DOR_NAV_OPNPDK20091226_090433_000054192085_00265_40900_2002.N1;	26-DEC-2009 09:04:33.780 26-DEC-2009 10:34:53.183
Warning: Wrong UTC SBT time format. 23-DEC-2009 15:31:17.883483 Filename: DOR_NAV_OPNPDK20091226_104011_000057382085_00266_40901_2003.N1;	26-DEC-2009 10:40:11.976 26-DEC-2009 12:15:50.203
Warning: Wrong UTC SBT time format. 23-DEC-2009 15:31:17.883483 Filename: DOR_NAV_OPNPDK20091226_122108_000057382085_00267_40902_2004.N1;	26-DEC-2009 12:21:08.992 26-DEC-2009 13:56:47.200
Warning: Wrong UTC SBT time format. 23-DEC-2009 15:31:17.883483 Filename: DOR_NAV_OPNPDK20091226_140205_000054192085_00268_40903_2005.N1;	26-DEC-2009 14:02:05.981 26-DEC-2009 15:32:25.404
Warning: Wrong UTC SBT time format. 25-DEC-2009 11:12:05.902916 Filename: DOR_NAV_OPNPDK20091226_153744_000057382085_00269_40904_2149.N1;	26-DEC-2009 15:37:44.189 26-DEC-2009 17:13:22.401
Warning: Wrong UTC SBT time format. 25-DEC-2009 11:12:05.902916 Filename: DOR_NAV_OPNPDK20091226_171841_000054192085_00270_40905_2150.N1;	26-DEC-2009 17:18:41.186 26-DEC-2009 18:49:00.608
Warning: Wrong UTC SBT time format. 25-DEC-2009 11:12:05.902916 Filename: DOR_NAV_OPNPDK20091226_185419_000057382085_00271_40906_2151.N1;	26-DEC-2009 18:54:19.401 26-DEC-2009 20:29:57.613
Warning: Wrong UTC SBT time format. 26-DEC-2009 18:52:54.917018 Filename: DOR_NAV_OPNPDE20091226_203516_000038252085_00272_40907_9444.N1;	26-DEC-2009 20:35:16.398 26-DEC-2009 21:39:01.875

**DOR\_NAV\_OP products with satellite binary time out-of-range**

Gauge Segment (Start-Stop)

**DOR\_NAV\_OP products with wrong clock step**

Gauge Segment (Start-Stop)

**DOR\_NAV\_OP products with leap utc set to blank**

Gauge Segment (Start-Stop)

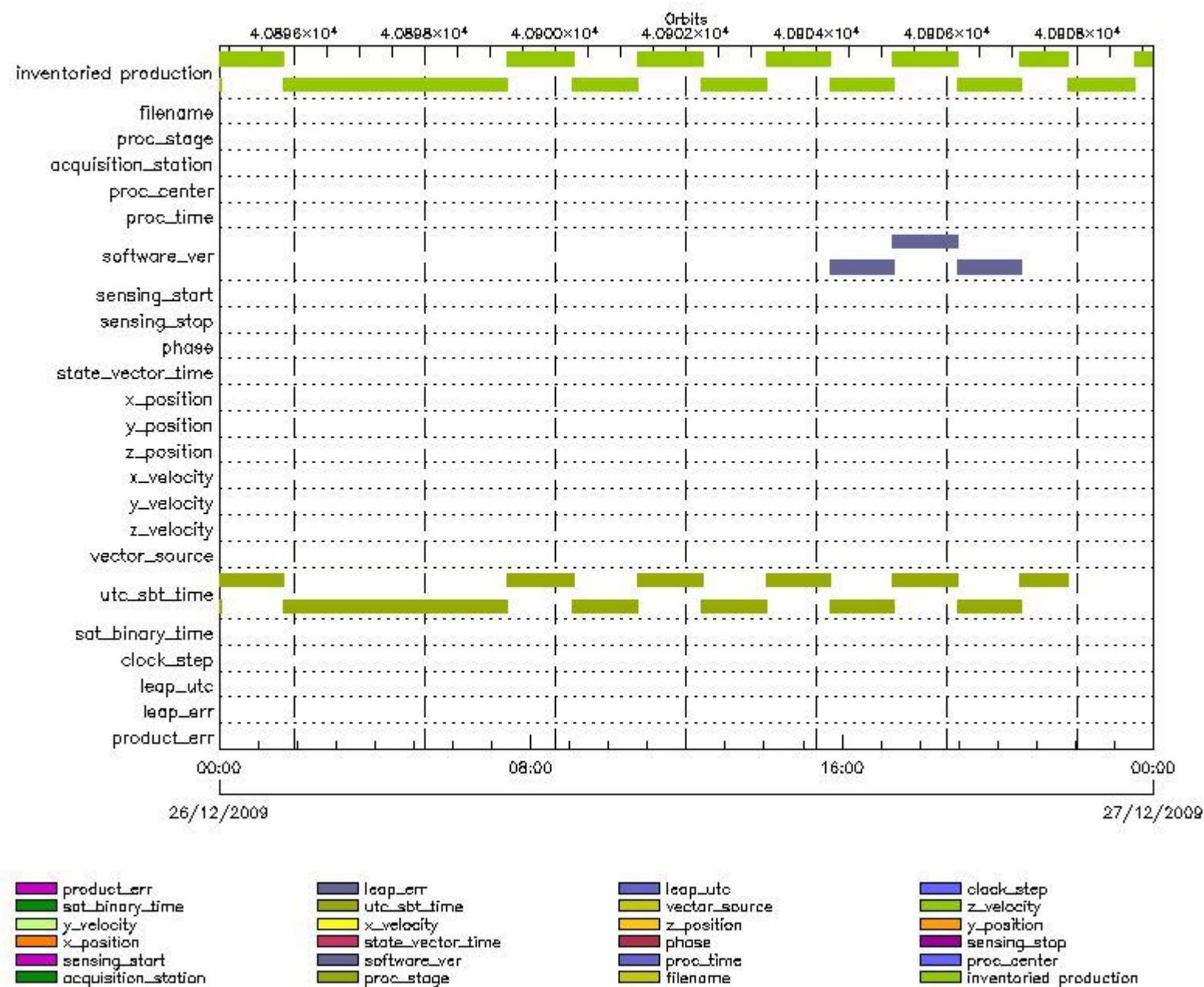
**DOR\_NAV\_OP products with leap err set**

Gauge Segment (Start-Stop)

**DOR\_NAV\_OP products with product err set**

Gauge Segment (Start-Stop)

**MPH Errors for MWR\_NL\_\_OP**



## MWR\_NL\_\_0P MPH checks

### MWR\_NL\_\_0P products with wrong filename

Gauge  Segment (Start-Stop)

### MWR\_NL\_\_0P products with unknown processing stage

Gauge  Segment (Start-Stop)

### MWR\_NL\_\_0P products with unknown acquisition station

Gauge  Segment (Start-Stop)

### MWR\_NL\_\_0P products with unknown processing center

Gauge  Segment (Start-Stop)

### MWR\_NL\_\_0P products with wrong processing time

Gauge Segment (Start-Stop)

MWR\_NL\_\_0P products with software version not equal to the current version

Gauge	Segment (Start-Stop)
Warning: Wrong Software ver. KSPT_L0/4400 Filename: MWR_NL__0PNPDK20091226_154235_000058082085_00269_40904_2151.N1;	26-DEC-2009 15:42:35.017 26-DEC-2009 17:19:23.178
Warning: Wrong Software ver. KSPT_L0/4400 Filename: MWR_NL__0PNPDK20091226_171835_000060002085_00270_40905_2152.N1;	26-DEC-2009 17:18:35.178 26-DEC-2009 18:58:35.347
Warning: Wrong Software ver. KSPT_L0/4400 Filename: MWR_NL__0PNPDK20091226_185723_000059042085_00271_40906_2153.N1;	26-DEC-2009 18:57:23.343 26-DEC-2009 20:35:47.508

MWR\_NL\_\_0P products with wrong sensing start

Gauge Segment (Start-Stop)

MWR\_NL\_\_0P products with wrong sensing stop

Gauge Segment (Start-Stop)

MWR\_NL\_\_0P products with wrong phase

Gauge Segment (Start-Stop)

MWR\_NL\_\_0P products with wrong state vector time

Gauge Segment (Start-Stop)

MWR\_NL\_\_0P products with wrong x\_position

Gauge Segment (Start-Stop)

MWR\_NL\_\_0P products with wrong y\_position

Gauge Segment (Start-Stop)

MWR\_NL\_\_0P products with wrong z\_position

Gauge Segment (Start-Stop)

MWR\_NL\_\_0P products with wrong x\_velocity

Gauge Segment (Start-Stop)

MWR\_NL\_\_0P products with wrong y\_velocity

Gauge Segment (Start-Stop)

MWR\_NL\_\_0P products with wrong z\_velocity

Gauge Segment (Start-Stop)

MWR\_NL\_\_0P products with unknown vector source

Gauge Segment (Start-Stop)

MWR\_NL\_\_0P products with UTC to SBT time too far from sensing time

Gauge	Segment (Start-Stop)
Warning: Wrong UTC SBT time format. 23-DEC-2009 15:31:17.883483 Filename: MWR_NL__0PNPDE20091225_222121_000060482085_00258_40893_9875.N1;	25-DEC-2009 22:21:21.263 26-DEC-2009 00:02:09.440
Warning: Wrong UTC SBT time format. 23-DEC-2009 15:31:17.883483 Filename: MWR_NL__0PNPDE20091226_000145_000058802085_00259_40894_9876.N1;	26-DEC-2009 00:01:45.432 26-DEC-2009 01:39:45.597

Warning: Wrong UTC SBT time format. 23-DEC-2009 15:31:17.883483 Filename: MWR_NL__OPNPDE20091226_013945_000047282085_00260_40895_9877.N1;	26-DEC-2009 01:39:45.597 26-DEC-2009 02:58:33.730
Warning: Wrong UTC SBT time format. 23-DEC-2009 15:31:17.883483 Filename: MWR_NL__OPNPDE20091226_025857_000058562085_00261_40896_9878.N1;	26-DEC-2009 02:58:57.726 26-DEC-2009 04:36:33.891
Warning: Wrong UTC SBT time format. 23-DEC-2009 15:31:17.883483 Filename: MWR_NL__OPNPDE20091226_043657_000059522085_00262_40897_9879.N1;	26-DEC-2009 04:36:57.891 26-DEC-2009 06:16:10.064
Warning: Wrong UTC SBT time format. 23-DEC-2009 15:31:17.883483 Filename: MWR_NL__OPNPDK20091226_061634_000040562085_00263_40898_2622.N1;	26-DEC-2009 06:16:34.060 26-DEC-2009 07:24:10.178
Warning: Wrong UTC SBT time format. 23-DEC-2009 15:31:17.883483 Filename: MWR_NL__OPNPDK20091226_072346_000061202085_00264_40899_2623.N1;	26-DEC-2009 07:23:46.170 26-DEC-2009 09:05:46.342
Warning: Wrong UTC SBT time format. 23-DEC-2009 15:31:17.883483 Filename: MWR_NL__OPNPDK20091226_090522_000059522085_00265_40900_2624.N1;	26-DEC-2009 09:05:22.342 26-DEC-2009 10:44:34.507
Warning: Wrong UTC SBT time format. 23-DEC-2009 15:31:17.883483 Filename: MWR_NL__OPNPDK20091226_104346_000060482085_00266_40901_2625.N1;	26-DEC-2009 10:43:46.507 26-DEC-2009 12:24:34.680
Warning: Wrong UTC SBT time format. 23-DEC-2009 15:31:17.883483 Filename: MWR_NL__OPNPDK20091226_122410_000059282085_00267_40902_2626.N1;	26-DEC-2009 12:24:10.680 26-DEC-2009 14:02:58.852
Warning: Wrong UTC SBT time format. 23-DEC-2009 15:31:17.883483 Filename: MWR_NL__OPNPDK20091226_140258_000059762085_00268_40903_2627.N1;	26-DEC-2009 14:02:58.852 26-DEC-2009 15:42:35.017
Warning: Wrong UTC SBT time format. 25-DEC-2009 11:12:05.902916 Filename: MWR_NL__OPNPDK20091226_154235_000058082085_00269_40904_2151.N1;	26-DEC-2009 15:42:35.017 26-DEC-2009 17:19:23.178
Warning: Wrong UTC SBT time format. 25-DEC-2009 11:12:05.902916 Filename: MWR_NL__OPNPDK20091226_171835_000060002085_00270_40905_2152.N1;	26-DEC-2009 17:18:35.178 26-DEC-2009 18:58:35.347
Warning: Wrong UTC SBT time format. 25-DEC-2009 11:12:05.902916 Filename: MWR_NL__OPNPDK20091226_185723_000059042085_00271_40906_2153.N1;	26-DEC-2009 18:57:23.343 26-DEC-2009 20:35:47.508
Warning: Wrong UTC SBT time format. 26-DEC-2009 18:52:54.917018 Filename: MWR_NL__OPNPDE20091226_203459_000044402085_00272_40907_9886.N1;	26-DEC-2009 20:34:59.504 26-DEC-2009 21:48:59.625

**MWR\_NL\_\_0P products with satellite binary time out-of-range**

**Gauge Segment (Start-Stop)**

**MWR\_NL\_\_0P products with wrong clock step**

**Gauge Segment (Start-Stop)**

**MWR\_NL\_\_0P products with leap utc set to blank**

**Gauge Segment (Start-Stop)**

**MWR\_NL\_\_0P products with leap err set**

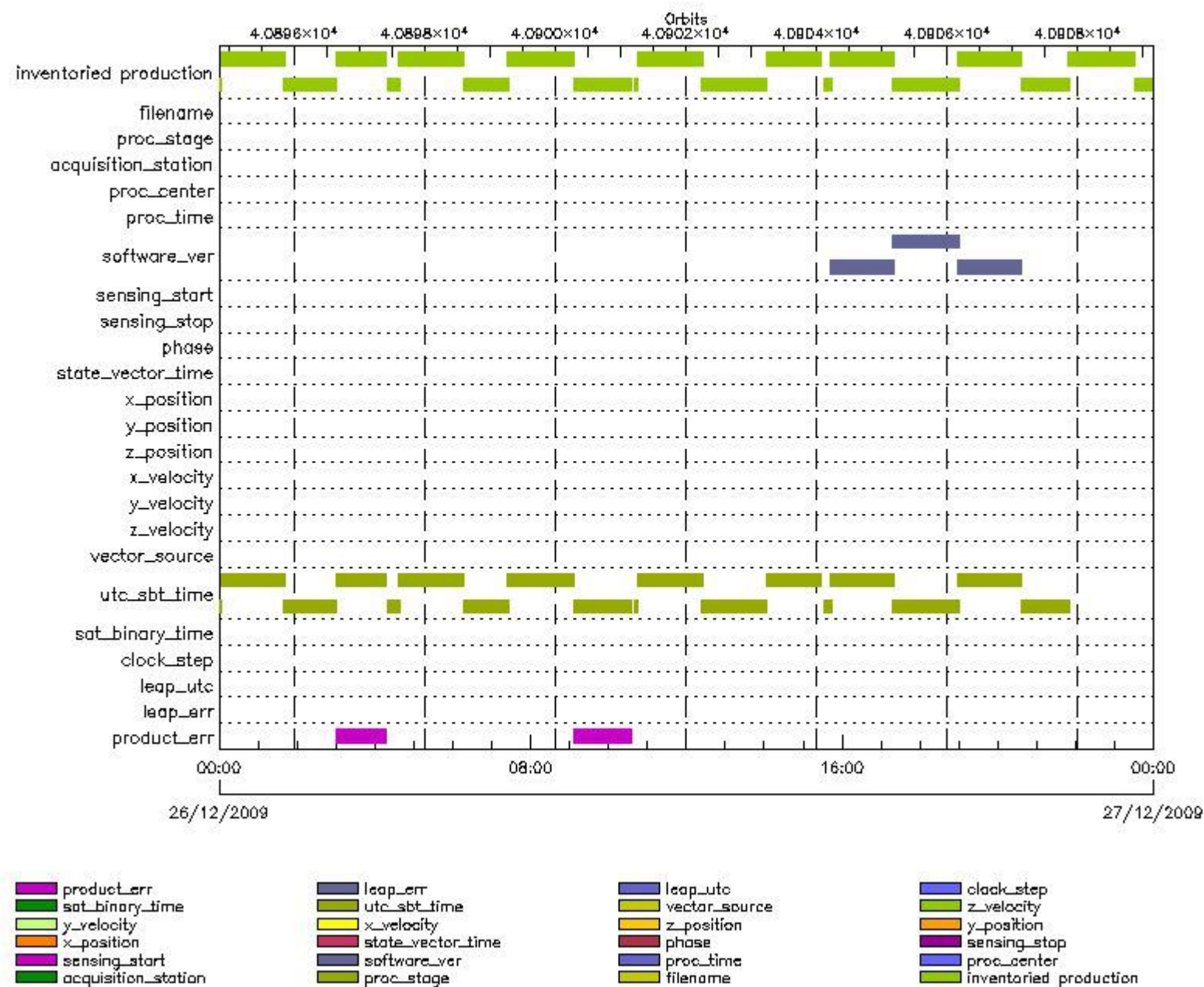
**Gauge Segment (Start-Stop)**

**MWR\_NL\_\_0P products with product err set**

**Gauge Segment (Start-Stop)**

**MPH Errors for RA2\_ME\_\_0P**





## RA2\_ME\_\_0P MPH checks

### RA2\_ME\_\_0P products with wrong filename

Gauge  Segment (Start-Stop)

### RA2\_ME\_\_0P products with unknown processing stage

Gauge  Segment (Start-Stop)

### RA2\_ME\_\_0P products with unknown acquisition station

Gauge  Segment (Start-Stop)

### RA2\_ME\_\_0P products with unknown processing center

Gauge  Segment (Start-Stop)

### RA2\_ME\_\_0P products with wrong processing time

**Gauge Segment (Start-Stop)**

**RA2\_ME\_\_0P products with software version not equal to the current version**

Gauge	Segment (Start-Stop)
Warning: Wrong Software ver. KSPT_L0/4400 Filename: RA2_ME__0PNPDK20091226_154243_000058642085_00269_40904_2471.N1;	26-DEC-2009 15:42:43.685 26-DEC-2009 17:20:27.781
Warning: Wrong Software ver. KSPT_L0/4400 Filename: RA2_ME__0PNPDK20091226_171849_000060432085_00270_40905_2472.N1;	26-DEC-2009 17:18:49.749 26-DEC-2009 18:59:33.199
Warning: Wrong Software ver. KSPT_L0/4400 Filename: RA2_ME__0PNPDK20091226_185742_000059332085_00271_40906_2473.N1;	26-DEC-2009 18:57:42.913 26-DEC-2009 20:36:36.077

**RA2\_ME\_\_0P products with wrong sensing start**

**Gauge Segment (Start-Stop)**

**RA2\_ME\_\_0P products with wrong sensing stop**

**Gauge Segment (Start-Stop)**

**RA2\_ME\_\_0P products with wrong phase**

**Gauge Segment (Start-Stop)**

**RA2\_ME\_\_0P products with wrong state vector time**

**Gauge Segment (Start-Stop)**

**RA2\_ME\_\_0P products with wrong x\_position**

**Gauge Segment (Start-Stop)**

**RA2\_ME\_\_0P products with wrong y\_position**

**Gauge Segment (Start-Stop)**

**RA2\_ME\_\_0P products with wrong z\_position**

**Gauge Segment (Start-Stop)**

**RA2\_ME\_\_0P products with wrong x\_velocity**

**Gauge Segment (Start-Stop)**

**RA2\_ME\_\_0P products with wrong y\_velocity**

**Gauge Segment (Start-Stop)**

**RA2\_ME\_\_0P products with wrong z\_velocity**

**Gauge Segment (Start-Stop)**

**RA2\_ME\_\_0P products with unknown vector source**

**Gauge Segment (Start-Stop)**

**RA2\_ME\_\_0P products with UTC to SBT time too far from sensing time**

Gauge	Segment (Start-Stop)
Warning: Wrong UTC SBT time format. 23-DEC-2009 15:31:17.883483 Filename: RA2_ME__0PNPDE20091225_222126_000060942085_00258_40893_0553.N1;	25-DEC-2009 22:21:26.746 26-DEC-2009 00:03:00.326
Warning: Wrong UTC SBT time format. 23-DEC-2009 15:31:17.883483 Filename: RA2_ME__0PNPDE20091226_000200_000059332085_00259_40894_0554.N1;	26-DEC-2009 00:02:00.170 26-DEC-2009 01:40:53.334

Warning: Wrong UTC SBT time format. 23-DEC-2009 15:31:17.883483 Filename: RA2_ME__OPNPDE20091226_013958_000047842085_00260_40895_0555.N1;	26-DEC-2009 01:39:58.748 26-DEC-2009 02:59:42.264
Warning: Wrong UTC SBT time format. 23-DEC-2009 15:31:17.883483 Filename: RA2_ME__OPNPDE20091226_025911_000046522085_00261_40896_0556.N1;	26-DEC-2009 02:59:11.072 26-DEC-2009 04:16:43.136
Warning: Wrong UTC SBT time format. 23-DEC-2009 15:31:17.883483 Filename: RA2_ME__OPNPDE20091226_041942_000010672085_00262_40897_0557.N1;	26-DEC-2009 04:19:42.490 26-DEC-2009 04:37:29.702
Warning: Wrong UTC SBT time format. 23-DEC-2009 15:31:17.883483 Filename: RA2_ME__OPNPDE20091226_043658_000060112085_00262_40897_0558.N1;	26-DEC-2009 04:36:58.510 26-DEC-2009 06:17:09.654
Warning: Wrong UTC SBT time format. 23-DEC-2009 15:31:17.883483 Filename: RA2_ME__OPNPDK20091226_061638_000041182085_00263_40898_4967.N1;	26-DEC-2009 06:16:38.462 26-DEC-2009 07:25:16.920
Warning: Wrong UTC SBT time format. 23-DEC-2009 15:31:17.883483 Filename: RA2_ME__OPNPDK20091226_072355_000061582085_00264_40899_4968.N1;	26-DEC-2009 07:23:55.598 26-DEC-2009 09:06:33.790
Warning: Wrong UTC SBT time format. 23-DEC-2009 15:31:17.883483 Filename: RA2_ME__OPNPDK20091226_090539_000054422085_00265_40900_4969.N1;	26-DEC-2009 09:05:39.204 26-DEC-2009 10:36:21.094
Warning: Wrong UTC SBT time format. 23-DEC-2009 15:31:17.883483 Filename: RA2_ME__OPNPDK20091226_103920_000003672085_00266_40901_4970.N1;	26-DEC-2009 10:39:20.448 26-DEC-2009 10:45:26.954
Warning: Wrong UTC SBT time format. 23-DEC-2009 15:31:17.883483 Filename: RA2_ME__OPNPDK20091226_104353_000061092085_00266_40901_4971.N1;	26-DEC-2009 10:43:53.378 26-DEC-2009 12:25:42.554
Warning: Wrong UTC SBT time format. 23-DEC-2009 15:31:17.883483 Filename: RA2_ME__OPNPDK20091226_122411_000059932085_00267_40902_4972.N1;	26-DEC-2009 12:24:11.206 26-DEC-2009 14:04:04.525
Warning: Wrong UTC SBT time format. 23-DEC-2009 15:31:17.883483 Filename: RA2_ME__OPNPDK20091226_140312_000050632085_00268_40903_4973.N1;	26-DEC-2009 14:03:12.167 26-DEC-2009 15:27:35.297
Warning: Wrong UTC SBT time format. 23-DEC-2009 15:31:17.883483 Filename: RA2_ME__OPNPDK20091226_153203_000006842085_00269_40904_4974.N1;	26-DEC-2009 15:32:03.135 26-DEC-2009 15:43:27.131
Warning: Wrong UTC SBT time format. 25-DEC-2009 11:12:05.902916 Filename: RA2_ME__OPNPDK20091226_154243_000058642085_00269_40904_2471.N1;	26-DEC-2009 15:42:43.685 26-DEC-2009 17:20:27.781
Warning: Wrong UTC SBT time format. 25-DEC-2009 11:12:05.902916 Filename: RA2_ME__OPNPDK20091226_171849_000060432085_00270_40905_2472.N1;	26-DEC-2009 17:18:49.749 26-DEC-2009 18:59:33.199
Warning: Wrong UTC SBT time format. 25-DEC-2009 11:12:05.902916 Filename: RA2_ME__OPNPDK20091226_185742_000059332085_00271_40906_2473.N1;	26-DEC-2009 18:57:42.913 26-DEC-2009 20:36:36.077
Warning: Wrong UTC SBT time format. 26-DEC-2009 18:52:54.917018 Filename: RA2_ME__OPNPDE20091226_203521_000044872085_00272_40907_0566.N1;	26-DEC-2009 20:35:21.439 26-DEC-2009 21:50:08.631

**RA2\_ME\_\_OP products with satellite binary time out-of-range**

Gauge Segment (Start-Stop)

**RA2\_ME\_\_OP products with wrong clock step**

Gauge Segment (Start-Stop)

**RA2\_ME\_\_OP products with leap utc set to blank**

Gauge Segment (Start-Stop)

**RA2\_ME\_\_OP products with leap err set**


Gauge Segment (Start-Stop)

**RA2\_ME\_\_OP products with product err set**

Gauge	Segment (Start-Stop)
Warning: Product Error flag set. Filename: RA2_ME__OPNPDE20091226_025911_000046522085_00261_40896_0556.N1;	26-DEC-2009 02:59:11.072 26-DEC-2009 04:16:43.136

# MPH checks (Level 1)

## MPH Errors for RA2\_MW\_\_1P



**RA2\_MW\_\_1P products with wrong filename**

**Gauge Segment (Start-Stop)**

**RA2\_MW\_\_1P products with unknown processing stage**

**Gauge Segment (Start-Stop)**

**RA2\_MW\_\_1P products with unknown acquisition station**

**Gauge Segment (Start-Stop)**

**RA2\_MW\_\_1P products with unknown processing center**

**Gauge Segment (Start-Stop)**

**RA2\_MW\_\_1P products with wrong processing time**

**Gauge Segment (Start-Stop)**

**RA2\_MW\_\_1P products with software version not equal to the current version**

<b>Gauge</b>	<b>Segment (Start-Stop)</b>
Warning: Wrong Software ver. RA2/5.06 Filename: RA2_MW__1PNPDK20091226_061638_000041202085_00263_40898_8687.N1;	26-DEC-2009 06:16:38.487 26-DEC-2009 07:25:18.003
Warning: Wrong Software ver. RA2/5.06 Filename: RA2_MW__1PNPDK20091226_072355_000061592085_00264_40899_8690.N1;	26-DEC-2009 07:23:55.623 26-DEC-2009 09:06:34.873
Warning: Wrong Software ver. RA2/5.06 Filename: RA2_MW__1PNPDK20091226_090539_000054432085_00265_40900_8693.N1;	26-DEC-2009 09:05:39.229 26-DEC-2009 10:36:22.177
Warning: Wrong Software ver. RA2/5.06 Filename: RA2_MW__1PNPDK20091226_103920_000003682085_00266_40901_8696.N1;	26-DEC-2009 10:39:20.473 26-DEC-2009 10:45:28.037
Warning: Wrong Software ver. RA2/5.06 Filename: RA2_MW__1PNPDK20091226_104353_000061102085_00266_40901_8699.N1;	26-DEC-2009 10:43:53.403 26-DEC-2009 12:25:43.637
Warning: Wrong Software ver. RA2/5.06 Filename: RA2_MW__1PNPDK20091226_122411_000059942085_00267_40902_8702.N1;	26-DEC-2009 12:24:11.231 26-DEC-2009 14:04:05.609
Warning: Wrong Software ver. RA2/5.06 Filename: RA2_MW__1PNPDK20091226_140312_000050642085_00268_40903_8705.N1;	26-DEC-2009 14:03:12.193 26-DEC-2009 15:27:36.381
Warning: Wrong Software ver. RA2/5.06 Filename: RA2_MW__1PNPDK20091226_153203_000006852085_00269_40904_8708.N1;	26-DEC-2009 15:32:03.160 26-DEC-2009 15:43:28.215
Warning: Wrong Software ver. RA2/5.06 Filename: RA2_MW__1PNPDK20091226_154243_000058652085_00269_40904_8711.N1;	26-DEC-2009 15:42:43.711 26-DEC-2009 17:20:28.865
Warning: Wrong Software ver. RA2/5.06 Filename: RA2_MW__1PNPDK20091226_171849_000060452085_00270_40905_8714.N1;	26-DEC-2009 17:18:49.774 26-DEC-2009 18:59:34.283
Warning: Wrong Software ver. RA2/5.06 Filename: RA2_MW__1PNPDK20091226_185742_000059342085_00271_40906_8717.N1;	26-DEC-2009 18:57:42.938 26-DEC-2009 20:36:37.161

**RA2\_MW\_\_1P products with wrong sensing start**

**Gauge Segment (Start-Stop)**

**RA2\_MW\_\_1P products with wrong sensing stop**

**Gauge Segment (Start-Stop)**

**RA2\_MW\_\_1P products with wrong phase**

**Gauge Segment (Start-Stop)**

**RA2\_MW\_\_1P products with wrong state vector time**

Gauge	Segment (Start-Stop)
Warning: Not equal to FPO input. 26-DEC-2009 06:56:52.781298 Filename: RA2_MW__1PNPDK20091226_061638_000041202085_00263_40898_8687.N1;	26-DEC-2009 06:16:38.487 26-DEC-2009 07:25:18.003
Warning: Not equal to FPO input. 26-DEC-2009 08:37:28.269618 Filename: RA2_MW__1PNPDK20091226_072355_000061592085_00264_40899_8690.N1;	26-DEC-2009 07:23:55.623 26-DEC-2009 09:06:34.873
Warning: Not equal to FPO input. 26-DEC-2009 10:18:04.162809 Filename: RA2_MW__1PNPDK20091226_090539_000054432085_00265_40900_8693.N1;	26-DEC-2009 09:05:39.229 26-DEC-2009 10:36:22.177
Warning: Not equal to FPO input. 26-DEC-2009 10:18:04.162809 Filename: RA2_MW__1PNPDK20091226_103920_000003682085_00266_40901_8696.N1;	26-DEC-2009 10:39:20.473 26-DEC-2009 10:45:28.037
Warning: Not equal to FPO input. 26-DEC-2009 11:58:40.029254 Filename: RA2_MW__1PNPDK20091226_104353_000061102085_00266_40901_8699.N1;	26-DEC-2009 10:43:53.403 26-DEC-2009 12:25:43.637
Warning: Not equal to FPO input. 26-DEC-2009 13:39:15.917474 Filename: RA2_MW__1PNPDK20091226_122411_000059942085_00267_40902_8702.N1;	26-DEC-2009 12:24:11.231 26-DEC-2009 14:04:05.609
Warning: Not equal to FPO input. 26-DEC-2009 15:19:51.878740 Filename: RA2_MW__1PNPDK20091226_140312_000050642085_00268_40903_8705.N1;	26-DEC-2009 14:03:12.193 26-DEC-2009 15:27:36.381
Warning: Not equal to FPO input. 26-DEC-2009 15:19:51.878740 Filename: RA2_MW__1PNPDK20091226_153203_000006852085_00269_40904_8708.N1;	26-DEC-2009 15:32:03.160 26-DEC-2009 15:43:28.215
Warning: Not equal to FPO input. 26-DEC-2009 17:00:27.906524 Filename: RA2_MW__1PNPDK20091226_154243_000058652085_00269_40904_8711.N1;	26-DEC-2009 15:42:43.711 26-DEC-2009 17:20:28.865
Warning: Not equal to FPO input. 26-DEC-2009 18:41:03.921648 Filename: RA2_MW__1PNPDK20091226_171849_000060452085_00270_40905_8714.N1;	26-DEC-2009 17:18:49.774 26-DEC-2009 18:59:34.283
Warning: Not equal to FPO input. 26-DEC-2009 20:21:39.872667 Filename: RA2_MW__1PNPDK20091226_185742_000059342085_00271_40906_8717.N1;	26-DEC-2009 18:57:42.938 26-DEC-2009 20:36:37.161

**RA2\_MW\_\_1P products with wrong x\_position**

Gauge Segment (Start-Stop)

**RA2\_MW\_\_1P products with wrong y\_position**

Gauge Segment (Start-Stop)

**RA2\_MW\_\_1P products with wrong z\_position**

Gauge Segment (Start-Stop)

**RA2\_MW\_\_1P products with wrong x\_velocity**

Gauge Segment (Start-Stop)

**RA2\_MW\_\_1P products with wrong y\_velocity**

Gauge Segment (Start-Stop)

**RA2\_MW\_\_1P products with wrong z\_velocity**

Gauge Segment (Start-Stop)

**RA2\_MW\_\_1P products with unknown vector source**

Gauge Segment (Start-Stop)

**RA2\_MW\_\_1P products with UTC to SBT time too far from sensing time**

Gauge	Segment (Start-Stop)
-------	----------------------

Warning: Wrong UTC SBT time format. 23-DEC-2009 15:31:17.883483 Filename: RA2_MW__1PNPDK20091226_061638_000041202085_00263_40898_8687.N1;	26-DEC-2009 06:16:38.487 26-DEC-2009 07:25:18.003
Warning: Wrong UTC SBT time format. 23-DEC-2009 15:31:17.883483 Filename: RA2_MW__1PNPDK20091226_072355_000061592085_00264_40899_8690.N1;	26-DEC-2009 07:23:55.623 26-DEC-2009 09:06:34.873
Warning: Wrong UTC SBT time format. 23-DEC-2009 15:31:17.883483 Filename: RA2_MW__1PNPDK20091226_090539_000054432085_00265_40900_8693.N1;	26-DEC-2009 09:05:39.229 26-DEC-2009 10:36:22.177
Warning: Wrong UTC SBT time format. 23-DEC-2009 15:31:17.883483 Filename: RA2_MW__1PNPDK20091226_103920_000003682085_00266_40901_8696.N1;	26-DEC-2009 10:39:20.473 26-DEC-2009 10:45:28.037
Warning: Wrong UTC SBT time format. 23-DEC-2009 15:31:17.883483 Filename: RA2_MW__1PNPDK20091226_104353_000061102085_00266_40901_8699.N1;	26-DEC-2009 10:43:53.403 26-DEC-2009 12:25:43.637
Warning: Wrong UTC SBT time format. 23-DEC-2009 15:31:17.883483 Filename: RA2_MW__1PNPDK20091226_122411_000059942085_00267_40902_8702.N1;	26-DEC-2009 12:24:11.231 26-DEC-2009 14:04:05.609
Warning: Wrong UTC SBT time format. 23-DEC-2009 15:31:17.883483 Filename: RA2_MW__1PNPDK20091226_140312_000050642085_00268_40903_8705.N1;	26-DEC-2009 14:03:12.193 26-DEC-2009 15:27:36.381
Warning: Wrong UTC SBT time format. 23-DEC-2009 15:31:17.883483 Filename: RA2_MW__1PNPDK20091226_153203_000006852085_00269_40904_8708.N1;	26-DEC-2009 15:32:03.160 26-DEC-2009 15:43:28.215
Warning: Wrong UTC SBT time format. 25-DEC-2009 11:12:05.902916 Filename: RA2_MW__1PNPDK20091226_154243_000058652085_00269_40904_8711.N1;	26-DEC-2009 15:42:43.711 26-DEC-2009 17:20:28.865
Warning: Wrong UTC SBT time format. 25-DEC-2009 11:12:05.902916 Filename: RA2_MW__1PNPDK20091226_171849_000060452085_00270_40905_8714.N1;	26-DEC-2009 17:18:49.774 26-DEC-2009 18:59:34.283
Warning: Wrong UTC SBT time format. 25-DEC-2009 11:12:05.902916 Filename: RA2_MW__1PNPDK20091226_185742_000059342085_00271_40906_8717.N1;	26-DEC-2009 18:57:42.938 26-DEC-2009 20:36:37.161

**RA2\_MW\_\_1P products with satellite binary time out-of-range**

Gauge Segment (Start-Stop)

**RA2\_MW\_\_1P products with wrong clock step**

Gauge Segment (Start-Stop)

**RA2\_MW\_\_1P products with leap utc set to blank**

Gauge Segment (Start-Stop)

**RA2\_MW\_\_1P products with leap err set**

Gauge Segment (Start-Stop)


**RA2\_MW\_\_1P products with product err set**

Gauge Segment (Start-Stop)

---

## MPH checks (Level 2)

### MPH Errors for RA2\_FGD\_2P



## RA2\_FGD\_2P MPH checks

### RA2\_FGD\_2P products with wrong filename

Gauge Segment (Start-Stop)

### RA2\_FGD\_2P products with unknown processing stage

Gauge Segment (Start-Stop)

### RA2\_FGD\_2P products with unknown acquisition station

Gauge Segment (Start-Stop)

### RA2\_FGD\_2P products with unknown processing center

Gauge Segment (Start-Stop)

### RA2\_FGD\_2P products with wrong processing time



**Gauge Segment (Start-Stop)**

**RA2\_FGD\_2P products with software version not equal to the current version**

Gauge	Segment (Start-Stop)
Warning: Wrong Software ver. RA2/5.06 Filename: RA2_FGD_2PNPDK20091226_061638_000041202085_00263_40898_8688.N1;	26-DEC-2009 06:16:38.487 26-DEC-2009 07:25:18.003
Warning: Wrong Software ver. RA2/5.06 Filename: RA2_FGD_2PNPDK20091226_072355_000061592085_00264_40899_8691.N1;	26-DEC-2009 07:23:55.623 26-DEC-2009 09:06:34.873
Warning: Wrong Software ver. RA2/5.06 Filename: RA2_FGD_2PNPDK20091226_090539_000054432085_00265_40900_8694.N1;	26-DEC-2009 09:05:39.229 26-DEC-2009 10:36:22.177
Warning: Wrong Software ver. RA2/5.06 Filename: RA2_FGD_2PNPDK20091226_103920_000003682085_00266_40901_8697.N1;	26-DEC-2009 10:39:20.473 26-DEC-2009 10:45:28.037
Warning: Wrong Software ver. RA2/5.06 Filename: RA2_FGD_2PNPDK20091226_104353_000061102085_00266_40901_8700.N1;	26-DEC-2009 10:43:53.403 26-DEC-2009 12:25:43.637
Warning: Wrong Software ver. RA2/5.06 Filename: RA2_FGD_2PNPDK20091226_122411_000059942085_00267_40902_8703.N1;	26-DEC-2009 12:24:11.231 26-DEC-2009 14:04:05.609
Warning: Wrong Software ver. RA2/5.06 Filename: RA2_FGD_2PNPDK20091226_140312_000050642085_00268_40903_8706.N1;	26-DEC-2009 14:03:12.193 26-DEC-2009 15:27:36.381
Warning: Wrong Software ver. RA2/5.06 Filename: RA2_FGD_2PNPDK20091226_153203_000006852085_00269_40904_8709.N1;	26-DEC-2009 15:32:03.160 26-DEC-2009 15:43:28.215
Warning: Wrong Software ver. RA2/5.06 Filename: RA2_FGD_2PNPDK20091226_154243_000058652085_00269_40904_8712.N1;	26-DEC-2009 15:42:43.711 26-DEC-2009 17:20:28.865
Warning: Wrong Software ver. RA2/5.06 Filename: RA2_FGD_2PNPDK20091226_171849_000060452085_00270_40905_8715.N1;	26-DEC-2009 17:18:49.774 26-DEC-2009 18:59:34.283
Warning: Wrong Software ver. RA2/5.06 Filename: RA2_FGD_2PNPDK20091226_185742_000059342085_00271_40906_8718.N1;	26-DEC-2009 18:57:42.938 26-DEC-2009 20:36:37.161

**RA2\_FGD\_2P products with wrong sensing start**

**Gauge Segment (Start-Stop)**

**RA2\_FGD\_2P products with wrong sensing stop**

**Gauge Segment (Start-Stop)**

**RA2\_FGD\_2P products with wrong phase**

**Gauge Segment (Start-Stop)**

**RA2\_FGD\_2P products with wrong state vector time**

Gauge	Segment (Start-Stop)
Warning: Not equal to FPO input. 26-DEC-2009 06:56:52.781298 Filename: RA2_FGD_2PNPDK20091226_061638_000041202085_00263_40898_8688.N1;	26-DEC-2009 06:16:38.487 26-DEC-2009 07:25:18.003
Warning: Not equal to FPO input. 26-DEC-2009 08:37:28.269618 Filename: RA2_FGD_2PNPDK20091226_072355_000061592085_00264_40899_8691.N1;	26-DEC-2009 07:23:55.623 26-DEC-2009 09:06:34.873
Warning: Not equal to FPO input. 26-DEC-2009 10:18:04.162809 Filename: RA2_FGD_2PNPDK20091226_090539_000054432085_00265_40900_8694.N1;	26-DEC-2009 09:05:39.229 26-DEC-2009 10:36:22.177
Warning: Not equal to FPO input. 26-DEC-2009 10:18:04.162809 Filename: RA2_FGD_2PNPDK20091226_103920_000003682085_00266_40901_8697.N1;	26-DEC-2009 10:39:20.473 26-DEC-2009 10:45:28.037
Warning: Not equal to FPO input. 26-DEC-2009 11:58:40.029254 Filename: RA2_FGD_2PNPDK20091226_104353_000061102085_00266_40901_8700.N1;	26-DEC-2009 10:43:53.403 26-DEC-2009 12:25:43.637

Warning: Not equal to FPO input. 26-DEC-2009 13:39:15.917474 Filename: RA2_FGD_2PNPDK20091226_122411_000059942085_00267_40902_8703.N1;	26-DEC-2009 12:24:11.231 26-DEC-2009 14:04:05.609
Warning: Not equal to FPO input. 26-DEC-2009 15:19:51.878740 Filename: RA2_FGD_2PNPDK20091226_140312_000050642085_00268_40903_8706.N1;	26-DEC-2009 14:03:12.193 26-DEC-2009 15:27:36.381
Warning: Not equal to FPO input. 26-DEC-2009 15:19:51.878740 Filename: RA2_FGD_2PNPDK20091226_153203_000006852085_00269_40904_8709.N1;	26-DEC-2009 15:32:03.160 26-DEC-2009 15:43:28.215
Warning: Not equal to FPO input. 26-DEC-2009 17:00:27.906524 Filename: RA2_FGD_2PNPDK20091226_154243_000058652085_00269_40904_8712.N1;	26-DEC-2009 15:42:43.711 26-DEC-2009 17:20:28.865
Warning: Not equal to FPO input. 26-DEC-2009 18:41:03.921648 Filename: RA2_FGD_2PNPDK20091226_171849_000060452085_00270_40905_8715.N1;	26-DEC-2009 17:18:49.774 26-DEC-2009 18:59:34.283
Warning: Not equal to FPO input. 26-DEC-2009 20:21:39.872667 Filename: RA2_FGD_2PNPDK20091226_185742_000059342085_00271_40906_8718.N1;	26-DEC-2009 18:57:42.938 26-DEC-2009 20:36:37.161

**RA2\_FGD\_2P products with wrong x\_position**

Gauge Segment (Start-Stop)

**RA2\_FGD\_2P products with wrong y\_position**

Gauge Segment (Start-Stop)

**RA2\_FGD\_2P products with wrong z\_position**

Gauge Segment (Start-Stop)

**RA2\_FGD\_2P products with wrong x\_velocity**

Gauge Segment (Start-Stop)

**RA2\_FGD\_2P products with wrong y\_velocity**

Gauge Segment (Start-Stop)

**RA2\_FGD\_2P products with wrong z\_velocity**

Gauge Segment (Start-Stop)

**RA2\_FGD\_2P products with unknown vector source**

Gauge Segment (Start-Stop)

**RA2\_FGD\_2P products with UTC to SBT time too far from sensing time**

Gauge	Segment (Start-Stop)
Warning: Wrong UTC SBT time format. 23-DEC-2009 15:31:17.883483 Filename: RA2_FGD_2PNPDK20091226_061638_000041202085_00263_40898_8688.N1;	26-DEC-2009 06:16:38.487 26-DEC-2009 07:25:18.003
Warning: Wrong UTC SBT time format. 23-DEC-2009 15:31:17.883483 Filename: RA2_FGD_2PNPDK20091226_072355_000061592085_00264_40899_8691.N1;	26-DEC-2009 07:23:55.623 26-DEC-2009 09:06:34.873
Warning: Wrong UTC SBT time format. 23-DEC-2009 15:31:17.883483 Filename: RA2_FGD_2PNPDK20091226_090539_000054432085_00265_40900_8694.N1;	26-DEC-2009 09:05:39.229 26-DEC-2009 10:36:22.177
Warning: Wrong UTC SBT time format. 23-DEC-2009 15:31:17.883483 Filename: RA2_FGD_2PNPDK20091226_103920_000003682085_00266_40901_8697.N1;	26-DEC-2009 10:39:20.473 26-DEC-2009 10:45:28.037
Warning: Wrong UTC SBT time format. 23-DEC-2009 15:31:17.883483 Filename: RA2_FGD_2PNPDK20091226_104353_000061102085_00266_40901_8700.N1;	26-DEC-2009 10:43:53.403 26-DEC-2009 12:25:43.637
Warning: Wrong UTC SBT time format. 23-DEC-2009 15:31:17.883483 Filename: RA2_FGD_2PNPDK20091226_122411_000059942085_00267_40902_8703.N1;	26-DEC-2009 12:24:11.231 26-DEC-2009 14:04:05.609

Warning: Wrong UTC SBT time format. 23-DEC-2009 15:31:17.883483 Filename: RA2_FGD_2PNPDK20091226_140312_000050642085_00268_40903_8706.N1;	26-DEC-2009 14:03:12.193 26-DEC-2009 15:27:36.381
Warning: Wrong UTC SBT time format. 23-DEC-2009 15:31:17.883483 Filename: RA2_FGD_2PNPDK20091226_153203_000006852085_00269_40904_8709.N1;	26-DEC-2009 15:32:03.160 26-DEC-2009 15:43:28.215
Warning: Wrong UTC SBT time format. 25-DEC-2009 11:12:05.902916 Filename: RA2_FGD_2PNPDK20091226_154243_000058652085_00269_40904_8712.N1;	26-DEC-2009 15:42:43.711 26-DEC-2009 17:20:28.865
Warning: Wrong UTC SBT time format. 25-DEC-2009 11:12:05.902916 Filename: RA2_FGD_2PNPDK20091226_171849_000060452085_00270_40905_8715.N1;	26-DEC-2009 17:18:49.774 26-DEC-2009 18:59:34.283
Warning: Wrong UTC SBT time format. 25-DEC-2009 11:12:05.902916 Filename: RA2_FGD_2PNPDK20091226_185742_000059342085_00271_40906_8718.N1;	26-DEC-2009 18:57:42.938 26-DEC-2009 20:36:37.161

**RA2\_FGD\_2P products with satellite binary time out-of-range**

**Gauge Segment (Start-Stop)**

**RA2\_FGD\_2P products with wrong clock step**

**Gauge Segment (Start-Stop)**

**RA2\_FGD\_2P products with leap utc set to blank**

**Gauge Segment (Start-Stop)**

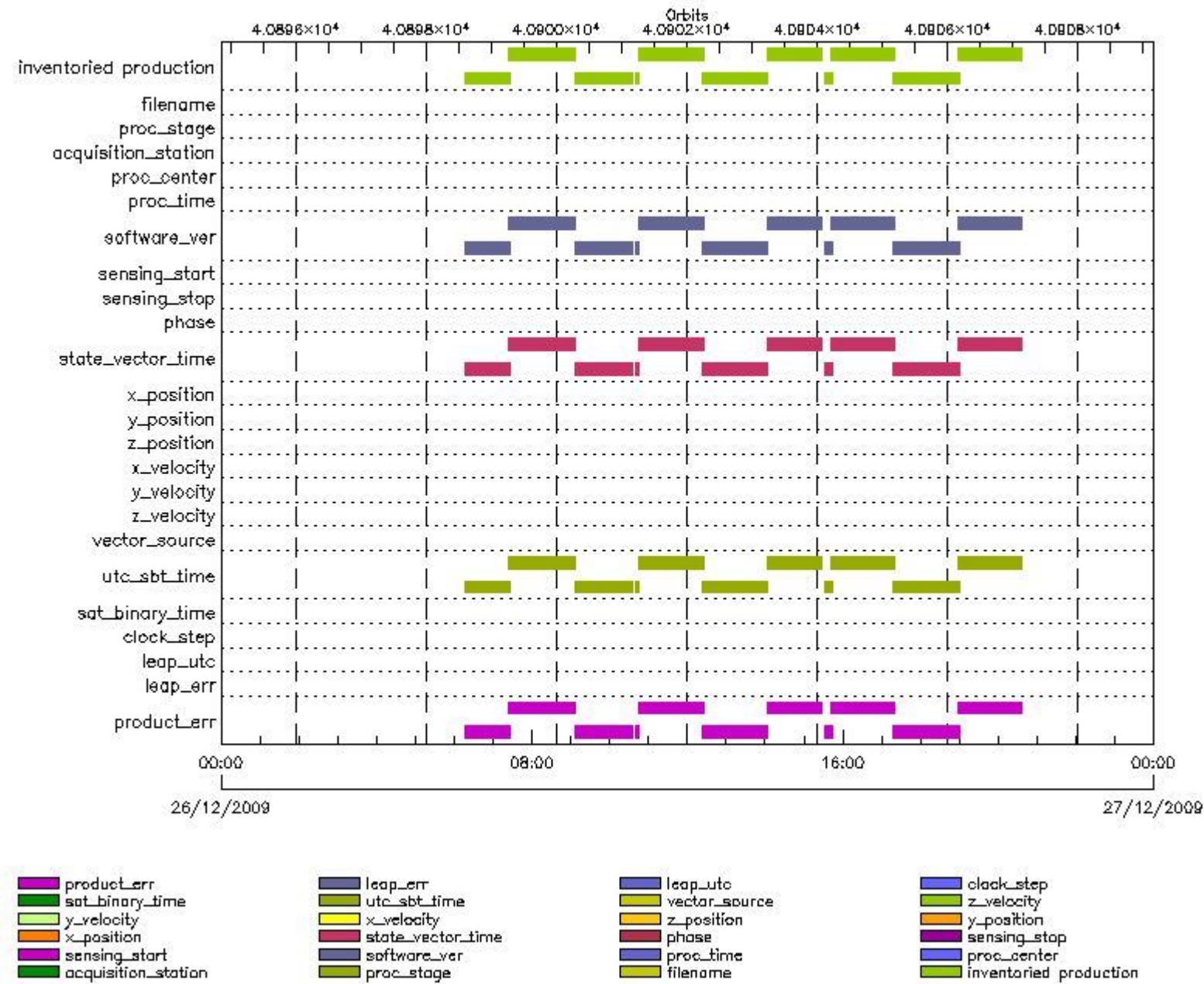
**RA2\_FGD\_2P products with leap err set**

**Gauge Segment (Start-Stop)**

**RA2\_FGD\_2P products with product err set**

<b>Gauge</b>	<b>Segment (Start-Stop)</b>
Warning: Product Error flag set. Filename: RA2_FGD_2PNPDK20091226_061638_000041202085_00263_40898_8688.N1;	26-DEC-2009 06:16:38.487 26-DEC-2009 07:25:18.003
Warning: Product Error flag set. Filename: RA2_FGD_2PNPDK20091226_072355_000061592085_00264_40899_8691.N1;	26-DEC-2009 07:23:55.623 26-DEC-2009 09:06:34.873
Warning: Product Error flag set. Filename: RA2_FGD_2PNPDK20091226_090539_000054432085_00265_40900_8694.N1;	26-DEC-2009 09:05:39.229 26-DEC-2009 10:36:22.177
Warning: Product Error flag set. Filename: RA2_FGD_2PNPDK20091226_103920_000003682085_00266_40901_8697.N1;	26-DEC-2009 10:39:20.473 26-DEC-2009 10:45:28.037
Warning: Product Error flag set. Filename: RA2_FGD_2PNPDK20091226_104353_000061102085_00266_40901_8700.N1;	26-DEC-2009 10:43:53.403 26-DEC-2009 12:25:43.637
Warning: Product Error flag set. Filename: RA2_FGD_2PNPDK20091226_122411_000059942085_00267_40902_8703.N1;	26-DEC-2009 12:24:11.231 26-DEC-2009 14:04:05.609
Warning: Product Error flag set. Filename: RA2_FGD_2PNPDK20091226_140312_000050642085_00268_40903_8706.N1;	26-DEC-2009 14:03:12.193 26-DEC-2009 15:27:36.381
Warning: Product Error flag set. Filename: RA2_FGD_2PNPDK20091226_153203_000006852085_00269_40904_8709.N1;	26-DEC-2009 15:32:03.160 26-DEC-2009 15:43:28.215
Warning: Product Error flag set. Filename: RA2_FGD_2PNPDK20091226_154243_000058652085_00269_40904_8712.N1;	26-DEC-2009 15:42:43.711 26-DEC-2009 17:20:28.865
Warning: Product Error flag set. Filename: RA2_FGD_2PNPDK20091226_171849_000060452085_00270_40905_8715.N1;	26-DEC-2009 17:18:49.774 26-DEC-2009 18:59:34.283
Warning: Product Error flag set. Filename: RA2_FGD_2PNPDK20091226_185742_000059342085_00271_40906_8718.N1;	26-DEC-2009 18:57:42.938 26-DEC-2009 20:36:37.161

# MPH Errors for RA2\_WWV\_2P



## RA2\_WWV\_2P MPH checks

### RA2\_WWV\_2P products with wrong filename

Gauge  Segment (Start-Stop)

RA2\_WWV\_2P products with unknown processing stage

Gauge  Segment (Start-Stop)

RA2\_WWV\_2P products with unknown acquisition station

Gauge  Segment (Start-Stop)

RA2\_WWV\_2P products with unknown processing center

Gauge Segment (Start-Stop)

**RA2\_WWV\_2P products with wrong processing time**

Gauge Segment (Start-Stop)

**RA2\_WWV\_2P products with software version not equal to the current version**

Gauge	Segment (Start-Stop)
Warning: Wrong Software ver. RA2/5.06 Filename: RA2_WWV_2PNPDK20091226_061638_000041202085_00263_40898_8689.N1;	26-DEC-2009 06:16:38.487 26-DEC-2009 07:25:18.003
Warning: Wrong Software ver. RA2/5.06 Filename: RA2_WWV_2PNPDK20091226_072355_000061592085_00264_40899_8692.N1;	26-DEC-2009 07:23:55.623 26-DEC-2009 09:06:34.873
Warning: Wrong Software ver. RA2/5.06 Filename: RA2_WWV_2PNPDK20091226_090539_000054432085_00265_40900_8695.N1;	26-DEC-2009 09:05:39.229 26-DEC-2009 10:36:22.177
Warning: Wrong Software ver. RA2/5.06 Filename: RA2_WWV_2PNPDK20091226_103920_000003682085_00266_40901_8698.N1;	26-DEC-2009 10:39:20.473 26-DEC-2009 10:45:28.037
Warning: Wrong Software ver. RA2/5.06 Filename: RA2_WWV_2PNPDK20091226_104353_000061102085_00266_40901_8701.N1;	26-DEC-2009 10:43:53.403 26-DEC-2009 12:25:43.637
Warning: Wrong Software ver. RA2/5.06 Filename: RA2_WWV_2PNPDK20091226_122411_000059942085_00267_40902_8704.N1;	26-DEC-2009 12:24:11.231 26-DEC-2009 14:04:05.609
Warning: Wrong Software ver. RA2/5.06 Filename: RA2_WWV_2PNPDK20091226_140312_000050642085_00268_40903_8707.N1;	26-DEC-2009 14:03:12.193 26-DEC-2009 15:27:36.381
Warning: Wrong Software ver. RA2/5.06 Filename: RA2_WWV_2PNPDK20091226_153203_000006852085_00269_40904_8710.N1;	26-DEC-2009 15:32:03.160 26-DEC-2009 15:43:28.215
Warning: Wrong Software ver. RA2/5.06 Filename: RA2_WWV_2PNPDK20091226_154243_000058652085_00269_40904_8713.N1;	26-DEC-2009 15:42:43.711 26-DEC-2009 17:20:28.865
Warning: Wrong Software ver. RA2/5.06 Filename: RA2_WWV_2PNPDK20091226_171849_000060452085_00270_40905_8716.N1;	26-DEC-2009 17:18:49.774 26-DEC-2009 18:59:34.283
Warning: Wrong Software ver. RA2/5.06 Filename: RA2_WWV_2PNPDK20091226_185742_000059342085_00271_40906_8719.N1;	26-DEC-2009 18:57:42.938 26-DEC-2009 20:36:37.161

**RA2\_WWV\_2P products with wrong sensing start**

Gauge Segment (Start-Stop)

**RA2\_WWV\_2P products with wrong sensing stop**

Gauge Segment (Start-Stop)

**RA2\_WWV\_2P products with wrong phase**

Gauge Segment (Start-Stop)

**RA2\_WWV\_2P products with wrong state vector time**

Gauge	Segment (Start-Stop)
Warning: Not equal to FPO input. 26-DEC-2009 06:56:52.781298 Filename: RA2_WWV_2PNPDK20091226_061638_000041202085_00263_40898_8689.N1;	26-DEC-2009 06:16:38.487 26-DEC-2009 07:25:18.003
Warning: Not equal to FPO input. 26-DEC-2009 08:37:28.269618 Filename: RA2_WWV_2PNPDK20091226_072355_000061592085_00264_40899_8692.N1;	26-DEC-2009 07:23:55.623 26-DEC-2009 09:06:34.873
Warning: Not equal to FPO input. 26-DEC-2009 10:18:04.162809 Filename: RA2_WWV_2PNPDK20091226_090539_000054432085_00265_40900_8695.N1;	26-DEC-2009 09:05:39.229 26-DEC-2009 10:36:22.177
Warning: Not equal to FPO input. 26-DEC-2009 10:18:04.162809 Filename: RA2_WWV_2PNPDK20091226_103920_000003682085_00266_40901_8698.N1;	26-DEC-2009 10:39:20.473 26-DEC-2009 10:45:28.037

Warning: Not equal to FPO input. 26-DEC-2009 11:58:40.029254 Filename: RA2_WWV_2PNPDK20091226_104353_000061102085_00266_40901_8701.N1;	26-DEC-2009 10:43:53.403 26-DEC-2009 12:25:43.637
Warning: Not equal to FPO input. 26-DEC-2009 13:39:15.917474 Filename: RA2_WWV_2PNPDK20091226_122411_000059942085_00267_40902_8704.N1;	26-DEC-2009 12:24:11.231 26-DEC-2009 14:04:05.609
Warning: Not equal to FPO input. 26-DEC-2009 15:19:51.878740 Filename: RA2_WWV_2PNPDK20091226_140312_000050642085_00268_40903_8707.N1;	26-DEC-2009 14:03:12.193 26-DEC-2009 15:27:36.381
Warning: Not equal to FPO input. 26-DEC-2009 15:19:51.878740 Filename: RA2_WWV_2PNPDK20091226_153203_000006852085_00269_40904_8710.N1;	26-DEC-2009 15:32:03.160 26-DEC-2009 15:43:28.215
Warning: Not equal to FPO input. 26-DEC-2009 17:00:27.906524 Filename: RA2_WWV_2PNPDK20091226_154243_000058652085_00269_40904_8713.N1;	26-DEC-2009 15:42:43.711 26-DEC-2009 17:20:28.865
Warning: Not equal to FPO input. 26-DEC-2009 18:41:03.921648 Filename: RA2_WWV_2PNPDK20091226_171849_000060452085_00270_40905_8716.N1;	26-DEC-2009 17:18:49.774 26-DEC-2009 18:59:34.283
Warning: Not equal to FPO input. 26-DEC-2009 20:21:39.872667 Filename: RA2_WWV_2PNPDK20091226_185742_000059342085_00271_40906_8719.N1;	26-DEC-2009 18:57:42.938 26-DEC-2009 20:36:37.161

**RA2\_WWV\_2P products with wrong x\_position**

**Gauge Segment (Start-Stop)**

**RA2\_WWV\_2P products with wrong y\_position**

**Gauge Segment (Start-Stop)**

**RA2\_WWV\_2P products with wrong z\_position**

**Gauge Segment (Start-Stop)**

**RA2\_WWV\_2P products with wrong x\_velocity**

**Gauge Segment (Start-Stop)**

**RA2\_WWV\_2P products with wrong y\_velocity**

**Gauge Segment (Start-Stop)**

**RA2\_WWV\_2P products with wrong z\_velocity**

**Gauge Segment (Start-Stop)**

**RA2\_WWV\_2P products with unknown vector source**

**Gauge Segment (Start-Stop)**

**RA2\_WWV\_2P products with UTC to SBT time too far from sensing time**

<b>Gauge</b>	<b>Segment (Start-Stop)</b>
Warning: Wrong UTC SBT time format. 23-DEC-2009 15:31:17.883483 Filename: RA2_WWV_2PNPDK20091226_061638_000041202085_00263_40898_8689.N1;	26-DEC-2009 06:16:38.487 26-DEC-2009 07:25:18.003
Warning: Wrong UTC SBT time format. 23-DEC-2009 15:31:17.883483 Filename: RA2_WWV_2PNPDK20091226_072355_000061592085_00264_40899_8692.N1;	26-DEC-2009 07:23:55.623 26-DEC-2009 09:06:34.873
Warning: Wrong UTC SBT time format. 23-DEC-2009 15:31:17.883483 Filename: RA2_WWV_2PNPDK20091226_090539_000054432085_00265_40900_8695.N1;	26-DEC-2009 09:05:39.229 26-DEC-2009 10:36:22.177
Warning: Wrong UTC SBT time format. 23-DEC-2009 15:31:17.883483 Filename: RA2_WWV_2PNPDK20091226_103920_000003682085_00266_40901_8698.N1;	26-DEC-2009 10:39:20.473 26-DEC-2009 10:45:28.037
Warning: Wrong UTC SBT time format. 23-DEC-2009 15:31:17.883483 Filename: RA2_WWV_2PNPDK20091226_104353_000061102085_00266_40901_8701.N1;	26-DEC-2009 10:43:53.403 26-DEC-2009 12:25:43.637

Warning: Wrong UTC SBT time format. 23-DEC-2009 15:31:17.883483 Filename: RA2_WWV_2PNPDK20091226_122411_000059942085_00267_40902_8704.N1;	26-DEC-2009 12:24:11.231 26-DEC-2009 14:04:05.609
Warning: Wrong UTC SBT time format. 23-DEC-2009 15:31:17.883483 Filename: RA2_WWV_2PNPDK20091226_140312_000050642085_00268_40903_8707.N1;	26-DEC-2009 14:03:12.193 26-DEC-2009 15:27:36.381
Warning: Wrong UTC SBT time format. 23-DEC-2009 15:31:17.883483 Filename: RA2_WWV_2PNPDK20091226_153203_000006852085_00269_40904_8710.N1;	26-DEC-2009 15:32:03.160 26-DEC-2009 15:43:28.215
Warning: Wrong UTC SBT time format. 25-DEC-2009 11:12:05.902916 Filename: RA2_WWV_2PNPDK20091226_154243_000058652085_00269_40904_8713.N1;	26-DEC-2009 15:42:43.711 26-DEC-2009 17:20:28.865
Warning: Wrong UTC SBT time format. 25-DEC-2009 11:12:05.902916 Filename: RA2_WWV_2PNPDK20091226_171849_000060452085_00270_40905_8716.N1;	26-DEC-2009 17:18:49.774 26-DEC-2009 18:59:34.283
Warning: Wrong UTC SBT time format. 25-DEC-2009 11:12:05.902916 Filename: RA2_WWV_2PNPDK20091226_185742_000059342085_00271_40906_8719.N1;	26-DEC-2009 18:57:42.938 26-DEC-2009 20:36:37.161

**RA2\_WWV\_2P products with satellite binary time out-of-range**

Gauge Segment (Start-Stop)

**RA2\_WWV\_2P products with wrong clock step**

Gauge Segment (Start-Stop)

**RA2\_WWV\_2P products with leap utc set to blank**

Gauge Segment (Start-Stop)

**RA2\_WWV\_2P products with leap err set**

Gauge Segment (Start-Stop)

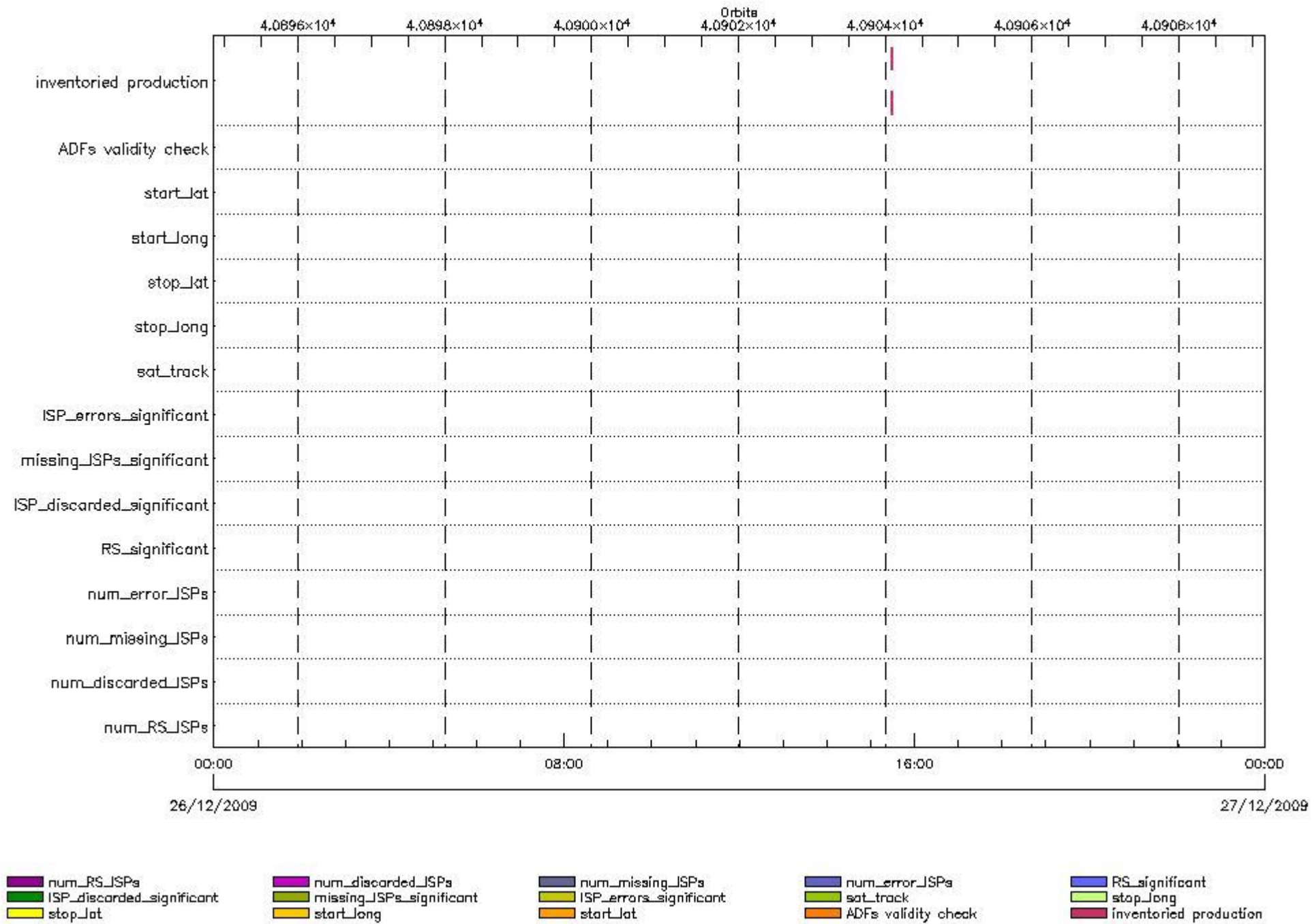
**RA2\_WWV\_2P products with product err set**

Gauge	Segment (Start-Stop)
Warning: Product Error flag set. Filename: RA2_WWV_2PNPDK20091226_061638_000041202085_00263_40898_8689.N1;	26-DEC-2009 06:16:38.487 26-DEC-2009 07:25:18.003
Warning: Product Error flag set. Filename: RA2_WWV_2PNPDK20091226_072355_000061592085_00264_40899_8692.N1;	26-DEC-2009 07:23:55.623 26-DEC-2009 09:06:34.873
Warning: Product Error flag set. Filename: RA2_WWV_2PNPDK20091226_090539_000054432085_00265_40900_8695.N1;	26-DEC-2009 09:05:39.229 26-DEC-2009 10:36:22.177
Warning: Product Error flag set. Filename: RA2_WWV_2PNPDK20091226_103920_000003682085_00266_40901_8698.N1;	26-DEC-2009 10:39:20.473 26-DEC-2009 10:45:28.037
Warning: Product Error flag set. Filename: RA2_WWV_2PNPDK20091226_104353_000061102085_00266_40901_8701.N1;	26-DEC-2009 10:43:53.403 26-DEC-2009 12:25:43.637
Warning: Product Error flag set. Filename: RA2_WWV_2PNPDK20091226_122411_000059942085_00267_40902_8704.N1;	26-DEC-2009 12:24:11.231 26-DEC-2009 14:04:05.609
Warning: Product Error flag set. Filename: RA2_WWV_2PNPDK20091226_140312_000050642085_00268_40903_8707.N1;	26-DEC-2009 14:03:12.193 26-DEC-2009 15:27:36.381
Warning: Product Error flag set. Filename: RA2_WWV_2PNPDK20091226_153203_000006852085_00269_40904_8710.N1;	26-DEC-2009 15:32:03.160 26-DEC-2009 15:43:28.215
Warning: Product Error flag set. Filename: RA2_WWV_2PNPDK20091226_154243_000058652085_00269_40904_8713.N1;	26-DEC-2009 15:42:43.711 26-DEC-2009 17:20:28.865
Warning: Product Error flag set. Filename: RA2_WWV_2PNPDK20091226_171849_000060452085_00270_40905_8716.N1;	26-DEC-2009 17:18:49.774 26-DEC-2009 18:59:34.283
Warning: Product Error flag set. Filename: RA2_WWV_2PNPDK20091226_185742_000059342085_00271_40906_8719.N1;	26-DEC-2009 18:57:42.938 26-DEC-2009 20:36:37.161

# SPH checks

RA2\_CAL\_0P SPH checks

SPH fields with errors



RA2\_CAL\_0P products using a wrong ADF (sensing not included in validity)

Gauge Segment (Start-Stop) Explicit Reference



RA2\_CAL\_0P products with start\_lat out of range

Gauge Value Segment (Start-Stop) Explicit Reference

RA2\_CAL\_0P products with start\_long out of range

Gauge Value Segment (Start-Stop) Explicit Reference

RA2\_CAL\_0P products with stop\_lat out of range

Gauge Value Segment (Start-Stop) Explicit Reference

RA2\_CAL\_0P products with stop\_long out of range

Gauge Value Segment (Start-Stop) Explicit Reference

RA2\_CAL\_0P products with sat\_track out of range

Gauge Value Segment (Start-Stop) Explicit Reference

Percentage of RA2\_CAL\_0P products with ISP\_errors\_significant set to 1

Gauge Value Segment (Start-Stop)

RA2\_CAL\_0P products with num\_error\_ISPs out of range

Gauge Value Segment (Start-Stop) Explicit Reference

Statistics for RA2\_CAL\_0P products with num\_error\_ISPs out of range

Gauge Statistics Segment (Start-Stop)

Percentage of RA2\_CAL\_0P products with missing\_ISPs\_significant set to 1

Gauge Value Segment (Start-Stop)

RA2\_CAL\_0P products with num\_missing\_ISPs out of range

Gauge Value Segment (Start-Stop) Explicit Reference

Statistics for RA2\_CAL\_0P products with num\_missing\_ISPs out of range

Gauge Statistics Segment (Start-Stop)

Percentage of RA2\_CAL\_0P products with ISP\_discarded\_significant set to 1

Gauge Value Segment (Start-Stop)

RA2\_CAL\_0P products with num\_discarded\_ISPs out of range

Gauge Value Segment (Start-Stop) Explicit Reference

Statistics for RA2\_CAL\_0P products with num\_discarded\_ISPs out of range

Gauge Statistics Segment (Start-Stop)

Percentage of RA2\_CAL\_0P products with RS\_significant set to 1

Gauge Value Segment (Start-Stop)

RA2\_CAL\_0P products with num\_RS\_ISPs out of range

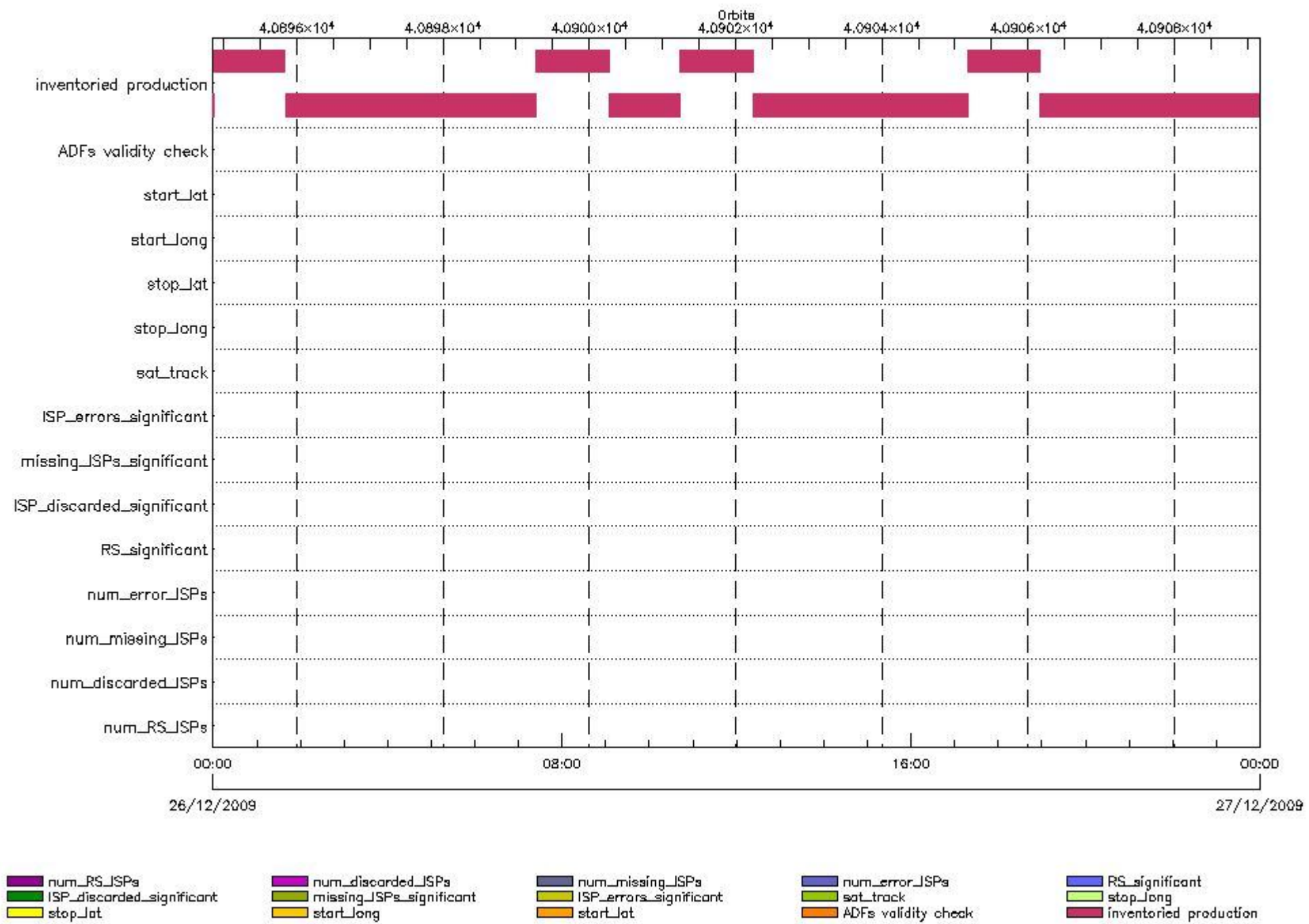
Gauge Value Segment (Start-Stop) Explicit Reference

Statistics for RA2\_CAL\_0P products with num\_RS\_ISPs out of range

Gauge Statistics Segment (Start-Stop)

DOR\_DOP\_0P SPH checks

SPH fields with errors



**DOR\_DOP\_0P products using a wrong ADF (sensing not included in validity)**

Gauge Segment (Start-Stop) Explicit Reference

**DOR\_DOP\_0P products with start\_lat out of range**

Gauge Value Segment (Start-Stop) Explicit Reference

**DOR\_DOP\_0P products with start\_long out of range**

Gauge Value Segment (Start-Stop) Explicit Reference

DOR\_DOP\_0P products with stop\_lat out of range

Gauge Value Segment (Start-Stop) Explicit Reference

DOR\_DOP\_0P products with stop\_long out of range

Gauge Value Segment (Start-Stop) Explicit Reference

DOR\_DOP\_0P products with sat\_track out of range

Gauge Value Segment (Start-Stop) Explicit Reference

Percentage of DOR\_DOP\_0P products with ISP\_errors\_significant set to 1

Gauge Value Segment (Start-Stop)

DOR\_DOP\_0P products with num\_error\_ISPs out of range

Gauge Value Segment (Start-Stop) Explicit Reference

Statistics for DOR\_DOP\_0P products with num\_error\_ISPs out of range

Gauge Statistics Segment (Start-Stop)

Percentage of DOR\_DOP\_0P products with missing\_ISPs\_significant set to 1

Gauge Value Segment (Start-Stop)

DOR\_DOP\_0P products with num\_missing\_ISPs out of range

Gauge Value Segment (Start-Stop) Explicit Reference

Statistics for DOR\_DOP\_0P products with num\_missing\_ISPs out of range

Gauge Statistics Segment (Start-Stop)

Percentage of DOR\_DOP\_0P products with ISP\_discarded\_significant set to 1

Gauge Value Segment (Start-Stop)

DOR\_DOP\_0P products with num\_discarded\_ISPs out of range

Gauge	Value	Segment (Start-Stop)	Explicit Reference
-------	-------	----------------------	--------------------

Statistics for DOR\_DOP\_0P products with num\_discarded\_ISPs out of range

Gauge	Statistics	Segment (Start-Stop)
-------	------------	----------------------

Percentage of DOR\_DOP\_0P products with RS\_significant set to 1

Gauge	Value	Segment (Start-Stop)
-------	-------	----------------------

DOR\_DOP\_0P products with num\_RS\_ISPs out of range

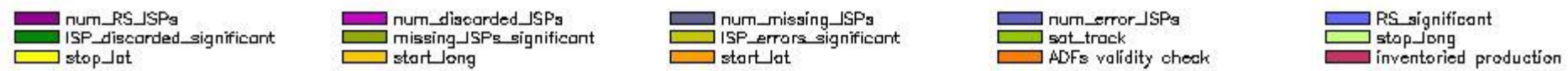
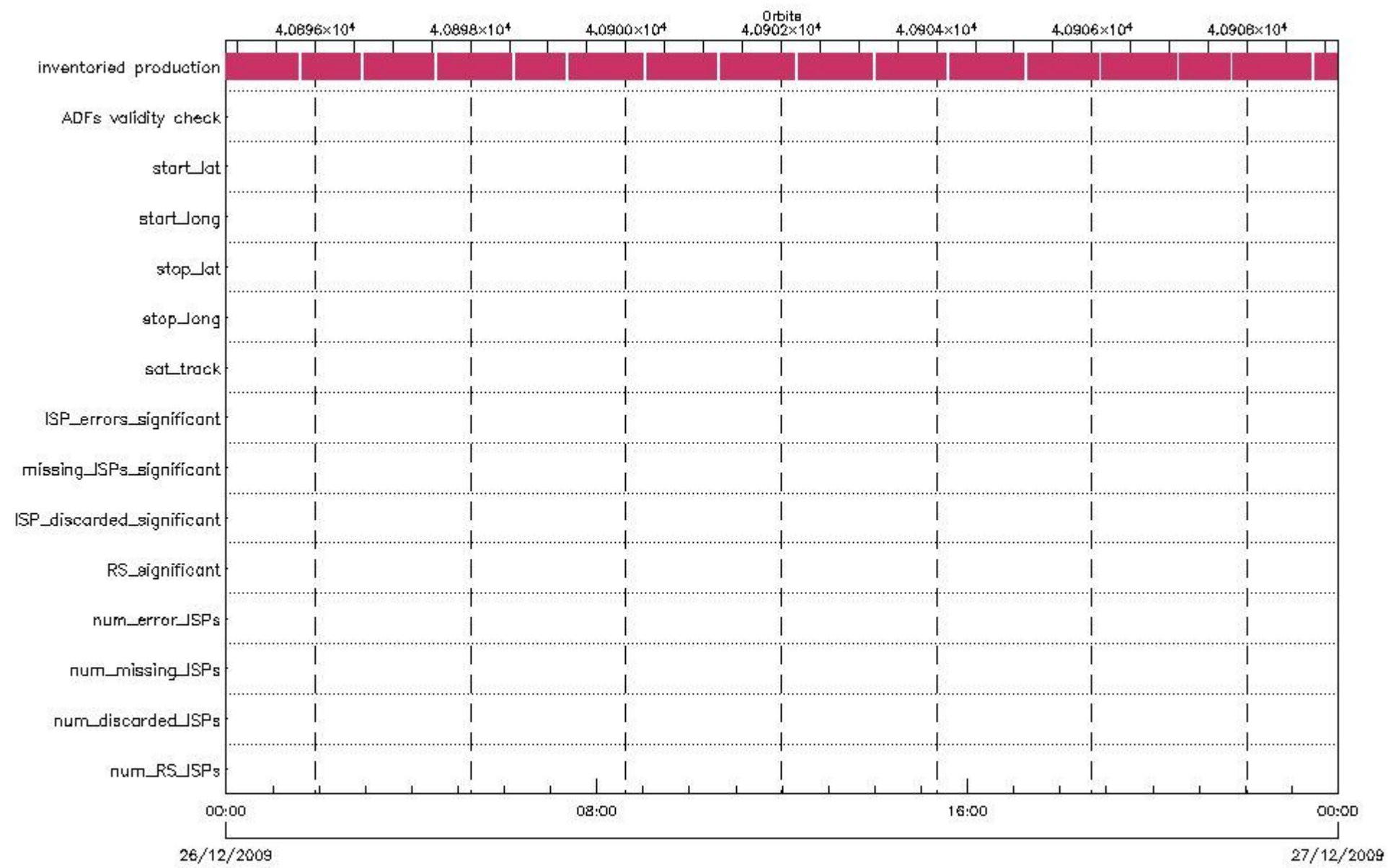
Gauge	Value	Segment (Start-Stop)	Explicit Reference
-------	-------	----------------------	--------------------

Statistics for DOR\_DOP\_0P products with num\_RS\_ISPs out of range

Gauge	Statistics	Segment (Start-Stop)
-------	------------	----------------------

DOR\_NAV\_0P SPH checks

SPH fields with errors



**DOR\_NAV\_0P products using a wrong ADF (sensing not included in validity)**

Gauge Segment (Start-Stop) Explicit Reference

**DOR\_NAV\_0P products with start\_lat out of range**

Gauge Value Segment (Start-Stop) Explicit Reference

**DOR\_NAV\_0P products with start\_long out of range**

Gauge Value Segment (Start-Stop) Explicit Reference

DOR\_NAV\_0P products with stop\_lat out of range

Gauge Value Segment (Start-Stop) Explicit Reference

DOR\_NAV\_0P products with stop\_long out of range

Gauge Value Segment (Start-Stop) Explicit Reference

DOR\_NAV\_0P products with sat\_track out of range

Gauge Value Segment (Start-Stop) Explicit Reference

Percentage of DOR\_NAV\_0P products with ISP\_errors\_significant set to 1

Gauge Value Segment (Start-Stop)

DOR\_NAV\_0P products with num\_error\_ISPs out of range

Gauge Value Segment (Start-Stop) Explicit Reference

Statistics for DOR\_NAV\_0P products with num\_error\_ISPs out of range

Gauge Statistics Segment (Start-Stop)

Percentage of DOR\_NAV\_0P products with missing\_ISPs\_significant set to 1

Gauge Value Segment (Start-Stop)

DOR\_NAV\_0P products with num\_missing\_ISPs out of range

Gauge Value Segment (Start-Stop) Explicit Reference

Statistics for DOR\_NAV\_0P products with num\_missing\_ISPs out of range

Gauge Statistics Segment (Start-Stop)

Percentage of DOR\_NAV\_0P products with ISP\_discarded\_significant set to 1

Gauge Value Segment (Start-Stop)

DOR\_NAV\_0P products with num\_discarded\_ISPs out of range

Gauge	Value	Segment (Start-Stop)	Explicit Reference
-------	-------	----------------------	--------------------

Statistics for DOR\_NAV\_0P products with num\_discarded\_ISPs out of range

Gauge	Statistics	Segment (Start-Stop)
-------	------------	----------------------

Percentage of DOR\_NAV\_0P products with RS\_significant set to 1

Gauge	Value	Segment (Start-Stop)
-------	-------	----------------------

DOR\_NAV\_0P products with num\_RS\_ISPs out of range

Gauge	Value	Segment (Start-Stop)	Explicit Reference
-------	-------	----------------------	--------------------

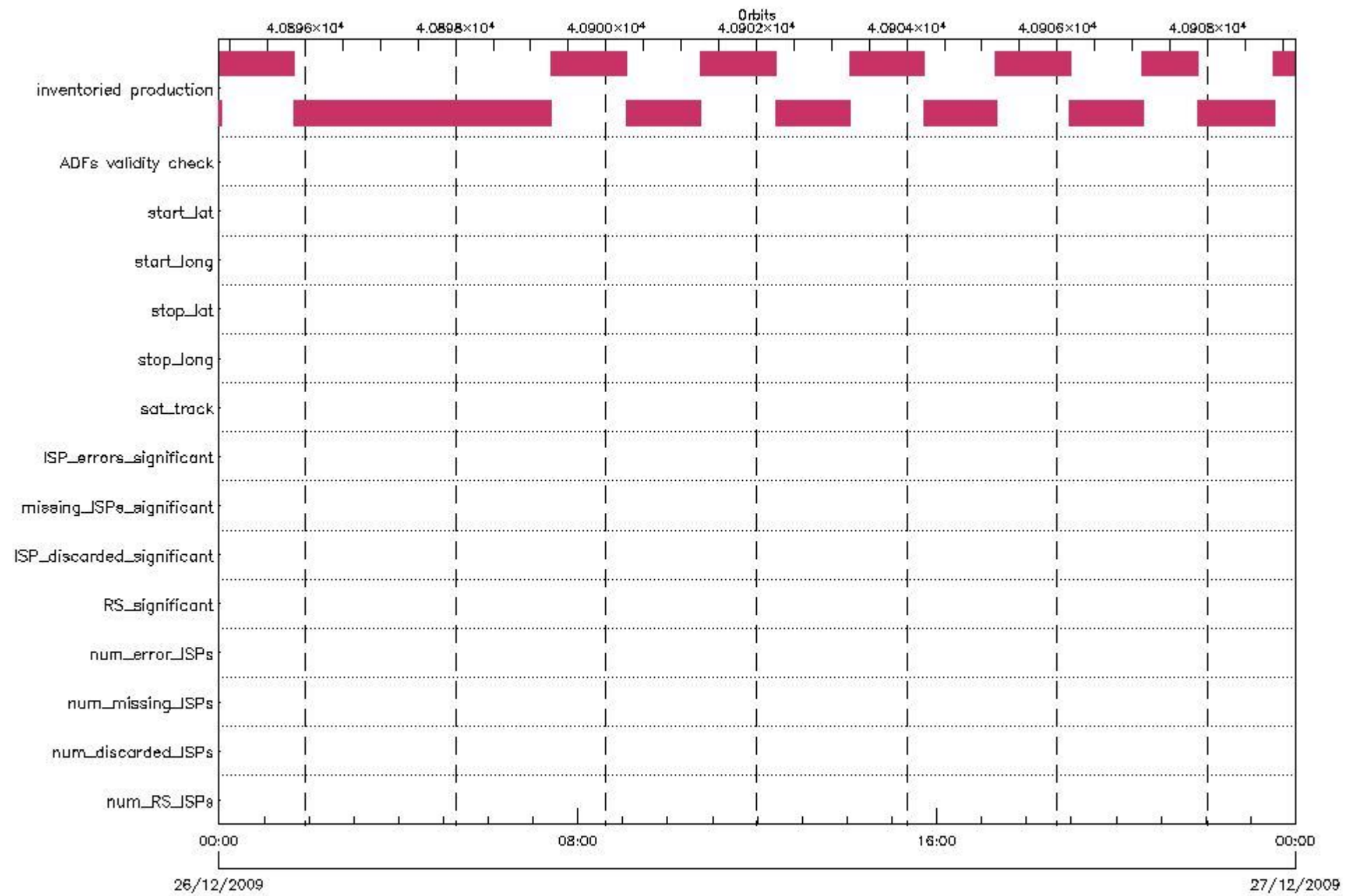
Statistics for DOR\_NAV\_0P products with num\_RS\_ISPs out of range

Gauge	Statistics	Segment (Start-Stop)
-------	------------	----------------------

MWR\_NL\_\_0P SPH checks

SPH fields with errors





**MWR\_NL\_\_0P products using a wrong ADF (sensing not included in validity)**

Gauge Segment (Start-Stop) Explicit Reference

**MWR\_NL\_\_0P products with start\_lat out of range**

Gauge Value Segment (Start-Stop) Explicit Reference

**MWR\_NL\_\_0P products with start\_long out of range**

Gauge Value Segment (Start-Stop) Explicit Reference

MWR\_NL\_\_0P products with stop\_lat out of range

Gauge Value Segment (Start-Stop) Explicit Reference

MWR\_NL\_\_0P products with stop\_long out of range

Gauge Value Segment (Start-Stop) Explicit Reference

MWR\_NL\_\_0P products with sat\_track out of range

Gauge Value Segment (Start-Stop) Explicit Reference

Percentage of MWR\_NL\_\_0P products with ISP\_errors\_significant set to 1

Gauge	Value	Segment (Start-Stop)
SPH.ISP_ERRORS_SIGNIFICANT_PERCENT.INFO PCF_MWR_NL__0P	0	26-DEC-2009 00:00:00.000 27-DEC-2009 00:00:00.000

MWR\_NL\_\_0P products with num\_error\_ISPs out of range

Gauge Value Segment (Start-Stop) Explicit Reference

Statistics for MWR\_NL\_\_0P products with num\_error\_ISPs out of range

Gauge Statistics Segment (Start-Stop)

Percentage of MWR\_NL\_\_0P products with missing\_ISPs\_significant set to 1

Gauge	Value	Segment (Start-Stop)
SPH.MISSING_ISPS_SIGNIFICANT_PERCENT.INFO PCF_MWR_NL__0P	0	26-DEC-2009 00:00:00.000 27-DEC-2009 00:00:00.000

MWR\_NL\_\_0P products with num\_missing\_ISPs out of range

Gauge Value Segment (Start-Stop) Explicit Reference

Statistics for MWR\_NL\_\_0P products with num\_missing\_ISPs out of range

Gauge Statistics Segment (Start-Stop)

Percentage of MWR\_NL\_\_0P products with ISP\_discarded\_significant set to 1

Gauge	Value	Segment (Start-Stop)
SPH.ISP_DISCARDED_SIGNIFICANT_PERCENT.INFO	0	26-DEC-2009 00:00:00.000
PCF_MWR_NL__0P		27-DEC-2009 00:00:00.000

MWR\_NL\_\_0P products with num\_discarded\_ISPs out of range

Gauge	Value	Segment (Start-Stop)	Explicit Reference

Statistics for MWR\_NL\_\_0P products with num\_discarded\_ISPs out of range

Gauge	Statistics	Segment (Start-Stop)

Percentage of MWR\_NL\_\_0P products with RS\_significant set to 1

Gauge	Value	Segment (Start-Stop)
SPH.RS_SIGNIFICANT_PERCENT.INFO	0	26-DEC-2009 00:00:00.000
PCF_MWR_NL__0P		27-DEC-2009 00:00:00.000

MWR\_NL\_\_0P products with num\_RS\_ISPs out of range

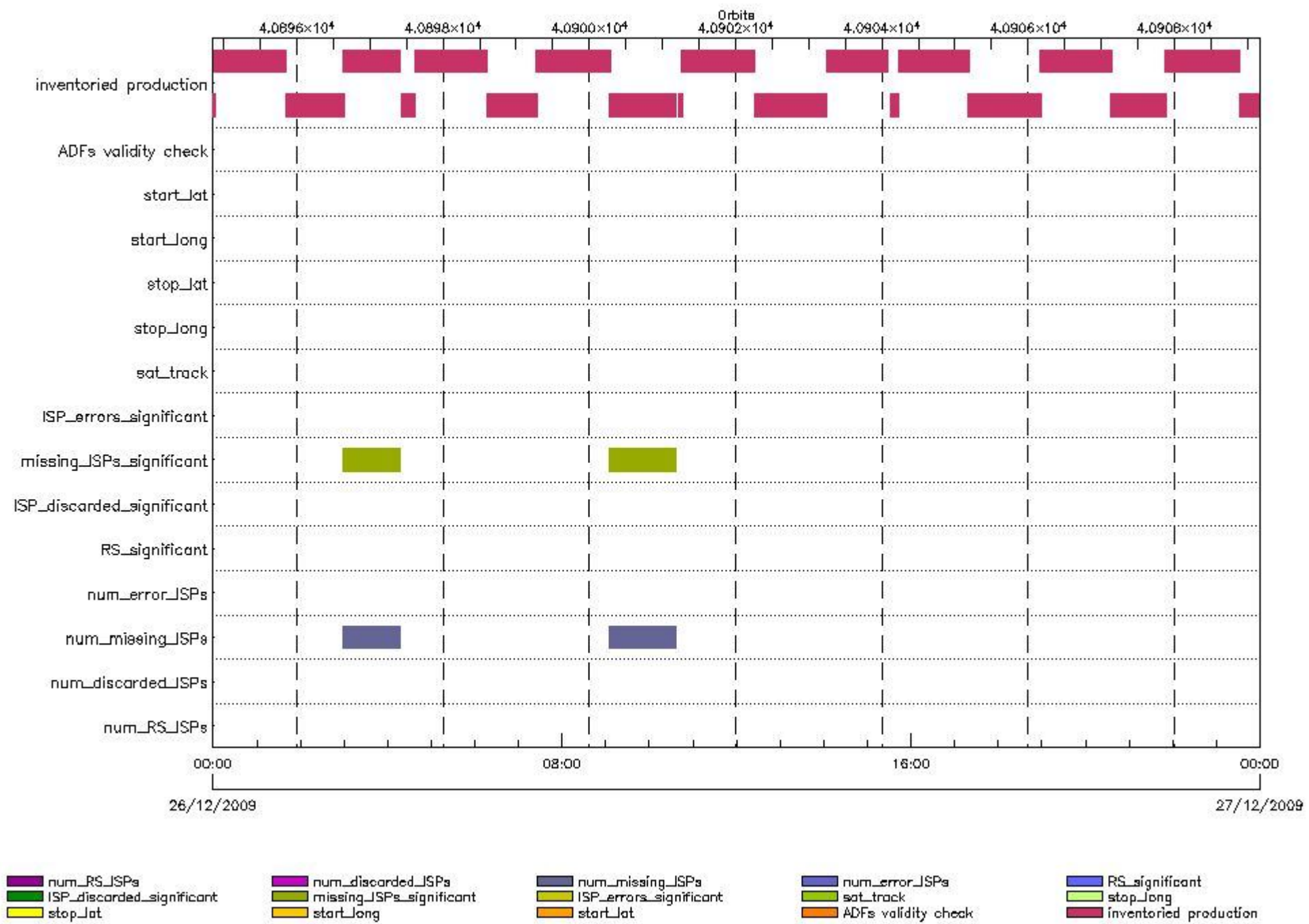
Gauge	Value	Segment (Start-Stop)	Explicit Reference

Statistics for MWR\_NL\_\_0P products with num\_RS\_ISPs out of range

Gauge	Statistics	Segment (Start-Stop)

RA2\_ME\_\_0P SPH checks

SPH fields with errors



**RA2\_ME\_\_0P products using a wrong ADF (sensing not included in validity)**

Gauge Segment (Start-Stop) Explicit Reference

**RA2\_ME\_\_0P products with start\_lat out of range**

Gauge Value Segment (Start-Stop) Explicit Reference

**RA2\_ME\_\_0P products with start\_long out of range**

Gauge Value Segment (Start-Stop) Explicit Reference

**RA2\_ME\_\_0P products with stop\_lat out of range**

Gauge Value Segment (Start-Stop) Explicit Reference

**RA2\_ME\_\_0P products with stop\_long out of range**

Gauge Value Segment (Start-Stop) Explicit Reference

**RA2\_ME\_\_0P products with sat\_track out of range**

Gauge Value Segment (Start-Stop) Explicit Reference

**Percentage of RA2\_ME\_\_0P products with ISP\_errors\_significant set to 1**

Gauge Value Segment (Start-Stop)

**RA2\_ME\_\_0P products with num\_error\_ISPs out of range**

Gauge Value Segment (Start-Stop) Explicit Reference

**Statistics for RA2\_ME\_\_0P products with num\_error\_ISPs out of range**

Gauge Statistics Segment (Start-Stop)

**Percentage of RA2\_ME\_\_0P products with missing\_ISPs\_significant set to 1**

Gauge Value Segment (Start-Stop)

**RA2\_ME\_\_0P products with num\_missing\_ISPs out of range**

Gauge	Value	Segment (Start-Stop)	Explicit Reference
SPH.NUM_MISSING_ISPS.WARNING PCF_RA2_ME__0P	1	26-DEC-2009 02:59:11.072 26-DEC-2009 04:16:43.136	Product: RA2_ME__0PNPDE20091226_025911_000046522085_00261_40896_0556.N1
SPH.NUM_MISSING_ISPS.WARNING PCF_RA2_ME__0P	1	26-DEC-2009 09:05:39.204 26-DEC-2009 10:36:21.094	Product: RA2_ME__0PNPDK20091226_090539_000054422085_00265_40900_4969.N1

**Statistics for RA2\_ME\_\_0P products with num\_missing\_ISPs out of range**

Gauge Statistics Segment (Start-Stop)

SPH.NUM_MISSING_ISPS.STA PCF_RA2_ME__0P	M=1 d=0 >=1 <=1 %=11.68281701	26-DEC-2009 00:00:00.000 27-DEC-2009 00:00:00.000
SPH.NUM_MISSING_ISPS.STA PCF_RA2_ME__0P	M=5010.16528445094 d=2570.80785275348 >=1 <=6827 %=17.33066544	27-DEC-2009 00:00:00.000 28-DEC-2009 00:00:00.000

Percentage of RA2\_ME\_\_0P products with ISP\_discarded\_significant set to 1

Gauge Value Segment (Start-Stop)

RA2\_ME\_\_0P products with num\_discarded\_ISPs out of range

Gauge Value Segment (Start-Stop) Explicit Reference

Statistics for RA2\_ME\_\_0P products with num\_discarded\_ISPs out of range

Gauge Statistics Segment (Start-Stop)

Percentage of RA2\_ME\_\_0P products with RS\_significant set to 1

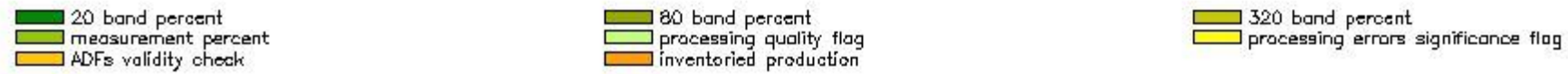
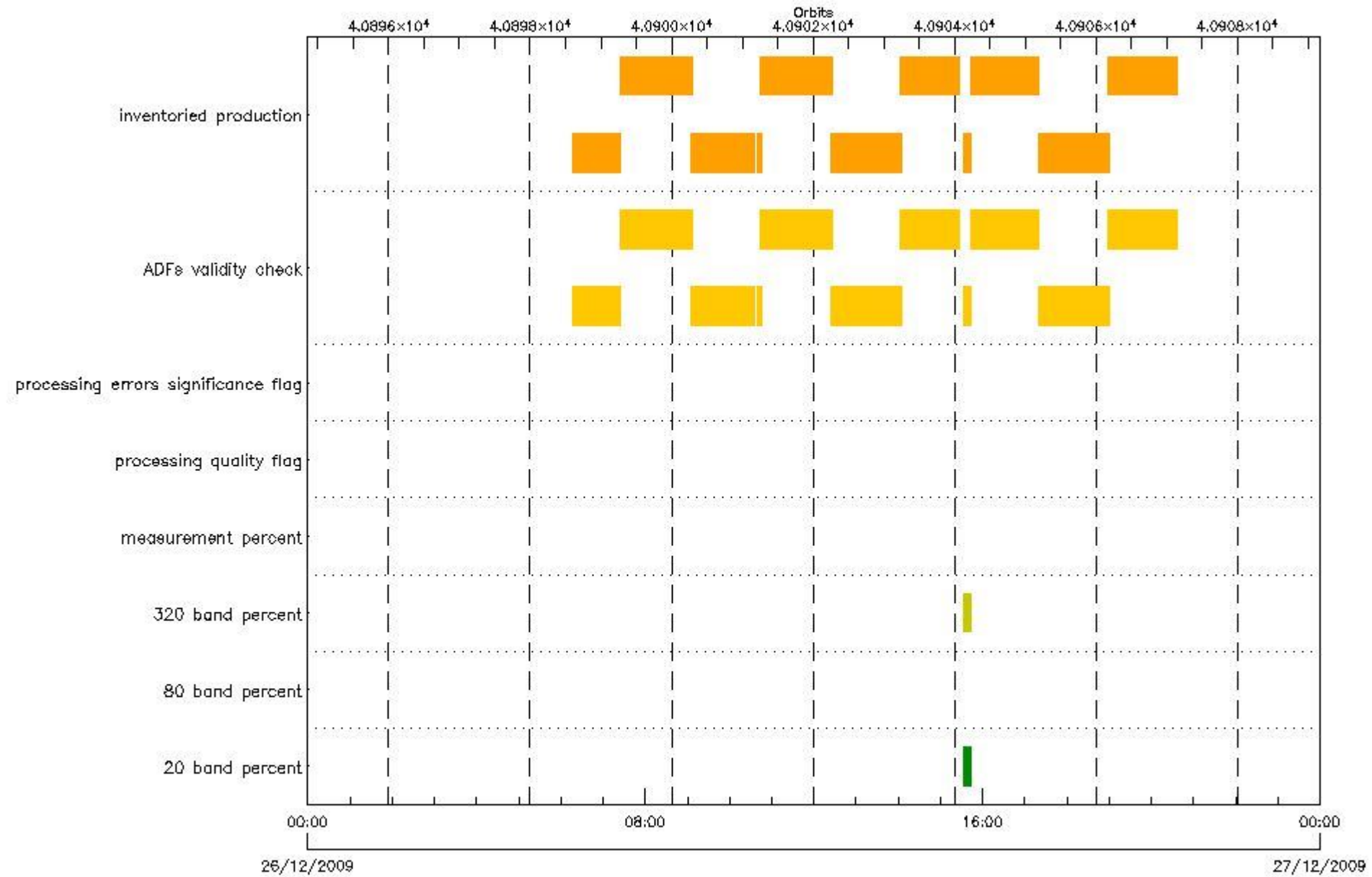
Gauge Value Segment (Start-Stop)

RA2\_ME\_\_0P products with num\_RS\_ISPs out of range

Gauge Value Segment (Start-Stop) Explicit Reference

Statistics for RA2\_ME\_\_0P products with num\_RS\_ISPs out of range

Gauge Statistics Segment (Start-Stop)



**RA2\_MW\_1P products using a wrong ADF (sensing not included in validity)**

Gauge	Segment (Start-Stop)	Explicit Reference
Product: RA2_MW_1PNPDK20091226_061638_000041202085_00263_40898_8687.N1 DS NAME: REAL.ORBIT_STATE_VECTOR_FILE	26-DEC-2009 06:16:38.487 26-DEC-2009 07:25:18.003	ADF: DOR_NAV_0PNPDK20091226_061432_000038252085_00263_40898_2000.N1
Product: RA2_MW_1PNPDK20091226_072355_000061592085_00264_40899_8690.N1 DS NAME: REAL.ORBIT_STATE_VECTOR_FILE	26-DEC-2009 07:23:55.623 26-DEC-2009 09:06:34.873	ADF: DOR_NAV_0PNPDK20091226_072336_000057382085_00264_40899_2001.N1
Product: RA2_MW_1PNPDK20091226_090539_000054432085_00265_40900_8693.N1 DS NAME: REAL.ORBIT_STATE_VECTOR_FILE	26-DEC-2009 09:05:39.229 26-DEC-2009 10:36:22.177	ADF: DOR_NAV_0PNPDK20091226_090433_000054192085_00265_40900_2002.N1
Product: RA2_MW_1PNPDK20091226_103920_00003682085_00266_40901_8696.N1 DS NAME: REAL.ORBIT_STATE_VECTOR_FILE	26-DEC-2009 10:39:20.473 26-DEC-2009 10:45:28.037	ADF: DOR_NAV_0PNPDK20091226_090433_000054192085_00265_40900_2002.N1
Product: RA2_MW_1PNPDK20091226_104353_000061102085_00266_40901_8699.N1 DS NAME: REAL.ORBIT_STATE_VECTOR_FILE	26-DEC-2009 10:43:53.403 26-DEC-2009 12:25:43.637	ADF: DOR_NAV_0PNPDK20091226_104011_000057382085_00266_40901_2003.N1

Product: RA2_MW__1PNPDK20091226_122411_000059942085_00267_40902_8702.N1 DS NAME: REAL.ORBIT_STATE_VECTOR_FILE	26-DEC-2009 12:24:11.231 26-DEC-2009 14:04:05.609	ADF: DOR_NAV_0PNPDK20091226_122108_000057382085_00267_40902_8702.N1
Product: RA2_MW__1PNPDK20091226_140312_000050642085_00268_40903_8705.N1 DS NAME: REAL.ORBIT_STATE_VECTOR_FILE	26-DEC-2009 14:03:12.193 26-DEC-2009 15:27:36.381	ADF: DOR_NAV_0PNPDK20091226_140205_000054192085_00268_40903_2005.N1
Product: RA2_MW__1PNPDK20091226_153203_000006852085_00269_40904_8708.N1 DS NAME: REAL.ORBIT_STATE_VECTOR_FILE	26-DEC-2009 15:32:03.160 26-DEC-2009 15:43:28.215	ADF: DOR_NAV_0PNPDK20091226_140205_000054192085_00268_40903_2005.N1
Product: RA2_MW__1PNPDK20091226_154243_000058652085_00269_40904_8711.N1 DS NAME: REAL.ORBIT_STATE_VECTOR_FILE	26-DEC-2009 15:42:43.711 26-DEC-2009 17:20:28.865	ADF: DOR_NAV_0PNPDK20091226_153744_000057382085_00269_40904_2149.N1
Product: RA2_MW__1PNPDK20091226_171849_000060452085_00270_40905_8714.N1 DS NAME: REAL.ORBIT_STATE_VECTOR_FILE	26-DEC-2009 17:18:49.774 26-DEC-2009 18:59:34.283	ADF: DOR_NAV_0PNPDK20091226_171841_000054192085_00270_40905_2150.N1
Product: RA2_MW__1PNPDK20091226_185742_000059342085_00271_40906_8717.N1 DS NAME: REAL.ORBIT_STATE_VECTOR_FILE	26-DEC-2009 18:57:42.938 26-DEC-2009 20:36:37.161	ADF: DOR_NAV_0PNPDK20091226_185419_000057382085_00271_40906_2151.N1

**RA2\_MW\_\_1P products with processing errors significance flag set**

RA2\_MW\_\_1P products with percentage of DSRs free of processing errors below threshold

Gauge	Value	Segment (Start-Stop)
-------	-------	----------------------

RA2\_MW\_\_1P products with percentage of valid measurements below threshold

Gauge	Value	Segment (Start-Stop)
-------	-------	----------------------

RA2\_MW\_\_1P products with percentage of 320 MHz band processed below threshold

Gauge	Value	Segment (Start-Stop)
SPH.RA2_320_BAND_PERCENT.WARNING PCF_RA2_MW__1P	8706	26-DEC-2009 15:32:03.160 26-DEC-2009 15:43:28.215

RA2\_MW\_\_1P products with percentage of 80 MHz band processed above threshold

Gauge	Value	Segment (Start-Stop)
-------	-------	----------------------

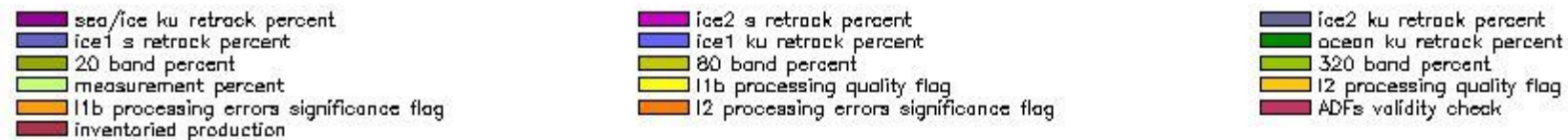
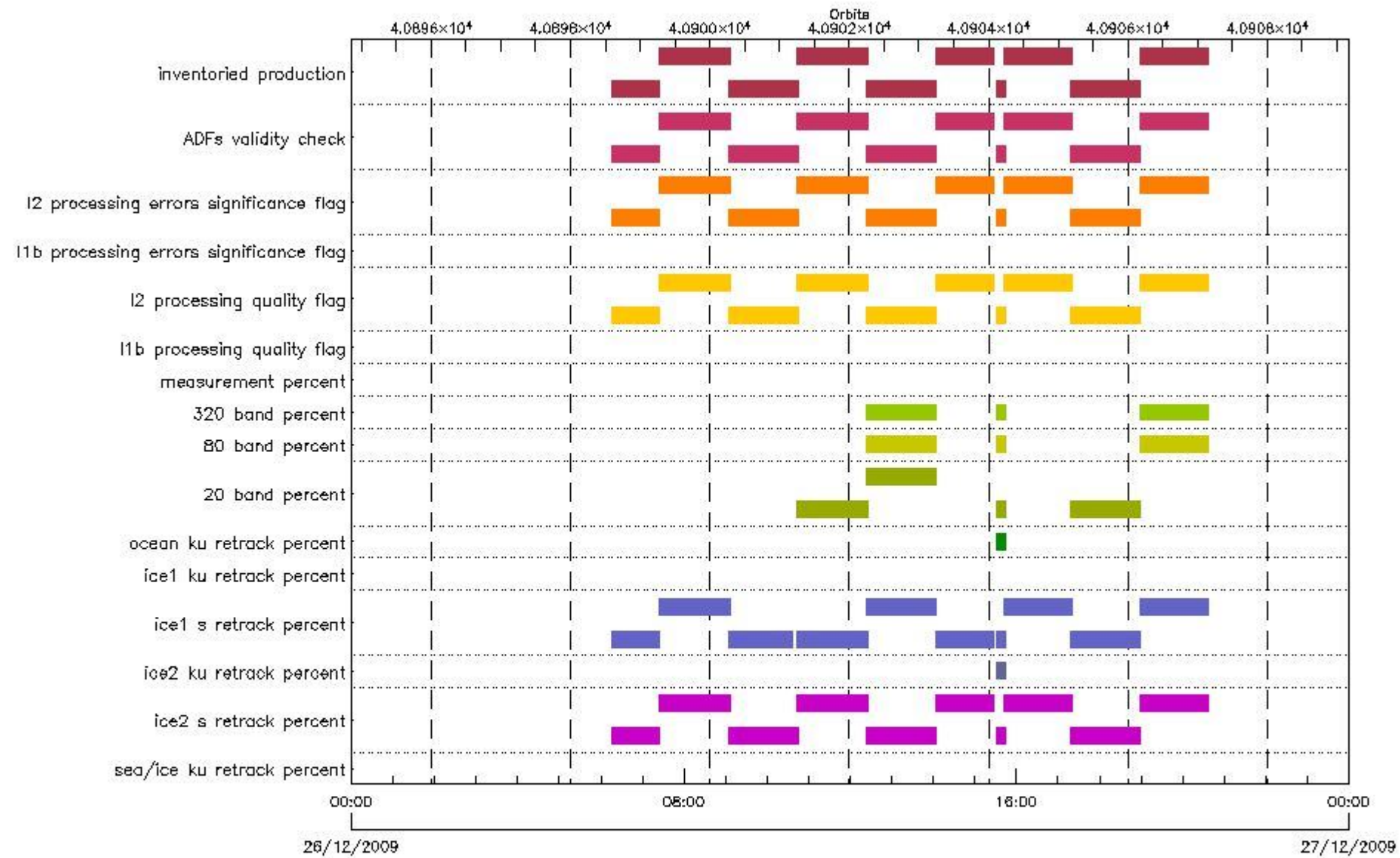
RA2\_MW\_\_1P products with percentage of 20 MHz band processed above threshold

Gauge	Value	Segment (Start-Stop)
SPH.RA2_20_BAND_PERCENT.WARNING PCF_RA2_MW__1P	627	26-DEC-2009 15:32:03.160 26-DEC-2009 15:43:28.215

**RA2\_FGD\_2P SPH checks**

**SPH fields with errors**





**RA2\_FGD\_2P products using a wrong ADF (sensing not included in validity)**

Gauge	Segment (Start-Stop)	Explicit Reference
Product: RA2_FGD_2PNPDK20091226_061638_000041202085_00263_40898_8688.N1 DS NAME: REAL.ORBIT_STATE_VECTOR_FILE	26-DEC-2009 06:16:38.487 26-DEC-2009 07:25:18.003	ADF: DOR_NAV_0PNPDK20091226_061432_000038252085_00263_40898_2000.N1
Product: RA2_FGD_2PNPDK20091226_072355_000061592085_00264_40899_8691.N1 DS NAME: REAL.ORBIT_STATE_VECTOR_FILE	26-DEC-2009 07:23:55.623 26-DEC-2009 09:06:34.873	ADF: DOR_NAV_0PNPDK20091226_072336_000057382085_00264_40899_2001.N1
Product: RA2_FGD_2PNPDK20091226_090539_000054432085_00265_40900_8694.N1 DS NAME: REAL.ORBIT_STATE_VECTOR_FILE	26-DEC-2009 09:05:39.229 26-DEC-2009 10:36:22.177	ADF: DOR_NAV_0PNPDK20091226_090433_000054192085_00265_40900_2002.N1
Product: RA2_FGD_2PNPDK20091226_103920_000003682085_00266_40901_8697.N1 DS NAME: REAL.ORBIT_STATE_VECTOR_FILE	26-DEC-2009 10:39:20.473 26-DEC-2009 10:45:28.037	ADF: DOR_NAV_0PNPDK20091226_090433_000054192085_00265_40900_2002.N1
Product: RA2_FGD_2PNPDK20091226_104353_000061102085_00266_40901_8700.N1 DS NAME: REAL.ORBIT_STATE_VECTOR_FILE	26-DEC-2009 10:43:53.403 26-DEC-2009 12:25:43.637	ADF: DOR_NAV_0PNPDK20091226_104011_000057382085_00266_40901_2003.N1

Product: RA2_FGD_2PNPDK20091226_122411_000059942085_00267_40902_8703.N1 DS NAME: REAL.ORBIT_STATE_VECTOR_FILE	26-DEC-2009 12:24:11.231 26-DEC-2009 14:04:05.609	ADF: DOR_NAV_0PNPDK20091226_122108_000057382085_00267_40
Product: RA2_FGD_2PNPDK20091226_140312_000050642085_00268_40903_8706.N1 DS NAME: REAL.ORBIT_STATE_VECTOR_FILE	26-DEC-2009 14:03:12.193 26-DEC-2009 15:27:36.381	ADF: DOR_NAV_0PNPDK20091226_140205_000054192085_00268_40903_2005.N1
Product: RA2_FGD_2PNPDK20091226_153203_000006852085_00269_40904_8709.N1 DS NAME: REAL.ORBIT_STATE_VECTOR_FILE	26-DEC-2009 15:32:03.160 26-DEC-2009 15:43:28.215	ADF: DOR_NAV_0PNPDK20091226_140205_000054192085_00268_40903_2005.N1
Product: RA2_FGD_2PNPDK20091226_154243_000058652085_00269_40904_8712.N1 DS NAME: REAL.ORBIT_STATE_VECTOR_FILE	26-DEC-2009 15:42:43.711 26-DEC-2009 17:20:28.865	ADF: DOR_NAV_0PNPDK20091226_153744_000057382085_00269_40904_2149.N1
Product: RA2_FGD_2PNPDK20091226_171849_000060452085_00270_40905_8715.N1 DS NAME: REAL.ORBIT_STATE_VECTOR_FILE	26-DEC-2009 17:18:49.774 26-DEC-2009 18:59:34.283	ADF: DOR_NAV_0PNPDK20091226_171841_000054192085_00270_40905_2150.N1
Product: RA2_FGD_2PNPDK20091226_185742_000059342085_00271_40906_8718.N1 DS NAME: REAL.ORBIT_STATE_VECTOR_FILE	26-DEC-2009 18:57:42.938 26-DEC-2009 20:36:37.161	ADF: DOR_NAV_0PNPDK20091226_185419_000057382085_00271_40906_2151.N1

**Products with processing errors significance flag set**

Gauge	Segment (Start-Stop)
SPH.RA2_L2_PROC_FLAG.WARNING PCF_RA2_FGD_2P	26-DEC-2009 06:16:38.487 26-DEC-2009 07:25:18.003
SPH.RA2_L2_PROC_FLAG.WARNING PCF_RA2_FGD_2P	26-DEC-2009 07:23:55.623 26-DEC-2009 09:06:34.873
SPH.RA2_L2_PROC_FLAG.WARNING PCF_RA2_FGD_2P	26-DEC-2009 09:05:39.229 26-DEC-2009 10:36:22.177
SPH.RA2_L2_PROC_FLAG.WARNING PCF_RA2_FGD_2P	26-DEC-2009 10:39:20.473 26-DEC-2009 10:45:28.037
SPH.RA2_L2_PROC_FLAG.WARNING PCF_RA2_FGD_2P	26-DEC-2009 10:43:53.403 26-DEC-2009 12:25:43.637
SPH.RA2_L2_PROC_FLAG.WARNING PCF_RA2_FGD_2P	26-DEC-2009 12:24:11.231 26-DEC-2009 14:04:05.609
SPH.RA2_L2_PROC_FLAG.WARNING PCF_RA2_FGD_2P	26-DEC-2009 14:03:12.193 26-DEC-2009 15:27:36.381
SPH.RA2_L2_PROC_FLAG.WARNING PCF_RA2_FGD_2P	26-DEC-2009 15:32:03.160 26-DEC-2009 15:43:28.215
SPH.RA2_L2_PROC_FLAG.WARNING PCF_RA2_FGD_2P	26-DEC-2009 15:42:43.711 26-DEC-2009 17:20:28.865
SPH.RA2_L2_PROC_FLAG.WARNING PCF_RA2_FGD_2P	26-DEC-2009 17:18:49.774 26-DEC-2009 18:59:34.283
SPH.RA2_L2_PROC_FLAG.WARNING PCF_RA2_FGD_2P	26-DEC-2009 18:57:42.938 26-DEC-2009 20:36:37.161

**Products with processing errors significance flag set**

**Gauge Segment (Start-Stop)**

**Products with percentage DSRs free of processing errors below threshold**

Gauge	Value	Segment (Start-Stop)
SPH.RA2_L2_PROC_QUALITY.WARNING PCF_RA2_FGD_2P	6314	26-DEC-2009 06:16:38.487 26-DEC-2009 07:25:18.003
SPH.RA2_L2_PROC_QUALITY.WARNING PCF_RA2_FGD_2P	6609	26-DEC-2009 07:23:55.623 26-DEC-2009 09:06:34.873

SPH.RA2_L2_PROC_QUALITY.WARNING PCF_RA2_FGD_2P	6526	26-DEC-2009 09:05:39.229 26-DEC-2009 10:36:22.177
SPH.RA2_L2_PROC_QUALITY.WARNING PCF_RA2_FGD_2P	8970	26-DEC-2009 10:39:20.473 26-DEC-2009 10:45:28.037
SPH.RA2_L2_PROC_QUALITY.WARNING PCF_RA2_FGD_2P	6655	26-DEC-2009 10:43:53.403 26-DEC-2009 12:25:43.637
SPH.RA2_L2_PROC_QUALITY.WARNING PCF_RA2_FGD_2P	6430	26-DEC-2009 12:24:11.231 26-DEC-2009 14:04:05.609
SPH.RA2_L2_PROC_QUALITY.WARNING PCF_RA2_FGD_2P	6249	26-DEC-2009 14:03:12.193 26-DEC-2009 15:27:36.381
SPH.RA2_L2_PROC_QUALITY.WARNING PCF_RA2_FGD_2P	7724	26-DEC-2009 15:32:03.160 26-DEC-2009 15:43:28.215
SPH.RA2_L2_PROC_QUALITY.WARNING PCF_RA2_FGD_2P	6600	26-DEC-2009 15:42:43.711 26-DEC-2009 17:20:28.865
SPH.RA2_L2_PROC_QUALITY.WARNING PCF_RA2_FGD_2P	6537	26-DEC-2009 17:18:49.774 26-DEC-2009 18:59:34.283
SPH.RA2_L2_PROC_QUALITY.WARNING PCF_RA2_FGD_2P	6277	26-DEC-2009 18:57:42.938 26-DEC-2009 20:36:37.161

**Products with percentage DSRs free of processing errors below threshold**

**Gauge Value Segment (Start-Stop)**

**RA2\_FGD\_2P products with percentage of valid measurements below threshold**

**Gauge Value Segment (Start-Stop)**

**RA2\_FGD\_2P products with percentage of 320 MHz band processed below threshold**

Gauge	Value	Segment (Start-Stop)
SPH.RA2_320_BAND_PERCENT.WARNING PCF_RA2_FGD_2P	9324	26-DEC-2009 12:24:11.231 26-DEC-2009 14:04:05.609
SPH.RA2_320_BAND_PERCENT.WARNING PCF_RA2_FGD_2P	8732	26-DEC-2009 15:32:03.160 26-DEC-2009 15:43:28.215
SPH.RA2_320_BAND_PERCENT.WARNING PCF_RA2_FGD_2P	9350	26-DEC-2009 18:57:42.938 26-DEC-2009 20:36:37.161

**RA2\_FGD\_2P products with percentage of 80 MHz band processed above threshold**

Gauge	Value	Segment (Start-Stop)
SPH.RA2_80_BAND_PERCENT.WARNING PCF_RA2_FGD_2P	522	26-DEC-2009 12:24:11.231 26-DEC-2009 14:04:05.609
SPH.RA2_80_BAND_PERCENT.WARNING PCF_RA2_FGD_2P	846	26-DEC-2009 15:32:03.160 26-DEC-2009 15:43:28.215
SPH.RA2_80_BAND_PERCENT.WARNING PCF_RA2_FGD_2P	554	26-DEC-2009 18:57:42.938 26-DEC-2009 20:36:37.161

**RA2\_FGD\_2P products with percentage of 20 MHz band processed above threshold**

Gauge	Value	Segment (Start-Stop)
SPH.RA2_20_BAND_PERCENT.WARNING PCF_RA2_FGD_2P	137	26-DEC-2009 10:43:53.403 26-DEC-2009 12:25:43.637
SPH.RA2_20_BAND_PERCENT.WARNING PCF_RA2_FGD_2P	154	26-DEC-2009 12:24:11.231 26-DEC-2009 14:04:05.609

SPH.RA2_20_BAND_PERCENT.WARNING PCF_RA2_FGD_2P	423	26-DEC-2009 15:32:03.160 26-DEC-2009 15:43:28.215
SPH.RA2_20_BAND_PERCENT.WARNING PCF_RA2_FGD_2P	136	26-DEC-2009 17:18:49.774 26-DEC-2009 18:59:34.283

**RA2\_FGD\_2P products with percentage of valid Ku ocean retracker measurements below threshold**

Gauge	Value	Segment (Start-Stop)
SPH.RA2_OCEAN_KU_RETRACK_PERCENT.WARNING PCF_RA2_FGD_2P	8943	26-DEC-2009 15:32:03.160 26-DEC-2009 15:43:28.215

**RA2\_FGD\_2P products with percentage of valid Ku ice1 retracker measurements below threshold**

**Gauge Value Segment (Start-Stop)**

**RA2\_FGD\_2P products with percentage of valid S ice1 retracker measurements below threshold**

Gauge	Value	Segment (Start-Stop)
SPH.RA2_ICE1_S_RETRACK_PERCENT.WARNING PCF_RA2_FGD_2P	5611	26-DEC-2009 06:16:38.487 26-DEC-2009 07:25:18.003
SPH.RA2_ICE1_S_RETRACK_PERCENT.WARNING PCF_RA2_FGD_2P	5195	26-DEC-2009 07:23:55.623 26-DEC-2009 09:06:34.873
SPH.RA2_ICE1_S_RETRACK_PERCENT.WARNING PCF_RA2_FGD_2P	5571	26-DEC-2009 09:05:39.229 26-DEC-2009 10:36:22.177
SPH.RA2_ICE1_S_RETRACK_PERCENT.WARNING PCF_RA2_FGD_2P	5518	26-DEC-2009 10:43:53.403 26-DEC-2009 12:25:43.637
SPH.RA2_ICE1_S_RETRACK_PERCENT.WARNING PCF_RA2_FGD_2P	4676	26-DEC-2009 12:24:11.231 26-DEC-2009 14:04:05.609
SPH.RA2_ICE1_S_RETRACK_PERCENT.WARNING PCF_RA2_FGD_2P	5120	26-DEC-2009 14:03:12.193 26-DEC-2009 15:27:36.381
SPH.RA2_ICE1_S_RETRACK_PERCENT.WARNING PCF_RA2_FGD_2P	4201	26-DEC-2009 15:32:03.160 26-DEC-2009 15:43:28.215
SPH.RA2_ICE1_S_RETRACK_PERCENT.WARNING PCF_RA2_FGD_2P	5344	26-DEC-2009 15:42:43.711 26-DEC-2009 17:20:28.865
SPH.RA2_ICE1_S_RETRACK_PERCENT.WARNING PCF_RA2_FGD_2P	5366	26-DEC-2009 17:18:49.774 26-DEC-2009 18:59:34.283
SPH.RA2_ICE1_S_RETRACK_PERCENT.WARNING PCF_RA2_FGD_2P	4483	26-DEC-2009 18:57:42.938 26-DEC-2009 20:36:37.161

**RA2\_FGD\_2P products with percentage of valid KU ice2 retracker measurements below threshold**

Gauge	Value	Segment (Start-Stop)
SPH.RA2_ICE2_KU_RETRACK_PERCENT.WARNING PCF_RA2_FGD_2P	6878	26-DEC-2009 15:32:03.160 26-DEC-2009 15:43:28.215

**RA2\_FGD\_2P products with percentage of valid S ice2 retracker measurements below threshold**

Gauge	Value	Segment (Start-Stop)
SPH.RA2_ICE2_S_RETRACK_PERCENT.WARNING PCF_RA2_FGD_2P	76	26-DEC-2009 06:16:38.487 26-DEC-2009 07:25:18.003
SPH.RA2_ICE2_S_RETRACK_PERCENT.WARNING PCF_RA2_FGD_2P	56	26-DEC-2009 07:23:55.623 26-DEC-2009 09:06:34.873
SPH.RA2_ICE2_S_RETRACK_PERCENT.WARNING PCF_RA2_FGD_2P	33	26-DEC-2009 09:05:39.229 26-DEC-2009 10:36:22.177

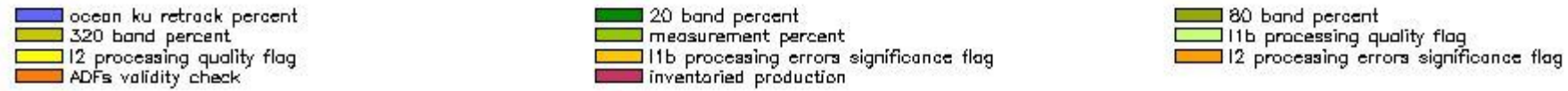
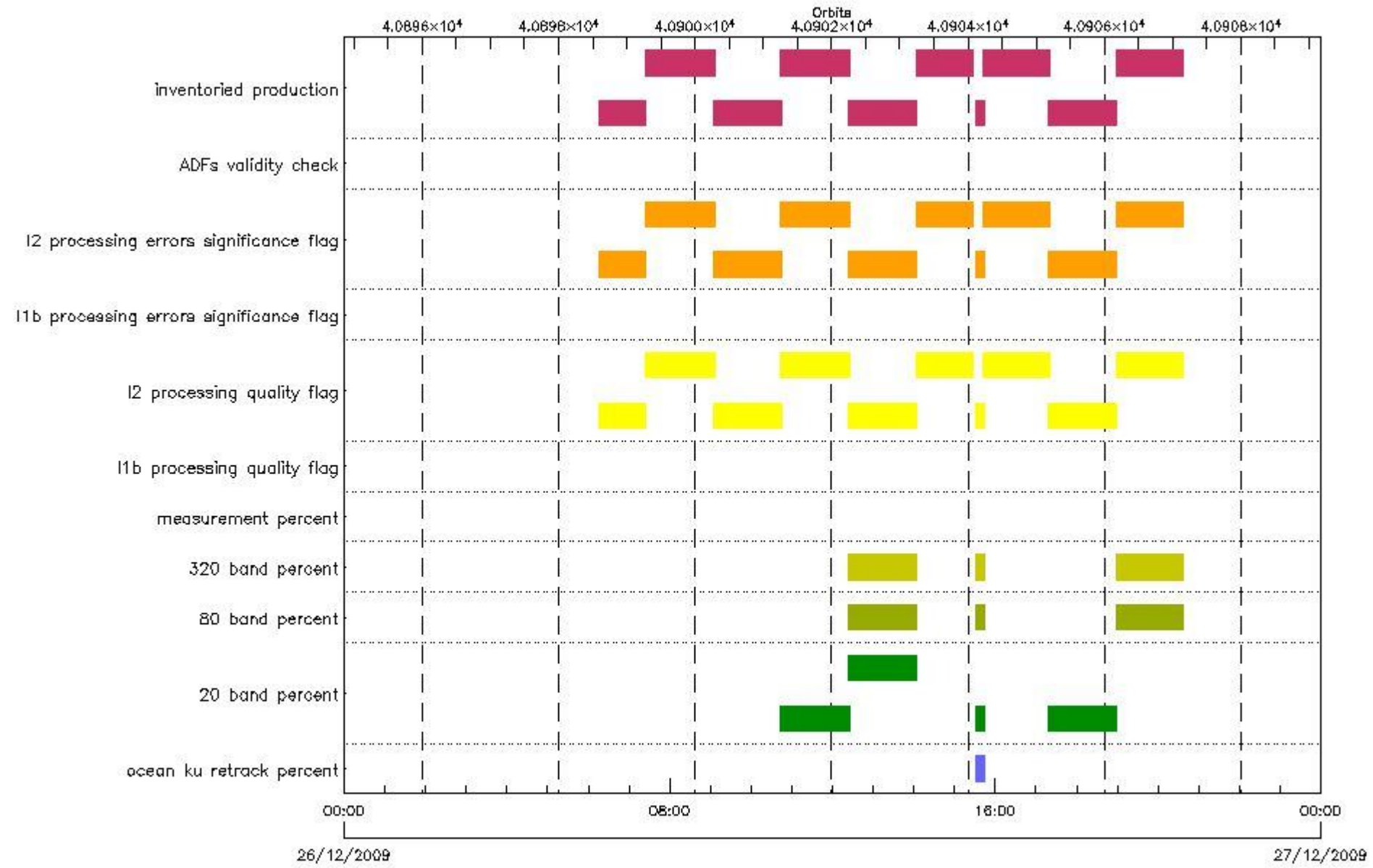
SPH.RA2_ICE2_S_RETRACK_PERCENT.WARNING PCF_RA2_FGD_2P	30	26-DEC-2009 10:39:20.473 26-DEC-2009 10:45:28.037
SPH.RA2_ICE2_S_RETRACK_PERCENT.WARNING PCF_RA2_FGD_2P	58	26-DEC-2009 10:43:53.403 26-DEC-2009 12:25:43.637
SPH.RA2_ICE2_S_RETRACK_PERCENT.WARNING PCF_RA2_FGD_2P	43	26-DEC-2009 12:24:11.231 26-DEC-2009 14:04:05.609
SPH.RA2_ICE2_S_RETRACK_PERCENT.WARNING PCF_RA2_FGD_2P	57	26-DEC-2009 14:03:12.193 26-DEC-2009 15:27:36.381
SPH.RA2_ICE2_S_RETRACK_PERCENT.WARNING PCF_RA2_FGD_2P	0	26-DEC-2009 15:32:03.160 26-DEC-2009 15:43:28.215
SPH.RA2_ICE2_S_RETRACK_PERCENT.WARNING PCF_RA2_FGD_2P	44	26-DEC-2009 15:42:43.711 26-DEC-2009 17:20:28.865
SPH.RA2_ICE2_S_RETRACK_PERCENT.WARNING PCF_RA2_FGD_2P	52	26-DEC-2009 17:18:49.774 26-DEC-2009 18:59:34.283
SPH.RA2_ICE2_S_RETRACK_PERCENT.WARNING PCF_RA2_FGD_2P	36	26-DEC-2009 18:57:42.938 26-DEC-2009 20:36:37.161

RA2\_FGD\_2P products with percentage of valid KU sea/ice retracker measurements below threshold

Gauge Value Segment (Start-Stop)

RA2\_WWV\_2P SPH checks

SPH fields with errors



**RA2\_WWV\_2P products using a wrong ADF (sensing not included in validity)**

Gauge Segment (Start-Stop) Explicit Reference

**RA2\_WWV\_2P products with processing errors significance flag set**

Gauge	Segment (Start-Stop)
SPH.RA2_L2_PROC_FLAG.WARNING PCF_RA2_WWV_2P	26-DEC-2009 06:16:38.487 26-DEC-2009 07:25:18.003
SPH.RA2_L2_PROC_FLAG.WARNING PCF_RA2_WWV_2P	26-DEC-2009 07:23:55.623 26-DEC-2009 09:06:34.873
SPH.RA2_L2_PROC_FLAG.WARNING PCF_RA2_WWV_2P	26-DEC-2009 09:05:39.229 26-DEC-2009 10:36:22.177

SPH.RA2_L2_PROC_FLAG.WARNING PCF_RA2_WWV_2P	26-DEC-2009 10:39:20.473 26-DEC-2009 10:45:28.037
SPH.RA2_L2_PROC_FLAG.WARNING PCF_RA2_WWV_2P	26-DEC-2009 10:43:53.403 26-DEC-2009 12:25:43.637
SPH.RA2_L2_PROC_FLAG.WARNING PCF_RA2_WWV_2P	26-DEC-2009 12:24:11.231 26-DEC-2009 14:04:05.609
SPH.RA2_L2_PROC_FLAG.WARNING PCF_RA2_WWV_2P	26-DEC-2009 14:03:12.193 26-DEC-2009 15:27:36.381
SPH.RA2_L2_PROC_FLAG.WARNING PCF_RA2_WWV_2P	26-DEC-2009 15:32:03.160 26-DEC-2009 15:43:28.215
SPH.RA2_L2_PROC_FLAG.WARNING PCF_RA2_WWV_2P	26-DEC-2009 15:42:43.711 26-DEC-2009 17:20:28.865
SPH.RA2_L2_PROC_FLAG.WARNING PCF_RA2_WWV_2P	26-DEC-2009 17:18:49.774 26-DEC-2009 18:59:34.283
SPH.RA2_L2_PROC_FLAG.WARNING PCF_RA2_WWV_2P	26-DEC-2009 18:57:42.938 26-DEC-2009 20:36:37.161

**RA2\_WWV\_2P products with processing errors significance flag set**

**Gauge Segment (Start-Stop)**

**RA2\_WWV\_2P products with percentage DSRs free of processing errors below threshold**

Gauge	Value	Segment (Start-Stop)
SPH.RA2_L2_PROC_QUALITY.WARNING PCF_RA2_WWV_2P	6314	26-DEC-2009 06:16:38.487 26-DEC-2009 07:25:18.003
SPH.RA2_L2_PROC_QUALITY.WARNING PCF_RA2_WWV_2P	6609	26-DEC-2009 07:23:55.623 26-DEC-2009 09:06:34.873
SPH.RA2_L2_PROC_QUALITY.WARNING PCF_RA2_WWV_2P	6526	26-DEC-2009 09:05:39.229 26-DEC-2009 10:36:22.177
SPH.RA2_L2_PROC_QUALITY.WARNING PCF_RA2_WWV_2P	8970	26-DEC-2009 10:39:20.473 26-DEC-2009 10:45:28.037
SPH.RA2_L2_PROC_QUALITY.WARNING PCF_RA2_WWV_2P	6655	26-DEC-2009 10:43:53.403 26-DEC-2009 12:25:43.637
SPH.RA2_L2_PROC_QUALITY.WARNING PCF_RA2_WWV_2P	6430	26-DEC-2009 12:24:11.231 26-DEC-2009 14:04:05.609
SPH.RA2_L2_PROC_QUALITY.WARNING PCF_RA2_WWV_2P	6249	26-DEC-2009 14:03:12.193 26-DEC-2009 15:27:36.381
SPH.RA2_L2_PROC_QUALITY.WARNING PCF_RA2_WWV_2P	7724	26-DEC-2009 15:32:03.160 26-DEC-2009 15:43:28.215
SPH.RA2_L2_PROC_QUALITY.WARNING PCF_RA2_WWV_2P	6600	26-DEC-2009 15:42:43.711 26-DEC-2009 17:20:28.865
SPH.RA2_L2_PROC_QUALITY.WARNING PCF_RA2_WWV_2P	6537	26-DEC-2009 17:18:49.774 26-DEC-2009 18:59:34.283
SPH.RA2_L2_PROC_QUALITY.WARNING PCF_RA2_WWV_2P	6277	26-DEC-2009 18:57:42.938 26-DEC-2009 20:36:37.161

**RA2\_WWV\_2P products with percentage DSRs free of processing errors below threshold**

**Gauge Value Segment (Start-Stop)**

**RA2\_WWV\_2P products with percentage of valid measurements below threshold**

Gauge	Value	Segment (Start-Stop)
-------	-------	----------------------

**RA2\_WWV\_2P products with percentage of 320 MHz band processed below threshold**

Gauge	Value	Segment (Start-Stop)
SPH.RA2_320_BAND_PERCENT.WARNING PCF_RA2_WWV_2P	9324	26-DEC-2009 12:24:11.231 26-DEC-2009 14:04:05.609
SPH.RA2_320_BAND_PERCENT.WARNING PCF_RA2_WWV_2P	8732	26-DEC-2009 15:32:03.160 26-DEC-2009 15:43:28.215
SPH.RA2_320_BAND_PERCENT.WARNING PCF_RA2_WWV_2P	9350	26-DEC-2009 18:57:42.938 26-DEC-2009 20:36:37.161

**RA2\_WWV\_2P products with percentage of 80 MHz band processed above threshold**

Gauge	Value	Segment (Start-Stop)
SPH.RA2_80_BAND_PERCENT.WARNING PCF_RA2_WWV_2P	522	26-DEC-2009 12:24:11.231 26-DEC-2009 14:04:05.609
SPH.RA2_80_BAND_PERCENT.WARNING PCF_RA2_WWV_2P	846	26-DEC-2009 15:32:03.160 26-DEC-2009 15:43:28.215
SPH.RA2_80_BAND_PERCENT.WARNING PCF_RA2_WWV_2P	554	26-DEC-2009 18:57:42.938 26-DEC-2009 20:36:37.161

**RA2\_WWV\_2P products with percentage of 20 MHz band processed above threshold**

Gauge	Value	Segment (Start-Stop)
SPH.RA2_20_BAND_PERCENT.WARNING PCF_RA2_WWV_2P	137	26-DEC-2009 10:43:53.403 26-DEC-2009 12:25:43.637
SPH.RA2_20_BAND_PERCENT.WARNING PCF_RA2_WWV_2P	154	26-DEC-2009 12:24:11.231 26-DEC-2009 14:04:05.609
SPH.RA2_20_BAND_PERCENT.WARNING PCF_RA2_WWV_2P	423	26-DEC-2009 15:32:03.160 26-DEC-2009 15:43:28.215
SPH.RA2_20_BAND_PERCENT.WARNING PCF_RA2_WWV_2P	136	26-DEC-2009 17:18:49.774 26-DEC-2009 18:59:34.283

**RA2\_WWV\_2P products with percentage of valid Ku ocean retracker measurements below threshold**

Gauge	Value	Segment (Start-Stop)
SPH.RA2_OCEAN_KU_RETRACK_PERCENT.WARNING PCF_RA2_WWV_2P	8943	26-DEC-2009 15:32:03.160 26-DEC-2009 15:43:28.215

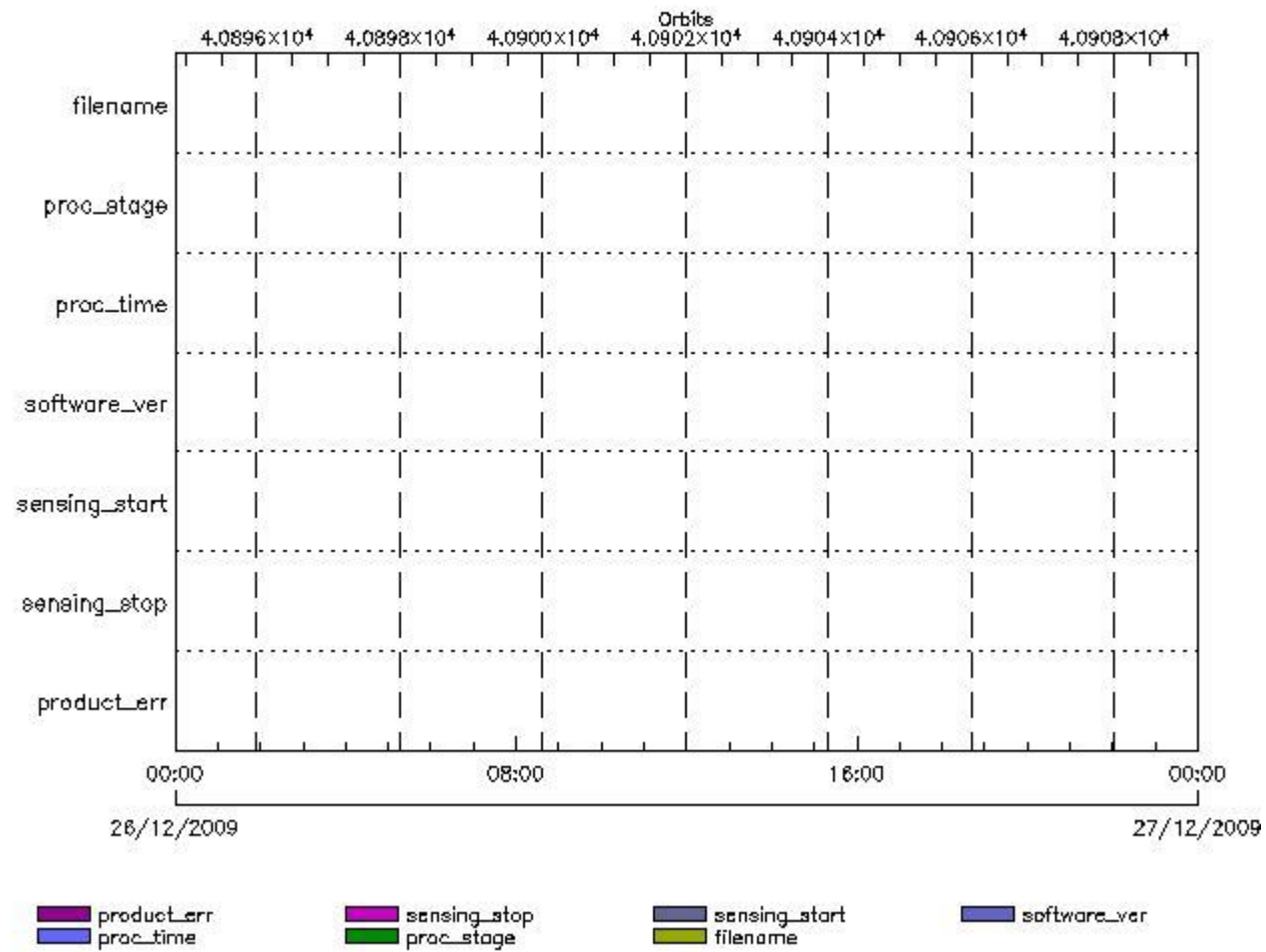
## ADFs

### MPH checks

#### MWR\_CHD\_AX MPH checks

MPH Errors for MWR\_CHD\_AX





**MWR\_CHD\_AX files with wrong filename**

**MWR\_CHD\_AX files with unknown processing stage**

**Gauge Explicit Reference**

**MWR\_CHD\_AX files with wrong processing time**

**Gauge Explicit Reference**

**MWR\_CHD\_AX files with software version not equal to the current version**

**Gauge Explicit Reference**

**MWR\_CHD\_AX files with wrong sensing start**

**Gauge Explicit Reference**

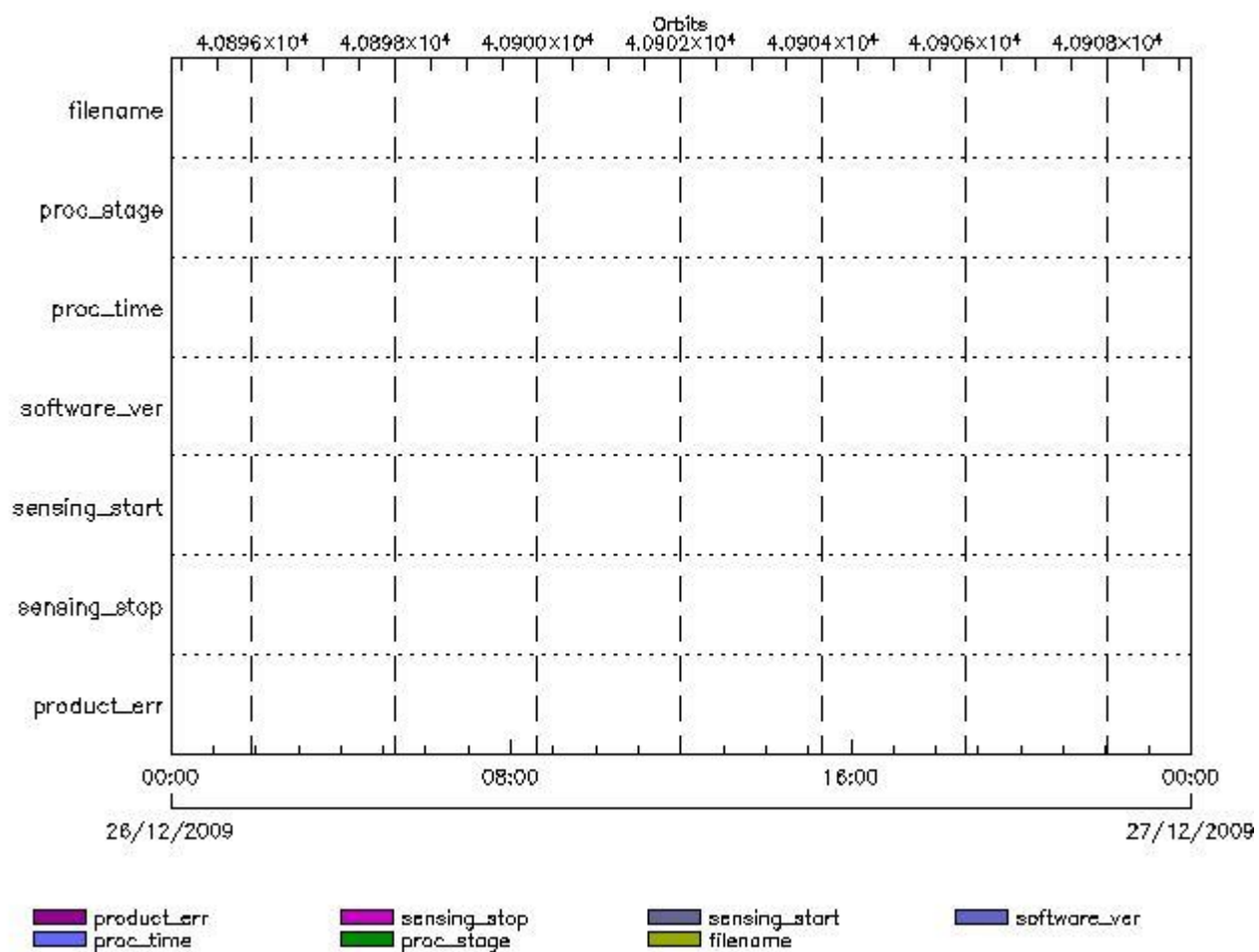
**MWR\_CHD\_AX files with wrong sensing stop**

**Gauge Explicit Reference**

**MWR\_CHD\_AX files with product err set**

**Gauge Explicit Reference**

MPH Errors for MWR\_CON\_AX



MWR\_CON\_AX files with wrong filename

MWR\_CON\_AX files with unknown processing stage

Gauge Explicit Reference

MWR\_CON\_AX files with wrong processing time

Gauge Explicit Reference

MWR\_CON\_AX files with software version not equal to the current version

Gauge Explicit Reference

MWR\_CON\_AX files with wrong sensing start

Gauge Explicit Reference

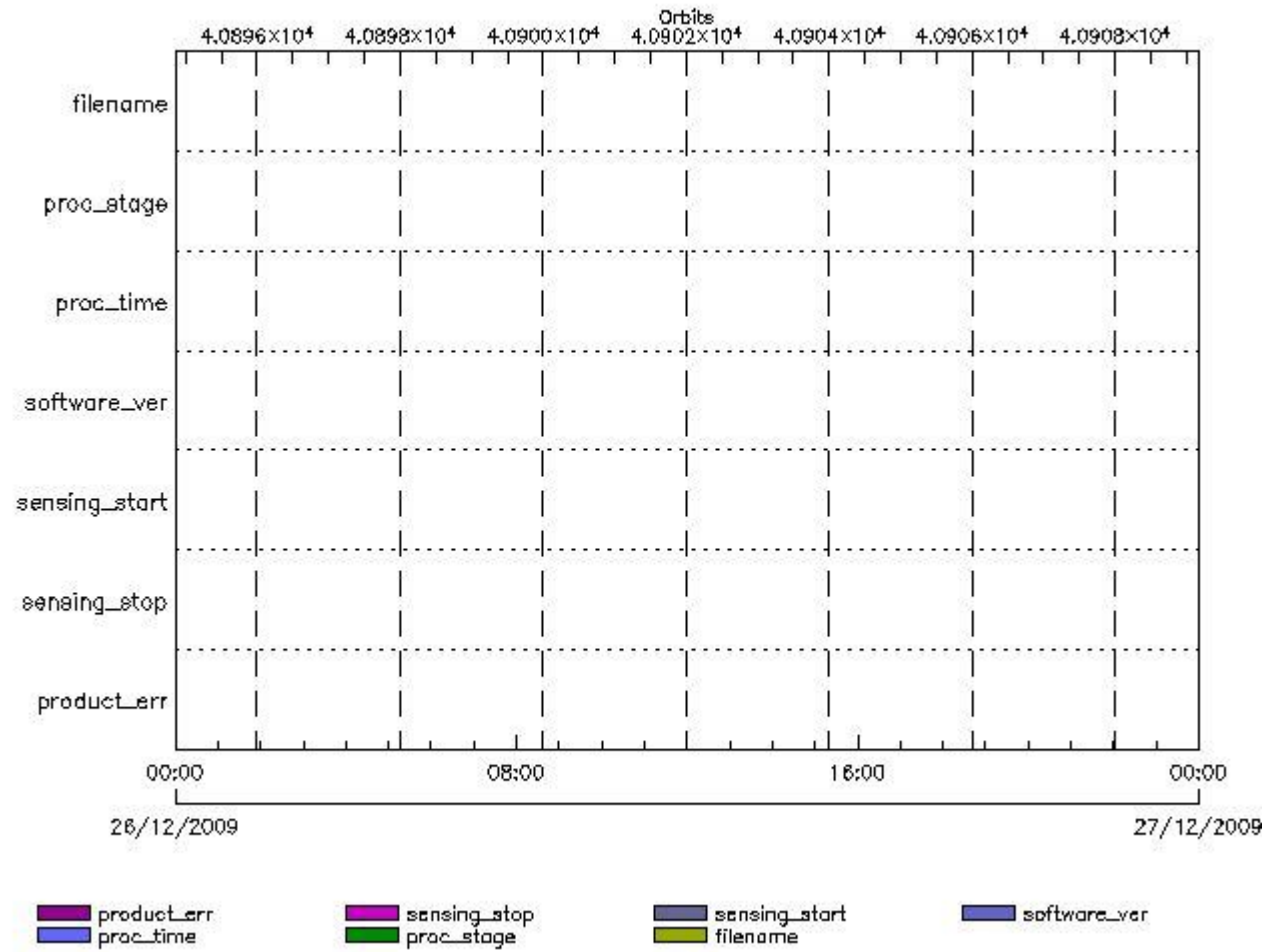
MWR\_CON\_AX files with wrong sensing stop

Gauge Explicit Reference

MWR\_CON\_AX files with product err set

MWR\_LSF\_AX MPH checks

MPH Errors for MWR\_LSF\_AX



MWR\_LSF\_AX files with wrong filename

MWR\_LSF\_AX files with unknown processing stage

Gauge Explicit Reference

MWR\_LSF\_AX files with wrong processing time

Gauge Explicit Reference

MWR\_LSF\_AX files with software version not equal to the current version

Gauge Explicit Reference

MWR\_LSF\_AX files with wrong sensing start

Gauge Explicit Reference

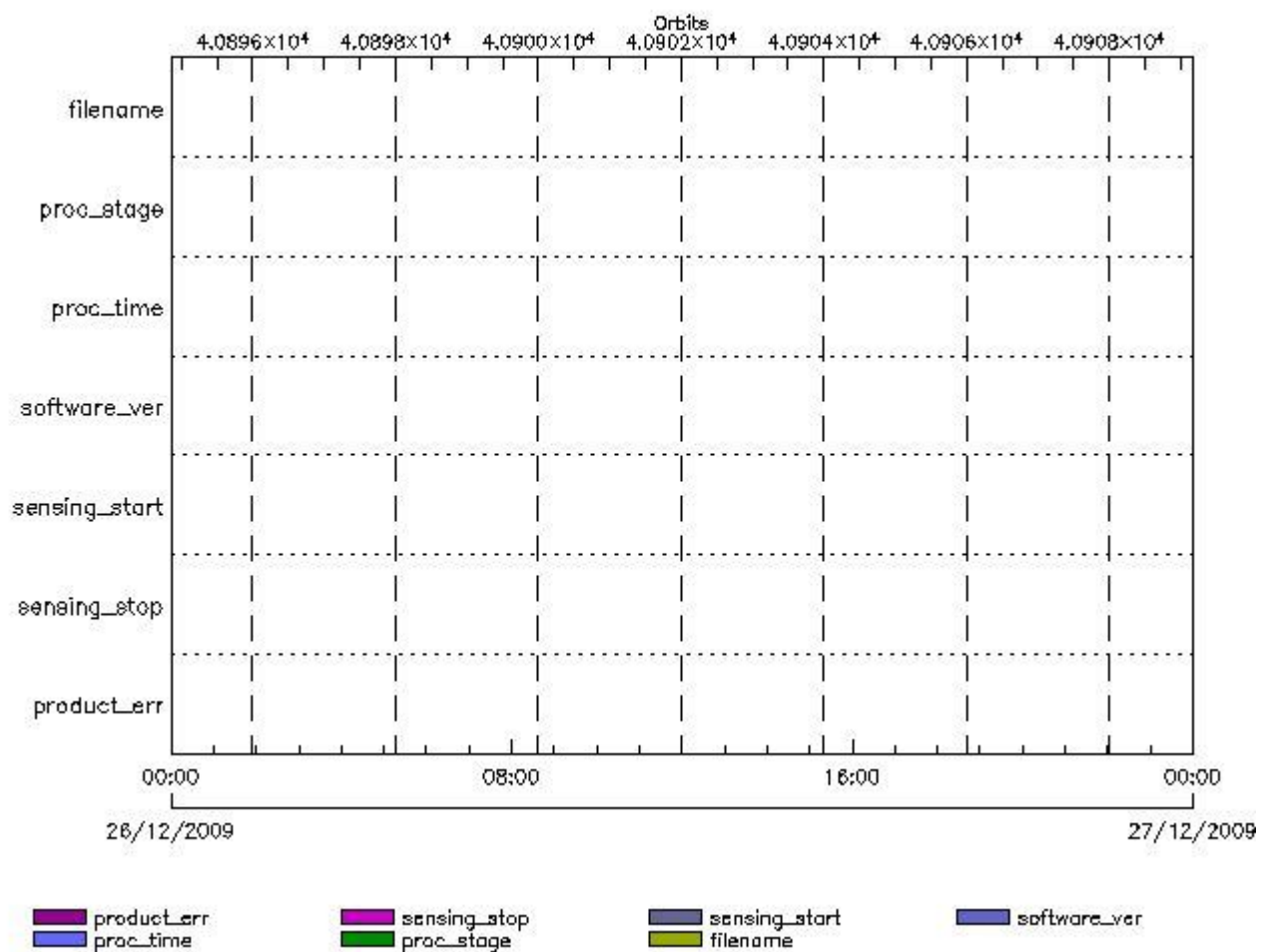
MWR\_LSF\_AX files with wrong sensing stop

Gauge Explicit Reference  
 MWR\_LSF\_AX files with product err set

Gauge Explicit Reference

MWR\_SLT\_AX MPH checks

MPH Errors for MWR\_SLT\_AX



MWR\_SLT\_AX files with wrong filename

MWR\_SLT\_AX files with unknown processing stage

Gauge Explicit Reference

MWR\_SLT\_AX files with wrong processing time

Gauge Explicit Reference

MWR\_SLT\_AX files with software version not equal to the current version

Gauge Explicit Reference

MWR\_SLT\_AX files with wrong sensing start

Gauge Explicit Reference

MWR\_SLT\_AX files with wrong sensing stop

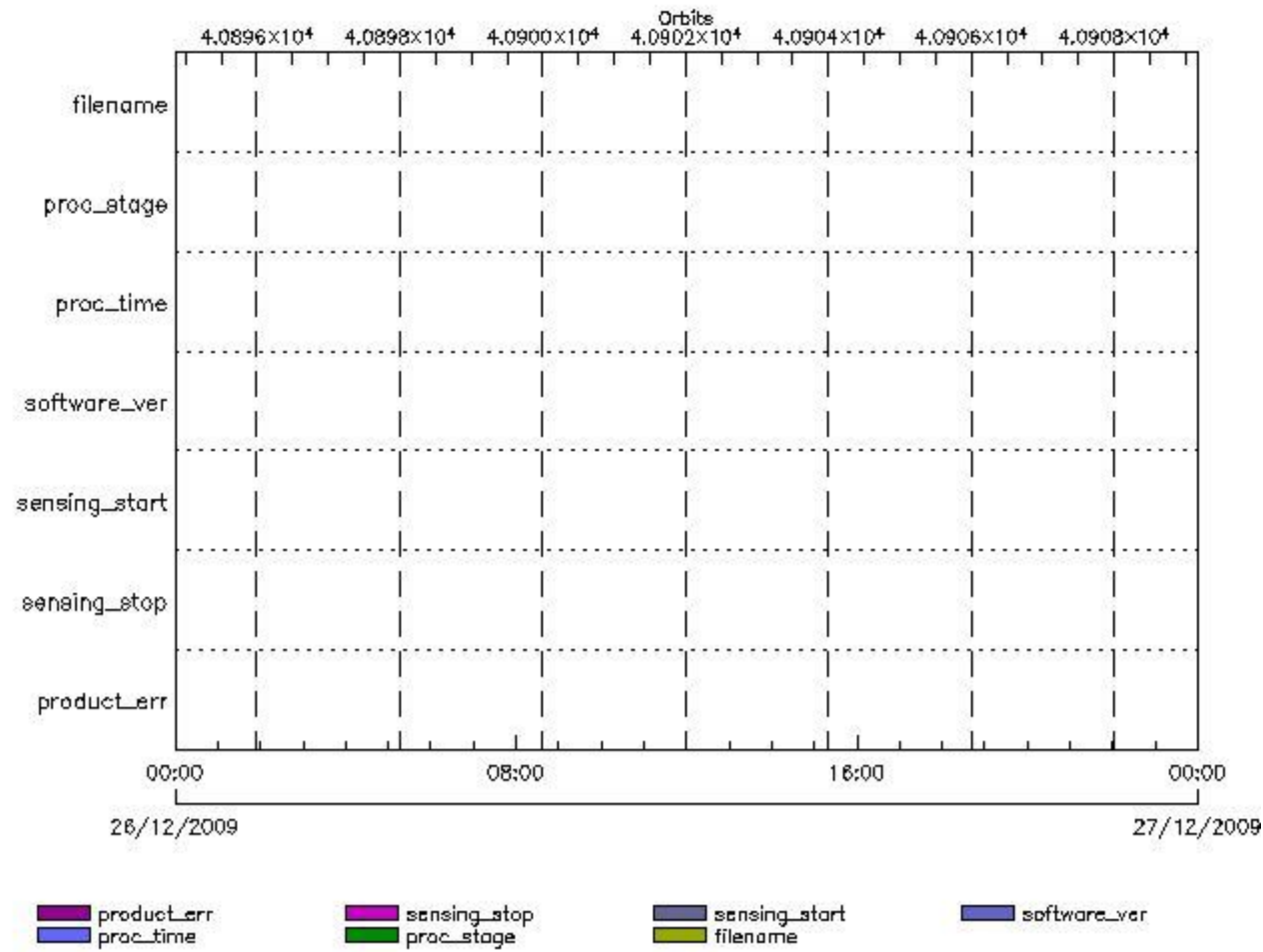
Gauge Explicit Reference

MWR\_SLT\_AX files with product err set

Gauge Explicit Reference

RA2\_CHD\_AX MPH checks

MPH Errors for RA2\_CHD\_AX



RA2\_CHD\_AX files with wrong filename

RA2\_CHD\_AX files with unknown processing stage

Gauge Explicit Reference

RA2\_CHD\_AX files with wrong processing time

Gauge Explicit Reference

RA2\_CHD\_AX files with software version not equal to the current version

Gauge Explicit Reference

RA2\_CHD\_AX files with wrong sensing start

Gauge Explicit Reference

RA2\_CHD\_AX files with wrong sensing stop

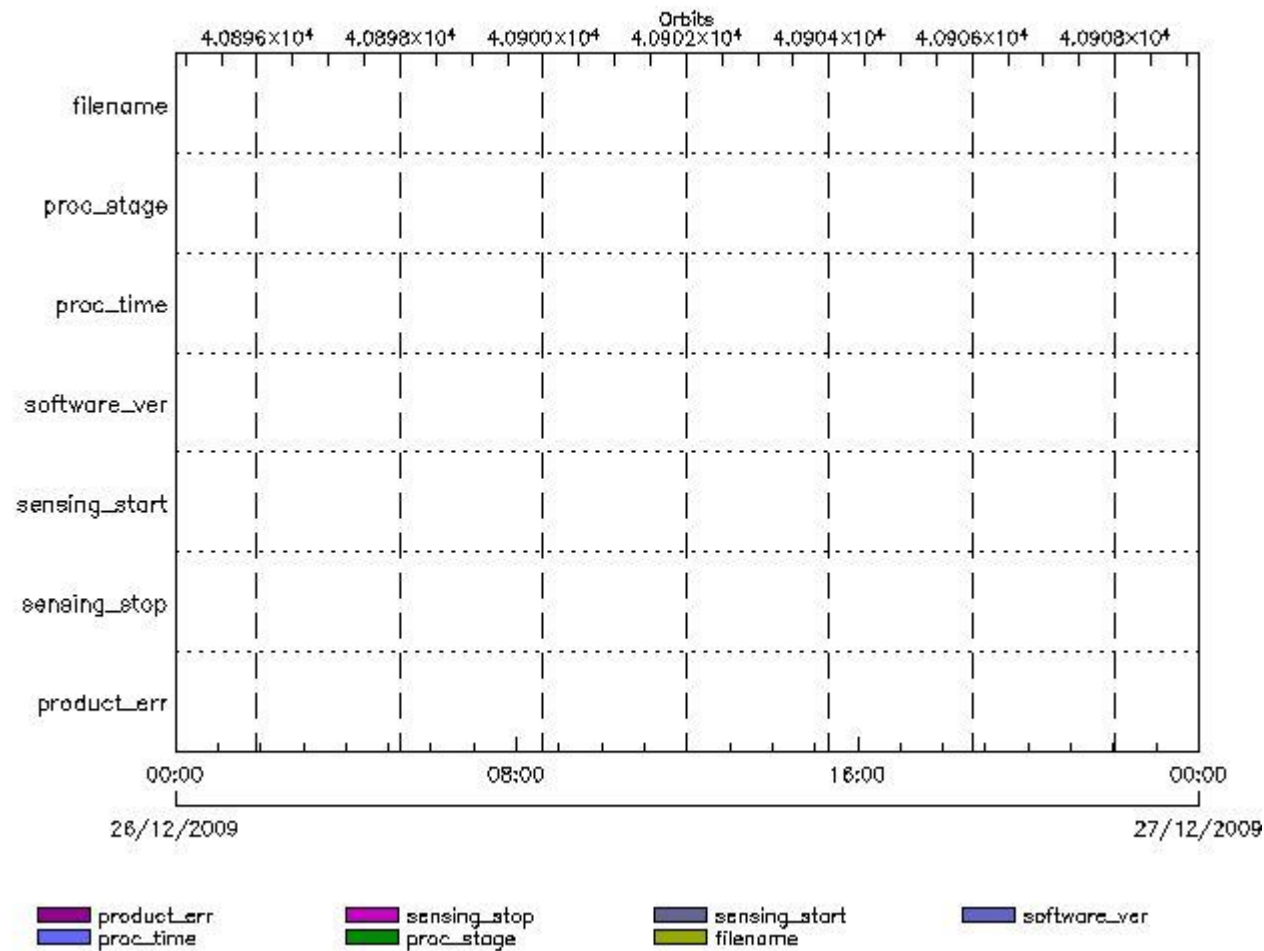
Gauge Explicit Reference

RA2\_CHD\_AX files with product err set

Gauge Explicit Reference

RA2\_CON\_AX MPH checks

MPH Errors for RA2\_CON\_AX



RA2\_CON\_AX files with wrong filename

Gauge

RA2\_CON\_AX files with unknown processing stage

Gauge Explicit Reference

RA2\_CON\_AX files with wrong processing time

Gauge Explicit Reference

RA2\_CON\_AX files with software version not equal to the current version

Gauge Explicit Reference

RA2\_CON\_AX files with wrong sensing start

Gauge Explicit Reference

RA2\_CON\_AX files with wrong sensing stop

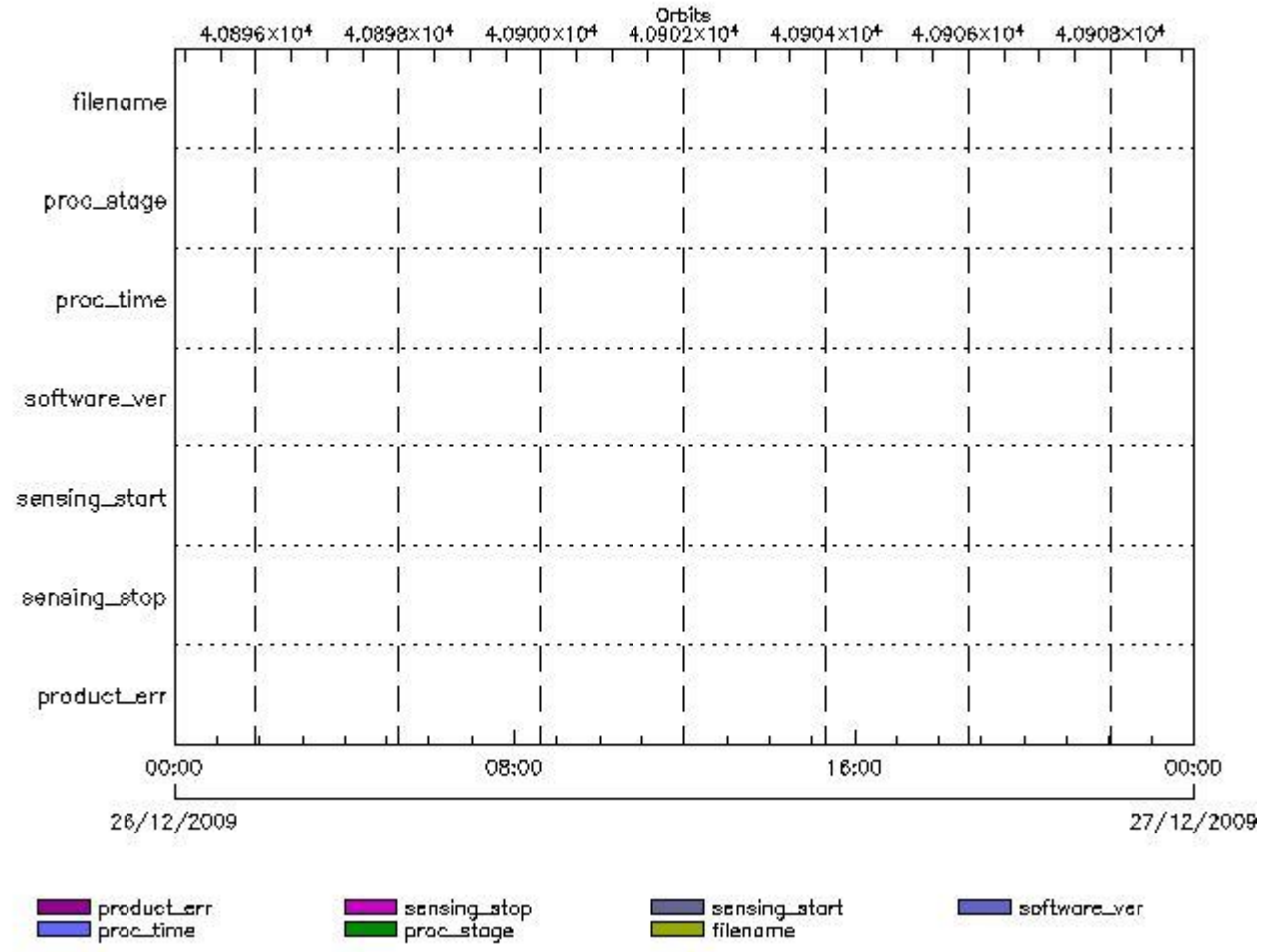
Gauge Explicit Reference

RA2\_CON\_AX files with product err set

Gauge Explicit Reference

RA2\_CST\_AX MPH checks

MPH Errors for RA2\_CST\_AX



RA2\_CST\_AX files with wrong filename

Gauge

RA2\_CST\_AX files with unknown processing stage

Gauge Explicit Reference

RA2\_CST\_AX files with wrong processing time

Gauge Explicit Reference

RA2\_CST\_AX files with software version not equal to the current version

Gauge Explicit Reference

RA2\_CST\_AX files with wrong sensing start

Gauge Explicit Reference

RA2\_CST\_AX files with wrong sensing stop

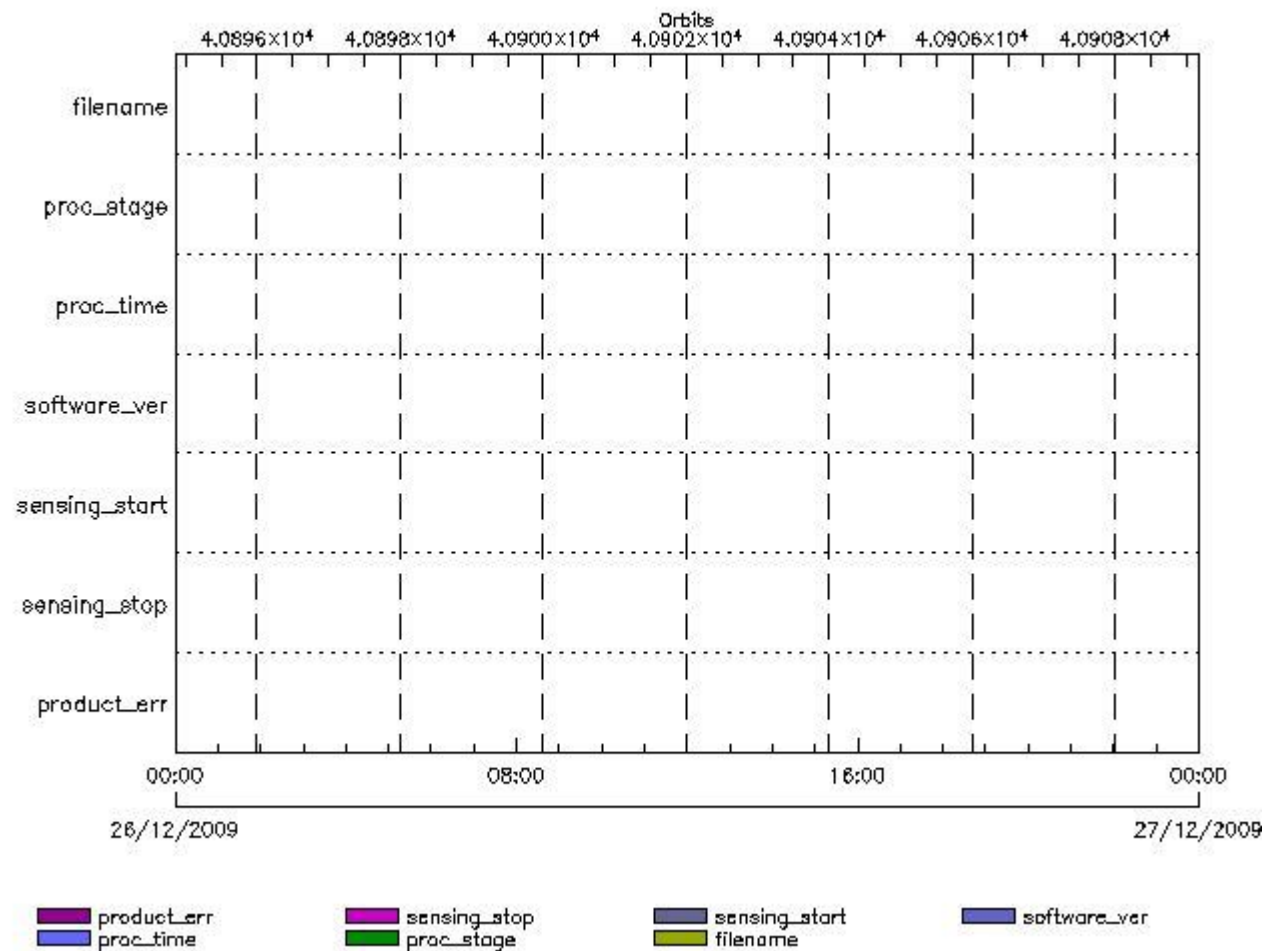
Gauge Explicit Reference

RA2\_CST\_AX files with product err set

Gauge Explicit Reference

RA2\_DIP\_AX MPH checks

MPH Errors for RA2\_DIP\_AX



RA2\_DIP\_AX files with wrong filename



Gauge

RA2\_DIP\_AX files with unknown processing stage

Gauge Explicit Reference

RA2\_DIP\_AX files with wrong processing time

Gauge Explicit Reference

RA2\_DIP\_AX files with software version not equal to the current version

Gauge Explicit Reference

RA2\_DIP\_AX files with wrong sensing start

Gauge Explicit Reference

RA2\_DIP\_AX files with wrong sensing stop

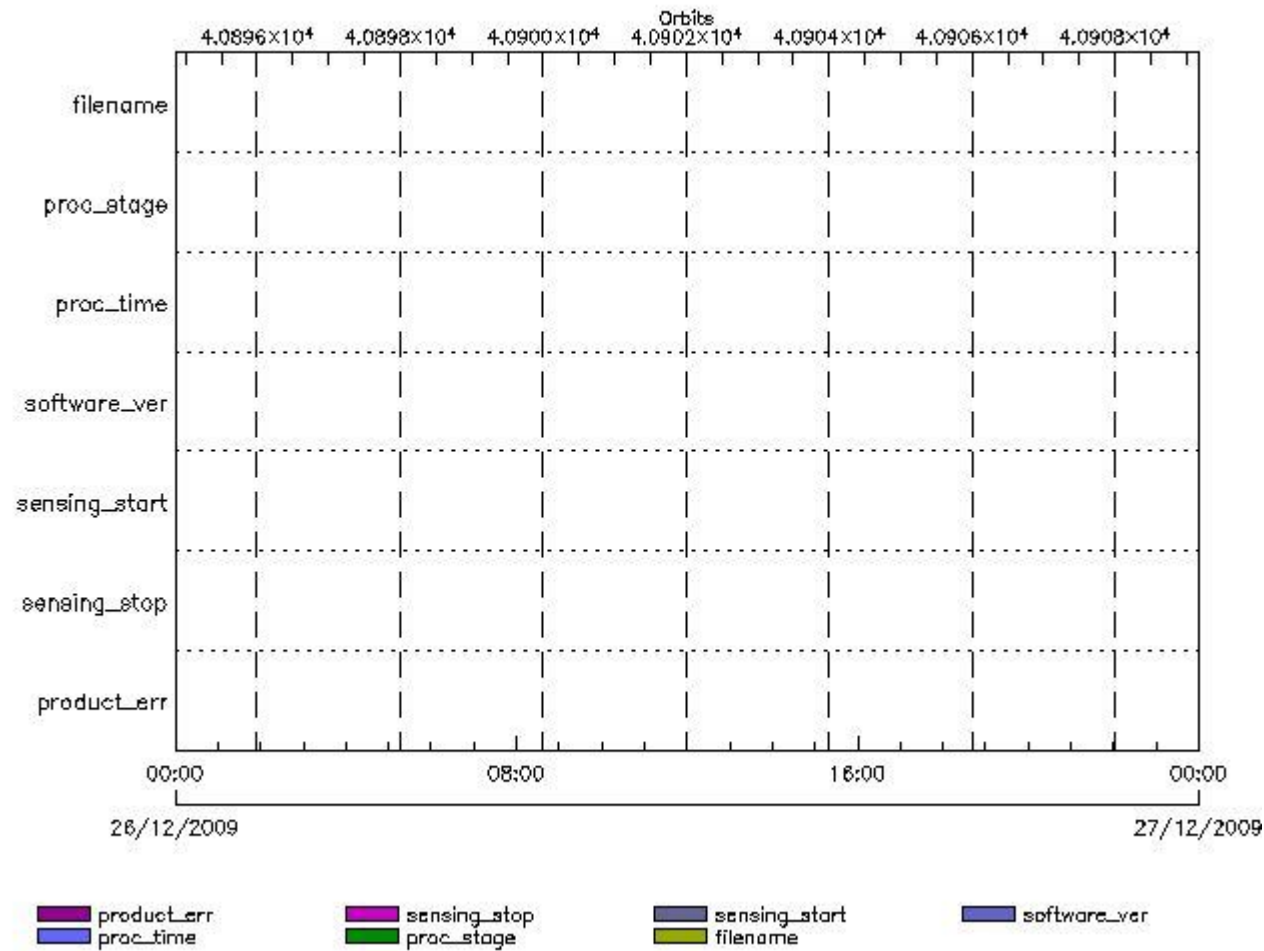
Gauge Explicit Reference

RA2\_DIP\_AX files with product err set

Gauge Explicit Reference

RA2\_GEO\_AX MPH checks

MPH Errors for RA2\_GEO\_AX



RA2\_GEO\_AX files with wrong filename

RA2\_GEO\_AX files with  unknown processing stage

RA2\_GEO\_AX files with wrong processing time

RA2\_GEO\_AX files with software version not equal to the current version

RA2\_GEO\_AX files with wrong sensing start

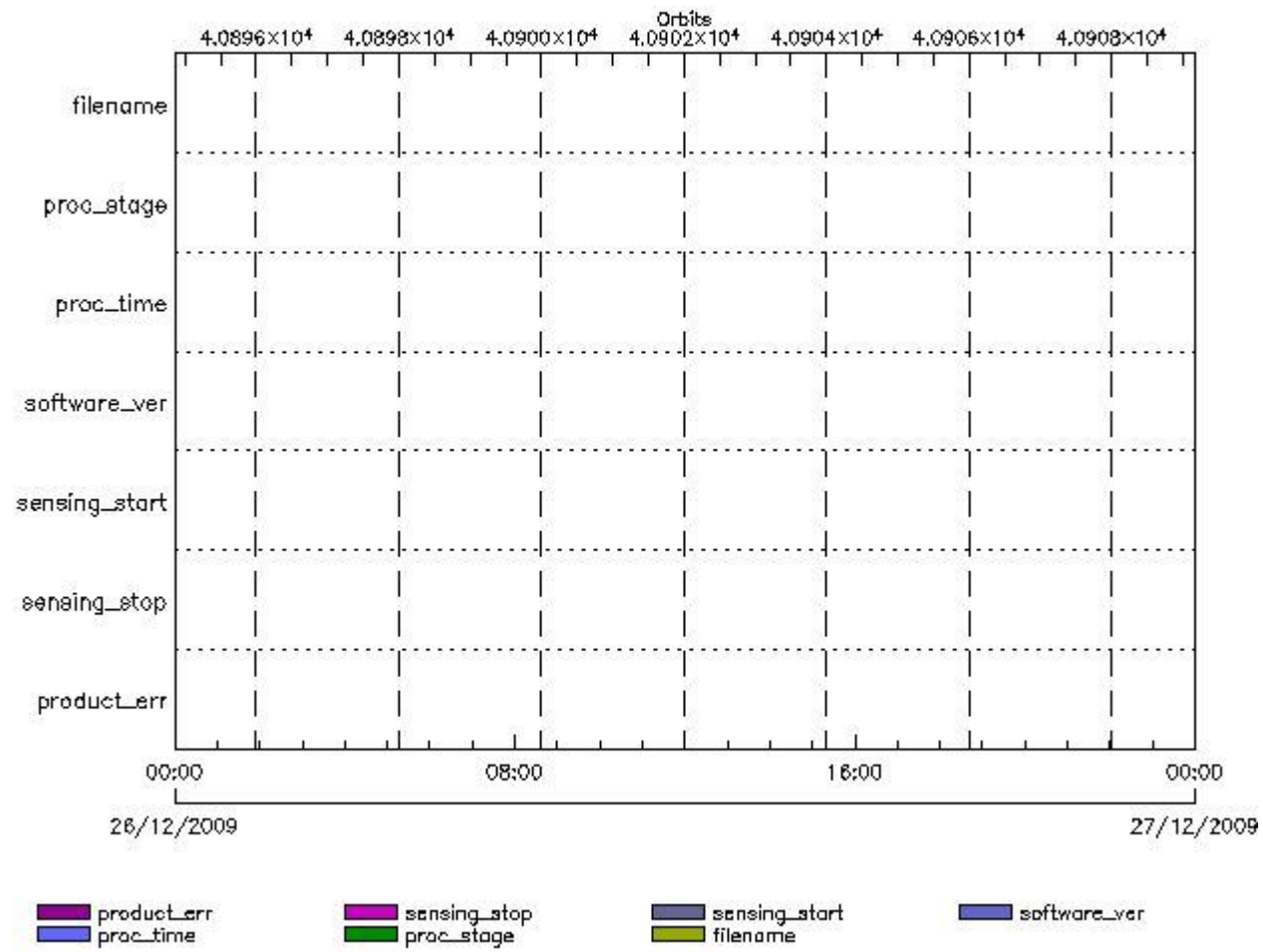
RA2\_GEO\_AX files with wrong sensing stop

RA2\_GEO\_AX files with product err set

---

RA2\_ICT\_AX MPH checks

MPH Errors for RA2\_ICT\_AX



**RA2\_ICT\_AX files with wrong filename**

**RA2\_ICT\_AX files with unknown processing stage**

**Gauge Explicit Reference**

**RA2\_ICT\_AX files with wrong processing time**

**Gauge Explicit Reference**

**RA2\_ICT\_AX files with software version not equal to the current version**

**Gauge Explicit Reference**

**RA2\_ICT\_AX files with wrong sensing start**

**Gauge Explicit Reference**

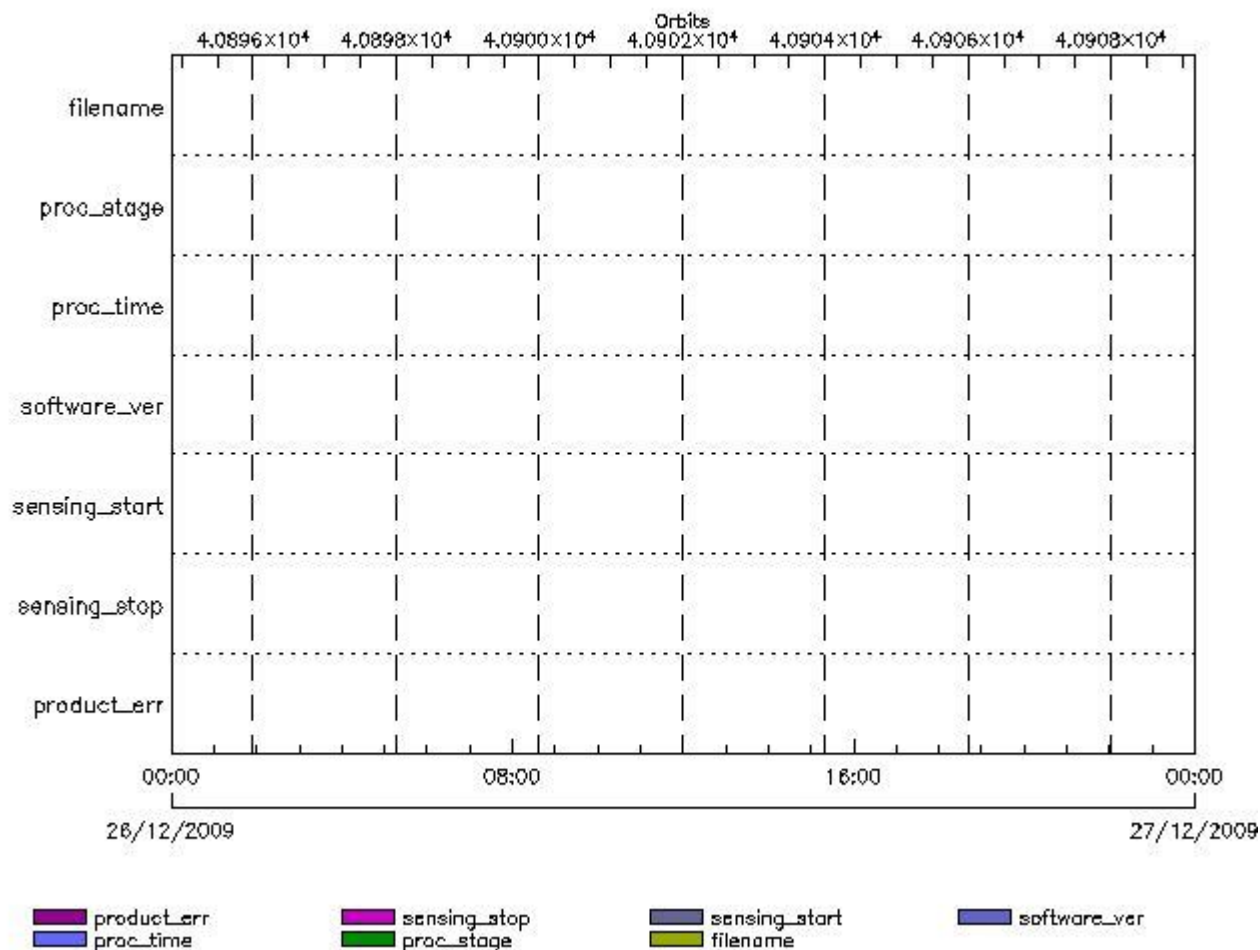
**RA2\_ICT\_AX files with wrong sensing stop**

**Gauge Explicit Reference**

**RA2\_ICT\_AX files with product err set**

**Gauge Explicit Reference**

MPH Errors for RA2\_IFA\_AX



RA2\_IFA\_AX files with wrong filename

RA2\_IFA\_AX files with unknown processing stage

Gauge Explicit Reference

RA2\_IFA\_AX files with wrong processing time

Gauge Explicit Reference

RA2\_IFA\_AX files with software version not equal to the current version

Gauge Explicit Reference

RA2\_IFA\_AX files with wrong sensing start

Gauge Explicit Reference

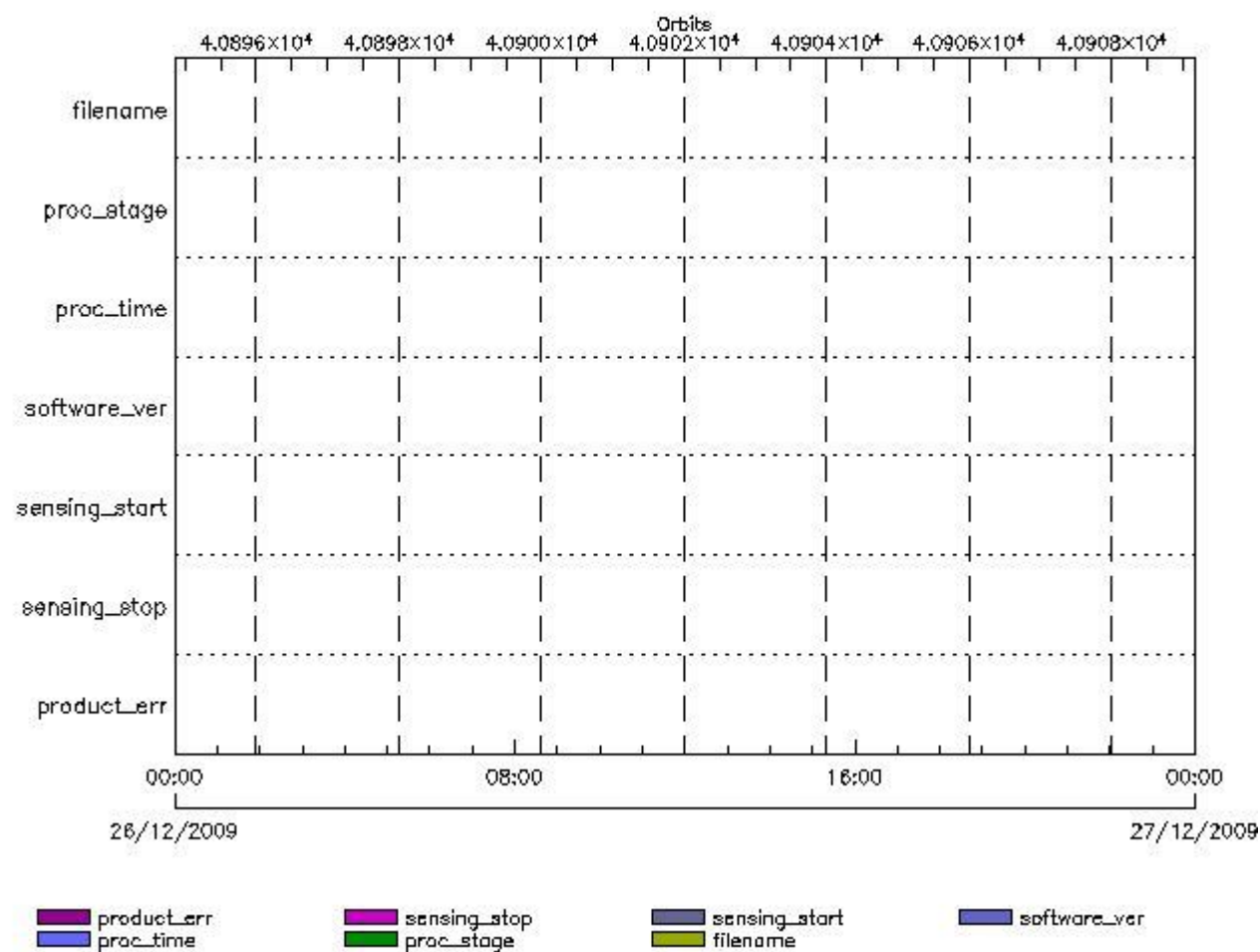
RA2\_IFA\_AX files with wrong sensing stop

Gauge Explicit Reference

RA2\_IFA\_AX files with product err set

RA2\_IFB\_AX MPH checks

MPH Errors for RA2\_IFB\_AX



RA2\_IFB\_AX files with wrong filename

RA2\_IFB\_AX files with unknown processing stage

Gauge Explicit Reference

RA2\_IFB\_AX files with wrong processing time

Gauge Explicit Reference

RA2\_IFB\_AX files with software version not equal to the current version

Gauge Explicit Reference

RA2\_IFB\_AX files with wrong sensing start

Gauge Explicit Reference

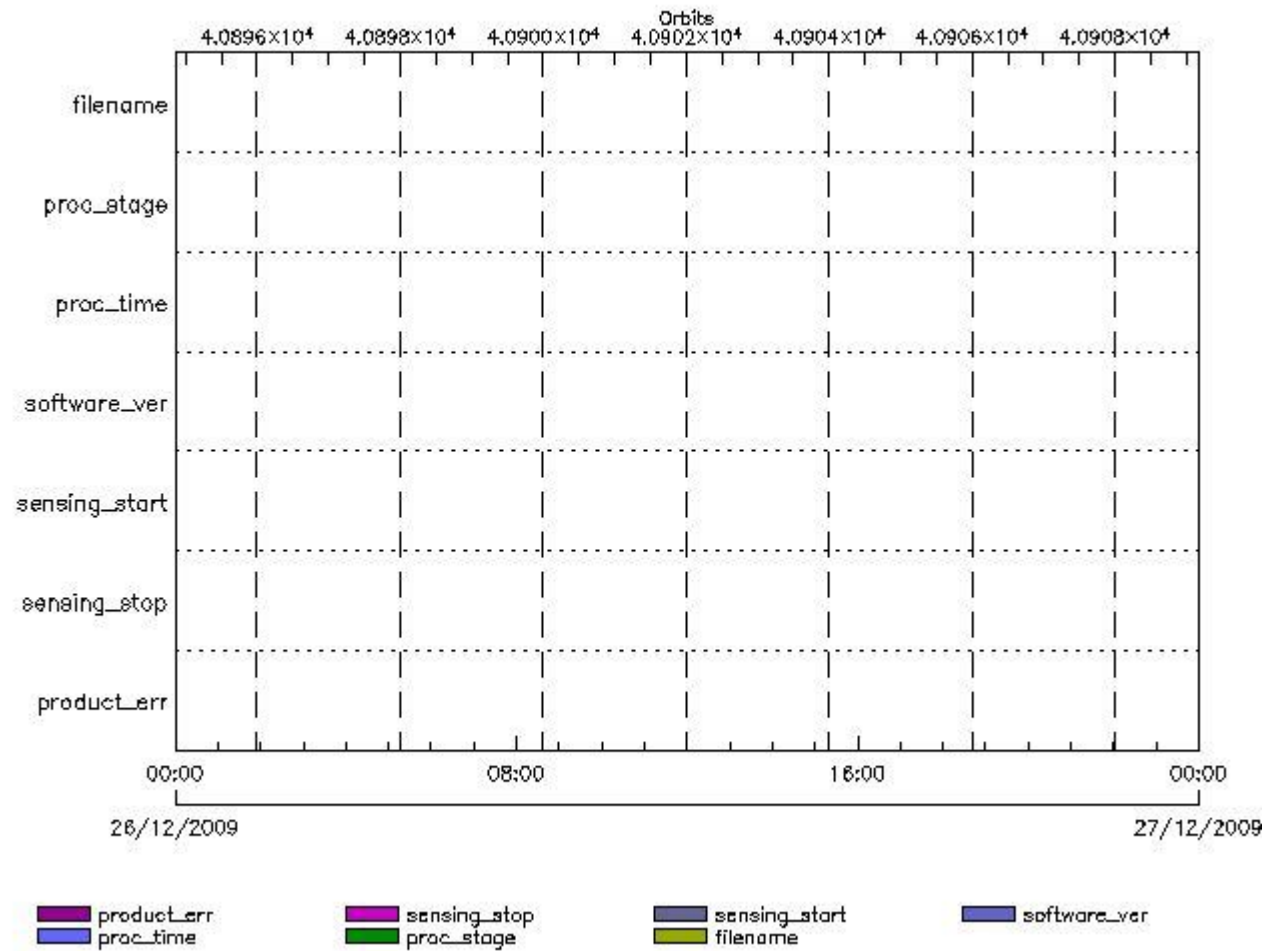
RA2\_IFB\_AX files with wrong sensing stop

Gauge Explicit Reference  
RA2\_IFB\_AX files with product err set

Gauge Explicit Reference

RA2\_IFF\_AX MPH checks

MPH Errors for RA2\_IFF\_AX



RA2\_IFF\_AX files with wrong filename

Gauge  
RA2\_IFF\_AX files with unknown processing stage

Gauge Explicit Reference

RA2\_IFF\_AX files with wrong processing time

Gauge Explicit Reference

RA2\_IFF\_AX files with software version not equal to the current version

Gauge Explicit Reference

RA2\_IFF\_AX files with wrong sensing start

Gauge Explicit Reference

RA2\_IFF\_AX files with wrong sensing stop

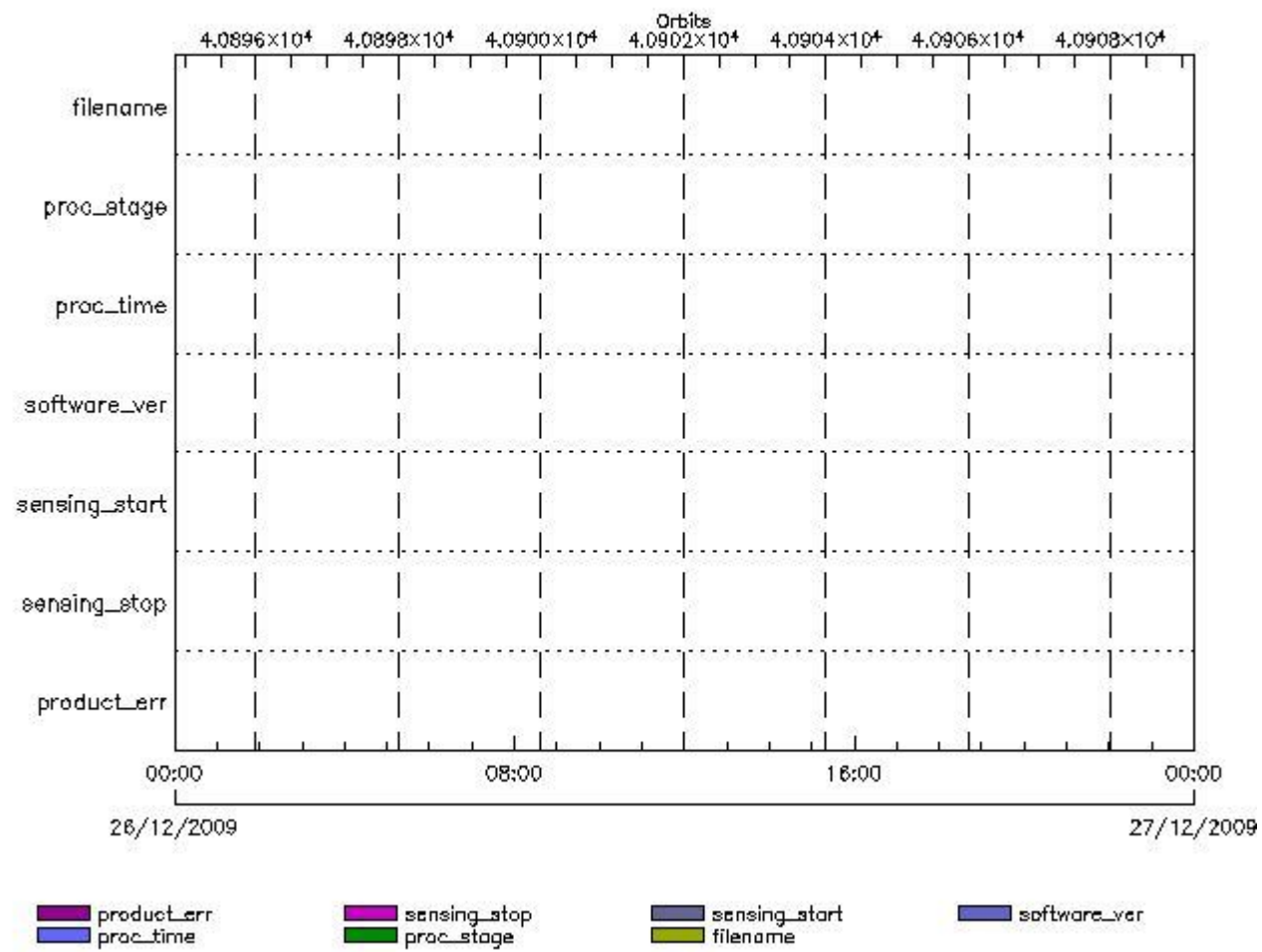
Gauge Explicit Reference

RA2\_IFF\_AX files with product err set

Gauge Explicit Reference

RA2\_IOC\_AX MPH checks

MPH Errors for RA2\_IOC\_AX



RA2\_IOC\_AX files with wrong filename

Gauge

RA2\_IOC\_AX files with unknown processing stage

Gauge Explicit Reference

RA2\_IOC\_AX files with wrong processing time

Gauge Explicit Reference

RA2\_IOC\_AX files with software version not equal to the current version

Gauge Explicit Reference

RA2\_IOC\_AX files with wrong sensing start

Gauge Explicit Reference

RA2\_IOC\_AX files with wrong sensing stop

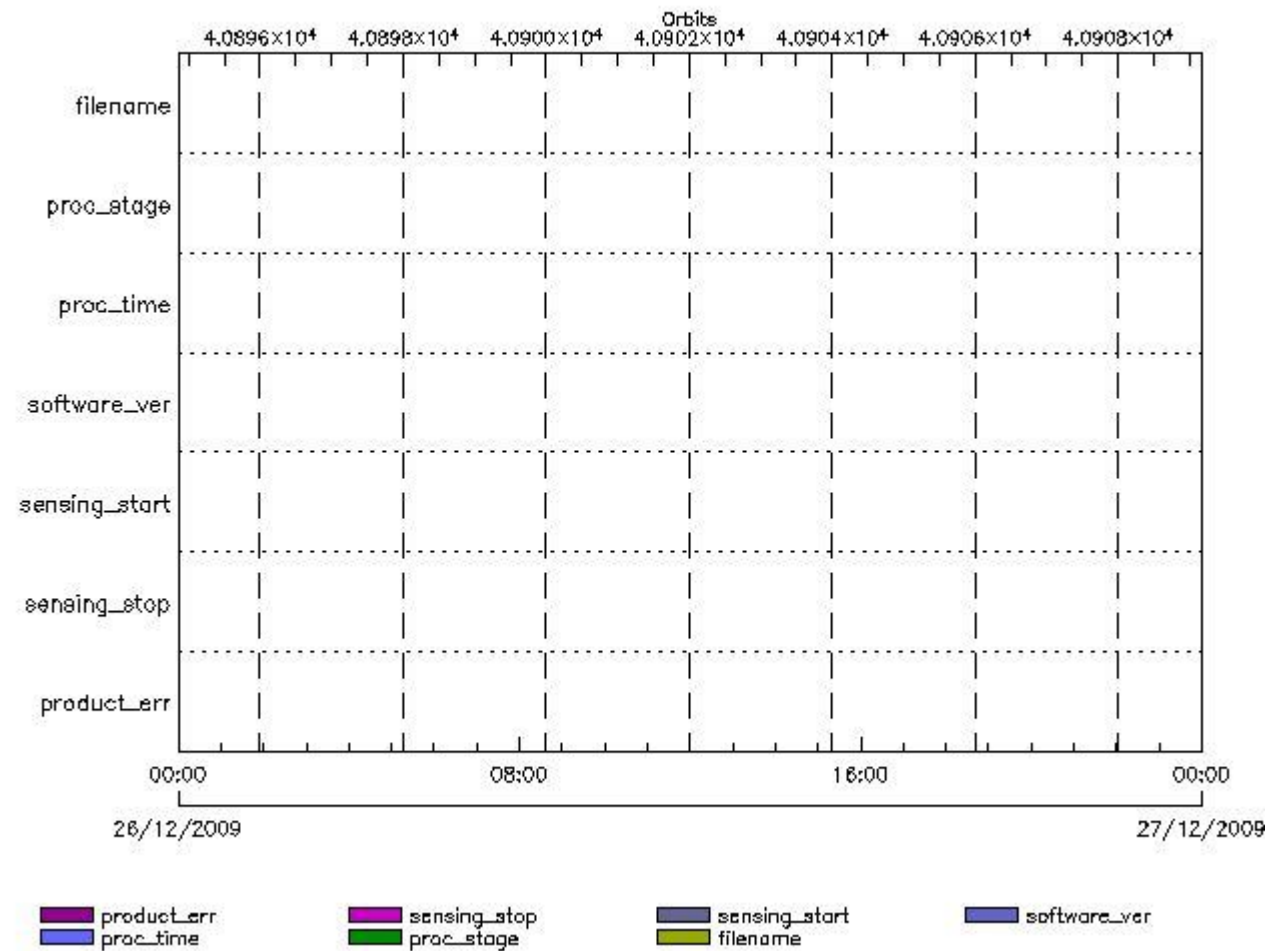
Gauge Explicit Reference

RA2\_IOC\_AX files with product err set

Gauge Explicit Reference

## RA2\_MET\_AX MPH checks

### MPH Errors for RA2\_MET\_AX



RA2\_MET\_AX files with wrong filename

Gauge

RA2\_MET\_AX files with unknown processing stage

Gauge Explicit Reference

RA2\_MET\_AX files with wrong processing time



Gauge Explicit Reference

RA2\_MET\_AX files with software version not equal to the current version

Gauge Explicit Reference

RA2\_MET\_AX files with wrong sensing start

Gauge Explicit Reference

RA2\_MET\_AX files with wrong sensing stop

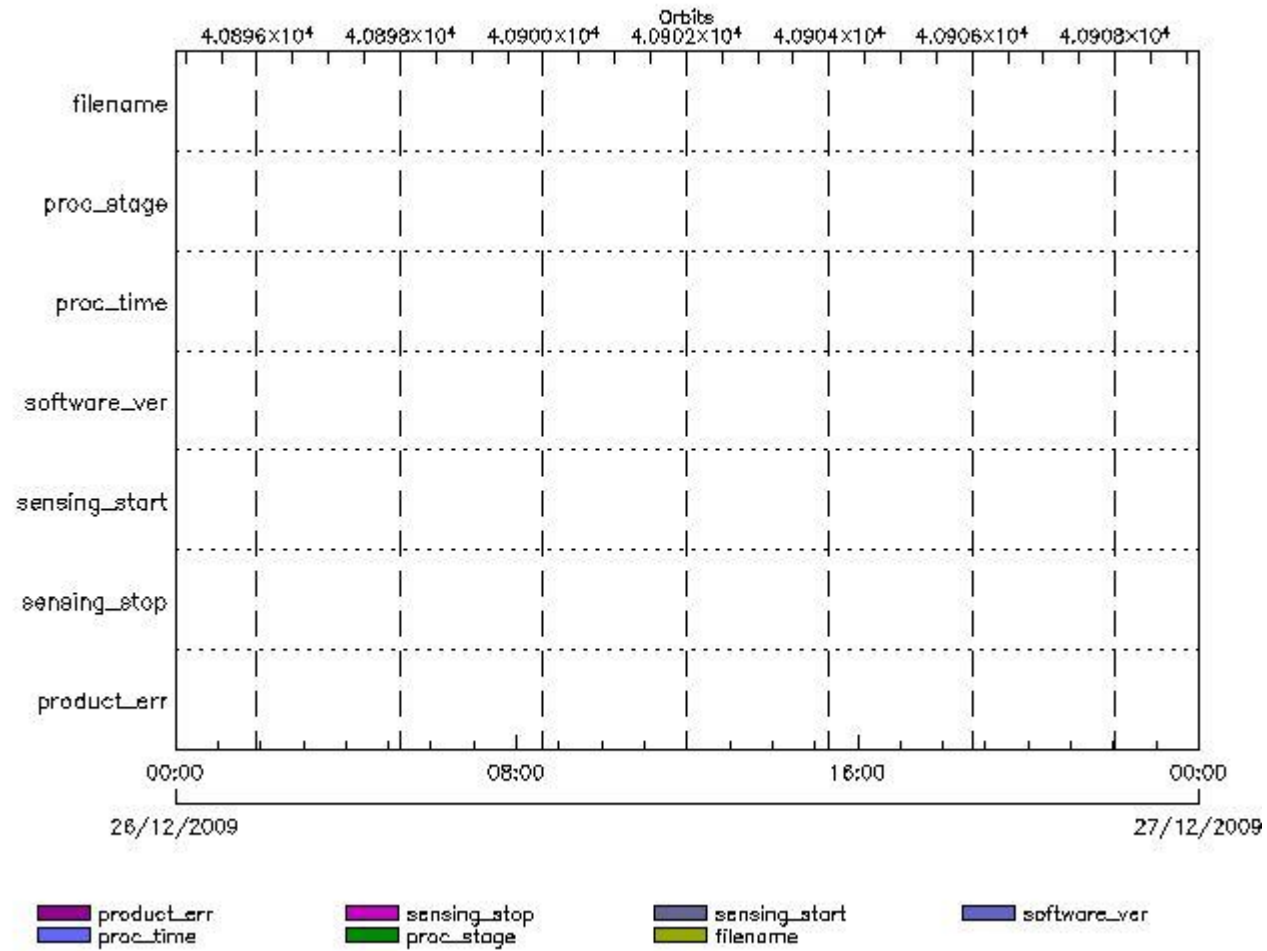
Gauge Explicit Reference

RA2\_MET\_AX files with product err set

Gauge Explicit Reference

RA2\_MSS\_AX MPH checks

MPH Errors for RA2\_MSS\_AX



RA2\_MSS\_AX files with wrong filename

Gauge

RA2\_MSS\_AX files with unknown processing stage

Gauge Explicit Reference

RA2\_MSS\_AX files with wrong processing time

Gauge Explicit Reference

RA2\_MSS\_AX files with software version not equal to the current version

Gauge Explicit Reference

RA2\_MSS\_AX files with wrong sensing start

Gauge Explicit Reference

RA2\_MSS\_AX files with wrong sensing stop

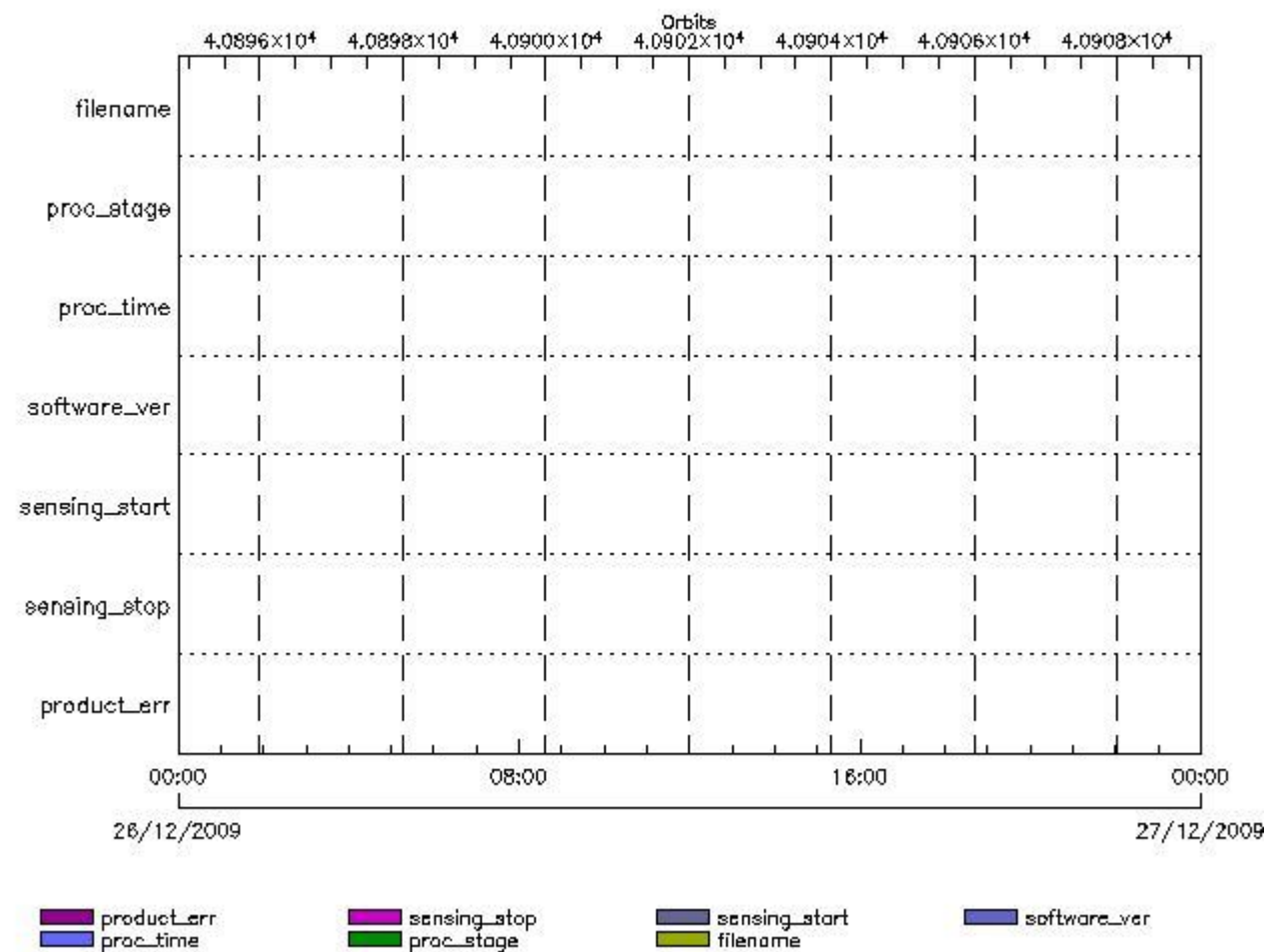
Gauge Explicit Reference

RA2\_MSS\_AX files with product err set

Gauge Explicit Reference

## RA2\_OT1\_AX MPH checks

### MPH Errors for RA2\_OT1\_AX



RA2\_OT1\_AX files with wrong filename

Gauge

RA2\_OT1\_AX files with unknown processing stage

Gauge Explicit Reference

RA2\_OT1\_AX files with wrong processing time

Gauge Explicit Reference

RA2\_OT1\_AX files with software version not equal to the current version

Gauge Explicit Reference

RA2\_OT1\_AX files with wrong sensing start

Gauge Explicit Reference

RA2\_OT1\_AX files with wrong sensing stop

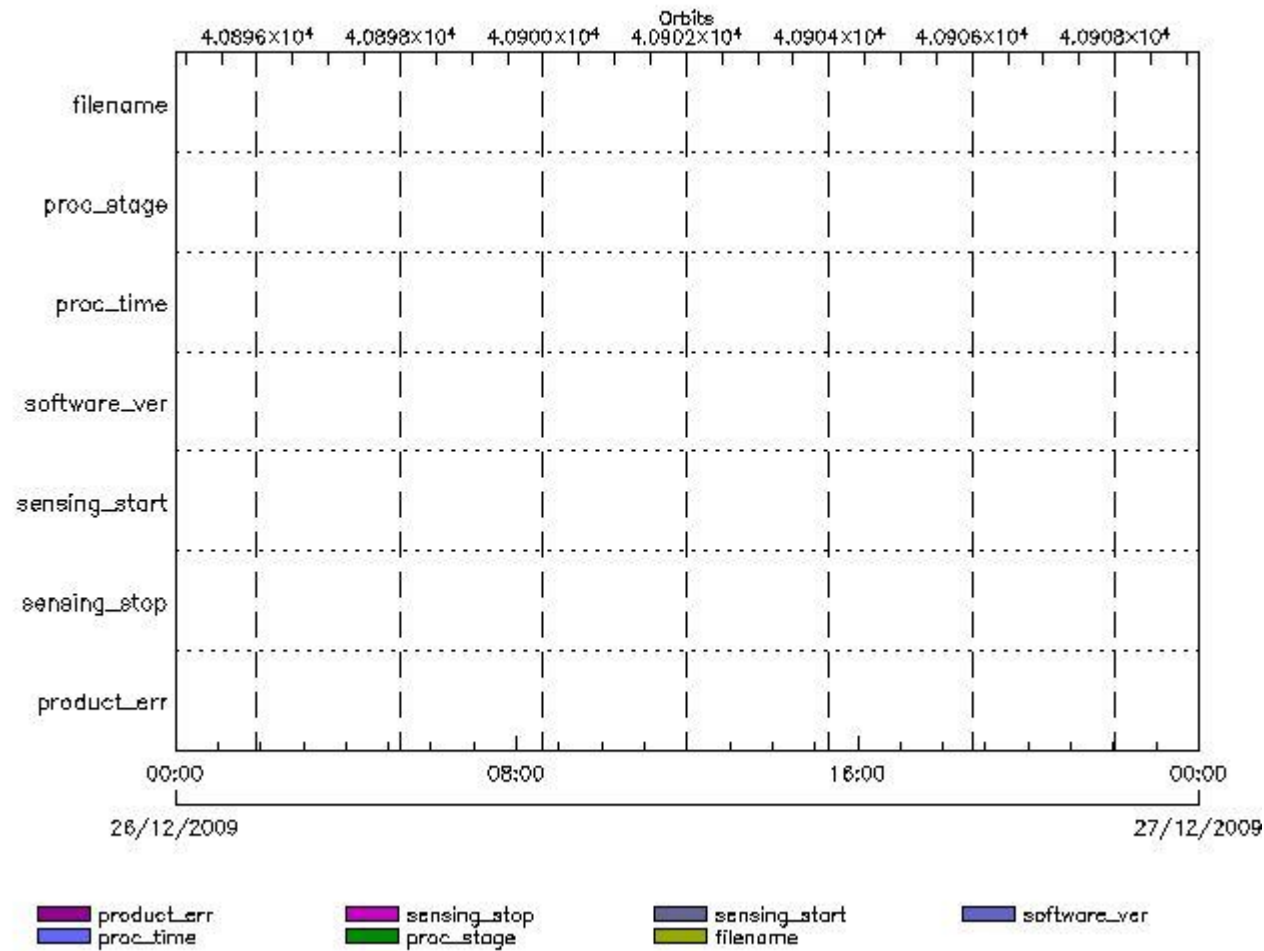
Gauge Explicit Reference

RA2\_OT1\_AX files with product err set

Gauge Explicit Reference

RA2\_OT2\_AX MPH checks

MPH Errors for RA2\_OT2\_AX



RA2\_OT2\_AX files with wrong filename

RA2\_OT2\_AX files with  unknown processing stage

RA2\_OT2\_AX files with wrong processing time

RA2\_OT2\_AX files with software version not equal to the current version

RA2\_OT2\_AX files with wrong sensing start

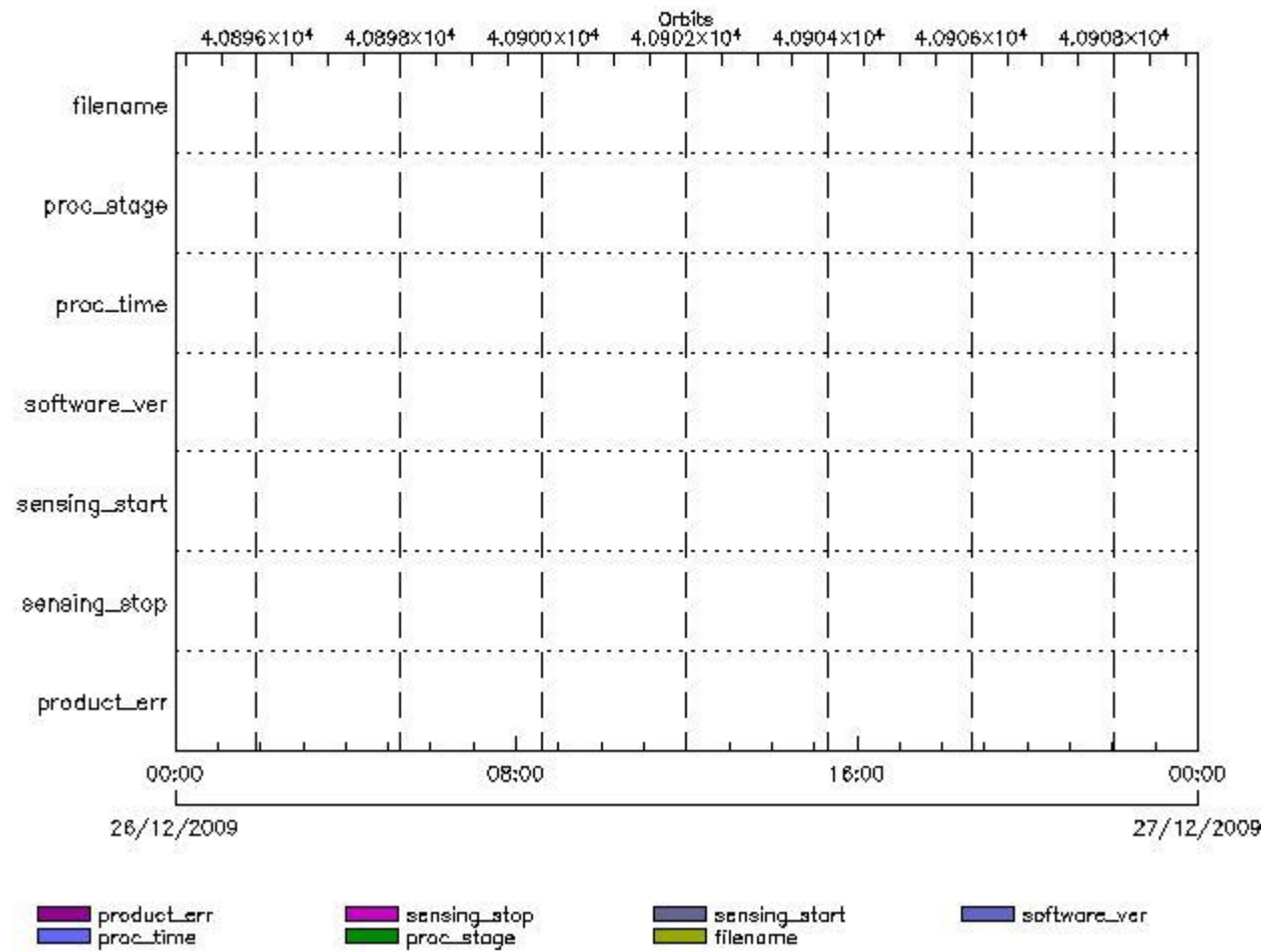
RA2\_OT2\_AX files with wrong sensing stop

RA2\_OT2\_AX files with product err set

---

RA2\_PLA\_AX MPH checks

MPH Errors for RA2\_PLA\_AX



**RA2\_PLA\_AX files with wrong filename**

**RA2\_PLA\_AX files with unknown processing stage**

**Gauge Explicit Reference**

**RA2\_PLA\_AX files with wrong processing time**

**Gauge Explicit Reference**

**RA2\_PLA\_AX files with software version not equal to the current version**

**Gauge Explicit Reference**

**RA2\_PLA\_AX files with wrong sensing start**

**Gauge Explicit Reference**

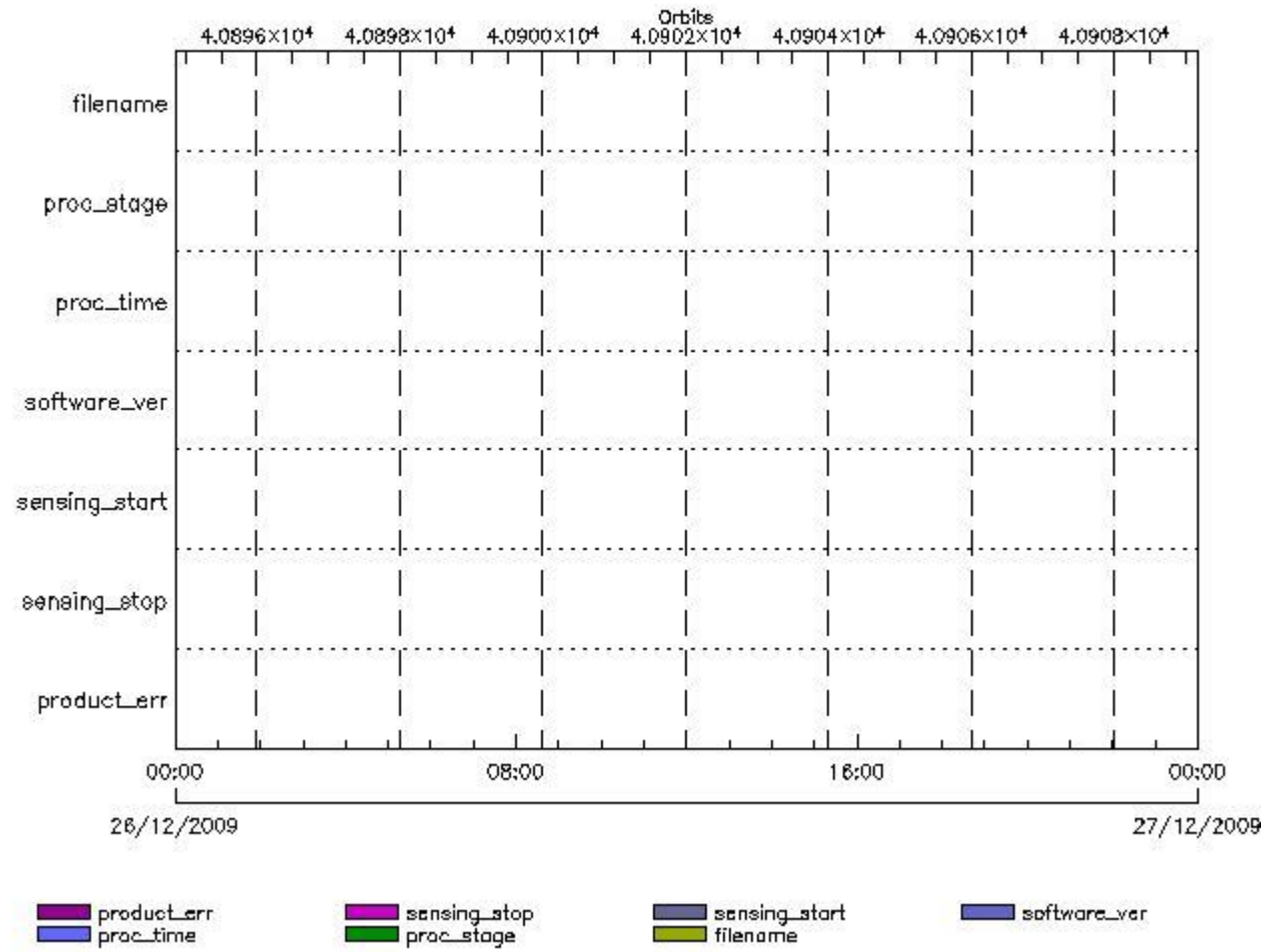
**RA2\_PLA\_AX files with wrong sensing stop**

**Gauge Explicit Reference**

**RA2\_PLA\_AX files with product err set**

**Gauge Explicit Reference**

MPH Errors for RA2\_POL\_AX



RA2\_POL\_AX files with wrong filename

RA2\_POL\_AX files with unknown processing stage

Gauge Explicit Reference

RA2\_POL\_AX files with wrong processing time

Gauge Explicit Reference

RA2\_POL\_AX files with software version not equal to the current version

Gauge Explicit Reference

RA2\_POL\_AX files with wrong sensing start

Gauge Explicit Reference

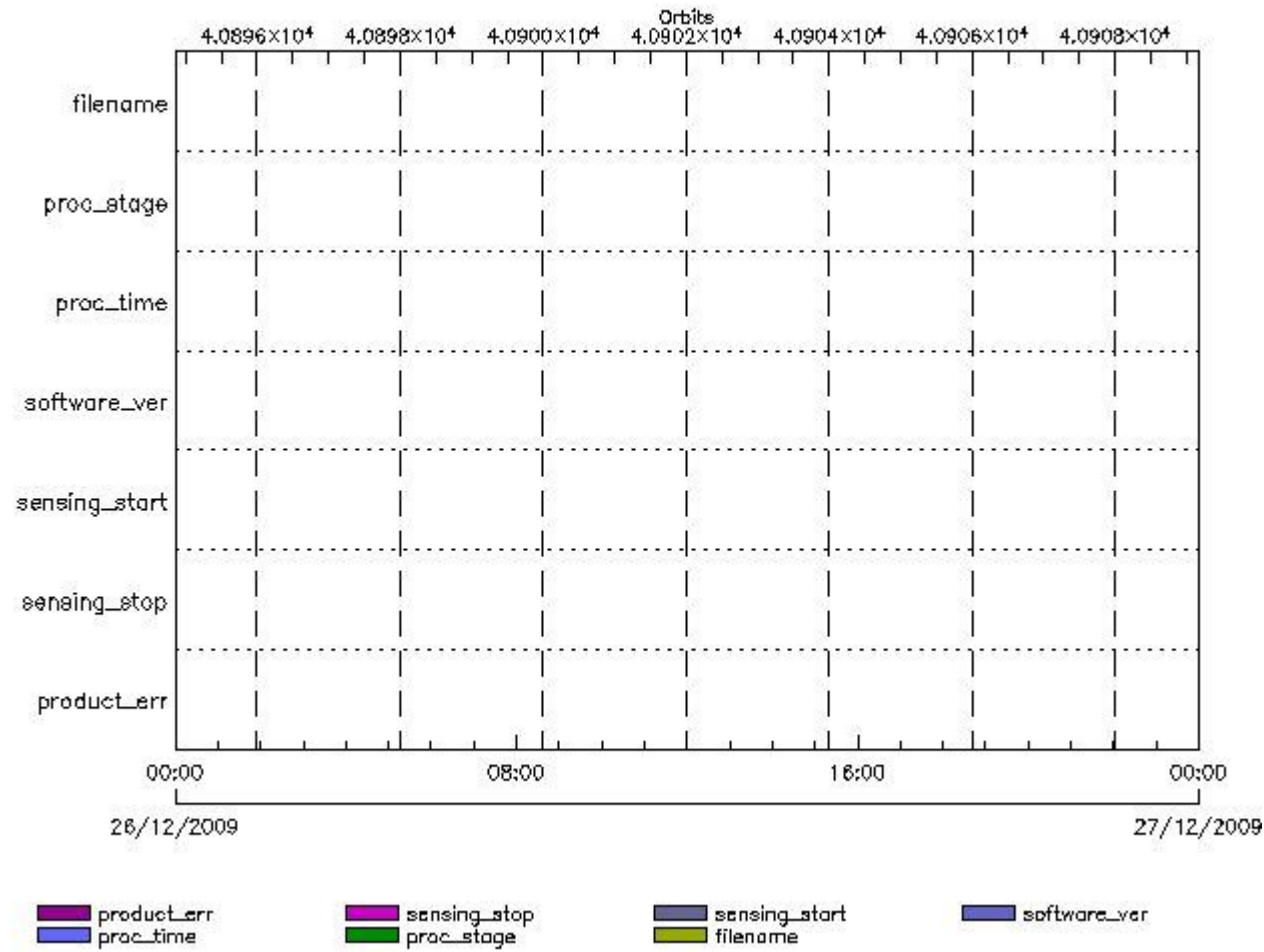
RA2\_POL\_AX files with wrong sensing stop

Gauge Explicit Reference

RA2\_POL\_AX files with product err set

RA2\_SET\_AX MPH checks

MPH Errors for RA2\_SET\_AX



RA2\_SET\_AX files with wrong filename

RA2\_SET\_AX files with unknown processing stage

Gauge Explicit Reference

RA2\_SET\_AX files with wrong processing time

Gauge Explicit Reference

RA2\_SET\_AX files with software version not equal to the current version

Gauge Explicit Reference

RA2\_SET\_AX files with wrong sensing start

Gauge Explicit Reference

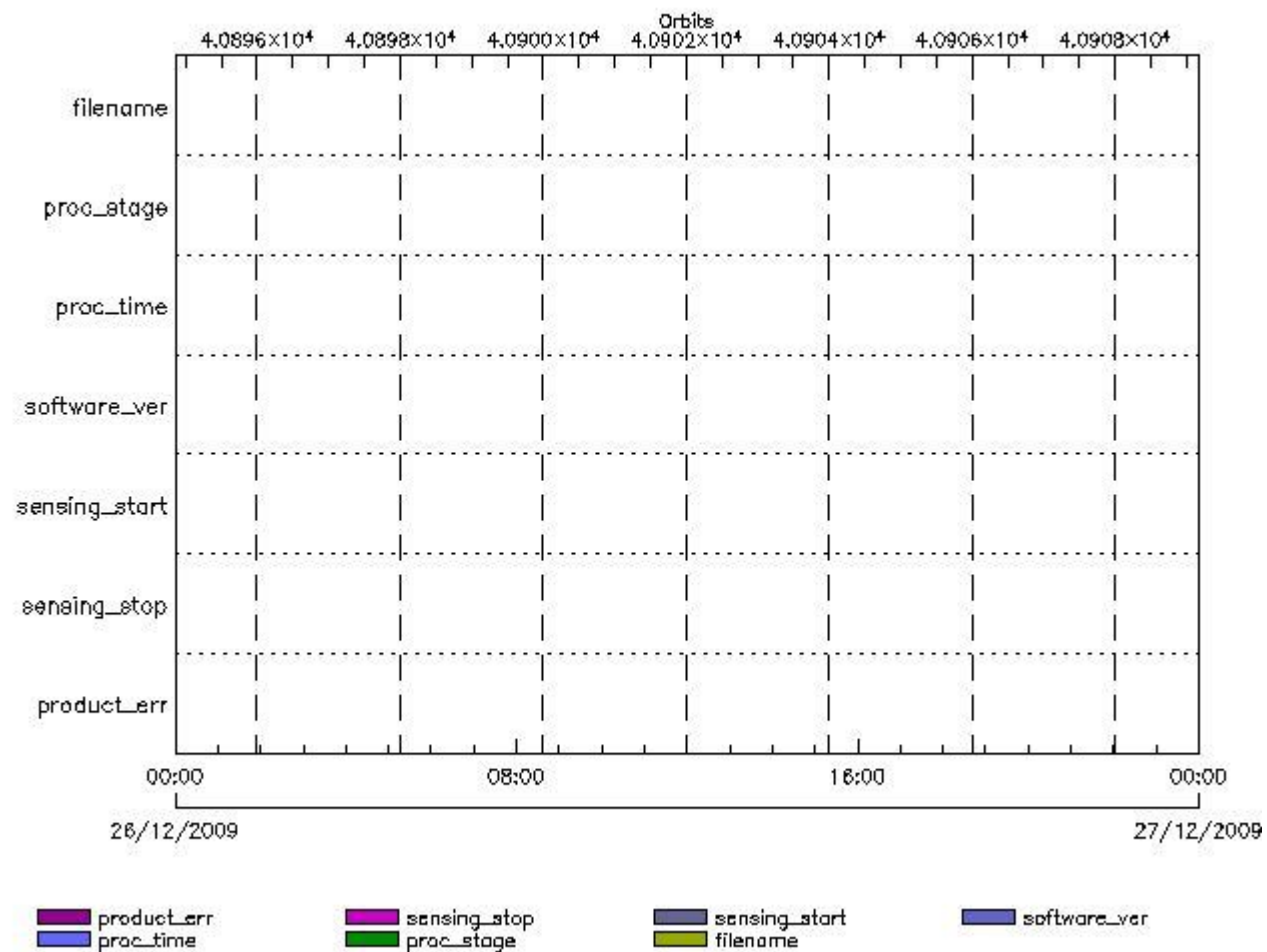
RA2\_SET\_AX files with wrong sensing stop

Gauge Explicit Reference  
RA2\_SET\_AX files with product err set

Gauge Explicit Reference

RA2\_SL1\_AX MPH checks

MPH Errors for RA2\_SL1\_AX



RA2\_SL1\_AX files with wrong filename

Gauge  
RA2\_SL1\_AX files with unknown processing stage

Gauge Explicit Reference

RA2\_SL1\_AX files with wrong processing time

Gauge Explicit Reference

RA2\_SL1\_AX files with software version not equal to the current version

Gauge Explicit Reference

RA2\_SL1\_AX files with wrong sensing start



Gauge Explicit Reference

RA2\_SL1\_AX files with wrong sensing stop

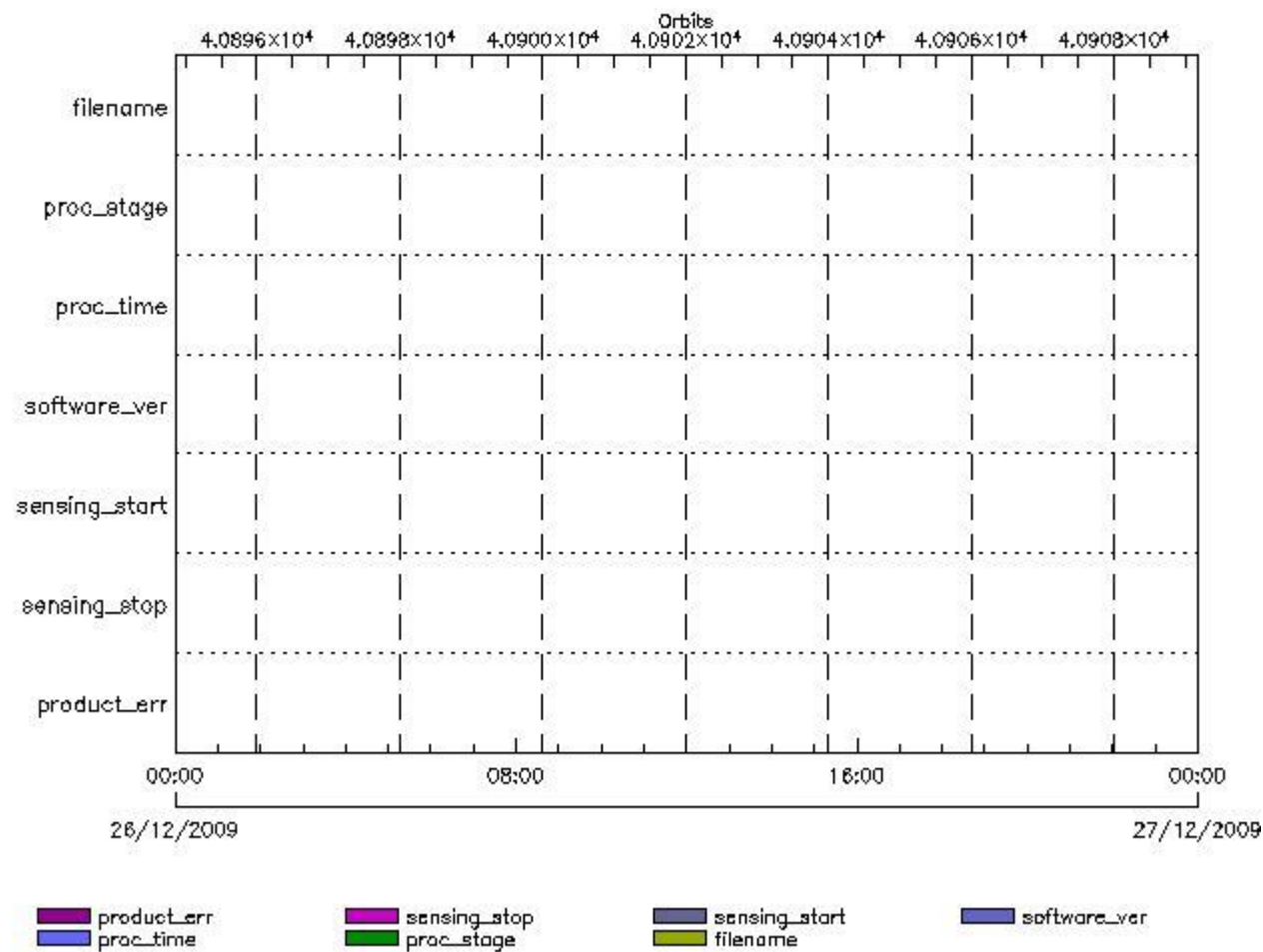
Gauge Explicit Reference

RA2\_SL1\_AX files with product err set

Gauge Explicit Reference

RA2\_SL2\_AX MPH checks

MPH Errors for RA2\_SL2\_AX



RA2\_SL2\_AX files with wrong filename

Gauge

RA2\_SL2\_AX files with unknown processing stage

Gauge Explicit Reference

RA2\_SL2\_AX files with wrong processing time

Gauge Explicit Reference

RA2\_SL2\_AX files with software version not equal to the current version

Gauge Explicit Reference

RA2\_SL2\_AX files with wrong sensing start

Gauge Explicit Reference

RA2\_SL2\_AX files with wrong sensing stop

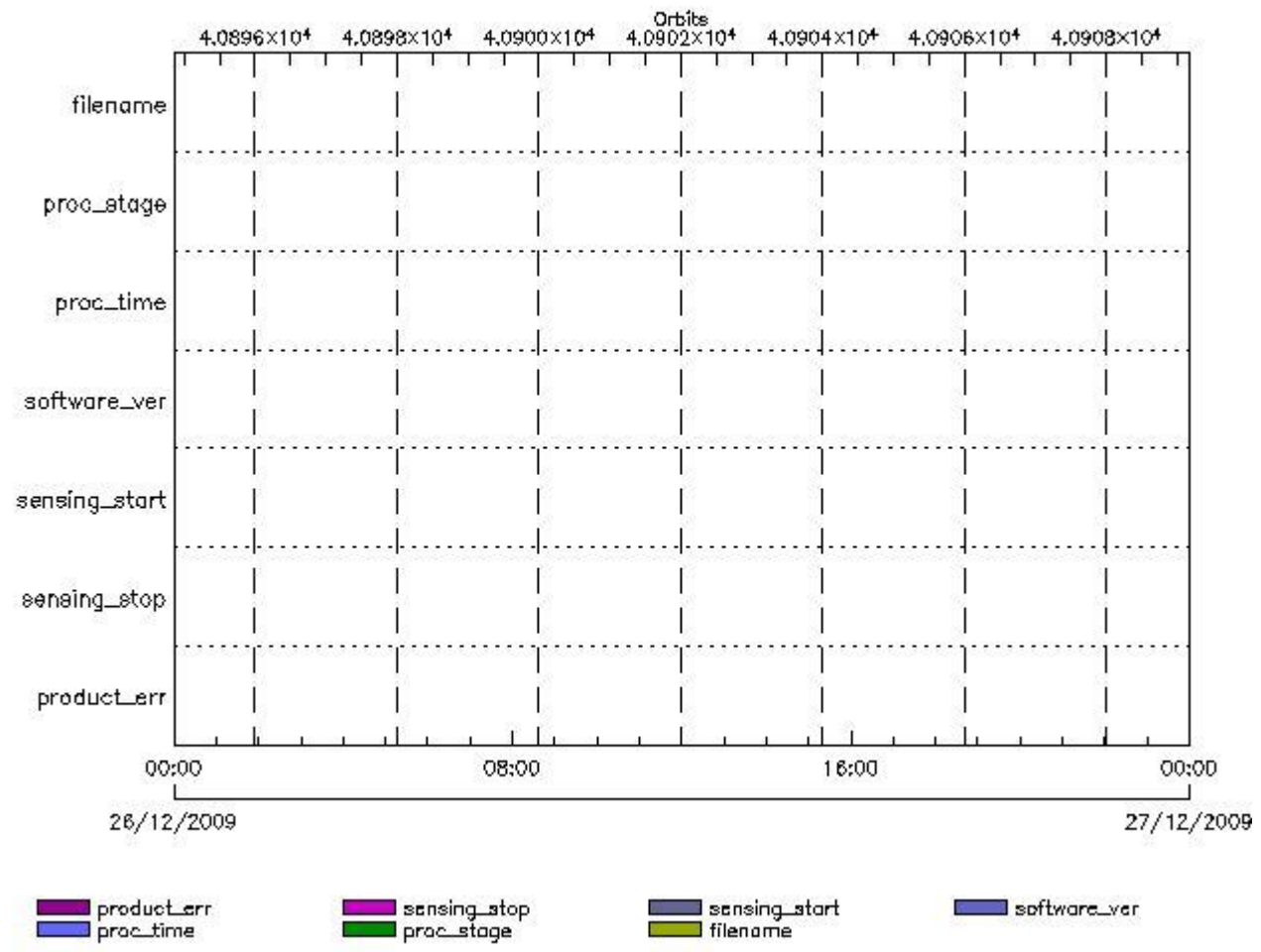
Gauge Explicit Reference

RA2\_SL2\_AX files with product err set

Gauge Explicit Reference

RA2\_SOI\_AX MPH checks

MPH Errors for RA2\_SOI\_AX



RA2\_SOI\_AX files with wrong filename

Gauge

RA2\_SOI\_AX files with unknown processing stage

Gauge Explicit Reference

RA2\_SOI\_AX files with wrong processing time

Gauge Explicit Reference

RA2\_SOI\_AX files with software version not equal to the current version

Gauge Explicit Reference

RA2\_SOI\_AX files with wrong sensing start

Gauge Explicit Reference

RA2\_SOI\_AX files with wrong sensing stop

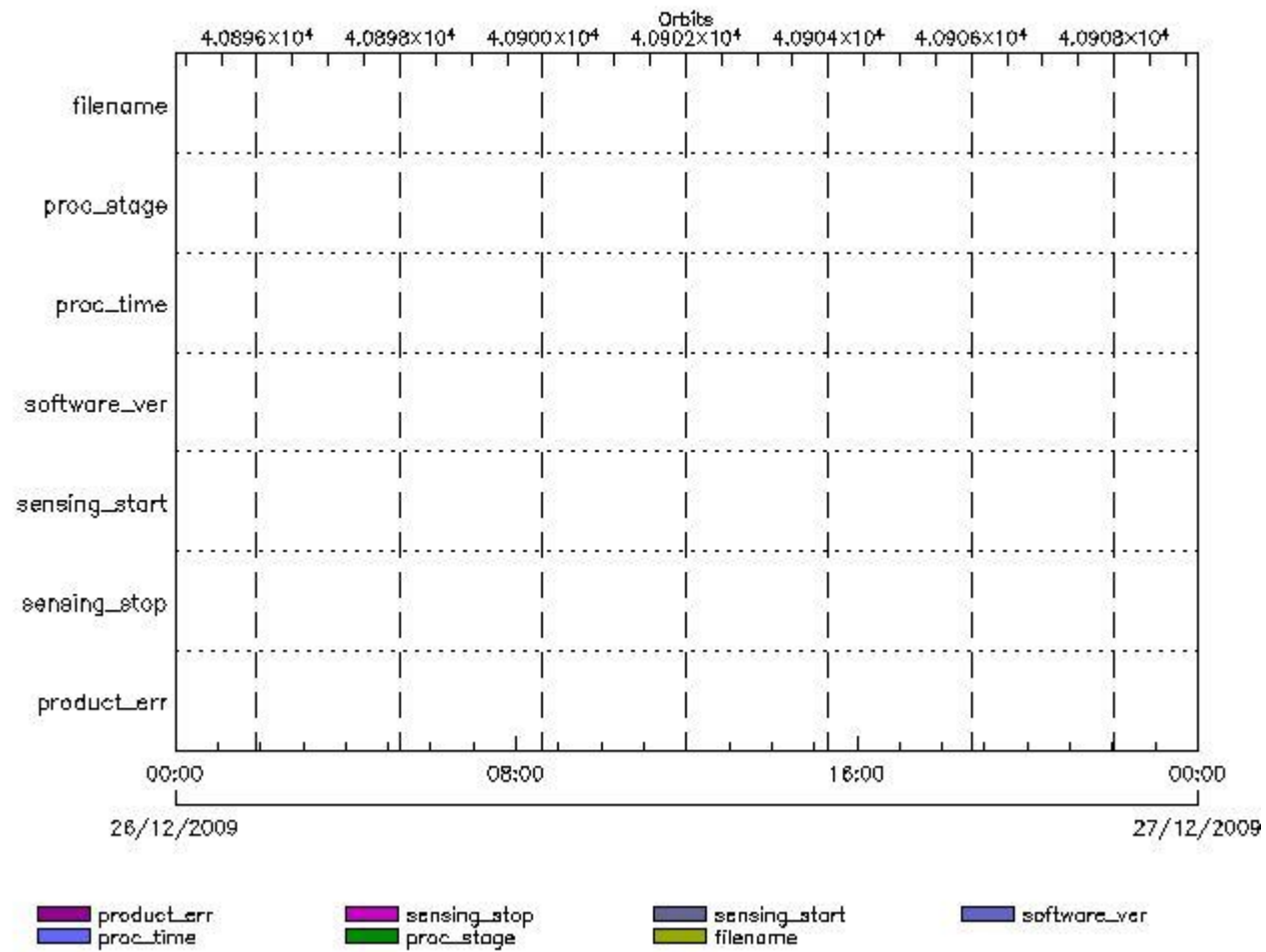
Gauge Explicit Reference

RA2\_SOI\_AX files with product err set

Gauge Explicit Reference

## RA2\_SOL\_AX MPH checks

MPH Errors for RA2\_SOL\_AX



RA2\_SOL\_AX files with wrong filename

Gauge

RA2\_SOL\_AX files with unknown processing stage

Gauge Explicit Reference

RA2\_SOL\_AX files with wrong processing time

Gauge Explicit Reference

RA2\_SOL\_AX files with software version not equal to the current version

Gauge Explicit Reference

RA2\_SOL\_AX files with wrong sensing start

Gauge Explicit Reference

RA2\_SOL\_AX files with wrong sensing stop

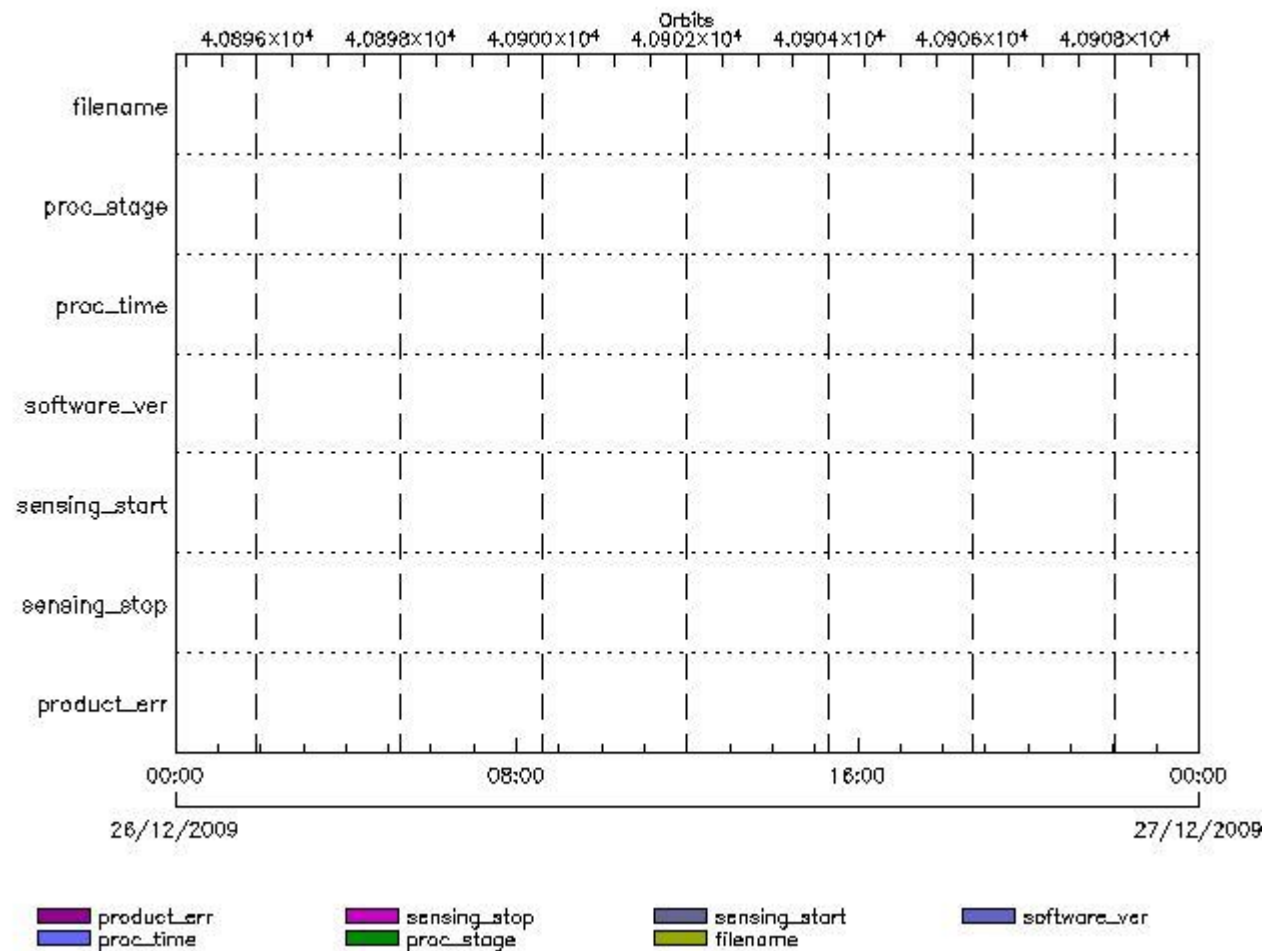
Gauge Explicit Reference

RA2\_SOL\_AX files with product err set

Gauge Explicit Reference

RA2\_SSB\_AX MPH checks

MPH Errors for RA2\_SSB\_AX



RA2\_SSB\_AX files with wrong filename

Gauge

RA2\_SSB\_AX files with unknown processing stage

Gauge Explicit Reference

RA2\_SSB\_AX files with wrong processing time

Gauge Explicit Reference

RA2\_SSB\_AX files with software version not equal to the current version

Gauge Explicit Reference

RA2\_SSB\_AX files with wrong sensing start

Gauge Explicit Reference

RA2\_SSB\_AX files with wrong sensing stop

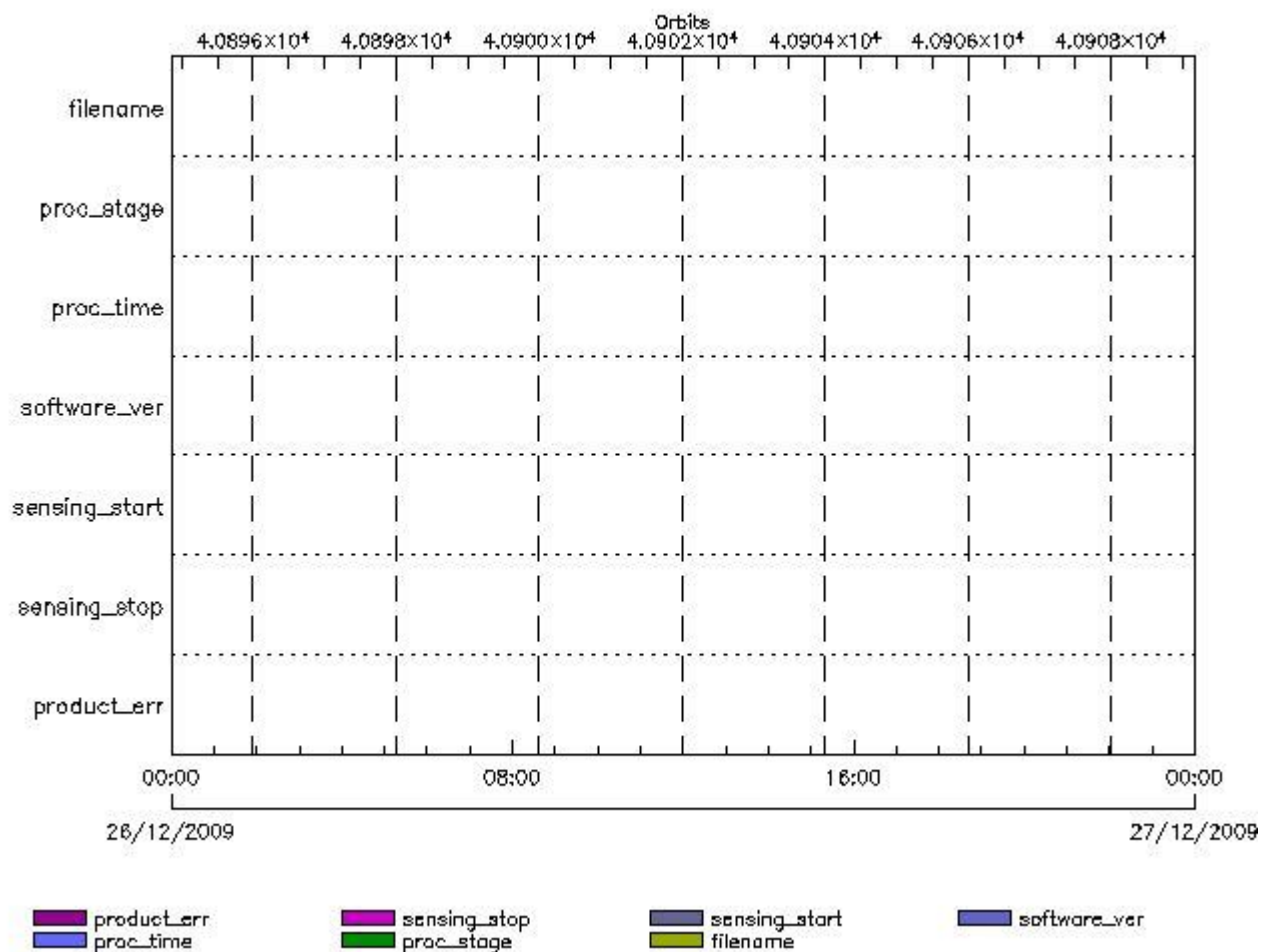
Gauge Explicit Reference

RA2\_SSB\_AX files with product err set

Gauge Explicit Reference

RA2\_TLD\_AX MPH checks

MPH Errors for RA2\_TLD\_AX



RA2\_TLD\_AX files with wrong filename

RA2\_TLD\_AX files with  Gauge  Unknown processing stage

Gauge  Explicit Reference

RA2\_TLD\_AX files with wrong processing time

Gauge  Explicit Reference

RA2\_TLD\_AX files with software version not equal to the current version

Gauge  Explicit Reference

RA2\_TLD\_AX files with wrong sensing start

Gauge  Explicit Reference

RA2\_TLD\_AX files with wrong sensing stop

Gauge  Explicit Reference

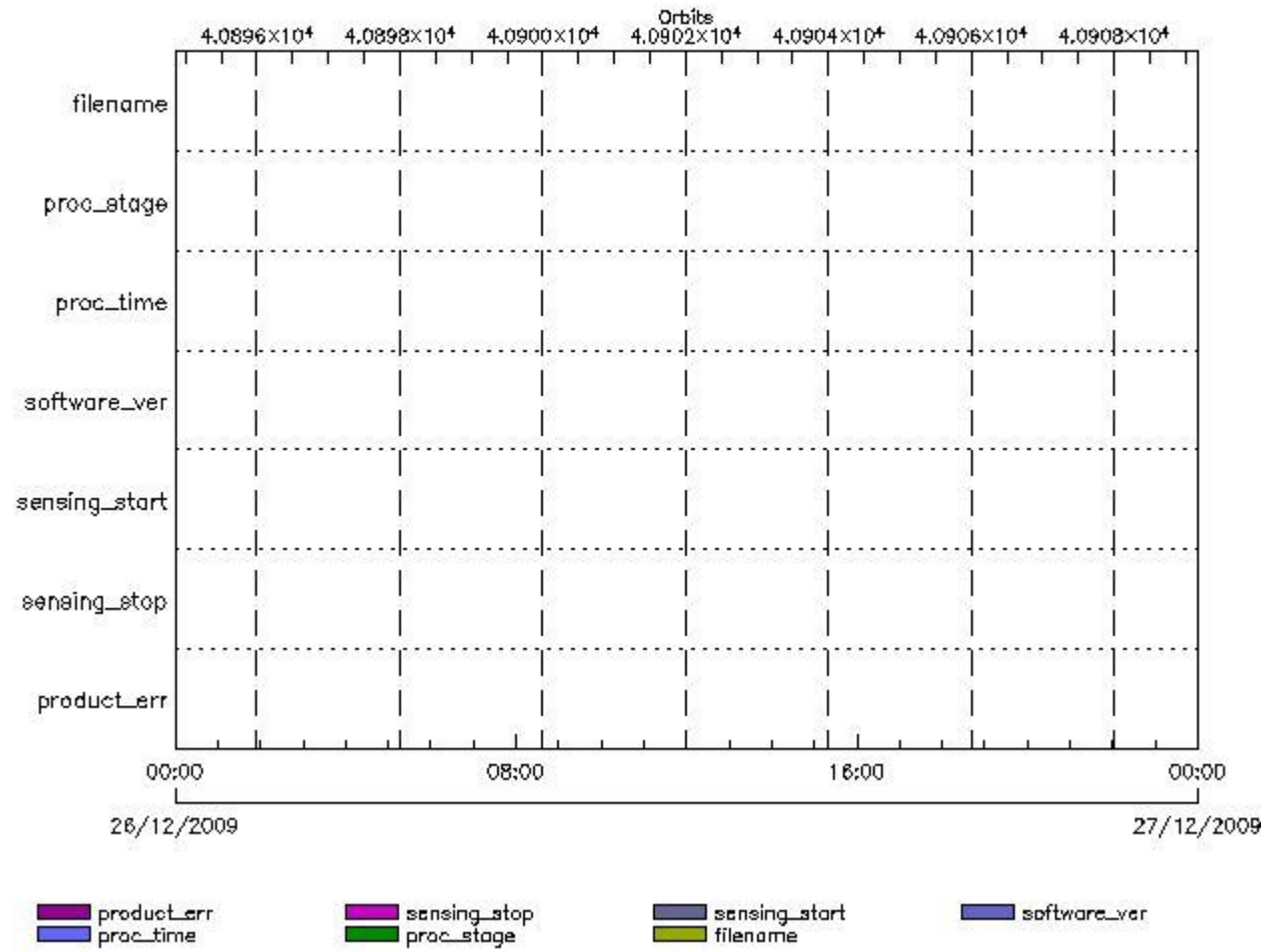
RA2\_TLD\_AX files with product err set

Gauge  Explicit Reference

---

RA2\_USO\_AX MPH checks

MPH Errors for RA2\_USO\_AX



**RA2\_USO\_AX files with wrong filename**

**RA2\_USO\_AX files with unknown processing stage**

**Gauge Explicit Reference**

**RA2\_USO\_AX files with wrong processing time**

**Gauge Explicit Reference**

**RA2\_USO\_AX files with software version not equal to the current version**

**Gauge Explicit Reference**

**RA2\_USO\_AX files with wrong sensing start**

**Gauge Explicit Reference**

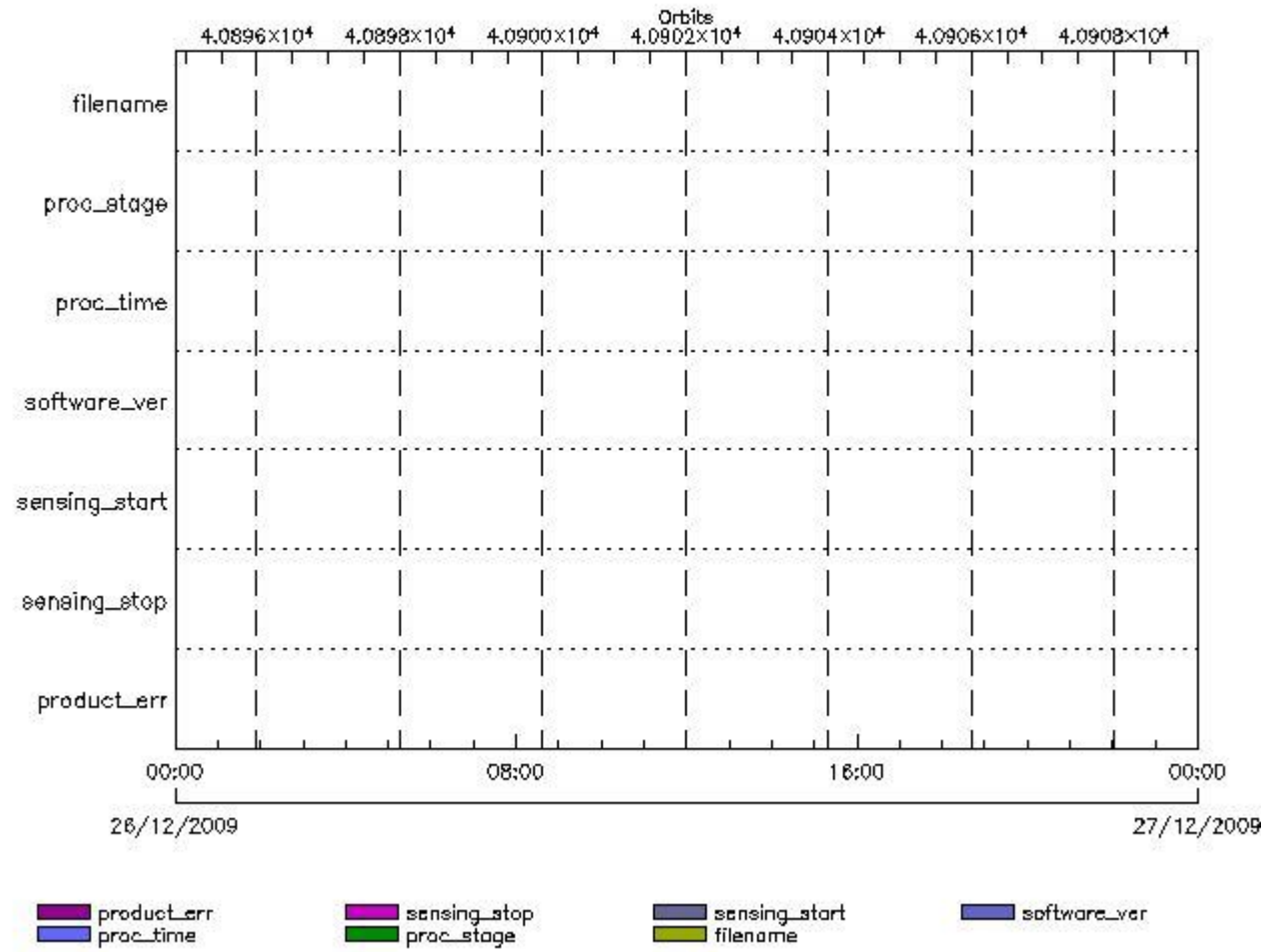
**RA2\_USO\_AX files with wrong sensing stop**

**Gauge Explicit Reference**

**RA2\_USO\_AX files with product err set**

**Gauge Explicit Reference**

**MPH Errors for AUX\_ATT\_AX**



**AUX\_ATT\_AX files with wrong filename**

**AUX\_ATT\_AX files with unknown processing stage**

**AUX\_ATT\_AX files with wrong processing time**

**AUX\_ATT\_AX files with software version not equal to the current version**

**AUX\_ATT\_AX files with wrong sensing start**

**AUX\_ATT\_AX files with wrong sensing stop**

**AUX\_ATT\_AX files with product err set**



## Time Correlation

### AUX\_TIM\_AX Propagation Error

Gauge	Value	Segment (Start-Stop)
Propagation Error (us) N/A	0.174568176269531	25-DEC-2009 22:48:06.000 26-DEC-2009 05:42:04.000
Propagation Error (us) Warning! Too big	6.06569385528564	26-DEC-2009 05:42:04.000 26-DEC-2009 07:21:33.000
Propagation Error (us) N/A	3.52633094787598	26-DEC-2009 07:21:33.000 26-DEC-2009 09:01:14.000
Propagation Error (us) N/A	0.163396835327148	26-DEC-2009 09:01:14.000 26-DEC-2009 10:40:52.000
Propagation Error (us) N/A	2.2167797088623	26-DEC-2009 10:40:52.000 26-DEC-2009 12:20:06.000
Propagation Error (us) Warning! Too big	-5.67902278900146	26-DEC-2009 12:20:06.000 26-DEC-2009 13:59:05.000
Propagation Error (us) N/A	-1.64830017089844	26-DEC-2009 13:59:05.000 26-DEC-2009 15:36:51.000
Propagation Error (us) Warning! Too big	5.27300453186035	26-DEC-2009 15:36:51.000 26-DEC-2009 17:14:53.000
Propagation Error (us) N/A	0.322443008422852	26-DEC-2009 17:14:53.000 26-DEC-2009 18:52:55.000
Propagation Error (us) N/A	-0.0283422470092773	26-DEC-2009 18:52:55.000 26-DEC-2009 20:33:04.000
Propagation Error (us) Warning! Too big	-5.91229820251465	26-DEC-2009 20:33:04.000 26-DEC-2009 22:15:31.000

```

xReportTemplate. Copying internal and external template references...
xReportTemplate. Processing Conditionals inclusions...
xReportTemplate. ...No Conditionals inclusions found
xReportTemplate. Generating data extraction schema document...
xReportTemplate. Inserting embedded DEL scripts and extracting data...
xReportTemplate. Generating data extraction skeleton for explicit references...
xReportTemplate. Extracting Explicit References data...
xReportTemplate. Merging object data with explicit_references data...
xReportTemplate. Generating stylesheet to transform template to report...
xReportTemplate. Generating stylesheet for grouping and zooming...
xReportTemplate. Generating intermediate report without grouping and zooming...
xReportTemplate. Generating final xhtml report...
xReportTemplate. Generating the IDL program for the graphs
xReportTemplate. Generating external linked fragments
xReportTemplate. Executing the IDL program
Information : (28-Dec-2009 15:54:29)
Graph 1: Creating object for a eventGanttChart
Information : (28-Dec-2009 15:54:29) Graph 1: Processing legend.
Information : (28-Dec-2009 15:54:29)
Graph 1: Adding data from object @PCF_RA2_sensing:ETL_ra2_wwv_2p          11
elements.
Information : (28-Dec-2009 15:54:29)
Graph 1: Adding data from object @PCF_RA2_sensing:ETL_ra2_fgd_2p          11
elements.
Information : (28-Dec-2009 15:54:29)
Graph 1: Adding data from object @PCF_RA2_sensing:ETL_ra2_mw__1p          11
elements.
Information : (28-Dec-2009 15:54:29)
Graph 1: Adding data from object @PCF_RA2_sensing:ETL_ra2_me__0p          20
elements.
Information : (28-Dec-2009 15:54:29)
Graph 1: Adding data from object @PCF_RA2_sensing:ETL_mwr_n1__0p          17
elements.
Information : (28-Dec-2009 15:54:29)
Graph 1: Adding data from object @PCF_RA2_sensing:ETL_dor_nav_0p          16
elements.
Information : (28-Dec-2009 15:54:29)
Graph 1: Adding data from object @PCF_RA2_sensing:ETL_dor_dop_0p          17
elements.
Information : (28-Dec-2009 15:54:29)
Graph 1: Adding data from object @PCF_RA2_sensing:ETL_ra2_cal_0p          2
elements.
Information : (28-Dec-2009 15:54:29) Graph 1: Generating PNG file.
Information : (28-Dec-2009 15:54:30) Graph 1: Destroying object.
Information : (28-Dec-2009 15:54:30)
Graph 2: Creating object for a eventWorldMap
Information : (28-Dec-2009 15:54:30) Graph 2: Processing legend.
Information : (28-Dec-2009 15:54:30)
Graph 2: Adding data from object @PCF_RA2_sensing:ETL_ra2_inv_prod          20
elements.
Information : (28-Dec-2009 15:54:33) Graph 2: Generating PNG file.
Information : (28-Dec-2009 15:54:35) Graph 2: Destroying object.
Information : (28-Dec-2009 15:54:35)
Graph 3: Creating object for a eventGanttChart
Information : (28-Dec-2009 15:54:35) Graph 3: Processing legend.
Information : (28-Dec-2009 15:54:35)
Graph 3: Adding data from object @PCF_RA2_production:ETLmwr_mis          3
elements.
Information : (28-Dec-2009 15:54:35)
Graph 3: Adding data from object @PCF_RA2_production:ETLra2_l0_mis          4
elements.
Information : (28-Dec-2009 15:54:35)
Graph 3: Adding data from object @PCF_RA2_production:ETLdor_mis          26
elements.
Information : (28-Dec-2009 15:54:35)
Graph 3: Adding data from object @PCF_RA2_sensing:ETL_mwr_l0          17
elements.
Information : (28-Dec-2009 15:54:35)

```

```

Graph 3: Adding data from object @PCF_RA2_production:ETLmwr_all_stations
18 elements.
Information : (28-Dec-2009 15:54:35)
Graph 3: Adding data from object @PCF_RA2_sensing:ETL_ra2_l0      22
elements.
Information : (28-Dec-2009 15:54:35)
Graph 3: Adding data from object @PCF_RA2_production:ETLra2_all_stations
3 elements.
Information : (28-Dec-2009 15:54:35)
Graph 3: Adding data from object @PCF_RA2_sensing:ETL_dor_l0      33
elements.
Information : (28-Dec-2009 15:54:35)
Graph 3: Adding data from object @PCF_RA2_production:ETLdor_all_stations
18 elements.
Information : (28-Dec-2009 15:54:35)
Graph 3: Adding data from object @PCF_RA2_production:ETLra2_unav    1
elements.
Warning !   : (28-Dec-2009 15:54:35)
GanttChart::AddData. The DqiData structure has no data for this range
Information : (28-Dec-2009 15:54:35) Graph 3: Generating PNG file.
Warning !   : (28-Dec-2009 15:54:35)
GanttChart::ReadPolyline. Adding a section with no data
Information : (28-Dec-2009 15:54:35) Graph 3: Destroying object.
Information : (28-Dec-2009 15:54:35)
Graph 4: Creating object for a eventGanttChart
Information : (28-Dec-2009 15:54:35) Graph 4: Processing legend.
Information : (28-Dec-2009 15:54:35)
Graph 4: Adding data from object @PCF_RA2_production:ETLra2_l1_mis    12
elements.
Information : (28-Dec-2009 15:54:35)
Graph 4: Adding data from object @PCF_RA2_sensing:ETL_ra2_l1      11
elements.
Information : (28-Dec-2009 15:54:35)
Graph 4: Adding data from object @PCF_RA2_production:ETLra2_unav    1
elements.
Warning !   : (28-Dec-2009 15:54:35)
GanttChart::AddData. The DqiData structure has no data for this range
Information : (28-Dec-2009 15:54:35)
Graph 4: Adding data from object @PCF_RA2_production:ETL_ra2_l1_acq
19 elements.
Information : (28-Dec-2009 15:54:35) Graph 4: Generating PNG file.
Warning !   : (28-Dec-2009 15:54:35)
GanttChart::ReadPolyline. Adding a section with no data
Information : (28-Dec-2009 15:54:36) Graph 4: Destroying object.
Information : (28-Dec-2009 15:54:36)
Graph 5: Creating object for a eventGanttChart
Information : (28-Dec-2009 15:54:36) Graph 5: Processing legend.
Information : (28-Dec-2009 15:54:36)
Graph 5: Adding data from object @PCF_RA2_production:ETLra2_l2_mis    24
elements.
Information : (28-Dec-2009 15:54:36)
Graph 5: Adding data from object @PCF_RA2_sensing:ETL_ra2_l2      22
elements.
Information : (28-Dec-2009 15:54:36)
Graph 5: Adding data from object @PCF_RA2_production:ETLra2_unav    1
elements.
Warning !   : (28-Dec-2009 15:54:36)
GanttChart::AddData. The DqiData structure has no data for this range
Information : (28-Dec-2009 15:54:36)
Graph 5: Adding data from object @PCF_RA2_production:ETL_ra2_l2_acq
38 elements.
Information : (28-Dec-2009 15:54:36) Graph 5: Generating PNG file.
Warning !   : (28-Dec-2009 15:54:36)
GanttChart::ReadPolyline. Adding a section with no data
Information : (28-Dec-2009 15:54:36) Graph 5: Destroying object.
Information : (28-Dec-2009 15:54:36)
Graph 6: Creating object for a eventGanttChart
Information : (28-Dec-2009 15:54:36) Graph 6: Processing legend.

```

Information : (28-Dec-2009 15:54:36)  
Graph 6: Adding data from object @PCF MPH\_RA2\_CAL\_0P:DET\_wrong\_product\_err  
1 elements.  
Warning ! : (28-Dec-2009 15:54:36)  
GanttChart::AddData. The DqiData structure has no data for this range  
Information : (28-Dec-2009 15:54:36)  
Graph 6: Adding data from object @PCF MPH\_RA2\_CAL\_0P:SET\_wrong\_leap\_err  
1 elements.  
Warning ! : (28-Dec-2009 15:54:36)  
GanttChart::AddData. The DqiData structure has no data for this range  
Information : (28-Dec-2009 15:54:36)  
Graph 6: Adding data from object @PCF MPH\_RA2\_CAL\_0P:SET\_wrong\_leap\_utc  
1 elements.  
Warning ! : (28-Dec-2009 15:54:36)  
GanttChart::AddData. The DqiData structure has no data for this range  
Information : (28-Dec-2009 15:54:36)  
Graph 6: Adding data from object @PCF MPH\_RA2\_CAL\_0P:SET\_wrong\_clock\_step  
1 elements.  
Warning ! : (28-Dec-2009 15:54:36)  
GanttChart::AddData. The DqiData structure has no data for this range  
Information : (28-Dec-2009 15:54:36)  
Graph 6: Adding data from object @PCF MPH\_RA2\_CAL\_0P:SET\_wrong\_sat\_binary\_time  
1 elements.  
Warning ! : (28-Dec-2009 15:54:36)  
GanttChart::AddData. The DqiData structure has no data for this range  
Information : (28-Dec-2009 15:54:36)  
Graph 6: Adding data from object @PCF MPH\_RA2\_CAL\_0P:SET\_wrong\_utc\_sbt\_time  
2 elements.  
Information : (28-Dec-2009 15:54:36)  
Graph 6: Adding data from object @PCF MPH\_RA2\_CAL\_0P:SET\_wrong\_vector\_source  
1 elements.  
Warning ! : (28-Dec-2009 15:54:36)  
GanttChart::AddData. The DqiData structure has no data for this range  
Information : (28-Dec-2009 15:54:36)  
Graph 6: Adding data from object @PCF MPH\_RA2\_CAL\_0P:SET\_wrong\_z\_velocity  
1 elements.  
Warning ! : (28-Dec-2009 15:54:36)  
GanttChart::AddData. The DqiData structure has no data for this range  
Information : (28-Dec-2009 15:54:36)  
Graph 6: Adding data from object @PCF MPH\_RA2\_CAL\_0P:SET\_wrong\_y\_velocity  
1 elements.  
Warning ! : (28-Dec-2009 15:54:36)  
GanttChart::AddData. The DqiData structure has no data for this range  
Information : (28-Dec-2009 15:54:36)  
Graph 6: Adding data from object @PCF MPH\_RA2\_CAL\_0P:SET\_wrong\_x\_velocity  
1 elements.  
Warning ! : (28-Dec-2009 15:54:36)  
GanttChart::AddData. The DqiData structure has no data for this range  
Information : (28-Dec-2009 15:54:36)  
Graph 6: Adding data from object @PCF MPH\_RA2\_CAL\_0P:SET\_wrong\_z\_position  
1 elements.  
Warning ! : (28-Dec-2009 15:54:36)  
GanttChart::AddData. The DqiData structure has no data for this range  
Information : (28-Dec-2009 15:54:36)  
Graph 6: Adding data from object @PCF MPH\_RA2\_CAL\_0P:SET\_wrong\_y\_position  
1 elements.  
Warning ! : (28-Dec-2009 15:54:36)  
GanttChart::AddData. The DqiData structure has no data for this range  
Information : (28-Dec-2009 15:54:36)  
Graph 6: Adding data from object @PCF MPH\_RA2\_CAL\_0P:SET\_wrong\_x\_position  
1 elements.  
Warning ! : (28-Dec-2009 15:54:36)  
GanttChart::AddData. The DqiData structure has no data for this range  
Information : (28-Dec-2009 15:54:36) Graph 6:  
Adding data from object @PCF MPH\_RA2\_CAL\_0P:SET\_wrong\_state\_vector\_time  
1 elements.  
Warning ! : (28-Dec-2009 15:54:36)  
GanttChart::AddData. The DqiData structure has no data for this range





Information : (28-Dec-2009 15:54:37)  
Graph 7: Adding data from object @PCF MPH\_DOR\_DOP\_0P:SET\_wrong\_x\_velocity  
1 elements.  
Warning ! : (28-Dec-2009 15:54:37)  
GanttChart::AddData. The DqiData structure has no data for this range  
Information : (28-Dec-2009 15:54:37)  
Graph 7: Adding data from object @PCF MPH\_DOR\_DOP\_0P:SET\_wrong\_z\_position  
1 elements.  
Warning ! : (28-Dec-2009 15:54:37)  
GanttChart::AddData. The DqiData structure has no data for this range  
Information : (28-Dec-2009 15:54:37)  
Graph 7: Adding data from object @PCF MPH\_DOR\_DOP\_0P:SET\_wrong\_y\_position  
1 elements.  
Warning ! : (28-Dec-2009 15:54:37)  
GanttChart::AddData. The DqiData structure has no data for this range  
Information : (28-Dec-2009 15:54:37)  
Graph 7: Adding data from object @PCF MPH\_DOR\_DOP\_0P:SET\_wrong\_x\_position  
1 elements.  
Warning ! : (28-Dec-2009 15:54:37)  
GanttChart::AddData. The DqiData structure has no data for this range  
Information : (28-Dec-2009 15:54:37) Graph 7:  
Adding data from object @PCF MPH\_DOR\_DOP\_0P:SET\_wrong\_state\_vector\_time  
1 elements.  
Warning ! : (28-Dec-2009 15:54:37)  
GanttChart::AddData. The DqiData structure has no data for this range  
Information : (28-Dec-2009 15:54:37)  
Graph 7: Adding data from object @PCF MPH\_DOR\_DOP\_0P:SET\_wrong\_phase  
1 elements.  
Warning ! : (28-Dec-2009 15:54:37)  
GanttChart::AddData. The DqiData structure has no data for this range  
Information : (28-Dec-2009 15:54:37)  
Graph 7: Adding data from object @PCF MPH\_DOR\_DOP\_0P:SET\_wrong\_sensing\_stop  
1 elements.  
Warning ! : (28-Dec-2009 15:54:37)  
GanttChart::AddData. The DqiData structure has no data for this range  
Information : (28-Dec-2009 15:54:37)  
Graph 7: Adding data from object @PCF MPH\_DOR\_DOP\_0P:SET\_wrong\_sensing\_start  
1 elements.  
Warning ! : (28-Dec-2009 15:54:37)  
GanttChart::AddData. The DqiData structure has no data for this range  
Information : (28-Dec-2009 15:54:37)  
Graph 7: Adding data from object @PCF MPH\_DOR\_DOP\_0P:SET\_wrong\_software\_ver  
3 elements.  
Information : (28-Dec-2009 15:54:37)  
Graph 7: Adding data from object @PCF MPH\_DOR\_DOP\_0P:SET\_wrong\_proc\_time  
1 elements.  
Warning ! : (28-Dec-2009 15:54:37)  
GanttChart::AddData. The DqiData structure has no data for this range  
Information : (28-Dec-2009 15:54:37)  
Graph 7: Adding data from object @PCF MPH\_DOR\_DOP\_0P:SET\_wrong\_proc\_center  
1 elements.  
Warning ! : (28-Dec-2009 15:54:37)  
GanttChart::AddData. The DqiData structure has no data for this range  
Information : (28-Dec-2009 15:54:37) Graph 7:  
Adding data from object @PCF MPH\_DOR\_DOP\_0P:SET\_wrong\_acquisition\_station  
1 elements.  
Warning ! : (28-Dec-2009 15:54:37)  
GanttChart::AddData. The DqiData structure has no data for this range  
Information : (28-Dec-2009 15:54:37)  
Graph 7: Adding data from object @PCF MPH\_DOR\_DOP\_0P:SET\_wrong\_proc\_stage  
1 elements.  
Warning ! : (28-Dec-2009 15:54:37)  
GanttChart::AddData. The DqiData structure has no data for this range  
Information : (28-Dec-2009 15:54:37)  
Graph 7: Adding data from object @PCF MPH\_DOR\_DOP\_0P:SET\_wrong\_filename  
1 elements.  
Warning ! : (28-Dec-2009 15:54:37)  
GanttChart::AddData. The DqiData structure has no data for this range





Warning ! : (28-Dec-2009 15:54:38)  
GanttChart::AddData. The DqiData structure has no data for this range  
Information : (28-Dec-2009 15:54:38)  
Graph 8: Adding data from object @PCF\_MPH\_DOR\_NAV\_0P:SET\_wrong\_sat\_binary\_time  
1 elements.  
Warning ! : (28-Dec-2009 15:54:38)  
GanttChart::AddData. The DqiData structure has no data for this range  
Information : (28-Dec-2009 15:54:38)  
Graph 8: Adding data from object @PCF\_MPH\_DOR\_NAV\_0P:SET\_wrong\_utc\_sbt\_time  
14 elements.  
Information : (28-Dec-2009 15:54:38)  
Graph 8: Adding data from object @PCF\_MPH\_DOR\_NAV\_0P:SET\_wrong\_vector\_source  
1 elements.  
Warning ! : (28-Dec-2009 15:54:38)  
GanttChart::AddData. The DqiData structure has no data for this range  
Information : (28-Dec-2009 15:54:38)  
Graph 8: Adding data from object @PCF\_MPH\_DOR\_NAV\_0P:SET\_wrong\_z\_velocity  
1 elements.  
Warning ! : (28-Dec-2009 15:54:38)  
GanttChart::AddData. The DqiData structure has no data for this range  
Information : (28-Dec-2009 15:54:38)  
Graph 8: Adding data from object @PCF\_MPH\_DOR\_NAV\_0P:SET\_wrong\_y\_velocity  
1 elements.  
Warning ! : (28-Dec-2009 15:54:38)  
GanttChart::AddData. The DqiData structure has no data for this range  
Information : (28-Dec-2009 15:54:38)  
Graph 8: Adding data from object @PCF\_MPH\_DOR\_NAV\_0P:SET\_wrong\_x\_velocity  
1 elements.  
Warning ! : (28-Dec-2009 15:54:38)  
GanttChart::AddData. The DqiData structure has no data for this range  
Information : (28-Dec-2009 15:54:38)  
Graph 8: Adding data from object @PCF\_MPH\_DOR\_NAV\_0P:SET\_wrong\_z\_position  
1 elements.  
Warning ! : (28-Dec-2009 15:54:38)  
GanttChart::AddData. The DqiData structure has no data for this range  
Information : (28-Dec-2009 15:54:38)  
Graph 8: Adding data from object @PCF\_MPH\_DOR\_NAV\_0P:SET\_wrong\_y\_position  
1 elements.  
Warning ! : (28-Dec-2009 15:54:38)  
GanttChart::AddData. The DqiData structure has no data for this range  
Information : (28-Dec-2009 15:54:38)  
Graph 8: Adding data from object @PCF\_MPH\_DOR\_NAV\_0P:SET\_wrong\_x\_position  
1 elements.  
Warning ! : (28-Dec-2009 15:54:38)  
GanttChart::AddData. The DqiData structure has no data for this range  
Information : (28-Dec-2009 15:54:38) Graph 8:  
Adding data from object @PCF\_MPH\_DOR\_NAV\_0P:SET\_wrong\_state\_vector\_time  
1 elements.  
Warning ! : (28-Dec-2009 15:54:38)  
GanttChart::AddData. The DqiData structure has no data for this range  
Information : (28-Dec-2009 15:54:38)  
Graph 8: Adding data from object @PCF\_MPH\_DOR\_NAV\_0P:SET\_wrong\_phase  
1 elements.  
Warning ! : (28-Dec-2009 15:54:38)  
GanttChart::AddData. The DqiData structure has no data for this range  
Information : (28-Dec-2009 15:54:38)  
Graph 8: Adding data from object @PCF\_MPH\_DOR\_NAV\_0P:SET\_wrong\_sensing\_stop  
1 elements.  
Warning ! : (28-Dec-2009 15:54:38)  
GanttChart::AddData. The DqiData structure has no data for this range  
Information : (28-Dec-2009 15:54:38)  
Graph 8: Adding data from object @PCF\_MPH\_DOR\_NAV\_0P:SET\_wrong\_sensing\_start  
1 elements.  
Warning ! : (28-Dec-2009 15:54:38)  
GanttChart::AddData. The DqiData structure has no data for this range  
Information : (28-Dec-2009 15:54:38)  
Graph 8: Adding data from object @PCF\_MPH\_DOR\_NAV\_0P:SET\_wrong\_software\_ver  
3 elements.



GanttChart::ReadPolyline. Adding a section with no data  
Warning ! : (28-Dec-2009 15:54:38)  
GanttChart::ReadPolyline. Adding a section with no data  
Information : (28-Dec-2009 15:54:39) Graph 8: Destroying object.  
Information : (28-Dec-2009 15:54:39)  
Graph 9: Creating object for a eventGanttChart  
Information : (28-Dec-2009 15:54:39) Graph 9: Processing legend.  
Information : (28-Dec-2009 15:54:39)  
Graph 9: Adding data from object @PCF\_MPH\_MWR\_NL\_\_0P:DET\_wrong\_product\_err  
1 elements.  
Warning ! : (28-Dec-2009 15:54:39)  
GanttChart::AddData. The DqiData structure has no data for this range  
Information : (28-Dec-2009 15:54:39)  
Graph 9: Adding data from object @PCF\_MPH\_MWR\_NL\_\_0P:SET\_wrong\_leap\_err  
1 elements.  
Warning ! : (28-Dec-2009 15:54:39)  
GanttChart::AddData. The DqiData structure has no data for this range  
Information : (28-Dec-2009 15:54:39)  
Graph 9: Adding data from object @PCF\_MPH\_MWR\_NL\_\_0P:SET\_wrong\_leap\_utc  
1 elements.  
Warning ! : (28-Dec-2009 15:54:39)  
GanttChart::AddData. The DqiData structure has no data for this range  
Information : (28-Dec-2009 15:54:39)  
Graph 9: Adding data from object @PCF\_MPH\_MWR\_NL\_\_0P:SET\_wrong\_clock\_step  
1 elements.  
Warning ! : (28-Dec-2009 15:54:39)  
GanttChart::AddData. The DqiData structure has no data for this range  
Information : (28-Dec-2009 15:54:39)  
Graph 9: Adding data from object @PCF\_MPH\_MWR\_NL\_\_0P:SET\_wrong\_sat\_binary\_time  
1 elements.  
Warning ! : (28-Dec-2009 15:54:39)  
GanttChart::AddData. The DqiData structure has no data for this range  
Information : (28-Dec-2009 15:54:39)  
Graph 9: Adding data from object @PCF\_MPH\_MWR\_NL\_\_0P:SET\_wrong\_utc\_sbt\_time  
15 elements.  
Information : (28-Dec-2009 15:54:39)  
Graph 9: Adding data from object @PCF\_MPH\_MWR\_NL\_\_0P:SET\_wrong\_vector\_source  
1 elements.  
Warning ! : (28-Dec-2009 15:54:39)  
GanttChart::AddData. The DqiData structure has no data for this range  
Information : (28-Dec-2009 15:54:39)  
Graph 9: Adding data from object @PCF\_MPH\_MWR\_NL\_\_0P:SET\_wrong\_z\_velocity  
1 elements.  
Warning ! : (28-Dec-2009 15:54:39)  
GanttChart::AddData. The DqiData structure has no data for this range  
Information : (28-Dec-2009 15:54:39)  
Graph 9: Adding data from object @PCF\_MPH\_MWR\_NL\_\_0P:SET\_wrong\_y\_velocity  
1 elements.  
Warning ! : (28-Dec-2009 15:54:39)  
GanttChart::AddData. The DqiData structure has no data for this range  
Information : (28-Dec-2009 15:54:39)  
Graph 9: Adding data from object @PCF\_MPH\_MWR\_NL\_\_0P:SET\_wrong\_x\_velocity  
1 elements.  
Warning ! : (28-Dec-2009 15:54:39)  
GanttChart::AddData. The DqiData structure has no data for this range  
Information : (28-Dec-2009 15:54:39)  
Graph 9: Adding data from object @PCF\_MPH\_MWR\_NL\_\_0P:SET\_wrong\_z\_position  
1 elements.  
Warning ! : (28-Dec-2009 15:54:39)  
GanttChart::AddData. The DqiData structure has no data for this range  
Information : (28-Dec-2009 15:54:39)  
Graph 9: Adding data from object @PCF\_MPH\_MWR\_NL\_\_0P:SET\_wrong\_y\_position  
1 elements.  
Warning ! : (28-Dec-2009 15:54:39)  
GanttChart::AddData. The DqiData structure has no data for this range  
Information : (28-Dec-2009 15:54:39)  
Graph 9: Adding data from object @PCF\_MPH\_MWR\_NL\_\_0P:SET\_wrong\_x\_position  
1 elements.





Information : (28-Dec-2009 15:54:40)  
Graph 10: Adding data from object @PCF\_MPH\_RA2\_ME\_\_0P:SET\_wrong\_y\_velocity  
1 elements.  
Warning ! : (28-Dec-2009 15:54:40)  
GanttChart::AddData. The DqiData structure has no data for this range  
Information : (28-Dec-2009 15:54:40)  
Graph 10: Adding data from object @PCF\_MPH\_RA2\_ME\_\_0P:SET\_wrong\_x\_velocity  
1 elements.  
Warning ! : (28-Dec-2009 15:54:40)  
GanttChart::AddData. The DqiData structure has no data for this range  
Information : (28-Dec-2009 15:54:40)  
Graph 10: Adding data from object @PCF\_MPH\_RA2\_ME\_\_0P:SET\_wrong\_z\_position  
1 elements.  
Warning ! : (28-Dec-2009 15:54:40)  
GanttChart::AddData. The DqiData structure has no data for this range  
Information : (28-Dec-2009 15:54:40)  
Graph 10: Adding data from object @PCF\_MPH\_RA2\_ME\_\_0P:SET\_wrong\_y\_position  
1 elements.  
Warning ! : (28-Dec-2009 15:54:40)  
GanttChart::AddData. The DqiData structure has no data for this range  
Information : (28-Dec-2009 15:54:40)  
Graph 10: Adding data from object @PCF\_MPH\_RA2\_ME\_\_0P:SET\_wrong\_x\_position  
1 elements.  
Warning ! : (28-Dec-2009 15:54:40)  
GanttChart::AddData. The DqiData structure has no data for this range  
Information : (28-Dec-2009 15:54:40) Graph 10:  
Adding data from object @PCF\_MPH\_RA2\_ME\_\_0P:SET\_wrong\_state\_vector\_time  
1 elements.  
Warning ! : (28-Dec-2009 15:54:40)  
GanttChart::AddData. The DqiData structure has no data for this range  
Information : (28-Dec-2009 15:54:40)  
Graph 10: Adding data from object @PCF\_MPH\_RA2\_ME\_\_0P:SET\_wrong\_phase  
1 elements.  
Warning ! : (28-Dec-2009 15:54:40)  
GanttChart::AddData. The DqiData structure has no data for this range  
Information : (28-Dec-2009 15:54:40)  
Graph 10: Adding data from object @PCF\_MPH\_RA2\_ME\_\_0P:SET\_wrong\_sensing\_stop  
1 elements.  
Warning ! : (28-Dec-2009 15:54:40)  
GanttChart::AddData. The DqiData structure has no data for this range  
Information : (28-Dec-2009 15:54:40)  
Graph 10: Adding data from object @PCF\_MPH\_RA2\_ME\_\_0P:SET\_wrong\_sensing\_start  
1 elements.  
Warning ! : (28-Dec-2009 15:54:40)  
GanttChart::AddData. The DqiData structure has no data for this range  
Information : (28-Dec-2009 15:54:40)  
Graph 10: Adding data from object @PCF\_MPH\_RA2\_ME\_\_0P:SET\_wrong\_software\_ver  
3 elements.  
Information : (28-Dec-2009 15:54:40)  
Graph 10: Adding data from object @PCF\_MPH\_RA2\_ME\_\_0P:SET\_wrong\_proc\_time  
1 elements.  
Warning ! : (28-Dec-2009 15:54:40)  
GanttChart::AddData. The DqiData structure has no data for this range  
Information : (28-Dec-2009 15:54:40)  
Graph 10: Adding data from object @PCF\_MPH\_RA2\_ME\_\_0P:SET\_wrong\_proc\_center  
1 elements.  
Warning ! : (28-Dec-2009 15:54:40)  
GanttChart::AddData. The DqiData structure has no data for this range  
Information : (28-Dec-2009 15:54:40) Graph 10:  
Adding data from object @PCF\_MPH\_RA2\_ME\_\_0P:SET\_wrong\_acquisition\_station  
1 elements.  
Warning ! : (28-Dec-2009 15:54:40)  
GanttChart::AddData. The DqiData structure has no data for this range  
Information : (28-Dec-2009 15:54:40)  
Graph 10: Adding data from object @PCF\_MPH\_RA2\_ME\_\_0P:SET\_wrong\_proc\_stage  
1 elements.  
Warning ! : (28-Dec-2009 15:54:40)  
GanttChart::AddData. The DqiData structure has no data for this range



Information : (28-Dec-2009 15:54:41)  
Graph 11: Adding data from object @PCF\_MPH\_RA2\_MW\_\_1P:SET\_wrong\_clock\_step  
1 elements.  
Warning ! : (28-Dec-2009 15:54:41)  
GanttChart::AddData. The DqiData structure has no data for this range  
Information : (28-Dec-2009 15:54:41) Graph 11:  
Adding data from object @PCF\_MPH\_RA2\_MW\_\_1P:SET\_wrong\_sat\_binary\_time  
1 elements.  
Warning ! : (28-Dec-2009 15:54:41)  
GanttChart::AddData. The DqiData structure has no data for this range  
Information : (28-Dec-2009 15:54:41)  
Graph 11: Adding data from object @PCF\_MPH\_RA2\_MW\_\_1P:SET\_wrong\_utc\_sbt\_time  
11 elements.  
Information : (28-Dec-2009 15:54:41)  
Graph 11: Adding data from object @PCF\_MPH\_RA2\_MW\_\_1P:SET\_wrong\_vector\_source  
1 elements.  
Warning ! : (28-Dec-2009 15:54:41)  
GanttChart::AddData. The DqiData structure has no data for this range  
Information : (28-Dec-2009 15:54:41)  
Graph 11: Adding data from object @PCF\_MPH\_RA2\_MW\_\_1P:SET\_wrong\_z\_velocity  
1 elements.  
Warning ! : (28-Dec-2009 15:54:41)  
GanttChart::AddData. The DqiData structure has no data for this range  
Information : (28-Dec-2009 15:54:41)  
Graph 11: Adding data from object @PCF\_MPH\_RA2\_MW\_\_1P:SET\_wrong\_y\_velocity  
1 elements.  
Warning ! : (28-Dec-2009 15:54:41)  
GanttChart::AddData. The DqiData structure has no data for this range  
Information : (28-Dec-2009 15:54:41)  
Graph 11: Adding data from object @PCF\_MPH\_RA2\_MW\_\_1P:SET\_wrong\_x\_velocity  
1 elements.  
Warning ! : (28-Dec-2009 15:54:41)  
GanttChart::AddData. The DqiData structure has no data for this range  
Information : (28-Dec-2009 15:54:41)  
Graph 11: Adding data from object @PCF\_MPH\_RA2\_MW\_\_1P:SET\_wrong\_z\_position  
1 elements.  
Warning ! : (28-Dec-2009 15:54:41)  
GanttChart::AddData. The DqiData structure has no data for this range  
Information : (28-Dec-2009 15:54:41)  
Graph 11: Adding data from object @PCF\_MPH\_RA2\_MW\_\_1P:SET\_wrong\_y\_position  
1 elements.  
Warning ! : (28-Dec-2009 15:54:41)  
GanttChart::AddData. The DqiData structure has no data for this range  
Information : (28-Dec-2009 15:54:41)  
Graph 11: Adding data from object @PCF\_MPH\_RA2\_MW\_\_1P:SET\_wrong\_x\_position  
1 elements.  
Warning ! : (28-Dec-2009 15:54:41)  
GanttChart::AddData. The DqiData structure has no data for this range  
Information : (28-Dec-2009 15:54:41) Graph 11:  
Adding data from object @PCF\_MPH\_RA2\_MW\_\_1P:SET\_wrong\_state\_vector\_time  
11 elements.  
Information : (28-Dec-2009 15:54:41)  
Graph 11: Adding data from object @PCF\_MPH\_RA2\_MW\_\_1P:SET\_wrong\_phase  
1 elements.  
Warning ! : (28-Dec-2009 15:54:41)  
GanttChart::AddData. The DqiData structure has no data for this range  
Information : (28-Dec-2009 15:54:41)  
Graph 11: Adding data from object @PCF\_MPH\_RA2\_MW\_\_1P:SET\_wrong\_sensing\_stop  
1 elements.  
Warning ! : (28-Dec-2009 15:54:41)  
GanttChart::AddData. The DqiData structure has no data for this range  
Information : (28-Dec-2009 15:54:41)  
Graph 11: Adding data from object @PCF\_MPH\_RA2\_MW\_\_1P:SET\_wrong\_sensing\_start  
1 elements.  
Warning ! : (28-Dec-2009 15:54:41)  
GanttChart::AddData. The DqiData structure has no data for this range  
Information : (28-Dec-2009 15:54:41)  
Graph 11: Adding data from object @PCF\_MPH\_RA2\_MW\_\_1P:SET\_wrong\_software\_ver





Warning ! : (28-Dec-2009 15:54:41)  
GanttChart::ReadPolyline. Adding a section with no data  
Information : (28-Dec-2009 15:54:42) Graph 11: Destroying object.  
Information : (28-Dec-2009 15:54:42)  
Graph 12: Creating object for a eventGanttChart  
Information : (28-Dec-2009 15:54:42) Graph 12: Processing legend.  
Information : (28-Dec-2009 15:54:42)  
Graph 12: Adding data from object @PCF\_MPH\_RA2\_FGD\_2P:DET\_wrong\_product\_err  
11 elements.  
Information : (28-Dec-2009 15:54:42)  
Graph 12: Adding data from object @PCF\_MPH\_RA2\_FGD\_2P:SET\_wrong\_leap\_err  
1 elements.  
Warning ! : (28-Dec-2009 15:54:42)  
GanttChart::AddData. The DqiData structure has no data for this range  
Information : (28-Dec-2009 15:54:42)  
Graph 12: Adding data from object @PCF\_MPH\_RA2\_FGD\_2P:SET\_wrong\_leap\_utc  
1 elements.  
Warning ! : (28-Dec-2009 15:54:42)  
GanttChart::AddData. The DqiData structure has no data for this range  
Information : (28-Dec-2009 15:54:42)  
Graph 12: Adding data from object @PCF\_MPH\_RA2\_FGD\_2P:SET\_wrong\_clock\_step  
1 elements.  
Warning ! : (28-Dec-2009 15:54:42)  
GanttChart::AddData. The DqiData structure has no data for this range  
Information : (28-Dec-2009 15:54:42) Graph 12:  
Adding data from object @PCF\_MPH\_RA2\_FGD\_2P:SET\_wrong\_sat\_binary\_time  
1 elements.  
Warning ! : (28-Dec-2009 15:54:42)  
GanttChart::AddData. The DqiData structure has no data for this range  
Information : (28-Dec-2009 15:54:42)  
Graph 12: Adding data from object @PCF\_MPH\_RA2\_FGD\_2P:SET\_wrong\_utc\_sbt\_time  
11 elements.  
Information : (28-Dec-2009 15:54:42)  
Graph 12: Adding data from object @PCF\_MPH\_RA2\_FGD\_2P:SET\_wrong\_vector\_source  
1 elements.  
Warning ! : (28-Dec-2009 15:54:42)  
GanttChart::AddData. The DqiData structure has no data for this range  
Information : (28-Dec-2009 15:54:42)  
Graph 12: Adding data from object @PCF\_MPH\_RA2\_FGD\_2P:SET\_wrong\_z\_velocity  
1 elements.  
Warning ! : (28-Dec-2009 15:54:42)  
GanttChart::AddData. The DqiData structure has no data for this range  
Information : (28-Dec-2009 15:54:42)  
Graph 12: Adding data from object @PCF\_MPH\_RA2\_FGD\_2P:SET\_wrong\_y\_velocity  
1 elements.  
Warning ! : (28-Dec-2009 15:54:42)  
GanttChart::AddData. The DqiData structure has no data for this range  
Information : (28-Dec-2009 15:54:42)  
Graph 12: Adding data from object @PCF\_MPH\_RA2\_FGD\_2P:SET\_wrong\_x\_velocity  
1 elements.  
Warning ! : (28-Dec-2009 15:54:42)  
GanttChart::AddData. The DqiData structure has no data for this range  
Information : (28-Dec-2009 15:54:42)  
Graph 12: Adding data from object @PCF\_MPH\_RA2\_FGD\_2P:SET\_wrong\_z\_position  
1 elements.  
Warning ! : (28-Dec-2009 15:54:42)  
GanttChart::AddData. The DqiData structure has no data for this range  
Information : (28-Dec-2009 15:54:42)  
Graph 12: Adding data from object @PCF\_MPH\_RA2\_FGD\_2P:SET\_wrong\_y\_position  
1 elements.  
Warning ! : (28-Dec-2009 15:54:42)  
GanttChart::AddData. The DqiData structure has no data for this range  
Information : (28-Dec-2009 15:54:42)  
Graph 12: Adding data from object @PCF\_MPH\_RA2\_FGD\_2P:SET\_wrong\_x\_position  
1 elements.  
Warning ! : (28-Dec-2009 15:54:42)  
GanttChart::AddData. The DqiData structure has no data for this range  
Information : (28-Dec-2009 15:54:42) Graph 12:





GanttChart::AddData. The DqiData structure has no data for this range  
Information : (28-Dec-2009 15:54:43)  
Graph 13: Adding data from object @PCF\_MPH\_RA2\_WWV\_2P:SET\_wrong\_z\_position  
1 elements.  
Warning ! : (28-Dec-2009 15:54:43)  
GanttChart::AddData. The DqiData structure has no data for this range  
Information : (28-Dec-2009 15:54:43)  
Graph 13: Adding data from object @PCF\_MPH\_RA2\_WWV\_2P:SET\_wrong\_y\_position  
1 elements.  
Warning ! : (28-Dec-2009 15:54:43)  
GanttChart::AddData. The DqiData structure has no data for this range  
Information : (28-Dec-2009 15:54:43)  
Graph 13: Adding data from object @PCF\_MPH\_RA2\_WWV\_2P:SET\_wrong\_x\_position  
1 elements.  
Warning ! : (28-Dec-2009 15:54:43)  
GanttChart::AddData. The DqiData structure has no data for this range  
Information : (28-Dec-2009 15:54:43) Graph 13:  
Adding data from object @PCF\_MPH\_RA2\_WWV\_2P:SET\_wrong\_state\_vector\_time  
11 elements.  
Information : (28-Dec-2009 15:54:43)  
Graph 13: Adding data from object @PCF\_MPH\_RA2\_WWV\_2P:SET\_wrong\_phase  
1 elements.  
Warning ! : (28-Dec-2009 15:54:43)  
GanttChart::AddData. The DqiData structure has no data for this range  
Information : (28-Dec-2009 15:54:43)  
Graph 13: Adding data from object @PCF\_MPH\_RA2\_WWV\_2P:SET\_wrong\_sensing\_stop  
1 elements.  
Warning ! : (28-Dec-2009 15:54:43)  
GanttChart::AddData. The DqiData structure has no data for this range  
Information : (28-Dec-2009 15:54:43)  
Graph 13: Adding data from object @PCF\_MPH\_RA2\_WWV\_2P:SET\_wrong\_sensing\_start  
1 elements.  
Warning ! : (28-Dec-2009 15:54:43)  
GanttChart::AddData. The DqiData structure has no data for this range  
Information : (28-Dec-2009 15:54:43)  
Graph 13: Adding data from object @PCF\_MPH\_RA2\_WWV\_2P:SET\_wrong\_software\_ver  
11 elements.  
Information : (28-Dec-2009 15:54:43)  
Graph 13: Adding data from object @PCF\_MPH\_RA2\_WWV\_2P:SET\_wrong\_proc\_time  
1 elements.  
Warning ! : (28-Dec-2009 15:54:43)  
GanttChart::AddData. The DqiData structure has no data for this range  
Information : (28-Dec-2009 15:54:43)  
Graph 13: Adding data from object @PCF\_MPH\_RA2\_WWV\_2P:SET\_wrong\_proc\_center  
1 elements.  
Warning ! : (28-Dec-2009 15:54:43)  
GanttChart::AddData. The DqiData structure has no data for this range  
Information : (28-Dec-2009 15:54:43) Graph 13:  
Adding data from object @PCF\_MPH\_RA2\_WWV\_2P:SET\_wrong\_acquisition\_station  
1 elements.  
Warning ! : (28-Dec-2009 15:54:43)  
GanttChart::AddData. The DqiData structure has no data for this range  
Information : (28-Dec-2009 15:54:43)  
Graph 13: Adding data from object @PCF\_MPH\_RA2\_WWV\_2P:SET\_wrong\_proc\_stage  
1 elements.  
Warning ! : (28-Dec-2009 15:54:43)  
GanttChart::AddData. The DqiData structure has no data for this range  
Information : (28-Dec-2009 15:54:43)  
Graph 13: Adding data from object @PCF\_MPH\_RA2\_WWV\_2P:SET\_wrong\_filename  
1 elements.  
Warning ! : (28-Dec-2009 15:54:43)  
GanttChart::AddData. The DqiData structure has no data for this range  
Information : (28-Dec-2009 15:54:43)  
Graph 13: Adding data from object @PCF\_RA2\_sensing:ETL\_ra2\_wwv\_2p 11  
elements.  
Information : (28-Dec-2009 15:54:43) Graph 13: Generating PNG file.  
Warning ! : (28-Dec-2009 15:54:43)  
GanttChart::ReadPolyline. Adding a section with no data

```
Warning ! : (28-Dec-2009 15:54:43)
GanttChart::ReadPolyline. Adding a section with no data
Warning ! : (28-Dec-2009 15:54:43)
GanttChart::ReadPolyline. Adding a section with no data
Warning ! : (28-Dec-2009 15:54:43)
GanttChart::ReadPolyline. Adding a section with no data
Warning ! : (28-Dec-2009 15:54:43)
GanttChart::ReadPolyline. Adding a section with no data
Warning ! : (28-Dec-2009 15:54:43)
GanttChart::ReadPolyline. Adding a section with no data
Warning ! : (28-Dec-2009 15:54:43)
GanttChart::ReadPolyline. Adding a section with no data
Warning ! : (28-Dec-2009 15:54:43)
GanttChart::ReadPolyline. Adding a section with no data
Warning ! : (28-Dec-2009 15:54:43)
GanttChart::ReadPolyline. Adding a section with no data
Warning ! : (28-Dec-2009 15:54:43)
GanttChart::ReadPolyline. Adding a section with no data
Warning ! : (28-Dec-2009 15:54:43)
GanttChart::ReadPolyline. Adding a section with no data
Warning ! : (28-Dec-2009 15:54:43)
GanttChart::ReadPolyline. Adding a section with no data
Warning ! : (28-Dec-2009 15:54:43)
GanttChart::ReadPolyline. Adding a section with no data
Warning ! : (28-Dec-2009 15:54:43)
GanttChart::ReadPolyline. Adding a section with no data
Warning ! : (28-Dec-2009 15:54:43)
GanttChart::ReadPolyline. Adding a section with no data
Warning ! : (28-Dec-2009 15:54:43)
GanttChart::ReadPolyline. Adding a section with no data
Warning ! : (28-Dec-2009 15:54:43)
GanttChart::ReadPolyline. Adding a section with no data
Warning ! : (28-Dec-2009 15:54:43)
GanttChart::ReadPolyline. Adding a section with no data
Warning ! : (28-Dec-2009 15:54:43)
GanttChart::ReadPolyline. Adding a section with no data
Warning ! : (28-Dec-2009 15:54:43)
GanttChart::ReadPolyline. Adding a section with no data
Warning ! : (28-Dec-2009 15:54:43)
GanttChart::ReadPolyline. Adding a section with no data
Warning ! : (28-Dec-2009 15:54:43)
Information : (28-Dec-2009 15:54:44) Graph 13: Destroying object.
Information : (28-Dec-2009 15:54:44)
Graph 14: Creating object for a eventGanttChart
Warning ! : (28-Dec-2009 15:54:44)
graph::setProperty. YSIZE is too long. [80-700]
Information : (28-Dec-2009 15:54:44) Graph 14: Processing legend.
Information : (28-Dec-2009 15:54:44)
Graph 14: Adding data from object @PCF_RA2_CAL_0P_SPH:DET_num_rs_isps
1 elements.
Warning ! : (28-Dec-2009 15:54:44)
GanttChart::AddData. The DqiData structure has no data for this range
Information : (28-Dec-2009 15:54:44)
Graph 14: Adding data from object @PCF_RA2_CAL_0P_SPH:DET_num_discarded_isps
1 elements.
Warning ! : (28-Dec-2009 15:54:44)
GanttChart::AddData. The DqiData structure has no data for this range
Information : (28-Dec-2009 15:54:44)
Graph 14: Adding data from object @PCF_RA2_CAL_0P_SPH:DET_num_missing_isps
1 elements.
Warning ! : (28-Dec-2009 15:54:44)
GanttChart::AddData. The DqiData structure has no data for this range
Information : (28-Dec-2009 15:54:44)
Graph 14: Adding data from object @PCF_RA2_CAL_0P_SPH:DET_num_error_isps
1 elements.
Warning ! : (28-Dec-2009 15:54:44)
GanttChart::AddData. The DqiData structure has no data for this range
Information : (28-Dec-2009 15:54:44)
Graph 14: Adding data from object @PCF_RA2_CAL_0P_SPH:DET_rs_significant
1 elements.
Warning ! : (28-Dec-2009 15:54:44)
GanttChart::AddData. The DqiData structure has no data for this range
Information : (28-Dec-2009 15:54:44) Graph 14:
```



Warning ! : (28-Dec-2009 15:54:44)  
GanttChart::ReadPolyline. Adding a section with no data  
Warning ! : (28-Dec-2009 15:54:44)  
GanttChart::ReadPolyline. Adding a section with no data  
Warning ! : (28-Dec-2009 15:54:44)  
GanttChart::ReadPolyline. Adding a section with no data  
Warning ! : (28-Dec-2009 15:54:44)  
GanttChart::ReadPolyline. Adding a section with no data  
Information : (28-Dec-2009 15:54:44) Graph 14: Destroying object.  
Information : (28-Dec-2009 15:54:44)  
Graph 15: Creating object for a eventGanttChart  
Warning ! : (28-Dec-2009 15:54:44)  
graph::setProperty. YSIZE is too long. [80-700]  
Information : (28-Dec-2009 15:54:44) Graph 15: Processing legend.  
Information : (28-Dec-2009 15:54:44)  
Graph 15: Adding data from object @PCF\_DOR\_DOP\_0P\_SPH:DET\_num\_rs\_isps  
1 elements.  
Warning ! : (28-Dec-2009 15:54:44)  
GanttChart::AddData. The DqiData structure has no data for this range  
Information : (28-Dec-2009 15:54:44)  
Graph 15: Adding data from object @PCF\_DOR\_DOP\_0P\_SPH:DET\_num\_discarded\_isps  
1 elements.  
Warning ! : (28-Dec-2009 15:54:44)  
GanttChart::AddData. The DqiData structure has no data for this range  
Information : (28-Dec-2009 15:54:44)  
Graph 15: Adding data from object @PCF\_DOR\_DOP\_0P\_SPH:DET\_num\_missing\_isps  
1 elements.  
Warning ! : (28-Dec-2009 15:54:44)  
GanttChart::AddData. The DqiData structure has no data for this range  
Information : (28-Dec-2009 15:54:44)  
Graph 15: Adding data from object @PCF\_DOR\_DOP\_0P\_SPH:DET\_num\_error\_isps  
1 elements.  
Warning ! : (28-Dec-2009 15:54:44)  
GanttChart::AddData. The DqiData structure has no data for this range  
Information : (28-Dec-2009 15:54:44)  
Graph 15: Adding data from object @PCF\_DOR\_DOP\_0P\_SPH:DET\_rs\_significant  
1 elements.  
Warning ! : (28-Dec-2009 15:54:44)  
GanttChart::AddData. The DqiData structure has no data for this range  
Information : (28-Dec-2009 15:54:44) Graph 15:  
Adding data from object @PCF\_DOR\_DOP\_0P\_SPH:DET\_isp\_discarded\_significant  
1 elements.  
Warning ! : (28-Dec-2009 15:54:44)  
GanttChart::AddData. The DqiData structure has no data for this range  
Information : (28-Dec-2009 15:54:44) Graph 15:  
Adding data from object @PCF\_DOR\_DOP\_0P\_SPH:DET\_missing\_isps\_significant  
1 elements.  
Warning ! : (28-Dec-2009 15:54:44)  
GanttChart::AddData. The DqiData structure has no data for this range  
Information : (28-Dec-2009 15:54:44) Graph 15:  
Adding data from object @PCF\_DOR\_DOP\_0P\_SPH:DET\_isp\_errors\_significant  
1 elements.  
Warning ! : (28-Dec-2009 15:54:44)  
GanttChart::AddData. The DqiData structure has no data for this range  
Information : (28-Dec-2009 15:54:44)  
Graph 15: Adding data from object @PCF\_DOR\_DOP\_0P\_SPH:DET\_sat\_track  
1 elements.  
Warning ! : (28-Dec-2009 15:54:44)  
GanttChart::AddData. The DqiData structure has no data for this range  
Information : (28-Dec-2009 15:54:44)  
Graph 15: Adding data from object @PCF\_DOR\_DOP\_0P\_SPH:DET\_stop\_long  
1 elements.  
Warning ! : (28-Dec-2009 15:54:44)  
GanttChart::AddData. The DqiData structure has no data for this range  
Information : (28-Dec-2009 15:54:44)  
Graph 15: Adding data from object @PCF\_DOR\_DOP\_0P\_SPH:DET\_stop\_lat  
elements.  
Warning ! : (28-Dec-2009 15:54:44)





GanttChart::AddData. The DqiData structure has no data for this range  
Information : (28-Dec-2009 15:54:45)  
Graph 16: Adding data from object @PCF\_DOR\_NAV\_0P\_SPH:DET\_num\_error\_isps  
1 elements.  
Warning ! : (28-Dec-2009 15:54:45)  
GanttChart::AddData. The DqiData structure has no data for this range  
Information : (28-Dec-2009 15:54:45)  
Graph 16: Adding data from object @PCF\_DOR\_NAV\_0P\_SPH:DET\_rs\_significant  
1 elements.  
Warning ! : (28-Dec-2009 15:54:45)  
GanttChart::AddData. The DqiData structure has no data for this range  
Information : (28-Dec-2009 15:54:45) Graph 16:  
Adding data from object @PCF\_DOR\_NAV\_0P\_SPH:DET\_isp\_discarded\_significant  
1 elements.  
Warning ! : (28-Dec-2009 15:54:45)  
GanttChart::AddData. The DqiData structure has no data for this range  
Information : (28-Dec-2009 15:54:45) Graph 16:  
Adding data from object @PCF\_DOR\_NAV\_0P\_SPH:DET\_missing\_isps\_significant  
1 elements.  
Warning ! : (28-Dec-2009 15:54:45)  
GanttChart::AddData. The DqiData structure has no data for this range  
Information : (28-Dec-2009 15:54:45) Graph 16:  
Adding data from object @PCF\_DOR\_NAV\_0P\_SPH:DET\_isp\_errors\_significant  
1 elements.  
Warning ! : (28-Dec-2009 15:54:45)  
GanttChart::AddData. The DqiData structure has no data for this range  
Information : (28-Dec-2009 15:54:45)  
Graph 16: Adding data from object @PCF\_DOR\_NAV\_0P\_SPH:DET\_sat\_track  
1 elements.  
Warning ! : (28-Dec-2009 15:54:45)  
GanttChart::AddData. The DqiData structure has no data for this range  
Information : (28-Dec-2009 15:54:45)  
Graph 16: Adding data from object @PCF\_DOR\_NAV\_0P\_SPH:DET\_stop\_long  
1 elements.  
Warning ! : (28-Dec-2009 15:54:45)  
GanttChart::AddData. The DqiData structure has no data for this range  
Information : (28-Dec-2009 15:54:45)  
Graph 16: Adding data from object @PCF\_DOR\_NAV\_0P\_SPH:DET\_stop\_lat 1  
elements.  
Warning ! : (28-Dec-2009 15:54:45)  
GanttChart::AddData. The DqiData structure has no data for this range  
Information : (28-Dec-2009 15:54:45)  
Graph 16: Adding data from object @PCF\_DOR\_NAV\_0P\_SPH:DET\_start\_long  
1 elements.  
Warning ! : (28-Dec-2009 15:54:45)  
GanttChart::AddData. The DqiData structure has no data for this range  
Information : (28-Dec-2009 15:54:45)  
Graph 16: Adding data from object @PCF\_DOR\_NAV\_0P\_SPH:DET\_start\_lat  
1 elements.  
Warning ! : (28-Dec-2009 15:54:45)  
GanttChart::AddData. The DqiData structure has no data for this range  
Information : (28-Dec-2009 15:54:45)  
Graph 16: Adding data from object @PCF\_RA2\_adfs\_val:SET\_val\_adf\_dor\_nav\_0p  
1 elements.  
Warning ! : (28-Dec-2009 15:54:45)  
GanttChart::AddData. The DqiData structure has no data for this range  
Information : (28-Dec-2009 15:54:45)  
Graph 16: Adding data from object @PCF\_RA2\_sensing:ETL\_dor\_nav\_0p 16  
elements.  
Information : (28-Dec-2009 15:54:45) Graph 16: Generating PNG file.  
Warning ! : (28-Dec-2009 15:54:45)  
GanttChart::ReadPolyline. Adding a section with no data  
Warning ! : (28-Dec-2009 15:54:45)  
GanttChart::ReadPolyline. Adding a section with no data  
Warning ! : (28-Dec-2009 15:54:45)  
GanttChart::ReadPolyline. Adding a section with no data  
Warning ! : (28-Dec-2009 15:54:45)  
GanttChart::ReadPolyline. Adding a section with no data

Warning ! : (28-Dec-2009 15:54:45)  
GanttChart::ReadPolyline. Adding a section with no data  
Warning ! : (28-Dec-2009 15:54:45)  
GanttChart::ReadPolyline. Adding a section with no data  
Warning ! : (28-Dec-2009 15:54:45)  
GanttChart::ReadPolyline. Adding a section with no data  
Warning ! : (28-Dec-2009 15:54:45)  
GanttChart::ReadPolyline. Adding a section with no data  
Warning ! : (28-Dec-2009 15:54:45)  
GanttChart::ReadPolyline. Adding a section with no data  
Warning ! : (28-Dec-2009 15:54:45)  
GanttChart::ReadPolyline. Adding a section with no data  
Warning ! : (28-Dec-2009 15:54:45)  
GanttChart::ReadPolyline. Adding a section with no data  
Warning ! : (28-Dec-2009 15:54:45)  
GanttChart::ReadPolyline. Adding a section with no data  
Warning ! : (28-Dec-2009 15:54:45)  
GanttChart::ReadPolyline. Adding a section with no data  
Information : (28-Dec-2009 15:54:46) Graph 16: Destroying object.  
Information : (28-Dec-2009 15:54:46)  
Graph 17: Creating object for a eventGanttChart  
Warning ! : (28-Dec-2009 15:54:46)  
graph::setProperty. YSIZE is too long. [80-700]  
Information : (28-Dec-2009 15:54:46) Graph 17: Processing legend.  
Information : (28-Dec-2009 15:54:46)  
Graph 17: Adding data from object @PCF\_MWR\_NL\_\_0P\_SPH:DET\_num\_rs\_isps  
1 elements.  
Warning ! : (28-Dec-2009 15:54:46)  
GanttChart::AddData. The DqiData structure has no data for this range  
Information : (28-Dec-2009 15:54:46)  
Graph 17: Adding data from object @PCF\_MWR\_NL\_\_0P\_SPH:DET\_num\_discarded\_isps  
1 elements.  
Warning ! : (28-Dec-2009 15:54:46)  
GanttChart::AddData. The DqiData structure has no data for this range  
Information : (28-Dec-2009 15:54:46)  
Graph 17: Adding data from object @PCF\_MWR\_NL\_\_0P\_SPH:DET\_num\_missing\_isps  
1 elements.  
Warning ! : (28-Dec-2009 15:54:46)  
GanttChart::AddData. The DqiData structure has no data for this range  
Information : (28-Dec-2009 15:54:46)  
Graph 17: Adding data from object @PCF\_MWR\_NL\_\_0P\_SPH:DET\_num\_error\_isps  
1 elements.  
Warning ! : (28-Dec-2009 15:54:46)  
GanttChart::AddData. The DqiData structure has no data for this range  
Information : (28-Dec-2009 15:54:46)  
Graph 17: Adding data from object @PCF\_MWR\_NL\_\_0P\_SPH:DET\_rs\_significant  
1 elements.  
Warning ! : (28-Dec-2009 15:54:46)  
GanttChart::AddData. The DqiData structure has no data for this range  
Information : (28-Dec-2009 15:54:46) Graph 17:  
Adding data from object @PCF\_MWR\_NL\_\_0P\_SPH:DET\_ism\_discarded\_significant  
1 elements.  
Warning ! : (28-Dec-2009 15:54:46)  
GanttChart::AddData. The DqiData structure has no data for this range  
Information : (28-Dec-2009 15:54:46) Graph 17:  
Adding data from object @PCF\_MWR\_NL\_\_0P\_SPH:DET\_missing\_isps\_significant  
1 elements.  
Warning ! : (28-Dec-2009 15:54:46)  
GanttChart::AddData. The DqiData structure has no data for this range  
Information : (28-Dec-2009 15:54:46) Graph 17:  
Adding data from object @PCF\_MWR\_NL\_\_0P\_SPH:DET\_ism\_errors\_significant  
1 elements.  
Warning ! : (28-Dec-2009 15:54:46)  
GanttChart::AddData. The DqiData structure has no data for this range  
Information : (28-Dec-2009 15:54:46)  
Graph 17: Adding data from object @PCF\_MWR\_NL\_\_0P\_SPH:DET\_sat\_track

```
1 elements.
Warning ! : (28-Dec-2009 15:54:46)
GanttChart::AddData. The DqiData structure has no data for this range
Information : (28-Dec-2009 15:54:46)
Graph 17: Adding data from object @PCF_MWR_NL__0P_SPH:DET_stop_long
1 elements.
Warning ! : (28-Dec-2009 15:54:46)
GanttChart::AddData. The DqiData structure has no data for this range
Information : (28-Dec-2009 15:54:46)
Graph 17: Adding data from object @PCF_MWR_NL__0P_SPH:DET_stop_lat           1
elements.
Warning ! : (28-Dec-2009 15:54:46)
GanttChart::AddData. The DqiData structure has no data for this range
Information : (28-Dec-2009 15:54:46)
Graph 17: Adding data from object @PCF_MWR_NL__0P_SPH:DET_start_long
1 elements.
Warning ! : (28-Dec-2009 15:54:46)
GanttChart::AddData. The DqiData structure has no data for this range
Information : (28-Dec-2009 15:54:46)
Graph 17: Adding data from object @PCF_MWR_NL__0P_SPH:DET_start_lat
1 elements.
Warning ! : (28-Dec-2009 15:54:46)
GanttChart::AddData. The DqiData structure has no data for this range
Information : (28-Dec-2009 15:54:46)
Graph 17: Adding data from object @PCF_RA2_adfs_val:SET_val_adf_mwr_nl__0p
1 elements.
Warning ! : (28-Dec-2009 15:54:46)
GanttChart::AddData. The DqiData structure has no data for this range
Information : (28-Dec-2009 15:54:46)
Graph 17: Adding data from object @PCF_RA2_sensing:ETL_mwr_nl__0p           17
elements.
Information : (28-Dec-2009 15:54:46) Graph 17: Generating PNG file.
Warning ! : (28-Dec-2009 15:54:46)
GanttChart::ReadPolyline. Adding a section with no data
Warning ! : (28-Dec-2009 15:54:46)
GanttChart::ReadPolyline. Adding a section with no data
Warning ! : (28-Dec-2009 15:54:46)
GanttChart::ReadPolyline. Adding a section with no data
Warning ! : (28-Dec-2009 15:54:46)
GanttChart::ReadPolyline. Adding a section with no data
Warning ! : (28-Dec-2009 15:54:46)
GanttChart::ReadPolyline. Adding a section with no data
Warning ! : (28-Dec-2009 15:54:46)
GanttChart::ReadPolyline. Adding a section with no data
Warning ! : (28-Dec-2009 15:54:46)
GanttChart::ReadPolyline. Adding a section with no data
Warning ! : (28-Dec-2009 15:54:46)
GanttChart::ReadPolyline. Adding a section with no data
Warning ! : (28-Dec-2009 15:54:46)
GanttChart::ReadPolyline. Adding a section with no data
Warning ! : (28-Dec-2009 15:54:46)
GanttChart::ReadPolyline. Adding a section with no data
Warning ! : (28-Dec-2009 15:54:46)
GanttChart::ReadPolyline. Adding a section with no data
Warning ! : (28-Dec-2009 15:54:46)
GanttChart::ReadPolyline. Adding a section with no data
Warning ! : (28-Dec-2009 15:54:46)
GanttChart::ReadPolyline. Adding a section with no data
Warning ! : (28-Dec-2009 15:54:46)
GanttChart::ReadPolyline. Adding a section with no data
Warning ! : (28-Dec-2009 15:54:46)
GanttChart::ReadPolyline. Adding a section with no data
Warning ! : (28-Dec-2009 15:54:46)
GanttChart::ReadPolyline. Adding a section with no data
Warning ! : (28-Dec-2009 15:54:46)
GanttChart::ReadPolyline. Adding a section with no data
Warning ! : (28-Dec-2009 15:54:46)
Information : (28-Dec-2009 15:54:47) Graph 17: Destroying object.
Information : (28-Dec-2009 15:54:47)
Graph 18: Creating object for a eventGanttChart
Warning ! : (28-Dec-2009 15:54:47)
graph::setProperty. YSIZE is too long. [80-700]
Information : (28-Dec-2009 15:54:47) Graph 18: Processing legend.
Information : (28-Dec-2009 15:54:47)
Graph 18: Adding data from object @PCF_RA2_ME__0P_SPH:DET_num_rs_isps
```

1 elements.  
Warning ! : (28-Dec-2009 15:54:47)  
GanttChart::AddData. The DqiData structure has no data for this range  
Information : (28-Dec-2009 15:54:47)  
Graph 18: Adding data from object @PCF\_RA2\_ME\_\_0P\_SPH:DET\_num\_discarded\_isps  
1 elements.  
Warning ! : (28-Dec-2009 15:54:47)  
GanttChart::AddData. The DqiData structure has no data for this range  
Information : (28-Dec-2009 15:54:47)  
Graph 18: Adding data from object @PCF\_RA2\_ME\_\_0P\_SPH:DET\_num\_missing\_isps  
2 elements.  
Information : (28-Dec-2009 15:54:47)  
Graph 18: Adding data from object @PCF\_RA2\_ME\_\_0P\_SPH:DET\_num\_error\_isps  
1 elements.  
Warning ! : (28-Dec-2009 15:54:47)  
GanttChart::AddData. The DqiData structure has no data for this range  
Information : (28-Dec-2009 15:54:47)  
Graph 18: Adding data from object @PCF\_RA2\_ME\_\_0P\_SPH:DET\_rs\_significant  
1 elements.  
Warning ! : (28-Dec-2009 15:54:47)  
GanttChart::AddData. The DqiData structure has no data for this range  
Information : (28-Dec-2009 15:54:47) Graph 18:  
Adding data from object @PCF\_RA2\_ME\_\_0P\_SPH:DET\_isp\_discarded\_significant  
1 elements.  
Warning ! : (28-Dec-2009 15:54:47)  
GanttChart::AddData. The DqiData structure has no data for this range  
Information : (28-Dec-2009 15:54:47) Graph 18:  
Adding data from object @PCF\_RA2\_ME\_\_0P\_SPH:DET\_missing\_isps\_significant  
2 elements.  
Information : (28-Dec-2009 15:54:47) Graph 18:  
Adding data from object @PCF\_RA2\_ME\_\_0P\_SPH:DET\_isp\_errors\_significant  
1 elements.  
Warning ! : (28-Dec-2009 15:54:47)  
GanttChart::AddData. The DqiData structure has no data for this range  
Information : (28-Dec-2009 15:54:47)  
Graph 18: Adding data from object @PCF\_RA2\_ME\_\_0P\_SPH:DET\_sat\_track  
1 elements.  
Warning ! : (28-Dec-2009 15:54:47)  
GanttChart::AddData. The DqiData structure has no data for this range  
Information : (28-Dec-2009 15:54:47)  
Graph 18: Adding data from object @PCF\_RA2\_ME\_\_0P\_SPH:DET\_stop\_long  
1 elements.  
Warning ! : (28-Dec-2009 15:54:47)  
GanttChart::AddData. The DqiData structure has no data for this range  
Information : (28-Dec-2009 15:54:47)  
Graph 18: Adding data from object @PCF\_RA2\_ME\_\_0P\_SPH:DET\_stop\_lat 1  
elements.  
Warning ! : (28-Dec-2009 15:54:47)  
GanttChart::AddData. The DqiData structure has no data for this range  
Information : (28-Dec-2009 15:54:47)  
Graph 18: Adding data from object @PCF\_RA2\_ME\_\_0P\_SPH:DET\_start\_long  
1 elements.  
Warning ! : (28-Dec-2009 15:54:47)  
GanttChart::AddData. The DqiData structure has no data for this range  
Information : (28-Dec-2009 15:54:47)  
Graph 18: Adding data from object @PCF\_RA2\_ME\_\_0P\_SPH:DET\_start\_lat  
1 elements.  
Warning ! : (28-Dec-2009 15:54:47)  
GanttChart::AddData. The DqiData structure has no data for this range  
Information : (28-Dec-2009 15:54:47)  
Graph 18: Adding data from object @PCF\_RA2\_adfs\_val:SET\_val\_adf\_ra2\_me\_\_0p  
1 elements.  
Warning ! : (28-Dec-2009 15:54:47)  
GanttChart::AddData. The DqiData structure has no data for this range  
Information : (28-Dec-2009 15:54:47)  
Graph 18: Adding data from object @PCF\_RA2\_sensing:ETL\_ra2\_me\_\_0p 20  
elements.  
Information : (28-Dec-2009 15:54:47) Graph 18: Generating PNG file.

```
Warning ! : (28-Dec-2009 15:54:47)
GanttChart::ReadPolyline. Adding a section with no data
Warning ! : (28-Dec-2009 15:54:47)
GanttChart::ReadPolyline. Adding a section with no data
Warning ! : (28-Dec-2009 15:54:47)
GanttChart::ReadPolyline. Adding a section with no data
Warning ! : (28-Dec-2009 15:54:47)
GanttChart::ReadPolyline. Adding a section with no data
Warning ! : (28-Dec-2009 15:54:47)
GanttChart::ReadPolyline. Adding a section with no data
Warning ! : (28-Dec-2009 15:54:47)
GanttChart::ReadPolyline. Adding a section with no data
Warning ! : (28-Dec-2009 15:54:47)
GanttChart::ReadPolyline. Adding a section with no data
Warning ! : (28-Dec-2009 15:54:47)
GanttChart::ReadPolyline. Adding a section with no data
Warning ! : (28-Dec-2009 15:54:47)
GanttChart::ReadPolyline. Adding a section with no data
Warning ! : (28-Dec-2009 15:54:47)
GanttChart::ReadPolyline. Adding a section with no data
Warning ! : (28-Dec-2009 15:54:47)
GanttChart::ReadPolyline. Adding a section with no data
Warning ! : (28-Dec-2009 15:54:47)
Information : (28-Dec-2009 15:54:48) Graph 18: Destroying object.
Information : (28-Dec-2009 15:54:48)
Graph 19: Creating object for a eventGanttChart
Warning ! : (28-Dec-2009 15:54:48)
graph::setProperty. YSIZE is too long. [80-700]
Information : (28-Dec-2009 15:54:48) Graph 19: Processing legend.
Information : (28-Dec-2009 15:54:48)
Graph 19: Adding data from object @PCF_RA2_MW__1P_SPH:DET_ra2_20_band_percent
1 elements.
Information : (28-Dec-2009 15:54:48)
Graph 19: Adding data from object @PCF_RA2_MW__1P_SPH:DET_ra2_80_band_percent
1 elements.
Warning ! : (28-Dec-2009 15:54:48)
GanttChart::AddData. The DqiData structure has no data for this range
Information : (28-Dec-2009 15:54:48)
Graph 19: Adding data from object @PCF_RA2_MW__1P_SPH:DET_ra2_320_band_percent
1 elements.
Information : (28-Dec-2009 15:54:48) Graph 19:
Adding data from object @PCF_RA2_MW__1P_SPH:DET_ra2_measurement_percent
1 elements.
Warning ! : (28-Dec-2009 15:54:48)
GanttChart::AddData. The DqiData structure has no data for this range
Information : (28-Dec-2009 15:54:48)
Graph 19: Adding data from object @PCF_RA2_MW__1P_SPH:DET_ra2_l1b_proc_quality
1 elements.
Warning ! : (28-Dec-2009 15:54:48)
GanttChart::AddData. The DqiData structure has no data for this range
Information : (28-Dec-2009 15:54:48)
Graph 19: Adding data from object @PCF_RA2_MW__1P_SPH:ETL_ra2_l1b_proc_flag
1 elements.
Warning ! : (28-Dec-2009 15:54:48)
GanttChart::AddData. The DqiData structure has no data for this range
Information : (28-Dec-2009 15:54:48)
Graph 19: Adding data from object @PCF_RA2_adfs_val:SET_val_adf_ra2_mw__1p
11 elements.
Information : (28-Dec-2009 15:54:48)
Graph 19: Adding data from object @PCF_RA2_sensing:ETL_ra2_mw__1p 11
elements.
Information : (28-Dec-2009 15:54:48) Graph 19: Generating PNG file.
Warning ! : (28-Dec-2009 15:54:48)
GanttChart::ReadPolyline. Adding a section with no data
Warning ! : (28-Dec-2009 15:54:48)
GanttChart::ReadPolyline. Adding a section with no data
Warning ! : (28-Dec-2009 15:54:48)
```

```
GanttChart::ReadPolyline. Adding a section with no data
Warning ! : (28-Dec-2009 15:54:48)
GanttChart::ReadPolyline. Adding a section with no data
Information : (28-Dec-2009 15:54:49) Graph 19: Destroying object.
Information : (28-Dec-2009 15:54:49)
Graph 20: Creating object for a eventGanttChart
Warning ! : (28-Dec-2009 15:54:49)
graph::setProperty. YSIZE is too long. [80-700]
Information : (28-Dec-2009 15:54:49) Graph 20: Processing legend.
Information : (28-Dec-2009 15:54:49) Graph 20:
Adding data from object @PCF_RA2_FGD_2P_SPH:DET_ra2_seaice_ku_retrack_percent
1 elements.
Warning ! : (28-Dec-2009 15:54:49)
GanttChart::AddData. The DqiData structure has no data for this range
Information : (28-Dec-2009 15:54:49) Graph 20:
Adding data from object @PCF_RA2_FGD_2P_SPH:DET_ra2_ice2_s_retrack_percent
11 elements.
Information : (28-Dec-2009 15:54:49) Graph 20:
Adding data from object @PCF_RA2_FGD_2P_SPH:DET_ra2_ice2_ku_retrack_percent
1 elements.
Information : (28-Dec-2009 15:54:49) Graph 20:
Adding data from object @PCF_RA2_FGD_2P_SPH:DET_ra2_ice1_s_retrack_percent
10 elements.
Information : (28-Dec-2009 15:54:49) Graph 20:
Adding data from object @PCF_RA2_FGD_2P_SPH:DET_ra2_ice1_ku_retrack_percent
1 elements.
Warning ! : (28-Dec-2009 15:54:49)
GanttChart::AddData. The DqiData structure has no data for this range
Information : (28-Dec-2009 15:54:49) Graph 20:
Adding data from object @PCF_RA2_FGD_2P_SPH:DET_ra2_ocean_ku_retrack_percent
1 elements.
Information : (28-Dec-2009 15:54:49)
Graph 20: Adding data from object @PCF_RA2_FGD_2P_SPH:DET_ra2_20_band_percent
4 elements.
Information : (28-Dec-2009 15:54:49)
Graph 20: Adding data from object @PCF_RA2_FGD_2P_SPH:DET_ra2_80_band_percent
3 elements.
Information : (28-Dec-2009 15:54:49)
Graph 20: Adding data from object @PCF_RA2_FGD_2P_SPH:DET_ra2_320_band_percent
3 elements.
Information : (28-Dec-2009 15:54:49) Graph 20:
Adding data from object @PCF_RA2_FGD_2P_SPH:DET_ra2_measurement_percent
1 elements.
Warning ! : (28-Dec-2009 15:54:49)
GanttChart::AddData. The DqiData structure has no data for this range
Information : (28-Dec-2009 15:54:49)
Graph 20: Adding data from object @PCF_RA2_FGD_2P_SPH:DET_ra2_l1b_proc_quality
1 elements.
Warning ! : (28-Dec-2009 15:54:49)
GanttChart::AddData. The DqiData structure has no data for this range
Information : (28-Dec-2009 15:54:49)
Graph 20: Adding data from object @PCF_RA2_FGD_2P_SPH:DET_ra2_l2_proc_quality
11 elements.
Information : (28-Dec-2009 15:54:49)
Graph 20: Adding data from object @PCF_RA2_FGD_2P_SPH:ETL_ra2_l1b_proc_flag
1 elements.
Warning ! : (28-Dec-2009 15:54:49)
GanttChart::AddData. The DqiData structure has no data for this range
Information : (28-Dec-2009 15:54:49)
Graph 20: Adding data from object @PCF_RA2_FGD_2P_SPH:ETL_ra2_l2_proc_flag
11 elements.
Information : (28-Dec-2009 15:54:49)
Graph 20: Adding data from object @PCF_RA2_adfs_val:SET_val_adf_ra2_fgd_2p
11 elements.
Information : (28-Dec-2009 15:54:49)
Graph 20: Adding data from object @PCF_RA2_sensing:ETL_ra2_fgd_2p 11
elements.
Information : (28-Dec-2009 15:54:49) Graph 20: Generating PNG file.
```

```
Warning ! : (28-Dec-2009 15:54:49)
GanttChart::ReadPolyline. Adding a section with no data
Warning ! : (28-Dec-2009 15:54:49)
GanttChart::ReadPolyline. Adding a section with no data
Warning ! : (28-Dec-2009 15:54:49)
GanttChart::ReadPolyline. Adding a section with no data
Warning ! : (28-Dec-2009 15:54:49)
GanttChart::ReadPolyline. Adding a section with no data
Warning ! : (28-Dec-2009 15:54:49)
GanttChart::ReadPolyline. Adding a section with no data
Information : (28-Dec-2009 15:54:50) Graph 20: Destroying object.
Information : (28-Dec-2009 15:54:50)
Graph 21: Creating object for a eventGanttChart
Warning ! : (28-Dec-2009 15:54:50)
graph::setProperty. YSIZE is too long. [80-700]
Information : (28-Dec-2009 15:54:50) Graph 21: Processing legend.
Information : (28-Dec-2009 15:54:50) Graph 21:
Adding data from object @PCF_RA2_WWV_2P_SPH:DET_ra2_ocean_ku_retrack_percent
1 elements.
Information : (28-Dec-2009 15:54:50)
Graph 21: Adding data from object @PCF_RA2_WWV_2P_SPH:DET_ra2_20_band_percent
4 elements.
Information : (28-Dec-2009 15:54:50)
Graph 21: Adding data from object @PCF_RA2_WWV_2P_SPH:DET_ra2_80_band_percent
3 elements.
Information : (28-Dec-2009 15:54:50)
Graph 21: Adding data from object @PCF_RA2_WWV_2P_SPH:DET_ra2_320_band_percent
3 elements.
Information : (28-Dec-2009 15:54:50) Graph 21:
Adding data from object @PCF_RA2_WWV_2P_SPH:DET_ra2_measurement_percent
1 elements.
Warning ! : (28-Dec-2009 15:54:50)
GanttChart::AddData. The DqiData structure has no data for this range
Information : (28-Dec-2009 15:54:50)
Graph 21: Adding data from object @PCF_RA2_WWV_2P_SPH:DET_ra2_l1b_proc_quality
1 elements.
Warning ! : (28-Dec-2009 15:54:50)
GanttChart::AddData. The DqiData structure has no data for this range
Information : (28-Dec-2009 15:54:50)
Graph 21: Adding data from object @PCF_RA2_WWV_2P_SPH:DET_ra2_l2_proc_quality
11 elements.
Information : (28-Dec-2009 15:54:50)
Graph 21: Adding data from object @PCF_RA2_WWV_2P_SPH:ETL_ra2_l1b_proc_flag
1 elements.
Warning ! : (28-Dec-2009 15:54:50)
GanttChart::AddData. The DqiData structure has no data for this range
Information : (28-Dec-2009 15:54:50)
Graph 21: Adding data from object @PCF_RA2_WWV_2P_SPH:ETL_ra2_l2_proc_flag
11 elements.
Information : (28-Dec-2009 15:54:50)
Graph 21: Adding data from object @PCF_RA2_adfs_val:SET_val_adf_ra2_wwv_2p
1 elements.
Warning ! : (28-Dec-2009 15:54:50)
GanttChart::AddData. The DqiData structure has no data for this range
Information : (28-Dec-2009 15:54:50)
Graph 21: Adding data from object @PCF_RA2_sensing:ETL_ra2_wwv_2p      11
elements.
Information : (28-Dec-2009 15:54:50) Graph 21: Generating PNG file.
Warning ! : (28-Dec-2009 15:54:50)
GanttChart::ReadPolyline. Adding a section with no data
Warning ! : (28-Dec-2009 15:54:50)
GanttChart::ReadPolyline. Adding a section with no data
Warning ! : (28-Dec-2009 15:54:50)
GanttChart::ReadPolyline. Adding a section with no data
Warning ! : (28-Dec-2009 15:54:50)
GanttChart::ReadPolyline. Adding a section with no data
Information : (28-Dec-2009 15:54:51) Graph 21: Destroying object.
Information : (28-Dec-2009 15:54:51)
```



Graph 22: Creating object for a eventGanttChart  
Information : (28-Dec-2009 15:54:51) Graph 22: Processing legend.  
Information : (28-Dec-2009 15:54:51)  
Graph 22: Adding data from object @PCF\_MPH\_MWR\_CHD\_AX:DET\_wrong\_product\_err  
1 elements.  
Warning ! : (28-Dec-2009 15:54:51)  
GanttChart::AddData. The DqiData structure has no data for this range  
Information : (28-Dec-2009 15:54:51)  
Graph 22: Adding data from object @PCF\_MPH\_MWR\_CHD\_AX:SET\_wrong\_sensing\_stop  
1 elements.  
Warning ! : (28-Dec-2009 15:54:51)  
GanttChart::AddData. The DqiData structure has no data for this range  
Information : (28-Dec-2009 15:54:51)  
Graph 22: Adding data from object @PCF\_MPH\_MWR\_CHD\_AX:SET\_wrong\_sensing\_start  
1 elements.  
Warning ! : (28-Dec-2009 15:54:51)  
GanttChart::AddData. The DqiData structure has no data for this range  
Information : (28-Dec-2009 15:54:51)  
Graph 22: Adding data from object @PCF\_MPH\_MWR\_CHD\_AX:SET\_wrong\_software\_ver  
1 elements.  
Warning ! : (28-Dec-2009 15:54:51)  
GanttChart::AddData. The DqiData structure has no data for this range  
Information : (28-Dec-2009 15:54:51)  
Graph 22: Adding data from object @PCF\_MPH\_MWR\_CHD\_AX:SET\_wrong\_proc\_time  
1 elements.  
Warning ! : (28-Dec-2009 15:54:51)  
GanttChart::AddData. The DqiData structure has no data for this range  
Information : (28-Dec-2009 15:54:51)  
Graph 22: Adding data from object @PCF\_MPH\_MWR\_CHD\_AX:SET\_wrong\_proc\_stage  
1 elements.  
Warning ! : (28-Dec-2009 15:54:51)  
GanttChart::AddData. The DqiData structure has no data for this range  
Information : (28-Dec-2009 15:54:51)  
Graph 22: Adding data from object @PCF\_MPH\_MWR\_CHD\_AX:SET\_wrong\_filename  
1 elements.  
Warning ! : (28-Dec-2009 15:54:51)  
GanttChart::AddData. The DqiData structure has no data for this range  
Information : (28-Dec-2009 15:54:51) Graph 22: Generating PNG file.  
Warning ! : (28-Dec-2009 15:54:51)  
GanttChart::ReadPolyline. Adding a section with no data  
Warning ! : (28-Dec-2009 15:54:51)  
GanttChart::ReadPolyline. Adding a section with no data  
Warning ! : (28-Dec-2009 15:54:51)  
GanttChart::ReadPolyline. Adding a section with no data  
Warning ! : (28-Dec-2009 15:54:51)  
GanttChart::ReadPolyline. Adding a section with no data  
Warning ! : (28-Dec-2009 15:54:51)  
GanttChart::ReadPolyline. Adding a section with no data  
Warning ! : (28-Dec-2009 15:54:51)  
GanttChart::ReadPolyline. Adding a section with no data  
Warning ! : (28-Dec-2009 15:54:51)  
GanttChart::ReadPolyline. Adding a section with no data  
Warning ! : (28-Dec-2009 15:54:51)  
GanttChart::ReadPolyline. Adding a section with no data  
Information : (28-Dec-2009 15:54:51) Graph 22: Destroying object.  
Information : (28-Dec-2009 15:54:51)  
Graph 23: Creating object for a eventGanttChart  
Information : (28-Dec-2009 15:54:51) Graph 23: Processing legend.  
Information : (28-Dec-2009 15:54:51)  
Graph 23: Adding data from object @PCF\_MPH\_MWR\_CON\_AX:DET\_wrong\_product\_err  
1 elements.  
Warning ! : (28-Dec-2009 15:54:51)  
GanttChart::AddData. The DqiData structure has no data for this range  
Information : (28-Dec-2009 15:54:51)  
Graph 23: Adding data from object @PCF\_MPH\_MWR\_CON\_AX:SET\_wrong\_sensing\_stop  
1 elements.  
Warning ! : (28-Dec-2009 15:54:51)  
GanttChart::AddData. The DqiData structure has no data for this range  
Information : (28-Dec-2009 15:54:51)  
Graph 23: Adding data from object @PCF\_MPH\_MWR\_CON\_AX:SET\_wrong\_sensing\_start

```
1 elements.
Warning ! : (28-Dec-2009 15:54:51)
GanttChart::AddData. The DqiData structure has no data for this range
Information : (28-Dec-2009 15:54:51)
Graph 23: Adding data from object @PCF_MPH_MWR_CON_AX:SET_wrong_software_ver
1 elements.
Warning ! : (28-Dec-2009 15:54:51)
GanttChart::AddData. The DqiData structure has no data for this range
Information : (28-Dec-2009 15:54:51)
Graph 23: Adding data from object @PCF_MPH_MWR_CON_AX:SET_wrong_proc_time
1 elements.
Warning ! : (28-Dec-2009 15:54:51)
GanttChart::AddData. The DqiData structure has no data for this range
Information : (28-Dec-2009 15:54:51)
Graph 23: Adding data from object @PCF_MPH_MWR_CON_AX:SET_wrong_proc_stage
1 elements.
Warning ! : (28-Dec-2009 15:54:51)
GanttChart::AddData. The DqiData structure has no data for this range
Information : (28-Dec-2009 15:54:51)
Graph 23: Adding data from object @PCF_MPH_MWR_CON_AX:SET_wrong_filename
1 elements.
Warning ! : (28-Dec-2009 15:54:51)
GanttChart::AddData. The DqiData structure has no data for this range
Information : (28-Dec-2009 15:54:51) Graph 23: Generating PNG file.
Warning ! : (28-Dec-2009 15:54:51)
GanttChart::ReadPolyline. Adding a section with no data
Warning ! : (28-Dec-2009 15:54:51)
GanttChart::ReadPolyline. Adding a section with no data
Warning ! : (28-Dec-2009 15:54:51)
GanttChart::ReadPolyline. Adding a section with no data
Warning ! : (28-Dec-2009 15:54:51)
GanttChart::ReadPolyline. Adding a section with no data
Warning ! : (28-Dec-2009 15:54:51)
GanttChart::ReadPolyline. Adding a section with no data
Warning ! : (28-Dec-2009 15:54:51)
GanttChart::ReadPolyline. Adding a section with no data
Warning ! : (28-Dec-2009 15:54:51)
GanttChart::ReadPolyline. Adding a section with no data
Warning ! : (28-Dec-2009 15:54:51)
GanttChart::ReadPolyline. Adding a section with no data
Warning ! : (28-Dec-2009 15:54:51)
Graph 24: Creating object for a eventGanttChart
Information : (28-Dec-2009 15:54:51) Graph 24: Processing legend.
Information : (28-Dec-2009 15:54:51)
Graph 24: Adding data from object @PCF_MPH_MWR_LSF_AX:DET_wrong_product_err
1 elements.
Warning ! : (28-Dec-2009 15:54:51)
GanttChart::AddData. The DqiData structure has no data for this range
Information : (28-Dec-2009 15:54:51)
Graph 24: Adding data from object @PCF_MPH_MWR_LSF_AX:SET_wrong_sensing_stop
1 elements.
Warning ! : (28-Dec-2009 15:54:51)
GanttChart::AddData. The DqiData structure has no data for this range
Information : (28-Dec-2009 15:54:51)
Graph 24: Adding data from object @PCF_MPH_MWR_LSF_AX:SET_wrong_sensing_start
1 elements.
Warning ! : (28-Dec-2009 15:54:51)
GanttChart::AddData. The DqiData structure has no data for this range
Information : (28-Dec-2009 15:54:51)
Graph 24: Adding data from object @PCF_MPH_MWR_LSF_AX:SET_wrong_software_ver
1 elements.
Warning ! : (28-Dec-2009 15:54:51)
GanttChart::AddData. The DqiData structure has no data for this range
Information : (28-Dec-2009 15:54:51)
Graph 24: Adding data from object @PCF_MPH_MWR_LSF_AX:SET_wrong_proc_time
1 elements.
Warning ! : (28-Dec-2009 15:54:51)
GanttChart::AddData. The DqiData structure has no data for this range
Information : (28-Dec-2009 15:54:51)
```

Graph 24: Adding data from object @PCF\_MPH\_MWR\_LSF\_AX:SET\_wrong\_proc\_stage  
1 elements.  
Warning ! : (28-Dec-2009 15:54:51)  
GanttChart::AddData. The DqiData structure has no data for this range  
Information : (28-Dec-2009 15:54:51)  
Graph 24: Adding data from object @PCF\_MPH\_MWR\_LSF\_AX:SET\_wrong\_filename  
1 elements.  
Warning ! : (28-Dec-2009 15:54:51)  
GanttChart::AddData. The DqiData structure has no data for this range  
Information : (28-Dec-2009 15:54:51) Graph 24: Generating PNG file.  
Warning ! : (28-Dec-2009 15:54:52)  
GanttChart::ReadPolyline. Adding a section with no data  
Warning ! : (28-Dec-2009 15:54:52)  
GanttChart::ReadPolyline. Adding a section with no data  
Warning ! : (28-Dec-2009 15:54:52)  
GanttChart::ReadPolyline. Adding a section with no data  
Warning ! : (28-Dec-2009 15:54:52)  
GanttChart::ReadPolyline. Adding a section with no data  
Warning ! : (28-Dec-2009 15:54:52)  
GanttChart::ReadPolyline. Adding a section with no data  
Warning ! : (28-Dec-2009 15:54:52)  
GanttChart::ReadPolyline. Adding a section with no data  
Warning ! : (28-Dec-2009 15:54:52)  
GanttChart::ReadPolyline. Adding a section with no data  
Warning ! : (28-Dec-2009 15:54:52)  
GanttChart::ReadPolyline. Adding a section with no data  
Information : (28-Dec-2009 15:54:52) Graph 24: Destroying object.  
Information : (28-Dec-2009 15:54:52)  
Graph 25: Creating object for a eventGanttChart  
Information : (28-Dec-2009 15:54:52) Graph 25: Processing legend.  
Information : (28-Dec-2009 15:54:52)  
Graph 25: Adding data from object @PCF\_MPH\_MWR\_SLT\_AX:DET\_wrong\_product\_err  
1 elements.  
Warning ! : (28-Dec-2009 15:54:52)  
GanttChart::AddData. The DqiData structure has no data for this range  
Information : (28-Dec-2009 15:54:52)  
Graph 25: Adding data from object @PCF\_MPH\_MWR\_SLT\_AX:SET\_wrong\_sensing\_stop  
1 elements.  
Warning ! : (28-Dec-2009 15:54:52)  
GanttChart::AddData. The DqiData structure has no data for this range  
Information : (28-Dec-2009 15:54:52)  
Graph 25: Adding data from object @PCF\_MPH\_MWR\_SLT\_AX:SET\_wrong\_sensing\_start  
1 elements.  
Warning ! : (28-Dec-2009 15:54:52)  
GanttChart::AddData. The DqiData structure has no data for this range  
Information : (28-Dec-2009 15:54:52)  
Graph 25: Adding data from object @PCF\_MPH\_MWR\_SLT\_AX:SET\_wrong\_software\_ver  
1 elements.  
Warning ! : (28-Dec-2009 15:54:52)  
GanttChart::AddData. The DqiData structure has no data for this range  
Information : (28-Dec-2009 15:54:52)  
Graph 25: Adding data from object @PCF\_MPH\_MWR\_SLT\_AX:SET\_wrong\_proc\_time  
1 elements.  
Warning ! : (28-Dec-2009 15:54:52)  
GanttChart::AddData. The DqiData structure has no data for this range  
Information : (28-Dec-2009 15:54:52)  
Graph 25: Adding data from object @PCF\_MPH\_MWR\_SLT\_AX:SET\_wrong\_proc\_stage  
1 elements.  
Warning ! : (28-Dec-2009 15:54:52)  
GanttChart::AddData. The DqiData structure has no data for this range  
Information : (28-Dec-2009 15:54:52)  
Graph 25: Adding data from object @PCF\_MPH\_MWR\_SLT\_AX:SET\_wrong\_filename  
1 elements.  
Warning ! : (28-Dec-2009 15:54:52)  
GanttChart::AddData. The DqiData structure has no data for this range  
Information : (28-Dec-2009 15:54:52) Graph 25: Generating PNG file.  
Warning ! : (28-Dec-2009 15:54:52)  
GanttChart::ReadPolyline. Adding a section with no data  
Warning ! : (28-Dec-2009 15:54:52)  
GanttChart::ReadPolyline. Adding a section with no data

```
Warning ! : (28-Dec-2009 15:54:52)
GanttChart::ReadPolyline. Adding a section with no data
Warning ! : (28-Dec-2009 15:54:52)
GanttChart::ReadPolyline. Adding a section with no data
Warning ! : (28-Dec-2009 15:54:52)
GanttChart::ReadPolyline. Adding a section with no data
Warning ! : (28-Dec-2009 15:54:52)
GanttChart::ReadPolyline. Adding a section with no data
Warning ! : (28-Dec-2009 15:54:52)
GanttChart::ReadPolyline. Adding a section with no data
Information : (28-Dec-2009 15:54:52) Graph 25: Destroying object.
Information : (28-Dec-2009 15:54:52)
Graph 26: Creating object for a eventGanttChart
Information : (28-Dec-2009 15:54:52) Graph 26: Processing legend.
Information : (28-Dec-2009 15:54:52)
Graph 26: Adding data from object @PCF_MPH_RA2_CHD_AX:DET_wrong_product_err
1 elements.
Warning ! : (28-Dec-2009 15:54:52)
GanttChart::AddData. The DqiData structure has no data for this range
Information : (28-Dec-2009 15:54:52)
Graph 26: Adding data from object @PCF_MPH_RA2_CHD_AX:SET_wrong_sensing_stop
1 elements.
Warning ! : (28-Dec-2009 15:54:52)
GanttChart::AddData. The DqiData structure has no data for this range
Information : (28-Dec-2009 15:54:52)
Graph 26: Adding data from object @PCF_MPH_RA2_CHD_AX:SET_wrong_sensing_start
1 elements.
Warning ! : (28-Dec-2009 15:54:52)
GanttChart::AddData. The DqiData structure has no data for this range
Information : (28-Dec-2009 15:54:52)
Graph 26: Adding data from object @PCF_MPH_RA2_CHD_AX:SET_wrong_software_ver
1 elements.
Warning ! : (28-Dec-2009 15:54:52)
GanttChart::AddData. The DqiData structure has no data for this range
Information : (28-Dec-2009 15:54:52)
Graph 26: Adding data from object @PCF_MPH_RA2_CHD_AX:SET_wrong_proc_time
1 elements.
Warning ! : (28-Dec-2009 15:54:52)
GanttChart::AddData. The DqiData structure has no data for this range
Information : (28-Dec-2009 15:54:52)
Graph 26: Adding data from object @PCF_MPH_RA2_CHD_AX:SET_wrong_proc_stage
1 elements.
Warning ! : (28-Dec-2009 15:54:52)
GanttChart::AddData. The DqiData structure has no data for this range
Information : (28-Dec-2009 15:54:52) Graph 26: Generating PNG file.
Warning ! : (28-Dec-2009 15:54:52)
GanttChart::ReadPolyline. Adding a section with no data
Warning ! : (28-Dec-2009 15:54:52)
GanttChart::ReadPolyline. Adding a section with no data
Warning ! : (28-Dec-2009 15:54:52)
GanttChart::ReadPolyline. Adding a section with no data
Warning ! : (28-Dec-2009 15:54:52)
GanttChart::ReadPolyline. Adding a section with no data
Warning ! : (28-Dec-2009 15:54:52)
GanttChart::ReadPolyline. Adding a section with no data
Warning ! : (28-Dec-2009 15:54:52)
GanttChart::ReadPolyline. Adding a section with no data
Warning ! : (28-Dec-2009 15:54:52)
GanttChart::ReadPolyline. Adding a section with no data
Warning ! : (28-Dec-2009 15:54:52)
GanttChart::ReadPolyline. Adding a section with no data
Information : (28-Dec-2009 15:54:53) Graph 26: Destroying object.
Information : (28-Dec-2009 15:54:53)
Graph 27: Creating object for a eventGanttChart
Information : (28-Dec-2009 15:54:53) Graph 27: Processing legend.
```

Information : (28-Dec-2009 15:54:53)  
Graph 27: Adding data from object @PCF\_MPH\_RA2\_CON\_AX:DET\_wrong\_product\_err  
1 elements.  
Warning ! : (28-Dec-2009 15:54:53)  
GanttChart::AddData. The DqiData structure has no data for this range  
Information : (28-Dec-2009 15:54:53)  
Graph 27: Adding data from object @PCF\_MPH\_RA2\_CON\_AX:SET\_wrong\_sensing\_stop  
1 elements.  
Warning ! : (28-Dec-2009 15:54:53)  
GanttChart::AddData. The DqiData structure has no data for this range  
Information : (28-Dec-2009 15:54:53)  
Graph 27: Adding data from object @PCF\_MPH\_RA2\_CON\_AX:SET\_wrong\_sensing\_start  
1 elements.  
Warning ! : (28-Dec-2009 15:54:53)  
GanttChart::AddData. The DqiData structure has no data for this range  
Information : (28-Dec-2009 15:54:53)  
Graph 27: Adding data from object @PCF\_MPH\_RA2\_CON\_AX:SET\_wrong\_software\_ver  
1 elements.  
Warning ! : (28-Dec-2009 15:54:53)  
GanttChart::AddData. The DqiData structure has no data for this range  
Information : (28-Dec-2009 15:54:53)  
Graph 27: Adding data from object @PCF\_MPH\_RA2\_CON\_AX:SET\_wrong\_proc\_time  
1 elements.  
Warning ! : (28-Dec-2009 15:54:53)  
GanttChart::AddData. The DqiData structure has no data for this range  
Information : (28-Dec-2009 15:54:53)  
Graph 27: Adding data from object @PCF\_MPH\_RA2\_CON\_AX:SET\_wrong\_proc\_stage  
1 elements.  
Warning ! : (28-Dec-2009 15:54:53)  
GanttChart::AddData. The DqiData structure has no data for this range  
Information : (28-Dec-2009 15:54:53)  
Graph 27: Adding data from object @PCF\_MPH\_RA2\_CON\_AX:SET\_wrong\_filename  
1 elements.  
Warning ! : (28-Dec-2009 15:54:53)  
GanttChart::AddData. The DqiData structure has no data for this range  
Information : (28-Dec-2009 15:54:53) Graph 27: Generating PNG file.  
Warning ! : (28-Dec-2009 15:54:53)  
GanttChart::ReadPolyline. Adding a section with no data  
Warning ! : (28-Dec-2009 15:54:53)  
GanttChart::ReadPolyline. Adding a section with no data  
Warning ! : (28-Dec-2009 15:54:53)  
GanttChart::ReadPolyline. Adding a section with no data  
Warning ! : (28-Dec-2009 15:54:53)  
GanttChart::ReadPolyline. Adding a section with no data  
Warning ! : (28-Dec-2009 15:54:53)  
GanttChart::ReadPolyline. Adding a section with no data  
Warning ! : (28-Dec-2009 15:54:53)  
GanttChart::ReadPolyline. Adding a section with no data  
Warning ! : (28-Dec-2009 15:54:53)  
GanttChart::ReadPolyline. Adding a section with no data  
Warning ! : (28-Dec-2009 15:54:53)  
GanttChart::ReadPolyline. Adding a section with no data  
Information : (28-Dec-2009 15:54:53) Graph 27: Destroying object.  
Information : (28-Dec-2009 15:54:53)  
Graph 28: Creating object for a eventGanttChart  
Information : (28-Dec-2009 15:54:53) Graph 28: Processing legend.  
Information : (28-Dec-2009 15:54:53)  
Graph 28: Adding data from object @PCF\_MPH\_RA2\_CST\_AX:DET\_wrong\_product\_err  
1 elements.  
Warning ! : (28-Dec-2009 15:54:53)  
GanttChart::AddData. The DqiData structure has no data for this range  
Information : (28-Dec-2009 15:54:53)  
Graph 28: Adding data from object @PCF\_MPH\_RA2\_CST\_AX:SET\_wrong\_sensing\_stop  
1 elements.  
Warning ! : (28-Dec-2009 15:54:53)  
GanttChart::AddData. The DqiData structure has no data for this range  
Information : (28-Dec-2009 15:54:53)  
Graph 28: Adding data from object @PCF\_MPH\_RA2\_CST\_AX:SET\_wrong\_sensing\_start  
1 elements.  
Warning ! : (28-Dec-2009 15:54:53)

GanttChart::AddData. The DqiData structure has no data for this range  
Information : (28-Dec-2009 15:54:53)  
Graph 28: Adding data from object @PCF\_MPH\_RA2\_CST\_AX:SET\_wrong\_software\_ver  
1 elements.  
Warning ! : (28-Dec-2009 15:54:53)  
GanttChart::AddData. The DqiData structure has no data for this range  
Information : (28-Dec-2009 15:54:53)  
Graph 28: Adding data from object @PCF\_MPH\_RA2\_CST\_AX:SET\_wrong\_proc\_time  
1 elements.  
Warning ! : (28-Dec-2009 15:54:53)  
GanttChart::AddData. The DqiData structure has no data for this range  
Information : (28-Dec-2009 15:54:53)  
Graph 28: Adding data from object @PCF\_MPH\_RA2\_CST\_AX:SET\_wrong\_proc\_stage  
1 elements.  
Warning ! : (28-Dec-2009 15:54:53)  
GanttChart::AddData. The DqiData structure has no data for this range  
Information : (28-Dec-2009 15:54:53)  
Graph 28: Adding data from object @PCF\_MPH\_RA2\_CST\_AX:SET\_wrong\_filename  
1 elements.  
Warning ! : (28-Dec-2009 15:54:53)  
GanttChart::AddData. The DqiData structure has no data for this range  
Information : (28-Dec-2009 15:54:53) Graph 28: Generating PNG file.  
Warning ! : (28-Dec-2009 15:54:53)  
GanttChart::ReadPolyline. Adding a section with no data  
Warning ! : (28-Dec-2009 15:54:53)  
GanttChart::ReadPolyline. Adding a section with no data  
Warning ! : (28-Dec-2009 15:54:53)  
GanttChart::ReadPolyline. Adding a section with no data  
Warning ! : (28-Dec-2009 15:54:53)  
GanttChart::ReadPolyline. Adding a section with no data  
Warning ! : (28-Dec-2009 15:54:53)  
GanttChart::ReadPolyline. Adding a section with no data  
Warning ! : (28-Dec-2009 15:54:53)  
GanttChart::ReadPolyline. Adding a section with no data  
Warning ! : (28-Dec-2009 15:54:53)  
GanttChart::ReadPolyline. Adding a section with no data  
Information : (28-Dec-2009 15:54:54) Graph 28: Destroying object.  
Information : (28-Dec-2009 15:54:54)  
Graph 29: Creating object for a eventGanttChart  
Information : (28-Dec-2009 15:54:54) Graph 29: Processing legend.  
Information : (28-Dec-2009 15:54:54)  
Graph 29: Adding data from object @PCF\_MPH\_RA2\_DIP\_AX:DET\_wrong\_product\_err  
1 elements.  
Warning ! : (28-Dec-2009 15:54:54)  
GanttChart::AddData. The DqiData structure has no data for this range  
Information : (28-Dec-2009 15:54:54)  
Graph 29: Adding data from object @PCF\_MPH\_RA2\_DIP\_AX:SET\_wrong\_sensing\_stop  
1 elements.  
Warning ! : (28-Dec-2009 15:54:54)  
GanttChart::AddData. The DqiData structure has no data for this range  
Information : (28-Dec-2009 15:54:54)  
Graph 29: Adding data from object @PCF\_MPH\_RA2\_DIP\_AX:SET\_wrong\_sensing\_start  
1 elements.  
Warning ! : (28-Dec-2009 15:54:54)  
GanttChart::AddData. The DqiData structure has no data for this range  
Information : (28-Dec-2009 15:54:54)  
Graph 29: Adding data from object @PCF\_MPH\_RA2\_DIP\_AX:SET\_wrong\_software\_ver  
1 elements.  
Warning ! : (28-Dec-2009 15:54:54)  
GanttChart::AddData. The DqiData structure has no data for this range  
Information : (28-Dec-2009 15:54:54)  
Graph 29: Adding data from object @PCF\_MPH\_RA2\_DIP\_AX:SET\_wrong\_proc\_time  
1 elements.  
Warning ! : (28-Dec-2009 15:54:54)  
GanttChart::AddData. The DqiData structure has no data for this range  
Information : (28-Dec-2009 15:54:54)  
Graph 29: Adding data from object @PCF\_MPH\_RA2\_DIP\_AX:SET\_wrong\_proc\_stage  
1 elements.

Warning ! : (28-Dec-2009 15:54:54)  
GanttChart::AddData. The DqiData structure has no data for this range  
Information : (28-Dec-2009 15:54:54)  
Graph 29: Adding data from object @PCF\_MPH\_RA2\_DIP\_AX:SET\_wrong\_filename  
1 elements.  
Warning ! : (28-Dec-2009 15:54:54)  
GanttChart::AddData. The DqiData structure has no data for this range  
Information : (28-Dec-2009 15:54:54) Graph 29: Generating PNG file.  
Warning ! : (28-Dec-2009 15:54:54)  
GanttChart::ReadPolyline. Adding a section with no data  
Warning ! : (28-Dec-2009 15:54:54)  
GanttChart::ReadPolyline. Adding a section with no data  
Warning ! : (28-Dec-2009 15:54:54)  
GanttChart::ReadPolyline. Adding a section with no data  
Warning ! : (28-Dec-2009 15:54:54)  
GanttChart::ReadPolyline. Adding a section with no data  
Warning ! : (28-Dec-2009 15:54:54)  
GanttChart::ReadPolyline. Adding a section with no data  
Warning ! : (28-Dec-2009 15:54:54)  
GanttChart::ReadPolyline. Adding a section with no data  
Warning ! : (28-Dec-2009 15:54:54)  
GanttChart::ReadPolyline. Adding a section with no data  
Information : (28-Dec-2009 15:54:54) Graph 29: Destroying object.  
Information : (28-Dec-2009 15:54:54)  
Graph 30: Creating object for a eventGanttChart  
Information : (28-Dec-2009 15:54:54) Graph 30: Processing legend.  
Information : (28-Dec-2009 15:54:54)  
Graph 30: Adding data from object @PCF\_MPH\_RA2\_GEO\_AX:DET\_wrong\_product\_err  
1 elements.  
Warning ! : (28-Dec-2009 15:54:54)  
GanttChart::AddData. The DqiData structure has no data for this range  
Information : (28-Dec-2009 15:54:54)  
Graph 30: Adding data from object @PCF\_MPH\_RA2\_GEO\_AX:SET\_wrong\_sensing\_stop  
1 elements.  
Warning ! : (28-Dec-2009 15:54:54)  
GanttChart::AddData. The DqiData structure has no data for this range  
Information : (28-Dec-2009 15:54:54)  
Graph 30: Adding data from object @PCF\_MPH\_RA2\_GEO\_AX:SET\_wrong\_sensing\_start  
1 elements.  
Warning ! : (28-Dec-2009 15:54:54)  
GanttChart::AddData. The DqiData structure has no data for this range  
Information : (28-Dec-2009 15:54:54)  
Graph 30: Adding data from object @PCF\_MPH\_RA2\_GEO\_AX:SET\_wrong\_software\_ver  
1 elements.  
Warning ! : (28-Dec-2009 15:54:54)  
GanttChart::AddData. The DqiData structure has no data for this range  
Information : (28-Dec-2009 15:54:54)  
Graph 30: Adding data from object @PCF\_MPH\_RA2\_GEO\_AX:SET\_wrong\_proc\_time  
1 elements.  
Warning ! : (28-Dec-2009 15:54:54)  
GanttChart::AddData. The DqiData structure has no data for this range  
Information : (28-Dec-2009 15:54:54)  
Graph 30: Adding data from object @PCF\_MPH\_RA2\_GEO\_AX:SET\_wrong\_proc\_stage  
1 elements.  
Warning ! : (28-Dec-2009 15:54:54)  
GanttChart::AddData. The DqiData structure has no data for this range  
Information : (28-Dec-2009 15:54:54)  
Graph 30: Adding data from object @PCF\_MPH\_RA2\_GEO\_AX:SET\_wrong\_filename  
1 elements.  
Warning ! : (28-Dec-2009 15:54:54)  
GanttChart::AddData. The DqiData structure has no data for this range  
Information : (28-Dec-2009 15:54:54) Graph 30: Generating PNG file.  
Warning ! : (28-Dec-2009 15:54:54)  
GanttChart::ReadPolyline. Adding a section with no data  
Warning ! : (28-Dec-2009 15:54:54)  
GanttChart::ReadPolyline. Adding a section with no data  
Warning ! : (28-Dec-2009 15:54:54)  
GanttChart::ReadPolyline. Adding a section with no data

Warning ! : (28-Dec-2009 15:54:54)  
GanttChart::ReadPolyline. Adding a section with no data  
Warning ! : (28-Dec-2009 15:54:54)  
GanttChart::ReadPolyline. Adding a section with no data  
Warning ! : (28-Dec-2009 15:54:54)  
GanttChart::ReadPolyline. Adding a section with no data  
Warning ! : (28-Dec-2009 15:54:54)  
GanttChart::ReadPolyline. Adding a section with no data  
Information : (28-Dec-2009 15:54:55) Graph 30: Destroying object.  
Information : (28-Dec-2009 15:54:55)  
Graph 31: Creating object for a eventGanttChart  
Information : (28-Dec-2009 15:54:55) Graph 31: Processing legend.  
Information : (28-Dec-2009 15:54:55)  
Graph 31: Adding data from object @PCF\_MPH\_RA2\_ICT\_AX:DET\_wrong\_product\_err  
1 elements.  
Warning ! : (28-Dec-2009 15:54:55)  
GanttChart::AddData. The DqiData structure has no data for this range  
Information : (28-Dec-2009 15:54:55)  
Graph 31: Adding data from object @PCF\_MPH\_RA2\_ICT\_AX:SET\_wrong\_sensing\_stop  
1 elements.  
Warning ! : (28-Dec-2009 15:54:55)  
GanttChart::AddData. The DqiData structure has no data for this range  
Information : (28-Dec-2009 15:54:55)  
Graph 31: Adding data from object @PCF\_MPH\_RA2\_ICT\_AX:SET\_wrong\_sensing\_start  
1 elements.  
Warning ! : (28-Dec-2009 15:54:55)  
GanttChart::AddData. The DqiData structure has no data for this range  
Information : (28-Dec-2009 15:54:55)  
Graph 31: Adding data from object @PCF\_MPH\_RA2\_ICT\_AX:SET\_wrong\_software\_ver  
1 elements.  
Warning ! : (28-Dec-2009 15:54:55)  
GanttChart::AddData. The DqiData structure has no data for this range  
Information : (28-Dec-2009 15:54:55)  
Graph 31: Adding data from object @PCF\_MPH\_RA2\_ICT\_AX:SET\_wrong\_proc\_time  
1 elements.  
Warning ! : (28-Dec-2009 15:54:55)  
GanttChart::AddData. The DqiData structure has no data for this range  
Information : (28-Dec-2009 15:54:55)  
Graph 31: Adding data from object @PCF\_MPH\_RA2\_ICT\_AX:SET\_wrong\_proc\_stage  
1 elements.  
Warning ! : (28-Dec-2009 15:54:55)  
GanttChart::AddData. The DqiData structure has no data for this range  
Information : (28-Dec-2009 15:54:55)  
Graph 31: Adding data from object @PCF\_MPH\_RA2\_ICT\_AX:SET\_wrong\_filename  
1 elements.  
Warning ! : (28-Dec-2009 15:54:55)  
GanttChart::AddData. The DqiData structure has no data for this range  
Information : (28-Dec-2009 15:54:55) Graph 31: Generating PNG file.  
Warning ! : (28-Dec-2009 15:54:55)  
GanttChart::ReadPolyline. Adding a section with no data  
Warning ! : (28-Dec-2009 15:54:55)  
GanttChart::ReadPolyline. Adding a section with no data  
Warning ! : (28-Dec-2009 15:54:55)  
GanttChart::ReadPolyline. Adding a section with no data  
Warning ! : (28-Dec-2009 15:54:55)  
GanttChart::ReadPolyline. Adding a section with no data  
Warning ! : (28-Dec-2009 15:54:55)  
GanttChart::ReadPolyline. Adding a section with no data  
Warning ! : (28-Dec-2009 15:54:55)  
GanttChart::ReadPolyline. Adding a section with no data  
Warning ! : (28-Dec-2009 15:54:55)  
GanttChart::ReadPolyline. Adding a section with no data  
Warning ! : (28-Dec-2009 15:54:55)  
GanttChart::ReadPolyline. Adding a section with no data  
Information : (28-Dec-2009 15:54:55) Graph 31: Destroying object.  
Information : (28-Dec-2009 15:54:55)  
Graph 32: Creating object for a eventGanttChart  
Information : (28-Dec-2009 15:54:55) Graph 32: Processing legend.  
Information : (28-Dec-2009 15:54:55)  
Graph 32: Adding data from object @PCF\_MPH\_RA2\_IFA\_AX:DET\_wrong\_product\_err



1 elements.  
Warning ! : (28-Dec-2009 15:54:55)  
GanttChart::AddData. The DqiData structure has no data for this range  
Information : (28-Dec-2009 15:54:55)  
Graph 32: Adding data from object @PCF\_MPH\_RA2\_IFA\_AX:SET\_wrong\_sensing\_stop  
1 elements.  
Warning ! : (28-Dec-2009 15:54:55)  
GanttChart::AddData. The DqiData structure has no data for this range  
Information : (28-Dec-2009 15:54:55)  
Graph 32: Adding data from object @PCF\_MPH\_RA2\_IFA\_AX:SET\_wrong\_sensing\_start  
1 elements.  
Warning ! : (28-Dec-2009 15:54:55)  
GanttChart::AddData. The DqiData structure has no data for this range  
Information : (28-Dec-2009 15:54:55)  
Graph 32: Adding data from object @PCF\_MPH\_RA2\_IFA\_AX:SET\_wrong\_software\_ver  
1 elements.  
Warning ! : (28-Dec-2009 15:54:55)  
GanttChart::AddData. The DqiData structure has no data for this range  
Information : (28-Dec-2009 15:54:55)  
Graph 32: Adding data from object @PCF\_MPH\_RA2\_IFA\_AX:SET\_wrong\_proc\_time  
1 elements.  
Warning ! : (28-Dec-2009 15:54:55)  
GanttChart::AddData. The DqiData structure has no data for this range  
Information : (28-Dec-2009 15:54:55)  
Graph 32: Adding data from object @PCF\_MPH\_RA2\_IFA\_AX:SET\_wrong\_proc\_stage  
1 elements.  
Warning ! : (28-Dec-2009 15:54:55)  
GanttChart::AddData. The DqiData structure has no data for this range  
Information : (28-Dec-2009 15:54:55)  
Graph 32: Adding data from object @PCF\_MPH\_RA2\_IFA\_AX:SET\_wrong\_filename  
1 elements.  
Warning ! : (28-Dec-2009 15:54:55)  
GanttChart::AddData. The DqiData structure has no data for this range  
Information : (28-Dec-2009 15:54:55) Graph 32: Generating PNG file.  
Warning ! : (28-Dec-2009 15:54:55)  
GanttChart::ReadPolyline. Adding a section with no data  
Warning ! : (28-Dec-2009 15:54:55)  
GanttChart::ReadPolyline. Adding a section with no data  
Warning ! : (28-Dec-2009 15:54:55)  
GanttChart::ReadPolyline. Adding a section with no data  
Warning ! : (28-Dec-2009 15:54:55)  
GanttChart::ReadPolyline. Adding a section with no data  
Warning ! : (28-Dec-2009 15:54:55)  
GanttChart::ReadPolyline. Adding a section with no data  
Warning ! : (28-Dec-2009 15:54:55)  
GanttChart::ReadPolyline. Adding a section with no data  
Warning ! : (28-Dec-2009 15:54:55)  
GanttChart::ReadPolyline. Adding a section with no data  
Information : (28-Dec-2009 15:54:55) Graph 32: Destroying object.  
Information : (28-Dec-2009 15:54:55)  
Graph 33: Creating object for a eventGanttChart  
Information : (28-Dec-2009 15:54:55) Graph 33: Processing legend.  
Information : (28-Dec-2009 15:54:55)  
Graph 33: Adding data from object @PCF\_MPH\_RA2\_IFB\_AX:DET\_wrong\_product\_err  
1 elements.  
Warning ! : (28-Dec-2009 15:54:55)  
GanttChart::AddData. The DqiData structure has no data for this range  
Information : (28-Dec-2009 15:54:55)  
Graph 33: Adding data from object @PCF\_MPH\_RA2\_IFB\_AX:SET\_wrong\_sensing\_stop  
1 elements.  
Warning ! : (28-Dec-2009 15:54:55)  
GanttChart::AddData. The DqiData structure has no data for this range  
Information : (28-Dec-2009 15:54:55)  
Graph 33: Adding data from object @PCF\_MPH\_RA2\_IFB\_AX:SET\_wrong\_sensing\_start  
1 elements.  
Warning ! : (28-Dec-2009 15:54:55)  
GanttChart::AddData. The DqiData structure has no data for this range  
Information : (28-Dec-2009 15:54:55)

Graph 33: Adding data from object @PCF\_MPH\_RA2\_IFB\_AX:SET\_wrong\_software\_ver  
1 elements.  
Warning ! : (28-Dec-2009 15:54:55)  
GanttChart::AddData. The DqiData structure has no data for this range  
Information : (28-Dec-2009 15:54:55)  
Graph 33: Adding data from object @PCF\_MPH\_RA2\_IFB\_AX:SET\_wrong\_proc\_time  
1 elements.  
Warning ! : (28-Dec-2009 15:54:55)  
GanttChart::AddData. The DqiData structure has no data for this range  
Information : (28-Dec-2009 15:54:55)  
Graph 33: Adding data from object @PCF\_MPH\_RA2\_IFB\_AX:SET\_wrong\_proc\_stage  
1 elements.  
Warning ! : (28-Dec-2009 15:54:55)  
GanttChart::AddData. The DqiData structure has no data for this range  
Information : (28-Dec-2009 15:54:55)  
Graph 33: Adding data from object @PCF\_MPH\_RA2\_IFB\_AX:SET\_wrong\_filename  
1 elements.  
Warning ! : (28-Dec-2009 15:54:55)  
GanttChart::AddData. The DqiData structure has no data for this range  
Information : (28-Dec-2009 15:54:55) Graph 33: Generating PNG file.  
Warning ! : (28-Dec-2009 15:54:55)  
GanttChart::ReadPolyline. Adding a section with no data  
Warning ! : (28-Dec-2009 15:54:55)  
GanttChart::ReadPolyline. Adding a section with no data  
Warning ! : (28-Dec-2009 15:54:55)  
GanttChart::ReadPolyline. Adding a section with no data  
Warning ! : (28-Dec-2009 15:54:55)  
GanttChart::ReadPolyline. Adding a section with no data  
Warning ! : (28-Dec-2009 15:54:55)  
GanttChart::ReadPolyline. Adding a section with no data  
Warning ! : (28-Dec-2009 15:54:55)  
GanttChart::ReadPolyline. Adding a section with no data  
Warning ! : (28-Dec-2009 15:54:55)  
GanttChart::ReadPolyline. Adding a section with no data  
Information : (28-Dec-2009 15:54:56) Graph 33: Destroying object.  
Information : (28-Dec-2009 15:54:56)  
Graph 34: Creating object for a eventGanttChart  
Information : (28-Dec-2009 15:54:56) Graph 34: Processing legend.  
Information : (28-Dec-2009 15:54:56)  
Graph 34: Adding data from object @PCF\_MPH\_RA2\_IFF\_AX:DET\_wrong\_product\_err  
1 elements.  
Warning ! : (28-Dec-2009 15:54:56)  
GanttChart::AddData. The DqiData structure has no data for this range  
Information : (28-Dec-2009 15:54:56)  
Graph 34: Adding data from object @PCF\_MPH\_RA2\_IFF\_AX:SET\_wrong\_sensing\_stop  
1 elements.  
Warning ! : (28-Dec-2009 15:54:56)  
GanttChart::AddData. The DqiData structure has no data for this range  
Information : (28-Dec-2009 15:54:56)  
Graph 34: Adding data from object @PCF\_MPH\_RA2\_IFF\_AX:SET\_wrong\_sensing\_start  
1 elements.  
Warning ! : (28-Dec-2009 15:54:56)  
GanttChart::AddData. The DqiData structure has no data for this range  
Information : (28-Dec-2009 15:54:56)  
Graph 34: Adding data from object @PCF\_MPH\_RA2\_IFF\_AX:SET\_wrong\_software\_ver  
1 elements.  
Warning ! : (28-Dec-2009 15:54:56)  
GanttChart::AddData. The DqiData structure has no data for this range  
Information : (28-Dec-2009 15:54:56)  
Graph 34: Adding data from object @PCF\_MPH\_RA2\_IFF\_AX:SET\_wrong\_proc\_time  
1 elements.  
Warning ! : (28-Dec-2009 15:54:56)  
GanttChart::AddData. The DqiData structure has no data for this range  
Information : (28-Dec-2009 15:54:56)  
Graph 34: Adding data from object @PCF\_MPH\_RA2\_IFF\_AX:SET\_wrong\_proc\_stage  
1 elements.  
Warning ! : (28-Dec-2009 15:54:56)  
GanttChart::AddData. The DqiData structure has no data for this range

Information : (28-Dec-2009 15:54:56)  
Graph 34: Adding data from object @PCF\_MPH\_RA2\_IFF\_AX:SET\_wrong\_filename  
1 elements.  
Warning ! : (28-Dec-2009 15:54:56)  
GanttChart::AddData. The DqiData structure has no data for this range  
Information : (28-Dec-2009 15:54:56) Graph 34: Generating PNG file.  
Warning ! : (28-Dec-2009 15:54:56)  
GanttChart::ReadPolyline. Adding a section with no data  
Warning ! : (28-Dec-2009 15:54:56)  
GanttChart::ReadPolyline. Adding a section with no data  
Warning ! : (28-Dec-2009 15:54:56)  
GanttChart::ReadPolyline. Adding a section with no data  
Warning ! : (28-Dec-2009 15:54:56)  
GanttChart::ReadPolyline. Adding a section with no data  
Warning ! : (28-Dec-2009 15:54:56)  
GanttChart::ReadPolyline. Adding a section with no data  
Warning ! : (28-Dec-2009 15:54:56)  
GanttChart::ReadPolyline. Adding a section with no data  
Warning ! : (28-Dec-2009 15:54:56)  
GanttChart::ReadPolyline. Adding a section with no data  
Information : (28-Dec-2009 15:54:56) Graph 34: Destroying object.  
Information : (28-Dec-2009 15:54:56)  
Graph 35: Creating object for a eventGanttChart  
Information : (28-Dec-2009 15:54:56) Graph 35: Processing legend.  
Information : (28-Dec-2009 15:54:56)  
Graph 35: Adding data from object @PCF\_MPH\_RA2\_IOC\_AX:DET\_wrong\_product\_err  
1 elements.  
Warning ! : (28-Dec-2009 15:54:56)  
GanttChart::AddData. The DqiData structure has no data for this range  
Information : (28-Dec-2009 15:54:56)  
Graph 35: Adding data from object @PCF\_MPH\_RA2\_IOC\_AX:SET\_wrong\_sensing\_stop  
1 elements.  
Warning ! : (28-Dec-2009 15:54:56)  
GanttChart::AddData. The DqiData structure has no data for this range  
Information : (28-Dec-2009 15:54:56)  
Graph 35: Adding data from object @PCF\_MPH\_RA2\_IOC\_AX:SET\_wrong\_sensing\_start  
1 elements.  
Warning ! : (28-Dec-2009 15:54:56)  
GanttChart::AddData. The DqiData structure has no data for this range  
Information : (28-Dec-2009 15:54:56)  
Graph 35: Adding data from object @PCF\_MPH\_RA2\_IOC\_AX:SET\_wrong\_software\_ver  
1 elements.  
Warning ! : (28-Dec-2009 15:54:56)  
GanttChart::AddData. The DqiData structure has no data for this range  
Information : (28-Dec-2009 15:54:56)  
Graph 35: Adding data from object @PCF\_MPH\_RA2\_IOC\_AX:SET\_wrong\_proc\_time  
1 elements.  
Warning ! : (28-Dec-2009 15:54:56)  
GanttChart::AddData. The DqiData structure has no data for this range  
Information : (28-Dec-2009 15:54:56)  
Graph 35: Adding data from object @PCF\_MPH\_RA2\_IOC\_AX:SET\_wrong\_proc\_stage  
1 elements.  
Warning ! : (28-Dec-2009 15:54:56)  
GanttChart::AddData. The DqiData structure has no data for this range  
Information : (28-Dec-2009 15:54:56)  
Graph 35: Adding data from object @PCF\_MPH\_RA2\_IOC\_AX:SET\_wrong\_filename  
1 elements.  
Warning ! : (28-Dec-2009 15:54:56)  
GanttChart::AddData. The DqiData structure has no data for this range  
Information : (28-Dec-2009 15:54:56) Graph 35: Generating PNG file.  
Warning ! : (28-Dec-2009 15:54:56)  
GanttChart::ReadPolyline. Adding a section with no data  
Warning ! : (28-Dec-2009 15:54:56)  
GanttChart::ReadPolyline. Adding a section with no data  
Warning ! : (28-Dec-2009 15:54:56)  
GanttChart::ReadPolyline. Adding a section with no data  
Warning ! : (28-Dec-2009 15:54:56)  
GanttChart::ReadPolyline. Adding a section with no data

Warning ! : (28-Dec-2009 15:54:56)  
GanttChart::ReadPolyline. Adding a section with no data  
Warning ! : (28-Dec-2009 15:54:56)  
GanttChart::ReadPolyline. Adding a section with no data  
Warning ! : (28-Dec-2009 15:54:56)  
GanttChart::ReadPolyline. Adding a section with no data  
Information : (28-Dec-2009 15:54:57) Graph 35: Destroying object.  
Information : (28-Dec-2009 15:54:57)  
Graph 36: Creating object for a eventGanttChart  
Information : (28-Dec-2009 15:54:57) Graph 36: Processing legend.  
Information : (28-Dec-2009 15:54:57)  
Graph 36: Adding data from object @PCF\_MPH\_RA2\_MET\_AX:DET\_wrong\_product\_err  
1 elements.  
Warning ! : (28-Dec-2009 15:54:57)  
GanttChart::AddData. The DqiData structure has no data for this range  
Information : (28-Dec-2009 15:54:57)  
Graph 36: Adding data from object @PCF\_MPH\_RA2\_MET\_AX:SET\_wrong\_sensing\_stop  
1 elements.  
Warning ! : (28-Dec-2009 15:54:57)  
GanttChart::AddData. The DqiData structure has no data for this range  
Information : (28-Dec-2009 15:54:57)  
Graph 36: Adding data from object @PCF\_MPH\_RA2\_MET\_AX:SET\_wrong\_sensing\_start  
1 elements.  
Warning ! : (28-Dec-2009 15:54:57)  
GanttChart::AddData. The DqiData structure has no data for this range  
Information : (28-Dec-2009 15:54:57)  
Graph 36: Adding data from object @PCF\_MPH\_RA2\_MET\_AX:SET\_wrong\_software\_ver  
1 elements.  
Warning ! : (28-Dec-2009 15:54:57)  
GanttChart::AddData. The DqiData structure has no data for this range  
Information : (28-Dec-2009 15:54:57)  
Graph 36: Adding data from object @PCF\_MPH\_RA2\_MET\_AX:SET\_wrong\_proc\_time  
1 elements.  
Warning ! : (28-Dec-2009 15:54:57)  
GanttChart::AddData. The DqiData structure has no data for this range  
Information : (28-Dec-2009 15:54:57)  
Graph 36: Adding data from object @PCF\_MPH\_RA2\_MET\_AX:SET\_wrong\_proc\_stage  
1 elements.  
Warning ! : (28-Dec-2009 15:54:57)  
GanttChart::AddData. The DqiData structure has no data for this range  
Information : (28-Dec-2009 15:54:57)  
Graph 36: Adding data from object @PCF\_MPH\_RA2\_MET\_AX:SET\_wrong\_filename  
1 elements.  
Warning ! : (28-Dec-2009 15:54:57)  
GanttChart::AddData. The DqiData structure has no data for this range  
Information : (28-Dec-2009 15:54:57) Graph 36: Generating PNG file.  
Warning ! : (28-Dec-2009 15:54:57)  
GanttChart::ReadPolyline. Adding a section with no data  
Warning ! : (28-Dec-2009 15:54:57)  
GanttChart::ReadPolyline. Adding a section with no data  
Warning ! : (28-Dec-2009 15:54:57)  
GanttChart::ReadPolyline. Adding a section with no data  
Warning ! : (28-Dec-2009 15:54:57)  
GanttChart::ReadPolyline. Adding a section with no data  
Warning ! : (28-Dec-2009 15:54:57)  
GanttChart::ReadPolyline. Adding a section with no data  
Warning ! : (28-Dec-2009 15:54:57)  
GanttChart::ReadPolyline. Adding a section with no data  
Warning ! : (28-Dec-2009 15:54:57)  
GanttChart::ReadPolyline. Adding a section with no data  
Warning ! : (28-Dec-2009 15:54:57)  
GanttChart::ReadPolyline. Adding a section with no data  
Information : (28-Dec-2009 15:54:57) Graph 36: Destroying object.  
Information : (28-Dec-2009 15:54:57)  
Graph 37: Creating object for a eventGanttChart  
Information : (28-Dec-2009 15:54:57) Graph 37: Processing legend.  
Information : (28-Dec-2009 15:54:57)  
Graph 37: Adding data from object @PCF\_MPH\_RA2\_MSS\_AX:DET\_wrong\_product\_err  
1 elements.  
Warning ! : (28-Dec-2009 15:54:57)

GanttChart::AddData. The DqiData structure has no data for this range  
Information : (28-Dec-2009 15:54:57)  
Graph 37: Adding data from object @PCF\_MPH\_RA2\_MSS\_AX:SET\_wrong\_sensing\_stop  
1 elements.  
Warning ! : (28-Dec-2009 15:54:57)  
GanttChart::AddData. The DqiData structure has no data for this range  
Information : (28-Dec-2009 15:54:57)  
Graph 37: Adding data from object @PCF\_MPH\_RA2\_MSS\_AX:SET\_wrong\_sensing\_start  
1 elements.  
Warning ! : (28-Dec-2009 15:54:57)  
GanttChart::AddData. The DqiData structure has no data for this range  
Information : (28-Dec-2009 15:54:57)  
Graph 37: Adding data from object @PCF\_MPH\_RA2\_MSS\_AX:SET\_wrong\_software\_ver  
1 elements.  
Warning ! : (28-Dec-2009 15:54:57)  
GanttChart::AddData. The DqiData structure has no data for this range  
Information : (28-Dec-2009 15:54:57)  
Graph 37: Adding data from object @PCF\_MPH\_RA2\_MSS\_AX:SET\_wrong\_proc\_time  
1 elements.  
Warning ! : (28-Dec-2009 15:54:57)  
GanttChart::AddData. The DqiData structure has no data for this range  
Information : (28-Dec-2009 15:54:57)  
Graph 37: Adding data from object @PCF\_MPH\_RA2\_MSS\_AX:SET\_wrong\_proc\_stage  
1 elements.  
Warning ! : (28-Dec-2009 15:54:57)  
GanttChart::AddData. The DqiData structure has no data for this range  
Information : (28-Dec-2009 15:54:57)  
Graph 37: Adding data from object @PCF\_MPH\_RA2\_MSS\_AX:SET\_wrong\_filename  
1 elements.  
Warning ! : (28-Dec-2009 15:54:57)  
GanttChart::AddData. The DqiData structure has no data for this range  
Information : (28-Dec-2009 15:54:57) Graph 37: Generating PNG file.  
Warning ! : (28-Dec-2009 15:54:57)  
GanttChart::ReadPolyline. Adding a section with no data  
Warning ! : (28-Dec-2009 15:54:57)  
GanttChart::ReadPolyline. Adding a section with no data  
Warning ! : (28-Dec-2009 15:54:57)  
GanttChart::ReadPolyline. Adding a section with no data  
Warning ! : (28-Dec-2009 15:54:57)  
GanttChart::ReadPolyline. Adding a section with no data  
Warning ! : (28-Dec-2009 15:54:57)  
GanttChart::ReadPolyline. Adding a section with no data  
Warning ! : (28-Dec-2009 15:54:57)  
GanttChart::ReadPolyline. Adding a section with no data  
Warning ! : (28-Dec-2009 15:54:57)  
GanttChart::ReadPolyline. Adding a section with no data  
Information : (28-Dec-2009 15:54:58) Graph 37: Destroying object.  
Information : (28-Dec-2009 15:54:58)  
Graph 38: Creating object for a eventGanttChart  
Information : (28-Dec-2009 15:54:58) Graph 38: Processing legend.  
Information : (28-Dec-2009 15:54:58)  
Graph 38: Adding data from object @PCF\_MPH\_RA2\_OT1\_AX:DET\_wrong\_product\_err  
1 elements.  
Warning ! : (28-Dec-2009 15:54:58)  
GanttChart::AddData. The DqiData structure has no data for this range  
Information : (28-Dec-2009 15:54:58)  
Graph 38: Adding data from object @PCF\_MPH\_RA2\_OT1\_AX:SET\_wrong\_sensing\_stop  
1 elements.  
Warning ! : (28-Dec-2009 15:54:58)  
GanttChart::AddData. The DqiData structure has no data for this range  
Information : (28-Dec-2009 15:54:58)  
Graph 38: Adding data from object @PCF\_MPH\_RA2\_OT1\_AX:SET\_wrong\_sensing\_start  
1 elements.  
Warning ! : (28-Dec-2009 15:54:58)  
GanttChart::AddData. The DqiData structure has no data for this range  
Information : (28-Dec-2009 15:54:58)  
Graph 38: Adding data from object @PCF\_MPH\_RA2\_OT1\_AX:SET\_wrong\_software\_ver  
1 elements.

Warning ! : (28-Dec-2009 15:54:58)  
GanttChart::AddData. The DqiData structure has no data for this range  
Information : (28-Dec-2009 15:54:58)  
Graph 38: Adding data from object @PCF\_MPH\_RA2\_OT1\_AX:SET\_wrong\_proc\_time  
1 elements.  
Warning ! : (28-Dec-2009 15:54:58)  
GanttChart::AddData. The DqiData structure has no data for this range  
Information : (28-Dec-2009 15:54:58)  
Graph 38: Adding data from object @PCF\_MPH\_RA2\_OT1\_AX:SET\_wrong\_proc\_stage  
1 elements.  
Warning ! : (28-Dec-2009 15:54:58)  
GanttChart::AddData. The DqiData structure has no data for this range  
Information : (28-Dec-2009 15:54:58)  
Graph 38: Adding data from object @PCF\_MPH\_RA2\_OT1\_AX:SET\_wrong\_filename  
1 elements.  
Warning ! : (28-Dec-2009 15:54:58)  
GanttChart::AddData. The DqiData structure has no data for this range  
Information : (28-Dec-2009 15:54:58) Graph 38: Generating PNG file.  
Warning ! : (28-Dec-2009 15:54:58)  
GanttChart::ReadPolyline. Adding a section with no data  
Warning ! : (28-Dec-2009 15:54:58)  
GanttChart::ReadPolyline. Adding a section with no data  
Warning ! : (28-Dec-2009 15:54:58)  
GanttChart::ReadPolyline. Adding a section with no data  
Warning ! : (28-Dec-2009 15:54:58)  
GanttChart::ReadPolyline. Adding a section with no data  
Warning ! : (28-Dec-2009 15:54:58)  
GanttChart::ReadPolyline. Adding a section with no data  
Warning ! : (28-Dec-2009 15:54:58)  
GanttChart::ReadPolyline. Adding a section with no data  
Warning ! : (28-Dec-2009 15:54:58)  
GanttChart::ReadPolyline. Adding a section with no data  
Warning ! : (28-Dec-2009 15:54:58)  
GanttChart::ReadPolyline. Adding a section with no data  
Information : (28-Dec-2009 15:54:58) Graph 38: Destroying object.  
Information : (28-Dec-2009 15:54:58)  
Graph 39: Creating object for a eventGanttChart  
Information : (28-Dec-2009 15:54:58) Graph 39: Processing legend.  
Information : (28-Dec-2009 15:54:58)  
Graph 39: Adding data from object @PCF\_MPH\_RA2\_OT2\_AX:DET\_wrong\_product\_err  
1 elements.  
Warning ! : (28-Dec-2009 15:54:58)  
GanttChart::AddData. The DqiData structure has no data for this range  
Information : (28-Dec-2009 15:54:58)  
Graph 39: Adding data from object @PCF\_MPH\_RA2\_OT2\_AX:SET\_wrong\_sensing\_stop  
1 elements.  
Warning ! : (28-Dec-2009 15:54:58)  
GanttChart::AddData. The DqiData structure has no data for this range  
Information : (28-Dec-2009 15:54:58)  
Graph 39: Adding data from object @PCF\_MPH\_RA2\_OT2\_AX:SET\_wrong\_sensing\_start  
1 elements.  
Warning ! : (28-Dec-2009 15:54:58)  
GanttChart::AddData. The DqiData structure has no data for this range  
Information : (28-Dec-2009 15:54:58)  
Graph 39: Adding data from object @PCF\_MPH\_RA2\_OT2\_AX:SET\_wrong\_software\_ver  
1 elements.  
Warning ! : (28-Dec-2009 15:54:58)  
GanttChart::AddData. The DqiData structure has no data for this range  
Information : (28-Dec-2009 15:54:58)  
Graph 39: Adding data from object @PCF\_MPH\_RA2\_OT2\_AX:SET\_wrong\_proc\_time  
1 elements.  
Warning ! : (28-Dec-2009 15:54:58)  
GanttChart::AddData. The DqiData structure has no data for this range  
Information : (28-Dec-2009 15:54:58)  
Graph 39: Adding data from object @PCF\_MPH\_RA2\_OT2\_AX:SET\_wrong\_proc\_stage  
1 elements.  
Warning ! : (28-Dec-2009 15:54:58)  
GanttChart::AddData. The DqiData structure has no data for this range  
Information : (28-Dec-2009 15:54:58)  
Graph 39: Adding data from object @PCF\_MPH\_RA2\_OT2\_AX:SET\_wrong\_filename

```
1 elements.
Warning ! : (28-Dec-2009 15:54:58)
GanttChart::AddData. The DqiData structure has no data for this range
Information : (28-Dec-2009 15:54:58) Graph 39: Generating PNG file.
Warning ! : (28-Dec-2009 15:54:58)
GanttChart::ReadPolyline. Adding a section with no data
Warning ! : (28-Dec-2009 15:54:58)
GanttChart::ReadPolyline. Adding a section with no data
Warning ! : (28-Dec-2009 15:54:58)
GanttChart::ReadPolyline. Adding a section with no data
Warning ! : (28-Dec-2009 15:54:58)
GanttChart::ReadPolyline. Adding a section with no data
Warning ! : (28-Dec-2009 15:54:58)
GanttChart::ReadPolyline. Adding a section with no data
Warning ! : (28-Dec-2009 15:54:58)
GanttChart::ReadPolyline. Adding a section with no data
Warning ! : (28-Dec-2009 15:54:58)
GanttChart::ReadPolyline. Adding a section with no data
Warning ! : (28-Dec-2009 15:54:58)
GanttChart::ReadPolyline. Adding a section with no data
Information : (28-Dec-2009 15:54:59) Graph 39: Destroying object.
Information : (28-Dec-2009 15:54:59)
Graph 40: Creating object for a eventGanttChart
Information : (28-Dec-2009 15:54:59) Graph 40: Processing legend.
Information : (28-Dec-2009 15:54:59)
Graph 40: Adding data from object @PCF_MPH_RA2_PLA_AX:DET_wrong_product_err
1 elements.
Warning ! : (28-Dec-2009 15:54:59)
GanttChart::AddData. The DqiData structure has no data for this range
Information : (28-Dec-2009 15:54:59)
Graph 40: Adding data from object @PCF_MPH_RA2_PLA_AX:SET_wrong_sensing_stop
1 elements.
Warning ! : (28-Dec-2009 15:54:59)
GanttChart::AddData. The DqiData structure has no data for this range
Information : (28-Dec-2009 15:54:59)
Graph 40: Adding data from object @PCF_MPH_RA2_PLA_AX:SET_wrong_sensing_start
1 elements.
Warning ! : (28-Dec-2009 15:54:59)
GanttChart::AddData. The DqiData structure has no data for this range
Information : (28-Dec-2009 15:54:59)
Graph 40: Adding data from object @PCF_MPH_RA2_PLA_AX:SET_wrong_software_ver
1 elements.
Warning ! : (28-Dec-2009 15:54:59)
GanttChart::AddData. The DqiData structure has no data for this range
Information : (28-Dec-2009 15:54:59)
Graph 40: Adding data from object @PCF_MPH_RA2_PLA_AX:SET_wrong_proc_time
1 elements.
Warning ! : (28-Dec-2009 15:54:59)
GanttChart::AddData. The DqiData structure has no data for this range
Information : (28-Dec-2009 15:54:59)
Graph 40: Adding data from object @PCF_MPH_RA2_PLA_AX:SET_wrong_proc_stage
1 elements.
Warning ! : (28-Dec-2009 15:54:59)
GanttChart::AddData. The DqiData structure has no data for this range
Information : (28-Dec-2009 15:54:59)
Graph 40: Adding data from object @PCF_MPH_RA2_PLA_AX:SET_wrong_filename
1 elements.
Warning ! : (28-Dec-2009 15:54:59)
GanttChart::AddData. The DqiData structure has no data for this range
Information : (28-Dec-2009 15:54:59) Graph 40: Generating PNG file.
Warning ! : (28-Dec-2009 15:54:59)
GanttChart::ReadPolyline. Adding a section with no data
Warning ! : (28-Dec-2009 15:54:59)
GanttChart::ReadPolyline. Adding a section with no data
Warning ! : (28-Dec-2009 15:54:59)
GanttChart::ReadPolyline. Adding a section with no data
Warning ! : (28-Dec-2009 15:54:59)
GanttChart::ReadPolyline. Adding a section with no data
Warning ! : (28-Dec-2009 15:54:59)
GanttChart::ReadPolyline. Adding a section with no data
```

```
Warning ! : (28-Dec-2009 15:54:59)
GanttChart::ReadPolyline. Adding a section with no data
Warning ! : (28-Dec-2009 15:54:59)
GanttChart::ReadPolyline. Adding a section with no data
Information : (28-Dec-2009 15:54:59) Graph 40: Destroying object.
Information : (28-Dec-2009 15:54:59)
Graph 41: Creating object for a eventGanttChart
Information : (28-Dec-2009 15:54:59) Graph 41: Processing legend.
Information : (28-Dec-2009 15:54:59)
Graph 41: Adding data from object @PCF_MPH_RA2_POL_AX:DET_wrong_product_err
1 elements.
Warning ! : (28-Dec-2009 15:54:59)
GanttChart::AddData. The DqiData structure has no data for this range
Information : (28-Dec-2009 15:54:59)
Graph 41: Adding data from object @PCF_MPH_RA2_POL_AX:SET_wrong_sensing_stop
1 elements.
Warning ! : (28-Dec-2009 15:54:59)
GanttChart::AddData. The DqiData structure has no data for this range
Information : (28-Dec-2009 15:54:59)
Graph 41: Adding data from object @PCF_MPH_RA2_POL_AX:SET_wrong_sensing_start
1 elements.
Warning ! : (28-Dec-2009 15:54:59)
GanttChart::AddData. The DqiData structure has no data for this range
Information : (28-Dec-2009 15:54:59)
Graph 41: Adding data from object @PCF_MPH_RA2_POL_AX:SET_wrong_software_ver
1 elements.
Warning ! : (28-Dec-2009 15:54:59)
GanttChart::AddData. The DqiData structure has no data for this range
Information : (28-Dec-2009 15:54:59)
Graph 41: Adding data from object @PCF_MPH_RA2_POL_AX:SET_wrong_proc_time
1 elements.
Warning ! : (28-Dec-2009 15:54:59)
GanttChart::AddData. The DqiData structure has no data for this range
Information : (28-Dec-2009 15:54:59)
Graph 41: Adding data from object @PCF_MPH_RA2_POL_AX:SET_wrong_proc_stage
1 elements.
Warning ! : (28-Dec-2009 15:54:59)
GanttChart::AddData. The DqiData structure has no data for this range
Information : (28-Dec-2009 15:54:59)
Graph 41: Adding data from object @PCF_MPH_RA2_POL_AX:SET_wrong_filename
1 elements.
Warning ! : (28-Dec-2009 15:54:59)
GanttChart::AddData. The DqiData structure has no data for this range
Information : (28-Dec-2009 15:54:59) Graph 41: Generating PNG file.
Warning ! : (28-Dec-2009 15:54:59)
GanttChart::ReadPolyline. Adding a section with no data
Warning ! : (28-Dec-2009 15:54:59)
GanttChart::ReadPolyline. Adding a section with no data
Warning ! : (28-Dec-2009 15:54:59)
GanttChart::ReadPolyline. Adding a section with no data
Warning ! : (28-Dec-2009 15:54:59)
GanttChart::ReadPolyline. Adding a section with no data
Warning ! : (28-Dec-2009 15:54:59)
GanttChart::ReadPolyline. Adding a section with no data
Warning ! : (28-Dec-2009 15:54:59)
GanttChart::ReadPolyline. Adding a section with no data
Warning ! : (28-Dec-2009 15:54:59)
GanttChart::ReadPolyline. Adding a section with no data
Information : (28-Dec-2009 15:54:59) Graph 41: Destroying object.
Information : (28-Dec-2009 15:54:59)
Graph 42: Creating object for a eventGanttChart
Information : (28-Dec-2009 15:54:59) Graph 42: Processing legend.
Information : (28-Dec-2009 15:54:59)
Graph 42: Adding data from object @PCF_MPH_RA2_SET_AX:DET_wrong_product_err
1 elements.
Warning ! : (28-Dec-2009 15:54:59)
GanttChart::AddData. The DqiData structure has no data for this range
Information : (28-Dec-2009 15:54:59)
```



Graph 42: Adding data from object @PCF\_MPH\_RA2\_SET\_AX:SET\_wrong\_sensing\_stop  
1 elements.  
Warning ! : (28-Dec-2009 15:54:59)  
GanttChart::AddData. The DqiData structure has no data for this range  
Information : (28-Dec-2009 15:54:59)  
Graph 42: Adding data from object @PCF\_MPH\_RA2\_SET\_AX:SET\_wrong\_sensing\_start  
1 elements.  
Warning ! : (28-Dec-2009 15:54:59)  
GanttChart::AddData. The DqiData structure has no data for this range  
Information : (28-Dec-2009 15:54:59)  
Graph 42: Adding data from object @PCF\_MPH\_RA2\_SET\_AX:SET\_wrong\_software\_ver  
1 elements.  
Warning ! : (28-Dec-2009 15:54:59)  
GanttChart::AddData. The DqiData structure has no data for this range  
Information : (28-Dec-2009 15:54:59)  
Graph 42: Adding data from object @PCF\_MPH\_RA2\_SET\_AX:SET\_wrong\_proc\_time  
1 elements.  
Warning ! : (28-Dec-2009 15:54:59)  
GanttChart::AddData. The DqiData structure has no data for this range  
Information : (28-Dec-2009 15:54:59)  
Graph 42: Adding data from object @PCF\_MPH\_RA2\_SET\_AX:SET\_wrong\_proc\_stage  
1 elements.  
Warning ! : (28-Dec-2009 15:54:59)  
GanttChart::AddData. The DqiData structure has no data for this range  
Information : (28-Dec-2009 15:54:59)  
Graph 42: Adding data from object @PCF\_MPH\_RA2\_SET\_AX:SET\_wrong\_filename  
1 elements.  
Warning ! : (28-Dec-2009 15:54:59)  
GanttChart::AddData. The DqiData structure has no data for this range  
Information : (28-Dec-2009 15:54:59) Graph 42: Generating PNG file.  
Warning ! : (28-Dec-2009 15:55:00)  
GanttChart::ReadPolyline. Adding a section with no data  
Warning ! : (28-Dec-2009 15:55:00)  
GanttChart::ReadPolyline. Adding a section with no data  
Warning ! : (28-Dec-2009 15:55:00)  
GanttChart::ReadPolyline. Adding a section with no data  
Warning ! : (28-Dec-2009 15:55:00)  
GanttChart::ReadPolyline. Adding a section with no data  
Warning ! : (28-Dec-2009 15:55:00)  
GanttChart::ReadPolyline. Adding a section with no data  
Warning ! : (28-Dec-2009 15:55:00)  
GanttChart::ReadPolyline. Adding a section with no data  
Warning ! : (28-Dec-2009 15:55:00)  
GanttChart::ReadPolyline. Adding a section with no data  
Information : (28-Dec-2009 15:55:00) Graph 42: Destroying object.  
Information : (28-Dec-2009 15:55:00)  
Graph 43: Creating object for a eventGanttChart  
Information : (28-Dec-2009 15:55:00) Graph 43: Processing legend.  
Information : (28-Dec-2009 15:55:00)  
Graph 43: Adding data from object @PCF\_MPH\_RA2\_SL1\_AX:DET\_wrong\_product\_err  
1 elements.  
Warning ! : (28-Dec-2009 15:55:00)  
GanttChart::AddData. The DqiData structure has no data for this range  
Information : (28-Dec-2009 15:55:00)  
Graph 43: Adding data from object @PCF\_MPH\_RA2\_SL1\_AX:SET\_wrong\_sensing\_stop  
1 elements.  
Warning ! : (28-Dec-2009 15:55:00)  
GanttChart::AddData. The DqiData structure has no data for this range  
Information : (28-Dec-2009 15:55:00)  
Graph 43: Adding data from object @PCF\_MPH\_RA2\_SL1\_AX:SET\_wrong\_sensing\_start  
1 elements.  
Warning ! : (28-Dec-2009 15:55:00)  
GanttChart::AddData. The DqiData structure has no data for this range  
Information : (28-Dec-2009 15:55:00)  
Graph 43: Adding data from object @PCF\_MPH\_RA2\_SL1\_AX:SET\_wrong\_software\_ver  
1 elements.  
Warning ! : (28-Dec-2009 15:55:00)  
GanttChart::AddData. The DqiData structure has no data for this range

Information : (28-Dec-2009 15:55:00)  
Graph 43: Adding data from object @PCF\_MPH\_RA2\_SL1\_AX:SET\_wrong\_proc\_time  
1 elements.  
Warning ! : (28-Dec-2009 15:55:00)  
GanttChart::AddData. The DqiData structure has no data for this range  
Information : (28-Dec-2009 15:55:00)  
Graph 43: Adding data from object @PCF\_MPH\_RA2\_SL1\_AX:SET\_wrong\_proc\_stage  
1 elements.  
Warning ! : (28-Dec-2009 15:55:00)  
GanttChart::AddData. The DqiData structure has no data for this range  
Information : (28-Dec-2009 15:55:00)  
Graph 43: Adding data from object @PCF\_MPH\_RA2\_SL1\_AX:SET\_wrong\_filename  
1 elements.  
Warning ! : (28-Dec-2009 15:55:00)  
GanttChart::AddData. The DqiData structure has no data for this range  
Information : (28-Dec-2009 15:55:00) Graph 43: Generating PNG file.  
Warning ! : (28-Dec-2009 15:55:00)  
GanttChart::ReadPolyline. Adding a section with no data  
Warning ! : (28-Dec-2009 15:55:00)  
GanttChart::ReadPolyline. Adding a section with no data  
Warning ! : (28-Dec-2009 15:55:00)  
GanttChart::ReadPolyline. Adding a section with no data  
Warning ! : (28-Dec-2009 15:55:00)  
GanttChart::ReadPolyline. Adding a section with no data  
Warning ! : (28-Dec-2009 15:55:00)  
GanttChart::ReadPolyline. Adding a section with no data  
Warning ! : (28-Dec-2009 15:55:00)  
GanttChart::ReadPolyline. Adding a section with no data  
Warning ! : (28-Dec-2009 15:55:00)  
GanttChart::ReadPolyline. Adding a section with no data  
Warning ! : (28-Dec-2009 15:55:00)  
GanttChart::ReadPolyline. Adding a section with no data  
Warning ! : (28-Dec-2009 15:55:00)  
GanttChart::ReadPolyline. Adding a section with no data  
Warning ! : (28-Dec-2009 15:55:00)  
GanttChart::ReadPolyline. Adding a section with no data  
Warning ! : (28-Dec-2009 15:55:00)  
GanttChart::ReadPolyline. Adding a section with no data  
Warning ! : (28-Dec-2009 15:55:00)  
Information : (28-Dec-2009 15:55:00) Graph 43: Destroying object.  
Information : (28-Dec-2009 15:55:00)  
Graph 44: Creating object for a eventGanttChart  
Information : (28-Dec-2009 15:55:00) Graph 44: Processing legend.  
Information : (28-Dec-2009 15:55:00)  
Graph 44: Adding data from object @PCF\_MPH\_RA2\_SL2\_AX:DET\_wrong\_product\_err  
1 elements.  
Warning ! : (28-Dec-2009 15:55:00)  
GanttChart::AddData. The DqiData structure has no data for this range  
Information : (28-Dec-2009 15:55:00)  
Graph 44: Adding data from object @PCF\_MPH\_RA2\_SL2\_AX:SET\_wrong\_sensing\_stop  
1 elements.  
Warning ! : (28-Dec-2009 15:55:00)  
GanttChart::AddData. The DqiData structure has no data for this range  
Information : (28-Dec-2009 15:55:00)  
Graph 44: Adding data from object @PCF\_MPH\_RA2\_SL2\_AX:SET\_wrong\_sensing\_start  
1 elements.  
Warning ! : (28-Dec-2009 15:55:00)  
GanttChart::AddData. The DqiData structure has no data for this range  
Information : (28-Dec-2009 15:55:00)  
Graph 44: Adding data from object @PCF\_MPH\_RA2\_SL2\_AX:SET\_wrong\_software\_ver  
1 elements.  
Warning ! : (28-Dec-2009 15:55:00)  
GanttChart::AddData. The DqiData structure has no data for this range  
Information : (28-Dec-2009 15:55:00)  
Graph 44: Adding data from object @PCF\_MPH\_RA2\_SL2\_AX:SET\_wrong\_proc\_time  
1 elements.  
Warning ! : (28-Dec-2009 15:55:00)  
GanttChart::AddData. The DqiData structure has no data for this range  
Information : (28-Dec-2009 15:55:00)  
Graph 44: Adding data from object @PCF\_MPH\_RA2\_SL2\_AX:SET\_wrong\_proc\_stage  
1 elements.  
Warning ! : (28-Dec-2009 15:55:00)  
GanttChart::AddData. The DqiData structure has no data for this range  
Information : (28-Dec-2009 15:55:00)  
Graph 44: Adding data from object @PCF\_MPH\_RA2\_SL2\_AX:SET\_wrong\_filename  
1 elements.  
Warning ! : (28-Dec-2009 15:55:00)



```
Warning ! : (28-Dec-2009 15:55:01)
GanttChart::ReadPolyline. Adding a section with no data
Information : (28-Dec-2009 15:55:01) Graph 45: Destroying object.
Information : (28-Dec-2009 15:55:01)
Graph 46: Creating object for a eventGanttChart
Information : (28-Dec-2009 15:55:01) Graph 46: Processing legend.
Information : (28-Dec-2009 15:55:01)
Graph 46: Adding data from object @PCF_MPH_RA2_SOL_AX:DET_wrong_product_err
1 elements.
Warning ! : (28-Dec-2009 15:55:01)
GanttChart::AddData. The DqiData structure has no data for this range
Information : (28-Dec-2009 15:55:01)
Graph 46: Adding data from object @PCF_MPH_RA2_SOL_AX:SET_wrong_sensing_stop
1 elements.
Warning ! : (28-Dec-2009 15:55:01)
GanttChart::AddData. The DqiData structure has no data for this range
Information : (28-Dec-2009 15:55:01)
Graph 46: Adding data from object @PCF_MPH_RA2_SOL_AX:SET_wrong_sensing_start
1 elements.
Warning ! : (28-Dec-2009 15:55:01)
GanttChart::AddData. The DqiData structure has no data for this range
Information : (28-Dec-2009 15:55:01)
Graph 46: Adding data from object @PCF_MPH_RA2_SOL_AX:SET_wrong_software_ver
1 elements.
Warning ! : (28-Dec-2009 15:55:01)
GanttChart::AddData. The DqiData structure has no data for this range
Information : (28-Dec-2009 15:55:01)
Graph 46: Adding data from object @PCF_MPH_RA2_SOL_AX:SET_wrong_proc_time
1 elements.
Warning ! : (28-Dec-2009 15:55:01)
GanttChart::AddData. The DqiData structure has no data for this range
Information : (28-Dec-2009 15:55:01)
Graph 46: Adding data from object @PCF_MPH_RA2_SOL_AX:SET_wrong_proc_stage
1 elements.
Warning ! : (28-Dec-2009 15:55:01)
GanttChart::AddData. The DqiData structure has no data for this range
Information : (28-Dec-2009 15:55:01)
Graph 46: Adding data from object @PCF_MPH_RA2_SOL_AX:SET_wrong_filename
1 elements.
Warning ! : (28-Dec-2009 15:55:01)
GanttChart::AddData. The DqiData structure has no data for this range
Information : (28-Dec-2009 15:55:01) Graph 46: Generating PNG file.
Warning ! : (28-Dec-2009 15:55:01)
GanttChart::ReadPolyline. Adding a section with no data
Warning ! : (28-Dec-2009 15:55:01)
GanttChart::ReadPolyline. Adding a section with no data
Warning ! : (28-Dec-2009 15:55:01)
GanttChart::ReadPolyline. Adding a section with no data
Warning ! : (28-Dec-2009 15:55:01)
GanttChart::ReadPolyline. Adding a section with no data
Warning ! : (28-Dec-2009 15:55:01)
GanttChart::ReadPolyline. Adding a section with no data
Warning ! : (28-Dec-2009 15:55:01)
GanttChart::ReadPolyline. Adding a section with no data
Warning ! : (28-Dec-2009 15:55:01)
GanttChart::ReadPolyline. Adding a section with no data
Information : (28-Dec-2009 15:55:02) Graph 46: Destroying object.
Information : (28-Dec-2009 15:55:02)
Graph 47: Creating object for a eventGanttChart
Information : (28-Dec-2009 15:55:02) Graph 47: Processing legend.
Information : (28-Dec-2009 15:55:02)
Graph 47: Adding data from object @PCF_MPH_RA2_SSB_AX:DET_wrong_product_err
1 elements.
Warning ! : (28-Dec-2009 15:55:02)
GanttChart::AddData. The DqiData structure has no data for this range
Information : (28-Dec-2009 15:55:02)
Graph 47: Adding data from object @PCF_MPH_RA2_SSB_AX:SET_wrong_sensing_stop
1 elements.
```

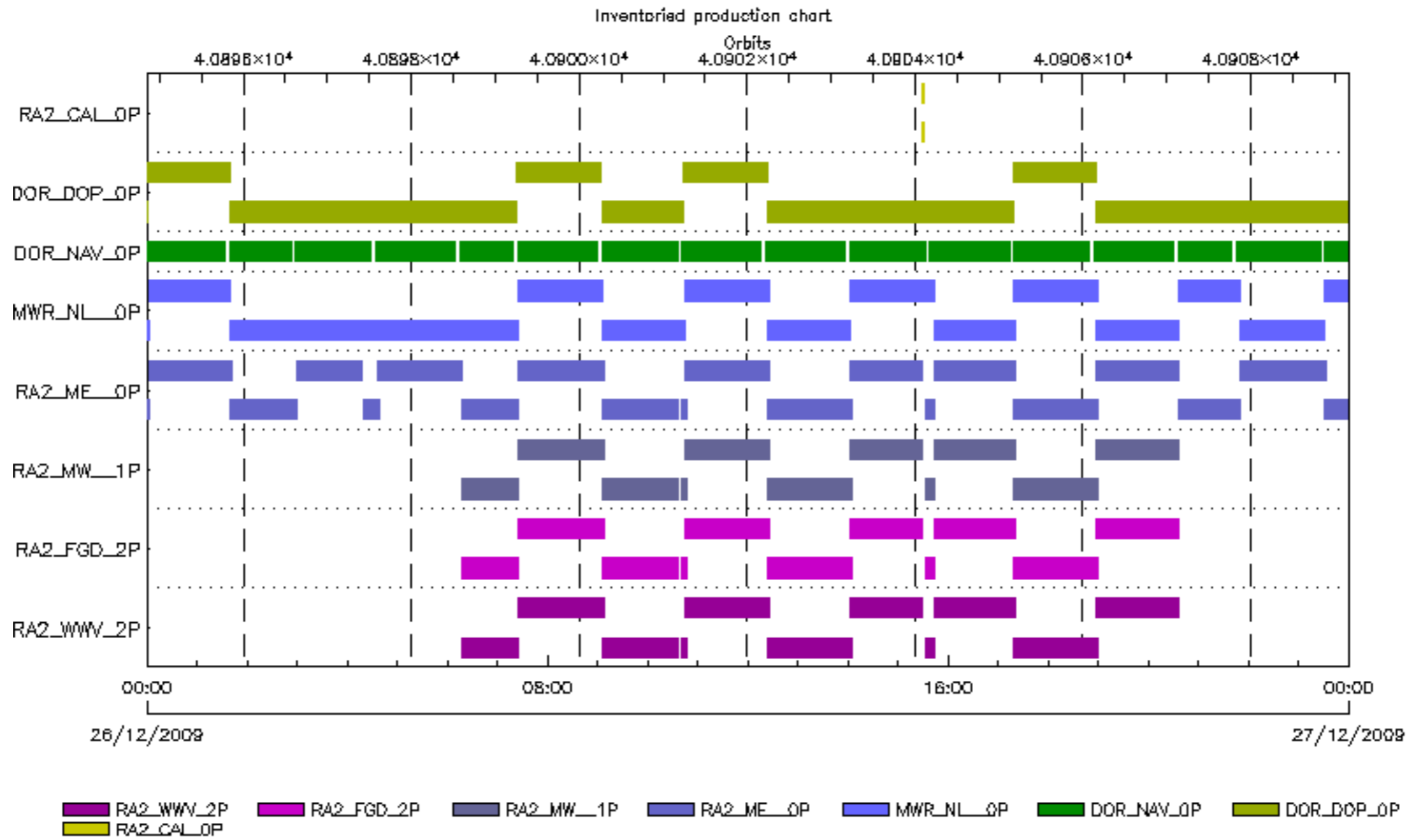
Warning ! : (28-Dec-2009 15:55:02)  
GanttChart::AddData. The DqiData structure has no data for this range  
Information : (28-Dec-2009 15:55:02)  
Graph 47: Adding data from object @PCF\_MPH\_RA2\_SSB\_AX:SET\_wrong\_sensing\_start  
1 elements.  
Warning ! : (28-Dec-2009 15:55:02)  
GanttChart::AddData. The DqiData structure has no data for this range  
Information : (28-Dec-2009 15:55:02)  
Graph 47: Adding data from object @PCF\_MPH\_RA2\_SSB\_AX:SET\_wrong\_software\_ver  
1 elements.  
Warning ! : (28-Dec-2009 15:55:02)  
GanttChart::AddData. The DqiData structure has no data for this range  
Information : (28-Dec-2009 15:55:02)  
Graph 47: Adding data from object @PCF\_MPH\_RA2\_SSB\_AX:SET\_wrong\_proc\_time  
1 elements.  
Warning ! : (28-Dec-2009 15:55:02)  
GanttChart::AddData. The DqiData structure has no data for this range  
Information : (28-Dec-2009 15:55:02)  
Graph 47: Adding data from object @PCF\_MPH\_RA2\_SSB\_AX:SET\_wrong\_proc\_stage  
1 elements.  
Warning ! : (28-Dec-2009 15:55:02)  
GanttChart::AddData. The DqiData structure has no data for this range  
Information : (28-Dec-2009 15:55:02)  
Graph 47: Adding data from object @PCF\_MPH\_RA2\_SSB\_AX:SET\_wrong\_filename  
1 elements.  
Warning ! : (28-Dec-2009 15:55:02)  
GanttChart::AddData. The DqiData structure has no data for this range  
Information : (28-Dec-2009 15:55:02) Graph 47: Generating PNG file.  
Warning ! : (28-Dec-2009 15:55:02)  
GanttChart::ReadPolyline. Adding a section with no data  
Warning ! : (28-Dec-2009 15:55:02)  
GanttChart::ReadPolyline. Adding a section with no data  
Warning ! : (28-Dec-2009 15:55:02)  
GanttChart::ReadPolyline. Adding a section with no data  
Warning ! : (28-Dec-2009 15:55:02)  
GanttChart::ReadPolyline. Adding a section with no data  
Warning ! : (28-Dec-2009 15:55:02)  
GanttChart::ReadPolyline. Adding a section with no data  
Warning ! : (28-Dec-2009 15:55:02)  
GanttChart::ReadPolyline. Adding a section with no data  
Warning ! : (28-Dec-2009 15:55:02)  
GanttChart::ReadPolyline. Adding a section with no data  
Warning ! : (28-Dec-2009 15:55:02)  
GanttChart::ReadPolyline. Adding a section with no data  
Information : (28-Dec-2009 15:55:02) Graph 47: Destroying object.  
Information : (28-Dec-2009 15:55:02)  
Graph 48: Creating object for a eventGanttChart  
Information : (28-Dec-2009 15:55:02) Graph 48: Processing legend.  
Information : (28-Dec-2009 15:55:02)  
Graph 48: Adding data from object @PCF\_MPH\_RA2\_TLD\_AX:DET\_wrong\_product\_err  
1 elements.  
Warning ! : (28-Dec-2009 15:55:02)  
GanttChart::AddData. The DqiData structure has no data for this range  
Information : (28-Dec-2009 15:55:02)  
Graph 48: Adding data from object @PCF\_MPH\_RA2\_TLD\_AX:SET\_wrong\_sensing\_stop  
1 elements.  
Warning ! : (28-Dec-2009 15:55:02)  
GanttChart::AddData. The DqiData structure has no data for this range  
Information : (28-Dec-2009 15:55:02)  
Graph 48: Adding data from object @PCF\_MPH\_RA2\_TLD\_AX:SET\_wrong\_sensing\_start  
1 elements.  
Warning ! : (28-Dec-2009 15:55:02)  
GanttChart::AddData. The DqiData structure has no data for this range  
Information : (28-Dec-2009 15:55:02)  
Graph 48: Adding data from object @PCF\_MPH\_RA2\_TLD\_AX:SET\_wrong\_software\_ver  
1 elements.  
Warning ! : (28-Dec-2009 15:55:02)  
GanttChart::AddData. The DqiData structure has no data for this range  
Information : (28-Dec-2009 15:55:02)  
Graph 48: Adding data from object @PCF\_MPH\_RA2\_TLD\_AX:SET\_wrong\_proc\_time

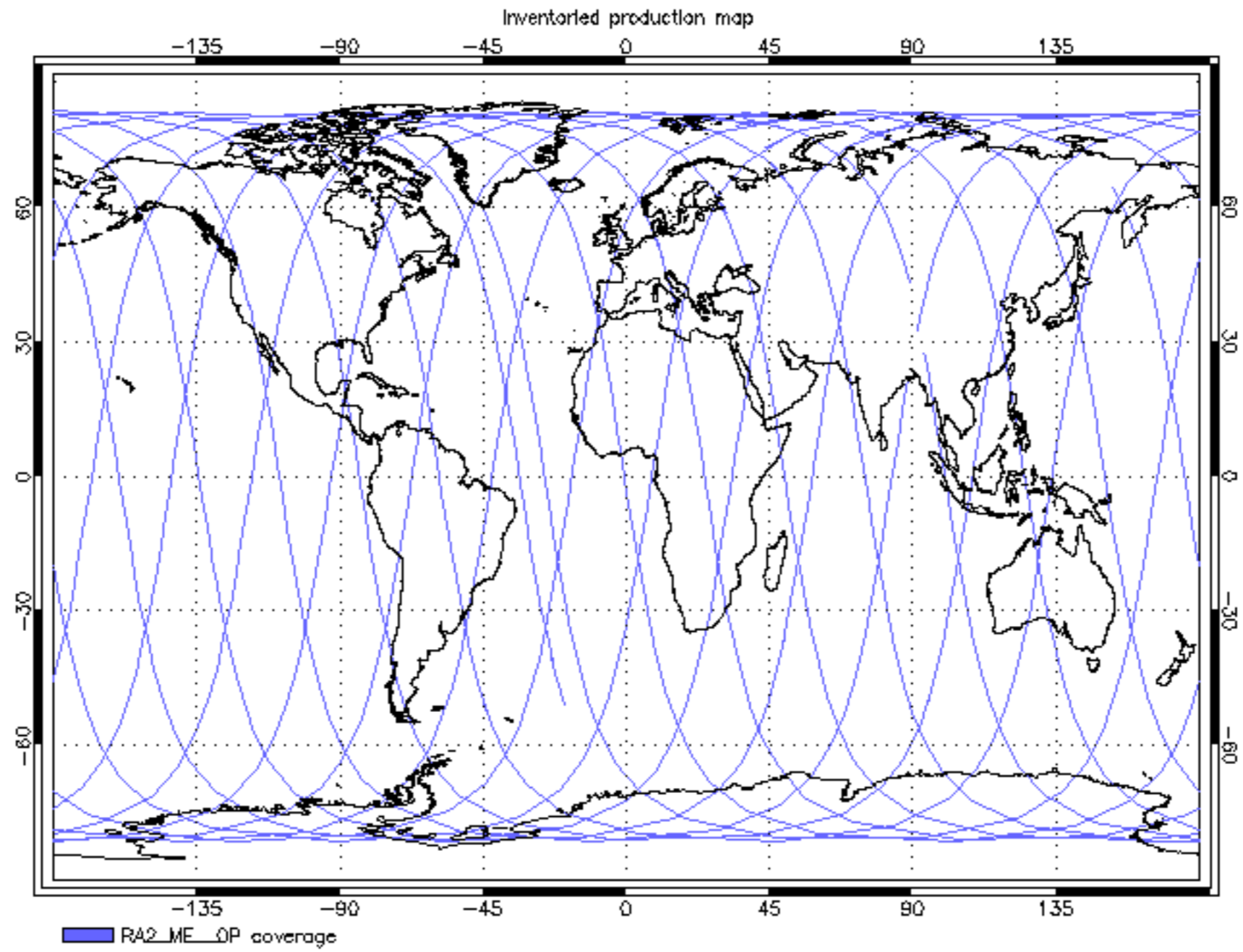
1 elements.  
Warning ! : (28-Dec-2009 15:55:02)  
GanttChart::AddData. The DqiData structure has no data for this range  
Information : (28-Dec-2009 15:55:02)  
Graph 48: Adding data from object @PCF\_MPH\_RA2\_TLD\_AX:SET\_wrong\_proc\_stage  
1 elements.  
Warning ! : (28-Dec-2009 15:55:02)  
GanttChart::AddData. The DqiData structure has no data for this range  
Information : (28-Dec-2009 15:55:02)  
Graph 48: Adding data from object @PCF\_MPH\_RA2\_TLD\_AX:SET\_wrong\_filename  
1 elements.  
Warning ! : (28-Dec-2009 15:55:02)  
GanttChart::AddData. The DqiData structure has no data for this range  
Information : (28-Dec-2009 15:55:02) Graph 48: Generating PNG file.  
Warning ! : (28-Dec-2009 15:55:02)  
GanttChart::ReadPolyline. Adding a section with no data  
Warning ! : (28-Dec-2009 15:55:02)  
GanttChart::ReadPolyline. Adding a section with no data  
Warning ! : (28-Dec-2009 15:55:02)  
GanttChart::ReadPolyline. Adding a section with no data  
Warning ! : (28-Dec-2009 15:55:02)  
GanttChart::ReadPolyline. Adding a section with no data  
Warning ! : (28-Dec-2009 15:55:02)  
GanttChart::ReadPolyline. Adding a section with no data  
Warning ! : (28-Dec-2009 15:55:02)  
GanttChart::ReadPolyline. Adding a section with no data  
Warning ! : (28-Dec-2009 15:55:02)  
GanttChart::ReadPolyline. Adding a section with no data  
Warning ! : (28-Dec-2009 15:55:02)  
GanttChart::ReadPolyline. Adding a section with no data  
Information : (28-Dec-2009 15:55:03) Graph 48: Destroying object.  
Information : (28-Dec-2009 15:55:03)  
Graph 49: Creating object for a eventGanttChart  
Information : (28-Dec-2009 15:55:03) Graph 49: Processing legend.  
Information : (28-Dec-2009 15:55:03)  
Graph 49: Adding data from object @PCF\_MPH\_RA2\_USO\_AX:DET\_wrong\_product\_err  
1 elements.  
Warning ! : (28-Dec-2009 15:55:03)  
GanttChart::AddData. The DqiData structure has no data for this range  
Information : (28-Dec-2009 15:55:03)  
Graph 49: Adding data from object @PCF\_MPH\_RA2\_USO\_AX:SET\_wrong\_sensing\_stop  
1 elements.  
Warning ! : (28-Dec-2009 15:55:03)  
GanttChart::AddData. The DqiData structure has no data for this range  
Information : (28-Dec-2009 15:55:03)  
Graph 49: Adding data from object @PCF\_MPH\_RA2\_USO\_AX:SET\_wrong\_sensing\_start  
1 elements.  
Warning ! : (28-Dec-2009 15:55:03)  
GanttChart::AddData. The DqiData structure has no data for this range  
Information : (28-Dec-2009 15:55:03)  
Graph 49: Adding data from object @PCF\_MPH\_RA2\_USO\_AX:SET\_wrong\_software\_ver  
1 elements.  
Warning ! : (28-Dec-2009 15:55:03)  
GanttChart::AddData. The DqiData structure has no data for this range  
Information : (28-Dec-2009 15:55:03)  
Graph 49: Adding data from object @PCF\_MPH\_RA2\_USO\_AX:SET\_wrong\_proc\_time  
1 elements.  
Warning ! : (28-Dec-2009 15:55:03)  
GanttChart::AddData. The DqiData structure has no data for this range  
Information : (28-Dec-2009 15:55:03)  
Graph 49: Adding data from object @PCF\_MPH\_RA2\_USO\_AX:SET\_wrong\_proc\_stage  
1 elements.  
Warning ! : (28-Dec-2009 15:55:03)  
GanttChart::AddData. The DqiData structure has no data for this range  
Information : (28-Dec-2009 15:55:03)  
Graph 49: Adding data from object @PCF\_MPH\_RA2\_USO\_AX:SET\_wrong\_filename  
1 elements.  
Warning ! : (28-Dec-2009 15:55:03)  
GanttChart::AddData. The DqiData structure has no data for this range  
Information : (28-Dec-2009 15:55:03) Graph 49: Generating PNG file.

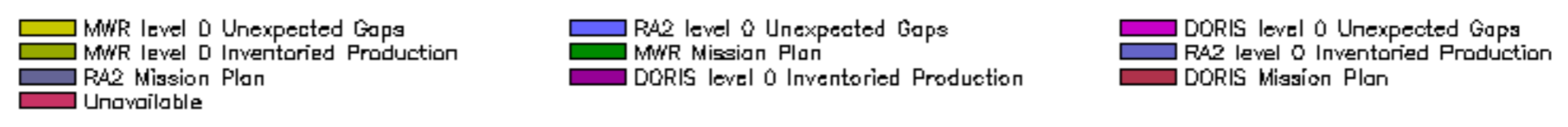
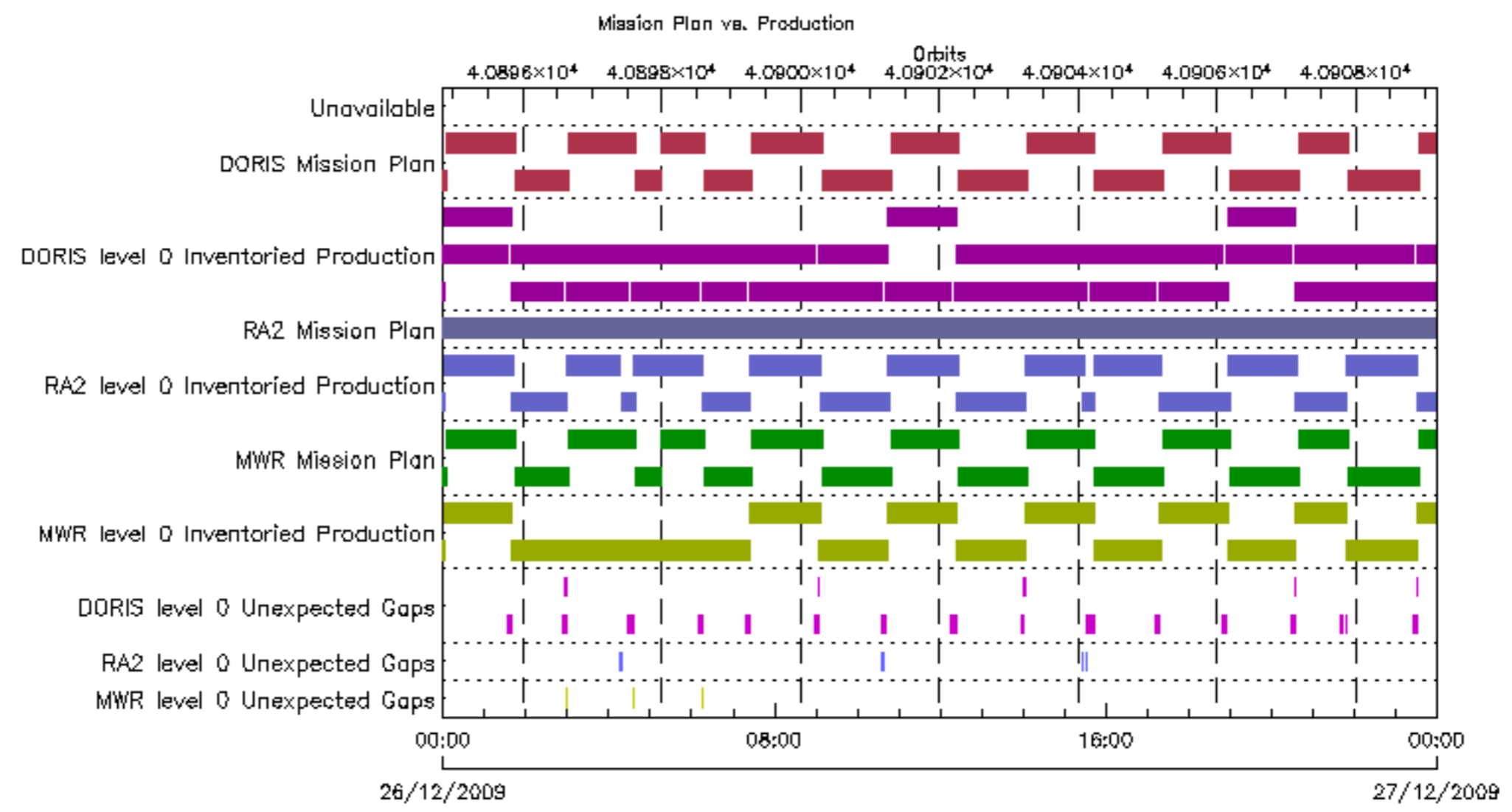


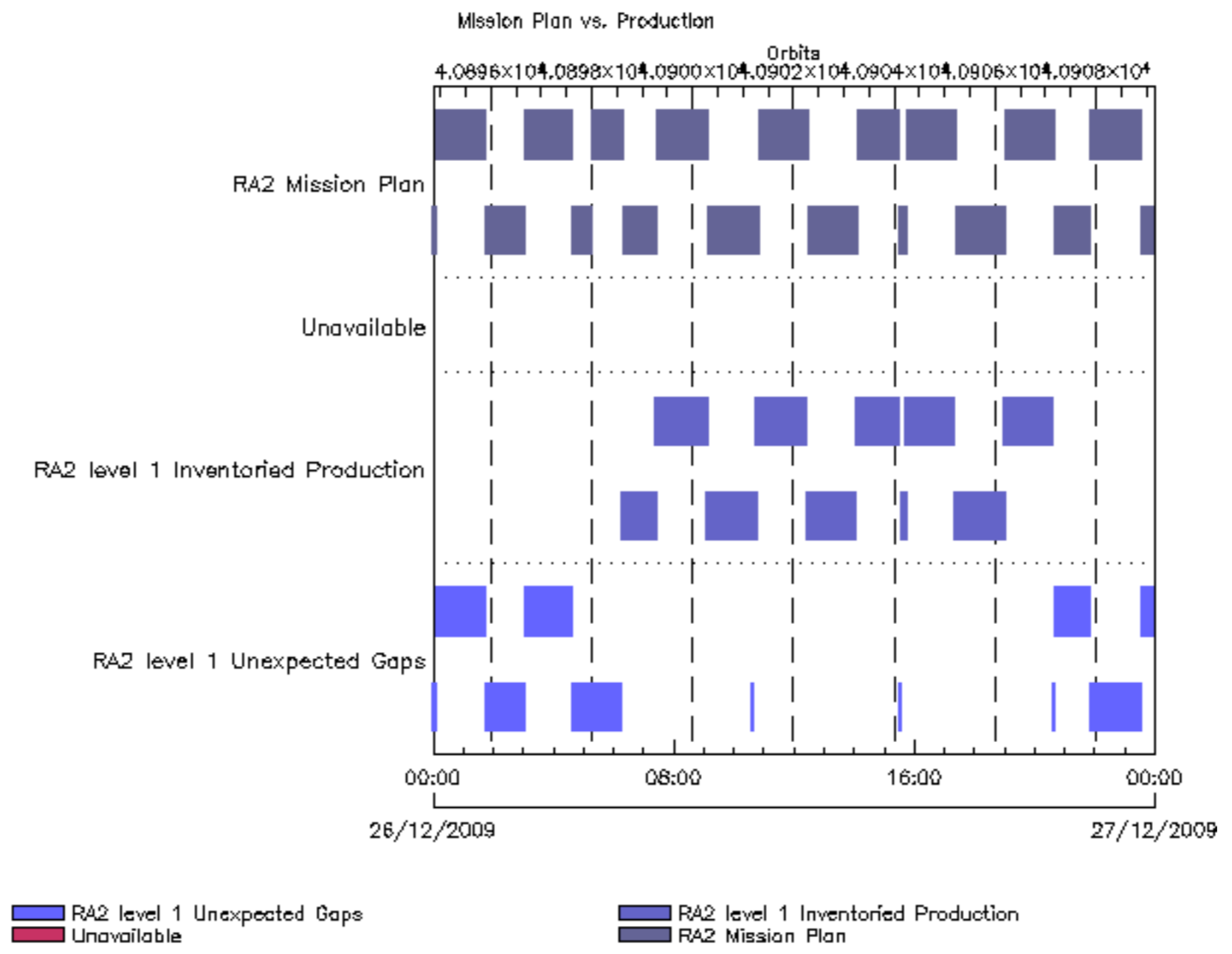
Information : (28-Dec-2009 15:55:03) Graph 50: Destroying object.  
Information : (28-Dec-2009 15:55:03) Graphs successfully created.

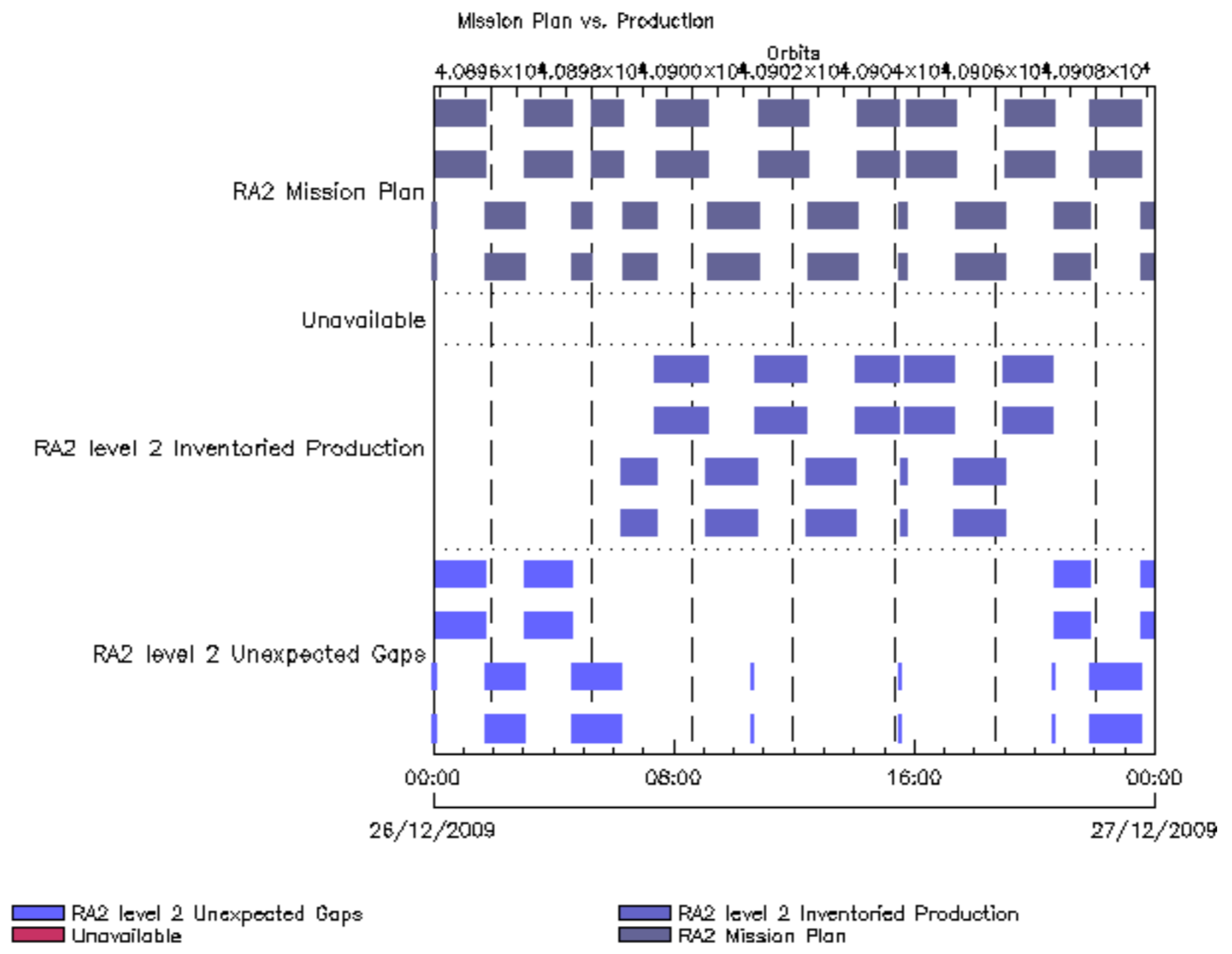


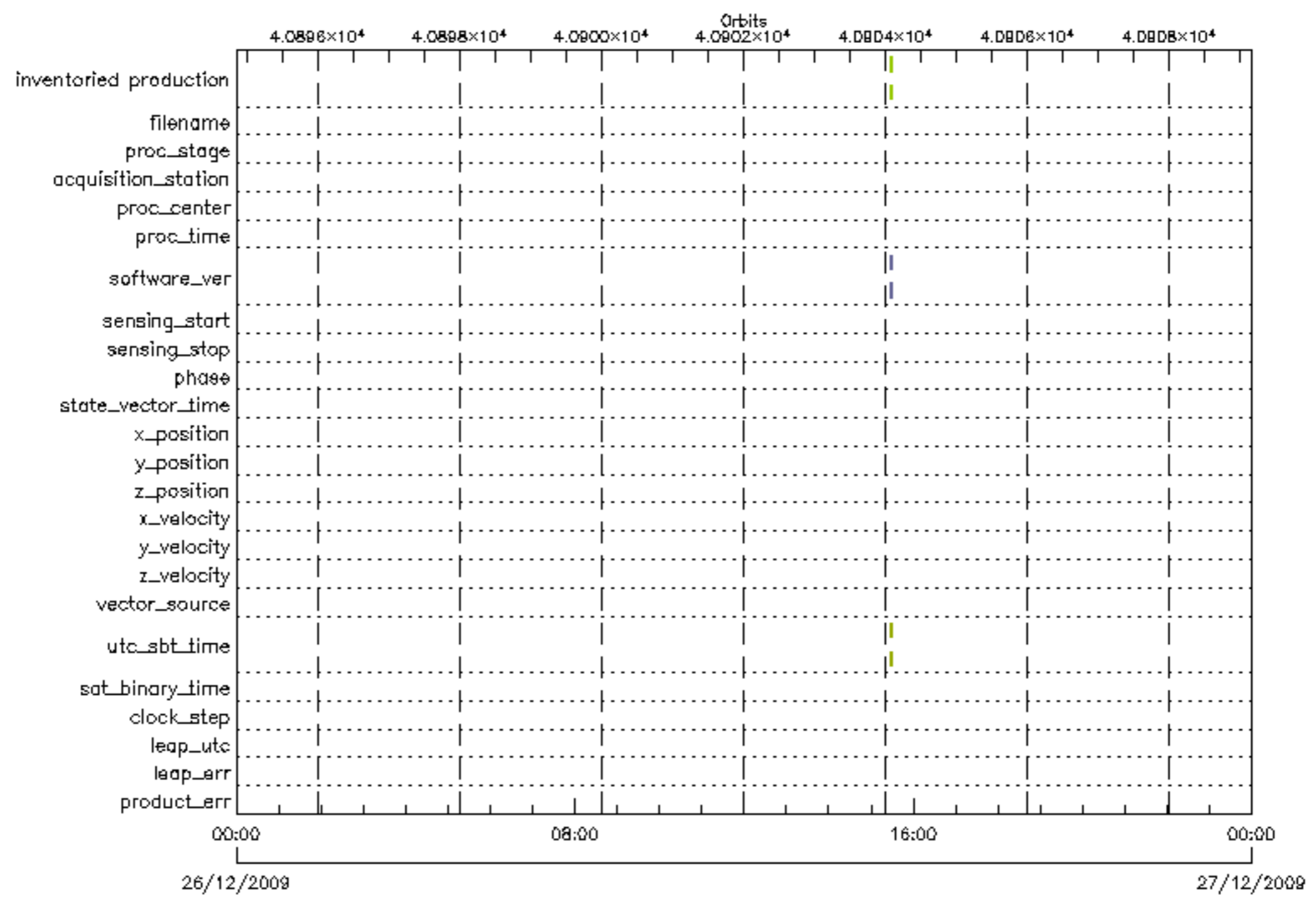


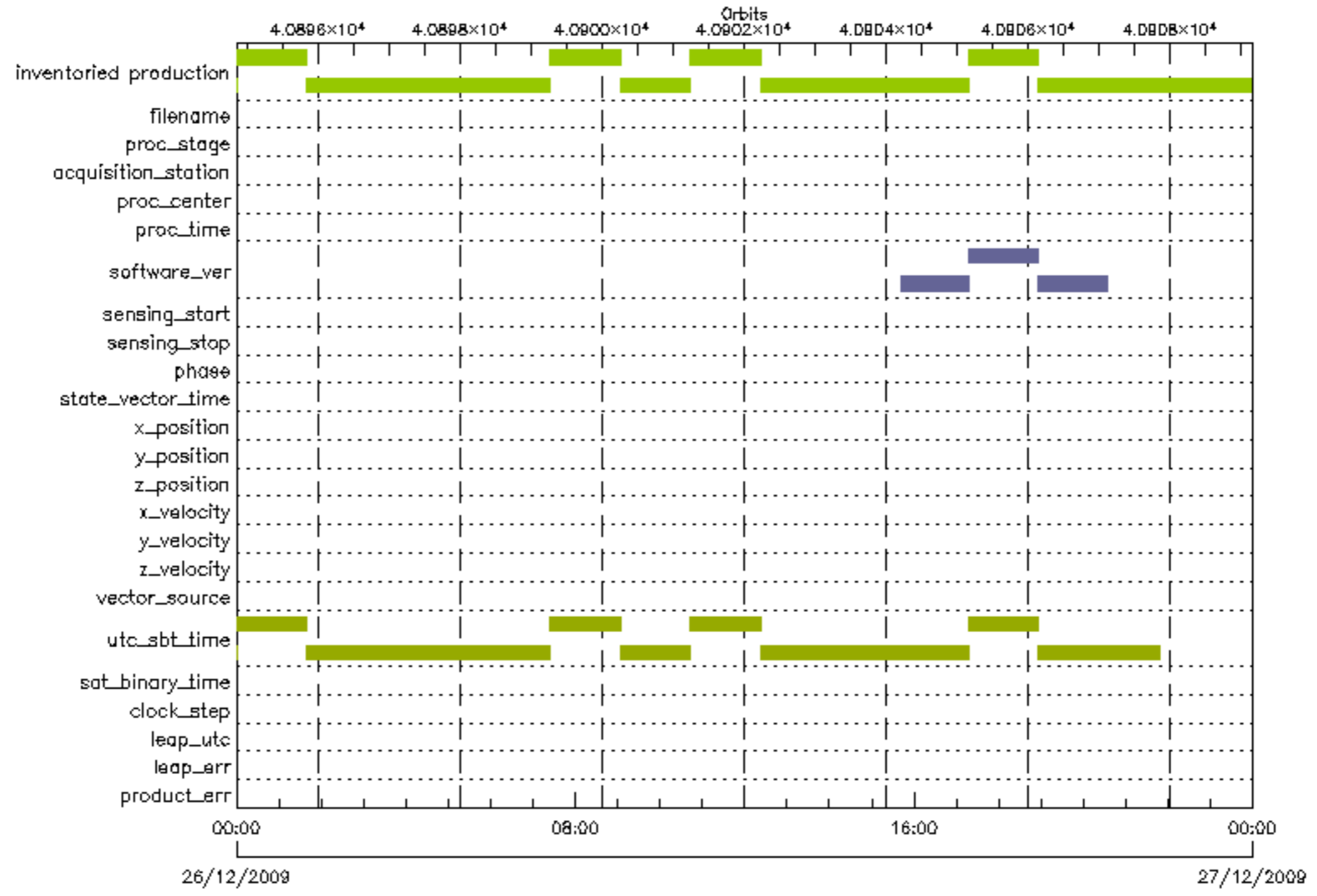


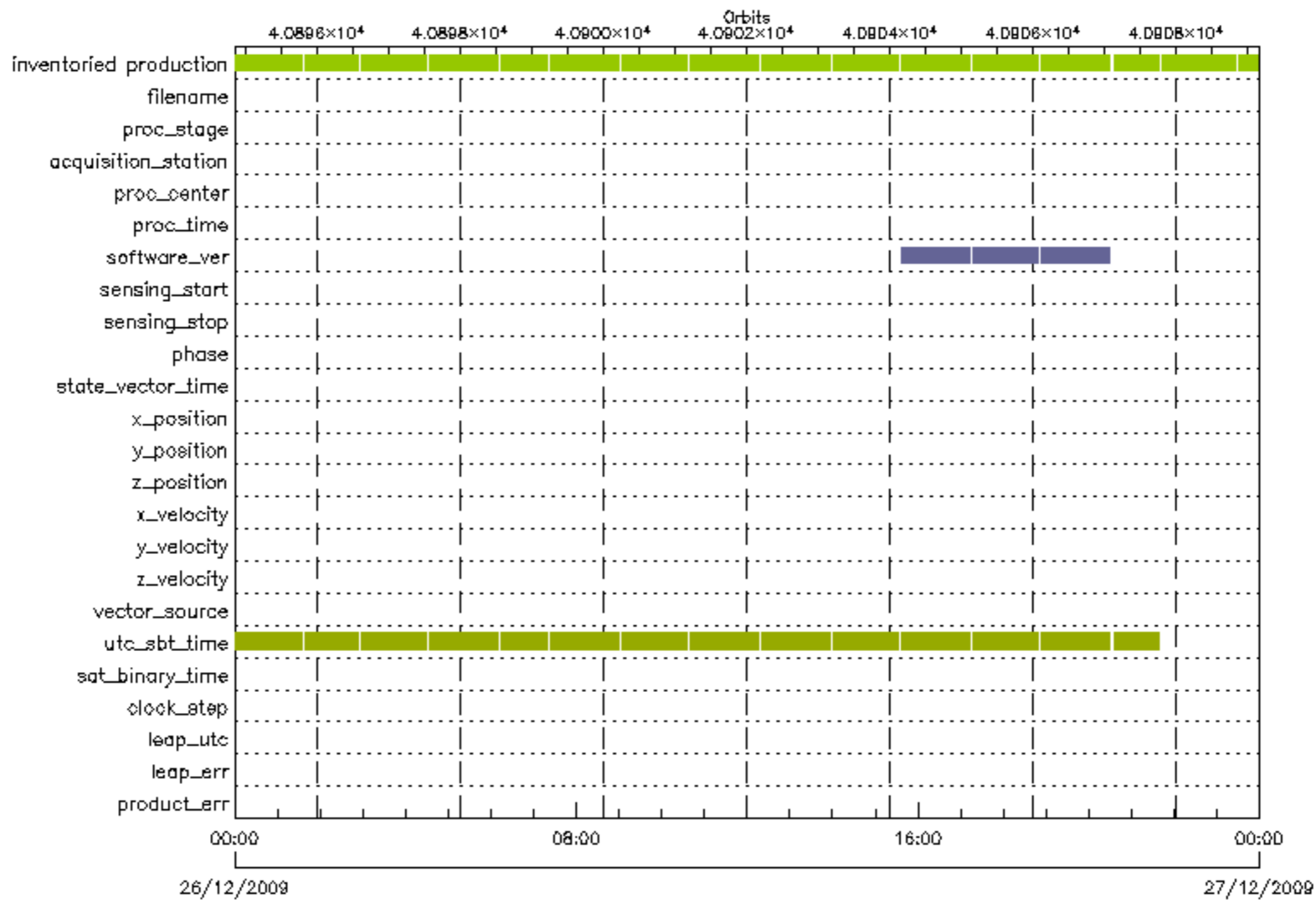




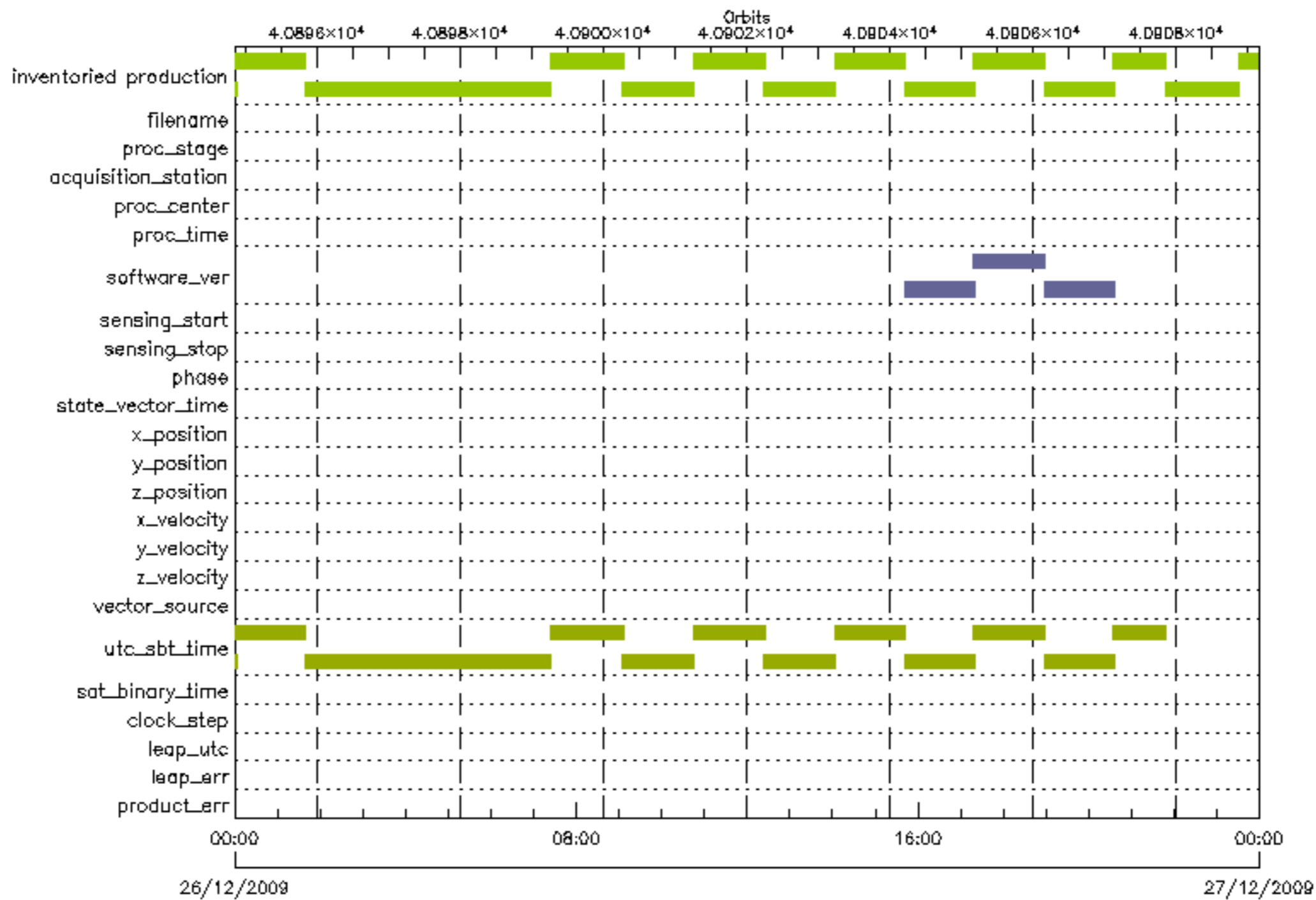


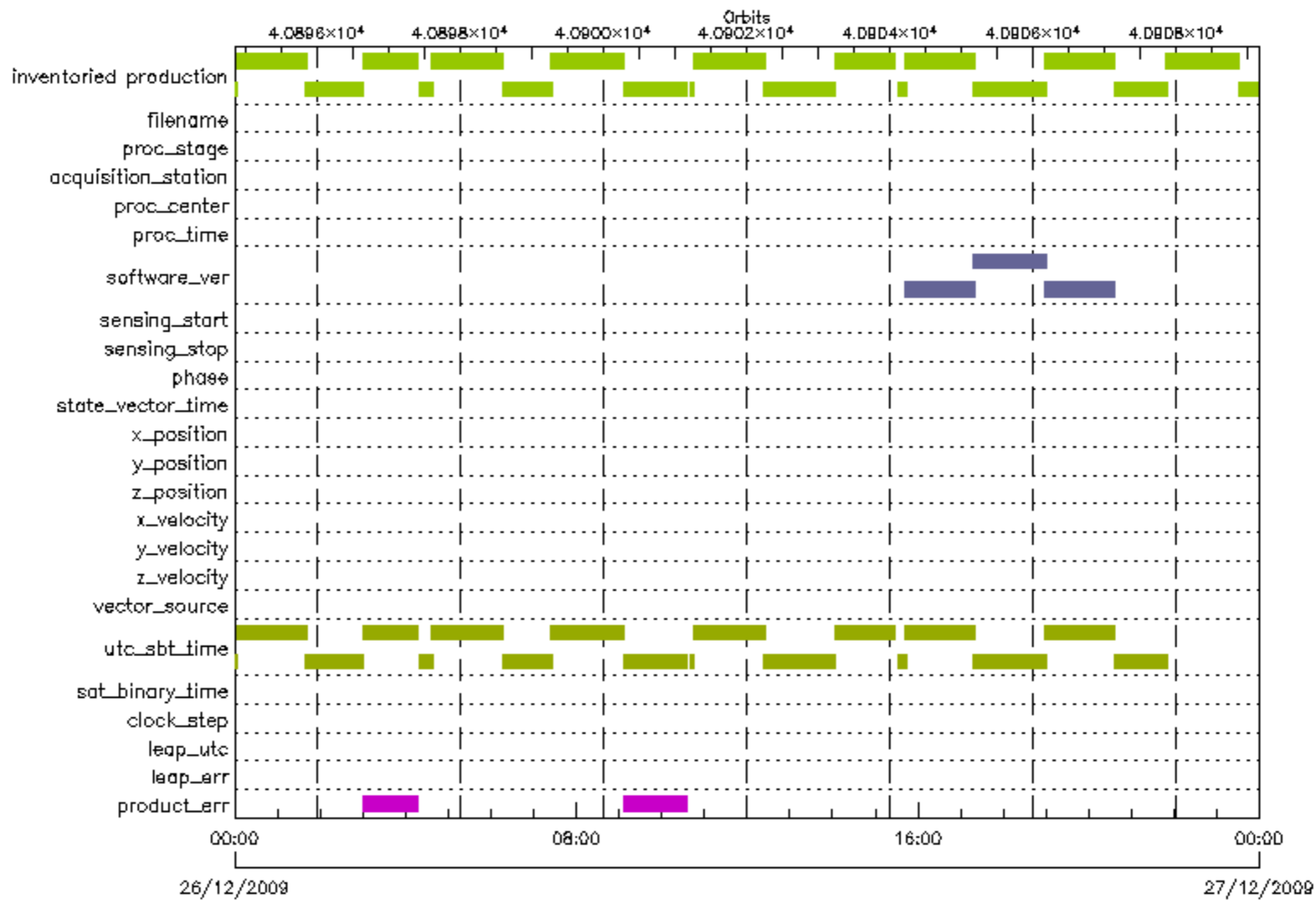


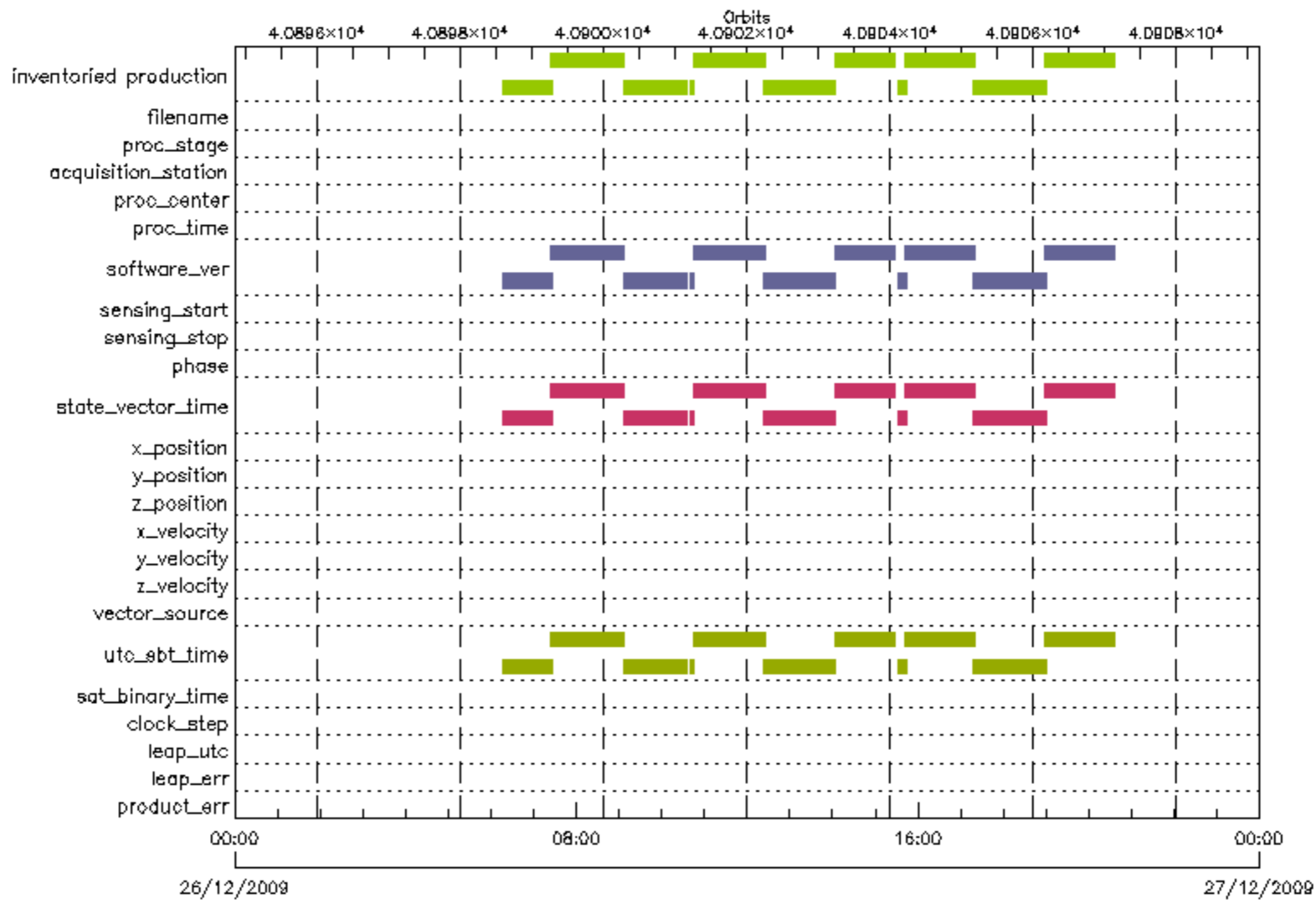








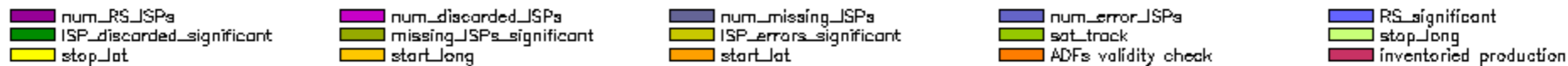
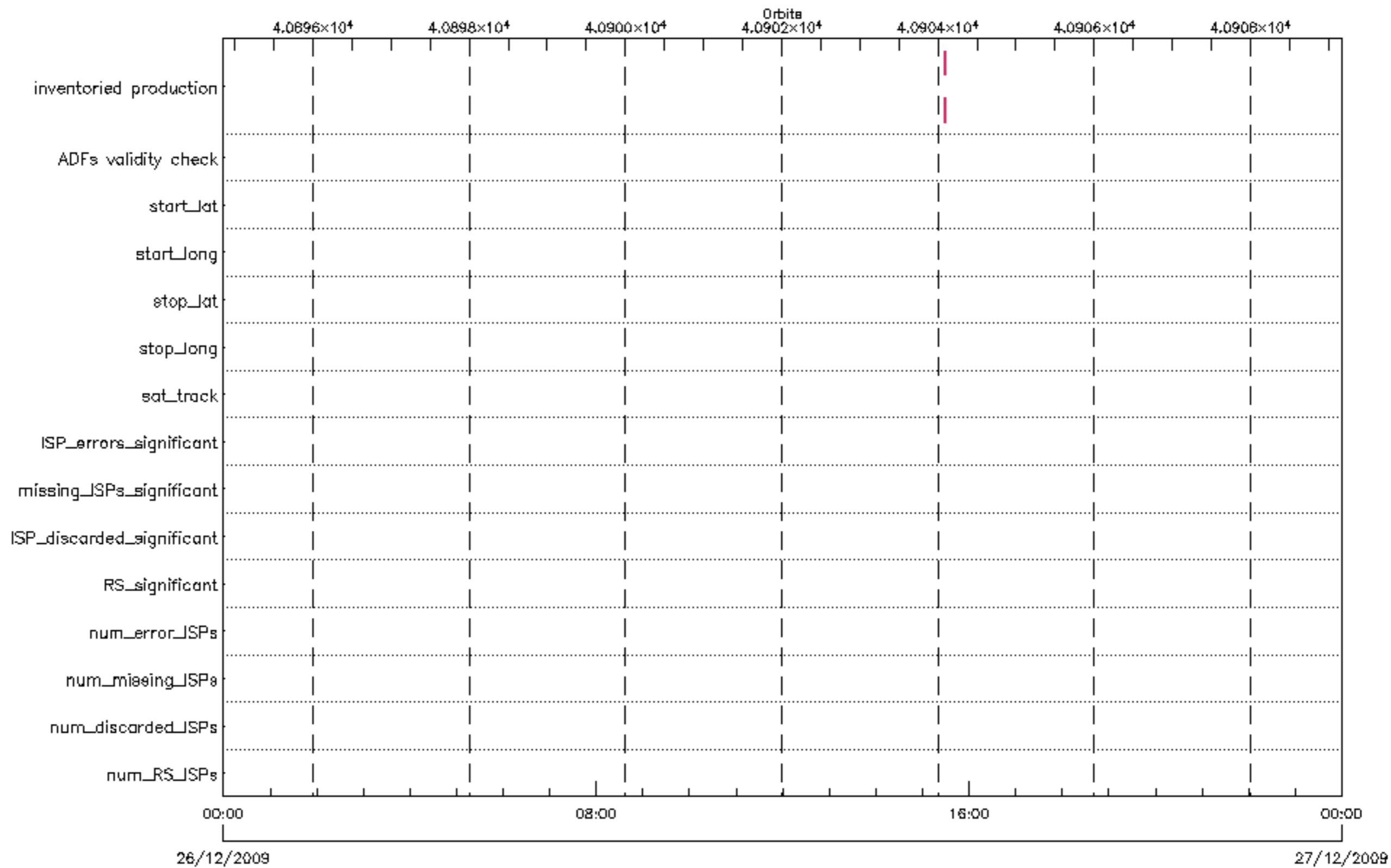


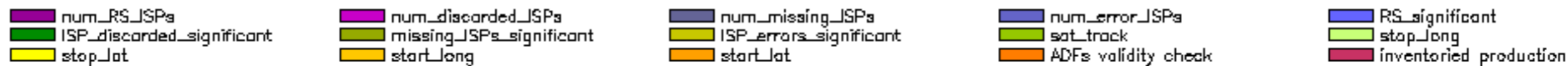
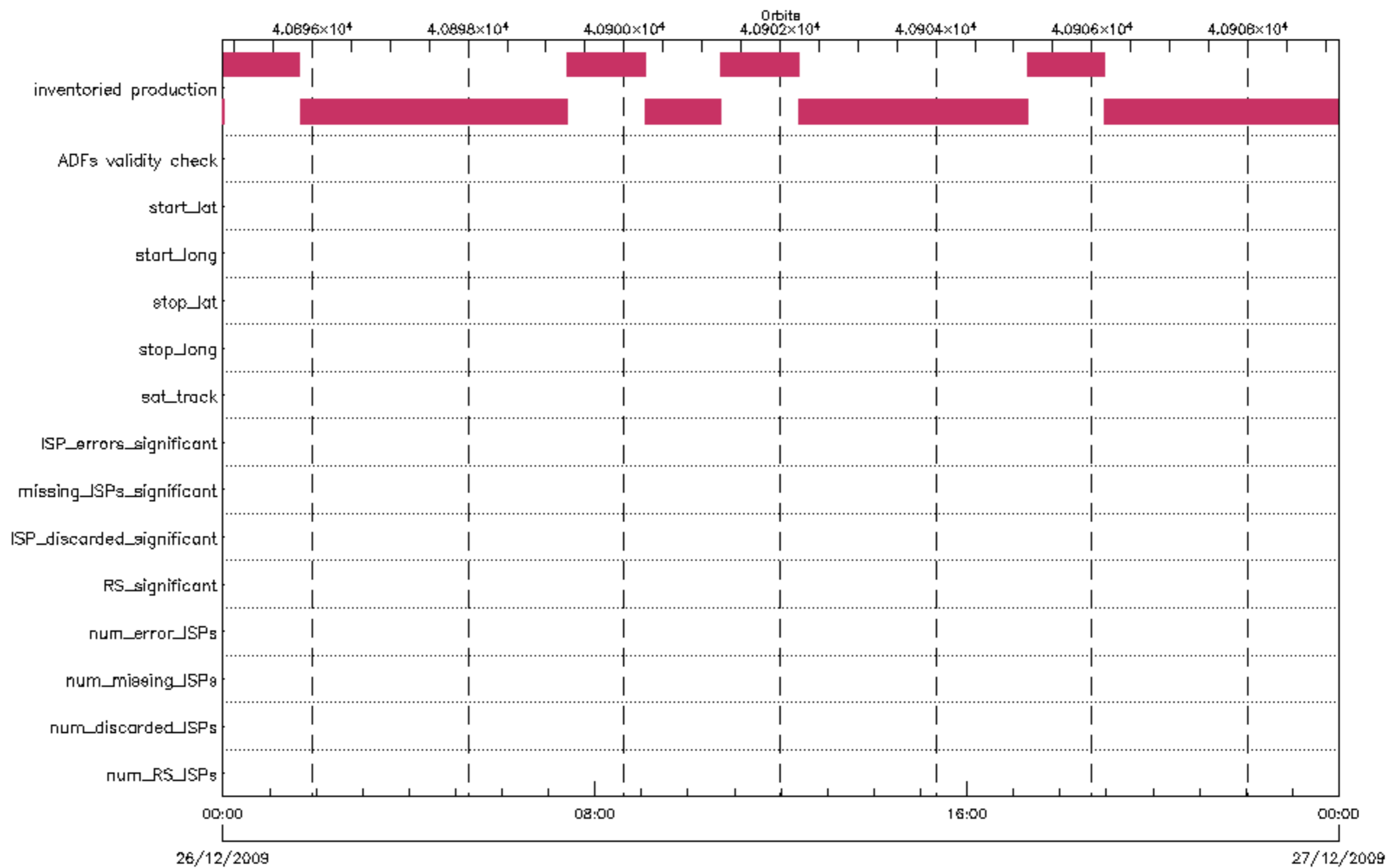


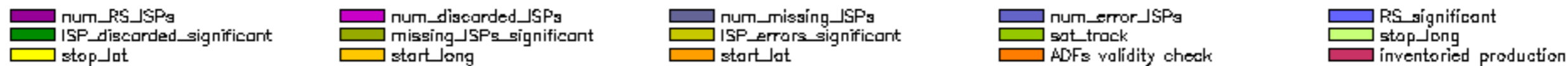
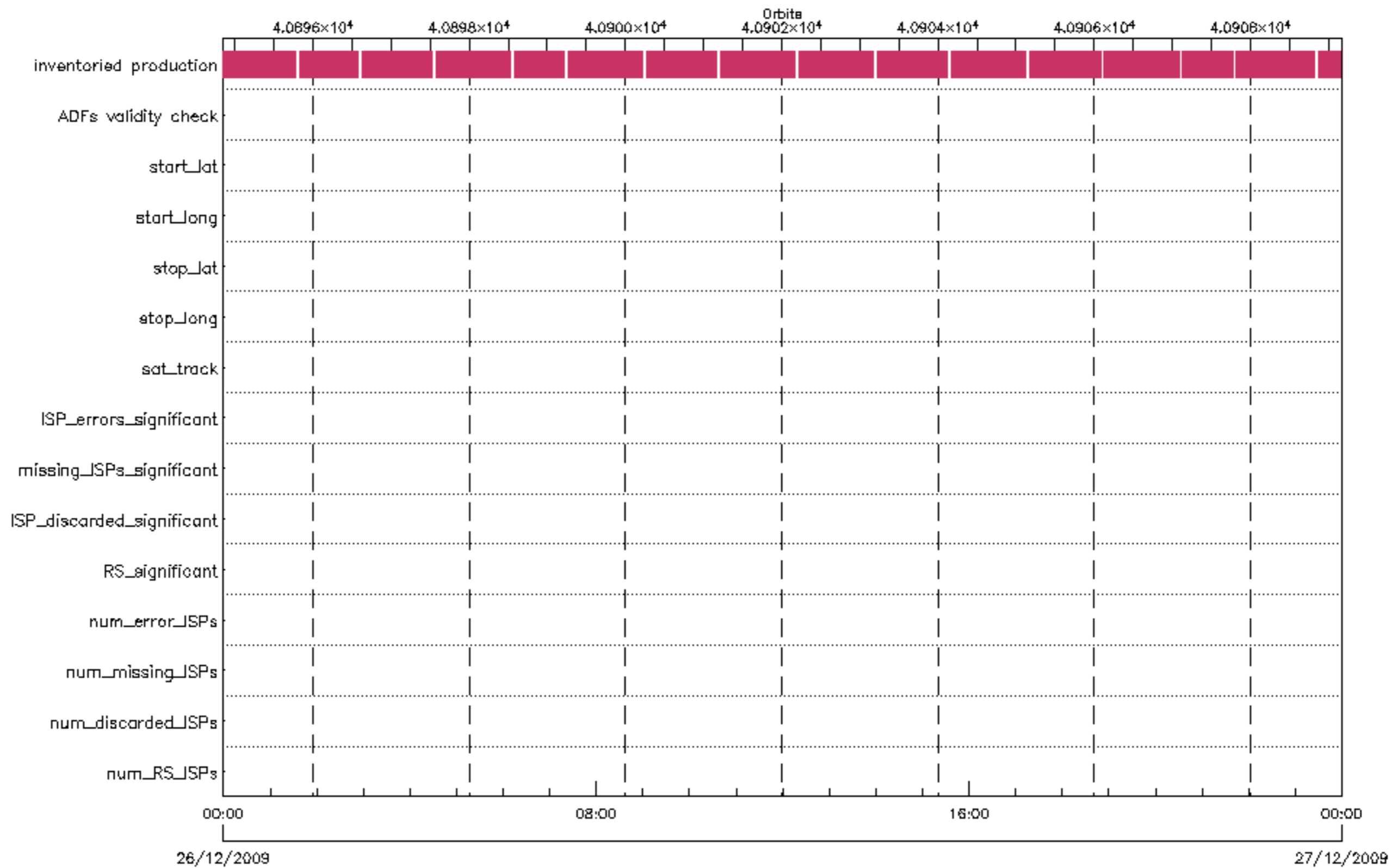




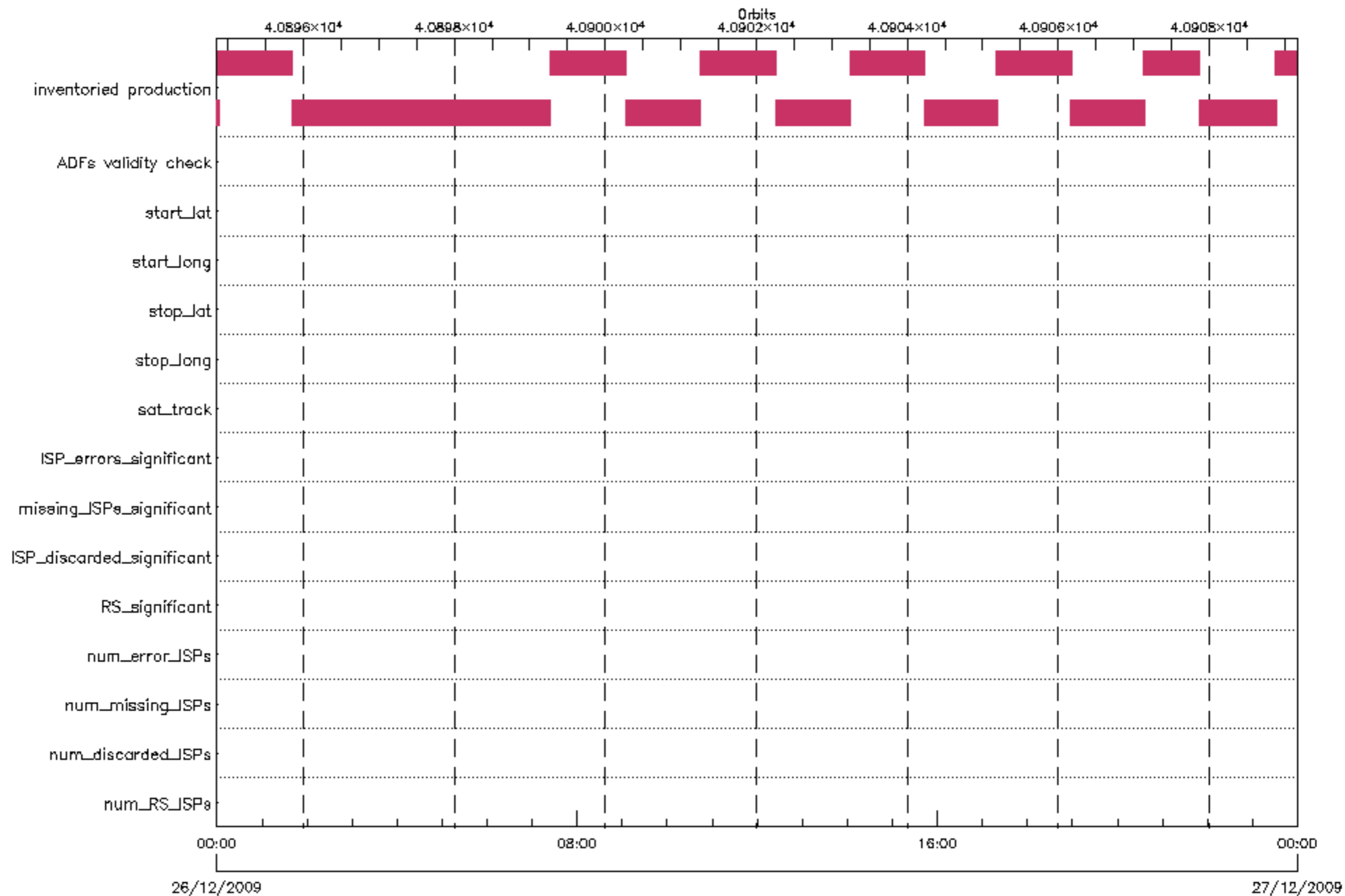


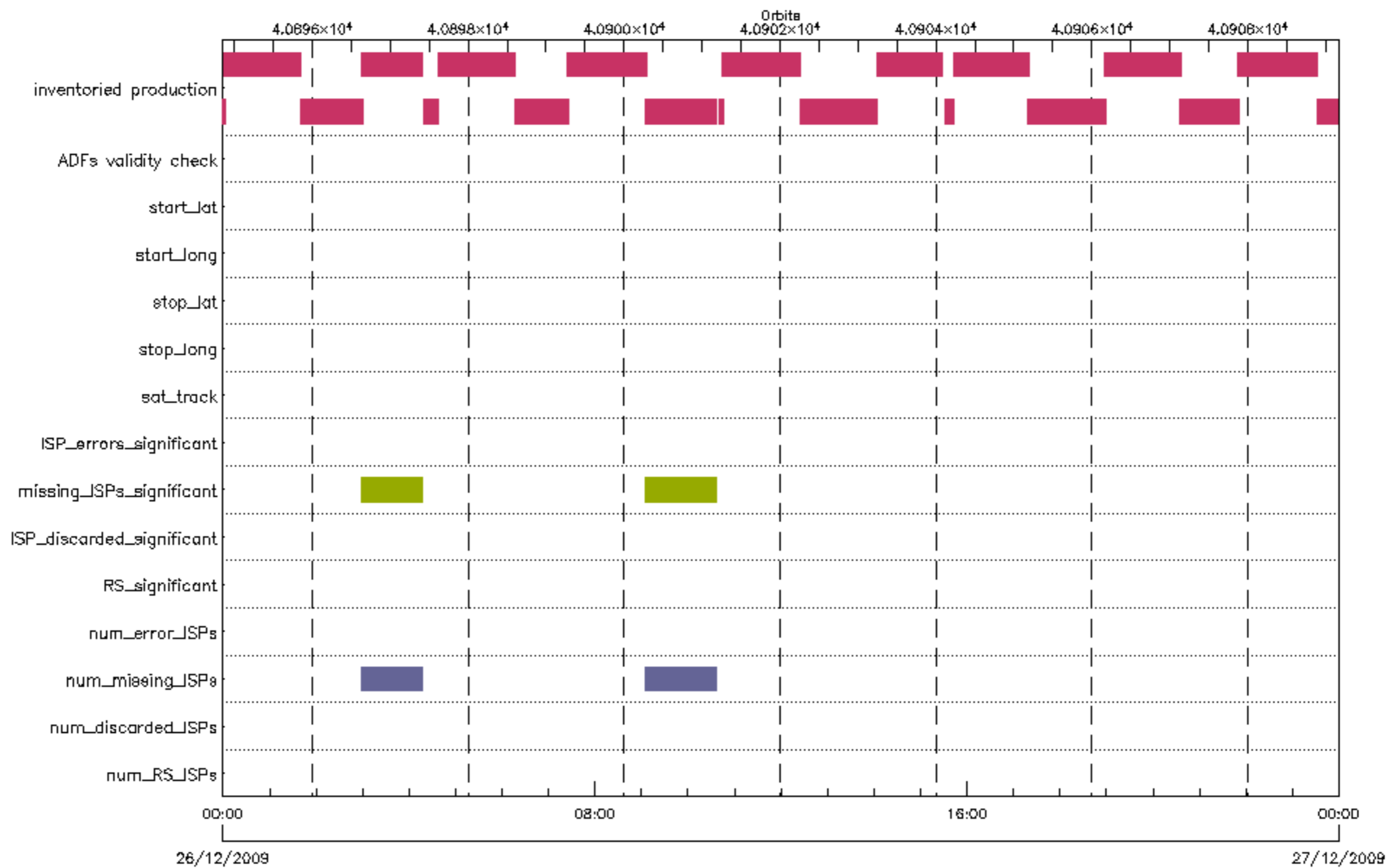


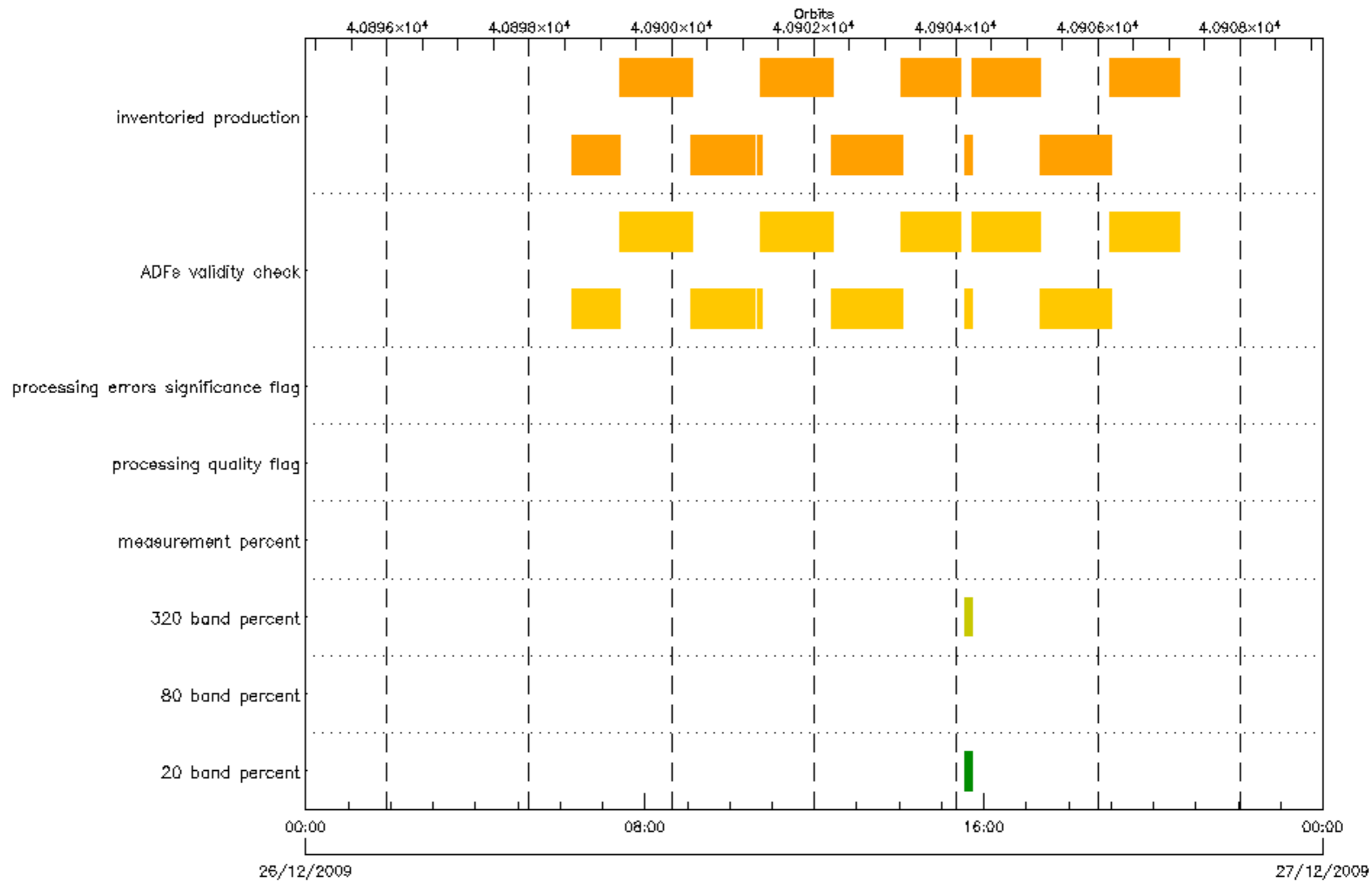













■ 20 band percent  
■ measurement percent  
■ ADFs validity check

■ 80 band percent  
■ processing quality flag  
■ inventoried production

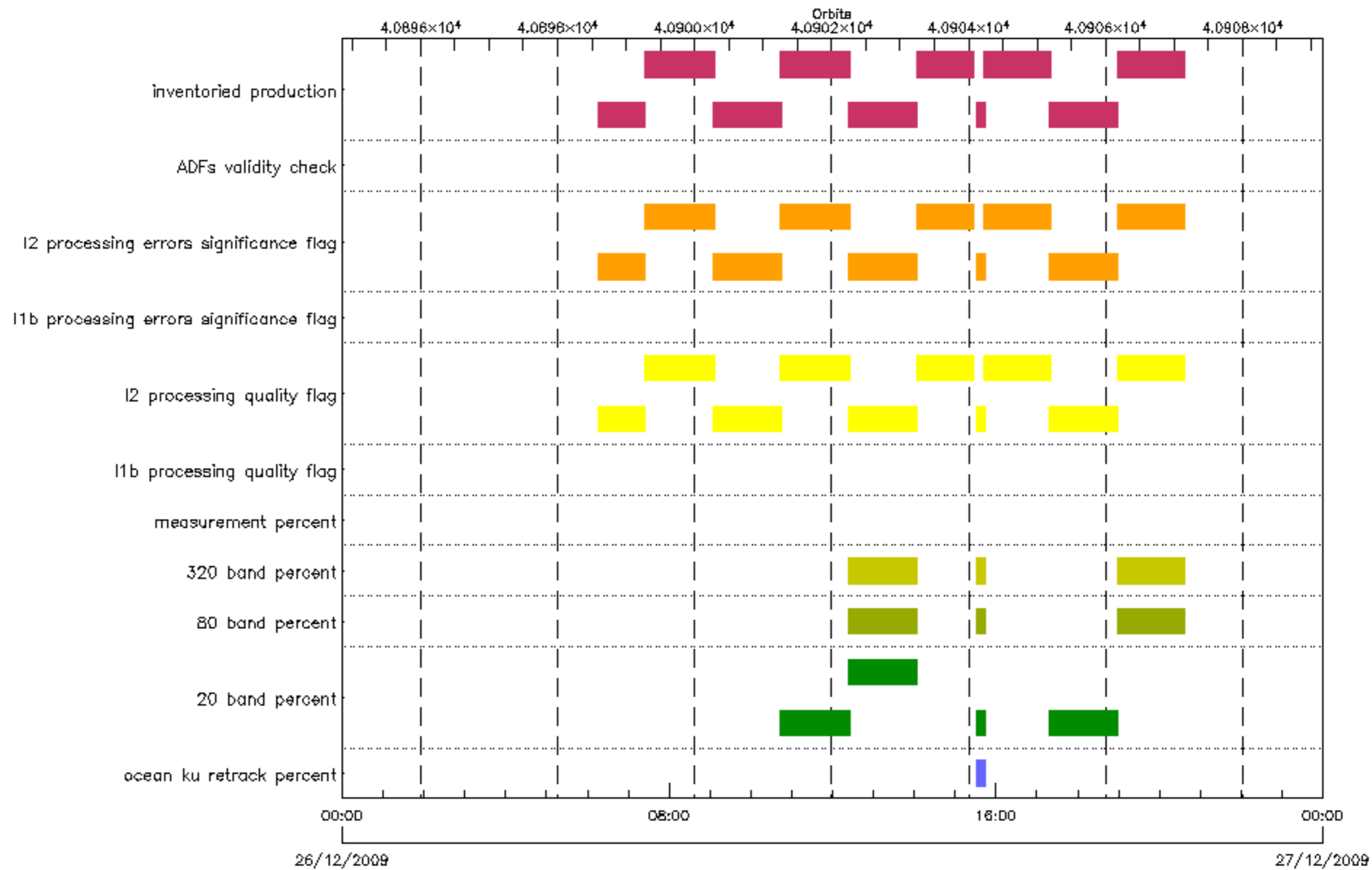
■ 320 band percent  
■ processing errors significance flag



- sea/ice ku retrack percent
- ice1 s retrack percent
- 20 band percent
- measurement percent
- I1b processing errors significance flag
- inventoried production

- ice2 s retrack percent
- ice1 ku retrack percent
- 80 band percent
- I1b processing quality flag
- I2 processing errors significance flag

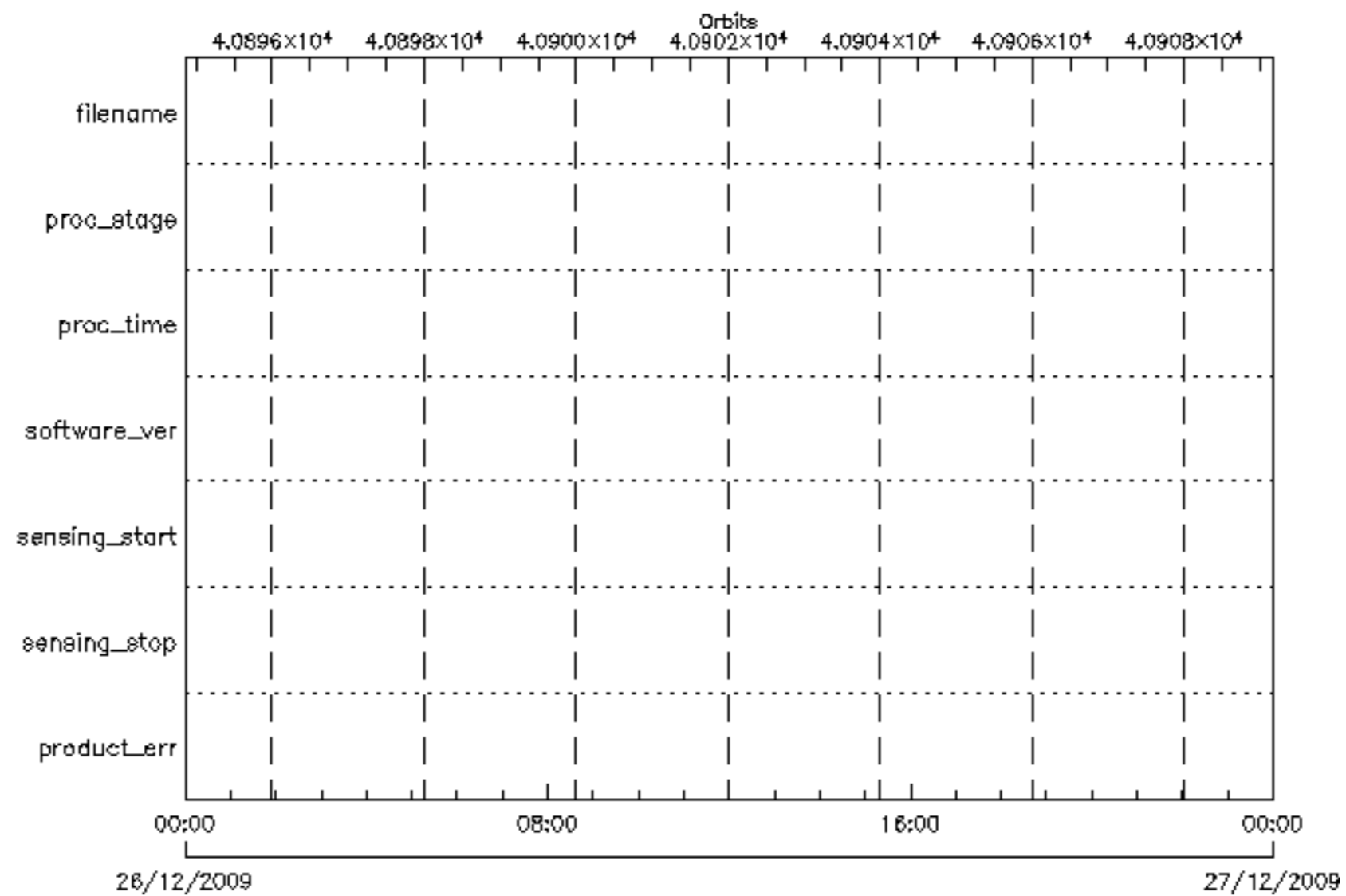
- ice2 ku retrack percent
- ocean ku retrack percent
- 320 band percent
- I2 processing quality flag
- ADFs validity check

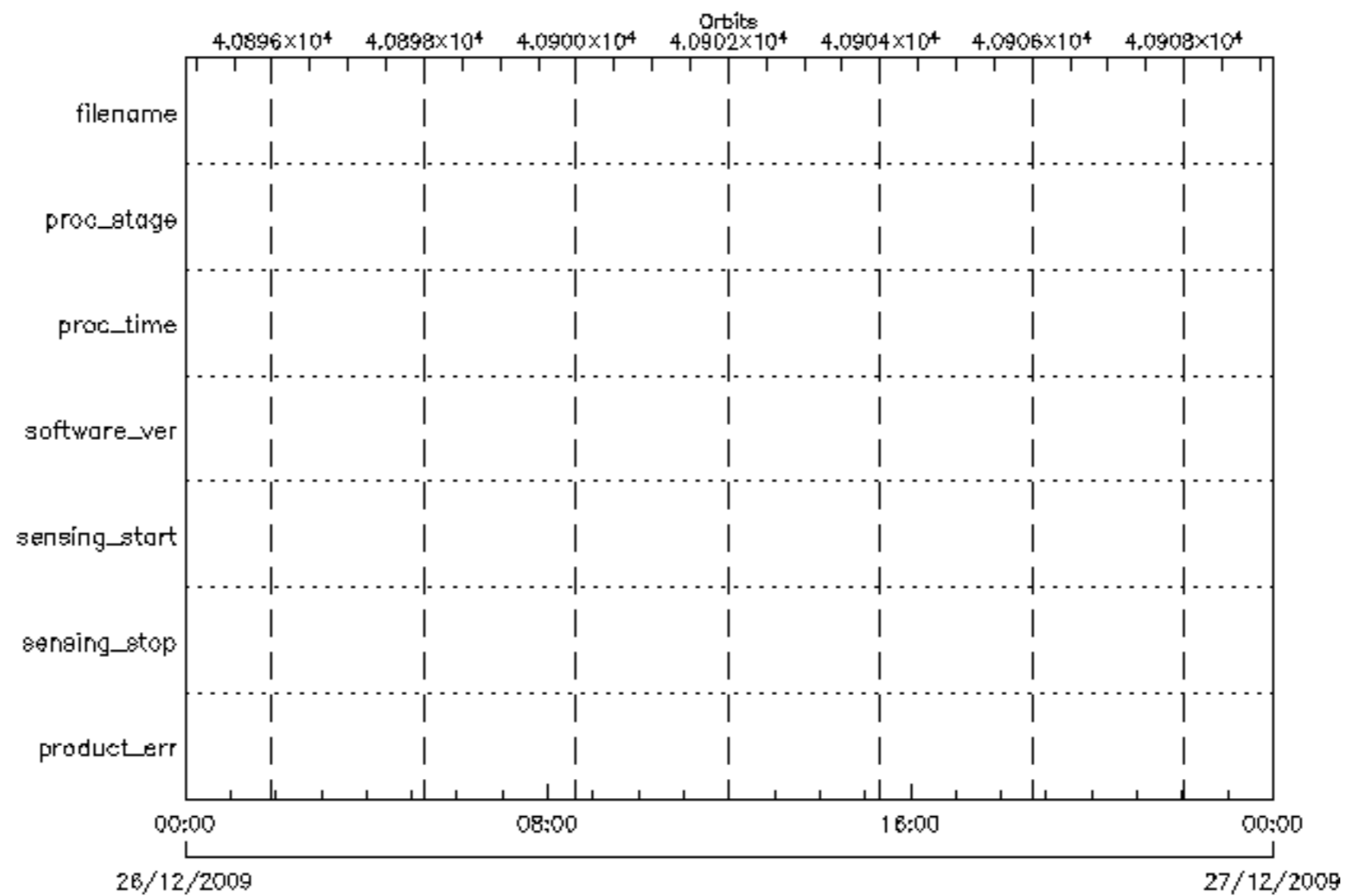


ocean ku retrack percent  
 320 band percent  
 I2 processing quality flag  
 ADFs validity check

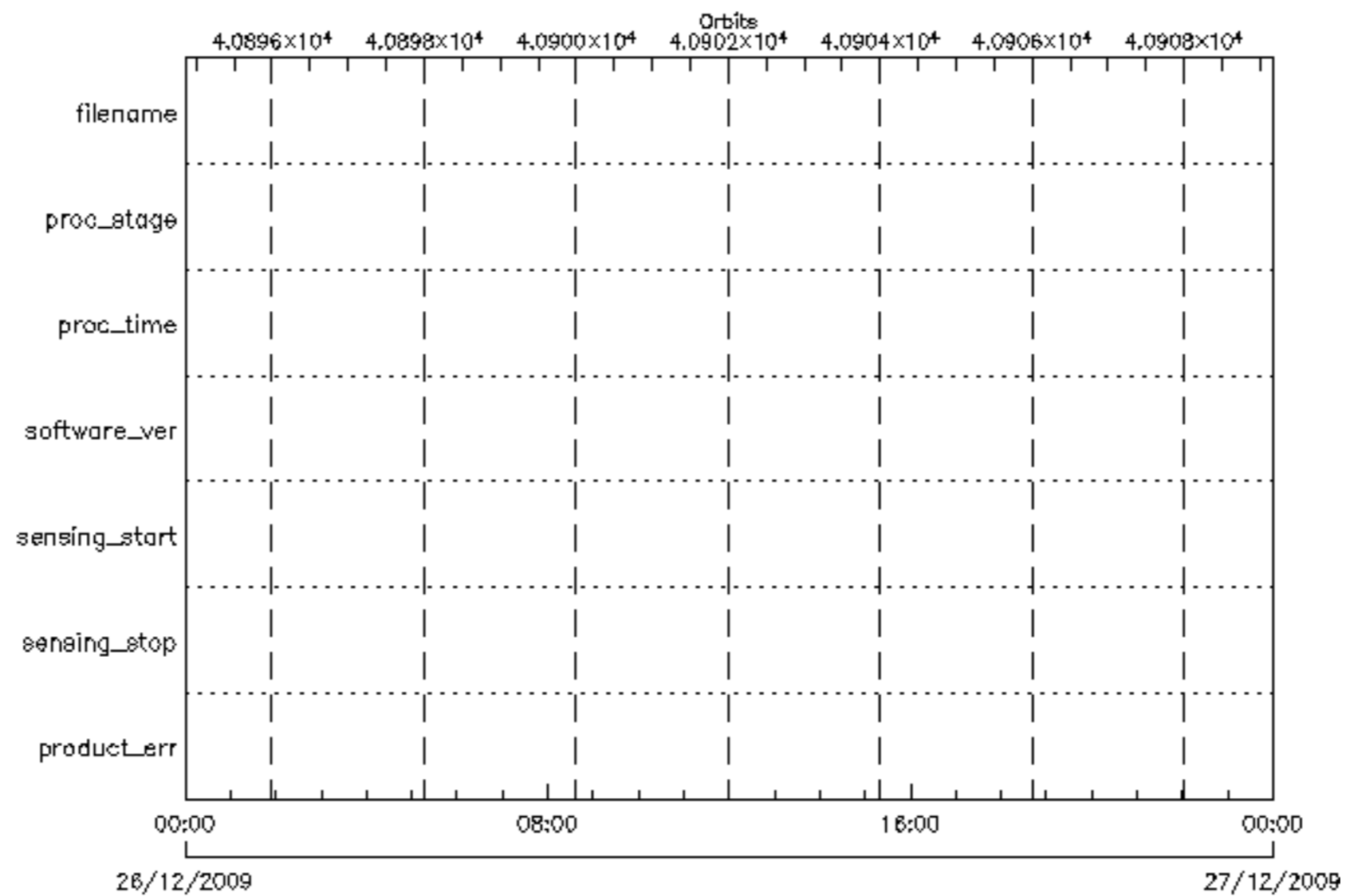
20 band percent  
 measurement percent  
 I1b processing errors significance flag  
 inventioried production

80 band percent  
 I1b processing quality flag  
 I2 processing errors significance flag



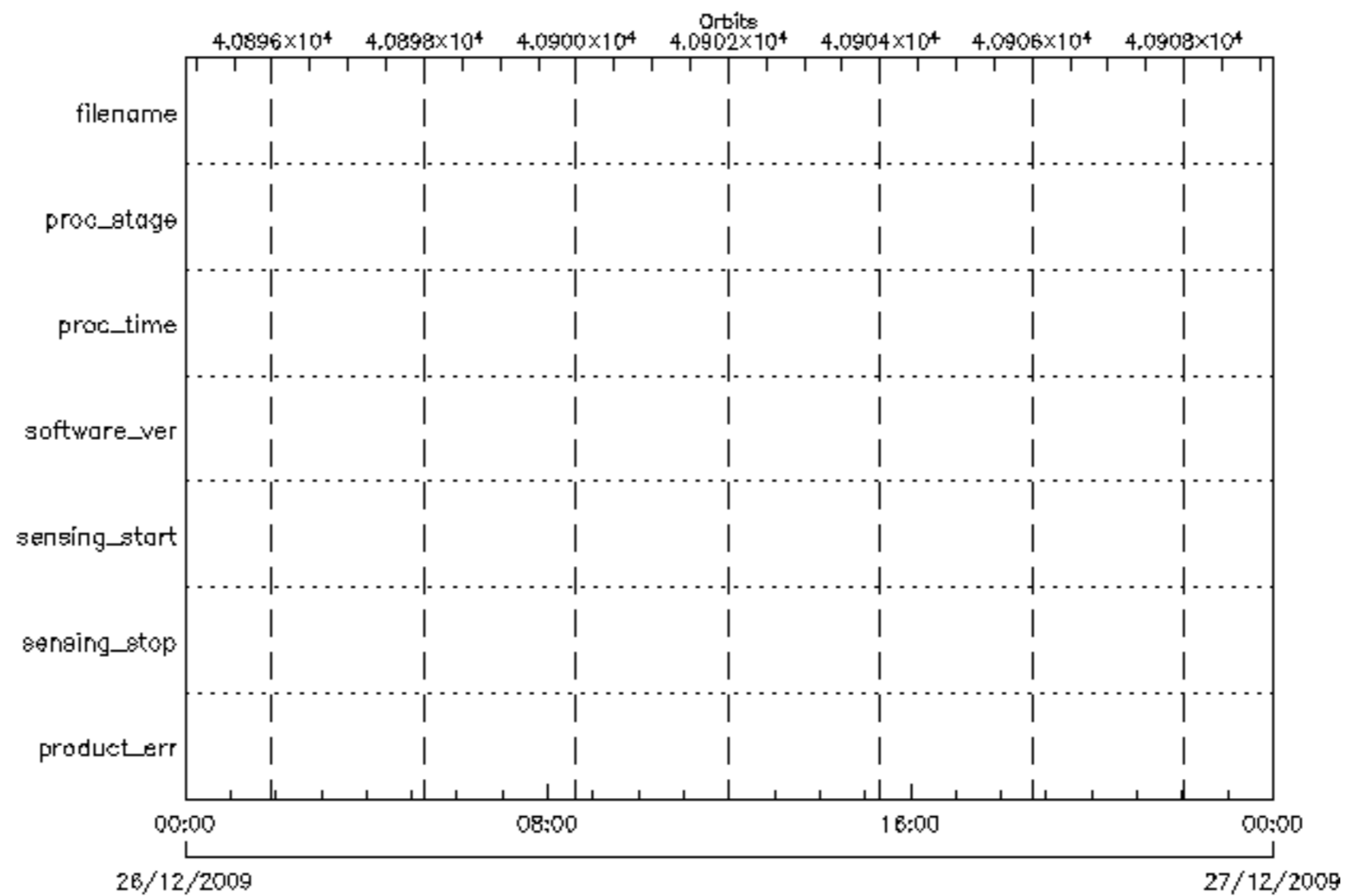


 product_err	 sensing_stop	 sensing_start	 software_ver
 proc_time	 proc_stage	 filename	



 product_err	 sensing_stop	 sensing_start	 software_ver
 proc_time	 proc_stage	 filename	





product\_err

sensing\_stop

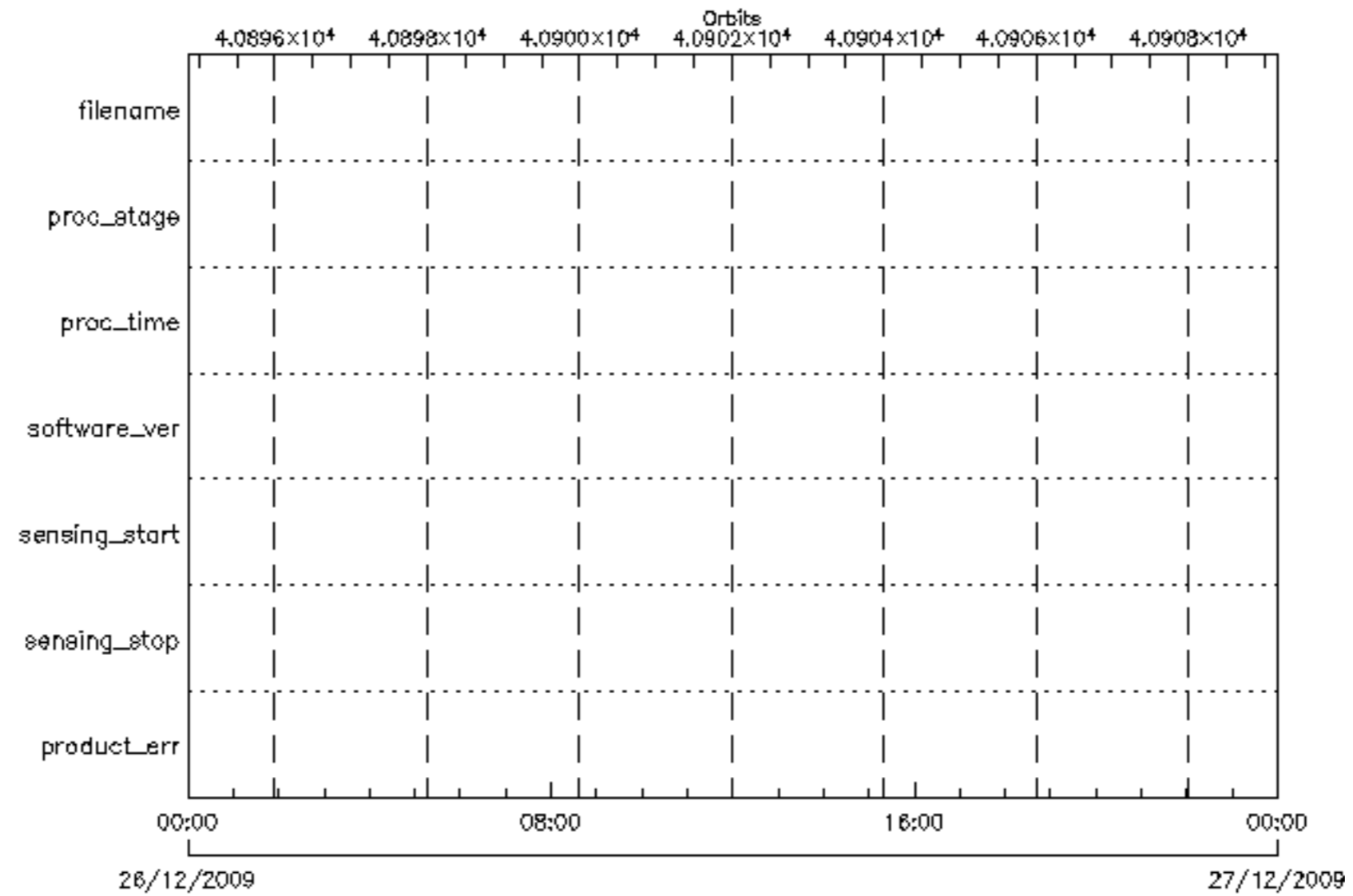
sensing\_start

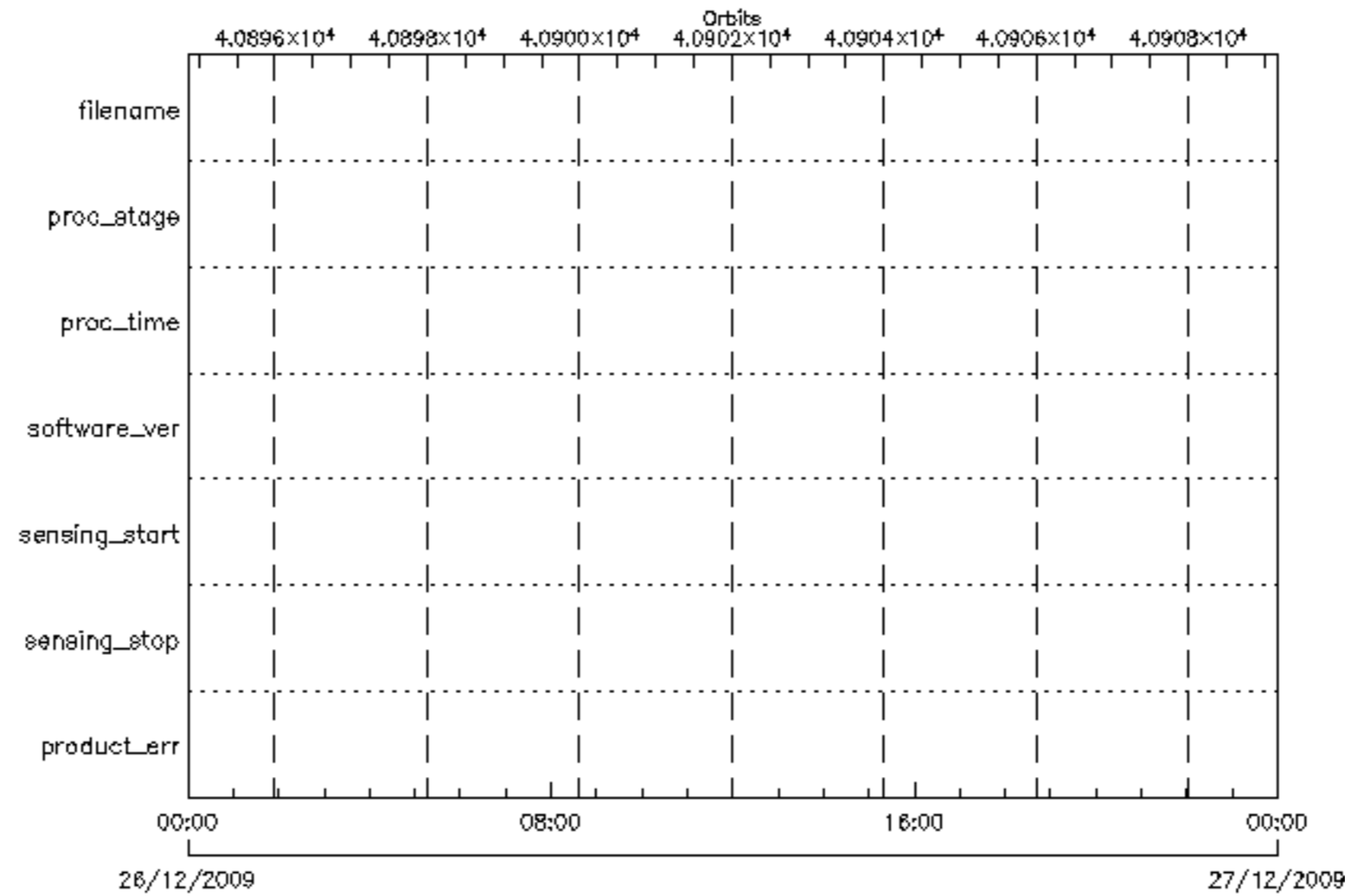
software\_ver



proc\_time

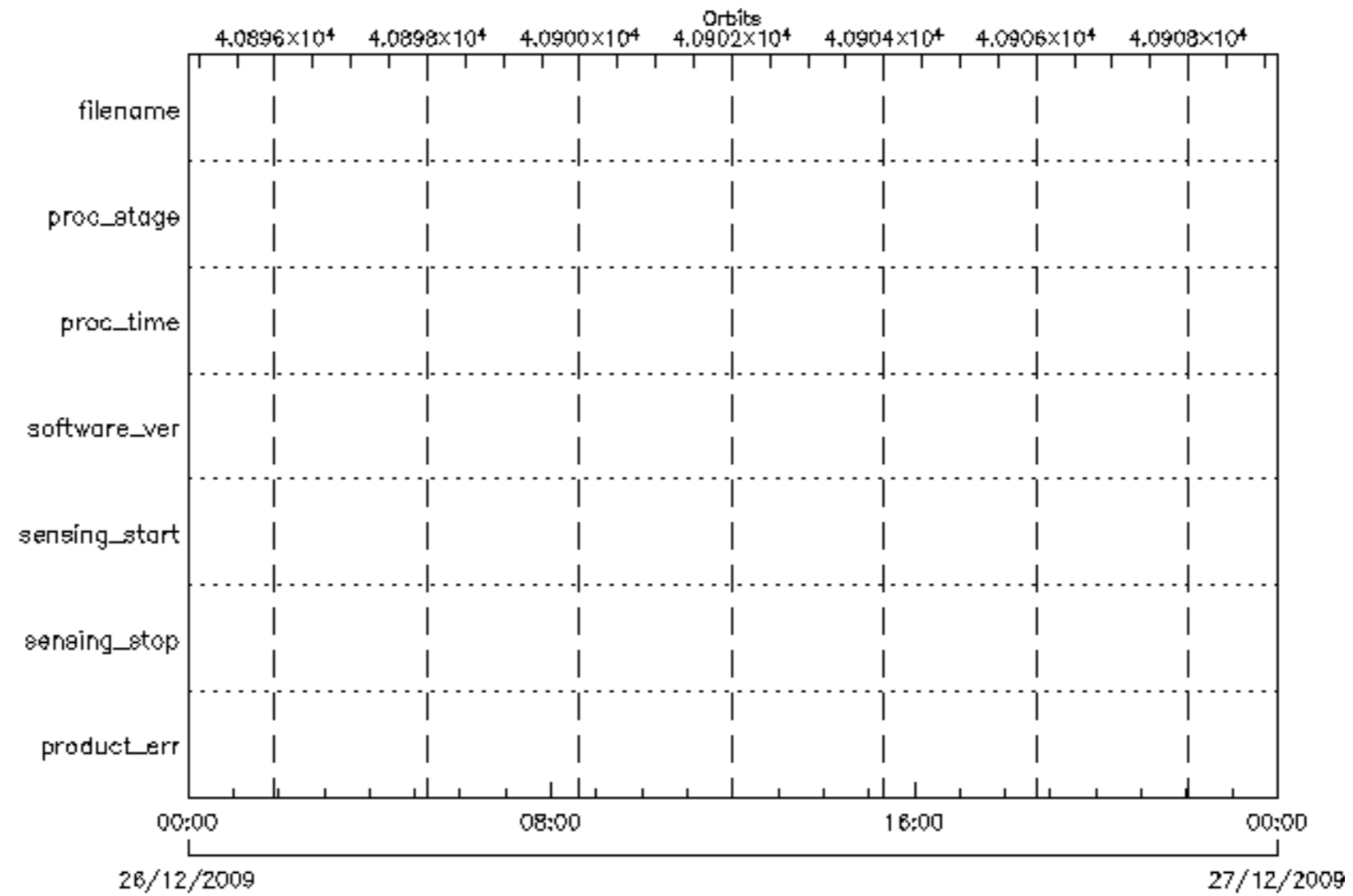
proc\_stage

filename

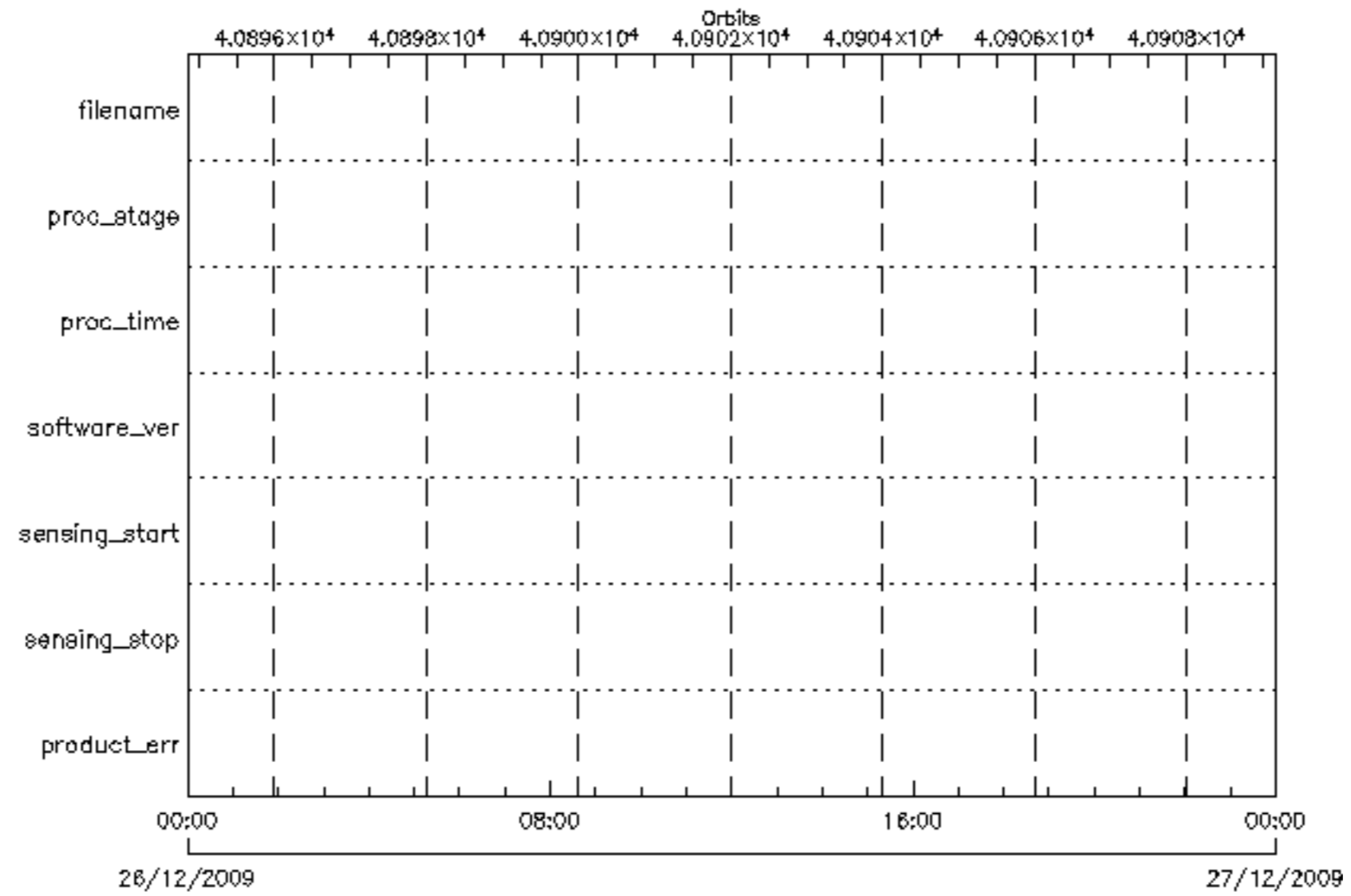





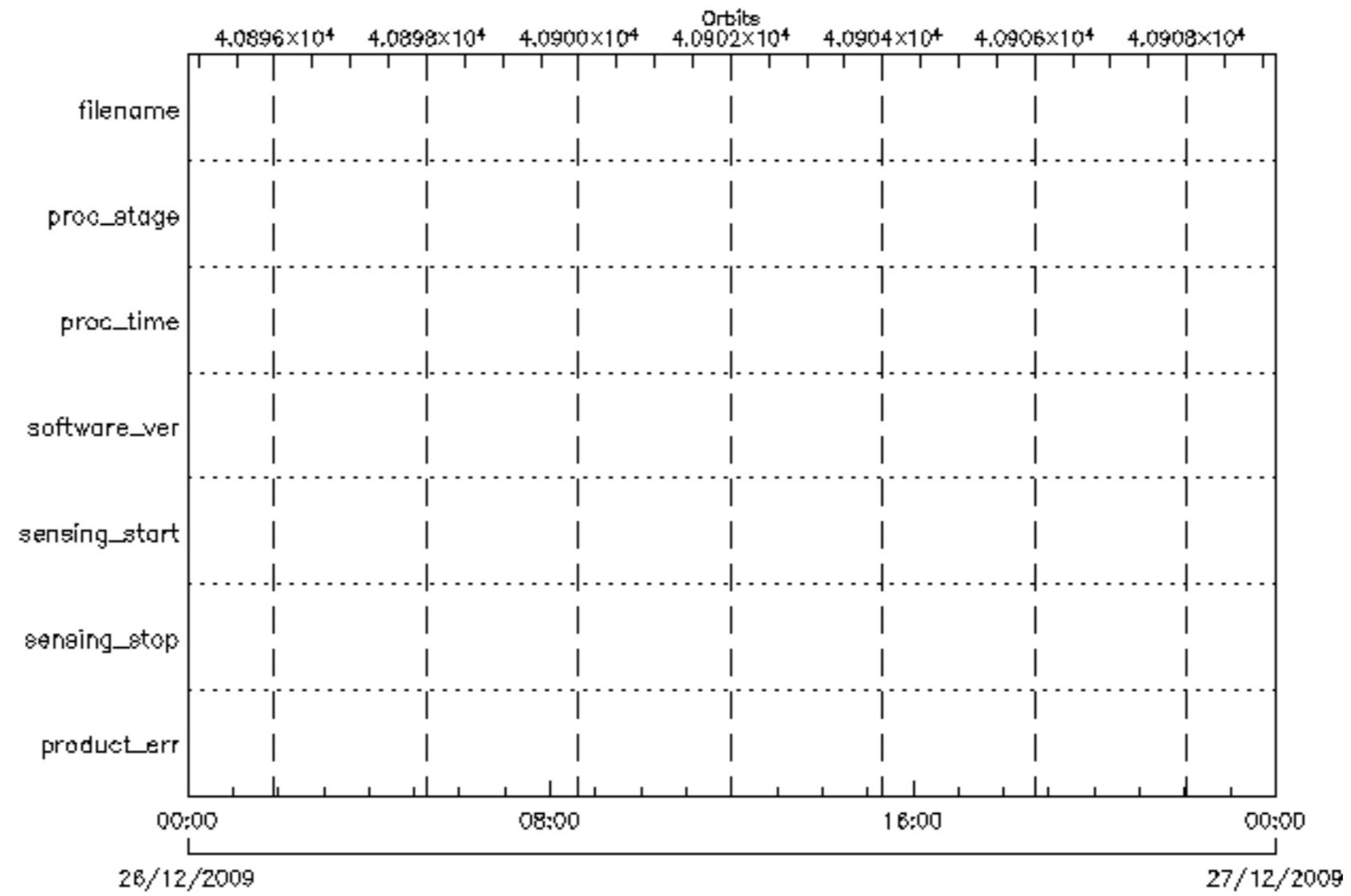
 product_err	 sensing_stop	 sensing_start	 software_ver
 proc_time	 proc_stage	 filename	



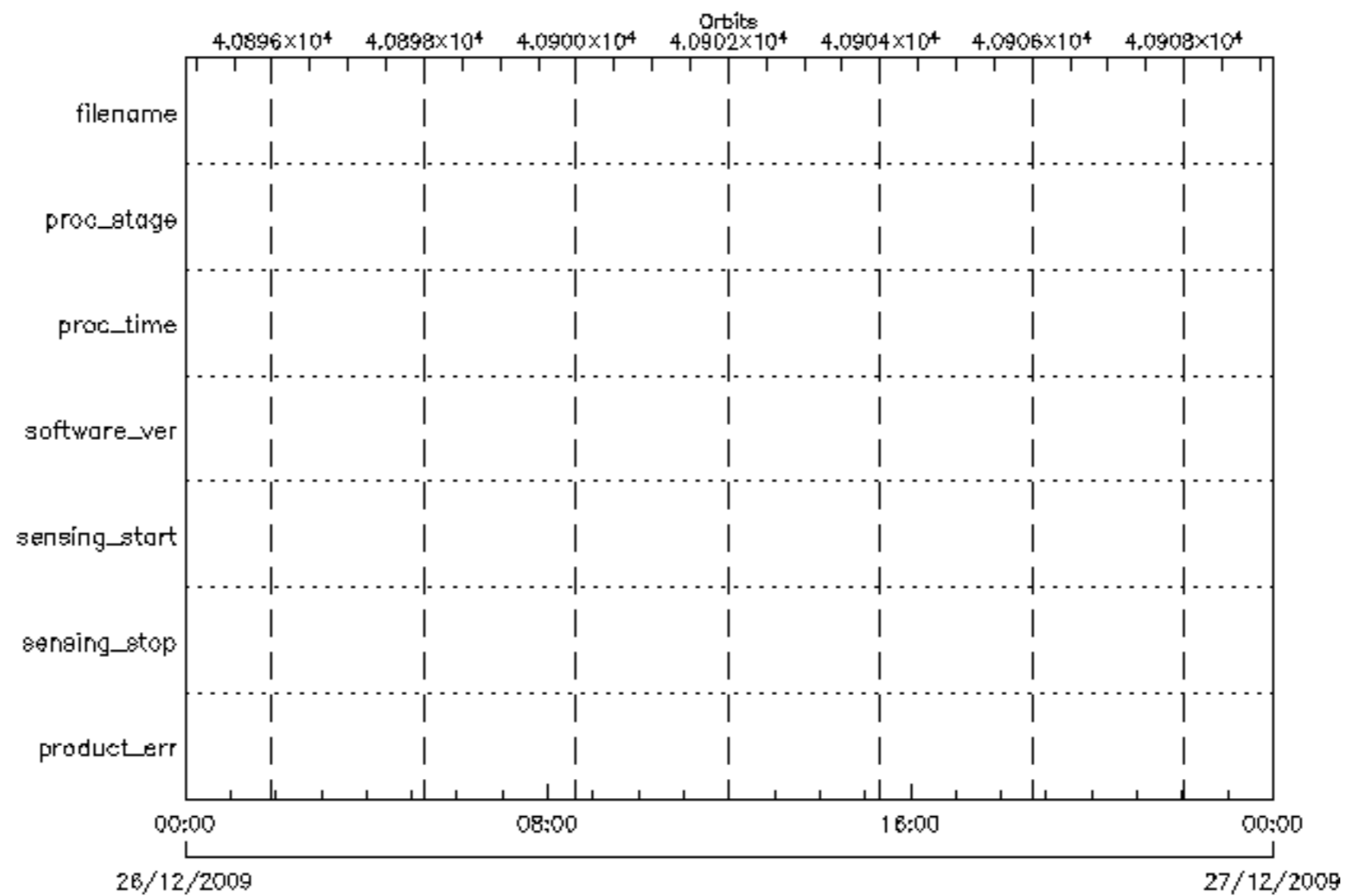
 product_err	 sensing_stop	 sensing_start	 software_ver
 proc_time	 proc_stage	 filename	



 product_err	 sensing_stop	 sensing_start	 software_ver
 proc_time	 proc_stage	 filename	



 product_err	 sensing_stop	 sensing_start	 software_ver
 proc_time	 proc_stage	 filename	



product\_err

sensing\_stop

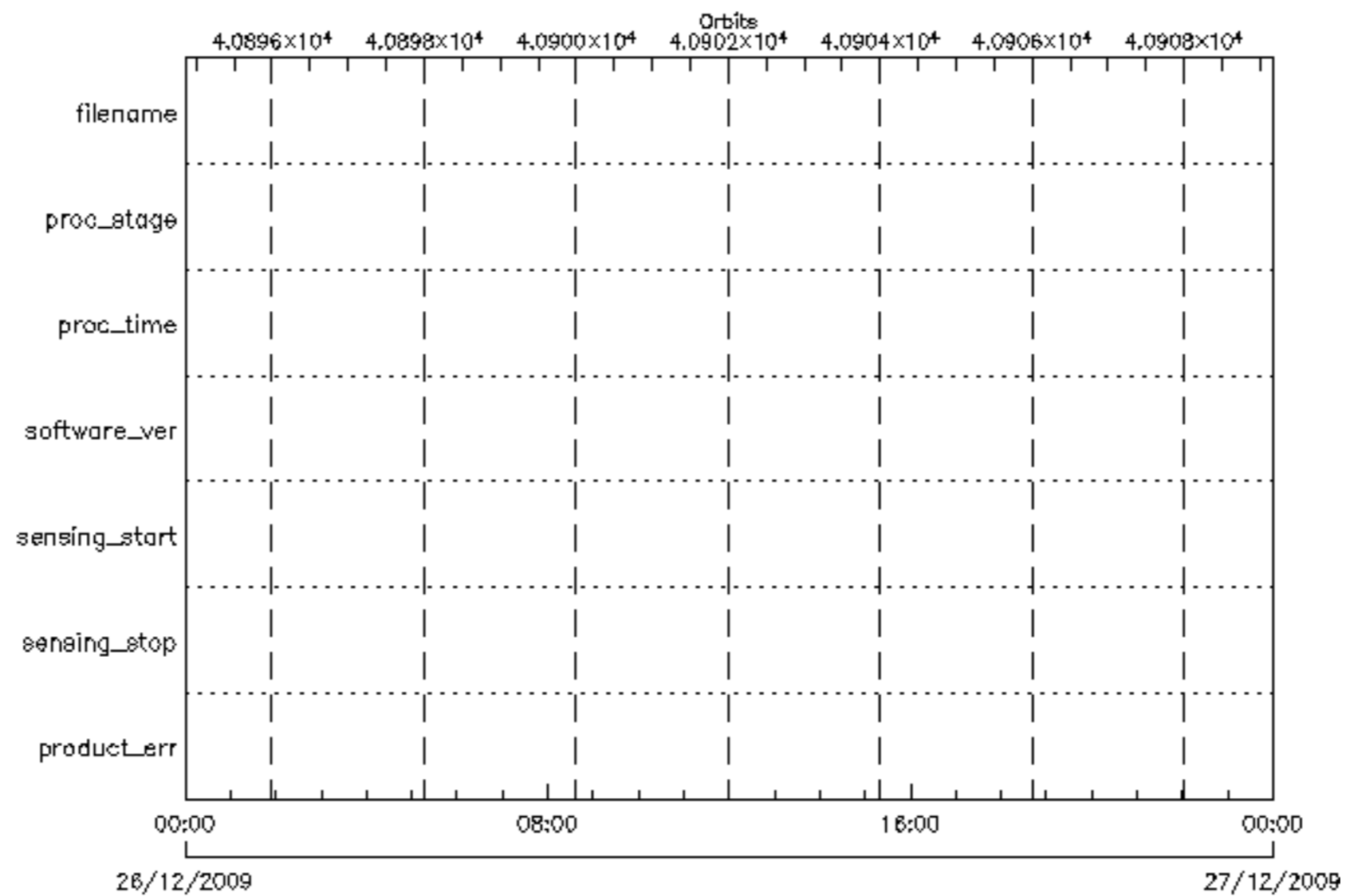
sensing\_start

software\_ver

proc\_time

proc\_stage

filename



product\_err

sensing\_stop

sensing\_start

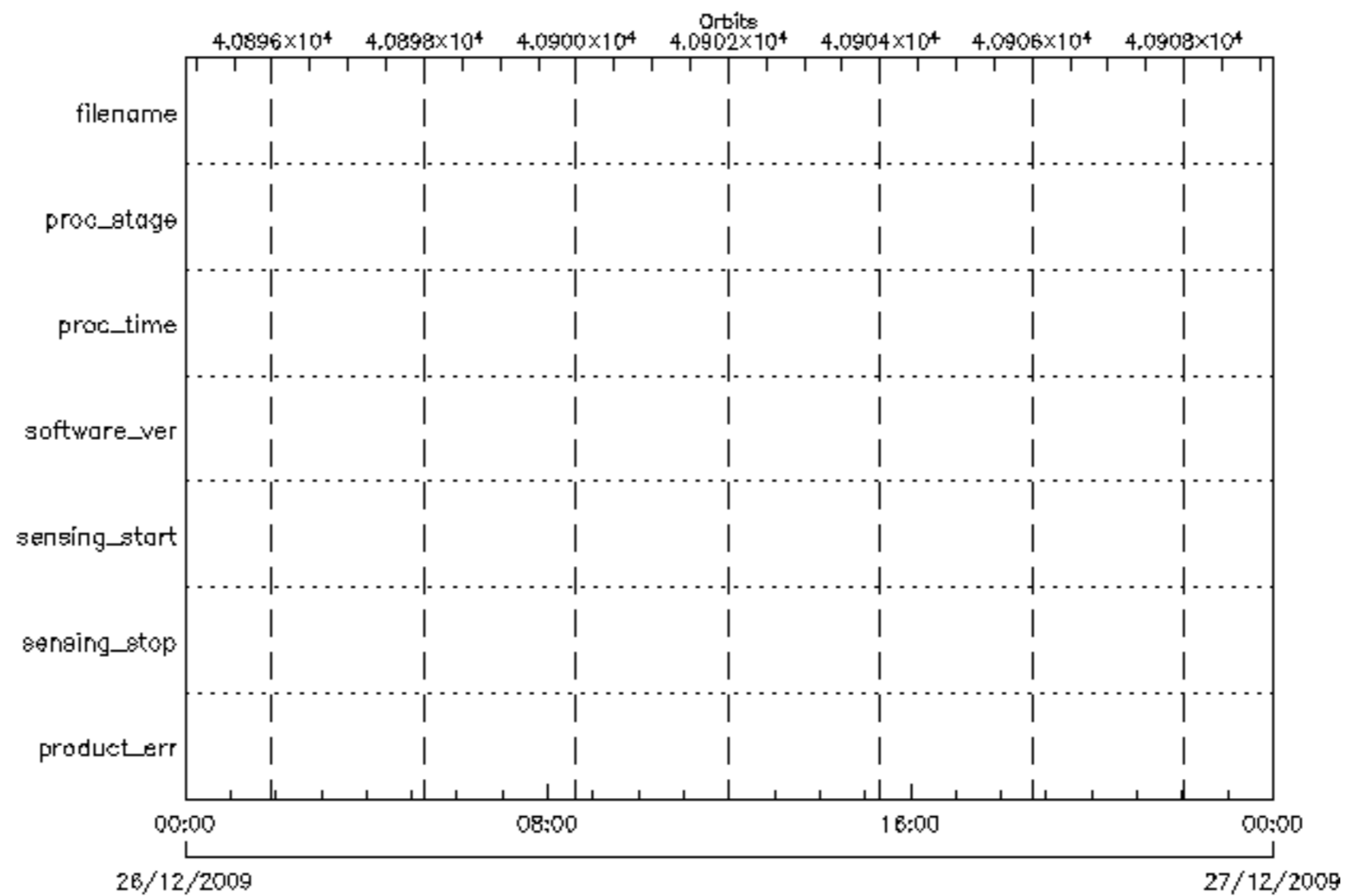
software\_ver

proc\_time

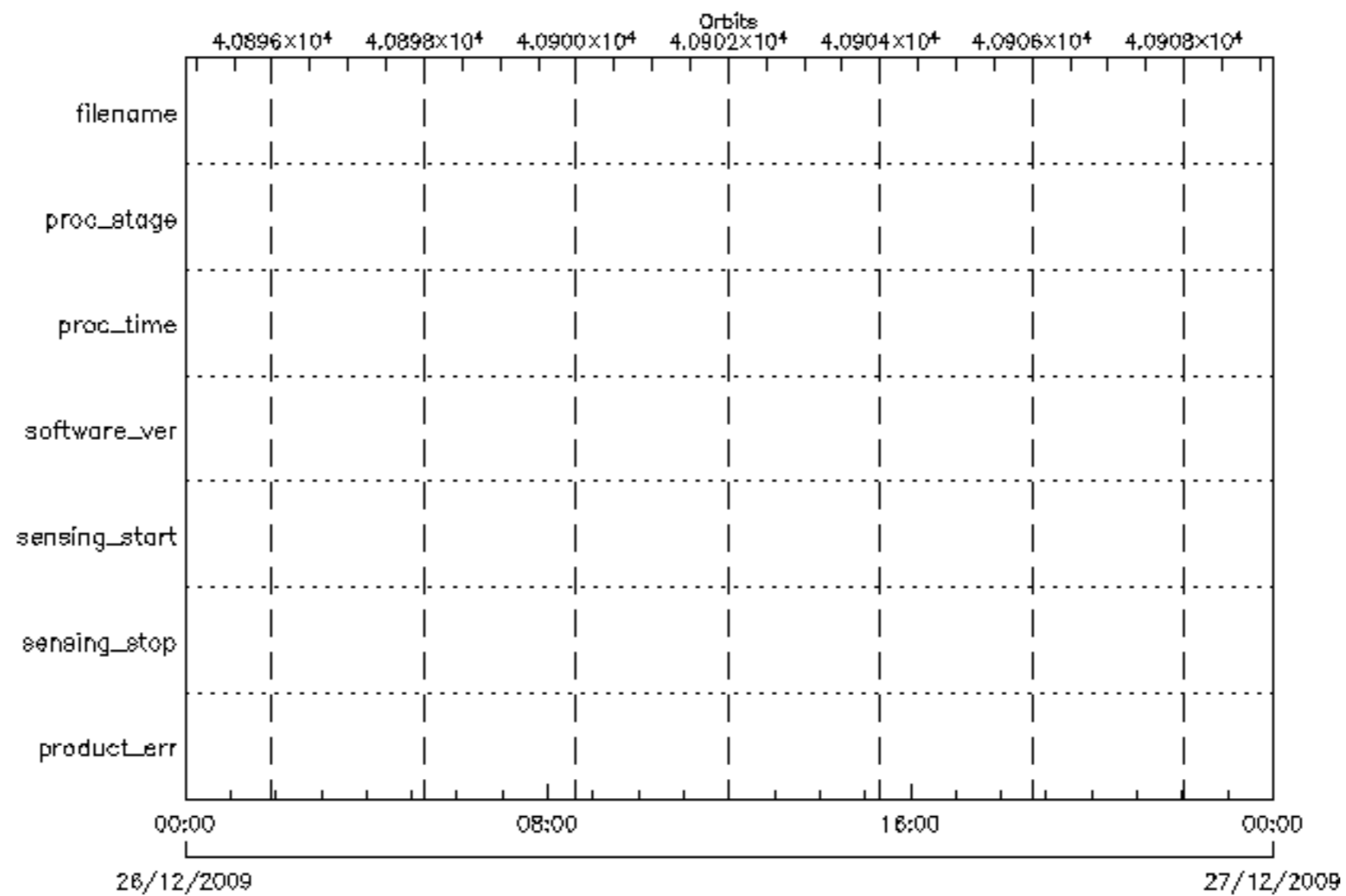
proc\_stage


filename

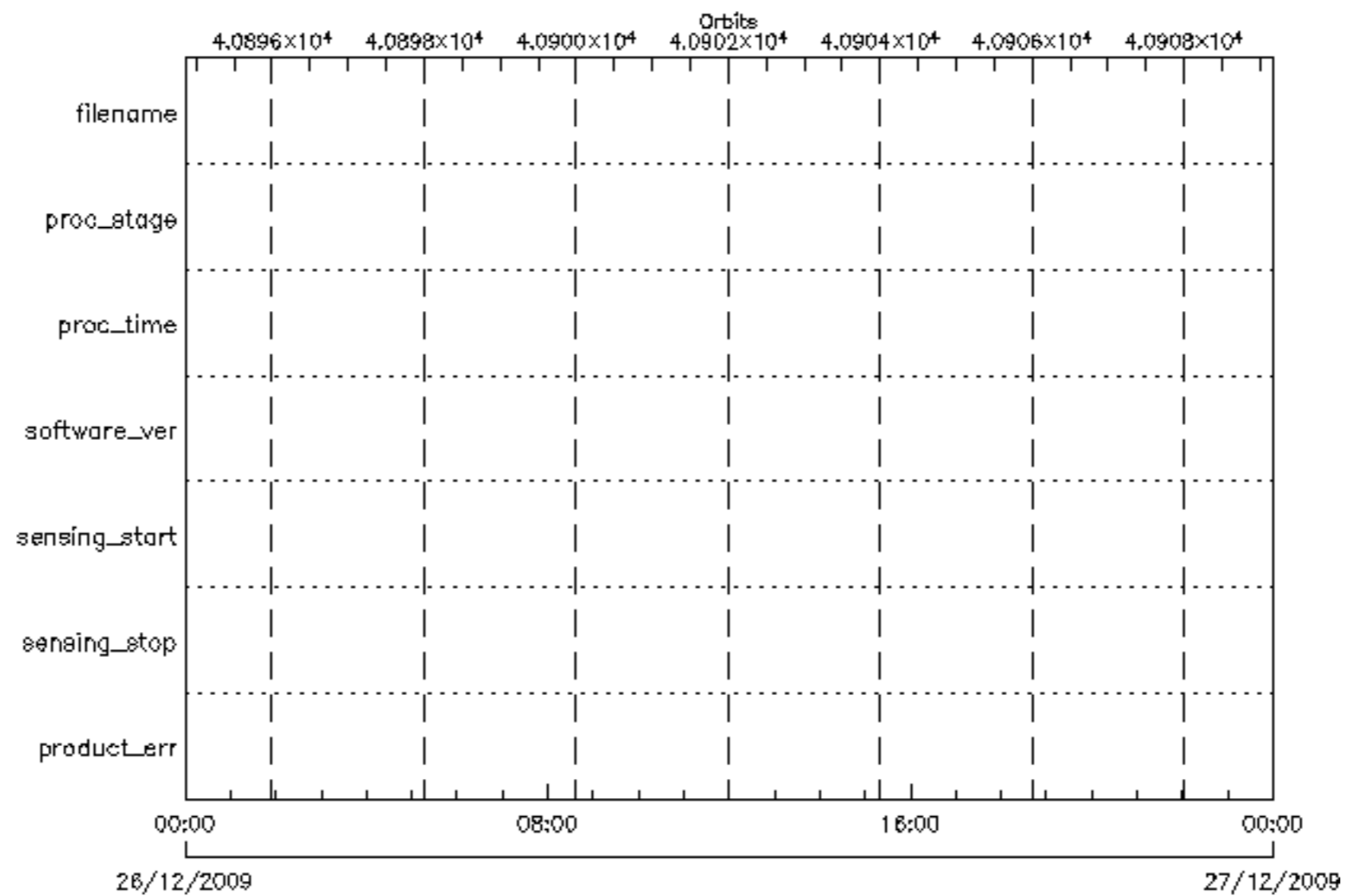


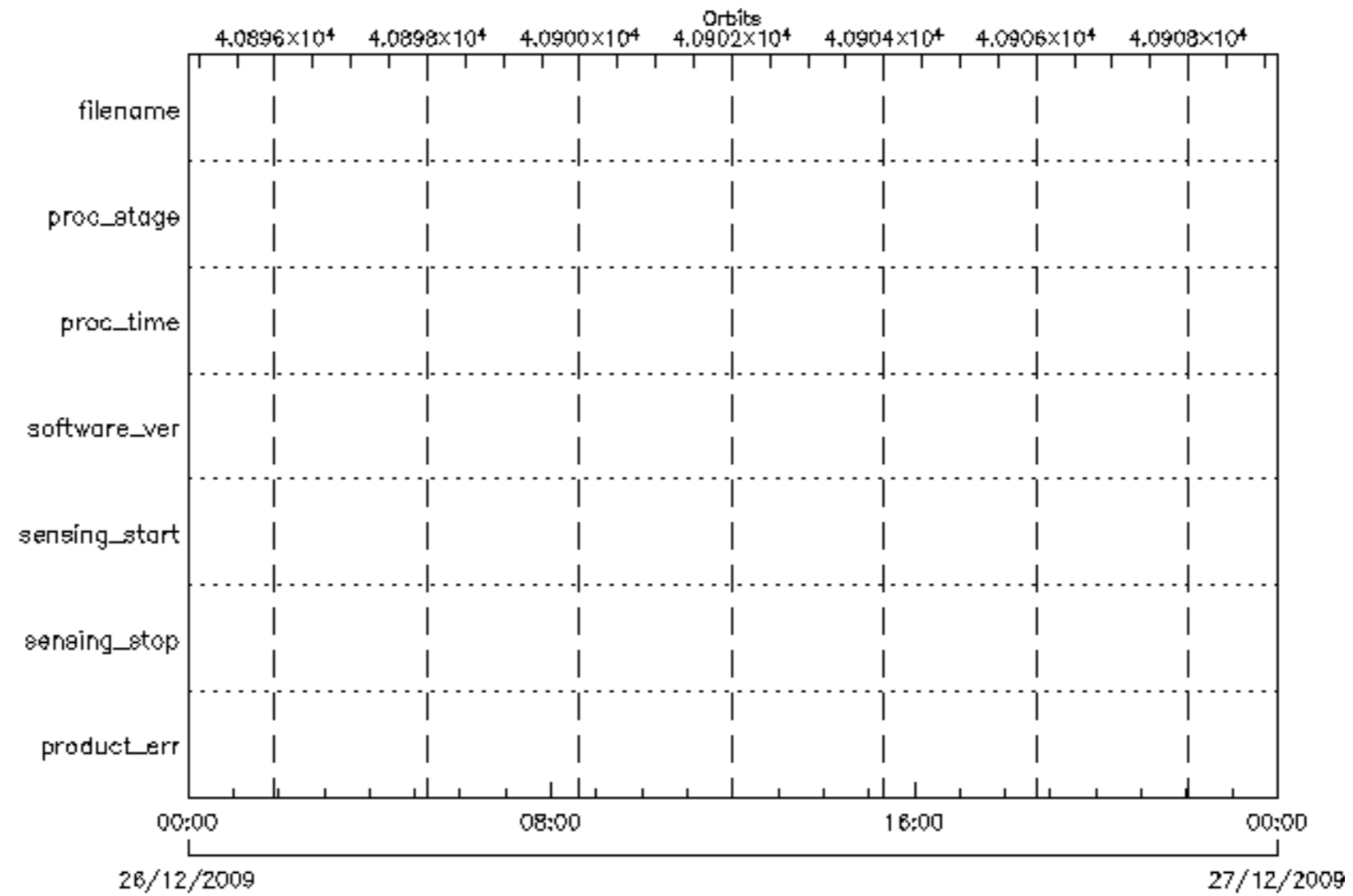


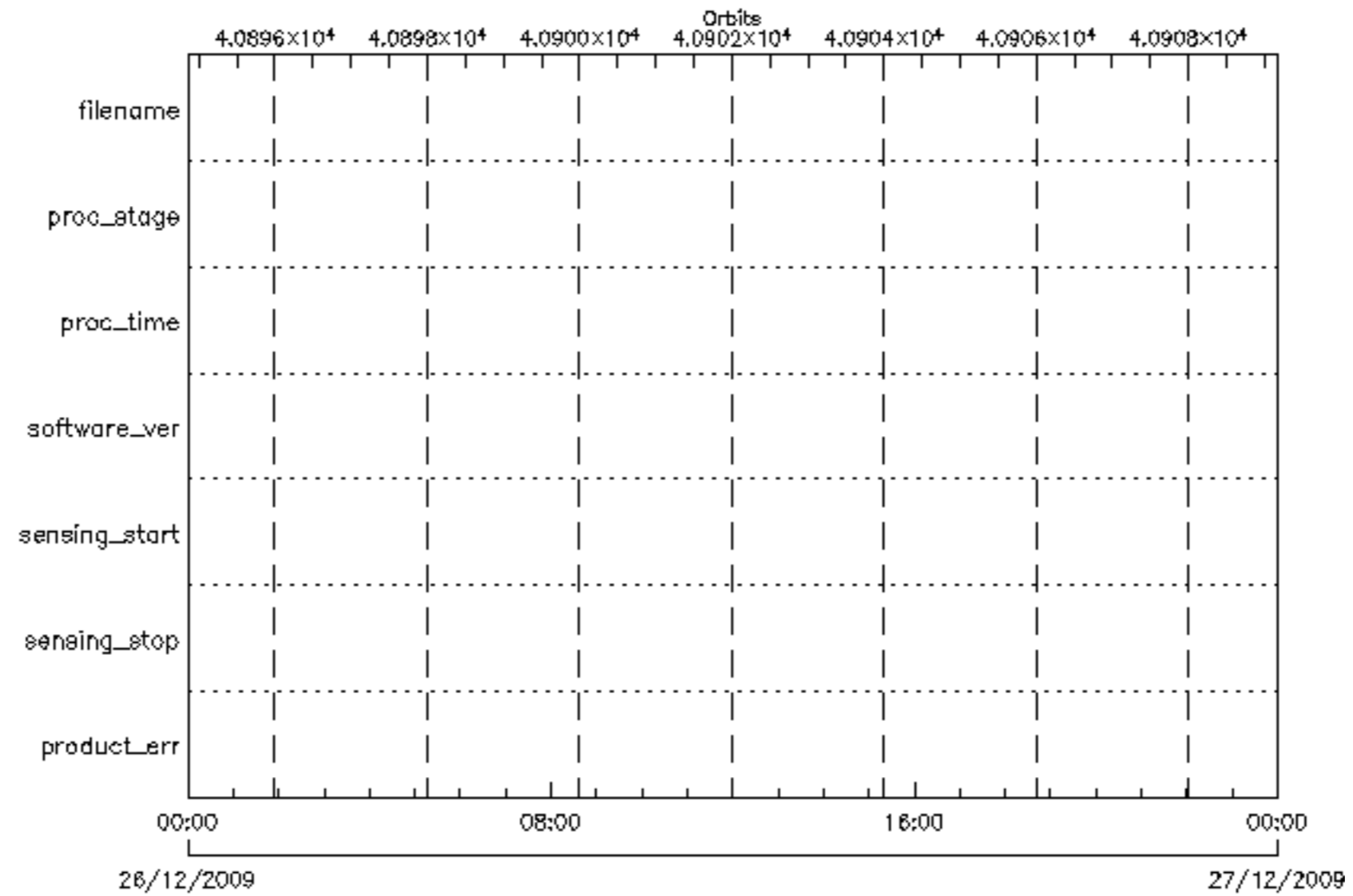
 product_err	 sensing_stop	 sensing_start	 software_ver
 proc_time	 proc_stage	 filename	




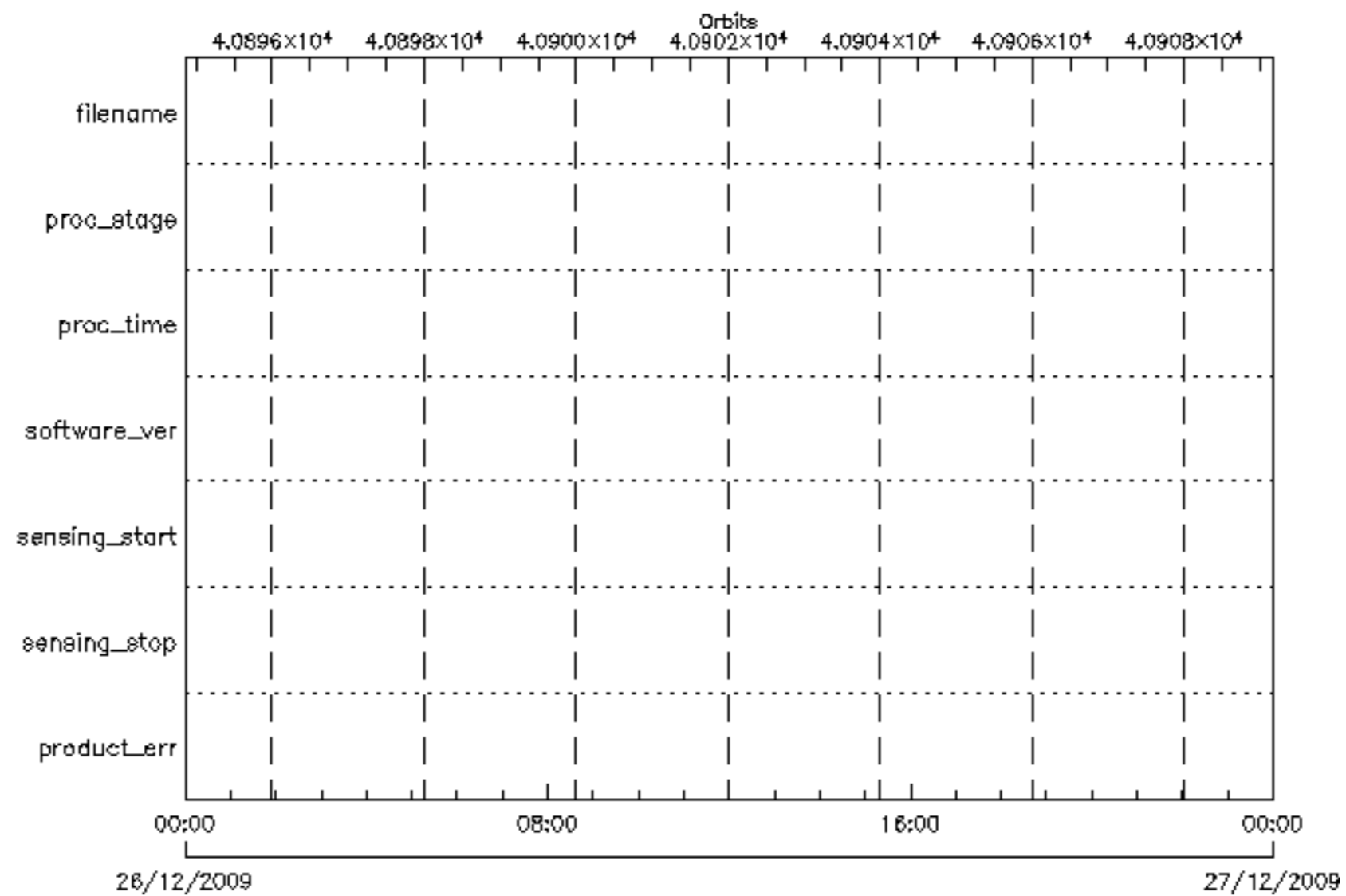
 product_err	 sensing_stop	 sensing_start	 software_ver
 proc_time	 proc_stage	 filename	







 product_err	 sensing_stop	 sensing_start	 software_ver
 proc_time	 proc_stage	 filename	



product\_err

sensing\_stop

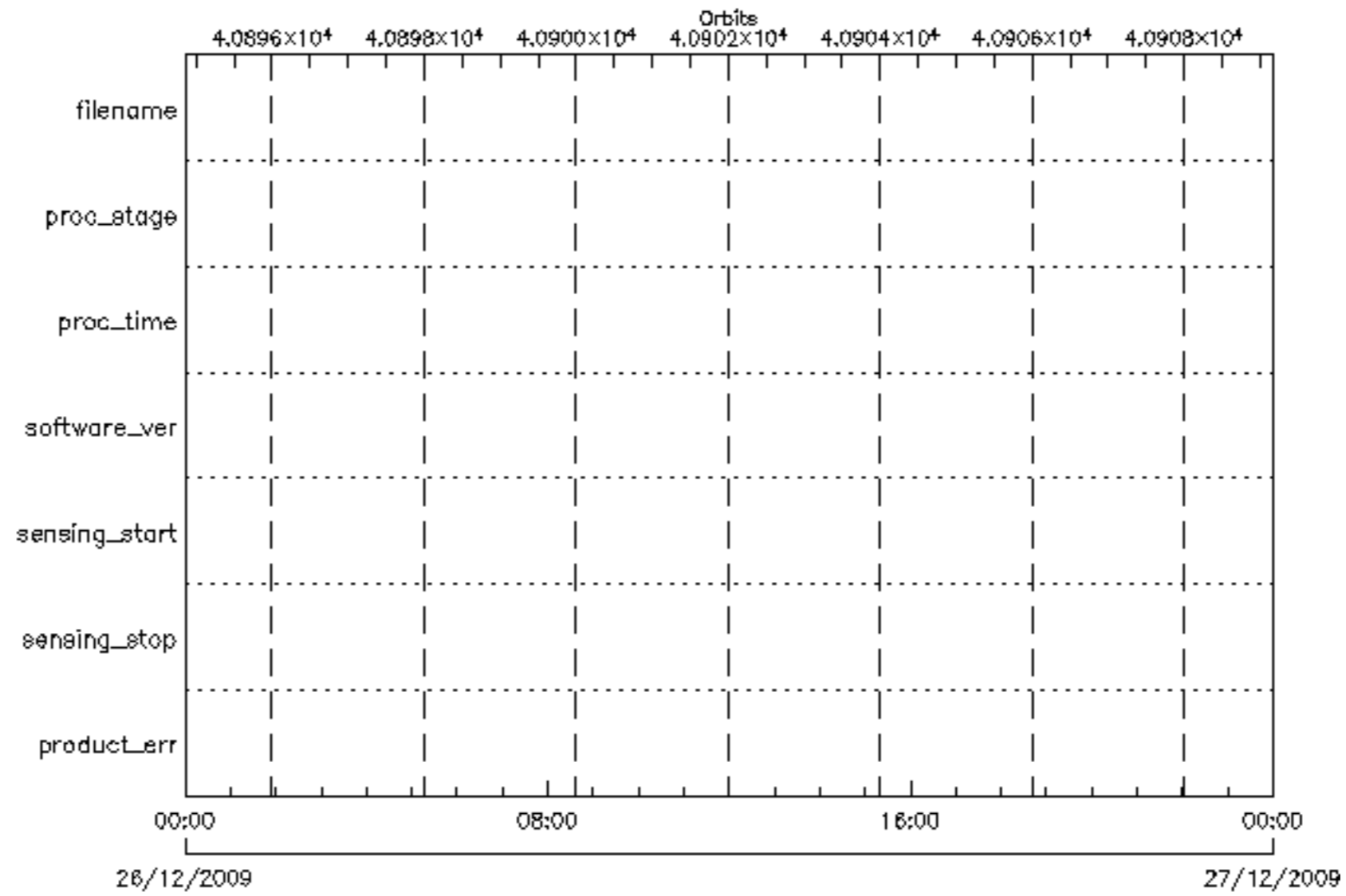
sensing\_start

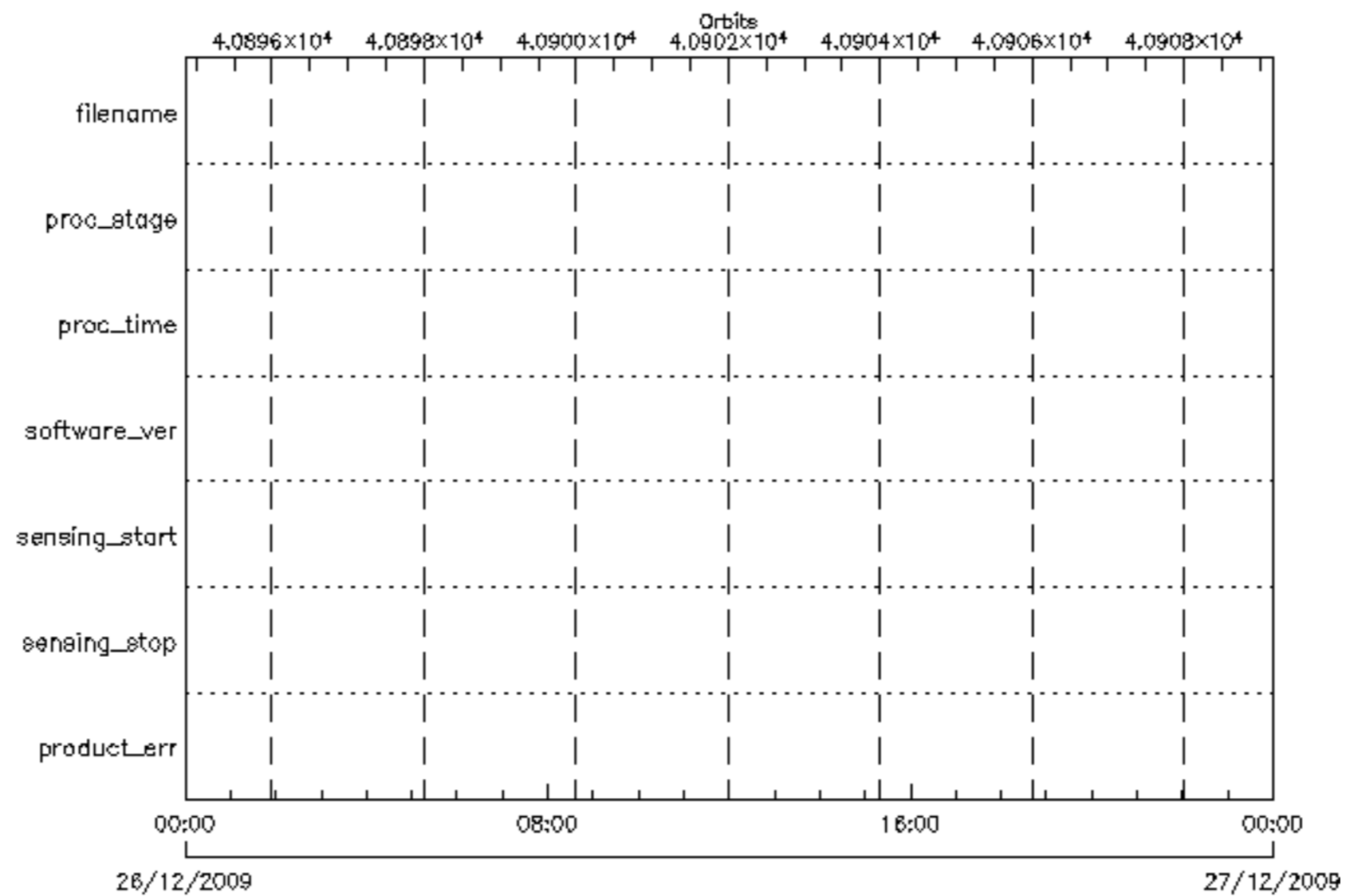
software\_ver

proc\_time

proc\_stage

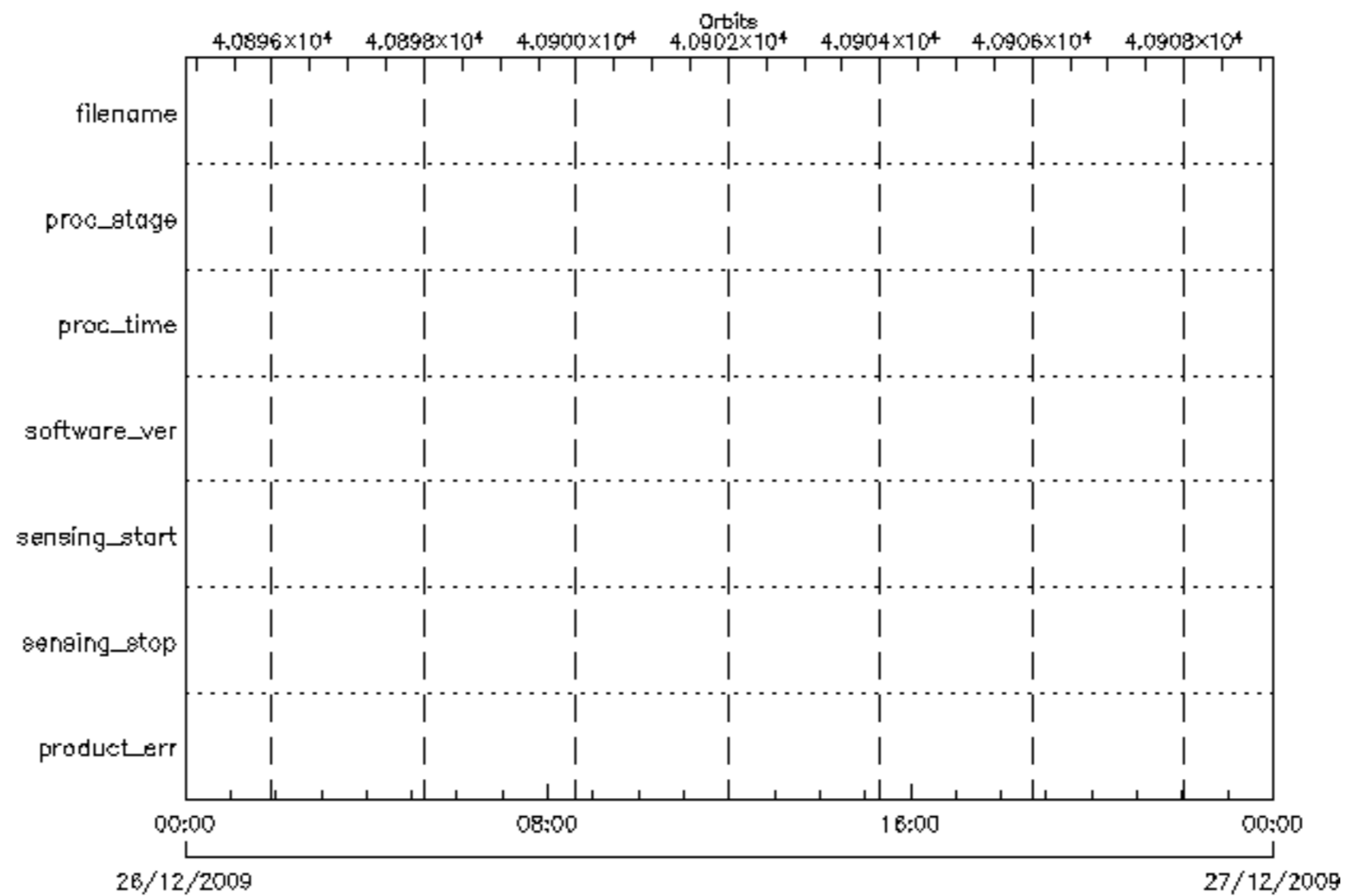
filename





 product_err	 sensing_stop	 sensing_start	 software_ver
 proc_time	 proc_stage	 filename	





product\_err

sensing\_stop

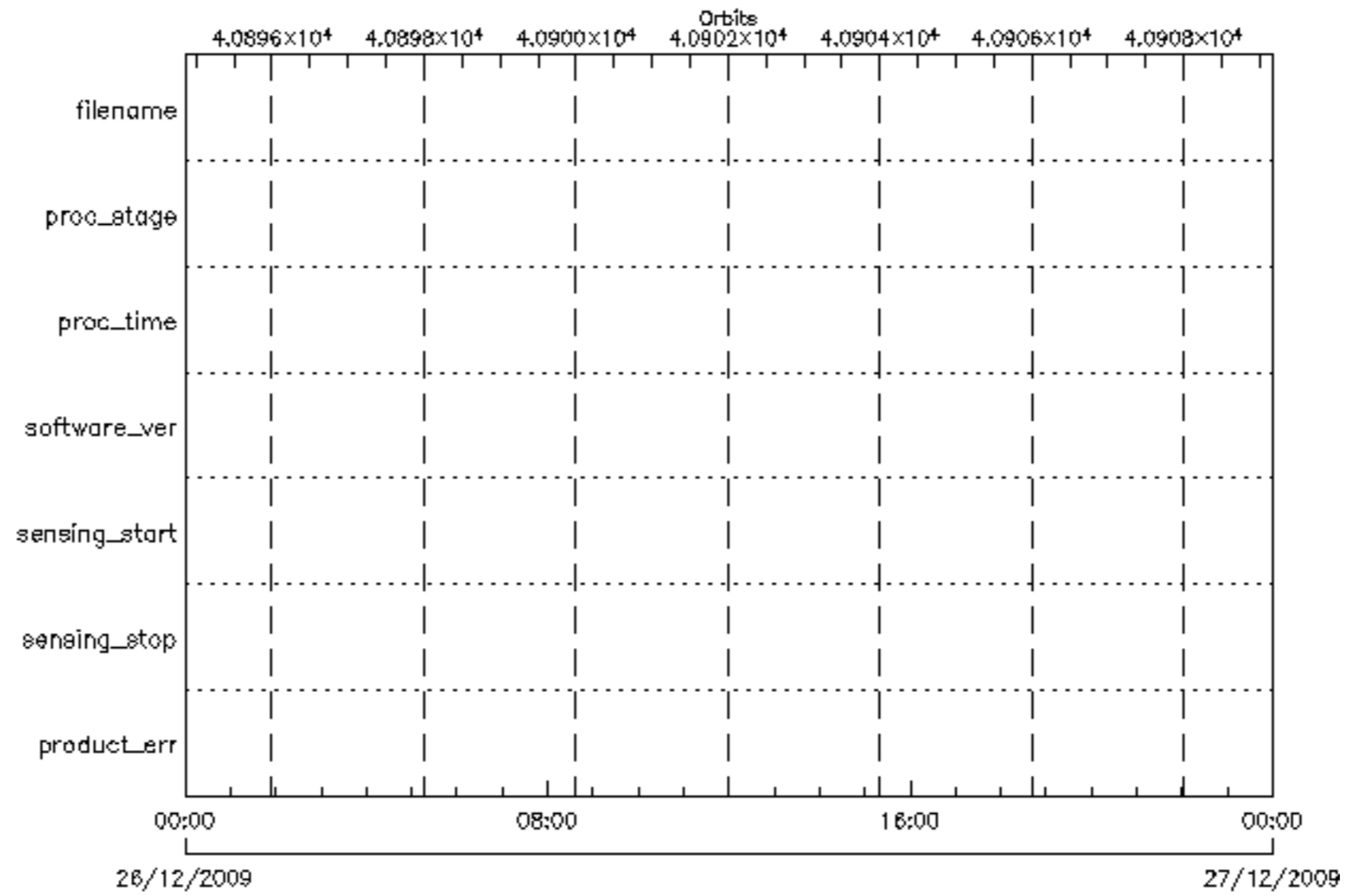
sensing\_start


software\_ver

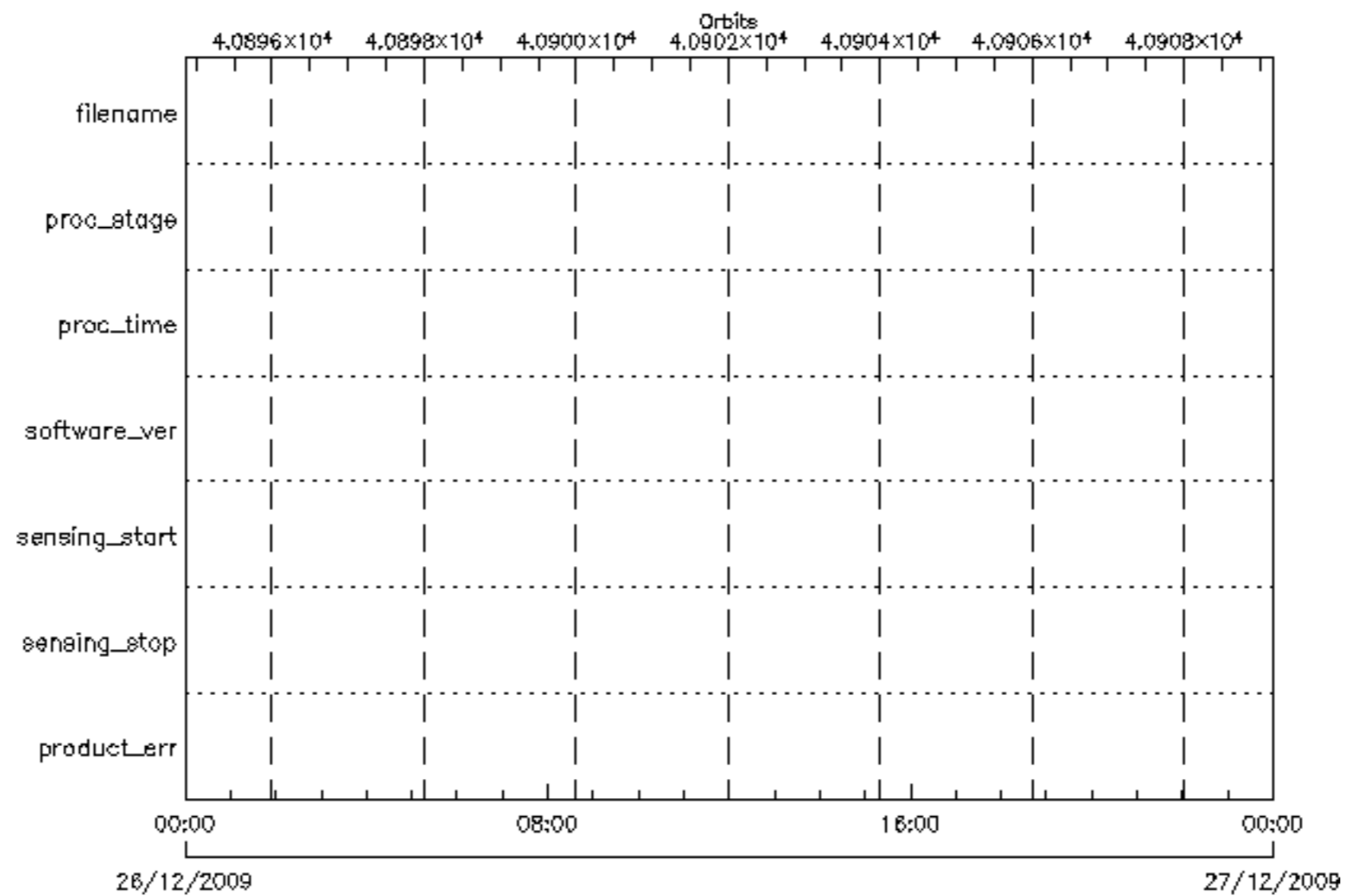
proc\_time

proc\_stage

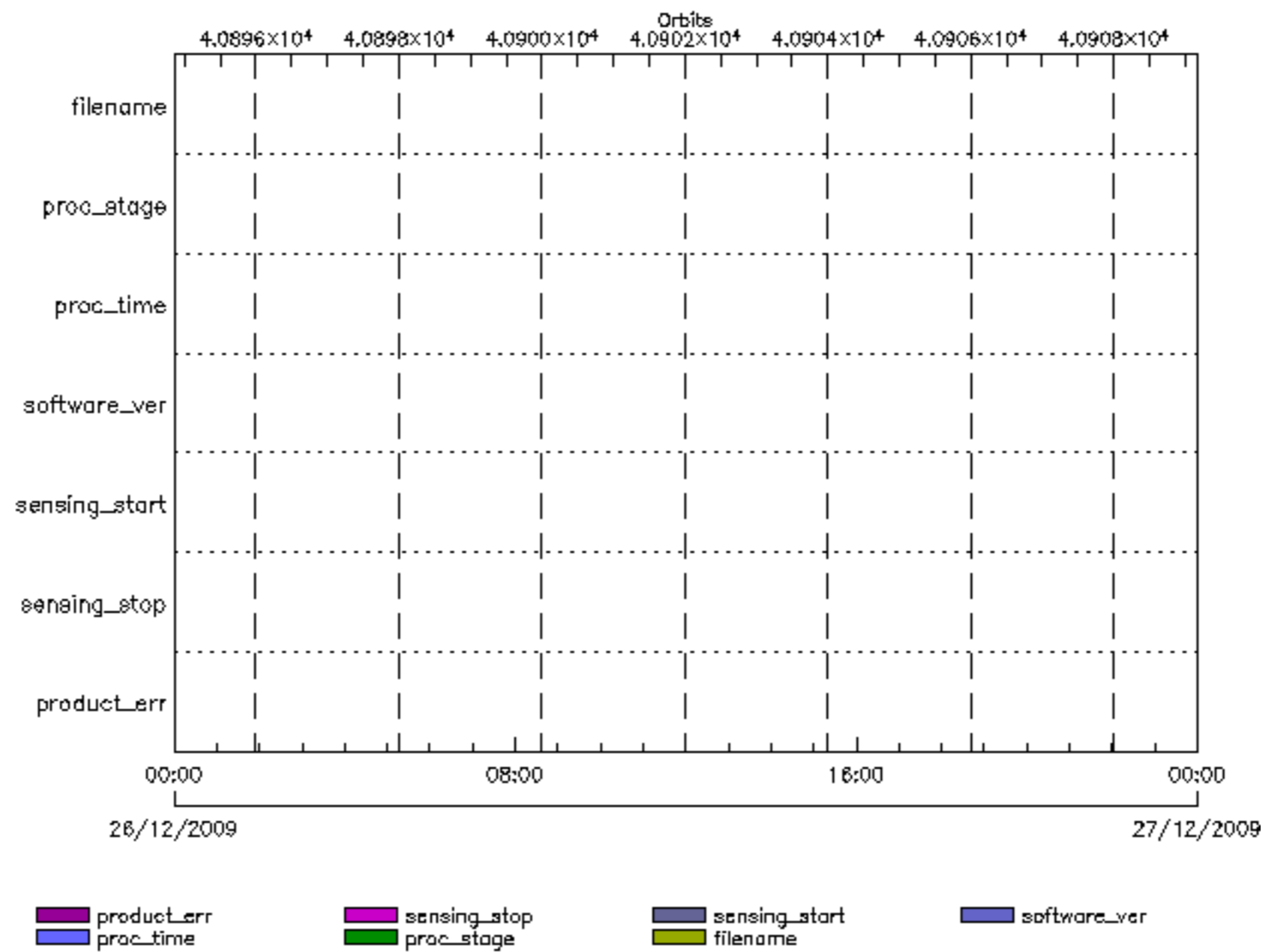
filename

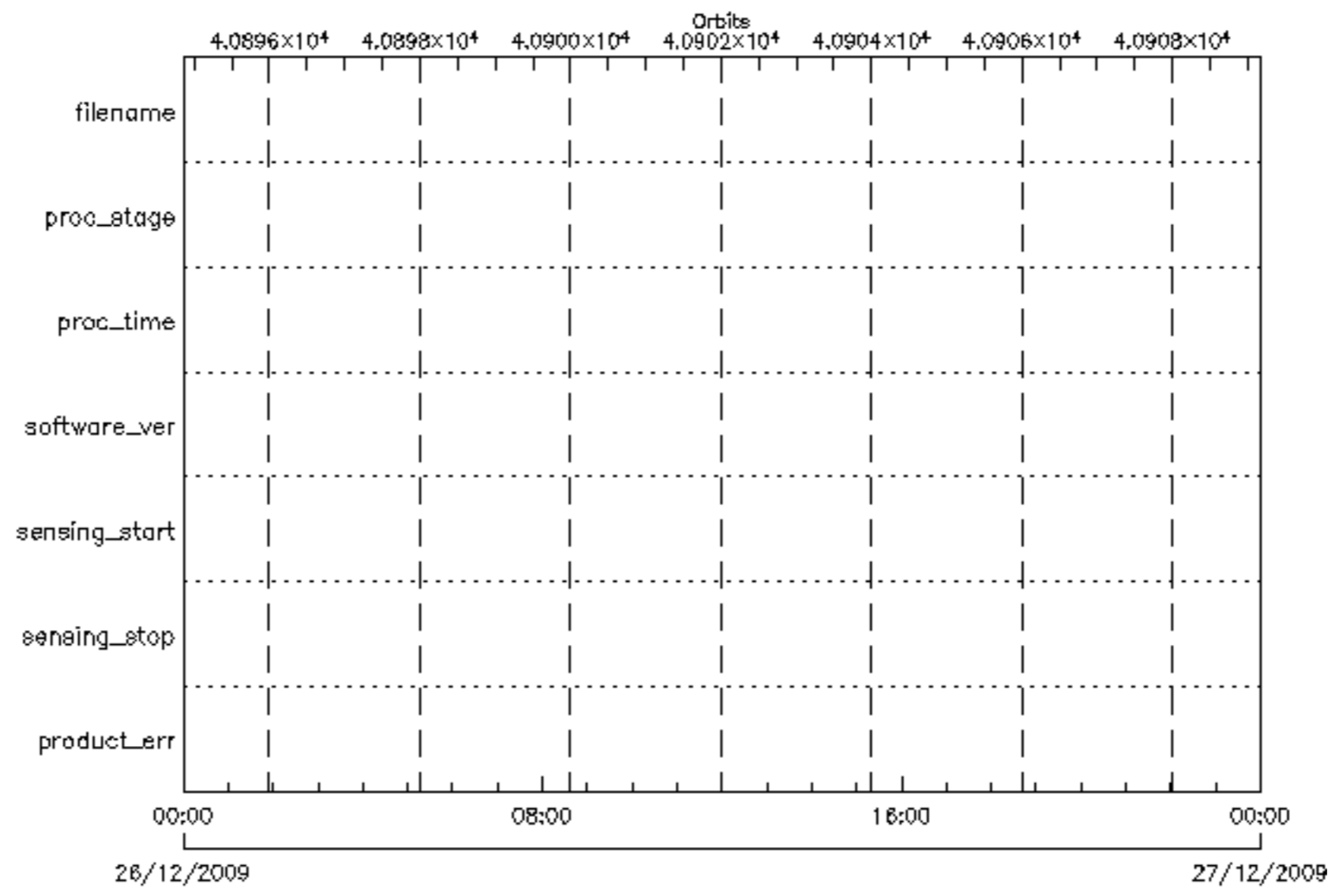


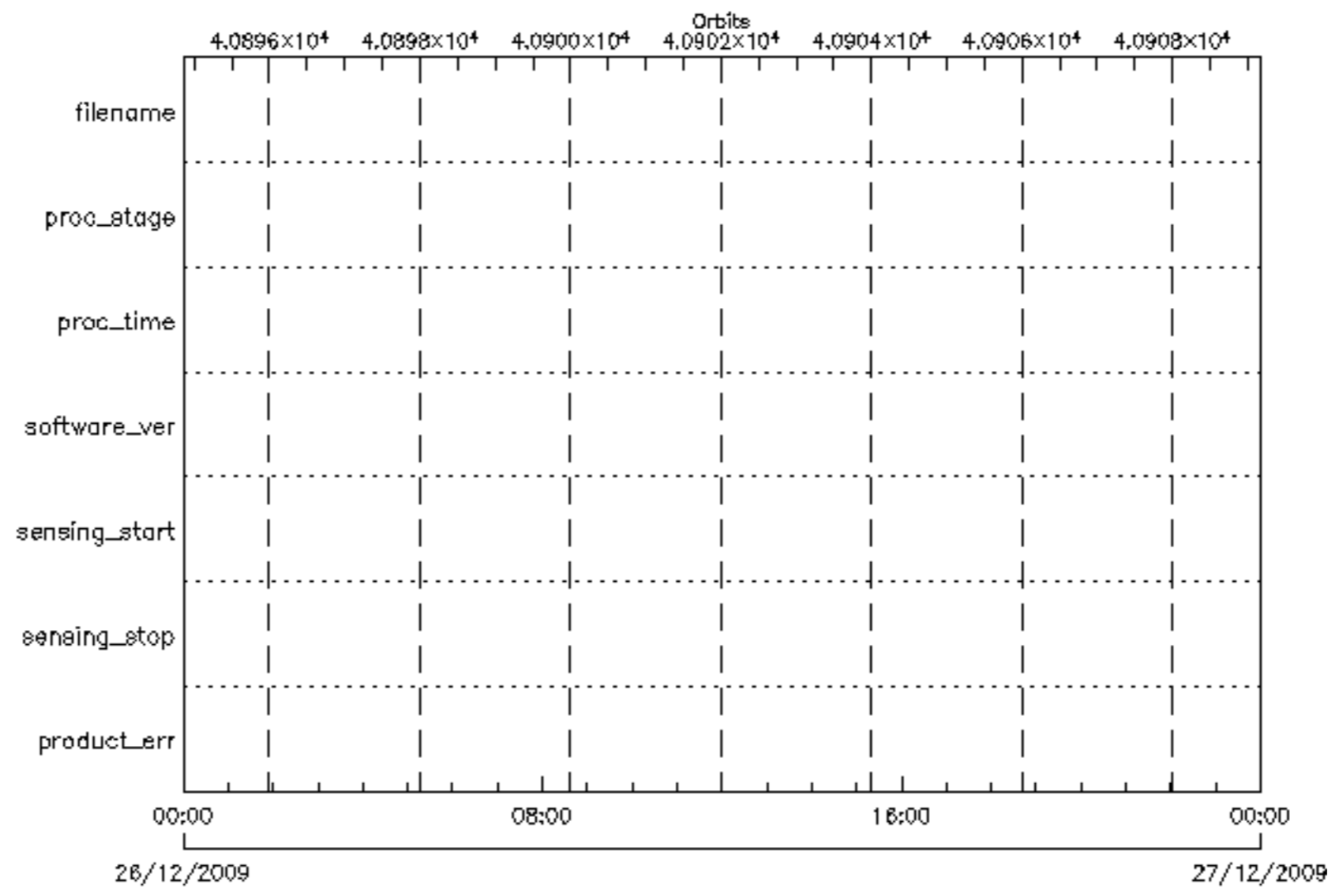
 product_err	 sensing_stop	 sensing_start	 software_ver
 proc_time	 proc_stage	 filename	

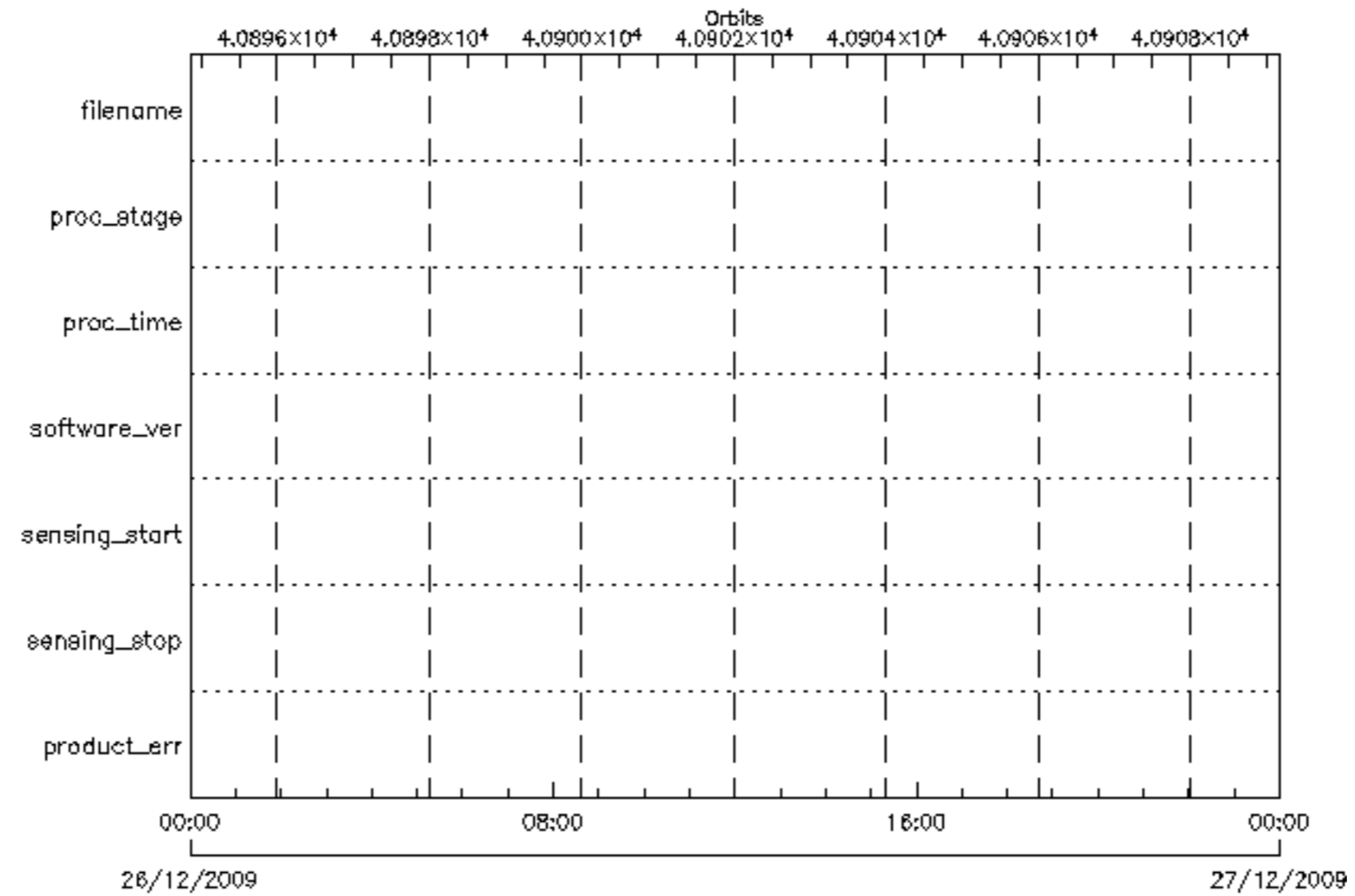



 product_err	 sensing_stop	 sensing_start	 software_ver
 proc_time	 proc_stage	 filename	

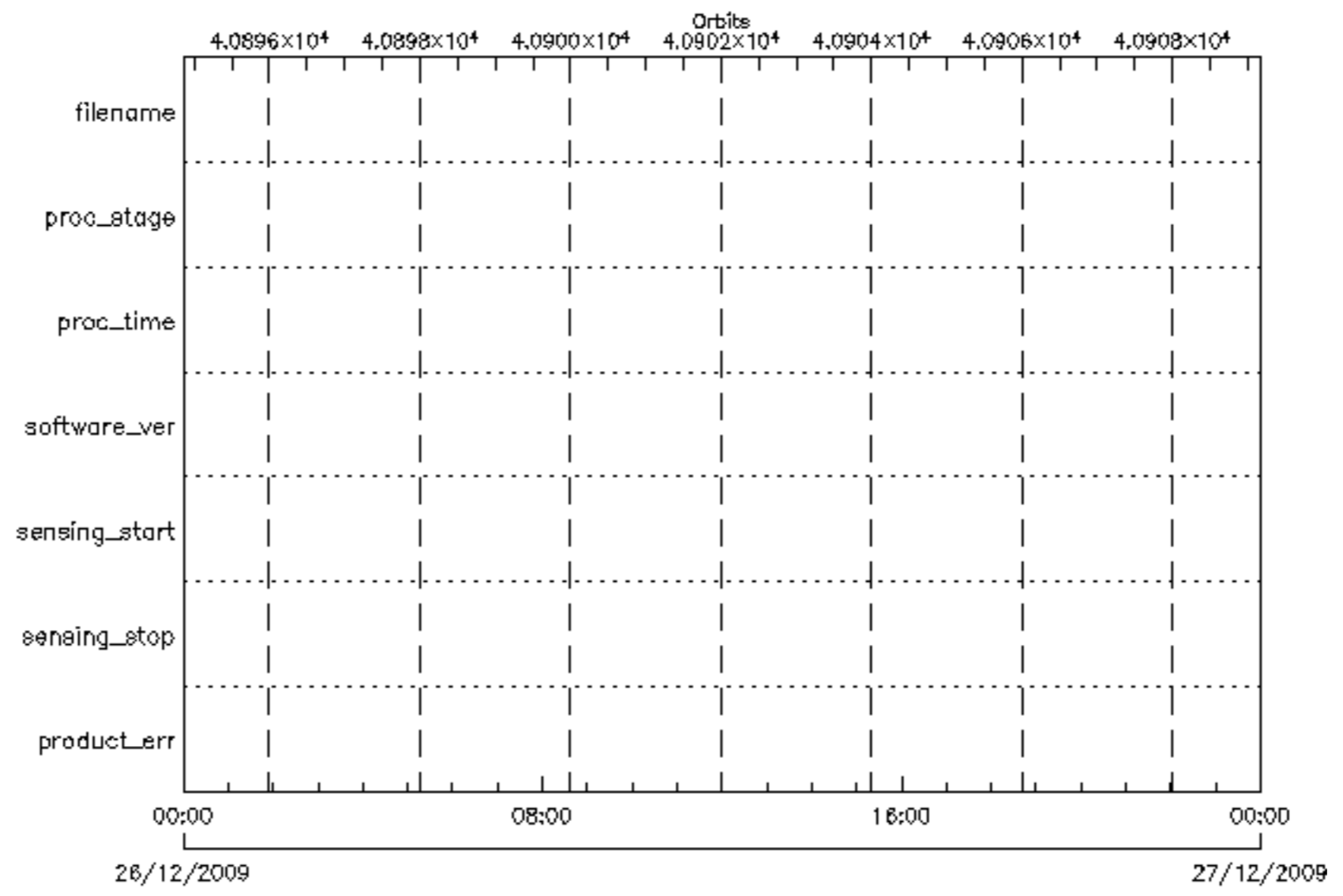






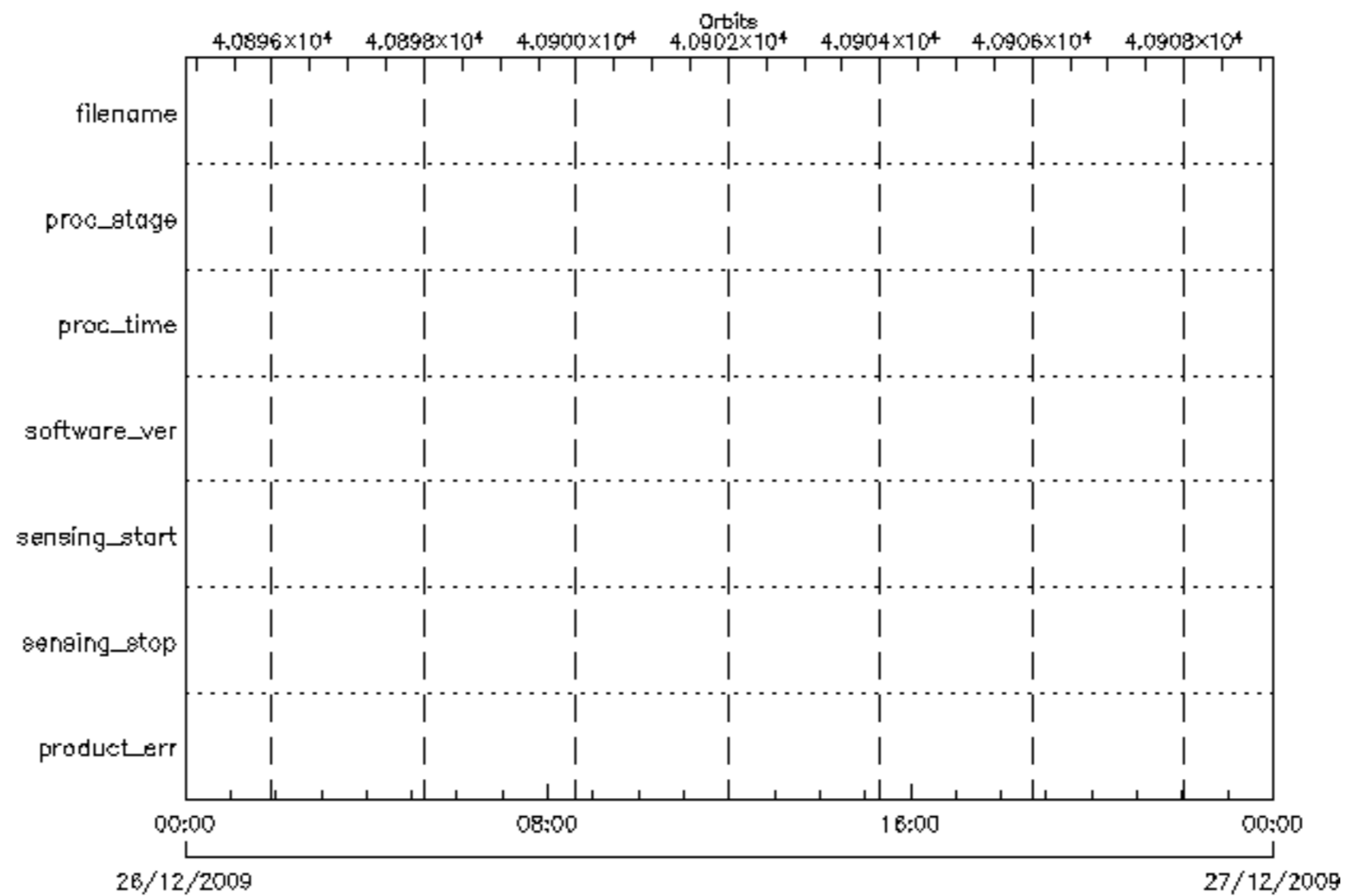


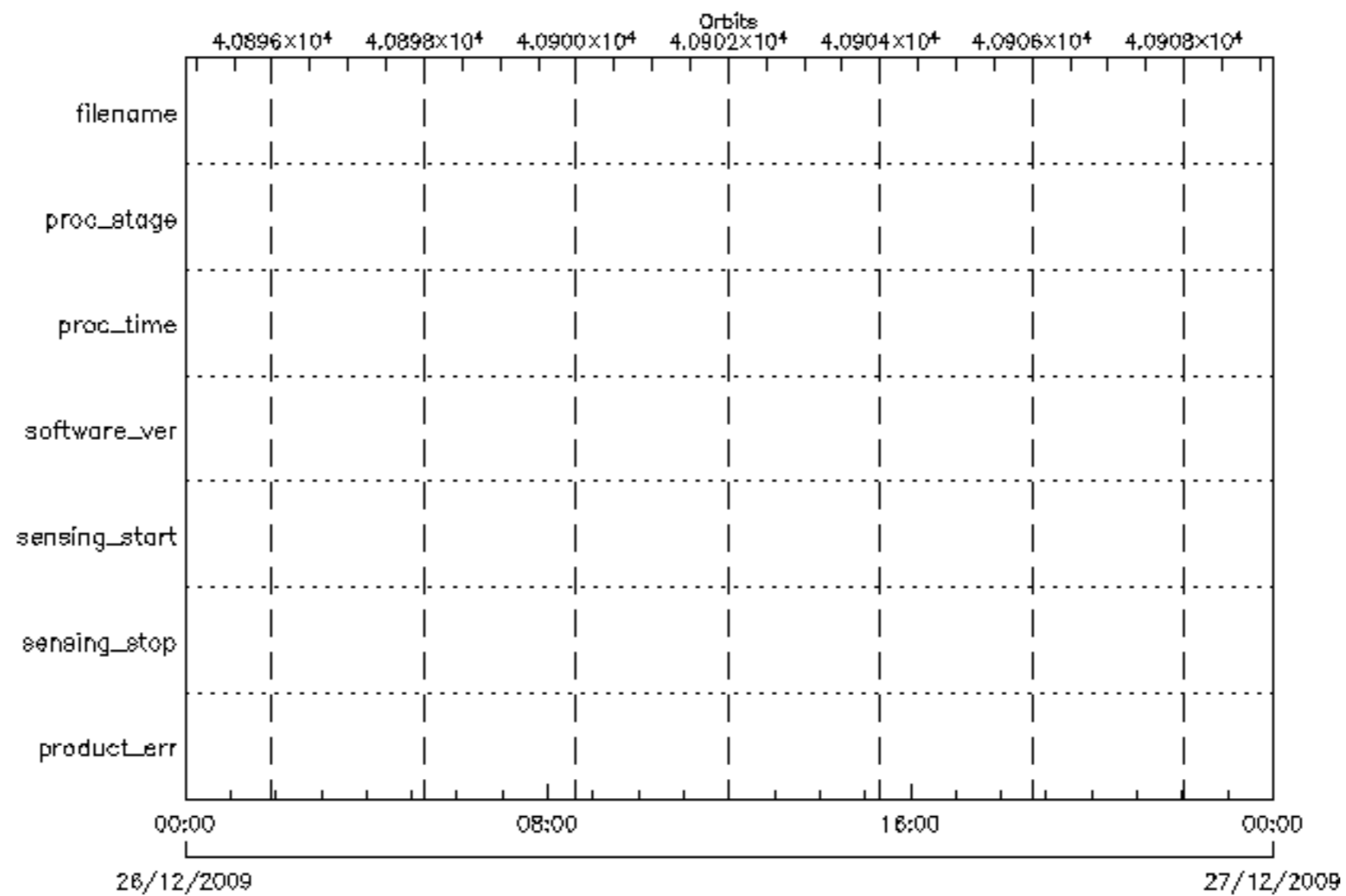
 product_err	 sensing_stop	 sensing_start	 software_ver
 proc_time	 proc_stage	 filename	



 product_err	 sensing_stop	 sensing_start	 software_ver
 proc_time	 proc_stage	 filename	







 product_err	 sensing_stop	 sensing_start	 software_ver
 proc_time	 proc_stage	 filename	