

RA2, MWR & DORIS SUMMARY PRODUCTS REPORT

Reporting time: 27-12-2009 15:06:33.000
Trigger: Routine

	Period Start	Period Stop
UTC	25-DEC-2009 00:00:00.000	26-DEC-2009 00:00:00.000
Absolute Orbit	40880	40894
Cycle, Relative Orbit	0245	0259

Products inventoried

Gauge
PCF_RA2_ME__0P 99.75% of production inventoried
PCF_RA2_CAL_0P 100% of production inventoried
PCF_DOR_NAV_0P 100% of production inventoried
PCF_DOR_DOP_0P 99.08% of production inventoried
PCF_MWR_NL__0P 99.94% of production inventoried
PCF_RA2_MW__1P 88.19% of production inventoried
PCF_RA2_FGD_2P 88.19% of production inventoried
PCF_RA2_WWV_2P 88.19% of production inventoried

TABLE OF CONTENTS

Overall production

- [Inventoried production chart](#)
- [Inventoried production map](#)

Level 0

Planning vs. Production

Gauge
RA2_CAL_0P products: 1 produced; 0 gaps; 0 unplanned ; 0.00% of mission plan not covered by production
DOR_DOP_0P products: 16 produced; 11 gaps; 0 unplanned ; 0.85% of mission plan not covered by production
DOR_NAV_0P products: 17 produced; 12 gaps; 0 unplanned ; 4.23% of mission plan not covered by production
MWR_NL_0P products: 16 produced; 3 gaps; 0 unplanned ; 0.08% of mission plan not covered by production
RA2_ME_0P products: 18 produced; 3 gaps; 0 unplanned ; 0.30% of mission plan not covered by production

[Mission Plan vs. production chart](#)

Inventoried production: [RA2_CAL_0P](#) , [DOR_DOP_0P](#) , [DOR_NAV_0P](#) , [MWR_NL_0P](#) , [RA2_ME_0P](#)
 Missing products: [RA2_CAL_0P](#) , [DOR_DOP_0P](#) , [DOR_NAV_0P](#) , [MWR_NL_0P](#) , [RA2_ME_0P](#)
 Unplanned products: [RA2_CAL_0P](#) , [DOR_DOP_0P](#) , [DOR_NAV_0P](#) , [MWR_NL_0P](#) , [RA2_ME_0P](#)
 Overlaps: [RA2_CAL_0P](#) , [DOR_DOP_0P](#) , [DOR_NAV_0P](#) , [MWR_NL_0P](#) , [RA2_ME_0P](#)
 Duplicates: [RA2_CAL_0P](#) , [DOR_DOP_0P](#) , [DOR_NAV_0P](#) , [MWR_NL_0P](#) , [RA2_ME_0P](#)

ADF usage

Gauge
0 new ADFs in use for type RA2_CAL_0P N/A

[RA2_CAL_0P: ADFs usage](#)

Gauge
0 new ADFs in use for type DOR_DOP_0P N/A

[DOR_DOP_0P: ADFs usage](#)

Gauge
0 new ADFs in use for type DOR_NAV_0P N/A

[DOR_NAV_0P: ADFs usage](#)

Gauge

0 new ADFs in use for type MWR_NL__0P N/A
--

[MWR_NL__0P: ADFs usage](#)

Gauge
0 new ADFs in use for type RA2_ME__0P N/A

[RA2_ME__0P: ADFs usage](#)

Header checks

MPH errors

Gauge
0 RA2_CAL_0P products with wrong filename N/A
0 RA2_CAL_0P products with unknown processing stage N/A
0 RA2_CAL_0P products with unknown acquisition station N/A
0 RA2_CAL_0P products with unknown processing center N/A
0 RA2_CAL_0P products with wrong processing time N/A
1 RA2_CAL_0P products with software version not equal to the current version N/A
0 RA2_CAL_0P products with wrong sensing start N/A
0 RA2_CAL_0P products with wrong sensing stop N/A
0 RA2_CAL_0P products with wrong phase N/A
0 RA2_CAL_0P products with wrong state vector time N/A
0 RA2_CAL_0P products with unknown vector source N/A
1 RA2_CAL_0P products with UTC to SBT time too far from sensing time N/A
0 RA2_CAL_0P products with satellite binary time out-of-range N/A
0 RA2_CAL_0P products with wrong clock step N/A

0 RA2_CAL_0P products with leap utc set to blank N/A
0 RA2_CAL_0P products with leap err set N/A
0 RA2_CAL_0P products with product err set N/A
0 RA2_CAL_0P products with tot_size not equal to real file size N/A

[RA2_CAL_0P: MPH checks](#)

Gauge
0 DOR_DOP_0P products with wrong filename N/A
0 DOR_DOP_0P products with unknown processing stage N/A
0 DOR_DOP_0P products with unknown acquisition station N/A
0 DOR_DOP_0P products with unknown processing center N/A
0 DOR_DOP_0P products with wrong processing time N/A
0 DOR_DOP_0P products with software version not equal to the current version N/A
0 DOR_DOP_0P products with wrong sensing start N/A
0 DOR_DOP_0P products with wrong sensing stop N/A
0 DOR_DOP_0P products with wrong phase N/A
0 DOR_DOP_0P products with wrong state vector time N/A
0 DOR_DOP_0P products with unknown vector source N/A
16 DOR_DOP_0P products with UTC to SBT time too far from sensing time N/A
0 DOR_DOP_0P products with satellite binary time out-of-range N/A
0 DOR_DOP_0P products with wrong clock step N/A
0 DOR_DOP_0P products with leap utc set to blank N/A
0 DOR_DOP_0P products with leap err set N/A
0 DOR_DOP_0P products with product err set N/A
0 DOR_DOP_0P products with tot_size not equal to real file size N/A

[DOR_DOP_0P: MPH checks](#)

Gauge
0 DOR_NAV_0P products with wrong filename N/A
0 DOR_NAV_0P products with unknown processing stage N/A
0 DOR_NAV_0P products with unknown acquisition station N/A
0 DOR_NAV_0P products with unknown processing center N/A
0 DOR_NAV_0P products with wrong processing time N/A
0 DOR_NAV_0P products with software version not equal to the current version N/A
0 DOR_NAV_0P products with wrong sensing start N/A
0 DOR_NAV_0P products with wrong sensing stop N/A
0 DOR_NAV_0P products with wrong phase N/A
0 DOR_NAV_0P products with wrong state vector time N/A
0 DOR_NAV_0P products with unknown vector source N/A
17 DOR_NAV_0P products with UTC to SBT time too far from sensing time N/A
0 DOR_NAV_0P products with satellite binary time out-of-range N/A
0 DOR_NAV_0P products with wrong clock step N/A
0 DOR_NAV_0P products with leap utc set to blank N/A
0 DOR_NAV_0P products with leap err set N/A
0 DOR_NAV_0P products with product err set N/A
0 DOR_NAV_0P products with tot_size not equal to real file size N/A

[DOR_NAV_0P: MPH checks](#)

Gauge
0 MWR_NL__0P products with wrong filename N/A
0 MWR_NL__0P products with unknown processing stage N/A

0 MWR_NL__0P products with unknown acquisition station N/A
0 MWR_NL__0P products with unknown processing center N/A
0 MWR_NL__0P products with wrong processing time N/A
0 MWR_NL__0P products with software version not equal to the current version N/A
0 MWR_NL__0P products with wrong sensing start N/A
0 MWR_NL__0P products with wrong sensing stop N/A
0 MWR_NL__0P products with wrong phase N/A
0 MWR_NL__0P products with wrong state vector time N/A
0 MWR_NL__0P products with unknown vector source N/A
16 MWR_NL__0P products with UTC to SBT time too far from sensing time N/A
0 MWR_NL__0P products with satellite binary time out-of-range N/A
0 MWR_NL__0P products with wrong clock step N/A
0 MWR_NL__0P products with leap utc set to blank N/A
0 MWR_NL__0P products with leap err set N/A
0 MWR_NL__0P products with product err set N/A
0 MWR_NL__0P products with tot_size not equal to real file size N/A

[MWR_NL__0P: MPH checks](#)

Gauge
0 RA2_ME__0P products with wrong filename N/A
0 RA2_ME__0P products with unknown processing stage N/A
0 RA2_ME__0P products with unknown acquisition station N/A
0 RA2_ME__0P products with unknown processing center N/A
0 RA2_ME__0P products with wrong processing time N/A
0 RA2_ME__0P products with software version not equal to the current version N/A

0 RA2_ME__0P products with wrong sensing start N/A
0 RA2_ME__0P products with wrong sensing stop N/A
0 RA2_ME__0P products with wrong phase N/A
0 RA2_ME__0P products with wrong state vector time N/A
0 RA2_ME__0P products with unknown vector source N/A
18 RA2_ME__0P products with UTC to SBT time too far from sensing time N/A
0 RA2_ME__0P products with satellite binary time out-of-range N/A
0 RA2_ME__0P products with wrong clock step N/A
0 RA2_ME__0P products with leap utc set to blank N/A
0 RA2_ME__0P products with leap err set N/A
1 RA2_ME__0P products with product err set N/A
0 RA2_ME__0P products with tot_size not equal to real file size N/A

[RA2_ME__0P: MPH checks](#)

SPH errors

Gauge
0 ADFs not covering sensing time are referenced in RA2_CAL_0P products N/A
0 RA2_CAL_0P products with start_lat out of range N/A
0 RA2_CAL_0P products with start_long out of range N/A
0 RA2_CAL_0P products with stop_lat out of range N/A
0 RA2_CAL_0P products with stop_long out of range N/A
0 RA2_CAL_0P products with sat_track out of range N/A
0 RA2_CAL_0P products with num_error_ISPs out of range N/A
0 RA2_CAL_0P products with num_missing_ISPs out of range N/A
0 RA2_CAL_0P products with num_discarded_ISPs out of range N/A

0 RA2_CAL_0P products with num_RS_ISPs out of range N/A
0 RA2_CAL_0P products with ISP_errors_significant set to 1 N/A
0 RA2_CAL_0P products with missing_ISPs_significant set to 1 N/A
0 RA2_CAL_0P products with ISP_discarded_significant set to 1 N/A
0 RA2_CAL_0P products with RS_significant set to 1 N/A

[RA2_CAL_0P: SPH checks](#)

Gauge
0 ADFs not covering sensing time are referenced in DOR_DOP_0P products N/A
0 DOR_DOP_0P products with start_lat out of range N/A
0 DOR_DOP_0P products with start_long out of range N/A
0 DOR_DOP_0P products with stop_lat out of range N/A
0 DOR_DOP_0P products with stop_long out of range N/A
0 DOR_DOP_0P products with sat_track out of range N/A
0 DOR_DOP_0P products with num_error_ISPs out of range N/A
0 DOR_DOP_0P products with num_missing_ISPs out of range N/A
0 DOR_DOP_0P products with num_discarded_ISPs out of range N/A
0 DOR_DOP_0P products with num_RS_ISPs out of range N/A
0 DOR_DOP_0P products with ISP_errors_significant set to 1 N/A
0 DOR_DOP_0P products with missing_ISPs_significant set to 1 N/A
0 DOR_DOP_0P products with ISP_discarded_significant set to 1 N/A
0 DOR_DOP_0P products with RS_significant set to 1 N/A

[DOR_DOP_0P: SPH checks](#)

Gauge
0 ADFs not covering sensing time are referenced in DOR_NAV_0P products N/A

0 DOR_NAV_0P products with start_lat out of range N/A
0 DOR_NAV_0P products with start_long out of range N/A
0 DOR_NAV_0P products with stop_lat out of range N/A
0 DOR_NAV_0P products with stop_long out of range N/A
0 DOR_NAV_0P products with sat_track out of range N/A
0 DOR_NAV_0P products with num_error_ISPs out of range N/A
0 DOR_NAV_0P products with num_missing_ISPs out of range N/A
0 DOR_NAV_0P products with num_discarded_ISPs out of range N/A
0 DOR_NAV_0P products with num_RS_ISPs out of range N/A
0 DOR_NAV_0P products with ISP_errors_significant set to 1 N/A
0 DOR_NAV_0P products with missing_ISPs_significant set to 1 N/A
0 DOR_NAV_0P products with ISP_discarded_significant set to 1 N/A
0 DOR_NAV_0P products with RS_significant set to 1 N/A

[DOR_NAV_0P: SPH checks](#)

Gauge
0 ADFs not covering sensing time are referenced in MWR_NL__0P products N/A
0 MWR_NL__0P products with start_lat out of range N/A
0 MWR_NL__0P products with start_long out of range N/A
0 MWR_NL__0P products with stop_lat out of range N/A
0 MWR_NL__0P products with stop_long out of range N/A
0 MWR_NL__0P products with sat_track out of range N/A
0 MWR_NL__0P products with num_error_ISPs out of range N/A
0 MWR_NL__0P products with num_missing_ISPs out of range N/A
0 MWR_NL__0P products with num_discarded_ISPs out of range N/A

0 MWR_NL__0P products with num_RS_ISPs out of range N/A
0 MWR_NL__0P products with ISP_errors_significant set to 1 N/A
0 MWR_NL__0P products with missing_ISPs_significant set to 1 N/A
0 MWR_NL__0P products with ISP_discarded_significant set to 1 N/A
0 MWR_NL__0P products with RS_significant set to 1 N/A

[MWR_NL__0P: SPH checks](#)

Gauge
0 ADFs not covering sensing time are referenced in RA2_ME__0P products N/A
0 RA2_ME__0P products with start_lat out of range N/A
0 RA2_ME__0P products with start_long out of range N/A
0 RA2_ME__0P products with stop_lat out of range N/A
0 RA2_ME__0P products with stop_long out of range N/A
0 RA2_ME__0P products with sat_track out of range N/A
0 RA2_ME__0P products with num_error_ISPs out of range N/A
1 RA2_ME__0P products with num_missing_ISPs out of range N/A
0 RA2_ME__0P products with num_discarded_ISPs out of range N/A
0 RA2_ME__0P products with num_RS_ISPs out of range N/A
0 RA2_ME__0P products with ISP_errors_significant set to 1 N/A
1 RA2_ME__0P products with missing_ISPs_significant set to 1 N/A
0 RA2_ME__0P products with ISP_discarded_significant set to 1 N/A
0 RA2_ME__0P products with RS_significant set to 1 N/A

[RA2_ME__0P: SPH checks](#)

Level 1

Planning vs. Production

Gauge
RA2_MW__1P products: 16 produced; 6 gaps; 0 unplanned ; 12.03% of mission plan not covered by production

[Mission Plan vs. production chart](#)

Inventoried production: [RA2_MW__1P](#)

Missing products: [RA2_MW__1P](#)

Unplanned products: [RA2_MW__1P](#)

Overlaps: [RA2_MW__1P](#)

Duplicates: [RA2_MW__1P](#)

ADF usage

Gauge
Current IECF list for ADFs not available N/A
0 differences with IECF detected for type RA2_MW__1P N/A
0 new ADFs in use for type RA2_MW__1P N/A

[RA2_MW__1P: ADFs usage](#)

Header checks

MPH errors

Gauge
0 RA2_MW__1P products with wrong filename N/A
0 RA2_MW__1P products with unknown processing stage N/A
0 RA2_MW__1P products with unknown acquisition station N/A
0 RA2_MW__1P products with unknown processing center N/A

0 RA2_MW__1P products with wrong processing time N/A
16 RA2_MW__1P products with software version not equal to the current version N/A
0 RA2_MW__1P products with wrong sensing start N/A
0 RA2_MW__1P products with wrong sensing stop N/A
0 RA2_MW__1P products with wrong phase N/A
16 RA2_MW__1P products with wrong state vector time N/A
0 RA2_MW__1P products with unknown vector source N/A
16 RA2_MW__1P products with UTC to SBT time too far from sensing time N/A
0 RA2_MW__1P products with satellite binary time out-of-range N/A
0 RA2_MW__1P products with wrong clock step N/A
0 RA2_MW__1P products with leap utc set to blank N/A
0 RA2_MW__1P products with leap err set N/A
0 RA2_MW__1P products with product err set N/A
0 RA2_MW__1P products with tot_size not equal to real file size N/A

[RA2_MW__1P: MPH checks](#)

SPH errors

Gauge
16 ADFs not covering sensing time are referenced in RA2_MW__1P products N/A
0 RA2_MW__1P products with processing errors significance flag set N/A
0 RA2_MW__1P products with percentage DSRs free of processing errors below threshold N/A
0 RA2_MW__1P products with percentage of valid measurements below threshold N/A
4 RA2_MW__1P products with percentage of 320 MHz band processed below threshold N/A
3 RA2_MW__1P products with percentage of 80 MHz band processed above threshold N/A
5 RA2_MW__1P products with percentage of 20 MHz band processed above threshold N/A

Level 2

Planning vs. Production

Gauge
RA2_FGD_2P products: 16 produced; 6 gaps; 0 unplanned ; 12.03% of mission plan not covered by production
RA2_WWV_2P products: 16 produced; 6 gaps; 0 unplanned ; 12.03% of mission plan not covered by production

[Mission Plan vs. production chart](#)

Inventoried production: [RA2_FGD_2P](#) , [RA2_WWV_2P](#)

Missing products: [RA2_FGD_2P](#) , [RA2_WWV_2P](#)

Unplanned products: [RA2_FGD_2P](#) , [RA2_WWV_2P](#)

Overlaps: [RA2_FGD_2P](#) , [RA2_WWV_2P](#)

Duplicates: [RA2_FGD_2P](#) , [RA2_WWV_2P](#)

ADF usage

Gauge
Current IECF list for ADFs not available N/A
271 differences with IECF detected for type RA2_FGD_2P N/A
23 new ADFs in use for type RA2_FGD_2P N/A

[RA2_FGD_2P: ADFs usage](#)

Gauge
Current IECF list for ADFs not available N/A
239 differences with IECF detected for type RA2_WWV_2P N/A
38 new ADFs in use for type RA2_WWV_2P N/A

[RA2_WWV_2P: ADFs usage](#)

Header checks

MPH errors

Gauge
0 RA2_FGD_2P products with wrong filename N/A
0 RA2_FGD_2P products with unknown processing stage N/A
0 RA2_FGD_2P products with unknown acquisition station N/A
0 RA2_FGD_2P products with unknown processing center N/A
0 RA2_FGD_2P products with wrong processing time N/A
16 RA2_FGD_2P products with software version not equal to the current version N/A
0 RA2_FGD_2P products with wrong sensing start N/A
0 RA2_FGD_2P products with wrong sensing stop N/A
0 RA2_FGD_2P products with wrong phase N/A
16 RA2_FGD_2P products with wrong state vector time N/A
0 RA2_FGD_2P products with unknown vector source N/A
16 RA2_FGD_2P products with UTC to SBT time too far from sensing time N/A
0 RA2_FGD_2P products with satellite binary time out-of-range N/A
0 RA2_FGD_2P products with wrong clock step N/A
0 RA2_FGD_2P products with leap utc set to blank N/A
0 RA2_FGD_2P products with leap err set N/A
16 RA2_FGD_2P products with product err set N/A
0 RA2_FGD_2P products with tot_size not equal to real file size N/A

Gauge
0 RA2_WWV_2P products with wrong filename N/A
0 RA2_WWV_2P products with unknown processing stage N/A
0 RA2_WWV_2P products with unknown acquisition station N/A
0 RA2_WWV_2P products with unknown processing center N/A
0 RA2_WWV_2P products with wrong processing time N/A
16 RA2_WWV_2P products with software version not equal to the current version N/A
0 RA2_WWV_2P products with wrong sensing start N/A
0 RA2_WWV_2P products with wrong sensing stop N/A
0 RA2_WWV_2P products with wrong phase N/A
16 RA2_WWV_2P products with wrong state vector time N/A
0 RA2_WWV_2P products with unknown vector source N/A
16 RA2_WWV_2P products with UTC to SBT time too far from sensing time N/A
0 RA2_WWV_2P products with satellite binary time out-of-range N/A
0 RA2_WWV_2P products with wrong clock step N/A
0 RA2_WWV_2P products with leap utc set to blank N/A
0 RA2_WWV_2P products with leap err set N/A
16 RA2_WWV_2P products with product err set N/A
0 RA2_WWV_2P products with tot_size not equal to real file size N/A

[RA2_WWV_2P: MPH checks](#)

SPH errors

Gauge
16 ADFs not covering sensing time are referenced in RA2_FGD_2P products N/A
16 RA2_FGD_2P products with I2 processing errors significance flag set N/A

0 RA2_FGD_2P products with I1b processing errors significance flag set N/A
16 RA2_FGD_2P products with percentage DSRs free of I2 processing errors below threshold N/A
0 RA2_FGD_2P products with percentage DSRs free of I1b processing errors below threshold N/A
0 RA2_FGD_2P products with percentage of valid measurements below threshold N/A
8 RA2_FGD_2P products with percentage of 320 MHz band processed below threshold N/A
7 RA2_FGD_2P products with percentage of 80 MHz band processed above threshold N/A
11 RA2_FGD_2P products with percentage of 20 MHz band processed above threshold N/A
4 RA2_FGD_2P products with percentage of valid Ku ocean retracker measurements below threshold N/A
0 RA2_FGD_2P products with percentage of valid Ku ice1 retracker measurements below threshold N/A
16 RA2_FGD_2P products with percentage of valid S ice1 retracker measurements below threshold N/A
2 RA2_FGD_2P products with percentage of valid Ku ice2 retracker measurements below threshold N/A
16 RA2_FGD_2P products with percentage of valid S ice2 retracker measurements below threshold N/A
1 RA2_FGD_2P products with percentage of valid Ku sea/ice retracker measurements below threshold N/A

[RA2_FGD_2P: SPH checks](#)

Gauge
0 ADFs not covering sensing time are referenced in RA2_WWV_2P products N/A
16 RA2_WWV_2P products with ra2_I2_proc_flag anomalies N/A
0 RA2_WWV_2P products with ra2_I1b_proc_flag anomalies N/A
16 RA2_WWV_2P products with ra2_I2_proc_quality anomalies N/A
0 RA2_WWV_2P products with ra2_I1b_proc_quality anomalies N/A
0 RA2_WWV_2P products with ra2_measurement_percent anomalies N/A
8 RA2_WWV_2P products with ra2_320_band_percent anomalies N/A
7 RA2_WWV_2P products with ra2_80_band_percent anomalies N/A
11 RA2_WWV_2P products with ra2_20_band_percent anomalies N/A

4 RA2_WWV_2P products with ra2_ocean_ku_retrack_percent anomalies
N/A

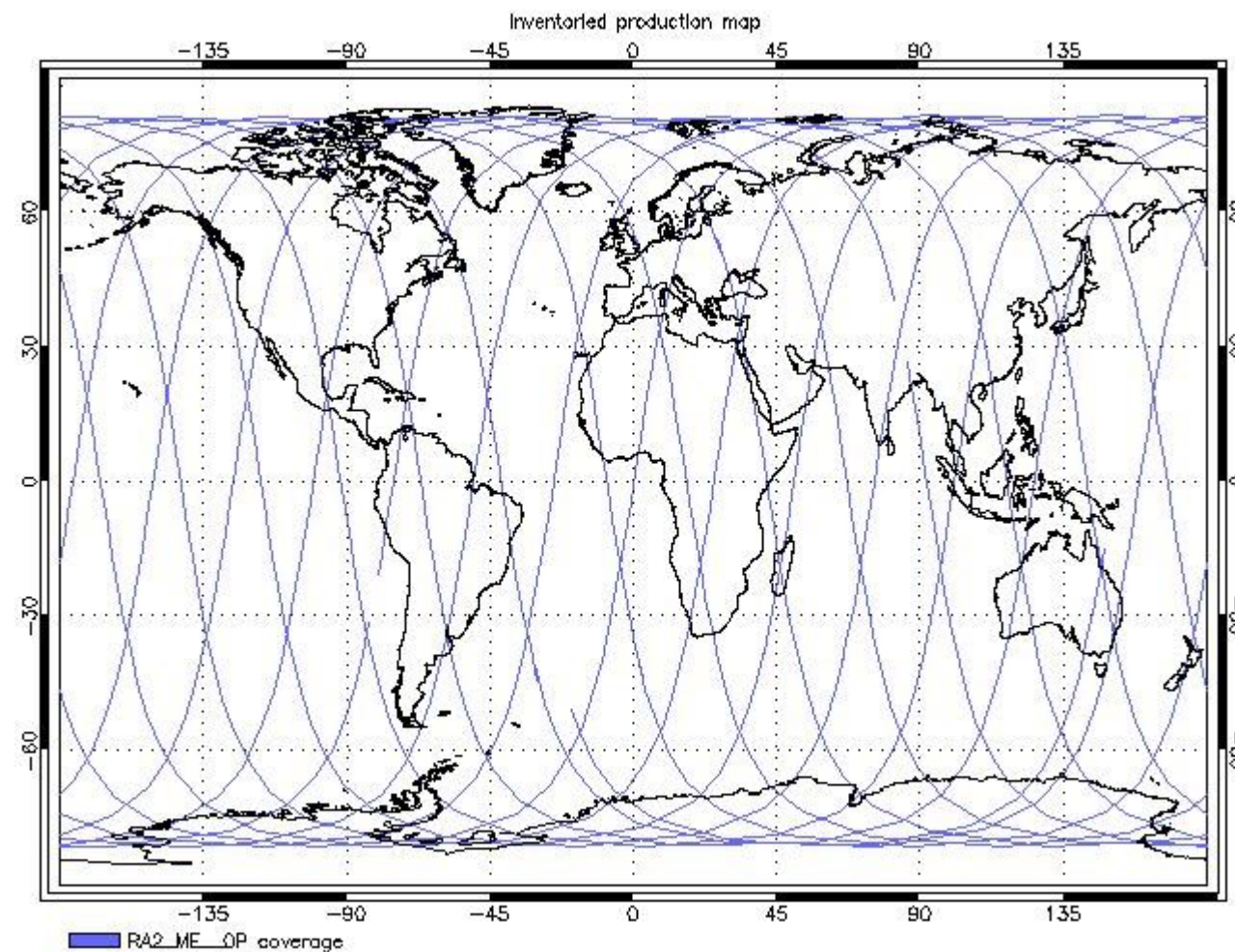
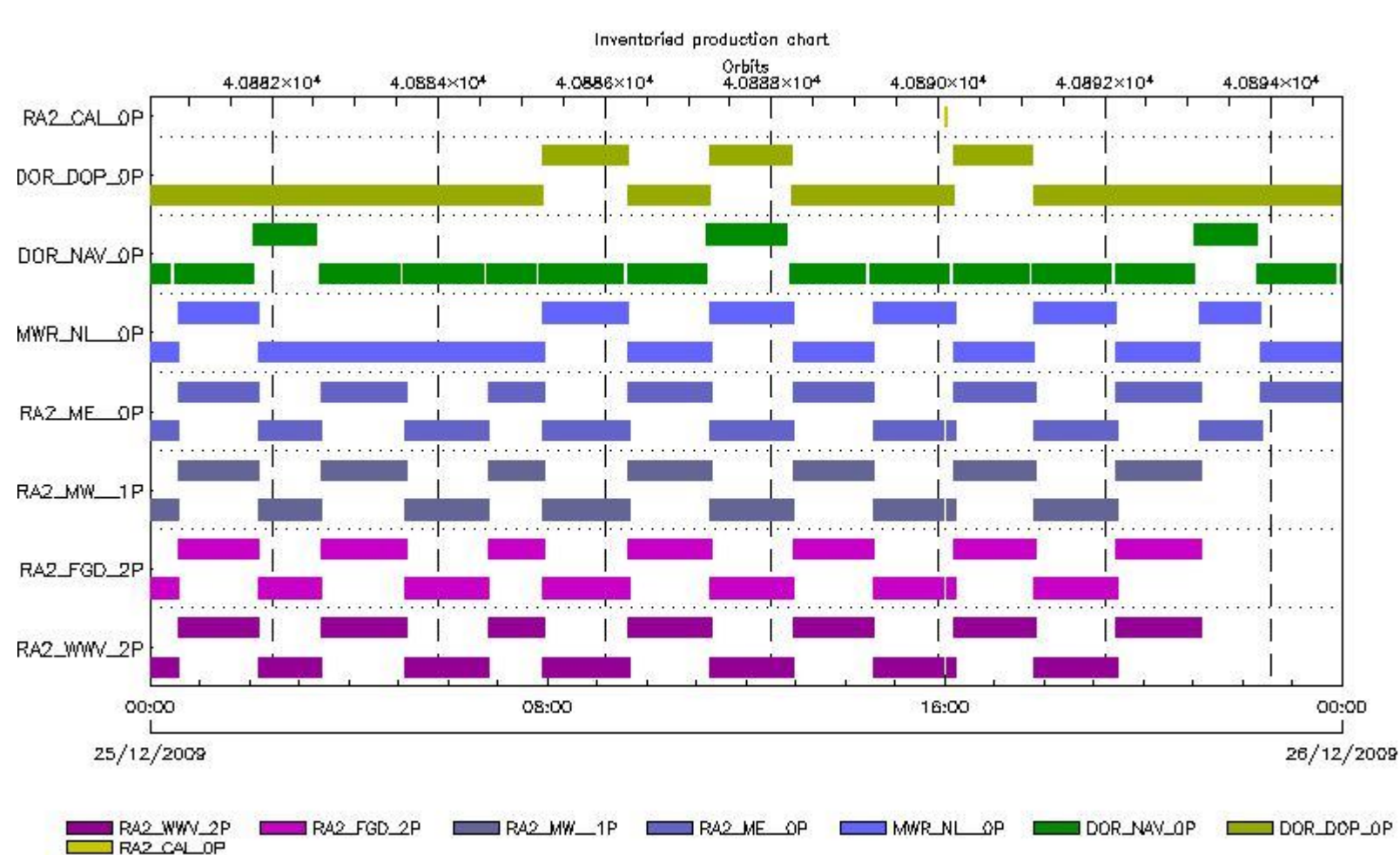
[RA2_WWV_2P: SPH checks](#)

Time Correlation

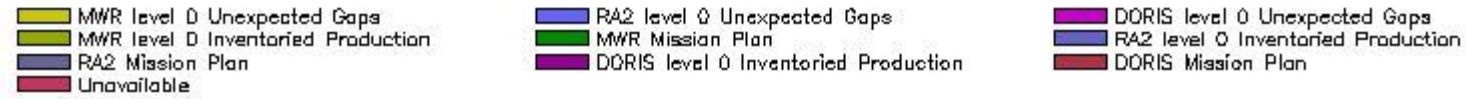
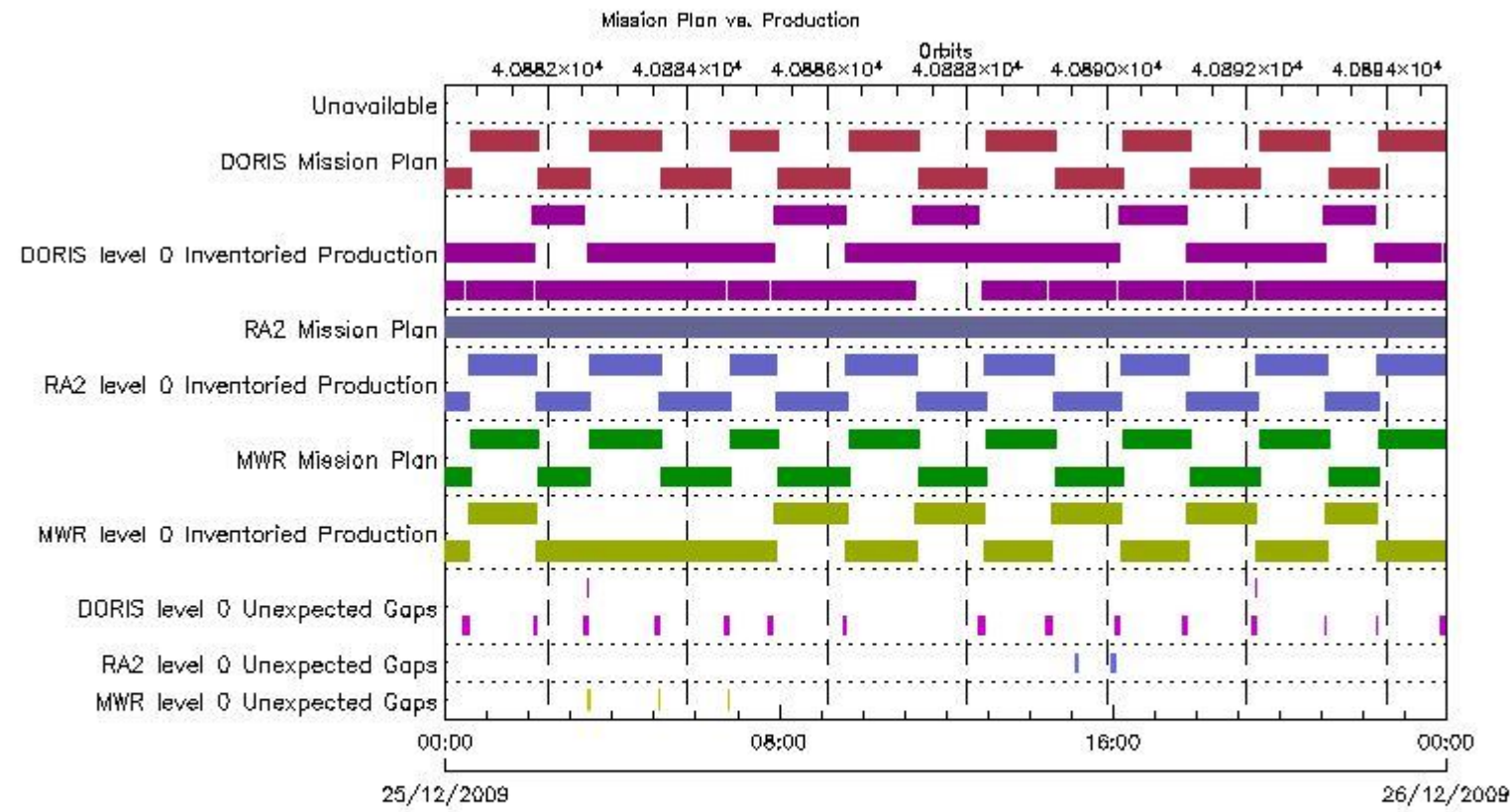
[Time Correlation propagation error](#)

Overall Production

Inventoried Production (sensing time)



Mission Plan vs. Production (level 0)



Production covering Mission Plan

Gauge
PCF_RA2_ME_0P 99.75% of production inventoried
PCF_RA2_CAL_0P 100% of production inventoried
PCF_DOR_NAV_0P 100% of production inventoried
PCF_DOR_DOP_0P 99.08% of production inventoried
PCF_MWR_NL_0P 99.94% of production inventoried

Mission Plan (extracted from DMOP)

Gauge	Segment (Start-Stop)
MODE.MEASUREMENT RA2.ACQ_PLAN	24-DEC-2009 22:56:31.615 25-DEC-2009 15:59:08.132
MODE.NOMINAL DORIS.ACQ_PLAN	24-DEC-2009 22:56:31.615 26-DEC-2009 00:05:30.518

MODE.NOMINAL MWR.ACQ_PLAN	24-DEC-2009 22:56:31.615 26-DEC-2009 00:05:30.518
MODE.CALIBRATION RA2.ACQ_PLAN	25-DEC-2009 15:59:12.643 25-DEC-2009 16:01:30.586
MODE.MEASUREMENT RA2.ACQ_PLAN	25-DEC-2009 16:01:35.096 26-DEC-2009 00:05:30.518

Inventoried Products

RA2_CAL_0P products

Gauge	Segment (Start-Stop)	Explicit Reference
Product: RA2_CAL_0P Filename: RA2_CAL_0PNPDK20091225_155908_000001402085_00255_40890_1627.N1	25-DEC-2009 15:59:08.522 25-DEC-2009 16:01:28.886	RA2_CAL_0PNPDK20091225_155908_000001402085_00255_40890_1627.N1 RA2_CAL_0P.MPH.ABS_ORBIT=40890

DOR_DOP_0P products

Gauge	Segment (Start-Stop)	Explicit Reference
Product: DOR_DOP_0P Filename: DOR_DOP_0PNPDE20091224_225309_000059302085_00244_40879_9827.N1	24-DEC-2009 22:53:09.183 25-DEC-2009 00:31:58.683	DOR_DOP_0PNPDE20091224_225309_000059302085_00244_40879_9827.N1 DOR_DOP_0P.MPH.ABS_ORBIT=40879
Product: DOR_DOP_0P Filename: DOR_DOP_0PNPDE20091225_003302_000057382085_00245_40880_9828.N1	25-DEC-2009 00:33:02.441 25-DEC-2009 02:08:40.641	DOR_DOP_0PNPDE20091225_003302_000057382085_00245_40880_9828.N1 DOR_DOP_0P.MPH.ABS_ORBIT=40880
Product: DOR_DOP_0P Filename: DOR_DOP_0PNPDE20091225_020944_000044632085_00246_40881_9829.N1	25-DEC-2009 02:09:44.399 25-DEC-2009 03:24:07.442	DOR_DOP_0PNPDE20091225_020944_000044632085_00246_40881_9829.N1 DOR_DOP_0P.MPH.ABS_ORBIT=40881
Product: DOR_DOP_0P Filename: DOR_DOP_0PNPDE20091225_032511_000060572085_00247_40882_9830.N1	25-DEC-2009 03:25:11.200 25-DEC-2009 05:06:08.209	DOR_DOP_0PNPDE20091225_032511_000060572085_00247_40882_9830.N1 DOR_DOP_0P.MPH.ABS_ORBIT=40882
Product: DOR_DOP_0P Filename: DOR_DOP_0PNPDE20091225_050815_000059292085_00248_40883_9831.N1	25-DEC-2009 05:08:15.724 25-DEC-2009 06:47:05.213	DOR_DOP_0PNPDE20091225_050815_000059292085_00248_40883_9831.N1 DOR_DOP_0P.MPH.ABS_ORBIT=40883
Product: DOR_DOP_0P Filename: DOR_DOP_0PNPDK20091225_064808_000039532085_00249_40884_2694.N1	25-DEC-2009 06:48:08.971 25-DEC-2009 07:54:01.964	DOR_DOP_0PNPDK20091225_064808_000039532085_00249_40884_2694.N1 DOR_DOP_0P.MPH.ABS_ORBIT=40884
Product: DOR_DOP_0P Filename: DOR_DOP_0PNPDK20091225_075401_000061212085_00250_40885_2695.N1	25-DEC-2009 07:54:01.964 25-DEC-2009 09:36:02.711	DOR_DOP_0PNPDK20091225_075401_000061212085_00250_40885_2695.N1 DOR_DOP_0P.MPH.ABS_ORBIT=40885
Product: DOR_DOP_0P Filename: DOR_DOP_0PNPDK20091225_093602_000059932085_00251_40886_2696.N1	25-DEC-2009 09:36:02.711 25-DEC-2009 11:15:55.954	DOR_DOP_0PNPDK20091225_093602_000059932085_00251_40886_2696.N1 DOR_DOP_0P.MPH.ABS_ORBIT=40886
Product: DOR_DOP_0P Filename: DOR_DOP_0PNPDK20091225_111555_000059292085_00252_40887_2697.N1	25-DEC-2009 11:15:55.954 25-DEC-2009 12:54:45.439	DOR_DOP_0PNPDK20091225_111555_000059292085_00252_40887_2697.N1 DOR_DOP_0P.MPH.ABS_ORBIT=40887
Product: DOR_DOP_0P Filename: DOR_DOP_0PNPDK20091225_125549_000058022085_00253_40888_2698.N1	25-DEC-2009 12:55:49.197 25-DEC-2009 14:32:31.158	DOR_DOP_0PNPDK20091225_125549_000058022085_00253_40888_2698.N1 DOR_DOP_0P.MPH.ABS_ORBIT=40888
Product: DOR_DOP_0P Filename: DOR_DOP_0PNPDK20091225_143334_000058022085_00254_40889_2699.N1	25-DEC-2009 14:33:34.916 25-DEC-2009 16:10:16.866	DOR_DOP_0PNPDK20091225_143334_000058022085_00254_40889_2699.N1 DOR_DOP_0P.MPH.ABS_ORBIT=40889
Product: DOR_DOP_0P Filename: DOR_DOP_0PNPDK20091225_161016_000057382085_00255_40890_2700.N1	25-DEC-2009 16:10:16.866 25-DEC-2009 17:45:55.046	DOR_DOP_0PNPDK20091225_161016_000057382085_00255_40890_2700.N1 DOR_DOP_0P.MPH.ABS_ORBIT=40890
Product: DOR_DOP_0P Filename: DOR_DOP_0PNPDK20091225_174658_000059292085_00256_40891_2701.N1	25-DEC-2009 17:46:58.808 25-DEC-2009 19:25:48.297	DOR_DOP_0PNPDK20091225_174658_000059292085_00256_40891_2701.N1 DOR_DOP_0P.MPH.ABS_ORBIT=40891
Product: DOR_DOP_0P Filename: DOR_DOP_0PNPDK20091225_192652_000059292085_00257_40892_2702.N1	25-DEC-2009 19:26:52.051 25-DEC-2009 21:05:41.536	DOR_DOP_0PNPDK20091225_192652_000059292085_00257_40892_2702.N1 DOR_DOP_0P.MPH.ABS_ORBIT=40892
Product: DOR_DOP_0P Filename: DOR_DOP_0PNPDE20091225_210645_000043992085_00258_40893_9832.N1	25-DEC-2009 21:06:45.290 25-DEC-2009 22:20:04.580	DOR_DOP_0PNPDE20091225_210645_000043992085_00258_40893_9832.N1 DOR_DOP_0P.MPH.ABS_ORBIT=40893

Product: DOR_DOP_0P Filename: DOR_DOP_0PNPDE20091225_222108_000059932085_00258_40893_9833.N1	25-DEC-2009 22:21:08.334 26-DEC-2009 00:01:01.577	DOR_DOP_0PNPDE20091225_222108_000059932085_00258_408 DOR_DOP_0P.MPH.ABS_ORBIT=40893
---	--	--

DOR_NAV_0P products

Gauge	Segment (Start-Stop)	Explicit Reference
Product: DOR_NAV_0P Filename: DOR_NAV_0PNPDE20091224_224822_000057382085_00244_40879_9426.N1	24-DEC-2009 22:48:22.276 25-DEC-2009 00:24:00.500	DOR_NAV_0PNPDE20091224_224822_000057382085_00244_40879_9426.N1 DOR_NAV_0P.MPH.ABS_ORBIT=40879
Product: DOR_NAV_0P Filename: DOR_NAV_0PNPDE20091225_002919_000057382085_00245_40880_9427.N1	25-DEC-2009 00:29:19.289 25-DEC-2009 02:04:57.489	DOR_NAV_0PNPDE20091225_002919_000057382085_00245_40880_9427.N1 DOR_NAV_0P.MPH.ABS_ORBIT=40880
Product: DOR_NAV_0P Filename: DOR_NAV_0PNPDE20091225_020457_000044632085_00246_40881_9428.N1	25-DEC-2009 02:04:57.489 25-DEC-2009 03:19:20.536	DOR_NAV_0PNPDE20091225_020457_000044632085_00246_40881_9428.N1 DOR_NAV_0P.MPH.ABS_ORBIT=40881
Product: DOR_NAV_0P Filename: DOR_NAV_0PNPDE20091225_032439_000057382085_00247_40882_9429.N1	25-DEC-2009 03:24:39.321 25-DEC-2009 05:00:17.537	DOR_NAV_0PNPDE20091225_032439_000057382085_00247_40882_9429.N1 DOR_NAV_0P.MPH.ABS_ORBIT=40882
Product: DOR_NAV_0P Filename: DOR_NAV_0PNPDE20091225_050536_000057382085_00248_40883_9430.N1	25-DEC-2009 05:05:36.330 25-DEC-2009 06:41:14.542	DOR_NAV_0PNPDE20091225_050536_000057382085_00248_40883_9430.N1 DOR_NAV_0P.MPH.ABS_ORBIT=40883
Product: DOR_NAV_0P Filename: DOR_NAV_0PNPDK20091225_064633_000035072085_00249_40884_1991.N1	25-DEC-2009 06:46:33.335 25-DEC-2009 07:45:00.015	DOR_NAV_0PNPDK20091225_064633_000035072085_00249_40884_1991.N1 DOR_NAV_0P.MPH.ABS_ORBIT=40884
Product: DOR_NAV_0P Filename: DOR_NAV_0PNPDK20091225_075018_000060572085_00250_40885_1992.N1	25-DEC-2009 07:50:18.808 25-DEC-2009 09:31:15.805	DOR_NAV_0PNPDK20091225_075018_000060572085_00250_40885_1992.N1 DOR_NAV_0P.MPH.ABS_ORBIT=40885
Product: DOR_NAV_0P Filename: DOR_NAV_0PNPDK20091225_093634_000057382085_00251_40886_1993.N1	25-DEC-2009 09:36:34.590 25-DEC-2009 11:12:12.801	DOR_NAV_0PNPDK20091225_093634_000057382085_00251_40886_1993.N1 DOR_NAV_0P.MPH.ABS_ORBIT=40886
Product: DOR_NAV_0P Filename: DOR_NAV_0PNPDK20091225_111212_000057382085_00252_40887_1994.N1	25-DEC-2009 11:12:12.801 25-DEC-2009 12:47:51.013	DOR_NAV_0PNPDK20091225_111212_000057382085_00252_40887_1994.N1 DOR_NAV_0P.MPH.ABS_ORBIT=40887
Product: DOR_NAV_0P Filename: DOR_NAV_0PNPDK20091225_125309_000054192085_00253_40888_1995.N1	25-DEC-2009 12:53:09.802 25-DEC-2009 14:23:29.213	DOR_NAV_0PNPDK20091225_125309_000054192085_00253_40888_1995.N1 DOR_NAV_0P.MPH.ABS_ORBIT=40888
Product: DOR_NAV_0P Filename: DOR_NAV_0PNPDK20091225_142848_000057382085_00254_40889_1996.N1	25-DEC-2009 14:28:48.010 25-DEC-2009 16:04:26.198	DOR_NAV_0PNPDK20091225_142848_000057382085_00254_40889_1996.N1 DOR_NAV_0P.MPH.ABS_ORBIT=40889
Product: DOR_NAV_0P Filename: DOR_NAV_0PNPDK20091225_160944_000054192085_00255_40890_1997.N1	25-DEC-2009 16:09:44.987 25-DEC-2009 17:40:04.382	DOR_NAV_0PNPDK20091225_160944_000054192085_00255_40890_1997.N1 DOR_NAV_0P.MPH.ABS_ORBIT=40890
Product: DOR_NAV_0P Filename: DOR_NAV_0PNPDK20091225_174523_000057382085_00256_40891_1998.N1	25-DEC-2009 17:45:23.168 25-DEC-2009 19:21:01.391	DOR_NAV_0PNPDK20091225_174523_000057382085_00256_40891_1998.N1 DOR_NAV_0P.MPH.ABS_ORBIT=40891
Product: DOR_NAV_0P Filename: DOR_NAV_0PNPDK20091225_192620_000057382085_00257_40892_1999.N1	25-DEC-2009 19:26:20.176 25-DEC-2009 21:01:58.384	DOR_NAV_0PNPDK20091225_192620_000057382085_00257_40892_1999.N1 DOR_NAV_0P.MPH.ABS_ORBIT=40892
Product: DOR_NAV_0P Filename: DOR_NAV_0PNPDE20091225_210158_000044632085_00258_40893_9431.N1	25-DEC-2009 21:01:58.384 25-DEC-2009 22:16:21.427	DOR_NAV_0PNPDE20091225_210158_000044632085_00258_40893_9431.N1 DOR_NAV_0P.MPH.ABS_ORBIT=40893
Product: DOR_NAV_0P Filename: DOR_NAV_0PNPDE20091225_221621_000057382085_00258_40893_9432.N1	25-DEC-2009 22:16:21.427 25-DEC-2009 23:51:59.635	DOR_NAV_0PNPDE20091225_221621_000057382085_00258_40893_9432.N1 DOR_NAV_0P.MPH.ABS_ORBIT=40893
Product: DOR_NAV_0P Filename: DOR_NAV_0PNPDE20091225_235718_000057382085_00259_40894_9433.N1	25-DEC-2009 23:57:18.420 26-DEC-2009 01:32:56.652	DOR_NAV_0PNPDE20091225_235718_000057382085_00259_40894_9433.N1 DOR_NAV_0P.MPH.ABS_ORBIT=40894

MWR_NL_0P products

Gauge	Segment (Start-Stop)	Explicit Reference
Product: MWR_NL_0P Filename: MWR_NL_0PNPDE20091224_225254_000060482085_00244_40879_9869.N1	24-DEC-2009 22:52:54.897 25-DEC-2009 00:33:43.066	MWR_NL_0PNPDE20091224_225254_000060482085_00244_40879_9869.N1 MWR_NL_0P.MPH.ABS_ORBIT=40879
Product: MWR_NL_0P Filename: MWR_NL_0PNPDE20091225_003319_000058082085_00245_40880_9870.N1	25-DEC-2009 00:33:19.066 25-DEC-2009 02:10:07.231	MWR_NL_0PNPDE20091225_003319_000058082085_00245_40880_9870.N1 MWR_NL_0P.MPH.ABS_ORBIT=40880
Product: MWR_NL_0P Filename: MWR_NL_0PNPDE20091225_020943_000045602085_00246_40881_9871.N1	25-DEC-2009 02:09:43.235 25-DEC-2009 03:25:43.360	MWR_NL_0PNPDE20091225_020943_000045602085_00246_40881_9871.N1 MWR_NL_0P.MPH.ABS_ORBIT=40881

Product: MWR_NL__0P Filename: MWR_NL__0PNPDE20091225_032607_000061202085_00247_40882_9872.N1	25-DEC-2009 03:26:07.357 25-DEC-2009 05:08:07.525	MWR_NL__0PNPDE20091225_032607_000061202085_00247_408 MWR_NL__0P.MPH.ABS_ORBIT=40882
Product: MWR_NL__0P Filename: MWR_NL__0PNPDE20091225_050831_000059762085_00248_40883_9873.N1	25-DEC-2009 05:08:31.525 25-DEC-2009 06:48:07.698	MWR_NL__0PNPDE20091225_050831_000059762085_00248_40883_9873.N1 MWR_NL__0P.MPH.ABS_ORBIT=40883
Product: MWR_NL__0P Filename: MWR_NL__0PNPDK20091225_064831_000039842085_00249_40884_2613.N1	25-DEC-2009 06:48:31.694 25-DEC-2009 07:54:55.808	MWR_NL__0PNPDK20091225_064831_000039842085_00249_40884_2613.N1 MWR_NL__0P.MPH.ABS_ORBIT=40884
Product: MWR_NL__0P Filename: MWR_NL__0PNPDK20091225_075407_000061922085_00250_40885_2614.N1	25-DEC-2009 07:54:07.800 25-DEC-2009 09:37:19.984	MWR_NL__0PNPDK20091225_075407_000061922085_00250_40885_2614.N1 MWR_NL__0P.MPH.ABS_ORBIT=40885
Product: MWR_NL__0P Filename: MWR_NL__0PNPDK20091225_093631_000060722085_00251_40886_2615.N1	25-DEC-2009 09:36:31.976 25-DEC-2009 11:17:44.149	MWR_NL__0PNPDK20091225_093631_000060722085_00251_40886_2615.N1 MWR_NL__0P.MPH.ABS_ORBIT=40886
Product: MWR_NL__0P Filename: MWR_NL__0PNPDK20091225_111632_000060002085_00252_40887_2616.N1	25-DEC-2009 11:16:32.141 25-DEC-2009 12:56:32.314	MWR_NL__0PNPDK20091225_111632_000060002085_00252_40887_2616.N1 MWR_NL__0P.MPH.ABS_ORBIT=40887
Product: MWR_NL__0P Filename: MWR_NL__0PNPDK20091225_125608_000058322085_00253_40888_2617.N1	25-DEC-2009 12:56:08.314 25-DEC-2009 14:33:20.479	MWR_NL__0PNPDK20091225_125608_000058322085_00253_40888_2617.N1 MWR_NL__0P.MPH.ABS_ORBIT=40888
Product: MWR_NL__0P Filename: MWR_NL__0PNPDK20091225_143320_000059042085_00254_40889_2618.N1	25-DEC-2009 14:33:20.479 25-DEC-2009 16:11:44.640	MWR_NL__0PNPDK20091225_143320_000059042085_00254_40889_2618.N1 MWR_NL__0P.MPH.ABS_ORBIT=40889
Product: MWR_NL__0P Filename: MWR_NL__0PNPDK20091225_161056_000058082085_00255_40890_2619.N1	25-DEC-2009 16:10:56.643 25-DEC-2009 17:47:44.800	MWR_NL__0PNPDK20091225_161056_000058082085_00255_40890_2619.N1 MWR_NL__0P.MPH.ABS_ORBIT=40890
Product: MWR_NL__0P Filename: MWR_NL__0PNPDK20091225_174720_000059762085_00256_40891_2620.N1	25-DEC-2009 17:47:20.804 25-DEC-2009 19:26:56.973	MWR_NL__0PNPDK20091225_174720_000059762085_00256_40891_2620.N1 MWR_NL__0P.MPH.ABS_ORBIT=40891
Product: MWR_NL__0P Filename: MWR_NL__0PNPDK20091225_192656_000060482085_00257_40892_2621.N1	25-DEC-2009 19:26:56.973 25-DEC-2009 21:07:45.142	MWR_NL__0PNPDK20091225_192656_000060482085_00257_40892_2621.N1 MWR_NL__0P.MPH.ABS_ORBIT=40892
Product: MWR_NL__0P Filename: MWR_NL__0PNPDE20091225_210633_000044882085_00258_40893_9874.N1	25-DEC-2009 21:06:33.138 25-DEC-2009 22:21:21.263	MWR_NL__0PNPDE20091225_210633_000044882085_00258_40893_9874.N1 MWR_NL__0P.MPH.ABS_ORBIT=40893
Product: MWR_NL__0P Filename: MWR_NL__0PNPDE20091225_222121_000060482085_00258_40893_9875.N1	25-DEC-2009 22:21:21.263 26-DEC-2009 00:02:09.440	MWR_NL__0PNPDE20091225_222121_000060482085_00258_40893_9875.N1 MWR_NL__0P.MPH.ABS_ORBIT=40893

RA2_ME__0P products

Gauge	Segment (Start-Stop)	Explicit Reference
Product: RA2_ME__0P Filename: RA2_ME__0PNPDE20091224_225313_000060782085_00244_40879_0547.N1	24-DEC-2009 22:53:13.953 25-DEC-2009 00:34:31.937	RA2_ME__0PNPDE20091224_225313_000060782085_00244_40879_0547.N1 RA2_ME__0P.MPH.ABS_ORBIT=40879
Product: RA2_ME__0P Filename: RA2_ME__0PNPDE20091225_003334_000058452085_00245_40880_0548.N1	25-DEC-2009 00:33:34.009 25-DEC-2009 02:10:59.166	RA2_ME__0PNPDE20091225_003334_000058452085_00245_40880_0548.N1 RA2_ME__0P.MPH.ABS_ORBIT=40880
Product: RA2_ME__0P Filename: RA2_ME__0PNPDE20091225_021001_000045992085_00246_40881_0549.N1	25-DEC-2009 02:10:01.238 25-DEC-2009 03:26:39.830	RA2_ME__0PNPDE20091225_021001_000045992085_00246_40881_0549.N1 RA2_ME__0P.MPH.ABS_ORBIT=40881
Product: RA2_ME__0P Filename: RA2_ME__0PNPDE20091225_032607_000061772085_00247_40882_0550.N1	25-DEC-2009 03:26:07.524 25-DEC-2009 05:09:04.654	RA2_ME__0PNPDE20091225_032607_000061772085_00247_40882_0550.N1 RA2_ME__0P.MPH.ABS_ORBIT=40882
Product: RA2_ME__0P Filename: RA2_ME__0PNPDE20091225_050833_000060372085_00248_40883_0551.N1	25-DEC-2009 05:08:33.462 25-DEC-2009 06:49:10.228	RA2_ME__0PNPDE20091225_050833_000060372085_00248_40883_0551.N1 RA2_ME__0P.MPH.ABS_ORBIT=40883
Product: RA2_ME__0P Filename: RA2_ME__0PNPDK20091225_064839_000040382085_00249_40884_4951.N1	25-DEC-2009 06:48:39.036 25-DEC-2009 07:55:57.286	RA2_ME__0PNPDK20091225_064839_000040382085_00249_40884_4951.N1 RA2_ME__0P.MPH.ABS_ORBIT=40884
Product: RA2_ME__0P Filename: RA2_ME__0PNPDK20091225_075424_000062332085_00250_40885_4952.N1	25-DEC-2009 07:54:24.824 25-DEC-2009 09:38:17.654	RA2_ME__0PNPDK20091225_075424_000062332085_00250_40885_4952.N1 RA2_ME__0P.MPH.ABS_ORBIT=40885
Product: RA2_ME__0P Filename: RA2_ME__0PNPDK20091225_093639_000061102085_00251_40886_4953.N1	25-DEC-2009 09:36:39.622 25-DEC-2009 11:18:29.912	RA2_ME__0PNPDK20091225_093639_000061102085_00251_40886_4953.N1 RA2_ME__0P.MPH.ABS_ORBIT=40886
Product: RA2_ME__0P Filename: RA2_ME__0PNPDK20091225_111650_000060312085_00252_40887_4954.N1	25-DEC-2009 11:16:50.766 25-DEC-2009 12:57:21.962	RA2_ME__0PNPDK20091225_111650_000060312085_00252_40887_4954.N1 RA2_ME__0P.MPH.ABS_ORBIT=40887

Product: RA2_ME__0P Filename: RA2_ME__0PNPDK20091225_125628_000058772085_00253_40888_4955.N1	25-DEC-2009 12:56:28.490 25-DEC-2009 14:34:25.954	RA2_ME__0PNPDK20091225_125628_000058772085_00253_40888 RA2_ME__0P.MPH.ABS_ORBIT=40888
Product: RA2_ME__0P Filename: RA2_ME__0PNPDK20091225_143342_000019972085_00254_40889_4956.N1	25-DEC-2009 14:33:42.508 25-DEC-2009 15:06:59.910	RA2_ME__0PNPDK20091225_143342_000019972085_00254_40889_4956.N1 RA2_ME__0P.MPH.ABS_ORBIT=40889
Product: RA2_ME__0P Filename: RA2_ME__0PNPDK20091225_150959_000029382085_00254_40889_4957.N1	25-DEC-2009 15:09:59.264 25-DEC-2009 15:58:56.882	RA2_ME__0PNPDK20091225_150959_000029382085_00254_40889_4957.N1 RA2_ME__0P.MPH.ABS_ORBIT=40889
Product: RA2_ME__0P Filename: RA2_ME__0PNPDK20091225_160254_000005932085_00255_40890_4958.N1	25-DEC-2009 16:02:54.514 25-DEC-2009 16:12:47.162	RA2_ME__0PNPDK20091225_160254_000005932085_00255_40890_4958.N1 RA2_ME__0P.MPH.ABS_ORBIT=40890
Product: RA2_ME__0P Filename: RA2_ME__0PNPDK20091225_161101_000058622085_00255_40890_4959.N1	25-DEC-2009 16:11:01.332 25-DEC-2009 17:48:43.200	RA2_ME__0PNPDK20091225_161101_000058622085_00255_40890_4959.N1 RA2_ME__0P.MPH.ABS_ORBIT=40890
Product: RA2_ME__0P Filename: RA2_ME__0PNPDK20091225_174734_000060292085_00256_40891_4960.N1	25-DEC-2009 17:47:34.132 25-DEC-2009 19:28:03.100	RA2_ME__0PNPDK20091225_174734_000060292085_00256_40891_4960.N1 RA2_ME__0P.MPH.ABS_ORBIT=40891
Product: RA2_ME__0P Filename: RA2_ME__0PNPDK20091225_192709_000060962085_00257_40892_4961.N1	25-DEC-2009 19:27:09.628 25-DEC-2009 21:08:45.436	RA2_ME__0PNPDK20091225_192709_000060962085_00257_40892_4961.N1 RA2_ME__0P.MPH.ABS_ORBIT=40892
Product: RA2_ME__0P Filename: RA2_ME__0PNPDE20091225_210655_000045332085_00258_40893_0552.N1	25-DEC-2009 21:06:55.150 25-DEC-2009 22:22:28.016	RA2_ME__0PNPDE20091225_210655_000045332085_00258_40893_0552.N1 RA2_ME__0P.MPH.ABS_ORBIT=40893
Product: RA2_ME__0P Filename: RA2_ME__0PNPDE20091225_222126_000060942085_00258_40893_0553.N1	25-DEC-2009 22:21:26.746 26-DEC-2009 00:03:00.326	RA2_ME__0PNPDE20091225_222126_000060942085_00258_40893_0553.N1 RA2_ME__0P.MPH.ABS_ORBIT=40893

Missing Products

RA2_CAL_0P missing products

Gauge Value Segment (Start-Stop)

DOR_DOP_0P missing products

Gauge	Value	Segment (Start-Stop)
MODE.NOMINAL DORIS.MISSING	Duration: 63.757820 s	25-DEC-2009 00:31:58.683 25-DEC-2009 00:33:02.441
MODE.NOMINAL DORIS.MISSING	Duration: 63.757822 s	25-DEC-2009 02:08:40.641 25-DEC-2009 02:09:44.399
MODE.NOMINAL DORIS.MISSING	Duration: 63.757821 s	25-DEC-2009 03:24:07.442 25-DEC-2009 03:25:11.200
MODE.NOMINAL DORIS.MISSING	Duration: 127.515641 s	25-DEC-2009 05:06:08.209 25-DEC-2009 05:08:15.724
MODE.NOMINAL DORIS.MISSING	Duration: 63.757821 s	25-DEC-2009 06:47:05.213 25-DEC-2009 06:48:08.971
MODE.NOMINAL DORIS.MISSING	Duration: 63.757821 s	25-DEC-2009 12:54:45.439 25-DEC-2009 12:55:49.197
MODE.NOMINAL DORIS.MISSING	Duration: 63.757820 s	25-DEC-2009 14:32:31.158 25-DEC-2009 14:33:34.916
MODE.NOMINAL DORIS.MISSING	Duration: 63.761727 s	25-DEC-2009 17:45:55.046 25-DEC-2009 17:46:58.808
MODE.NOMINAL DORIS.MISSING	Duration: 63.753914 s	25-DEC-2009 19:25:48.297 25-DEC-2009 19:26:52.051
MODE.NOMINAL DORIS.MISSING	Duration: 63.753915 s	25-DEC-2009 21:05:41.536 25-DEC-2009 21:06:45.290
MODE.NOMINAL DORIS.MISSING	Duration: 63.753915 s	25-DEC-2009 22:20:04.580 25-DEC-2009 22:21:08.334

DOR_NAV_0P missing products

Gauge	Value	Segment (Start-Stop)
MODE.NOMINAL DORIS.MISSING	Duration: 318.789102 s	25-DEC-2009 00:24:00.500 25-DEC-2009 00:29:19.289
MODE.NOMINAL DORIS.MISSING	Duration: 318.785196 s	25-DEC-2009 03:19:20.536 25-DEC-2009 03:24:39.321
MODE.NOMINAL DORIS.MISSING	Duration: 318.793008 s	25-DEC-2009 05:00:17.537 25-DEC-2009 05:05:36.330
MODE.NOMINAL DORIS.MISSING	Duration: 318.793008 s	25-DEC-2009 06:41:14.542 25-DEC-2009 06:46:33.335
MODE.NOMINAL DORIS.MISSING	Duration: 318.793008 s	25-DEC-2009 07:45:00.015 25-DEC-2009 07:50:18.808
MODE.NOMINAL DORIS.MISSING	Duration: 318.785196 s	25-DEC-2009 09:31:15.805 25-DEC-2009 09:36:34.590
MODE.NOMINAL DORIS.MISSING	Duration: 318.789102 s	25-DEC-2009 12:47:51.013 25-DEC-2009 12:53:09.802
MODE.NOMINAL DORIS.MISSING	Duration: 318.796913 s	25-DEC-2009 14:23:29.213 25-DEC-2009 14:28:48.010
MODE.NOMINAL DORIS.MISSING	Duration: 318.789102 s	25-DEC-2009 16:04:26.198 25-DEC-2009 16:09:44.987
MODE.NOMINAL DORIS.MISSING	Duration: 318.785196 s	25-DEC-2009 17:40:04.382 25-DEC-2009 17:45:23.168
MODE.NOMINAL DORIS.MISSING	Duration: 318.785195 s	25-DEC-2009 19:21:01.391 25-DEC-2009 19:26:20.176
MODE.NOMINAL DORIS.MISSING	Duration: 318.785196 s	25-DEC-2009 23:51:59.635 25-DEC-2009 23:57:18.420

MWR_NL_0P missing products

Gauge	Value	Segment (Start-Stop)
MODE.NOMINAL MWR.MISSING	Duration: 23.996097 s	25-DEC-2009 03:25:43.360 25-DEC-2009 03:26:07.357
MODE.NOMINAL MWR.MISSING	Duration: 24.000003 s	25-DEC-2009 05:08:07.525 25-DEC-2009 05:08:31.525
MODE.NOMINAL MWR.MISSING	Duration: 23.996097 s	25-DEC-2009 06:48:07.698 25-DEC-2009 06:48:31.694

RA2_ME_0P missing products

Gauge	Value	Segment (Start-Stop)
MODE.MEASUREMENT RA2.MISSING	Duration: 179.353996 s	25-DEC-2009 15:06:59.910 25-DEC-2009 15:09:59.264
MODE.MEASUREMENT RA2.MISSING	Duration: 11.249672 s	25-DEC-2009 15:58:56.882 25-DEC-2009 15:59:08.132
MODE.MEASUREMENT RA2.MISSING	Duration: 79.418109 s	25-DEC-2009 16:01:35.096 25-DEC-2009 16:02:54.514

RA2_CAL_0P unplanned products

Gauge Segment (Start-Stop)

DOR_DOP_0P unplanned products

Gauge Segment (Start-Stop)

DOR_NAV_0P unplanned products

Gauge Segment (Start-Stop)

MWR_NL_0P unplanned products

Gauge Segment (Start-Stop)

RA2_ME_0P unplanned products

Gauge Segment (Start-Stop)

Overlaps

RA2_CAL_0P overlaps

Gauge Segment (Start-Stop) Explicit Reference

DOR_DOP_0P overlaps

Gauge Segment (Start-Stop) Explicit Reference

DOR_NAV_0P overlaps

Gauge Segment (Start-Stop) Explicit Reference

MWR_NL_0P overlaps

Gauge Segment (Start-Stop) Explicit Reference

RA2_ME_0P overlaps

Gauge Segment (Start-Stop) Explicit Reference

Duplicates

RA2_CAL_0P duplicates

Gauge Segment (Start-Stop) Explicit Reference

DOR_DOP_0P duplicates

Gauge Segment (Start-Stop) Explicit Reference

DOR_NAV_0P duplicates

Gauge Segment (Start-Stop) Explicit Reference

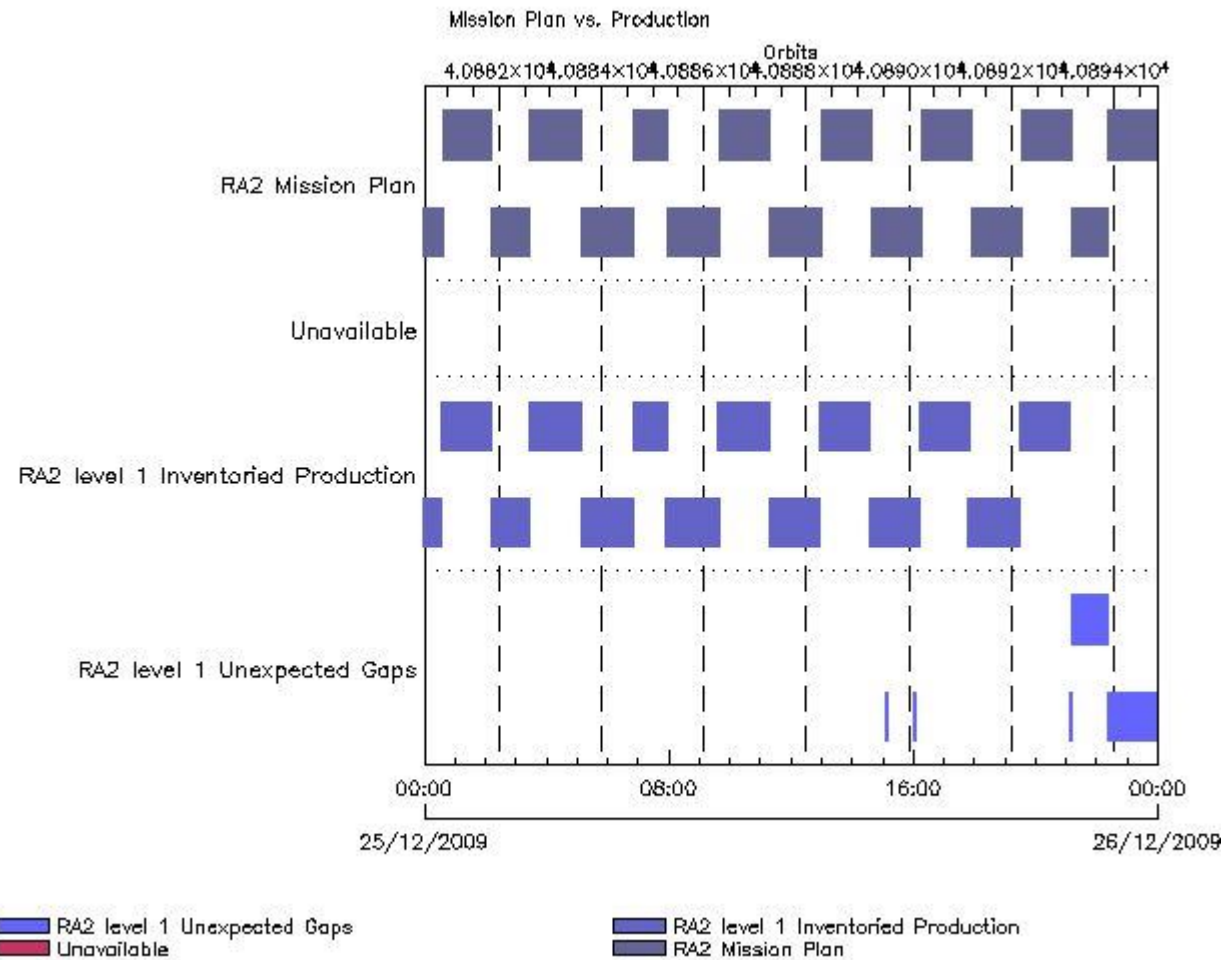
MWR_NL_0P duplicates

Gauge Segment (Start-Stop) Explicit Reference

RA2_ME_0P duplicates

Gauge Segment (Start-Stop) Explicit Reference

Mission Plan vs. Production (level 1)



Mission Plan (extracted from DMOP)

Gauge	Segment (Start-Stop)
MODE.MEASUREMENT RA2.ACQ_PLAN	24-DEC-2009 22:56:31.615 25-DEC-2009 15:59:08.132
MODE.CALIBRATION RA2.ACQ_PLAN	25-DEC-2009 15:59:12.643 25-DEC-2009 16:01:30.586
MODE.MEASUREMENT RA2.ACQ_PLAN	25-DEC-2009 16:01:35.096 26-DEC-2009 00:05:30.518

Inventoried Products

RA2_MW__1P products

Gauge	Segment (Start-Stop)	Explicit Reference
Product: RA2_MW__1P Filename: RA2_MW__1PNPDE20091224_225313_000060792085_00244_40879_1874.N1	24-DEC-2009 22:53:13.978 25-DEC-2009 00:34:33.020	RA2_MW__1PNPDE20091224_225313_000060792085_00244_40879_1874.N1 RA2_MW__1P.MPH.ABS_ORBIT=40879
Product: RA2_MW__1P Filename: RA2_MW__1PNPDE20091225_003334_000058462085_00245_40880_1877.N1	25-DEC-2009 00:33:34.034 25-DEC-2009 02:11:00.250	RA2_MW__1PNPDE20091225_003334_000058462085_00245_40880_1877.N1 RA2_MW__1P.MPH.ABS_ORBIT=40880
Product: RA2_MW__1P Filename: RA2_MW__1PNPDE20091225_021001_000046002085_00246_40881_1880.N1	25-DEC-2009 02:10:01.264 25-DEC-2009 03:26:40.914	RA2_MW__1PNPDE20091225_021001_000046002085_00246_40881_1880.N1 RA2_MW__1P.MPH.ABS_ORBIT=40881

Product: RA2_MW__1P Filename: RA2_MW__1PNPDE20091225_032607_000061782085_00247_40882_1883.N1	25-DEC-2009 03:26:07.550 25-DEC-2009 05:09:05.738	RA2_MW__1PNPDE20091225_032607_000061782085_00247_40882_1883.N1 RA2_MW__1P.MPH.ABS_ORBIT=40882
Product: RA2_MW__1P Filename: RA2_MW__1PNPDE20091225_050833_000060382085_00248_40883_1886.N1	25-DEC-2009 05:08:33.488 25-DEC-2009 06:49:11.312	RA2_MW__1PNPDE20091225_050833_000060382085_00248_40883_1886.N1 RA2_MW__1P.MPH.ABS_ORBIT=40883
Product: RA2_MW__1P Filename: RA2_MW__1PNPDK20091225_064839_000040392085_00249_40884_8654.N1	25-DEC-2009 06:48:39.062 25-DEC-2009 07:55:58.370	RA2_MW__1PNPDK20091225_064839_000040392085_00249_40884_8654.N1 RA2_MW__1P.MPH.ABS_ORBIT=40884
Product: RA2_MW__1P Filename: RA2_MW__1PNPDK20091225_075424_000062342085_00250_40885_8657.N1	25-DEC-2009 07:54:24.849 25-DEC-2009 09:38:18.738	RA2_MW__1PNPDK20091225_075424_000062342085_00250_40885_8657.N1 RA2_MW__1P.MPH.ABS_ORBIT=40885
Product: RA2_MW__1P Filename: RA2_MW__1PNPDK20091225_093639_000061112085_00251_40886_8660.N1	25-DEC-2009 09:36:39.647 25-DEC-2009 11:18:30.996	RA2_MW__1PNPDK20091225_093639_000061112085_00251_40886_8660.N1 RA2_MW__1P.MPH.ABS_ORBIT=40886
Product: RA2_MW__1P Filename: RA2_MW__1PNPDK20091225_111650_000060322085_00252_40887_8663.N1	25-DEC-2009 11:16:50.791 25-DEC-2009 12:57:23.046	RA2_MW__1PNPDK20091225_111650_000060322085_00252_40887_8663.N1 RA2_MW__1P.MPH.ABS_ORBIT=40887
Product: RA2_MW__1P Filename: RA2_MW__1PNPDK20091225_125628_000058792085_00253_40888_8666.N1	25-DEC-2009 12:56:28.515 25-DEC-2009 14:34:27.038	RA2_MW__1PNPDK20091225_125628_000058792085_00253_40888_8666.N1 RA2_MW__1P.MPH.ABS_ORBIT=40888
Product: RA2_MW__1P Filename: RA2_MW__1PNPDK20091225_143342_000019982085_00254_40889_8669.N1	25-DEC-2009 14:33:42.533 25-DEC-2009 15:07:00.993	RA2_MW__1PNPDK20091225_143342_000019982085_00254_40889_8669.N1 RA2_MW__1P.MPH.ABS_ORBIT=40889
Product: RA2_MW__1P Filename: RA2_MW__1PNPDK20091225_150959_000029392085_00254_40889_8672.N1	25-DEC-2009 15:09:59.289 25-DEC-2009 15:58:57.965	RA2_MW__1PNPDK20091225_150959_000029392085_00254_40889_8672.N1 RA2_MW__1P.MPH.ABS_ORBIT=40889
Product: RA2_MW__1P Filename: RA2_MW__1PNPDK20091225_160254_000005942085_00255_40890_8675.N1	25-DEC-2009 16:02:54.539 25-DEC-2009 16:12:48.246	RA2_MW__1PNPDK20091225_160254_000005942085_00255_40890_8675.N1 RA2_MW__1P.MPH.ABS_ORBIT=40890
Product: RA2_MW__1P Filename: RA2_MW__1PNPDK20091225_161101_000058632085_00255_40890_8678.N1	25-DEC-2009 16:11:01.358 25-DEC-2009 17:48:44.284	RA2_MW__1PNPDK20091225_161101_000058632085_00255_40890_8678.N1 RA2_MW__1P.MPH.ABS_ORBIT=40890
Product: RA2_MW__1P Filename: RA2_MW__1PNPDK20091225_174734_000060302085_00256_40891_8681.N1	25-DEC-2009 17:47:34.157 25-DEC-2009 19:28:04.184	RA2_MW__1PNPDK20091225_174734_000060302085_00256_40891_8681.N1 RA2_MW__1P.MPH.ABS_ORBIT=40891
Product: RA2_MW__1P Filename: RA2_MW__1PNPDK20091225_192709_000060972085_00257_40892_8684.N1	25-DEC-2009 19:27:09.653 25-DEC-2009 21:08:46.520	RA2_MW__1PNPDK20091225_192709_000060972085_00257_40892_8684.N1 RA2_MW__1P.MPH.ABS_ORBIT=40892

Missing Products

RA2_MW__1P missing products

Gauge	Value	Segment (Start-Stop)
MODE.MEASUREMENT RA2.MISSING	Duration: 178.295711 s	25-DEC-2009 15:07:00.993 25-DEC-2009 15:09:59.289
MODE.MEASUREMENT RA2.MISSING	Duration: 10.166178 s	25-DEC-2009 15:58:57.965 25-DEC-2009 15:59:08.132
MODE.MEASUREMENT RA2.MISSING	Duration: 79.443335 s	25-DEC-2009 16:01:35.096 25-DEC-2009 16:02:54.539
MODE.MEASUREMENT RA2.MISSING	Duration: 253.769160 s	25-DEC-2009 21:08:46.520 25-DEC-2009 21:13:00.289
MODE.MEASUREMENT RA2.MISSING	Duration: 4222.210000 s	25-DEC-2009 21:13:00.289 25-DEC-2009 22:23:22.499
MODE.MEASUREMENT RA2.MISSING	Duration: 6128.019167 s	25-DEC-2009 22:23:22.499 26-DEC-2009 00:05:30.518

Unplanned Products

RA2_MW__1P unplanned products

Overlaps

Gauge Segment (Start-Stop)

RA2_MW__1P overlaps

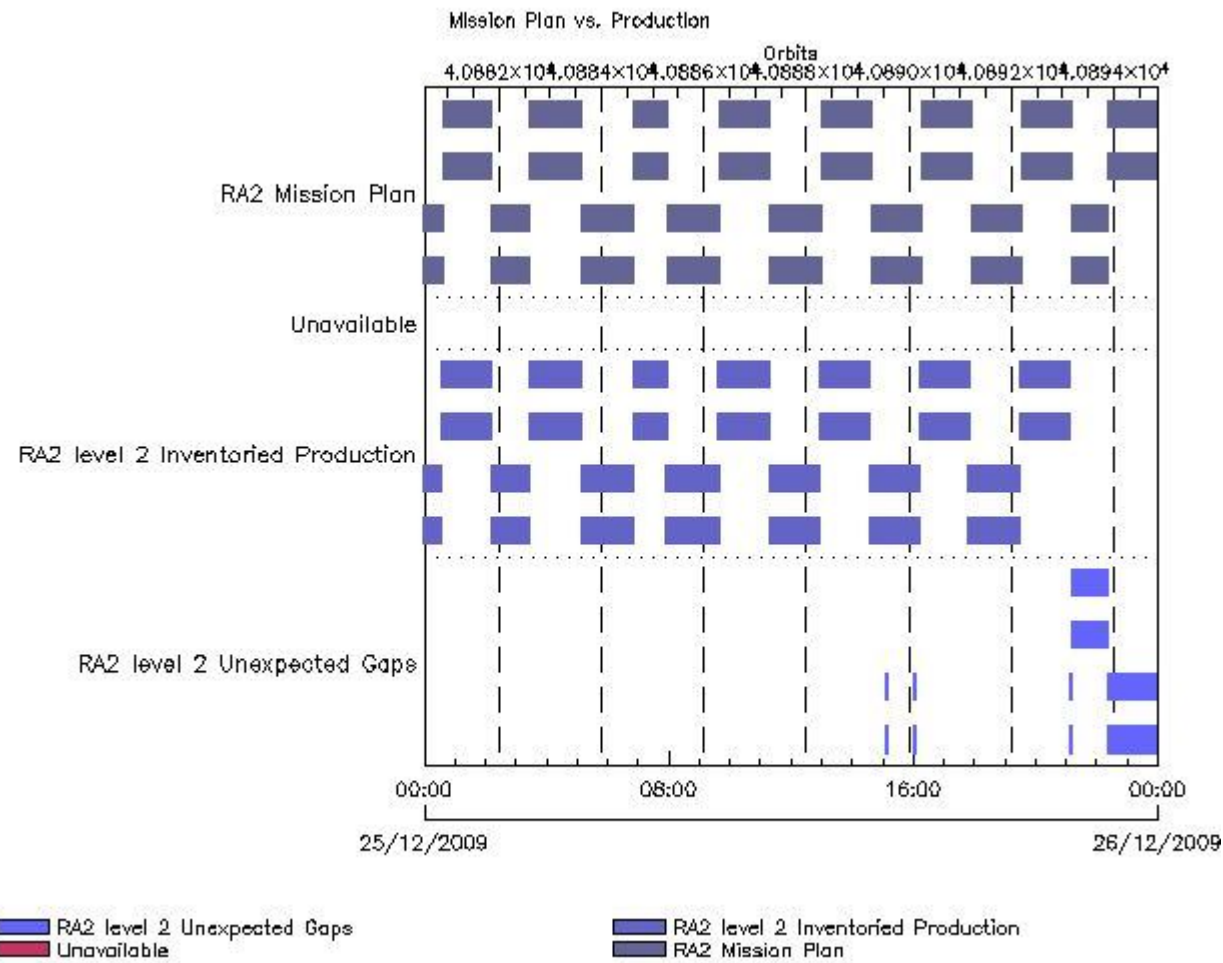
Gauge Segment (Start-Stop) Explicit Reference

Duplicates

RA2_MW__1P duplicates

Gauge Segment (Start-Stop) Explicit Reference

Mission Plan vs. Production (level 2)



Mission Plan (extracted from DMOP)

Gauge	Segment (Start-Stop)
MODE.MEASUREMENT RA2.ACQ_PLAN	24-DEC-2009 22:56:31.615 25-DEC-2009 15:59:08.132
MODE.CALIBRATION RA2.ACQ_PLAN	25-DEC-2009 15:59:12.643 25-DEC-2009 16:01:30.586

Inventoried Products

RA2_FGD_2P products

Gauge	Segment (Start-Stop)	Explicit Reference
Product: RA2_FGD_2P Filename: RA2_FGD_2PNPDE20091224_225313_000060792085_00244_40879_1875.N1	24-DEC-2009 22:53:13.978 25-DEC-2009 00:34:33.020	RA2_FGD_2PNPDE20091224_225313_000060792085_00244_40879_1875.N1 RA2_FGD_2P.MPH.ABS_ORBIT=40879
Product: RA2_FGD_2P Filename: RA2_FGD_2PNPDE20091225_003334_000058462085_00245_40880_1878.N1	25-DEC-2009 00:33:34.034 25-DEC-2009 02:11:00.250	RA2_FGD_2PNPDE20091225_003334_000058462085_00245_40880_1878.N1 RA2_FGD_2P.MPH.ABS_ORBIT=40880
Product: RA2_FGD_2P Filename: RA2_FGD_2PNPDE20091225_021001_000046002085_00246_40881_1881.N1	25-DEC-2009 02:10:01.264 25-DEC-2009 03:26:40.914	RA2_FGD_2PNPDE20091225_021001_000046002085_00246_40881_1881.N1 RA2_FGD_2P.MPH.ABS_ORBIT=40881
Product: RA2_FGD_2P Filename: RA2_FGD_2PNPDE20091225_032607_000061782085_00247_40882_1884.N1	25-DEC-2009 03:26:07.550 25-DEC-2009 05:09:05.738	RA2_FGD_2PNPDE20091225_032607_000061782085_00247_40882_1884.N1 RA2_FGD_2P.MPH.ABS_ORBIT=40882
Product: RA2_FGD_2P Filename: RA2_FGD_2PNPDE20091225_050833_000060382085_00248_40883_1887.N1	25-DEC-2009 05:08:33.488 25-DEC-2009 06:49:11.312	RA2_FGD_2PNPDE20091225_050833_000060382085_00248_40883_1887.N1 RA2_FGD_2P.MPH.ABS_ORBIT=40883
Product: RA2_FGD_2P Filename: RA2_FGD_2PNPDK20091225_064839_000040392085_00249_40884_8655.N1	25-DEC-2009 06:48:39.062 25-DEC-2009 07:55:58.370	RA2_FGD_2PNPDK20091225_064839_000040392085_00249_40884_8655.N1 RA2_FGD_2P.MPH.ABS_ORBIT=40884
Product: RA2_FGD_2P Filename: RA2_FGD_2PNPDK20091225_075424_000062342085_00250_40885_8658.N1	25-DEC-2009 07:54:24.849 25-DEC-2009 09:38:18.738	RA2_FGD_2PNPDK20091225_075424_000062342085_00250_40885_8658.N1 RA2_FGD_2P.MPH.ABS_ORBIT=40885
Product: RA2_FGD_2P Filename: RA2_FGD_2PNPDK20091225_093639_000061112085_00251_40886_8661.N1	25-DEC-2009 09:36:39.647 25-DEC-2009 11:18:30.996	RA2_FGD_2PNPDK20091225_093639_000061112085_00251_40886_8661.N1 RA2_FGD_2P.MPH.ABS_ORBIT=40886
Product: RA2_FGD_2P Filename: RA2_FGD_2PNPDK20091225_111650_000060322085_00252_40887_8664.N1	25-DEC-2009 11:16:50.791 25-DEC-2009 12:57:23.046	RA2_FGD_2PNPDK20091225_111650_000060322085_00252_40887_8664.N1 RA2_FGD_2P.MPH.ABS_ORBIT=40887
Product: RA2_FGD_2P Filename: RA2_FGD_2PNPDK20091225_125628_000058792085_00253_40888_8667.N1	25-DEC-2009 12:56:28.515 25-DEC-2009 14:34:27.038	RA2_FGD_2PNPDK20091225_125628_000058792085_00253_40888_8667.N1 RA2_FGD_2P.MPH.ABS_ORBIT=40888
Product: RA2_FGD_2P Filename: RA2_FGD_2PNPDK20091225_143342_000019982085_00254_40889_8670.N1	25-DEC-2009 14:33:42.533 25-DEC-2009 15:07:00.993	RA2_FGD_2PNPDK20091225_143342_000019982085_00254_40889_8670.N1 RA2_FGD_2P.MPH.ABS_ORBIT=40889
Product: RA2_FGD_2P Filename: RA2_FGD_2PNPDK20091225_150959_000029392085_00254_40889_8673.N1	25-DEC-2009 15:09:59.289 25-DEC-2009 15:58:57.965	RA2_FGD_2PNPDK20091225_150959_000029392085_00254_40889_8673.N1 RA2_FGD_2P.MPH.ABS_ORBIT=40889
Product: RA2_FGD_2P Filename: RA2_FGD_2PNPDK20091225_160254_000005942085_00255_40890_8676.N1	25-DEC-2009 16:02:54.539 25-DEC-2009 16:12:48.246	RA2_FGD_2PNPDK20091225_160254_000005942085_00255_40890_8676.N1 RA2_FGD_2P.MPH.ABS_ORBIT=40890
Product: RA2_FGD_2P Filename: RA2_FGD_2PNPDK20091225_161101_000058632085_00255_40890_8679.N1	25-DEC-2009 16:11:01.358 25-DEC-2009 17:48:44.284	RA2_FGD_2PNPDK20091225_161101_000058632085_00255_40890_8679.N1 RA2_FGD_2P.MPH.ABS_ORBIT=40890
Product: RA2_FGD_2P Filename: RA2_FGD_2PNPDK20091225_174734_000060302085_00256_40891_8682.N1	25-DEC-2009 17:47:34.157 25-DEC-2009 19:28:04.184	RA2_FGD_2PNPDK20091225_174734_000060302085_00256_40891_8682.N1 RA2_FGD_2P.MPH.ABS_ORBIT=40891
Product: RA2_FGD_2P Filename: RA2_FGD_2PNPDK20091225_192709_000060972085_00257_40892_8685.N1	25-DEC-2009 19:27:09.653 25-DEC-2009 21:08:46.520	RA2_FGD_2PNPDK20091225_192709_000060972085_00257_40892_8685.N1 RA2_FGD_2P.MPH.ABS_ORBIT=40892

RA2_WWV_2P products

Gauge	Segment (Start-Stop)	Explicit Reference
Product: RA2_WWV_2P Filename: RA2_WWV_2PNPDE20091224_225313_000060792085_00244_40879_1876.N1	24-DEC-2009 22:53:13.978 25-DEC-2009 00:34:33.020	RA2_WWV_2PNPDE20091224_225313_000060792085_00244_40879_1876.N1 RA2_WWV_2P.MPH.ABS_ORBIT=40879
Product: RA2_WWV_2P Filename: RA2_WWV_2PNPDE20091225_003334_000058462085_00245_40880_1879.N1	25-DEC-2009 00:33:34.034 25-DEC-2009 02:11:00.250	RA2_WWV_2PNPDE20091225_003334_000058462085_00245_40880_1879.N1 RA2_WWV_2P.MPH.ABS_ORBIT=40880

Product: RA2_WWV_2P Filename: RA2_WWV_2PNPDE20091225_021001_000046002085_00246_40881_1882.N1	25-DEC-2009 02:10:01.264 25-DEC-2009 03:26:40.914	RA2_WWV_2PNPDE20091225_021001_000046002085_00246_40881 RA2_WWV_2P.MPH.ABS_ORBIT=40881
Product: RA2_WWV_2P Filename: RA2_WWV_2PNPDE20091225_032607_000061782085_00247_40882_1885.N1	25-DEC-2009 03:26:07.550 25-DEC-2009 05:09:05.738	RA2_WWV_2PNPDE20091225_032607_000061782085_00247_40882_1885.N1 RA2_WWV_2P.MPH.ABS_ORBIT=40882
Product: RA2_WWV_2P Filename: RA2_WWV_2PNPDE20091225_050833_000060382085_00248_40883_1888.N1	25-DEC-2009 05:08:33.488 25-DEC-2009 06:49:11.312	RA2_WWV_2PNPDE20091225_050833_000060382085_00248_40883_1888.N1 RA2_WWV_2P.MPH.ABS_ORBIT=40883
Product: RA2_WWV_2P Filename: RA2_WWV_2PNPDK20091225_064839_000040392085_00249_40884_8656.N1	25-DEC-2009 06:48:39.062 25-DEC-2009 07:55:58.370	RA2_WWV_2PNPDK20091225_064839_000040392085_00249_40884_8656.N1 RA2_WWV_2P.MPH.ABS_ORBIT=40884
Product: RA2_WWV_2P Filename: RA2_WWV_2PNPDK20091225_075424_000062342085_00250_40885_8659.N1	25-DEC-2009 07:54:24.849 25-DEC-2009 09:38:18.738	RA2_WWV_2PNPDK20091225_075424_000062342085_00250_40885_8659.N1 RA2_WWV_2P.MPH.ABS_ORBIT=40885
Product: RA2_WWV_2P Filename: RA2_WWV_2PNPDK20091225_093639_000061112085_00251_40886_8662.N1	25-DEC-2009 09:36:39.647 25-DEC-2009 11:18:30.996	RA2_WWV_2PNPDK20091225_093639_000061112085_00251_40886_8662.N1 RA2_WWV_2P.MPH.ABS_ORBIT=40886
Product: RA2_WWV_2P Filename: RA2_WWV_2PNPDK20091225_111650_000060322085_00252_40887_8665.N1	25-DEC-2009 11:16:50.791 25-DEC-2009 12:57:23.046	RA2_WWV_2PNPDK20091225_111650_000060322085_00252_40887_8665.N1 RA2_WWV_2P.MPH.ABS_ORBIT=40887
Product: RA2_WWV_2P Filename: RA2_WWV_2PNPDK20091225_125628_000058792085_00253_40888_8668.N1	25-DEC-2009 12:56:28.515 25-DEC-2009 14:34:27.038	RA2_WWV_2PNPDK20091225_125628_000058792085_00253_40888_8668.N1 RA2_WWV_2P.MPH.ABS_ORBIT=40888
Product: RA2_WWV_2P Filename: RA2_WWV_2PNPDK20091225_143342_000019982085_00254_40889_8671.N1	25-DEC-2009 14:33:42.533 25-DEC-2009 15:07:00.993	RA2_WWV_2PNPDK20091225_143342_000019982085_00254_40889_8671.N1 RA2_WWV_2P.MPH.ABS_ORBIT=40889
Product: RA2_WWV_2P Filename: RA2_WWV_2PNPDK20091225_150959_000029392085_00254_40889_8674.N1	25-DEC-2009 15:09:59.289 25-DEC-2009 15:58:57.965	RA2_WWV_2PNPDK20091225_150959_000029392085_00254_40889_8674.N1 RA2_WWV_2P.MPH.ABS_ORBIT=40889
Product: RA2_WWV_2P Filename: RA2_WWV_2PNPDK20091225_160254_000005942085_00255_40890_8677.N1	25-DEC-2009 16:02:54.539 25-DEC-2009 16:12:48.246	RA2_WWV_2PNPDK20091225_160254_000005942085_00255_40890_8677.N1 RA2_WWV_2P.MPH.ABS_ORBIT=40890
Product: RA2_WWV_2P Filename: RA2_WWV_2PNPDK20091225_161101_000058632085_00255_40890_8680.N1	25-DEC-2009 16:11:01.358 25-DEC-2009 17:48:44.284	RA2_WWV_2PNPDK20091225_161101_000058632085_00255_40890_8680.N1 RA2_WWV_2P.MPH.ABS_ORBIT=40890
Product: RA2_WWV_2P Filename: RA2_WWV_2PNPDK20091225_174734_000060302085_00256_40891_8683.N1	25-DEC-2009 17:47:34.157 25-DEC-2009 19:28:04.184	RA2_WWV_2PNPDK20091225_174734_000060302085_00256_40891_8683.N1 RA2_WWV_2P.MPH.ABS_ORBIT=40891
Product: RA2_WWV_2P Filename: RA2_WWV_2PNPDK20091225_192709_000060972085_00257_40892_8686.N1	25-DEC-2009 19:27:09.653 25-DEC-2009 21:08:46.520	RA2_WWV_2PNPDK20091225_192709_000060972085_00257_40892_8686.N1 RA2_WWV_2P.MPH.ABS_ORBIT=40892

Missing Products

RA2_FGD_2P missing products

Gauge	Value	Segment (Start-Stop)
MODE.MEASUREMENT RA2.MISSING	Duration: 178.295711 s	25-DEC-2009 15:07:00.993 25-DEC-2009 15:09:59.289
MODE.MEASUREMENT RA2.MISSING	Duration: 10.166178 s	25-DEC-2009 15:58:57.965 25-DEC-2009 15:59:08.132
MODE.MEASUREMENT RA2.MISSING	Duration: 79.443335 s	25-DEC-2009 16:01:35.096 25-DEC-2009 16:02:54.539
MODE.MEASUREMENT RA2.MISSING	Duration: 253.769160 s	25-DEC-2009 21:08:46.520 25-DEC-2009 21:13:00.289
MODE.MEASUREMENT RA2.MISSING	Duration: 4222.210000 s	25-DEC-2009 21:13:00.289 25-DEC-2009 22:23:22.499
MODE.MEASUREMENT RA2.MISSING	Duration: 6128.019167 s	25-DEC-2009 22:23:22.499 26-DEC-2009 00:05:30.518

RA2_WWV_2P missing products

Gauge	Value	Segment (Start-Stop)
-------	-------	----------------------

MODE.MEASUREMENT RA2.MISSING	Duration: 178.295711 s	25-DEC-2009 15:07:00.993 25-DEC-2009 15:09:59.289
MODE.MEASUREMENT RA2.MISSING	Duration: 10.166178 s	25-DEC-2009 15:58:57.965 25-DEC-2009 15:59:08.132
MODE.MEASUREMENT RA2.MISSING	Duration: 79.443335 s	25-DEC-2009 16:01:35.096 25-DEC-2009 16:02:54.539
MODE.MEASUREMENT RA2.MISSING	Duration: 253.769160 s	25-DEC-2009 21:08:46.520 25-DEC-2009 21:13:00.289
MODE.MEASUREMENT RA2.MISSING	Duration: 4222.210000 s	25-DEC-2009 21:13:00.289 25-DEC-2009 22:23:22.499
MODE.MEASUREMENT RA2.MISSING	Duration: 6128.019167 s	25-DEC-2009 22:23:22.499 26-DEC-2009 00:05:30.518

Unplanned Products

RA2_FGD_2P unplanned products

Gauge Segment (Start-Stop)

RA2_WWV_2P unplanned products

Gauge Segment (Start-Stop)

Overlaps

RA2_FGD_2P overlaps

Gauge Segment (Start-Stop) Explicit Reference

RA2_WWV_2P overlaps

Gauge Segment (Start-Stop) Explicit Reference

Duplicates

RA2_FGD_2P duplicates

Gauge Segment (Start-Stop) Explicit Reference

RA2_WWV_2P duplicates

Gauge Segment (Start-Stop) Explicit Reference

ADF usage

RA2_CAL_0P: ADF usage

New ADFs

Gauge Value Segment (Start-Stop) Explicit Reference

DOR_DOP_0P: ADF usage

New ADFs

Gauge	Value	Segment (Start-Stop)	Explicit Reference
-------	-------	----------------------	--------------------

DOR_NAV_0P: ADF usage

New ADFs

Gauge	Value	Segment (Start-Stop)	Explicit Reference
-------	-------	----------------------	--------------------

MWR_NL__0P: ADF usage

New ADFs

Gauge	Value	Segment (Start-Stop)	Explicit Reference
-------	-------	----------------------	--------------------

RA2_ME__0P: ADF usage

New ADFs

Gauge	Value	Segment (Start-Stop)	Explicit Reference
-------	-------	----------------------	--------------------

RA2_MW__1P: ADF usage

New ADFs

Gauge	Value	Segment (Start-Stop)	Explicit Reference
-------	-------	----------------------	--------------------

Current ADFs (from IECF list)

Gauge	Value	Explicit Reference
RA2_CON_AX.INFO PCF_IECF	RA2_CON_AXVIEC20070723_131547_20060621_132015_20200101_000000	Corresponding to date 24-OCT-2009 03:00:02.000
RA2_CST_AX.INFO PCF_IECF	RA2_CST_AXVIEC20020621_135858_20020101_000000_20200101_000000	Corresponding to date 24-OCT-2009 03:00:02.000
RA2_CHD_AX.INFO PCF_IECF	RA2_CHD_AXVIEC20060913_074707_20020101_000000_20200101_000000	Corresponding to date 24-OCT-2009 03:00:02.000
RA2_IFA_AX.INFO PCF_IECF	RA2_IFA_AXVIEC20050216_125529_20020101_000000_20200101_000000	Corresponding to date 24-OCT-2009 03:00:02.000
RA2_IFB_AX.INFO PCF_IECF	RA2_IFB_AXVIEC20050216_125738_20020101_000000_20200101_000000	Corresponding to date 24-OCT-2009 03:00:02.000

RA2_USO_AX.INFO PCF_IECF	RA2_USO_AXVIEC20070618_133225_20070620_000000_20200101_000000	Corresponding to date 24-OCT-2009 03:00:02.000
MWR_CON_AX.INFO PCF_IECF	MWR_CON_AXVIEC20040810_145011_20020101_000000_20200101_000000	Corresponding to date 24-OCT-2009 03:00:02.000
MWR_CHD_AX.INFO PCF_IECF	MWR_CHD_AXVIEC20061013_132356_20020101_000000_20200101_000000	Corresponding to date 24-OCT-2009 03:00:02.000
MWR_SLT_AX.INFO PCF_IECF	MWR_SLT_AXVIEC20060921_063409_20020101_000000_20200101_000000	Corresponding to date 24-OCT-2009 03:00:02.000
RA2_IFF_AX.INFO PCF_IECF	RA2_IFF_AXVIEC20091222_165444_20091223_000000_20200101_000000	Corresponding to date 23-DEC-2009 03:00:01.000

Differences with IECF list

Gauge **Value** **Explicit Reference**

RA2_FGD_2P: ADF usage

New ADFs

Gauge	Value	Segment (Start-Stop)	Explicit Reference
DSD: RA2_USO_DATA PCF_RA2_FGD_2P	new ADF: DOR_NAV_0PNPDE20091225_002919_000057382085_00245_40880_9427.N1	25-DEC-2009 00:33:34.034 25-DEC-2009 00:33:34.034	Product: RA2_FGD_2PNPDE20091225_003334_000058462085_00245_40880_1878.N1
DSD: RA2_USO_DATA PCF_RA2_FGD_2P	new ADF: DOR_NAV_0PNPDE20091225_020457_000044632085_00246_40881_9428.N1	25-DEC-2009 02:10:01.264 25-DEC-2009 02:10:01.264	Product: RA2_FGD_2PNPDE20091225_021001_000046002085_00246_40881_1881.N1
DSD: MWR_CONFIGURATION_DATA PCF_RA2_FGD_2P	new ADF: NOT USED	25-DEC-2009 03:26:07.550 25-DEC-2009 03:26:07.550	Product: RA2_FGD_2PNPDE20091225_032607_000061782085_00247_40882_1884.N1
DSD: RA2_CHARACTERISATION_DATA PCF_RA2_FGD_2P	new ADF: AUX_ECF_AXNECM20091224_181854_20091225_030000_20091225_150000	25-DEC-2009 03:26:07.550 25-DEC-2009 03:26:07.550	Product: RA2_FGD_2PNPDE20091225_032607_000061782085_00247_40882_1884.N1

DSD: RA2_CONFIGURATION_DATA PCF_RA2_FGD_2P	new ADF: AUX_ECF_AXNECM20091224_062112_20091224_210000_20091225_090000	25-DEC-2009 03:26:07.550 25-DEC-2009 03:26:07.550	Product: RA2_FGD_2PNPDE20091225_032607_000061782085_00247_40882_1884.N1
DSD: RA2_USO_DATA PCF_RA2_FGD_2P	new ADF: DOR_NAV_0PNPDE20091225_032439_000057382085_00247_40882_9429.N1	25-DEC-2009 03:26:07.550 25-DEC-2009 03:26:07.550	Product: RA2_FGD_2PNPDE20091225_032607_000061782085_00247_40882_1884.N1
DSD: MWR_CONFIGURATION_DATA PCF_RA2_FGD_2P	new ADF: AUX_ECF_AXNECM20091225_060112_20091225_090000_20091225_210000	25-DEC-2009 05:08:33.488 25-DEC-2009 05:08:33.488	Product: RA2_FGD_2PNPDE20091225_050833_000060382085_00248_40883_1887.N1
DSD: RA2_USO_DATA PCF_RA2_FGD_2P	new ADF: DOR_NAV_0PNPDE20091225_050536_000057382085_00248_40883_9430.N1	25-DEC-2009 05:08:33.488 25-DEC-2009 05:08:33.488	Product: RA2_FGD_2PNPDE20091225_050833_000060382085_00248_40883_1887.N1
DSD: RA2_USO_DATA PCF_RA2_FGD_2P	new ADF: DOR_NAV_0PNPDK20091225_064633_000035072085_00249_40884_1991.N1	25-DEC-2009 06:48:39.062 25-DEC-2009 06:48:39.062	Product: RA2_FGD_2PNPDK20091225_064839_000040392085_00249_40884_8655.N1
DSD: RA2_USO_DATA PCF_RA2_FGD_2P	new ADF: DOR_NAV_0PNPDK20091225_075018_000060572085_00250_40885_1992.N1	25-DEC-2009 07:54:24.849 25-DEC-2009 07:54:24.849	Product: RA2_FGD_2PNPDK20091225_075424_000062342085_00250_40885_8658.N1
DSD: MWR_CONFIGURATION_DATA PCF_RA2_FGD_2P	new ADF: AUX_ECF_AXNECM20091225_062111_20091225_150000_20091226_030000	25-DEC-2009 09:36:39.647 25-DEC-2009 09:36:39.647	Product: RA2_FGD_2PNPDK20091225_093639_000061112085_00251_40886_8661.N1

DSD: RA2_CHARACTERISATION_DATA PCF_RA2_FGD_2P	new ADF: AUX_ECF_AXNECM20091225_060112_20091225_090000_20091225_210000	25-DEC-2009 09:36:39.647 25-DEC-2009 09:36:39.647	Product: RA2_FGD_2PNPDK20091225_093639_000061112085_00251_40886_8661.N1
DSD: RA2_CONFIGURATION_DATA PCF_RA2_FGD_2P	new ADF: AUX_ECF_AXNECM20091224_181854_20091225_030000_20091225_150000	25-DEC-2009 09:36:39.647 25-DEC-2009 09:36:39.647	Product: RA2_FGD_2PNPDK20091225_093639_000061112085_00251_40886_8661.N1
DSD: RA2_USO_DATA PCF_RA2_FGD_2P	new ADF: DOR_NAV_0PNPDK20091225_093634_000057382085_00251_40886_1993.N1	25-DEC-2009 09:36:39.647 25-DEC-2009 09:36:39.647	Product: RA2_FGD_2PNPDK20091225_093639_000061112085_00251_40886_8661.N1
DSD: RA2_USO_DATA PCF_RA2_FGD_2P	new ADF: DOR_NAV_0PNPDK20091225_111212_000057382085_00252_40887_1994.N1	25-DEC-2009 11:16:50.791 25-DEC-2009 11:16:50.791	Product: RA2_FGD_2PNPDK20091225_111650_000060322085_00252_40887_8664.N1
DSD: RA2_USO_DATA PCF_RA2_FGD_2P	new ADF: DOR_NAV_0PNPDK20091225_125309_000054192085_00253_40888_1995.N1	25-DEC-2009 12:56:28.515 25-DEC-2009 12:56:28.515	Product: RA2_FGD_2PNPDK20091225_125628_000058792085_00253_40888_8667.N1
DSD: RA2_USO_DATA PCF_RA2_FGD_2P	new ADF: DOR_NAV_0PNPDK20091225_142848_000057382085_00254_40889_1996.N1	25-DEC-2009 14:33:42.533 25-DEC-2009 14:33:42.533	Product: RA2_FGD_2PNPDK20091225_143342_000019982085_00254_40889_8670.N1
DSD: MWR_CONFIGURATION_DATA PCF_RA2_FGD_2P	new ADF: AUX_ECF_AXNECM20091225_062111_20091225_210000_20091226_090000	25-DEC-2009 15:09:59.289 25-DEC-2009 15:09:59.289	Product: RA2_FGD_2PNPDK20091225_150959_000029392085_00254_40889_8673.N1

DSD: RA2_CHARACTERISATION_DATA PCF_RA2_FGD_2P	new ADF: AUX_ECF_AXNECM20091225_062111_20091225_150000_20091226_030000	25-DEC-2009 15:09:59.289 25-DEC-2009 15:09:59.289	Product: RA2_FGD_2PNPDK20091225_150959_000029392085_00254_40889_8673.N1
DSD: RA2_CONFIGURATION_DATA PCF_RA2_FGD_2P	new ADF: AUX_ECF_AXNECM20091225_060112_20091225_090000_20091225_210000	25-DEC-2009 15:09:59.289 25-DEC-2009 15:09:59.289	Product: RA2_FGD_2PNPDK20091225_150959_000029392085_00254_40889_8673.N1
DSD: RA2_USO_DATA PCF_RA2_FGD_2P	new ADF: DOR_NAV_0PNPDK20091225_160944_000054192085_00255_40890_1997.N1	25-DEC-2009 16:11:01.358 25-DEC-2009 16:11:01.358	Product: RA2_FGD_2PNPDK20091225_161101_000058632085_00255_40890_8679.N1
DSD: RA2_USO_DATA PCF_RA2_FGD_2P	new ADF: DOR_NAV_0PNPDK20091225_174523_000057382085_00256_40891_1998.N1	25-DEC-2009 17:47:34.157 25-DEC-2009 17:47:34.157	Product: RA2_FGD_2PNPDK20091225_174734_000060302085_00256_40891_8682.N1
DSD: RA2_USO_DATA PCF_RA2_FGD_2P	new ADF: DOR_NAV_0PNPDK20091225_192620_000057382085_00257_40892_1999.N1	25-DEC-2009 19:27:09.653 25-DEC-2009 19:27:09.653	Product: RA2_FGD_2PNPDK20091225_192709_000060972085_00257_40892_8685.N1

Current ADFs (from IECF list)

Gauge	Value	Explicit Reference
RA2_USO_AX.INFO PCF_IECF	RA2_USO_AXVIEC20070618_133225_20070620_000000_20200101_000000	Corresponding to date 24-OCT-2009 03:00:02.000
MWR_SLT_AX.INFO PCF_IECF	MWR_SLT_AXVIEC20060921_063409_20020101_000000_20200101_000000	Corresponding to date 24-OCT-2009 03:00:02.000
AUX_ATT_AX.INFO PCF_IECF	AUX_ATT_AXVIEC20020924_131534_20020703_120000_20781231_235959	Corresponding to date 24-OCT-2009 03:00:02.000
RA2_PLA_AX.INFO PCF_IECF	RA2_PLA_AXVIEC20060331_181823_20020101_000000_20200101_000000	Corresponding to date 24-OCT-2009 03:00:02.000
RA2_CON_AX.INFO PCF_IECF	RA2_CON_AXVIEC20070723_131547_20060621_132015_20200101_000000	Corresponding to date 24-OCT-2009 03:00:02.000
RA2_CHD_AX.INFO PCF_IECF	RA2_CHD_AXVIEC20060913_074707_20020101_000000_20200101_000000	Corresponding to date 24-OCT-2009 03:00:02.000

MWR_CON_AX.INFO PCF_IECF	MWR_CON_AXVIEC20040810_145011_20020101_000000_20200101_000000	Corresponding to date 24-OCT-2009 03:00:02.000
MWR_CHD_AX.INFO PCF_IECF	MWR_CHD_AXVIEC20061013_132356_20020101_000000_20200101_000000	Corresponding to date 24-OCT-2009 03:00:02.000
MWR_LSF_AX.INFO PCF_IECF	MWR_LSF_AXVIEC20020313_172218_20020101_000000_20200101_000000	Corresponding to date 24-OCT-2009 03:00:02.000
RA2_MET_AX.INFO PCF_IECF	RA2_MET_AXVIEC20020204_073357_20020101_000000_20200101_000000	Corresponding to date 24-OCT-2009 03:00:02.000
RA2_CST_AX.INFO PCF_IECF	RA2_CST_AXVIEC20020621_135858_20020101_000000_20200101_000000	Corresponding to date 24-OCT-2009 03:00:02.000
RA2_SOI_AX.INFO PCF_IECF	RA2_SOI_AXVIEC20051003_170000_20020101_000000_20200101_000000	Corresponding to date 24-OCT-2009 03:00:02.000
RA2_ICT_AX.INFO PCF_IECF	RA2_ICT_AXVIEC20060921_070730_20020101_000000_20200101_000000	Corresponding to date 24-OCT-2009 03:00:02.000
RA2_SSB_AX.INFO PCF_IECF	RA2_SSB_AXVIEC20051129_111810_20020101_000000_20200101_000000	Corresponding to date 24-OCT-2009 03:00:02.000
RA2_DIP_AX.INFO PCF_IECF	RA2_DIP_AXVIEC20020122_134206_20020101_000000_20200101_000000	Corresponding to date 24-OCT-2009 03:00:02.000
RA2_IOC_AX.INFO PCF_IECF	RA2_IOC_AXVIEC20020122_141121_20020101_000000_20200101_000000	Corresponding to date 24-OCT-2009 03:00:02.000
RA2_SET_AX.INFO PCF_IECF	RA2_SET_AXVIEC20020122_150917_20020101_000000_20200101_000000	Corresponding to date 24-OCT-2009 03:00:02.000
RA2_OT1_AX.INFO PCF_IECF	RA2_OT1_AXVIEC20040120_082051_20020101_000000_20200101_000000	Corresponding to date 24-OCT-2009 03:00:02.000
RA2_OT2_AX.INFO PCF_IECF	RA2_OT2_AXVIEC20031208_150159_20020101_000000_20200101_000000	Corresponding to date 24-OCT-2009 03:00:02.000
RA2_TLD_AX.INFO PCF_IECF	RA2_TLD_AXVIEC20031208_151137_20020101_000000_20200101_000000	Corresponding to date 24-OCT-2009 03:00:02.000
RA2_GEO_AX.INFO PCF_IECF	RA2_GEO_AXVIEC20020314_093428_20020101_000000_20200101_000000	Corresponding to date 24-OCT-2009 03:00:02.000
RA2_MSS_AX.INFO PCF_IECF	RA2_MSS_AXVIEC20031208_145545_20020101_000000_20200101_000000	Corresponding to date 24-OCT-2009 03:00:02.000
RA2_SL1_AX.INFO PCF_IECF	RA2_SL1_AXVIEC20030131_100228_20020101_000000_20200101_000000	Corresponding to date 24-OCT-2009 03:00:02.000
RA2_SL2_AX.INFO PCF_IECF	RA2_SL2_AXVIEC20030131_101757_20020101_000000_20200101_000000	Corresponding to date 24-OCT-2009 03:00:02.000
RA2_IFF_AX.INFO PCF_IECF	RA2_IFF_AXVIEC20091222_165444_20091223_000000_20200101_000000	Corresponding to date 23-DEC-2009 03:00:01.000
RA2_SOL_AX.INFO PCF_IECF	RA2_SOL_AXVIEC20091222_134507_20020101_000000_20101201_000000	Corresponding to date 23-DEC-2009 03:00:01.000
RA2_POL_AX.INFO PCF_IECF	RA2_POL_AXVIEC20091223_110411_20020101_000000_20100121_235959	Corresponding to date 24-DEC-2009 03:00:01.000

Differences with IECF list

Gauge	Value	Explicit Reference
DSD: ATTITUDE_DATA PCF_RA2_FGD_2P	Filename: RA2_IFF_AXVIEC20091119_125545_20091119_000000_20200101_000000	Product: RA2_FGD_2PNPDE20091224_225313_000060792085_00244_40879_1875.N1

DSD: DORIS_IONO PCF_RA2_FGD_2P	Filename: RA2_MW__1PNPDE20091224_225313_000060792085_00244_40879_1874.N1	Product: RA2_FGD_2PNPDE20091224_225313_000060792085_00244_4087
DSD: METEO_GRID_POINTS_ALTITUDE PCF_RA2_FGD_2P	Filename:	Product: RA2_FGD_2PNPDE20091224_225313_000060792085_00244_40879_1875.N1
DSD: MWR_CHARACTERISATION_COEFF PCF_RA2_FGD_2P	Filename: RA2_SOL_AXVIEC20091123_133342_20020101_000000_20101101_000000	Product: RA2_FGD_2PNPDE20091224_225313_000060792085_00244_40879_1875.N1
DSD: MWR_CONFIGURATION_DATA PCF_RA2_FGD_2P	Filename: AUX_ECF_AXNECM20091224_181854_20091225_030000_20091225_150000	Product: RA2_FGD_2PNPDE20091224_225313_000060792085_00244_40879_1875.N1
DSD: OCEAN_ICE2_SYSTEM_FILE PCF_RA2_FGD_2P	Filename:	Product: RA2_FGD_2PNPDE20091224_225313_000060792085_00244_40879_1875.N1
DSD: OCEAN_TIDE_HARMONIC_COEF PCF_RA2_FGD_2P	Filename:	Product: RA2_FGD_2PNPDE20091224_225313_000060792085_00244_40879_1875.N1
DSD: OCEAN_TIDE_ORTHOWEIGHTS PCF_RA2_FGD_2P	Filename:	Product: RA2_FGD_2PNPDE20091224_225313_000060792085_00244_40879_1875.N1
DSD: RA2_CHARACTERISATION_DATA PCF_RA2_FGD_2P	Filename: AUX_ECF_AXNECM20091224_062112_20091224_210000_20091225_090000	Product: RA2_FGD_2PNPDE20091224_225313_000060792085_00244_40879_1875.N1
DSD: RA2_CONFIGURATION_DATA PCF_RA2_FGD_2P	Filename: AUX_ECF_AXNECM20091224_062111_20091224_150000_20091225_030000	Product: RA2_FGD_2PNPDE20091224_225313_000060792085_00244_40879_1875.N1
DSD: RA2_CONSTANT_DATA PCF_RA2_FGD_2P	Filename:	Product: RA2_FGD_2PNPDE20091224_225313_000060792085_00244_40879_1875.N1
DSD: RA2_SURFACE_TYPE_DATA PCF_RA2_FGD_2P	Filename: RA2_POL_AXVIEC20091218_110557_20020101_000000_20100116_235959	Product: RA2_FGD_2PNPDE20091224_225313_000060792085_00244_40879_1875.N1
DSD: RA2_USO_DATA PCF_RA2_FGD_2P	Filename: DOR_NAV_0PNPDE20091224_224822_000057382085_00244_40879_9426.N1	Product: RA2_FGD_2PNPDE20091224_225313_000060792085_00244_40879_1875.N1
DSD: REAL_POLE_LOCATION_PREDICTED PCF_RA2_FGD_2P	Filename: RA2_POL_AXVIEC20091218_110557_20020101_000000_20100116_235959	Product: RA2_FGD_2PNPDE20091224_225313_000060792085_00244_40879_1875.N1
DSD: REAL_RA2_IF_MASK_FLIGHT_DATA PCF_RA2_FGD_2P	Filename: RA2_IFF_AXVIEC20091119_125545_20091119_000000_20200101_000000	Product: RA2_FGD_2PNPDE20091224_225313_000060792085_00244_40879_1875.N1
DSD: REAL_SOLAR_ACTIVITY_INDEX_PREDICT PCF_RA2_FGD_2P	Filename: RA2_SOL_AXVIEC20091123_133342_20020101_000000_20101101_000000	Product: RA2_FGD_2PNPDE20091224_225313_000060792085_00244_40879_1875.N1
DSD: SOLAR_ACTIVITY_INDEX_PREDICT PCF_RA2_FGD_2P	Filename:	Product: RA2_FGD_2PNPDE20091224_225313_000060792085_00244_40879_1875.N1
DSD: ATTITUDE_DATA PCF_RA2_FGD_2P	Filename: RA2_IFF_AXVIEC20091119_125545_20091119_000000_20200101_000000	Product: RA2_FGD_2PNPDE20091225_003334_000058462085_00245_40880_1878.N1
DSD: DORIS_IONO PCF_RA2_FGD_2P	Filename: RA2_MW__1PNPDE20091225_003334_000058462085_00245_40880_1877.N1	Product: RA2_FGD_2PNPDE20091225_003334_000058462085_00245_40880_1878.N1
DSD: METEO_GRID_POINTS_ALTITUDE PCF_RA2_FGD_2P	Filename:	Product: RA2_FGD_2PNPDE20091225_003334_000058462085_00245_40880_1878.N1
DSD: MWR_CHARACTERISATION_COEFF PCF_RA2_FGD_2P	Filename: RA2_SOL_AXVIEC20091123_133342_20020101_000000_20101101_000000	Product: RA2_FGD_2PNPDE20091225_003334_000058462085_00245_40880_1878.N1
DSD: MWR_CONFIGURATION_DATA PCF_RA2_FGD_2P	Filename: AUX_ECF_AXNECM20091224_181854_20091225_030000_20091225_150000	Product: RA2_FGD_2PNPDE20091225_003334_000058462085_00245_40880_1878.N1
DSD: OCEAN_ICE2_SYSTEM_FILE PCF_RA2_FGD_2P	Filename:	Product: RA2_FGD_2PNPDE20091225_003334_000058462085_00245_40880_1878.N1

DSD: OCEAN_TIDE_HARMONIC_COEF PCF_RA2_FGD_2P	Filename:	Product: RA2_FGD_2PNPDE20091225_003334_000058462085_00245_40880
DSD: OCEAN_TIDE_ORTHOWEIGHTS PCF_RA2_FGD_2P	Filename:	Product: RA2_FGD_2PNPDE20091225_003334_000058462085_00245_40880_1878.N1
DSD: RA2_CHARACTERISATION_DATA PCF_RA2_FGD_2P	Filename: AUX_ECF_AXNECM20091224_062112_20091224_210000_20091225_090000	Product: RA2_FGD_2PNPDE20091225_003334_000058462085_00245_40880_1878.N1
DSD: RA2_CONFIGURATION_DATA PCF_RA2_FGD_2P	Filename: AUX_ECF_AXNECM20091224_062111_20091224_150000_20091225_030000	Product: RA2_FGD_2PNPDE20091225_003334_000058462085_00245_40880_1878.N1
DSD: RA2_CONSTANT_DATA PCF_RA2_FGD_2P	Filename:	Product: RA2_FGD_2PNPDE20091225_003334_000058462085_00245_40880_1878.N1
DSD: RA2_SURFACE_TYPE_DATA PCF_RA2_FGD_2P	Filename: RA2_POL_AXVIEC20091218_110557_20020101_000000_20100116_235959	Product: RA2_FGD_2PNPDE20091225_003334_000058462085_00245_40880_1878.N1
DSD: RA2_USO_DATA PCF_RA2_FGD_2P	Filename: DOR_NAV_0PNPDE20091225_002919_000057382085_00245_40880_9427.N1	Product: RA2_FGD_2PNPDE20091225_003334_000058462085_00245_40880_1878.N1
DSD: REAL_POLE_LOCATION_PREDICTED PCF_RA2_FGD_2P	Filename: RA2_POL_AXVIEC20091218_110557_20020101_000000_20100116_235959	Product: RA2_FGD_2PNPDE20091225_003334_000058462085_00245_40880_1878.N1
DSD: REAL_RA2_IF_MASK_FLIGHT_DATA PCF_RA2_FGD_2P	Filename: RA2_IFF_AXVIEC20091119_125545_20091119_000000_20200101_000000	Product: RA2_FGD_2PNPDE20091225_003334_000058462085_00245_40880_1878.N1
DSD: REAL_SOLAR_ACTIVITY_INDEX_PREDICT PCF_RA2_FGD_2P	Filename: RA2_SOL_AXVIEC20091123_133342_20020101_000000_20101101_000000	Product: RA2_FGD_2PNPDE20091225_003334_000058462085_00245_40880_1878.N1
DSD: SOLAR_ACTIVITY_INDEX_PREDICT PCF_RA2_FGD_2P	Filename:	Product: RA2_FGD_2PNPDE20091225_003334_000058462085_00245_40880_1878.N1
DSD: ATTITUDE_DATA PCF_RA2_FGD_2P	Filename: RA2_IFF_AXVIEC20091119_125545_20091119_000000_20200101_000000	Product: RA2_FGD_2PNPDE20091225_021001_000046002085_00246_40881_1881.N1
DSD: DORIS_IONO PCF_RA2_FGD_2P	Filename: RA2_MW__1PNPDE20091225_021001_000046002085_00246_40881_1880.N1	Product: RA2_FGD_2PNPDE20091225_021001_000046002085_00246_40881_1881.N1
DSD: METEO_GRID_POINTS_ALTITUDE PCF_RA2_FGD_2P	Filename:	Product: RA2_FGD_2PNPDE20091225_021001_000046002085_00246_40881_1881.N1
DSD: MWR_CHARACTERISATION_COEFF PCF_RA2_FGD_2P	Filename: RA2_SOL_AXVIEC20091123_133342_20020101_000000_20101101_000000	Product: RA2_FGD_2PNPDE20091225_021001_000046002085_00246_40881_1881.N1
DSD: MWR_CONFIGURATION_DATA PCF_RA2_FGD_2P	Filename: AUX_ECF_AXNECM20091224_181854_20091225_030000_20091225_150000	Product: RA2_FGD_2PNPDE20091225_021001_000046002085_00246_40881_1881.N1
DSD: OCEAN_ICE2_SYSTEM_FILE PCF_RA2_FGD_2P	Filename:	Product: RA2_FGD_2PNPDE20091225_021001_000046002085_00246_40881_1881.N1
DSD: OCEAN_TIDE_HARMONIC_COEF PCF_RA2_FGD_2P	Filename:	Product: RA2_FGD_2PNPDE20091225_021001_000046002085_00246_40881_1881.N1
DSD: OCEAN_TIDE_ORTHOWEIGHTS PCF_RA2_FGD_2P	Filename:	Product: RA2_FGD_2PNPDE20091225_021001_000046002085_00246_40881_1881.N1
DSD: RA2_CHARACTERISATION_DATA PCF_RA2_FGD_2P	Filename: AUX_ECF_AXNECM20091224_062112_20091224_210000_20091225_090000	Product: RA2_FGD_2PNPDE20091225_021001_000046002085_00246_40881_1881.N1
DSD: RA2_CONFIGURATION_DATA PCF_RA2_FGD_2P	Filename: AUX_ECF_AXNECM20091224_062111_20091224_150000_20091225_030000	Product: RA2_FGD_2PNPDE20091225_021001_000046002085_00246_40881_1881.N1
DSD: RA2_CONSTANT_DATA PCF_RA2_FGD_2P	Filename:	Product: RA2_FGD_2PNPDE20091225_021001_000046002085_00246_40881_1881.N1

DSD: RA2_SURFACE_TYPE_DATA PCF_RA2_FGD_2P	Filename: RA2_POL_AXVIEC20091218_110557_20020101_000000_20100116_235959	Product: RA2_FGD_2PNPDE20091225_021001_000046002085_00246_4081
DSD: RA2_USO_DATA PCF_RA2_FGD_2P	Filename: DOR_NAV_0PNPDE20091225_020457_00004632085_00246_40881_9428.N1	Product: RA2_FGD_2PNPDE20091225_021001_000046002085_00246_40881_1881.N1
DSD: REAL.POLE_LOCATION_PREDICTED PCF_RA2_FGD_2P	Filename: RA2_POL_AXVIEC20091218_110557_20020101_000000_20100116_235959	Product: RA2_FGD_2PNPDE20091225_021001_000046002085_00246_40881_1881.N1
DSD: REAL.RA2_IF_MASK_FLIGHT_DATA PCF_RA2_FGD_2P	Filename: RA2_IFF_AXVIEC20091119_125545_20091119_000000_20200101_000000	Product: RA2_FGD_2PNPDE20091225_021001_000046002085_00246_40881_1881.N1
DSD: REAL.SOLAR_ACTIVITY_INDEX_PREDICT PCF_RA2_FGD_2P	Filename: RA2_SOL_AXVIEC20091123_133342_20020101_000000_20101101_000000	Product: RA2_FGD_2PNPDE20091225_021001_000046002085_00246_40881_1881.N1
DSD: SOLAR_ACTIVITY_INDEX_PREDICT PCF_RA2_FGD_2P	Filename:	Product: RA2_FGD_2PNPDE20091225_021001_000046002085_00246_40881_1881.N1
DSD: ATTITUDE_DATA PCF_RA2_FGD_2P	Filename: RA2_IFF_AXVIEC20091119_125545_20091119_000000_20200101_000000	Product: RA2_FGD_2PNPDE20091225_032607_000061782085_00247_40882_1884.N1
DSD: DORIS_IONO PCF_RA2_FGD_2P	Filename: RA2_MW__1PNPDE20091225_032607_000061782085_00247_40882_1883.N1	Product: RA2_FGD_2PNPDE20091225_032607_000061782085_00247_40882_1884.N1
DSD: METEO_GRID_POINTS_ALTITUDE PCF_RA2_FGD_2P	Filename:	Product: RA2_FGD_2PNPDE20091225_032607_000061782085_00247_40882_1884.N1
DSD: MWR_CHARACTERISATION_COEFF PCF_RA2_FGD_2P	Filename: RA2_SOL_AXVIEC20091123_133342_20020101_000000_20101101_000000	Product: RA2_FGD_2PNPDE20091225_032607_000061782085_00247_40882_1884.N1
DSD: OCEAN_ICE2_SYSTEM_FILE PCF_RA2_FGD_2P	Filename:	Product: RA2_FGD_2PNPDE20091225_032607_000061782085_00247_40882_1884.N1
DSD: OCEAN_TIDE_HARMONIC_COEF PCF_RA2_FGD_2P	Filename:	Product: RA2_FGD_2PNPDE20091225_032607_000061782085_00247_40882_1884.N1
DSD: OCEAN_TIDE_ORTHOWEIGHTS PCF_RA2_FGD_2P	Filename:	Product: RA2_FGD_2PNPDE20091225_032607_000061782085_00247_40882_1884.N1
DSD: RA2_CHARACTERISATION_DATA PCF_RA2_FGD_2P	Filename: AUX_ECF_AXNECM20091224_181854_20091225_030000_20091225_150000	Product: RA2_FGD_2PNPDE20091225_032607_000061782085_00247_40882_1884.N1
DSD: RA2_CONFIGURATION_DATA PCF_RA2_FGD_2P	Filename: AUX_ECF_AXNECM20091224_062112_20091224_210000_20091225_090000	Product: RA2_FGD_2PNPDE20091225_032607_000061782085_00247_40882_1884.N1
DSD: RA2_CONSTANT_DATA PCF_RA2_FGD_2P	Filename:	Product: RA2_FGD_2PNPDE20091225_032607_000061782085_00247_40882_1884.N1
DSD: RA2_SURFACE_TYPE_DATA PCF_RA2_FGD_2P	Filename: RA2_POL_AXVIEC20091218_110557_20020101_000000_20100116_235959	Product: RA2_FGD_2PNPDE20091225_032607_000061782085_00247_40882_1884.N1
DSD: RA2_USO_DATA PCF_RA2_FGD_2P	Filename: DOR_NAV_0PNPDE20091225_032439_000057382085_00247_40882_9429.N1	Product: RA2_FGD_2PNPDE20091225_032607_000061782085_00247_40882_1884.N1
DSD: REAL.POLE_LOCATION_PREDICTED PCF_RA2_FGD_2P	Filename: RA2_POL_AXVIEC20091218_110557_20020101_000000_20100116_235959	Product: RA2_FGD_2PNPDE20091225_032607_000061782085_00247_40882_1884.N1
DSD: REAL.RA2_IF_MASK_FLIGHT_DATA PCF_RA2_FGD_2P	Filename: RA2_IFF_AXVIEC20091119_125545_20091119_000000_20200101_000000	Product: RA2_FGD_2PNPDE20091225_032607_000061782085_00247_40882_1884.N1
DSD: REAL.SOLAR_ACTIVITY_INDEX_PREDICT PCF_RA2_FGD_2P	Filename: RA2_SOL_AXVIEC20091123_133342_20020101_000000_20101101_000000	Product: RA2_FGD_2PNPDE20091225_032607_000061782085_00247_40882_1884.N1

DSD: SOLAR_ACTIVITY_INDEX_PREDICT PCF_RA2_FGD_2P	Filename:	Product: RA2_FGD_2PNPDE20091225_032607_000061782085_00247_4081
DSD: ATTITUDE_DATA PCF_RA2_FGD_2P	Filename: RA2_IFF_AXVIEC20091119_125545_20091119_000000_20200101_000000	Product: RA2_FGD_2PNPDE20091225_050833_000060382085_00248_40883_1887.N1
DSD: DORIS_IONO PCF_RA2_FGD_2P	Filename: RA2_MW__1PNPDE20091225_050833_000060382085_00248_40883_1886.N1	Product: RA2_FGD_2PNPDE20091225_050833_000060382085_00248_40883_1887.N1
DSD: METEO_GRID_POINTS_ALTITUDE PCF_RA2_FGD_2P	Filename:	Product: RA2_FGD_2PNPDE20091225_050833_000060382085_00248_40883_1887.N1
DSD: MWR_CHARACTERISATION_COEFF PCF_RA2_FGD_2P	Filename: RA2_SOL_AXVIEC20091123_133342_20020101_000000_20101101_000000	Product: RA2_FGD_2PNPDE20091225_050833_000060382085_00248_40883_1887.N1
DSD: MWR_CONFIGURATION_DATA PCF_RA2_FGD_2P	Filename: AUX_ECF_AXNECM20091225_060112_20091225_090000_20091225_210000	Product: RA2_FGD_2PNPDE20091225_050833_000060382085_00248_40883_1887.N1
DSD: OCEAN_ICE2_SYSTEM_FILE PCF_RA2_FGD_2P	Filename:	Product: RA2_FGD_2PNPDE20091225_050833_000060382085_00248_40883_1887.N1
DSD: OCEAN_TIDE_HARMONIC_COEF PCF_RA2_FGD_2P	Filename:	Product: RA2_FGD_2PNPDE20091225_050833_000060382085_00248_40883_1887.N1
DSD: OCEAN_TIDE_ORTHOWEIGHTS PCF_RA2_FGD_2P	Filename:	Product: RA2_FGD_2PNPDE20091225_050833_000060382085_00248_40883_1887.N1
DSD: RA2_CHARACTERISATION_DATA PCF_RA2_FGD_2P	Filename: AUX_ECF_AXNECM20091224_181854_20091225_030000_20091225_150000	Product: RA2_FGD_2PNPDE20091225_050833_000060382085_00248_40883_1887.N1
DSD: RA2_CONFIGURATION_DATA PCF_RA2_FGD_2P	Filename: AUX_ECF_AXNECM20091224_062112_20091224_210000_20091225_090000	Product: RA2_FGD_2PNPDE20091225_050833_000060382085_00248_40883_1887.N1
DSD: RA2_CONSTANT_DATA PCF_RA2_FGD_2P	Filename:	Product: RA2_FGD_2PNPDE20091225_050833_000060382085_00248_40883_1887.N1
DSD: RA2_SURFACE_TYPE_DATA PCF_RA2_FGD_2P	Filename: RA2_POL_AXVIEC20091218_110557_20020101_000000_20100116_235959	Product: RA2_FGD_2PNPDE20091225_050833_000060382085_00248_40883_1887.N1
DSD: RA2_USO_DATA PCF_RA2_FGD_2P	Filename: DOR_NAV_0PNPDE20091225_050536_000057382085_00248_40883_9430.N1	Product: RA2_FGD_2PNPDE20091225_050833_000060382085_00248_40883_1887.N1
DSD: REAL_POLE_LOCATION_PREDICTED PCF_RA2_FGD_2P	Filename: RA2_POL_AXVIEC20091218_110557_20020101_000000_20100116_235959	Product: RA2_FGD_2PNPDE20091225_050833_000060382085_00248_40883_1887.N1
DSD: REAL_RA2_IF_MASK_FLIGHT_DATA PCF_RA2_FGD_2P	Filename: RA2_IFF_AXVIEC20091119_125545_20091119_000000_20200101_000000	Product: RA2_FGD_2PNPDE20091225_050833_000060382085_00248_40883_1887.N1
DSD: REAL_SOLAR_ACTIVITY_INDEX_PREDICT PCF_RA2_FGD_2P	Filename: RA2_SOL_AXVIEC20091123_133342_20020101_000000_20101101_000000	Product: RA2_FGD_2PNPDE20091225_050833_000060382085_00248_40883_1887.N1
DSD: SOLAR_ACTIVITY_INDEX_PREDICT PCF_RA2_FGD_2P	Filename:	Product: RA2_FGD_2PNPDE20091225_050833_000060382085_00248_40883_1887.N1
DSD: ATTITUDE_DATA PCF_RA2_FGD_2P	Filename: RA2_IFF_AXVIEC20091119_125545_20091119_000000_20200101_000000	Product: RA2_FGD_2PNPDK20091225_064839_000040392085_00249_40884_8655.N1
DSD: DORIS_IONO PCF_RA2_FGD_2P	Filename: RA2_MW__1PNPDK20091225_064839_000040392085_00249_40884_8654.N1	Product: RA2_FGD_2PNPDK20091225_064839_000040392085_00249_40884_8655.N1
DSD: METEO_GRID_POINTS_ALTITUDE PCF_RA2_FGD_2P	Filename:	Product: RA2_FGD_2PNPDK20091225_064839_000040392085_00249_40884_8655.N1
DSD: MWR_CHARACTERISATION_COEFF PCF_RA2_FGD_2P	Filename: RA2_SOL_AXVIEC20091123_133342_20020101_000000_20101101_000000	Product: RA2_FGD_2PNPDK20091225_064839_000040392085_00249_40884_8655.N1

DSD: MWR_CONFIGURATION_DATA PCF_RA2_FGD_2P	Filename: AUX_ECF_AXNECM20091225_060112_20091225_090000_20091225_210000	Product: RA2_FGD_2PNPDK20091225_064839_000040392085_00249_40884_8655.N1
DSD: OCEAN_ICE2_SYSTEM_FILE PCF_RA2_FGD_2P	Filename:	Product: RA2_FGD_2PNPDK20091225_064839_000040392085_00249_40884_8655.N1
DSD: OCEAN_TIDE_HARMONIC_COEF PCF_RA2_FGD_2P	Filename:	Product: RA2_FGD_2PNPDK20091225_064839_000040392085_00249_40884_8655.N1
DSD: OCEAN_TIDE_ORTHOWEIGHTS PCF_RA2_FGD_2P	Filename:	Product: RA2_FGD_2PNPDK20091225_064839_000040392085_00249_40884_8655.N1
DSD: RA2_CHARACTERISATION_DATA PCF_RA2_FGD_2P	Filename: AUX_ECF_AXNECM20091224_181854_20091225_030000_20091225_150000	Product: RA2_FGD_2PNPDK20091225_064839_000040392085_00249_40884_8655.N1
DSD: RA2_CONFIGURATION_DATA PCF_RA2_FGD_2P	Filename: AUX_ECF_AXNECM20091224_062112_20091224_210000_20091225_090000	Product: RA2_FGD_2PNPDK20091225_064839_000040392085_00249_40884_8655.N1
DSD: RA2_CONSTANT_DATA PCF_RA2_FGD_2P	Filename:	Product: RA2_FGD_2PNPDK20091225_064839_000040392085_00249_40884_8655.N1
DSD: RA2_SURFACE_TYPE_DATA PCF_RA2_FGD_2P	Filename: RA2_POL_AXVIEC20091218_110557_20020101_000000_20100116_235959	Product: RA2_FGD_2PNPDK20091225_064839_000040392085_00249_40884_8655.N1
DSD: RA2_USO_DATA PCF_RA2_FGD_2P	Filename: DOR_NAV_0PNPDK20091225_064633_000035072085_00249_40884_1991.N1	Product: RA2_FGD_2PNPDK20091225_064839_000040392085_00249_40884_8655.N1
DSD: REAL_POLE_LOCATION_PREDICTED PCF_RA2_FGD_2P	Filename: RA2_POL_AXVIEC20091218_110557_20020101_000000_20100116_235959	Product: RA2_FGD_2PNPDK20091225_064839_000040392085_00249_40884_8655.N1
DSD: REAL_RA2_IF_MASK_FLIGHT_DATA PCF_RA2_FGD_2P	Filename: RA2_IFF_AXVIEC20091119_125545_20091119_000000_20200101_000000	Product: RA2_FGD_2PNPDK20091225_064839_000040392085_00249_40884_8655.N1
DSD: REAL_SOLAR_ACTIVITY_INDEX_PREDICT PCF_RA2_FGD_2P	Filename: RA2_SOL_AXVIEC20091123_133342_20020101_000000_20101101_000000	Product: RA2_FGD_2PNPDK20091225_064839_000040392085_00249_40884_8655.N1
DSD: SOLAR_ACTIVITY_INDEX_PREDICT PCF_RA2_FGD_2P	Filename:	Product: RA2_FGD_2PNPDK20091225_064839_000040392085_00249_40884_8655.N1
DSD: ATTITUDE_DATA PCF_RA2_FGD_2P	Filename: RA2_IFF_AXVIEC20091119_125545_20091119_000000_20200101_000000	Product: RA2_FGD_2PNPDK20091225_075424_000062342085_00250_40885_8658.N1
DSD: DORIS_IONO PCF_RA2_FGD_2P	Filename: RA2_MW__1PNPDK20091225_075424_000062342085_00250_40885_8657.N1	Product: RA2_FGD_2PNPDK20091225_075424_000062342085_00250_40885_8658.N1
DSD: METEO_GRID_POINTS_ALTITUDE PCF_RA2_FGD_2P	Filename:	Product: RA2_FGD_2PNPDK20091225_075424_000062342085_00250_40885_8658.N1
DSD: MWR_CHARACTERISATION_COEFF PCF_RA2_FGD_2P	Filename: RA2_SOL_AXVIEC20091123_133342_20020101_000000_20101101_000000	Product: RA2_FGD_2PNPDK20091225_075424_000062342085_00250_40885_8658.N1
DSD: MWR_CONFIGURATION_DATA PCF_RA2_FGD_2P	Filename: AUX_ECF_AXNECM20091225_060112_20091225_090000_20091225_210000	Product: RA2_FGD_2PNPDK20091225_075424_000062342085_00250_40885_8658.N1
DSD: OCEAN_ICE2_SYSTEM_FILE PCF_RA2_FGD_2P	Filename:	Product: RA2_FGD_2PNPDK20091225_075424_000062342085_00250_40885_8658.N1
DSD: OCEAN_TIDE_HARMONIC_COEF PCF_RA2_FGD_2P	Filename:	Product: RA2_FGD_2PNPDK20091225_075424_000062342085_00250_40885_8658.N1
DSD: OCEAN_TIDE_ORTHOWEIGHTS PCF_RA2_FGD_2P	Filename:	Product: RA2_FGD_2PNPDK20091225_075424_000062342085_00250_40885_8658.N1
DSD: RA2_CHARACTERISATION_DATA PCF_RA2_FGD_2P	Filename: AUX_ECF_AXNECM20091224_181854_20091225_030000_20091225_150000	Product: RA2_FGD_2PNPDK20091225_075424_000062342085_00250_40885_8658.N1

DSD: RA2_CONFIGURATION_DATA PCF_RA2_FGD_2P	Filename: AUX_ECF_AXNECM20091224_062112_20091224_210000_20091225_090000	Product: RA2_FGD_2PNPDK20091225_075424_000062342085_00250_40885_8658.N1
DSD: RA2_CONSTANT_DATA PCF_RA2_FGD_2P	Filename:	Product: RA2_FGD_2PNPDK20091225_075424_000062342085_00250_40885_8658.N1
DSD: RA2_SURFACE_TYPE_DATA PCF_RA2_FGD_2P	Filename: RA2_POL_AXVIEC20091218_110557_20020101_000000_20100116_235959	Product: RA2_FGD_2PNPDK20091225_075424_000062342085_00250_40885_8658.N1
DSD: RA2_USO_DATA PCF_RA2_FGD_2P	Filename: DOR_NAV_0PNPDK20091225_075018_000060572085_00250_40885_1992.N1	Product: RA2_FGD_2PNPDK20091225_075424_000062342085_00250_40885_8658.N1
DSD: REAL.POLE_LOCATION_PREDICTED PCF_RA2_FGD_2P	Filename: RA2_POL_AXVIEC20091218_110557_20020101_000000_20100116_235959	Product: RA2_FGD_2PNPDK20091225_075424_000062342085_00250_40885_8658.N1
DSD: REAL.RA2_IF_MASK_FLIGHT_DATA PCF_RA2_FGD_2P	Filename: RA2_IFF_AXVIEC20091119_125545_20091119_000000_20200101_000000	Product: RA2_FGD_2PNPDK20091225_075424_000062342085_00250_40885_8658.N1
DSD: REAL.SOLAR_ACTIVITY_INDEX_PREDICTED PCF_RA2_FGD_2P	Filename: RA2_SOL_AXVIEC20091123_133342_20020101_000000_20101101_000000	Product: RA2_FGD_2PNPDK20091225_075424_000062342085_00250_40885_8658.N1
DSD: SOLAR_ACTIVITY_INDEX_PREDICTED PCF_RA2_FGD_2P	Filename:	Product: RA2_FGD_2PNPDK20091225_075424_000062342085_00250_40885_8658.N1
DSD: ATTITUDE_DATA PCF_RA2_FGD_2P	Filename: RA2_IFF_AXVIEC20091119_125545_20091119_000000_20200101_000000	Product: RA2_FGD_2PNPDK20091225_093639_000061112085_00251_40886_8661.N1
DSD: DORIS_IONO PCF_RA2_FGD_2P	Filename: RA2_MW__1PNPDK20091225_093639_000061112085_00251_40886_8660.N1	Product: RA2_FGD_2PNPDK20091225_093639_000061112085_00251_40886_8661.N1
DSD: METEO_GRID_POINTS_ALTITUDE PCF_RA2_FGD_2P	Filename:	Product: RA2_FGD_2PNPDK20091225_093639_000061112085_00251_40886_8661.N1
DSD: MWR_CHARACTERISATION_COEFF PCF_RA2_FGD_2P	Filename: RA2_SOL_AXVIEC20091123_133342_20020101_000000_20101101_000000	Product: RA2_FGD_2PNPDK20091225_093639_000061112085_00251_40886_8661.N1
DSD: MWR_CONFIGURATION_DATA PCF_RA2_FGD_2P	Filename: AUX_ECF_AXNECM20091225_062111_20091225_150000_20091226_030000	Product: RA2_FGD_2PNPDK20091225_093639_000061112085_00251_40886_8661.N1
DSD: OCEAN_ICE2_SYSTEM_FILE PCF_RA2_FGD_2P	Filename:	Product: RA2_FGD_2PNPDK20091225_093639_000061112085_00251_40886_8661.N1
DSD: OCEAN_TIDE_HARMONIC_COEF PCF_RA2_FGD_2P	Filename:	Product: RA2_FGD_2PNPDK20091225_093639_000061112085_00251_40886_8661.N1
DSD: OCEAN_TIDE_ORTHOWEIGHTS PCF_RA2_FGD_2P	Filename:	Product: RA2_FGD_2PNPDK20091225_093639_000061112085_00251_40886_8661.N1
DSD: RA2_CHARACTERISATION_DATA PCF_RA2_FGD_2P	Filename: AUX_ECF_AXNECM20091225_060112_20091225_090000_20091225_210000	Product: RA2_FGD_2PNPDK20091225_093639_000061112085_00251_40886_8661.N1
DSD: RA2_CONFIGURATION_DATA PCF_RA2_FGD_2P	Filename: AUX_ECF_AXNECM20091224_181854_20091225_030000_20091225_150000	Product: RA2_FGD_2PNPDK20091225_093639_000061112085_00251_40886_8661.N1
DSD: RA2_CONSTANT_DATA PCF_RA2_FGD_2P	Filename:	Product: RA2_FGD_2PNPDK20091225_093639_000061112085_00251_40886_8661.N1
DSD: RA2_SURFACE_TYPE_DATA PCF_RA2_FGD_2P	Filename: RA2_POL_AXVIEC20091218_110557_20020101_000000_20100116_235959	Product: RA2_FGD_2PNPDK20091225_093639_000061112085_00251_40886_8661.N1
DSD: RA2_USO_DATA PCF_RA2_FGD_2P	Filename: DOR_NAV_0PNPDK20091225_093634_000057382085_00251_40886_1993.N1	Product: RA2_FGD_2PNPDK20091225_093639_000061112085_00251_40886_8661.N1
DSD: REAL.POLE_LOCATION_PREDICTED PCF_RA2_FGD_2P	Filename: RA2_POL_AXVIEC20091218_110557_20020101_000000_20100116_235959	Product: RA2_FGD_2PNPDK20091225_093639_000061112085_00251_40886_8661.N1

DSD: REAL.RA2_IF_MASK_FLIGHT_DATA PCF_RA2_FGD_2P	Filename: RA2_IFF_AXVIEC20091119_125545_20091119_000000_20200101_000000	Product: RA2_FGD_2PNPDK20091225_093639_000061112085_00251_4088
DSD: REAL.SOLAR_ACTIVITY_INDEX_PREDICT PCF_RA2_FGD_2P	Filename: RA2_SOL_AXVIEC20091123_133342_20020101_000000_20101101_000000	Product: RA2_FGD_2PNPDK20091225_093639_000061112085_00251_40886_8661.N1
DSD: SOLAR_ACTIVITY_INDEX_PREDICT PCF_RA2_FGD_2P	Filename:	Product: RA2_FGD_2PNPDK20091225_093639_000061112085_00251_40886_8661.N1
DSD: ATTITUDE_DATA PCF_RA2_FGD_2P	Filename: RA2_IFF_AXVIEC20091119_125545_20091119_000000_20200101_000000	Product: RA2_FGD_2PNPDK20091225_111650_000060322085_00252_40887_8664.N1
DSD: DORIS_IONO PCF_RA2_FGD_2P	Filename: RA2_MW__1PNPDK20091225_111650_000060322085_00252_40887_8663.N1	Product: RA2_FGD_2PNPDK20091225_111650_000060322085_00252_40887_8664.N1
DSD: METEO_GRID_POINTS_ALTITUDE PCF_RA2_FGD_2P	Filename:	Product: RA2_FGD_2PNPDK20091225_111650_000060322085_00252_40887_8664.N1
DSD: MWR_CHARACTERISATION_COEFF PCF_RA2_FGD_2P	Filename: RA2_SOL_AXVIEC20091123_133342_20020101_000000_20101101_000000	Product: RA2_FGD_2PNPDK20091225_111650_000060322085_00252_40887_8664.N1
DSD: MWR_CONFIGURATION_DATA PCF_RA2_FGD_2P	Filename: AUX_ECF_AXNECM20091225_062111_20091225_150000_20091226_030000	Product: RA2_FGD_2PNPDK20091225_111650_000060322085_00252_40887_8664.N1
DSD: OCEAN_ICE2_SYSTEM_FILE PCF_RA2_FGD_2P	Filename:	Product: RA2_FGD_2PNPDK20091225_111650_000060322085_00252_40887_8664.N1
DSD: OCEAN_TIDE_HARMONIC_COEF PCF_RA2_FGD_2P	Filename:	Product: RA2_FGD_2PNPDK20091225_111650_000060322085_00252_40887_8664.N1
DSD: OCEAN_TIDE_ORTHOWEIGHTS PCF_RA2_FGD_2P	Filename:	Product: RA2_FGD_2PNPDK20091225_111650_000060322085_00252_40887_8664.N1
DSD: RA2_CHARACTERISATION_DATA PCF_RA2_FGD_2P	Filename: AUX_ECF_AXNECM20091225_060112_20091225_090000_20091225_210000	Product: RA2_FGD_2PNPDK20091225_111650_000060322085_00252_40887_8664.N1
DSD: RA2_CONFIGURATION_DATA PCF_RA2_FGD_2P	Filename: AUX_ECF_AXNECM20091224_181854_20091225_030000_20091225_150000	Product: RA2_FGD_2PNPDK20091225_111650_000060322085_00252_40887_8664.N1
DSD: RA2_CONSTANT_DATA PCF_RA2_FGD_2P	Filename:	Product: RA2_FGD_2PNPDK20091225_111650_000060322085_00252_40887_8664.N1
DSD: RA2_SURFACE_TYPE_DATA PCF_RA2_FGD_2P	Filename: RA2_POL_AXVIEC20091218_110557_20020101_000000_20100116_235959	Product: RA2_FGD_2PNPDK20091225_111650_000060322085_00252_40887_8664.N1
DSD: RA2_USO_DATA PCF_RA2_FGD_2P	Filename: DOR_NAV_0PNPDK20091225_111212_000057382085_00252_40887_1994.N1	Product: RA2_FGD_2PNPDK20091225_111650_000060322085_00252_40887_8664.N1
DSD: REAL.POLE_LOCATION_PREDICTED PCF_RA2_FGD_2P	Filename: RA2_POL_AXVIEC20091218_110557_20020101_000000_20100116_235959	Product: RA2_FGD_2PNPDK20091225_111650_000060322085_00252_40887_8664.N1
DSD: REAL.RA2_IF_MASK_FLIGHT_DATA PCF_RA2_FGD_2P	Filename: RA2_IFF_AXVIEC20091119_125545_20091119_000000_20200101_000000	Product: RA2_FGD_2PNPDK20091225_111650_000060322085_00252_40887_8664.N1
DSD: REAL.SOLAR_ACTIVITY_INDEX_PREDICT PCF_RA2_FGD_2P	Filename: RA2_SOL_AXVIEC20091123_133342_20020101_000000_20101101_000000	Product: RA2_FGD_2PNPDK20091225_111650_000060322085_00252_40887_8664.N1
DSD: SOLAR_ACTIVITY_INDEX_PREDICT PCF_RA2_FGD_2P	Filename:	Product: RA2_FGD_2PNPDK20091225_111650_000060322085_00252_40887_8664.N1
DSD: ATTITUDE_DATA PCF_RA2_FGD_2P	Filename: RA2_IFF_AXVIEC20091119_125545_20091119_000000_20200101_000000	Product: RA2_FGD_2PNPDK20091225_125628_000058792085_00253_40888_8667.N1

DSD: DORIS_IONO PCF_RA2_FGD_2P	Filename: RA2_MW__1PNPDK20091225_125628_000058792085_00253_40888_8666.N1	Product: RA2_FGD_2PNPDK20091225_125628_000058792085_00253_40888_8666.N1
DSD: METEO_GRID_POINTS_ALTITUDE PCF_RA2_FGD_2P	Filename:	Product: RA2_FGD_2PNPDK20091225_125628_000058792085_00253_40888_8667.N1
DSD: MWR_CHARACTERISATION_COEFF PCF_RA2_FGD_2P	Filename: RA2_SOL_AXVIEC20091123_133342_20020101_000000_20101101_000000	Product: RA2_FGD_2PNPDK20091225_125628_000058792085_00253_40888_8667.N1
DSD: MWR_CONFIGURATION_DATA PCF_RA2_FGD_2P	Filename: AUX_ECF_AXNECM20091225_062111_20091225_150000_20091226_030000	Product: RA2_FGD_2PNPDK20091225_125628_000058792085_00253_40888_8667.N1
DSD: OCEAN_ICE2_SYSTEM_FILE PCF_RA2_FGD_2P	Filename:	Product: RA2_FGD_2PNPDK20091225_125628_000058792085_00253_40888_8667.N1
DSD: OCEAN_TIDE_HARMONIC_COEF PCF_RA2_FGD_2P	Filename:	Product: RA2_FGD_2PNPDK20091225_125628_000058792085_00253_40888_8667.N1
DSD: OCEAN_TIDE_ORTHOWEIGHTS PCF_RA2_FGD_2P	Filename:	Product: RA2_FGD_2PNPDK20091225_125628_000058792085_00253_40888_8667.N1
DSD: RA2_CHARACTERISATION_DATA PCF_RA2_FGD_2P	Filename: AUX_ECF_AXNECM20091225_060112_20091225_090000_20091225_210000	Product: RA2_FGD_2PNPDK20091225_125628_000058792085_00253_40888_8667.N1
DSD: RA2_CONFIGURATION_DATA PCF_RA2_FGD_2P	Filename: AUX_ECF_AXNECM20091224_181854_20091225_030000_20091225_150000	Product: RA2_FGD_2PNPDK20091225_125628_000058792085_00253_40888_8667.N1
DSD: RA2_CONSTANT_DATA PCF_RA2_FGD_2P	Filename:	Product: RA2_FGD_2PNPDK20091225_125628_000058792085_00253_40888_8667.N1
DSD: RA2_SURFACE_TYPE_DATA PCF_RA2_FGD_2P	Filename: RA2_POL_AXVIEC20091218_110557_20020101_000000_20100116_235959	Product: RA2_FGD_2PNPDK20091225_125628_000058792085_00253_40888_8667.N1
DSD: RA2_USO_DATA PCF_RA2_FGD_2P	Filename: DOR_NAV_0PNPDK20091225_125309_000054192085_00253_40888_1995.N1	Product: RA2_FGD_2PNPDK20091225_125628_000058792085_00253_40888_8667.N1
DSD: REAL_POLE_LOCATION_PREDICTED PCF_RA2_FGD_2P	Filename: RA2_POL_AXVIEC20091218_110557_20020101_000000_20100116_235959	Product: RA2_FGD_2PNPDK20091225_125628_000058792085_00253_40888_8667.N1
DSD: REAL_RA2_IF_MASK_FLIGHT_DATA PCF_RA2_FGD_2P	Filename: RA2_IFF_AXVIEC20091119_125545_20091119_000000_20200101_000000	Product: RA2_FGD_2PNPDK20091225_125628_000058792085_00253_40888_8667.N1
DSD: REAL_SOLAR_ACTIVITY_INDEX_PREDICT PCF_RA2_FGD_2P	Filename: RA2_SOL_AXVIEC20091123_133342_20020101_000000_20101101_000000	Product: RA2_FGD_2PNPDK20091225_125628_000058792085_00253_40888_8667.N1
DSD: SOLAR_ACTIVITY_INDEX_PREDICT PCF_RA2_FGD_2P	Filename:	Product: RA2_FGD_2PNPDK20091225_125628_000058792085_00253_40888_8667.N1
DSD: ATTITUDE_DATA PCF_RA2_FGD_2P	Filename: RA2_IFF_AXVIEC20091119_125545_20091119_000000_20200101_000000	Product: RA2_FGD_2PNPDK20091225_143342_000019982085_00254_40889_8670.N1
DSD: DORIS_IONO PCF_RA2_FGD_2P	Filename: RA2_MW__1PNPDK20091225_143342_000019982085_00254_40889_8669.N1	Product: RA2_FGD_2PNPDK20091225_143342_000019982085_00254_40889_8670.N1
DSD: METEO_GRID_POINTS_ALTITUDE PCF_RA2_FGD_2P	Filename:	Product: RA2_FGD_2PNPDK20091225_143342_000019982085_00254_40889_8670.N1
DSD: MWR_CHARACTERISATION_COEFF PCF_RA2_FGD_2P	Filename: RA2_SOL_AXVIEC20091123_133342_20020101_000000_20101101_000000	Product: RA2_FGD_2PNPDK20091225_143342_000019982085_00254_40889_8670.N1
DSD: MWR_CONFIGURATION_DATA PCF_RA2_FGD_2P	Filename: AUX_ECF_AXNECM20091225_062111_20091225_150000_20091226_030000	Product: RA2_FGD_2PNPDK20091225_143342_000019982085_00254_40889_8670.N1
DSD: OCEAN_ICE2_SYSTEM_FILE PCF_RA2_FGD_2P	Filename:	Product: RA2_FGD_2PNPDK20091225_143342_000019982085_00254_40889_8670.N1

DSD: OCEAN_TIDE_HARMONIC_COEF PCF_RA2_FGD_2P	Filename:	Product: RA2_FGD_2PNPDK20091225_143342_000019982085_00254_40889
DSD: OCEAN_TIDE_ORTHOWEIGHTS PCF_RA2_FGD_2P	Filename:	Product: RA2_FGD_2PNPDK20091225_143342_000019982085_00254_40889_8670.N1
DSD: RA2_CHARACTERISATION_DATA PCF_RA2_FGD_2P	Filename: AUX_ECF_AXNECM20091225_060112_20091225_090000_20091225_210000	Product: RA2_FGD_2PNPDK20091225_143342_000019982085_00254_40889_8670.N1
DSD: RA2_CONFIGURATION_DATA PCF_RA2_FGD_2P	Filename: AUX_ECF_AXNECM20091224_181854_20091225_030000_20091225_150000	Product: RA2_FGD_2PNPDK20091225_143342_000019982085_00254_40889_8670.N1
DSD: RA2_CONSTANT_DATA PCF_RA2_FGD_2P	Filename:	Product: RA2_FGD_2PNPDK20091225_143342_000019982085_00254_40889_8670.N1
DSD: RA2_SURFACE_TYPE_DATA PCF_RA2_FGD_2P	Filename: RA2_POL_AXVIEC20091218_110557_20020101_000000_20100116_235959	Product: RA2_FGD_2PNPDK20091225_143342_000019982085_00254_40889_8670.N1
DSD: RA2_USO_DATA PCF_RA2_FGD_2P	Filename: DOR_NAV_0PNPDK20091225_142848_000057382085_00254_40889_1996.N1	Product: RA2_FGD_2PNPDK20091225_143342_000019982085_00254_40889_8670.N1
DSD: REAL_POLE_LOCATION_PREDICTED PCF_RA2_FGD_2P	Filename: RA2_POL_AXVIEC20091218_110557_20020101_000000_20100116_235959	Product: RA2_FGD_2PNPDK20091225_143342_000019982085_00254_40889_8670.N1
DSD: REAL_RA2_IF_MASK_FLIGHT_DATA PCF_RA2_FGD_2P	Filename: RA2_IFF_AXVIEC20091119_125545_20091119_000000_20200101_000000	Product: RA2_FGD_2PNPDK20091225_143342_000019982085_00254_40889_8670.N1
DSD: REAL_SOLAR_ACTIVITY_INDEX_PREDICT PCF_RA2_FGD_2P	Filename: RA2_SOL_AXVIEC20091123_133342_20020101_000000_20101101_000000	Product: RA2_FGD_2PNPDK20091225_143342_000019982085_00254_40889_8670.N1
DSD: SOLAR_ACTIVITY_INDEX_PREDICT PCF_RA2_FGD_2P	Filename:	Product: RA2_FGD_2PNPDK20091225_143342_000019982085_00254_40889_8670.N1
DSD: ATTITUDE_DATA PCF_RA2_FGD_2P	Filename: RA2_IFF_AXVIEC20091119_125545_20091119_000000_20200101_000000	Product: RA2_FGD_2PNPDK20091225_150959_000029392085_00254_40889_8673.N1
DSD: DORIS_IONO PCF_RA2_FGD_2P	Filename: RA2_MW__1PNPDK20091225_150959_000029392085_00254_40889_8672.N1	Product: RA2_FGD_2PNPDK20091225_150959_000029392085_00254_40889_8673.N1
DSD: METEO_GRID_POINTS_ALTITUDE PCF_RA2_FGD_2P	Filename:	Product: RA2_FGD_2PNPDK20091225_150959_000029392085_00254_40889_8673.N1
DSD: MWR_CHARACTERISATION_COEFF PCF_RA2_FGD_2P	Filename: RA2_SOL_AXVIEC20091123_133342_20020101_000000_20101101_000000	Product: RA2_FGD_2PNPDK20091225_150959_000029392085_00254_40889_8673.N1
DSD: MWR_CONFIGURATION_DATA PCF_RA2_FGD_2P	Filename: AUX_ECF_AXNECM20091225_062111_20091225_210000_20091226_090000	Product: RA2_FGD_2PNPDK20091225_150959_000029392085_00254_40889_8673.N1
DSD: OCEAN_ICE2_SYSTEM_FILE PCF_RA2_FGD_2P	Filename:	Product: RA2_FGD_2PNPDK20091225_150959_000029392085_00254_40889_8673.N1
DSD: OCEAN_TIDE_HARMONIC_COEF PCF_RA2_FGD_2P	Filename:	Product: RA2_FGD_2PNPDK20091225_150959_000029392085_00254_40889_8673.N1
DSD: OCEAN_TIDE_ORTHOWEIGHTS PCF_RA2_FGD_2P	Filename:	Product: RA2_FGD_2PNPDK20091225_150959_000029392085_00254_40889_8673.N1
DSD: RA2_CHARACTERISATION_DATA PCF_RA2_FGD_2P	Filename: AUX_ECF_AXNECM20091225_062111_20091225_150000_20091226_030000	Product: RA2_FGD_2PNPDK20091225_150959_000029392085_00254_40889_8673.N1
DSD: RA2_CONFIGURATION_DATA PCF_RA2_FGD_2P	Filename: AUX_ECF_AXNECM20091225_060112_20091225_090000_20091225_210000	Product: RA2_FGD_2PNPDK20091225_150959_000029392085_00254_40889_8673.N1
DSD: RA2_CONSTANT_DATA PCF_RA2_FGD_2P	Filename:	Product: RA2_FGD_2PNPDK20091225_150959_000029392085_00254_40889_8673.N1

DSD: RA2_SURFACE_TYPE_DATA PCF_RA2_FGD_2P	Filename: RA2_POL_AXVIEC20091218_110557_20020101_000000_20100116_235959	Product: RA2_FGD_2PNPDK20091225_150959_000029392085_00254_40889
DSD: RA2_USO_DATA PCF_RA2_FGD_2P	Filename: DOR_NAV_0PNPDK20091225_142848_000057382085_00254_40889_1996.N1	Product: RA2_FGD_2PNPDK20091225_150959_000029392085_00254_40889_8673.N1
DSD: REAL.POLE_LOCATION_PREDICTED PCF_RA2_FGD_2P	Filename: RA2_POL_AXVIEC20091218_110557_20020101_000000_20100116_235959	Product: RA2_FGD_2PNPDK20091225_150959_000029392085_00254_40889_8673.N1
DSD: REAL.RA2_IF_MASK_FLIGHT_DATA PCF_RA2_FGD_2P	Filename: RA2_IFF_AXVIEC20091119_125545_20091119_000000_20200101_000000	Product: RA2_FGD_2PNPDK20091225_150959_000029392085_00254_40889_8673.N1
DSD: REAL.SOLAR_ACTIVITY_INDEX_PREDICT PCF_RA2_FGD_2P	Filename: RA2_SOL_AXVIEC20091123_133342_20020101_000000_20101101_000000	Product: RA2_FGD_2PNPDK20091225_150959_000029392085_00254_40889_8673.N1
DSD: SOLAR_ACTIVITY_INDEX_PREDICT PCF_RA2_FGD_2P	Filename:	Product: RA2_FGD_2PNPDK20091225_150959_000029392085_00254_40889_8673.N1
DSD: ATTITUDE_DATA PCF_RA2_FGD_2P	Filename: RA2_IFF_AXVIEC20091119_125545_20091119_000000_20200101_000000	Product: RA2_FGD_2PNPDK20091225_160254_000005942085_00255_40890_8676.N1
DSD: DORIS_IONO PCF_RA2_FGD_2P	Filename: RA2_MW__1PNPDK20091225_160254_000005942085_00255_40890_8675.N1	Product: RA2_FGD_2PNPDK20091225_160254_000005942085_00255_40890_8676.N1
DSD: METEO_GRID_POINTS_ALTITUDE PCF_RA2_FGD_2P	Filename:	Product: RA2_FGD_2PNPDK20091225_160254_000005942085_00255_40890_8676.N1
DSD: MWR_CHARACTERISATION_COEFF PCF_RA2_FGD_2P	Filename: RA2_SOL_AXVIEC20091123_133342_20020101_000000_20101101_000000	Product: RA2_FGD_2PNPDK20091225_160254_000005942085_00255_40890_8676.N1
DSD: MWR_CONFIGURATION_DATA PCF_RA2_FGD_2P	Filename: AUX_ECF_AXNECM20091225_062111_20091225_210000_20091226_090000	Product: RA2_FGD_2PNPDK20091225_160254_000005942085_00255_40890_8676.N1
DSD: OCEAN_ICE2_SYSTEM_FILE PCF_RA2_FGD_2P	Filename:	Product: RA2_FGD_2PNPDK20091225_160254_000005942085_00255_40890_8676.N1
DSD: OCEAN_TIDE_HARMONIC_COEF PCF_RA2_FGD_2P	Filename:	Product: RA2_FGD_2PNPDK20091225_160254_000005942085_00255_40890_8676.N1
DSD: OCEAN_TIDE_ORTHOWEIGHTS PCF_RA2_FGD_2P	Filename:	Product: RA2_FGD_2PNPDK20091225_160254_000005942085_00255_40890_8676.N1
DSD: RA2_CHARACTERISATION_DATA PCF_RA2_FGD_2P	Filename: AUX_ECF_AXNECM20091225_062111_20091225_150000_20091226_030000	Product: RA2_FGD_2PNPDK20091225_160254_000005942085_00255_40890_8676.N1
DSD: RA2_CONFIGURATION_DATA PCF_RA2_FGD_2P	Filename: AUX_ECF_AXNECM20091225_060112_20091225_090000_20091225_210000	Product: RA2_FGD_2PNPDK20091225_160254_000005942085_00255_40890_8676.N1
DSD: RA2_CONSTANT_DATA PCF_RA2_FGD_2P	Filename:	Product: RA2_FGD_2PNPDK20091225_160254_000005942085_00255_40890_8676.N1
DSD: RA2_SURFACE_TYPE_DATA PCF_RA2_FGD_2P	Filename: RA2_POL_AXVIEC20091218_110557_20020101_000000_20100116_235959	Product: RA2_FGD_2PNPDK20091225_160254_000005942085_00255_40890_8676.N1
DSD: RA2_USO_DATA PCF_RA2_FGD_2P	Filename: DOR_NAV_0PNPDK20091225_142848_000057382085_00254_40889_1996.N1	Product: RA2_FGD_2PNPDK20091225_160254_000005942085_00255_40890_8676.N1
DSD: REAL.POLE_LOCATION_PREDICTED PCF_RA2_FGD_2P	Filename: RA2_POL_AXVIEC20091218_110557_20020101_000000_20100116_235959	Product: RA2_FGD_2PNPDK20091225_160254_000005942085_00255_40890_8676.N1
DSD: REAL.RA2_IF_MASK_FLIGHT_DATA PCF_RA2_FGD_2P	Filename: RA2_IFF_AXVIEC20091119_125545_20091119_000000_20200101_000000	Product: RA2_FGD_2PNPDK20091225_160254_000005942085_00255_40890_8676.N1

DSD: REAL.SOLAR_ACTIVITY_INDEX_PREDICT PCF_RA2_FGD_2P	Filename: RA2_SOL_AXVIEC20091123_133342_20020101_000000_20101101_000000	Product: RA2_FGD_2PNPDK20091225_160254_000005942085_00255_40890_8676.N1
DSD: SOLAR_ACTIVITY_INDEX_PREDICT PCF_RA2_FGD_2P	Filename:	Product: RA2_FGD_2PNPDK20091225_160254_000005942085_00255_40890_8676.N1
DSD: ATTITUDE_DATA PCF_RA2_FGD_2P	Filename: RA2_IFF_AXVIEC20091119_125545_20091119_000000_20200101_000000	Product: RA2_FGD_2PNPDK20091225_161101_000058632085_00255_40890_8679.N1
DSD: DORIS_IONO PCF_RA2_FGD_2P	Filename: RA2_MW__1PNPDK20091225_161101_000058632085_00255_40890_8678.N1	Product: RA2_FGD_2PNPDK20091225_161101_000058632085_00255_40890_8679.N1
DSD: METEO_GRID_POINTS_ALTITUDE PCF_RA2_FGD_2P	Filename:	Product: RA2_FGD_2PNPDK20091225_161101_000058632085_00255_40890_8679.N1
DSD: MWR_CHARACTERISATION_COEFF PCF_RA2_FGD_2P	Filename: RA2_SOL_AXVIEC20091123_133342_20020101_000000_20101101_000000	Product: RA2_FGD_2PNPDK20091225_161101_000058632085_00255_40890_8679.N1
DSD: MWR_CONFIGURATION_DATA PCF_RA2_FGD_2P	Filename: AUX_ECF_AXNECM20091225_062111_20091225_210000_20091226_090000	Product: RA2_FGD_2PNPDK20091225_161101_000058632085_00255_40890_8679.N1
DSD: OCEAN_ICE2_SYSTEM_FILE PCF_RA2_FGD_2P	Filename:	Product: RA2_FGD_2PNPDK20091225_161101_000058632085_00255_40890_8679.N1
DSD: OCEAN_TIDE_HARMONIC_COEF PCF_RA2_FGD_2P	Filename:	Product: RA2_FGD_2PNPDK20091225_161101_000058632085_00255_40890_8679.N1
DSD: OCEAN_TIDE_ORTHOWEIGHTS PCF_RA2_FGD_2P	Filename:	Product: RA2_FGD_2PNPDK20091225_161101_000058632085_00255_40890_8679.N1
DSD: RA2_CHARACTERISATION_DATA PCF_RA2_FGD_2P	Filename: AUX_ECF_AXNECM20091225_062111_20091225_150000_20091226_030000	Product: RA2_FGD_2PNPDK20091225_161101_000058632085_00255_40890_8679.N1
DSD: RA2_CONFIGURATION_DATA PCF_RA2_FGD_2P	Filename: AUX_ECF_AXNECM20091225_060112_20091225_090000_20091225_210000	Product: RA2_FGD_2PNPDK20091225_161101_000058632085_00255_40890_8679.N1
DSD: RA2_CONSTANT_DATA PCF_RA2_FGD_2P	Filename:	Product: RA2_FGD_2PNPDK20091225_161101_000058632085_00255_40890_8679.N1
DSD: RA2_SURFACE_TYPE_DATA PCF_RA2_FGD_2P	Filename: RA2_POL_AXVIEC20091218_110557_20020101_000000_20100116_235959	Product: RA2_FGD_2PNPDK20091225_161101_000058632085_00255_40890_8679.N1
DSD: RA2_USO_DATA PCF_RA2_FGD_2P	Filename: DOR_NAV_0PNPDK20091225_160944_000054192085_00255_40890_1997.N1	Product: RA2_FGD_2PNPDK20091225_161101_000058632085_00255_40890_8679.N1
DSD: REAL.POLE_LOCATION_PREDICTED PCF_RA2_FGD_2P	Filename: RA2_POL_AXVIEC20091218_110557_20020101_000000_20100116_235959	Product: RA2_FGD_2PNPDK20091225_161101_000058632085_00255_40890_8679.N1
DSD: REAL.RA2_IF_MASK_FLIGHT_DATA PCF_RA2_FGD_2P	Filename: RA2_IFF_AXVIEC20091119_125545_20091119_000000_20200101_000000	Product: RA2_FGD_2PNPDK20091225_161101_000058632085_00255_40890_8679.N1
DSD: REAL.SOLAR_ACTIVITY_INDEX_PREDICT PCF_RA2_FGD_2P	Filename: RA2_SOL_AXVIEC20091123_133342_20020101_000000_20101101_000000	Product: RA2_FGD_2PNPDK20091225_161101_000058632085_00255_40890_8679.N1
DSD: SOLAR_ACTIVITY_INDEX_PREDICT PCF_RA2_FGD_2P	Filename:	Product: RA2_FGD_2PNPDK20091225_161101_000058632085_00255_40890_8679.N1
DSD: ATTITUDE_DATA PCF_RA2_FGD_2P	Filename: RA2_IFF_AXVIEC20091119_125545_20091119_000000_20200101_000000	Product: RA2_FGD_2PNPDK20091225_174734_000060302085_00256_40891_8682.N1
DSD: DORIS_IONO PCF_RA2_FGD_2P	Filename: RA2_MW__1PNPDK20091225_174734_000060302085_00256_40891_8681.N1	Product: RA2_FGD_2PNPDK20091225_174734_000060302085_00256_40891_8682.N1
DSD: METEO_GRID_POINTS_ALTITUDE PCF_RA2_FGD_2P	Filename:	Product: RA2_FGD_2PNPDK20091225_174734_000060302085_00256_40891_8682.N1

DSD: MWR_CHARACTERISATION_COEFF PCF_RA2_FGD_2P	Filename: RA2_SOL_AXVIEC20091123_133342_20020101_000000_20101101_000000	Product: RA2_FGD_2PNPDK20091225_174734_000060302085_00256_408!
DSD: MWR_CONFIGURATION_DATA PCF_RA2_FGD_2P	Filename: AUX_ECF_AXNECM20091225_062111_20091225_210000_20091226_090000	Product: RA2_FGD_2PNPDK20091225_174734_000060302085_00256_40891_8682.N1
DSD: OCEAN_ICE2_SYSTEM_FILE PCF_RA2_FGD_2P	Filename:	Product: RA2_FGD_2PNPDK20091225_174734_000060302085_00256_40891_8682.N1
DSD: OCEAN_TIDE_HARMONIC_COEF PCF_RA2_FGD_2P	Filename:	Product: RA2_FGD_2PNPDK20091225_174734_000060302085_00256_40891_8682.N1
DSD: OCEAN_TIDE_ORTHOWEIGHTS PCF_RA2_FGD_2P	Filename:	Product: RA2_FGD_2PNPDK20091225_174734_000060302085_00256_40891_8682.N1
DSD: RA2_CHARACTERISATION_DATA PCF_RA2_FGD_2P	Filename: AUX_ECF_AXNECM20091225_062111_20091225_150000_20091226_030000	Product: RA2_FGD_2PNPDK20091225_174734_000060302085_00256_40891_8682.N1
DSD: RA2_CONFIGURATION_DATA PCF_RA2_FGD_2P	Filename: AUX_ECF_AXNECM20091225_060112_20091225_090000_20091225_210000	Product: RA2_FGD_2PNPDK20091225_174734_000060302085_00256_40891_8682.N1
DSD: RA2_CONSTANT_DATA PCF_RA2_FGD_2P	Filename:	Product: RA2_FGD_2PNPDK20091225_174734_000060302085_00256_40891_8682.N1
DSD: RA2_SURFACE_TYPE_DATA PCF_RA2_FGD_2P	Filename: RA2_POL_AXVIEC20091218_110557_20020101_000000_20100116_235959	Product: RA2_FGD_2PNPDK20091225_174734_000060302085_00256_40891_8682.N1
DSD: RA2_USO_DATA PCF_RA2_FGD_2P	Filename: DOR_NAV_0PNPDK20091225_174523_000057382085_00256_40891_1998.N1	Product: RA2_FGD_2PNPDK20091225_174734_000060302085_00256_40891_8682.N1
DSD: REAL_POLE_LOCATION_PREDICTED PCF_RA2_FGD_2P	Filename: RA2_POL_AXVIEC20091218_110557_20020101_000000_20100116_235959	Product: RA2_FGD_2PNPDK20091225_174734_000060302085_00256_40891_8682.N1
DSD: REAL_RA2_IF_MASK_FLIGHT_DATA PCF_RA2_FGD_2P	Filename: RA2_IFF_AXVIEC20091119_125545_20091119_000000_20200101_000000	Product: RA2_FGD_2PNPDK20091225_174734_000060302085_00256_40891_8682.N1
DSD: REAL_SOLAR_ACTIVITY_INDEX_PREDICT PCF_RA2_FGD_2P	Filename: RA2_SOL_AXVIEC20091123_133342_20020101_000000_20101101_000000	Product: RA2_FGD_2PNPDK20091225_174734_000060302085_00256_40891_8682.N1
DSD: SOLAR_ACTIVITY_INDEX_PREDICT PCF_RA2_FGD_2P	Filename:	Product: RA2_FGD_2PNPDK20091225_174734_000060302085_00256_40891_8682.N1
DSD: ATTITUDE_DATA PCF_RA2_FGD_2P	Filename: RA2_IFF_AXVIEC20091119_125545_20091119_000000_20200101_000000	Product: RA2_FGD_2PNPDK20091225_192709_000060972085_00257_40892_8685.N1
DSD: DORIS_IONO PCF_RA2_FGD_2P	Filename: RA2_MW__1PNPDK20091225_192709_000060972085_00257_40892_8684.N1	Product: RA2_FGD_2PNPDK20091225_192709_000060972085_00257_40892_8685.N1
DSD: METEO_GRID_POINTS_ALTITUDE PCF_RA2_FGD_2P	Filename:	Product: RA2_FGD_2PNPDK20091225_192709_000060972085_00257_40892_8685.N1
DSD: MWR_CHARACTERISATION_COEFF PCF_RA2_FGD_2P	Filename: RA2_SOL_AXVIEC20091123_133342_20020101_000000_20101101_000000	Product: RA2_FGD_2PNPDK20091225_192709_000060972085_00257_40892_8685.N1
DSD: MWR_CONFIGURATION_DATA PCF_RA2_FGD_2P	Filename: AUX_ECF_AXNECM20091225_062111_20091225_210000_20091226_090000	Product: RA2_FGD_2PNPDK20091225_192709_000060972085_00257_40892_8685.N1
DSD: OCEAN_ICE2_SYSTEM_FILE PCF_RA2_FGD_2P	Filename:	Product: RA2_FGD_2PNPDK20091225_192709_000060972085_00257_40892_8685.N1
DSD: OCEAN_TIDE_HARMONIC_COEF PCF_RA2_FGD_2P	Filename:	Product: RA2_FGD_2PNPDK20091225_192709_000060972085_00257_40892_8685.N1
DSD: OCEAN_TIDE_ORTHOWEIGHTS PCF_RA2_FGD_2P	Filename:	Product: RA2_FGD_2PNPDK20091225_192709_000060972085_00257_40892_8685.N1

DSD: RA2_CHARACTERISATION_DATA PCF_RA2_FGD_2P	Filename: AUX_ECF_AXNECM20091225_062111_20091225_150000_20091226_030000	Product: RA2_FGD_2PNPDK20091225_192709_000060972085_00257_408!
DSD: RA2_CONFIGURATION_DATA PCF_RA2_FGD_2P	Filename: AUX_ECF_AXNECM20091225_060112_20091225_090000_20091225_210000	Product: RA2_FGD_2PNPDK20091225_192709_000060972085_00257_40892_8685.N1
DSD: RA2_CONSTANT_DATA PCF_RA2_FGD_2P	Filename:	Product: RA2_FGD_2PNPDK20091225_192709_000060972085_00257_40892_8685.N1
DSD: RA2_SURFACE_TYPE_DATA PCF_RA2_FGD_2P	Filename: RA2_POL_AXVIEC20091218_110557_20020101_000000_20100116_235959	Product: RA2_FGD_2PNPDK20091225_192709_000060972085_00257_40892_8685.N1
DSD: RA2_USO_DATA PCF_RA2_FGD_2P	Filename: DOR_NAV_0PNPDK20091225_192620_000057382085_00257_40892_1999.N1	Product: RA2_FGD_2PNPDK20091225_192709_000060972085_00257_40892_8685.N1
DSD: REAL_POLE_LOCATION_PREDICTED PCF_RA2_FGD_2P	Filename: RA2_POL_AXVIEC20091218_110557_20020101_000000_20100116_235959	Product: RA2_FGD_2PNPDK20091225_192709_000060972085_00257_40892_8685.N1
DSD: REAL_RA2_IF_MASK_FLIGHT_DATA PCF_RA2_FGD_2P	Filename: RA2_IFF_AXVIEC20091119_125545_20091119_000000_20200101_000000	Product: RA2_FGD_2PNPDK20091225_192709_000060972085_00257_40892_8685.N1
DSD: REAL_SOLAR_ACTIVITY_INDEX_PREDICT PCF_RA2_FGD_2P	Filename: RA2_SOL_AXVIEC20091123_133342_20020101_000000_20101101_000000	Product: RA2_FGD_2PNPDK20091225_192709_000060972085_00257_40892_8685.N1
DSD: SOLAR_ACTIVITY_INDEX_PREDICT PCF_RA2_FGD_2P	Filename:	Product: RA2_FGD_2PNPDK20091225_192709_000060972085_00257_40892_8685.N1

RA2_WWV_2P: ADF usage

New ADFs

Gauge	Value	Segment (Start-Stop)	Explicit Reference
DSD: RA2_IF_MASK_FLIGHT_DATA PCF_RA2_WWV_2P	new ADF: RA2_FGD_2PNPDE20091225_003334_000058462085_00245_40880_1878.N1	25-DEC-2009 00:33:34.034 25-DEC-2009 00:33:34.034	Product: RA2_WWV_2PNPDE20091225_003334_000058462085_00245_40880_1879.N1
DSD: RA2_USO_DATA PCF_RA2_WWV_2P	new ADF: DOR_NAV_0PNPDE20091225_002919_000057382085_00245_40880_9427.N1	25-DEC-2009 00:33:34.034 25-DEC-2009 00:33:34.034	Product: RA2_WWV_2PNPDE20091225_003334_000058462085_00245_40880_1879.N1
DSD: RA2_IF_MASK_FLIGHT_DATA PCF_RA2_WWV_2P	new ADF: RA2_FGD_2PNPDE20091225_021001_000046002085_00246_40881_1881.N1	25-DEC-2009 02:10:01.264 25-DEC-2009 02:10:01.264	Product: RA2_WWV_2PNPDE20091225_021001_000046002085_00246_40881_1882.N1

DSD: RA2_USO_DATA PCF_RA2_WWV_2P	new ADF: DOR_NAV_0PNPDE20091225_020457_000044632085_00246_40881_9428.N1	25-DEC-2009 02:10:01.264 25-DEC-2009 02:10:01.264	Product: RA2_WWV_2PNPDE20091225_021001_000046002085_00246_40881_1882.N1
DSD: MWR_CONFIGURATION_DATA PCF_RA2_WWV_2P	new ADF: NOT USED	25-DEC-2009 03:26:07.550 25-DEC-2009 03:26:07.550	Product: RA2_WWV_2PNPDE20091225_032607_000061782085_00247_40882_1885.N1
DSD: RA2_CHARACTERISATION_DATA PCF_RA2_WWV_2P	new ADF: AUX_ECF_AXNECM20091224_181854_20091225_030000_20091225_150000	25-DEC-2009 03:26:07.550 25-DEC-2009 03:26:07.550	Product: RA2_WWV_2PNPDE20091225_032607_000061782085_00247_40882_1885.N1
DSD: RA2_CONFIGURATION_DATA PCF_RA2_WWV_2P	new ADF: AUX_ECF_AXNECM20091224_062112_20091224_210000_20091225_090000	25-DEC-2009 03:26:07.550 25-DEC-2009 03:26:07.550	Product: RA2_WWV_2PNPDE20091225_032607_000061782085_00247_40882_1885.N1
DSD: RA2_IF_MASK_FLIGHT_DATA PCF_RA2_WWV_2P	new ADF: RA2_FGD_2PNPDE20091225_032607_000061782085_00247_40882_1884.N1	25-DEC-2009 03:26:07.550 25-DEC-2009 03:26:07.550	Product: RA2_WWV_2PNPDE20091225_032607_000061782085_00247_40882_1885.N1
DSD: RA2_USO_DATA PCF_RA2_WWV_2P	new ADF: DOR_NAV_0PNPDE20091225_032439_000057382085_00247_40882_9429.N1	25-DEC-2009 03:26:07.550 25-DEC-2009 03:26:07.550	Product: RA2_WWV_2PNPDE20091225_032607_000061782085_00247_40882_1885.N1
DSD: MWR_CONFIGURATION_DATA PCF_RA2_WWV_2P	new ADF: AUX_ECF_AXNECM20091225_060112_20091225_090000_20091225_210000	25-DEC-2009 05:08:33.488 25-DEC-2009 05:08:33.488	Product: RA2_WWV_2PNPDE20091225_050833_000060382085_00248_40883_1888.N1

DSD: RA2_IF_MASK_FLIGHT_DATA PCF_RA2_WWV_2P	new ADF: RA2_FGD_2PNPDE20091225_050833_000060382085_00248_40883_1887.N1	25-DEC-2009 05:08:33.488 25-DEC-2009 05:08:33.488	Product: RA2_WWV_2PNPDE20091225_050833_000060382085_00248_40883_1888.N1
DSD: RA2_USO_DATA PCF_RA2_WWV_2P	new ADF: DOR_NAV_0PNPDE20091225_050536_000057382085_00248_40883_9430.N1	25-DEC-2009 05:08:33.488 25-DEC-2009 05:08:33.488	Product: RA2_WWV_2PNPDE20091225_050833_000060382085_00248_40883_1888.N1
DSD: RA2_IF_MASK_FLIGHT_DATA PCF_RA2_WWV_2P	new ADF: RA2_FGD_2PNPDK20091225_064839_000040392085_00249_40884_8655.N1	25-DEC-2009 06:48:39.062 25-DEC-2009 06:48:39.062	Product: RA2_WWV_2PNPDK20091225_064839_000040392085_00249_40884_8656.N1
DSD: RA2_USO_DATA PCF_RA2_WWV_2P	new ADF: DOR_NAV_0PNPDK20091225_064633_000035072085_00249_40884_1991.N1	25-DEC-2009 06:48:39.062 25-DEC-2009 06:48:39.062	Product: RA2_WWV_2PNPDK20091225_064839_000040392085_00249_40884_8656.N1
DSD: RA2_IF_MASK_FLIGHT_DATA PCF_RA2_WWV_2P	new ADF: RA2_FGD_2PNPDK20091225_075424_000062342085_00250_40885_8658.N1	25-DEC-2009 07:54:24.849 25-DEC-2009 07:54:24.849	Product: RA2_WWV_2PNPDK20091225_075424_000062342085_00250_40885_8659.N1
DSD: RA2_USO_DATA PCF_RA2_WWV_2P	new ADF: DOR_NAV_0PNPDK20091225_075018_000060572085_00250_40885_1992.N1	25-DEC-2009 07:54:24.849 25-DEC-2009 07:54:24.849	Product: RA2_WWV_2PNPDK20091225_075424_000062342085_00250_40885_8659.N1
DSD: MWR_CONFIGURATION_DATA PCF_RA2_WWV_2P	new ADF: AUX_ECF_AXNECM20091225_062111_20091225_150000_20091226_030000	25-DEC-2009 09:36:39.647 25-DEC-2009 09:36:39.647	Product: RA2_WWV_2PNPDK20091225_093639_00006112085_00251_40886_8662.N1

DSD: RA2_CHARACTERISATION_DATA PCF_RA2_WWV_2P	new ADF: AUX_ECF_AXNECM20091225_060112_20091225_090000_20091225_210000	25-DEC-2009 09:36:39.647 25-DEC-2009 09:36:39.647	Product: RA2_WWV_2PNPDK20091225_093639_000061112085_00251_40886_8662.N1
DSD: RA2_CONFIGURATION_DATA PCF_RA2_WWV_2P	new ADF: AUX_ECF_AXNECM20091224_181854_20091225_030000_20091225_150000	25-DEC-2009 09:36:39.647 25-DEC-2009 09:36:39.647	Product: RA2_WWV_2PNPDK20091225_093639_000061112085_00251_40886_8662.N1
DSD: RA2_IF_MASK_FLIGHT_DATA PCF_RA2_WWV_2P	new ADF: RA2_FGD_2PNPDK20091225_093639_000061112085_00251_40886_8661.N1	25-DEC-2009 09:36:39.647 25-DEC-2009 09:36:39.647	Product: RA2_WWV_2PNPDK20091225_093639_000061112085_00251_40886_8662.N1
DSD: RA2_USO_DATA PCF_RA2_WWV_2P	new ADF: DOR_NAV_0PNPDK20091225_093634_000057382085_00251_40886_1993.N1	25-DEC-2009 09:36:39.647 25-DEC-2009 09:36:39.647	Product: RA2_WWV_2PNPDK20091225_093639_000061112085_00251_40886_8662.N1
DSD: RA2_IF_MASK_FLIGHT_DATA PCF_RA2_WWV_2P	new ADF: RA2_FGD_2PNPDK20091225_111650_000060322085_00252_40887_8664.N1	25-DEC-2009 11:16:50.791 25-DEC-2009 11:16:50.791	Product: RA2_WWV_2PNPDK20091225_111650_000060322085_00252_40887_8665.N1
DSD: RA2_USO_DATA PCF_RA2_WWV_2P	new ADF: DOR_NAV_0PNPDK20091225_111212_000057382085_00252_40887_1994.N1	25-DEC-2009 11:16:50.791 25-DEC-2009 11:16:50.791	Product: RA2_WWV_2PNPDK20091225_111650_000060322085_00252_40887_8665.N1
DSD: RA2_IF_MASK_FLIGHT_DATA PCF_RA2_WWV_2P	new ADF: RA2_FGD_2PNPDK20091225_125628_000058792085_00253_40888_8667.N1	25-DEC-2009 12:56:28.515 25-DEC-2009 12:56:28.515	Product: RA2_WWV_2PNPDK20091225_125628_000058792085_00253_40888_8668.N1

DSD: RA2_USO_DATA PCF_RA2_WWV_2P	new ADF: DOR_NAV_0PNPDK20091225_125309_000054192085_00253_40888_1995.N1	25-DEC-2009 12:56:28.515 25-DEC-2009 12:56:28.515	Product: RA2_WWV_2PNPDK20091225_125628_000058792085_00253_40888_8668.N1
DSD: RA2_IF_MASK_FLIGHT_DATA PCF_RA2_WWV_2P	new ADF: RA2_FGD_2PNPDK20091225_143342_000019982085_00254_40889_8670.N1	25-DEC-2009 14:33:42.533 25-DEC-2009 14:33:42.533	Product: RA2_WWV_2PNPDK20091225_143342_000019982085_00254_40889_8671.N1
DSD: RA2_USO_DATA PCF_RA2_WWV_2P	new ADF: DOR_NAV_0PNPDK20091225_142848_000057382085_00254_40889_1996.N1	25-DEC-2009 14:33:42.533 25-DEC-2009 14:33:42.533	Product: RA2_WWV_2PNPDK20091225_143342_000019982085_00254_40889_8671.N1
DSD: MWR_CONFIGURATION_DATA PCF_RA2_WWV_2P	new ADF: AUX_ECF_AXNECM20091225_062111_20091225_210000_20091226_090000	25-DEC-2009 15:09:59.289 25-DEC-2009 15:09:59.289	Product: RA2_WWV_2PNPDK20091225_150959_000029392085_00254_40889_8674.N1
DSD: RA2_CHARACTERISATION_DATA PCF_RA2_WWV_2P	new ADF: AUX_ECF_AXNECM20091225_062111_20091225_150000_20091226_030000	25-DEC-2009 15:09:59.289 25-DEC-2009 15:09:59.289	Product: RA2_WWV_2PNPDK20091225_150959_000029392085_00254_40889_8674.N1
DSD: RA2_CONFIGURATION_DATA PCF_RA2_WWV_2P	new ADF: AUX_ECF_AXNECM20091225_060112_20091225_090000_20091225_210000	25-DEC-2009 15:09:59.289 25-DEC-2009 15:09:59.289	Product: RA2_WWV_2PNPDK20091225_150959_000029392085_00254_40889_8674.N1
DSD: RA2_IF_MASK_FLIGHT_DATA PCF_RA2_WWV_2P	new ADF: RA2_FGD_2PNPDK20091225_150959_000029392085_00254_40889_8673.N1	25-DEC-2009 15:09:59.289 25-DEC-2009 15:09:59.289	Product: RA2_WWV_2PNPDK20091225_150959_000029392085_00254_40889_8674.N1

DSD: RA2_IF_MASK_FLIGHT_DATA PCF_RA2_WWV_2P	new ADF: RA2_FGD_2PNPDK20091225_160254_000005942085_00255_40890_8676.N1	25-DEC-2009 16:02:54.539 25-DEC-2009 16:02:54.539	Product: RA2_WWV_2PNPDK20091225_160254_000005942085_00255_40890_8677.N1
DSD: RA2_IF_MASK_FLIGHT_DATA PCF_RA2_WWV_2P	new ADF: RA2_FGD_2PNPDK20091225_161101_000058632085_00255_40890_8679.N1	25-DEC-2009 16:11:01.358 25-DEC-2009 16:11:01.358	Product: RA2_WWV_2PNPDK20091225_161101_000058632085_00255_40890_8680.N1
DSD: RA2_USO_DATA PCF_RA2_WWV_2P	new ADF: DOR_NAV_0PNPDK20091225_160944_000054192085_00255_40890_1997.N1	25-DEC-2009 16:11:01.358 25-DEC-2009 16:11:01.358	Product: RA2_WWV_2PNPDK20091225_161101_000058632085_00255_40890_8680.N1
DSD: RA2_IF_MASK_FLIGHT_DATA PCF_RA2_WWV_2P	new ADF: RA2_FGD_2PNPDK20091225_174734_000060302085_00256_40891_8682.N1	25-DEC-2009 17:47:34.157 25-DEC-2009 17:47:34.157	Product: RA2_WWV_2PNPDK20091225_174734_000060302085_00256_40891_8683.N1
DSD: RA2_USO_DATA PCF_RA2_WWV_2P	new ADF: DOR_NAV_0PNPDK20091225_174523_000057382085_00256_40891_1998.N1	25-DEC-2009 17:47:34.157 25-DEC-2009 17:47:34.157	Product: RA2_WWV_2PNPDK20091225_174734_000060302085_00256_40891_8683.N1
DSD: RA2_IF_MASK_FLIGHT_DATA PCF_RA2_WWV_2P	new ADF: RA2_FGD_2PNPDK20091225_192709_000060972085_00257_40892_8685.N1	25-DEC-2009 19:27:09.653 25-DEC-2009 19:27:09.653	Product: RA2_WWV_2PNPDK20091225_192709_000060972085_00257_40892_8686.N1
DSD: RA2_USO_DATA PCF_RA2_WWV_2P	new ADF: DOR_NAV_0PNPDK20091225_192620_000057382085_00257_40892_1999.N1	25-DEC-2009 19:27:09.653 25-DEC-2009 19:27:09.653	Product: RA2_WWV_2PNPDK20091225_192709_000060972085_00257_40892_8686.N1

Current ADFs (from IECF list)

Gauge	Value	Explicit Reference
-------	-------	--------------------

RA2_USO_AX.INFO PCF_IECF	RA2_USO_AXVIEC20070618_133225_20070620_000000_20200101_000000	Corresponding to date 24-OCT-2009 03:00:02.000
MWR_SLT_AX.INFO PCF_IECF	MWR_SLT_AXVIEC20060921_063409_20020101_000000_20200101_000000	Corresponding to date 24-OCT-2009 03:00:02.000
AUX_ATT_AX.INFO PCF_IECF	AUX_ATT_AXVIEC20020924_131534_20020703_120000_20781231_235959	Corresponding to date 24-OCT-2009 03:00:02.000
RA2_PLA_AX.INFO PCF_IECF	RA2_PLA_AXVIEC20060331_181823_20020101_000000_20200101_000000	Corresponding to date 24-OCT-2009 03:00:02.000
RA2_CON_AX.INFO PCF_IECF	RA2_CON_AXVIEC20070723_131547_20060621_132015_20200101_000000	Corresponding to date 24-OCT-2009 03:00:02.000
RA2_CHD_AX.INFO PCF_IECF	RA2_CHD_AXVIEC20060913_074707_20020101_000000_20200101_000000	Corresponding to date 24-OCT-2009 03:00:02.000
MWR_CON_AX.INFO PCF_IECF	MWR_CON_AXVIEC20040810_145011_20020101_000000_20200101_000000	Corresponding to date 24-OCT-2009 03:00:02.000
MWR_CHD_AX.INFO PCF_IECF	MWR_CHD_AXVIEC20061013_132356_20020101_000000_20200101_000000	Corresponding to date 24-OCT-2009 03:00:02.000
MWR_LSF_AX.INFO PCF_IECF	MWR_LSF_AXVIEC20020313_172218_20020101_000000_20200101_000000	Corresponding to date 24-OCT-2009 03:00:02.000
RA2_MET_AX.INFO PCF_IECF	RA2_MET_AXVIEC20020204_073357_20020101_000000_20200101_000000	Corresponding to date 24-OCT-2009 03:00:02.000
RA2_CST_AX.INFO PCF_IECF	RA2_CST_AXVIEC20020621_135858_20020101_000000_20200101_000000	Corresponding to date 24-OCT-2009 03:00:02.000
RA2_SOI_AX.INFO PCF_IECF	RA2_SOI_AXVIEC20051003_170000_20020101_000000_20200101_000000	Corresponding to date 24-OCT-2009 03:00:02.000
RA2_ICT_AX.INFO PCF_IECF	RA2_ICT_AXVIEC20060921_070730_20020101_000000_20200101_000000	Corresponding to date 24-OCT-2009 03:00:02.000
RA2_SSB_AX.INFO PCF_IECF	RA2_SSB_AXVIEC20051129_111810_20020101_000000_20200101_000000	Corresponding to date 24-OCT-2009 03:00:02.000
RA2_DIP_AX.INFO PCF_IECF	RA2_DIP_AXVIEC20020122_134206_20020101_000000_20200101_000000	Corresponding to date 24-OCT-2009 03:00:02.000
RA2_IOC_AX.INFO PCF_IECF	RA2_IOC_AXVIEC20020122_141121_20020101_000000_20200101_000000	Corresponding to date 24-OCT-2009 03:00:02.000
RA2_SET_AX.INFO PCF_IECF	RA2_SET_AXVIEC20020122_150917_20020101_000000_20200101_000000	Corresponding to date 24-OCT-2009 03:00:02.000
RA2_OT1_AX.INFO PCF_IECF	RA2_OT1_AXVIEC20040120_082051_20020101_000000_20200101_000000	Corresponding to date 24-OCT-2009 03:00:02.000
RA2_OT2_AX.INFO PCF_IECF	RA2_OT2_AXVIEC20031208_150159_20020101_000000_20200101_000000	Corresponding to date 24-OCT-2009 03:00:02.000
RA2_TLD_AX.INFO PCF_IECF	RA2_TLD_AXVIEC20031208_151137_20020101_000000_20200101_000000	Corresponding to date 24-OCT-2009 03:00:02.000
RA2_GEO_AX.INFO PCF_IECF	RA2_GEO_AXVIEC20020314_093428_20020101_000000_20200101_000000	Corresponding to date 24-OCT-2009 03:00:02.000
RA2_MSS_AX.INFO PCF_IECF	RA2_MSS_AXVIEC20031208_145545_20020101_000000_20200101_000000	Corresponding to date 24-OCT-2009 03:00:02.000
RA2_SL1_AX.INFO PCF_IECF	RA2_SL1_AXVIEC20030131_100228_20020101_000000_20200101_000000	Corresponding to date 24-OCT-2009 03:00:02.000
RA2_SL2_AX.INFO PCF_IECF	RA2_SL2_AXVIEC20030131_101757_20020101_000000_20200101_000000	Corresponding to date 24-OCT-2009 03:00:02.000

RA2_IFF_AX.INFO PCF_IECF	RA2_IFF_AXVIEC20091222_165444_20091223_000000_20200101_000000	Corresponding to date 23-DEC-2009 03:00:01.000
RA2_SOL_AX.INFO PCF_IECF	RA2_SOL_AXVIEC20091222_134507_20020101_000000_20101201_000000	Corresponding to date 23-DEC-2009 03:00:01.000
RA2_POL_AX.INFO PCF_IECF	RA2_POL_AXVIEC20091223_110411_20020101_000000_20100121_235959	Corresponding to date 24-DEC-2009 03:00:01.000

Differences with IECF list

Gauge	Value	Explicit Reference
DSD: ATTITUDE_DATA PCF_RA2_WWV_2P	Filename: RA2_IFF_AXVIEC20091119_125545_20091119_000000_20200101_000000	Product: RA2_WWV_2PNPDE20091224_225313_000060792085_00244_40879_1876.N1
DSD: DORIS_IONO PCF_RA2_WWV_2P	Filename: RA2_MW__1PNPDE20091224_225313_000060792085_00244_40879_1874.N1	Product: RA2_WWV_2PNPDE20091224_225313_000060792085_00244_40879_1876.N1
DSD: METEO_GRID_POINTS_ALTITUDE PCF_RA2_WWV_2P	Filename:	Product: RA2_WWV_2PNPDE20091224_225313_000060792085_00244_40879_1876.N1
DSD: MWR_CHARACTERISATION_COEFF PCF_RA2_WWV_2P	Filename: RA2_SOL_AXVIEC20091123_133342_20020101_000000_20101101_000000	Product: RA2_WWV_2PNPDE20091224_225313_000060792085_00244_40879_1876.N1
DSD: MWR_CONFIGURATION_DATA PCF_RA2_WWV_2P	Filename: AUX_ECF_AXNECM20091224_181854_20091225_030000_20091225_150000	Product: RA2_WWV_2PNPDE20091224_225313_000060792085_00244_40879_1876.N1
DSD: OCEAN_ICE2_SYSTEM_FILE PCF_RA2_WWV_2P	Filename:	Product: RA2_WWV_2PNPDE20091224_225313_000060792085_00244_40879_1876.N1
DSD: OCEAN_TIDE_HARMONIC_COEF PCF_RA2_WWV_2P	Filename:	Product: RA2_WWV_2PNPDE20091224_225313_000060792085_00244_40879_1876.N1
DSD: OCEAN_TIDE_ORTHOWEIGHTS PCF_RA2_WWV_2P	Filename:	Product: RA2_WWV_2PNPDE20091224_225313_000060792085_00244_40879_1876.N1
DSD: RA2_CHARACTERISATION_DATA PCF_RA2_WWV_2P	Filename: AUX_ECF_AXNECM20091224_062112_20091224_210000_20091225_090000	Product: RA2_WWV_2PNPDE20091224_225313_000060792085_00244_40879_1876.N1
DSD: RA2_CONFIGURATION_DATA PCF_RA2_WWV_2P	Filename: AUX_ECF_AXNECM20091224_062111_20091224_150000_20091225_030000	Product: RA2_WWV_2PNPDE20091224_225313_000060792085_00244_40879_1876.N1
DSD: RA2_CONSTANT_DATA PCF_RA2_WWV_2P	Filename:	Product: RA2_WWV_2PNPDE20091224_225313_000060792085_00244_40879_1876.N1
DSD: RA2_IF_MASK_FLIGHT_DATA PCF_RA2_WWV_2P	Filename: RA2_FGD_2PNPDE20091224_225313_000060792085_00244_40879_1875.N1	Product: RA2_WWV_2PNPDE20091224_225313_000060792085_00244_40879_1876.N1
DSD: RA2_SURFACE_TYPE_DATA PCF_RA2_WWV_2P	Filename: RA2_POL_AXVIEC20091218_110557_20020101_000000_20100116_235959	Product: RA2_WWV_2PNPDE20091224_225313_000060792085_00244_40879_1876.N1
DSD: RA2_USO_DATA PCF_RA2_WWV_2P	Filename: DOR_NAV_0PNPDE20091224_224822_000057382085_00244_40879_9426.N1	Product: RA2_WWV_2PNPDE20091224_225313_000060792085_00244_40879_1876.N1
DSD: SOLAR_ACTIVITY_INDEX_PREDICT PCF_RA2_WWV_2P	Filename:	Product: RA2_WWV_2PNPDE20091224_225313_000060792085_00244_40879_1876.N1

DSD: ATTITUDE_DATA PCF_RA2_WWV_2P	Filename: RA2_IFF_AXVIEC20091119_125545_20091119_000000_20200101_000000	Product: RA2_WWV_2PNPDE20091225_003334_000058462085_00245_
DSD: DORIS_IONO PCF_RA2_WWV_2P	Filename: RA2_MW__1PNPDE20091225_003334_000058462085_00245_40880_1877.N1	Product: RA2_WWV_2PNPDE20091225_003334_000058462085_00245_40880_1879.N1
DSD: METEO_GRID_POINTS_ALTITUDE PCF_RA2_WWV_2P	Filename:	Product: RA2_WWV_2PNPDE20091225_003334_000058462085_00245_40880_1879.N1
DSD: MWR_CHARACTERISATION_COEFF PCF_RA2_WWV_2P	Filename: RA2_SOL_AXVIEC20091123_133342_20020101_000000_20101101_000000	Product: RA2_WWV_2PNPDE20091225_003334_000058462085_00245_40880_1879.N1
DSD: MWR_CONFIGURATION_DATA PCF_RA2_WWV_2P	Filename: AUX_ECF_AXNECM20091224_181854_20091225_030000_20091225_150000	Product: RA2_WWV_2PNPDE20091225_003334_000058462085_00245_40880_1879.N1
DSD: OCEAN_ICE2_SYSTEM_FILE PCF_RA2_WWV_2P	Filename:	Product: RA2_WWV_2PNPDE20091225_003334_000058462085_00245_40880_1879.N1
DSD: OCEAN_TIDE_HARMONIC_COEF PCF_RA2_WWV_2P	Filename:	Product: RA2_WWV_2PNPDE20091225_003334_000058462085_00245_40880_1879.N1
DSD: OCEAN_TIDE_ORTHOWEIGHTS PCF_RA2_WWV_2P	Filename:	Product: RA2_WWV_2PNPDE20091225_003334_000058462085_00245_40880_1879.N1
DSD: RA2_CHARACTERISATION_DATA PCF_RA2_WWV_2P	Filename: AUX_ECF_AXNECM20091224_062112_20091224_210000_20091225_090000	Product: RA2_WWV_2PNPDE20091225_003334_000058462085_00245_40880_1879.N1
DSD: RA2_CONFIGURATION_DATA PCF_RA2_WWV_2P	Filename: AUX_ECF_AXNECM20091224_062111_20091224_150000_20091225_030000	Product: RA2_WWV_2PNPDE20091225_003334_000058462085_00245_40880_1879.N1
DSD: RA2_CONSTANT_DATA PCF_RA2_WWV_2P	Filename:	Product: RA2_WWV_2PNPDE20091225_003334_000058462085_00245_40880_1879.N1
DSD: RA2_IF_MASK_FLIGHT_DATA PCF_RA2_WWV_2P	Filename: RA2_FGD_2PNPDE20091225_003334_000058462085_00245_40880_1878.N1	Product: RA2_WWV_2PNPDE20091225_003334_000058462085_00245_40880_1879.N1
DSD: RA2_SURFACE_TYPE_DATA PCF_RA2_WWV_2P	Filename: RA2_POL_AXVIEC20091218_110557_20020101_000000_20100116_235959	Product: RA2_WWV_2PNPDE20091225_003334_000058462085_00245_40880_1879.N1
DSD: RA2_USO_DATA PCF_RA2_WWV_2P	Filename: DOR_NAV_0PNPDE20091225_002919_000057382085_00245_40880_9427.N1	Product: RA2_WWV_2PNPDE20091225_003334_000058462085_00245_40880_1879.N1
DSD: SOLAR_ACTIVITY_INDEX_PREDICT PCF_RA2_WWV_2P	Filename:	Product: RA2_WWV_2PNPDE20091225_003334_000058462085_00245_40880_1879.N1
DSD: ATTITUDE_DATA PCF_RA2_WWV_2P	Filename: RA2_IFF_AXVIEC20091119_125545_20091119_000000_20200101_000000	Product: RA2_WWV_2PNPDE20091225_021001_000046002085_00246_40881_1882.N1
DSD: DORIS_IONO PCF_RA2_WWV_2P	Filename: RA2_MW__1PNPDE20091225_021001_000046002085_00246_40881_1880.N1	Product: RA2_WWV_2PNPDE20091225_021001_000046002085_00246_40881_1882.N1
DSD: METEO_GRID_POINTS_ALTITUDE PCF_RA2_WWV_2P	Filename:	Product: RA2_WWV_2PNPDE20091225_021001_000046002085_00246_40881_1882.N1
DSD: MWR_CHARACTERISATION_COEFF PCF_RA2_WWV_2P	Filename: RA2_SOL_AXVIEC20091123_133342_20020101_000000_20101101_000000	Product: RA2_WWV_2PNPDE20091225_021001_000046002085_00246_40881_1882.N1

DSD: MWR_CONFIGURATION_DATA PCF_RA2_WWV_2P	Filename: AUX_ECF_AXNECM20091224_181854_20091225_030000_20091225_150000	Product: RA2_WWV_2PNPDE20091225_021001_000046002085_00246_
DSD: OCEAN_ICE2_SYSTEM_FILE PCF_RA2_WWV_2P	Filename:	Product: RA2_WWV_2PNPDE20091225_021001_000046002085_00246_40881_1882.N1
DSD: OCEAN_TIDE_HARMONIC_COEF PCF_RA2_WWV_2P	Filename:	Product: RA2_WWV_2PNPDE20091225_021001_000046002085_00246_40881_1882.N1
DSD: OCEAN_TIDE_ORTHOWEIGHTS PCF_RA2_WWV_2P	Filename:	Product: RA2_WWV_2PNPDE20091225_021001_000046002085_00246_40881_1882.N1
DSD: RA2_CHARACTERISATION_DATA PCF_RA2_WWV_2P	Filename: AUX_ECF_AXNECM20091224_062112_20091224_210000_20091225_090000	Product: RA2_WWV_2PNPDE20091225_021001_000046002085_00246_40881_1882.N1
DSD: RA2_CONFIGURATION_DATA PCF_RA2_WWV_2P	Filename: AUX_ECF_AXNECM20091224_062111_20091224_150000_20091225_030000	Product: RA2_WWV_2PNPDE20091225_021001_000046002085_00246_40881_1882.N1
DSD: RA2_CONSTANT_DATA PCF_RA2_WWV_2P	Filename:	Product: RA2_WWV_2PNPDE20091225_021001_000046002085_00246_40881_1882.N1
DSD: RA2_IF_MASK_FLIGHT_DATA PCF_RA2_WWV_2P	Filename: RA2_FGD_2PNPDE20091225_021001_000046002085_00246_40881_1881.N1	Product: RA2_WWV_2PNPDE20091225_021001_000046002085_00246_40881_1882.N1
DSD: RA2_SURFACE_TYPE_DATA PCF_RA2_WWV_2P	Filename: RA2_POL_AXVIEC20091218_110557_20020101_000000_20100116_235959	Product: RA2_WWV_2PNPDE20091225_021001_000046002085_00246_40881_1882.N1
DSD: RA2_USO_DATA PCF_RA2_WWV_2P	Filename: DOR_NAV_0PNPDE20091225_020457_000044632085_00246_40881_9428.N1	Product: RA2_WWV_2PNPDE20091225_021001_000046002085_00246_40881_1882.N1
DSD: SOLAR_ACTIVITY_INDEX_PREDICT PCF_RA2_WWV_2P	Filename:	Product: RA2_WWV_2PNPDE20091225_021001_000046002085_00246_40881_1882.N1
DSD: ATTITUDE_DATA PCF_RA2_WWV_2P	Filename: RA2_IFF_AXVIEC20091119_125545_20091119_000000_20200101_000000	Product: RA2_WWV_2PNPDE20091225_032607_000061782085_00247_40882_1885.N1
DSD: DORIS_IONO PCF_RA2_WWV_2P	Filename: RA2_MW__1PNPDE20091225_032607_000061782085_00247_40882_1883.N1	Product: RA2_WWV_2PNPDE20091225_032607_000061782085_00247_40882_1885.N1
DSD: METEO_GRID_POINTS_ALTITUDE PCF_RA2_WWV_2P	Filename:	Product: RA2_WWV_2PNPDE20091225_032607_000061782085_00247_40882_1885.N1
DSD: MWR_CHARACTERISATION_COEFF PCF_RA2_WWV_2P	Filename: RA2_SOL_AXVIEC20091123_133342_20020101_000000_20101101_000000	Product: RA2_WWV_2PNPDE20091225_032607_000061782085_00247_40882_1885.N1
DSD: OCEAN_ICE2_SYSTEM_FILE PCF_RA2_WWV_2P	Filename:	Product: RA2_WWV_2PNPDE20091225_032607_000061782085_00247_40882_1885.N1
DSD: OCEAN_TIDE_HARMONIC_COEF PCF_RA2_WWV_2P	Filename:	Product: RA2_WWV_2PNPDE20091225_032607_000061782085_00247_40882_1885.N1
DSD: OCEAN_TIDE_ORTHOWEIGHTS PCF_RA2_WWV_2P	Filename:	Product: RA2_WWV_2PNPDE20091225_032607_000061782085_00247_40882_1885.N1
DSD: RA2_CHARACTERISATION_DATA PCF_RA2_WWV_2P	Filename: AUX_ECF_AXNECM20091224_181854_20091225_030000_20091225_150000	Product: RA2_WWV_2PNPDE20091225_032607_000061782085_00247_40882_1885.N1

DSD: RA2_CONFIGURATION_DATA PCF_RA2_WWV_2P	Filename: AUX_ECF_AXNECM20091224_062112_20091224_210000_20091225_090000	Product: RA2_WWV_2PNPDE20091225_032607_000061782085_00247.
DSD: RA2_CONSTANT_DATA PCF_RA2_WWV_2P	Filename:	Product: RA2_WWV_2PNPDE20091225_032607_000061782085_00247_40882_1885.N1
DSD: RA2_IF_MASK_FLIGHT_DATA PCF_RA2_WWV_2P	Filename: RA2_FGD_2PNPDE20091225_032607_000061782085_00247_40882_1884.N1	Product: RA2_WWV_2PNPDE20091225_032607_000061782085_00247_40882_1885.N1
DSD: RA2_SURFACE_TYPE_DATA PCF_RA2_WWV_2P	Filename: RA2_POL_AXVIEC20091218_110557_20020101_000000_20100116_235959	Product: RA2_WWV_2PNPDE20091225_032607_000061782085_00247_40882_1885.N1
DSD: RA2_USO_DATA PCF_RA2_WWV_2P	Filename: DOR_NAV_0PNPDE20091225_032439_000057382085_00247_40882_9429.N1	Product: RA2_WWV_2PNPDE20091225_032607_000061782085_00247_40882_1885.N1
DSD: SOLAR_ACTIVITY_INDEX_PREDICT PCF_RA2_WWV_2P	Filename:	Product: RA2_WWV_2PNPDE20091225_032607_000061782085_00247_40882_1885.N1
DSD: ATTITUDE_DATA PCF_RA2_WWV_2P	Filename: RA2_IFF_AXVIEC20091119_125545_20091119_000000_20200101_000000	Product: RA2_WWV_2PNPDE20091225_050833_000060382085_00248_40883_1888.N1
DSD: DORIS_IONO PCF_RA2_WWV_2P	Filename: RA2_MW__1PNPDE20091225_050833_000060382085_00248_40883_1886.N1	Product: RA2_WWV_2PNPDE20091225_050833_000060382085_00248_40883_1888.N1
DSD: METEO_GRID_POINTS_ALTITUDE PCF_RA2_WWV_2P	Filename:	Product: RA2_WWV_2PNPDE20091225_050833_000060382085_00248_40883_1888.N1
DSD: MWR_CHARACTERISATION_COEFF PCF_RA2_WWV_2P	Filename: RA2_SOL_AXVIEC20091123_133342_20020101_000000_20101101_000000	Product: RA2_WWV_2PNPDE20091225_050833_000060382085_00248_40883_1888.N1
DSD: MWR_CONFIGURATION_DATA PCF_RA2_WWV_2P	Filename: AUX_ECF_AXNECM20091225_060112_20091225_090000_20091225_210000	Product: RA2_WWV_2PNPDE20091225_050833_000060382085_00248_40883_1888.N1
DSD: OCEAN_ICE2_SYSTEM_FILE PCF_RA2_WWV_2P	Filename:	Product: RA2_WWV_2PNPDE20091225_050833_000060382085_00248_40883_1888.N1
DSD: OCEAN_TIDE_HARMONIC_COEF PCF_RA2_WWV_2P	Filename:	Product: RA2_WWV_2PNPDE20091225_050833_000060382085_00248_40883_1888.N1
DSD: OCEAN_TIDE_ORTHOWEIGHTS PCF_RA2_WWV_2P	Filename:	Product: RA2_WWV_2PNPDE20091225_050833_000060382085_00248_40883_1888.N1
DSD: RA2_CHARACTERISATION_DATA PCF_RA2_WWV_2P	Filename: AUX_ECF_AXNECM20091224_181854_20091225_030000_20091225_150000	Product: RA2_WWV_2PNPDE20091225_050833_000060382085_00248_40883_1888.N1
DSD: RA2_CONFIGURATION_DATA PCF_RA2_WWV_2P	Filename: AUX_ECF_AXNECM20091224_062112_20091224_210000_20091225_090000	Product: RA2_WWV_2PNPDE20091225_050833_000060382085_00248_40883_1888.N1
DSD: RA2_CONSTANT_DATA PCF_RA2_WWV_2P	Filename:	Product: RA2_WWV_2PNPDE20091225_050833_000060382085_00248_40883_1888.N1
DSD: RA2_IF_MASK_FLIGHT_DATA PCF_RA2_WWV_2P	Filename: RA2_FGD_2PNPDE20091225_050833_000060382085_00248_40883_1887.N1	Product: RA2_WWV_2PNPDE20091225_050833_000060382085_00248_40883_1888.N1
DSD: RA2_SURFACE_TYPE_DATA PCF_RA2_WWV_2P	Filename: RA2_POL_AXVIEC20091218_110557_20020101_000000_20100116_235959	Product: RA2_WWV_2PNPDE20091225_050833_000060382085_00248_40883_1888.N1
DSD: RA2_USO_DATA PCF_RA2_WWV_2P	Filename: DOR_NAV_0PNPDE20091225_050536_000057382085_00248_40883_9430.N1	Product: RA2_WWV_2PNPDE20091225_050833_000060382085_00248_40883_1888.N1

DSD: SOLAR_ACTIVITY_INDEX_PREDICT PCF_RA2_WWV_2P	Filename:	Product: RA2_WWV_2PNPDE20091225_050833_000060382085_00248.
DSD: ATTITUDE_DATA PCF_RA2_WWV_2P	Filename: RA2_IFF_AXVIEC20091119_125545_20091119_000000_20200101_000000	Product: RA2_WWV_2PNPDK20091225_064839_000040392085_00249_40884_8656.N1
DSD: DORIS_IONO PCF_RA2_WWV_2P	Filename: RA2_MW__1PNPDK20091225_064839_000040392085_00249_40884_8654.N1	Product: RA2_WWV_2PNPDK20091225_064839_000040392085_00249_40884_8656.N1
DSD: METEO_GRID_POINTS_ALTITUDE PCF_RA2_WWV_2P	Filename:	Product: RA2_WWV_2PNPDK20091225_064839_000040392085_00249_40884_8656.N1
DSD: MWR_CHARACTERISATION_COEFF PCF_RA2_WWV_2P	Filename: RA2_SOL_AXVIEC20091123_133342_20020101_000000_20101101_000000	Product: RA2_WWV_2PNPDK20091225_064839_000040392085_00249_40884_8656.N1
DSD: MWR_CONFIGURATION_DATA PCF_RA2_WWV_2P	Filename: AUX_ECF_AXNECM20091225_060112_20091225_090000_20091225_210000	Product: RA2_WWV_2PNPDK20091225_064839_000040392085_00249_40884_8656.N1
DSD: OCEAN_ICE2_SYSTEM_FILE PCF_RA2_WWV_2P	Filename:	Product: RA2_WWV_2PNPDK20091225_064839_000040392085_00249_40884_8656.N1
DSD: OCEAN_TIDE_HARMONIC_COEF PCF_RA2_WWV_2P	Filename:	Product: RA2_WWV_2PNPDK20091225_064839_000040392085_00249_40884_8656.N1
DSD: OCEAN_TIDE_ORTHOWEIGHTS PCF_RA2_WWV_2P	Filename:	Product: RA2_WWV_2PNPDK20091225_064839_000040392085_00249_40884_8656.N1
DSD: RA2_CHARACTERISATION_DATA PCF_RA2_WWV_2P	Filename: AUX_ECF_AXNECM20091224_181854_20091225_030000_20091225_150000	Product: RA2_WWV_2PNPDK20091225_064839_000040392085_00249_40884_8656.N1
DSD: RA2_CONFIGURATION_DATA PCF_RA2_WWV_2P	Filename: AUX_ECF_AXNECM20091224_062112_20091224_210000_20091225_090000	Product: RA2_WWV_2PNPDK20091225_064839_000040392085_00249_40884_8656.N1
DSD: RA2_CONSTANT_DATA PCF_RA2_WWV_2P	Filename:	Product: RA2_WWV_2PNPDK20091225_064839_000040392085_00249_40884_8656.N1
DSD: RA2_IF_MASK_FLIGHT_DATA PCF_RA2_WWV_2P	Filename: RA2_FGD_2PNPDK20091225_064839_000040392085_00249_40884_8655.N1	Product: RA2_WWV_2PNPDK20091225_064839_000040392085_00249_40884_8656.N1
DSD: RA2_SURFACE_TYPE_DATA PCF_RA2_WWV_2P	Filename: RA2_POL_AXVIEC20091218_110557_20020101_000000_20100116_235959	Product: RA2_WWV_2PNPDK20091225_064839_000040392085_00249_40884_8656.N1
DSD: RA2_USO_DATA PCF_RA2_WWV_2P	Filename: DOR_NAV_0PNPDK20091225_064633_000035072085_00249_40884_1991.N1	Product: RA2_WWV_2PNPDK20091225_064839_000040392085_00249_40884_8656.N1
DSD: SOLAR_ACTIVITY_INDEX_PREDICT PCF_RA2_WWV_2P	Filename:	Product: RA2_WWV_2PNPDK20091225_064839_000040392085_00249_40884_8656.N1
DSD: ATTITUDE_DATA PCF_RA2_WWV_2P	Filename: RA2_IFF_AXVIEC20091119_125545_20091119_000000_20200101_000000	Product: RA2_WWV_2PNPDK20091225_075424_000062342085_00250_40885_8659.N1
DSD: DORIS_IONO PCF_RA2_WWV_2P	Filename: RA2_MW__1PNPDK20091225_075424_000062342085_00250_40885_8657.N1	Product: RA2_WWV_2PNPDK20091225_075424_000062342085_00250_40885_8659.N1
DSD: METEO_GRID_POINTS_ALTITUDE PCF_RA2_WWV_2P	Filename:	Product: RA2_WWV_2PNPDK20091225_075424_000062342085_00250_40885_8659.N1

DSD: MWR_CHARACTERISATION_COEFF PCF_RA2_WWV_2P	Filename: RA2_SOL_AXVIEC20091123_133342_20020101_000000_20101101_000000	Product: RA2_WWV_2PNPDK20091225_075424_000062342085_00250
DSD: MWR_CONFIGURATION_DATA PCF_RA2_WWV_2P	Filename: AUX_ECF_AXNECM20091225_060112_20091225_090000_20091225_210000	Product: RA2_WWV_2PNPDK20091225_075424_000062342085_00250_40885_8659.N1
DSD: OCEAN_ICE2_SYSTEM_FILE PCF_RA2_WWV_2P	Filename:	Product: RA2_WWV_2PNPDK20091225_075424_000062342085_00250_40885_8659.N1
DSD: OCEAN_TIDE_HARMONIC_COEF PCF_RA2_WWV_2P	Filename:	Product: RA2_WWV_2PNPDK20091225_075424_000062342085_00250_40885_8659.N1
DSD: OCEAN_TIDE_ORTHOWEIGHTS PCF_RA2_WWV_2P	Filename:	Product: RA2_WWV_2PNPDK20091225_075424_000062342085_00250_40885_8659.N1
DSD: RA2_CHARACTERISATION_DATA PCF_RA2_WWV_2P	Filename: AUX_ECF_AXNECM20091224_181854_20091225_030000_20091225_150000	Product: RA2_WWV_2PNPDK20091225_075424_000062342085_00250_40885_8659.N1
DSD: RA2_CONFIGURATION_DATA PCF_RA2_WWV_2P	Filename: AUX_ECF_AXNECM20091224_062112_20091224_210000_20091225_090000	Product: RA2_WWV_2PNPDK20091225_075424_000062342085_00250_40885_8659.N1
DSD: RA2_CONSTANT_DATA PCF_RA2_WWV_2P	Filename:	Product: RA2_WWV_2PNPDK20091225_075424_000062342085_00250_40885_8659.N1
DSD: RA2_IF_MASK_FLIGHT_DATA PCF_RA2_WWV_2P	Filename: RA2_FGD_2PNPDK20091225_075424_000062342085_00250_40885_8658.N1	Product: RA2_WWV_2PNPDK20091225_075424_000062342085_00250_40885_8659.N1
DSD: RA2_SURFACE_TYPE_DATA PCF_RA2_WWV_2P	Filename: RA2_POL_AXVIEC20091218_110557_20020101_000000_20100116_235959	Product: RA2_WWV_2PNPDK20091225_075424_000062342085_00250_40885_8659.N1
DSD: RA2_USO_DATA PCF_RA2_WWV_2P	Filename: DOR_NAV_0PNPDK20091225_075018_000060572085_00250_40885_1992.N1	Product: RA2_WWV_2PNPDK20091225_075424_000062342085_00250_40885_8659.N1
DSD: SOLAR_ACTIVITY_INDEX_PREDICT PCF_RA2_WWV_2P	Filename:	Product: RA2_WWV_2PNPDK20091225_075424_000062342085_00250_40885_8659.N1
DSD: ATTITUDE_DATA PCF_RA2_WWV_2P	Filename: RA2_IFF_AXVIEC20091119_125545_20091119_000000_20200101_000000	Product: RA2_WWV_2PNPDK20091225_093639_000061112085_00251_40886_8662.N1
DSD: DORIS_IONO PCF_RA2_WWV_2P	Filename: RA2_MW__1PNPDK20091225_093639_000061112085_00251_40886_8660.N1	Product: RA2_WWV_2PNPDK20091225_093639_000061112085_00251_40886_8662.N1
DSD: METEO_GRID_POINTS_ALTITUDE PCF_RA2_WWV_2P	Filename:	Product: RA2_WWV_2PNPDK20091225_093639_000061112085_00251_40886_8662.N1
DSD: MWR_CHARACTERISATION_COEFF PCF_RA2_WWV_2P	Filename: RA2_SOL_AXVIEC20091123_133342_20020101_000000_20101101_000000	Product: RA2_WWV_2PNPDK20091225_093639_000061112085_00251_40886_8662.N1
DSD: MWR_CONFIGURATION_DATA PCF_RA2_WWV_2P	Filename: AUX_ECF_AXNECM20091225_062111_20091225_150000_20091226_030000	Product: RA2_WWV_2PNPDK20091225_093639_000061112085_00251_40886_8662.N1
DSD: OCEAN_ICE2_SYSTEM_FILE PCF_RA2_WWV_2P	Filename:	Product: RA2_WWV_2PNPDK20091225_093639_000061112085_00251_40886_8662.N1
DSD: OCEAN_TIDE_HARMONIC_COEF PCF_RA2_WWV_2P	Filename:	Product: RA2_WWV_2PNPDK20091225_093639_000061112085_00251_40886_8662.N1

DSD: OCEAN_TIDE_ORTHOWEIGHTS PCF_RA2_WWV_2P	Filename:	Product: RA2_WWV_2PNPDK20091225_093639_000061112085_00251_
DSD: RA2_CHARACTERISATION_DATA PCF_RA2_WWV_2P	Filename: AUX_ECF_AXNECM20091225_060112_20091225_090000_20091225_210000	Product: RA2_WWV_2PNPDK20091225_093639_000061112085_00251_40886_8662.N1
DSD: RA2_CONFIGURATION_DATA PCF_RA2_WWV_2P	Filename: AUX_ECF_AXNECM20091224_181854_20091225_030000_20091225_150000	Product: RA2_WWV_2PNPDK20091225_093639_000061112085_00251_40886_8662.N1
DSD: RA2_CONSTANT_DATA PCF_RA2_WWV_2P	Filename:	Product: RA2_WWV_2PNPDK20091225_093639_000061112085_00251_40886_8662.N1
DSD: RA2_IF_MASK_FLIGHT_DATA PCF_RA2_WWV_2P	Filename: RA2_FGD_2PNPDK20091225_093639_000061112085_00251_40886_8661.N1	Product: RA2_WWV_2PNPDK20091225_093639_000061112085_00251_40886_8662.N1
DSD: RA2_SURFACE_TYPE_DATA PCF_RA2_WWV_2P	Filename: RA2_POL_AXVIEC20091218_110557_20020101_000000_20100116_235959	Product: RA2_WWV_2PNPDK20091225_093639_000061112085_00251_40886_8662.N1
DSD: RA2_USO_DATA PCF_RA2_WWV_2P	Filename: DOR_NAV_0PNPDK20091225_093634_000057382085_00251_40886_1993.N1	Product: RA2_WWV_2PNPDK20091225_093639_000061112085_00251_40886_8662.N1
DSD: SOLAR_ACTIVITY_INDEX_PREDICT PCF_RA2_WWV_2P	Filename:	Product: RA2_WWV_2PNPDK20091225_093639_000061112085_00251_40886_8662.N1
DSD: ATTITUDE_DATA PCF_RA2_WWV_2P	Filename: RA2_IFF_AXVIEC20091119_125545_20091119_000000_20200101_000000	Product: RA2_WWV_2PNPDK20091225_111650_000060322085_00252_40887_8665.N1
DSD: DORIS_IONO PCF_RA2_WWV_2P	Filename: RA2_MW__1PNPDK20091225_111650_000060322085_00252_40887_8663.N1	Product: RA2_WWV_2PNPDK20091225_111650_000060322085_00252_40887_8665.N1
DSD: METEO_GRID_POINTS_ALTITUDE PCF_RA2_WWV_2P	Filename:	Product: RA2_WWV_2PNPDK20091225_111650_000060322085_00252_40887_8665.N1
DSD: MWR_CHARACTERISATION_COEFF PCF_RA2_WWV_2P	Filename: RA2_SOL_AXVIEC20091123_133342_20020101_000000_20101101_000000	Product: RA2_WWV_2PNPDK20091225_111650_000060322085_00252_40887_8665.N1
DSD: MWR_CONFIGURATION_DATA PCF_RA2_WWV_2P	Filename: AUX_ECF_AXNECM20091225_062111_20091225_150000_20091226_030000	Product: RA2_WWV_2PNPDK20091225_111650_000060322085_00252_40887_8665.N1
DSD: OCEAN_ICE2_SYSTEM_FILE PCF_RA2_WWV_2P	Filename:	Product: RA2_WWV_2PNPDK20091225_111650_000060322085_00252_40887_8665.N1
DSD: OCEAN_TIDE_HARMONIC_COEF PCF_RA2_WWV_2P	Filename:	Product: RA2_WWV_2PNPDK20091225_111650_000060322085_00252_40887_8665.N1
DSD: OCEAN_TIDE_ORTHOWEIGHTS PCF_RA2_WWV_2P	Filename:	Product: RA2_WWV_2PNPDK20091225_111650_000060322085_00252_40887_8665.N1
DSD: RA2_CHARACTERISATION_DATA PCF_RA2_WWV_2P	Filename: AUX_ECF_AXNECM20091225_060112_20091225_090000_20091225_210000	Product: RA2_WWV_2PNPDK20091225_111650_000060322085_00252_40887_8665.N1
DSD: RA2_CONFIGURATION_DATA PCF_RA2_WWV_2P	Filename: AUX_ECF_AXNECM20091224_181854_20091225_030000_20091225_150000	Product: RA2_WWV_2PNPDK20091225_111650_000060322085_00252_40887_8665.N1
DSD: RA2_CONSTANT_DATA PCF_RA2_WWV_2P	Filename:	Product: RA2_WWV_2PNPDK20091225_111650_000060322085_00252_40887_8665.N1

DSD: RA2_IF_MASK_FLIGHT_DATA PCF_RA2_WWV_2P	Filename: RA2_FGD_2PNPDK20091225_111650_000060322085_00252_40887_8664.N1	Product: RA2_WWV_2PNPDK20091225_111650_000060322085_00252
DSD: RA2_SURFACE_TYPE_DATA PCF_RA2_WWV_2P	Filename: RA2_POL_AXVIEC20091218_110557_20020101_000000_20100116_235959	Product: RA2_WWV_2PNPDK20091225_111650_000060322085_00252_40887_8665.N1
DSD: RA2_USO_DATA PCF_RA2_WWV_2P	Filename: DOR_NAV_0PNPDK20091225_111212_000057382085_00252_40887_1994.N1	Product: RA2_WWV_2PNPDK20091225_111650_000060322085_00252_40887_8665.N1
DSD: SOLAR_ACTIVITY_INDEX_PREDICT PCF_RA2_WWV_2P	Filename:	Product: RA2_WWV_2PNPDK20091225_111650_000060322085_00252_40887_8665.N1
DSD: ATTITUDE_DATA PCF_RA2_WWV_2P	Filename: RA2_IFF_AXVIEC20091119_125545_20091119_000000_20200101_000000	Product: RA2_WWV_2PNPDK20091225_125628_000058792085_00253_40888_8668.N1
DSD: DORIS_IONO PCF_RA2_WWV_2P	Filename: RA2_MW__1PNPDK20091225_125628_000058792085_00253_40888_8666.N1	Product: RA2_WWV_2PNPDK20091225_125628_000058792085_00253_40888_8668.N1
DSD: METEO_GRID_POINTS_ALTITUDE PCF_RA2_WWV_2P	Filename:	Product: RA2_WWV_2PNPDK20091225_125628_000058792085_00253_40888_8668.N1
DSD: MWR_CHARACTERISATION_COEFF PCF_RA2_WWV_2P	Filename: RA2_SOL_AXVIEC20091123_133342_20020101_000000_20101101_000000	Product: RA2_WWV_2PNPDK20091225_125628_000058792085_00253_40888_8668.N1
DSD: MWR_CONFIGURATION_DATA PCF_RA2_WWV_2P	Filename: AUX_ECF_AXNECM20091225_062111_20091225_150000_20091226_030000	Product: RA2_WWV_2PNPDK20091225_125628_000058792085_00253_40888_8668.N1
DSD: OCEAN_ICE2_SYSTEM_FILE PCF_RA2_WWV_2P	Filename:	Product: RA2_WWV_2PNPDK20091225_125628_000058792085_00253_40888_8668.N1
DSD: OCEAN_TIDE_HARMONIC_COEF PCF_RA2_WWV_2P	Filename:	Product: RA2_WWV_2PNPDK20091225_125628_000058792085_00253_40888_8668.N1
DSD: OCEAN_TIDE_ORTHOWEIGHTS PCF_RA2_WWV_2P	Filename:	Product: RA2_WWV_2PNPDK20091225_125628_000058792085_00253_40888_8668.N1
DSD: RA2_CHARACTERISATION_DATA PCF_RA2_WWV_2P	Filename: AUX_ECF_AXNECM20091225_060112_20091225_090000_20091225_210000	Product: RA2_WWV_2PNPDK20091225_125628_000058792085_00253_40888_8668.N1
DSD: RA2_CONFIGURATION_DATA PCF_RA2_WWV_2P	Filename: AUX_ECF_AXNECM20091224_181854_20091225_030000_20091225_150000	Product: RA2_WWV_2PNPDK20091225_125628_000058792085_00253_40888_8668.N1
DSD: RA2_CONSTANT_DATA PCF_RA2_WWV_2P	Filename:	Product: RA2_WWV_2PNPDK20091225_125628_000058792085_00253_40888_8668.N1
DSD: RA2_IF_MASK_FLIGHT_DATA PCF_RA2_WWV_2P	Filename: RA2_FGD_2PNPDK20091225_125628_000058792085_00253_40888_8667.N1	Product: RA2_WWV_2PNPDK20091225_125628_000058792085_00253_40888_8668.N1
DSD: RA2_SURFACE_TYPE_DATA PCF_RA2_WWV_2P	Filename: RA2_POL_AXVIEC20091218_110557_20020101_000000_20100116_235959	Product: RA2_WWV_2PNPDK20091225_125628_000058792085_00253_40888_8668.N1
DSD: RA2_USO_DATA PCF_RA2_WWV_2P	Filename: DOR_NAV_0PNPDK20091225_125309_000054192085_00253_40888_1995.N1	Product: RA2_WWV_2PNPDK20091225_125628_000058792085_00253_40888_8668.N1
DSD: SOLAR_ACTIVITY_INDEX_PREDICT PCF_RA2_WWV_2P	Filename:	Product: RA2_WWV_2PNPDK20091225_125628_000058792085_00253_40888_8668.N1
DSD: ATTITUDE_DATA PCF_RA2_WWV_2P	Filename: RA2_IFF_AXVIEC20091119_125545_20091119_000000_20200101_000000	Product: RA2_WWV_2PNPDK20091225_143342_000019982085_00254_40889_8671.N1

DSD: DORIS_IONO PCF_RA2_WWV_2P	Filename: RA2_MW__1PNPDK20091225_143342_000019982085_00254_40889_8669.N1	Product: RA2_WWV_2PNPDK20091225_143342_000019982085_00254_
DSD: METEO_GRID_POINTS_ALTITUDE PCF_RA2_WWV_2P	Filename:	Product: RA2_WWV_2PNPDK20091225_143342_000019982085_00254_40889_8671.N1
DSD: MWR_CHARACTERISATION_COEFF PCF_RA2_WWV_2P	Filename: RA2_SOL_AXVIEC20091123_133342_20020101_000000_20101101_000000	Product: RA2_WWV_2PNPDK20091225_143342_000019982085_00254_40889_8671.N1
DSD: MWR_CONFIGURATION_DATA PCF_RA2_WWV_2P	Filename: AUX_ECF_AXNECM20091225_062111_20091225_150000_20091226_030000	Product: RA2_WWV_2PNPDK20091225_143342_000019982085_00254_40889_8671.N1
DSD: OCEAN_ICE2_SYSTEM_FILE PCF_RA2_WWV_2P	Filename:	Product: RA2_WWV_2PNPDK20091225_143342_000019982085_00254_40889_8671.N1
DSD: OCEAN_TIDE_HARMONIC_COEF PCF_RA2_WWV_2P	Filename:	Product: RA2_WWV_2PNPDK20091225_143342_000019982085_00254_40889_8671.N1
DSD: OCEAN_TIDE_ORTHOWEIGHTS PCF_RA2_WWV_2P	Filename:	Product: RA2_WWV_2PNPDK20091225_143342_000019982085_00254_40889_8671.N1
DSD: RA2_CHARACTERISATION_DATA PCF_RA2_WWV_2P	Filename: AUX_ECF_AXNECM20091225_060112_20091225_090000_20091225_210000	Product: RA2_WWV_2PNPDK20091225_143342_000019982085_00254_40889_8671.N1
DSD: RA2_CONFIGURATION_DATA PCF_RA2_WWV_2P	Filename: AUX_ECF_AXNECM20091224_181854_20091225_030000_20091225_150000	Product: RA2_WWV_2PNPDK20091225_143342_000019982085_00254_40889_8671.N1
DSD: RA2_CONSTANT_DATA PCF_RA2_WWV_2P	Filename:	Product: RA2_WWV_2PNPDK20091225_143342_000019982085_00254_40889_8671.N1
DSD: RA2_IF_MASK_FLIGHT_DATA PCF_RA2_WWV_2P	Filename: RA2_FGD_2PNPDK20091225_143342_000019982085_00254_40889_8670.N1	Product: RA2_WWV_2PNPDK20091225_143342_000019982085_00254_40889_8671.N1
DSD: RA2_SURFACE_TYPE_DATA PCF_RA2_WWV_2P	Filename: RA2_POL_AXVIEC20091218_110557_20020101_000000_20100116_235959	Product: RA2_WWV_2PNPDK20091225_143342_000019982085_00254_40889_8671.N1
DSD: RA2_USO_DATA PCF_RA2_WWV_2P	Filename: DOR_NAV_0PNPDK20091225_142848_000057382085_00254_40889_1996.N1	Product: RA2_WWV_2PNPDK20091225_143342_000019982085_00254_40889_8671.N1
DSD: SOLAR_ACTIVITY_INDEX_PREDICT PCF_RA2_WWV_2P	Filename:	Product: RA2_WWV_2PNPDK20091225_143342_000019982085_00254_40889_8671.N1
DSD: ATTITUDE_DATA PCF_RA2_WWV_2P	Filename: RA2_IFF_AXVIEC20091119_125545_20091119_000000_20200101_000000	Product: RA2_WWV_2PNPDK20091225_150959_000029392085_00254_40889_8674.N1
DSD: DORIS_IONO PCF_RA2_WWV_2P	Filename: RA2_MW__1PNPDK20091225_150959_000029392085_00254_40889_8672.N1	Product: RA2_WWV_2PNPDK20091225_150959_000029392085_00254_40889_8674.N1
DSD: METEO_GRID_POINTS_ALTITUDE PCF_RA2_WWV_2P	Filename:	Product: RA2_WWV_2PNPDK20091225_150959_000029392085_00254_40889_8674.N1
DSD: MWR_CHARACTERISATION_COEFF PCF_RA2_WWV_2P	Filename: RA2_SOL_AXVIEC20091123_133342_20020101_000000_20101101_000000	Product: RA2_WWV_2PNPDK20091225_150959_000029392085_00254_40889_8674.N1
DSD: MWR_CONFIGURATION_DATA PCF_RA2_WWV_2P	Filename: AUX_ECF_AXNECM20091225_062111_20091225_210000_20091226_090000	Product: RA2_WWV_2PNPDK20091225_150959_000029392085_00254_40889_8674.N1

DSD: OCEAN_ICE2_SYSTEM_FILE PCF_RA2_WWV_2P	Filename:	Product: RA2_WWV_2PNPDK20091225_150959_000029392085_00254
DSD: OCEAN_TIDE_HARMONIC_COEF PCF_RA2_WWV_2P	Filename:	Product: RA2_WWV_2PNPDK20091225_150959_000029392085_00254_40889_8674.N1
DSD: OCEAN_TIDE_ORTHOWEIGHTS PCF_RA2_WWV_2P	Filename:	Product: RA2_WWV_2PNPDK20091225_150959_000029392085_00254_40889_8674.N1
DSD: RA2_CHARACTERISATION_DATA PCF_RA2_WWV_2P	Filename: AUX_ECF_AXNECM20091225_062111_20091225_150000_20091226_030000	Product: RA2_WWV_2PNPDK20091225_150959_000029392085_00254_40889_8674.N1
DSD: RA2_CONFIGURATION_DATA PCF_RA2_WWV_2P	Filename: AUX_ECF_AXNECM20091225_060112_20091225_090000_20091225_210000	Product: RA2_WWV_2PNPDK20091225_150959_000029392085_00254_40889_8674.N1
DSD: RA2_CONSTANT_DATA PCF_RA2_WWV_2P	Filename:	Product: RA2_WWV_2PNPDK20091225_150959_000029392085_00254_40889_8674.N1
DSD: RA2_IF_MASK_FLIGHT_DATA PCF_RA2_WWV_2P	Filename: RA2_FGD_2PNPDK20091225_150959_000029392085_00254_40889_8673.N1	Product: RA2_WWV_2PNPDK20091225_150959_000029392085_00254_40889_8674.N1
DSD: RA2_SURFACE_TYPE_DATA PCF_RA2_WWV_2P	Filename: RA2_POL_AXVIEC20091218_110557_20020101_000000_20100116_235959	Product: RA2_WWV_2PNPDK20091225_150959_000029392085_00254_40889_8674.N1
DSD: RA2_USO_DATA PCF_RA2_WWV_2P	Filename: DOR_NAV_0PNPDK20091225_142848_000057382085_00254_40889_1996.N1	Product: RA2_WWV_2PNPDK20091225_150959_000029392085_00254_40889_8674.N1
DSD: SOLAR_ACTIVITY_INDEX_PREDICT PCF_RA2_WWV_2P	Filename:	Product: RA2_WWV_2PNPDK20091225_150959_000029392085_00254_40889_8674.N1
DSD: ATTITUDE_DATA PCF_RA2_WWV_2P	Filename: RA2_IFF_AXVIEC20091119_125545_20091119_000000_20200101_000000	Product: RA2_WWV_2PNPDK20091225_160254_000005942085_00255_40890_8677.N1
DSD: DORIS_IONO PCF_RA2_WWV_2P	Filename: RA2_MW__1PNPDK20091225_160254_000005942085_00255_40890_8675.N1	Product: RA2_WWV_2PNPDK20091225_160254_000005942085_00255_40890_8677.N1
DSD: METEO_GRID_POINTS_ALTITUDE PCF_RA2_WWV_2P	Filename:	Product: RA2_WWV_2PNPDK20091225_160254_000005942085_00255_40890_8677.N1
DSD: MWR_CHARACTERISATION_COEFF PCF_RA2_WWV_2P	Filename: RA2_SOL_AXVIEC20091123_133342_20020101_000000_20101101_000000	Product: RA2_WWV_2PNPDK20091225_160254_000005942085_00255_40890_8677.N1
DSD: MWR_CONFIGURATION_DATA PCF_RA2_WWV_2P	Filename: AUX_ECF_AXNECM20091225_062111_20091225_210000_20091226_090000	Product: RA2_WWV_2PNPDK20091225_160254_000005942085_00255_40890_8677.N1
DSD: OCEAN_ICE2_SYSTEM_FILE PCF_RA2_WWV_2P	Filename:	Product: RA2_WWV_2PNPDK20091225_160254_000005942085_00255_40890_8677.N1
DSD: OCEAN_TIDE_HARMONIC_COEF PCF_RA2_WWV_2P	Filename:	Product: RA2_WWV_2PNPDK20091225_160254_000005942085_00255_40890_8677.N1
DSD: OCEAN_TIDE_ORTHOWEIGHTS PCF_RA2_WWV_2P	Filename:	Product: RA2_WWV_2PNPDK20091225_160254_000005942085_00255_40890_8677.N1
DSD: RA2_CHARACTERISATION_DATA PCF_RA2_WWV_2P	Filename: AUX_ECF_AXNECM20091225_062111_20091225_150000_20091226_030000	Product: RA2_WWV_2PNPDK20091225_160254_000005942085_00255_40890_8677.N1

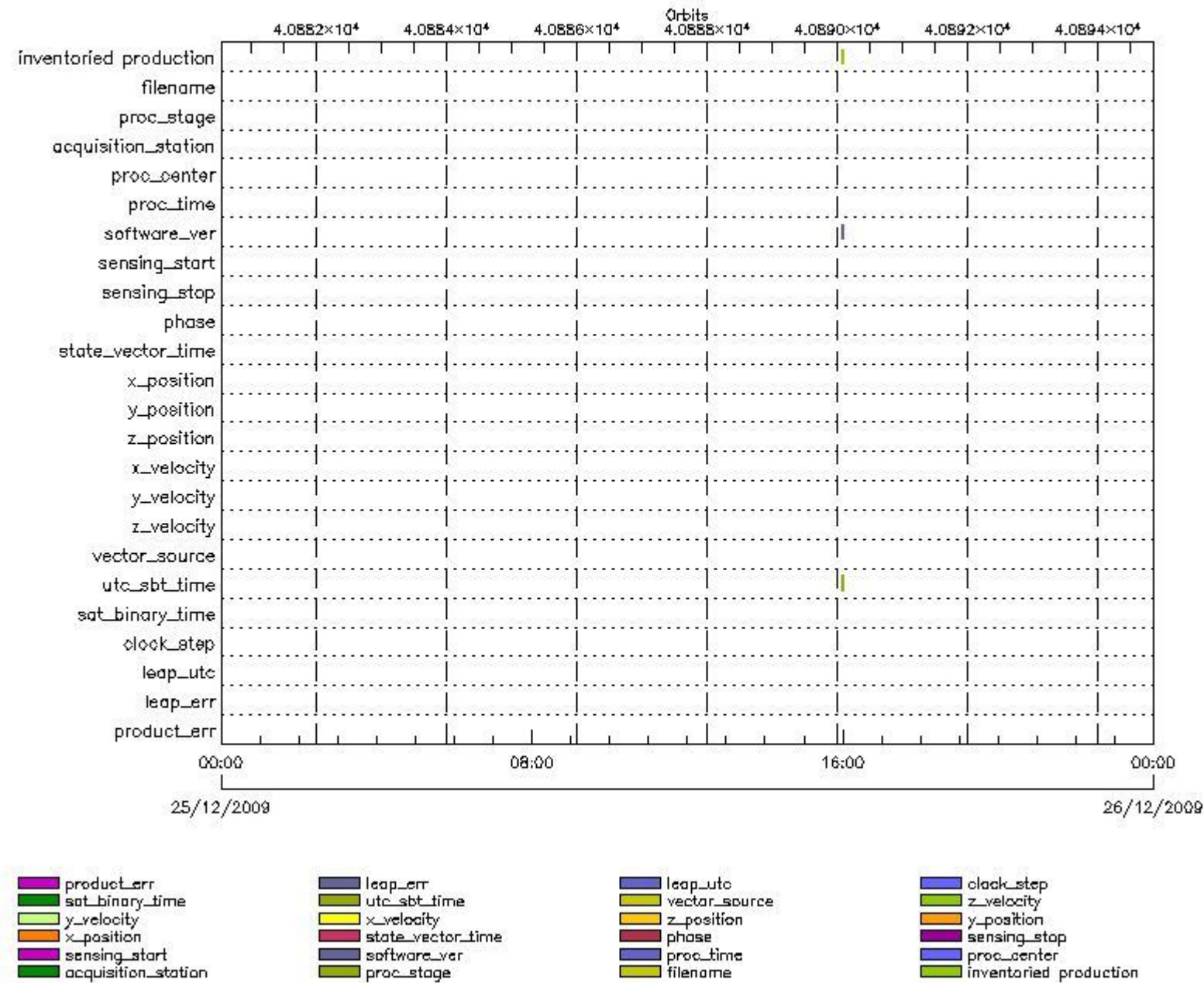
DSD: RA2_CONFIGURATION_DATA PCF_RA2_WWV_2P	Filename: AUX_ECF_AXNECM20091225_060112_20091225_090000_20091225_210000	Product: RA2_WWV_2PNPDK20091225_160254_000005942085_00255_
DSD: RA2_CONSTANT_DATA PCF_RA2_WWV_2P	Filename:	Product: RA2_WWV_2PNPDK20091225_160254_000005942085_00255_40890_8677.N1
DSD: RA2_IF_MASK_FLIGHT_DATA PCF_RA2_WWV_2P	Filename: RA2_FGD_2PNPDK20091225_160254_000005942085_00255_40890_8676.N1	Product: RA2_WWV_2PNPDK20091225_160254_000005942085_00255_40890_8677.N1
DSD: RA2_SURFACE_TYPE_DATA PCF_RA2_WWV_2P	Filename: RA2_POL_AXVIEC20091218_110557_20020101_000000_20100116_235959	Product: RA2_WWV_2PNPDK20091225_160254_000005942085_00255_40890_8677.N1
DSD: RA2_USO_DATA PCF_RA2_WWV_2P	Filename: DOR_NAV_0PNPDK20091225_142848_000057382085_00254_40889_1996.N1	Product: RA2_WWV_2PNPDK20091225_160254_000005942085_00255_40890_8677.N1
DSD: SOLAR_ACTIVITY_INDEX_PREDICT PCF_RA2_WWV_2P	Filename:	Product: RA2_WWV_2PNPDK20091225_160254_000005942085_00255_40890_8677.N1
DSD: ATTITUDE_DATA PCF_RA2_WWV_2P	Filename: RA2_IFF_AXVIEC20091119_125545_20091119_000000_20200101_000000	Product: RA2_WWV_2PNPDK20091225_161101_000058632085_00255_40890_8680.N1
DSD: DORIS_IONO PCF_RA2_WWV_2P	Filename: RA2_MW__1PNPDK20091225_161101_000058632085_00255_40890_8678.N1	Product: RA2_WWV_2PNPDK20091225_161101_000058632085_00255_40890_8680.N1
DSD: METEO_GRID_POINTS_ALTITUDE PCF_RA2_WWV_2P	Filename:	Product: RA2_WWV_2PNPDK20091225_161101_000058632085_00255_40890_8680.N1
DSD: MWR_CHARACTERISATION_COEFF PCF_RA2_WWV_2P	Filename: RA2_SOL_AXVIEC20091123_133342_20020101_000000_20101101_000000	Product: RA2_WWV_2PNPDK20091225_161101_000058632085_00255_40890_8680.N1
DSD: MWR_CONFIGURATION_DATA PCF_RA2_WWV_2P	Filename: AUX_ECF_AXNECM20091225_062111_20091225_210000_20091226_090000	Product: RA2_WWV_2PNPDK20091225_161101_000058632085_00255_40890_8680.N1
DSD: OCEAN_ICE2_SYSTEM_FILE PCF_RA2_WWV_2P	Filename:	Product: RA2_WWV_2PNPDK20091225_161101_000058632085_00255_40890_8680.N1
DSD: OCEAN_TIDE_HARMONIC_COEF PCF_RA2_WWV_2P	Filename:	Product: RA2_WWV_2PNPDK20091225_161101_000058632085_00255_40890_8680.N1
DSD: OCEAN_TIDE_ORTHOWEIGHTS PCF_RA2_WWV_2P	Filename:	Product: RA2_WWV_2PNPDK20091225_161101_000058632085_00255_40890_8680.N1
DSD: RA2_CHARACTERISATION_DATA PCF_RA2_WWV_2P	Filename: AUX_ECF_AXNECM20091225_062111_20091225_150000_20091226_030000	Product: RA2_WWV_2PNPDK20091225_161101_000058632085_00255_40890_8680.N1
DSD: RA2_CONFIGURATION_DATA PCF_RA2_WWV_2P	Filename: AUX_ECF_AXNECM20091225_060112_20091225_090000_20091225_210000	Product: RA2_WWV_2PNPDK20091225_161101_000058632085_00255_40890_8680.N1
DSD: RA2_CONSTANT_DATA PCF_RA2_WWV_2P	Filename:	Product: RA2_WWV_2PNPDK20091225_161101_000058632085_00255_40890_8680.N1
DSD: RA2_IF_MASK_FLIGHT_DATA PCF_RA2_WWV_2P	Filename: RA2_FGD_2PNPDK20091225_161101_000058632085_00255_40890_8679.N1	Product: RA2_WWV_2PNPDK20091225_161101_000058632085_00255_40890_8680.N1
DSD: RA2_SURFACE_TYPE_DATA PCF_RA2_WWV_2P	Filename: RA2_POL_AXVIEC20091218_110557_20020101_000000_20100116_235959	Product: RA2_WWV_2PNPDK20091225_161101_000058632085_00255_40890_8680.N1
DSD: RA2_USO_DATA PCF_RA2_WWV_2P	Filename: DOR_NAV_0PNPDK20091225_160944_000054192085_00255_40890_1997.N1	Product: RA2_WWV_2PNPDK20091225_161101_000058632085_00255_40890_8680.N1

DSD: SOLAR_ACTIVITY_INDEX_PREDICT PCF_RA2_WWV_2P	Filename:	Product: RA2_WWV_2PNPDK20091225_161101_000058632085_00255.
DSD: ATTITUDE_DATA PCF_RA2_WWV_2P	Filename: RA2_IFF_AXVIEC20091119_125545_20091119_000000_20200101_000000	Product: RA2_WWV_2PNPDK20091225_174734_000060302085_00256_40891_8683.N1
DSD: DORIS_IONO PCF_RA2_WWV_2P	Filename: RA2_MW__1PNPDK20091225_174734_000060302085_00256_40891_8681.N1	Product: RA2_WWV_2PNPDK20091225_174734_000060302085_00256_40891_8683.N1
DSD: METEO_GRID_POINTS_ALTITUDE PCF_RA2_WWV_2P	Filename:	Product: RA2_WWV_2PNPDK20091225_174734_000060302085_00256_40891_8683.N1
DSD: MWR_CHARACTERISATION_COEFF PCF_RA2_WWV_2P	Filename: RA2_SOL_AXVIEC20091123_133342_20020101_000000_20101101_000000	Product: RA2_WWV_2PNPDK20091225_174734_000060302085_00256_40891_8683.N1
DSD: MWR_CONFIGURATION_DATA PCF_RA2_WWV_2P	Filename: AUX_ECF_AXNECM20091225_062111_20091225_210000_20091226_090000	Product: RA2_WWV_2PNPDK20091225_174734_000060302085_00256_40891_8683.N1
DSD: OCEAN_ICE2_SYSTEM_FILE PCF_RA2_WWV_2P	Filename:	Product: RA2_WWV_2PNPDK20091225_174734_000060302085_00256_40891_8683.N1
DSD: OCEAN_TIDE_HARMONIC_COEF PCF_RA2_WWV_2P	Filename:	Product: RA2_WWV_2PNPDK20091225_174734_000060302085_00256_40891_8683.N1
DSD: OCEAN_TIDE_ORTHOWEIGHTS PCF_RA2_WWV_2P	Filename:	Product: RA2_WWV_2PNPDK20091225_174734_000060302085_00256_40891_8683.N1
DSD: RA2_CHARACTERISATION_DATA PCF_RA2_WWV_2P	Filename: AUX_ECF_AXNECM20091225_062111_20091225_150000_20091226_030000	Product: RA2_WWV_2PNPDK20091225_174734_000060302085_00256_40891_8683.N1
DSD: RA2_CONFIGURATION_DATA PCF_RA2_WWV_2P	Filename: AUX_ECF_AXNECM20091225_060112_20091225_090000_20091225_210000	Product: RA2_WWV_2PNPDK20091225_174734_000060302085_00256_40891_8683.N1
DSD: RA2_CONSTANT_DATA PCF_RA2_WWV_2P	Filename:	Product: RA2_WWV_2PNPDK20091225_174734_000060302085_00256_40891_8683.N1
DSD: RA2_IF_MASK_FLIGHT_DATA PCF_RA2_WWV_2P	Filename: RA2_FGD_2PNPDK20091225_174734_000060302085_00256_40891_8682.N1	Product: RA2_WWV_2PNPDK20091225_174734_000060302085_00256_40891_8683.N1
DSD: RA2_SURFACE_TYPE_DATA PCF_RA2_WWV_2P	Filename: RA2_POL_AXVIEC20091218_110557_20020101_000000_20100116_235959	Product: RA2_WWV_2PNPDK20091225_174734_000060302085_00256_40891_8683.N1
DSD: RA2_USO_DATA PCF_RA2_WWV_2P	Filename: DOR_NAV_0PNPDK20091225_174523_000057382085_00256_40891_1998.N1	Product: RA2_WWV_2PNPDK20091225_174734_000060302085_00256_40891_8683.N1
DSD: SOLAR_ACTIVITY_INDEX_PREDICT PCF_RA2_WWV_2P	Filename:	Product: RA2_WWV_2PNPDK20091225_174734_000060302085_00256_40891_8683.N1
DSD: ATTITUDE_DATA PCF_RA2_WWV_2P	Filename: RA2_IFF_AXVIEC20091119_125545_20091119_000000_20200101_000000	Product: RA2_WWV_2PNPDK20091225_192709_000060972085_00257_40892_8686.N1
DSD: DORIS_IONO PCF_RA2_WWV_2P	Filename: RA2_MW__1PNPDK20091225_192709_000060972085_00257_40892_8684.N1	Product: RA2_WWV_2PNPDK20091225_192709_000060972085_00257_40892_8686.N1
DSD: METEO_GRID_POINTS_ALTITUDE PCF_RA2_WWV_2P	Filename:	Product: RA2_WWV_2PNPDK20091225_192709_000060972085_00257_40892_8686.N1

DSD: MWR_CHARACTERISATION_COEFF PCF_RA2_WWV_2P	Filename: RA2_SOL_AXVIEC20091123_133342_20020101_000000_20101101_000000	Product: RA2_WWV_2PNPDK20091225_192709_000060972085_00257_
DSD: MWR_CONFIGURATION_DATA PCF_RA2_WWV_2P	Filename: AUX_ECF_AXNECM20091225_062111_20091225_210000_20091226_090000	Product: RA2_WWV_2PNPDK20091225_192709_000060972085_00257_40892_8686.N1
DSD: OCEAN_ICE2_SYSTEM_FILE PCF_RA2_WWV_2P	Filename:	Product: RA2_WWV_2PNPDK20091225_192709_000060972085_00257_40892_8686.N1
DSD: OCEAN_TIDE_HARMONIC_COEF PCF_RA2_WWV_2P	Filename:	Product: RA2_WWV_2PNPDK20091225_192709_000060972085_00257_40892_8686.N1
DSD: OCEAN_TIDE_ORTHOWEIGHTS PCF_RA2_WWV_2P	Filename:	Product: RA2_WWV_2PNPDK20091225_192709_000060972085_00257_40892_8686.N1
DSD: RA2_CHARACTERISATION_DATA PCF_RA2_WWV_2P	Filename: AUX_ECF_AXNECM20091225_062111_20091225_150000_20091226_030000	Product: RA2_WWV_2PNPDK20091225_192709_000060972085_00257_40892_8686.N1
DSD: RA2_CONFIGURATION_DATA PCF_RA2_WWV_2P	Filename: AUX_ECF_AXNECM20091225_060112_20091225_090000_20091225_210000	Product: RA2_WWV_2PNPDK20091225_192709_000060972085_00257_40892_8686.N1
DSD: RA2_CONSTANT_DATA PCF_RA2_WWV_2P	Filename:	Product: RA2_WWV_2PNPDK20091225_192709_000060972085_00257_40892_8686.N1
DSD: RA2_IF_MASK_FLIGHT_DATA PCF_RA2_WWV_2P	Filename: RA2_FGD_2PNPDK20091225_192709_000060972085_00257_40892_8685.N1	Product: RA2_WWV_2PNPDK20091225_192709_000060972085_00257_40892_8686.N1
DSD: RA2_SURFACE_TYPE_DATA PCF_RA2_WWV_2P	Filename: RA2_POL_AXVIEC20091218_110557_20020101_000000_20100116_235959	Product: RA2_WWV_2PNPDK20091225_192709_000060972085_00257_40892_8686.N1
DSD: RA2_USO_DATA PCF_RA2_WWV_2P	Filename: DOR_NAV_0PNPDK20091225_192620_000057382085_00257_40892_1999.N1	Product: RA2_WWV_2PNPDK20091225_192709_000060972085_00257_40892_8686.N1
DSD: SOLAR_ACTIVITY_INDEX_PREDICT PCF_RA2_WWV_2P	Filename:	Product: RA2_WWV_2PNPDK20091225_192709_000060972085_00257_40892_8686.N1

MPH checks (Level 0)

MPH Errors for RA2_CAL_0P



RA2_CAL_0P MPH checks

RA2_CAL_0P products with wrong filename

Gauge Segment (Start-Stop)

RA2_CAL_0P products with unknown processing stage

Gauge Segment (Start-Stop)

RA2_CAL_0P products with unknown acquisition station

Gauge Segment (Start-Stop)

RA2_CAL_0P products with unknown processing center

Gauge Segment (Start-Stop)

RA2_CAL_0P products with wrong processing time

Gauge Segment (Start-Stop)

RA2_CAL_0P products with software version not equal to the current version

Gauge	Segment (Start-Stop)
Warning: Wrong Software ver. KSPT_L0/4303	25-DEC-2009 15:59:08.522
Filename: RA2_CAL_0PNPDK20091225_155908_000001402085_00255_40890_1627.N1;	25-DEC-2009 16:01:28.886

RA2_CAL_0P products with wrong sensing start

Gauge Segment (Start-Stop)

RA2_CAL_0P products with wrong sensing stop

Gauge Segment (Start-Stop)

RA2_CAL_0P products with wrong phase

Gauge Segment (Start-Stop)

RA2_CAL_0P products with wrong state vector time

Gauge Segment (Start-Stop)

RA2_CAL_0P products with wrong x_position

Gauge Segment (Start-Stop)

RA2_CAL_0P products with wrong y_position

Gauge Segment (Start-Stop)

RA2_CAL_0P products with wrong z_position

Gauge Segment (Start-Stop)

RA2_CAL_0P products with wrong x_velocity

Gauge Segment (Start-Stop)

RA2_CAL_0P products with wrong y_velocity

Gauge Segment (Start-Stop)

RA2_CAL_0P products with wrong z_velocity

Gauge Segment (Start-Stop)

RA2_CAL_0P products with unknown vector source

Gauge Segment (Start-Stop)

RA2_CAL_0P products with UTC to SBT time too far from sensing time

Gauge	Segment (Start-Stop)
Warning: Wrong UTC SBT time format. 23-DEC-2009 15:31:17.883483	25-DEC-2009 15:59:08.522
Filename: RA2_CAL_0PNPDK20091225_155908_000001402085_00255_40890_1627.N1;	25-DEC-2009 16:01:28.886

RA2_CAL_0P products with satellite binary time out-of-range

Gauge Segment (Start-Stop)

RA2_CAL_0P products with wrong clock step

Gauge Segment (Start-Stop)

RA2_CAL_0P products with leap utc set to blank

Gauge Segment (Start-Stop)

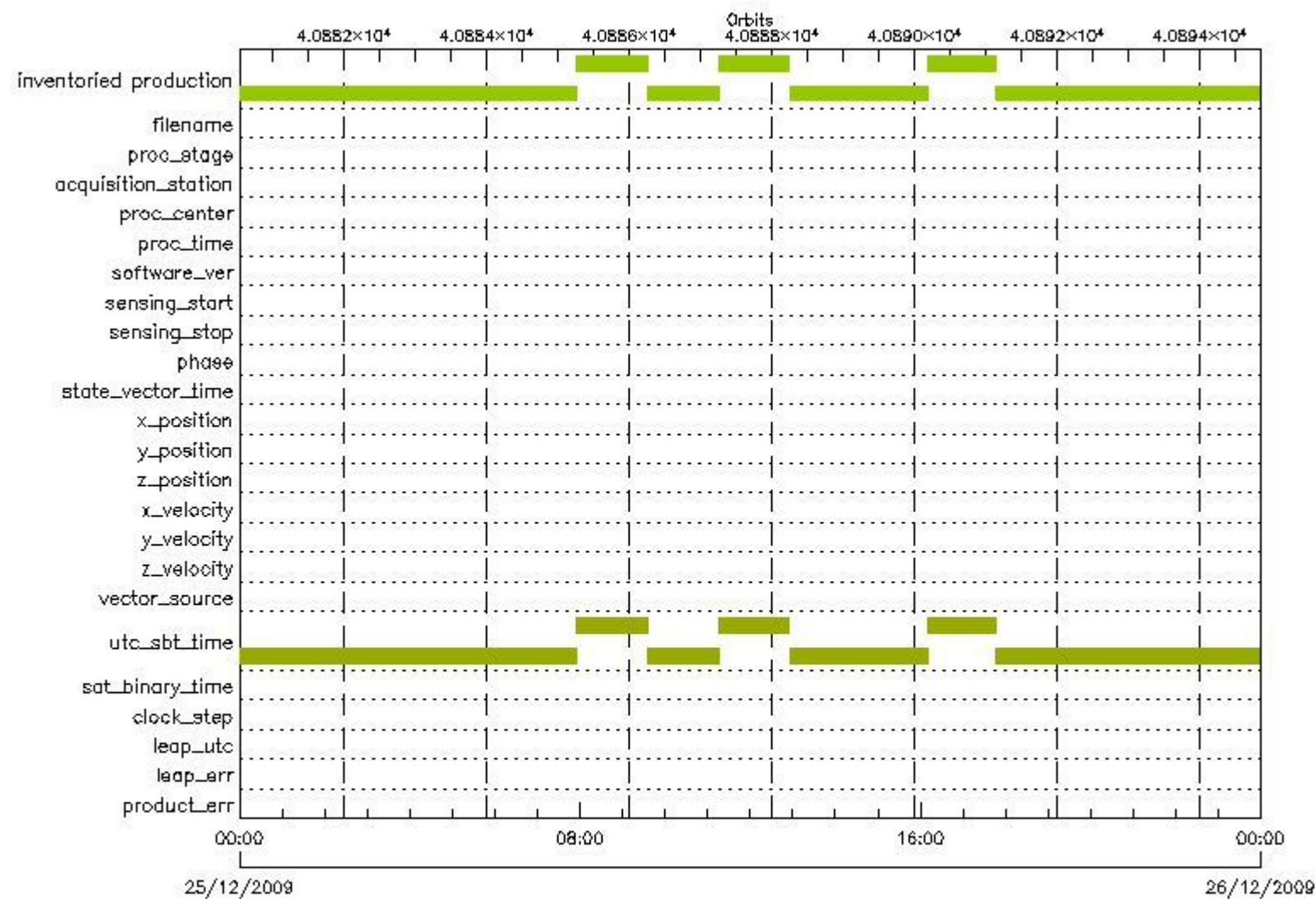
RA2_CAL_0P products with leap err set

Gauge Segment (Start-Stop)

RA2_CAL_0P products with product err set

Gauge Segment (Start-Stop)

MPH Errors for DOR_DOP_0P



DOR_DOP_0P products with wrong filename

Gauge Segment (Start-Stop)

DOR_DOP_0P products with unknown processing stage

Gauge Segment (Start-Stop)

DOR_DOP_0P products with unknown acquisition station

Gauge Segment (Start-Stop)

DOR_DOP_0P products with unknown processing center

Gauge Segment (Start-Stop)

DOR_DOP_0P products with wrong processing time

Gauge Segment (Start-Stop)

DOR_DOP_0P products with software version not equal to the current version

Gauge Segment (Start-Stop)

DOR_DOP_0P products with wrong sensing start

Gauge Segment (Start-Stop)

DOR_DOP_0P products with wrong sensing stop

Gauge Segment (Start-Stop)

DOR_DOP_0P products with wrong phase

Gauge Segment (Start-Stop)

DOR_DOP_0P products with wrong state vector time

Gauge Segment (Start-Stop)

DOR_DOP_0P products with wrong x_position

Gauge Segment (Start-Stop)

DOR_DOP_0P products with wrong y_position

Gauge Segment (Start-Stop)

DOR_DOP_0P products with wrong z_position

Gauge Segment (Start-Stop)

DOR_DOP_0P products with wrong x_velocity

Gauge Segment (Start-Stop)

DOR_DOP_0P products with wrong y_velocity

Gauge Segment (Start-Stop)

DOR_DOP_0P products with wrong z_velocity

Gauge Segment (Start-Stop)

DOR_DOP_0P products with unknown vector source

Gauge Segment (Start-Stop)

DOR_DOP_0P products with UTC to SBT time too far from sensing time

Gauge	Segment (Start-Stop)
Warning: Wrong UTC SBT time format. 23-DEC-2009 15:31:17.883483 Filename: DOR_DOP_0PNPDE20091224_225309_000059302085_00244_40879_9827.N1;	24-DEC-2009 22:53:09.183 25-DEC-2009 00:31:58.683
Warning: Wrong UTC SBT time format. 23-DEC-2009 15:31:17.883483 Filename: DOR_DOP_0PNPDE20091225_003302_000057382085_00245_40880_9828.N1;	25-DEC-2009 00:33:02.441 25-DEC-2009 02:08:40.641
Warning: Wrong UTC SBT time format. 23-DEC-2009 15:31:17.883483 Filename: DOR_DOP_0PNPDE20091225_020944_000044632085_00246_40881_9829.N1;	25-DEC-2009 02:09:44.399 25-DEC-2009 03:24:07.442
Warning: Wrong UTC SBT time format. 23-DEC-2009 15:31:17.883483 Filename: DOR_DOP_0PNPDE20091225_032511_000060572085_00247_40882_9830.N1;	25-DEC-2009 03:25:11.200 25-DEC-2009 05:06:08.209
Warning: Wrong UTC SBT time format. 23-DEC-2009 15:31:17.883483 Filename: DOR_DOP_0PNPDE20091225_050815_000059292085_00248_40883_9831.N1;	25-DEC-2009 05:08:15.724 25-DEC-2009 06:47:05.213
Warning: Wrong UTC SBT time format. 23-DEC-2009 15:31:17.883483 Filename: DOR_DOP_0PNPDK20091225_064808_000039532085_00249_40884_2694.N1;	25-DEC-2009 06:48:08.971 25-DEC-2009 07:54:01.964
Warning: Wrong UTC SBT time format. 23-DEC-2009 15:31:17.883483 Filename: DOR_DOP_0PNPDK20091225_075401_000061212085_00250_40885_2695.N1;	25-DEC-2009 07:54:01.964 25-DEC-2009 09:36:02.711
Warning: Wrong UTC SBT time format. 23-DEC-2009 15:31:17.883483 Filename: DOR_DOP_0PNPDK20091225_093602_000059932085_00251_40886_2696.N1;	25-DEC-2009 09:36:02.711 25-DEC-2009 11:15:55.954
Warning: Wrong UTC SBT time format. 23-DEC-2009 15:31:17.883483 Filename: DOR_DOP_0PNPDK20091225_111555_000059292085_00252_40887_2697.N1;	25-DEC-2009 11:15:55.954 25-DEC-2009 12:54:45.439
Warning: Wrong UTC SBT time format. 23-DEC-2009 15:31:17.883483 Filename: DOR_DOP_0PNPDK20091225_125549_000058022085_00253_40888_2698.N1;	25-DEC-2009 12:55:49.197 25-DEC-2009 14:32:31.158
Warning: Wrong UTC SBT time format. 23-DEC-2009 15:31:17.883483 Filename: DOR_DOP_0PNPDK20091225_143334_000058022085_00254_40889_2699.N1;	25-DEC-2009 14:33:34.916 25-DEC-2009 16:10:16.866
Warning: Wrong UTC SBT time format. 23-DEC-2009 15:31:17.883483 Filename: DOR_DOP_0PNPDK20091225_161016_000057382085_00255_40890_2700.N1;	25-DEC-2009 16:10:16.866 25-DEC-2009 17:45:55.046
Warning: Wrong UTC SBT time format. 23-DEC-2009 15:31:17.883483 Filename: DOR_DOP_0PNPDK20091225_174658_000059292085_00256_40891_2701.N1;	25-DEC-2009 17:46:58.808 25-DEC-2009 19:25:48.297
Warning: Wrong UTC SBT time format. 23-DEC-2009 15:31:17.883483 Filename: DOR_DOP_0PNPDK20091225_192652_000059292085_00257_40892_2702.N1;	25-DEC-2009 19:26:52.051 25-DEC-2009 21:05:41.536
Warning: Wrong UTC SBT time format. 23-DEC-2009 15:31:17.883483 Filename: DOR_DOP_0PNPDE20091225_210645_000043992085_00258_40893_9832.N1;	25-DEC-2009 21:06:45.290 25-DEC-2009 22:20:04.580
Warning: Wrong UTC SBT time format. 23-DEC-2009 15:31:17.883483 Filename: DOR_DOP_0PNPDE20091225_222108_000059932085_00258_40893_9833.N1;	25-DEC-2009 22:21:08.334 26-DEC-2009 00:01:01.577

DOR_DOP_0P products with satellite binary time out-of-range

Gauge Segment (Start-Stop)

DOR_DOP_0P products with wrong clock step

Gauge Segment (Start-Stop)

DOR_DOP_0P products with leap utc set to blank

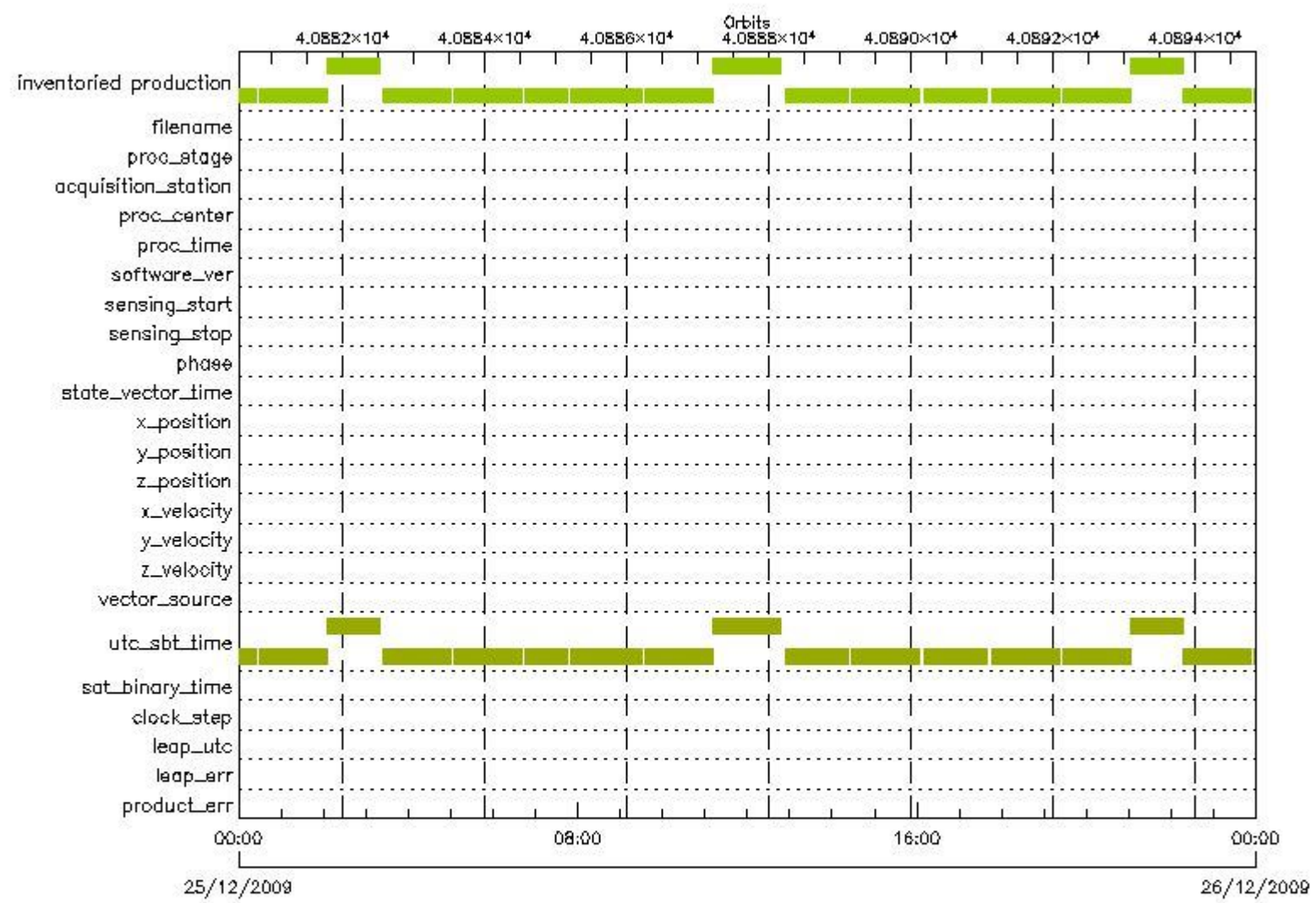
Gauge Segment (Start-Stop)

DOR_DOP_0P products with leap err set

Gauge Segment (Start-Stop)
 DOR_DOP_0P products with product err set

Gauge Segment (Start-Stop)

MPH Errors for DOR_NAV_0P



DOR_NAV_0P MPH checks

DOR_NAV_0P products with wrong filename

Gauge Segment (Start-Stop)

DOR_NAV_0P products with unknown processing stage

Gauge Segment (Start-Stop)

DOR_NAV_0P products with unknown acquisition station

Gauge Segment (Start-Stop)

DOR_NAV_0P products with unknown processing center

Gauge Segment (Start-Stop)

DOR_NAV_0P products with wrong processing time

Gauge Segment (Start-Stop)

DOR_NAV_0P products with software version not equal to the current version

Gauge Segment (Start-Stop)

DOR_NAV_0P products with wrong sensing start

Gauge Segment (Start-Stop)

DOR_NAV_0P products with wrong sensing stop

Gauge Segment (Start-Stop)

DOR_NAV_0P products with wrong phase

Gauge Segment (Start-Stop)

DOR_NAV_0P products with wrong state vector time

Gauge Segment (Start-Stop)

DOR_NAV_0P products with wrong x_position

Gauge Segment (Start-Stop)

DOR_NAV_0P products with wrong y_position

Gauge Segment (Start-Stop)

DOR_NAV_0P products with wrong z_position

Gauge Segment (Start-Stop)

DOR_NAV_0P products with wrong x_velocity

Gauge Segment (Start-Stop)

DOR_NAV_0P products with wrong y_velocity

Gauge Segment (Start-Stop)

DOR_NAV_0P products with wrong z_velocity

Gauge Segment (Start-Stop)

DOR_NAV_0P products with unknown vector source

Gauge Segment (Start-Stop)

DOR_NAV_0P products with UTC to SBT time too far from sensing time

Gauge	Segment (Start-Stop)
Warning: Wrong UTC SBT time format. 23-DEC-2009 15:31:17.883483 Filename: DOR_NAV_0PNPDE20091224_224822_000057382085_00244_40879_9426.N1;	24-DEC-2009 22:48:22.276 25-DEC-2009 00:24:00.500
Warning: Wrong UTC SBT time format. 23-DEC-2009 15:31:17.883483 Filename: DOR_NAV_0PNPDE20091225_002919_000057382085_00245_40880_9427.N1;	25-DEC-2009 00:29:19.289 25-DEC-2009 02:04:57.489
Warning: Wrong UTC SBT time format. 23-DEC-2009 15:31:17.883483 Filename: DOR_NAV_0PNPDE20091225_020457_000044632085_00246_40881_9428.N1;	25-DEC-2009 02:04:57.489 25-DEC-2009 03:19:20.536
Warning: Wrong UTC SBT time format. 23-DEC-2009 15:31:17.883483 Filename: DOR_NAV_0PNPDE20091225_032439_000057382085_00247_40882_9429.N1;	25-DEC-2009 03:24:39.321 25-DEC-2009 05:00:17.537
Warning: Wrong UTC SBT time format. 23-DEC-2009 15:31:17.883483 Filename: DOR_NAV_0PNPDE20091225_050536_000057382085_00248_40883_9430.N1;	25-DEC-2009 05:05:36.330 25-DEC-2009 06:41:14.542
Warning: Wrong UTC SBT time format. 23-DEC-2009 15:31:17.883483 Filename: DOR_NAV_0PNPDK20091225_064633_000035072085_00249_40884_1991.N1;	25-DEC-2009 06:46:33.335 25-DEC-2009 07:45:00.015
Warning: Wrong UTC SBT time format. 23-DEC-2009 15:31:17.883483 Filename: DOR_NAV_0PNPDK20091225_075018_000060572085_00250_40885_1992.N1;	25-DEC-2009 07:50:18.808 25-DEC-2009 09:31:15.805
Warning: Wrong UTC SBT time format. 23-DEC-2009 15:31:17.883483 Filename: DOR_NAV_0PNPDK20091225_093634_000057382085_00251_40886_1993.N1;	25-DEC-2009 09:36:34.590 25-DEC-2009 11:12:12.801
Warning: Wrong UTC SBT time format. 23-DEC-2009 15:31:17.883483 Filename: DOR_NAV_0PNPDK20091225_111212_000057382085_00252_40887_1994.N1;	25-DEC-2009 11:12:12.801 25-DEC-2009 12:47:51.013
Warning: Wrong UTC SBT time format. 23-DEC-2009 15:31:17.883483 Filename: DOR_NAV_0PNPDK20091225_125309_000054192085_00253_40888_1995.N1;	25-DEC-2009 12:53:09.802 25-DEC-2009 14:23:29.213
Warning: Wrong UTC SBT time format. 23-DEC-2009 15:31:17.883483 Filename: DOR_NAV_0PNPDK20091225_142848_000057382085_00254_40889_1996.N1;	25-DEC-2009 14:28:48.010 25-DEC-2009 16:04:26.198
Warning: Wrong UTC SBT time format. 23-DEC-2009 15:31:17.883483 Filename: DOR_NAV_0PNPDK20091225_160944_000054192085_00255_40890_1997.N1;	25-DEC-2009 16:09:44.987 25-DEC-2009 17:40:04.382
Warning: Wrong UTC SBT time format. 23-DEC-2009 15:31:17.883483 Filename: DOR_NAV_0PNPDK20091225_174523_000057382085_00256_40891_1998.N1;	25-DEC-2009 17:45:23.168 25-DEC-2009 19:21:01.391
Warning: Wrong UTC SBT time format. 23-DEC-2009 15:31:17.883483 Filename: DOR_NAV_0PNPDK20091225_192620_000057382085_00257_40892_1999.N1;	25-DEC-2009 19:26:20.176 25-DEC-2009 21:01:58.384
Warning: Wrong UTC SBT time format. 23-DEC-2009 15:31:17.883483 Filename: DOR_NAV_0PNPDE20091225_210158_000044632085_00258_40893_9431.N1;	25-DEC-2009 21:01:58.384 25-DEC-2009 22:16:21.427
Warning: Wrong UTC SBT time format. 23-DEC-2009 15:31:17.883483 Filename: DOR_NAV_0PNPDE20091225_221621_000057382085_00258_40893_9432.N1;	25-DEC-2009 22:16:21.427 25-DEC-2009 23:51:59.635
Warning: Wrong UTC SBT time format. 23-DEC-2009 15:31:17.883483 Filename: DOR_NAV_0PNPDE20091225_235718_000057382085_00259_40894_9433.N1;	25-DEC-2009 23:57:18.420 26-DEC-2009 01:32:56.652

DOR_NAV_0P products with satellite binary time out-of-range

Gauge Segment (Start-Stop)

DOR_NAV_0P products with wrong clock step

Gauge Segment (Start-Stop)

DOR_NAV_0P products with leap utc set to blank

Gauge Segment (Start-Stop)

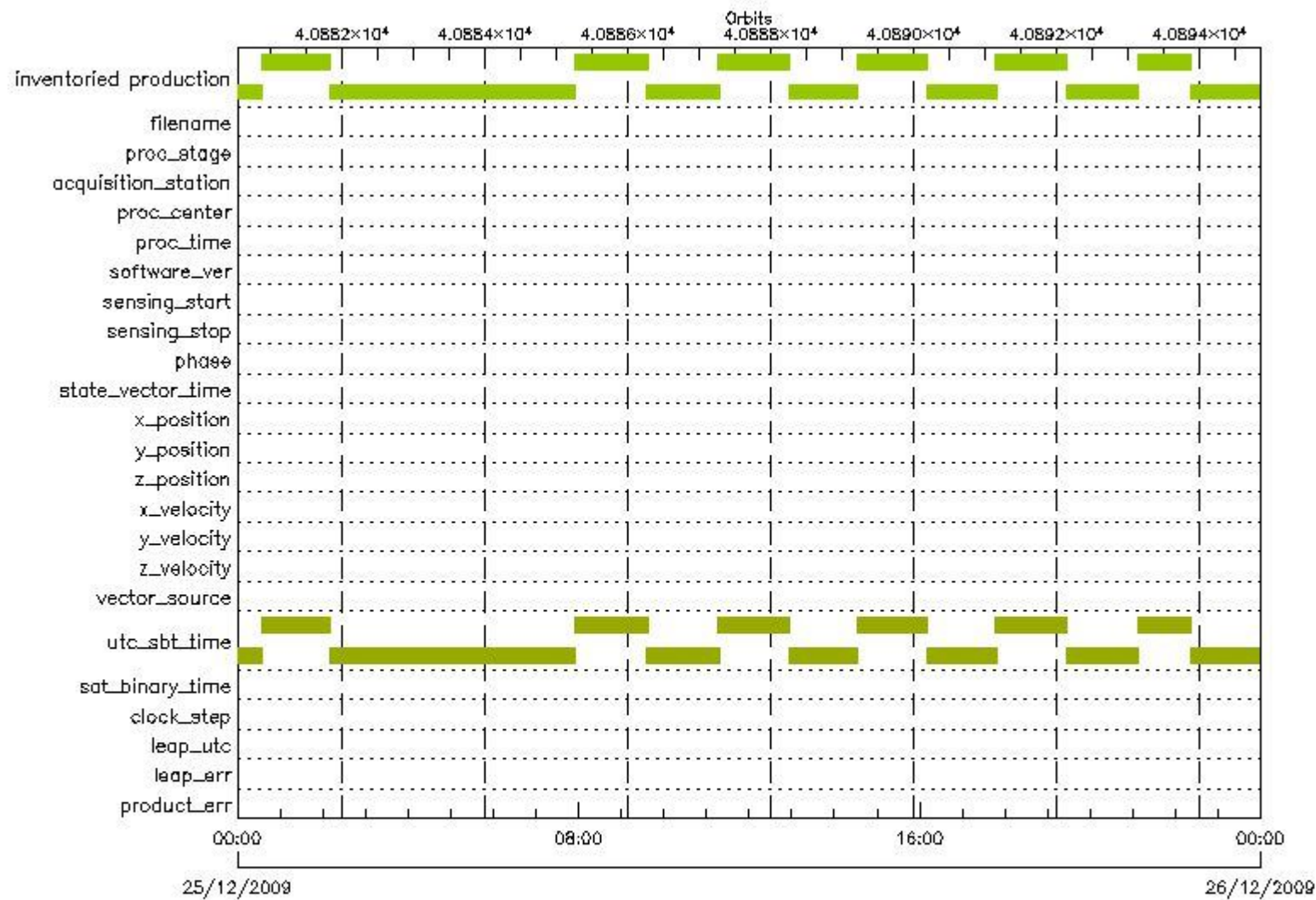
DOR_NAV_0P products with leap err set

Gauge Segment (Start-Stop)

DOR_NAV_0P products with product err set

Gauge Segment (Start-Stop)

MPH Errors for MWR_NL__0P



MWR_NL__0P MPH checks

MWR_NL__0P products with wrong filename

Gauge Segment (Start-Stop)

MWR_NL__0P products with unknown processing stage

Gauge Segment (Start-Stop)

MWR_NL__0P products with unknown acquisition station

Gauge Segment (Start-Stop)

MWR_NL__0P products with unknown processing center

Gauge Segment (Start-Stop)

MWR_NL__0P products with wrong processing time

Gauge Segment (Start-Stop)

MWR_NL__0P products with software version not equal to the current version

Gauge Segment (Start-Stop)

MWR_NL__0P products with wrong sensing start

Gauge Segment (Start-Stop)

MWR_NL__0P products with wrong sensing stop

Gauge Segment (Start-Stop)

MWR_NL__0P products with wrong phase

Gauge Segment (Start-Stop)

MWR_NL__0P products with wrong state vector time

Gauge Segment (Start-Stop)

MWR_NL__0P products with wrong x_position

Gauge Segment (Start-Stop)

MWR_NL__0P products with wrong y_position

Gauge Segment (Start-Stop)

MWR_NL__0P products with wrong z_position

Gauge Segment (Start-Stop)

MWR_NL__0P products with wrong x_velocity

Gauge Segment (Start-Stop)

MWR_NL__0P products with wrong y_velocity

Gauge Segment (Start-Stop)

MWR_NL__0P products with wrong z_velocity

Gauge Segment (Start-Stop)

MWR_NL__0P products with unknown vector source

Gauge Segment (Start-Stop)

MWR_NL__0P products with UTC to SBT time too far from sensing time

Gauge	Segment (Start-Stop)
Warning: Wrong UTC SBT time format. 23-DEC-2009 15:31:17.883483	24-DEC-2009 22:52:54.897
Filename: MWR_NL__0PNPDE20091224_225254_000060482085_00244_40879_9869.N1;	25-DEC-2009 00:33:43.066

Warning: Wrong UTC SBT time format. 23-DEC-2009 15:31:17.883483 Filename: MWR_NL__OPNPDE20091225_003319_000058082085_00245_40880_9870.N1;	25-DEC-2009 00:33:19.066 25-DEC-2009 02:10:07.231
Warning: Wrong UTC SBT time format. 23-DEC-2009 15:31:17.883483 Filename: MWR_NL__OPNPDE20091225_020943_000045602085_00246_40881_9871.N1;	25-DEC-2009 02:09:43.235 25-DEC-2009 03:25:43.360
Warning: Wrong UTC SBT time format. 23-DEC-2009 15:31:17.883483 Filename: MWR_NL__OPNPDE20091225_032607_000061202085_00247_40882_9872.N1;	25-DEC-2009 03:26:07.357 25-DEC-2009 05:08:07.525
Warning: Wrong UTC SBT time format. 23-DEC-2009 15:31:17.883483 Filename: MWR_NL__OPNPDE20091225_050831_000059762085_00248_40883_9873.N1;	25-DEC-2009 05:08:31.525 25-DEC-2009 06:48:07.698
Warning: Wrong UTC SBT time format. 23-DEC-2009 15:31:17.883483 Filename: MWR_NL__OPNPDK20091225_064831_000039842085_00249_40884_2613.N1;	25-DEC-2009 06:48:31.694 25-DEC-2009 07:54:55.808
Warning: Wrong UTC SBT time format. 23-DEC-2009 15:31:17.883483 Filename: MWR_NL__OPNPDK20091225_075407_000061922085_00250_40885_2614.N1;	25-DEC-2009 07:54:07.800 25-DEC-2009 09:37:19.984
Warning: Wrong UTC SBT time format. 23-DEC-2009 15:31:17.883483 Filename: MWR_NL__OPNPDK20091225_093631_000060722085_00251_40886_2615.N1;	25-DEC-2009 09:36:31.976 25-DEC-2009 11:17:44.149
Warning: Wrong UTC SBT time format. 23-DEC-2009 15:31:17.883483 Filename: MWR_NL__OPNPDK20091225_111632_000060002085_00252_40887_2616.N1;	25-DEC-2009 11:16:32.141 25-DEC-2009 12:56:32.314
Warning: Wrong UTC SBT time format. 23-DEC-2009 15:31:17.883483 Filename: MWR_NL__OPNPDK20091225_125608_000058322085_00253_40888_2617.N1;	25-DEC-2009 12:56:08.314 25-DEC-2009 14:33:20.479
Warning: Wrong UTC SBT time format. 23-DEC-2009 15:31:17.883483 Filename: MWR_NL__OPNPDK20091225_143320_000059042085_00254_40889_2618.N1;	25-DEC-2009 14:33:20.479 25-DEC-2009 16:11:44.640
Warning: Wrong UTC SBT time format. 23-DEC-2009 15:31:17.883483 Filename: MWR_NL__OPNPDK20091225_161056_000058082085_00255_40890_2619.N1;	25-DEC-2009 16:10:56.643 25-DEC-2009 17:47:44.800
Warning: Wrong UTC SBT time format. 23-DEC-2009 15:31:17.883483 Filename: MWR_NL__OPNPDK20091225_174720_000059762085_00256_40891_2620.N1;	25-DEC-2009 17:47:20.804 25-DEC-2009 19:26:56.973
Warning: Wrong UTC SBT time format. 23-DEC-2009 15:31:17.883483 Filename: MWR_NL__OPNPDK20091225_192656_000060482085_00257_40892_2621.N1;	25-DEC-2009 19:26:56.973 25-DEC-2009 21:07:45.142
Warning: Wrong UTC SBT time format. 23-DEC-2009 15:31:17.883483 Filename: MWR_NL__OPNPDE20091225_210633_000044882085_00258_40893_9874.N1;	25-DEC-2009 21:06:33.138 25-DEC-2009 22:21:21.263
Warning: Wrong UTC SBT time format. 23-DEC-2009 15:31:17.883483 Filename: MWR_NL__OPNPDE20091225_222121_000060482085_00258_40893_9875.N1;	25-DEC-2009 22:21:21.263 26-DEC-2009 00:02:09.440

MWR_NL__OP products with satellite binary time out-of-range

Gauge Segment (Start-Stop)

MWR_NL__OP products with wrong clock step

Gauge Segment (Start-Stop)

MWR_NL__OP products with leap utc set to blank

Gauge Segment (Start-Stop)

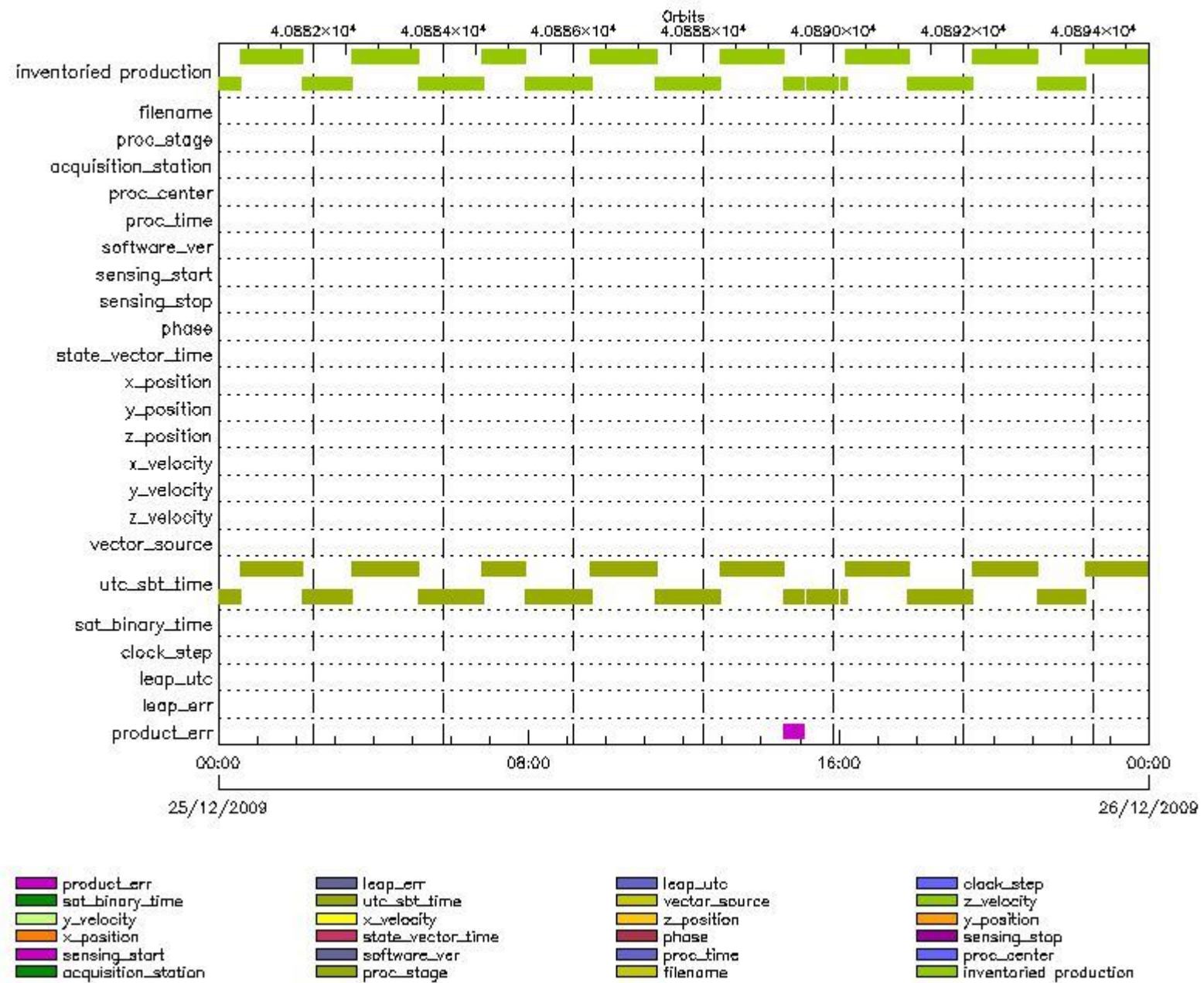
MWR_NL__OP products with leap err set

Gauge Segment (Start-Stop)

MWR_NL__OP products with product err set

Gauge Segment (Start-Stop)

MPH Errors for RA2_ME__OP



RA2_ME__0P MPH checks

RA2_ME__0P products with wrong filename

Gauge Segment (Start-Stop)

RA2_ME__0P products with unknown processing stage

Gauge Segment (Start-Stop)

RA2_ME__0P products with unknown acquisition station

Gauge Segment (Start-Stop)

RA2_ME__0P products with unknown processing center

Gauge Segment (Start-Stop)

RA2_ME__0P products with wrong processing time

Gauge Segment (Start-Stop)

RA2_ME__0P products with software version not equal to the current version

Gauge Segment (Start-Stop)

RA2_ME__0P products with wrong sensing start

Gauge Segment (Start-Stop)

RA2_ME__0P products with wrong sensing stop

Gauge Segment (Start-Stop)

RA2_ME__0P products with wrong phase

Gauge Segment (Start-Stop)

RA2_ME__0P products with wrong state vector time

Gauge Segment (Start-Stop)

RA2_ME__0P products with wrong x_position

Gauge Segment (Start-Stop)

RA2_ME__0P products with wrong y_position

Gauge Segment (Start-Stop)

RA2_ME__0P products with wrong z_position

Gauge Segment (Start-Stop)

RA2_ME__0P products with wrong x_velocity

Gauge Segment (Start-Stop)

RA2_ME__0P products with wrong y_velocity

Gauge Segment (Start-Stop)

RA2_ME__0P products with wrong z_velocity

Gauge Segment (Start-Stop)

RA2_ME__0P products with unknown vector source

Gauge Segment (Start-Stop)

RA2_ME__0P products with UTC to SBT time too far from sensing time

Gauge	Segment (Start-Stop)
Warning: Wrong UTC SBT time format. 23-DEC-2009 15:31:17.883483 Filename: RA2_ME__0PNPDE20091224_225313_000060782085_00244_40879_0547.N1;	24-DEC-2009 22:53:13.953 25-DEC-2009 00:34:31.937
Warning: Wrong UTC SBT time format. 23-DEC-2009 15:31:17.883483 Filename: RA2_ME__0PNPDE20091225_003334_000058452085_00245_40880_0548.N1;	25-DEC-2009 00:33:34.009 25-DEC-2009 02:10:59.166
Warning: Wrong UTC SBT time format. 23-DEC-2009 15:31:17.883483 Filename: RA2_ME__0PNPDE20091225_021001_000045992085_00246_40881_0549.N1;	25-DEC-2009 02:10:01.238 25-DEC-2009 03:26:39.830
Warning: Wrong UTC SBT time format. 23-DEC-2009 15:31:17.883483 Filename: RA2_ME__0PNPDE20091225_032607_000061772085_00247_40882_0550.N1;	25-DEC-2009 03:26:07.524 25-DEC-2009 05:09:04.654
Warning: Wrong UTC SBT time format. 23-DEC-2009 15:31:17.883483 Filename: RA2_ME__0PNPDE20091225_050833_000060372085_00248_40883_0551.N1;	25-DEC-2009 05:08:33.462 25-DEC-2009 06:49:10.228

Warning: Wrong UTC SBT time format. 23-DEC-2009 15:31:17.883483 Filename: RA2_ME__OPNPDK20091225_064839_000040382085_00249_40884_4951.N1;	25-DEC-2009 06:48:39.036 25-DEC-2009 07:55:57.286
Warning: Wrong UTC SBT time format. 23-DEC-2009 15:31:17.883483 Filename: RA2_ME__OPNPDK20091225_075424_000062332085_00250_40885_4952.N1;	25-DEC-2009 07:54:24.824 25-DEC-2009 09:38:17.654
Warning: Wrong UTC SBT time format. 23-DEC-2009 15:31:17.883483 Filename: RA2_ME__OPNPDK20091225_093639_000061102085_00251_40886_4953.N1;	25-DEC-2009 09:36:39.622 25-DEC-2009 11:18:29.912
Warning: Wrong UTC SBT time format. 23-DEC-2009 15:31:17.883483 Filename: RA2_ME__OPNPDK20091225_111650_000060312085_00252_40887_4954.N1;	25-DEC-2009 11:16:50.766 25-DEC-2009 12:57:21.962
Warning: Wrong UTC SBT time format. 23-DEC-2009 15:31:17.883483 Filename: RA2_ME__OPNPDK20091225_125628_000058772085_00253_40888_4955.N1;	25-DEC-2009 12:56:28.490 25-DEC-2009 14:34:25.954
Warning: Wrong UTC SBT time format. 23-DEC-2009 15:31:17.883483 Filename: RA2_ME__OPNPDK20091225_143342_000019972085_00254_40889_4956.N1;	25-DEC-2009 14:33:42.508 25-DEC-2009 15:06:59.910
Warning: Wrong UTC SBT time format. 23-DEC-2009 15:31:17.883483 Filename: RA2_ME__OPNPDK20091225_150959_000029382085_00254_40889_4957.N1;	25-DEC-2009 15:09:59.264 25-DEC-2009 15:58:56.882
Warning: Wrong UTC SBT time format. 23-DEC-2009 15:31:17.883483 Filename: RA2_ME__OPNPDK20091225_160254_000005932085_00255_40890_4958.N1;	25-DEC-2009 16:02:54.514 25-DEC-2009 16:12:47.162
Warning: Wrong UTC SBT time format. 23-DEC-2009 15:31:17.883483 Filename: RA2_ME__OPNPDK20091225_161101_000058622085_00255_40890_4959.N1;	25-DEC-2009 16:11:01.332 25-DEC-2009 17:48:43.200
Warning: Wrong UTC SBT time format. 23-DEC-2009 15:31:17.883483 Filename: RA2_ME__OPNPDK20091225_174734_000060292085_00256_40891_4960.N1;	25-DEC-2009 17:47:34.132 25-DEC-2009 19:28:03.100
Warning: Wrong UTC SBT time format. 23-DEC-2009 15:31:17.883483 Filename: RA2_ME__OPNPDK20091225_192709_000060962085_00257_40892_4961.N1;	25-DEC-2009 19:27:09.628 25-DEC-2009 21:08:45.436
Warning: Wrong UTC SBT time format. 23-DEC-2009 15:31:17.883483 Filename: RA2_ME__OPNPDE20091225_210655_000045332085_00258_40893_0552.N1;	25-DEC-2009 21:06:55.150 25-DEC-2009 22:22:28.016
Warning: Wrong UTC SBT time format. 23-DEC-2009 15:31:17.883483 Filename: RA2_ME__OPNPDE20091225_222126_000060942085_00258_40893_0553.N1;	25-DEC-2009 22:21:26.746 26-DEC-2009 00:03:00.326

RA2_ME__OP products with satellite binary time out-of-range

Gauge Segment (Start-Stop)

RA2_ME__OP products with wrong clock step

Gauge Segment (Start-Stop)

RA2_ME__OP products with leap utc set to blank

Gauge Segment (Start-Stop)

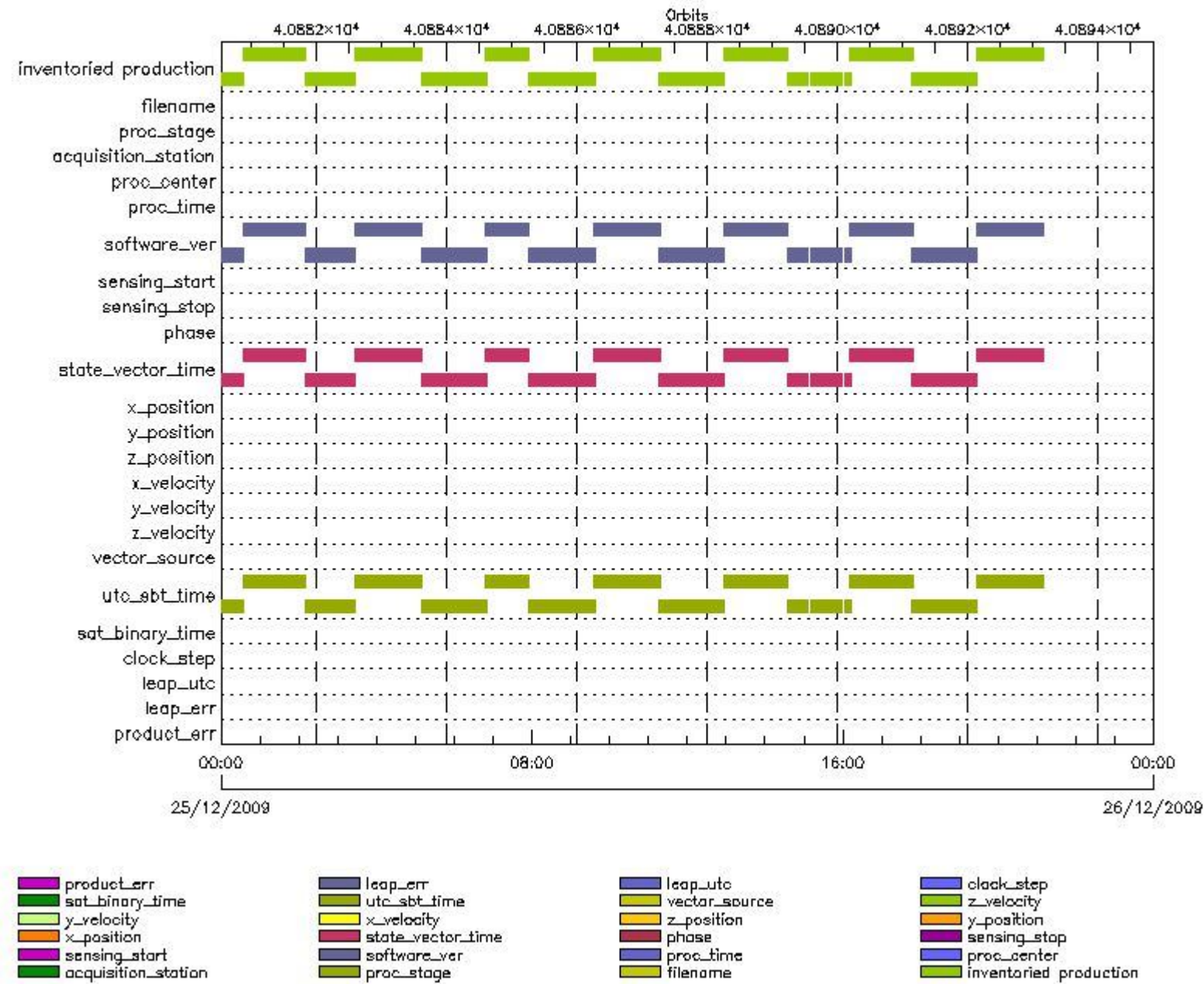
RA2_ME__OP products with leap err set

Gauge Segment (Start-Stop)

RA2_ME__OP products with product err set

Gauge	Segment (Start-Stop)
Warning: Product Error flag set. Filename: RA2_ME__OPNPDK20091225_143342_000019972085_00254_40889_4956.N1;	25-DEC-2009 14:33:42.508 25-DEC-2009 15:06:59.910

MPH Errors for RA2_MW__1P



RA2_MW__1P MPH checks

RA2_MW__1P products with wrong filename

Gauge Segment (Start-Stop)

RA2_MW__1P products with unknown processing stage

Gauge Segment (Start-Stop)

RA2_MW__1P products with unknown acquisition station

Gauge Segment (Start-Stop)

RA2_MW__1P products with unknown processing center

Gauge Segment (Start-Stop)

RA2_MW__1P products with wrong processing time

Gauge Segment (Start-Stop)

RA2_MW__1P products with software version not equal to the current version

Gauge	Segment (Start-Stop)
Warning: Wrong Software ver. RA2/5.06 Filename: RA2_MW__1PNPDE20091224_225313_000060792085_00244_40879_1874.N1;	24-DEC-2009 22:53:13.978 25-DEC-2009 00:34:33.020
Warning: Wrong Software ver. RA2/5.06 Filename: RA2_MW__1PNPDE20091225_003334_000058462085_00245_40880_1877.N1;	25-DEC-2009 00:33:34.034 25-DEC-2009 02:11:00.250
Warning: Wrong Software ver. RA2/5.06 Filename: RA2_MW__1PNPDE20091225_021001_000046002085_00246_40881_1880.N1;	25-DEC-2009 02:10:01.264 25-DEC-2009 03:26:40.914
Warning: Wrong Software ver. RA2/5.06 Filename: RA2_MW__1PNPDE20091225_032607_000061782085_00247_40882_1883.N1;	25-DEC-2009 03:26:07.550 25-DEC-2009 05:09:05.738
Warning: Wrong Software ver. RA2/5.06 Filename: RA2_MW__1PNPDE20091225_050833_000060382085_00248_40883_1886.N1;	25-DEC-2009 05:08:33.488 25-DEC-2009 06:49:11.312
Warning: Wrong Software ver. RA2/5.06 Filename: RA2_MW__1PNPDK20091225_064839_000040392085_00249_40884_8654.N1;	25-DEC-2009 06:48:39.062 25-DEC-2009 07:55:58.370
Warning: Wrong Software ver. RA2/5.06 Filename: RA2_MW__1PNPDK20091225_075424_000062342085_00250_40885_8657.N1;	25-DEC-2009 07:54:24.849 25-DEC-2009 09:38:18.738
Warning: Wrong Software ver. RA2/5.06 Filename: RA2_MW__1PNPDK20091225_093639_000061112085_00251_40886_8660.N1;	25-DEC-2009 09:36:39.647 25-DEC-2009 11:18:30.996
Warning: Wrong Software ver. RA2/5.06 Filename: RA2_MW__1PNPDK20091225_111650_000060322085_00252_40887_8663.N1;	25-DEC-2009 11:16:50.791 25-DEC-2009 12:57:23.046
Warning: Wrong Software ver. RA2/5.06 Filename: RA2_MW__1PNPDK20091225_125628_000058792085_00253_40888_8666.N1;	25-DEC-2009 12:56:28.515 25-DEC-2009 14:34:27.038
Warning: Wrong Software ver. RA2/5.06 Filename: RA2_MW__1PNPDK20091225_143342_000019982085_00254_40889_8669.N1;	25-DEC-2009 14:33:42.533 25-DEC-2009 15:07:00.993
Warning: Wrong Software ver. RA2/5.06 Filename: RA2_MW__1PNPDK20091225_150959_000029392085_00254_40889_8672.N1;	25-DEC-2009 15:09:59.289 25-DEC-2009 15:58:57.965
Warning: Wrong Software ver. RA2/5.06 Filename: RA2_MW__1PNPDK20091225_160254_000005942085_00255_40890_8675.N1;	25-DEC-2009 16:02:54.539 25-DEC-2009 16:12:48.246
Warning: Wrong Software ver. RA2/5.06 Filename: RA2_MW__1PNPDK20091225_161101_000058632085_00255_40890_8678.N1;	25-DEC-2009 16:11:01.358 25-DEC-2009 17:48:44.284
Warning: Wrong Software ver. RA2/5.06 Filename: RA2_MW__1PNPDK20091225_174734_000060302085_00256_40891_8681.N1;	25-DEC-2009 17:47:34.157 25-DEC-2009 19:28:04.184
Warning: Wrong Software ver. RA2/5.06 Filename: RA2_MW__1PNPDK20091225_192709_000060972085_00257_40892_8684.N1;	25-DEC-2009 19:27:09.653 25-DEC-2009 21:08:46.520

RA2_MW__1P products with wrong sensing start

Gauge Segment (Start-Stop)

RA2_MW__1P products with wrong sensing stop

Gauge Segment (Start-Stop)

RA2_MW__1P products with wrong phase

Gauge Segment (Start-Stop)

RA2_MW__1P products with wrong state vector time

Gauge	Segment (Start-Stop)
Warning: Not equal to FPO input. 24-DEC-2009 23:05:29.549837 Filename: RA2_MW__1PNPDE20091224_225313_000060792085_00244_40879_1874.N1;	24-DEC-2009 22:53:13.978 25-DEC-2009 00:34:33.020
Warning: Not equal to FPO input. 25-DEC-2009 00:46:05.417114 Filename: RA2_MW__1PNPDE20091225_003334_000058462085_00245_40880_1877.N1;	25-DEC-2009 00:33:34.034 25-DEC-2009 02:11:00.250
Warning: Not equal to FPO input. 25-DEC-2009 02:26:41.310778 Filename: RA2_MW__1PNPDE20091225_021001_000046002085_00246_40881_1880.N1;	25-DEC-2009 02:10:01.264 25-DEC-2009 03:26:40.914
Warning: Not equal to FPO input. 25-DEC-2009 04:07:17.730527 Filename: RA2_MW__1PNPDE20091225_032607_000061782085_00247_40882_1883.N1;	25-DEC-2009 03:26:07.550 25-DEC-2009 05:09:05.738
Warning: Not equal to FPO input. 25-DEC-2009 05:47:53.307847 Filename: RA2_MW__1PNPDE20091225_050833_000060382085_00248_40883_1886.N1;	25-DEC-2009 05:08:33.488 25-DEC-2009 06:49:11.312
Warning: Not equal to FPO input. 25-DEC-2009 07:28:29.274932 Filename: RA2_MW__1PNPDK20091225_064839_000040392085_00249_40884_8654.N1;	25-DEC-2009 06:48:39.062 25-DEC-2009 07:55:58.370
Warning: Not equal to FPO input. 25-DEC-2009 09:09:05.183638 Filename: RA2_MW__1PNPDK20091225_075424_000062342085_00250_40885_8657.N1;	25-DEC-2009 07:54:24.849 25-DEC-2009 09:38:18.738
Warning: Not equal to FPO input. 25-DEC-2009 10:49:41.064814 Filename: RA2_MW__1PNPDK20091225_093639_000061112085_00251_40886_8660.N1;	25-DEC-2009 09:36:39.647 25-DEC-2009 11:18:30.996
Warning: Not equal to FPO input. 25-DEC-2009 12:30:16.935877 Filename: RA2_MW__1PNPDK20091225_111650_000060322085_00252_40887_8663.N1;	25-DEC-2009 11:16:50.791 25-DEC-2009 12:57:23.046
Warning: Not equal to FPO input. 25-DEC-2009 14:10:52.845793 Filename: RA2_MW__1PNPDK20091225_125628_000058792085_00253_40888_8666.N1;	25-DEC-2009 12:56:28.515 25-DEC-2009 14:34:27.038
Warning: Not equal to FPO input. 25-DEC-2009 14:10:53.286443 Filename: RA2_MW__1PNPDK20091225_143342_000019982085_00254_40889_8669.N1;	25-DEC-2009 14:33:42.533 25-DEC-2009 15:07:00.993
Warning: Not equal to FPO input. 25-DEC-2009 15:51:28.836192 Filename: RA2_MW__1PNPDK20091225_150959_000029392085_00254_40889_8672.N1;	25-DEC-2009 15:09:59.289 25-DEC-2009 15:58:57.965
Warning: Not equal to FPO input. 25-DEC-2009 15:51:28.836192 Filename: RA2_MW__1PNPDK20091225_160254_000005942085_00255_40890_8675.N1;	25-DEC-2009 16:02:54.539 25-DEC-2009 16:12:48.246
Warning: Not equal to FPO input. 25-DEC-2009 17:32:04.863039 Filename: RA2_MW__1PNPDK20091225_161101_000058632085_00255_40890_8678.N1;	25-DEC-2009 16:11:01.358 25-DEC-2009 17:48:44.284
Warning: Not equal to FPO input. 25-DEC-2009 19:12:40.866996 Filename: RA2_MW__1PNPDK20091225_174734_000060302085_00256_40891_8681.N1;	25-DEC-2009 17:47:34.157 25-DEC-2009 19:28:04.184
Warning: Not equal to FPO input. 25-DEC-2009 20:53:16.792393 Filename: RA2_MW__1PNPDK20091225_192709_000060972085_00257_40892_8684.N1;	25-DEC-2009 19:27:09.653 25-DEC-2009 21:08:46.520

RA2_MW__1P products with wrong x_position

Gauge Segment (Start-Stop)

RA2_MW__1P products with wrong y_position

Gauge Segment (Start-Stop)

RA2_MW__1P products with wrong z_position

Gauge Segment (Start-Stop)

RA2_MW__1P products with wrong x_velocity

Gauge Segment (Start-Stop)

RA2_MW__1P products with wrong y_velocity

Gauge Segment (Start-Stop)

RA2_MW__1P products with wrong z_velocity

Gauge Segment (Start-Stop)

RA2_MW__1P products with unknown vector source

Gauge Segment (Start-Stop)

RA2_MW__1P products with UTC to SBT time too far from sensing time

Gauge	Segment (Start-Stop)
Warning: Wrong UTC SBT time format. 23-DEC-2009 15:31:17.883483 Filename: RA2_MW__1PNPDE20091224_225313_000060792085_00244_40879_1874.N1;	24-DEC-2009 22:53:13.978 25-DEC-2009 00:34:33.020
Warning: Wrong UTC SBT time format. 23-DEC-2009 15:31:17.883483 Filename: RA2_MW__1PNPDE20091225_003334_000058462085_00245_40880_1877.N1;	25-DEC-2009 00:33:34.034 25-DEC-2009 02:11:00.250
Warning: Wrong UTC SBT time format. 23-DEC-2009 15:31:17.883483 Filename: RA2_MW__1PNPDE20091225_021001_000046002085_00246_40881_1880.N1;	25-DEC-2009 02:10:01.264 25-DEC-2009 03:26:40.914
Warning: Wrong UTC SBT time format. 23-DEC-2009 15:31:17.883483 Filename: RA2_MW__1PNPDE20091225_032607_000061782085_00247_40882_1883.N1;	25-DEC-2009 03:26:07.550 25-DEC-2009 05:09:05.738
Warning: Wrong UTC SBT time format. 23-DEC-2009 15:31:17.883483 Filename: RA2_MW__1PNPDE20091225_050833_000060382085_00248_40883_1886.N1;	25-DEC-2009 05:08:33.488 25-DEC-2009 06:49:11.312
Warning: Wrong UTC SBT time format. 23-DEC-2009 15:31:17.883483 Filename: RA2_MW__1PNPDK20091225_064839_000040392085_00249_40884_8654.N1;	25-DEC-2009 06:48:39.062 25-DEC-2009 07:55:58.370
Warning: Wrong UTC SBT time format. 23-DEC-2009 15:31:17.883483 Filename: RA2_MW__1PNPDK20091225_075424_000062342085_00250_40885_8657.N1;	25-DEC-2009 07:54:24.849 25-DEC-2009 09:38:18.738
Warning: Wrong UTC SBT time format. 23-DEC-2009 15:31:17.883483 Filename: RA2_MW__1PNPDK20091225_093639_00006112085_00251_40886_8660.N1;	25-DEC-2009 09:36:39.647 25-DEC-2009 11:18:30.996
Warning: Wrong UTC SBT time format. 23-DEC-2009 15:31:17.883483 Filename: RA2_MW__1PNPDK20091225_111650_000060322085_00252_40887_8663.N1;	25-DEC-2009 11:16:50.791 25-DEC-2009 12:57:23.046
Warning: Wrong UTC SBT time format. 23-DEC-2009 15:31:17.883483 Filename: RA2_MW__1PNPDK20091225_125628_000058792085_00253_40888_8666.N1;	25-DEC-2009 12:56:28.515 25-DEC-2009 14:34:27.038
Warning: Wrong UTC SBT time format. 23-DEC-2009 15:31:17.883483 Filename: RA2_MW__1PNPDK20091225_143342_000019982085_00254_40889_8669.N1;	25-DEC-2009 14:33:42.533 25-DEC-2009 15:07:00.993
Warning: Wrong UTC SBT time format. 23-DEC-2009 15:31:17.883483 Filename: RA2_MW__1PNPDK20091225_150959_000029392085_00254_40889_8672.N1;	25-DEC-2009 15:09:59.289 25-DEC-2009 15:58:57.965
Warning: Wrong UTC SBT time format. 23-DEC-2009 15:31:17.883483 Filename: RA2_MW__1PNPDK20091225_160254_000005942085_00255_40890_8675.N1;	25-DEC-2009 16:02:54.539 25-DEC-2009 16:12:48.246
Warning: Wrong UTC SBT time format. 23-DEC-2009 15:31:17.883483 Filename: RA2_MW__1PNPDK20091225_161101_000058632085_00255_40890_8678.N1;	25-DEC-2009 16:11:01.358 25-DEC-2009 17:48:44.284
Warning: Wrong UTC SBT time format. 23-DEC-2009 15:31:17.883483 Filename: RA2_MW__1PNPDK20091225_174734_000060302085_00256_40891_8681.N1;	25-DEC-2009 17:47:34.157 25-DEC-2009 19:28:04.184
Warning: Wrong UTC SBT time format. 23-DEC-2009 15:31:17.883483 Filename: RA2_MW__1PNPDK20091225_192709_000060972085_00257_40892_8684.N1;	25-DEC-2009 19:27:09.653 25-DEC-2009 21:08:46.520

RA2_MW__1P products with satellite binary time out-of-range

Gauge Segment (Start-Stop)

RA2_MW__1P products with wrong clock step

Gauge Segment (Start-Stop)

RA2_MW__1P products with leap utc set to blank

Gauge Segment (Start-Stop)

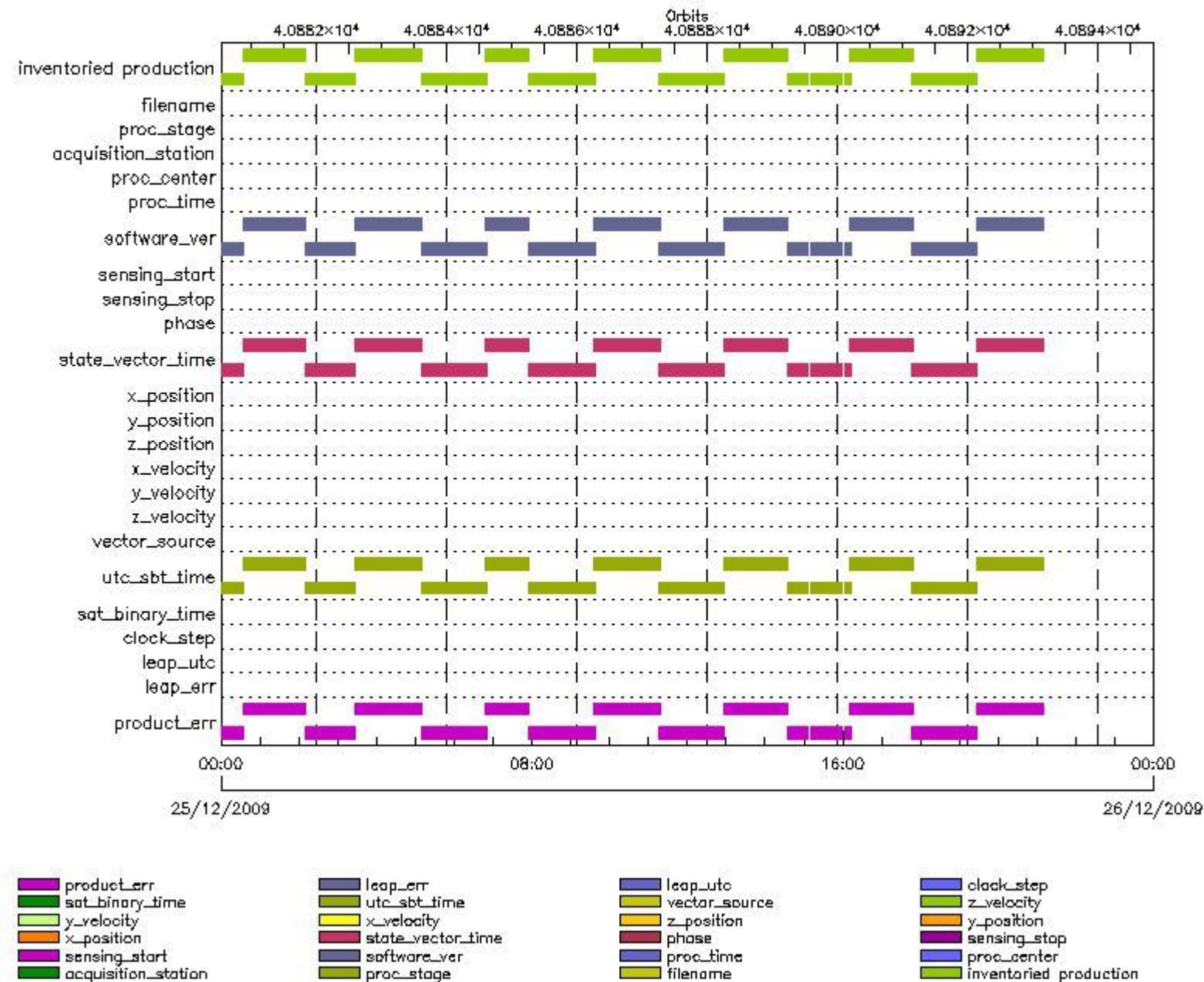
RA2_MW__1P products with leap err set

Gauge Segment (Start-Stop)
RA2_MW__1P products with product err set

Gauge Segment (Start-Stop)

MPH checks (Level 2)

MPH Errors for RA2_FGD_2P



RA2_FGD_2P products with wrong filename

Gauge Segment (Start-Stop)

RA2_FGD_2P products with unknown processing stage

Gauge Segment (Start-Stop)

RA2_FGD_2P products with unknown acquisition station

Gauge Segment (Start-Stop)

RA2_FGD_2P products with unknown processing center

Gauge Segment (Start-Stop)

RA2_FGD_2P products with wrong processing time

Gauge Segment (Start-Stop)

RA2_FGD_2P products with software version not equal to the current version

Gauge	Segment (Start-Stop)
Warning: Wrong Software ver. RA2/5.06 Filename: RA2_FGD_2PNPDE20091224_225313_000060792085_00244_40879_1875.N1;	24-DEC-2009 22:53:13.978 25-DEC-2009 00:34:33.020
Warning: Wrong Software ver. RA2/5.06 Filename: RA2_FGD_2PNPDE20091225_003334_000058462085_00245_40880_1878.N1;	25-DEC-2009 00:33:34.034 25-DEC-2009 02:11:00.250
Warning: Wrong Software ver. RA2/5.06 Filename: RA2_FGD_2PNPDE20091225_021001_000046002085_00246_40881_1881.N1;	25-DEC-2009 02:10:01.264 25-DEC-2009 03:26:40.914
Warning: Wrong Software ver. RA2/5.06 Filename: RA2_FGD_2PNPDE20091225_032607_000061782085_00247_40882_1884.N1;	25-DEC-2009 03:26:07.550 25-DEC-2009 05:09:05.738
Warning: Wrong Software ver. RA2/5.06 Filename: RA2_FGD_2PNPDE20091225_050833_000060382085_00248_40883_1887.N1;	25-DEC-2009 05:08:33.488 25-DEC-2009 06:49:11.312
Warning: Wrong Software ver. RA2/5.06 Filename: RA2_FGD_2PNPDK20091225_064839_000040392085_00249_40884_8655.N1;	25-DEC-2009 06:48:39.062 25-DEC-2009 07:55:58.370
Warning: Wrong Software ver. RA2/5.06 Filename: RA2_FGD_2PNPDK20091225_075424_000062342085_00250_40885_8658.N1;	25-DEC-2009 07:54:24.849 25-DEC-2009 09:38:18.738
Warning: Wrong Software ver. RA2/5.06 Filename: RA2_FGD_2PNPDK20091225_093639_000061112085_00251_40886_8661.N1;	25-DEC-2009 09:36:39.647 25-DEC-2009 11:18:30.996
Warning: Wrong Software ver. RA2/5.06 Filename: RA2_FGD_2PNPDK20091225_111650_000060322085_00252_40887_8664.N1;	25-DEC-2009 11:16:50.791 25-DEC-2009 12:57:23.046
Warning: Wrong Software ver. RA2/5.06 Filename: RA2_FGD_2PNPDK20091225_125628_000058792085_00253_40888_8667.N1;	25-DEC-2009 12:56:28.515 25-DEC-2009 14:34:27.038
Warning: Wrong Software ver. RA2/5.06 Filename: RA2_FGD_2PNPDK20091225_143342_000019982085_00254_40889_8670.N1;	25-DEC-2009 14:33:42.533 25-DEC-2009 15:07:00.993
Warning: Wrong Software ver. RA2/5.06 Filename: RA2_FGD_2PNPDK20091225_150959_000029392085_00254_40889_8673.N1;	25-DEC-2009 15:09:59.289 25-DEC-2009 15:58:57.965
Warning: Wrong Software ver. RA2/5.06 Filename: RA2_FGD_2PNPDK20091225_160254_000005942085_00255_40890_8676.N1;	25-DEC-2009 16:02:54.539 25-DEC-2009 16:12:48.246
Warning: Wrong Software ver. RA2/5.06 Filename: RA2_FGD_2PNPDK20091225_161101_000058632085_00255_40890_8679.N1;	25-DEC-2009 16:11:01.358 25-DEC-2009 17:48:44.284

Warning: Wrong Software ver. RA2/5.06 Filename: RA2_FGD_2PNPDK20091225_174734_000060302085_00256_40891_8682.N1;	25-DEC-2009 17:47:34.157 25-DEC-2009 19:28:04.184
Warning: Wrong Software ver. RA2/5.06 Filename: RA2_FGD_2PNPDK20091225_192709_000060972085_00257_40892_8685.N1;	25-DEC-2009 19:27:09.653 25-DEC-2009 21:08:46.520

RA2_FGD_2P products with wrong sensing start

Gauge Segment (Start-Stop)

RA2_FGD_2P products with wrong sensing stop

Gauge Segment (Start-Stop)

RA2_FGD_2P products with wrong phase

Gauge Segment (Start-Stop)

RA2_FGD_2P products with wrong state vector time

Gauge	Segment (Start-Stop)
Warning: Not equal to FPO input. 24-DEC-2009 23:05:29.549837 Filename: RA2_FGD_2PNPDE20091224_225313_000060792085_00244_40879_1875.N1;	24-DEC-2009 22:53:13.978 25-DEC-2009 00:34:33.020
Warning: Not equal to FPO input. 25-DEC-2009 00:46:05.417114 Filename: RA2_FGD_2PNPDE20091225_003334_000058462085_00245_40880_1878.N1;	25-DEC-2009 00:33:34.034 25-DEC-2009 02:11:00.250
Warning: Not equal to FPO input. 25-DEC-2009 02:26:41.310778 Filename: RA2_FGD_2PNPDE20091225_021001_000046002085_00246_40881_1881.N1;	25-DEC-2009 02:10:01.264 25-DEC-2009 03:26:40.914
Warning: Not equal to FPO input. 25-DEC-2009 04:07:17.730527 Filename: RA2_FGD_2PNPDE20091225_032607_000061782085_00247_40882_1884.N1;	25-DEC-2009 03:26:07.550 25-DEC-2009 05:09:05.738
Warning: Not equal to FPO input. 25-DEC-2009 05:47:53.307847 Filename: RA2_FGD_2PNPDE20091225_050833_000060382085_00248_40883_1887.N1;	25-DEC-2009 05:08:33.488 25-DEC-2009 06:49:11.312
Warning: Not equal to FPO input. 25-DEC-2009 07:28:29.274932 Filename: RA2_FGD_2PNPDK20091225_064839_000040392085_00249_40884_8655.N1;	25-DEC-2009 06:48:39.062 25-DEC-2009 07:55:58.370
Warning: Not equal to FPO input. 25-DEC-2009 09:09:05.183638 Filename: RA2_FGD_2PNPDK20091225_075424_000062342085_00250_40885_8658.N1;	25-DEC-2009 07:54:24.849 25-DEC-2009 09:38:18.738
Warning: Not equal to FPO input. 25-DEC-2009 10:49:41.064814 Filename: RA2_FGD_2PNPDK20091225_093639_000061112085_00251_40886_8661.N1;	25-DEC-2009 09:36:39.647 25-DEC-2009 11:18:30.996
Warning: Not equal to FPO input. 25-DEC-2009 12:30:16.935877 Filename: RA2_FGD_2PNPDK20091225_111650_000060322085_00252_40887_8664.N1;	25-DEC-2009 11:16:50.791 25-DEC-2009 12:57:23.046
Warning: Not equal to FPO input. 25-DEC-2009 14:10:52.845793 Filename: RA2_FGD_2PNPDK20091225_125628_000058792085_00253_40888_8667.N1;	25-DEC-2009 12:56:28.515 25-DEC-2009 14:34:27.038
Warning: Not equal to FPO input. 25-DEC-2009 14:10:53.286443 Filename: RA2_FGD_2PNPDK20091225_143342_000019982085_00254_40889_8670.N1;	25-DEC-2009 14:33:42.533 25-DEC-2009 15:07:00.993
Warning: Not equal to FPO input. 25-DEC-2009 15:51:28.836192 Filename: RA2_FGD_2PNPDK20091225_150959_000029392085_00254_40889_8673.N1;	25-DEC-2009 15:09:59.289 25-DEC-2009 15:58:57.965
Warning: Not equal to FPO input. 25-DEC-2009 15:51:28.836192 Filename: RA2_FGD_2PNPDK20091225_160254_000005942085_00255_40890_8676.N1;	25-DEC-2009 16:02:54.539 25-DEC-2009 16:12:48.246
Warning: Not equal to FPO input. 25-DEC-2009 17:32:04.863039 Filename: RA2_FGD_2PNPDK20091225_161101_000058632085_00255_40890_8679.N1;	25-DEC-2009 16:11:01.358 25-DEC-2009 17:48:44.284
Warning: Not equal to FPO input. 25-DEC-2009 19:12:40.866996 Filename: RA2_FGD_2PNPDK20091225_174734_000060302085_00256_40891_8682.N1;	25-DEC-2009 17:47:34.157 25-DEC-2009 19:28:04.184
Warning: Not equal to FPO input. 25-DEC-2009 20:53:16.792393 Filename: RA2_FGD_2PNPDK20091225_192709_000060972085_00257_40892_8685.N1;	25-DEC-2009 19:27:09.653 25-DEC-2009 21:08:46.520

RA2_FGD_2P products with wrong x_position

Gauge Segment (Start-Stop)

RA2_FGD_2P products with wrong y_position

Gauge Segment (Start-Stop)

RA2_FGD_2P products with wrong z_position

Gauge Segment (Start-Stop)

RA2_FGD_2P products with wrong x_velocity

Gauge Segment (Start-Stop)

RA2_FGD_2P products with wrong y_velocity

Gauge Segment (Start-Stop)

RA2_FGD_2P products with wrong z_velocity

Gauge Segment (Start-Stop)

RA2_FGD_2P products with unknown vector source

Gauge Segment (Start-Stop)

RA2_FGD_2P products with UTC to SBT time too far from sensing time

Gauge	Segment (Start-Stop)
Warning: Wrong UTC SBT time format. 23-DEC-2009 15:31:17.883483 Filename: RA2_FGD_2PNPDE20091224_225313_000060792085_00244_40879_1875.N1;	24-DEC-2009 22:53:13.978 25-DEC-2009 00:34:33.020
Warning: Wrong UTC SBT time format. 23-DEC-2009 15:31:17.883483 Filename: RA2_FGD_2PNPDE20091225_003334_000058462085_00245_40880_1878.N1;	25-DEC-2009 00:33:34.034 25-DEC-2009 02:11:00.250
Warning: Wrong UTC SBT time format. 23-DEC-2009 15:31:17.883483 Filename: RA2_FGD_2PNPDE20091225_021001_000046002085_00246_40881_1881.N1;	25-DEC-2009 02:10:01.264 25-DEC-2009 03:26:40.914
Warning: Wrong UTC SBT time format. 23-DEC-2009 15:31:17.883483 Filename: RA2_FGD_2PNPDE20091225_032607_000061782085_00247_40882_1884.N1;	25-DEC-2009 03:26:07.550 25-DEC-2009 05:09:05.738
Warning: Wrong UTC SBT time format. 23-DEC-2009 15:31:17.883483 Filename: RA2_FGD_2PNPDE20091225_050833_000060382085_00248_40883_1887.N1;	25-DEC-2009 05:08:33.488 25-DEC-2009 06:49:11.312
Warning: Wrong UTC SBT time format. 23-DEC-2009 15:31:17.883483 Filename: RA2_FGD_2PNPDK20091225_064839_000040392085_00249_40884_8655.N1;	25-DEC-2009 06:48:39.062 25-DEC-2009 07:55:58.370
Warning: Wrong UTC SBT time format. 23-DEC-2009 15:31:17.883483 Filename: RA2_FGD_2PNPDK20091225_075424_000062342085_00250_40885_8658.N1;	25-DEC-2009 07:54:24.849 25-DEC-2009 09:38:18.738
Warning: Wrong UTC SBT time format. 23-DEC-2009 15:31:17.883483 Filename: RA2_FGD_2PNPDK20091225_093639_000061112085_00251_40886_8661.N1;	25-DEC-2009 09:36:39.647 25-DEC-2009 11:18:30.996
Warning: Wrong UTC SBT time format. 23-DEC-2009 15:31:17.883483 Filename: RA2_FGD_2PNPDK20091225_111650_000060322085_00252_40887_8664.N1;	25-DEC-2009 11:16:50.791 25-DEC-2009 12:57:23.046
Warning: Wrong UTC SBT time format. 23-DEC-2009 15:31:17.883483 Filename: RA2_FGD_2PNPDK20091225_125628_000058792085_00253_40888_8667.N1;	25-DEC-2009 12:56:28.515 25-DEC-2009 14:34:27.038
Warning: Wrong UTC SBT time format. 23-DEC-2009 15:31:17.883483 Filename: RA2_FGD_2PNPDK20091225_143342_000019982085_00254_40889_8670.N1;	25-DEC-2009 14:33:42.533 25-DEC-2009 15:07:00.993
Warning: Wrong UTC SBT time format. 23-DEC-2009 15:31:17.883483 Filename: RA2_FGD_2PNPDK20091225_150959_000029392085_00254_40889_8673.N1;	25-DEC-2009 15:09:59.289 25-DEC-2009 15:58:57.965
Warning: Wrong UTC SBT time format. 23-DEC-2009 15:31:17.883483 Filename: RA2_FGD_2PNPDK20091225_160254_000005942085_00255_40890_8676.N1;	25-DEC-2009 16:02:54.539 25-DEC-2009 16:12:48.246

Warning: Wrong UTC SBT time format. 23-DEC-2009 15:31:17.883483 Filename: RA2_FGD_2PNPDK20091225_161101_000058632085_00255_40890_8679.N1;	25-DEC-2009 16:11:01.358 25-DEC-2009 17:48:44.284
Warning: Wrong UTC SBT time format. 23-DEC-2009 15:31:17.883483 Filename: RA2_FGD_2PNPDK20091225_174734_000060302085_00256_40891_8682.N1;	25-DEC-2009 17:47:34.157 25-DEC-2009 19:28:04.184
Warning: Wrong UTC SBT time format. 23-DEC-2009 15:31:17.883483 Filename: RA2_FGD_2PNPDK20091225_192709_000060972085_00257_40892_8685.N1;	25-DEC-2009 19:27:09.653 25-DEC-2009 21:08:46.520

RA2_FGD_2P products with satellite binary time out-of-range

Gauge Segment (Start-Stop)

RA2_FGD_2P products with wrong clock step

Gauge Segment (Start-Stop)

RA2_FGD_2P products with leap utc set to blank

Gauge Segment (Start-Stop)

RA2_FGD_2P products with leap err set

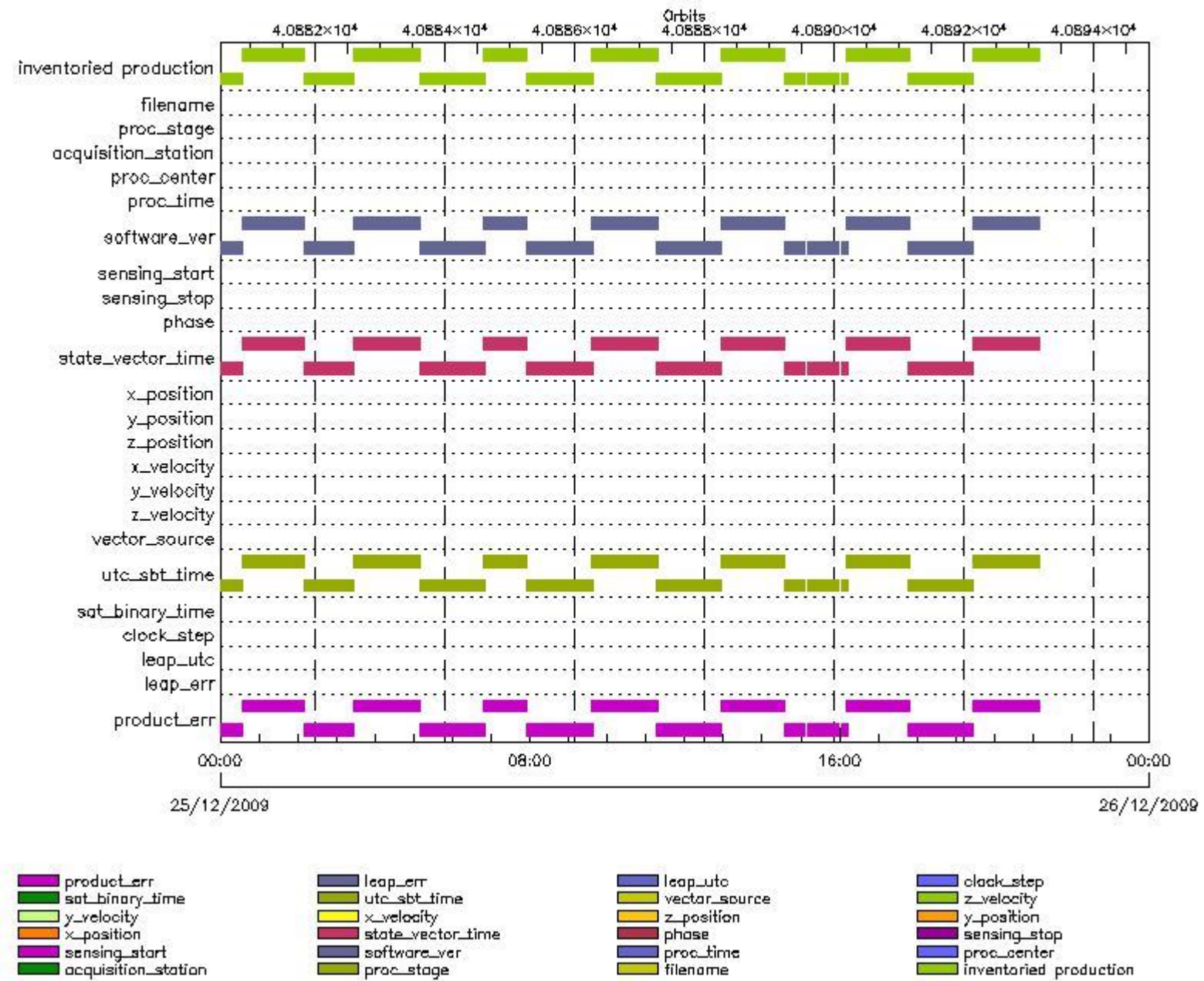
Gauge Segment (Start-Stop)

RA2_FGD_2P products with product err set

Gauge	Segment (Start-Stop)
Warning: Product Error flag set. Filename: RA2_FGD_2PNPDE20091224_225313_000060792085_00244_40879_1875.N1;	24-DEC-2009 22:53:13.978 25-DEC-2009 00:34:33.020
Warning: Product Error flag set. Filename: RA2_FGD_2PNPDE20091225_003334_000058462085_00245_40880_1878.N1;	25-DEC-2009 00:33:34.034 25-DEC-2009 02:11:00.250
Warning: Product Error flag set. Filename: RA2_FGD_2PNPDE20091225_021001_000046002085_00246_40881_1881.N1;	25-DEC-2009 02:10:01.264 25-DEC-2009 03:26:40.914
Warning: Product Error flag set. Filename: RA2_FGD_2PNPDE20091225_032607_000061782085_00247_40882_1884.N1;	25-DEC-2009 03:26:07.550 25-DEC-2009 05:09:05.738
Warning: Product Error flag set. Filename: RA2_FGD_2PNPDE20091225_050833_000060382085_00248_40883_1887.N1;	25-DEC-2009 05:08:33.488 25-DEC-2009 06:49:11.312
Warning: Product Error flag set. Filename: RA2_FGD_2PNPDK20091225_064839_000040392085_00249_40884_8655.N1;	25-DEC-2009 06:48:39.062 25-DEC-2009 07:55:58.370
Warning: Product Error flag set. Filename: RA2_FGD_2PNPDK20091225_075424_000062342085_00250_40885_8658.N1;	25-DEC-2009 07:54:24.849 25-DEC-2009 09:38:18.738
Warning: Product Error flag set. Filename: RA2_FGD_2PNPDK20091225_093639_000061112085_00251_40886_8661.N1;	25-DEC-2009 09:36:39.647 25-DEC-2009 11:18:30.996
Warning: Product Error flag set. Filename: RA2_FGD_2PNPDK20091225_111650_000060322085_00252_40887_8664.N1;	25-DEC-2009 11:16:50.791 25-DEC-2009 12:57:23.046
Warning: Product Error flag set. Filename: RA2_FGD_2PNPDK20091225_125628_000058792085_00253_40888_8667.N1;	25-DEC-2009 12:56:28.515 25-DEC-2009 14:34:27.038
Warning: Product Error flag set. Filename: RA2_FGD_2PNPDK20091225_143342_000019982085_00254_40889_8670.N1;	25-DEC-2009 14:33:42.533 25-DEC-2009 15:07:00.993
Warning: Product Error flag set. Filename: RA2_FGD_2PNPDK20091225_150959_000029392085_00254_40889_8673.N1;	25-DEC-2009 15:09:59.289 25-DEC-2009 15:58:57.965
Warning: Product Error flag set. Filename: RA2_FGD_2PNPDK20091225_160254_000005942085_00255_40890_8676.N1;	25-DEC-2009 16:02:54.539 25-DEC-2009 16:12:48.246
Warning: Product Error flag set. Filename: RA2_FGD_2PNPDK20091225_161101_000058632085_00255_40890_8679.N1;	25-DEC-2009 16:11:01.358 25-DEC-2009 17:48:44.284

Warning: Product Error flag set. Filename: RA2_FGD_2PNPDK20091225_174734_000060302085_00256_40891_8682.N1;	25-DEC-2009 17:47:34.157 25-DEC-2009 19:28:04.184
Warning: Product Error flag set. Filename: RA2_FGD_2PNPDK20091225_192709_000060972085_00257_40892_8685.N1;	25-DEC-2009 19:27:09.653 25-DEC-2009 21:08:46.520

MPH Errors for RA2_WWV_2P



RA2_WWV_2P MPH checks

RA2_WWV_2P products with wrong filename

Gauge Segment (Start-Stop)

RA2_WWV_2P products with unknown processing stage

Gauge Segment (Start-Stop)

RA2_WWV_2P products with unknown acquisition station

Gauge Segment (Start-Stop)

RA2_WWV_2P products with unknown processing center

Gauge Segment (Start-Stop)

RA2_WWV_2P products with wrong processing time

Gauge Segment (Start-Stop)

RA2_WWV_2P products with software version not equal to the current version

Gauge	Segment (Start-Stop)
Warning: Wrong Software ver. RA2/5.06 Filename: RA2_WWV_2PNPDE20091224_225313_000060792085_00244_40879_1876.N1;	24-DEC-2009 22:53:13.978 25-DEC-2009 00:34:33.020
Warning: Wrong Software ver. RA2/5.06 Filename: RA2_WWV_2PNPDE20091225_003334_000058462085_00245_40880_1879.N1;	25-DEC-2009 00:33:34.034 25-DEC-2009 02:11:00.250
Warning: Wrong Software ver. RA2/5.06 Filename: RA2_WWV_2PNPDE20091225_021001_000046002085_00246_40881_1882.N1;	25-DEC-2009 02:10:01.264 25-DEC-2009 03:26:40.914
Warning: Wrong Software ver. RA2/5.06 Filename: RA2_WWV_2PNPDE20091225_032607_000061782085_00247_40882_1885.N1;	25-DEC-2009 03:26:07.550 25-DEC-2009 05:09:05.738
Warning: Wrong Software ver. RA2/5.06 Filename: RA2_WWV_2PNPDE20091225_050833_000060382085_00248_40883_1888.N1;	25-DEC-2009 05:08:33.488 25-DEC-2009 06:49:11.312
Warning: Wrong Software ver. RA2/5.06 Filename: RA2_WWV_2PNPDK20091225_064839_000040392085_00249_40884_8656.N1;	25-DEC-2009 06:48:39.062 25-DEC-2009 07:55:58.370
Warning: Wrong Software ver. RA2/5.06 Filename: RA2_WWV_2PNPDK20091225_075424_000062342085_00250_40885_8659.N1;	25-DEC-2009 07:54:24.849 25-DEC-2009 09:38:18.738
Warning: Wrong Software ver. RA2/5.06 Filename: RA2_WWV_2PNPDK20091225_093639_000061112085_00251_40886_8662.N1;	25-DEC-2009 09:36:39.647 25-DEC-2009 11:18:30.996
Warning: Wrong Software ver. RA2/5.06 Filename: RA2_WWV_2PNPDK20091225_111650_000060322085_00252_40887_8665.N1;	25-DEC-2009 11:16:50.791 25-DEC-2009 12:57:23.046
Warning: Wrong Software ver. RA2/5.06 Filename: RA2_WWV_2PNPDK20091225_125628_000058792085_00253_40888_8668.N1;	25-DEC-2009 12:56:28.515 25-DEC-2009 14:34:27.038
Warning: Wrong Software ver. RA2/5.06 Filename: RA2_WWV_2PNPDK20091225_143342_000019982085_00254_40889_8671.N1;	25-DEC-2009 14:33:42.533 25-DEC-2009 15:07:00.993
Warning: Wrong Software ver. RA2/5.06 Filename: RA2_WWV_2PNPDK20091225_150959_000029392085_00254_40889_8674.N1;	25-DEC-2009 15:09:59.289 25-DEC-2009 15:58:57.965
Warning: Wrong Software ver. RA2/5.06 Filename: RA2_WWV_2PNPDK20091225_160254_000005942085_00255_40890_8677.N1;	25-DEC-2009 16:02:54.539 25-DEC-2009 16:12:48.246
Warning: Wrong Software ver. RA2/5.06 Filename: RA2_WWV_2PNPDK20091225_161101_000058632085_00255_40890_8680.N1;	25-DEC-2009 16:11:01.358 25-DEC-2009 17:48:44.284
Warning: Wrong Software ver. RA2/5.06 Filename: RA2_WWV_2PNPDK20091225_174734_000060302085_00256_40891_8683.N1;	25-DEC-2009 17:47:34.157 25-DEC-2009 19:28:04.184
Warning: Wrong Software ver. RA2/5.06 Filename: RA2_WWV_2PNPDK20091225_192709_000060972085_00257_40892_8686.N1;	25-DEC-2009 19:27:09.653 25-DEC-2009 21:08:46.520

RA2_WWV_2P products with wrong sensing start

Gauge Segment (Start-Stop)

RA2_WWV_2P products with wrong sensing stop

Gauge Segment (Start-Stop)

RA2_WWV_2P products with wrong phase

Gauge Segment (Start-Stop)

RA2_WWV_2P products with wrong state vector time

Gauge	Segment (Start-Stop)
Warning: Not equal to FPO input. 24-DEC-2009 23:05:29.549837 Filename: RA2_WWV_2PNPDE20091224_225313_000060792085_00244_40879_1876.N1;	24-DEC-2009 22:53:13.978 25-DEC-2009 00:34:33.020
Warning: Not equal to FPO input. 25-DEC-2009 00:46:05.417114 Filename: RA2_WWV_2PNPDE20091225_003334_000058462085_00245_40880_1879.N1;	25-DEC-2009 00:33:34.034 25-DEC-2009 02:11:00.250
Warning: Not equal to FPO input. 25-DEC-2009 02:26:41.310778 Filename: RA2_WWV_2PNPDE20091225_021001_000046002085_00246_40881_1882.N1;	25-DEC-2009 02:10:01.264 25-DEC-2009 03:26:40.914
Warning: Not equal to FPO input. 25-DEC-2009 04:07:17.730527 Filename: RA2_WWV_2PNPDE20091225_032607_000061782085_00247_40882_1885.N1;	25-DEC-2009 03:26:07.550 25-DEC-2009 05:09:05.738
Warning: Not equal to FPO input. 25-DEC-2009 05:47:53.307847 Filename: RA2_WWV_2PNPDE20091225_050833_000060382085_00248_40883_1888.N1;	25-DEC-2009 05:08:33.488 25-DEC-2009 06:49:11.312
Warning: Not equal to FPO input. 25-DEC-2009 07:28:29.274932 Filename: RA2_WWV_2PNPDK20091225_064839_000040392085_00249_40884_8656.N1;	25-DEC-2009 06:48:39.062 25-DEC-2009 07:55:58.370
Warning: Not equal to FPO input. 25-DEC-2009 09:09:05.183638 Filename: RA2_WWV_2PNPDK20091225_075424_000062342085_00250_40885_8659.N1;	25-DEC-2009 07:54:24.849 25-DEC-2009 09:38:18.738
Warning: Not equal to FPO input. 25-DEC-2009 10:49:41.064814 Filename: RA2_WWV_2PNPDK20091225_093639_00006112085_00251_40886_8662.N1;	25-DEC-2009 09:36:39.647 25-DEC-2009 11:18:30.996
Warning: Not equal to FPO input. 25-DEC-2009 12:30:16.935877 Filename: RA2_WWV_2PNPDK20091225_111650_000060322085_00252_40887_8665.N1;	25-DEC-2009 11:16:50.791 25-DEC-2009 12:57:23.046
Warning: Not equal to FPO input. 25-DEC-2009 14:10:52.845793 Filename: RA2_WWV_2PNPDK20091225_125628_000058792085_00253_40888_8668.N1;	25-DEC-2009 12:56:28.515 25-DEC-2009 14:34:27.038
Warning: Not equal to FPO input. 25-DEC-2009 14:10:53.286443 Filename: RA2_WWV_2PNPDK20091225_143342_000019982085_00254_40889_8671.N1;	25-DEC-2009 14:33:42.533 25-DEC-2009 15:07:00.993
Warning: Not equal to FPO input. 25-DEC-2009 15:51:28.836192 Filename: RA2_WWV_2PNPDK20091225_150959_000029392085_00254_40889_8674.N1;	25-DEC-2009 15:09:59.289 25-DEC-2009 15:58:57.965
Warning: Not equal to FPO input. 25-DEC-2009 15:51:28.836192 Filename: RA2_WWV_2PNPDK20091225_160254_000005942085_00255_40890_8677.N1;	25-DEC-2009 16:02:54.539 25-DEC-2009 16:12:48.246
Warning: Not equal to FPO input. 25-DEC-2009 17:32:04.863039 Filename: RA2_WWV_2PNPDK20091225_161101_000058632085_00255_40890_8680.N1;	25-DEC-2009 16:11:01.358 25-DEC-2009 17:48:44.284
Warning: Not equal to FPO input. 25-DEC-2009 19:12:40.866996 Filename: RA2_WWV_2PNPDK20091225_174734_000060302085_00256_40891_8683.N1;	25-DEC-2009 17:47:34.157 25-DEC-2009 19:28:04.184
Warning: Not equal to FPO input. 25-DEC-2009 20:53:16.792393 Filename: RA2_WWV_2PNPDK20091225_192709_000060972085_00257_40892_8686.N1;	25-DEC-2009 19:27:09.653 25-DEC-2009 21:08:46.520

RA2_WWV_2P products with wrong x_position

Gauge Segment (Start-Stop)

RA2_WWV_2P products with wrong y_position

Gauge Segment (Start-Stop)

RA2_WWV_2P products with wrong z_position

Gauge Segment (Start-Stop)

RA2_WWV_2P products with wrong x_velocity

Gauge Segment (Start-Stop)

RA2_WWV_2P products with wrong y_velocity

Gauge Segment (Start-Stop)

RA2_WWV_2P products with wrong z_velocity

Gauge Segment (Start-Stop)

RA2_WWV_2P products with unknown vector source

Gauge Segment (Start-Stop)

RA2_WWV_2P products with UTC to SBT time too far from sensing time

Gauge	Segment (Start-Stop)
Warning: Wrong UTC SBT time format. 23-DEC-2009 15:31:17.883483 Filename: RA2_WWV_2PNPDE20091224_225313_000060792085_00244_40879_1876.N1;	24-DEC-2009 22:53:13.978 25-DEC-2009 00:34:33.020
Warning: Wrong UTC SBT time format. 23-DEC-2009 15:31:17.883483 Filename: RA2_WWV_2PNPDE20091225_003334_000058462085_00245_40880_1879.N1;	25-DEC-2009 00:33:34.034 25-DEC-2009 02:11:00.250
Warning: Wrong UTC SBT time format. 23-DEC-2009 15:31:17.883483 Filename: RA2_WWV_2PNPDE20091225_021001_000046002085_00246_40881_1882.N1;	25-DEC-2009 02:10:01.264 25-DEC-2009 03:26:40.914
Warning: Wrong UTC SBT time format. 23-DEC-2009 15:31:17.883483 Filename: RA2_WWV_2PNPDE20091225_032607_000061782085_00247_40882_1885.N1;	25-DEC-2009 03:26:07.550 25-DEC-2009 05:09:05.738
Warning: Wrong UTC SBT time format. 23-DEC-2009 15:31:17.883483 Filename: RA2_WWV_2PNPDE20091225_050833_000060382085_00248_40883_1888.N1;	25-DEC-2009 05:08:33.488 25-DEC-2009 06:49:11.312
Warning: Wrong UTC SBT time format. 23-DEC-2009 15:31:17.883483 Filename: RA2_WWV_2PNPDK20091225_064839_000040392085_00249_40884_8656.N1;	25-DEC-2009 06:48:39.062 25-DEC-2009 07:55:58.370
Warning: Wrong UTC SBT time format. 23-DEC-2009 15:31:17.883483 Filename: RA2_WWV_2PNPDK20091225_075424_000062342085_00250_40885_8659.N1;	25-DEC-2009 07:54:24.849 25-DEC-2009 09:38:18.738
Warning: Wrong UTC SBT time format. 23-DEC-2009 15:31:17.883483 Filename: RA2_WWV_2PNPDK20091225_093639_00006112085_00251_40886_8662.N1;	25-DEC-2009 09:36:39.647 25-DEC-2009 11:18:30.996
Warning: Wrong UTC SBT time format. 23-DEC-2009 15:31:17.883483 Filename: RA2_WWV_2PNPDK20091225_111650_000060322085_00252_40887_8665.N1;	25-DEC-2009 11:16:50.791 25-DEC-2009 12:57:23.046
Warning: Wrong UTC SBT time format. 23-DEC-2009 15:31:17.883483 Filename: RA2_WWV_2PNPDK20091225_125628_000058792085_00253_40888_8668.N1;	25-DEC-2009 12:56:28.515 25-DEC-2009 14:34:27.038
Warning: Wrong UTC SBT time format. 23-DEC-2009 15:31:17.883483 Filename: RA2_WWV_2PNPDK20091225_143342_000019982085_00254_40889_8671.N1;	25-DEC-2009 14:33:42.533 25-DEC-2009 15:07:00.993
Warning: Wrong UTC SBT time format. 23-DEC-2009 15:31:17.883483 Filename: RA2_WWV_2PNPDK20091225_150959_000029392085_00254_40889_8674.N1;	25-DEC-2009 15:09:59.289 25-DEC-2009 15:58:57.965
Warning: Wrong UTC SBT time format. 23-DEC-2009 15:31:17.883483 Filename: RA2_WWV_2PNPDK20091225_160254_000005942085_00255_40890_8677.N1;	25-DEC-2009 16:02:54.539 25-DEC-2009 16:12:48.246
Warning: Wrong UTC SBT time format. 23-DEC-2009 15:31:17.883483 Filename: RA2_WWV_2PNPDK20091225_161101_000058632085_00255_40890_8680.N1;	25-DEC-2009 16:11:01.358 25-DEC-2009 17:48:44.284
Warning: Wrong UTC SBT time format. 23-DEC-2009 15:31:17.883483 Filename: RA2_WWV_2PNPDK20091225_174734_000060302085_00256_40891_8683.N1;	25-DEC-2009 17:47:34.157 25-DEC-2009 19:28:04.184
Warning: Wrong UTC SBT time format. 23-DEC-2009 15:31:17.883483 Filename: RA2_WWV_2PNPDK20091225_192709_000060972085_00257_40892_8686.N1;	25-DEC-2009 19:27:09.653 25-DEC-2009 21:08:46.520

RA2_WWV_2P products with satellite binary time out-of-range

Gauge Segment (Start-Stop)

RA2_WWV_2P products with wrong clock step

Gauge Segment (Start-Stop)

RA2_WWV_2P products with leap utc set to blank

Gauge Segment (Start-Stop)

RA2_WWV_2P products with leap err set

Gauge Segment (Start-Stop)

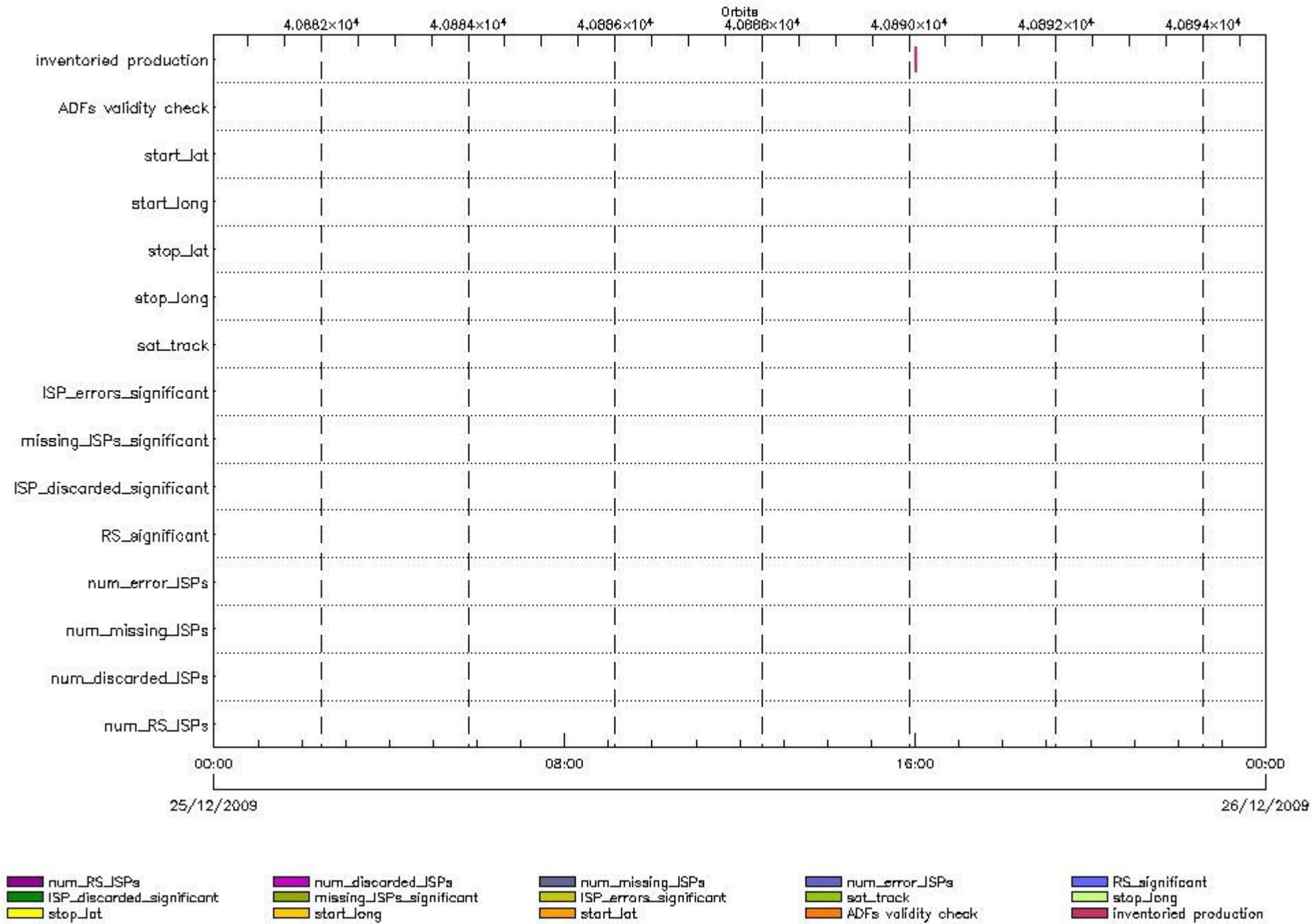
RA2_WWV_2P products with product err set

Gauge	Segment (Start-Stop)
Warning: Product Error flag set. Filename: RA2_WWV_2PNPDE20091224_225313_000060792085_00244_40879_1876.N1;	24-DEC-2009 22:53:13.978 25-DEC-2009 00:34:33.020
Warning: Product Error flag set. Filename: RA2_WWV_2PNPDE20091225_003334_000058462085_00245_40880_1879.N1;	25-DEC-2009 00:33:34.034 25-DEC-2009 02:11:00.250
Warning: Product Error flag set. Filename: RA2_WWV_2PNPDE20091225_021001_000046002085_00246_40881_1882.N1;	25-DEC-2009 02:10:01.264 25-DEC-2009 03:26:40.914
Warning: Product Error flag set. Filename: RA2_WWV_2PNPDE20091225_032607_000061782085_00247_40882_1885.N1;	25-DEC-2009 03:26:07.550 25-DEC-2009 05:09:05.738
Warning: Product Error flag set. Filename: RA2_WWV_2PNPDE20091225_050833_000060382085_00248_40883_1888.N1;	25-DEC-2009 05:08:33.488 25-DEC-2009 06:49:11.312
Warning: Product Error flag set. Filename: RA2_WWV_2PNPDK20091225_064839_000040392085_00249_40884_8656.N1;	25-DEC-2009 06:48:39.062 25-DEC-2009 07:55:58.370
Warning: Product Error flag set. Filename: RA2_WWV_2PNPDK20091225_075424_000062342085_00250_40885_8659.N1;	25-DEC-2009 07:54:24.849 25-DEC-2009 09:38:18.738
Warning: Product Error flag set. Filename: RA2_WWV_2PNPDK20091225_093639_000061112085_00251_40886_8662.N1;	25-DEC-2009 09:36:39.647 25-DEC-2009 11:18:30.996
Warning: Product Error flag set. Filename: RA2_WWV_2PNPDK20091225_111650_000060322085_00252_40887_8665.N1;	25-DEC-2009 11:16:50.791 25-DEC-2009 12:57:23.046
Warning: Product Error flag set. Filename: RA2_WWV_2PNPDK20091225_125628_000058792085_00253_40888_8668.N1;	25-DEC-2009 12:56:28.515 25-DEC-2009 14:34:27.038
Warning: Product Error flag set. Filename: RA2_WWV_2PNPDK20091225_143342_000019982085_00254_40889_8671.N1;	25-DEC-2009 14:33:42.533 25-DEC-2009 15:07:00.993
Warning: Product Error flag set. Filename: RA2_WWV_2PNPDK20091225_150959_000029392085_00254_40889_8674.N1;	25-DEC-2009 15:09:59.289 25-DEC-2009 15:58:57.965
Warning: Product Error flag set. Filename: RA2_WWV_2PNPDK20091225_160254_000005942085_00255_40890_8677.N1;	25-DEC-2009 16:02:54.539 25-DEC-2009 16:12:48.246
Warning: Product Error flag set. Filename: RA2_WWV_2PNPDK20091225_161101_000058632085_00255_40890_8680.N1;	25-DEC-2009 16:11:01.358 25-DEC-2009 17:48:44.284
Warning: Product Error flag set. Filename: RA2_WWV_2PNPDK20091225_174734_000060302085_00256_40891_8683.N1;	25-DEC-2009 17:47:34.157 25-DEC-2009 19:28:04.184
Warning: Product Error flag set. Filename: RA2_WWV_2PNPDK20091225_192709_000060972085_00257_40892_8686.N1;	25-DEC-2009 19:27:09.653 25-DEC-2009 21:08:46.520

SPH checks

RA2_CAL_0P SPH checks

SPH fields with errors



RA2_CAL_0P products using a wrong ADF (sensing not included in validity)

Gauge Segment (Start-Stop) Explicit Reference

RA2_CAL_0P products with start_lat out of range

Gauge Value Segment (Start-Stop) Explicit Reference

RA2_CAL_0P products with start_long out of range

Gauge Value Segment (Start-Stop) Explicit Reference

RA2_CAL_0P products with stop_lat out of range

Gauge Value Segment (Start-Stop) Explicit Reference

RA2_CAL_0P products with stop_long out of range

Gauge Value Segment (Start-Stop) Explicit Reference

RA2_CAL_0P products with sat_track out of range

Gauge Value Segment (Start-Stop) Explicit Reference

Percentage of RA2_CAL_0P products with ISP_errors_significant set to 1

Gauge Value Segment (Start-Stop)

RA2_CAL_0P products with num_error_ISPs out of range

Gauge Value Segment (Start-Stop) Explicit Reference

Statistics for RA2_CAL_0P products with num_error_ISPs out of range

Gauge Statistics Segment (Start-Stop)

Percentage of RA2_CAL_0P products with missing_ISPs_significant set to 1

Gauge Value Segment (Start-Stop)

RA2_CAL_0P products with num_missing_ISPs out of range

Gauge Value Segment (Start-Stop) Explicit Reference

Statistics for RA2_CAL_0P products with num_missing_ISPs out of range

Gauge Statistics Segment (Start-Stop)

Percentage of RA2_CAL_0P products with ISP_discarded_significant set to 1

Gauge Value Segment (Start-Stop)

RA2_CAL_0P products with num_discarded_ISPs out of range

Gauge Value Segment (Start-Stop) Explicit Reference

Statistics for RA2_CAL_0P products with num_discarded_ISPs out of range

Gauge Statistics Segment (Start-Stop)

Percentage of RA2_CAL_0P products with RS_significant set to 1

Gauge Value Segment (Start-Stop)

RA2_CAL_0P products with num_RS_ISPs out of range

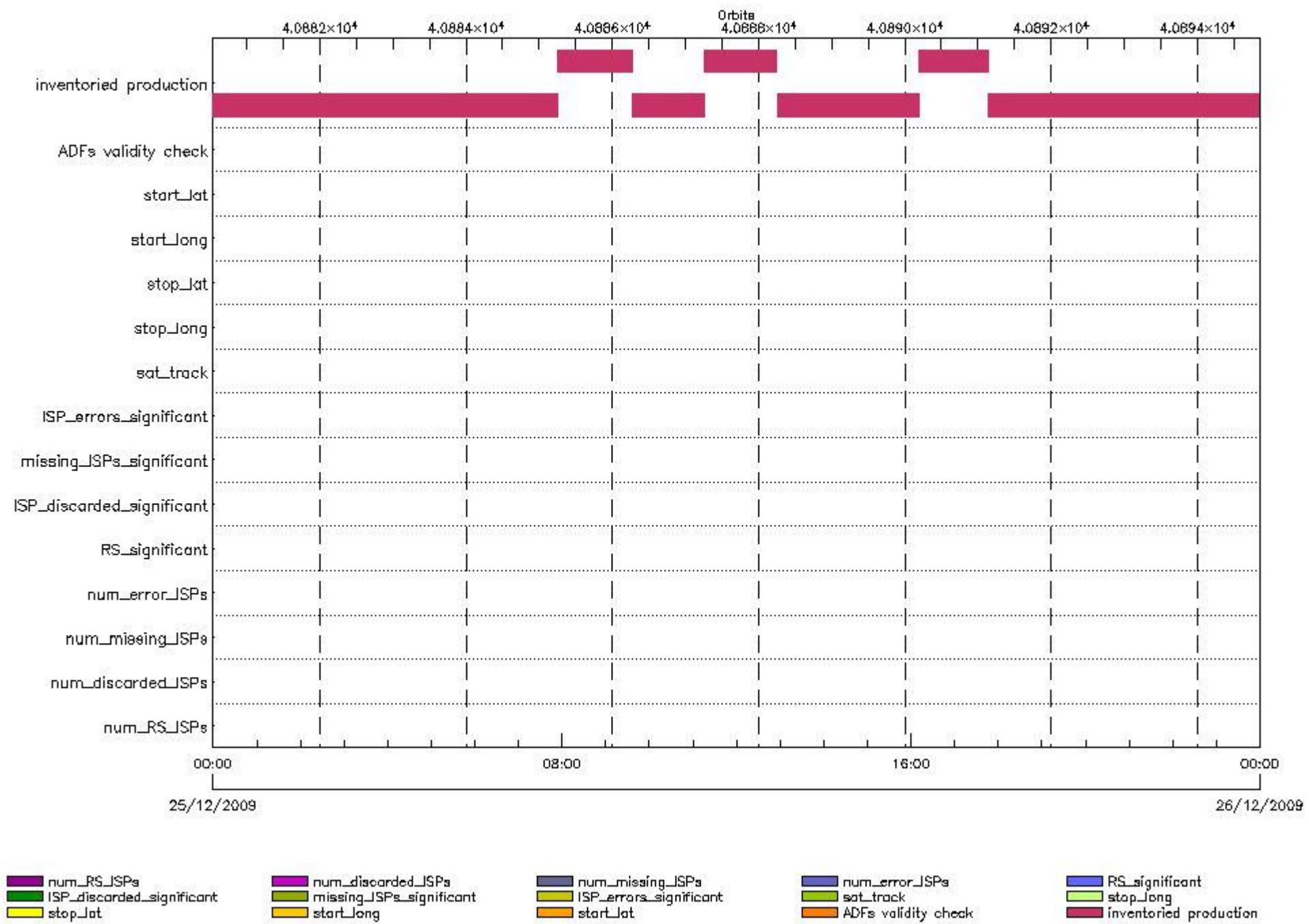
Gauge Value Segment (Start-Stop) Explicit Reference

Statistics for RA2_CAL_0P products with num_RS_ISPs out of range

Gauge Statistics Segment (Start-Stop)

DOR_DOP_0P SPH checks

SPH fields with errors



DOR_DOP_0P products using a wrong ADF (sensing not included in validity)

Gauge Segment (Start-Stop) Explicit Reference

DOR_DOP_0P products with start_lat out of range

Gauge Value Segment (Start-Stop) Explicit Reference

DOR_DOP_0P products with start_long out of range

Gauge Value Segment (Start-Stop) Explicit Reference

DOR_DOP_0P products with stop_lat out of range

Gauge Value Segment (Start-Stop) Explicit Reference

DOR_DOP_0P products with stop_long out of range

Gauge Value Segment (Start-Stop) Explicit Reference

DOR_DOP_0P products with sat_track out of range

Gauge Value Segment (Start-Stop) Explicit Reference

Percentage of DOR_DOP_0P products with ISP_errors_significant set to 1

Gauge Value Segment (Start-Stop)

DOR_DOP_0P products with num_error_ISPs out of range

Gauge Value Segment (Start-Stop) Explicit Reference

Statistics for DOR_DOP_0P products with num_error_ISPs out of range

Gauge Statistics Segment (Start-Stop)

Percentage of DOR_DOP_0P products with missing_ISPs_significant set to 1

Gauge Value Segment (Start-Stop)

DOR_DOP_0P products with num_missing_ISPs out of range

Gauge Value Segment (Start-Stop) Explicit Reference

Statistics for DOR_DOP_0P products with num_missing_ISPs out of range

Gauge Statistics Segment (Start-Stop)

Percentage of DOR_DOP_0P products with ISP_discarded_significant set to 1

Gauge Value Segment (Start-Stop)

DOR_DOP_0P products with num_discarded_ISPs out of range

Gauge	Value	Segment (Start-Stop)	Explicit Reference
-------	-------	----------------------	--------------------

Statistics for DOR_DOP_0P products with num_discarded_ISPs out of range

Gauge	Statistics	Segment (Start-Stop)
-------	------------	----------------------

Percentage of DOR_DOP_0P products with RS_significant set to 1

Gauge	Value	Segment (Start-Stop)
-------	-------	----------------------

DOR_DOP_0P products with num_RS_ISPs out of range

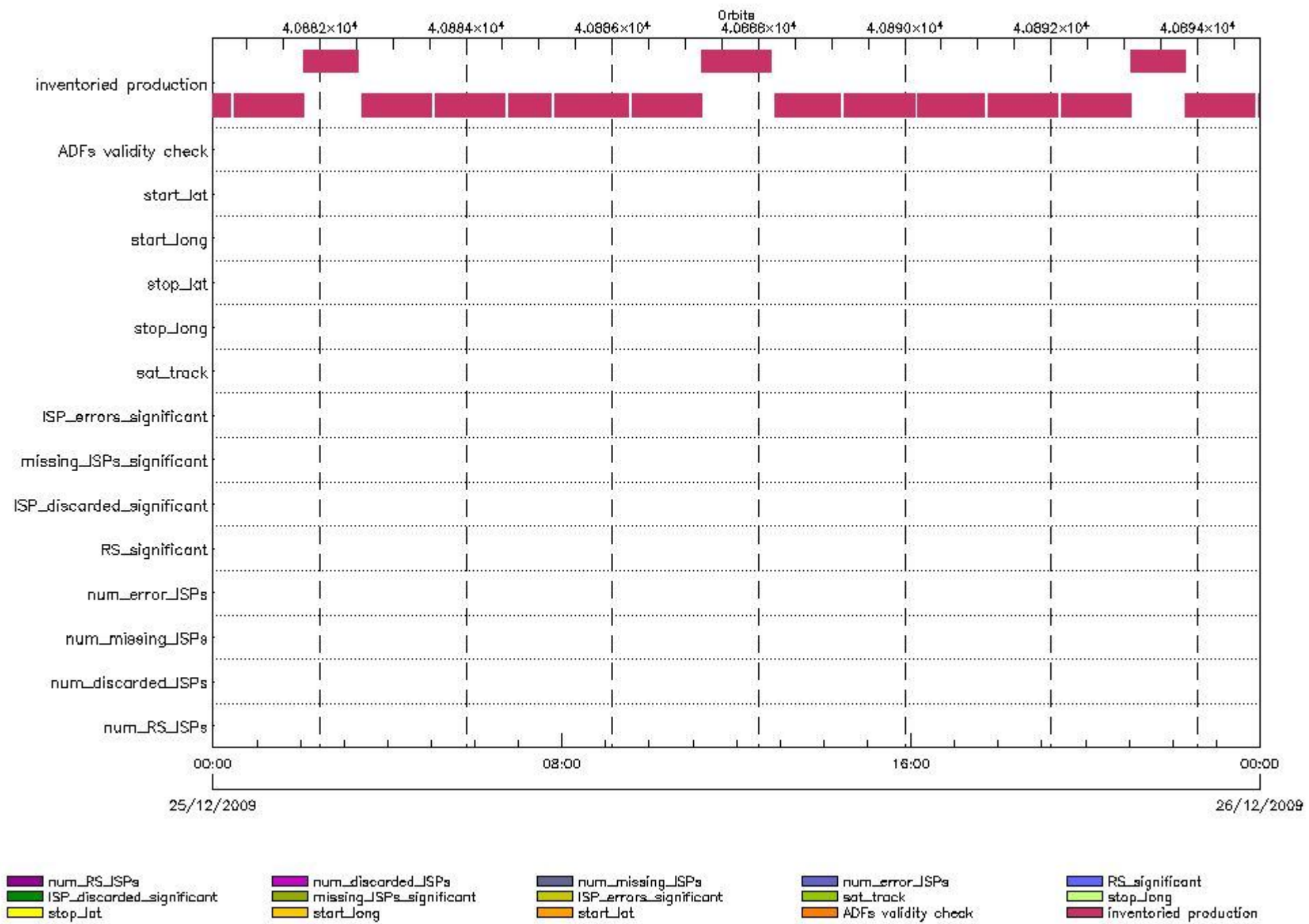
Gauge	Value	Segment (Start-Stop)	Explicit Reference
-------	-------	----------------------	--------------------

Statistics for DOR_DOP_0P products with num_RS_ISPs out of range

Gauge	Statistics	Segment (Start-Stop)
-------	------------	----------------------

DOR_NAV_0P SPH checks

SPH fields with errors



DOR_NAV_0P products using a wrong ADF (sensing not included in validity)

Gauge Segment (Start-Stop) Explicit Reference

DOR_NAV_0P products with start_lat out of range

Gauge Value Segment (Start-Stop) Explicit Reference

DOR_NAV_0P products with start_long out of range

Gauge Value Segment (Start-Stop) Explicit Reference

DOR_NAV_0P products with stop_lat out of range

Gauge Value Segment (Start-Stop) Explicit Reference

DOR_NAV_0P products with stop_long out of range

Gauge Value Segment (Start-Stop) Explicit Reference

DOR_NAV_0P products with sat_track out of range

Gauge Value Segment (Start-Stop) Explicit Reference

Percentage of DOR_NAV_0P products with ISP_errors_significant set to 1

Gauge Value Segment (Start-Stop)

DOR_NAV_0P products with num_error_ISPs out of range

Gauge Value Segment (Start-Stop) Explicit Reference

Statistics for DOR_NAV_0P products with num_error_ISPs out of range

Gauge Statistics Segment (Start-Stop)

Percentage of DOR_NAV_0P products with missing_ISPs_significant set to 1

Gauge Value Segment (Start-Stop)

DOR_NAV_0P products with num_missing_ISPs out of range

Gauge Value Segment (Start-Stop) Explicit Reference

Statistics for DOR_NAV_0P products with num_missing_ISPs out of range

Gauge Statistics Segment (Start-Stop)

Percentage of DOR_NAV_0P products with ISP_discarded_significant set to 1

Gauge Value Segment (Start-Stop)

DOR_NAV_0P products with num_discarded_ISPs out of range

Gauge Value Segment (Start-Stop) Explicit Reference

Statistics for DOR_NAV_0P products with num_discarded_ISPs out of range

Gauge Statistics Segment (Start-Stop)

Percentage of DOR_NAV_0P products with RS_significant set to 1

Gauge Value Segment (Start-Stop)

DOR_NAV_0P products with num_RS_ISPs out of range

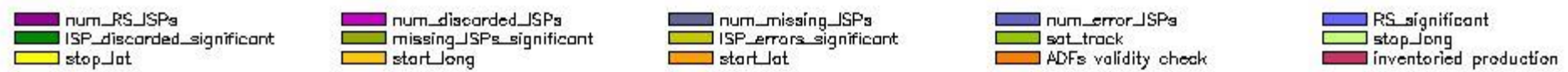
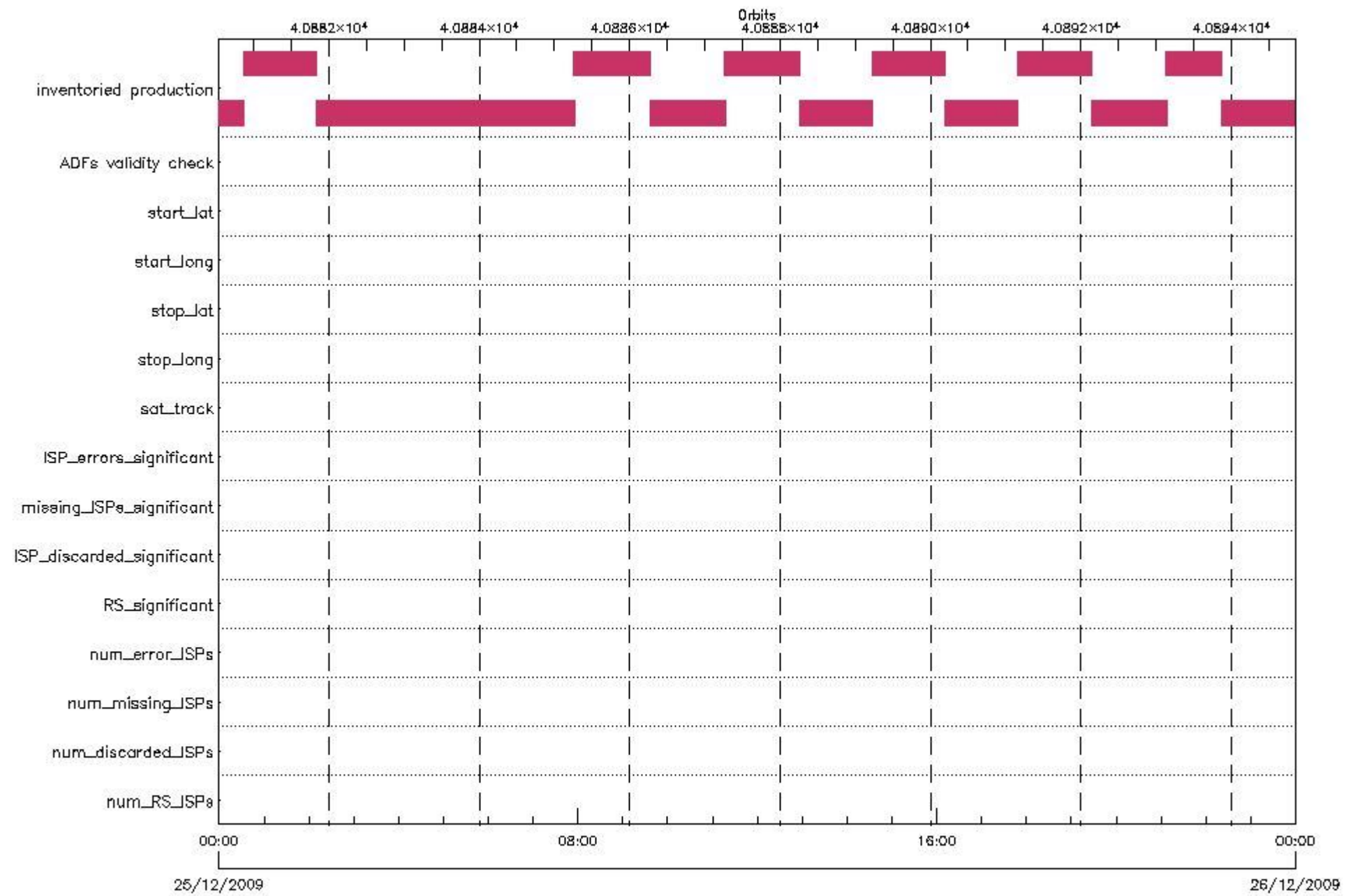
Gauge Value Segment (Start-Stop) Explicit Reference

Statistics for DOR_NAV_0P products with num_RS_ISPs out of range

Gauge Statistics Segment (Start-Stop)

MWR_NL__0P SPH checks

SPH fields with errors



MWR_NL__0P products using a wrong ADF (sensing not included in validity)

Gauge Segment (Start-Stop) Explicit Reference

MWR_NL__0P products with start_lat out of range

Gauge Value Segment (Start-Stop) Explicit Reference

MWR_NL__0P products with start_long out of range

Gauge Value Segment (Start-Stop) Explicit Reference

MWR_NL__0P products with stop_lat out of range

Gauge Value Segment (Start-Stop) Explicit Reference

MWR_NL__0P products with stop_long out of range

Gauge Value Segment (Start-Stop) Explicit Reference

MWR_NL__0P products with sat_track out of range

Gauge Value Segment (Start-Stop) Explicit Reference

Percentage of MWR_NL__0P products with ISP_errors_significant set to 1

Gauge	Value	Segment (Start-Stop)
SPH.ISP_ERRORS_SIGNIFICANT_PERCENT.INFO PCF_MWR_NL__0P	0	25-DEC-2009 00:00:00.000 26-DEC-2009 00:00:00.000

MWR_NL__0P products with num_error_ISPs out of range

Gauge Value Segment (Start-Stop) Explicit Reference

Statistics for MWR_NL__0P products with num_error_ISPs out of range

Gauge Statistics Segment (Start-Stop)

Percentage of MWR_NL__0P products with missing_ISPs_significant set to 1

Gauge	Value	Segment (Start-Stop)
SPH.MISSING_ISPS_SIGNIFICANT_PERCENT.INFO PCF_MWR_NL__0P	0	25-DEC-2009 00:00:00.000 26-DEC-2009 00:00:00.000

MWR_NL__0P products with num_missing_ISPs out of range

Gauge Value Segment (Start-Stop) Explicit Reference

Statistics for MWR_NL__0P products with num_missing_ISPs out of range

Gauge Statistics Segment (Start-Stop)

Percentage of MWR_NL__0P products with ISP_discarded_significant set to 1

Gauge	Value	Segment (Start-Stop)
SPH.ISP_DISCARDED_SIGNIFICANT_PERCENT.INFO	0	25-DEC-2009 00:00:00.000
PCF_MWR_NL__0P		26-DEC-2009 00:00:00.000

MWR_NL__0P products with num_discarded_ISPs out of range

Gauge	Value	Segment (Start-Stop)	Explicit Reference

Statistics for MWR_NL__0P products with num_discarded_ISPs out of range

Gauge	Statistics	Segment (Start-Stop)

Percentage of MWR_NL__0P products with RS_significant set to 1

Gauge	Value	Segment (Start-Stop)
SPH.RS_SIGNIFICANT_PERCENT.INFO	0	25-DEC-2009 00:00:00.000
PCF_MWR_NL__0P		26-DEC-2009 00:00:00.000

MWR_NL__0P products with num_RS_ISPs out of range

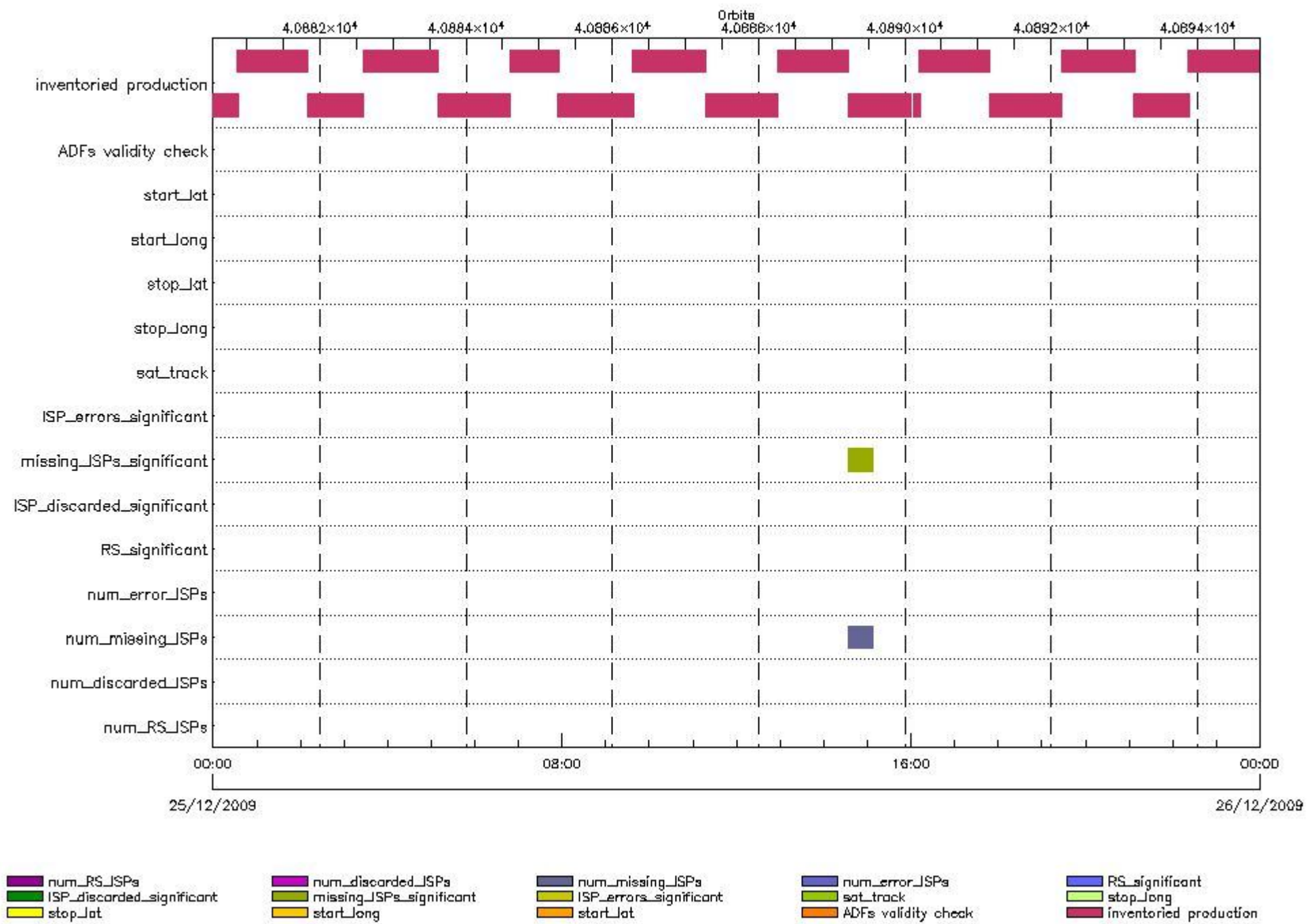
Gauge	Value	Segment (Start-Stop)	Explicit Reference

Statistics for MWR_NL__0P products with num_RS_ISPs out of range

Gauge	Statistics	Segment (Start-Stop)

RA2_ME__0P SPH checks

SPH fields with errors



RA2_ME__0P products using a wrong ADF (sensing not included in validity)

Gauge Segment (Start-Stop) Explicit Reference

RA2_ME__0P products with start_lat out of range

Gauge Value Segment (Start-Stop) Explicit Reference

RA2_ME__0P products with start_long out of range

Gauge Value Segment (Start-Stop) Explicit Reference

RA2_ME__0P products with stop_lat out of range

Gauge	Value	Segment (Start-Stop)	Explicit Reference
-------	-------	----------------------	--------------------

RA2_ME__0P products with stop_long out of range

Gauge	Value	Segment (Start-Stop)	Explicit Reference
-------	-------	----------------------	--------------------

RA2_ME__0P products with sat_track out of range

Gauge	Value	Segment (Start-Stop)	Explicit Reference
-------	-------	----------------------	--------------------

Percentage of RA2_ME__0P products with ISP_errors_significant set to 1

Gauge	Value	Segment (Start-Stop)
-------	-------	----------------------

RA2_ME__0P products with num_error_ISPs out of range

Gauge	Value	Segment (Start-Stop)	Explicit Reference
-------	-------	----------------------	--------------------

Statistics for RA2_ME__0P products with num_error_ISPs out of range

Gauge	Statistics	Segment (Start-Stop)
-------	------------	----------------------

Percentage of RA2_ME__0P products with missing_ISPs_significant set to 1

Gauge	Value	Segment (Start-Stop)
-------	-------	----------------------

RA2_ME__0P products with num_missing_ISPs out of range

Gauge	Value	Segment (Start-Stop)	Explicit Reference
SPH.NUM_MISSING_ISPS.WARNING PCF_RA2_ME__0P	1	25-DEC-2009 14:33:42.508 25-DEC-2009 15:06:59.910	Product: RA2_ME__0PNPDK20091225_143342_000019972085_00254_40889_4956.N1

Statistics for RA2_ME__0P products with num_missing_ISPs out of range

Gauge	Statistics	Segment (Start-Stop)
SPH.NUM_MISSING_ISPS.STA PCF_RA2_ME__0P	M=1 d=0 >=1 <=1 %=2.31180785	25-DEC-2009 00:00:00.000 26-DEC-2009 00:00:00.000

SPH.NUM_MISSING_ISPS.STA PCF_RA2_ME__0P	M=1 d=0 >=1 <=1 %=11.68281701	26-DEC-2009 00:00:00.000 27-DEC-2009 00:00:00.000
--	---	--

Percentage of RA2_ME__0P products with ISP_discarded_significant set to 1

Gauge Value Segment (Start-Stop)

RA2_ME__0P products with num_discarded_ISPs out of range

Gauge Value Segment (Start-Stop) Explicit Reference

Statistics for RA2_ME__0P products with num_discarded_ISPs out of range

Gauge Statistics Segment (Start-Stop)

Percentage of RA2_ME__0P products with RS_significant set to 1

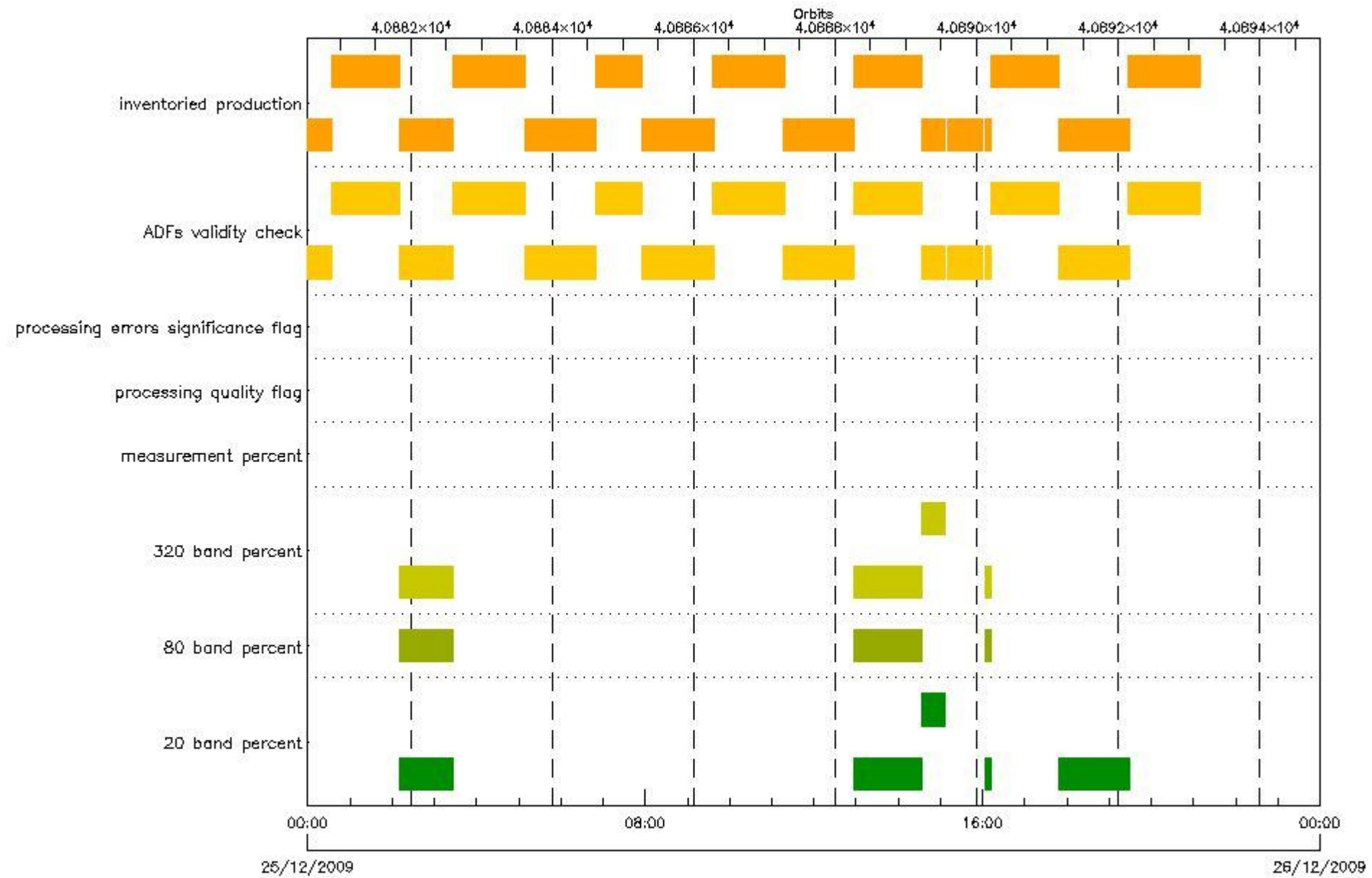
Gauge Value Segment (Start-Stop)

RA2_ME__0P products with num_RS_ISPs out of range

Gauge Value Segment (Start-Stop) Explicit Reference

Statistics for RA2_ME__0P products with num_RS_ISPs out of range

Gauge Statistics Segment (Start-Stop)



RA2_MW__1P products using a wrong ADF (sensing not included in validity)

Gauge	Segment (Start-Stop)	Explicit Reference
Product: RA2_MW__1PNPDE20091224_225313_000060792085_00244_40879_1874.N1 DS NAME: REAL.ORBIT_STATE_VECTOR_FILE	24-DEC-2009 22:53:13.978 25-DEC-2009 00:34:33.020	ADF: DOR_NAV_0PNPDE20091224_224822_000057382085_00244_40879_9426.N1
Product: RA2_MW__1PNPDE20091225_003334_000058462085_00245_40880_1877.N1 DS NAME: REAL.ORBIT_STATE_VECTOR_FILE	25-DEC-2009 00:33:34.034 25-DEC-2009 02:11:00.250	ADF: DOR_NAV_0PNPDE20091225_002919_000057382085_00245_40880_9427.N1
Product: RA2_MW__1PNPDE20091225_021001_000046002085_00246_40881_1880.N1 DS NAME: REAL.ORBIT_STATE_VECTOR_FILE	25-DEC-2009 02:10:01.264 25-DEC-2009 03:26:40.914	ADF: DOR_NAV_0PNPDE20091225_020457_000044632085_00246_40881_9428.N1
Product: RA2_MW__1PNPDE20091225_032607_000061782085_00247_40882_1883.N1 DS NAME: REAL.ORBIT_STATE_VECTOR_FILE	25-DEC-2009 03:26:07.550 25-DEC-2009 05:09:05.738	ADF: DOR_NAV_0PNPDE20091225_032439_000057382085_00247_40882_9429.N1
Product: RA2_MW__1PNPDE20091225_050833_000060382085_00248_40883_1886.N1 DS NAME: REAL.ORBIT_STATE_VECTOR_FILE	25-DEC-2009 05:08:33.488 25-DEC-2009 06:49:11.312	ADF: DOR_NAV_0PNPDE20091225_050536_000057382085_00248_40883_9430.N1

Product: RA2_MW__1PNPDK20091225_064839_000040392085_00249_40884_8654.N1 DS NAME: REAL.ORBIT_STATE_VECTOR_FILE	25-DEC-2009 06:48:39.062 25-DEC-2009 07:55:58.370	ADF: DOR_NAV_0PNPDK20091225_064633_000035072085_00249_40884_8654.N1
Product: RA2_MW__1PNPDK20091225_075424_000062342085_00250_40885_8657.N1 DS NAME: REAL.ORBIT_STATE_VECTOR_FILE	25-DEC-2009 07:54:24.849 25-DEC-2009 09:38:18.738	ADF: DOR_NAV_0PNPDK20091225_075018_000060572085_00250_40885_1992.N1
Product: RA2_MW__1PNPDK20091225_093639_000061112085_00251_40886_8660.N1 DS NAME: REAL.ORBIT_STATE_VECTOR_FILE	25-DEC-2009 09:36:39.647 25-DEC-2009 11:18:30.996	ADF: DOR_NAV_0PNPDK20091225_093634_000057382085_00251_40886_1993.N1
Product: RA2_MW__1PNPDK20091225_111650_000060322085_00252_40887_8663.N1 DS NAME: REAL.ORBIT_STATE_VECTOR_FILE	25-DEC-2009 11:16:50.791 25-DEC-2009 12:57:23.046	ADF: DOR_NAV_0PNPDK20091225_111212_000057382085_00252_40887_1994.N1
Product: RA2_MW__1PNPDK20091225_125628_000058792085_00253_40888_8666.N1 DS NAME: REAL.ORBIT_STATE_VECTOR_FILE	25-DEC-2009 12:56:28.515 25-DEC-2009 14:34:27.038	ADF: DOR_NAV_0PNPDK20091225_125309_000054192085_00253_40888_1995.N1
Product: RA2_MW__1PNPDK20091225_143342_000019982085_00254_40889_8669.N1 DS NAME: REAL.ORBIT_STATE_VECTOR_FILE	25-DEC-2009 14:33:42.533 25-DEC-2009 15:07:00.993	ADF: DOR_NAV_0PNPDK20091225_142848_000057382085_00254_40889_1996.N1
Product: RA2_MW__1PNPDK20091225_150959_000029392085_00254_40889_8672.N1 DS NAME: REAL.ORBIT_STATE_VECTOR_FILE	25-DEC-2009 15:09:59.289 25-DEC-2009 15:58:57.965	ADF: DOR_NAV_0PNPDK20091225_142848_000057382085_00254_40889_1996.N1
Product: RA2_MW__1PNPDK20091225_160254_000005942085_00255_40890_8675.N1 DS NAME: REAL.ORBIT_STATE_VECTOR_FILE	25-DEC-2009 16:02:54.539 25-DEC-2009 16:12:48.246	ADF: DOR_NAV_0PNPDK20091225_142848_000057382085_00254_40889_1996.N1
Product: RA2_MW__1PNPDK20091225_161101_000058632085_00255_40890_8678.N1 DS NAME: REAL.ORBIT_STATE_VECTOR_FILE	25-DEC-2009 16:11:01.358 25-DEC-2009 17:48:44.284	ADF: DOR_NAV_0PNPDK20091225_160944_000054192085_00255_40890_1997.N1
Product: RA2_MW__1PNPDK20091225_174734_000060302085_00256_40891_8681.N1 DS NAME: REAL.ORBIT_STATE_VECTOR_FILE	25-DEC-2009 17:47:34.157 25-DEC-2009 19:28:04.184	ADF: DOR_NAV_0PNPDK20091225_174523_000057382085_00256_40891_1998.N1
Product: RA2_MW__1PNPDK20091225_192709_000060972085_00257_40892_8684.N1 DS NAME: REAL.ORBIT_STATE_VECTOR_FILE	25-DEC-2009 19:27:09.653 25-DEC-2009 21:08:46.520	ADF: DOR_NAV_0PNPDK20091225_192620_000057382085_00257_40892_1999.N1

RA2_MW__1P products with processing errors significance flag set

RA2_MW__1P products with percentage of DSRs free of processing errors below threshold

Gauge	Value	Segment (Start-Stop)
-------	-------	----------------------

RA2_MW__1P products with percentage of valid measurements below threshold

Gauge	Value	Segment (Start-Stop)
-------	-------	----------------------

RA2_MW__1P products with percentage of 320 MHz band processed below threshold

Gauge	Value	Segment (Start-Stop)
SPH.RA2_320_BAND_PERCENT.WARNING PCF_RA2_MW__1P	8571	25-DEC-2009 02:10:01.264 25-DEC-2009 03:26:40.914
SPH.RA2_320_BAND_PERCENT.WARNING PCF_RA2_MW__1P	8989	25-DEC-2009 12:56:28.515 25-DEC-2009 14:34:27.038
SPH.RA2_320_BAND_PERCENT.WARNING PCF_RA2_MW__1P	8859	25-DEC-2009 14:33:42.533 25-DEC-2009 15:07:00.993
SPH.RA2_320_BAND_PERCENT.WARNING PCF_RA2_MW__1P	8289	25-DEC-2009 16:02:54.539 25-DEC-2009 16:12:48.246

RA2_MW__1P products with percentage of 80 MHz band processed above threshold

Gauge	Value	Segment (Start-Stop)
SPH.RA2_80_BAND_PERCENT.WARNING PCF_RA2_MW__1P	929	25-DEC-2009 02:10:01.264 25-DEC-2009 03:26:40.914

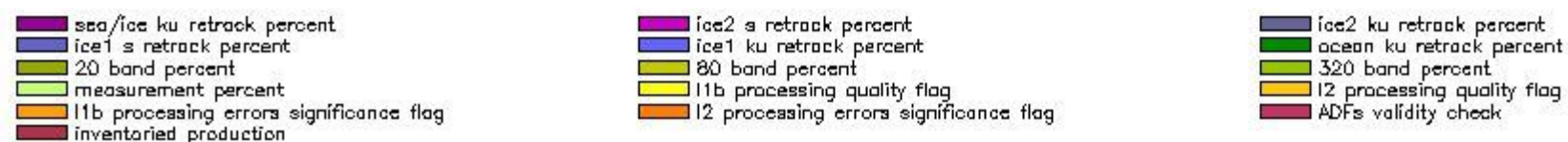
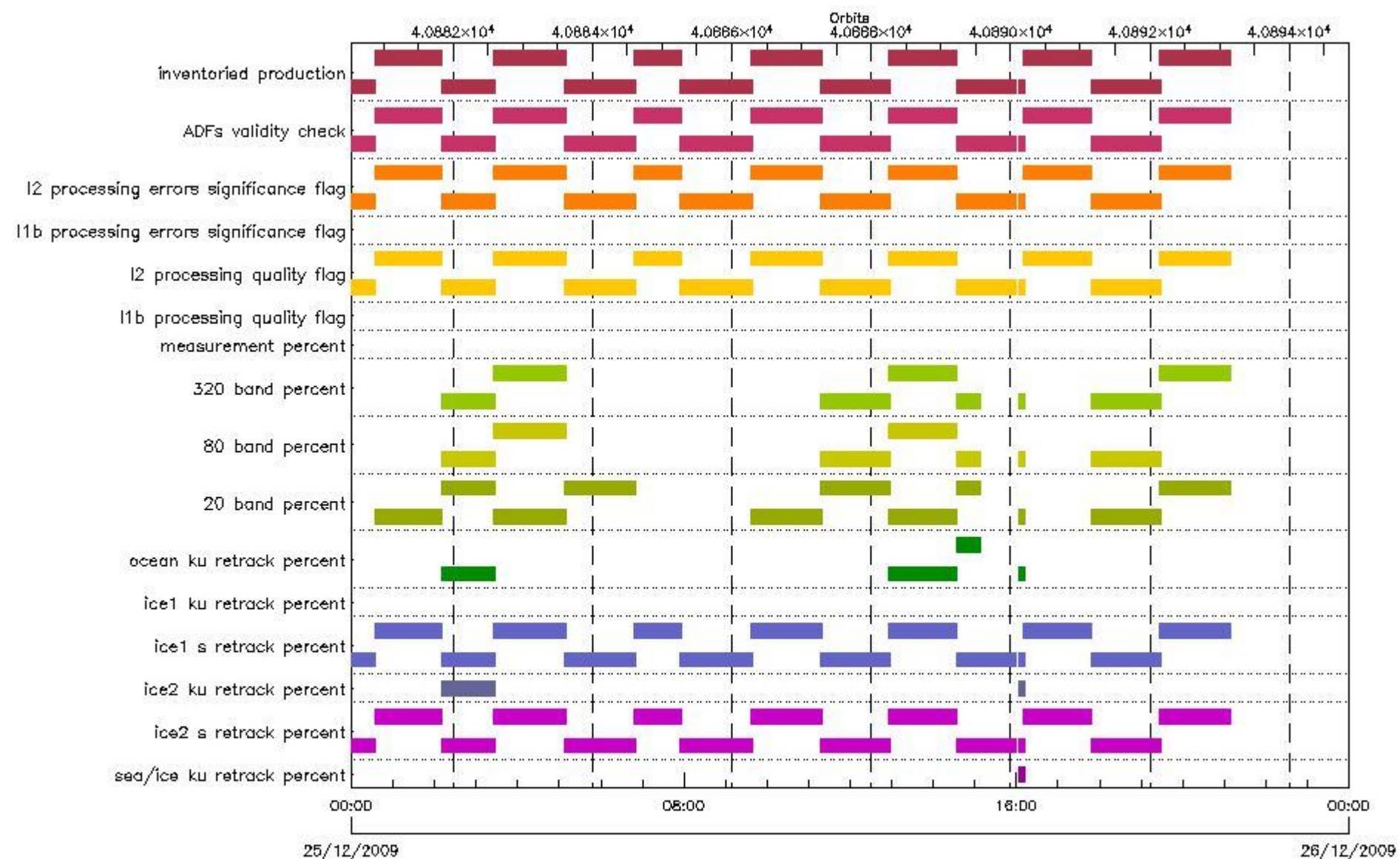
SPH.RA2_80_BAND_PERCENT.WARNING PCF_RA2_MW__1P	707	25-DEC-2009 12:56:28.515 25-DEC-2009 14:34:27.038
SPH.RA2_80_BAND_PERCENT.WARNING PCF_RA2_MW__1P	1046	25-DEC-2009 16:02:54.539 25-DEC-2009 16:12:48.246

RA2_MW__1P products with percentage of 20 MHz band processed above threshold

Gauge	Value	Segment (Start-Stop)
SPH.RA2_20_BAND_PERCENT.WARNING PCF_RA2_MW__1P	500	25-DEC-2009 02:10:01.264 25-DEC-2009 03:26:40.914
SPH.RA2_20_BAND_PERCENT.WARNING PCF_RA2_MW__1P	305	25-DEC-2009 12:56:28.515 25-DEC-2009 14:34:27.038
SPH.RA2_20_BAND_PERCENT.WARNING PCF_RA2_MW__1P	583	25-DEC-2009 14:33:42.533 25-DEC-2009 15:07:00.993
SPH.RA2_20_BAND_PERCENT.WARNING PCF_RA2_MW__1P	665	25-DEC-2009 16:02:54.539 25-DEC-2009 16:12:48.246
SPH.RA2_20_BAND_PERCENT.WARNING PCF_RA2_MW__1P	380	25-DEC-2009 17:47:34.157 25-DEC-2009 19:28:04.184

RA2_FGD_2P SPH checks

SPH fields with errors



RA2_FGD_2P products using a wrong ADF (sensing not included in validity)

Gauge	Segment (Start-Stop)	Explicit Reference
Product: RA2_FGD_2PNPDE20091224_225313_000060792085_00244_40879_1875.N1 DS NAME: REAL.ORBIT_STATE_VECTOR_FILE	24-DEC-2009 22:53:13.978 25-DEC-2009 00:34:33.020	ADF: DOR_NAV_0PNPDE20091224_224822_000057382085_00244_40879_9426.N1
Product: RA2_FGD_2PNPDE20091225_003334_000058462085_00245_40880_1878.N1 DS NAME: REAL.ORBIT_STATE_VECTOR_FILE	25-DEC-2009 00:33:34.034 25-DEC-2009 02:11:00.250	ADF: DOR_NAV_0PNPDE20091225_002919_000057382085_00245_40880_9427.N1
Product: RA2_FGD_2PNPDE20091225_021001_000046002085_00246_40881_1881.N1 DS NAME: REAL.ORBIT_STATE_VECTOR_FILE	25-DEC-2009 02:10:01.264 25-DEC-2009 03:26:40.914	ADF: DOR_NAV_0PNPDE20091225_020457_000044632085_00246_40881_9428.N1
Product: RA2_FGD_2PNPDE20091225_032607_000061782085_00247_40882_1884.N1 DS NAME: REAL.ORBIT_STATE_VECTOR_FILE	25-DEC-2009 03:26:07.550 25-DEC-2009 05:09:05.738	ADF: DOR_NAV_0PNPDE20091225_032439_000057382085_00247_40882_9429.N1
Product: RA2_FGD_2PNPDE20091225_050833_000060382085_00248_40883_1887.N1 DS NAME: REAL.ORBIT_STATE_VECTOR_FILE	25-DEC-2009 05:08:33.488 25-DEC-2009 06:49:11.312	ADF: DOR_NAV_0PNPDE20091225_050536_000057382085_00248_40883_9430.N1

Product: RA2_FGD_2PNPDK20091225_064839_000040392085_00249_40884_8655.N1 DS NAME: REAL.ORBIT_STATE_VECTOR_FILE	25-DEC-2009 06:48:39.062 25-DEC-2009 07:55:58.370	ADF: DOR_NAV_0PNPDK20091225_064633_000035072085_00249_4C
Product: RA2_FGD_2PNPDK20091225_075424_000062342085_00250_40885_8658.N1 DS NAME: REAL.ORBIT_STATE_VECTOR_FILE	25-DEC-2009 07:54:24.849 25-DEC-2009 09:38:18.738	ADF: DOR_NAV_0PNPDK20091225_075018_000060572085_00250_40885_1992.N1
Product: RA2_FGD_2PNPDK20091225_093639_000061112085_00251_40886_8661.N1 DS NAME: REAL.ORBIT_STATE_VECTOR_FILE	25-DEC-2009 09:36:39.647 25-DEC-2009 11:18:30.996	ADF: DOR_NAV_0PNPDK20091225_093634_000057382085_00251_40886_1993.N1
Product: RA2_FGD_2PNPDK20091225_111650_000060322085_00252_40887_8664.N1 DS NAME: REAL.ORBIT_STATE_VECTOR_FILE	25-DEC-2009 11:16:50.791 25-DEC-2009 12:57:23.046	ADF: DOR_NAV_0PNPDK20091225_111212_000057382085_00252_40887_1994.N1
Product: RA2_FGD_2PNPDK20091225_125628_000058792085_00253_40888_8667.N1 DS NAME: REAL.ORBIT_STATE_VECTOR_FILE	25-DEC-2009 12:56:28.515 25-DEC-2009 14:34:27.038	ADF: DOR_NAV_0PNPDK20091225_125309_000054192085_00253_40888_1995.N1
Product: RA2_FGD_2PNPDK20091225_143342_000019982085_00254_40889_8670.N1 DS NAME: REAL.ORBIT_STATE_VECTOR_FILE	25-DEC-2009 14:33:42.533 25-DEC-2009 15:07:00.993	ADF: DOR_NAV_0PNPDK20091225_142848_000057382085_00254_40889_1996.N1
Product: RA2_FGD_2PNPDK20091225_150959_000029392085_00254_40889_8673.N1 DS NAME: REAL.ORBIT_STATE_VECTOR_FILE	25-DEC-2009 15:09:59.289 25-DEC-2009 15:58:57.965	ADF: DOR_NAV_0PNPDK20091225_142848_000057382085_00254_40889_1996.N1
Product: RA2_FGD_2PNPDK20091225_160254_000005942085_00255_40890_8676.N1 DS NAME: REAL.ORBIT_STATE_VECTOR_FILE	25-DEC-2009 16:02:54.539 25-DEC-2009 16:12:48.246	ADF: DOR_NAV_0PNPDK20091225_142848_000057382085_00254_40889_1996.N1
Product: RA2_FGD_2PNPDK20091225_161101_000058632085_00255_40890_8679.N1 DS NAME: REAL.ORBIT_STATE_VECTOR_FILE	25-DEC-2009 16:11:01.358 25-DEC-2009 17:48:44.284	ADF: DOR_NAV_0PNPDK20091225_160944_000054192085_00255_40890_1997.N1
Product: RA2_FGD_2PNPDK20091225_174734_000060302085_00256_40891_8682.N1 DS NAME: REAL.ORBIT_STATE_VECTOR_FILE	25-DEC-2009 17:47:34.157 25-DEC-2009 19:28:04.184	ADF: DOR_NAV_0PNPDK20091225_174523_000057382085_00256_40891_1998.N1
Product: RA2_FGD_2PNPDK20091225_192709_000060972085_00257_40892_8685.N1 DS NAME: REAL.ORBIT_STATE_VECTOR_FILE	25-DEC-2009 19:27:09.653 25-DEC-2009 21:08:46.520	ADF: DOR_NAV_0PNPDK20091225_192620_000057382085_00257_40892_1999.N1

Products with processing errors significance flag set

Gauge	Segment (Start-Stop)
SPH.RA2_L2_PROC_FLAG.WARNING PCF_RA2_FGD_2P	24-DEC-2009 22:53:13.978 25-DEC-2009 00:34:33.020
SPH.RA2_L2_PROC_FLAG.WARNING PCF_RA2_FGD_2P	25-DEC-2009 00:33:34.034 25-DEC-2009 02:11:00.250
SPH.RA2_L2_PROC_FLAG.WARNING PCF_RA2_FGD_2P	25-DEC-2009 02:10:01.264 25-DEC-2009 03:26:40.914
SPH.RA2_L2_PROC_FLAG.WARNING PCF_RA2_FGD_2P	25-DEC-2009 03:26:07.550 25-DEC-2009 05:09:05.738
SPH.RA2_L2_PROC_FLAG.WARNING PCF_RA2_FGD_2P	25-DEC-2009 05:08:33.488 25-DEC-2009 06:49:11.312
SPH.RA2_L2_PROC_FLAG.WARNING PCF_RA2_FGD_2P	25-DEC-2009 06:48:39.062 25-DEC-2009 07:55:58.370
SPH.RA2_L2_PROC_FLAG.WARNING PCF_RA2_FGD_2P	25-DEC-2009 07:54:24.849 25-DEC-2009 09:38:18.738
SPH.RA2_L2_PROC_FLAG.WARNING PCF_RA2_FGD_2P	25-DEC-2009 09:36:39.647 25-DEC-2009 11:18:30.996
SPH.RA2_L2_PROC_FLAG.WARNING PCF_RA2_FGD_2P	25-DEC-2009 11:16:50.791 25-DEC-2009 12:57:23.046
SPH.RA2_L2_PROC_FLAG.WARNING PCF_RA2_FGD_2P	25-DEC-2009 12:56:28.515 25-DEC-2009 14:34:27.038

SPH.RA2_L2_PROC_FLAG.WARNING PCF_RA2_FGD_2P	25-DEC-2009 14:33:42.533 25-DEC-2009 15:07:00.993
SPH.RA2_L2_PROC_FLAG.WARNING PCF_RA2_FGD_2P	25-DEC-2009 15:09:59.289 25-DEC-2009 15:58:57.965
SPH.RA2_L2_PROC_FLAG.WARNING PCF_RA2_FGD_2P	25-DEC-2009 16:02:54.539 25-DEC-2009 16:12:48.246
SPH.RA2_L2_PROC_FLAG.WARNING PCF_RA2_FGD_2P	25-DEC-2009 16:11:01.358 25-DEC-2009 17:48:44.284
SPH.RA2_L2_PROC_FLAG.WARNING PCF_RA2_FGD_2P	25-DEC-2009 17:47:34.157 25-DEC-2009 19:28:04.184
SPH.RA2_L2_PROC_FLAG.WARNING PCF_RA2_FGD_2P	25-DEC-2009 19:27:09.653 25-DEC-2009 21:08:46.520

Products with processing errors significance flag set

Gauge Segment (Start-Stop)

Products with percentage DSRs free of processing errors below threshold

Gauge	Value	Segment (Start-Stop)
SPH.RA2_L2_PROC_QUALITY.WARNING PCF_RA2_FGD_2P	6405	24-DEC-2009 22:53:13.978 25-DEC-2009 00:34:33.020
SPH.RA2_L2_PROC_QUALITY.WARNING PCF_RA2_FGD_2P	6625	25-DEC-2009 00:33:34.034 25-DEC-2009 02:11:00.250
SPH.RA2_L2_PROC_QUALITY.WARNING PCF_RA2_FGD_2P	6900	25-DEC-2009 02:10:01.264 25-DEC-2009 03:26:40.914
SPH.RA2_L2_PROC_QUALITY.WARNING PCF_RA2_FGD_2P	6706	25-DEC-2009 03:26:07.550 25-DEC-2009 05:09:05.738
SPH.RA2_L2_PROC_QUALITY.WARNING PCF_RA2_FGD_2P	6544	25-DEC-2009 05:08:33.488 25-DEC-2009 06:49:11.312
SPH.RA2_L2_PROC_QUALITY.WARNING PCF_RA2_FGD_2P	6453	25-DEC-2009 06:48:39.062 25-DEC-2009 07:55:58.370
SPH.RA2_L2_PROC_QUALITY.WARNING PCF_RA2_FGD_2P	6748	25-DEC-2009 07:54:24.849 25-DEC-2009 09:38:18.738
SPH.RA2_L2_PROC_QUALITY.WARNING PCF_RA2_FGD_2P	6537	25-DEC-2009 09:36:39.647 25-DEC-2009 11:18:30.996
SPH.RA2_L2_PROC_QUALITY.WARNING PCF_RA2_FGD_2P	6643	25-DEC-2009 11:16:50.791 25-DEC-2009 12:57:23.046
SPH.RA2_L2_PROC_QUALITY.WARNING PCF_RA2_FGD_2P	6301	25-DEC-2009 12:56:28.515 25-DEC-2009 14:34:27.038
SPH.RA2_L2_PROC_QUALITY.WARNING PCF_RA2_FGD_2P	6788	25-DEC-2009 14:33:42.533 25-DEC-2009 15:07:00.993
SPH.RA2_L2_PROC_QUALITY.WARNING PCF_RA2_FGD_2P	5853	25-DEC-2009 15:09:59.289 25-DEC-2009 15:58:57.965
SPH.RA2_L2_PROC_QUALITY.WARNING PCF_RA2_FGD_2P	7392	25-DEC-2009 16:02:54.539 25-DEC-2009 16:12:48.246
SPH.RA2_L2_PROC_QUALITY.WARNING PCF_RA2_FGD_2P	6595	25-DEC-2009 16:11:01.358 25-DEC-2009 17:48:44.284
SPH.RA2_L2_PROC_QUALITY.WARNING PCF_RA2_FGD_2P	6490	25-DEC-2009 17:47:34.157 25-DEC-2009 19:28:04.184

SPH.RA2_L2_PROC_QUALITY.WARNING PCF_RA2_FGD_2P	6305	25-DEC-2009 19:27:09.653 25-DEC-2009 21:08:46.520
---	------	--

Products with percentage DSRs free of processing errors below threshold

Gauge Value Segment (Start-Stop)

RA2_FGD_2P products with percentage of valid measurements below threshold

Gauge Value Segment (Start-Stop)

RA2_FGD_2P products with percentage of 320 MHz band processed below threshold

Gauge	Value	Segment (Start-Stop)
SPH.RA2_320_BAND_PERCENT.WARNING PCF_RA2_FGD_2P	8942	25-DEC-2009 02:10:01.264 25-DEC-2009 03:26:40.914
SPH.RA2_320_BAND_PERCENT.WARNING PCF_RA2_FGD_2P	9333	25-DEC-2009 03:26:07.550 25-DEC-2009 05:09:05.738
SPH.RA2_320_BAND_PERCENT.WARNING PCF_RA2_FGD_2P	9440	25-DEC-2009 11:16:50.791 25-DEC-2009 12:57:23.046
SPH.RA2_320_BAND_PERCENT.WARNING PCF_RA2_FGD_2P	9282	25-DEC-2009 12:56:28.515 25-DEC-2009 14:34:27.038
SPH.RA2_320_BAND_PERCENT.WARNING PCF_RA2_FGD_2P	9007	25-DEC-2009 14:33:42.533 25-DEC-2009 15:07:00.993
SPH.RA2_320_BAND_PERCENT.WARNING PCF_RA2_FGD_2P	8518	25-DEC-2009 16:02:54.539 25-DEC-2009 16:12:48.246
SPH.RA2_320_BAND_PERCENT.WARNING PCF_RA2_FGD_2P	9228	25-DEC-2009 17:47:34.157 25-DEC-2009 19:28:04.184
SPH.RA2_320_BAND_PERCENT.WARNING PCF_RA2_FGD_2P	9499	25-DEC-2009 19:27:09.653 25-DEC-2009 21:08:46.520

RA2_FGD_2P products with percentage of 80 MHz band processed above threshold

Gauge	Value	Segment (Start-Stop)
SPH.RA2_80_BAND_PERCENT.WARNING PCF_RA2_FGD_2P	775	25-DEC-2009 02:10:01.264 25-DEC-2009 03:26:40.914
SPH.RA2_80_BAND_PERCENT.WARNING PCF_RA2_FGD_2P	490	25-DEC-2009 03:26:07.550 25-DEC-2009 05:09:05.738
SPH.RA2_80_BAND_PERCENT.WARNING PCF_RA2_FGD_2P	438	25-DEC-2009 11:16:50.791 25-DEC-2009 12:57:23.046
SPH.RA2_80_BAND_PERCENT.WARNING PCF_RA2_FGD_2P	567	25-DEC-2009 12:56:28.515 25-DEC-2009 14:34:27.038
SPH.RA2_80_BAND_PERCENT.WARNING PCF_RA2_FGD_2P	636	25-DEC-2009 14:33:42.533 25-DEC-2009 15:07:00.993
SPH.RA2_80_BAND_PERCENT.WARNING PCF_RA2_FGD_2P	1069	25-DEC-2009 16:02:54.539 25-DEC-2009 16:12:48.246
SPH.RA2_80_BAND_PERCENT.WARNING PCF_RA2_FGD_2P	554	25-DEC-2009 17:47:34.157 25-DEC-2009 19:28:04.184

RA2_FGD_2P products with percentage of 20 MHz band processed above threshold

Gauge	Value	Segment (Start-Stop)
SPH.RA2_20_BAND_PERCENT.WARNING PCF_RA2_FGD_2P	124	25-DEC-2009 00:33:34.034 25-DEC-2009 02:11:00.250

SPH.RA2_20_BAND_PERCENT.WARNING PCF_RA2_FGD_2P	283	25-DEC-2009 02:10:01.264 25-DEC-2009 03:26:40.914
SPH.RA2_20_BAND_PERCENT.WARNING PCF_RA2_FGD_2P	177	25-DEC-2009 03:26:07.550 25-DEC-2009 05:09:05.738
SPH.RA2_20_BAND_PERCENT.WARNING PCF_RA2_FGD_2P	120	25-DEC-2009 05:08:33.488 25-DEC-2009 06:49:11.312
SPH.RA2_20_BAND_PERCENT.WARNING PCF_RA2_FGD_2P	122	25-DEC-2009 09:36:39.647 25-DEC-2009 11:18:30.996
SPH.RA2_20_BAND_PERCENT.WARNING PCF_RA2_FGD_2P	122	25-DEC-2009 11:16:50.791 25-DEC-2009 12:57:23.046
SPH.RA2_20_BAND_PERCENT.WARNING PCF_RA2_FGD_2P	152	25-DEC-2009 12:56:28.515 25-DEC-2009 14:34:27.038
SPH.RA2_20_BAND_PERCENT.WARNING PCF_RA2_FGD_2P	357	25-DEC-2009 14:33:42.533 25-DEC-2009 15:07:00.993
SPH.RA2_20_BAND_PERCENT.WARNING PCF_RA2_FGD_2P	413	25-DEC-2009 16:02:54.539 25-DEC-2009 16:12:48.246
SPH.RA2_20_BAND_PERCENT.WARNING PCF_RA2_FGD_2P	218	25-DEC-2009 17:47:34.157 25-DEC-2009 19:28:04.184
SPH.RA2_20_BAND_PERCENT.WARNING PCF_RA2_FGD_2P	104	25-DEC-2009 19:27:09.653 25-DEC-2009 21:08:46.520

RA2_FGD_2P products with percentage of valid Ku ocean retracker measurements below threshold

Gauge	Value	Segment (Start-Stop)
SPH.RA2_OCEAN_KU_RETRACK_PERCENT.WARNING PCF_RA2_FGD_2P	8532	25-DEC-2009 02:10:01.264 25-DEC-2009 03:26:40.914
SPH.RA2_OCEAN_KU_RETRACK_PERCENT.WARNING PCF_RA2_FGD_2P	8980	25-DEC-2009 12:56:28.515 25-DEC-2009 14:34:27.038
SPH.RA2_OCEAN_KU_RETRACK_PERCENT.WARNING PCF_RA2_FGD_2P	8834	25-DEC-2009 14:33:42.533 25-DEC-2009 15:07:00.993
SPH.RA2_OCEAN_KU_RETRACK_PERCENT.WARNING PCF_RA2_FGD_2P	8274	25-DEC-2009 16:02:54.539 25-DEC-2009 16:12:48.246

RA2_FGD_2P products with percentage of valid Ku ice1 retracker measurements below threshold

Gauge Value Segment (Start-Stop)

RA2_FGD_2P products with percentage of valid S ice1 retracker measurements below threshold

Gauge	Value	Segment (Start-Stop)
SPH.RA2_ICE1_S_RETRACK_PERCENT.WARNING PCF_RA2_FGD_2P	5363	24-DEC-2009 22:53:13.978 25-DEC-2009 00:34:33.020
SPH.RA2_ICE1_S_RETRACK_PERCENT.WARNING PCF_RA2_FGD_2P	5428	25-DEC-2009 00:33:34.034 25-DEC-2009 02:11:00.250
SPH.RA2_ICE1_S_RETRACK_PERCENT.WARNING PCF_RA2_FGD_2P	5204	25-DEC-2009 02:10:01.264 25-DEC-2009 03:26:40.914
SPH.RA2_ICE1_S_RETRACK_PERCENT.WARNING PCF_RA2_FGD_2P	5003	25-DEC-2009 03:26:07.550 25-DEC-2009 05:09:05.738
SPH.RA2_ICE1_S_RETRACK_PERCENT.WARNING PCF_RA2_FGD_2P	5154	25-DEC-2009 05:08:33.488 25-DEC-2009 06:49:11.312

SPH.RA2_ICE1_S_RETRACK_PERCENT.WARNING PCF_RA2_FGD_2P	5848	25-DEC-2009 06:48:39.062 25-DEC-2009 07:55:58.370
SPH.RA2_ICE1_S_RETRACK_PERCENT.WARNING PCF_RA2_FGD_2P	5203	25-DEC-2009 07:54:24.849 25-DEC-2009 09:38:18.738
SPH.RA2_ICE1_S_RETRACK_PERCENT.WARNING PCF_RA2_FGD_2P	5634	25-DEC-2009 09:36:39.647 25-DEC-2009 11:18:30.996
SPH.RA2_ICE1_S_RETRACK_PERCENT.WARNING PCF_RA2_FGD_2P	5388	25-DEC-2009 11:16:50.791 25-DEC-2009 12:57:23.046
SPH.RA2_ICE1_S_RETRACK_PERCENT.WARNING PCF_RA2_FGD_2P	4682	25-DEC-2009 12:56:28.515 25-DEC-2009 14:34:27.038
SPH.RA2_ICE1_S_RETRACK_PERCENT.WARNING PCF_RA2_FGD_2P	5230	25-DEC-2009 14:33:42.533 25-DEC-2009 15:07:00.993
SPH.RA2_ICE1_S_RETRACK_PERCENT.WARNING PCF_RA2_FGD_2P	4999	25-DEC-2009 15:09:59.289 25-DEC-2009 15:58:57.965
SPH.RA2_ICE1_S_RETRACK_PERCENT.WARNING PCF_RA2_FGD_2P	3288	25-DEC-2009 16:02:54.539 25-DEC-2009 16:12:48.246
SPH.RA2_ICE1_S_RETRACK_PERCENT.WARNING PCF_RA2_FGD_2P	5511	25-DEC-2009 16:11:01.358 25-DEC-2009 17:48:44.284
SPH.RA2_ICE1_S_RETRACK_PERCENT.WARNING PCF_RA2_FGD_2P	4796	25-DEC-2009 17:47:34.157 25-DEC-2009 19:28:04.184
SPH.RA2_ICE1_S_RETRACK_PERCENT.WARNING PCF_RA2_FGD_2P	4468	25-DEC-2009 19:27:09.653 25-DEC-2009 21:08:46.520

RA2_FGD_2P products with percentage of valid KU ice2 retracker measurements below threshold

Gauge	Value	Segment (Start-Stop)
SPH.RA2_ICE2_KU_RETRACK_PERCENT.WARNING PCF_RA2_FGD_2P	6648	25-DEC-2009 02:10:01.264 25-DEC-2009 03:26:40.914
SPH.RA2_ICE2_KU_RETRACK_PERCENT.WARNING PCF_RA2_FGD_2P	5985	25-DEC-2009 16:02:54.539 25-DEC-2009 16:12:48.246

RA2_FGD_2P products with percentage of valid S ice2 retracker measurements below threshold

Gauge	Value	Segment (Start-Stop)
SPH.RA2_ICE2_S_RETRACK_PERCENT.WARNING PCF_RA2_FGD_2P	33	24-DEC-2009 22:53:13.978 25-DEC-2009 00:34:33.020
SPH.RA2_ICE2_S_RETRACK_PERCENT.WARNING PCF_RA2_FGD_2P	48	25-DEC-2009 00:33:34.034 25-DEC-2009 02:11:00.250
SPH.RA2_ICE2_S_RETRACK_PERCENT.WARNING PCF_RA2_FGD_2P	53	25-DEC-2009 02:10:01.264 25-DEC-2009 03:26:40.914
SPH.RA2_ICE2_S_RETRACK_PERCENT.WARNING PCF_RA2_FGD_2P	43	25-DEC-2009 03:26:07.550 25-DEC-2009 05:09:05.738
SPH.RA2_ICE2_S_RETRACK_PERCENT.WARNING PCF_RA2_FGD_2P	54	25-DEC-2009 05:08:33.488 25-DEC-2009 06:49:11.312
SPH.RA2_ICE2_S_RETRACK_PERCENT.WARNING PCF_RA2_FGD_2P	47	25-DEC-2009 06:48:39.062 25-DEC-2009 07:55:58.370
SPH.RA2_ICE2_S_RETRACK_PERCENT.WARNING PCF_RA2_FGD_2P	54	25-DEC-2009 07:54:24.849 25-DEC-2009 09:38:18.738
SPH.RA2_ICE2_S_RETRACK_PERCENT.WARNING PCF_RA2_FGD_2P	22	25-DEC-2009 09:36:39.647 25-DEC-2009 11:18:30.996

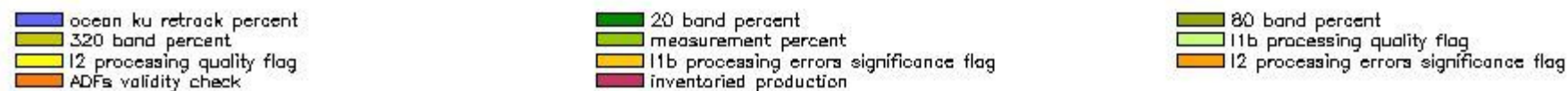
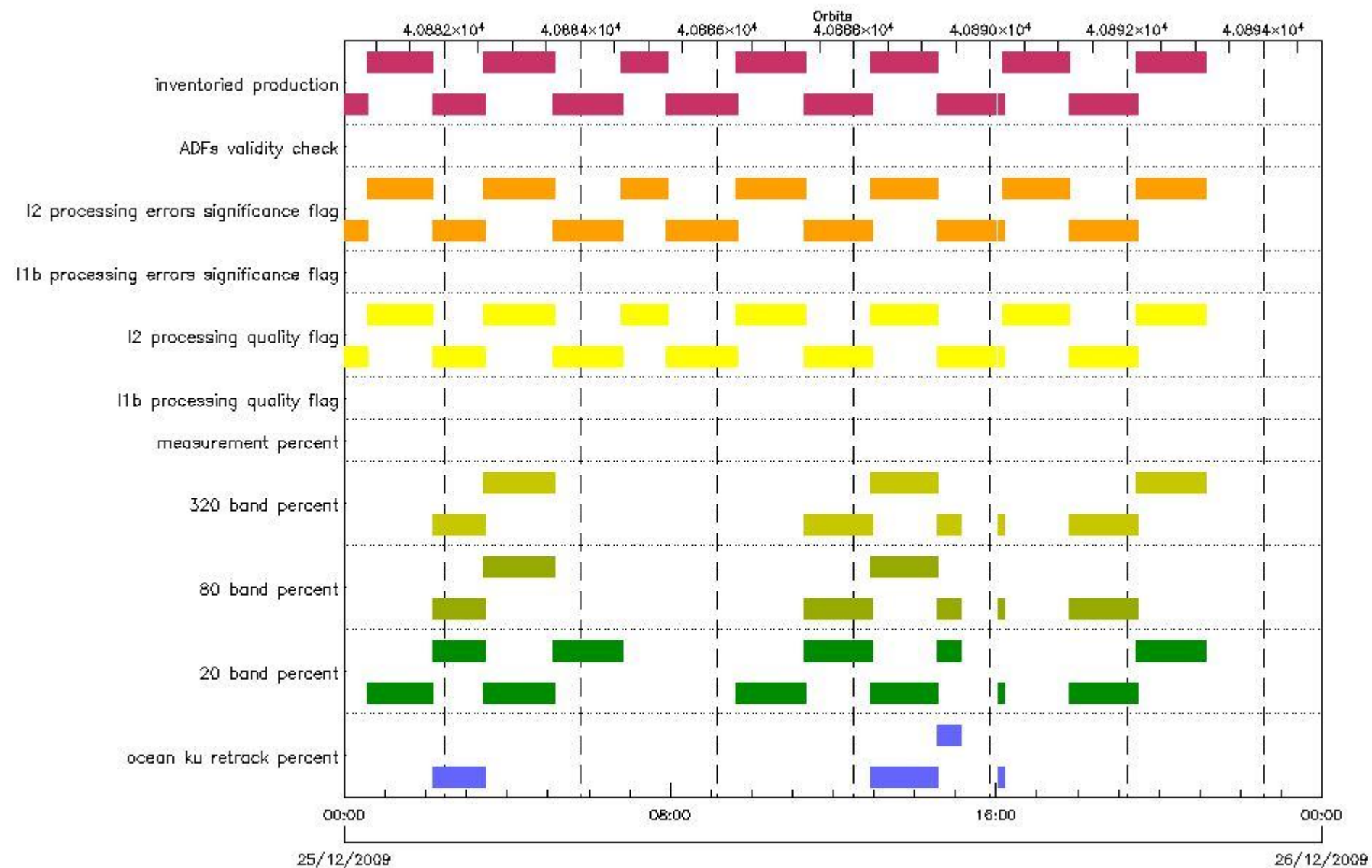
SPH.RA2_ICE2_S_RETRACK_PERCENT.WARNING PCF_RA2_FGD_2P	37	25-DEC-2009 11:16:50.791 25-DEC-2009 12:57:23.046
SPH.RA2_ICE2_S_RETRACK_PERCENT.WARNING PCF_RA2_FGD_2P	78	25-DEC-2009 12:56:28.515 25-DEC-2009 14:34:27.038
SPH.RA2_ICE2_S_RETRACK_PERCENT.WARNING PCF_RA2_FGD_2P	61	25-DEC-2009 14:33:42.533 25-DEC-2009 15:07:00.993
SPH.RA2_ICE2_S_RETRACK_PERCENT.WARNING PCF_RA2_FGD_2P	57	25-DEC-2009 15:09:59.289 25-DEC-2009 15:58:57.965
SPH.RA2_ICE2_S_RETRACK_PERCENT.WARNING PCF_RA2_FGD_2P	0	25-DEC-2009 16:02:54.539 25-DEC-2009 16:12:48.246
SPH.RA2_ICE2_S_RETRACK_PERCENT.WARNING PCF_RA2_FGD_2P	46	25-DEC-2009 16:11:01.358 25-DEC-2009 17:48:44.284
SPH.RA2_ICE2_S_RETRACK_PERCENT.WARNING PCF_RA2_FGD_2P	37	25-DEC-2009 17:47:34.157 25-DEC-2009 19:28:04.184
SPH.RA2_ICE2_S_RETRACK_PERCENT.WARNING PCF_RA2_FGD_2P	40	25-DEC-2009 19:27:09.653 25-DEC-2009 21:08:46.520

RA2_FGD_2P products with percentage of valid KU sea/ice retracker measurements below threshold

Gauge	Value	Segment (Start-Stop)
SPH.RA2_SEAICE_KU_RETRACK_PERCENT.WARNING PCF_RA2_FGD_2P	8955	25-DEC-2009 16:02:54.539 25-DEC-2009 16:12:48.246

RA2_WWV_2P SPH checks

SPH fields with errors



RA2_WWV_2P products using a wrong ADF (sensing not included in validity)

Gauge Segment (Start-Stop) Explicit Reference

RA2_WWV_2P products with processing errors significance flag set

Gauge	Segment (Start-Stop)
SPH.RA2_L2_PROC_FLAG.WARNING PCF_RA2_WWV_2P	24-DEC-2009 22:53:13.978 25-DEC-2009 00:34:33.020
SPH.RA2_L2_PROC_FLAG.WARNING PCF_RA2_WWV_2P	25-DEC-2009 00:33:34.034 25-DEC-2009 02:11:00.250
SPH.RA2_L2_PROC_FLAG.WARNING PCF_RA2_WWV_2P	25-DEC-2009 02:10:01.264 25-DEC-2009 03:26:40.914

SPH.RA2_L2_PROC_FLAG.WARNING PCF_RA2_WWV_2P	25-DEC-2009 03:26:07.550 25-DEC-2009 05:09:05.738
SPH.RA2_L2_PROC_FLAG.WARNING PCF_RA2_WWV_2P	25-DEC-2009 05:08:33.488 25-DEC-2009 06:49:11.312
SPH.RA2_L2_PROC_FLAG.WARNING PCF_RA2_WWV_2P	25-DEC-2009 06:48:39.062 25-DEC-2009 07:55:58.370
SPH.RA2_L2_PROC_FLAG.WARNING PCF_RA2_WWV_2P	25-DEC-2009 07:54:24.849 25-DEC-2009 09:38:18.738
SPH.RA2_L2_PROC_FLAG.WARNING PCF_RA2_WWV_2P	25-DEC-2009 09:36:39.647 25-DEC-2009 11:18:30.996
SPH.RA2_L2_PROC_FLAG.WARNING PCF_RA2_WWV_2P	25-DEC-2009 11:16:50.791 25-DEC-2009 12:57:23.046
SPH.RA2_L2_PROC_FLAG.WARNING PCF_RA2_WWV_2P	25-DEC-2009 12:56:28.515 25-DEC-2009 14:34:27.038
SPH.RA2_L2_PROC_FLAG.WARNING PCF_RA2_WWV_2P	25-DEC-2009 14:33:42.533 25-DEC-2009 15:07:00.993
SPH.RA2_L2_PROC_FLAG.WARNING PCF_RA2_WWV_2P	25-DEC-2009 15:09:59.289 25-DEC-2009 15:58:57.965
SPH.RA2_L2_PROC_FLAG.WARNING PCF_RA2_WWV_2P	25-DEC-2009 16:02:54.539 25-DEC-2009 16:12:48.246
SPH.RA2_L2_PROC_FLAG.WARNING PCF_RA2_WWV_2P	25-DEC-2009 16:11:01.358 25-DEC-2009 17:48:44.284
SPH.RA2_L2_PROC_FLAG.WARNING PCF_RA2_WWV_2P	25-DEC-2009 17:47:34.157 25-DEC-2009 19:28:04.184
SPH.RA2_L2_PROC_FLAG.WARNING PCF_RA2_WWV_2P	25-DEC-2009 19:27:09.653 25-DEC-2009 21:08:46.520

RA2_WWV_2P products with processing errors significance flag set

Gauge Segment (Start-Stop)

RA2_WWV_2P products with percentage DSRs free of processing errors below threshold

Gauge	Value	Segment (Start-Stop)
SPH.RA2_L2_PROC_QUALITY.WARNING PCF_RA2_WWV_2P	6405	24-DEC-2009 22:53:13.978 25-DEC-2009 00:34:33.020
SPH.RA2_L2_PROC_QUALITY.WARNING PCF_RA2_WWV_2P	6625	25-DEC-2009 00:33:34.034 25-DEC-2009 02:11:00.250
SPH.RA2_L2_PROC_QUALITY.WARNING PCF_RA2_WWV_2P	6900	25-DEC-2009 02:10:01.264 25-DEC-2009 03:26:40.914
SPH.RA2_L2_PROC_QUALITY.WARNING PCF_RA2_WWV_2P	6706	25-DEC-2009 03:26:07.550 25-DEC-2009 05:09:05.738
SPH.RA2_L2_PROC_QUALITY.WARNING PCF_RA2_WWV_2P	6544	25-DEC-2009 05:08:33.488 25-DEC-2009 06:49:11.312
SPH.RA2_L2_PROC_QUALITY.WARNING PCF_RA2_WWV_2P	6453	25-DEC-2009 06:48:39.062 25-DEC-2009 07:55:58.370
SPH.RA2_L2_PROC_QUALITY.WARNING PCF_RA2_WWV_2P	6748	25-DEC-2009 07:54:24.849 25-DEC-2009 09:38:18.738
SPH.RA2_L2_PROC_QUALITY.WARNING PCF_RA2_WWV_2P	6537	25-DEC-2009 09:36:39.647 25-DEC-2009 11:18:30.996

SPH.RA2_L2_PROC_QUALITY.WARNING PCF_RA2_WWV_2P	6643	25-DEC-2009 11:16:50.791 25-DEC-2009 12:57:23.046
SPH.RA2_L2_PROC_QUALITY.WARNING PCF_RA2_WWV_2P	6301	25-DEC-2009 12:56:28.515 25-DEC-2009 14:34:27.038
SPH.RA2_L2_PROC_QUALITY.WARNING PCF_RA2_WWV_2P	6788	25-DEC-2009 14:33:42.533 25-DEC-2009 15:07:00.993
SPH.RA2_L2_PROC_QUALITY.WARNING PCF_RA2_WWV_2P	5853	25-DEC-2009 15:09:59.289 25-DEC-2009 15:58:57.965
SPH.RA2_L2_PROC_QUALITY.WARNING PCF_RA2_WWV_2P	7392	25-DEC-2009 16:02:54.539 25-DEC-2009 16:12:48.246
SPH.RA2_L2_PROC_QUALITY.WARNING PCF_RA2_WWV_2P	6595	25-DEC-2009 16:11:01.358 25-DEC-2009 17:48:44.284
SPH.RA2_L2_PROC_QUALITY.WARNING PCF_RA2_WWV_2P	6490	25-DEC-2009 17:47:34.157 25-DEC-2009 19:28:04.184
SPH.RA2_L2_PROC_QUALITY.WARNING PCF_RA2_WWV_2P	6305	25-DEC-2009 19:27:09.653 25-DEC-2009 21:08:46.520

RA2_WWV_2P products with percentage DSRs free of processing errors below threshold

Gauge Value Segment (Start-Stop)

RA2_WWV_2P products with percentage of valid measurements below threshold

Gauge Value Segment (Start-Stop)

RA2_WWV_2P products with percentage of 320 MHz band processed below threshold

Gauge	Value	Segment (Start-Stop)
SPH.RA2_320_BAND_PERCENT.WARNING PCF_RA2_WWV_2P	8942	25-DEC-2009 02:10:01.264 25-DEC-2009 03:26:40.914
SPH.RA2_320_BAND_PERCENT.WARNING PCF_RA2_WWV_2P	9333	25-DEC-2009 03:26:07.550 25-DEC-2009 05:09:05.738
SPH.RA2_320_BAND_PERCENT.WARNING PCF_RA2_WWV_2P	9440	25-DEC-2009 11:16:50.791 25-DEC-2009 12:57:23.046
SPH.RA2_320_BAND_PERCENT.WARNING PCF_RA2_WWV_2P	9282	25-DEC-2009 12:56:28.515 25-DEC-2009 14:34:27.038
SPH.RA2_320_BAND_PERCENT.WARNING PCF_RA2_WWV_2P	9007	25-DEC-2009 14:33:42.533 25-DEC-2009 15:07:00.993
SPH.RA2_320_BAND_PERCENT.WARNING PCF_RA2_WWV_2P	8518	25-DEC-2009 16:02:54.539 25-DEC-2009 16:12:48.246
SPH.RA2_320_BAND_PERCENT.WARNING PCF_RA2_WWV_2P	9228	25-DEC-2009 17:47:34.157 25-DEC-2009 19:28:04.184
SPH.RA2_320_BAND_PERCENT.WARNING PCF_RA2_WWV_2P	9499	25-DEC-2009 19:27:09.653 25-DEC-2009 21:08:46.520

RA2_WWV_2P products with percentage of 80 MHz band processed above threshold

Gauge	Value	Segment (Start-Stop)
SPH.RA2_80_BAND_PERCENT.WARNING PCF_RA2_WWV_2P	775	25-DEC-2009 02:10:01.264 25-DEC-2009 03:26:40.914
SPH.RA2_80_BAND_PERCENT.WARNING PCF_RA2_WWV_2P	490	25-DEC-2009 03:26:07.550 25-DEC-2009 05:09:05.738

SPH.RA2_80_BAND_PERCENT.WARNING PCF_RA2_WWV_2P	438	25-DEC-2009 11:16:50.791 25-DEC-2009 12:57:23.046
SPH.RA2_80_BAND_PERCENT.WARNING PCF_RA2_WWV_2P	567	25-DEC-2009 12:56:28.515 25-DEC-2009 14:34:27.038
SPH.RA2_80_BAND_PERCENT.WARNING PCF_RA2_WWV_2P	636	25-DEC-2009 14:33:42.533 25-DEC-2009 15:07:00.993
SPH.RA2_80_BAND_PERCENT.WARNING PCF_RA2_WWV_2P	1069	25-DEC-2009 16:02:54.539 25-DEC-2009 16:12:48.246
SPH.RA2_80_BAND_PERCENT.WARNING PCF_RA2_WWV_2P	554	25-DEC-2009 17:47:34.157 25-DEC-2009 19:28:04.184

RA2_WWV_2P products with percentage of 20 MHz band processed above threshold

Gauge	Value	Segment (Start-Stop)
SPH.RA2_20_BAND_PERCENT.WARNING PCF_RA2_WWV_2P	124	25-DEC-2009 00:33:34.034 25-DEC-2009 02:11:00.250
SPH.RA2_20_BAND_PERCENT.WARNING PCF_RA2_WWV_2P	283	25-DEC-2009 02:10:01.264 25-DEC-2009 03:26:40.914
SPH.RA2_20_BAND_PERCENT.WARNING PCF_RA2_WWV_2P	177	25-DEC-2009 03:26:07.550 25-DEC-2009 05:09:05.738
SPH.RA2_20_BAND_PERCENT.WARNING PCF_RA2_WWV_2P	120	25-DEC-2009 05:08:33.488 25-DEC-2009 06:49:11.312
SPH.RA2_20_BAND_PERCENT.WARNING PCF_RA2_WWV_2P	122	25-DEC-2009 09:36:39.647 25-DEC-2009 11:18:30.996
SPH.RA2_20_BAND_PERCENT.WARNING PCF_RA2_WWV_2P	122	25-DEC-2009 11:16:50.791 25-DEC-2009 12:57:23.046
SPH.RA2_20_BAND_PERCENT.WARNING PCF_RA2_WWV_2P	152	25-DEC-2009 12:56:28.515 25-DEC-2009 14:34:27.038
SPH.RA2_20_BAND_PERCENT.WARNING PCF_RA2_WWV_2P	357	25-DEC-2009 14:33:42.533 25-DEC-2009 15:07:00.993
SPH.RA2_20_BAND_PERCENT.WARNING PCF_RA2_WWV_2P	413	25-DEC-2009 16:02:54.539 25-DEC-2009 16:12:48.246
SPH.RA2_20_BAND_PERCENT.WARNING PCF_RA2_WWV_2P	218	25-DEC-2009 17:47:34.157 25-DEC-2009 19:28:04.184
SPH.RA2_20_BAND_PERCENT.WARNING PCF_RA2_WWV_2P	104	25-DEC-2009 19:27:09.653 25-DEC-2009 21:08:46.520

RA2_WWV_2P products with percentage of valid Ku ocean retracker measurements below threshold

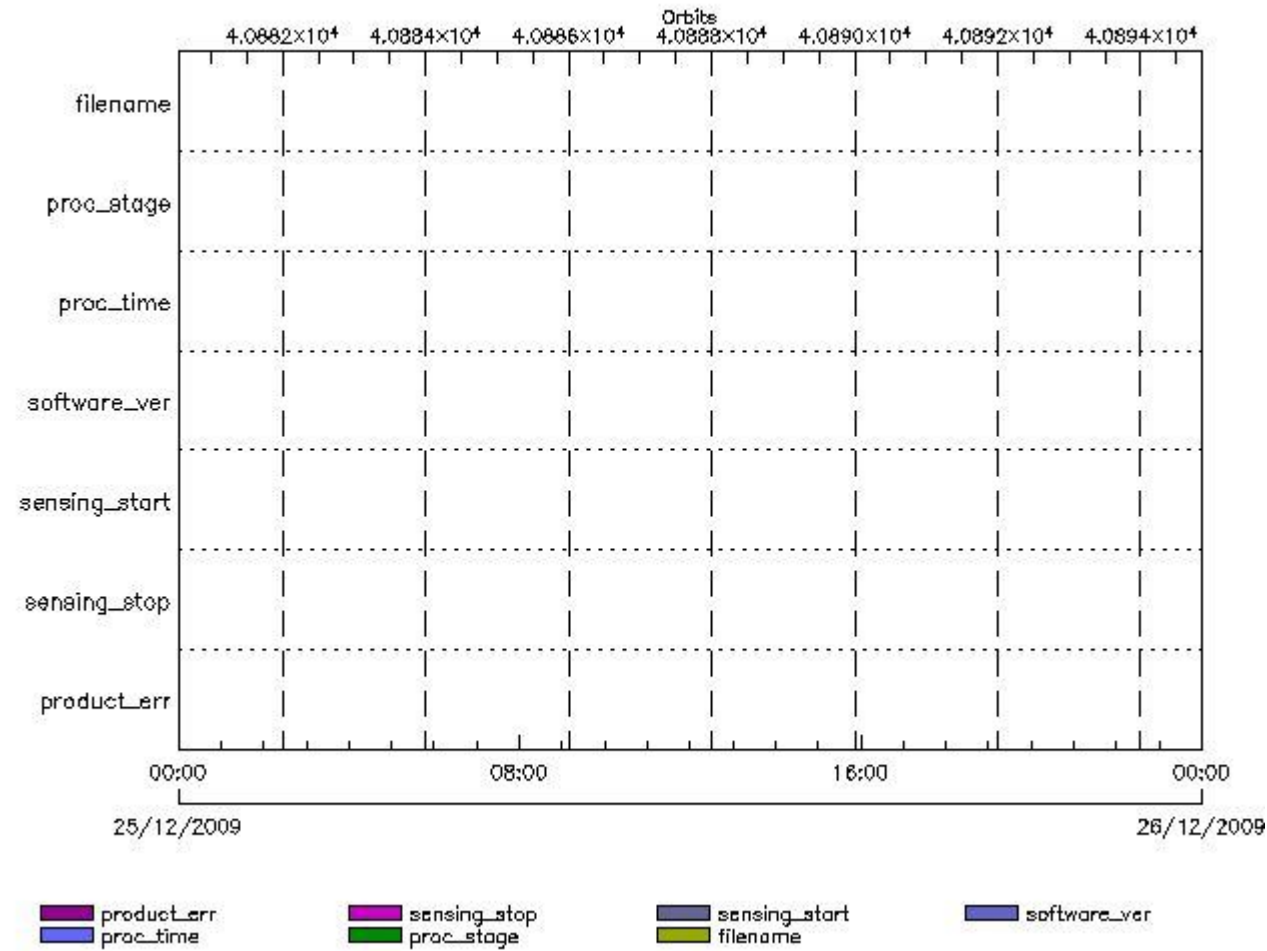
Gauge	Value	Segment (Start-Stop)
SPH.RA2_OCEAN_KU_RETRACK_PERCENT.WARNING PCF_RA2_WWV_2P	8532	25-DEC-2009 02:10:01.264 25-DEC-2009 03:26:40.914
SPH.RA2_OCEAN_KU_RETRACK_PERCENT.WARNING PCF_RA2_WWV_2P	8980	25-DEC-2009 12:56:28.515 25-DEC-2009 14:34:27.038
SPH.RA2_OCEAN_KU_RETRACK_PERCENT.WARNING PCF_RA2_WWV_2P	8834	25-DEC-2009 14:33:42.533 25-DEC-2009 15:07:00.993
SPH.RA2_OCEAN_KU_RETRACK_PERCENT.WARNING PCF_RA2_WWV_2P	8274	25-DEC-2009 16:02:54.539 25-DEC-2009 16:12:48.246

ADFs

MPH checks

MWR_CHD_AX MPH checks

MPH Errors for MWR_CHD_AX



MWR_CHD_AX files with wrong filename

MWR_CHD_AX files with unknown processing stage

Gauge Explicit Reference

MWR_CHD_AX files with wrong processing time

Gauge Explicit Reference

MWR_CHD_AX files with software version not equal to the current version

Gauge Explicit Reference

MWR_CHD_AX files with wrong sensing start

Gauge Explicit Reference

MWR_CHD_AX files with wrong sensing stop

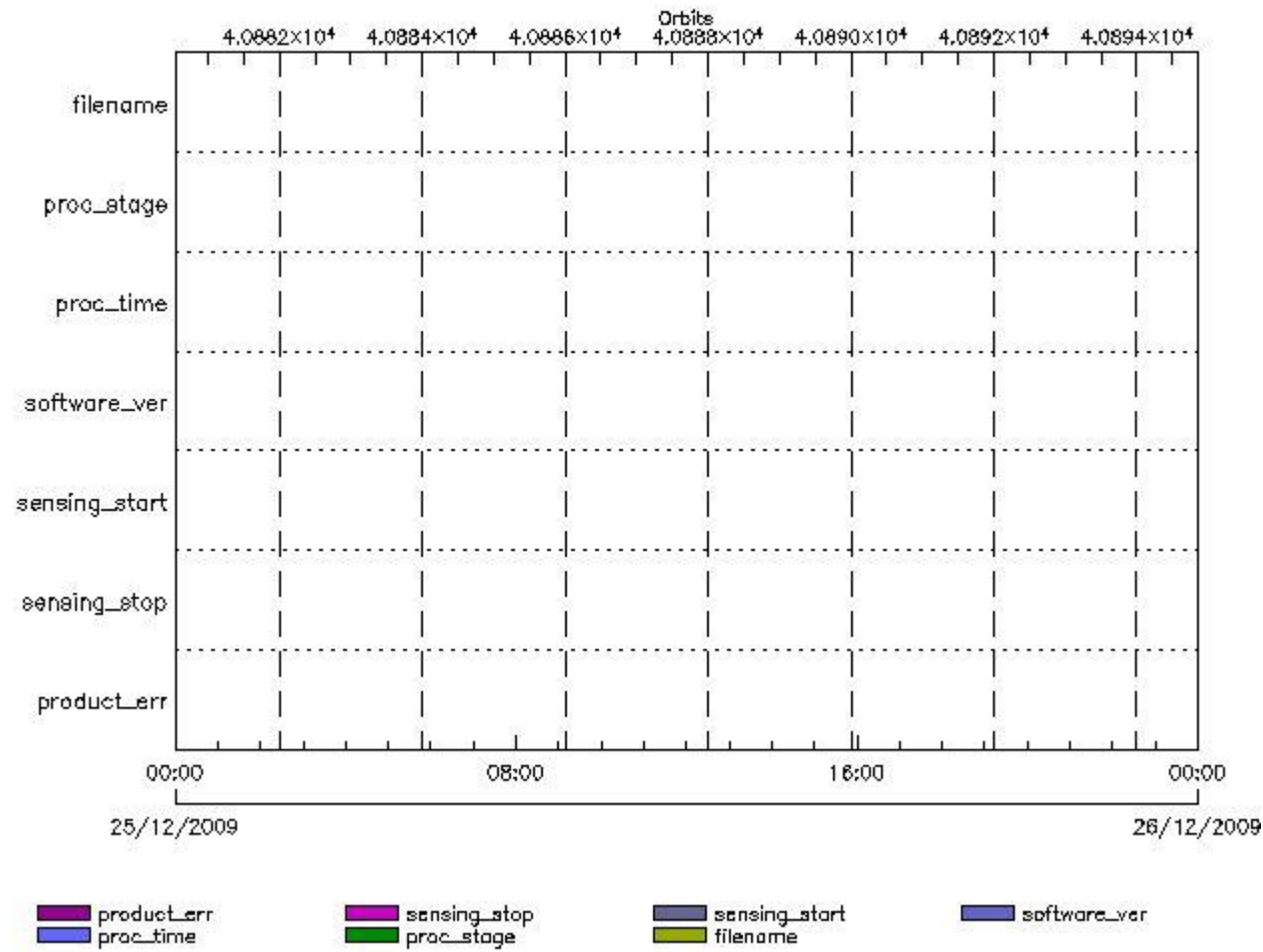
Gauge Explicit Reference

MWR_CHD_AX files with product err set

Gauge Explicit Reference

MWR_CON_AX MPH checks

MPH Errors for MWR_CON_AX



MWR_CON_AX files with wrong filename

Gauge

MWR_CON_AX files with unknown processing stage

Gauge Explicit Reference

MWR_CON_AX files with wrong processing time

Gauge Explicit Reference

MWR_CON_AX files with software version not equal to the current version

Gauge Explicit Reference

MWR_CON_AX files with wrong sensing start

Gauge Explicit Reference

MWR_CON_AX files with wrong sensing stop

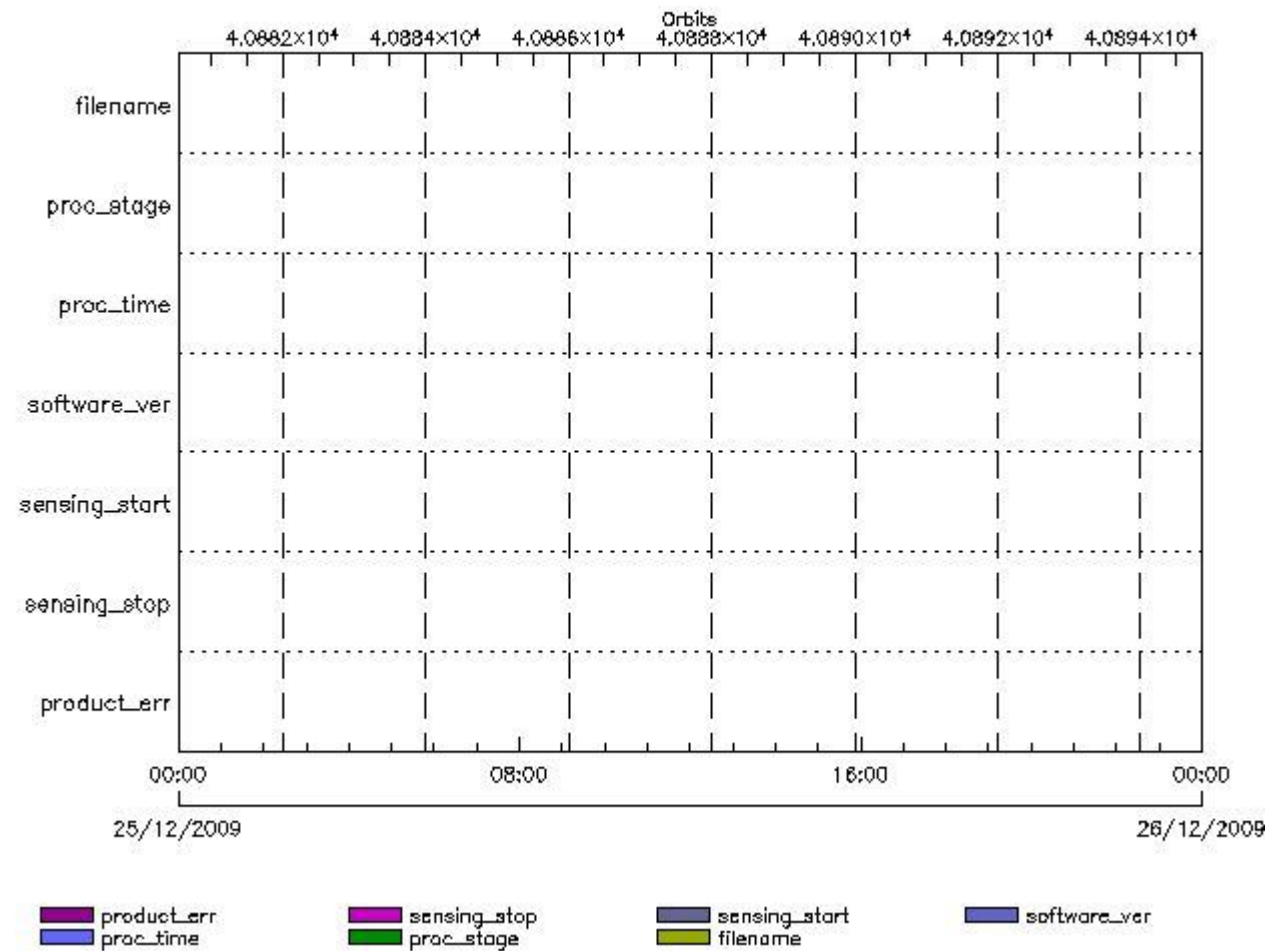
Gauge Explicit Reference

MWR_CON_AX files with product err set

Gauge Explicit Reference

MWR_LSF_AX MPH checks

MPH Errors for MWR_LSF_AX



MWR_LSF_AX files with wrong filename

MWR_LSF_AX files with unknown processing stage

Gauge Explicit Reference

MWR_LSF_AX files with wrong processing time

Gauge Explicit Reference

MWR_LSF_AX files with software version not equal to the current version

Gauge Explicit Reference

MWR_LSF_AX files with wrong sensing start

Gauge Explicit Reference

MWR_LSF_AX files with wrong sensing stop

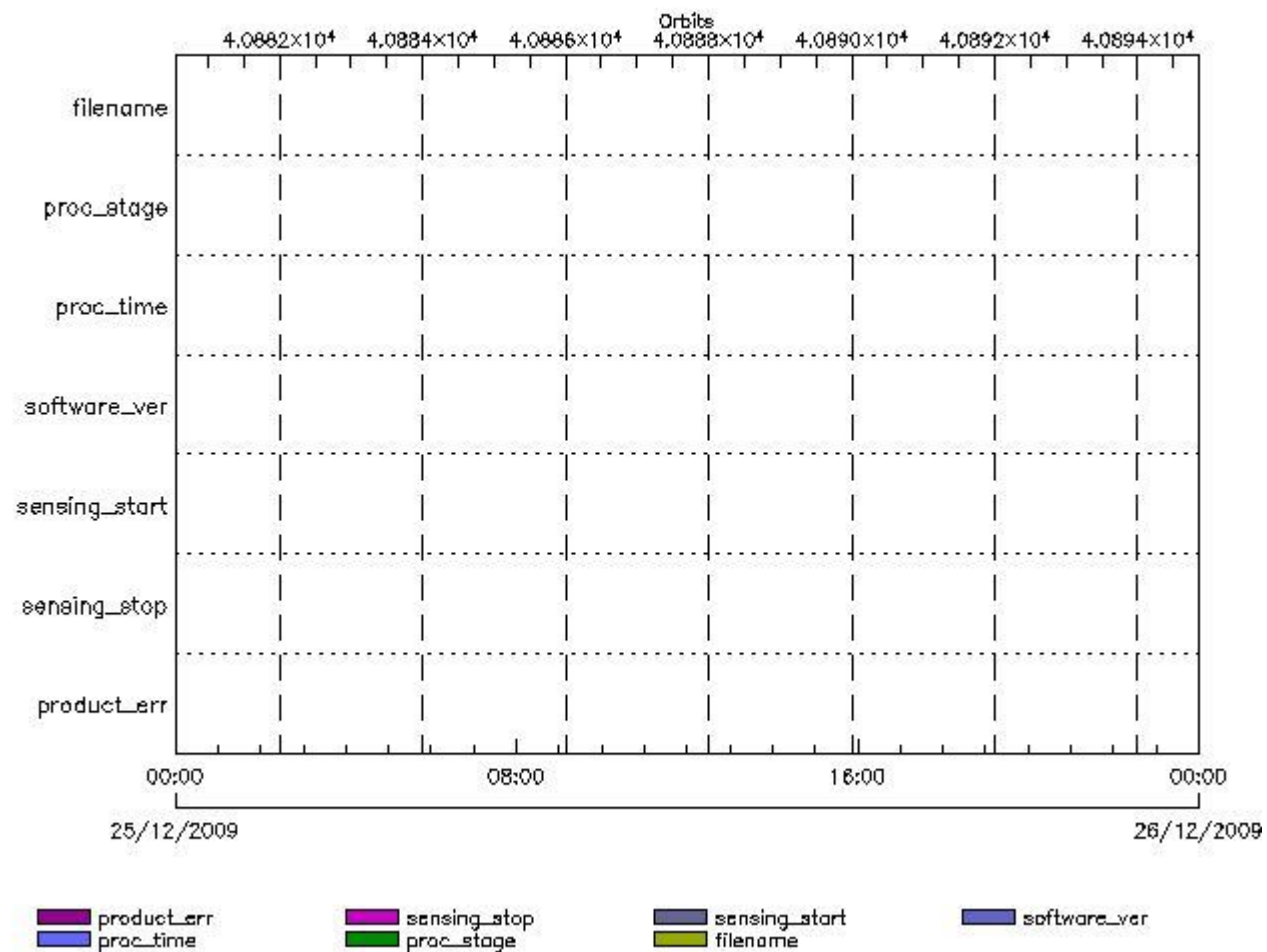
Gauge Explicit Reference

MWR_LSF_AX files with product err set

Gauge Explicit Reference

MWR_SLT_AX MPH checks

MPH Errors for MWR_SLT_AX



MWR_SLT_AX files with wrong filename

Gauge

MWR_SLT_AX files with unknown processing stage

Gauge Explicit Reference

MWR_SLT_AX files with wrong processing time

Gauge Explicit Reference

MWR_SLT_AX files with software version not equal to the current version

Gauge Explicit Reference

MWR_SLT_AX files with wrong sensing start

Gauge Explicit Reference

MWR_SLT_AX files with wrong sensing stop

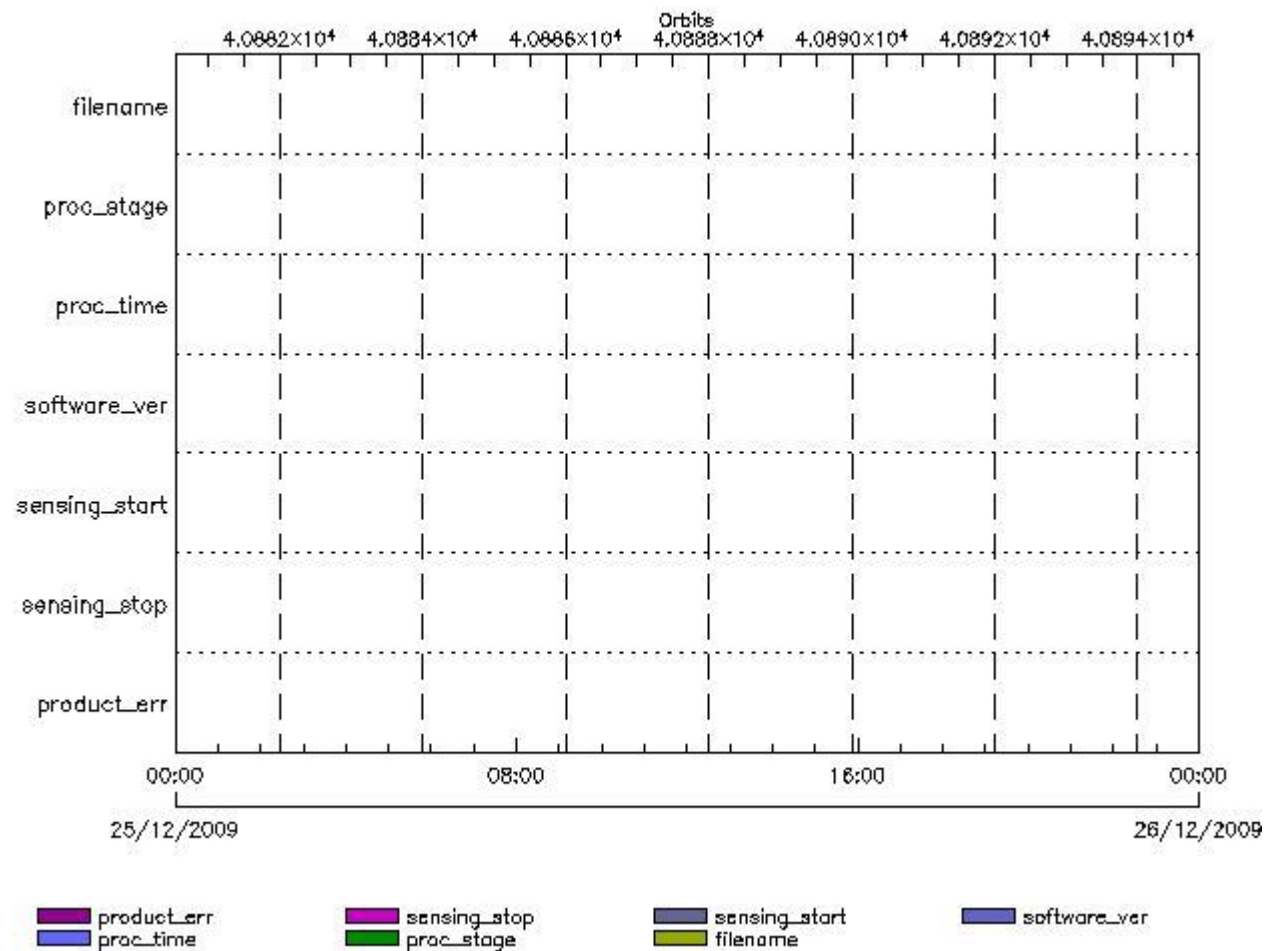
Gauge Explicit Reference

MWR_SLT_AX files with product err set

Gauge Explicit Reference

RA2_CHD_AX MPH checks

MPH Errors for RA2_CHD_AX



RA2_CHD_AX files with wrong filename

Gauge

RA2_CHD_AX files with unknown processing stage

Gauge Explicit Reference

RA2_CHD_AX files with wrong processing time

Gauge Explicit Reference

RA2_CHD_AX files with software version not equal to the current version

Gauge Explicit Reference

RA2_CHD_AX files with wrong sensing start

Gauge Explicit Reference

RA2_CHD_AX files with wrong sensing stop

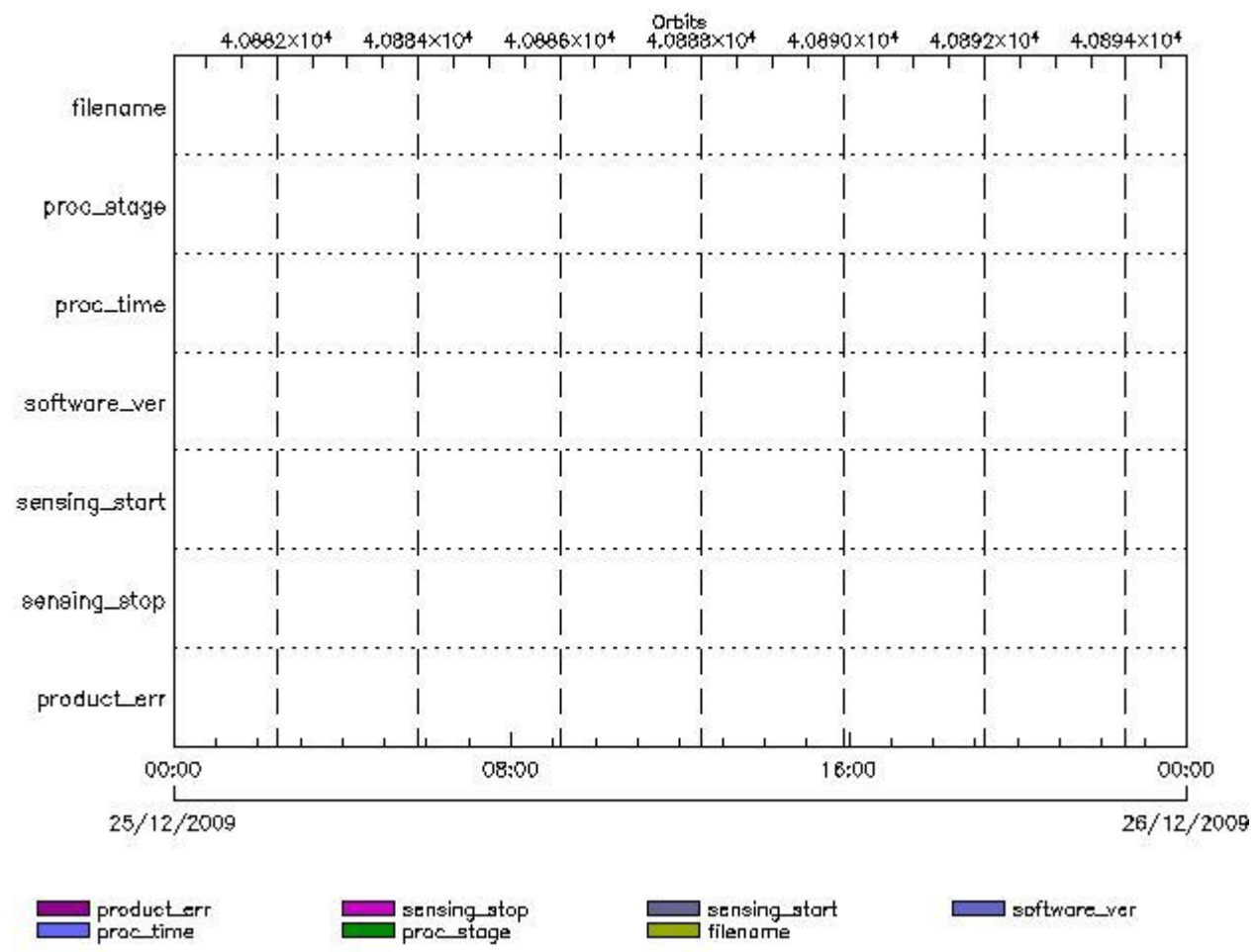
Gauge Explicit Reference

RA2_CHD_AX files with product err set

Gauge Explicit Reference

RA2_CON_AX MPH checks

MPH Errors for RA2_CON_AX



RA2_CON_AX files with wrong filename

RA2_CON_AX files with unknown processing stage

RA2_CON_AX files with wrong processing time

RA2_CON_AX files with software version not equal to the current version

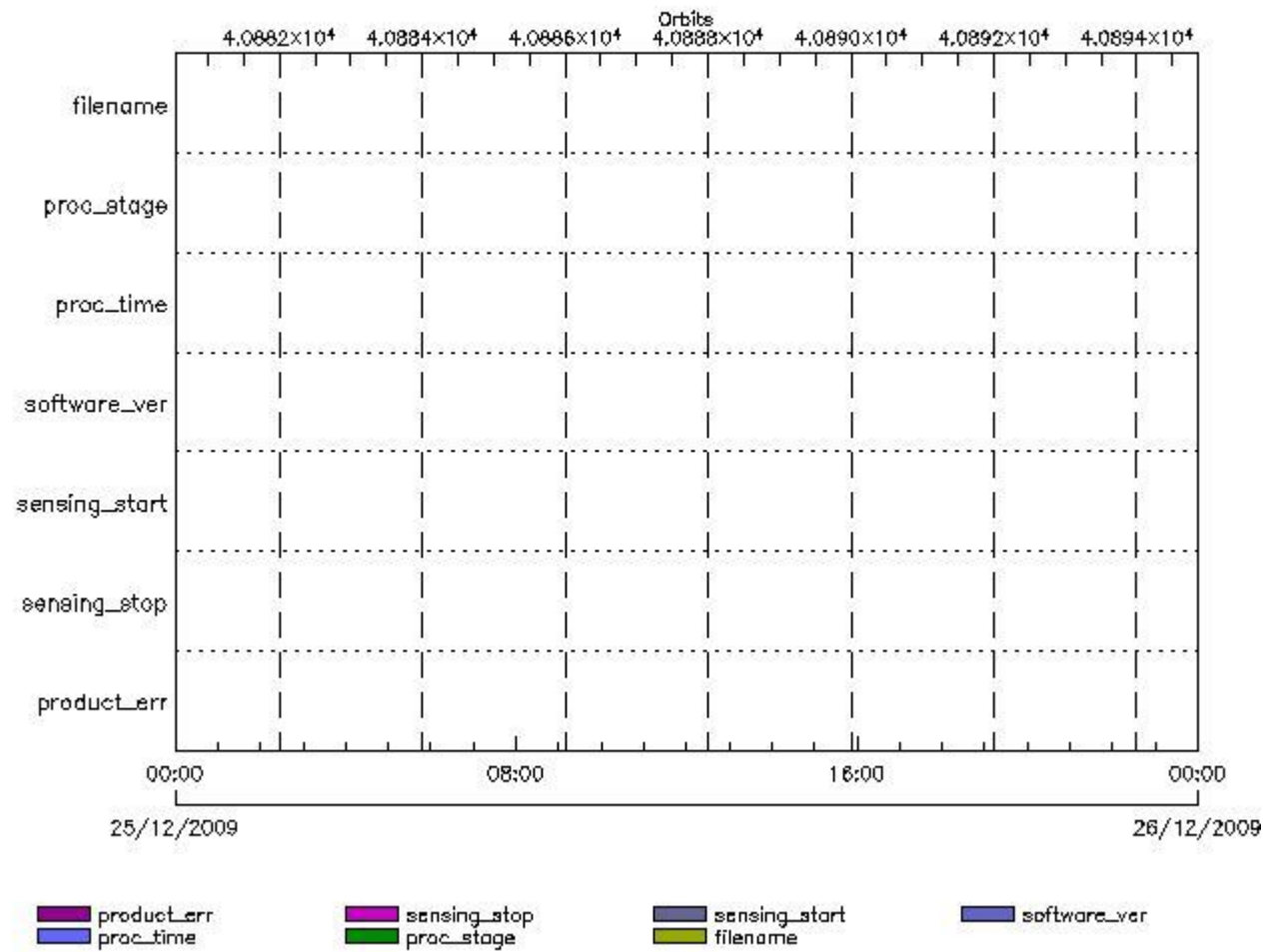
RA2_CON_AX files with wrong sensing start

RA2_CON_AX files with wrong sensing stop

RA2_CON_AX files with product err set

RA2_CST_AX MPH checks

MPH Errors for RA2_CST_AX



RA2_CST_AX files with wrong filename

RA2_CST_AX files with unknown processing stage

Gauge Explicit Reference

RA2_CST_AX files with wrong processing time

Gauge Explicit Reference

RA2_CST_AX files with software version not equal to the current version

Gauge Explicit Reference

RA2_CST_AX files with wrong sensing start

Gauge Explicit Reference

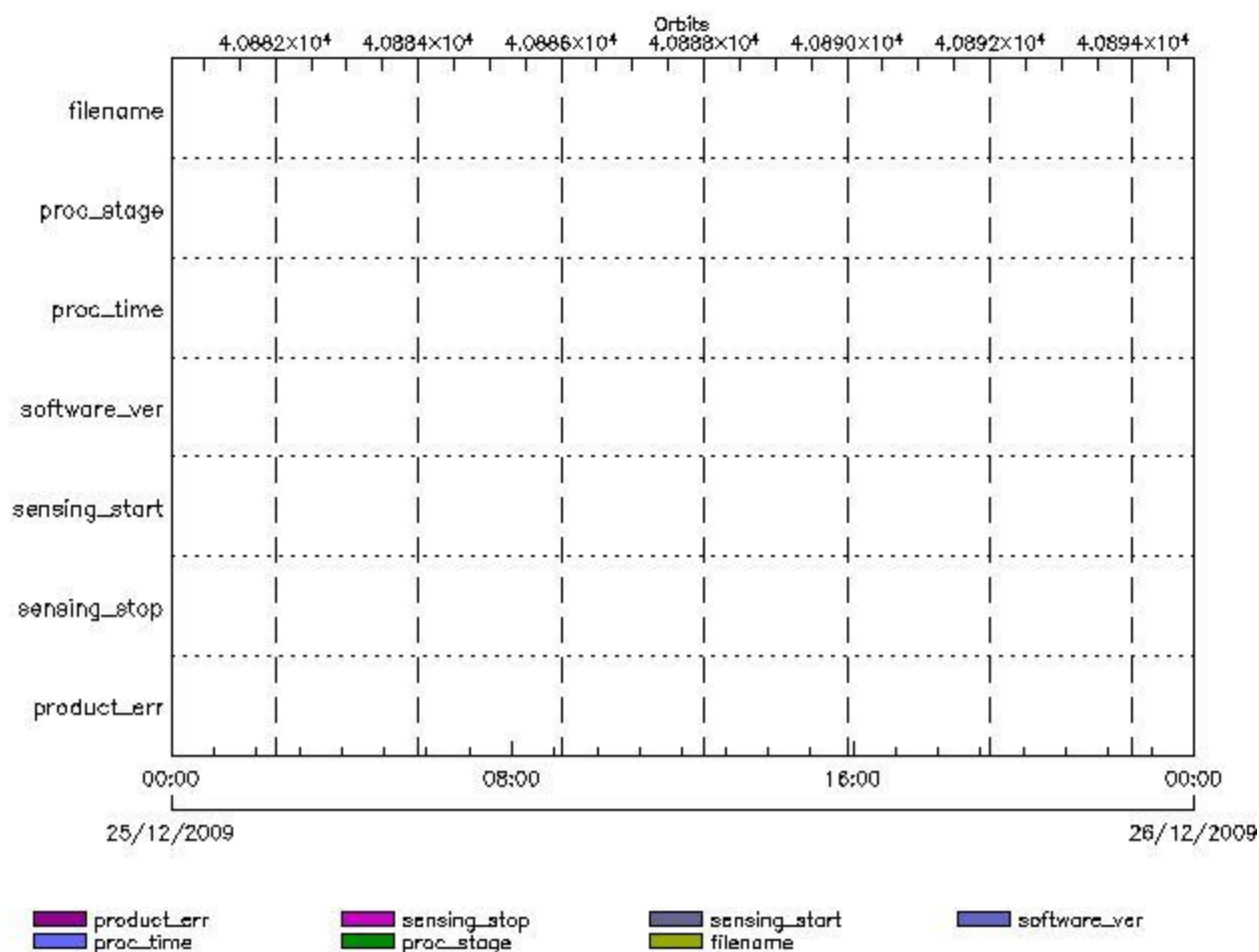
RA2_CST_AX files with wrong sensing stop

Gauge Explicit Reference

RA2_CST_AX files with product err set

Gauge Explicit Reference

MPH Errors for RA2_DIP_AX



RA2_DIP_AX files with wrong filename

RA2_DIP_AX files with unknown processing stage

Gauge Explicit Reference

RA2_DIP_AX files with wrong processing time

Gauge Explicit Reference

RA2_DIP_AX files with software version not equal to the current version

Gauge Explicit Reference

RA2_DIP_AX files with wrong sensing start

Gauge Explicit Reference

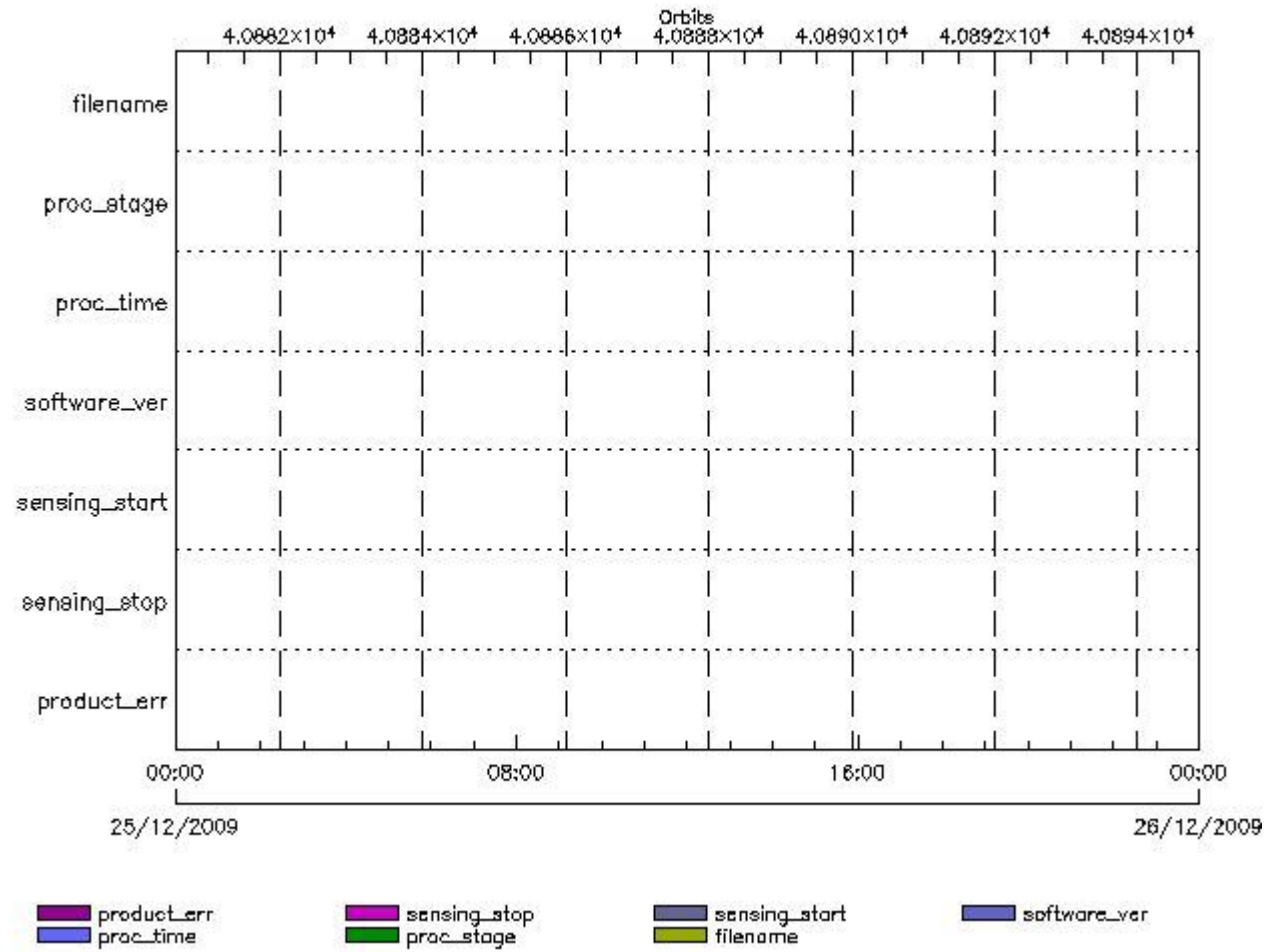
RA2_DIP_AX files with wrong sensing stop

Gauge Explicit Reference

RA2_DIP_AX files with product err set

RA2_GEO_AX MPH checks

MPH Errors for RA2_GEO_AX



RA2_GEO_AX files with wrong filename

RA2_GEO_AX files with unknown processing stage

Gauge Explicit Reference

RA2_GEO_AX files with wrong processing time

Gauge Explicit Reference

RA2_GEO_AX files with software version not equal to the current version

Gauge Explicit Reference

RA2_GEO_AX files with wrong sensing start

Gauge Explicit Reference

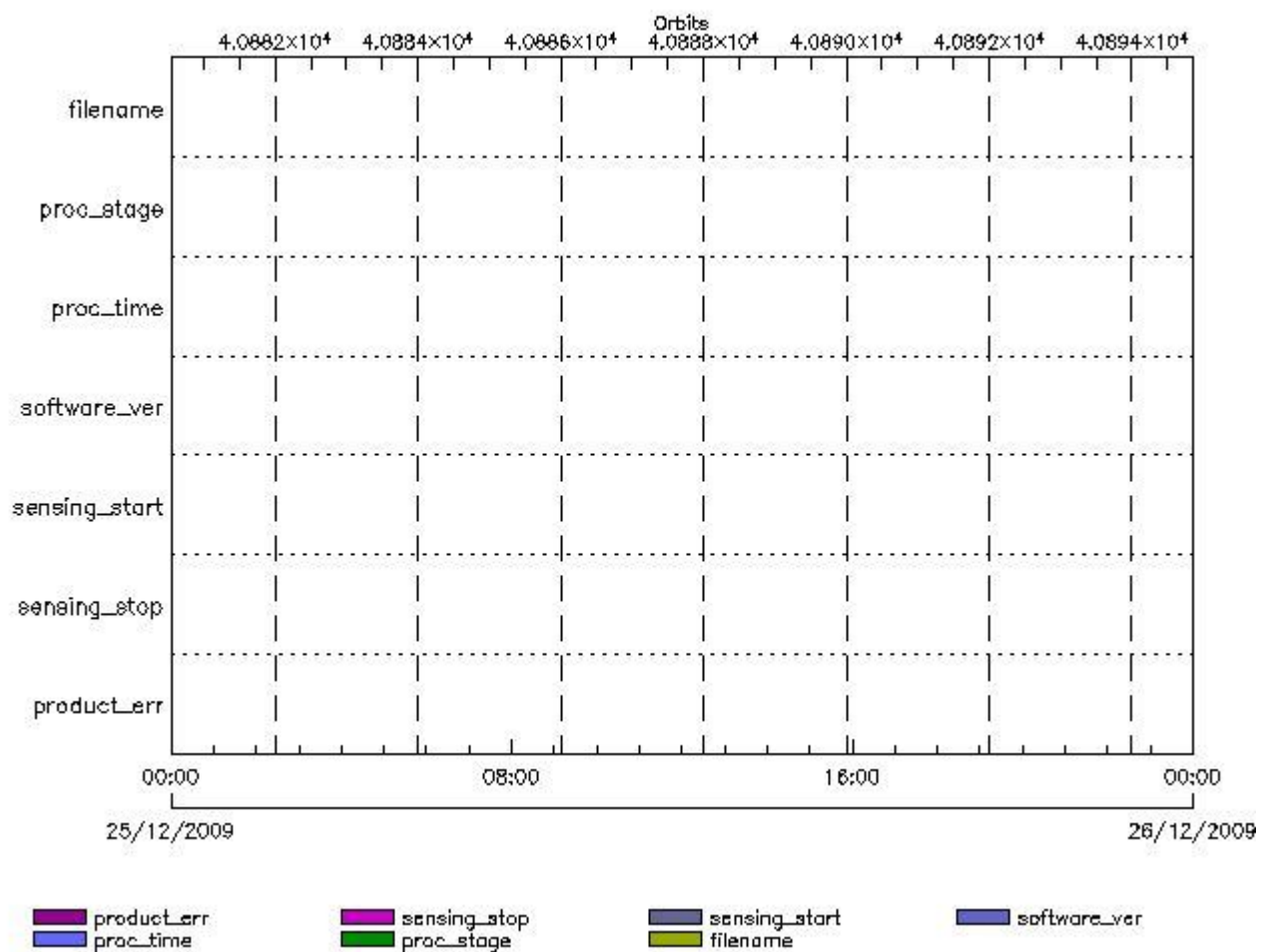
RA2_GEO_AX files with wrong sensing stop

Gauge Explicit Reference
RA2_GEO_AX files with product err set

Gauge Explicit Reference

RA2_ICT_AX MPH checks

MPH Errors for RA2_ICT_AX



RA2_ICT_AX files with wrong filename

Gauge
RA2_ICT_AX files with unknown processing stage

Gauge Explicit Reference

RA2_ICT_AX files with wrong processing time

Gauge Explicit Reference

RA2_ICT_AX files with software version not equal to the current version

Gauge Explicit Reference

RA2_ICT_AX files with wrong sensing start

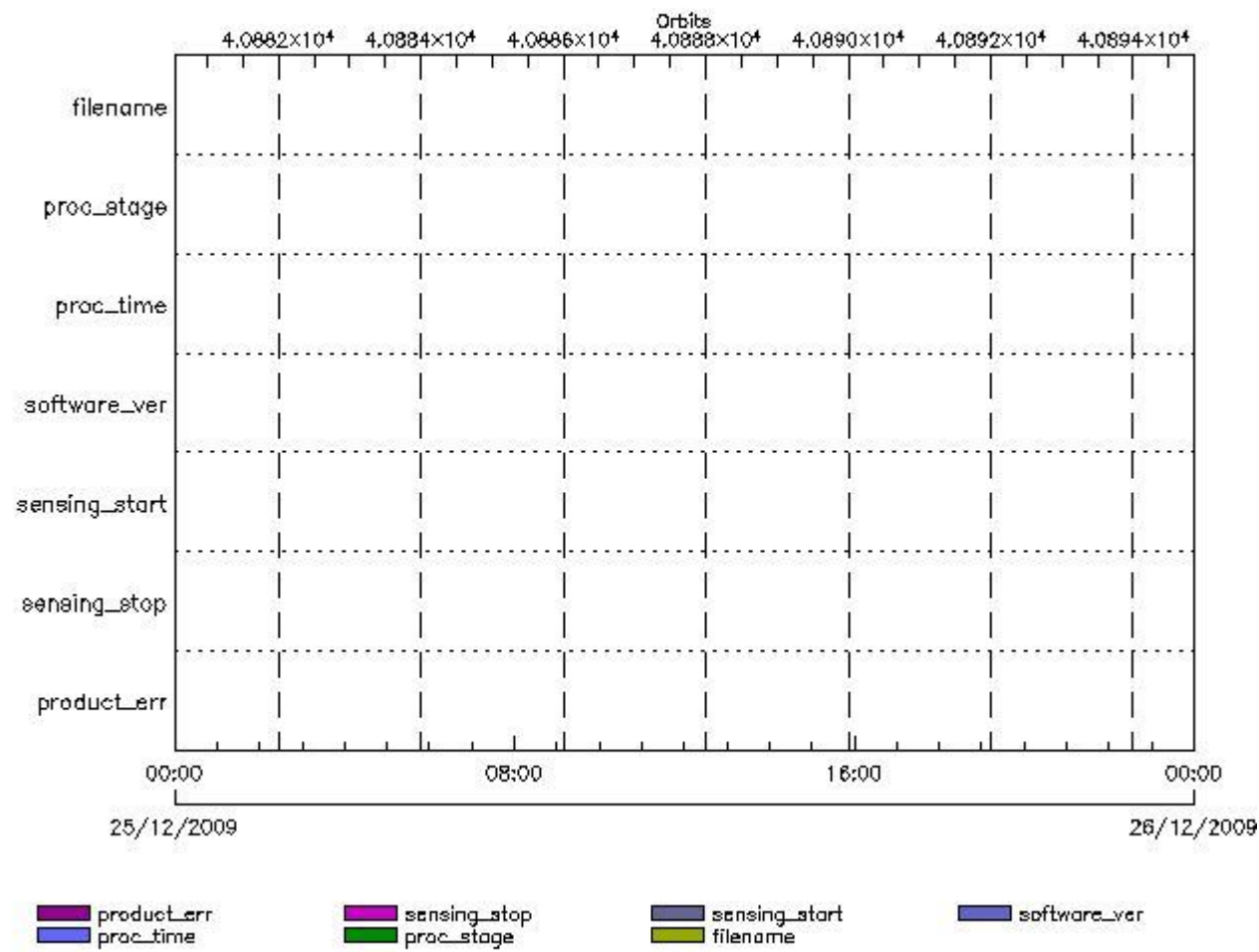
Gauge Explicit Reference
 RA2_ICT_AX files with wrong sensing stop

Gauge Explicit Reference
 RA2_ICT_AX files with product err set

Gauge Explicit Reference

RA2_IFA_AX MPH checks

MPH Errors for RA2_IFA_AX



RA2_IFA_AX files with wrong filename

Gauge
 RA2_IFA_AX files with unknown processing stage

Gauge Explicit Reference
 RA2_IFA_AX files with wrong processing time

Gauge Explicit Reference
 RA2_IFA_AX files with software version not equal to the current version

Gauge Explicit Reference

RA2_IFA_AX files with wrong sensing start

Gauge Explicit Reference

RA2_IFA_AX files with wrong sensing stop

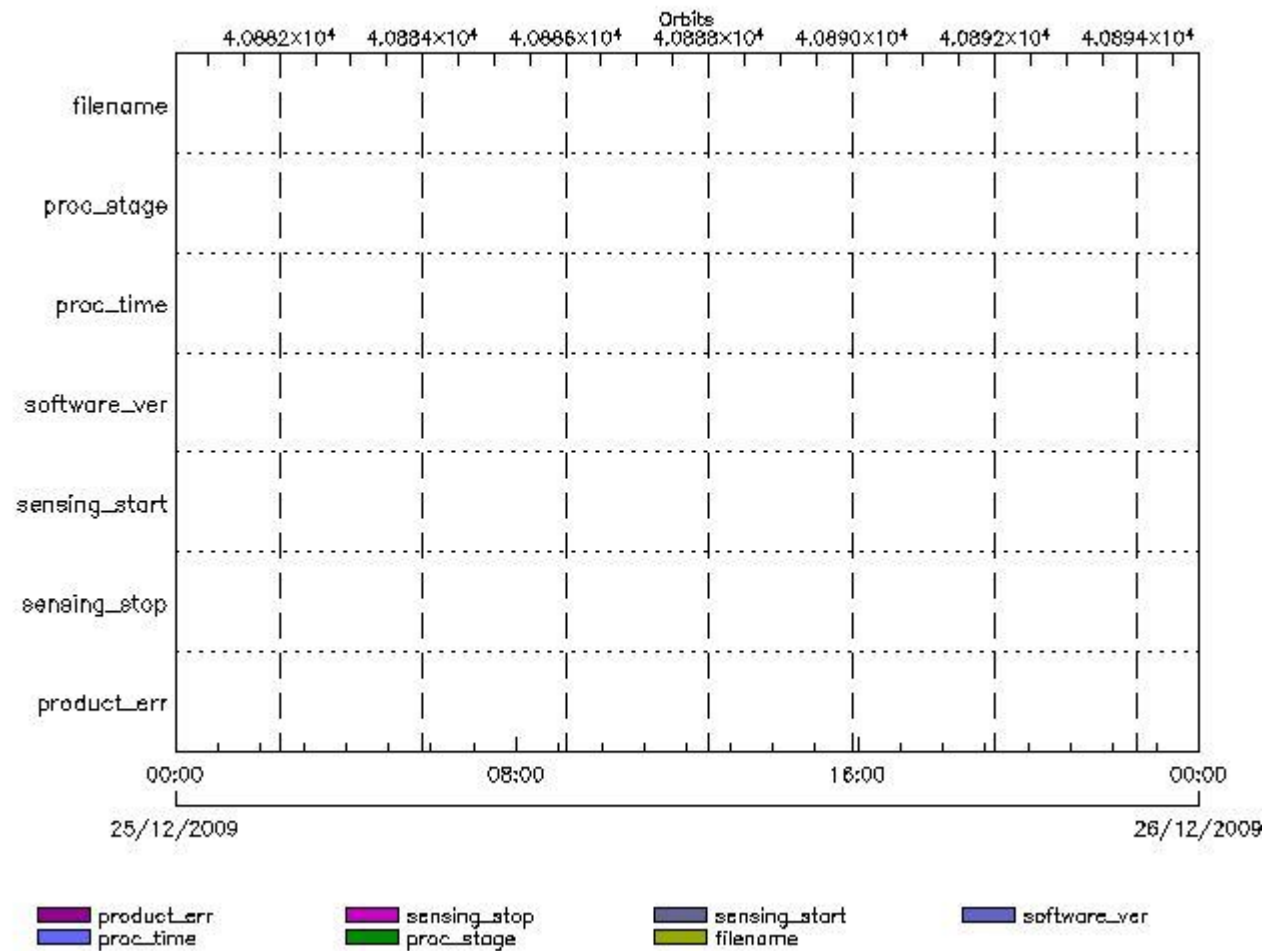
Gauge Explicit Reference

RA2_IFA_AX files with product err set

Gauge Explicit Reference

RA2_IFB_AX MPH checks

MPH Errors for RA2_IFB_AX



RA2_IFB_AX files with wrong filename

Gauge

RA2_IFB_AX files with unknown processing stage

Gauge Explicit Reference

RA2_IFB_AX files with wrong processing time

Gauge Explicit Reference

RA2_IFB_AX files with software version not equal to the current version

Gauge Explicit Reference

RA2_IFB_AX files with wrong sensing start

Gauge Explicit Reference

RA2_IFB_AX files with wrong sensing stop

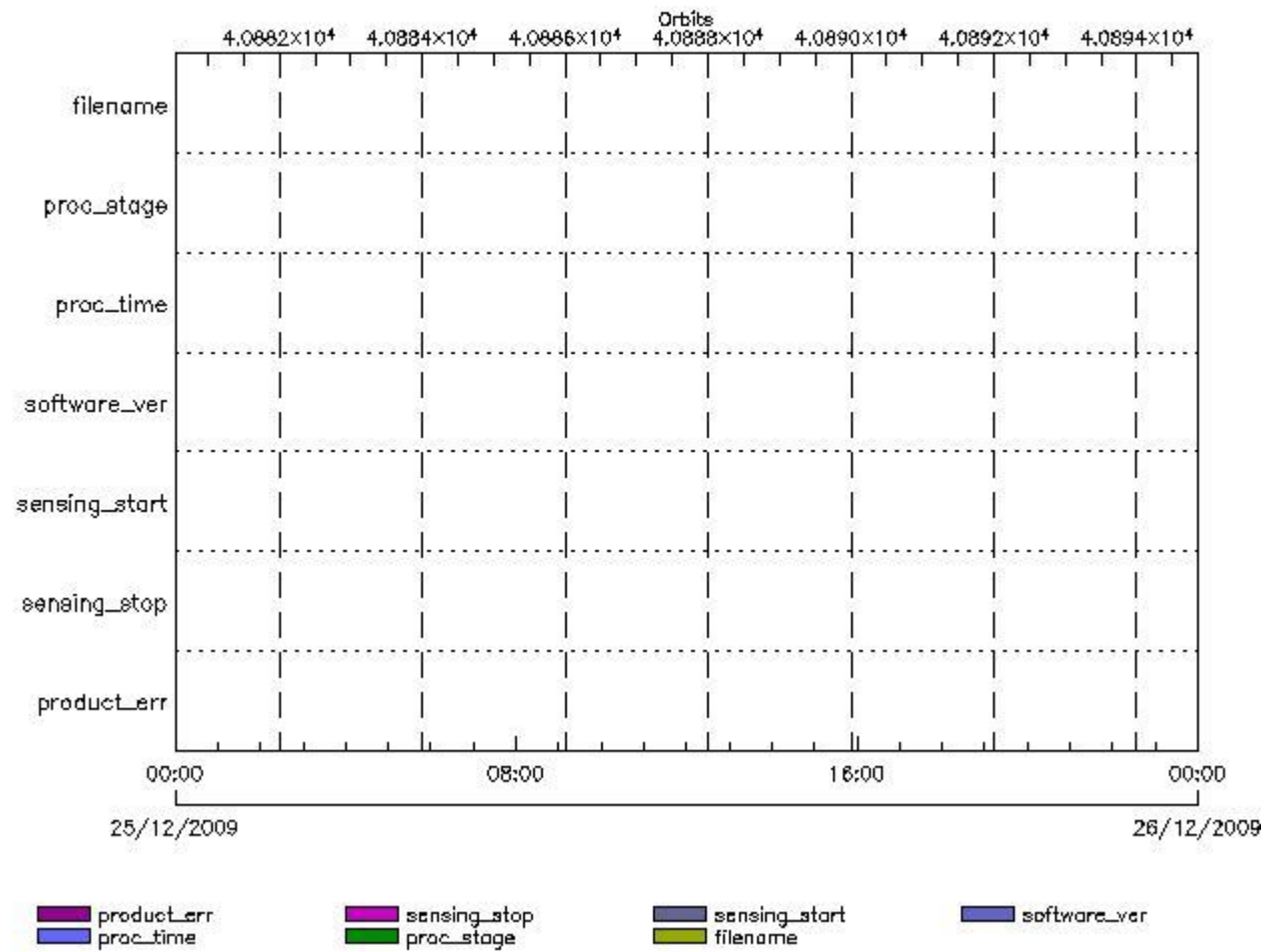
Gauge Explicit Reference

RA2_IFB_AX files with product err set

Gauge Explicit Reference

RA2_IFF_AX MPH checks

MPH Errors for RA2_IFF_AX



RA2_IFF_AX files with wrong filename

Gauge

RA2_IFF_AX files with unknown processing stage

Gauge Explicit Reference

RA2_IFF_AX files with wrong processing time

Gauge Explicit Reference

RA2_IFF_AX files with software version not equal to the current version

Gauge Explicit Reference

RA2_IFF_AX files with wrong sensing start

Gauge Explicit Reference

RA2_IFF_AX files with wrong sensing stop

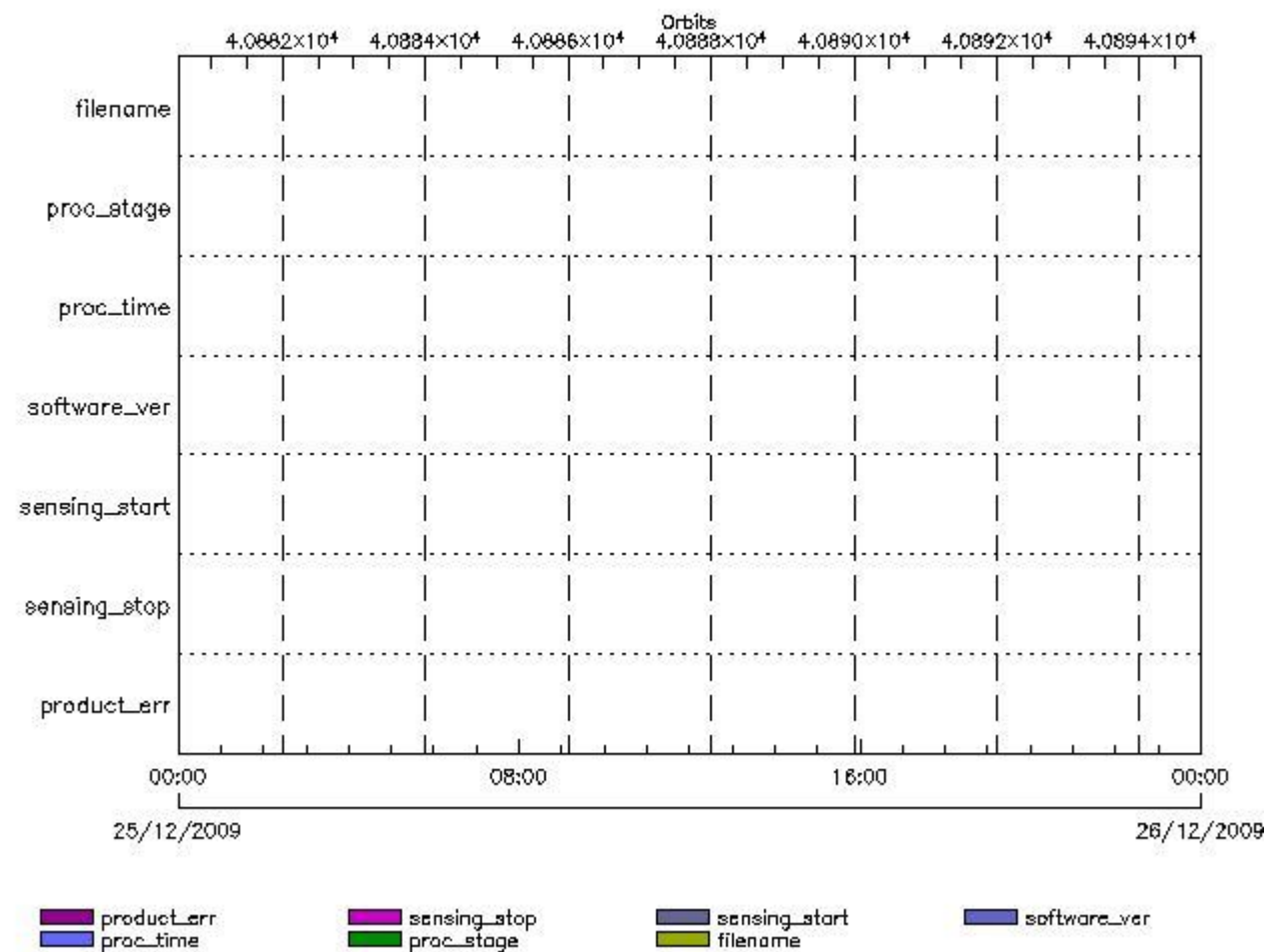
Gauge Explicit Reference

RA2_IFF_AX files with product err set

Gauge Explicit Reference

RA2_IOC_AX MPH checks

MPH Errors for RA2_IOC_AX



RA2_IOC_AX files with wrong filename

Gauge

RA2_IOC_AX files with unknown processing stage

Gauge Explicit Reference

RA2_IOC_AX files with wrong processing time

Gauge Explicit Reference

RA2_IOC_AX files with software version not equal to the current version

Gauge Explicit Reference

RA2_IOC_AX files with wrong sensing start

Gauge Explicit Reference

RA2_IOC_AX files with wrong sensing stop

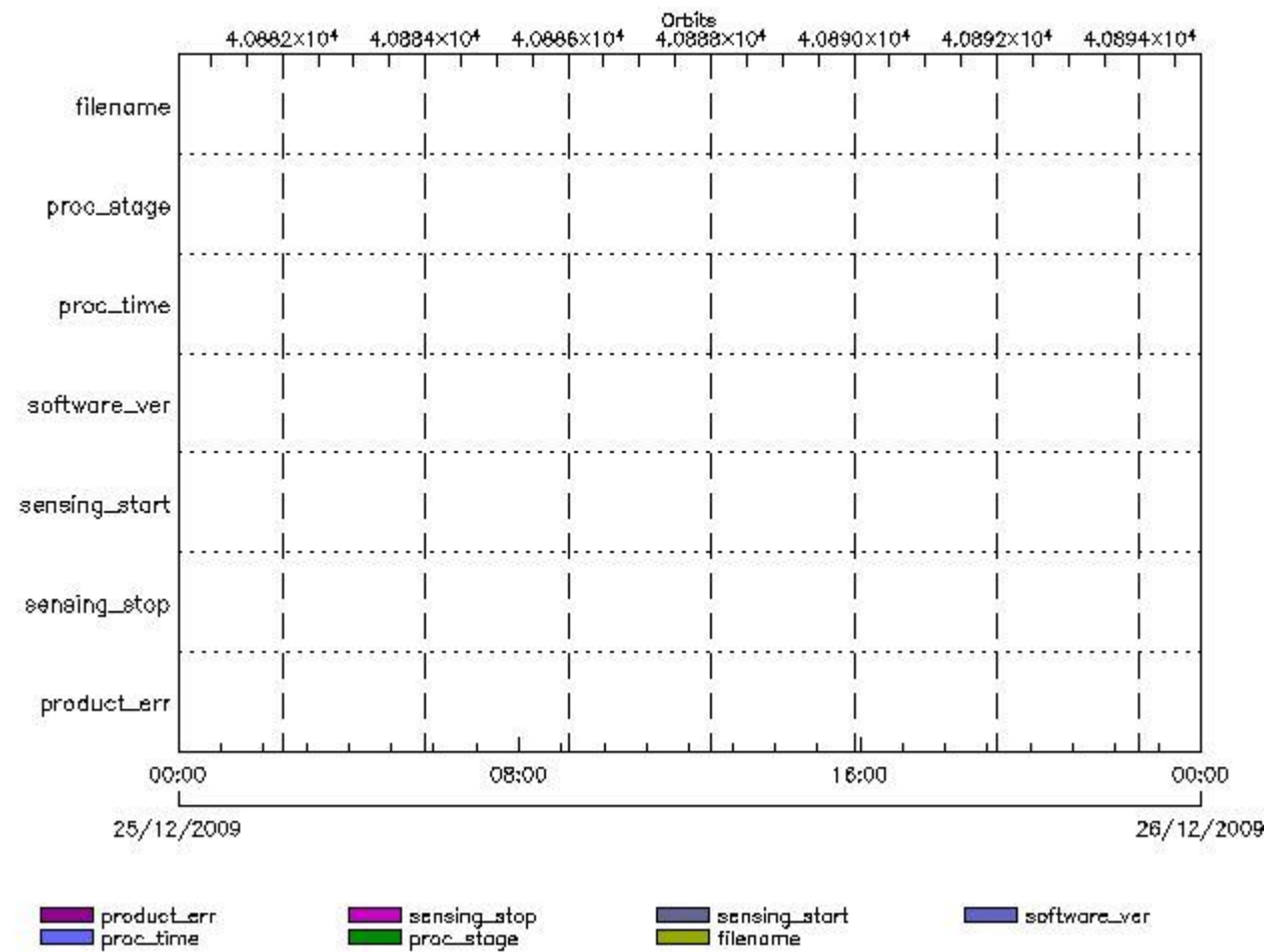
Gauge Explicit Reference

RA2_IOC_AX files with product err set

Gauge Explicit Reference

RA2_MET_AX MPH checks

MPH Errors for RA2_MET_AX



RA2_MET_AX files with wrong filename

RA2_MET_AX files with unknown processing stage

RA2_MET_AX files with wrong processing time

RA2_MET_AX files with software version not equal to the current version

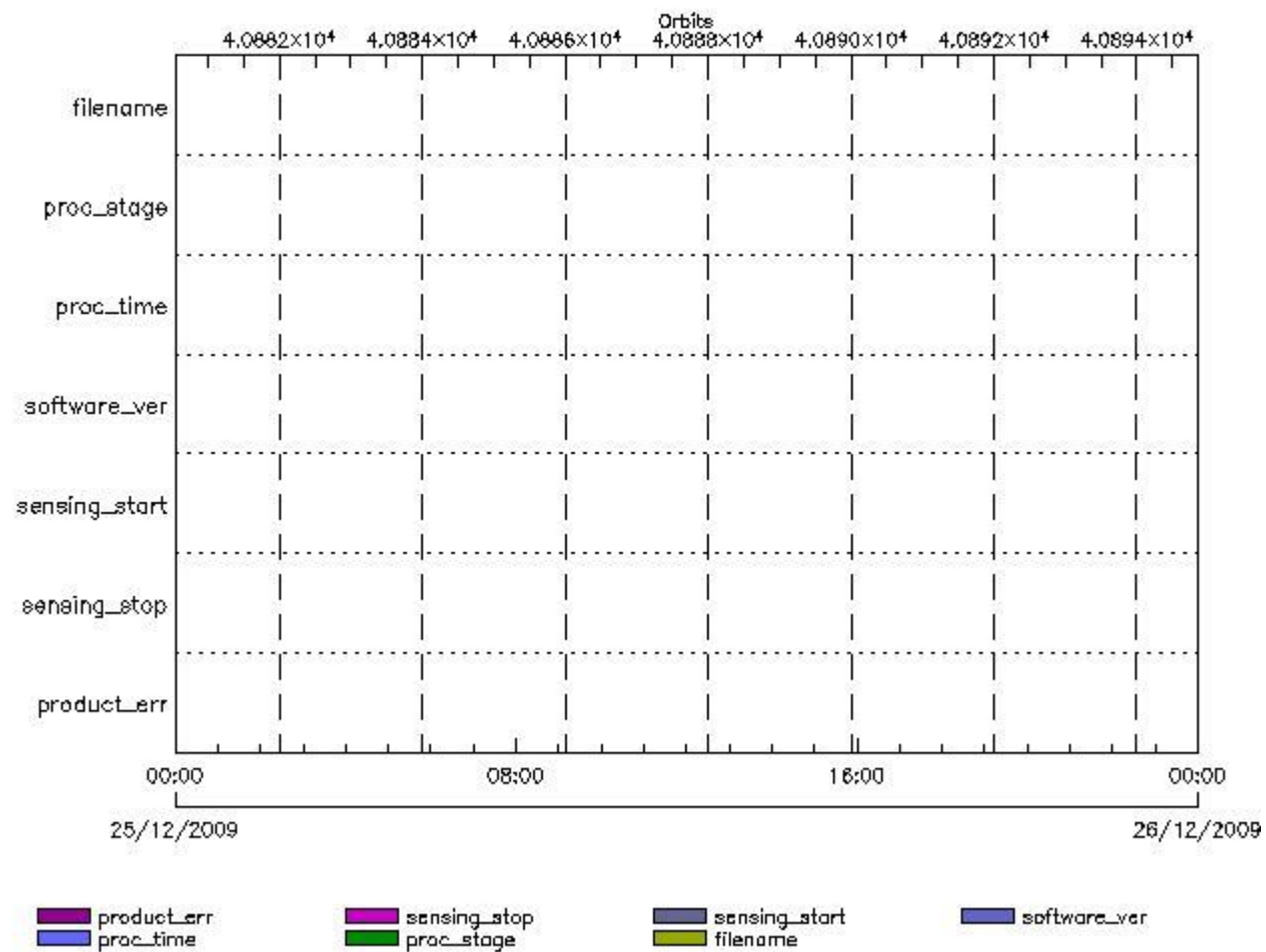
RA2_MET_AX files with wrong sensing start

RA2_MET_AX files with wrong sensing stop

RA2_MET_AX files with product err set

RA2_MSS_AX MPH checks

MPH Errors for RA2_MSS_AX



RA2_MSS_AX files with wrong filename

RA2_MSS_AX files with unknown processing stage

Gauge Explicit Reference

RA2_MSS_AX files with wrong processing time

Gauge Explicit Reference

RA2_MSS_AX files with software version not equal to the current version

Gauge Explicit Reference

RA2_MSS_AX files with wrong sensing start

Gauge Explicit Reference

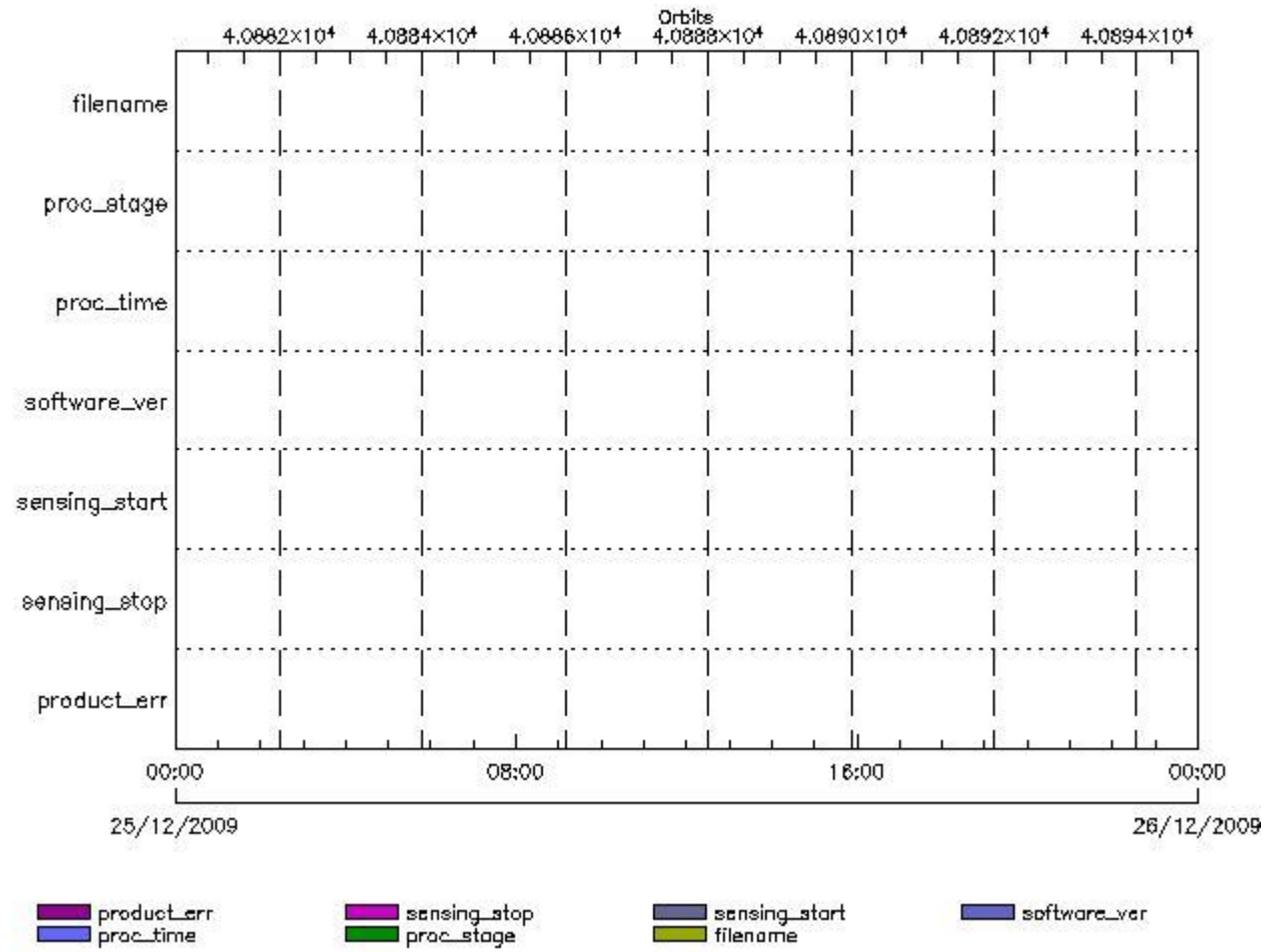
RA2_MSS_AX files with wrong sensing stop

Gauge Explicit Reference

RA2_MSS_AX files with product err set

Gauge Explicit Reference

MPH Errors for RA2_OT1_AX



RA2_OT1_AX files with wrong filename

RA2_OT1_AX files with unknown processing stage

Gauge Explicit Reference

RA2_OT1_AX files with wrong processing time

Gauge Explicit Reference

RA2_OT1_AX files with software version not equal to the current version

Gauge Explicit Reference

RA2_OT1_AX files with wrong sensing start

Gauge Explicit Reference

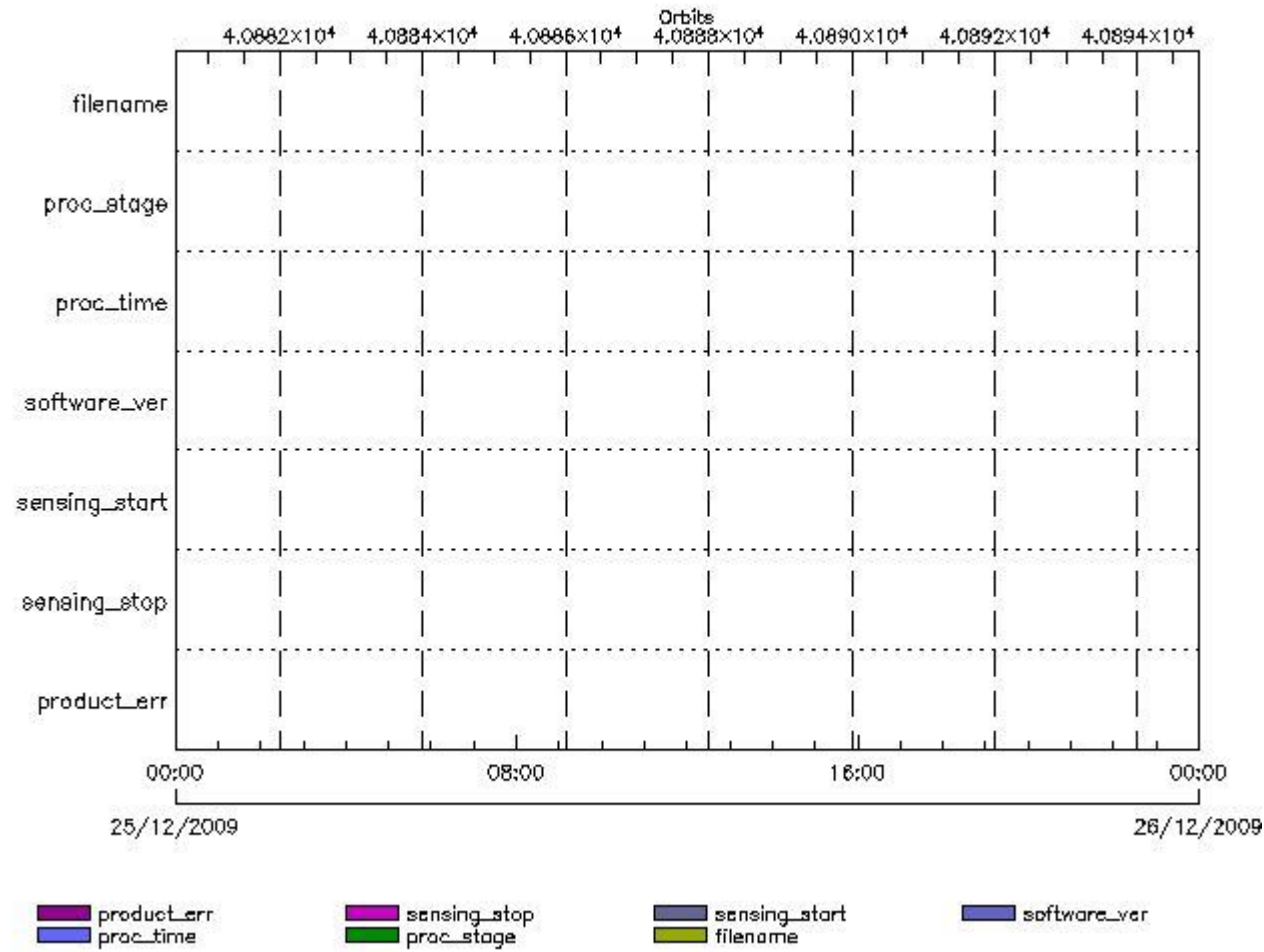
RA2_OT1_AX files with wrong sensing stop

Gauge Explicit Reference

RA2_OT1_AX files with product err set

RA2_OT2_AX MPH checks

MPH Errors for RA2_OT2_AX



RA2_OT2_AX files with wrong filename

RA2_OT2_AX files with unknown processing stage

Gauge Explicit Reference

RA2_OT2_AX files with wrong processing time

Gauge Explicit Reference

RA2_OT2_AX files with software version not equal to the current version

Gauge Explicit Reference

RA2_OT2_AX files with wrong sensing start

Gauge Explicit Reference

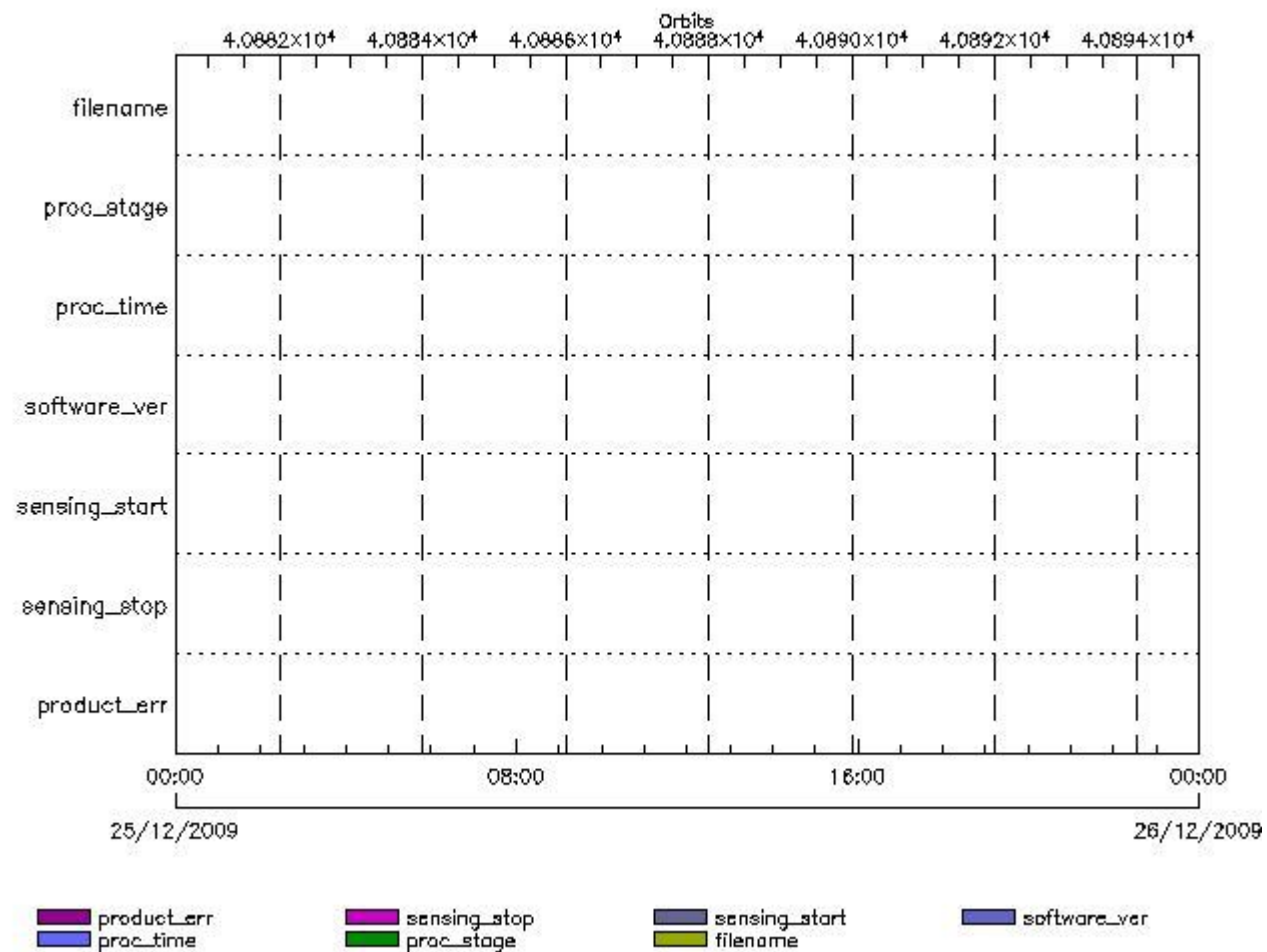
RA2_OT2_AX files with wrong sensing stop

Gauge Explicit Reference
 RA2_OT2_AX files with product err set

Gauge Explicit Reference

RA2_PLA_AX MPH checks

MPH Errors for RA2_PLA_AX



RA2_PLA_AX files with wrong filename

Gauge
 RA2_PLA_AX files with unknown processing stage

Gauge Explicit Reference

RA2_PLA_AX files with wrong processing time

Gauge Explicit Reference

RA2_PLA_AX files with software version not equal to the current version

Gauge Explicit Reference

RA2_PLA_AX files with wrong sensing start

Gauge Explicit Reference

RA2_PLA_AX files with wrong sensing stop

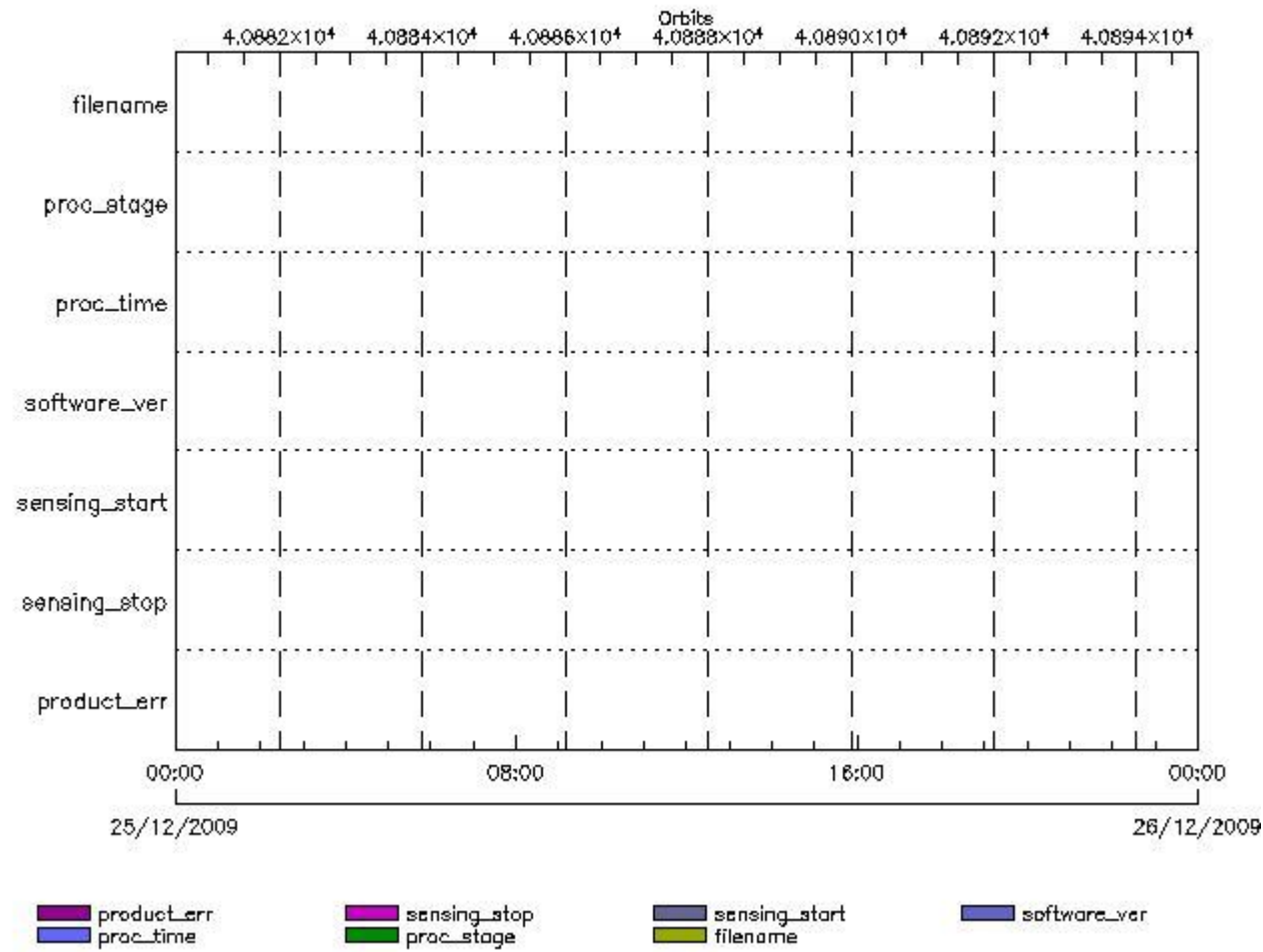
Gauge Explicit Reference

RA2_PLA_AX files with product err set

Gauge Explicit Reference

RA2_POL_AX MPH checks

MPH Errors for RA2_POL_AX



RA2_POL_AX files with wrong filename

Gauge

RA2_POL_AX files with unknown processing stage

Gauge Explicit Reference

RA2_POL_AX files with wrong processing time

Gauge Explicit Reference

RA2_POL_AX files with software version not equal to the current version

Gauge Explicit Reference

RA2_POL_AX files with wrong sensing start

Gauge Explicit Reference

RA2_POL_AX files with wrong sensing stop

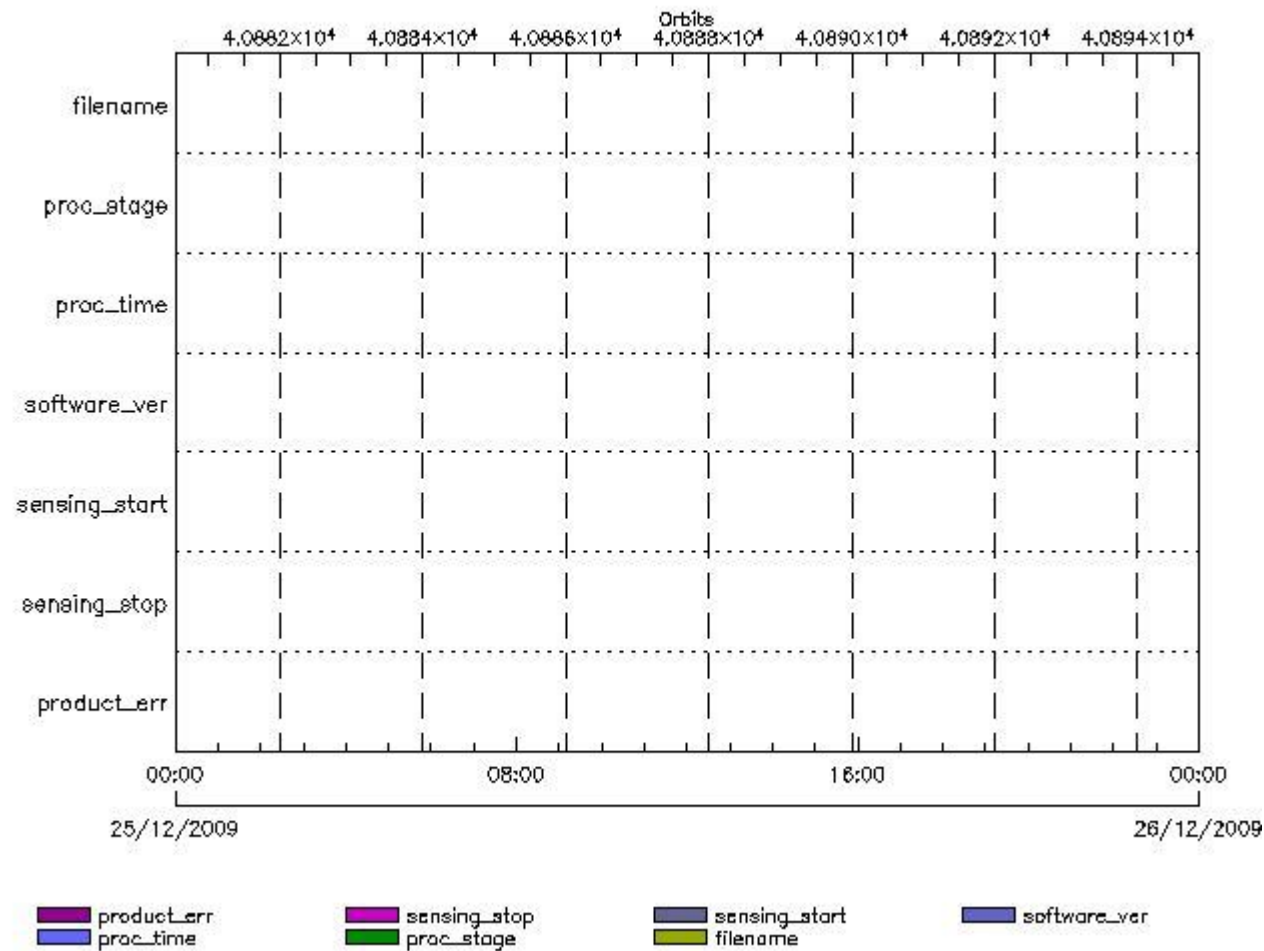
Gauge Explicit Reference

RA2_POL_AX files with product err set

Gauge Explicit Reference

RA2_SET_AX MPH checks

MPH Errors for RA2_SET_AX



RA2_SET_AX files with wrong filename

Gauge

RA2_SET_AX files with unknown processing stage

Gauge Explicit Reference

RA2_SET_AX files with wrong processing time

Gauge Explicit Reference

RA2_SET_AX files with software version not equal to the current version

Gauge Explicit Reference

RA2_SET_AX files with wrong sensing start

Gauge Explicit Reference

RA2_SET_AX files with wrong sensing stop

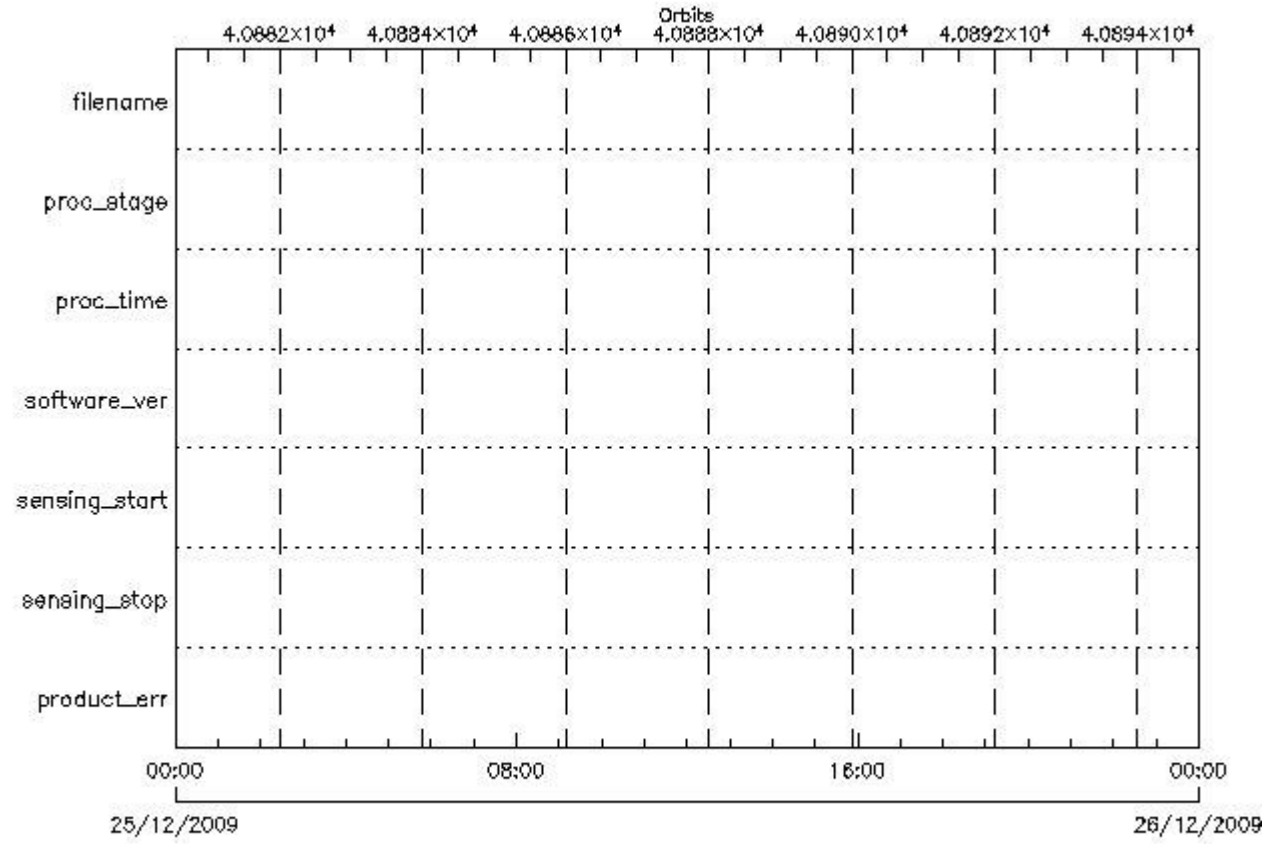
Gauge Explicit Reference

RA2_SET_AX files with product err set

Gauge Explicit Reference

RA2_SL1_AX MPH checks

MPH Errors for RA2_SL1_AX



RA2_SL1_AX files with wrong filename

Gauge

RA2_SL1_AX files with unknown processing stage

Gauge Explicit Reference

RA2_SL1_AX files with wrong processing time

Gauge Explicit Reference

RA2_SL1_AX files with software version not equal to the current version

Gauge Explicit Reference

RA2_SL1_AX files with wrong sensing start

Gauge Explicit Reference

RA2_SL1_AX files with wrong sensing stop

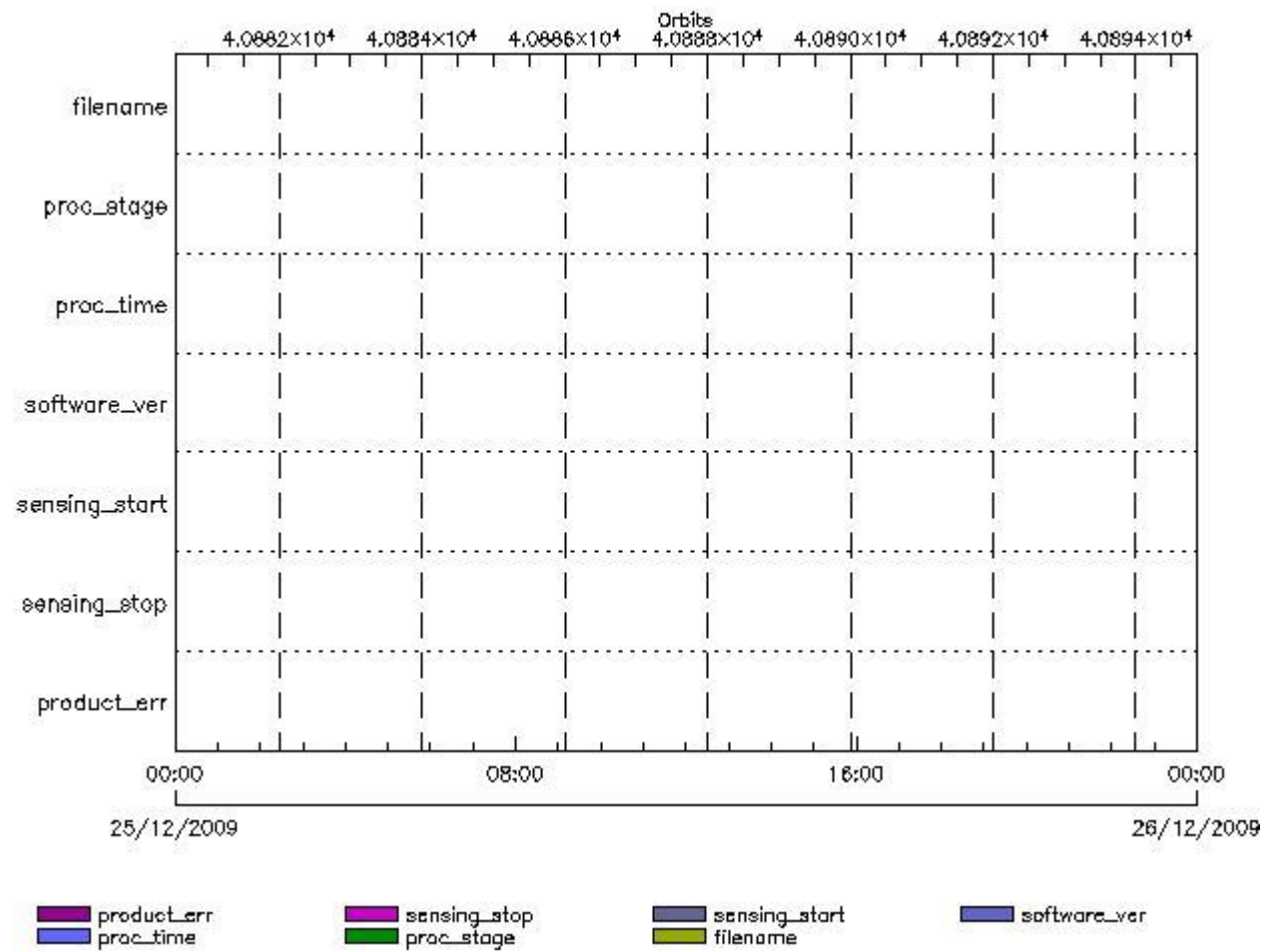
Gauge Explicit Reference

RA2_SL1_AX files with product err set

Gauge Explicit Reference

RA2_SL2_AX MPH checks

MPH Errors for RA2_SL2_AX



RA2_SL2_AX files with wrong filename

Gauge

RA2_SL2_AX files with unknown processing stage

Gauge Explicit Reference

RA2_SL2_AX files with wrong processing time

Gauge Explicit Reference

RA2_SL2_AX files with software version not equal to the current version

Gauge Explicit Reference

RA2_SL2_AX files with wrong sensing start

Gauge Explicit Reference

RA2_SL2_AX files with wrong sensing stop

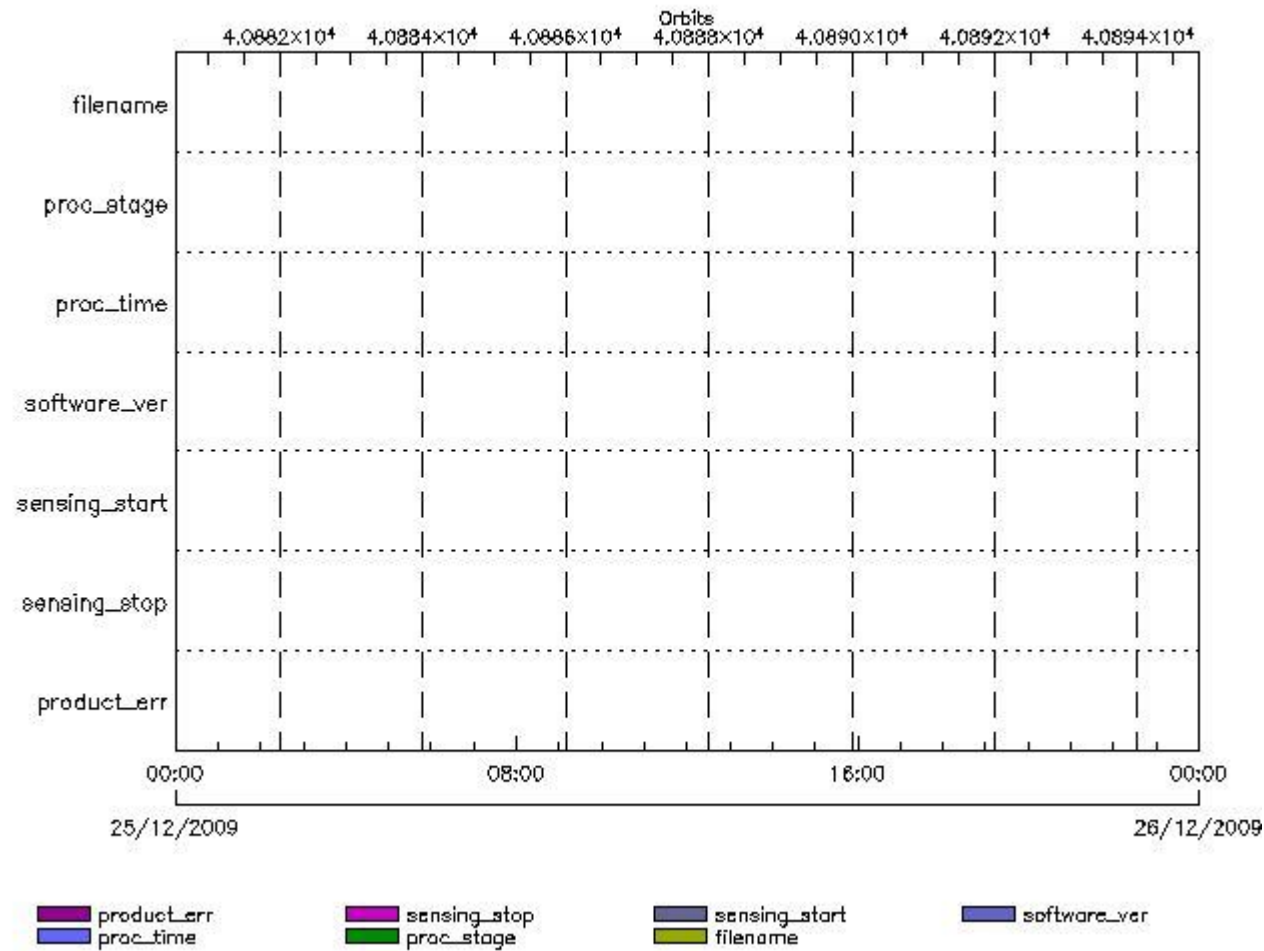
Gauge Explicit Reference

RA2_SL2_AX files with product err set

Gauge Explicit Reference

RA2_SOI_AX MPH checks

MPH Errors for RA2_SOI_AX



RA2_SOI_AX files with wrong filename

RA2_SOI_AX files with unknown processing stage

Gauge Explicit Reference

RA2_SOI_AX files with wrong processing time

Gauge Explicit Reference

RA2_SOI_AX files with software version not equal to the current version

Gauge Explicit Reference

RA2_SOI_AX files with wrong sensing start

Gauge Explicit Reference

RA2_SOI_AX files with wrong sensing stop

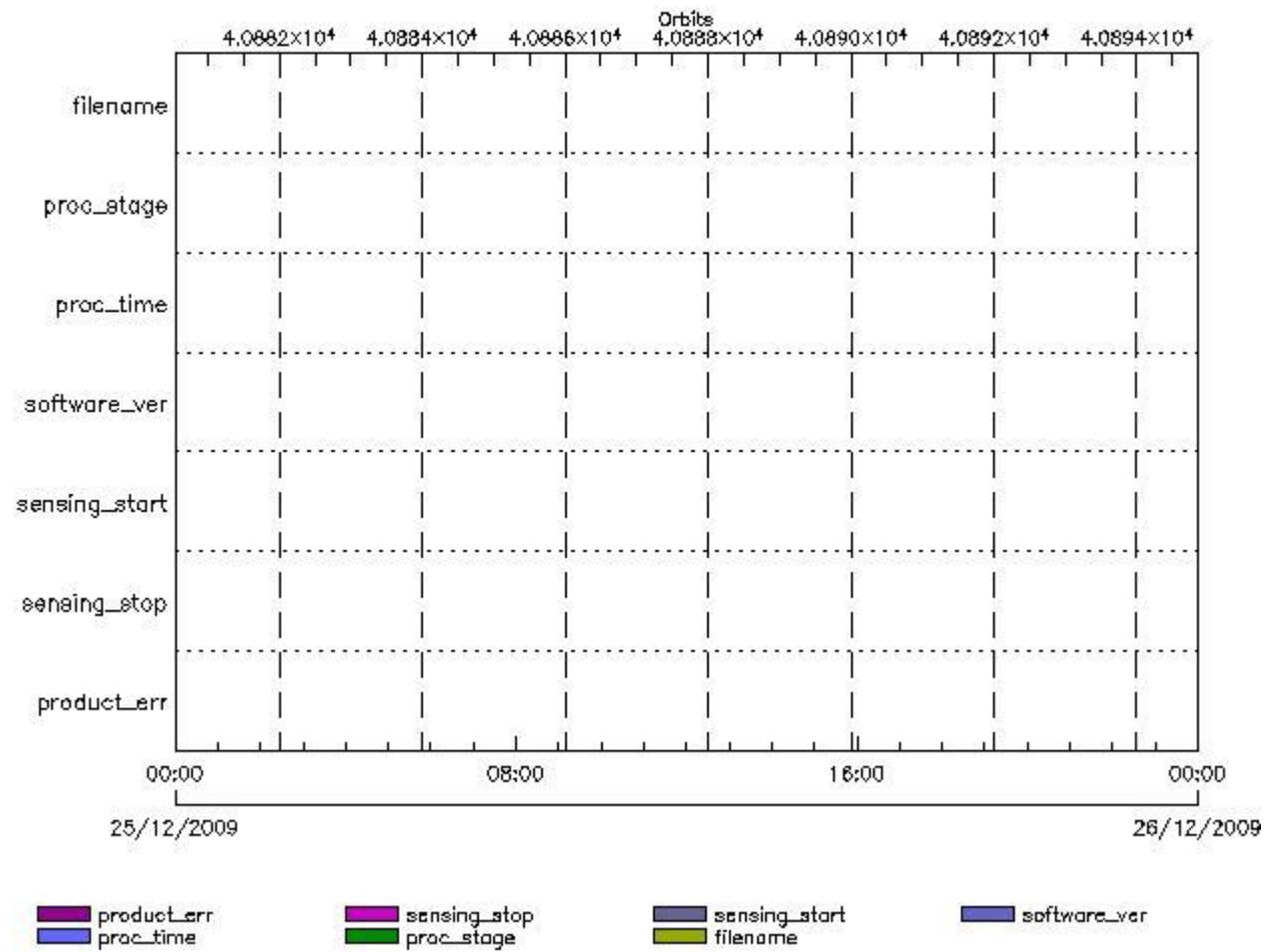
Gauge Explicit Reference

RA2_SOI_AX files with product err set

Gauge Explicit Reference

RA2_SOL_AX MPH checks

MPH Errors for RA2_SOL_AX



RA2_SOL_AX files with wrong filename

RA2_SOL_AX files with unknown processing stage

Gauge Explicit Reference

RA2_SOL_AX files with wrong processing time

Gauge Explicit Reference

RA2_SOL_AX files with software version not equal to the current version

Gauge Explicit Reference

RA2_SOL_AX files with wrong sensing start

Gauge Explicit Reference

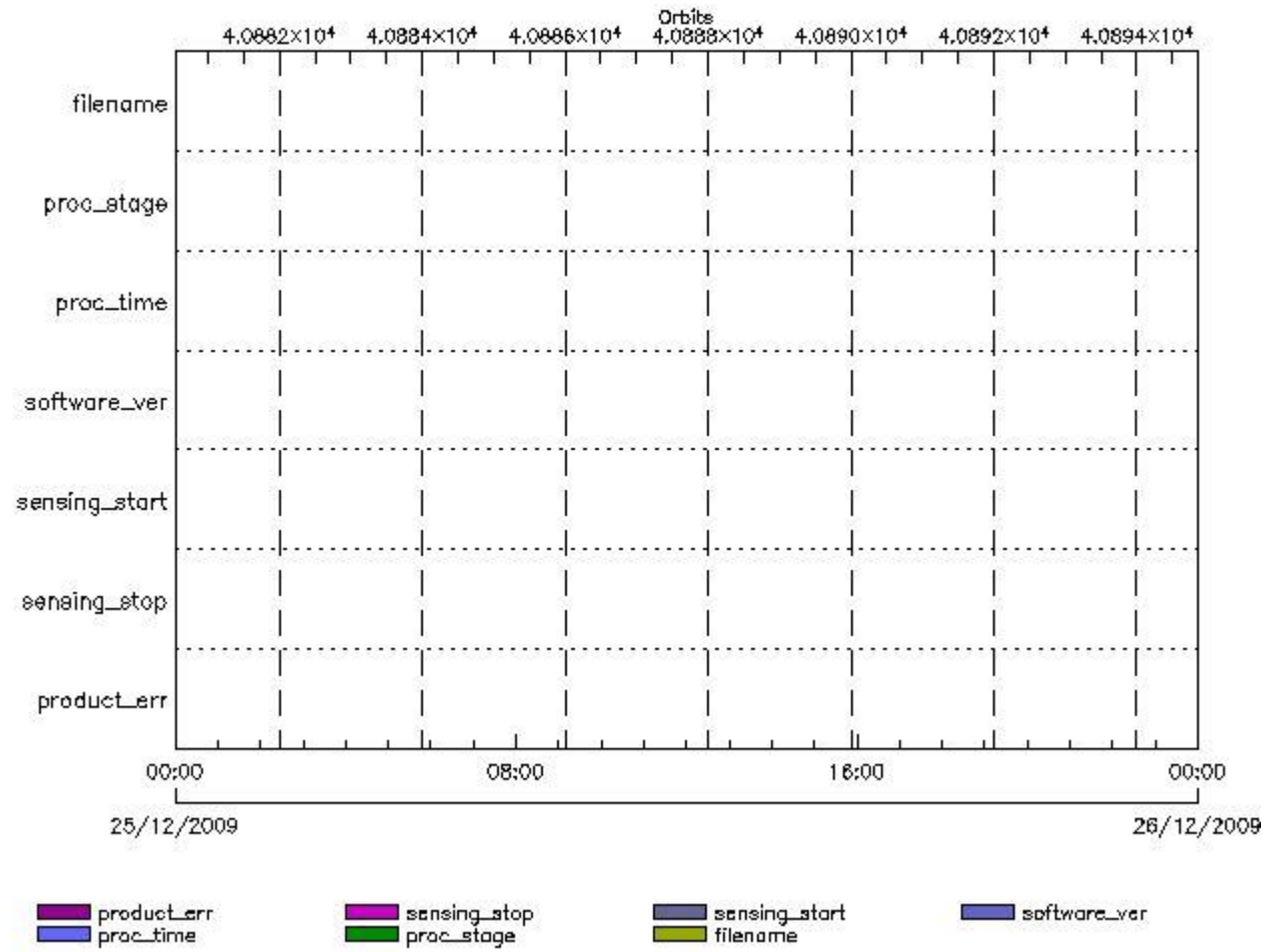
RA2_SOL_AX files with wrong sensing stop

Gauge Explicit Reference

RA2_SOL_AX files with product err set

Gauge Explicit Reference

MPH Errors for RA2_SSB_AX



RA2_SSB_AX files with wrong filename

RA2_SSB_AX files with unknown processing stage

Gauge Explicit Reference

RA2_SSB_AX files with wrong processing time

Gauge Explicit Reference

RA2_SSB_AX files with software version not equal to the current version

Gauge Explicit Reference

RA2_SSB_AX files with wrong sensing start

Gauge Explicit Reference

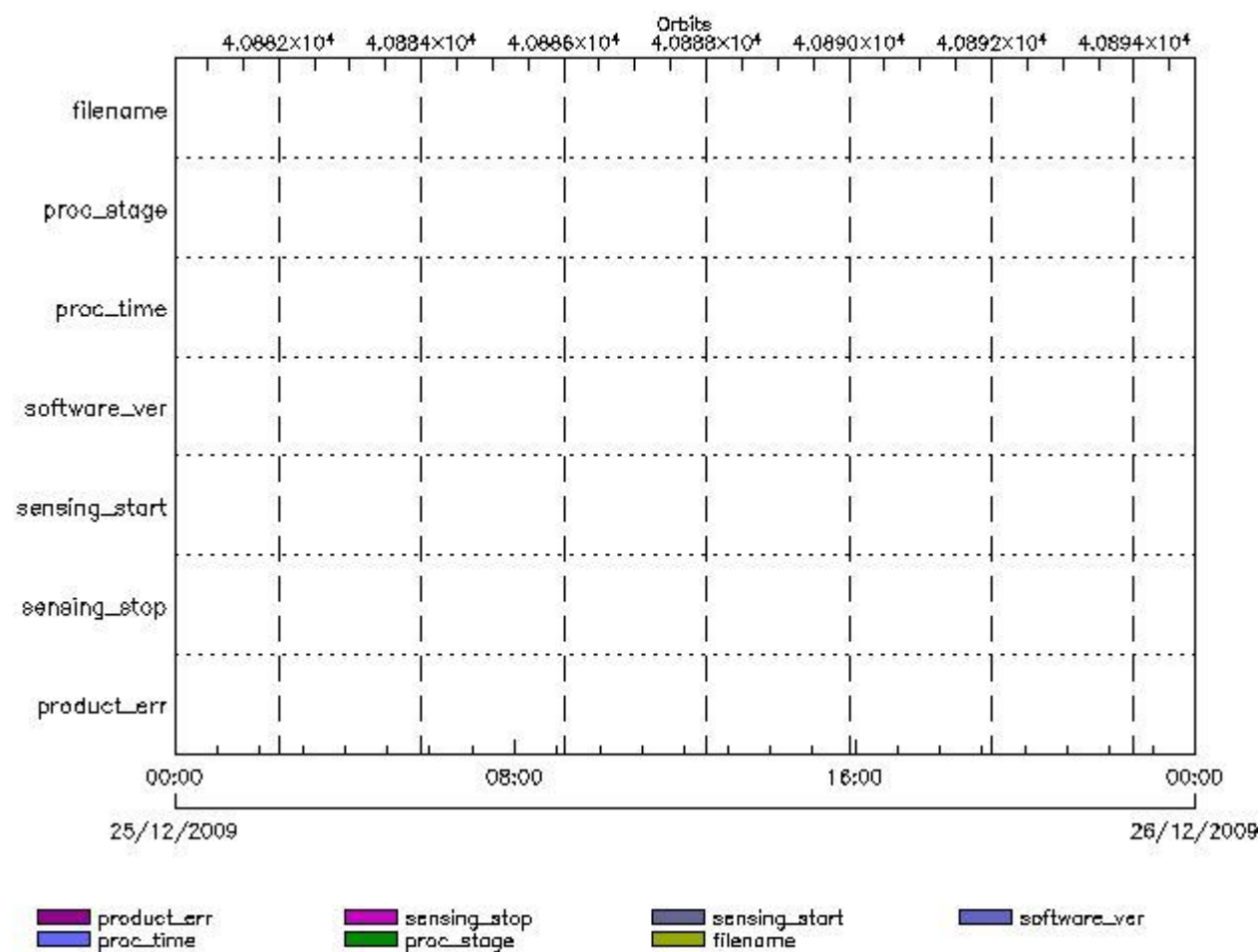
RA2_SSB_AX files with wrong sensing stop

Gauge Explicit Reference

RA2_SSB_AX files with product err set

RA2_TLD_AX MPH checks

MPH Errors for RA2_TLD_AX



RA2_TLD_AX files with wrong filename

RA2_TLD_AX files with unknown processing stage

Gauge Explicit Reference

RA2_TLD_AX files with wrong processing time

Gauge Explicit Reference

RA2_TLD_AX files with software version not equal to the current version

Gauge Explicit Reference

RA2_TLD_AX files with wrong sensing start

Gauge Explicit Reference

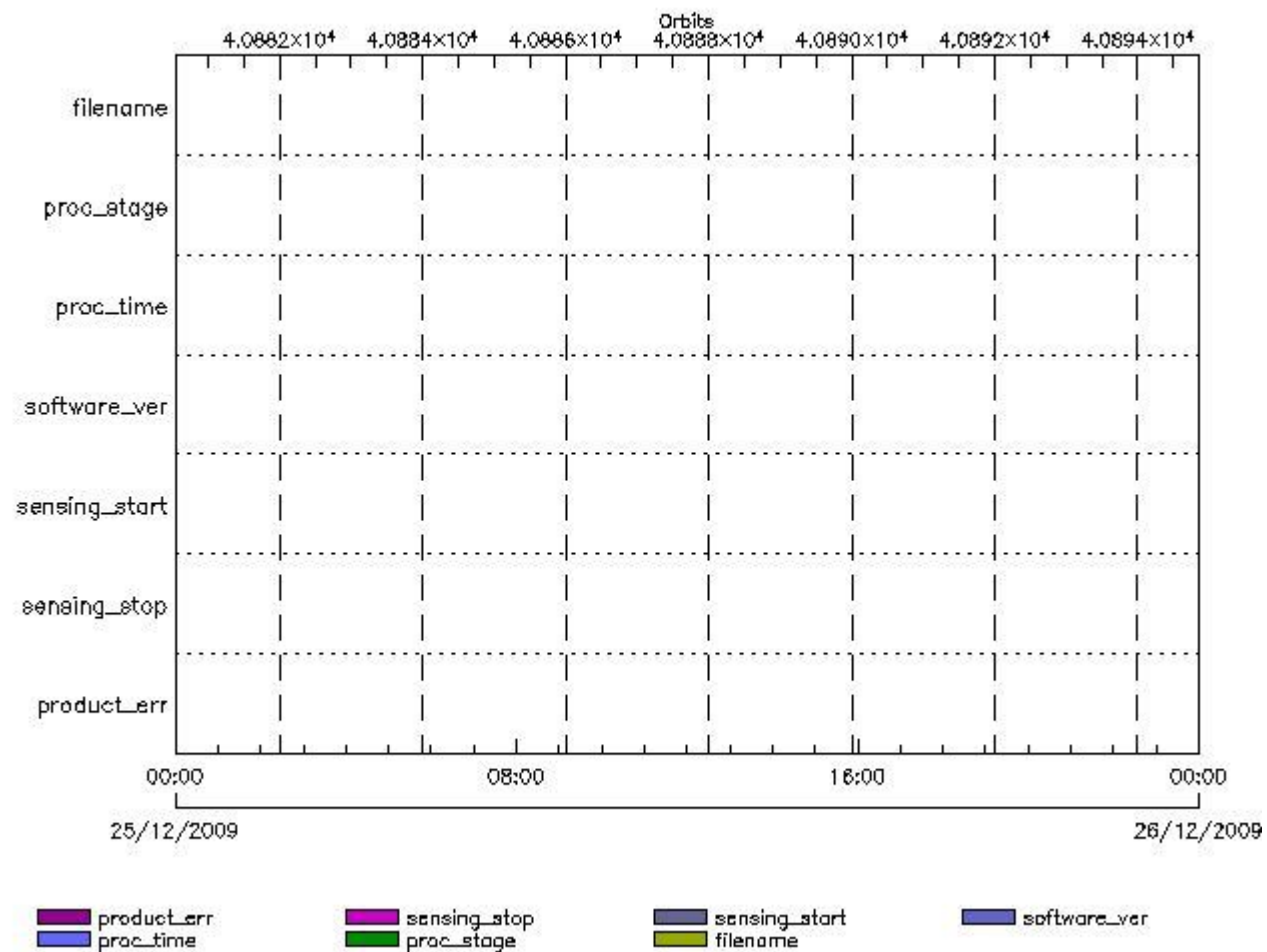
RA2_TLD_AX files with wrong sensing stop

Gauge Explicit Reference
 RA2_TLD_AX files with product err set

Gauge Explicit Reference

RA2_USO_AX MPH checks

MPH Errors for RA2_USO_AX



RA2_USO_AX files with wrong filename

Gauge
 RA2_USO_AX files with unknown processing stage

Gauge Explicit Reference

RA2_USO_AX files with wrong processing time

Gauge Explicit Reference

RA2_USO_AX files with software version not equal to the current version

Gauge Explicit Reference

RA2_USO_AX files with wrong sensing start

Gauge Explicit Reference

RA2_USO_AX files with wrong sensing stop

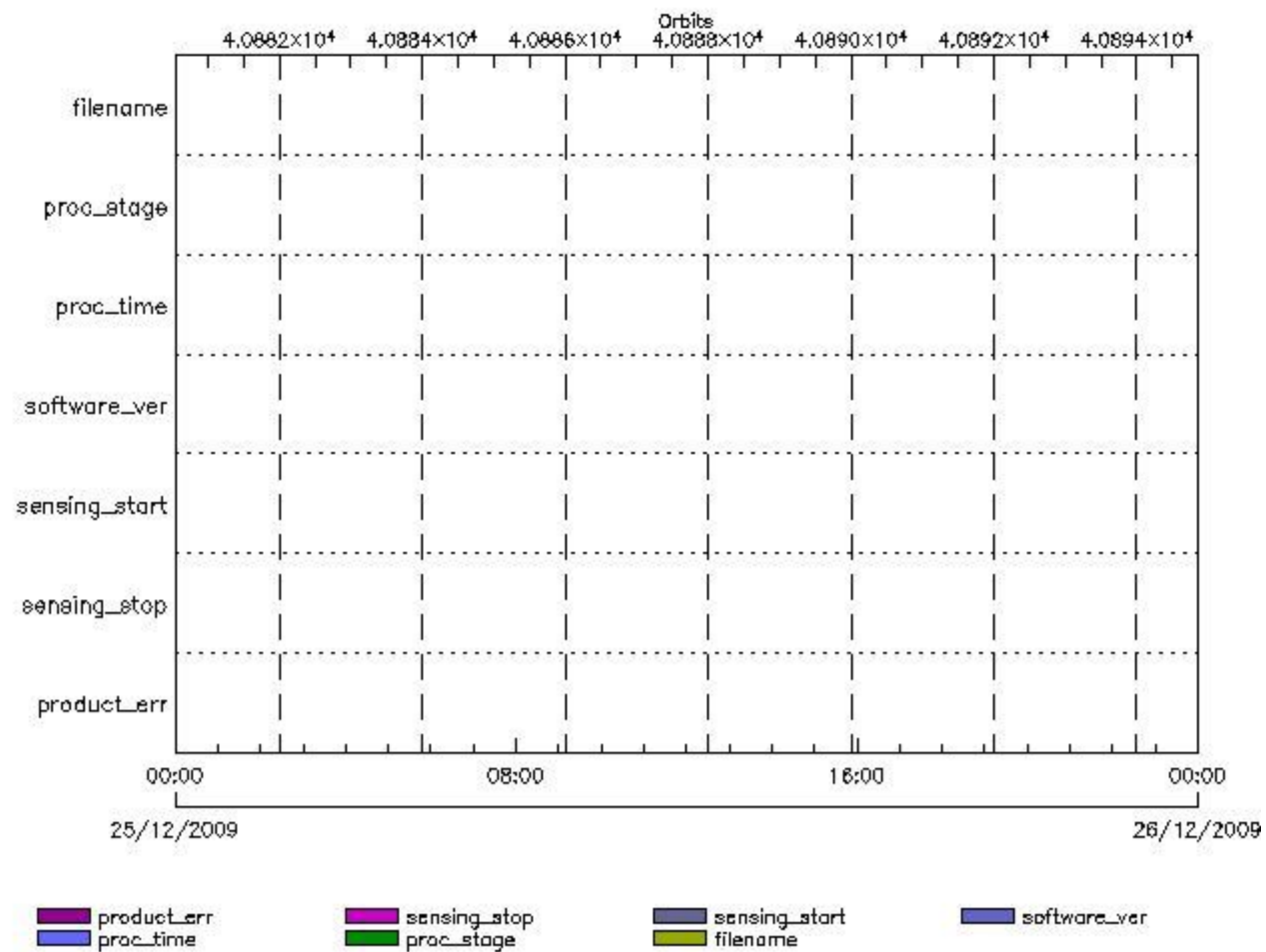
Gauge Explicit Reference

RA2_USO_AX files with product err set

Gauge Explicit Reference

AUX_ATT_AX MPH checks

MPH Errors for AUX_ATT_AX



AUX_ATT_AX files with wrong filename

Gauge

AUX_ATT_AX files with unknown processing stage

Gauge Explicit Reference

AUX_ATT_AX files with wrong processing time

Gauge Explicit Reference

AUX_ATT_AX files with software version not equal to the current version

Gauge Explicit Reference

AUX_ATT_AX files with wrong sensing start

Gauge Explicit Reference

AUX_ATT_AX files with wrong sensing stop

Gauge Explicit Reference

AUX_ATT_AX files with product err set

Gauge Explicit Reference

Time Correlation

AUX_TIM_AX Propagation Error

Gauge	Value	Segment (Start-Stop)
Propagation Error (us) Warning! Too big	9.07357406616211	24-DEC-2009 23:21:12.000 25-DEC-2009 06:13:16.000
Propagation Error (us) Warning! Too big	5.15324878692627	25-DEC-2009 06:13:16.000 25-DEC-2009 07:52:54.000
Propagation Error (us) N/A	2.41845035552979	25-DEC-2009 07:52:54.000 25-DEC-2009 09:32:34.000
Propagation Error (us) N/A	-0.551074981689453	25-DEC-2009 09:32:34.000 25-DEC-2009 11:12:06.000
Propagation Error (us) N/A	-2.06483364105225	25-DEC-2009 11:12:06.000 25-DEC-2009 12:51:10.000
Propagation Error (us) N/A	1.99858093261719	25-DEC-2009 12:51:10.000 25-DEC-2009 14:30:06.000
Propagation Error (us) N/A	-3.3207426071167	25-DEC-2009 14:30:06.000 25-DEC-2009 16:07:39.000
Propagation Error (us) N/A	2.43534088134766	25-DEC-2009 16:07:39.000 25-DEC-2009 17:45:50.000
Propagation Error (us) N/A	1.38074016571045	25-DEC-2009 17:45:50.000 25-DEC-2009 19:24:17.000
Propagation Error (us) N/A	-2.9321174621582	25-DEC-2009 19:24:17.000 25-DEC-2009 21:05:07.000
Propagation Error (us) Warning! Too big	-7.98220920562744	25-DEC-2009 21:05:07.000 25-DEC-2009 22:48:06.000

```

xReportTemplate. Copying internal and external template references...
xReportTemplate. Processing Conditionals inclusions...
xReportTemplate. ...No Conditionals inclusions found
xReportTemplate. Generating data extraction schema document...
xReportTemplate. Inserting embedded DEL scripts and extracting data...
xReportTemplate. Generating data extraction skeleton for explicit references...
xReportTemplate. Extracting Explicit References data...
xReportTemplate. Merging object data with explicit_references data...
xReportTemplate. Generating stylesheet to transform template to report...
xReportTemplate. Generating stylesheet for grouping and zooming...
xReportTemplate. Generating intermediate report without grouping and zooming...
xReportTemplate. Generating final xhtml report...
xReportTemplate. Generating the IDL program for the graphs
xReportTemplate. Generating external linked fragments
xReportTemplate. Executing the IDL program
Information : (27-Dec-2009 15:14:40)
Graph 1: Creating object for a eventGanttChart
Information : (27-Dec-2009 15:14:40) Graph 1: Processing legend.
Information : (27-Dec-2009 15:14:40)
Graph 1: Adding data from object @PCF_RA2_sensing:ETL_ra2_wwv_2p          16
elements.
Information : (27-Dec-2009 15:14:40)
Graph 1: Adding data from object @PCF_RA2_sensing:ETL_ra2_fgd_2p          16
elements.
Information : (27-Dec-2009 15:14:40)
Graph 1: Adding data from object @PCF_RA2_sensing:ETL_ra2_mw__1p          16
elements.
Information : (27-Dec-2009 15:14:40)
Graph 1: Adding data from object @PCF_RA2_sensing:ETL_ra2_me__0p          18
elements.
Information : (27-Dec-2009 15:14:40)
Graph 1: Adding data from object @PCF_RA2_sensing:ETL_mwr_n1__0p          16
elements.
Information : (27-Dec-2009 15:14:40)
Graph 1: Adding data from object @PCF_RA2_sensing:ETL_dor_nav_0p          17
elements.
Information : (27-Dec-2009 15:14:40)
Graph 1: Adding data from object @PCF_RA2_sensing:ETL_dor_dop_0p          16
elements.
Information : (27-Dec-2009 15:14:40)
Graph 1: Adding data from object @PCF_RA2_sensing:ETL_ra2_cal_0p          1
elements.
Information : (27-Dec-2009 15:14:40) Graph 1: Generating PNG file.
Information : (27-Dec-2009 15:14:41) Graph 1: Destroying object.
Information : (27-Dec-2009 15:14:41)
Graph 2: Creating object for a eventWorldMap
Information : (27-Dec-2009 15:14:41) Graph 2: Processing legend.
Information : (27-Dec-2009 15:14:41)
Graph 2: Adding data from object @PCF_RA2_sensing:ETL_ra2_inv_prod          18
elements.
Information : (27-Dec-2009 15:14:45) Graph 2: Generating PNG file.
Information : (27-Dec-2009 15:14:46) Graph 2: Destroying object.
Information : (27-Dec-2009 15:14:46)
Graph 3: Creating object for a eventGanttChart
Information : (27-Dec-2009 15:14:46) Graph 3: Processing legend.
Information : (27-Dec-2009 15:14:46)
Graph 3: Adding data from object @PCF_RA2_production:ETLmwr_mis          3
elements.
Information : (27-Dec-2009 15:14:46)
Graph 3: Adding data from object @PCF_RA2_production:ETLra2_l0_mis          3
elements.
Information : (27-Dec-2009 15:14:46)
Graph 3: Adding data from object @PCF_RA2_production:ETLdor_mis          23
elements.
Information : (27-Dec-2009 15:14:46)
Graph 3: Adding data from object @PCF_RA2_sensing:ETL_mwr_l0          16
elements.
Information : (27-Dec-2009 15:14:46)

```

```

Graph 3: Adding data from object @PCF_RA2_production:ETLmwr_all_stations
16 elements.
Information : (27-Dec-2009 15:14:46)
Graph 3: Adding data from object @PCF_RA2_sensing:ETL_ra2_l0          19
elements.
Information : (27-Dec-2009 15:14:46)
Graph 3: Adding data from object @PCF_RA2_production:ETLra2_all_stations
3 elements.
Information : (27-Dec-2009 15:14:46)
Graph 3: Adding data from object @PCF_RA2_sensing:ETL_dor_l0        33
elements.
Information : (27-Dec-2009 15:14:46)
Graph 3: Adding data from object @PCF_RA2_production:ETLdor_all_stations
16 elements.
Information : (27-Dec-2009 15:14:46)
Graph 3: Adding data from object @PCF_RA2_production:ETLra2_unav      1
elements.
Warning !   : (27-Dec-2009 15:14:46)
GanttChart::AddData. The DqiData structure has no data for this range
Information : (27-Dec-2009 15:14:46) Graph 3: Generating PNG file.
Warning !   : (27-Dec-2009 15:14:46)
GanttChart::ReadPolyline. Adding a section with no data
Information : (27-Dec-2009 15:14:47) Graph 3: Destroying object.
Information : (27-Dec-2009 15:14:47)
Graph 4: Creating object for a eventGanttChart
Information : (27-Dec-2009 15:14:47) Graph 4: Processing legend.
Information : (27-Dec-2009 15:14:47)
Graph 4: Adding data from object @PCF_RA2_production:ETLra2_l1_mis    6
elements.
Information : (27-Dec-2009 15:14:47)
Graph 4: Adding data from object @PCF_RA2_sensing:ETL_ra2_l1        16
elements.
Information : (27-Dec-2009 15:14:47)
Graph 4: Adding data from object @PCF_RA2_production:ETLra2_unav      1
elements.
Warning !   : (27-Dec-2009 15:14:47)
GanttChart::AddData. The DqiData structure has no data for this range
Information : (27-Dec-2009 15:14:47)
Graph 4: Adding data from object @PCF_RA2_production:ETL_ra2_l1_acq
17 elements.
Information : (27-Dec-2009 15:14:47) Graph 4: Generating PNG file.
Warning !   : (27-Dec-2009 15:14:47)
GanttChart::ReadPolyline. Adding a section with no data
Information : (27-Dec-2009 15:14:47) Graph 4: Destroying object.
Information : (27-Dec-2009 15:14:47)
Graph 5: Creating object for a eventGanttChart
Information : (27-Dec-2009 15:14:47) Graph 5: Processing legend.
Information : (27-Dec-2009 15:14:47)
Graph 5: Adding data from object @PCF_RA2_production:ETLra2_l2_mis   12
elements.
Information : (27-Dec-2009 15:14:47)
Graph 5: Adding data from object @PCF_RA2_sensing:ETL_ra2_l2        32
elements.
Information : (27-Dec-2009 15:14:47)
Graph 5: Adding data from object @PCF_RA2_production:ETLra2_unav      1
elements.
Warning !   : (27-Dec-2009 15:14:47)
GanttChart::AddData. The DqiData structure has no data for this range
Information : (27-Dec-2009 15:14:47)
Graph 5: Adding data from object @PCF_RA2_production:ETL_ra2_l2_acq
34 elements.
Information : (27-Dec-2009 15:14:47) Graph 5: Generating PNG file.
Warning !   : (27-Dec-2009 15:14:47)
GanttChart::ReadPolyline. Adding a section with no data
Information : (27-Dec-2009 15:14:47) Graph 5: Destroying object.
Information : (27-Dec-2009 15:14:47)
Graph 6: Creating object for a eventGanttChart
Information : (27-Dec-2009 15:14:47) Graph 6: Processing legend.

```


Information : (27-Dec-2009 15:14:47)
Graph 6: Adding data from object @PCF MPH_RA2_CAL_0P:DET_wrong_product_err
1 elements.
Warning ! : (27-Dec-2009 15:14:47)
GanttChart::AddData. The DqiData structure has no data for this range
Information : (27-Dec-2009 15:14:47)
Graph 6: Adding data from object @PCF MPH_RA2_CAL_0P:SET_wrong_leap_err
1 elements.
Warning ! : (27-Dec-2009 15:14:47)
GanttChart::AddData. The DqiData structure has no data for this range
Information : (27-Dec-2009 15:14:47)
Graph 6: Adding data from object @PCF MPH_RA2_CAL_0P:SET_wrong_leap_utc
1 elements.
Warning ! : (27-Dec-2009 15:14:47)
GanttChart::AddData. The DqiData structure has no data for this range
Information : (27-Dec-2009 15:14:47)
Graph 6: Adding data from object @PCF MPH_RA2_CAL_0P:SET_wrong_clock_step
1 elements.
Warning ! : (27-Dec-2009 15:14:47)
GanttChart::AddData. The DqiData structure has no data for this range
Information : (27-Dec-2009 15:14:47)
Graph 6: Adding data from object @PCF MPH_RA2_CAL_0P:SET_wrong_sat_binary_time
1 elements.
Warning ! : (27-Dec-2009 15:14:47)
GanttChart::AddData. The DqiData structure has no data for this range
Information : (27-Dec-2009 15:14:47)
Graph 6: Adding data from object @PCF MPH_RA2_CAL_0P:SET_wrong_utc_sbt_time
1 elements.
Information : (27-Dec-2009 15:14:47)
Graph 6: Adding data from object @PCF MPH_RA2_CAL_0P:SET_wrong_vector_source
1 elements.
Warning ! : (27-Dec-2009 15:14:47)
GanttChart::AddData. The DqiData structure has no data for this range
Information : (27-Dec-2009 15:14:47)
Graph 6: Adding data from object @PCF MPH_RA2_CAL_0P:SET_wrong_z_velocity
1 elements.
Warning ! : (27-Dec-2009 15:14:47)
GanttChart::AddData. The DqiData structure has no data for this range
Information : (27-Dec-2009 15:14:47)
Graph 6: Adding data from object @PCF MPH_RA2_CAL_0P:SET_wrong_y_velocity
1 elements.
Warning ! : (27-Dec-2009 15:14:47)
GanttChart::AddData. The DqiData structure has no data for this range
Information : (27-Dec-2009 15:14:47)
Graph 6: Adding data from object @PCF MPH_RA2_CAL_0P:SET_wrong_x_velocity
1 elements.
Warning ! : (27-Dec-2009 15:14:47)
GanttChart::AddData. The DqiData structure has no data for this range
Information : (27-Dec-2009 15:14:48)
Graph 6: Adding data from object @PCF MPH_RA2_CAL_0P:SET_wrong_z_position
1 elements.
Warning ! : (27-Dec-2009 15:14:48)
GanttChart::AddData. The DqiData structure has no data for this range
Information : (27-Dec-2009 15:14:48)
Graph 6: Adding data from object @PCF MPH_RA2_CAL_0P:SET_wrong_y_position
1 elements.
Warning ! : (27-Dec-2009 15:14:48)
GanttChart::AddData. The DqiData structure has no data for this range
Information : (27-Dec-2009 15:14:48)
Graph 6: Adding data from object @PCF MPH_RA2_CAL_0P:SET_wrong_x_position
1 elements.
Warning ! : (27-Dec-2009 15:14:48)
GanttChart::AddData. The DqiData structure has no data for this range
Information : (27-Dec-2009 15:14:48) Graph 6:
Adding data from object @PCF MPH_RA2_CAL_0P:SET_wrong_state_vector_time
1 elements.
Warning ! : (27-Dec-2009 15:14:48)
GanttChart::AddData. The DqiData structure has no data for this range


```
GanttChart::ReadPolyline. Adding a section with no data
Warning ! : (27-Dec-2009 15:14:48)
GanttChart::ReadPolyline. Adding a section with no data
Warning ! : (27-Dec-2009 15:14:48)
GanttChart::ReadPolyline. Adding a section with no data
Warning ! : (27-Dec-2009 15:14:48)
GanttChart::ReadPolyline. Adding a section with no data
Warning ! : (27-Dec-2009 15:14:48)
GanttChart::ReadPolyline. Adding a section with no data
Warning ! : (27-Dec-2009 15:14:48)
GanttChart::ReadPolyline. Adding a section with no data
Warning ! : (27-Dec-2009 15:14:48)
GanttChart::ReadPolyline. Adding a section with no data
Warning ! : (27-Dec-2009 15:14:48)
GanttChart::ReadPolyline. Adding a section with no data
Warning ! : (27-Dec-2009 15:14:48)
GanttChart::ReadPolyline. Adding a section with no data
Warning ! : (27-Dec-2009 15:14:48)
GanttChart::ReadPolyline. Adding a section with no data
Warning ! : (27-Dec-2009 15:14:48)
GanttChart::ReadPolyline. Adding a section with no data
Warning ! : (27-Dec-2009 15:14:48)
GanttChart::ReadPolyline. Adding a section with no data
Warning ! : (27-Dec-2009 15:14:48)
GanttChart::ReadPolyline. Adding a section with no data
Warning ! : (27-Dec-2009 15:14:48)
GanttChart::ReadPolyline. Adding a section with no data
Warning ! : (27-Dec-2009 15:14:48)
GanttChart::ReadPolyline. Adding a section with no data
Warning ! : (27-Dec-2009 15:14:48)
GanttChart::ReadPolyline. Adding a section with no data
Warning ! : (27-Dec-2009 15:14:48)
Graph 6: Destroying object.
Information : (27-Dec-2009 15:14:48)
Information : (27-Dec-2009 15:14:48)
Graph 7: Creating object for a eventGanttChart
Information : (27-Dec-2009 15:14:48)
Graph 7: Processing legend.
Information : (27-Dec-2009 15:14:48)
Graph 7: Adding data from object @PCF_MPH_DOR_DOP_0P:DET_wrong_product_err
1 elements.
Warning ! : (27-Dec-2009 15:14:48)
GanttChart::AddData. The DqiData structure has no data for this range
Information : (27-Dec-2009 15:14:48)
Graph 7: Adding data from object @PCF_MPH_DOR_DOP_0P:SET_wrong_leap_err
1 elements.
Warning ! : (27-Dec-2009 15:14:48)
GanttChart::AddData. The DqiData structure has no data for this range
Information : (27-Dec-2009 15:14:48)
Graph 7: Adding data from object @PCF_MPH_DOR_DOP_0P:SET_wrong_leap_utc
1 elements.
Warning ! : (27-Dec-2009 15:14:48)
GanttChart::AddData. The DqiData structure has no data for this range
Information : (27-Dec-2009 15:14:48)
Graph 7: Adding data from object @PCF_MPH_DOR_DOP_0P:SET_wrong_clock_step
1 elements.
Warning ! : (27-Dec-2009 15:14:48)
GanttChart::AddData. The DqiData structure has no data for this range
Information : (27-Dec-2009 15:14:48)
Graph 7: Adding data from object @PCF_MPH_DOR_DOP_0P:SET_wrong_sat_binary_time
1 elements.
Warning ! : (27-Dec-2009 15:14:48)
GanttChart::AddData. The DqiData structure has no data for this range
Information : (27-Dec-2009 15:14:48)
Graph 7: Adding data from object @PCF_MPH_DOR_DOP_0P:SET_wrong_utc_sbt_time
16 elements.
Information : (27-Dec-2009 15:14:48)
Graph 7: Adding data from object @PCF_MPH_DOR_DOP_0P:SET_wrong_vector_source
1 elements.
Warning ! : (27-Dec-2009 15:14:48)
GanttChart::AddData. The DqiData structure has no data for this range
Information : (27-Dec-2009 15:14:48)
Graph 7: Adding data from object @PCF_MPH_DOR_DOP_0P:SET_wrong_z_velocity
1 elements.
Warning ! : (27-Dec-2009 15:14:48)
GanttChart::AddData. The DqiData structure has no data for this range
Information : (27-Dec-2009 15:14:48)
Graph 7: Adding data from object @PCF_MPH_DOR_DOP_0P:SET_wrong_y_velocity
1 elements.
Warning ! : (27-Dec-2009 15:14:48)
GanttChart::AddData. The DqiData structure has no data for this range
```

Information : (27-Dec-2009 15:14:48)
Graph 7: Adding data from object @PCF MPH_DOR_DOP_0P:SET_wrong_x_velocity
1 elements.
Warning ! : (27-Dec-2009 15:14:48)
GanttChart::AddData. The DqiData structure has no data for this range
Information : (27-Dec-2009 15:14:48)
Graph 7: Adding data from object @PCF MPH_DOR_DOP_0P:SET_wrong_z_position
1 elements.
Warning ! : (27-Dec-2009 15:14:48)
GanttChart::AddData. The DqiData structure has no data for this range
Information : (27-Dec-2009 15:14:48)
Graph 7: Adding data from object @PCF MPH_DOR_DOP_0P:SET_wrong_y_position
1 elements.
Warning ! : (27-Dec-2009 15:14:48)
GanttChart::AddData. The DqiData structure has no data for this range
Information : (27-Dec-2009 15:14:48)
Graph 7: Adding data from object @PCF MPH_DOR_DOP_0P:SET_wrong_x_position
1 elements.
Warning ! : (27-Dec-2009 15:14:48)
GanttChart::AddData. The DqiData structure has no data for this range
Information : (27-Dec-2009 15:14:48) Graph 7:
Adding data from object @PCF MPH_DOR_DOP_0P:SET_wrong_state_vector_time
1 elements.
Warning ! : (27-Dec-2009 15:14:48)
GanttChart::AddData. The DqiData structure has no data for this range
Information : (27-Dec-2009 15:14:48)
Graph 7: Adding data from object @PCF MPH_DOR_DOP_0P:SET_wrong_phase
1 elements.
Warning ! : (27-Dec-2009 15:14:48)
GanttChart::AddData. The DqiData structure has no data for this range
Information : (27-Dec-2009 15:14:48)
Graph 7: Adding data from object @PCF MPH_DOR_DOP_0P:SET_wrong_sensing_stop
1 elements.
Warning ! : (27-Dec-2009 15:14:48)
GanttChart::AddData. The DqiData structure has no data for this range
Information : (27-Dec-2009 15:14:48)
Graph 7: Adding data from object @PCF MPH_DOR_DOP_0P:SET_wrong_sensing_start
1 elements.
Warning ! : (27-Dec-2009 15:14:48)
GanttChart::AddData. The DqiData structure has no data for this range
Information : (27-Dec-2009 15:14:48)
Graph 7: Adding data from object @PCF MPH_DOR_DOP_0P:SET_wrong_software_ver
1 elements.
Warning ! : (27-Dec-2009 15:14:48)
GanttChart::AddData. The DqiData structure has no data for this range
Information : (27-Dec-2009 15:14:48)
Graph 7: Adding data from object @PCF MPH_DOR_DOP_0P:SET_wrong_proc_time
1 elements.
Warning ! : (27-Dec-2009 15:14:48)
GanttChart::AddData. The DqiData structure has no data for this range
Information : (27-Dec-2009 15:14:48)
Graph 7: Adding data from object @PCF MPH_DOR_DOP_0P:SET_wrong_proc_center
1 elements.
Warning ! : (27-Dec-2009 15:14:48)
GanttChart::AddData. The DqiData structure has no data for this range
Information : (27-Dec-2009 15:14:48) Graph 7:
Adding data from object @PCF MPH_DOR_DOP_0P:SET_wrong_acquisition_station
1 elements.
Warning ! : (27-Dec-2009 15:14:48)
GanttChart::AddData. The DqiData structure has no data for this range
Information : (27-Dec-2009 15:14:48)
Graph 7: Adding data from object @PCF MPH_DOR_DOP_0P:SET_wrong_proc_stage
1 elements.
Warning ! : (27-Dec-2009 15:14:48)
GanttChart::AddData. The DqiData structure has no data for this range
Information : (27-Dec-2009 15:14:48)
Graph 7: Adding data from object @PCF MPH_DOR_DOP_0P:SET_wrong_filename
1 elements.



Warning ! : (27-Dec-2009 15:14:48)
GanttChart::AddData. The DqiData structure has no data for this range
Information : (27-Dec-2009 15:14:48)
Graph 7: Adding data from object @PCF_RA2_sensing:ETL_dor_dop_0p
elements. 16
Information : (27-Dec-2009 15:14:48) Graph 7: Generating PNG file.
Warning ! : (27-Dec-2009 15:14:48)
GanttChart::ReadPolyline. Adding a section with no data
Warning ! : (27-Dec-2009 15:14:48)
GanttChart::ReadPolyline. Adding a section with no data
Warning ! : (27-Dec-2009 15:14:48)
GanttChart::ReadPolyline. Adding a section with no data
Warning ! : (27-Dec-2009 15:14:48)
GanttChart::ReadPolyline. Adding a section with no data
Warning ! : (27-Dec-2009 15:14:48)
GanttChart::ReadPolyline. Adding a section with no data
Warning ! : (27-Dec-2009 15:14:48)
GanttChart::ReadPolyline. Adding a section with no data
Warning ! : (27-Dec-2009 15:14:48)
GanttChart::ReadPolyline. Adding a section with no data
Warning ! : (27-Dec-2009 15:14:48)
GanttChart::ReadPolyline. Adding a section with no data
Warning ! : (27-Dec-2009 15:14:48)
GanttChart::ReadPolyline. Adding a section with no data
Warning ! : (27-Dec-2009 15:14:48)
GanttChart::ReadPolyline. Adding a section with no data
Warning ! : (27-Dec-2009 15:14:48)
GanttChart::ReadPolyline. Adding a section with no data
Warning ! : (27-Dec-2009 15:14:48)
GanttChart::ReadPolyline. Adding a section with no data
Warning ! : (27-Dec-2009 15:14:48)
GanttChart::ReadPolyline. Adding a section with no data
Warning ! : (27-Dec-2009 15:14:48)
GanttChart::ReadPolyline. Adding a section with no data
Warning ! : (27-Dec-2009 15:14:48)
GanttChart::ReadPolyline. Adding a section with no data
Warning ! : (27-Dec-2009 15:14:48)
GanttChart::ReadPolyline. Adding a section with no data
Warning ! : (27-Dec-2009 15:14:48)
GanttChart::ReadPolyline. Adding a section with no data
Warning ! : (27-Dec-2009 15:14:48)
GanttChart::ReadPolyline. Adding a section with no data
Warning ! : (27-Dec-2009 15:14:48)
GanttChart::ReadPolyline. Adding a section with no data
Warning ! : (27-Dec-2009 15:14:48)
GanttChart::ReadPolyline. Adding a section with no data
Warning ! : (27-Dec-2009 15:14:48)
GanttChart::ReadPolyline. Adding a section with no data
Warning ! : (27-Dec-2009 15:14:48)
GanttChart::ReadPolyline. Adding a section with no data
Warning ! : (27-Dec-2009 15:14:48)
GanttChart::ReadPolyline. Adding a section with no data
Warning ! : (27-Dec-2009 15:14:48)
GanttChart::ReadPolyline. Adding a section with no data
Warning ! : (27-Dec-2009 15:14:48)
GanttChart::ReadPolyline. Adding a section with no data
Warning ! : (27-Dec-2009 15:14:48)
Information : (27-Dec-2009 15:14:49) Graph 7: Destroying object.
Information : (27-Dec-2009 15:14:49)
Graph 8: Creating object for a eventGanttChart
Information : (27-Dec-2009 15:14:49) Graph 8: Processing legend.
Information : (27-Dec-2009 15:14:49)
Graph 8: Adding data from object @PCF_MPH_DOR_NAV_0P:DET_wrong_product_err
1 elements.
Warning ! : (27-Dec-2009 15:14:49)
GanttChart::AddData. The DqiData structure has no data for this range
Information : (27-Dec-2009 15:14:49)
Graph 8: Adding data from object @PCF_MPH_DOR_NAV_0P:SET_wrong_leap_err
1 elements.
Warning ! : (27-Dec-2009 15:14:49)
GanttChart::AddData. The DqiData structure has no data for this range
Information : (27-Dec-2009 15:14:49)
Graph 8: Adding data from object @PCF_MPH_DOR_NAV_0P:SET_wrong_leap_utc
1 elements.
Warning ! : (27-Dec-2009 15:14:49)

GanttChart::AddData. The DqiData structure has no data for this range
Information : (27-Dec-2009 15:14:49)
Graph 8: Adding data from object @PCF_MPH_DOR_NAV_0P:SET_wrong_clock_step
1 elements.
Warning ! : (27-Dec-2009 15:14:49)
GanttChart::AddData. The DqiData structure has no data for this range
Information : (27-Dec-2009 15:14:49)
Graph 8: Adding data from object @PCF_MPH_DOR_NAV_0P:SET_wrong_sat_binary_time
1 elements.
Warning ! : (27-Dec-2009 15:14:49)
GanttChart::AddData. The DqiData structure has no data for this range
Information : (27-Dec-2009 15:14:49)
Graph 8: Adding data from object @PCF_MPH_DOR_NAV_0P:SET_wrong_utc_sbt_time
17 elements.
Information : (27-Dec-2009 15:14:49)
Graph 8: Adding data from object @PCF_MPH_DOR_NAV_0P:SET_wrong_vector_source
1 elements.
Warning ! : (27-Dec-2009 15:14:49)
GanttChart::AddData. The DqiData structure has no data for this range
Information : (27-Dec-2009 15:14:49)
Graph 8: Adding data from object @PCF_MPH_DOR_NAV_0P:SET_wrong_z_velocity
1 elements.
Warning ! : (27-Dec-2009 15:14:49)
GanttChart::AddData. The DqiData structure has no data for this range
Information : (27-Dec-2009 15:14:49)
Graph 8: Adding data from object @PCF_MPH_DOR_NAV_0P:SET_wrong_y_velocity
1 elements.
Warning ! : (27-Dec-2009 15:14:49)
GanttChart::AddData. The DqiData structure has no data for this range
Information : (27-Dec-2009 15:14:49)
Graph 8: Adding data from object @PCF_MPH_DOR_NAV_0P:SET_wrong_x_velocity
1 elements.
Warning ! : (27-Dec-2009 15:14:49)
GanttChart::AddData. The DqiData structure has no data for this range
Information : (27-Dec-2009 15:14:49)
Graph 8: Adding data from object @PCF_MPH_DOR_NAV_0P:SET_wrong_z_position
1 elements.
Warning ! : (27-Dec-2009 15:14:49)
GanttChart::AddData. The DqiData structure has no data for this range
Information : (27-Dec-2009 15:14:49)
Graph 8: Adding data from object @PCF_MPH_DOR_NAV_0P:SET_wrong_y_position
1 elements.
Warning ! : (27-Dec-2009 15:14:49)
GanttChart::AddData. The DqiData structure has no data for this range
Information : (27-Dec-2009 15:14:49)
Graph 8: Adding data from object @PCF_MPH_DOR_NAV_0P:SET_wrong_x_position
1 elements.
Warning ! : (27-Dec-2009 15:14:49)
GanttChart::AddData. The DqiData structure has no data for this range
Information : (27-Dec-2009 15:14:49) Graph 8:
Adding data from object @PCF_MPH_DOR_NAV_0P:SET_wrong_state_vector_time
1 elements.
Warning ! : (27-Dec-2009 15:14:49)
GanttChart::AddData. The DqiData structure has no data for this range
Information : (27-Dec-2009 15:14:49)
Graph 8: Adding data from object @PCF_MPH_DOR_NAV_0P:SET_wrong_phase
1 elements.
Warning ! : (27-Dec-2009 15:14:49)
GanttChart::AddData. The DqiData structure has no data for this range
Information : (27-Dec-2009 15:14:49)
Graph 8: Adding data from object @PCF_MPH_DOR_NAV_0P:SET_wrong_sensing_stop
1 elements.
Warning ! : (27-Dec-2009 15:14:49)
GanttChart::AddData. The DqiData structure has no data for this range
Information : (27-Dec-2009 15:14:49)
Graph 8: Adding data from object @PCF_MPH_DOR_NAV_0P:SET_wrong_sensing_start
1 elements.
Warning ! : (27-Dec-2009 15:14:49)

GanttChart::ReadPolyline. Adding a section with no data
Warning ! : (27-Dec-2009 15:14:49)
GanttChart::ReadPolyline. Adding a section with no data
Warning ! : (27-Dec-2009 15:14:49)
GanttChart::ReadPolyline. Adding a section with no data
Warning ! : (27-Dec-2009 15:14:49)
GanttChart::ReadPolyline. Adding a section with no data
Warning ! : (27-Dec-2009 15:14:49)
GanttChart::ReadPolyline. Adding a section with no data
Warning ! : (27-Dec-2009 15:14:49)
GanttChart::ReadPolyline. Adding a section with no data
Information : (27-Dec-2009 15:14:50) Graph 8: Destroying object.
Information : (27-Dec-2009 15:14:50)
Graph 9: Creating object for a eventGanttChart
Information : (27-Dec-2009 15:14:50) Graph 9: Processing legend.
Information : (27-Dec-2009 15:14:50)
Graph 9: Adding data from object @PCF_MPH_MWR_NL__0P:DET_wrong_product_err
1 elements.
Warning ! : (27-Dec-2009 15:14:50)
GanttChart::AddData. The DqiData structure has no data for this range
Information : (27-Dec-2009 15:14:50)
Graph 9: Adding data from object @PCF_MPH_MWR_NL__0P:SET_wrong_leap_err
1 elements.
Warning ! : (27-Dec-2009 15:14:50)
GanttChart::AddData. The DqiData structure has no data for this range
Information : (27-Dec-2009 15:14:50)
Graph 9: Adding data from object @PCF_MPH_MWR_NL__0P:SET_wrong_leap_utc
1 elements.
Warning ! : (27-Dec-2009 15:14:50)
GanttChart::AddData. The DqiData structure has no data for this range
Information : (27-Dec-2009 15:14:50)
Graph 9: Adding data from object @PCF_MPH_MWR_NL__0P:SET_wrong_clock_step
1 elements.
Warning ! : (27-Dec-2009 15:14:50)
GanttChart::AddData. The DqiData structure has no data for this range
Information : (27-Dec-2009 15:14:50)
Graph 9: Adding data from object @PCF_MPH_MWR_NL__0P:SET_wrong_sat_binary_time
1 elements.
Warning ! : (27-Dec-2009 15:14:50)
GanttChart::AddData. The DqiData structure has no data for this range
Information : (27-Dec-2009 15:14:50)
Graph 9: Adding data from object @PCF_MPH_MWR_NL__0P:SET_wrong_utc_sbt_time
16 elements.
Information : (27-Dec-2009 15:14:50)
Graph 9: Adding data from object @PCF_MPH_MWR_NL__0P:SET_wrong_vector_source
1 elements.
Warning ! : (27-Dec-2009 15:14:50)
GanttChart::AddData. The DqiData structure has no data for this range
Information : (27-Dec-2009 15:14:50)
Graph 9: Adding data from object @PCF_MPH_MWR_NL__0P:SET_wrong_z_velocity
1 elements.
Warning ! : (27-Dec-2009 15:14:50)
GanttChart::AddData. The DqiData structure has no data for this range
Information : (27-Dec-2009 15:14:50)
Graph 9: Adding data from object @PCF_MPH_MWR_NL__0P:SET_wrong_y_velocity
1 elements.
Warning ! : (27-Dec-2009 15:14:50)
GanttChart::AddData. The DqiData structure has no data for this range
Information : (27-Dec-2009 15:14:50)
Graph 9: Adding data from object @PCF_MPH_MWR_NL__0P:SET_wrong_x_velocity
1 elements.
Warning ! : (27-Dec-2009 15:14:50)
GanttChart::AddData. The DqiData structure has no data for this range
Information : (27-Dec-2009 15:14:50)
Graph 9: Adding data from object @PCF_MPH_MWR_NL__0P:SET_wrong_z_position
1 elements.
Warning ! : (27-Dec-2009 15:14:50)
GanttChart::AddData. The DqiData structure has no data for this range

Information : (27-Dec-2009 15:14:50)
Graph 9: Adding data from object @PCF_MPH_MWR_NL__0P:SET_wrong_y_position
1 elements.
Warning ! : (27-Dec-2009 15:14:50)
GanttChart::AddData. The DqiData structure has no data for this range
Information : (27-Dec-2009 15:14:50)
Graph 9: Adding data from object @PCF_MPH_MWR_NL__0P:SET_wrong_x_position
1 elements.
Warning ! : (27-Dec-2009 15:14:50)
GanttChart::AddData. The DqiData structure has no data for this range
Information : (27-Dec-2009 15:14:50) Graph 9:
Adding data from object @PCF_MPH_MWR_NL__0P:SET_wrong_state_vector_time
1 elements.
Warning ! : (27-Dec-2009 15:14:50)
GanttChart::AddData. The DqiData structure has no data for this range
Information : (27-Dec-2009 15:14:50)
Graph 9: Adding data from object @PCF_MPH_MWR_NL__0P:SET_wrong_phase
1 elements.
Warning ! : (27-Dec-2009 15:14:50)
GanttChart::AddData. The DqiData structure has no data for this range
Information : (27-Dec-2009 15:14:50)
Graph 9: Adding data from object @PCF_MPH_MWR_NL__0P:SET_wrong_sensing_stop
1 elements.
Warning ! : (27-Dec-2009 15:14:50)
GanttChart::AddData. The DqiData structure has no data for this range
Information : (27-Dec-2009 15:14:50)
Graph 9: Adding data from object @PCF_MPH_MWR_NL__0P:SET_wrong_sensing_start
1 elements.
Warning ! : (27-Dec-2009 15:14:50)
GanttChart::AddData. The DqiData structure has no data for this range
Information : (27-Dec-2009 15:14:50)
Graph 9: Adding data from object @PCF_MPH_MWR_NL__0P:SET_wrong_software_ver
1 elements.
Warning ! : (27-Dec-2009 15:14:50)
GanttChart::AddData. The DqiData structure has no data for this range
Information : (27-Dec-2009 15:14:50)
Graph 9: Adding data from object @PCF_MPH_MWR_NL__0P:SET_wrong_proc_time
1 elements.
Warning ! : (27-Dec-2009 15:14:50)
GanttChart::AddData. The DqiData structure has no data for this range
Information : (27-Dec-2009 15:14:50)
Graph 9: Adding data from object @PCF_MPH_MWR_NL__0P:SET_wrong_proc_center
1 elements.
Warning ! : (27-Dec-2009 15:14:50)
GanttChart::AddData. The DqiData structure has no data for this range
Information : (27-Dec-2009 15:14:50) Graph 9:
Adding data from object @PCF_MPH_MWR_NL__0P:SET_wrong_acquisition_station
1 elements.
Warning ! : (27-Dec-2009 15:14:50)
GanttChart::AddData. The DqiData structure has no data for this range
Information : (27-Dec-2009 15:14:50)
Graph 9: Adding data from object @PCF_MPH_MWR_NL__0P:SET_wrong_proc_stage
1 elements.
Warning ! : (27-Dec-2009 15:14:50)
GanttChart::AddData. The DqiData structure has no data for this range
Information : (27-Dec-2009 15:14:50)
Graph 9: Adding data from object @PCF_MPH_MWR_NL__0P:SET_wrong_filename
1 elements.
Warning ! : (27-Dec-2009 15:14:50)
GanttChart::AddData. The DqiData structure has no data for this range
Information : (27-Dec-2009 15:14:50)
Graph 9: Adding data from object @PCF_RA2_sensing:ETL_mwr_nl__0p 16
elements.
Information : (27-Dec-2009 15:14:50) Graph 9: Generating PNG file.
Warning ! : (27-Dec-2009 15:14:50)
GanttChart::ReadPolyline. Adding a section with no data
Warning ! : (27-Dec-2009 15:14:50)
GanttChart::ReadPolyline. Adding a section with no data

Graph 10: Adding data from object @PCF_MPH_RA2_ME__0P:SET_wrong_utc_sbt_time
18 elements.
Information : (27-Dec-2009 15:14:51)

Graph 10: Adding data from object @PCF_MPH_RA2_ME__0P:SET_wrong_vector_source
1 elements.
Warning ! : (27-Dec-2009 15:14:51)
GanttChart::AddData. The DqiData structure has no data for this range
Information : (27-Dec-2009 15:14:51)

Graph 10: Adding data from object @PCF_MPH_RA2_ME__0P:SET_wrong_z_velocity
1 elements.
Warning ! : (27-Dec-2009 15:14:51)
GanttChart::AddData. The DqiData structure has no data for this range
Information : (27-Dec-2009 15:14:51)

Graph 10: Adding data from object @PCF_MPH_RA2_ME__0P:SET_wrong_y_velocity
1 elements.
Warning ! : (27-Dec-2009 15:14:51)
GanttChart::AddData. The DqiData structure has no data for this range
Information : (27-Dec-2009 15:14:51)

Graph 10: Adding data from object @PCF_MPH_RA2_ME__0P:SET_wrong_x_velocity
1 elements.
Warning ! : (27-Dec-2009 15:14:51)
GanttChart::AddData. The DqiData structure has no data for this range
Information : (27-Dec-2009 15:14:51)

Graph 10: Adding data from object @PCF_MPH_RA2_ME__0P:SET_wrong_z_position
1 elements.
Warning ! : (27-Dec-2009 15:14:51)
GanttChart::AddData. The DqiData structure has no data for this range
Information : (27-Dec-2009 15:14:51)

Graph 10: Adding data from object @PCF_MPH_RA2_ME__0P:SET_wrong_y_position
1 elements.
Warning ! : (27-Dec-2009 15:14:51)
GanttChart::AddData. The DqiData structure has no data for this range
Information : (27-Dec-2009 15:14:51)

Graph 10: Adding data from object @PCF_MPH_RA2_ME__0P:SET_wrong_x_position
1 elements.
Warning ! : (27-Dec-2009 15:14:51)
GanttChart::AddData. The DqiData structure has no data for this range
Information : (27-Dec-2009 15:14:51) Graph 10:

Adding data from object @PCF_MPH_RA2_ME__0P:SET_wrong_state_vector_time
1 elements.
Warning ! : (27-Dec-2009 15:14:51)
GanttChart::AddData. The DqiData structure has no data for this range
Information : (27-Dec-2009 15:14:51)

Graph 10: Adding data from object @PCF_MPH_RA2_ME__0P:SET_wrong_phase
1 elements.
Warning ! : (27-Dec-2009 15:14:51)
GanttChart::AddData. The DqiData structure has no data for this range
Information : (27-Dec-2009 15:14:51)

Graph 10: Adding data from object @PCF_MPH_RA2_ME__0P:SET_wrong_sensing_stop
1 elements.
Warning ! : (27-Dec-2009 15:14:51)
GanttChart::AddData. The DqiData structure has no data for this range
Information : (27-Dec-2009 15:14:51)

Graph 10: Adding data from object @PCF_MPH_RA2_ME__0P:SET_wrong_sensing_start
1 elements.
Warning ! : (27-Dec-2009 15:14:51)
GanttChart::AddData. The DqiData structure has no data for this range
Information : (27-Dec-2009 15:14:51)

Graph 10: Adding data from object @PCF_MPH_RA2_ME__0P:SET_wrong_software_ver
1 elements.
Warning ! : (27-Dec-2009 15:14:51)
GanttChart::AddData. The DqiData structure has no data for this range
Information : (27-Dec-2009 15:14:51)

Graph 10: Adding data from object @PCF_MPH_RA2_ME__0P:SET_wrong_proc_time
1 elements.
Warning ! : (27-Dec-2009 15:14:51)
GanttChart::AddData. The DqiData structure has no data for this range
Information : (27-Dec-2009 15:14:51)

Information : (27-Dec-2009 15:14:52) Graph 11: Processing legend.
Information : (27-Dec-2009 15:14:52)
Graph 11: Adding data from object @PCF MPH_RA2_MW__1P:DET_wrong_product_err
1 elements.
Warning ! : (27-Dec-2009 15:14:52)
GanttChart::AddData. The DqiData structure has no data for this range
Information : (27-Dec-2009 15:14:52)
Graph 11: Adding data from object @PCF MPH_RA2_MW__1P:SET_wrong_leap_err
1 elements.
Warning ! : (27-Dec-2009 15:14:52)
GanttChart::AddData. The DqiData structure has no data for this range
Information : (27-Dec-2009 15:14:52)
Graph 11: Adding data from object @PCF MPH_RA2_MW__1P:SET_wrong_leap_utc
1 elements.
Warning ! : (27-Dec-2009 15:14:52)
GanttChart::AddData. The DqiData structure has no data for this range
Information : (27-Dec-2009 15:14:52)
Graph 11: Adding data from object @PCF MPH_RA2_MW__1P:SET_wrong_clock_step
1 elements.
Warning ! : (27-Dec-2009 15:14:52)
GanttChart::AddData. The DqiData structure has no data for this range
Information : (27-Dec-2009 15:14:52) Graph 11:
Adding data from object @PCF MPH_RA2_MW__1P:SET_wrong_sat_binary_time
1 elements.
Warning ! : (27-Dec-2009 15:14:52)
GanttChart::AddData. The DqiData structure has no data for this range
Information : (27-Dec-2009 15:14:52)
Graph 11: Adding data from object @PCF MPH_RA2_MW__1P:SET_wrong_utc_sbt_time
16 elements.
Information : (27-Dec-2009 15:14:52)
Graph 11: Adding data from object @PCF MPH_RA2_MW__1P:SET_wrong_vector_source
1 elements.
Warning ! : (27-Dec-2009 15:14:52)
GanttChart::AddData. The DqiData structure has no data for this range
Information : (27-Dec-2009 15:14:52)
Graph 11: Adding data from object @PCF MPH_RA2_MW__1P:SET_wrong_z_velocity
1 elements.
Warning ! : (27-Dec-2009 15:14:52)
GanttChart::AddData. The DqiData structure has no data for this range
Information : (27-Dec-2009 15:14:52)
Graph 11: Adding data from object @PCF MPH_RA2_MW__1P:SET_wrong_y_velocity
1 elements.
Warning ! : (27-Dec-2009 15:14:52)
GanttChart::AddData. The DqiData structure has no data for this range
Information : (27-Dec-2009 15:14:52)
Graph 11: Adding data from object @PCF MPH_RA2_MW__1P:SET_wrong_x_velocity
1 elements.
Warning ! : (27-Dec-2009 15:14:52)
GanttChart::AddData. The DqiData structure has no data for this range
Information : (27-Dec-2009 15:14:52)
Graph 11: Adding data from object @PCF MPH_RA2_MW__1P:SET_wrong_z_position
1 elements.
Warning ! : (27-Dec-2009 15:14:52)
GanttChart::AddData. The DqiData structure has no data for this range
Information : (27-Dec-2009 15:14:52)
Graph 11: Adding data from object @PCF MPH_RA2_MW__1P:SET_wrong_y_position
1 elements.
Warning ! : (27-Dec-2009 15:14:52)
GanttChart::AddData. The DqiData structure has no data for this range
Information : (27-Dec-2009 15:14:52)
Graph 11: Adding data from object @PCF MPH_RA2_MW__1P:SET_wrong_x_position
1 elements.
Warning ! : (27-Dec-2009 15:14:52)
GanttChart::AddData. The DqiData structure has no data for this range
Information : (27-Dec-2009 15:14:52) Graph 11:
Adding data from object @PCF MPH_RA2_MW__1P:SET_wrong_state_vector_time
16 elements.
Information : (27-Dec-2009 15:14:52)


```
Warning ! : (27-Dec-2009 15:14:52)
GanttChart::ReadPolyline. Adding a section with no data
Warning ! : (27-Dec-2009 15:14:52)
GanttChart::ReadPolyline. Adding a section with no data
Warning ! : (27-Dec-2009 15:14:52)
GanttChart::ReadPolyline. Adding a section with no data
Warning ! : (27-Dec-2009 15:14:52)
GanttChart::ReadPolyline. Adding a section with no data
Warning ! : (27-Dec-2009 15:14:52)
GanttChart::ReadPolyline. Adding a section with no data
Warning ! : (27-Dec-2009 15:14:52)
GanttChart::ReadPolyline. Adding a section with no data
Warning ! : (27-Dec-2009 15:14:52)
GanttChart::ReadPolyline. Adding a section with no data
Warning ! : (27-Dec-2009 15:14:52)
GanttChart::ReadPolyline. Adding a section with no data
Warning ! : (27-Dec-2009 15:14:52)
GanttChart::ReadPolyline. Adding a section with no data
Warning ! : (27-Dec-2009 15:14:52)
GanttChart::ReadPolyline. Adding a section with no data
Information : (27-Dec-2009 15:14:53) Graph 11: Destroying object.
Information : (27-Dec-2009 15:14:53)
Graph 12: Creating object for a eventGanttChart
Information : (27-Dec-2009 15:14:53) Graph 12: Processing legend.
Information : (27-Dec-2009 15:14:53)
Graph 12: Adding data from object @PCF MPH_RA2_FGD_2P:DET_wrong_product_err
16 elements.
Information : (27-Dec-2009 15:14:53)
Graph 12: Adding data from object @PCF MPH_RA2_FGD_2P:SET_wrong_leap_err
1 elements.
Warning ! : (27-Dec-2009 15:14:53)
GanttChart::AddData. The DqiData structure has no data for this range
Information : (27-Dec-2009 15:14:53)
Graph 12: Adding data from object @PCF MPH_RA2_FGD_2P:SET_wrong_leap_utc
1 elements.
Warning ! : (27-Dec-2009 15:14:53)
GanttChart::AddData. The DqiData structure has no data for this range
Information : (27-Dec-2009 15:14:53)
Graph 12: Adding data from object @PCF MPH_RA2_FGD_2P:SET_wrong_clock_step
1 elements.
Warning ! : (27-Dec-2009 15:14:53)
GanttChart::AddData. The DqiData structure has no data for this range
Information : (27-Dec-2009 15:14:53) Graph 12:
Adding data from object @PCF MPH_RA2_FGD_2P:SET_wrong_sat_binary_time
1 elements.
Warning ! : (27-Dec-2009 15:14:53)
GanttChart::AddData. The DqiData structure has no data for this range
Information : (27-Dec-2009 15:14:53)
Graph 12: Adding data from object @PCF MPH_RA2_FGD_2P:SET_wrong_utc_sbt_time
16 elements.
Information : (27-Dec-2009 15:14:53)
Graph 12: Adding data from object @PCF MPH_RA2_FGD_2P:SET_wrong_vector_source
1 elements.
Warning ! : (27-Dec-2009 15:14:53)
GanttChart::AddData. The DqiData structure has no data for this range
Information : (27-Dec-2009 15:14:53)
Graph 12: Adding data from object @PCF MPH_RA2_FGD_2P:SET_wrong_z_velocity
1 elements.
Warning ! : (27-Dec-2009 15:14:53)
GanttChart::AddData. The DqiData structure has no data for this range
Information : (27-Dec-2009 15:14:53)
Graph 12: Adding data from object @PCF MPH_RA2_FGD_2P:SET_wrong_y_velocity
1 elements.
Warning ! : (27-Dec-2009 15:14:53)
GanttChart::AddData. The DqiData structure has no data for this range
Information : (27-Dec-2009 15:14:53)
Graph 12: Adding data from object @PCF MPH_RA2_FGD_2P:SET_wrong_x_velocity
1 elements.
Warning ! : (27-Dec-2009 15:14:53)
GanttChart::AddData. The DqiData structure has no data for this range
```

Information : (27-Dec-2009 15:14:53)
Graph 12: Adding data from object @PCF MPH_RA2_FGD_2P:SET_wrong_z_position
1 elements.
Warning ! : (27-Dec-2009 15:14:53)
GanttChart::AddData. The DqiData structure has no data for this range
Information : (27-Dec-2009 15:14:53)
Graph 12: Adding data from object @PCF MPH_RA2_FGD_2P:SET_wrong_y_position
1 elements.
Warning ! : (27-Dec-2009 15:14:53)
GanttChart::AddData. The DqiData structure has no data for this range
Information : (27-Dec-2009 15:14:53)
Graph 12: Adding data from object @PCF MPH_RA2_FGD_2P:SET_wrong_x_position
1 elements.
Warning ! : (27-Dec-2009 15:14:53)
GanttChart::AddData. The DqiData structure has no data for this range
Information : (27-Dec-2009 15:14:53) Graph 12:
Adding data from object @PCF MPH_RA2_FGD_2P:SET_wrong_state_vector_time
16 elements.
Information : (27-Dec-2009 15:14:53)
Graph 12: Adding data from object @PCF MPH_RA2_FGD_2P:SET_wrong_phase
1 elements.
Warning ! : (27-Dec-2009 15:14:53)
GanttChart::AddData. The DqiData structure has no data for this range
Information : (27-Dec-2009 15:14:53)
Graph 12: Adding data from object @PCF MPH_RA2_FGD_2P:SET_wrong_sensing_stop
1 elements.
Warning ! : (27-Dec-2009 15:14:53)
GanttChart::AddData. The DqiData structure has no data for this range
Information : (27-Dec-2009 15:14:53)
Graph 12: Adding data from object @PCF MPH_RA2_FGD_2P:SET_wrong_sensing_start
1 elements.
Warning ! : (27-Dec-2009 15:14:53)
GanttChart::AddData. The DqiData structure has no data for this range
Information : (27-Dec-2009 15:14:53)
Graph 12: Adding data from object @PCF MPH_RA2_FGD_2P:SET_wrong_software_ver
16 elements.
Information : (27-Dec-2009 15:14:53)
Graph 12: Adding data from object @PCF MPH_RA2_FGD_2P:SET_wrong_proc_time
1 elements.
Warning ! : (27-Dec-2009 15:14:53)
GanttChart::AddData. The DqiData structure has no data for this range
Information : (27-Dec-2009 15:14:53)
Graph 12: Adding data from object @PCF MPH_RA2_FGD_2P:SET_wrong_proc_center
1 elements.
Warning ! : (27-Dec-2009 15:14:53)
GanttChart::AddData. The DqiData structure has no data for this range
Information : (27-Dec-2009 15:14:53) Graph 12:
Adding data from object @PCF MPH_RA2_FGD_2P:SET_wrong_acquisition_station
1 elements.
Warning ! : (27-Dec-2009 15:14:53)
GanttChart::AddData. The DqiData structure has no data for this range
Information : (27-Dec-2009 15:14:53)
Graph 12: Adding data from object @PCF MPH_RA2_FGD_2P:SET_wrong_proc_stage
1 elements.
Warning ! : (27-Dec-2009 15:14:53)
GanttChart::AddData. The DqiData structure has no data for this range
Information : (27-Dec-2009 15:14:53)
Graph 12: Adding data from object @PCF MPH_RA2_FGD_2P:SET_wrong_filename
1 elements.
Warning ! : (27-Dec-2009 15:14:53)
GanttChart::AddData. The DqiData structure has no data for this range
Information : (27-Dec-2009 15:14:53)
Graph 12: Adding data from object @PCF_RA2_sensing:ETL_ra2_fgd_2p 16
elements.
Information : (27-Dec-2009 15:14:53) Graph 12: Generating PNG file.
Warning ! : (27-Dec-2009 15:14:53)
GanttChart::ReadPolyline. Adding a section with no data
Warning ! : (27-Dec-2009 15:14:53)

Warning ! : (27-Dec-2009 15:14:53)
GanttChart::AddData. The DqiData structure has no data for this range
Information : (27-Dec-2009 15:14:54)
Graph 13: Adding data from object @PCF_MPH_RA2_WWV_2P:SET_wrong_z_velocity
1 elements.
Warning ! : (27-Dec-2009 15:14:54)
GanttChart::AddData. The DqiData structure has no data for this range
Information : (27-Dec-2009 15:14:54)
Graph 13: Adding data from object @PCF_MPH_RA2_WWV_2P:SET_wrong_y_velocity
1 elements.
Warning ! : (27-Dec-2009 15:14:54)
GanttChart::AddData. The DqiData structure has no data for this range
Information : (27-Dec-2009 15:14:54)
Graph 13: Adding data from object @PCF_MPH_RA2_WWV_2P:SET_wrong_x_velocity
1 elements.
Warning ! : (27-Dec-2009 15:14:54)
GanttChart::AddData. The DqiData structure has no data for this range
Information : (27-Dec-2009 15:14:54)
Graph 13: Adding data from object @PCF_MPH_RA2_WWV_2P:SET_wrong_z_position
1 elements.
Warning ! : (27-Dec-2009 15:14:54)
GanttChart::AddData. The DqiData structure has no data for this range
Information : (27-Dec-2009 15:14:54)
Graph 13: Adding data from object @PCF_MPH_RA2_WWV_2P:SET_wrong_y_position
1 elements.
Warning ! : (27-Dec-2009 15:14:54)
GanttChart::AddData. The DqiData structure has no data for this range
Information : (27-Dec-2009 15:14:54)
Graph 13: Adding data from object @PCF_MPH_RA2_WWV_2P:SET_wrong_x_position
1 elements.
Warning ! : (27-Dec-2009 15:14:54)
GanttChart::AddData. The DqiData structure has no data for this range
Information : (27-Dec-2009 15:14:54) Graph 13:
Adding data from object @PCF_MPH_RA2_WWV_2P:SET_wrong_state_vector_time
16 elements.
Information : (27-Dec-2009 15:14:54)
Graph 13: Adding data from object @PCF_MPH_RA2_WWV_2P:SET_wrong_phase
1 elements.
Warning ! : (27-Dec-2009 15:14:54)
GanttChart::AddData. The DqiData structure has no data for this range
Information : (27-Dec-2009 15:14:54)
Graph 13: Adding data from object @PCF_MPH_RA2_WWV_2P:SET_wrong_sensing_stop
1 elements.
Warning ! : (27-Dec-2009 15:14:54)
GanttChart::AddData. The DqiData structure has no data for this range
Information : (27-Dec-2009 15:14:54)
Graph 13: Adding data from object @PCF_MPH_RA2_WWV_2P:SET_wrong_sensing_start
1 elements.
Warning ! : (27-Dec-2009 15:14:54)
GanttChart::AddData. The DqiData structure has no data for this range
Information : (27-Dec-2009 15:14:54)
Graph 13: Adding data from object @PCF_MPH_RA2_WWV_2P:SET_wrong_software_ver
16 elements.
Information : (27-Dec-2009 15:14:54)
Graph 13: Adding data from object @PCF_MPH_RA2_WWV_2P:SET_wrong_proc_time
1 elements.
Warning ! : (27-Dec-2009 15:14:54)
GanttChart::AddData. The DqiData structure has no data for this range
Information : (27-Dec-2009 15:14:54)
Graph 13: Adding data from object @PCF_MPH_RA2_WWV_2P:SET_wrong_proc_center
1 elements.
Warning ! : (27-Dec-2009 15:14:54)
GanttChart::AddData. The DqiData structure has no data for this range
Information : (27-Dec-2009 15:14:54) Graph 13:
Adding data from object @PCF_MPH_RA2_WWV_2P:SET_wrong_acquisition_station
1 elements.
Warning ! : (27-Dec-2009 15:14:54)
GanttChart::AddData. The DqiData structure has no data for this range

Information : (27-Dec-2009 15:14:54)
Graph 13: Adding data from object @PCF_MPH_RA2_WWV_2P:SET_wrong_proc_stage
1 elements.
Warning ! : (27-Dec-2009 15:14:54)
GanttChart::AddData. The DqiData structure has no data for this range
Information : (27-Dec-2009 15:14:54)
Graph 13: Adding data from object @PCF_MPH_RA2_WWV_2P:SET_wrong_filename
1 elements.
Warning ! : (27-Dec-2009 15:14:54)
GanttChart::AddData. The DqiData structure has no data for this range
Information : (27-Dec-2009 15:14:54)
Graph 13: Adding data from object @PCF_RA2_sensing:ETL_ra2_wwv_2p 16
elements.
Information : (27-Dec-2009 15:14:54) Graph 13: Generating PNG file.
Warning ! : (27-Dec-2009 15:14:54)
GanttChart::ReadPolyline. Adding a section with no data
Warning ! : (27-Dec-2009 15:14:54)
GanttChart::ReadPolyline. Adding a section with no data
Warning ! : (27-Dec-2009 15:14:54)
GanttChart::ReadPolyline. Adding a section with no data
Warning ! : (27-Dec-2009 15:14:54)
GanttChart::ReadPolyline. Adding a section with no data
Warning ! : (27-Dec-2009 15:14:54)
GanttChart::ReadPolyline. Adding a section with no data
Warning ! : (27-Dec-2009 15:14:54)
GanttChart::ReadPolyline. Adding a section with no data
Warning ! : (27-Dec-2009 15:14:54)
GanttChart::ReadPolyline. Adding a section with no data
Warning ! : (27-Dec-2009 15:14:54)
GanttChart::ReadPolyline. Adding a section with no data
Warning ! : (27-Dec-2009 15:14:54)
GanttChart::ReadPolyline. Adding a section with no data
Warning ! : (27-Dec-2009 15:14:54)
GanttChart::ReadPolyline. Adding a section with no data
Warning ! : (27-Dec-2009 15:14:54)
GanttChart::ReadPolyline. Adding a section with no data
Warning ! : (27-Dec-2009 15:14:54)
GanttChart::ReadPolyline. Adding a section with no data
Warning ! : (27-Dec-2009 15:14:54)
GanttChart::ReadPolyline. Adding a section with no data
Warning ! : (27-Dec-2009 15:14:54)
GanttChart::ReadPolyline. Adding a section with no data
Warning ! : (27-Dec-2009 15:14:54)
GanttChart::ReadPolyline. Adding a section with no data
Warning ! : (27-Dec-2009 15:14:54)
GanttChart::ReadPolyline. Adding a section with no data
Warning ! : (27-Dec-2009 15:14:54)
GanttChart::ReadPolyline. Adding a section with no data
Warning ! : (27-Dec-2009 15:14:54)
GanttChart::ReadPolyline. Adding a section with no data
Warning ! : (27-Dec-2009 15:14:54)
GanttChart::ReadPolyline. Adding a section with no data
Warning ! : (27-Dec-2009 15:14:54)
GanttChart::ReadPolyline. Adding a section with no data
Warning ! : (27-Dec-2009 15:14:54)
GanttChart::ReadPolyline. Adding a section with no data
Warning ! : (27-Dec-2009 15:14:54)
GanttChart::ReadPolyline. Adding a section with no data
Warning ! : (27-Dec-2009 15:14:54)
GanttChart::ReadPolyline. Adding a section with no data
Warning ! : (27-Dec-2009 15:14:54)
Information : (27-Dec-2009 15:14:54) Graph 13: Destroying object.
Information : (27-Dec-2009 15:14:54)
Graph 14: Creating object for a eventGanttChart
Warning ! : (27-Dec-2009 15:14:54)
graph::setProperty. YSIZE is too long. [80-700]
Information : (27-Dec-2009 15:14:54) Graph 14: Processing legend.
Information : (27-Dec-2009 15:14:54)
Graph 14: Adding data from object @PCF_RA2_CAL_0P_SPH:DET_num_rs_isps
1 elements.
Warning ! : (27-Dec-2009 15:14:54)
GanttChart::AddData. The DqiData structure has no data for this range
Information : (27-Dec-2009 15:14:54)
Graph 14: Adding data from object @PCF_RA2_CAL_0P_SPH:DET_num_discarded_isps
1 elements.
Warning ! : (27-Dec-2009 15:14:54)
GanttChart::AddData. The DqiData structure has no data for this range

Information : (27-Dec-2009 15:14:54)
Graph 14: Adding data from object @PCF_RA2_CAL_0P_SPH:DET_num_missing_isps
1 elements.
Warning ! : (27-Dec-2009 15:14:54)
GanttChart::AddData. The DqiData structure has no data for this range
Information : (27-Dec-2009 15:14:54)
Graph 14: Adding data from object @PCF_RA2_CAL_0P_SPH:DET_num_error_isps
1 elements.
Warning ! : (27-Dec-2009 15:14:54)
GanttChart::AddData. The DqiData structure has no data for this range
Information : (27-Dec-2009 15:14:54)
Graph 14: Adding data from object @PCF_RA2_CAL_0P_SPH:DET_rs_significant
1 elements.
Warning ! : (27-Dec-2009 15:14:54)
GanttChart::AddData. The DqiData structure has no data for this range
Information : (27-Dec-2009 15:14:54) Graph 14:
Adding data from object @PCF_RA2_CAL_0P_SPH:DET_isp_discarded_significant
1 elements.
Warning ! : (27-Dec-2009 15:14:54)
GanttChart::AddData. The DqiData structure has no data for this range
Information : (27-Dec-2009 15:14:54) Graph 14:
Adding data from object @PCF_RA2_CAL_0P_SPH:DET_missing_isps_significant
1 elements.
Warning ! : (27-Dec-2009 15:14:54)
GanttChart::AddData. The DqiData structure has no data for this range
Information : (27-Dec-2009 15:14:54) Graph 14:
Adding data from object @PCF_RA2_CAL_0P_SPH:DET_isp_errors_significant
1 elements.
Warning ! : (27-Dec-2009 15:14:54)
GanttChart::AddData. The DqiData structure has no data for this range
Information : (27-Dec-2009 15:14:54)
Graph 14: Adding data from object @PCF_RA2_CAL_0P_SPH:DET_sat_track
1 elements.
Warning ! : (27-Dec-2009 15:14:54)
GanttChart::AddData. The DqiData structure has no data for this range
Information : (27-Dec-2009 15:14:54)
Graph 14: Adding data from object @PCF_RA2_CAL_0P_SPH:DET_stop_long
1 elements.
Warning ! : (27-Dec-2009 15:14:54)
GanttChart::AddData. The DqiData structure has no data for this range
Information : (27-Dec-2009 15:14:54)
Graph 14: Adding data from object @PCF_RA2_CAL_0P_SPH:DET_stop_lat 1
elements.
Warning ! : (27-Dec-2009 15:14:54)
GanttChart::AddData. The DqiData structure has no data for this range
Information : (27-Dec-2009 15:14:54)
Graph 14: Adding data from object @PCF_RA2_CAL_0P_SPH:DET_start_long
1 elements.
Warning ! : (27-Dec-2009 15:14:54)
GanttChart::AddData. The DqiData structure has no data for this range
Information : (27-Dec-2009 15:14:54)
Graph 14: Adding data from object @PCF_RA2_CAL_0P_SPH:DET_start_lat
1 elements.
Warning ! : (27-Dec-2009 15:14:54)
GanttChart::AddData. The DqiData structure has no data for this range
Information : (27-Dec-2009 15:14:54)
Graph 14: Adding data from object @PCF_RA2_adfs_val:SET_val_adf_ra2_cal_0p
1 elements.
Warning ! : (27-Dec-2009 15:14:54)
GanttChart::AddData. The DqiData structure has no data for this range
Information : (27-Dec-2009 15:14:54)
Graph 14: Adding data from object @PCF_RA2_sensing:ETL_ra2_cal_0p 1
elements.
Information : (27-Dec-2009 15:14:54) Graph 14: Generating PNG file.
Warning ! : (27-Dec-2009 15:14:54)
GanttChart::ReadPolyline. Adding a section with no data
Warning ! : (27-Dec-2009 15:14:54)
GanttChart::ReadPolyline. Adding a section with no data

```
Warning ! : (27-Dec-2009 15:14:54)
GanttChart::ReadPolyline. Adding a section with no data
Warning ! : (27-Dec-2009 15:14:54)
GanttChart::ReadPolyline. Adding a section with no data
Warning ! : (27-Dec-2009 15:14:54)
GanttChart::ReadPolyline. Adding a section with no data
Warning ! : (27-Dec-2009 15:14:54)
GanttChart::ReadPolyline. Adding a section with no data
Warning ! : (27-Dec-2009 15:14:54)
GanttChart::ReadPolyline. Adding a section with no data
Warning ! : (27-Dec-2009 15:14:54)
GanttChart::ReadPolyline. Adding a section with no data
Warning ! : (27-Dec-2009 15:14:54)
GanttChart::ReadPolyline. Adding a section with no data
Warning ! : (27-Dec-2009 15:14:54)
GanttChart::ReadPolyline. Adding a section with no data
Warning ! : (27-Dec-2009 15:14:54)
GanttChart::ReadPolyline. Adding a section with no data
Warning ! : (27-Dec-2009 15:14:54)
GanttChart::ReadPolyline. Adding a section with no data
Warning ! : (27-Dec-2009 15:14:54)
GanttChart::ReadPolyline. Adding a section with no data
Information : (27-Dec-2009 15:14:55) Graph 14: Destroying object.
Information : (27-Dec-2009 15:14:55)
Graph 15: Creating object for a eventGanttChart
Warning ! : (27-Dec-2009 15:14:55)
graph::setProperty. YSIZE is too long. [80-700]
Information : (27-Dec-2009 15:14:55) Graph 15: Processing legend.
Information : (27-Dec-2009 15:14:55)
Graph 15: Adding data from object @PCF_DOR_DOP_0P_SPH:DET_num_rs_isps
1 elements.
Warning ! : (27-Dec-2009 15:14:55)
GanttChart::AddData. The DqiData structure has no data for this range
Information : (27-Dec-2009 15:14:55)
Graph 15: Adding data from object @PCF_DOR_DOP_0P_SPH:DET_num_discarded_isps
1 elements.
Warning ! : (27-Dec-2009 15:14:55)
GanttChart::AddData. The DqiData structure has no data for this range
Information : (27-Dec-2009 15:14:55)
Graph 15: Adding data from object @PCF_DOR_DOP_0P_SPH:DET_num_missing_isps
1 elements.
Warning ! : (27-Dec-2009 15:14:55)
GanttChart::AddData. The DqiData structure has no data for this range
Information : (27-Dec-2009 15:14:55)
Graph 15: Adding data from object @PCF_DOR_DOP_0P_SPH:DET_num_error_isps
1 elements.
Warning ! : (27-Dec-2009 15:14:55)
GanttChart::AddData. The DqiData structure has no data for this range
Information : (27-Dec-2009 15:14:55)
Graph 15: Adding data from object @PCF_DOR_DOP_0P_SPH:DET_rs_significant
1 elements.
Warning ! : (27-Dec-2009 15:14:55)
GanttChart::AddData. The DqiData structure has no data for this range
Information : (27-Dec-2009 15:14:55) Graph 15:
Adding data from object @PCF_DOR_DOP_0P_SPH:DET_isp_discarded_significant
1 elements.
Warning ! : (27-Dec-2009 15:14:55)
GanttChart::AddData. The DqiData structure has no data for this range
Information : (27-Dec-2009 15:14:55) Graph 15:
Adding data from object @PCF_DOR_DOP_0P_SPH:DET_missing_isps_significant
1 elements.
Warning ! : (27-Dec-2009 15:14:55)
GanttChart::AddData. The DqiData structure has no data for this range
Information : (27-Dec-2009 15:14:55) Graph 15:
Adding data from object @PCF_DOR_DOP_0P_SPH:DET_isp_errors_significant
1 elements.
```



```
graph::setProperty. YSIZE is too long. [80-700]
Information : (27-Dec-2009 15:14:56) Graph 16: Processing legend.
Information : (27-Dec-2009 15:14:56)
Graph 16: Adding data from object @PCF_DOR_NAV_0P_SPH:DET_num_rs_isps
1 elements.
Warning ! : (27-Dec-2009 15:14:56)
GanttChart::AddData. The DqiData structure has no data for this range
Information : (27-Dec-2009 15:14:56)
Graph 16: Adding data from object @PCF_DOR_NAV_0P_SPH:DET_num_discarded_isps
1 elements.
Warning ! : (27-Dec-2009 15:14:56)
GanttChart::AddData. The DqiData structure has no data for this range
Information : (27-Dec-2009 15:14:56)
Graph 16: Adding data from object @PCF_DOR_NAV_0P_SPH:DET_num_missing_isps
1 elements.
Warning ! : (27-Dec-2009 15:14:56)
GanttChart::AddData. The DqiData structure has no data for this range
Information : (27-Dec-2009 15:14:56)
Graph 16: Adding data from object @PCF_DOR_NAV_0P_SPH:DET_num_error_isps
1 elements.
Warning ! : (27-Dec-2009 15:14:56)
GanttChart::AddData. The DqiData structure has no data for this range
Information : (27-Dec-2009 15:14:56)
Graph 16: Adding data from object @PCF_DOR_NAV_0P_SPH:DET_rs_significant
1 elements.
Warning ! : (27-Dec-2009 15:14:56)
GanttChart::AddData. The DqiData structure has no data for this range
Information : (27-Dec-2009 15:14:56) Graph 16:
Adding data from object @PCF_DOR_NAV_0P_SPH:DET_isp_discarded_significant
1 elements.
Warning ! : (27-Dec-2009 15:14:56)
GanttChart::AddData. The DqiData structure has no data for this range
Information : (27-Dec-2009 15:14:56) Graph 16:
Adding data from object @PCF_DOR_NAV_0P_SPH:DET_missing_isps_significant
1 elements.
Warning ! : (27-Dec-2009 15:14:56)
GanttChart::AddData. The DqiData structure has no data for this range
Information : (27-Dec-2009 15:14:56) Graph 16:
Adding data from object @PCF_DOR_NAV_0P_SPH:DET_isp_errors_significant
1 elements.
Warning ! : (27-Dec-2009 15:14:56)
GanttChart::AddData. The DqiData structure has no data for this range
Information : (27-Dec-2009 15:14:56)
Graph 16: Adding data from object @PCF_DOR_NAV_0P_SPH:DET_sat_track
1 elements.
Warning ! : (27-Dec-2009 15:14:56)
GanttChart::AddData. The DqiData structure has no data for this range
Information : (27-Dec-2009 15:14:56)
Graph 16: Adding data from object @PCF_DOR_NAV_0P_SPH:DET_stop_long
1 elements.
Warning ! : (27-Dec-2009 15:14:56)
GanttChart::AddData. The DqiData structure has no data for this range
Information : (27-Dec-2009 15:14:56)
Graph 16: Adding data from object @PCF_DOR_NAV_0P_SPH:DET_stop_lat 1
elements.
Warning ! : (27-Dec-2009 15:14:56)
GanttChart::AddData. The DqiData structure has no data for this range
Information : (27-Dec-2009 15:14:56)
Graph 16: Adding data from object @PCF_DOR_NAV_0P_SPH:DET_start_long
1 elements.
Warning ! : (27-Dec-2009 15:14:56)
GanttChart::AddData. The DqiData structure has no data for this range
Information : (27-Dec-2009 15:14:56)
Graph 16: Adding data from object @PCF_DOR_NAV_0P_SPH:DET_start_lat
1 elements.
Warning ! : (27-Dec-2009 15:14:56)
GanttChart::AddData. The DqiData structure has no data for this range
Information : (27-Dec-2009 15:14:56)
```


Warning ! : (27-Dec-2009 15:14:57)
GanttChart::ReadPolyline. Adding a section with no data
Warning ! : (27-Dec-2009 15:14:57)
GanttChart::ReadPolyline. Adding a section with no data
Warning ! : (27-Dec-2009 15:14:57)
GanttChart::ReadPolyline. Adding a section with no data
Warning ! : (27-Dec-2009 15:14:57)
GanttChart::ReadPolyline. Adding a section with no data
Information : (27-Dec-2009 15:14:58) Graph 17: Destroying object.
Information : (27-Dec-2009 15:14:58)
Graph 18: Creating object for a eventGanttChart
Warning ! : (27-Dec-2009 15:14:58)
graph::setProperty. YSIZE is too long. [80-700]
Information : (27-Dec-2009 15:14:58) Graph 18: Processing legend.
Information : (27-Dec-2009 15:14:58)
Graph 18: Adding data from object @PCF_RA2_ME__0P_SPH:DET_num_rs_isps
1 elements.
Warning ! : (27-Dec-2009 15:14:58)
GanttChart::AddData. The DqiData structure has no data for this range
Information : (27-Dec-2009 15:14:58)
Graph 18: Adding data from object @PCF_RA2_ME__0P_SPH:DET_num_discarded_isps
1 elements.
Warning ! : (27-Dec-2009 15:14:58)
GanttChart::AddData. The DqiData structure has no data for this range
Information : (27-Dec-2009 15:14:58)
Graph 18: Adding data from object @PCF_RA2_ME__0P_SPH:DET_num_missing_isps
1 elements.
Information : (27-Dec-2009 15:14:58)
Graph 18: Adding data from object @PCF_RA2_ME__0P_SPH:DET_num_error_isps
1 elements.
Warning ! : (27-Dec-2009 15:14:58)
GanttChart::AddData. The DqiData structure has no data for this range
Information : (27-Dec-2009 15:14:58)
Graph 18: Adding data from object @PCF_RA2_ME__0P_SPH:DET_rs_significant
1 elements.
Warning ! : (27-Dec-2009 15:14:58)
GanttChart::AddData. The DqiData structure has no data for this range
Information : (27-Dec-2009 15:14:58) Graph 18:
Adding data from object @PCF_RA2_ME__0P_SPH:DET_isp_discarded_significant
1 elements.
Warning ! : (27-Dec-2009 15:14:58)
GanttChart::AddData. The DqiData structure has no data for this range
Information : (27-Dec-2009 15:14:58) Graph 18:
Adding data from object @PCF_RA2_ME__0P_SPH:DET_missing_isps_significant
1 elements.
Information : (27-Dec-2009 15:14:58) Graph 18:
Adding data from object @PCF_RA2_ME__0P_SPH:DET_isp_errors_significant
1 elements.
Warning ! : (27-Dec-2009 15:14:58)
GanttChart::AddData. The DqiData structure has no data for this range
Information : (27-Dec-2009 15:14:58)
Graph 18: Adding data from object @PCF_RA2_ME__0P_SPH:DET_sat_track
1 elements.
Warning ! : (27-Dec-2009 15:14:58)
GanttChart::AddData. The DqiData structure has no data for this range
Information : (27-Dec-2009 15:14:58)
Graph 18: Adding data from object @PCF_RA2_ME__0P_SPH:DET_stop_long
1 elements.
Warning ! : (27-Dec-2009 15:14:58)
GanttChart::AddData. The DqiData structure has no data for this range
Information : (27-Dec-2009 15:14:58)
Graph 18: Adding data from object @PCF_RA2_ME__0P_SPH:DET_stop_lat
1 elements.
Warning ! : (27-Dec-2009 15:14:58)
GanttChart::AddData. The DqiData structure has no data for this range
Information : (27-Dec-2009 15:14:58)
Graph 18: Adding data from object @PCF_RA2_ME__0P_SPH:DET_start_long
1 elements.

```
Warning ! : (27-Dec-2009 15:14:58)
GanttChart::AddData. The DqiData structure has no data for this range
Information : (27-Dec-2009 15:14:58)
Graph 18: Adding data from object @PCF_RA2_ME__0P_SPH:DET_start_lat
1 elements.
Warning ! : (27-Dec-2009 15:14:58)
GanttChart::AddData. The DqiData structure has no data for this range
Information : (27-Dec-2009 15:14:58)
Graph 18: Adding data from object @PCF_RA2_adfs_val:SET_val_adf_ra2_me__0p
1 elements.
Warning ! : (27-Dec-2009 15:14:58)
GanttChart::AddData. The DqiData structure has no data for this range
Information : (27-Dec-2009 15:14:58)
Graph 18: Adding data from object @PCF_RA2_sensing:ETL_ra2_me__0p      18
elements.
Information : (27-Dec-2009 15:14:58) Graph 18: Generating PNG file.
Warning ! : (27-Dec-2009 15:14:58)
GanttChart::ReadPolyline. Adding a section with no data
Warning ! : (27-Dec-2009 15:14:58)
GanttChart::ReadPolyline. Adding a section with no data
Warning ! : (27-Dec-2009 15:14:58)
GanttChart::ReadPolyline. Adding a section with no data
Warning ! : (27-Dec-2009 15:14:58)
GanttChart::ReadPolyline. Adding a section with no data
Warning ! : (27-Dec-2009 15:14:58)
GanttChart::ReadPolyline. Adding a section with no data
Warning ! : (27-Dec-2009 15:14:58)
GanttChart::ReadPolyline. Adding a section with no data
Warning ! : (27-Dec-2009 15:14:58)
GanttChart::ReadPolyline. Adding a section with no data
Warning ! : (27-Dec-2009 15:14:58)
GanttChart::ReadPolyline. Adding a section with no data
Warning ! : (27-Dec-2009 15:14:58)
GanttChart::ReadPolyline. Adding a section with no data
Warning ! : (27-Dec-2009 15:14:58)
GanttChart::ReadPolyline. Adding a section with no data
Warning ! : (27-Dec-2009 15:14:58)
GanttChart::ReadPolyline. Adding a section with no data
Warning ! : (27-Dec-2009 15:14:58)
GanttChart::ReadPolyline. Adding a section with no data
Warning ! : (27-Dec-2009 15:14:58)
GanttChart::ReadPolyline. Adding a section with no data
Warning ! : (27-Dec-2009 15:14:58)
GanttChart::ReadPolyline. Adding a section with no data
Warning ! : (27-Dec-2009 15:14:58)
GanttChart::ReadPolyline. Adding a section with no data
Warning ! : (27-Dec-2009 15:14:58)
GanttChart::ReadPolyline. Adding a section with no data
Information : (27-Dec-2009 15:14:59) Graph 18: Destroying object.
Information : (27-Dec-2009 15:14:59)
Graph 19: Creating object for a eventGanttChart
Warning ! : (27-Dec-2009 15:14:59)
graph::setProperty. YSIZE is too long. [80-700]
Information : (27-Dec-2009 15:14:59) Graph 19: Processing legend.
Information : (27-Dec-2009 15:14:59)
Graph 19: Adding data from object @PCF_RA2_MW__1P_SPH:DET_ra2_20_band_percent
5 elements.
Information : (27-Dec-2009 15:14:59)
Graph 19: Adding data from object @PCF_RA2_MW__1P_SPH:DET_ra2_80_band_percent
3 elements.
Information : (27-Dec-2009 15:14:59)
Graph 19: Adding data from object @PCF_RA2_MW__1P_SPH:DET_ra2_320_band_percent
4 elements.
Information : (27-Dec-2009 15:14:59) Graph 19:
Adding data from object @PCF_RA2_MW__1P_SPH:DET_ra2_measurement_percent
1 elements.
Warning ! : (27-Dec-2009 15:14:59)
GanttChart::AddData. The DqiData structure has no data for this range
Information : (27-Dec-2009 15:14:59)
Graph 19: Adding data from object @PCF_RA2_MW__1P_SPH:DET_ra2_l1b_proc_quality
1 elements.
Warning ! : (27-Dec-2009 15:14:59)
GanttChart::AddData. The DqiData structure has no data for this range
Information : (27-Dec-2009 15:14:59)
Graph 19: Adding data from object @PCF_RA2_MW__1P_SPH:ETL_ra2_l1b_proc_flag
1 elements.
```

Warning ! : (27-Dec-2009 15:14:59)
GanttChart::AddData. The DqiData structure has no data for this range
Information : (27-Dec-2009 15:14:59)
Graph 19: Adding data from object @PCF_RA2_adfs_val:SET_val_adf_ra2_mw__1p
16 elements.
Information : (27-Dec-2009 15:14:59)
Graph 19: Adding data from object @PCF_RA2_sensing:ETL_ra2_mw__1p 16
elements.
Information : (27-Dec-2009 15:14:59) Graph 19: Generating PNG file.
Warning ! : (27-Dec-2009 15:14:59)
GanttChart::ReadPolyline. Adding a section with no data
Warning ! : (27-Dec-2009 15:14:59)
GanttChart::ReadPolyline. Adding a section with no data
Warning ! : (27-Dec-2009 15:14:59)
GanttChart::ReadPolyline. Adding a section with no data
Information : (27-Dec-2009 15:14:59) Graph 19: Destroying object.
Information : (27-Dec-2009 15:14:59)
Graph 20: Creating object for a eventGanttChart
Warning ! : (27-Dec-2009 15:14:59)
graph::setProperty. YSIZE is too long. [80-700]
Information : (27-Dec-2009 15:14:59) Graph 20: Processing legend.
Information : (27-Dec-2009 15:14:59) Graph 20:
Adding data from object @PCF_RA2_FGD_2P_SPH:DET_ra2_seaice_ku_retrack_percent
1 elements.
Information : (27-Dec-2009 15:14:59) Graph 20:
Adding data from object @PCF_RA2_FGD_2P_SPH:DET_ra2_ice2_s_retrack_percent
16 elements.
Information : (27-Dec-2009 15:14:59) Graph 20:
Adding data from object @PCF_RA2_FGD_2P_SPH:DET_ra2_ice2_ku_retrack_percent
2 elements.
Information : (27-Dec-2009 15:14:59) Graph 20:
Adding data from object @PCF_RA2_FGD_2P_SPH:DET_ra2_ice1_s_retrack_percent
16 elements.
Information : (27-Dec-2009 15:14:59) Graph 20:
Adding data from object @PCF_RA2_FGD_2P_SPH:DET_ra2_ice1_ku_retrack_percent
1 elements.
Warning ! : (27-Dec-2009 15:15:00)
GanttChart::AddData. The DqiData structure has no data for this range
Information : (27-Dec-2009 15:15:00) Graph 20:
Adding data from object @PCF_RA2_FGD_2P_SPH:DET_ra2_ocean_ku_retrack_percent
4 elements.
Information : (27-Dec-2009 15:15:00)
Graph 20: Adding data from object @PCF_RA2_FGD_2P_SPH:DET_ra2_20_band_percent
11 elements.
Information : (27-Dec-2009 15:15:00)
Graph 20: Adding data from object @PCF_RA2_FGD_2P_SPH:DET_ra2_80_band_percent
7 elements.
Information : (27-Dec-2009 15:15:00)
Graph 20: Adding data from object @PCF_RA2_FGD_2P_SPH:DET_ra2_320_band_percent
8 elements.
Information : (27-Dec-2009 15:15:00) Graph 20:
Adding data from object @PCF_RA2_FGD_2P_SPH:DET_ra2_measurement_percent
1 elements.
Warning ! : (27-Dec-2009 15:15:00)
GanttChart::AddData. The DqiData structure has no data for this range
Information : (27-Dec-2009 15:15:00)
Graph 20: Adding data from object @PCF_RA2_FGD_2P_SPH:DET_ra2_l1b_proc_quality
1 elements.
Warning ! : (27-Dec-2009 15:15:00)
GanttChart::AddData. The DqiData structure has no data for this range
Information : (27-Dec-2009 15:15:00)
Graph 20: Adding data from object @PCF_RA2_FGD_2P_SPH:DET_ra2_l2_proc_quality
16 elements.
Information : (27-Dec-2009 15:15:00)
Graph 20: Adding data from object @PCF_RA2_FGD_2P_SPH:ETL_ra2_l1b_proc_flag
1 elements.
Warning ! : (27-Dec-2009 15:15:00)
GanttChart::AddData. The DqiData structure has no data for this range

Information : (27-Dec-2009 15:15:00)
Graph 20: Adding data from object @PCF_RA2_FGD_2P_SPH:ETL_ra2_l2_proc_flag
16 elements.
Information : (27-Dec-2009 15:15:00)
Graph 20: Adding data from object @PCF_RA2_adfs_val:SET_val_adf_ra2_fgd_2p
16 elements.
Information : (27-Dec-2009 15:15:00)
Graph 20: Adding data from object @PCF_RA2_sensing:ETL_ra2_fgd_2p 16
elements.
Information : (27-Dec-2009 15:15:00) Graph 20: Generating PNG file.
Warning ! : (27-Dec-2009 15:15:00)
GanttChart::ReadPolyline. Adding a section with no data
Warning ! : (27-Dec-2009 15:15:00)
GanttChart::ReadPolyline. Adding a section with no data
Warning ! : (27-Dec-2009 15:15:00)
GanttChart::ReadPolyline. Adding a section with no data
Warning ! : (27-Dec-2009 15:15:00)
GanttChart::ReadPolyline. Adding a section with no data
Information : (27-Dec-2009 15:15:00) Graph 20: Destroying object.
Information : (27-Dec-2009 15:15:00)
Graph 21: Creating object for a eventGanttChart
Warning ! : (27-Dec-2009 15:15:00)
graph::setProperty. YSIZE is too long. [80-700]
Information : (27-Dec-2009 15:15:00) Graph 21: Processing legend.
Information : (27-Dec-2009 15:15:00) Graph 21:
Adding data from object @PCF_RA2_WWV_2P_SPH:DET_ra2_ocean_ku_retrack_percent
4 elements.
Information : (27-Dec-2009 15:15:01)
Graph 21: Adding data from object @PCF_RA2_WWV_2P_SPH:DET_ra2_20_band_percent
11 elements.
Information : (27-Dec-2009 15:15:01)
Graph 21: Adding data from object @PCF_RA2_WWV_2P_SPH:DET_ra2_80_band_percent
7 elements.
Information : (27-Dec-2009 15:15:01)
Graph 21: Adding data from object @PCF_RA2_WWV_2P_SPH:DET_ra2_320_band_percent
8 elements.
Information : (27-Dec-2009 15:15:01) Graph 21:
Adding data from object @PCF_RA2_WWV_2P_SPH:DET_ra2_measurement_percent
1 elements.
Warning ! : (27-Dec-2009 15:15:01)
GanttChart::AddData. The DqiData structure has no data for this range
Information : (27-Dec-2009 15:15:01)
Graph 21: Adding data from object @PCF_RA2_WWV_2P_SPH:DET_ra2_l1b_proc_quality
1 elements.
Warning ! : (27-Dec-2009 15:15:01)
GanttChart::AddData. The DqiData structure has no data for this range
Information : (27-Dec-2009 15:15:01)
Graph 21: Adding data from object @PCF_RA2_WWV_2P_SPH:DET_ra2_l2_proc_quality
16 elements.
Information : (27-Dec-2009 15:15:01)
Graph 21: Adding data from object @PCF_RA2_WWV_2P_SPH:ETL_ra2_l1b_proc_flag
1 elements.
Warning ! : (27-Dec-2009 15:15:01)
GanttChart::AddData. The DqiData structure has no data for this range
Information : (27-Dec-2009 15:15:01)
Graph 21: Adding data from object @PCF_RA2_WWV_2P_SPH:ETL_ra2_l2_proc_flag
16 elements.
Information : (27-Dec-2009 15:15:01)
Graph 21: Adding data from object @PCF_RA2_adfs_val:SET_val_adf_ra2_wwv_2p
1 elements.
Warning ! : (27-Dec-2009 15:15:01)
GanttChart::AddData. The DqiData structure has no data for this range
Information : (27-Dec-2009 15:15:01)
Graph 21: Adding data from object @PCF_RA2_sensing:ETL_ra2_wwv_2p 16
elements.
Information : (27-Dec-2009 15:15:01) Graph 21: Generating PNG file.
Warning ! : (27-Dec-2009 15:15:01)
GanttChart::ReadPolyline. Adding a section with no data

```
Warning ! : (27-Dec-2009 15:15:01)
GanttChart::ReadPolyline. Adding a section with no data
Warning ! : (27-Dec-2009 15:15:01)
GanttChart::ReadPolyline. Adding a section with no data
Warning ! : (27-Dec-2009 15:15:01)
GanttChart::ReadPolyline. Adding a section with no data
Information : (27-Dec-2009 15:15:01) Graph 21: Destroying object.
Information : (27-Dec-2009 15:15:01)
Graph 22: Creating object for a eventGanttChart
Information : (27-Dec-2009 15:15:01) Graph 22: Processing legend.
Information : (27-Dec-2009 15:15:01)
Graph 22: Adding data from object @PCF_MPH_MWR_CHD_AX:DET_wrong_product_err
1 elements.
Warning ! : (27-Dec-2009 15:15:01)
GanttChart::AddData. The DqiData structure has no data for this range
Information : (27-Dec-2009 15:15:01)
Graph 22: Adding data from object @PCF_MPH_MWR_CHD_AX:SET_wrong_sensing_stop
1 elements.
Warning ! : (27-Dec-2009 15:15:01)
GanttChart::AddData. The DqiData structure has no data for this range
Information : (27-Dec-2009 15:15:01)
Graph 22: Adding data from object @PCF_MPH_MWR_CHD_AX:SET_wrong_sensing_start
1 elements.
Warning ! : (27-Dec-2009 15:15:01)
GanttChart::AddData. The DqiData structure has no data for this range
Information : (27-Dec-2009 15:15:01)
Graph 22: Adding data from object @PCF_MPH_MWR_CHD_AX:SET_wrong_software_ver
1 elements.
Warning ! : (27-Dec-2009 15:15:01)
GanttChart::AddData. The DqiData structure has no data for this range
Information : (27-Dec-2009 15:15:01)
Graph 22: Adding data from object @PCF_MPH_MWR_CHD_AX:SET_wrong_proc_time
1 elements.
Warning ! : (27-Dec-2009 15:15:01)
GanttChart::AddData. The DqiData structure has no data for this range
Information : (27-Dec-2009 15:15:01)
Graph 22: Adding data from object @PCF_MPH_MWR_CHD_AX:SET_wrong_proc_stage
1 elements.
Warning ! : (27-Dec-2009 15:15:01)
GanttChart::AddData. The DqiData structure has no data for this range
Information : (27-Dec-2009 15:15:01)
Graph 22: Adding data from object @PCF_MPH_MWR_CHD_AX:SET_wrong_filename
1 elements.
Warning ! : (27-Dec-2009 15:15:01)
GanttChart::AddData. The DqiData structure has no data for this range
Information : (27-Dec-2009 15:15:01) Graph 22: Generating PNG file.
Warning ! : (27-Dec-2009 15:15:01)
GanttChart::ReadPolyline. Adding a section with no data
Warning ! : (27-Dec-2009 15:15:01)
GanttChart::ReadPolyline. Adding a section with no data
Warning ! : (27-Dec-2009 15:15:01)
GanttChart::ReadPolyline. Adding a section with no data
Warning ! : (27-Dec-2009 15:15:01)
GanttChart::ReadPolyline. Adding a section with no data
Warning ! : (27-Dec-2009 15:15:01)
GanttChart::ReadPolyline. Adding a section with no data
Warning ! : (27-Dec-2009 15:15:01)
GanttChart::ReadPolyline. Adding a section with no data
Warning ! : (27-Dec-2009 15:15:01)
GanttChart::ReadPolyline. Adding a section with no data
Information : (27-Dec-2009 15:15:02) Graph 22: Destroying object.
Information : (27-Dec-2009 15:15:02)
Graph 23: Creating object for a eventGanttChart
Information : (27-Dec-2009 15:15:02) Graph 23: Processing legend.
Information : (27-Dec-2009 15:15:02)
Graph 23: Adding data from object @PCF_MPH_MWR_CON_AX:DET_wrong_product_err
1 elements.
Warning ! : (27-Dec-2009 15:15:02)
```

GanttChart::AddData. The DqiData structure has no data for this range
Information : (27-Dec-2009 15:15:02)
Graph 23: Adding data from object @PCF_MPH_MWR_CON_AX:SET_wrong_sensing_stop
1 elements.
Warning ! : (27-Dec-2009 15:15:02)
GanttChart::AddData. The DqiData structure has no data for this range
Information : (27-Dec-2009 15:15:02)
Graph 23: Adding data from object @PCF_MPH_MWR_CON_AX:SET_wrong_sensing_start
1 elements.
Warning ! : (27-Dec-2009 15:15:02)
GanttChart::AddData. The DqiData structure has no data for this range
Information : (27-Dec-2009 15:15:02)
Graph 23: Adding data from object @PCF_MPH_MWR_CON_AX:SET_wrong_software_ver
1 elements.
Warning ! : (27-Dec-2009 15:15:02)
GanttChart::AddData. The DqiData structure has no data for this range
Information : (27-Dec-2009 15:15:02)
Graph 23: Adding data from object @PCF_MPH_MWR_CON_AX:SET_wrong_proc_time
1 elements.
Warning ! : (27-Dec-2009 15:15:02)
GanttChart::AddData. The DqiData structure has no data for this range
Information : (27-Dec-2009 15:15:02)
Graph 23: Adding data from object @PCF_MPH_MWR_CON_AX:SET_wrong_proc_stage
1 elements.
Warning ! : (27-Dec-2009 15:15:02)
GanttChart::AddData. The DqiData structure has no data for this range
Information : (27-Dec-2009 15:15:02)
Graph 23: Adding data from object @PCF_MPH_MWR_CON_AX:SET_wrong_filename
1 elements.
Warning ! : (27-Dec-2009 15:15:02)
GanttChart::AddData. The DqiData structure has no data for this range
Information : (27-Dec-2009 15:15:02) Graph 23: Generating PNG file.
Warning ! : (27-Dec-2009 15:15:02)
GanttChart::ReadPolyline. Adding a section with no data
Warning ! : (27-Dec-2009 15:15:02)
GanttChart::ReadPolyline. Adding a section with no data
Warning ! : (27-Dec-2009 15:15:02)
GanttChart::ReadPolyline. Adding a section with no data
Warning ! : (27-Dec-2009 15:15:02)
GanttChart::ReadPolyline. Adding a section with no data
Warning ! : (27-Dec-2009 15:15:02)
GanttChart::ReadPolyline. Adding a section with no data
Warning ! : (27-Dec-2009 15:15:02)
GanttChart::ReadPolyline. Adding a section with no data
Warning ! : (27-Dec-2009 15:15:02)
GanttChart::ReadPolyline. Adding a section with no data
Information : (27-Dec-2009 15:15:02) Graph 23: Destroying object.
Information : (27-Dec-2009 15:15:02)
Graph 24: Creating object for a eventGanttChart
Information : (27-Dec-2009 15:15:02) Graph 24: Processing legend.
Information : (27-Dec-2009 15:15:02)
Graph 24: Adding data from object @PCF_MPH_MWR_LSF_AX:DET_wrong_product_err
1 elements.
Warning ! : (27-Dec-2009 15:15:02)
GanttChart::AddData. The DqiData structure has no data for this range
Information : (27-Dec-2009 15:15:02)
Graph 24: Adding data from object @PCF_MPH_MWR_LSF_AX:SET_wrong_sensing_stop
1 elements.
Warning ! : (27-Dec-2009 15:15:02)
GanttChart::AddData. The DqiData structure has no data for this range
Information : (27-Dec-2009 15:15:02)
Graph 24: Adding data from object @PCF_MPH_MWR_LSF_AX:SET_wrong_sensing_start
1 elements.
Warning ! : (27-Dec-2009 15:15:02)
GanttChart::AddData. The DqiData structure has no data for this range
Information : (27-Dec-2009 15:15:02)
Graph 24: Adding data from object @PCF_MPH_MWR_LSF_AX:SET_wrong_software_ver
1 elements.

Warning ! : (27-Dec-2009 15:15:02)
GanttChart::AddData. The DqiData structure has no data for this range
Information : (27-Dec-2009 15:15:02)
Graph 24: Adding data from object @PCF_MPH_MWR_LSF_AX:SET_wrong_proc_time
1 elements.
Warning ! : (27-Dec-2009 15:15:02)
GanttChart::AddData. The DqiData structure has no data for this range
Information : (27-Dec-2009 15:15:02)
Graph 24: Adding data from object @PCF_MPH_MWR_LSF_AX:SET_wrong_proc_stage
1 elements.
Warning ! : (27-Dec-2009 15:15:02)
GanttChart::AddData. The DqiData structure has no data for this range
Information : (27-Dec-2009 15:15:02)
Graph 24: Adding data from object @PCF_MPH_MWR_LSF_AX:SET_wrong_filename
1 elements.
Warning ! : (27-Dec-2009 15:15:02)
GanttChart::AddData. The DqiData structure has no data for this range
Information : (27-Dec-2009 15:15:02) Graph 24: Generating PNG file.
Warning ! : (27-Dec-2009 15:15:02)
GanttChart::ReadPolyline. Adding a section with no data
Warning ! : (27-Dec-2009 15:15:02)
GanttChart::ReadPolyline. Adding a section with no data
Warning ! : (27-Dec-2009 15:15:02)
GanttChart::ReadPolyline. Adding a section with no data
Warning ! : (27-Dec-2009 15:15:02)
GanttChart::ReadPolyline. Adding a section with no data
Warning ! : (27-Dec-2009 15:15:02)
GanttChart::ReadPolyline. Adding a section with no data
Warning ! : (27-Dec-2009 15:15:02)
GanttChart::ReadPolyline. Adding a section with no data
Warning ! : (27-Dec-2009 15:15:02)
GanttChart::ReadPolyline. Adding a section with no data
Warning ! : (27-Dec-2009 15:15:02)
GanttChart::ReadPolyline. Adding a section with no data
Information : (27-Dec-2009 15:15:03) Graph 24: Destroying object.
Information : (27-Dec-2009 15:15:03)
Graph 25: Creating object for a eventGanttChart
Information : (27-Dec-2009 15:15:03) Graph 25: Processing legend.
Information : (27-Dec-2009 15:15:03)
Graph 25: Adding data from object @PCF_MPH_MWR_SLT_AX:DET_wrong_product_err
1 elements.
Warning ! : (27-Dec-2009 15:15:03)
GanttChart::AddData. The DqiData structure has no data for this range
Information : (27-Dec-2009 15:15:03)
Graph 25: Adding data from object @PCF_MPH_MWR_SLT_AX:SET_wrong_sensing_stop
1 elements.
Warning ! : (27-Dec-2009 15:15:03)
GanttChart::AddData. The DqiData structure has no data for this range
Information : (27-Dec-2009 15:15:03)
Graph 25: Adding data from object @PCF_MPH_MWR_SLT_AX:SET_wrong_sensing_start
1 elements.
Warning ! : (27-Dec-2009 15:15:03)
GanttChart::AddData. The DqiData structure has no data for this range
Information : (27-Dec-2009 15:15:03)
Graph 25: Adding data from object @PCF_MPH_MWR_SLT_AX:SET_wrong_software_ver
1 elements.
Warning ! : (27-Dec-2009 15:15:03)
GanttChart::AddData. The DqiData structure has no data for this range
Information : (27-Dec-2009 15:15:03)
Graph 25: Adding data from object @PCF_MPH_MWR_SLT_AX:SET_wrong_proc_time
1 elements.
Warning ! : (27-Dec-2009 15:15:03)
GanttChart::AddData. The DqiData structure has no data for this range
Information : (27-Dec-2009 15:15:03)
Graph 25: Adding data from object @PCF_MPH_MWR_SLT_AX:SET_wrong_proc_stage
1 elements.
Warning ! : (27-Dec-2009 15:15:03)
GanttChart::AddData. The DqiData structure has no data for this range
Information : (27-Dec-2009 15:15:03)
Graph 25: Adding data from object @PCF_MPH_MWR_SLT_AX:SET_wrong_filename

1 elements.
Warning ! : (27-Dec-2009 15:15:03)
GanttChart::AddData. The DqiData structure has no data for this range
Information : (27-Dec-2009 15:15:03) Graph 25: Generating PNG file.
Warning ! : (27-Dec-2009 15:15:03)
GanttChart::ReadPolyline. Adding a section with no data
Warning ! : (27-Dec-2009 15:15:03)
GanttChart::ReadPolyline. Adding a section with no data
Warning ! : (27-Dec-2009 15:15:03)
GanttChart::ReadPolyline. Adding a section with no data
Warning ! : (27-Dec-2009 15:15:03)
GanttChart::ReadPolyline. Adding a section with no data
Warning ! : (27-Dec-2009 15:15:03)
GanttChart::ReadPolyline. Adding a section with no data
Warning ! : (27-Dec-2009 15:15:03)
GanttChart::ReadPolyline. Adding a section with no data
Warning ! : (27-Dec-2009 15:15:03)
GanttChart::ReadPolyline. Adding a section with no data
Warning ! : (27-Dec-2009 15:15:03)
GanttChart::ReadPolyline. Adding a section with no data
Warning ! : (27-Dec-2009 15:15:03)
GanttChart::ReadPolyline. Adding a section with no data
Warning ! : (27-Dec-2009 15:15:03)
Information : (27-Dec-2009 15:15:03) Graph 25: Destroying object.
Information : (27-Dec-2009 15:15:03)
Graph 26: Creating object for a eventGanttChart
Information : (27-Dec-2009 15:15:03) Graph 26: Processing legend.
Information : (27-Dec-2009 15:15:03)
Graph 26: Adding data from object @PCF_MPH_RA2_CHD_AX:DET_wrong_product_err
1 elements.
Warning ! : (27-Dec-2009 15:15:03)
GanttChart::AddData. The DqiData structure has no data for this range
Information : (27-Dec-2009 15:15:03)
Graph 26: Adding data from object @PCF_MPH_RA2_CHD_AX:SET_wrong_sensing_stop
1 elements.
Warning ! : (27-Dec-2009 15:15:03)
GanttChart::AddData. The DqiData structure has no data for this range
Information : (27-Dec-2009 15:15:03)
Graph 26: Adding data from object @PCF_MPH_RA2_CHD_AX:SET_wrong_sensing_start
1 elements.
Warning ! : (27-Dec-2009 15:15:03)
GanttChart::AddData. The DqiData structure has no data for this range
Information : (27-Dec-2009 15:15:03)
Graph 26: Adding data from object @PCF_MPH_RA2_CHD_AX:SET_wrong_software_ver
1 elements.
Warning ! : (27-Dec-2009 15:15:03)
GanttChart::AddData. The DqiData structure has no data for this range
Information : (27-Dec-2009 15:15:03)
Graph 26: Adding data from object @PCF_MPH_RA2_CHD_AX:SET_wrong_proc_time
1 elements.
Warning ! : (27-Dec-2009 15:15:03)
GanttChart::AddData. The DqiData structure has no data for this range
Information : (27-Dec-2009 15:15:03)
Graph 26: Adding data from object @PCF_MPH_RA2_CHD_AX:SET_wrong_proc_stage
1 elements.
Warning ! : (27-Dec-2009 15:15:03)
GanttChart::AddData. The DqiData structure has no data for this range
Information : (27-Dec-2009 15:15:03)
Graph 26: Adding data from object @PCF_MPH_RA2_CHD_AX:SET_wrong_filename
1 elements.
Warning ! : (27-Dec-2009 15:15:03)
GanttChart::AddData. The DqiData structure has no data for this range
Information : (27-Dec-2009 15:15:03) Graph 26: Generating PNG file.
Warning ! : (27-Dec-2009 15:15:03)
GanttChart::ReadPolyline. Adding a section with no data
Warning ! : (27-Dec-2009 15:15:03)
GanttChart::ReadPolyline. Adding a section with no data
Warning ! : (27-Dec-2009 15:15:03)
GanttChart::ReadPolyline. Adding a section with no data
Warning ! : (27-Dec-2009 15:15:03)
GanttChart::ReadPolyline. Adding a section with no data
Warning ! : (27-Dec-2009 15:15:03)
GanttChart::ReadPolyline. Adding a section with no data

Warning ! : (27-Dec-2009 15:15:03)
GanttChart::ReadPolyline. Adding a section with no data
Warning ! : (27-Dec-2009 15:15:03)
GanttChart::ReadPolyline. Adding a section with no data
Information : (27-Dec-2009 15:15:04) Graph 26: Destroying object.
Information : (27-Dec-2009 15:15:04)
Graph 27: Creating object for a eventGanttChart
Information : (27-Dec-2009 15:15:04) Graph 27: Processing legend.
Information : (27-Dec-2009 15:15:04)
Graph 27: Adding data from object @PCF_MPH_RA2_CON_AX:DET_wrong_product_err
1 elements.
Warning ! : (27-Dec-2009 15:15:04)
GanttChart::AddData. The DqiData structure has no data for this range
Information : (27-Dec-2009 15:15:04)
Graph 27: Adding data from object @PCF_MPH_RA2_CON_AX:SET_wrong_sensing_stop
1 elements.
Warning ! : (27-Dec-2009 15:15:04)
GanttChart::AddData. The DqiData structure has no data for this range
Information : (27-Dec-2009 15:15:04)
Graph 27: Adding data from object @PCF_MPH_RA2_CON_AX:SET_wrong_sensing_start
1 elements.
Warning ! : (27-Dec-2009 15:15:04)
GanttChart::AddData. The DqiData structure has no data for this range
Information : (27-Dec-2009 15:15:04)
Graph 27: Adding data from object @PCF_MPH_RA2_CON_AX:SET_wrong_software_ver
1 elements.
Warning ! : (27-Dec-2009 15:15:04)
GanttChart::AddData. The DqiData structure has no data for this range
Information : (27-Dec-2009 15:15:04)
Graph 27: Adding data from object @PCF_MPH_RA2_CON_AX:SET_wrong_proc_time
1 elements.
Warning ! : (27-Dec-2009 15:15:04)
GanttChart::AddData. The DqiData structure has no data for this range
Information : (27-Dec-2009 15:15:04)
Graph 27: Adding data from object @PCF_MPH_RA2_CON_AX:SET_wrong_proc_stage
1 elements.
Warning ! : (27-Dec-2009 15:15:04)
GanttChart::AddData. The DqiData structure has no data for this range
Information : (27-Dec-2009 15:15:04)
Graph 27: Adding data from object @PCF_MPH_RA2_CON_AX:SET_wrong_filename
1 elements.
Warning ! : (27-Dec-2009 15:15:04)
GanttChart::AddData. The DqiData structure has no data for this range
Information : (27-Dec-2009 15:15:04) Graph 27: Generating PNG file.
Warning ! : (27-Dec-2009 15:15:04)
GanttChart::ReadPolyline. Adding a section with no data
Warning ! : (27-Dec-2009 15:15:04)
GanttChart::ReadPolyline. Adding a section with no data
Warning ! : (27-Dec-2009 15:15:04)
GanttChart::ReadPolyline. Adding a section with no data
Warning ! : (27-Dec-2009 15:15:04)
GanttChart::ReadPolyline. Adding a section with no data
Warning ! : (27-Dec-2009 15:15:04)
GanttChart::ReadPolyline. Adding a section with no data
Warning ! : (27-Dec-2009 15:15:04)
GanttChart::ReadPolyline. Adding a section with no data
Warning ! : (27-Dec-2009 15:15:04)
GanttChart::ReadPolyline. Adding a section with no data
Information : (27-Dec-2009 15:15:04) Graph 27: Destroying object.
Information : (27-Dec-2009 15:15:04)
Graph 28: Creating object for a eventGanttChart
Information : (27-Dec-2009 15:15:04) Graph 28: Processing legend.
Information : (27-Dec-2009 15:15:04)
Graph 28: Adding data from object @PCF_MPH_RA2_CST_AX:DET_wrong_product_err
1 elements.
Warning ! : (27-Dec-2009 15:15:04)
GanttChart::AddData. The DqiData structure has no data for this range
Information : (27-Dec-2009 15:15:04)

Graph 28: Adding data from object @PCF_MPH_RA2_CST_AX:SET_wrong_sensing_stop
1 elements.
Warning ! : (27-Dec-2009 15:15:04)
GanttChart::AddData. The DqiData structure has no data for this range
Information : (27-Dec-2009 15:15:04)
Graph 28: Adding data from object @PCF_MPH_RA2_CST_AX:SET_wrong_sensing_start
1 elements.
Warning ! : (27-Dec-2009 15:15:04)
GanttChart::AddData. The DqiData structure has no data for this range
Information : (27-Dec-2009 15:15:04)
Graph 28: Adding data from object @PCF_MPH_RA2_CST_AX:SET_wrong_software_ver
1 elements.
Warning ! : (27-Dec-2009 15:15:04)
GanttChart::AddData. The DqiData structure has no data for this range
Information : (27-Dec-2009 15:15:04)
Graph 28: Adding data from object @PCF_MPH_RA2_CST_AX:SET_wrong_proc_time
1 elements.
Warning ! : (27-Dec-2009 15:15:04)
GanttChart::AddData. The DqiData structure has no data for this range
Information : (27-Dec-2009 15:15:04)
Graph 28: Adding data from object @PCF_MPH_RA2_CST_AX:SET_wrong_proc_stage
1 elements.
Warning ! : (27-Dec-2009 15:15:04)
GanttChart::AddData. The DqiData structure has no data for this range
Information : (27-Dec-2009 15:15:04)
Graph 28: Adding data from object @PCF_MPH_RA2_CST_AX:SET_wrong_filename
1 elements.
Warning ! : (27-Dec-2009 15:15:04)
GanttChart::AddData. The DqiData structure has no data for this range
Information : (27-Dec-2009 15:15:04) Graph 28: Generating PNG file.
Warning ! : (27-Dec-2009 15:15:04)
GanttChart::ReadPolyline. Adding a section with no data
Warning ! : (27-Dec-2009 15:15:04)
GanttChart::ReadPolyline. Adding a section with no data
Warning ! : (27-Dec-2009 15:15:04)
GanttChart::ReadPolyline. Adding a section with no data
Warning ! : (27-Dec-2009 15:15:04)
GanttChart::ReadPolyline. Adding a section with no data
Warning ! : (27-Dec-2009 15:15:04)
GanttChart::ReadPolyline. Adding a section with no data
Warning ! : (27-Dec-2009 15:15:04)
GanttChart::ReadPolyline. Adding a section with no data
Warning ! : (27-Dec-2009 15:15:04)
GanttChart::ReadPolyline. Adding a section with no data
Information : (27-Dec-2009 15:15:04) Graph 28: Destroying object.
Information : (27-Dec-2009 15:15:04)
Graph 29: Creating object for a eventGanttChart
Information : (27-Dec-2009 15:15:04) Graph 29: Processing legend.
Information : (27-Dec-2009 15:15:04)
Graph 29: Adding data from object @PCF_MPH_RA2_DIP_AX:DET_wrong_product_err
1 elements.
Warning ! : (27-Dec-2009 15:15:04)
GanttChart::AddData. The DqiData structure has no data for this range
Information : (27-Dec-2009 15:15:04)
Graph 29: Adding data from object @PCF_MPH_RA2_DIP_AX:SET_wrong_sensing_stop
1 elements.
Warning ! : (27-Dec-2009 15:15:04)
GanttChart::AddData. The DqiData structure has no data for this range
Information : (27-Dec-2009 15:15:04)
Graph 29: Adding data from object @PCF_MPH_RA2_DIP_AX:SET_wrong_sensing_start
1 elements.
Warning ! : (27-Dec-2009 15:15:04)
GanttChart::AddData. The DqiData structure has no data for this range
Information : (27-Dec-2009 15:15:04)
Graph 29: Adding data from object @PCF_MPH_RA2_DIP_AX:SET_wrong_software_ver
1 elements.
Warning ! : (27-Dec-2009 15:15:04)
GanttChart::AddData. The DqiData structure has no data for this range

Information : (27-Dec-2009 15:15:04)
Graph 29: Adding data from object @PCF_MPH_RA2_DIP_AX:SET_wrong_proc_time
1 elements.
Warning ! : (27-Dec-2009 15:15:04)
GanttChart::AddData. The DqiData structure has no data for this range
Information : (27-Dec-2009 15:15:04)
Graph 29: Adding data from object @PCF_MPH_RA2_DIP_AX:SET_wrong_proc_stage
1 elements.
Warning ! : (27-Dec-2009 15:15:04)
GanttChart::AddData. The DqiData structure has no data for this range
Information : (27-Dec-2009 15:15:04)
Graph 29: Adding data from object @PCF_MPH_RA2_DIP_AX:SET_wrong_filename
1 elements.
Warning ! : (27-Dec-2009 15:15:04)
GanttChart::AddData. The DqiData structure has no data for this range
Information : (27-Dec-2009 15:15:04) Graph 29: Generating PNG file.
Warning ! : (27-Dec-2009 15:15:04)
GanttChart::ReadPolyline. Adding a section with no data
Warning ! : (27-Dec-2009 15:15:04)
GanttChart::ReadPolyline. Adding a section with no data
Warning ! : (27-Dec-2009 15:15:04)
GanttChart::ReadPolyline. Adding a section with no data
Warning ! : (27-Dec-2009 15:15:04)
GanttChart::ReadPolyline. Adding a section with no data
Warning ! : (27-Dec-2009 15:15:04)
GanttChart::ReadPolyline. Adding a section with no data
Warning ! : (27-Dec-2009 15:15:04)
GanttChart::ReadPolyline. Adding a section with no data
Warning ! : (27-Dec-2009 15:15:04)
GanttChart::ReadPolyline. Adding a section with no data
Warning ! : (27-Dec-2009 15:15:04)
GanttChart::ReadPolyline. Adding a section with no data
Information : (27-Dec-2009 15:15:05) Graph 29: Destroying object.
Information : (27-Dec-2009 15:15:05)
Graph 30: Creating object for a eventGanttChart
Information : (27-Dec-2009 15:15:05) Graph 30: Processing legend.
Information : (27-Dec-2009 15:15:05)
Graph 30: Adding data from object @PCF_MPH_RA2_GEO_AX:DET_wrong_product_err
1 elements.
Warning ! : (27-Dec-2009 15:15:05)
GanttChart::AddData. The DqiData structure has no data for this range
Information : (27-Dec-2009 15:15:05)
Graph 30: Adding data from object @PCF_MPH_RA2_GEO_AX:SET_wrong_sensing_stop
1 elements.
Warning ! : (27-Dec-2009 15:15:05)
GanttChart::AddData. The DqiData structure has no data for this range
Information : (27-Dec-2009 15:15:05)
Graph 30: Adding data from object @PCF_MPH_RA2_GEO_AX:SET_wrong_sensing_start
1 elements.
Warning ! : (27-Dec-2009 15:15:05)
GanttChart::AddData. The DqiData structure has no data for this range
Information : (27-Dec-2009 15:15:05)
Graph 30: Adding data from object @PCF_MPH_RA2_GEO_AX:SET_wrong_software_ver
1 elements.
Warning ! : (27-Dec-2009 15:15:05)
GanttChart::AddData. The DqiData structure has no data for this range
Information : (27-Dec-2009 15:15:05)
Graph 30: Adding data from object @PCF_MPH_RA2_GEO_AX:SET_wrong_proc_time
1 elements.
Warning ! : (27-Dec-2009 15:15:05)
GanttChart::AddData. The DqiData structure has no data for this range
Information : (27-Dec-2009 15:15:05)
Graph 30: Adding data from object @PCF_MPH_RA2_GEO_AX:SET_wrong_proc_stage
1 elements.
Warning ! : (27-Dec-2009 15:15:05)
GanttChart::AddData. The DqiData structure has no data for this range
Information : (27-Dec-2009 15:15:05)
Graph 30: Adding data from object @PCF_MPH_RA2_GEO_AX:SET_wrong_filename
1 elements.
Warning ! : (27-Dec-2009 15:15:05)

Warning ! : (27-Dec-2009 15:15:05)
GanttChart::ReadPolyline. Adding a section with no data
Information : (27-Dec-2009 15:15:06) Graph 31: Destroying object.
Information : (27-Dec-2009 15:15:06)
Graph 32: Creating object for a eventGanttChart
Information : (27-Dec-2009 15:15:06) Graph 32: Processing legend.
Information : (27-Dec-2009 15:15:06)
Graph 32: Adding data from object @PCF_MPH_RA2_IFA_AX:DET_wrong_product_err
1 elements.
Warning ! : (27-Dec-2009 15:15:06)
GanttChart::AddData. The DqiData structure has no data for this range
Information : (27-Dec-2009 15:15:06)
Graph 32: Adding data from object @PCF_MPH_RA2_IFA_AX:SET_wrong_sensing_stop
1 elements.
Warning ! : (27-Dec-2009 15:15:06)
GanttChart::AddData. The DqiData structure has no data for this range
Information : (27-Dec-2009 15:15:06)
Graph 32: Adding data from object @PCF_MPH_RA2_IFA_AX:SET_wrong_sensing_start
1 elements.
Warning ! : (27-Dec-2009 15:15:06)
GanttChart::AddData. The DqiData structure has no data for this range
Information : (27-Dec-2009 15:15:06)
Graph 32: Adding data from object @PCF_MPH_RA2_IFA_AX:SET_wrong_software_ver
1 elements.
Warning ! : (27-Dec-2009 15:15:06)
GanttChart::AddData. The DqiData structure has no data for this range
Information : (27-Dec-2009 15:15:06)
Graph 32: Adding data from object @PCF_MPH_RA2_IFA_AX:SET_wrong_proc_time
1 elements.
Warning ! : (27-Dec-2009 15:15:06)
GanttChart::AddData. The DqiData structure has no data for this range
Information : (27-Dec-2009 15:15:06)
Graph 32: Adding data from object @PCF_MPH_RA2_IFA_AX:SET_wrong_proc_stage
1 elements.
Warning ! : (27-Dec-2009 15:15:06)
GanttChart::AddData. The DqiData structure has no data for this range
Information : (27-Dec-2009 15:15:06)
Graph 32: Adding data from object @PCF_MPH_RA2_IFA_AX:SET_wrong_filename
1 elements.
Warning ! : (27-Dec-2009 15:15:06)
GanttChart::AddData. The DqiData structure has no data for this range
Information : (27-Dec-2009 15:15:06) Graph 32: Generating PNG file.
Warning ! : (27-Dec-2009 15:15:06)
GanttChart::ReadPolyline. Adding a section with no data
Warning ! : (27-Dec-2009 15:15:06)
GanttChart::ReadPolyline. Adding a section with no data
Warning ! : (27-Dec-2009 15:15:06)
GanttChart::ReadPolyline. Adding a section with no data
Warning ! : (27-Dec-2009 15:15:06)
GanttChart::ReadPolyline. Adding a section with no data
Warning ! : (27-Dec-2009 15:15:06)
GanttChart::ReadPolyline. Adding a section with no data
Warning ! : (27-Dec-2009 15:15:06)
GanttChart::ReadPolyline. Adding a section with no data
Warning ! : (27-Dec-2009 15:15:06)
GanttChart::ReadPolyline. Adding a section with no data
Information : (27-Dec-2009 15:15:06) Graph 32: Destroying object.
Information : (27-Dec-2009 15:15:06)
Graph 33: Creating object for a eventGanttChart
Information : (27-Dec-2009 15:15:06) Graph 33: Processing legend.
Information : (27-Dec-2009 15:15:06)
Graph 33: Adding data from object @PCF_MPH_RA2_IFB_AX:DET_wrong_product_err
1 elements.
Warning ! : (27-Dec-2009 15:15:06)
GanttChart::AddData. The DqiData structure has no data for this range
Information : (27-Dec-2009 15:15:06)
Graph 33: Adding data from object @PCF_MPH_RA2_IFB_AX:SET_wrong_sensing_stop
1 elements.

Warning ! : (27-Dec-2009 15:15:06)
GanttChart::AddData. The DqiData structure has no data for this range
Information : (27-Dec-2009 15:15:06)
Graph 33: Adding data from object @PCF_MPH_RA2_IFB_AX:SET_wrong_sensing_start
1 elements.
Warning ! : (27-Dec-2009 15:15:06)
GanttChart::AddData. The DqiData structure has no data for this range
Information : (27-Dec-2009 15:15:06)
Graph 33: Adding data from object @PCF_MPH_RA2_IFB_AX:SET_wrong_software_ver
1 elements.
Warning ! : (27-Dec-2009 15:15:06)
GanttChart::AddData. The DqiData structure has no data for this range
Information : (27-Dec-2009 15:15:06)
Graph 33: Adding data from object @PCF_MPH_RA2_IFB_AX:SET_wrong_proc_time
1 elements.
Warning ! : (27-Dec-2009 15:15:06)
GanttChart::AddData. The DqiData structure has no data for this range
Information : (27-Dec-2009 15:15:06)
Graph 33: Adding data from object @PCF_MPH_RA2_IFB_AX:SET_wrong_proc_stage
1 elements.
Warning ! : (27-Dec-2009 15:15:06)
GanttChart::AddData. The DqiData structure has no data for this range
Information : (27-Dec-2009 15:15:06)
Graph 33: Adding data from object @PCF_MPH_RA2_IFB_AX:SET_wrong_filename
1 elements.
Warning ! : (27-Dec-2009 15:15:06)
GanttChart::AddData. The DqiData structure has no data for this range
Information : (27-Dec-2009 15:15:06) Graph 33: Generating PNG file.
Warning ! : (27-Dec-2009 15:15:06)
GanttChart::ReadPolyline. Adding a section with no data
Warning ! : (27-Dec-2009 15:15:06)
GanttChart::ReadPolyline. Adding a section with no data
Warning ! : (27-Dec-2009 15:15:06)
GanttChart::ReadPolyline. Adding a section with no data
Warning ! : (27-Dec-2009 15:15:06)
GanttChart::ReadPolyline. Adding a section with no data
Warning ! : (27-Dec-2009 15:15:06)
GanttChart::ReadPolyline. Adding a section with no data
Warning ! : (27-Dec-2009 15:15:06)
GanttChart::ReadPolyline. Adding a section with no data
Warning ! : (27-Dec-2009 15:15:06)
GanttChart::ReadPolyline. Adding a section with no data
Information : (27-Dec-2009 15:15:07) Graph 33: Destroying object.
Information : (27-Dec-2009 15:15:07)
Graph 34: Creating object for a eventGanttChart
Information : (27-Dec-2009 15:15:07) Graph 34: Processing legend.
Information : (27-Dec-2009 15:15:07)
Graph 34: Adding data from object @PCF_MPH_RA2_IFF_AX:DET_wrong_product_err
1 elements.
Warning ! : (27-Dec-2009 15:15:07)
GanttChart::AddData. The DqiData structure has no data for this range
Information : (27-Dec-2009 15:15:07)
Graph 34: Adding data from object @PCF_MPH_RA2_IFF_AX:SET_wrong_sensing_stop
1 elements.
Warning ! : (27-Dec-2009 15:15:07)
GanttChart::AddData. The DqiData structure has no data for this range
Information : (27-Dec-2009 15:15:07)
Graph 34: Adding data from object @PCF_MPH_RA2_IFF_AX:SET_wrong_sensing_start
1 elements.
Warning ! : (27-Dec-2009 15:15:07)
GanttChart::AddData. The DqiData structure has no data for this range
Information : (27-Dec-2009 15:15:07)
Graph 34: Adding data from object @PCF_MPH_RA2_IFF_AX:SET_wrong_software_ver
1 elements.
Warning ! : (27-Dec-2009 15:15:07)
GanttChart::AddData. The DqiData structure has no data for this range
Information : (27-Dec-2009 15:15:07)
Graph 34: Adding data from object @PCF_MPH_RA2_IFF_AX:SET_wrong_proc_time

1 elements.
Warning ! : (27-Dec-2009 15:15:07)
GanttChart::AddData. The DqiData structure has no data for this range
Information : (27-Dec-2009 15:15:07)
Graph 34: Adding data from object @PCF_MPH_RA2_IFF_AX:SET_wrong_proc_stage
1 elements.
Warning ! : (27-Dec-2009 15:15:07)
GanttChart::AddData. The DqiData structure has no data for this range
Information : (27-Dec-2009 15:15:07)
Graph 34: Adding data from object @PCF_MPH_RA2_IFF_AX:SET_wrong_filename
1 elements.
Warning ! : (27-Dec-2009 15:15:07)
GanttChart::AddData. The DqiData structure has no data for this range
Information : (27-Dec-2009 15:15:07) Graph 34: Generating PNG file.
Warning ! : (27-Dec-2009 15:15:07)
GanttChart::ReadPolyline. Adding a section with no data
Warning ! : (27-Dec-2009 15:15:07)
GanttChart::ReadPolyline. Adding a section with no data
Warning ! : (27-Dec-2009 15:15:07)
GanttChart::ReadPolyline. Adding a section with no data
Warning ! : (27-Dec-2009 15:15:07)
GanttChart::ReadPolyline. Adding a section with no data
Warning ! : (27-Dec-2009 15:15:07)
GanttChart::ReadPolyline. Adding a section with no data
Warning ! : (27-Dec-2009 15:15:07)
GanttChart::ReadPolyline. Adding a section with no data
Warning ! : (27-Dec-2009 15:15:07)
GanttChart::ReadPolyline. Adding a section with no data
Warning ! : (27-Dec-2009 15:15:07)
GanttChart::ReadPolyline. Adding a section with no data
Information : (27-Dec-2009 15:15:07) Graph 34: Destroying object.
Information : (27-Dec-2009 15:15:07)
Graph 35: Creating object for a eventGanttChart
Information : (27-Dec-2009 15:15:07) Graph 35: Processing legend.
Information : (27-Dec-2009 15:15:07)
Graph 35: Adding data from object @PCF_MPH_RA2_IOC_AX:DET_wrong_product_err
1 elements.
Warning ! : (27-Dec-2009 15:15:07)
GanttChart::AddData. The DqiData structure has no data for this range
Information : (27-Dec-2009 15:15:07)
Graph 35: Adding data from object @PCF_MPH_RA2_IOC_AX:SET_wrong_sensing_stop
1 elements.
Warning ! : (27-Dec-2009 15:15:07)
GanttChart::AddData. The DqiData structure has no data for this range
Information : (27-Dec-2009 15:15:07)
Graph 35: Adding data from object @PCF_MPH_RA2_IOC_AX:SET_wrong_sensing_start
1 elements.
Warning ! : (27-Dec-2009 15:15:07)
GanttChart::AddData. The DqiData structure has no data for this range
Information : (27-Dec-2009 15:15:07)
Graph 35: Adding data from object @PCF_MPH_RA2_IOC_AX:SET_wrong_software_ver
1 elements.
Warning ! : (27-Dec-2009 15:15:07)
GanttChart::AddData. The DqiData structure has no data for this range
Information : (27-Dec-2009 15:15:07)
Graph 35: Adding data from object @PCF_MPH_RA2_IOC_AX:SET_wrong_proc_time
1 elements.
Warning ! : (27-Dec-2009 15:15:07)
GanttChart::AddData. The DqiData structure has no data for this range
Information : (27-Dec-2009 15:15:07)
Graph 35: Adding data from object @PCF_MPH_RA2_IOC_AX:SET_wrong_proc_stage
1 elements.
Warning ! : (27-Dec-2009 15:15:07)
GanttChart::AddData. The DqiData structure has no data for this range
Information : (27-Dec-2009 15:15:07)
Graph 35: Adding data from object @PCF_MPH_RA2_IOC_AX:SET_wrong_filename
1 elements.
Warning ! : (27-Dec-2009 15:15:07)
GanttChart::AddData. The DqiData structure has no data for this range
Information : (27-Dec-2009 15:15:07) Graph 35: Generating PNG file.

Information : (27-Dec-2009 15:15:08) Graph 36: Destroying object.
Information : (27-Dec-2009 15:15:08)
Graph 37: Creating object for a eventGanttChart
Information : (27-Dec-2009 15:15:08) Graph 37: Processing legend.
Information : (27-Dec-2009 15:15:08)
Graph 37: Adding data from object @PCF_MPH_RA2_MSS_AX:DET_wrong_product_err
1 elements.
Warning ! : (27-Dec-2009 15:15:08)
GanttChart::AddData. The DqiData structure has no data for this range
Information : (27-Dec-2009 15:15:08)
Graph 37: Adding data from object @PCF_MPH_RA2_MSS_AX:SET_wrong_sensing_stop
1 elements.
Warning ! : (27-Dec-2009 15:15:08)
GanttChart::AddData. The DqiData structure has no data for this range
Information : (27-Dec-2009 15:15:08)
Graph 37: Adding data from object @PCF_MPH_RA2_MSS_AX:SET_wrong_sensing_start
1 elements.
Warning ! : (27-Dec-2009 15:15:08)
GanttChart::AddData. The DqiData structure has no data for this range
Information : (27-Dec-2009 15:15:08)
Graph 37: Adding data from object @PCF_MPH_RA2_MSS_AX:SET_wrong_software_ver
1 elements.
Warning ! : (27-Dec-2009 15:15:08)
GanttChart::AddData. The DqiData structure has no data for this range
Information : (27-Dec-2009 15:15:08)
Graph 37: Adding data from object @PCF_MPH_RA2_MSS_AX:SET_wrong_proc_time
1 elements.
Warning ! : (27-Dec-2009 15:15:08)
GanttChart::AddData. The DqiData structure has no data for this range
Information : (27-Dec-2009 15:15:08)
Graph 37: Adding data from object @PCF_MPH_RA2_MSS_AX:SET_wrong_proc_stage
1 elements.
Warning ! : (27-Dec-2009 15:15:08)
GanttChart::AddData. The DqiData structure has no data for this range
Information : (27-Dec-2009 15:15:08)
Graph 37: Adding data from object @PCF_MPH_RA2_MSS_AX:SET_wrong_filename
1 elements.
Warning ! : (27-Dec-2009 15:15:08)
GanttChart::AddData. The DqiData structure has no data for this range
Information : (27-Dec-2009 15:15:08) Graph 37: Generating PNG file.
Warning ! : (27-Dec-2009 15:15:08)
GanttChart::ReadPolyline. Adding a section with no data
Warning ! : (27-Dec-2009 15:15:08)
GanttChart::ReadPolyline. Adding a section with no data
Warning ! : (27-Dec-2009 15:15:08)
GanttChart::ReadPolyline. Adding a section with no data
Warning ! : (27-Dec-2009 15:15:08)
GanttChart::ReadPolyline. Adding a section with no data
Warning ! : (27-Dec-2009 15:15:08)
GanttChart::ReadPolyline. Adding a section with no data
Warning ! : (27-Dec-2009 15:15:08)
GanttChart::ReadPolyline. Adding a section with no data
Warning ! : (27-Dec-2009 15:15:08)
GanttChart::ReadPolyline. Adding a section with no data
Information : (27-Dec-2009 15:15:08) Graph 37: Destroying object.
Information : (27-Dec-2009 15:15:08)
Graph 38: Creating object for a eventGanttChart
Information : (27-Dec-2009 15:15:08) Graph 38: Processing legend.
Information : (27-Dec-2009 15:15:08)
Graph 38: Adding data from object @PCF_MPH_RA2_OT1_AX:DET_wrong_product_err
1 elements.
Warning ! : (27-Dec-2009 15:15:08)
GanttChart::AddData. The DqiData structure has no data for this range
Information : (27-Dec-2009 15:15:08)
Graph 38: Adding data from object @PCF_MPH_RA2_OT1_AX:SET_wrong_sensing_stop
1 elements.
Warning ! : (27-Dec-2009 15:15:08)
GanttChart::AddData. The DqiData structure has no data for this range

Information : (27-Dec-2009 15:15:08)
Graph 38: Adding data from object @PCF_MPH_RA2_OT1_AX:SET_wrong_sensing_start
1 elements.
Warning ! : (27-Dec-2009 15:15:08)
GanttChart::AddData. The DqiData structure has no data for this range
Information : (27-Dec-2009 15:15:08)
Graph 38: Adding data from object @PCF_MPH_RA2_OT1_AX:SET_wrong_software_ver
1 elements.
Warning ! : (27-Dec-2009 15:15:08)
GanttChart::AddData. The DqiData structure has no data for this range
Information : (27-Dec-2009 15:15:08)
Graph 38: Adding data from object @PCF_MPH_RA2_OT1_AX:SET_wrong_proc_time
1 elements.
Warning ! : (27-Dec-2009 15:15:08)
GanttChart::AddData. The DqiData structure has no data for this range
Information : (27-Dec-2009 15:15:08)
Graph 38: Adding data from object @PCF_MPH_RA2_OT1_AX:SET_wrong_proc_stage
1 elements.
Warning ! : (27-Dec-2009 15:15:08)
GanttChart::AddData. The DqiData structure has no data for this range
Information : (27-Dec-2009 15:15:08)
Graph 38: Adding data from object @PCF_MPH_RA2_OT1_AX:SET_wrong_filename
1 elements.
Warning ! : (27-Dec-2009 15:15:08)
GanttChart::AddData. The DqiData structure has no data for this range
Information : (27-Dec-2009 15:15:08) Graph 38: Generating PNG file.
Warning ! : (27-Dec-2009 15:15:08)
GanttChart::ReadPolyline. Adding a section with no data
Warning ! : (27-Dec-2009 15:15:08)
GanttChart::ReadPolyline. Adding a section with no data
Warning ! : (27-Dec-2009 15:15:08)
GanttChart::ReadPolyline. Adding a section with no data
Warning ! : (27-Dec-2009 15:15:08)
GanttChart::ReadPolyline. Adding a section with no data
Warning ! : (27-Dec-2009 15:15:08)
GanttChart::ReadPolyline. Adding a section with no data
Warning ! : (27-Dec-2009 15:15:08)
GanttChart::ReadPolyline. Adding a section with no data
Warning ! : (27-Dec-2009 15:15:08)
GanttChart::ReadPolyline. Adding a section with no data
Warning ! : (27-Dec-2009 15:15:08)
GanttChart::ReadPolyline. Adding a section with no data
Information : (27-Dec-2009 15:15:09) Graph 38: Destroying object.
Information : (27-Dec-2009 15:15:09)
Graph 39: Creating object for a eventGanttChart
Information : (27-Dec-2009 15:15:09) Graph 39: Processing legend.
Information : (27-Dec-2009 15:15:09)
Graph 39: Adding data from object @PCF_MPH_RA2_OT2_AX:DET_wrong_product_err
1 elements.
Warning ! : (27-Dec-2009 15:15:09)
GanttChart::AddData. The DqiData structure has no data for this range
Information : (27-Dec-2009 15:15:09)
Graph 39: Adding data from object @PCF_MPH_RA2_OT2_AX:SET_wrong_sensing_stop
1 elements.
Warning ! : (27-Dec-2009 15:15:09)
GanttChart::AddData. The DqiData structure has no data for this range
Information : (27-Dec-2009 15:15:09)
Graph 39: Adding data from object @PCF_MPH_RA2_OT2_AX:SET_wrong_sensing_start
1 elements.
Warning ! : (27-Dec-2009 15:15:09)
GanttChart::AddData. The DqiData structure has no data for this range
Information : (27-Dec-2009 15:15:09)
Graph 39: Adding data from object @PCF_MPH_RA2_OT2_AX:SET_wrong_software_ver
1 elements.
Warning ! : (27-Dec-2009 15:15:09)
GanttChart::AddData. The DqiData structure has no data for this range
Information : (27-Dec-2009 15:15:09)
Graph 39: Adding data from object @PCF_MPH_RA2_OT2_AX:SET_wrong_proc_time
1 elements.
Warning ! : (27-Dec-2009 15:15:09)

GanttChart::AddData. The DqiData structure has no data for this range
Information : (27-Dec-2009 15:15:09)
Graph 39: Adding data from object @PCF_MPH_RA2_OT2_AX:SET_wrong_proc_stage
1 elements.
Warning ! : (27-Dec-2009 15:15:09)
GanttChart::AddData. The DqiData structure has no data for this range
Information : (27-Dec-2009 15:15:09)
Graph 39: Adding data from object @PCF_MPH_RA2_OT2_AX:SET_wrong_filename
1 elements.
Warning ! : (27-Dec-2009 15:15:09)
GanttChart::AddData. The DqiData structure has no data for this range
Information : (27-Dec-2009 15:15:09) Graph 39: Generating PNG file.
Warning ! : (27-Dec-2009 15:15:09)
GanttChart::ReadPolyline. Adding a section with no data
Warning ! : (27-Dec-2009 15:15:09)
GanttChart::ReadPolyline. Adding a section with no data
Warning ! : (27-Dec-2009 15:15:09)
GanttChart::ReadPolyline. Adding a section with no data
Warning ! : (27-Dec-2009 15:15:09)
GanttChart::ReadPolyline. Adding a section with no data
Warning ! : (27-Dec-2009 15:15:09)
GanttChart::ReadPolyline. Adding a section with no data
Warning ! : (27-Dec-2009 15:15:09)
GanttChart::ReadPolyline. Adding a section with no data
Warning ! : (27-Dec-2009 15:15:09)
GanttChart::ReadPolyline. Adding a section with no data
Information : (27-Dec-2009 15:15:09) Graph 39: Destroying object.
Information : (27-Dec-2009 15:15:09)
Graph 40: Creating object for a eventGanttChart
Information : (27-Dec-2009 15:15:09) Graph 40: Processing legend.
Information : (27-Dec-2009 15:15:09)
Graph 40: Adding data from object @PCF_MPH_RA2_PLA_AX:DET_wrong_product_err
1 elements.
Warning ! : (27-Dec-2009 15:15:09)
GanttChart::AddData. The DqiData structure has no data for this range
Information : (27-Dec-2009 15:15:09)
Graph 40: Adding data from object @PCF_MPH_RA2_PLA_AX:SET_wrong_sensing_stop
1 elements.
Warning ! : (27-Dec-2009 15:15:09)
GanttChart::AddData. The DqiData structure has no data for this range
Information : (27-Dec-2009 15:15:09)
Graph 40: Adding data from object @PCF_MPH_RA2_PLA_AX:SET_wrong_sensing_start
1 elements.
Warning ! : (27-Dec-2009 15:15:09)
GanttChart::AddData. The DqiData structure has no data for this range
Information : (27-Dec-2009 15:15:09)
Graph 40: Adding data from object @PCF_MPH_RA2_PLA_AX:SET_wrong_software_ver
1 elements.
Warning ! : (27-Dec-2009 15:15:09)
GanttChart::AddData. The DqiData structure has no data for this range
Information : (27-Dec-2009 15:15:09)
Graph 40: Adding data from object @PCF_MPH_RA2_PLA_AX:SET_wrong_proc_time
1 elements.
Warning ! : (27-Dec-2009 15:15:09)
GanttChart::AddData. The DqiData structure has no data for this range
Information : (27-Dec-2009 15:15:09)
Graph 40: Adding data from object @PCF_MPH_RA2_PLA_AX:SET_wrong_proc_stage
1 elements.
Warning ! : (27-Dec-2009 15:15:09)
GanttChart::AddData. The DqiData structure has no data for this range
Information : (27-Dec-2009 15:15:09)
Graph 40: Adding data from object @PCF_MPH_RA2_PLA_AX:SET_wrong_filename
1 elements.
Warning ! : (27-Dec-2009 15:15:09)
GanttChart::AddData. The DqiData structure has no data for this range
Information : (27-Dec-2009 15:15:09) Graph 40: Generating PNG file.
Warning ! : (27-Dec-2009 15:15:09)
GanttChart::ReadPolyline. Adding a section with no data

```
Warning ! : (27-Dec-2009 15:15:09)
GanttChart::ReadPolyline. Adding a section with no data
Warning ! : (27-Dec-2009 15:15:09)
GanttChart::ReadPolyline. Adding a section with no data
Warning ! : (27-Dec-2009 15:15:09)
GanttChart::ReadPolyline. Adding a section with no data
Warning ! : (27-Dec-2009 15:15:09)
GanttChart::ReadPolyline. Adding a section with no data
Warning ! : (27-Dec-2009 15:15:09)
GanttChart::ReadPolyline. Adding a section with no data
Warning ! : (27-Dec-2009 15:15:09)
GanttChart::ReadPolyline. Adding a section with no data
Information : (27-Dec-2009 15:15:10) Graph 40: Destroying object.
Information : (27-Dec-2009 15:15:10)
Graph 41: Creating object for a eventGanttChart
Information : (27-Dec-2009 15:15:10) Graph 41: Processing legend.
Information : (27-Dec-2009 15:15:10)
Graph 41: Adding data from object @PCF_MPH_RA2_POL_AX:DET_wrong_product_err
1 elements.
Warning ! : (27-Dec-2009 15:15:10)
GanttChart::AddData. The DqiData structure has no data for this range
Information : (27-Dec-2009 15:15:10)
Graph 41: Adding data from object @PCF_MPH_RA2_POL_AX:SET_wrong_sensing_stop
1 elements.
Warning ! : (27-Dec-2009 15:15:10)
GanttChart::AddData. The DqiData structure has no data for this range
Information : (27-Dec-2009 15:15:10)
Graph 41: Adding data from object @PCF_MPH_RA2_POL_AX:SET_wrong_sensing_start
1 elements.
Warning ! : (27-Dec-2009 15:15:10)
GanttChart::AddData. The DqiData structure has no data for this range
Information : (27-Dec-2009 15:15:10)
Graph 41: Adding data from object @PCF_MPH_RA2_POL_AX:SET_wrong_software_ver
1 elements.
Warning ! : (27-Dec-2009 15:15:10)
GanttChart::AddData. The DqiData structure has no data for this range
Information : (27-Dec-2009 15:15:10)
Graph 41: Adding data from object @PCF_MPH_RA2_POL_AX:SET_wrong_proc_time
1 elements.
Warning ! : (27-Dec-2009 15:15:10)
GanttChart::AddData. The DqiData structure has no data for this range
Information : (27-Dec-2009 15:15:10)
Graph 41: Adding data from object @PCF_MPH_RA2_POL_AX:SET_wrong_proc_stage
1 elements.
Warning ! : (27-Dec-2009 15:15:10)
GanttChart::AddData. The DqiData structure has no data for this range
Information : (27-Dec-2009 15:15:10)
Graph 41: Adding data from object @PCF_MPH_RA2_POL_AX:SET_wrong_filename
1 elements.
Warning ! : (27-Dec-2009 15:15:10)
GanttChart::AddData. The DqiData structure has no data for this range
Information : (27-Dec-2009 15:15:10) Graph 41: Generating PNG file.
Warning ! : (27-Dec-2009 15:15:10)
GanttChart::ReadPolyline. Adding a section with no data
Warning ! : (27-Dec-2009 15:15:10)
GanttChart::ReadPolyline. Adding a section with no data
Warning ! : (27-Dec-2009 15:15:10)
GanttChart::ReadPolyline. Adding a section with no data
Warning ! : (27-Dec-2009 15:15:10)
GanttChart::ReadPolyline. Adding a section with no data
Warning ! : (27-Dec-2009 15:15:10)
GanttChart::ReadPolyline. Adding a section with no data
Warning ! : (27-Dec-2009 15:15:10)
GanttChart::ReadPolyline. Adding a section with no data
Warning ! : (27-Dec-2009 15:15:10)
GanttChart::ReadPolyline. Adding a section with no data
Warning ! : (27-Dec-2009 15:15:10)
GanttChart::ReadPolyline. Adding a section with no data
Information : (27-Dec-2009 15:15:10) Graph 41: Destroying object.
Information : (27-Dec-2009 15:15:10)
```

Graph 42: Creating object for a eventGanttChart
Information : (27-Dec-2009 15:15:10) Graph 42: Processing legend.
Information : (27-Dec-2009 15:15:10)
Graph 42: Adding data from object @PCF_MPH_RA2_SET_AX:DET_wrong_product_err
1 elements.
Warning ! : (27-Dec-2009 15:15:10)
GanttChart::AddData. The DqiData structure has no data for this range
Information : (27-Dec-2009 15:15:10)
Graph 42: Adding data from object @PCF_MPH_RA2_SET_AX:SET_wrong_sensing_stop
1 elements.
Warning ! : (27-Dec-2009 15:15:10)
GanttChart::AddData. The DqiData structure has no data for this range
Information : (27-Dec-2009 15:15:10)
Graph 42: Adding data from object @PCF_MPH_RA2_SET_AX:SET_wrong_sensing_start
1 elements.
Warning ! : (27-Dec-2009 15:15:10)
GanttChart::AddData. The DqiData structure has no data for this range
Information : (27-Dec-2009 15:15:10)
Graph 42: Adding data from object @PCF_MPH_RA2_SET_AX:SET_wrong_software_ver
1 elements.
Warning ! : (27-Dec-2009 15:15:10)
GanttChart::AddData. The DqiData structure has no data for this range
Information : (27-Dec-2009 15:15:10)
Graph 42: Adding data from object @PCF_MPH_RA2_SET_AX:SET_wrong_proc_time
1 elements.
Warning ! : (27-Dec-2009 15:15:10)
GanttChart::AddData. The DqiData structure has no data for this range
Information : (27-Dec-2009 15:15:10)
Graph 42: Adding data from object @PCF_MPH_RA2_SET_AX:SET_wrong_proc_stage
1 elements.
Warning ! : (27-Dec-2009 15:15:10)
GanttChart::AddData. The DqiData structure has no data for this range
Information : (27-Dec-2009 15:15:10)
Graph 42: Adding data from object @PCF_MPH_RA2_SET_AX:SET_wrong_filename
1 elements.
Warning ! : (27-Dec-2009 15:15:10)
GanttChart::AddData. The DqiData structure has no data for this range
Information : (27-Dec-2009 15:15:10) Graph 42: Generating PNG file.
Warning ! : (27-Dec-2009 15:15:10)
GanttChart::ReadPolyline. Adding a section with no data
Warning ! : (27-Dec-2009 15:15:10)
GanttChart::ReadPolyline. Adding a section with no data
Warning ! : (27-Dec-2009 15:15:10)
GanttChart::ReadPolyline. Adding a section with no data
Warning ! : (27-Dec-2009 15:15:10)
GanttChart::ReadPolyline. Adding a section with no data
Warning ! : (27-Dec-2009 15:15:10)
GanttChart::ReadPolyline. Adding a section with no data
Warning ! : (27-Dec-2009 15:15:10)
GanttChart::ReadPolyline. Adding a section with no data
Warning ! : (27-Dec-2009 15:15:10)
GanttChart::ReadPolyline. Adding a section with no data
Warning ! : (27-Dec-2009 15:15:10)
GanttChart::ReadPolyline. Adding a section with no data
Information : (27-Dec-2009 15:15:10) Graph 42: Destroying object.
Information : (27-Dec-2009 15:15:10)
Graph 43: Creating object for a eventGanttChart
Information : (27-Dec-2009 15:15:10) Graph 43: Processing legend.
Information : (27-Dec-2009 15:15:10)
Graph 43: Adding data from object @PCF_MPH_RA2_SL1_AX:DET_wrong_product_err
1 elements.
Warning ! : (27-Dec-2009 15:15:10)
GanttChart::AddData. The DqiData structure has no data for this range
Information : (27-Dec-2009 15:15:10)
Graph 43: Adding data from object @PCF_MPH_RA2_SL1_AX:SET_wrong_sensing_stop
1 elements.
Warning ! : (27-Dec-2009 15:15:10)
GanttChart::AddData. The DqiData structure has no data for this range
Information : (27-Dec-2009 15:15:11)
Graph 43: Adding data from object @PCF_MPH_RA2_SL1_AX:SET_wrong_sensing_start

```
1 elements.
Warning ! : (27-Dec-2009 15:15:11)
GanttChart::AddData. The DqiData structure has no data for this range
Information : (27-Dec-2009 15:15:11)
Graph 43: Adding data from object @PCF_MPH_RA2_SL1_AX:SET_wrong_software_ver
1 elements.
Warning ! : (27-Dec-2009 15:15:11)
GanttChart::AddData. The DqiData structure has no data for this range
Information : (27-Dec-2009 15:15:11)
Graph 43: Adding data from object @PCF_MPH_RA2_SL1_AX:SET_wrong_proc_time
1 elements.
Warning ! : (27-Dec-2009 15:15:11)
GanttChart::AddData. The DqiData structure has no data for this range
Information : (27-Dec-2009 15:15:11)
Graph 43: Adding data from object @PCF_MPH_RA2_SL1_AX:SET_wrong_proc_stage
1 elements.
Warning ! : (27-Dec-2009 15:15:11)
GanttChart::AddData. The DqiData structure has no data for this range
Information : (27-Dec-2009 15:15:11)
Graph 43: Adding data from object @PCF_MPH_RA2_SL1_AX:SET_wrong_filename
1 elements.
Warning ! : (27-Dec-2009 15:15:11)
GanttChart::AddData. The DqiData structure has no data for this range
Information : (27-Dec-2009 15:15:11) Graph 43: Generating PNG file.
Warning ! : (27-Dec-2009 15:15:11)
GanttChart::ReadPolyline. Adding a section with no data
Warning ! : (27-Dec-2009 15:15:11)
GanttChart::ReadPolyline. Adding a section with no data
Warning ! : (27-Dec-2009 15:15:11)
GanttChart::ReadPolyline. Adding a section with no data
Warning ! : (27-Dec-2009 15:15:11)
GanttChart::ReadPolyline. Adding a section with no data
Warning ! : (27-Dec-2009 15:15:11)
GanttChart::ReadPolyline. Adding a section with no data
Warning ! : (27-Dec-2009 15:15:11)
GanttChart::ReadPolyline. Adding a section with no data
Warning ! : (27-Dec-2009 15:15:11)
GanttChart::ReadPolyline. Adding a section with no data
Warning ! : (27-Dec-2009 15:15:11)
GanttChart::ReadPolyline. Adding a section with no data
Warning ! : (27-Dec-2009 15:15:11)
Graph 44: Creating object for a eventGanttChart
Information : (27-Dec-2009 15:15:11) Graph 44: Processing legend.
Information : (27-Dec-2009 15:15:11)
Graph 44: Adding data from object @PCF_MPH_RA2_SL2_AX:DET_wrong_product_err
1 elements.
Warning ! : (27-Dec-2009 15:15:11)
GanttChart::AddData. The DqiData structure has no data for this range
Information : (27-Dec-2009 15:15:11)
Graph 44: Adding data from object @PCF_MPH_RA2_SL2_AX:SET_wrong_sensing_stop
1 elements.
Warning ! : (27-Dec-2009 15:15:11)
GanttChart::AddData. The DqiData structure has no data for this range
Information : (27-Dec-2009 15:15:11)
Graph 44: Adding data from object @PCF_MPH_RA2_SL2_AX:SET_wrong_sensing_start
1 elements.
Warning ! : (27-Dec-2009 15:15:11)
GanttChart::AddData. The DqiData structure has no data for this range
Information : (27-Dec-2009 15:15:11)
Graph 44: Adding data from object @PCF_MPH_RA2_SL2_AX:SET_wrong_software_ver
1 elements.
Warning ! : (27-Dec-2009 15:15:11)
GanttChart::AddData. The DqiData structure has no data for this range
Information : (27-Dec-2009 15:15:11)
Graph 44: Adding data from object @PCF_MPH_RA2_SL2_AX:SET_wrong_proc_time
1 elements.
Warning ! : (27-Dec-2009 15:15:11)
GanttChart::AddData. The DqiData structure has no data for this range
Information : (27-Dec-2009 15:15:11)
```

Graph 44: Adding data from object @PCF_MPH_RA2_SL2_AX:SET_wrong_proc_stage
1 elements.
Warning ! : (27-Dec-2009 15:15:11)
GanttChart::AddData. The DqiData structure has no data for this range
Information : (27-Dec-2009 15:15:11)
Graph 44: Adding data from object @PCF_MPH_RA2_SL2_AX:SET_wrong_filename
1 elements.
Warning ! : (27-Dec-2009 15:15:11)
GanttChart::AddData. The DqiData structure has no data for this range
Information : (27-Dec-2009 15:15:11) Graph 44: Generating PNG file.
Warning ! : (27-Dec-2009 15:15:11)
GanttChart::ReadPolyline. Adding a section with no data
Warning ! : (27-Dec-2009 15:15:11)
GanttChart::ReadPolyline. Adding a section with no data
Warning ! : (27-Dec-2009 15:15:11)
GanttChart::ReadPolyline. Adding a section with no data
Warning ! : (27-Dec-2009 15:15:11)
GanttChart::ReadPolyline. Adding a section with no data
Warning ! : (27-Dec-2009 15:15:11)
GanttChart::ReadPolyline. Adding a section with no data
Warning ! : (27-Dec-2009 15:15:11)
GanttChart::ReadPolyline. Adding a section with no data
Warning ! : (27-Dec-2009 15:15:11)
GanttChart::ReadPolyline. Adding a section with no data
Warning ! : (27-Dec-2009 15:15:11)
GanttChart::ReadPolyline. Adding a section with no data
Information : (27-Dec-2009 15:15:11) Graph 44: Destroying object.
Information : (27-Dec-2009 15:15:11)
Graph 45: Creating object for a eventGanttChart
Information : (27-Dec-2009 15:15:11) Graph 45: Processing legend.
Information : (27-Dec-2009 15:15:11)
Graph 45: Adding data from object @PCF_MPH_RA2_SOI_AX:DET_wrong_product_err
1 elements.
Warning ! : (27-Dec-2009 15:15:11)
GanttChart::AddData. The DqiData structure has no data for this range
Information : (27-Dec-2009 15:15:11)
Graph 45: Adding data from object @PCF_MPH_RA2_SOI_AX:SET_wrong_sensing_stop
1 elements.
Warning ! : (27-Dec-2009 15:15:11)
GanttChart::AddData. The DqiData structure has no data for this range
Information : (27-Dec-2009 15:15:11)
Graph 45: Adding data from object @PCF_MPH_RA2_SOI_AX:SET_wrong_sensing_start
1 elements.
Warning ! : (27-Dec-2009 15:15:11)
GanttChart::AddData. The DqiData structure has no data for this range
Information : (27-Dec-2009 15:15:11)
Graph 45: Adding data from object @PCF_MPH_RA2_SOI_AX:SET_wrong_software_ver
1 elements.
Warning ! : (27-Dec-2009 15:15:11)
GanttChart::AddData. The DqiData structure has no data for this range
Information : (27-Dec-2009 15:15:11)
Graph 45: Adding data from object @PCF_MPH_RA2_SOI_AX:SET_wrong_proc_time
1 elements.
Warning ! : (27-Dec-2009 15:15:11)
GanttChart::AddData. The DqiData structure has no data for this range
Information : (27-Dec-2009 15:15:11)
Graph 45: Adding data from object @PCF_MPH_RA2_SOI_AX:SET_wrong_proc_stage
1 elements.
Warning ! : (27-Dec-2009 15:15:11)
GanttChart::AddData. The DqiData structure has no data for this range
Information : (27-Dec-2009 15:15:11)
Graph 45: Adding data from object @PCF_MPH_RA2_SOI_AX:SET_wrong_filename
1 elements.
Warning ! : (27-Dec-2009 15:15:11)
GanttChart::AddData. The DqiData structure has no data for this range
Information : (27-Dec-2009 15:15:11) Graph 45: Generating PNG file.
Warning ! : (27-Dec-2009 15:15:11)
GanttChart::ReadPolyline. Adding a section with no data
Warning ! : (27-Dec-2009 15:15:11)
GanttChart::ReadPolyline. Adding a section with no data

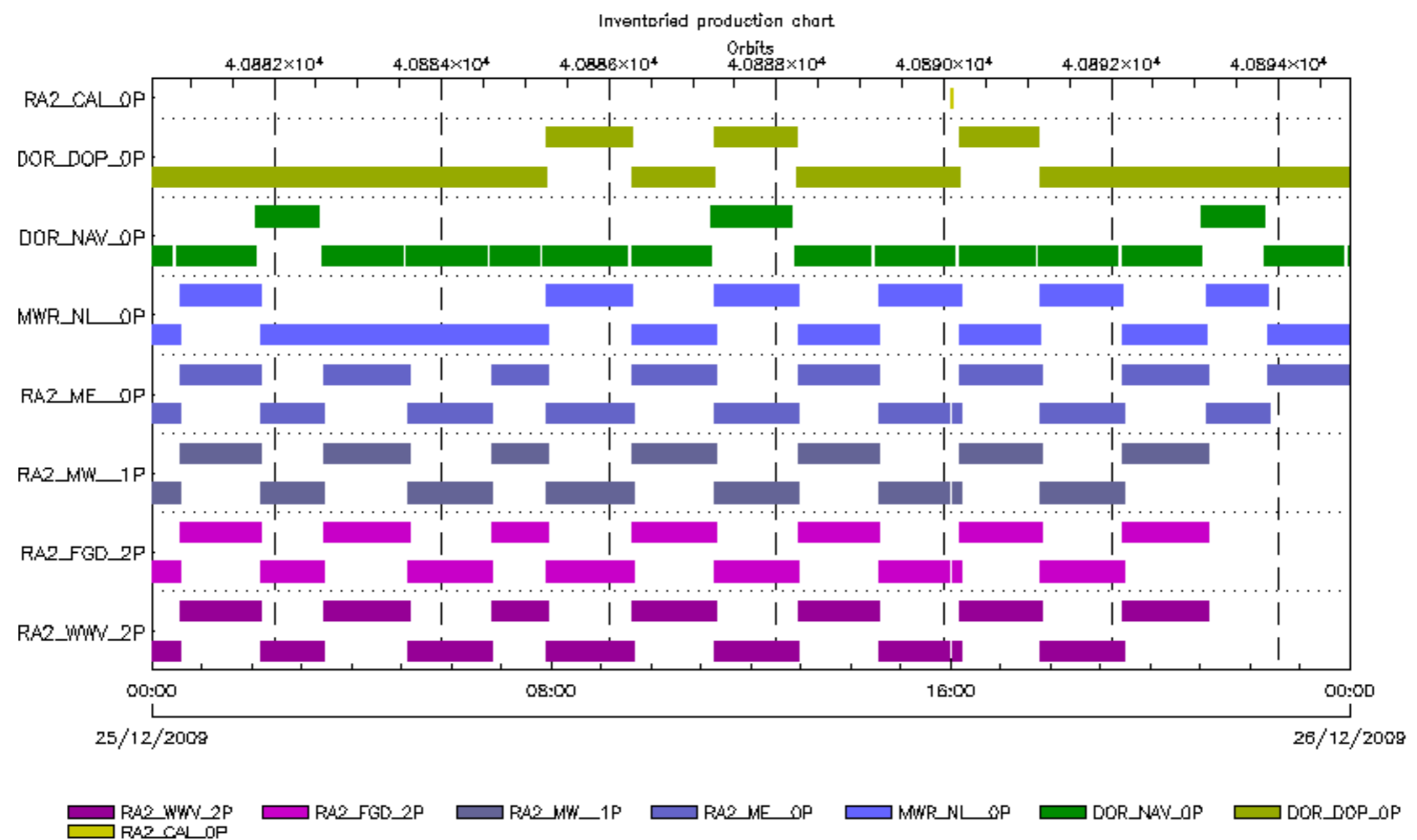

```
Warning ! : (27-Dec-2009 15:15:11)
GanttChart::ReadPolyline. Adding a section with no data
Warning ! : (27-Dec-2009 15:15:11)
GanttChart::ReadPolyline. Adding a section with no data
Warning ! : (27-Dec-2009 15:15:11)
GanttChart::ReadPolyline. Adding a section with no data
Warning ! : (27-Dec-2009 15:15:11)
GanttChart::ReadPolyline. Adding a section with no data
Warning ! : (27-Dec-2009 15:15:11)
GanttChart::ReadPolyline. Adding a section with no data
Information : (27-Dec-2009 15:15:12) Graph 45: Destroying object.
Information : (27-Dec-2009 15:15:12)
Graph 46: Creating object for a eventGanttChart
Information : (27-Dec-2009 15:15:12) Graph 46: Processing legend.
Information : (27-Dec-2009 15:15:12)
Graph 46: Adding data from object @PCF_MPH_RA2_SOL_AX:DET_wrong_product_err
1 elements.
Warning ! : (27-Dec-2009 15:15:12)
GanttChart::AddData. The DqiData structure has no data for this range
Information : (27-Dec-2009 15:15:12)
Graph 46: Adding data from object @PCF_MPH_RA2_SOL_AX:SET_wrong_sensing_stop
1 elements.
Warning ! : (27-Dec-2009 15:15:12)
GanttChart::AddData. The DqiData structure has no data for this range
Information : (27-Dec-2009 15:15:12)
Graph 46: Adding data from object @PCF_MPH_RA2_SOL_AX:SET_wrong_sensing_start
1 elements.
Warning ! : (27-Dec-2009 15:15:12)
GanttChart::AddData. The DqiData structure has no data for this range
Information : (27-Dec-2009 15:15:12)
Graph 46: Adding data from object @PCF_MPH_RA2_SOL_AX:SET_wrong_software_ver
1 elements.
Warning ! : (27-Dec-2009 15:15:12)
GanttChart::AddData. The DqiData structure has no data for this range
Information : (27-Dec-2009 15:15:12)
Graph 46: Adding data from object @PCF_MPH_RA2_SOL_AX:SET_wrong_proc_time
1 elements.
Warning ! : (27-Dec-2009 15:15:12)
GanttChart::AddData. The DqiData structure has no data for this range
Information : (27-Dec-2009 15:15:12)
Graph 46: Adding data from object @PCF_MPH_RA2_SOL_AX:SET_wrong_proc_stage
1 elements.
Warning ! : (27-Dec-2009 15:15:12)
GanttChart::AddData. The DqiData structure has no data for this range
Information : (27-Dec-2009 15:15:12) Graph 46: Generating PNG file.
Warning ! : (27-Dec-2009 15:15:12)
GanttChart::ReadPolyline. Adding a section with no data
Warning ! : (27-Dec-2009 15:15:12)
GanttChart::ReadPolyline. Adding a section with no data
Warning ! : (27-Dec-2009 15:15:12)
GanttChart::ReadPolyline. Adding a section with no data
Warning ! : (27-Dec-2009 15:15:12)
GanttChart::ReadPolyline. Adding a section with no data
Warning ! : (27-Dec-2009 15:15:12)
GanttChart::ReadPolyline. Adding a section with no data
Warning ! : (27-Dec-2009 15:15:12)
GanttChart::ReadPolyline. Adding a section with no data
Warning ! : (27-Dec-2009 15:15:12)
GanttChart::ReadPolyline. Adding a section with no data
Warning ! : (27-Dec-2009 15:15:12)
GanttChart::ReadPolyline. Adding a section with no data
Information : (27-Dec-2009 15:15:12) Graph 46: Destroying object.
Information : (27-Dec-2009 15:15:12)
Graph 47: Creating object for a eventGanttChart
Information : (27-Dec-2009 15:15:12) Graph 47: Processing legend.
```

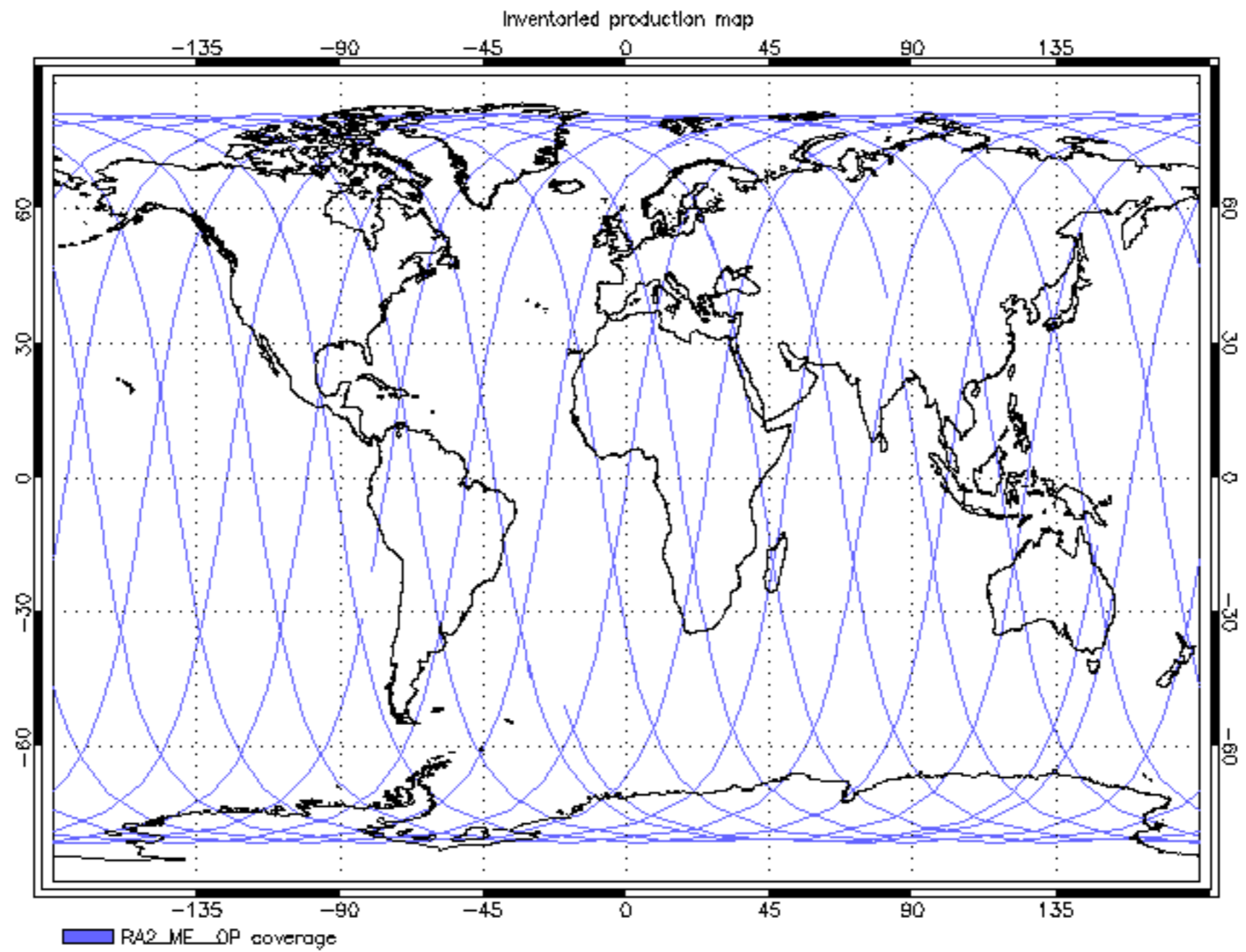
Information : (27-Dec-2009 15:15:12)
Graph 47: Adding data from object @PCF_MPH_RA2_SSB_AX:DET_wrong_product_err
1 elements.
Warning ! : (27-Dec-2009 15:15:12)
GanttChart::AddData. The DqiData structure has no data for this range
Information : (27-Dec-2009 15:15:12)
Graph 47: Adding data from object @PCF_MPH_RA2_SSB_AX:SET_wrong_sensing_stop
1 elements.
Warning ! : (27-Dec-2009 15:15:12)
GanttChart::AddData. The DqiData structure has no data for this range
Information : (27-Dec-2009 15:15:12)
Graph 47: Adding data from object @PCF_MPH_RA2_SSB_AX:SET_wrong_sensing_start
1 elements.
Warning ! : (27-Dec-2009 15:15:12)
GanttChart::AddData. The DqiData structure has no data for this range
Information : (27-Dec-2009 15:15:12)
Graph 47: Adding data from object @PCF_MPH_RA2_SSB_AX:SET_wrong_software_ver
1 elements.
Warning ! : (27-Dec-2009 15:15:12)
GanttChart::AddData. The DqiData structure has no data for this range
Information : (27-Dec-2009 15:15:12)
Graph 47: Adding data from object @PCF_MPH_RA2_SSB_AX:SET_wrong_proc_time
1 elements.
Warning ! : (27-Dec-2009 15:15:12)
GanttChart::AddData. The DqiData structure has no data for this range
Information : (27-Dec-2009 15:15:12)
Graph 47: Adding data from object @PCF_MPH_RA2_SSB_AX:SET_wrong_proc_stage
1 elements.
Warning ! : (27-Dec-2009 15:15:12)
GanttChart::AddData. The DqiData structure has no data for this range
Information : (27-Dec-2009 15:15:12)
Graph 47: Adding data from object @PCF_MPH_RA2_SSB_AX:SET_wrong_filename
1 elements.
Warning ! : (27-Dec-2009 15:15:12)
GanttChart::AddData. The DqiData structure has no data for this range
Information : (27-Dec-2009 15:15:12) Graph 47: Generating PNG file.
Warning ! : (27-Dec-2009 15:15:12)
GanttChart::ReadPolyline. Adding a section with no data
Warning ! : (27-Dec-2009 15:15:12)
GanttChart::ReadPolyline. Adding a section with no data
Warning ! : (27-Dec-2009 15:15:12)
GanttChart::ReadPolyline. Adding a section with no data
Warning ! : (27-Dec-2009 15:15:12)
GanttChart::ReadPolyline. Adding a section with no data
Warning ! : (27-Dec-2009 15:15:12)
GanttChart::ReadPolyline. Adding a section with no data
Warning ! : (27-Dec-2009 15:15:12)
GanttChart::ReadPolyline. Adding a section with no data
Warning ! : (27-Dec-2009 15:15:12)
GanttChart::ReadPolyline. Adding a section with no data
Information : (27-Dec-2009 15:15:13) Graph 47: Destroying object.
Information : (27-Dec-2009 15:15:13)
Graph 48: Creating object for a eventGanttChart
Information : (27-Dec-2009 15:15:13) Graph 48: Processing legend.
Information : (27-Dec-2009 15:15:13)
Graph 48: Adding data from object @PCF_MPH_RA2_TLD_AX:DET_wrong_product_err
1 elements.
Warning ! : (27-Dec-2009 15:15:13)
GanttChart::AddData. The DqiData structure has no data for this range
Information : (27-Dec-2009 15:15:13)
Graph 48: Adding data from object @PCF_MPH_RA2_TLD_AX:SET_wrong_sensing_stop
1 elements.
Warning ! : (27-Dec-2009 15:15:13)
GanttChart::AddData. The DqiData structure has no data for this range
Information : (27-Dec-2009 15:15:13)
Graph 48: Adding data from object @PCF_MPH_RA2_TLD_AX:SET_wrong_sensing_start
1 elements.
Warning ! : (27-Dec-2009 15:15:13)

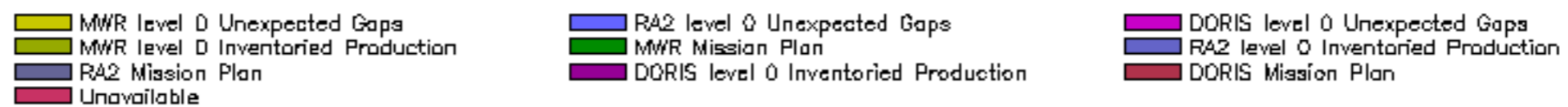
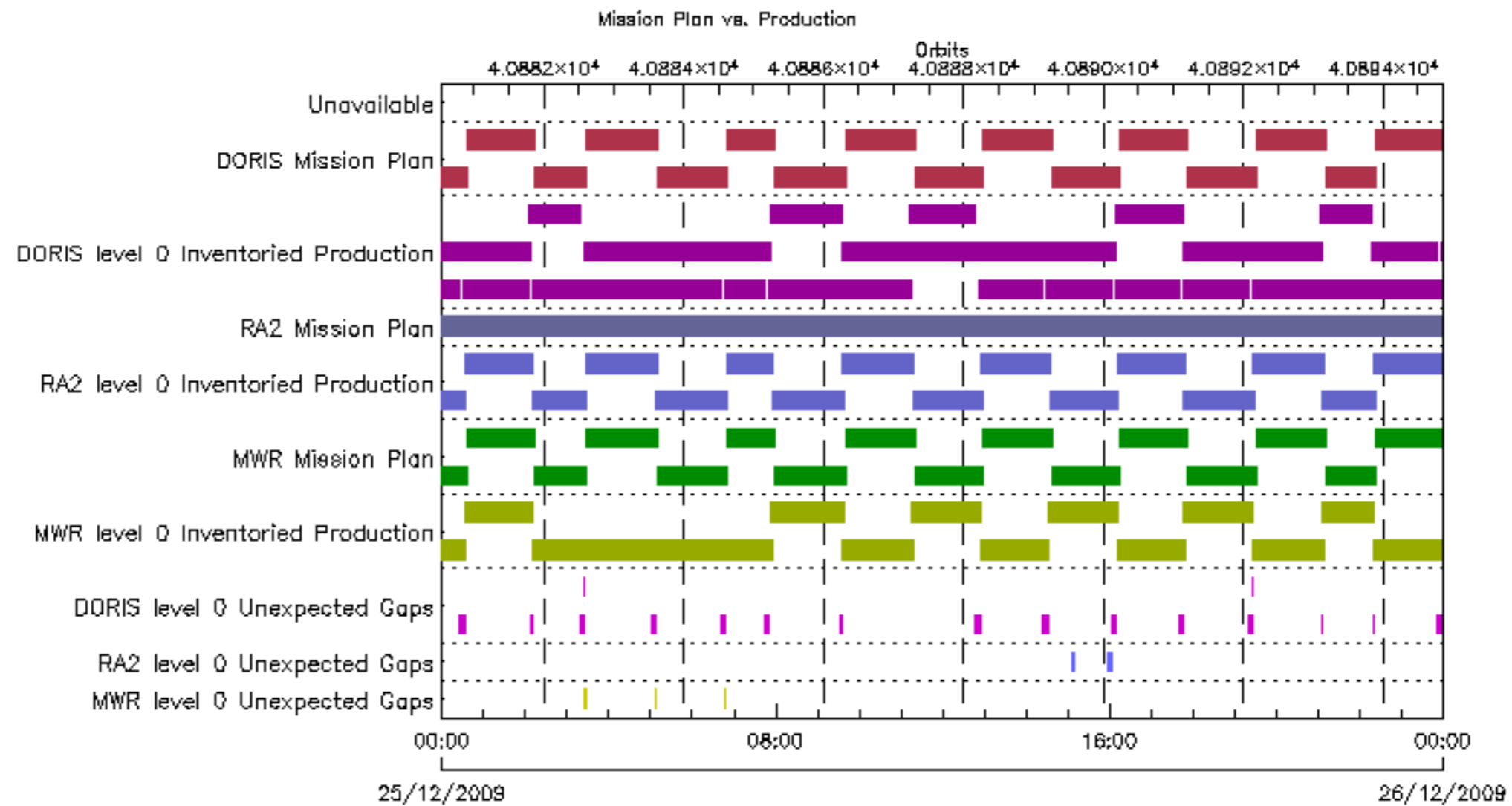
GanttChart::AddData. The DqiData structure has no data for this range
Information : (27-Dec-2009 15:15:13)
Graph 48: Adding data from object @PCF_MPH_RA2_TLD_AX:SET_wrong_software_ver
1 elements.
Warning ! : (27-Dec-2009 15:15:13)
GanttChart::AddData. The DqiData structure has no data for this range
Information : (27-Dec-2009 15:15:13)
Graph 48: Adding data from object @PCF_MPH_RA2_TLD_AX:SET_wrong_proc_time
1 elements.
Warning ! : (27-Dec-2009 15:15:13)
GanttChart::AddData. The DqiData structure has no data for this range
Information : (27-Dec-2009 15:15:13)
Graph 48: Adding data from object @PCF_MPH_RA2_TLD_AX:SET_wrong_proc_stage
1 elements.
Warning ! : (27-Dec-2009 15:15:13)
GanttChart::AddData. The DqiData structure has no data for this range
Information : (27-Dec-2009 15:15:13)
Graph 48: Adding data from object @PCF_MPH_RA2_TLD_AX:SET_wrong_filename
1 elements.
Warning ! : (27-Dec-2009 15:15:13)
GanttChart::AddData. The DqiData structure has no data for this range
Information : (27-Dec-2009 15:15:13) Graph 48: Generating PNG file.
Warning ! : (27-Dec-2009 15:15:13)
GanttChart::ReadPolyline. Adding a section with no data
Warning ! : (27-Dec-2009 15:15:13)
GanttChart::ReadPolyline. Adding a section with no data
Warning ! : (27-Dec-2009 15:15:13)
GanttChart::ReadPolyline. Adding a section with no data
Warning ! : (27-Dec-2009 15:15:13)
GanttChart::ReadPolyline. Adding a section with no data
Warning ! : (27-Dec-2009 15:15:13)
GanttChart::ReadPolyline. Adding a section with no data
Warning ! : (27-Dec-2009 15:15:13)
GanttChart::ReadPolyline. Adding a section with no data
Warning ! : (27-Dec-2009 15:15:13)
GanttChart::ReadPolyline. Adding a section with no data
Information : (27-Dec-2009 15:15:13) Graph 48: Destroying object.
Information : (27-Dec-2009 15:15:13)
Graph 49: Creating object for a eventGanttChart
Information : (27-Dec-2009 15:15:13) Graph 49: Processing legend.
Information : (27-Dec-2009 15:15:13)
Graph 49: Adding data from object @PCF_MPH_RA2_USO_AX:DET_wrong_product_err
1 elements.
Warning ! : (27-Dec-2009 15:15:13)
GanttChart::AddData. The DqiData structure has no data for this range
Information : (27-Dec-2009 15:15:13)
Graph 49: Adding data from object @PCF_MPH_RA2_USO_AX:SET_wrong_sensing_stop
1 elements.
Warning ! : (27-Dec-2009 15:15:13)
GanttChart::AddData. The DqiData structure has no data for this range
Information : (27-Dec-2009 15:15:13)
Graph 49: Adding data from object @PCF_MPH_RA2_USO_AX:SET_wrong_sensing_start
1 elements.
Warning ! : (27-Dec-2009 15:15:13)
GanttChart::AddData. The DqiData structure has no data for this range
Information : (27-Dec-2009 15:15:13)
Graph 49: Adding data from object @PCF_MPH_RA2_USO_AX:SET_wrong_software_ver
1 elements.
Warning ! : (27-Dec-2009 15:15:13)
GanttChart::AddData. The DqiData structure has no data for this range
Information : (27-Dec-2009 15:15:13)
Graph 49: Adding data from object @PCF_MPH_RA2_USO_AX:SET_wrong_proc_time
1 elements.
Warning ! : (27-Dec-2009 15:15:13)
GanttChart::AddData. The DqiData structure has no data for this range
Information : (27-Dec-2009 15:15:13)
Graph 49: Adding data from object @PCF_MPH_RA2_USO_AX:SET_wrong_proc_stage
1 elements.

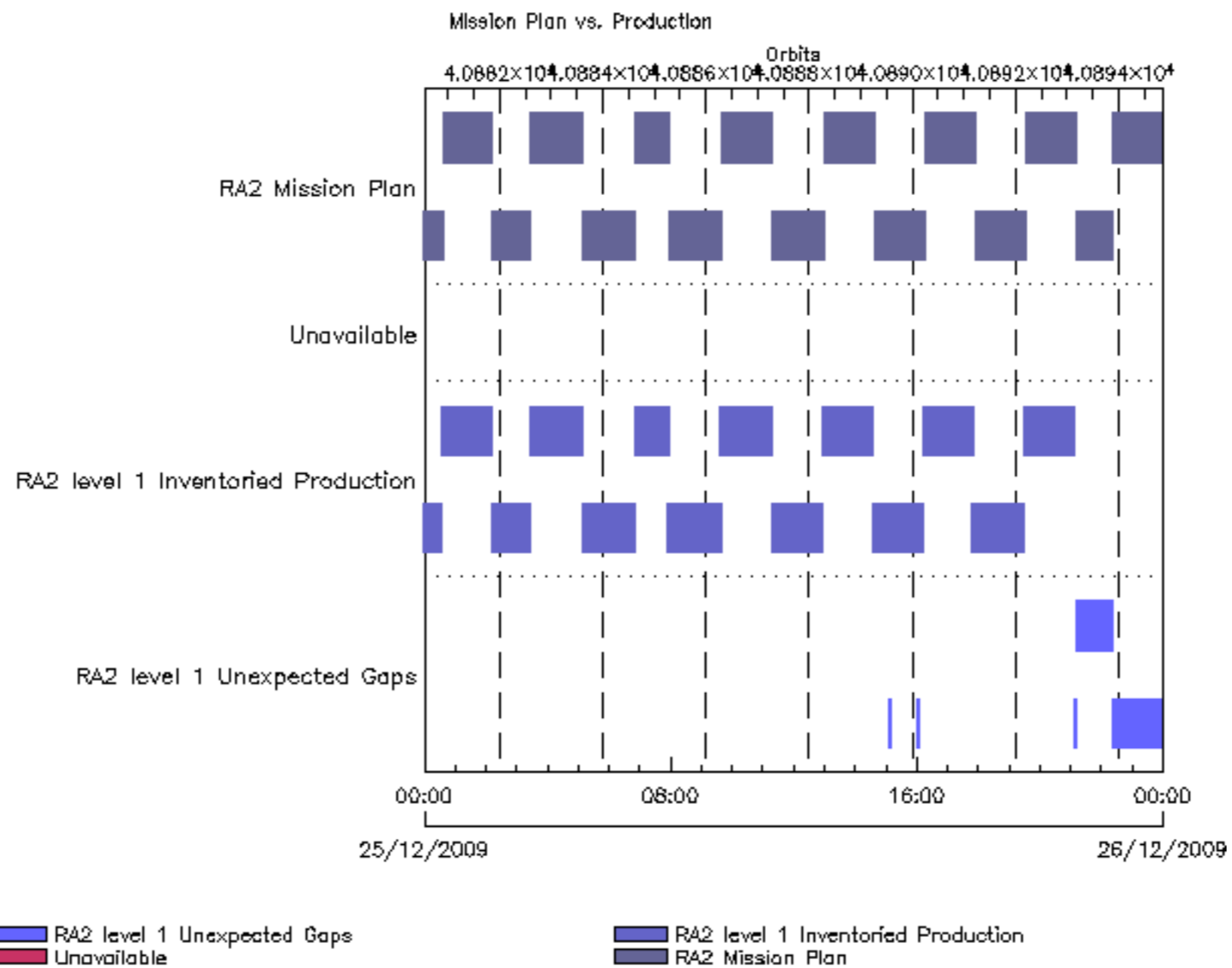
Warning ! : (27-Dec-2009 15:15:13)
GanttChart::AddData. The DqiData structure has no data for this range
Information : (27-Dec-2009 15:15:13)
Graph 49: Adding data from object @PCF_MPH_RA2_USO_AX:SET_wrong_filename
1 elements.
Warning ! : (27-Dec-2009 15:15:13)
GanttChart::AddData. The DqiData structure has no data for this range
Information : (27-Dec-2009 15:15:13) Graph 49: Generating PNG file.
Warning ! : (27-Dec-2009 15:15:13)
GanttChart::ReadPolyline. Adding a section with no data
Warning ! : (27-Dec-2009 15:15:13)
GanttChart::ReadPolyline. Adding a section with no data
Warning ! : (27-Dec-2009 15:15:13)
GanttChart::ReadPolyline. Adding a section with no data
Warning ! : (27-Dec-2009 15:15:13)
GanttChart::ReadPolyline. Adding a section with no data
Warning ! : (27-Dec-2009 15:15:13)
GanttChart::ReadPolyline. Adding a section with no data
Warning ! : (27-Dec-2009 15:15:13)
GanttChart::ReadPolyline. Adding a section with no data
Warning ! : (27-Dec-2009 15:15:13)
GanttChart::ReadPolyline. Adding a section with no data
Information : (27-Dec-2009 15:15:13) Graph 49: Destroying object.
Information : (27-Dec-2009 15:15:13)
Graph 50: Creating object for a eventGanttChart
Information : (27-Dec-2009 15:15:13) Graph 50: Processing legend.
Information : (27-Dec-2009 15:15:13)
Graph 50: Adding data from object @PCF_MPH_AUX_ATT_AX:DET_wrong_product_err
1 elements.
Warning ! : (27-Dec-2009 15:15:13)
GanttChart::AddData. The DqiData structure has no data for this range
Information : (27-Dec-2009 15:15:13)
Graph 50: Adding data from object @PCF_MPH_AUX_ATT_AX:SET_wrong_sensing_stop
1 elements.
Warning ! : (27-Dec-2009 15:15:13)
GanttChart::AddData. The DqiData structure has no data for this range
Information : (27-Dec-2009 15:15:13)
Graph 50: Adding data from object @PCF_MPH_AUX_ATT_AX:SET_wrong_sensing_start
1 elements.
Warning ! : (27-Dec-2009 15:15:13)
GanttChart::AddData. The DqiData structure has no data for this range
Information : (27-Dec-2009 15:15:13)
Graph 50: Adding data from object @PCF_MPH_AUX_ATT_AX:SET_wrong_software_ver
1 elements.
Warning ! : (27-Dec-2009 15:15:13)
GanttChart::AddData. The DqiData structure has no data for this range
Information : (27-Dec-2009 15:15:14)
Graph 50: Adding data from object @PCF_MPH_AUX_ATT_AX:SET_wrong_proc_time
1 elements.
Warning ! : (27-Dec-2009 15:15:14)
GanttChart::AddData. The DqiData structure has no data for this range
Information : (27-Dec-2009 15:15:14)
Graph 50: Adding data from object @PCF_MPH_AUX_ATT_AX:SET_wrong_proc_stage
1 elements.
Warning ! : (27-Dec-2009 15:15:14)
GanttChart::AddData. The DqiData structure has no data for this range
Information : (27-Dec-2009 15:15:14)
Graph 50: Adding data from object @PCF_MPH_AUX_ATT_AX:SET_wrong_filename
1 elements.
Warning ! : (27-Dec-2009 15:15:14)
GanttChart::AddData. The DqiData structure has no data for this range
Information : (27-Dec-2009 15:15:14) Graph 50: Generating PNG file.
Warning ! : (27-Dec-2009 15:15:14)
GanttChart::ReadPolyline. Adding a section with no data
Warning ! : (27-Dec-2009 15:15:14)
GanttChart::ReadPolyline. Adding a section with no data
Warning ! : (27-Dec-2009 15:15:14)
GanttChart::ReadPolyline. Adding a section with no data

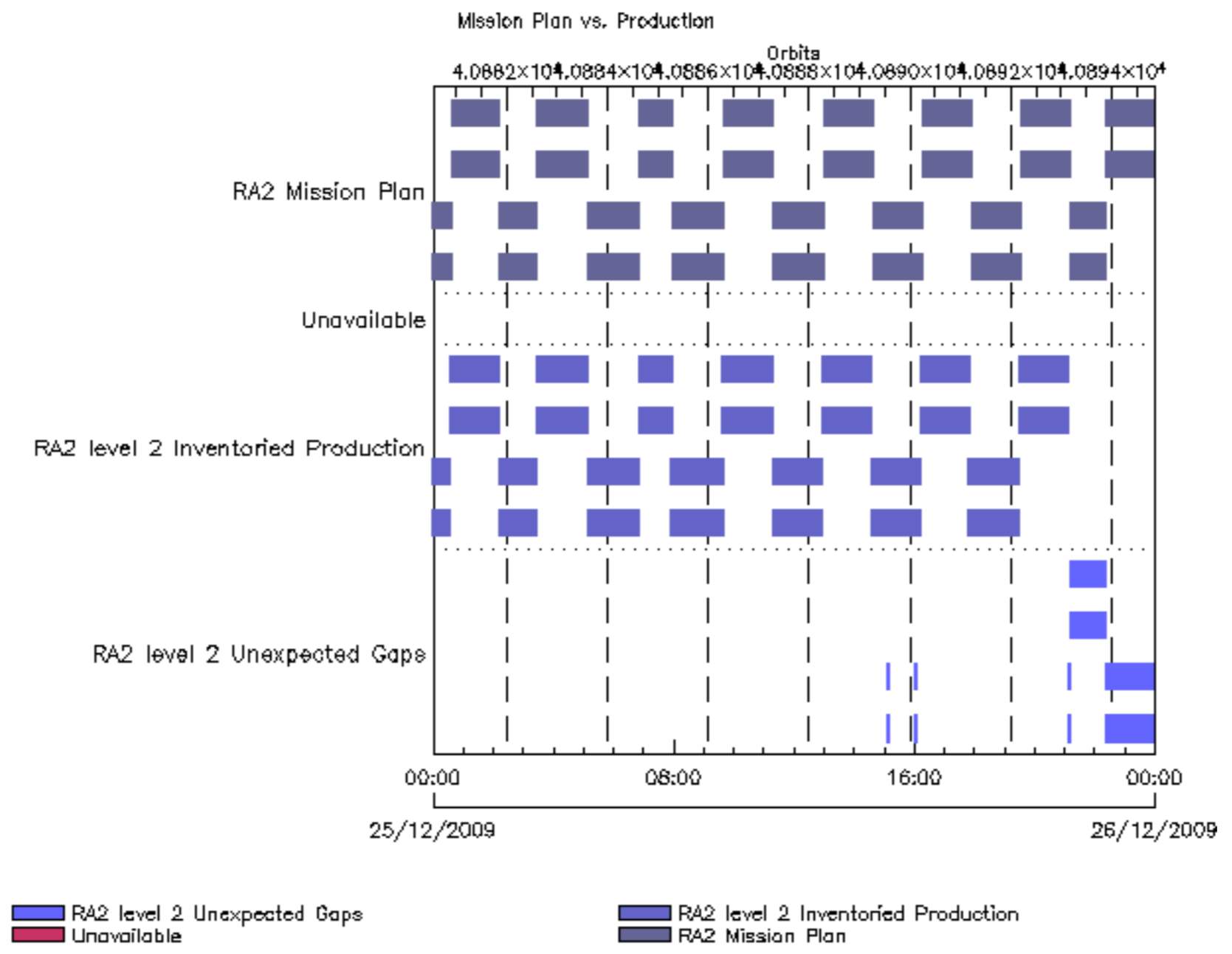
Warning ! : (27-Dec-2009 15:15:14)
GanttChart::ReadPolyline. Adding a section with no data
Warning ! : (27-Dec-2009 15:15:14)
GanttChart::ReadPolyline. Adding a section with no data
Warning ! : (27-Dec-2009 15:15:14)
GanttChart::ReadPolyline. Adding a section with no data
Warning ! : (27-Dec-2009 15:15:14)
GanttChart::ReadPolyline. Adding a section with no data
Information : (27-Dec-2009 15:15:14) Graph 50: Destroying object.
Information : (27-Dec-2009 15:15:14) Graphs successfully created.

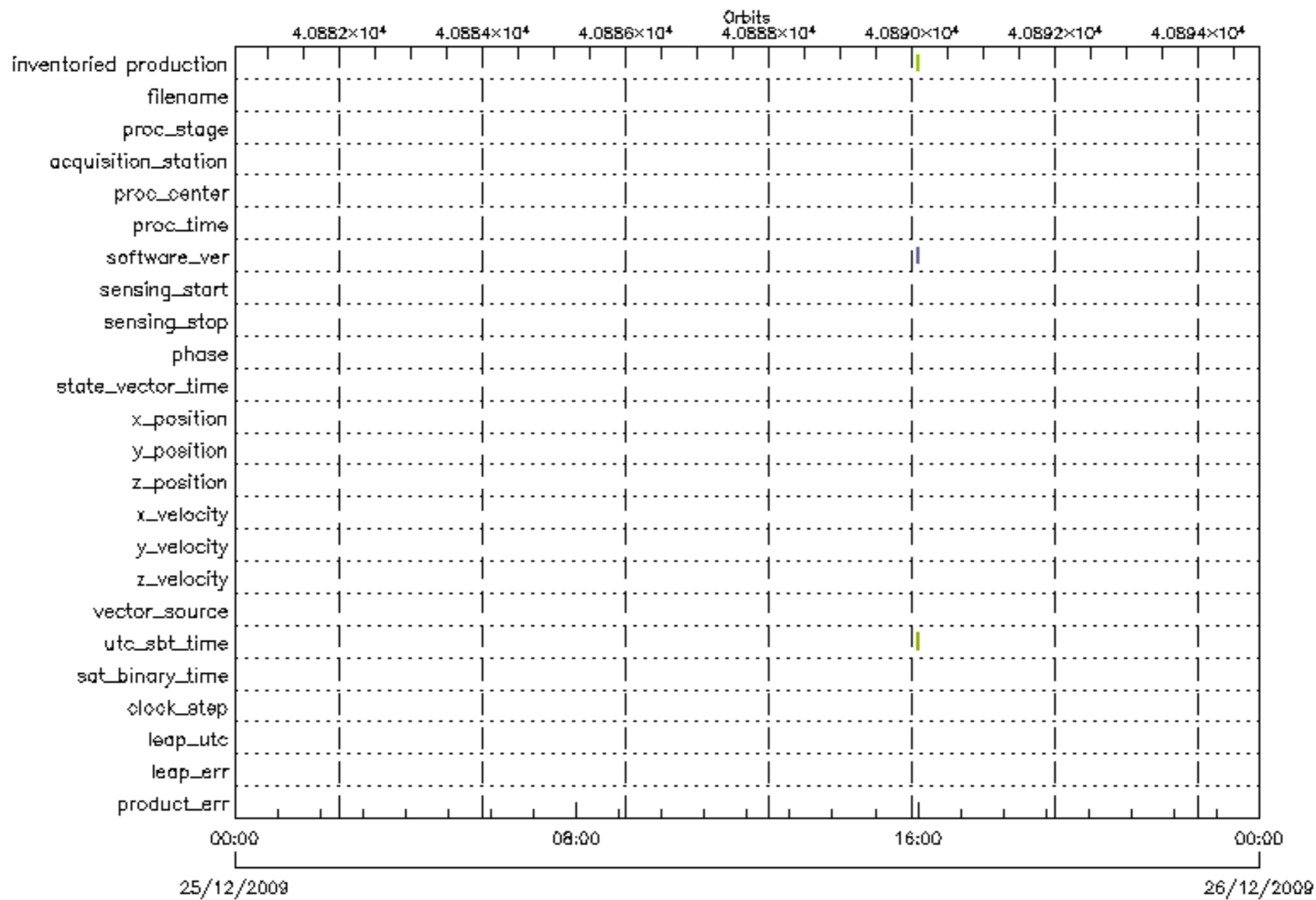


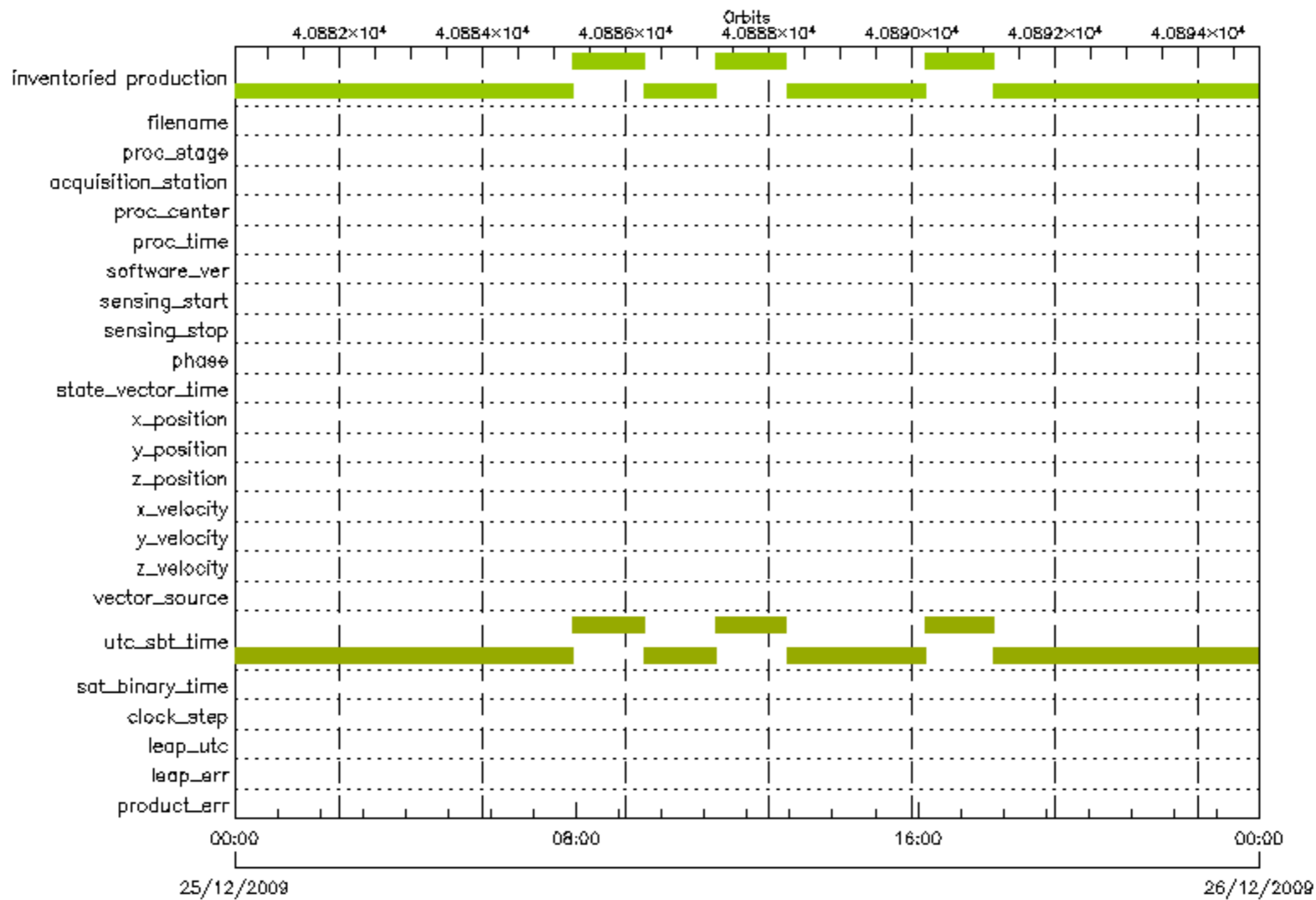


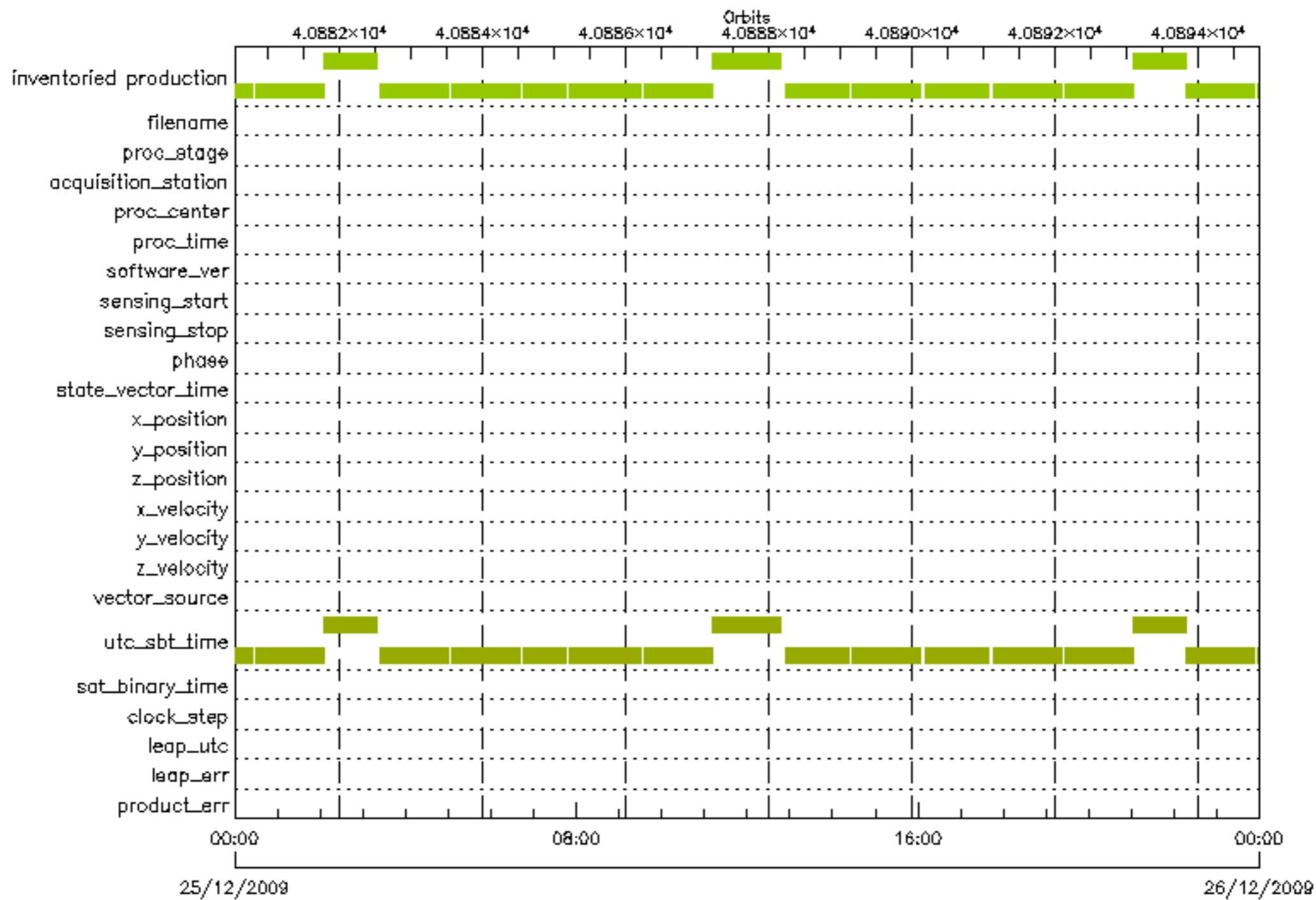


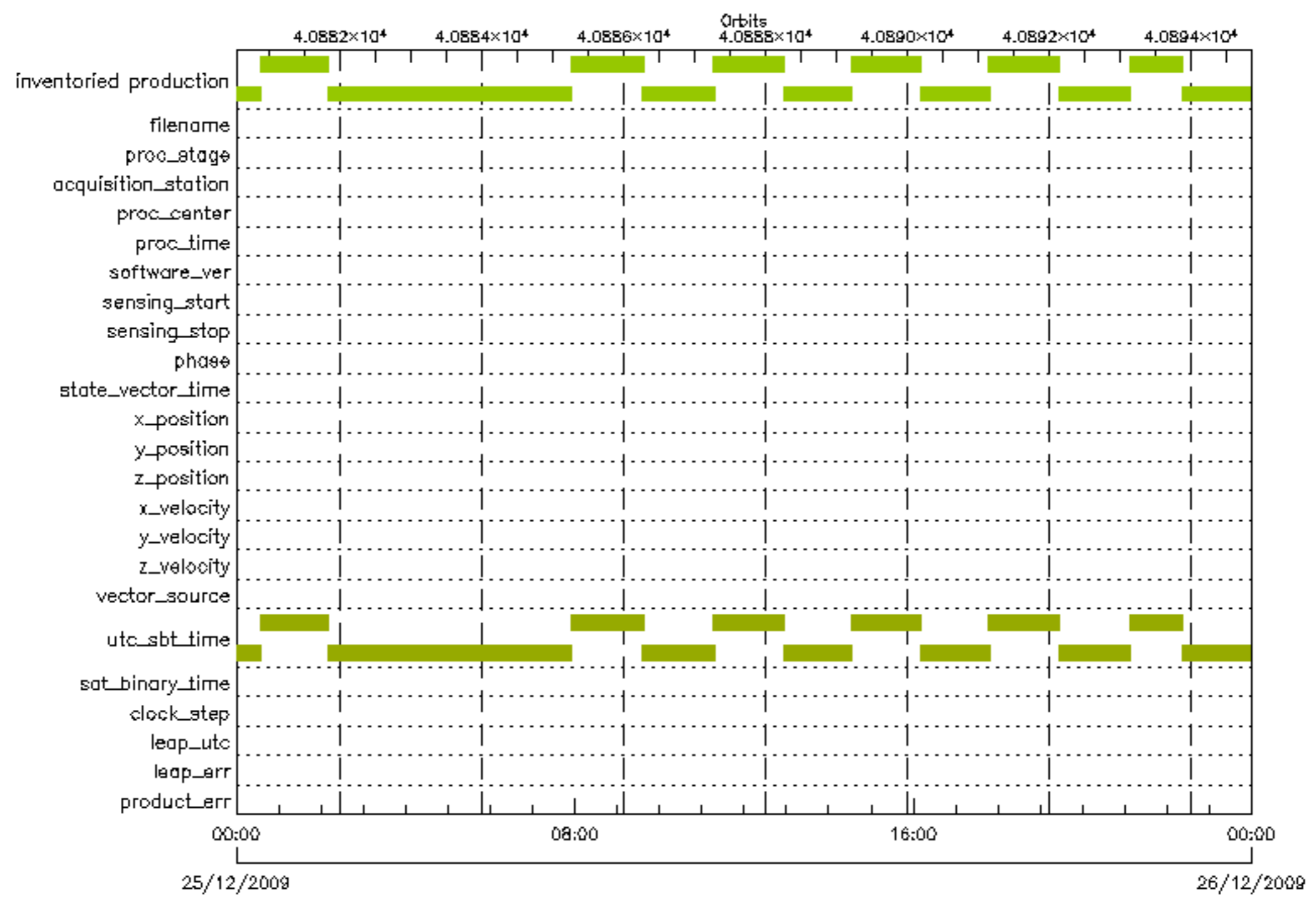


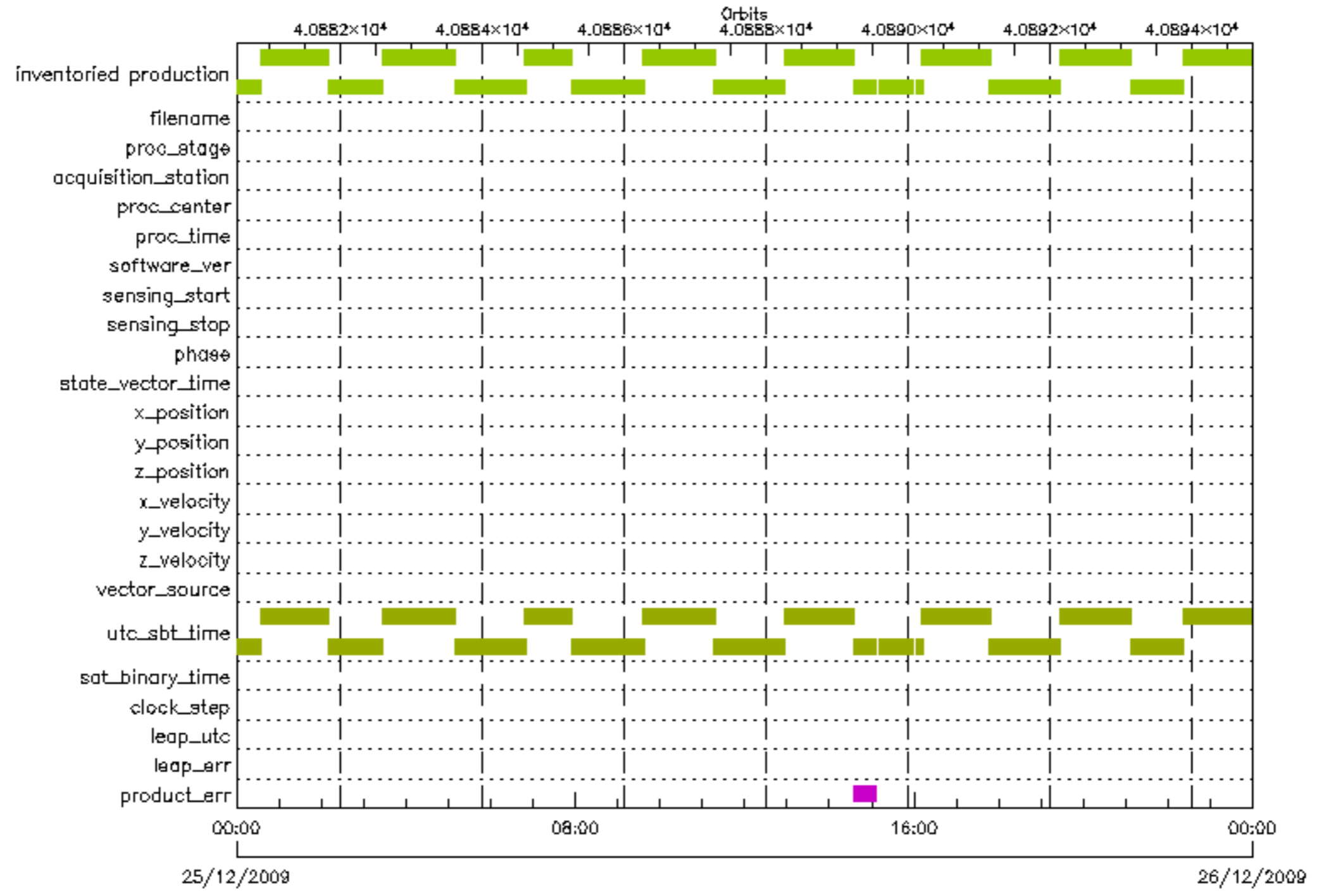




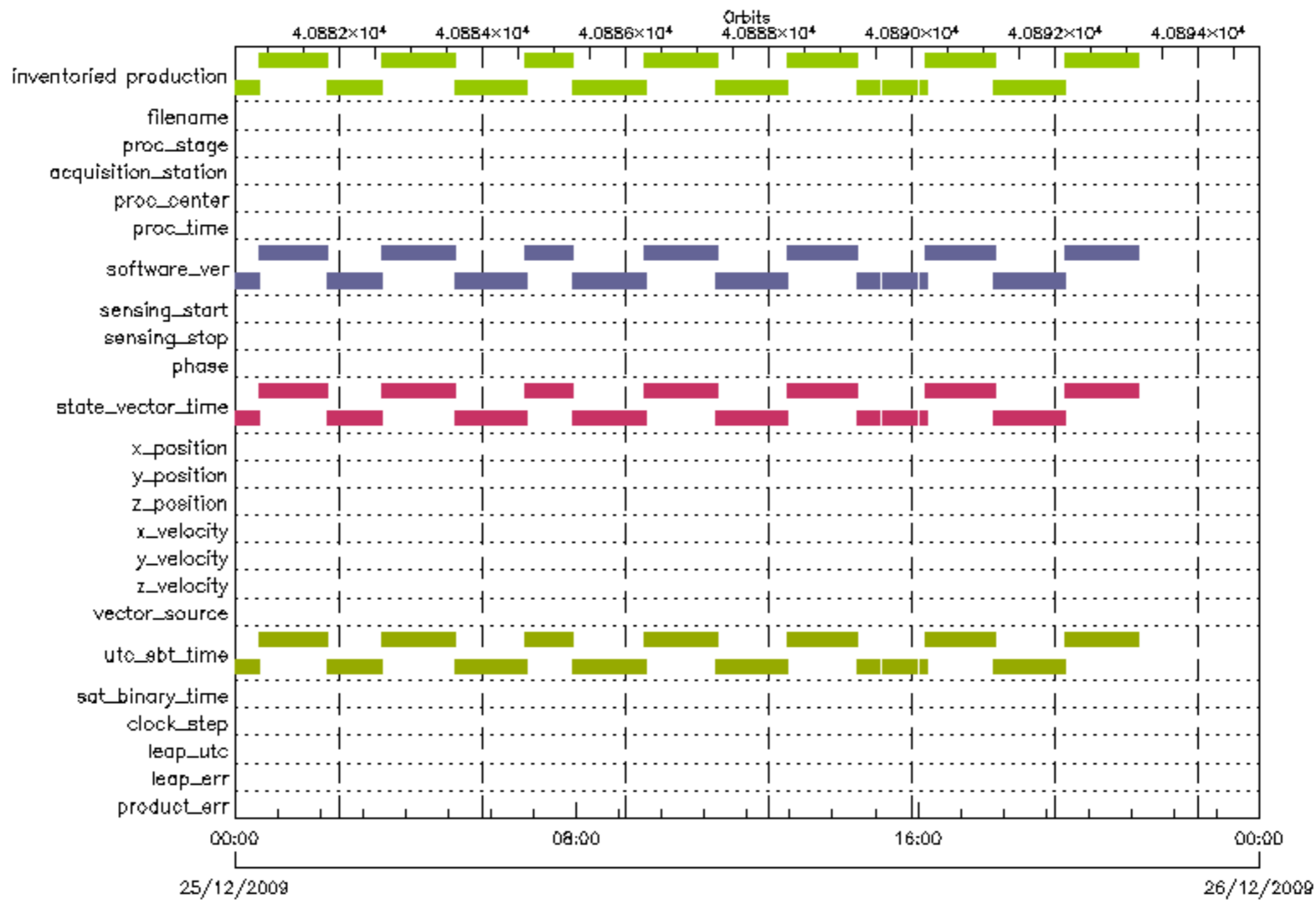








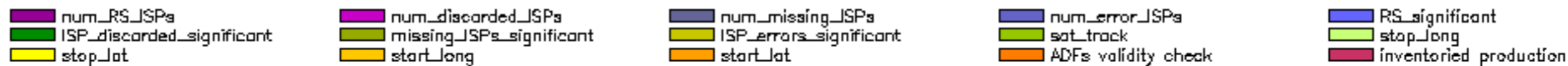
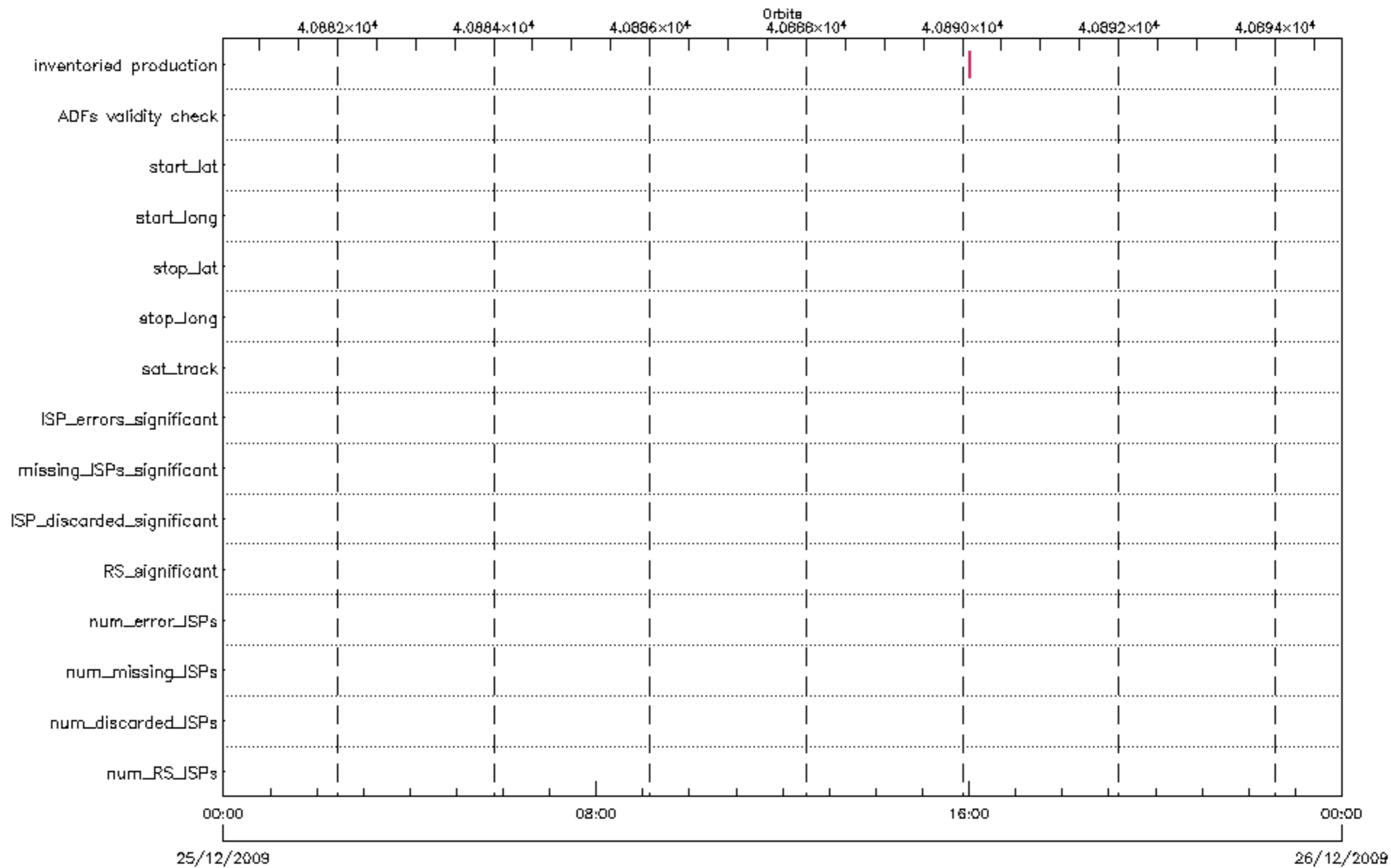


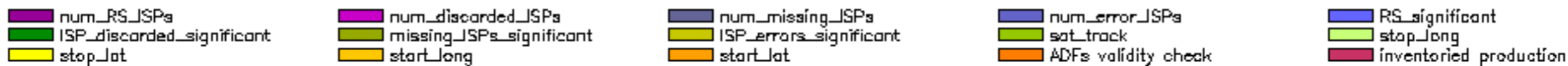
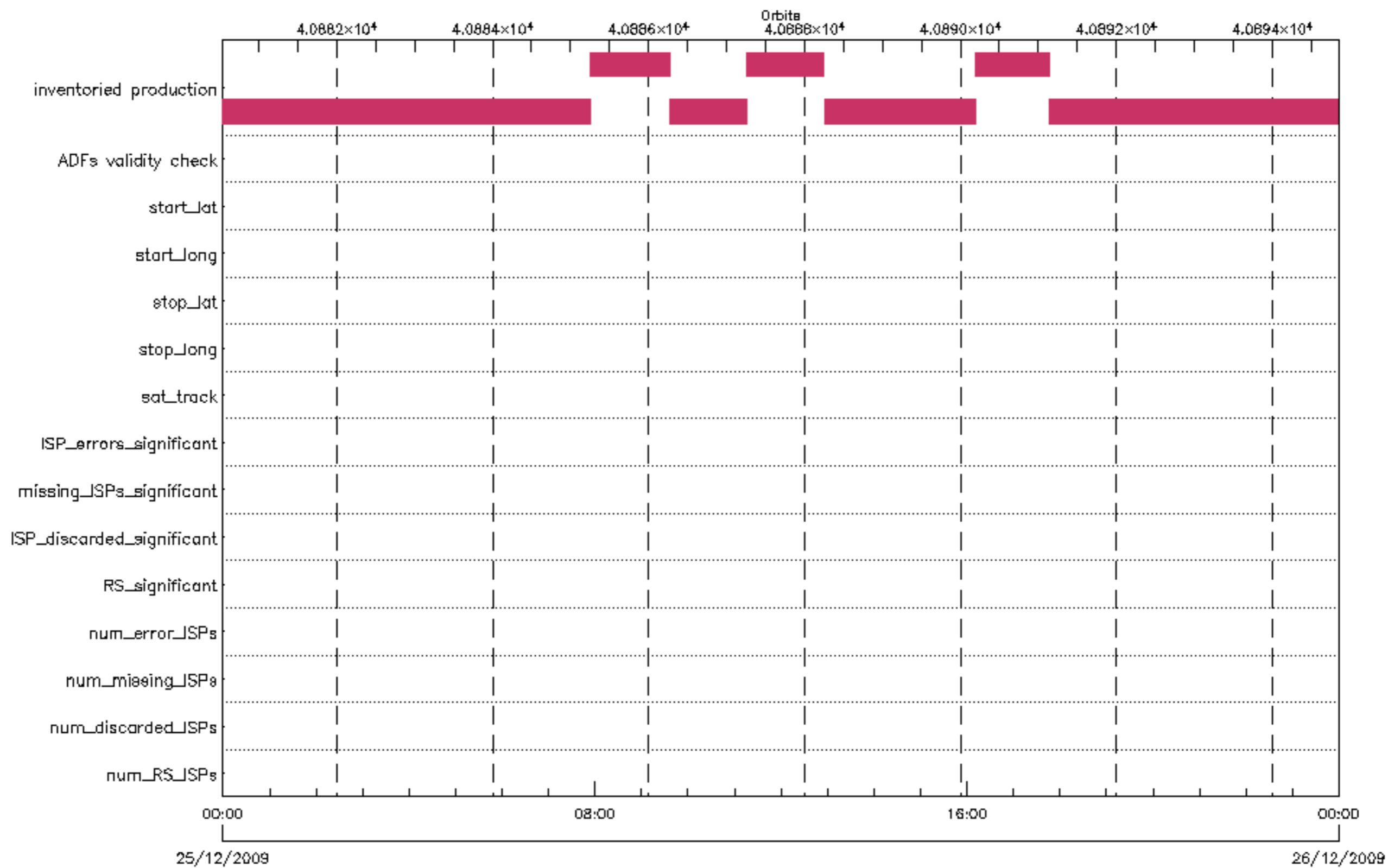
- | | | | |
|--|--|---|---|
| ■ product_err | ■ leap_err | ■ leap_utc | ■ clock_step |
| ■ sat_binary_time | ■ utc_sbt_time | ■ vector_source | ■ z_velocity |
| ■ y_velocity | ■ x_velocity | ■ z_position | ■ y_position |
| ■ x_position | ■ state_vector_time | ■ phase | ■ sensing_stop |
| ■ sensing_start | ■ software_ver | ■ proc_time | ■ proc_center |
| ■ acquisition_station | ■ proc_stage | ■ filename | ■ inventoried production |

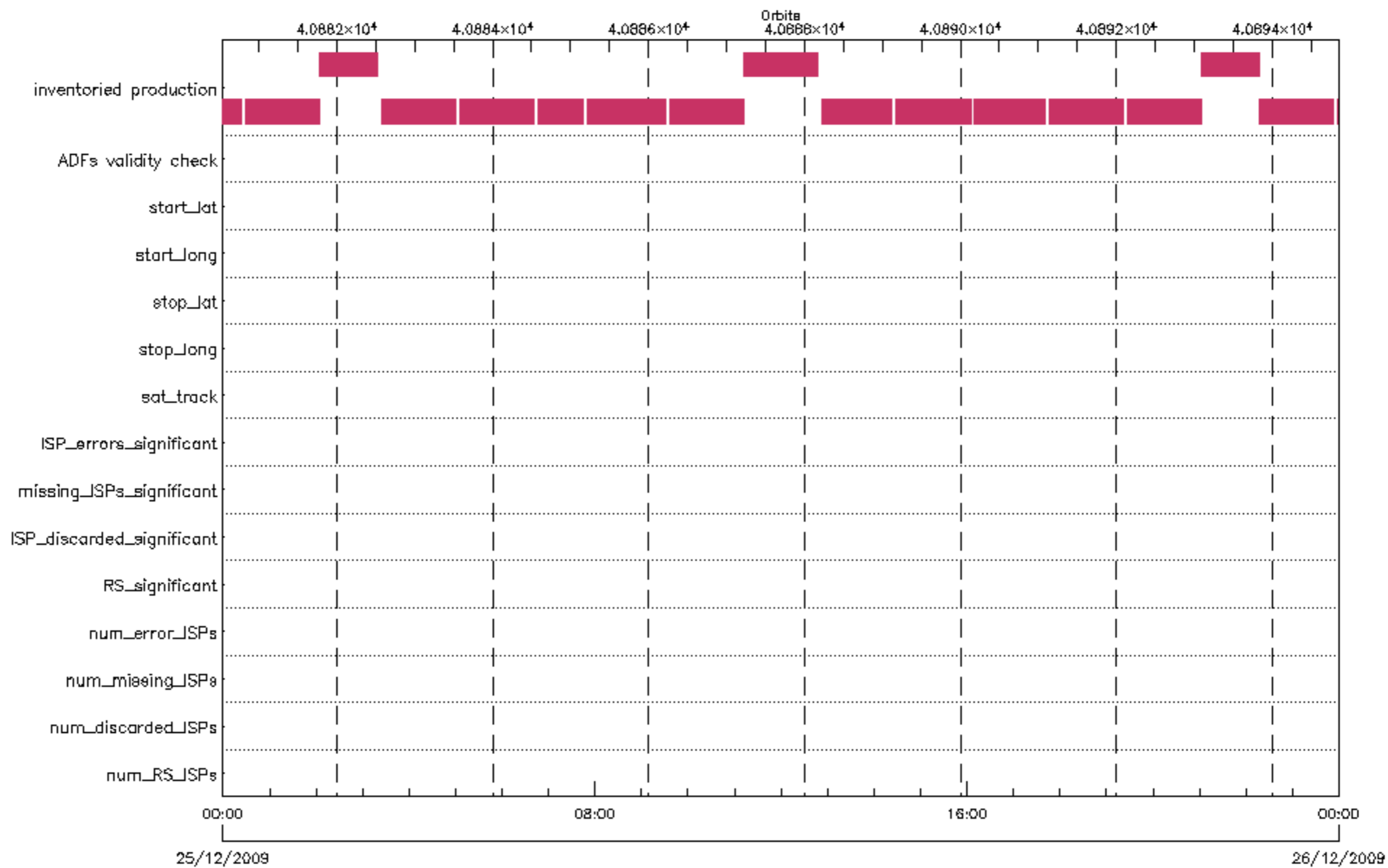


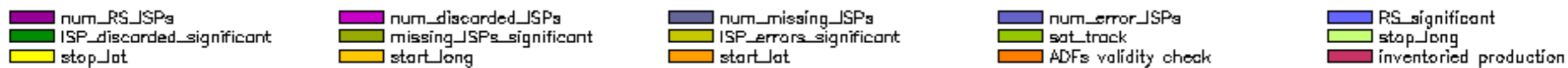
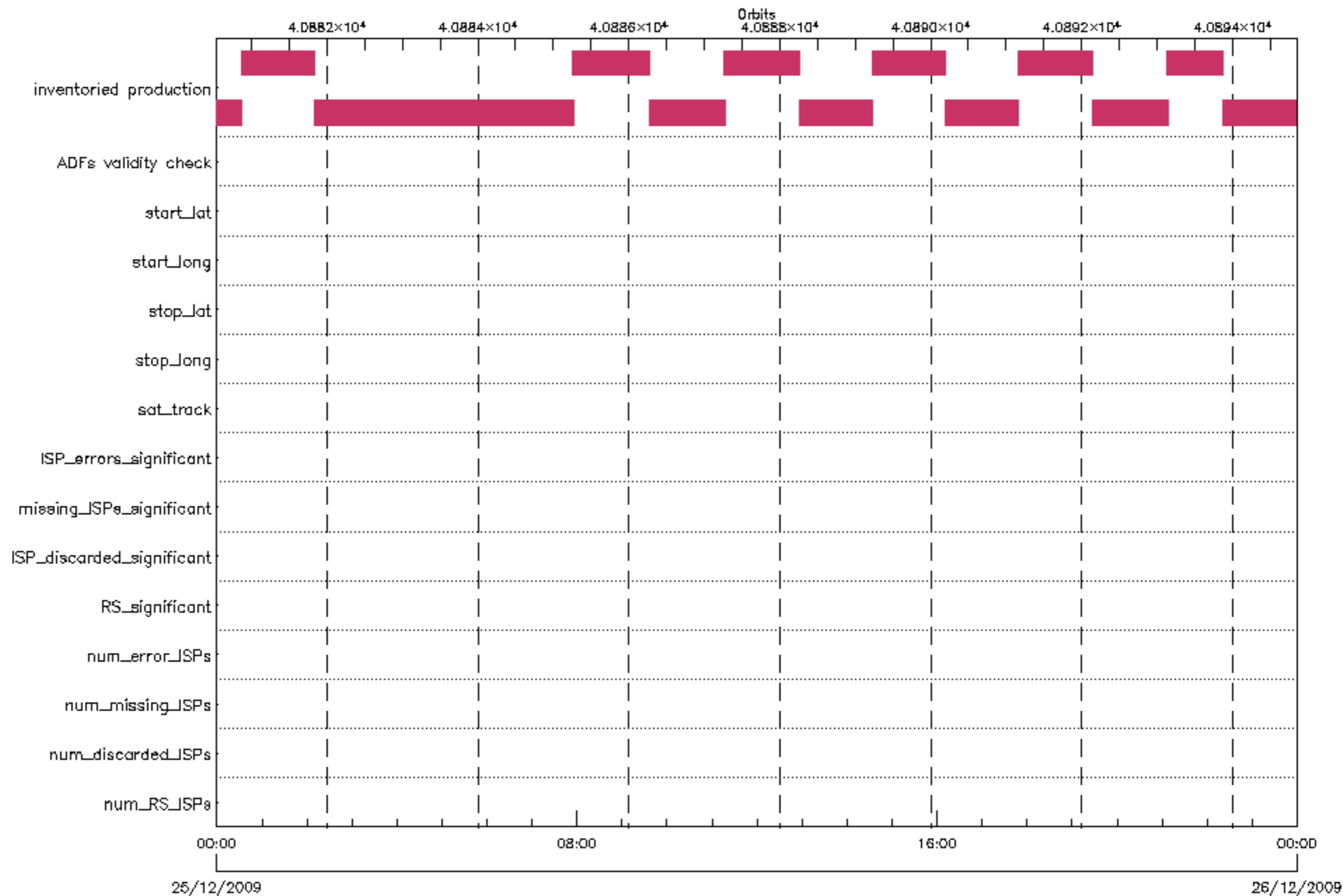


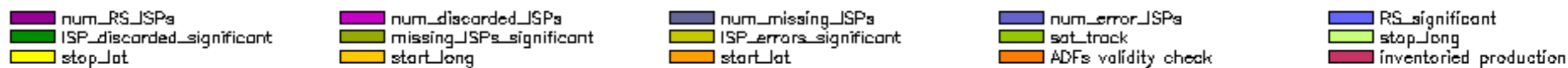
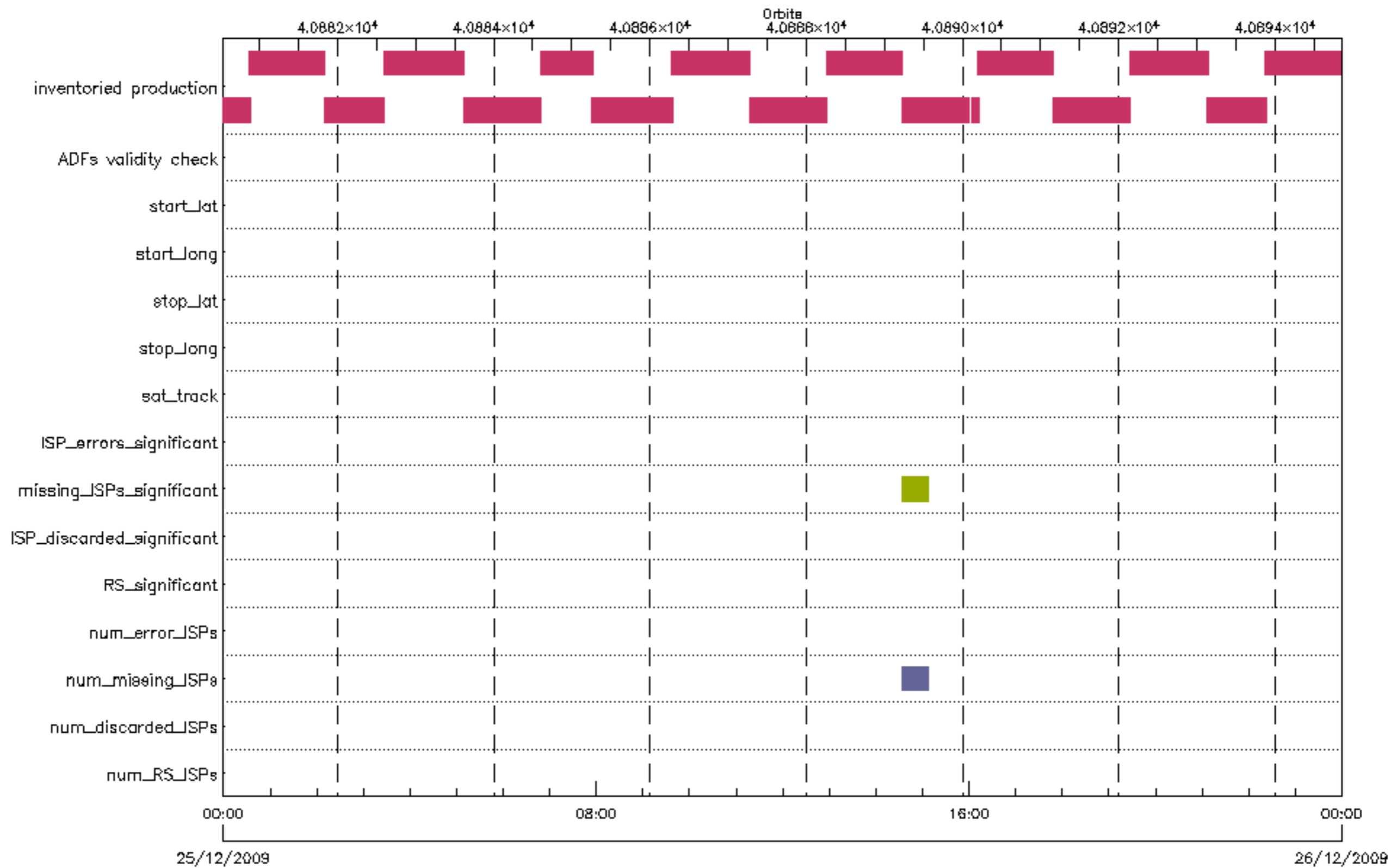


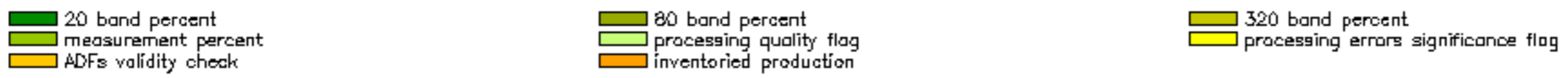
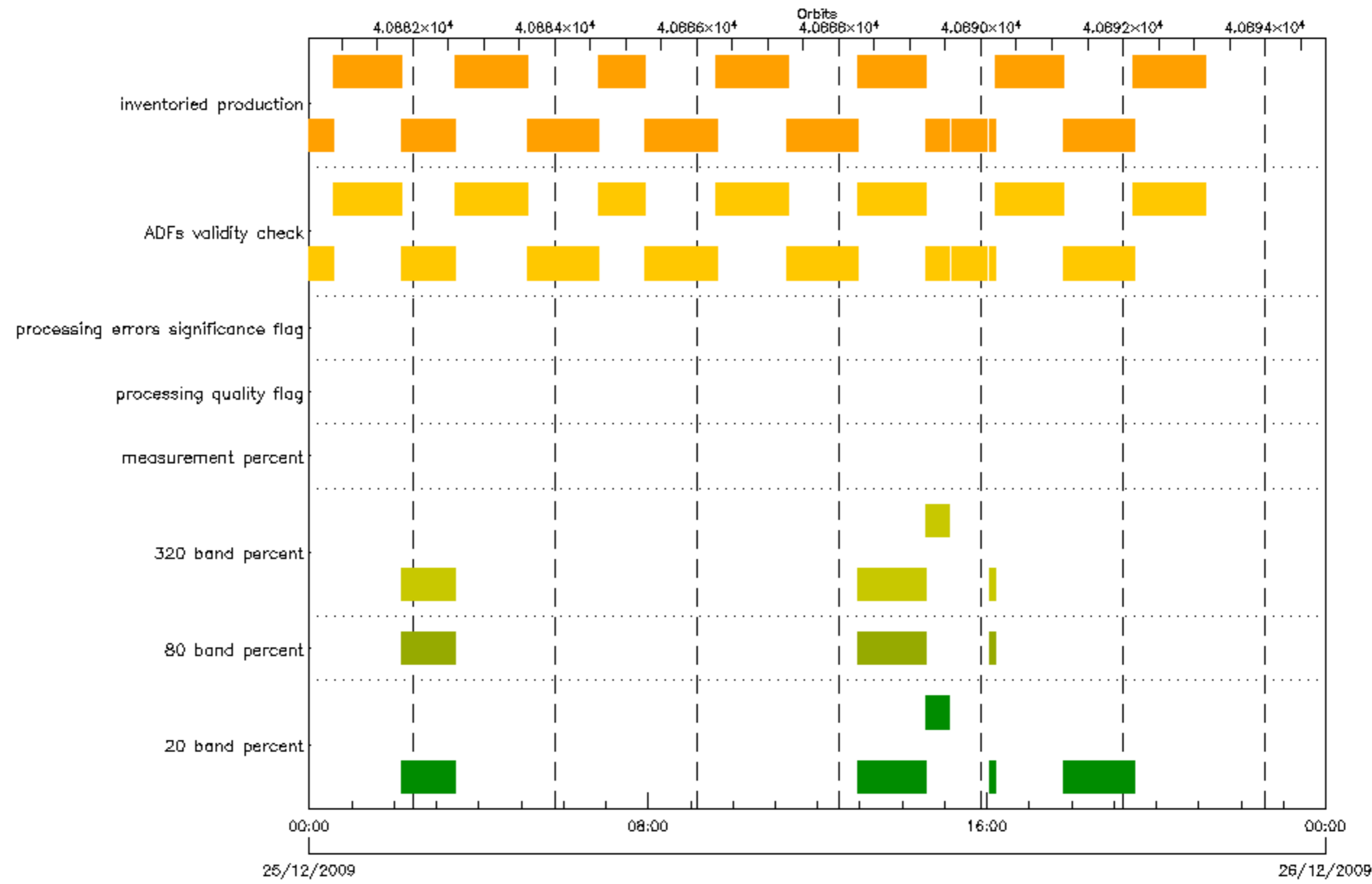


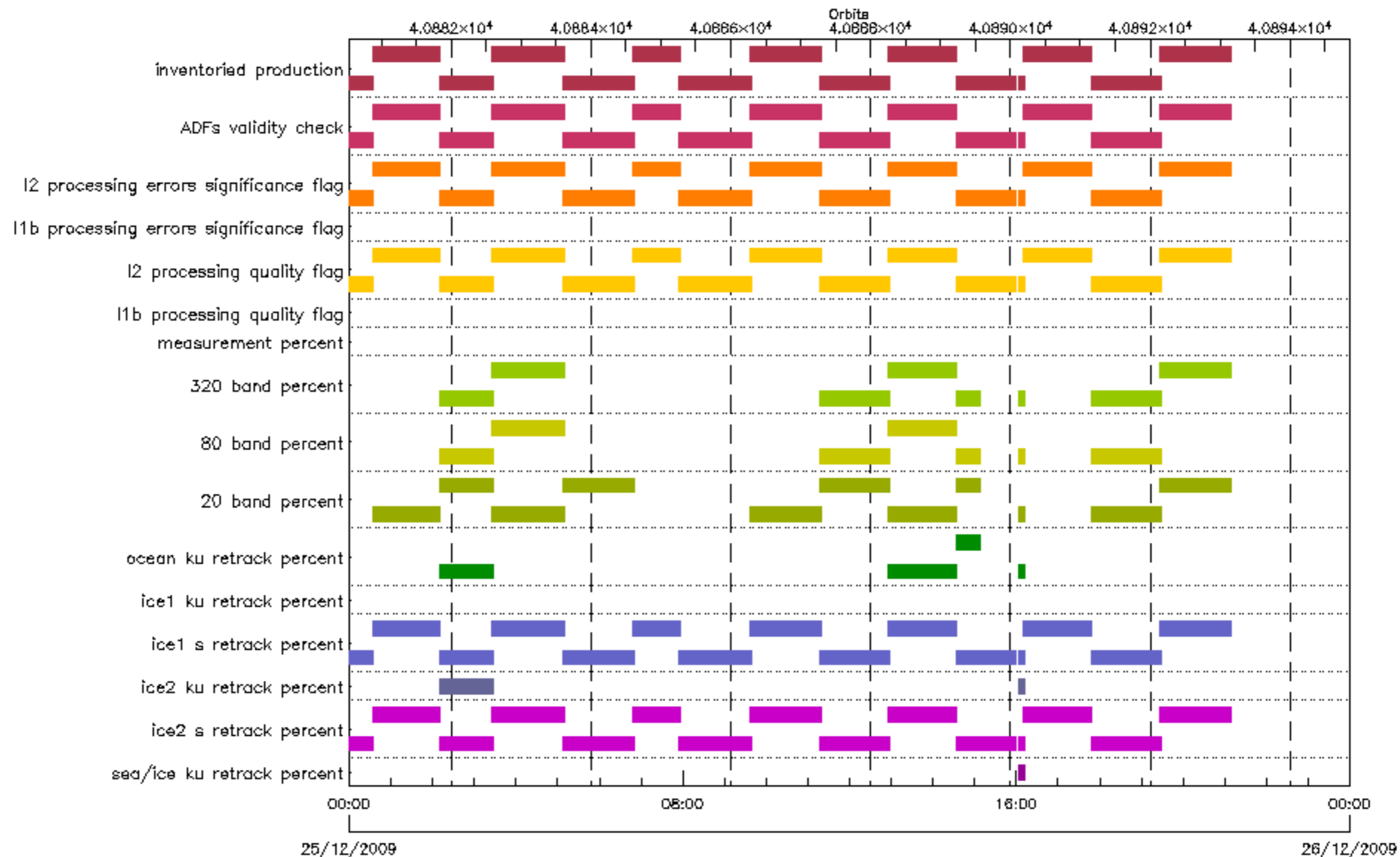








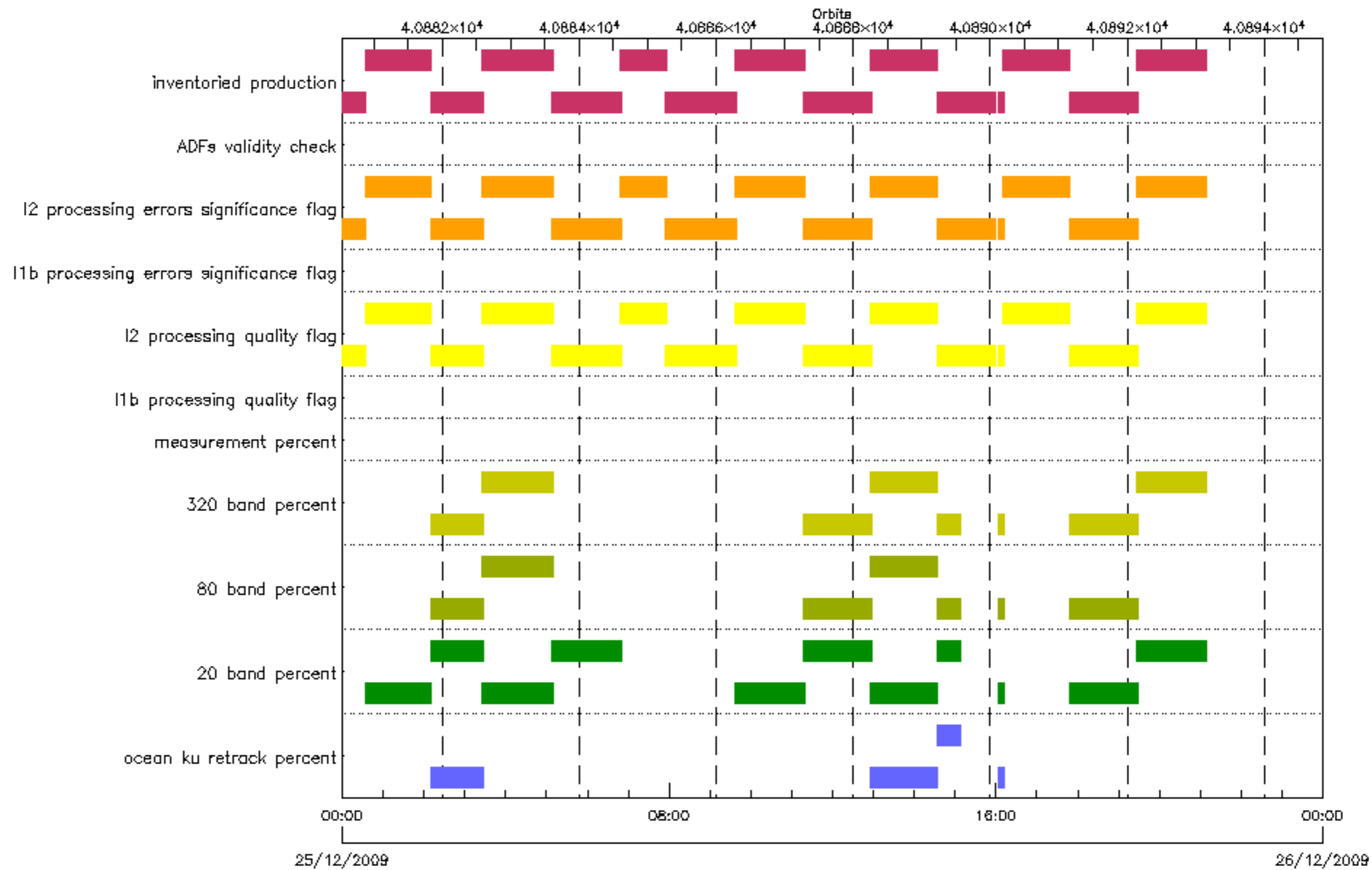




■ sea/ice ku retrack percent
■ ice1 s retrack percent
■ 20 band percent
■ measurement percent
■ I1b processing errors significance flag
■ inventoried production

■ ice2 s retrack percent
■ ice1 ku retrack percent
■ 80 band percent
■ I1b processing quality flag
■ I2 processing errors significance flag

■ ice2 ku retrack percent
■ ocean ku retrack percent
■ 320 band percent
■ I2 processing quality flag
■ ADFs validity check



■ ocean ku retrack percent
■ 320 band percent
■ I2 processing quality flag
■ ADFs validity check

■ 20 band percent
■ measurement percent
■ I1b processing errors significance flag
■ inventoried production

■ 80 band percent
■ I1b processing quality flag
■ I2 processing errors significance flag

