

RA2, MWR & DORIS SUMMARY PRODUCTS REPORT

Reporting time: 25-12-2009 14:27:24.000
Trigger: Routine

	Period Start	Period Stop
UTC	23-DEC-2009 00:00:00.000	24-DEC-2009 00:00:00.000
Absolute Orbit	40851	40866
Cycle, Relative Orbit	0216	0231

Products inventoried

Gauge
PCF_RA2_ME__0P 99.80% of production inventoried
PCF_RA2_CAL_0P 100% of production inventoried
PCF_DOR_NAV_0P 95.44% of production inventoried
PCF_DOR_DOP_0P 99.17% of production inventoried
PCF_MWR_NL__0P 100% of production inventoried
PCF_RA2_MW__1P 99.80% of production inventoried
PCF_RA2_FGD_2P 99.80% of production inventoried
PCF_RA2_WWV_2P 99.80% of production inventoried

TABLE OF CONTENTS

Overall production

- [Inventoried production chart](#)
- [Inventoried production map](#)

Level 0

Planning vs. Production

Gauge
RA2_CAL_0P products: 1 produced; 0 gaps; 0 unplanned ; 0.00% of mission plan not covered by production
DOR_DOP_0P products: 16 produced; 10 gaps; 0 unplanned ; 0.85% of mission plan not covered by production
DOR_NAV_0P products: 16 produced; 13 gaps; 0 unplanned ; 4.58% of mission plan not covered by production
MWR_NL_0P products: 16 produced; 2 gaps; 0 unplanned ; 0.05% of mission plan not covered by production
RA2_ME_0P products: 18 produced; 3 gaps; 0 unplanned ; 0.30% of mission plan not covered by production

[Mission Plan vs. production chart](#)

Inventoried production: [RA2_CAL_0P](#) , [DOR_DOP_0P](#) , [DOR_NAV_0P](#) , [MWR_NL_0P](#) , [RA2_ME_0P](#)
 Missing products: [RA2_CAL_0P](#) , [DOR_DOP_0P](#) , [DOR_NAV_0P](#) , [MWR_NL_0P](#) , [RA2_ME_0P](#)
 Unplanned products: [RA2_CAL_0P](#) , [DOR_DOP_0P](#) , [DOR_NAV_0P](#) , [MWR_NL_0P](#) , [RA2_ME_0P](#)
 Overlaps: [RA2_CAL_0P](#) , [DOR_DOP_0P](#) , [DOR_NAV_0P](#) , [MWR_NL_0P](#) , [RA2_ME_0P](#)
 Duplicates: [RA2_CAL_0P](#) , [DOR_DOP_0P](#) , [DOR_NAV_0P](#) , [MWR_NL_0P](#) , [RA2_ME_0P](#)

ADF usage

Gauge
0 new ADFs in use for type RA2_CAL_0P N/A

[RA2_CAL_0P: ADFs usage](#)

Gauge
1 new ADFs in use for type DOR_DOP_0P N/A

[DOR_DOP_0P: ADFs usage](#)

Gauge
1 new ADFs in use for type DOR_NAV_0P N/A

[DOR_NAV_0P: ADFs usage](#)

Gauge

1 new ADFs in use for type MWR_NL__0P N/A
--

[MWR_NL__0P: ADFs usage](#)

Gauge
1 new ADFs in use for type RA2_ME__0P N/A

[RA2_ME__0P: ADFs usage](#)

Header checks

MPH errors

Gauge
0 RA2_CAL_0P products with wrong filename N/A
0 RA2_CAL_0P products with unknown processing stage N/A
0 RA2_CAL_0P products with unknown acquisition station N/A
0 RA2_CAL_0P products with unknown processing center N/A
0 RA2_CAL_0P products with wrong processing time N/A
1 RA2_CAL_0P products with software version not equal to the current version N/A
0 RA2_CAL_0P products with wrong sensing start N/A
0 RA2_CAL_0P products with wrong sensing stop N/A
0 RA2_CAL_0P products with wrong phase N/A
0 RA2_CAL_0P products with wrong state vector time N/A
0 RA2_CAL_0P products with unknown vector source N/A
1 RA2_CAL_0P products with UTC to SBT time too far from sensing time N/A
0 RA2_CAL_0P products with satellite binary time out-of-range N/A
0 RA2_CAL_0P products with wrong clock step N/A

0 RA2_CAL_0P products with leap utc set to blank N/A
0 RA2_CAL_0P products with leap err set N/A
0 RA2_CAL_0P products with product err set N/A
0 RA2_CAL_0P products with tot_size not equal to real file size N/A

[RA2_CAL_0P: MPH checks](#)

Gauge
0 DOR_DOP_0P products with wrong filename N/A
0 DOR_DOP_0P products with unknown processing stage N/A
0 DOR_DOP_0P products with unknown acquisition station N/A
0 DOR_DOP_0P products with unknown processing center N/A
0 DOR_DOP_0P products with wrong processing time N/A
0 DOR_DOP_0P products with software version not equal to the current version N/A
0 DOR_DOP_0P products with wrong sensing start N/A
0 DOR_DOP_0P products with wrong sensing stop N/A
0 DOR_DOP_0P products with wrong phase N/A
0 DOR_DOP_0P products with wrong state vector time N/A
0 DOR_DOP_0P products with unknown vector source N/A
15 DOR_DOP_0P products with UTC to SBT time too far from sensing time N/A
0 DOR_DOP_0P products with satellite binary time out-of-range N/A
0 DOR_DOP_0P products with wrong clock step N/A
0 DOR_DOP_0P products with leap utc set to blank N/A
0 DOR_DOP_0P products with leap err set N/A
0 DOR_DOP_0P products with product err set N/A
0 DOR_DOP_0P products with tot_size not equal to real file size N/A

[DOR_DOP_0P: MPH checks](#)

Gauge
0 DOR_NAV_0P products with wrong filename N/A
0 DOR_NAV_0P products with unknown processing stage N/A
0 DOR_NAV_0P products with unknown acquisition station N/A
0 DOR_NAV_0P products with unknown processing center N/A
0 DOR_NAV_0P products with wrong processing time N/A
0 DOR_NAV_0P products with software version not equal to the current version N/A
0 DOR_NAV_0P products with wrong sensing start N/A
0 DOR_NAV_0P products with wrong sensing stop N/A
0 DOR_NAV_0P products with wrong phase N/A
0 DOR_NAV_0P products with wrong state vector time N/A
0 DOR_NAV_0P products with unknown vector source N/A
12 DOR_NAV_0P products with UTC to SBT time too far from sensing time N/A
0 DOR_NAV_0P products with satellite binary time out-of-range N/A
0 DOR_NAV_0P products with wrong clock step N/A
0 DOR_NAV_0P products with leap utc set to blank N/A
0 DOR_NAV_0P products with leap err set N/A
0 DOR_NAV_0P products with product err set N/A
0 DOR_NAV_0P products with tot_size not equal to real file size N/A

[DOR_NAV_0P: MPH checks](#)

Gauge
0 MWR_NL__0P products with wrong filename N/A
0 MWR_NL__0P products with unknown processing stage N/A

0 MWR_NL__0P products with unknown acquisition station N/A
0 MWR_NL__0P products with unknown processing center N/A
0 MWR_NL__0P products with wrong processing time N/A
0 MWR_NL__0P products with software version not equal to the current version N/A
0 MWR_NL__0P products with wrong sensing start N/A
0 MWR_NL__0P products with wrong sensing stop N/A
0 MWR_NL__0P products with wrong phase N/A
0 MWR_NL__0P products with wrong state vector time N/A
0 MWR_NL__0P products with unknown vector source N/A
15 MWR_NL__0P products with UTC to SBT time too far from sensing time N/A
0 MWR_NL__0P products with satellite binary time out-of-range N/A
0 MWR_NL__0P products with wrong clock step N/A
0 MWR_NL__0P products with leap utc set to blank N/A
0 MWR_NL__0P products with leap err set N/A
0 MWR_NL__0P products with product err set N/A
0 MWR_NL__0P products with tot_size not equal to real file size N/A

[MWR_NL__0P: MPH checks](#)

Gauge
0 RA2_ME__0P products with wrong filename N/A
0 RA2_ME__0P products with unknown processing stage N/A
0 RA2_ME__0P products with unknown acquisition station N/A
0 RA2_ME__0P products with unknown processing center N/A
0 RA2_ME__0P products with wrong processing time N/A
0 RA2_ME__0P products with software version not equal to the current version N/A

0 RA2_ME__0P products with wrong sensing start N/A
0 RA2_ME__0P products with wrong sensing stop N/A
0 RA2_ME__0P products with wrong phase N/A
0 RA2_ME__0P products with wrong state vector time N/A
0 RA2_ME__0P products with unknown vector source N/A
17 RA2_ME__0P products with UTC to SBT time too far from sensing time N/A
0 RA2_ME__0P products with satellite binary time out-of-range N/A
0 RA2_ME__0P products with wrong clock step N/A
0 RA2_ME__0P products with leap utc set to blank N/A
0 RA2_ME__0P products with leap err set N/A
1 RA2_ME__0P products with product err set N/A
0 RA2_ME__0P products with tot_size not equal to real file size N/A

[RA2_ME__0P: MPH checks](#)

SPH errors

Gauge
0 ADFs not covering sensing time are referenced in RA2_CAL_0P products N/A
0 RA2_CAL_0P products with start_lat out of range N/A
0 RA2_CAL_0P products with start_long out of range N/A
0 RA2_CAL_0P products with stop_lat out of range N/A
0 RA2_CAL_0P products with stop_long out of range N/A
0 RA2_CAL_0P products with sat_track out of range N/A
0 RA2_CAL_0P products with num_error_ISPs out of range N/A
0 RA2_CAL_0P products with num_missing_ISPs out of range N/A
0 RA2_CAL_0P products with num_discarded_ISPs out of range N/A

0 RA2_CAL_0P products with num_RS_ISPs out of range N/A
0 RA2_CAL_0P products with ISP_errors_significant set to 1 N/A
0 RA2_CAL_0P products with missing_ISPs_significant set to 1 N/A
0 RA2_CAL_0P products with ISP_discarded_significant set to 1 N/A
0 RA2_CAL_0P products with RS_significant set to 1 N/A

[RA2_CAL_0P: SPH checks](#)

Gauge
0 ADFs not covering sensing time are referenced in DOR_DOP_0P products N/A
0 DOR_DOP_0P products with start_lat out of range N/A
0 DOR_DOP_0P products with start_long out of range N/A
0 DOR_DOP_0P products with stop_lat out of range N/A
0 DOR_DOP_0P products with stop_long out of range N/A
0 DOR_DOP_0P products with sat_track out of range N/A
0 DOR_DOP_0P products with num_error_ISPs out of range N/A
0 DOR_DOP_0P products with num_missing_ISPs out of range N/A
0 DOR_DOP_0P products with num_discarded_ISPs out of range N/A
0 DOR_DOP_0P products with num_RS_ISPs out of range N/A
0 DOR_DOP_0P products with ISP_errors_significant set to 1 N/A
0 DOR_DOP_0P products with missing_ISPs_significant set to 1 N/A
0 DOR_DOP_0P products with ISP_discarded_significant set to 1 N/A
0 DOR_DOP_0P products with RS_significant set to 1 N/A

[DOR_DOP_0P: SPH checks](#)

Gauge
0 ADFs not covering sensing time are referenced in DOR_NAV_0P products N/A

0 DOR_NAV_0P products with start_lat out of range N/A
0 DOR_NAV_0P products with start_long out of range N/A
0 DOR_NAV_0P products with stop_lat out of range N/A
0 DOR_NAV_0P products with stop_long out of range N/A
0 DOR_NAV_0P products with sat_track out of range N/A
0 DOR_NAV_0P products with num_error_ISPs out of range N/A
0 DOR_NAV_0P products with num_missing_ISPs out of range N/A
0 DOR_NAV_0P products with num_discarded_ISPs out of range N/A
0 DOR_NAV_0P products with num_RS_ISPs out of range N/A
0 DOR_NAV_0P products with ISP_errors_significant set to 1 N/A
0 DOR_NAV_0P products with missing_ISPs_significant set to 1 N/A
0 DOR_NAV_0P products with ISP_discarded_significant set to 1 N/A
0 DOR_NAV_0P products with RS_significant set to 1 N/A

[DOR_NAV_0P: SPH checks](#)

Gauge
0 ADFs not covering sensing time are referenced in MWR_NL__0P products N/A
0 MWR_NL__0P products with start_lat out of range N/A
0 MWR_NL__0P products with start_long out of range N/A
0 MWR_NL__0P products with stop_lat out of range N/A
0 MWR_NL__0P products with stop_long out of range N/A
0 MWR_NL__0P products with sat_track out of range N/A
0 MWR_NL__0P products with num_error_ISPs out of range N/A
0 MWR_NL__0P products with num_missing_ISPs out of range N/A
0 MWR_NL__0P products with num_discarded_ISPs out of range N/A

0 MWR_NL__0P products with num_RS_ISPs out of range N/A
0 MWR_NL__0P products with ISP_errors_significant set to 1 N/A
0 MWR_NL__0P products with missing_ISPs_significant set to 1 N/A
0 MWR_NL__0P products with ISP_discarded_significant set to 1 N/A
0 MWR_NL__0P products with RS_significant set to 1 N/A

[MWR_NL__0P: SPH checks](#)

Gauge
0 ADFs not covering sensing time are referenced in RA2_ME__0P products N/A
0 RA2_ME__0P products with start_lat out of range N/A
0 RA2_ME__0P products with start_long out of range N/A
0 RA2_ME__0P products with stop_lat out of range N/A
0 RA2_ME__0P products with stop_long out of range N/A
0 RA2_ME__0P products with sat_track out of range N/A
0 RA2_ME__0P products with num_error_ISPs out of range N/A
1 RA2_ME__0P products with num_missing_ISPs out of range N/A
0 RA2_ME__0P products with num_discarded_ISPs out of range N/A
0 RA2_ME__0P products with num_RS_ISPs out of range N/A
0 RA2_ME__0P products with ISP_errors_significant set to 1 N/A
1 RA2_ME__0P products with missing_ISPs_significant set to 1 N/A
0 RA2_ME__0P products with ISP_discarded_significant set to 1 N/A
0 RA2_ME__0P products with RS_significant set to 1 N/A

[RA2_ME__0P: SPH checks](#)

Level 1

Planning vs. Production

Gauge
RA2_MW__1P products: 18 produced; 3 gaps; 0 unplanned ; 0.30% of mission plan not covered by production

[Mission Plan vs. production chart](#)

Inventoried production: [RA2_MW__1P](#)

Missing products: [RA2_MW__1P](#)

Unplanned products: [RA2_MW__1P](#)

Overlaps: [RA2_MW__1P](#)

Duplicates: [RA2_MW__1P](#)

ADF usage

Gauge
Current IECF list for ADFs not available N/A
0 differences with IECF detected for type RA2_MW__1P N/A
0 new ADFs in use for type RA2_MW__1P N/A

[RA2_MW__1P: ADFs usage](#)

Header checks

MPH errors

Gauge
0 RA2_MW__1P products with wrong filename N/A
0 RA2_MW__1P products with unknown processing stage N/A
0 RA2_MW__1P products with unknown acquisition station N/A
0 RA2_MW__1P products with unknown processing center N/A

0 RA2_MW__1P products with wrong processing time N/A
18 RA2_MW__1P products with software version not equal to the current version N/A
0 RA2_MW__1P products with wrong sensing start N/A
0 RA2_MW__1P products with wrong sensing stop N/A
0 RA2_MW__1P products with wrong phase N/A
18 RA2_MW__1P products with wrong state vector time N/A
0 RA2_MW__1P products with unknown vector source N/A
17 RA2_MW__1P products with UTC to SBT time too far from sensing time N/A
0 RA2_MW__1P products with satellite binary time out-of-range N/A
0 RA2_MW__1P products with wrong clock step N/A
0 RA2_MW__1P products with leap utc set to blank N/A
0 RA2_MW__1P products with leap err set N/A
0 RA2_MW__1P products with product err set N/A
0 RA2_MW__1P products with tot_size not equal to real file size N/A

[RA2_MW__1P: MPH checks](#)

SPH errors

Gauge
18 ADFs not covering sensing time are referenced in RA2_MW__1P products N/A
0 RA2_MW__1P products with processing errors significance flag set N/A
0 RA2_MW__1P products with percentage DSRs free of processing errors below threshold N/A
0 RA2_MW__1P products with percentage of valid measurements below threshold N/A
4 RA2_MW__1P products with percentage of 320 MHz band processed below threshold N/A
5 RA2_MW__1P products with percentage of 80 MHz band processed above threshold N/A
2 RA2_MW__1P products with percentage of 20 MHz band processed above threshold N/A

Level 2

Planning vs. Production

Gauge
RA2_FGD_2P products: 18 produced; 3 gaps; 0 unplanned ; 0.30% of mission plan not covered by production
RA2_WWV_2P products: 18 produced; 3 gaps; 0 unplanned ; 0.30% of mission plan not covered by production

[Mission Plan vs. production chart](#)

Inventoried production: [RA2_FGD_2P](#) , [RA2_WWV_2P](#)

Missing products: [RA2_FGD_2P](#) , [RA2_WWV_2P](#)

Unplanned products: [RA2_FGD_2P](#) , [RA2_WWV_2P](#)

Overlaps: [RA2_FGD_2P](#) , [RA2_WWV_2P](#)

Duplicates: [RA2_FGD_2P](#) , [RA2_WWV_2P](#)

ADF usage

Gauge
Current IECF list for ADFs not available N/A
268 differences with IECF detected for type RA2_FGD_2P N/A
45 new ADFs in use for type RA2_FGD_2P N/A

[RA2_FGD_2P: ADFs usage](#)

Gauge
Current IECF list for ADFs not available N/A
250 differences with IECF detected for type RA2_WWV_2P N/A
62 new ADFs in use for type RA2_WWV_2P N/A

[RA2_WWV_2P: ADFs usage](#)

Header checks

MPH errors

Gauge
0 RA2_FGD_2P products with wrong filename N/A
0 RA2_FGD_2P products with unknown processing stage N/A
0 RA2_FGD_2P products with unknown acquisition station N/A
0 RA2_FGD_2P products with unknown processing center N/A
0 RA2_FGD_2P products with wrong processing time N/A
18 RA2_FGD_2P products with software version not equal to the current version N/A
0 RA2_FGD_2P products with wrong sensing start N/A
0 RA2_FGD_2P products with wrong sensing stop N/A
0 RA2_FGD_2P products with wrong phase N/A
18 RA2_FGD_2P products with wrong state vector time N/A
0 RA2_FGD_2P products with unknown vector source N/A
17 RA2_FGD_2P products with UTC to SBT time too far from sensing time N/A
0 RA2_FGD_2P products with satellite binary time out-of-range N/A
0 RA2_FGD_2P products with wrong clock step N/A
0 RA2_FGD_2P products with leap utc set to blank N/A
0 RA2_FGD_2P products with leap err set N/A
18 RA2_FGD_2P products with product err set N/A
0 RA2_FGD_2P products with tot_size not equal to real file size N/A

Gauge
0 RA2_WWV_2P products with wrong filename N/A
0 RA2_WWV_2P products with unknown processing stage N/A
0 RA2_WWV_2P products with unknown acquisition station N/A
0 RA2_WWV_2P products with unknown processing center N/A
0 RA2_WWV_2P products with wrong processing time N/A
18 RA2_WWV_2P products with software version not equal to the current version N/A
0 RA2_WWV_2P products with wrong sensing start N/A
0 RA2_WWV_2P products with wrong sensing stop N/A
0 RA2_WWV_2P products with wrong phase N/A
18 RA2_WWV_2P products with wrong state vector time N/A
0 RA2_WWV_2P products with unknown vector source N/A
17 RA2_WWV_2P products with UTC to SBT time too far from sensing time N/A
0 RA2_WWV_2P products with satellite binary time out-of-range N/A
0 RA2_WWV_2P products with wrong clock step N/A
0 RA2_WWV_2P products with leap utc set to blank N/A
0 RA2_WWV_2P products with leap err set N/A
18 RA2_WWV_2P products with product err set N/A
0 RA2_WWV_2P products with tot_size not equal to real file size N/A

[RA2_WWV_2P: MPH checks](#)

SPH errors

Gauge
18 ADFs not covering sensing time are referenced in RA2_FGD_2P products N/A
18 RA2_FGD_2P products with I2 processing errors significance flag set N/A

0 RA2_FGD_2P products with I1b processing errors significance flag set N/A
18 RA2_FGD_2P products with percentage DSRs free of I2 processing errors below threshold N/A
0 RA2_FGD_2P products with percentage DSRs free of I1b processing errors below threshold N/A
0 RA2_FGD_2P products with percentage of valid measurements below threshold N/A
9 RA2_FGD_2P products with percentage of 320 MHz band processed below threshold N/A
8 RA2_FGD_2P products with percentage of 80 MHz band processed above threshold N/A
11 RA2_FGD_2P products with percentage of 20 MHz band processed above threshold N/A
3 RA2_FGD_2P products with percentage of valid Ku ocean retracker measurements below threshold N/A
0 RA2_FGD_2P products with percentage of valid Ku ice1 retracker measurements below threshold N/A
18 RA2_FGD_2P products with percentage of valid S ice1 retracker measurements below threshold N/A
2 RA2_FGD_2P products with percentage of valid Ku ice2 retracker measurements below threshold N/A
18 RA2_FGD_2P products with percentage of valid S ice2 retracker measurements below threshold N/A
1 RA2_FGD_2P products with percentage of valid Ku sea/ice retracker measurements below threshold N/A

[RA2_FGD_2P: SPH checks](#)

Gauge
0 ADFs not covering sensing time are referenced in RA2_WWV_2P products N/A
18 RA2_WWV_2P products with ra2_I2_proc_flag anomalies N/A
0 RA2_WWV_2P products with ra2_I1b_proc_flag anomalies N/A
18 RA2_WWV_2P products with ra2_I2_proc_quality anomalies N/A
0 RA2_WWV_2P products with ra2_I1b_proc_quality anomalies N/A
0 RA2_WWV_2P products with ra2_measurement_percent anomalies N/A
9 RA2_WWV_2P products with ra2_320_band_percent anomalies N/A
8 RA2_WWV_2P products with ra2_80_band_percent anomalies N/A
11 RA2_WWV_2P products with ra2_20_band_percent anomalies N/A

3 RA2_WWV_2P products with ra2_ocean_ku_retrack_percent anomalies
N/A

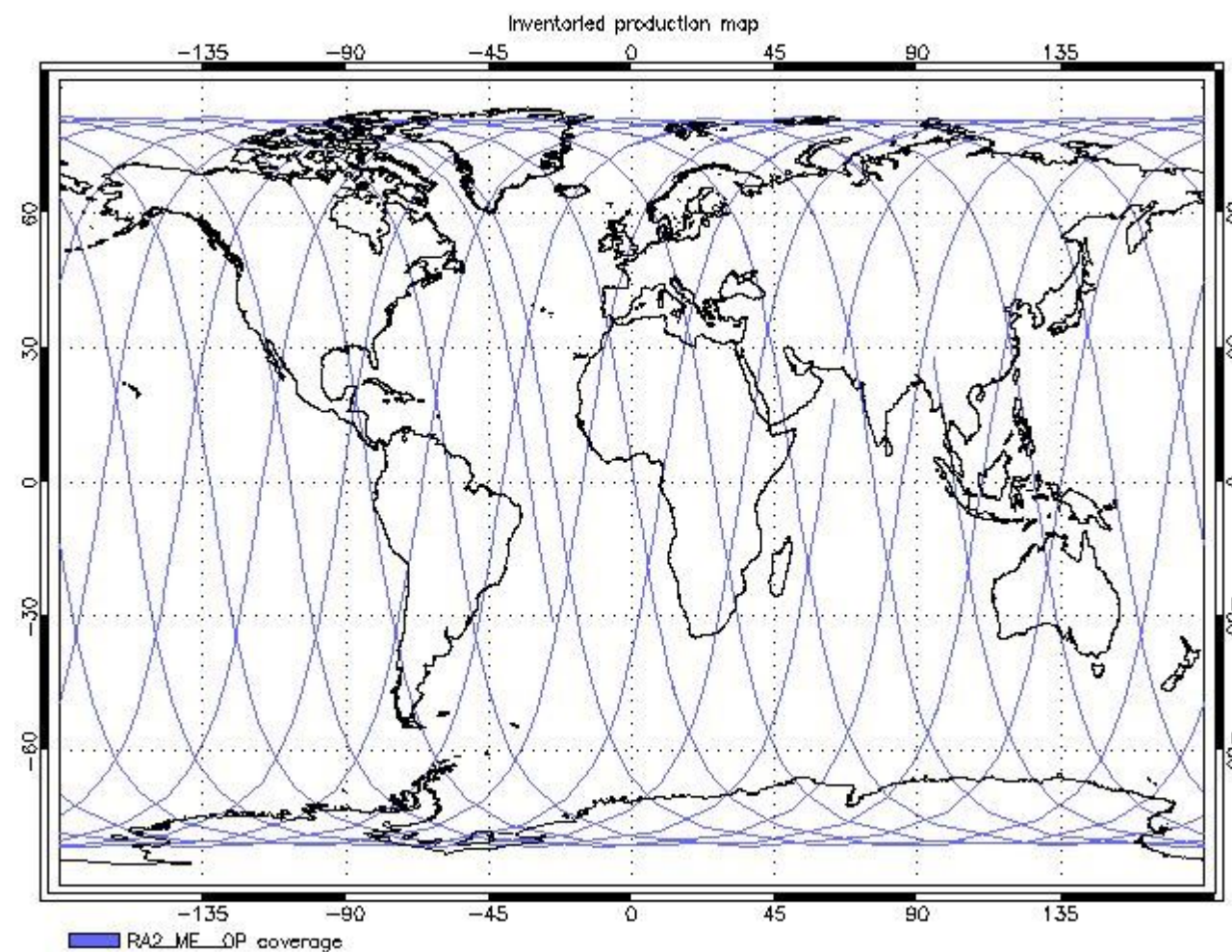
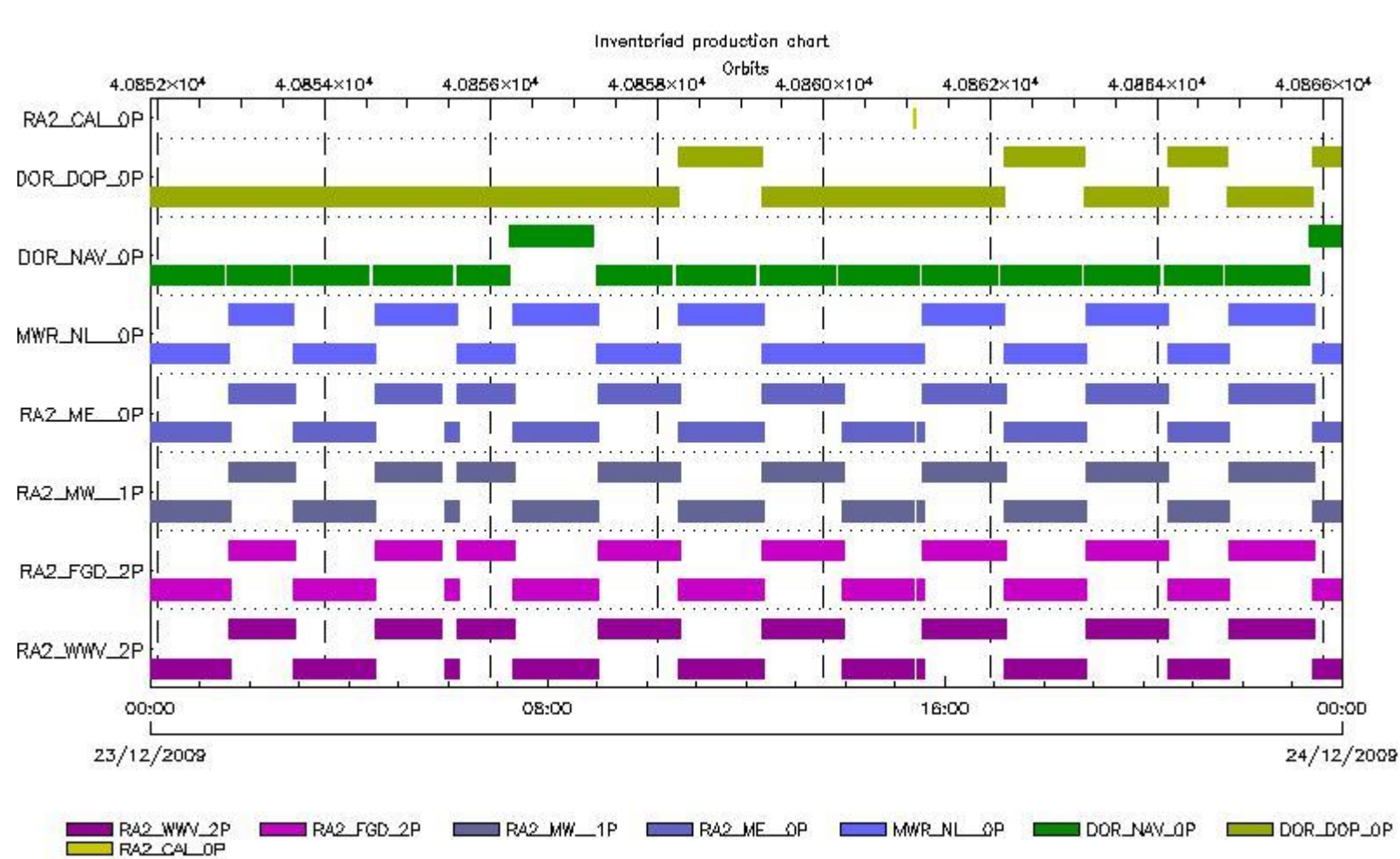
[RA2_WWV_2P: SPH checks](#)

Time Correlation

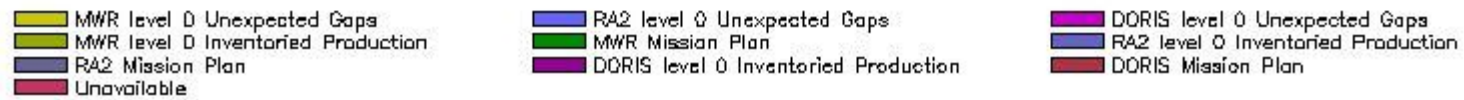
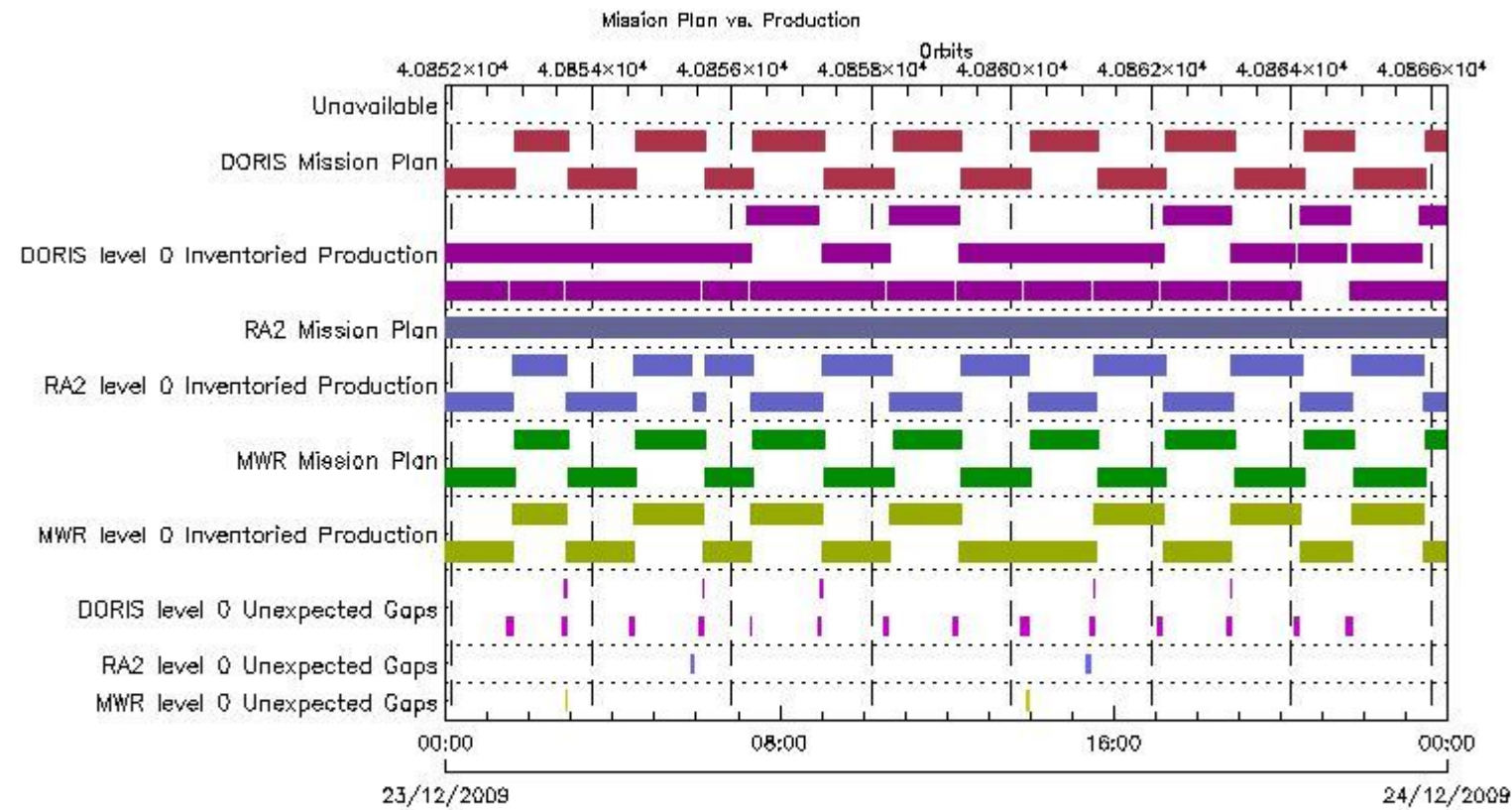
[Time Correlation propagation error](#)

Overall Production

Inventoried Production (sensing time)



Mission Plan vs. Production (level 0)



Production covering Mission Plan

Gauge
PCF_RA2_ME__0P 99.80% of production inventoried
PCF_RA2_CAL_0P 100% of production inventoried
PCF_DOR_NAV_0P 95.44% of production inventoried
PCF_DOR_DOP_0P 99.17% of production inventoried
PCF_MWR_NL__0P 100% of production inventoried

Mission Plan (extracted from DMOP)

Gauge	Segment (Start-Stop)
MODE.MEASUREMENT RA2.ACQ_PLAN	22-DEC-2009 23:59:49.281 23-DEC-2009 15:22:07.714
MODE.NOMINAL DORIS.ACQ_PLAN	22-DEC-2009 23:59:49.281 24-DEC-2009 01:08:31.776

MODE.NOMINAL MWR.ACQ_PLAN	22-DEC-2009 23:59:49.281 24-DEC-2009 01:08:31.776
MODE.CALIBRATION RA2.ACQ_PLAN	23-DEC-2009 15:22:12.224 23-DEC-2009 15:24:44.136
MODE.MEASUREMENT RA2.ACQ_PLAN	23-DEC-2009 15:24:48.647 24-DEC-2009 01:08:31.776

Inventoried Products

RA2_CAL_0P products

Gauge	Segment (Start-Stop)	Explicit Reference
Product: RA2_CAL_0P Filename: RA2_CAL_0PNPDK20091223_152208_000001552085_00226_40861_1625.N1	23-DEC-2009 15:22:08.099 23-DEC-2009 15:24:42.945	RA2_CAL_0PNPDK20091223_152208_000001552085_00226_40861_1625.N1 RA2_CAL_0P.MPH.ABS_ORBIT=40861

DOR_DOP_0P products

Gauge	Segment (Start-Stop)	Explicit Reference
Product: DOR_DOP_0P Filename: DOR_DOP_0PNPDE20091222_235607_000058662085_00216_40851_9814.N1	22-DEC-2009 23:56:07.025 23-DEC-2009 01:33:52.764	DOR_DOP_0PNPDE20091222_235607_000058662085_00216_40851_9814.N1 DOR_DOP_0P.MPH.ABS_ORBIT=40851
Product: DOR_DOP_0P Filename: DOR_DOP_0PNPDE20091223_013456_000045912085_00217_40852_9815.N1	23-DEC-2009 01:34:56.522 23-DEC-2009 02:51:27.077	DOR_DOP_0PNPDE20091223_013456_000045912085_00217_40852_9815.N1 DOR_DOP_0P.MPH.ABS_ORBIT=40852
Product: DOR_DOP_0P Filename: DOR_DOP_0PNPDE20091223_025334_000057382085_00218_40853_9816.N1	23-DEC-2009 02:53:34.601 23-DEC-2009 04:29:12.820	DOR_DOP_0PNPDE20091223_025334_000057382085_00218_40853_9816.N1 DOR_DOP_0P.MPH.ABS_ORBIT=40853
Product: DOR_DOP_0P Filename: DOR_DOP_0PNPDE20091223_043016_000059292085_00219_40854_9817.N1	23-DEC-2009 04:30:16.578 23-DEC-2009 06:09:06.039	DOR_DOP_0PNPDE20091223_043016_000059292085_00219_40854_9817.N1 DOR_DOP_0P.MPH.ABS_ORBIT=40854
Product: DOR_DOP_0P Filename: DOR_DOP_0PNPDK20091223_061113_000039532085_00220_40855_2677.N1	23-DEC-2009 06:11:13.555 23-DEC-2009 07:17:06.552	DOR_DOP_0PNPDK20091223_061113_000039532085_00220_40855_2677.N1 DOR_DOP_0P.MPH.ABS_ORBIT=40855
Product: DOR_DOP_0P Filename: DOR_DOP_0PNPDK20091223_071810_000060572085_00221_40856_2678.N1	23-DEC-2009 07:18:10.310 23-DEC-2009 08:59:07.302	DOR_DOP_0PNPDK20091223_071810_000060572085_00221_40856_2678.N1 DOR_DOP_0P.MPH.ABS_ORBIT=40856
Product: DOR_DOP_0P Filename: DOR_DOP_0PNPDK20091223_090011_000059292085_00222_40857_2679.N1	23-DEC-2009 09:00:11.056 23-DEC-2009 10:39:00.549	DOR_DOP_0PNPDK20091223_090011_000059292085_00222_40857_2679.N1 DOR_DOP_0P.MPH.ABS_ORBIT=40857
Product: DOR_DOP_0P Filename: DOR_DOP_0PNPDK20091223_103756_000060572085_00223_40858_2680.N1	23-DEC-2009 10:37:56.791 23-DEC-2009 12:18:53.777	DOR_DOP_0PNPDK20091223_103756_000060572085_00223_40858_2680.N1 DOR_DOP_0P.MPH.ABS_ORBIT=40858
Product: DOR_DOP_0P Filename: DOR_DOP_0PNPDK20091223_121853_000058022085_00224_40859_2681.N1	23-DEC-2009 12:18:53.777 23-DEC-2009 13:55:35.738	DOR_DOP_0PNPDK20091223_121853_000058022085_00224_40859_2681.N1 DOR_DOP_0P.MPH.ABS_ORBIT=40859
Product: DOR_DOP_0P Filename: DOR_DOP_0PNPDK20091223_135639_000057382085_00225_40860_2682.N1	23-DEC-2009 13:56:39.496 23-DEC-2009 15:32:17.716	DOR_DOP_0PNPDK20091223_135639_000057382085_00225_40860_2682.N1 DOR_DOP_0P.MPH.ABS_ORBIT=40860
Product: DOR_DOP_0P Filename: DOR_DOP_0PNPDK20091223_153321_000058662085_00226_40861_2683.N1	23-DEC-2009 15:33:21.469 23-DEC-2009 17:11:07.220	DOR_DOP_0PNPDK20091223_153321_000058662085_00226_40861_2683.N1 DOR_DOP_0P.MPH.ABS_ORBIT=40861
Product: DOR_DOP_0P Filename: DOR_DOP_0PNPDK20091223_171107_000058022085_00227_40862_2684.N1	23-DEC-2009 17:11:07.220 23-DEC-2009 18:47:49.190	DOR_DOP_0PNPDK20091223_171107_000058022085_00227_40862_2684.N1 DOR_DOP_0P.MPH.ABS_ORBIT=40862
Product: DOR_DOP_0P Filename: DOR_DOP_0PNPDK20091223_184852_000059932085_00228_40863_2685.N1	23-DEC-2009 18:48:52.947 23-DEC-2009 20:28:46.190	DOR_DOP_0PNPDK20091223_184852_000059932085_00228_40863_2685.N1 DOR_DOP_0P.MPH.ABS_ORBIT=40863
Product: DOR_DOP_0P Filename: DOR_DOP_0PNPDE20091223_202846_000043362085_00229_40864_9818.N1	23-DEC-2009 20:28:46.190 23-DEC-2009 21:41:01.750	DOR_DOP_0PNPDE20091223_202846_000043362085_00229_40864_9818.N1 DOR_DOP_0P.MPH.ABS_ORBIT=40864
Product: DOR_DOP_0P Filename: DOR_DOP_0PNPDE20091223_214205_000061212085_00229_40864_9819.N1	23-DEC-2009 21:42:05.507 23-DEC-2009 23:24:06.262	DOR_DOP_0PNPDE20091223_214205_000061212085_00229_40864_9819.N1 DOR_DOP_0P.MPH.ABS_ORBIT=40864

Product: DOR_DOP_0P Filename: DOR_DOP_0PNPDE20091223_232406_000060572085_00230_40865_9820.N1	23-DEC-2009 23:24:06.262 24-DEC-2009 01:05:03.239	DOR_DOP_0PNPDE20091223_232406_000060572085_00230_408 DOR_DOP_0P.MPH.ABS_ORBIT=40865
---	--	--

DOR_NAV_0P products

Gauge	Segment (Start-Stop)	Explicit Reference
Product: DOR_NAV_0P Filename: DOR_NAV_0PNPDE20091222_235223_000057382085_00216_40851_9413.N1	22-DEC-2009 23:52:23.873 23-DEC-2009 01:28:02.096	DOR_NAV_0PNPDE20091222_235223_000057382085_00216_40851_9413.N1 DOR_NAV_0P.MPH.ABS_ORBIT=40851
Product: DOR_NAV_0P Filename: DOR_NAV_0PNPDE20091223_013320_000044632085_00217_40852_9414.N1	23-DEC-2009 01:33:20.889 23-DEC-2009 02:47:43.921	DOR_NAV_0PNPDE20091223_013320_000044632085_00217_40852_9414.N1 DOR_NAV_0P.MPH.ABS_ORBIT=40852
Product: DOR_NAV_0P Filename: DOR_NAV_0PNPDE20091223_025302_000054192085_00218_40853_9415.N1	23-DEC-2009 02:53:02.722 23-DEC-2009 04:23:22.152	DOR_NAV_0PNPDE20091223_025302_000054192085_00218_40853_9415.N1 DOR_NAV_0P.MPH.ABS_ORBIT=40853
Product: DOR_NAV_0P Filename: DOR_NAV_0PNPDE20091223_042840_000057382085_00219_40854_9416.N1	23-DEC-2009 04:28:40.945 23-DEC-2009 06:04:19.125	DOR_NAV_0PNPDE20091223_042840_000057382085_00219_40854_9416.N1 DOR_NAV_0P.MPH.ABS_ORBIT=40854
Product: DOR_NAV_0P Filename: DOR_NAV_0PNPDK20091223_060937_000038252085_00220_40855_1974.N1	23-DEC-2009 06:09:37.918 23-DEC-2009 07:13:23.395	DOR_NAV_0PNPDK20091223_060937_000038252085_00220_40855_1974.N1 DOR_NAV_0P.MPH.ABS_ORBIT=40855
Product: DOR_NAV_0P Filename: DOR_NAV_0PNPDK20091223_071323_000060572085_00221_40856_1975.N1	23-DEC-2009 07:13:23.395 23-DEC-2009 08:54:20.396	DOR_NAV_0PNPDK20091223_071323_000060572085_00221_40856_1975.N1 DOR_NAV_0P.MPH.ABS_ORBIT=40856
Product: DOR_NAV_0P Filename: DOR_NAV_0PNPDK20091223_085939_000054192085_00222_40857_1976.N1	23-DEC-2009 08:59:39.177 23-DEC-2009 10:29:58.604	DOR_NAV_0PNPDK20091223_085939_000054192085_00222_40857_1976.N1 DOR_NAV_0P.MPH.ABS_ORBIT=40857
Product: DOR_NAV_0P Filename: DOR_NAV_0PNPDK20091223_103517_000057382085_00223_40858_1977.N1	23-DEC-2009 10:35:17.397 23-DEC-2009 12:10:55.605	DOR_NAV_0PNPDK20091223_103517_000057382085_00223_40858_1977.N1 DOR_NAV_0P.MPH.ABS_ORBIT=40858
Product: DOR_NAV_0P Filename: DOR_NAV_0PNPDK20091223_121614_000054192085_00224_40859_1978.N1	23-DEC-2009 12:16:14.390 23-DEC-2009 13:46:33.801	DOR_NAV_0PNPDK20091223_121614_000054192085_00224_40859_1978.N1 DOR_NAV_0P.MPH.ABS_ORBIT=40859
Product: DOR_NAV_0P Filename: DOR_NAV_0PNPDK20091223_135152_000057382085_00225_40860_1979.N1	23-DEC-2009 13:51:52.594 23-DEC-2009 15:27:30.798	DOR_NAV_0PNPDK20091223_135152_000057382085_00225_40860_1979.N1 DOR_NAV_0P.MPH.ABS_ORBIT=40860
Product: DOR_NAV_0P Filename: DOR_NAV_0PNPDK20091223_153249_000054192085_00226_40861_1980.N1	23-DEC-2009 15:32:49.591 23-DEC-2009 17:03:09.044	DOR_NAV_0PNPDK20091223_153249_000054192085_00226_40861_1980.N1 DOR_NAV_0P.MPH.ABS_ORBIT=40861
Product: DOR_NAV_0P Filename: DOR_NAV_0PNPDK20091223_170827_000057382085_00227_40862_1981.N1	23-DEC-2009 17:08:27.830 23-DEC-2009 18:44:06.041	DOR_NAV_0PNPDK20091223_170827_000057382085_00227_40862_1981.N1 DOR_NAV_0P.MPH.ABS_ORBIT=40862
Product: DOR_NAV_0P Filename: DOR_NAV_0PNPDK20091223_184924_000054192085_00228_40863_1982.N1	23-DEC-2009 18:49:24.826 23-DEC-2009 20:19:44.253	DOR_NAV_0PNPDK20091223_184924_000054192085_00228_40863_1982.N1 DOR_NAV_0P.MPH.ABS_ORBIT=40863
Product: DOR_NAV_0P Filename: DOR_NAV_0PNPDE20091223_202503_000041442085_00229_40864_9417.N1	23-DEC-2009 20:25:03.038 23-DEC-2009 21:34:07.320	DOR_NAV_0PNPDE20091223_202503_000041442085_00229_40864_9417.N1 DOR_NAV_0P.MPH.ABS_ORBIT=40864
Product: DOR_NAV_0P Filename: DOR_NAV_0PNPDE20091223_213926_000060572085_00229_40864_9418.N1	23-DEC-2009 21:39:26.113 23-DEC-2009 23:20:23.110	DOR_NAV_0PNPDE20091223_213926_000060572085_00229_40864_9418.N1 DOR_NAV_0P.MPH.ABS_ORBIT=40864
Product: DOR_NAV_0P Filename: DOR_NAV_0PNPDE20091223_232023_000060572085_00230_40865_9419.N1	23-DEC-2009 23:20:23.110 24-DEC-2009 01:01:20.091	DOR_NAV_0PNPDE20091223_232023_000060572085_00230_40865_9419.N1 DOR_NAV_0P.MPH.ABS_ORBIT=40865

MWR_NL__0P products

Gauge	Segment (Start-Stop)	Explicit Reference
Product: MWR_NL__0P Filename: MWR_NL__0PNPDE20091222_235650_000059282085_00216_40851_9856.N1	22-DEC-2009 23:56:50.154 23-DEC-2009 01:35:38.315	MWR_NL__0PNPDE20091222_235650_000059282085_00216_40851_9856.N1 MWR_NL__0P.MPH.ABS_ORBIT=40851
Product: MWR_NL__0P Filename: MWR_NL__0PNPDE20091223_013514_000046802085_00217_40852_9857.N1	23-DEC-2009 01:35:14.315 23-DEC-2009 02:53:14.444	MWR_NL__0PNPDE20091223_013514_000046802085_00217_40852_9857.N1 MWR_NL__0P.MPH.ABS_ORBIT=40852
Product: MWR_NL__0P Filename: MWR_NL__0PNPDE20091223_025338_000058322085_00218_40853_9858.N1	23-DEC-2009 02:53:38.444 23-DEC-2009 04:30:50.609	MWR_NL__0PNPDE20091223_025338_000058322085_00218_40853_9858.N1 MWR_NL__0P.MPH.ABS_ORBIT=40853
Product: MWR_NL__0P Filename: MWR_NL__0PNPDE20091223_043050_000060242085_00219_40854_9859.N1	23-DEC-2009 04:30:50.609 23-DEC-2009 06:11:14.778	MWR_NL__0PNPDE20091223_043050_000060242085_00219_40854_9859.N1 MWR_NL__0P.MPH.ABS_ORBIT=40854

Product: MWR_NL__0P Filename: MWR_NL__0PNPDK20091223_061114_000040802085_00220_40855_2596.N1	23-DEC-2009 06:11:14.778 23-DEC-2009 07:19:14.895	MWR_NL__0PNPDK20091223_061114_000040802085_00220_408 MWR_NL__0P.MPH.ABS_ORBIT=40855
Product: MWR_NL__0P Filename: MWR_NL__0PNPDK20091223_071826_000061202085_00221_40856_2597.N1	23-DEC-2009 07:18:26.895 23-DEC-2009 09:00:27.072	MWR_NL__0PNPDK20091223_071826_000061202085_00221_40856_2597.N1 MWR_NL__0P.MPH.ABS_ORBIT=40856
Product: MWR_NL__0P Filename: MWR_NL__0PNPDK20091223_090003_000059762085_00222_40857_2598.N1	23-DEC-2009 09:00:03.064 23-DEC-2009 10:39:39.233	MWR_NL__0PNPDK20091223_090003_000059762085_00222_40857_2598.N1 MWR_NL__0P.MPH.ABS_ORBIT=40857
Product: MWR_NL__0P Filename: MWR_NL__0PNPDK20091223_103851_000060962085_00223_40858_2599.N1	23-DEC-2009 10:38:51.237 23-DEC-2009 12:20:27.402	MWR_NL__0PNPDK20091223_103851_000060962085_00223_40858_2599.N1 MWR_NL__0P.MPH.ABS_ORBIT=40858
Product: MWR_NL__0P Filename: MWR_NL__0PNPDK20091223_121915_000058322085_00224_40859_2600.N1	23-DEC-2009 12:19:15.405 23-DEC-2009 13:56:27.570	MWR_NL__0PNPDK20091223_121915_000058322085_00224_40859_2600.N1 MWR_NL__0P.MPH.ABS_ORBIT=40859
Product: MWR_NL__0P Filename: MWR_NL__0PNPDK20091223_135651_000058562085_00225_40860_2601.N1	23-DEC-2009 13:56:51.566 23-DEC-2009 15:34:27.727	MWR_NL__0PNPDK20091223_135651_000058562085_00225_40860_2601.N1 MWR_NL__0P.MPH.ABS_ORBIT=40860
Product: MWR_NL__0P Filename: MWR_NL__0PNPDK20091223_153315_000059522085_00226_40861_2602.N1	23-DEC-2009 15:33:15.731 23-DEC-2009 17:12:27.892	MWR_NL__0PNPDK20091223_153315_000059522085_00226_40861_2602.N1 MWR_NL__0P.MPH.ABS_ORBIT=40861
Product: MWR_NL__0P Filename: MWR_NL__0PNPDK20091223_171115_000059042085_00227_40862_2603.N1	23-DEC-2009 17:11:15.896 23-DEC-2009 18:49:40.065	MWR_NL__0PNPDK20091223_171115_000059042085_00227_40862_2603.N1 MWR_NL__0P.MPH.ABS_ORBIT=40862
Product: MWR_NL__0P Filename: MWR_NL__0PNPDK20091223_184940_000059762085_00228_40863_2604.N1	23-DEC-2009 18:49:40.065 23-DEC-2009 20:29:16.226	MWR_NL__0PNPDK20091223_184940_000059762085_00228_40863_2604.N1 MWR_NL__0P.MPH.ABS_ORBIT=40863
Product: MWR_NL__0P Filename: MWR_NL__0PNPDE20091223_202828_000044402085_00229_40864_9860.N1	23-DEC-2009 20:28:28.226 23-DEC-2009 21:42:28.355	MWR_NL__0PNPDE20091223_202828_000044402085_00229_40864_9860.N1 MWR_NL__0P.MPH.ABS_ORBIT=40864
Product: MWR_NL__0P Filename: MWR_NL__0PNPDE20091223_214228_000061922085_00229_40864_9861.N1	23-DEC-2009 21:42:28.355 23-DEC-2009 23:25:40.532	MWR_NL__0PNPDE20091223_214228_000061922085_00229_40864_9861.N1 MWR_NL__0P.MPH.ABS_ORBIT=40864
Product: MWR_NL__0P Filename: MWR_NL__0PNPDE20091223_232452_000060962085_00230_40865_9862.N1	23-DEC-2009 23:24:52.524 24-DEC-2009 01:06:28.696	MWR_NL__0PNPDE20091223_232452_000060962085_00230_40865_9862.N1 MWR_NL__0P.MPH.ABS_ORBIT=40865

RA2_ME__0P products

Gauge	Segment (Start-Stop)	Explicit Reference
Product: RA2_ME__0P Filename: RA2_ME__0PNPDE20091222_235707_000059572085_00216_40851_0533.N1	22-DEC-2009 23:57:07.860 23-DEC-2009 01:36:24.417	RA2_ME__0PNPDE20091222_235707_000059572085_00216_40851_0533.N1 RA2_ME__0P.MPH.ABS_ORBIT=40851
Product: RA2_ME__0P Filename: RA2_ME__0PNPDE20091223_013528_000047222085_00217_40852_0534.N1	23-DEC-2009 01:35:28.717 23-DEC-2009 02:54:10.963	RA2_ME__0PNPDE20091223_013528_000047222085_00217_40852_0534.N1 RA2_ME__0P.MPH.ABS_ORBIT=40852
Product: RA2_ME__0P Filename: RA2_ME__0PNPDE20091223_025339_000058852085_00218_40853_0535.N1	23-DEC-2009 02:53:39.771 23-DEC-2009 04:31:45.033	RA2_ME__0PNPDE20091223_025339_000058852085_00218_40853_0535.N1 RA2_ME__0P.MPH.ABS_ORBIT=40853
Product: RA2_ME__0P Filename: RA2_ME__0PNPDE20091223_043112_000048842085_00219_40854_0536.N1	23-DEC-2009 04:31:12.727 23-DEC-2009 05:52:36.503	RA2_ME__0PNPDE20091223_043112_000048842085_00219_40854_0536.N1 RA2_ME__0P.MPH.ABS_ORBIT=40854
Product: RA2_ME__0P Filename: RA2_ME__0PNPDE20091223_055535_000009932085_00220_40855_0537.N1	23-DEC-2009 05:55:35.857 23-DEC-2009 06:12:08.431	RA2_ME__0PNPDE20091223_055535_000009932085_00220_40855_0537.N1 RA2_ME__0P.MPH.ABS_ORBIT=40855
Product: RA2_ME__0P Filename: RA2_ME__0PNPDK20091223_061136_000041112085_00220_40855_4932.N1	23-DEC-2009 06:11:36.125 23-DEC-2009 07:20:06.785	RA2_ME__0PNPDK20091223_061136_000041112085_00220_40855_4932.N1 RA2_ME__0P.MPH.ABS_ORBIT=40855
Product: RA2_ME__0P Filename: RA2_ME__0PNPDK20091223_071830_000061692085_00221_40856_4933.N1	23-DEC-2009 07:18:30.981 23-DEC-2009 09:01:20.313	RA2_ME__0PNPDK20091223_071830_000061692085_00221_40856_4933.N1 RA2_ME__0P.MPH.ABS_ORBIT=40856
Product: RA2_ME__0P Filename: RA2_ME__0PNPDK20091223_090011_000060222085_00222_40857_4934.N1	23-DEC-2009 09:00:11.245 23-DEC-2009 10:40:33.529	RA2_ME__0PNPDK20091223_090011_000060222085_00222_40857_4934.N1 RA2_ME__0P.MPH.ABS_ORBIT=40857
Product: RA2_ME__0P Filename: RA2_ME__0PNPDK20091223_103859_000061342085_00223_40858_4935.N1	23-DEC-2009 10:38:59.953 23-DEC-2009 12:21:13.637	RA2_ME__0PNPDK20091223_103859_000061342085_00223_40858_4935.N1 RA2_ME__0P.MPH.ABS_ORBIT=40858
Product: RA2_ME__0P Filename: RA2_ME__0PNPDK20091223_121937_000058712085_00224_40859_4936.N1	23-DEC-2009 12:19:37.833 23-DEC-2009 13:57:28.613	RA2_ME__0PNPDK20091223_121937_000058712085_00224_40859_4936.N1 RA2_ME__0P.MPH.ABS_ORBIT=40859

Product: RA2_ME__0P Filename: RA2_ME__0PNPDK20091223_135655_000051012085_00225_40860_4937.N1	23-DEC-2009 13:56:55.193 23-DEC-2009 15:21:56.199	RA2_ME__0PNPDK20091223_135655_000051012085_00225_40860 RA2_ME__0P.MPH.ABS_ORBIT=40860
Product: RA2_ME__0P Filename: RA2_ME__0PNPDK20091223_152608_000005462085_00226_40861_4938.N1	23-DEC-2009 15:26:08.057 23-DEC-2009 15:35:13.917	RA2_ME__0PNPDK20091223_152608_000005462085_00226_40861_4938.N1 RA2_ME__0P.MPH.ABS_ORBIT=40861
Product: RA2_ME__0P Filename: RA2_ME__0PNPDK20091223_153331_000059982085_00226_40861_4939.N1	23-DEC-2009 15:33:31.429 23-DEC-2009 17:13:29.205	RA2_ME__0PNPDK20091223_153331_000059982085_00226_40861_4939.N1 RA2_ME__0P.MPH.ABS_ORBIT=40861
Product: RA2_ME__0P Filename: RA2_ME__0PNPDK20091223_171135_000059452085_00227_40862_4940.N1	23-DEC-2009 17:11:35.577 23-DEC-2009 18:50:40.995	RA2_ME__0PNPDK20091223_171135_000059452085_00227_40862_4940.N1 RA2_ME__0P.MPH.ABS_ORBIT=40862
Product: RA2_ME__0P Filename: RA2_ME__0PNPDK20091223_184941_000060392085_00228_40863_4941.N1	23-DEC-2009 18:49:41.953 23-DEC-2009 20:30:20.947	RA2_ME__0PNPDK20091223_184941_000060392085_00228_40863_4941.N1 RA2_ME__0P.MPH.ABS_ORBIT=40863
Product: RA2_ME__0P Filename: RA2_ME__0PNPDE20091223_202848_000044842085_00229_40864_0538.N1	23-DEC-2009 20:28:48.485 23-DEC-2009 21:43:32.335	RA2_ME__0PNPDE20091223_202848_000044842085_00229_40864_0538.N1 RA2_ME__0P.MPH.ABS_ORBIT=40864
Product: RA2_ME__0P Filename: RA2_ME__0PNPDE20091223_214234_000062382085_00229_40864_0539.N1	23-DEC-2009 21:42:34.407 23-DEC-2009 23:26:32.807	RA2_ME__0PNPDE20091223_214234_000062382085_00229_40864_0539.N1 RA2_ME__0P.MPH.ABS_ORBIT=40864
Product: RA2_ME__0P Filename: RA2_ME__0PNPDE20091223_232501_000061372085_00230_40865_0540.N1	23-DEC-2009 23:25:01.459 24-DEC-2009 01:07:18.485	RA2_ME__0PNPDE20091223_232501_000061372085_00230_40865_0540.N1 RA2_ME__0P.MPH.ABS_ORBIT=40865

Missing Products

RA2_CAL_0P missing products

Gauge	Value	Segment (Start-Stop)
-------	-------	----------------------

DOR_DOP_0P missing products

Gauge	Value	Segment (Start-Stop)
MODE.NOMINAL DORIS.MISSING	Duration: 63.757827 s	23-DEC-2009 01:33:52.764 23-DEC-2009 01:34:56.522
MODE.NOMINAL DORIS.MISSING	Duration: 127.523453 s	23-DEC-2009 02:51:27.077 23-DEC-2009 02:53:34.601
MODE.NOMINAL DORIS.MISSING	Duration: 63.757822 s	23-DEC-2009 04:29:12.820 23-DEC-2009 04:30:16.578
MODE.NOMINAL DORIS.MISSING	Duration: 127.515648 s	23-DEC-2009 06:09:06.039 23-DEC-2009 06:11:13.555
MODE.NOMINAL DORIS.MISSING	Duration: 63.757821 s	23-DEC-2009 07:17:06.552 23-DEC-2009 07:18:10.310
MODE.NOMINAL DORIS.MISSING	Duration: 63.753915 s	23-DEC-2009 08:59:07.302 23-DEC-2009 09:00:11.056
MODE.NOMINAL DORIS.MISSING	Duration: 63.757823 s	23-DEC-2009 13:55:35.738 23-DEC-2009 13:56:39.496
MODE.NOMINAL DORIS.MISSING	Duration: 63.753914 s	23-DEC-2009 15:32:17.716 23-DEC-2009 15:33:21.469
MODE.NOMINAL DORIS.MISSING	Duration: 63.757821 s	23-DEC-2009 18:47:49.190 23-DEC-2009 18:48:52.947
MODE.NOMINAL DORIS.MISSING	Duration: 63.757821 s	23-DEC-2009 21:41:01.750 23-DEC-2009 21:42:05.507

DOR_NAV_0P missing products

Gauge	Value	Segment (Start-Stop)
-------	-------	----------------------

MODE.NOMINAL DORIS.MISSING	Duration: 318.793014 s	23-DEC-2009 01:28:02.096 23-DEC-2009 01:33:20.889
MODE.NOMINAL DORIS.MISSING	Duration: 318.800820 s	23-DEC-2009 02:47:43.921 23-DEC-2009 02:53:02.722
MODE.NOMINAL DORIS.MISSING	Duration: 318.793007 s	23-DEC-2009 04:23:22.152 23-DEC-2009 04:28:40.945
MODE.NOMINAL DORIS.MISSING	Duration: 318.793016 s	23-DEC-2009 06:04:19.125 23-DEC-2009 06:09:37.918
MODE.NOMINAL DORIS.MISSING	Duration: 318.781289 s	23-DEC-2009 08:54:20.396 23-DEC-2009 08:59:39.177
MODE.NOMINAL DORIS.MISSING	Duration: 318.793007 s	23-DEC-2009 10:29:58.604 23-DEC-2009 10:35:17.397
MODE.NOMINAL DORIS.MISSING	Duration: 318.785181 s	23-DEC-2009 12:10:55.605 23-DEC-2009 12:16:14.390
MODE.NOMINAL DORIS.MISSING	Duration: 318.793010 s	23-DEC-2009 13:46:33.801 23-DEC-2009 13:51:52.594
MODE.NOMINAL DORIS.MISSING	Duration: 318.793008 s	23-DEC-2009 15:27:30.798 23-DEC-2009 15:32:49.591
MODE.NOMINAL DORIS.MISSING	Duration: 318.785198 s	23-DEC-2009 17:03:09.044 23-DEC-2009 17:08:27.830
MODE.NOMINAL DORIS.MISSING	Duration: 318.785198 s	23-DEC-2009 18:44:06.041 23-DEC-2009 18:49:24.826
MODE.NOMINAL DORIS.MISSING	Duration: 318.785196 s	23-DEC-2009 20:19:44.253 23-DEC-2009 20:25:03.038
MODE.NOMINAL DORIS.MISSING	Duration: 318.793008 s	23-DEC-2009 21:34:07.320 23-DEC-2009 21:39:26.113

MWR_NL__0P missing products

Gauge	Value	Segment (Start-Stop)
MODE.NOMINAL MWR.MISSING	Duration: 24.000003 s	23-DEC-2009 02:53:14.444 23-DEC-2009 02:53:38.444
MODE.NOMINAL MWR.MISSING	Duration: 23.996099 s	23-DEC-2009 13:56:27.570 23-DEC-2009 13:56:51.566

RA2_ME__0P missing products

Gauge	Value	Segment (Start-Stop)
MODE.MEASUREMENT RA2.MISSING	Duration: 179.353996 s	23-DEC-2009 05:52:36.503 23-DEC-2009 05:55:35.857
MODE.MEASUREMENT RA2.MISSING	Duration: 11.515033 s	23-DEC-2009 15:21:56.199 23-DEC-2009 15:22:07.714
MODE.MEASUREMENT RA2.MISSING	Duration: 79.409530 s	23-DEC-2009 15:24:48.647 23-DEC-2009 15:26:08.057

Unplanned Products

RA2_CAL_0P unplanned products

Gauge Segment (Start-Stop)

DOR_DOP_0P unplanned products

Gauge Segment (Start-Stop)
DOR_NAV_0P unplanned products

Gauge Segment (Start-Stop)
MWR_NL__0P unplanned products

Gauge Segment (Start-Stop)
RA2_ME__0P unplanned products

Gauge Segment (Start-Stop)

Overlaps

RA2_CAL_0P overlaps

Gauge Segment (Start-Stop) Explicit Reference
DOR_DOP_0P overlaps

Gauge Segment (Start-Stop) Explicit Reference
DOR_NAV_0P overlaps

Gauge Segment (Start-Stop) Explicit Reference
MWR_NL__0P overlaps

Gauge Segment (Start-Stop) Explicit Reference
RA2_ME__0P overlaps

Gauge Segment (Start-Stop) Explicit Reference

Duplicates

RA2_CAL_0P duplicates

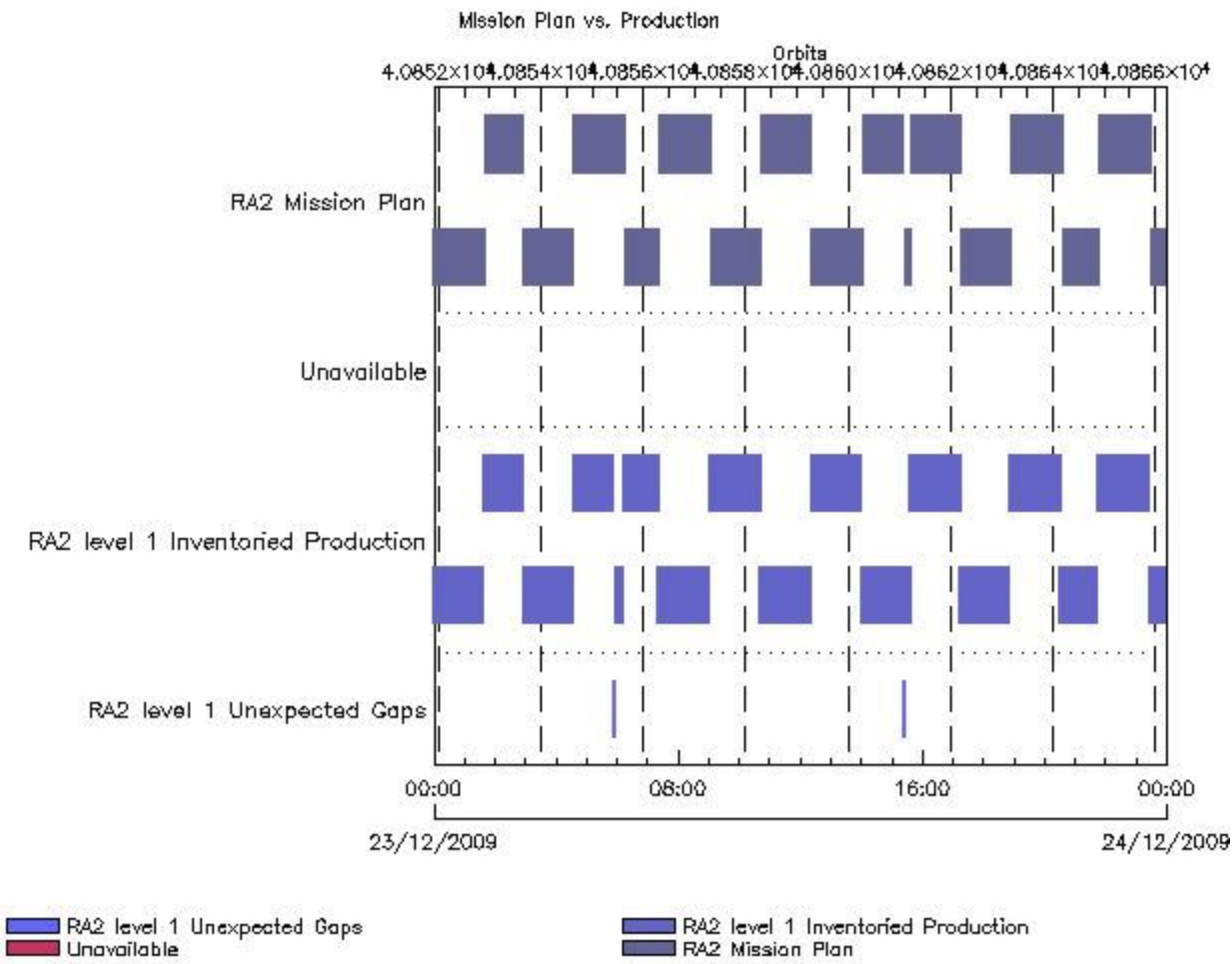
Gauge Segment (Start-Stop) Explicit Reference
DOR_DOP_0P duplicates

Gauge Segment (Start-Stop) Explicit Reference
DOR_NAV_0P duplicates

Gauge Segment (Start-Stop) Explicit Reference
MWR_NL__0P duplicates

Gauge Segment (Start-Stop) Explicit Reference
RA2_ME__0P duplicates

Gauge Segment (Start-Stop) Explicit Reference



Mission Plan (extracted from DMOP)

Gauge	Segment (Start-Stop)
MODE.MEASUREMENT RA2.ACQ_PLAN	22-DEC-2009 23:59:49.281 23-DEC-2009 15:22:07.714
MODE.CALIBRATION RA2.ACQ_PLAN	23-DEC-2009 15:22:12.224 23-DEC-2009 15:24:44.136
MODE.MEASUREMENT RA2.ACQ_PLAN	23-DEC-2009 15:24:48.647 24-DEC-2009 01:08:31.776

Inventoried Products

RA2_MW__1P products

Gauge	Segment (Start-Stop)	Explicit Reference
Product: RA2_MW__1P Filename: RA2_MW__1PNPDE20091222_235707_000059582085_00216_40851_1832.N1	22-DEC-2009 23:57:07.885 23-DEC-2009 01:36:25.501	RA2_MW__1PNPDE20091222_235707_000059582085_00216_40851_1832.N1 RA2_MW__1P.MPH.ABS_ORBIT=40851
Product: RA2_MW__1P Filename: RA2_MW__1PNPDE20091223_013528_000047232085_00217_40852_1835.N1	23-DEC-2009 01:35:28.743 23-DEC-2009 02:54:12.047	RA2_MW__1PNPDE20091223_013528_000047232085_00217_40852_1835.N1 RA2_MW__1P.MPH.ABS_ORBIT=40852
Product: RA2_MW__1P Filename: RA2_MW__1PNPDE20091223_025339_000058862085_00218_40853_1838.N1	23-DEC-2009 02:53:39.797 23-DEC-2009 04:31:46.117	RA2_MW__1PNPDE20091223_025339_000058862085_00218_40853_1838.N1 RA2_MW__1P.MPH.ABS_ORBIT=40853
Product: RA2_MW__1P Filename: RA2_MW__1PNPDE20091223_043112_000048852085_00219_40854_1841.N1	23-DEC-2009 04:31:12.753 23-DEC-2009 05:52:37.587	RA2_MW__1PNPDE20091223_043112_000048852085_00219_40854_1841.N1 RA2_MW__1P.MPH.ABS_ORBIT=40854
Product: RA2_MW__1P Filename: RA2_MW__1PNPDE20091223_055535_000009942085_00220_40855_1844.N1	23-DEC-2009 05:55:35.882 23-DEC-2009 06:12:09.515	RA2_MW__1PNPDE20091223_055535_000009942085_00220_40855_1844.N1 RA2_MW__1P.MPH.ABS_ORBIT=40855

Product: RA2_MW__1P Filename: RA2_MW__1PNPDK20091223_061136_000041122085_00220_40855_8597.N1	23-DEC-2009 06:11:36.151 23-DEC-2009 07:20:07.869	RA2_MW__1PNPDK20091223_061136_000041122085_00220_40855_8597.N1 RA2_MW__1P.MPH.ABS_ORBIT=40855
Product: RA2_MW__1P Filename: RA2_MW__1PNPDK20091223_071831_000061702085_00221_40856_8600.N1	23-DEC-2009 07:18:31.006 23-DEC-2009 09:01:21.397	RA2_MW__1PNPDK20091223_071831_000061702085_00221_40856_8600.N1 RA2_MW__1P.MPH.ABS_ORBIT=40856
Product: RA2_MW__1P Filename: RA2_MW__1PNPDK20091223_090011_000060232085_00222_40857_8603.N1	23-DEC-2009 09:00:11.270 23-DEC-2009 10:40:34.613	RA2_MW__1PNPDK20091223_090011_000060232085_00222_40857_8603.N1 RA2_MW__1P.MPH.ABS_ORBIT=40857
Product: RA2_MW__1P Filename: RA2_MW__1PNPDK20091223_103859_000061352085_00223_40858_8606.N1	23-DEC-2009 10:38:59.978 23-DEC-2009 12:21:14.721	RA2_MW__1PNPDK20091223_103859_000061352085_00223_40858_8606.N1 RA2_MW__1P.MPH.ABS_ORBIT=40858
Product: RA2_MW__1P Filename: RA2_MW__1PNPDK20091223_121937_000058722085_00224_40859_8609.N1	23-DEC-2009 12:19:37.858 23-DEC-2009 13:57:29.697	RA2_MW__1PNPDK20091223_121937_000058722085_00224_40859_8609.N1 RA2_MW__1P.MPH.ABS_ORBIT=40859
Product: RA2_MW__1P Filename: RA2_MW__1PNPDK20091223_135655_000051022085_00225_40860_8612.N1	23-DEC-2009 13:56:55.218 23-DEC-2009 15:21:57.282	RA2_MW__1PNPDK20091223_135655_000051022085_00225_40860_8612.N1 RA2_MW__1P.MPH.ABS_ORBIT=40860
Product: RA2_MW__1P Filename: RA2_MW__1PNPDK20091223_152608_000005472085_00226_40861_8615.N1	23-DEC-2009 15:26:08.082 23-DEC-2009 15:35:15.001	RA2_MW__1PNPDK20091223_152608_000005472085_00226_40861_8615.N1 RA2_MW__1P.MPH.ABS_ORBIT=40861
Product: RA2_MW__1P Filename: RA2_MW__1PNPDK20091223_153331_000059992085_00226_40861_8618.N1	23-DEC-2009 15:33:31.454 23-DEC-2009 17:13:30.289	RA2_MW__1PNPDK20091223_153331_000059992085_00226_40861_8618.N1 RA2_MW__1P.MPH.ABS_ORBIT=40861
Product: RA2_MW__1P Filename: RA2_MW__1PNPDK20091223_171135_000059462085_00227_40862_8621.N1	23-DEC-2009 17:11:35.602 23-DEC-2009 18:50:42.078	RA2_MW__1PNPDK20091223_171135_000059462085_00227_40862_8621.N1 RA2_MW__1P.MPH.ABS_ORBIT=40862
Product: RA2_MW__1P Filename: RA2_MW__1PNPDK20091223_184941_000060402085_00228_40863_8624.N1	23-DEC-2009 18:49:41.978 23-DEC-2009 20:30:22.030	RA2_MW__1PNPDK20091223_184941_000060402085_00228_40863_8624.N1 RA2_MW__1P.MPH.ABS_ORBIT=40863
Product: RA2_MW__1P Filename: RA2_MW__1PNPDE20091223_202848_000044852085_00229_40864_1847.N1	23-DEC-2009 20:28:48.510 23-DEC-2009 21:43:33.418	RA2_MW__1PNPDE20091223_202848_000044852085_00229_40864_1847.N1 RA2_MW__1P.MPH.ABS_ORBIT=40864
Product: RA2_MW__1P Filename: RA2_MW__1PNPDE20091223_214234_000062392085_00229_40864_1850.N1	23-DEC-2009 21:42:34.432 23-DEC-2009 23:26:33.890	RA2_MW__1PNPDE20091223_214234_000062392085_00229_40864_1850.N1 RA2_MW__1P.MPH.ABS_ORBIT=40864
Product: RA2_MW__1P Filename: RA2_MW__1PNPDE20091223_232501_000061382085_00230_40865_1853.N1	23-DEC-2009 23:25:01.484 24-DEC-2009 01:07:19.568	RA2_MW__1PNPDE20091223_232501_000061382085_00230_40865_1853.N1 RA2_MW__1P.MPH.ABS_ORBIT=40865

Missing Products

RA2_MW__1P missing products

Gauge	Value	Segment (Start-Stop)
MODE.MEASUREMENT RA2.MISSING	Duration: 178.295708 s	23-DEC-2009 05:52:37.587 23-DEC-2009 05:55:35.882
MODE.MEASUREMENT RA2.MISSING	Duration: 10.431541 s	23-DEC-2009 15:21:57.282 23-DEC-2009 15:22:07.714
MODE.MEASUREMENT RA2.MISSING	Duration: 79.434753 s	23-DEC-2009 15:24:48.647 23-DEC-2009 15:26:08.082

Unplanned Products

RA2_MW__1P unplanned products

Gauge	Segment (Start-Stop)
-------	----------------------

Overlaps

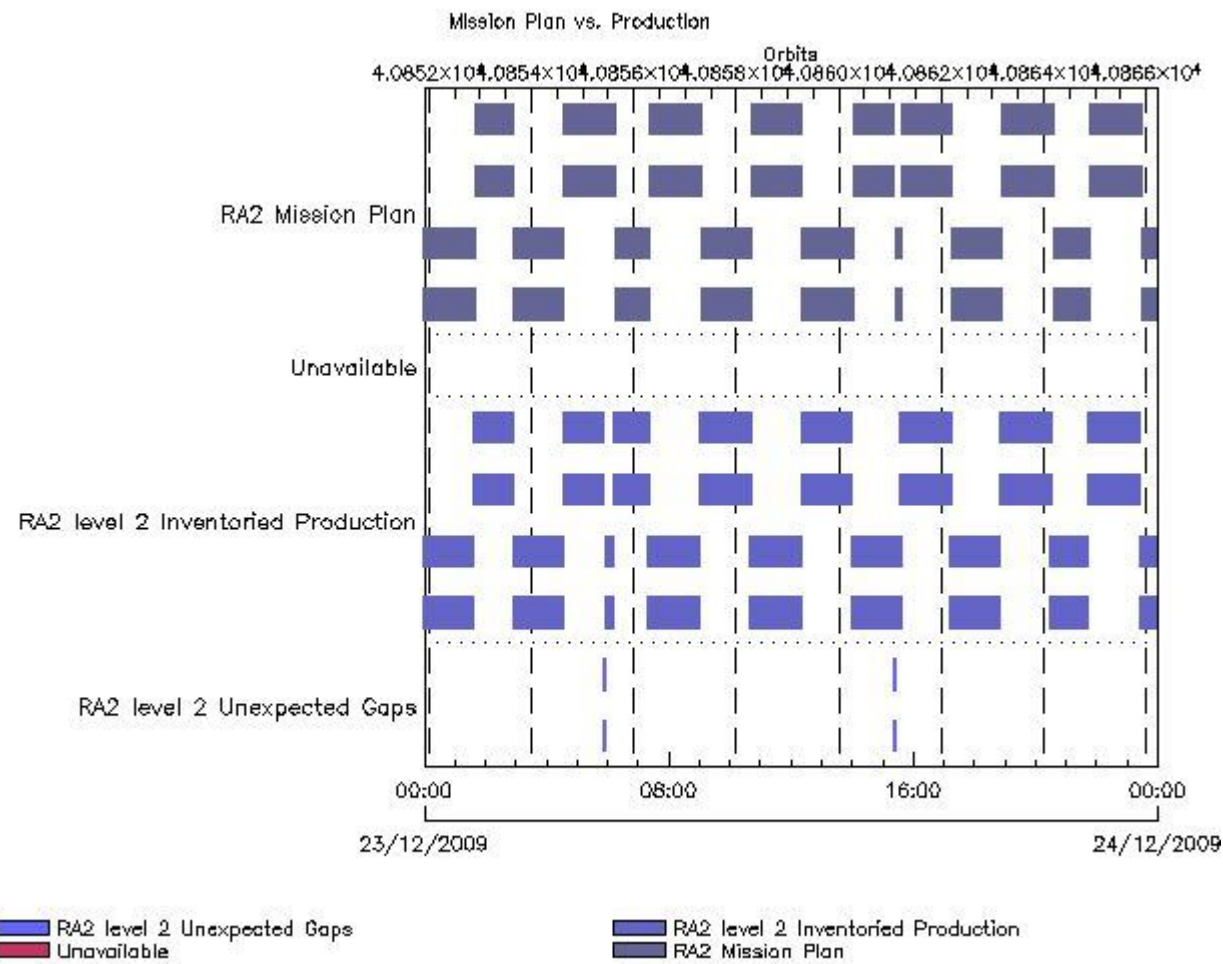
RA2_MW__1P overlaps

Gauge	Segment (Start-Stop)	Explicit Reference
-------	----------------------	--------------------

RA2_MW__1P duplicates

Gauge Segment (Start-Stop) Explicit Reference

Mission Plan vs. Production (level 2)



Mission Plan (extracted from DMOP)

Gauge	Segment (Start-Stop)
MODE.MEASUREMENT RA2.ACQ_PLAN	22-DEC-2009 23:59:49.281 23-DEC-2009 15:22:07.714
MODE.CALIBRATION RA2.ACQ_PLAN	23-DEC-2009 15:22:12.224 23-DEC-2009 15:24:44.136
MODE.MEASUREMENT RA2.ACQ_PLAN	23-DEC-2009 15:24:48.647 24-DEC-2009 01:08:31.776

Inventoried Products

RA2_FGD_2P products

Gauge	Segment (Start-Stop)	Explicit Reference
-------	----------------------	--------------------

Product: RA2_FGD_2P Filename: RA2_FGD_2PNPDE20091222_235707_000059582085_00216_40851_1833.N1	22-DEC-2009 23:57:07.885 23-DEC-2009 01:36:25.501	RA2_FGD_2PNPDE20091222_235707_000059582085_00216_40851_1833.N1 RA2_FGD_2P.MPH.ABS_ORBIT=40851
Product: RA2_FGD_2P Filename: RA2_FGD_2PNPDE20091223_013528_000047232085_00217_40852_1836.N1	23-DEC-2009 01:35:28.743 23-DEC-2009 02:54:12.047	RA2_FGD_2PNPDE20091223_013528_000047232085_00217_40852_1836.N1 RA2_FGD_2P.MPH.ABS_ORBIT=40852
Product: RA2_FGD_2P Filename: RA2_FGD_2PNPDE20091223_025339_000058862085_00218_40853_1839.N1	23-DEC-2009 02:53:39.797 23-DEC-2009 04:31:46.117	RA2_FGD_2PNPDE20091223_025339_000058862085_00218_40853_1839.N1 RA2_FGD_2P.MPH.ABS_ORBIT=40853
Product: RA2_FGD_2P Filename: RA2_FGD_2PNPDE20091223_043112_000048852085_00219_40854_1842.N1	23-DEC-2009 04:31:12.753 23-DEC-2009 05:52:37.587	RA2_FGD_2PNPDE20091223_043112_000048852085_00219_40854_1842.N1 RA2_FGD_2P.MPH.ABS_ORBIT=40854
Product: RA2_FGD_2P Filename: RA2_FGD_2PNPDE20091223_055535_000009942085_00220_40855_1845.N1	23-DEC-2009 05:55:35.882 23-DEC-2009 06:12:09.515	RA2_FGD_2PNPDE20091223_055535_000009942085_00220_40855_1845.N1 RA2_FGD_2P.MPH.ABS_ORBIT=40855
Product: RA2_FGD_2P Filename: RA2_FGD_2PNPDK20091223_061136_000041122085_00220_40855_8598.N1	23-DEC-2009 06:11:36.151 23-DEC-2009 07:20:07.869	RA2_FGD_2PNPDK20091223_061136_000041122085_00220_40855_8598.N1 RA2_FGD_2P.MPH.ABS_ORBIT=40855
Product: RA2_FGD_2P Filename: RA2_FGD_2PNPDK20091223_071831_000061702085_00221_40856_8601.N1	23-DEC-2009 07:18:31.006 23-DEC-2009 09:01:21.397	RA2_FGD_2PNPDK20091223_071831_000061702085_00221_40856_8601.N1 RA2_FGD_2P.MPH.ABS_ORBIT=40856
Product: RA2_FGD_2P Filename: RA2_FGD_2PNPDK20091223_090011_000060232085_00222_40857_8604.N1	23-DEC-2009 09:00:11.270 23-DEC-2009 10:40:34.613	RA2_FGD_2PNPDK20091223_090011_000060232085_00222_40857_8604.N1 RA2_FGD_2P.MPH.ABS_ORBIT=40857
Product: RA2_FGD_2P Filename: RA2_FGD_2PNPDK20091223_103859_000061352085_00223_40858_8607.N1	23-DEC-2009 10:38:59.978 23-DEC-2009 12:21:14.721	RA2_FGD_2PNPDK20091223_103859_000061352085_00223_40858_8607.N1 RA2_FGD_2P.MPH.ABS_ORBIT=40858
Product: RA2_FGD_2P Filename: RA2_FGD_2PNPDK20091223_121937_000058722085_00224_40859_8610.N1	23-DEC-2009 12:19:37.858 23-DEC-2009 13:57:29.697	RA2_FGD_2PNPDK20091223_121937_000058722085_00224_40859_8610.N1 RA2_FGD_2P.MPH.ABS_ORBIT=40859
Product: RA2_FGD_2P Filename: RA2_FGD_2PNPDK20091223_135655_000051022085_00225_40860_8613.N1	23-DEC-2009 13:56:55.218 23-DEC-2009 15:21:57.282	RA2_FGD_2PNPDK20091223_135655_000051022085_00225_40860_8613.N1 RA2_FGD_2P.MPH.ABS_ORBIT=40860
Product: RA2_FGD_2P Filename: RA2_FGD_2PNPDK20091223_152608_000005472085_00226_40861_8616.N1	23-DEC-2009 15:26:08.082 23-DEC-2009 15:35:15.001	RA2_FGD_2PNPDK20091223_152608_000005472085_00226_40861_8616.N1 RA2_FGD_2P.MPH.ABS_ORBIT=40861
Product: RA2_FGD_2P Filename: RA2_FGD_2PNPDK20091223_153331_000059992085_00226_40861_8619.N1	23-DEC-2009 15:33:31.454 23-DEC-2009 17:13:30.289	RA2_FGD_2PNPDK20091223_153331_000059992085_00226_40861_8619.N1 RA2_FGD_2P.MPH.ABS_ORBIT=40861
Product: RA2_FGD_2P Filename: RA2_FGD_2PNPDK20091223_171135_000059462085_00227_40862_8622.N1	23-DEC-2009 17:11:35.602 23-DEC-2009 18:50:42.078	RA2_FGD_2PNPDK20091223_171135_000059462085_00227_40862_8622.N1 RA2_FGD_2P.MPH.ABS_ORBIT=40862
Product: RA2_FGD_2P Filename: RA2_FGD_2PNPDK20091223_184941_000060402085_00228_40863_8625.N1	23-DEC-2009 18:49:41.978 23-DEC-2009 20:30:22.030	RA2_FGD_2PNPDK20091223_184941_000060402085_00228_40863_8625.N1 RA2_FGD_2P.MPH.ABS_ORBIT=40863
Product: RA2_FGD_2P Filename: RA2_FGD_2PNPDE20091223_202848_000044852085_00229_40864_1848.N1	23-DEC-2009 20:28:48.510 23-DEC-2009 21:43:33.418	RA2_FGD_2PNPDE20091223_202848_000044852085_00229_40864_1848.N1 RA2_FGD_2P.MPH.ABS_ORBIT=40864
Product: RA2_FGD_2P Filename: RA2_FGD_2PNPDE20091223_214234_000062392085_00229_40864_1851.N1	23-DEC-2009 21:42:34.432 23-DEC-2009 23:26:33.890	RA2_FGD_2PNPDE20091223_214234_000062392085_00229_40864_1851.N1 RA2_FGD_2P.MPH.ABS_ORBIT=40864
Product: RA2_FGD_2P Filename: RA2_FGD_2PNPDE20091223_232501_000061382085_00230_40865_1854.N1	23-DEC-2009 23:25:01.484 24-DEC-2009 01:07:19.568	RA2_FGD_2PNPDE20091223_232501_000061382085_00230_40865_1854.N1 RA2_FGD_2P.MPH.ABS_ORBIT=40865

RA2_WWV_2P products

Gauge	Segment (Start-Stop)	Explicit Reference
Product: RA2_WWV_2P Filename: RA2_WWV_2PNPDE20091222_235707_000059582085_00216_40851_1834.N1	22-DEC-2009 23:57:07.885 23-DEC-2009 01:36:25.501	RA2_WWV_2PNPDE20091222_235707_000059582085_00216_40851_1834.N1 RA2_WWV_2P.MPH.ABS_ORBIT=40851
Product: RA2_WWV_2P Filename: RA2_WWV_2PNPDE20091223_013528_000047232085_00217_40852_1837.N1	23-DEC-2009 01:35:28.743 23-DEC-2009 02:54:12.047	RA2_WWV_2PNPDE20091223_013528_000047232085_00217_40852_1837.N1 RA2_WWV_2P.MPH.ABS_ORBIT=40852
Product: RA2_WWV_2P Filename: RA2_WWV_2PNPDE20091223_025339_000058862085_00218_40853_1840.N1	23-DEC-2009 02:53:39.797 23-DEC-2009 04:31:46.117	RA2_WWV_2PNPDE20091223_025339_000058862085_00218_40853_1840.N1 RA2_WWV_2P.MPH.ABS_ORBIT=40853
Product: RA2_WWV_2P Filename: RA2_WWV_2PNPDE20091223_043112_000048852085_00219_40854_1843.N1	23-DEC-2009 04:31:12.753 23-DEC-2009 05:52:37.587	RA2_WWV_2PNPDE20091223_043112_000048852085_00219_40854_1843.N1 RA2_WWV_2P.MPH.ABS_ORBIT=40854

Product: RA2_WWV_2P Filename: RA2_WWV_2PNPDE20091223_055535_00009942085_00220_40855_1846.N1	23-DEC-2009 05:55:35.882 23-DEC-2009 06:12:09.515	RA2_WWV_2PNPDE20091223_055535_00009942085_00220_40855_1846.N1 RA2_WWV_2P.MPH.ABS_ORBIT=40855
Product: RA2_WWV_2P Filename: RA2_WWV_2PNPDK20091223_061136_000041122085_00220_40855_8599.N1	23-DEC-2009 06:11:36.151 23-DEC-2009 07:20:07.869	RA2_WWV_2PNPDK20091223_061136_000041122085_00220_40855_8599.N1 RA2_WWV_2P.MPH.ABS_ORBIT=40855
Product: RA2_WWV_2P Filename: RA2_WWV_2PNPDK20091223_071831_000061702085_00221_40856_8602.N1	23-DEC-2009 07:18:31.006 23-DEC-2009 09:01:21.397	RA2_WWV_2PNPDK20091223_071831_000061702085_00221_40856_8602.N1 RA2_WWV_2P.MPH.ABS_ORBIT=40856
Product: RA2_WWV_2P Filename: RA2_WWV_2PNPDK20091223_090011_000060232085_00222_40857_8605.N1	23-DEC-2009 09:00:11.270 23-DEC-2009 10:40:34.613	RA2_WWV_2PNPDK20091223_090011_000060232085_00222_40857_8605.N1 RA2_WWV_2P.MPH.ABS_ORBIT=40857
Product: RA2_WWV_2P Filename: RA2_WWV_2PNPDK20091223_103859_000061352085_00223_40858_8608.N1	23-DEC-2009 10:38:59.978 23-DEC-2009 12:21:14.721	RA2_WWV_2PNPDK20091223_103859_000061352085_00223_40858_8608.N1 RA2_WWV_2P.MPH.ABS_ORBIT=40858
Product: RA2_WWV_2P Filename: RA2_WWV_2PNPDK20091223_121937_000058722085_00224_40859_8611.N1	23-DEC-2009 12:19:37.858 23-DEC-2009 13:57:29.697	RA2_WWV_2PNPDK20091223_121937_000058722085_00224_40859_8611.N1 RA2_WWV_2P.MPH.ABS_ORBIT=40859
Product: RA2_WWV_2P Filename: RA2_WWV_2PNPDK20091223_135655_000051022085_00225_40860_8614.N1	23-DEC-2009 13:56:55.218 23-DEC-2009 15:21:57.282	RA2_WWV_2PNPDK20091223_135655_000051022085_00225_40860_8614.N1 RA2_WWV_2P.MPH.ABS_ORBIT=40860
Product: RA2_WWV_2P Filename: RA2_WWV_2PNPDK20091223_152608_000005472085_00226_40861_8617.N1	23-DEC-2009 15:26:08.082 23-DEC-2009 15:35:15.001	RA2_WWV_2PNPDK20091223_152608_000005472085_00226_40861_8617.N1 RA2_WWV_2P.MPH.ABS_ORBIT=40861
Product: RA2_WWV_2P Filename: RA2_WWV_2PNPDK20091223_153331_000059992085_00226_40861_8620.N1	23-DEC-2009 15:33:31.454 23-DEC-2009 17:13:30.289	RA2_WWV_2PNPDK20091223_153331_000059992085_00226_40861_8620.N1 RA2_WWV_2P.MPH.ABS_ORBIT=40861
Product: RA2_WWV_2P Filename: RA2_WWV_2PNPDK20091223_171135_000059462085_00227_40862_8623.N1	23-DEC-2009 17:11:35.602 23-DEC-2009 18:50:42.078	RA2_WWV_2PNPDK20091223_171135_000059462085_00227_40862_8623.N1 RA2_WWV_2P.MPH.ABS_ORBIT=40862
Product: RA2_WWV_2P Filename: RA2_WWV_2PNPDK20091223_184941_000060402085_00228_40863_8626.N1	23-DEC-2009 18:49:41.978 23-DEC-2009 20:30:22.030	RA2_WWV_2PNPDK20091223_184941_000060402085_00228_40863_8626.N1 RA2_WWV_2P.MPH.ABS_ORBIT=40863
Product: RA2_WWV_2P Filename: RA2_WWV_2PNPDE20091223_202848_000044852085_00229_40864_1849.N1	23-DEC-2009 20:28:48.510 23-DEC-2009 21:43:33.418	RA2_WWV_2PNPDE20091223_202848_000044852085_00229_40864_1849.N1 RA2_WWV_2P.MPH.ABS_ORBIT=40864
Product: RA2_WWV_2P Filename: RA2_WWV_2PNPDE20091223_214234_000062392085_00229_40864_1852.N1	23-DEC-2009 21:42:34.432 23-DEC-2009 23:26:33.890	RA2_WWV_2PNPDE20091223_214234_000062392085_00229_40864_1852.N1 RA2_WWV_2P.MPH.ABS_ORBIT=40864
Product: RA2_WWV_2P Filename: RA2_WWV_2PNPDE20091223_232501_000061382085_00230_40865_1855.N1	23-DEC-2009 23:25:01.484 24-DEC-2009 01:07:19.568	RA2_WWV_2PNPDE20091223_232501_000061382085_00230_40865_1855.N1 RA2_WWV_2P.MPH.ABS_ORBIT=40865

Missing Products

RA2_FGD_2P missing products

Gauge	Value	Segment (Start-Stop)
MODE.MEASUREMENT RA2.MISSING	Duration: 178.295708 s	23-DEC-2009 05:52:37.587 23-DEC-2009 05:55:35.882
MODE.MEASUREMENT RA2.MISSING	Duration: 10.431541 s	23-DEC-2009 15:21:57.282 23-DEC-2009 15:22:07.714
MODE.MEASUREMENT RA2.MISSING	Duration: 79.434753 s	23-DEC-2009 15:24:48.647 23-DEC-2009 15:26:08.082

RA2_WWV_2P missing products

Gauge	Value	Segment (Start-Stop)
MODE.MEASUREMENT RA2.MISSING	Duration: 178.295708 s	23-DEC-2009 05:52:37.587 23-DEC-2009 05:55:35.882
MODE.MEASUREMENT RA2.MISSING	Duration: 10.431541 s	23-DEC-2009 15:21:57.282 23-DEC-2009 15:22:07.714
MODE.MEASUREMENT RA2.MISSING	Duration: 79.434753 s	23-DEC-2009 15:24:48.647 23-DEC-2009 15:26:08.082

Unplanned Products

RA2_FGD_2P unplanned products

Gauge Segment (Start-Stop)

RA2_WWV_2P unplanned products

Gauge Segment (Start-Stop)

Overlaps

RA2_FGD_2P overlaps

Gauge Segment (Start-Stop) Explicit Reference

RA2_WWV_2P overlaps

Gauge Segment (Start-Stop) Explicit Reference

Duplicates

RA2_FGD_2P duplicates

Gauge Segment (Start-Stop) Explicit Reference

RA2_WWV_2P duplicates

Gauge Segment (Start-Stop) Explicit Reference

ADF usage

RA2_CAL_0P: ADF usage

New ADFs

Gauge Value Segment (Start-Stop) Explicit Reference

DOR_DOP_0P: ADF usage

New ADFs

Gauge	Value	Segment (Start-Stop)	Explicit Reference
DSD: ORBIT_STATE_VECTOR_FILE PCF_DOR_DOP_0P	new ADF: AUX_FPO_AXVPDS20091223_012104_20091222_190656_20100101_203310	23-DEC-2009 01:34:56.522 23-DEC-2009 01:34:56.522	Product: DOR_DOP_0PNPDE20091223_013456_000045912085_00217_40852_9815.N1

DOR_NAV_0P: ADF usage

New ADFs

Gauge	Value	Segment (Start-Stop)	Explicit Reference
DSD: ORBIT_STATE_VECTOR_FILE PCF_DOR_NAV_0P	new ADF: AUX_FPO_AXVPDS20091223_012104_20091222_190656_20100101_203310	23-DEC-2009 01:33:20.889 23-DEC-2009 01:33:20.889	Product: DOR_NAV_0PNPDE20091223_013320_000044632085_00217_40852_9414.N1

MWR_NL__0P: ADF usage

New ADFs

Gauge	Value	Segment (Start-Stop)	Explicit Reference
DSD: ORBIT_STATE_VECTOR_FILE PCF_MWR_NL__0P	new ADF: AUX_FPO_AXVPDS20091223_012104_20091222_190656_20100101_203310	23-DEC-2009 01:35:14.315 23-DEC-2009 01:35:14.315	Product: MWR_NL__0PNPDE20091223_013514_000046802085_00217_40852_9857.N1

RA2_ME__0P: ADF usage

New ADFs

Gauge	Value	Segment (Start-Stop)	Explicit Reference
DSD: ORBIT_STATE_VECTOR_FILE PCF_RA2_ME__0P	new ADF: AUX_FPO_AXVPDS20091223_012104_20091222_190656_20100101_203310	23-DEC-2009 01:35:28.717 23-DEC-2009 01:35:28.717	Product: RA2_ME__0PNPDE20091223_013528_000047222085_00217_40852_0534.N1

RA2_MW__1P: ADF usage

New ADFs

Gauge	Value	Segment (Start-Stop)	Explicit Reference
-------	-------	----------------------	--------------------

Current ADFs (from IECF list)

Gauge	Value	Explicit Reference
RA2_CON_AX.INFO PCF_IECF	RA2_CON_AXVIEC20070723_131547_20060621_132015_20200101_000000	Corresponding to date 24-OCT-2009 03:00:02.000
RA2_CST_AX.INFO PCF_IECF	RA2_CST_AXVIEC20020621_135858_20020101_000000_20200101_000000	Corresponding to date 24-OCT-2009 03:00:02.000
RA2_CHD_AX.INFO PCF_IECF	RA2_CHD_AXVIEC20060913_074707_20020101_000000_20200101_000000	Corresponding to date 24-OCT-2009 03:00:02.000
RA2_IFA_AX.INFO PCF_IECF	RA2_IFA_AXVIEC20050216_125529_20020101_000000_20200101_000000	Corresponding to date 24-OCT-2009 03:00:02.000
RA2_IFB_AX.INFO PCF_IECF	RA2_IFB_AXVIEC20050216_125738_20020101_000000_20200101_000000	Corresponding to date 24-OCT-2009 03:00:02.000
RA2_USO_AX.INFO PCF_IECF	RA2_USO_AXVIEC20070618_133225_20070620_000000_20200101_000000	Corresponding to date 24-OCT-2009 03:00:02.000
MWR_CON_AX.INFO PCF_IECF	MWR_CON_AXVIEC20040810_145011_20020101_000000_20200101_000000	Corresponding to date 24-OCT-2009 03:00:02.000
MWR_CHD_AX.INFO PCF_IECF	MWR_CHD_AXVIEC20061013_132356_20020101_000000_20200101_000000	Corresponding to date 24-OCT-2009 03:00:02.000
MWR_SLT_AX.INFO PCF_IECF	MWR_SLT_AXVIEC20060921_063409_20020101_000000_20200101_000000	Corresponding to date 24-OCT-2009 03:00:02.000
RA2_IFF_AX.INFO PCF_IECF	RA2_IFF_AXVIEC20091119_125545_20091119_000000_20200101_000000	Corresponding to date 20-NOV-2009 03:00:02.000
RA2_IFF_AX.INFO PCF_IECF	RA2_IFF_AXVIEC20091222_165444_20091223_000000_20200101_000000	Corresponding to date 23-DEC-2009 03:00:01.000

Differences with IECF list

Gauge	Value	Explicit Reference
-------	-------	--------------------

RA2_FGD_2P: ADF usage

New ADFs

Gauge	Value	Segment (Start-Stop)	Explicit Reference
DSD: MWR_CONFIGURATION_DATA PCF_RA2_FGD_2P	new ADF: AUX_ECF_AXNECM20091223_022107_20091223_030000_20091223_150000	23-DEC-2009 01:35:28.743 23-DEC-2009 01:35:28.743	Product: RA2_FGD_2PNPDE20091223_013528_000047232085_00217_40852_1836.N1

DSD: RA2_USO_DATA PCF_RA2_FGD_2P	new ADF: DOR_NAV_0PNPDE20091223_013320_000044632085_00217_40852_9414.N1	23-DEC-2009 01:35:28.743 23-DEC-2009 01:35:28.743	Product: RA2_FGD_2PNPDE20091223_013528_000047232085_00217_40852_1836.N1
DSD: MWR_CONFIGURATION_DATA PCF_RA2_FGD_2P	new ADF: AUX_ECF_AXNECM20091223_042107_20091223_030000_20091223_150000	23-DEC-2009 02:53:39.797 23-DEC-2009 02:53:39.797	Product: RA2_FGD_2PNPDE20091223_025339_000058862085_00218_40853_1839.N1
DSD: RA2_USO_DATA PCF_RA2_FGD_2P	new ADF: DOR_NAV_0PNPDE20091223_025302_000054192085_00218_40853_9415.N1	23-DEC-2009 02:53:39.797 23-DEC-2009 02:53:39.797	Product: RA2_FGD_2PNPDE20091223_025339_000058862085_00218_40853_1839.N1
DSD: MWR_CONFIGURATION_DATA PCF_RA2_FGD_2P	new ADF: NOT USED	23-DEC-2009 04:31:12.753 23-DEC-2009 04:31:12.753	Product: RA2_FGD_2PNPDE20091223_043112_000048852085_00219_40854_1842.N1
DSD: RA2_CHARACTERISATION_DATA PCF_RA2_FGD_2P	new ADF: AUX_ECF_AXNECM20091223_062110_20091223_030000_20091223_150000	23-DEC-2009 04:31:12.753 23-DEC-2009 04:31:12.753	Product: RA2_FGD_2PNPDE20091223_043112_000048852085_00219_40854_1842.N1
DSD: RA2_CONFIGURATION_DATA PCF_RA2_FGD_2P	new ADF: AUX_ECF_AXNECM20091222_111916_20091222_210000_20091223_090000	23-DEC-2009 04:31:12.753 23-DEC-2009 04:31:12.753	Product: RA2_FGD_2PNPDE20091223_043112_000048852085_00219_40854_1842.N1
DSD: RA2_USO_DATA PCF_RA2_FGD_2P	new ADF: DOR_NAV_0PNPDE20091223_042840_000057382085_00219_40854_9416.N1	23-DEC-2009 04:31:12.753 23-DEC-2009 04:31:12.753	Product: RA2_FGD_2PNPDE20091223_043112_000048852085_00219_40854_1842.N1

DSD: MWR_CONFIGURATION_DATA PCF_RA2_FGD_2P	new ADF: AUX_ECF_AXNECM20091223_072113_20091223_090000_20091223_210000	23-DEC-2009 06:11:36.151 23-DEC-2009 06:11:36.151	Product: RA2_FGD_2PNPDK20091223_061136_000041122085_00220_40855_8598.N1
DSD: RA2_CHARACTERISATION_DATA PCF_RA2_FGD_2P	new ADF: AUX_ECF_AXNECM20091223_072110_20091223_030000_20091223_150000	23-DEC-2009 06:11:36.151 23-DEC-2009 06:11:36.151	Product: RA2_FGD_2PNPDK20091223_061136_000041122085_00220_40855_8598.N1
DSD: RA2_USO_DATA PCF_RA2_FGD_2P	new ADF: DOR_NAV_0PNPDK20091223_060937_000038252085_00220_40855_1974.N1	23-DEC-2009 06:11:36.151 23-DEC-2009 06:11:36.151	Product: RA2_FGD_2PNPDK20091223_061136_000041122085_00220_40855_8598.N1
DSD: MWR_CONFIGURATION_DATA PCF_RA2_FGD_2P	new ADF: AUX_ECF_AXNECM20091223_082108_20091223_090000_20091223_210000	23-DEC-2009 07:18:31.006 23-DEC-2009 07:18:31.006	Product: RA2_FGD_2PNPDK20091223_071831_000061702085_00221_40856_8601.N1
DSD: RA2_CHARACTERISATION_DATA PCF_RA2_FGD_2P	new ADF: AUX_ECF_AXNECM20091223_082108_20091223_030000_20091223_150000	23-DEC-2009 07:18:31.006 23-DEC-2009 07:18:31.006	Product: RA2_FGD_2PNPDK20091223_071831_000061702085_00221_40856_8601.N1
DSD: RA2_USO_DATA PCF_RA2_FGD_2P	new ADF: DOR_NAV_0PNPDK20091223_071323_000060572085_00221_40856_1975.N1	23-DEC-2009 07:18:31.006 23-DEC-2009 07:18:31.006	Product: RA2_FGD_2PNPDK20091223_071831_000061702085_00221_40856_8601.N1
DSD: MWR_CONFIGURATION_DATA PCF_RA2_FGD_2P	new ADF: AUX_ECF_AXNECM20091223_102109_20091223_150000_20091224_030000	23-DEC-2009 09:00:11.270 23-DEC-2009 09:00:11.270	Product: RA2_FGD_2PNPDK20091223_090011_000060232085_00222_40857_8604.N1

DSD: RA2_CHARACTERISATION_DATA PCF_RA2_FGD_2P	new ADF: AUX_ECF_AXNECM20091223_102109_20091223_090000_20091223_210000	23-DEC-2009 09:00:11.270 23-DEC-2009 09:00:11.270	Product: RA2_FGD_2PNPDK20091223_090011_000060232085_00222_40857_8604.N1
DSD: RA2_CONFIGURATION_DATA PCF_RA2_FGD_2P	new ADF: AUX_ECF_AXNECM20091223_102108_20091223_030000_20091223_150000	23-DEC-2009 09:00:11.270 23-DEC-2009 09:00:11.270	Product: RA2_FGD_2PNPDK20091223_090011_000060232085_00222_40857_8604.N1
DSD: RA2_USO_DATA PCF_RA2_FGD_2P	new ADF: DOR_NAV_0PNPDK20091223_085939_000054192085_00222_40857_1976.N1	23-DEC-2009 09:00:11.270 23-DEC-2009 09:00:11.270	Product: RA2_FGD_2PNPDK20091223_090011_000060232085_00222_40857_8604.N1
DSD: MWR_CONFIGURATION_DATA PCF_RA2_FGD_2P	new ADF: AUX_ECF_AXNECM20091223_112114_20091223_150000_20091224_030000	23-DEC-2009 10:38:59.978 23-DEC-2009 10:38:59.978	Product: RA2_FGD_2PNPDK20091223_103859_000061352085_00223_40858_8607.N1
DSD: RA2_CHARACTERISATION_DATA PCF_RA2_FGD_2P	new ADF: AUX_ECF_AXNECM20091223_112111_20091223_090000_20091223_210000	23-DEC-2009 10:38:59.978 23-DEC-2009 10:38:59.978	Product: RA2_FGD_2PNPDK20091223_103859_000061352085_00223_40858_8607.N1
DSD: RA2_CONFIGURATION_DATA PCF_RA2_FGD_2P	new ADF: AUX_ECF_AXNECM20091223_112109_20091223_030000_20091223_150000	23-DEC-2009 10:38:59.978 23-DEC-2009 10:38:59.978	Product: RA2_FGD_2PNPDK20091223_103859_000061352085_00223_40858_8607.N1
DSD: RA2_USO_DATA PCF_RA2_FGD_2P	new ADF: DOR_NAV_0PNPDK20091223_103517_000057382085_00223_40858_1977.N1	23-DEC-2009 10:38:59.978 23-DEC-2009 10:38:59.978	Product: RA2_FGD_2PNPDK20091223_103859_000061352085_00223_40858_8607.N1

DSD: MWR_CONFIGURATION_DATA PCF_RA2_FGD_2P	new ADF: AUX_ECF_AXNECM20091223_132110_20091223_150000_20091224_030000	23-DEC-2009 12:19:37.858 23-DEC-2009 12:19:37.858	Product: RA2_FGD_2PNPDK20091223_121937_000058722085_00224_40859_8610.N1
DSD: RA2_CHARACTERISATION_DATA PCF_RA2_FGD_2P	new ADF: AUX_ECF_AXNECM20091223_132109_20091223_090000_20091223_210000	23-DEC-2009 12:19:37.858 23-DEC-2009 12:19:37.858	Product: RA2_FGD_2PNPDK20091223_121937_000058722085_00224_40859_8610.N1
DSD: RA2_CONFIGURATION_DATA PCF_RA2_FGD_2P	new ADF: AUX_ECF_AXNECM20091223_132109_20091223_030000_20091223_150000	23-DEC-2009 12:19:37.858 23-DEC-2009 12:19:37.858	Product: RA2_FGD_2PNPDK20091223_121937_000058722085_00224_40859_8610.N1
DSD: RA2_USO_DATA PCF_RA2_FGD_2P	new ADF: DOR_NAV_0PNPDK20091223_121614_000054192085_00224_40859_1978.N1	23-DEC-2009 12:19:37.858 23-DEC-2009 12:19:37.858	Product: RA2_FGD_2PNPDK20091223_121937_000058722085_00224_40859_8610.N1
DSD: MWR_CONFIGURATION_DATA PCF_RA2_FGD_2P	new ADF: AUX_ECF_AXNECM20091223_152110_20091223_150000_20091224_030000	23-DEC-2009 13:56:55.218 23-DEC-2009 13:56:55.218	Product: RA2_FGD_2PNPDK20091223_135655_000051022085_00225_40860_8613.N1
DSD: RA2_CHARACTERISATION_DATA PCF_RA2_FGD_2P	new ADF: AUX_ECF_AXNECM20091223_152109_20091223_090000_20091223_210000	23-DEC-2009 13:56:55.218 23-DEC-2009 13:56:55.218	Product: RA2_FGD_2PNPDK20091223_135655_000051022085_00225_40860_8613.N1
DSD: RA2_CONFIGURATION_DATA PCF_RA2_FGD_2P	new ADF: AUX_ECF_AXNECM20091223_152109_20091223_030000_20091223_150000	23-DEC-2009 13:56:55.218 23-DEC-2009 13:56:55.218	Product: RA2_FGD_2PNPDK20091223_135655_000051022085_00225_40860_8613.N1

DSD: RA2_USO_DATA PCF_RA2_FGD_2P	new ADF: DOR_NAV_0PNPDK20091223_135152_000057382085_00225_40860_1979.N1	23-DEC-2009 13:56:55.218 23-DEC-2009 13:56:55.218	Product: RA2_FGD_2PNPDK20091223_135655_000051022085_00225_40860_8613.N1
DSD: MWR_CONFIGURATION_DATA PCF_RA2_FGD_2P	new ADF: AUX_ECF_AXNECM20091223_152110_20091223_210000_20091224_090000	23-DEC-2009 15:26:08.082 23-DEC-2009 15:26:08.082	Product: RA2_FGD_2PNPDK20091223_152608_000005472085_00226_40861_8616.N1
DSD: RA2_CHARACTERISATION_DATA PCF_RA2_FGD_2P	new ADF: AUX_ECF_AXNECM20091223_152110_20091223_150000_20091224_030000	23-DEC-2009 15:26:08.082 23-DEC-2009 15:26:08.082	Product: RA2_FGD_2PNPDK20091223_152608_000005472085_00226_40861_8616.N1
DSD: RA2_CONFIGURATION_DATA PCF_RA2_FGD_2P	new ADF: AUX_ECF_AXNECM20091223_152109_20091223_090000_20091223_210000	23-DEC-2009 15:26:08.082 23-DEC-2009 15:26:08.082	Product: RA2_FGD_2PNPDK20091223_152608_000005472085_00226_40861_8616.N1
DSD: MWR_CONFIGURATION_DATA PCF_RA2_FGD_2P	new ADF: AUX_ECF_AXNECM20091223_162116_20091223_210000_20091224_090000	23-DEC-2009 15:33:31.454 23-DEC-2009 15:33:31.454	Product: RA2_FGD_2PNPDK20091223_153331_000059992085_00226_40861_8619.N1
DSD: RA2_CHARACTERISATION_DATA PCF_RA2_FGD_2P	new ADF: AUX_ECF_AXNECM20091223_162115_20091223_150000_20091224_030000	23-DEC-2009 15:33:31.454 23-DEC-2009 15:33:31.454	Product: RA2_FGD_2PNPDK20091223_153331_000059992085_00226_40861_8619.N1
DSD: RA2_CONFIGURATION_DATA PCF_RA2_FGD_2P	new ADF: AUX_ECF_AXNECM20091223_162112_20091223_090000_20091223_210000	23-DEC-2009 15:33:31.454 23-DEC-2009 15:33:31.454	Product: RA2_FGD_2PNPDK20091223_153331_000059992085_00226_40861_8619.N1

DSD: RA2_USO_DATA PCF_RA2_FGD_2P	new ADF: DOR_NAV_0PNPDK20091223_153249_000054192085_00226_40861_1980.N1	23-DEC-2009 15:33:31.454 23-DEC-2009 15:33:31.454	Product: RA2_FGD_2PNPDK20091223_153331_000059992085_00226_40861_8619.N1
DSD: RA2_USO_DATA PCF_RA2_FGD_2P	new ADF: DOR_NAV_0PNPDK20091223_170827_000057382085_00227_40862_1981.N1	23-DEC-2009 17:11:35.602 23-DEC-2009 17:11:35.602	Product: RA2_FGD_2PNPDK20091223_171135_000059462085_00227_40862_8622.N1
DSD: RA2_USO_DATA PCF_RA2_FGD_2P	new ADF: DOR_NAV_0PNPDK20091223_184924_000054192085_00228_40863_1982.N1	23-DEC-2009 18:49:41.978 23-DEC-2009 18:49:41.978	Product: RA2_FGD_2PNPDK20091223_184941_000060402085_00228_40863_8625.N1
DSD: RA2_USO_DATA PCF_RA2_FGD_2P	new ADF: DOR_NAV_0PNPDE20091223_202503_000041442085_00229_40864_9417.N1	23-DEC-2009 20:28:48.510 23-DEC-2009 20:28:48.510	Product: RA2_FGD_2PNPDE20091223_202848_000044852085_00229_40864_1848.N1
DSD: MWR_CONFIGURATION_DATA PCF_RA2_FGD_2P	new ADF: AUX_ECF_AXNECM20091223_184344_20091224_030000_20091224_150000	23-DEC-2009 21:42:34.432 23-DEC-2009 21:42:34.432	Product: RA2_FGD_2PNPDE20091223_214234_000062392085_00229_40864_1851.N1
DSD: RA2_CHARACTERISATION_DATA PCF_RA2_FGD_2P	new ADF: AUX_ECF_AXNECM20091223_162116_20091223_210000_20091224_090000	23-DEC-2009 21:42:34.432 23-DEC-2009 21:42:34.432	Product: RA2_FGD_2PNPDE20091223_214234_000062392085_00229_40864_1851.N1
DSD: RA2_CONFIGURATION_DATA PCF_RA2_FGD_2P	new ADF: AUX_ECF_AXNECM20091223_162115_20091223_150000_20091224_030000	23-DEC-2009 21:42:34.432 23-DEC-2009 21:42:34.432	Product: RA2_FGD_2PNPDE20091223_214234_000062392085_00229_40864_1851.N1

DSD: RA2_USO_DATA PCF_RA2_FGD_2P	new ADF: DOR_NAV_0PNPDE20091223_213926_000060572085_00229_40864_9418.N1	23-DEC-2009 21:42:34.432 23-DEC-2009 21:42:34.432	Product: RA2_FGD_2PNPDE20091223_214234_000062392085_00229_40864_1851.N1
DSD: RA2_USO_DATA PCF_RA2_FGD_2P	new ADF: DOR_NAV_0PNPDE20091223_232023_000060572085_00230_40865_9419.N1	23-DEC-2009 23:25:01.484 23-DEC-2009 23:25:01.484	Product: RA2_FGD_2PNPDE20091223_232501_000061382085_00230_40865_1854.N1

Current ADFs (from IECF list)

Gauge	Value	Explicit Reference
RA2_USO_AX.INFO PCF_IECF	RA2_USO_AXVIEC20070618_133225_20070620_000000_20200101_000000	Corresponding to date 24-OCT-2009 03:00:02.000
MWR_SLT_AX.INFO PCF_IECF	MWR_SLT_AXVIEC20060921_063409_20020101_000000_20200101_000000	Corresponding to date 24-OCT-2009 03:00:02.000
AUX_ATT_AX.INFO PCF_IECF	AUX_ATT_AXVIEC20020924_131534_20020703_120000_20781231_235959	Corresponding to date 24-OCT-2009 03:00:02.000
RA2_PLA_AX.INFO PCF_IECF	RA2_PLA_AXVIEC20060331_181823_20020101_000000_20200101_000000	Corresponding to date 24-OCT-2009 03:00:02.000
RA2_CON_AX.INFO PCF_IECF	RA2_CON_AXVIEC20070723_131547_20060621_132015_20200101_000000	Corresponding to date 24-OCT-2009 03:00:02.000
RA2_CHD_AX.INFO PCF_IECF	RA2_CHD_AXVIEC20060913_074707_20020101_000000_20200101_000000	Corresponding to date 24-OCT-2009 03:00:02.000
MWR_CON_AX.INFO PCF_IECF	MWR_CON_AXVIEC20040810_145011_20020101_000000_20200101_000000	Corresponding to date 24-OCT-2009 03:00:02.000
MWR_CHD_AX.INFO PCF_IECF	MWR_CHD_AXVIEC20061013_132356_20020101_000000_20200101_000000	Corresponding to date 24-OCT-2009 03:00:02.000
MWR_LSF_AX.INFO PCF_IECF	MWR_LSF_AXVIEC20020313_172218_20020101_000000_20200101_000000	Corresponding to date 24-OCT-2009 03:00:02.000
RA2_MET_AX.INFO PCF_IECF	RA2_MET_AXVIEC20020204_073357_20020101_000000_20200101_000000	Corresponding to date 24-OCT-2009 03:00:02.000
RA2_CST_AX.INFO PCF_IECF	RA2_CST_AXVIEC20020621_135858_20020101_000000_20200101_000000	Corresponding to date 24-OCT-2009 03:00:02.000
RA2_SOI_AX.INFO PCF_IECF	RA2_SOI_AXVIEC20051003_170000_20020101_000000_20200101_000000	Corresponding to date 24-OCT-2009 03:00:02.000
RA2_ICT_AX.INFO PCF_IECF	RA2_ICT_AXVIEC20060921_070730_20020101_000000_20200101_000000	Corresponding to date 24-OCT-2009 03:00:02.000
RA2_SSB_AX.INFO PCF_IECF	RA2_SSB_AXVIEC20051129_111810_20020101_000000_20200101_000000	Corresponding to date 24-OCT-2009 03:00:02.000
RA2_DIP_AX.INFO PCF_IECF	RA2_DIP_AXVIEC20020122_134206_20020101_000000_20200101_000000	Corresponding to date 24-OCT-2009 03:00:02.000
RA2_IOC_AX.INFO PCF_IECF	RA2_IOC_AXVIEC20020122_141121_20020101_000000_20200101_000000	Corresponding to date 24-OCT-2009 03:00:02.000

RA2_SET_AX.INFO PCF_IECF	RA2_SET_AXVIEC20020122_150917_20020101_000000_20200101_000000	Corresponding to date 24-OCT-2009 03:00:02.000
RA2_OT1_AX.INFO PCF_IECF	RA2_OT1_AXVIEC20040120_082051_20020101_000000_20200101_000000	Corresponding to date 24-OCT-2009 03:00:02.000
RA2_OT2_AX.INFO PCF_IECF	RA2_OT2_AXVIEC20031208_150159_20020101_000000_20200101_000000	Corresponding to date 24-OCT-2009 03:00:02.000
RA2_TLD_AX.INFO PCF_IECF	RA2_TLD_AXVIEC20031208_151137_20020101_000000_20200101_000000	Corresponding to date 24-OCT-2009 03:00:02.000
RA2_GEO_AX.INFO PCF_IECF	RA2_GEO_AXVIEC20020314_093428_20020101_000000_20200101_000000	Corresponding to date 24-OCT-2009 03:00:02.000
RA2_MSS_AX.INFO PCF_IECF	RA2_MSS_AXVIEC20031208_145545_20020101_000000_20200101_000000	Corresponding to date 24-OCT-2009 03:00:02.000
RA2_SL1_AX.INFO PCF_IECF	RA2_SL1_AXVIEC20030131_100228_20020101_000000_20200101_000000	Corresponding to date 24-OCT-2009 03:00:02.000
RA2_SL2_AX.INFO PCF_IECF	RA2_SL2_AXVIEC20030131_101757_20020101_000000_20200101_000000	Corresponding to date 24-OCT-2009 03:00:02.000
RA2_IFF_AX.INFO PCF_IECF	RA2_IFF_AXVIEC20091119_125545_20091119_000000_20200101_000000	Corresponding to date 20-NOV-2009 03:00:02.000
RA2_SOL_AX.INFO PCF_IECF	RA2_SOL_AXVIEC20091123_133342_20020101_000000_20101101_000000	Corresponding to date 24-NOV-2009 03:00:02.000
RA2_POL_AX.INFO PCF_IECF	RA2_POL_AXVIEC20091218_110557_20020101_000000_20100116_235959	Corresponding to date 19-DEC-2009 03:00:01.000
RA2_IFF_AX.INFO PCF_IECF	RA2_IFF_AXVIEC20091222_165444_20091223_000000_20200101_000000	Corresponding to date 23-DEC-2009 03:00:01.000
RA2_SOL_AX.INFO PCF_IECF	RA2_SOL_AXVIEC20091222_134507_20020101_000000_20101201_000000	Corresponding to date 23-DEC-2009 03:00:01.000

Differences with IECF list

Gauge	Value	Explicit Reference
DSD: ATTITUDE_DATA PCF_RA2_FGD_2P	Filename: RA2_IFF_AXVIEC20091119_125545_20091119_000000_20200101_000000	Product: RA2_FGD_2PNPDE20091222_235707_000059582085_00216_40851_1833.N1
DSD: DORIS_IONO PCF_RA2_FGD_2P	Filename: RA2_MW__1PNPDE20091222_235707_000059582085_00216_40851_1832.N1	Product: RA2_FGD_2PNPDE20091222_235707_000059582085_00216_40851_1833.N1
DSD: METEO_GRID_POINTS_ALTITUDE PCF_RA2_FGD_2P	Filename:	Product: RA2_FGD_2PNPDE20091222_235707_000059582085_00216_40851_1833.N1
DSD: MWR_CHARACTERISATION_COEFF PCF_RA2_FGD_2P	Filename: RA2_SOL_AXVIEC20091123_133342_20020101_000000_20101101_000000	Product: RA2_FGD_2PNPDE20091222_235707_000059582085_00216_40851_1833.N1
DSD: MWR_CONFIGURATION_DATA PCF_RA2_FGD_2P	Filename: AUX_ECF_AXNECM20091223_012107_20091223_030000_20091223_150000	Product: RA2_FGD_2PNPDE20091222_235707_000059582085_00216_40851_1833.N1
DSD: OCEAN_ICE2_SYSTEM_FILE PCF_RA2_FGD_2P	Filename:	Product: RA2_FGD_2PNPDE20091222_235707_000059582085_00216_40851_1833.N1
DSD: OCEAN_TIDE_HARMONIC_COEF PCF_RA2_FGD_2P	Filename:	Product: RA2_FGD_2PNPDE20091222_235707_000059582085_00216_40851_1833.N1
DSD: OCEAN_TIDE_ORTHOWEIGHTS PCF_RA2_FGD_2P	Filename:	Product: RA2_FGD_2PNPDE20091222_235707_000059582085_00216_40851_1833.N1

DSD: RA2_CHARACTERISATION_DATA PCF_RA2_FGD_2P	Filename: AUX_ECF_AXNECM20091222_111916_20091222_210000_20091223_090000	Product: RA2_FGD_2PNPDE20091222_235707_000059582085_00216_408!
DSD: RA2_CONFIGURATION_DATA PCF_RA2_FGD_2P	Filename: AUX_ECF_AXNECM20091222_105927_20091222_150000_20091223_030000	Product: RA2_FGD_2PNPDE20091222_235707_000059582085_00216_40851_1833.N1
DSD: RA2_CONSTANT_DATA PCF_RA2_FGD_2P	Filename:	Product: RA2_FGD_2PNPDE20091222_235707_000059582085_00216_40851_1833.N1
DSD: RA2_USO_DATA PCF_RA2_FGD_2P	Filename: DOR_NAV_0PNPDE20091222_235223_000057382085_00216_40851_9413.N1	Product: RA2_FGD_2PNPDE20091222_235707_000059582085_00216_40851_1833.N1
DSD: REAL.RA2_IF_MASK_FLIGHT_DATA PCF_RA2_FGD_2P	Filename: RA2_IFF_AXVIEC20091119_125545_20091119_000000_20200101_000000	Product: RA2_FGD_2PNPDE20091222_235707_000059582085_00216_40851_1833.N1
DSD: REAL.SOLAR_ACTIVITY_INDEX_PREDICT PCF_RA2_FGD_2P	Filename: RA2_SOL_AXVIEC20091123_133342_20020101_000000_20101101_000000	Product: RA2_FGD_2PNPDE20091222_235707_000059582085_00216_40851_1833.N1
DSD: SOLAR_ACTIVITY_INDEX_PREDICT PCF_RA2_FGD_2P	Filename:	Product: RA2_FGD_2PNPDE20091222_235707_000059582085_00216_40851_1833.N1
DSD: ATTITUDE_DATA PCF_RA2_FGD_2P	Filename: RA2_IFF_AXVIEC20091119_125545_20091119_000000_20200101_000000	Product: RA2_FGD_2PNPDE20091223_013528_000047232085_00217_40852_1836.N1
DSD: DORIS_IONO PCF_RA2_FGD_2P	Filename: RA2_MW__1PNPDE20091223_013528_000047232085_00217_40852_1835.N1	Product: RA2_FGD_2PNPDE20091223_013528_000047232085_00217_40852_1836.N1
DSD: METEO_GRID_POINTS_ALTITUDE PCF_RA2_FGD_2P	Filename:	Product: RA2_FGD_2PNPDE20091223_013528_000047232085_00217_40852_1836.N1
DSD: MWR_CHARACTERISATION_COEFF PCF_RA2_FGD_2P	Filename: RA2_SOL_AXVIEC20091123_133342_20020101_000000_20101101_000000	Product: RA2_FGD_2PNPDE20091223_013528_000047232085_00217_40852_1836.N1
DSD: MWR_CONFIGURATION_DATA PCF_RA2_FGD_2P	Filename: AUX_ECF_AXNECM20091223_022107_20091223_030000_20091223_150000	Product: RA2_FGD_2PNPDE20091223_013528_000047232085_00217_40852_1836.N1
DSD: OCEAN_ICE2_SYSTEM_FILE PCF_RA2_FGD_2P	Filename:	Product: RA2_FGD_2PNPDE20091223_013528_000047232085_00217_40852_1836.N1
DSD: OCEAN_TIDE_HARMONIC_COEF PCF_RA2_FGD_2P	Filename:	Product: RA2_FGD_2PNPDE20091223_013528_000047232085_00217_40852_1836.N1
DSD: OCEAN_TIDE_ORTHOWEIGHTS PCF_RA2_FGD_2P	Filename:	Product: RA2_FGD_2PNPDE20091223_013528_000047232085_00217_40852_1836.N1
DSD: RA2_CHARACTERISATION_DATA PCF_RA2_FGD_2P	Filename: AUX_ECF_AXNECM20091222_111916_20091222_210000_20091223_090000	Product: RA2_FGD_2PNPDE20091223_013528_000047232085_00217_40852_1836.N1
DSD: RA2_CONFIGURATION_DATA PCF_RA2_FGD_2P	Filename: AUX_ECF_AXNECM20091222_105927_20091222_150000_20091223_030000	Product: RA2_FGD_2PNPDE20091223_013528_000047232085_00217_40852_1836.N1
DSD: RA2_CONSTANT_DATA PCF_RA2_FGD_2P	Filename:	Product: RA2_FGD_2PNPDE20091223_013528_000047232085_00217_40852_1836.N1
DSD: RA2_USO_DATA PCF_RA2_FGD_2P	Filename: DOR_NAV_0PNPDE20091223_013320_000044632085_00217_40852_9414.N1	Product: RA2_FGD_2PNPDE20091223_013528_000047232085_00217_40852_1836.N1
DSD: REAL.RA2_IF_MASK_FLIGHT_DATA PCF_RA2_FGD_2P	Filename: RA2_IFF_AXVIEC20091119_125545_20091119_000000_20200101_000000	Product: RA2_FGD_2PNPDE20091223_013528_000047232085_00217_40852_1836.N1
DSD: REAL.SOLAR_ACTIVITY_INDEX_PREDICT PCF_RA2_FGD_2P	Filename: RA2_SOL_AXVIEC20091123_133342_20020101_000000_20101101_000000	Product: RA2_FGD_2PNPDE20091223_013528_000047232085_00217_40852_1836.N1
DSD: SOLAR_ACTIVITY_INDEX_PREDICT PCF_RA2_FGD_2P	Filename:	Product: RA2_FGD_2PNPDE20091223_013528_000047232085_00217_40852_1836.N1

DSD: ATTITUDE_DATA PCF_RA2_FGD_2P	Filename: RA2_IFF_AXVIEC20091119_125545_20091119_000000_20200101_000000	Product: RA2_FGD_2PNPDE20091223_025339_000058862085_00218_408!
DSD: DORIS_IONO PCF_RA2_FGD_2P	Filename: RA2_MW__1PNPDE20091223_025339_000058862085_00218_40853_1838.N1	Product: RA2_FGD_2PNPDE20091223_025339_000058862085_00218_40853_1839.N1
DSD: METEO_GRID_POINTS_ALTITUDE PCF_RA2_FGD_2P	Filename:	Product: RA2_FGD_2PNPDE20091223_025339_000058862085_00218_40853_1839.N1
DSD: MWR_CHARACTERISATION_COEFF PCF_RA2_FGD_2P	Filename: RA2_SOL_AXVIEC20091123_133342_20020101_000000_20101101_000000	Product: RA2_FGD_2PNPDE20091223_025339_000058862085_00218_40853_1839.N1
DSD: MWR_CONFIGURATION_DATA PCF_RA2_FGD_2P	Filename: AUX_ECF_AXNECM20091223_042107_20091223_030000_20091223_150000	Product: RA2_FGD_2PNPDE20091223_025339_000058862085_00218_40853_1839.N1
DSD: OCEAN_ICE2_SYSTEM_FILE PCF_RA2_FGD_2P	Filename:	Product: RA2_FGD_2PNPDE20091223_025339_000058862085_00218_40853_1839.N1
DSD: OCEAN_TIDE_HARMONIC_COEF PCF_RA2_FGD_2P	Filename:	Product: RA2_FGD_2PNPDE20091223_025339_000058862085_00218_40853_1839.N1
DSD: OCEAN_TIDE_ORTHOWEIGHTS PCF_RA2_FGD_2P	Filename:	Product: RA2_FGD_2PNPDE20091223_025339_000058862085_00218_40853_1839.N1
DSD: RA2_CHARACTERISATION_DATA PCF_RA2_FGD_2P	Filename: AUX_ECF_AXNECM20091222_111916_20091222_210000_20091223_090000	Product: RA2_FGD_2PNPDE20091223_025339_000058862085_00218_40853_1839.N1
DSD: RA2_CONFIGURATION_DATA PCF_RA2_FGD_2P	Filename: AUX_ECF_AXNECM20091222_105927_20091222_150000_20091223_030000	Product: RA2_FGD_2PNPDE20091223_025339_000058862085_00218_40853_1839.N1
DSD: RA2_CONSTANT_DATA PCF_RA2_FGD_2P	Filename:	Product: RA2_FGD_2PNPDE20091223_025339_000058862085_00218_40853_1839.N1
DSD: RA2_USO_DATA PCF_RA2_FGD_2P	Filename: DOR_NAV_0PNPDE20091223_025302_000054192085_00218_40853_9415.N1	Product: RA2_FGD_2PNPDE20091223_025339_000058862085_00218_40853_1839.N1
DSD: REAL.RA2_IF_MASK_FLIGHT_DATA PCF_RA2_FGD_2P	Filename: RA2_IFF_AXVIEC20091119_125545_20091119_000000_20200101_000000	Product: RA2_FGD_2PNPDE20091223_025339_000058862085_00218_40853_1839.N1
DSD: REAL.SOLAR_ACTIVITY_INDEX_PREDICT PCF_RA2_FGD_2P	Filename: RA2_SOL_AXVIEC20091123_133342_20020101_000000_20101101_000000	Product: RA2_FGD_2PNPDE20091223_025339_000058862085_00218_40853_1839.N1
DSD: SOLAR_ACTIVITY_INDEX_PREDICT PCF_RA2_FGD_2P	Filename:	Product: RA2_FGD_2PNPDE20091223_025339_000058862085_00218_40853_1839.N1
DSD: ATTITUDE_DATA PCF_RA2_FGD_2P	Filename: RA2_IFF_AXVIEC20091119_125545_20091119_000000_20200101_000000	Product: RA2_FGD_2PNPDE20091223_043112_000048852085_00219_40854_1842.N1
DSD: DORIS_IONO PCF_RA2_FGD_2P	Filename: RA2_MW__1PNPDE20091223_043112_000048852085_00219_40854_1841.N1	Product: RA2_FGD_2PNPDE20091223_043112_000048852085_00219_40854_1842.N1
DSD: METEO_GRID_POINTS_ALTITUDE PCF_RA2_FGD_2P	Filename:	Product: RA2_FGD_2PNPDE20091223_043112_000048852085_00219_40854_1842.N1
DSD: MWR_CHARACTERISATION_COEFF PCF_RA2_FGD_2P	Filename: RA2_SOL_AXVIEC20091123_133342_20020101_000000_20101101_000000	Product: RA2_FGD_2PNPDE20091223_043112_000048852085_00219_40854_1842.N1
DSD: OCEAN_ICE2_SYSTEM_FILE PCF_RA2_FGD_2P	Filename:	Product: RA2_FGD_2PNPDE20091223_043112_000048852085_00219_40854_1842.N1
DSD: OCEAN_TIDE_HARMONIC_COEF PCF_RA2_FGD_2P	Filename:	Product: RA2_FGD_2PNPDE20091223_043112_000048852085_00219_40854_1842.N1
DSD: OCEAN_TIDE_ORTHOWEIGHTS PCF_RA2_FGD_2P	Filename:	Product: RA2_FGD_2PNPDE20091223_043112_000048852085_00219_40854_1842.N1

DSD: RA2_CHARACTERISATION_DATA PCF_RA2_FGD_2P	Filename: AUX_ECF_AXNECM20091223_062110_20091223_030000_20091223_150000	Product: RA2_FGD_2PNPDE20091223_043112_000048852085_00219_408!
DSD: RA2_CONFIGURATION_DATA PCF_RA2_FGD_2P	Filename: AUX_ECF_AXNECM20091222_111916_20091222_210000_20091223_090000	Product: RA2_FGD_2PNPDE20091223_043112_000048852085_00219_40854_1842.N1
DSD: RA2_CONSTANT_DATA PCF_RA2_FGD_2P	Filename:	Product: RA2_FGD_2PNPDE20091223_043112_000048852085_00219_40854_1842.N1
DSD: RA2_USO_DATA PCF_RA2_FGD_2P	Filename: DOR_NAV_0PNPDE20091223_042840_000057382085_00219_40854_9416.N1	Product: RA2_FGD_2PNPDE20091223_043112_000048852085_00219_40854_1842.N1
DSD: REAL.RA2_IF_MASK_FLIGHT_DATA PCF_RA2_FGD_2P	Filename: RA2_IFF_AXVIEC20091119_125545_20091119_000000_20200101_000000	Product: RA2_FGD_2PNPDE20091223_043112_000048852085_00219_40854_1842.N1
DSD: REAL.SOLAR_ACTIVITY_INDEX_PREDICT PCF_RA2_FGD_2P	Filename: RA2_SOL_AXVIEC20091123_133342_20020101_000000_20101101_000000	Product: RA2_FGD_2PNPDE20091223_043112_000048852085_00219_40854_1842.N1
DSD: SOLAR_ACTIVITY_INDEX_PREDICT PCF_RA2_FGD_2P	Filename:	Product: RA2_FGD_2PNPDE20091223_043112_000048852085_00219_40854_1842.N1
DSD: ATTITUDE_DATA PCF_RA2_FGD_2P	Filename: RA2_IFF_AXVIEC20091119_125545_20091119_000000_20200101_000000	Product: RA2_FGD_2PNPDE20091223_055535_000009942085_00220_40855_1845.N1
DSD: DORIS_IONO PCF_RA2_FGD_2P	Filename: RA2_MW__1PNPDE20091223_055535_000009942085_00220_40855_1844.N1	Product: RA2_FGD_2PNPDE20091223_055535_000009942085_00220_40855_1845.N1
DSD: METEO_GRID_POINTS_ALTITUDE PCF_RA2_FGD_2P	Filename:	Product: RA2_FGD_2PNPDE20091223_055535_000009942085_00220_40855_1845.N1
DSD: MWR_CHARACTERISATION_COEFF PCF_RA2_FGD_2P	Filename: RA2_SOL_AXVIEC20091123_133342_20020101_000000_20101101_000000	Product: RA2_FGD_2PNPDE20091223_055535_000009942085_00220_40855_1845.N1
DSD: OCEAN_ICE2_SYSTEM_FILE PCF_RA2_FGD_2P	Filename:	Product: RA2_FGD_2PNPDE20091223_055535_000009942085_00220_40855_1845.N1
DSD: OCEAN_TIDE_HARMONIC_COEF PCF_RA2_FGD_2P	Filename:	Product: RA2_FGD_2PNPDE20091223_055535_000009942085_00220_40855_1845.N1
DSD: OCEAN_TIDE_ORTHOWEIGHTS PCF_RA2_FGD_2P	Filename:	Product: RA2_FGD_2PNPDE20091223_055535_000009942085_00220_40855_1845.N1
DSD: RA2_CHARACTERISATION_DATA PCF_RA2_FGD_2P	Filename: AUX_ECF_AXNECM20091223_062110_20091223_030000_20091223_150000	Product: RA2_FGD_2PNPDE20091223_055535_000009942085_00220_40855_1845.N1
DSD: RA2_CONFIGURATION_DATA PCF_RA2_FGD_2P	Filename: AUX_ECF_AXNECM20091222_111916_20091222_210000_20091223_090000	Product: RA2_FGD_2PNPDE20091223_055535_000009942085_00220_40855_1845.N1
DSD: RA2_CONSTANT_DATA PCF_RA2_FGD_2P	Filename:	Product: RA2_FGD_2PNPDE20091223_055535_000009942085_00220_40855_1845.N1
DSD: RA2_USO_DATA PCF_RA2_FGD_2P	Filename: DOR_NAV_0PNPDE20091223_042840_000057382085_00219_40854_9416.N1	Product: RA2_FGD_2PNPDE20091223_055535_000009942085_00220_40855_1845.N1
DSD: REAL.RA2_IF_MASK_FLIGHT_DATA PCF_RA2_FGD_2P	Filename: RA2_IFF_AXVIEC20091119_125545_20091119_000000_20200101_000000	Product: RA2_FGD_2PNPDE20091223_055535_000009942085_00220_40855_1845.N1
DSD: REAL.SOLAR_ACTIVITY_INDEX_PREDICT PCF_RA2_FGD_2P	Filename: RA2_SOL_AXVIEC20091123_133342_20020101_000000_20101101_000000	Product: RA2_FGD_2PNPDE20091223_055535_000009942085_00220_40855_1845.N1
DSD: SOLAR_ACTIVITY_INDEX_PREDICT PCF_RA2_FGD_2P	Filename:	Product: RA2_FGD_2PNPDE20091223_055535_000009942085_00220_40855_1845.N1
DSD: ATTITUDE_DATA PCF_RA2_FGD_2P	Filename: RA2_IFF_AXVIEC20091119_125545_20091119_000000_20200101_000000	Product: RA2_FGD_2PNPDK20091223_061136_000041122085_00220_40855_8598.N1

DSD: DORIS_IONO PCF_RA2_FGD_2P	Filename: RA2_MW__1PNPDK20091223_061136_000041122085_00220_40855_8597.N1	Product: RA2_FGD_2PNPDK20091223_061136_000041122085_00220_408!
DSD: METEO_GRID_POINTS_ALTITUDE PCF_RA2_FGD_2P	Filename:	Product: RA2_FGD_2PNPDK20091223_061136_000041122085_00220_40855_8598.N1
DSD: MWR_CHARACTERISATION_COEFF PCF_RA2_FGD_2P	Filename: RA2_SOL_AXVIEC20091123_133342_20020101_000000_20101101_000000	Product: RA2_FGD_2PNPDK20091223_061136_000041122085_00220_40855_8598.N1
DSD: MWR_CONFIGURATION_DATA PCF_RA2_FGD_2P	Filename: AUX_ECF_AXNECM20091223_072113_20091223_090000_20091223_210000	Product: RA2_FGD_2PNPDK20091223_061136_000041122085_00220_40855_8598.N1
DSD: OCEAN_ICE2_SYSTEM_FILE PCF_RA2_FGD_2P	Filename:	Product: RA2_FGD_2PNPDK20091223_061136_000041122085_00220_40855_8598.N1
DSD: OCEAN_TIDE_HARMONIC_COEF PCF_RA2_FGD_2P	Filename:	Product: RA2_FGD_2PNPDK20091223_061136_000041122085_00220_40855_8598.N1
DSD: OCEAN_TIDE_ORTHOWEIGHTS PCF_RA2_FGD_2P	Filename:	Product: RA2_FGD_2PNPDK20091223_061136_000041122085_00220_40855_8598.N1
DSD: RA2_CHARACTERISATION_DATA PCF_RA2_FGD_2P	Filename: AUX_ECF_AXNECM20091223_072110_20091223_030000_20091223_150000	Product: RA2_FGD_2PNPDK20091223_061136_000041122085_00220_40855_8598.N1
DSD: RA2_CONFIGURATION_DATA PCF_RA2_FGD_2P	Filename: AUX_ECF_AXNECM20091222_111916_20091222_210000_20091223_090000	Product: RA2_FGD_2PNPDK20091223_061136_000041122085_00220_40855_8598.N1
DSD: RA2_CONSTANT_DATA PCF_RA2_FGD_2P	Filename:	Product: RA2_FGD_2PNPDK20091223_061136_000041122085_00220_40855_8598.N1
DSD: RA2_USO_DATA PCF_RA2_FGD_2P	Filename: DOR_NAV_0PNPDK20091223_060937_000038252085_00220_40855_1974.N1	Product: RA2_FGD_2PNPDK20091223_061136_000041122085_00220_40855_8598.N1
DSD: REAL.RA2_IF_MASK_FLIGHT_DATA PCF_RA2_FGD_2P	Filename: RA2_IFF_AXVIEC20091119_125545_20091119_000000_20200101_000000	Product: RA2_FGD_2PNPDK20091223_061136_000041122085_00220_40855_8598.N1
DSD: REAL.SOLAR_ACTIVITY_INDEX_PREDICT PCF_RA2_FGD_2P	Filename: RA2_SOL_AXVIEC20091123_133342_20020101_000000_20101101_000000	Product: RA2_FGD_2PNPDK20091223_061136_000041122085_00220_40855_8598.N1
DSD: SOLAR_ACTIVITY_INDEX_PREDICT PCF_RA2_FGD_2P	Filename:	Product: RA2_FGD_2PNPDK20091223_061136_000041122085_00220_40855_8598.N1
DSD: ATTITUDE_DATA PCF_RA2_FGD_2P	Filename: RA2_IFF_AXVIEC20091119_125545_20091119_000000_20200101_000000	Product: RA2_FGD_2PNPDK20091223_071831_000061702085_00221_40856_8601.N1
DSD: DORIS_IONO PCF_RA2_FGD_2P	Filename: RA2_MW__1PNPDK20091223_071831_000061702085_00221_40856_8600.N1	Product: RA2_FGD_2PNPDK20091223_071831_000061702085_00221_40856_8601.N1
DSD: METEO_GRID_POINTS_ALTITUDE PCF_RA2_FGD_2P	Filename:	Product: RA2_FGD_2PNPDK20091223_071831_000061702085_00221_40856_8601.N1
DSD: MWR_CHARACTERISATION_COEFF PCF_RA2_FGD_2P	Filename: RA2_SOL_AXVIEC20091123_133342_20020101_000000_20101101_000000	Product: RA2_FGD_2PNPDK20091223_071831_000061702085_00221_40856_8601.N1
DSD: MWR_CONFIGURATION_DATA PCF_RA2_FGD_2P	Filename: AUX_ECF_AXNECM20091223_082108_20091223_090000_20091223_210000	Product: RA2_FGD_2PNPDK20091223_071831_000061702085_00221_40856_8601.N1
DSD: OCEAN_ICE2_SYSTEM_FILE PCF_RA2_FGD_2P	Filename:	Product: RA2_FGD_2PNPDK20091223_071831_000061702085_00221_40856_8601.N1
DSD: OCEAN_TIDE_HARMONIC_COEF PCF_RA2_FGD_2P	Filename:	Product: RA2_FGD_2PNPDK20091223_071831_000061702085_00221_40856_8601.N1
DSD: OCEAN_TIDE_ORTHOWEIGHTS PCF_RA2_FGD_2P	Filename:	Product: RA2_FGD_2PNPDK20091223_071831_000061702085_00221_40856_8601.N1

DSD: RA2_CHARACTERISATION_DATA PCF_RA2_FGD_2P	Filename: AUX_ECF_AXNECM20091223_082108_20091223_030000_20091223_150000	Product: RA2_FGD_2PNPDK20091223_071831_000061702085_00221_408!
DSD: RA2_CONFIGURATION_DATA PCF_RA2_FGD_2P	Filename: AUX_ECF_AXNECM20091222_111916_20091222_210000_20091223_090000	Product: RA2_FGD_2PNPDK20091223_071831_000061702085_00221_40856_8601.N1
DSD: RA2_CONSTANT_DATA PCF_RA2_FGD_2P	Filename:	Product: RA2_FGD_2PNPDK20091223_071831_000061702085_00221_40856_8601.N1
DSD: RA2_USO_DATA PCF_RA2_FGD_2P	Filename: DOR_NAV_0PNPDK20091223_071323_000060572085_00221_40856_1975.N1	Product: RA2_FGD_2PNPDK20091223_071831_000061702085_00221_40856_8601.N1
DSD: REAL.RA2_IF_MASK_FLIGHT_DATA PCF_RA2_FGD_2P	Filename: RA2_IFF_AXVIEC20091119_125545_20091119_000000_20200101_000000	Product: RA2_FGD_2PNPDK20091223_071831_000061702085_00221_40856_8601.N1
DSD: REAL.SOLAR_ACTIVITY_INDEX_PREDICT PCF_RA2_FGD_2P	Filename: RA2_SOL_AXVIEC20091123_133342_20020101_000000_20101101_000000	Product: RA2_FGD_2PNPDK20091223_071831_000061702085_00221_40856_8601.N1
DSD: SOLAR_ACTIVITY_INDEX_PREDICT PCF_RA2_FGD_2P	Filename:	Product: RA2_FGD_2PNPDK20091223_071831_000061702085_00221_40856_8601.N1
DSD: ATTITUDE_DATA PCF_RA2_FGD_2P	Filename: RA2_IFF_AXVIEC20091119_125545_20091119_000000_20200101_000000	Product: RA2_FGD_2PNPDK20091223_090011_000060232085_00222_40857_8604.N1
DSD: DORIS_IONO PCF_RA2_FGD_2P	Filename: RA2_MW__1PNPDK20091223_090011_000060232085_00222_40857_8603.N1	Product: RA2_FGD_2PNPDK20091223_090011_000060232085_00222_40857_8604.N1
DSD: METEO_GRID_POINTS_ALTITUDE PCF_RA2_FGD_2P	Filename:	Product: RA2_FGD_2PNPDK20091223_090011_000060232085_00222_40857_8604.N1
DSD: MWR_CHARACTERISATION_COEFF PCF_RA2_FGD_2P	Filename: RA2_SOL_AXVIEC20091123_133342_20020101_000000_20101101_000000	Product: RA2_FGD_2PNPDK20091223_090011_000060232085_00222_40857_8604.N1
DSD: MWR_CONFIGURATION_DATA PCF_RA2_FGD_2P	Filename: AUX_ECF_AXNECM20091223_102109_20091223_150000_20091224_030000	Product: RA2_FGD_2PNPDK20091223_090011_000060232085_00222_40857_8604.N1
DSD: OCEAN_ICE2_SYSTEM_FILE PCF_RA2_FGD_2P	Filename:	Product: RA2_FGD_2PNPDK20091223_090011_000060232085_00222_40857_8604.N1
DSD: OCEAN_TIDE_HARMONIC_COEF PCF_RA2_FGD_2P	Filename:	Product: RA2_FGD_2PNPDK20091223_090011_000060232085_00222_40857_8604.N1
DSD: OCEAN_TIDE_ORTHOWEIGHTS PCF_RA2_FGD_2P	Filename:	Product: RA2_FGD_2PNPDK20091223_090011_000060232085_00222_40857_8604.N1
DSD: RA2_CHARACTERISATION_DATA PCF_RA2_FGD_2P	Filename: AUX_ECF_AXNECM20091223_102109_20091223_090000_20091223_210000	Product: RA2_FGD_2PNPDK20091223_090011_000060232085_00222_40857_8604.N1
DSD: RA2_CONFIGURATION_DATA PCF_RA2_FGD_2P	Filename: AUX_ECF_AXNECM20091223_102108_20091223_030000_20091223_150000	Product: RA2_FGD_2PNPDK20091223_090011_000060232085_00222_40857_8604.N1
DSD: RA2_CONSTANT_DATA PCF_RA2_FGD_2P	Filename:	Product: RA2_FGD_2PNPDK20091223_090011_000060232085_00222_40857_8604.N1
DSD: RA2_USO_DATA PCF_RA2_FGD_2P	Filename: DOR_NAV_0PNPDK20091223_085939_000054192085_00222_40857_1976.N1	Product: RA2_FGD_2PNPDK20091223_090011_000060232085_00222_40857_8604.N1
DSD: REAL.RA2_IF_MASK_FLIGHT_DATA PCF_RA2_FGD_2P	Filename: RA2_IFF_AXVIEC20091119_125545_20091119_000000_20200101_000000	Product: RA2_FGD_2PNPDK20091223_090011_000060232085_00222_40857_8604.N1
DSD: REAL.SOLAR_ACTIVITY_INDEX_PREDICT PCF_RA2_FGD_2P	Filename: RA2_SOL_AXVIEC20091123_133342_20020101_000000_20101101_000000	Product: RA2_FGD_2PNPDK20091223_090011_000060232085_00222_40857_8604.N1
DSD: SOLAR_ACTIVITY_INDEX_PREDICT PCF_RA2_FGD_2P	Filename:	Product: RA2_FGD_2PNPDK20091223_090011_000060232085_00222_40857_8604.N1

DSD: ATTITUDE_DATA PCF_RA2_FGD_2P	Filename: RA2_IFF_AXVIEC20091119_125545_20091119_000000_20200101_000000	Product: RA2_FGD_2PNPDK20091223_103859_000061352085_00223_408!
DSD: DORIS_IONO PCF_RA2_FGD_2P	Filename: RA2_MW__1PNPDK20091223_103859_000061352085_00223_40858_8606.N1	Product: RA2_FGD_2PNPDK20091223_103859_000061352085_00223_40858_8607.N1
DSD: METEO_GRID_POINTS_ALTITUDE PCF_RA2_FGD_2P	Filename:	Product: RA2_FGD_2PNPDK20091223_103859_000061352085_00223_40858_8607.N1
DSD: MWR_CHARACTERISATION_COEFF PCF_RA2_FGD_2P	Filename: RA2_SOL_AXVIEC20091123_133342_20020101_000000_20101101_000000	Product: RA2_FGD_2PNPDK20091223_103859_000061352085_00223_40858_8607.N1
DSD: MWR_CONFIGURATION_DATA PCF_RA2_FGD_2P	Filename: AUX_ECF_AXNECM20091223_112114_20091223_150000_20091224_030000	Product: RA2_FGD_2PNPDK20091223_103859_000061352085_00223_40858_8607.N1
DSD: OCEAN_ICE2_SYSTEM_FILE PCF_RA2_FGD_2P	Filename:	Product: RA2_FGD_2PNPDK20091223_103859_000061352085_00223_40858_8607.N1
DSD: OCEAN_TIDE_HARMONIC_COEF PCF_RA2_FGD_2P	Filename:	Product: RA2_FGD_2PNPDK20091223_103859_000061352085_00223_40858_8607.N1
DSD: OCEAN_TIDE_ORTHOWEIGHTS PCF_RA2_FGD_2P	Filename:	Product: RA2_FGD_2PNPDK20091223_103859_000061352085_00223_40858_8607.N1
DSD: RA2_CHARACTERISATION_DATA PCF_RA2_FGD_2P	Filename: AUX_ECF_AXNECM20091223_112111_20091223_090000_20091223_210000	Product: RA2_FGD_2PNPDK20091223_103859_000061352085_00223_40858_8607.N1
DSD: RA2_CONFIGURATION_DATA PCF_RA2_FGD_2P	Filename: AUX_ECF_AXNECM20091223_112109_20091223_030000_20091223_150000	Product: RA2_FGD_2PNPDK20091223_103859_000061352085_00223_40858_8607.N1
DSD: RA2_CONSTANT_DATA PCF_RA2_FGD_2P	Filename:	Product: RA2_FGD_2PNPDK20091223_103859_000061352085_00223_40858_8607.N1
DSD: RA2_USO_DATA PCF_RA2_FGD_2P	Filename: DOR_NAV_0PNPDK20091223_103517_000057382085_00223_40858_1977.N1	Product: RA2_FGD_2PNPDK20091223_103859_000061352085_00223_40858_8607.N1
DSD: REAL.RA2_IF_MASK_FLIGHT_DATA PCF_RA2_FGD_2P	Filename: RA2_IFF_AXVIEC20091119_125545_20091119_000000_20200101_000000	Product: RA2_FGD_2PNPDK20091223_103859_000061352085_00223_40858_8607.N1
DSD: REAL.SOLAR_ACTIVITY_INDEX_PREDICT PCF_RA2_FGD_2P	Filename: RA2_SOL_AXVIEC20091123_133342_20020101_000000_20101101_000000	Product: RA2_FGD_2PNPDK20091223_103859_000061352085_00223_40858_8607.N1
DSD: SOLAR_ACTIVITY_INDEX_PREDICT PCF_RA2_FGD_2P	Filename:	Product: RA2_FGD_2PNPDK20091223_103859_000061352085_00223_40858_8607.N1
DSD: ATTITUDE_DATA PCF_RA2_FGD_2P	Filename: RA2_IFF_AXVIEC20091119_125545_20091119_000000_20200101_000000	Product: RA2_FGD_2PNPDK20091223_121937_000058722085_00224_40859_8610.N1
DSD: DORIS_IONO PCF_RA2_FGD_2P	Filename: RA2_MW__1PNPDK20091223_121937_000058722085_00224_40859_8609.N1	Product: RA2_FGD_2PNPDK20091223_121937_000058722085_00224_40859_8610.N1
DSD: METEO_GRID_POINTS_ALTITUDE PCF_RA2_FGD_2P	Filename:	Product: RA2_FGD_2PNPDK20091223_121937_000058722085_00224_40859_8610.N1
DSD: MWR_CHARACTERISATION_COEFF PCF_RA2_FGD_2P	Filename: RA2_SOL_AXVIEC20091123_133342_20020101_000000_20101101_000000	Product: RA2_FGD_2PNPDK20091223_121937_000058722085_00224_40859_8610.N1
DSD: MWR_CONFIGURATION_DATA PCF_RA2_FGD_2P	Filename: AUX_ECF_AXNECM20091223_132110_20091223_150000_20091224_030000	Product: RA2_FGD_2PNPDK20091223_121937_000058722085_00224_40859_8610.N1
DSD: OCEAN_ICE2_SYSTEM_FILE PCF_RA2_FGD_2P	Filename:	Product: RA2_FGD_2PNPDK20091223_121937_000058722085_00224_40859_8610.N1
DSD: OCEAN_TIDE_HARMONIC_COEF PCF_RA2_FGD_2P	Filename:	Product: RA2_FGD_2PNPDK20091223_121937_000058722085_00224_40859_8610.N1

DSD: OCEAN_TIDE_ORTHOWEIGHTS PCF_RA2_FGD_2P	Filename:	Product: RA2_FGD_2PNPDK20091223_121937_000058722085_00224_408!
DSD: RA2_CHARACTERISATION_DATA PCF_RA2_FGD_2P	Filename: AUX_ECF_AXNECM20091223_132109_20091223_090000_20091223_210000	Product: RA2_FGD_2PNPDK20091223_121937_000058722085_00224_40859_8610.N1
DSD: RA2_CONFIGURATION_DATA PCF_RA2_FGD_2P	Filename: AUX_ECF_AXNECM20091223_132109_20091223_030000_20091223_150000	Product: RA2_FGD_2PNPDK20091223_121937_000058722085_00224_40859_8610.N1
DSD: RA2_CONSTANT_DATA PCF_RA2_FGD_2P	Filename:	Product: RA2_FGD_2PNPDK20091223_121937_000058722085_00224_40859_8610.N1
DSD: RA2_USO_DATA PCF_RA2_FGD_2P	Filename: DOR_NAV_0PNPDK20091223_121614_000054192085_00224_40859_1978.N1	Product: RA2_FGD_2PNPDK20091223_121937_000058722085_00224_40859_8610.N1
DSD: REAL.RA2_IF_MASK_FLIGHT_DATA PCF_RA2_FGD_2P	Filename: RA2_IFF_AXVIEC20091119_125545_20091119_000000_20200101_000000	Product: RA2_FGD_2PNPDK20091223_121937_000058722085_00224_40859_8610.N1
DSD: REAL.SOLAR_ACTIVITY_INDEX_PREDICT PCF_RA2_FGD_2P	Filename: RA2_SOL_AXVIEC20091123_133342_20020101_000000_20101101_000000	Product: RA2_FGD_2PNPDK20091223_121937_000058722085_00224_40859_8610.N1
DSD: SOLAR_ACTIVITY_INDEX_PREDICT PCF_RA2_FGD_2P	Filename:	Product: RA2_FGD_2PNPDK20091223_121937_000058722085_00224_40859_8610.N1
DSD: ATTITUDE_DATA PCF_RA2_FGD_2P	Filename: RA2_IFF_AXVIEC20091119_125545_20091119_000000_20200101_000000	Product: RA2_FGD_2PNPDK20091223_135655_000051022085_00225_40860_8613.N1
DSD: DORIS_IONO PCF_RA2_FGD_2P	Filename: RA2_MW__1PNPDK20091223_135655_000051022085_00225_40860_8612.N1	Product: RA2_FGD_2PNPDK20091223_135655_000051022085_00225_40860_8613.N1
DSD: METEO_GRID_POINTS_ALTITUDE PCF_RA2_FGD_2P	Filename:	Product: RA2_FGD_2PNPDK20091223_135655_000051022085_00225_40860_8613.N1
DSD: MWR_CHARACTERISATION_COEFF PCF_RA2_FGD_2P	Filename: RA2_SOL_AXVIEC20091123_133342_20020101_000000_20101101_000000	Product: RA2_FGD_2PNPDK20091223_135655_000051022085_00225_40860_8613.N1
DSD: MWR_CONFIGURATION_DATA PCF_RA2_FGD_2P	Filename: AUX_ECF_AXNECM20091223_152110_20091223_150000_20091224_030000	Product: RA2_FGD_2PNPDK20091223_135655_000051022085_00225_40860_8613.N1
DSD: OCEAN_ICE2_SYSTEM_FILE PCF_RA2_FGD_2P	Filename:	Product: RA2_FGD_2PNPDK20091223_135655_000051022085_00225_40860_8613.N1
DSD: OCEAN_TIDE_HARMONIC_COEF PCF_RA2_FGD_2P	Filename:	Product: RA2_FGD_2PNPDK20091223_135655_000051022085_00225_40860_8613.N1
DSD: OCEAN_TIDE_ORTHOWEIGHTS PCF_RA2_FGD_2P	Filename:	Product: RA2_FGD_2PNPDK20091223_135655_000051022085_00225_40860_8613.N1
DSD: RA2_CHARACTERISATION_DATA PCF_RA2_FGD_2P	Filename: AUX_ECF_AXNECM20091223_152109_20091223_090000_20091223_210000	Product: RA2_FGD_2PNPDK20091223_135655_000051022085_00225_40860_8613.N1
DSD: RA2_CONFIGURATION_DATA PCF_RA2_FGD_2P	Filename: AUX_ECF_AXNECM20091223_152109_20091223_030000_20091223_150000	Product: RA2_FGD_2PNPDK20091223_135655_000051022085_00225_40860_8613.N1
DSD: RA2_CONSTANT_DATA PCF_RA2_FGD_2P	Filename:	Product: RA2_FGD_2PNPDK20091223_135655_000051022085_00225_40860_8613.N1
DSD: RA2_USO_DATA PCF_RA2_FGD_2P	Filename: DOR_NAV_0PNPDK20091223_135152_000057382085_00225_40860_1979.N1	Product: RA2_FGD_2PNPDK20091223_135655_000051022085_00225_40860_8613.N1
DSD: REAL.RA2_IF_MASK_FLIGHT_DATA PCF_RA2_FGD_2P	Filename: RA2_IFF_AXVIEC20091119_125545_20091119_000000_20200101_000000	Product: RA2_FGD_2PNPDK20091223_135655_000051022085_00225_40860_8613.N1
DSD: REAL.SOLAR_ACTIVITY_INDEX_PREDICT PCF_RA2_FGD_2P	Filename: RA2_SOL_AXVIEC20091123_133342_20020101_000000_20101101_000000	Product: RA2_FGD_2PNPDK20091223_135655_000051022085_00225_40860_8613.N1

DSD: SOLAR_ACTIVITY_INDEX_PREDICT PCF_RA2_FGD_2P	Filename:	Product: RA2_FGD_2PNPDK20091223_135655_000051022085_00225_40861
DSD: ATTITUDE_DATA PCF_RA2_FGD_2P	Filename: RA2_IFF_AXVIEC20091119_125545_20091119_000000_20200101_000000	Product: RA2_FGD_2PNPDK20091223_152608_000005472085_00226_40861_8616.N1
DSD: DORIS_IONO PCF_RA2_FGD_2P	Filename: RA2_MW__1PNPDK20091223_152608_000005472085_00226_40861_8615.N1	Product: RA2_FGD_2PNPDK20091223_152608_000005472085_00226_40861_8616.N1
DSD: METEO_GRID_POINTS_ALTITUDE PCF_RA2_FGD_2P	Filename:	Product: RA2_FGD_2PNPDK20091223_152608_000005472085_00226_40861_8616.N1
DSD: MWR_CHARACTERISATION_COEFF PCF_RA2_FGD_2P	Filename: RA2_SOL_AXVIEC20091123_133342_20020101_000000_20101101_000000	Product: RA2_FGD_2PNPDK20091223_152608_000005472085_00226_40861_8616.N1
DSD: MWR_CONFIGURATION_DATA PCF_RA2_FGD_2P	Filename: AUX_ECF_AXNECM20091223_152110_20091223_210000_20091224_090000	Product: RA2_FGD_2PNPDK20091223_152608_000005472085_00226_40861_8616.N1
DSD: OCEAN_ICE2_SYSTEM_FILE PCF_RA2_FGD_2P	Filename:	Product: RA2_FGD_2PNPDK20091223_152608_000005472085_00226_40861_8616.N1
DSD: OCEAN_TIDE_HARMONIC_COEF PCF_RA2_FGD_2P	Filename:	Product: RA2_FGD_2PNPDK20091223_152608_000005472085_00226_40861_8616.N1
DSD: OCEAN_TIDE_ORTHOWEIGHTS PCF_RA2_FGD_2P	Filename:	Product: RA2_FGD_2PNPDK20091223_152608_000005472085_00226_40861_8616.N1
DSD: RA2_CHARACTERISATION_DATA PCF_RA2_FGD_2P	Filename: AUX_ECF_AXNECM20091223_152110_20091223_150000_20091224_030000	Product: RA2_FGD_2PNPDK20091223_152608_000005472085_00226_40861_8616.N1
DSD: RA2_CONFIGURATION_DATA PCF_RA2_FGD_2P	Filename: AUX_ECF_AXNECM20091223_152109_20091223_090000_20091223_210000	Product: RA2_FGD_2PNPDK20091223_152608_000005472085_00226_40861_8616.N1
DSD: RA2_CONSTANT_DATA PCF_RA2_FGD_2P	Filename:	Product: RA2_FGD_2PNPDK20091223_152608_000005472085_00226_40861_8616.N1
DSD: RA2_USO_DATA PCF_RA2_FGD_2P	Filename: DOR_NAV_0PNPDK20091223_135152_000057382085_00225_40860_1979.N1	Product: RA2_FGD_2PNPDK20091223_152608_000005472085_00226_40861_8616.N1
DSD: REAL_RA2_IF_MASK_FLIGHT_DATA PCF_RA2_FGD_2P	Filename: RA2_IFF_AXVIEC20091119_125545_20091119_000000_20200101_000000	Product: RA2_FGD_2PNPDK20091223_152608_000005472085_00226_40861_8616.N1
DSD: REAL.SOLAR_ACTIVITY_INDEX_PREDICT PCF_RA2_FGD_2P	Filename: RA2_SOL_AXVIEC20091123_133342_20020101_000000_20101101_000000	Product: RA2_FGD_2PNPDK20091223_152608_000005472085_00226_40861_8616.N1
DSD: SOLAR_ACTIVITY_INDEX_PREDICT PCF_RA2_FGD_2P	Filename:	Product: RA2_FGD_2PNPDK20091223_152608_000005472085_00226_40861_8616.N1
DSD: ATTITUDE_DATA PCF_RA2_FGD_2P	Filename: RA2_IFF_AXVIEC20091119_125545_20091119_000000_20200101_000000	Product: RA2_FGD_2PNPDK20091223_153331_000059992085_00226_40861_8619.N1
DSD: DORIS_IONO PCF_RA2_FGD_2P	Filename: RA2_MW__1PNPDK20091223_153331_000059992085_00226_40861_8618.N1	Product: RA2_FGD_2PNPDK20091223_153331_000059992085_00226_40861_8619.N1
DSD: METEO_GRID_POINTS_ALTITUDE PCF_RA2_FGD_2P	Filename:	Product: RA2_FGD_2PNPDK20091223_153331_000059992085_00226_40861_8619.N1
DSD: MWR_CHARACTERISATION_COEFF PCF_RA2_FGD_2P	Filename: RA2_SOL_AXVIEC20091123_133342_20020101_000000_20101101_000000	Product: RA2_FGD_2PNPDK20091223_153331_000059992085_00226_40861_8619.N1
DSD: MWR_CONFIGURATION_DATA PCF_RA2_FGD_2P	Filename: AUX_ECF_AXNECM20091223_162116_20091223_210000_20091224_090000	Product: RA2_FGD_2PNPDK20091223_153331_000059992085_00226_40861_8619.N1
DSD: OCEAN_ICE2_SYSTEM_FILE PCF_RA2_FGD_2P	Filename:	Product: RA2_FGD_2PNPDK20091223_153331_000059992085_00226_40861_8619.N1

DSD: OCEAN_TIDE_HARMONIC_COEF PCF_RA2_FGD_2P	Filename:	Product: RA2_FGD_2PNPDK20091223_153331_000059992085_00226_40861
DSD: OCEAN_TIDE_ORTHOWEIGHTS PCF_RA2_FGD_2P	Filename:	Product: RA2_FGD_2PNPDK20091223_153331_000059992085_00226_40861_8619.N1
DSD: RA2_CHARACTERISATION_DATA PCF_RA2_FGD_2P	Filename: AUX_ECF_AXNECM20091223_162115_20091223_150000_20091224_030000	Product: RA2_FGD_2PNPDK20091223_153331_000059992085_00226_40861_8619.N1
DSD: RA2_CONFIGURATION_DATA PCF_RA2_FGD_2P	Filename: AUX_ECF_AXNECM20091223_162112_20091223_090000_20091223_210000	Product: RA2_FGD_2PNPDK20091223_153331_000059992085_00226_40861_8619.N1
DSD: RA2_CONSTANT_DATA PCF_RA2_FGD_2P	Filename:	Product: RA2_FGD_2PNPDK20091223_153331_000059992085_00226_40861_8619.N1
DSD: RA2_USO_DATA PCF_RA2_FGD_2P	Filename: DOR_NAV_0PNPDK20091223_153249_000054192085_00226_40861_1980.N1	Product: RA2_FGD_2PNPDK20091223_153331_000059992085_00226_40861_8619.N1
DSD: REAL.RA2_IF_MASK_FLIGHT_DATA PCF_RA2_FGD_2P	Filename: RA2_IFF_AXVIEC20091119_125545_20091119_000000_20200101_000000	Product: RA2_FGD_2PNPDK20091223_153331_000059992085_00226_40861_8619.N1
DSD: REAL.SOLAR_ACTIVITY_INDEX_PREDICT PCF_RA2_FGD_2P	Filename: RA2_SOL_AXVIEC20091123_133342_20020101_000000_20101101_000000	Product: RA2_FGD_2PNPDK20091223_153331_000059992085_00226_40861_8619.N1
DSD: SOLAR_ACTIVITY_INDEX_PREDICT PCF_RA2_FGD_2P	Filename:	Product: RA2_FGD_2PNPDK20091223_153331_000059992085_00226_40861_8619.N1
DSD: ATTITUDE_DATA PCF_RA2_FGD_2P	Filename: RA2_IFF_AXVIEC20091119_125545_20091119_000000_20200101_000000	Product: RA2_FGD_2PNPDK20091223_171135_000059462085_00227_40862_8622.N1
DSD: DORIS_IONO PCF_RA2_FGD_2P	Filename: RA2_MW__1PNPDK20091223_171135_000059462085_00227_40862_8621.N1	Product: RA2_FGD_2PNPDK20091223_171135_000059462085_00227_40862_8622.N1
DSD: METEO_GRID_POINTS_ALTITUDE PCF_RA2_FGD_2P	Filename:	Product: RA2_FGD_2PNPDK20091223_171135_000059462085_00227_40862_8622.N1
DSD: MWR_CHARACTERISATION_COEFF PCF_RA2_FGD_2P	Filename: RA2_SOL_AXVIEC20091123_133342_20020101_000000_20101101_000000	Product: RA2_FGD_2PNPDK20091223_171135_000059462085_00227_40862_8622.N1
DSD: MWR_CONFIGURATION_DATA PCF_RA2_FGD_2P	Filename: AUX_ECF_AXNECM20091223_162116_20091223_210000_20091224_090000	Product: RA2_FGD_2PNPDK20091223_171135_000059462085_00227_40862_8622.N1
DSD: OCEAN_ICE2_SYSTEM_FILE PCF_RA2_FGD_2P	Filename:	Product: RA2_FGD_2PNPDK20091223_171135_000059462085_00227_40862_8622.N1
DSD: OCEAN_TIDE_HARMONIC_COEF PCF_RA2_FGD_2P	Filename:	Product: RA2_FGD_2PNPDK20091223_171135_000059462085_00227_40862_8622.N1
DSD: OCEAN_TIDE_ORTHOWEIGHTS PCF_RA2_FGD_2P	Filename:	Product: RA2_FGD_2PNPDK20091223_171135_000059462085_00227_40862_8622.N1
DSD: RA2_CHARACTERISATION_DATA PCF_RA2_FGD_2P	Filename: AUX_ECF_AXNECM20091223_162115_20091223_150000_20091224_030000	Product: RA2_FGD_2PNPDK20091223_171135_000059462085_00227_40862_8622.N1
DSD: RA2_CONFIGURATION_DATA PCF_RA2_FGD_2P	Filename: AUX_ECF_AXNECM20091223_162112_20091223_090000_20091223_210000	Product: RA2_FGD_2PNPDK20091223_171135_000059462085_00227_40862_8622.N1
DSD: RA2_CONSTANT_DATA PCF_RA2_FGD_2P	Filename:	Product: RA2_FGD_2PNPDK20091223_171135_000059462085_00227_40862_8622.N1
DSD: RA2_USO_DATA PCF_RA2_FGD_2P	Filename: DOR_NAV_0PNPDK20091223_170827_000057382085_00227_40862_1981.N1	Product: RA2_FGD_2PNPDK20091223_171135_000059462085_00227_40862_8622.N1
DSD: REAL.RA2_IF_MASK_FLIGHT_DATA PCF_RA2_FGD_2P	Filename: RA2_IFF_AXVIEC20091119_125545_20091119_000000_20200101_000000	Product: RA2_FGD_2PNPDK20091223_171135_000059462085_00227_40862_8622.N1

DSD: REAL.SOLAR_ACTIVITY_INDEX_PREDICT PCF_RA2_FGD_2P	Filename: RA2_SOL_AXVIEC20091123_133342_20020101_000000_20101101_000000	Product: RA2_FGD_2PNPDK20091223_171135_000059462085_00227_40862_8622.N1
DSD: SOLAR_ACTIVITY_INDEX_PREDICT PCF_RA2_FGD_2P	Filename:	Product: RA2_FGD_2PNPDK20091223_171135_000059462085_00227_40862_8622.N1
DSD: ATTITUDE_DATA PCF_RA2_FGD_2P	Filename: RA2_IFF_AXVIEC20091119_125545_20091119_000000_20200101_000000	Product: RA2_FGD_2PNPDK20091223_184941_000060402085_00228_40863_8625.N1
DSD: DORIS_IONO PCF_RA2_FGD_2P	Filename: RA2_MW__1PNPDK20091223_184941_000060402085_00228_40863_8624.N1	Product: RA2_FGD_2PNPDK20091223_184941_000060402085_00228_40863_8625.N1
DSD: METEO_GRID_POINTS_ALTITUDE PCF_RA2_FGD_2P	Filename:	Product: RA2_FGD_2PNPDK20091223_184941_000060402085_00228_40863_8625.N1
DSD: MWR_CHARACTERISATION_COEFF PCF_RA2_FGD_2P	Filename: RA2_SOL_AXVIEC20091123_133342_20020101_000000_20101101_000000	Product: RA2_FGD_2PNPDK20091223_184941_000060402085_00228_40863_8625.N1
DSD: MWR_CONFIGURATION_DATA PCF_RA2_FGD_2P	Filename: AUX_ECF_AXNECM20091223_162116_20091223_210000_20091224_090000	Product: RA2_FGD_2PNPDK20091223_184941_000060402085_00228_40863_8625.N1
DSD: OCEAN_ICE2_SYSTEM_FILE PCF_RA2_FGD_2P	Filename:	Product: RA2_FGD_2PNPDK20091223_184941_000060402085_00228_40863_8625.N1
DSD: OCEAN_TIDE_HARMONIC_COEF PCF_RA2_FGD_2P	Filename:	Product: RA2_FGD_2PNPDK20091223_184941_000060402085_00228_40863_8625.N1
DSD: OCEAN_TIDE_ORTHOWEIGHTS PCF_RA2_FGD_2P	Filename:	Product: RA2_FGD_2PNPDK20091223_184941_000060402085_00228_40863_8625.N1
DSD: RA2_CHARACTERISATION_DATA PCF_RA2_FGD_2P	Filename: AUX_ECF_AXNECM20091223_162115_20091223_150000_20091224_030000	Product: RA2_FGD_2PNPDK20091223_184941_000060402085_00228_40863_8625.N1
DSD: RA2_CONFIGURATION_DATA PCF_RA2_FGD_2P	Filename: AUX_ECF_AXNECM20091223_162112_20091223_090000_20091223_210000	Product: RA2_FGD_2PNPDK20091223_184941_000060402085_00228_40863_8625.N1
DSD: RA2_CONSTANT_DATA PCF_RA2_FGD_2P	Filename:	Product: RA2_FGD_2PNPDK20091223_184941_000060402085_00228_40863_8625.N1
DSD: RA2_USO_DATA PCF_RA2_FGD_2P	Filename: DOR_NAV_0PNPDK20091223_184924_000054192085_00228_40863_1982.N1	Product: RA2_FGD_2PNPDK20091223_184941_000060402085_00228_40863_8625.N1
DSD: REAL.RA2_IF_MASK_FLIGHT_DATA PCF_RA2_FGD_2P	Filename: RA2_IFF_AXVIEC20091119_125545_20091119_000000_20200101_000000	Product: RA2_FGD_2PNPDK20091223_184941_000060402085_00228_40863_8625.N1
DSD: REAL.SOLAR_ACTIVITY_INDEX_PREDICT PCF_RA2_FGD_2P	Filename: RA2_SOL_AXVIEC20091123_133342_20020101_000000_20101101_000000	Product: RA2_FGD_2PNPDK20091223_184941_000060402085_00228_40863_8625.N1
DSD: SOLAR_ACTIVITY_INDEX_PREDICT PCF_RA2_FGD_2P	Filename:	Product: RA2_FGD_2PNPDK20091223_184941_000060402085_00228_40863_8625.N1
DSD: ATTITUDE_DATA PCF_RA2_FGD_2P	Filename: RA2_IFF_AXVIEC20091119_125545_20091119_000000_20200101_000000	Product: RA2_FGD_2PNPDE20091223_202848_000044852085_00229_40864_1848.N1
DSD: DORIS_IONO PCF_RA2_FGD_2P	Filename: RA2_MW__1PNPDE20091223_202848_000044852085_00229_40864_1847.N1	Product: RA2_FGD_2PNPDE20091223_202848_000044852085_00229_40864_1848.N1
DSD: METEO_GRID_POINTS_ALTITUDE PCF_RA2_FGD_2P	Filename:	Product: RA2_FGD_2PNPDE20091223_202848_000044852085_00229_40864_1848.N1
DSD: MWR_CHARACTERISATION_COEFF PCF_RA2_FGD_2P	Filename: RA2_SOL_AXVIEC20091123_133342_20020101_000000_20101101_000000	Product: RA2_FGD_2PNPDE20091223_202848_000044852085_00229_40864_1848.N1
DSD: MWR_CONFIGURATION_DATA PCF_RA2_FGD_2P	Filename: AUX_ECF_AXNECM20091223_162116_20091223_210000_20091224_090000	Product: RA2_FGD_2PNPDE20091223_202848_000044852085_00229_40864_1848.N1

DSD: OCEAN_ICE2_SYSTEM_FILE PCF_RA2_FGD_2P	Filename:	Product: RA2_FGD_2PNPDE20091223_202848_000044852085_00229_40864_1848.N1
DSD: OCEAN_TIDE_HARMONIC_COEF PCF_RA2_FGD_2P	Filename:	Product: RA2_FGD_2PNPDE20091223_202848_000044852085_00229_40864_1848.N1
DSD: OCEAN_TIDE_ORTHOWEIGHTS PCF_RA2_FGD_2P	Filename:	Product: RA2_FGD_2PNPDE20091223_202848_000044852085_00229_40864_1848.N1
DSD: RA2_CHARACTERISATION_DATA PCF_RA2_FGD_2P	Filename: AUX_ECF_AXNECM20091223_162115_20091223_150000_20091224_030000	Product: RA2_FGD_2PNPDE20091223_202848_000044852085_00229_40864_1848.N1
DSD: RA2_CONFIGURATION_DATA PCF_RA2_FGD_2P	Filename: AUX_ECF_AXNECM20091223_162112_20091223_090000_20091223_210000	Product: RA2_FGD_2PNPDE20091223_202848_000044852085_00229_40864_1848.N1
DSD: RA2_CONSTANT_DATA PCF_RA2_FGD_2P	Filename:	Product: RA2_FGD_2PNPDE20091223_202848_000044852085_00229_40864_1848.N1
DSD: RA2_USO_DATA PCF_RA2_FGD_2P	Filename: DOR_NAV_0PNPDE20091223_202503_000041442085_00229_40864_9417.N1	Product: RA2_FGD_2PNPDE20091223_202848_000044852085_00229_40864_1848.N1
DSD: REAL.RA2_IF_MASK_FLIGHT_DATA PCF_RA2_FGD_2P	Filename: RA2_IFF_AXVIEC20091119_125545_20091119_000000_20200101_000000	Product: RA2_FGD_2PNPDE20091223_202848_000044852085_00229_40864_1848.N1
DSD: REAL.SOLAR_ACTIVITY_INDEX_PREDICT PCF_RA2_FGD_2P	Filename: RA2_SOL_AXVIEC20091123_133342_20020101_000000_20101101_000000	Product: RA2_FGD_2PNPDE20091223_202848_000044852085_00229_40864_1848.N1
DSD: SOLAR_ACTIVITY_INDEX_PREDICT PCF_RA2_FGD_2P	Filename:	Product: RA2_FGD_2PNPDE20091223_202848_000044852085_00229_40864_1848.N1
DSD: ATTITUDE_DATA PCF_RA2_FGD_2P	Filename: RA2_IFF_AXVIEC20091119_125545_20091119_000000_20200101_000000	Product: RA2_FGD_2PNPDE20091223_214234_000062392085_00229_40864_1851.N1
DSD: DORIS_IONO PCF_RA2_FGD_2P	Filename: RA2_MW__1PNPDE20091223_214234_000062392085_00229_40864_1850.N1	Product: RA2_FGD_2PNPDE20091223_214234_000062392085_00229_40864_1851.N1
DSD: METEO_GRID_POINTS_ALTITUDE PCF_RA2_FGD_2P	Filename:	Product: RA2_FGD_2PNPDE20091223_214234_000062392085_00229_40864_1851.N1
DSD: MWR_CHARACTERISATION_COEFF PCF_RA2_FGD_2P	Filename: RA2_SOL_AXVIEC20091123_133342_20020101_000000_20101101_000000	Product: RA2_FGD_2PNPDE20091223_214234_000062392085_00229_40864_1851.N1
DSD: MWR_CONFIGURATION_DATA PCF_RA2_FGD_2P	Filename: AUX_ECF_AXNECM20091223_184344_20091224_030000_20091224_150000	Product: RA2_FGD_2PNPDE20091223_214234_000062392085_00229_40864_1851.N1
DSD: OCEAN_ICE2_SYSTEM_FILE PCF_RA2_FGD_2P	Filename:	Product: RA2_FGD_2PNPDE20091223_214234_000062392085_00229_40864_1851.N1
DSD: OCEAN_TIDE_HARMONIC_COEF PCF_RA2_FGD_2P	Filename:	Product: RA2_FGD_2PNPDE20091223_214234_000062392085_00229_40864_1851.N1
DSD: OCEAN_TIDE_ORTHOWEIGHTS PCF_RA2_FGD_2P	Filename:	Product: RA2_FGD_2PNPDE20091223_214234_000062392085_00229_40864_1851.N1
DSD: RA2_CHARACTERISATION_DATA PCF_RA2_FGD_2P	Filename: AUX_ECF_AXNECM20091223_162116_20091223_210000_20091224_090000	Product: RA2_FGD_2PNPDE20091223_214234_000062392085_00229_40864_1851.N1
DSD: RA2_CONFIGURATION_DATA PCF_RA2_FGD_2P	Filename: AUX_ECF_AXNECM20091223_162115_20091223_150000_20091224_030000	Product: RA2_FGD_2PNPDE20091223_214234_000062392085_00229_40864_1851.N1
DSD: RA2_CONSTANT_DATA PCF_RA2_FGD_2P	Filename:	Product: RA2_FGD_2PNPDE20091223_214234_000062392085_00229_40864_1851.N1
DSD: RA2_USO_DATA PCF_RA2_FGD_2P	Filename: DOR_NAV_0PNPDE20091223_213926_000060572085_00229_40864_9418.N1	Product: RA2_FGD_2PNPDE20091223_214234_000062392085_00229_40864_1851.N1

DSD: REAL.RA2_IF_MASK_FLIGHT_DATA PCF_RA2_FGD_2P	Filename: RA2_IFF_AXVIEC20091119_125545_20091119_000000_20200101_000000	Product: RA2_FGD_2PNPDE20091223_214234_000062392085_00229_40864_1851.N1
DSD: REAL.SOLAR_ACTIVITY_INDEX_PREDICT PCF_RA2_FGD_2P	Filename: RA2_SOL_AXVIEC20091123_133342_20020101_000000_20101101_000000	Product: RA2_FGD_2PNPDE20091223_214234_000062392085_00229_40864_1851.N1
DSD: SOLAR_ACTIVITY_INDEX_PREDICT PCF_RA2_FGD_2P	Filename:	Product: RA2_FGD_2PNPDE20091223_214234_000062392085_00229_40864_1851.N1
DSD: ATTITUDE_DATA PCF_RA2_FGD_2P	Filename: RA2_IFF_AXVIEC20091119_125545_20091119_000000_20200101_000000	Product: RA2_FGD_2PNPDE20091223_232501_000061382085_00230_40865_1854.N1
DSD: DORIS_IONO PCF_RA2_FGD_2P	Filename: RA2_MW__1PNPDE20091223_232501_000061382085_00230_40865_1853.N1	Product: RA2_FGD_2PNPDE20091223_232501_000061382085_00230_40865_1854.N1
DSD: METEO_GRID_POINTS_ALTITUDE PCF_RA2_FGD_2P	Filename:	Product: RA2_FGD_2PNPDE20091223_232501_000061382085_00230_40865_1854.N1
DSD: MWR_CHARACTERISATION_COEFF PCF_RA2_FGD_2P	Filename: RA2_SOL_AXVIEC20091123_133342_20020101_000000_20101101_000000	Product: RA2_FGD_2PNPDE20091223_232501_000061382085_00230_40865_1854.N1
DSD: MWR_CONFIGURATION_DATA PCF_RA2_FGD_2P	Filename: AUX_ECF_AXNECM20091223_184344_20091224_030000_20091224_150000	Product: RA2_FGD_2PNPDE20091223_232501_000061382085_00230_40865_1854.N1
DSD: OCEAN_ICE2_SYSTEM_FILE PCF_RA2_FGD_2P	Filename:	Product: RA2_FGD_2PNPDE20091223_232501_000061382085_00230_40865_1854.N1
DSD: OCEAN_TIDE_HARMONIC_COEF PCF_RA2_FGD_2P	Filename:	Product: RA2_FGD_2PNPDE20091223_232501_000061382085_00230_40865_1854.N1
DSD: OCEAN_TIDE_ORTHOWEIGHTS PCF_RA2_FGD_2P	Filename:	Product: RA2_FGD_2PNPDE20091223_232501_000061382085_00230_40865_1854.N1
DSD: RA2_CHARACTERISATION_DATA PCF_RA2_FGD_2P	Filename: AUX_ECF_AXNECM20091223_162116_20091223_210000_20091224_090000	Product: RA2_FGD_2PNPDE20091223_232501_000061382085_00230_40865_1854.N1
DSD: RA2_CONFIGURATION_DATA PCF_RA2_FGD_2P	Filename: AUX_ECF_AXNECM20091223_162115_20091223_150000_20091224_030000	Product: RA2_FGD_2PNPDE20091223_232501_000061382085_00230_40865_1854.N1
DSD: RA2_CONSTANT_DATA PCF_RA2_FGD_2P	Filename:	Product: RA2_FGD_2PNPDE20091223_232501_000061382085_00230_40865_1854.N1
DSD: RA2_USO_DATA PCF_RA2_FGD_2P	Filename: DOR_NAV_0PNPDE20091223_232023_000060572085_00230_40865_9419.N1	Product: RA2_FGD_2PNPDE20091223_232501_000061382085_00230_40865_1854.N1
DSD: REAL.RA2_IF_MASK_FLIGHT_DATA PCF_RA2_FGD_2P	Filename: RA2_IFF_AXVIEC20091119_125545_20091119_000000_20200101_000000	Product: RA2_FGD_2PNPDE20091223_232501_000061382085_00230_40865_1854.N1
DSD: REAL.SOLAR_ACTIVITY_INDEX_PREDICT PCF_RA2_FGD_2P	Filename: RA2_SOL_AXVIEC20091123_133342_20020101_000000_20101101_000000	Product: RA2_FGD_2PNPDE20091223_232501_000061382085_00230_40865_1854.N1
DSD: SOLAR_ACTIVITY_INDEX_PREDICT PCF_RA2_FGD_2P	Filename:	Product: RA2_FGD_2PNPDE20091223_232501_000061382085_00230_40865_1854.N1

RA2_WWV_2P: ADF usage

New ADFs

Gauge	Value	Segment (Start-Stop)	Explicit Reference
-------	-------	-------------------------	--------------------

DSD: MWR_CONFIGURATION_DATA PCF_RA2_WWV_2P	new ADF: AUX_ECF_AXNECM20091223_022107_20091223_030000_20091223_150000	23-DEC-2009 01:35:28.743 23-DEC-2009 01:35:28.743	Product: RA2_WWV_2PNPDE20091223_013528_000047232085_00217_40852_1837.N1
DSD: RA2_IF_MASK_FLIGHT_DATA PCF_RA2_WWV_2P	new ADF: RA2_FGD_2PNPDE20091223_013528_000047232085_00217_40852_1836.N1	23-DEC-2009 01:35:28.743 23-DEC-2009 01:35:28.743	Product: RA2_WWV_2PNPDE20091223_013528_000047232085_00217_40852_1837.N1
DSD: RA2_USO_DATA PCF_RA2_WWV_2P	new ADF: DOR_NAV_0PNPDE20091223_013320_000044632085_00217_40852_9414.N1	23-DEC-2009 01:35:28.743 23-DEC-2009 01:35:28.743	Product: RA2_WWV_2PNPDE20091223_013528_000047232085_00217_40852_1837.N1
DSD: MWR_CONFIGURATION_DATA PCF_RA2_WWV_2P	new ADF: AUX_ECF_AXNECM20091223_042107_20091223_030000_20091223_150000	23-DEC-2009 02:53:39.797 23-DEC-2009 02:53:39.797	Product: RA2_WWV_2PNPDE20091223_025339_000058862085_00218_40853_1840.N1
DSD: RA2_IF_MASK_FLIGHT_DATA PCF_RA2_WWV_2P	new ADF: RA2_FGD_2PNPDE20091223_025339_000058862085_00218_40853_1839.N1	23-DEC-2009 02:53:39.797 23-DEC-2009 02:53:39.797	Product: RA2_WWV_2PNPDE20091223_025339_000058862085_00218_40853_1840.N1
DSD: RA2_USO_DATA PCF_RA2_WWV_2P	new ADF: DOR_NAV_0PNPDE20091223_025302_000054192085_00218_40853_9415.N1	23-DEC-2009 02:53:39.797 23-DEC-2009 02:53:39.797	Product: RA2_WWV_2PNPDE20091223_025339_000058862085_00218_40853_1840.N1
DSD: MWR_CONFIGURATION_DATA PCF_RA2_WWV_2P	new ADF: NOT USED	23-DEC-2009 04:31:12.753 23-DEC-2009 04:31:12.753	Product: RA2_WWV_2PNPDE20091223_043112_000048852085_00219_40854_1843.N1

DSD: RA2_CHARACTERISATION_DATA PCF_RA2_WWV_2P	new ADF: AUX_ECF_AXNECM20091223_062110_20091223_030000_20091223_150000	23-DEC-2009 04:31:12.753 23-DEC-2009 04:31:12.753	Product: RA2_WWV_2PNPDE20091223_043112_000048852085_00219_40854_1843.N1
DSD: RA2_CONFIGURATION_DATA PCF_RA2_WWV_2P	new ADF: AUX_ECF_AXNECM20091222_111916_20091222_210000_20091223_090000	23-DEC-2009 04:31:12.753 23-DEC-2009 04:31:12.753	Product: RA2_WWV_2PNPDE20091223_043112_000048852085_00219_40854_1843.N1
DSD: RA2_IF_MASK_FLIGHT_DATA PCF_RA2_WWV_2P	new ADF: RA2_FGD_2PNPDE20091223_043112_000048852085_00219_40854_1842.N1	23-DEC-2009 04:31:12.753 23-DEC-2009 04:31:12.753	Product: RA2_WWV_2PNPDE20091223_043112_000048852085_00219_40854_1843.N1
DSD: RA2_USO_DATA PCF_RA2_WWV_2P	new ADF: DOR_NAV_0PNPDE20091223_042840_000057382085_00219_40854_9416.N1	23-DEC-2009 04:31:12.753 23-DEC-2009 04:31:12.753	Product: RA2_WWV_2PNPDE20091223_043112_000048852085_00219_40854_1843.N1
DSD: RA2_IF_MASK_FLIGHT_DATA PCF_RA2_WWV_2P	new ADF: RA2_FGD_2PNPDE20091223_055535_000009942085_00220_40855_1845.N1	23-DEC-2009 05:55:35.882 23-DEC-2009 05:55:35.882	Product: RA2_WWV_2PNPDE20091223_055535_000009942085_00220_40855_1846.N1
DSD: MWR_CONFIGURATION_DATA PCF_RA2_WWV_2P	new ADF: AUX_ECF_AXNECM20091223_072113_20091223_090000_20091223_210000	23-DEC-2009 06:11:36.151 23-DEC-2009 06:11:36.151	Product: RA2_WWV_2PNPDK20091223_061136_000041122085_00220_40855_8599.N1
DSD: RA2_CHARACTERISATION_DATA PCF_RA2_WWV_2P	new ADF: AUX_ECF_AXNECM20091223_072110_20091223_030000_20091223_150000	23-DEC-2009 06:11:36.151 23-DEC-2009 06:11:36.151	Product: RA2_WWV_2PNPDK20091223_061136_000041122085_00220_40855_8599.N1

DSD: RA2_IF_MASK_FLIGHT_DATA PCF_RA2_WWV_2P	new ADF: RA2_FGD_2PNPDK20091223_061136_000041122085_00220_40855_8598.N1	23-DEC-2009 06:11:36.151 23-DEC-2009 06:11:36.151	Product: RA2_WWV_2PNPDK20091223_061136_000041122085_00220_40855_8599.N1
DSD: RA2_USO_DATA PCF_RA2_WWV_2P	new ADF: DOR_NAV_0PNPDK20091223_060937_000038252085_00220_40855_1974.N1	23-DEC-2009 06:11:36.151 23-DEC-2009 06:11:36.151	Product: RA2_WWV_2PNPDK20091223_061136_000041122085_00220_40855_8599.N1
DSD: MWR_CONFIGURATION_DATA PCF_RA2_WWV_2P	new ADF: AUX_ECF_AXNECM20091223_082108_20091223_090000_20091223_210000	23-DEC-2009 07:18:31.006 23-DEC-2009 07:18:31.006	Product: RA2_WWV_2PNPDK20091223_071831_000061702085_00221_40856_8602.N1
DSD: RA2_CHARACTERISATION_DATA PCF_RA2_WWV_2P	new ADF: AUX_ECF_AXNECM20091223_082108_20091223_030000_20091223_150000	23-DEC-2009 07:18:31.006 23-DEC-2009 07:18:31.006	Product: RA2_WWV_2PNPDK20091223_071831_000061702085_00221_40856_8602.N1
DSD: RA2_IF_MASK_FLIGHT_DATA PCF_RA2_WWV_2P	new ADF: RA2_FGD_2PNPDK20091223_071831_000061702085_00221_40856_8601.N1	23-DEC-2009 07:18:31.006 23-DEC-2009 07:18:31.006	Product: RA2_WWV_2PNPDK20091223_071831_000061702085_00221_40856_8602.N1
DSD: RA2_USO_DATA PCF_RA2_WWV_2P	new ADF: DOR_NAV_0PNPDK20091223_071323_000060572085_00221_40856_1975.N1	23-DEC-2009 07:18:31.006 23-DEC-2009 07:18:31.006	Product: RA2_WWV_2PNPDK20091223_071831_000061702085_00221_40856_8602.N1
DSD: MWR_CONFIGURATION_DATA PCF_RA2_WWV_2P	new ADF: AUX_ECF_AXNECM20091223_102109_20091223_150000_20091224_030000	23-DEC-2009 09:00:11.270 23-DEC-2009 09:00:11.270	Product: RA2_WWV_2PNPDK20091223_090011_000060232085_00222_40857_8605.N1

DSD: RA2_CHARACTERISATION_DATA PCF_RA2_WWV_2P	new ADF: AUX_ECF_AXNECM20091223_102109_20091223_090000_20091223_210000	23-DEC-2009 09:00:11.270 23-DEC-2009 09:00:11.270	Product: RA2_WWV_2PNPDK20091223_090011_000060232085_00222_40857_8605.N1
DSD: RA2_CONFIGURATION_DATA PCF_RA2_WWV_2P	new ADF: AUX_ECF_AXNECM20091223_102108_20091223_030000_20091223_150000	23-DEC-2009 09:00:11.270 23-DEC-2009 09:00:11.270	Product: RA2_WWV_2PNPDK20091223_090011_000060232085_00222_40857_8605.N1
DSD: RA2_IF_MASK_FLIGHT_DATA PCF_RA2_WWV_2P	new ADF: RA2_FGD_2PNPDK20091223_090011_000060232085_00222_40857_8604.N1	23-DEC-2009 09:00:11.270 23-DEC-2009 09:00:11.270	Product: RA2_WWV_2PNPDK20091223_090011_000060232085_00222_40857_8605.N1
DSD: RA2_USO_DATA PCF_RA2_WWV_2P	new ADF: DOR_NAV_0PNPDK20091223_085939_000054192085_00222_40857_1976.N1	23-DEC-2009 09:00:11.270 23-DEC-2009 09:00:11.270	Product: RA2_WWV_2PNPDK20091223_090011_000060232085_00222_40857_8605.N1
DSD: MWR_CONFIGURATION_DATA PCF_RA2_WWV_2P	new ADF: AUX_ECF_AXNECM20091223_112114_20091223_150000_20091224_030000	23-DEC-2009 10:38:59.978 23-DEC-2009 10:38:59.978	Product: RA2_WWV_2PNPDK20091223_103859_000061352085_00223_40858_8608.N1
DSD: RA2_CHARACTERISATION_DATA PCF_RA2_WWV_2P	new ADF: AUX_ECF_AXNECM20091223_112111_20091223_090000_20091223_210000	23-DEC-2009 10:38:59.978 23-DEC-2009 10:38:59.978	Product: RA2_WWV_2PNPDK20091223_103859_000061352085_00223_40858_8608.N1
DSD: RA2_CONFIGURATION_DATA PCF_RA2_WWV_2P	new ADF: AUX_ECF_AXNECM20091223_112109_20091223_030000_20091223_150000	23-DEC-2009 10:38:59.978 23-DEC-2009 10:38:59.978	Product: RA2_WWV_2PNPDK20091223_103859_000061352085_00223_40858_8608.N1

DSD: RA2_IF_MASK_FLIGHT_DATA PCF_RA2_WWV_2P	new ADF: RA2_FGD_2PNPDK20091223_103859_000061352085_00223_40858_8607.N1	23-DEC-2009 10:38:59.978 23-DEC-2009 10:38:59.978	Product: RA2_WWV_2PNPDK20091223_103859_000061352085_00223_40858_8608.N1
DSD: RA2_USO_DATA PCF_RA2_WWV_2P	new ADF: DOR_NAV_0PNPDK20091223_103517_000057382085_00223_40858_1977.N1	23-DEC-2009 10:38:59.978 23-DEC-2009 10:38:59.978	Product: RA2_WWV_2PNPDK20091223_103859_000061352085_00223_40858_8608.N1
DSD: MWR_CONFIGURATION_DATA PCF_RA2_WWV_2P	new ADF: AUX_ECF_AXNECM20091223_132110_20091223_150000_20091224_030000	23-DEC-2009 12:19:37.858 23-DEC-2009 12:19:37.858	Product: RA2_WWV_2PNPDK20091223_121937_000058722085_00224_40859_8611.N1
DSD: RA2_CHARACTERISATION_DATA PCF_RA2_WWV_2P	new ADF: AUX_ECF_AXNECM20091223_132109_20091223_090000_20091223_210000	23-DEC-2009 12:19:37.858 23-DEC-2009 12:19:37.858	Product: RA2_WWV_2PNPDK20091223_121937_000058722085_00224_40859_8611.N1
DSD: RA2_CONFIGURATION_DATA PCF_RA2_WWV_2P	new ADF: AUX_ECF_AXNECM20091223_132109_20091223_030000_20091223_150000	23-DEC-2009 12:19:37.858 23-DEC-2009 12:19:37.858	Product: RA2_WWV_2PNPDK20091223_121937_000058722085_00224_40859_8611.N1
DSD: RA2_IF_MASK_FLIGHT_DATA PCF_RA2_WWV_2P	new ADF: RA2_FGD_2PNPDK20091223_121937_000058722085_00224_40859_8610.N1	23-DEC-2009 12:19:37.858 23-DEC-2009 12:19:37.858	Product: RA2_WWV_2PNPDK20091223_121937_000058722085_00224_40859_8611.N1
DSD: RA2_USO_DATA PCF_RA2_WWV_2P	new ADF: DOR_NAV_0PNPDK20091223_121614_000054192085_00224_40859_1978.N1	23-DEC-2009 12:19:37.858 23-DEC-2009 12:19:37.858	Product: RA2_WWV_2PNPDK20091223_121937_000058722085_00224_40859_8611.N1

DSD: MWR_CONFIGURATION_DATA PCF_RA2_WWV_2P	new ADF: AUX_ECF_AXNECM20091223_152110_20091223_150000_20091224_030000	23-DEC-2009 13:56:55.218 23-DEC-2009 13:56:55.218	Product: RA2_WWV_2PNPDK20091223_135655_000051022085_00225_40860_8614.N1
DSD: RA2_CHARACTERISATION_DATA PCF_RA2_WWV_2P	new ADF: AUX_ECF_AXNECM20091223_152109_20091223_090000_20091223_210000	23-DEC-2009 13:56:55.218 23-DEC-2009 13:56:55.218	Product: RA2_WWV_2PNPDK20091223_135655_000051022085_00225_40860_8614.N1
DSD: RA2_CONFIGURATION_DATA PCF_RA2_WWV_2P	new ADF: AUX_ECF_AXNECM20091223_152109_20091223_030000_20091223_150000	23-DEC-2009 13:56:55.218 23-DEC-2009 13:56:55.218	Product: RA2_WWV_2PNPDK20091223_135655_000051022085_00225_40860_8614.N1
DSD: RA2_IF_MASK_FLIGHT_DATA PCF_RA2_WWV_2P	new ADF: RA2_FGD_2PNPDK20091223_135655_000051022085_00225_40860_8613.N1	23-DEC-2009 13:56:55.218 23-DEC-2009 13:56:55.218	Product: RA2_WWV_2PNPDK20091223_135655_000051022085_00225_40860_8614.N1
DSD: RA2_USO_DATA PCF_RA2_WWV_2P	new ADF: DOR_NAV_0PNPDK20091223_135152_000057382085_00225_40860_1979.N1	23-DEC-2009 13:56:55.218 23-DEC-2009 13:56:55.218	Product: RA2_WWV_2PNPDK20091223_135655_000051022085_00225_40860_8614.N1
DSD: MWR_CONFIGURATION_DATA PCF_RA2_WWV_2P	new ADF: AUX_ECF_AXNECM20091223_152110_20091223_210000_20091224_090000	23-DEC-2009 15:26:08.082 23-DEC-2009 15:26:08.082	Product: RA2_WWV_2PNPDK20091223_152608_000005472085_00226_40861_8617.N1
DSD: RA2_CHARACTERISATION_DATA PCF_RA2_WWV_2P	new ADF: AUX_ECF_AXNECM20091223_152110_20091223_150000_20091224_030000	23-DEC-2009 15:26:08.082 23-DEC-2009 15:26:08.082	Product: RA2_WWV_2PNPDK20091223_152608_000005472085_00226_40861_8617.N1

DSD: RA2_CONFIGURATION_DATA PCF_RA2_WWV_2P	new ADF: AUX_ECF_AXNECM20091223_152109_20091223_090000_20091223_210000	23-DEC-2009 15:26:08.082 23-DEC-2009 15:26:08.082	Product: RA2_WWV_2PNPDK20091223_152608_000005472085_00226_40861_8617.N1
DSD: RA2_IF_MASK_FLIGHT_DATA PCF_RA2_WWV_2P	new ADF: RA2_FGD_2PNPDK20091223_152608_000005472085_00226_40861_8616.N1	23-DEC-2009 15:26:08.082 23-DEC-2009 15:26:08.082	Product: RA2_WWV_2PNPDK20091223_152608_000005472085_00226_40861_8617.N1
DSD: MWR_CONFIGURATION_DATA PCF_RA2_WWV_2P	new ADF: AUX_ECF_AXNECM20091223_162116_20091223_210000_20091224_090000	23-DEC-2009 15:33:31.454 23-DEC-2009 15:33:31.454	Product: RA2_WWV_2PNPDK20091223_153331_000059992085_00226_40861_8620.N1
DSD: RA2_CHARACTERISATION_DATA PCF_RA2_WWV_2P	new ADF: AUX_ECF_AXNECM20091223_162115_20091223_150000_20091224_030000	23-DEC-2009 15:33:31.454 23-DEC-2009 15:33:31.454	Product: RA2_WWV_2PNPDK20091223_153331_000059992085_00226_40861_8620.N1
DSD: RA2_CONFIGURATION_DATA PCF_RA2_WWV_2P	new ADF: AUX_ECF_AXNECM20091223_162112_20091223_090000_20091223_210000	23-DEC-2009 15:33:31.454 23-DEC-2009 15:33:31.454	Product: RA2_WWV_2PNPDK20091223_153331_000059992085_00226_40861_8620.N1
DSD: RA2_IF_MASK_FLIGHT_DATA PCF_RA2_WWV_2P	new ADF: RA2_FGD_2PNPDK20091223_153331_000059992085_00226_40861_8619.N1	23-DEC-2009 15:33:31.454 23-DEC-2009 15:33:31.454	Product: RA2_WWV_2PNPDK20091223_153331_000059992085_00226_40861_8620.N1
DSD: RA2_USO_DATA PCF_RA2_WWV_2P	new ADF: DOR_NAV_0PNPDK20091223_153249_000054192085_00226_40861_1980.N1	23-DEC-2009 15:33:31.454 23-DEC-2009 15:33:31.454	Product: RA2_WWV_2PNPDK20091223_153331_000059992085_00226_40861_8620.N1

DSD: RA2_IF_MASK_FLIGHT_DATA PCF_RA2_WWV_2P	new ADF: RA2_FGD_2PNPDK20091223_171135_000059462085_00227_40862_8622.N1	23-DEC-2009 17:11:35.602 23-DEC-2009 17:11:35.602	Product: RA2_WWV_2PNPDK20091223_171135_000059462085_00227_40862_8623.N1
DSD: RA2_USO_DATA PCF_RA2_WWV_2P	new ADF: DOR_NAV_0PNPDK20091223_170827_000057382085_00227_40862_1981.N1	23-DEC-2009 17:11:35.602 23-DEC-2009 17:11:35.602	Product: RA2_WWV_2PNPDK20091223_171135_000059462085_00227_40862_8623.N1
DSD: RA2_IF_MASK_FLIGHT_DATA PCF_RA2_WWV_2P	new ADF: RA2_FGD_2PNPDK20091223_184941_000060402085_00228_40863_8625.N1	23-DEC-2009 18:49:41.978 23-DEC-2009 18:49:41.978	Product: RA2_WWV_2PNPDK20091223_184941_000060402085_00228_40863_8626.N1
DSD: RA2_USO_DATA PCF_RA2_WWV_2P	new ADF: DOR_NAV_0PNPDK20091223_184924_000054192085_00228_40863_1982.N1	23-DEC-2009 18:49:41.978 23-DEC-2009 18:49:41.978	Product: RA2_WWV_2PNPDK20091223_184941_000060402085_00228_40863_8626.N1
DSD: RA2_IF_MASK_FLIGHT_DATA PCF_RA2_WWV_2P	new ADF: RA2_FGD_2PNPDE20091223_202848_000044852085_00229_40864_1848.N1	23-DEC-2009 20:28:48.510 23-DEC-2009 20:28:48.510	Product: RA2_WWV_2PNPDE20091223_202848_000044852085_00229_40864_1849.N1
DSD: RA2_USO_DATA PCF_RA2_WWV_2P	new ADF: DOR_NAV_0PNPDE20091223_202503_000041442085_00229_40864_9417.N1	23-DEC-2009 20:28:48.510 23-DEC-2009 20:28:48.510	Product: RA2_WWV_2PNPDE20091223_202848_000044852085_00229_40864_1849.N1
DSD: MWR_CONFIGURATION_DATA PCF_RA2_WWV_2P	new ADF: AUX_ECF_AXNECM20091223_184344_20091224_030000_20091224_150000	23-DEC-2009 21:42:34.432 23-DEC-2009 21:42:34.432	Product: RA2_WWV_2PNPDE20091223_214234_000062392085_00229_40864_1852.N1

DSD: RA2_CHARACTERISATION_DATA PCF_RA2_WWV_2P	new ADF: AUX_ECF_AXNECM20091223_162116_20091223_210000_20091224_090000	23-DEC-2009 21:42:34.432 23-DEC-2009 21:42:34.432	Product: RA2_WWV_2PNPDE20091223_214234_000062392085_00229_40864_1852.N1
DSD: RA2_CONFIGURATION_DATA PCF_RA2_WWV_2P	new ADF: AUX_ECF_AXNECM20091223_162115_20091223_150000_20091224_030000	23-DEC-2009 21:42:34.432 23-DEC-2009 21:42:34.432	Product: RA2_WWV_2PNPDE20091223_214234_000062392085_00229_40864_1852.N1
DSD: RA2_IF_MASK_FLIGHT_DATA PCF_RA2_WWV_2P	new ADF: RA2_FGD_2PNPDE20091223_214234_000062392085_00229_40864_1851.N1	23-DEC-2009 21:42:34.432 23-DEC-2009 21:42:34.432	Product: RA2_WWV_2PNPDE20091223_214234_000062392085_00229_40864_1852.N1
DSD: RA2_USO_DATA PCF_RA2_WWV_2P	new ADF: DOR_NAV_0PNPDE20091223_213926_000060572085_00229_40864_9418.N1	23-DEC-2009 21:42:34.432 23-DEC-2009 21:42:34.432	Product: RA2_WWV_2PNPDE20091223_214234_000062392085_00229_40864_1852.N1
DSD: RA2_IF_MASK_FLIGHT_DATA PCF_RA2_WWV_2P	new ADF: RA2_FGD_2PNPDE20091223_232501_000061382085_00230_40865_1854.N1	23-DEC-2009 23:25:01.484 23-DEC-2009 23:25:01.484	Product: RA2_WWV_2PNPDE20091223_232501_000061382085_00230_40865_1855.N1
DSD: RA2_USO_DATA PCF_RA2_WWV_2P	new ADF: DOR_NAV_0PNPDE20091223_232023_000060572085_00230_40865_9419.N1	23-DEC-2009 23:25:01.484 23-DEC-2009 23:25:01.484	Product: RA2_WWV_2PNPDE20091223_232501_000061382085_00230_40865_1855.N1

Current ADFs (from IECF list)

Gauge	Value	Explicit Reference
RA2_USO_AX.INFO PCF_IECF	RA2_USO_AXVIEC20070618_133225_20070620_000000_20200101_000000	Corresponding to date 24-OCT-2009 03:00:02.000
MWR_SLT_AX.INFO PCF_IECF	MWR_SLT_AXVIEC20060921_063409_20020101_000000_20200101_000000	Corresponding to date 24-OCT-2009 03:00:02.000
AUX_ATT_AX.INFO PCF_IECF	AUX_ATT_AXVIEC20020924_131534_20020703_120000_20781231_235959	Corresponding to date 24-OCT-2009 03:00:02.000

RA2_PLA_AX.INFO PCF_IECF	RA2_PLA_AXVIEC20060331_181823_20020101_000000_20200101_000000	Corresponding to date 24-OCT-2009 03:00:02.000
RA2_CON_AX.INFO PCF_IECF	RA2_CON_AXVIEC20070723_131547_20060621_132015_20200101_000000	Corresponding to date 24-OCT-2009 03:00:02.000
RA2_CHD_AX.INFO PCF_IECF	RA2_CHD_AXVIEC20060913_074707_20020101_000000_20200101_000000	Corresponding to date 24-OCT-2009 03:00:02.000
MWR_CON_AX.INFO PCF_IECF	MWR_CON_AXVIEC20040810_145011_20020101_000000_20200101_000000	Corresponding to date 24-OCT-2009 03:00:02.000
MWR_CHD_AX.INFO PCF_IECF	MWR_CHD_AXVIEC20061013_132356_20020101_000000_20200101_000000	Corresponding to date 24-OCT-2009 03:00:02.000
MWR_LSF_AX.INFO PCF_IECF	MWR_LSF_AXVIEC20020313_172218_20020101_000000_20200101_000000	Corresponding to date 24-OCT-2009 03:00:02.000
RA2_MET_AX.INFO PCF_IECF	RA2_MET_AXVIEC20020204_073357_20020101_000000_20200101_000000	Corresponding to date 24-OCT-2009 03:00:02.000
RA2_CST_AX.INFO PCF_IECF	RA2_CST_AXVIEC20020621_135858_20020101_000000_20200101_000000	Corresponding to date 24-OCT-2009 03:00:02.000
RA2_SOI_AX.INFO PCF_IECF	RA2_SOI_AXVIEC20051003_170000_20020101_000000_20200101_000000	Corresponding to date 24-OCT-2009 03:00:02.000
RA2_ICT_AX.INFO PCF_IECF	RA2_ICT_AXVIEC20060921_070730_20020101_000000_20200101_000000	Corresponding to date 24-OCT-2009 03:00:02.000
RA2_SSB_AX.INFO PCF_IECF	RA2_SSB_AXVIEC20051129_111810_20020101_000000_20200101_000000	Corresponding to date 24-OCT-2009 03:00:02.000
RA2_DIP_AX.INFO PCF_IECF	RA2_DIP_AXVIEC20020122_134206_20020101_000000_20200101_000000	Corresponding to date 24-OCT-2009 03:00:02.000
RA2_IOC_AX.INFO PCF_IECF	RA2_IOC_AXVIEC20020122_141121_20020101_000000_20200101_000000	Corresponding to date 24-OCT-2009 03:00:02.000
RA2_SET_AX.INFO PCF_IECF	RA2_SET_AXVIEC20020122_150917_20020101_000000_20200101_000000	Corresponding to date 24-OCT-2009 03:00:02.000
RA2_OT1_AX.INFO PCF_IECF	RA2_OT1_AXVIEC20040120_082051_20020101_000000_20200101_000000	Corresponding to date 24-OCT-2009 03:00:02.000
RA2_OT2_AX.INFO PCF_IECF	RA2_OT2_AXVIEC20031208_150159_20020101_000000_20200101_000000	Corresponding to date 24-OCT-2009 03:00:02.000
RA2_TLD_AX.INFO PCF_IECF	RA2_TLD_AXVIEC20031208_151137_20020101_000000_20200101_000000	Corresponding to date 24-OCT-2009 03:00:02.000
RA2_GEO_AX.INFO PCF_IECF	RA2_GEO_AXVIEC20020314_093428_20020101_000000_20200101_000000	Corresponding to date 24-OCT-2009 03:00:02.000
RA2_MSS_AX.INFO PCF_IECF	RA2_MSS_AXVIEC20031208_145545_20020101_000000_20200101_000000	Corresponding to date 24-OCT-2009 03:00:02.000
RA2_SL1_AX.INFO PCF_IECF	RA2_SL1_AXVIEC20030131_100228_20020101_000000_20200101_000000	Corresponding to date 24-OCT-2009 03:00:02.000
RA2_SL2_AX.INFO PCF_IECF	RA2_SL2_AXVIEC20030131_101757_20020101_000000_20200101_000000	Corresponding to date 24-OCT-2009 03:00:02.000
RA2_IFF_AX.INFO PCF_IECF	RA2_IFF_AXVIEC20091119_125545_20091119_000000_20200101_000000	Corresponding to date 20-NOV-2009 03:00:02.000
RA2_SOL_AX.INFO PCF_IECF	RA2_SOL_AXVIEC20091123_133342_20020101_000000_20101101_000000	Corresponding to date 24-NOV-2009 03:00:02.000
RA2_POL_AX.INFO PCF_IECF	RA2_POL_AXVIEC20091218_110557_20020101_000000_20100116_235959	Corresponding to date 19-DEC-2009 03:00:01.000

RA2_IFF_AX.INFO PCF_IECF	RA2_IFF_AXVIEC20091222_165444_20091223_000000_20200101_000000	Corresponding to date 23-DEC-2009 03:00:01.000
RA2_SOL_AX.INFO PCF_IECF	RA2_SOL_AXVIEC20091222_134507_20020101_000000_20101201_000000	Corresponding to date 23-DEC-2009 03:00:01.000

Differences with IECF list

Gauge	Value	Explicit Reference
DSD: ATTITUDE_DATA PCF_RA2_WWV_2P	Filename: RA2_IFF_AXVIEC20091119_125545_20091119_000000_20200101_000000	Product: RA2_WWV_2PNPDE20091222_235707_000059582085_00216_40851_1834.N1
DSD: DORIS_IONO PCF_RA2_WWV_2P	Filename: RA2_MW__1PNPDE20091222_235707_000059582085_00216_40851_1832.N1	Product: RA2_WWV_2PNPDE20091222_235707_000059582085_00216_40851_1834.N1
DSD: METEO_GRID_POINTS_ALTITUDE PCF_RA2_WWV_2P	Filename:	Product: RA2_WWV_2PNPDE20091222_235707_000059582085_00216_40851_1834.N1
DSD: MWR_CHARACTERISATION_COEFF PCF_RA2_WWV_2P	Filename: RA2_SOL_AXVIEC20091123_133342_20020101_000000_20101101_000000	Product: RA2_WWV_2PNPDE20091222_235707_000059582085_00216_40851_1834.N1
DSD: MWR_CONFIGURATION_DATA PCF_RA2_WWV_2P	Filename: AUX_ECF_AXNECM20091223_012107_20091223_030000_20091223_150000	Product: RA2_WWV_2PNPDE20091222_235707_000059582085_00216_40851_1834.N1
DSD: OCEAN_ICE2_SYSTEM_FILE PCF_RA2_WWV_2P	Filename:	Product: RA2_WWV_2PNPDE20091222_235707_000059582085_00216_40851_1834.N1
DSD: OCEAN_TIDE_HARMONIC_COEF PCF_RA2_WWV_2P	Filename:	Product: RA2_WWV_2PNPDE20091222_235707_000059582085_00216_40851_1834.N1
DSD: OCEAN_TIDE_ORTHOWEIGHTS PCF_RA2_WWV_2P	Filename:	Product: RA2_WWV_2PNPDE20091222_235707_000059582085_00216_40851_1834.N1
DSD: RA2_CHARACTERISATION_DATA PCF_RA2_WWV_2P	Filename: AUX_ECF_AXNECM20091222_111916_20091222_210000_20091223_090000	Product: RA2_WWV_2PNPDE20091222_235707_000059582085_00216_40851_1834.N1
DSD: RA2_CONFIGURATION_DATA PCF_RA2_WWV_2P	Filename: AUX_ECF_AXNECM20091222_105927_20091222_150000_20091223_030000	Product: RA2_WWV_2PNPDE20091222_235707_000059582085_00216_40851_1834.N1
DSD: RA2_CONSTANT_DATA PCF_RA2_WWV_2P	Filename:	Product: RA2_WWV_2PNPDE20091222_235707_000059582085_00216_40851_1834.N1
DSD: RA2_IF_MASK_FLIGHT_DATA PCF_RA2_WWV_2P	Filename: RA2_FGD_2PNPDE20091222_235707_000059582085_00216_40851_1833.N1	Product: RA2_WWV_2PNPDE20091222_235707_000059582085_00216_40851_1834.N1
DSD: RA2_USO_DATA PCF_RA2_WWV_2P	Filename: DOR_NAV_0PNPDE20091222_235223_000057382085_00216_40851_9413.N1	Product: RA2_WWV_2PNPDE20091222_235707_000059582085_00216_40851_1834.N1
DSD: SOLAR_ACTIVITY_INDEX_PREDICT PCF_RA2_WWV_2P	Filename:	Product: RA2_WWV_2PNPDE20091222_235707_000059582085_00216_40851_1834.N1
DSD: ATTITUDE_DATA PCF_RA2_WWV_2P	Filename: RA2_IFF_AXVIEC20091119_125545_20091119_000000_20200101_000000	Product: RA2_WWV_2PNPDE20091223_013528_000047232085_00217_40852_1837.N1
DSD: DORIS_IONO PCF_RA2_WWV_2P	Filename: RA2_MW__1PNPDE20091223_013528_000047232085_00217_40852_1835.N1	Product: RA2_WWV_2PNPDE20091223_013528_000047232085_00217_40852_1837.N1

DSD: METEO_GRID_POINTS_ALTITUDE PCF_RA2_WWV_2P	Filename:	Product: RA2_WWV_2PNPDE20091223_013528_000047232085_00217.
DSD: MWR_CHARACTERISATION_COEFF PCF_RA2_WWV_2P	Filename: RA2_SOL_AXVIEC20091123_133342_20020101_000000_20101101_000000	Product: RA2_WWV_2PNPDE20091223_013528_000047232085_00217_40852_1837.N1
DSD: MWR_CONFIGURATION_DATA PCF_RA2_WWV_2P	Filename: AUX_ECF_AXNECM20091223_022107_20091223_030000_20091223_150000	Product: RA2_WWV_2PNPDE20091223_013528_000047232085_00217_40852_1837.N1
DSD: OCEAN_ICE2_SYSTEM_FILE PCF_RA2_WWV_2P	Filename:	Product: RA2_WWV_2PNPDE20091223_013528_000047232085_00217_40852_1837.N1
DSD: OCEAN_TIDE_HARMONIC_COEF PCF_RA2_WWV_2P	Filename:	Product: RA2_WWV_2PNPDE20091223_013528_000047232085_00217_40852_1837.N1
DSD: OCEAN_TIDE_ORTHOWEIGHTS PCF_RA2_WWV_2P	Filename:	Product: RA2_WWV_2PNPDE20091223_013528_000047232085_00217_40852_1837.N1
DSD: RA2_CHARACTERISATION_DATA PCF_RA2_WWV_2P	Filename: AUX_ECF_AXNECM20091222_111916_20091222_210000_20091223_090000	Product: RA2_WWV_2PNPDE20091223_013528_000047232085_00217_40852_1837.N1
DSD: RA2_CONFIGURATION_DATA PCF_RA2_WWV_2P	Filename: AUX_ECF_AXNECM20091222_105927_20091222_150000_20091223_030000	Product: RA2_WWV_2PNPDE20091223_013528_000047232085_00217_40852_1837.N1
DSD: RA2_CONSTANT_DATA PCF_RA2_WWV_2P	Filename:	Product: RA2_WWV_2PNPDE20091223_013528_000047232085_00217_40852_1837.N1
DSD: RA2_IF_MASK_FLIGHT_DATA PCF_RA2_WWV_2P	Filename: RA2_FGD_2PNPDE20091223_013528_000047232085_00217_40852_1836.N1	Product: RA2_WWV_2PNPDE20091223_013528_000047232085_00217_40852_1837.N1
DSD: RA2_USO_DATA PCF_RA2_WWV_2P	Filename: DOR_NAV_0PNPDE20091223_013320_000044632085_00217_40852_9414.N1	Product: RA2_WWV_2PNPDE20091223_013528_000047232085_00217_40852_1837.N1
DSD: SOLAR_ACTIVITY_INDEX_PREDICT PCF_RA2_WWV_2P	Filename:	Product: RA2_WWV_2PNPDE20091223_013528_000047232085_00217_40852_1837.N1
DSD: ATTITUDE_DATA PCF_RA2_WWV_2P	Filename: RA2_IFF_AXVIEC20091119_125545_20091119_000000_20200101_000000	Product: RA2_WWV_2PNPDE20091223_025339_000058862085_00218_40853_1840.N1
DSD: DORIS_IONO PCF_RA2_WWV_2P	Filename: RA2_MW__1PNPDE20091223_025339_000058862085_00218_40853_1838.N1	Product: RA2_WWV_2PNPDE20091223_025339_000058862085_00218_40853_1840.N1
DSD: METEO_GRID_POINTS_ALTITUDE PCF_RA2_WWV_2P	Filename:	Product: RA2_WWV_2PNPDE20091223_025339_000058862085_00218_40853_1840.N1
DSD: MWR_CHARACTERISATION_COEFF PCF_RA2_WWV_2P	Filename: RA2_SOL_AXVIEC20091123_133342_20020101_000000_20101101_000000	Product: RA2_WWV_2PNPDE20091223_025339_000058862085_00218_40853_1840.N1
DSD: MWR_CONFIGURATION_DATA PCF_RA2_WWV_2P	Filename: AUX_ECF_AXNECM20091223_042107_20091223_030000_20091223_150000	Product: RA2_WWV_2PNPDE20091223_025339_000058862085_00218_40853_1840.N1
DSD: OCEAN_ICE2_SYSTEM_FILE PCF_RA2_WWV_2P	Filename:	Product: RA2_WWV_2PNPDE20091223_025339_000058862085_00218_40853_1840.N1

DSD: OCEAN_TIDE_HARMONIC_COEF PCF_RA2_WWV_2P	Filename:	Product: RA2_WWV_2PNPDE20091223_025339_000058862085_00218.
DSD: OCEAN_TIDE_ORTHOWEIGHTS PCF_RA2_WWV_2P	Filename:	Product: RA2_WWV_2PNPDE20091223_025339_000058862085_00218_40853_1840.N1
DSD: RA2_CHARACTERISATION_DATA PCF_RA2_WWV_2P	Filename: AUX_ECF_AXNECM20091222_111916_20091222_210000_20091223_090000	Product: RA2_WWV_2PNPDE20091223_025339_000058862085_00218_40853_1840.N1
DSD: RA2_CONFIGURATION_DATA PCF_RA2_WWV_2P	Filename: AUX_ECF_AXNECM20091222_105927_20091222_150000_20091223_030000	Product: RA2_WWV_2PNPDE20091223_025339_000058862085_00218_40853_1840.N1
DSD: RA2_CONSTANT_DATA PCF_RA2_WWV_2P	Filename:	Product: RA2_WWV_2PNPDE20091223_025339_000058862085_00218_40853_1840.N1
DSD: RA2_IF_MASK_FLIGHT_DATA PCF_RA2_WWV_2P	Filename: RA2_FGD_2PNPDE20091223_025339_000058862085_00218_40853_1839.N1	Product: RA2_WWV_2PNPDE20091223_025339_000058862085_00218_40853_1840.N1
DSD: RA2_USO_DATA PCF_RA2_WWV_2P	Filename: DOR_NAV_0PNPDE20091223_025302_000054192085_00218_40853_9415.N1	Product: RA2_WWV_2PNPDE20091223_025339_000058862085_00218_40853_1840.N1
DSD: SOLAR_ACTIVITY_INDEX_PREDICT PCF_RA2_WWV_2P	Filename:	Product: RA2_WWV_2PNPDE20091223_025339_000058862085_00218_40853_1840.N1
DSD: ATTITUDE_DATA PCF_RA2_WWV_2P	Filename: RA2_IFF_AXVIEC20091119_125545_20091119_000000_20200101_000000	Product: RA2_WWV_2PNPDE20091223_043112_000048852085_00219_40854_1843.N1
DSD: DORIS_IONO PCF_RA2_WWV_2P	Filename: RA2_MW__1PNPDE20091223_043112_000048852085_00219_40854_1841.N1	Product: RA2_WWV_2PNPDE20091223_043112_000048852085_00219_40854_1843.N1
DSD: METEO_GRID_POINTS_ALTITUDE PCF_RA2_WWV_2P	Filename:	Product: RA2_WWV_2PNPDE20091223_043112_000048852085_00219_40854_1843.N1
DSD: MWR_CHARACTERISATION_COEFF PCF_RA2_WWV_2P	Filename: RA2_SOL_AXVIEC20091123_133342_20020101_000000_20101101_000000	Product: RA2_WWV_2PNPDE20091223_043112_000048852085_00219_40854_1843.N1
DSD: OCEAN_ICE2_SYSTEM_FILE PCF_RA2_WWV_2P	Filename:	Product: RA2_WWV_2PNPDE20091223_043112_000048852085_00219_40854_1843.N1
DSD: OCEAN_TIDE_HARMONIC_COEF PCF_RA2_WWV_2P	Filename:	Product: RA2_WWV_2PNPDE20091223_043112_000048852085_00219_40854_1843.N1
DSD: OCEAN_TIDE_ORTHOWEIGHTS PCF_RA2_WWV_2P	Filename:	Product: RA2_WWV_2PNPDE20091223_043112_000048852085_00219_40854_1843.N1
DSD: RA2_CHARACTERISATION_DATA PCF_RA2_WWV_2P	Filename: AUX_ECF_AXNECM20091223_062110_20091223_030000_20091223_150000	Product: RA2_WWV_2PNPDE20091223_043112_000048852085_00219_40854_1843.N1
DSD: RA2_CONFIGURATION_DATA PCF_RA2_WWV_2P	Filename: AUX_ECF_AXNECM20091222_111916_20091222_210000_20091223_090000	Product: RA2_WWV_2PNPDE20091223_043112_000048852085_00219_40854_1843.N1
DSD: RA2_CONSTANT_DATA PCF_RA2_WWV_2P	Filename:	Product: RA2_WWV_2PNPDE20091223_043112_000048852085_00219_40854_1843.N1
DSD: RA2_IF_MASK_FLIGHT_DATA PCF_RA2_WWV_2P	Filename: RA2_FGD_2PNPDE20091223_043112_000048852085_00219_40854_1842.N1	Product: RA2_WWV_2PNPDE20091223_043112_000048852085_00219_40854_1843.N1

DSD: RA2_USO_DATA PCF_RA2_WWV_2P	Filename: DOR_NAV_0PNPDE20091223_042840_000057382085_00219_40854_9416.N1	Product: RA2_WWV_2PNPDE20091223_043112_000048852085_00219.
DSD: SOLAR_ACTIVITY_INDEX_PREDICT PCF_RA2_WWV_2P	Filename:	Product: RA2_WWV_2PNPDE20091223_043112_000048852085_00219_40854_1843.N1
DSD: ATTITUDE_DATA PCF_RA2_WWV_2P	Filename: RA2_IFF_AXVIEC20091119_125545_20091119_000000_20200101_000000	Product: RA2_WWV_2PNPDE20091223_055535_000009942085_00220_40855_1846.N1
DSD: DORIS_IONO PCF_RA2_WWV_2P	Filename: RA2_MW__1PNPDE20091223_055535_000009942085_00220_40855_1844.N1	Product: RA2_WWV_2PNPDE20091223_055535_000009942085_00220_40855_1846.N1
DSD: METEO_GRID_POINTS_ALTITUDE PCF_RA2_WWV_2P	Filename:	Product: RA2_WWV_2PNPDE20091223_055535_000009942085_00220_40855_1846.N1
DSD: MWR_CHARACTERISATION_COEFF PCF_RA2_WWV_2P	Filename: RA2_SOL_AXVIEC20091123_133342_20020101_000000_20101101_000000	Product: RA2_WWV_2PNPDE20091223_055535_000009942085_00220_40855_1846.N1
DSD: OCEAN_ICE2_SYSTEM_FILE PCF_RA2_WWV_2P	Filename:	Product: RA2_WWV_2PNPDE20091223_055535_000009942085_00220_40855_1846.N1
DSD: OCEAN_TIDE_HARMONIC_COEF PCF_RA2_WWV_2P	Filename:	Product: RA2_WWV_2PNPDE20091223_055535_000009942085_00220_40855_1846.N1
DSD: OCEAN_TIDE_ORTHOWEIGHTS PCF_RA2_WWV_2P	Filename:	Product: RA2_WWV_2PNPDE20091223_055535_000009942085_00220_40855_1846.N1
DSD: RA2_CHARACTERISATION_DATA PCF_RA2_WWV_2P	Filename: AUX_ECF_AXNECM20091223_062110_20091223_030000_20091223_150000	Product: RA2_WWV_2PNPDE20091223_055535_000009942085_00220_40855_1846.N1
DSD: RA2_CONFIGURATION_DATA PCF_RA2_WWV_2P	Filename: AUX_ECF_AXNECM20091222_111916_20091222_210000_20091223_090000	Product: RA2_WWV_2PNPDE20091223_055535_000009942085_00220_40855_1846.N1
DSD: RA2_CONSTANT_DATA PCF_RA2_WWV_2P	Filename:	Product: RA2_WWV_2PNPDE20091223_055535_000009942085_00220_40855_1846.N1
DSD: RA2_IF_MASK_FLIGHT_DATA PCF_RA2_WWV_2P	Filename: RA2_FGD_2PNPDE20091223_055535_000009942085_00220_40855_1845.N1	Product: RA2_WWV_2PNPDE20091223_055535_000009942085_00220_40855_1846.N1
DSD: RA2_USO_DATA PCF_RA2_WWV_2P	Filename: DOR_NAV_0PNPDE20091223_042840_000057382085_00219_40854_9416.N1	Product: RA2_WWV_2PNPDE20091223_055535_000009942085_00220_40855_1846.N1
DSD: SOLAR_ACTIVITY_INDEX_PREDICT PCF_RA2_WWV_2P	Filename:	Product: RA2_WWV_2PNPDE20091223_055535_000009942085_00220_40855_1846.N1
DSD: ATTITUDE_DATA PCF_RA2_WWV_2P	Filename: RA2_IFF_AXVIEC20091119_125545_20091119_000000_20200101_000000	Product: RA2_WWV_2PNPDK20091223_061136_000041122085_00220_40855_8599.N1
DSD: DORIS_IONO PCF_RA2_WWV_2P	Filename: RA2_MW__1PNPDK20091223_061136_000041122085_00220_40855_8597.N1	Product: RA2_WWV_2PNPDK20091223_061136_000041122085_00220_40855_8599.N1
DSD: METEO_GRID_POINTS_ALTITUDE PCF_RA2_WWV_2P	Filename:	Product: RA2_WWV_2PNPDK20091223_061136_000041122085_00220_40855_8599.N1
DSD: MWR_CHARACTERISATION_COEFF PCF_RA2_WWV_2P	Filename: RA2_SOL_AXVIEC20091123_133342_20020101_000000_20101101_000000	Product: RA2_WWV_2PNPDK20091223_061136_000041122085_00220_40855_8599.N1

DSD: MWR_CONFIGURATION_DATA PCF_RA2_WWV_2P	Filename: AUX_ECF_AXNECM20091223_072113_20091223_090000_20091223_210000	Product: RA2_WWV_2PNPDK20091223_061136_000041122085_00220
DSD: OCEAN_ICE2_SYSTEM_FILE PCF_RA2_WWV_2P	Filename:	Product: RA2_WWV_2PNPDK20091223_061136_000041122085_00220_40855_8599.N1
DSD: OCEAN_TIDE_HARMONIC_COEF PCF_RA2_WWV_2P	Filename:	Product: RA2_WWV_2PNPDK20091223_061136_000041122085_00220_40855_8599.N1
DSD: OCEAN_TIDE_ORTHOWEIGHTS PCF_RA2_WWV_2P	Filename:	Product: RA2_WWV_2PNPDK20091223_061136_000041122085_00220_40855_8599.N1
DSD: RA2_CHARACTERISATION_DATA PCF_RA2_WWV_2P	Filename: AUX_ECF_AXNECM20091223_072110_20091223_030000_20091223_150000	Product: RA2_WWV_2PNPDK20091223_061136_000041122085_00220_40855_8599.N1
DSD: RA2_CONFIGURATION_DATA PCF_RA2_WWV_2P	Filename: AUX_ECF_AXNECM20091222_111916_20091222_210000_20091223_090000	Product: RA2_WWV_2PNPDK20091223_061136_000041122085_00220_40855_8599.N1
DSD: RA2_CONSTANT_DATA PCF_RA2_WWV_2P	Filename:	Product: RA2_WWV_2PNPDK20091223_061136_000041122085_00220_40855_8599.N1
DSD: RA2_IF_MASK_FLIGHT_DATA PCF_RA2_WWV_2P	Filename: RA2_FGD_2PNPDK20091223_061136_000041122085_00220_40855_8598.N1	Product: RA2_WWV_2PNPDK20091223_061136_000041122085_00220_40855_8599.N1
DSD: RA2_USO_DATA PCF_RA2_WWV_2P	Filename: DOR_NAV_0PNPDK20091223_060937_000038252085_00220_40855_1974.N1	Product: RA2_WWV_2PNPDK20091223_061136_000041122085_00220_40855_8599.N1
DSD: SOLAR_ACTIVITY_INDEX_PREDICT PCF_RA2_WWV_2P	Filename:	Product: RA2_WWV_2PNPDK20091223_061136_000041122085_00220_40855_8599.N1
DSD: ATTITUDE_DATA PCF_RA2_WWV_2P	Filename: RA2_IFF_AXVIEC20091119_125545_20091119_000000_20200101_000000	Product: RA2_WWV_2PNPDK20091223_071831_000061702085_00221_40856_8602.N1
DSD: DORIS_IONO PCF_RA2_WWV_2P	Filename: RA2_MW__1PNPDK20091223_071831_000061702085_00221_40856_8600.N1	Product: RA2_WWV_2PNPDK20091223_071831_000061702085_00221_40856_8602.N1
DSD: METEO_GRID_POINTS_ALTITUDE PCF_RA2_WWV_2P	Filename:	Product: RA2_WWV_2PNPDK20091223_071831_000061702085_00221_40856_8602.N1
DSD: MWR_CHARACTERISATION_COEFF PCF_RA2_WWV_2P	Filename: RA2_SOL_AXVIEC20091123_133342_20020101_000000_20101101_000000	Product: RA2_WWV_2PNPDK20091223_071831_000061702085_00221_40856_8602.N1
DSD: MWR_CONFIGURATION_DATA PCF_RA2_WWV_2P	Filename: AUX_ECF_AXNECM20091223_082108_20091223_090000_20091223_210000	Product: RA2_WWV_2PNPDK20091223_071831_000061702085_00221_40856_8602.N1
DSD: OCEAN_ICE2_SYSTEM_FILE PCF_RA2_WWV_2P	Filename:	Product: RA2_WWV_2PNPDK20091223_071831_000061702085_00221_40856_8602.N1
DSD: OCEAN_TIDE_HARMONIC_COEF PCF_RA2_WWV_2P	Filename:	Product: RA2_WWV_2PNPDK20091223_071831_000061702085_00221_40856_8602.N1
DSD: OCEAN_TIDE_ORTHOWEIGHTS PCF_RA2_WWV_2P	Filename:	Product: RA2_WWV_2PNPDK20091223_071831_000061702085_00221_40856_8602.N1
DSD: RA2_CHARACTERISATION_DATA PCF_RA2_WWV_2P	Filename: AUX_ECF_AXNECM20091223_082108_20091223_030000_20091223_150000	Product: RA2_WWV_2PNPDK20091223_071831_000061702085_00221_40856_8602.N1

DSD: RA2_CONFIGURATION_DATA PCF_RA2_WWV_2P	Filename: AUX_ECF_AXNECM20091222_111916_20091222_210000_20091223_090000	Product: RA2_WWV_2PNPDK20091223_071831_000061702085_00221_
DSD: RA2_CONSTANT_DATA PCF_RA2_WWV_2P	Filename:	Product: RA2_WWV_2PNPDK20091223_071831_000061702085_00221_40856_8602.N1
DSD: RA2_IF_MASK_FLIGHT_DATA PCF_RA2_WWV_2P	Filename: RA2_FGD_2PNPDK20091223_071831_000061702085_00221_40856_8601.N1	Product: RA2_WWV_2PNPDK20091223_071831_000061702085_00221_40856_8602.N1
DSD: RA2_USO_DATA PCF_RA2_WWV_2P	Filename: DOR_NAV_0PNPDK20091223_071323_000060572085_00221_40856_1975.N1	Product: RA2_WWV_2PNPDK20091223_071831_000061702085_00221_40856_8602.N1
DSD: SOLAR_ACTIVITY_INDEX_PREDICT PCF_RA2_WWV_2P	Filename:	Product: RA2_WWV_2PNPDK20091223_071831_000061702085_00221_40856_8602.N1
DSD: ATTITUDE_DATA PCF_RA2_WWV_2P	Filename: RA2_IFF_AXVIEC20091119_125545_20091119_000000_20200101_000000	Product: RA2_WWV_2PNPDK20091223_090011_000060232085_00222_40857_8605.N1
DSD: DORIS_IONO PCF_RA2_WWV_2P	Filename: RA2_MW__1PNPDK20091223_090011_000060232085_00222_40857_8603.N1	Product: RA2_WWV_2PNPDK20091223_090011_000060232085_00222_40857_8605.N1
DSD: METEO_GRID_POINTS_ALTITUDE PCF_RA2_WWV_2P	Filename:	Product: RA2_WWV_2PNPDK20091223_090011_000060232085_00222_40857_8605.N1
DSD: MWR_CHARACTERISATION_COEFF PCF_RA2_WWV_2P	Filename: RA2_SOL_AXVIEC20091123_133342_20020101_000000_20101101_000000	Product: RA2_WWV_2PNPDK20091223_090011_000060232085_00222_40857_8605.N1
DSD: MWR_CONFIGURATION_DATA PCF_RA2_WWV_2P	Filename: AUX_ECF_AXNECM20091223_102109_20091223_150000_20091224_030000	Product: RA2_WWV_2PNPDK20091223_090011_000060232085_00222_40857_8605.N1
DSD: OCEAN_ICE2_SYSTEM_FILE PCF_RA2_WWV_2P	Filename:	Product: RA2_WWV_2PNPDK20091223_090011_000060232085_00222_40857_8605.N1
DSD: OCEAN_TIDE_HARMONIC_COEF PCF_RA2_WWV_2P	Filename:	Product: RA2_WWV_2PNPDK20091223_090011_000060232085_00222_40857_8605.N1
DSD: OCEAN_TIDE_ORTHOWEIGHTS PCF_RA2_WWV_2P	Filename:	Product: RA2_WWV_2PNPDK20091223_090011_000060232085_00222_40857_8605.N1
DSD: RA2_CHARACTERISATION_DATA PCF_RA2_WWV_2P	Filename: AUX_ECF_AXNECM20091223_102109_20091223_090000_20091223_210000	Product: RA2_WWV_2PNPDK20091223_090011_000060232085_00222_40857_8605.N1
DSD: RA2_CONFIGURATION_DATA PCF_RA2_WWV_2P	Filename: AUX_ECF_AXNECM20091223_102108_20091223_030000_20091223_150000	Product: RA2_WWV_2PNPDK20091223_090011_000060232085_00222_40857_8605.N1
DSD: RA2_CONSTANT_DATA PCF_RA2_WWV_2P	Filename:	Product: RA2_WWV_2PNPDK20091223_090011_000060232085_00222_40857_8605.N1
DSD: RA2_IF_MASK_FLIGHT_DATA PCF_RA2_WWV_2P	Filename: RA2_FGD_2PNPDK20091223_090011_000060232085_00222_40857_8604.N1	Product: RA2_WWV_2PNPDK20091223_090011_000060232085_00222_40857_8605.N1
DSD: RA2_USO_DATA PCF_RA2_WWV_2P	Filename: DOR_NAV_0PNPDK20091223_085939_000054192085_00222_40857_1976.N1	Product: RA2_WWV_2PNPDK20091223_090011_000060232085_00222_40857_8605.N1
DSD: SOLAR_ACTIVITY_INDEX_PREDICT PCF_RA2_WWV_2P	Filename:	Product: RA2_WWV_2PNPDK20091223_090011_000060232085_00222_40857_8605.N1
DSD: ATTITUDE_DATA PCF_RA2_WWV_2P	Filename: RA2_IFF_AXVIEC20091119_125545_20091119_000000_20200101_000000	Product: RA2_WWV_2PNPDK20091223_103859_000061352085_00223_40858_8608.N1

DSD: DORIS_IONO PCF_RA2_WWV_2P	Filename: RA2_MW__1PNPDK20091223_103859_000061352085_00223_40858_8606.N1	Product: RA2_WWV_2PNPDK20091223_103859_000061352085_00223_
DSD: METEO_GRID_POINTS_ALTITUDE PCF_RA2_WWV_2P	Filename:	Product: RA2_WWV_2PNPDK20091223_103859_000061352085_00223_40858_8608.N1
DSD: MWR_CHARACTERISATION_COEFF PCF_RA2_WWV_2P	Filename: RA2_SOL_AXVIEC20091123_133342_20020101_000000_20101101_000000	Product: RA2_WWV_2PNPDK20091223_103859_000061352085_00223_40858_8608.N1
DSD: MWR_CONFIGURATION_DATA PCF_RA2_WWV_2P	Filename: AUX_ECF_AXNECM20091223_112114_20091223_150000_20091224_030000	Product: RA2_WWV_2PNPDK20091223_103859_000061352085_00223_40858_8608.N1
DSD: OCEAN_ICE2_SYSTEM_FILE PCF_RA2_WWV_2P	Filename:	Product: RA2_WWV_2PNPDK20091223_103859_000061352085_00223_40858_8608.N1
DSD: OCEAN_TIDE_HARMONIC_COEF PCF_RA2_WWV_2P	Filename:	Product: RA2_WWV_2PNPDK20091223_103859_000061352085_00223_40858_8608.N1
DSD: OCEAN_TIDE_ORTHOWEIGHTS PCF_RA2_WWV_2P	Filename:	Product: RA2_WWV_2PNPDK20091223_103859_000061352085_00223_40858_8608.N1
DSD: RA2_CHARACTERISATION_DATA PCF_RA2_WWV_2P	Filename: AUX_ECF_AXNECM20091223_112111_20091223_090000_20091223_210000	Product: RA2_WWV_2PNPDK20091223_103859_000061352085_00223_40858_8608.N1
DSD: RA2_CONFIGURATION_DATA PCF_RA2_WWV_2P	Filename: AUX_ECF_AXNECM20091223_112109_20091223_030000_20091223_150000	Product: RA2_WWV_2PNPDK20091223_103859_000061352085_00223_40858_8608.N1
DSD: RA2_CONSTANT_DATA PCF_RA2_WWV_2P	Filename:	Product: RA2_WWV_2PNPDK20091223_103859_000061352085_00223_40858_8608.N1
DSD: RA2_IF_MASK_FLIGHT_DATA PCF_RA2_WWV_2P	Filename: RA2_FGD_2PNPDK20091223_103859_000061352085_00223_40858_8607.N1	Product: RA2_WWV_2PNPDK20091223_103859_000061352085_00223_40858_8608.N1
DSD: RA2_USO_DATA PCF_RA2_WWV_2P	Filename: DOR_NAV_0PNPDK20091223_103517_000057382085_00223_40858_1977.N1	Product: RA2_WWV_2PNPDK20091223_103859_000061352085_00223_40858_8608.N1
DSD: SOLAR_ACTIVITY_INDEX_PREDICT PCF_RA2_WWV_2P	Filename:	Product: RA2_WWV_2PNPDK20091223_103859_000061352085_00223_40858_8608.N1
DSD: ATTITUDE_DATA PCF_RA2_WWV_2P	Filename: RA2_IFF_AXVIEC20091119_125545_20091119_000000_20200101_000000	Product: RA2_WWV_2PNPDK20091223_121937_000058722085_00224_40859_8611.N1
DSD: DORIS_IONO PCF_RA2_WWV_2P	Filename: RA2_MW__1PNPDK20091223_121937_000058722085_00224_40859_8609.N1	Product: RA2_WWV_2PNPDK20091223_121937_000058722085_00224_40859_8611.N1
DSD: METEO_GRID_POINTS_ALTITUDE PCF_RA2_WWV_2P	Filename:	Product: RA2_WWV_2PNPDK20091223_121937_000058722085_00224_40859_8611.N1
DSD: MWR_CHARACTERISATION_COEFF PCF_RA2_WWV_2P	Filename: RA2_SOL_AXVIEC20091123_133342_20020101_000000_20101101_000000	Product: RA2_WWV_2PNPDK20091223_121937_000058722085_00224_40859_8611.N1
DSD: MWR_CONFIGURATION_DATA PCF_RA2_WWV_2P	Filename: AUX_ECF_AXNECM20091223_132110_20091223_150000_20091224_030000	Product: RA2_WWV_2PNPDK20091223_121937_000058722085_00224_40859_8611.N1
DSD: OCEAN_ICE2_SYSTEM_FILE PCF_RA2_WWV_2P	Filename:	Product: RA2_WWV_2PNPDK20091223_121937_000058722085_00224_40859_8611.N1

DSD: OCEAN_TIDE_HARMONIC_COEF PCF_RA2_WWV_2P	Filename:	Product: RA2_WWV_2PNPDK20091223_121937_000058722085_00224.
DSD: OCEAN_TIDE_ORTHOWEIGHTS PCF_RA2_WWV_2P	Filename:	Product: RA2_WWV_2PNPDK20091223_121937_000058722085_00224_40859_8611.N1
DSD: RA2_CHARACTERISATION_DATA PCF_RA2_WWV_2P	Filename: AUX_ECF_AXNECM20091223_132109_20091223_090000_20091223_210000	Product: RA2_WWV_2PNPDK20091223_121937_000058722085_00224_40859_8611.N1
DSD: RA2_CONFIGURATION_DATA PCF_RA2_WWV_2P	Filename: AUX_ECF_AXNECM20091223_132109_20091223_030000_20091223_150000	Product: RA2_WWV_2PNPDK20091223_121937_000058722085_00224_40859_8611.N1
DSD: RA2_CONSTANT_DATA PCF_RA2_WWV_2P	Filename:	Product: RA2_WWV_2PNPDK20091223_121937_000058722085_00224_40859_8611.N1
DSD: RA2_IF_MASK_FLIGHT_DATA PCF_RA2_WWV_2P	Filename: RA2_FGD_2PNPDK20091223_121937_000058722085_00224_40859_8610.N1	Product: RA2_WWV_2PNPDK20091223_121937_000058722085_00224_40859_8611.N1
DSD: RA2_USO_DATA PCF_RA2_WWV_2P	Filename: DOR_NAV_0PNPDK20091223_121614_000054192085_00224_40859_1978.N1	Product: RA2_WWV_2PNPDK20091223_121937_000058722085_00224_40859_8611.N1
DSD: SOLAR_ACTIVITY_INDEX_PREDICT PCF_RA2_WWV_2P	Filename:	Product: RA2_WWV_2PNPDK20091223_121937_000058722085_00224_40859_8611.N1
DSD: ATTITUDE_DATA PCF_RA2_WWV_2P	Filename: RA2_IFF_AXVIEC20091119_125545_20091119_000000_20200101_000000	Product: RA2_WWV_2PNPDK20091223_135655_000051022085_00225_40860_8614.N1
DSD: DORIS_IONO PCF_RA2_WWV_2P	Filename: RA2_MW__1PNPDK20091223_135655_000051022085_00225_40860_8612.N1	Product: RA2_WWV_2PNPDK20091223_135655_000051022085_00225_40860_8614.N1
DSD: METEO_GRID_POINTS_ALTITUDE PCF_RA2_WWV_2P	Filename:	Product: RA2_WWV_2PNPDK20091223_135655_000051022085_00225_40860_8614.N1
DSD: MWR_CHARACTERISATION_COEFF PCF_RA2_WWV_2P	Filename: RA2_SOL_AXVIEC20091123_133342_20020101_000000_20101101_000000	Product: RA2_WWV_2PNPDK20091223_135655_000051022085_00225_40860_8614.N1
DSD: MWR_CONFIGURATION_DATA PCF_RA2_WWV_2P	Filename: AUX_ECF_AXNECM20091223_152110_20091223_150000_20091224_030000	Product: RA2_WWV_2PNPDK20091223_135655_000051022085_00225_40860_8614.N1
DSD: OCEAN_ICE2_SYSTEM_FILE PCF_RA2_WWV_2P	Filename:	Product: RA2_WWV_2PNPDK20091223_135655_000051022085_00225_40860_8614.N1
DSD: OCEAN_TIDE_HARMONIC_COEF PCF_RA2_WWV_2P	Filename:	Product: RA2_WWV_2PNPDK20091223_135655_000051022085_00225_40860_8614.N1
DSD: OCEAN_TIDE_ORTHOWEIGHTS PCF_RA2_WWV_2P	Filename:	Product: RA2_WWV_2PNPDK20091223_135655_000051022085_00225_40860_8614.N1
DSD: RA2_CHARACTERISATION_DATA PCF_RA2_WWV_2P	Filename: AUX_ECF_AXNECM20091223_152109_20091223_090000_20091223_210000	Product: RA2_WWV_2PNPDK20091223_135655_000051022085_00225_40860_8614.N1
DSD: RA2_CONFIGURATION_DATA PCF_RA2_WWV_2P	Filename: AUX_ECF_AXNECM20091223_152109_20091223_030000_20091223_150000	Product: RA2_WWV_2PNPDK20091223_135655_000051022085_00225_40860_8614.N1
DSD: RA2_CONSTANT_DATA PCF_RA2_WWV_2P	Filename:	Product: RA2_WWV_2PNPDK20091223_135655_000051022085_00225_40860_8614.N1

DSD: RA2_IF_MASK_FLIGHT_DATA PCF_RA2_WWV_2P	Filename: RA2_FGD_2PNPDK20091223_135655_000051022085_00225_40860_8613.N1	Product: RA2_WWV_2PNPDK20091223_135655_000051022085_00225_
DSD: RA2_USO_DATA PCF_RA2_WWV_2P	Filename: DOR_NAV_0PNPDK20091223_135152_000057382085_00225_40860_1979.N1	Product: RA2_WWV_2PNPDK20091223_135655_000051022085_00225_40860_8614.N1
DSD: SOLAR_ACTIVITY_INDEX_PREDICT PCF_RA2_WWV_2P	Filename:	Product: RA2_WWV_2PNPDK20091223_135655_000051022085_00225_40860_8614.N1
DSD: ATTITUDE_DATA PCF_RA2_WWV_2P	Filename: RA2_IFF_AXVIEC20091119_125545_20091119_000000_20200101_000000	Product: RA2_WWV_2PNPDK20091223_152608_000005472085_00226_40861_8617.N1
DSD: DORIS_IONO PCF_RA2_WWV_2P	Filename: RA2_MW__1PNPDK20091223_152608_000005472085_00226_40861_8615.N1	Product: RA2_WWV_2PNPDK20091223_152608_000005472085_00226_40861_8617.N1
DSD: METEO_GRID_POINTS_ALTITUDE PCF_RA2_WWV_2P	Filename:	Product: RA2_WWV_2PNPDK20091223_152608_000005472085_00226_40861_8617.N1
DSD: MWR_CHARACTERISATION_COEFF PCF_RA2_WWV_2P	Filename: RA2_SOL_AXVIEC20091123_133342_20020101_000000_20101101_000000	Product: RA2_WWV_2PNPDK20091223_152608_000005472085_00226_40861_8617.N1
DSD: MWR_CONFIGURATION_DATA PCF_RA2_WWV_2P	Filename: AUX_ECF_AXNECM20091223_152110_20091223_210000_20091224_090000	Product: RA2_WWV_2PNPDK20091223_152608_000005472085_00226_40861_8617.N1
DSD: OCEAN_ICE2_SYSTEM_FILE PCF_RA2_WWV_2P	Filename:	Product: RA2_WWV_2PNPDK20091223_152608_000005472085_00226_40861_8617.N1
DSD: OCEAN_TIDE_HARMONIC_COEF PCF_RA2_WWV_2P	Filename:	Product: RA2_WWV_2PNPDK20091223_152608_000005472085_00226_40861_8617.N1
DSD: OCEAN_TIDE_ORTHOWEIGHTS PCF_RA2_WWV_2P	Filename:	Product: RA2_WWV_2PNPDK20091223_152608_000005472085_00226_40861_8617.N1
DSD: RA2_CHARACTERISATION_DATA PCF_RA2_WWV_2P	Filename: AUX_ECF_AXNECM20091223_152110_20091223_150000_20091224_030000	Product: RA2_WWV_2PNPDK20091223_152608_000005472085_00226_40861_8617.N1
DSD: RA2_CONFIGURATION_DATA PCF_RA2_WWV_2P	Filename: AUX_ECF_AXNECM20091223_152109_20091223_090000_20091223_210000	Product: RA2_WWV_2PNPDK20091223_152608_000005472085_00226_40861_8617.N1
DSD: RA2_CONSTANT_DATA PCF_RA2_WWV_2P	Filename:	Product: RA2_WWV_2PNPDK20091223_152608_000005472085_00226_40861_8617.N1
DSD: RA2_IF_MASK_FLIGHT_DATA PCF_RA2_WWV_2P	Filename: RA2_FGD_2PNPDK20091223_152608_000005472085_00226_40861_8616.N1	Product: RA2_WWV_2PNPDK20091223_152608_000005472085_00226_40861_8617.N1
DSD: RA2_USO_DATA PCF_RA2_WWV_2P	Filename: DOR_NAV_0PNPDK20091223_135152_000057382085_00225_40860_1979.N1	Product: RA2_WWV_2PNPDK20091223_152608_000005472085_00226_40861_8617.N1
DSD: SOLAR_ACTIVITY_INDEX_PREDICT PCF_RA2_WWV_2P	Filename:	Product: RA2_WWV_2PNPDK20091223_152608_000005472085_00226_40861_8617.N1
DSD: ATTITUDE_DATA PCF_RA2_WWV_2P	Filename: RA2_IFF_AXVIEC20091119_125545_20091119_000000_20200101_000000	Product: RA2_WWV_2PNPDK20091223_153331_000059992085_00226_40861_8620.N1
DSD: DORIS_IONO PCF_RA2_WWV_2P	Filename: RA2_MW__1PNPDK20091223_153331_000059992085_00226_40861_8618.N1	Product: RA2_WWV_2PNPDK20091223_153331_000059992085_00226_40861_8620.N1

DSD: METEO_GRID_POINTS_ALTITUDE PCF_RA2_WWV_2P	Filename:	Product: RA2_WWV_2PNPDK20091223_153331_000059992085_00226
DSD: MWR_CHARACTERISATION_COEFF PCF_RA2_WWV_2P	Filename: RA2_SOL_AXVIEC20091123_133342_20020101_000000_20101101_000000	Product: RA2_WWV_2PNPDK20091223_153331_000059992085_00226_40861_8620.N1
DSD: MWR_CONFIGURATION_DATA PCF_RA2_WWV_2P	Filename: AUX_ECF_AXNECM20091223_162116_20091223_210000_20091224_090000	Product: RA2_WWV_2PNPDK20091223_153331_000059992085_00226_40861_8620.N1
DSD: OCEAN_ICE2_SYSTEM_FILE PCF_RA2_WWV_2P	Filename:	Product: RA2_WWV_2PNPDK20091223_153331_000059992085_00226_40861_8620.N1
DSD: OCEAN_TIDE_HARMONIC_COEF PCF_RA2_WWV_2P	Filename:	Product: RA2_WWV_2PNPDK20091223_153331_000059992085_00226_40861_8620.N1
DSD: OCEAN_TIDE_ORTHOWEIGHTS PCF_RA2_WWV_2P	Filename:	Product: RA2_WWV_2PNPDK20091223_153331_000059992085_00226_40861_8620.N1
DSD: RA2_CHARACTERISATION_DATA PCF_RA2_WWV_2P	Filename: AUX_ECF_AXNECM20091223_162115_20091223_150000_20091224_030000	Product: RA2_WWV_2PNPDK20091223_153331_000059992085_00226_40861_8620.N1
DSD: RA2_CONFIGURATION_DATA PCF_RA2_WWV_2P	Filename: AUX_ECF_AXNECM20091223_162112_20091223_090000_20091223_210000	Product: RA2_WWV_2PNPDK20091223_153331_000059992085_00226_40861_8620.N1
DSD: RA2_CONSTANT_DATA PCF_RA2_WWV_2P	Filename:	Product: RA2_WWV_2PNPDK20091223_153331_000059992085_00226_40861_8620.N1
DSD: RA2_IF_MASK_FLIGHT_DATA PCF_RA2_WWV_2P	Filename: RA2_FGD_2PNPDK20091223_153331_000059992085_00226_40861_8619.N1	Product: RA2_WWV_2PNPDK20091223_153331_000059992085_00226_40861_8620.N1
DSD: RA2_USO_DATA PCF_RA2_WWV_2P	Filename: DOR_NAV_0PNPDK20091223_153249_000054192085_00226_40861_1980.N1	Product: RA2_WWV_2PNPDK20091223_153331_000059992085_00226_40861_8620.N1
DSD: SOLAR_ACTIVITY_INDEX_PREDICT PCF_RA2_WWV_2P	Filename:	Product: RA2_WWV_2PNPDK20091223_153331_000059992085_00226_40861_8620.N1
DSD: ATTITUDE_DATA PCF_RA2_WWV_2P	Filename: RA2_IFF_AXVIEC20091119_125545_20091119_000000_20200101_000000	Product: RA2_WWV_2PNPDK20091223_171135_000059462085_00227_40862_8623.N1
DSD: DORIS_IONO PCF_RA2_WWV_2P	Filename: RA2_MW__1PNPDK20091223_171135_000059462085_00227_40862_8621.N1	Product: RA2_WWV_2PNPDK20091223_171135_000059462085_00227_40862_8623.N1
DSD: METEO_GRID_POINTS_ALTITUDE PCF_RA2_WWV_2P	Filename:	Product: RA2_WWV_2PNPDK20091223_171135_000059462085_00227_40862_8623.N1
DSD: MWR_CHARACTERISATION_COEFF PCF_RA2_WWV_2P	Filename: RA2_SOL_AXVIEC20091123_133342_20020101_000000_20101101_000000	Product: RA2_WWV_2PNPDK20091223_171135_000059462085_00227_40862_8623.N1
DSD: MWR_CONFIGURATION_DATA PCF_RA2_WWV_2P	Filename: AUX_ECF_AXNECM20091223_162116_20091223_210000_20091224_090000	Product: RA2_WWV_2PNPDK20091223_171135_000059462085_00227_40862_8623.N1
DSD: OCEAN_ICE2_SYSTEM_FILE PCF_RA2_WWV_2P	Filename:	Product: RA2_WWV_2PNPDK20091223_171135_000059462085_00227_40862_8623.N1

DSD: OCEAN_TIDE_HARMONIC_COEF PCF_RA2_WWV_2P	Filename:	Product: RA2_WWV_2PNPDK20091223_171135_000059462085_00227.
DSD: OCEAN_TIDE_ORTHOWEIGHTS PCF_RA2_WWV_2P	Filename:	Product: RA2_WWV_2PNPDK20091223_171135_000059462085_00227_40862_8623.N1
DSD: RA2_CHARACTERISATION_DATA PCF_RA2_WWV_2P	Filename: AUX_ECF_AXNECM20091223_162115_20091223_150000_20091224_030000	Product: RA2_WWV_2PNPDK20091223_171135_000059462085_00227_40862_8623.N1
DSD: RA2_CONFIGURATION_DATA PCF_RA2_WWV_2P	Filename: AUX_ECF_AXNECM20091223_162112_20091223_090000_20091223_210000	Product: RA2_WWV_2PNPDK20091223_171135_000059462085_00227_40862_8623.N1
DSD: RA2_CONSTANT_DATA PCF_RA2_WWV_2P	Filename:	Product: RA2_WWV_2PNPDK20091223_171135_000059462085_00227_40862_8623.N1
DSD: RA2_IF_MASK_FLIGHT_DATA PCF_RA2_WWV_2P	Filename: RA2_FGD_2PNPDK20091223_171135_000059462085_00227_40862_8622.N1	Product: RA2_WWV_2PNPDK20091223_171135_000059462085_00227_40862_8623.N1
DSD: RA2_USO_DATA PCF_RA2_WWV_2P	Filename: DOR_NAV_0PNPDK20091223_170827_000057382085_00227_40862_1981.N1	Product: RA2_WWV_2PNPDK20091223_171135_000059462085_00227_40862_8623.N1
DSD: SOLAR_ACTIVITY_INDEX_PREDICT PCF_RA2_WWV_2P	Filename:	Product: RA2_WWV_2PNPDK20091223_171135_000059462085_00227_40862_8623.N1
DSD: ATTITUDE_DATA PCF_RA2_WWV_2P	Filename: RA2_IFF_AXVIEC20091119_125545_20091119_000000_20200101_000000	Product: RA2_WWV_2PNPDK20091223_184941_000060402085_00228_40863_8626.N1
DSD: DORIS_IONO PCF_RA2_WWV_2P	Filename: RA2_MW__1PNPDK20091223_184941_000060402085_00228_40863_8624.N1	Product: RA2_WWV_2PNPDK20091223_184941_000060402085_00228_40863_8626.N1
DSD: METEO_GRID_POINTS_ALTITUDE PCF_RA2_WWV_2P	Filename:	Product: RA2_WWV_2PNPDK20091223_184941_000060402085_00228_40863_8626.N1
DSD: MWR_CHARACTERISATION_COEFF PCF_RA2_WWV_2P	Filename: RA2_SOL_AXVIEC20091123_133342_20020101_000000_20101101_000000	Product: RA2_WWV_2PNPDK20091223_184941_000060402085_00228_40863_8626.N1
DSD: MWR_CONFIGURATION_DATA PCF_RA2_WWV_2P	Filename: AUX_ECF_AXNECM20091223_162116_20091223_210000_20091224_090000	Product: RA2_WWV_2PNPDK20091223_184941_000060402085_00228_40863_8626.N1
DSD: OCEAN_ICE2_SYSTEM_FILE PCF_RA2_WWV_2P	Filename:	Product: RA2_WWV_2PNPDK20091223_184941_000060402085_00228_40863_8626.N1
DSD: OCEAN_TIDE_HARMONIC_COEF PCF_RA2_WWV_2P	Filename:	Product: RA2_WWV_2PNPDK20091223_184941_000060402085_00228_40863_8626.N1
DSD: OCEAN_TIDE_ORTHOWEIGHTS PCF_RA2_WWV_2P	Filename:	Product: RA2_WWV_2PNPDK20091223_184941_000060402085_00228_40863_8626.N1
DSD: RA2_CHARACTERISATION_DATA PCF_RA2_WWV_2P	Filename: AUX_ECF_AXNECM20091223_162115_20091223_150000_20091224_030000	Product: RA2_WWV_2PNPDK20091223_184941_000060402085_00228_40863_8626.N1
DSD: RA2_CONFIGURATION_DATA PCF_RA2_WWV_2P	Filename: AUX_ECF_AXNECM20091223_162112_20091223_090000_20091223_210000	Product: RA2_WWV_2PNPDK20091223_184941_000060402085_00228_40863_8626.N1
DSD: RA2_CONSTANT_DATA PCF_RA2_WWV_2P	Filename:	Product: RA2_WWV_2PNPDK20091223_184941_000060402085_00228_40863_8626.N1

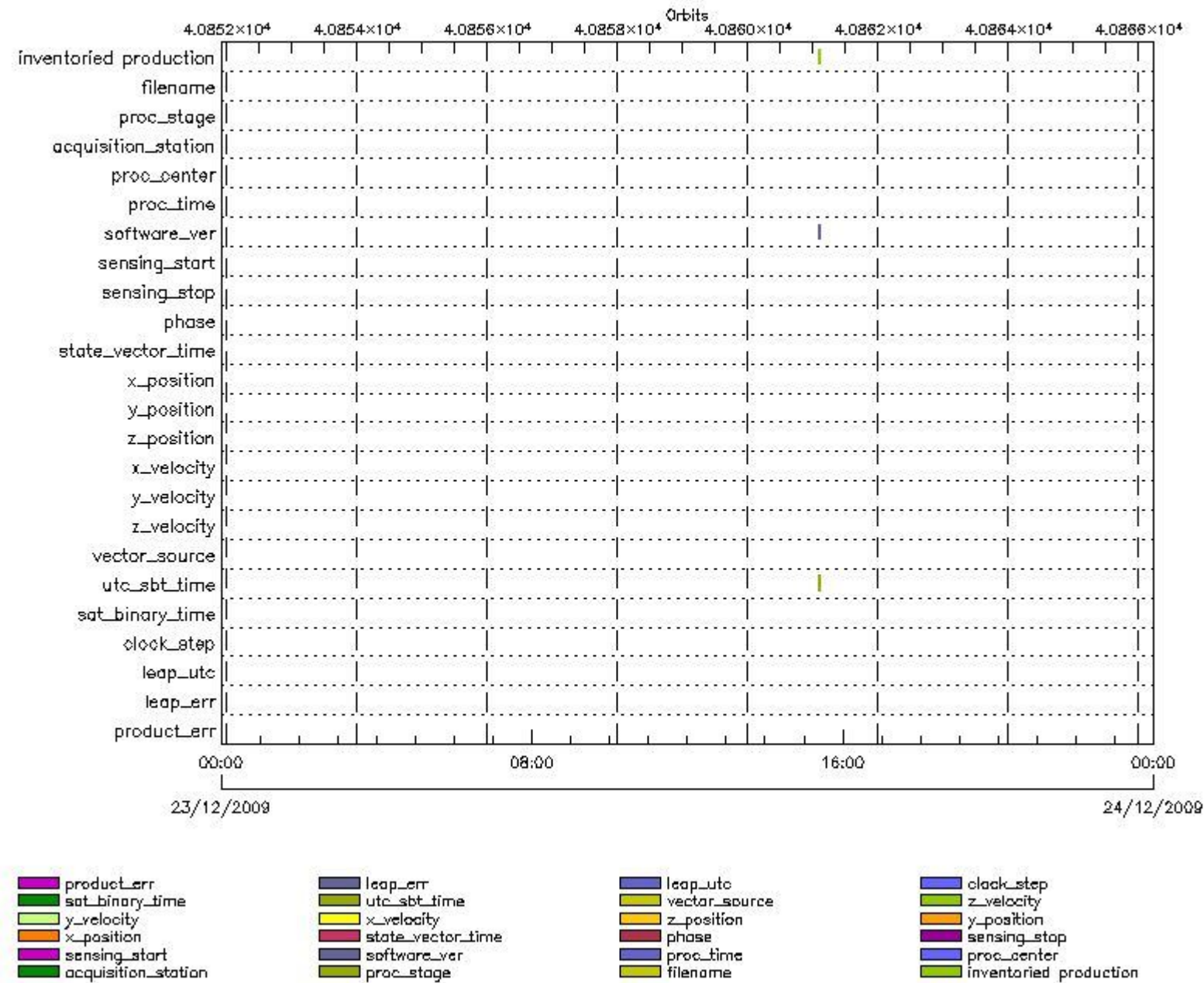
DSD: RA2_IF_MASK_FLIGHT_DATA PCF_RA2_WWV_2P	Filename: RA2_FGD_2PNPDK20091223_184941_000060402085_00228_40863_8625.N1	Product: RA2_WWV_2PNPDK20091223_184941_000060402085_00228_
DSD: RA2_USO_DATA PCF_RA2_WWV_2P	Filename: DOR_NAV_0PNPDK20091223_184924_000054192085_00228_40863_1982.N1	Product: RA2_WWV_2PNPDK20091223_184941_000060402085_00228_40863_8626.N1
DSD: SOLAR_ACTIVITY_INDEX_PREDICT PCF_RA2_WWV_2P	Filename:	Product: RA2_WWV_2PNPDK20091223_184941_000060402085_00228_40863_8626.N1
DSD: ATTITUDE_DATA PCF_RA2_WWV_2P	Filename: RA2_IFF_AXVIEC20091119_125545_20091119_000000_20200101_000000	Product: RA2_WWV_2PNPDE20091223_202848_000044852085_00229_40864_1849.N1
DSD: DORIS_IONO PCF_RA2_WWV_2P	Filename: RA2_MW__1PNPDE20091223_202848_000044852085_00229_40864_1847.N1	Product: RA2_WWV_2PNPDE20091223_202848_000044852085_00229_40864_1849.N1
DSD: METEO_GRID_POINTS_ALTITUDE PCF_RA2_WWV_2P	Filename:	Product: RA2_WWV_2PNPDE20091223_202848_000044852085_00229_40864_1849.N1
DSD: MWR_CHARACTERISATION_COEFF PCF_RA2_WWV_2P	Filename: RA2_SOL_AXVIEC20091123_133342_20020101_000000_20101101_000000	Product: RA2_WWV_2PNPDE20091223_202848_000044852085_00229_40864_1849.N1
DSD: MWR_CONFIGURATION_DATA PCF_RA2_WWV_2P	Filename: AUX_ECF_AXNECM20091223_162116_20091223_210000_20091224_090000	Product: RA2_WWV_2PNPDE20091223_202848_000044852085_00229_40864_1849.N1
DSD: OCEAN_ICE2_SYSTEM_FILE PCF_RA2_WWV_2P	Filename:	Product: RA2_WWV_2PNPDE20091223_202848_000044852085_00229_40864_1849.N1
DSD: OCEAN_TIDE_HARMONIC_COEF PCF_RA2_WWV_2P	Filename:	Product: RA2_WWV_2PNPDE20091223_202848_000044852085_00229_40864_1849.N1
DSD: OCEAN_TIDE_ORTHOWEIGHTS PCF_RA2_WWV_2P	Filename:	Product: RA2_WWV_2PNPDE20091223_202848_000044852085_00229_40864_1849.N1
DSD: RA2_CHARACTERISATION_DATA PCF_RA2_WWV_2P	Filename: AUX_ECF_AXNECM20091223_162115_20091223_150000_20091224_030000	Product: RA2_WWV_2PNPDE20091223_202848_000044852085_00229_40864_1849.N1
DSD: RA2_CONFIGURATION_DATA PCF_RA2_WWV_2P	Filename: AUX_ECF_AXNECM20091223_162112_20091223_090000_20091223_210000	Product: RA2_WWV_2PNPDE20091223_202848_000044852085_00229_40864_1849.N1
DSD: RA2_CONSTANT_DATA PCF_RA2_WWV_2P	Filename:	Product: RA2_WWV_2PNPDE20091223_202848_000044852085_00229_40864_1849.N1
DSD: RA2_IF_MASK_FLIGHT_DATA PCF_RA2_WWV_2P	Filename: RA2_FGD_2PNPDE20091223_202848_000044852085_00229_40864_1848.N1	Product: RA2_WWV_2PNPDE20091223_202848_000044852085_00229_40864_1849.N1
DSD: RA2_USO_DATA PCF_RA2_WWV_2P	Filename: DOR_NAV_0PNPDE20091223_202503_000041442085_00229_40864_9417.N1	Product: RA2_WWV_2PNPDE20091223_202848_000044852085_00229_40864_1849.N1
DSD: SOLAR_ACTIVITY_INDEX_PREDICT PCF_RA2_WWV_2P	Filename:	Product: RA2_WWV_2PNPDE20091223_202848_000044852085_00229_40864_1849.N1
DSD: ATTITUDE_DATA PCF_RA2_WWV_2P	Filename: RA2_IFF_AXVIEC20091119_125545_20091119_000000_20200101_000000	Product: RA2_WWV_2PNPDE20091223_214234_000062392085_00229_40864_1852.N1
DSD: DORIS_IONO PCF_RA2_WWV_2P	Filename: RA2_MW__1PNPDE20091223_214234_000062392085_00229_40864_1850.N1	Product: RA2_WWV_2PNPDE20091223_214234_000062392085_00229_40864_1852.N1

DSD: METEO_GRID_POINTS_ALTITUDE PCF_RA2_WWV_2P	Filename:	Product: RA2_WWV_2PNPDE20091223_214234_000062392085_00229
DSD: MWR_CHARACTERISATION_COEFF PCF_RA2_WWV_2P	Filename: RA2_SOL_AXVIEC20091123_133342_20020101_000000_20101101_000000	Product: RA2_WWV_2PNPDE20091223_214234_000062392085_00229_40864_1852.N1
DSD: MWR_CONFIGURATION_DATA PCF_RA2_WWV_2P	Filename: AUX_ECF_AXNECM20091223_184344_20091224_030000_20091224_150000	Product: RA2_WWV_2PNPDE20091223_214234_000062392085_00229_40864_1852.N1
DSD: OCEAN_ICE2_SYSTEM_FILE PCF_RA2_WWV_2P	Filename:	Product: RA2_WWV_2PNPDE20091223_214234_000062392085_00229_40864_1852.N1
DSD: OCEAN_TIDE_HARMONIC_COEF PCF_RA2_WWV_2P	Filename:	Product: RA2_WWV_2PNPDE20091223_214234_000062392085_00229_40864_1852.N1
DSD: OCEAN_TIDE_ORTHOWEIGHTS PCF_RA2_WWV_2P	Filename:	Product: RA2_WWV_2PNPDE20091223_214234_000062392085_00229_40864_1852.N1
DSD: RA2_CHARACTERISATION_DATA PCF_RA2_WWV_2P	Filename: AUX_ECF_AXNECM20091223_162116_20091223_210000_20091224_090000	Product: RA2_WWV_2PNPDE20091223_214234_000062392085_00229_40864_1852.N1
DSD: RA2_CONFIGURATION_DATA PCF_RA2_WWV_2P	Filename: AUX_ECF_AXNECM20091223_162115_20091223_150000_20091224_030000	Product: RA2_WWV_2PNPDE20091223_214234_000062392085_00229_40864_1852.N1
DSD: RA2_CONSTANT_DATA PCF_RA2_WWV_2P	Filename:	Product: RA2_WWV_2PNPDE20091223_214234_000062392085_00229_40864_1852.N1
DSD: RA2_IF_MASK_FLIGHT_DATA PCF_RA2_WWV_2P	Filename: RA2_FGD_2PNPDE20091223_214234_000062392085_00229_40864_1851.N1	Product: RA2_WWV_2PNPDE20091223_214234_000062392085_00229_40864_1852.N1
DSD: RA2_USO_DATA PCF_RA2_WWV_2P	Filename: DOR_NAV_0PNPDE20091223_213926_000060572085_00229_40864_9418.N1	Product: RA2_WWV_2PNPDE20091223_214234_000062392085_00229_40864_1852.N1
DSD: SOLAR_ACTIVITY_INDEX_PREDICT PCF_RA2_WWV_2P	Filename:	Product: RA2_WWV_2PNPDE20091223_214234_000062392085_00229_40864_1852.N1
DSD: ATTITUDE_DATA PCF_RA2_WWV_2P	Filename: RA2_IFF_AXVIEC20091119_125545_20091119_000000_20200101_000000	Product: RA2_WWV_2PNPDE20091223_232501_000061382085_00230_40865_1855.N1
DSD: DORIS_IONO PCF_RA2_WWV_2P	Filename: RA2_MW__1PNPDE20091223_232501_000061382085_00230_40865_1853.N1	Product: RA2_WWV_2PNPDE20091223_232501_000061382085_00230_40865_1855.N1
DSD: METEO_GRID_POINTS_ALTITUDE PCF_RA2_WWV_2P	Filename:	Product: RA2_WWV_2PNPDE20091223_232501_000061382085_00230_40865_1855.N1
DSD: MWR_CHARACTERISATION_COEFF PCF_RA2_WWV_2P	Filename: RA2_SOL_AXVIEC20091123_133342_20020101_000000_20101101_000000	Product: RA2_WWV_2PNPDE20091223_232501_000061382085_00230_40865_1855.N1
DSD: MWR_CONFIGURATION_DATA PCF_RA2_WWV_2P	Filename: AUX_ECF_AXNECM20091223_184344_20091224_030000_20091224_150000	Product: RA2_WWV_2PNPDE20091223_232501_000061382085_00230_40865_1855.N1
DSD: OCEAN_ICE2_SYSTEM_FILE PCF_RA2_WWV_2P	Filename:	Product: RA2_WWV_2PNPDE20091223_232501_000061382085_00230_40865_1855.N1

DSD: OCEAN_TIDE_HARMONIC_COEF PCF_RA2_WWV_2P	Filename:	Product: RA2_WWV_2PNPDE20091223_232501_000061382085_00230_
DSD: OCEAN_TIDE_ORTHOWEIGHTS PCF_RA2_WWV_2P	Filename:	Product: RA2_WWV_2PNPDE20091223_232501_000061382085_00230_40865_1855.N1
DSD: RA2_CHARACTERISATION_DATA PCF_RA2_WWV_2P	Filename: AUX_ECF_AXNECM20091223_162116_20091223_210000_20091224_090000	Product: RA2_WWV_2PNPDE20091223_232501_000061382085_00230_40865_1855.N1
DSD: RA2_CONFIGURATION_DATA PCF_RA2_WWV_2P	Filename: AUX_ECF_AXNECM20091223_162115_20091223_150000_20091224_030000	Product: RA2_WWV_2PNPDE20091223_232501_000061382085_00230_40865_1855.N1
DSD: RA2_CONSTANT_DATA PCF_RA2_WWV_2P	Filename:	Product: RA2_WWV_2PNPDE20091223_232501_000061382085_00230_40865_1855.N1
DSD: RA2_IF_MASK_FLIGHT_DATA PCF_RA2_WWV_2P	Filename: RA2_FGD_2PNPDE20091223_232501_000061382085_00230_40865_1854.N1	Product: RA2_WWV_2PNPDE20091223_232501_000061382085_00230_40865_1855.N1
DSD: RA2_USO_DATA PCF_RA2_WWV_2P	Filename: DOR_NAV_0PNPDE20091223_232023_000060572085_00230_40865_9419.N1	Product: RA2_WWV_2PNPDE20091223_232501_000061382085_00230_40865_1855.N1
DSD: SOLAR_ACTIVITY_INDEX_PREDICT PCF_RA2_WWV_2P	Filename:	Product: RA2_WWV_2PNPDE20091223_232501_000061382085_00230_40865_1855.N1

MPH checks (Level 0)

MPH Errors for RA2_CAL_0P



RA2_CAL_0P MPH checks

RA2_CAL_0P products with wrong filename

Gauge Segment (Start-Stop)

RA2_CAL_0P products with unknown processing stage

Gauge Segment (Start-Stop)

RA2_CAL_0P products with unknown acquisition station

Gauge Segment (Start-Stop)

RA2_CAL_0P products with unknown processing center

Gauge Segment (Start-Stop)

RA2_CAL_0P products with wrong processing time

Gauge Segment (Start-Stop)

RA2_CAL_0P products with software version not equal to the current version

Gauge	Segment (Start-Stop)
Warning: Wrong Software ver. KSPT_L0/4303	23-DEC-2009 15:22:08.099
Filename: RA2_CAL_0PNPDK20091223_152208_000001552085_00226_40861_1625.N1;	23-DEC-2009 15:24:42.945

RA2_CAL_0P products with wrong sensing start

Gauge Segment (Start-Stop)

RA2_CAL_0P products with wrong sensing stop

Gauge Segment (Start-Stop)

RA2_CAL_0P products with wrong phase

Gauge Segment (Start-Stop)

RA2_CAL_0P products with wrong state vector time

Gauge Segment (Start-Stop)

RA2_CAL_0P products with wrong x_position

Gauge Segment (Start-Stop)

RA2_CAL_0P products with wrong y_position

Gauge Segment (Start-Stop)

RA2_CAL_0P products with wrong z_position

Gauge Segment (Start-Stop)

RA2_CAL_0P products with wrong x_velocity

Gauge Segment (Start-Stop)

RA2_CAL_0P products with wrong y_velocity

Gauge Segment (Start-Stop)

RA2_CAL_0P products with wrong z_velocity

Gauge Segment (Start-Stop)

RA2_CAL_0P products with unknown vector source

Gauge Segment (Start-Stop)

RA2_CAL_0P products with UTC to SBT time too far from sensing time

Gauge	Segment (Start-Stop)
Warning: Wrong UTC SBT time format. 23-DEC-2009 12:14:25.882019	23-DEC-2009 15:22:08.099
Filename: RA2_CAL_0PNPDK20091223_152208_000001552085_00226_40861_1625.N1;	23-DEC-2009 15:24:42.945

RA2_CAL_0P products with satellite binary time out-of-range

Gauge Segment (Start-Stop)

RA2_CAL_0P products with wrong clock step

Gauge Segment (Start-Stop)

RA2_CAL_0P products with leap utc set to blank

Gauge Segment (Start-Stop)

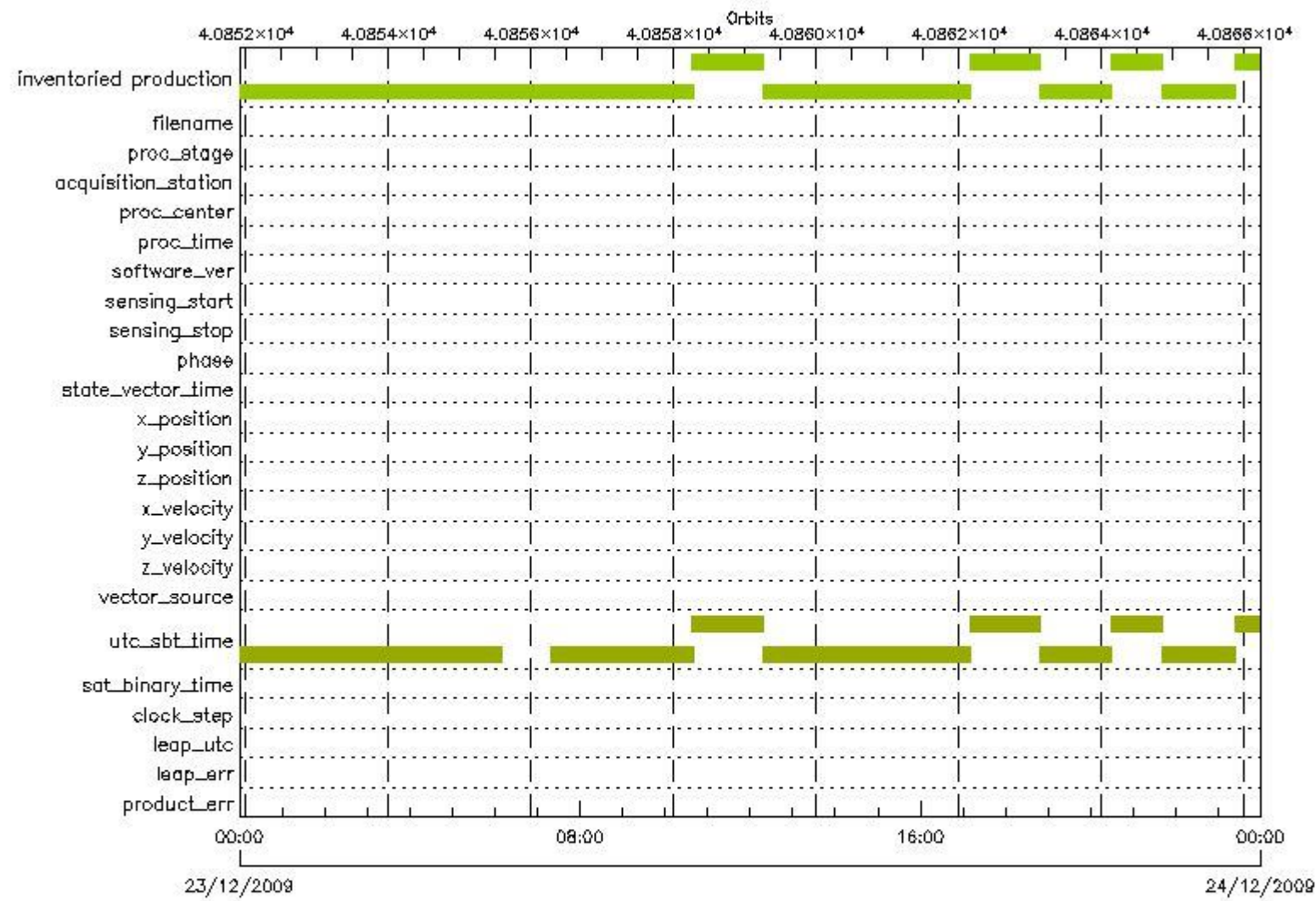
RA2_CAL_0P products with leap err set

Gauge Segment (Start-Stop)

RA2_CAL_0P products with product err set

Gauge Segment (Start-Stop)

MPH Errors for DOR_DOP_0P



DOR_DOP_0P products with wrong filename

Gauge Segment (Start-Stop)

DOR_DOP_0P products with unknown processing stage

Gauge Segment (Start-Stop)

DOR_DOP_0P products with unknown acquisition station

Gauge Segment (Start-Stop)

DOR_DOP_0P products with unknown processing center

Gauge Segment (Start-Stop)

DOR_DOP_0P products with wrong processing time

Gauge Segment (Start-Stop)

DOR_DOP_0P products with software version not equal to the current version

Gauge Segment (Start-Stop)

DOR_DOP_0P products with wrong sensing start

Gauge Segment (Start-Stop)

DOR_DOP_0P products with wrong sensing stop

Gauge Segment (Start-Stop)

DOR_DOP_0P products with wrong phase

Gauge Segment (Start-Stop)

DOR_DOP_0P products with wrong state vector time

Gauge Segment (Start-Stop)

DOR_DOP_0P products with wrong x_position

Gauge Segment (Start-Stop)

DOR_DOP_0P products with wrong y_position

Gauge Segment (Start-Stop)

DOR_DOP_0P products with wrong z_position

Gauge Segment (Start-Stop)

DOR_DOP_0P products with wrong x_velocity

Gauge Segment (Start-Stop)

DOR_DOP_0P products with wrong y_velocity

Gauge Segment (Start-Stop)

DOR_DOP_0P products with wrong z_velocity

Gauge Segment (Start-Stop)

DOR_DOP_0P products with unknown vector source

Gauge Segment (Start-Stop)

DOR_DOP_0P products with UTC to SBT time too far from sensing time

Gauge	Segment (Start-Stop)
Warning: Wrong UTC SBT time format. 22-DEC-2009 20:59:10.875228 Filename: DOR_DOP_0PNPDE20091222_235607_000058662085_00216_40851_9814.N1;	22-DEC-2009 23:56:07.025 23-DEC-2009 01:33:52.764
Warning: Wrong UTC SBT time format. 22-DEC-2009 22:42:06.875998 Filename: DOR_DOP_0PNPDE20091223_013456_000045912085_00217_40852_9815.N1;	23-DEC-2009 01:34:56.522 23-DEC-2009 02:51:27.077
Warning: Wrong UTC SBT time format. 22-DEC-2009 22:42:06.875998 Filename: DOR_DOP_0PNPDE20091223_025334_000057382085_00218_40853_9816.N1;	23-DEC-2009 02:53:34.601 23-DEC-2009 04:29:12.820
Warning: Wrong UTC SBT time format. 22-DEC-2009 22:42:06.875998 Filename: DOR_DOP_0PNPDE20091223_043016_000059292085_00219_40854_9817.N1;	23-DEC-2009 04:30:16.578 23-DEC-2009 06:09:06.039
Warning: Wrong UTC SBT time format. 23-DEC-2009 05:36:19.879078 Filename: DOR_DOP_0PNPDK20091223_071810_000060572085_00221_40856_2678.N1;	23-DEC-2009 07:18:10.310 23-DEC-2009 08:59:07.302
Warning: Wrong UTC SBT time format. 23-DEC-2009 05:36:19.879078 Filename: DOR_DOP_0PNPDK20091223_090011_000059292085_00222_40857_2679.N1;	23-DEC-2009 09:00:11.056 23-DEC-2009 10:39:00.549
Warning: Wrong UTC SBT time format. 23-DEC-2009 05:36:19.879078 Filename: DOR_DOP_0PNPDK20091223_103756_000060572085_00223_40858_2680.N1;	23-DEC-2009 10:37:56.791 23-DEC-2009 12:18:53.777
Warning: Wrong UTC SBT time format. 23-DEC-2009 10:36:02.881287 Filename: DOR_DOP_0PNPDK20091223_121853_000058022085_00224_40859_2681.N1;	23-DEC-2009 12:18:53.777 23-DEC-2009 13:55:35.738
Warning: Wrong UTC SBT time format. 23-DEC-2009 12:14:25.882019 Filename: DOR_DOP_0PNPDK20091223_135639_000057382085_00225_40860_2682.N1;	23-DEC-2009 13:56:39.496 23-DEC-2009 15:32:17.716
Warning: Wrong UTC SBT time format. 23-DEC-2009 12:14:25.882019 Filename: DOR_DOP_0PNPDK20091223_153321_000058662085_00226_40861_2683.N1;	23-DEC-2009 15:33:21.469 23-DEC-2009 17:11:07.220
Warning: Wrong UTC SBT time format. 23-DEC-2009 13:53:33.882757 Filename: DOR_DOP_0PNPDK20091223_171107_000058022085_00227_40862_2684.N1;	23-DEC-2009 17:11:07.220 23-DEC-2009 18:47:49.190
Warning: Wrong UTC SBT time format. 23-DEC-2009 15:31:17.883483 Filename: DOR_DOP_0PNPDK20091223_184852_000059932085_00228_40863_2685.N1;	23-DEC-2009 18:48:52.947 23-DEC-2009 20:28:46.190
Warning: Wrong UTC SBT time format. 23-DEC-2009 15:31:17.883483 Filename: DOR_DOP_0PNPDE20091223_202846_000043362085_00229_40864_9818.N1;	23-DEC-2009 20:28:46.190 23-DEC-2009 21:41:01.750
Warning: Wrong UTC SBT time format. 23-DEC-2009 15:31:17.883483 Filename: DOR_DOP_0PNPDE20091223_214205_000061212085_00229_40864_9819.N1;	23-DEC-2009 21:42:05.507 23-DEC-2009 23:24:06.262
Warning: Wrong UTC SBT time format. 23-DEC-2009 15:31:17.883483 Filename: DOR_DOP_0PNPDE20091223_232406_000060572085_00230_40865_9820.N1;	23-DEC-2009 23:24:06.262 24-DEC-2009 01:05:03.239

DOR_DOP_0P products with satellite binary time out-of-range

Gauge Segment (Start-Stop)

DOR_DOP_0P products with wrong clock step

Gauge Segment (Start-Stop)

DOR_DOP_0P products with leap utc set to blank

Gauge Segment (Start-Stop)

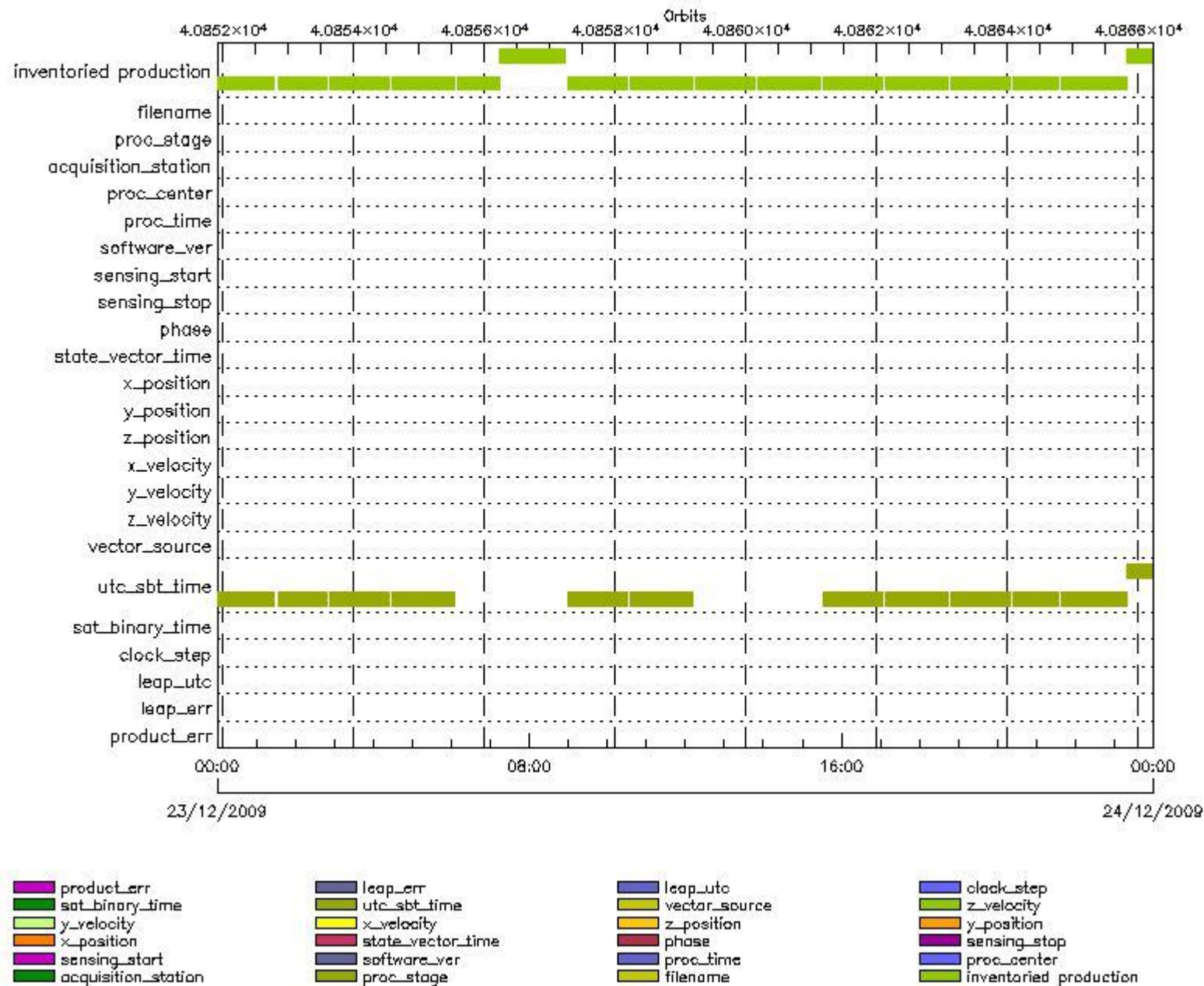
DOR_DOP_0P products with leap err set

Gauge Segment (Start-Stop)

DOR_DOP_0P products with product err set

Gauge Segment (Start-Stop)

MPH Errors for DOR_NAV_0P



DOR_NAV_0P MPH checks

DOR_NAV_0P products with wrong filename

Gauge Segment (Start-Stop)

DOR_NAV_0P products with unknown processing stage

Gauge Segment (Start-Stop)

DOR_NAV_0P products with unknown acquisition station

Gauge Segment (Start-Stop)

DOR_NAV_0P products with unknown processing center

Gauge Segment (Start-Stop)

DOR_NAV_0P products with wrong processing time

Gauge Segment (Start-Stop)

DOR_NAV_0P products with software version not equal to the current version

Gauge Segment (Start-Stop)

DOR_NAV_0P products with wrong sensing start

Gauge Segment (Start-Stop)

DOR_NAV_0P products with wrong sensing stop

Gauge Segment (Start-Stop)

DOR_NAV_0P products with wrong phase

Gauge Segment (Start-Stop)

DOR_NAV_0P products with wrong state vector time

Gauge Segment (Start-Stop)

DOR_NAV_0P products with wrong x_position

Gauge Segment (Start-Stop)

DOR_NAV_0P products with wrong y_position

Gauge Segment (Start-Stop)

DOR_NAV_0P products with wrong z_position

Gauge Segment (Start-Stop)

DOR_NAV_0P products with wrong x_velocity

Gauge Segment (Start-Stop)

DOR_NAV_0P products with wrong y_velocity

Gauge Segment (Start-Stop)

DOR_NAV_0P products with wrong z_velocity

Gauge Segment (Start-Stop)

DOR_NAV_0P products with unknown vector source

Gauge Segment (Start-Stop)

DOR_NAV_0P products with UTC to SBT time too far from sensing time

Gauge	Segment (Start-Stop)
Warning: Wrong UTC SBT time format. 22-DEC-2009 20:59:10.875228	22-DEC-2009 23:52:23.873
Filename: DOR_NAV_0PNPDE20091222_235223_000057382085_00216_40851_9413.N1;	23-DEC-2009 01:28:02.096

Warning: Wrong UTC SBT time format. 22-DEC-2009 22:42:06.875998 Filename: DOR_NAV_OPNPDE20091223_013320_000044632085_00217_40852_9414.N1;	23-DEC-2009 01:33:20.889 23-DEC-2009 02:47:43.921
Warning: Wrong UTC SBT time format. 22-DEC-2009 22:42:06.875998 Filename: DOR_NAV_OPNPDE20091223_025302_000054192085_00218_40853_9415.N1;	23-DEC-2009 02:53:02.722 23-DEC-2009 04:23:22.152
Warning: Wrong UTC SBT time format. 22-DEC-2009 22:42:06.875998 Filename: DOR_NAV_OPNPDE20091223_042840_000057382085_00219_40854_9416.N1;	23-DEC-2009 04:28:40.945 23-DEC-2009 06:04:19.125
Warning: Wrong UTC SBT time format. 23-DEC-2009 05:36:19.879078 Filename: DOR_NAV_OPNPDK20091223_085939_000054192085_00222_40857_1976.N1;	23-DEC-2009 08:59:39.177 23-DEC-2009 10:29:58.604
Warning: Wrong UTC SBT time format. 23-DEC-2009 05:36:19.879078 Filename: DOR_NAV_OPNPDK20091223_103517_000057382085_00223_40858_1977.N1;	23-DEC-2009 10:35:17.397 23-DEC-2009 12:10:55.605
Warning: Wrong UTC SBT time format. 23-DEC-2009 12:14:25.882019 Filename: DOR_NAV_OPNPDK20091223_153249_000054192085_00226_40861_1980.N1;	23-DEC-2009 15:32:49.591 23-DEC-2009 17:03:09.044
Warning: Wrong UTC SBT time format. 23-DEC-2009 13:53:33.882757 Filename: DOR_NAV_OPNPDK20091223_170827_000057382085_00227_40862_1981.N1;	23-DEC-2009 17:08:27.830 23-DEC-2009 18:44:06.041
Warning: Wrong UTC SBT time format. 23-DEC-2009 15:31:17.883483 Filename: DOR_NAV_OPNPDK20091223_184924_000054192085_00228_40863_1982.N1;	23-DEC-2009 18:49:24.826 23-DEC-2009 20:19:44.253
Warning: Wrong UTC SBT time format. 23-DEC-2009 15:31:17.883483 Filename: DOR_NAV_OPNPDE20091223_202503_000041442085_00229_40864_9417.N1;	23-DEC-2009 20:25:03.038 23-DEC-2009 21:34:07.320
Warning: Wrong UTC SBT time format. 23-DEC-2009 15:31:17.883483 Filename: DOR_NAV_OPNPDE20091223_213926_000060572085_00229_40864_9418.N1;	23-DEC-2009 21:39:26.113 23-DEC-2009 23:20:23.110
Warning: Wrong UTC SBT time format. 23-DEC-2009 15:31:17.883483 Filename: DOR_NAV_OPNPDE20091223_232023_000060572085_00230_40865_9419.N1;	23-DEC-2009 23:20:23.110 24-DEC-2009 01:01:20.091

DOR_NAV_OP products with satellite binary time out-of-range

Gauge Segment (Start-Stop)

DOR_NAV_OP products with wrong clock step

Gauge Segment (Start-Stop)

DOR_NAV_OP products with leap utc set to blank

Gauge Segment (Start-Stop)

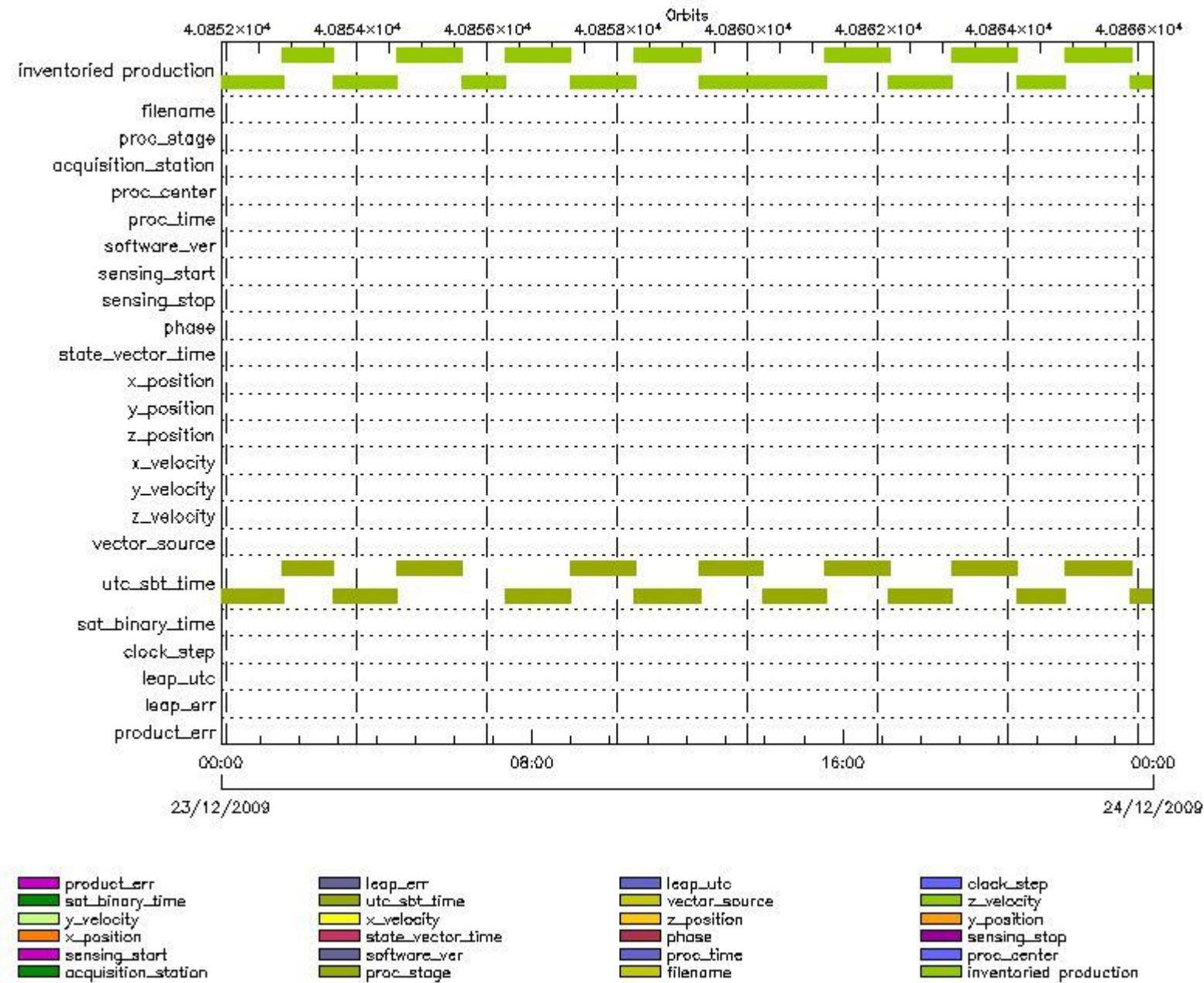
DOR_NAV_OP products with leap err set

Gauge Segment (Start-Stop)

DOR_NAV_OP products with product err set

Gauge Segment (Start-Stop)

MPH Errors for MWR_NL__OP



MWR_NL__0P MPH checks

MWR_NL__0P products with wrong filename

Gauge Segment (Start-Stop)

MWR_NL__0P products with unknown processing stage

Gauge Segment (Start-Stop)

MWR_NL__0P products with unknown acquisition station

Gauge Segment (Start-Stop)

MWR_NL__0P products with unknown processing center

Gauge Segment (Start-Stop)

MWR_NL__0P products with wrong processing time

Gauge Segment (Start-Stop)

MWR_NL__0P products with software version not equal to the current version

Gauge Segment (Start-Stop)

MWR_NL__0P products with wrong sensing start

Gauge Segment (Start-Stop)

MWR_NL__0P products with wrong sensing stop

Gauge Segment (Start-Stop)

MWR_NL__0P products with wrong phase

Gauge Segment (Start-Stop)

MWR_NL__0P products with wrong state vector time

Gauge Segment (Start-Stop)

MWR_NL__0P products with wrong x_position

Gauge Segment (Start-Stop)

MWR_NL__0P products with wrong y_position

Gauge Segment (Start-Stop)

MWR_NL__0P products with wrong z_position

Gauge Segment (Start-Stop)

MWR_NL__0P products with wrong x_velocity

Gauge Segment (Start-Stop)

MWR_NL__0P products with wrong y_velocity

Gauge Segment (Start-Stop)

MWR_NL__0P products with wrong z_velocity

Gauge Segment (Start-Stop)

MWR_NL__0P products with unknown vector source

Gauge Segment (Start-Stop)

MWR_NL__0P products with UTC to SBT time too far from sensing time

Gauge	Segment (Start-Stop)
Warning: Wrong UTC SBT time format. 22-DEC-2009 20:59:10.875228 Filename: MWR_NL__0PNPDE20091222_235650_000059282085_00216_40851_9856.N1;	22-DEC-2009 23:56:50.154 23-DEC-2009 01:35:38.315
Warning: Wrong UTC SBT time format. 22-DEC-2009 22:42:06.875998 Filename: MWR_NL__0PNPDE20091223_013514_000046802085_00217_40852_9857.N1;	23-DEC-2009 01:35:14.315 23-DEC-2009 02:53:14.444
Warning: Wrong UTC SBT time format. 22-DEC-2009 22:42:06.875998 Filename: MWR_NL__0PNPDE20091223_025338_000058322085_00218_40853_9858.N1;	23-DEC-2009 02:53:38.444 23-DEC-2009 04:30:50.609
Warning: Wrong UTC SBT time format. 22-DEC-2009 22:42:06.875998 Filename: MWR_NL__0PNPDE20091223_043050_000060242085_00219_40854_9859.N1;	23-DEC-2009 04:30:50.609 23-DEC-2009 06:11:14.778
Warning: Wrong UTC SBT time format. 23-DEC-2009 05:36:19.879078 Filename: MWR_NL__0PNPDK20091223_071826_000061202085_00221_40856_2597.N1;	23-DEC-2009 07:18:26.895 23-DEC-2009 09:00:27.072

Warning: Wrong UTC SBT time format. 23-DEC-2009 05:36:19.879078 Filename: MWR_NL__OPNPDK20091223_090003_000059762085_00222_40857_2598.N1;	23-DEC-2009 09:00:03.064 23-DEC-2009 10:39:39.233
Warning: Wrong UTC SBT time format. 23-DEC-2009 05:36:19.879078 Filename: MWR_NL__OPNPDK20091223_103851_000060962085_00223_40858_2599.N1;	23-DEC-2009 10:38:51.237 23-DEC-2009 12:20:27.402
Warning: Wrong UTC SBT time format. 23-DEC-2009 10:36:02.881287 Filename: MWR_NL__OPNPDK20091223_121915_000058322085_00224_40859_2600.N1;	23-DEC-2009 12:19:15.405 23-DEC-2009 13:56:27.570
Warning: Wrong UTC SBT time format. 23-DEC-2009 12:14:25.882019 Filename: MWR_NL__OPNPDK20091223_135651_000058562085_00225_40860_2601.N1;	23-DEC-2009 13:56:51.566 23-DEC-2009 15:34:27.727
Warning: Wrong UTC SBT time format. 23-DEC-2009 12:14:25.882019 Filename: MWR_NL__OPNPDK20091223_153315_000059522085_00226_40861_2602.N1;	23-DEC-2009 15:33:15.731 23-DEC-2009 17:12:27.892
Warning: Wrong UTC SBT time format. 23-DEC-2009 13:53:33.882757 Filename: MWR_NL__OPNPDK20091223_171115_000059042085_00227_40862_2603.N1;	23-DEC-2009 17:11:15.896 23-DEC-2009 18:49:40.065
Warning: Wrong UTC SBT time format. 23-DEC-2009 15:31:17.883483 Filename: MWR_NL__OPNPDK20091223_184940_000059762085_00228_40863_2604.N1;	23-DEC-2009 18:49:40.065 23-DEC-2009 20:29:16.226
Warning: Wrong UTC SBT time format. 23-DEC-2009 15:31:17.883483 Filename: MWR_NL__OPNPDE20091223_202828_000044402085_00229_40864_9860.N1;	23-DEC-2009 20:28:28.226 23-DEC-2009 21:42:28.355
Warning: Wrong UTC SBT time format. 23-DEC-2009 15:31:17.883483 Filename: MWR_NL__OPNPDE20091223_214228_000061922085_00229_40864_9861.N1;	23-DEC-2009 21:42:28.355 23-DEC-2009 23:25:40.532
Warning: Wrong UTC SBT time format. 23-DEC-2009 15:31:17.883483 Filename: MWR_NL__OPNPDE20091223_232452_000060962085_00230_40865_9862.N1;	23-DEC-2009 23:24:52.524 24-DEC-2009 01:06:28.696

MWR_NL__0P products with satellite binary time out-of-range

Gauge Segment (Start-Stop)

MWR_NL__0P products with wrong clock step

Gauge Segment (Start-Stop)

MWR_NL__0P products with leap utc set to blank

Gauge Segment (Start-Stop)

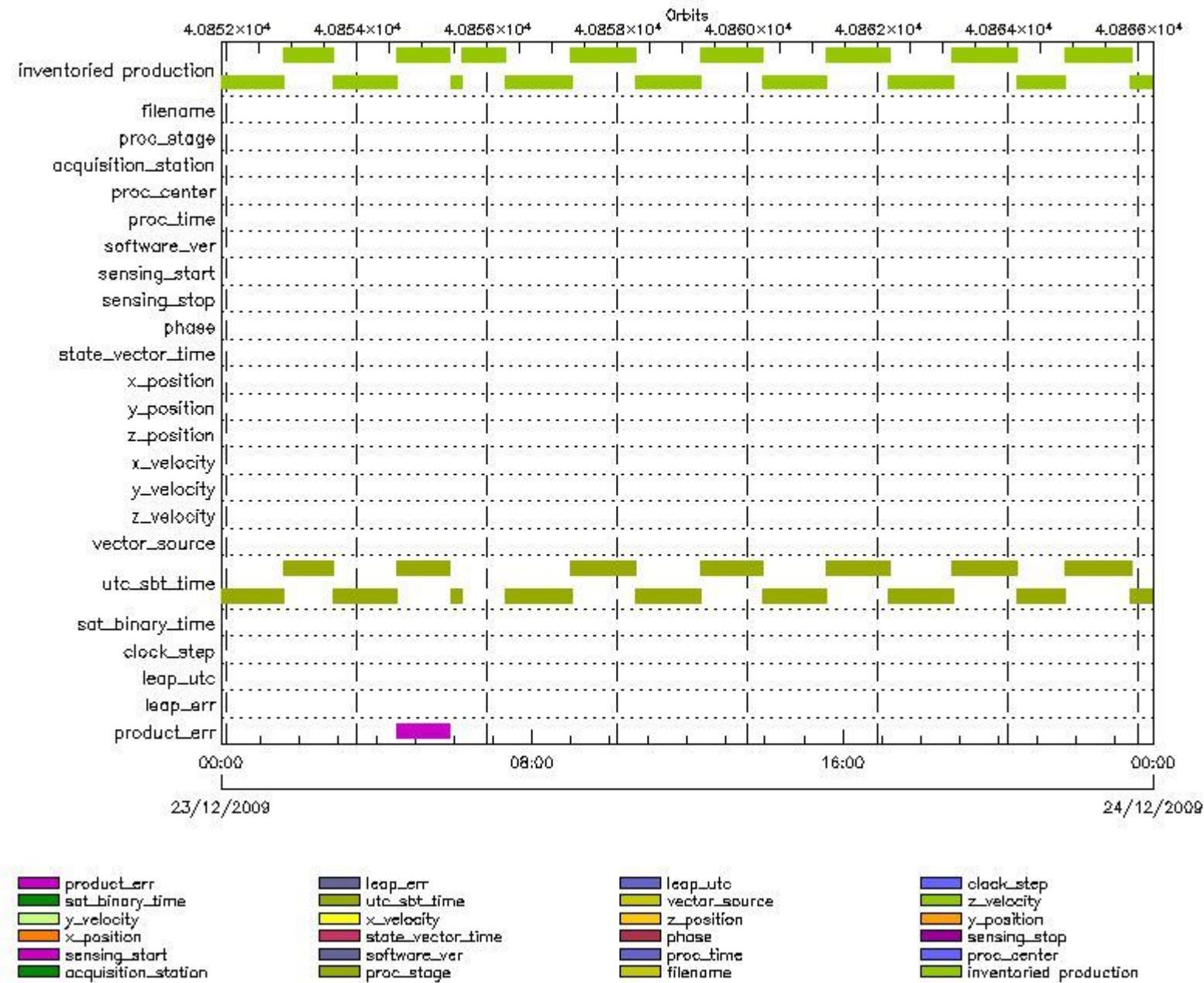
MWR_NL__0P products with leap err set

Gauge Segment (Start-Stop)

MWR_NL__0P products with product err set

Gauge Segment (Start-Stop)

MPH Errors for RA2_ME__0P



RA2_ME__0P MPH checks

RA2_ME__0P products with wrong filename

Gauge Segment (Start-Stop)

RA2_ME__0P products with unknown processing stage

Gauge Segment (Start-Stop)

RA2_ME__0P products with unknown acquisition station

Gauge Segment (Start-Stop)

RA2_ME__0P products with unknown processing center

Gauge Segment (Start-Stop)

RA2_ME__0P products with wrong processing time

Gauge Segment (Start-Stop)

RA2_ME__0P products with software version not equal to the current version

Gauge Segment (Start-Stop)

RA2_ME__0P products with wrong sensing start

Gauge Segment (Start-Stop)

RA2_ME__0P products with wrong sensing stop

Gauge Segment (Start-Stop)

RA2_ME__0P products with wrong phase

Gauge Segment (Start-Stop)

RA2_ME__0P products with wrong state vector time

Gauge Segment (Start-Stop)

RA2_ME__0P products with wrong x_position

Gauge Segment (Start-Stop)

RA2_ME__0P products with wrong y_position

Gauge Segment (Start-Stop)

RA2_ME__0P products with wrong z_position

Gauge Segment (Start-Stop)

RA2_ME__0P products with wrong x_velocity

Gauge Segment (Start-Stop)

RA2_ME__0P products with wrong y_velocity

Gauge Segment (Start-Stop)

RA2_ME__0P products with wrong z_velocity

Gauge Segment (Start-Stop)

RA2_ME__0P products with unknown vector source

Gauge Segment (Start-Stop)

RA2_ME__0P products with UTC to SBT time too far from sensing time

Gauge	Segment (Start-Stop)
Warning: Wrong UTC SBT time format. 22-DEC-2009 20:59:10.875228 Filename: RA2_ME__0PNPDE20091222_235707_000059572085_00216_40851_0533.N1;	22-DEC-2009 23:57:07.860 23-DEC-2009 01:36:24.417
Warning: Wrong UTC SBT time format. 22-DEC-2009 22:42:06.875998 Filename: RA2_ME__0PNPDE20091223_013528_000047222085_00217_40852_0534.N1;	23-DEC-2009 01:35:28.717 23-DEC-2009 02:54:10.963
Warning: Wrong UTC SBT time format. 22-DEC-2009 22:42:06.875998 Filename: RA2_ME__0PNPDE20091223_025339_000058852085_00218_40853_0535.N1;	23-DEC-2009 02:53:39.771 23-DEC-2009 04:31:45.033
Warning: Wrong UTC SBT time format. 22-DEC-2009 22:42:06.875998 Filename: RA2_ME__0PNPDE20091223_043112_000048842085_00219_40854_0536.N1;	23-DEC-2009 04:31:12.727 23-DEC-2009 05:52:36.503
Warning: Wrong UTC SBT time format. 22-DEC-2009 22:42:06.875998 Filename: RA2_ME__0PNPDE20091223_055535_000009932085_00220_40855_0537.N1;	23-DEC-2009 05:55:35.857 23-DEC-2009 06:12:08.431

Warning: Wrong UTC SBT time format. 23-DEC-2009 05:36:19.879078 Filename: RA2_ME__OPNPDK20091223_071830_000061692085_00221_40856_4933.N1;	23-DEC-2009 07:18:30.981 23-DEC-2009 09:01:20.313
Warning: Wrong UTC SBT time format. 23-DEC-2009 05:36:19.879078 Filename: RA2_ME__OPNPDK20091223_090011_000060222085_00222_40857_4934.N1;	23-DEC-2009 09:00:11.245 23-DEC-2009 10:40:33.529
Warning: Wrong UTC SBT time format. 23-DEC-2009 05:36:19.879078 Filename: RA2_ME__OPNPDK20091223_103859_000061342085_00223_40858_4935.N1;	23-DEC-2009 10:38:59.953 23-DEC-2009 12:21:13.637
Warning: Wrong UTC SBT time format. 23-DEC-2009 10:36:02.881287 Filename: RA2_ME__OPNPDK20091223_121937_000058712085_00224_40859_4936.N1;	23-DEC-2009 12:19:37.833 23-DEC-2009 13:57:28.613
Warning: Wrong UTC SBT time format. 23-DEC-2009 12:14:25.882019 Filename: RA2_ME__OPNPDK20091223_135655_000051012085_00225_40860_4937.N1;	23-DEC-2009 13:56:55.193 23-DEC-2009 15:21:56.199
Warning: Wrong UTC SBT time format. 23-DEC-2009 12:14:25.882019 Filename: RA2_ME__OPNPDK20091223_152608_000005462085_00226_40861_4938.N1;	23-DEC-2009 15:26:08.057 23-DEC-2009 15:35:13.917
Warning: Wrong UTC SBT time format. 23-DEC-2009 12:14:25.882019 Filename: RA2_ME__OPNPDK20091223_153331_000059982085_00226_40861_4939.N1;	23-DEC-2009 15:33:31.429 23-DEC-2009 17:13:29.205
Warning: Wrong UTC SBT time format. 23-DEC-2009 13:53:33.882757 Filename: RA2_ME__OPNPDK20091223_171135_000059452085_00227_40862_4940.N1;	23-DEC-2009 17:11:35.577 23-DEC-2009 18:50:40.995
Warning: Wrong UTC SBT time format. 23-DEC-2009 15:31:17.883483 Filename: RA2_ME__OPNPDK20091223_184941_000060392085_00228_40863_4941.N1;	23-DEC-2009 18:49:41.953 23-DEC-2009 20:30:20.947
Warning: Wrong UTC SBT time format. 23-DEC-2009 15:31:17.883483 Filename: RA2_ME__OPNPDE20091223_202848_000044842085_00229_40864_0538.N1;	23-DEC-2009 20:28:48.485 23-DEC-2009 21:43:32.335
Warning: Wrong UTC SBT time format. 23-DEC-2009 15:31:17.883483 Filename: RA2_ME__OPNPDE20091223_214234_000062382085_00229_40864_0539.N1;	23-DEC-2009 21:42:34.407 23-DEC-2009 23:26:32.807
Warning: Wrong UTC SBT time format. 23-DEC-2009 15:31:17.883483 Filename: RA2_ME__OPNPDE20091223_232501_000061372085_00230_40865_0540.N1;	23-DEC-2009 23:25:01.459 24-DEC-2009 01:07:18.485

RA2_ME__OP products with satellite binary time out-of-range

Gauge Segment (Start-Stop)

RA2_ME__OP products with wrong clock step

Gauge Segment (Start-Stop)

RA2_ME__OP products with leap utc set to blank

Gauge Segment (Start-Stop)


RA2_ME__OP products with leap err set

Gauge Segment (Start-Stop)

RA2_ME__OP products with product err set

Gauge	Segment (Start-Stop)
Warning: Product Error flag set. Filename: RA2_ME__OPNPDE20091223_043112_000048842085_00219_40854_0536.N1;	23-DEC-2009 04:31:12.727 23-DEC-2009 05:52:36.503

MPH Errors for RA2_MW__1P



RA2_MW__1P MPH checks

RA2_MW__1P products with wrong filename

Gauge Segment (Start-Stop)

RA2_MW__1P products with unknown processing stage

Gauge Segment (Start-Stop)

RA2_MW__1P products with unknown acquisition station

Gauge Segment (Start-Stop)

RA2_MW__1P products with unknown processing center

Gauge Segment (Start-Stop)

RA2_MW__1P products with wrong processing time

Gauge Segment (Start-Stop)

RA2_MW__1P products with software version not equal to the current version

Gauge	Segment (Start-Stop)
Warning: Wrong Software ver. RA2/5.06 Filename: RA2_MW__1PNPDE20091222_235707_000059582085_00216_40851_1832.N1;	22-DEC-2009 23:57:07.885 23-DEC-2009 01:36:25.501
Warning: Wrong Software ver. RA2/5.06 Filename: RA2_MW__1PNPDE20091223_013528_000047232085_00217_40852_1835.N1;	23-DEC-2009 01:35:28.743 23-DEC-2009 02:54:12.047
Warning: Wrong Software ver. RA2/5.06 Filename: RA2_MW__1PNPDE20091223_025339_000058862085_00218_40853_1838.N1;	23-DEC-2009 02:53:39.797 23-DEC-2009 04:31:46.117
Warning: Wrong Software ver. RA2/5.06 Filename: RA2_MW__1PNPDE20091223_043112_000048852085_00219_40854_1841.N1;	23-DEC-2009 04:31:12.753 23-DEC-2009 05:52:37.587
Warning: Wrong Software ver. RA2/5.06 Filename: RA2_MW__1PNPDE20091223_055535_000009942085_00220_40855_1844.N1;	23-DEC-2009 05:55:35.882 23-DEC-2009 06:12:09.515
Warning: Wrong Software ver. RA2/5.06 Filename: RA2_MW__1PNPDK20091223_061136_000041122085_00220_40855_8597.N1;	23-DEC-2009 06:11:36.151 23-DEC-2009 07:20:07.869
Warning: Wrong Software ver. RA2/5.06 Filename: RA2_MW__1PNPDK20091223_071831_000061702085_00221_40856_8600.N1;	23-DEC-2009 07:18:31.006 23-DEC-2009 09:01:21.397
Warning: Wrong Software ver. RA2/5.06 Filename: RA2_MW__1PNPDK20091223_090011_000060232085_00222_40857_8603.N1;	23-DEC-2009 09:00:11.270 23-DEC-2009 10:40:34.613
Warning: Wrong Software ver. RA2/5.06 Filename: RA2_MW__1PNPDK20091223_103859_000061352085_00223_40858_8606.N1;	23-DEC-2009 10:38:59.978 23-DEC-2009 12:21:14.721
Warning: Wrong Software ver. RA2/5.06 Filename: RA2_MW__1PNPDK20091223_121937_000058722085_00224_40859_8609.N1;	23-DEC-2009 12:19:37.858 23-DEC-2009 13:57:29.697
Warning: Wrong Software ver. RA2/5.06 Filename: RA2_MW__1PNPDK20091223_135655_000051022085_00225_40860_8612.N1;	23-DEC-2009 13:56:55.218 23-DEC-2009 15:21:57.282
Warning: Wrong Software ver. RA2/5.06 Filename: RA2_MW__1PNPDK20091223_152608_000005472085_00226_40861_8615.N1;	23-DEC-2009 15:26:08.082 23-DEC-2009 15:35:15.001
Warning: Wrong Software ver. RA2/5.06 Filename: RA2_MW__1PNPDK20091223_153331_000059992085_00226_40861_8618.N1;	23-DEC-2009 15:33:31.454 23-DEC-2009 17:13:30.289
Warning: Wrong Software ver. RA2/5.06 Filename: RA2_MW__1PNPDK20091223_171135_000059462085_00227_40862_8621.N1;	23-DEC-2009 17:11:35.602 23-DEC-2009 18:50:42.078
Warning: Wrong Software ver. RA2/5.06 Filename: RA2_MW__1PNPDK20091223_184941_000060402085_00228_40863_8624.N1;	23-DEC-2009 18:49:41.978 23-DEC-2009 20:30:22.030
Warning: Wrong Software ver. RA2/5.06 Filename: RA2_MW__1PNPDE20091223_202848_000044852085_00229_40864_1847.N1;	23-DEC-2009 20:28:48.510 23-DEC-2009 21:43:33.418
Warning: Wrong Software ver. RA2/5.06 Filename: RA2_MW__1PNPDE20091223_214234_000062392085_00229_40864_1850.N1;	23-DEC-2009 21:42:34.432 23-DEC-2009 23:26:33.890
Warning: Wrong Software ver. RA2/5.06 Filename: RA2_MW__1PNPDE20091223_232501_000061382085_00230_40865_1853.N1;	23-DEC-2009 23:25:01.484 24-DEC-2009 01:07:19.568

RA2_MW__1P products with wrong sensing start

Gauge Segment (Start-Stop)

RA2_MW__1P products with wrong sensing stop

Gauge Segment (Start-Stop)

RA2_MW__1P products with wrong phase

Gauge Segment (Start-Stop)

RA2_MW__1P products with wrong state vector time

Gauge	Segment (Start-Stop)
Warning: Not equal to FPO input. 23-DEC-2009 00:08:43.330176 Filename: RA2_MW__1PNPDE20091222_235707_000059582085_00216_40851_1832.N1;	22-DEC-2009 23:57:07.885 23-DEC-2009 01:36:25.501
Warning: Not equal to FPO input. 23-DEC-2009 01:49:19.208741 Filename: RA2_MW__1PNPDE20091223_013528_000047232085_00217_40852_1835.N1;	23-DEC-2009 01:35:28.743 23-DEC-2009 02:54:12.047
Warning: Not equal to FPO input. 23-DEC-2009 03:29:55.141904 Filename: RA2_MW__1PNPDE20091223_025339_000058862085_00218_40853_1838.N1;	23-DEC-2009 02:53:39.797 23-DEC-2009 04:31:46.117
Warning: Not equal to FPO input. 23-DEC-2009 05:10:31.170634 Filename: RA2_MW__1PNPDE20091223_043112_000048852085_00219_40854_1841.N1;	23-DEC-2009 04:31:12.753 23-DEC-2009 05:52:37.587
Warning: Not equal to FPO input. 23-DEC-2009 06:51:07.161903 Filename: RA2_MW__1PNPDE20091223_055535_000009942085_00220_40855_1844.N1;	23-DEC-2009 05:55:35.882 23-DEC-2009 06:12:09.515
Warning: Not equal to FPO input. 23-DEC-2009 06:51:07.160645 Filename: RA2_MW__1PNPDK20091223_061136_000041122085_00220_40855_8597.N1;	23-DEC-2009 06:11:36.151 23-DEC-2009 07:20:07.869
Warning: Not equal to FPO input. 23-DEC-2009 08:31:43.085894 Filename: RA2_MW__1PNPDK20091223_071831_000061702085_00221_40856_8600.N1;	23-DEC-2009 07:18:31.006 23-DEC-2009 09:01:21.397
Warning: Not equal to FPO input. 23-DEC-2009 10:12:18.980805 Filename: RA2_MW__1PNPDK20091223_090011_000060232085_00222_40857_8603.N1;	23-DEC-2009 09:00:11.270 23-DEC-2009 10:40:34.613
Warning: Not equal to FPO input. 23-DEC-2009 11:52:54.847452 Filename: RA2_MW__1PNPDK20091223_103859_000061352085_00223_40858_8606.N1;	23-DEC-2009 10:38:59.978 23-DEC-2009 12:21:14.721
Warning: Not equal to FPO input. 23-DEC-2009 13:33:30.733732 Filename: RA2_MW__1PNPDK20091223_121937_000058722085_00224_40859_8609.N1;	23-DEC-2009 12:19:37.858 23-DEC-2009 13:57:29.697
Warning: Not equal to FPO input. 23-DEC-2009 15:14:06.690318 Filename: RA2_MW__1PNPDK20091223_135655_000051022085_00225_40860_8612.N1;	23-DEC-2009 13:56:55.218 23-DEC-2009 15:21:57.282
Warning: Not equal to FPO input. 23-DEC-2009 15:14:06.690318 Filename: RA2_MW__1PNPDK20091223_152608_000005472085_00226_40861_8615.N1;	23-DEC-2009 15:26:08.082 23-DEC-2009 15:35:15.001
Warning: Not equal to FPO input. 23-DEC-2009 16:54:42.715807 Filename: RA2_MW__1PNPDK20091223_153331_000059992085_00226_40861_8618.N1;	23-DEC-2009 15:33:31.454 23-DEC-2009 17:13:30.289
Warning: Not equal to FPO input. 23-DEC-2009 18:35:18.731601 Filename: RA2_MW__1PNPDK20091223_171135_000059462085_00227_40862_8621.N1;	23-DEC-2009 17:11:35.602 23-DEC-2009 18:50:42.078
Warning: Not equal to FPO input. 23-DEC-2009 20:15:54.691124 Filename: RA2_MW__1PNPDK20091223_184941_000060402085_00228_40863_8624.N1;	23-DEC-2009 18:49:41.978 23-DEC-2009 20:30:22.030
Warning: Not equal to FPO input. 23-DEC-2009 21:56:30.574536 Filename: RA2_MW__1PNPDE20091223_202848_000044852085_00229_40864_1847.N1;	23-DEC-2009 20:28:48.510 23-DEC-2009 21:43:33.418
Warning: Not equal to FPO input. 23-DEC-2009 21:56:30.571495 Filename: RA2_MW__1PNPDE20091223_214234_000062392085_00229_40864_1850.N1;	23-DEC-2009 21:42:34.432 23-DEC-2009 23:26:33.890
Warning: Not equal to FPO input. 23-DEC-2009 23:37:06.443842 Filename: RA2_MW__1PNPDE20091223_232501_000061382085_00230_40865_1853.N1;	23-DEC-2009 23:25:01.484 24-DEC-2009 01:07:19.568

RA2_MW__1P products with wrong x_position

Gauge Segment (Start-Stop)

RA2_MW__1P products with wrong y_position

Gauge Segment (Start-Stop)

RA2_MW__1P products with wrong z_position

Gauge Segment (Start-Stop)

RA2_MW__1P products with wrong x_velocity

Gauge Segment (Start-Stop)

RA2_MW__1P products with wrong y_velocity

Gauge Segment (Start-Stop)

RA2_MW__1P products with wrong z_velocity

Gauge Segment (Start-Stop)

RA2_MW__1P products with unknown vector source

Gauge Segment (Start-Stop)

RA2_MW__1P products with UTC to SBT time too far from sensing time

Gauge	Segment (Start-Stop)
Warning: Wrong UTC SBT time format. 22-DEC-2009 20:59:10.875228 Filename: RA2_MW__1PNPDE20091222_235707_000059582085_00216_40851_1832.N1;	22-DEC-2009 23:57:07.885 23-DEC-2009 01:36:25.501
Warning: Wrong UTC SBT time format. 22-DEC-2009 22:42:06.875998 Filename: RA2_MW__1PNPDE20091223_013528_000047232085_00217_40852_1835.N1;	23-DEC-2009 01:35:28.743 23-DEC-2009 02:54:12.047
Warning: Wrong UTC SBT time format. 22-DEC-2009 22:42:06.875998 Filename: RA2_MW__1PNPDE20091223_025339_000058862085_00218_40853_1838.N1;	23-DEC-2009 02:53:39.797 23-DEC-2009 04:31:46.117
Warning: Wrong UTC SBT time format. 22-DEC-2009 22:42:06.875998 Filename: RA2_MW__1PNPDE20091223_043112_000048852085_00219_40854_1841.N1;	23-DEC-2009 04:31:12.753 23-DEC-2009 05:52:37.587
Warning: Wrong UTC SBT time format. 22-DEC-2009 22:42:06.875998 Filename: RA2_MW__1PNPDE20091223_055535_000009942085_00220_40855_1844.N1;	23-DEC-2009 05:55:35.882 23-DEC-2009 06:12:09.515
Warning: Wrong UTC SBT time format. 23-DEC-2009 05:36:19.879078 Filename: RA2_MW__1PNPDK20091223_071831_000061702085_00221_40856_8600.N1;	23-DEC-2009 07:18:31.006 23-DEC-2009 09:01:21.397
Warning: Wrong UTC SBT time format. 23-DEC-2009 05:36:19.879078 Filename: RA2_MW__1PNPDK20091223_090011_000060232085_00222_40857_8603.N1;	23-DEC-2009 09:00:11.270 23-DEC-2009 10:40:34.613
Warning: Wrong UTC SBT time format. 23-DEC-2009 05:36:19.879078 Filename: RA2_MW__1PNPDK20091223_103859_000061352085_00223_40858_8606.N1;	23-DEC-2009 10:38:59.978 23-DEC-2009 12:21:14.721
Warning: Wrong UTC SBT time format. 23-DEC-2009 10:36:02.881287 Filename: RA2_MW__1PNPDK20091223_121937_000058722085_00224_40859_8609.N1;	23-DEC-2009 12:19:37.858 23-DEC-2009 13:57:29.697
Warning: Wrong UTC SBT time format. 23-DEC-2009 12:14:25.882019 Filename: RA2_MW__1PNPDK20091223_135655_000051022085_00225_40860_8612.N1;	23-DEC-2009 13:56:55.218 23-DEC-2009 15:21:57.282
Warning: Wrong UTC SBT time format. 23-DEC-2009 12:14:25.882019 Filename: RA2_MW__1PNPDK20091223_152608_000005472085_00226_40861_8615.N1;	23-DEC-2009 15:26:08.082 23-DEC-2009 15:35:15.001
Warning: Wrong UTC SBT time format. 23-DEC-2009 12:14:25.882019 Filename: RA2_MW__1PNPDK20091223_153331_000059992085_00226_40861_8618.N1;	23-DEC-2009 15:33:31.454 23-DEC-2009 17:13:30.289
Warning: Wrong UTC SBT time format. 23-DEC-2009 13:53:33.882757 Filename: RA2_MW__1PNPDK20091223_171135_000059462085_00227_40862_8621.N1;	23-DEC-2009 17:11:35.602 23-DEC-2009 18:50:42.078
Warning: Wrong UTC SBT time format. 23-DEC-2009 15:31:17.883483 Filename: RA2_MW__1PNPDK20091223_184941_000060402085_00228_40863_8624.N1;	23-DEC-2009 18:49:41.978 23-DEC-2009 20:30:22.030
Warning: Wrong UTC SBT time format. 23-DEC-2009 15:31:17.883483 Filename: RA2_MW__1PNPDE20091223_202848_000044852085_00229_40864_1847.N1;	23-DEC-2009 20:28:48.510 23-DEC-2009 21:43:33.418

Warning: Wrong UTC SBT time format. 23-DEC-2009 15:31:17.883483	23-DEC-2009 21:42:34.432
Filename: RA2_MW__1PNPDE20091223_214234_000062392085_00229_40864_1850.N1;	23-DEC-2009 23:26:33.890
Warning: Wrong UTC SBT time format. 23-DEC-2009 15:31:17.883483	23-DEC-2009 23:25:01.484
Filename: RA2_MW__1PNPDE20091223_232501_000061382085_00230_40865_1853.N1;	24-DEC-2009 01:07:19.568

RA2_MW__1P products with satellite binary time out-of-range

Gauge Segment (Start-Stop)

RA2_MW__1P products with wrong clock step

Gauge Segment (Start-Stop)

RA2_MW__1P products with leap utc set to blank

Gauge Segment (Start-Stop)

RA2_MW__1P products with leap err set


Gauge Segment (Start-Stop)

RA2_MW__1P products with product err set

Gauge Segment (Start-Stop)

MPH checks (Level 2)

MPH Errors for RA2_FGD_2P



RA2_FGD_2P MPH checks

RA2_FGD_2P products with wrong filename

Gauge Segment (Start-Stop)

RA2_FGD_2P products with unknown processing stage

Gauge Segment (Start-Stop)

RA2_FGD_2P products with unknown acquisition station

Gauge Segment (Start-Stop)

RA2_FGD_2P products with unknown processing center

Gauge Segment (Start-Stop)

RA2_FGD_2P products with wrong processing time

Gauge Segment (Start-Stop)

RA2_FGD_2P products with software version not equal to the current version

Gauge	Segment (Start-Stop)
Warning: Wrong Software ver. RA2/5.06 Filename: RA2_FGD_2PNPDE20091222_235707_000059582085_00216_40851_1833.N1;	22-DEC-2009 23:57:07.885 23-DEC-2009 01:36:25.501
Warning: Wrong Software ver. RA2/5.06 Filename: RA2_FGD_2PNPDE20091223_013528_000047232085_00217_40852_1836.N1;	23-DEC-2009 01:35:28.743 23-DEC-2009 02:54:12.047
Warning: Wrong Software ver. RA2/5.06 Filename: RA2_FGD_2PNPDE20091223_025339_000058862085_00218_40853_1839.N1;	23-DEC-2009 02:53:39.797 23-DEC-2009 04:31:46.117
Warning: Wrong Software ver. RA2/5.06 Filename: RA2_FGD_2PNPDE20091223_043112_000048852085_00219_40854_1842.N1;	23-DEC-2009 04:31:12.753 23-DEC-2009 05:52:37.587
Warning: Wrong Software ver. RA2/5.06 Filename: RA2_FGD_2PNPDE20091223_055535_000009942085_00220_40855_1845.N1;	23-DEC-2009 05:55:35.882 23-DEC-2009 06:12:09.515
Warning: Wrong Software ver. RA2/5.06 Filename: RA2_FGD_2PNPDK20091223_061136_000041122085_00220_40855_8598.N1;	23-DEC-2009 06:11:36.151 23-DEC-2009 07:20:07.869
Warning: Wrong Software ver. RA2/5.06 Filename: RA2_FGD_2PNPDK20091223_071831_000061702085_00221_40856_8601.N1;	23-DEC-2009 07:18:31.006 23-DEC-2009 09:01:21.397
Warning: Wrong Software ver. RA2/5.06 Filename: RA2_FGD_2PNPDK20091223_090011_000060232085_00222_40857_8604.N1;	23-DEC-2009 09:00:11.270 23-DEC-2009 10:40:34.613
Warning: Wrong Software ver. RA2/5.06 Filename: RA2_FGD_2PNPDK20091223_103859_000061352085_00223_40858_8607.N1;	23-DEC-2009 10:38:59.978 23-DEC-2009 12:21:14.721
Warning: Wrong Software ver. RA2/5.06 Filename: RA2_FGD_2PNPDK20091223_121937_000058722085_00224_40859_8610.N1;	23-DEC-2009 12:19:37.858 23-DEC-2009 13:57:29.697
Warning: Wrong Software ver. RA2/5.06 Filename: RA2_FGD_2PNPDK20091223_135655_000051022085_00225_40860_8613.N1;	23-DEC-2009 13:56:55.218 23-DEC-2009 15:21:57.282
Warning: Wrong Software ver. RA2/5.06 Filename: RA2_FGD_2PNPDK20091223_152608_000005472085_00226_40861_8616.N1;	23-DEC-2009 15:26:08.082 23-DEC-2009 15:35:15.001
Warning: Wrong Software ver. RA2/5.06 Filename: RA2_FGD_2PNPDK20091223_153331_000059992085_00226_40861_8619.N1;	23-DEC-2009 15:33:31.454 23-DEC-2009 17:13:30.289
Warning: Wrong Software ver. RA2/5.06 Filename: RA2_FGD_2PNPDK20091223_171135_000059462085_00227_40862_8622.N1;	23-DEC-2009 17:11:35.602 23-DEC-2009 18:50:42.078
Warning: Wrong Software ver. RA2/5.06 Filename: RA2_FGD_2PNPDK20091223_184941_000060402085_00228_40863_8625.N1;	23-DEC-2009 18:49:41.978 23-DEC-2009 20:30:22.030
Warning: Wrong Software ver. RA2/5.06 Filename: RA2_FGD_2PNPDE20091223_202848_000044852085_00229_40864_1848.N1;	23-DEC-2009 20:28:48.510 23-DEC-2009 21:43:33.418
Warning: Wrong Software ver. RA2/5.06 Filename: RA2_FGD_2PNPDE20091223_214234_000062392085_00229_40864_1851.N1;	23-DEC-2009 21:42:34.432 23-DEC-2009 23:26:33.890
Warning: Wrong Software ver. RA2/5.06 Filename: RA2_FGD_2PNPDE20091223_232501_000061382085_00230_40865_1854.N1;	23-DEC-2009 23:25:01.484 24-DEC-2009 01:07:19.568

RA2_FGD_2P products with wrong sensing start

Gauge Segment (Start-Stop)

RA2_FGD_2P products with wrong sensing stop

Gauge Segment (Start-Stop)

RA2_FGD_2P products with wrong phase

Gauge Segment (Start-Stop)

RA2_FGD_2P products with wrong state vector time

Gauge	Segment (Start-Stop)
Warning: Not equal to FPO input. 23-DEC-2009 00:08:43.330176 Filename: RA2_FGD_2PNPDE20091222_235707_000059582085_00216_40851_1833.N1;	22-DEC-2009 23:57:07.885 23-DEC-2009 01:36:25.501
Warning: Not equal to FPO input. 23-DEC-2009 01:49:19.208741 Filename: RA2_FGD_2PNPDE20091223_013528_000047232085_00217_40852_1836.N1;	23-DEC-2009 01:35:28.743 23-DEC-2009 02:54:12.047
Warning: Not equal to FPO input. 23-DEC-2009 03:29:55.141904 Filename: RA2_FGD_2PNPDE20091223_025339_000058862085_00218_40853_1839.N1;	23-DEC-2009 02:53:39.797 23-DEC-2009 04:31:46.117
Warning: Not equal to FPO input. 23-DEC-2009 05:10:31.170634 Filename: RA2_FGD_2PNPDE20091223_043112_000048852085_00219_40854_1842.N1;	23-DEC-2009 04:31:12.753 23-DEC-2009 05:52:37.587
Warning: Not equal to FPO input. 23-DEC-2009 06:51:07.161903 Filename: RA2_FGD_2PNPDE20091223_055535_000009942085_00220_40855_1845.N1;	23-DEC-2009 05:55:35.882 23-DEC-2009 06:12:09.515
Warning: Not equal to FPO input. 23-DEC-2009 06:51:07.160645 Filename: RA2_FGD_2PNPDK20091223_061136_000041122085_00220_40855_8598.N1;	23-DEC-2009 06:11:36.151 23-DEC-2009 07:20:07.869
Warning: Not equal to FPO input. 23-DEC-2009 08:31:43.085894 Filename: RA2_FGD_2PNPDK20091223_071831_000061702085_00221_40856_8601.N1;	23-DEC-2009 07:18:31.006 23-DEC-2009 09:01:21.397
Warning: Not equal to FPO input. 23-DEC-2009 10:12:18.980805 Filename: RA2_FGD_2PNPDK20091223_090011_000060232085_00222_40857_8604.N1;	23-DEC-2009 09:00:11.270 23-DEC-2009 10:40:34.613
Warning: Not equal to FPO input. 23-DEC-2009 11:52:54.847452 Filename: RA2_FGD_2PNPDK20091223_103859_000061352085_00223_40858_8607.N1;	23-DEC-2009 10:38:59.978 23-DEC-2009 12:21:14.721
Warning: Not equal to FPO input. 23-DEC-2009 13:33:30.733732 Filename: RA2_FGD_2PNPDK20091223_121937_000058722085_00224_40859_8610.N1;	23-DEC-2009 12:19:37.858 23-DEC-2009 13:57:29.697
Warning: Not equal to FPO input. 23-DEC-2009 15:14:06.690318 Filename: RA2_FGD_2PNPDK20091223_135655_000051022085_00225_40860_8613.N1;	23-DEC-2009 13:56:55.218 23-DEC-2009 15:21:57.282
Warning: Not equal to FPO input. 23-DEC-2009 15:14:06.690318 Filename: RA2_FGD_2PNPDK20091223_152608_000005472085_00226_40861_8616.N1;	23-DEC-2009 15:26:08.082 23-DEC-2009 15:35:15.001
Warning: Not equal to FPO input. 23-DEC-2009 16:54:42.715807 Filename: RA2_FGD_2PNPDK20091223_153331_000059992085_00226_40861_8619.N1;	23-DEC-2009 15:33:31.454 23-DEC-2009 17:13:30.289
Warning: Not equal to FPO input. 23-DEC-2009 18:35:18.731601 Filename: RA2_FGD_2PNPDK20091223_171135_000059462085_00227_40862_8622.N1;	23-DEC-2009 17:11:35.602 23-DEC-2009 18:50:42.078
Warning: Not equal to FPO input. 23-DEC-2009 20:15:54.691124 Filename: RA2_FGD_2PNPDK20091223_184941_000060402085_00228_40863_8625.N1;	23-DEC-2009 18:49:41.978 23-DEC-2009 20:30:22.030
Warning: Not equal to FPO input. 23-DEC-2009 21:56:30.574536 Filename: RA2_FGD_2PNPDE20091223_202848_000044852085_00229_40864_1848.N1;	23-DEC-2009 20:28:48.510 23-DEC-2009 21:43:33.418
Warning: Not equal to FPO input. 23-DEC-2009 21:56:30.571495 Filename: RA2_FGD_2PNPDE20091223_214234_000062392085_00229_40864_1851.N1;	23-DEC-2009 21:42:34.432 23-DEC-2009 23:26:33.890
Warning: Not equal to FPO input. 23-DEC-2009 23:37:06.443842 Filename: RA2_FGD_2PNPDE20091223_232501_000061382085_00230_40865_1854.N1;	23-DEC-2009 23:25:01.484 24-DEC-2009 01:07:19.568

RA2_FGD_2P products with wrong x_position

Gauge Segment (Start-Stop)

RA2_FGD_2P products with wrong y_position

Gauge Segment (Start-Stop)

RA2_FGD_2P products with wrong z_position

Gauge Segment (Start-Stop)

RA2_FGD_2P products with wrong x_velocity

Gauge Segment (Start-Stop)

RA2_FGD_2P products with wrong y_velocity

Gauge Segment (Start-Stop)

RA2_FGD_2P products with wrong z_velocity

Gauge Segment (Start-Stop)

RA2_FGD_2P products with unknown vector source

Gauge Segment (Start-Stop)

RA2_FGD_2P products with UTC to SBT time too far from sensing time

Gauge	Segment (Start-Stop)
Warning: Wrong UTC SBT time format. 22-DEC-2009 20:59:10.875228 Filename: RA2_FGD_2PNPDE20091222_235707_000059582085_00216_40851_1833.N1;	22-DEC-2009 23:57:07.885 23-DEC-2009 01:36:25.501
Warning: Wrong UTC SBT time format. 22-DEC-2009 22:42:06.875998 Filename: RA2_FGD_2PNPDE20091223_013528_000047232085_00217_40852_1836.N1;	23-DEC-2009 01:35:28.743 23-DEC-2009 02:54:12.047
Warning: Wrong UTC SBT time format. 22-DEC-2009 22:42:06.875998 Filename: RA2_FGD_2PNPDE20091223_025339_000058862085_00218_40853_1839.N1;	23-DEC-2009 02:53:39.797 23-DEC-2009 04:31:46.117
Warning: Wrong UTC SBT time format. 22-DEC-2009 22:42:06.875998 Filename: RA2_FGD_2PNPDE20091223_043112_000048852085_00219_40854_1842.N1;	23-DEC-2009 04:31:12.753 23-DEC-2009 05:52:37.587
Warning: Wrong UTC SBT time format. 22-DEC-2009 22:42:06.875998 Filename: RA2_FGD_2PNPDE20091223_055535_000009942085_00220_40855_1845.N1;	23-DEC-2009 05:55:35.882 23-DEC-2009 06:12:09.515
Warning: Wrong UTC SBT time format. 23-DEC-2009 05:36:19.879078 Filename: RA2_FGD_2PNPDK20091223_071831_000061702085_00221_40856_8601.N1;	23-DEC-2009 07:18:31.006 23-DEC-2009 09:01:21.397
Warning: Wrong UTC SBT time format. 23-DEC-2009 05:36:19.879078 Filename: RA2_FGD_2PNPDK20091223_090011_000060232085_00222_40857_8604.N1;	23-DEC-2009 09:00:11.270 23-DEC-2009 10:40:34.613
Warning: Wrong UTC SBT time format. 23-DEC-2009 05:36:19.879078 Filename: RA2_FGD_2PNPDK20091223_103859_000061352085_00223_40858_8607.N1;	23-DEC-2009 10:38:59.978 23-DEC-2009 12:21:14.721
Warning: Wrong UTC SBT time format. 23-DEC-2009 10:36:02.881287 Filename: RA2_FGD_2PNPDK20091223_121937_000058722085_00224_40859_8610.N1;	23-DEC-2009 12:19:37.858 23-DEC-2009 13:57:29.697
Warning: Wrong UTC SBT time format. 23-DEC-2009 12:14:25.882019 Filename: RA2_FGD_2PNPDK20091223_135655_000051022085_00225_40860_8613.N1;	23-DEC-2009 13:56:55.218 23-DEC-2009 15:21:57.282
Warning: Wrong UTC SBT time format. 23-DEC-2009 12:14:25.882019 Filename: RA2_FGD_2PNPDK20091223_152608_000005472085_00226_40861_8616.N1;	23-DEC-2009 15:26:08.082 23-DEC-2009 15:35:15.001
Warning: Wrong UTC SBT time format. 23-DEC-2009 12:14:25.882019 Filename: RA2_FGD_2PNPDK20091223_153331_000059992085_00226_40861_8619.N1;	23-DEC-2009 15:33:31.454 23-DEC-2009 17:13:30.289
Warning: Wrong UTC SBT time format. 23-DEC-2009 13:53:33.882757 Filename: RA2_FGD_2PNPDK20091223_171135_000059462085_00227_40862_8622.N1;	23-DEC-2009 17:11:35.602 23-DEC-2009 18:50:42.078
Warning: Wrong UTC SBT time format. 23-DEC-2009 15:31:17.883483 Filename: RA2_FGD_2PNPDK20091223_184941_000060402085_00228_40863_8625.N1;	23-DEC-2009 18:49:41.978 23-DEC-2009 20:30:22.030
Warning: Wrong UTC SBT time format. 23-DEC-2009 15:31:17.883483 Filename: RA2_FGD_2PNPDE20091223_202848_000044852085_00229_40864_1848.N1;	23-DEC-2009 20:28:48.510 23-DEC-2009 21:43:33.418
Warning: Wrong UTC SBT time format. 23-DEC-2009 15:31:17.883483 Filename: RA2_FGD_2PNPDE20091223_214234_000062392085_00229_40864_1851.N1;	23-DEC-2009 21:42:34.432 23-DEC-2009 23:26:33.890

Warning: Wrong UTC SBT time format. 23-DEC-2009 15:31:17.883483	23-DEC-2009 23:25:01.484
Filename: RA2_FGD_2PNPDE20091223_232501_000061382085_00230_40865_1854.N1;	24-DEC-2009 01:07:19.568

RA2_FGD_2P products with satellite binary time out-of-range

Gauge Segment (Start-Stop)

RA2_FGD_2P products with wrong clock step

Gauge Segment (Start-Stop)

RA2_FGD_2P products with leap utc set to blank

Gauge Segment (Start-Stop)

RA2_FGD_2P products with leap err set


Gauge Segment (Start-Stop)

RA2_FGD_2P products with product err set

Gauge	Segment (Start-Stop)
Warning: Product Error flag set. Filename: RA2_FGD_2PNPDE20091222_235707_000059582085_00216_40851_1833.N1;	22-DEC-2009 23:57:07.885 23-DEC-2009 01:36:25.501
Warning: Product Error flag set. Filename: RA2_FGD_2PNPDE20091223_013528_000047232085_00217_40852_1836.N1;	23-DEC-2009 01:35:28.743 23-DEC-2009 02:54:12.047
Warning: Product Error flag set. Filename: RA2_FGD_2PNPDE20091223_025339_000058862085_00218_40853_1839.N1;	23-DEC-2009 02:53:39.797 23-DEC-2009 04:31:46.117
Warning: Product Error flag set. Filename: RA2_FGD_2PNPDE20091223_043112_000048852085_00219_40854_1842.N1;	23-DEC-2009 04:31:12.753 23-DEC-2009 05:52:37.587
Warning: Product Error flag set. Filename: RA2_FGD_2PNPDE20091223_055535_000009942085_00220_40855_1845.N1;	23-DEC-2009 05:55:35.882 23-DEC-2009 06:12:09.515
Warning: Product Error flag set. Filename: RA2_FGD_2PNPDK20091223_061136_000041122085_00220_40855_8598.N1;	23-DEC-2009 06:11:36.151 23-DEC-2009 07:20:07.869
Warning: Product Error flag set. Filename: RA2_FGD_2PNPDK20091223_071831_000061702085_00221_40856_8601.N1;	23-DEC-2009 07:18:31.006 23-DEC-2009 09:01:21.397
Warning: Product Error flag set. Filename: RA2_FGD_2PNPDK20091223_090011_000060232085_00222_40857_8604.N1;	23-DEC-2009 09:00:11.270 23-DEC-2009 10:40:34.613
Warning: Product Error flag set. Filename: RA2_FGD_2PNPDK20091223_103859_000061352085_00223_40858_8607.N1;	23-DEC-2009 10:38:59.978 23-DEC-2009 12:21:14.721
Warning: Product Error flag set. Filename: RA2_FGD_2PNPDK20091223_121937_000058722085_00224_40859_8610.N1;	23-DEC-2009 12:19:37.858 23-DEC-2009 13:57:29.697
Warning: Product Error flag set. Filename: RA2_FGD_2PNPDK20091223_135655_000051022085_00225_40860_8613.N1;	23-DEC-2009 13:56:55.218 23-DEC-2009 15:21:57.282
Warning: Product Error flag set. Filename: RA2_FGD_2PNPDK20091223_152608_000005472085_00226_40861_8616.N1;	23-DEC-2009 15:26:08.082 23-DEC-2009 15:35:15.001
Warning: Product Error flag set. Filename: RA2_FGD_2PNPDK20091223_153331_000059992085_00226_40861_8619.N1;	23-DEC-2009 15:33:31.454 23-DEC-2009 17:13:30.289
Warning: Product Error flag set. Filename: RA2_FGD_2PNPDK20091223_171135_000059462085_00227_40862_8622.N1;	23-DEC-2009 17:11:35.602 23-DEC-2009 18:50:42.078
Warning: Product Error flag set. Filename: RA2_FGD_2PNPDK20091223_184941_000060402085_00228_40863_8625.N1;	23-DEC-2009 18:49:41.978 23-DEC-2009 20:30:22.030
Warning: Product Error flag set. Filename: RA2_FGD_2PNPDE20091223_202848_000044852085_00229_40864_1848.N1;	23-DEC-2009 20:28:48.510 23-DEC-2009 21:43:33.418

Warning: Product Error flag set. Filename: RA2_FGD_2PNPDE20091223_214234_000062392085_00229_40864_1851.N1;	23-DEC-2009 21:42:34.432 23-DEC-2009 23:26:33.890
Warning: Product Error flag set. Filename: RA2_FGD_2PNPDE20091223_232501_000061382085_00230_40865_1854.N1;	23-DEC-2009 23:25:01.484 24-DEC-2009 01:07:19.568

MPH Errors for RA2_WWV_2P



RA2_WWV_2P MPH checks

RA2_WWV_2P products with wrong filename

Gauge Segment (Start-Stop)

RA2_WWV_2P products with unknown processing stage

Gauge Segment (Start-Stop)

RA2_WWV_2P products with unknown acquisition station

Gauge Segment (Start-Stop)

RA2_WWV_2P products with unknown processing center

Gauge Segment (Start-Stop)

RA2_WWV_2P products with wrong processing time

Gauge Segment (Start-Stop)

RA2_WWV_2P products with software version not equal to the current version

Gauge	Segment (Start-Stop)
Warning: Wrong Software ver. RA2/5.06 Filename: RA2_WWV_2PNPDE20091222_235707_000059582085_00216_40851_1834.N1;	22-DEC-2009 23:57:07.885 23-DEC-2009 01:36:25.501
Warning: Wrong Software ver. RA2/5.06 Filename: RA2_WWV_2PNPDE20091223_013528_000047232085_00217_40852_1837.N1;	23-DEC-2009 01:35:28.743 23-DEC-2009 02:54:12.047
Warning: Wrong Software ver. RA2/5.06 Filename: RA2_WWV_2PNPDE20091223_025339_000058862085_00218_40853_1840.N1;	23-DEC-2009 02:53:39.797 23-DEC-2009 04:31:46.117
Warning: Wrong Software ver. RA2/5.06 Filename: RA2_WWV_2PNPDE20091223_043112_000048852085_00219_40854_1843.N1;	23-DEC-2009 04:31:12.753 23-DEC-2009 05:52:37.587
Warning: Wrong Software ver. RA2/5.06 Filename: RA2_WWV_2PNPDE20091223_055535_000009942085_00220_40855_1846.N1;	23-DEC-2009 05:55:35.882 23-DEC-2009 06:12:09.515
Warning: Wrong Software ver. RA2/5.06 Filename: RA2_WWV_2PNPDK20091223_061136_000041122085_00220_40855_8599.N1;	23-DEC-2009 06:11:36.151 23-DEC-2009 07:20:07.869
Warning: Wrong Software ver. RA2/5.06 Filename: RA2_WWV_2PNPDK20091223_071831_000061702085_00221_40856_8602.N1;	23-DEC-2009 07:18:31.006 23-DEC-2009 09:01:21.397
Warning: Wrong Software ver. RA2/5.06 Filename: RA2_WWV_2PNPDK20091223_090011_000060232085_00222_40857_8605.N1;	23-DEC-2009 09:00:11.270 23-DEC-2009 10:40:34.613
Warning: Wrong Software ver. RA2/5.06 Filename: RA2_WWV_2PNPDK20091223_103859_000061352085_00223_40858_8608.N1;	23-DEC-2009 10:38:59.978 23-DEC-2009 12:21:14.721
Warning: Wrong Software ver. RA2/5.06 Filename: RA2_WWV_2PNPDK20091223_121937_000058722085_00224_40859_8611.N1;	23-DEC-2009 12:19:37.858 23-DEC-2009 13:57:29.697
Warning: Wrong Software ver. RA2/5.06 Filename: RA2_WWV_2PNPDK20091223_135655_000051022085_00225_40860_8614.N1;	23-DEC-2009 13:56:55.218 23-DEC-2009 15:21:57.282
Warning: Wrong Software ver. RA2/5.06 Filename: RA2_WWV_2PNPDK20091223_152608_000005472085_00226_40861_8617.N1;	23-DEC-2009 15:26:08.082 23-DEC-2009 15:35:15.001
Warning: Wrong Software ver. RA2/5.06 Filename: RA2_WWV_2PNPDK20091223_153331_000059992085_00226_40861_8620.N1;	23-DEC-2009 15:33:31.454 23-DEC-2009 17:13:30.289
Warning: Wrong Software ver. RA2/5.06 Filename: RA2_WWV_2PNPDK20091223_171135_000059462085_00227_40862_8623.N1;	23-DEC-2009 17:11:35.602 23-DEC-2009 18:50:42.078
Warning: Wrong Software ver. RA2/5.06 Filename: RA2_WWV_2PNPDK20091223_184941_000060402085_00228_40863_8626.N1;	23-DEC-2009 18:49:41.978 23-DEC-2009 20:30:22.030
Warning: Wrong Software ver. RA2/5.06 Filename: RA2_WWV_2PNPDE20091223_202848_000044852085_00229_40864_1849.N1;	23-DEC-2009 20:28:48.510 23-DEC-2009 21:43:33.418

Warning: Wrong Software ver. RA2/5.06 Filename: RA2_WWV_2PNPDE20091223_214234_000062392085_00229_40864_1852.N1;	23-DEC-2009 21:42:34.432 23-DEC-2009 23:26:33.890
Warning: Wrong Software ver. RA2/5.06 Filename: RA2_WWV_2PNPDE20091223_232501_000061382085_00230_40865_1855.N1;	23-DEC-2009 23:25:01.484 24-DEC-2009 01:07:19.568

RA2_WWV_2P products with wrong sensing start

Gauge Segment (Start-Stop)

RA2_WWV_2P products with wrong sensing stop

Gauge Segment (Start-Stop)

RA2_WWV_2P products with wrong phase

Gauge Segment (Start-Stop)

RA2_WWV_2P products with wrong state vector time

Gauge	Segment (Start-Stop)
Warning: Not equal to FPO input. 23-DEC-2009 00:08:43.330176 Filename: RA2_WWV_2PNPDE20091222_235707_000059582085_00216_40851_1834.N1;	22-DEC-2009 23:57:07.885 23-DEC-2009 01:36:25.501
Warning: Not equal to FPO input. 23-DEC-2009 01:49:19.208741 Filename: RA2_WWV_2PNPDE20091223_013528_000047232085_00217_40852_1837.N1;	23-DEC-2009 01:35:28.743 23-DEC-2009 02:54:12.047
Warning: Not equal to FPO input. 23-DEC-2009 03:29:55.141904 Filename: RA2_WWV_2PNPDE20091223_025339_000058862085_00218_40853_1840.N1;	23-DEC-2009 02:53:39.797 23-DEC-2009 04:31:46.117
Warning: Not equal to FPO input. 23-DEC-2009 05:10:31.170634 Filename: RA2_WWV_2PNPDE20091223_043112_000048852085_00219_40854_1843.N1;	23-DEC-2009 04:31:12.753 23-DEC-2009 05:52:37.587
Warning: Not equal to FPO input. 23-DEC-2009 06:51:07.161903 Filename: RA2_WWV_2PNPDE20091223_055535_000009942085_00220_40855_1846.N1;	23-DEC-2009 05:55:35.882 23-DEC-2009 06:12:09.515
Warning: Not equal to FPO input. 23-DEC-2009 06:51:07.160645 Filename: RA2_WWV_2PNPDK20091223_061136_000041122085_00220_40855_8599.N1;	23-DEC-2009 06:11:36.151 23-DEC-2009 07:20:07.869
Warning: Not equal to FPO input. 23-DEC-2009 08:31:43.085894 Filename: RA2_WWV_2PNPDK20091223_071831_000061702085_00221_40856_8602.N1;	23-DEC-2009 07:18:31.006 23-DEC-2009 09:01:21.397
Warning: Not equal to FPO input. 23-DEC-2009 10:12:18.980805 Filename: RA2_WWV_2PNPDK20091223_090011_000060232085_00222_40857_8605.N1;	23-DEC-2009 09:00:11.270 23-DEC-2009 10:40:34.613
Warning: Not equal to FPO input. 23-DEC-2009 11:52:54.847452 Filename: RA2_WWV_2PNPDK20091223_103859_000061352085_00223_40858_8608.N1;	23-DEC-2009 10:38:59.978 23-DEC-2009 12:21:14.721
Warning: Not equal to FPO input. 23-DEC-2009 13:33:30.733732 Filename: RA2_WWV_2PNPDK20091223_121937_000058722085_00224_40859_8611.N1;	23-DEC-2009 12:19:37.858 23-DEC-2009 13:57:29.697
Warning: Not equal to FPO input. 23-DEC-2009 15:14:06.690318 Filename: RA2_WWV_2PNPDK20091223_135655_000051022085_00225_40860_8614.N1;	23-DEC-2009 13:56:55.218 23-DEC-2009 15:21:57.282
Warning: Not equal to FPO input. 23-DEC-2009 15:14:06.690318 Filename: RA2_WWV_2PNPDK20091223_152608_000005472085_00226_40861_8617.N1;	23-DEC-2009 15:26:08.082 23-DEC-2009 15:35:15.001
Warning: Not equal to FPO input. 23-DEC-2009 16:54:42.715807 Filename: RA2_WWV_2PNPDK20091223_153331_000059992085_00226_40861_8620.N1;	23-DEC-2009 15:33:31.454 23-DEC-2009 17:13:30.289
Warning: Not equal to FPO input. 23-DEC-2009 18:35:18.731601 Filename: RA2_WWV_2PNPDK20091223_171135_000059462085_00227_40862_8623.N1;	23-DEC-2009 17:11:35.602 23-DEC-2009 18:50:42.078
Warning: Not equal to FPO input. 23-DEC-2009 20:15:54.691124 Filename: RA2_WWV_2PNPDK20091223_184941_000060402085_00228_40863_8626.N1;	23-DEC-2009 18:49:41.978 23-DEC-2009 20:30:22.030
Warning: Not equal to FPO input. 23-DEC-2009 21:56:30.574536 Filename: RA2_WWV_2PNPDE20091223_202848_000044852085_00229_40864_1849.N1;	23-DEC-2009 20:28:48.510 23-DEC-2009 21:43:33.418

Warning: Not equal to FPO input. 23-DEC-2009 21:56:30.571495 Filename: RA2_WWV_2PNPDE20091223_214234_000062392085_00229_40864_1852.N1;	23-DEC-2009 21:42:34.432 23-DEC-2009 23:26:33.890
Warning: Not equal to FPO input. 23-DEC-2009 23:37:06.443842 Filename: RA2_WWV_2PNPDE20091223_232501_000061382085_00230_40865_1855.N1;	23-DEC-2009 23:25:01.484 24-DEC-2009 01:07:19.568

RA2_WWV_2P products with wrong x_position

Gauge Segment (Start-Stop)

RA2_WWV_2P products with wrong y_position

Gauge Segment (Start-Stop)

RA2_WWV_2P products with wrong z_position

Gauge Segment (Start-Stop)

RA2_WWV_2P products with wrong x_velocity

Gauge Segment (Start-Stop)

RA2_WWV_2P products with wrong y_velocity

Gauge Segment (Start-Stop)

RA2_WWV_2P products with wrong z_velocity

Gauge Segment (Start-Stop)

RA2_WWV_2P products with unknown vector source

Gauge Segment (Start-Stop)

RA2_WWV_2P products with UTC to SBT time too far from sensing time

Gauge	Segment (Start-Stop)
Warning: Wrong UTC SBT time format. 22-DEC-2009 20:59:10.875228 Filename: RA2_WWV_2PNPDE20091222_235707_000059582085_00216_40851_1834.N1;	22-DEC-2009 23:57:07.885 23-DEC-2009 01:36:25.501
Warning: Wrong UTC SBT time format. 22-DEC-2009 22:42:06.875998 Filename: RA2_WWV_2PNPDE20091223_013528_000047232085_00217_40852_1837.N1;	23-DEC-2009 01:35:28.743 23-DEC-2009 02:54:12.047
Warning: Wrong UTC SBT time format. 22-DEC-2009 22:42:06.875998 Filename: RA2_WWV_2PNPDE20091223_025339_000058862085_00218_40853_1840.N1;	23-DEC-2009 02:53:39.797 23-DEC-2009 04:31:46.117
Warning: Wrong UTC SBT time format. 22-DEC-2009 22:42:06.875998 Filename: RA2_WWV_2PNPDE20091223_043112_000048852085_00219_40854_1843.N1;	23-DEC-2009 04:31:12.753 23-DEC-2009 05:52:37.587
Warning: Wrong UTC SBT time format. 22-DEC-2009 22:42:06.875998 Filename: RA2_WWV_2PNPDE20091223_055535_000009942085_00220_40855_1846.N1;	23-DEC-2009 05:55:35.882 23-DEC-2009 06:12:09.515
Warning: Wrong UTC SBT time format. 23-DEC-2009 05:36:19.879078 Filename: RA2_WWV_2PNPDK20091223_071831_000061702085_00221_40856_8602.N1;	23-DEC-2009 07:18:31.006 23-DEC-2009 09:01:21.397
Warning: Wrong UTC SBT time format. 23-DEC-2009 05:36:19.879078 Filename: RA2_WWV_2PNPDK20091223_090011_000060232085_00222_40857_8605.N1;	23-DEC-2009 09:00:11.270 23-DEC-2009 10:40:34.613
Warning: Wrong UTC SBT time format. 23-DEC-2009 05:36:19.879078 Filename: RA2_WWV_2PNPDK20091223_103859_000061352085_00223_40858_8608.N1;	23-DEC-2009 10:38:59.978 23-DEC-2009 12:21:14.721
Warning: Wrong UTC SBT time format. 23-DEC-2009 10:36:02.881287 Filename: RA2_WWV_2PNPDK20091223_121937_000058722085_00224_40859_8611.N1;	23-DEC-2009 12:19:37.858 23-DEC-2009 13:57:29.697
Warning: Wrong UTC SBT time format. 23-DEC-2009 12:14:25.882019 Filename: RA2_WWV_2PNPDK20091223_135655_000051022085_00225_40860_8614.N1;	23-DEC-2009 13:56:55.218 23-DEC-2009 15:21:57.282

Warning: Wrong UTC SBT time format. 23-DEC-2009 12:14:25.882019 Filename: RA2_WWV_2PNPDK20091223_152608_000005472085_00226_40861_8617.N1;	23-DEC-2009 15:26:08.082 23-DEC-2009 15:35:15.001
Warning: Wrong UTC SBT time format. 23-DEC-2009 12:14:25.882019 Filename: RA2_WWV_2PNPDK20091223_153331_000059992085_00226_40861_8620.N1;	23-DEC-2009 15:33:31.454 23-DEC-2009 17:13:30.289
Warning: Wrong UTC SBT time format. 23-DEC-2009 13:53:33.882757 Filename: RA2_WWV_2PNPDK20091223_171135_000059462085_00227_40862_8623.N1;	23-DEC-2009 17:11:35.602 23-DEC-2009 18:50:42.078
Warning: Wrong UTC SBT time format. 23-DEC-2009 15:31:17.883483 Filename: RA2_WWV_2PNPDK20091223_184941_000060402085_00228_40863_8626.N1;	23-DEC-2009 18:49:41.978 23-DEC-2009 20:30:22.030
Warning: Wrong UTC SBT time format. 23-DEC-2009 15:31:17.883483 Filename: RA2_WWV_2PNPDE20091223_202848_000044852085_00229_40864_1849.N1;	23-DEC-2009 20:28:48.510 23-DEC-2009 21:43:33.418
Warning: Wrong UTC SBT time format. 23-DEC-2009 15:31:17.883483 Filename: RA2_WWV_2PNPDE20091223_214234_000062392085_00229_40864_1852.N1;	23-DEC-2009 21:42:34.432 23-DEC-2009 23:26:33.890
Warning: Wrong UTC SBT time format. 23-DEC-2009 15:31:17.883483 Filename: RA2_WWV_2PNPDE20091223_232501_000061382085_00230_40865_1855.N1;	23-DEC-2009 23:25:01.484 24-DEC-2009 01:07:19.568

RA2_WWV_2P products with satellite binary time out-of-range

Gauge Segment (Start-Stop)

RA2_WWV_2P products with wrong clock step

Gauge Segment (Start-Stop)

RA2_WWV_2P products with leap utc set to blank

Gauge Segment (Start-Stop)

RA2_WWV_2P products with leap err set

Gauge Segment (Start-Stop)

RA2_WWV_2P products with product err set

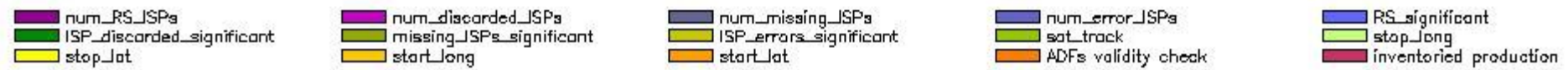
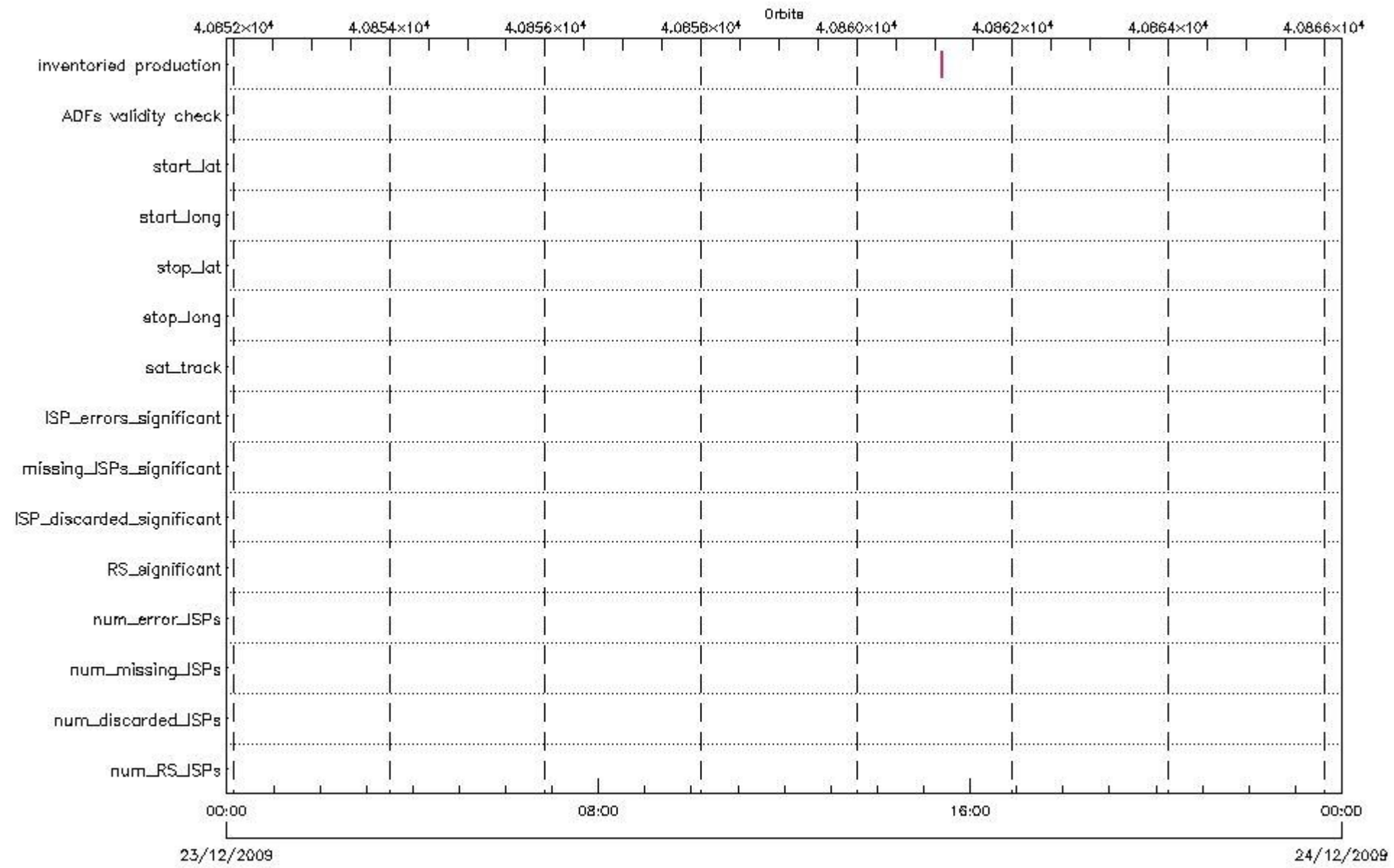
Gauge	Segment (Start-Stop)
Warning: Product Error flag set. Filename: RA2_WWV_2PNPDE20091222_235707_000059582085_00216_40851_1834.N1;	22-DEC-2009 23:57:07.885 23-DEC-2009 01:36:25.501
Warning: Product Error flag set. Filename: RA2_WWV_2PNPDE20091223_013528_000047232085_00217_40852_1837.N1;	23-DEC-2009 01:35:28.743 23-DEC-2009 02:54:12.047
Warning: Product Error flag set. Filename: RA2_WWV_2PNPDE20091223_025339_000058862085_00218_40853_1840.N1;	23-DEC-2009 02:53:39.797 23-DEC-2009 04:31:46.117
Warning: Product Error flag set. Filename: RA2_WWV_2PNPDE20091223_043112_000048852085_00219_40854_1843.N1;	23-DEC-2009 04:31:12.753 23-DEC-2009 05:52:37.587
Warning: Product Error flag set. Filename: RA2_WWV_2PNPDE20091223_055535_000009942085_00220_40855_1846.N1;	23-DEC-2009 05:55:35.882 23-DEC-2009 06:12:09.515
Warning: Product Error flag set. Filename: RA2_WWV_2PNPDK20091223_061136_000041122085_00220_40855_8599.N1;	23-DEC-2009 06:11:36.151 23-DEC-2009 07:20:07.869
Warning: Product Error flag set. Filename: RA2_WWV_2PNPDK20091223_071831_000061702085_00221_40856_8602.N1;	23-DEC-2009 07:18:31.006 23-DEC-2009 09:01:21.397
Warning: Product Error flag set. Filename: RA2_WWV_2PNPDK20091223_090011_000060232085_00222_40857_8605.N1;	23-DEC-2009 09:00:11.270 23-DEC-2009 10:40:34.613
Warning: Product Error flag set. Filename: RA2_WWV_2PNPDK20091223_103859_000061352085_00223_40858_8608.N1;	23-DEC-2009 10:38:59.978 23-DEC-2009 12:21:14.721
Warning: Product Error flag set. Filename: RA2_WWV_2PNPDK20091223_121937_000058722085_00224_40859_8611.N1;	23-DEC-2009 12:19:37.858 23-DEC-2009 13:57:29.697

Warning: Product Error flag set. Filename: RA2_WWV_2PNPDK20091223_135655_000051022085_00225_40860_8614.N1;	23-DEC-2009 13:56:55.218 23-DEC-2009 15:21:57.282
Warning: Product Error flag set. Filename: RA2_WWV_2PNPDK20091223_152608_000005472085_00226_40861_8617.N1;	23-DEC-2009 15:26:08.082 23-DEC-2009 15:35:15.001
Warning: Product Error flag set. Filename: RA2_WWV_2PNPDK20091223_153331_000059992085_00226_40861_8620.N1;	23-DEC-2009 15:33:31.454 23-DEC-2009 17:13:30.289
Warning: Product Error flag set. Filename: RA2_WWV_2PNPDK20091223_171135_000059462085_00227_40862_8623.N1;	23-DEC-2009 17:11:35.602 23-DEC-2009 18:50:42.078
Warning: Product Error flag set. Filename: RA2_WWV_2PNPDK20091223_184941_000060402085_00228_40863_8626.N1;	23-DEC-2009 18:49:41.978 23-DEC-2009 20:30:22.030
Warning: Product Error flag set. Filename: RA2_WWV_2PNPDE20091223_202848_000044852085_00229_40864_1849.N1;	23-DEC-2009 20:28:48.510 23-DEC-2009 21:43:33.418
Warning: Product Error flag set. Filename: RA2_WWV_2PNPDE20091223_214234_000062392085_00229_40864_1852.N1;	23-DEC-2009 21:42:34.432 23-DEC-2009 23:26:33.890
Warning: Product Error flag set. Filename: RA2_WWV_2PNPDE20091223_232501_000061382085_00230_40865_1855.N1;	23-DEC-2009 23:25:01.484 24-DEC-2009 01:07:19.568

SPH checks

RA2_CAL_0P SPH checks

SPH fields with errors



RA2_CAL_0P products using a wrong ADF (sensing not included in validity)

Gauge Segment (Start-Stop) Explicit Reference

RA2_CAL_0P products with start_lat out of range

Gauge Value Segment (Start-Stop) Explicit Reference

RA2_CAL_0P products with start_long out of range

Gauge Value Segment (Start-Stop) Explicit Reference

RA2_CAL_0P products with stop_lat out of range

Gauge Value Segment (Start-Stop) Explicit Reference

RA2_CAL_0P products with stop_long out of range

Gauge Value Segment (Start-Stop) Explicit Reference

RA2_CAL_0P products with sat_track out of range

Gauge Value Segment (Start-Stop) Explicit Reference

Percentage of RA2_CAL_0P products with ISP_errors_significant set to 1

Gauge Value Segment (Start-Stop)

RA2_CAL_0P products with num_error_ISPs out of range

Gauge Value Segment (Start-Stop) Explicit Reference

Statistics for RA2_CAL_0P products with num_error_ISPs out of range

Gauge Statistics Segment (Start-Stop)

Percentage of RA2_CAL_0P products with missing_ISPs_significant set to 1

Gauge Value Segment (Start-Stop)

RA2_CAL_0P products with num_missing_ISPs out of range

Gauge Value Segment (Start-Stop) Explicit Reference

Statistics for RA2_CAL_0P products with num_missing_ISPs out of range

Gauge Statistics Segment (Start-Stop)

Percentage of RA2_CAL_0P products with ISP_discarded_significant set to 1

Gauge Value Segment (Start-Stop)

RA2_CAL_0P products with num_discarded_ISPs out of range

Gauge	Value	Segment (Start-Stop)	Explicit Reference
-------	-------	----------------------	--------------------

Statistics for RA2_CAL_0P products with num_discarded_ISPs out of range

Gauge	Statistics	Segment (Start-Stop)
-------	------------	----------------------

Percentage of RA2_CAL_0P products with RS_significant set to 1

Gauge	Value	Segment (Start-Stop)
-------	-------	----------------------

RA2_CAL_0P products with num_RS_ISPs out of range

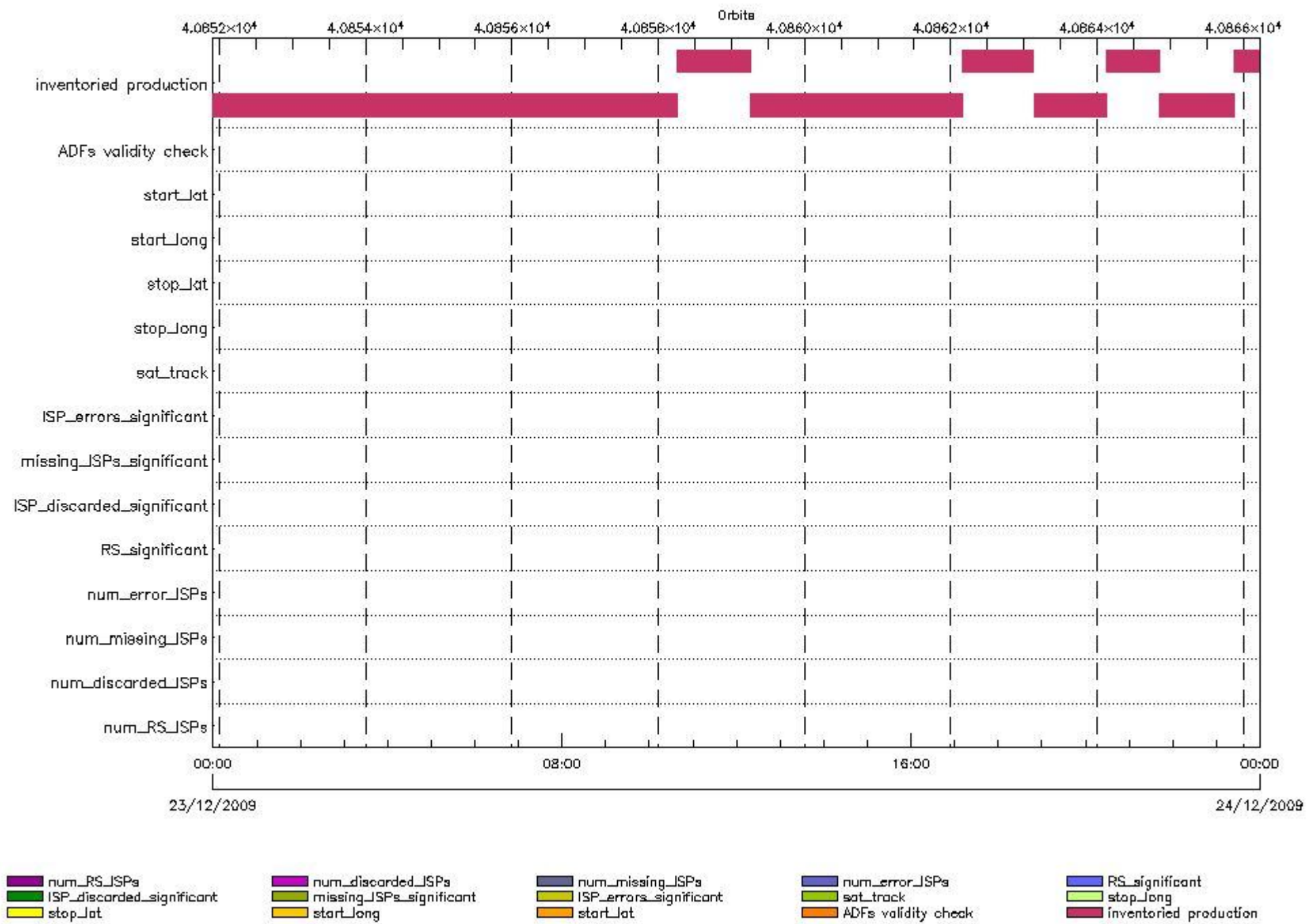
Gauge	Value	Segment (Start-Stop)	Explicit Reference
-------	-------	----------------------	--------------------

Statistics for RA2_CAL_0P products with num_RS_ISPs out of range

Gauge	Statistics	Segment (Start-Stop)
-------	------------	----------------------

DOR_DOP_0P SPH checks

SPH fields with errors



DOR_DOP_0P products using a wrong ADF (sensing not included in validity)

Gauge Segment (Start-Stop) Explicit Reference

DOR_DOP_0P products with start_lat out of range

Gauge Value Segment (Start-Stop) Explicit Reference

DOR_DOP_0P products with start_long out of range

Gauge Value Segment (Start-Stop) Explicit Reference

DOR_DOP_0P products with stop_lat out of range

Gauge Value Segment (Start-Stop) Explicit Reference

DOR_DOP_0P products with stop_long out of range

Gauge Value Segment (Start-Stop) Explicit Reference

DOR_DOP_0P products with sat_track out of range

Gauge Value Segment (Start-Stop) Explicit Reference

Percentage of DOR_DOP_0P products with ISP_errors_significant set to 1

Gauge Value Segment (Start-Stop)

DOR_DOP_0P products with num_error_ISPs out of range

Gauge Value Segment (Start-Stop) Explicit Reference

Statistics for DOR_DOP_0P products with num_error_ISPs out of range

Gauge Statistics Segment (Start-Stop)

Percentage of DOR_DOP_0P products with missing_ISPs_significant set to 1

Gauge Value Segment (Start-Stop)

DOR_DOP_0P products with num_missing_ISPs out of range

Gauge Value Segment (Start-Stop) Explicit Reference

Statistics for DOR_DOP_0P products with num_missing_ISPs out of range

Gauge Statistics Segment (Start-Stop)

Percentage of DOR_DOP_0P products with ISP_discarded_significant set to 1

Gauge Value Segment (Start-Stop)

DOR_DOP_0P products with num_discarded_ISPs out of range

Gauge	Value	Segment (Start-Stop)	Explicit Reference
-------	-------	----------------------	--------------------

Statistics for DOR_DOP_0P products with num_discarded_ISPs out of range

Gauge	Statistics	Segment (Start-Stop)
-------	------------	----------------------

Percentage of DOR_DOP_0P products with RS_significant set to 1

Gauge	Value	Segment (Start-Stop)
-------	-------	----------------------

DOR_DOP_0P products with num_RS_ISPs out of range

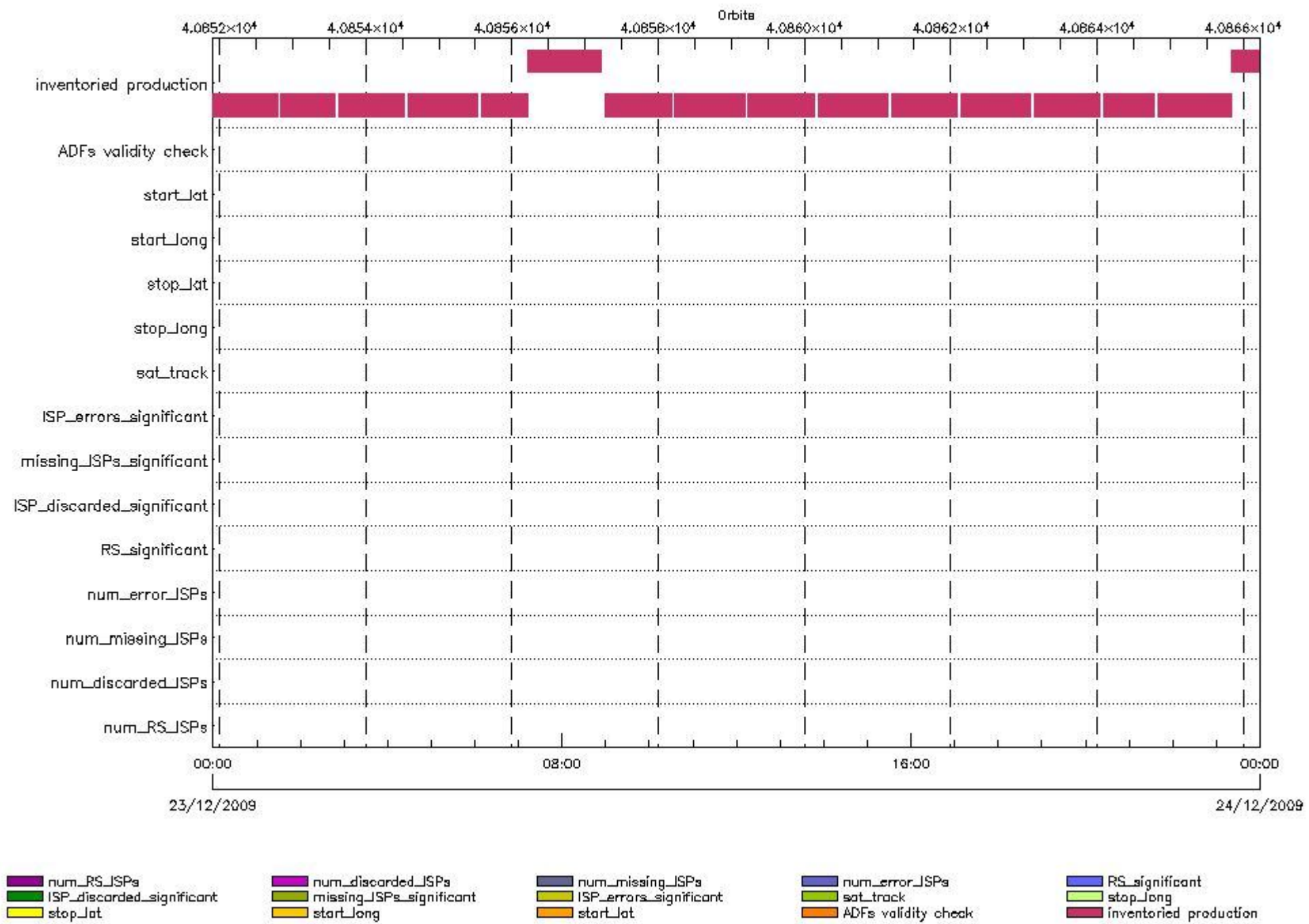
Gauge	Value	Segment (Start-Stop)	Explicit Reference
-------	-------	----------------------	--------------------

Statistics for DOR_DOP_0P products with num_RS_ISPs out of range

Gauge	Statistics	Segment (Start-Stop)
-------	------------	----------------------

DOR_NAV_0P SPH checks

SPH fields with errors



DOR_NAV_0P products using a wrong ADF (sensing not included in validity)

Gauge Segment (Start-Stop) Explicit Reference

DOR_NAV_0P products with start_lat out of range

Gauge Value Segment (Start-Stop) Explicit Reference

DOR_NAV_0P products with start_long out of range

Gauge Value Segment (Start-Stop) Explicit Reference

DOR_NAV_0P products with stop_lat out of range

Gauge Value Segment (Start-Stop) Explicit Reference

DOR_NAV_0P products with stop_long out of range

Gauge Value Segment (Start-Stop) Explicit Reference

DOR_NAV_0P products with sat_track out of range

Gauge Value Segment (Start-Stop) Explicit Reference

Percentage of DOR_NAV_0P products with ISP_errors_significant set to 1

Gauge Value Segment (Start-Stop)

DOR_NAV_0P products with num_error_ISPs out of range

Gauge Value Segment (Start-Stop) Explicit Reference

Statistics for DOR_NAV_0P products with num_error_ISPs out of range

Gauge Statistics Segment (Start-Stop)

Percentage of DOR_NAV_0P products with missing_ISPs_significant set to 1

Gauge Value Segment (Start-Stop)

DOR_NAV_0P products with num_missing_ISPs out of range

Gauge Value Segment (Start-Stop) Explicit Reference

Statistics for DOR_NAV_0P products with num_missing_ISPs out of range

Gauge Statistics Segment (Start-Stop)

Percentage of DOR_NAV_0P products with ISP_discarded_significant set to 1

Gauge Value Segment (Start-Stop)

DOR_NAV_0P products with num_discarded_ISPs out of range

Gauge Value Segment (Start-Stop) Explicit Reference

Statistics for DOR_NAV_0P products with num_discarded_ISPs out of range

Gauge Statistics Segment (Start-Stop)

Percentage of DOR_NAV_0P products with RS_significant set to 1

Gauge Value Segment (Start-Stop)

DOR_NAV_0P products with num_RS_ISPs out of range

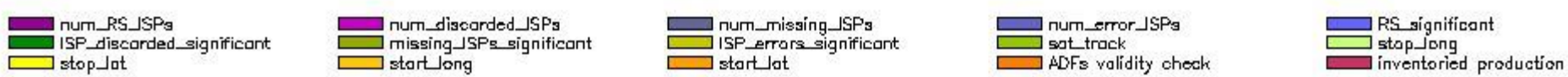
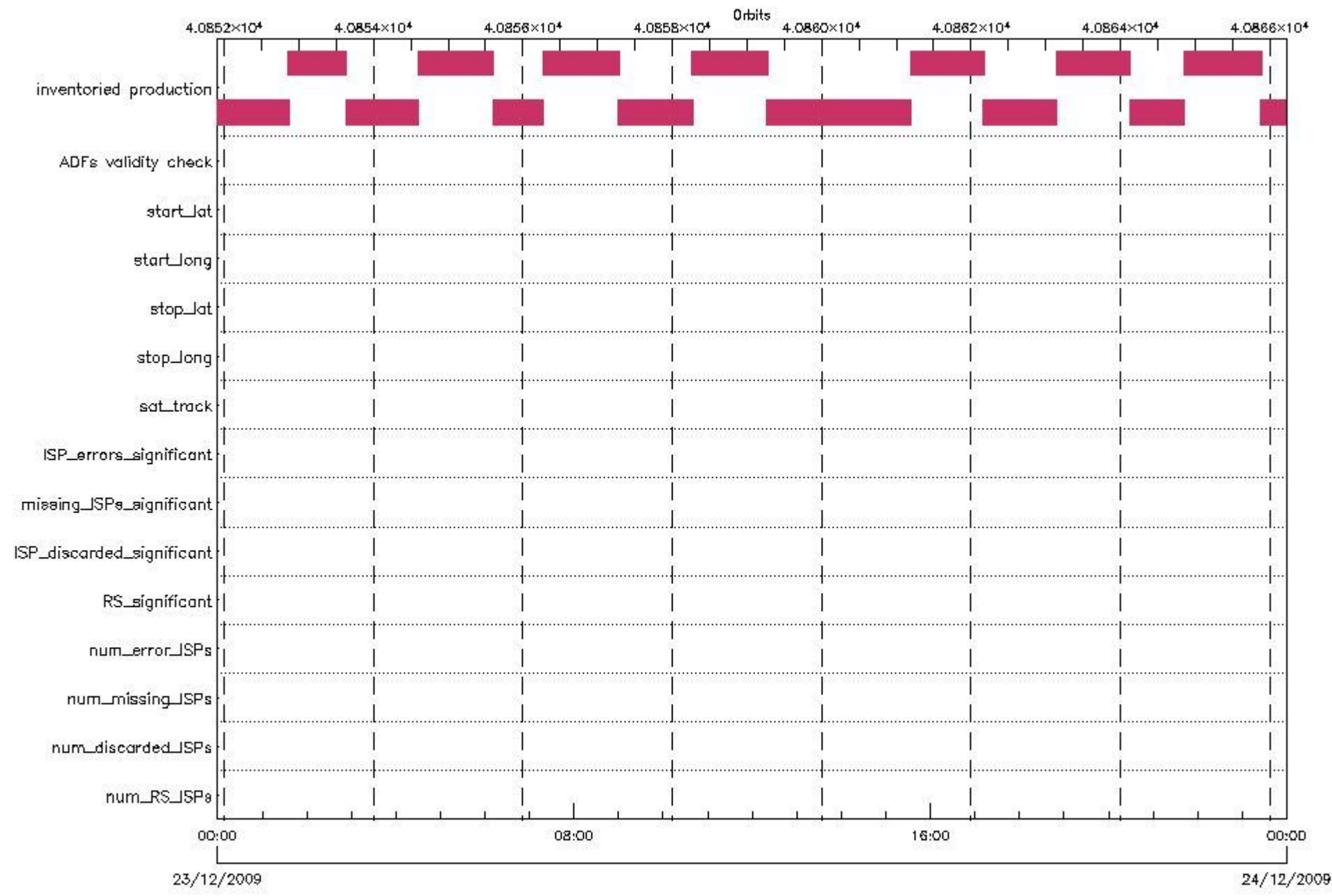
Gauge Value Segment (Start-Stop) Explicit Reference

Statistics for DOR_NAV_0P products with num_RS_ISPs out of range

Gauge Statistics Segment (Start-Stop)

MWR_NL__0P SPH checks

SPH fields with errors



MWR_NL__0P products using a wrong ADF (sensing not included in validity)

Gauge Segment (Start-Stop) Explicit Reference

MWR_NL__0P products with start_lat out of range

Gauge Value Segment (Start-Stop) Explicit Reference

MWR_NL__0P products with start_long out of range

Gauge Value Segment (Start-Stop) Explicit Reference

MWR_NL__0P products with stop_lat out of range

Gauge Value Segment (Start-Stop) Explicit Reference

MWR_NL__0P products with stop_long out of range

Gauge Value Segment (Start-Stop) Explicit Reference

MWR_NL__0P products with sat_track out of range

Gauge Value Segment (Start-Stop) Explicit Reference

Percentage of MWR_NL__0P products with ISP_errors_significant set to 1

Gauge	Value	Segment (Start-Stop)
SPH.ISP_ERRORS_SIGNIFICANT_PERCENT.INFO PCF_MWR_NL__0P	0	23-DEC-2009 00:00:00.000 24-DEC-2009 00:00:00.000

MWR_NL__0P products with num_error_ISPs out of range

Gauge Value Segment (Start-Stop) Explicit Reference

Statistics for MWR_NL__0P products with num_error_ISPs out of range

Gauge Statistics Segment (Start-Stop)

Percentage of MWR_NL__0P products with missing_ISPs_significant set to 1

Gauge	Value	Segment (Start-Stop)
SPH.MISSING_ISPS_SIGNIFICANT_PERCENT.INFO PCF_MWR_NL__0P	0	23-DEC-2009 00:00:00.000 24-DEC-2009 00:00:00.000

MWR_NL__0P products with num_missing_ISPs out of range

Gauge Value Segment (Start-Stop) Explicit Reference

Statistics for MWR_NL__0P products with num_missing_ISPs out of range

Gauge Statistics Segment (Start-Stop)

Percentage of MWR_NL__0P products with ISP_discarded_significant set to 1

Gauge	Value	Segment (Start-Stop)
SPH.ISP_DISCARDED_SIGNIFICANT_PERCENT.INFO	0	23-DEC-2009 00:00:00.000
PCF_MWR_NL__0P		24-DEC-2009 00:00:00.000

MWR_NL__0P products with num_discarded_ISPs out of range

Gauge	Value	Segment (Start-Stop)	Explicit Reference

Statistics for MWR_NL__0P products with num_discarded_ISPs out of range

Gauge	Statistics	Segment (Start-Stop)

Percentage of MWR_NL__0P products with RS_significant set to 1

Gauge	Value	Segment (Start-Stop)
SPH.RS_SIGNIFICANT_PERCENT.INFO	0	23-DEC-2009 00:00:00.000
PCF_MWR_NL__0P		24-DEC-2009 00:00:00.000

MWR_NL__0P products with num_RS_ISPs out of range

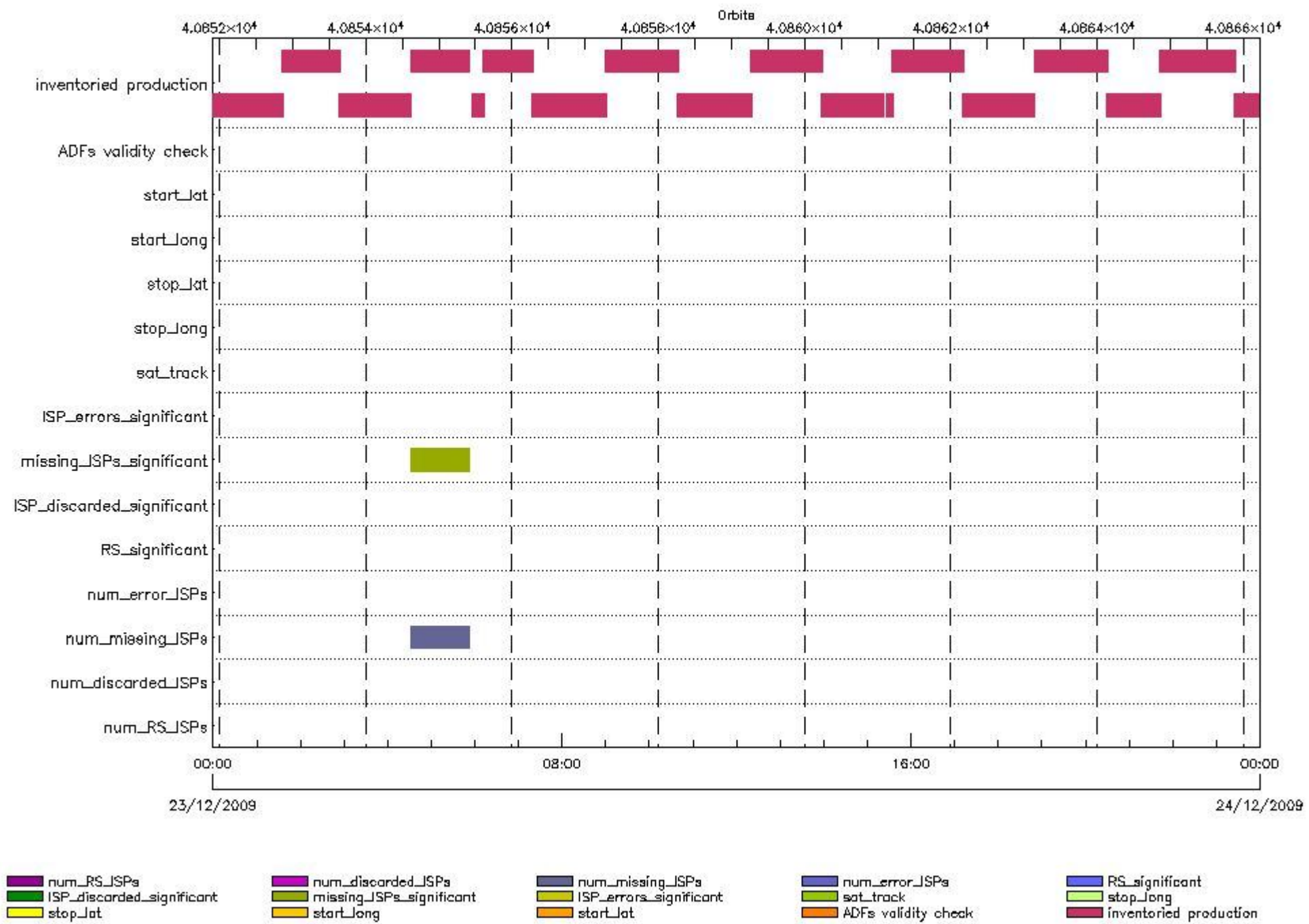
Gauge	Value	Segment (Start-Stop)	Explicit Reference

Statistics for MWR_NL__0P products with num_RS_ISPs out of range

Gauge	Statistics	Segment (Start-Stop)

RA2_ME__0P SPH checks

SPH fields with errors



RA2_ME__0P products using a wrong ADF (sensing not included in validity)

Gauge Segment (Start-Stop) Explicit Reference

RA2_ME__0P products with start_lat out of range

Gauge Value Segment (Start-Stop) Explicit Reference

RA2_ME__0P products with start_long out of range

Gauge Value Segment (Start-Stop) Explicit Reference

RA2_ME__0P products with stop_lat out of range

Gauge	Value	Segment (Start-Stop)	Explicit Reference
-------	-------	----------------------	--------------------

RA2_ME__0P products with stop_long out of range

Gauge	Value	Segment (Start-Stop)	Explicit Reference
-------	-------	----------------------	--------------------

RA2_ME__0P products with sat_track out of range

Gauge	Value	Segment (Start-Stop)	Explicit Reference
-------	-------	----------------------	--------------------

Percentage of RA2_ME__0P products with ISP_errors_significant set to 1

Gauge	Value	Segment (Start-Stop)
-------	-------	----------------------

RA2_ME__0P products with num_error_ISPs out of range

Gauge	Value	Segment (Start-Stop)	Explicit Reference
-------	-------	----------------------	--------------------

Statistics for RA2_ME__0P products with num_error_ISPs out of range

Gauge	Statistics	Segment (Start-Stop)
-------	------------	----------------------

Percentage of RA2_ME__0P products with missing_ISPs_significant set to 1

Gauge	Value	Segment (Start-Stop)
-------	-------	----------------------

RA2_ME__0P products with num_missing_ISPs out of range

Gauge	Value	Segment (Start-Stop)	Explicit Reference
SPH.NUM_MISSING_ISPS.WARNING PCF_RA2_ME__0P	1	23-DEC-2009 04:31:12.727 23-DEC-2009 05:52:36.503	Product: RA2_ME__0PNPDE20091223_043112_000048842085_00219_40854_0536.N1

Statistics for RA2_ME__0P products with num_missing_ISPs out of range

Gauge	Statistics	Segment (Start-Stop)
SPH.NUM_MISSING_ISPS.STA PCF_RA2_ME__0P	M=1 d=0 >=1 <=1 %=5.65251846	23-DEC-2009 00:00:00.000 24-DEC-2009 00:00:00.000

Percentage of RA2_ME__0P products with ISP_discarded_significant set to 1

Gauge Value Segment (Start-Stop)

RA2_ME__0P products with num_discarded_ISPs out of range

Gauge Value Segment (Start-Stop) Explicit Reference

Statistics for RA2_ME__0P products with num_discarded_ISPs out of range

Gauge Statistics Segment (Start-Stop)

Percentage of RA2_ME__0P products with RS_significant set to 1

Gauge Value Segment (Start-Stop)

RA2_ME__0P products with num_RS_ISPs out of range

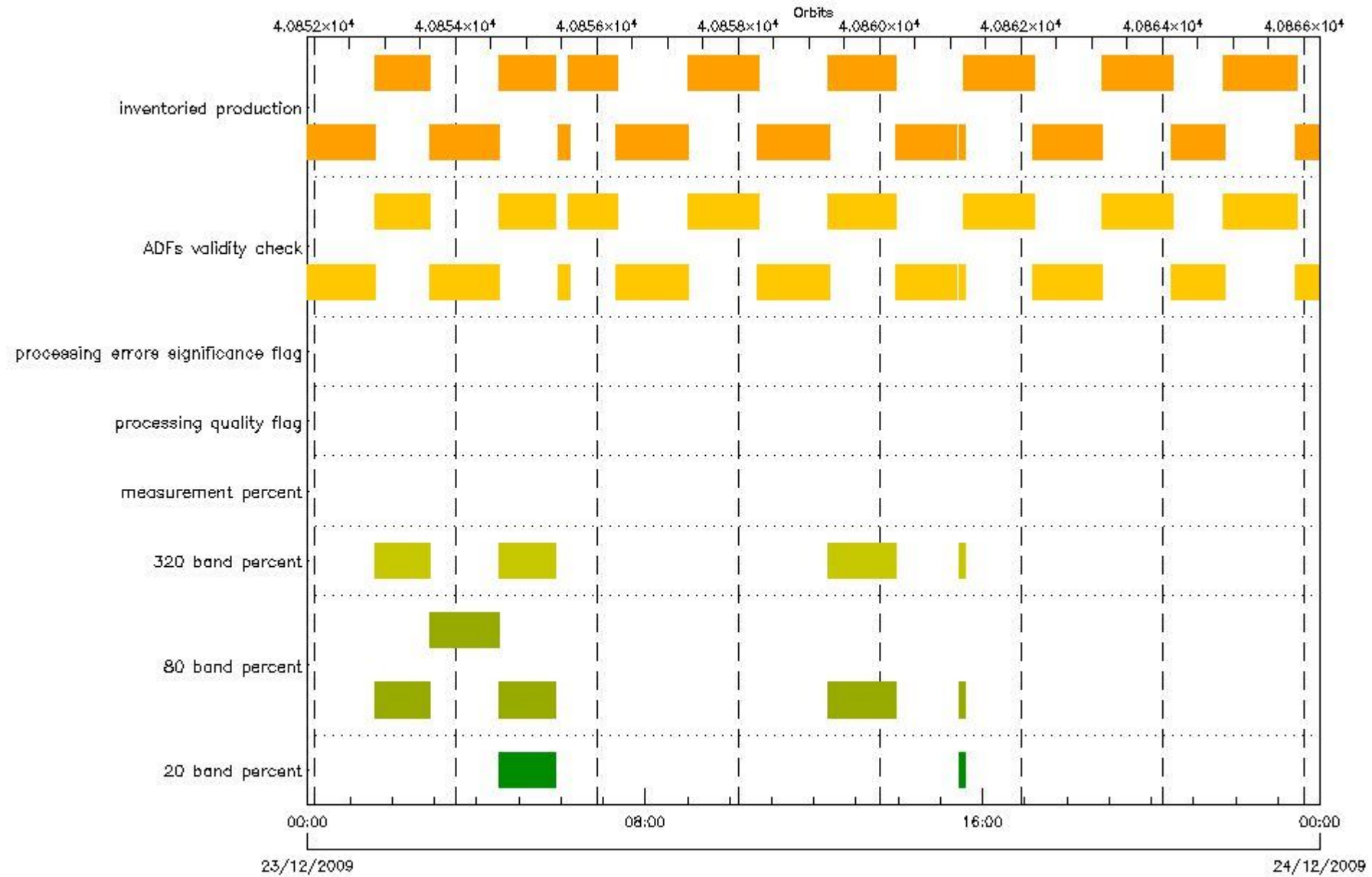
Gauge Value Segment (Start-Stop) Explicit Reference

Statistics for RA2_ME__0P products with num_RS_ISPs out of range

Gauge Statistics Segment (Start-Stop)

RA2_MW__1P SPH checks

SPH fields with errors



RA2_MW__1P products using a wrong ADF (sensing not included in validity)

Gauge	Segment (Start-Stop)	Explicit Reference
Product: RA2_MW__1PNPDE20091222_235707_000059582085_00216_40851_1832.N1 DS NAME: REAL.ORBIT_STATE_VECTOR_FILE	22-DEC-2009 23:57:07.885 23-DEC-2009 01:36:25.501	ADF: DOR_NAV_0PNPDE20091222_235223_000057382085_00216_40851_9413.N1
Product: RA2_MW__1PNPDE20091223_013528_000047232085_00217_40852_1835.N1 DS NAME: REAL.ORBIT_STATE_VECTOR_FILE	23-DEC-2009 01:35:28.743 23-DEC-2009 02:54:12.047	ADF: DOR_NAV_0PNPDE20091223_013320_000044632085_00217_40852_9414.N1
Product: RA2_MW__1PNPDE20091223_025339_000058862085_00218_40853_1838.N1 DS NAME: REAL.ORBIT_STATE_VECTOR_FILE	23-DEC-2009 02:53:39.797 23-DEC-2009 04:31:46.117	ADF: DOR_NAV_0PNPDE20091223_025302_000054192085_00218_40853_9415.N1
Product: RA2_MW__1PNPDE20091223_043112_000048852085_00219_40854_1841.N1 DS NAME: REAL.ORBIT_STATE_VECTOR_FILE	23-DEC-2009 04:31:12.753 23-DEC-2009 05:52:37.587	ADF: DOR_NAV_0PNPDE20091223_042840_000057382085_00219_40854_9416.N1
Product: RA2_MW__1PNPDE20091223_055535_000009942085_00220_40855_1844.N1 DS NAME: REAL.ORBIT_STATE_VECTOR_FILE	23-DEC-2009 05:55:35.882 23-DEC-2009 06:12:09.515	ADF: DOR_NAV_0PNPDE20091223_042840_000057382085_00219_40854_9416.N1

Product: RA2_MW__1PNPDK20091223_061136_000041122085_00220_40855_8597.N1 DS NAME: REAL.ORBIT_STATE_VECTOR_FILE	23-DEC-2009 06:11:36.151 23-DEC-2009 07:20:07.869	ADF: DOR_NAV_0PNPDK20091223_060937_000038252085_00220_40855_8597.N1
Product: RA2_MW__1PNPDK20091223_071831_000061702085_00221_40856_8600.N1 DS NAME: REAL.ORBIT_STATE_VECTOR_FILE	23-DEC-2009 07:18:31.006 23-DEC-2009 09:01:21.397	ADF: DOR_NAV_0PNPDK20091223_071323_000060572085_00221_40856_1975.N1
Product: RA2_MW__1PNPDK20091223_090011_000060232085_00222_40857_8603.N1 DS NAME: REAL.ORBIT_STATE_VECTOR_FILE	23-DEC-2009 09:00:11.270 23-DEC-2009 10:40:34.613	ADF: DOR_NAV_0PNPDK20091223_085939_000054192085_00222_40857_1976.N1
Product: RA2_MW__1PNPDK20091223_103859_000061352085_00223_40858_8606.N1 DS NAME: REAL.ORBIT_STATE_VECTOR_FILE	23-DEC-2009 10:38:59.978 23-DEC-2009 12:21:14.721	ADF: DOR_NAV_0PNPDK20091223_103517_000057382085_00223_40858_1977.N1
Product: RA2_MW__1PNPDK20091223_121937_000058722085_00224_40859_8609.N1 DS NAME: REAL.ORBIT_STATE_VECTOR_FILE	23-DEC-2009 12:19:37.858 23-DEC-2009 13:57:29.697	ADF: DOR_NAV_0PNPDK20091223_121614_000054192085_00224_40859_1978.N1
Product: RA2_MW__1PNPDK20091223_135655_000051022085_00225_40860_8612.N1 DS NAME: REAL.ORBIT_STATE_VECTOR_FILE	23-DEC-2009 13:56:55.218 23-DEC-2009 15:21:57.282	ADF: DOR_NAV_0PNPDK20091223_135152_000057382085_00225_40860_1979.N1
Product: RA2_MW__1PNPDK20091223_152608_000005472085_00226_40861_8615.N1 DS NAME: REAL.ORBIT_STATE_VECTOR_FILE	23-DEC-2009 15:26:08.082 23-DEC-2009 15:35:15.001	ADF: DOR_NAV_0PNPDK20091223_135152_000057382085_00225_40860_1979.N1
Product: RA2_MW__1PNPDK20091223_153331_000059992085_00226_40861_8618.N1 DS NAME: REAL.ORBIT_STATE_VECTOR_FILE	23-DEC-2009 15:33:31.454 23-DEC-2009 17:13:30.289	ADF: DOR_NAV_0PNPDK20091223_153249_000054192085_00226_40861_1980.N1
Product: RA2_MW__1PNPDK20091223_171135_000059462085_00227_40862_8621.N1 DS NAME: REAL.ORBIT_STATE_VECTOR_FILE	23-DEC-2009 17:11:35.602 23-DEC-2009 18:50:42.078	ADF: DOR_NAV_0PNPDK20091223_170827_000057382085_00227_40862_1981.N1
Product: RA2_MW__1PNPDK20091223_184941_000060402085_00228_40863_8624.N1 DS NAME: REAL.ORBIT_STATE_VECTOR_FILE	23-DEC-2009 18:49:41.978 23-DEC-2009 20:30:22.030	ADF: DOR_NAV_0PNPDK20091223_184924_000054192085_00228_40863_1982.N1
Product: RA2_MW__1PNPDE20091223_202848_000044852085_00229_40864_1847.N1 DS NAME: REAL.ORBIT_STATE_VECTOR_FILE	23-DEC-2009 20:28:48.510 23-DEC-2009 21:43:33.418	ADF: DOR_NAV_0PNPDE20091223_202503_000041442085_00229_40864_9417.N1
Product: RA2_MW__1PNPDE20091223_214234_000062392085_00229_40864_1850.N1 DS NAME: REAL.ORBIT_STATE_VECTOR_FILE	23-DEC-2009 21:42:34.432 23-DEC-2009 23:26:33.890	ADF: DOR_NAV_0PNPDE20091223_213926_000060572085_00229_40864_9418.N1
Product: RA2_MW__1PNPDE20091223_232501_000061382085_00230_40865_1853.N1 DS NAME: REAL.ORBIT_STATE_VECTOR_FILE	23-DEC-2009 23:25:01.484 24-DEC-2009 01:07:19.568	ADF: DOR_NAV_0PNPDE20091223_232023_000060572085_00230_40865_9419.N1

RA2_MW__1P products with processing errors significance flag set

RA2_MW__1P products with percentage DSKs free of processing errors below threshold

Gauge Value Segment (Start-Stop)

RA2_MW__1P products with percentage of valid measurements below threshold

Gauge Value Segment (Start-Stop)

RA2_MW__1P products with percentage of 320 MHz band processed below threshold

Gauge	Value	Segment (Start-Stop)
SPH.RA2_320_BAND_PERCENT.WARNING PCF_RA2_MW__1P	8974	23-DEC-2009 01:35:28.743 23-DEC-2009 02:54:12.047
SPH.RA2_320_BAND_PERCENT.WARNING PCF_RA2_MW__1P	8800	23-DEC-2009 04:31:12.753 23-DEC-2009 05:52:37.587
SPH.RA2_320_BAND_PERCENT.WARNING PCF_RA2_MW__1P	8994	23-DEC-2009 12:19:37.858 23-DEC-2009 13:57:29.697
SPH.RA2_320_BAND_PERCENT.WARNING PCF_RA2_MW__1P	7951	23-DEC-2009 15:26:08.082 23-DEC-2009 15:35:15.001

RA2_MW__1P products with percentage of 80 MHz band processed above threshold

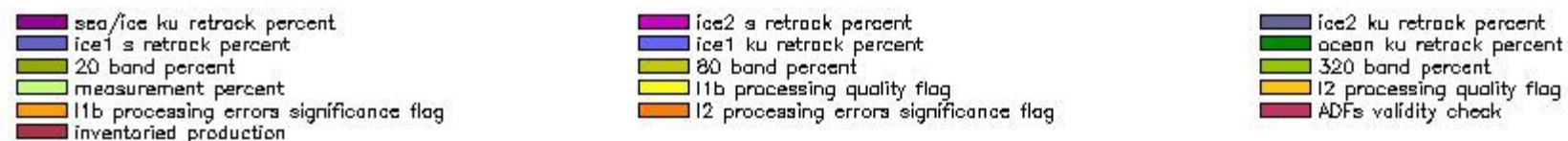
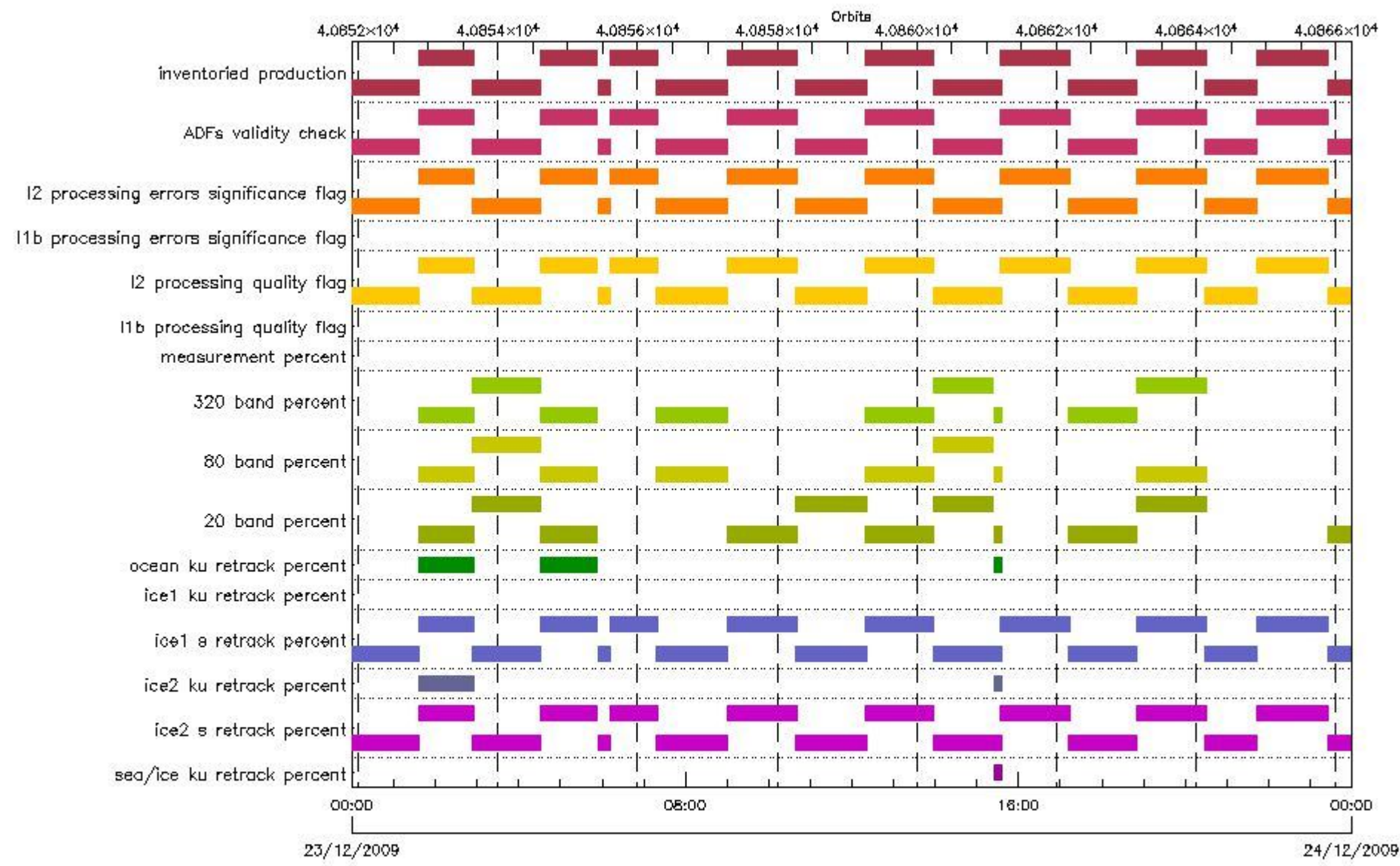
Gauge	Value	Segment (Start-Stop)
SPH.RA2_80_BAND_PERCENT.WARNING PCF_RA2_MW__1P	764	23-DEC-2009 01:35:28.743 23-DEC-2009 02:54:12.047
SPH.RA2_80_BAND_PERCENT.WARNING PCF_RA2_MW__1P	708	23-DEC-2009 02:53:39.797 23-DEC-2009 04:31:46.117
SPH.RA2_80_BAND_PERCENT.WARNING PCF_RA2_MW__1P	702	23-DEC-2009 04:31:12.753 23-DEC-2009 05:52:37.587
SPH.RA2_80_BAND_PERCENT.WARNING PCF_RA2_MW__1P	708	23-DEC-2009 12:19:37.858 23-DEC-2009 13:57:29.697
SPH.RA2_80_BAND_PERCENT.WARNING PCF_RA2_MW__1P	1319	23-DEC-2009 15:26:08.082 23-DEC-2009 15:35:15.001

RA2_MW__1P products with percentage of 20 MHz band processed above threshold

Gauge	Value	Segment (Start-Stop)
SPH.RA2_20_BAND_PERCENT.WARNING PCF_RA2_MW__1P	498	23-DEC-2009 04:31:12.753 23-DEC-2009 05:52:37.587
SPH.RA2_20_BAND_PERCENT.WARNING PCF_RA2_MW__1P	730	23-DEC-2009 15:26:08.082 23-DEC-2009 15:35:15.001

RA2_FGD_2P SPH checks

SPH fields with errors



RA2_FGD_2P products using a wrong ADF (sensing not included in validity)

Gauge	Segment (Start-Stop)	Explicit Reference
Product: RA2_FGD_2PNPDE20091222_235707_000059582085_00216_40851_1833.N1 DS NAME: REAL.ORBIT_STATE_VECTOR_FILE	22-DEC-2009 23:57:07.885 23-DEC-2009 01:36:25.501	ADF: DOR_NAV_0PNPDE20091222_235223_000057382085_00216_40851_9413.N1
Product: RA2_FGD_2PNPDE20091223_013528_000047232085_00217_40852_1836.N1 DS NAME: REAL.ORBIT_STATE_VECTOR_FILE	23-DEC-2009 01:35:28.743 23-DEC-2009 02:54:12.047	ADF: DOR_NAV_0PNPDE20091223_013320_000044632085_00217_40852_9414.N1
Product: RA2_FGD_2PNPDE20091223_025339_000058862085_00218_40853_1839.N1 DS NAME: REAL.ORBIT_STATE_VECTOR_FILE	23-DEC-2009 02:53:39.797 23-DEC-2009 04:31:46.117	ADF: DOR_NAV_0PNPDE20091223_025302_000054192085_00218_40853_9415.N1
Product: RA2_FGD_2PNPDE20091223_043112_000048852085_00219_40854_1842.N1 DS NAME: REAL.ORBIT_STATE_VECTOR_FILE	23-DEC-2009 04:31:12.753 23-DEC-2009 05:52:37.587	ADF: DOR_NAV_0PNPDE20091223_042840_000057382085_00219_40854_9416.N1
Product: RA2_FGD_2PNPDE20091223_055535_000009942085_00220_40855_1845.N1 DS NAME: REAL.ORBIT_STATE_VECTOR_FILE	23-DEC-2009 05:55:35.882 23-DEC-2009 06:12:09.515	ADF: DOR_NAV_0PNPDE20091223_042840_000057382085_00219_40854_9416.N1

Product: RA2_FGD_2PNPDK20091223_061136_000041122085_00220_40855_8598.N1 DS NAME: REAL.ORBIT_STATE_VECTOR_FILE	23-DEC-2009 06:11:36.151 23-DEC-2009 07:20:07.869	ADF: DOR_NAV_0PNPDK20091223_060937_000038252085_00220_40
Product: RA2_FGD_2PNPDK20091223_071831_000061702085_00221_40856_8601.N1 DS NAME: REAL.ORBIT_STATE_VECTOR_FILE	23-DEC-2009 07:18:31.006 23-DEC-2009 09:01:21.397	ADF: DOR_NAV_0PNPDK20091223_071323_000060572085_00221_40856_1975.N1
Product: RA2_FGD_2PNPDK20091223_090011_000060232085_00222_40857_8604.N1 DS NAME: REAL.ORBIT_STATE_VECTOR_FILE	23-DEC-2009 09:00:11.270 23-DEC-2009 10:40:34.613	ADF: DOR_NAV_0PNPDK20091223_085939_000054192085_00222_40857_1976.N1
Product: RA2_FGD_2PNPDK20091223_103859_000061352085_00223_40858_8607.N1 DS NAME: REAL.ORBIT_STATE_VECTOR_FILE	23-DEC-2009 10:38:59.978 23-DEC-2009 12:21:14.721	ADF: DOR_NAV_0PNPDK20091223_103517_000057382085_00223_40858_1977.N1
Product: RA2_FGD_2PNPDK20091223_121937_000058722085_00224_40859_8610.N1 DS NAME: REAL.ORBIT_STATE_VECTOR_FILE	23-DEC-2009 12:19:37.858 23-DEC-2009 13:57:29.697	ADF: DOR_NAV_0PNPDK20091223_121614_000054192085_00224_40859_1978.N1
Product: RA2_FGD_2PNPDK20091223_135655_000051022085_00225_40860_8613.N1 DS NAME: REAL.ORBIT_STATE_VECTOR_FILE	23-DEC-2009 13:56:55.218 23-DEC-2009 15:21:57.282	ADF: DOR_NAV_0PNPDK20091223_135152_000057382085_00225_40860_1979.N1
Product: RA2_FGD_2PNPDK20091223_152608_000005472085_00226_40861_8616.N1 DS NAME: REAL.ORBIT_STATE_VECTOR_FILE	23-DEC-2009 15:26:08.082 23-DEC-2009 15:35:15.001	ADF: DOR_NAV_0PNPDK20091223_135152_000057382085_00225_40860_1979.N1
Product: RA2_FGD_2PNPDK20091223_153331_000059992085_00226_40861_8619.N1 DS NAME: REAL.ORBIT_STATE_VECTOR_FILE	23-DEC-2009 15:33:31.454 23-DEC-2009 17:13:30.289	ADF: DOR_NAV_0PNPDK20091223_153249_000054192085_00226_40861_1980.N1
Product: RA2_FGD_2PNPDK20091223_171135_000059462085_00227_40862_8622.N1 DS NAME: REAL.ORBIT_STATE_VECTOR_FILE	23-DEC-2009 17:11:35.602 23-DEC-2009 18:50:42.078	ADF: DOR_NAV_0PNPDK20091223_170827_000057382085_00227_40862_1981.N1
Product: RA2_FGD_2PNPDK20091223_184941_000060402085_00228_40863_8625.N1 DS NAME: REAL.ORBIT_STATE_VECTOR_FILE	23-DEC-2009 18:49:41.978 23-DEC-2009 20:30:22.030	ADF: DOR_NAV_0PNPDK20091223_184924_000054192085_00228_40863_1982.N1
Product: RA2_FGD_2PNPDE20091223_202848_000044852085_00229_40864_1848.N1 DS NAME: REAL.ORBIT_STATE_VECTOR_FILE	23-DEC-2009 20:28:48.510 23-DEC-2009 21:43:33.418	ADF: DOR_NAV_0PNPDE20091223_202503_000041442085_00229_40864_9417.N1
Product: RA2_FGD_2PNPDE20091223_214234_000062392085_00229_40864_1851.N1 DS NAME: REAL.ORBIT_STATE_VECTOR_FILE	23-DEC-2009 21:42:34.432 23-DEC-2009 23:26:33.890	ADF: DOR_NAV_0PNPDE20091223_213926_000060572085_00229_40864_9418.N1
Product: RA2_FGD_2PNPDE20091223_232501_000061382085_00230_40865_1854.N1 DS NAME: REAL.ORBIT_STATE_VECTOR_FILE	23-DEC-2009 23:25:01.484 24-DEC-2009 01:07:19.568	ADF: DOR_NAV_0PNPDE20091223_232023_000060572085_00230_40865_9419.N1

Products with processing errors significance flag set

Gauge	Segment (Start-Stop)
SPH.RA2_L2_PROC_FLAG.WARNING PCF_RA2_FGD_2P	22-DEC-2009 23:57:07.885 23-DEC-2009 01:36:25.501
SPH.RA2_L2_PROC_FLAG.WARNING PCF_RA2_FGD_2P	23-DEC-2009 01:35:28.743 23-DEC-2009 02:54:12.047
SPH.RA2_L2_PROC_FLAG.WARNING PCF_RA2_FGD_2P	23-DEC-2009 02:53:39.797 23-DEC-2009 04:31:46.117
SPH.RA2_L2_PROC_FLAG.WARNING PCF_RA2_FGD_2P	23-DEC-2009 04:31:12.753 23-DEC-2009 05:52:37.587
SPH.RA2_L2_PROC_FLAG.WARNING PCF_RA2_FGD_2P	23-DEC-2009 05:55:35.882 23-DEC-2009 06:12:09.515
SPH.RA2_L2_PROC_FLAG.WARNING PCF_RA2_FGD_2P	23-DEC-2009 06:11:36.151 23-DEC-2009 07:20:07.869
SPH.RA2_L2_PROC_FLAG.WARNING PCF_RA2_FGD_2P	23-DEC-2009 07:18:31.006 23-DEC-2009 09:01:21.397
SPH.RA2_L2_PROC_FLAG.WARNING PCF_RA2_FGD_2P	23-DEC-2009 09:00:11.270 23-DEC-2009 10:40:34.613

SPH.RA2_L2_PROC_FLAG.WARNING PCF_RA2_FGD_2P	23-DEC-2009 10:38:59.978 23-DEC-2009 12:21:14.721
SPH.RA2_L2_PROC_FLAG.WARNING PCF_RA2_FGD_2P	23-DEC-2009 12:19:37.858 23-DEC-2009 13:57:29.697
SPH.RA2_L2_PROC_FLAG.WARNING PCF_RA2_FGD_2P	23-DEC-2009 13:56:55.218 23-DEC-2009 15:21:57.282
SPH.RA2_L2_PROC_FLAG.WARNING PCF_RA2_FGD_2P	23-DEC-2009 15:26:08.082 23-DEC-2009 15:35:15.001
SPH.RA2_L2_PROC_FLAG.WARNING PCF_RA2_FGD_2P	23-DEC-2009 15:33:31.454 23-DEC-2009 17:13:30.289
SPH.RA2_L2_PROC_FLAG.WARNING PCF_RA2_FGD_2P	23-DEC-2009 17:11:35.602 23-DEC-2009 18:50:42.078
SPH.RA2_L2_PROC_FLAG.WARNING PCF_RA2_FGD_2P	23-DEC-2009 18:49:41.978 23-DEC-2009 20:30:22.030
SPH.RA2_L2_PROC_FLAG.WARNING PCF_RA2_FGD_2P	23-DEC-2009 20:28:48.510 23-DEC-2009 21:43:33.418
SPH.RA2_L2_PROC_FLAG.WARNING PCF_RA2_FGD_2P	23-DEC-2009 21:42:34.432 23-DEC-2009 23:26:33.890
SPH.RA2_L2_PROC_FLAG.WARNING PCF_RA2_FGD_2P	23-DEC-2009 23:25:01.484 24-DEC-2009 01:07:19.568

Products with processing errors significance flag set

Gauge Segment (Start-Stop)

Products with percentage DSRs free of processing errors below threshold

Gauge	Value	Segment (Start-Stop)
SPH.RA2_L2_PROC_QUALITY.WARNING PCF_RA2_FGD_2P	6449	22-DEC-2009 23:57:07.885 23-DEC-2009 01:36:25.501
SPH.RA2_L2_PROC_QUALITY.WARNING PCF_RA2_FGD_2P	6403	23-DEC-2009 01:35:28.743 23-DEC-2009 02:54:12.047
SPH.RA2_L2_PROC_QUALITY.WARNING PCF_RA2_FGD_2P	6754	23-DEC-2009 02:53:39.797 23-DEC-2009 04:31:46.117
SPH.RA2_L2_PROC_QUALITY.WARNING PCF_RA2_FGD_2P	6350	23-DEC-2009 04:31:12.753 23-DEC-2009 05:52:37.587
SPH.RA2_L2_PROC_QUALITY.WARNING PCF_RA2_FGD_2P	5673	23-DEC-2009 05:55:35.882 23-DEC-2009 06:12:09.515
SPH.RA2_L2_PROC_QUALITY.WARNING PCF_RA2_FGD_2P	6172	23-DEC-2009 06:11:36.151 23-DEC-2009 07:20:07.869
SPH.RA2_L2_PROC_QUALITY.WARNING PCF_RA2_FGD_2P	6774	23-DEC-2009 07:18:31.006 23-DEC-2009 09:01:21.397
SPH.RA2_L2_PROC_QUALITY.WARNING PCF_RA2_FGD_2P	6451	23-DEC-2009 09:00:11.270 23-DEC-2009 10:40:34.613
SPH.RA2_L2_PROC_QUALITY.WARNING PCF_RA2_FGD_2P	6682	23-DEC-2009 10:38:59.978 23-DEC-2009 12:21:14.721
SPH.RA2_L2_PROC_QUALITY.WARNING PCF_RA2_FGD_2P	6409	23-DEC-2009 12:19:37.858 23-DEC-2009 13:57:29.697
SPH.RA2_L2_PROC_QUALITY.WARNING PCF_RA2_FGD_2P	6116	23-DEC-2009 13:56:55.218 23-DEC-2009 15:21:57.282

SPH.RA2_L2_PROC_QUALITY.WARNING PCF_RA2_FGD_2P	7454	23-DEC-2009 15:26:08.082 23-DEC-2009 15:35:15.001
SPH.RA2_L2_PROC_QUALITY.WARNING PCF_RA2_FGD_2P	6420	23-DEC-2009 15:33:31.454 23-DEC-2009 17:13:30.289
SPH.RA2_L2_PROC_QUALITY.WARNING PCF_RA2_FGD_2P	6540	23-DEC-2009 17:11:35.602 23-DEC-2009 18:50:42.078
SPH.RA2_L2_PROC_QUALITY.WARNING PCF_RA2_FGD_2P	6407	23-DEC-2009 18:49:41.978 23-DEC-2009 20:30:22.030
SPH.RA2_L2_PROC_QUALITY.WARNING PCF_RA2_FGD_2P	6311	23-DEC-2009 20:28:48.510 23-DEC-2009 21:43:33.418
SPH.RA2_L2_PROC_QUALITY.WARNING PCF_RA2_FGD_2P	6377	23-DEC-2009 21:42:34.432 23-DEC-2009 23:26:33.890
SPH.RA2_L2_PROC_QUALITY.WARNING PCF_RA2_FGD_2P	6519	23-DEC-2009 23:25:01.484 24-DEC-2009 01:07:19.568

Products with percentage DSRs free of processing errors below threshold

Gauge Value Segment (Start-Stop)

RA2_FGD_2P products with percentage of valid measurements below threshold

Gauge Value Segment (Start-Stop)

RA2_FGD_2P products with percentage of 320 MHz band processed below threshold

Gauge	Value	Segment (Start-Stop)
SPH.RA2_320_BAND_PERCENT.WARNING PCF_RA2_FGD_2P	9358	23-DEC-2009 01:35:28.743 23-DEC-2009 02:54:12.047
SPH.RA2_320_BAND_PERCENT.WARNING PCF_RA2_FGD_2P	9288	23-DEC-2009 02:53:39.797 23-DEC-2009 04:31:46.117
SPH.RA2_320_BAND_PERCENT.WARNING PCF_RA2_FGD_2P	9005	23-DEC-2009 04:31:12.753 23-DEC-2009 05:52:37.587
SPH.RA2_320_BAND_PERCENT.WARNING PCF_RA2_FGD_2P	9446	23-DEC-2009 07:18:31.006 23-DEC-2009 09:01:21.397
SPH.RA2_320_BAND_PERCENT.WARNING PCF_RA2_FGD_2P	9311	23-DEC-2009 12:19:37.858 23-DEC-2009 13:57:29.697
SPH.RA2_320_BAND_PERCENT.WARNING PCF_RA2_FGD_2P	9467	23-DEC-2009 13:56:55.218 23-DEC-2009 15:21:57.282
SPH.RA2_320_BAND_PERCENT.WARNING PCF_RA2_FGD_2P	8371	23-DEC-2009 15:26:08.082 23-DEC-2009 15:35:15.001
SPH.RA2_320_BAND_PERCENT.WARNING PCF_RA2_FGD_2P	9462	23-DEC-2009 17:11:35.602 23-DEC-2009 18:50:42.078
SPH.RA2_320_BAND_PERCENT.WARNING PCF_RA2_FGD_2P	9463	23-DEC-2009 18:49:41.978 23-DEC-2009 20:30:22.030

RA2_FGD_2P products with percentage of 80 MHz band processed above threshold

Gauge	Value	Segment (Start-Stop)
SPH.RA2_80_BAND_PERCENT.WARNING PCF_RA2_FGD_2P	498	23-DEC-2009 01:35:28.743 23-DEC-2009 02:54:12.047
SPH.RA2_80_BAND_PERCENT.WARNING PCF_RA2_FGD_2P	581	23-DEC-2009 02:53:39.797 23-DEC-2009 04:31:46.117

SPH.RA2_80_BAND_PERCENT.WARNING PCF_RA2_FGD_2P	682	23-DEC-2009 04:31:12.753 23-DEC-2009 05:52:37.587
SPH.RA2_80_BAND_PERCENT.WARNING PCF_RA2_FGD_2P	464	23-DEC-2009 07:18:31.006 23-DEC-2009 09:01:21.397
SPH.RA2_80_BAND_PERCENT.WARNING PCF_RA2_FGD_2P	522	23-DEC-2009 12:19:37.858 23-DEC-2009 13:57:29.697
SPH.RA2_80_BAND_PERCENT.WARNING PCF_RA2_FGD_2P	426	23-DEC-2009 13:56:55.218 23-DEC-2009 15:21:57.282
SPH.RA2_80_BAND_PERCENT.WARNING PCF_RA2_FGD_2P	1100	23-DEC-2009 15:26:08.082 23-DEC-2009 15:35:15.001
SPH.RA2_80_BAND_PERCENT.WARNING PCF_RA2_FGD_2P	432	23-DEC-2009 18:49:41.978 23-DEC-2009 20:30:22.030

RA2_FGD_2P products with percentage of 20 MHz band processed above threshold

Gauge	Value	Segment (Start-Stop)
SPH.RA2_20_BAND_PERCENT.WARNING PCF_RA2_FGD_2P	144	23-DEC-2009 01:35:28.743 23-DEC-2009 02:54:12.047
SPH.RA2_20_BAND_PERCENT.WARNING PCF_RA2_FGD_2P	131	23-DEC-2009 02:53:39.797 23-DEC-2009 04:31:46.117
SPH.RA2_20_BAND_PERCENT.WARNING PCF_RA2_FGD_2P	312	23-DEC-2009 04:31:12.753 23-DEC-2009 05:52:37.587
SPH.RA2_20_BAND_PERCENT.WARNING PCF_RA2_FGD_2P	117	23-DEC-2009 09:00:11.270 23-DEC-2009 10:40:34.613
SPH.RA2_20_BAND_PERCENT.WARNING PCF_RA2_FGD_2P	145	23-DEC-2009 10:38:59.978 23-DEC-2009 12:21:14.721
SPH.RA2_20_BAND_PERCENT.WARNING PCF_RA2_FGD_2P	167	23-DEC-2009 12:19:37.858 23-DEC-2009 13:57:29.697
SPH.RA2_20_BAND_PERCENT.WARNING PCF_RA2_FGD_2P	107	23-DEC-2009 13:56:55.218 23-DEC-2009 15:21:57.282
SPH.RA2_20_BAND_PERCENT.WARNING PCF_RA2_FGD_2P	530	23-DEC-2009 15:26:08.082 23-DEC-2009 15:35:15.001
SPH.RA2_20_BAND_PERCENT.WARNING PCF_RA2_FGD_2P	155	23-DEC-2009 17:11:35.602 23-DEC-2009 18:50:42.078
SPH.RA2_20_BAND_PERCENT.WARNING PCF_RA2_FGD_2P	105	23-DEC-2009 18:49:41.978 23-DEC-2009 20:30:22.030
SPH.RA2_20_BAND_PERCENT.WARNING PCF_RA2_FGD_2P	109	23-DEC-2009 23:25:01.484 24-DEC-2009 01:07:19.568

RA2_FGD_2P products with percentage of valid Ku ocean retracker measurements below threshold

Gauge	Value	Segment (Start-Stop)
SPH.RA2_OCEAN_KU_RETRACK_PERCENT.WARNING PCF_RA2_FGD_2P	8616	23-DEC-2009 01:35:28.743 23-DEC-2009 02:54:12.047
SPH.RA2_OCEAN_KU_RETRACK_PERCENT.WARNING PCF_RA2_FGD_2P	8994	23-DEC-2009 04:31:12.753 23-DEC-2009 05:52:37.587
SPH.RA2_OCEAN_KU_RETRACK_PERCENT.WARNING PCF_RA2_FGD_2P	8493	23-DEC-2009 15:26:08.082 23-DEC-2009 15:35:15.001

RA2_FGD_2P products with percentage of valid Ku ice1 retracker measurements below threshold

Gauge	Value	Segment (Start-Stop)
-------	-------	----------------------

RA2_FGD_2P products with percentage of valid S ice1 retracker measurements below threshold

Gauge	Value	Segment (Start-Stop)
SPH.RA2_ICE1_S_RETRACK_PERCENT.WARNING PCF_RA2_FGD_2P	5226	22-DEC-2009 23:57:07.885 23-DEC-2009 01:36:25.501
SPH.RA2_ICE1_S_RETRACK_PERCENT.WARNING PCF_RA2_FGD_2P	4830	23-DEC-2009 01:35:28.743 23-DEC-2009 02:54:12.047
SPH.RA2_ICE1_S_RETRACK_PERCENT.WARNING PCF_RA2_FGD_2P	5342	23-DEC-2009 02:53:39.797 23-DEC-2009 04:31:46.117
SPH.RA2_ICE1_S_RETRACK_PERCENT.WARNING PCF_RA2_FGD_2P	4361	23-DEC-2009 04:31:12.753 23-DEC-2009 05:52:37.587
SPH.RA2_ICE1_S_RETRACK_PERCENT.WARNING PCF_RA2_FGD_2P	5879	23-DEC-2009 05:55:35.882 23-DEC-2009 06:12:09.515
SPH.RA2_ICE1_S_RETRACK_PERCENT.WARNING PCF_RA2_FGD_2P	5314	23-DEC-2009 06:11:36.151 23-DEC-2009 07:20:07.869
SPH.RA2_ICE1_S_RETRACK_PERCENT.WARNING PCF_RA2_FGD_2P	5093	23-DEC-2009 07:18:31.006 23-DEC-2009 09:01:21.397
SPH.RA2_ICE1_S_RETRACK_PERCENT.WARNING PCF_RA2_FGD_2P	5419	23-DEC-2009 09:00:11.270 23-DEC-2009 10:40:34.613
SPH.RA2_ICE1_S_RETRACK_PERCENT.WARNING PCF_RA2_FGD_2P	5443	23-DEC-2009 10:38:59.978 23-DEC-2009 12:21:14.721
SPH.RA2_ICE1_S_RETRACK_PERCENT.WARNING PCF_RA2_FGD_2P	4644	23-DEC-2009 12:19:37.858 23-DEC-2009 13:57:29.697
SPH.RA2_ICE1_S_RETRACK_PERCENT.WARNING PCF_RA2_FGD_2P	4811	23-DEC-2009 13:56:55.218 23-DEC-2009 15:21:57.282
SPH.RA2_ICE1_S_RETRACK_PERCENT.WARNING PCF_RA2_FGD_2P	2788	23-DEC-2009 15:26:08.082 23-DEC-2009 15:35:15.001
SPH.RA2_ICE1_S_RETRACK_PERCENT.WARNING PCF_RA2_FGD_2P	4882	23-DEC-2009 15:33:31.454 23-DEC-2009 17:13:30.289
SPH.RA2_ICE1_S_RETRACK_PERCENT.WARNING PCF_RA2_FGD_2P	5021	23-DEC-2009 17:11:35.602 23-DEC-2009 18:50:42.078
SPH.RA2_ICE1_S_RETRACK_PERCENT.WARNING PCF_RA2_FGD_2P	4584	23-DEC-2009 18:49:41.978 23-DEC-2009 20:30:22.030
SPH.RA2_ICE1_S_RETRACK_PERCENT.WARNING PCF_RA2_FGD_2P	4669	23-DEC-2009 20:28:48.510 23-DEC-2009 21:43:33.418
SPH.RA2_ICE1_S_RETRACK_PERCENT.WARNING PCF_RA2_FGD_2P	5446	23-DEC-2009 21:42:34.432 23-DEC-2009 23:26:33.890
SPH.RA2_ICE1_S_RETRACK_PERCENT.WARNING PCF_RA2_FGD_2P	5340	23-DEC-2009 23:25:01.484 24-DEC-2009 01:07:19.568

RA2_FGD_2P products with percentage of valid KU ice2 retracker measurements below threshold

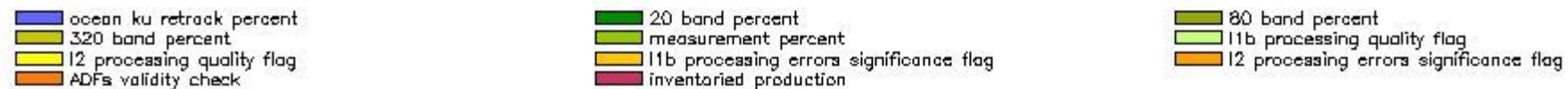
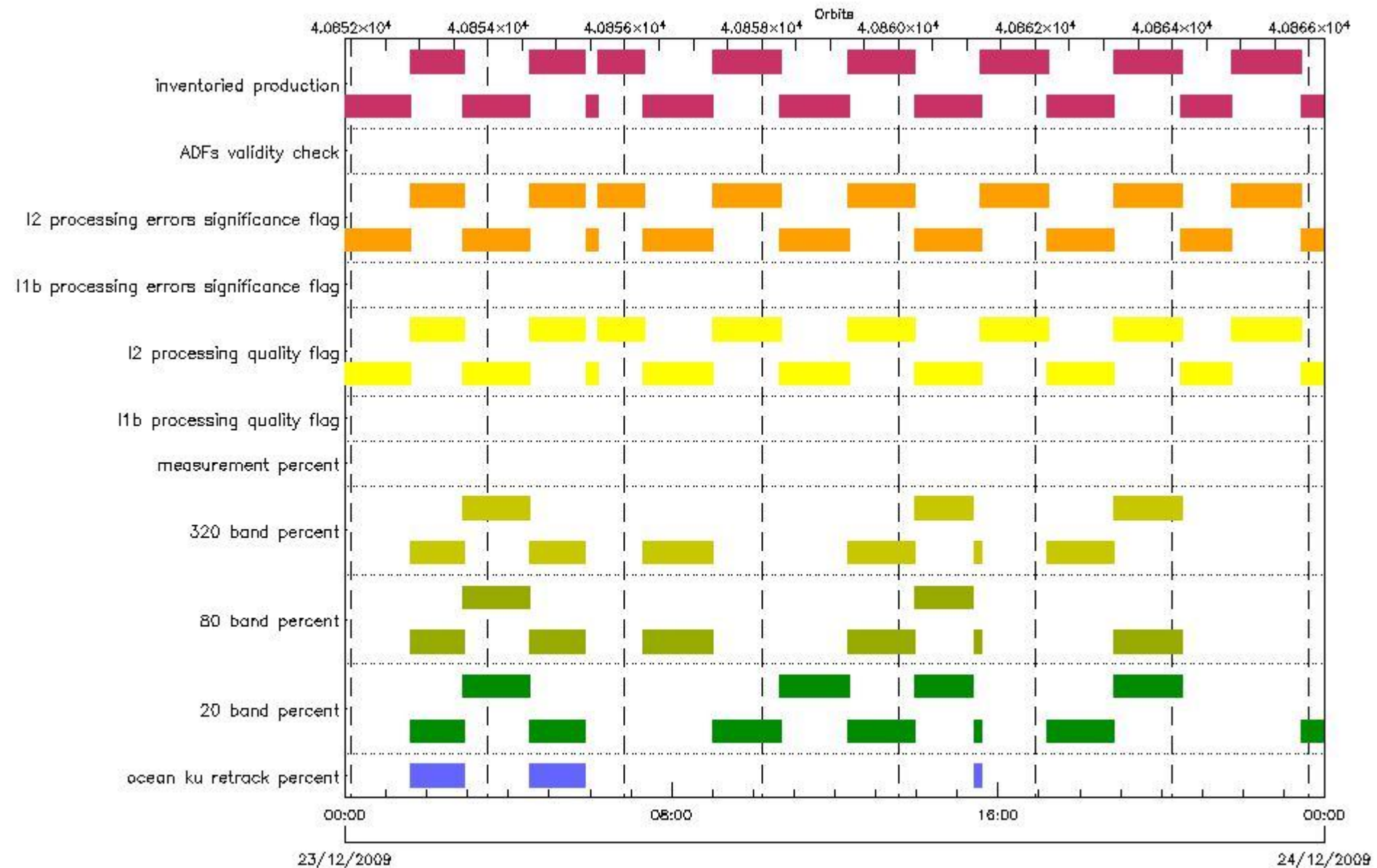
Gauge	Value	Segment (Start-Stop)
SPH.RA2_ICE2_KU_RETRACK_PERCENT.WARNING PCF_RA2_FGD_2P	6656	23-DEC-2009 01:35:28.743 23-DEC-2009 02:54:12.047
SPH.RA2_ICE2_KU_RETRACK_PERCENT.WARNING PCF_RA2_FGD_2P	5967	23-DEC-2009 15:26:08.082 23-DEC-2009 15:35:15.001

RA2_FGD_2P products with percentage of valid S ice2 retracker measurements below threshold

Gauge	Value	Segment (Start-Stop)
SPH.RA2_ICE2_S_RETRACK_PERCENT.WARNING PCF_RA2_FGD_2P	45	22-DEC-2009 23:57:07.885 23-DEC-2009 01:36:25.501
SPH.RA2_ICE2_S_RETRACK_PERCENT.WARNING PCF_RA2_FGD_2P	45	23-DEC-2009 01:35:28.743 23-DEC-2009 02:54:12.047
SPH.RA2_ICE2_S_RETRACK_PERCENT.WARNING PCF_RA2_FGD_2P	45	23-DEC-2009 02:53:39.797 23-DEC-2009 04:31:46.117
SPH.RA2_ICE2_S_RETRACK_PERCENT.WARNING PCF_RA2_FGD_2P	41	23-DEC-2009 04:31:12.753 23-DEC-2009 05:52:37.587
SPH.RA2_ICE2_S_RETRACK_PERCENT.WARNING PCF_RA2_FGD_2P	78	23-DEC-2009 05:55:35.882 23-DEC-2009 06:12:09.515
SPH.RA2_ICE2_S_RETRACK_PERCENT.WARNING PCF_RA2_FGD_2P	51	23-DEC-2009 06:11:36.151 23-DEC-2009 07:20:07.869
SPH.RA2_ICE2_S_RETRACK_PERCENT.WARNING PCF_RA2_FGD_2P	47	23-DEC-2009 07:18:31.006 23-DEC-2009 09:01:21.397
SPH.RA2_ICE2_S_RETRACK_PERCENT.WARNING PCF_RA2_FGD_2P	33	23-DEC-2009 09:00:11.270 23-DEC-2009 10:40:34.613
SPH.RA2_ICE2_S_RETRACK_PERCENT.WARNING PCF_RA2_FGD_2P	54	23-DEC-2009 10:38:59.978 23-DEC-2009 12:21:14.721
SPH.RA2_ICE2_S_RETRACK_PERCENT.WARNING PCF_RA2_FGD_2P	51	23-DEC-2009 12:19:37.858 23-DEC-2009 13:57:29.697
SPH.RA2_ICE2_S_RETRACK_PERCENT.WARNING PCF_RA2_FGD_2P	52	23-DEC-2009 13:56:55.218 23-DEC-2009 15:21:57.282
SPH.RA2_ICE2_S_RETRACK_PERCENT.WARNING PCF_RA2_FGD_2P	0	23-DEC-2009 15:26:08.082 23-DEC-2009 15:35:15.001
SPH.RA2_ICE2_S_RETRACK_PERCENT.WARNING PCF_RA2_FGD_2P	41	23-DEC-2009 15:33:31.454 23-DEC-2009 17:13:30.289
SPH.RA2_ICE2_S_RETRACK_PERCENT.WARNING PCF_RA2_FGD_2P	34	23-DEC-2009 17:11:35.602 23-DEC-2009 18:50:42.078
SPH.RA2_ICE2_S_RETRACK_PERCENT.WARNING PCF_RA2_FGD_2P	39	23-DEC-2009 18:49:41.978 23-DEC-2009 20:30:22.030
SPH.RA2_ICE2_S_RETRACK_PERCENT.WARNING PCF_RA2_FGD_2P	32	23-DEC-2009 20:28:48.510 23-DEC-2009 21:43:33.418
SPH.RA2_ICE2_S_RETRACK_PERCENT.WARNING PCF_RA2_FGD_2P	34	23-DEC-2009 21:42:34.432 23-DEC-2009 23:26:33.890
SPH.RA2_ICE2_S_RETRACK_PERCENT.WARNING PCF_RA2_FGD_2P	47	23-DEC-2009 23:25:01.484 24-DEC-2009 01:07:19.568

RA2_FGD_2P products with percentage of valid KU sea/ice retracker measurements below threshold

Gauge	Value	Segment (Start-Stop)
SPH.RA2_SEAICE_KU_RETRACK_PERCENT.WARNING PCF_RA2_FGD_2P	8912	23-DEC-2009 15:26:08.082 23-DEC-2009 15:35:15.001



RA2_WWV_2P products using a wrong ADF (sensing not included in validity)

Gauge Segment (Start-Stop) Explicit Reference

RA2_WWV_2P products with processing errors significance flag set

Gauge	Segment (Start-Stop)
SPH.RA2_L2_PROC_FLAG.WARNING PCF_RA2_WWV_2P	22-DEC-2009 23:57:07.885 23-DEC-2009 01:36:25.501
SPH.RA2_L2_PROC_FLAG.WARNING PCF_RA2_WWV_2P	23-DEC-2009 01:35:28.743 23-DEC-2009 02:54:12.047
SPH.RA2_L2_PROC_FLAG.WARNING PCF_RA2_WWV_2P	23-DEC-2009 02:53:39.797 23-DEC-2009 04:31:46.117

SPH.RA2_L2_PROC_FLAG.WARNING PCF_RA2_WWV_2P	23-DEC-2009 04:31:12.753 23-DEC-2009 05:52:37.587
SPH.RA2_L2_PROC_FLAG.WARNING PCF_RA2_WWV_2P	23-DEC-2009 05:55:35.882 23-DEC-2009 06:12:09.515
SPH.RA2_L2_PROC_FLAG.WARNING PCF_RA2_WWV_2P	23-DEC-2009 06:11:36.151 23-DEC-2009 07:20:07.869
SPH.RA2_L2_PROC_FLAG.WARNING PCF_RA2_WWV_2P	23-DEC-2009 07:18:31.006 23-DEC-2009 09:01:21.397
SPH.RA2_L2_PROC_FLAG.WARNING PCF_RA2_WWV_2P	23-DEC-2009 09:00:11.270 23-DEC-2009 10:40:34.613
SPH.RA2_L2_PROC_FLAG.WARNING PCF_RA2_WWV_2P	23-DEC-2009 10:38:59.978 23-DEC-2009 12:21:14.721
SPH.RA2_L2_PROC_FLAG.WARNING PCF_RA2_WWV_2P	23-DEC-2009 12:19:37.858 23-DEC-2009 13:57:29.697
SPH.RA2_L2_PROC_FLAG.WARNING PCF_RA2_WWV_2P	23-DEC-2009 13:56:55.218 23-DEC-2009 15:21:57.282
SPH.RA2_L2_PROC_FLAG.WARNING PCF_RA2_WWV_2P	23-DEC-2009 15:26:08.082 23-DEC-2009 15:35:15.001
SPH.RA2_L2_PROC_FLAG.WARNING PCF_RA2_WWV_2P	23-DEC-2009 15:33:31.454 23-DEC-2009 17:13:30.289
SPH.RA2_L2_PROC_FLAG.WARNING PCF_RA2_WWV_2P	23-DEC-2009 17:11:35.602 23-DEC-2009 18:50:42.078
SPH.RA2_L2_PROC_FLAG.WARNING PCF_RA2_WWV_2P	23-DEC-2009 18:49:41.978 23-DEC-2009 20:30:22.030
SPH.RA2_L2_PROC_FLAG.WARNING PCF_RA2_WWV_2P	23-DEC-2009 20:28:48.510 23-DEC-2009 21:43:33.418
SPH.RA2_L2_PROC_FLAG.WARNING PCF_RA2_WWV_2P	23-DEC-2009 21:42:34.432 23-DEC-2009 23:26:33.890
SPH.RA2_L2_PROC_FLAG.WARNING PCF_RA2_WWV_2P	23-DEC-2009 23:25:01.484 24-DEC-2009 01:07:19.568

RA2_WWV_2P products with processing errors significance flag set

Gauge Segment (Start-Stop)

RA2_WWV_2P products with percentage DSRs free of processing errors below threshold

Gauge	Value	Segment (Start-Stop)
SPH.RA2_L2_PROC_QUALITY.WARNING PCF_RA2_WWV_2P	6449	22-DEC-2009 23:57:07.885 23-DEC-2009 01:36:25.501
SPH.RA2_L2_PROC_QUALITY.WARNING PCF_RA2_WWV_2P	6403	23-DEC-2009 01:35:28.743 23-DEC-2009 02:54:12.047
SPH.RA2_L2_PROC_QUALITY.WARNING PCF_RA2_WWV_2P	6754	23-DEC-2009 02:53:39.797 23-DEC-2009 04:31:46.117
SPH.RA2_L2_PROC_QUALITY.WARNING PCF_RA2_WWV_2P	6350	23-DEC-2009 04:31:12.753 23-DEC-2009 05:52:37.587
SPH.RA2_L2_PROC_QUALITY.WARNING PCF_RA2_WWV_2P	5673	23-DEC-2009 05:55:35.882 23-DEC-2009 06:12:09.515
SPH.RA2_L2_PROC_QUALITY.WARNING PCF_RA2_WWV_2P	6172	23-DEC-2009 06:11:36.151 23-DEC-2009 07:20:07.869

SPH.RA2_L2_PROC_QUALITY.WARNING PCF_RA2_WWV_2P	6774	23-DEC-2009 07:18:31.006 23-DEC-2009 09:01:21.397
SPH.RA2_L2_PROC_QUALITY.WARNING PCF_RA2_WWV_2P	6451	23-DEC-2009 09:00:11.270 23-DEC-2009 10:40:34.613
SPH.RA2_L2_PROC_QUALITY.WARNING PCF_RA2_WWV_2P	6682	23-DEC-2009 10:38:59.978 23-DEC-2009 12:21:14.721
SPH.RA2_L2_PROC_QUALITY.WARNING PCF_RA2_WWV_2P	6409	23-DEC-2009 12:19:37.858 23-DEC-2009 13:57:29.697
SPH.RA2_L2_PROC_QUALITY.WARNING PCF_RA2_WWV_2P	6116	23-DEC-2009 13:56:55.218 23-DEC-2009 15:21:57.282
SPH.RA2_L2_PROC_QUALITY.WARNING PCF_RA2_WWV_2P	7454	23-DEC-2009 15:26:08.082 23-DEC-2009 15:35:15.001
SPH.RA2_L2_PROC_QUALITY.WARNING PCF_RA2_WWV_2P	6420	23-DEC-2009 15:33:31.454 23-DEC-2009 17:13:30.289
SPH.RA2_L2_PROC_QUALITY.WARNING PCF_RA2_WWV_2P	6540	23-DEC-2009 17:11:35.602 23-DEC-2009 18:50:42.078
SPH.RA2_L2_PROC_QUALITY.WARNING PCF_RA2_WWV_2P	6407	23-DEC-2009 18:49:41.978 23-DEC-2009 20:30:22.030
SPH.RA2_L2_PROC_QUALITY.WARNING PCF_RA2_WWV_2P	6311	23-DEC-2009 20:28:48.510 23-DEC-2009 21:43:33.418
SPH.RA2_L2_PROC_QUALITY.WARNING PCF_RA2_WWV_2P	6377	23-DEC-2009 21:42:34.432 23-DEC-2009 23:26:33.890
SPH.RA2_L2_PROC_QUALITY.WARNING PCF_RA2_WWV_2P	6519	23-DEC-2009 23:25:01.484 24-DEC-2009 01:07:19.568

RA2_WWV_2P products with percentage DSRs free of processing errors below threshold

Gauge Value Segment (Start-Stop)

RA2_WWV_2P products with percentage of valid measurements below threshold

Gauge Value Segment (Start-Stop)

RA2_WWV_2P products with percentage of 320 MHz band processed below threshold

Gauge	Value	Segment (Start-Stop)
SPH.RA2_320_BAND_PERCENT.WARNING PCF_RA2_WWV_2P	9358	23-DEC-2009 01:35:28.743 23-DEC-2009 02:54:12.047
SPH.RA2_320_BAND_PERCENT.WARNING PCF_RA2_WWV_2P	9288	23-DEC-2009 02:53:39.797 23-DEC-2009 04:31:46.117
SPH.RA2_320_BAND_PERCENT.WARNING PCF_RA2_WWV_2P	9005	23-DEC-2009 04:31:12.753 23-DEC-2009 05:52:37.587
SPH.RA2_320_BAND_PERCENT.WARNING PCF_RA2_WWV_2P	9446	23-DEC-2009 07:18:31.006 23-DEC-2009 09:01:21.397
SPH.RA2_320_BAND_PERCENT.WARNING PCF_RA2_WWV_2P	9311	23-DEC-2009 12:19:37.858 23-DEC-2009 13:57:29.697
SPH.RA2_320_BAND_PERCENT.WARNING PCF_RA2_WWV_2P	9467	23-DEC-2009 13:56:55.218 23-DEC-2009 15:21:57.282
SPH.RA2_320_BAND_PERCENT.WARNING PCF_RA2_WWV_2P	8371	23-DEC-2009 15:26:08.082 23-DEC-2009 15:35:15.001

SPH.RA2_320_BAND_PERCENT.WARNING PCF_RA2_WWV_2P	9462	23-DEC-2009 17:11:35.602 23-DEC-2009 18:50:42.078
SPH.RA2_320_BAND_PERCENT.WARNING PCF_RA2_WWV_2P	9463	23-DEC-2009 18:49:41.978 23-DEC-2009 20:30:22.030

RA2_WWV_2P products with percentage of 80 MHz band processed above threshold

Gauge	Value	Segment (Start-Stop)
SPH.RA2_80_BAND_PERCENT.WARNING PCF_RA2_WWV_2P	498	23-DEC-2009 01:35:28.743 23-DEC-2009 02:54:12.047
SPH.RA2_80_BAND_PERCENT.WARNING PCF_RA2_WWV_2P	581	23-DEC-2009 02:53:39.797 23-DEC-2009 04:31:46.117
SPH.RA2_80_BAND_PERCENT.WARNING PCF_RA2_WWV_2P	682	23-DEC-2009 04:31:12.753 23-DEC-2009 05:52:37.587
SPH.RA2_80_BAND_PERCENT.WARNING PCF_RA2_WWV_2P	464	23-DEC-2009 07:18:31.006 23-DEC-2009 09:01:21.397
SPH.RA2_80_BAND_PERCENT.WARNING PCF_RA2_WWV_2P	522	23-DEC-2009 12:19:37.858 23-DEC-2009 13:57:29.697
SPH.RA2_80_BAND_PERCENT.WARNING PCF_RA2_WWV_2P	426	23-DEC-2009 13:56:55.218 23-DEC-2009 15:21:57.282
SPH.RA2_80_BAND_PERCENT.WARNING PCF_RA2_WWV_2P	1100	23-DEC-2009 15:26:08.082 23-DEC-2009 15:35:15.001
SPH.RA2_80_BAND_PERCENT.WARNING PCF_RA2_WWV_2P	432	23-DEC-2009 18:49:41.978 23-DEC-2009 20:30:22.030

RA2_WWV_2P products with percentage of 20 MHz band processed above threshold

Gauge	Value	Segment (Start-Stop)
SPH.RA2_20_BAND_PERCENT.WARNING PCF_RA2_WWV_2P	144	23-DEC-2009 01:35:28.743 23-DEC-2009 02:54:12.047
SPH.RA2_20_BAND_PERCENT.WARNING PCF_RA2_WWV_2P	131	23-DEC-2009 02:53:39.797 23-DEC-2009 04:31:46.117
SPH.RA2_20_BAND_PERCENT.WARNING PCF_RA2_WWV_2P	312	23-DEC-2009 04:31:12.753 23-DEC-2009 05:52:37.587
SPH.RA2_20_BAND_PERCENT.WARNING PCF_RA2_WWV_2P	117	23-DEC-2009 09:00:11.270 23-DEC-2009 10:40:34.613
SPH.RA2_20_BAND_PERCENT.WARNING PCF_RA2_WWV_2P	145	23-DEC-2009 10:38:59.978 23-DEC-2009 12:21:14.721
SPH.RA2_20_BAND_PERCENT.WARNING PCF_RA2_WWV_2P	167	23-DEC-2009 12:19:37.858 23-DEC-2009 13:57:29.697
SPH.RA2_20_BAND_PERCENT.WARNING PCF_RA2_WWV_2P	107	23-DEC-2009 13:56:55.218 23-DEC-2009 15:21:57.282
SPH.RA2_20_BAND_PERCENT.WARNING PCF_RA2_WWV_2P	530	23-DEC-2009 15:26:08.082 23-DEC-2009 15:35:15.001
SPH.RA2_20_BAND_PERCENT.WARNING PCF_RA2_WWV_2P	155	23-DEC-2009 17:11:35.602 23-DEC-2009 18:50:42.078
SPH.RA2_20_BAND_PERCENT.WARNING PCF_RA2_WWV_2P	105	23-DEC-2009 18:49:41.978 23-DEC-2009 20:30:22.030
SPH.RA2_20_BAND_PERCENT.WARNING PCF_RA2_WWV_2P	109	23-DEC-2009 23:25:01.484 24-DEC-2009 01:07:19.568

RA2_WWV_2P products with percentage of valid Ku ocean retracker measurements below threshold

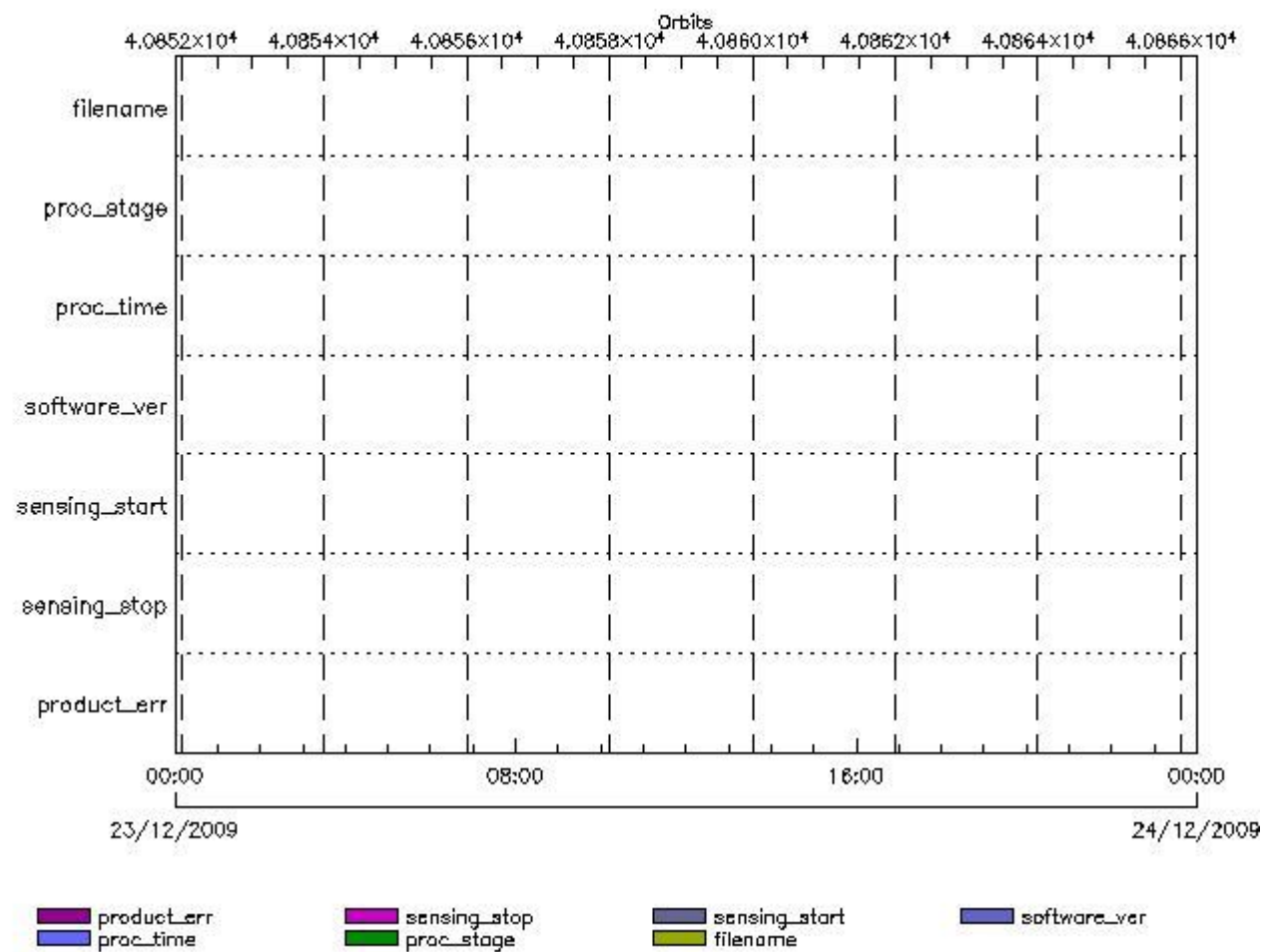
Gauge	Value	Segment (Start-Stop)
SPH.RA2_OCEAN_KU_RETRACK_PERCENT.WARNING PCF_RA2_WWV_2P	8616	23-DEC-2009 01:35:28.743 23-DEC-2009 02:54:12.047
SPH.RA2_OCEAN_KU_RETRACK_PERCENT.WARNING PCF_RA2_WWV_2P	8994	23-DEC-2009 04:31:12.753 23-DEC-2009 05:52:37.587
SPH.RA2_OCEAN_KU_RETRACK_PERCENT.WARNING PCF_RA2_WWV_2P	8493	23-DEC-2009 15:26:08.082 23-DEC-2009 15:35:15.001

ADFs

MPH checks

MWR_CHD_AX MPH checks

MPH Errors for MWR_CHD_AX



MWR_CHD_AX files with wrong filename

Gauge

MWR_CHD_AX files with unknown processing stage

Gauge Explicit Reference

MWR_CHD_AX files with wrong processing time

Gauge Explicit Reference

MWR_CHD_AX files with software version not equal to the current version

Gauge Explicit Reference

MWR_CHD_AX files with wrong sensing start

Gauge Explicit Reference

MWR_CHD_AX files with wrong sensing stop

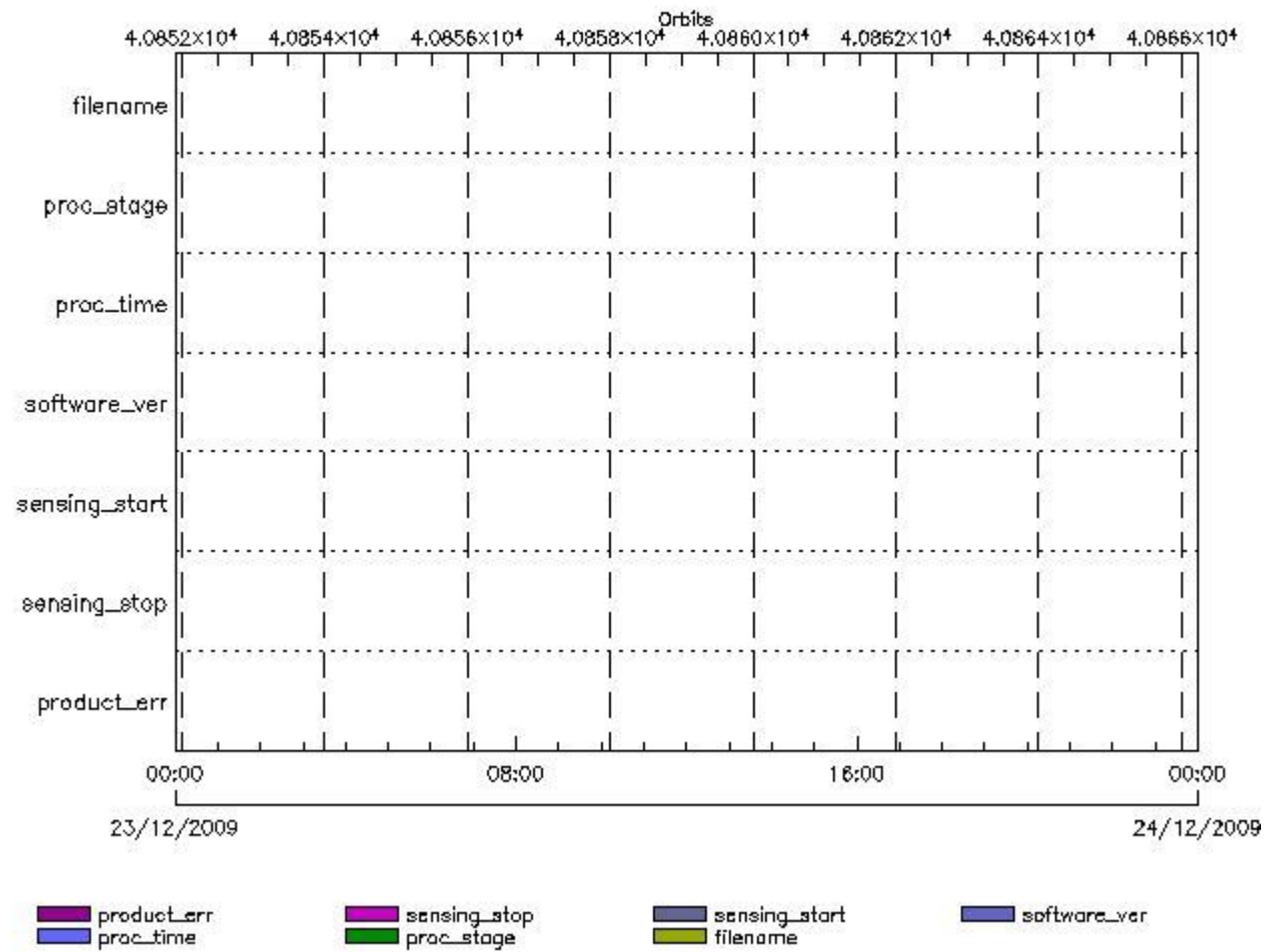
Gauge Explicit Reference

MWR_CHD_AX files with product err set

Gauge Explicit Reference

MWR_CON_AX MPH checks

MPH Errors for MWR_CON_AX



MWR_CON_AX files with wrong filename

MWR_CON_AX files with unknown processing stage

Gauge **Explicit Reference**

MWR_CON_AX files with wrong processing time

Gauge **Explicit Reference**

MWR_CON_AX files with software version not equal to the current version

Gauge **Explicit Reference**

MWR_CON_AX files with wrong sensing start

Gauge **Explicit Reference**

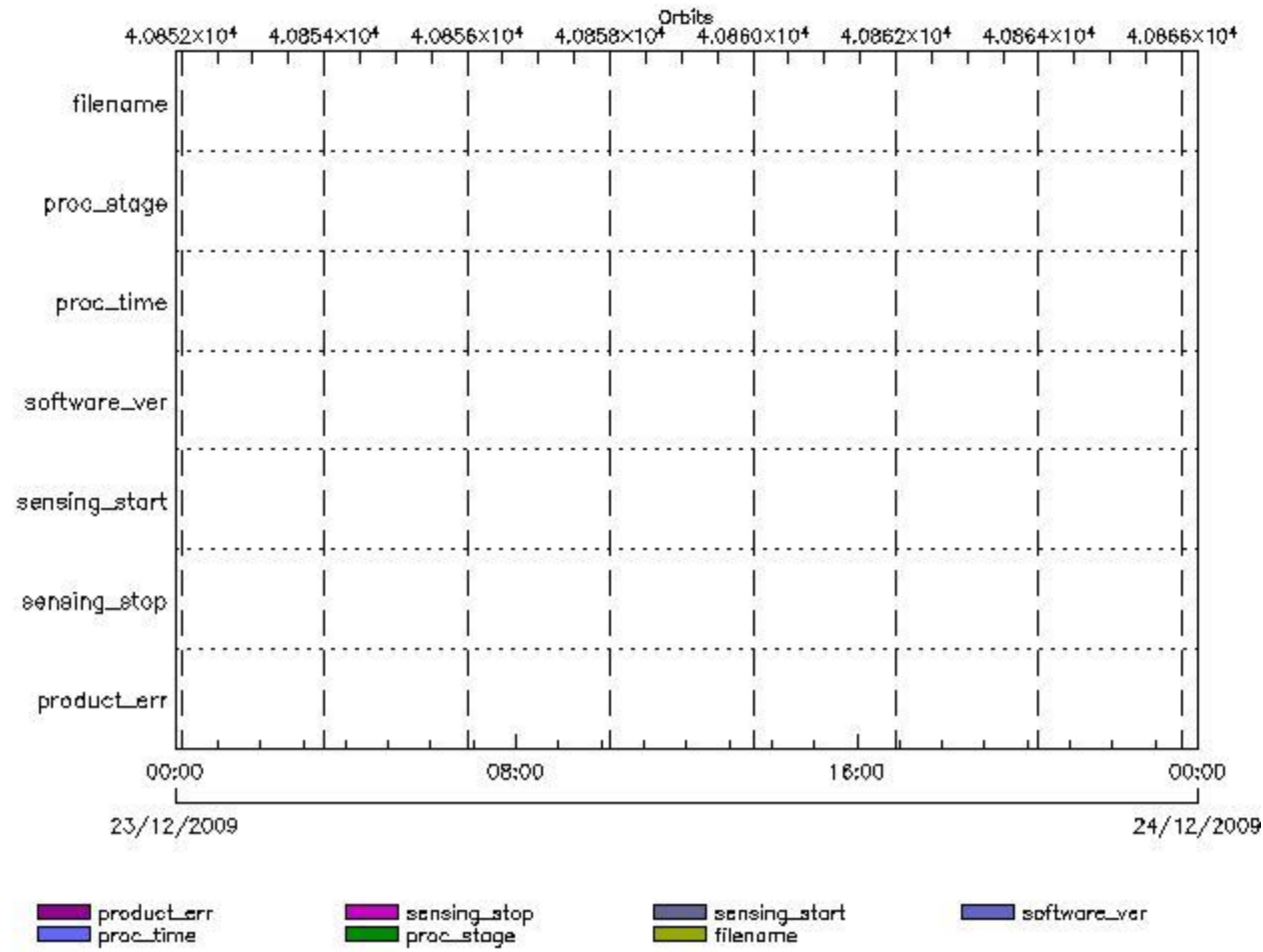
MWR_CON_AX files with wrong sensing stop

Gauge **Explicit Reference**

MWR_CON_AX files with product err set

Gauge **Explicit Reference**

MPH Errors for MWR_LSF_AX



MWR_LSF_AX files with wrong filename

MWR_LSF_AX files with unknown processing stage

Gauge Explicit Reference

MWR_LSF_AX files with wrong processing time

Gauge Explicit Reference

MWR_LSF_AX files with software version not equal to the current version

Gauge Explicit Reference

MWR_LSF_AX files with wrong sensing start

Gauge Explicit Reference

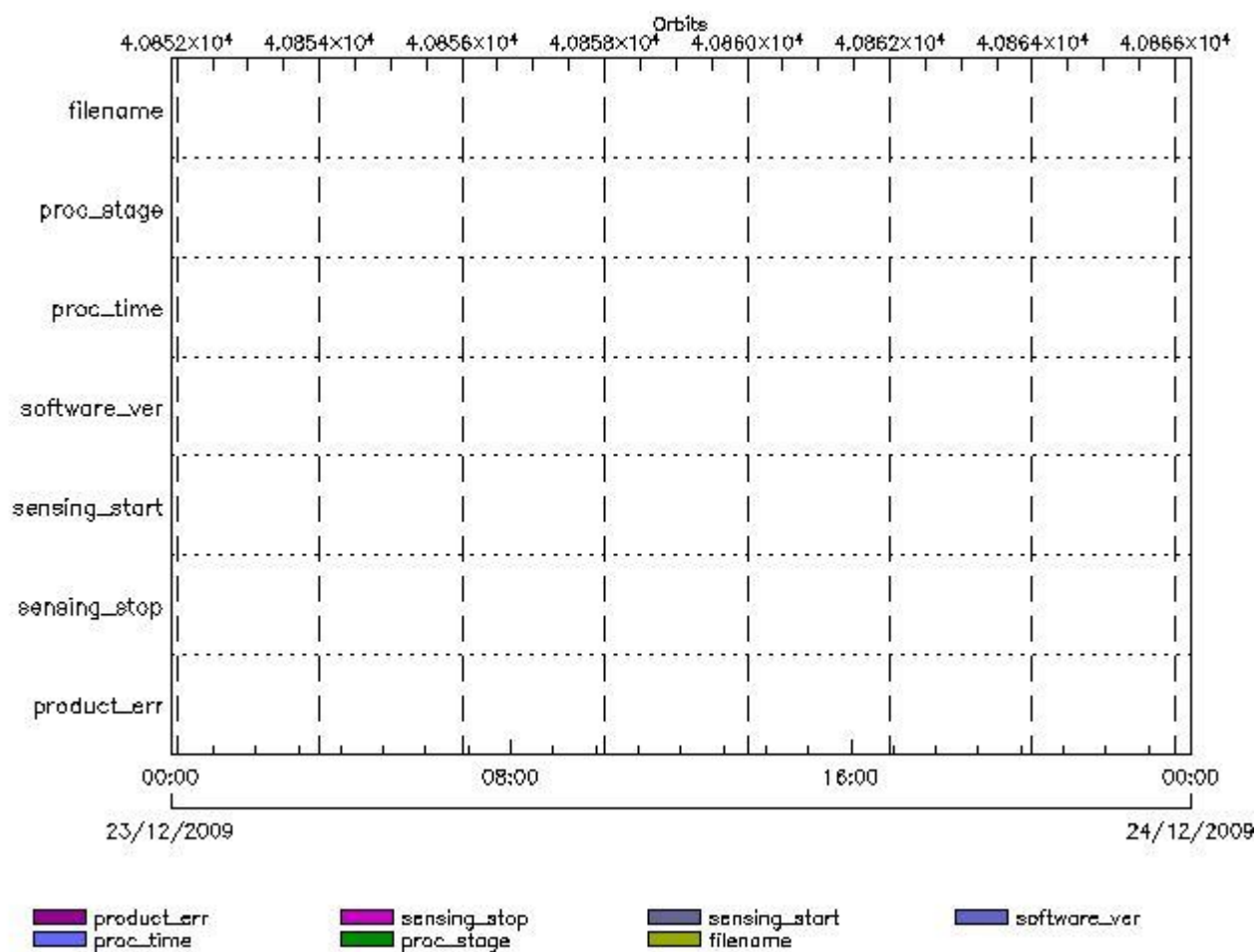
MWR_LSF_AX files with wrong sensing stop

Gauge Explicit Reference

MWR_LSF_AX files with product err set

MWR_SLT_AX MPH checks

MPH Errors for MWR_SLT_AX



MWR_SLT_AX files with wrong filename

MWR_SLT_AX files with unknown processing stage

Gauge Explicit Reference

MWR_SLT_AX files with wrong processing time

Gauge Explicit Reference

MWR_SLT_AX files with software version not equal to the current version

Gauge Explicit Reference

MWR_SLT_AX files with wrong sensing start

Gauge Explicit Reference

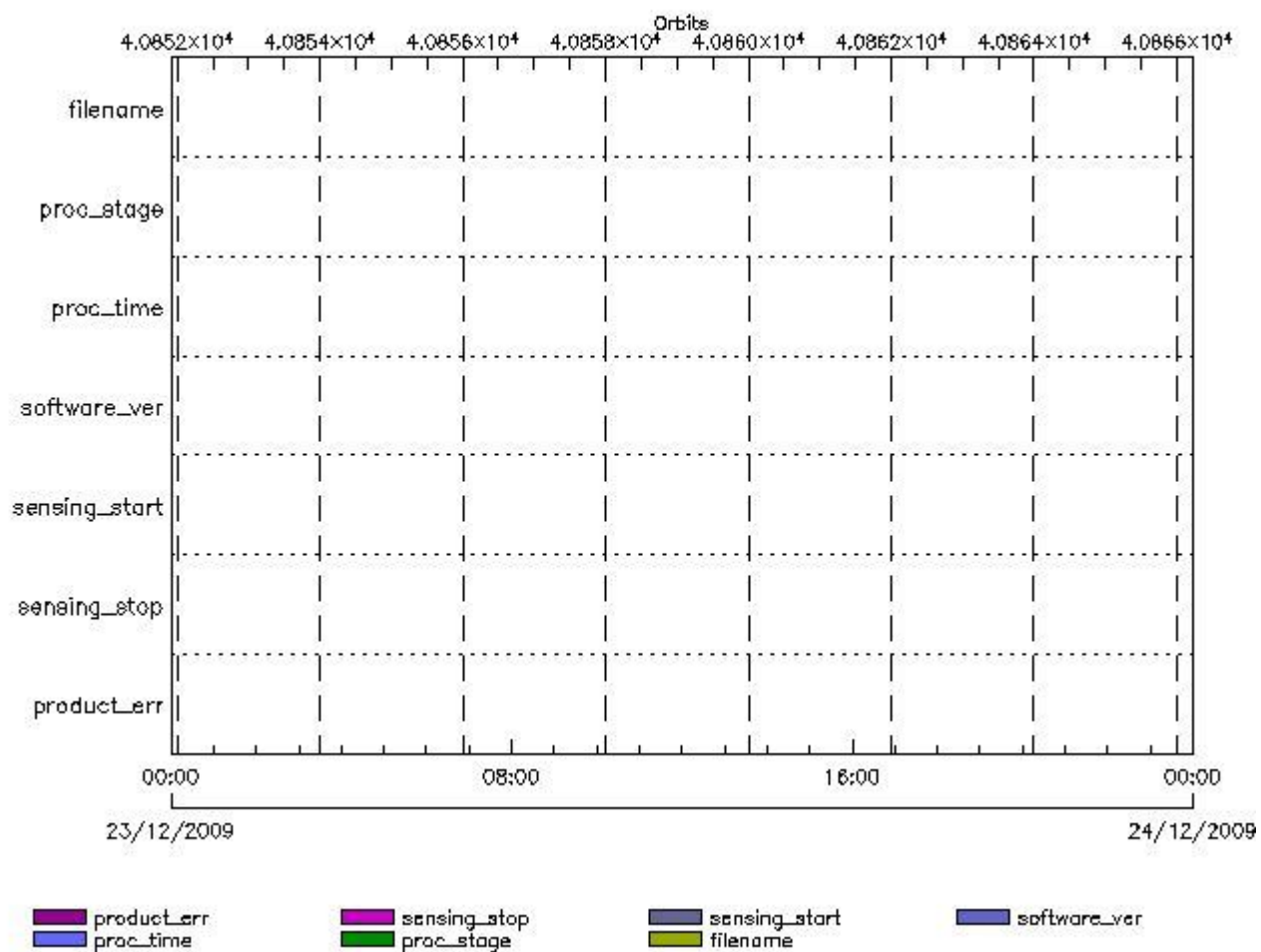
MWR_SLT_AX files with wrong sensing stop

Gauge Explicit Reference
MWR_SLT_AX files with product err set

Gauge Explicit Reference

RA2_CHD_AX MPH checks

MPH Errors for RA2_CHD_AX



RA2_CHD_AX files with wrong filename

Gauge
RA2_CHD_AX files with unknown processing stage

Gauge Explicit Reference

RA2_CHD_AX files with wrong processing time

Gauge Explicit Reference

RA2_CHD_AX files with software version not equal to the current version

Gauge Explicit Reference

RA2_CHD_AX files with wrong sensing start

Gauge Explicit Reference

RA2_CHD_AX files with wrong sensing stop

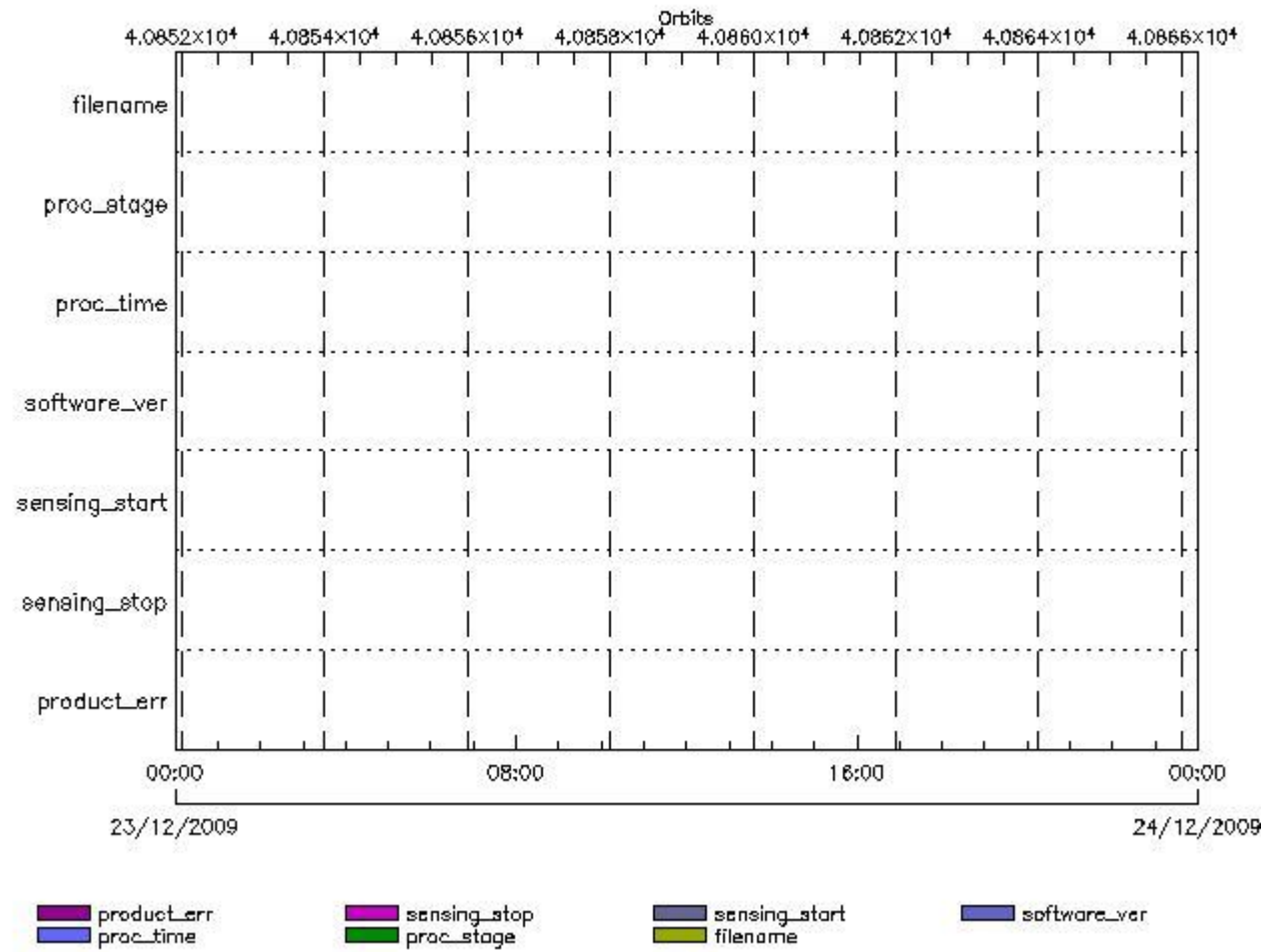
Gauge Explicit Reference

RA2_CHD_AX files with product err set

Gauge Explicit Reference

RA2_CON_AX MPH checks

MPH Errors for RA2_CON_AX



RA2_CON_AX files with wrong filename

Gauge

RA2_CON_AX files with unknown processing stage

Gauge Explicit Reference

RA2_CON_AX files with wrong processing time

Gauge Explicit Reference

RA2_CON_AX files with software version not equal to the current version

Gauge Explicit Reference

RA2_CON_AX files with wrong sensing start

Gauge Explicit Reference

RA2_CON_AX files with wrong sensing stop

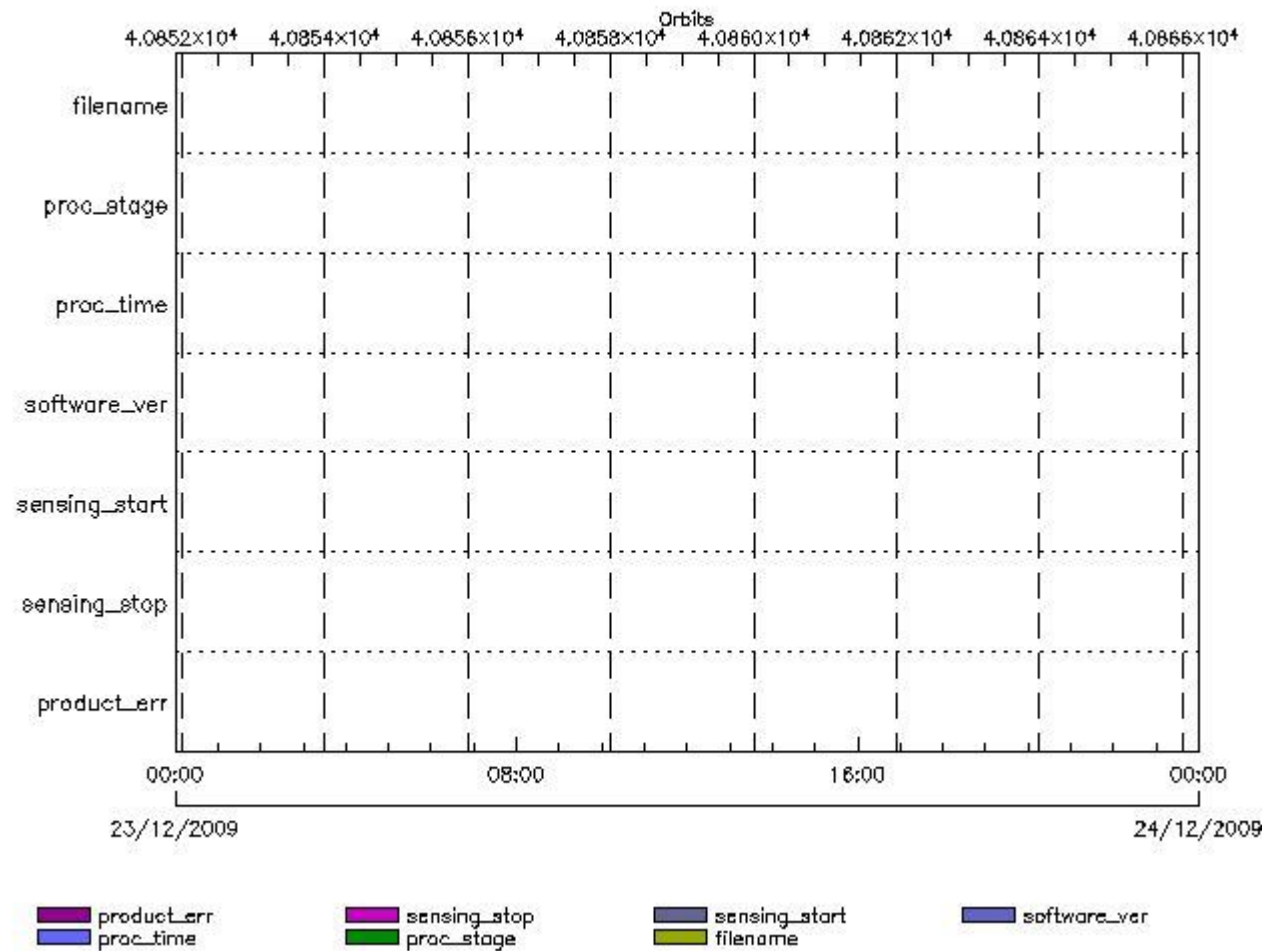
Gauge Explicit Reference

RA2_CON_AX files with product err set

Gauge Explicit Reference

RA2_CST_AX MPH checks

MPH Errors for RA2_CST_AX



RA2_CST_AX files with wrong filename

Gauge

RA2_CST_AX files with unknown processing stage

Gauge Explicit Reference

RA2_CST_AX files with wrong processing time

Gauge Explicit Reference

RA2_CST_AX files with software version not equal to the current version

Gauge Explicit Reference

RA2_CST_AX files with wrong sensing start

Gauge Explicit Reference

RA2_CST_AX files with wrong sensing stop

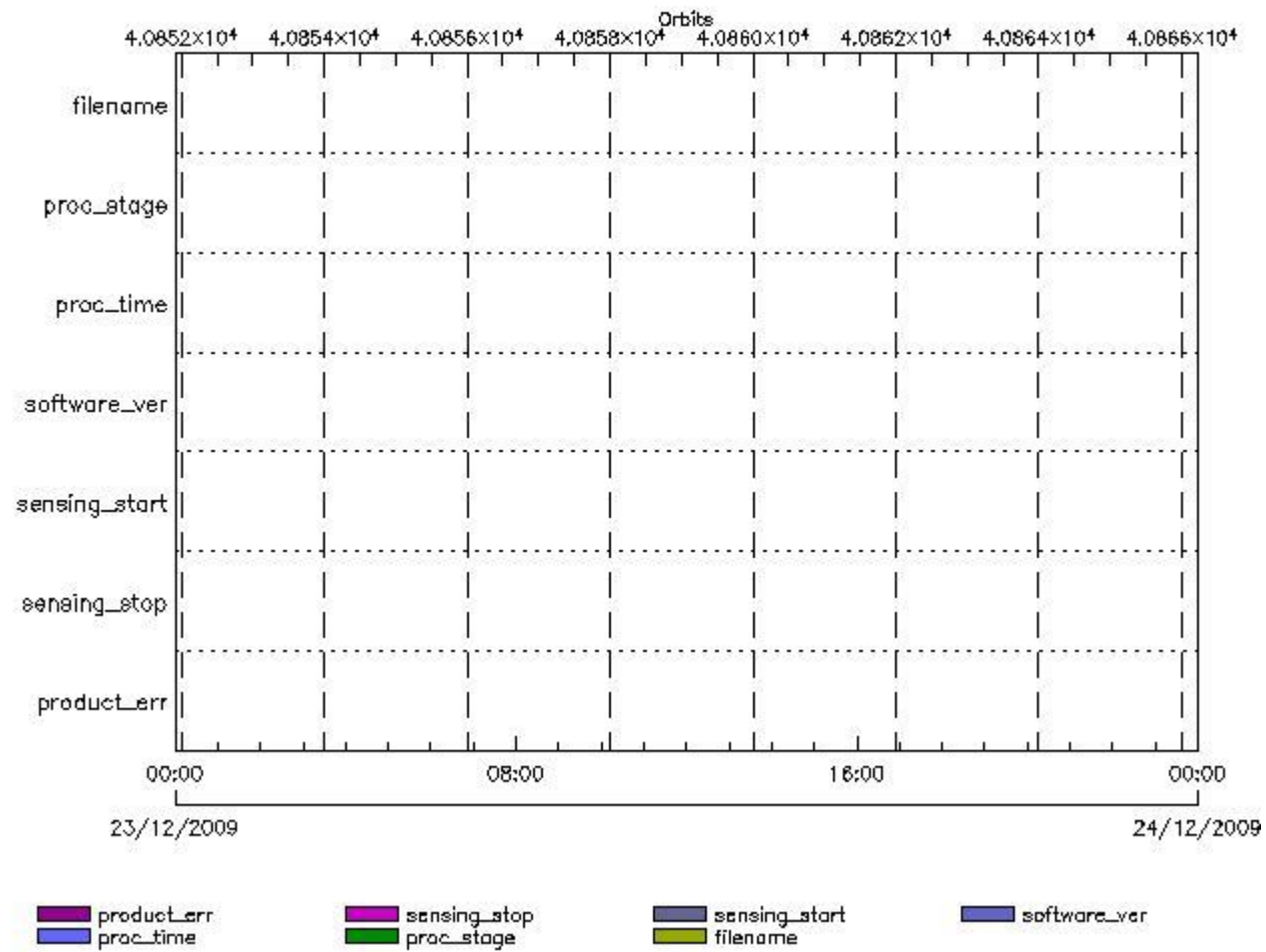
Gauge Explicit Reference

RA2_CST_AX files with product err set

Gauge Explicit Reference

RA2_DIP_AX MPH checks

MPH Errors for RA2_DIP_AX



RA2_DIP_AX files with wrong filename

Gauge

RA2_DIP_AX files with unknown processing stage

Gauge Explicit Reference

RA2_DIP_AX files with wrong processing time

Gauge Explicit Reference

RA2_DIP_AX files with software version not equal to the current version

Gauge Explicit Reference

RA2_DIP_AX files with wrong sensing start

Gauge Explicit Reference

RA2_DIP_AX files with wrong sensing stop

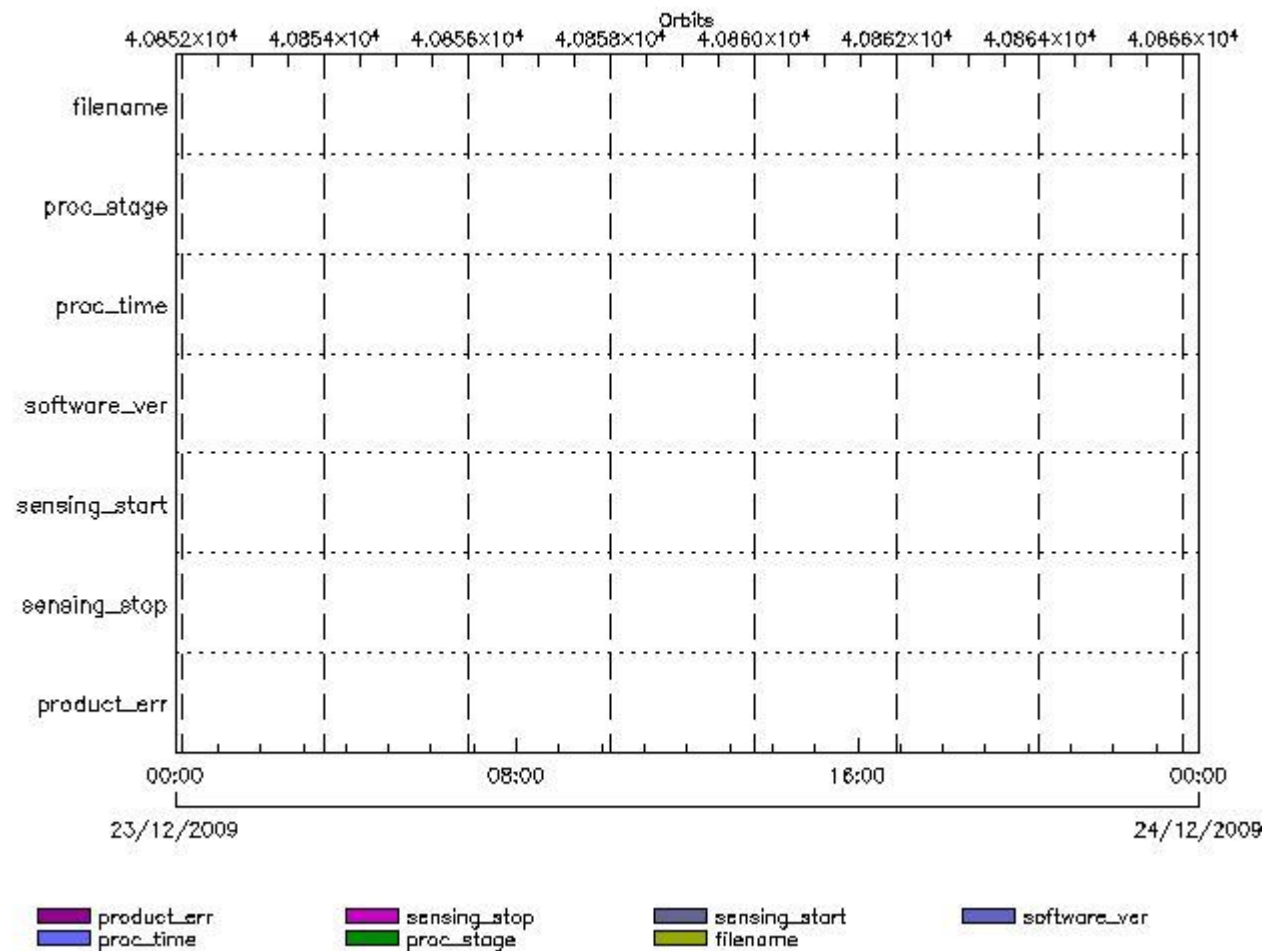
Gauge Explicit Reference

RA2_DIP_AX files with product err set

Gauge Explicit Reference

RA2_GEO_AX MPH checks

MPH Errors for RA2_GEO_AX



RA2_GEO_AX files with wrong filename

Gauge

RA2_GEO_AX files with unknown processing stage

Gauge Explicit Reference

RA2_GEO_AX files with wrong processing time

Gauge Explicit Reference

RA2_GEO_AX files with software version not equal to the current version

Gauge Explicit Reference

RA2_GEO_AX files with wrong sensing start

Gauge Explicit Reference

RA2_GEO_AX files with wrong sensing stop

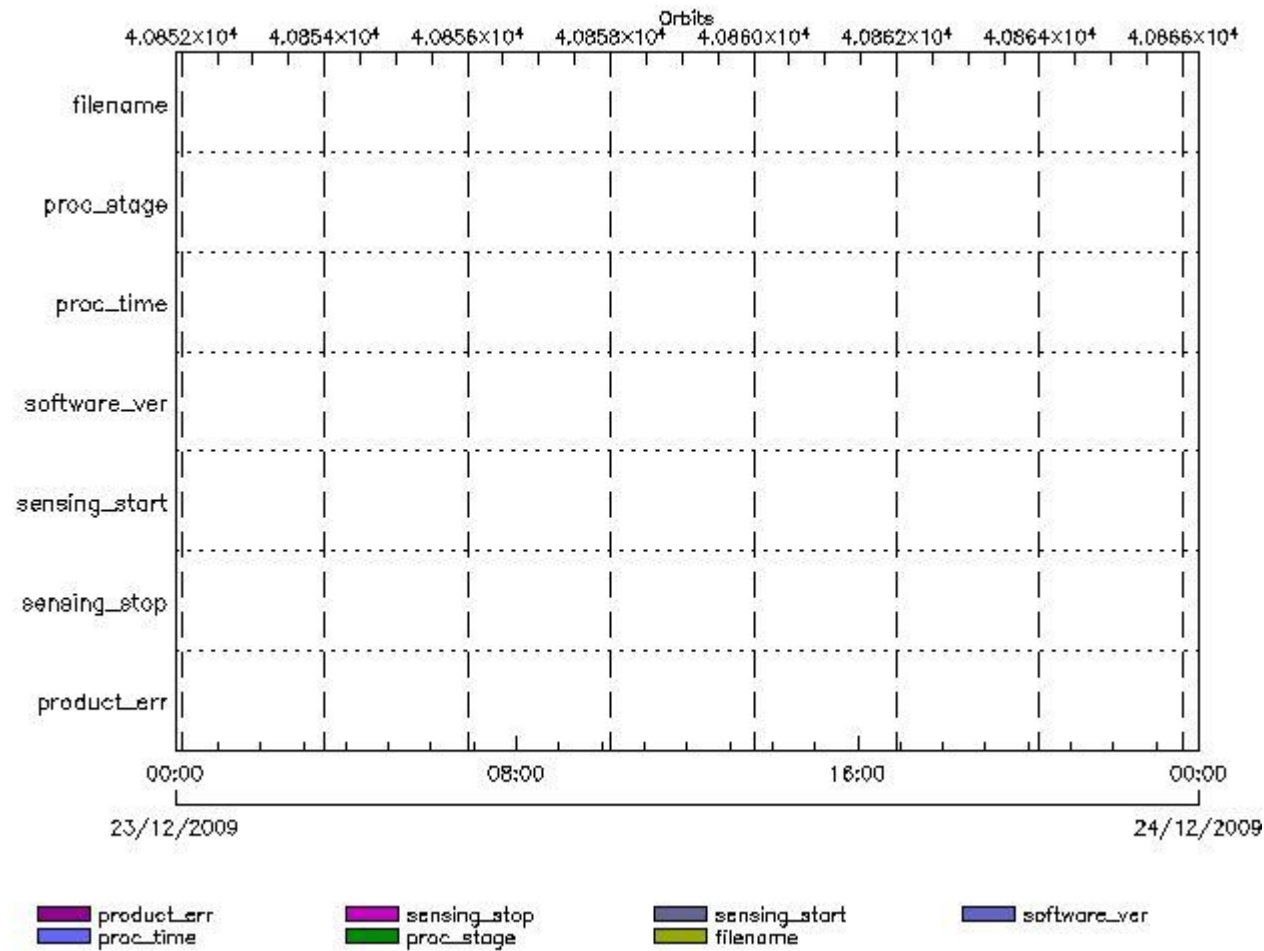
Gauge Explicit Reference

RA2_GEO_AX files with product err set

Gauge Explicit Reference

RA2_ICT_AX MPH checks

MPH Errors for RA2_ICT_AX



RA2_ICT_AX files with wrong filename

RA2_ICT_AX files with Gauge unknown processing stage

Gauge Explicit Reference

RA2_ICT_AX files with wrong processing time

Gauge Explicit Reference

RA2_ICT_AX files with software version not equal to the current version

Gauge Explicit Reference

RA2_ICT_AX files with wrong sensing start

Gauge Explicit Reference

RA2_ICT_AX files with wrong sensing stop

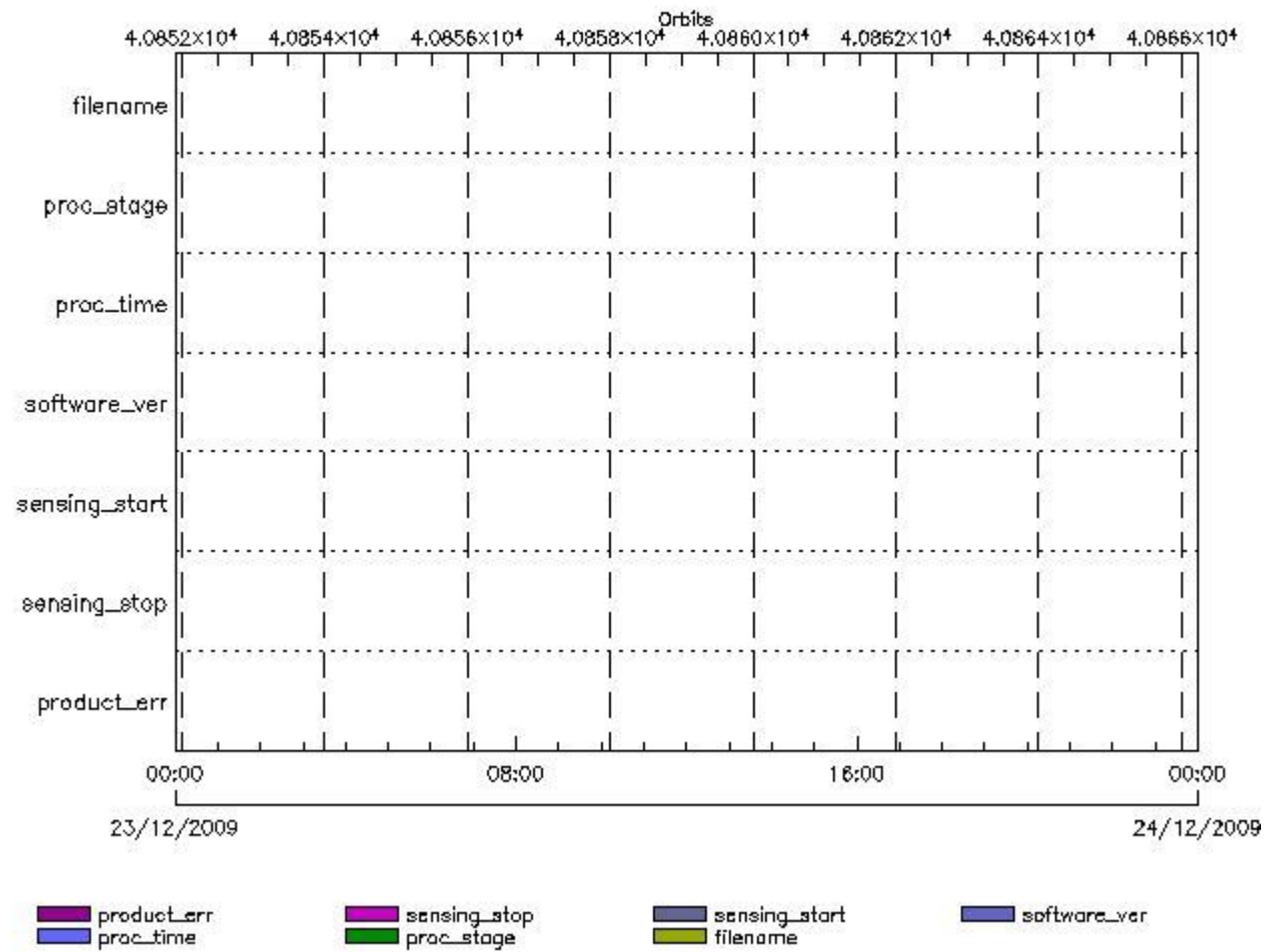
Gauge Explicit Reference

RA2_ICT_AX files with product err set

Gauge Explicit Reference

RA2_IFA_AX MPH checks

MPH Errors for RA2_IFA_AX



RA2_IFA_AX files with wrong filename

RA2_IFA_AX files with unknown processing stage

Gauge Explicit Reference

RA2_IFA_AX files with wrong processing time

Gauge Explicit Reference

RA2_IFA_AX files with software version not equal to the current version

Gauge Explicit Reference

RA2_IFA_AX files with wrong sensing start

Gauge Explicit Reference

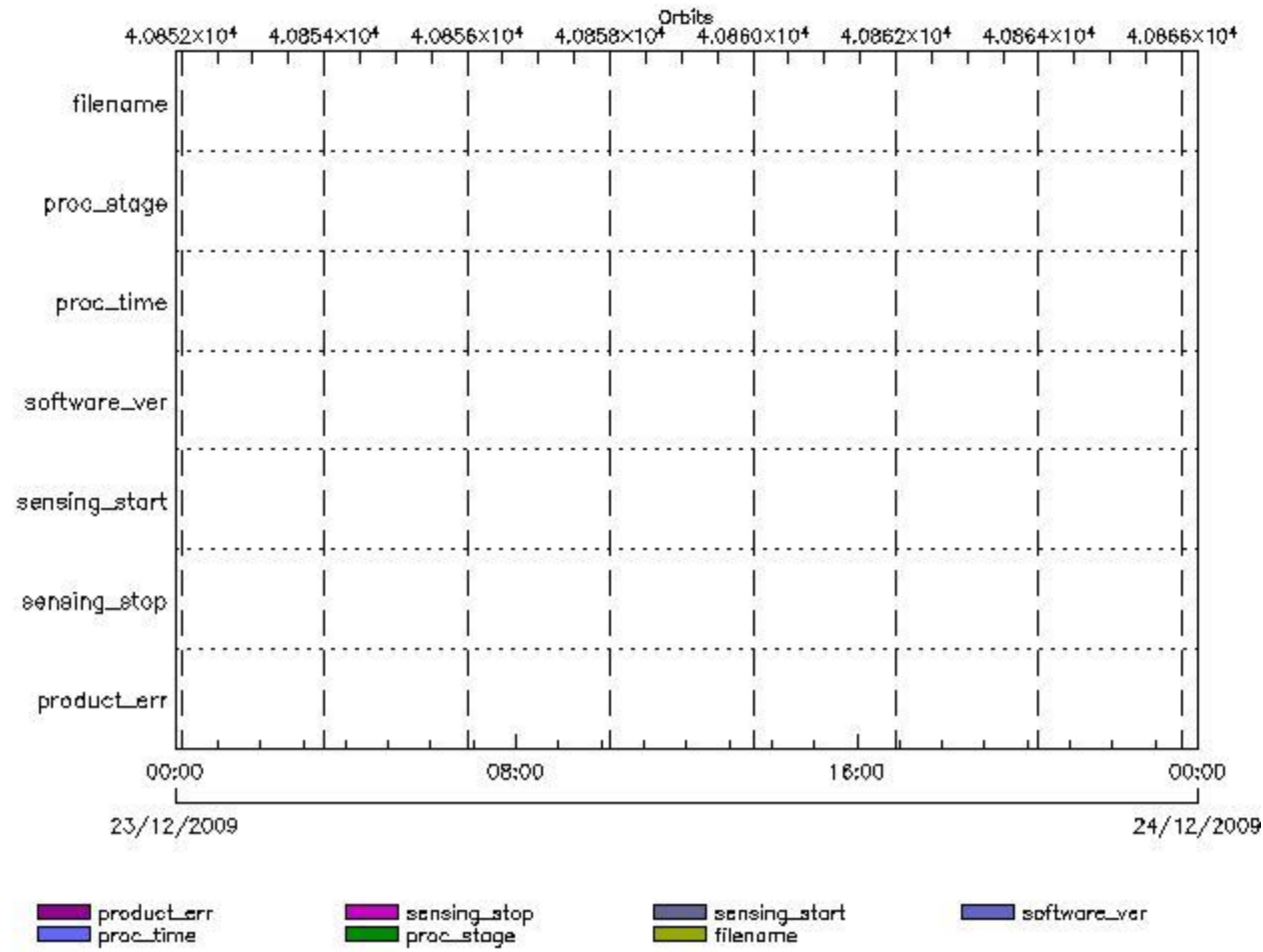
RA2_IFA_AX files with wrong sensing stop

Gauge Explicit Reference

RA2_IFA_AX files with product err set

Gauge Explicit Reference

MPH Errors for RA2_IFB_AX



RA2_IFB_AX files with wrong filename

RA2_IFB_AX files with unknown processing stage

Gauge Explicit Reference

RA2_IFB_AX files with wrong processing time

Gauge Explicit Reference

RA2_IFB_AX files with software version not equal to the current version

Gauge Explicit Reference

RA2_IFB_AX files with wrong sensing start

Gauge Explicit Reference

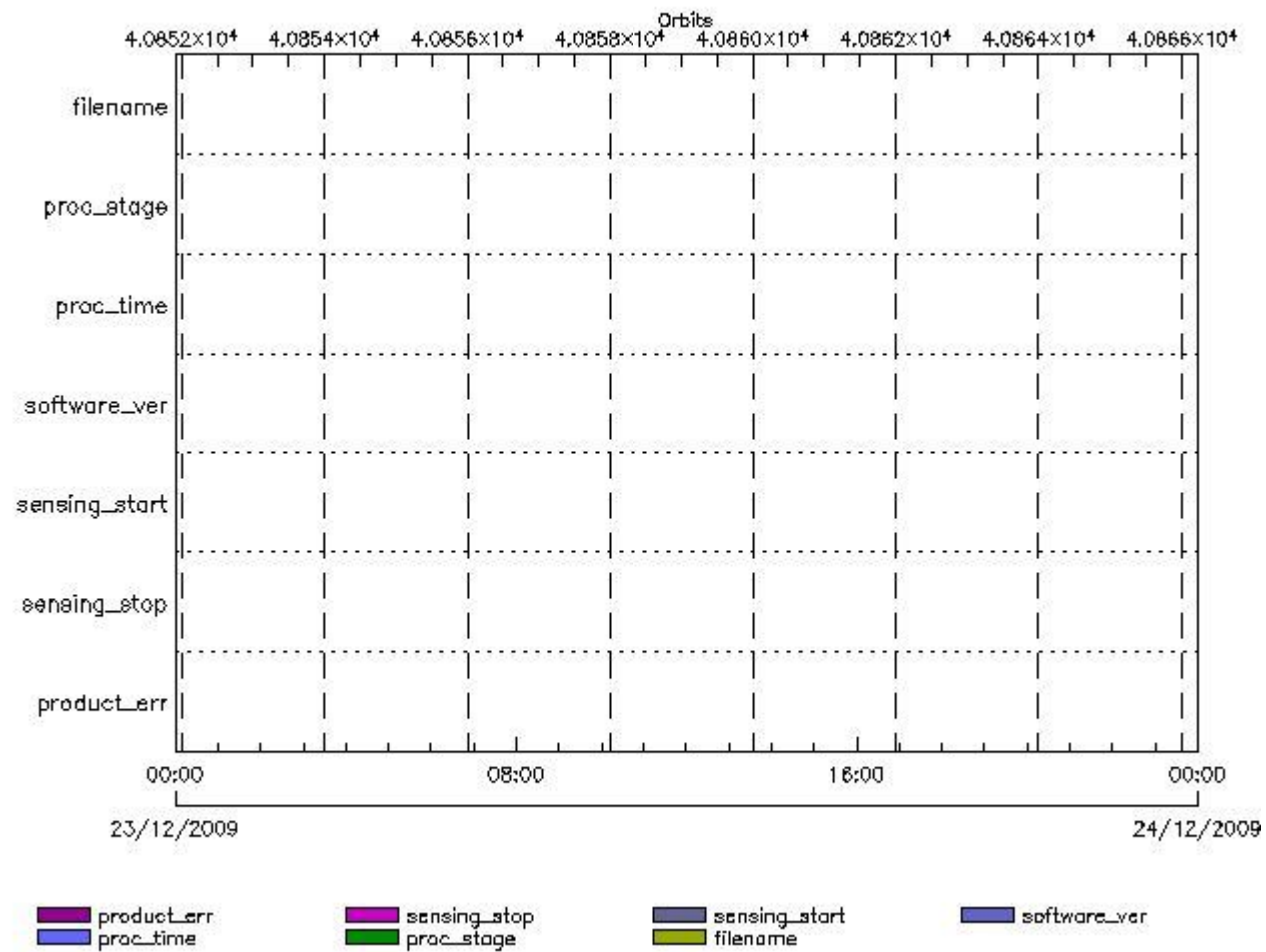
RA2_IFB_AX files with wrong sensing stop

Gauge Explicit Reference

RA2_IFB_AX files with product err set

RA2_IFF_AX MPH checks

MPH Errors for RA2_IFF_AX



RA2_IFF_AX files with wrong filename

RA2_IFF_AX files with unknown processing stage

RA2_IFF_AX files with wrong processing time

RA2_IFF_AX files with software version not equal to the current version

RA2_IFF_AX files with wrong sensing start

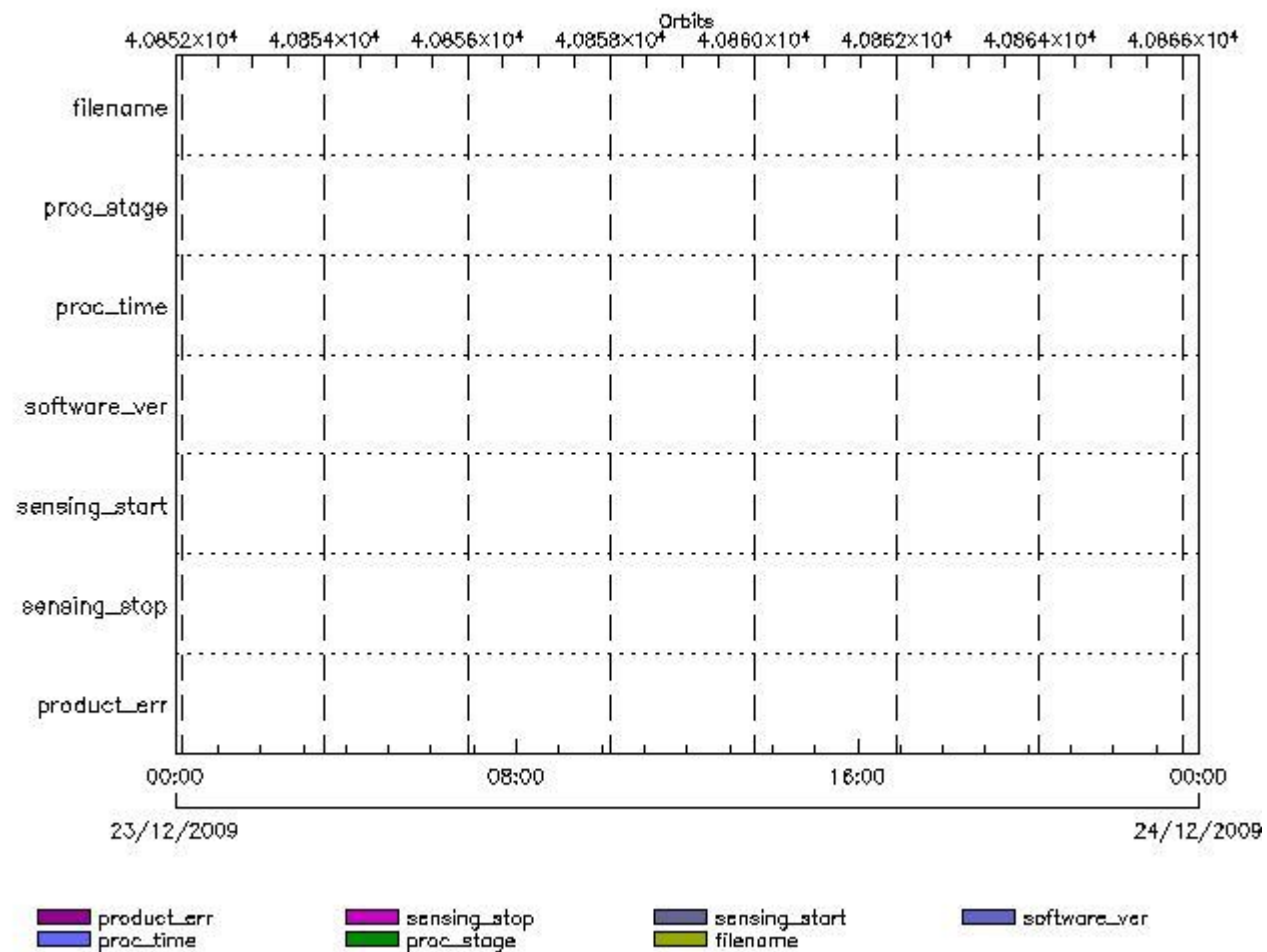
RA2_IFF_AX files with wrong sensing stop

Gauge Explicit Reference
 RA2_IFF_AX files with product err set

Gauge Explicit Reference

RA2_IOC_AX MPH checks

MPH Errors for RA2_IOC_AX



RA2_IOC_AX files with wrong filename

Gauge
 RA2_IOC_AX files with unknown processing stage

Gauge Explicit Reference

RA2_IOC_AX files with wrong processing time

Gauge Explicit Reference

RA2_IOC_AX files with software version not equal to the current version

Gauge Explicit Reference

RA2_IOC_AX files with wrong sensing start

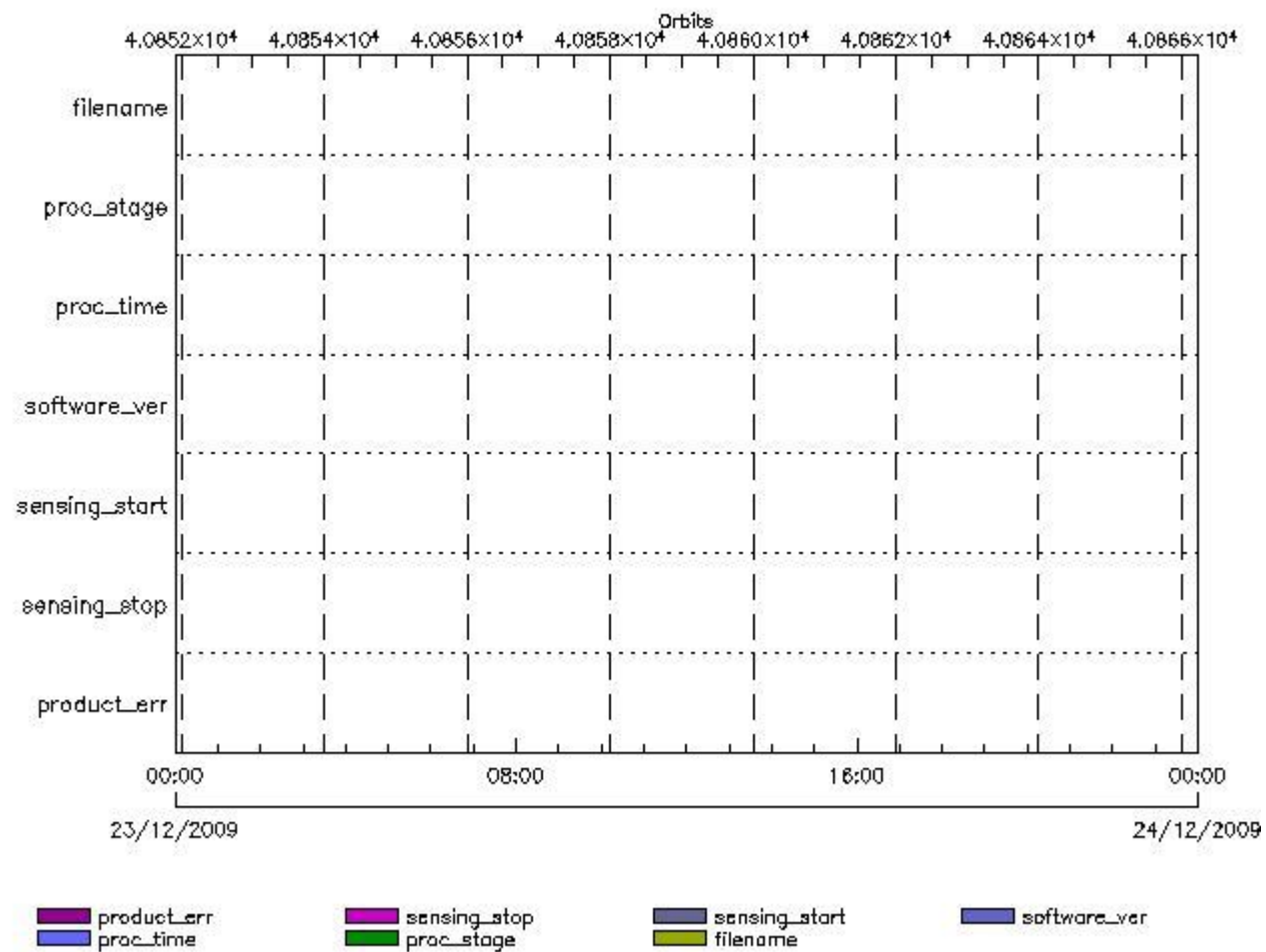
Gauge Explicit Reference
 RA2_IOC_AX files with wrong sensing stop

Gauge Explicit Reference
 RA2_IOC_AX files with product err set

Gauge Explicit Reference

RA2_MET_AX MPH checks

MPH Errors for RA2_MET_AX



RA2_MET_AX files with wrong filename

Gauge
 RA2_MET_AX files with unknown processing stage

Gauge Explicit Reference
 RA2_MET_AX files with wrong processing time

Gauge Explicit Reference
 RA2_MET_AX files with software version not equal to the current version

Gauge Explicit Reference

RA2_MET_AX files with wrong sensing start

Gauge Explicit Reference

RA2_MET_AX files with wrong sensing stop

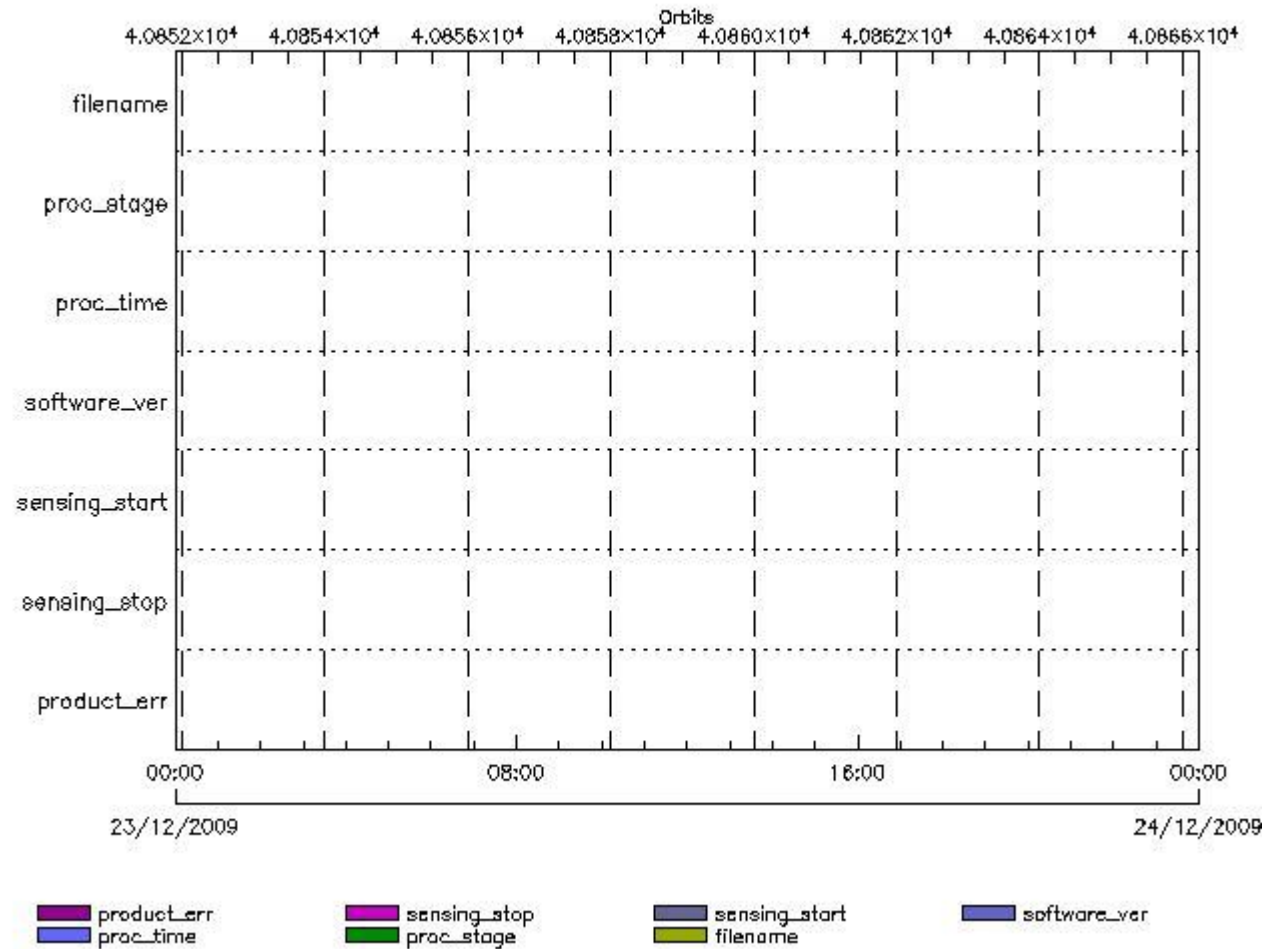
Gauge Explicit Reference

RA2_MET_AX files with product err set

Gauge Explicit Reference

RA2_MSS_AX MPH checks

MPH Errors for RA2_MSS_AX



RA2_MSS_AX files with wrong filename

Gauge

RA2_MSS_AX files with unknown processing stage

Gauge Explicit Reference

RA2_MSS_AX files with wrong processing time

Gauge Explicit Reference

RA2_MSS_AX files with software version not equal to the current version

Gauge Explicit Reference

RA2_MSS_AX files with wrong sensing start

Gauge Explicit Reference

RA2_MSS_AX files with wrong sensing stop

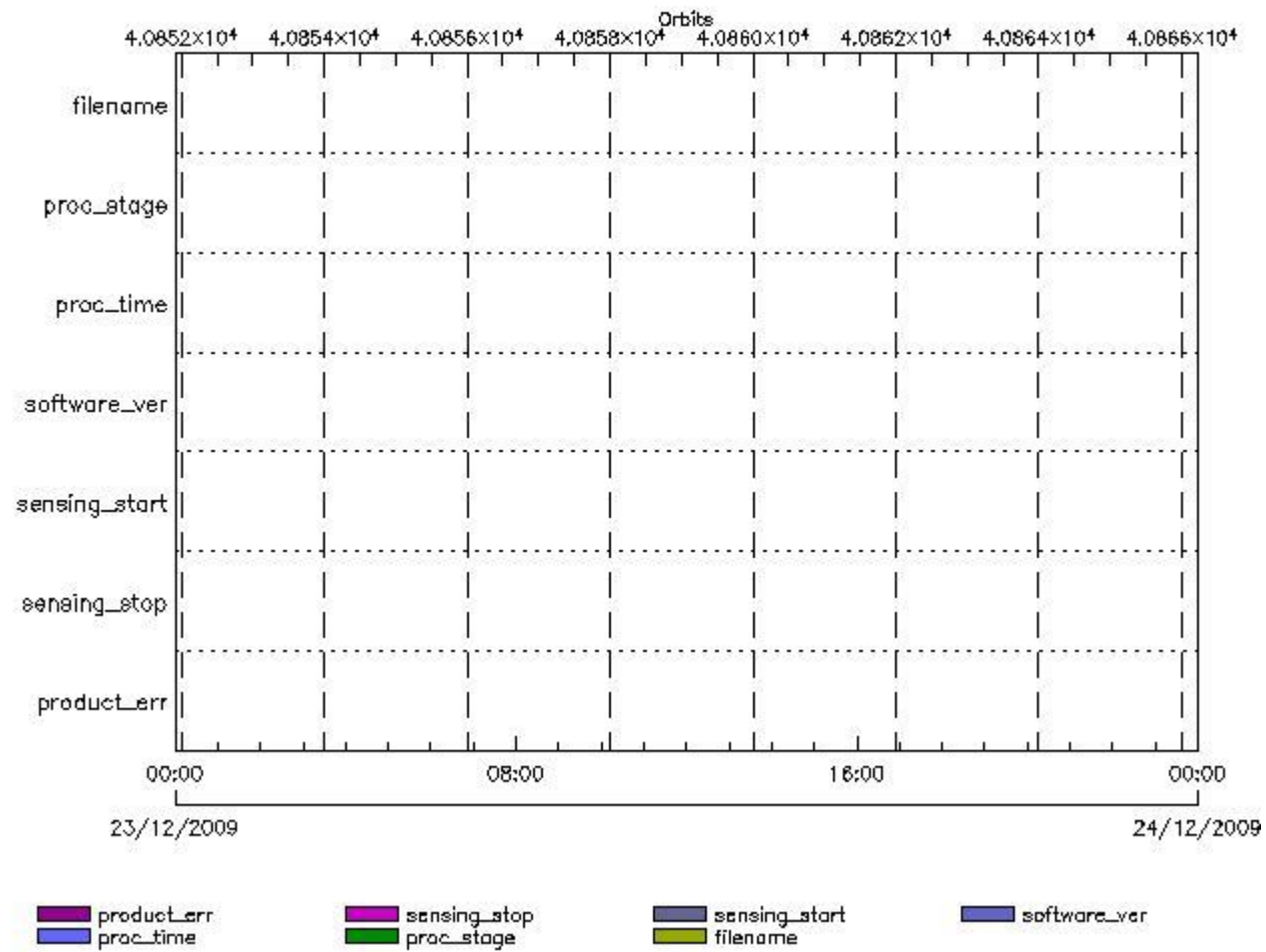
Gauge Explicit Reference

RA2_MSS_AX files with product err set

Gauge Explicit Reference

RA2_OT1_AX MPH checks

MPH Errors for RA2_OT1_AX



RA2_OT1_AX files with wrong filename

Gauge

RA2_OT1_AX files with unknown processing stage

Gauge Explicit Reference

RA2_OT1_AX files with wrong processing time

Gauge Explicit Reference

RA2_OT1_AX files with software version not equal to the current version

Gauge Explicit Reference

RA2_OT1_AX files with wrong sensing start

Gauge Explicit Reference

RA2_OT1_AX files with wrong sensing stop

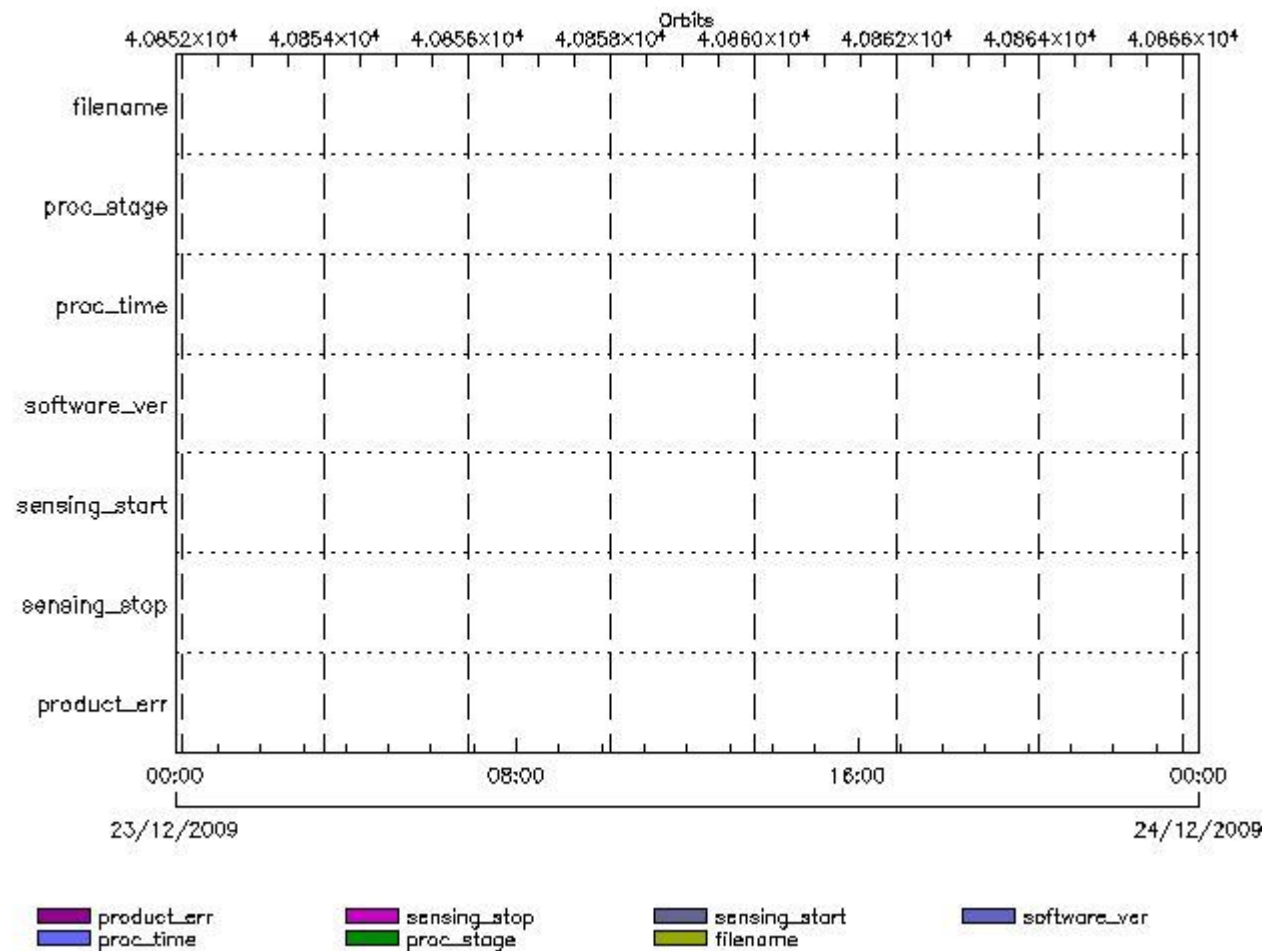
Gauge Explicit Reference

RA2_OT1_AX files with product err set

Gauge Explicit Reference

RA2_OT2_AX MPH checks

MPH Errors for RA2_OT2_AX



RA2_OT2_AX files with wrong filename

Gauge

RA2_OT2_AX files with unknown processing stage

Gauge Explicit Reference

RA2_OT2_AX files with wrong processing time

Gauge Explicit Reference

RA2_OT2_AX files with software version not equal to the current version

Gauge Explicit Reference

RA2_OT2_AX files with wrong sensing start

Gauge Explicit Reference

RA2_OT2_AX files with wrong sensing stop

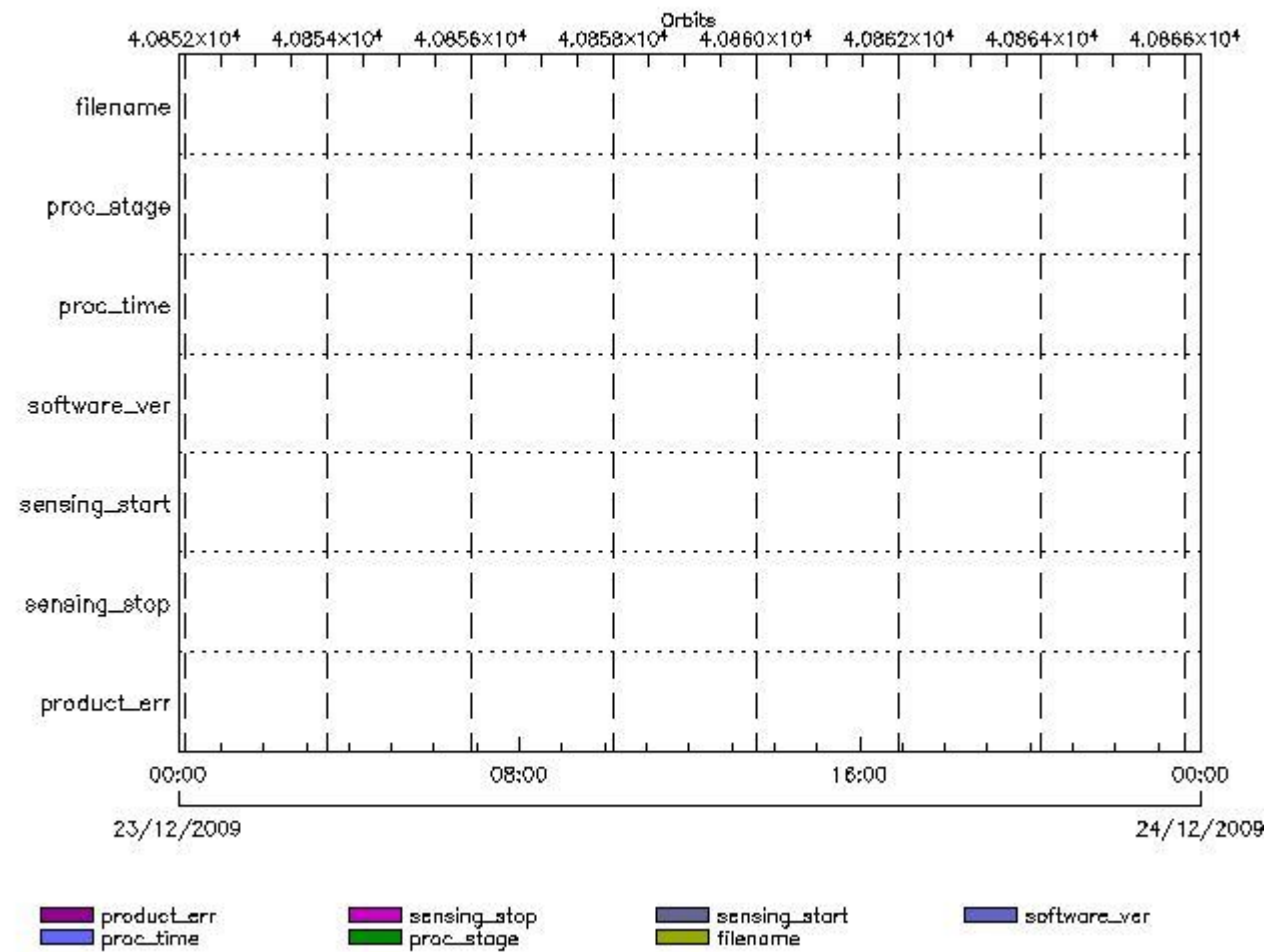
Gauge Explicit Reference

RA2_OT2_AX files with product err set

Gauge Explicit Reference

RA2_PLA_AX MPH checks

MPH Errors for RA2_PLA_AX



RA2_PLA_AX files with wrong filename

RA2_PLA_AX files with Gauge unknown processing stage

Gauge Explicit Reference

RA2_PLA_AX files with wrong processing time

Gauge Explicit Reference

RA2_PLA_AX files with software version not equal to the current version

Gauge Explicit Reference

RA2_PLA_AX files with wrong sensing start

Gauge Explicit Reference

RA2_PLA_AX files with wrong sensing stop

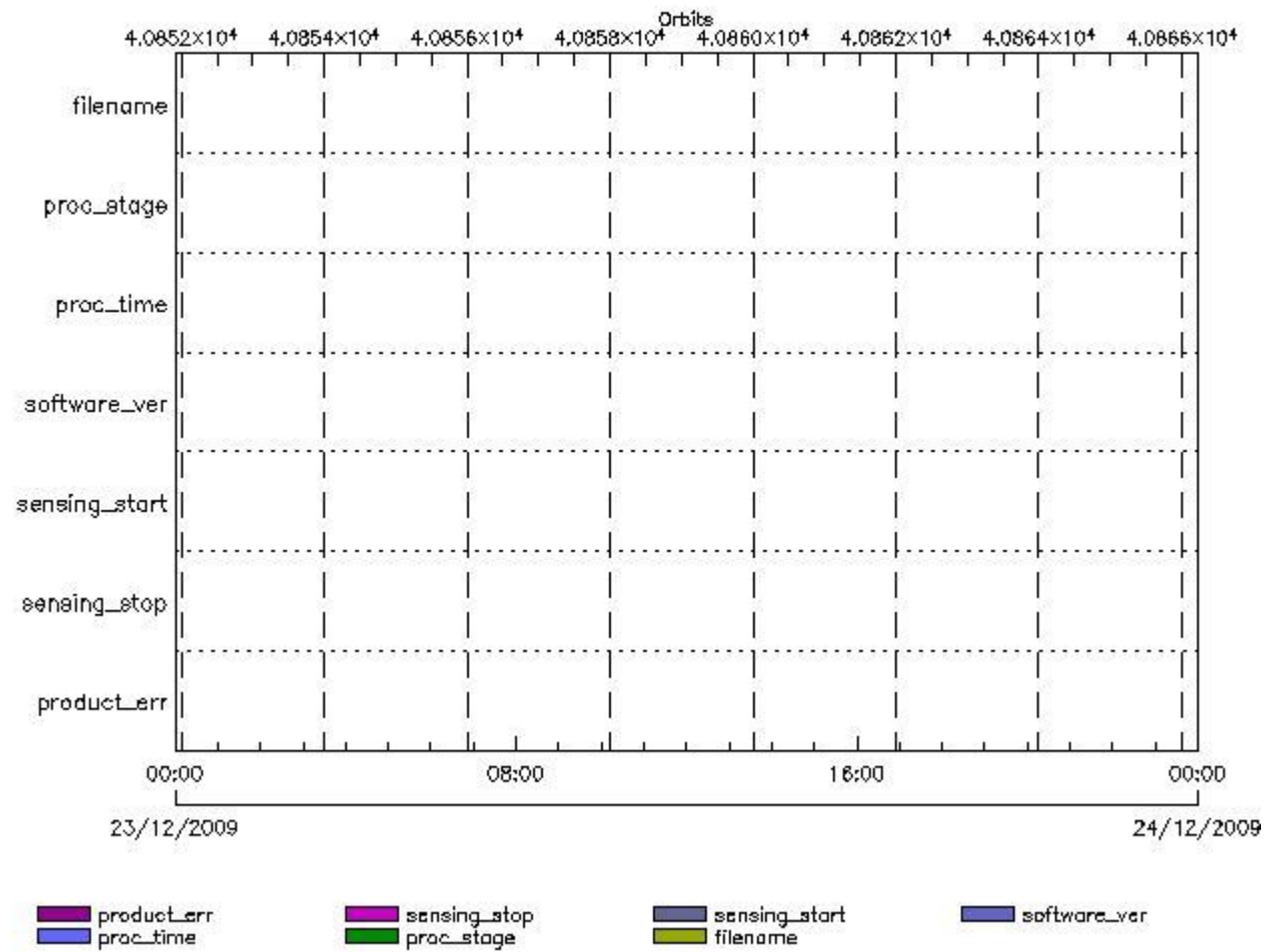
Gauge Explicit Reference

RA2_PLA_AX files with product err set

Gauge Explicit Reference

RA2_POL_AX MPH checks

MPH Errors for RA2_POL_AX



RA2_POL_AX files with wrong filename

RA2_POL_AX files with unknown processing stage

Gauge **Explicit Reference**

RA2_POL_AX files with wrong processing time

Gauge **Explicit Reference**

RA2_POL_AX files with software version not equal to the current version

Gauge **Explicit Reference**

RA2_POL_AX files with wrong sensing start

Gauge **Explicit Reference**

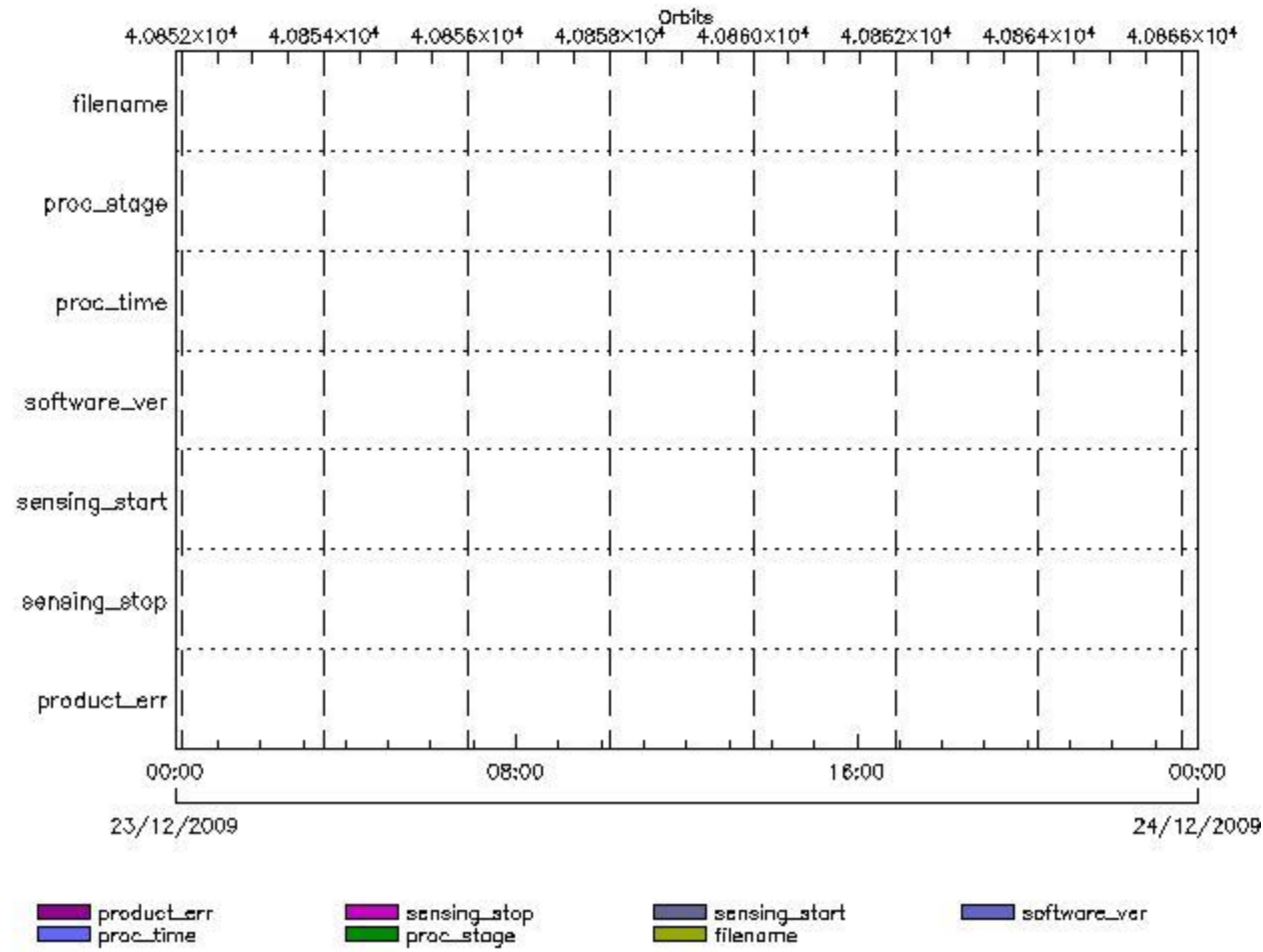
RA2_POL_AX files with wrong sensing stop

Gauge **Explicit Reference**

RA2_POL_AX files with product err set

Gauge **Explicit Reference**

MPH Errors for RA2_SET_AX



RA2_SET_AX files with wrong filename

RA2_SET_AX files with unknown processing stage

Gauge Explicit Reference

RA2_SET_AX files with wrong processing time

Gauge Explicit Reference

RA2_SET_AX files with software version not equal to the current version

Gauge Explicit Reference

RA2_SET_AX files with wrong sensing start

Gauge Explicit Reference

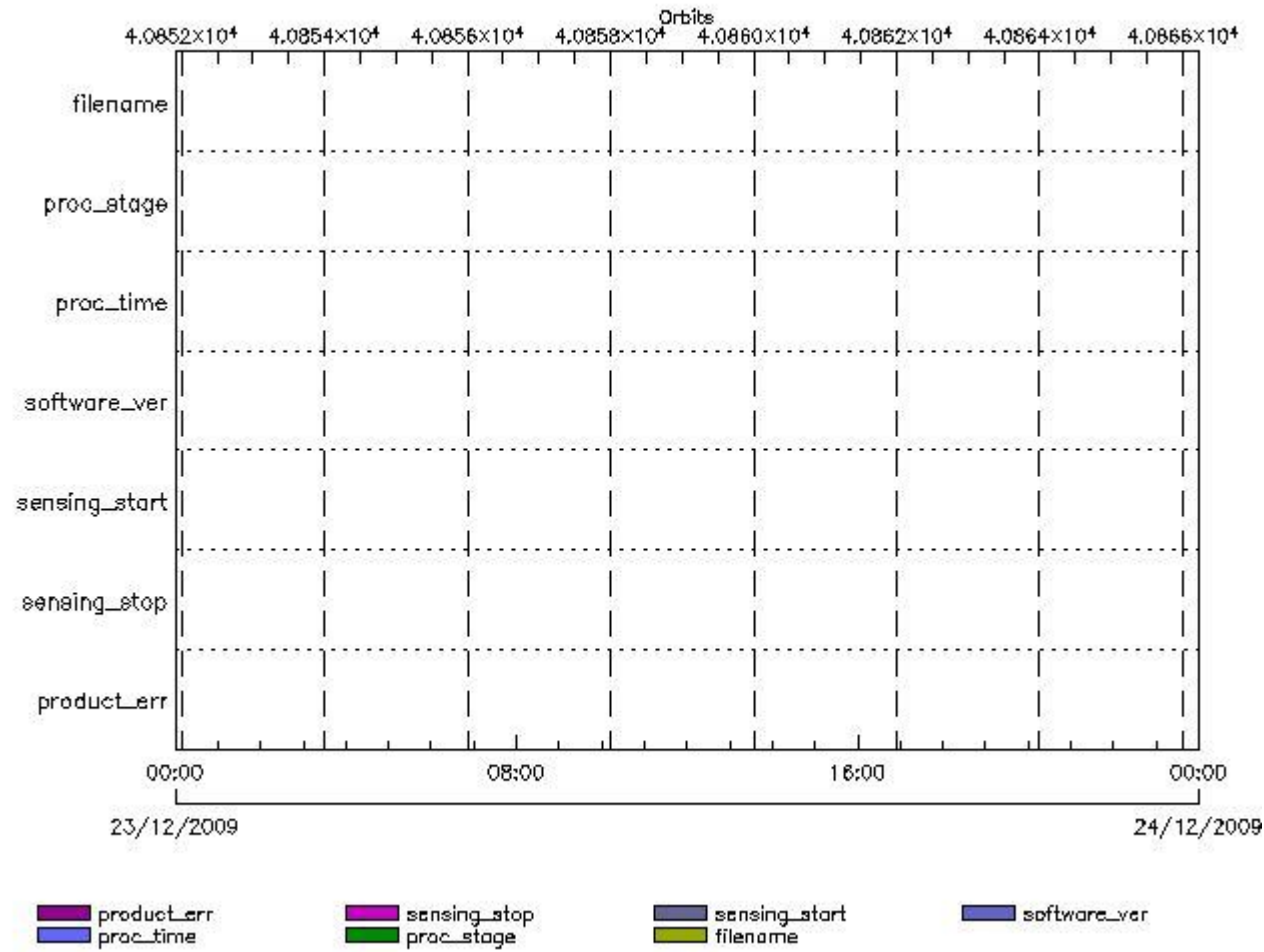
RA2_SET_AX files with wrong sensing stop

Gauge Explicit Reference

RA2_SET_AX files with product err set

RA2_SL1_AX MPH checks

MPH Errors for RA2_SL1_AX



RA2_SL1_AX files with wrong filename

RA2_SL1_AX files with unknown processing stage

Gauge Explicit Reference

RA2_SL1_AX files with wrong processing time

Gauge Explicit Reference

RA2_SL1_AX files with software version not equal to the current version

Gauge Explicit Reference

RA2_SL1_AX files with wrong sensing start

Gauge Explicit Reference

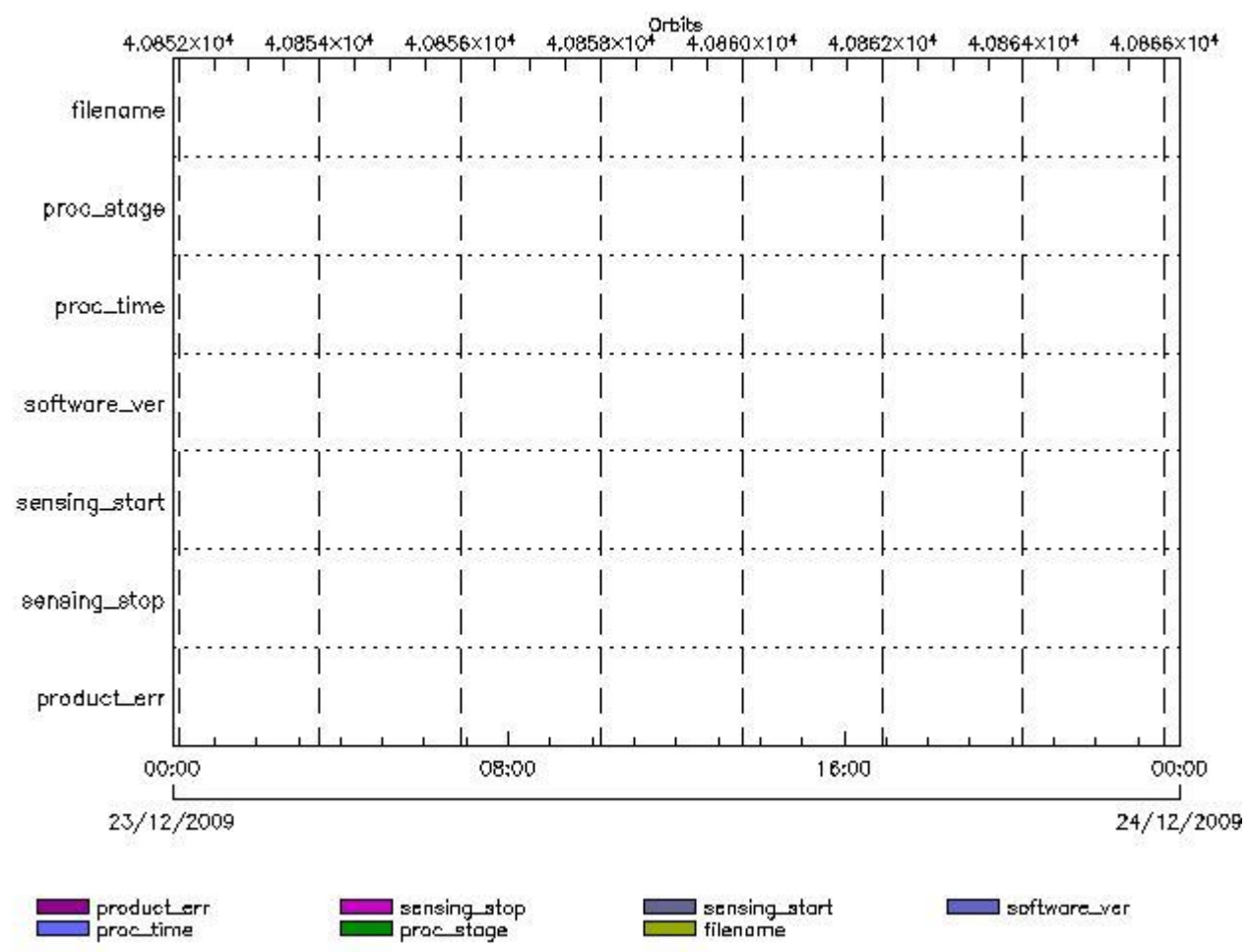
RA2_SL1_AX files with wrong sensing stop

Gauge Explicit Reference
 RA2_SL1_AX files with product err set

Gauge Explicit Reference

RA2_SL2_AX MPH checks

MPH Errors for RA2_SL2_AX



RA2_SL2_AX files with wrong filename

Gauge
 RA2_SL2_AX files with unknown processing stage

Gauge Explicit Reference

RA2_SL2_AX files with wrong processing time

Gauge Explicit Reference

RA2_SL2_AX files with software version not equal to the current version

Gauge Explicit Reference

RA2_SL2_AX files with wrong sensing start

Gauge Explicit Reference

RA2_SL2_AX files with wrong sensing stop

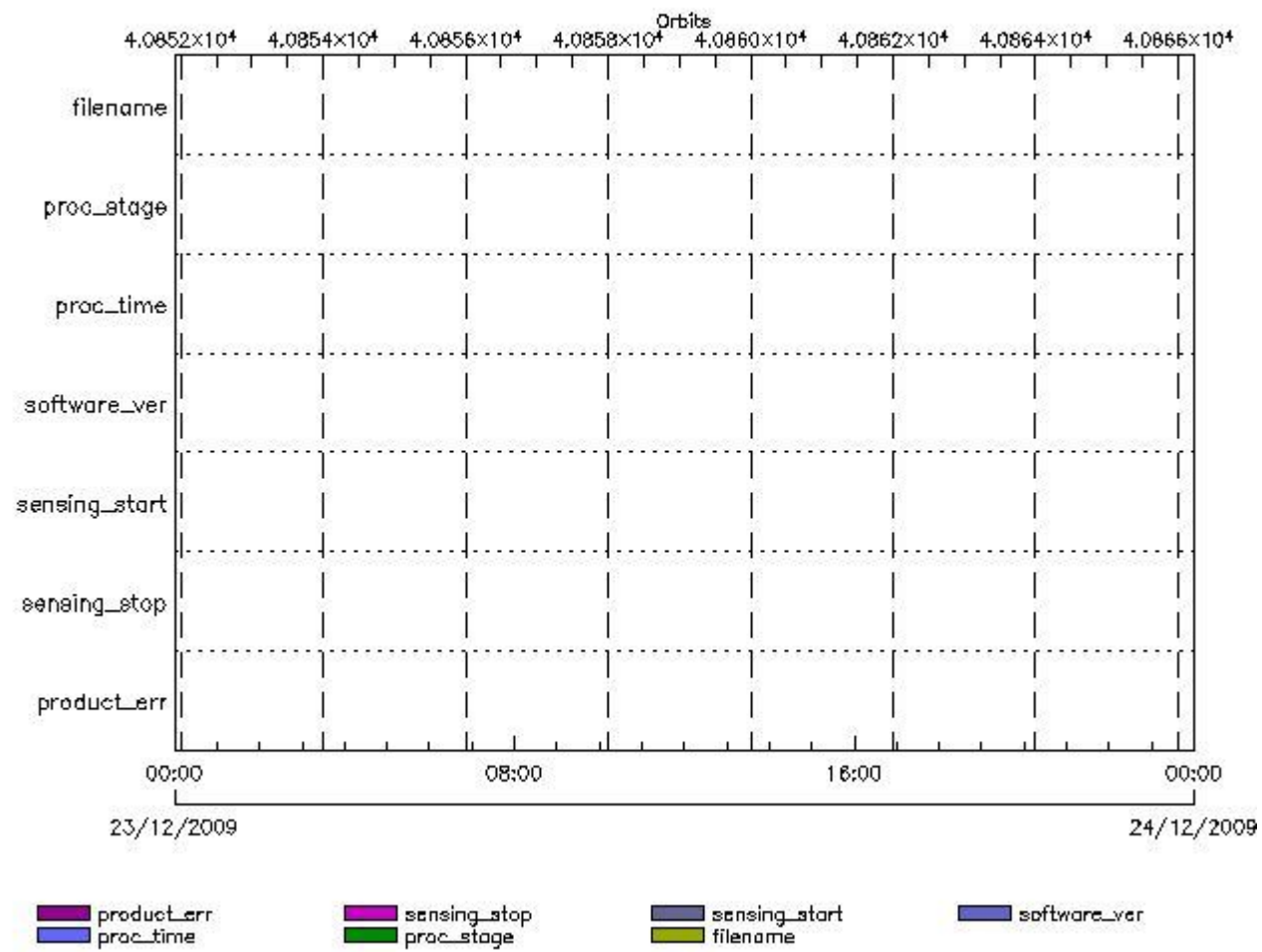
Gauge Explicit Reference

RA2_SL2_AX files with product err set

Gauge Explicit Reference

RA2_SOI_AX MPH checks

MPH Errors for RA2_SOI_AX



RA2_SOI_AX files with wrong filename

Gauge

RA2_SOI_AX files with unknown processing stage

Gauge Explicit Reference

RA2_SOI_AX files with wrong processing time

Gauge Explicit Reference

RA2_SOI_AX files with software version not equal to the current version

Gauge Explicit Reference

RA2_SOI_AX files with wrong sensing start

Gauge Explicit Reference

RA2_SOI_AX files with wrong sensing stop

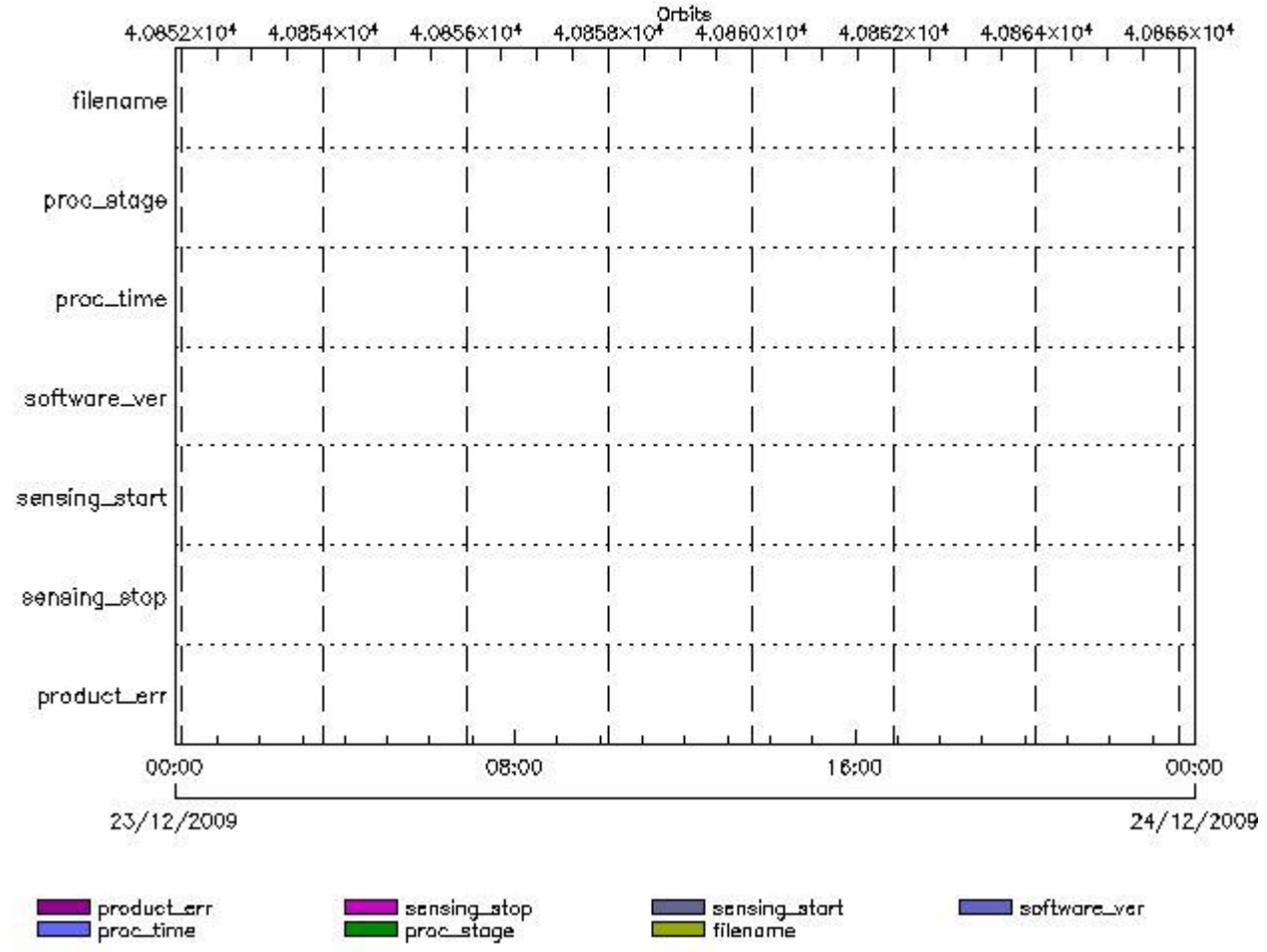
Gauge Explicit Reference

RA2_SOI_AX files with product err set

Gauge Explicit Reference

RA2_SOL_AX MPH checks

MPH Errors for RA2_SOL_AX



RA2_SOL_AX files with wrong filename

Gauge

RA2_SOL_AX files with unknown processing stage

Gauge Explicit Reference

RA2_SOL_AX files with wrong processing time

Gauge Explicit Reference

RA2_SOL_AX files with software version not equal to the current version

Gauge Explicit Reference

RA2_SOL_AX files with wrong sensing start

Gauge Explicit Reference

RA2_SOL_AX files with wrong sensing stop

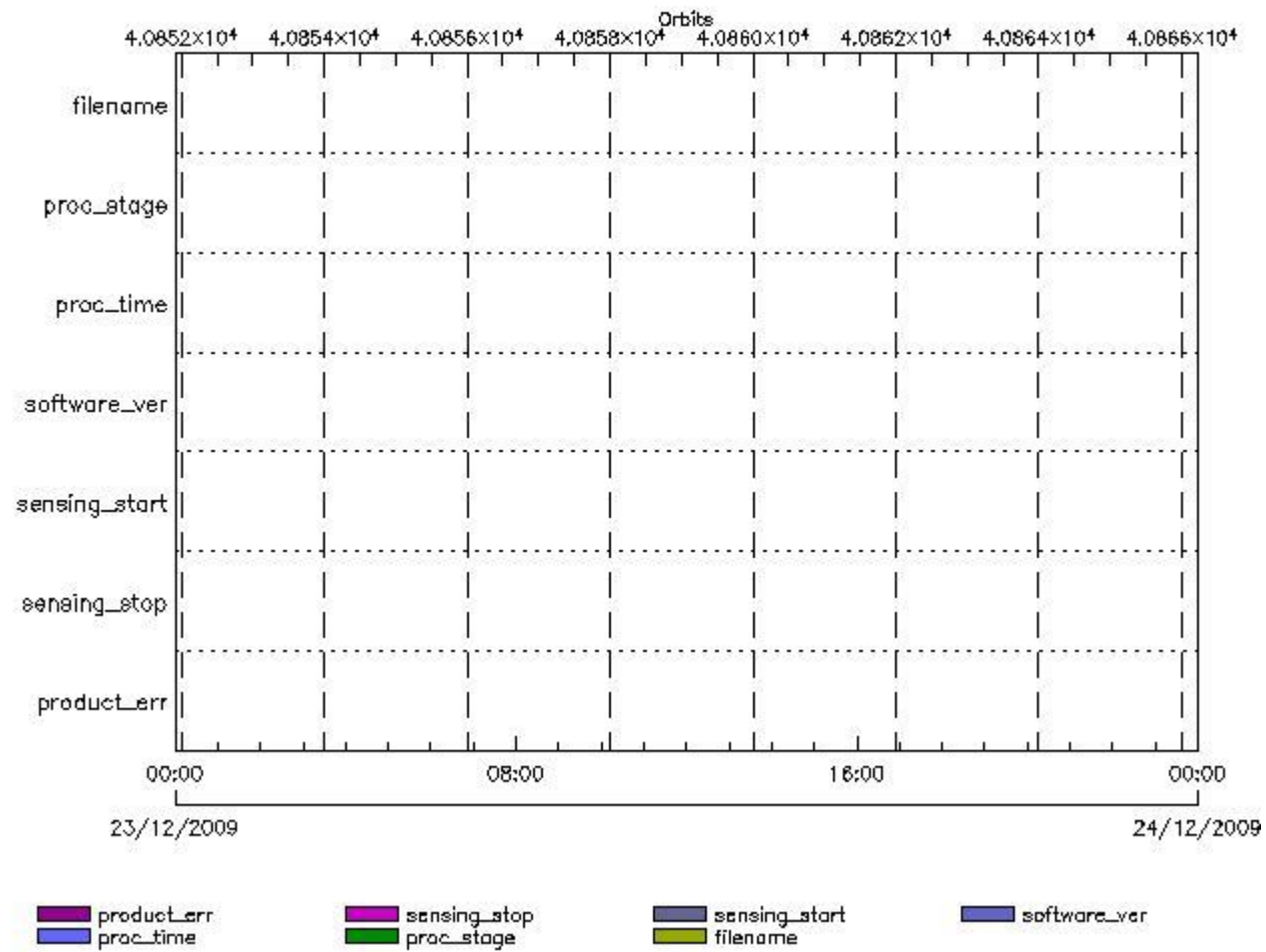
Gauge Explicit Reference

RA2_SOL_AX files with product err set

Gauge Explicit Reference

RA2_SSB_AX MPH checks

MPH Errors for RA2_SSB_AX



RA2_SSB_AX files with wrong filename

Gauge

RA2_SSB_AX files with unknown processing stage

Gauge Explicit Reference

RA2_SSB_AX files with wrong processing time

Gauge Explicit Reference

RA2_SSB_AX files with software version not equal to the current version

Gauge Explicit Reference

RA2_SSB_AX files with wrong sensing start

Gauge Explicit Reference

RA2_SSB_AX files with wrong sensing stop

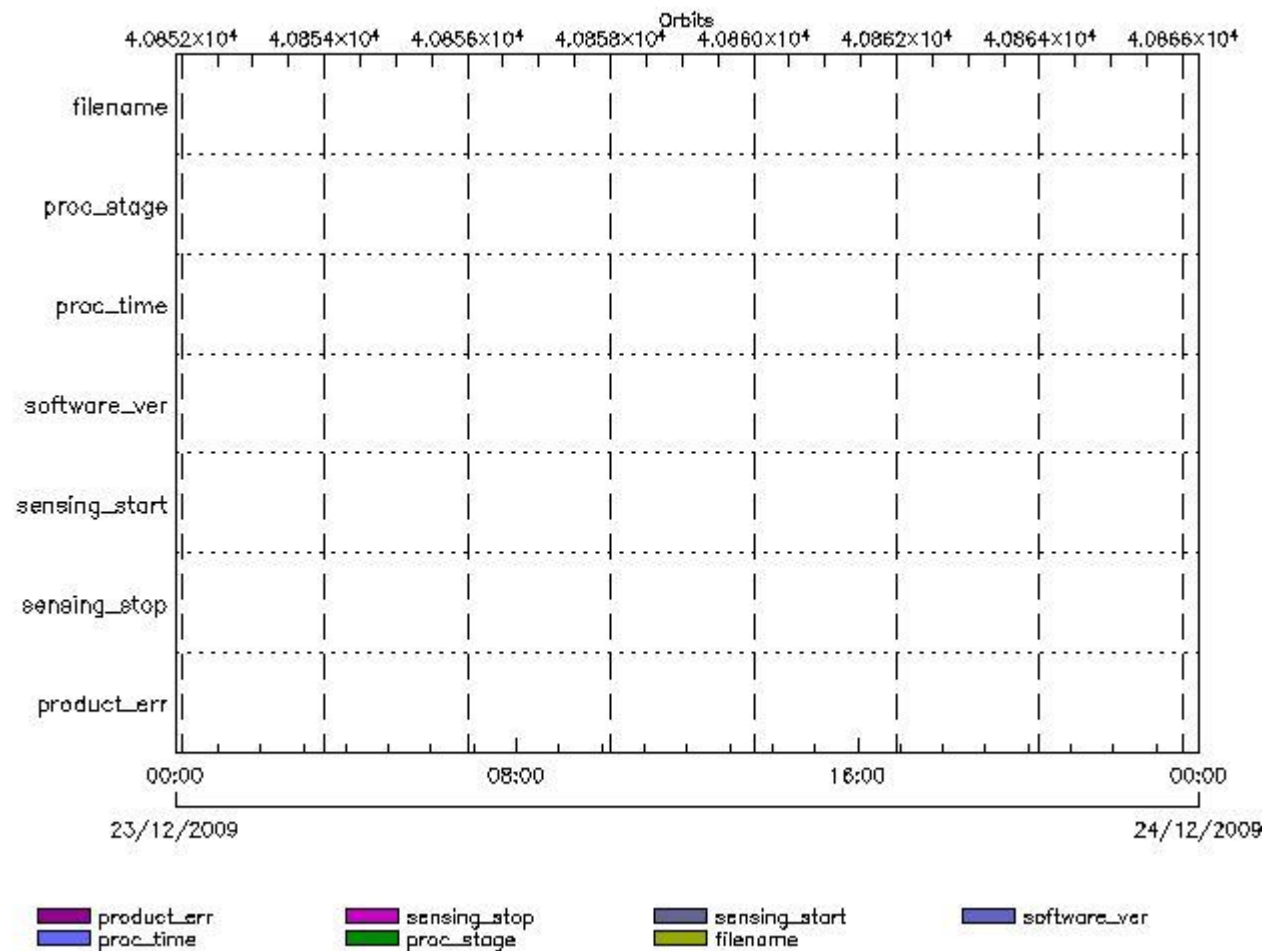
Gauge Explicit Reference

RA2_SSB_AX files with product err set

Gauge Explicit Reference

RA2_TLD_AX MPH checks

MPH Errors for RA2_TLD_AX



RA2_TLD_AX files with wrong filename

Gauge

RA2_TLD_AX files with unknown processing stage

Gauge Explicit Reference

RA2_TLD_AX files with wrong processing time

Gauge Explicit Reference

RA2_TLD_AX files with software version not equal to the current version

Gauge Explicit Reference

RA2_TLD_AX files with wrong sensing start

Gauge Explicit Reference

RA2_TLD_AX files with wrong sensing stop

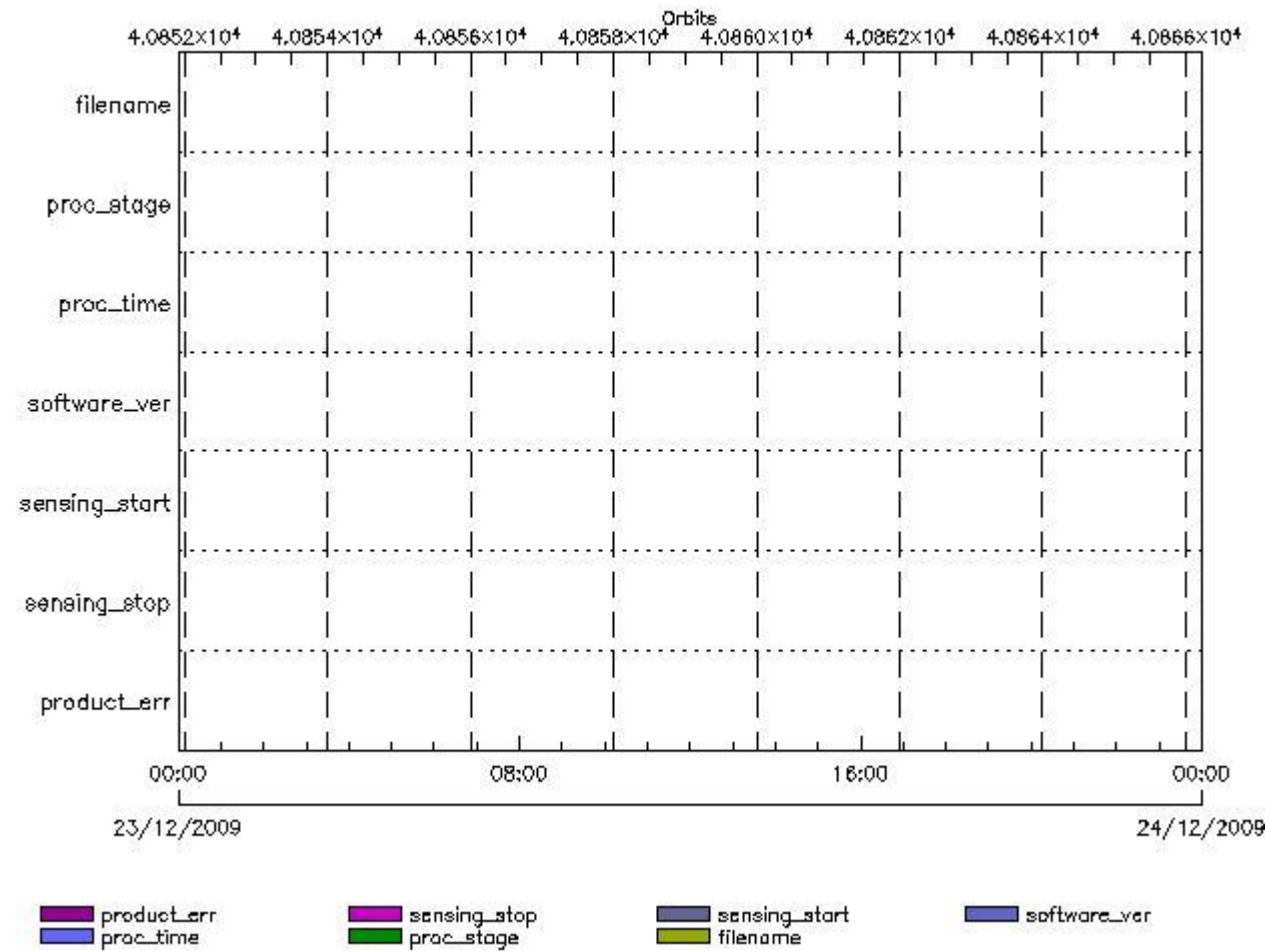
Gauge Explicit Reference

RA2_TLD_AX files with product err set

Gauge Explicit Reference

RA2_USO_AX MPH checks

MPH Errors for RA2_USO_AX



RA2_USO_AX files with wrong filename

RA2_USO_AX files with Gauge unknown processing stage

Gauge Explicit Reference

RA2_USO_AX files with wrong processing time

Gauge Explicit Reference

RA2_USO_AX files with software version not equal to the current version

Gauge Explicit Reference

RA2_USO_AX files with wrong sensing start

Gauge Explicit Reference

RA2_USO_AX files with wrong sensing stop

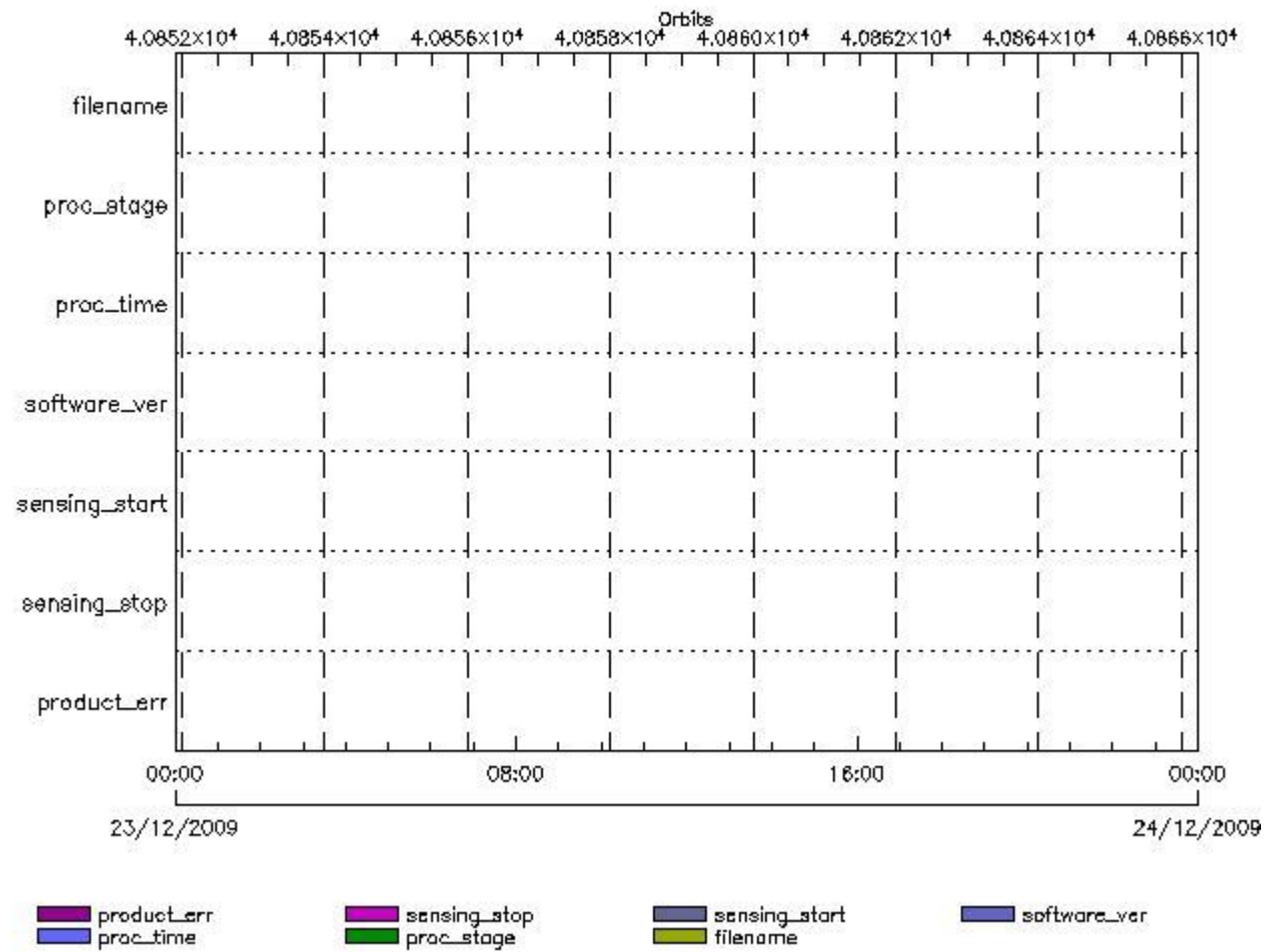
Gauge Explicit Reference

RA2_USO_AX files with product err set

Gauge Explicit Reference

AUX_ATT_AX MPH checks

MPH Errors for AUX_ATT_AX



AUX_ATT_AX files with wrong filename

AUX_ATT_AX files with unknown processing stage

Gauge **Explicit Reference**

AUX_ATT_AX files with wrong processing time

Gauge **Explicit Reference**

AUX_ATT_AX files with software version not equal to the current version

Gauge **Explicit Reference**

AUX_ATT_AX files with wrong sensing start

Gauge **Explicit Reference**

AUX_ATT_AX files with wrong sensing stop

Gauge **Explicit Reference**

AUX_ATT_AX files with product err set

Gauge **Explicit Reference**

Time Correlation

AUX_TIM_AX Propagation Error

Gauge	Value	Segment (Start-Stop)
Propagation Error (us) Warning! Too big	-6.97776412963867	22-DEC-2009 22:42:07.000 23-DEC-2009 05:36:20.000
Propagation Error (us) Warning! Too big	15.0631437301636	23-DEC-2009 05:36:20.000 23-DEC-2009 07:15:49.000
Propagation Error (us) N/A	0.0212421417236328	23-DEC-2009 07:15:49.000 23-DEC-2009 08:55:34.000
Propagation Error (us) N/A	-0.541143417358398	23-DEC-2009 08:55:34.000 23-DEC-2009 10:36:03.000
Propagation Error (us) N/A	-2.10782051086426	23-DEC-2009 10:36:03.000 23-DEC-2009 12:14:26.000
Propagation Error (us) N/A	-2.50529003143311	23-DEC-2009 12:14:26.000 23-DEC-2009 13:53:34.000
Propagation Error (us) N/A	-0.95659065246582	23-DEC-2009 13:53:34.000 23-DEC-2009 15:31:18.000
Propagation Error (us) N/A	4.18165111541748	23-DEC-2009 15:31:18.000 23-DEC-2009 17:09:11.000
Propagation Error (us) N/A	-2.57727336883545	23-DEC-2009 17:09:11.000 23-DEC-2009 18:47:14.000
Propagation Error (us) N/A	0.884103775024414	23-DEC-2009 18:47:14.000 23-DEC-2009 20:27:14.000
Propagation Error (us) Warning! Too big	-5.29039764404297	23-DEC-2009 20:27:14.000 23-DEC-2009 22:09:30.000
Propagation Error (us) Warning! Too big	-6.73695755004883	23-DEC-2009 22:09:30.000 23-DEC-2009 23:55:45.000

```

xReportTemplate. Copying internal and external template references...
xReportTemplate. Processing Conditionals inclusions...
xReportTemplate. ...No Conditionals inclusions found
xReportTemplate. Generating data extraction schema document...
xReportTemplate. Inserting embedded DEL scripts and extracting data...
xReportTemplate. Generating data extraction skeleton for explicit references...
xReportTemplate. Extracting Explicit References data...
xReportTemplate. Merging object data with explicit_references data...
xReportTemplate. Generating stylesheet to transform template to report...
xReportTemplate. Generating stylesheet for grouping and zooming...
xReportTemplate. Generating intermediate report without grouping and zooming...
xReportTemplate. Generating final xhtml report...
xReportTemplate. Generating the IDL program for the graphs
xReportTemplate. Generating external linked fragments
xReportTemplate. Executing the IDL program
Information : (25-Dec-2009 15:15:37)
Graph 1: Creating object for a eventGanttChart
Information : (25-Dec-2009 15:15:37) Graph 1: Processing legend.
Information : (25-Dec-2009 15:15:37)
Graph 1: Adding data from object @PCF_RA2_sensing:ETL_ra2_wwv_2p          18
elements.
Information : (25-Dec-2009 15:15:37)
Graph 1: Adding data from object @PCF_RA2_sensing:ETL_ra2_fgd_2p          18
elements.
Information : (25-Dec-2009 15:15:37)
Graph 1: Adding data from object @PCF_RA2_sensing:ETL_ra2_mw__1p          18
elements.
Information : (25-Dec-2009 15:15:37)
Graph 1: Adding data from object @PCF_RA2_sensing:ETL_ra2_me__0p          18
elements.
Information : (25-Dec-2009 15:15:37)
Graph 1: Adding data from object @PCF_RA2_sensing:ETL_mwr_n1__0p          16
elements.
Information : (25-Dec-2009 15:15:37)
Graph 1: Adding data from object @PCF_RA2_sensing:ETL_dor_nav_0p          16
elements.
Information : (25-Dec-2009 15:15:37)
Graph 1: Adding data from object @PCF_RA2_sensing:ETL_dor_dop_0p          16
elements.
Information : (25-Dec-2009 15:15:37)
Graph 1: Adding data from object @PCF_RA2_sensing:ETL_ra2_cal_0p          1
elements.
Information : (25-Dec-2009 15:15:37) Graph 1: Generating PNG file.
Information : (25-Dec-2009 15:15:38) Graph 1: Destroying object.
Information : (25-Dec-2009 15:15:38)
Graph 2: Creating object for a eventWorldMap
Information : (25-Dec-2009 15:15:38) Graph 2: Processing legend.
Information : (25-Dec-2009 15:15:38)
Graph 2: Adding data from object @PCF_RA2_sensing:ETL_ra2_inv_prod          18
elements.
Information : (25-Dec-2009 15:15:41) Graph 2: Generating PNG file.
Information : (25-Dec-2009 15:15:43) Graph 2: Destroying object.
Information : (25-Dec-2009 15:15:43)
Graph 3: Creating object for a eventGanttChart
Information : (25-Dec-2009 15:15:43) Graph 3: Processing legend.
Information : (25-Dec-2009 15:15:43)
Graph 3: Adding data from object @PCF_RA2_production:ETLmwr_mis          2
elements.
Information : (25-Dec-2009 15:15:43)
Graph 3: Adding data from object @PCF_RA2_production:ETLra2_l0_mis          3
elements.
Information : (25-Dec-2009 15:15:43)
Graph 3: Adding data from object @PCF_RA2_production:ETLdor_mis          23
elements.
Information : (25-Dec-2009 15:15:43)
Graph 3: Adding data from object @PCF_RA2_sensing:ETL_mwr_l0          16
elements.
Information : (25-Dec-2009 15:15:43)

```

```

Graph 3: Adding data from object @PCF_RA2_production:ETLmwr_all_stations
16 elements.
Information : (25-Dec-2009 15:15:43)
Graph 3: Adding data from object @PCF_RA2_sensing:ETL_ra2_l0          19
elements.
Information : (25-Dec-2009 15:15:43)
Graph 3: Adding data from object @PCF_RA2_production:ETLra2_all_stations
3 elements.
Information : (25-Dec-2009 15:15:43)
Graph 3: Adding data from object @PCF_RA2_sensing:ETL_dor_l0        32
elements.
Information : (25-Dec-2009 15:15:43)
Graph 3: Adding data from object @PCF_RA2_production:ETLdor_all_stations
16 elements.
Information : (25-Dec-2009 15:15:43)
Graph 3: Adding data from object @PCF_RA2_production:ETLra2_unav    1
elements.
Warning !   : (25-Dec-2009 15:15:43)
GanttChart::AddData. The DqiData structure has no data for this range
Information : (25-Dec-2009 15:15:43) Graph 3: Generating PNG file.
Warning !   : (25-Dec-2009 15:15:43)
GanttChart::ReadPolyline. Adding a section with no data
Information : (25-Dec-2009 15:15:43) Graph 3: Destroying object.
Information : (25-Dec-2009 15:15:43)
Graph 4: Creating object for a eventGanttChart
Information : (25-Dec-2009 15:15:43) Graph 4: Processing legend.
Information : (25-Dec-2009 15:15:43)
Graph 4: Adding data from object @PCF_RA2_production:ETLra2_l1_mis  3
elements.
Information : (25-Dec-2009 15:15:43)
Graph 4: Adding data from object @PCF_RA2_sensing:ETL_ra2_l1        18
elements.
Information : (25-Dec-2009 15:15:43)
Graph 4: Adding data from object @PCF_RA2_production:ETLra2_unav    1
elements.
Warning !   : (25-Dec-2009 15:15:43)
GanttChart::AddData. The DqiData structure has no data for this range
Information : (25-Dec-2009 15:15:43)
Graph 4: Adding data from object @PCF_RA2_production:ETL_ra2_l1_acq
17 elements.
Information : (25-Dec-2009 15:15:43) Graph 4: Generating PNG file.
Warning !   : (25-Dec-2009 15:15:43)
GanttChart::ReadPolyline. Adding a section with no data
Information : (25-Dec-2009 15:15:44) Graph 4: Destroying object.
Information : (25-Dec-2009 15:15:44)
Graph 5: Creating object for a eventGanttChart
Information : (25-Dec-2009 15:15:44) Graph 5: Processing legend.
Information : (25-Dec-2009 15:15:44)
Graph 5: Adding data from object @PCF_RA2_production:ETLra2_l2_mis  6
elements.
Information : (25-Dec-2009 15:15:44)
Graph 5: Adding data from object @PCF_RA2_sensing:ETL_ra2_l2        36
elements.
Information : (25-Dec-2009 15:15:44)
Graph 5: Adding data from object @PCF_RA2_production:ETLra2_unav    1
elements.
Warning !   : (25-Dec-2009 15:15:44)
GanttChart::AddData. The DqiData structure has no data for this range
Information : (25-Dec-2009 15:15:44)
Graph 5: Adding data from object @PCF_RA2_production:ETL_ra2_l2_acq
34 elements.
Information : (25-Dec-2009 15:15:44) Graph 5: Generating PNG file.
Warning !   : (25-Dec-2009 15:15:44)
GanttChart::ReadPolyline. Adding a section with no data
Information : (25-Dec-2009 15:15:45) Graph 5: Destroying object.
Information : (25-Dec-2009 15:15:45)
Graph 6: Creating object for a eventGanttChart
Information : (25-Dec-2009 15:15:45) Graph 6: Processing legend.

```

Information : (25-Dec-2009 15:15:45)
Graph 6: Adding data from object @PCF MPH_RA2_CAL_0P:DET_wrong_product_err
1 elements.
Warning ! : (25-Dec-2009 15:15:45)
GanttChart::AddData. The DqiData structure has no data for this range
Information : (25-Dec-2009 15:15:45)
Graph 6: Adding data from object @PCF MPH_RA2_CAL_0P:SET_wrong_leap_err
1 elements.
Warning ! : (25-Dec-2009 15:15:45)
GanttChart::AddData. The DqiData structure has no data for this range
Information : (25-Dec-2009 15:15:45)
Graph 6: Adding data from object @PCF MPH_RA2_CAL_0P:SET_wrong_leap_utc
1 elements.
Warning ! : (25-Dec-2009 15:15:45)
GanttChart::AddData. The DqiData structure has no data for this range
Information : (25-Dec-2009 15:15:45)
Graph 6: Adding data from object @PCF MPH_RA2_CAL_0P:SET_wrong_clock_step
1 elements.
Warning ! : (25-Dec-2009 15:15:45)
GanttChart::AddData. The DqiData structure has no data for this range
Information : (25-Dec-2009 15:15:45)
Graph 6: Adding data from object @PCF MPH_RA2_CAL_0P:SET_wrong_sat_binary_time
1 elements.
Warning ! : (25-Dec-2009 15:15:45)
GanttChart::AddData. The DqiData structure has no data for this range
Information : (25-Dec-2009 15:15:45)
Graph 6: Adding data from object @PCF MPH_RA2_CAL_0P:SET_wrong_utc_sbt_time
1 elements.
Information : (25-Dec-2009 15:15:45)
Graph 6: Adding data from object @PCF MPH_RA2_CAL_0P:SET_wrong_vector_source
1 elements.
Warning ! : (25-Dec-2009 15:15:45)
GanttChart::AddData. The DqiData structure has no data for this range
Information : (25-Dec-2009 15:15:45)
Graph 6: Adding data from object @PCF MPH_RA2_CAL_0P:SET_wrong_z_velocity
1 elements.
Warning ! : (25-Dec-2009 15:15:45)
GanttChart::AddData. The DqiData structure has no data for this range
Information : (25-Dec-2009 15:15:45)
Graph 6: Adding data from object @PCF MPH_RA2_CAL_0P:SET_wrong_y_velocity
1 elements.
Warning ! : (25-Dec-2009 15:15:45)
GanttChart::AddData. The DqiData structure has no data for this range
Information : (25-Dec-2009 15:15:45)
Graph 6: Adding data from object @PCF MPH_RA2_CAL_0P:SET_wrong_x_velocity
1 elements.
Warning ! : (25-Dec-2009 15:15:45)
GanttChart::AddData. The DqiData structure has no data for this range
Information : (25-Dec-2009 15:15:45)
Graph 6: Adding data from object @PCF MPH_RA2_CAL_0P:SET_wrong_z_position
1 elements.
Warning ! : (25-Dec-2009 15:15:45)
GanttChart::AddData. The DqiData structure has no data for this range
Information : (25-Dec-2009 15:15:45)
Graph 6: Adding data from object @PCF MPH_RA2_CAL_0P:SET_wrong_y_position
1 elements.
Warning ! : (25-Dec-2009 15:15:45)
GanttChart::AddData. The DqiData structure has no data for this range
Information : (25-Dec-2009 15:15:45)
Graph 6: Adding data from object @PCF MPH_RA2_CAL_0P:SET_wrong_x_position
1 elements.
Warning ! : (25-Dec-2009 15:15:45)
GanttChart::AddData. The DqiData structure has no data for this range
Information : (25-Dec-2009 15:15:45) Graph 6:
Adding data from object @PCF MPH_RA2_CAL_0P:SET_wrong_state_vector_time
1 elements.
Warning ! : (25-Dec-2009 15:15:45)
GanttChart::AddData. The DqiData structure has no data for this range

Information : (25-Dec-2009 15:15:46)
Graph 7: Adding data from object @PCF_MPH_DOR_DOP_0P:SET_wrong_x_velocity
1 elements.
Warning ! : (25-Dec-2009 15:15:46)
GanttChart::AddData. The DqiData structure has no data for this range
Information : (25-Dec-2009 15:15:46)
Graph 7: Adding data from object @PCF_MPH_DOR_DOP_0P:SET_wrong_z_position
1 elements.
Warning ! : (25-Dec-2009 15:15:46)
GanttChart::AddData. The DqiData structure has no data for this range
Information : (25-Dec-2009 15:15:46)
Graph 7: Adding data from object @PCF_MPH_DOR_DOP_0P:SET_wrong_y_position
1 elements.
Warning ! : (25-Dec-2009 15:15:46)
GanttChart::AddData. The DqiData structure has no data for this range
Information : (25-Dec-2009 15:15:46)
Graph 7: Adding data from object @PCF_MPH_DOR_DOP_0P:SET_wrong_x_position
1 elements.
Warning ! : (25-Dec-2009 15:15:46)
GanttChart::AddData. The DqiData structure has no data for this range
Information : (25-Dec-2009 15:15:46) Graph 7:
Adding data from object @PCF_MPH_DOR_DOP_0P:SET_wrong_state_vector_time
1 elements.
Warning ! : (25-Dec-2009 15:15:46)
GanttChart::AddData. The DqiData structure has no data for this range
Information : (25-Dec-2009 15:15:46)
Graph 7: Adding data from object @PCF_MPH_DOR_DOP_0P:SET_wrong_phase
1 elements.
Warning ! : (25-Dec-2009 15:15:46)
GanttChart::AddData. The DqiData structure has no data for this range
Information : (25-Dec-2009 15:15:46)
Graph 7: Adding data from object @PCF_MPH_DOR_DOP_0P:SET_wrong_sensing_stop
1 elements.
Warning ! : (25-Dec-2009 15:15:46)
GanttChart::AddData. The DqiData structure has no data for this range
Information : (25-Dec-2009 15:15:46)
Graph 7: Adding data from object @PCF_MPH_DOR_DOP_0P:SET_wrong_sensing_start
1 elements.
Warning ! : (25-Dec-2009 15:15:46)
GanttChart::AddData. The DqiData structure has no data for this range
Information : (25-Dec-2009 15:15:46)
Graph 7: Adding data from object @PCF_MPH_DOR_DOP_0P:SET_wrong_software_ver
1 elements.
Warning ! : (25-Dec-2009 15:15:46)
GanttChart::AddData. The DqiData structure has no data for this range
Information : (25-Dec-2009 15:15:46)
Graph 7: Adding data from object @PCF_MPH_DOR_DOP_0P:SET_wrong_proc_time
1 elements.
Warning ! : (25-Dec-2009 15:15:46)
GanttChart::AddData. The DqiData structure has no data for this range
Information : (25-Dec-2009 15:15:46)
Graph 7: Adding data from object @PCF_MPH_DOR_DOP_0P:SET_wrong_proc_center
1 elements.
Warning ! : (25-Dec-2009 15:15:46)
GanttChart::AddData. The DqiData structure has no data for this range
Information : (25-Dec-2009 15:15:46) Graph 7:
Adding data from object @PCF_MPH_DOR_DOP_0P:SET_wrong_acquisition_station
1 elements.
Warning ! : (25-Dec-2009 15:15:46)
GanttChart::AddData. The DqiData structure has no data for this range
Information : (25-Dec-2009 15:15:46)
Graph 7: Adding data from object @PCF_MPH_DOR_DOP_0P:SET_wrong_proc_stage
1 elements.
Warning ! : (25-Dec-2009 15:15:46)
GanttChart::AddData. The DqiData structure has no data for this range
Information : (25-Dec-2009 15:15:46)
Graph 7: Adding data from object @PCF_MPH_DOR_DOP_0P:SET_wrong_filename
1 elements.

GanttChart::AddData. The DqiData structure has no data for this range
Information : (25-Dec-2009 15:15:47)
Graph 8: Adding data from object @PCF_MPH_DOR_NAV_0P:SET_wrong_clock_step
1 elements.
Warning ! : (25-Dec-2009 15:15:47)
GanttChart::AddData. The DqiData structure has no data for this range
Information : (25-Dec-2009 15:15:47)
Graph 8: Adding data from object @PCF_MPH_DOR_NAV_0P:SET_wrong_sat_binary_time
1 elements.
Warning ! : (25-Dec-2009 15:15:47)
GanttChart::AddData. The DqiData structure has no data for this range
Information : (25-Dec-2009 15:15:47)
Graph 8: Adding data from object @PCF_MPH_DOR_NAV_0P:SET_wrong_utc_sbt_time
12 elements.
Information : (25-Dec-2009 15:15:47)
Graph 8: Adding data from object @PCF_MPH_DOR_NAV_0P:SET_wrong_vector_source
1 elements.
Warning ! : (25-Dec-2009 15:15:47)
GanttChart::AddData. The DqiData structure has no data for this range
Information : (25-Dec-2009 15:15:47)
Graph 8: Adding data from object @PCF_MPH_DOR_NAV_0P:SET_wrong_z_velocity
1 elements.
Warning ! : (25-Dec-2009 15:15:47)
GanttChart::AddData. The DqiData structure has no data for this range
Information : (25-Dec-2009 15:15:47)
Graph 8: Adding data from object @PCF_MPH_DOR_NAV_0P:SET_wrong_y_velocity
1 elements.
Warning ! : (25-Dec-2009 15:15:47)
GanttChart::AddData. The DqiData structure has no data for this range
Information : (25-Dec-2009 15:15:47)
Graph 8: Adding data from object @PCF_MPH_DOR_NAV_0P:SET_wrong_x_velocity
1 elements.
Warning ! : (25-Dec-2009 15:15:47)
GanttChart::AddData. The DqiData structure has no data for this range
Information : (25-Dec-2009 15:15:47)
Graph 8: Adding data from object @PCF_MPH_DOR_NAV_0P:SET_wrong_z_position
1 elements.
Warning ! : (25-Dec-2009 15:15:47)
GanttChart::AddData. The DqiData structure has no data for this range
Information : (25-Dec-2009 15:15:47)
Graph 8: Adding data from object @PCF_MPH_DOR_NAV_0P:SET_wrong_y_position
1 elements.
Warning ! : (25-Dec-2009 15:15:47)
GanttChart::AddData. The DqiData structure has no data for this range
Information : (25-Dec-2009 15:15:47)
Graph 8: Adding data from object @PCF_MPH_DOR_NAV_0P:SET_wrong_x_position
1 elements.
Warning ! : (25-Dec-2009 15:15:47)
GanttChart::AddData. The DqiData structure has no data for this range
Information : (25-Dec-2009 15:15:47) Graph 8:
Adding data from object @PCF_MPH_DOR_NAV_0P:SET_wrong_state_vector_time
1 elements.
Warning ! : (25-Dec-2009 15:15:47)
GanttChart::AddData. The DqiData structure has no data for this range
Information : (25-Dec-2009 15:15:47)
Graph 8: Adding data from object @PCF_MPH_DOR_NAV_0P:SET_wrong_phase
1 elements.
Warning ! : (25-Dec-2009 15:15:47)
GanttChart::AddData. The DqiData structure has no data for this range
Information : (25-Dec-2009 15:15:47)
Graph 8: Adding data from object @PCF_MPH_DOR_NAV_0P:SET_wrong_sensing_stop
1 elements.
Warning ! : (25-Dec-2009 15:15:47)
GanttChart::AddData. The DqiData structure has no data for this range
Information : (25-Dec-2009 15:15:47)
Graph 8: Adding data from object @PCF_MPH_DOR_NAV_0P:SET_wrong_sensing_start
1 elements.
Warning ! : (25-Dec-2009 15:15:47)

GanttChart::ReadPolyline. Adding a section with no data
Warning ! : (25-Dec-2009 15:15:47)
GanttChart::ReadPolyline. Adding a section with no data
Warning ! : (25-Dec-2009 15:15:47)
GanttChart::ReadPolyline. Adding a section with no data
Warning ! : (25-Dec-2009 15:15:47)
GanttChart::ReadPolyline. Adding a section with no data
Warning ! : (25-Dec-2009 15:15:47)
GanttChart::ReadPolyline. Adding a section with no data
Warning ! : (25-Dec-2009 15:15:47)
GanttChart::ReadPolyline. Adding a section with no data
Information : (25-Dec-2009 15:15:47) Graph 8: Destroying object.
Information : (25-Dec-2009 15:15:47)
Graph 9: Creating object for a eventGanttChart
Information : (25-Dec-2009 15:15:47) Graph 9: Processing legend.
Information : (25-Dec-2009 15:15:47)
Graph 9: Adding data from object @PCF_MPH_MWR_NL__0P:DET_wrong_product_err
1 elements.
Warning ! : (25-Dec-2009 15:15:47)
GanttChart::AddData. The DqiData structure has no data for this range
Information : (25-Dec-2009 15:15:47)
Graph 9: Adding data from object @PCF_MPH_MWR_NL__0P:SET_wrong_leap_err
1 elements.
Warning ! : (25-Dec-2009 15:15:47)
GanttChart::AddData. The DqiData structure has no data for this range
Information : (25-Dec-2009 15:15:47)
Graph 9: Adding data from object @PCF_MPH_MWR_NL__0P:SET_wrong_leap_utc
1 elements.
Warning ! : (25-Dec-2009 15:15:47)
GanttChart::AddData. The DqiData structure has no data for this range
Information : (25-Dec-2009 15:15:47)
Graph 9: Adding data from object @PCF_MPH_MWR_NL__0P:SET_wrong_clock_step
1 elements.
Warning ! : (25-Dec-2009 15:15:47)
GanttChart::AddData. The DqiData structure has no data for this range
Information : (25-Dec-2009 15:15:47)
Graph 9: Adding data from object @PCF_MPH_MWR_NL__0P:SET_wrong_sat_binary_time
1 elements.
Warning ! : (25-Dec-2009 15:15:47)
GanttChart::AddData. The DqiData structure has no data for this range
Information : (25-Dec-2009 15:15:47)
Graph 9: Adding data from object @PCF_MPH_MWR_NL__0P:SET_wrong_utc_sbt_time
15 elements.
Information : (25-Dec-2009 15:15:47)
Graph 9: Adding data from object @PCF_MPH_MWR_NL__0P:SET_wrong_vector_source
1 elements.
Warning ! : (25-Dec-2009 15:15:47)
GanttChart::AddData. The DqiData structure has no data for this range
Information : (25-Dec-2009 15:15:47)
Graph 9: Adding data from object @PCF_MPH_MWR_NL__0P:SET_wrong_z_velocity
1 elements.
Warning ! : (25-Dec-2009 15:15:47)
GanttChart::AddData. The DqiData structure has no data for this range
Information : (25-Dec-2009 15:15:47)
Graph 9: Adding data from object @PCF_MPH_MWR_NL__0P:SET_wrong_y_velocity
1 elements.
Warning ! : (25-Dec-2009 15:15:47)
GanttChart::AddData. The DqiData structure has no data for this range
Information : (25-Dec-2009 15:15:47)
Graph 9: Adding data from object @PCF_MPH_MWR_NL__0P:SET_wrong_x_velocity
1 elements.
Warning ! : (25-Dec-2009 15:15:47)
GanttChart::AddData. The DqiData structure has no data for this range
Information : (25-Dec-2009 15:15:47)
Graph 9: Adding data from object @PCF_MPH_MWR_NL__0P:SET_wrong_z_position
1 elements.
Warning ! : (25-Dec-2009 15:15:47)
GanttChart::AddData. The DqiData structure has no data for this range

Information : (25-Dec-2009 15:15:48)
Graph 9: Adding data from object @PCF_MPH_MWR_NL__0P:SET_wrong_y_position
1 elements.
Warning ! : (25-Dec-2009 15:15:48)
GanttChart::AddData. The DqiData structure has no data for this range
Information : (25-Dec-2009 15:15:48)
Graph 9: Adding data from object @PCF_MPH_MWR_NL__0P:SET_wrong_x_position
1 elements.
Warning ! : (25-Dec-2009 15:15:48)
GanttChart::AddData. The DqiData structure has no data for this range
Information : (25-Dec-2009 15:15:48) Graph 9:
Adding data from object @PCF_MPH_MWR_NL__0P:SET_wrong_state_vector_time
1 elements.
Warning ! : (25-Dec-2009 15:15:48)
GanttChart::AddData. The DqiData structure has no data for this range
Information : (25-Dec-2009 15:15:48)
Graph 9: Adding data from object @PCF_MPH_MWR_NL__0P:SET_wrong_phase
1 elements.
Warning ! : (25-Dec-2009 15:15:48)
GanttChart::AddData. The DqiData structure has no data for this range
Information : (25-Dec-2009 15:15:48)
Graph 9: Adding data from object @PCF_MPH_MWR_NL__0P:SET_wrong_sensing_stop
1 elements.
Warning ! : (25-Dec-2009 15:15:48)
GanttChart::AddData. The DqiData structure has no data for this range
Information : (25-Dec-2009 15:15:48)
Graph 9: Adding data from object @PCF_MPH_MWR_NL__0P:SET_wrong_sensing_start
1 elements.
Warning ! : (25-Dec-2009 15:15:48)
GanttChart::AddData. The DqiData structure has no data for this range
Information : (25-Dec-2009 15:15:48)
Graph 9: Adding data from object @PCF_MPH_MWR_NL__0P:SET_wrong_software_ver
1 elements.
Warning ! : (25-Dec-2009 15:15:48)
GanttChart::AddData. The DqiData structure has no data for this range
Information : (25-Dec-2009 15:15:48)
Graph 9: Adding data from object @PCF_MPH_MWR_NL__0P:SET_wrong_proc_time
1 elements.
Warning ! : (25-Dec-2009 15:15:48)
GanttChart::AddData. The DqiData structure has no data for this range
Information : (25-Dec-2009 15:15:48)
Graph 9: Adding data from object @PCF_MPH_MWR_NL__0P:SET_wrong_proc_center
1 elements.
Warning ! : (25-Dec-2009 15:15:48)
GanttChart::AddData. The DqiData structure has no data for this range
Information : (25-Dec-2009 15:15:48) Graph 9:
Adding data from object @PCF_MPH_MWR_NL__0P:SET_wrong_acquisition_station
1 elements.
Warning ! : (25-Dec-2009 15:15:48)
GanttChart::AddData. The DqiData structure has no data for this range
Information : (25-Dec-2009 15:15:48)
Graph 9: Adding data from object @PCF_MPH_MWR_NL__0P:SET_wrong_proc_stage
1 elements.
Warning ! : (25-Dec-2009 15:15:48)
GanttChart::AddData. The DqiData structure has no data for this range
Information : (25-Dec-2009 15:15:48)
Graph 9: Adding data from object @PCF_MPH_MWR_NL__0P:SET_wrong_filename
1 elements.
Warning ! : (25-Dec-2009 15:15:48)
GanttChart::AddData. The DqiData structure has no data for this range
Information : (25-Dec-2009 15:15:48)
Graph 9: Adding data from object @PCF_RA2_sensing:ETL_mwr_nl__0p 16
elements.
Information : (25-Dec-2009 15:15:48) Graph 9: Generating PNG file.
Warning ! : (25-Dec-2009 15:15:48)
GanttChart::ReadPolyline. Adding a section with no data
Warning ! : (25-Dec-2009 15:15:48)
GanttChart::ReadPolyline. Adding a section with no data

Graph 10: Adding data from object @PCF_MPH_RA2_ME__0P:SET_wrong_utc_sbt_time
17 elements.
Information : (25-Dec-2009 15:15:48)

Graph 10: Adding data from object @PCF_MPH_RA2_ME__0P:SET_wrong_vector_source
1 elements.
Warning ! : (25-Dec-2009 15:15:48)
GanttChart::AddData. The DqiData structure has no data for this range
Information : (25-Dec-2009 15:15:48)

Graph 10: Adding data from object @PCF_MPH_RA2_ME__0P:SET_wrong_z_velocity
1 elements.
Warning ! : (25-Dec-2009 15:15:48)
GanttChart::AddData. The DqiData structure has no data for this range
Information : (25-Dec-2009 15:15:48)

Graph 10: Adding data from object @PCF_MPH_RA2_ME__0P:SET_wrong_y_velocity
1 elements.
Warning ! : (25-Dec-2009 15:15:48)
GanttChart::AddData. The DqiData structure has no data for this range
Information : (25-Dec-2009 15:15:48)

Graph 10: Adding data from object @PCF_MPH_RA2_ME__0P:SET_wrong_x_velocity
1 elements.
Warning ! : (25-Dec-2009 15:15:48)
GanttChart::AddData. The DqiData structure has no data for this range
Information : (25-Dec-2009 15:15:48)

Graph 10: Adding data from object @PCF_MPH_RA2_ME__0P:SET_wrong_z_position
1 elements.
Warning ! : (25-Dec-2009 15:15:48)
GanttChart::AddData. The DqiData structure has no data for this range
Information : (25-Dec-2009 15:15:48)

Graph 10: Adding data from object @PCF_MPH_RA2_ME__0P:SET_wrong_y_position
1 elements.
Warning ! : (25-Dec-2009 15:15:48)
GanttChart::AddData. The DqiData structure has no data for this range
Information : (25-Dec-2009 15:15:48)

Graph 10: Adding data from object @PCF_MPH_RA2_ME__0P:SET_wrong_x_position
1 elements.
Warning ! : (25-Dec-2009 15:15:48)
GanttChart::AddData. The DqiData structure has no data for this range
Information : (25-Dec-2009 15:15:48) Graph 10:

Adding data from object @PCF_MPH_RA2_ME__0P:SET_wrong_state_vector_time
1 elements.
Warning ! : (25-Dec-2009 15:15:48)
GanttChart::AddData. The DqiData structure has no data for this range
Information : (25-Dec-2009 15:15:48)

Graph 10: Adding data from object @PCF_MPH_RA2_ME__0P:SET_wrong_phase
1 elements.
Warning ! : (25-Dec-2009 15:15:48)
GanttChart::AddData. The DqiData structure has no data for this range
Information : (25-Dec-2009 15:15:48)

Graph 10: Adding data from object @PCF_MPH_RA2_ME__0P:SET_wrong_sensing_stop
1 elements.
Warning ! : (25-Dec-2009 15:15:48)
GanttChart::AddData. The DqiData structure has no data for this range
Information : (25-Dec-2009 15:15:48)

Graph 10: Adding data from object @PCF_MPH_RA2_ME__0P:SET_wrong_sensing_start
1 elements.
Warning ! : (25-Dec-2009 15:15:48)
GanttChart::AddData. The DqiData structure has no data for this range
Information : (25-Dec-2009 15:15:48)

Graph 10: Adding data from object @PCF_MPH_RA2_ME__0P:SET_wrong_software_ver
1 elements.
Warning ! : (25-Dec-2009 15:15:48)
GanttChart::AddData. The DqiData structure has no data for this range
Information : (25-Dec-2009 15:15:48)

Graph 10: Adding data from object @PCF_MPH_RA2_ME__0P:SET_wrong_proc_time
1 elements.
Warning ! : (25-Dec-2009 15:15:48)
GanttChart::AddData. The DqiData structure has no data for this range
Information : (25-Dec-2009 15:15:48)

Information : (25-Dec-2009 15:15:49) Graph 11: Processing legend.
Information : (25-Dec-2009 15:15:49)
Graph 11: Adding data from object @PCF MPH_RA2_MW__1P:DET_wrong_product_err
1 elements.
Warning ! : (25-Dec-2009 15:15:49)
GanttChart::AddData. The DqiData structure has no data for this range
Information : (25-Dec-2009 15:15:49)
Graph 11: Adding data from object @PCF MPH_RA2_MW__1P:SET_wrong_leap_err
1 elements.
Warning ! : (25-Dec-2009 15:15:49)
GanttChart::AddData. The DqiData structure has no data for this range
Information : (25-Dec-2009 15:15:49)
Graph 11: Adding data from object @PCF MPH_RA2_MW__1P:SET_wrong_leap_utc
1 elements.
Warning ! : (25-Dec-2009 15:15:49)
GanttChart::AddData. The DqiData structure has no data for this range
Information : (25-Dec-2009 15:15:49)
Graph 11: Adding data from object @PCF MPH_RA2_MW__1P:SET_wrong_clock_step
1 elements.
Warning ! : (25-Dec-2009 15:15:49)
GanttChart::AddData. The DqiData structure has no data for this range
Information : (25-Dec-2009 15:15:49) Graph 11:
Adding data from object @PCF MPH_RA2_MW__1P:SET_wrong_sat_binary_time
1 elements.
Warning ! : (25-Dec-2009 15:15:49)
GanttChart::AddData. The DqiData structure has no data for this range
Information : (25-Dec-2009 15:15:49)
Graph 11: Adding data from object @PCF MPH_RA2_MW__1P:SET_wrong_utc_sbt_time
17 elements.
Information : (25-Dec-2009 15:15:49)
Graph 11: Adding data from object @PCF MPH_RA2_MW__1P:SET_wrong_vector_source
1 elements.
Warning ! : (25-Dec-2009 15:15:49)
GanttChart::AddData. The DqiData structure has no data for this range
Information : (25-Dec-2009 15:15:49)
Graph 11: Adding data from object @PCF MPH_RA2_MW__1P:SET_wrong_z_velocity
1 elements.
Warning ! : (25-Dec-2009 15:15:49)
GanttChart::AddData. The DqiData structure has no data for this range
Information : (25-Dec-2009 15:15:49)
Graph 11: Adding data from object @PCF MPH_RA2_MW__1P:SET_wrong_y_velocity
1 elements.
Warning ! : (25-Dec-2009 15:15:49)
GanttChart::AddData. The DqiData structure has no data for this range
Information : (25-Dec-2009 15:15:49)
Graph 11: Adding data from object @PCF MPH_RA2_MW__1P:SET_wrong_x_velocity
1 elements.
Warning ! : (25-Dec-2009 15:15:49)
GanttChart::AddData. The DqiData structure has no data for this range
Information : (25-Dec-2009 15:15:49)
Graph 11: Adding data from object @PCF MPH_RA2_MW__1P:SET_wrong_z_position
1 elements.
Warning ! : (25-Dec-2009 15:15:49)
GanttChart::AddData. The DqiData structure has no data for this range
Information : (25-Dec-2009 15:15:49)
Graph 11: Adding data from object @PCF MPH_RA2_MW__1P:SET_wrong_y_position
1 elements.
Warning ! : (25-Dec-2009 15:15:49)
GanttChart::AddData. The DqiData structure has no data for this range
Information : (25-Dec-2009 15:15:49)
Graph 11: Adding data from object @PCF MPH_RA2_MW__1P:SET_wrong_x_position
1 elements.
Warning ! : (25-Dec-2009 15:15:49)
GanttChart::AddData. The DqiData structure has no data for this range
Information : (25-Dec-2009 15:15:49) Graph 11:
Adding data from object @PCF MPH_RA2_MW__1P:SET_wrong_state_vector_time
18 elements.
Information : (25-Dec-2009 15:15:49)

Information : (25-Dec-2009 15:15:50)
Graph 12: Adding data from object @PCF MPH_RA2_FGD_2P:SET_wrong_z_position
1 elements.
Warning ! : (25-Dec-2009 15:15:50)
GanttChart::AddData. The DqiData structure has no data for this range
Information : (25-Dec-2009 15:15:50)
Graph 12: Adding data from object @PCF MPH_RA2_FGD_2P:SET_wrong_y_position
1 elements.
Warning ! : (25-Dec-2009 15:15:50)
GanttChart::AddData. The DqiData structure has no data for this range
Information : (25-Dec-2009 15:15:50)
Graph 12: Adding data from object @PCF MPH_RA2_FGD_2P:SET_wrong_x_position
1 elements.
Warning ! : (25-Dec-2009 15:15:50)
GanttChart::AddData. The DqiData structure has no data for this range
Information : (25-Dec-2009 15:15:50) Graph 12:
Adding data from object @PCF MPH_RA2_FGD_2P:SET_wrong_state_vector_time
18 elements.
Information : (25-Dec-2009 15:15:50)
Graph 12: Adding data from object @PCF MPH_RA2_FGD_2P:SET_wrong_phase
1 elements.
Warning ! : (25-Dec-2009 15:15:50)
GanttChart::AddData. The DqiData structure has no data for this range
Information : (25-Dec-2009 15:15:50)
Graph 12: Adding data from object @PCF MPH_RA2_FGD_2P:SET_wrong_sensing_stop
1 elements.
Warning ! : (25-Dec-2009 15:15:50)
GanttChart::AddData. The DqiData structure has no data for this range
Information : (25-Dec-2009 15:15:50)
Graph 12: Adding data from object @PCF MPH_RA2_FGD_2P:SET_wrong_sensing_start
1 elements.
Warning ! : (25-Dec-2009 15:15:50)
GanttChart::AddData. The DqiData structure has no data for this range
Information : (25-Dec-2009 15:15:50)
Graph 12: Adding data from object @PCF MPH_RA2_FGD_2P:SET_wrong_software_ver
18 elements.
Information : (25-Dec-2009 15:15:50)
Graph 12: Adding data from object @PCF MPH_RA2_FGD_2P:SET_wrong_proc_time
1 elements.
Warning ! : (25-Dec-2009 15:15:50)
GanttChart::AddData. The DqiData structure has no data for this range
Information : (25-Dec-2009 15:15:50)
Graph 12: Adding data from object @PCF MPH_RA2_FGD_2P:SET_wrong_proc_center
1 elements.
Warning ! : (25-Dec-2009 15:15:50)
GanttChart::AddData. The DqiData structure has no data for this range
Information : (25-Dec-2009 15:15:50) Graph 12:
Adding data from object @PCF MPH_RA2_FGD_2P:SET_wrong_acquisition_station
1 elements.
Warning ! : (25-Dec-2009 15:15:50)
GanttChart::AddData. The DqiData structure has no data for this range
Information : (25-Dec-2009 15:15:50)
Graph 12: Adding data from object @PCF MPH_RA2_FGD_2P:SET_wrong_proc_stage
1 elements.
Warning ! : (25-Dec-2009 15:15:50)
GanttChart::AddData. The DqiData structure has no data for this range
Information : (25-Dec-2009 15:15:50)
Graph 12: Adding data from object @PCF MPH_RA2_FGD_2P:SET_wrong_filename
1 elements.
Warning ! : (25-Dec-2009 15:15:50)
GanttChart::AddData. The DqiData structure has no data for this range
Information : (25-Dec-2009 15:15:50)
Graph 12: Adding data from object @PCF_RA2_sensing:ETL_ra2_fgd_2p 18
elements.
Information : (25-Dec-2009 15:15:50) Graph 12: Generating PNG file.
Warning ! : (25-Dec-2009 15:15:50)
GanttChart::ReadPolyline. Adding a section with no data
Warning ! : (25-Dec-2009 15:15:50)

Warning ! : (25-Dec-2009 15:15:51)
GanttChart::AddData. The DqiData structure has no data for this range
Information : (25-Dec-2009 15:15:51)
Graph 13: Adding data from object @PCF_MPH_RA2_WWV_2P:SET_wrong_z_velocity
1 elements.
Warning ! : (25-Dec-2009 15:15:51)
GanttChart::AddData. The DqiData structure has no data for this range
Information : (25-Dec-2009 15:15:51)
Graph 13: Adding data from object @PCF_MPH_RA2_WWV_2P:SET_wrong_y_velocity
1 elements.
Warning ! : (25-Dec-2009 15:15:51)
GanttChart::AddData. The DqiData structure has no data for this range
Information : (25-Dec-2009 15:15:51)
Graph 13: Adding data from object @PCF_MPH_RA2_WWV_2P:SET_wrong_x_velocity
1 elements.
Warning ! : (25-Dec-2009 15:15:51)
GanttChart::AddData. The DqiData structure has no data for this range
Information : (25-Dec-2009 15:15:51)
Graph 13: Adding data from object @PCF_MPH_RA2_WWV_2P:SET_wrong_z_position
1 elements.
Warning ! : (25-Dec-2009 15:15:51)
GanttChart::AddData. The DqiData structure has no data for this range
Information : (25-Dec-2009 15:15:51)
Graph 13: Adding data from object @PCF_MPH_RA2_WWV_2P:SET_wrong_y_position
1 elements.
Warning ! : (25-Dec-2009 15:15:51)
GanttChart::AddData. The DqiData structure has no data for this range
Information : (25-Dec-2009 15:15:51)
Graph 13: Adding data from object @PCF_MPH_RA2_WWV_2P:SET_wrong_x_position
1 elements.
Warning ! : (25-Dec-2009 15:15:51)
GanttChart::AddData. The DqiData structure has no data for this range
Information : (25-Dec-2009 15:15:51) Graph 13:
Adding data from object @PCF_MPH_RA2_WWV_2P:SET_wrong_state_vector_time
18 elements.
Information : (25-Dec-2009 15:15:51)
Graph 13: Adding data from object @PCF_MPH_RA2_WWV_2P:SET_wrong_phase
1 elements.
Warning ! : (25-Dec-2009 15:15:51)
GanttChart::AddData. The DqiData structure has no data for this range
Information : (25-Dec-2009 15:15:51)
Graph 13: Adding data from object @PCF_MPH_RA2_WWV_2P:SET_wrong_sensing_stop
1 elements.
Warning ! : (25-Dec-2009 15:15:51)
GanttChart::AddData. The DqiData structure has no data for this range
Information : (25-Dec-2009 15:15:51)
Graph 13: Adding data from object @PCF_MPH_RA2_WWV_2P:SET_wrong_sensing_start
1 elements.
Warning ! : (25-Dec-2009 15:15:51)
GanttChart::AddData. The DqiData structure has no data for this range
Information : (25-Dec-2009 15:15:51)
Graph 13: Adding data from object @PCF_MPH_RA2_WWV_2P:SET_wrong_software_ver
18 elements.
Information : (25-Dec-2009 15:15:51)
Graph 13: Adding data from object @PCF_MPH_RA2_WWV_2P:SET_wrong_proc_time
1 elements.
Warning ! : (25-Dec-2009 15:15:51)
GanttChart::AddData. The DqiData structure has no data for this range
Information : (25-Dec-2009 15:15:51)
Graph 13: Adding data from object @PCF_MPH_RA2_WWV_2P:SET_wrong_proc_center
1 elements.
Warning ! : (25-Dec-2009 15:15:51)
GanttChart::AddData. The DqiData structure has no data for this range
Information : (25-Dec-2009 15:15:51) Graph 13:
Adding data from object @PCF_MPH_RA2_WWV_2P:SET_wrong_acquisition_station
1 elements.
Warning ! : (25-Dec-2009 15:15:51)
GanttChart::AddData. The DqiData structure has no data for this range

Information : (25-Dec-2009 15:15:52)
Graph 14: Adding data from object @PCF_RA2_CAL_0P_SPH:DET_num_missing_isps
1 elements.
Warning ! : (25-Dec-2009 15:15:52)
GanttChart::AddData. The DqiData structure has no data for this range
Information : (25-Dec-2009 15:15:52)
Graph 14: Adding data from object @PCF_RA2_CAL_0P_SPH:DET_num_error_isps
1 elements.
Warning ! : (25-Dec-2009 15:15:52)
GanttChart::AddData. The DqiData structure has no data for this range
Information : (25-Dec-2009 15:15:52)
Graph 14: Adding data from object @PCF_RA2_CAL_0P_SPH:DET_rs_significant
1 elements.
Warning ! : (25-Dec-2009 15:15:52)
GanttChart::AddData. The DqiData structure has no data for this range
Information : (25-Dec-2009 15:15:52) Graph 14:
Adding data from object @PCF_RA2_CAL_0P_SPH:DET_isp_discarded_significant
1 elements.
Warning ! : (25-Dec-2009 15:15:52)
GanttChart::AddData. The DqiData structure has no data for this range
Information : (25-Dec-2009 15:15:52) Graph 14:
Adding data from object @PCF_RA2_CAL_0P_SPH:DET_missing_isps_significant
1 elements.
Warning ! : (25-Dec-2009 15:15:52)
GanttChart::AddData. The DqiData structure has no data for this range
Information : (25-Dec-2009 15:15:52) Graph 14:
Adding data from object @PCF_RA2_CAL_0P_SPH:DET_isp_errors_significant
1 elements.
Warning ! : (25-Dec-2009 15:15:52)
GanttChart::AddData. The DqiData structure has no data for this range
Information : (25-Dec-2009 15:15:52)
Graph 14: Adding data from object @PCF_RA2_CAL_0P_SPH:DET_sat_track
1 elements.
Warning ! : (25-Dec-2009 15:15:52)
GanttChart::AddData. The DqiData structure has no data for this range
Information : (25-Dec-2009 15:15:52)
Graph 14: Adding data from object @PCF_RA2_CAL_0P_SPH:DET_stop_long
1 elements.
Warning ! : (25-Dec-2009 15:15:52)
GanttChart::AddData. The DqiData structure has no data for this range
Information : (25-Dec-2009 15:15:52)
Graph 14: Adding data from object @PCF_RA2_CAL_0P_SPH:DET_stop_lat 1
elements.
Warning ! : (25-Dec-2009 15:15:52)
GanttChart::AddData. The DqiData structure has no data for this range
Information : (25-Dec-2009 15:15:52)
Graph 14: Adding data from object @PCF_RA2_CAL_0P_SPH:DET_start_long
1 elements.
Warning ! : (25-Dec-2009 15:15:52)
GanttChart::AddData. The DqiData structure has no data for this range
Information : (25-Dec-2009 15:15:52)
Graph 14: Adding data from object @PCF_RA2_CAL_0P_SPH:DET_start_lat
1 elements.
Warning ! : (25-Dec-2009 15:15:52)
GanttChart::AddData. The DqiData structure has no data for this range
Information : (25-Dec-2009 15:15:52)
Graph 14: Adding data from object @PCF_RA2_adfs_val:SET_val_adf_ra2_cal_0p
1 elements.
Warning ! : (25-Dec-2009 15:15:52)
GanttChart::AddData. The DqiData structure has no data for this range
Information : (25-Dec-2009 15:15:52)
Graph 14: Adding data from object @PCF_RA2_sensing:ETL_ra2_cal_0p 1
elements.
Information : (25-Dec-2009 15:15:52) Graph 14: Generating PNG file.
Warning ! : (25-Dec-2009 15:15:52)
GanttChart::ReadPolyline. Adding a section with no data
Warning ! : (25-Dec-2009 15:15:52)
GanttChart::ReadPolyline. Adding a section with no data

graph::setProperty. YSIZE is too long. [80-700]
Information : (25-Dec-2009 15:15:54) Graph 16: Processing legend.
Information : (25-Dec-2009 15:15:54)
Graph 16: Adding data from object @PCF_DOR_NAV_0P_SPH:DET_num_rs_isps
1 elements.
Warning ! : (25-Dec-2009 15:15:54)
GanttChart::AddData. The DqiData structure has no data for this range
Information : (25-Dec-2009 15:15:54)
Graph 16: Adding data from object @PCF_DOR_NAV_0P_SPH:DET_num_discarded_isps
1 elements.
Warning ! : (25-Dec-2009 15:15:54)
GanttChart::AddData. The DqiData structure has no data for this range
Information : (25-Dec-2009 15:15:54)
Graph 16: Adding data from object @PCF_DOR_NAV_0P_SPH:DET_num_missing_isps
1 elements.
Warning ! : (25-Dec-2009 15:15:54)
GanttChart::AddData. The DqiData structure has no data for this range
Information : (25-Dec-2009 15:15:54)
Graph 16: Adding data from object @PCF_DOR_NAV_0P_SPH:DET_num_error_isps
1 elements.
Warning ! : (25-Dec-2009 15:15:54)
GanttChart::AddData. The DqiData structure has no data for this range
Information : (25-Dec-2009 15:15:54)
Graph 16: Adding data from object @PCF_DOR_NAV_0P_SPH:DET_rs_significant
1 elements.
Warning ! : (25-Dec-2009 15:15:54)
GanttChart::AddData. The DqiData structure has no data for this range
Information : (25-Dec-2009 15:15:54) Graph 16:
Adding data from object @PCF_DOR_NAV_0P_SPH:DET_isp_discarded_significant
1 elements.
Warning ! : (25-Dec-2009 15:15:54)
GanttChart::AddData. The DqiData structure has no data for this range
Information : (25-Dec-2009 15:15:54) Graph 16:
Adding data from object @PCF_DOR_NAV_0P_SPH:DET_missing_isps_significant
1 elements.
Warning ! : (25-Dec-2009 15:15:54)
GanttChart::AddData. The DqiData structure has no data for this range
Information : (25-Dec-2009 15:15:54) Graph 16:
Adding data from object @PCF_DOR_NAV_0P_SPH:DET_isp_errors_significant
1 elements.
Warning ! : (25-Dec-2009 15:15:54)
GanttChart::AddData. The DqiData structure has no data for this range
Information : (25-Dec-2009 15:15:54)
Graph 16: Adding data from object @PCF_DOR_NAV_0P_SPH:DET_sat_track
1 elements.
Warning ! : (25-Dec-2009 15:15:54)
GanttChart::AddData. The DqiData structure has no data for this range
Information : (25-Dec-2009 15:15:54)
Graph 16: Adding data from object @PCF_DOR_NAV_0P_SPH:DET_stop_long
1 elements.
Warning ! : (25-Dec-2009 15:15:54)
GanttChart::AddData. The DqiData structure has no data for this range
Information : (25-Dec-2009 15:15:54)
Graph 16: Adding data from object @PCF_DOR_NAV_0P_SPH:DET_stop_lat
elements. 1
Warning ! : (25-Dec-2009 15:15:54)
GanttChart::AddData. The DqiData structure has no data for this range
Information : (25-Dec-2009 15:15:54)
Graph 16: Adding data from object @PCF_DOR_NAV_0P_SPH:DET_start_long
1 elements.
Warning ! : (25-Dec-2009 15:15:54)
GanttChart::AddData. The DqiData structure has no data for this range
Information : (25-Dec-2009 15:15:54)
Graph 16: Adding data from object @PCF_DOR_NAV_0P_SPH:DET_start_lat
1 elements.
Warning ! : (25-Dec-2009 15:15:54)
GanttChart::AddData. The DqiData structure has no data for this range
Information : (25-Dec-2009 15:15:54)


```
Warning ! : (25-Dec-2009 15:15:55)
GanttChart::ReadPolyline. Adding a section with no data
Warning ! : (25-Dec-2009 15:15:55)
GanttChart::ReadPolyline. Adding a section with no data
Warning ! : (25-Dec-2009 15:15:55)
GanttChart::ReadPolyline. Adding a section with no data
Warning ! : (25-Dec-2009 15:15:55)
GanttChart::ReadPolyline. Adding a section with no data
Information : (25-Dec-2009 15:15:55) Graph 17: Destroying object.
Information : (25-Dec-2009 15:15:55)
Graph 18: Creating object for a eventGanttChart
Warning ! : (25-Dec-2009 15:15:55)
graph::setProperty. YSIZE is too long. [80-700]
Information : (25-Dec-2009 15:15:55) Graph 18: Processing legend.
Information : (25-Dec-2009 15:15:55)
Graph 18: Adding data from object @PCF_RA2_ME__0P_SPH:DET_num_rs_isps
1 elements.
Warning ! : (25-Dec-2009 15:15:55)
GanttChart::AddData. The DqiData structure has no data for this range
Information : (25-Dec-2009 15:15:55)
Graph 18: Adding data from object @PCF_RA2_ME__0P_SPH:DET_num_discarded_isps
1 elements.
Warning ! : (25-Dec-2009 15:15:55)
GanttChart::AddData. The DqiData structure has no data for this range
Information : (25-Dec-2009 15:15:55)
Graph 18: Adding data from object @PCF_RA2_ME__0P_SPH:DET_num_missing_isps
1 elements.
Information : (25-Dec-2009 15:15:55)
Graph 18: Adding data from object @PCF_RA2_ME__0P_SPH:DET_num_error_isps
1 elements.
Warning ! : (25-Dec-2009 15:15:55)
GanttChart::AddData. The DqiData structure has no data for this range
Information : (25-Dec-2009 15:15:55)
Graph 18: Adding data from object @PCF_RA2_ME__0P_SPH:DET_rs_significant
1 elements.
Warning ! : (25-Dec-2009 15:15:55)
GanttChart::AddData. The DqiData structure has no data for this range
Information : (25-Dec-2009 15:15:55) Graph 18:
Adding data from object @PCF_RA2_ME__0P_SPH:DET_isp_discarded_significant
1 elements.
Warning ! : (25-Dec-2009 15:15:55)
GanttChart::AddData. The DqiData structure has no data for this range
Information : (25-Dec-2009 15:15:55) Graph 18:
Adding data from object @PCF_RA2_ME__0P_SPH:DET_missing_isps_significant
1 elements.
Information : (25-Dec-2009 15:15:55) Graph 18:
Adding data from object @PCF_RA2_ME__0P_SPH:DET_isp_errors_significant
1 elements.
Warning ! : (25-Dec-2009 15:15:55)
GanttChart::AddData. The DqiData structure has no data for this range
Information : (25-Dec-2009 15:15:56)
Graph 18: Adding data from object @PCF_RA2_ME__0P_SPH:DET_sat_track
1 elements.
Warning ! : (25-Dec-2009 15:15:56)
GanttChart::AddData. The DqiData structure has no data for this range
Information : (25-Dec-2009 15:15:56)
Graph 18: Adding data from object @PCF_RA2_ME__0P_SPH:DET_stop_long
1 elements.
Warning ! : (25-Dec-2009 15:15:56)
GanttChart::AddData. The DqiData structure has no data for this range
Information : (25-Dec-2009 15:15:56)
Graph 18: Adding data from object @PCF_RA2_ME__0P_SPH:DET_stop_lat 1
elements.
Warning ! : (25-Dec-2009 15:15:56)
GanttChart::AddData. The DqiData structure has no data for this range
Information : (25-Dec-2009 15:15:56)
Graph 18: Adding data from object @PCF_RA2_ME__0P_SPH:DET_start_long
1 elements.
```


Warning ! : (25-Dec-2009 15:15:56)
GanttChart::AddData. The DqiData structure has no data for this range
Information : (25-Dec-2009 15:15:56)
Graph 19: Adding data from object @PCF_RA2_adfs_val:SET_val_adf_ra2_mw__1p
18 elements.
Information : (25-Dec-2009 15:15:56)
Graph 19: Adding data from object @PCF_RA2_sensing:ETL_ra2_mw__1p 18
elements.
Information : (25-Dec-2009 15:15:56) Graph 19: Generating PNG file.
Warning ! : (25-Dec-2009 15:15:56)
GanttChart::ReadPolyline. Adding a section with no data
Warning ! : (25-Dec-2009 15:15:56)
GanttChart::ReadPolyline. Adding a section with no data
Warning ! : (25-Dec-2009 15:15:56)
GanttChart::ReadPolyline. Adding a section with no data
Information : (25-Dec-2009 15:15:57) Graph 19: Destroying object.
Information : (25-Dec-2009 15:15:57)
Graph 20: Creating object for a eventGanttChart
Warning ! : (25-Dec-2009 15:15:57)
graph::setProperty. YSIZE is too long. [80-700]
Information : (25-Dec-2009 15:15:57) Graph 20: Processing legend.
Information : (25-Dec-2009 15:15:57) Graph 20:
Adding data from object @PCF_RA2_FGD_2P_SPH:DET_ra2_seaice_ku_retrack_percent
1 elements.
Information : (25-Dec-2009 15:15:57) Graph 20:
Adding data from object @PCF_RA2_FGD_2P_SPH:DET_ra2_ice2_s_retrack_percent
18 elements.
Information : (25-Dec-2009 15:15:57) Graph 20:
Adding data from object @PCF_RA2_FGD_2P_SPH:DET_ra2_ice2_ku_retrack_percent
2 elements.
Information : (25-Dec-2009 15:15:57) Graph 20:
Adding data from object @PCF_RA2_FGD_2P_SPH:DET_ra2_ice1_s_retrack_percent
18 elements.
Information : (25-Dec-2009 15:15:57) Graph 20:
Adding data from object @PCF_RA2_FGD_2P_SPH:DET_ra2_ice1_ku_retrack_percent
1 elements.
Warning ! : (25-Dec-2009 15:15:57)
GanttChart::AddData. The DqiData structure has no data for this range
Information : (25-Dec-2009 15:15:57) Graph 20:
Adding data from object @PCF_RA2_FGD_2P_SPH:DET_ra2_ocean_ku_retrack_percent
3 elements.
Information : (25-Dec-2009 15:15:57)
Graph 20: Adding data from object @PCF_RA2_FGD_2P_SPH:DET_ra2_20_band_percent
11 elements.
Information : (25-Dec-2009 15:15:57)
Graph 20: Adding data from object @PCF_RA2_FGD_2P_SPH:DET_ra2_80_band_percent
8 elements.
Information : (25-Dec-2009 15:15:57)
Graph 20: Adding data from object @PCF_RA2_FGD_2P_SPH:DET_ra2_320_band_percent
9 elements.
Information : (25-Dec-2009 15:15:57) Graph 20:
Adding data from object @PCF_RA2_FGD_2P_SPH:DET_ra2_measurement_percent
1 elements.
Warning ! : (25-Dec-2009 15:15:57)
GanttChart::AddData. The DqiData structure has no data for this range
Information : (25-Dec-2009 15:15:57)
Graph 20: Adding data from object @PCF_RA2_FGD_2P_SPH:DET_ra2_l1b_proc_quality
1 elements.
Warning ! : (25-Dec-2009 15:15:57)
GanttChart::AddData. The DqiData structure has no data for this range
Information : (25-Dec-2009 15:15:57)
Graph 20: Adding data from object @PCF_RA2_FGD_2P_SPH:DET_ra2_l2_proc_quality
18 elements.
Information : (25-Dec-2009 15:15:57)
Graph 20: Adding data from object @PCF_RA2_FGD_2P_SPH:ETL_ra2_l1b_proc_flag
1 elements.
Warning ! : (25-Dec-2009 15:15:57)
GanttChart::AddData. The DqiData structure has no data for this range

Information : (25-Dec-2009 15:15:57)
Graph 20: Adding data from object @PCF_RA2_FGD_2P_SPH:ETL_ra2_l2_proc_flag
18 elements.
Information : (25-Dec-2009 15:15:57)
Graph 20: Adding data from object @PCF_RA2_adfs_val:SET_val_adf_ra2_fgd_2p
18 elements.
Information : (25-Dec-2009 15:15:57)
Graph 20: Adding data from object @PCF_RA2_sensing:ETL_ra2_fgd_2p 18
elements.
Information : (25-Dec-2009 15:15:57) Graph 20: Generating PNG file.
Warning ! : (25-Dec-2009 15:15:57)
GanttChart::ReadPolyline. Adding a section with no data
Warning ! : (25-Dec-2009 15:15:57)
GanttChart::ReadPolyline. Adding a section with no data
Warning ! : (25-Dec-2009 15:15:57)
GanttChart::ReadPolyline. Adding a section with no data
Warning ! : (25-Dec-2009 15:15:57)
GanttChart::ReadPolyline. Adding a section with no data
Information : (25-Dec-2009 15:15:58) Graph 20: Destroying object.
Information : (25-Dec-2009 15:15:58)
Graph 21: Creating object for a eventGanttChart
Warning ! : (25-Dec-2009 15:15:58)
graph::setProperty. YSIZE is too long. [80-700]
Information : (25-Dec-2009 15:15:58) Graph 21: Processing legend.
Information : (25-Dec-2009 15:15:58) Graph 21:
Adding data from object @PCF_RA2_WWV_2P_SPH:DET_ra2_ocean_ku_retrack_percent
3 elements.
Information : (25-Dec-2009 15:15:58)
Graph 21: Adding data from object @PCF_RA2_WWV_2P_SPH:DET_ra2_20_band_percent
11 elements.
Information : (25-Dec-2009 15:15:58)
Graph 21: Adding data from object @PCF_RA2_WWV_2P_SPH:DET_ra2_80_band_percent
8 elements.
Information : (25-Dec-2009 15:15:58)
Graph 21: Adding data from object @PCF_RA2_WWV_2P_SPH:DET_ra2_320_band_percent
9 elements.
Information : (25-Dec-2009 15:15:58) Graph 21:
Adding data from object @PCF_RA2_WWV_2P_SPH:DET_ra2_measurement_percent
1 elements.
Warning ! : (25-Dec-2009 15:15:58)
GanttChart::AddData. The DqiData structure has no data for this range
Information : (25-Dec-2009 15:15:58)
Graph 21: Adding data from object @PCF_RA2_WWV_2P_SPH:DET_ra2_l1b_proc_quality
1 elements.
Warning ! : (25-Dec-2009 15:15:58)
GanttChart::AddData. The DqiData structure has no data for this range
Information : (25-Dec-2009 15:15:58)
Graph 21: Adding data from object @PCF_RA2_WWV_2P_SPH:DET_ra2_l2_proc_quality
18 elements.
Information : (25-Dec-2009 15:15:58)
Graph 21: Adding data from object @PCF_RA2_WWV_2P_SPH:ETL_ra2_l1b_proc_flag
1 elements.
Warning ! : (25-Dec-2009 15:15:58)
GanttChart::AddData. The DqiData structure has no data for this range
Information : (25-Dec-2009 15:15:58)
Graph 21: Adding data from object @PCF_RA2_WWV_2P_SPH:ETL_ra2_l2_proc_flag
18 elements.
Information : (25-Dec-2009 15:15:58)
Graph 21: Adding data from object @PCF_RA2_adfs_val:SET_val_adf_ra2_wwv_2p
1 elements.
Warning ! : (25-Dec-2009 15:15:58)
GanttChart::AddData. The DqiData structure has no data for this range
Information : (25-Dec-2009 15:15:58)
Graph 21: Adding data from object @PCF_RA2_sensing:ETL_ra2_wwv_2p 18
elements.
Information : (25-Dec-2009 15:15:58) Graph 21: Generating PNG file.
Warning ! : (25-Dec-2009 15:15:58)
GanttChart::ReadPolyline. Adding a section with no data

```
Warning ! : (25-Dec-2009 15:15:58)
GanttChart::ReadPolyline. Adding a section with no data
Warning ! : (25-Dec-2009 15:15:58)
GanttChart::ReadPolyline. Adding a section with no data
Warning ! : (25-Dec-2009 15:15:58)
GanttChart::ReadPolyline. Adding a section with no data
Information : (25-Dec-2009 15:15:59) Graph 21: Destroying object.
Information : (25-Dec-2009 15:15:59)
Graph 22: Creating object for a eventGanttChart
Information : (25-Dec-2009 15:15:59) Graph 22: Processing legend.
Information : (25-Dec-2009 15:15:59)
Graph 22: Adding data from object @PCF_MPH_MWR_CHD_AX:DET_wrong_product_err
1 elements.
Warning ! : (25-Dec-2009 15:15:59)
GanttChart::AddData. The DqiData structure has no data for this range
Information : (25-Dec-2009 15:15:59)
Graph 22: Adding data from object @PCF_MPH_MWR_CHD_AX:SET_wrong_sensing_stop
1 elements.
Warning ! : (25-Dec-2009 15:15:59)
GanttChart::AddData. The DqiData structure has no data for this range
Information : (25-Dec-2009 15:15:59)
Graph 22: Adding data from object @PCF_MPH_MWR_CHD_AX:SET_wrong_sensing_start
1 elements.
Warning ! : (25-Dec-2009 15:15:59)
GanttChart::AddData. The DqiData structure has no data for this range
Information : (25-Dec-2009 15:15:59)
Graph 22: Adding data from object @PCF_MPH_MWR_CHD_AX:SET_wrong_software_ver
1 elements.
Warning ! : (25-Dec-2009 15:15:59)
GanttChart::AddData. The DqiData structure has no data for this range
Information : (25-Dec-2009 15:15:59)
Graph 22: Adding data from object @PCF_MPH_MWR_CHD_AX:SET_wrong_proc_time
1 elements.
Warning ! : (25-Dec-2009 15:15:59)
GanttChart::AddData. The DqiData structure has no data for this range
Information : (25-Dec-2009 15:15:59)
Graph 22: Adding data from object @PCF_MPH_MWR_CHD_AX:SET_wrong_proc_stage
1 elements.
Warning ! : (25-Dec-2009 15:15:59)
GanttChart::AddData. The DqiData structure has no data for this range
Information : (25-Dec-2009 15:15:59)
Graph 22: Adding data from object @PCF_MPH_MWR_CHD_AX:SET_wrong_filename
1 elements.
Warning ! : (25-Dec-2009 15:15:59)
GanttChart::AddData. The DqiData structure has no data for this range
Information : (25-Dec-2009 15:15:59) Graph 22: Generating PNG file.
Warning ! : (25-Dec-2009 15:15:59)
GanttChart::ReadPolyline. Adding a section with no data
Warning ! : (25-Dec-2009 15:15:59)
GanttChart::ReadPolyline. Adding a section with no data
Warning ! : (25-Dec-2009 15:15:59)
GanttChart::ReadPolyline. Adding a section with no data
Warning ! : (25-Dec-2009 15:15:59)
GanttChart::ReadPolyline. Adding a section with no data
Warning ! : (25-Dec-2009 15:15:59)
GanttChart::ReadPolyline. Adding a section with no data
Warning ! : (25-Dec-2009 15:15:59)
GanttChart::ReadPolyline. Adding a section with no data
Warning ! : (25-Dec-2009 15:15:59)
GanttChart::ReadPolyline. Adding a section with no data
Information : (25-Dec-2009 15:15:59) Graph 22: Destroying object.
Information : (25-Dec-2009 15:15:59)
Graph 23: Creating object for a eventGanttChart
Information : (25-Dec-2009 15:15:59) Graph 23: Processing legend.
Information : (25-Dec-2009 15:15:59)
Graph 23: Adding data from object @PCF_MPH_MWR_CON_AX:DET_wrong_product_err
1 elements.
Warning ! : (25-Dec-2009 15:15:59)
```

GanttChart::AddData. The DqiData structure has no data for this range
Information : (25-Dec-2009 15:16:00)
Graph 23: Adding data from object @PCF_MPH_MWR_CON_AX:SET_wrong_sensing_stop
1 elements.
Warning ! : (25-Dec-2009 15:16:00)
GanttChart::AddData. The DqiData structure has no data for this range
Information : (25-Dec-2009 15:16:00)
Graph 23: Adding data from object @PCF_MPH_MWR_CON_AX:SET_wrong_sensing_start
1 elements.
Warning ! : (25-Dec-2009 15:16:00)
GanttChart::AddData. The DqiData structure has no data for this range
Information : (25-Dec-2009 15:16:00)
Graph 23: Adding data from object @PCF_MPH_MWR_CON_AX:SET_wrong_software_ver
1 elements.
Warning ! : (25-Dec-2009 15:16:00)
GanttChart::AddData. The DqiData structure has no data for this range
Information : (25-Dec-2009 15:16:00)
Graph 23: Adding data from object @PCF_MPH_MWR_CON_AX:SET_wrong_proc_time
1 elements.
Warning ! : (25-Dec-2009 15:16:00)
GanttChart::AddData. The DqiData structure has no data for this range
Information : (25-Dec-2009 15:16:00)
Graph 23: Adding data from object @PCF_MPH_MWR_CON_AX:SET_wrong_proc_stage
1 elements.
Warning ! : (25-Dec-2009 15:16:00)
GanttChart::AddData. The DqiData structure has no data for this range
Information : (25-Dec-2009 15:16:00)
Graph 23: Adding data from object @PCF_MPH_MWR_CON_AX:SET_wrong_filename
1 elements.
Warning ! : (25-Dec-2009 15:16:00)
GanttChart::AddData. The DqiData structure has no data for this range
Information : (25-Dec-2009 15:16:00) Graph 23: Generating PNG file.
Warning ! : (25-Dec-2009 15:16:00)
GanttChart::ReadPolyline. Adding a section with no data
Warning ! : (25-Dec-2009 15:16:00)
GanttChart::ReadPolyline. Adding a section with no data
Warning ! : (25-Dec-2009 15:16:00)
GanttChart::ReadPolyline. Adding a section with no data
Warning ! : (25-Dec-2009 15:16:00)
GanttChart::ReadPolyline. Adding a section with no data
Warning ! : (25-Dec-2009 15:16:00)
GanttChart::ReadPolyline. Adding a section with no data
Warning ! : (25-Dec-2009 15:16:00)
GanttChart::ReadPolyline. Adding a section with no data
Warning ! : (25-Dec-2009 15:16:00)
GanttChart::ReadPolyline. Adding a section with no data
Warning ! : (25-Dec-2009 15:16:00)
GanttChart::ReadPolyline. Adding a section with no data
Information : (25-Dec-2009 15:16:00) Graph 23: Destroying object.
Information : (25-Dec-2009 15:16:00)
Graph 24: Creating object for a eventGanttChart
Information : (25-Dec-2009 15:16:00) Graph 24: Processing legend.
Information : (25-Dec-2009 15:16:00)
Graph 24: Adding data from object @PCF_MPH_MWR_LSF_AX:DET_wrong_product_err
1 elements.
Warning ! : (25-Dec-2009 15:16:00)
GanttChart::AddData. The DqiData structure has no data for this range
Information : (25-Dec-2009 15:16:00)
Graph 24: Adding data from object @PCF_MPH_MWR_LSF_AX:SET_wrong_sensing_stop
1 elements.
Warning ! : (25-Dec-2009 15:16:00)
GanttChart::AddData. The DqiData structure has no data for this range
Information : (25-Dec-2009 15:16:00)
Graph 24: Adding data from object @PCF_MPH_MWR_LSF_AX:SET_wrong_sensing_start
1 elements.
Warning ! : (25-Dec-2009 15:16:00)
GanttChart::AddData. The DqiData structure has no data for this range
Information : (25-Dec-2009 15:16:00)
Graph 24: Adding data from object @PCF_MPH_MWR_LSF_AX:SET_wrong_software_ver
1 elements.

Warning ! : (25-Dec-2009 15:16:00)
GanttChart::AddData. The DqiData structure has no data for this range
Information : (25-Dec-2009 15:16:00)
Graph 24: Adding data from object @PCF_MPH_MWR_LSF_AX:SET_wrong_proc_time
1 elements.
Warning ! : (25-Dec-2009 15:16:00)
GanttChart::AddData. The DqiData structure has no data for this range
Information : (25-Dec-2009 15:16:00)
Graph 24: Adding data from object @PCF_MPH_MWR_LSF_AX:SET_wrong_proc_stage
1 elements.
Warning ! : (25-Dec-2009 15:16:00)
GanttChart::AddData. The DqiData structure has no data for this range
Information : (25-Dec-2009 15:16:00)
Graph 24: Adding data from object @PCF_MPH_MWR_LSF_AX:SET_wrong_filename
1 elements.
Warning ! : (25-Dec-2009 15:16:00)
GanttChart::AddData. The DqiData structure has no data for this range
Information : (25-Dec-2009 15:16:00) Graph 24: Generating PNG file.
Warning ! : (25-Dec-2009 15:16:00)
GanttChart::ReadPolyline. Adding a section with no data
Warning ! : (25-Dec-2009 15:16:00)
GanttChart::ReadPolyline. Adding a section with no data
Warning ! : (25-Dec-2009 15:16:00)
GanttChart::ReadPolyline. Adding a section with no data
Warning ! : (25-Dec-2009 15:16:00)
GanttChart::ReadPolyline. Adding a section with no data
Warning ! : (25-Dec-2009 15:16:00)
GanttChart::ReadPolyline. Adding a section with no data
Warning ! : (25-Dec-2009 15:16:00)
GanttChart::ReadPolyline. Adding a section with no data
Warning ! : (25-Dec-2009 15:16:00)
GanttChart::ReadPolyline. Adding a section with no data
Warning ! : (25-Dec-2009 15:16:00)
GanttChart::ReadPolyline. Adding a section with no data
Information : (25-Dec-2009 15:16:00) Graph 24: Destroying object.
Information : (25-Dec-2009 15:16:00)
Graph 25: Creating object for a eventGanttChart
Information : (25-Dec-2009 15:16:00) Graph 25: Processing legend.
Information : (25-Dec-2009 15:16:00)
Graph 25: Adding data from object @PCF_MPH_MWR_SLT_AX:DET_wrong_product_err
1 elements.
Warning ! : (25-Dec-2009 15:16:00)
GanttChart::AddData. The DqiData structure has no data for this range
Information : (25-Dec-2009 15:16:00)
Graph 25: Adding data from object @PCF_MPH_MWR_SLT_AX:SET_wrong_sensing_stop
1 elements.
Warning ! : (25-Dec-2009 15:16:00)
GanttChart::AddData. The DqiData structure has no data for this range
Information : (25-Dec-2009 15:16:00)
Graph 25: Adding data from object @PCF_MPH_MWR_SLT_AX:SET_wrong_sensing_start
1 elements.
Warning ! : (25-Dec-2009 15:16:00)
GanttChart::AddData. The DqiData structure has no data for this range
Information : (25-Dec-2009 15:16:00)
Graph 25: Adding data from object @PCF_MPH_MWR_SLT_AX:SET_wrong_software_ver
1 elements.
Warning ! : (25-Dec-2009 15:16:00)
GanttChart::AddData. The DqiData structure has no data for this range
Information : (25-Dec-2009 15:16:00)
Graph 25: Adding data from object @PCF_MPH_MWR_SLT_AX:SET_wrong_proc_time
1 elements.
Warning ! : (25-Dec-2009 15:16:00)
GanttChart::AddData. The DqiData structure has no data for this range
Information : (25-Dec-2009 15:16:00)
Graph 25: Adding data from object @PCF_MPH_MWR_SLT_AX:SET_wrong_proc_stage
1 elements.
Warning ! : (25-Dec-2009 15:16:00)
GanttChart::AddData. The DqiData structure has no data for this range
Information : (25-Dec-2009 15:16:00)
Graph 25: Adding data from object @PCF_MPH_MWR_SLT_AX:SET_wrong_filename

Warning ! : (25-Dec-2009 15:16:01)
GanttChart::ReadPolyline. Adding a section with no data
Warning ! : (25-Dec-2009 15:16:01)
GanttChart::ReadPolyline. Adding a section with no data
Information : (25-Dec-2009 15:16:01) Graph 26: Destroying object.
Information : (25-Dec-2009 15:16:01)
Graph 27: Creating object for a eventGanttChart
Information : (25-Dec-2009 15:16:01) Graph 27: Processing legend.
Information : (25-Dec-2009 15:16:01)
Graph 27: Adding data from object @PCF_MPH_RA2_CON_AX:DET_wrong_product_err
1 elements.
Warning ! : (25-Dec-2009 15:16:01)
GanttChart::AddData. The DqiData structure has no data for this range
Information : (25-Dec-2009 15:16:01)
Graph 27: Adding data from object @PCF_MPH_RA2_CON_AX:SET_wrong_sensing_stop
1 elements.
Warning ! : (25-Dec-2009 15:16:01)
GanttChart::AddData. The DqiData structure has no data for this range
Information : (25-Dec-2009 15:16:01)
Graph 27: Adding data from object @PCF_MPH_RA2_CON_AX:SET_wrong_sensing_start
1 elements.
Warning ! : (25-Dec-2009 15:16:01)
GanttChart::AddData. The DqiData structure has no data for this range
Information : (25-Dec-2009 15:16:01)
Graph 27: Adding data from object @PCF_MPH_RA2_CON_AX:SET_wrong_software_ver
1 elements.
Warning ! : (25-Dec-2009 15:16:01)
GanttChart::AddData. The DqiData structure has no data for this range
Information : (25-Dec-2009 15:16:01)
Graph 27: Adding data from object @PCF_MPH_RA2_CON_AX:SET_wrong_proc_time
1 elements.
Warning ! : (25-Dec-2009 15:16:01)
GanttChart::AddData. The DqiData structure has no data for this range
Information : (25-Dec-2009 15:16:01)
Graph 27: Adding data from object @PCF_MPH_RA2_CON_AX:SET_wrong_proc_stage
1 elements.
Warning ! : (25-Dec-2009 15:16:01)
GanttChart::AddData. The DqiData structure has no data for this range
Information : (25-Dec-2009 15:16:01)
Graph 27: Adding data from object @PCF_MPH_RA2_CON_AX:SET_wrong_filename
1 elements.
Warning ! : (25-Dec-2009 15:16:01)
GanttChart::AddData. The DqiData structure has no data for this range
Information : (25-Dec-2009 15:16:01) Graph 27: Generating PNG file.
Warning ! : (25-Dec-2009 15:16:01)
GanttChart::ReadPolyline. Adding a section with no data
Warning ! : (25-Dec-2009 15:16:01)
GanttChart::ReadPolyline. Adding a section with no data
Warning ! : (25-Dec-2009 15:16:01)
GanttChart::ReadPolyline. Adding a section with no data
Warning ! : (25-Dec-2009 15:16:01)
GanttChart::ReadPolyline. Adding a section with no data
Warning ! : (25-Dec-2009 15:16:01)
GanttChart::ReadPolyline. Adding a section with no data
Warning ! : (25-Dec-2009 15:16:01)
GanttChart::ReadPolyline. Adding a section with no data
Warning ! : (25-Dec-2009 15:16:01)
GanttChart::ReadPolyline. Adding a section with no data
Information : (25-Dec-2009 15:16:02) Graph 27: Destroying object.
Information : (25-Dec-2009 15:16:02)
Graph 28: Creating object for a eventGanttChart
Information : (25-Dec-2009 15:16:02) Graph 28: Processing legend.
Information : (25-Dec-2009 15:16:02)
Graph 28: Adding data from object @PCF_MPH_RA2_CST_AX:DET_wrong_product_err
1 elements.
Warning ! : (25-Dec-2009 15:16:02)
GanttChart::AddData. The DqiData structure has no data for this range
Information : (25-Dec-2009 15:16:02)

Graph 28: Adding data from object @PCF_MPH_RA2_CST_AX:SET_wrong_sensing_stop
1 elements.
Warning ! : (25-Dec-2009 15:16:02)
GanttChart::AddData. The DqiData structure has no data for this range
Information : (25-Dec-2009 15:16:02)
Graph 28: Adding data from object @PCF_MPH_RA2_CST_AX:SET_wrong_sensing_start
1 elements.
Warning ! : (25-Dec-2009 15:16:02)
GanttChart::AddData. The DqiData structure has no data for this range
Information : (25-Dec-2009 15:16:02)
Graph 28: Adding data from object @PCF_MPH_RA2_CST_AX:SET_wrong_software_ver
1 elements.
Warning ! : (25-Dec-2009 15:16:02)
GanttChart::AddData. The DqiData structure has no data for this range
Information : (25-Dec-2009 15:16:02)
Graph 28: Adding data from object @PCF_MPH_RA2_CST_AX:SET_wrong_proc_time
1 elements.
Warning ! : (25-Dec-2009 15:16:02)
GanttChart::AddData. The DqiData structure has no data for this range
Information : (25-Dec-2009 15:16:02)
Graph 28: Adding data from object @PCF_MPH_RA2_CST_AX:SET_wrong_proc_stage
1 elements.
Warning ! : (25-Dec-2009 15:16:02)
GanttChart::AddData. The DqiData structure has no data for this range
Information : (25-Dec-2009 15:16:02)
Graph 28: Adding data from object @PCF_MPH_RA2_CST_AX:SET_wrong_filename
1 elements.
Warning ! : (25-Dec-2009 15:16:02)
GanttChart::AddData. The DqiData structure has no data for this range
Information : (25-Dec-2009 15:16:02) Graph 28: Generating PNG file.
Warning ! : (25-Dec-2009 15:16:02)
GanttChart::ReadPolyline. Adding a section with no data
Warning ! : (25-Dec-2009 15:16:02)
GanttChart::ReadPolyline. Adding a section with no data
Warning ! : (25-Dec-2009 15:16:02)
GanttChart::ReadPolyline. Adding a section with no data
Warning ! : (25-Dec-2009 15:16:02)
GanttChart::ReadPolyline. Adding a section with no data
Warning ! : (25-Dec-2009 15:16:02)
GanttChart::ReadPolyline. Adding a section with no data
Warning ! : (25-Dec-2009 15:16:02)
GanttChart::ReadPolyline. Adding a section with no data
Warning ! : (25-Dec-2009 15:16:02)
GanttChart::ReadPolyline. Adding a section with no data
Information : (25-Dec-2009 15:16:02) Graph 28: Destroying object.
Information : (25-Dec-2009 15:16:02)
Graph 29: Creating object for a eventGanttChart
Information : (25-Dec-2009 15:16:02) Graph 29: Processing legend.
Information : (25-Dec-2009 15:16:02)
Graph 29: Adding data from object @PCF_MPH_RA2_DIP_AX:DET_wrong_product_err
1 elements.
Warning ! : (25-Dec-2009 15:16:02)
GanttChart::AddData. The DqiData structure has no data for this range
Information : (25-Dec-2009 15:16:02)
Graph 29: Adding data from object @PCF_MPH_RA2_DIP_AX:SET_wrong_sensing_stop
1 elements.
Warning ! : (25-Dec-2009 15:16:02)
GanttChart::AddData. The DqiData structure has no data for this range
Information : (25-Dec-2009 15:16:02)
Graph 29: Adding data from object @PCF_MPH_RA2_DIP_AX:SET_wrong_sensing_start
1 elements.
Warning ! : (25-Dec-2009 15:16:02)
GanttChart::AddData. The DqiData structure has no data for this range
Information : (25-Dec-2009 15:16:02)
Graph 29: Adding data from object @PCF_MPH_RA2_DIP_AX:SET_wrong_software_ver
1 elements.
Warning ! : (25-Dec-2009 15:16:02)
GanttChart::AddData. The DqiData structure has no data for this range

Warning ! : (25-Dec-2009 15:16:03)
GanttChart::ReadPolyline. Adding a section with no data
Information : (25-Dec-2009 15:16:04) Graph 31: Destroying object.
Information : (25-Dec-2009 15:16:04)
Graph 32: Creating object for a eventGanttChart
Information : (25-Dec-2009 15:16:04) Graph 32: Processing legend.
Information : (25-Dec-2009 15:16:04)
Graph 32: Adding data from object @PCF_MPH_RA2_IFA_AX:DET_wrong_product_err
1 elements.
Warning ! : (25-Dec-2009 15:16:04)
GanttChart::AddData. The DqiData structure has no data for this range
Information : (25-Dec-2009 15:16:04)
Graph 32: Adding data from object @PCF_MPH_RA2_IFA_AX:SET_wrong_sensing_stop
1 elements.
Warning ! : (25-Dec-2009 15:16:04)
GanttChart::AddData. The DqiData structure has no data for this range
Information : (25-Dec-2009 15:16:04)
Graph 32: Adding data from object @PCF_MPH_RA2_IFA_AX:SET_wrong_sensing_start
1 elements.
Warning ! : (25-Dec-2009 15:16:04)
GanttChart::AddData. The DqiData structure has no data for this range
Information : (25-Dec-2009 15:16:04)
Graph 32: Adding data from object @PCF_MPH_RA2_IFA_AX:SET_wrong_software_ver
1 elements.
Warning ! : (25-Dec-2009 15:16:04)
GanttChart::AddData. The DqiData structure has no data for this range
Information : (25-Dec-2009 15:16:04)
Graph 32: Adding data from object @PCF_MPH_RA2_IFA_AX:SET_wrong_proc_time
1 elements.
Warning ! : (25-Dec-2009 15:16:04)
GanttChart::AddData. The DqiData structure has no data for this range
Information : (25-Dec-2009 15:16:04)
Graph 32: Adding data from object @PCF_MPH_RA2_IFA_AX:SET_wrong_proc_stage
1 elements.
Warning ! : (25-Dec-2009 15:16:04)
GanttChart::AddData. The DqiData structure has no data for this range
Information : (25-Dec-2009 15:16:04)
Graph 32: Adding data from object @PCF_MPH_RA2_IFA_AX:SET_wrong_filename
1 elements.
Warning ! : (25-Dec-2009 15:16:04)
GanttChart::AddData. The DqiData structure has no data for this range
Information : (25-Dec-2009 15:16:04) Graph 32: Generating PNG file.
Warning ! : (25-Dec-2009 15:16:04)
GanttChart::ReadPolyline. Adding a section with no data
Warning ! : (25-Dec-2009 15:16:04)
GanttChart::ReadPolyline. Adding a section with no data
Warning ! : (25-Dec-2009 15:16:04)
GanttChart::ReadPolyline. Adding a section with no data
Warning ! : (25-Dec-2009 15:16:04)
GanttChart::ReadPolyline. Adding a section with no data
Warning ! : (25-Dec-2009 15:16:04)
GanttChart::ReadPolyline. Adding a section with no data
Warning ! : (25-Dec-2009 15:16:04)
GanttChart::ReadPolyline. Adding a section with no data
Warning ! : (25-Dec-2009 15:16:04)
GanttChart::ReadPolyline. Adding a section with no data
Information : (25-Dec-2009 15:16:04) Graph 32: Destroying object.
Information : (25-Dec-2009 15:16:04)
Graph 33: Creating object for a eventGanttChart
Information : (25-Dec-2009 15:16:04) Graph 33: Processing legend.
Information : (25-Dec-2009 15:16:04)
Graph 33: Adding data from object @PCF_MPH_RA2_IFB_AX:DET_wrong_product_err
1 elements.
Warning ! : (25-Dec-2009 15:16:04)
GanttChart::AddData. The DqiData structure has no data for this range
Information : (25-Dec-2009 15:16:04)
Graph 33: Adding data from object @PCF_MPH_RA2_IFB_AX:SET_wrong_sensing_stop
1 elements.

Warning ! : (25-Dec-2009 15:16:04)
GanttChart::AddData. The DqiData structure has no data for this range
Information : (25-Dec-2009 15:16:04)
Graph 33: Adding data from object @PCF_MPH_RA2_IFB_AX:SET_wrong_sensing_start
1 elements.
Warning ! : (25-Dec-2009 15:16:04)
GanttChart::AddData. The DqiData structure has no data for this range
Information : (25-Dec-2009 15:16:04)
Graph 33: Adding data from object @PCF_MPH_RA2_IFB_AX:SET_wrong_software_ver
1 elements.
Warning ! : (25-Dec-2009 15:16:04)
GanttChart::AddData. The DqiData structure has no data for this range
Information : (25-Dec-2009 15:16:04)
Graph 33: Adding data from object @PCF_MPH_RA2_IFB_AX:SET_wrong_proc_time
1 elements.
Warning ! : (25-Dec-2009 15:16:04)
GanttChart::AddData. The DqiData structure has no data for this range
Information : (25-Dec-2009 15:16:04)
Graph 33: Adding data from object @PCF_MPH_RA2_IFB_AX:SET_wrong_proc_stage
1 elements.
Warning ! : (25-Dec-2009 15:16:04)
GanttChart::AddData. The DqiData structure has no data for this range
Information : (25-Dec-2009 15:16:04)
Graph 33: Adding data from object @PCF_MPH_RA2_IFB_AX:SET_wrong_filename
1 elements.
Warning ! : (25-Dec-2009 15:16:04)
GanttChart::AddData. The DqiData structure has no data for this range
Information : (25-Dec-2009 15:16:04) Graph 33: Generating PNG file.
Warning ! : (25-Dec-2009 15:16:04)
GanttChart::ReadPolyline. Adding a section with no data
Warning ! : (25-Dec-2009 15:16:04)
GanttChart::ReadPolyline. Adding a section with no data
Warning ! : (25-Dec-2009 15:16:04)
GanttChart::ReadPolyline. Adding a section with no data
Warning ! : (25-Dec-2009 15:16:04)
GanttChart::ReadPolyline. Adding a section with no data
Warning ! : (25-Dec-2009 15:16:04)
GanttChart::ReadPolyline. Adding a section with no data
Warning ! : (25-Dec-2009 15:16:04)
GanttChart::ReadPolyline. Adding a section with no data
Warning ! : (25-Dec-2009 15:16:04)
GanttChart::ReadPolyline. Adding a section with no data
Warning ! : (25-Dec-2009 15:16:04)
GanttChart::ReadPolyline. Adding a section with no data
Information : (25-Dec-2009 15:16:04) Graph 33: Destroying object.
Information : (25-Dec-2009 15:16:04)
Graph 34: Creating object for a eventGanttChart
Information : (25-Dec-2009 15:16:04) Graph 34: Processing legend.
Information : (25-Dec-2009 15:16:04)
Graph 34: Adding data from object @PCF_MPH_RA2_IFF_AX:DET_wrong_product_err
1 elements.
Warning ! : (25-Dec-2009 15:16:04)
GanttChart::AddData. The DqiData structure has no data for this range
Information : (25-Dec-2009 15:16:04)
Graph 34: Adding data from object @PCF_MPH_RA2_IFF_AX:SET_wrong_sensing_stop
1 elements.
Warning ! : (25-Dec-2009 15:16:04)
GanttChart::AddData. The DqiData structure has no data for this range
Information : (25-Dec-2009 15:16:04)
Graph 34: Adding data from object @PCF_MPH_RA2_IFF_AX:SET_wrong_sensing_start
1 elements.
Warning ! : (25-Dec-2009 15:16:04)
GanttChart::AddData. The DqiData structure has no data for this range
Information : (25-Dec-2009 15:16:04)
Graph 34: Adding data from object @PCF_MPH_RA2_IFF_AX:SET_wrong_software_ver
1 elements.
Warning ! : (25-Dec-2009 15:16:04)
GanttChart::AddData. The DqiData structure has no data for this range
Information : (25-Dec-2009 15:16:04)
Graph 34: Adding data from object @PCF_MPH_RA2_IFF_AX:SET_wrong_proc_time

```
1 elements.
Warning ! : (25-Dec-2009 15:16:04)
GanttChart::AddData. The DqiData structure has no data for this range
Information : (25-Dec-2009 15:16:04)
Graph 34: Adding data from object @PCF_MPH_RA2_IFF_AX:SET_wrong_proc_stage
1 elements.
Warning ! : (25-Dec-2009 15:16:04)
GanttChart::AddData. The DqiData structure has no data for this range
Information : (25-Dec-2009 15:16:05)
Graph 34: Adding data from object @PCF_MPH_RA2_IFF_AX:SET_wrong_filename
1 elements.
Warning ! : (25-Dec-2009 15:16:05)
GanttChart::AddData. The DqiData structure has no data for this range
Information : (25-Dec-2009 15:16:05) Graph 34: Generating PNG file.
Warning ! : (25-Dec-2009 15:16:05)
GanttChart::ReadPolyline. Adding a section with no data
Warning ! : (25-Dec-2009 15:16:05)
GanttChart::ReadPolyline. Adding a section with no data
Warning ! : (25-Dec-2009 15:16:05)
GanttChart::ReadPolyline. Adding a section with no data
Warning ! : (25-Dec-2009 15:16:05)
GanttChart::ReadPolyline. Adding a section with no data
Warning ! : (25-Dec-2009 15:16:05)
GanttChart::ReadPolyline. Adding a section with no data
Warning ! : (25-Dec-2009 15:16:05)
GanttChart::ReadPolyline. Adding a section with no data
Warning ! : (25-Dec-2009 15:16:05)
GanttChart::ReadPolyline. Adding a section with no data
Warning ! : (25-Dec-2009 15:16:05)
GanttChart::ReadPolyline. Adding a section with no data
Information : (25-Dec-2009 15:16:05) Graph 34: Destroying object.
Information : (25-Dec-2009 15:16:05)
Graph 35: Creating object for a eventGanttChart
Information : (25-Dec-2009 15:16:05) Graph 35: Processing legend.
Information : (25-Dec-2009 15:16:05)
Graph 35: Adding data from object @PCF_MPH_RA2_IOC_AX:DET_wrong_product_err
1 elements.
Warning ! : (25-Dec-2009 15:16:05)
GanttChart::AddData. The DqiData structure has no data for this range
Information : (25-Dec-2009 15:16:05)
Graph 35: Adding data from object @PCF_MPH_RA2_IOC_AX:SET_wrong_sensing_stop
1 elements.
Warning ! : (25-Dec-2009 15:16:05)
GanttChart::AddData. The DqiData structure has no data for this range
Information : (25-Dec-2009 15:16:05)
Graph 35: Adding data from object @PCF_MPH_RA2_IOC_AX:SET_wrong_sensing_start
1 elements.
Warning ! : (25-Dec-2009 15:16:05)
GanttChart::AddData. The DqiData structure has no data for this range
Information : (25-Dec-2009 15:16:05)
Graph 35: Adding data from object @PCF_MPH_RA2_IOC_AX:SET_wrong_software_ver
1 elements.
Warning ! : (25-Dec-2009 15:16:05)
GanttChart::AddData. The DqiData structure has no data for this range
Information : (25-Dec-2009 15:16:05)
Graph 35: Adding data from object @PCF_MPH_RA2_IOC_AX:SET_wrong_proc_time
1 elements.
Warning ! : (25-Dec-2009 15:16:05)
GanttChart::AddData. The DqiData structure has no data for this range
Information : (25-Dec-2009 15:16:05)
Graph 35: Adding data from object @PCF_MPH_RA2_IOC_AX:SET_wrong_proc_stage
1 elements.
Warning ! : (25-Dec-2009 15:16:05)
GanttChart::AddData. The DqiData structure has no data for this range
Information : (25-Dec-2009 15:16:05)
Graph 35: Adding data from object @PCF_MPH_RA2_IOC_AX:SET_wrong_filename
1 elements.
Warning ! : (25-Dec-2009 15:16:05)
GanttChart::AddData. The DqiData structure has no data for this range
Information : (25-Dec-2009 15:16:05) Graph 35: Generating PNG file.
```


Information : (25-Dec-2009 15:16:06) Graph 36: Destroying object.
Information : (25-Dec-2009 15:16:06)
Graph 37: Creating object for a eventGanttChart
Information : (25-Dec-2009 15:16:06) Graph 37: Processing legend.
Information : (25-Dec-2009 15:16:06)
Graph 37: Adding data from object @PCF_MPH_RA2_MSS_AX:DET_wrong_product_err
1 elements.
Warning ! : (25-Dec-2009 15:16:06)
GanttChart::AddData. The DqiData structure has no data for this range
Information : (25-Dec-2009 15:16:06)
Graph 37: Adding data from object @PCF_MPH_RA2_MSS_AX:SET_wrong_sensing_stop
1 elements.
Warning ! : (25-Dec-2009 15:16:06)
GanttChart::AddData. The DqiData structure has no data for this range
Information : (25-Dec-2009 15:16:06)
Graph 37: Adding data from object @PCF_MPH_RA2_MSS_AX:SET_wrong_sensing_start
1 elements.
Warning ! : (25-Dec-2009 15:16:06)
GanttChart::AddData. The DqiData structure has no data for this range
Information : (25-Dec-2009 15:16:06)
Graph 37: Adding data from object @PCF_MPH_RA2_MSS_AX:SET_wrong_software_ver
1 elements.
Warning ! : (25-Dec-2009 15:16:06)
GanttChart::AddData. The DqiData structure has no data for this range
Information : (25-Dec-2009 15:16:06)
Graph 37: Adding data from object @PCF_MPH_RA2_MSS_AX:SET_wrong_proc_time
1 elements.
Warning ! : (25-Dec-2009 15:16:06)
GanttChart::AddData. The DqiData structure has no data for this range
Information : (25-Dec-2009 15:16:06)
Graph 37: Adding data from object @PCF_MPH_RA2_MSS_AX:SET_wrong_proc_stage
1 elements.
Warning ! : (25-Dec-2009 15:16:06)
GanttChart::AddData. The DqiData structure has no data for this range
Information : (25-Dec-2009 15:16:06)
Graph 37: Adding data from object @PCF_MPH_RA2_MSS_AX:SET_wrong_filename
1 elements.
Warning ! : (25-Dec-2009 15:16:06)
GanttChart::AddData. The DqiData structure has no data for this range
Information : (25-Dec-2009 15:16:06) Graph 37: Generating PNG file.
Warning ! : (25-Dec-2009 15:16:06)
GanttChart::ReadPolyline. Adding a section with no data
Warning ! : (25-Dec-2009 15:16:06)
GanttChart::ReadPolyline. Adding a section with no data
Warning ! : (25-Dec-2009 15:16:06)
GanttChart::ReadPolyline. Adding a section with no data
Warning ! : (25-Dec-2009 15:16:06)
GanttChart::ReadPolyline. Adding a section with no data
Warning ! : (25-Dec-2009 15:16:06)
GanttChart::ReadPolyline. Adding a section with no data
Warning ! : (25-Dec-2009 15:16:06)
GanttChart::ReadPolyline. Adding a section with no data
Warning ! : (25-Dec-2009 15:16:06)
GanttChart::ReadPolyline. Adding a section with no data
Information : (25-Dec-2009 15:16:06) Graph 37: Destroying object.
Information : (25-Dec-2009 15:16:06)
Graph 38: Creating object for a eventGanttChart
Information : (25-Dec-2009 15:16:06) Graph 38: Processing legend.
Information : (25-Dec-2009 15:16:06)
Graph 38: Adding data from object @PCF_MPH_RA2_OT1_AX:DET_wrong_product_err
1 elements.
Warning ! : (25-Dec-2009 15:16:06)
GanttChart::AddData. The DqiData structure has no data for this range
Information : (25-Dec-2009 15:16:06)
Graph 38: Adding data from object @PCF_MPH_RA2_OT1_AX:SET_wrong_sensing_stop
1 elements.
Warning ! : (25-Dec-2009 15:16:06)
GanttChart::AddData. The DqiData structure has no data for this range

Information : (25-Dec-2009 15:16:06)
Graph 38: Adding data from object @PCF_MPH_RA2_OT1_AX:SET_wrong_sensing_start
1 elements.
Warning ! : (25-Dec-2009 15:16:06)
GanttChart::AddData. The DqiData structure has no data for this range
Information : (25-Dec-2009 15:16:06)
Graph 38: Adding data from object @PCF_MPH_RA2_OT1_AX:SET_wrong_software_ver
1 elements.
Warning ! : (25-Dec-2009 15:16:06)
GanttChart::AddData. The DqiData structure has no data for this range
Information : (25-Dec-2009 15:16:06)
Graph 38: Adding data from object @PCF_MPH_RA2_OT1_AX:SET_wrong_proc_time
1 elements.
Warning ! : (25-Dec-2009 15:16:06)
GanttChart::AddData. The DqiData structure has no data for this range
Information : (25-Dec-2009 15:16:06)
Graph 38: Adding data from object @PCF_MPH_RA2_OT1_AX:SET_wrong_proc_stage
1 elements.
Warning ! : (25-Dec-2009 15:16:06)
GanttChart::AddData. The DqiData structure has no data for this range
Information : (25-Dec-2009 15:16:06)
Graph 38: Adding data from object @PCF_MPH_RA2_OT1_AX:SET_wrong_filename
1 elements.
Warning ! : (25-Dec-2009 15:16:06)
GanttChart::AddData. The DqiData structure has no data for this range
Information : (25-Dec-2009 15:16:06) Graph 38: Generating PNG file.
Warning ! : (25-Dec-2009 15:16:06)
GanttChart::ReadPolyline. Adding a section with no data
Warning ! : (25-Dec-2009 15:16:06)
GanttChart::ReadPolyline. Adding a section with no data
Warning ! : (25-Dec-2009 15:16:06)
GanttChart::ReadPolyline. Adding a section with no data
Warning ! : (25-Dec-2009 15:16:06)
GanttChart::ReadPolyline. Adding a section with no data
Warning ! : (25-Dec-2009 15:16:06)
GanttChart::ReadPolyline. Adding a section with no data
Warning ! : (25-Dec-2009 15:16:06)
GanttChart::ReadPolyline. Adding a section with no data
Warning ! : (25-Dec-2009 15:16:06)
GanttChart::ReadPolyline. Adding a section with no data
Warning ! : (25-Dec-2009 15:16:06)
GanttChart::ReadPolyline. Adding a section with no data
Information : (25-Dec-2009 15:16:07) Graph 38: Destroying object.
Information : (25-Dec-2009 15:16:07)
Graph 39: Creating object for a eventGanttChart
Information : (25-Dec-2009 15:16:07) Graph 39: Processing legend.
Information : (25-Dec-2009 15:16:07)
Graph 39: Adding data from object @PCF_MPH_RA2_OT2_AX:DET_wrong_product_err
1 elements.
Warning ! : (25-Dec-2009 15:16:07)
GanttChart::AddData. The DqiData structure has no data for this range
Information : (25-Dec-2009 15:16:07)
Graph 39: Adding data from object @PCF_MPH_RA2_OT2_AX:SET_wrong_sensing_stop
1 elements.
Warning ! : (25-Dec-2009 15:16:07)
GanttChart::AddData. The DqiData structure has no data for this range
Information : (25-Dec-2009 15:16:07)
Graph 39: Adding data from object @PCF_MPH_RA2_OT2_AX:SET_wrong_sensing_start
1 elements.
Warning ! : (25-Dec-2009 15:16:07)
GanttChart::AddData. The DqiData structure has no data for this range
Information : (25-Dec-2009 15:16:07)
Graph 39: Adding data from object @PCF_MPH_RA2_OT2_AX:SET_wrong_software_ver
1 elements.
Warning ! : (25-Dec-2009 15:16:07)
GanttChart::AddData. The DqiData structure has no data for this range
Information : (25-Dec-2009 15:16:07)
Graph 39: Adding data from object @PCF_MPH_RA2_OT2_AX:SET_wrong_proc_time
1 elements.
Warning ! : (25-Dec-2009 15:16:07)

GanttChart::AddData. The DqiData structure has no data for this range
Information : (25-Dec-2009 15:16:07)
Graph 39: Adding data from object @PCF_MPH_RA2_OT2_AX:SET_wrong_proc_stage
1 elements.
Warning ! : (25-Dec-2009 15:16:07)
GanttChart::AddData. The DqiData structure has no data for this range
Information : (25-Dec-2009 15:16:07)
Graph 39: Adding data from object @PCF_MPH_RA2_OT2_AX:SET_wrong_filename
1 elements.
Warning ! : (25-Dec-2009 15:16:07)
GanttChart::AddData. The DqiData structure has no data for this range
Information : (25-Dec-2009 15:16:07) Graph 39: Generating PNG file.
Warning ! : (25-Dec-2009 15:16:07)
GanttChart::ReadPolyline. Adding a section with no data
Warning ! : (25-Dec-2009 15:16:07)
GanttChart::ReadPolyline. Adding a section with no data
Warning ! : (25-Dec-2009 15:16:07)
GanttChart::ReadPolyline. Adding a section with no data
Warning ! : (25-Dec-2009 15:16:07)
GanttChart::ReadPolyline. Adding a section with no data
Warning ! : (25-Dec-2009 15:16:07)
GanttChart::ReadPolyline. Adding a section with no data
Warning ! : (25-Dec-2009 15:16:07)
GanttChart::ReadPolyline. Adding a section with no data
Warning ! : (25-Dec-2009 15:16:07)
GanttChart::ReadPolyline. Adding a section with no data
Information : (25-Dec-2009 15:16:07) Graph 39: Destroying object.
Information : (25-Dec-2009 15:16:07)
Graph 40: Creating object for a eventGanttChart
Information : (25-Dec-2009 15:16:07) Graph 40: Processing legend.
Information : (25-Dec-2009 15:16:07)
Graph 40: Adding data from object @PCF_MPH_RA2_PLA_AX:DET_wrong_product_err
1 elements.
Warning ! : (25-Dec-2009 15:16:07)
GanttChart::AddData. The DqiData structure has no data for this range
Information : (25-Dec-2009 15:16:07)
Graph 40: Adding data from object @PCF_MPH_RA2_PLA_AX:SET_wrong_sensing_stop
1 elements.
Warning ! : (25-Dec-2009 15:16:07)
GanttChart::AddData. The DqiData structure has no data for this range
Information : (25-Dec-2009 15:16:07)
Graph 40: Adding data from object @PCF_MPH_RA2_PLA_AX:SET_wrong_sensing_start
1 elements.
Warning ! : (25-Dec-2009 15:16:07)
GanttChart::AddData. The DqiData structure has no data for this range
Information : (25-Dec-2009 15:16:07)
Graph 40: Adding data from object @PCF_MPH_RA2_PLA_AX:SET_wrong_software_ver
1 elements.
Warning ! : (25-Dec-2009 15:16:07)
GanttChart::AddData. The DqiData structure has no data for this range
Information : (25-Dec-2009 15:16:07)
Graph 40: Adding data from object @PCF_MPH_RA2_PLA_AX:SET_wrong_proc_time
1 elements.
Warning ! : (25-Dec-2009 15:16:07)
GanttChart::AddData. The DqiData structure has no data for this range
Information : (25-Dec-2009 15:16:07)
Graph 40: Adding data from object @PCF_MPH_RA2_PLA_AX:SET_wrong_proc_stage
1 elements.
Warning ! : (25-Dec-2009 15:16:07)
GanttChart::AddData. The DqiData structure has no data for this range
Information : (25-Dec-2009 15:16:07)
Graph 40: Adding data from object @PCF_MPH_RA2_PLA_AX:SET_wrong_filename
1 elements.
Warning ! : (25-Dec-2009 15:16:07)
GanttChart::AddData. The DqiData structure has no data for this range
Information : (25-Dec-2009 15:16:07) Graph 40: Generating PNG file.
Warning ! : (25-Dec-2009 15:16:07)
GanttChart::ReadPolyline. Adding a section with no data

```
Warning ! : (25-Dec-2009 15:16:07)
GanttChart::ReadPolyline. Adding a section with no data
Warning ! : (25-Dec-2009 15:16:07)
GanttChart::ReadPolyline. Adding a section with no data
Warning ! : (25-Dec-2009 15:16:07)
GanttChart::ReadPolyline. Adding a section with no data
Warning ! : (25-Dec-2009 15:16:07)
GanttChart::ReadPolyline. Adding a section with no data
Warning ! : (25-Dec-2009 15:16:07)
GanttChart::ReadPolyline. Adding a section with no data
Warning ! : (25-Dec-2009 15:16:07)
GanttChart::ReadPolyline. Adding a section with no data
Information : (25-Dec-2009 15:16:07) Graph 40: Destroying object.
Information : (25-Dec-2009 15:16:07)
Graph 41: Creating object for a eventGanttChart
Information : (25-Dec-2009 15:16:07) Graph 41: Processing legend.
Information : (25-Dec-2009 15:16:07)
Graph 41: Adding data from object @PCF_MPH_RA2_POL_AX:DET_wrong_product_err
1 elements.
Warning ! : (25-Dec-2009 15:16:07)
GanttChart::AddData. The DqiData structure has no data for this range
Information : (25-Dec-2009 15:16:07)
Graph 41: Adding data from object @PCF_MPH_RA2_POL_AX:SET_wrong_sensing_stop
1 elements.
Warning ! : (25-Dec-2009 15:16:07)
GanttChart::AddData. The DqiData structure has no data for this range
Information : (25-Dec-2009 15:16:08)
Graph 41: Adding data from object @PCF_MPH_RA2_POL_AX:SET_wrong_sensing_start
1 elements.
Warning ! : (25-Dec-2009 15:16:08)
GanttChart::AddData. The DqiData structure has no data for this range
Information : (25-Dec-2009 15:16:08)
Graph 41: Adding data from object @PCF_MPH_RA2_POL_AX:SET_wrong_software_ver
1 elements.
Warning ! : (25-Dec-2009 15:16:08)
GanttChart::AddData. The DqiData structure has no data for this range
Information : (25-Dec-2009 15:16:08)
Graph 41: Adding data from object @PCF_MPH_RA2_POL_AX:SET_wrong_proc_time
1 elements.
Warning ! : (25-Dec-2009 15:16:08)
GanttChart::AddData. The DqiData structure has no data for this range
Information : (25-Dec-2009 15:16:08)
Graph 41: Adding data from object @PCF_MPH_RA2_POL_AX:SET_wrong_proc_stage
1 elements.
Warning ! : (25-Dec-2009 15:16:08)
GanttChart::AddData. The DqiData structure has no data for this range
Information : (25-Dec-2009 15:16:08)
Graph 41: Adding data from object @PCF_MPH_RA2_POL_AX:SET_wrong_filename
1 elements.
Warning ! : (25-Dec-2009 15:16:08)
GanttChart::AddData. The DqiData structure has no data for this range
Information : (25-Dec-2009 15:16:08) Graph 41: Generating PNG file.
Warning ! : (25-Dec-2009 15:16:08)
GanttChart::ReadPolyline. Adding a section with no data
Warning ! : (25-Dec-2009 15:16:08)
GanttChart::ReadPolyline. Adding a section with no data
Warning ! : (25-Dec-2009 15:16:08)
GanttChart::ReadPolyline. Adding a section with no data
Warning ! : (25-Dec-2009 15:16:08)
GanttChart::ReadPolyline. Adding a section with no data
Warning ! : (25-Dec-2009 15:16:08)
GanttChart::ReadPolyline. Adding a section with no data
Warning ! : (25-Dec-2009 15:16:08)
GanttChart::ReadPolyline. Adding a section with no data
Warning ! : (25-Dec-2009 15:16:08)
GanttChart::ReadPolyline. Adding a section with no data
Warning ! : (25-Dec-2009 15:16:08)
GanttChart::ReadPolyline. Adding a section with no data
Information : (25-Dec-2009 15:16:08) Graph 41: Destroying object.
Information : (25-Dec-2009 15:16:08)
```


Graph 42: Creating object for a eventGanttChart
Information : (25-Dec-2009 15:16:08) Graph 42: Processing legend.
Information : (25-Dec-2009 15:16:08)
Graph 42: Adding data from object @PCF_MPH_RA2_SET_AX:DET_wrong_product_err
1 elements.
Warning ! : (25-Dec-2009 15:16:08)
GanttChart::AddData. The DqiData structure has no data for this range
Information : (25-Dec-2009 15:16:08)
Graph 42: Adding data from object @PCF_MPH_RA2_SET_AX:SET_wrong_sensing_stop
1 elements.
Warning ! : (25-Dec-2009 15:16:08)
GanttChart::AddData. The DqiData structure has no data for this range
Information : (25-Dec-2009 15:16:08)
Graph 42: Adding data from object @PCF_MPH_RA2_SET_AX:SET_wrong_sensing_start
1 elements.
Warning ! : (25-Dec-2009 15:16:08)
GanttChart::AddData. The DqiData structure has no data for this range
Information : (25-Dec-2009 15:16:08)
Graph 42: Adding data from object @PCF_MPH_RA2_SET_AX:SET_wrong_software_ver
1 elements.
Warning ! : (25-Dec-2009 15:16:08)
GanttChart::AddData. The DqiData structure has no data for this range
Information : (25-Dec-2009 15:16:08)
Graph 42: Adding data from object @PCF_MPH_RA2_SET_AX:SET_wrong_proc_time
1 elements.
Warning ! : (25-Dec-2009 15:16:08)
GanttChart::AddData. The DqiData structure has no data for this range
Information : (25-Dec-2009 15:16:08)
Graph 42: Adding data from object @PCF_MPH_RA2_SET_AX:SET_wrong_proc_stage
1 elements.
Warning ! : (25-Dec-2009 15:16:08)
GanttChart::AddData. The DqiData structure has no data for this range
Information : (25-Dec-2009 15:16:08)
Graph 42: Adding data from object @PCF_MPH_RA2_SET_AX:SET_wrong_filename
1 elements.
Warning ! : (25-Dec-2009 15:16:08)
GanttChart::AddData. The DqiData structure has no data for this range
Information : (25-Dec-2009 15:16:08) Graph 42: Generating PNG file.
Warning ! : (25-Dec-2009 15:16:08)
GanttChart::ReadPolyline. Adding a section with no data
Warning ! : (25-Dec-2009 15:16:08)
GanttChart::ReadPolyline. Adding a section with no data
Warning ! : (25-Dec-2009 15:16:08)
GanttChart::ReadPolyline. Adding a section with no data
Warning ! : (25-Dec-2009 15:16:08)
GanttChart::ReadPolyline. Adding a section with no data
Warning ! : (25-Dec-2009 15:16:08)
GanttChart::ReadPolyline. Adding a section with no data
Warning ! : (25-Dec-2009 15:16:08)
GanttChart::ReadPolyline. Adding a section with no data
Warning ! : (25-Dec-2009 15:16:08)
GanttChart::ReadPolyline. Adding a section with no data
Warning ! : (25-Dec-2009 15:16:08)
GanttChart::ReadPolyline. Adding a section with no data
Information : (25-Dec-2009 15:16:08) Graph 42: Destroying object.
Information : (25-Dec-2009 15:16:08)
Graph 43: Creating object for a eventGanttChart
Information : (25-Dec-2009 15:16:08) Graph 43: Processing legend.
Information : (25-Dec-2009 15:16:08)
Graph 43: Adding data from object @PCF_MPH_RA2_SL1_AX:DET_wrong_product_err
1 elements.
Warning ! : (25-Dec-2009 15:16:08)
GanttChart::AddData. The DqiData structure has no data for this range
Information : (25-Dec-2009 15:16:08)
Graph 43: Adding data from object @PCF_MPH_RA2_SL1_AX:SET_wrong_sensing_stop
1 elements.
Warning ! : (25-Dec-2009 15:16:08)
GanttChart::AddData. The DqiData structure has no data for this range
Information : (25-Dec-2009 15:16:08)
Graph 43: Adding data from object @PCF_MPH_RA2_SL1_AX:SET_wrong_sensing_start

1 elements.
Warning ! : (25-Dec-2009 15:16:08)
GanttChart::AddData. The DqiData structure has no data for this range
Information : (25-Dec-2009 15:16:08)
Graph 43: Adding data from object @PCF_MPH_RA2_SL1_AX:SET_wrong_software_ver
1 elements.
Warning ! : (25-Dec-2009 15:16:08)
GanttChart::AddData. The DqiData structure has no data for this range
Information : (25-Dec-2009 15:16:08)
Graph 43: Adding data from object @PCF_MPH_RA2_SL1_AX:SET_wrong_proc_time
1 elements.
Warning ! : (25-Dec-2009 15:16:08)
GanttChart::AddData. The DqiData structure has no data for this range
Information : (25-Dec-2009 15:16:08)
Graph 43: Adding data from object @PCF_MPH_RA2_SL1_AX:SET_wrong_proc_stage
1 elements.
Warning ! : (25-Dec-2009 15:16:08)
GanttChart::AddData. The DqiData structure has no data for this range
Information : (25-Dec-2009 15:16:08)
Graph 43: Adding data from object @PCF_MPH_RA2_SL1_AX:SET_wrong_filename
1 elements.
Warning ! : (25-Dec-2009 15:16:08)
GanttChart::AddData. The DqiData structure has no data for this range
Information : (25-Dec-2009 15:16:08) Graph 43: Generating PNG file.
Warning ! : (25-Dec-2009 15:16:08)
GanttChart::ReadPolyline. Adding a section with no data
Warning ! : (25-Dec-2009 15:16:08)
GanttChart::ReadPolyline. Adding a section with no data
Warning ! : (25-Dec-2009 15:16:08)
GanttChart::ReadPolyline. Adding a section with no data
Warning ! : (25-Dec-2009 15:16:08)
GanttChart::ReadPolyline. Adding a section with no data
Warning ! : (25-Dec-2009 15:16:08)
GanttChart::ReadPolyline. Adding a section with no data
Warning ! : (25-Dec-2009 15:16:08)
GanttChart::ReadPolyline. Adding a section with no data
Warning ! : (25-Dec-2009 15:16:08)
GanttChart::ReadPolyline. Adding a section with no data
Warning ! : (25-Dec-2009 15:16:08)
GanttChart::ReadPolyline. Adding a section with no data
Information : (25-Dec-2009 15:16:09) Graph 43: Destroying object.
Information : (25-Dec-2009 15:16:09)
Graph 44: Creating object for a eventGanttChart
Information : (25-Dec-2009 15:16:09) Graph 44: Processing legend.
Information : (25-Dec-2009 15:16:09)
Graph 44: Adding data from object @PCF_MPH_RA2_SL2_AX:DET_wrong_product_err
1 elements.
Warning ! : (25-Dec-2009 15:16:09)
GanttChart::AddData. The DqiData structure has no data for this range
Information : (25-Dec-2009 15:16:09)
Graph 44: Adding data from object @PCF_MPH_RA2_SL2_AX:SET_wrong_sensing_stop
1 elements.
Warning ! : (25-Dec-2009 15:16:09)
GanttChart::AddData. The DqiData structure has no data for this range
Information : (25-Dec-2009 15:16:09)
Graph 44: Adding data from object @PCF_MPH_RA2_SL2_AX:SET_wrong_sensing_start
1 elements.
Warning ! : (25-Dec-2009 15:16:09)
GanttChart::AddData. The DqiData structure has no data for this range
Information : (25-Dec-2009 15:16:09)
Graph 44: Adding data from object @PCF_MPH_RA2_SL2_AX:SET_wrong_software_ver
1 elements.
Warning ! : (25-Dec-2009 15:16:09)
GanttChart::AddData. The DqiData structure has no data for this range
Information : (25-Dec-2009 15:16:09)
Graph 44: Adding data from object @PCF_MPH_RA2_SL2_AX:SET_wrong_proc_time
1 elements.
Warning ! : (25-Dec-2009 15:16:09)
GanttChart::AddData. The DqiData structure has no data for this range
Information : (25-Dec-2009 15:16:09)

Graph 44: Adding data from object @PCF_MPH_RA2_SL2_AX:SET_wrong_proc_stage
1 elements.
Warning ! : (25-Dec-2009 15:16:09)
GanttChart::AddData. The DqiData structure has no data for this range
Information : (25-Dec-2009 15:16:09)
Graph 44: Adding data from object @PCF_MPH_RA2_SL2_AX:SET_wrong_filename
1 elements.
Warning ! : (25-Dec-2009 15:16:09)
GanttChart::AddData. The DqiData structure has no data for this range
Information : (25-Dec-2009 15:16:09) Graph 44: Generating PNG file.
Warning ! : (25-Dec-2009 15:16:09)
GanttChart::ReadPolyline. Adding a section with no data
Warning ! : (25-Dec-2009 15:16:09)
GanttChart::ReadPolyline. Adding a section with no data
Warning ! : (25-Dec-2009 15:16:09)
GanttChart::ReadPolyline. Adding a section with no data
Warning ! : (25-Dec-2009 15:16:09)
GanttChart::ReadPolyline. Adding a section with no data
Warning ! : (25-Dec-2009 15:16:09)
GanttChart::ReadPolyline. Adding a section with no data
Warning ! : (25-Dec-2009 15:16:09)
GanttChart::ReadPolyline. Adding a section with no data
Warning ! : (25-Dec-2009 15:16:09)
GanttChart::ReadPolyline. Adding a section with no data
Warning ! : (25-Dec-2009 15:16:09)
GanttChart::ReadPolyline. Adding a section with no data
Information : (25-Dec-2009 15:16:09) Graph 44: Destroying object.
Information : (25-Dec-2009 15:16:09)
Graph 45: Creating object for a eventGanttChart
Information : (25-Dec-2009 15:16:09) Graph 45: Processing legend.
Information : (25-Dec-2009 15:16:09)
Graph 45: Adding data from object @PCF_MPH_RA2_SOI_AX:DET_wrong_product_err
1 elements.
Warning ! : (25-Dec-2009 15:16:09)
GanttChart::AddData. The DqiData structure has no data for this range
Information : (25-Dec-2009 15:16:09)
Graph 45: Adding data from object @PCF_MPH_RA2_SOI_AX:SET_wrong_sensing_stop
1 elements.
Warning ! : (25-Dec-2009 15:16:09)
GanttChart::AddData. The DqiData structure has no data for this range
Information : (25-Dec-2009 15:16:09)
Graph 45: Adding data from object @PCF_MPH_RA2_SOI_AX:SET_wrong_sensing_start
1 elements.
Warning ! : (25-Dec-2009 15:16:09)
GanttChart::AddData. The DqiData structure has no data for this range
Information : (25-Dec-2009 15:16:09)
Graph 45: Adding data from object @PCF_MPH_RA2_SOI_AX:SET_wrong_software_ver
1 elements.
Warning ! : (25-Dec-2009 15:16:09)
GanttChart::AddData. The DqiData structure has no data for this range
Information : (25-Dec-2009 15:16:09)
Graph 45: Adding data from object @PCF_MPH_RA2_SOI_AX:SET_wrong_proc_time
1 elements.
Warning ! : (25-Dec-2009 15:16:09)
GanttChart::AddData. The DqiData structure has no data for this range
Information : (25-Dec-2009 15:16:09)
Graph 45: Adding data from object @PCF_MPH_RA2_SOI_AX:SET_wrong_proc_stage
1 elements.
Warning ! : (25-Dec-2009 15:16:09)
GanttChart::AddData. The DqiData structure has no data for this range
Information : (25-Dec-2009 15:16:09)
Graph 45: Adding data from object @PCF_MPH_RA2_SOI_AX:SET_wrong_filename
1 elements.
Warning ! : (25-Dec-2009 15:16:09)
GanttChart::AddData. The DqiData structure has no data for this range
Information : (25-Dec-2009 15:16:09) Graph 45: Generating PNG file.
Warning ! : (25-Dec-2009 15:16:09)
GanttChart::ReadPolyline. Adding a section with no data
Warning ! : (25-Dec-2009 15:16:09)
GanttChart::ReadPolyline. Adding a section with no data

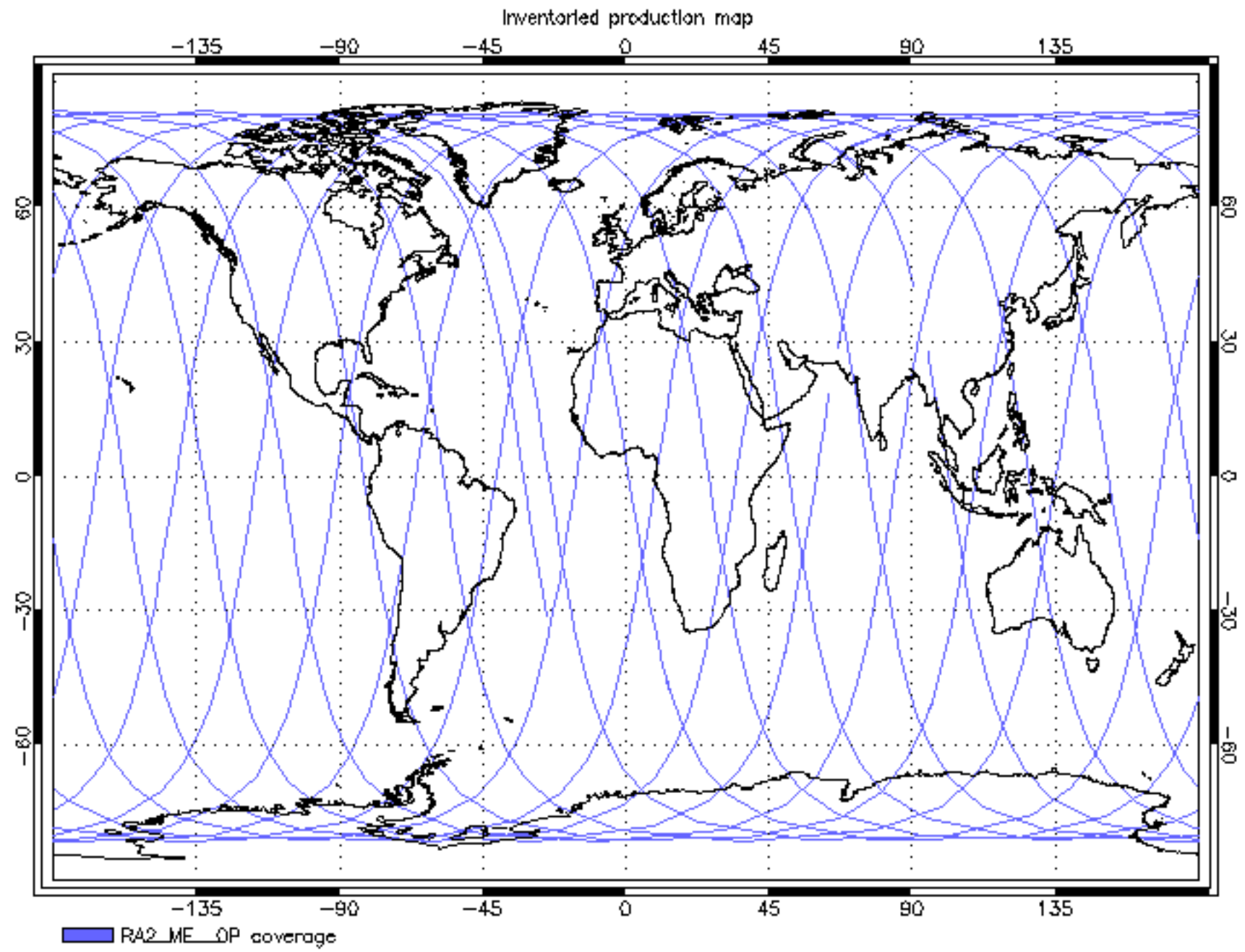
```
Warning ! : (25-Dec-2009 15:16:09)
GanttChart::ReadPolyline. Adding a section with no data
Warning ! : (25-Dec-2009 15:16:09)
GanttChart::ReadPolyline. Adding a section with no data
Warning ! : (25-Dec-2009 15:16:09)
GanttChart::ReadPolyline. Adding a section with no data
Warning ! : (25-Dec-2009 15:16:09)
GanttChart::ReadPolyline. Adding a section with no data
Warning ! : (25-Dec-2009 15:16:09)
GanttChart::ReadPolyline. Adding a section with no data
Information : (25-Dec-2009 15:16:10) Graph 45: Destroying object.
Information : (25-Dec-2009 15:16:10)
Graph 46: Creating object for a eventGanttChart
Information : (25-Dec-2009 15:16:10) Graph 46: Processing legend.
Information : (25-Dec-2009 15:16:10)
Graph 46: Adding data from object @PCF_MPH_RA2_SOL_AX:DET_wrong_product_err
1 elements.
Warning ! : (25-Dec-2009 15:16:10)
GanttChart::AddData. The DqiData structure has no data for this range
Information : (25-Dec-2009 15:16:10)
Graph 46: Adding data from object @PCF_MPH_RA2_SOL_AX:SET_wrong_sensing_stop
1 elements.
Warning ! : (25-Dec-2009 15:16:10)
GanttChart::AddData. The DqiData structure has no data for this range
Information : (25-Dec-2009 15:16:10)
Graph 46: Adding data from object @PCF_MPH_RA2_SOL_AX:SET_wrong_sensing_start
1 elements.
Warning ! : (25-Dec-2009 15:16:10)
GanttChart::AddData. The DqiData structure has no data for this range
Information : (25-Dec-2009 15:16:10)
Graph 46: Adding data from object @PCF_MPH_RA2_SOL_AX:SET_wrong_software_ver
1 elements.
Warning ! : (25-Dec-2009 15:16:10)
GanttChart::AddData. The DqiData structure has no data for this range
Information : (25-Dec-2009 15:16:10)
Graph 46: Adding data from object @PCF_MPH_RA2_SOL_AX:SET_wrong_proc_time
1 elements.
Warning ! : (25-Dec-2009 15:16:10)
GanttChart::AddData. The DqiData structure has no data for this range
Information : (25-Dec-2009 15:16:10)
Graph 46: Adding data from object @PCF_MPH_RA2_SOL_AX:SET_wrong_proc_stage
1 elements.
Warning ! : (25-Dec-2009 15:16:10)
GanttChart::AddData. The DqiData structure has no data for this range
Information : (25-Dec-2009 15:16:10) Graph 46: Generating PNG file.
Warning ! : (25-Dec-2009 15:16:10)
GanttChart::ReadPolyline. Adding a section with no data
Warning ! : (25-Dec-2009 15:16:10)
GanttChart::ReadPolyline. Adding a section with no data
Warning ! : (25-Dec-2009 15:16:10)
GanttChart::ReadPolyline. Adding a section with no data
Warning ! : (25-Dec-2009 15:16:10)
GanttChart::ReadPolyline. Adding a section with no data
Warning ! : (25-Dec-2009 15:16:10)
GanttChart::ReadPolyline. Adding a section with no data
Warning ! : (25-Dec-2009 15:16:10)
GanttChart::ReadPolyline. Adding a section with no data
Warning ! : (25-Dec-2009 15:16:10)
GanttChart::ReadPolyline. Adding a section with no data
Warning ! : (25-Dec-2009 15:16:10) Graph 46: Destroying object.
Information : (25-Dec-2009 15:16:10)
Graph 47: Creating object for a eventGanttChart
Information : (25-Dec-2009 15:16:10) Graph 47: Processing legend.
```

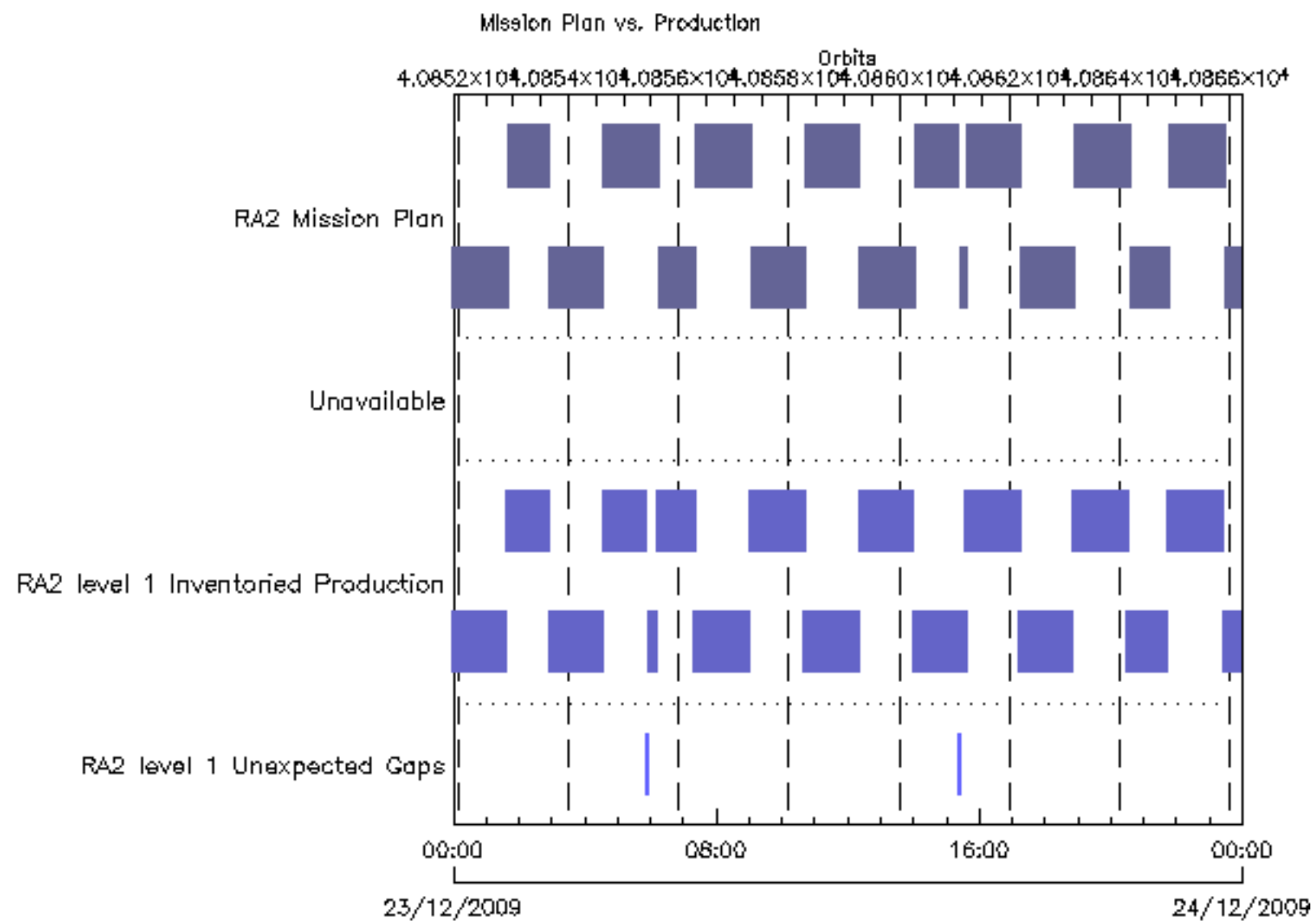
Information : (25-Dec-2009 15:16:10)
Graph 47: Adding data from object @PCF_MPH_RA2_SSB_AX:DET_wrong_product_err
1 elements.
Warning ! : (25-Dec-2009 15:16:10)
GanttChart::AddData. The DqiData structure has no data for this range
Information : (25-Dec-2009 15:16:10)
Graph 47: Adding data from object @PCF_MPH_RA2_SSB_AX:SET_wrong_sensing_stop
1 elements.
Warning ! : (25-Dec-2009 15:16:10)
GanttChart::AddData. The DqiData structure has no data for this range
Information : (25-Dec-2009 15:16:10)
Graph 47: Adding data from object @PCF_MPH_RA2_SSB_AX:SET_wrong_sensing_start
1 elements.
Warning ! : (25-Dec-2009 15:16:10)
GanttChart::AddData. The DqiData structure has no data for this range
Information : (25-Dec-2009 15:16:10)
Graph 47: Adding data from object @PCF_MPH_RA2_SSB_AX:SET_wrong_software_ver
1 elements.
Warning ! : (25-Dec-2009 15:16:10)
GanttChart::AddData. The DqiData structure has no data for this range
Information : (25-Dec-2009 15:16:10)
Graph 47: Adding data from object @PCF_MPH_RA2_SSB_AX:SET_wrong_proc_time
1 elements.
Warning ! : (25-Dec-2009 15:16:10)
GanttChart::AddData. The DqiData structure has no data for this range
Information : (25-Dec-2009 15:16:10)
Graph 47: Adding data from object @PCF_MPH_RA2_SSB_AX:SET_wrong_proc_stage
1 elements.
Warning ! : (25-Dec-2009 15:16:10)
GanttChart::AddData. The DqiData structure has no data for this range
Information : (25-Dec-2009 15:16:10)
Graph 47: Adding data from object @PCF_MPH_RA2_SSB_AX:SET_wrong_filename
1 elements.
Warning ! : (25-Dec-2009 15:16:10)
GanttChart::AddData. The DqiData structure has no data for this range
Information : (25-Dec-2009 15:16:10) Graph 47: Generating PNG file.
Warning ! : (25-Dec-2009 15:16:10)
GanttChart::ReadPolyline. Adding a section with no data
Warning ! : (25-Dec-2009 15:16:10)
GanttChart::ReadPolyline. Adding a section with no data
Warning ! : (25-Dec-2009 15:16:10)
GanttChart::ReadPolyline. Adding a section with no data
Warning ! : (25-Dec-2009 15:16:10)
GanttChart::ReadPolyline. Adding a section with no data
Warning ! : (25-Dec-2009 15:16:10)
GanttChart::ReadPolyline. Adding a section with no data
Warning ! : (25-Dec-2009 15:16:10)
GanttChart::ReadPolyline. Adding a section with no data
Warning ! : (25-Dec-2009 15:16:10)
GanttChart::ReadPolyline. Adding a section with no data
Information : (25-Dec-2009 15:16:11) Graph 47: Destroying object.
Information : (25-Dec-2009 15:16:11)
Graph 48: Creating object for a eventGanttChart
Information : (25-Dec-2009 15:16:11) Graph 48: Processing legend.
Information : (25-Dec-2009 15:16:11)
Graph 48: Adding data from object @PCF_MPH_RA2_TLD_AX:DET_wrong_product_err
1 elements.
Warning ! : (25-Dec-2009 15:16:11)
GanttChart::AddData. The DqiData structure has no data for this range
Information : (25-Dec-2009 15:16:11)
Graph 48: Adding data from object @PCF_MPH_RA2_TLD_AX:SET_wrong_sensing_stop
1 elements.
Warning ! : (25-Dec-2009 15:16:11)
GanttChart::AddData. The DqiData structure has no data for this range
Information : (25-Dec-2009 15:16:11)
Graph 48: Adding data from object @PCF_MPH_RA2_TLD_AX:SET_wrong_sensing_start
1 elements.
Warning ! : (25-Dec-2009 15:16:11)

GanttChart::AddData. The DqiData structure has no data for this range
Information : (25-Dec-2009 15:16:11)
Graph 48: Adding data from object @PCF_MPH_RA2_TLD_AX:SET_wrong_software_ver
1 elements.
Warning ! : (25-Dec-2009 15:16:11)
GanttChart::AddData. The DqiData structure has no data for this range
Information : (25-Dec-2009 15:16:11)
Graph 48: Adding data from object @PCF_MPH_RA2_TLD_AX:SET_wrong_proc_time
1 elements.
Warning ! : (25-Dec-2009 15:16:11)
GanttChart::AddData. The DqiData structure has no data for this range
Information : (25-Dec-2009 15:16:11)
Graph 48: Adding data from object @PCF_MPH_RA2_TLD_AX:SET_wrong_proc_stage
1 elements.
Warning ! : (25-Dec-2009 15:16:11)
GanttChart::AddData. The DqiData structure has no data for this range
Information : (25-Dec-2009 15:16:11)
Graph 48: Adding data from object @PCF_MPH_RA2_TLD_AX:SET_wrong_filename
1 elements.
Warning ! : (25-Dec-2009 15:16:11)
GanttChart::AddData. The DqiData structure has no data for this range
Information : (25-Dec-2009 15:16:11) Graph 48: Generating PNG file.
Warning ! : (25-Dec-2009 15:16:11)
GanttChart::ReadPolyline. Adding a section with no data
Warning ! : (25-Dec-2009 15:16:11)
GanttChart::ReadPolyline. Adding a section with no data
Warning ! : (25-Dec-2009 15:16:11)
GanttChart::ReadPolyline. Adding a section with no data
Warning ! : (25-Dec-2009 15:16:11)
GanttChart::ReadPolyline. Adding a section with no data
Warning ! : (25-Dec-2009 15:16:11)
GanttChart::ReadPolyline. Adding a section with no data
Warning ! : (25-Dec-2009 15:16:11)
GanttChart::ReadPolyline. Adding a section with no data
Warning ! : (25-Dec-2009 15:16:11)
GanttChart::ReadPolyline. Adding a section with no data
Information : (25-Dec-2009 15:16:11) Graph 48: Destroying object.
Information : (25-Dec-2009 15:16:11)
Graph 49: Creating object for a eventGanttChart
Information : (25-Dec-2009 15:16:11) Graph 49: Processing legend.
Information : (25-Dec-2009 15:16:11)
Graph 49: Adding data from object @PCF_MPH_RA2_USO_AX:DET_wrong_product_err
1 elements.
Warning ! : (25-Dec-2009 15:16:11)
GanttChart::AddData. The DqiData structure has no data for this range
Information : (25-Dec-2009 15:16:11)
Graph 49: Adding data from object @PCF_MPH_RA2_USO_AX:SET_wrong_sensing_stop
1 elements.
Warning ! : (25-Dec-2009 15:16:11)
GanttChart::AddData. The DqiData structure has no data for this range
Information : (25-Dec-2009 15:16:11)
Graph 49: Adding data from object @PCF_MPH_RA2_USO_AX:SET_wrong_sensing_start
1 elements.
Warning ! : (25-Dec-2009 15:16:11)
GanttChart::AddData. The DqiData structure has no data for this range
Information : (25-Dec-2009 15:16:11)
Graph 49: Adding data from object @PCF_MPH_RA2_USO_AX:SET_wrong_software_ver
1 elements.
Warning ! : (25-Dec-2009 15:16:11)
GanttChart::AddData. The DqiData structure has no data for this range
Information : (25-Dec-2009 15:16:11)
Graph 49: Adding data from object @PCF_MPH_RA2_USO_AX:SET_wrong_proc_time
1 elements.
Warning ! : (25-Dec-2009 15:16:11)
GanttChart::AddData. The DqiData structure has no data for this range
Information : (25-Dec-2009 15:16:11)
Graph 49: Adding data from object @PCF_MPH_RA2_USO_AX:SET_wrong_proc_stage
1 elements.

Warning ! : (25-Dec-2009 15:16:11)
GanttChart::AddData. The DqiData structure has no data for this range
Information : (25-Dec-2009 15:16:11)
Graph 49: Adding data from object @PCF_MPH_RA2_USO_AX:SET_wrong_filename
1 elements.
Warning ! : (25-Dec-2009 15:16:11)
GanttChart::AddData. The DqiData structure has no data for this range
Information : (25-Dec-2009 15:16:11) Graph 49: Generating PNG file.
Warning ! : (25-Dec-2009 15:16:11)
GanttChart::ReadPolyline. Adding a section with no data
Warning ! : (25-Dec-2009 15:16:11)
GanttChart::ReadPolyline. Adding a section with no data
Warning ! : (25-Dec-2009 15:16:11)
GanttChart::ReadPolyline. Adding a section with no data
Warning ! : (25-Dec-2009 15:16:11)
GanttChart::ReadPolyline. Adding a section with no data
Warning ! : (25-Dec-2009 15:16:11)
GanttChart::ReadPolyline. Adding a section with no data
Warning ! : (25-Dec-2009 15:16:11)
GanttChart::ReadPolyline. Adding a section with no data
Warning ! : (25-Dec-2009 15:16:11)
GanttChart::ReadPolyline. Adding a section with no data
Information : (25-Dec-2009 15:16:12) Graph 49: Destroying object.
Information : (25-Dec-2009 15:16:12)
Graph 50: Creating object for a eventGanttChart
Information : (25-Dec-2009 15:16:12) Graph 50: Processing legend.
Information : (25-Dec-2009 15:16:12)
Graph 50: Adding data from object @PCF_MPH_AUX_ATT_AX:DET_wrong_product_err
1 elements.
Warning ! : (25-Dec-2009 15:16:12)
GanttChart::AddData. The DqiData structure has no data for this range
Information : (25-Dec-2009 15:16:12)
Graph 50: Adding data from object @PCF_MPH_AUX_ATT_AX:SET_wrong_sensing_stop
1 elements.
Warning ! : (25-Dec-2009 15:16:12)
GanttChart::AddData. The DqiData structure has no data for this range
Information : (25-Dec-2009 15:16:12)
Graph 50: Adding data from object @PCF_MPH_AUX_ATT_AX:SET_wrong_sensing_start
1 elements.
Warning ! : (25-Dec-2009 15:16:12)
GanttChart::AddData. The DqiData structure has no data for this range
Information : (25-Dec-2009 15:16:12)
Graph 50: Adding data from object @PCF_MPH_AUX_ATT_AX:SET_wrong_software_ver
1 elements.
Warning ! : (25-Dec-2009 15:16:12)
GanttChart::AddData. The DqiData structure has no data for this range
Information : (25-Dec-2009 15:16:12)
Graph 50: Adding data from object @PCF_MPH_AUX_ATT_AX:SET_wrong_proc_time
1 elements.
Warning ! : (25-Dec-2009 15:16:12)
GanttChart::AddData. The DqiData structure has no data for this range
Information : (25-Dec-2009 15:16:12)
Graph 50: Adding data from object @PCF_MPH_AUX_ATT_AX:SET_wrong_proc_stage
1 elements.
Warning ! : (25-Dec-2009 15:16:12)
GanttChart::AddData. The DqiData structure has no data for this range
Information : (25-Dec-2009 15:16:12)
Graph 50: Adding data from object @PCF_MPH_AUX_ATT_AX:SET_wrong_filename
1 elements.
Warning ! : (25-Dec-2009 15:16:12)
GanttChart::AddData. The DqiData structure has no data for this range
Information : (25-Dec-2009 15:16:12) Graph 50: Generating PNG file.
Warning ! : (25-Dec-2009 15:16:12)
GanttChart::ReadPolyline. Adding a section with no data
Warning ! : (25-Dec-2009 15:16:12)
GanttChart::ReadPolyline. Adding a section with no data
Warning ! : (25-Dec-2009 15:16:12)
GanttChart::ReadPolyline. Adding a section with no data

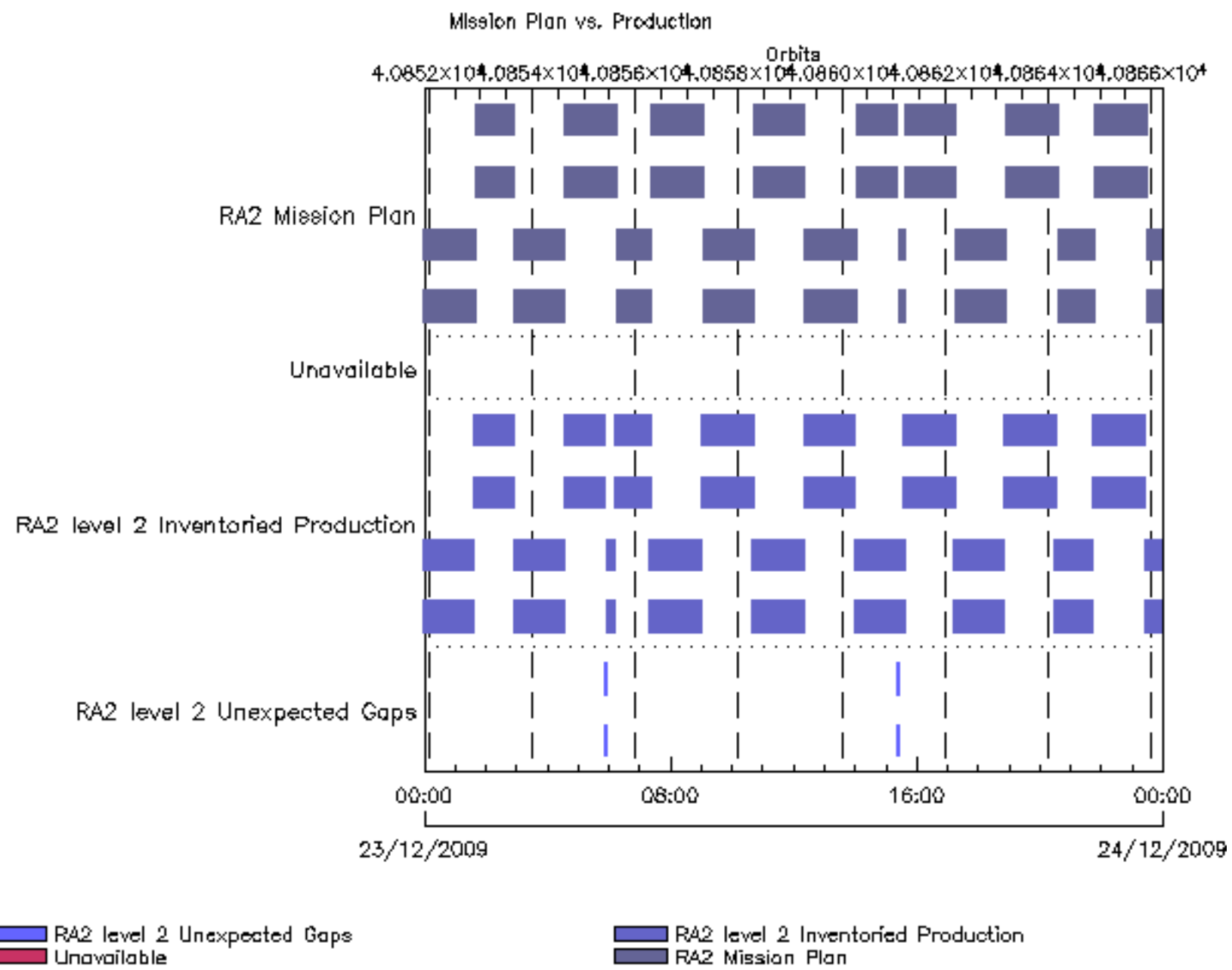
Warning ! : (25-Dec-2009 15:16:12)
GanttChart::ReadPolyline. Adding a section with no data
Warning ! : (25-Dec-2009 15:16:12)
GanttChart::ReadPolyline. Adding a section with no data
Warning ! : (25-Dec-2009 15:16:12)
GanttChart::ReadPolyline. Adding a section with no data
Warning ! : (25-Dec-2009 15:16:12)
GanttChart::ReadPolyline. Adding a section with no data
Information : (25-Dec-2009 15:16:12) Graph 50: Destroying object.
Information : (25-Dec-2009 15:16:12) Graphs successfully created.

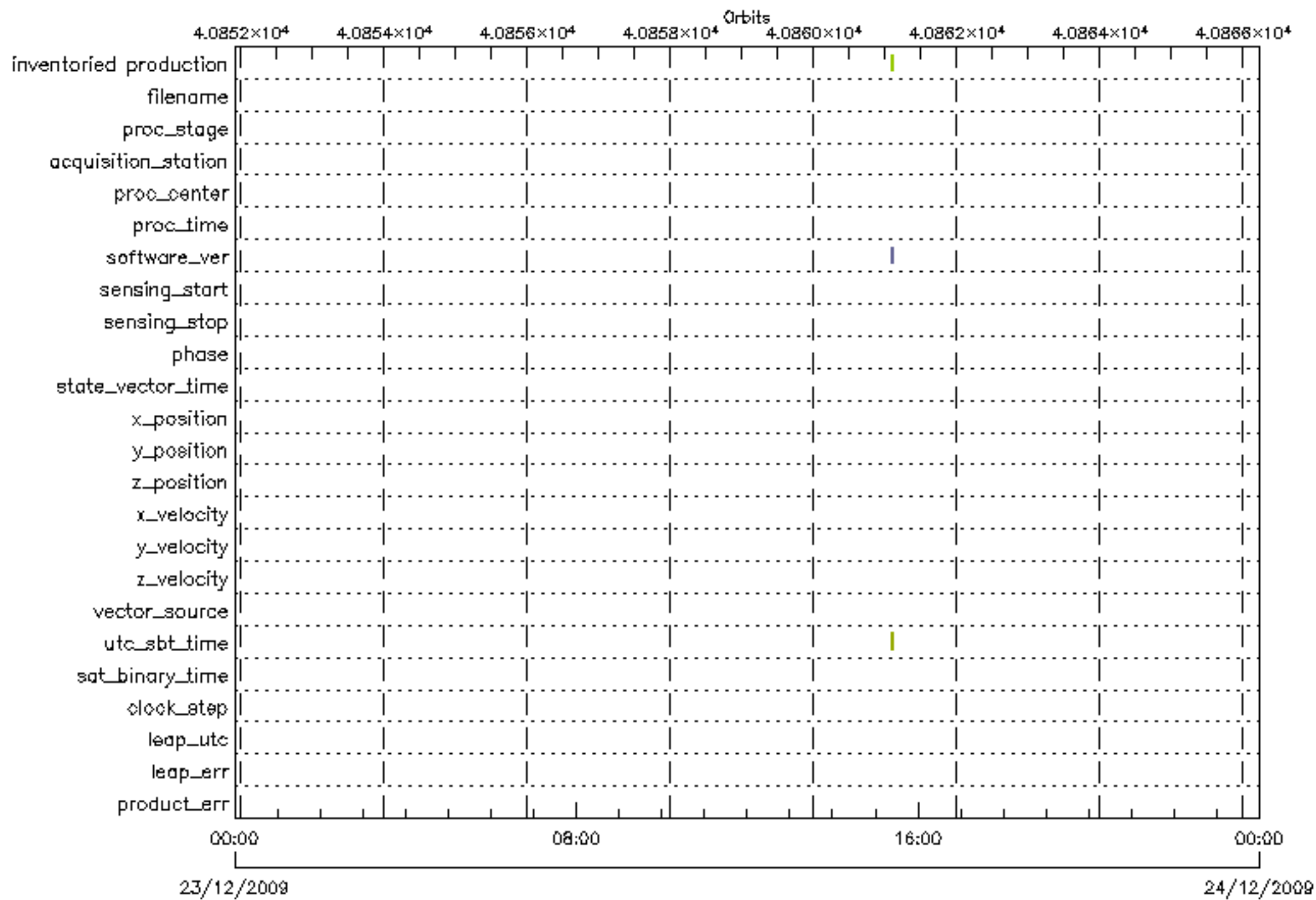


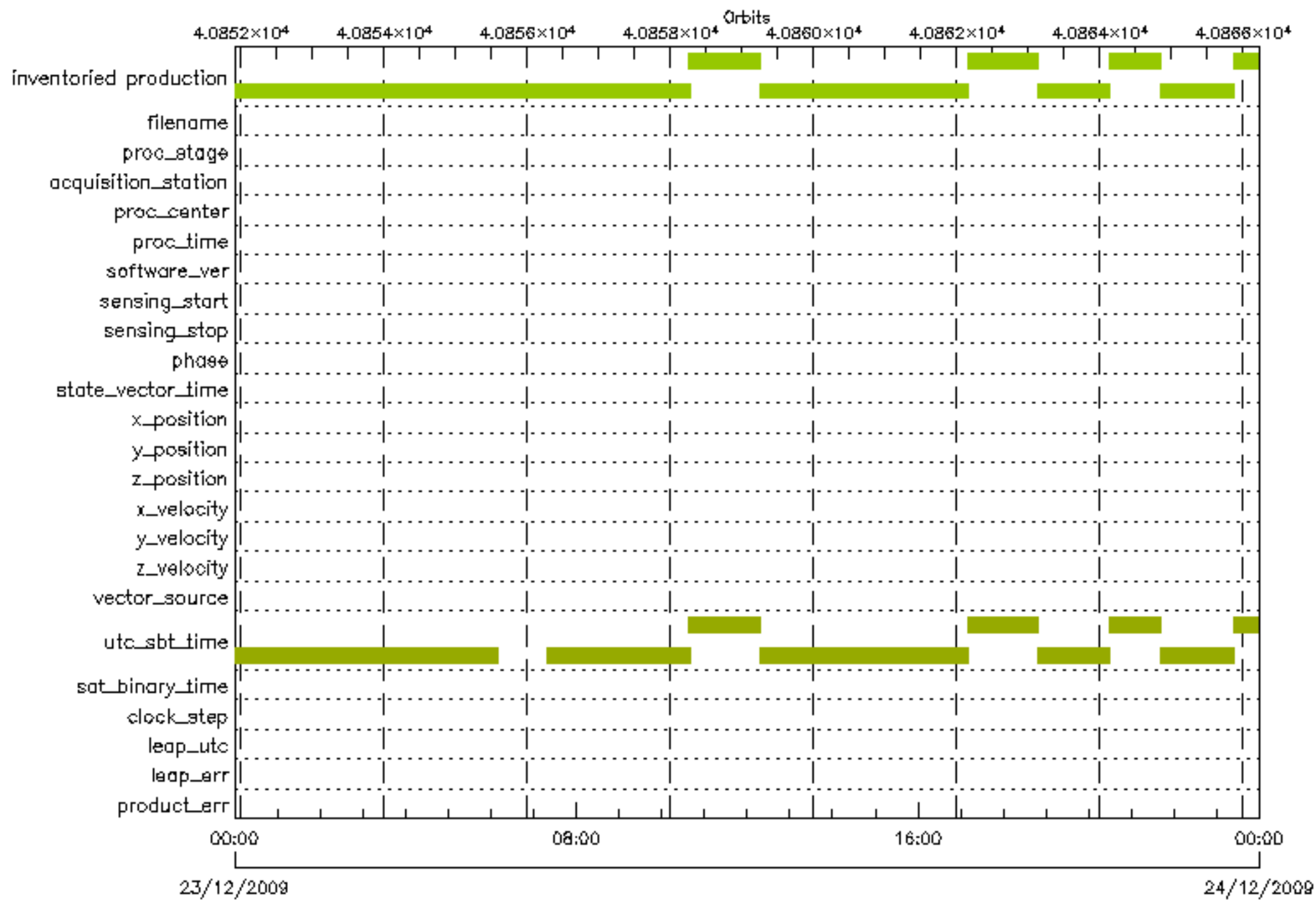


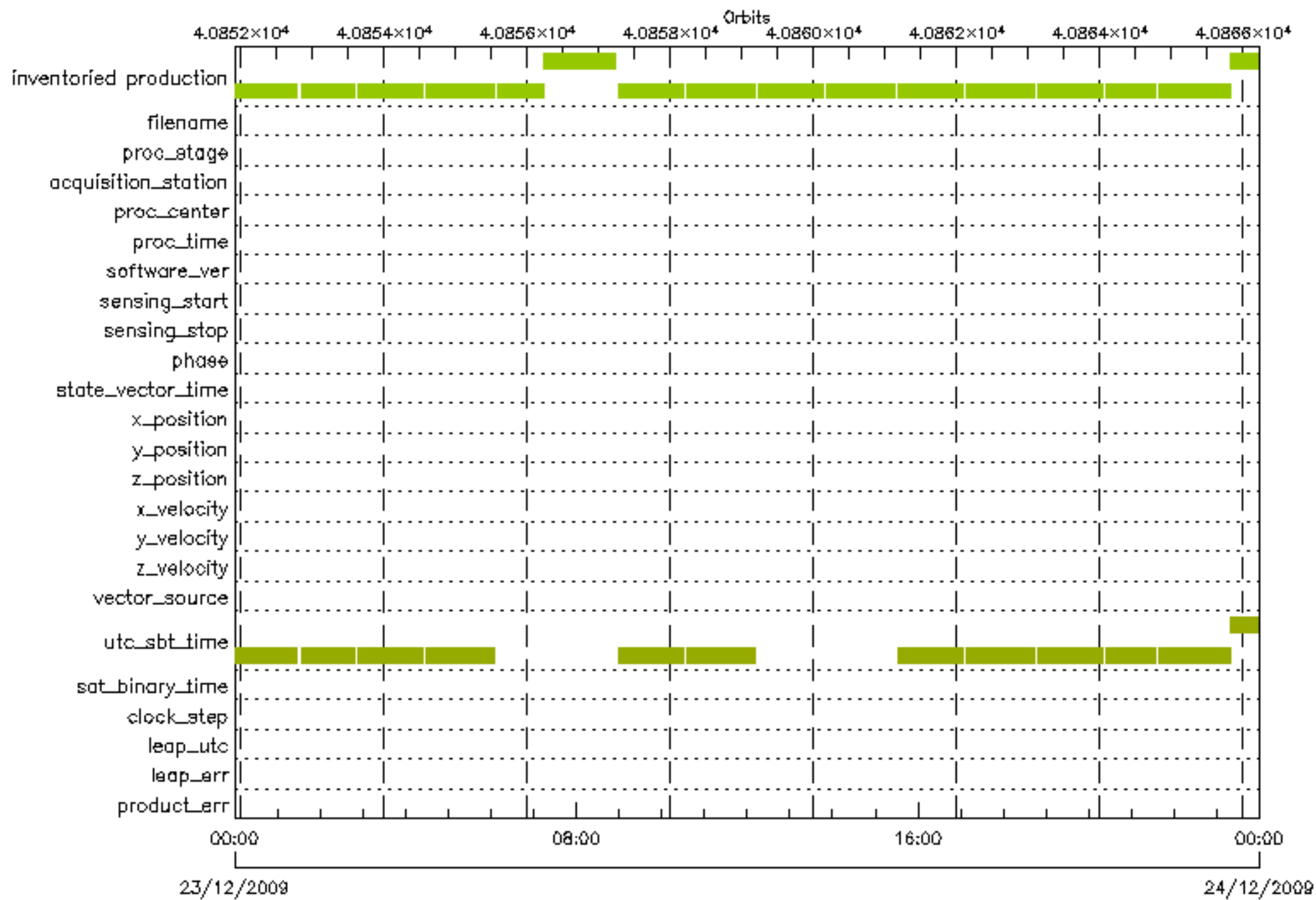
■ RA2 level 1 Unexpected Gaps
■ Unavailable

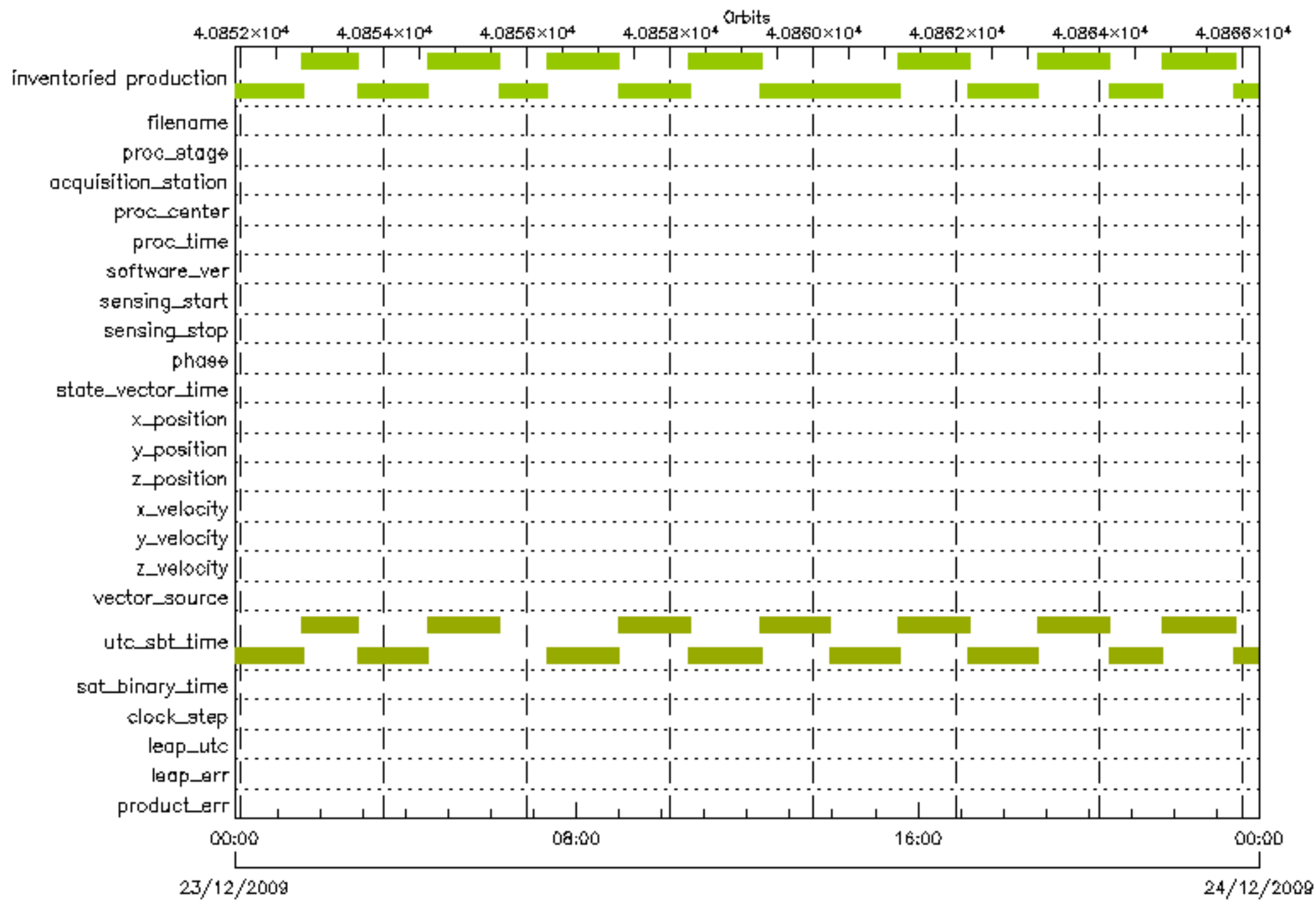
■ RA2 level 1 Inventoried Production
■ RA2 Mission Plan

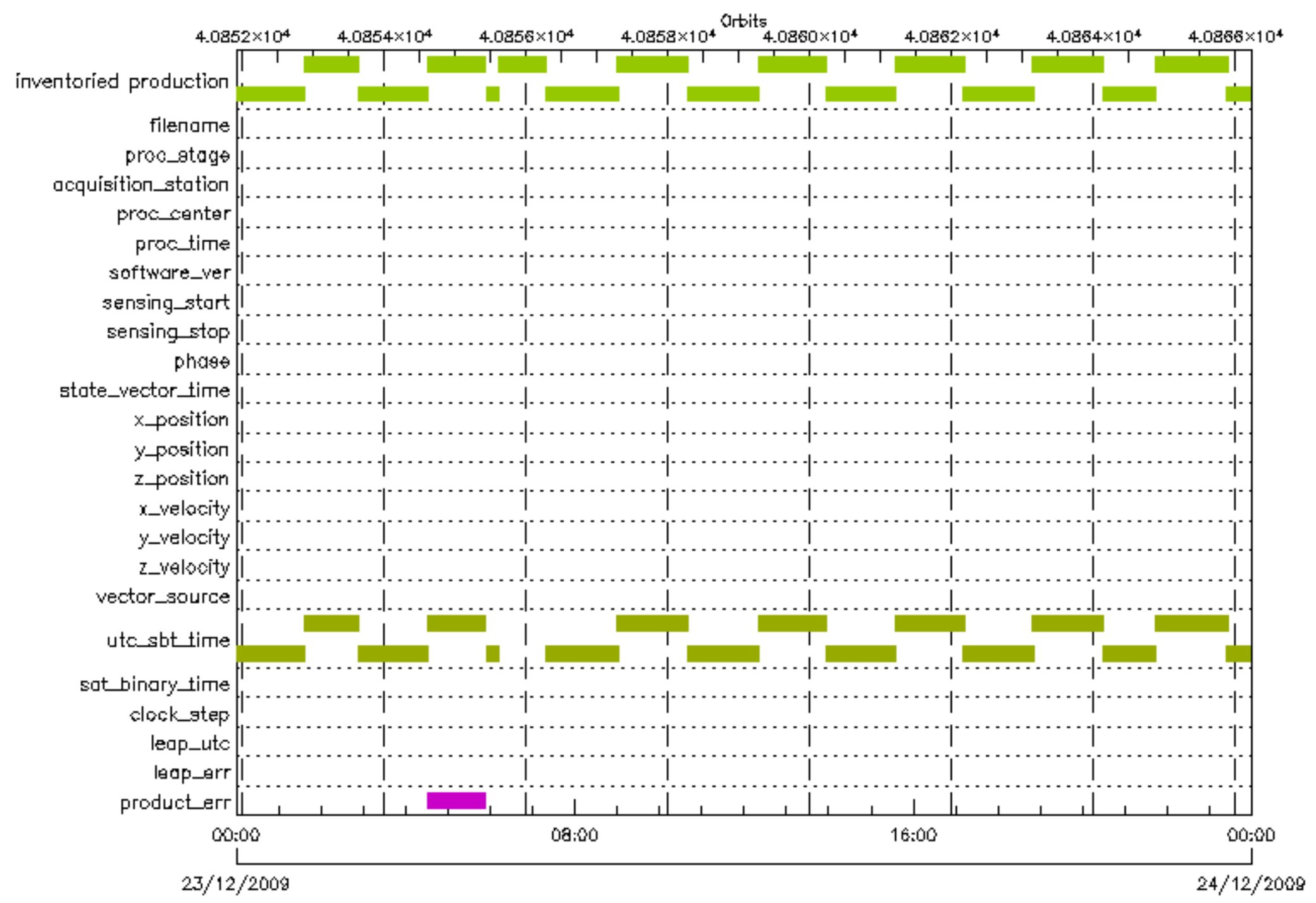




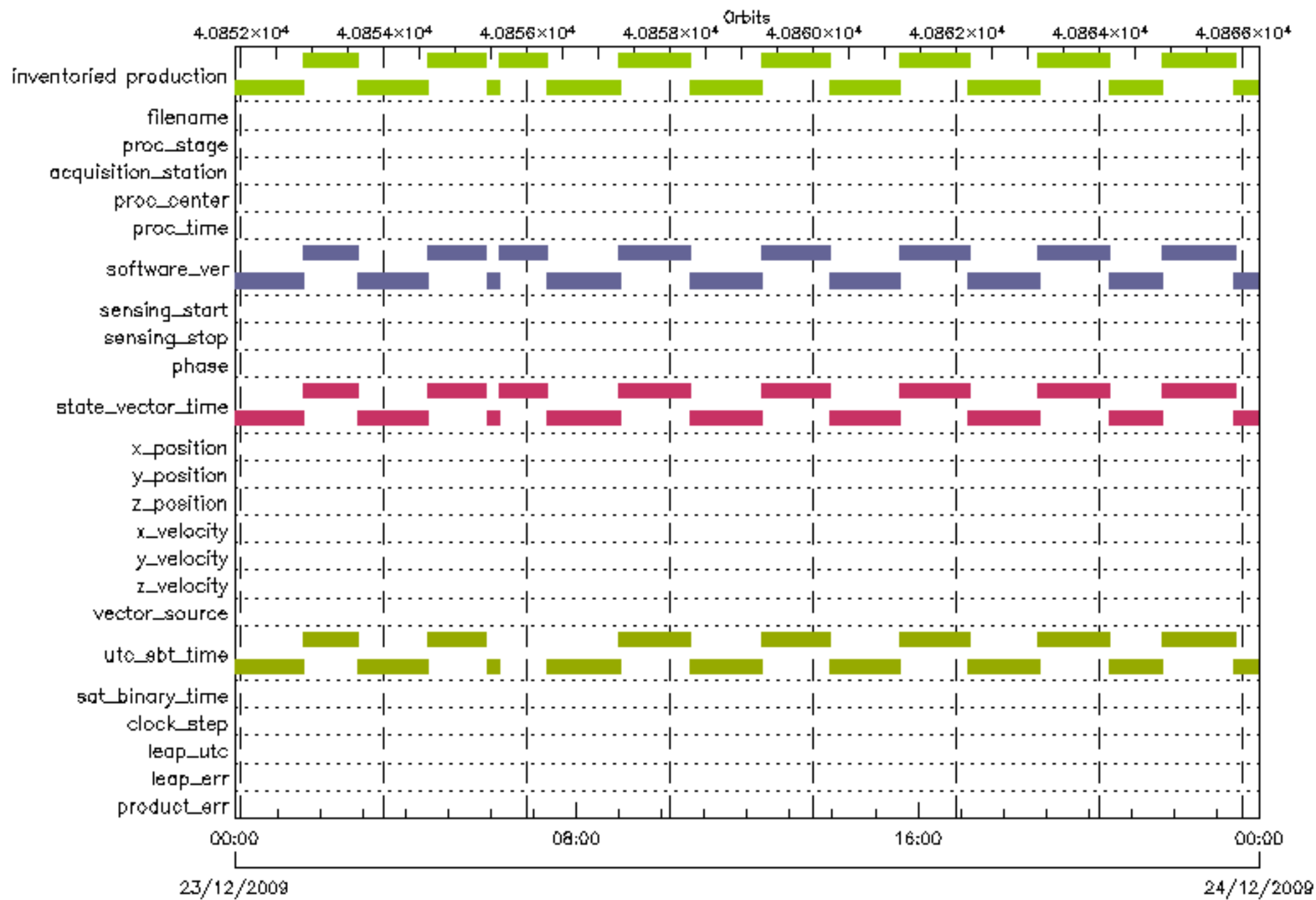








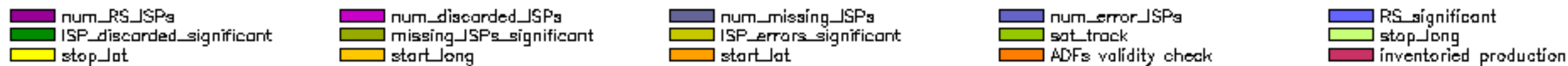
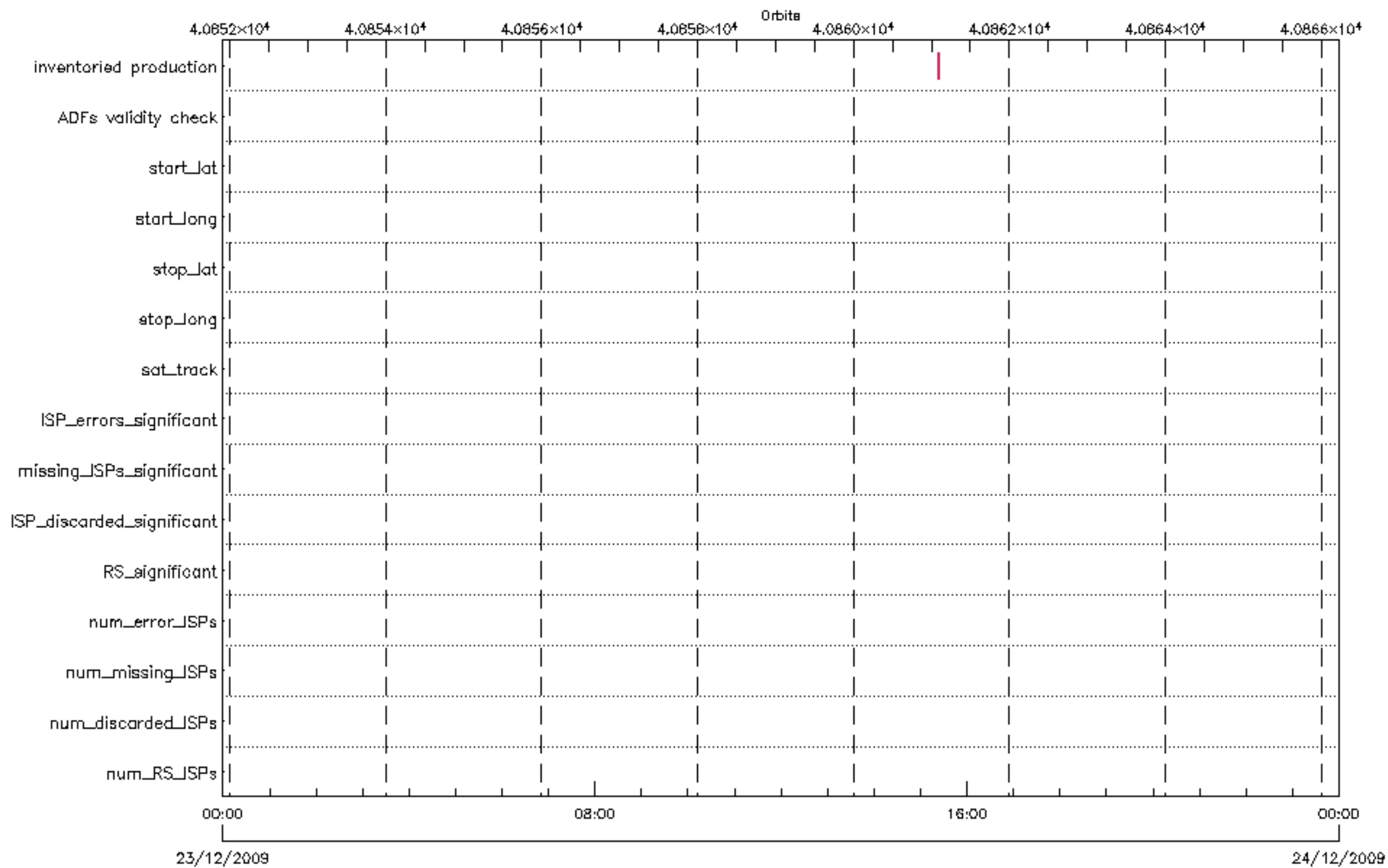


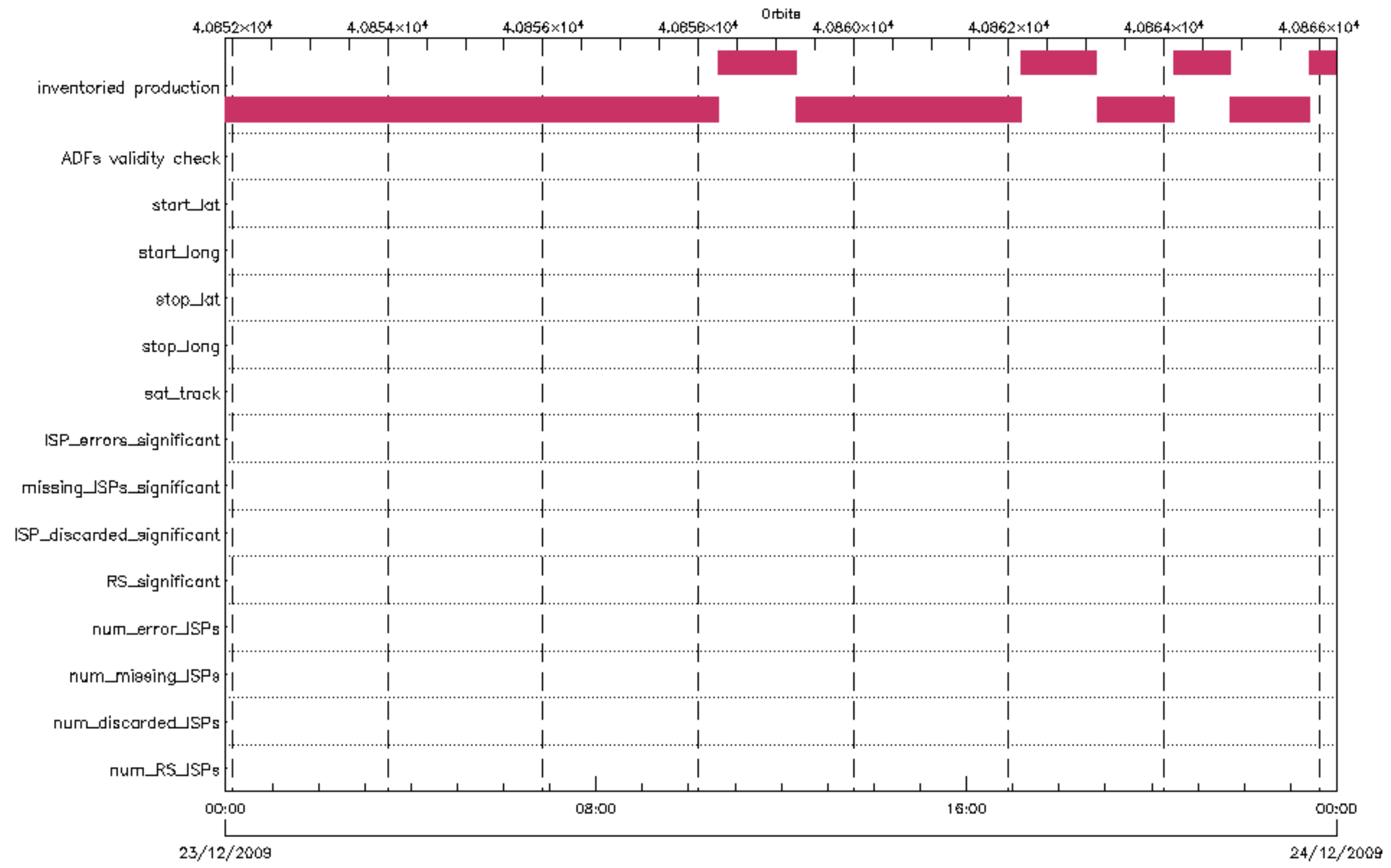
- | | | | |
|---------------------|-------------------|---------------|------------------------|
| product_err | leap_err | leap_utc | clock_step |
| sat_binary_time | utc_sbt_time | vector_source | z_velocity |
| y_velocity | x_velocity | z_position | y_position |
| x_position | state_vector_time | phase | sensing_stop |
| sensing_start | software_ver | proc_time | proc_center |
| acquisition_station | proc_stage | filename | inventoried production |

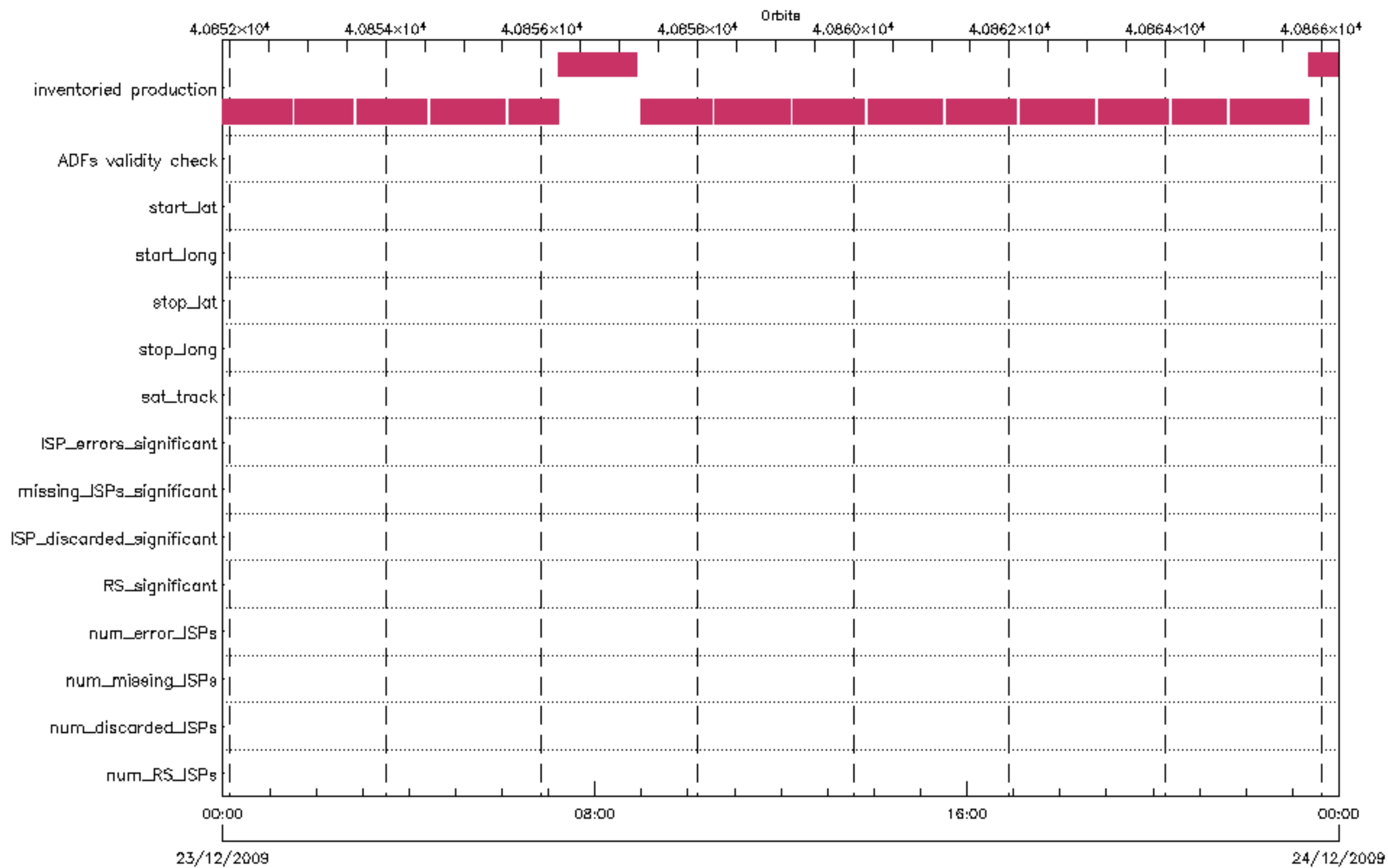




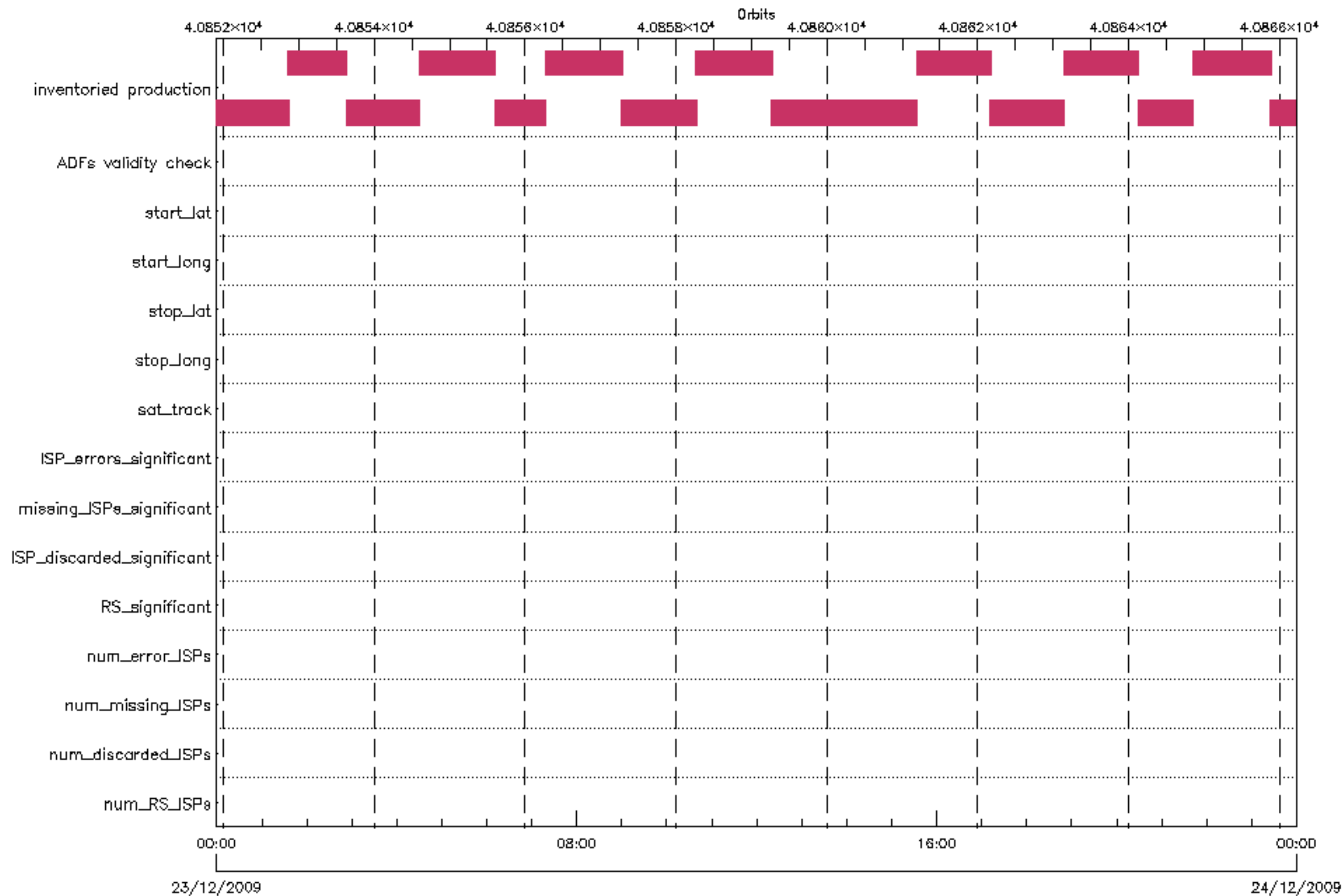


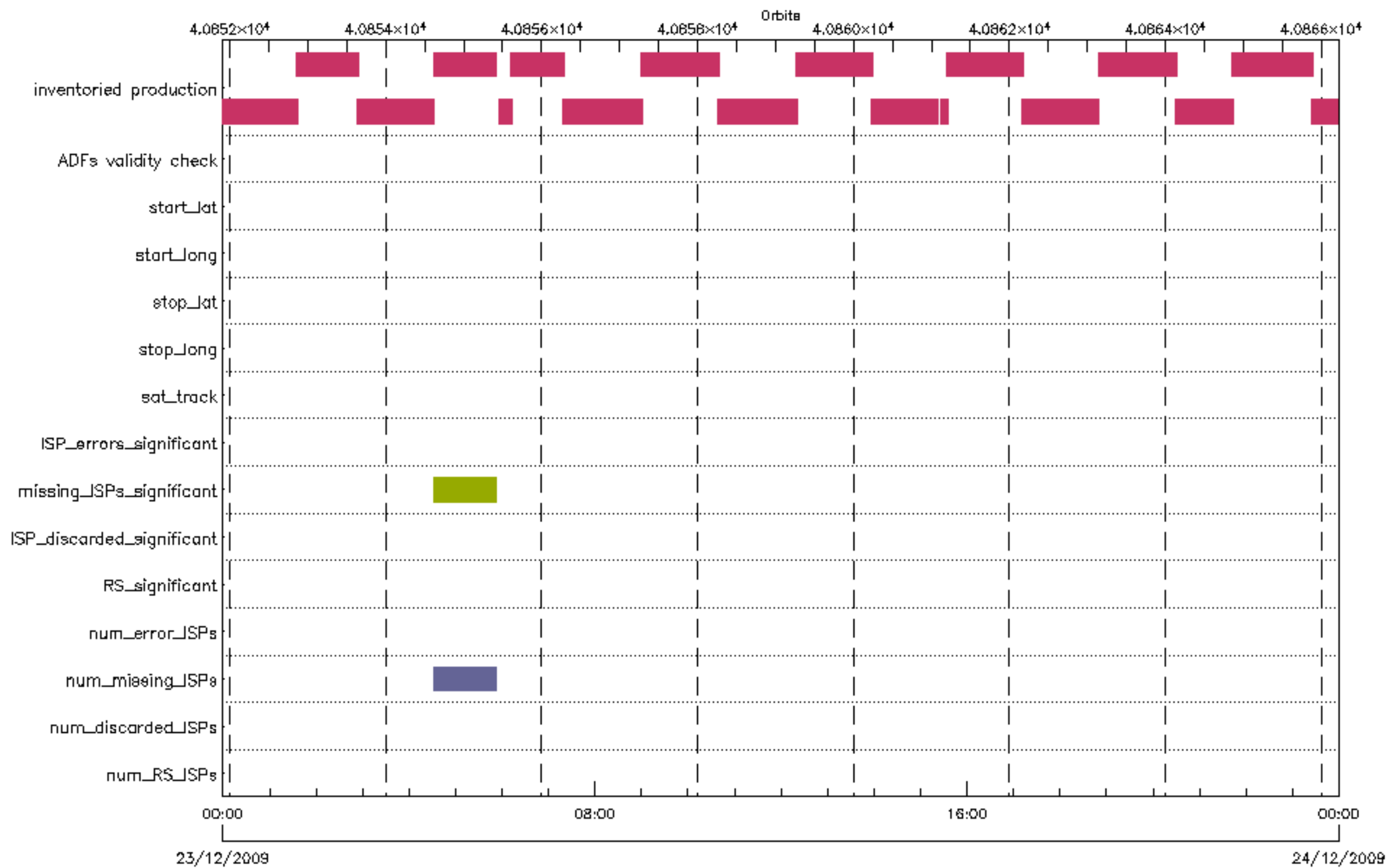


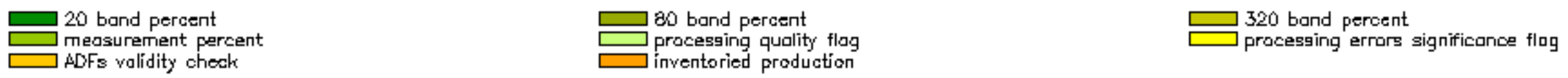
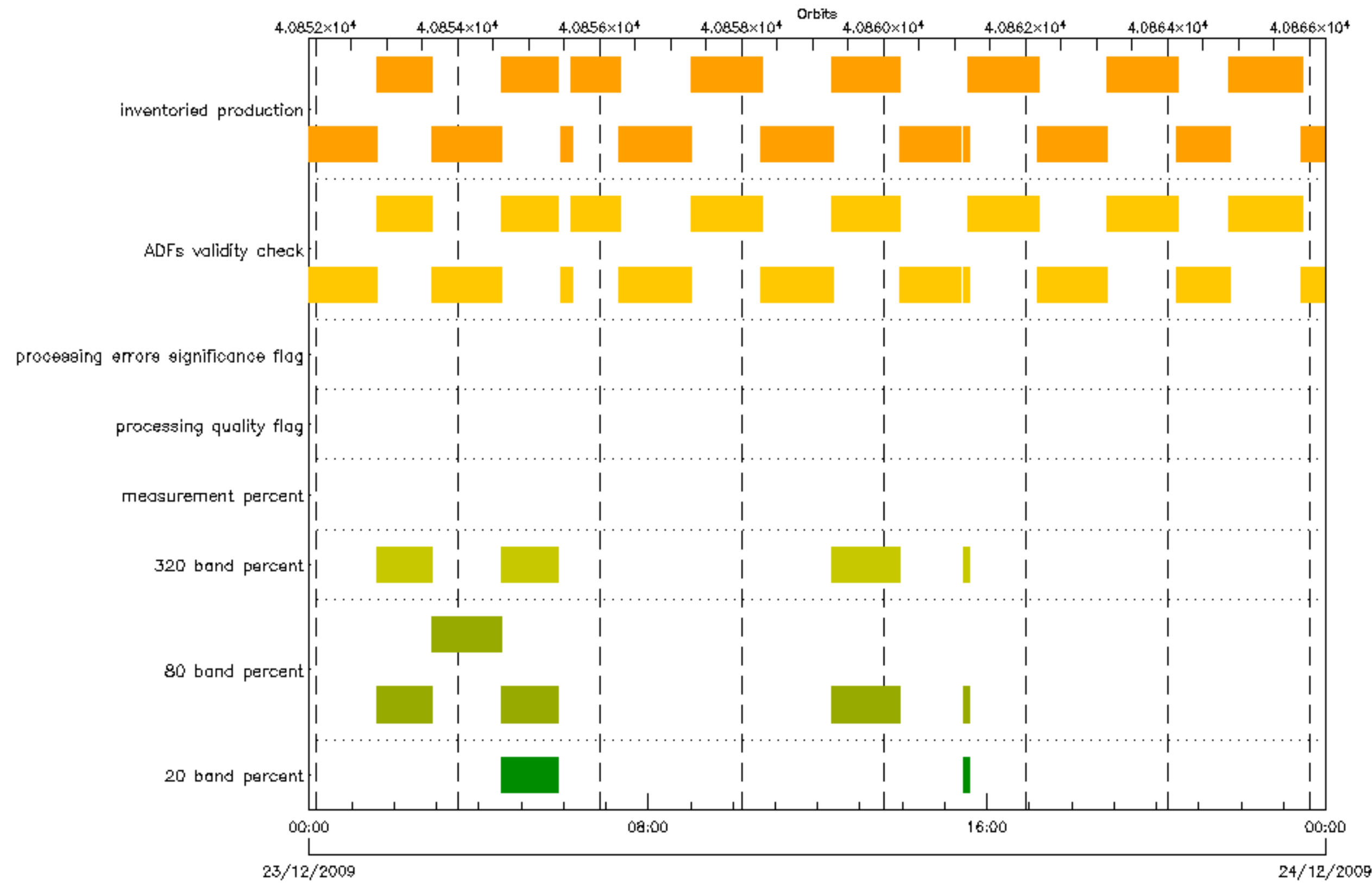


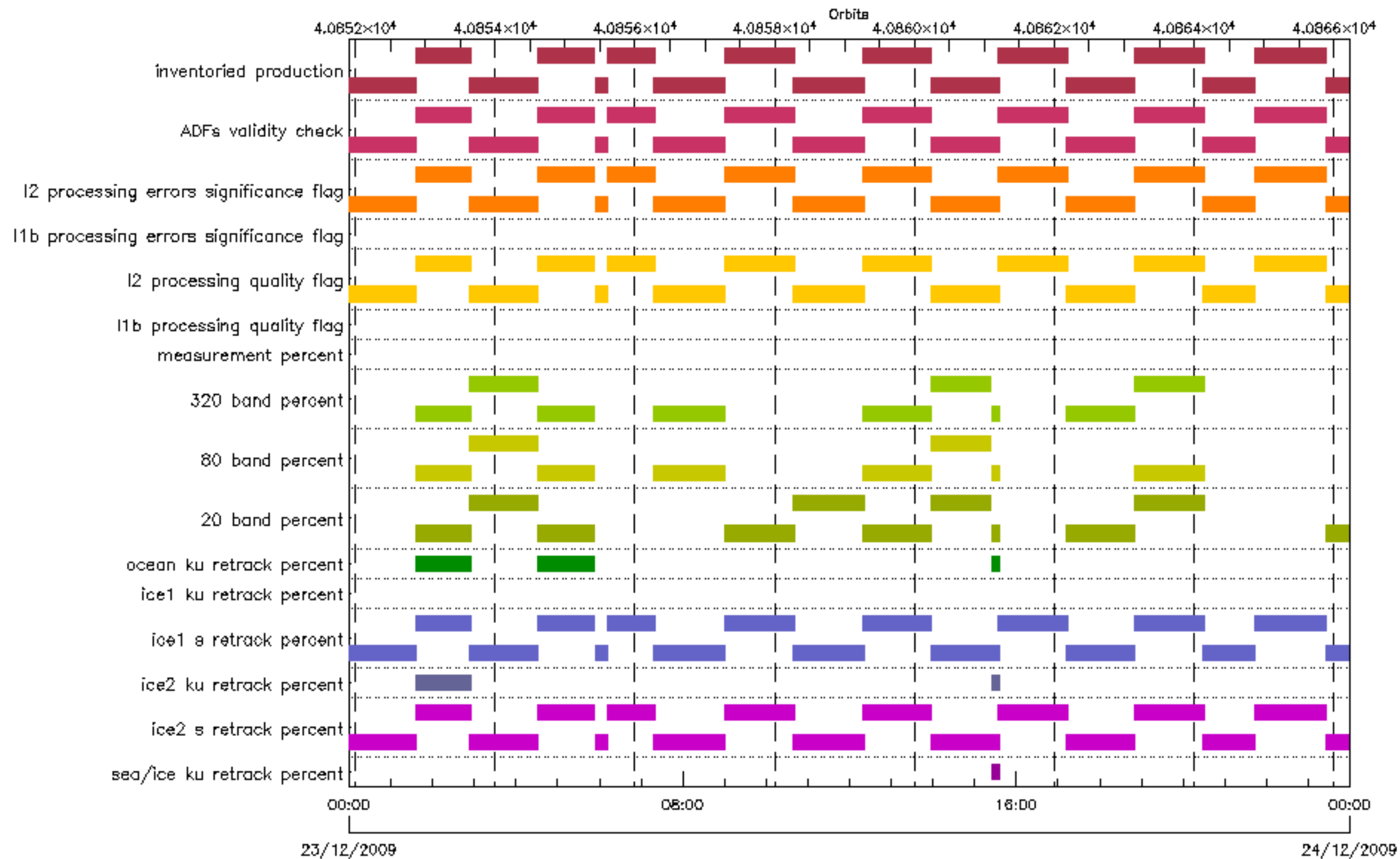


- | | | | | |
|---------------------------|--------------------------|------------------------|---------------------|------------------------|
| num_RS_JSPs | num_discarded_JSPs | num_missing_JSPs | num_error_JSPs | RS_significant |
| ISP_discarded_significant | missing_JSPs_significant | ISP_errors_significant | sat_track | stop_long |
| stop_lat | start_long | start_lat | ADFs validity check | inventoried production |





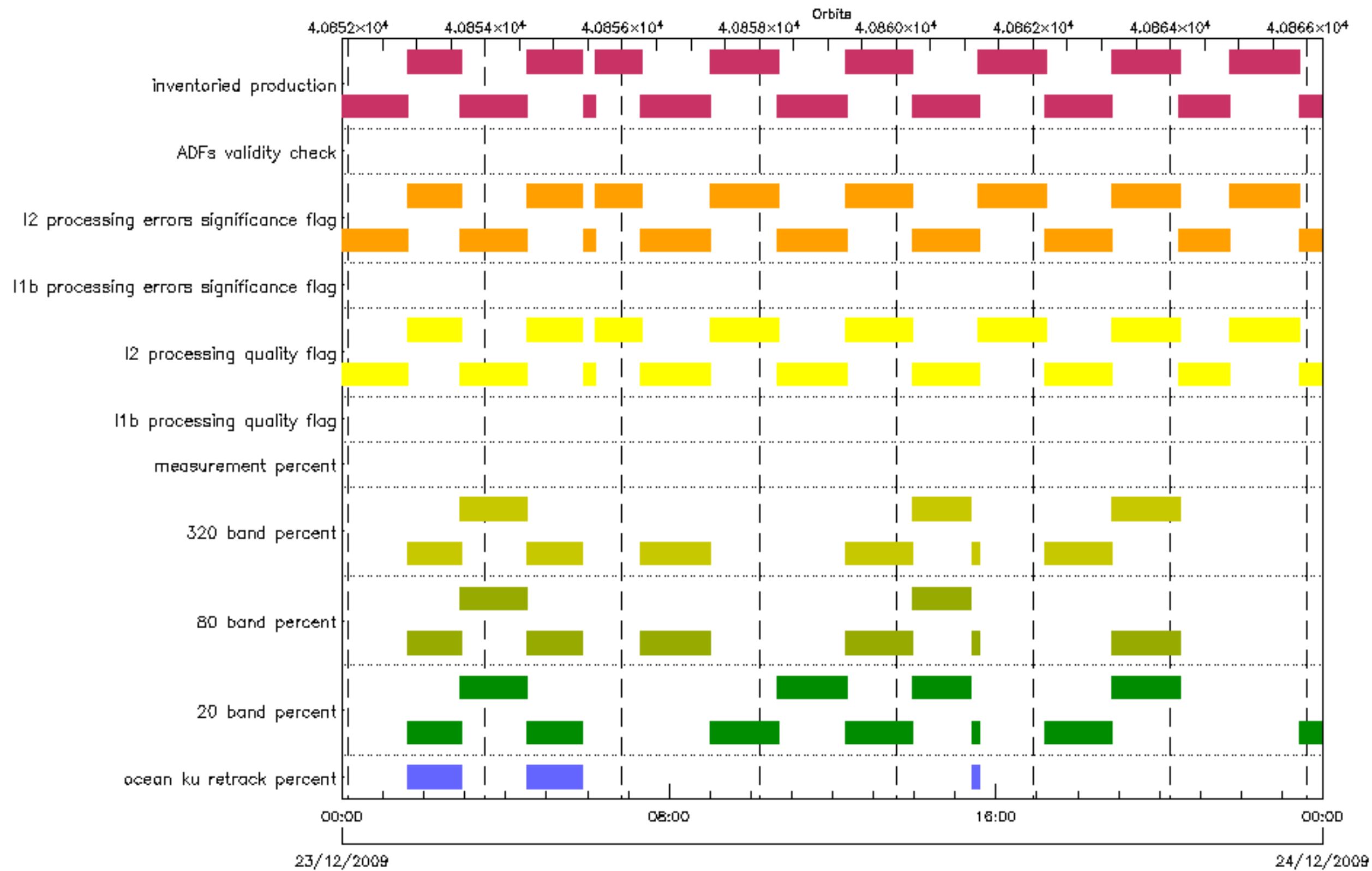




■ sea/ice ku retrack percent
■ ice1 s retrack percent
■ 20 band percent
■ measurement percent
■ 11b processing errors significance flag
■ inventoried production

■ ice2 s retrack percent
■ ice1 ku retrack percent
■ 80 band percent
■ 11b processing quality flag
■ 12 processing errors significance flag

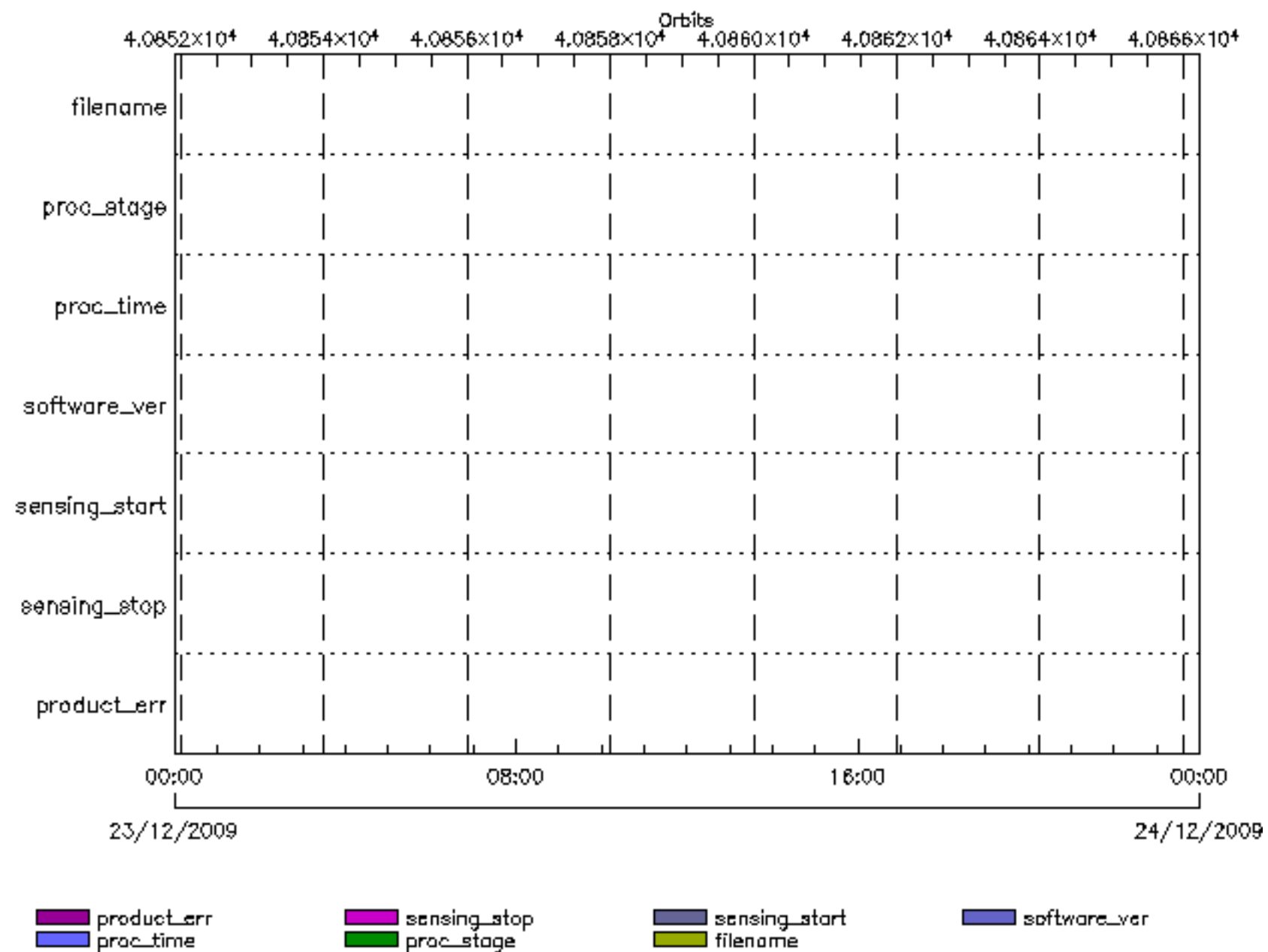
■ ice2 ku retrack percent
■ ocean ku retrack percent
■ 320 band percent
■ 12 processing quality flag
■ ADFs validity check

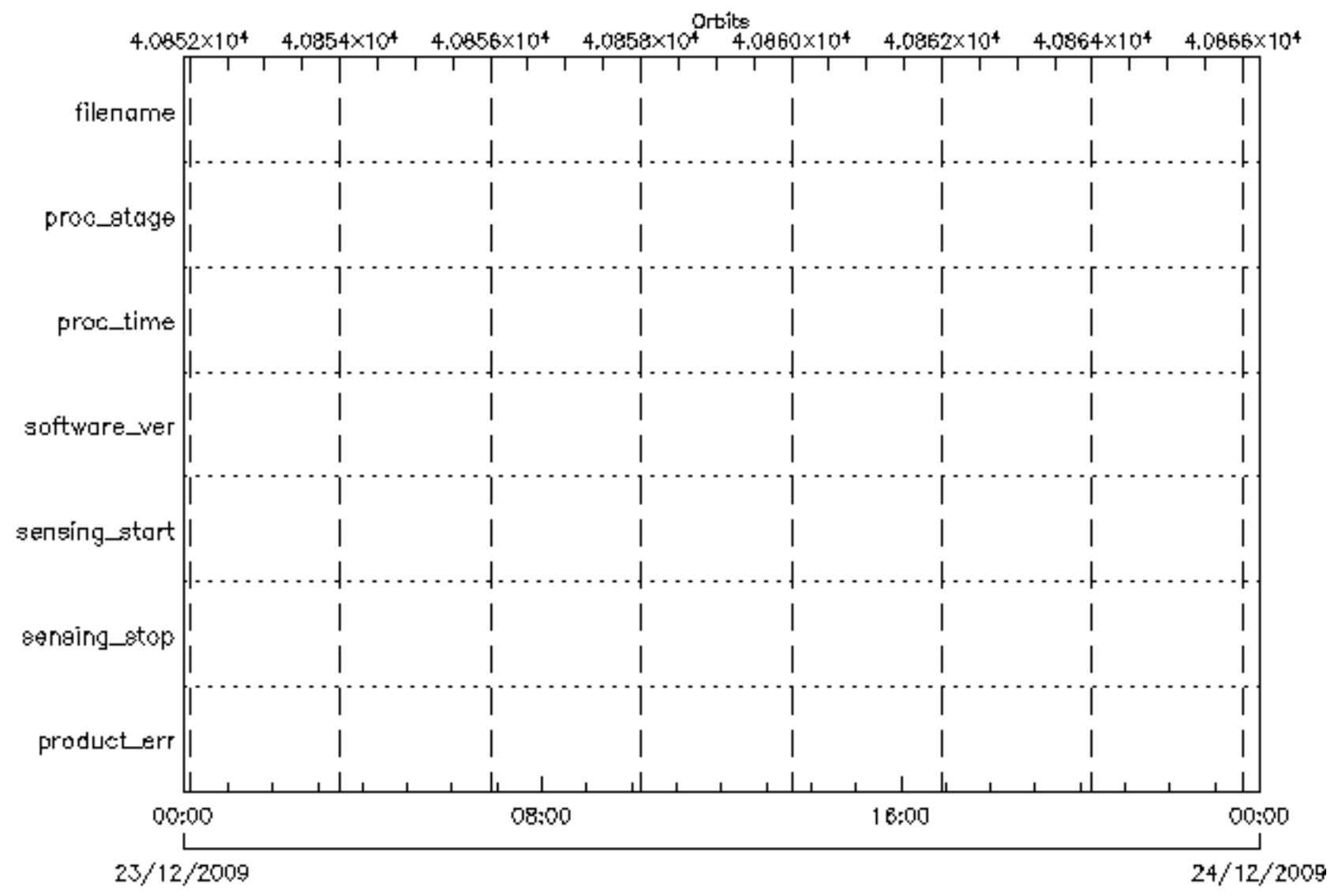


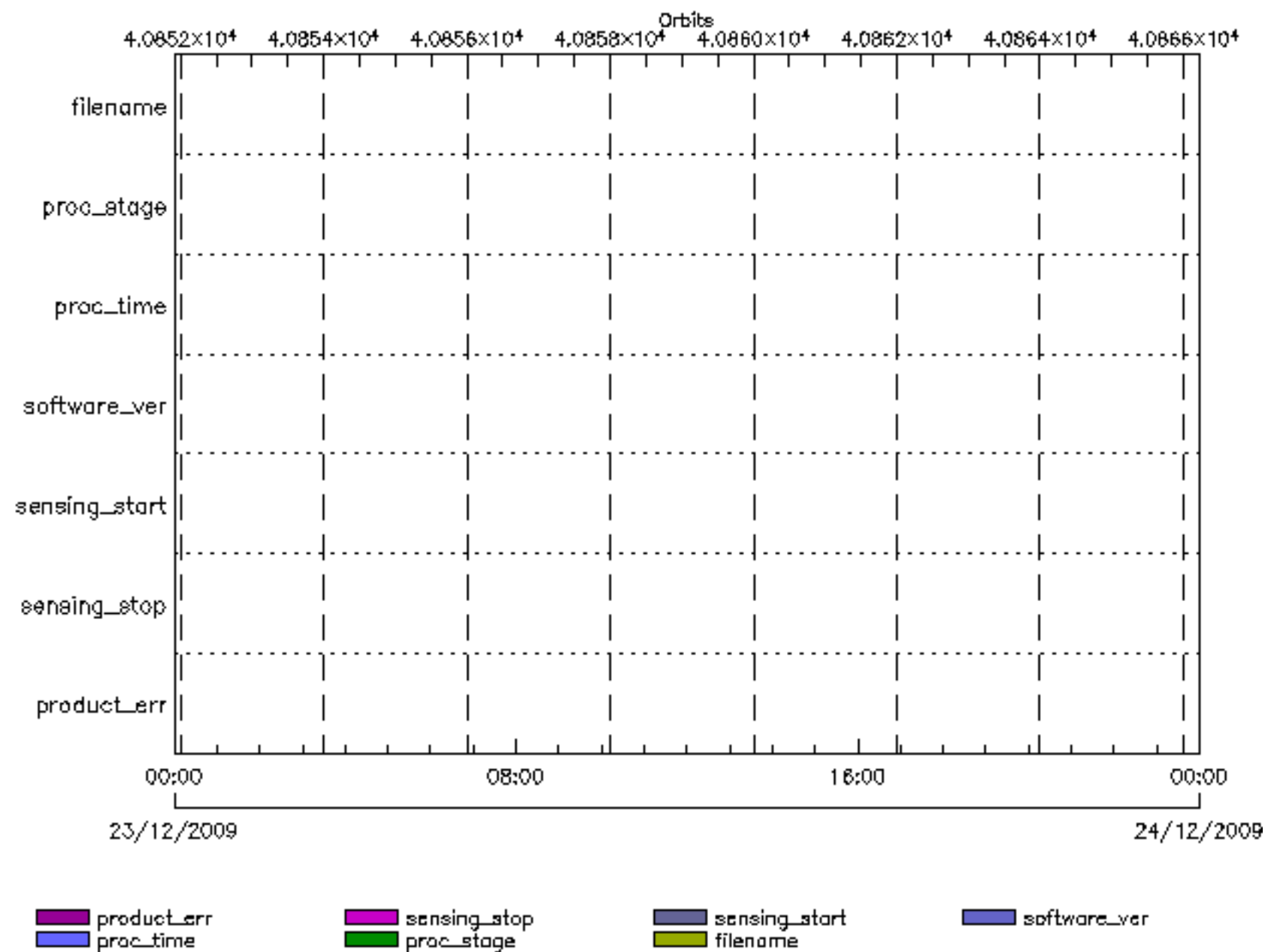
ocean ku retrack percent
 320 band percent
 I2 processing quality flag
 ADFs validity check

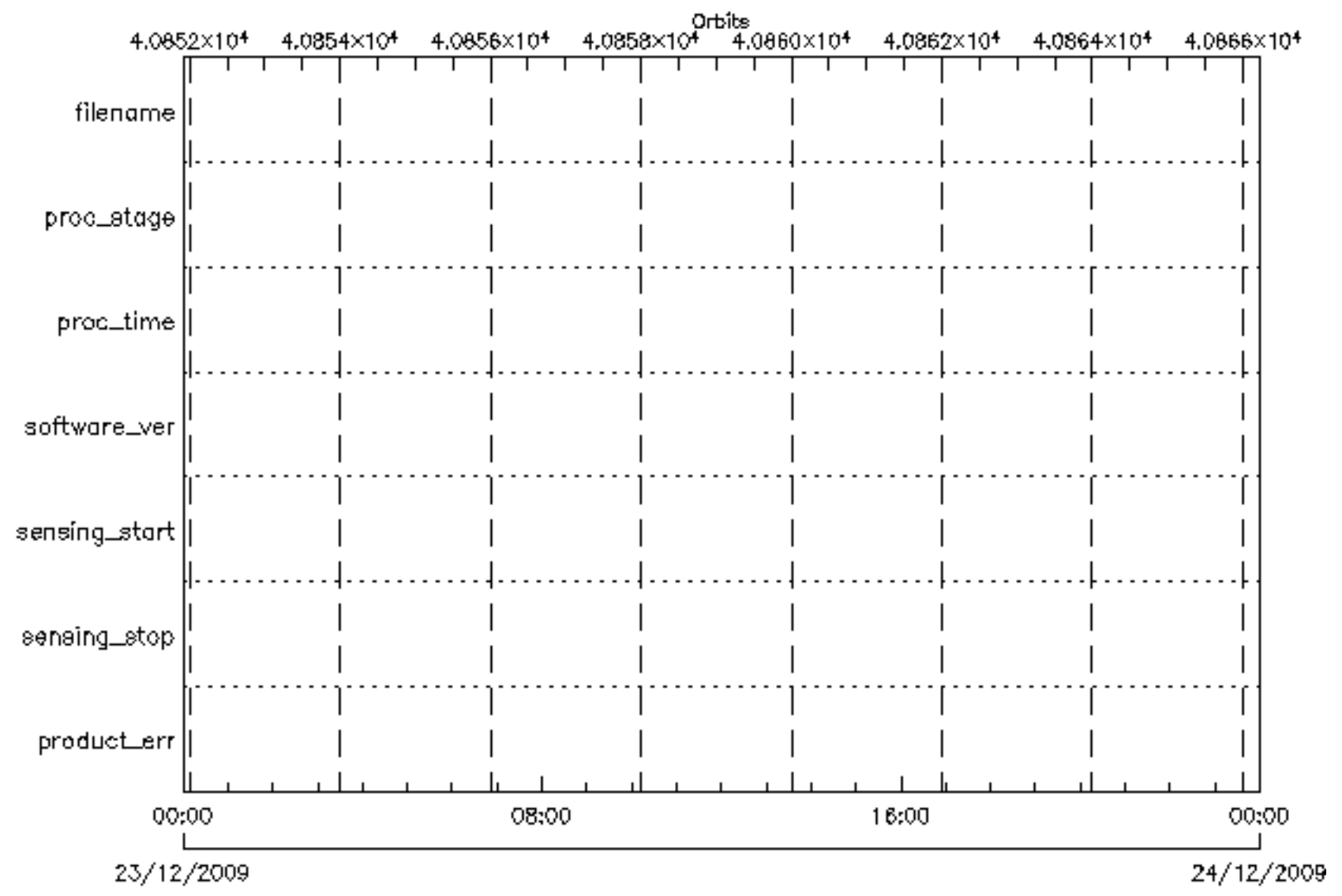
20 band percent
 measurement percent
 I1b processing errors significance flag
 inventoried production

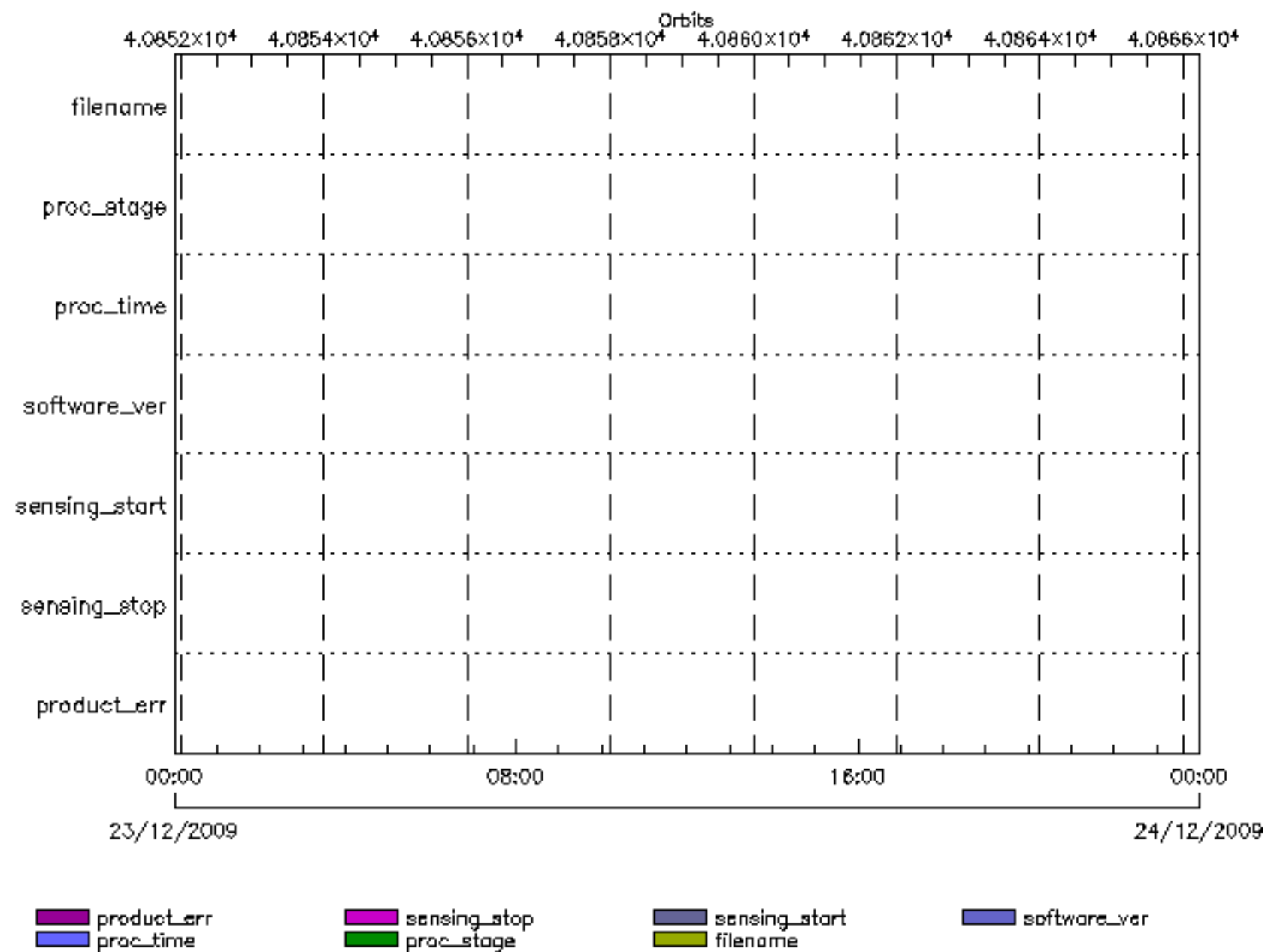
80 band percent
 I1b processing quality flag
 I2 processing errors significance flag

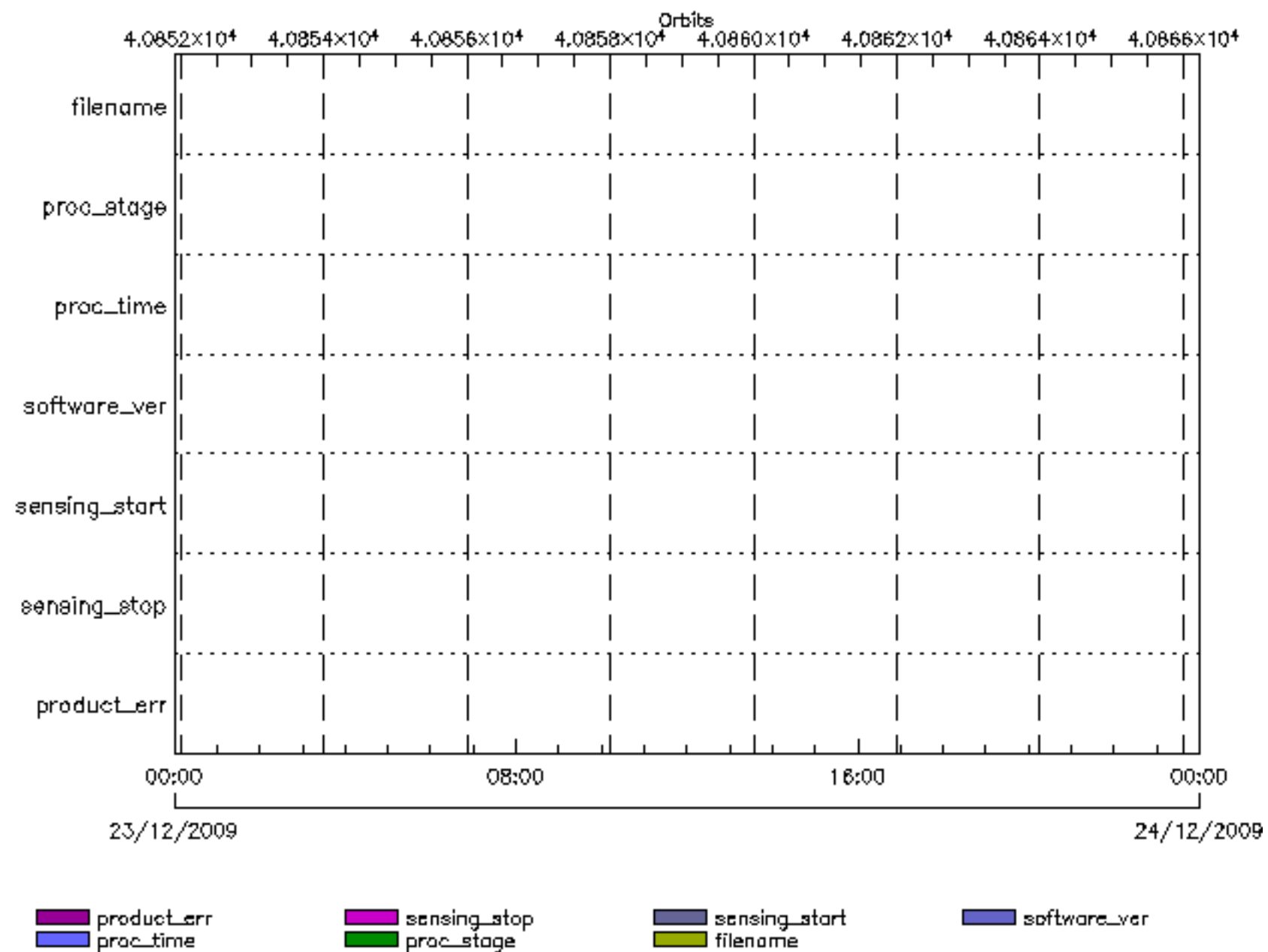


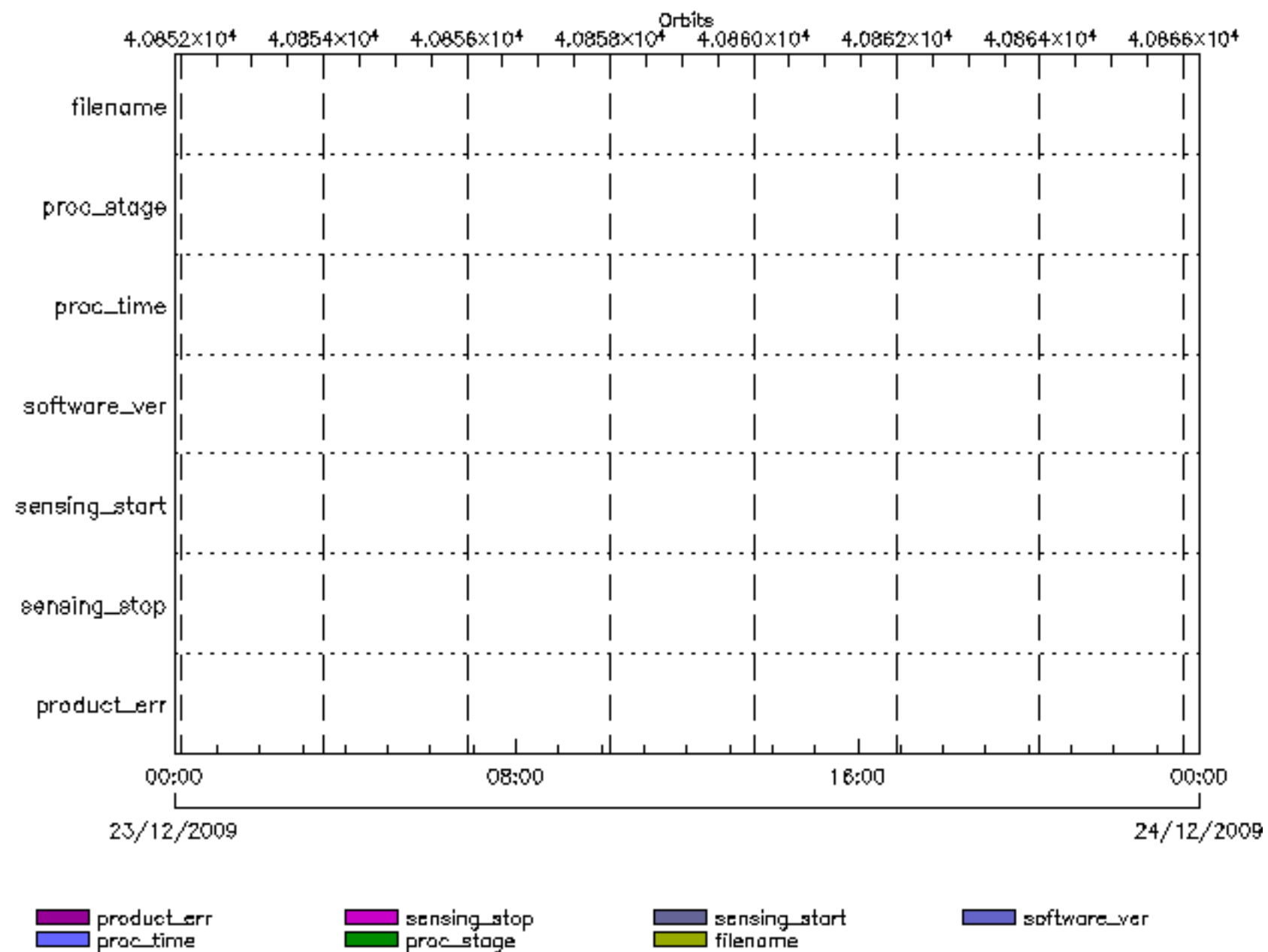


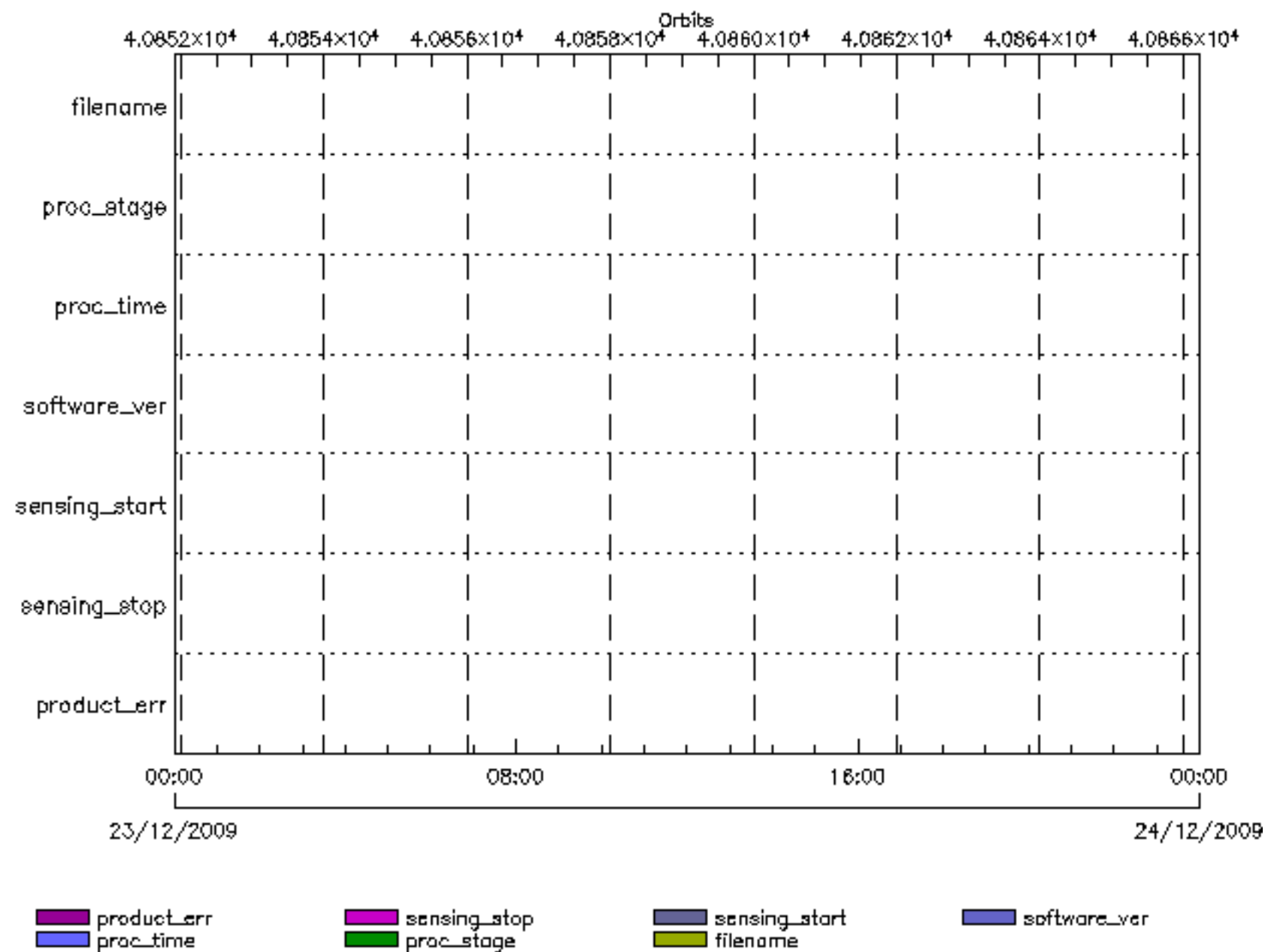


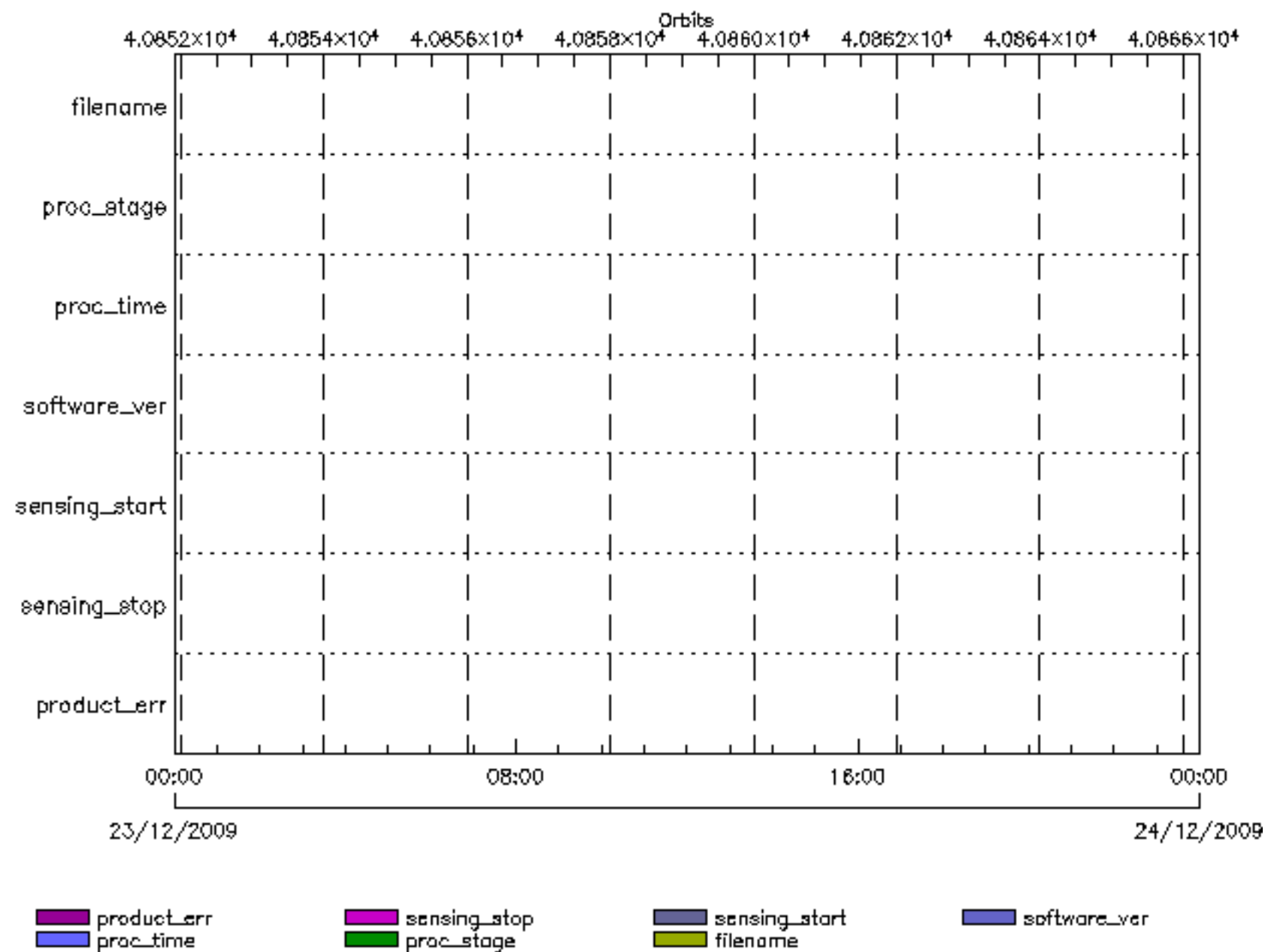


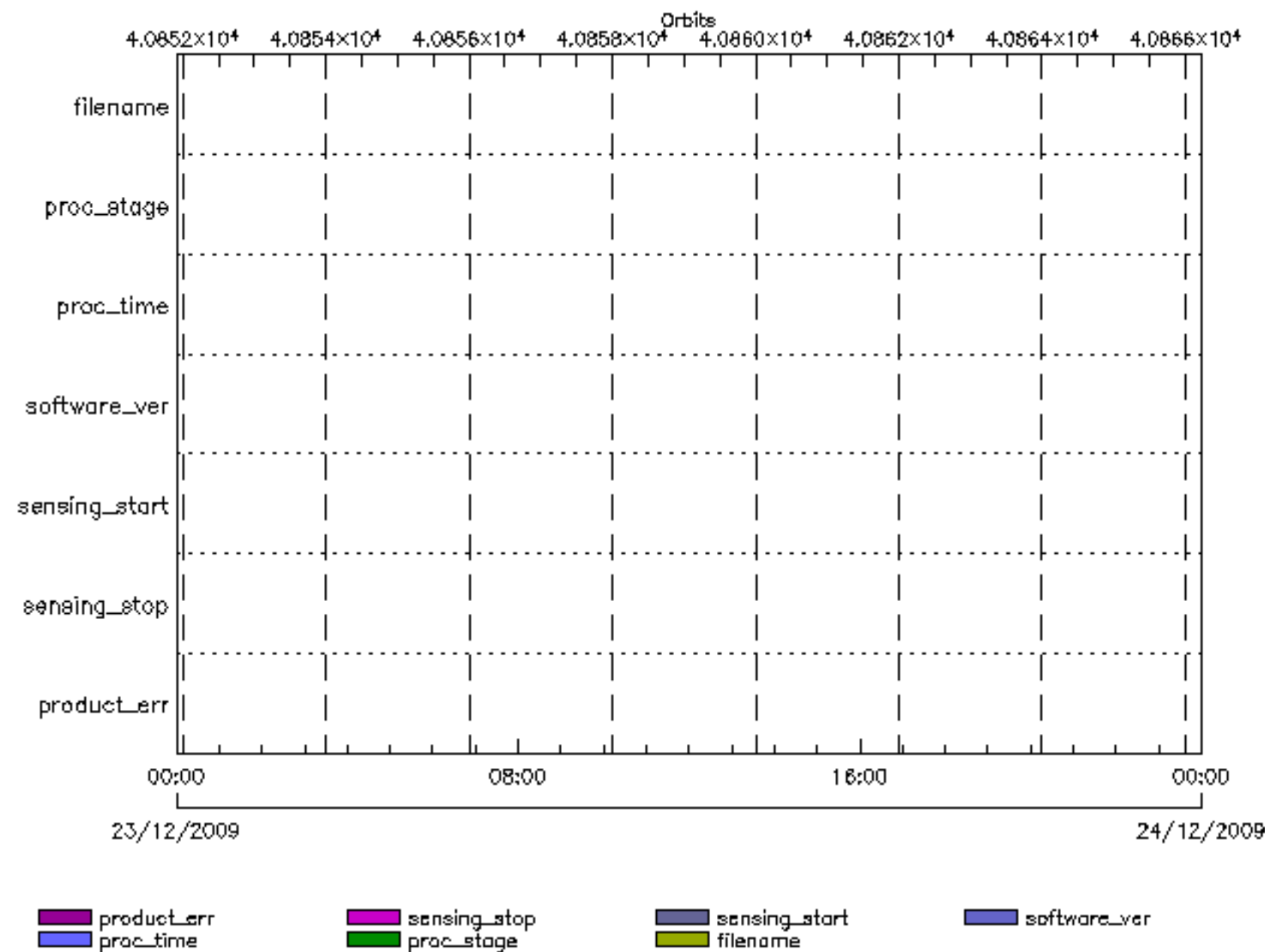


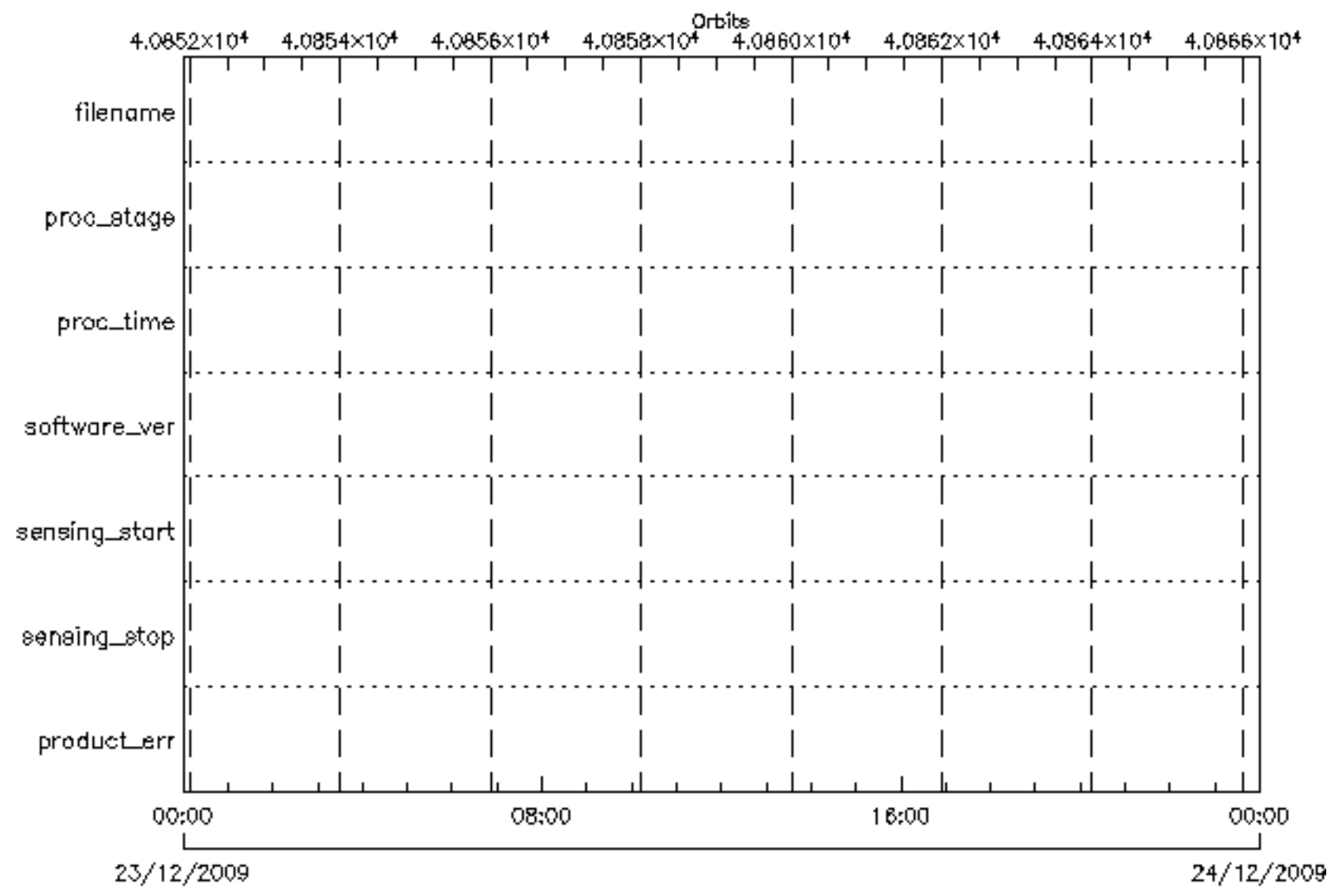


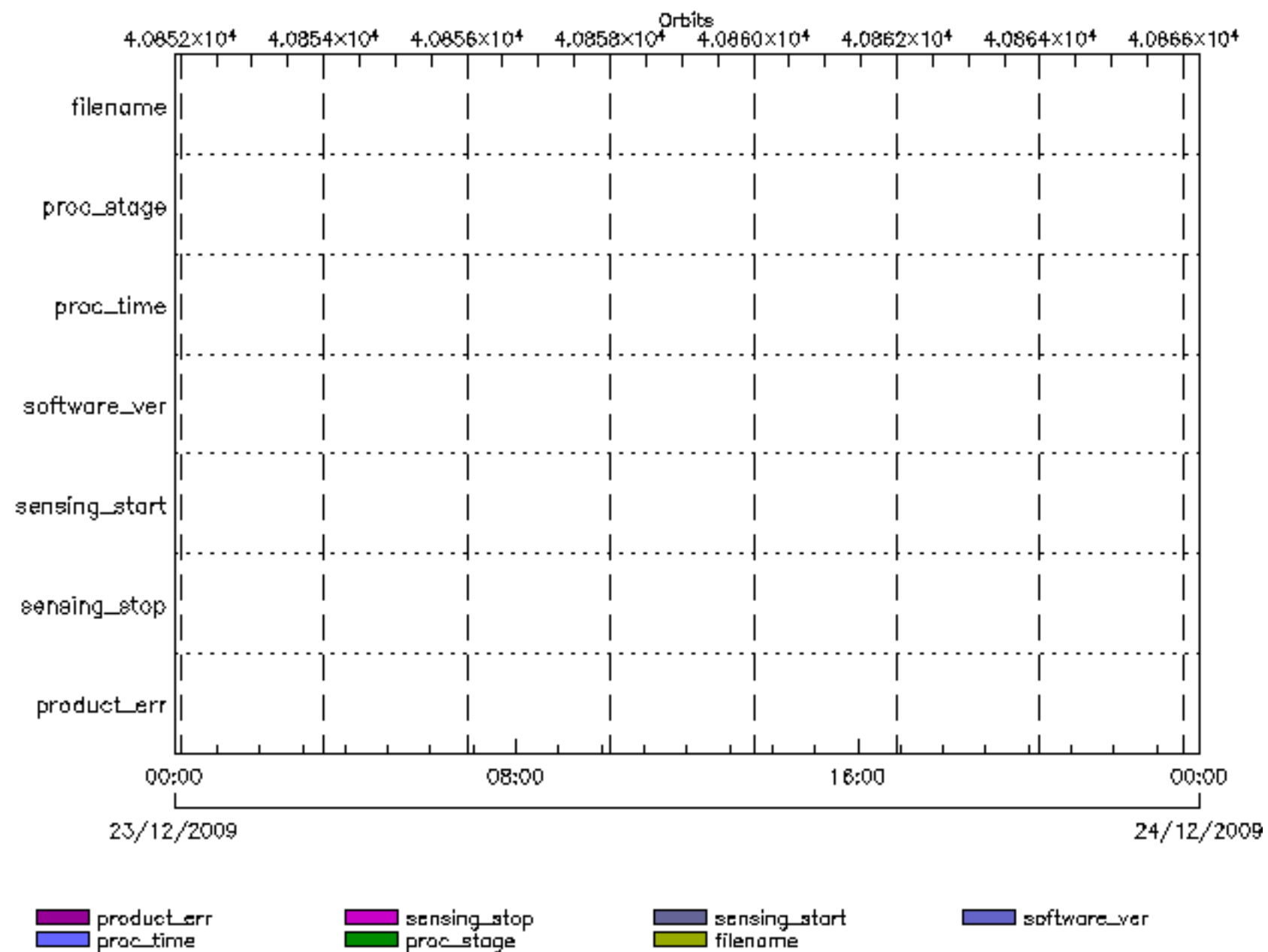


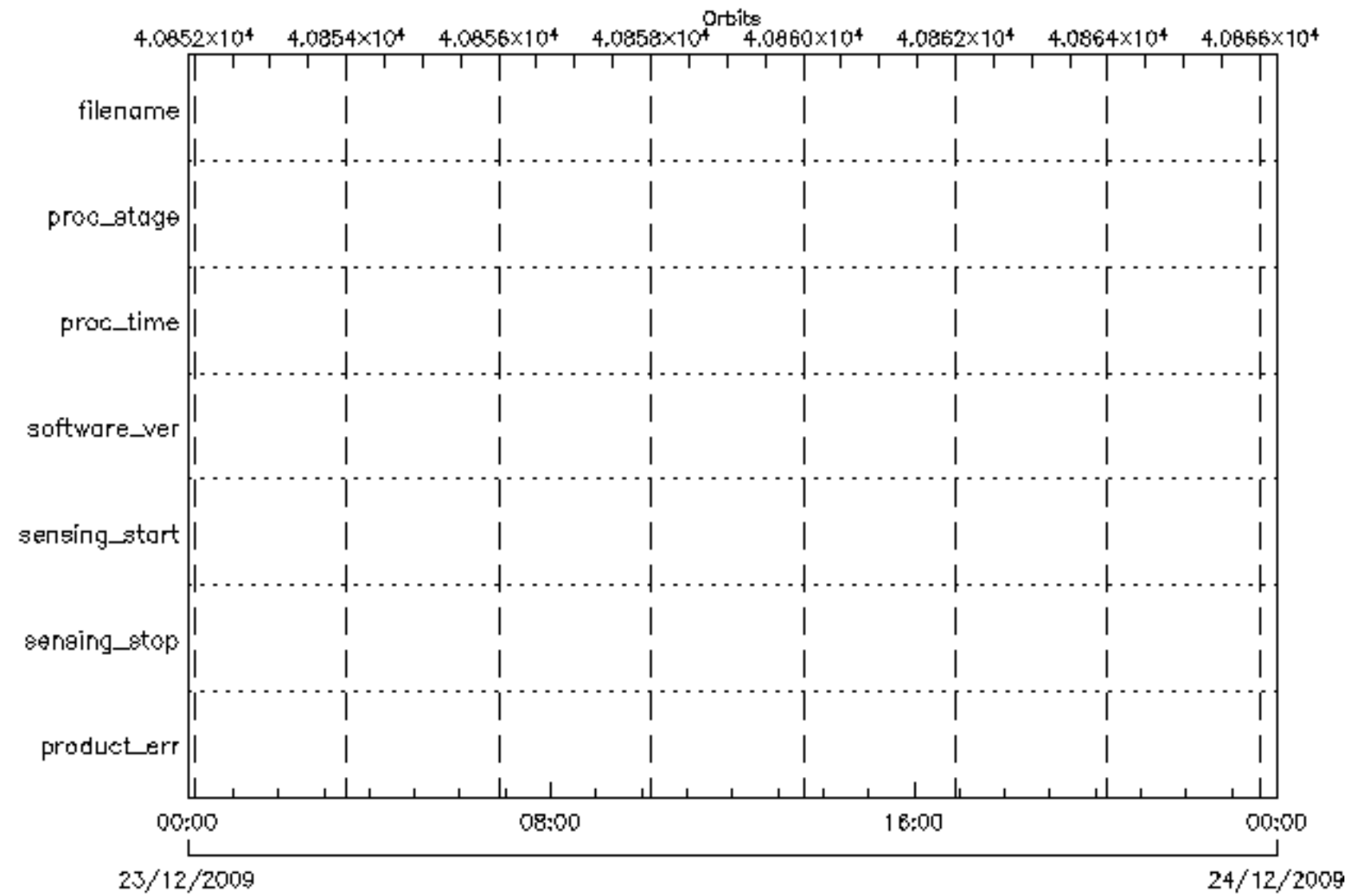


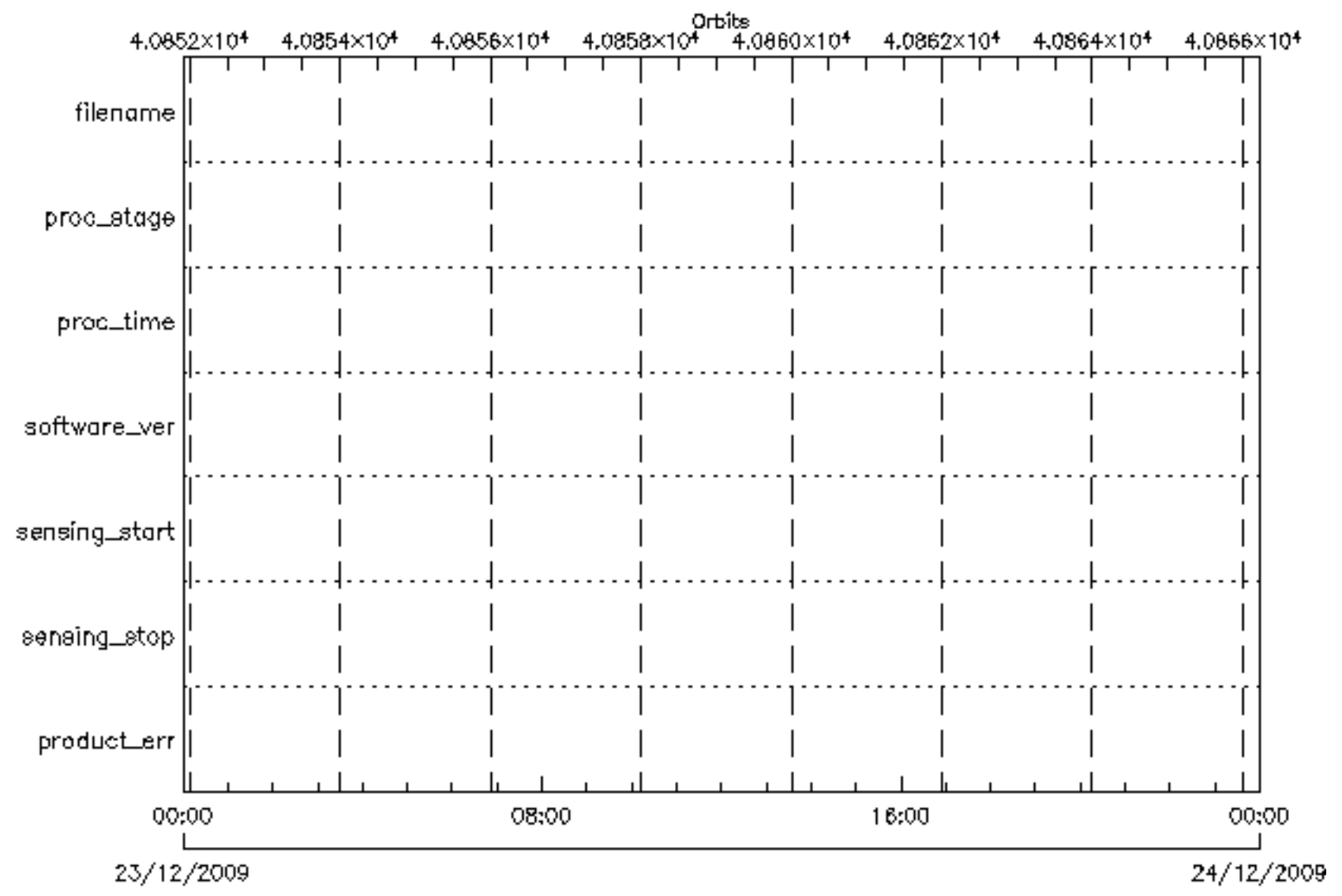


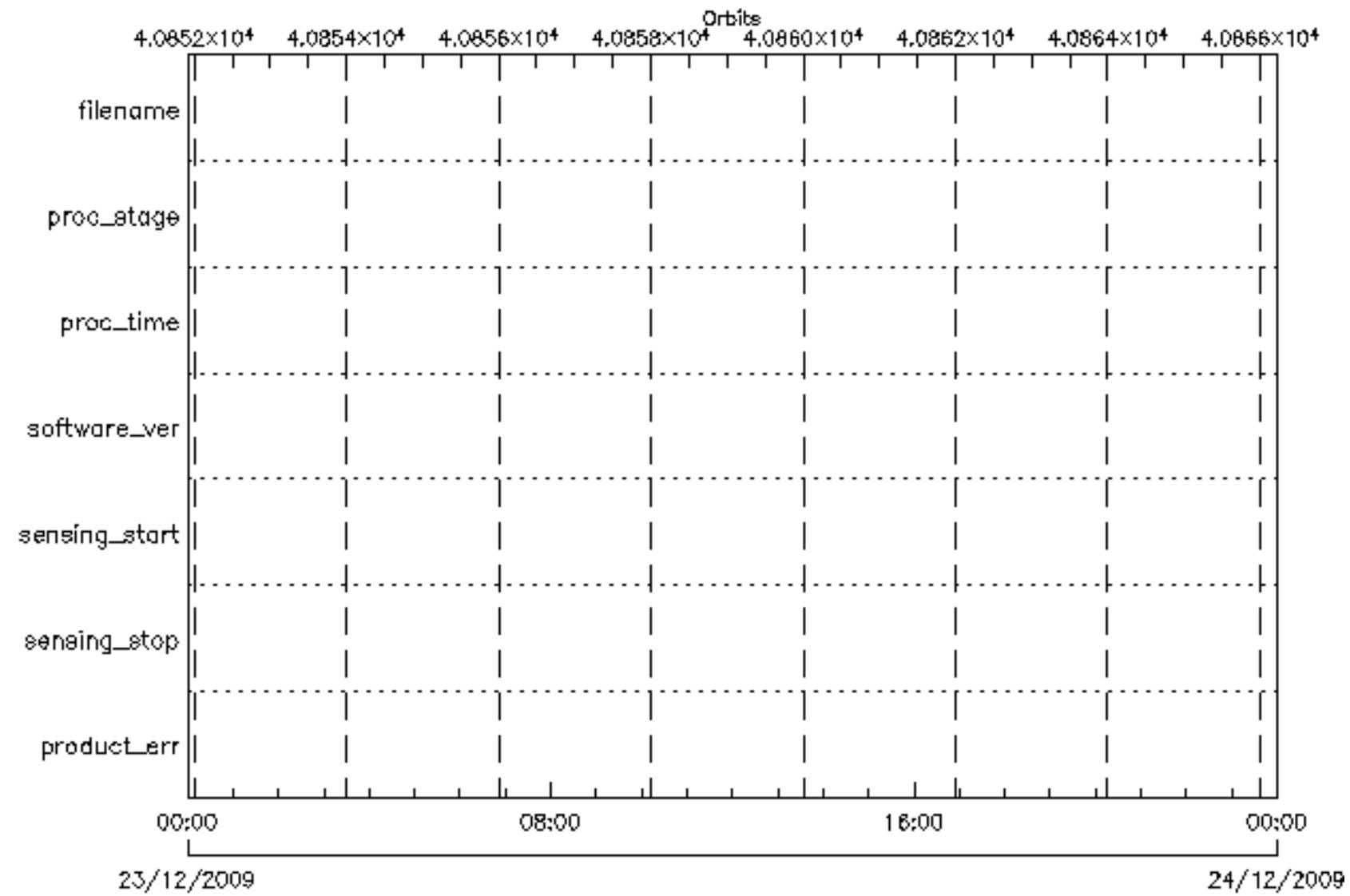


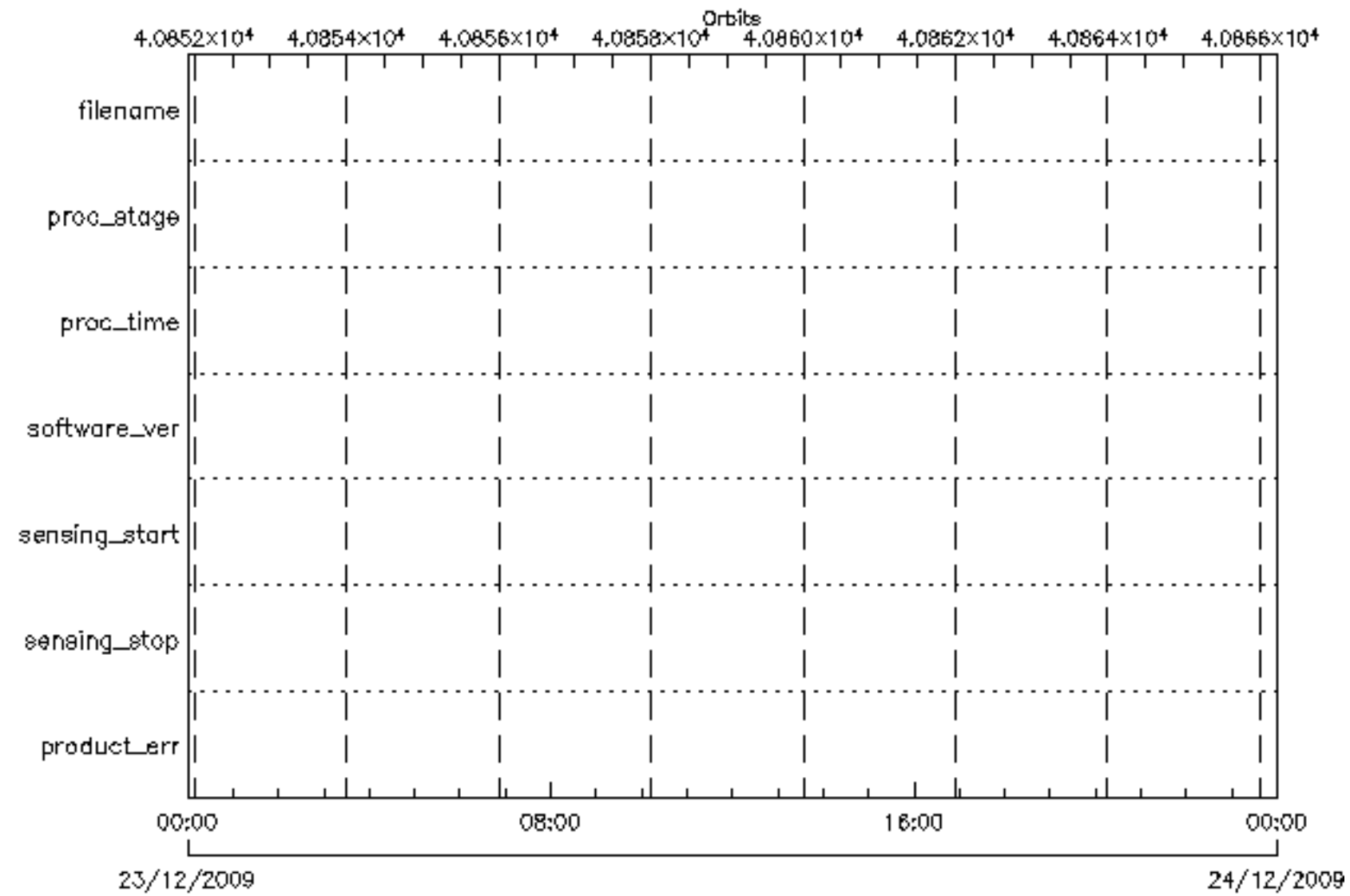


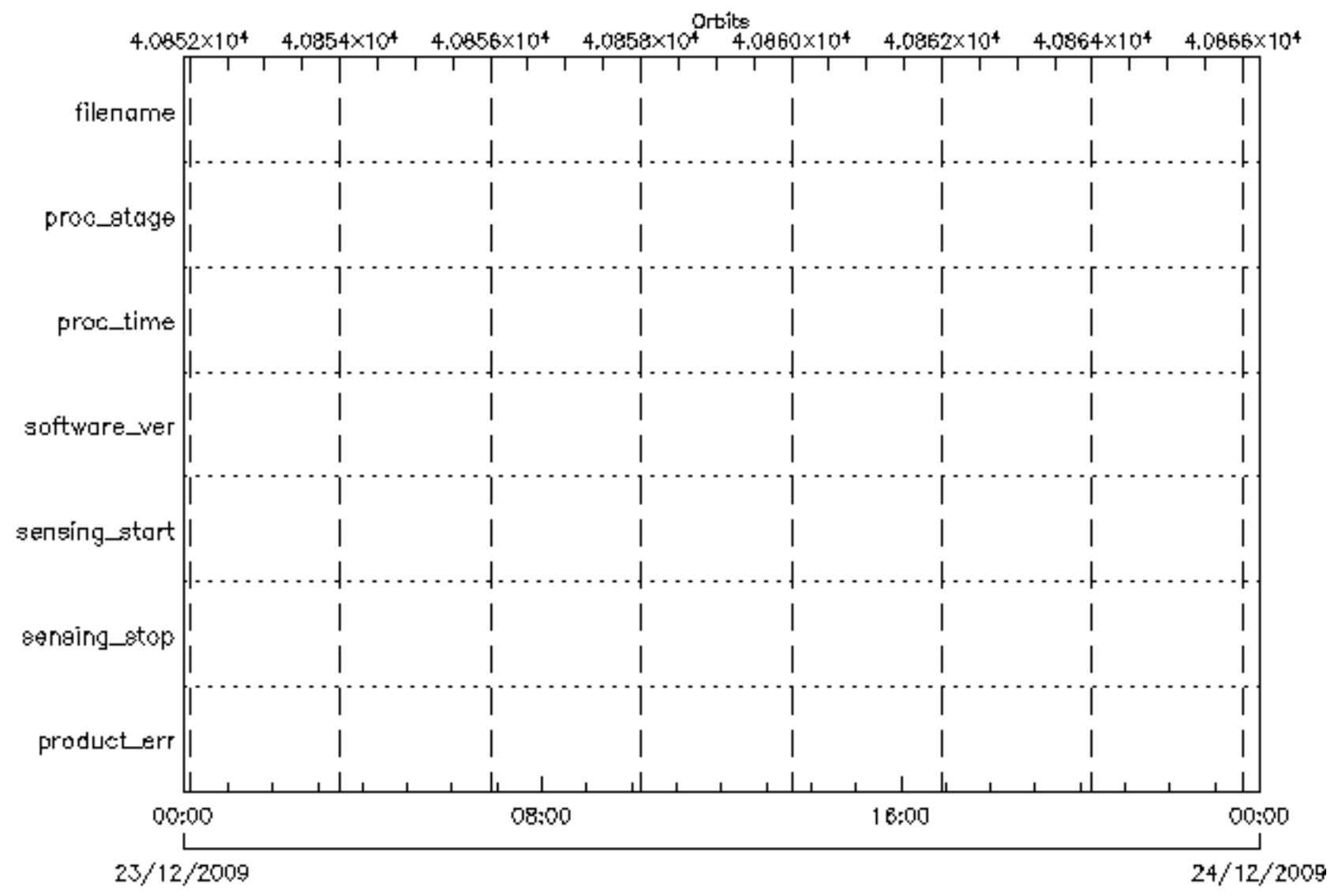


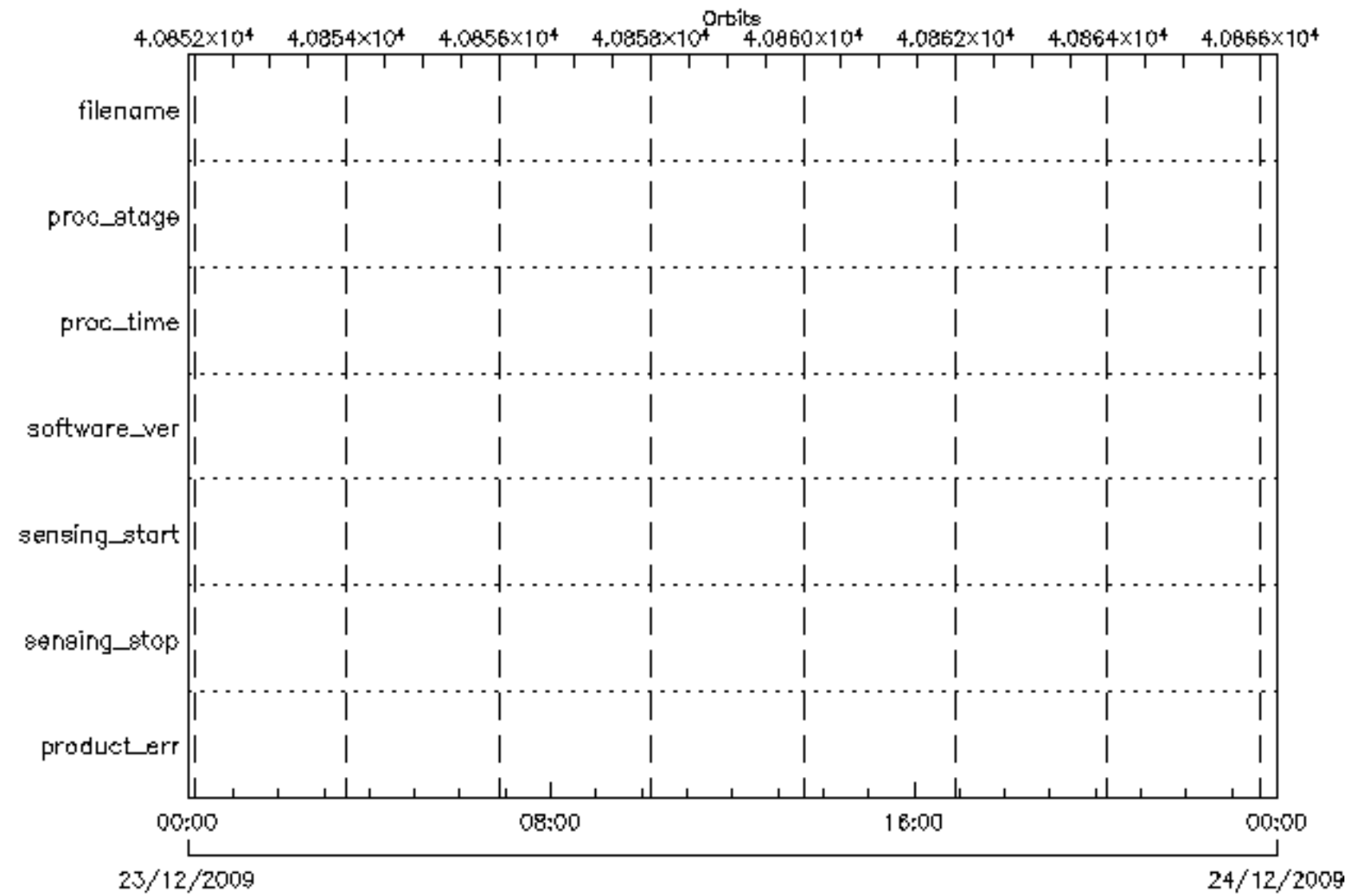


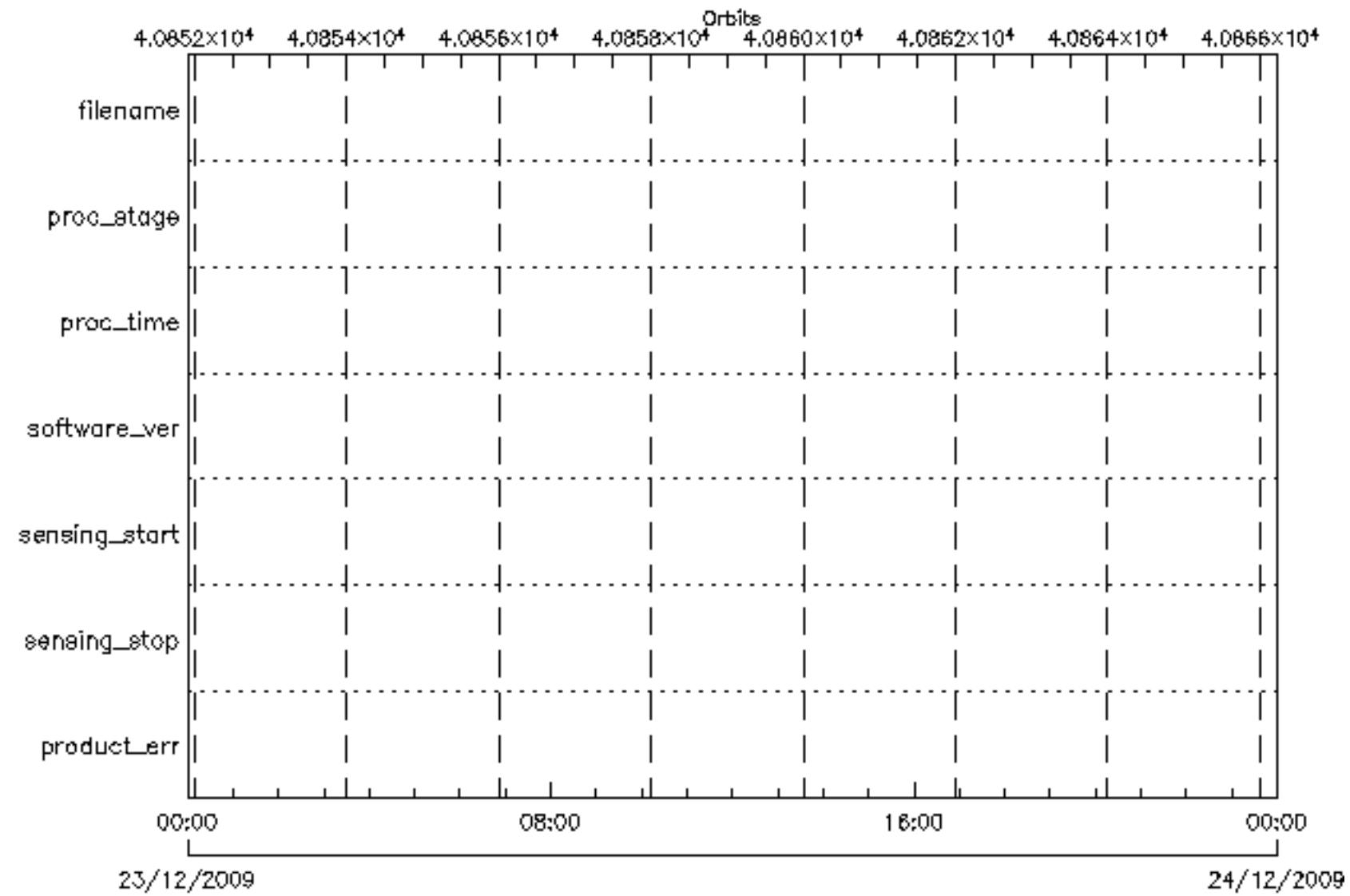


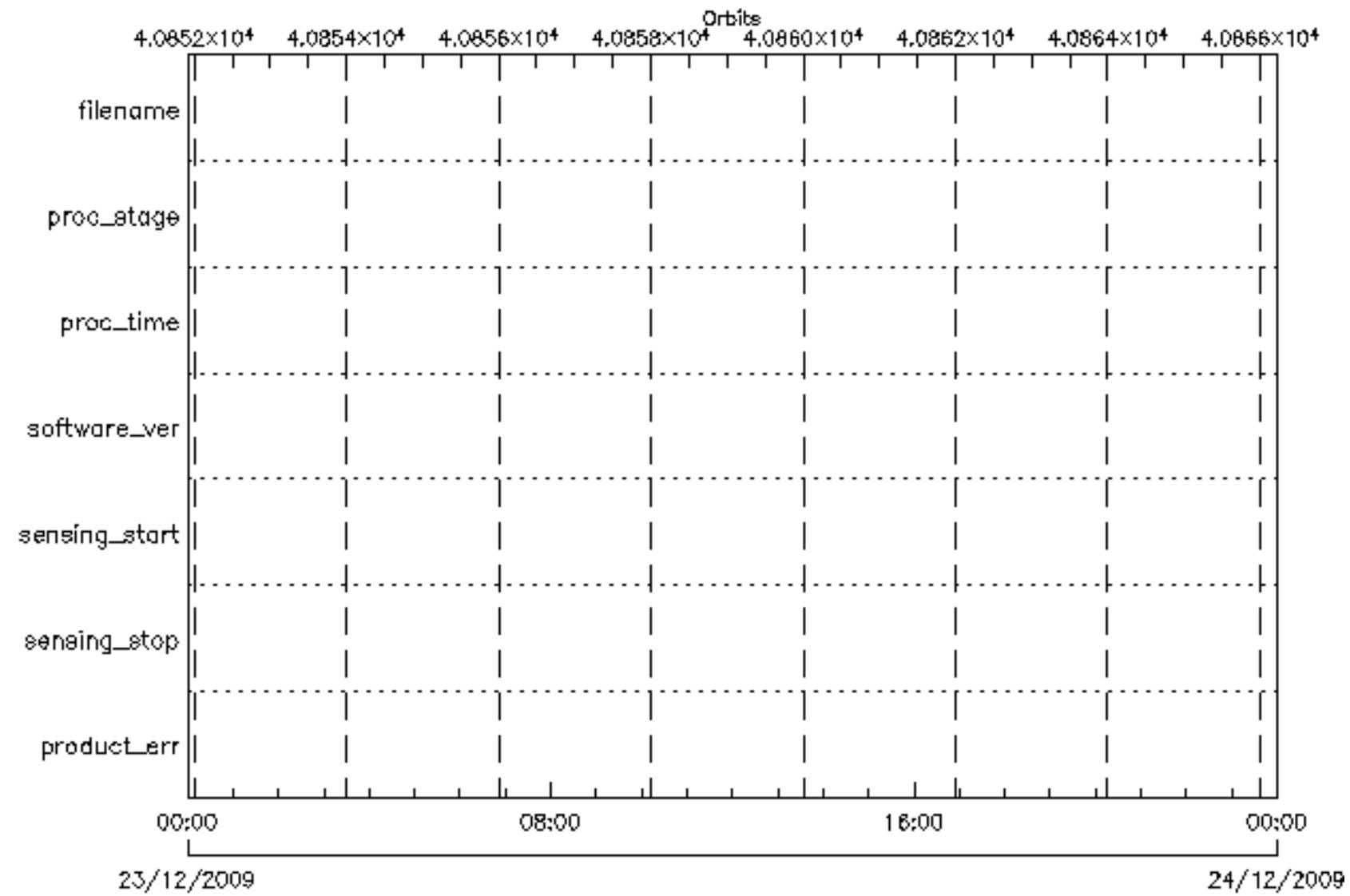












 product_err	 sensing_stop	 sensing_start	 software_ver
 proc_time	 proc_stage	 filename	

