

RA2, MWR & DORIS SUMMARY PRODUCTS REPORT

Reporting time: 22-12-2009 14:28:10.000
Trigger: Routine

	Period Start	Period Stop
UTC	20-DEC-2009 00:00:00.000	21-DEC-2009 00:00:00.000
Absolute Orbit	40808	40823
Cycle, Relative Orbit	0173	0188

Products inventoried

Gauge
PCF_RA2_ME__0P 99.88% of production inventoried
PCF_RA2_CAL_0P 100% of production inventoried
PCF_DOR_NAV_0P 95.41% of production inventoried
PCF_DOR_DOP_0P 99.15% of production inventoried
PCF_MWR_NL__0P 99.88% of production inventoried
PCF_RA2_MW__1P 99.88% of production inventoried
PCF_RA2_FGD_2P 99.88% of production inventoried
PCF_RA2_WWV_2P 99.88% of production inventoried

TABLE OF CONTENTS

Overall production

- [Inventoried production chart](#)
- [Inventoried production map](#)

Level 0

Planning vs. Production

Gauge
RA2_CAL_0P products: 1 produced; 0 gaps; 0 unplanned ; 0.00% of mission plan not covered by production
DOR_DOP_0P products: 16 produced; 9 gaps; 0 unplanned ; 0.70% of mission plan not covered by production
DOR_NAV_0P products: 16 produced; 12 gaps; 0 unplanned ; 4.22% of mission plan not covered by production
MWR_NL_0P products: 16 produced; 2 gaps; 0 unplanned ; 0.05% of mission plan not covered by production
RA2_ME_0P products: 17 produced; 2 gaps; 0 unplanned ; 0.10% of mission plan not covered by production

[Mission Plan vs. production chart](#)

Inventoried production: [RA2_CAL_0P](#) , [DOR_DOP_0P](#) , [DOR_NAV_0P](#) , [MWR_NL_0P](#) , [RA2_ME_0P](#)
 Missing products: [RA2_CAL_0P](#) , [DOR_DOP_0P](#) , [DOR_NAV_0P](#) , [MWR_NL_0P](#) , [RA2_ME_0P](#)
 Unplanned products: [RA2_CAL_0P](#) , [DOR_DOP_0P](#) , [DOR_NAV_0P](#) , [MWR_NL_0P](#) , [RA2_ME_0P](#)
 Overlaps: [RA2_CAL_0P](#) , [DOR_DOP_0P](#) , [DOR_NAV_0P](#) , [MWR_NL_0P](#) , [RA2_ME_0P](#)
 Duplicates: [RA2_CAL_0P](#) , [DOR_DOP_0P](#) , [DOR_NAV_0P](#) , [MWR_NL_0P](#) , [RA2_ME_0P](#)

ADF usage

Gauge
0 new ADFs in use for type RA2_CAL_0P N/A

[RA2_CAL_0P: ADFs usage](#)

Gauge
0 new ADFs in use for type DOR_DOP_0P N/A

[DOR_DOP_0P: ADFs usage](#)

Gauge
0 new ADFs in use for type DOR_NAV_0P N/A

[DOR_NAV_0P: ADFs usage](#)

Gauge

0 new ADFs in use for type MWR_NL__0P N/A
--

[MWR_NL__0P: ADFs usage](#)

Gauge
0 new ADFs in use for type RA2_ME__0P N/A

[RA2_ME__0P: ADFs usage](#)

Header checks

MPH errors

Gauge
0 RA2_CAL_0P products with wrong filename N/A
0 RA2_CAL_0P products with unknown processing stage N/A
0 RA2_CAL_0P products with unknown acquisition station N/A
0 RA2_CAL_0P products with unknown processing center N/A
0 RA2_CAL_0P products with wrong processing time N/A
1 RA2_CAL_0P products with software version not equal to the current version N/A
0 RA2_CAL_0P products with wrong sensing start N/A
0 RA2_CAL_0P products with wrong sensing stop N/A
0 RA2_CAL_0P products with wrong phase N/A
0 RA2_CAL_0P products with wrong state vector time N/A
0 RA2_CAL_0P products with unknown vector source N/A
1 RA2_CAL_0P products with UTC to SBT time too far from sensing time N/A
0 RA2_CAL_0P products with satellite binary time out-of-range N/A
0 RA2_CAL_0P products with wrong clock step N/A

0 RA2_CAL_0P products with leap utc set to blank N/A
0 RA2_CAL_0P products with leap err set N/A
0 RA2_CAL_0P products with product err set N/A
0 RA2_CAL_0P products with tot_size not equal to real file size N/A

[RA2_CAL_0P: MPH checks](#)

Gauge
0 DOR_DOP_0P products with wrong filename N/A
0 DOR_DOP_0P products with unknown processing stage N/A
0 DOR_DOP_0P products with unknown acquisition station N/A
0 DOR_DOP_0P products with unknown processing center N/A
0 DOR_DOP_0P products with wrong processing time N/A
0 DOR_DOP_0P products with software version not equal to the current version N/A
0 DOR_DOP_0P products with wrong sensing start N/A
0 DOR_DOP_0P products with wrong sensing stop N/A
0 DOR_DOP_0P products with wrong phase N/A
0 DOR_DOP_0P products with wrong state vector time N/A
0 DOR_DOP_0P products with unknown vector source N/A
16 DOR_DOP_0P products with UTC to SBT time too far from sensing time N/A
0 DOR_DOP_0P products with satellite binary time out-of-range N/A
0 DOR_DOP_0P products with wrong clock step N/A
0 DOR_DOP_0P products with leap utc set to blank N/A
0 DOR_DOP_0P products with leap err set N/A
0 DOR_DOP_0P products with product err set N/A
0 DOR_DOP_0P products with tot_size not equal to real file size N/A

[DOR_DOP_0P: MPH checks](#)

Gauge
0 DOR_NAV_0P products with wrong filename N/A
0 DOR_NAV_0P products with unknown processing stage N/A
0 DOR_NAV_0P products with unknown acquisition station N/A
0 DOR_NAV_0P products with unknown processing center N/A
0 DOR_NAV_0P products with wrong processing time N/A
0 DOR_NAV_0P products with software version not equal to the current version N/A
0 DOR_NAV_0P products with wrong sensing start N/A
0 DOR_NAV_0P products with wrong sensing stop N/A
0 DOR_NAV_0P products with wrong phase N/A
0 DOR_NAV_0P products with wrong state vector time N/A
0 DOR_NAV_0P products with unknown vector source N/A
16 DOR_NAV_0P products with UTC to SBT time too far from sensing time N/A
0 DOR_NAV_0P products with satellite binary time out-of-range N/A
0 DOR_NAV_0P products with wrong clock step N/A
0 DOR_NAV_0P products with leap utc set to blank N/A
0 DOR_NAV_0P products with leap err set N/A
0 DOR_NAV_0P products with product err set N/A
0 DOR_NAV_0P products with tot_size not equal to real file size N/A

[DOR_NAV_0P: MPH checks](#)

Gauge
0 MWR_NL__0P products with wrong filename N/A
0 MWR_NL__0P products with unknown processing stage N/A

0 MWR_NL__0P products with unknown acquisition station N/A
0 MWR_NL__0P products with unknown processing center N/A
0 MWR_NL__0P products with wrong processing time N/A
0 MWR_NL__0P products with software version not equal to the current version N/A
0 MWR_NL__0P products with wrong sensing start N/A
0 MWR_NL__0P products with wrong sensing stop N/A
0 MWR_NL__0P products with wrong phase N/A
0 MWR_NL__0P products with wrong state vector time N/A
0 MWR_NL__0P products with unknown vector source N/A
16 MWR_NL__0P products with UTC to SBT time too far from sensing time N/A
0 MWR_NL__0P products with satellite binary time out-of-range N/A
0 MWR_NL__0P products with wrong clock step N/A
0 MWR_NL__0P products with leap utc set to blank N/A
0 MWR_NL__0P products with leap err set N/A
1 MWR_NL__0P products with product err set N/A
0 MWR_NL__0P products with tot_size not equal to real file size N/A

[MWR_NL__0P: MPH checks](#)

Gauge
0 RA2_ME__0P products with wrong filename N/A
0 RA2_ME__0P products with unknown processing stage N/A
0 RA2_ME__0P products with unknown acquisition station N/A
0 RA2_ME__0P products with unknown processing center N/A
0 RA2_ME__0P products with wrong processing time N/A
0 RA2_ME__0P products with software version not equal to the current version N/A

0 RA2_ME__0P products with wrong sensing start N/A
0 RA2_ME__0P products with wrong sensing stop N/A
0 RA2_ME__0P products with wrong phase N/A
0 RA2_ME__0P products with wrong state vector time N/A
0 RA2_ME__0P products with unknown vector source N/A
17 RA2_ME__0P products with UTC to SBT time too far from sensing time N/A
0 RA2_ME__0P products with satellite binary time out-of-range N/A
0 RA2_ME__0P products with wrong clock step N/A
0 RA2_ME__0P products with leap utc set to blank N/A
0 RA2_ME__0P products with leap err set N/A
1 RA2_ME__0P products with product err set N/A
0 RA2_ME__0P products with tot_size not equal to real file size N/A

[RA2_ME__0P: MPH checks](#)

SPH errors

Gauge
0 ADFs not covering sensing time are referenced in RA2_CAL_0P products N/A
0 RA2_CAL_0P products with start_lat out of range N/A
0 RA2_CAL_0P products with start_long out of range N/A
0 RA2_CAL_0P products with stop_lat out of range N/A
0 RA2_CAL_0P products with stop_long out of range N/A
0 RA2_CAL_0P products with sat_track out of range N/A
0 RA2_CAL_0P products with num_error_ISPs out of range N/A
0 RA2_CAL_0P products with num_missing_ISPs out of range N/A
0 RA2_CAL_0P products with num_discarded_ISPs out of range N/A

0 RA2_CAL_0P products with num_RS_ISPs out of range N/A
0 RA2_CAL_0P products with ISP_errors_significant set to 1 N/A
0 RA2_CAL_0P products with missing_ISPs_significant set to 1 N/A
0 RA2_CAL_0P products with ISP_discarded_significant set to 1 N/A
0 RA2_CAL_0P products with RS_significant set to 1 N/A

[RA2_CAL_0P: SPH checks](#)

Gauge
0 ADFs not covering sensing time are referenced in DOR_DOP_0P products N/A
0 DOR_DOP_0P products with start_lat out of range N/A
0 DOR_DOP_0P products with start_long out of range N/A
0 DOR_DOP_0P products with stop_lat out of range N/A
0 DOR_DOP_0P products with stop_long out of range N/A
0 DOR_DOP_0P products with sat_track out of range N/A
0 DOR_DOP_0P products with num_error_ISPs out of range N/A
0 DOR_DOP_0P products with num_missing_ISPs out of range N/A
0 DOR_DOP_0P products with num_discarded_ISPs out of range N/A
0 DOR_DOP_0P products with num_RS_ISPs out of range N/A
0 DOR_DOP_0P products with ISP_errors_significant set to 1 N/A
0 DOR_DOP_0P products with missing_ISPs_significant set to 1 N/A
0 DOR_DOP_0P products with ISP_discarded_significant set to 1 N/A
0 DOR_DOP_0P products with RS_significant set to 1 N/A

[DOR_DOP_0P: SPH checks](#)

Gauge
0 ADFs not covering sensing time are referenced in DOR_NAV_0P products N/A

0 DOR_NAV_0P products with start_lat out of range N/A
0 DOR_NAV_0P products with start_long out of range N/A
0 DOR_NAV_0P products with stop_lat out of range N/A
0 DOR_NAV_0P products with stop_long out of range N/A
0 DOR_NAV_0P products with sat_track out of range N/A
0 DOR_NAV_0P products with num_error_ISPs out of range N/A
0 DOR_NAV_0P products with num_missing_ISPs out of range N/A
0 DOR_NAV_0P products with num_discarded_ISPs out of range N/A
0 DOR_NAV_0P products with num_RS_ISPs out of range N/A
0 DOR_NAV_0P products with ISP_errors_significant set to 1 N/A
0 DOR_NAV_0P products with missing_ISPs_significant set to 1 N/A
0 DOR_NAV_0P products with ISP_discarded_significant set to 1 N/A
0 DOR_NAV_0P products with RS_significant set to 1 N/A

[DOR_NAV_0P: SPH checks](#)

Gauge
0 ADFs not covering sensing time are referenced in MWR_NL__0P products N/A
0 MWR_NL__0P products with start_lat out of range N/A
0 MWR_NL__0P products with start_long out of range N/A
0 MWR_NL__0P products with stop_lat out of range N/A
0 MWR_NL__0P products with stop_long out of range N/A
0 MWR_NL__0P products with sat_track out of range N/A
0 MWR_NL__0P products with num_error_ISPs out of range N/A
1 MWR_NL__0P products with num_missing_ISPs out of range N/A
0 MWR_NL__0P products with num_discarded_ISPs out of range N/A

0 MWR_NL__0P products with num_RS_ISPs out of range N/A
0 MWR_NL__0P products with ISP_errors_significant set to 1 N/A
1 MWR_NL__0P products with missing_ISPs_significant set to 1 N/A
0 MWR_NL__0P products with ISP_discarded_significant set to 1 N/A
0 MWR_NL__0P products with RS_significant set to 1 N/A

[MWR_NL__0P: SPH checks](#)

Gauge
0 ADFs not covering sensing time are referenced in RA2_ME__0P products N/A
0 RA2_ME__0P products with start_lat out of range N/A
0 RA2_ME__0P products with start_long out of range N/A
0 RA2_ME__0P products with stop_lat out of range N/A
0 RA2_ME__0P products with stop_long out of range N/A
0 RA2_ME__0P products with sat_track out of range N/A
1 RA2_ME__0P products with num_error_ISPs out of range N/A
1 RA2_ME__0P products with num_missing_ISPs out of range N/A
0 RA2_ME__0P products with num_discarded_ISPs out of range N/A
0 RA2_ME__0P products with num_RS_ISPs out of range N/A
1 RA2_ME__0P products with ISP_errors_significant set to 1 N/A
1 RA2_ME__0P products with missing_ISPs_significant set to 1 N/A
0 RA2_ME__0P products with ISP_discarded_significant set to 1 N/A
0 RA2_ME__0P products with RS_significant set to 1 N/A

[RA2_ME__0P: SPH checks](#)

Level 1

Planning vs. Production

Gauge
RA2_MW__1P products: 17 produced; 2 gaps; 0 unplanned ; 0.10% of mission plan not covered by production

[Mission Plan vs. production chart](#)

Inventoried production: [RA2_MW__1P](#)

Missing products: [RA2_MW__1P](#)

Unplanned products: [RA2_MW__1P](#)

Overlaps: [RA2_MW__1P](#)

Duplicates: [RA2_MW__1P](#)

ADF usage

Gauge
Current IECF list for ADFs not available N/A
0 differences with IECF detected for type RA2_MW__1P N/A
0 new ADFs in use for type RA2_MW__1P N/A

[RA2_MW__1P: ADFs usage](#)

Header checks

MPH errors

Gauge
0 RA2_MW__1P products with wrong filename N/A
0 RA2_MW__1P products with unknown processing stage N/A
0 RA2_MW__1P products with unknown acquisition station N/A
0 RA2_MW__1P products with unknown processing center N/A

0 RA2_MW__1P products with wrong processing time N/A
17 RA2_MW__1P products with software version not equal to the current version N/A
0 RA2_MW__1P products with wrong sensing start N/A
0 RA2_MW__1P products with wrong sensing stop N/A
0 RA2_MW__1P products with wrong phase N/A
17 RA2_MW__1P products with wrong state vector time N/A
0 RA2_MW__1P products with unknown vector source N/A
17 RA2_MW__1P products with UTC to SBT time too far from sensing time N/A
0 RA2_MW__1P products with satellite binary time out-of-range N/A
0 RA2_MW__1P products with wrong clock step N/A
0 RA2_MW__1P products with leap utc set to blank N/A
0 RA2_MW__1P products with leap err set N/A
0 RA2_MW__1P products with product err set N/A
0 RA2_MW__1P products with tot_size not equal to real file size N/A

[RA2_MW__1P: MPH checks](#)

SPH errors

Gauge
17 ADFs not covering sensing time are referenced in RA2_MW__1P products N/A
0 RA2_MW__1P products with processing errors significance flag set N/A
0 RA2_MW__1P products with percentage DSRs free of processing errors below threshold N/A
0 RA2_MW__1P products with percentage of valid measurements below threshold N/A
4 RA2_MW__1P products with percentage of 320 MHz band processed below threshold N/A
2 RA2_MW__1P products with percentage of 80 MHz band processed above threshold N/A
5 RA2_MW__1P products with percentage of 20 MHz band processed above threshold N/A

Level 2

Planning vs. Production

Gauge
RA2_FGD_2P products: 17 produced; 2 gaps; 0 unplanned ; 0.10% of mission plan not covered by production
RA2_WWV_2P products: 17 produced; 2 gaps; 0 unplanned ; 0.10% of mission plan not covered by production

[Mission Plan vs. production chart](#)

Inventoried production: [RA2_FGD_2P](#) , [RA2_WWV_2P](#)

Missing products: [RA2_FGD_2P](#) , [RA2_WWV_2P](#)

Unplanned products: [RA2_FGD_2P](#) , [RA2_WWV_2P](#)

Overlaps: [RA2_FGD_2P](#) , [RA2_WWV_2P](#)

Duplicates: [RA2_FGD_2P](#) , [RA2_WWV_2P](#)

ADF usage

Gauge
Current IECF list for ADFs not available N/A
146 differences with IECF detected for type RA2_FGD_2P N/A
18 new ADFs in use for type RA2_FGD_2P N/A

[RA2_FGD_2P: ADFs usage](#)

Gauge
Current IECF list for ADFs not available N/A
163 differences with IECF detected for type RA2_WWV_2P N/A
34 new ADFs in use for type RA2_WWV_2P N/A

[RA2_WWV_2P: ADFs usage](#)

Header checks

MPH errors

Gauge
0 RA2_FGD_2P products with wrong filename N/A
0 RA2_FGD_2P products with unknown processing stage N/A
0 RA2_FGD_2P products with unknown acquisition station N/A
0 RA2_FGD_2P products with unknown processing center N/A
0 RA2_FGD_2P products with wrong processing time N/A
17 RA2_FGD_2P products with software version not equal to the current version N/A
0 RA2_FGD_2P products with wrong sensing start N/A
0 RA2_FGD_2P products with wrong sensing stop N/A
0 RA2_FGD_2P products with wrong phase N/A
17 RA2_FGD_2P products with wrong state vector time N/A
0 RA2_FGD_2P products with unknown vector source N/A
17 RA2_FGD_2P products with UTC to SBT time too far from sensing time N/A
0 RA2_FGD_2P products with satellite binary time out-of-range N/A
0 RA2_FGD_2P products with wrong clock step N/A
0 RA2_FGD_2P products with leap utc set to blank N/A
0 RA2_FGD_2P products with leap err set N/A
17 RA2_FGD_2P products with product err set N/A
0 RA2_FGD_2P products with tot_size not equal to real file size N/A

Gauge
0 RA2_WWV_2P products with wrong filename N/A
0 RA2_WWV_2P products with unknown processing stage N/A
0 RA2_WWV_2P products with unknown acquisition station N/A
0 RA2_WWV_2P products with unknown processing center N/A
0 RA2_WWV_2P products with wrong processing time N/A
17 RA2_WWV_2P products with software version not equal to the current version N/A
0 RA2_WWV_2P products with wrong sensing start N/A
0 RA2_WWV_2P products with wrong sensing stop N/A
0 RA2_WWV_2P products with wrong phase N/A
17 RA2_WWV_2P products with wrong state vector time N/A
0 RA2_WWV_2P products with unknown vector source N/A
17 RA2_WWV_2P products with UTC to SBT time too far from sensing time N/A
0 RA2_WWV_2P products with satellite binary time out-of-range N/A
0 RA2_WWV_2P products with wrong clock step N/A
0 RA2_WWV_2P products with leap utc set to blank N/A
0 RA2_WWV_2P products with leap err set N/A
17 RA2_WWV_2P products with product err set N/A
0 RA2_WWV_2P products with tot_size not equal to real file size N/A

[RA2_WWV_2P: MPH checks](#)

SPH errors

Gauge
17 ADFs not covering sensing time are referenced in RA2_FGD_2P products N/A
17 RA2_FGD_2P products with I2 processing errors significance flag set N/A

0 RA2_FGD_2P products with I1b processing errors significance flag set N/A
17 RA2_FGD_2P products with percentage DSRs free of I2 processing errors below threshold N/A
0 RA2_FGD_2P products with percentage DSRs free of I1b processing errors below threshold N/A
0 RA2_FGD_2P products with percentage of valid measurements below threshold N/A
10 RA2_FGD_2P products with percentage of 320 MHz band processed below threshold N/A
9 RA2_FGD_2P products with percentage of 80 MHz band processed above threshold N/A
10 RA2_FGD_2P products with percentage of 20 MHz band processed above threshold N/A
2 RA2_FGD_2P products with percentage of valid Ku ocean retracker measurements below threshold N/A
0 RA2_FGD_2P products with percentage of valid Ku ice1 retracker measurements below threshold N/A
17 RA2_FGD_2P products with percentage of valid S ice1 retracker measurements below threshold N/A
2 RA2_FGD_2P products with percentage of valid Ku ice2 retracker measurements below threshold N/A
17 RA2_FGD_2P products with percentage of valid S ice2 retracker measurements below threshold N/A
1 RA2_FGD_2P products with percentage of valid Ku sea/ice retracker measurements below threshold N/A

[RA2_FGD_2P: SPH checks](#)

Gauge
0 ADFs not covering sensing time are referenced in RA2_WWV_2P products N/A
17 RA2_WWV_2P products with ra2_I2_proc_flag anomalies N/A
0 RA2_WWV_2P products with ra2_I1b_proc_flag anomalies N/A
17 RA2_WWV_2P products with ra2_I2_proc_quality anomalies N/A
0 RA2_WWV_2P products with ra2_I1b_proc_quality anomalies N/A
0 RA2_WWV_2P products with ra2_measurement_percent anomalies N/A
10 RA2_WWV_2P products with ra2_320_band_percent anomalies N/A
9 RA2_WWV_2P products with ra2_80_band_percent anomalies N/A
10 RA2_WWV_2P products with ra2_20_band_percent anomalies N/A

2 RA2_WWV_2P products with ra2_ocean_ku_retrack_percent anomalies
N/A

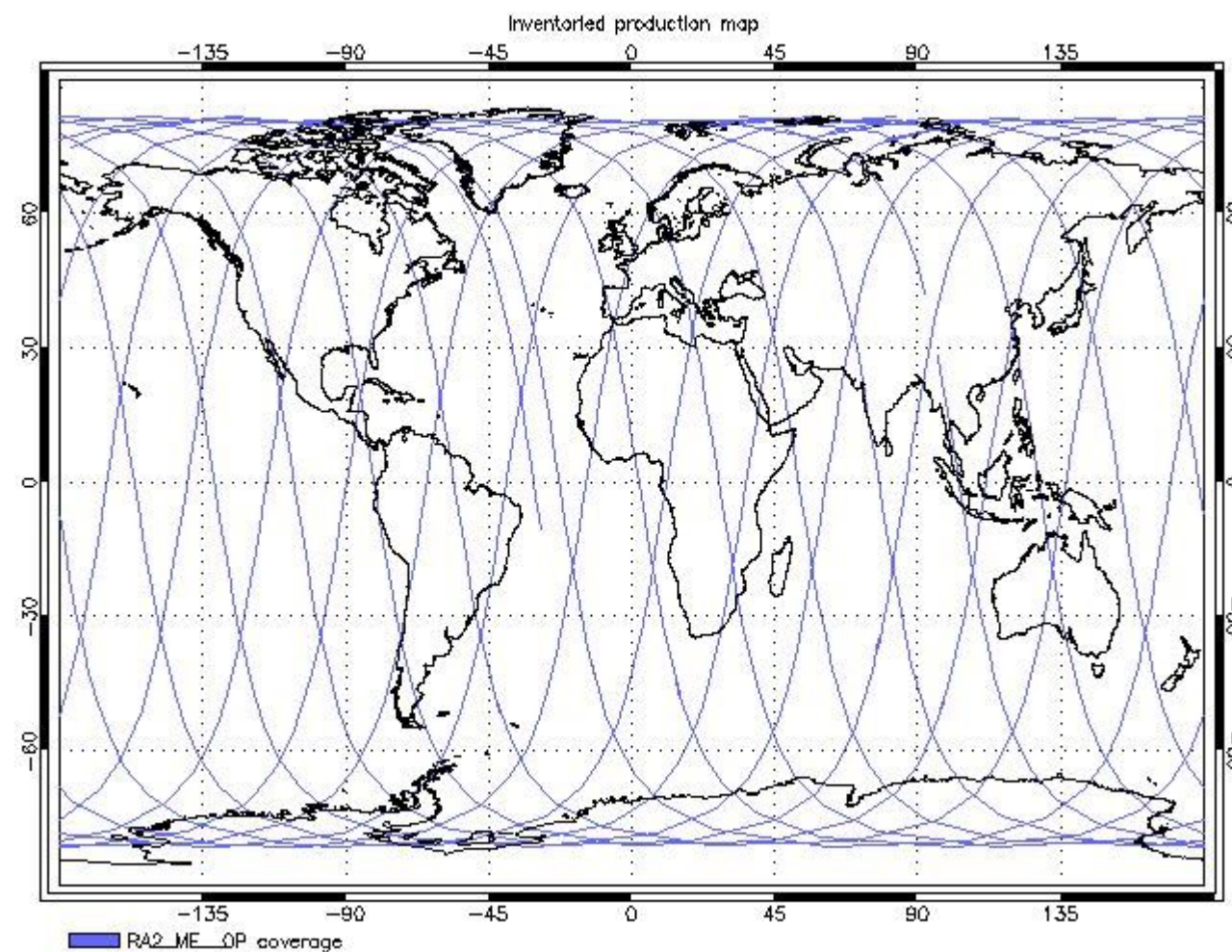
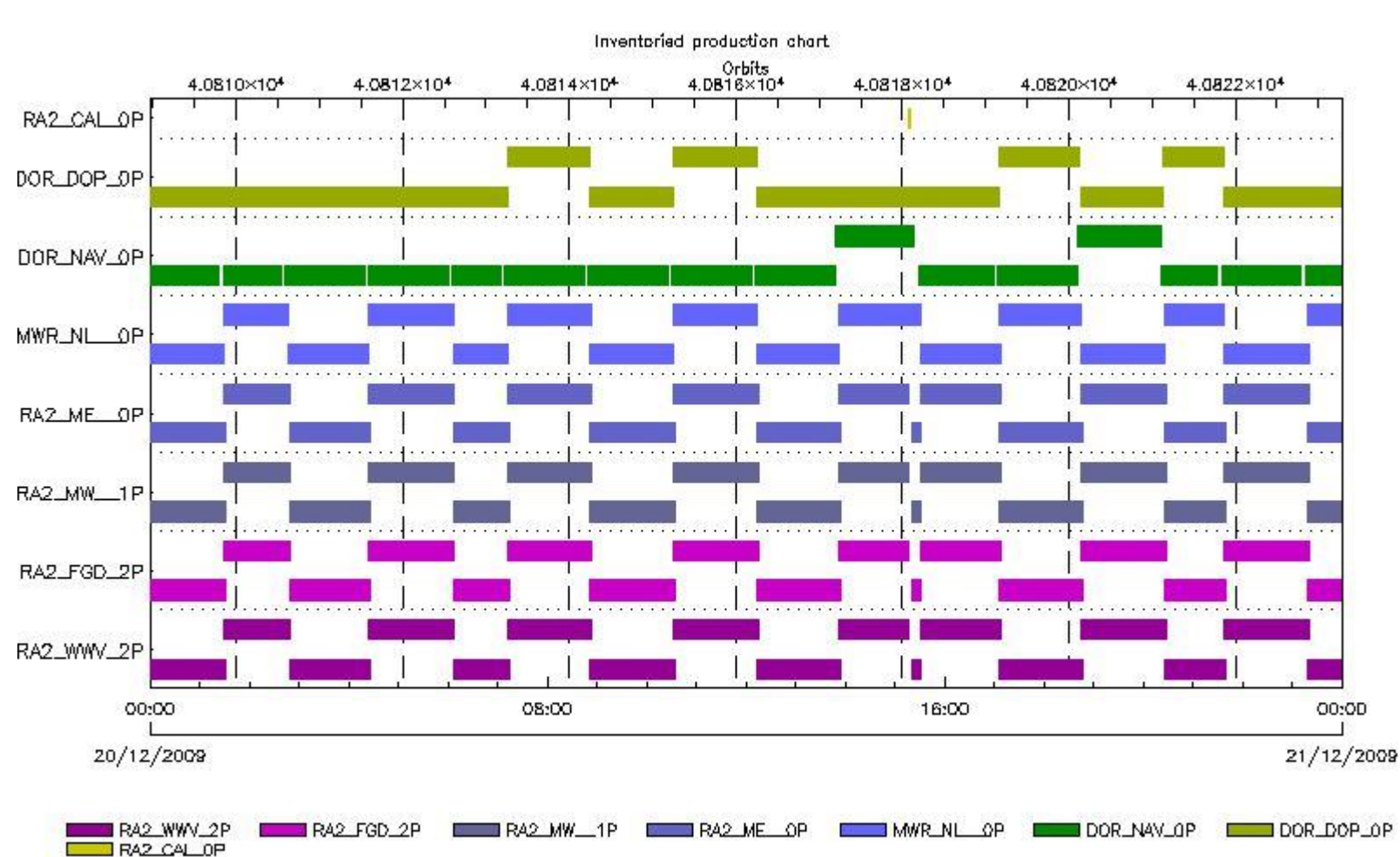
[RA2_WWV_2P: SPH checks](#)

Time Correlation

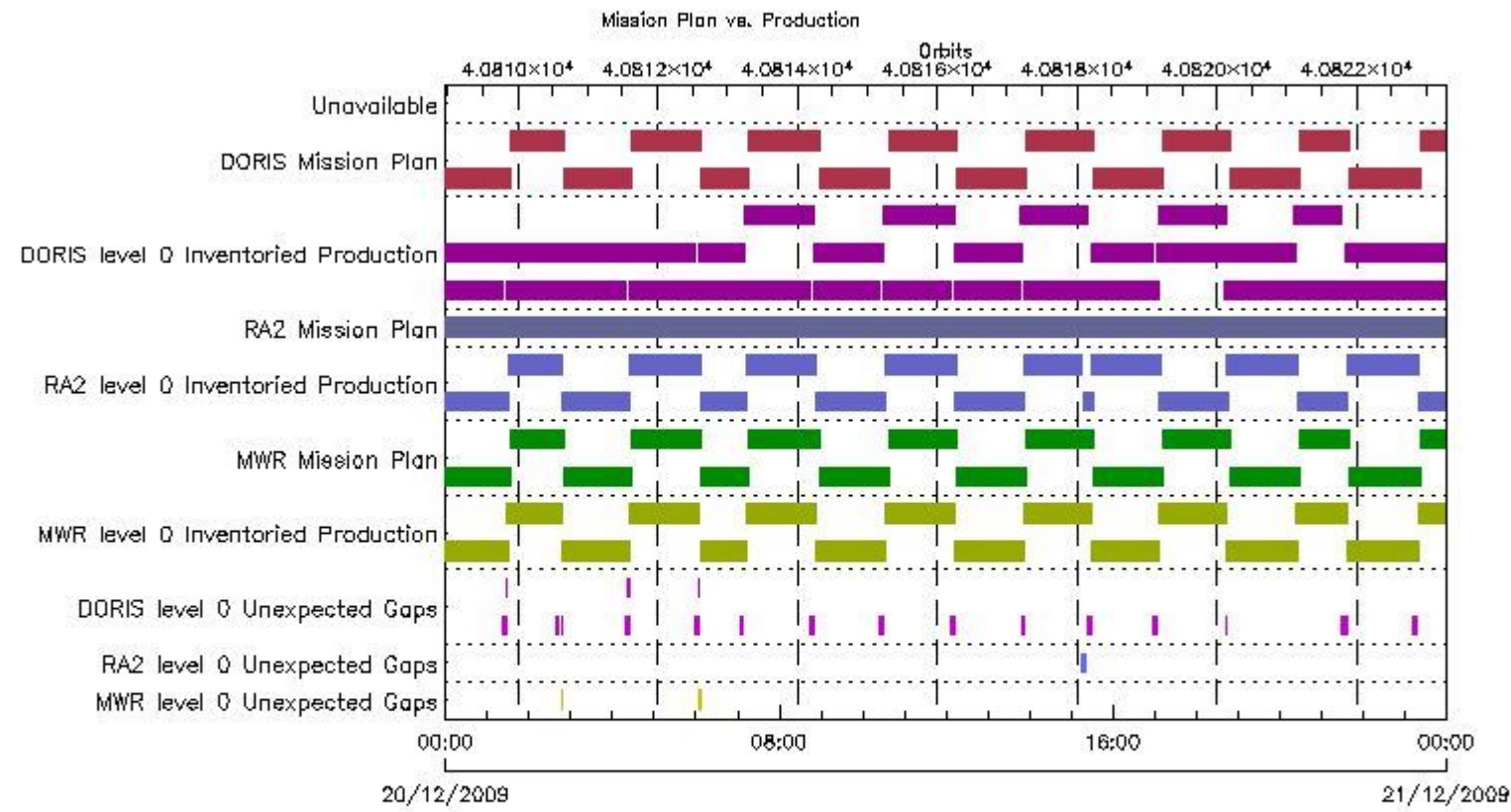
[Time Correlation propagation error](#)

Overall Production

Inventoried Production (sensing time)



Mission Plan vs. Production (level 0)



Production covering Mission Plan

Gauge
PCF_RA2_ME_0P 99.88% of production inventoried
PCF_RA2_CAL_0P 100% of production inventoried
PCF_DOR_NAV_0P 95.41% of production inventoried
PCF_DOR_DOP_0P 99.15% of production inventoried
PCF_MWR_NL_0P 99.88% of production inventoried

Mission Plan (extracted from DMOP)

Gauge	Segment (Start-Stop)
MODE.MEASUREMENT RA2.ACQ_PLAN	19-DEC-2009 23:53:57.898 20-DEC-2009 15:16:28.656
MODE.NOMINAL DORIS.ACQ_PLAN	19-DEC-2009 23:53:57.898 21-DEC-2009 01:03:02.205

MODE.NOMINAL MWR.ACQ_PLAN	19-DEC-2009 23:53:57.898 21-DEC-2009 01:03:02.205
MODE.CALIBRATION RA2.ACQ_PLAN	20-DEC-2009 15:16:33.166 20-DEC-2009 15:18:49.083
MODE.MEASUREMENT RA2.ACQ_PLAN	20-DEC-2009 15:18:53.594 21-DEC-2009 01:03:02.205

Inventoried Products

RA2_CAL_0P products

Gauge	Segment (Start-Stop)	Explicit Reference
Product: RA2_CAL_0P Filename: RA2_CAL_0PNPDK20091220_151629_000001382085_00183_40818_1622.N1	20-DEC-2009 15:16:29.046 20-DEC-2009 15:18:47.182	RA2_CAL_0PNPDK20091220_151629_000001382085_00183_40818_1622.N1 RA2_CAL_0P.MPH.ABS_ORBIT=40818

DOR_DOP_0P products

Gauge	Segment (Start-Stop)	Explicit Reference
Product: DOR_DOP_0P Filename: DOR_DOP_0PNPDE20091219_235112_000058022085_00173_40808_9794.N1	19-DEC-2009 23:51:12.177 20-DEC-2009 01:27:54.154	DOR_DOP_0PNPDE20091219_235112_000058022085_00173_40808_9794.N1 DOR_DOP_0P.MPH.ABS_ORBIT=40808
Product: DOR_DOP_0P Filename: DOR_DOP_0PNPDE20091220_012857_000046542085_00174_40809_9795.N1	20-DEC-2009 01:28:57.912 20-DEC-2009 02:46:32.240	DOR_DOP_0PNPDE20091220_012857_000046542085_00174_40809_9795.N1 DOR_DOP_0P.MPH.ABS_ORBIT=40809
Product: DOR_DOP_0P Filename: DOR_DOP_0PNPDE20091220_024736_000056742085_00175_40810_9796.N1	20-DEC-2009 02:47:36.002 20-DEC-2009 04:22:10.460	DOR_DOP_0PNPDE20091220_024736_000056742085_00175_40810_9796.N1 DOR_DOP_0P.MPH.ABS_ORBIT=40810
Product: DOR_DOP_0P Filename: DOR_DOP_0PNPDE20091220_042314_000060572085_00176_40811_9797.N1	20-DEC-2009 04:23:14.221 20-DEC-2009 06:04:11.203	DOR_DOP_0PNPDE20091220_042314_000060572085_00176_40811_9797.N1 DOR_DOP_0P.MPH.ABS_ORBIT=40811
Product: DOR_DOP_0P Filename: DOR_DOP_0PNPDK20091220_060514_000039532085_00177_40812_2651.N1	20-DEC-2009 06:05:14.964 20-DEC-2009 07:11:07.934	DOR_DOP_0PNPDK20091220_060514_000039532085_00177_40812_2651.N1 DOR_DOP_0P.MPH.ABS_ORBIT=40812
Product: DOR_DOP_0P Filename: DOR_DOP_0PNPDK20091220_071107_000059932085_00178_40813_2652.N1	20-DEC-2009 07:11:07.934 20-DEC-2009 08:51:01.223	DOR_DOP_0PNPDK20091220_071107_000059932085_00178_40813_2652.N1 DOR_DOP_0P.MPH.ABS_ORBIT=40813
Product: DOR_DOP_0P Filename: DOR_DOP_0PNPDK20091220_085101_000059932085_00179_40814_2653.N1	20-DEC-2009 08:51:01.223 20-DEC-2009 10:30:54.474	DOR_DOP_0PNPDK20091220_085101_000059932085_00179_40814_2653.N1 DOR_DOP_0P.MPH.ABS_ORBIT=40814
Product: DOR_DOP_0P Filename: DOR_DOP_0PNPDK20091220_103054_000060572085_00180_40815_2654.N1	20-DEC-2009 10:30:54.474 20-DEC-2009 12:11:51.459	DOR_DOP_0PNPDK20091220_103054_000060572085_00180_40815_2654.N1 DOR_DOP_0P.MPH.ABS_ORBIT=40815
Product: DOR_DOP_0P Filename: DOR_DOP_0PNPDK20091220_121151_000059292085_00181_40816_2655.N1	20-DEC-2009 12:11:51.459 20-DEC-2009 13:50:40.925	DOR_DOP_0PNPDK20091220_121151_000059292085_00181_40816_2655.N1 DOR_DOP_0P.MPH.ABS_ORBIT=40816
Product: DOR_DOP_0P Filename: DOR_DOP_0PNPDK20091220_135144_000058022085_00182_40817_2656.N1	20-DEC-2009 13:51:44.683 20-DEC-2009 15:28:26.656	DOR_DOP_0PNPDK20091220_135144_000058022085_00182_40817_2656.N1 DOR_DOP_0P.MPH.ABS_ORBIT=40817
Product: DOR_DOP_0P Filename: DOR_DOP_0PNPDK20091220_153034_000056742085_00183_40818_2657.N1	20-DEC-2009 15:30:34.172 20-DEC-2009 17:05:08.653	DOR_DOP_0PNPDK20091220_153034_000056742085_00183_40818_2657.N1 DOR_DOP_0P.MPH.ABS_ORBIT=40818
Product: DOR_DOP_0P Filename: DOR_DOP_0PNPDK20091220_170508_000058662085_00184_40819_2658.N1	20-DEC-2009 17:05:08.653 20-DEC-2009 18:42:54.392	DOR_DOP_0PNPDK20091220_170508_000058662085_00184_40819_2658.N1 DOR_DOP_0P.MPH.ABS_ORBIT=40819
Product: DOR_DOP_0P Filename: DOR_DOP_0PNPDK20091220_184358_000059932085_00185_40820_2659.N1	20-DEC-2009 18:43:58.150 20-DEC-2009 20:23:51.381	DOR_DOP_0PNPDK20091220_184358_000059932085_00185_40820_2659.N1 DOR_DOP_0P.MPH.ABS_ORBIT=40820
Product: DOR_DOP_0P Filename: DOR_DOP_0PNPDE20091220_202351_000043362085_00186_40821_9798.N1	20-DEC-2009 20:23:51.381 20-DEC-2009 21:36:06.948	DOR_DOP_0PNPDE20091220_202351_000043362085_00186_40821_9798.N1 DOR_DOP_0P.MPH.ABS_ORBIT=40821
Product: DOR_DOP_0P Filename: DOR_DOP_0PNPDE20091220_213710_000059932085_00186_40821_9799.N1	20-DEC-2009 21:37:10.702 20-DEC-2009 23:17:03.917	DOR_DOP_0PNPDE20091220_213710_000059932085_00186_40821_9799.N1 DOR_DOP_0P.MPH.ABS_ORBIT=40821

Product: DOR_DOP_0P Filename: DOR_DOP_0PNPDE20091220_231807_000059932085_00187_40822_9800.N1	20-DEC-2009 23:18:07.675 21-DEC-2009 00:58:00.945	DOR_DOP_0PNPDE20091220_231807_000059932085_00187_408 DOR_DOP_0P.MPH.ABS_ORBIT=40822
---	--	--

DOR_NAV_0P products

Gauge	Segment (Start-Stop)	Explicit Reference
Product: DOR_NAV_0P Filename: DOR_NAV_0PNPDE20091219_234729_000057382085_00173_40808_9393.N1	19-DEC-2009 23:47:29.028 20-DEC-2009 01:23:07.244	DOR_NAV_0PNPDE20091219_234729_000057382085_00173_40808_9393.N1 DOR_NAV_0P.MPH.ABS_ORBIT=40808
Product: DOR_NAV_0P Filename: DOR_NAV_0PNPDE20091220_012826_000041442085_00174_40809_9394.N1	20-DEC-2009 01:28:26.033 20-DEC-2009 02:37:30.291	DOR_NAV_0PNPDE20091220_012826_000041442085_00174_40809_9394.N1 DOR_NAV_0P.MPH.ABS_ORBIT=40809
Product: DOR_NAV_0P Filename: DOR_NAV_0PNPDE20091220_024249_000057382085_00175_40810_9395.N1	20-DEC-2009 02:42:49.084 20-DEC-2009 04:18:27.307	DOR_NAV_0PNPDE20091220_024249_000057382085_00175_40810_9395.N1 DOR_NAV_0P.MPH.ABS_ORBIT=40810
Product: DOR_NAV_0P Filename: DOR_NAV_0PNPDE20091220_042346_000057382085_00176_40811_9396.N1	20-DEC-2009 04:23:46.100 20-DEC-2009 05:59:24.296	DOR_NAV_0PNPDE20091220_042346_000057382085_00176_40811_9396.N1 DOR_NAV_0P.MPH.ABS_ORBIT=40811
Product: DOR_NAV_0P Filename: DOR_NAV_0PNPDK20091220_060443_000035072085_00177_40812_1948.N1	20-DEC-2009 06:04:43.082 20-DEC-2009 07:03:09.754	DOR_NAV_0PNPDK20091220_060443_000035072085_00177_40812_1948.N1 DOR_NAV_0P.MPH.ABS_ORBIT=40812
Product: DOR_NAV_0P Filename: DOR_NAV_0PNPDK20091220_070828_000057382085_00178_40813_1949.N1	20-DEC-2009 07:08:28.543 20-DEC-2009 08:44:06.798	DOR_NAV_0PNPDK20091220_070828_000057382085_00178_40813_1949.N1 DOR_NAV_0P.MPH.ABS_ORBIT=40813
Product: DOR_NAV_0P Filename: DOR_NAV_0PNPDK20091220_084925_000057382085_00179_40814_1950.N1	20-DEC-2009 08:49:25.587 20-DEC-2009 10:25:03.810	DOR_NAV_0PNPDK20091220_084925_000057382085_00179_40814_1950.N1 DOR_NAV_0P.MPH.ABS_ORBIT=40814
Product: DOR_NAV_0P Filename: DOR_NAV_0PNPDK20091220_103022_000057382085_00180_40815_1951.N1	20-DEC-2009 10:30:22.595 20-DEC-2009 12:06:00.795	DOR_NAV_0PNPDK20091220_103022_000057382085_00180_40815_1951.N1 DOR_NAV_0P.MPH.ABS_ORBIT=40815
Product: DOR_NAV_0P Filename: DOR_NAV_0PNPDK20091220_121119_000057382085_00181_40816_1952.N1	20-DEC-2009 12:11:19.580 20-DEC-2009 13:46:57.773	DOR_NAV_0PNPDK20091220_121119_000057382085_00181_40816_1952.N1 DOR_NAV_0P.MPH.ABS_ORBIT=40816
Product: DOR_NAV_0P Filename: DOR_NAV_0PNPDK20091220_134657_000057382085_00182_40817_1953.N1	20-DEC-2009 13:46:57.773 20-DEC-2009 15:22:35.980	DOR_NAV_0PNPDK20091220_134657_000057382085_00182_40817_1953.N1 DOR_NAV_0P.MPH.ABS_ORBIT=40817
Product: DOR_NAV_0P Filename: DOR_NAV_0PNPDK20091220_152754_000054192085_00183_40818_1954.N1	20-DEC-2009 15:27:54.777 20-DEC-2009 16:58:14.215	DOR_NAV_0PNPDK20091220_152754_000054192085_00183_40818_1954.N1 DOR_NAV_0P.MPH.ABS_ORBIT=40818
Product: DOR_NAV_0P Filename: DOR_NAV_0PNPDK20091220_170333_000057382085_00184_40819_1955.N1	20-DEC-2009 17:03:33.016 20-DEC-2009 18:39:11.236	DOR_NAV_0PNPDK20091220_170333_000057382085_00184_40819_1955.N1 DOR_NAV_0P.MPH.ABS_ORBIT=40819
Product: DOR_NAV_0P Filename: DOR_NAV_0PNPDK20091220_183911_000060572085_00185_40820_1956.N1	20-DEC-2009 18:39:11.236 20-DEC-2009 20:20:08.236	DOR_NAV_0PNPDK20091220_183911_000060572085_00185_40820_1956.N1 DOR_NAV_0P.MPH.ABS_ORBIT=40820
Product: DOR_NAV_0P Filename: DOR_NAV_0PNPDE20091220_202008_000041442085_00186_40821_9397.N1	20-DEC-2009 20:20:08.236 20-DEC-2009 21:29:12.522	DOR_NAV_0PNPDE20091220_202008_000041442085_00186_40821_9397.N1 DOR_NAV_0P.MPH.ABS_ORBIT=40821
Product: DOR_NAV_0P Filename: DOR_NAV_0PNPDE20091220_213431_000057382085_00186_40821_9398.N1	20-DEC-2009 21:34:31.307 20-DEC-2009 23:10:09.507	DOR_NAV_0PNPDE20091220_213431_000057382085_00186_40821_9398.N1 DOR_NAV_0P.MPH.ABS_ORBIT=40821
Product: DOR_NAV_0P Filename: DOR_NAV_0PNPDE20091220_231528_000057382085_00187_40822_9399.N1	20-DEC-2009 23:15:28.281 21-DEC-2009 00:51:06.516	DOR_NAV_0PNPDE20091220_231528_000057382085_00187_40822_9399.N1 DOR_NAV_0P.MPH.ABS_ORBIT=40822

MWR_NL_0P products

Gauge	Segment (Start-Stop)	Explicit Reference
Product: MWR_NL_0P Filename: MWR_NL_0PNPDE20091219_235130_000058562085_00173_40808_9836.N1	19-DEC-2009 23:51:30.837 20-DEC-2009 01:29:07.009	MWR_NL_0PNPDE20091219_235130_000058562085_00173_40808_9836.N1 MWR_NL_0P.MPH.ABS_ORBIT=40808
Product: MWR_NL_0P Filename: MWR_NL_0PNPDE20091220_012842_000047042085_00174_40809_9837.N1	20-DEC-2009 01:28:42.998 20-DEC-2009 02:47:07.139	MWR_NL_0PNPDE20091220_012842_000047042085_00174_40809_9837.N1 MWR_NL_0P.MPH.ABS_ORBIT=40809
Product: MWR_NL_0P Filename: MWR_NL_0PNPDE20091220_024731_000057842085_00175_40810_9838.N1	20-DEC-2009 02:47:31.139 20-DEC-2009 04:23:55.292	MWR_NL_0PNPDE20091220_024731_000057842085_00175_40810_9838.N1 MWR_NL_0P.MPH.ABS_ORBIT=40810
Product: MWR_NL_0P Filename: MWR_NL_0PNPDE20091220_042355_000060962085_00176_40811_9839.N1	20-DEC-2009 04:23:55.292 20-DEC-2009 06:05:31.472	MWR_NL_0PNPDE20091220_042355_000060962085_00176_40811_9839.N1 MWR_NL_0P.MPH.ABS_ORBIT=40811

Product: MWR_NL__0P Filename: MWR_NL__0PNPDK20091220_060555_000039842085_00177_40812_2570.N1	20-DEC-2009 06:05:55.468 20-DEC-2009 07:12:19.582	MWR_NL__0PNPDK20091220_060555_000039842085_00177_408 MWR_NL__0P.MPH.ABS_ORBIT=40812
Product: MWR_NL__0P Filename: MWR_NL__0PNPDK20091220_071131_000060482085_00178_40813_2571.N1	20-DEC-2009 07:11:31.586 20-DEC-2009 08:52:19.755	MWR_NL__0PNPDK20091220_071131_000060482085_00178_40813_2571.N1 MWR_NL__0P.MPH.ABS_ORBIT=40813
Product: MWR_NL__0P Filename: MWR_NL__0PNPDK20091220_085131_000060482085_00179_40814_2572.N1	20-DEC-2009 08:51:31.747 20-DEC-2009 10:32:19.916	MWR_NL__0PNPDK20091220_085131_000060482085_00179_40814_2572.N1 MWR_NL__0P.MPH.ABS_ORBIT=40814
Product: MWR_NL__0P Filename: MWR_NL__0PNPDK20091220_103131_000060962085_00180_40815_2573.N1	20-DEC-2009 10:31:31.920 20-DEC-2009 12:13:08.088	MWR_NL__0PNPDK20091220_103131_000060962085_00180_40815_2573.N1 MWR_NL__0P.MPH.ABS_ORBIT=40815
Product: MWR_NL__0P Filename: MWR_NL__0PNPDK20091220_121156_000060002085_00181_40816_2574.N1	20-DEC-2009 12:11:56.092 20-DEC-2009 13:51:56.257	MWR_NL__0PNPDK20091220_121156_000060002085_00181_40816_2574.N1 MWR_NL__0P.MPH.ABS_ORBIT=40816
Product: MWR_NL__0P Filename: MWR_NL__0PNPDK20091220_135132_000059282085_00182_40817_2575.N1	20-DEC-2009 13:51:32.261 20-DEC-2009 15:30:20.422	MWR_NL__0PNPDK20091220_135132_000059282085_00182_40817_2575.N1 MWR_NL__0P.MPH.ABS_ORBIT=40817
Product: MWR_NL__0P Filename: MWR_NL__0PNPDK20091220_153020_000058082085_00183_40818_2576.N1	20-DEC-2009 15:30:20.422 20-DEC-2009 17:07:08.587	MWR_NL__0PNPDK20091220_153020_000058082085_00183_40818_2576.N1 MWR_NL__0P.MPH.ABS_ORBIT=40818
Product: MWR_NL__0P Filename: MWR_NL__0PNPDK20091220_170556_000059042085_00184_40819_2577.N1	20-DEC-2009 17:05:56.590 20-DEC-2009 18:44:20.751	MWR_NL__0PNPDK20091220_170556_000059042085_00184_40819_2577.N1 MWR_NL__0P.MPH.ABS_ORBIT=40819
Product: MWR_NL__0P Filename: MWR_NL__0PNPDK20091220_184356_000060962085_00185_40820_2578.N1	20-DEC-2009 18:43:56.755 20-DEC-2009 20:25:32.928	MWR_NL__0PNPDK20091220_184356_000060962085_00185_40820_2578.N1 MWR_NL__0P.MPH.ABS_ORBIT=40820
Product: MWR_NL__0P Filename: MWR_NL__0PNPDE20091220_202420_000043682085_00186_40821_9840.N1	20-DEC-2009 20:24:20.928 20-DEC-2009 21:37:09.049	MWR_NL__0PNPDE20091220_202420_000043682085_00186_40821_9840.N1 MWR_NL__0P.MPH.ABS_ORBIT=40821
Product: MWR_NL__0P Filename: MWR_NL__0PNPDE20091220_213709_000061202085_00186_40821_9841.N1	20-DEC-2009 21:37:09.049 20-DEC-2009 23:19:09.218	MWR_NL__0PNPDE20091220_213709_000061202085_00186_40821_9841.N1 MWR_NL__0P.MPH.ABS_ORBIT=40821
Product: MWR_NL__0P Filename: MWR_NL__0PNPDE20091220_231845_000060482085_00187_40822_9842.N1	20-DEC-2009 23:18:45.222 21-DEC-2009 00:59:33.395	MWR_NL__0PNPDE20091220_231845_000060482085_00187_40822_9842.N1 MWR_NL__0P.MPH.ABS_ORBIT=40822

RA2_ME__0P products

Gauge	Segment (Start-Stop)	Explicit Reference
Product: RA2_ME__0P Filename: RA2_ME__0PNPDE20091219_235136_000059062085_00173_40808_0512.N1	19-DEC-2009 23:51:36.502 20-DEC-2009 01:30:02.930	RA2_ME__0PNPDE20091219_235136_000059062085_00173_40808_0512.N1 RA2_ME__0P.MPH.ABS_ORBIT=40808
Product: RA2_ME__0P Filename: RA2_ME__0PNPDE20091220_012905_000047492085_00174_40809_0513.N1	20-DEC-2009 01:29:05.002 20-DEC-2009 02:48:13.984	RA2_ME__0PNPDE20091220_012905_000047492085_00174_40809_0513.N1 RA2_ME__0P.MPH.ABS_ORBIT=40809
Product: RA2_ME__0P Filename: RA2_ME__0PNPDE20091220_024740_000058302085_00175_40810_0514.N1	20-DEC-2009 02:47:40.564 20-DEC-2009 04:24:50.126	RA2_ME__0PNPDE20091220_024740_000058302085_00175_40810_0514.N1 RA2_ME__0P.MPH.ABS_ORBIT=40810
Product: RA2_ME__0P Filename: RA2_ME__0PNPDE20091220_042416_000061352085_00176_40811_0515.N1	20-DEC-2009 04:24:16.706 20-DEC-2009 06:06:31.503	RA2_ME__0PNPDE20091220_042416_000061352085_00176_40811_0515.N1 RA2_ME__0P.MPH.ABS_ORBIT=40811
Product: RA2_ME__0P Filename: RA2_ME__0PNPDK20091220_060559_000040462085_00177_40812_4900.N1	20-DEC-2009 06:05:59.197 20-DEC-2009 07:13:25.245	RA2_ME__0PNPDK20091220_060559_000040462085_00177_40812_4900.N1 RA2_ME__0P.MPH.ABS_ORBIT=40812
Product: RA2_ME__0P Filename: RA2_ME__0PNPDK20091220_071141_000061002085_00178_40813_4901.N1	20-DEC-2009 07:11:41.643 20-DEC-2009 08:53:21.907	RA2_ME__0PNPDK20091220_071141_000061002085_00178_40813_4901.N1 RA2_ME__0P.MPH.ABS_ORBIT=40813
Product: RA2_ME__0P Filename: RA2_ME__0PNPDK20091220_085141_000060972085_00179_40814_4902.N1	20-DEC-2009 08:51:41.647 20-DEC-2009 10:33:18.569	RA2_ME__0PNPDK20091220_085141_000060972085_00179_40814_4902.N1 RA2_ME__0P.MPH.ABS_ORBIT=40814
Product: RA2_ME__0P Filename: RA2_ME__0PNPDK20091220_103138_000061392085_00180_40815_4903.N1	20-DEC-2009 10:31:38.309 20-DEC-2009 12:13:57.563	RA2_ME__0PNPDK20091220_103138_000061392085_00180_40815_4903.N1 RA2_ME__0P.MPH.ABS_ORBIT=40815
Product: RA2_ME__0P Filename: RA2_ME__0PNPDK20091220_121217_000060302085_00181_40816_4904.N1	20-DEC-2009 12:12:17.303 20-DEC-2009 13:52:47.385	RA2_ME__0PNPDK20091220_121217_000060302085_00181_40816_4904.N1 RA2_ME__0P.MPH.ABS_ORBIT=40816
Product: RA2_ME__0P Filename: RA2_ME__0PNPDK20091220_135148_000050692085_00182_40817_4905.N1	20-DEC-2009 13:51:48.343 20-DEC-2009 15:16:17.043	RA2_ME__0PNPDK20091220_135148_000050692085_00182_40817_4905.N1 RA2_ME__0P.MPH.ABS_ORBIT=40817

Product: RA2_ME__0P Filename: RA2_ME__0PNPDK20091220_152013_000006702085_00183_40818_4906.N1	20-DEC-2009 15:20:13.014 20-DEC-2009 15:31:22.529	RA2_ME__0PNPDK20091220_152013_000006702085_00183_4081 RA2_ME__0P.MPH.ABS_ORBIT=40818
Product: RA2_ME__0P Filename: RA2_ME__0PNPDK20091220_153039_000058442085_00183_40818_4907.N1	20-DEC-2009 15:30:39.083 20-DEC-2009 17:08:03.127	RA2_ME__0PNPDK20091220_153039_000058442085_00183_40818_4907.N1 RA2_ME__0P.MPH.ABS_ORBIT=40818
Product: RA2_ME__0P Filename: RA2_ME__0PNPDK20091220_170609_000059522085_00184_40819_4908.N1	20-DEC-2009 17:06:09.499 20-DEC-2009 18:45:21.601	RA2_ME__0PNPDK20091220_170609_000059522085_00184_40819_4908.N1 RA2_ME__0P.MPH.ABS_ORBIT=40819
Product: RA2_ME__0P Filename: RA2_ME__0PNPDK20091220_184413_000061362085_00185_40820_4909.N1	20-DEC-2009 18:44:13.647 20-DEC-2009 20:26:29.559	RA2_ME__0PNPDK20091220_184413_000061362085_00185_40820_4909.N1 RA2_ME__0P.MPH.ABS_ORBIT=40820
Product: RA2_ME__0P Filename: RA2_ME__0PNPDE20091220_202439_000044172085_00186_40821_0516.N1	20-DEC-2009 20:24:39.273 20-DEC-2009 21:38:16.283	RA2_ME__0PNPDE20091220_202439_000044172085_00186_40821_0516.N1 RA2_ME__0P.MPH.ABS_ORBIT=40821
Product: RA2_ME__0P Filename: RA2_ME__0PNPDE20091220_213718_000061632085_00186_40821_0517.N1	20-DEC-2009 21:37:18.355 20-DEC-2009 23:20:01.003	RA2_ME__0PNPDE20091220_213718_000061632085_00186_40821_0517.N1 RA2_ME__0P.MPH.ABS_ORBIT=40821
Product: RA2_ME__0P Filename: RA2_ME__0PNPDE20091220_231855_000060902085_00187_40822_0518.N1	20-DEC-2009 23:18:55.277 21-DEC-2009 01:00:25.515	RA2_ME__0PNPDE20091220_231855_000060902085_00187_40822_0518.N1 RA2_ME__0P.MPH.ABS_ORBIT=40822

Missing Products

RA2_CAL_0P missing products

Gauge	Value	Segment (Start-Stop)
-------	-------	----------------------

DOR_DOP_0P missing products

Gauge	Value	Segment (Start-Stop)
MODE.NOMINAL DORIS.MISSING	Duration: 63.757821 s	20-DEC-2009 01:27:54.154 20-DEC-2009 01:28:57.912
MODE.NOMINAL DORIS.MISSING	Duration: 63.761726 s	20-DEC-2009 02:46:32.240 20-DEC-2009 02:47:36.002
MODE.NOMINAL DORIS.MISSING	Duration: 63.761727 s	20-DEC-2009 04:22:10.460 20-DEC-2009 04:23:14.221
MODE.NOMINAL DORIS.MISSING	Duration: 63.761727 s	20-DEC-2009 06:04:11.203 20-DEC-2009 06:05:14.964
MODE.NOMINAL DORIS.MISSING	Duration: 63.757822 s	20-DEC-2009 13:50:40.925 20-DEC-2009 13:51:44.683
MODE.NOMINAL DORIS.MISSING	Duration: 127.515641 s	20-DEC-2009 15:28:26.656 20-DEC-2009 15:30:34.172
MODE.NOMINAL DORIS.MISSING	Duration: 63.757821 s	20-DEC-2009 18:42:54.392 20-DEC-2009 18:43:58.150
MODE.NOMINAL DORIS.MISSING	Duration: 63.753914 s	20-DEC-2009 21:36:06.948 20-DEC-2009 21:37:10.702
MODE.NOMINAL DORIS.MISSING	Duration: 63.757821 s	20-DEC-2009 23:17:03.917 20-DEC-2009 23:18:07.675

DOR_NAV_0P missing products

Gauge	Value	Segment (Start-Stop)
MODE.NOMINAL DORIS.MISSING	Duration: 318.789102 s	20-DEC-2009 01:23:07.244 20-DEC-2009 01:28:26.033
MODE.NOMINAL DORIS.MISSING	Duration: 318.793007 s	20-DEC-2009 02:37:30.291 20-DEC-2009 02:42:49.084

MODE.NOMINAL DORIS.MISSING	Duration: 318.793008 s	20-DEC-2009 04:18:27.307 20-DEC-2009 04:23:46.100
MODE.NOMINAL DORIS.MISSING	Duration: 318.785196 s	20-DEC-2009 05:59:24.296 20-DEC-2009 06:04:43.082
MODE.NOMINAL DORIS.MISSING	Duration: 318.789102 s	20-DEC-2009 07:03:09.754 20-DEC-2009 07:08:28.543
MODE.NOMINAL DORIS.MISSING	Duration: 318.789102 s	20-DEC-2009 08:44:06.798 20-DEC-2009 08:49:25.587
MODE.NOMINAL DORIS.MISSING	Duration: 318.785195 s	20-DEC-2009 10:25:03.810 20-DEC-2009 10:30:22.595
MODE.NOMINAL DORIS.MISSING	Duration: 318.785196 s	20-DEC-2009 12:06:00.795 20-DEC-2009 12:11:19.580
MODE.NOMINAL DORIS.MISSING	Duration: 318.796913 s	20-DEC-2009 15:22:35.980 20-DEC-2009 15:27:54.777
MODE.NOMINAL DORIS.MISSING	Duration: 318.800821 s	20-DEC-2009 16:58:14.215 20-DEC-2009 17:03:33.016
MODE.NOMINAL DORIS.MISSING	Duration: 318.785196 s	20-DEC-2009 21:29:12.522 20-DEC-2009 21:34:31.307
MODE.NOMINAL DORIS.MISSING	Duration: 318.773477 s	20-DEC-2009 23:10:09.507 20-DEC-2009 23:15:28.281

MWR_NL__0P missing products

Gauge	Value	Segment (Start-Stop)
MODE.NOMINAL MWR.MISSING	Duration: 24.000003 s	20-DEC-2009 02:47:07.139 20-DEC-2009 02:47:31.139
MODE.NOMINAL MWR.MISSING	Duration: 23.996097 s	20-DEC-2009 06:05:31.472 20-DEC-2009 06:05:55.468

RA2_ME__0P missing products

Gauge	Value	Segment (Start-Stop)
MODE.MEASUREMENT RA2.MISSING	Duration: 11.613365 s	20-DEC-2009 15:16:17.043 20-DEC-2009 15:16:28.656
MODE.MEASUREMENT RA2.MISSING	Duration: 79.420002 s	20-DEC-2009 15:18:53.594 20-DEC-2009 15:20:13.014

Unplanned Products

RA2_CAL_0P unplanned products

Gauge Segment (Start-Stop)

DOR_DOP_0P unplanned products

Gauge Segment (Start-Stop)

DOR_NAV_0P unplanned products

Gauge Segment (Start-Stop)

MWR_NL__0P unplanned products

Gauge Segment (Start-Stop)

RA2_ME__0P unplanned products

Gauge Segment (Start-Stop)

Overlaps

RA2_CAL_0P overlaps

Gauge Segment (Start-Stop) Explicit Reference

DOR_DOP_0P overlaps

Gauge Segment (Start-Stop) Explicit Reference

DOR_NAV_0P overlaps

Gauge Segment (Start-Stop) Explicit Reference

MWR_NL__0P overlaps

Gauge Segment (Start-Stop) Explicit Reference

RA2_ME__0P overlaps

Gauge Segment (Start-Stop) Explicit Reference

Duplicates

RA2_CAL_0P duplicates

Gauge Segment (Start-Stop) Explicit Reference

DOR_DOP_0P duplicates

Gauge Segment (Start-Stop) Explicit Reference

DOR_NAV_0P duplicates

Gauge Segment (Start-Stop) Explicit Reference

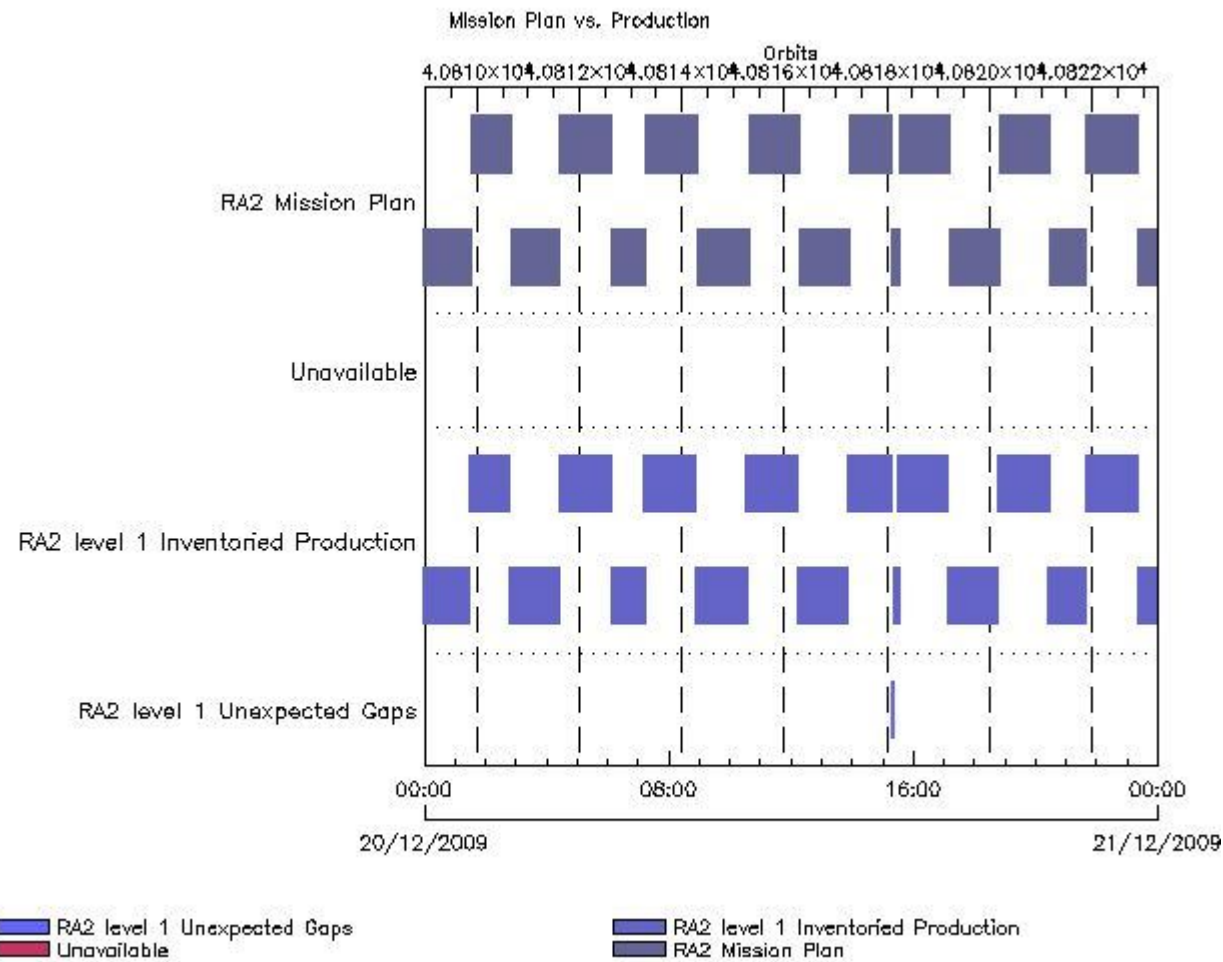
MWR_NL__0P duplicates

Gauge Segment (Start-Stop) Explicit Reference

RA2_ME__0P duplicates

Gauge Segment (Start-Stop) Explicit Reference

Mission Plan vs. Production (level 1)



Mission Plan (extracted from DMOP)

Gauge	Segment (Start-Stop)
MODE.MEASUREMENT RA2.ACQ_PLAN	19-DEC-2009 23:53:57.898 20-DEC-2009 15:16:28.656
MODE.CALIBRATION RA2.ACQ_PLAN	20-DEC-2009 15:16:33.166 20-DEC-2009 15:18:49.083
MODE.MEASUREMENT RA2.ACQ_PLAN	20-DEC-2009 15:18:53.594 21-DEC-2009 01:03:02.205

Inventoried Products

RA2_MW__1P products

Gauge	Segment (Start-Stop)	Explicit Reference
Product: RA2_MW__1P Filename: RA2_MW__1PNPDE20091219_235136_000059072085_00173_40808_1766.N1	19-DEC-2009 23:51:36.527 20-DEC-2009 01:30:04.013	RA2_MW__1PNPDE20091219_235136_000059072085_00173_40808_1766.N1 RA2_MW__1P.MPH.ABS_ORBIT=40808
Product: RA2_MW__1P Filename: RA2_MW__1PNPDE20091220_012905_000047502085_00174_40809_1769.N1	20-DEC-2009 01:29:05.027 20-DEC-2009 02:48:15.067	RA2_MW__1PNPDE20091220_012905_000047502085_00174_40809_1769.N1 RA2_MW__1P.MPH.ABS_ORBIT=40809
Product: RA2_MW__1P Filename: RA2_MW__1PNPDE20091220_024740_000058312085_00175_40810_1772.N1	20-DEC-2009 02:47:40.589 20-DEC-2009 04:24:51.209	RA2_MW__1PNPDE20091220_024740_000058312085_00175_40810_1772.N1 RA2_MW__1P.MPH.ABS_ORBIT=40810
Product: RA2_MW__1P Filename: RA2_MW__1PNPDE20091220_042416_000061362085_00176_40811_1775.N1	20-DEC-2009 04:24:16.731 20-DEC-2009 06:06:32.587	RA2_MW__1PNPDE20091220_042416_000061362085_00176_40811_1775.N1 RA2_MW__1P.MPH.ABS_ORBIT=40811
Product: RA2_MW__1P Filename: RA2_MW__1PNPDK20091220_060559_000040472085_00177_40812_8507.N1	20-DEC-2009 06:05:59.223 20-DEC-2009 07:13:26.329	RA2_MW__1PNPDK20091220_060559_000040472085_00177_40812_8507.N1 RA2_MW__1P.MPH.ABS_ORBIT=40812

Product: RA2_MW__1P Filename: RA2_MW__1PNPDK20091220_071141_000061012085_00178_40813_8510.N1	20-DEC-2009 07:11:41.669 20-DEC-2009 08:53:22.991	RA2_MW__1PNPDK20091220_071141_000061012085_00178_40813 RA2_MW__1P.MPH.ABS_ORBIT=40813
Product: RA2_MW__1P Filename: RA2_MW__1PNPDK20091220_085141_000060982085_00179_40814_8513.N1	20-DEC-2009 08:51:41.673 20-DEC-2009 10:33:19.653	RA2_MW__1PNPDK20091220_085141_000060982085_00179_40814_8513.N1 RA2_MW__1P.MPH.ABS_ORBIT=40814
Product: RA2_MW__1P Filename: RA2_MW__1PNPDK20091220_103138_000061402085_00180_40815_8516.N1	20-DEC-2009 10:31:38.335 20-DEC-2009 12:13:58.647	RA2_MW__1PNPDK20091220_103138_000061402085_00180_40815_8516.N1 RA2_MW__1P.MPH.ABS_ORBIT=40815
Product: RA2_MW__1P Filename: RA2_MW__1PNPDK20091220_121217_000060312085_00181_40816_8519.N1	20-DEC-2009 12:12:17.328 20-DEC-2009 13:52:48.469	RA2_MW__1PNPDK20091220_121217_000060312085_00181_40816_8519.N1 RA2_MW__1P.MPH.ABS_ORBIT=40816
Product: RA2_MW__1P Filename: RA2_MW__1PNPDK20091220_135148_000050702085_00182_40817_8522.N1	20-DEC-2009 13:51:48.368 20-DEC-2009 15:16:18.127	RA2_MW__1PNPDK20091220_135148_000050702085_00182_40817_8522.N1 RA2_MW__1P.MPH.ABS_ORBIT=40817
Product: RA2_MW__1P Filename: RA2_MW__1PNPDK20091220_152013_000006712085_00183_40818_8525.N1	20-DEC-2009 15:20:13.040 20-DEC-2009 15:31:23.613	RA2_MW__1PNPDK20091220_152013_000006712085_00183_40818_8525.N1 RA2_MW__1P.MPH.ABS_ORBIT=40818
Product: RA2_MW__1P Filename: RA2_MW__1PNPDK20091220_153039_000058452085_00183_40818_8528.N1	20-DEC-2009 15:30:39.108 20-DEC-2009 17:08:04.210	RA2_MW__1PNPDK20091220_153039_000058452085_00183_40818_8528.N1 RA2_MW__1P.MPH.ABS_ORBIT=40818
Product: RA2_MW__1P Filename: RA2_MW__1PNPDK20091220_170609_000059532085_00184_40819_8531.N1	20-DEC-2009 17:06:09.524 20-DEC-2009 18:45:22.684	RA2_MW__1PNPDK20091220_170609_000059532085_00184_40819_8531.N1 RA2_MW__1P.MPH.ABS_ORBIT=40819
Product: RA2_MW__1P Filename: RA2_MW__1PNPDK20091220_184413_000061372085_00185_40820_8534.N1	20-DEC-2009 18:44:13.672 20-DEC-2009 20:26:30.642	RA2_MW__1PNPDK20091220_184413_000061372085_00185_40820_8534.N1 RA2_MW__1P.MPH.ABS_ORBIT=40820
Product: RA2_MW__1P Filename: RA2_MW__1PNPDE20091220_202439_000044182085_00186_40821_1778.N1	20-DEC-2009 20:24:39.298 20-DEC-2009 21:38:17.366	RA2_MW__1PNPDE20091220_202439_000044182085_00186_40821_1778.N1 RA2_MW__1P.MPH.ABS_ORBIT=40821
Product: RA2_MW__1P Filename: RA2_MW__1PNPDE20091220_213718_000061642085_00186_40821_1781.N1	20-DEC-2009 21:37:18.380 20-DEC-2009 23:20:02.086	RA2_MW__1PNPDE20091220_213718_000061642085_00186_40821_1781.N1 RA2_MW__1P.MPH.ABS_ORBIT=40821
Product: RA2_MW__1P Filename: RA2_MW__1PNPDE20091220_231855_000060912085_00187_40822_1784.N1	20-DEC-2009 23:18:55.302 21-DEC-2009 01:00:26.598	RA2_MW__1PNPDE20091220_231855_000060912085_00187_40822_1784.N1 RA2_MW__1P.MPH.ABS_ORBIT=40822

Missing Products

RA2_MW__1P missing products

Gauge	Value	Segment (Start-Stop)
MODE.MEASUREMENT RA2.MISSING	Duration: 10.529832 s	20-DEC-2009 15:16:18.127 20-DEC-2009 15:16:28.656
MODE.MEASUREMENT RA2.MISSING	Duration: 79.445226 s	20-DEC-2009 15:18:53.594 20-DEC-2009 15:20:13.040

Unplanned Products

RA2_MW__1P unplanned products

Gauge	Segment (Start-Stop)
-------	----------------------

Overlaps

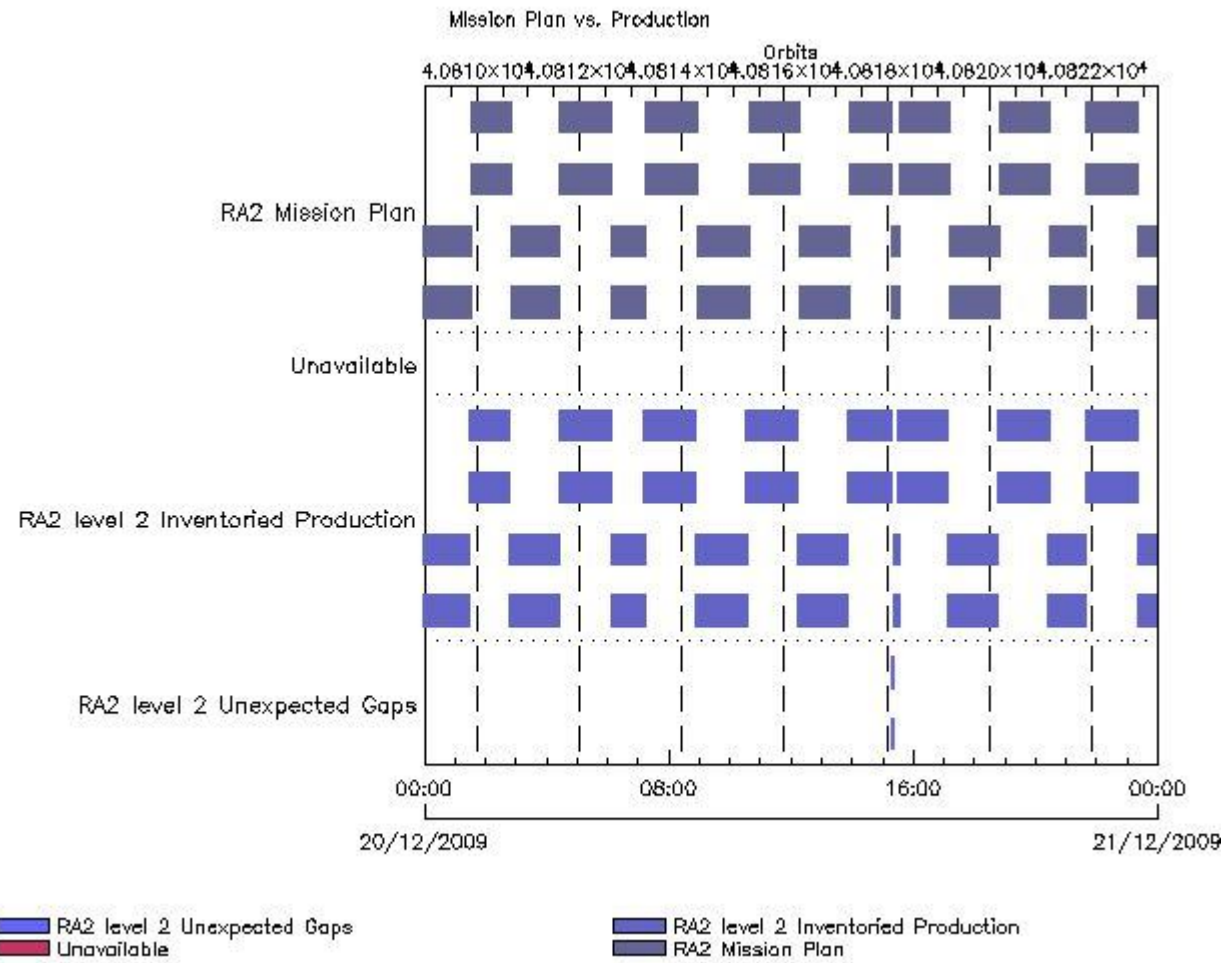
RA2_MW__1P overlaps

Gauge	Segment (Start-Stop)	Explicit Reference
-------	----------------------	--------------------

Duplicates

RA2_MW__1P duplicates

Mission Plan vs. Production (level 2)



Mission Plan (extracted from DMOP)

Gauge	Segment (Start-Stop)
MODE.MEASUREMENT RA2.ACQ_PLAN	19-DEC-2009 23:53:57.898 20-DEC-2009 15:16:28.656
MODE.CALIBRATION RA2.ACQ_PLAN	20-DEC-2009 15:16:33.166 20-DEC-2009 15:18:49.083
MODE.MEASUREMENT RA2.ACQ_PLAN	20-DEC-2009 15:18:53.594 21-DEC-2009 01:03:02.205

Inventoried Products

RA2_FGD_2P products

Gauge	Segment (Start-Stop)	Explicit Reference
Product: RA2_FGD_2P Filename: RA2_FGD_2PNPDE20091219_235136_000059072085_00173_40808_1767.N1	19-DEC-2009 23:51:36.527 20-DEC-2009 01:30:04.013	RA2_FGD_2PNPDE20091219_235136_000059072085_00173_40808_1767.N1 RA2_FGD_2P.MPH.ABS_ORBIT=40808
Product: RA2_FGD_2P Filename: RA2_FGD_2PNPDE20091220_012905_000047502085_00174_40809_1770.N1	20-DEC-2009 01:29:05.027 20-DEC-2009 02:48:15.067	RA2_FGD_2PNPDE20091220_012905_000047502085_00174_40809_1770.N1 RA2_FGD_2P.MPH.ABS_ORBIT=40809

Product: RA2_FGD_2P Filename: RA2_FGD_2PNPDE20091220_024740_000058312085_00175_40810_1773.N1	20-DEC-2009 02:47:40.589 20-DEC-2009 04:24:51.209	RA2_FGD_2PNPDE20091220_024740_000058312085_00175_40810_1773.N1 RA2_FGD_2P.MPH.ABS_ORBIT=40810
Product: RA2_FGD_2P Filename: RA2_FGD_2PNPDE20091220_042416_000061362085_00176_40811_1776.N1	20-DEC-2009 04:24:16.731 20-DEC-2009 06:06:32.587	RA2_FGD_2PNPDE20091220_042416_000061362085_00176_40811_1776.N1 RA2_FGD_2P.MPH.ABS_ORBIT=40811
Product: RA2_FGD_2P Filename: RA2_FGD_2PNPDK20091220_060559_000040472085_00177_40812_8508.N1	20-DEC-2009 06:05:59.223 20-DEC-2009 07:13:26.329	RA2_FGD_2PNPDK20091220_060559_000040472085_00177_40812_8508.N1 RA2_FGD_2P.MPH.ABS_ORBIT=40812
Product: RA2_FGD_2P Filename: RA2_FGD_2PNPDK20091220_071141_000061012085_00178_40813_8511.N1	20-DEC-2009 07:11:41.669 20-DEC-2009 08:53:22.991	RA2_FGD_2PNPDK20091220_071141_000061012085_00178_40813_8511.N1 RA2_FGD_2P.MPH.ABS_ORBIT=40813
Product: RA2_FGD_2P Filename: RA2_FGD_2PNPDK20091220_085141_000060982085_00179_40814_8514.N1	20-DEC-2009 08:51:41.673 20-DEC-2009 10:33:19.653	RA2_FGD_2PNPDK20091220_085141_000060982085_00179_40814_8514.N1 RA2_FGD_2P.MPH.ABS_ORBIT=40814
Product: RA2_FGD_2P Filename: RA2_FGD_2PNPDK20091220_103138_000061402085_00180_40815_8517.N1	20-DEC-2009 10:31:38.335 20-DEC-2009 12:13:58.647	RA2_FGD_2PNPDK20091220_103138_000061402085_00180_40815_8517.N1 RA2_FGD_2P.MPH.ABS_ORBIT=40815
Product: RA2_FGD_2P Filename: RA2_FGD_2PNPDK20091220_121217_000060312085_00181_40816_8520.N1	20-DEC-2009 12:12:17.328 20-DEC-2009 13:52:48.469	RA2_FGD_2PNPDK20091220_121217_000060312085_00181_40816_8520.N1 RA2_FGD_2P.MPH.ABS_ORBIT=40816
Product: RA2_FGD_2P Filename: RA2_FGD_2PNPDK20091220_135148_000050702085_00182_40817_8523.N1	20-DEC-2009 13:51:48.368 20-DEC-2009 15:16:18.127	RA2_FGD_2PNPDK20091220_135148_000050702085_00182_40817_8523.N1 RA2_FGD_2P.MPH.ABS_ORBIT=40817
Product: RA2_FGD_2P Filename: RA2_FGD_2PNPDK20091220_152013_000006712085_00183_40818_8526.N1	20-DEC-2009 15:20:13.040 20-DEC-2009 15:31:23.613	RA2_FGD_2PNPDK20091220_152013_000006712085_00183_40818_8526.N1 RA2_FGD_2P.MPH.ABS_ORBIT=40818
Product: RA2_FGD_2P Filename: RA2_FGD_2PNPDK20091220_153039_000058452085_00183_40818_8529.N1	20-DEC-2009 15:30:39.108 20-DEC-2009 17:08:04.210	RA2_FGD_2PNPDK20091220_153039_000058452085_00183_40818_8529.N1 RA2_FGD_2P.MPH.ABS_ORBIT=40818
Product: RA2_FGD_2P Filename: RA2_FGD_2PNPDK20091220_170609_000059532085_00184_40819_8532.N1	20-DEC-2009 17:06:09.524 20-DEC-2009 18:45:22.684	RA2_FGD_2PNPDK20091220_170609_000059532085_00184_40819_8532.N1 RA2_FGD_2P.MPH.ABS_ORBIT=40819
Product: RA2_FGD_2P Filename: RA2_FGD_2PNPDK20091220_184413_000061372085_00185_40820_8535.N1	20-DEC-2009 18:44:13.672 20-DEC-2009 20:26:30.642	RA2_FGD_2PNPDK20091220_184413_000061372085_00185_40820_8535.N1 RA2_FGD_2P.MPH.ABS_ORBIT=40820
Product: RA2_FGD_2P Filename: RA2_FGD_2PNPDE20091220_202439_000044182085_00186_40821_1779.N1	20-DEC-2009 20:24:39.298 20-DEC-2009 21:38:17.366	RA2_FGD_2PNPDE20091220_202439_000044182085_00186_40821_1779.N1 RA2_FGD_2P.MPH.ABS_ORBIT=40821
Product: RA2_FGD_2P Filename: RA2_FGD_2PNPDE20091220_213718_000061642085_00186_40821_1782.N1	20-DEC-2009 21:37:18.380 20-DEC-2009 23:20:02.086	RA2_FGD_2PNPDE20091220_213718_000061642085_00186_40821_1782.N1 RA2_FGD_2P.MPH.ABS_ORBIT=40821
Product: RA2_FGD_2P Filename: RA2_FGD_2PNPDE20091220_231855_000060912085_00187_40822_1785.N1	20-DEC-2009 23:18:55.302 21-DEC-2009 01:00:26.598	RA2_FGD_2PNPDE20091220_231855_000060912085_00187_40822_1785.N1 RA2_FGD_2P.MPH.ABS_ORBIT=40822

RA2_WWV_2P products

Gauge	Segment (Start-Stop)	Explicit Reference
Product: RA2_WWV_2P Filename: RA2_WWV_2PNPDE20091219_235136_000059072085_00173_40808_1768.N1	19-DEC-2009 23:51:36.527 20-DEC-2009 01:30:04.013	RA2_WWV_2PNPDE20091219_235136_000059072085_00173_40808_1768.N1 RA2_WWV_2P.MPH.ABS_ORBIT=40808
Product: RA2_WWV_2P Filename: RA2_WWV_2PNPDE20091220_012905_000047502085_00174_40809_1771.N1	20-DEC-2009 01:29:05.027 20-DEC-2009 02:48:15.067	RA2_WWV_2PNPDE20091220_012905_000047502085_00174_40809_1771.N1 RA2_WWV_2P.MPH.ABS_ORBIT=40809
Product: RA2_WWV_2P Filename: RA2_WWV_2PNPDE20091220_024740_000058312085_00175_40810_1774.N1	20-DEC-2009 02:47:40.589 20-DEC-2009 04:24:51.209	RA2_WWV_2PNPDE20091220_024740_000058312085_00175_40810_1774.N1 RA2_WWV_2P.MPH.ABS_ORBIT=40810
Product: RA2_WWV_2P Filename: RA2_WWV_2PNPDE20091220_042416_000061362085_00176_40811_1777.N1	20-DEC-2009 04:24:16.731 20-DEC-2009 06:06:32.587	RA2_WWV_2PNPDE20091220_042416_000061362085_00176_40811_1777.N1 RA2_WWV_2P.MPH.ABS_ORBIT=40811
Product: RA2_WWV_2P Filename: RA2_WWV_2PNPDK20091220_060559_000040472085_00177_40812_8509.N1	20-DEC-2009 06:05:59.223 20-DEC-2009 07:13:26.329	RA2_WWV_2PNPDK20091220_060559_000040472085_00177_40812_8509.N1 RA2_WWV_2P.MPH.ABS_ORBIT=40812
Product: RA2_WWV_2P Filename: RA2_WWV_2PNPDK20091220_071141_000061012085_00178_40813_8512.N1	20-DEC-2009 07:11:41.669 20-DEC-2009 08:53:22.991	RA2_WWV_2PNPDK20091220_071141_000061012085_00178_40813_8512.N1 RA2_WWV_2P.MPH.ABS_ORBIT=40813
Product: RA2_WWV_2P Filename: RA2_WWV_2PNPDK20091220_085141_000060982085_00179_40814_8515.N1	20-DEC-2009 08:51:41.673 20-DEC-2009 10:33:19.653	RA2_WWV_2PNPDK20091220_085141_000060982085_00179_40814_8515.N1 RA2_WWV_2P.MPH.ABS_ORBIT=40814

Product: RA2_WWV_2P Filename: RA2_WWV_2PNPDK20091220_103138_000061402085_00180_40815_8518.N1	20-DEC-2009 10:31:38.335 20-DEC-2009 12:13:58.647	RA2_WWV_2PNPDK20091220_103138_000061402085_00180_40815_8518.N1 RA2_WWV_2P.MPH.ABS_ORBIT=40815
Product: RA2_WWV_2P Filename: RA2_WWV_2PNPDK20091220_121217_000060312085_00181_40816_8521.N1	20-DEC-2009 12:12:17.328 20-DEC-2009 13:52:48.469	RA2_WWV_2PNPDK20091220_121217_000060312085_00181_40816_8521.N1 RA2_WWV_2P.MPH.ABS_ORBIT=40816
Product: RA2_WWV_2P Filename: RA2_WWV_2PNPDK20091220_135148_000050702085_00182_40817_8524.N1	20-DEC-2009 13:51:48.368 20-DEC-2009 15:16:18.127	RA2_WWV_2PNPDK20091220_135148_000050702085_00182_40817_8524.N1 RA2_WWV_2P.MPH.ABS_ORBIT=40817
Product: RA2_WWV_2P Filename: RA2_WWV_2PNPDK20091220_152013_000006712085_00183_40818_8527.N1	20-DEC-2009 15:20:13.040 20-DEC-2009 15:31:23.613	RA2_WWV_2PNPDK20091220_152013_000006712085_00183_40818_8527.N1 RA2_WWV_2P.MPH.ABS_ORBIT=40818
Product: RA2_WWV_2P Filename: RA2_WWV_2PNPDK20091220_153039_000058452085_00183_40818_8530.N1	20-DEC-2009 15:30:39.108 20-DEC-2009 17:08:04.210	RA2_WWV_2PNPDK20091220_153039_000058452085_00183_40818_8530.N1 RA2_WWV_2P.MPH.ABS_ORBIT=40818
Product: RA2_WWV_2P Filename: RA2_WWV_2PNPDK20091220_170609_000059532085_00184_40819_8533.N1	20-DEC-2009 17:06:09.524 20-DEC-2009 18:45:22.684	RA2_WWV_2PNPDK20091220_170609_000059532085_00184_40819_8533.N1 RA2_WWV_2P.MPH.ABS_ORBIT=40819
Product: RA2_WWV_2P Filename: RA2_WWV_2PNPDK20091220_184413_000061372085_00185_40820_8536.N1	20-DEC-2009 18:44:13.672 20-DEC-2009 20:26:30.642	RA2_WWV_2PNPDK20091220_184413_000061372085_00185_40820_8536.N1 RA2_WWV_2P.MPH.ABS_ORBIT=40820
Product: RA2_WWV_2P Filename: RA2_WWV_2PNPDE20091220_202439_000044182085_00186_40821_1780.N1	20-DEC-2009 20:24:39.298 20-DEC-2009 21:38:17.366	RA2_WWV_2PNPDE20091220_202439_000044182085_00186_40821_1780.N1 RA2_WWV_2P.MPH.ABS_ORBIT=40821
Product: RA2_WWV_2P Filename: RA2_WWV_2PNPDE20091220_213718_000061642085_00186_40821_1783.N1	20-DEC-2009 21:37:18.380 20-DEC-2009 23:20:02.086	RA2_WWV_2PNPDE20091220_213718_000061642085_00186_40821_1783.N1 RA2_WWV_2P.MPH.ABS_ORBIT=40821
Product: RA2_WWV_2P Filename: RA2_WWV_2PNPDE20091220_231855_000060912085_00187_40822_1786.N1	20-DEC-2009 23:18:55.302 21-DEC-2009 01:00:26.598	RA2_WWV_2PNPDE20091220_231855_000060912085_00187_40822_1786.N1 RA2_WWV_2P.MPH.ABS_ORBIT=40822

Missing Products

RA2_FGD_2P missing products

Gauge	Value	Segment (Start-Stop)
MODE.MEASUREMENT RA2.MISSING	Duration: 10.529832 s	20-DEC-2009 15:16:18.127 20-DEC-2009 15:16:28.656
MODE.MEASUREMENT RA2.MISSING	Duration: 79.445226 s	20-DEC-2009 15:18:53.594 20-DEC-2009 15:20:13.040

RA2_WWV_2P missing products

Gauge	Value	Segment (Start-Stop)
MODE.MEASUREMENT RA2.MISSING	Duration: 10.529832 s	20-DEC-2009 15:16:18.127 20-DEC-2009 15:16:28.656
MODE.MEASUREMENT RA2.MISSING	Duration: 79.445226 s	20-DEC-2009 15:18:53.594 20-DEC-2009 15:20:13.040

Unplanned Products

RA2_FGD_2P unplanned products

Gauge Segment (Start-Stop)

RA2_WWV_2P unplanned products

Gauge Segment (Start-Stop)

Overlaps

RA2_FGD_2P overlaps

Gauge Segment (Start-Stop) Explicit Reference
RA2_WWV_2P overlaps

Gauge Segment (Start-Stop) Explicit Reference

Duplicates

RA2_FGD_2P duplicates

Gauge Segment (Start-Stop) Explicit Reference
RA2_WWV_2P duplicates

Gauge Segment (Start-Stop) Explicit Reference

ADF usage

RA2_CAL_0P: ADF usage

New ADFs

Gauge Value Segment (Start-Stop) Explicit Reference

DOR_DOP_0P: ADF usage

New ADFs

Gauge Value Segment (Start-Stop) Explicit Reference

DOR_NAV_0P: ADF usage

New ADFs

Gauge Value Segment (Start-Stop) Explicit Reference

MWR_NL__0P: ADF usage

New ADFs

Gauge Value Segment (Start-Stop) Explicit Reference

RA2_ME__0P: ADF usage

New ADFs

Gauge	Value	Segment (Start-Stop)	Explicit Reference
-------	-------	----------------------	--------------------

RA2_MW__1P: ADF usage

New ADFs

Gauge	Value	Segment (Start-Stop)	Explicit Reference
-------	-------	----------------------	--------------------

Current ADFs (from IECF list)

Gauge	Value	Explicit Reference
RA2_CON_AX.INFO PCF_IECF	RA2_CON_AXVIEC20070723_131547_20060621_132015_20200101_000000	Corresponding to date 24-OCT-2009 03:00:02.000
RA2_CST_AX.INFO PCF_IECF	RA2_CST_AXVIEC20020621_135858_20020101_000000_20200101_000000	Corresponding to date 24-OCT-2009 03:00:02.000
RA2_CHD_AX.INFO PCF_IECF	RA2_CHD_AXVIEC20060913_074707_20020101_000000_20200101_000000	Corresponding to date 24-OCT-2009 03:00:02.000
RA2_IFA_AX.INFO PCF_IECF	RA2_IFA_AXVIEC20050216_125529_20020101_000000_20200101_000000	Corresponding to date 24-OCT-2009 03:00:02.000
RA2_IFB_AX.INFO PCF_IECF	RA2_IFB_AXVIEC20050216_125738_20020101_000000_20200101_000000	Corresponding to date 24-OCT-2009 03:00:02.000
RA2_USO_AX.INFO PCF_IECF	RA2_USO_AXVIEC20070618_133225_20070620_000000_20200101_000000	Corresponding to date 24-OCT-2009 03:00:02.000
MWR_CON_AX.INFO PCF_IECF	MWR_CON_AXVIEC20040810_145011_20020101_000000_20200101_000000	Corresponding to date 24-OCT-2009 03:00:02.000
MWR_CHD_AX.INFO PCF_IECF	MWR_CHD_AXVIEC20061013_132356_20020101_000000_20200101_000000	Corresponding to date 24-OCT-2009 03:00:02.000
MWR_SLT_AX.INFO PCF_IECF	MWR_SLT_AXVIEC20060921_063409_20020101_000000_20200101_000000	Corresponding to date 24-OCT-2009 03:00:02.000
RA2_IFF_AX.INFO PCF_IECF	RA2_IFF_AXVIEC20091119_125545_20091119_000000_20200101_000000	Corresponding to date 20-NOV-2009 03:00:02.000

Differences with IECF list

Gauge	Value	Explicit Reference
-------	-------	--------------------

RA2_FGD_2P: ADF usage

New ADFs

Gauge	Value	Segment (Start-Stop)	Explicit Reference
-------	-------	----------------------	--------------------

DSD: RA2_USO_DATA PCF_RA2_FGD_2P	new ADF: DOR_NAV_0PNPDE20091220_012826_000041442085_00174_40809_9394.N1	20-DEC-2009 01:29:05.027 20-DEC-2009 01:29:05.027	Product: RA2_FGD_2PNPDE20091220_012905_000047502085_00174_40809_1770.N1
DSD: RA2_USO_DATA PCF_RA2_FGD_2P	new ADF: DOR_NAV_0PNPDE20091220_024249_000057382085_00175_40810_9395.N1	20-DEC-2009 02:47:40.589 20-DEC-2009 02:47:40.589	Product: RA2_FGD_2PNPDE20091220_024740_000058312085_00175_40810_1773.N1
DSD: RA2_CHARACTERISATION_DATA PCF_RA2_FGD_2P	new ADF: NOT USED	20-DEC-2009 04:24:16.731 20-DEC-2009 04:24:16.731	Product: RA2_FGD_2PNPDE20091220_042416_000061362085_00176_40811_1776.N1
DSD: RA2_CONFIGURATION_DATA PCF_RA2_FGD_2P	new ADF: AUX_ECF_AXNECM20091219_062113_20091219_210000_20091220_090000	20-DEC-2009 04:24:16.731 20-DEC-2009 04:24:16.731	Product: RA2_FGD_2PNPDE20091220_042416_000061362085_00176_40811_1776.N1
DSD: RA2_USO_DATA PCF_RA2_FGD_2P	new ADF: DOR_NAV_0PNPDE20091220_042346_000057382085_00176_40811_9396.N1	20-DEC-2009 04:24:16.731 20-DEC-2009 04:24:16.731	Product: RA2_FGD_2PNPDE20091220_042416_000061362085_00176_40811_1776.N1
DSD: RA2_USO_DATA PCF_RA2_FGD_2P	new ADF: DOR_NAV_0PNPDK20091220_060443_000035072085_00177_40812_1948.N1	20-DEC-2009 06:05:59.223 20-DEC-2009 06:05:59.223	Product: RA2_FGD_2PNPDK20091220_060559_000040472085_00177_40812_8508.N1
DSD: RA2_USO_DATA PCF_RA2_FGD_2P	new ADF: DOR_NAV_0PNPDK20091220_070828_000057382085_00178_40813_1949.N1	20-DEC-2009 07:11:41.669 20-DEC-2009 07:11:41.669	Product: RA2_FGD_2PNPDK20091220_071141_000061012085_00178_40813_8511.N1

DSD: RA2_USO_DATA PCF_RA2_FGD_2P	new ADF: DOR_NAV_0PNPDK20091220_084925_000057382085_00179_40814_1950.N1	20-DEC-2009 08:51:41.673 20-DEC-2009 08:51:41.673	Product: RA2_FGD_2PNPDK20091220_085141_000060982085_00179_40814_8514.N1
DSD: RA2_CONFIGURATION_DATA PCF_RA2_FGD_2P	new ADF: NOT USED	20-DEC-2009 10:31:38.335 20-DEC-2009 10:31:38.335	Product: RA2_FGD_2PNPDK20091220_103138_000061402085_00180_40815_8517.N1
DSD: RA2_USO_DATA PCF_RA2_FGD_2P	new ADF: DOR_NAV_0PNPDK20091220_103022_000057382085_00180_40815_1951.N1	20-DEC-2009 10:31:38.335 20-DEC-2009 10:31:38.335	Product: RA2_FGD_2PNPDK20091220_103138_000061402085_00180_40815_8517.N1
DSD: RA2_USO_DATA PCF_RA2_FGD_2P	new ADF: DOR_NAV_0PNPDK20091220_121119_000057382085_00181_40816_1952.N1	20-DEC-2009 12:12:17.328 20-DEC-2009 12:12:17.328	Product: RA2_FGD_2PNPDK20091220_121217_000060312085_00181_40816_8520.N1
DSD: RA2_USO_DATA PCF_RA2_FGD_2P	new ADF: DOR_NAV_0PNPDK20091220_134657_000057382085_00182_40817_1953.N1	20-DEC-2009 13:51:48.368 20-DEC-2009 13:51:48.368	Product: RA2_FGD_2PNPDK20091220_135148_000050702085_00182_40817_8523.N1
DSD: RA2_USO_DATA PCF_RA2_FGD_2P	new ADF: DOR_NAV_0PNPDK20091220_152754_000054192085_00183_40818_1954.N1	20-DEC-2009 15:30:39.108 20-DEC-2009 15:30:39.108	Product: RA2_FGD_2PNPDK20091220_153039_000058452085_00183_40818_8529.N1
DSD: RA2_USO_DATA PCF_RA2_FGD_2P	new ADF: DOR_NAV_0PNPDK20091220_170333_000057382085_00184_40819_1955.N1	20-DEC-2009 17:06:09.524 20-DEC-2009 17:06:09.524	Product: RA2_FGD_2PNPDK20091220_170609_000059532085_00184_40819_8532.N1

DSD: RA2_USO_DATA PCF_RA2_FGD_2P	new ADF: DOR_NAV_0PNPDK20091220_183911_000060572085_00185_40820_1956.N1	20-DEC-2009 18:44:13.672 20-DEC-2009 18:44:13.672	Product: RA2_FGD_2PNPDK20091220_184413_000061372085_00185_40820_8535.N1
DSD: RA2_USO_DATA PCF_RA2_FGD_2P	new ADF: DOR_NAV_0PNPDE20091220_202008_000041442085_00186_40821_9397.N1	20-DEC-2009 20:24:39.298 20-DEC-2009 20:24:39.298	Product: RA2_FGD_2PNPDE20091220_202439_000044182085_00186_40821_1779.N1
DSD: RA2_USO_DATA PCF_RA2_FGD_2P	new ADF: DOR_NAV_0PNPDE20091220_213431_000057382085_00186_40821_9398.N1	20-DEC-2009 21:37:18.380 20-DEC-2009 21:37:18.380	Product: RA2_FGD_2PNPDE20091220_213718_000061642085_00186_40821_1782.N1
DSD: RA2_USO_DATA PCF_RA2_FGD_2P	new ADF: DOR_NAV_0PNPDE20091220_231528_000057382085_00187_40822_9399.N1	20-DEC-2009 23:18:55.302 20-DEC-2009 23:18:55.302	Product: RA2_FGD_2PNPDE20091220_231855_000060912085_00187_40822_1785.N1

Current ADFs (from IECF list)

Gauge	Value	Explicit Reference
RA2_USO_AX.INFO PCF_IECF	RA2_USO_AXVIEC20070618_133225_20070620_000000_20200101_000000	Corresponding to date 24-OCT-2009 03:00:02.000
MWR_SLT_AX.INFO PCF_IECF	MWR_SLT_AXVIEC20060921_063409_20020101_000000_20200101_000000	Corresponding to date 24-OCT-2009 03:00:02.000
AUX_ATT_AX.INFO PCF_IECF	AUX_ATT_AXVIEC20020924_131534_20020703_120000_20781231_235959	Corresponding to date 24-OCT-2009 03:00:02.000
RA2_PLA_AX.INFO PCF_IECF	RA2_PLA_AXVIEC20060331_181823_20020101_000000_20200101_000000	Corresponding to date 24-OCT-2009 03:00:02.000
RA2_CON_AX.INFO PCF_IECF	RA2_CON_AXVIEC20070723_131547_20060621_132015_20200101_000000	Corresponding to date 24-OCT-2009 03:00:02.000
RA2_CHD_AX.INFO PCF_IECF	RA2_CHD_AXVIEC20060913_074707_20020101_000000_20200101_000000	Corresponding to date 24-OCT-2009 03:00:02.000
MWR_CON_AX.INFO PCF_IECF	MWR_CON_AXVIEC20040810_145011_20020101_000000_20200101_000000	Corresponding to date 24-OCT-2009 03:00:02.000
MWR_CHD_AX.INFO PCF_IECF	MWR_CHD_AXVIEC20061013_132356_20020101_000000_20200101_000000	Corresponding to date 24-OCT-2009 03:00:02.000
MWR_LSF_AX.INFO PCF_IECF	MWR_LSF_AXVIEC20020313_172218_20020101_000000_20200101_000000	Corresponding to date 24-OCT-2009 03:00:02.000

RA2_MET_AX.INFO PCF_IECF	RA2_MET_AXVIEC20020204_073357_20020101_000000_20200101_000000	Corresponding to date 24-OCT-2009 03:00:02.000
RA2_CST_AX.INFO PCF_IECF	RA2_CST_AXVIEC20020621_135858_20020101_000000_20200101_000000	Corresponding to date 24-OCT-2009 03:00:02.000
RA2_SOI_AX.INFO PCF_IECF	RA2_SOI_AXVIEC20051003_170000_20020101_000000_20200101_000000	Corresponding to date 24-OCT-2009 03:00:02.000
RA2_ICT_AX.INFO PCF_IECF	RA2_ICT_AXVIEC20060921_070730_20020101_000000_20200101_000000	Corresponding to date 24-OCT-2009 03:00:02.000
RA2_SSB_AX.INFO PCF_IECF	RA2_SSB_AXVIEC20051129_111810_20020101_000000_20200101_000000	Corresponding to date 24-OCT-2009 03:00:02.000
RA2_DIP_AX.INFO PCF_IECF	RA2_DIP_AXVIEC20020122_134206_20020101_000000_20200101_000000	Corresponding to date 24-OCT-2009 03:00:02.000
RA2_IOC_AX.INFO PCF_IECF	RA2_IOC_AXVIEC20020122_141121_20020101_000000_20200101_000000	Corresponding to date 24-OCT-2009 03:00:02.000
RA2_SET_AX.INFO PCF_IECF	RA2_SET_AXVIEC20020122_150917_20020101_000000_20200101_000000	Corresponding to date 24-OCT-2009 03:00:02.000
RA2_OT1_AX.INFO PCF_IECF	RA2_OT1_AXVIEC20040120_082051_20020101_000000_20200101_000000	Corresponding to date 24-OCT-2009 03:00:02.000
RA2_OT2_AX.INFO PCF_IECF	RA2_OT2_AXVIEC20031208_150159_20020101_000000_20200101_000000	Corresponding to date 24-OCT-2009 03:00:02.000
RA2_TLD_AX.INFO PCF_IECF	RA2_TLD_AXVIEC20031208_151137_20020101_000000_20200101_000000	Corresponding to date 24-OCT-2009 03:00:02.000
RA2_GEO_AX.INFO PCF_IECF	RA2_GEO_AXVIEC20020314_093428_20020101_000000_20200101_000000	Corresponding to date 24-OCT-2009 03:00:02.000
RA2_MSS_AX.INFO PCF_IECF	RA2_MSS_AXVIEC20031208_145545_20020101_000000_20200101_000000	Corresponding to date 24-OCT-2009 03:00:02.000
RA2_SL1_AX.INFO PCF_IECF	RA2_SL1_AXVIEC20030131_100228_20020101_000000_20200101_000000	Corresponding to date 24-OCT-2009 03:00:02.000
RA2_SL2_AX.INFO PCF_IECF	RA2_SL2_AXVIEC20030131_101757_20020101_000000_20200101_000000	Corresponding to date 24-OCT-2009 03:00:02.000
RA2_IFT_AX.INFO PCF_IECF	RA2_IFT_AXVIEC20091119_125545_20091119_000000_20200101_000000	Corresponding to date 20-NOV-2009 03:00:02.000
RA2_SOL_AX.INFO PCF_IECF	RA2_SOL_AXVIEC20091123_133342_20020101_000000_20101101_000000	Corresponding to date 24-NOV-2009 03:00:02.000
RA2_POL_AX.INFO PCF_IECF	RA2_POL_AXVIEC20091218_110557_20020101_000000_20100116_235959	Corresponding to date 19-DEC-2009 03:00:01.000

Differences with IECF list

Gauge	Value	Explicit Reference
DSD: DORIS_IONO PCF_RA2_FGD_2P	Filename: RA2_MW__1PNPDE20091219_235136_000059072085_00173_40808_1766.N1	Product: RA2_FGD_2PNPDE20091219_235136_000059072085_00173_40808_1767.N1
DSD: METEO_GRID_POINTS_ALTITUDE PCF_RA2_FGD_2P	Filename:	Product: RA2_FGD_2PNPDE20091219_235136_000059072085_00173_40808_1767.N1
DSD: OCEAN_ICE2_SYSTEM_FILE PCF_RA2_FGD_2P	Filename:	Product: RA2_FGD_2PNPDE20091219_235136_000059072085_00173_40808_1767.N1

DSD: OCEAN_TIDE_HARMONIC_COEF PCF_RA2_FGD_2P	Filename:	Product: RA2_FGD_2PNPDE20091219_235136_000059072085_00173.
DSD: OCEAN_TIDE_ORTHOWEIGHTS PCF_RA2_FGD_2P	Filename:	Product: RA2_FGD_2PNPDE20091219_235136_000059072085_00173_40808_1767.N1
DSD: RA2_CHARACTERISATION_DATA PCF_RA2_FGD_2P	Filename: AUX_ECF_AXNECM20091219_062113_20091219_210000_20091220_090000	Product: RA2_FGD_2PNPDE20091219_235136_000059072085_00173_40808_1767.N1
DSD: RA2_CONFIGURATION_DATA PCF_RA2_FGD_2P	Filename: AUX_ECF_AXNECM20091219_062113_20091219_150000_20091220_030000	Product: RA2_FGD_2PNPDE20091219_235136_000059072085_00173_40808_1767.N1
DSD: RA2_CONSTANT_DATA PCF_RA2_FGD_2P	Filename:	Product: RA2_FGD_2PNPDE20091219_235136_000059072085_00173_40808_1767.N1
DSD: RA2_USO_DATA PCF_RA2_FGD_2P	Filename: DOR_NAV_0PNPDE20091219_234729_000057382085_00173_40808_9393.N1	Product: RA2_FGD_2PNPDE20091219_235136_000059072085_00173_40808_1767.N1
DSD: SOLAR_ACTIVITY_INDEX_PREDICT PCF_RA2_FGD_2P	Filename:	Product: RA2_FGD_2PNPDE20091219_235136_000059072085_00173_40808_1767.N1
DSD: DORIS_IONO PCF_RA2_FGD_2P	Filename: RA2_MW__1PNPDE20091220_012905_000047502085_00174_40809_1769.N1	Product: RA2_FGD_2PNPDE20091220_012905_000047502085_00174_40809_1770.N1
DSD: METEO_GRID_POINTS_ALTITUDE PCF_RA2_FGD_2P	Filename:	Product: RA2_FGD_2PNPDE20091220_012905_000047502085_00174_40809_1770.N1
DSD: OCEAN_ICE2_SYSTEM_FILE PCF_RA2_FGD_2P	Filename:	Product: RA2_FGD_2PNPDE20091220_012905_000047502085_00174_40809_1770.N1
DSD: OCEAN_TIDE_HARMONIC_COEF PCF_RA2_FGD_2P	Filename:	Product: RA2_FGD_2PNPDE20091220_012905_000047502085_00174_40809_1770.N1
DSD: OCEAN_TIDE_ORTHOWEIGHTS PCF_RA2_FGD_2P	Filename:	Product: RA2_FGD_2PNPDE20091220_012905_000047502085_00174_40809_1770.N1
DSD: RA2_CHARACTERISATION_DATA PCF_RA2_FGD_2P	Filename: AUX_ECF_AXNECM20091219_062113_20091219_210000_20091220_090000	Product: RA2_FGD_2PNPDE20091220_012905_000047502085_00174_40809_1770.N1
DSD: RA2_CONFIGURATION_DATA PCF_RA2_FGD_2P	Filename: AUX_ECF_AXNECM20091219_062113_20091219_150000_20091220_030000	Product: RA2_FGD_2PNPDE20091220_012905_000047502085_00174_40809_1770.N1
DSD: RA2_CONSTANT_DATA PCF_RA2_FGD_2P	Filename:	Product: RA2_FGD_2PNPDE20091220_012905_000047502085_00174_40809_1770.N1
DSD: RA2_USO_DATA PCF_RA2_FGD_2P	Filename: DOR_NAV_0PNPDE20091220_012826_000041442085_00174_40809_9394.N1	Product: RA2_FGD_2PNPDE20091220_012905_000047502085_00174_40809_1770.N1
DSD: SOLAR_ACTIVITY_INDEX_PREDICT PCF_RA2_FGD_2P	Filename:	Product: RA2_FGD_2PNPDE20091220_012905_000047502085_00174_40809_1770.N1
DSD: DORIS_IONO PCF_RA2_FGD_2P	Filename: RA2_MW__1PNPDE20091220_024740_000058312085_00175_40810_1772.N1	Product: RA2_FGD_2PNPDE20091220_024740_000058312085_00175_40810_1773.N1
DSD: METEO_GRID_POINTS_ALTITUDE PCF_RA2_FGD_2P	Filename:	Product: RA2_FGD_2PNPDE20091220_024740_000058312085_00175_40810_1773.N1

DSD: OCEAN_ICE2_SYSTEM_FILE PCF_RA2_FGD_2P	Filename:	Product: RA2_FGD_2PNPDE20091220_024740_000058312085_00175_
DSD: OCEAN_TIDE_HARMONIC_COEF PCF_RA2_FGD_2P	Filename:	Product: RA2_FGD_2PNPDE20091220_024740_000058312085_00175_40810_1773.N1
DSD: OCEAN_TIDE_ORTHOWEIGHTS PCF_RA2_FGD_2P	Filename:	Product: RA2_FGD_2PNPDE20091220_024740_000058312085_00175_40810_1773.N1
DSD: RA2_CHARACTERISATION_DATA PCF_RA2_FGD_2P	Filename: AUX_ECF_AXNECM20091219_062113_20091219_210000_20091220_090000	Product: RA2_FGD_2PNPDE20091220_024740_000058312085_00175_40810_1773.N1
DSD: RA2_CONFIGURATION_DATA PCF_RA2_FGD_2P	Filename: AUX_ECF_AXNECM20091219_062113_20091219_150000_20091220_030000	Product: RA2_FGD_2PNPDE20091220_024740_000058312085_00175_40810_1773.N1
DSD: RA2_CONSTANT_DATA PCF_RA2_FGD_2P	Filename:	Product: RA2_FGD_2PNPDE20091220_024740_000058312085_00175_40810_1773.N1
DSD: RA2_USO_DATA PCF_RA2_FGD_2P	Filename: DOR_NAV_0PNPDE20091220_024249_000057382085_00175_40810_9395.N1	Product: RA2_FGD_2PNPDE20091220_024740_000058312085_00175_40810_1773.N1
DSD: SOLAR_ACTIVITY_INDEX_PREDICT PCF_RA2_FGD_2P	Filename:	Product: RA2_FGD_2PNPDE20091220_024740_000058312085_00175_40810_1773.N1
DSD: DORIS_IONO PCF_RA2_FGD_2P	Filename: RA2_MW__1PNPDE20091220_042416_000061362085_00176_40811_1775.N1	Product: RA2_FGD_2PNPDE20091220_042416_000061362085_00176_40811_1776.N1
DSD: METEO_GRID_POINTS_ALTITUDE PCF_RA2_FGD_2P	Filename:	Product: RA2_FGD_2PNPDE20091220_042416_000061362085_00176_40811_1776.N1
DSD: OCEAN_ICE2_SYSTEM_FILE PCF_RA2_FGD_2P	Filename:	Product: RA2_FGD_2PNPDE20091220_042416_000061362085_00176_40811_1776.N1
DSD: OCEAN_TIDE_HARMONIC_COEF PCF_RA2_FGD_2P	Filename:	Product: RA2_FGD_2PNPDE20091220_042416_000061362085_00176_40811_1776.N1
DSD: OCEAN_TIDE_ORTHOWEIGHTS PCF_RA2_FGD_2P	Filename:	Product: RA2_FGD_2PNPDE20091220_042416_000061362085_00176_40811_1776.N1
DSD: RA2_CONFIGURATION_DATA PCF_RA2_FGD_2P	Filename: AUX_ECF_AXNECM20091219_062113_20091219_210000_20091220_090000	Product: RA2_FGD_2PNPDE20091220_042416_000061362085_00176_40811_1776.N1
DSD: RA2_CONSTANT_DATA PCF_RA2_FGD_2P	Filename:	Product: RA2_FGD_2PNPDE20091220_042416_000061362085_00176_40811_1776.N1
DSD: RA2_USO_DATA PCF_RA2_FGD_2P	Filename: DOR_NAV_0PNPDE20091220_042346_000057382085_00176_40811_9396.N1	Product: RA2_FGD_2PNPDE20091220_042416_000061362085_00176_40811_1776.N1
DSD: SOLAR_ACTIVITY_INDEX_PREDICT PCF_RA2_FGD_2P	Filename:	Product: RA2_FGD_2PNPDE20091220_042416_000061362085_00176_40811_1776.N1
DSD: DORIS_IONO PCF_RA2_FGD_2P	Filename: RA2_MW__1PNPDK20091220_060559_000040472085_00177_40812_8507.N1	Product: RA2_FGD_2PNPDK20091220_060559_000040472085_00177_40812_8508.N1
DSD: METEO_GRID_POINTS_ALTITUDE PCF_RA2_FGD_2P	Filename:	Product: RA2_FGD_2PNPDK20091220_060559_000040472085_00177_40812_8508.N1

DSD: OCEAN_ICE2_SYSTEM_FILE PCF_RA2_FGD_2P	Filename:	Product: RA2_FGD_2PNPDK20091220_060559_000040472085_00177.
DSD: OCEAN_TIDE_HARMONIC_COEF PCF_RA2_FGD_2P	Filename:	Product: RA2_FGD_2PNPDK20091220_060559_000040472085_00177_40812_8508.N1
DSD: OCEAN_TIDE_ORTHOWEIGHTS PCF_RA2_FGD_2P	Filename:	Product: RA2_FGD_2PNPDK20091220_060559_000040472085_00177_40812_8508.N1
DSD: RA2_CONFIGURATION_DATA PCF_RA2_FGD_2P	Filename: AUX_ECF_AXNECM20091219_062113_20091219_210000_20091220_090000	Product: RA2_FGD_2PNPDK20091220_060559_000040472085_00177_40812_8508.N1
DSD: RA2_CONSTANT_DATA PCF_RA2_FGD_2P	Filename:	Product: RA2_FGD_2PNPDK20091220_060559_000040472085_00177_40812_8508.N1
DSD: RA2_USO_DATA PCF_RA2_FGD_2P	Filename: DOR_NAV_0PNPDK20091220_060443_000035072085_00177_40812_1948.N1	Product: RA2_FGD_2PNPDK20091220_060559_000040472085_00177_40812_8508.N1
DSD: SOLAR_ACTIVITY_INDEX_PREDICT PCF_RA2_FGD_2P	Filename:	Product: RA2_FGD_2PNPDK20091220_060559_000040472085_00177_40812_8508.N1
DSD: DORIS_IONO PCF_RA2_FGD_2P	Filename: RA2_MW__1PNPDK20091220_071141_000061012085_00178_40813_8510.N1	Product: RA2_FGD_2PNPDK20091220_071141_000061012085_00178_40813_8511.N1
DSD: METEO_GRID_POINTS_ALTITUDE PCF_RA2_FGD_2P	Filename:	Product: RA2_FGD_2PNPDK20091220_071141_000061012085_00178_40813_8511.N1
DSD: OCEAN_ICE2_SYSTEM_FILE PCF_RA2_FGD_2P	Filename:	Product: RA2_FGD_2PNPDK20091220_071141_000061012085_00178_40813_8511.N1
DSD: OCEAN_TIDE_HARMONIC_COEF PCF_RA2_FGD_2P	Filename:	Product: RA2_FGD_2PNPDK20091220_071141_000061012085_00178_40813_8511.N1
DSD: OCEAN_TIDE_ORTHOWEIGHTS PCF_RA2_FGD_2P	Filename:	Product: RA2_FGD_2PNPDK20091220_071141_000061012085_00178_40813_8511.N1
DSD: RA2_CONFIGURATION_DATA PCF_RA2_FGD_2P	Filename: AUX_ECF_AXNECM20091219_062113_20091219_210000_20091220_090000	Product: RA2_FGD_2PNPDK20091220_071141_000061012085_00178_40813_8511.N1
DSD: RA2_CONSTANT_DATA PCF_RA2_FGD_2P	Filename:	Product: RA2_FGD_2PNPDK20091220_071141_000061012085_00178_40813_8511.N1
DSD: RA2_USO_DATA PCF_RA2_FGD_2P	Filename: DOR_NAV_0PNPDK20091220_070828_000057382085_00178_40813_1949.N1	Product: RA2_FGD_2PNPDK20091220_071141_000061012085_00178_40813_8511.N1
DSD: SOLAR_ACTIVITY_INDEX_PREDICT PCF_RA2_FGD_2P	Filename:	Product: RA2_FGD_2PNPDK20091220_071141_000061012085_00178_40813_8511.N1
DSD: DORIS_IONO PCF_RA2_FGD_2P	Filename: RA2_MW__1PNPDK20091220_085141_000060982085_00179_40814_8513.N1	Product: RA2_FGD_2PNPDK20091220_085141_000060982085_00179_40814_8514.N1
DSD: METEO_GRID_POINTS_ALTITUDE PCF_RA2_FGD_2P	Filename:	Product: RA2_FGD_2PNPDK20091220_085141_000060982085_00179_40814_8514.N1
DSD: OCEAN_ICE2_SYSTEM_FILE PCF_RA2_FGD_2P	Filename:	Product: RA2_FGD_2PNPDK20091220_085141_000060982085_00179_40814_8514.N1

DSD: OCEAN_TIDE_HARMONIC_COEF PCF_RA2_FGD_2P	Filename:	Product: RA2_FGD_2PNPDK20091220_085141_000060982085_00179_
DSD: OCEAN_TIDE_ORTHOWEIGHTS PCF_RA2_FGD_2P	Filename:	Product: RA2_FGD_2PNPDK20091220_085141_000060982085_00179_40814_8514.N1
DSD: RA2_CONFIGURATION_DATA PCF_RA2_FGD_2P	Filename: AUX_ECF_AXNECM20091219_062113_20091219_210000_20091220_090000	Product: RA2_FGD_2PNPDK20091220_085141_000060982085_00179_40814_8514.N1
DSD: RA2_CONSTANT_DATA PCF_RA2_FGD_2P	Filename:	Product: RA2_FGD_2PNPDK20091220_085141_000060982085_00179_40814_8514.N1
DSD: RA2_USO_DATA PCF_RA2_FGD_2P	Filename: DOR_NAV_0PNPDK20091220_084925_000057382085_00179_40814_1950.N1	Product: RA2_FGD_2PNPDK20091220_085141_000060982085_00179_40814_8514.N1
DSD: SOLAR_ACTIVITY_INDEX_PREDICT PCF_RA2_FGD_2P	Filename:	Product: RA2_FGD_2PNPDK20091220_085141_000060982085_00179_40814_8514.N1
DSD: DORIS_IONO PCF_RA2_FGD_2P	Filename: RA2_MW__1PNPDK20091220_103138_000061402085_00180_40815_8516.N1	Product: RA2_FGD_2PNPDK20091220_103138_000061402085_00180_40815_8517.N1
DSD: METEO_GRID_POINTS_ALTITUDE PCF_RA2_FGD_2P	Filename:	Product: RA2_FGD_2PNPDK20091220_103138_000061402085_00180_40815_8517.N1
DSD: OCEAN_ICE2_SYSTEM_FILE PCF_RA2_FGD_2P	Filename:	Product: RA2_FGD_2PNPDK20091220_103138_000061402085_00180_40815_8517.N1
DSD: OCEAN_TIDE_HARMONIC_COEF PCF_RA2_FGD_2P	Filename:	Product: RA2_FGD_2PNPDK20091220_103138_000061402085_00180_40815_8517.N1
DSD: OCEAN_TIDE_ORTHOWEIGHTS PCF_RA2_FGD_2P	Filename:	Product: RA2_FGD_2PNPDK20091220_103138_000061402085_00180_40815_8517.N1
DSD: RA2_CONSTANT_DATA PCF_RA2_FGD_2P	Filename:	Product: RA2_FGD_2PNPDK20091220_103138_000061402085_00180_40815_8517.N1
DSD: RA2_USO_DATA PCF_RA2_FGD_2P	Filename: DOR_NAV_0PNPDK20091220_103022_000057382085_00180_40815_1951.N1	Product: RA2_FGD_2PNPDK20091220_103138_000061402085_00180_40815_8517.N1
DSD: SOLAR_ACTIVITY_INDEX_PREDICT PCF_RA2_FGD_2P	Filename:	Product: RA2_FGD_2PNPDK20091220_103138_000061402085_00180_40815_8517.N1
DSD: DORIS_IONO PCF_RA2_FGD_2P	Filename: RA2_MW__1PNPDK20091220_121217_000060312085_00181_40816_8519.N1	Product: RA2_FGD_2PNPDK20091220_121217_000060312085_00181_40816_8520.N1
DSD: METEO_GRID_POINTS_ALTITUDE PCF_RA2_FGD_2P	Filename:	Product: RA2_FGD_2PNPDK20091220_121217_000060312085_00181_40816_8520.N1
DSD: OCEAN_ICE2_SYSTEM_FILE PCF_RA2_FGD_2P	Filename:	Product: RA2_FGD_2PNPDK20091220_121217_000060312085_00181_40816_8520.N1
DSD: OCEAN_TIDE_HARMONIC_COEF PCF_RA2_FGD_2P	Filename:	Product: RA2_FGD_2PNPDK20091220_121217_000060312085_00181_40816_8520.N1
DSD: OCEAN_TIDE_ORTHOWEIGHTS PCF_RA2_FGD_2P	Filename:	Product: RA2_FGD_2PNPDK20091220_121217_000060312085_00181_40816_8520.N1

DSD: RA2_CONSTANT_DATA PCF_RA2_FGD_2P	Filename:	Product: RA2_FGD_2PNPDK20091220_121217_000060312085_00181_
DSD: RA2_USO_DATA PCF_RA2_FGD_2P	Filename: DOR_NAV_0PNPDK20091220_121119_000057382085_00181_40816_1952.N1	Product: RA2_FGD_2PNPDK20091220_121217_000060312085_00181_40816_8520.N1
DSD: SOLAR_ACTIVITY_INDEX_PREDICT PCF_RA2_FGD_2P	Filename:	Product: RA2_FGD_2PNPDK20091220_121217_000060312085_00181_40816_8520.N1
DSD: DORIS_IONO PCF_RA2_FGD_2P	Filename: RA2_MW__1PNPDK20091220_135148_000050702085_00182_40817_8522.N1	Product: RA2_FGD_2PNPDK20091220_135148_000050702085_00182_40817_8523.N1
DSD: METEO_GRID_POINTS_ALTITUDE PCF_RA2_FGD_2P	Filename:	Product: RA2_FGD_2PNPDK20091220_135148_000050702085_00182_40817_8523.N1
DSD: OCEAN_ICE2_SYSTEM_FILE PCF_RA2_FGD_2P	Filename:	Product: RA2_FGD_2PNPDK20091220_135148_000050702085_00182_40817_8523.N1
DSD: OCEAN_TIDE_HARMONIC_COEF PCF_RA2_FGD_2P	Filename:	Product: RA2_FGD_2PNPDK20091220_135148_000050702085_00182_40817_8523.N1
DSD: OCEAN_TIDE_ORTHOWEIGHTS PCF_RA2_FGD_2P	Filename:	Product: RA2_FGD_2PNPDK20091220_135148_000050702085_00182_40817_8523.N1
DSD: RA2_CONSTANT_DATA PCF_RA2_FGD_2P	Filename:	Product: RA2_FGD_2PNPDK20091220_135148_000050702085_00182_40817_8523.N1
DSD: RA2_USO_DATA PCF_RA2_FGD_2P	Filename: DOR_NAV_0PNPDK20091220_134657_000057382085_00182_40817_1953.N1	Product: RA2_FGD_2PNPDK20091220_135148_000050702085_00182_40817_8523.N1
DSD: SOLAR_ACTIVITY_INDEX_PREDICT PCF_RA2_FGD_2P	Filename:	Product: RA2_FGD_2PNPDK20091220_135148_000050702085_00182_40817_8523.N1
DSD: DORIS_IONO PCF_RA2_FGD_2P	Filename: RA2_MW__1PNPDK20091220_152013_000006712085_00183_40818_8525.N1	Product: RA2_FGD_2PNPDK20091220_152013_000006712085_00183_40818_8526.N1
DSD: METEO_GRID_POINTS_ALTITUDE PCF_RA2_FGD_2P	Filename:	Product: RA2_FGD_2PNPDK20091220_152013_000006712085_00183_40818_8526.N1
DSD: OCEAN_ICE2_SYSTEM_FILE PCF_RA2_FGD_2P	Filename:	Product: RA2_FGD_2PNPDK20091220_152013_000006712085_00183_40818_8526.N1
DSD: OCEAN_TIDE_HARMONIC_COEF PCF_RA2_FGD_2P	Filename:	Product: RA2_FGD_2PNPDK20091220_152013_000006712085_00183_40818_8526.N1
DSD: OCEAN_TIDE_ORTHOWEIGHTS PCF_RA2_FGD_2P	Filename:	Product: RA2_FGD_2PNPDK20091220_152013_000006712085_00183_40818_8526.N1
DSD: RA2_CONSTANT_DATA PCF_RA2_FGD_2P	Filename:	Product: RA2_FGD_2PNPDK20091220_152013_000006712085_00183_40818_8526.N1
DSD: RA2_USO_DATA PCF_RA2_FGD_2P	Filename: DOR_NAV_0PNPDK20091220_134657_000057382085_00182_40817_1953.N1	Product: RA2_FGD_2PNPDK20091220_152013_000006712085_00183_40818_8526.N1
DSD: SOLAR_ACTIVITY_INDEX_PREDICT PCF_RA2_FGD_2P	Filename:	Product: RA2_FGD_2PNPDK20091220_152013_000006712085_00183_40818_8526.N1

DSD: DORIS_IONO PCF_RA2_FGD_2P	Filename: RA2_MW__1PNPDK20091220_153039_000058452085_00183_40818_8528.N1	Product: RA2_FGD_2PNPDK20091220_153039_000058452085_00183_
DSD: METEO_GRID_POINTS_ALTITUDE PCF_RA2_FGD_2P	Filename:	Product: RA2_FGD_2PNPDK20091220_153039_000058452085_00183_40818_8529.N1
DSD: OCEAN_ICE2_SYSTEM_FILE PCF_RA2_FGD_2P	Filename:	Product: RA2_FGD_2PNPDK20091220_153039_000058452085_00183_40818_8529.N1
DSD: OCEAN_TIDE_HARMONIC_COEF PCF_RA2_FGD_2P	Filename:	Product: RA2_FGD_2PNPDK20091220_153039_000058452085_00183_40818_8529.N1
DSD: OCEAN_TIDE_ORTHOWEIGHTS PCF_RA2_FGD_2P	Filename:	Product: RA2_FGD_2PNPDK20091220_153039_000058452085_00183_40818_8529.N1
DSD: RA2_CONSTANT_DATA PCF_RA2_FGD_2P	Filename:	Product: RA2_FGD_2PNPDK20091220_153039_000058452085_00183_40818_8529.N1
DSD: RA2_USO_DATA PCF_RA2_FGD_2P	Filename: DOR_NAV_0PNPDK20091220_152754_000054192085_00183_40818_1954.N1	Product: RA2_FGD_2PNPDK20091220_153039_000058452085_00183_40818_8529.N1
DSD: SOLAR_ACTIVITY_INDEX_PREDICT PCF_RA2_FGD_2P	Filename:	Product: RA2_FGD_2PNPDK20091220_153039_000058452085_00183_40818_8529.N1
DSD: DORIS_IONO PCF_RA2_FGD_2P	Filename: RA2_MW__1PNPDK20091220_170609_000059532085_00184_40819_8531.N1	Product: RA2_FGD_2PNPDK20091220_170609_000059532085_00184_40819_8532.N1
DSD: METEO_GRID_POINTS_ALTITUDE PCF_RA2_FGD_2P	Filename:	Product: RA2_FGD_2PNPDK20091220_170609_000059532085_00184_40819_8532.N1
DSD: OCEAN_ICE2_SYSTEM_FILE PCF_RA2_FGD_2P	Filename:	Product: RA2_FGD_2PNPDK20091220_170609_000059532085_00184_40819_8532.N1
DSD: OCEAN_TIDE_HARMONIC_COEF PCF_RA2_FGD_2P	Filename:	Product: RA2_FGD_2PNPDK20091220_170609_000059532085_00184_40819_8532.N1
DSD: OCEAN_TIDE_ORTHOWEIGHTS PCF_RA2_FGD_2P	Filename:	Product: RA2_FGD_2PNPDK20091220_170609_000059532085_00184_40819_8532.N1
DSD: RA2_CONSTANT_DATA PCF_RA2_FGD_2P	Filename:	Product: RA2_FGD_2PNPDK20091220_170609_000059532085_00184_40819_8532.N1
DSD: RA2_USO_DATA PCF_RA2_FGD_2P	Filename: DOR_NAV_0PNPDK20091220_170333_000057382085_00184_40819_1955.N1	Product: RA2_FGD_2PNPDK20091220_170609_000059532085_00184_40819_8532.N1
DSD: SOLAR_ACTIVITY_INDEX_PREDICT PCF_RA2_FGD_2P	Filename:	Product: RA2_FGD_2PNPDK20091220_170609_000059532085_00184_40819_8532.N1
DSD: DORIS_IONO PCF_RA2_FGD_2P	Filename: RA2_MW__1PNPDK20091220_184413_000061372085_00185_40820_8534.N1	Product: RA2_FGD_2PNPDK20091220_184413_000061372085_00185_40820_8535.N1
DSD: METEO_GRID_POINTS_ALTITUDE PCF_RA2_FGD_2P	Filename:	Product: RA2_FGD_2PNPDK20091220_184413_000061372085_00185_40820_8535.N1
DSD: OCEAN_ICE2_SYSTEM_FILE PCF_RA2_FGD_2P	Filename:	Product: RA2_FGD_2PNPDK20091220_184413_000061372085_00185_40820_8535.N1

DSD: OCEAN_TIDE_HARMONIC_COEF PCF_RA2_FGD_2P	Filename:	Product: RA2_FGD_2PNPDK20091220_184413_000061372085_00185_
DSD: OCEAN_TIDE_ORTHOWEIGHTS PCF_RA2_FGD_2P	Filename:	Product: RA2_FGD_2PNPDK20091220_184413_000061372085_00185_40820_8535.N1
DSD: RA2_CONSTANT_DATA PCF_RA2_FGD_2P	Filename:	Product: RA2_FGD_2PNPDK20091220_184413_000061372085_00185_40820_8535.N1
DSD: RA2_USO_DATA PCF_RA2_FGD_2P	Filename: DOR_NAV_0PNPDK20091220_183911_000060572085_00185_40820_1956.N1	Product: RA2_FGD_2PNPDK20091220_184413_000061372085_00185_40820_8535.N1
DSD: SOLAR_ACTIVITY_INDEX_PREDICT PCF_RA2_FGD_2P	Filename:	Product: RA2_FGD_2PNPDK20091220_184413_000061372085_00185_40820_8535.N1
DSD: DORIS_IONO PCF_RA2_FGD_2P	Filename: RA2_MW__1PNPDE20091220_202439_000044182085_00186_40821_1778.N1	Product: RA2_FGD_2PNPDE20091220_202439_000044182085_00186_40821_1779.N1
DSD: METEO_GRID_POINTS_ALTITUDE PCF_RA2_FGD_2P	Filename:	Product: RA2_FGD_2PNPDE20091220_202439_000044182085_00186_40821_1779.N1
DSD: OCEAN_ICE2_SYSTEM_FILE PCF_RA2_FGD_2P	Filename:	Product: RA2_FGD_2PNPDE20091220_202439_000044182085_00186_40821_1779.N1
DSD: OCEAN_TIDE_HARMONIC_COEF PCF_RA2_FGD_2P	Filename:	Product: RA2_FGD_2PNPDE20091220_202439_000044182085_00186_40821_1779.N1
DSD: OCEAN_TIDE_ORTHOWEIGHTS PCF_RA2_FGD_2P	Filename:	Product: RA2_FGD_2PNPDE20091220_202439_000044182085_00186_40821_1779.N1
DSD: RA2_CONSTANT_DATA PCF_RA2_FGD_2P	Filename:	Product: RA2_FGD_2PNPDE20091220_202439_000044182085_00186_40821_1779.N1
DSD: RA2_USO_DATA PCF_RA2_FGD_2P	Filename: DOR_NAV_0PNPDE20091220_202008_000041442085_00186_40821_9397.N1	Product: RA2_FGD_2PNPDE20091220_202439_000044182085_00186_40821_1779.N1
DSD: SOLAR_ACTIVITY_INDEX_PREDICT PCF_RA2_FGD_2P	Filename:	Product: RA2_FGD_2PNPDE20091220_202439_000044182085_00186_40821_1779.N1
DSD: DORIS_IONO PCF_RA2_FGD_2P	Filename: RA2_MW__1PNPDE20091220_213718_000061642085_00186_40821_1781.N1	Product: RA2_FGD_2PNPDE20091220_213718_000061642085_00186_40821_1782.N1
DSD: METEO_GRID_POINTS_ALTITUDE PCF_RA2_FGD_2P	Filename:	Product: RA2_FGD_2PNPDE20091220_213718_000061642085_00186_40821_1782.N1
DSD: OCEAN_ICE2_SYSTEM_FILE PCF_RA2_FGD_2P	Filename:	Product: RA2_FGD_2PNPDE20091220_213718_000061642085_00186_40821_1782.N1
DSD: OCEAN_TIDE_HARMONIC_COEF PCF_RA2_FGD_2P	Filename:	Product: RA2_FGD_2PNPDE20091220_213718_000061642085_00186_40821_1782.N1
DSD: OCEAN_TIDE_ORTHOWEIGHTS PCF_RA2_FGD_2P	Filename:	Product: RA2_FGD_2PNPDE20091220_213718_000061642085_00186_40821_1782.N1
DSD: RA2_CONSTANT_DATA PCF_RA2_FGD_2P	Filename:	Product: RA2_FGD_2PNPDE20091220_213718_000061642085_00186_40821_1782.N1

DSD: RA2_USO_DATA PCF_RA2_FGD_2P	Filename: DOR_NAV_0PNPDE20091220_213431_000057382085_00186_40821_9398.N1	Product: RA2_FGD_2PNPDE20091220_213718_000061642085_00186.
DSD: SOLAR_ACTIVITY_INDEX_PREDICT PCF_RA2_FGD_2P	Filename:	Product: RA2_FGD_2PNPDE20091220_213718_000061642085_00186_40821_1782.N1
DSD: DORIS_IONO PCF_RA2_FGD_2P	Filename: RA2_MW__1PNPDE20091220_231855_000060912085_00187_40822_1784.N1	Product: RA2_FGD_2PNPDE20091220_231855_000060912085_00187_40822_1785.N1
DSD: METEO_GRID_POINTS_ALTITUDE PCF_RA2_FGD_2P	Filename:	Product: RA2_FGD_2PNPDE20091220_231855_000060912085_00187_40822_1785.N1
DSD: OCEAN_ICE2_SYSTEM_FILE PCF_RA2_FGD_2P	Filename:	Product: RA2_FGD_2PNPDE20091220_231855_000060912085_00187_40822_1785.N1
DSD: OCEAN_TIDE_HARMONIC_COEF PCF_RA2_FGD_2P	Filename:	Product: RA2_FGD_2PNPDE20091220_231855_000060912085_00187_40822_1785.N1
DSD: OCEAN_TIDE_ORTHOWEIGHTS PCF_RA2_FGD_2P	Filename:	Product: RA2_FGD_2PNPDE20091220_231855_000060912085_00187_40822_1785.N1
DSD: RA2_CONSTANT_DATA PCF_RA2_FGD_2P	Filename:	Product: RA2_FGD_2PNPDE20091220_231855_000060912085_00187_40822_1785.N1
DSD: RA2_USO_DATA PCF_RA2_FGD_2P	Filename: DOR_NAV_0PNPDE20091220_231528_000057382085_00187_40822_9399.N1	Product: RA2_FGD_2PNPDE20091220_231855_000060912085_00187_40822_1785.N1
DSD: SOLAR_ACTIVITY_INDEX_PREDICT PCF_RA2_FGD_2P	Filename:	Product: RA2_FGD_2PNPDE20091220_231855_000060912085_00187_40822_1785.N1

RA2_WWV_2P: ADF usage

New ADFs

Gauge	Value	Segment (Start-Stop)	Explicit Reference
DSD: RA2_IF_MASK_FLIGHT_DATA PCF_RA2_WWV_2P	new ADF: RA2_FGD_2PNPDE20091220_012905_000047502085_00174_40809_1770.N1	20-DEC-2009 01:29:05.027 20-DEC-2009 01:29:05.027	Product: RA2_WWV_2PNPDE20091220_012905_000047502085_00174_40809_1771.N1
DSD: RA2_USO_DATA PCF_RA2_WWV_2P	new ADF: DOR_NAV_0PNPDE20091220_012826_000041442085_00174_40809_9394.N1	20-DEC-2009 01:29:05.027 20-DEC-2009 01:29:05.027	Product: RA2_WWV_2PNPDE20091220_012905_000047502085_00174_40809_1771.N1

DSD: RA2_IF_MASK_FLIGHT_DATA PCF_RA2_WWV_2P	new ADF: RA2_FGD_2PNPDE20091220_024740_000058312085_00175_40810_1773.N1	20-DEC-2009 02:47:40.589 20-DEC-2009 02:47:40.589	Product: RA2_WWV_2PNPDE20091220_024740_000058312085_00175_40810_1774.N1
DSD: RA2_USO_DATA PCF_RA2_WWV_2P	new ADF: DOR_NAV_0PNPDE20091220_024249_000057382085_00175_40810_9395.N1	20-DEC-2009 02:47:40.589 20-DEC-2009 02:47:40.589	Product: RA2_WWV_2PNPDE20091220_024740_000058312085_00175_40810_1774.N1
DSD: RA2_CHARACTERISATION_DATA PCF_RA2_WWV_2P	new ADF: NOT USED	20-DEC-2009 04:24:16.731 20-DEC-2009 04:24:16.731	Product: RA2_WWV_2PNPDE20091220_042416_000061362085_00176_40811_1777.N1
DSD: RA2_CONFIGURATION_DATA PCF_RA2_WWV_2P	new ADF: AUX_ECF_AXNECM20091219_062113_20091219_210000_20091220_090000	20-DEC-2009 04:24:16.731 20-DEC-2009 04:24:16.731	Product: RA2_WWV_2PNPDE20091220_042416_000061362085_00176_40811_1777.N1
DSD: RA2_IF_MASK_FLIGHT_DATA PCF_RA2_WWV_2P	new ADF: RA2_FGD_2PNPDE20091220_042416_000061362085_00176_40811_1776.N1	20-DEC-2009 04:24:16.731 20-DEC-2009 04:24:16.731	Product: RA2_WWV_2PNPDE20091220_042416_000061362085_00176_40811_1777.N1
DSD: RA2_USO_DATA PCF_RA2_WWV_2P	new ADF: DOR_NAV_0PNPDE20091220_042346_000057382085_00176_40811_9396.N1	20-DEC-2009 04:24:16.731 20-DEC-2009 04:24:16.731	Product: RA2_WWV_2PNPDE20091220_042416_000061362085_00176_40811_1777.N1
DSD: RA2_IF_MASK_FLIGHT_DATA PCF_RA2_WWV_2P	new ADF: RA2_FGD_2PNPDK20091220_060559_000040472085_00177_40812_8508.N1	20-DEC-2009 06:05:59.223 20-DEC-2009 06:05:59.223	Product: RA2_WWV_2PNPDK20091220_060559_000040472085_00177_40812_8509.N1

DSD: RA2_USO_DATA PCF_RA2_WWV_2P	new ADF: DOR_NAV_0PNPDK20091220_060443_000035072085_00177_40812_1948.N1	20-DEC-2009 06:05:59.223 20-DEC-2009 06:05:59.223	Product: RA2_WWV_2PNPDK20091220_060559_000040472085_00177_40812_8509.N1
DSD: RA2_IF_MASK_FLIGHT_DATA PCF_RA2_WWV_2P	new ADF: RA2_FGD_2PNPDK20091220_071141_000061012085_00178_40813_8511.N1	20-DEC-2009 07:11:41.669 20-DEC-2009 07:11:41.669	Product: RA2_WWV_2PNPDK20091220_071141_000061012085_00178_40813_8512.N1
DSD: RA2_USO_DATA PCF_RA2_WWV_2P	new ADF: DOR_NAV_0PNPDK20091220_070828_000057382085_00178_40813_1949.N1	20-DEC-2009 07:11:41.669 20-DEC-2009 07:11:41.669	Product: RA2_WWV_2PNPDK20091220_071141_000061012085_00178_40813_8512.N1
DSD: RA2_IF_MASK_FLIGHT_DATA PCF_RA2_WWV_2P	new ADF: RA2_FGD_2PNPDK20091220_085141_000060982085_00179_40814_8514.N1	20-DEC-2009 08:51:41.673 20-DEC-2009 08:51:41.673	Product: RA2_WWV_2PNPDK20091220_085141_000060982085_00179_40814_8515.N1
DSD: RA2_USO_DATA PCF_RA2_WWV_2P	new ADF: DOR_NAV_0PNPDK20091220_084925_000057382085_00179_40814_1950.N1	20-DEC-2009 08:51:41.673 20-DEC-2009 08:51:41.673	Product: RA2_WWV_2PNPDK20091220_085141_000060982085_00179_40814_8515.N1
DSD: RA2_CONFIGURATION_DATA PCF_RA2_WWV_2P	new ADF: NOT USED	20-DEC-2009 10:31:38.335 20-DEC-2009 10:31:38.335	Product: RA2_WWV_2PNPDK20091220_103138_000061402085_00180_40815_8518.N1
DSD: RA2_IF_MASK_FLIGHT_DATA PCF_RA2_WWV_2P	new ADF: RA2_FGD_2PNPDK20091220_103138_000061402085_00180_40815_8517.N1	20-DEC-2009 10:31:38.335 20-DEC-2009 10:31:38.335	Product: RA2_WWV_2PNPDK20091220_103138_000061402085_00180_40815_8518.N1

DSD: RA2_USO_DATA PCF_RA2_WWV_2P	new ADF: DOR_NAV_0PNPDK20091220_103022_000057382085_00180_40815_1951.N1	20-DEC-2009 10:31:38.335 20-DEC-2009 10:31:38.335	Product: RA2_WWV_2PNPDK20091220_103138_000061402085_00180_40815_8518.N1
DSD: RA2_IF_MASK_FLIGHT_DATA PCF_RA2_WWV_2P	new ADF: RA2_FGD_2PNPDK20091220_121217_000060312085_00181_40816_8520.N1	20-DEC-2009 12:12:17.328 20-DEC-2009 12:12:17.328	Product: RA2_WWV_2PNPDK20091220_121217_000060312085_00181_40816_8521.N1
DSD: RA2_USO_DATA PCF_RA2_WWV_2P	new ADF: DOR_NAV_0PNPDK20091220_121119_000057382085_00181_40816_1952.N1	20-DEC-2009 12:12:17.328 20-DEC-2009 12:12:17.328	Product: RA2_WWV_2PNPDK20091220_121217_000060312085_00181_40816_8521.N1
DSD: RA2_IF_MASK_FLIGHT_DATA PCF_RA2_WWV_2P	new ADF: RA2_FGD_2PNPDK20091220_135148_000050702085_00182_40817_8523.N1	20-DEC-2009 13:51:48.368 20-DEC-2009 13:51:48.368	Product: RA2_WWV_2PNPDK20091220_135148_000050702085_00182_40817_8524.N1
DSD: RA2_USO_DATA PCF_RA2_WWV_2P	new ADF: DOR_NAV_0PNPDK20091220_134657_000057382085_00182_40817_1953.N1	20-DEC-2009 13:51:48.368 20-DEC-2009 13:51:48.368	Product: RA2_WWV_2PNPDK20091220_135148_000050702085_00182_40817_8524.N1
DSD: RA2_IF_MASK_FLIGHT_DATA PCF_RA2_WWV_2P	new ADF: RA2_FGD_2PNPDK20091220_152013_000006712085_00183_40818_8526.N1	20-DEC-2009 15:20:13.040 20-DEC-2009 15:20:13.040	Product: RA2_WWV_2PNPDK20091220_152013_000006712085_00183_40818_8527.N1
DSD: RA2_IF_MASK_FLIGHT_DATA PCF_RA2_WWV_2P	new ADF: RA2_FGD_2PNPDK20091220_153039_000058452085_00183_40818_8529.N1	20-DEC-2009 15:30:39.108 20-DEC-2009 15:30:39.108	Product: RA2_WWV_2PNPDK20091220_153039_000058452085_00183_40818_8530.N1

DSD: RA2_USO_DATA PCF_RA2_WWV_2P	new ADF: DOR_NAV_0PNPDK20091220_152754_000054192085_00183_40818_1954.N1	20-DEC-2009 15:30:39.108 20-DEC-2009 15:30:39.108	Product: RA2_WWV_2PNPDK20091220_153039_000058452085_00183_40818_8530.N1
DSD: RA2_IF_MASK_FLIGHT_DATA PCF_RA2_WWV_2P	new ADF: RA2_FGD_2PNPDK20091220_170609_000059532085_00184_40819_8532.N1	20-DEC-2009 17:06:09.524 20-DEC-2009 17:06:09.524	Product: RA2_WWV_2PNPDK20091220_170609_000059532085_00184_40819_8533.N1
DSD: RA2_USO_DATA PCF_RA2_WWV_2P	new ADF: DOR_NAV_0PNPDK20091220_170333_000057382085_00184_40819_1955.N1	20-DEC-2009 17:06:09.524 20-DEC-2009 17:06:09.524	Product: RA2_WWV_2PNPDK20091220_170609_000059532085_00184_40819_8533.N1
DSD: RA2_IF_MASK_FLIGHT_DATA PCF_RA2_WWV_2P	new ADF: RA2_FGD_2PNPDK20091220_184413_000061372085_00185_40820_8535.N1	20-DEC-2009 18:44:13.672 20-DEC-2009 18:44:13.672	Product: RA2_WWV_2PNPDK20091220_184413_000061372085_00185_40820_8536.N1
DSD: RA2_USO_DATA PCF_RA2_WWV_2P	new ADF: DOR_NAV_0PNPDK20091220_183911_000060572085_00185_40820_1956.N1	20-DEC-2009 18:44:13.672 20-DEC-2009 18:44:13.672	Product: RA2_WWV_2PNPDK20091220_184413_000061372085_00185_40820_8536.N1
DSD: RA2_IF_MASK_FLIGHT_DATA PCF_RA2_WWV_2P	new ADF: RA2_FGD_2PNPDE20091220_202439_000044182085_00186_40821_1779.N1	20-DEC-2009 20:24:39.298 20-DEC-2009 20:24:39.298	Product: RA2_WWV_2PNPDE20091220_202439_000044182085_00186_40821_1780.N1
DSD: RA2_USO_DATA PCF_RA2_WWV_2P	new ADF: DOR_NAV_0PNPDE20091220_202008_000041442085_00186_40821_9397.N1	20-DEC-2009 20:24:39.298 20-DEC-2009 20:24:39.298	Product: RA2_WWV_2PNPDE20091220_202439_000044182085_00186_40821_1780.N1

DSD: RA2_IF_MASK_FLIGHT_DATA PCF_RA2_WWV_2P	new ADF: RA2_FGD_2PNPDE20091220_213718_000061642085_00186_40821_1782.N1	20-DEC-2009 21:37:18.380 20-DEC-2009 21:37:18.380	Product: RA2_WWV_2PNPDE20091220_213718_000061642085_00186_40821_1783.N1
DSD: RA2_USO_DATA PCF_RA2_WWV_2P	new ADF: DOR_NAV_0PNPDE20091220_213431_000057382085_00186_40821_9398.N1	20-DEC-2009 21:37:18.380 20-DEC-2009 21:37:18.380	Product: RA2_WWV_2PNPDE20091220_213718_000061642085_00186_40821_1783.N1
DSD: RA2_IF_MASK_FLIGHT_DATA PCF_RA2_WWV_2P	new ADF: RA2_FGD_2PNPDE20091220_231855_000060912085_00187_40822_1785.N1	20-DEC-2009 23:18:55.302 20-DEC-2009 23:18:55.302	Product: RA2_WWV_2PNPDE20091220_231855_000060912085_00187_40822_1786.N1
DSD: RA2_USO_DATA PCF_RA2_WWV_2P	new ADF: DOR_NAV_0PNPDE20091220_231528_000057382085_00187_40822_9399.N1	20-DEC-2009 23:18:55.302 20-DEC-2009 23:18:55.302	Product: RA2_WWV_2PNPDE20091220_231855_000060912085_00187_40822_1786.N1

Current ADFs (from IECF list)

Gauge	Value	Explicit Reference
RA2_USO_AX.INFO PCF_IECF	RA2_USO_AXVIEC20070618_133225_20070620_000000_20200101_000000	Corresponding to date 24-OCT-2009 03:00:02.000
MWR_SLT_AX.INFO PCF_IECF	MWR_SLT_AXVIEC20060921_063409_20020101_000000_20200101_000000	Corresponding to date 24-OCT-2009 03:00:02.000
AUX_ATT_AX.INFO PCF_IECF	AUX_ATT_AXVIEC20020924_131534_20020703_120000_20781231_235959	Corresponding to date 24-OCT-2009 03:00:02.000
RA2_PLA_AX.INFO PCF_IECF	RA2_PLA_AXVIEC20060331_181823_20020101_000000_20200101_000000	Corresponding to date 24-OCT-2009 03:00:02.000
RA2_CON_AX.INFO PCF_IECF	RA2_CON_AXVIEC20070723_131547_20060621_132015_20200101_000000	Corresponding to date 24-OCT-2009 03:00:02.000
RA2_CHD_AX.INFO PCF_IECF	RA2_CHD_AXVIEC20060913_074707_20020101_000000_20200101_000000	Corresponding to date 24-OCT-2009 03:00:02.000
MWR_CON_AX.INFO PCF_IECF	MWR_CON_AXVIEC20040810_145011_20020101_000000_20200101_000000	Corresponding to date 24-OCT-2009 03:00:02.000
MWR_CHD_AX.INFO PCF_IECF	MWR_CHD_AXVIEC20061013_132356_20020101_000000_20200101_000000	Corresponding to date 24-OCT-2009 03:00:02.000
MWR_LSF_AX.INFO PCF_IECF	MWR_LSF_AXVIEC20020313_172218_20020101_000000_20200101_000000	Corresponding to date 24-OCT-2009 03:00:02.000

RA2_MET_AX.INFO PCF_IECF	RA2_MET_AXVIEC20020204_073357_20020101_000000_20200101_000000	Corresponding to date 24-OCT-2009 03:00:02.000
RA2_CST_AX.INFO PCF_IECF	RA2_CST_AXVIEC20020621_135858_20020101_000000_20200101_000000	Corresponding to date 24-OCT-2009 03:00:02.000
RA2_SOI_AX.INFO PCF_IECF	RA2_SOI_AXVIEC20051003_170000_20020101_000000_20200101_000000	Corresponding to date 24-OCT-2009 03:00:02.000
RA2_ICT_AX.INFO PCF_IECF	RA2_ICT_AXVIEC20060921_070730_20020101_000000_20200101_000000	Corresponding to date 24-OCT-2009 03:00:02.000
RA2_SSB_AX.INFO PCF_IECF	RA2_SSB_AXVIEC20051129_111810_20020101_000000_20200101_000000	Corresponding to date 24-OCT-2009 03:00:02.000
RA2_DIP_AX.INFO PCF_IECF	RA2_DIP_AXVIEC20020122_134206_20020101_000000_20200101_000000	Corresponding to date 24-OCT-2009 03:00:02.000
RA2_IOC_AX.INFO PCF_IECF	RA2_IOC_AXVIEC20020122_141121_20020101_000000_20200101_000000	Corresponding to date 24-OCT-2009 03:00:02.000
RA2_SET_AX.INFO PCF_IECF	RA2_SET_AXVIEC20020122_150917_20020101_000000_20200101_000000	Corresponding to date 24-OCT-2009 03:00:02.000
RA2_OT1_AX.INFO PCF_IECF	RA2_OT1_AXVIEC20040120_082051_20020101_000000_20200101_000000	Corresponding to date 24-OCT-2009 03:00:02.000
RA2_OT2_AX.INFO PCF_IECF	RA2_OT2_AXVIEC20031208_150159_20020101_000000_20200101_000000	Corresponding to date 24-OCT-2009 03:00:02.000
RA2_TLD_AX.INFO PCF_IECF	RA2_TLD_AXVIEC20031208_151137_20020101_000000_20200101_000000	Corresponding to date 24-OCT-2009 03:00:02.000
RA2_GEO_AX.INFO PCF_IECF	RA2_GEO_AXVIEC20020314_093428_20020101_000000_20200101_000000	Corresponding to date 24-OCT-2009 03:00:02.000
RA2_MSS_AX.INFO PCF_IECF	RA2_MSS_AXVIEC20031208_145545_20020101_000000_20200101_000000	Corresponding to date 24-OCT-2009 03:00:02.000
RA2_SL1_AX.INFO PCF_IECF	RA2_SL1_AXVIEC20030131_100228_20020101_000000_20200101_000000	Corresponding to date 24-OCT-2009 03:00:02.000
RA2_SL2_AX.INFO PCF_IECF	RA2_SL2_AXVIEC20030131_101757_20020101_000000_20200101_000000	Corresponding to date 24-OCT-2009 03:00:02.000
RA2_IFF_AX.INFO PCF_IECF	RA2_IFF_AXVIEC20091119_125545_20091119_000000_20200101_000000	Corresponding to date 20-NOV-2009 03:00:02.000
RA2_SOL_AX.INFO PCF_IECF	RA2_SOL_AXVIEC20091123_133342_20020101_000000_20101101_000000	Corresponding to date 24-NOV-2009 03:00:02.000
RA2_POL_AX.INFO PCF_IECF	RA2_POL_AXVIEC20091218_110557_20020101_000000_20100116_235959	Corresponding to date 19-DEC-2009 03:00:01.000

Differences with IECF list

Gauge	Value	Explicit Reference
DSD: DORIS_IONO PCF_RA2_WWV_2P	Filename: RA2_MW__1PNPDE20091219_235136_000059072085_00173_40808_1766.N1	Product: RA2_WWV_2PNPDE20091219_235136_000059072085_00173_40808_1768.N1
DSD: METEO_GRID_POINTS_ALTITUDE PCF_RA2_WWV_2P	Filename:	Product: RA2_WWV_2PNPDE20091219_235136_000059072085_00173_40808_1768.N1
DSD: OCEAN_ICE2_SYSTEM_FILE PCF_RA2_WWV_2P	Filename:	Product: RA2_WWV_2PNPDE20091219_235136_000059072085_00173_40808_1768.N1

DSD: OCEAN_TIDE_HARMONIC_COEF PCF_RA2_WWV_2P	Filename:	Product: RA2_WWV_2PNPDE20091219_235136_000059072085_00173.
DSD: OCEAN_TIDE_ORTHOWEIGHTS PCF_RA2_WWV_2P	Filename:	Product: RA2_WWV_2PNPDE20091219_235136_000059072085_00173_40808_1768.N1
DSD: RA2_CHARACTERISATION_DATA PCF_RA2_WWV_2P	Filename: AUX_ECF_AXNECM20091219_062113_20091219_210000_20091220_090000	Product: RA2_WWV_2PNPDE20091219_235136_000059072085_00173_40808_1768.N1
DSD: RA2_CONFIGURATION_DATA PCF_RA2_WWV_2P	Filename: AUX_ECF_AXNECM20091219_062113_20091219_150000_20091220_030000	Product: RA2_WWV_2PNPDE20091219_235136_000059072085_00173_40808_1768.N1
DSD: RA2_CONSTANT_DATA PCF_RA2_WWV_2P	Filename:	Product: RA2_WWV_2PNPDE20091219_235136_000059072085_00173_40808_1768.N1
DSD: RA2_IF_MASK_FLIGHT_DATA PCF_RA2_WWV_2P	Filename: RA2_FGD_2PNPDE20091219_235136_000059072085_00173_40808_1767.N1	Product: RA2_WWV_2PNPDE20091219_235136_000059072085_00173_40808_1768.N1
DSD: RA2_USO_DATA PCF_RA2_WWV_2P	Filename: DOR_NAV_0PNPDE20091219_234729_000057382085_00173_40808_9393.N1	Product: RA2_WWV_2PNPDE20091219_235136_000059072085_00173_40808_1768.N1
DSD: SOLAR_ACTIVITY_INDEX_PREDICT PCF_RA2_WWV_2P	Filename:	Product: RA2_WWV_2PNPDE20091219_235136_000059072085_00173_40808_1768.N1
DSD: DORIS_IONO PCF_RA2_WWV_2P	Filename: RA2_MW__1PNPDE20091220_012905_000047502085_00174_40809_1769.N1	Product: RA2_WWV_2PNPDE20091220_012905_000047502085_00174_40809_1771.N1
DSD: METEO_GRID_POINTS_ALTITUDE PCF_RA2_WWV_2P	Filename:	Product: RA2_WWV_2PNPDE20091220_012905_000047502085_00174_40809_1771.N1
DSD: OCEAN_ICE2_SYSTEM_FILE PCF_RA2_WWV_2P	Filename:	Product: RA2_WWV_2PNPDE20091220_012905_000047502085_00174_40809_1771.N1
DSD: OCEAN_TIDE_HARMONIC_COEF PCF_RA2_WWV_2P	Filename:	Product: RA2_WWV_2PNPDE20091220_012905_000047502085_00174_40809_1771.N1
DSD: OCEAN_TIDE_ORTHOWEIGHTS PCF_RA2_WWV_2P	Filename:	Product: RA2_WWV_2PNPDE20091220_012905_000047502085_00174_40809_1771.N1
DSD: RA2_CHARACTERISATION_DATA PCF_RA2_WWV_2P	Filename: AUX_ECF_AXNECM20091219_062113_20091219_210000_20091220_090000	Product: RA2_WWV_2PNPDE20091220_012905_000047502085_00174_40809_1771.N1
DSD: RA2_CONFIGURATION_DATA PCF_RA2_WWV_2P	Filename: AUX_ECF_AXNECM20091219_062113_20091219_150000_20091220_030000	Product: RA2_WWV_2PNPDE20091220_012905_000047502085_00174_40809_1771.N1
DSD: RA2_CONSTANT_DATA PCF_RA2_WWV_2P	Filename:	Product: RA2_WWV_2PNPDE20091220_012905_000047502085_00174_40809_1771.N1
DSD: RA2_IF_MASK_FLIGHT_DATA PCF_RA2_WWV_2P	Filename: RA2_FGD_2PNPDE20091220_012905_000047502085_00174_40809_1770.N1	Product: RA2_WWV_2PNPDE20091220_012905_000047502085_00174_40809_1771.N1
DSD: RA2_USO_DATA PCF_RA2_WWV_2P	Filename: DOR_NAV_0PNPDE20091220_012826_000041442085_00174_40809_9394.N1	Product: RA2_WWV_2PNPDE20091220_012905_000047502085_00174_40809_1771.N1
DSD: SOLAR_ACTIVITY_INDEX_PREDICT PCF_RA2_WWV_2P	Filename:	Product: RA2_WWV_2PNPDE20091220_012905_000047502085_00174_40809_1771.N1

DSD: DORIS_IONO PCF_RA2_WWV_2P	Filename: RA2_MW__1PNPDE20091220_024740_000058312085_00175_40810_1772.N1	Product: RA2_WWV_2PNPDE20091220_024740_000058312085_00175.
DSD: METEO_GRID_POINTS_ALTITUDE PCF_RA2_WWV_2P	Filename:	Product: RA2_WWV_2PNPDE20091220_024740_000058312085_00175_40810_1774.N1
DSD: OCEAN_ICE2_SYSTEM_FILE PCF_RA2_WWV_2P	Filename:	Product: RA2_WWV_2PNPDE20091220_024740_000058312085_00175_40810_1774.N1
DSD: OCEAN_TIDE_HARMONIC_COEF PCF_RA2_WWV_2P	Filename:	Product: RA2_WWV_2PNPDE20091220_024740_000058312085_00175_40810_1774.N1
DSD: OCEAN_TIDE_ORTHOWEIGHTS PCF_RA2_WWV_2P	Filename:	Product: RA2_WWV_2PNPDE20091220_024740_000058312085_00175_40810_1774.N1
DSD: RA2_CHARACTERISATION_DATA PCF_RA2_WWV_2P	Filename: AUX_ECF_AXNECM20091219_062113_20091219_210000_20091220_090000	Product: RA2_WWV_2PNPDE20091220_024740_000058312085_00175_40810_1774.N1
DSD: RA2_CONFIGURATION_DATA PCF_RA2_WWV_2P	Filename: AUX_ECF_AXNECM20091219_062113_20091219_150000_20091220_030000	Product: RA2_WWV_2PNPDE20091220_024740_000058312085_00175_40810_1774.N1
DSD: RA2_CONSTANT_DATA PCF_RA2_WWV_2P	Filename:	Product: RA2_WWV_2PNPDE20091220_024740_000058312085_00175_40810_1774.N1
DSD: RA2_IF_MASK_FLIGHT_DATA PCF_RA2_WWV_2P	Filename: RA2_FGD_2PNPDE20091220_024740_000058312085_00175_40810_1773.N1	Product: RA2_WWV_2PNPDE20091220_024740_000058312085_00175_40810_1774.N1
DSD: RA2_USO_DATA PCF_RA2_WWV_2P	Filename: DOR_NAV_0PNPDE20091220_024249_000057382085_00175_40810_9395.N1	Product: RA2_WWV_2PNPDE20091220_024740_000058312085_00175_40810_1774.N1
DSD: SOLAR_ACTIVITY_INDEX_PREDICT PCF_RA2_WWV_2P	Filename:	Product: RA2_WWV_2PNPDE20091220_024740_000058312085_00175_40810_1774.N1
DSD: DORIS_IONO PCF_RA2_WWV_2P	Filename: RA2_MW__1PNPDE20091220_042416_000061362085_00176_40811_1775.N1	Product: RA2_WWV_2PNPDE20091220_042416_000061362085_00176_40811_1777.N1
DSD: METEO_GRID_POINTS_ALTITUDE PCF_RA2_WWV_2P	Filename:	Product: RA2_WWV_2PNPDE20091220_042416_000061362085_00176_40811_1777.N1
DSD: OCEAN_ICE2_SYSTEM_FILE PCF_RA2_WWV_2P	Filename:	Product: RA2_WWV_2PNPDE20091220_042416_000061362085_00176_40811_1777.N1
DSD: OCEAN_TIDE_HARMONIC_COEF PCF_RA2_WWV_2P	Filename:	Product: RA2_WWV_2PNPDE20091220_042416_000061362085_00176_40811_1777.N1
DSD: OCEAN_TIDE_ORTHOWEIGHTS PCF_RA2_WWV_2P	Filename:	Product: RA2_WWV_2PNPDE20091220_042416_000061362085_00176_40811_1777.N1
DSD: RA2_CONFIGURATION_DATA PCF_RA2_WWV_2P	Filename: AUX_ECF_AXNECM20091219_062113_20091219_210000_20091220_090000	Product: RA2_WWV_2PNPDE20091220_042416_000061362085_00176_40811_1777.N1
DSD: RA2_CONSTANT_DATA PCF_RA2_WWV_2P	Filename:	Product: RA2_WWV_2PNPDE20091220_042416_000061362085_00176_40811_1777.N1
DSD: RA2_IF_MASK_FLIGHT_DATA PCF_RA2_WWV_2P	Filename: RA2_FGD_2PNPDE20091220_042416_000061362085_00176_40811_1776.N1	Product: RA2_WWV_2PNPDE20091220_042416_000061362085_00176_40811_1777.N1
DSD: RA2_USO_DATA PCF_RA2_WWV_2P	Filename: DOR_NAV_0PNPDE20091220_042346_000057382085_00176_40811_9396.N1	Product: RA2_WWV_2PNPDE20091220_042416_000061362085_00176_40811_1777.N1

DSD: SOLAR_ACTIVITY_INDEX_PREDICT PCF_RA2_WWV_2P	Filename:	Product: RA2_WWV_2PNPDE20091220_042416_000061362085_00176_40811_1777.N1
DSD: DORIS_IONO PCF_RA2_WWV_2P	Filename: RA2_MW__1PNPDK20091220_060559_000040472085_00177_40812_8507.N1	Product: RA2_WWV_2PNPDK20091220_060559_000040472085_00177_40812_8509.N1
DSD: METEO_GRID_POINTS_ALTITUDE PCF_RA2_WWV_2P	Filename:	Product: RA2_WWV_2PNPDK20091220_060559_000040472085_00177_40812_8509.N1
DSD: OCEAN_ICE2_SYSTEM_FILE PCF_RA2_WWV_2P	Filename:	Product: RA2_WWV_2PNPDK20091220_060559_000040472085_00177_40812_8509.N1
DSD: OCEAN_TIDE_HARMONIC_COEF PCF_RA2_WWV_2P	Filename:	Product: RA2_WWV_2PNPDK20091220_060559_000040472085_00177_40812_8509.N1
DSD: OCEAN_TIDE_ORTHOWEIGHTS PCF_RA2_WWV_2P	Filename:	Product: RA2_WWV_2PNPDK20091220_060559_000040472085_00177_40812_8509.N1
DSD: RA2_CONFIGURATION_DATA PCF_RA2_WWV_2P	Filename: AUX_ECF_AXNECM20091219_062113_20091219_210000_20091220_090000	Product: RA2_WWV_2PNPDK20091220_060559_000040472085_00177_40812_8509.N1
DSD: RA2_CONSTANT_DATA PCF_RA2_WWV_2P	Filename:	Product: RA2_WWV_2PNPDK20091220_060559_000040472085_00177_40812_8509.N1
DSD: RA2_IF_MASK_FLIGHT_DATA PCF_RA2_WWV_2P	Filename: RA2_FGD_2PNPDK20091220_060559_000040472085_00177_40812_8508.N1	Product: RA2_WWV_2PNPDK20091220_060559_000040472085_00177_40812_8509.N1
DSD: RA2_USO_DATA PCF_RA2_WWV_2P	Filename: DOR_NAV_0PNPDK20091220_060443_000035072085_00177_40812_1948.N1	Product: RA2_WWV_2PNPDK20091220_060559_000040472085_00177_40812_8509.N1
DSD: SOLAR_ACTIVITY_INDEX_PREDICT PCF_RA2_WWV_2P	Filename:	Product: RA2_WWV_2PNPDK20091220_060559_000040472085_00177_40812_8509.N1
DSD: DORIS_IONO PCF_RA2_WWV_2P	Filename: RA2_MW__1PNPDK20091220_071141_000061012085_00178_40813_8510.N1	Product: RA2_WWV_2PNPDK20091220_071141_000061012085_00178_40813_8512.N1
DSD: METEO_GRID_POINTS_ALTITUDE PCF_RA2_WWV_2P	Filename:	Product: RA2_WWV_2PNPDK20091220_071141_000061012085_00178_40813_8512.N1
DSD: OCEAN_ICE2_SYSTEM_FILE PCF_RA2_WWV_2P	Filename:	Product: RA2_WWV_2PNPDK20091220_071141_000061012085_00178_40813_8512.N1
DSD: OCEAN_TIDE_HARMONIC_COEF PCF_RA2_WWV_2P	Filename:	Product: RA2_WWV_2PNPDK20091220_071141_000061012085_00178_40813_8512.N1
DSD: OCEAN_TIDE_ORTHOWEIGHTS PCF_RA2_WWV_2P	Filename:	Product: RA2_WWV_2PNPDK20091220_071141_000061012085_00178_40813_8512.N1
DSD: RA2_CONFIGURATION_DATA PCF_RA2_WWV_2P	Filename: AUX_ECF_AXNECM20091219_062113_20091219_210000_20091220_090000	Product: RA2_WWV_2PNPDK20091220_071141_000061012085_00178_40813_8512.N1
DSD: RA2_CONSTANT_DATA PCF_RA2_WWV_2P	Filename:	Product: RA2_WWV_2PNPDK20091220_071141_000061012085_00178_40813_8512.N1
DSD: RA2_IF_MASK_FLIGHT_DATA PCF_RA2_WWV_2P	Filename: RA2_FGD_2PNPDK20091220_071141_000061012085_00178_40813_8511.N1	Product: RA2_WWV_2PNPDK20091220_071141_000061012085_00178_40813_8512.N1

DSD: RA2_USO_DATA PCF_RA2_WWV_2P	Filename: DOR_NAV_0PNPDK20091220_070828_000057382085_00178_40813_1949.N1	Product: RA2_WWV_2PNPDK20091220_071141_000061012085_00178.
DSD: SOLAR_ACTIVITY_INDEX_PREDICT PCF_RA2_WWV_2P	Filename:	Product: RA2_WWV_2PNPDK20091220_071141_000061012085_00178_40813_8512.N1
DSD: DORIS_IONO PCF_RA2_WWV_2P	Filename: RA2_MW__1PNPDK20091220_085141_000060982085_00179_40814_8513.N1	Product: RA2_WWV_2PNPDK20091220_085141_000060982085_00179_40814_8515.N1
DSD: METEO_GRID_POINTS_ALTITUDE PCF_RA2_WWV_2P	Filename:	Product: RA2_WWV_2PNPDK20091220_085141_000060982085_00179_40814_8515.N1
DSD: OCEAN_ICE2_SYSTEM_FILE PCF_RA2_WWV_2P	Filename:	Product: RA2_WWV_2PNPDK20091220_085141_000060982085_00179_40814_8515.N1
DSD: OCEAN_TIDE_HARMONIC_COEF PCF_RA2_WWV_2P	Filename:	Product: RA2_WWV_2PNPDK20091220_085141_000060982085_00179_40814_8515.N1
DSD: OCEAN_TIDE_ORTHOWEIGHTS PCF_RA2_WWV_2P	Filename:	Product: RA2_WWV_2PNPDK20091220_085141_000060982085_00179_40814_8515.N1
DSD: RA2_CONFIGURATION_DATA PCF_RA2_WWV_2P	Filename: AUX_ECF_AXNECM20091219_062113_20091219_210000_20091220_090000	Product: RA2_WWV_2PNPDK20091220_085141_000060982085_00179_40814_8515.N1
DSD: RA2_CONSTANT_DATA PCF_RA2_WWV_2P	Filename:	Product: RA2_WWV_2PNPDK20091220_085141_000060982085_00179_40814_8515.N1
DSD: RA2_IF_MASK_FLIGHT_DATA PCF_RA2_WWV_2P	Filename: RA2_FGD_2PNPDK20091220_085141_000060982085_00179_40814_8514.N1	Product: RA2_WWV_2PNPDK20091220_085141_000060982085_00179_40814_8515.N1
DSD: RA2_USO_DATA PCF_RA2_WWV_2P	Filename: DOR_NAV_0PNPDK20091220_084925_000057382085_00179_40814_1950.N1	Product: RA2_WWV_2PNPDK20091220_085141_000060982085_00179_40814_8515.N1
DSD: SOLAR_ACTIVITY_INDEX_PREDICT PCF_RA2_WWV_2P	Filename:	Product: RA2_WWV_2PNPDK20091220_085141_000060982085_00179_40814_8515.N1
DSD: DORIS_IONO PCF_RA2_WWV_2P	Filename: RA2_MW__1PNPDK20091220_103138_000061402085_00180_40815_8516.N1	Product: RA2_WWV_2PNPDK20091220_103138_000061402085_00180_40815_8518.N1
DSD: METEO_GRID_POINTS_ALTITUDE PCF_RA2_WWV_2P	Filename:	Product: RA2_WWV_2PNPDK20091220_103138_000061402085_00180_40815_8518.N1
DSD: OCEAN_ICE2_SYSTEM_FILE PCF_RA2_WWV_2P	Filename:	Product: RA2_WWV_2PNPDK20091220_103138_000061402085_00180_40815_8518.N1
DSD: OCEAN_TIDE_HARMONIC_COEF PCF_RA2_WWV_2P	Filename:	Product: RA2_WWV_2PNPDK20091220_103138_000061402085_00180_40815_8518.N1
DSD: OCEAN_TIDE_ORTHOWEIGHTS PCF_RA2_WWV_2P	Filename:	Product: RA2_WWV_2PNPDK20091220_103138_000061402085_00180_40815_8518.N1
DSD: RA2_CONSTANT_DATA PCF_RA2_WWV_2P	Filename:	Product: RA2_WWV_2PNPDK20091220_103138_000061402085_00180_40815_8518.N1
DSD: RA2_IF_MASK_FLIGHT_DATA PCF_RA2_WWV_2P	Filename: RA2_FGD_2PNPDK20091220_103138_000061402085_00180_40815_8517.N1	Product: RA2_WWV_2PNPDK20091220_103138_000061402085_00180_40815_8518.N1

DSD: RA2_USO_DATA PCF_RA2_WWV_2P	Filename: DOR_NAV_0PNPDK20091220_103022_000057382085_00180_40815_1951.N1	Product: RA2_WWV_2PNPDK20091220_103138_000061402085_00180.
DSD: SOLAR_ACTIVITY_INDEX_PREDICT PCF_RA2_WWV_2P	Filename:	Product: RA2_WWV_2PNPDK20091220_103138_000061402085_00180_40815_8518.N1
DSD: DORIS_IONO PCF_RA2_WWV_2P	Filename: RA2_MW__1PNPDK20091220_121217_000060312085_00181_40816_8519.N1	Product: RA2_WWV_2PNPDK20091220_121217_000060312085_00181_40816_8521.N1
DSD: METEO_GRID_POINTS_ALTITUDE PCF_RA2_WWV_2P	Filename:	Product: RA2_WWV_2PNPDK20091220_121217_000060312085_00181_40816_8521.N1
DSD: OCEAN_ICE2_SYSTEM_FILE PCF_RA2_WWV_2P	Filename:	Product: RA2_WWV_2PNPDK20091220_121217_000060312085_00181_40816_8521.N1
DSD: OCEAN_TIDE_HARMONIC_COEF PCF_RA2_WWV_2P	Filename:	Product: RA2_WWV_2PNPDK20091220_121217_000060312085_00181_40816_8521.N1
DSD: OCEAN_TIDE_ORTHOWEIGHTS PCF_RA2_WWV_2P	Filename:	Product: RA2_WWV_2PNPDK20091220_121217_000060312085_00181_40816_8521.N1
DSD: RA2_CONSTANT_DATA PCF_RA2_WWV_2P	Filename:	Product: RA2_WWV_2PNPDK20091220_121217_000060312085_00181_40816_8521.N1
DSD: RA2_IF_MASK_FLIGHT_DATA PCF_RA2_WWV_2P	Filename: RA2_FGD_2PNPDK20091220_121217_000060312085_00181_40816_8520.N1	Product: RA2_WWV_2PNPDK20091220_121217_000060312085_00181_40816_8521.N1
DSD: RA2_USO_DATA PCF_RA2_WWV_2P	Filename: DOR_NAV_0PNPDK20091220_121119_000057382085_00181_40816_1952.N1	Product: RA2_WWV_2PNPDK20091220_121217_000060312085_00181_40816_8521.N1
DSD: SOLAR_ACTIVITY_INDEX_PREDICT PCF_RA2_WWV_2P	Filename:	Product: RA2_WWV_2PNPDK20091220_121217_000060312085_00181_40816_8521.N1
DSD: DORIS_IONO PCF_RA2_WWV_2P	Filename: RA2_MW__1PNPDK20091220_135148_000050702085_00182_40817_8522.N1	Product: RA2_WWV_2PNPDK20091220_135148_000050702085_00182_40817_8524.N1
DSD: METEO_GRID_POINTS_ALTITUDE PCF_RA2_WWV_2P	Filename:	Product: RA2_WWV_2PNPDK20091220_135148_000050702085_00182_40817_8524.N1
DSD: OCEAN_ICE2_SYSTEM_FILE PCF_RA2_WWV_2P	Filename:	Product: RA2_WWV_2PNPDK20091220_135148_000050702085_00182_40817_8524.N1
DSD: OCEAN_TIDE_HARMONIC_COEF PCF_RA2_WWV_2P	Filename:	Product: RA2_WWV_2PNPDK20091220_135148_000050702085_00182_40817_8524.N1
DSD: OCEAN_TIDE_ORTHOWEIGHTS PCF_RA2_WWV_2P	Filename:	Product: RA2_WWV_2PNPDK20091220_135148_000050702085_00182_40817_8524.N1
DSD: RA2_CONSTANT_DATA PCF_RA2_WWV_2P	Filename:	Product: RA2_WWV_2PNPDK20091220_135148_000050702085_00182_40817_8524.N1
DSD: RA2_IF_MASK_FLIGHT_DATA PCF_RA2_WWV_2P	Filename: RA2_FGD_2PNPDK20091220_135148_000050702085_00182_40817_8523.N1	Product: RA2_WWV_2PNPDK20091220_135148_000050702085_00182_40817_8524.N1
DSD: RA2_USO_DATA PCF_RA2_WWV_2P	Filename: DOR_NAV_0PNPDK20091220_134657_000057382085_00182_40817_1953.N1	Product: RA2_WWV_2PNPDK20091220_135148_000050702085_00182_40817_8524.N1

DSD: SOLAR_ACTIVITY_INDEX_PREDICT PCF_RA2_WWV_2P	Filename:	Product: RA2_WWV_2PNPDK20091220_135148_000050702085_00182
DSD: DORIS_IONO PCF_RA2_WWV_2P	Filename: RA2_MW__1PNPDK20091220_152013_000006712085_00183_40818_8525.N1	Product: RA2_WWV_2PNPDK20091220_152013_000006712085_00183_40818_8527.N1
DSD: METEO_GRID_POINTS_ALTITUDE PCF_RA2_WWV_2P	Filename:	Product: RA2_WWV_2PNPDK20091220_152013_000006712085_00183_40818_8527.N1
DSD: OCEAN_ICE2_SYSTEM_FILE PCF_RA2_WWV_2P	Filename:	Product: RA2_WWV_2PNPDK20091220_152013_000006712085_00183_40818_8527.N1
DSD: OCEAN_TIDE_HARMONIC_COEF PCF_RA2_WWV_2P	Filename:	Product: RA2_WWV_2PNPDK20091220_152013_000006712085_00183_40818_8527.N1
DSD: OCEAN_TIDE_ORTHOWEIGHTS PCF_RA2_WWV_2P	Filename:	Product: RA2_WWV_2PNPDK20091220_152013_000006712085_00183_40818_8527.N1
DSD: RA2_CONSTANT_DATA PCF_RA2_WWV_2P	Filename:	Product: RA2_WWV_2PNPDK20091220_152013_000006712085_00183_40818_8527.N1
DSD: RA2_IF_MASK_FLIGHT_DATA PCF_RA2_WWV_2P	Filename: RA2_FGD_2PNPDK20091220_152013_000006712085_00183_40818_8526.N1	Product: RA2_WWV_2PNPDK20091220_152013_000006712085_00183_40818_8527.N1
DSD: RA2_USO_DATA PCF_RA2_WWV_2P	Filename: DOR_NAV_0PNPDK20091220_134657_000057382085_00182_40817_1953.N1	Product: RA2_WWV_2PNPDK20091220_152013_000006712085_00183_40818_8527.N1
DSD: SOLAR_ACTIVITY_INDEX_PREDICT PCF_RA2_WWV_2P	Filename:	Product: RA2_WWV_2PNPDK20091220_152013_000006712085_00183_40818_8527.N1
DSD: DORIS_IONO PCF_RA2_WWV_2P	Filename: RA2_MW__1PNPDK20091220_153039_000058452085_00183_40818_8528.N1	Product: RA2_WWV_2PNPDK20091220_153039_000058452085_00183_40818_8530.N1
DSD: METEO_GRID_POINTS_ALTITUDE PCF_RA2_WWV_2P	Filename:	Product: RA2_WWV_2PNPDK20091220_153039_000058452085_00183_40818_8530.N1
DSD: OCEAN_ICE2_SYSTEM_FILE PCF_RA2_WWV_2P	Filename:	Product: RA2_WWV_2PNPDK20091220_153039_000058452085_00183_40818_8530.N1
DSD: OCEAN_TIDE_HARMONIC_COEF PCF_RA2_WWV_2P	Filename:	Product: RA2_WWV_2PNPDK20091220_153039_000058452085_00183_40818_8530.N1
DSD: OCEAN_TIDE_ORTHOWEIGHTS PCF_RA2_WWV_2P	Filename:	Product: RA2_WWV_2PNPDK20091220_153039_000058452085_00183_40818_8530.N1
DSD: RA2_CONSTANT_DATA PCF_RA2_WWV_2P	Filename:	Product: RA2_WWV_2PNPDK20091220_153039_000058452085_00183_40818_8530.N1
DSD: RA2_IF_MASK_FLIGHT_DATA PCF_RA2_WWV_2P	Filename: RA2_FGD_2PNPDK20091220_153039_000058452085_00183_40818_8529.N1	Product: RA2_WWV_2PNPDK20091220_153039_000058452085_00183_40818_8530.N1
DSD: RA2_USO_DATA PCF_RA2_WWV_2P	Filename: DOR_NAV_0PNPDK20091220_152754_000054192085_00183_40818_1954.N1	Product: RA2_WWV_2PNPDK20091220_153039_000058452085_00183_40818_8530.N1
DSD: SOLAR_ACTIVITY_INDEX_PREDICT PCF_RA2_WWV_2P	Filename:	Product: RA2_WWV_2PNPDK20091220_153039_000058452085_00183_40818_8530.N1

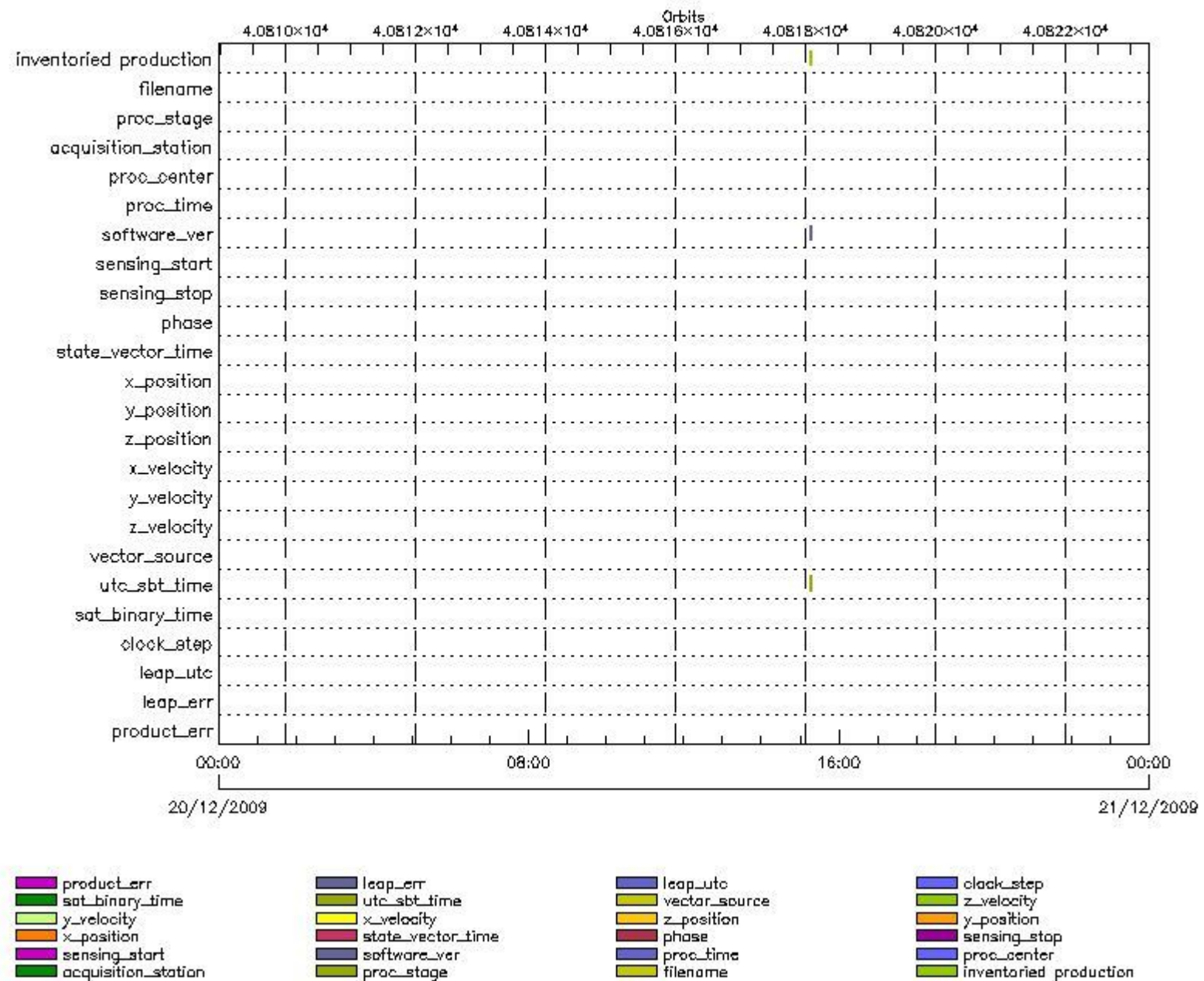
DSD: DORIS_IONO PCF_RA2_WWV_2P	Filename: RA2_MW__1PNPDK20091220_170609_000059532085_00184_40819_8531.N1	Product: RA2_WWV_2PNPDK20091220_170609_000059532085_00184_40819_8531.N1
DSD: METEO_GRID_POINTS_ALTITUDE PCF_RA2_WWV_2P	Filename:	Product: RA2_WWV_2PNPDK20091220_170609_000059532085_00184_40819_8533.N1
DSD: OCEAN_ICE2_SYSTEM_FILE PCF_RA2_WWV_2P	Filename:	Product: RA2_WWV_2PNPDK20091220_170609_000059532085_00184_40819_8533.N1
DSD: OCEAN_TIDE_HARMONIC_COEF PCF_RA2_WWV_2P	Filename:	Product: RA2_WWV_2PNPDK20091220_170609_000059532085_00184_40819_8533.N1
DSD: OCEAN_TIDE_ORTHOWEIGHTS PCF_RA2_WWV_2P	Filename:	Product: RA2_WWV_2PNPDK20091220_170609_000059532085_00184_40819_8533.N1
DSD: RA2_CONSTANT_DATA PCF_RA2_WWV_2P	Filename:	Product: RA2_WWV_2PNPDK20091220_170609_000059532085_00184_40819_8533.N1
DSD: RA2_IF_MASK_FLIGHT_DATA PCF_RA2_WWV_2P	Filename: RA2_FGD_2PNPDK20091220_170609_000059532085_00184_40819_8532.N1	Product: RA2_WWV_2PNPDK20091220_170609_000059532085_00184_40819_8533.N1
DSD: RA2_USO_DATA PCF_RA2_WWV_2P	Filename: DOR_NAV_0PNPDK20091220_170333_000057382085_00184_40819_1955.N1	Product: RA2_WWV_2PNPDK20091220_170609_000059532085_00184_40819_8533.N1
DSD: SOLAR_ACTIVITY_INDEX_PREDICT PCF_RA2_WWV_2P	Filename:	Product: RA2_WWV_2PNPDK20091220_170609_000059532085_00184_40819_8533.N1
DSD: DORIS_IONO PCF_RA2_WWV_2P	Filename: RA2_MW__1PNPDK20091220_184413_000061372085_00185_40820_8534.N1	Product: RA2_WWV_2PNPDK20091220_184413_000061372085_00185_40820_8536.N1
DSD: METEO_GRID_POINTS_ALTITUDE PCF_RA2_WWV_2P	Filename:	Product: RA2_WWV_2PNPDK20091220_184413_000061372085_00185_40820_8536.N1
DSD: OCEAN_ICE2_SYSTEM_FILE PCF_RA2_WWV_2P	Filename:	Product: RA2_WWV_2PNPDK20091220_184413_000061372085_00185_40820_8536.N1
DSD: OCEAN_TIDE_HARMONIC_COEF PCF_RA2_WWV_2P	Filename:	Product: RA2_WWV_2PNPDK20091220_184413_000061372085_00185_40820_8536.N1
DSD: OCEAN_TIDE_ORTHOWEIGHTS PCF_RA2_WWV_2P	Filename:	Product: RA2_WWV_2PNPDK20091220_184413_000061372085_00185_40820_8536.N1
DSD: RA2_CONSTANT_DATA PCF_RA2_WWV_2P	Filename:	Product: RA2_WWV_2PNPDK20091220_184413_000061372085_00185_40820_8536.N1
DSD: RA2_IF_MASK_FLIGHT_DATA PCF_RA2_WWV_2P	Filename: RA2_FGD_2PNPDK20091220_184413_000061372085_00185_40820_8535.N1	Product: RA2_WWV_2PNPDK20091220_184413_000061372085_00185_40820_8536.N1
DSD: RA2_USO_DATA PCF_RA2_WWV_2P	Filename: DOR_NAV_0PNPDK20091220_183911_000060572085_00185_40820_1956.N1	Product: RA2_WWV_2PNPDK20091220_184413_000061372085_00185_40820_8536.N1
DSD: SOLAR_ACTIVITY_INDEX_PREDICT PCF_RA2_WWV_2P	Filename:	Product: RA2_WWV_2PNPDK20091220_184413_000061372085_00185_40820_8536.N1
DSD: DORIS_IONO PCF_RA2_WWV_2P	Filename: RA2_MW__1PNPDE20091220_202439_000044182085_00186_40821_1778.N1	Product: RA2_WWV_2PNPDE20091220_202439_000044182085_00186_40821_1780.N1

DSD: METEO_GRID_POINTS_ALTITUDE PCF_RA2_WWV_2P	Filename:	Product: RA2_WWV_2PNPDE20091220_202439_000044182085_00186_
DSD: OCEAN_ICE2_SYSTEM_FILE PCF_RA2_WWV_2P	Filename:	Product: RA2_WWV_2PNPDE20091220_202439_000044182085_00186_40821_1780.N1
DSD: OCEAN_TIDE_HARMONIC_COEF PCF_RA2_WWV_2P	Filename:	Product: RA2_WWV_2PNPDE20091220_202439_000044182085_00186_40821_1780.N1
DSD: OCEAN_TIDE_ORTHOWEIGHTS PCF_RA2_WWV_2P	Filename:	Product: RA2_WWV_2PNPDE20091220_202439_000044182085_00186_40821_1780.N1
DSD: RA2_CONSTANT_DATA PCF_RA2_WWV_2P	Filename:	Product: RA2_WWV_2PNPDE20091220_202439_000044182085_00186_40821_1780.N1
DSD: RA2_IF_MASK_FLIGHT_DATA PCF_RA2_WWV_2P	Filename: RA2_FGD_2PNPDE20091220_202439_000044182085_00186_40821_1779.N1	Product: RA2_WWV_2PNPDE20091220_202439_000044182085_00186_40821_1780.N1
DSD: RA2_USO_DATA PCF_RA2_WWV_2P	Filename: DOR_NAV_0PNPDE20091220_202008_000041442085_00186_40821_9397.N1	Product: RA2_WWV_2PNPDE20091220_202439_000044182085_00186_40821_1780.N1
DSD: SOLAR_ACTIVITY_INDEX_PREDICT PCF_RA2_WWV_2P	Filename:	Product: RA2_WWV_2PNPDE20091220_202439_000044182085_00186_40821_1780.N1
DSD: DORIS_IONO PCF_RA2_WWV_2P	Filename: RA2_MW__1PNPDE20091220_213718_000061642085_00186_40821_1781.N1	Product: RA2_WWV_2PNPDE20091220_213718_000061642085_00186_40821_1783.N1
DSD: METEO_GRID_POINTS_ALTITUDE PCF_RA2_WWV_2P	Filename:	Product: RA2_WWV_2PNPDE20091220_213718_000061642085_00186_40821_1783.N1
DSD: OCEAN_ICE2_SYSTEM_FILE PCF_RA2_WWV_2P	Filename:	Product: RA2_WWV_2PNPDE20091220_213718_000061642085_00186_40821_1783.N1
DSD: OCEAN_TIDE_HARMONIC_COEF PCF_RA2_WWV_2P	Filename:	Product: RA2_WWV_2PNPDE20091220_213718_000061642085_00186_40821_1783.N1
DSD: OCEAN_TIDE_ORTHOWEIGHTS PCF_RA2_WWV_2P	Filename:	Product: RA2_WWV_2PNPDE20091220_213718_000061642085_00186_40821_1783.N1
DSD: RA2_CONSTANT_DATA PCF_RA2_WWV_2P	Filename:	Product: RA2_WWV_2PNPDE20091220_213718_000061642085_00186_40821_1783.N1
DSD: RA2_IF_MASK_FLIGHT_DATA PCF_RA2_WWV_2P	Filename: RA2_FGD_2PNPDE20091220_213718_000061642085_00186_40821_1782.N1	Product: RA2_WWV_2PNPDE20091220_213718_000061642085_00186_40821_1783.N1
DSD: RA2_USO_DATA PCF_RA2_WWV_2P	Filename: DOR_NAV_0PNPDE20091220_213431_000057382085_00186_40821_9398.N1	Product: RA2_WWV_2PNPDE20091220_213718_000061642085_00186_40821_1783.N1
DSD: SOLAR_ACTIVITY_INDEX_PREDICT PCF_RA2_WWV_2P	Filename:	Product: RA2_WWV_2PNPDE20091220_213718_000061642085_00186_40821_1783.N1
DSD: DORIS_IONO PCF_RA2_WWV_2P	Filename: RA2_MW__1PNPDE20091220_231855_000060912085_00187_40822_1784.N1	Product: RA2_WWV_2PNPDE20091220_231855_000060912085_00187_40822_1786.N1
DSD: METEO_GRID_POINTS_ALTITUDE PCF_RA2_WWV_2P	Filename:	Product: RA2_WWV_2PNPDE20091220_231855_000060912085_00187_40822_1786.N1

DSD: OCEAN_ICE2_SYSTEM_FILE PCF_RA2_WWV_2P	Filename:	Product: RA2_WWV_2PNPDE20091220_231855_000060912085_00187_
DSD: OCEAN_TIDE_HARMONIC_COEF PCF_RA2_WWV_2P	Filename:	Product: RA2_WWV_2PNPDE20091220_231855_000060912085_00187_40822_1786.N1
DSD: OCEAN_TIDE_ORTHOWEIGHTS PCF_RA2_WWV_2P	Filename:	Product: RA2_WWV_2PNPDE20091220_231855_000060912085_00187_40822_1786.N1
DSD: RA2_CONSTANT_DATA PCF_RA2_WWV_2P	Filename:	Product: RA2_WWV_2PNPDE20091220_231855_000060912085_00187_40822_1786.N1
DSD: RA2_IF_MASK_FLIGHT_DATA PCF_RA2_WWV_2P	Filename: RA2_FGD_2PNPDE20091220_231855_000060912085_00187_40822_1785.N1	Product: RA2_WWV_2PNPDE20091220_231855_000060912085_00187_40822_1786.N1
DSD: RA2_USO_DATA PCF_RA2_WWV_2P	Filename: DOR_NAV_0PNPDE20091220_231528_000057382085_00187_40822_9399.N1	Product: RA2_WWV_2PNPDE20091220_231855_000060912085_00187_40822_1786.N1
DSD: SOLAR_ACTIVITY_INDEX_PREDICT PCF_RA2_WWV_2P	Filename:	Product: RA2_WWV_2PNPDE20091220_231855_000060912085_00187_40822_1786.N1

MPH checks (Level 0)

MPH Errors for RA2_CAL_0P



RA2_CAL_0P MPH checks

RA2_CAL_0P products with wrong filename

Gauge Segment (Start-Stop)

RA2_CAL_0P products with unknown processing stage

Gauge Segment (Start-Stop)

RA2_CAL_0P products with unknown acquisition station

Gauge Segment (Start-Stop)

RA2_CAL_0P products with unknown processing center

Gauge Segment (Start-Stop)

RA2_CAL_0P products with wrong processing time

Gauge Segment (Start-Stop)

RA2_CAL_0P products with software version not equal to the current version

Gauge	Segment (Start-Stop)
Warning: Wrong Software ver. KSPT_L0/4303	20-DEC-2009 15:16:29.046
Filename: RA2_CAL_0PNPDK20091220_151629_000001382085_00183_40818_1622.N1;	20-DEC-2009 15:18:47.182

RA2_CAL_0P products with wrong sensing start

Gauge Segment (Start-Stop)

RA2_CAL_0P products with wrong sensing stop

Gauge Segment (Start-Stop)

RA2_CAL_0P products with wrong phase

Gauge Segment (Start-Stop)

RA2_CAL_0P products with wrong state vector time

Gauge Segment (Start-Stop)

RA2_CAL_0P products with wrong x_position

Gauge Segment (Start-Stop)

RA2_CAL_0P products with wrong y_position

Gauge Segment (Start-Stop)

RA2_CAL_0P products with wrong z_position

Gauge Segment (Start-Stop)

RA2_CAL_0P products with wrong x_velocity

Gauge Segment (Start-Stop)

RA2_CAL_0P products with wrong y_velocity

Gauge Segment (Start-Stop)

RA2_CAL_0P products with wrong z_velocity

Gauge Segment (Start-Stop)

RA2_CAL_0P products with unknown vector source

Gauge Segment (Start-Stop)

RA2_CAL_0P products with UTC to SBT time too far from sensing time

Gauge	Segment (Start-Stop)
Warning: Wrong UTC SBT time format. 19-DEC-2009 15:56:23.840950	20-DEC-2009 15:16:29.046
Filename: RA2_CAL_0PNPDK20091220_151629_000001382085_00183_40818_1622.N1;	20-DEC-2009 15:18:47.182

RA2_CAL_0P products with satellite binary time out-of-range

Gauge Segment (Start-Stop)

RA2_CAL_0P products with wrong clock step

Gauge Segment (Start-Stop)

RA2_CAL_0P products with leap utc set to blank

Gauge Segment (Start-Stop)

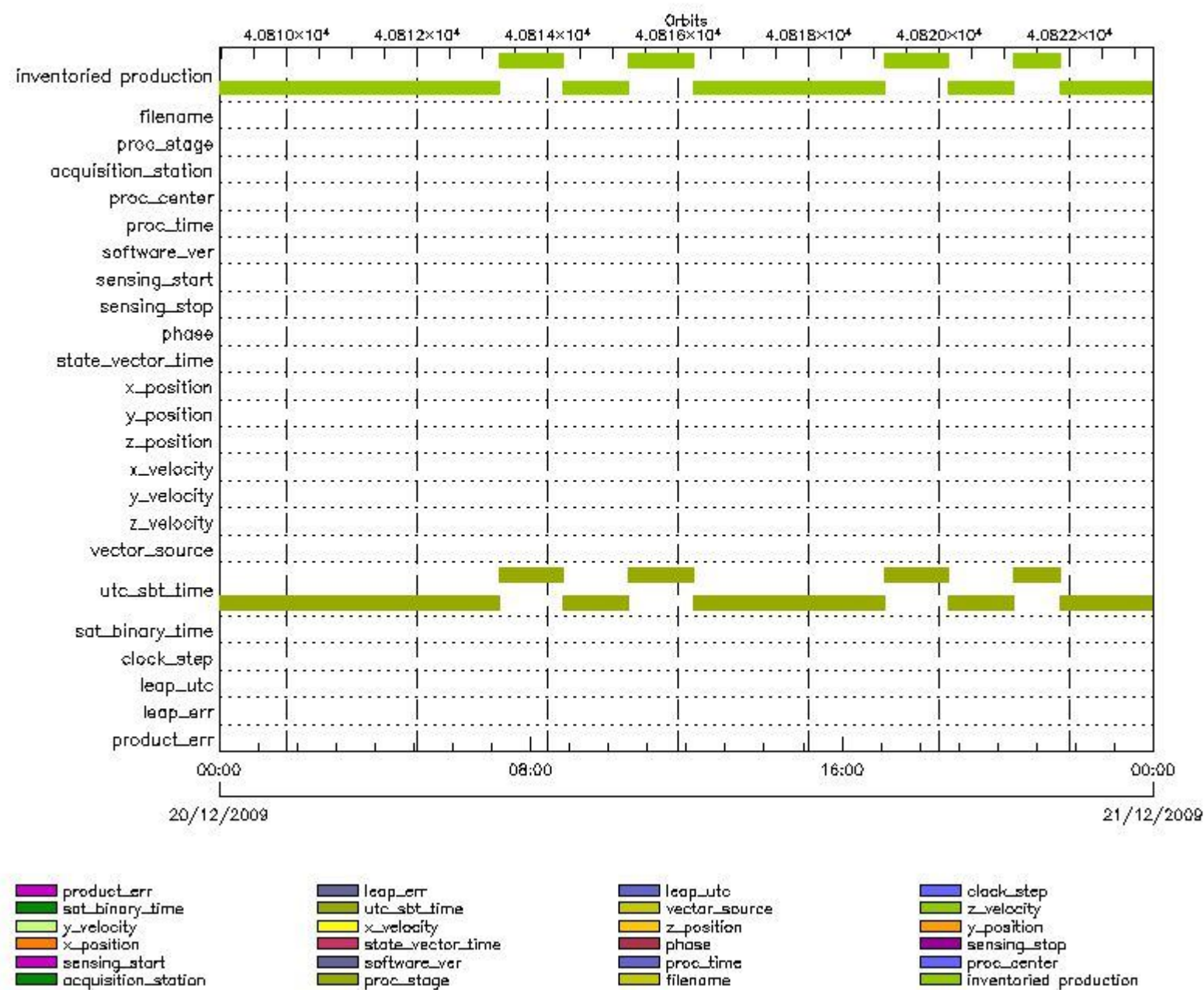
RA2_CAL_0P products with leap err set

Gauge Segment (Start-Stop)

RA2_CAL_0P products with product err set

Gauge Segment (Start-Stop)

MPH Errors for DOR_DOP_0P



DOR_DOP_0P products with wrong filename

Gauge Segment (Start-Stop)

DOR_DOP_0P products with unknown processing stage

Gauge Segment (Start-Stop)

DOR_DOP_0P products with unknown acquisition station

Gauge Segment (Start-Stop)

DOR_DOP_0P products with unknown processing center

Gauge Segment (Start-Stop)

DOR_DOP_0P products with wrong processing time

Gauge Segment (Start-Stop)

DOR_DOP_0P products with software version not equal to the current version

Gauge Segment (Start-Stop)

DOR_DOP_0P products with wrong sensing start

Gauge Segment (Start-Stop)

DOR_DOP_0P products with wrong sensing stop

Gauge Segment (Start-Stop)

DOR_DOP_0P products with wrong phase

Gauge Segment (Start-Stop)

DOR_DOP_0P products with wrong state vector time

Gauge Segment (Start-Stop)

DOR_DOP_0P products with wrong x_position

Gauge Segment (Start-Stop)

DOR_DOP_0P products with wrong y_position

Gauge Segment (Start-Stop)

DOR_DOP_0P products with wrong z_position

Gauge Segment (Start-Stop)

DOR_DOP_0P products with wrong x_velocity

Gauge Segment (Start-Stop)

DOR_DOP_0P products with wrong y_velocity

Gauge Segment (Start-Stop)

DOR_DOP_0P products with wrong z_velocity

Gauge Segment (Start-Stop)

DOR_DOP_0P products with unknown vector source

Gauge Segment (Start-Stop)

DOR_DOP_0P products with UTC to SBT time too far from sensing time

Gauge	Segment (Start-Stop)
Warning: Wrong UTC SBT time format. 19-DEC-2009 15:56:23.840950 Filename: DOR_DOP_0PNPDE20091219_235112_000058022085_00173_40808_9794.N1;	19-DEC-2009 23:51:12.177 20-DEC-2009 01:27:54.154
Warning: Wrong UTC SBT time format. 19-DEC-2009 15:56:23.840950 Filename: DOR_DOP_0PNPDE20091220_012857_000046542085_00174_40809_9795.N1;	20-DEC-2009 01:28:57.912 20-DEC-2009 02:46:32.240
Warning: Wrong UTC SBT time format. 19-DEC-2009 15:56:23.840950 Filename: DOR_DOP_0PNPDE20091220_024736_000056742085_00175_40810_9796.N1;	20-DEC-2009 02:47:36.002 20-DEC-2009 04:22:10.460
Warning: Wrong UTC SBT time format. 19-DEC-2009 15:56:23.840950 Filename: DOR_DOP_0PNPDE20091220_042314_000060572085_00176_40811_9797.N1;	20-DEC-2009 04:23:14.221 20-DEC-2009 06:04:11.203
Warning: Wrong UTC SBT time format. 19-DEC-2009 15:56:23.840950 Filename: DOR_DOP_0PNPDK20091220_060514_000039532085_00177_40812_2651.N1;	20-DEC-2009 06:05:14.964 20-DEC-2009 07:11:07.934
Warning: Wrong UTC SBT time format. 19-DEC-2009 15:56:23.840950 Filename: DOR_DOP_0PNPDK20091220_071107_000059932085_00178_40813_2652.N1;	20-DEC-2009 07:11:07.934 20-DEC-2009 08:51:01.223
Warning: Wrong UTC SBT time format. 19-DEC-2009 15:56:23.840950 Filename: DOR_DOP_0PNPDK20091220_085101_000059932085_00179_40814_2653.N1;	20-DEC-2009 08:51:01.223 20-DEC-2009 10:30:54.474
Warning: Wrong UTC SBT time format. 19-DEC-2009 15:56:23.840950 Filename: DOR_DOP_0PNPDK20091220_103054_000060572085_00180_40815_2654.N1;	20-DEC-2009 10:30:54.474 20-DEC-2009 12:11:51.459
Warning: Wrong UTC SBT time format. 19-DEC-2009 15:56:23.840950 Filename: DOR_DOP_0PNPDK20091220_121151_000059292085_00181_40816_2655.N1;	20-DEC-2009 12:11:51.459 20-DEC-2009 13:50:40.925
Warning: Wrong UTC SBT time format. 19-DEC-2009 15:56:23.840950 Filename: DOR_DOP_0PNPDK20091220_135144_000058022085_00182_40817_2656.N1;	20-DEC-2009 13:51:44.683 20-DEC-2009 15:28:26.656
Warning: Wrong UTC SBT time format. 19-DEC-2009 15:56:23.840950 Filename: DOR_DOP_0PNPDK20091220_153034_000056742085_00183_40818_2657.N1;	20-DEC-2009 15:30:34.172 20-DEC-2009 17:05:08.653
Warning: Wrong UTC SBT time format. 19-DEC-2009 15:56:23.840950 Filename: DOR_DOP_0PNPDK20091220_170508_000058662085_00184_40819_2658.N1;	20-DEC-2009 17:05:08.653 20-DEC-2009 18:42:54.392
Warning: Wrong UTC SBT time format. 19-DEC-2009 15:56:23.840950 Filename: DOR_DOP_0PNPDK20091220_184358_000059932085_00185_40820_2659.N1;	20-DEC-2009 18:43:58.150 20-DEC-2009 20:23:51.381
Warning: Wrong UTC SBT time format. 19-DEC-2009 15:56:23.840950 Filename: DOR_DOP_0PNPDE20091220_202351_000043362085_00186_40821_9798.N1;	20-DEC-2009 20:23:51.381 20-DEC-2009 21:36:06.948
Warning: Wrong UTC SBT time format. 19-DEC-2009 15:56:23.840950 Filename: DOR_DOP_0PNPDE20091220_213710_000059932085_00186_40821_9799.N1;	20-DEC-2009 21:37:10.702 20-DEC-2009 23:17:03.917
Warning: Wrong UTC SBT time format. 19-DEC-2009 15:56:23.840950 Filename: DOR_DOP_0PNPDE20091220_231807_000059932085_00187_40822_9800.N1;	20-DEC-2009 23:18:07.675 21-DEC-2009 00:58:00.945

DOR_DOP_0P products with satellite binary time out-of-range

Gauge Segment (Start-Stop)

DOR_DOP_0P products with wrong clock step

Gauge Segment (Start-Stop)

DOR_DOP_0P products with leap utc set to blank

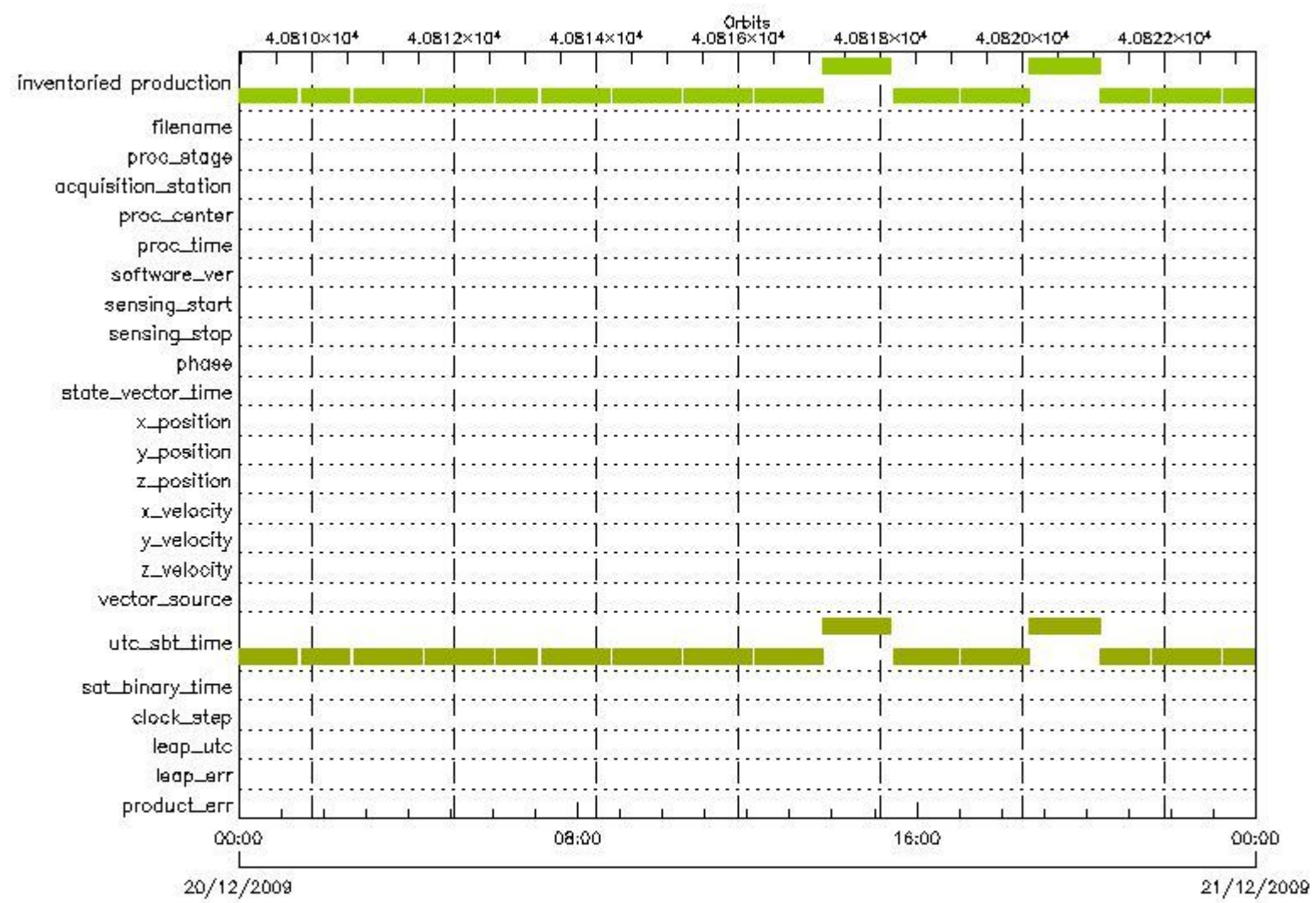
Gauge Segment (Start-Stop)

DOR_DOP_0P products with leap err set

Gauge Segment (Start-Stop)
 DOR_DOP_0P products with product err set

Gauge Segment (Start-Stop)

MPH Errors for DOR_NAV_0P



- | | | | |
|---------------------|-------------------|---------------|------------------------|
| product_err | leap_err | leap_utc | clock_step |
| sat_binary_time | utc_sbt_time | vector_source | z_velocity |
| y_velocity | x_velocity | z_position | y_position |
| x_position | state_vector_time | phase | sensing_stop |
| sensing_start | software_ver | proc_time | proc_center |
| acquisition_station | proc_stage | filename | inventaried production |

DOR_NAV_0P MPH checks

DOR_NAV_0P products with wrong filename

Gauge Segment (Start-Stop)

DOR_NAV_0P products with unknown processing stage

Gauge Segment (Start-Stop)

DOR_NAV_0P products with unknown acquisition station

Gauge Segment (Start-Stop)

DOR_NAV_0P products with unknown processing center

Gauge Segment (Start-Stop)

DOR_NAV_0P products with wrong processing time

Gauge Segment (Start-Stop)

DOR_NAV_0P products with software version not equal to the current version

Gauge Segment (Start-Stop)

DOR_NAV_0P products with wrong sensing start

Gauge Segment (Start-Stop)

DOR_NAV_0P products with wrong sensing stop

Gauge Segment (Start-Stop)

DOR_NAV_0P products with wrong phase

Gauge Segment (Start-Stop)

DOR_NAV_0P products with wrong state vector time

Gauge Segment (Start-Stop)

DOR_NAV_0P products with wrong x_position

Gauge Segment (Start-Stop)

DOR_NAV_0P products with wrong y_position

Gauge Segment (Start-Stop)

DOR_NAV_0P products with wrong z_position

Gauge Segment (Start-Stop)

DOR_NAV_0P products with wrong x_velocity

Gauge Segment (Start-Stop)

DOR_NAV_0P products with wrong y_velocity

Gauge Segment (Start-Stop)

DOR_NAV_0P products with wrong z_velocity

Gauge Segment (Start-Stop)

DOR_NAV_0P products with unknown vector source

Gauge Segment (Start-Stop)

DOR_NAV_0P products with UTC to SBT time too far from sensing time

Gauge	Segment (Start-Stop)
Warning: Wrong UTC SBT time format. 19-DEC-2009 15:56:23.840950 Filename: DOR_NAV_0PNPDE20091219_234729_000057382085_00173_40808_9393.N1;	19-DEC-2009 23:47:29.028 20-DEC-2009 01:23:07.244
Warning: Wrong UTC SBT time format. 19-DEC-2009 15:56:23.840950 Filename: DOR_NAV_0PNPDE20091220_012826_000041442085_00174_40809_9394.N1;	20-DEC-2009 01:28:26.033 20-DEC-2009 02:37:30.291
Warning: Wrong UTC SBT time format. 19-DEC-2009 15:56:23.840950 Filename: DOR_NAV_0PNPDE20091220_024249_000057382085_00175_40810_9395.N1;	20-DEC-2009 02:42:49.084 20-DEC-2009 04:18:27.307
Warning: Wrong UTC SBT time format. 19-DEC-2009 15:56:23.840950 Filename: DOR_NAV_0PNPDE20091220_042346_000057382085_00176_40811_9396.N1;	20-DEC-2009 04:23:46.100 20-DEC-2009 05:59:24.296
Warning: Wrong UTC SBT time format. 19-DEC-2009 15:56:23.840950 Filename: DOR_NAV_0PNPDK20091220_060443_000035072085_00177_40812_1948.N1;	20-DEC-2009 06:04:43.082 20-DEC-2009 07:03:09.754
Warning: Wrong UTC SBT time format. 19-DEC-2009 15:56:23.840950 Filename: DOR_NAV_0PNPDK20091220_070828_000057382085_00178_40813_1949.N1;	20-DEC-2009 07:08:28.543 20-DEC-2009 08:44:06.798
Warning: Wrong UTC SBT time format. 19-DEC-2009 15:56:23.840950 Filename: DOR_NAV_0PNPDK20091220_084925_000057382085_00179_40814_1950.N1;	20-DEC-2009 08:49:25.587 20-DEC-2009 10:25:03.810
Warning: Wrong UTC SBT time format. 19-DEC-2009 15:56:23.840950 Filename: DOR_NAV_0PNPDK20091220_103022_000057382085_00180_40815_1951.N1;	20-DEC-2009 10:30:22.595 20-DEC-2009 12:06:00.795
Warning: Wrong UTC SBT time format. 19-DEC-2009 15:56:23.840950 Filename: DOR_NAV_0PNPDK20091220_121119_000057382085_00181_40816_1952.N1;	20-DEC-2009 12:11:19.580 20-DEC-2009 13:46:57.773
Warning: Wrong UTC SBT time format. 19-DEC-2009 15:56:23.840950 Filename: DOR_NAV_0PNPDK20091220_134657_000057382085_00182_40817_1953.N1;	20-DEC-2009 13:46:57.773 20-DEC-2009 15:22:35.980
Warning: Wrong UTC SBT time format. 19-DEC-2009 15:56:23.840950 Filename: DOR_NAV_0PNPDK20091220_152754_000054192085_00183_40818_1954.N1;	20-DEC-2009 15:27:54.777 20-DEC-2009 16:58:14.215
Warning: Wrong UTC SBT time format. 19-DEC-2009 15:56:23.840950 Filename: DOR_NAV_0PNPDK20091220_170333_000057382085_00184_40819_1955.N1;	20-DEC-2009 17:03:33.016 20-DEC-2009 18:39:11.236
Warning: Wrong UTC SBT time format. 19-DEC-2009 15:56:23.840950 Filename: DOR_NAV_0PNPDK20091220_183911_000060572085_00185_40820_1956.N1;	20-DEC-2009 18:39:11.236 20-DEC-2009 20:20:08.236
Warning: Wrong UTC SBT time format. 19-DEC-2009 15:56:23.840950 Filename: DOR_NAV_0PNPDE20091220_202008_000041442085_00186_40821_9397.N1;	20-DEC-2009 20:20:08.236 20-DEC-2009 21:29:12.522
Warning: Wrong UTC SBT time format. 19-DEC-2009 15:56:23.840950 Filename: DOR_NAV_0PNPDE20091220_213431_000057382085_00186_40821_9398.N1;	20-DEC-2009 21:34:31.307 20-DEC-2009 23:10:09.507
Warning: Wrong UTC SBT time format. 19-DEC-2009 15:56:23.840950 Filename: DOR_NAV_0PNPDE20091220_231528_000057382085_00187_40822_9399.N1;	20-DEC-2009 23:15:28.281 21-DEC-2009 00:51:06.516

DOR_NAV_0P products with satellite binary time out-of-range

Gauge Segment (Start-Stop)

DOR_NAV_0P products with wrong clock step

Gauge Segment (Start-Stop)

DOR_NAV_0P products with leap utc set to blank

Gauge Segment (Start-Stop)

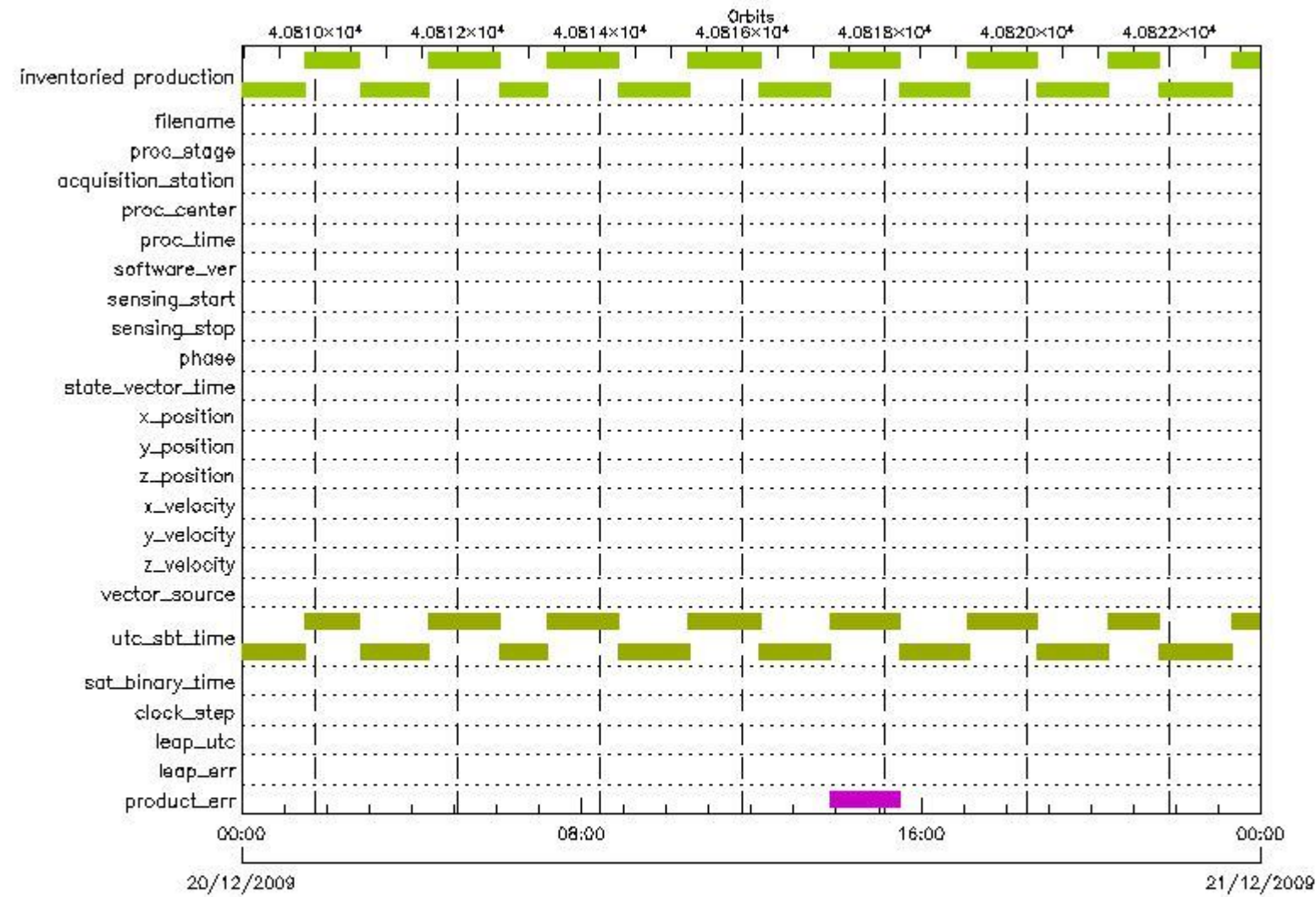
DOR_NAV_0P products with leap err set

Gauge Segment (Start-Stop)

DOR_NAV_0P products with product err set

Gauge Segment (Start-Stop)

MPH Errors for MWR_NL__0P



MWR_NL__0P MPH checks

MWR_NL__0P products with wrong filename

Gauge Segment (Start-Stop)

MWR_NL__0P products with unknown processing stage

Gauge Segment (Start-Stop)

MWR_NL__0P products with unknown acquisition station

Gauge Segment (Start-Stop)

MWR_NL__0P products with unknown processing center

Gauge Segment (Start-Stop)

MWR_NL__0P products with wrong processing time

Gauge Segment (Start-Stop)

MWR_NL__0P products with software version not equal to the current version

Gauge Segment (Start-Stop)

MWR_NL__0P products with wrong sensing start

Gauge Segment (Start-Stop)

MWR_NL__0P products with wrong sensing stop

Gauge Segment (Start-Stop)

MWR_NL__0P products with wrong phase

Gauge Segment (Start-Stop)

MWR_NL__0P products with wrong state vector time

Gauge Segment (Start-Stop)

MWR_NL__0P products with wrong x_position

Gauge Segment (Start-Stop)

MWR_NL__0P products with wrong y_position

Gauge Segment (Start-Stop)

MWR_NL__0P products with wrong z_position

Gauge Segment (Start-Stop)

MWR_NL__0P products with wrong x_velocity

Gauge Segment (Start-Stop)

MWR_NL__0P products with wrong y_velocity

Gauge Segment (Start-Stop)

MWR_NL__0P products with wrong z_velocity

Gauge Segment (Start-Stop)

MWR_NL__0P products with unknown vector source

Gauge Segment (Start-Stop)

MWR_NL__0P products with UTC to SBT time too far from sensing time

Gauge	Segment (Start-Stop)
Warning: Wrong UTC SBT time format. 19-DEC-2009 15:56:23.840950 Filename: MWR_NL__0PNPDE20091219_235130_000058562085_00173_40808_9836.N1;	19-DEC-2009 23:51:30.837 20-DEC-2009 01:29:07.009
Warning: Wrong UTC SBT time format. 19-DEC-2009 15:56:23.840950 Filename: MWR_NL__0PNPDE20091220_012842_000047042085_00174_40809_9837.N1;	20-DEC-2009 01:28:42.998 20-DEC-2009 02:47:07.139

Warning: Wrong UTC SBT time format. 19-DEC-2009 15:56:23.840950 Filename: MWR_NL__OPNPDE20091220_024731_000057842085_00175_40810_9838.N1;	20-DEC-2009 02:47:31.139 20-DEC-2009 04:23:55.292
Warning: Wrong UTC SBT time format. 19-DEC-2009 15:56:23.840950 Filename: MWR_NL__OPNPDE20091220_042355_000060962085_00176_40811_9839.N1;	20-DEC-2009 04:23:55.292 20-DEC-2009 06:05:31.472
Warning: Wrong UTC SBT time format. 19-DEC-2009 15:56:23.840950 Filename: MWR_NL__OPNPDK20091220_060555_000039842085_00177_40812_2570.N1;	20-DEC-2009 06:05:55.468 20-DEC-2009 07:12:19.582
Warning: Wrong UTC SBT time format. 19-DEC-2009 15:56:23.840950 Filename: MWR_NL__OPNPDK20091220_071131_000060482085_00178_40813_2571.N1;	20-DEC-2009 07:11:31.586 20-DEC-2009 08:52:19.755
Warning: Wrong UTC SBT time format. 19-DEC-2009 15:56:23.840950 Filename: MWR_NL__OPNPDK20091220_085131_000060482085_00179_40814_2572.N1;	20-DEC-2009 08:51:31.747 20-DEC-2009 10:32:19.916
Warning: Wrong UTC SBT time format. 19-DEC-2009 15:56:23.840950 Filename: MWR_NL__OPNPDK20091220_103131_000060962085_00180_40815_2573.N1;	20-DEC-2009 10:31:31.920 20-DEC-2009 12:13:08.088
Warning: Wrong UTC SBT time format. 19-DEC-2009 15:56:23.840950 Filename: MWR_NL__OPNPDK20091220_121156_000060002085_00181_40816_2574.N1;	20-DEC-2009 12:11:56.092 20-DEC-2009 13:51:56.257
Warning: Wrong UTC SBT time format. 19-DEC-2009 15:56:23.840950 Filename: MWR_NL__OPNPDK20091220_135132_000059282085_00182_40817_2575.N1;	20-DEC-2009 13:51:32.261 20-DEC-2009 15:30:20.422
Warning: Wrong UTC SBT time format. 19-DEC-2009 15:56:23.840950 Filename: MWR_NL__OPNPDK20091220_153020_000058082085_00183_40818_2576.N1;	20-DEC-2009 15:30:20.422 20-DEC-2009 17:07:08.587
Warning: Wrong UTC SBT time format. 19-DEC-2009 15:56:23.840950 Filename: MWR_NL__OPNPDK20091220_170556_000059042085_00184_40819_2577.N1;	20-DEC-2009 17:05:56.590 20-DEC-2009 18:44:20.751
Warning: Wrong UTC SBT time format. 19-DEC-2009 15:56:23.840950 Filename: MWR_NL__OPNPDK20091220_184356_000060962085_00185_40820_2578.N1;	20-DEC-2009 18:43:56.755 20-DEC-2009 20:25:32.928
Warning: Wrong UTC SBT time format. 19-DEC-2009 15:56:23.840950 Filename: MWR_NL__OPNPDE20091220_202420_000043682085_00186_40821_9840.N1;	20-DEC-2009 20:24:20.928 20-DEC-2009 21:37:09.049
Warning: Wrong UTC SBT time format. 19-DEC-2009 15:56:23.840950 Filename: MWR_NL__OPNPDE20091220_213709_000061202085_00186_40821_9841.N1;	20-DEC-2009 21:37:09.049 20-DEC-2009 23:19:09.218
Warning: Wrong UTC SBT time format. 19-DEC-2009 15:56:23.840950 Filename: MWR_NL__OPNPDE20091220_231845_000060482085_00187_40822_9842.N1;	20-DEC-2009 23:18:45.222 21-DEC-2009 00:59:33.395

MWR_NL__OP products with satellite binary time out-of-range

Gauge Segment (Start-Stop)

MWR_NL__OP products with wrong clock step

Gauge Segment (Start-Stop)

MWR_NL__OP products with leap utc set to blank

Gauge Segment (Start-Stop)

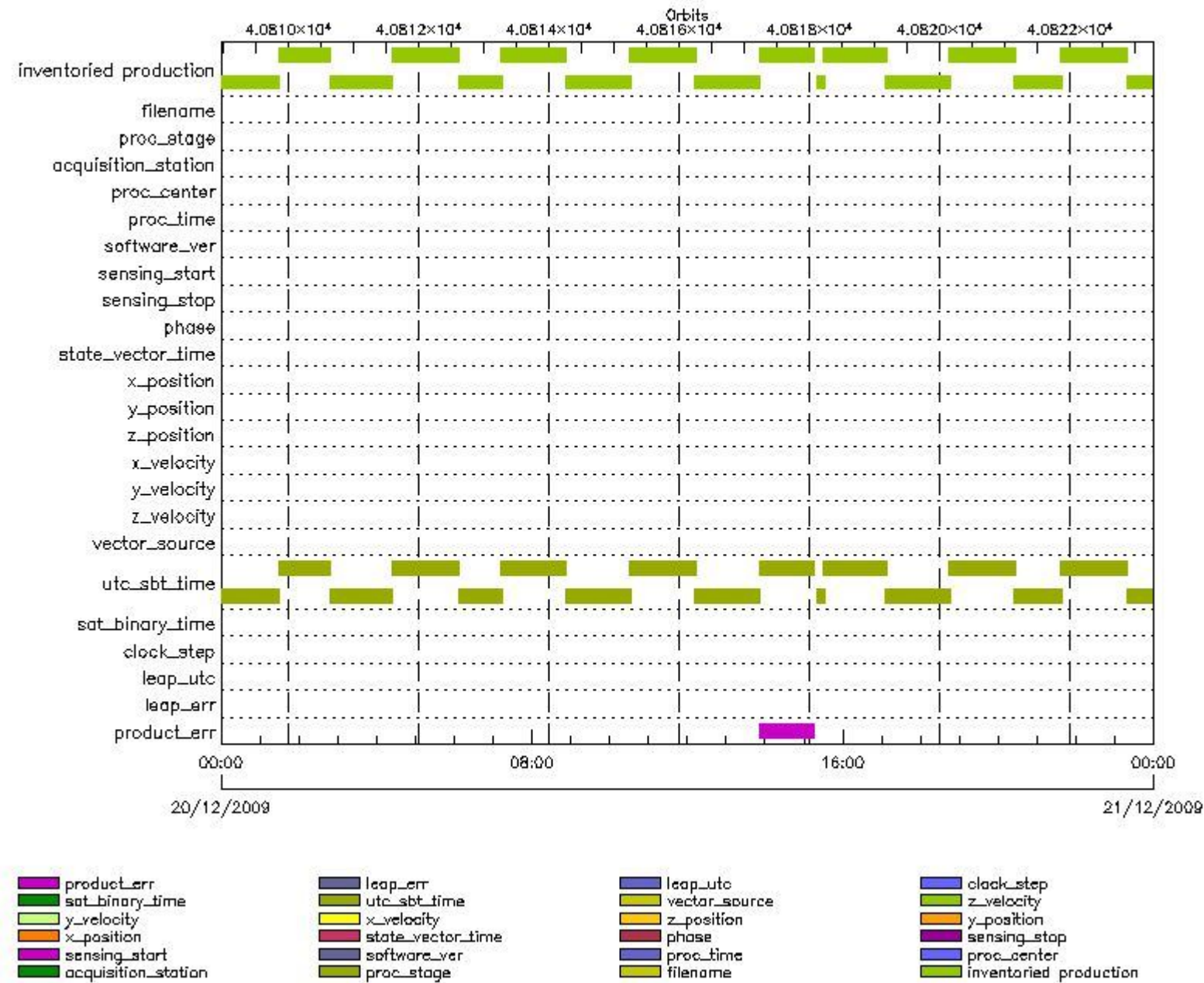
MWR_NL__OP products with leap err set

Gauge Segment (Start-Stop)

MWR_NL__OP products with product err set

Gauge	Segment (Start-Stop)
Warning: Product Error flag set. Filename: MWR_NL__OPNPDK20091220_135132_000059282085_00182_40817_2575.N1;	20-DEC-2009 13:51:32.261 20-DEC-2009 15:30:20.422

MPH Errors for RA2_ME__OP



RA2_ME__0P MPH checks

RA2_ME__0P products with wrong filename

Gauge Segment (Start-Stop)

RA2_ME__0P products with unknown processing stage

Gauge Segment (Start-Stop)

RA2_ME__0P products with unknown acquisition station

Gauge Segment (Start-Stop)

RA2_ME__0P products with unknown processing center

Gauge Segment (Start-Stop)

RA2_ME__0P products with wrong processing time

Gauge Segment (Start-Stop)

RA2_ME__0P products with software version not equal to the current version

Gauge Segment (Start-Stop)

RA2_ME__0P products with wrong sensing start

Gauge Segment (Start-Stop)

RA2_ME__0P products with wrong sensing stop

Gauge Segment (Start-Stop)

RA2_ME__0P products with wrong phase

Gauge Segment (Start-Stop)

RA2_ME__0P products with wrong state vector time

Gauge Segment (Start-Stop)

RA2_ME__0P products with wrong x_position

Gauge Segment (Start-Stop)

RA2_ME__0P products with wrong y_position

Gauge Segment (Start-Stop)

RA2_ME__0P products with wrong z_position

Gauge Segment (Start-Stop)

RA2_ME__0P products with wrong x_velocity

Gauge Segment (Start-Stop)

RA2_ME__0P products with wrong y_velocity

Gauge Segment (Start-Stop)

RA2_ME__0P products with wrong z_velocity

Gauge Segment (Start-Stop)

RA2_ME__0P products with unknown vector source

Gauge Segment (Start-Stop)

RA2_ME__0P products with UTC to SBT time too far from sensing time

Gauge	Segment (Start-Stop)
Warning: Wrong UTC SBT time format. 19-DEC-2009 15:56:23.840950 Filename: RA2_ME__0PNPDE20091219_235136_000059062085_00173_40808_0512.N1;	19-DEC-2009 23:51:36.502 20-DEC-2009 01:30:02.930
Warning: Wrong UTC SBT time format. 19-DEC-2009 15:56:23.840950 Filename: RA2_ME__0PNPDE20091220_012905_000047492085_00174_40809_0513.N1;	20-DEC-2009 01:29:05.002 20-DEC-2009 02:48:13.984
Warning: Wrong UTC SBT time format. 19-DEC-2009 15:56:23.840950 Filename: RA2_ME__0PNPDE20091220_024740_000058302085_00175_40810_0514.N1;	20-DEC-2009 02:47:40.564 20-DEC-2009 04:24:50.126
Warning: Wrong UTC SBT time format. 19-DEC-2009 15:56:23.840950 Filename: RA2_ME__0PNPDE20091220_042416_000061352085_00176_40811_0515.N1;	20-DEC-2009 04:24:16.706 20-DEC-2009 06:06:31.503
Warning: Wrong UTC SBT time format. 19-DEC-2009 15:56:23.840950 Filename: RA2_ME__0PNPDK20091220_060559_000040462085_00177_40812_4900.N1;	20-DEC-2009 06:05:59.197 20-DEC-2009 07:13:25.245

Warning: Wrong UTC SBT time format. 19-DEC-2009 15:56:23.840950 Filename: RA2_ME__OPNPDK20091220_071141_000061002085_00178_40813_4901.N1;	20-DEC-2009 07:11:41.643 20-DEC-2009 08:53:21.907
Warning: Wrong UTC SBT time format. 19-DEC-2009 15:56:23.840950 Filename: RA2_ME__OPNPDK20091220_085141_000060972085_00179_40814_4902.N1;	20-DEC-2009 08:51:41.647 20-DEC-2009 10:33:18.569
Warning: Wrong UTC SBT time format. 19-DEC-2009 15:56:23.840950 Filename: RA2_ME__OPNPDK20091220_103138_000061392085_00180_40815_4903.N1;	20-DEC-2009 10:31:38.309 20-DEC-2009 12:13:57.563
Warning: Wrong UTC SBT time format. 19-DEC-2009 15:56:23.840950 Filename: RA2_ME__OPNPDK20091220_121217_000060302085_00181_40816_4904.N1;	20-DEC-2009 12:12:17.303 20-DEC-2009 13:52:47.385
Warning: Wrong UTC SBT time format. 19-DEC-2009 15:56:23.840950 Filename: RA2_ME__OPNPDK20091220_135148_000050692085_00182_40817_4905.N1;	20-DEC-2009 13:51:48.343 20-DEC-2009 15:16:17.043
Warning: Wrong UTC SBT time format. 19-DEC-2009 15:56:23.840950 Filename: RA2_ME__OPNPDK20091220_152013_000006702085_00183_40818_4906.N1;	20-DEC-2009 15:20:13.014 20-DEC-2009 15:31:22.529
Warning: Wrong UTC SBT time format. 19-DEC-2009 15:56:23.840950 Filename: RA2_ME__OPNPDK20091220_153039_000058442085_00183_40818_4907.N1;	20-DEC-2009 15:30:39.083 20-DEC-2009 17:08:03.127
Warning: Wrong UTC SBT time format. 19-DEC-2009 15:56:23.840950 Filename: RA2_ME__OPNPDK20091220_170609_000059522085_00184_40819_4908.N1;	20-DEC-2009 17:06:09.499 20-DEC-2009 18:45:21.601
Warning: Wrong UTC SBT time format. 19-DEC-2009 15:56:23.840950 Filename: RA2_ME__OPNPDK20091220_184413_000061362085_00185_40820_4909.N1;	20-DEC-2009 18:44:13.647 20-DEC-2009 20:26:29.559
Warning: Wrong UTC SBT time format. 19-DEC-2009 15:56:23.840950 Filename: RA2_ME__OPNPDE20091220_202439_000044172085_00186_40821_0516.N1;	20-DEC-2009 20:24:39.273 20-DEC-2009 21:38:16.283
Warning: Wrong UTC SBT time format. 19-DEC-2009 15:56:23.840950 Filename: RA2_ME__OPNPDE20091220_213718_000061632085_00186_40821_0517.N1;	20-DEC-2009 21:37:18.355 20-DEC-2009 23:20:01.003
Warning: Wrong UTC SBT time format. 19-DEC-2009 15:56:23.840950 Filename: RA2_ME__OPNPDE20091220_231855_000060902085_00187_40822_0518.N1;	20-DEC-2009 23:18:55.277 21-DEC-2009 01:00:25.515

RA2_ME__OP products with satellite binary time out-of-range

Gauge Segment (Start-Stop)

RA2_ME__OP products with wrong clock step

Gauge Segment (Start-Stop)

RA2_ME__OP products with leap utc set to blank

Gauge Segment (Start-Stop)

RA2_ME__OP products with leap err set

Gauge Segment (Start-Stop)

RA2_ME__OP products with product err set

Gauge	Segment (Start-Stop)
Warning: Product Error flag set. Filename: RA2_ME__OPNPDK20091220_135148_000050692085_00182_40817_4905.N1;	20-DEC-2009 13:51:48.343 20-DEC-2009 15:16:17.043

Gauge Segment (Start-Stop)

RA2_MW__1P products with wrong processing time

Gauge Segment (Start-Stop)

RA2_MW__1P products with software version not equal to the current version

Gauge	Segment (Start-Stop)
Warning: Wrong Software ver. RA2/5.06 Filename: RA2_MW__1PNPDE20091219_235136_000059072085_00173_40808_1766.N1;	19-DEC-2009 23:51:36.527 20-DEC-2009 01:30:04.013
Warning: Wrong Software ver. RA2/5.06 Filename: RA2_MW__1PNPDE20091220_012905_000047502085_00174_40809_1769.N1;	20-DEC-2009 01:29:05.027 20-DEC-2009 02:48:15.067
Warning: Wrong Software ver. RA2/5.06 Filename: RA2_MW__1PNPDE20091220_024740_000058312085_00175_40810_1772.N1;	20-DEC-2009 02:47:40.589 20-DEC-2009 04:24:51.209
Warning: Wrong Software ver. RA2/5.06 Filename: RA2_MW__1PNPDE20091220_042416_000061362085_00176_40811_1775.N1;	20-DEC-2009 04:24:16.731 20-DEC-2009 06:06:32.587
Warning: Wrong Software ver. RA2/5.06 Filename: RA2_MW__1PNPDK20091220_060559_000040472085_00177_40812_8507.N1;	20-DEC-2009 06:05:59.223 20-DEC-2009 07:13:26.329
Warning: Wrong Software ver. RA2/5.06 Filename: RA2_MW__1PNPDK20091220_071141_000061012085_00178_40813_8510.N1;	20-DEC-2009 07:11:41.669 20-DEC-2009 08:53:22.991
Warning: Wrong Software ver. RA2/5.06 Filename: RA2_MW__1PNPDK20091220_085141_000060982085_00179_40814_8513.N1;	20-DEC-2009 08:51:41.673 20-DEC-2009 10:33:19.653
Warning: Wrong Software ver. RA2/5.06 Filename: RA2_MW__1PNPDK20091220_103138_000061402085_00180_40815_8516.N1;	20-DEC-2009 10:31:38.335 20-DEC-2009 12:13:58.647
Warning: Wrong Software ver. RA2/5.06 Filename: RA2_MW__1PNPDK20091220_121217_000060312085_00181_40816_8519.N1;	20-DEC-2009 12:12:17.328 20-DEC-2009 13:52:48.469
Warning: Wrong Software ver. RA2/5.06 Filename: RA2_MW__1PNPDK20091220_135148_000050702085_00182_40817_8522.N1;	20-DEC-2009 13:51:48.368 20-DEC-2009 15:16:18.127
Warning: Wrong Software ver. RA2/5.06 Filename: RA2_MW__1PNPDK20091220_152013_000006712085_00183_40818_8525.N1;	20-DEC-2009 15:20:13.040 20-DEC-2009 15:31:23.613
Warning: Wrong Software ver. RA2/5.06 Filename: RA2_MW__1PNPDK20091220_153039_000058452085_00183_40818_8528.N1;	20-DEC-2009 15:30:39.108 20-DEC-2009 17:08:04.210
Warning: Wrong Software ver. RA2/5.06 Filename: RA2_MW__1PNPDK20091220_170609_000059532085_00184_40819_8531.N1;	20-DEC-2009 17:06:09.524 20-DEC-2009 18:45:22.684
Warning: Wrong Software ver. RA2/5.06 Filename: RA2_MW__1PNPDK20091220_184413_000061372085_00185_40820_8534.N1;	20-DEC-2009 18:44:13.672 20-DEC-2009 20:26:30.642
Warning: Wrong Software ver. RA2/5.06 Filename: RA2_MW__1PNPDE20091220_202439_000044182085_00186_40821_1778.N1;	20-DEC-2009 20:24:39.298 20-DEC-2009 21:38:17.366
Warning: Wrong Software ver. RA2/5.06 Filename: RA2_MW__1PNPDE20091220_213718_000061642085_00186_40821_1781.N1;	20-DEC-2009 21:37:18.380 20-DEC-2009 23:20:02.086
Warning: Wrong Software ver. RA2/5.06 Filename: RA2_MW__1PNPDE20091220_231855_000060912085_00187_40822_1784.N1;	20-DEC-2009 23:18:55.302 21-DEC-2009 01:00:26.598

RA2_MW__1P products with wrong sensing start

Gauge Segment (Start-Stop)

RA2_MW__1P products with wrong sensing stop

Gauge Segment (Start-Stop)

RA2_MW__1P products with wrong phase

Gauge Segment (Start-Stop)
RA2_MW__1P products with wrong state vector time

Gauge	Segment (Start-Stop)
Warning: Not equal to FPO input. 20-DEC-2009 00:02:58.093148 Filename: RA2_MW__1PNPDE20091219_235136_000059072085_00173_40808_1766.N1;	19-DEC-2009 23:51:36.527 20-DEC-2009 01:30:04.013
Warning: Not equal to FPO input. 20-DEC-2009 01:43:33.971311 Filename: RA2_MW__1PNPDE20091220_012905_000047502085_00174_40809_1769.N1;	20-DEC-2009 01:29:05.027 20-DEC-2009 02:48:15.067
Warning: Not equal to FPO input. 20-DEC-2009 03:24:09.900017 Filename: RA2_MW__1PNPDE20091220_024740_000058312085_00175_40810_1772.N1;	20-DEC-2009 02:47:40.589 20-DEC-2009 04:24:51.209
Warning: Not equal to FPO input. 20-DEC-2009 05:04:45.928327 Filename: RA2_MW__1PNPDE20091220_042416_000061362085_00176_40811_1775.N1;	20-DEC-2009 04:24:16.731 20-DEC-2009 06:06:32.587
Warning: Not equal to FPO input. 20-DEC-2009 06:45:21.924486 Filename: RA2_MW__1PNPDK20091220_060559_000040472085_00177_40812_8507.N1;	20-DEC-2009 06:05:59.223 20-DEC-2009 07:13:26.329
Warning: Not equal to FPO input. 20-DEC-2009 08:25:57.855804 Filename: RA2_MW__1PNPDK20091220_071141_000061012085_00178_40813_8510.N1;	20-DEC-2009 07:11:41.669 20-DEC-2009 08:53:22.991
Warning: Not equal to FPO input. 20-DEC-2009 10:06:33.753089 Filename: RA2_MW__1PNPDK20091220_085141_000060982085_00179_40814_8513.N1;	20-DEC-2009 08:51:41.673 20-DEC-2009 10:33:19.653
Warning: Not equal to FPO input. 20-DEC-2009 11:47:09.620539 Filename: RA2_MW__1PNPDK20091220_103138_000061402085_00180_40815_8516.N1;	20-DEC-2009 10:31:38.335 20-DEC-2009 12:13:58.647
Warning: Not equal to FPO input. 20-DEC-2009 13:27:45.504953 Filename: RA2_MW__1PNPDK20091220_121217_000060312085_00181_40816_8519.N1;	20-DEC-2009 12:12:17.328 20-DEC-2009 13:52:48.469
Warning: Not equal to FPO input. 20-DEC-2009 15:08:21.456654 Filename: RA2_MW__1PNPDK20091220_135148_000050702085_00182_40817_8522.N1;	20-DEC-2009 13:51:48.368 20-DEC-2009 15:16:18.127
Warning: Not equal to FPO input. 20-DEC-2009 15:08:21.456654 Filename: RA2_MW__1PNPDK20091220_152013_000006712085_00183_40818_8525.N1;	20-DEC-2009 15:20:13.040 20-DEC-2009 15:31:23.613
Warning: Not equal to FPO input. 20-DEC-2009 16:48:57.480779 Filename: RA2_MW__1PNPDK20091220_153039_000058452085_00183_40818_8528.N1;	20-DEC-2009 15:30:39.108 20-DEC-2009 17:08:04.210
Warning: Not equal to FPO input. 20-DEC-2009 18:29:33.497230 Filename: RA2_MW__1PNPDK20091220_170609_000059532085_00184_40819_8531.N1;	20-DEC-2009 17:06:09.524 20-DEC-2009 18:45:22.684
Warning: Not equal to FPO input. 20-DEC-2009 20:10:09.463582 Filename: RA2_MW__1PNPDK20091220_184413_000061372085_00185_40820_8534.N1;	20-DEC-2009 18:44:13.672 20-DEC-2009 20:26:30.642
Warning: Not equal to FPO input. 20-DEC-2009 21:50:45.351058 Filename: RA2_MW__1PNPDE20091220_202439_000044182085_00186_40821_1778.N1;	20-DEC-2009 20:24:39.298 20-DEC-2009 21:38:17.366
Warning: Not equal to FPO input. 20-DEC-2009 21:50:45.349200 Filename: RA2_MW__1PNPDE20091220_213718_000061642085_00186_40821_1781.N1;	20-DEC-2009 21:37:18.380 20-DEC-2009 23:20:02.086
Warning: Not equal to FPO input. 20-DEC-2009 23:31:21.222224 Filename: RA2_MW__1PNPDE20091220_231855_000060912085_00187_40822_1784.N1;	20-DEC-2009 23:18:55.302 21-DEC-2009 01:00:26.598

RA2_MW__1P products with wrong x_position

Gauge Segment (Start-Stop)

RA2_MW__1P products with wrong y_position

Gauge Segment (Start-Stop)

RA2_MW__1P products with wrong z_position

Gauge Segment (Start-Stop)

RA2_MW__1P products with wrong x_velocity

Gauge Segment (Start-Stop)

RA2_MW__1P products with wrong y_velocity

Gauge Segment (Start-Stop)

RA2_MW__1P products with wrong z_velocity

Gauge Segment (Start-Stop)

RA2_MW__1P products with unknown vector source

Gauge Segment (Start-Stop)

RA2_MW__1P products with UTC to SBT time too far from sensing time

Gauge	Segment (Start-Stop)
Warning: Wrong UTC SBT time format. 19-DEC-2009 15:56:23.840950 Filename: RA2_MW__1PNPDE20091219_235136_000059072085_00173_40808_1766.N1;	19-DEC-2009 23:51:36.527 20-DEC-2009 01:30:04.013
Warning: Wrong UTC SBT time format. 19-DEC-2009 15:56:23.840950 Filename: RA2_MW__1PNPDE20091220_012905_000047502085_00174_40809_1769.N1;	20-DEC-2009 01:29:05.027 20-DEC-2009 02:48:15.067
Warning: Wrong UTC SBT time format. 19-DEC-2009 15:56:23.840950 Filename: RA2_MW__1PNPDE20091220_024740_000058312085_00175_40810_1772.N1;	20-DEC-2009 02:47:40.589 20-DEC-2009 04:24:51.209
Warning: Wrong UTC SBT time format. 19-DEC-2009 15:56:23.840950 Filename: RA2_MW__1PNPDE20091220_042416_000061362085_00176_40811_1775.N1;	20-DEC-2009 04:24:16.731 20-DEC-2009 06:06:32.587
Warning: Wrong UTC SBT time format. 19-DEC-2009 15:56:23.840950 Filename: RA2_MW__1PNPDK20091220_060559_000040472085_00177_40812_8507.N1;	20-DEC-2009 06:05:59.223 20-DEC-2009 07:13:26.329
Warning: Wrong UTC SBT time format. 19-DEC-2009 15:56:23.840950 Filename: RA2_MW__1PNPDK20091220_071141_000061012085_00178_40813_8510.N1;	20-DEC-2009 07:11:41.669 20-DEC-2009 08:53:22.991
Warning: Wrong UTC SBT time format. 19-DEC-2009 15:56:23.840950 Filename: RA2_MW__1PNPDK20091220_085141_000060982085_00179_40814_8513.N1;	20-DEC-2009 08:51:41.673 20-DEC-2009 10:33:19.653
Warning: Wrong UTC SBT time format. 19-DEC-2009 15:56:23.840950 Filename: RA2_MW__1PNPDK20091220_103138_000061402085_00180_40815_8516.N1;	20-DEC-2009 10:31:38.335 20-DEC-2009 12:13:58.647
Warning: Wrong UTC SBT time format. 19-DEC-2009 15:56:23.840950 Filename: RA2_MW__1PNPDK20091220_121217_000060312085_00181_40816_8519.N1;	20-DEC-2009 12:12:17.328 20-DEC-2009 13:52:48.469
Warning: Wrong UTC SBT time format. 19-DEC-2009 15:56:23.840950 Filename: RA2_MW__1PNPDK20091220_135148_000050702085_00182_40817_8522.N1;	20-DEC-2009 13:51:48.368 20-DEC-2009 15:16:18.127
Warning: Wrong UTC SBT time format. 19-DEC-2009 15:56:23.840950 Filename: RA2_MW__1PNPDK20091220_152013_000006712085_00183_40818_8525.N1;	20-DEC-2009 15:20:13.040 20-DEC-2009 15:31:23.613
Warning: Wrong UTC SBT time format. 19-DEC-2009 15:56:23.840950 Filename: RA2_MW__1PNPDK20091220_153039_000058452085_00183_40818_8528.N1;	20-DEC-2009 15:30:39.108 20-DEC-2009 17:08:04.210
Warning: Wrong UTC SBT time format. 19-DEC-2009 15:56:23.840950 Filename: RA2_MW__1PNPDK20091220_170609_000059532085_00184_40819_8531.N1;	20-DEC-2009 17:06:09.524 20-DEC-2009 18:45:22.684
Warning: Wrong UTC SBT time format. 19-DEC-2009 15:56:23.840950 Filename: RA2_MW__1PNPDK20091220_184413_000061372085_00185_40820_8534.N1;	20-DEC-2009 18:44:13.672 20-DEC-2009 20:26:30.642
Warning: Wrong UTC SBT time format. 19-DEC-2009 15:56:23.840950 Filename: RA2_MW__1PNPDE20091220_202439_000044182085_00186_40821_1778.N1;	20-DEC-2009 20:24:39.298 20-DEC-2009 21:38:17.366
Warning: Wrong UTC SBT time format. 19-DEC-2009 15:56:23.840950 Filename: RA2_MW__1PNPDE20091220_213718_000061642085_00186_40821_1781.N1;	20-DEC-2009 21:37:18.380 20-DEC-2009 23:20:02.086
Warning: Wrong UTC SBT time format. 19-DEC-2009 15:56:23.840950 Filename: RA2_MW__1PNPDE20091220_231855_000060912085_00187_40822_1784.N1;	20-DEC-2009 23:18:55.302 21-DEC-2009 01:00:26.598

RA2_MW__1P products with satellite binary time out-of-range

Gauge Segment (Start-Stop)

RA2_MW__1P products with wrong clock step

Gauge Segment (Start-Stop)

RA2_MW__1P products with leap utc set to blank

Gauge Segment (Start-Stop)

RA2_MW__1P products with leap err set


Gauge Segment (Start-Stop)

RA2_MW__1P products with product err set

Gauge Segment (Start-Stop)

MPH checks (Level 2)

MPH Errors for RA2_FGD_2P



RA2_FGD_2P MPH checks

RA2_FGD_2P products with wrong filename

Gauge Segment (Start-Stop)

RA2_FGD_2P products with unknown processing stage

Gauge Segment (Start-Stop)

RA2_FGD_2P products with unknown acquisition station

Gauge Segment (Start-Stop)

RA2_FGD_2P products with unknown processing center

Gauge Segment (Start-Stop)

RA2_FGD_2P products with wrong processing time

Gauge Segment (Start-Stop)

RA2_FGD_2P products with software version not equal to the current version

Gauge	Segment (Start-Stop)
Warning: Wrong Software ver. RA2/5.06 Filename: RA2_FGD_2PNPDE20091219_235136_000059072085_00173_40808_1767.N1;	19-DEC-2009 23:51:36.527 20-DEC-2009 01:30:04.013
Warning: Wrong Software ver. RA2/5.06 Filename: RA2_FGD_2PNPDE20091220_012905_000047502085_00174_40809_1770.N1;	20-DEC-2009 01:29:05.027 20-DEC-2009 02:48:15.067
Warning: Wrong Software ver. RA2/5.06 Filename: RA2_FGD_2PNPDE20091220_024740_000058312085_00175_40810_1773.N1;	20-DEC-2009 02:47:40.589 20-DEC-2009 04:24:51.209
Warning: Wrong Software ver. RA2/5.06 Filename: RA2_FGD_2PNPDE20091220_042416_000061362085_00176_40811_1776.N1;	20-DEC-2009 04:24:16.731 20-DEC-2009 06:06:32.587
Warning: Wrong Software ver. RA2/5.06 Filename: RA2_FGD_2PNPDK20091220_060559_000040472085_00177_40812_8508.N1;	20-DEC-2009 06:05:59.223 20-DEC-2009 07:13:26.329
Warning: Wrong Software ver. RA2/5.06 Filename: RA2_FGD_2PNPDK20091220_071141_000061012085_00178_40813_8511.N1;	20-DEC-2009 07:11:41.669 20-DEC-2009 08:53:22.991
Warning: Wrong Software ver. RA2/5.06 Filename: RA2_FGD_2PNPDK20091220_085141_000060982085_00179_40814_8514.N1;	20-DEC-2009 08:51:41.673 20-DEC-2009 10:33:19.653
Warning: Wrong Software ver. RA2/5.06 Filename: RA2_FGD_2PNPDK20091220_103138_000061402085_00180_40815_8517.N1;	20-DEC-2009 10:31:38.335 20-DEC-2009 12:13:58.647
Warning: Wrong Software ver. RA2/5.06 Filename: RA2_FGD_2PNPDK20091220_121217_000060312085_00181_40816_8520.N1;	20-DEC-2009 12:12:17.328 20-DEC-2009 13:52:48.469
Warning: Wrong Software ver. RA2/5.06 Filename: RA2_FGD_2PNPDK20091220_135148_000050702085_00182_40817_8523.N1;	20-DEC-2009 13:51:48.368 20-DEC-2009 15:16:18.127
Warning: Wrong Software ver. RA2/5.06 Filename: RA2_FGD_2PNPDK20091220_152013_000006712085_00183_40818_8526.N1;	20-DEC-2009 15:20:13.040 20-DEC-2009 15:31:23.613
Warning: Wrong Software ver. RA2/5.06 Filename: RA2_FGD_2PNPDK20091220_153039_000058452085_00183_40818_8529.N1;	20-DEC-2009 15:30:39.108 20-DEC-2009 17:08:04.210
Warning: Wrong Software ver. RA2/5.06 Filename: RA2_FGD_2PNPDK20091220_170609_000059532085_00184_40819_8532.N1;	20-DEC-2009 17:06:09.524 20-DEC-2009 18:45:22.684
Warning: Wrong Software ver. RA2/5.06 Filename: RA2_FGD_2PNPDK20091220_184413_000061372085_00185_40820_8535.N1;	20-DEC-2009 18:44:13.672 20-DEC-2009 20:26:30.642
Warning: Wrong Software ver. RA2/5.06 Filename: RA2_FGD_2PNPDE20091220_202439_000044182085_00186_40821_1779.N1;	20-DEC-2009 20:24:39.298 20-DEC-2009 21:38:17.366
Warning: Wrong Software ver. RA2/5.06 Filename: RA2_FGD_2PNPDE20091220_213718_000061642085_00186_40821_1782.N1;	20-DEC-2009 21:37:18.380 20-DEC-2009 23:20:02.086
Warning: Wrong Software ver. RA2/5.06 Filename: RA2_FGD_2PNPDE20091220_231855_000060912085_00187_40822_1785.N1;	20-DEC-2009 23:18:55.302 21-DEC-2009 01:00:26.598

RA2_FGD_2P products with wrong sensing start

Gauge Segment (Start-Stop)

RA2_FGD_2P products with wrong sensing stop

Gauge Segment (Start-Stop)

RA2_FGD_2P products with wrong phase

Gauge Segment (Start-Stop)

RA2_FGD_2P products with wrong state vector time

Gauge	Segment (Start-Stop)
Warning: Not equal to FPO input. 20-DEC-2009 00:02:58.093148 Filename: RA2_FGD_2PNPDE20091219_235136_000059072085_00173_40808_1767.N1;	19-DEC-2009 23:51:36.527 20-DEC-2009 01:30:04.013
Warning: Not equal to FPO input. 20-DEC-2009 01:43:33.971311 Filename: RA2_FGD_2PNPDE20091220_012905_000047502085_00174_40809_1770.N1;	20-DEC-2009 01:29:05.027 20-DEC-2009 02:48:15.067
Warning: Not equal to FPO input. 20-DEC-2009 03:24:09.900017 Filename: RA2_FGD_2PNPDE20091220_024740_000058312085_00175_40810_1773.N1;	20-DEC-2009 02:47:40.589 20-DEC-2009 04:24:51.209
Warning: Not equal to FPO input. 20-DEC-2009 05:04:45.928327 Filename: RA2_FGD_2PNPDE20091220_042416_000061362085_00176_40811_1776.N1;	20-DEC-2009 04:24:16.731 20-DEC-2009 06:06:32.587
Warning: Not equal to FPO input. 20-DEC-2009 06:45:21.924486 Filename: RA2_FGD_2PNPDK20091220_060559_000040472085_00177_40812_8508.N1;	20-DEC-2009 06:05:59.223 20-DEC-2009 07:13:26.329
Warning: Not equal to FPO input. 20-DEC-2009 08:25:57.855804 Filename: RA2_FGD_2PNPDK20091220_071141_000061012085_00178_40813_8511.N1;	20-DEC-2009 07:11:41.669 20-DEC-2009 08:53:22.991
Warning: Not equal to FPO input. 20-DEC-2009 10:06:33.753089 Filename: RA2_FGD_2PNPDK20091220_085141_000060982085_00179_40814_8514.N1;	20-DEC-2009 08:51:41.673 20-DEC-2009 10:33:19.653
Warning: Not equal to FPO input. 20-DEC-2009 11:47:09.620539 Filename: RA2_FGD_2PNPDK20091220_103138_000061402085_00180_40815_8517.N1;	20-DEC-2009 10:31:38.335 20-DEC-2009 12:13:58.647
Warning: Not equal to FPO input. 20-DEC-2009 13:27:45.504953 Filename: RA2_FGD_2PNPDK20091220_121217_000060312085_00181_40816_8520.N1;	20-DEC-2009 12:12:17.328 20-DEC-2009 13:52:48.469
Warning: Not equal to FPO input. 20-DEC-2009 15:08:21.456654 Filename: RA2_FGD_2PNPDK20091220_135148_000050702085_00182_40817_8523.N1;	20-DEC-2009 13:51:48.368 20-DEC-2009 15:16:18.127
Warning: Not equal to FPO input. 20-DEC-2009 15:08:21.456654 Filename: RA2_FGD_2PNPDK20091220_152013_000006712085_00183_40818_8526.N1;	20-DEC-2009 15:20:13.040 20-DEC-2009 15:31:23.613
Warning: Not equal to FPO input. 20-DEC-2009 16:48:57.480779 Filename: RA2_FGD_2PNPDK20091220_153039_000058452085_00183_40818_8529.N1;	20-DEC-2009 15:30:39.108 20-DEC-2009 17:08:04.210
Warning: Not equal to FPO input. 20-DEC-2009 18:29:33.497230 Filename: RA2_FGD_2PNPDK20091220_170609_000059532085_00184_40819_8532.N1;	20-DEC-2009 17:06:09.524 20-DEC-2009 18:45:22.684
Warning: Not equal to FPO input. 20-DEC-2009 20:10:09.463582 Filename: RA2_FGD_2PNPDK20091220_184413_000061372085_00185_40820_8535.N1;	20-DEC-2009 18:44:13.672 20-DEC-2009 20:26:30.642
Warning: Not equal to FPO input. 20-DEC-2009 21:50:45.351058 Filename: RA2_FGD_2PNPDE20091220_202439_000044182085_00186_40821_1779.N1;	20-DEC-2009 20:24:39.298 20-DEC-2009 21:38:17.366
Warning: Not equal to FPO input. 20-DEC-2009 21:50:45.349200 Filename: RA2_FGD_2PNPDE20091220_213718_000061642085_00186_40821_1782.N1;	20-DEC-2009 21:37:18.380 20-DEC-2009 23:20:02.086
Warning: Not equal to FPO input. 20-DEC-2009 23:31:21.222224 Filename: RA2_FGD_2PNPDE20091220_231855_000060912085_00187_40822_1785.N1;	20-DEC-2009 23:18:55.302 21-DEC-2009 01:00:26.598

RA2_FGD_2P products with wrong x_position

Gauge Segment (Start-Stop)

RA2_FGD_2P products with wrong y_position

Gauge Segment (Start-Stop)

RA2_FGD_2P products with wrong z_position

Gauge Segment (Start-Stop)

RA2_FGD_2P products with wrong x_velocity

Gauge Segment (Start-Stop)

RA2_FGD_2P products with wrong y_velocity

Gauge Segment (Start-Stop)

RA2_FGD_2P products with wrong z_velocity

Gauge Segment (Start-Stop)

RA2_FGD_2P products with unknown vector source

Gauge Segment (Start-Stop)

RA2_FGD_2P products with UTC to SBT time too far from sensing time

Gauge	Segment (Start-Stop)
Warning: Wrong UTC SBT time format. 19-DEC-2009 15:56:23.840950 Filename: RA2_FGD_2PNPDE20091219_235136_000059072085_00173_40808_1767.N1;	19-DEC-2009 23:51:36.527 20-DEC-2009 01:30:04.013
Warning: Wrong UTC SBT time format. 19-DEC-2009 15:56:23.840950 Filename: RA2_FGD_2PNPDE20091220_012905_000047502085_00174_40809_1770.N1;	20-DEC-2009 01:29:05.027 20-DEC-2009 02:48:15.067
Warning: Wrong UTC SBT time format. 19-DEC-2009 15:56:23.840950 Filename: RA2_FGD_2PNPDE20091220_024740_000058312085_00175_40810_1773.N1;	20-DEC-2009 02:47:40.589 20-DEC-2009 04:24:51.209
Warning: Wrong UTC SBT time format. 19-DEC-2009 15:56:23.840950 Filename: RA2_FGD_2PNPDE20091220_042416_000061362085_00176_40811_1776.N1;	20-DEC-2009 04:24:16.731 20-DEC-2009 06:06:32.587
Warning: Wrong UTC SBT time format. 19-DEC-2009 15:56:23.840950 Filename: RA2_FGD_2PNPDK20091220_060559_000040472085_00177_40812_8508.N1;	20-DEC-2009 06:05:59.223 20-DEC-2009 07:13:26.329
Warning: Wrong UTC SBT time format. 19-DEC-2009 15:56:23.840950 Filename: RA2_FGD_2PNPDK20091220_071141_000061012085_00178_40813_8511.N1;	20-DEC-2009 07:11:41.669 20-DEC-2009 08:53:22.991
Warning: Wrong UTC SBT time format. 19-DEC-2009 15:56:23.840950 Filename: RA2_FGD_2PNPDK20091220_085141_000060982085_00179_40814_8514.N1;	20-DEC-2009 08:51:41.673 20-DEC-2009 10:33:19.653
Warning: Wrong UTC SBT time format. 19-DEC-2009 15:56:23.840950 Filename: RA2_FGD_2PNPDK20091220_103138_000061402085_00180_40815_8517.N1;	20-DEC-2009 10:31:38.335 20-DEC-2009 12:13:58.647
Warning: Wrong UTC SBT time format. 19-DEC-2009 15:56:23.840950 Filename: RA2_FGD_2PNPDK20091220_121217_000060312085_00181_40816_8520.N1;	20-DEC-2009 12:12:17.328 20-DEC-2009 13:52:48.469
Warning: Wrong UTC SBT time format. 19-DEC-2009 15:56:23.840950 Filename: RA2_FGD_2PNPDK20091220_135148_000050702085_00182_40817_8523.N1;	20-DEC-2009 13:51:48.368 20-DEC-2009 15:16:18.127
Warning: Wrong UTC SBT time format. 19-DEC-2009 15:56:23.840950 Filename: RA2_FGD_2PNPDK20091220_152013_000006712085_00183_40818_8526.N1;	20-DEC-2009 15:20:13.040 20-DEC-2009 15:31:23.613
Warning: Wrong UTC SBT time format. 19-DEC-2009 15:56:23.840950 Filename: RA2_FGD_2PNPDK20091220_153039_000058452085_00183_40818_8529.N1;	20-DEC-2009 15:30:39.108 20-DEC-2009 17:08:04.210
Warning: Wrong UTC SBT time format. 19-DEC-2009 15:56:23.840950 Filename: RA2_FGD_2PNPDK20091220_170609_000059532085_00184_40819_8532.N1;	20-DEC-2009 17:06:09.524 20-DEC-2009 18:45:22.684
Warning: Wrong UTC SBT time format. 19-DEC-2009 15:56:23.840950 Filename: RA2_FGD_2PNPDK20091220_184413_000061372085_00185_40820_8535.N1;	20-DEC-2009 18:44:13.672 20-DEC-2009 20:26:30.642
Warning: Wrong UTC SBT time format. 19-DEC-2009 15:56:23.840950 Filename: RA2_FGD_2PNPDE20091220_202439_000044182085_00186_40821_1779.N1;	20-DEC-2009 20:24:39.298 20-DEC-2009 21:38:17.366
Warning: Wrong UTC SBT time format. 19-DEC-2009 15:56:23.840950 Filename: RA2_FGD_2PNPDE20091220_213718_000061642085_00186_40821_1782.N1;	20-DEC-2009 21:37:18.380 20-DEC-2009 23:20:02.086
Warning: Wrong UTC SBT time format. 19-DEC-2009 15:56:23.840950 Filename: RA2_FGD_2PNPDE20091220_231855_000060912085_00187_40822_1785.N1;	20-DEC-2009 23:18:55.302 21-DEC-2009 01:00:26.598

RA2_FGD_2P products with satellite binary time out-of-range

Gauge Segment (Start-Stop)

RA2_FGD_2P products with wrong clock step

Gauge Segment (Start-Stop)

RA2_FGD_2P products with leap utc set to blank

Gauge Segment (Start-Stop)


RA2_FGD_2P products with leap err set

Gauge Segment (Start-Stop)

RA2_FGD_2P products with product err set

Gauge	Segment (Start-Stop)
Warning: Product Error flag set. Filename: RA2_FGD_2PNPDE20091219_235136_000059072085_00173_40808_1767.N1;	19-DEC-2009 23:51:36.527 20-DEC-2009 01:30:04.013
Warning: Product Error flag set. Filename: RA2_FGD_2PNPDE20091220_012905_000047502085_00174_40809_1770.N1;	20-DEC-2009 01:29:05.027 20-DEC-2009 02:48:15.067
Warning: Product Error flag set. Filename: RA2_FGD_2PNPDE20091220_024740_000058312085_00175_40810_1773.N1;	20-DEC-2009 02:47:40.589 20-DEC-2009 04:24:51.209
Warning: Product Error flag set. Filename: RA2_FGD_2PNPDE20091220_042416_000061362085_00176_40811_1776.N1;	20-DEC-2009 04:24:16.731 20-DEC-2009 06:06:32.587
Warning: Product Error flag set. Filename: RA2_FGD_2PNPDK20091220_060559_000040472085_00177_40812_8508.N1;	20-DEC-2009 06:05:59.223 20-DEC-2009 07:13:26.329
Warning: Product Error flag set. Filename: RA2_FGD_2PNPDK20091220_071141_000061012085_00178_40813_8511.N1;	20-DEC-2009 07:11:41.669 20-DEC-2009 08:53:22.991
Warning: Product Error flag set. Filename: RA2_FGD_2PNPDK20091220_085141_000060982085_00179_40814_8514.N1;	20-DEC-2009 08:51:41.673 20-DEC-2009 10:33:19.653
Warning: Product Error flag set. Filename: RA2_FGD_2PNPDK20091220_103138_000061402085_00180_40815_8517.N1;	20-DEC-2009 10:31:38.335 20-DEC-2009 12:13:58.647
Warning: Product Error flag set. Filename: RA2_FGD_2PNPDK20091220_121217_000060312085_00181_40816_8520.N1;	20-DEC-2009 12:12:17.328 20-DEC-2009 13:52:48.469
Warning: Product Error flag set. Filename: RA2_FGD_2PNPDK20091220_135148_000050702085_00182_40817_8523.N1;	20-DEC-2009 13:51:48.368 20-DEC-2009 15:16:18.127
Warning: Product Error flag set. Filename: RA2_FGD_2PNPDK20091220_152013_000006712085_00183_40818_8526.N1;	20-DEC-2009 15:20:13.040 20-DEC-2009 15:31:23.613
Warning: Product Error flag set. Filename: RA2_FGD_2PNPDK20091220_153039_000058452085_00183_40818_8529.N1;	20-DEC-2009 15:30:39.108 20-DEC-2009 17:08:04.210
Warning: Product Error flag set. Filename: RA2_FGD_2PNPDK20091220_170609_000059532085_00184_40819_8532.N1;	20-DEC-2009 17:06:09.524 20-DEC-2009 18:45:22.684
Warning: Product Error flag set. Filename: RA2_FGD_2PNPDK20091220_184413_000061372085_00185_40820_8535.N1;	20-DEC-2009 18:44:13.672 20-DEC-2009 20:26:30.642
Warning: Product Error flag set. Filename: RA2_FGD_2PNPDE20091220_202439_000044182085_00186_40821_1779.N1;	20-DEC-2009 20:24:39.298 20-DEC-2009 21:38:17.366
Warning: Product Error flag set. Filename: RA2_FGD_2PNPDE20091220_213718_000061642085_00186_40821_1782.N1;	20-DEC-2009 21:37:18.380 20-DEC-2009 23:20:02.086
Warning: Product Error flag set. Filename: RA2_FGD_2PNPDE20091220_231855_000060912085_00187_40822_1785.N1;	20-DEC-2009 23:18:55.302 21-DEC-2009 01:00:26.598

MPH Errors for RA2_WWV_2P



RA2_WWV_2P MPH checks

RA2_WWV_2P products with wrong filename

Gauge Segment (Start-Stop)

RA2_WWV_2P products with unknown processing stage

Gauge Segment (Start-Stop)

RA2_WWV_2P products with unknown acquisition station

Gauge Segment (Start-Stop)

RA2_WWV_2P products with unknown processing center

Gauge Segment (Start-Stop)

RA2_WWV_2P products with wrong processing time

Gauge Segment (Start-Stop)

RA2_WWV_2P products with software version not equal to the current version

Gauge	Segment (Start-Stop)
Warning: Wrong Software ver. RA2/5.06 Filename: RA2_WWV_2PNPDE20091219_235136_000059072085_00173_40808_1768.N1;	19-DEC-2009 23:51:36.527 20-DEC-2009 01:30:04.013
Warning: Wrong Software ver. RA2/5.06 Filename: RA2_WWV_2PNPDE20091220_012905_000047502085_00174_40809_1771.N1;	20-DEC-2009 01:29:05.027 20-DEC-2009 02:48:15.067
Warning: Wrong Software ver. RA2/5.06 Filename: RA2_WWV_2PNPDE20091220_024740_000058312085_00175_40810_1774.N1;	20-DEC-2009 02:47:40.589 20-DEC-2009 04:24:51.209
Warning: Wrong Software ver. RA2/5.06 Filename: RA2_WWV_2PNPDE20091220_042416_000061362085_00176_40811_1777.N1;	20-DEC-2009 04:24:16.731 20-DEC-2009 06:06:32.587
Warning: Wrong Software ver. RA2/5.06 Filename: RA2_WWV_2PNPDK20091220_060559_000040472085_00177_40812_8509.N1;	20-DEC-2009 06:05:59.223 20-DEC-2009 07:13:26.329
Warning: Wrong Software ver. RA2/5.06 Filename: RA2_WWV_2PNPDK20091220_071141_000061012085_00178_40813_8512.N1;	20-DEC-2009 07:11:41.669 20-DEC-2009 08:53:22.991
Warning: Wrong Software ver. RA2/5.06 Filename: RA2_WWV_2PNPDK20091220_085141_000060982085_00179_40814_8515.N1;	20-DEC-2009 08:51:41.673 20-DEC-2009 10:33:19.653
Warning: Wrong Software ver. RA2/5.06 Filename: RA2_WWV_2PNPDK20091220_103138_000061402085_00180_40815_8518.N1;	20-DEC-2009 10:31:38.335 20-DEC-2009 12:13:58.647
Warning: Wrong Software ver. RA2/5.06 Filename: RA2_WWV_2PNPDK20091220_121217_000060312085_00181_40816_8521.N1;	20-DEC-2009 12:12:17.328 20-DEC-2009 13:52:48.469
Warning: Wrong Software ver. RA2/5.06 Filename: RA2_WWV_2PNPDK20091220_135148_000050702085_00182_40817_8524.N1;	20-DEC-2009 13:51:48.368 20-DEC-2009 15:16:18.127
Warning: Wrong Software ver. RA2/5.06 Filename: RA2_WWV_2PNPDK20091220_152013_000006712085_00183_40818_8527.N1;	20-DEC-2009 15:20:13.040 20-DEC-2009 15:31:23.613
Warning: Wrong Software ver. RA2/5.06 Filename: RA2_WWV_2PNPDK20091220_153039_000058452085_00183_40818_8530.N1;	20-DEC-2009 15:30:39.108 20-DEC-2009 17:08:04.210
Warning: Wrong Software ver. RA2/5.06 Filename: RA2_WWV_2PNPDK20091220_170609_000059532085_00184_40819_8533.N1;	20-DEC-2009 17:06:09.524 20-DEC-2009 18:45:22.684
Warning: Wrong Software ver. RA2/5.06 Filename: RA2_WWV_2PNPDK20091220_184413_000061372085_00185_40820_8536.N1;	20-DEC-2009 18:44:13.672 20-DEC-2009 20:26:30.642
Warning: Wrong Software ver. RA2/5.06 Filename: RA2_WWV_2PNPDE20091220_202439_000044182085_00186_40821_1780.N1;	20-DEC-2009 20:24:39.298 20-DEC-2009 21:38:17.366
Warning: Wrong Software ver. RA2/5.06 Filename: RA2_WWV_2PNPDE20091220_213718_000061642085_00186_40821_1783.N1;	20-DEC-2009 21:37:18.380 20-DEC-2009 23:20:02.086
Warning: Wrong Software ver. RA2/5.06 Filename: RA2_WWV_2PNPDE20091220_231855_000060912085_00187_40822_1786.N1;	20-DEC-2009 23:18:55.302 21-DEC-2009 01:00:26.598

RA2_WWV_2P products with wrong sensing start

Gauge Segment (Start-Stop)

RA2_WWV_2P products with wrong sensing stop

Gauge Segment (Start-Stop)

RA2_WWV_2P products with wrong phase

Gauge Segment (Start-Stop)

RA2_WWV_2P products with wrong state vector time

Gauge	Segment (Start-Stop)
Warning: Not equal to FPO input. 20-DEC-2009 00:02:58.093148 Filename: RA2_WWV_2PNPDE20091219_235136_000059072085_00173_40808_1768.N1;	19-DEC-2009 23:51:36.527 20-DEC-2009 01:30:04.013
Warning: Not equal to FPO input. 20-DEC-2009 01:43:33.971311 Filename: RA2_WWV_2PNPDE20091220_012905_000047502085_00174_40809_1771.N1;	20-DEC-2009 01:29:05.027 20-DEC-2009 02:48:15.067
Warning: Not equal to FPO input. 20-DEC-2009 03:24:09.900017 Filename: RA2_WWV_2PNPDE20091220_024740_000058312085_00175_40810_1774.N1;	20-DEC-2009 02:47:40.589 20-DEC-2009 04:24:51.209
Warning: Not equal to FPO input. 20-DEC-2009 05:04:45.928327 Filename: RA2_WWV_2PNPDE20091220_042416_000061362085_00176_40811_1777.N1;	20-DEC-2009 04:24:16.731 20-DEC-2009 06:06:32.587
Warning: Not equal to FPO input. 20-DEC-2009 06:45:21.924486 Filename: RA2_WWV_2PNPDK20091220_060559_000040472085_00177_40812_8509.N1;	20-DEC-2009 06:05:59.223 20-DEC-2009 07:13:26.329
Warning: Not equal to FPO input. 20-DEC-2009 08:25:57.855804 Filename: RA2_WWV_2PNPDK20091220_071141_000061012085_00178_40813_8512.N1;	20-DEC-2009 07:11:41.669 20-DEC-2009 08:53:22.991
Warning: Not equal to FPO input. 20-DEC-2009 10:06:33.753089 Filename: RA2_WWV_2PNPDK20091220_085141_000060982085_00179_40814_8515.N1;	20-DEC-2009 08:51:41.673 20-DEC-2009 10:33:19.653
Warning: Not equal to FPO input. 20-DEC-2009 11:47:09.620539 Filename: RA2_WWV_2PNPDK20091220_103138_000061402085_00180_40815_8518.N1;	20-DEC-2009 10:31:38.335 20-DEC-2009 12:13:58.647
Warning: Not equal to FPO input. 20-DEC-2009 13:27:45.504953 Filename: RA2_WWV_2PNPDK20091220_121217_000060312085_00181_40816_8521.N1;	20-DEC-2009 12:12:17.328 20-DEC-2009 13:52:48.469
Warning: Not equal to FPO input. 20-DEC-2009 15:08:21.456654 Filename: RA2_WWV_2PNPDK20091220_135148_000050702085_00182_40817_8524.N1;	20-DEC-2009 13:51:48.368 20-DEC-2009 15:16:18.127
Warning: Not equal to FPO input. 20-DEC-2009 15:08:21.456654 Filename: RA2_WWV_2PNPDK20091220_152013_000006712085_00183_40818_8527.N1;	20-DEC-2009 15:20:13.040 20-DEC-2009 15:31:23.613
Warning: Not equal to FPO input. 20-DEC-2009 16:48:57.480779 Filename: RA2_WWV_2PNPDK20091220_153039_000058452085_00183_40818_8530.N1;	20-DEC-2009 15:30:39.108 20-DEC-2009 17:08:04.210
Warning: Not equal to FPO input. 20-DEC-2009 18:29:33.497230 Filename: RA2_WWV_2PNPDK20091220_170609_000059532085_00184_40819_8533.N1;	20-DEC-2009 17:06:09.524 20-DEC-2009 18:45:22.684
Warning: Not equal to FPO input. 20-DEC-2009 20:10:09.463582 Filename: RA2_WWV_2PNPDK20091220_184413_000061372085_00185_40820_8536.N1;	20-DEC-2009 18:44:13.672 20-DEC-2009 20:26:30.642
Warning: Not equal to FPO input. 20-DEC-2009 21:50:45.351058 Filename: RA2_WWV_2PNPDE20091220_202439_000044182085_00186_40821_1780.N1;	20-DEC-2009 20:24:39.298 20-DEC-2009 21:38:17.366
Warning: Not equal to FPO input. 20-DEC-2009 21:50:45.349200 Filename: RA2_WWV_2PNPDE20091220_213718_000061642085_00186_40821_1783.N1;	20-DEC-2009 21:37:18.380 20-DEC-2009 23:20:02.086
Warning: Not equal to FPO input. 20-DEC-2009 23:31:21.222224 Filename: RA2_WWV_2PNPDE20091220_231855_000060912085_00187_40822_1786.N1;	20-DEC-2009 23:18:55.302 21-DEC-2009 01:00:26.598

RA2_WWV_2P products with wrong x_position

Gauge Segment (Start-Stop)

RA2_WWV_2P products with wrong y_position

Gauge Segment (Start-Stop)

RA2_WWV_2P products with wrong z_position

Gauge Segment (Start-Stop)

RA2_WWV_2P products with wrong x_velocity

Gauge Segment (Start-Stop)

RA2_WWV_2P products with wrong y_velocity

Gauge Segment (Start-Stop)

RA2_WWV_2P products with wrong z_velocity

Gauge Segment (Start-Stop)

RA2_WWV_2P products with unknown vector source

Gauge Segment (Start-Stop)

RA2_WWV_2P products with UTC to SBT time too far from sensing time

Gauge	Segment (Start-Stop)
Warning: Wrong UTC SBT time format. 19-DEC-2009 15:56:23.840950 Filename: RA2_WWV_2PNPDE20091219_235136_000059072085_00173_40808_1768.N1;	19-DEC-2009 23:51:36.527 20-DEC-2009 01:30:04.013
Warning: Wrong UTC SBT time format. 19-DEC-2009 15:56:23.840950 Filename: RA2_WWV_2PNPDE20091220_012905_000047502085_00174_40809_1771.N1;	20-DEC-2009 01:29:05.027 20-DEC-2009 02:48:15.067
Warning: Wrong UTC SBT time format. 19-DEC-2009 15:56:23.840950 Filename: RA2_WWV_2PNPDE20091220_024740_000058312085_00175_40810_1774.N1;	20-DEC-2009 02:47:40.589 20-DEC-2009 04:24:51.209
Warning: Wrong UTC SBT time format. 19-DEC-2009 15:56:23.840950 Filename: RA2_WWV_2PNPDE20091220_042416_000061362085_00176_40811_1777.N1;	20-DEC-2009 04:24:16.731 20-DEC-2009 06:06:32.587
Warning: Wrong UTC SBT time format. 19-DEC-2009 15:56:23.840950 Filename: RA2_WWV_2PNPDK20091220_060559_000040472085_00177_40812_8509.N1;	20-DEC-2009 06:05:59.223 20-DEC-2009 07:13:26.329
Warning: Wrong UTC SBT time format. 19-DEC-2009 15:56:23.840950 Filename: RA2_WWV_2PNPDK20091220_071141_000061012085_00178_40813_8512.N1;	20-DEC-2009 07:11:41.669 20-DEC-2009 08:53:22.991
Warning: Wrong UTC SBT time format. 19-DEC-2009 15:56:23.840950 Filename: RA2_WWV_2PNPDK20091220_085141_000060982085_00179_40814_8515.N1;	20-DEC-2009 08:51:41.673 20-DEC-2009 10:33:19.653
Warning: Wrong UTC SBT time format. 19-DEC-2009 15:56:23.840950 Filename: RA2_WWV_2PNPDK20091220_103138_000061402085_00180_40815_8518.N1;	20-DEC-2009 10:31:38.335 20-DEC-2009 12:13:58.647
Warning: Wrong UTC SBT time format. 19-DEC-2009 15:56:23.840950 Filename: RA2_WWV_2PNPDK20091220_121217_000060312085_00181_40816_8521.N1;	20-DEC-2009 12:12:17.328 20-DEC-2009 13:52:48.469
Warning: Wrong UTC SBT time format. 19-DEC-2009 15:56:23.840950 Filename: RA2_WWV_2PNPDK20091220_135148_000050702085_00182_40817_8524.N1;	20-DEC-2009 13:51:48.368 20-DEC-2009 15:16:18.127
Warning: Wrong UTC SBT time format. 19-DEC-2009 15:56:23.840950 Filename: RA2_WWV_2PNPDK20091220_152013_000006712085_00183_40818_8527.N1;	20-DEC-2009 15:20:13.040 20-DEC-2009 15:31:23.613
Warning: Wrong UTC SBT time format. 19-DEC-2009 15:56:23.840950 Filename: RA2_WWV_2PNPDK20091220_153039_000058452085_00183_40818_8530.N1;	20-DEC-2009 15:30:39.108 20-DEC-2009 17:08:04.210
Warning: Wrong UTC SBT time format. 19-DEC-2009 15:56:23.840950 Filename: RA2_WWV_2PNPDK20091220_170609_000059532085_00184_40819_8533.N1;	20-DEC-2009 17:06:09.524 20-DEC-2009 18:45:22.684
Warning: Wrong UTC SBT time format. 19-DEC-2009 15:56:23.840950 Filename: RA2_WWV_2PNPDK20091220_184413_000061372085_00185_40820_8536.N1;	20-DEC-2009 18:44:13.672 20-DEC-2009 20:26:30.642
Warning: Wrong UTC SBT time format. 19-DEC-2009 15:56:23.840950 Filename: RA2_WWV_2PNPDE20091220_202439_000044182085_00186_40821_1780.N1;	20-DEC-2009 20:24:39.298 20-DEC-2009 21:38:17.366
Warning: Wrong UTC SBT time format. 19-DEC-2009 15:56:23.840950 Filename: RA2_WWV_2PNPDE20091220_213718_000061642085_00186_40821_1783.N1;	20-DEC-2009 21:37:18.380 20-DEC-2009 23:20:02.086
Warning: Wrong UTC SBT time format. 19-DEC-2009 15:56:23.840950 Filename: RA2_WWV_2PNPDE20091220_231855_000060912085_00187_40822_1786.N1;	20-DEC-2009 23:18:55.302 21-DEC-2009 01:00:26.598

RA2_WWV_2P products with satellite binary time out-of-range

Gauge Segment (Start-Stop)

RA2_WWV_2P products with wrong clock step

Gauge Segment (Start-Stop)

RA2_WWV_2P products with leap utc set to blank

Gauge Segment (Start-Stop)

RA2_WWV_2P products with leap err set

Gauge Segment (Start-Stop)

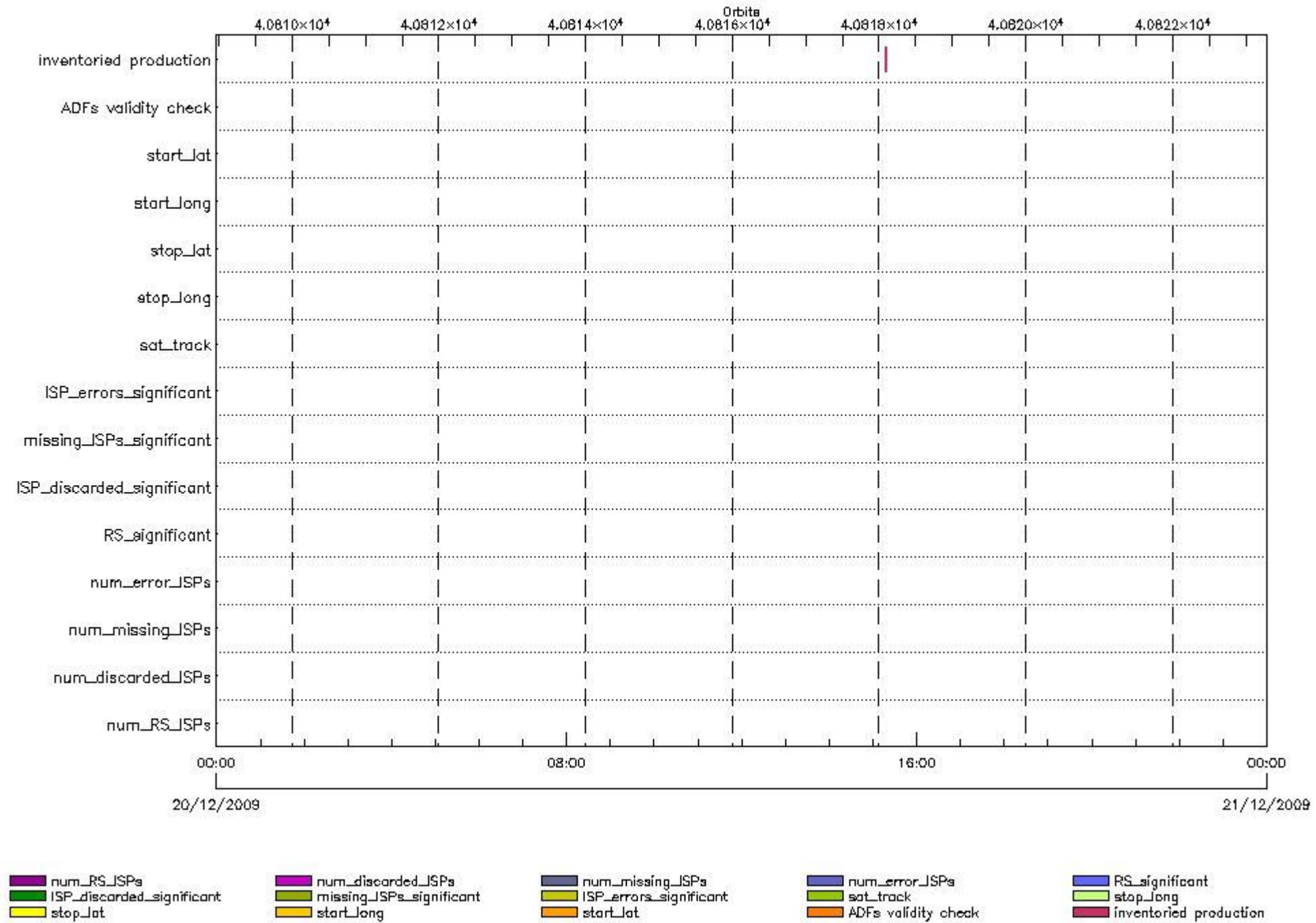
RA2_WWV_2P products with product err set

Gauge	Segment (Start-Stop)
Warning: Product Error flag set. Filename: RA2_WWV_2PNPDE20091219_235136_000059072085_00173_40808_1768.N1;	19-DEC-2009 23:51:36.527 20-DEC-2009 01:30:04.013
Warning: Product Error flag set. Filename: RA2_WWV_2PNPDE20091220_012905_000047502085_00174_40809_1771.N1;	20-DEC-2009 01:29:05.027 20-DEC-2009 02:48:15.067
Warning: Product Error flag set. Filename: RA2_WWV_2PNPDE20091220_024740_000058312085_00175_40810_1774.N1;	20-DEC-2009 02:47:40.589 20-DEC-2009 04:24:51.209
Warning: Product Error flag set. Filename: RA2_WWV_2PNPDE20091220_042416_000061362085_00176_40811_1777.N1;	20-DEC-2009 04:24:16.731 20-DEC-2009 06:06:32.587
Warning: Product Error flag set. Filename: RA2_WWV_2PNPDK20091220_060559_000040472085_00177_40812_8509.N1;	20-DEC-2009 06:05:59.223 20-DEC-2009 07:13:26.329
Warning: Product Error flag set. Filename: RA2_WWV_2PNPDK20091220_071141_000061012085_00178_40813_8512.N1;	20-DEC-2009 07:11:41.669 20-DEC-2009 08:53:22.991
Warning: Product Error flag set. Filename: RA2_WWV_2PNPDK20091220_085141_000060982085_00179_40814_8515.N1;	20-DEC-2009 08:51:41.673 20-DEC-2009 10:33:19.653
Warning: Product Error flag set. Filename: RA2_WWV_2PNPDK20091220_103138_000061402085_00180_40815_8518.N1;	20-DEC-2009 10:31:38.335 20-DEC-2009 12:13:58.647
Warning: Product Error flag set. Filename: RA2_WWV_2PNPDK20091220_121217_000060312085_00181_40816_8521.N1;	20-DEC-2009 12:12:17.328 20-DEC-2009 13:52:48.469
Warning: Product Error flag set. Filename: RA2_WWV_2PNPDK20091220_135148_000050702085_00182_40817_8524.N1;	20-DEC-2009 13:51:48.368 20-DEC-2009 15:16:18.127
Warning: Product Error flag set. Filename: RA2_WWV_2PNPDK20091220_152013_000006712085_00183_40818_8527.N1;	20-DEC-2009 15:20:13.040 20-DEC-2009 15:31:23.613
Warning: Product Error flag set. Filename: RA2_WWV_2PNPDK20091220_153039_000058452085_00183_40818_8530.N1;	20-DEC-2009 15:30:39.108 20-DEC-2009 17:08:04.210
Warning: Product Error flag set. Filename: RA2_WWV_2PNPDK20091220_170609_000059532085_00184_40819_8533.N1;	20-DEC-2009 17:06:09.524 20-DEC-2009 18:45:22.684
Warning: Product Error flag set. Filename: RA2_WWV_2PNPDK20091220_184413_000061372085_00185_40820_8536.N1;	20-DEC-2009 18:44:13.672 20-DEC-2009 20:26:30.642
Warning: Product Error flag set. Filename: RA2_WWV_2PNPDE20091220_202439_000044182085_00186_40821_1780.N1;	20-DEC-2009 20:24:39.298 20-DEC-2009 21:38:17.366
Warning: Product Error flag set. Filename: RA2_WWV_2PNPDE20091220_213718_000061642085_00186_40821_1783.N1;	20-DEC-2009 21:37:18.380 20-DEC-2009 23:20:02.086
Warning: Product Error flag set. Filename: RA2_WWV_2PNPDE20091220_231855_000060912085_00187_40822_1786.N1;	20-DEC-2009 23:18:55.302 21-DEC-2009 01:00:26.598

SPH checks

RA2_CAL_0P SPH checks

SPH fields with errors



RA2_CAL_0P products using a wrong ADF (sensing not included in validity)

Gauge Segment (Start-Stop) Explicit Reference

RA2_CAL_0P products with start_lat out of range

Gauge Value Segment (Start-Stop) Explicit Reference

RA2_CAL_0P products with start_long out of range

Gauge Value Segment (Start-Stop) Explicit Reference

RA2_CAL_0P products with stop_lat out of range

Gauge Value Segment (Start-Stop) Explicit Reference

RA2_CAL_0P products with stop_long out of range

Gauge Value Segment (Start-Stop) Explicit Reference

RA2_CAL_0P products with sat_track out of range

Gauge Value Segment (Start-Stop) Explicit Reference

Percentage of RA2_CAL_0P products with ISP_errors_significant set to 1

Gauge Value Segment (Start-Stop)

RA2_CAL_0P products with num_error_ISPs out of range

Gauge Value Segment (Start-Stop) Explicit Reference

Statistics for RA2_CAL_0P products with num_error_ISPs out of range

Gauge Statistics Segment (Start-Stop)

Percentage of RA2_CAL_0P products with missing_ISPs_significant set to 1

Gauge Value Segment (Start-Stop)

RA2_CAL_0P products with num_missing_ISPs out of range

Gauge Value Segment (Start-Stop) Explicit Reference

Statistics for RA2_CAL_0P products with num_missing_ISPs out of range

Gauge Statistics Segment (Start-Stop)

Percentage of RA2_CAL_0P products with ISP_discarded_significant set to 1

Gauge Value Segment (Start-Stop)

RA2_CAL_0P products with num_discarded_ISPs out of range

Gauge Value Segment (Start-Stop) Explicit Reference

Statistics for RA2_CAL_0P products with num_discarded_ISPs out of range

Gauge Statistics Segment (Start-Stop)

Percentage of RA2_CAL_0P products with RS_significant set to 1

Gauge Value Segment (Start-Stop)

RA2_CAL_0P products with num_RS_ISPs out of range

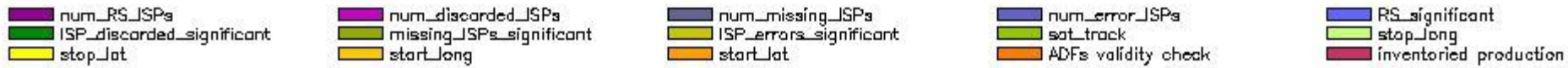
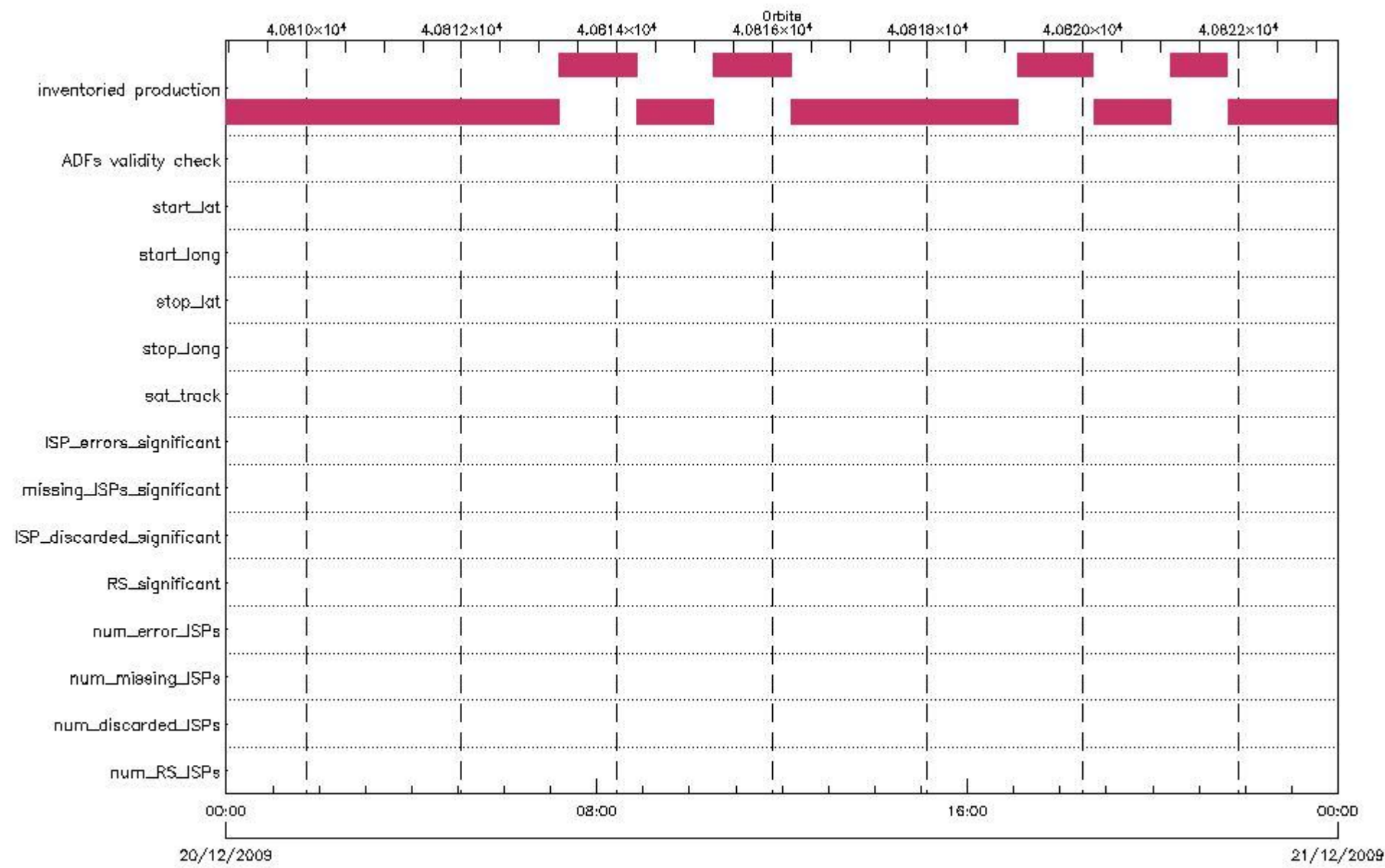
Gauge Value Segment (Start-Stop) Explicit Reference

Statistics for RA2_CAL_0P products with num_RS_ISPs out of range

Gauge Statistics Segment (Start-Stop)

DOR_DOP_0P SPH checks

SPH fields with errors



DOR_DOP_0P products using a wrong ADF (sensing not included in validity)

Gauge Segment (Start-Stop) Explicit Reference

DOR_DOP_0P products with start_lat out of range

Gauge Value Segment (Start-Stop) Explicit Reference

DOR_DOP_0P products with start_long out of range

Gauge Value Segment (Start-Stop) Explicit Reference

DOR_DOP_0P products with stop_lat out of range

Gauge Value Segment (Start-Stop) Explicit Reference

DOR_DOP_0P products with stop_long out of range

Gauge Value Segment (Start-Stop) Explicit Reference

DOR_DOP_0P products with sat_track out of range

Gauge Value Segment (Start-Stop) Explicit Reference

Percentage of DOR_DOP_0P products with ISP_errors_significant set to 1

Gauge Value Segment (Start-Stop)

DOR_DOP_0P products with num_error_ISPs out of range

Gauge Value Segment (Start-Stop) Explicit Reference

Statistics for DOR_DOP_0P products with num_error_ISPs out of range

Gauge Statistics Segment (Start-Stop)

Percentage of DOR_DOP_0P products with missing_ISPs_significant set to 1

Gauge Value Segment (Start-Stop)

DOR_DOP_0P products with num_missing_ISPs out of range

Gauge Value Segment (Start-Stop) Explicit Reference

Statistics for DOR_DOP_0P products with num_missing_ISPs out of range

Gauge Statistics Segment (Start-Stop)

Percentage of DOR_DOP_0P products with ISP_discarded_significant set to 1

Gauge Value Segment (Start-Stop)

DOR_DOP_0P products with num_discarded_ISPs out of range

Gauge Value Segment (Start-Stop) Explicit Reference

Statistics for DOR_DOP_0P products with num_discarded_ISPs out of range

Gauge Statistics Segment (Start-Stop)

Percentage of DOR_DOP_0P products with RS_significant set to 1

Gauge Value Segment (Start-Stop)

DOR_DOP_0P products with num_RS_ISPs out of range

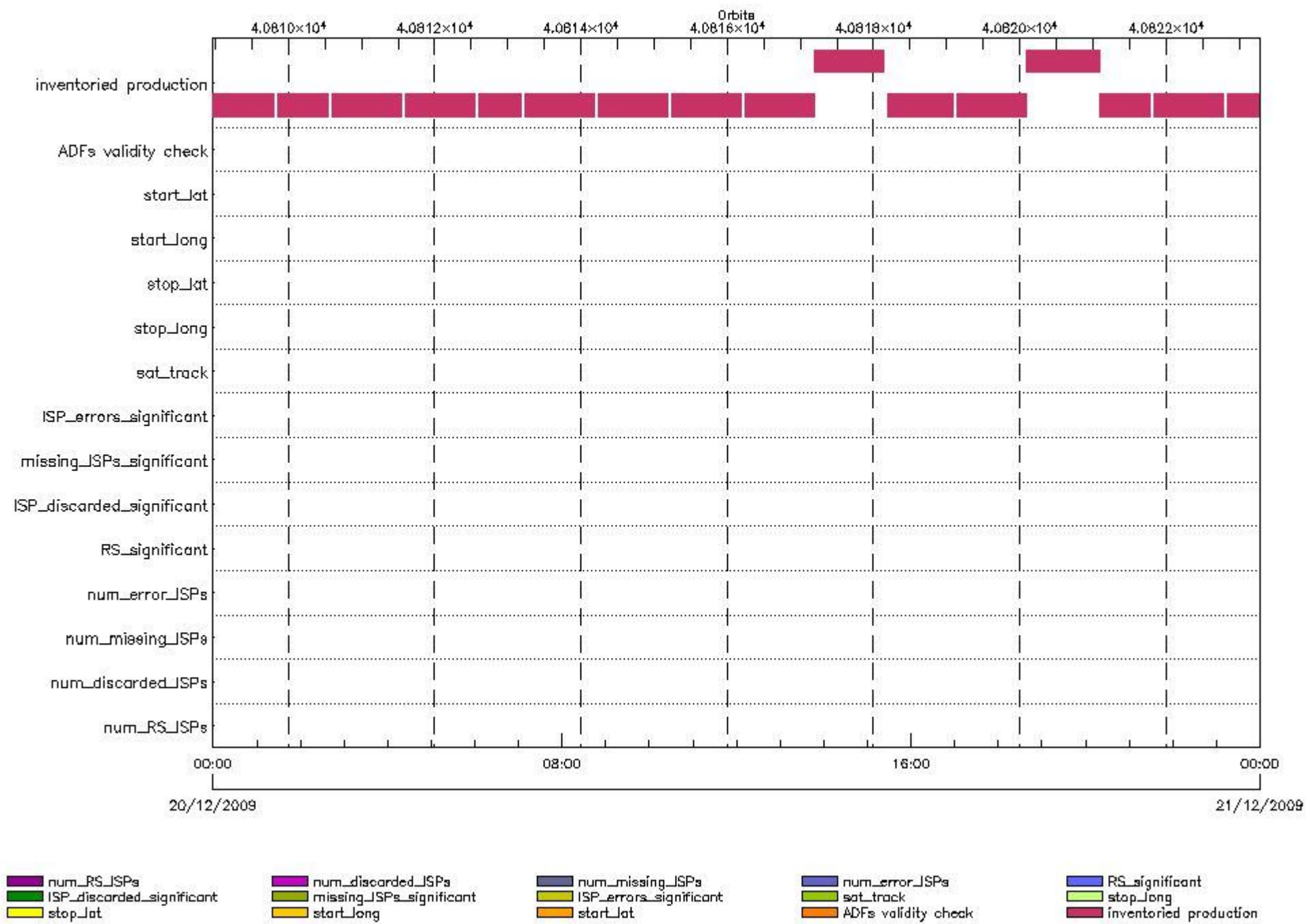
Gauge Value Segment (Start-Stop) Explicit Reference

Statistics for DOR_DOP_0P products with num_RS_ISPs out of range

Gauge Statistics Segment (Start-Stop)

DOR_NAV_0P SPH checks

SPH fields with errors



DOR_NAV_0P products using a wrong ADF (sensing not included in validity)

Gauge Segment (Start-Stop) Explicit Reference

DOR_NAV_0P products with start_lat out of range

Gauge Value Segment (Start-Stop) Explicit Reference

DOR_NAV_0P products with start_long out of range

Gauge Value Segment (Start-Stop) Explicit Reference

DOR_NAV_0P products with stop_lat out of range

Gauge Value Segment (Start-Stop) Explicit Reference

DOR_NAV_0P products with stop_long out of range

Gauge Value Segment (Start-Stop) Explicit Reference

DOR_NAV_0P products with sat_track out of range

Gauge Value Segment (Start-Stop) Explicit Reference

Percentage of DOR_NAV_0P products with ISP_errors_significant set to 1

Gauge Value Segment (Start-Stop)

DOR_NAV_0P products with num_error_ISPs out of range

Gauge Value Segment (Start-Stop) Explicit Reference

Statistics for DOR_NAV_0P products with num_error_ISPs out of range

Gauge Statistics Segment (Start-Stop)

Percentage of DOR_NAV_0P products with missing_ISPs_significant set to 1

Gauge Value Segment (Start-Stop)

DOR_NAV_0P products with num_missing_ISPs out of range

Gauge Value Segment (Start-Stop) Explicit Reference

Statistics for DOR_NAV_0P products with num_missing_ISPs out of range

Gauge Statistics Segment (Start-Stop)

Percentage of DOR_NAV_0P products with ISP_discarded_significant set to 1

Gauge Value Segment (Start-Stop)

DOR_NAV_0P products with num_discarded_ISPs out of range

Gauge	Value	Segment (Start-Stop)	Explicit Reference
-------	-------	----------------------	--------------------

Statistics for DOR_NAV_0P products with num_discarded_ISPs out of range

Gauge	Statistics	Segment (Start-Stop)
-------	------------	----------------------

Percentage of DOR_NAV_0P products with RS_significant set to 1

Gauge	Value	Segment (Start-Stop)
-------	-------	----------------------

DOR_NAV_0P products with num_RS_ISPs out of range

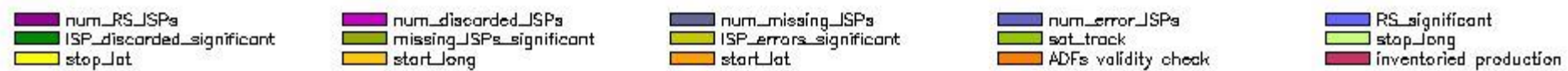
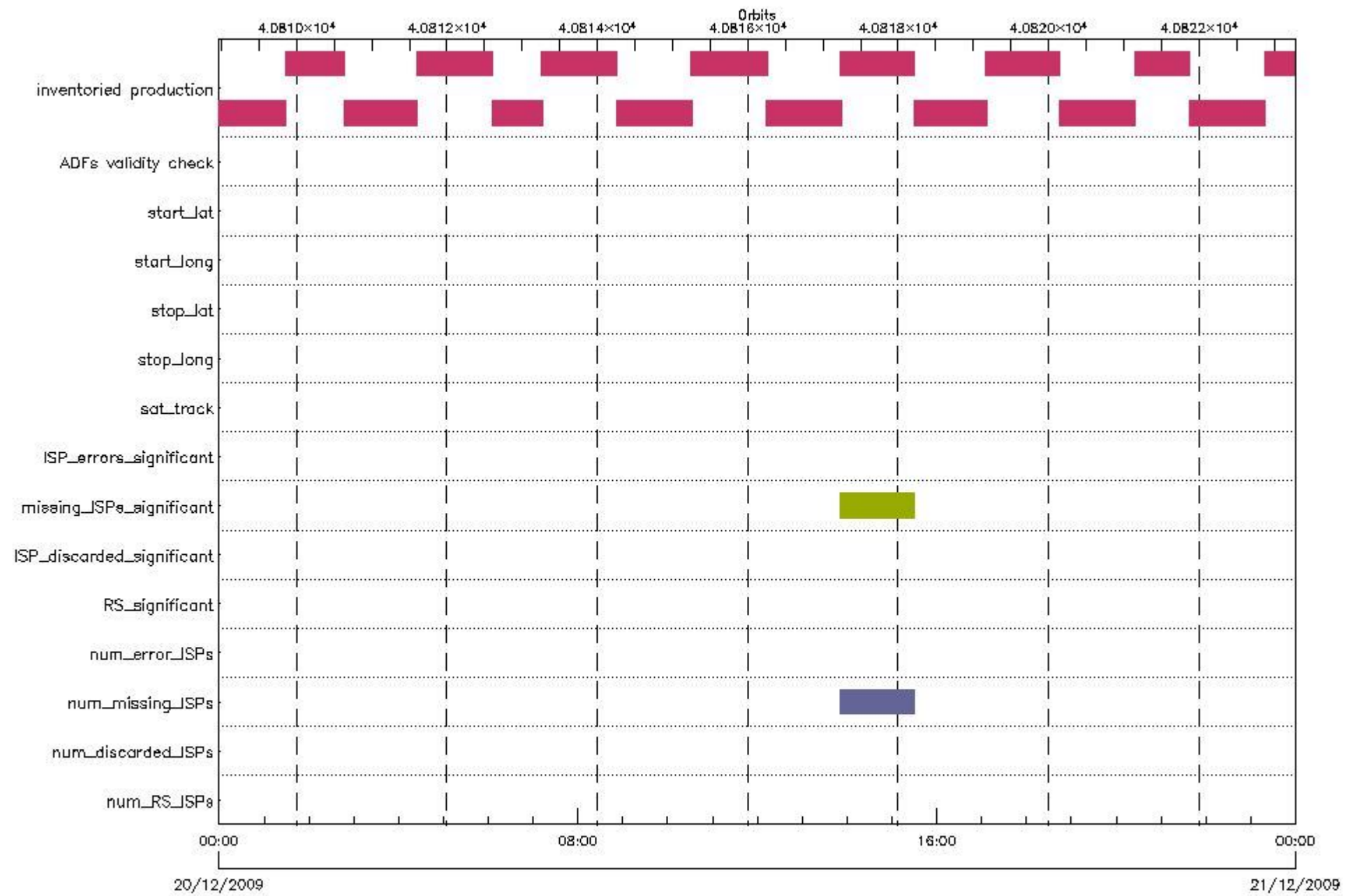
Gauge	Value	Segment (Start-Stop)	Explicit Reference
-------	-------	----------------------	--------------------

Statistics for DOR_NAV_0P products with num_RS_ISPs out of range

Gauge	Statistics	Segment (Start-Stop)
-------	------------	----------------------

MWR_NL__0P SPH checks

SPH fields with errors



MWR_NL__0P products using a wrong ADF (sensing not included in validity)

Gauge Segment (Start-Stop) Explicit Reference

MWR_NL__0P products with start_lat out of range

Gauge Value Segment (Start-Stop) Explicit Reference

MWR_NL__0P products with start_long out of range

Gauge Value Segment (Start-Stop) Explicit Reference

MWR_NL__0P products with stop_lat out of range

Gauge Value Segment (Start-Stop) Explicit Reference

MWR_NL__0P products with stop_long out of range

Gauge Value Segment (Start-Stop) Explicit Reference

MWR_NL__0P products with sat_track out of range

Gauge Value Segment (Start-Stop) Explicit Reference

Percentage of MWR_NL__0P products with ISP_errors_significant set to 1

Gauge	Value	Segment (Start-Stop)
SPH.ISP_ERRORS_SIGNIFICANT_PERCENT.INFO PCF_MWR_NL__0P	0	20-DEC-2009 00:00:00.000 21-DEC-2009 00:00:00.000

MWR_NL__0P products with num_error_ISPs out of range

Gauge Value Segment (Start-Stop) Explicit Reference

Statistics for MWR_NL__0P products with num_error_ISPs out of range

Gauge Statistics Segment (Start-Stop)

Percentage of MWR_NL__0P products with missing_ISPs_significant set to 1

Gauge	Value	Segment (Start-Stop)
SPH.MISSING_ISPS_SIGNIFICANT_PERCENT.INFO PCF_MWR_NL__0P	6.25	20-DEC-2009 00:00:00.000 21-DEC-2009 00:00:00.000

MWR_NL__0P products with num_missing_ISPs out of range

Gauge	Value	Segment (Start-Stop)	Explicit Reference
SPH.NUM_MISSING_ISPS.WARNING PCF_MWR_NL__0P	2	20-DEC-2009 13:51:32.261 20-DEC-2009 15:30:20.422	Product: MWR_NL__0PNPDK20091220_135132_000059282085_00182_40817_2575.N1

Statistics for MWR_NL__0P products with num_missing_ISPs out of range

Gauge Statistics Segment (Start-Stop)

SPH.NUM_MISSING_ISPS.STA	M=2	20-DEC-2009 00:00:00.000
PCF_MWR_NL__0P	d=0	21-DEC-2009 00:00:00.000
	>=2	
	<=2	
	%=6.86129732	

Percentage of MWR_NL__0P products with ISP_discarded_significant set to 1

Gauge	Value	Segment (Start-Stop)
SPH.ISP_DISCARDED_SIGNIFICANT_PERCENT.INFO	0	20-DEC-2009 00:00:00.000
PCF_MWR_NL__0P		21-DEC-2009 00:00:00.000

MWR_NL__0P products with num_discarded_ISPs out of range

Gauge	Value	Segment (Start-Stop)	Explicit Reference
-------	-------	----------------------	--------------------

Statistics for MWR_NL__0P products with num_discarded_ISPs out of range

Gauge	Statistics	Segment (Start-Stop)
-------	------------	----------------------

Percentage of MWR_NL__0P products with RS_significant set to 1

Gauge	Value	Segment (Start-Stop)
SPH.RS_SIGNIFICANT_PERCENT.INFO	0	20-DEC-2009 00:00:00.000
PCF_MWR_NL__0P		21-DEC-2009 00:00:00.000

MWR_NL__0P products with num_RS_ISPs out of range

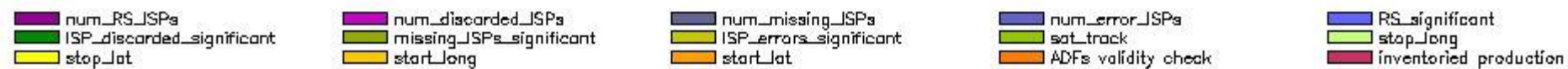
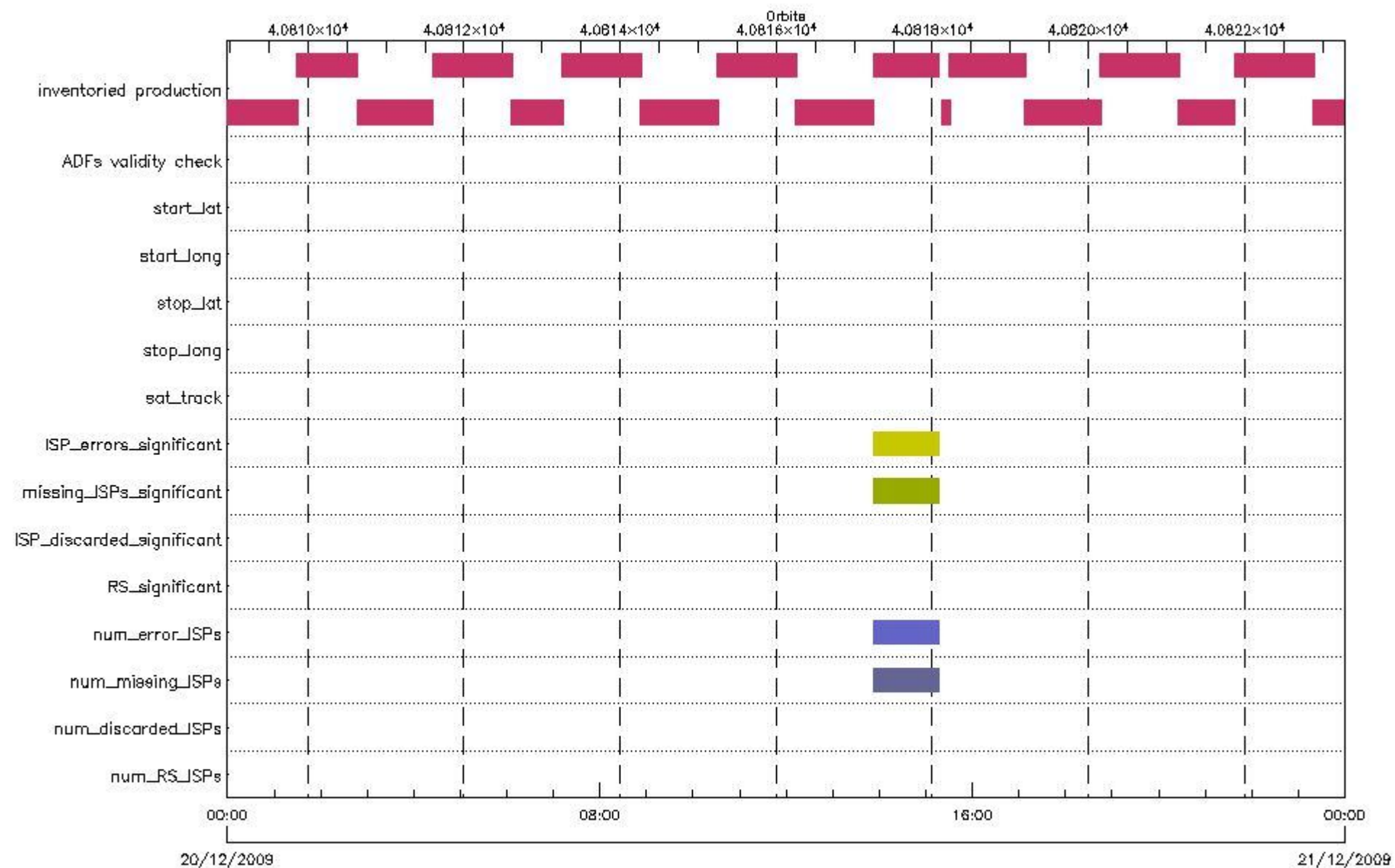
Gauge	Value	Segment (Start-Stop)	Explicit Reference
-------	-------	----------------------	--------------------

Statistics for MWR_NL__0P products with num_RS_ISPs out of range

Gauge	Statistics	Segment (Start-Stop)
-------	------------	----------------------

RA2_ME__0P SPH checks

SPH fields with errors



RA2_ME__0P products using a wrong ADF (sensing not included in validity)

Gauge Segment (Start-Stop) Explicit Reference

RA2_ME__0P products with start_lat out of range

Gauge Value Segment (Start-Stop) Explicit Reference

RA2_ME__0P products with start_long out of range

Gauge Value Segment (Start-Stop) Explicit Reference

RA2_ME__0P products with stop_lat out of range

Gauge	Value	Segment (Start-Stop)	Explicit Reference
-------	-------	----------------------	--------------------

RA2_ME__0P products with stop_long out of range

Gauge	Value	Segment (Start-Stop)	Explicit Reference
-------	-------	----------------------	--------------------

RA2_ME__0P products with sat_track out of range

Gauge	Value	Segment (Start-Stop)	Explicit Reference
-------	-------	----------------------	--------------------

Percentage of RA2_ME__0P products with ISP_errors_significant set to 1

Gauge	Value	Segment (Start-Stop)
-------	-------	----------------------

RA2_ME__0P products with num_error_ISPs out of range

Gauge	Value	Segment (Start-Stop)	Explicit Reference
SPH.NUM_ERROR_ISPS.WARNING PCF_RA2_ME__0P	1	20-DEC-2009 13:51:48.343 20-DEC-2009 15:16:17.043	Product: RA2_ME__0PNPDK20091220_135148_000050692085_00182_40817_4905.N1

Statistics for RA2_ME__0P products with num_error_ISPs out of range

Gauge	Statistics	Segment (Start-Stop)
SPH.NUM_ERRORS_ISPS.STA PCF_RA2_ME__0P	M=1 d=0 >=1 <=1 %=5.86655086	20-DEC-2009 00:00:00.000 21-DEC-2009 00:00:00.000

Percentage of RA2_ME__0P products with missing_ISPs_significant set to 1

Gauge	Value	Segment (Start-Stop)
-------	-------	----------------------

RA2_ME__0P products with num_missing_ISPs out of range

Gauge	Value	Segment (Start-Stop)	Explicit Reference
SPH.NUM_MISSING_ISPS.WARNING PCF_RA2_ME__0P	12	20-DEC-2009 13:51:48.343 20-DEC-2009 15:16:17.043	Product: RA2_ME__0PNPDK20091220_135148_000050692085_00182_40817_4905.N1

Statistics for RA2_ME__0P products with num_missing_ISPs out of range

Gauge	Statistics	Segment (Start-Stop)
SPH.NUM_MISSING_ISPS.STA PCF_RA2_ME__0P	M=12 d=0 >=12 <=12 %=5.86655086	20-DEC-2009 00:00:00.000 21-DEC-2009 00:00:00.000

Percentage of RA2_ME__0P products with ISP_discarded_significant set to 1

Gauge	Value	Segment (Start-Stop)
-------	-------	----------------------

RA2_ME__0P products with num_discarded_ISPs out of range

Gauge	Value	Segment (Start-Stop)	Explicit Reference
-------	-------	----------------------	--------------------

Statistics for RA2_ME__0P products with num_discarded_ISPs out of range

Gauge	Statistics	Segment (Start-Stop)
-------	------------	----------------------

Percentage of RA2_ME__0P products with RS_significant set to 1

Gauge	Value	Segment (Start-Stop)
-------	-------	----------------------

RA2_ME__0P products with num_RS_ISPs out of range

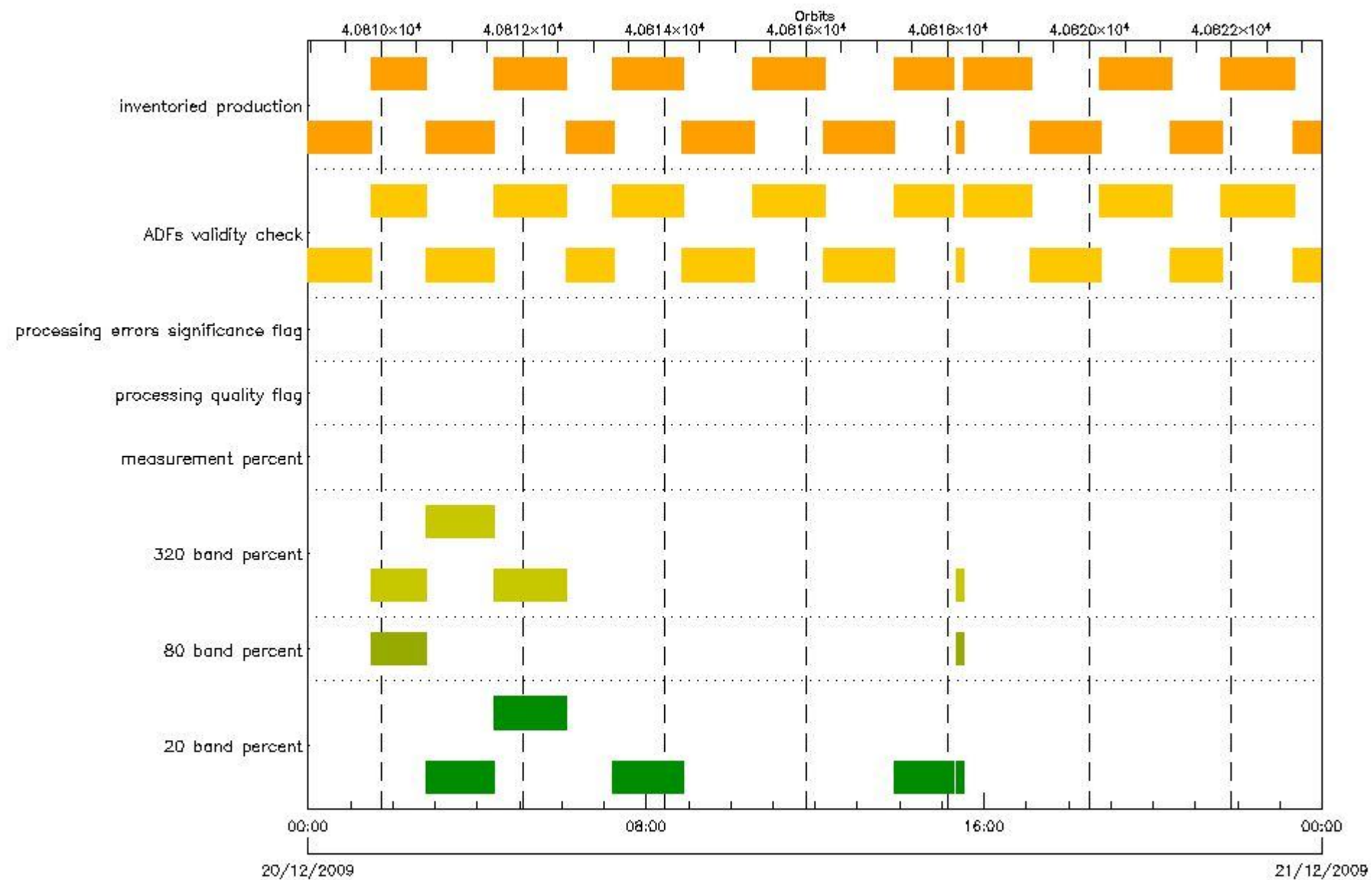
Gauge	Value	Segment (Start-Stop)	Explicit Reference
-------	-------	----------------------	--------------------

Statistics for RA2_ME__0P products with num_RS_ISPs out of range

Gauge	Statistics	Segment (Start-Stop)
-------	------------	----------------------

RA2_MW__1P SPH checks

SPH fields with errors



RA2_MW__1P products using a wrong ADF (sensing not included in validity)

Gauge	Segment (Start-Stop)	Explicit Reference
Product: RA2_MW__1PNPDE20091219_235136_000059072085_00173_40808_1766.N1 DS NAME: REAL.ORBIT_STATE_VECTOR_FILE	19-DEC-2009 23:51:36.527 20-DEC-2009 01:30:04.013	ADF: DOR_NAV_0PNPDE20091219_234729_000057382085_00173_40808_9393.N1
Product: RA2_MW__1PNPDE20091220_012905_000047502085_00174_40809_1769.N1 DS NAME: REAL.ORBIT_STATE_VECTOR_FILE	20-DEC-2009 01:29:05.027 20-DEC-2009 02:48:15.067	ADF: DOR_NAV_0PNPDE20091220_012826_000041442085_00174_40809_9394.N1
Product: RA2_MW__1PNPDE20091220_024740_000058312085_00175_40810_1772.N1 DS NAME: REAL.ORBIT_STATE_VECTOR_FILE	20-DEC-2009 02:47:40.589 20-DEC-2009 04:24:51.209	ADF: DOR_NAV_0PNPDE20091220_024249_000057382085_00175_40810_9395.N1
Product: RA2_MW__1PNPDE20091220_042416_000061362085_00176_40811_1775.N1 DS NAME: REAL.ORBIT_STATE_VECTOR_FILE	20-DEC-2009 04:24:16.731 20-DEC-2009 06:06:32.587	ADF: DOR_NAV_0PNPDE20091220_042346_000057382085_00176_40811_9396.N1
Product: RA2_MW__1PNPDK20091220_060559_000040472085_00177_40812_8507.N1 DS NAME: REAL.ORBIT_STATE_VECTOR_FILE	20-DEC-2009 06:05:59.223 20-DEC-2009 07:13:26.329	ADF: DOR_NAV_0PNPDK20091220_060443_000035072085_00177_40812_1948.N1

Product: RA2_MW__1PNPDK20091220_071141_000061012085_00178_40813_8510.N1 DS NAME: REAL.ORBIT_STATE_VECTOR_FILE	20-DEC-2009 07:11:41.669 20-DEC-2009 08:53:22.991	ADF: DOR_NAV_0PNPDK20091220_070828_000057382085_00178_40813_8510.N1
Product: RA2_MW__1PNPDK20091220_085141_000060982085_00179_40814_8513.N1 DS NAME: REAL.ORBIT_STATE_VECTOR_FILE	20-DEC-2009 08:51:41.673 20-DEC-2009 10:33:19.653	ADF: DOR_NAV_0PNPDK20091220_084925_000057382085_00179_40814_1950.N1
Product: RA2_MW__1PNPDK20091220_103138_000061402085_00180_40815_8516.N1 DS NAME: REAL.ORBIT_STATE_VECTOR_FILE	20-DEC-2009 10:31:38.335 20-DEC-2009 12:13:58.647	ADF: DOR_NAV_0PNPDK20091220_103022_000057382085_00180_40815_1951.N1
Product: RA2_MW__1PNPDK20091220_121217_000060312085_00181_40816_8519.N1 DS NAME: REAL.ORBIT_STATE_VECTOR_FILE	20-DEC-2009 12:12:17.328 20-DEC-2009 13:52:48.469	ADF: DOR_NAV_0PNPDK20091220_121119_000057382085_00181_40816_1952.N1
Product: RA2_MW__1PNPDK20091220_135148_000050702085_00182_40817_8522.N1 DS NAME: REAL.ORBIT_STATE_VECTOR_FILE	20-DEC-2009 13:51:48.368 20-DEC-2009 15:16:18.127	ADF: DOR_NAV_0PNPDK20091220_134657_000057382085_00182_40817_1953.N1
Product: RA2_MW__1PNPDK20091220_152013_000006712085_00183_40818_8525.N1 DS NAME: REAL.ORBIT_STATE_VECTOR_FILE	20-DEC-2009 15:20:13.040 20-DEC-2009 15:31:23.613	ADF: DOR_NAV_0PNPDK20091220_134657_000057382085_00182_40817_1953.N1
Product: RA2_MW__1PNPDK20091220_153039_000058452085_00183_40818_8528.N1 DS NAME: REAL.ORBIT_STATE_VECTOR_FILE	20-DEC-2009 15:30:39.108 20-DEC-2009 17:08:04.210	ADF: DOR_NAV_0PNPDK20091220_152754_000054192085_00183_40818_1954.N1
Product: RA2_MW__1PNPDK20091220_170609_000059532085_00184_40819_8531.N1 DS NAME: REAL.ORBIT_STATE_VECTOR_FILE	20-DEC-2009 17:06:09.524 20-DEC-2009 18:45:22.684	ADF: DOR_NAV_0PNPDK20091220_170333_000057382085_00184_40819_1955.N1
Product: RA2_MW__1PNPDK20091220_184413_000061372085_00185_40820_8534.N1 DS NAME: REAL.ORBIT_STATE_VECTOR_FILE	20-DEC-2009 18:44:13.672 20-DEC-2009 20:26:30.642	ADF: DOR_NAV_0PNPDK20091220_183911_000060572085_00185_40820_1956.N1
Product: RA2_MW__1PNPDE20091220_202439_000044182085_00186_40821_1778.N1 DS NAME: REAL.ORBIT_STATE_VECTOR_FILE	20-DEC-2009 20:24:39.298 20-DEC-2009 21:38:17.366	ADF: DOR_NAV_0PNPDE20091220_202008_000041442085_00186_40821_9397.N1
Product: RA2_MW__1PNPDE20091220_213718_000061642085_00186_40821_1781.N1 DS NAME: REAL.ORBIT_STATE_VECTOR_FILE	20-DEC-2009 21:37:18.380 20-DEC-2009 23:20:02.086	ADF: DOR_NAV_0PNPDE20091220_213431_000057382085_00186_40821_9398.N1
Product: RA2_MW__1PNPDE20091220_231855_000060912085_00187_40822_1784.N1 DS NAME: REAL.ORBIT_STATE_VECTOR_FILE	20-DEC-2009 23:18:55.302 21-DEC-2009 01:00:26.598	ADF: DOR_NAV_0PNPDE20091220_231528_000057382085_00187_40822_9399.N1

RA2_MW__1P products with processing errors significance flag set

RA2_MW__1P products with percentage DSRs free of processing errors below threshold

Gauge	Value	Segment (Start-Stop)
-------	-------	----------------------

RA2_MW__1P products with percentage of valid measurements below threshold

Gauge	Value	Segment (Start-Stop)
-------	-------	----------------------

RA2_MW__1P products with percentage of 320 MHz band processed below threshold

Gauge	Value	Segment (Start-Stop)
SPH.RA2_320_BAND_PERCENT.WARNING PCF_RA2_MW__1P	8918	20-DEC-2009 01:29:05.027 20-DEC-2009 02:48:15.067
SPH.RA2_320_BAND_PERCENT.WARNING PCF_RA2_MW__1P	8911	20-DEC-2009 02:47:40.589 20-DEC-2009 04:24:51.209
SPH.RA2_320_BAND_PERCENT.WARNING PCF_RA2_MW__1P	8965	20-DEC-2009 04:24:16.731 20-DEC-2009 06:06:32.587
SPH.RA2_320_BAND_PERCENT.WARNING PCF_RA2_MW__1P	7331	20-DEC-2009 15:20:13.040 20-DEC-2009 15:31:23.613

RA2_MW__1P products with percentage of 80 MHz band processed above threshold

Gauge	Value	Segment (Start-Stop)
-------	-------	----------------------

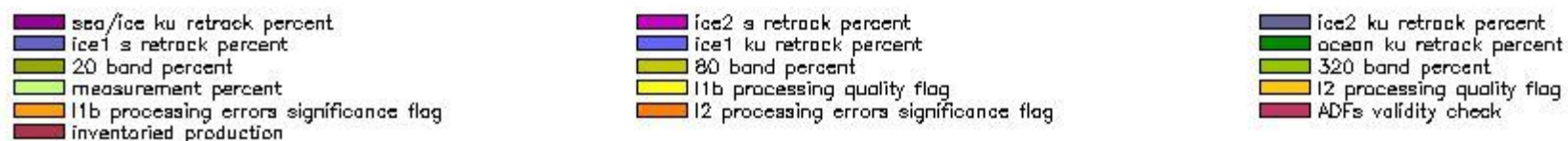
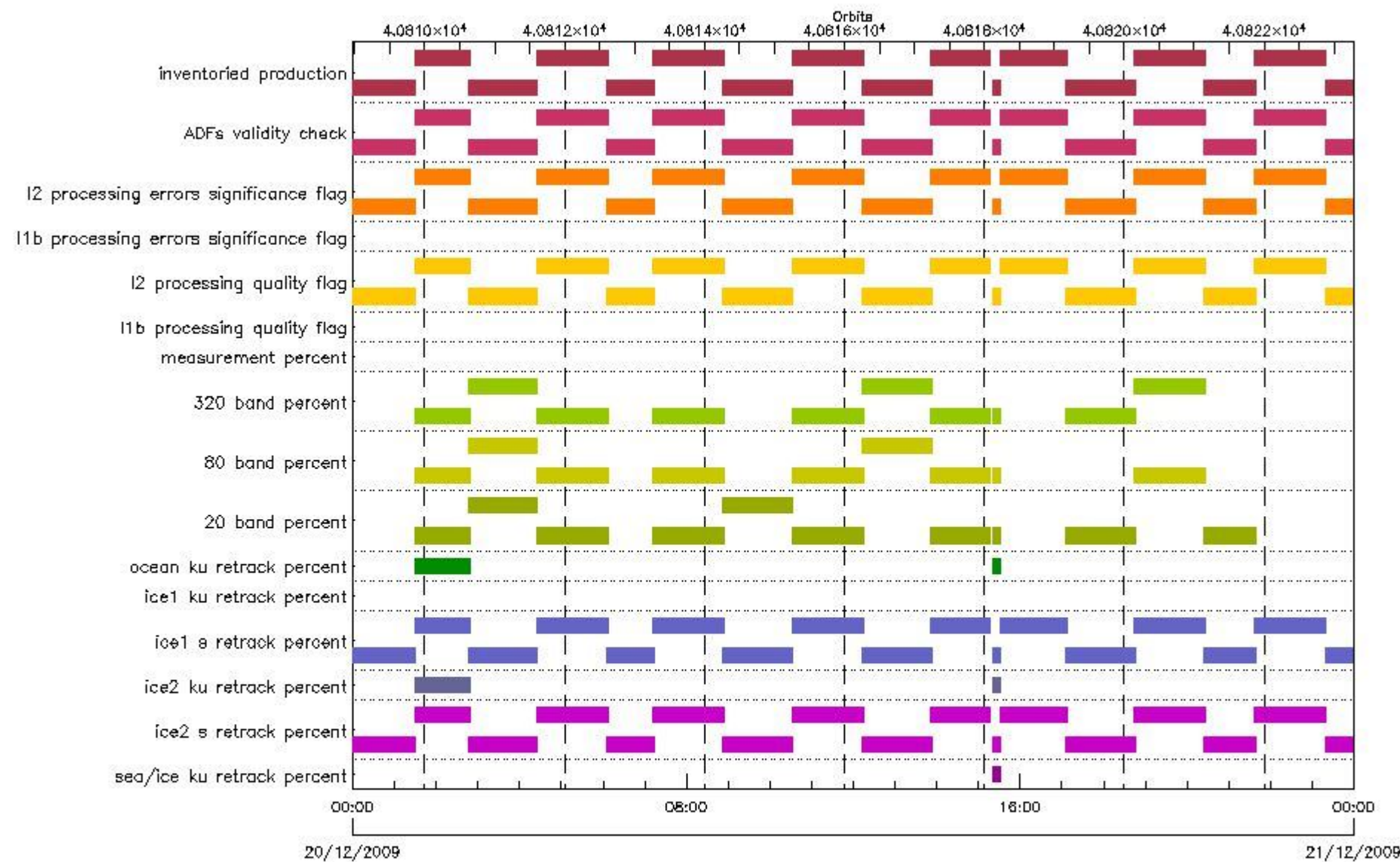
SPH.RA2_80_BAND_PERCENT.WARNING PCF_RA2_MW__1P	826	20-DEC-2009 01:29:05.027 20-DEC-2009 02:48:15.067
SPH.RA2_80_BAND_PERCENT.WARNING PCF_RA2_MW__1P	1836	20-DEC-2009 15:20:13.040 20-DEC-2009 15:31:23.613

RA2_MW__1P products with percentage of 20 MHz band processed above threshold

Gauge	Value	Segment (Start-Stop)
SPH.RA2_20_BAND_PERCENT.WARNING PCF_RA2_MW__1P	406	20-DEC-2009 02:47:40.589 20-DEC-2009 04:24:51.209
SPH.RA2_20_BAND_PERCENT.WARNING PCF_RA2_MW__1P	401	20-DEC-2009 04:24:16.731 20-DEC-2009 06:06:32.587
SPH.RA2_20_BAND_PERCENT.WARNING PCF_RA2_MW__1P	314	20-DEC-2009 07:11:41.669 20-DEC-2009 08:53:22.991
SPH.RA2_20_BAND_PERCENT.WARNING PCF_RA2_MW__1P	313	20-DEC-2009 13:51:48.368 20-DEC-2009 15:16:18.127
SPH.RA2_20_BAND_PERCENT.WARNING PCF_RA2_MW__1P	833	20-DEC-2009 15:20:13.040 20-DEC-2009 15:31:23.613

RA2_FGD_2P SPH checks

SPH fields with errors



RA2_FGD_2P products using a wrong ADF (sensing not included in validity)

Gauge	Segment (Start-Stop)	Explicit Reference
Product: RA2_FGD_2PNPDE20091219_235136_000059072085_00173_40808_1767.N1 DS NAME: REAL.ORBIT_STATE_VECTOR_FILE	19-DEC-2009 23:51:36.527 20-DEC-2009 01:30:04.013	ADF: DOR_NAV_0PNPDE20091219_234729_000057382085_00173_40808_9393.N1
Product: RA2_FGD_2PNPDE20091220_012905_000047502085_00174_40809_1770.N1 DS NAME: REAL.ORBIT_STATE_VECTOR_FILE	20-DEC-2009 01:29:05.027 20-DEC-2009 02:48:15.067	ADF: DOR_NAV_0PNPDE20091220_012826_000041442085_00174_40809_9394.N1
Product: RA2_FGD_2PNPDE20091220_024740_000058312085_00175_40810_1773.N1 DS NAME: REAL.ORBIT_STATE_VECTOR_FILE	20-DEC-2009 02:47:40.589 20-DEC-2009 04:24:51.209	ADF: DOR_NAV_0PNPDE20091220_024249_000057382085_00175_40810_9395.N1
Product: RA2_FGD_2PNPDE20091220_042416_000061362085_00176_40811_1776.N1 DS NAME: REAL.ORBIT_STATE_VECTOR_FILE	20-DEC-2009 04:24:16.731 20-DEC-2009 06:06:32.587	ADF: DOR_NAV_0PNPDE20091220_042346_000057382085_00176_40811_9396.N1
Product: RA2_FGD_2PNPDK20091220_060559_000040472085_00177_40812_8508.N1 DS NAME: REAL.ORBIT_STATE_VECTOR_FILE	20-DEC-2009 06:05:59.223 20-DEC-2009 07:13:26.329	ADF: DOR_NAV_0PNPDK20091220_060443_000035072085_00177_40812_1948.N1

Product: RA2_FGD_2PNPDK20091220_071141_000061012085_00178_40813_8511.N1 DS NAME: REAL.ORBIT_STATE_VECTOR_FILE	20-DEC-2009 07:11:41.669 20-DEC-2009 08:53:22.991	ADF: DOR_NAV_0PNPDK20091220_070828_000057382085_00178_4C
Product: RA2_FGD_2PNPDK20091220_085141_000060982085_00179_40814_8514.N1 DS NAME: REAL.ORBIT_STATE_VECTOR_FILE	20-DEC-2009 08:51:41.673 20-DEC-2009 10:33:19.653	ADF: DOR_NAV_0PNPDK20091220_084925_000057382085_00179_40814_1950.N1
Product: RA2_FGD_2PNPDK20091220_103138_000061402085_00180_40815_8517.N1 DS NAME: REAL.ORBIT_STATE_VECTOR_FILE	20-DEC-2009 10:31:38.335 20-DEC-2009 12:13:58.647	ADF: DOR_NAV_0PNPDK20091220_103022_000057382085_00180_40815_1951.N1
Product: RA2_FGD_2PNPDK20091220_121217_000060312085_00181_40816_8520.N1 DS NAME: REAL.ORBIT_STATE_VECTOR_FILE	20-DEC-2009 12:12:17.328 20-DEC-2009 13:52:48.469	ADF: DOR_NAV_0PNPDK20091220_121119_000057382085_00181_40816_1952.N1
Product: RA2_FGD_2PNPDK20091220_135148_000050702085_00182_40817_8523.N1 DS NAME: REAL.ORBIT_STATE_VECTOR_FILE	20-DEC-2009 13:51:48.368 20-DEC-2009 15:16:18.127	ADF: DOR_NAV_0PNPDK20091220_134657_000057382085_00182_40817_1953.N1
Product: RA2_FGD_2PNPDK20091220_152013_000006712085_00183_40818_8526.N1 DS NAME: REAL.ORBIT_STATE_VECTOR_FILE	20-DEC-2009 15:20:13.040 20-DEC-2009 15:31:23.613	ADF: DOR_NAV_0PNPDK20091220_134657_000057382085_00182_40817_1953.N1
Product: RA2_FGD_2PNPDK20091220_153039_000058452085_00183_40818_8529.N1 DS NAME: REAL.ORBIT_STATE_VECTOR_FILE	20-DEC-2009 15:30:39.108 20-DEC-2009 17:08:04.210	ADF: DOR_NAV_0PNPDK20091220_152754_000054192085_00183_40818_1954.N1
Product: RA2_FGD_2PNPDK20091220_170609_000059532085_00184_40819_8532.N1 DS NAME: REAL.ORBIT_STATE_VECTOR_FILE	20-DEC-2009 17:06:09.524 20-DEC-2009 18:45:22.684	ADF: DOR_NAV_0PNPDK20091220_170333_000057382085_00184_40819_1955.N1
Product: RA2_FGD_2PNPDK20091220_184413_000061372085_00185_40820_8535.N1 DS NAME: REAL.ORBIT_STATE_VECTOR_FILE	20-DEC-2009 18:44:13.672 20-DEC-2009 20:26:30.642	ADF: DOR_NAV_0PNPDK20091220_183911_000060572085_00185_40820_1956.N1
Product: RA2_FGD_2PNPDE20091220_202439_000044182085_00186_40821_1779.N1 DS NAME: REAL.ORBIT_STATE_VECTOR_FILE	20-DEC-2009 20:24:39.298 20-DEC-2009 21:38:17.366	ADF: DOR_NAV_0PNPDE20091220_202008_000041442085_00186_40821_9397.N1
Product: RA2_FGD_2PNPDE20091220_213718_000061642085_00186_40821_1782.N1 DS NAME: REAL.ORBIT_STATE_VECTOR_FILE	20-DEC-2009 21:37:18.380 20-DEC-2009 23:20:02.086	ADF: DOR_NAV_0PNPDE20091220_213431_000057382085_00186_40821_9398.N1
Product: RA2_FGD_2PNPDE20091220_231855_000060912085_00187_40822_1785.N1 DS NAME: REAL.ORBIT_STATE_VECTOR_FILE	20-DEC-2009 23:18:55.302 21-DEC-2009 01:00:26.598	ADF: DOR_NAV_0PNPDE20091220_231528_000057382085_00187_40822_9399.N1

Products with processing errors significance flag set

Gauge	Segment (Start-Stop)
SPH.RA2_L2_PROC_FLAG.WARNING PCF_RA2_FGD_2P	19-DEC-2009 23:51:36.527 20-DEC-2009 01:30:04.013
SPH.RA2_L2_PROC_FLAG.WARNING PCF_RA2_FGD_2P	20-DEC-2009 01:29:05.027 20-DEC-2009 02:48:15.067
SPH.RA2_L2_PROC_FLAG.WARNING PCF_RA2_FGD_2P	20-DEC-2009 02:47:40.589 20-DEC-2009 04:24:51.209
SPH.RA2_L2_PROC_FLAG.WARNING PCF_RA2_FGD_2P	20-DEC-2009 04:24:16.731 20-DEC-2009 06:06:32.587
SPH.RA2_L2_PROC_FLAG.WARNING PCF_RA2_FGD_2P	20-DEC-2009 06:05:59.223 20-DEC-2009 07:13:26.329
SPH.RA2_L2_PROC_FLAG.WARNING PCF_RA2_FGD_2P	20-DEC-2009 07:11:41.669 20-DEC-2009 08:53:22.991
SPH.RA2_L2_PROC_FLAG.WARNING PCF_RA2_FGD_2P	20-DEC-2009 08:51:41.673 20-DEC-2009 10:33:19.653
SPH.RA2_L2_PROC_FLAG.WARNING PCF_RA2_FGD_2P	20-DEC-2009 10:31:38.335 20-DEC-2009 12:13:58.647
SPH.RA2_L2_PROC_FLAG.WARNING PCF_RA2_FGD_2P	20-DEC-2009 12:12:17.328 20-DEC-2009 13:52:48.469

SPH.RA2_L2_PROC_FLAG.WARNING PCF_RA2_FGD_2P	20-DEC-2009 13:51:48.368 20-DEC-2009 15:16:18.127
SPH.RA2_L2_PROC_FLAG.WARNING PCF_RA2_FGD_2P	20-DEC-2009 15:20:13.040 20-DEC-2009 15:31:23.613
SPH.RA2_L2_PROC_FLAG.WARNING PCF_RA2_FGD_2P	20-DEC-2009 15:30:39.108 20-DEC-2009 17:08:04.210
SPH.RA2_L2_PROC_FLAG.WARNING PCF_RA2_FGD_2P	20-DEC-2009 17:06:09.524 20-DEC-2009 18:45:22.684
SPH.RA2_L2_PROC_FLAG.WARNING PCF_RA2_FGD_2P	20-DEC-2009 18:44:13.672 20-DEC-2009 20:26:30.642
SPH.RA2_L2_PROC_FLAG.WARNING PCF_RA2_FGD_2P	20-DEC-2009 20:24:39.298 20-DEC-2009 21:38:17.366
SPH.RA2_L2_PROC_FLAG.WARNING PCF_RA2_FGD_2P	20-DEC-2009 21:37:18.380 20-DEC-2009 23:20:02.086
SPH.RA2_L2_PROC_FLAG.WARNING PCF_RA2_FGD_2P	20-DEC-2009 23:18:55.302 21-DEC-2009 01:00:26.598

Products with processing errors significance flag set

Gauge Segment (Start-Stop)

Products with percentage DSRs free of processing errors below threshold

Gauge	Value	Segment (Start-Stop)
SPH.RA2_L2_PROC_QUALITY.WARNING PCF_RA2_FGD_2P	6334	19-DEC-2009 23:51:36.527 20-DEC-2009 01:30:04.013
SPH.RA2_L2_PROC_QUALITY.WARNING PCF_RA2_FGD_2P	6445	20-DEC-2009 01:29:05.027 20-DEC-2009 02:48:15.067
SPH.RA2_L2_PROC_QUALITY.WARNING PCF_RA2_FGD_2P	6523	20-DEC-2009 02:47:40.589 20-DEC-2009 04:24:51.209
SPH.RA2_L2_PROC_QUALITY.WARNING PCF_RA2_FGD_2P	6534	20-DEC-2009 04:24:16.731 20-DEC-2009 06:06:32.587
SPH.RA2_L2_PROC_QUALITY.WARNING PCF_RA2_FGD_2P	6320	20-DEC-2009 06:05:59.223 20-DEC-2009 07:13:26.329
SPH.RA2_L2_PROC_QUALITY.WARNING PCF_RA2_FGD_2P	6613	20-DEC-2009 07:11:41.669 20-DEC-2009 08:53:22.991
SPH.RA2_L2_PROC_QUALITY.WARNING PCF_RA2_FGD_2P	6582	20-DEC-2009 08:51:41.673 20-DEC-2009 10:33:19.653
SPH.RA2_L2_PROC_QUALITY.WARNING PCF_RA2_FGD_2P	6537	20-DEC-2009 10:31:38.335 20-DEC-2009 12:13:58.647
SPH.RA2_L2_PROC_QUALITY.WARNING PCF_RA2_FGD_2P	6487	20-DEC-2009 12:12:17.328 20-DEC-2009 13:52:48.469
SPH.RA2_L2_PROC_QUALITY.WARNING PCF_RA2_FGD_2P	6182	20-DEC-2009 13:51:48.368 20-DEC-2009 15:16:18.127
SPH.RA2_L2_PROC_QUALITY.WARNING PCF_RA2_FGD_2P	7691	20-DEC-2009 15:20:13.040 20-DEC-2009 15:31:23.613
SPH.RA2_L2_PROC_QUALITY.WARNING PCF_RA2_FGD_2P	6377	20-DEC-2009 15:30:39.108 20-DEC-2009 17:08:04.210
SPH.RA2_L2_PROC_QUALITY.WARNING PCF_RA2_FGD_2P	6622	20-DEC-2009 17:06:09.524 20-DEC-2009 18:45:22.684

SPH.RA2_L2_PROC_QUALITY.WARNING PCF_RA2_FGD_2P	6362	20-DEC-2009 18:44:13.672 20-DEC-2009 20:26:30.642
SPH.RA2_L2_PROC_QUALITY.WARNING PCF_RA2_FGD_2P	6236	20-DEC-2009 20:24:39.298 20-DEC-2009 21:38:17.366
SPH.RA2_L2_PROC_QUALITY.WARNING PCF_RA2_FGD_2P	6313	20-DEC-2009 21:37:18.380 20-DEC-2009 23:20:02.086
SPH.RA2_L2_PROC_QUALITY.WARNING PCF_RA2_FGD_2P	6405	20-DEC-2009 23:18:55.302 21-DEC-2009 01:00:26.598

Products with percentage DSRs free of processing errors below threshold

Gauge Value Segment (Start-Stop)

RA2_FGD_2P products with percentage of valid measurements below threshold

Gauge Value Segment (Start-Stop)

RA2_FGD_2P products with percentage of 320 MHz band processed below threshold

Gauge	Value	Segment (Start-Stop)
SPH.RA2_320_BAND_PERCENT.WARNING PCF_RA2_FGD_2P	9303	20-DEC-2009 01:29:05.027 20-DEC-2009 02:48:15.067
SPH.RA2_320_BAND_PERCENT.WARNING PCF_RA2_FGD_2P	9177	20-DEC-2009 02:47:40.589 20-DEC-2009 04:24:51.209
SPH.RA2_320_BAND_PERCENT.WARNING PCF_RA2_FGD_2P	9176	20-DEC-2009 04:24:16.731 20-DEC-2009 06:06:32.587
SPH.RA2_320_BAND_PERCENT.WARNING PCF_RA2_FGD_2P	9262	20-DEC-2009 07:11:41.669 20-DEC-2009 08:53:22.991
SPH.RA2_320_BAND_PERCENT.WARNING PCF_RA2_FGD_2P	9419	20-DEC-2009 10:31:38.335 20-DEC-2009 12:13:58.647
SPH.RA2_320_BAND_PERCENT.WARNING PCF_RA2_FGD_2P	9333	20-DEC-2009 12:12:17.328 20-DEC-2009 13:52:48.469
SPH.RA2_320_BAND_PERCENT.WARNING PCF_RA2_FGD_2P	9352	20-DEC-2009 13:51:48.368 20-DEC-2009 15:16:18.127
SPH.RA2_320_BAND_PERCENT.WARNING PCF_RA2_FGD_2P	7841	20-DEC-2009 15:20:13.040 20-DEC-2009 15:31:23.613
SPH.RA2_320_BAND_PERCENT.WARNING PCF_RA2_FGD_2P	9487	20-DEC-2009 17:06:09.524 20-DEC-2009 18:45:22.684
SPH.RA2_320_BAND_PERCENT.WARNING PCF_RA2_FGD_2P	9448	20-DEC-2009 18:44:13.672 20-DEC-2009 20:26:30.642

RA2_FGD_2P products with percentage of 80 MHz band processed above threshold

Gauge	Value	Segment (Start-Stop)
SPH.RA2_80_BAND_PERCENT.WARNING PCF_RA2_FGD_2P	577	20-DEC-2009 01:29:05.027 20-DEC-2009 02:48:15.067
SPH.RA2_80_BAND_PERCENT.WARNING PCF_RA2_FGD_2P	579	20-DEC-2009 02:47:40.589 20-DEC-2009 04:24:51.209
SPH.RA2_80_BAND_PERCENT.WARNING PCF_RA2_FGD_2P	585	20-DEC-2009 04:24:16.731 20-DEC-2009 06:06:32.587
SPH.RA2_80_BAND_PERCENT.WARNING PCF_RA2_FGD_2P	571	20-DEC-2009 07:11:41.669 20-DEC-2009 08:53:22.991

SPH.RA2_80_BAND_PERCENT.WARNING PCF_RA2_FGD_2P	464	20-DEC-2009 10:31:38.335 20-DEC-2009 12:13:58.647
SPH.RA2_80_BAND_PERCENT.WARNING PCF_RA2_FGD_2P	569	20-DEC-2009 12:12:17.328 20-DEC-2009 13:52:48.469
SPH.RA2_80_BAND_PERCENT.WARNING PCF_RA2_FGD_2P	463	20-DEC-2009 13:51:48.368 20-DEC-2009 15:16:18.127
SPH.RA2_80_BAND_PERCENT.WARNING PCF_RA2_FGD_2P	1578	20-DEC-2009 15:20:13.040 20-DEC-2009 15:31:23.613
SPH.RA2_80_BAND_PERCENT.WARNING PCF_RA2_FGD_2P	456	20-DEC-2009 18:44:13.672 20-DEC-2009 20:26:30.642

RA2_FGD_2P products with percentage of 20 MHz band processed above threshold

Gauge	Value	Segment (Start-Stop)
SPH.RA2_20_BAND_PERCENT.WARNING PCF_RA2_FGD_2P	120	20-DEC-2009 01:29:05.027 20-DEC-2009 02:48:15.067
SPH.RA2_20_BAND_PERCENT.WARNING PCF_RA2_FGD_2P	245	20-DEC-2009 02:47:40.589 20-DEC-2009 04:24:51.209
SPH.RA2_20_BAND_PERCENT.WARNING PCF_RA2_FGD_2P	240	20-DEC-2009 04:24:16.731 20-DEC-2009 06:06:32.587
SPH.RA2_20_BAND_PERCENT.WARNING PCF_RA2_FGD_2P	166	20-DEC-2009 07:11:41.669 20-DEC-2009 08:53:22.991
SPH.RA2_20_BAND_PERCENT.WARNING PCF_RA2_FGD_2P	110	20-DEC-2009 08:51:41.673 20-DEC-2009 10:33:19.653
SPH.RA2_20_BAND_PERCENT.WARNING PCF_RA2_FGD_2P	116	20-DEC-2009 10:31:38.335 20-DEC-2009 12:13:58.647
SPH.RA2_20_BAND_PERCENT.WARNING PCF_RA2_FGD_2P	185	20-DEC-2009 13:51:48.368 20-DEC-2009 15:16:18.127
SPH.RA2_20_BAND_PERCENT.WARNING PCF_RA2_FGD_2P	581	20-DEC-2009 15:20:13.040 20-DEC-2009 15:31:23.613
SPH.RA2_20_BAND_PERCENT.WARNING PCF_RA2_FGD_2P	138	20-DEC-2009 17:06:09.524 20-DEC-2009 18:45:22.684
SPH.RA2_20_BAND_PERCENT.WARNING PCF_RA2_FGD_2P	136	20-DEC-2009 20:24:39.298 20-DEC-2009 21:38:17.366

RA2_FGD_2P products with percentage of valid Ku ocean retracker measurements below threshold

Gauge	Value	Segment (Start-Stop)
SPH.RA2_OCEAN_KU_RETRACK_PERCENT.WARNING PCF_RA2_FGD_2P	8788	20-DEC-2009 01:29:05.027 20-DEC-2009 02:48:15.067
SPH.RA2_OCEAN_KU_RETRACK_PERCENT.WARNING PCF_RA2_FGD_2P	8472	20-DEC-2009 15:20:13.040 20-DEC-2009 15:31:23.613

RA2_FGD_2P products with percentage of valid Ku ice1 retracker measurements below threshold

Gauge Value Segment (Start-Stop)

RA2_FGD_2P products with percentage of valid S ice1 retracker measurements below threshold

Gauge	Value	Segment (Start-Stop)
SPH.RA2_ICE1_S_RETRACK_PERCENT.WARNING PCF_RA2_FGD_2P	5212	19-DEC-2009 23:51:36.527 20-DEC-2009 01:30:04.013

SPH.RA2_ICE1_S_RETRACK_PERCENT.WARNING PCF_RA2_FGD_2P	4623	20-DEC-2009 01:29:05.027 20-DEC-2009 02:48:15.067
SPH.RA2_ICE1_S_RETRACK_PERCENT.WARNING PCF_RA2_FGD_2P	4974	20-DEC-2009 02:47:40.589 20-DEC-2009 04:24:51.209
SPH.RA2_ICE1_S_RETRACK_PERCENT.WARNING PCF_RA2_FGD_2P	4995	20-DEC-2009 04:24:16.731 20-DEC-2009 06:06:32.587
SPH.RA2_ICE1_S_RETRACK_PERCENT.WARNING PCF_RA2_FGD_2P	5489	20-DEC-2009 06:05:59.223 20-DEC-2009 07:13:26.329
SPH.RA2_ICE1_S_RETRACK_PERCENT.WARNING PCF_RA2_FGD_2P	5007	20-DEC-2009 07:11:41.669 20-DEC-2009 08:53:22.991
SPH.RA2_ICE1_S_RETRACK_PERCENT.WARNING PCF_RA2_FGD_2P	5520	20-DEC-2009 08:51:41.673 20-DEC-2009 10:33:19.653
SPH.RA2_ICE1_S_RETRACK_PERCENT.WARNING PCF_RA2_FGD_2P	5275	20-DEC-2009 10:31:38.335 20-DEC-2009 12:13:58.647
SPH.RA2_ICE1_S_RETRACK_PERCENT.WARNING PCF_RA2_FGD_2P	4429	20-DEC-2009 12:12:17.328 20-DEC-2009 13:52:48.469
SPH.RA2_ICE1_S_RETRACK_PERCENT.WARNING PCF_RA2_FGD_2P	4593	20-DEC-2009 13:51:48.368 20-DEC-2009 15:16:18.127
SPH.RA2_ICE1_S_RETRACK_PERCENT.WARNING PCF_RA2_FGD_2P	3299	20-DEC-2009 15:20:13.040 20-DEC-2009 15:31:23.613
SPH.RA2_ICE1_S_RETRACK_PERCENT.WARNING PCF_RA2_FGD_2P	5117	20-DEC-2009 15:30:39.108 20-DEC-2009 17:08:04.210
SPH.RA2_ICE1_S_RETRACK_PERCENT.WARNING PCF_RA2_FGD_2P	5166	20-DEC-2009 17:06:09.524 20-DEC-2009 18:45:22.684
SPH.RA2_ICE1_S_RETRACK_PERCENT.WARNING PCF_RA2_FGD_2P	4611	20-DEC-2009 18:44:13.672 20-DEC-2009 20:26:30.642
SPH.RA2_ICE1_S_RETRACK_PERCENT.WARNING PCF_RA2_FGD_2P	4679	20-DEC-2009 20:24:39.298 20-DEC-2009 21:38:17.366
SPH.RA2_ICE1_S_RETRACK_PERCENT.WARNING PCF_RA2_FGD_2P	4975	20-DEC-2009 21:37:18.380 20-DEC-2009 23:20:02.086
SPH.RA2_ICE1_S_RETRACK_PERCENT.WARNING PCF_RA2_FGD_2P	5148	20-DEC-2009 23:18:55.302 21-DEC-2009 01:00:26.598

RA2_FGD_2P products with percentage of valid KU ice2 retracker measurements below threshold

Gauge	Value	Segment (Start-Stop)
SPH.RA2_ICE2_KU_RETRACK_PERCENT.WARNING PCF_RA2_FGD_2P	6754	20-DEC-2009 01:29:05.027 20-DEC-2009 02:48:15.067
SPH.RA2_ICE2_KU_RETRACK_PERCENT.WARNING PCF_RA2_FGD_2P	5581	20-DEC-2009 15:20:13.040 20-DEC-2009 15:31:23.613

RA2_FGD_2P products with percentage of valid S ice2 retracker measurements below threshold

Gauge	Value	Segment (Start-Stop)
SPH.RA2_ICE2_S_RETRACK_PERCENT.WARNING PCF_RA2_FGD_2P	38	19-DEC-2009 23:51:36.527 20-DEC-2009 01:30:04.013
SPH.RA2_ICE2_S_RETRACK_PERCENT.WARNING PCF_RA2_FGD_2P	42	20-DEC-2009 01:29:05.027 20-DEC-2009 02:48:15.067
SPH.RA2_ICE2_S_RETRACK_PERCENT.WARNING PCF_RA2_FGD_2P	36	20-DEC-2009 02:47:40.589 20-DEC-2009 04:24:51.209

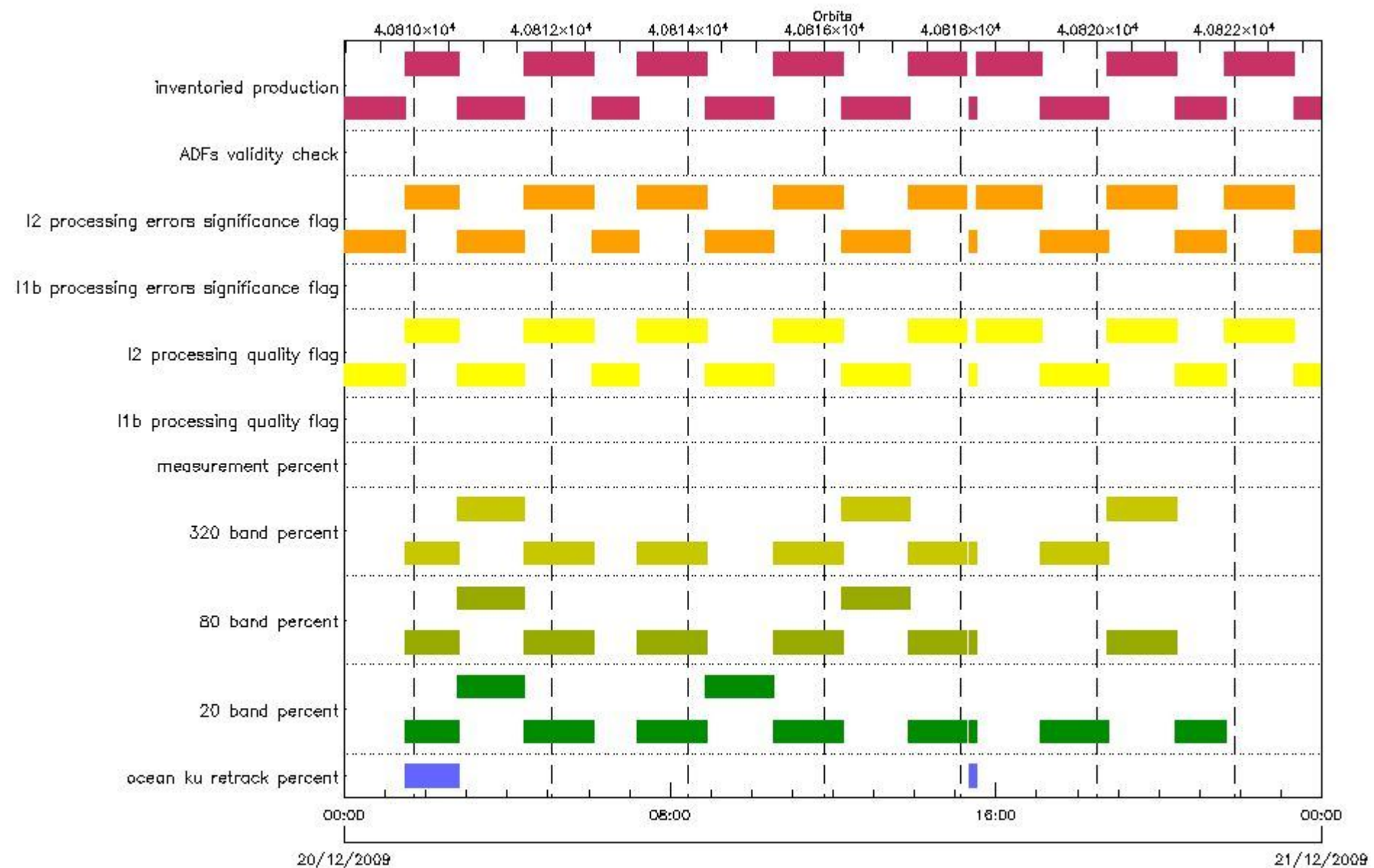
SPH.RA2_ICE2_S_RETRACK_PERCENT.WARNING PCF_RA2_FGD_2P	58	20-DEC-2009 04:24:16.731 20-DEC-2009 06:06:32.587
SPH.RA2_ICE2_S_RETRACK_PERCENT.WARNING PCF_RA2_FGD_2P	44	20-DEC-2009 06:05:59.223 20-DEC-2009 07:13:26.329
SPH.RA2_ICE2_S_RETRACK_PERCENT.WARNING PCF_RA2_FGD_2P	37	20-DEC-2009 07:11:41.669 20-DEC-2009 08:53:22.991
SPH.RA2_ICE2_S_RETRACK_PERCENT.WARNING PCF_RA2_FGD_2P	46	20-DEC-2009 08:51:41.673 20-DEC-2009 10:33:19.653
SPH.RA2_ICE2_S_RETRACK_PERCENT.WARNING PCF_RA2_FGD_2P	36	20-DEC-2009 10:31:38.335 20-DEC-2009 12:13:58.647
SPH.RA2_ICE2_S_RETRACK_PERCENT.WARNING PCF_RA2_FGD_2P	44	20-DEC-2009 12:12:17.328 20-DEC-2009 13:52:48.469
SPH.RA2_ICE2_S_RETRACK_PERCENT.WARNING PCF_RA2_FGD_2P	31	20-DEC-2009 13:51:48.368 20-DEC-2009 15:16:18.127
SPH.RA2_ICE2_S_RETRACK_PERCENT.WARNING PCF_RA2_FGD_2P	0	20-DEC-2009 15:20:13.040 20-DEC-2009 15:31:23.613
SPH.RA2_ICE2_S_RETRACK_PERCENT.WARNING PCF_RA2_FGD_2P	63	20-DEC-2009 15:30:39.108 20-DEC-2009 17:08:04.210
SPH.RA2_ICE2_S_RETRACK_PERCENT.WARNING PCF_RA2_FGD_2P	45	20-DEC-2009 17:06:09.524 20-DEC-2009 18:45:22.684
SPH.RA2_ICE2_S_RETRACK_PERCENT.WARNING PCF_RA2_FGD_2P	38	20-DEC-2009 18:44:13.672 20-DEC-2009 20:26:30.642
SPH.RA2_ICE2_S_RETRACK_PERCENT.WARNING PCF_RA2_FGD_2P	30	20-DEC-2009 20:24:39.298 20-DEC-2009 21:38:17.366
SPH.RA2_ICE2_S_RETRACK_PERCENT.WARNING PCF_RA2_FGD_2P	38	20-DEC-2009 21:37:18.380 20-DEC-2009 23:20:02.086
SPH.RA2_ICE2_S_RETRACK_PERCENT.WARNING PCF_RA2_FGD_2P	31	20-DEC-2009 23:18:55.302 21-DEC-2009 01:00:26.598

RA2_FGD_2P products with percentage of valid KU sea/ice retracker measurements below threshold

Gauge	Value	Segment (Start-Stop)
SPH.RA2_SEAICE_KU_RETRACK_PERCENT.WARNING PCF_RA2_FGD_2P	8799	20-DEC-2009 15:20:13.040 20-DEC-2009 15:31:23.613

RA2_WWV_2P SPH checks

SPH fields with errors



RA2_WWV_2P products using a wrong ADF (sensing not included in validity)

Gauge Segment (Start-Stop) Explicit Reference

RA2_WWV_2P products with processing errors significance flag set

Gauge	Segment (Start-Stop)
SPH.RA2_L2_PROC_FLAG.WARNING PCF_RA2_WWV_2P	19-DEC-2009 23:51:36.527 20-DEC-2009 01:30:04.013
SPH.RA2_L2_PROC_FLAG.WARNING PCF_RA2_WWV_2P	20-DEC-2009 01:29:05.027 20-DEC-2009 02:48:15.067
SPH.RA2_L2_PROC_FLAG.WARNING PCF_RA2_WWV_2P	20-DEC-2009 02:47:40.589 20-DEC-2009 04:24:51.209

SPH.RA2_L2_PROC_FLAG.WARNING PCF_RA2_WWV_2P	20-DEC-2009 04:24:16.731 20-DEC-2009 06:06:32.587
SPH.RA2_L2_PROC_FLAG.WARNING PCF_RA2_WWV_2P	20-DEC-2009 06:05:59.223 20-DEC-2009 07:13:26.329
SPH.RA2_L2_PROC_FLAG.WARNING PCF_RA2_WWV_2P	20-DEC-2009 07:11:41.669 20-DEC-2009 08:53:22.991
SPH.RA2_L2_PROC_FLAG.WARNING PCF_RA2_WWV_2P	20-DEC-2009 08:51:41.673 20-DEC-2009 10:33:19.653
SPH.RA2_L2_PROC_FLAG.WARNING PCF_RA2_WWV_2P	20-DEC-2009 10:31:38.335 20-DEC-2009 12:13:58.647
SPH.RA2_L2_PROC_FLAG.WARNING PCF_RA2_WWV_2P	20-DEC-2009 12:12:17.328 20-DEC-2009 13:52:48.469
SPH.RA2_L2_PROC_FLAG.WARNING PCF_RA2_WWV_2P	20-DEC-2009 13:51:48.368 20-DEC-2009 15:16:18.127
SPH.RA2_L2_PROC_FLAG.WARNING PCF_RA2_WWV_2P	20-DEC-2009 15:20:13.040 20-DEC-2009 15:31:23.613
SPH.RA2_L2_PROC_FLAG.WARNING PCF_RA2_WWV_2P	20-DEC-2009 15:30:39.108 20-DEC-2009 17:08:04.210
SPH.RA2_L2_PROC_FLAG.WARNING PCF_RA2_WWV_2P	20-DEC-2009 17:06:09.524 20-DEC-2009 18:45:22.684
SPH.RA2_L2_PROC_FLAG.WARNING PCF_RA2_WWV_2P	20-DEC-2009 18:44:13.672 20-DEC-2009 20:26:30.642
SPH.RA2_L2_PROC_FLAG.WARNING PCF_RA2_WWV_2P	20-DEC-2009 20:24:39.298 20-DEC-2009 21:38:17.366
SPH.RA2_L2_PROC_FLAG.WARNING PCF_RA2_WWV_2P	20-DEC-2009 21:37:18.380 20-DEC-2009 23:20:02.086
SPH.RA2_L2_PROC_FLAG.WARNING PCF_RA2_WWV_2P	20-DEC-2009 23:18:55.302 21-DEC-2009 01:00:26.598

RA2_WWV_2P products with processing errors significance flag set

Gauge Segment (Start-Stop)

RA2_WWV_2P products with percentage DSRs free of processing errors below threshold

Gauge	Value	Segment (Start-Stop)
SPH.RA2_L2_PROC_QUALITY.WARNING PCF_RA2_WWV_2P	6334	19-DEC-2009 23:51:36.527 20-DEC-2009 01:30:04.013
SPH.RA2_L2_PROC_QUALITY.WARNING PCF_RA2_WWV_2P	6445	20-DEC-2009 01:29:05.027 20-DEC-2009 02:48:15.067
SPH.RA2_L2_PROC_QUALITY.WARNING PCF_RA2_WWV_2P	6523	20-DEC-2009 02:47:40.589 20-DEC-2009 04:24:51.209
SPH.RA2_L2_PROC_QUALITY.WARNING PCF_RA2_WWV_2P	6534	20-DEC-2009 04:24:16.731 20-DEC-2009 06:06:32.587
SPH.RA2_L2_PROC_QUALITY.WARNING PCF_RA2_WWV_2P	6320	20-DEC-2009 06:05:59.223 20-DEC-2009 07:13:26.329
SPH.RA2_L2_PROC_QUALITY.WARNING PCF_RA2_WWV_2P	6613	20-DEC-2009 07:11:41.669 20-DEC-2009 08:53:22.991
SPH.RA2_L2_PROC_QUALITY.WARNING PCF_RA2_WWV_2P	6582	20-DEC-2009 08:51:41.673 20-DEC-2009 10:33:19.653

SPH.RA2_L2_PROC_QUALITY.WARNING PCF_RA2_WWV_2P	6537	20-DEC-2009 10:31:38.335 20-DEC-2009 12:13:58.647
SPH.RA2_L2_PROC_QUALITY.WARNING PCF_RA2_WWV_2P	6487	20-DEC-2009 12:12:17.328 20-DEC-2009 13:52:48.469
SPH.RA2_L2_PROC_QUALITY.WARNING PCF_RA2_WWV_2P	6182	20-DEC-2009 13:51:48.368 20-DEC-2009 15:16:18.127
SPH.RA2_L2_PROC_QUALITY.WARNING PCF_RA2_WWV_2P	7691	20-DEC-2009 15:20:13.040 20-DEC-2009 15:31:23.613
SPH.RA2_L2_PROC_QUALITY.WARNING PCF_RA2_WWV_2P	6377	20-DEC-2009 15:30:39.108 20-DEC-2009 17:08:04.210
SPH.RA2_L2_PROC_QUALITY.WARNING PCF_RA2_WWV_2P	6622	20-DEC-2009 17:06:09.524 20-DEC-2009 18:45:22.684
SPH.RA2_L2_PROC_QUALITY.WARNING PCF_RA2_WWV_2P	6362	20-DEC-2009 18:44:13.672 20-DEC-2009 20:26:30.642
SPH.RA2_L2_PROC_QUALITY.WARNING PCF_RA2_WWV_2P	6236	20-DEC-2009 20:24:39.298 20-DEC-2009 21:38:17.366
SPH.RA2_L2_PROC_QUALITY.WARNING PCF_RA2_WWV_2P	6313	20-DEC-2009 21:37:18.380 20-DEC-2009 23:20:02.086
SPH.RA2_L2_PROC_QUALITY.WARNING PCF_RA2_WWV_2P	6405	20-DEC-2009 23:18:55.302 21-DEC-2009 01:00:26.598

RA2_WWV_2P products with percentage DSRs free of processing errors below threshold

Gauge Value Segment (Start-Stop)

RA2_WWV_2P products with percentage of valid measurements below threshold

Gauge Value Segment (Start-Stop)

RA2_WWV_2P products with percentage of 320 MHz band processed below threshold

Gauge	Value	Segment (Start-Stop)
SPH.RA2_320_BAND_PERCENT.WARNING PCF_RA2_WWV_2P	9303	20-DEC-2009 01:29:05.027 20-DEC-2009 02:48:15.067
SPH.RA2_320_BAND_PERCENT.WARNING PCF_RA2_WWV_2P	9177	20-DEC-2009 02:47:40.589 20-DEC-2009 04:24:51.209
SPH.RA2_320_BAND_PERCENT.WARNING PCF_RA2_WWV_2P	9176	20-DEC-2009 04:24:16.731 20-DEC-2009 06:06:32.587
SPH.RA2_320_BAND_PERCENT.WARNING PCF_RA2_WWV_2P	9262	20-DEC-2009 07:11:41.669 20-DEC-2009 08:53:22.991
SPH.RA2_320_BAND_PERCENT.WARNING PCF_RA2_WWV_2P	9419	20-DEC-2009 10:31:38.335 20-DEC-2009 12:13:58.647
SPH.RA2_320_BAND_PERCENT.WARNING PCF_RA2_WWV_2P	9333	20-DEC-2009 12:12:17.328 20-DEC-2009 13:52:48.469
SPH.RA2_320_BAND_PERCENT.WARNING PCF_RA2_WWV_2P	9352	20-DEC-2009 13:51:48.368 20-DEC-2009 15:16:18.127
SPH.RA2_320_BAND_PERCENT.WARNING PCF_RA2_WWV_2P	7841	20-DEC-2009 15:20:13.040 20-DEC-2009 15:31:23.613
SPH.RA2_320_BAND_PERCENT.WARNING PCF_RA2_WWV_2P	9487	20-DEC-2009 17:06:09.524 20-DEC-2009 18:45:22.684

SPH.RA2_320_BAND_PERCENT.WARNING PCF_RA2_WWV_2P	9448	20-DEC-2009 18:44:13.672 20-DEC-2009 20:26:30.642
--	------	--

RA2_WWV_2P products with percentage of 80 MHz band processed above threshold

Gauge	Value	Segment (Start-Stop)
SPH.RA2_80_BAND_PERCENT.WARNING PCF_RA2_WWV_2P	577	20-DEC-2009 01:29:05.027 20-DEC-2009 02:48:15.067
SPH.RA2_80_BAND_PERCENT.WARNING PCF_RA2_WWV_2P	579	20-DEC-2009 02:47:40.589 20-DEC-2009 04:24:51.209
SPH.RA2_80_BAND_PERCENT.WARNING PCF_RA2_WWV_2P	585	20-DEC-2009 04:24:16.731 20-DEC-2009 06:06:32.587
SPH.RA2_80_BAND_PERCENT.WARNING PCF_RA2_WWV_2P	571	20-DEC-2009 07:11:41.669 20-DEC-2009 08:53:22.991
SPH.RA2_80_BAND_PERCENT.WARNING PCF_RA2_WWV_2P	464	20-DEC-2009 10:31:38.335 20-DEC-2009 12:13:58.647
SPH.RA2_80_BAND_PERCENT.WARNING PCF_RA2_WWV_2P	569	20-DEC-2009 12:12:17.328 20-DEC-2009 13:52:48.469
SPH.RA2_80_BAND_PERCENT.WARNING PCF_RA2_WWV_2P	463	20-DEC-2009 13:51:48.368 20-DEC-2009 15:16:18.127
SPH.RA2_80_BAND_PERCENT.WARNING PCF_RA2_WWV_2P	1578	20-DEC-2009 15:20:13.040 20-DEC-2009 15:31:23.613
SPH.RA2_80_BAND_PERCENT.WARNING PCF_RA2_WWV_2P	456	20-DEC-2009 18:44:13.672 20-DEC-2009 20:26:30.642

RA2_WWV_2P products with percentage of 20 MHz band processed above threshold

Gauge	Value	Segment (Start-Stop)
SPH.RA2_20_BAND_PERCENT.WARNING PCF_RA2_WWV_2P	120	20-DEC-2009 01:29:05.027 20-DEC-2009 02:48:15.067
SPH.RA2_20_BAND_PERCENT.WARNING PCF_RA2_WWV_2P	245	20-DEC-2009 02:47:40.589 20-DEC-2009 04:24:51.209
SPH.RA2_20_BAND_PERCENT.WARNING PCF_RA2_WWV_2P	240	20-DEC-2009 04:24:16.731 20-DEC-2009 06:06:32.587
SPH.RA2_20_BAND_PERCENT.WARNING PCF_RA2_WWV_2P	166	20-DEC-2009 07:11:41.669 20-DEC-2009 08:53:22.991
SPH.RA2_20_BAND_PERCENT.WARNING PCF_RA2_WWV_2P	110	20-DEC-2009 08:51:41.673 20-DEC-2009 10:33:19.653
SPH.RA2_20_BAND_PERCENT.WARNING PCF_RA2_WWV_2P	116	20-DEC-2009 10:31:38.335 20-DEC-2009 12:13:58.647
SPH.RA2_20_BAND_PERCENT.WARNING PCF_RA2_WWV_2P	185	20-DEC-2009 13:51:48.368 20-DEC-2009 15:16:18.127
SPH.RA2_20_BAND_PERCENT.WARNING PCF_RA2_WWV_2P	581	20-DEC-2009 15:20:13.040 20-DEC-2009 15:31:23.613
SPH.RA2_20_BAND_PERCENT.WARNING PCF_RA2_WWV_2P	138	20-DEC-2009 17:06:09.524 20-DEC-2009 18:45:22.684
SPH.RA2_20_BAND_PERCENT.WARNING PCF_RA2_WWV_2P	136	20-DEC-2009 20:24:39.298 20-DEC-2009 21:38:17.366

RA2_WWV_2P products with percentage of valid Ku ocean retracker measurements below threshold

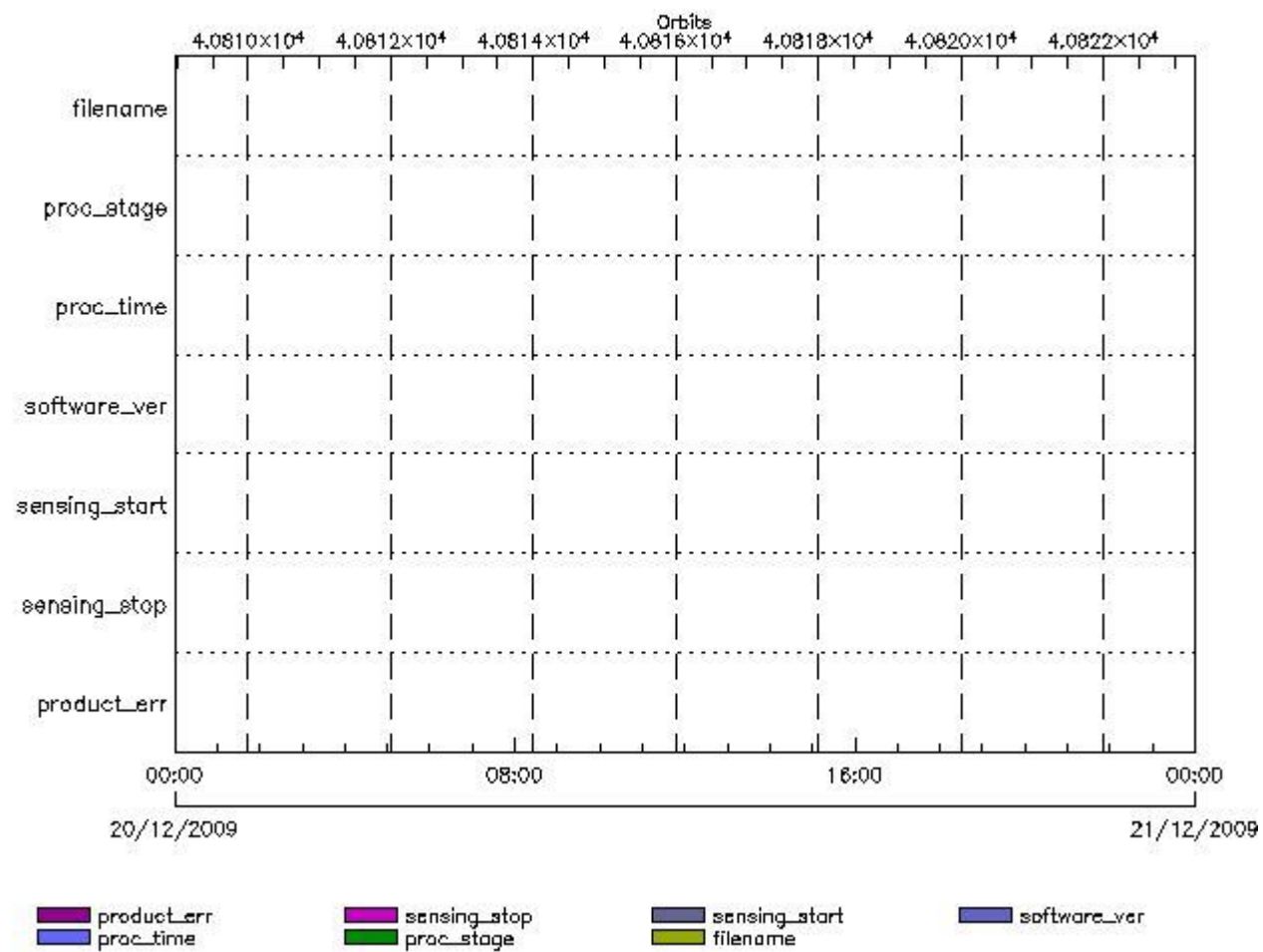
Gauge	Value	Segment (Start-Stop)
SPH.RA2_OCEAN_KU_RETRACK_PERCENT.WARNING PCF_RA2_WWV_2P	8788	20-DEC-2009 01:29:05.027 20-DEC-2009 02:48:15.067
SPH.RA2_OCEAN_KU_RETRACK_PERCENT.WARNING PCF_RA2_WWV_2P	8472	20-DEC-2009 15:20:13.040 20-DEC-2009 15:31:23.613

ADFs

MPH checks

MWR_CHD_AX MPH checks

MPH Errors for MWR_CHD_AX



MWR_CHD_AX files with wrong filename

MWR_CHD_AX files with unknown processing stage

Gauge Explicit Reference

MWR_CHD_AX files with wrong processing time

Gauge Explicit Reference

MWR_CHD_AX files with software version not equal to the current version

Gauge Explicit Reference

MWR_CHD_AX files with wrong sensing start

Gauge Explicit Reference

MWR_CHD_AX files with wrong sensing stop

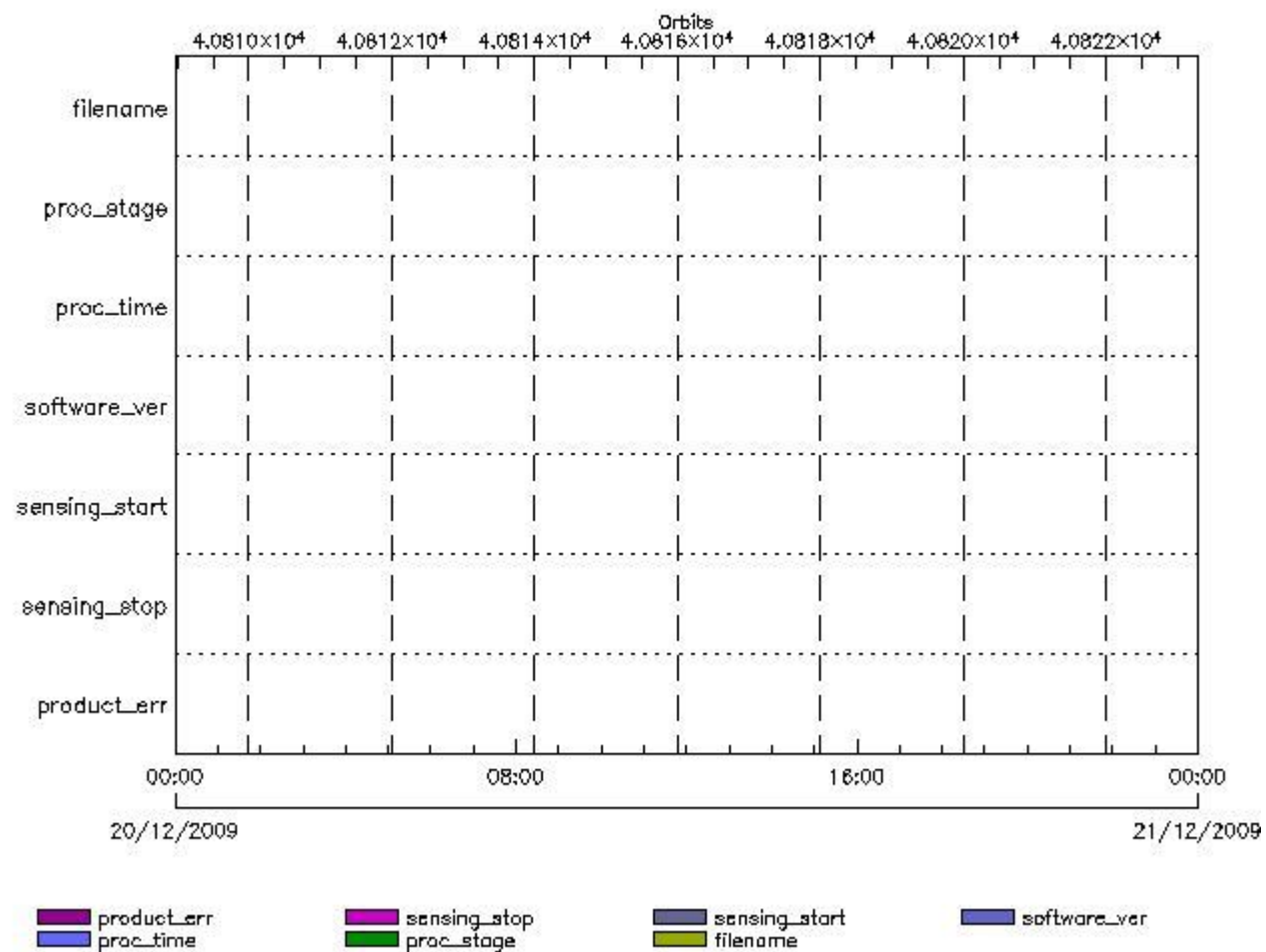
Gauge Explicit Reference

MWR_CHD_AX files with product err set

Gauge Explicit Reference

MWR_CON_AX MPH checks

MPH Errors for MWR_CON_AX



MWR_CON_AX files with wrong filename

Gauge

MWR_CON_AX files with unknown processing stage

Gauge Explicit Reference

MWR_CON_AX files with wrong processing time

Gauge Explicit Reference

MWR_CON_AX files with software version not equal to the current version

Gauge Explicit Reference

MWR_CON_AX files with wrong sensing start

Gauge Explicit Reference

MWR_CON_AX files with wrong sensing stop

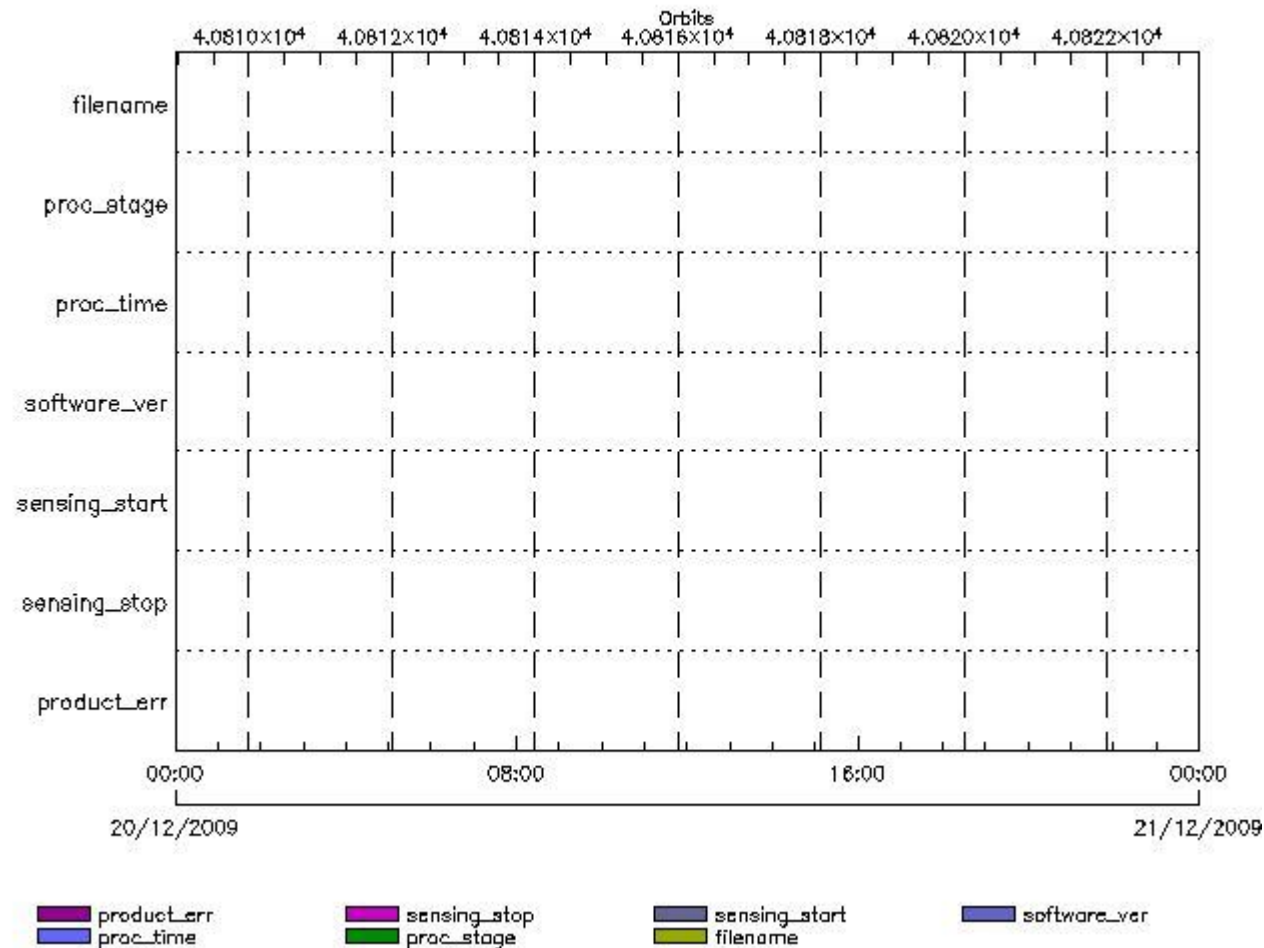
Gauge Explicit Reference

MWR_CON_AX files with product err set

Gauge Explicit Reference

MWR_LSF_AX MPH checks

MPH Errors for MWR_LSF_AX



MWR_LSF_AX files with wrong filename

MWR_LSF_AX files with unknown processing stage

MWR_LSF_AX files with wrong processing time

MWR_LSF_AX files with software version not equal to the current version

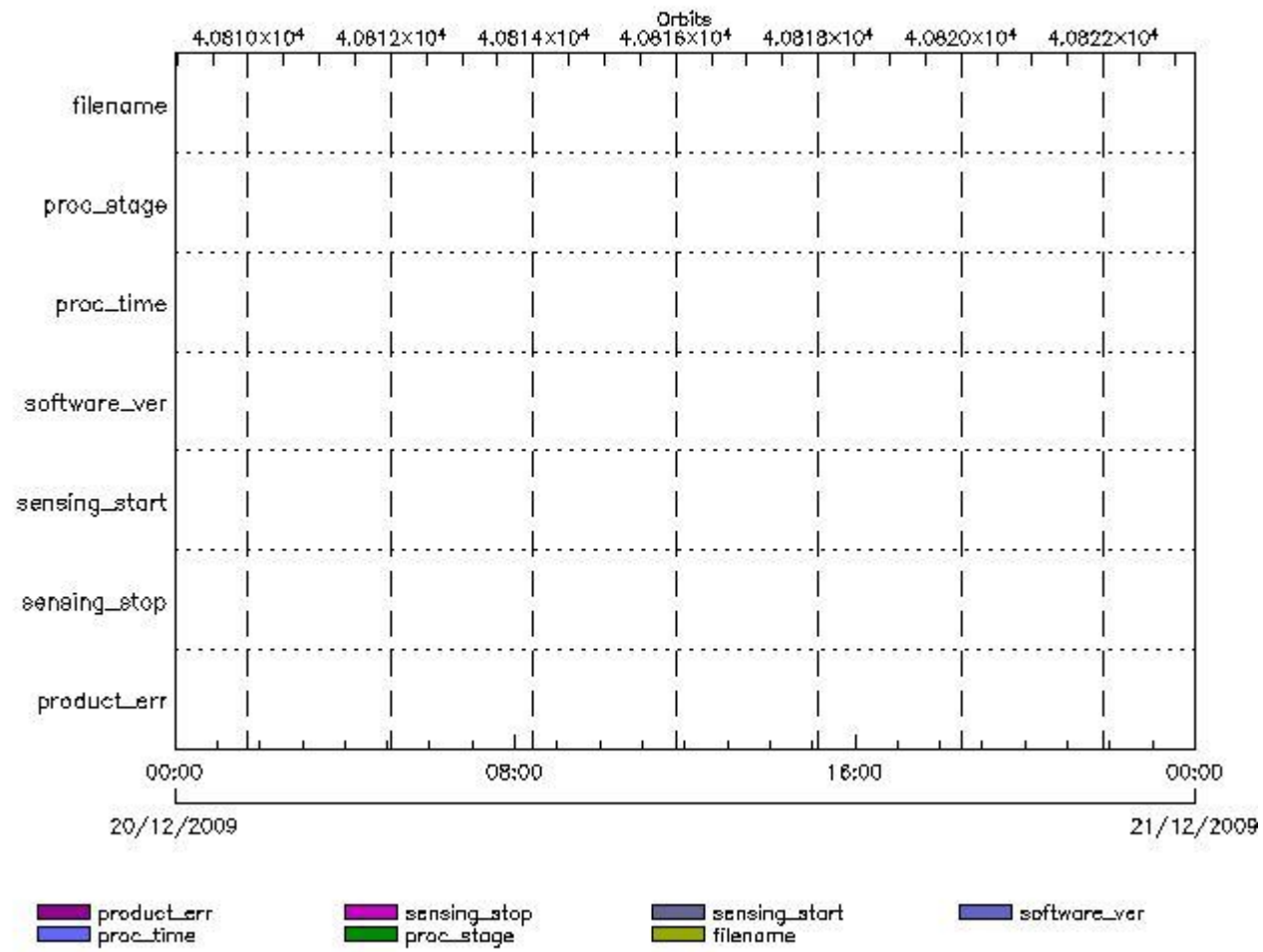
MWR_LSF_AX files with wrong sensing start

MWR_LSF_AX files with wrong sensing stop

MWR_LSF_AX files with product err set

MWR_SLT_AX MPH checks

MPH Errors for MWR_SLT_AX



MWR_SLT_AX files with wrong filename

MWR_SLT_AX files with unknown processing stage

Gauge Explicit Reference

MWR_SLT_AX files with wrong processing time

Gauge Explicit Reference

MWR_SLT_AX files with software version not equal to the current version

Gauge Explicit Reference

MWR_SLT_AX files with wrong sensing start

Gauge Explicit Reference

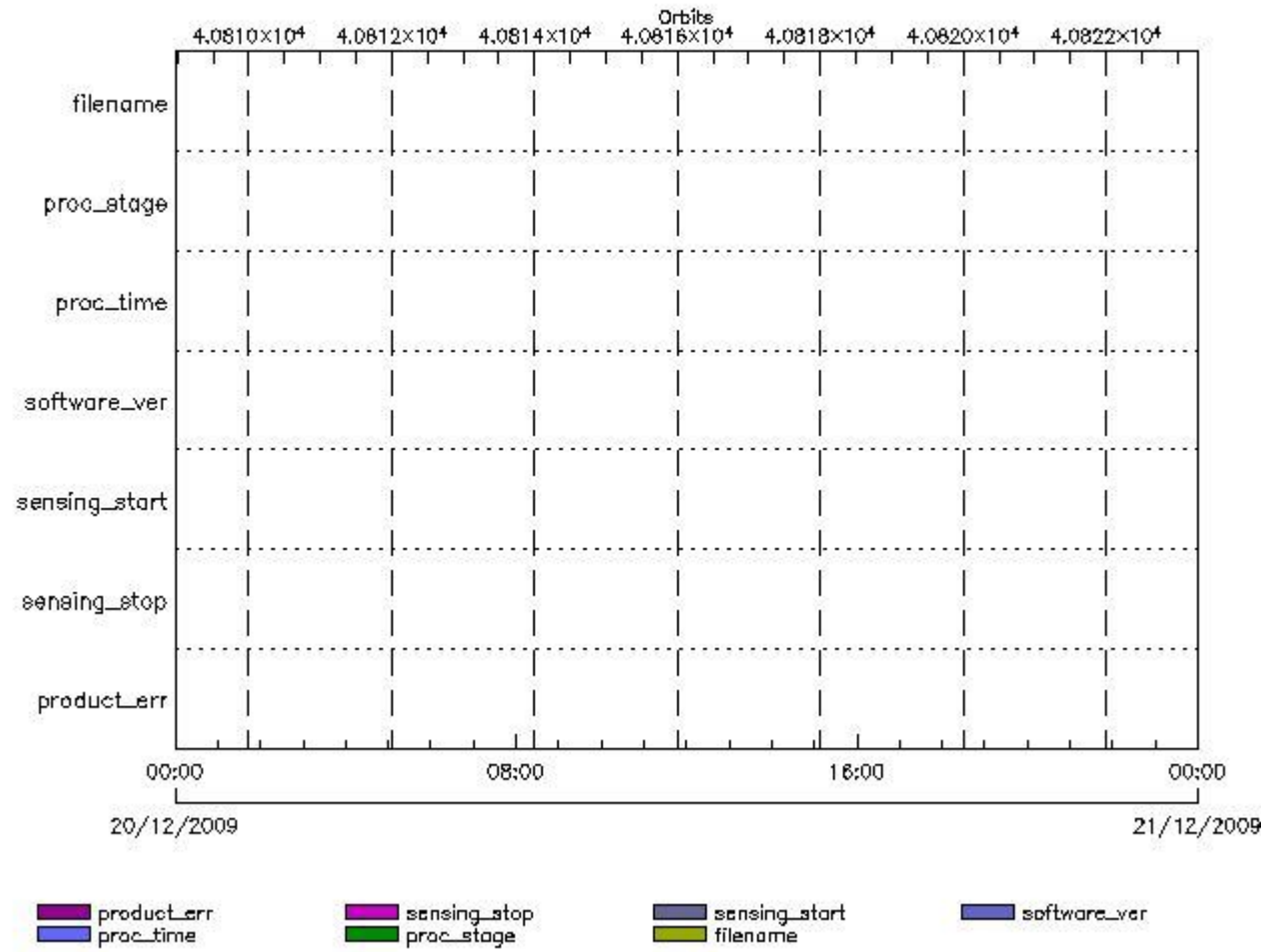
MWR_SLT_AX files with wrong sensing stop

Gauge Explicit Reference

MWR_SLT_AX files with product err set

Gauge Explicit Reference

MPH Errors for RA2_CHD_AX



RA2_CHD_AX files with wrong filename

RA2_CHD_AX files with unknown processing stage

Gauge Explicit Reference

RA2_CHD_AX files with wrong processing time

Gauge Explicit Reference

RA2_CHD_AX files with software version not equal to the current version

Gauge Explicit Reference

RA2_CHD_AX files with wrong sensing start

Gauge Explicit Reference

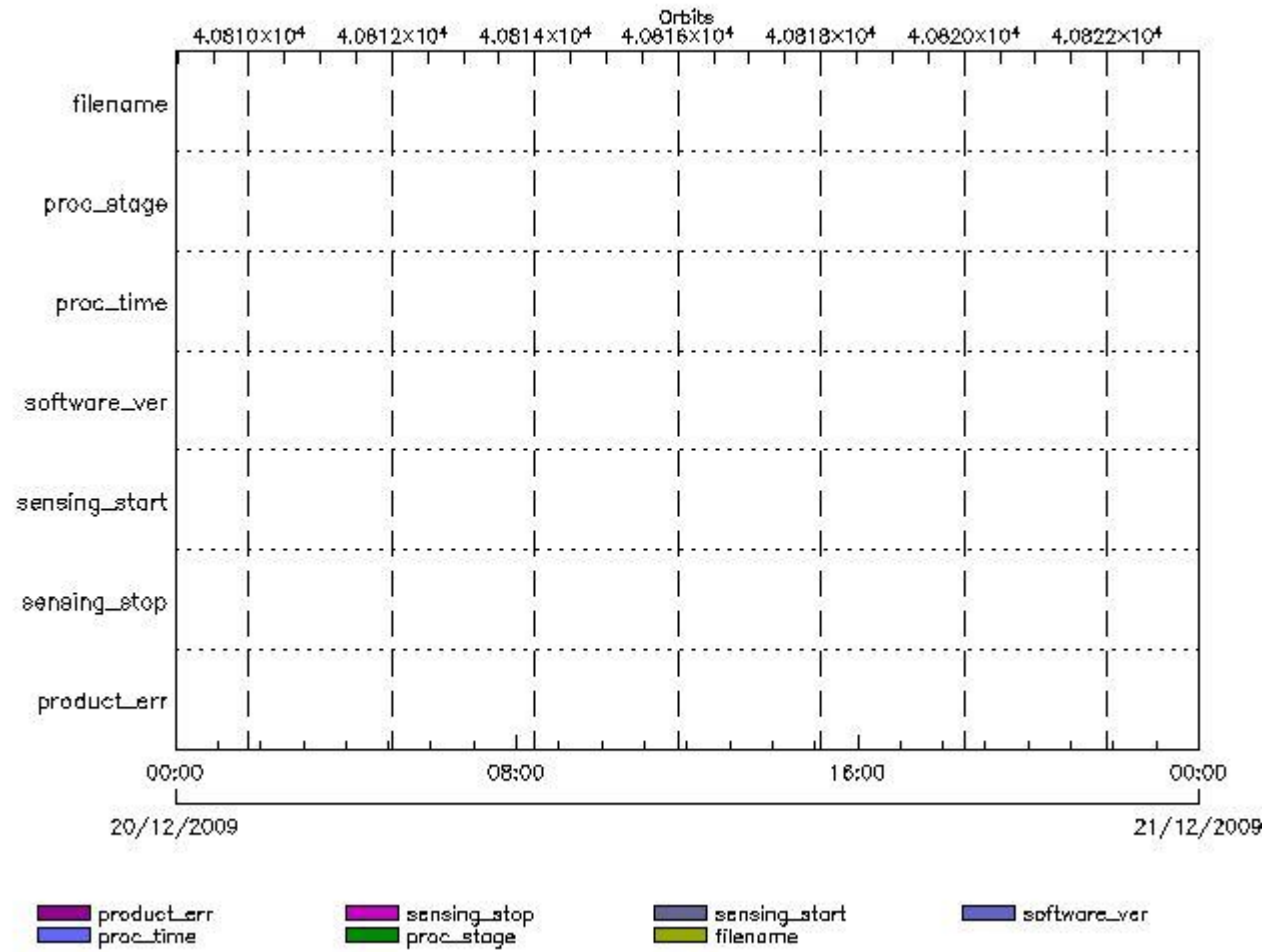
RA2_CHD_AX files with wrong sensing stop

Gauge Explicit Reference

RA2_CHD_AX files with product err set

RA2_CON_AX MPH checks

MPH Errors for RA2_CON_AX



RA2_CON_AX files with wrong filename

RA2_CON_AX files with unknown processing stage

Gauge Explicit Reference

RA2_CON_AX files with wrong processing time

Gauge Explicit Reference

RA2_CON_AX files with software version not equal to the current version

Gauge Explicit Reference

RA2_CON_AX files with wrong sensing start

Gauge Explicit Reference

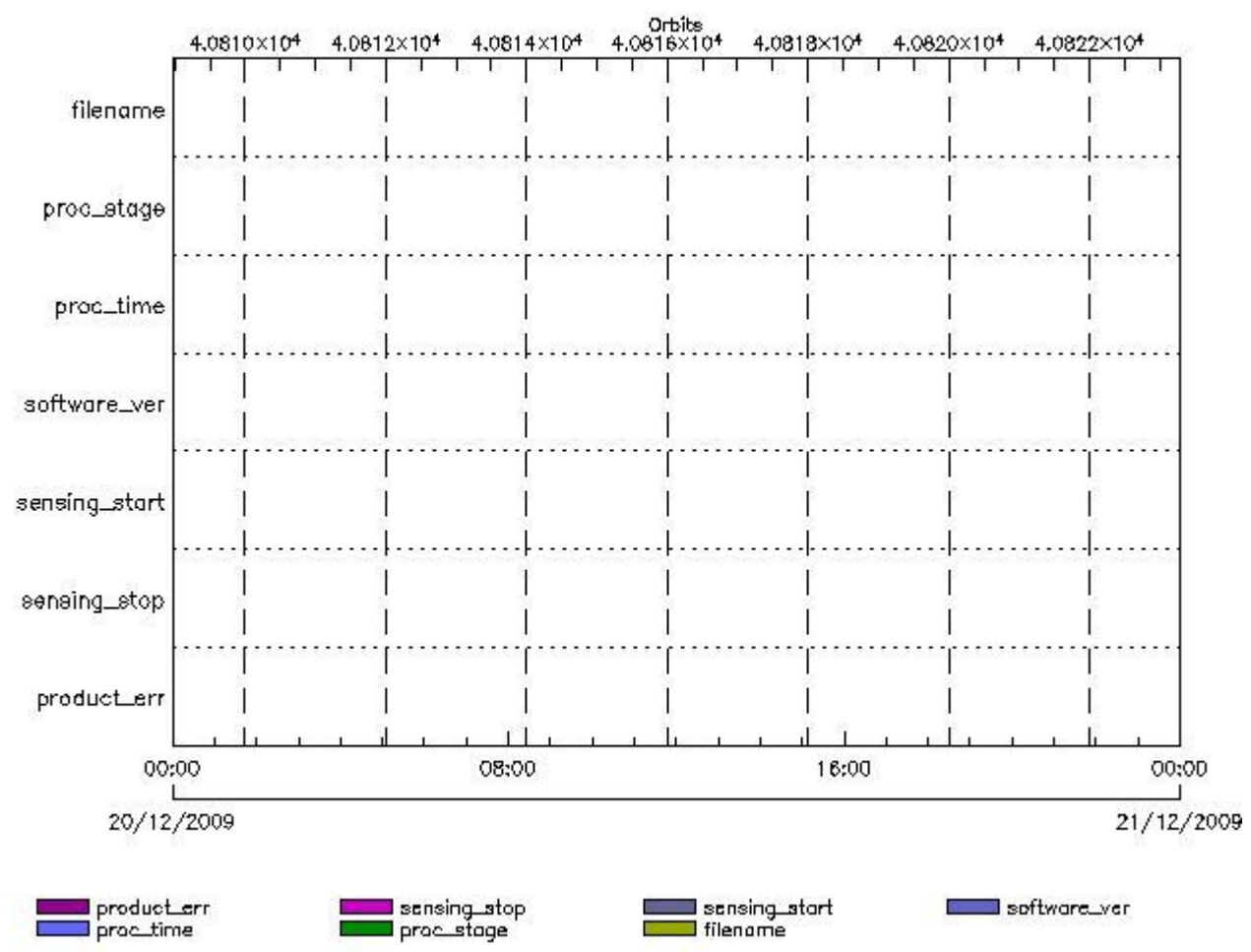
RA2_CON_AX files with wrong sensing stop

Gauge Explicit Reference
RA2_CON_AX files with product err set

Gauge Explicit Reference

RA2_CST_AX MPH checks

MPH Errors for RA2_CST_AX



RA2_CST_AX files with wrong filename

Gauge
RA2_CST_AX files with unknown processing stage

Gauge Explicit Reference

RA2_CST_AX files with wrong processing time

Gauge Explicit Reference

RA2_CST_AX files with software version not equal to the current version

Gauge Explicit Reference

RA2_CST_AX files with wrong sensing start

Gauge Explicit Reference

RA2_CST_AX files with wrong sensing stop

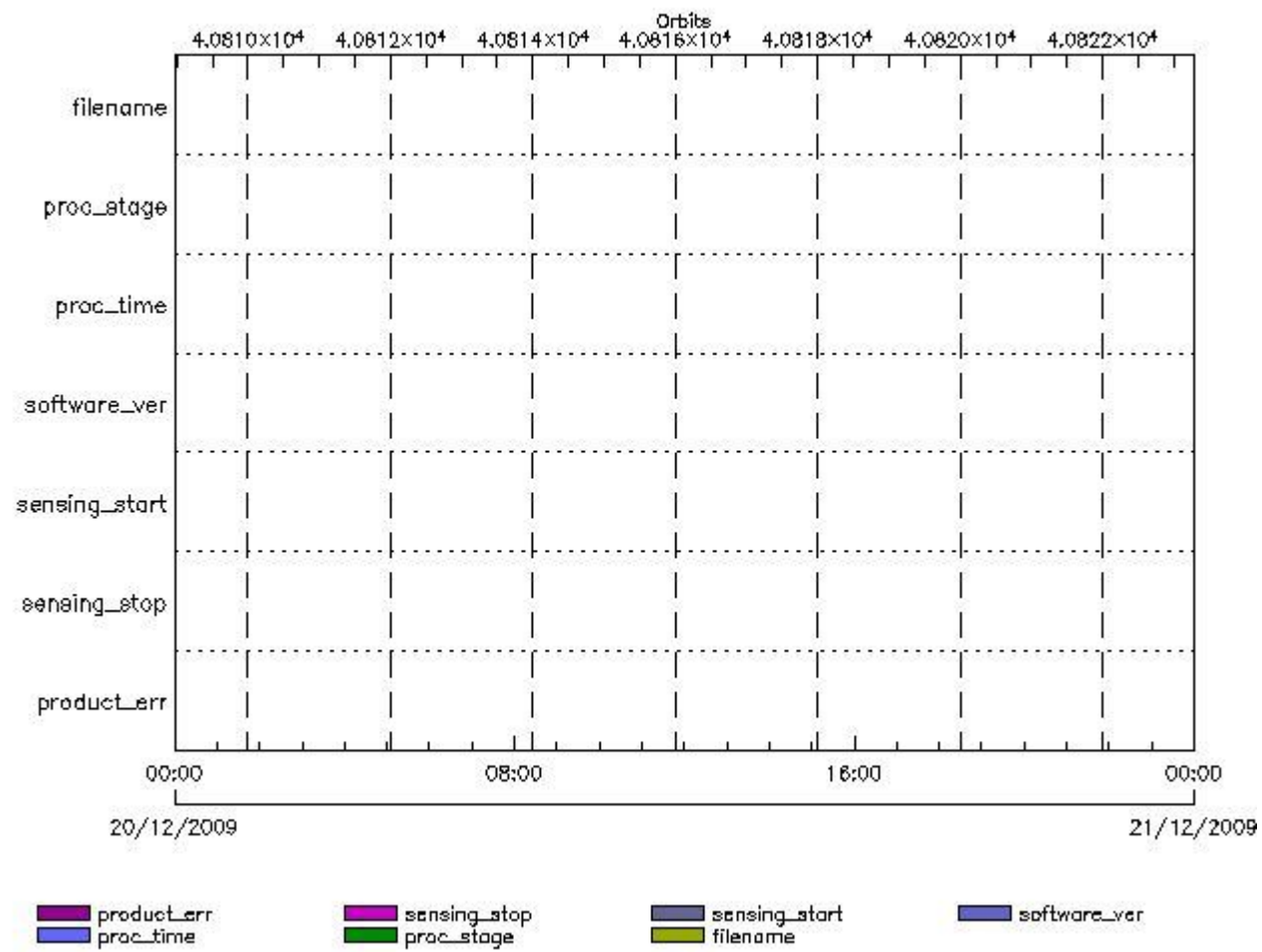
Gauge Explicit Reference

RA2_CST_AX files with product err set

Gauge Explicit Reference

RA2_DIP_AX MPH checks

MPH Errors for RA2_DIP_AX



RA2_DIP_AX files with wrong filename

Gauge

RA2_DIP_AX files with unknown processing stage

Gauge Explicit Reference

RA2_DIP_AX files with wrong processing time

Gauge Explicit Reference

RA2_DIP_AX files with software version not equal to the current version

Gauge Explicit Reference

RA2_DIP_AX files with wrong sensing start

Gauge Explicit Reference

RA2_DIP_AX files with wrong sensing stop

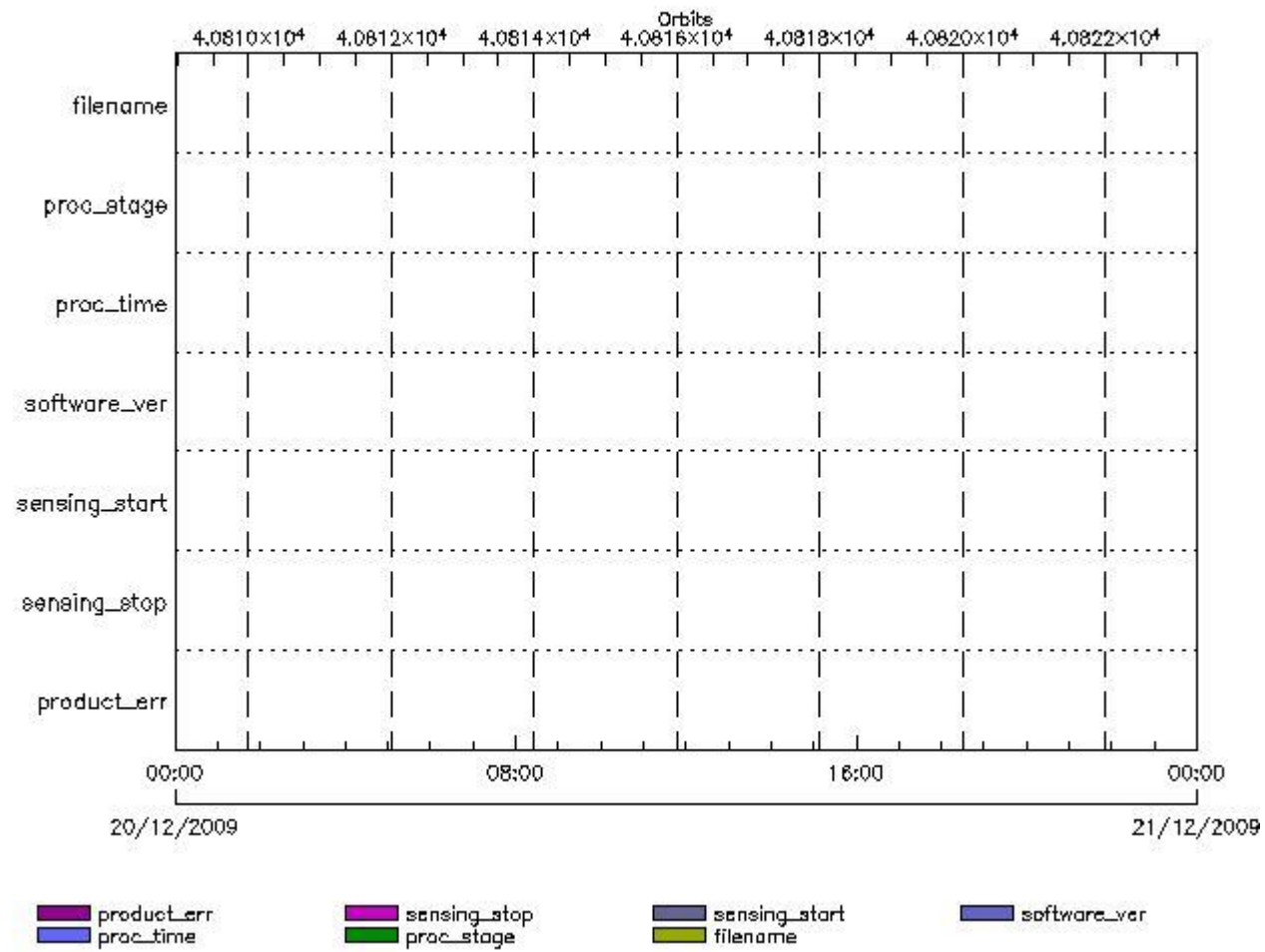
Gauge Explicit Reference

RA2_DIP_AX files with product err set

Gauge Explicit Reference

RA2_GEO_AX MPH checks

MPH Errors for RA2_GEO_AX



RA2_GEO_AX files with wrong filename

RA2_GEO_AX files with unknown processing stage

Gauge Explicit Reference

RA2_GEO_AX files with wrong processing time

Gauge Explicit Reference

RA2_GEO_AX files with software version not equal to the current version

Gauge Explicit Reference

RA2_GEO_AX files with wrong sensing start

Gauge Explicit Reference

RA2_GEO_AX files with wrong sensing stop

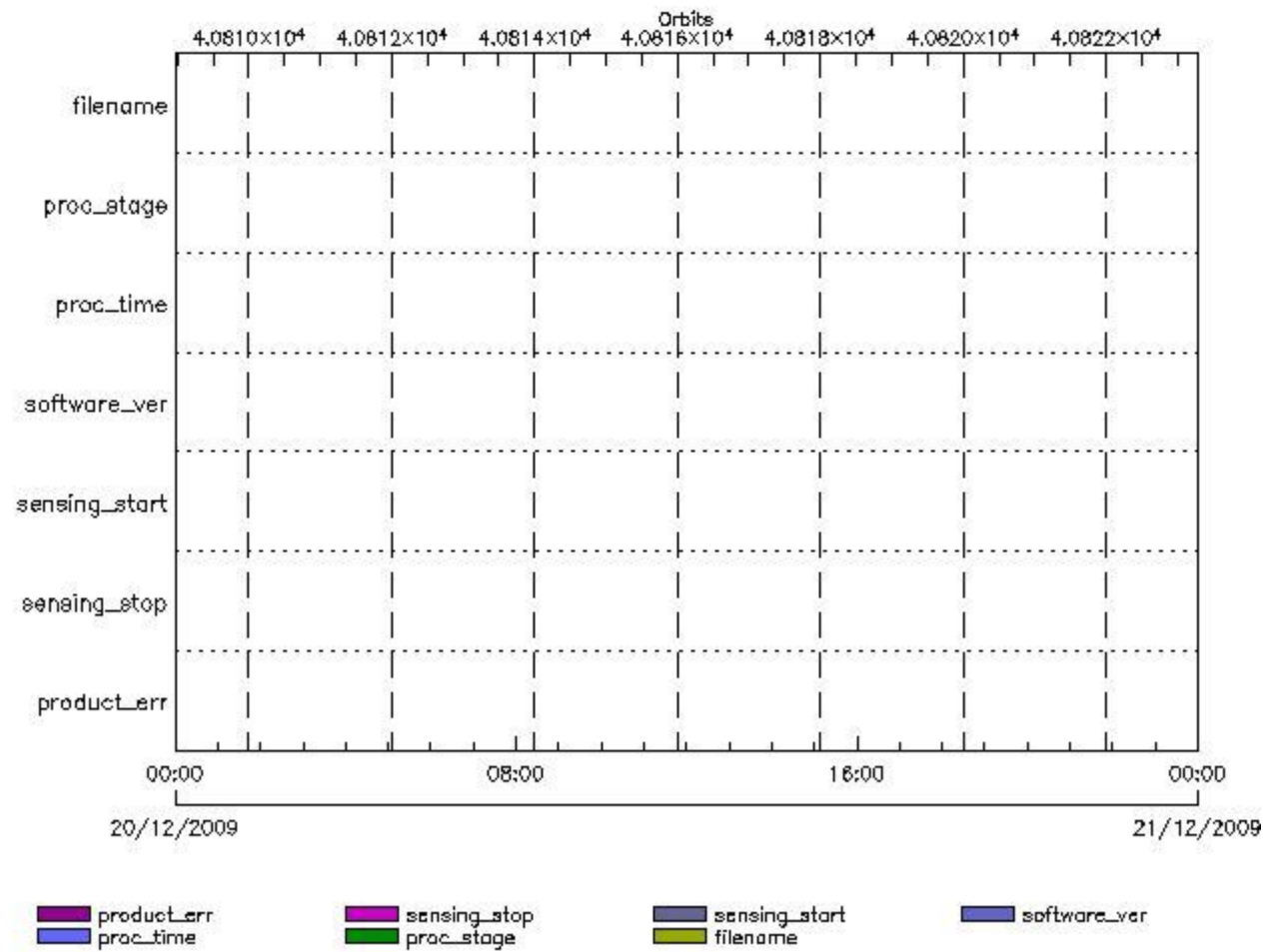
Gauge Explicit Reference

RA2_GEO_AX files with product err set

Gauge Explicit Reference

RA2_ICT_AX MPH checks

MPH Errors for RA2_ICT_AX



RA2_ICT_AX files with wrong filename

Gauge

RA2_ICT_AX files with unknown processing stage

Gauge Explicit Reference

RA2_ICT_AX files with wrong processing time

Gauge Explicit Reference

RA2_ICT_AX files with software version not equal to the current version

Gauge Explicit Reference

RA2_ICT_AX files with wrong sensing start

Gauge Explicit Reference

RA2_ICT_AX files with wrong sensing stop

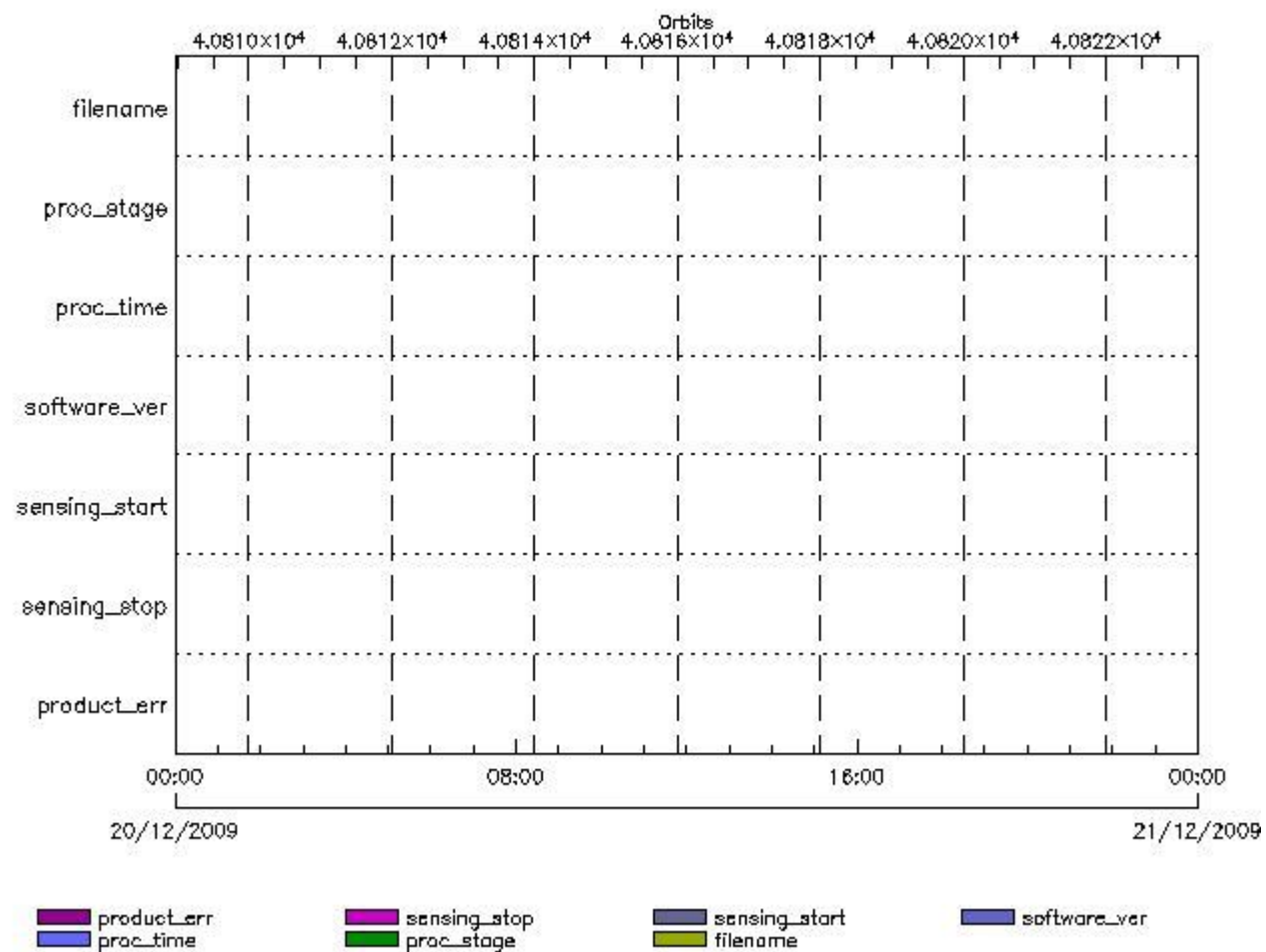
Gauge Explicit Reference

RA2_ICT_AX files with product err set

Gauge Explicit Reference

RA2_IFA_AX MPH checks

MPH Errors for RA2_IFA_AX



RA2_IFA_AX files with wrong filename

Gauge

RA2_IFA_AX files with unknown processing stage

Gauge Explicit Reference

RA2_IFA_AX files with wrong processing time

Gauge Explicit Reference

RA2_IFA_AX files with software version not equal to the current version

Gauge Explicit Reference

RA2_IFA_AX files with wrong sensing start

Gauge Explicit Reference

RA2_IFA_AX files with wrong sensing stop

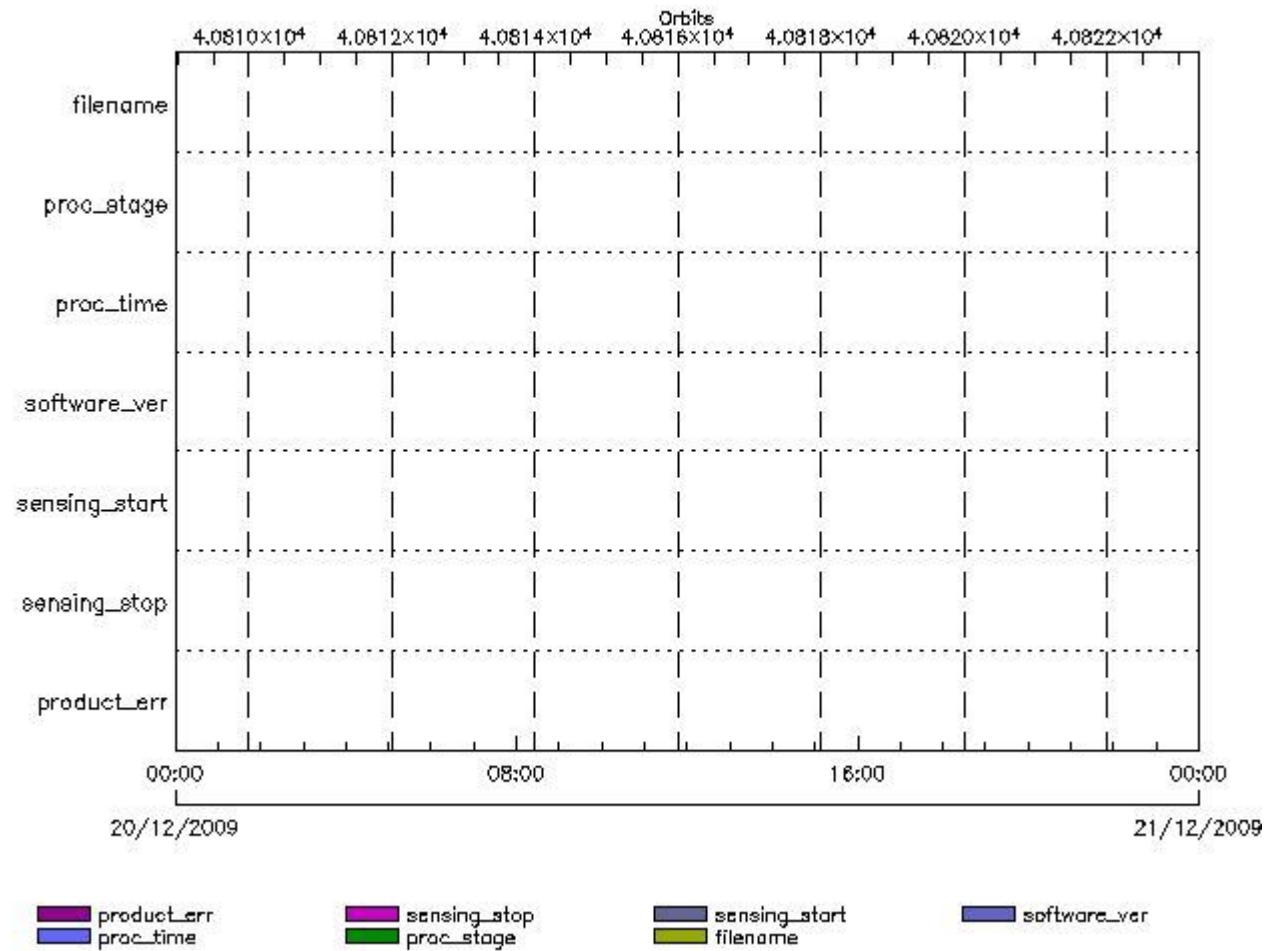
Gauge Explicit Reference

RA2_IFA_AX files with product err set

Gauge Explicit Reference

RA2_IFB_AX MPH checks

MPH Errors for RA2_IFB_AX



RA2_IFB_AX files with wrong filename

RA2_IFB_AX files with Gauge unknown processing stage

Gauge Explicit Reference

RA2_IFB_AX files with wrong processing time

Gauge Explicit Reference

RA2_IFB_AX files with software version not equal to the current version

Gauge Explicit Reference

RA2_IFB_AX files with wrong sensing start

Gauge Explicit Reference

RA2_IFB_AX files with wrong sensing stop

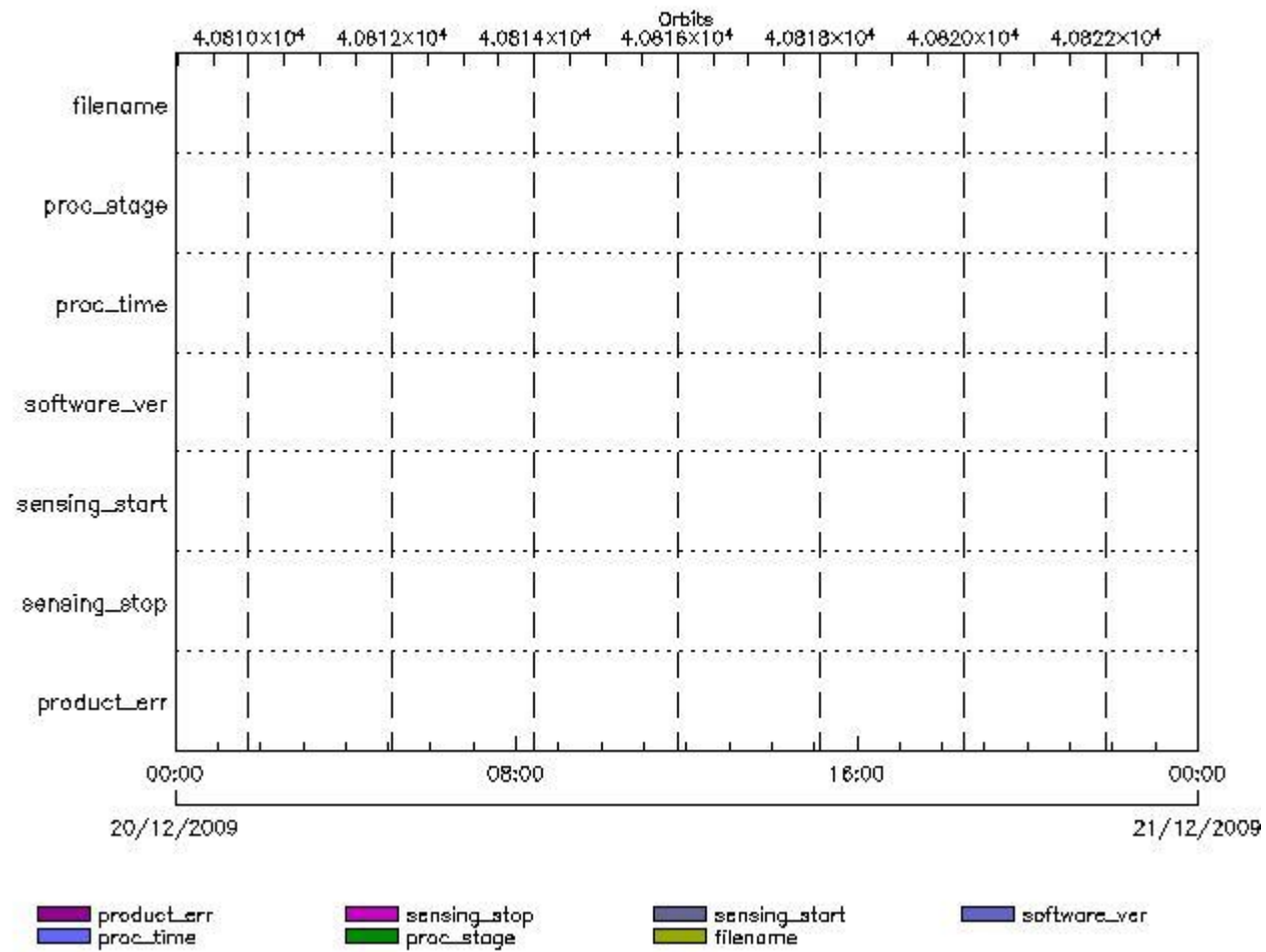
Gauge Explicit Reference

RA2_IFB_AX files with product err set

Gauge Explicit Reference

RA2_IFF_AX MPH checks

MPH Errors for RA2_IFF_AX



RA2_IFF_AX files with wrong filename

RA2_IFF_AX files with unknown processing stage

Gauge Explicit Reference

RA2_IFF_AX files with wrong processing time

Gauge Explicit Reference

RA2_IFF_AX files with software version not equal to the current version

Gauge Explicit Reference

RA2_IFF_AX files with wrong sensing start

Gauge Explicit Reference

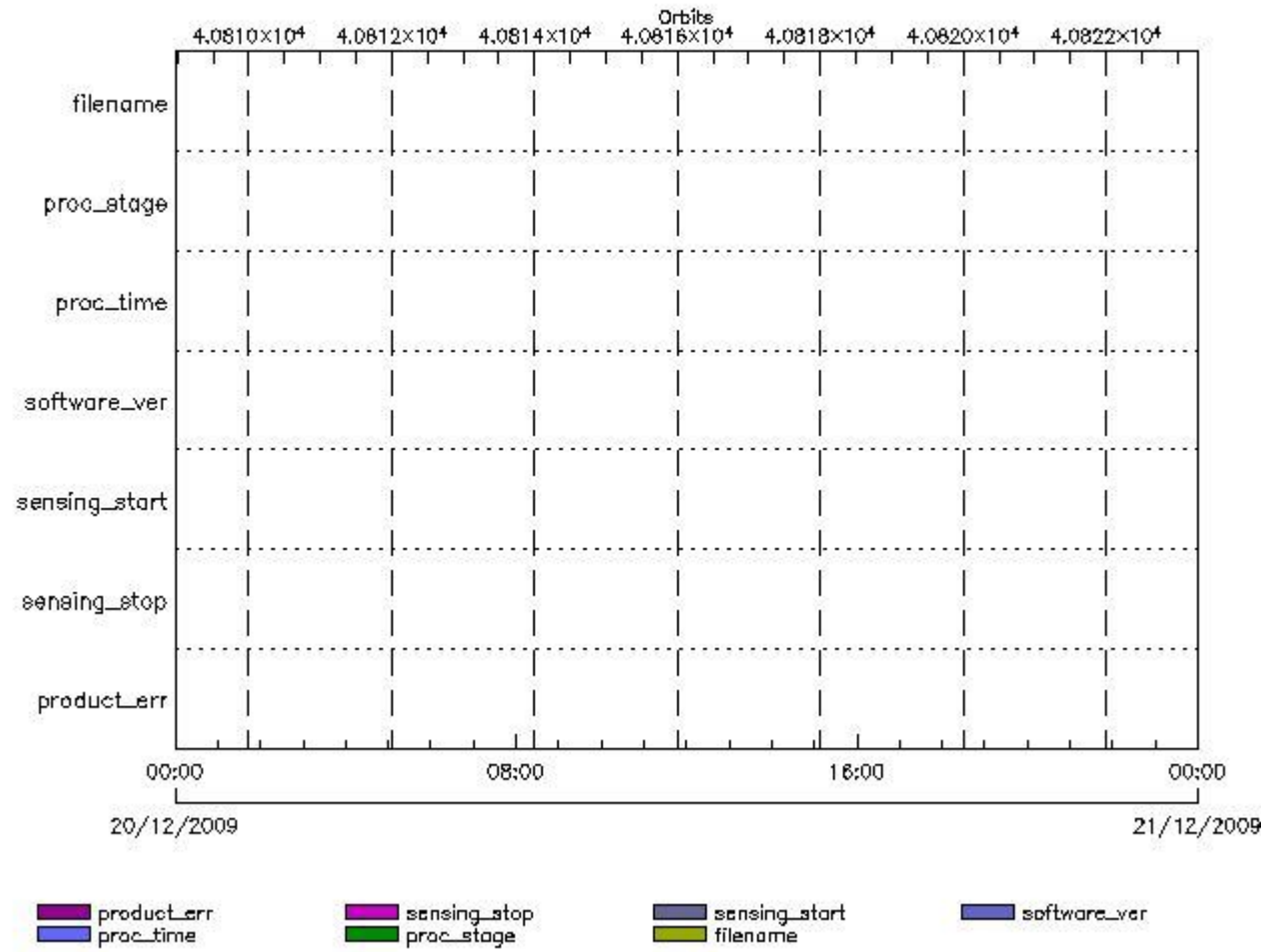
RA2_IFF_AX files with wrong sensing stop

Gauge Explicit Reference

RA2_IFF_AX files with product err set

Gauge Explicit Reference

MPH Errors for RA2_IOC_AX



RA2_IOC_AX files with wrong filename

RA2_IOC_AX files with unknown processing stage

Gauge Explicit Reference

RA2_IOC_AX files with wrong processing time

Gauge Explicit Reference

RA2_IOC_AX files with software version not equal to the current version

Gauge Explicit Reference

RA2_IOC_AX files with wrong sensing start

Gauge Explicit Reference

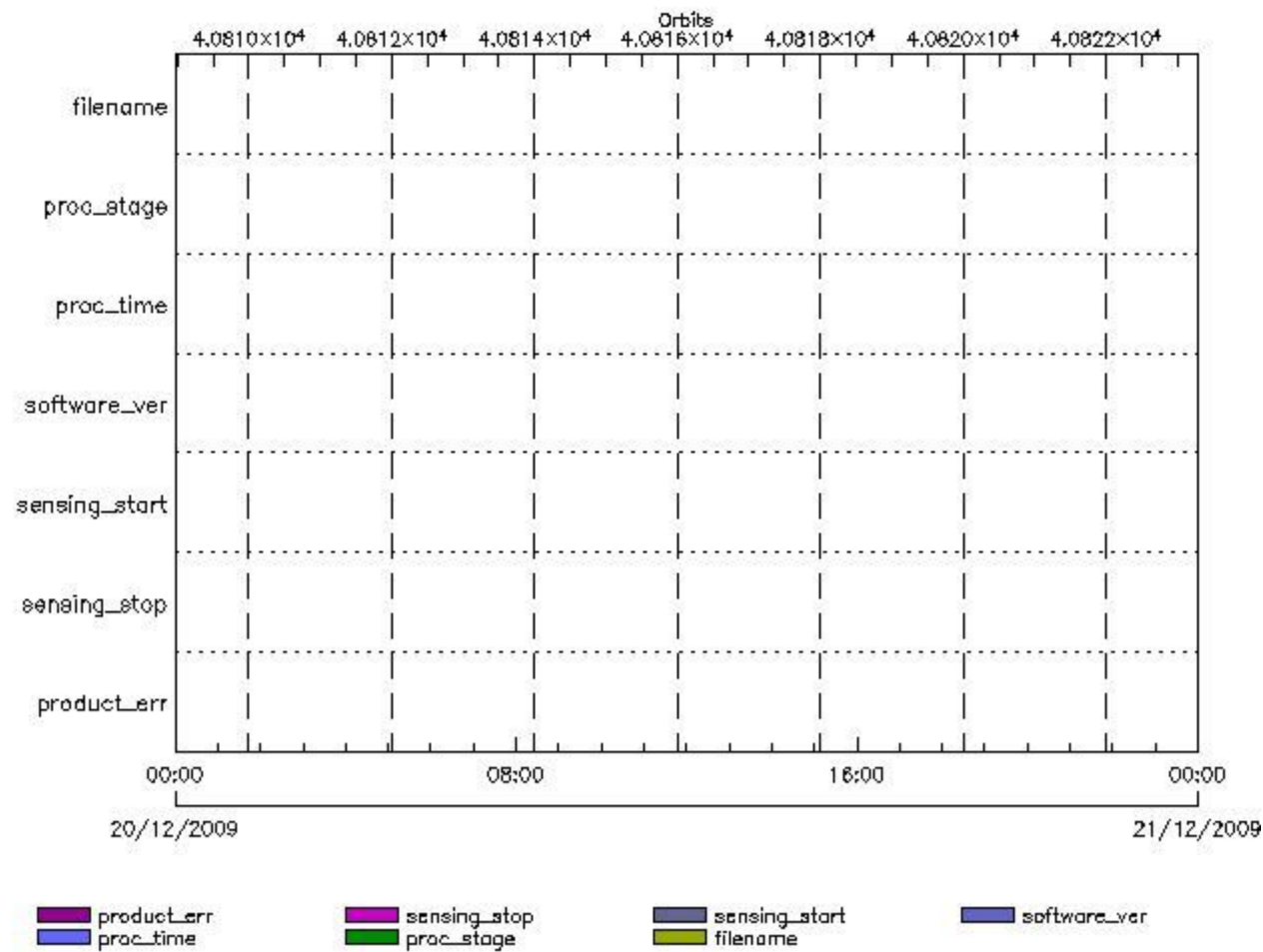
RA2_IOC_AX files with wrong sensing stop

Gauge Explicit Reference

RA2_IOC_AX files with product err set

RA2_MET_AX MPH checks

MPH Errors for RA2_MET_AX



RA2_MET_AX files with wrong filename

RA2_MET_AX files with unknown processing stage

Gauge Explicit Reference

RA2_MET_AX files with wrong processing time

Gauge Explicit Reference

RA2_MET_AX files with software version not equal to the current version

Gauge Explicit Reference

RA2_MET_AX files with wrong sensing start

Gauge Explicit Reference

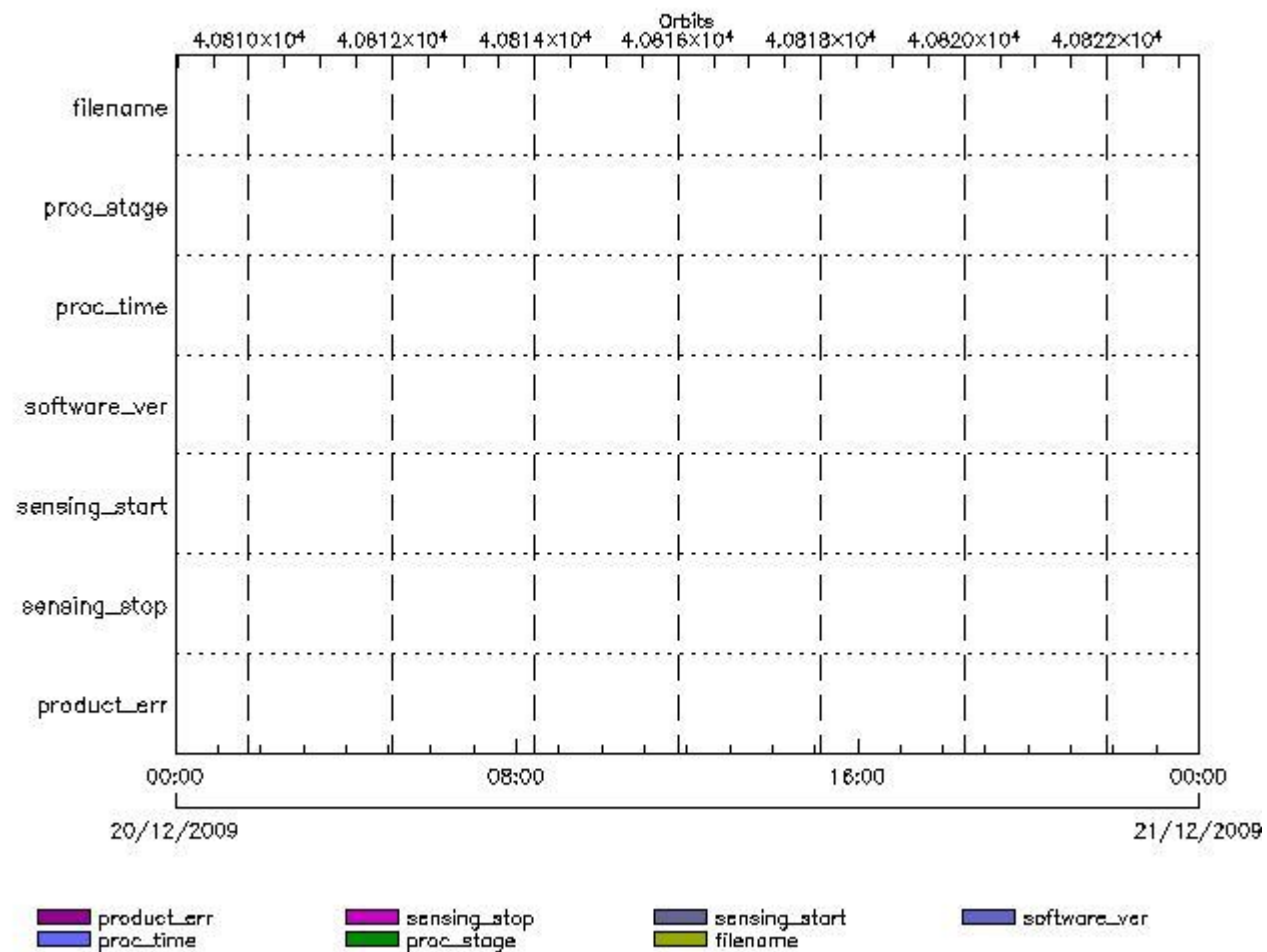
RA2_MET_AX files with wrong sensing stop

Gauge Explicit Reference
 RA2_MET_AX files with product err set

Gauge Explicit Reference

RA2_MSS_AX MPH checks

MPH Errors for RA2_MSS_AX



RA2_MSS_AX files with wrong filename

Gauge
 RA2_MSS_AX files with unknown processing stage

Gauge Explicit Reference

RA2_MSS_AX files with wrong processing time

Gauge Explicit Reference

RA2_MSS_AX files with software version not equal to the current version

Gauge Explicit Reference

RA2_MSS_AX files with wrong sensing start

Gauge Explicit Reference

RA2_MSS_AX files with wrong sensing stop

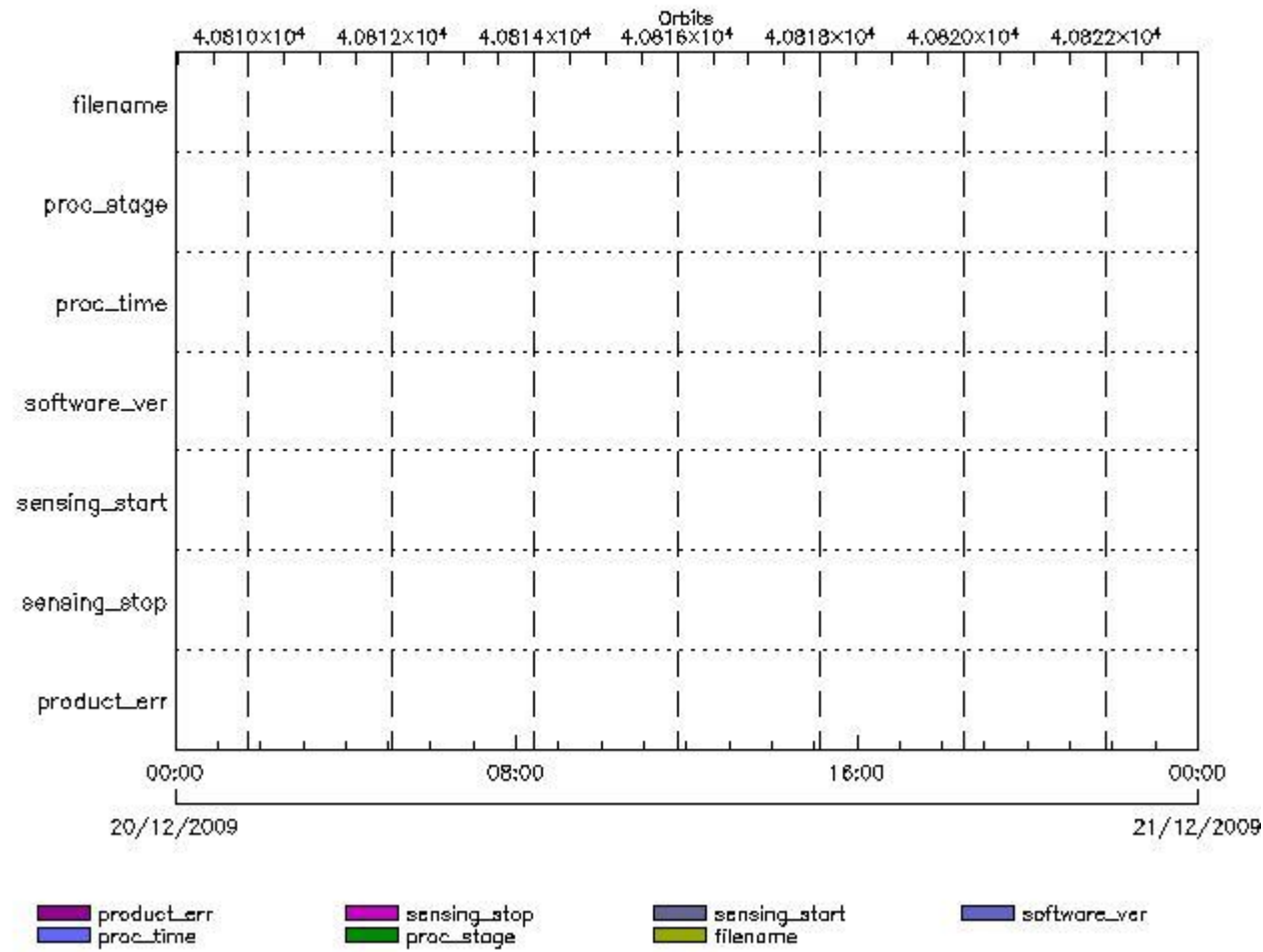
Gauge Explicit Reference

RA2_MSS_AX files with product err set

Gauge Explicit Reference

RA2_OT1_AX MPH checks

MPH Errors for RA2_OT1_AX



RA2_OT1_AX files with wrong filename

Gauge

RA2_OT1_AX files with unknown processing stage

Gauge Explicit Reference

RA2_OT1_AX files with wrong processing time

Gauge Explicit Reference

RA2_OT1_AX files with software version not equal to the current version

Gauge Explicit Reference

RA2_OT1_AX files with wrong sensing start

Gauge Explicit Reference

RA2_OT1_AX files with wrong sensing stop

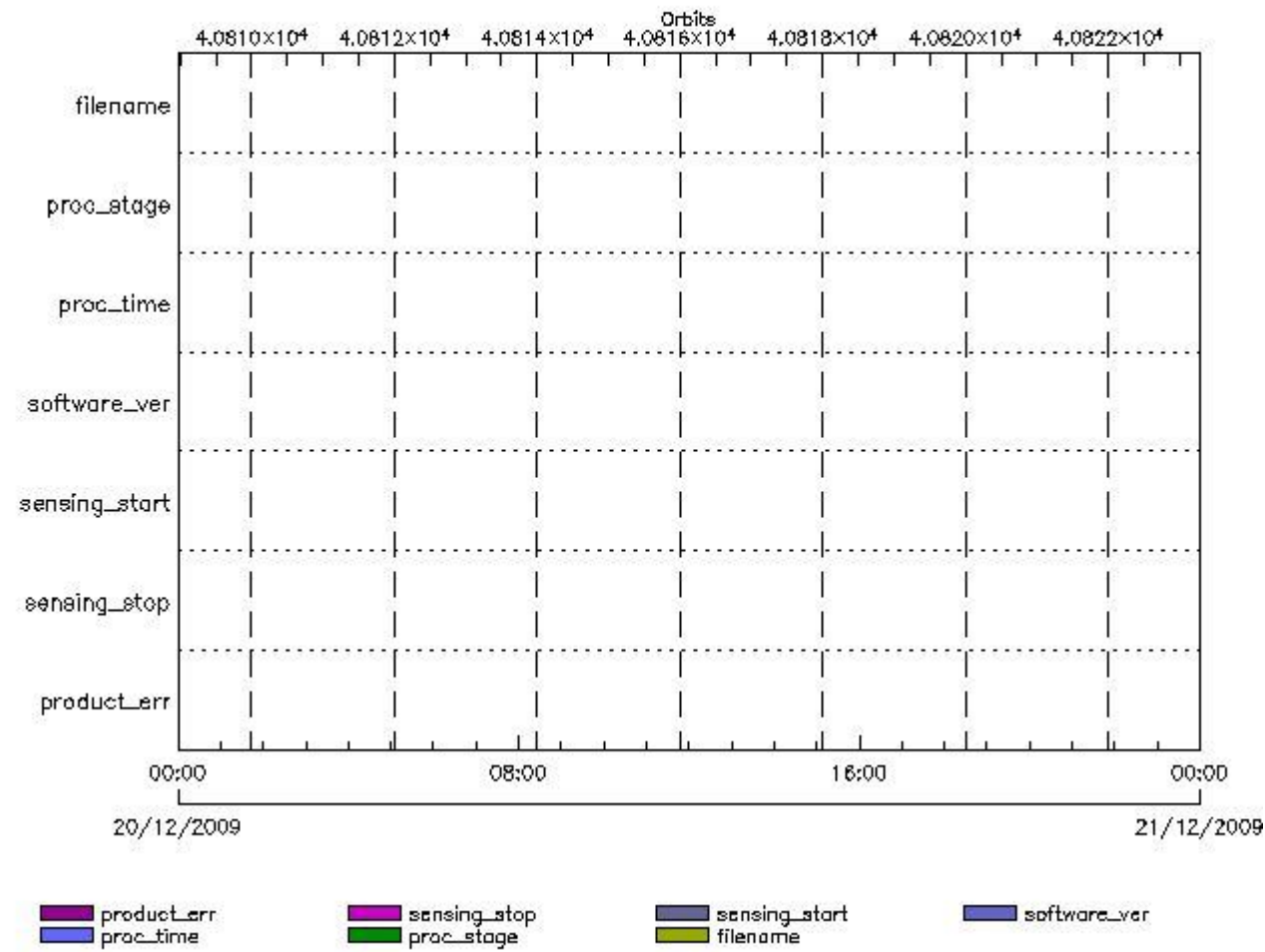
Gauge Explicit Reference

RA2_OT1_AX files with product err set

Gauge Explicit Reference

RA2_OT2_AX MPH checks

MPH Errors for RA2_OT2_AX



RA2_OT2_AX files with wrong filename

Gauge

RA2_OT2_AX files with unknown processing stage

Gauge Explicit Reference

RA2_OT2_AX files with wrong processing time

Gauge Explicit Reference

RA2_OT2_AX files with software version not equal to the current version

Gauge Explicit Reference

RA2_OT2_AX files with wrong sensing start

Gauge Explicit Reference

RA2_OT2_AX files with wrong sensing stop

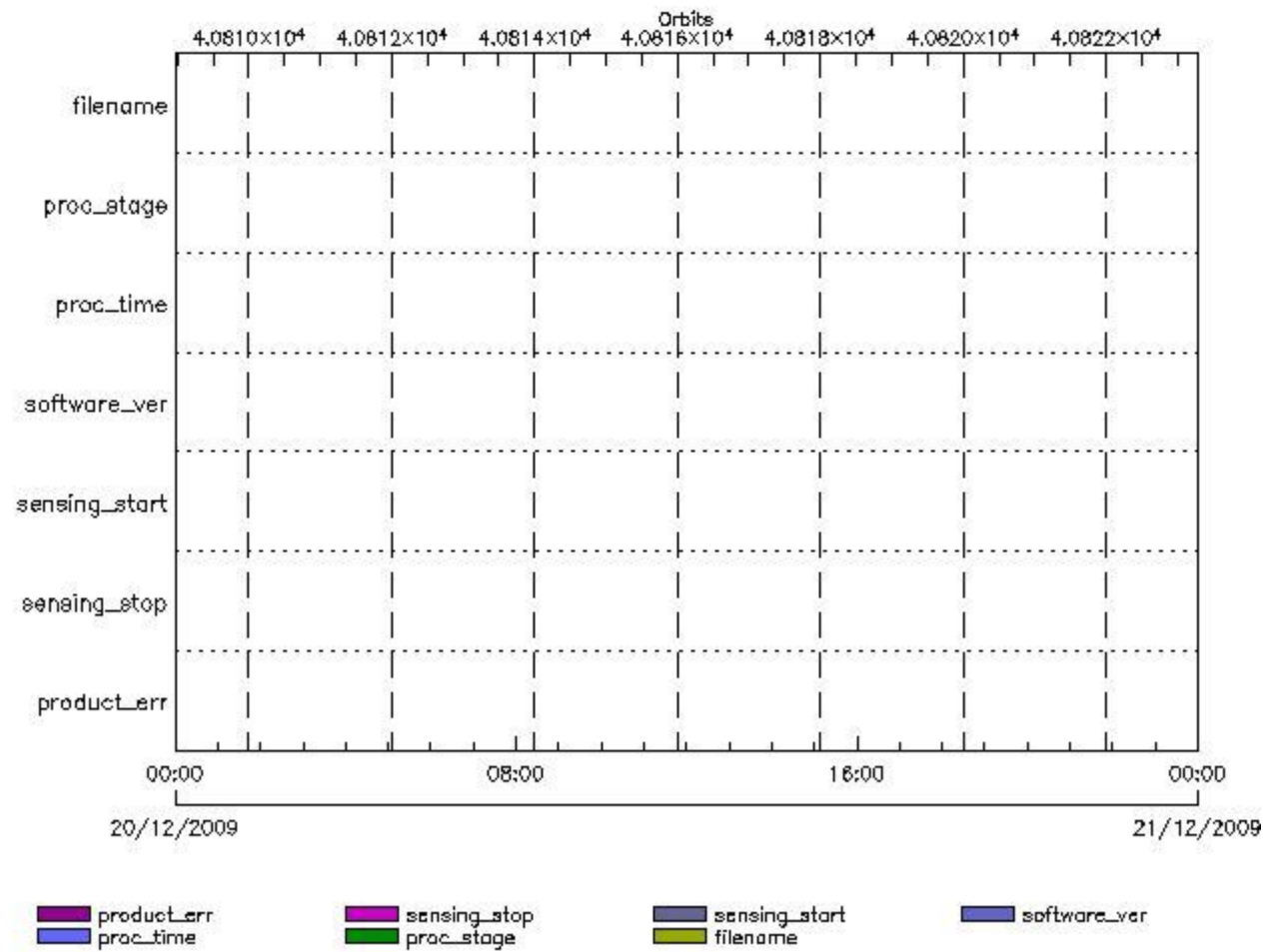
Gauge Explicit Reference

RA2_OT2_AX files with product err set

Gauge Explicit Reference

RA2_PLA_AX MPH checks

MPH Errors for RA2_PLA_AX



RA2_PLA_AX files with wrong filename

Gauge

RA2_PLA_AX files with unknown processing stage

Gauge Explicit Reference

RA2_PLA_AX files with wrong processing time

Gauge Explicit Reference

RA2_PLA_AX files with software version not equal to the current version

Gauge Explicit Reference

RA2_PLA_AX files with wrong sensing start

Gauge Explicit Reference

RA2_PLA_AX files with wrong sensing stop

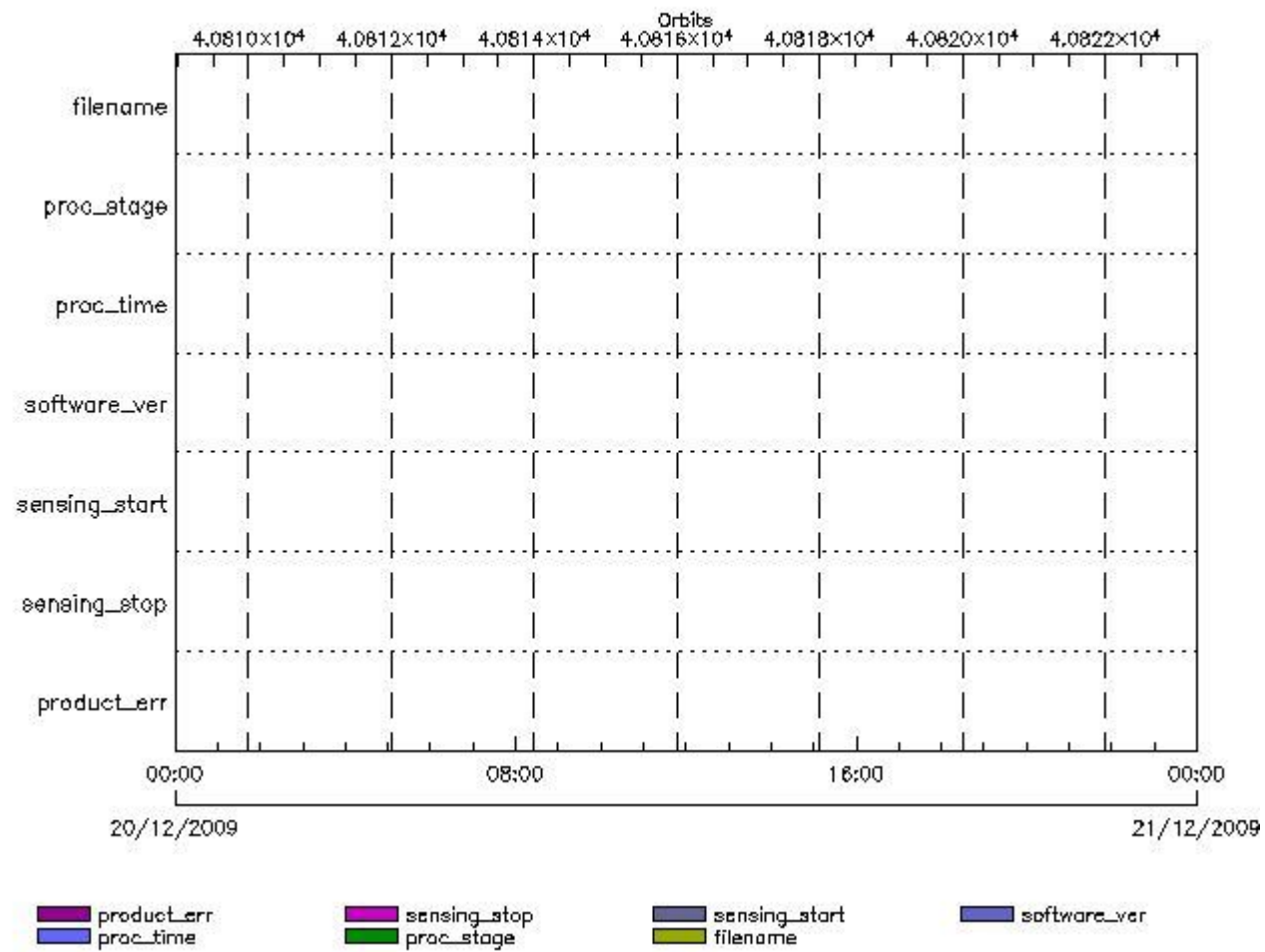
Gauge Explicit Reference

RA2_PLA_AX files with product err set

Gauge Explicit Reference

RA2_POL_AX MPH checks

MPH Errors for RA2_POL_AX



RA2_POL_AX files with wrong filename

Gauge

RA2_POL_AX files with unknown processing stage

Gauge Explicit Reference

RA2_POL_AX files with wrong processing time

Gauge Explicit Reference

RA2_POL_AX files with software version not equal to the current version

Gauge Explicit Reference

RA2_POL_AX files with wrong sensing start

Gauge Explicit Reference

RA2_POL_AX files with wrong sensing stop

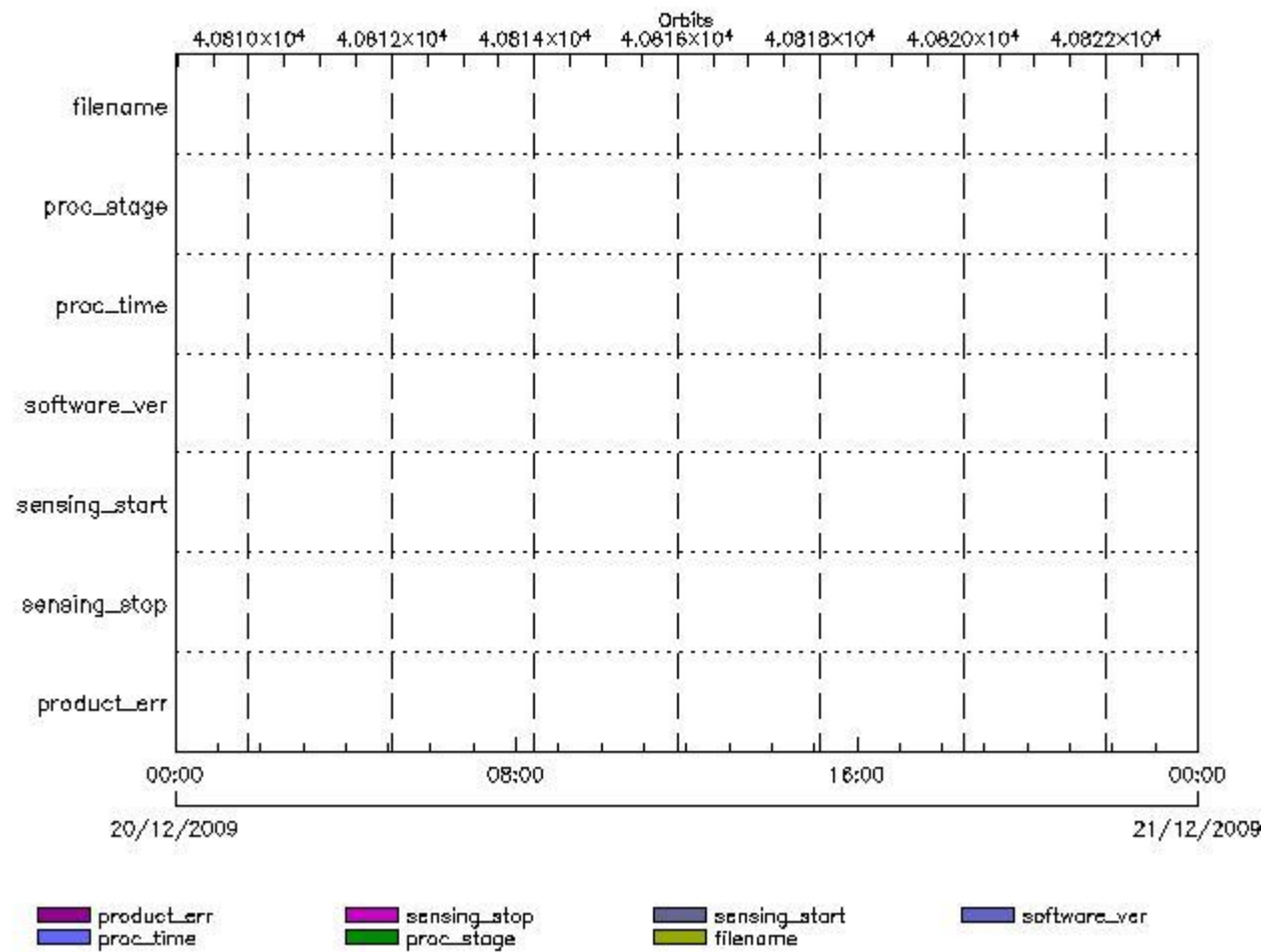
Gauge Explicit Reference

RA2_POL_AX files with product err set

Gauge Explicit Reference

RA2_SET_AX MPH checks

MPH Errors for RA2_SET_AX



RA2_SET_AX files with wrong filename

RA2_SET_AX files with unknown processing stage

RA2_SET_AX files with wrong processing time

RA2_SET_AX files with software version not equal to the current version

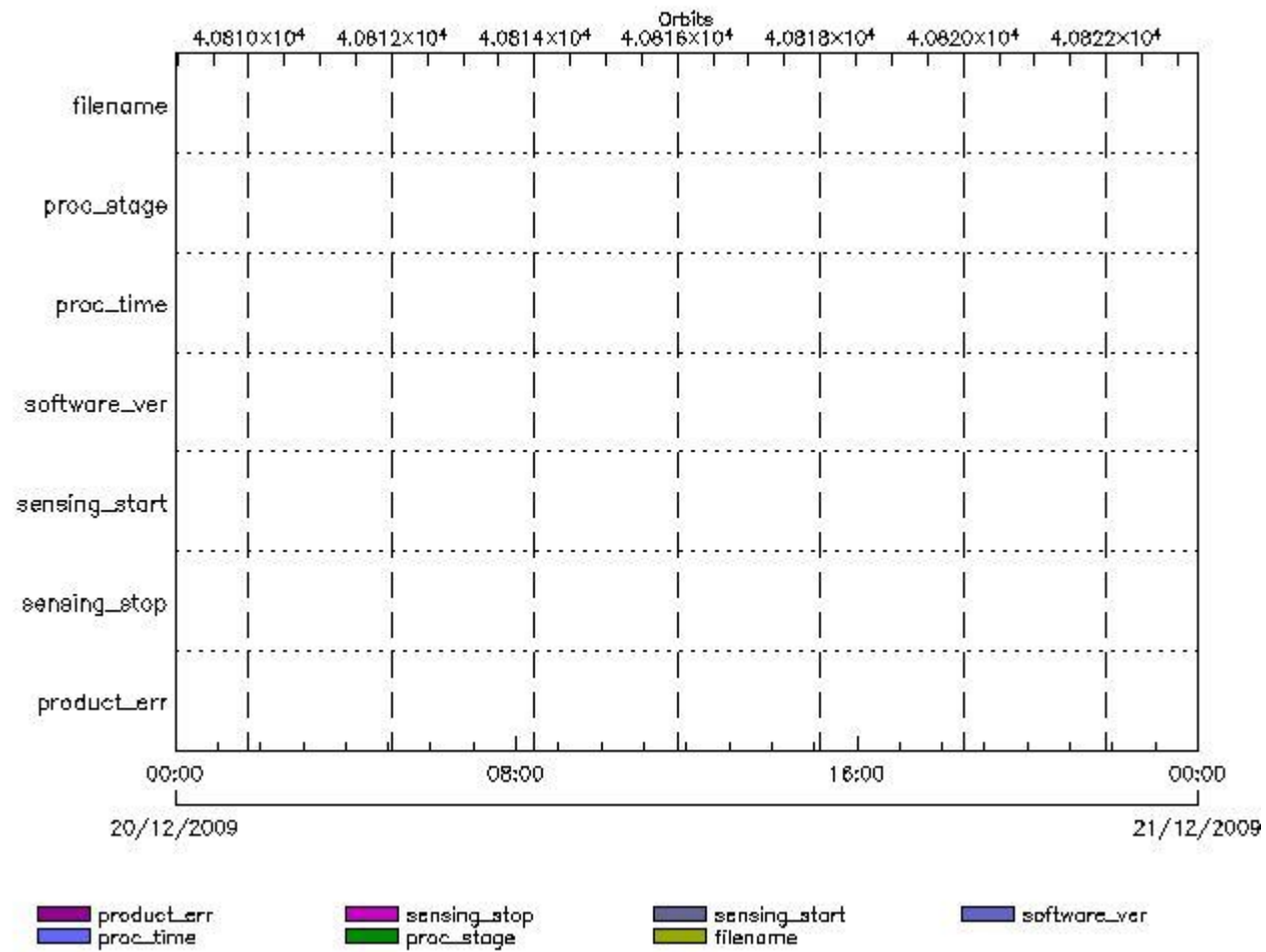
RA2_SET_AX files with wrong sensing start

RA2_SET_AX files with wrong sensing stop

RA2_SET_AX files with product err set

RA2_SL1_AX MPH checks

MPH Errors for RA2_SL1_AX



RA2_SL1_AX files with wrong filename

RA2_SL1_AX files with unknown processing stage

Gauge **Explicit Reference**

RA2_SL1_AX files with wrong processing time

Gauge **Explicit Reference**

RA2_SL1_AX files with software version not equal to the current version

Gauge **Explicit Reference**

RA2_SL1_AX files with wrong sensing start

Gauge **Explicit Reference**

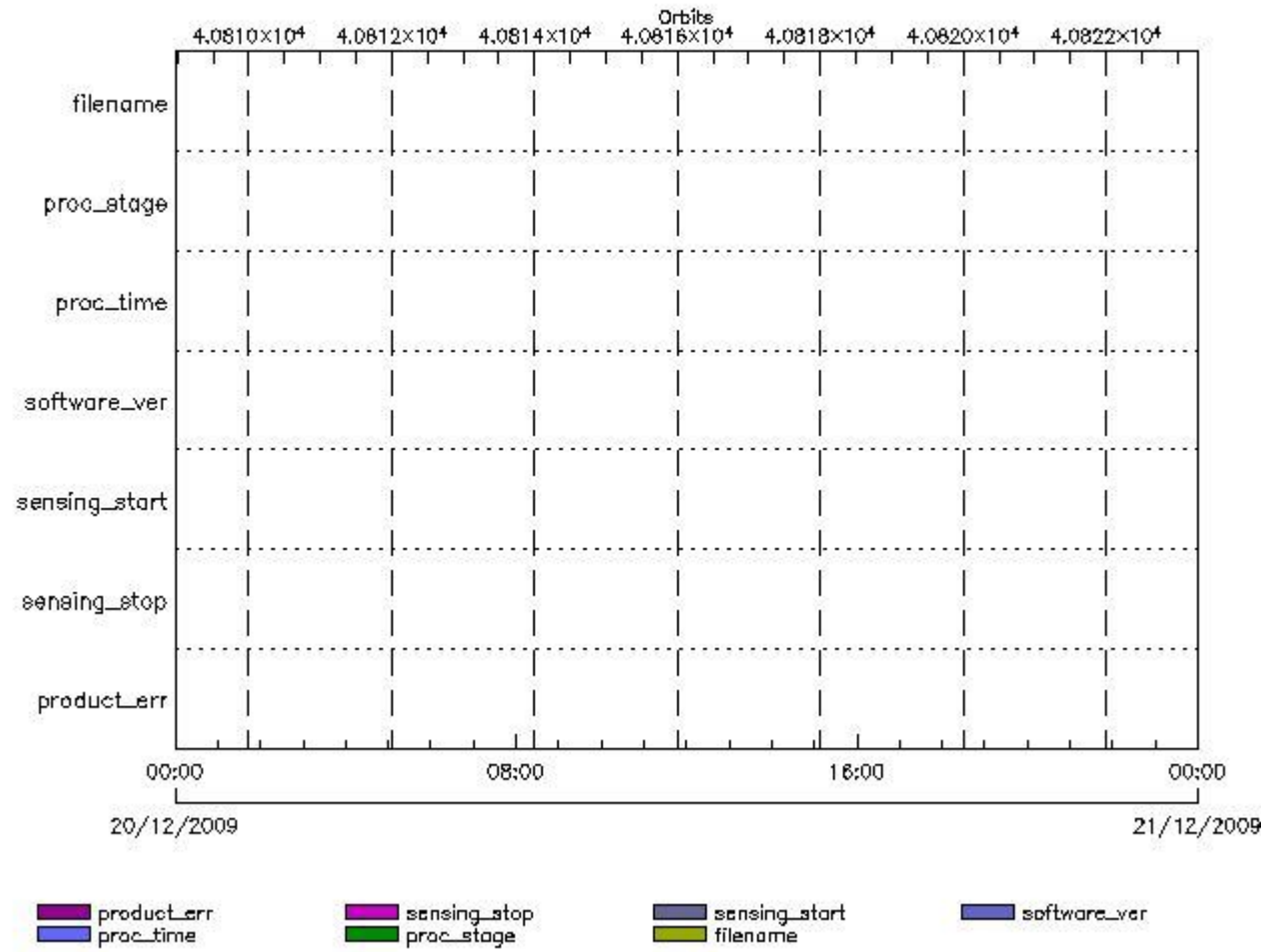
RA2_SL1_AX files with wrong sensing stop

Gauge **Explicit Reference**

RA2_SL1_AX files with product err set

Gauge **Explicit Reference**

MPH Errors for RA2_SL2_AX



RA2_SL2_AX files with wrong filename

RA2_SL2_AX files with unknown processing stage

Gauge Explicit Reference

RA2_SL2_AX files with wrong processing time

Gauge Explicit Reference

RA2_SL2_AX files with software version not equal to the current version

Gauge Explicit Reference

RA2_SL2_AX files with wrong sensing start

Gauge Explicit Reference

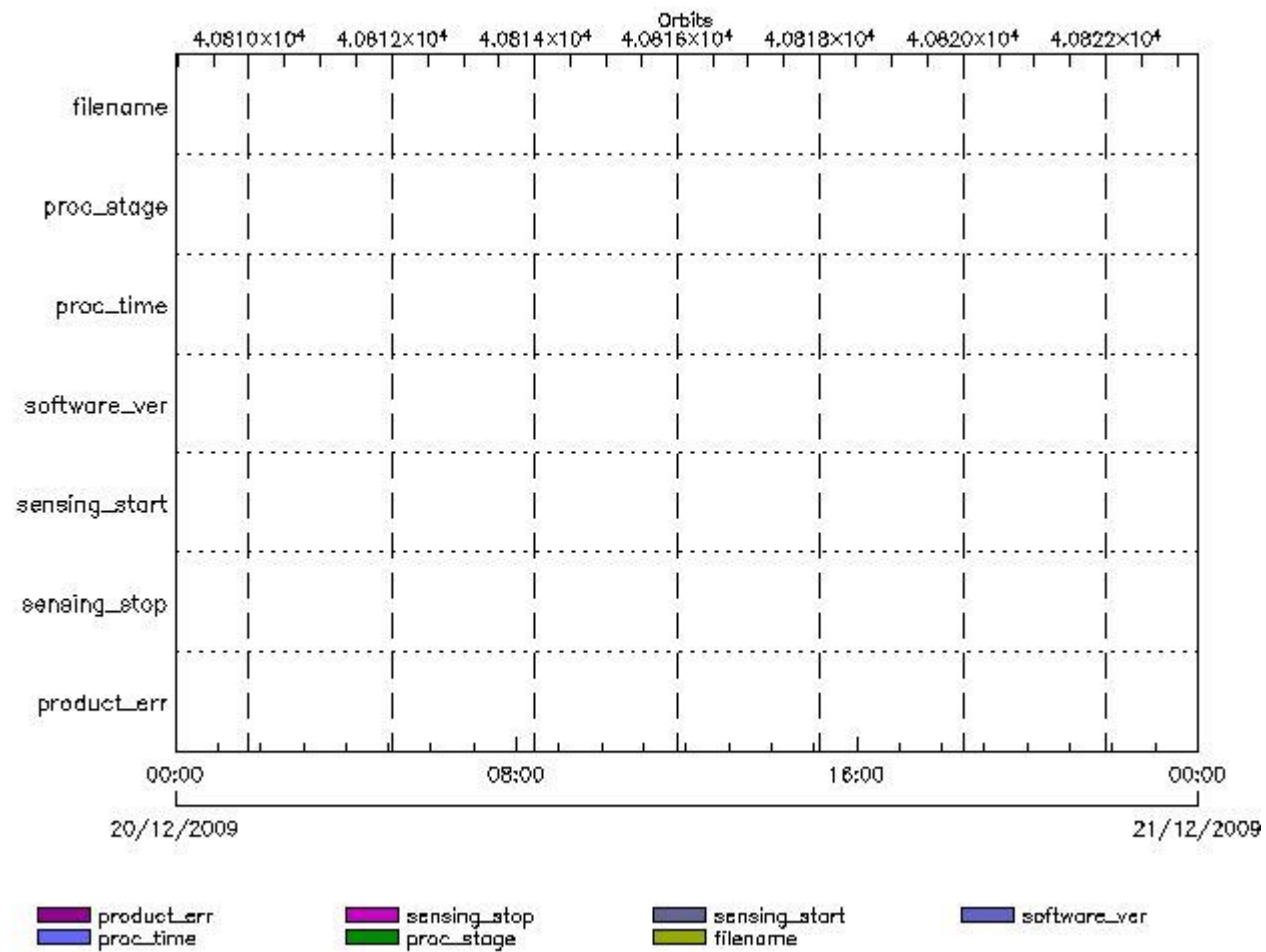
RA2_SL2_AX files with wrong sensing stop

Gauge Explicit Reference

RA2_SL2_AX files with product err set

RA2_SOI_AX MPH checks

MPH Errors for RA2_SOI_AX



RA2_SOI_AX files with wrong filename

RA2_SOI_AX files with unknown processing stage

RA2_SOI_AX files with wrong processing time

RA2_SOI_AX files with software version not equal to the current version

RA2_SOI_AX files with wrong sensing start

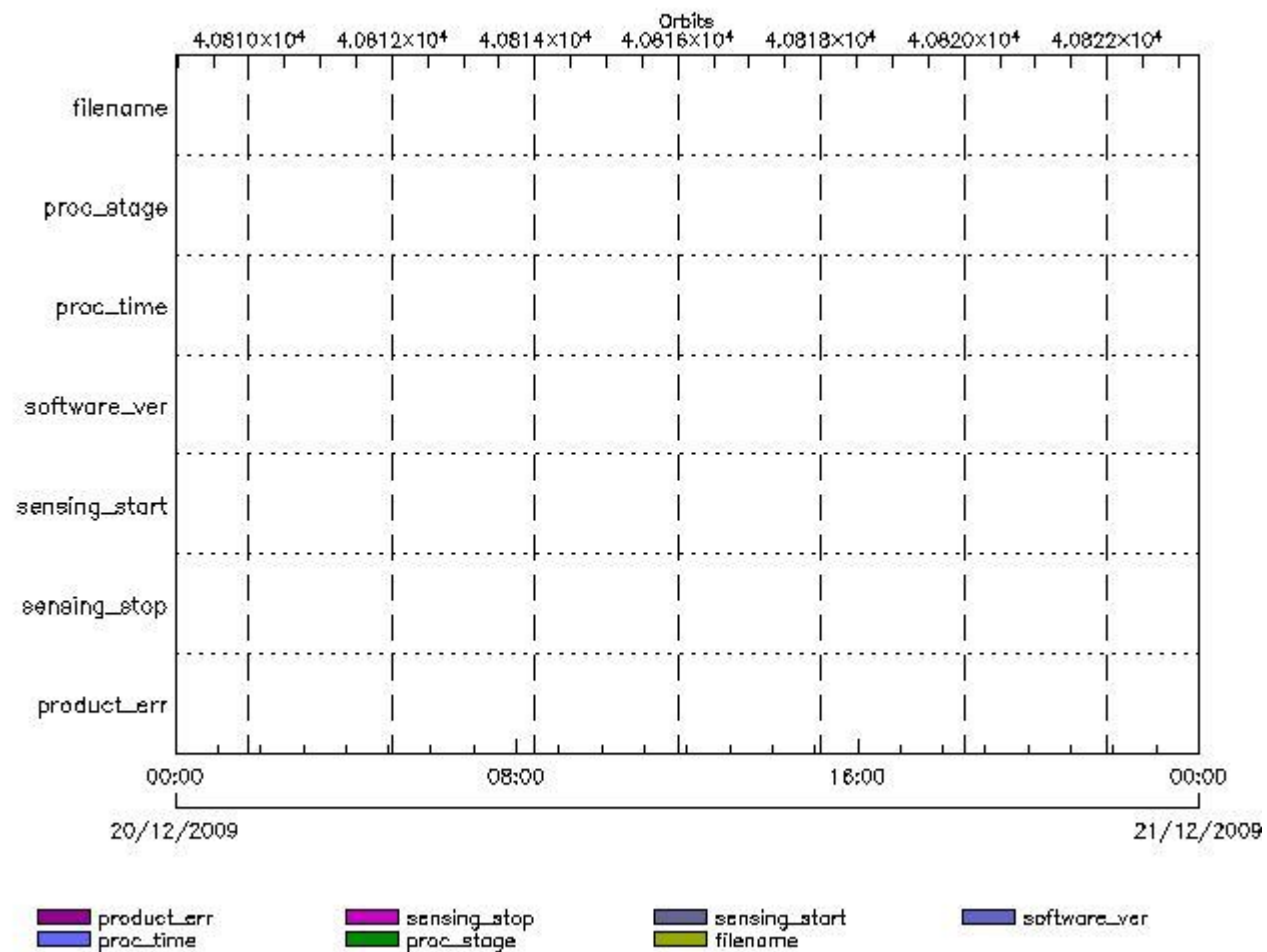
RA2_SOI_AX files with wrong sensing stop

Gauge Explicit Reference
RA2_SOI_AX files with product err set

Gauge Explicit Reference

RA2_SOL_AX MPH checks

MPH Errors for RA2_SOL_AX



RA2_SOL_AX files with wrong filename

Gauge
RA2_SOL_AX files with unknown processing stage

Gauge Explicit Reference

RA2_SOL_AX files with wrong processing time

Gauge Explicit Reference

RA2_SOL_AX files with software version not equal to the current version

Gauge Explicit Reference

RA2_SOL_AX files with wrong sensing start

Gauge Explicit Reference

RA2_SOL_AX files with wrong sensing stop

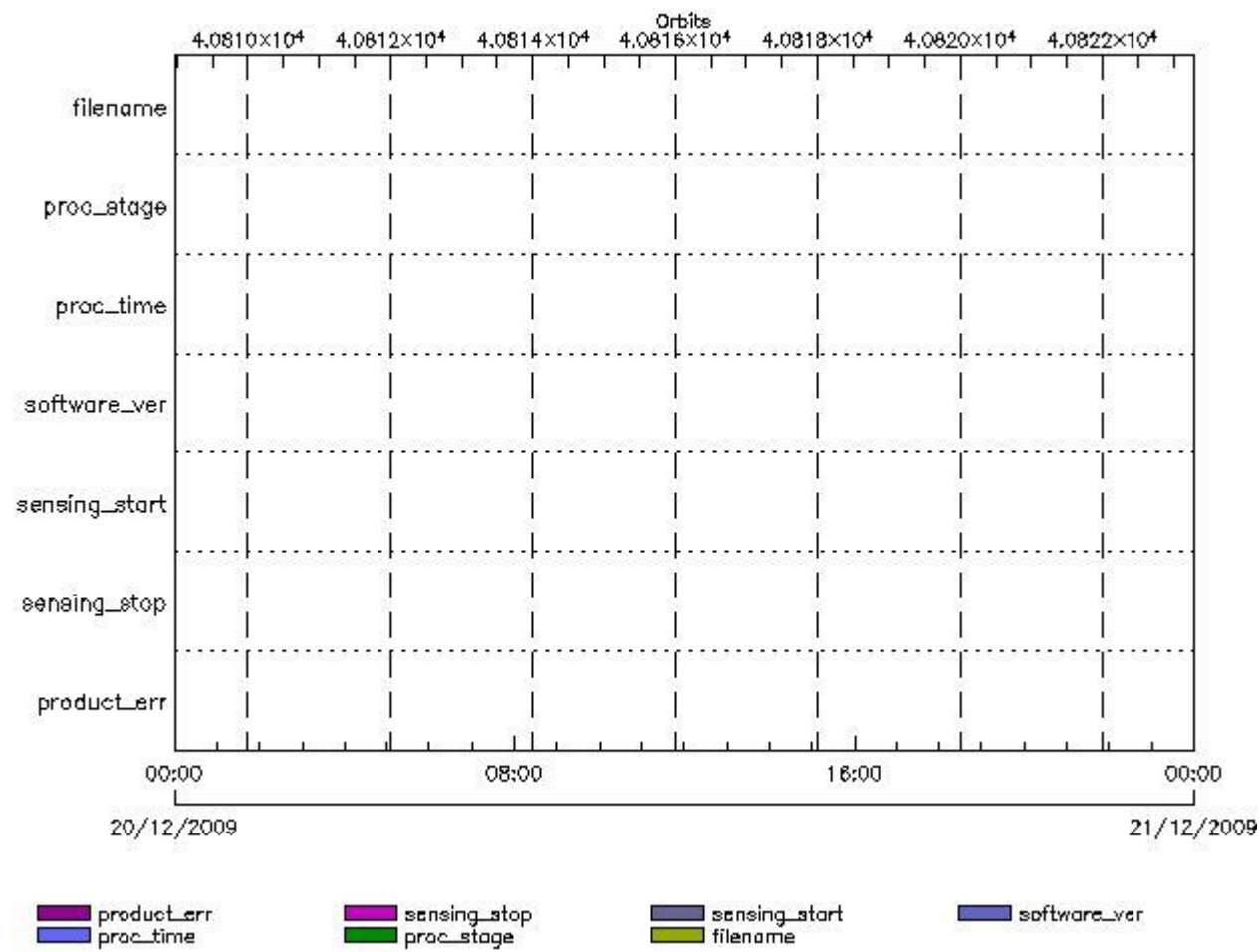
Gauge Explicit Reference

RA2_SOL_AX files with product err set

Gauge Explicit Reference

RA2_SSB_AX MPH checks

MPH Errors for RA2_SSB_AX



RA2_SSB_AX files with wrong filename

Gauge

RA2_SSB_AX files with unknown processing stage

Gauge Explicit Reference

RA2_SSB_AX files with wrong processing time

Gauge Explicit Reference

RA2_SSB_AX files with software version not equal to the current version

Gauge Explicit Reference

RA2_SSB_AX files with wrong sensing start

Gauge Explicit Reference

RA2_SSB_AX files with wrong sensing stop

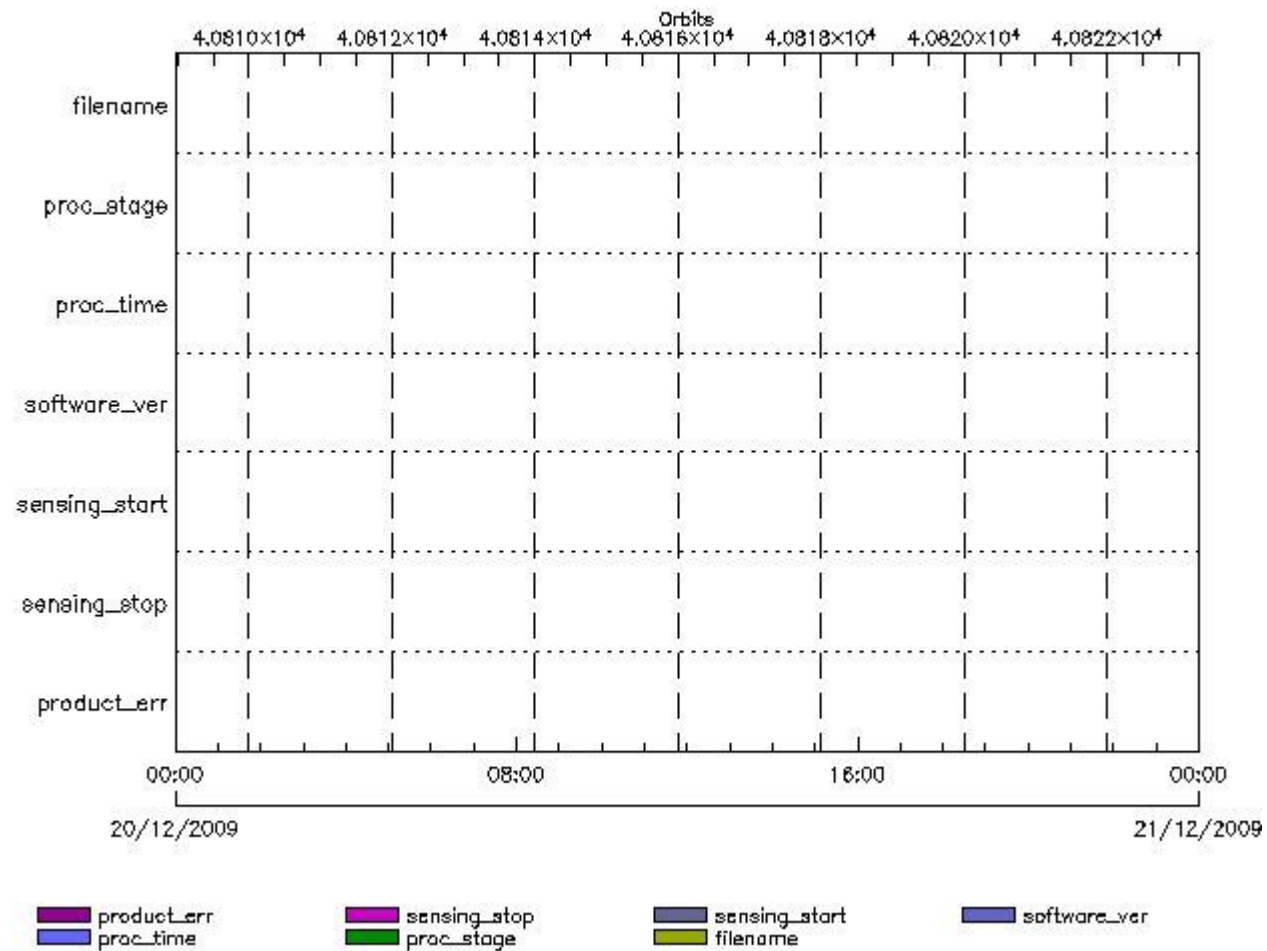
Gauge Explicit Reference

RA2_SSB_AX files with product err set

Gauge Explicit Reference

RA2_TLD_AX MPH checks

MPH Errors for RA2_TLD_AX



RA2_TLD_AX files with wrong filename

RA2_TLD_AX files with unknown processing stage

Gauge Explicit Reference

RA2_TLD_AX files with wrong processing time

Gauge Explicit Reference

RA2_TLD_AX files with software version not equal to the current version

Gauge Explicit Reference

RA2_TLD_AX files with wrong sensing start

Gauge Explicit Reference

RA2_TLD_AX files with wrong sensing stop

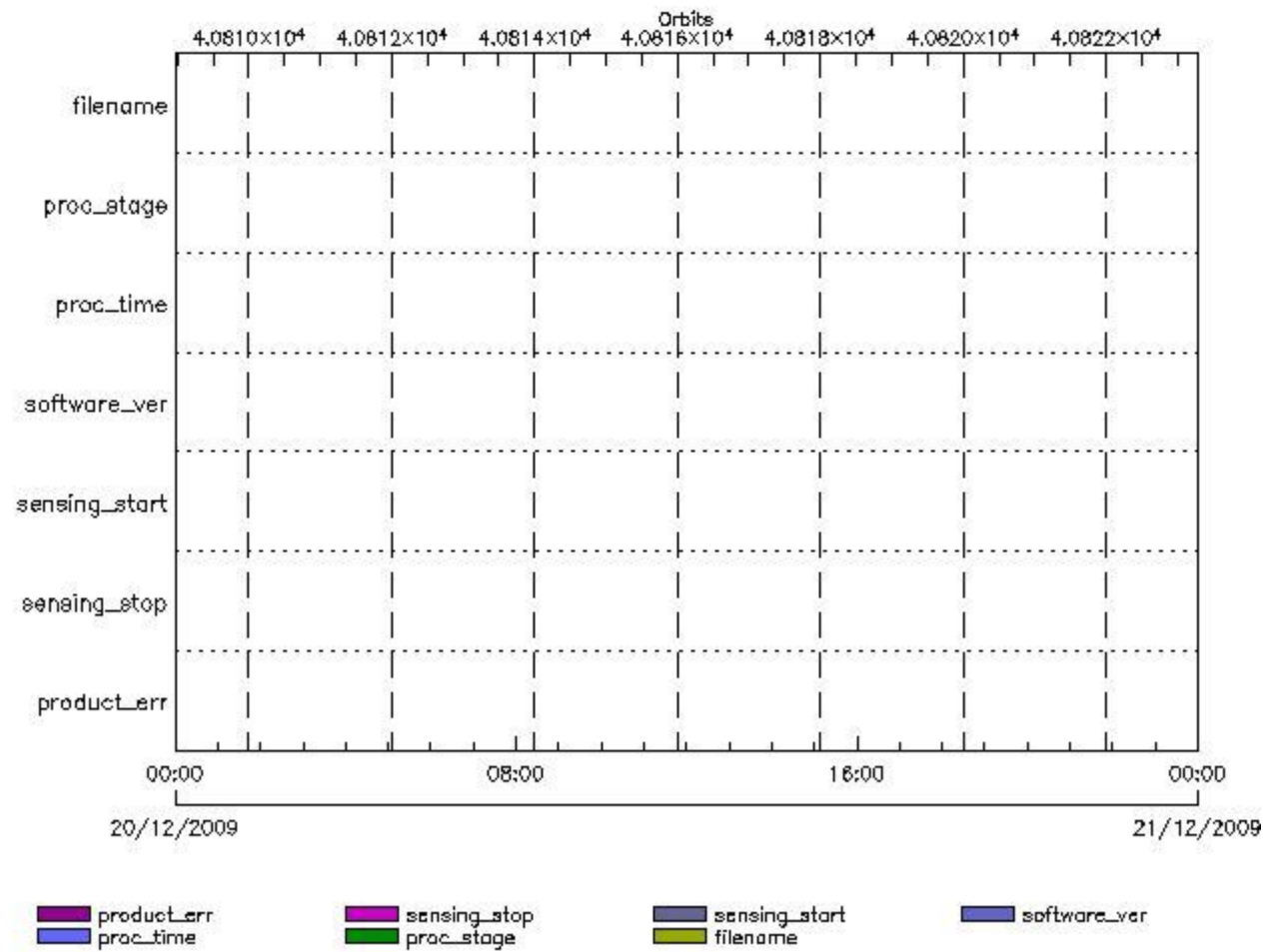
Gauge Explicit Reference

RA2_TLD_AX files with product err set

Gauge Explicit Reference

RA2_USO_AX MPH checks

MPH Errors for RA2_USO_AX



RA2_USO_AX files with wrong filename

Gauge

RA2_USO_AX files with unknown processing stage

Gauge Explicit Reference

RA2_USO_AX files with wrong processing time

Gauge Explicit Reference

RA2_USO_AX files with software version not equal to the current version

Gauge Explicit Reference

RA2_USO_AX files with wrong sensing start

Gauge Explicit Reference

RA2_USO_AX files with wrong sensing stop

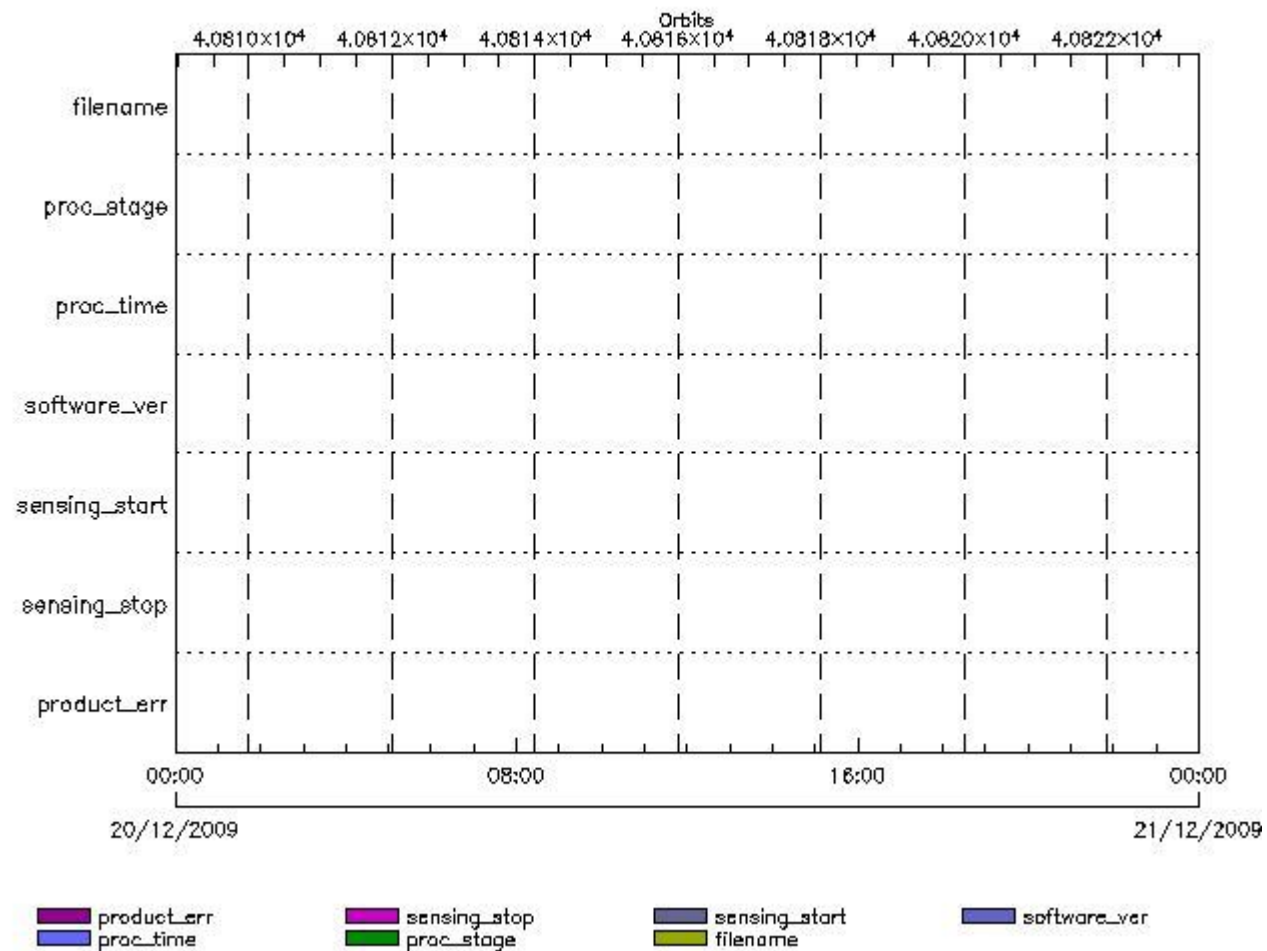
Gauge Explicit Reference

RA2_USO_AX files with product err set

Gauge Explicit Reference

AUX_ATT_AX MPH checks

MPH Errors for AUX_ATT_AX



AUX_ATT_AX files with wrong filename

Gauge

AUX_ATT_AX files with unknown processing stage

Gauge Explicit Reference

AUX_ATT_AX files with wrong processing time

Gauge Explicit Reference

AUX_ATT_AX files with software version not equal to the current version

Gauge Explicit Reference

AUX_ATT_AX files with wrong sensing start

Gauge Explicit Reference

AUX_ATT_AX files with wrong sensing stop

Gauge Explicit Reference

AUX_ATT_AX files with product err set

Gauge Explicit Reference

Time Correlation

AUX_TIM_AX Propagation Error

Gauge	Value	Segment (Start-Stop)
Propagation Error (us) Warning! Too big	-8.26085662841797	19-DEC-2009 22:36:07.000 20-DEC-2009 05:30:42.000
Propagation Error (us) Warning! Too big	16.4388065338135	20-DEC-2009 05:30:42.000 20-DEC-2009 07:10:06.000
Propagation Error (us) N/A	1.12912368774414	20-DEC-2009 07:10:06.000 20-DEC-2009 08:49:52.000
Propagation Error (us) N/A	-0.0485668182373047	20-DEC-2009 08:49:52.000 20-DEC-2009 10:29:28.000
Propagation Error (us) N/A	-1.32759952545166	20-DEC-2009 10:29:28.000 20-DEC-2009 12:08:46.000
Propagation Error (us) N/A	-2.92146110534668	20-DEC-2009 12:08:46.000 20-DEC-2009 13:47:51.000
Propagation Error (us) N/A	1.06997108459473	20-DEC-2009 13:47:51.000 20-DEC-2009 15:25:43.000
Propagation Error (us) N/A	4.57505989074707	20-DEC-2009 15:25:43.000 20-DEC-2009 17:03:31.000
Propagation Error (us) N/A	-2.70290088653564	20-DEC-2009 17:03:31.000 20-DEC-2009 18:41:33.000
Propagation Error (us) N/A	3.28131198883057	20-DEC-2009 18:41:33.000 20-DEC-2009 20:21:28.000

Propagation Error (us) N/A	-4.79412269592285	20-DEC-2009 20:21:28.000 20-DEC-2009 22:03:32.000
Propagation Error (us) Warning! Too big	-10.5425224304199	20-DEC-2009 22:03:32.000 20-DEC-2009 23:48:52.000


```

xReportTemplate. Copying internal and external template references...
xReportTemplate. Processing Conditionals inclusions...
xReportTemplate. ...No Conditionals inclusions found
xReportTemplate. Generating data extraction schema document...
xReportTemplate. Inserting embedded DEL scripts and extracting data...
xReportTemplate. Generating data extraction skeleton for explicit references...
xReportTemplate. Extracting Explicit References data...
xReportTemplate. Merging object data with explicit_references data...
xReportTemplate. Generating stylesheet to transform template to report...
xReportTemplate. Generating stylesheet for grouping and zooming...
xReportTemplate. Generating intermediate report without grouping and zooming...
xReportTemplate. Generating final xhtml report...
xReportTemplate. Generating the IDL program for the graphs
xReportTemplate. Generating external linked fragments
xReportTemplate. Executing the IDL program
Information : (22-Dec-2009 15:16:13)
Graph 1: Creating object for a eventGanttChart
Information : (22-Dec-2009 15:16:13) Graph 1: Processing legend.
Information : (22-Dec-2009 15:16:13)
Graph 1: Adding data from object @PCF_RA2_sensing:ETL_ra2_wwv_2p          17
elements.
Information : (22-Dec-2009 15:16:13)
Graph 1: Adding data from object @PCF_RA2_sensing:ETL_ra2_fgd_2p          17
elements.
Information : (22-Dec-2009 15:16:13)
Graph 1: Adding data from object @PCF_RA2_sensing:ETL_ra2_mw__1p          17
elements.
Information : (22-Dec-2009 15:16:13)
Graph 1: Adding data from object @PCF_RA2_sensing:ETL_ra2_me__0p          17
elements.
Information : (22-Dec-2009 15:16:13)
Graph 1: Adding data from object @PCF_RA2_sensing:ETL_mwr_n1__0p          16
elements.
Information : (22-Dec-2009 15:16:13)
Graph 1: Adding data from object @PCF_RA2_sensing:ETL_dor_nav_0p          16
elements.
Information : (22-Dec-2009 15:16:13)
Graph 1: Adding data from object @PCF_RA2_sensing:ETL_dor_dop_0p          16
elements.
Information : (22-Dec-2009 15:16:13)
Graph 1: Adding data from object @PCF_RA2_sensing:ETL_ra2_cal_0p          1
elements.
Information : (22-Dec-2009 15:16:13) Graph 1: Generating PNG file.
Information : (22-Dec-2009 15:16:13) Graph 1: Destroying object.
Information : (22-Dec-2009 15:16:13)
Graph 2: Creating object for a eventWorldMap
Information : (22-Dec-2009 15:16:13) Graph 2: Processing legend.
Information : (22-Dec-2009 15:16:13)
Graph 2: Adding data from object @PCF_RA2_sensing:ETL_ra2_inv_prod          17
elements.
Information : (22-Dec-2009 15:16:17) Graph 2: Generating PNG file.
Information : (22-Dec-2009 15:16:18) Graph 2: Destroying object.
Information : (22-Dec-2009 15:16:18)
Graph 3: Creating object for a eventGanttChart
Information : (22-Dec-2009 15:16:18) Graph 3: Processing legend.
Information : (22-Dec-2009 15:16:18)
Graph 3: Adding data from object @PCF_RA2_production:ETLmwr_mis          2
elements.
Information : (22-Dec-2009 15:16:18)
Graph 3: Adding data from object @PCF_RA2_production:ETLra2_l0_mis          2
elements.
Information : (22-Dec-2009 15:16:18)
Graph 3: Adding data from object @PCF_RA2_production:ETLdor_mis          21
elements.
Information : (22-Dec-2009 15:16:18)
Graph 3: Adding data from object @PCF_RA2_sensing:ETL_mwr_l0          16
elements.
Information : (22-Dec-2009 15:16:18)

```

```

Graph 3: Adding data from object @PCF_RA2_production:ETLmwr_all_stations
16 elements.
Information : (22-Dec-2009 15:16:18)
Graph 3: Adding data from object @PCF_RA2_sensing:ETL_ra2_l0          18
elements.
Information : (22-Dec-2009 15:16:18)
Graph 3: Adding data from object @PCF_RA2_production:ETLra2_all_stations
3 elements.
Information : (22-Dec-2009 15:16:18)
Graph 3: Adding data from object @PCF_RA2_sensing:ETL_dor_l0        32
elements.
Information : (22-Dec-2009 15:16:18)
Graph 3: Adding data from object @PCF_RA2_production:ETLdor_all_stations
16 elements.
Information : (22-Dec-2009 15:16:18)
Graph 3: Adding data from object @PCF_RA2_production:ETLra2_unav    1
elements.
Warning !   : (22-Dec-2009 15:16:18)
GanttChart::AddData. The DqiData structure has no data for this range
Information : (22-Dec-2009 15:16:18) Graph 3: Generating PNG file.
Warning !   : (22-Dec-2009 15:16:18)
GanttChart::ReadPolyline. Adding a section with no data
Information : (22-Dec-2009 15:16:19) Graph 3: Destroying object.
Information : (22-Dec-2009 15:16:19)
Graph 4: Creating object for a eventGanttChart
Information : (22-Dec-2009 15:16:19) Graph 4: Processing legend.
Information : (22-Dec-2009 15:16:19)
Graph 4: Adding data from object @PCF_RA2_production:ETLra2_l1_mis  2
elements.
Information : (22-Dec-2009 15:16:19)
Graph 4: Adding data from object @PCF_RA2_sensing:ETL_ra2_l1       17
elements.
Information : (22-Dec-2009 15:16:19)
Graph 4: Adding data from object @PCF_RA2_production:ETLra2_unav    1
elements.
Warning !   : (22-Dec-2009 15:16:19)
GanttChart::AddData. The DqiData structure has no data for this range
Information : (22-Dec-2009 15:16:19)
Graph 4: Adding data from object @PCF_RA2_production:ETL_ra2_l1_acq
17 elements.
Information : (22-Dec-2009 15:16:19) Graph 4: Generating PNG file.
Warning !   : (22-Dec-2009 15:16:19)
GanttChart::ReadPolyline. Adding a section with no data
Information : (22-Dec-2009 15:16:19) Graph 4: Destroying object.
Information : (22-Dec-2009 15:16:19)
Graph 5: Creating object for a eventGanttChart
Information : (22-Dec-2009 15:16:19) Graph 5: Processing legend.
Information : (22-Dec-2009 15:16:19)
Graph 5: Adding data from object @PCF_RA2_production:ETLra2_l2_mis  4
elements.
Information : (22-Dec-2009 15:16:19)
Graph 5: Adding data from object @PCF_RA2_sensing:ETL_ra2_l2       34
elements.
Information : (22-Dec-2009 15:16:19)
Graph 5: Adding data from object @PCF_RA2_production:ETLra2_unav    1
elements.
Warning !   : (22-Dec-2009 15:16:19)
GanttChart::AddData. The DqiData structure has no data for this range
Information : (22-Dec-2009 15:16:19)
Graph 5: Adding data from object @PCF_RA2_production:ETL_ra2_l2_acq
34 elements.
Information : (22-Dec-2009 15:16:19) Graph 5: Generating PNG file.
Warning !   : (22-Dec-2009 15:16:19)
GanttChart::ReadPolyline. Adding a section with no data
Information : (22-Dec-2009 15:16:20) Graph 5: Destroying object.
Information : (22-Dec-2009 15:16:20)
Graph 6: Creating object for a eventGanttChart
Information : (22-Dec-2009 15:16:20) Graph 6: Processing legend.

```

Information : (22-Dec-2009 15:16:20)
Graph 6: Adding data from object @PCF MPH_RA2_CAL_0P:DET_wrong_product_err
1 elements.
Warning ! : (22-Dec-2009 15:16:20)
GanttChart::AddData. The DqiData structure has no data for this range
Information : (22-Dec-2009 15:16:20)
Graph 6: Adding data from object @PCF MPH_RA2_CAL_0P:SET_wrong_leap_err
1 elements.
Warning ! : (22-Dec-2009 15:16:20)
GanttChart::AddData. The DqiData structure has no data for this range
Information : (22-Dec-2009 15:16:20)
Graph 6: Adding data from object @PCF MPH_RA2_CAL_0P:SET_wrong_leap_utc
1 elements.
Warning ! : (22-Dec-2009 15:16:20)
GanttChart::AddData. The DqiData structure has no data for this range
Information : (22-Dec-2009 15:16:20)
Graph 6: Adding data from object @PCF MPH_RA2_CAL_0P:SET_wrong_clock_step
1 elements.
Warning ! : (22-Dec-2009 15:16:20)
GanttChart::AddData. The DqiData structure has no data for this range
Information : (22-Dec-2009 15:16:20)
Graph 6: Adding data from object @PCF MPH_RA2_CAL_0P:SET_wrong_sat_binary_time
1 elements.
Warning ! : (22-Dec-2009 15:16:20)
GanttChart::AddData. The DqiData structure has no data for this range
Information : (22-Dec-2009 15:16:20)
Graph 6: Adding data from object @PCF MPH_RA2_CAL_0P:SET_wrong_utc_sbt_time
1 elements.
Information : (22-Dec-2009 15:16:20)
Graph 6: Adding data from object @PCF MPH_RA2_CAL_0P:SET_wrong_vector_source
1 elements.
Warning ! : (22-Dec-2009 15:16:20)
GanttChart::AddData. The DqiData structure has no data for this range
Information : (22-Dec-2009 15:16:20)
Graph 6: Adding data from object @PCF MPH_RA2_CAL_0P:SET_wrong_z_velocity
1 elements.
Warning ! : (22-Dec-2009 15:16:20)
GanttChart::AddData. The DqiData structure has no data for this range
Information : (22-Dec-2009 15:16:20)
Graph 6: Adding data from object @PCF MPH_RA2_CAL_0P:SET_wrong_y_velocity
1 elements.
Warning ! : (22-Dec-2009 15:16:20)
GanttChart::AddData. The DqiData structure has no data for this range
Information : (22-Dec-2009 15:16:20)
Graph 6: Adding data from object @PCF MPH_RA2_CAL_0P:SET_wrong_x_velocity
1 elements.
Warning ! : (22-Dec-2009 15:16:20)
GanttChart::AddData. The DqiData structure has no data for this range
Information : (22-Dec-2009 15:16:20)
Graph 6: Adding data from object @PCF MPH_RA2_CAL_0P:SET_wrong_z_position
1 elements.
Warning ! : (22-Dec-2009 15:16:20)
GanttChart::AddData. The DqiData structure has no data for this range
Information : (22-Dec-2009 15:16:20)
Graph 6: Adding data from object @PCF MPH_RA2_CAL_0P:SET_wrong_y_position
1 elements.
Warning ! : (22-Dec-2009 15:16:20)
GanttChart::AddData. The DqiData structure has no data for this range
Information : (22-Dec-2009 15:16:20)
Graph 6: Adding data from object @PCF MPH_RA2_CAL_0P:SET_wrong_x_position
1 elements.
Warning ! : (22-Dec-2009 15:16:20)
GanttChart::AddData. The DqiData structure has no data for this range
Information : (22-Dec-2009 15:16:20) Graph 6:
Adding data from object @PCF MPH_RA2_CAL_0P:SET_wrong_state_vector_time
1 elements.
Warning ! : (22-Dec-2009 15:16:20)
GanttChart::AddData. The DqiData structure has no data for this range

Information : (22-Dec-2009 15:16:20)
Graph 7: Adding data from object @PCF MPH_DOR_DOP_0P:SET_wrong_x_velocity
1 elements.
Warning ! : (22-Dec-2009 15:16:20)
GanttChart::AddData. The DqiData structure has no data for this range
Information : (22-Dec-2009 15:16:20)
Graph 7: Adding data from object @PCF MPH_DOR_DOP_0P:SET_wrong_z_position
1 elements.
Warning ! : (22-Dec-2009 15:16:20)
GanttChart::AddData. The DqiData structure has no data for this range
Information : (22-Dec-2009 15:16:20)
Graph 7: Adding data from object @PCF MPH_DOR_DOP_0P:SET_wrong_y_position
1 elements.
Warning ! : (22-Dec-2009 15:16:20)
GanttChart::AddData. The DqiData structure has no data for this range
Information : (22-Dec-2009 15:16:20)
Graph 7: Adding data from object @PCF MPH_DOR_DOP_0P:SET_wrong_x_position
1 elements.
Warning ! : (22-Dec-2009 15:16:20)
GanttChart::AddData. The DqiData structure has no data for this range
Information : (22-Dec-2009 15:16:20) Graph 7:
Adding data from object @PCF MPH_DOR_DOP_0P:SET_wrong_state_vector_time
1 elements.
Warning ! : (22-Dec-2009 15:16:20)
GanttChart::AddData. The DqiData structure has no data for this range
Information : (22-Dec-2009 15:16:21)
Graph 7: Adding data from object @PCF MPH_DOR_DOP_0P:SET_wrong_phase
1 elements.
Warning ! : (22-Dec-2009 15:16:21)
GanttChart::AddData. The DqiData structure has no data for this range
Information : (22-Dec-2009 15:16:21)
Graph 7: Adding data from object @PCF MPH_DOR_DOP_0P:SET_wrong_sensing_stop
1 elements.
Warning ! : (22-Dec-2009 15:16:21)
GanttChart::AddData. The DqiData structure has no data for this range
Information : (22-Dec-2009 15:16:21)
Graph 7: Adding data from object @PCF MPH_DOR_DOP_0P:SET_wrong_sensing_start
1 elements.
Warning ! : (22-Dec-2009 15:16:21)
GanttChart::AddData. The DqiData structure has no data for this range
Information : (22-Dec-2009 15:16:21)
Graph 7: Adding data from object @PCF MPH_DOR_DOP_0P:SET_wrong_software_ver
1 elements.
Warning ! : (22-Dec-2009 15:16:21)
GanttChart::AddData. The DqiData structure has no data for this range
Information : (22-Dec-2009 15:16:21)
Graph 7: Adding data from object @PCF MPH_DOR_DOP_0P:SET_wrong_proc_time
1 elements.
Warning ! : (22-Dec-2009 15:16:21)
GanttChart::AddData. The DqiData structure has no data for this range
Information : (22-Dec-2009 15:16:21)
Graph 7: Adding data from object @PCF MPH_DOR_DOP_0P:SET_wrong_proc_center
1 elements.
Warning ! : (22-Dec-2009 15:16:21)
GanttChart::AddData. The DqiData structure has no data for this range
Information : (22-Dec-2009 15:16:21) Graph 7:
Adding data from object @PCF MPH_DOR_DOP_0P:SET_wrong_acquisition_station
1 elements.
Warning ! : (22-Dec-2009 15:16:21)
GanttChart::AddData. The DqiData structure has no data for this range
Information : (22-Dec-2009 15:16:21)
Graph 7: Adding data from object @PCF MPH_DOR_DOP_0P:SET_wrong_proc_stage
1 elements.
Warning ! : (22-Dec-2009 15:16:21)
GanttChart::AddData. The DqiData structure has no data for this range
Information : (22-Dec-2009 15:16:21)
Graph 7: Adding data from object @PCF MPH_DOR_DOP_0P:SET_wrong_filename
1 elements.

GanttChart::AddData. The DqiData structure has no data for this range
Information : (22-Dec-2009 15:16:21)
Graph 8: Adding data from object @PCF_MPH_DOR_NAV_0P:SET_wrong_clock_step
1 elements.
Warning ! : (22-Dec-2009 15:16:21)
GanttChart::AddData. The DqiData structure has no data for this range
Information : (22-Dec-2009 15:16:21)
Graph 8: Adding data from object @PCF_MPH_DOR_NAV_0P:SET_wrong_sat_binary_time
1 elements.
Warning ! : (22-Dec-2009 15:16:21)
GanttChart::AddData. The DqiData structure has no data for this range
Information : (22-Dec-2009 15:16:21)
Graph 8: Adding data from object @PCF_MPH_DOR_NAV_0P:SET_wrong_utc_sbt_time
16 elements.
Information : (22-Dec-2009 15:16:21)
Graph 8: Adding data from object @PCF_MPH_DOR_NAV_0P:SET_wrong_vector_source
1 elements.
Warning ! : (22-Dec-2009 15:16:21)
GanttChart::AddData. The DqiData structure has no data for this range
Information : (22-Dec-2009 15:16:21)
Graph 8: Adding data from object @PCF_MPH_DOR_NAV_0P:SET_wrong_z_velocity
1 elements.
Warning ! : (22-Dec-2009 15:16:21)
GanttChart::AddData. The DqiData structure has no data for this range
Information : (22-Dec-2009 15:16:21)
Graph 8: Adding data from object @PCF_MPH_DOR_NAV_0P:SET_wrong_y_velocity
1 elements.
Warning ! : (22-Dec-2009 15:16:21)
GanttChart::AddData. The DqiData structure has no data for this range
Information : (22-Dec-2009 15:16:21)
Graph 8: Adding data from object @PCF_MPH_DOR_NAV_0P:SET_wrong_x_velocity
1 elements.
Warning ! : (22-Dec-2009 15:16:21)
GanttChart::AddData. The DqiData structure has no data for this range
Information : (22-Dec-2009 15:16:21)
Graph 8: Adding data from object @PCF_MPH_DOR_NAV_0P:SET_wrong_z_position
1 elements.
Warning ! : (22-Dec-2009 15:16:21)
GanttChart::AddData. The DqiData structure has no data for this range
Information : (22-Dec-2009 15:16:21)
Graph 8: Adding data from object @PCF_MPH_DOR_NAV_0P:SET_wrong_y_position
1 elements.
Warning ! : (22-Dec-2009 15:16:21)
GanttChart::AddData. The DqiData structure has no data for this range
Information : (22-Dec-2009 15:16:21)
Graph 8: Adding data from object @PCF_MPH_DOR_NAV_0P:SET_wrong_x_position
1 elements.
Warning ! : (22-Dec-2009 15:16:21)
GanttChart::AddData. The DqiData structure has no data for this range
Information : (22-Dec-2009 15:16:21) Graph 8:
Adding data from object @PCF_MPH_DOR_NAV_0P:SET_wrong_state_vector_time
1 elements.
Warning ! : (22-Dec-2009 15:16:21)
GanttChart::AddData. The DqiData structure has no data for this range
Information : (22-Dec-2009 15:16:21)
Graph 8: Adding data from object @PCF_MPH_DOR_NAV_0P:SET_wrong_phase
1 elements.
Warning ! : (22-Dec-2009 15:16:21)
GanttChart::AddData. The DqiData structure has no data for this range
Information : (22-Dec-2009 15:16:21)
Graph 8: Adding data from object @PCF_MPH_DOR_NAV_0P:SET_wrong_sensing_stop
1 elements.
Warning ! : (22-Dec-2009 15:16:21)
GanttChart::AddData. The DqiData structure has no data for this range
Information : (22-Dec-2009 15:16:21)
Graph 8: Adding data from object @PCF_MPH_DOR_NAV_0P:SET_wrong_sensing_start
1 elements.
Warning ! : (22-Dec-2009 15:16:21)

GanttChart::ReadPolyline. Adding a section with no data
Warning ! : (22-Dec-2009 15:16:21)
GanttChart::ReadPolyline. Adding a section with no data
Warning ! : (22-Dec-2009 15:16:21)
GanttChart::ReadPolyline. Adding a section with no data
Warning ! : (22-Dec-2009 15:16:21)
GanttChart::ReadPolyline. Adding a section with no data
Warning ! : (22-Dec-2009 15:16:21)
GanttChart::ReadPolyline. Adding a section with no data
Warning ! : (22-Dec-2009 15:16:21)
GanttChart::ReadPolyline. Adding a section with no data
Information : (22-Dec-2009 15:16:22) Graph 8: Destroying object.
Information : (22-Dec-2009 15:16:22)
Graph 9: Creating object for a eventGanttChart
Information : (22-Dec-2009 15:16:22) Graph 9: Processing legend.
Information : (22-Dec-2009 15:16:22)
Graph 9: Adding data from object @PCF_MPH_MWR_NL__0P:DET_wrong_product_err
1 elements.
Information : (22-Dec-2009 15:16:22)
Graph 9: Adding data from object @PCF_MPH_MWR_NL__0P:SET_wrong_leap_err
1 elements.
Warning ! : (22-Dec-2009 15:16:22)
GanttChart::AddData. The DqiData structure has no data for this range
Information : (22-Dec-2009 15:16:22)
Graph 9: Adding data from object @PCF_MPH_MWR_NL__0P:SET_wrong_leap_utc
1 elements.
Warning ! : (22-Dec-2009 15:16:22)
GanttChart::AddData. The DqiData structure has no data for this range
Information : (22-Dec-2009 15:16:22)
Graph 9: Adding data from object @PCF_MPH_MWR_NL__0P:SET_wrong_clock_step
1 elements.
Warning ! : (22-Dec-2009 15:16:22)
GanttChart::AddData. The DqiData structure has no data for this range
Information : (22-Dec-2009 15:16:22)
Graph 9: Adding data from object @PCF_MPH_MWR_NL__0P:SET_wrong_sat_binary_time
1 elements.
Warning ! : (22-Dec-2009 15:16:22)
GanttChart::AddData. The DqiData structure has no data for this range
Information : (22-Dec-2009 15:16:22)
Graph 9: Adding data from object @PCF_MPH_MWR_NL__0P:SET_wrong_utc_sbt_time
16 elements.
Information : (22-Dec-2009 15:16:22)
Graph 9: Adding data from object @PCF_MPH_MWR_NL__0P:SET_wrong_vector_source
1 elements.
Warning ! : (22-Dec-2009 15:16:22)
GanttChart::AddData. The DqiData structure has no data for this range
Information : (22-Dec-2009 15:16:22)
Graph 9: Adding data from object @PCF_MPH_MWR_NL__0P:SET_wrong_z_velocity
1 elements.
Warning ! : (22-Dec-2009 15:16:22)
GanttChart::AddData. The DqiData structure has no data for this range
Information : (22-Dec-2009 15:16:22)
Graph 9: Adding data from object @PCF_MPH_MWR_NL__0P:SET_wrong_y_velocity
1 elements.
Warning ! : (22-Dec-2009 15:16:22)
GanttChart::AddData. The DqiData structure has no data for this range
Information : (22-Dec-2009 15:16:22)
Graph 9: Adding data from object @PCF_MPH_MWR_NL__0P:SET_wrong_x_velocity
1 elements.
Warning ! : (22-Dec-2009 15:16:22)
GanttChart::AddData. The DqiData structure has no data for this range
Information : (22-Dec-2009 15:16:22)
Graph 9: Adding data from object @PCF_MPH_MWR_NL__0P:SET_wrong_z_position
1 elements.
Warning ! : (22-Dec-2009 15:16:22)
GanttChart::AddData. The DqiData structure has no data for this range
Information : (22-Dec-2009 15:16:22)
Graph 9: Adding data from object @PCF_MPH_MWR_NL__0P:SET_wrong_y_position

1 elements.
Warning ! : (22-Dec-2009 15:16:22)
GanttChart::AddData. The DqiData structure has no data for this range
Information : (22-Dec-2009 15:16:22)
Graph 9: Adding data from object @PCF_MPH_MWR_NL__0P:SET_wrong_x_position
1 elements.
Warning ! : (22-Dec-2009 15:16:22)
GanttChart::AddData. The DqiData structure has no data for this range
Information : (22-Dec-2009 15:16:22) Graph 9:
Adding data from object @PCF_MPH_MWR_NL__0P:SET_wrong_state_vector_time
1 elements.
Warning ! : (22-Dec-2009 15:16:22)
GanttChart::AddData. The DqiData structure has no data for this range
Information : (22-Dec-2009 15:16:22)
Graph 9: Adding data from object @PCF_MPH_MWR_NL__0P:SET_wrong_phase
1 elements.
Warning ! : (22-Dec-2009 15:16:22)
GanttChart::AddData. The DqiData structure has no data for this range
Information : (22-Dec-2009 15:16:22)
Graph 9: Adding data from object @PCF_MPH_MWR_NL__0P:SET_wrong_sensing_stop
1 elements.
Warning ! : (22-Dec-2009 15:16:22)
GanttChart::AddData. The DqiData structure has no data for this range
Information : (22-Dec-2009 15:16:22)
Graph 9: Adding data from object @PCF_MPH_MWR_NL__0P:SET_wrong_sensing_start
1 elements.
Warning ! : (22-Dec-2009 15:16:22)
GanttChart::AddData. The DqiData structure has no data for this range
Information : (22-Dec-2009 15:16:22)
Graph 9: Adding data from object @PCF_MPH_MWR_NL__0P:SET_wrong_software_ver
1 elements.
Warning ! : (22-Dec-2009 15:16:22)
GanttChart::AddData. The DqiData structure has no data for this range
Information : (22-Dec-2009 15:16:22)
Graph 9: Adding data from object @PCF_MPH_MWR_NL__0P:SET_wrong_proc_time
1 elements.
Warning ! : (22-Dec-2009 15:16:22)
GanttChart::AddData. The DqiData structure has no data for this range
Information : (22-Dec-2009 15:16:22)
Graph 9: Adding data from object @PCF_MPH_MWR_NL__0P:SET_wrong_proc_center
1 elements.
Warning ! : (22-Dec-2009 15:16:22)
GanttChart::AddData. The DqiData structure has no data for this range
Information : (22-Dec-2009 15:16:22) Graph 9:
Adding data from object @PCF_MPH_MWR_NL__0P:SET_wrong_acquisition_station
1 elements.
Warning ! : (22-Dec-2009 15:16:22)
GanttChart::AddData. The DqiData structure has no data for this range
Information : (22-Dec-2009 15:16:22)
Graph 9: Adding data from object @PCF_MPH_MWR_NL__0P:SET_wrong_proc_stage
1 elements.
Warning ! : (22-Dec-2009 15:16:22)
GanttChart::AddData. The DqiData structure has no data for this range
Information : (22-Dec-2009 15:16:22)
Graph 9: Adding data from object @PCF_MPH_MWR_NL__0P:SET_wrong_filename
1 elements.
Warning ! : (22-Dec-2009 15:16:22)
GanttChart::AddData. The DqiData structure has no data for this range
Information : (22-Dec-2009 15:16:22)
Graph 9: Adding data from object @PCF_RA2_sensing:ETL_mwr_nl__0p 16
elements.
Information : (22-Dec-2009 15:16:22) Graph 9: Generating PNG file.
Warning ! : (22-Dec-2009 15:16:22)
GanttChart::ReadPolyline. Adding a section with no data
Warning ! : (22-Dec-2009 15:16:22)
GanttChart::ReadPolyline. Adding a section with no data
Warning ! : (22-Dec-2009 15:16:22)
GanttChart::ReadPolyline. Adding a section with no data

1 elements.
Warning ! : (22-Dec-2009 15:16:23)
GanttChart::AddData. The DqiData structure has no data for this range
Information : (22-Dec-2009 15:16:23)
Graph 10: Adding data from object @PCF MPH_RA2_ME__0P:SET_wrong_z_velocity
1 elements.
Warning ! : (22-Dec-2009 15:16:23)
GanttChart::AddData. The DqiData structure has no data for this range
Information : (22-Dec-2009 15:16:23)
Graph 10: Adding data from object @PCF MPH_RA2_ME__0P:SET_wrong_y_velocity
1 elements.
Warning ! : (22-Dec-2009 15:16:23)
GanttChart::AddData. The DqiData structure has no data for this range
Information : (22-Dec-2009 15:16:23)
Graph 10: Adding data from object @PCF MPH_RA2_ME__0P:SET_wrong_x_velocity
1 elements.
Warning ! : (22-Dec-2009 15:16:23)
GanttChart::AddData. The DqiData structure has no data for this range
Information : (22-Dec-2009 15:16:23)
Graph 10: Adding data from object @PCF MPH_RA2_ME__0P:SET_wrong_z_position
1 elements.
Warning ! : (22-Dec-2009 15:16:23)
GanttChart::AddData. The DqiData structure has no data for this range
Information : (22-Dec-2009 15:16:23)
Graph 10: Adding data from object @PCF MPH_RA2_ME__0P:SET_wrong_y_position
1 elements.
Warning ! : (22-Dec-2009 15:16:23)
GanttChart::AddData. The DqiData structure has no data for this range
Information : (22-Dec-2009 15:16:23)
Graph 10: Adding data from object @PCF MPH_RA2_ME__0P:SET_wrong_x_position
1 elements.
Warning ! : (22-Dec-2009 15:16:23)
GanttChart::AddData. The DqiData structure has no data for this range
Information : (22-Dec-2009 15:16:23) Graph 10:
Adding data from object @PCF MPH_RA2_ME__0P:SET_wrong_state_vector_time
1 elements.
Warning ! : (22-Dec-2009 15:16:23)
GanttChart::AddData. The DqiData structure has no data for this range
Information : (22-Dec-2009 15:16:23)
Graph 10: Adding data from object @PCF MPH_RA2_ME__0P:SET_wrong_phase
1 elements.
Warning ! : (22-Dec-2009 15:16:23)
GanttChart::AddData. The DqiData structure has no data for this range
Information : (22-Dec-2009 15:16:23)
Graph 10: Adding data from object @PCF MPH_RA2_ME__0P:SET_wrong_sensing_stop
1 elements.
Warning ! : (22-Dec-2009 15:16:23)
GanttChart::AddData. The DqiData structure has no data for this range
Information : (22-Dec-2009 15:16:23)
Graph 10: Adding data from object @PCF MPH_RA2_ME__0P:SET_wrong_sensing_start
1 elements.
Warning ! : (22-Dec-2009 15:16:23)
GanttChart::AddData. The DqiData structure has no data for this range
Information : (22-Dec-2009 15:16:23)
Graph 10: Adding data from object @PCF MPH_RA2_ME__0P:SET_wrong_software_ver
1 elements.
Warning ! : (22-Dec-2009 15:16:23)
GanttChart::AddData. The DqiData structure has no data for this range
Information : (22-Dec-2009 15:16:23)
Graph 10: Adding data from object @PCF MPH_RA2_ME__0P:SET_wrong_proc_time
1 elements.
Warning ! : (22-Dec-2009 15:16:23)
GanttChart::AddData. The DqiData structure has no data for this range
Information : (22-Dec-2009 15:16:23)
Graph 10: Adding data from object @PCF MPH_RA2_ME__0P:SET_wrong_proc_center
1 elements.
Warning ! : (22-Dec-2009 15:16:23)
GanttChart::AddData. The DqiData structure has no data for this range

Warning ! : (22-Dec-2009 15:16:24)
GanttChart::AddData. The DqiData structure has no data for this range
Information : (22-Dec-2009 15:16:24)
Graph 11: Adding data from object @PCF MPH_RA2_MW__1P:SET_wrong_leap_err
1 elements.
Warning ! : (22-Dec-2009 15:16:24)
GanttChart::AddData. The DqiData structure has no data for this range
Information : (22-Dec-2009 15:16:24)
Graph 11: Adding data from object @PCF MPH_RA2_MW__1P:SET_wrong_leap_utc
1 elements.
Warning ! : (22-Dec-2009 15:16:24)
GanttChart::AddData. The DqiData structure has no data for this range
Information : (22-Dec-2009 15:16:24)
Graph 11: Adding data from object @PCF MPH_RA2_MW__1P:SET_wrong_clock_step
1 elements.
Warning ! : (22-Dec-2009 15:16:24)
GanttChart::AddData. The DqiData structure has no data for this range
Information : (22-Dec-2009 15:16:24) Graph 11:
Adding data from object @PCF MPH_RA2_MW__1P:SET_wrong_sat_binary_time
1 elements.
Warning ! : (22-Dec-2009 15:16:24)
GanttChart::AddData. The DqiData structure has no data for this range
Information : (22-Dec-2009 15:16:24)
Graph 11: Adding data from object @PCF MPH_RA2_MW__1P:SET_wrong_utc_sbt_time
17 elements.
Information : (22-Dec-2009 15:16:24)
Graph 11: Adding data from object @PCF MPH_RA2_MW__1P:SET_wrong_vector_source
1 elements.
Warning ! : (22-Dec-2009 15:16:24)
GanttChart::AddData. The DqiData structure has no data for this range
Information : (22-Dec-2009 15:16:24)
Graph 11: Adding data from object @PCF MPH_RA2_MW__1P:SET_wrong_z_velocity
1 elements.
Warning ! : (22-Dec-2009 15:16:24)
GanttChart::AddData. The DqiData structure has no data for this range
Information : (22-Dec-2009 15:16:24)
Graph 11: Adding data from object @PCF MPH_RA2_MW__1P:SET_wrong_y_velocity
1 elements.
Warning ! : (22-Dec-2009 15:16:24)
GanttChart::AddData. The DqiData structure has no data for this range
Information : (22-Dec-2009 15:16:24)
Graph 11: Adding data from object @PCF MPH_RA2_MW__1P:SET_wrong_x_velocity
1 elements.
Warning ! : (22-Dec-2009 15:16:24)
GanttChart::AddData. The DqiData structure has no data for this range
Information : (22-Dec-2009 15:16:24)
Graph 11: Adding data from object @PCF MPH_RA2_MW__1P:SET_wrong_z_position
1 elements.
Warning ! : (22-Dec-2009 15:16:24)
GanttChart::AddData. The DqiData structure has no data for this range
Information : (22-Dec-2009 15:16:24)
Graph 11: Adding data from object @PCF MPH_RA2_MW__1P:SET_wrong_y_position
1 elements.
Warning ! : (22-Dec-2009 15:16:24)
GanttChart::AddData. The DqiData structure has no data for this range
Information : (22-Dec-2009 15:16:24)
Graph 11: Adding data from object @PCF MPH_RA2_MW__1P:SET_wrong_x_position
1 elements.
Warning ! : (22-Dec-2009 15:16:24)
GanttChart::AddData. The DqiData structure has no data for this range
Information : (22-Dec-2009 15:16:24) Graph 11:
Adding data from object @PCF MPH_RA2_MW__1P:SET_wrong_state_vector_time
17 elements.
Information : (22-Dec-2009 15:16:24)
Graph 11: Adding data from object @PCF MPH_RA2_MW__1P:SET_wrong_phase
1 elements.
Warning ! : (22-Dec-2009 15:16:24)
GanttChart::AddData. The DqiData structure has no data for this range

Warning ! : (22-Dec-2009 15:16:24)
GanttChart::ReadPolyline. Adding a section with no data
Warning ! : (22-Dec-2009 15:16:24)
GanttChart::ReadPolyline. Adding a section with no data
Warning ! : (22-Dec-2009 15:16:24)
GanttChart::ReadPolyline. Adding a section with no data
Warning ! : (22-Dec-2009 15:16:24)
GanttChart::ReadPolyline. Adding a section with no data
Warning ! : (22-Dec-2009 15:16:24)
GanttChart::ReadPolyline. Adding a section with no data
Warning ! : (22-Dec-2009 15:16:24)
GanttChart::ReadPolyline. Adding a section with no data
Warning ! : (22-Dec-2009 15:16:24)
GanttChart::ReadPolyline. Adding a section with no data
Information : (22-Dec-2009 15:16:25) Graph 11: Destroying object.
Information : (22-Dec-2009 15:16:25)
Graph 12: Creating object for a eventGanttChart
Information : (22-Dec-2009 15:16:25) Graph 12: Processing legend.
Information : (22-Dec-2009 15:16:25)
Graph 12: Adding data from object @PCF_MPH_RA2_FGD_2P:DET_wrong_product_err
17 elements.
Information : (22-Dec-2009 15:16:25)
Graph 12: Adding data from object @PCF_MPH_RA2_FGD_2P:SET_wrong_leap_err
1 elements.
Warning ! : (22-Dec-2009 15:16:25)
GanttChart::AddData. The DqiData structure has no data for this range
Information : (22-Dec-2009 15:16:25)
Graph 12: Adding data from object @PCF_MPH_RA2_FGD_2P:SET_wrong_leap_utc
1 elements.
Warning ! : (22-Dec-2009 15:16:25)
GanttChart::AddData. The DqiData structure has no data for this range
Information : (22-Dec-2009 15:16:25)
Graph 12: Adding data from object @PCF_MPH_RA2_FGD_2P:SET_wrong_clock_step
1 elements.
Warning ! : (22-Dec-2009 15:16:25)
GanttChart::AddData. The DqiData structure has no data for this range
Information : (22-Dec-2009 15:16:25) Graph 12:
Adding data from object @PCF_MPH_RA2_FGD_2P:SET_wrong_sat_binary_time
1 elements.
Warning ! : (22-Dec-2009 15:16:25)
GanttChart::AddData. The DqiData structure has no data for this range
Information : (22-Dec-2009 15:16:25)
Graph 12: Adding data from object @PCF_MPH_RA2_FGD_2P:SET_wrong_utc_sbt_time
17 elements.
Information : (22-Dec-2009 15:16:25)
Graph 12: Adding data from object @PCF_MPH_RA2_FGD_2P:SET_wrong_vector_source
1 elements.
Warning ! : (22-Dec-2009 15:16:25)
GanttChart::AddData. The DqiData structure has no data for this range
Information : (22-Dec-2009 15:16:25)
Graph 12: Adding data from object @PCF_MPH_RA2_FGD_2P:SET_wrong_z_velocity
1 elements.
Warning ! : (22-Dec-2009 15:16:25)
GanttChart::AddData. The DqiData structure has no data for this range
Information : (22-Dec-2009 15:16:25)
Graph 12: Adding data from object @PCF_MPH_RA2_FGD_2P:SET_wrong_y_velocity
1 elements.
Warning ! : (22-Dec-2009 15:16:25)
GanttChart::AddData. The DqiData structure has no data for this range
Information : (22-Dec-2009 15:16:25)
Graph 12: Adding data from object @PCF_MPH_RA2_FGD_2P:SET_wrong_x_velocity
1 elements.
Warning ! : (22-Dec-2009 15:16:25)
GanttChart::AddData. The DqiData structure has no data for this range
Information : (22-Dec-2009 15:16:25)
Graph 12: Adding data from object @PCF_MPH_RA2_FGD_2P:SET_wrong_z_position
1 elements.
Warning ! : (22-Dec-2009 15:16:25)

GanttChart::AddData. The DqiData structure has no data for this range
Information : (22-Dec-2009 15:16:25)
Graph 12: Adding data from object @PCF_MPH_RA2_FGD_2P:SET_wrong_y_position
1 elements.
Warning ! : (22-Dec-2009 15:16:25)
GanttChart::AddData. The DqiData structure has no data for this range
Information : (22-Dec-2009 15:16:25)
Graph 12: Adding data from object @PCF_MPH_RA2_FGD_2P:SET_wrong_x_position
1 elements.
Warning ! : (22-Dec-2009 15:16:25)
GanttChart::AddData. The DqiData structure has no data for this range
Information : (22-Dec-2009 15:16:25) Graph 12:
Adding data from object @PCF_MPH_RA2_FGD_2P:SET_wrong_state_vector_time
17 elements.
Information : (22-Dec-2009 15:16:25)
Graph 12: Adding data from object @PCF_MPH_RA2_FGD_2P:SET_wrong_phase
1 elements.
Warning ! : (22-Dec-2009 15:16:25)
GanttChart::AddData. The DqiData structure has no data for this range
Information : (22-Dec-2009 15:16:25)
Graph 12: Adding data from object @PCF_MPH_RA2_FGD_2P:SET_wrong_sensing_stop
1 elements.
Warning ! : (22-Dec-2009 15:16:25)
GanttChart::AddData. The DqiData structure has no data for this range
Information : (22-Dec-2009 15:16:25)
Graph 12: Adding data from object @PCF_MPH_RA2_FGD_2P:SET_wrong_sensing_start
1 elements.
Warning ! : (22-Dec-2009 15:16:25)
GanttChart::AddData. The DqiData structure has no data for this range
Information : (22-Dec-2009 15:16:25)
Graph 12: Adding data from object @PCF_MPH_RA2_FGD_2P:SET_wrong_software_ver
17 elements.
Information : (22-Dec-2009 15:16:25)
Graph 12: Adding data from object @PCF_MPH_RA2_FGD_2P:SET_wrong_proc_time
1 elements.
Warning ! : (22-Dec-2009 15:16:25)
GanttChart::AddData. The DqiData structure has no data for this range
Information : (22-Dec-2009 15:16:25)
Graph 12: Adding data from object @PCF_MPH_RA2_FGD_2P:SET_wrong_proc_center
1 elements.
Warning ! : (22-Dec-2009 15:16:25)
GanttChart::AddData. The DqiData structure has no data for this range
Information : (22-Dec-2009 15:16:25) Graph 12:
Adding data from object @PCF_MPH_RA2_FGD_2P:SET_wrong_acquisition_station
1 elements.
Warning ! : (22-Dec-2009 15:16:25)
GanttChart::AddData. The DqiData structure has no data for this range
Information : (22-Dec-2009 15:16:25)
Graph 12: Adding data from object @PCF_MPH_RA2_FGD_2P:SET_wrong_proc_stage
1 elements.
Warning ! : (22-Dec-2009 15:16:25)
GanttChart::AddData. The DqiData structure has no data for this range
Information : (22-Dec-2009 15:16:25)
Graph 12: Adding data from object @PCF_MPH_RA2_FGD_2P:SET_wrong_filename
1 elements.
Warning ! : (22-Dec-2009 15:16:25)
GanttChart::AddData. The DqiData structure has no data for this range
Information : (22-Dec-2009 15:16:25)
Graph 12: Adding data from object @PCF_RA2_sensing:ETL_ra2_fgd_2p 17
elements.
Information : (22-Dec-2009 15:16:25) Graph 12: Generating PNG file.
Warning ! : (22-Dec-2009 15:16:25)
GanttChart::ReadPolyline. Adding a section with no data
Warning ! : (22-Dec-2009 15:16:25)
GanttChart::ReadPolyline. Adding a section with no data
Warning ! : (22-Dec-2009 15:16:25)
GanttChart::ReadPolyline. Adding a section with no data
Warning ! : (22-Dec-2009 15:16:25)

1 elements.
Warning ! : (22-Dec-2009 15:16:26)
GanttChart::AddData. The DqiData structure has no data for this range
Information : (22-Dec-2009 15:16:26)
Graph 13: Adding data from object @PCF MPH_RA2_WWV_2P:SET_wrong_y_velocity
1 elements.
Warning ! : (22-Dec-2009 15:16:26)
GanttChart::AddData. The DqiData structure has no data for this range
Information : (22-Dec-2009 15:16:26)
Graph 13: Adding data from object @PCF MPH_RA2_WWV_2P:SET_wrong_x_velocity
1 elements.
Warning ! : (22-Dec-2009 15:16:26)
GanttChart::AddData. The DqiData structure has no data for this range
Information : (22-Dec-2009 15:16:26)
Graph 13: Adding data from object @PCF MPH_RA2_WWV_2P:SET_wrong_z_position
1 elements.
Warning ! : (22-Dec-2009 15:16:26)
GanttChart::AddData. The DqiData structure has no data for this range
Information : (22-Dec-2009 15:16:26)
Graph 13: Adding data from object @PCF MPH_RA2_WWV_2P:SET_wrong_y_position
1 elements.
Warning ! : (22-Dec-2009 15:16:26)
GanttChart::AddData. The DqiData structure has no data for this range
Information : (22-Dec-2009 15:16:26)
Graph 13: Adding data from object @PCF MPH_RA2_WWV_2P:SET_wrong_x_position
1 elements.
Warning ! : (22-Dec-2009 15:16:26)
GanttChart::AddData. The DqiData structure has no data for this range
Information : (22-Dec-2009 15:16:26) Graph 13:
Adding data from object @PCF MPH_RA2_WWV_2P:SET_wrong_state_vector_time
17 elements.
Information : (22-Dec-2009 15:16:26)
Graph 13: Adding data from object @PCF MPH_RA2_WWV_2P:SET_wrong_phase
1 elements.
Warning ! : (22-Dec-2009 15:16:26)
GanttChart::AddData. The DqiData structure has no data for this range
Information : (22-Dec-2009 15:16:26)
Graph 13: Adding data from object @PCF MPH_RA2_WWV_2P:SET_wrong_sensing_stop
1 elements.
Warning ! : (22-Dec-2009 15:16:26)
GanttChart::AddData. The DqiData structure has no data for this range
Information : (22-Dec-2009 15:16:26)
Graph 13: Adding data from object @PCF MPH_RA2_WWV_2P:SET_wrong_sensing_start
1 elements.
Warning ! : (22-Dec-2009 15:16:26)
GanttChart::AddData. The DqiData structure has no data for this range
Information : (22-Dec-2009 15:16:26)
Graph 13: Adding data from object @PCF MPH_RA2_WWV_2P:SET_wrong_software_ver
17 elements.
Information : (22-Dec-2009 15:16:26)
Graph 13: Adding data from object @PCF MPH_RA2_WWV_2P:SET_wrong_proc_time
1 elements.
Warning ! : (22-Dec-2009 15:16:26)
GanttChart::AddData. The DqiData structure has no data for this range
Information : (22-Dec-2009 15:16:26)
Graph 13: Adding data from object @PCF MPH_RA2_WWV_2P:SET_wrong_proc_center
1 elements.
Warning ! : (22-Dec-2009 15:16:26)
GanttChart::AddData. The DqiData structure has no data for this range
Information : (22-Dec-2009 15:16:26) Graph 13:
Adding data from object @PCF MPH_RA2_WWV_2P:SET_wrong_acquisition_station
1 elements.
Warning ! : (22-Dec-2009 15:16:26)
GanttChart::AddData. The DqiData structure has no data for this range
Information : (22-Dec-2009 15:16:26)
Graph 13: Adding data from object @PCF MPH_RA2_WWV_2P:SET_wrong_proc_stage
1 elements.
Warning ! : (22-Dec-2009 15:16:26)

GanttChart::AddData. The DqiData structure has no data for this range
Information : (22-Dec-2009 15:16:26)
Graph 14: Adding data from object @PCF_RA2_CAL_0P_SPH:DET_num_error_isps
1 elements.
Warning ! : (22-Dec-2009 15:16:26)
GanttChart::AddData. The DqiData structure has no data for this range
Information : (22-Dec-2009 15:16:26)
Graph 14: Adding data from object @PCF_RA2_CAL_0P_SPH:DET_rs_significant
1 elements.
Warning ! : (22-Dec-2009 15:16:26)
GanttChart::AddData. The DqiData structure has no data for this range
Information : (22-Dec-2009 15:16:26) Graph 14:
Adding data from object @PCF_RA2_CAL_0P_SPH:DET_isp_discarded_significant
1 elements.
Warning ! : (22-Dec-2009 15:16:26)
GanttChart::AddData. The DqiData structure has no data for this range
Information : (22-Dec-2009 15:16:26) Graph 14:
Adding data from object @PCF_RA2_CAL_0P_SPH:DET_missing_isps_significant
1 elements.
Warning ! : (22-Dec-2009 15:16:26)
GanttChart::AddData. The DqiData structure has no data for this range
Information : (22-Dec-2009 15:16:26) Graph 14:
Adding data from object @PCF_RA2_CAL_0P_SPH:DET_isp_errors_significant
1 elements.
Warning ! : (22-Dec-2009 15:16:26)
GanttChart::AddData. The DqiData structure has no data for this range
Information : (22-Dec-2009 15:16:26)
Graph 14: Adding data from object @PCF_RA2_CAL_0P_SPH:DET_sat_track
1 elements.
Warning ! : (22-Dec-2009 15:16:26)
GanttChart::AddData. The DqiData structure has no data for this range
Information : (22-Dec-2009 15:16:27)
Graph 14: Adding data from object @PCF_RA2_CAL_0P_SPH:DET_stop_long
1 elements.
Warning ! : (22-Dec-2009 15:16:27)
GanttChart::AddData. The DqiData structure has no data for this range
Information : (22-Dec-2009 15:16:27)
Graph 14: Adding data from object @PCF_RA2_CAL_0P_SPH:DET_stop_lat 1
elements.
Warning ! : (22-Dec-2009 15:16:27)
GanttChart::AddData. The DqiData structure has no data for this range
Information : (22-Dec-2009 15:16:27)
Graph 14: Adding data from object @PCF_RA2_CAL_0P_SPH:DET_start_long
1 elements.
Warning ! : (22-Dec-2009 15:16:27)
GanttChart::AddData. The DqiData structure has no data for this range
Information : (22-Dec-2009 15:16:27)
Graph 14: Adding data from object @PCF_RA2_CAL_0P_SPH:DET_start_lat
1 elements.
Warning ! : (22-Dec-2009 15:16:27)
GanttChart::AddData. The DqiData structure has no data for this range
Information : (22-Dec-2009 15:16:27)
Graph 14: Adding data from object @PCF_RA2_adfs_val:SET_val_adf_ra2_cal_0p
1 elements.
Warning ! : (22-Dec-2009 15:16:27)
GanttChart::AddData. The DqiData structure has no data for this range
Information : (22-Dec-2009 15:16:27)
Graph 14: Adding data from object @PCF_RA2_sensing:ETL_ra2_cal_0p 1
elements.
Information : (22-Dec-2009 15:16:27) Graph 14: Generating PNG file.
Warning ! : (22-Dec-2009 15:16:27)
GanttChart::ReadPolyline. Adding a section with no data
Warning ! : (22-Dec-2009 15:16:27)
GanttChart::ReadPolyline. Adding a section with no data
Warning ! : (22-Dec-2009 15:16:27)
GanttChart::ReadPolyline. Adding a section with no data
Warning ! : (22-Dec-2009 15:16:27)
GanttChart::ReadPolyline. Adding a section with no data

1 elements.
Warning ! : (22-Dec-2009 15:16:28)
GanttChart::AddData. The DqiData structure has no data for this range
Information : (22-Dec-2009 15:16:28)
Graph 16: Adding data from object @PCF_DOR_NAV_0P_SPH:DET_num_discarded_isps
1 elements.
Warning ! : (22-Dec-2009 15:16:28)
GanttChart::AddData. The DqiData structure has no data for this range
Information : (22-Dec-2009 15:16:28)
Graph 16: Adding data from object @PCF_DOR_NAV_0P_SPH:DET_num_missing_isps
1 elements.
Warning ! : (22-Dec-2009 15:16:28)
GanttChart::AddData. The DqiData structure has no data for this range
Information : (22-Dec-2009 15:16:28)
Graph 16: Adding data from object @PCF_DOR_NAV_0P_SPH:DET_num_error_isps
1 elements.
Warning ! : (22-Dec-2009 15:16:28)
GanttChart::AddData. The DqiData structure has no data for this range
Information : (22-Dec-2009 15:16:28)
Graph 16: Adding data from object @PCF_DOR_NAV_0P_SPH:DET_rs_significant
1 elements.
Warning ! : (22-Dec-2009 15:16:28)
GanttChart::AddData. The DqiData structure has no data for this range
Information : (22-Dec-2009 15:16:28) Graph 16:
Adding data from object @PCF_DOR_NAV_0P_SPH:DET_isp_discarded_significant
1 elements.
Warning ! : (22-Dec-2009 15:16:28)
GanttChart::AddData. The DqiData structure has no data for this range
Information : (22-Dec-2009 15:16:28) Graph 16:
Adding data from object @PCF_DOR_NAV_0P_SPH:DET_missing_isps_significant
1 elements.
Warning ! : (22-Dec-2009 15:16:28)
GanttChart::AddData. The DqiData structure has no data for this range
Information : (22-Dec-2009 15:16:28) Graph 16:
Adding data from object @PCF_DOR_NAV_0P_SPH:DET_isp_errors_significant
1 elements.
Warning ! : (22-Dec-2009 15:16:28)
GanttChart::AddData. The DqiData structure has no data for this range
Information : (22-Dec-2009 15:16:28)
Graph 16: Adding data from object @PCF_DOR_NAV_0P_SPH:DET_sat_track
1 elements.
Warning ! : (22-Dec-2009 15:16:28)
GanttChart::AddData. The DqiData structure has no data for this range
Information : (22-Dec-2009 15:16:28)
Graph 16: Adding data from object @PCF_DOR_NAV_0P_SPH:DET_stop_long
1 elements.
Warning ! : (22-Dec-2009 15:16:28)
GanttChart::AddData. The DqiData structure has no data for this range
Information : (22-Dec-2009 15:16:28)
Graph 16: Adding data from object @PCF_DOR_NAV_0P_SPH:DET_stop_lat 1
elements.
Warning ! : (22-Dec-2009 15:16:28)
GanttChart::AddData. The DqiData structure has no data for this range
Information : (22-Dec-2009 15:16:28)
Graph 16: Adding data from object @PCF_DOR_NAV_0P_SPH:DET_start_long
1 elements.
Warning ! : (22-Dec-2009 15:16:28)
GanttChart::AddData. The DqiData structure has no data for this range
Information : (22-Dec-2009 15:16:28)
Graph 16: Adding data from object @PCF_DOR_NAV_0P_SPH:DET_start_lat
1 elements.
Warning ! : (22-Dec-2009 15:16:28)
GanttChart::AddData. The DqiData structure has no data for this range
Information : (22-Dec-2009 15:16:28)
Graph 16: Adding data from object @PCF_RA2_adfs_val:SET_val_adf_dor_nav_0p
1 elements.
Warning ! : (22-Dec-2009 15:16:28)
GanttChart::AddData. The DqiData structure has no data for this range


```
graph::setProperty. YSIZE is too long. [80-700]
Information : (22-Dec-2009 15:16:30) Graph 18: Processing legend.
Information : (22-Dec-2009 15:16:30)
Graph 18: Adding data from object @PCF_RA2_ME__0P_SPH:DET_num_rs_isps
1 elements.
Warning ! : (22-Dec-2009 15:16:30)
GanttChart::AddData. The DqiData structure has no data for this range
Information : (22-Dec-2009 15:16:30)
Graph 18: Adding data from object @PCF_RA2_ME__0P_SPH:DET_num_discarded_isps
1 elements.
Warning ! : (22-Dec-2009 15:16:30)
GanttChart::AddData. The DqiData structure has no data for this range
Information : (22-Dec-2009 15:16:30)
Graph 18: Adding data from object @PCF_RA2_ME__0P_SPH:DET_num_missing_isps
1 elements.
Information : (22-Dec-2009 15:16:30)
Graph 18: Adding data from object @PCF_RA2_ME__0P_SPH:DET_num_error_isps
1 elements.
Information : (22-Dec-2009 15:16:30)
Graph 18: Adding data from object @PCF_RA2_ME__0P_SPH:DET_rs_significant
1 elements.
Warning ! : (22-Dec-2009 15:16:30)
GanttChart::AddData. The DqiData structure has no data for this range
Information : (22-Dec-2009 15:16:30) Graph 18:
Adding data from object @PCF_RA2_ME__0P_SPH:DET_isp_discarded_significant
1 elements.
Warning ! : (22-Dec-2009 15:16:30)
GanttChart::AddData. The DqiData structure has no data for this range
Information : (22-Dec-2009 15:16:30) Graph 18:
Adding data from object @PCF_RA2_ME__0P_SPH:DET_missing_isps_significant
1 elements.
Information : (22-Dec-2009 15:16:30) Graph 18:
Adding data from object @PCF_RA2_ME__0P_SPH:DET_isp_errors_significant
1 elements.
Information : (22-Dec-2009 15:16:30)
Graph 18: Adding data from object @PCF_RA2_ME__0P_SPH:DET_sat_track
1 elements.
Warning ! : (22-Dec-2009 15:16:30)
GanttChart::AddData. The DqiData structure has no data for this range
Information : (22-Dec-2009 15:16:30)
Graph 18: Adding data from object @PCF_RA2_ME__0P_SPH:DET_stop_long
1 elements.
Warning ! : (22-Dec-2009 15:16:30)
GanttChart::AddData. The DqiData structure has no data for this range
Information : (22-Dec-2009 15:16:30)
Graph 18: Adding data from object @PCF_RA2_ME__0P_SPH:DET_stop_lat 1
elements.
Warning ! : (22-Dec-2009 15:16:30)
GanttChart::AddData. The DqiData structure has no data for this range
Information : (22-Dec-2009 15:16:30)
Graph 18: Adding data from object @PCF_RA2_ME__0P_SPH:DET_start_long
1 elements.
Warning ! : (22-Dec-2009 15:16:30)
GanttChart::AddData. The DqiData structure has no data for this range
Information : (22-Dec-2009 15:16:30)
Graph 18: Adding data from object @PCF_RA2_ME__0P_SPH:DET_start_lat
1 elements.
Warning ! : (22-Dec-2009 15:16:30)
GanttChart::AddData. The DqiData structure has no data for this range
Information : (22-Dec-2009 15:16:30)
Graph 18: Adding data from object @PCF_RA2_adfs_val:SET_val_adf_ra2_me__0p
1 elements.
Warning ! : (22-Dec-2009 15:16:30)
GanttChart::AddData. The DqiData structure has no data for this range
Information : (22-Dec-2009 15:16:30)
Graph 18: Adding data from object @PCF_RA2_sensing:ETL_ra2_me__0p 17
elements.
Information : (22-Dec-2009 15:16:30) Graph 18: Generating PNG file.
```


Information : (22-Dec-2009 15:16:32) Graph 20: Processing legend.
Information : (22-Dec-2009 15:16:32) Graph 20:
Adding data from object @PCF_RA2_FGD_2P_SPH:DET_ra2_seaice_ku_retrack_percent
1 elements.
Information : (22-Dec-2009 15:16:32) Graph 20:
Adding data from object @PCF_RA2_FGD_2P_SPH:DET_ra2_ice2_s_retrack_percent
17 elements.
Information : (22-Dec-2009 15:16:32) Graph 20:
Adding data from object @PCF_RA2_FGD_2P_SPH:DET_ra2_ice2_ku_retrack_percent
2 elements.
Information : (22-Dec-2009 15:16:32) Graph 20:
Adding data from object @PCF_RA2_FGD_2P_SPH:DET_ra2_ice1_s_retrack_percent
17 elements.
Information : (22-Dec-2009 15:16:32) Graph 20:
Adding data from object @PCF_RA2_FGD_2P_SPH:DET_ra2_ice1_ku_retrack_percent
1 elements.
Warning ! : (22-Dec-2009 15:16:32)
GanttChart::AddData. The DqiData structure has no data for this range
Information : (22-Dec-2009 15:16:32) Graph 20:
Adding data from object @PCF_RA2_FGD_2P_SPH:DET_ra2_ocean_ku_retrack_percent
2 elements.
Information : (22-Dec-2009 15:16:32)
Graph 20: Adding data from object @PCF_RA2_FGD_2P_SPH:DET_ra2_20_band_percent
10 elements.
Information : (22-Dec-2009 15:16:32)
Graph 20: Adding data from object @PCF_RA2_FGD_2P_SPH:DET_ra2_80_band_percent
9 elements.
Information : (22-Dec-2009 15:16:32)
Graph 20: Adding data from object @PCF_RA2_FGD_2P_SPH:DET_ra2_320_band_percent
10 elements.
Information : (22-Dec-2009 15:16:32) Graph 20:
Adding data from object @PCF_RA2_FGD_2P_SPH:DET_ra2_measurement_percent
1 elements.
Warning ! : (22-Dec-2009 15:16:32)
GanttChart::AddData. The DqiData structure has no data for this range
Information : (22-Dec-2009 15:16:32)
Graph 20: Adding data from object @PCF_RA2_FGD_2P_SPH:DET_ra2_l1b_proc_quality
1 elements.
Warning ! : (22-Dec-2009 15:16:32)
GanttChart::AddData. The DqiData structure has no data for this range
Information : (22-Dec-2009 15:16:32)
Graph 20: Adding data from object @PCF_RA2_FGD_2P_SPH:DET_ra2_l2_proc_quality
17 elements.
Information : (22-Dec-2009 15:16:32)
Graph 20: Adding data from object @PCF_RA2_FGD_2P_SPH:ETL_ra2_l1b_proc_flag
1 elements.
Warning ! : (22-Dec-2009 15:16:32)
GanttChart::AddData. The DqiData structure has no data for this range
Information : (22-Dec-2009 15:16:32)
Graph 20: Adding data from object @PCF_RA2_FGD_2P_SPH:ETL_ra2_l2_proc_flag
17 elements.
Information : (22-Dec-2009 15:16:32)
Graph 20: Adding data from object @PCF_RA2_adfs_val:SET_val_adf_ra2_fgd_2p
17 elements.
Information : (22-Dec-2009 15:16:32)
Graph 20: Adding data from object @PCF_RA2_sensing:ETL_ra2_fgd_2p 17
elements.
Information : (22-Dec-2009 15:16:32) Graph 20: Generating PNG file.
Warning ! : (22-Dec-2009 15:16:32)
GanttChart::ReadPolyline. Adding a section with no data
Warning ! : (22-Dec-2009 15:16:32)
GanttChart::ReadPolyline. Adding a section with no data
Warning ! : (22-Dec-2009 15:16:32)
GanttChart::ReadPolyline. Adding a section with no data
Warning ! : (22-Dec-2009 15:16:32)
GanttChart::ReadPolyline. Adding a section with no data
Information : (22-Dec-2009 15:16:33) Graph 20: Destroying object.
Information : (22-Dec-2009 15:16:33)


```
Graph 21: Creating object for a eventGanttChart
Warning ! : (22-Dec-2009 15:16:33)
graph::setProperty. YSIZE is too long. [80-700]
Information : (22-Dec-2009 15:16:33) Graph 21: Processing legend.
Information : (22-Dec-2009 15:16:33) Graph 21:
Adding data from object @PCF_RA2_WWV_2P_SPH:DET_ra2_ocean_ku_retrack_percent
2 elements.
Information : (22-Dec-2009 15:16:33)
Graph 21: Adding data from object @PCF_RA2_WWV_2P_SPH:DET_ra2_20_band_percent
10 elements.
Information : (22-Dec-2009 15:16:33)
Graph 21: Adding data from object @PCF_RA2_WWV_2P_SPH:DET_ra2_80_band_percent
9 elements.
Information : (22-Dec-2009 15:16:33)
Graph 21: Adding data from object @PCF_RA2_WWV_2P_SPH:DET_ra2_320_band_percent
10 elements.
Information : (22-Dec-2009 15:16:33) Graph 21:
Adding data from object @PCF_RA2_WWV_2P_SPH:DET_ra2_measurement_percent
1 elements.
Warning ! : (22-Dec-2009 15:16:33)
GanttChart::AddData. The DqiData structure has no data for this range
Information : (22-Dec-2009 15:16:33)
Graph 21: Adding data from object @PCF_RA2_WWV_2P_SPH:DET_ra2_l1b_proc_quality
1 elements.
Warning ! : (22-Dec-2009 15:16:33)
GanttChart::AddData. The DqiData structure has no data for this range
Information : (22-Dec-2009 15:16:33)
Graph 21: Adding data from object @PCF_RA2_WWV_2P_SPH:DET_ra2_l2_proc_quality
17 elements.
Information : (22-Dec-2009 15:16:33)
Graph 21: Adding data from object @PCF_RA2_WWV_2P_SPH:ETL_ra2_l1b_proc_flag
1 elements.
Warning ! : (22-Dec-2009 15:16:33)
GanttChart::AddData. The DqiData structure has no data for this range
Information : (22-Dec-2009 15:16:33)
Graph 21: Adding data from object @PCF_RA2_WWV_2P_SPH:ETL_ra2_l2_proc_flag
17 elements.
Information : (22-Dec-2009 15:16:33)
Graph 21: Adding data from object @PCF_RA2_adfs_val:SET_val_adf_ra2_wwv_2p
1 elements.
Warning ! : (22-Dec-2009 15:16:33)
GanttChart::AddData. The DqiData structure has no data for this range
Information : (22-Dec-2009 15:16:33)
Graph 21: Adding data from object @PCF_RA2_sensing:ETL_ra2_wwv_2p 17
elements.
Information : (22-Dec-2009 15:16:33) Graph 21: Generating PNG file.
Warning ! : (22-Dec-2009 15:16:33)
GanttChart::ReadPolyline. Adding a section with no data
Warning ! : (22-Dec-2009 15:16:33)
GanttChart::ReadPolyline. Adding a section with no data
Warning ! : (22-Dec-2009 15:16:33)
GanttChart::ReadPolyline. Adding a section with no data
Warning ! : (22-Dec-2009 15:16:33)
GanttChart::ReadPolyline. Adding a section with no data
Information : (22-Dec-2009 15:16:33) Graph 21: Destroying object.
Information : (22-Dec-2009 15:16:33)
Graph 22: Creating object for a eventGanttChart
Information : (22-Dec-2009 15:16:33) Graph 22: Processing legend.
Information : (22-Dec-2009 15:16:33)
Graph 22: Adding data from object @PCF_MPH_MWR_CHD_AX:DET_wrong_product_err
1 elements.
Warning ! : (22-Dec-2009 15:16:33)
GanttChart::AddData. The DqiData structure has no data for this range
Information : (22-Dec-2009 15:16:34)
Graph 22: Adding data from object @PCF_MPH_MWR_CHD_AX:SET_wrong_sensing_stop
1 elements.
Warning ! : (22-Dec-2009 15:16:34)
GanttChart::AddData. The DqiData structure has no data for this range
```


GanttChart::AddData. The DqiData structure has no data for this range
Information : (22-Dec-2009 15:16:34)
Graph 23: Adding data from object @PCF_MPH_MWR_CON_AX:SET_wrong_proc_stage
1 elements.
Warning ! : (22-Dec-2009 15:16:34)
GanttChart::AddData. The DqiData structure has no data for this range
Information : (22-Dec-2009 15:16:34)
Graph 23: Adding data from object @PCF_MPH_MWR_CON_AX:SET_wrong_filename
1 elements.
Warning ! : (22-Dec-2009 15:16:34)
GanttChart::AddData. The DqiData structure has no data for this range
Information : (22-Dec-2009 15:16:34) Graph 23: Generating PNG file.
Warning ! : (22-Dec-2009 15:16:34)
GanttChart::ReadPolyline. Adding a section with no data
Warning ! : (22-Dec-2009 15:16:34)
GanttChart::ReadPolyline. Adding a section with no data
Warning ! : (22-Dec-2009 15:16:34)
GanttChart::ReadPolyline. Adding a section with no data
Warning ! : (22-Dec-2009 15:16:34)
GanttChart::ReadPolyline. Adding a section with no data
Warning ! : (22-Dec-2009 15:16:34)
GanttChart::ReadPolyline. Adding a section with no data
Warning ! : (22-Dec-2009 15:16:34)
GanttChart::ReadPolyline. Adding a section with no data
Warning ! : (22-Dec-2009 15:16:34)
GanttChart::ReadPolyline. Adding a section with no data
Warning ! : (22-Dec-2009 15:16:34)
GanttChart::ReadPolyline. Adding a section with no data
Information : (22-Dec-2009 15:16:34) Graph 23: Destroying object.
Information : (22-Dec-2009 15:16:34)
Graph 24: Creating object for a eventGanttChart
Information : (22-Dec-2009 15:16:34) Graph 24: Processing legend.
Information : (22-Dec-2009 15:16:34)
Graph 24: Adding data from object @PCF_MPH_MWR_LSF_AX:DET_wrong_product_err
1 elements.
Warning ! : (22-Dec-2009 15:16:34)
GanttChart::AddData. The DqiData structure has no data for this range
Information : (22-Dec-2009 15:16:34)
Graph 24: Adding data from object @PCF_MPH_MWR_LSF_AX:SET_wrong_sensing_stop
1 elements.
Warning ! : (22-Dec-2009 15:16:34)
GanttChart::AddData. The DqiData structure has no data for this range
Information : (22-Dec-2009 15:16:34)
Graph 24: Adding data from object @PCF_MPH_MWR_LSF_AX:SET_wrong_sensing_start
1 elements.
Warning ! : (22-Dec-2009 15:16:34)
GanttChart::AddData. The DqiData structure has no data for this range
Information : (22-Dec-2009 15:16:34)
Graph 24: Adding data from object @PCF_MPH_MWR_LSF_AX:SET_wrong_software_ver
1 elements.
Warning ! : (22-Dec-2009 15:16:34)
GanttChart::AddData. The DqiData structure has no data for this range
Information : (22-Dec-2009 15:16:34)
Graph 24: Adding data from object @PCF_MPH_MWR_LSF_AX:SET_wrong_proc_time
1 elements.
Warning ! : (22-Dec-2009 15:16:34)
GanttChart::AddData. The DqiData structure has no data for this range
Information : (22-Dec-2009 15:16:34)
Graph 24: Adding data from object @PCF_MPH_MWR_LSF_AX:SET_wrong_proc_stage
1 elements.
Warning ! : (22-Dec-2009 15:16:34)
GanttChart::AddData. The DqiData structure has no data for this range
Information : (22-Dec-2009 15:16:34)
Graph 24: Adding data from object @PCF_MPH_MWR_LSF_AX:SET_wrong_filename
1 elements.
Warning ! : (22-Dec-2009 15:16:34)
GanttChart::AddData. The DqiData structure has no data for this range
Information : (22-Dec-2009 15:16:34) Graph 24: Generating PNG file.
Warning ! : (22-Dec-2009 15:16:34)
GanttChart::ReadPolyline. Adding a section with no data

```
Warning ! : (22-Dec-2009 15:16:34)
GanttChart::ReadPolyline. Adding a section with no data
Warning ! : (22-Dec-2009 15:16:34)
GanttChart::ReadPolyline. Adding a section with no data
Warning ! : (22-Dec-2009 15:16:34)
GanttChart::ReadPolyline. Adding a section with no data
Warning ! : (22-Dec-2009 15:16:34)
GanttChart::ReadPolyline. Adding a section with no data
Warning ! : (22-Dec-2009 15:16:34)
GanttChart::ReadPolyline. Adding a section with no data
Warning ! : (22-Dec-2009 15:16:34)
GanttChart::ReadPolyline. Adding a section with no data
Information : (22-Dec-2009 15:16:35) Graph 24: Destroying object.
Information : (22-Dec-2009 15:16:35)
Graph 25: Creating object for a eventGanttChart
Information : (22-Dec-2009 15:16:35) Graph 25: Processing legend.
Information : (22-Dec-2009 15:16:35)
Graph 25: Adding data from object @PCF_MPH_MWR_SLT_AX:DET_wrong_product_err
1 elements.
Warning ! : (22-Dec-2009 15:16:35)
GanttChart::AddData. The DqiData structure has no data for this range
Information : (22-Dec-2009 15:16:35)
Graph 25: Adding data from object @PCF_MPH_MWR_SLT_AX:SET_wrong_sensing_stop
1 elements.
Warning ! : (22-Dec-2009 15:16:35)
GanttChart::AddData. The DqiData structure has no data for this range
Information : (22-Dec-2009 15:16:35)
Graph 25: Adding data from object @PCF_MPH_MWR_SLT_AX:SET_wrong_sensing_start
1 elements.
Warning ! : (22-Dec-2009 15:16:35)
GanttChart::AddData. The DqiData structure has no data for this range
Information : (22-Dec-2009 15:16:35)
Graph 25: Adding data from object @PCF_MPH_MWR_SLT_AX:SET_wrong_software_ver
1 elements.
Warning ! : (22-Dec-2009 15:16:35)
GanttChart::AddData. The DqiData structure has no data for this range
Information : (22-Dec-2009 15:16:35)
Graph 25: Adding data from object @PCF_MPH_MWR_SLT_AX:SET_wrong_proc_time
1 elements.
Warning ! : (22-Dec-2009 15:16:35)
GanttChart::AddData. The DqiData structure has no data for this range
Information : (22-Dec-2009 15:16:35)
Graph 25: Adding data from object @PCF_MPH_MWR_SLT_AX:SET_wrong_proc_stage
1 elements.
Warning ! : (22-Dec-2009 15:16:35)
GanttChart::AddData. The DqiData structure has no data for this range
Information : (22-Dec-2009 15:16:35)
Graph 25: Adding data from object @PCF_MPH_MWR_SLT_AX:SET_wrong_filename
1 elements.
Warning ! : (22-Dec-2009 15:16:35)
GanttChart::AddData. The DqiData structure has no data for this range
Information : (22-Dec-2009 15:16:35) Graph 25: Generating PNG file.
Warning ! : (22-Dec-2009 15:16:35)
GanttChart::ReadPolyline. Adding a section with no data
Warning ! : (22-Dec-2009 15:16:35)
GanttChart::ReadPolyline. Adding a section with no data
Warning ! : (22-Dec-2009 15:16:35)
GanttChart::ReadPolyline. Adding a section with no data
Warning ! : (22-Dec-2009 15:16:35)
GanttChart::ReadPolyline. Adding a section with no data
Warning ! : (22-Dec-2009 15:16:35)
GanttChart::ReadPolyline. Adding a section with no data
Warning ! : (22-Dec-2009 15:16:35)
GanttChart::ReadPolyline. Adding a section with no data
Warning ! : (22-Dec-2009 15:16:35)
GanttChart::ReadPolyline. Adding a section with no data
Warning ! : (22-Dec-2009 15:16:35)
GanttChart::ReadPolyline. Adding a section with no data
Information : (22-Dec-2009 15:16:35) Graph 25: Destroying object.
Information : (22-Dec-2009 15:16:35)
```


Graph 26: Creating object for a eventGanttChart
Information : (22-Dec-2009 15:16:35) Graph 26: Processing legend.
Information : (22-Dec-2009 15:16:35)
Graph 26: Adding data from object @PCF_MPH_RA2_CHD_AX:DET_wrong_product_err
1 elements.
Warning ! : (22-Dec-2009 15:16:35)
GanttChart::AddData. The DqiData structure has no data for this range
Information : (22-Dec-2009 15:16:35)
Graph 26: Adding data from object @PCF_MPH_RA2_CHD_AX:SET_wrong_sensing_stop
1 elements.
Warning ! : (22-Dec-2009 15:16:35)
GanttChart::AddData. The DqiData structure has no data for this range
Information : (22-Dec-2009 15:16:35)
Graph 26: Adding data from object @PCF_MPH_RA2_CHD_AX:SET_wrong_sensing_start
1 elements.
Warning ! : (22-Dec-2009 15:16:35)
GanttChart::AddData. The DqiData structure has no data for this range
Information : (22-Dec-2009 15:16:35)
Graph 26: Adding data from object @PCF_MPH_RA2_CHD_AX:SET_wrong_software_ver
1 elements.
Warning ! : (22-Dec-2009 15:16:35)
GanttChart::AddData. The DqiData structure has no data for this range
Information : (22-Dec-2009 15:16:35)
Graph 26: Adding data from object @PCF_MPH_RA2_CHD_AX:SET_wrong_proc_time
1 elements.
Warning ! : (22-Dec-2009 15:16:35)
GanttChart::AddData. The DqiData structure has no data for this range
Information : (22-Dec-2009 15:16:35)
Graph 26: Adding data from object @PCF_MPH_RA2_CHD_AX:SET_wrong_proc_stage
1 elements.
Warning ! : (22-Dec-2009 15:16:35)
GanttChart::AddData. The DqiData structure has no data for this range
Information : (22-Dec-2009 15:16:35)
Graph 26: Adding data from object @PCF_MPH_RA2_CHD_AX:SET_wrong_filename
1 elements.
Warning ! : (22-Dec-2009 15:16:35)
GanttChart::AddData. The DqiData structure has no data for this range
Information : (22-Dec-2009 15:16:35) Graph 26: Generating PNG file.
Warning ! : (22-Dec-2009 15:16:35)
GanttChart::ReadPolyline. Adding a section with no data
Warning ! : (22-Dec-2009 15:16:35)
GanttChart::ReadPolyline. Adding a section with no data
Warning ! : (22-Dec-2009 15:16:35)
GanttChart::ReadPolyline. Adding a section with no data
Warning ! : (22-Dec-2009 15:16:35)
GanttChart::ReadPolyline. Adding a section with no data
Warning ! : (22-Dec-2009 15:16:35)
GanttChart::ReadPolyline. Adding a section with no data
Warning ! : (22-Dec-2009 15:16:35)
GanttChart::ReadPolyline. Adding a section with no data
Warning ! : (22-Dec-2009 15:16:35)
GanttChart::ReadPolyline. Adding a section with no data
Warning ! : (22-Dec-2009 15:16:35)
GanttChart::ReadPolyline. Adding a section with no data
Information : (22-Dec-2009 15:16:36) Graph 26: Destroying object.
Information : (22-Dec-2009 15:16:36)
Graph 27: Creating object for a eventGanttChart
Information : (22-Dec-2009 15:16:36) Graph 27: Processing legend.
Information : (22-Dec-2009 15:16:36)
Graph 27: Adding data from object @PCF_MPH_RA2_CON_AX:DET_wrong_product_err
1 elements.
Warning ! : (22-Dec-2009 15:16:36)
GanttChart::AddData. The DqiData structure has no data for this range
Information : (22-Dec-2009 15:16:36)
Graph 27: Adding data from object @PCF_MPH_RA2_CON_AX:SET_wrong_sensing_stop
1 elements.
Warning ! : (22-Dec-2009 15:16:36)
GanttChart::AddData. The DqiData structure has no data for this range
Information : (22-Dec-2009 15:16:36)
Graph 27: Adding data from object @PCF_MPH_RA2_CON_AX:SET_wrong_sensing_start

Graph 28: Adding data from object @PCF_MPH_RA2_CST_AX:SET_wrong_proc_stage
1 elements.
Warning ! : (22-Dec-2009 15:16:36)
GanttChart::AddData. The DqiData structure has no data for this range
Information : (22-Dec-2009 15:16:36)
Graph 28: Adding data from object @PCF_MPH_RA2_CST_AX:SET_wrong_filename
1 elements.
Warning ! : (22-Dec-2009 15:16:36)
GanttChart::AddData. The DqiData structure has no data for this range
Information : (22-Dec-2009 15:16:36) Graph 28: Generating PNG file.
Warning ! : (22-Dec-2009 15:16:36)
GanttChart::ReadPolyline. Adding a section with no data
Warning ! : (22-Dec-2009 15:16:36)
GanttChart::ReadPolyline. Adding a section with no data
Warning ! : (22-Dec-2009 15:16:36)
GanttChart::ReadPolyline. Adding a section with no data
Warning ! : (22-Dec-2009 15:16:36)
GanttChart::ReadPolyline. Adding a section with no data
Warning ! : (22-Dec-2009 15:16:36)
GanttChart::ReadPolyline. Adding a section with no data
Warning ! : (22-Dec-2009 15:16:36)
GanttChart::ReadPolyline. Adding a section with no data
Warning ! : (22-Dec-2009 15:16:36)
GanttChart::ReadPolyline. Adding a section with no data
Warning ! : (22-Dec-2009 15:16:36)
GanttChart::ReadPolyline. Adding a section with no data
Information : (22-Dec-2009 15:16:37) Graph 28: Destroying object.
Information : (22-Dec-2009 15:16:37)
Graph 29: Creating object for a eventGanttChart
Information : (22-Dec-2009 15:16:37) Graph 29: Processing legend.
Information : (22-Dec-2009 15:16:37)
Graph 29: Adding data from object @PCF_MPH_RA2_DIP_AX:DET_wrong_product_err
1 elements.
Warning ! : (22-Dec-2009 15:16:37)
GanttChart::AddData. The DqiData structure has no data for this range
Information : (22-Dec-2009 15:16:37)
Graph 29: Adding data from object @PCF_MPH_RA2_DIP_AX:SET_wrong_sensing_stop
1 elements.
Warning ! : (22-Dec-2009 15:16:37)
GanttChart::AddData. The DqiData structure has no data for this range
Information : (22-Dec-2009 15:16:37)
Graph 29: Adding data from object @PCF_MPH_RA2_DIP_AX:SET_wrong_sensing_start
1 elements.
Warning ! : (22-Dec-2009 15:16:37)
GanttChart::AddData. The DqiData structure has no data for this range
Information : (22-Dec-2009 15:16:37)
Graph 29: Adding data from object @PCF_MPH_RA2_DIP_AX:SET_wrong_software_ver
1 elements.
Warning ! : (22-Dec-2009 15:16:37)
GanttChart::AddData. The DqiData structure has no data for this range
Information : (22-Dec-2009 15:16:37)
Graph 29: Adding data from object @PCF_MPH_RA2_DIP_AX:SET_wrong_proc_time
1 elements.
Warning ! : (22-Dec-2009 15:16:37)
GanttChart::AddData. The DqiData structure has no data for this range
Information : (22-Dec-2009 15:16:37)
Graph 29: Adding data from object @PCF_MPH_RA2_DIP_AX:SET_wrong_proc_stage
1 elements.
Warning ! : (22-Dec-2009 15:16:37)
GanttChart::AddData. The DqiData structure has no data for this range
Information : (22-Dec-2009 15:16:37)
Graph 29: Adding data from object @PCF_MPH_RA2_DIP_AX:SET_wrong_filename
1 elements.
Warning ! : (22-Dec-2009 15:16:37)
GanttChart::AddData. The DqiData structure has no data for this range
Information : (22-Dec-2009 15:16:37) Graph 29: Generating PNG file.
Warning ! : (22-Dec-2009 15:16:37)
GanttChart::ReadPolyline. Adding a section with no data
Warning ! : (22-Dec-2009 15:16:37)
GanttChart::ReadPolyline. Adding a section with no data

Warning ! : (22-Dec-2009 15:16:37)
GanttChart::ReadPolyline. Adding a section with no data
Warning ! : (22-Dec-2009 15:16:37)
GanttChart::ReadPolyline. Adding a section with no data
Warning ! : (22-Dec-2009 15:16:37)
GanttChart::ReadPolyline. Adding a section with no data
Warning ! : (22-Dec-2009 15:16:37)
GanttChart::ReadPolyline. Adding a section with no data
Warning ! : (22-Dec-2009 15:16:37)
GanttChart::ReadPolyline. Adding a section with no data
Information : (22-Dec-2009 15:16:37) Graph 29: Destroying object.
Information : (22-Dec-2009 15:16:37)
Graph 30: Creating object for a eventGanttChart
Information : (22-Dec-2009 15:16:37) Graph 30: Processing legend.
Information : (22-Dec-2009 15:16:37)
Graph 30: Adding data from object @PCF_MPH_RA2_GEO_AX:DET_wrong_product_err
1 elements.
Warning ! : (22-Dec-2009 15:16:37)
GanttChart::AddData. The DqiData structure has no data for this range
Information : (22-Dec-2009 15:16:37)
Graph 30: Adding data from object @PCF_MPH_RA2_GEO_AX:SET_wrong_sensing_stop
1 elements.
Warning ! : (22-Dec-2009 15:16:37)
GanttChart::AddData. The DqiData structure has no data for this range
Information : (22-Dec-2009 15:16:37)
Graph 30: Adding data from object @PCF_MPH_RA2_GEO_AX:SET_wrong_sensing_start
1 elements.
Warning ! : (22-Dec-2009 15:16:37)
GanttChart::AddData. The DqiData structure has no data for this range
Information : (22-Dec-2009 15:16:37)
Graph 30: Adding data from object @PCF_MPH_RA2_GEO_AX:SET_wrong_software_ver
1 elements.
Warning ! : (22-Dec-2009 15:16:37)
GanttChart::AddData. The DqiData structure has no data for this range
Information : (22-Dec-2009 15:16:37)
Graph 30: Adding data from object @PCF_MPH_RA2_GEO_AX:SET_wrong_proc_time
1 elements.
Warning ! : (22-Dec-2009 15:16:37)
GanttChart::AddData. The DqiData structure has no data for this range
Information : (22-Dec-2009 15:16:37)
Graph 30: Adding data from object @PCF_MPH_RA2_GEO_AX:SET_wrong_proc_stage
1 elements.
Warning ! : (22-Dec-2009 15:16:37)
GanttChart::AddData. The DqiData structure has no data for this range
Information : (22-Dec-2009 15:16:37)
Graph 30: Adding data from object @PCF_MPH_RA2_GEO_AX:SET_wrong_filename
1 elements.
Warning ! : (22-Dec-2009 15:16:37)
GanttChart::AddData. The DqiData structure has no data for this range
Information : (22-Dec-2009 15:16:37) Graph 30: Generating PNG file.
Warning ! : (22-Dec-2009 15:16:37)
GanttChart::ReadPolyline. Adding a section with no data
Warning ! : (22-Dec-2009 15:16:37)
GanttChart::ReadPolyline. Adding a section with no data
Warning ! : (22-Dec-2009 15:16:37)
GanttChart::ReadPolyline. Adding a section with no data
Warning ! : (22-Dec-2009 15:16:37)
GanttChart::ReadPolyline. Adding a section with no data
Warning ! : (22-Dec-2009 15:16:37)
GanttChart::ReadPolyline. Adding a section with no data
Warning ! : (22-Dec-2009 15:16:37)
GanttChart::ReadPolyline. Adding a section with no data
Warning ! : (22-Dec-2009 15:16:37)
GanttChart::ReadPolyline. Adding a section with no data
Warning ! : (22-Dec-2009 15:16:37)
GanttChart::ReadPolyline. Adding a section with no data
Information : (22-Dec-2009 15:16:37) Graph 30: Destroying object.
Information : (22-Dec-2009 15:16:37)
Graph 31: Creating object for a eventGanttChart
Information : (22-Dec-2009 15:16:37) Graph 31: Processing legend.

Information : (22-Dec-2009 15:16:37)
Graph 31: Adding data from object @PCF_MPH_RA2_ICT_AX:DET_wrong_product_err
1 elements.
Warning ! : (22-Dec-2009 15:16:37)
GanttChart::AddData. The DqiData structure has no data for this range
Information : (22-Dec-2009 15:16:37)
Graph 31: Adding data from object @PCF_MPH_RA2_ICT_AX:SET_wrong_sensing_stop
1 elements.
Warning ! : (22-Dec-2009 15:16:37)
GanttChart::AddData. The DqiData structure has no data for this range
Information : (22-Dec-2009 15:16:37)
Graph 31: Adding data from object @PCF_MPH_RA2_ICT_AX:SET_wrong_sensing_start
1 elements.
Warning ! : (22-Dec-2009 15:16:37)
GanttChart::AddData. The DqiData structure has no data for this range
Information : (22-Dec-2009 15:16:37)
Graph 31: Adding data from object @PCF_MPH_RA2_ICT_AX:SET_wrong_software_ver
1 elements.
Warning ! : (22-Dec-2009 15:16:37)
GanttChart::AddData. The DqiData structure has no data for this range
Information : (22-Dec-2009 15:16:37)
Graph 31: Adding data from object @PCF_MPH_RA2_ICT_AX:SET_wrong_proc_time
1 elements.
Warning ! : (22-Dec-2009 15:16:37)
GanttChart::AddData. The DqiData structure has no data for this range
Information : (22-Dec-2009 15:16:37)
Graph 31: Adding data from object @PCF_MPH_RA2_ICT_AX:SET_wrong_proc_stage
1 elements.
Warning ! : (22-Dec-2009 15:16:37)
GanttChart::AddData. The DqiData structure has no data for this range
Information : (22-Dec-2009 15:16:37)
Graph 31: Adding data from object @PCF_MPH_RA2_ICT_AX:SET_wrong_filename
1 elements.
Warning ! : (22-Dec-2009 15:16:37)
GanttChart::AddData. The DqiData structure has no data for this range
Information : (22-Dec-2009 15:16:37) Graph 31: Generating PNG file.
Warning ! : (22-Dec-2009 15:16:37)
GanttChart::ReadPolyline. Adding a section with no data
Warning ! : (22-Dec-2009 15:16:37)
GanttChart::ReadPolyline. Adding a section with no data
Warning ! : (22-Dec-2009 15:16:37)
GanttChart::ReadPolyline. Adding a section with no data
Warning ! : (22-Dec-2009 15:16:37)
GanttChart::ReadPolyline. Adding a section with no data
Warning ! : (22-Dec-2009 15:16:37)
GanttChart::ReadPolyline. Adding a section with no data
Warning ! : (22-Dec-2009 15:16:37)
GanttChart::ReadPolyline. Adding a section with no data
Warning ! : (22-Dec-2009 15:16:37)
GanttChart::ReadPolyline. Adding a section with no data
Warning ! : (22-Dec-2009 15:16:37)
GanttChart::ReadPolyline. Adding a section with no data
Information : (22-Dec-2009 15:16:38) Graph 31: Destroying object.
Information : (22-Dec-2009 15:16:38)
Graph 32: Creating object for a eventGanttChart
Information : (22-Dec-2009 15:16:38) Graph 32: Processing legend.
Information : (22-Dec-2009 15:16:38)
Graph 32: Adding data from object @PCF_MPH_RA2_IFA_AX:DET_wrong_product_err
1 elements.
Warning ! : (22-Dec-2009 15:16:38)
GanttChart::AddData. The DqiData structure has no data for this range
Information : (22-Dec-2009 15:16:38)
Graph 32: Adding data from object @PCF_MPH_RA2_IFA_AX:SET_wrong_sensing_stop
1 elements.
Warning ! : (22-Dec-2009 15:16:38)
GanttChart::AddData. The DqiData structure has no data for this range
Information : (22-Dec-2009 15:16:38)
Graph 32: Adding data from object @PCF_MPH_RA2_IFA_AX:SET_wrong_sensing_start
1 elements.
Warning ! : (22-Dec-2009 15:16:38)

GanttChart::AddData. The DqiData structure has no data for this range
Information : (22-Dec-2009 15:16:38)
Graph 32: Adding data from object @PCF_MPH_RA2_IFA_AX:SET_wrong_software_ver
1 elements.
Warning ! : (22-Dec-2009 15:16:38)
GanttChart::AddData. The DqiData structure has no data for this range
Information : (22-Dec-2009 15:16:38)
Graph 32: Adding data from object @PCF_MPH_RA2_IFA_AX:SET_wrong_proc_time
1 elements.
Warning ! : (22-Dec-2009 15:16:38)
GanttChart::AddData. The DqiData structure has no data for this range
Information : (22-Dec-2009 15:16:38)
Graph 32: Adding data from object @PCF_MPH_RA2_IFA_AX:SET_wrong_proc_stage
1 elements.
Warning ! : (22-Dec-2009 15:16:38)
GanttChart::AddData. The DqiData structure has no data for this range
Information : (22-Dec-2009 15:16:38)
Graph 32: Adding data from object @PCF_MPH_RA2_IFA_AX:SET_wrong_filename
1 elements.
Warning ! : (22-Dec-2009 15:16:38)
GanttChart::AddData. The DqiData structure has no data for this range
Information : (22-Dec-2009 15:16:38) Graph 32: Generating PNG file.
Warning ! : (22-Dec-2009 15:16:38)
GanttChart::ReadPolyline. Adding a section with no data
Warning ! : (22-Dec-2009 15:16:38)
GanttChart::ReadPolyline. Adding a section with no data
Warning ! : (22-Dec-2009 15:16:38)
GanttChart::ReadPolyline. Adding a section with no data
Warning ! : (22-Dec-2009 15:16:38)
GanttChart::ReadPolyline. Adding a section with no data
Warning ! : (22-Dec-2009 15:16:38)
GanttChart::ReadPolyline. Adding a section with no data
Warning ! : (22-Dec-2009 15:16:38)
GanttChart::ReadPolyline. Adding a section with no data
Warning ! : (22-Dec-2009 15:16:38)
GanttChart::ReadPolyline. Adding a section with no data
Warning ! : (22-Dec-2009 15:16:38)
GanttChart::ReadPolyline. Adding a section with no data
Information : (22-Dec-2009 15:16:38) Graph 32: Destroying object.
Information : (22-Dec-2009 15:16:38)
Graph 33: Creating object for a eventGanttChart
Information : (22-Dec-2009 15:16:38) Graph 33: Processing legend.
Information : (22-Dec-2009 15:16:38)
Graph 33: Adding data from object @PCF_MPH_RA2_IFB_AX:DET_wrong_product_err
1 elements.
Warning ! : (22-Dec-2009 15:16:38)
GanttChart::AddData. The DqiData structure has no data for this range
Information : (22-Dec-2009 15:16:38)
Graph 33: Adding data from object @PCF_MPH_RA2_IFB_AX:SET_wrong_sensing_stop
1 elements.
Warning ! : (22-Dec-2009 15:16:38)
GanttChart::AddData. The DqiData structure has no data for this range
Information : (22-Dec-2009 15:16:38)
Graph 33: Adding data from object @PCF_MPH_RA2_IFB_AX:SET_wrong_sensing_start
1 elements.
Warning ! : (22-Dec-2009 15:16:38)
GanttChart::AddData. The DqiData structure has no data for this range
Information : (22-Dec-2009 15:16:38)
Graph 33: Adding data from object @PCF_MPH_RA2_IFB_AX:SET_wrong_software_ver
1 elements.
Warning ! : (22-Dec-2009 15:16:38)
GanttChart::AddData. The DqiData structure has no data for this range
Information : (22-Dec-2009 15:16:38)
Graph 33: Adding data from object @PCF_MPH_RA2_IFB_AX:SET_wrong_proc_time
1 elements.
Warning ! : (22-Dec-2009 15:16:38)
GanttChart::AddData. The DqiData structure has no data for this range
Information : (22-Dec-2009 15:16:38)
Graph 33: Adding data from object @PCF_MPH_RA2_IFB_AX:SET_wrong_proc_stage
1 elements.

Warning ! : (22-Dec-2009 15:16:38)
GanttChart::AddData. The DqiData structure has no data for this range
Information : (22-Dec-2009 15:16:38)
Graph 33: Adding data from object @PCF_MPH_RA2_IFB_AX:SET_wrong_filename
1 elements.
Warning ! : (22-Dec-2009 15:16:38)
GanttChart::AddData. The DqiData structure has no data for this range
Information : (22-Dec-2009 15:16:38) Graph 33: Generating PNG file.
Warning ! : (22-Dec-2009 15:16:38)
GanttChart::ReadPolyline. Adding a section with no data
Warning ! : (22-Dec-2009 15:16:38)
GanttChart::ReadPolyline. Adding a section with no data
Warning ! : (22-Dec-2009 15:16:38)
GanttChart::ReadPolyline. Adding a section with no data
Warning ! : (22-Dec-2009 15:16:38)
GanttChart::ReadPolyline. Adding a section with no data
Warning ! : (22-Dec-2009 15:16:38)
GanttChart::ReadPolyline. Adding a section with no data
Warning ! : (22-Dec-2009 15:16:38)
GanttChart::ReadPolyline. Adding a section with no data
Warning ! : (22-Dec-2009 15:16:38)
GanttChart::ReadPolyline. Adding a section with no data
Information : (22-Dec-2009 15:16:39) Graph 33: Destroying object.
Information : (22-Dec-2009 15:16:39)
Graph 34: Creating object for a eventGanttChart
Information : (22-Dec-2009 15:16:39) Graph 34: Processing legend.
Information : (22-Dec-2009 15:16:39)
Graph 34: Adding data from object @PCF_MPH_RA2_IFF_AX:DET_wrong_product_err
1 elements.
Warning ! : (22-Dec-2009 15:16:39)
GanttChart::AddData. The DqiData structure has no data for this range
Information : (22-Dec-2009 15:16:39)
Graph 34: Adding data from object @PCF_MPH_RA2_IFF_AX:SET_wrong_sensing_stop
1 elements.
Warning ! : (22-Dec-2009 15:16:39)
GanttChart::AddData. The DqiData structure has no data for this range
Information : (22-Dec-2009 15:16:39)
Graph 34: Adding data from object @PCF_MPH_RA2_IFF_AX:SET_wrong_sensing_start
1 elements.
Warning ! : (22-Dec-2009 15:16:39)
GanttChart::AddData. The DqiData structure has no data for this range
Information : (22-Dec-2009 15:16:39)
Graph 34: Adding data from object @PCF_MPH_RA2_IFF_AX:SET_wrong_software_ver
1 elements.
Warning ! : (22-Dec-2009 15:16:39)
GanttChart::AddData. The DqiData structure has no data for this range
Information : (22-Dec-2009 15:16:39)
Graph 34: Adding data from object @PCF_MPH_RA2_IFF_AX:SET_wrong_proc_time
1 elements.
Warning ! : (22-Dec-2009 15:16:39)
GanttChart::AddData. The DqiData structure has no data for this range
Information : (22-Dec-2009 15:16:39)
Graph 34: Adding data from object @PCF_MPH_RA2_IFF_AX:SET_wrong_proc_stage
1 elements.
Warning ! : (22-Dec-2009 15:16:39)
GanttChart::AddData. The DqiData structure has no data for this range
Information : (22-Dec-2009 15:16:39)
Graph 34: Adding data from object @PCF_MPH_RA2_IFF_AX:SET_wrong_filename
1 elements.
Warning ! : (22-Dec-2009 15:16:39)
GanttChart::AddData. The DqiData structure has no data for this range
Information : (22-Dec-2009 15:16:39) Graph 34: Generating PNG file.
Warning ! : (22-Dec-2009 15:16:39)
GanttChart::ReadPolyline. Adding a section with no data
Warning ! : (22-Dec-2009 15:16:39)
GanttChart::ReadPolyline. Adding a section with no data
Warning ! : (22-Dec-2009 15:16:39)
GanttChart::ReadPolyline. Adding a section with no data

```
Warning ! : (22-Dec-2009 15:16:39)
GanttChart::ReadPolyline. Adding a section with no data
Warning ! : (22-Dec-2009 15:16:39)
GanttChart::ReadPolyline. Adding a section with no data
Warning ! : (22-Dec-2009 15:16:39)
GanttChart::ReadPolyline. Adding a section with no data
Warning ! : (22-Dec-2009 15:16:39)
GanttChart::ReadPolyline. Adding a section with no data
Information : (22-Dec-2009 15:16:39) Graph 34: Destroying object.
Information : (22-Dec-2009 15:16:39)
Graph 35: Creating object for a eventGanttChart
Information : (22-Dec-2009 15:16:39) Graph 35: Processing legend.
Information : (22-Dec-2009 15:16:40)
Graph 35: Adding data from object @PCF_MPH_RA2_IOC_AX:DET_wrong_product_err
1 elements.
Warning ! : (22-Dec-2009 15:16:40)
GanttChart::AddData. The DqiData structure has no data for this range
Information : (22-Dec-2009 15:16:40)
Graph 35: Adding data from object @PCF_MPH_RA2_IOC_AX:SET_wrong_sensing_stop
1 elements.
Warning ! : (22-Dec-2009 15:16:40)
GanttChart::AddData. The DqiData structure has no data for this range
Information : (22-Dec-2009 15:16:40)
Graph 35: Adding data from object @PCF_MPH_RA2_IOC_AX:SET_wrong_sensing_start
1 elements.
Warning ! : (22-Dec-2009 15:16:40)
GanttChart::AddData. The DqiData structure has no data for this range
Information : (22-Dec-2009 15:16:40)
Graph 35: Adding data from object @PCF_MPH_RA2_IOC_AX:SET_wrong_software_ver
1 elements.
Warning ! : (22-Dec-2009 15:16:40)
GanttChart::AddData. The DqiData structure has no data for this range
Information : (22-Dec-2009 15:16:40)
Graph 35: Adding data from object @PCF_MPH_RA2_IOC_AX:SET_wrong_proc_time
1 elements.
Warning ! : (22-Dec-2009 15:16:40)
GanttChart::AddData. The DqiData structure has no data for this range
Information : (22-Dec-2009 15:16:40)
Graph 35: Adding data from object @PCF_MPH_RA2_IOC_AX:SET_wrong_proc_stage
1 elements.
Warning ! : (22-Dec-2009 15:16:40)
GanttChart::AddData. The DqiData structure has no data for this range
Information : (22-Dec-2009 15:16:40)
Graph 35: Adding data from object @PCF_MPH_RA2_IOC_AX:SET_wrong_filename
1 elements.
Warning ! : (22-Dec-2009 15:16:40)
GanttChart::AddData. The DqiData structure has no data for this range
Information : (22-Dec-2009 15:16:40) Graph 35: Generating PNG file.
Warning ! : (22-Dec-2009 15:16:40)
GanttChart::ReadPolyline. Adding a section with no data
Warning ! : (22-Dec-2009 15:16:40)
GanttChart::ReadPolyline. Adding a section with no data
Warning ! : (22-Dec-2009 15:16:40)
GanttChart::ReadPolyline. Adding a section with no data
Warning ! : (22-Dec-2009 15:16:40)
GanttChart::ReadPolyline. Adding a section with no data
Warning ! : (22-Dec-2009 15:16:40)
GanttChart::ReadPolyline. Adding a section with no data
Warning ! : (22-Dec-2009 15:16:40)
GanttChart::ReadPolyline. Adding a section with no data
Warning ! : (22-Dec-2009 15:16:40)
GanttChart::ReadPolyline. Adding a section with no data
Information : (22-Dec-2009 15:16:40) Graph 35: Destroying object.
Information : (22-Dec-2009 15:16:40)
Graph 36: Creating object for a eventGanttChart
Information : (22-Dec-2009 15:16:40) Graph 36: Processing legend.
Information : (22-Dec-2009 15:16:40)
Graph 36: Adding data from object @PCF_MPH_RA2_MET_AX:DET_wrong_product_err
```

1 elements.
Warning ! : (22-Dec-2009 15:16:40)
GanttChart::AddData. The DqiData structure has no data for this range
Information : (22-Dec-2009 15:16:40)
Graph 36: Adding data from object @PCF_MPH_RA2_MET_AX:SET_wrong_sensing_stop
1 elements.
Warning ! : (22-Dec-2009 15:16:40)
GanttChart::AddData. The DqiData structure has no data for this range
Information : (22-Dec-2009 15:16:40)
Graph 36: Adding data from object @PCF_MPH_RA2_MET_AX:SET_wrong_sensing_start
1 elements.
Warning ! : (22-Dec-2009 15:16:40)
GanttChart::AddData. The DqiData structure has no data for this range
Information : (22-Dec-2009 15:16:40)
Graph 36: Adding data from object @PCF_MPH_RA2_MET_AX:SET_wrong_software_ver
1 elements.
Warning ! : (22-Dec-2009 15:16:40)
GanttChart::AddData. The DqiData structure has no data for this range
Information : (22-Dec-2009 15:16:40)
Graph 36: Adding data from object @PCF_MPH_RA2_MET_AX:SET_wrong_proc_time
1 elements.
Warning ! : (22-Dec-2009 15:16:40)
GanttChart::AddData. The DqiData structure has no data for this range
Information : (22-Dec-2009 15:16:40)
Graph 36: Adding data from object @PCF_MPH_RA2_MET_AX:SET_wrong_proc_stage
1 elements.
Warning ! : (22-Dec-2009 15:16:40)
GanttChart::AddData. The DqiData structure has no data for this range
Information : (22-Dec-2009 15:16:40)
Graph 36: Adding data from object @PCF_MPH_RA2_MET_AX:SET_wrong_filename
1 elements.
Warning ! : (22-Dec-2009 15:16:40)
GanttChart::AddData. The DqiData structure has no data for this range
Information : (22-Dec-2009 15:16:40) Graph 36: Generating PNG file.
Warning ! : (22-Dec-2009 15:16:40)
GanttChart::ReadPolyline. Adding a section with no data
Warning ! : (22-Dec-2009 15:16:40)
GanttChart::ReadPolyline. Adding a section with no data
Warning ! : (22-Dec-2009 15:16:40)
GanttChart::ReadPolyline. Adding a section with no data
Warning ! : (22-Dec-2009 15:16:40)
GanttChart::ReadPolyline. Adding a section with no data
Warning ! : (22-Dec-2009 15:16:40)
GanttChart::ReadPolyline. Adding a section with no data
Warning ! : (22-Dec-2009 15:16:40)
GanttChart::ReadPolyline. Adding a section with no data
Warning ! : (22-Dec-2009 15:16:40)
GanttChart::ReadPolyline. Adding a section with no data
Information : (22-Dec-2009 15:16:41) Graph 36: Destroying object.
Information : (22-Dec-2009 15:16:41)
Graph 37: Creating object for a eventGanttChart
Information : (22-Dec-2009 15:16:41) Graph 37: Processing legend.
Information : (22-Dec-2009 15:16:41)
Graph 37: Adding data from object @PCF_MPH_RA2_MSS_AX:DET_wrong_product_err
1 elements.
Warning ! : (22-Dec-2009 15:16:41)
GanttChart::AddData. The DqiData structure has no data for this range
Information : (22-Dec-2009 15:16:41)
Graph 37: Adding data from object @PCF_MPH_RA2_MSS_AX:SET_wrong_sensing_stop
1 elements.
Warning ! : (22-Dec-2009 15:16:41)
GanttChart::AddData. The DqiData structure has no data for this range
Information : (22-Dec-2009 15:16:41)
Graph 37: Adding data from object @PCF_MPH_RA2_MSS_AX:SET_wrong_sensing_start
1 elements.
Warning ! : (22-Dec-2009 15:16:41)
GanttChart::AddData. The DqiData structure has no data for this range
Information : (22-Dec-2009 15:16:41)

Graph 37: Adding data from object @PCF_MPH_RA2_MSS_AX:SET_wrong_software_ver
1 elements.
Warning ! : (22-Dec-2009 15:16:41)
GanttChart::AddData. The DqiData structure has no data for this range
Information : (22-Dec-2009 15:16:41)
Graph 37: Adding data from object @PCF_MPH_RA2_MSS_AX:SET_wrong_proc_time
1 elements.
Warning ! : (22-Dec-2009 15:16:41)
GanttChart::AddData. The DqiData structure has no data for this range
Information : (22-Dec-2009 15:16:41)
Graph 37: Adding data from object @PCF_MPH_RA2_MSS_AX:SET_wrong_proc_stage
1 elements.
Warning ! : (22-Dec-2009 15:16:41)
GanttChart::AddData. The DqiData structure has no data for this range
Information : (22-Dec-2009 15:16:41)
Graph 37: Adding data from object @PCF_MPH_RA2_MSS_AX:SET_wrong_filename
1 elements.
Warning ! : (22-Dec-2009 15:16:41)
GanttChart::AddData. The DqiData structure has no data for this range
Information : (22-Dec-2009 15:16:41) Graph 37: Generating PNG file.
Warning ! : (22-Dec-2009 15:16:41)
GanttChart::ReadPolyline. Adding a section with no data
Warning ! : (22-Dec-2009 15:16:41)
GanttChart::ReadPolyline. Adding a section with no data
Warning ! : (22-Dec-2009 15:16:41)
GanttChart::ReadPolyline. Adding a section with no data
Warning ! : (22-Dec-2009 15:16:41)
GanttChart::ReadPolyline. Adding a section with no data
Warning ! : (22-Dec-2009 15:16:41)
GanttChart::ReadPolyline. Adding a section with no data
Warning ! : (22-Dec-2009 15:16:41)
GanttChart::ReadPolyline. Adding a section with no data
Warning ! : (22-Dec-2009 15:16:41)
GanttChart::ReadPolyline. Adding a section with no data
Warning ! : (22-Dec-2009 15:16:41)
GanttChart::ReadPolyline. Adding a section with no data
Information : (22-Dec-2009 15:16:41) Graph 37: Destroying object.
Information : (22-Dec-2009 15:16:41)
Graph 38: Creating object for a eventGanttChart
Information : (22-Dec-2009 15:16:41) Graph 38: Processing legend.
Information : (22-Dec-2009 15:16:41)
Graph 38: Adding data from object @PCF_MPH_RA2_OT1_AX:DET_wrong_product_err
1 elements.
Warning ! : (22-Dec-2009 15:16:41)
GanttChart::AddData. The DqiData structure has no data for this range
Information : (22-Dec-2009 15:16:41)
Graph 38: Adding data from object @PCF_MPH_RA2_OT1_AX:SET_wrong_sensing_stop
1 elements.
Warning ! : (22-Dec-2009 15:16:41)
GanttChart::AddData. The DqiData structure has no data for this range
Information : (22-Dec-2009 15:16:41)
Graph 38: Adding data from object @PCF_MPH_RA2_OT1_AX:SET_wrong_sensing_start
1 elements.
Warning ! : (22-Dec-2009 15:16:41)
GanttChart::AddData. The DqiData structure has no data for this range
Information : (22-Dec-2009 15:16:41)
Graph 38: Adding data from object @PCF_MPH_RA2_OT1_AX:SET_wrong_software_ver
1 elements.
Warning ! : (22-Dec-2009 15:16:41)
GanttChart::AddData. The DqiData structure has no data for this range
Information : (22-Dec-2009 15:16:41)
Graph 38: Adding data from object @PCF_MPH_RA2_OT1_AX:SET_wrong_proc_time
1 elements.
Warning ! : (22-Dec-2009 15:16:41)
GanttChart::AddData. The DqiData structure has no data for this range
Information : (22-Dec-2009 15:16:41)
Graph 38: Adding data from object @PCF_MPH_RA2_OT1_AX:SET_wrong_proc_stage
1 elements.
Warning ! : (22-Dec-2009 15:16:41)
GanttChart::AddData. The DqiData structure has no data for this range


```
Warning ! : (22-Dec-2009 15:16:42)
GanttChart::ReadPolyline. Adding a section with no data
Warning ! : (22-Dec-2009 15:16:42)
GanttChart::ReadPolyline. Adding a section with no data
Warning ! : (22-Dec-2009 15:16:42)
GanttChart::ReadPolyline. Adding a section with no data
Information : (22-Dec-2009 15:16:42) Graph 39: Destroying object.
Information : (22-Dec-2009 15:16:42)
Graph 40: Creating object for a eventGanttChart
Information : (22-Dec-2009 15:16:42) Graph 40: Processing legend.
Information : (22-Dec-2009 15:16:42)
Graph 40: Adding data from object @PCF_MPH_RA2_PLA_AX:DET_wrong_product_err
1 elements.
Warning ! : (22-Dec-2009 15:16:42)
GanttChart::AddData. The DqiData structure has no data for this range
Information : (22-Dec-2009 15:16:42)
Graph 40: Adding data from object @PCF_MPH_RA2_PLA_AX:SET_wrong_sensing_stop
1 elements.
Warning ! : (22-Dec-2009 15:16:42)
GanttChart::AddData. The DqiData structure has no data for this range
Information : (22-Dec-2009 15:16:42)
Graph 40: Adding data from object @PCF_MPH_RA2_PLA_AX:SET_wrong_sensing_start
1 elements.
Warning ! : (22-Dec-2009 15:16:42)
GanttChart::AddData. The DqiData structure has no data for this range
Information : (22-Dec-2009 15:16:42)
Graph 40: Adding data from object @PCF_MPH_RA2_PLA_AX:SET_wrong_software_ver
1 elements.
Warning ! : (22-Dec-2009 15:16:42)
GanttChart::AddData. The DqiData structure has no data for this range
Information : (22-Dec-2009 15:16:42)
Graph 40: Adding data from object @PCF_MPH_RA2_PLA_AX:SET_wrong_proc_time
1 elements.
Warning ! : (22-Dec-2009 15:16:42)
GanttChart::AddData. The DqiData structure has no data for this range
Information : (22-Dec-2009 15:16:42)
Graph 40: Adding data from object @PCF_MPH_RA2_PLA_AX:SET_wrong_proc_stage
1 elements.
Warning ! : (22-Dec-2009 15:16:42)
GanttChart::AddData. The DqiData structure has no data for this range
Information : (22-Dec-2009 15:16:42)
Graph 40: Adding data from object @PCF_MPH_RA2_PLA_AX:SET_wrong_filename
1 elements.
Warning ! : (22-Dec-2009 15:16:42)
GanttChart::AddData. The DqiData structure has no data for this range
Information : (22-Dec-2009 15:16:42) Graph 40: Generating PNG file.
Warning ! : (22-Dec-2009 15:16:42)
GanttChart::ReadPolyline. Adding a section with no data
Warning ! : (22-Dec-2009 15:16:42)
GanttChart::ReadPolyline. Adding a section with no data
Warning ! : (22-Dec-2009 15:16:42)
GanttChart::ReadPolyline. Adding a section with no data
Warning ! : (22-Dec-2009 15:16:42)
GanttChart::ReadPolyline. Adding a section with no data
Warning ! : (22-Dec-2009 15:16:42)
GanttChart::ReadPolyline. Adding a section with no data
Warning ! : (22-Dec-2009 15:16:42)
GanttChart::ReadPolyline. Adding a section with no data
Warning ! : (22-Dec-2009 15:16:42)
GanttChart::ReadPolyline. Adding a section with no data
Warning ! : (22-Dec-2009 15:16:42)
GanttChart::ReadPolyline. Adding a section with no data
Information : (22-Dec-2009 15:16:42) Graph 40: Destroying object.
Information : (22-Dec-2009 15:16:42)
Graph 41: Creating object for a eventGanttChart
Information : (22-Dec-2009 15:16:42) Graph 41: Processing legend.
Information : (22-Dec-2009 15:16:42)
Graph 41: Adding data from object @PCF_MPH_RA2_POL_AX:DET_wrong_product_err
1 elements.
Warning ! : (22-Dec-2009 15:16:42)
```

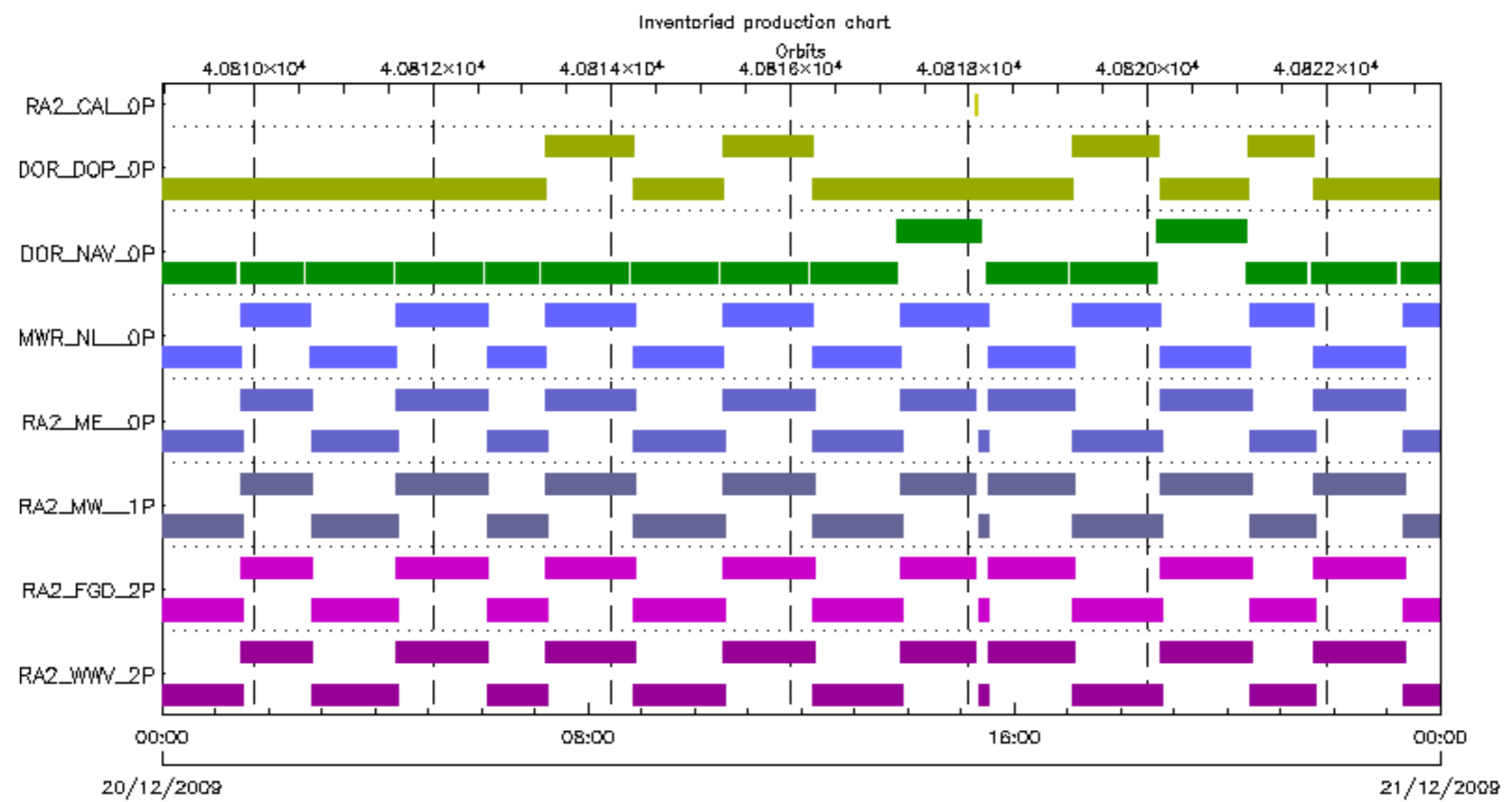
GanttChart::AddData. The DqiData structure has no data for this range
Information : (22-Dec-2009 15:16:42)
Graph 41: Adding data from object @PCF_MPH_RA2_POL_AX:SET_wrong_sensing_stop
1 elements.
Warning ! : (22-Dec-2009 15:16:42)
GanttChart::AddData. The DqiData structure has no data for this range
Information : (22-Dec-2009 15:16:42)
Graph 41: Adding data from object @PCF_MPH_RA2_POL_AX:SET_wrong_sensing_start
1 elements.
Warning ! : (22-Dec-2009 15:16:42)
GanttChart::AddData. The DqiData structure has no data for this range
Information : (22-Dec-2009 15:16:42)
Graph 41: Adding data from object @PCF_MPH_RA2_POL_AX:SET_wrong_software_ver
1 elements.
Warning ! : (22-Dec-2009 15:16:42)
GanttChart::AddData. The DqiData structure has no data for this range
Information : (22-Dec-2009 15:16:42)
Graph 41: Adding data from object @PCF_MPH_RA2_POL_AX:SET_wrong_proc_time
1 elements.
Warning ! : (22-Dec-2009 15:16:42)
GanttChart::AddData. The DqiData structure has no data for this range
Information : (22-Dec-2009 15:16:42)
Graph 41: Adding data from object @PCF_MPH_RA2_POL_AX:SET_wrong_proc_stage
1 elements.
Warning ! : (22-Dec-2009 15:16:42)
GanttChart::AddData. The DqiData structure has no data for this range
Information : (22-Dec-2009 15:16:42)
Graph 41: Adding data from object @PCF_MPH_RA2_POL_AX:SET_wrong_filename
1 elements.
Warning ! : (22-Dec-2009 15:16:42)
GanttChart::AddData. The DqiData structure has no data for this range
Information : (22-Dec-2009 15:16:42) Graph 41: Generating PNG file.
Warning ! : (22-Dec-2009 15:16:42)
GanttChart::ReadPolyline. Adding a section with no data
Warning ! : (22-Dec-2009 15:16:42)
GanttChart::ReadPolyline. Adding a section with no data
Warning ! : (22-Dec-2009 15:16:42)
GanttChart::ReadPolyline. Adding a section with no data
Warning ! : (22-Dec-2009 15:16:42)
GanttChart::ReadPolyline. Adding a section with no data
Warning ! : (22-Dec-2009 15:16:42)
GanttChart::ReadPolyline. Adding a section with no data
Warning ! : (22-Dec-2009 15:16:42)
GanttChart::ReadPolyline. Adding a section with no data
Warning ! : (22-Dec-2009 15:16:42)
GanttChart::ReadPolyline. Adding a section with no data
Warning ! : (22-Dec-2009 15:16:42)
GanttChart::ReadPolyline. Adding a section with no data
Information : (22-Dec-2009 15:16:43) Graph 41: Destroying object.
Information : (22-Dec-2009 15:16:43)
Graph 42: Creating object for a eventGanttChart
Information : (22-Dec-2009 15:16:43) Graph 42: Processing legend.
Information : (22-Dec-2009 15:16:43)
Graph 42: Adding data from object @PCF_MPH_RA2_SET_AX:DET_wrong_product_err
1 elements.
Warning ! : (22-Dec-2009 15:16:43)
GanttChart::AddData. The DqiData structure has no data for this range
Information : (22-Dec-2009 15:16:43)
Graph 42: Adding data from object @PCF_MPH_RA2_SET_AX:SET_wrong_sensing_stop
1 elements.
Warning ! : (22-Dec-2009 15:16:43)
GanttChart::AddData. The DqiData structure has no data for this range
Information : (22-Dec-2009 15:16:43)
Graph 42: Adding data from object @PCF_MPH_RA2_SET_AX:SET_wrong_sensing_start
1 elements.
Warning ! : (22-Dec-2009 15:16:43)
GanttChart::AddData. The DqiData structure has no data for this range
Information : (22-Dec-2009 15:16:43)
Graph 42: Adding data from object @PCF_MPH_RA2_SET_AX:SET_wrong_software_ver
1 elements.

Warning ! : (22-Dec-2009 15:16:43)
GanttChart::AddData. The DqiData structure has no data for this range
Information : (22-Dec-2009 15:16:43)
Graph 42: Adding data from object @PCF_MPH_RA2_SET_AX:SET_wrong_proc_time
1 elements.
Warning ! : (22-Dec-2009 15:16:43)
GanttChart::AddData. The DqiData structure has no data for this range
Information : (22-Dec-2009 15:16:43)
Graph 42: Adding data from object @PCF_MPH_RA2_SET_AX:SET_wrong_proc_stage
1 elements.
Warning ! : (22-Dec-2009 15:16:43)
GanttChart::AddData. The DqiData structure has no data for this range
Information : (22-Dec-2009 15:16:43)
Graph 42: Adding data from object @PCF_MPH_RA2_SET_AX:SET_wrong_filename
1 elements.
Warning ! : (22-Dec-2009 15:16:43)
GanttChart::AddData. The DqiData structure has no data for this range
Information : (22-Dec-2009 15:16:43) Graph 42: Generating PNG file.
Warning ! : (22-Dec-2009 15:16:43)
GanttChart::ReadPolyline. Adding a section with no data
Warning ! : (22-Dec-2009 15:16:43)
GanttChart::ReadPolyline. Adding a section with no data
Warning ! : (22-Dec-2009 15:16:43)
GanttChart::ReadPolyline. Adding a section with no data
Warning ! : (22-Dec-2009 15:16:43)
GanttChart::ReadPolyline. Adding a section with no data
Warning ! : (22-Dec-2009 15:16:43)
GanttChart::ReadPolyline. Adding a section with no data
Warning ! : (22-Dec-2009 15:16:43)
GanttChart::ReadPolyline. Adding a section with no data
Warning ! : (22-Dec-2009 15:16:43)
GanttChart::ReadPolyline. Adding a section with no data
Warning ! : (22-Dec-2009 15:16:43)
GanttChart::ReadPolyline. Adding a section with no data
Information : (22-Dec-2009 15:16:43) Graph 42: Destroying object.
Information : (22-Dec-2009 15:16:43)
Graph 43: Creating object for a eventGanttChart
Information : (22-Dec-2009 15:16:43) Graph 43: Processing legend.
Information : (22-Dec-2009 15:16:43)
Graph 43: Adding data from object @PCF_MPH_RA2_SL1_AX:DET_wrong_product_err
1 elements.
Warning ! : (22-Dec-2009 15:16:43)
GanttChart::AddData. The DqiData structure has no data for this range
Information : (22-Dec-2009 15:16:43)
Graph 43: Adding data from object @PCF_MPH_RA2_SL1_AX:SET_wrong_sensing_stop
1 elements.
Warning ! : (22-Dec-2009 15:16:43)
GanttChart::AddData. The DqiData structure has no data for this range
Information : (22-Dec-2009 15:16:43)
Graph 43: Adding data from object @PCF_MPH_RA2_SL1_AX:SET_wrong_sensing_start
1 elements.
Warning ! : (22-Dec-2009 15:16:43)
GanttChart::AddData. The DqiData structure has no data for this range
Information : (22-Dec-2009 15:16:43)
Graph 43: Adding data from object @PCF_MPH_RA2_SL1_AX:SET_wrong_software_ver
1 elements.
Warning ! : (22-Dec-2009 15:16:43)
GanttChart::AddData. The DqiData structure has no data for this range
Information : (22-Dec-2009 15:16:43)
Graph 43: Adding data from object @PCF_MPH_RA2_SL1_AX:SET_wrong_proc_time
1 elements.
Warning ! : (22-Dec-2009 15:16:43)
GanttChart::AddData. The DqiData structure has no data for this range
Information : (22-Dec-2009 15:16:43)
Graph 43: Adding data from object @PCF_MPH_RA2_SL1_AX:SET_wrong_proc_stage
1 elements.
Warning ! : (22-Dec-2009 15:16:43)
GanttChart::AddData. The DqiData structure has no data for this range
Information : (22-Dec-2009 15:16:43)
Graph 43: Adding data from object @PCF_MPH_RA2_SL1_AX:SET_wrong_filename

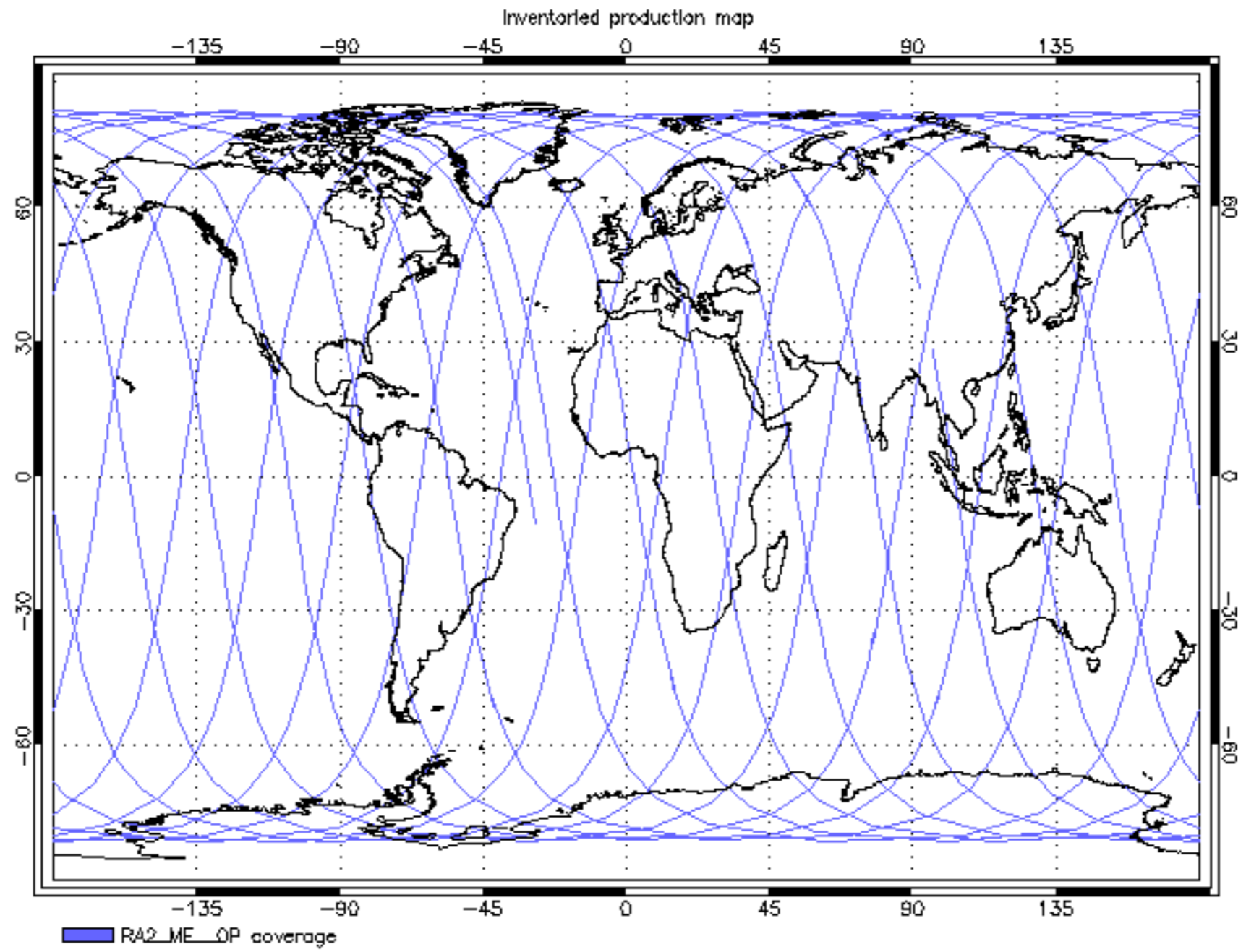
Warning ! : (22-Dec-2009 15:16:44)
GanttChart::ReadPolyline. Adding a section with no data
Warning ! : (22-Dec-2009 15:16:44)
GanttChart::ReadPolyline. Adding a section with no data
Information : (22-Dec-2009 15:16:44) Graph 44: Destroying object.
Information : (22-Dec-2009 15:16:44)
Graph 45: Creating object for a eventGanttChart
Information : (22-Dec-2009 15:16:44) Graph 45: Processing legend.
Information : (22-Dec-2009 15:16:44)
Graph 45: Adding data from object @PCF_MPH_RA2_SOI_AX:DET_wrong_product_err
1 elements.
Warning ! : (22-Dec-2009 15:16:44)
GanttChart::AddData. The DqiData structure has no data for this range
Information : (22-Dec-2009 15:16:44)
Graph 45: Adding data from object @PCF_MPH_RA2_SOI_AX:SET_wrong_sensing_stop
1 elements.
Warning ! : (22-Dec-2009 15:16:44)
GanttChart::AddData. The DqiData structure has no data for this range
Information : (22-Dec-2009 15:16:44)
Graph 45: Adding data from object @PCF_MPH_RA2_SOI_AX:SET_wrong_sensing_start
1 elements.
Warning ! : (22-Dec-2009 15:16:44)
GanttChart::AddData. The DqiData structure has no data for this range
Information : (22-Dec-2009 15:16:44)
Graph 45: Adding data from object @PCF_MPH_RA2_SOI_AX:SET_wrong_software_ver
1 elements.
Warning ! : (22-Dec-2009 15:16:44)
GanttChart::AddData. The DqiData structure has no data for this range
Information : (22-Dec-2009 15:16:44)
Graph 45: Adding data from object @PCF_MPH_RA2_SOI_AX:SET_wrong_proc_time
1 elements.
Warning ! : (22-Dec-2009 15:16:44)
GanttChart::AddData. The DqiData structure has no data for this range
Information : (22-Dec-2009 15:16:44)
Graph 45: Adding data from object @PCF_MPH_RA2_SOI_AX:SET_wrong_proc_stage
1 elements.
Warning ! : (22-Dec-2009 15:16:44)
GanttChart::AddData. The DqiData structure has no data for this range
Information : (22-Dec-2009 15:16:44)
Graph 45: Adding data from object @PCF_MPH_RA2_SOI_AX:SET_wrong_filename
1 elements.
Warning ! : (22-Dec-2009 15:16:44)
GanttChart::AddData. The DqiData structure has no data for this range
Information : (22-Dec-2009 15:16:44) Graph 45: Generating PNG file.
Warning ! : (22-Dec-2009 15:16:44)
GanttChart::ReadPolyline. Adding a section with no data
Warning ! : (22-Dec-2009 15:16:44)
GanttChart::ReadPolyline. Adding a section with no data
Warning ! : (22-Dec-2009 15:16:44)
GanttChart::ReadPolyline. Adding a section with no data
Warning ! : (22-Dec-2009 15:16:44)
GanttChart::ReadPolyline. Adding a section with no data
Warning ! : (22-Dec-2009 15:16:44)
GanttChart::ReadPolyline. Adding a section with no data
Warning ! : (22-Dec-2009 15:16:44)
GanttChart::ReadPolyline. Adding a section with no data
Warning ! : (22-Dec-2009 15:16:44)
GanttChart::ReadPolyline. Adding a section with no data
Information : (22-Dec-2009 15:16:45) Graph 45: Destroying object.
Information : (22-Dec-2009 15:16:45)
Graph 46: Creating object for a eventGanttChart
Information : (22-Dec-2009 15:16:45) Graph 46: Processing legend.
Information : (22-Dec-2009 15:16:45)
Graph 46: Adding data from object @PCF_MPH_RA2_SOL_AX:DET_wrong_product_err
1 elements.
Warning ! : (22-Dec-2009 15:16:45)
GanttChart::AddData. The DqiData structure has no data for this range
Information : (22-Dec-2009 15:16:45)

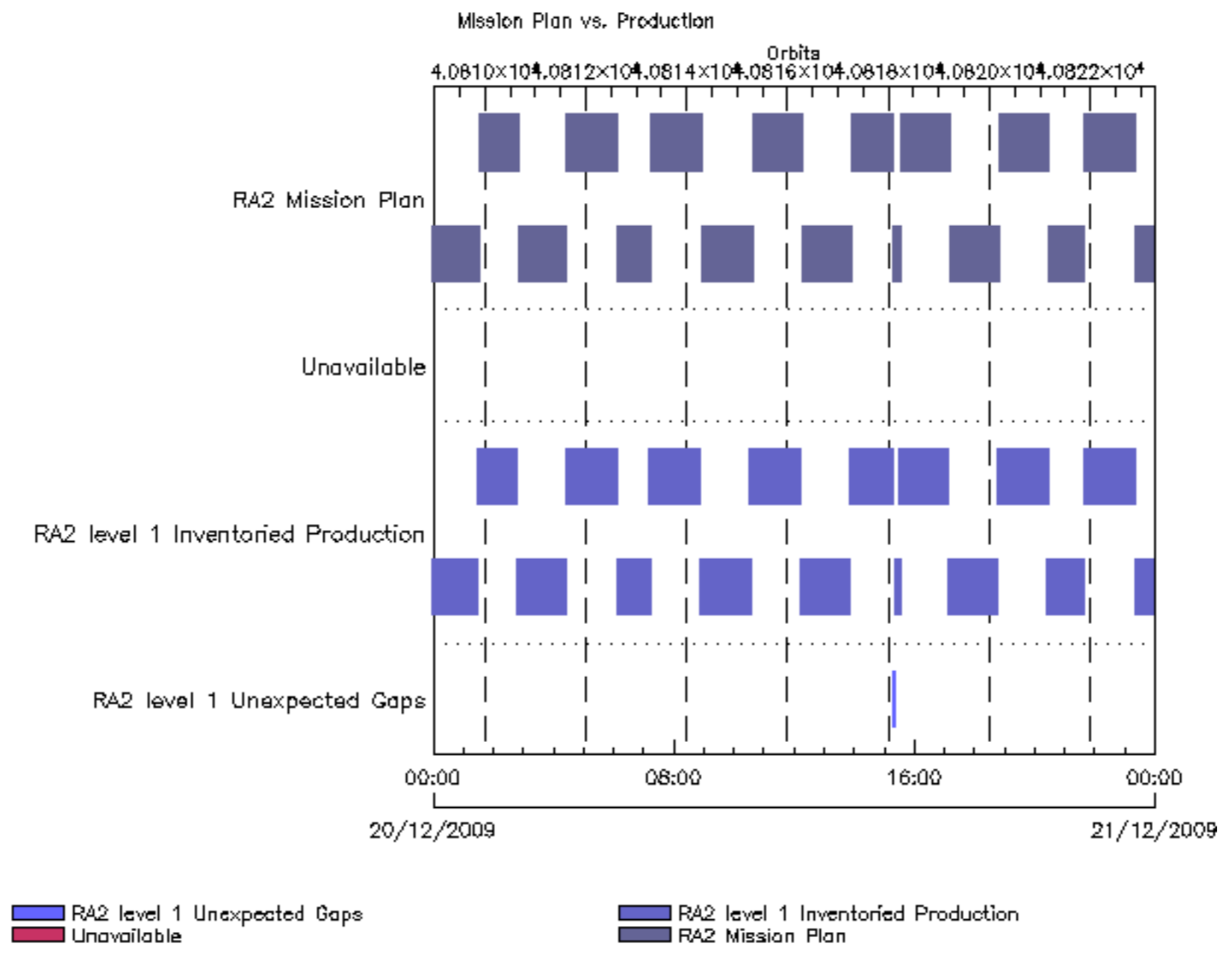
Graph 46: Adding data from object @PCF_MPH_RA2_SOL_AX:SET_wrong_sensing_stop
1 elements.
Warning ! : (22-Dec-2009 15:16:45)
GanttChart::AddData. The DqiData structure has no data for this range
Information : (22-Dec-2009 15:16:45)
Graph 46: Adding data from object @PCF_MPH_RA2_SOL_AX:SET_wrong_sensing_start
1 elements.
Warning ! : (22-Dec-2009 15:16:45)
GanttChart::AddData. The DqiData structure has no data for this range
Information : (22-Dec-2009 15:16:45)
Graph 46: Adding data from object @PCF_MPH_RA2_SOL_AX:SET_wrong_software_ver
1 elements.
Warning ! : (22-Dec-2009 15:16:45)
GanttChart::AddData. The DqiData structure has no data for this range
Information : (22-Dec-2009 15:16:45)
Graph 46: Adding data from object @PCF_MPH_RA2_SOL_AX:SET_wrong_proc_time
1 elements.
Warning ! : (22-Dec-2009 15:16:45)
GanttChart::AddData. The DqiData structure has no data for this range
Information : (22-Dec-2009 15:16:45)
Graph 46: Adding data from object @PCF_MPH_RA2_SOL_AX:SET_wrong_proc_stage
1 elements.
Warning ! : (22-Dec-2009 15:16:45)
GanttChart::AddData. The DqiData structure has no data for this range
Information : (22-Dec-2009 15:16:45)
Graph 46: Adding data from object @PCF_MPH_RA2_SOL_AX:SET_wrong_filename
1 elements.
Warning ! : (22-Dec-2009 15:16:45)
GanttChart::AddData. The DqiData structure has no data for this range
Information : (22-Dec-2009 15:16:45) Graph 46: Generating PNG file.
Warning ! : (22-Dec-2009 15:16:45)
GanttChart::ReadPolyline. Adding a section with no data
Warning ! : (22-Dec-2009 15:16:45)
GanttChart::ReadPolyline. Adding a section with no data
Warning ! : (22-Dec-2009 15:16:45)
GanttChart::ReadPolyline. Adding a section with no data
Warning ! : (22-Dec-2009 15:16:45)
GanttChart::ReadPolyline. Adding a section with no data
Warning ! : (22-Dec-2009 15:16:45)
GanttChart::ReadPolyline. Adding a section with no data
Warning ! : (22-Dec-2009 15:16:45)
GanttChart::ReadPolyline. Adding a section with no data
Warning ! : (22-Dec-2009 15:16:45)
GanttChart::ReadPolyline. Adding a section with no data
Information : (22-Dec-2009 15:16:45) Graph 46: Destroying object.
Information : (22-Dec-2009 15:16:45)
Graph 47: Creating object for a eventGanttChart
Information : (22-Dec-2009 15:16:45) Graph 47: Processing legend.
Information : (22-Dec-2009 15:16:45)
Graph 47: Adding data from object @PCF_MPH_RA2_SSB_AX:DET_wrong_product_err
1 elements.
Warning ! : (22-Dec-2009 15:16:45)
GanttChart::AddData. The DqiData structure has no data for this range
Information : (22-Dec-2009 15:16:45)
Graph 47: Adding data from object @PCF_MPH_RA2_SSB_AX:SET_wrong_sensing_stop
1 elements.
Warning ! : (22-Dec-2009 15:16:45)
GanttChart::AddData. The DqiData structure has no data for this range
Information : (22-Dec-2009 15:16:45)
Graph 47: Adding data from object @PCF_MPH_RA2_SSB_AX:SET_wrong_sensing_start
1 elements.
Warning ! : (22-Dec-2009 15:16:45)
GanttChart::AddData. The DqiData structure has no data for this range
Information : (22-Dec-2009 15:16:45)
Graph 47: Adding data from object @PCF_MPH_RA2_SSB_AX:SET_wrong_software_ver
1 elements.
Warning ! : (22-Dec-2009 15:16:45)
GanttChart::AddData. The DqiData structure has no data for this range

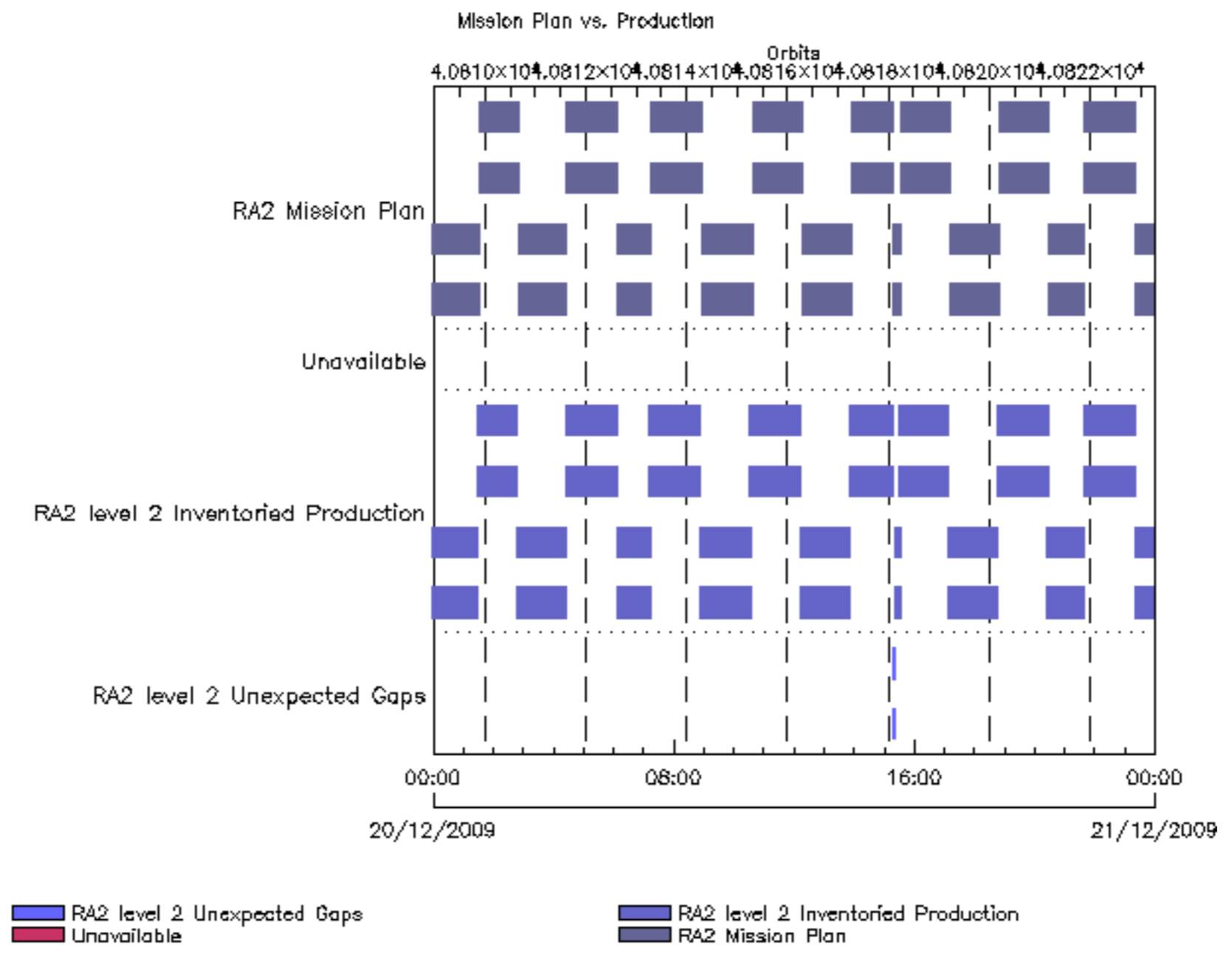
Warning ! : (22-Dec-2009 15:16:46)
GanttChart::ReadPolyline. Adding a section with no data
Information : (22-Dec-2009 15:16:46) Graph 49: Destroying object.
Information : (22-Dec-2009 15:16:47)
Graph 50: Creating object for a eventGanttChart
Information : (22-Dec-2009 15:16:47) Graph 50: Processing legend.
Information : (22-Dec-2009 15:16:47)
Graph 50: Adding data from object @PCF_MPH_AUX_ATT_AX:DET_wrong_product_err
1 elements.
Warning ! : (22-Dec-2009 15:16:47)
GanttChart::AddData. The DqiData structure has no data for this range
Information : (22-Dec-2009 15:16:47)
Graph 50: Adding data from object @PCF_MPH_AUX_ATT_AX:SET_wrong_sensing_stop
1 elements.
Warning ! : (22-Dec-2009 15:16:47)
GanttChart::AddData. The DqiData structure has no data for this range
Information : (22-Dec-2009 15:16:47)
Graph 50: Adding data from object @PCF_MPH_AUX_ATT_AX:SET_wrong_sensing_start
1 elements.
Warning ! : (22-Dec-2009 15:16:47)
GanttChart::AddData. The DqiData structure has no data for this range
Information : (22-Dec-2009 15:16:47)
Graph 50: Adding data from object @PCF_MPH_AUX_ATT_AX:SET_wrong_software_ver
1 elements.
Warning ! : (22-Dec-2009 15:16:47)
GanttChart::AddData. The DqiData structure has no data for this range
Information : (22-Dec-2009 15:16:47)
Graph 50: Adding data from object @PCF_MPH_AUX_ATT_AX:SET_wrong_proc_time
1 elements.
Warning ! : (22-Dec-2009 15:16:47)
GanttChart::AddData. The DqiData structure has no data for this range
Information : (22-Dec-2009 15:16:47)
Graph 50: Adding data from object @PCF_MPH_AUX_ATT_AX:SET_wrong_proc_stage
1 elements.
Warning ! : (22-Dec-2009 15:16:47)
GanttChart::AddData. The DqiData structure has no data for this range
Information : (22-Dec-2009 15:16:47)
Graph 50: Adding data from object @PCF_MPH_AUX_ATT_AX:SET_wrong_filename
1 elements.
Warning ! : (22-Dec-2009 15:16:47)
GanttChart::AddData. The DqiData structure has no data for this range
Information : (22-Dec-2009 15:16:47) Graph 50: Generating PNG file.
Warning ! : (22-Dec-2009 15:16:47)
GanttChart::ReadPolyline. Adding a section with no data
Warning ! : (22-Dec-2009 15:16:47)
GanttChart::ReadPolyline. Adding a section with no data
Warning ! : (22-Dec-2009 15:16:47)
GanttChart::ReadPolyline. Adding a section with no data
Warning ! : (22-Dec-2009 15:16:47)
GanttChart::ReadPolyline. Adding a section with no data
Warning ! : (22-Dec-2009 15:16:47)
GanttChart::ReadPolyline. Adding a section with no data
Warning ! : (22-Dec-2009 15:16:47)
GanttChart::ReadPolyline. Adding a section with no data
Warning ! : (22-Dec-2009 15:16:47)
GanttChart::ReadPolyline. Adding a section with no data
Information : (22-Dec-2009 15:16:47) Graph 50: Destroying object.
Information : (22-Dec-2009 15:16:47) Graphs successfully created.

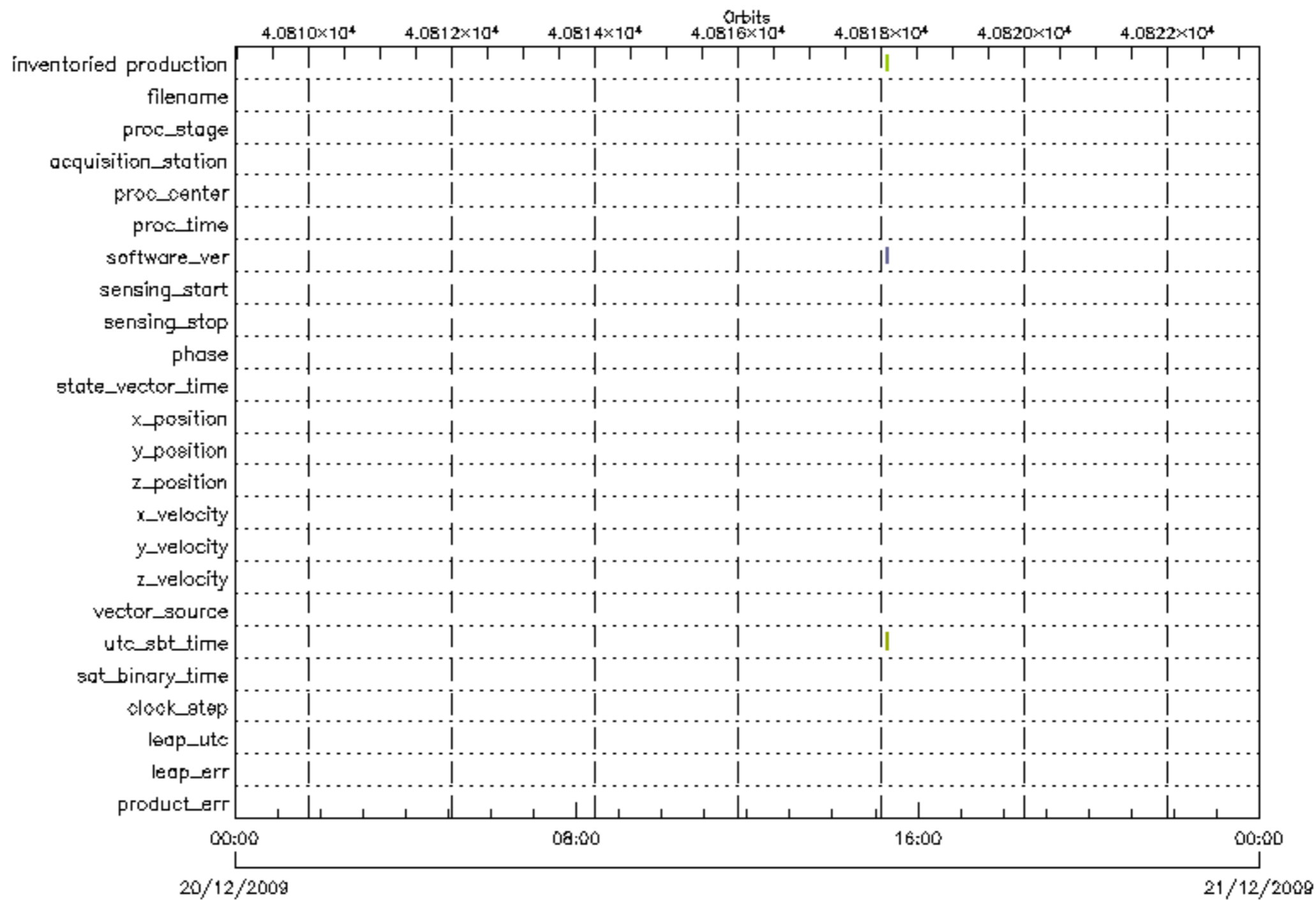


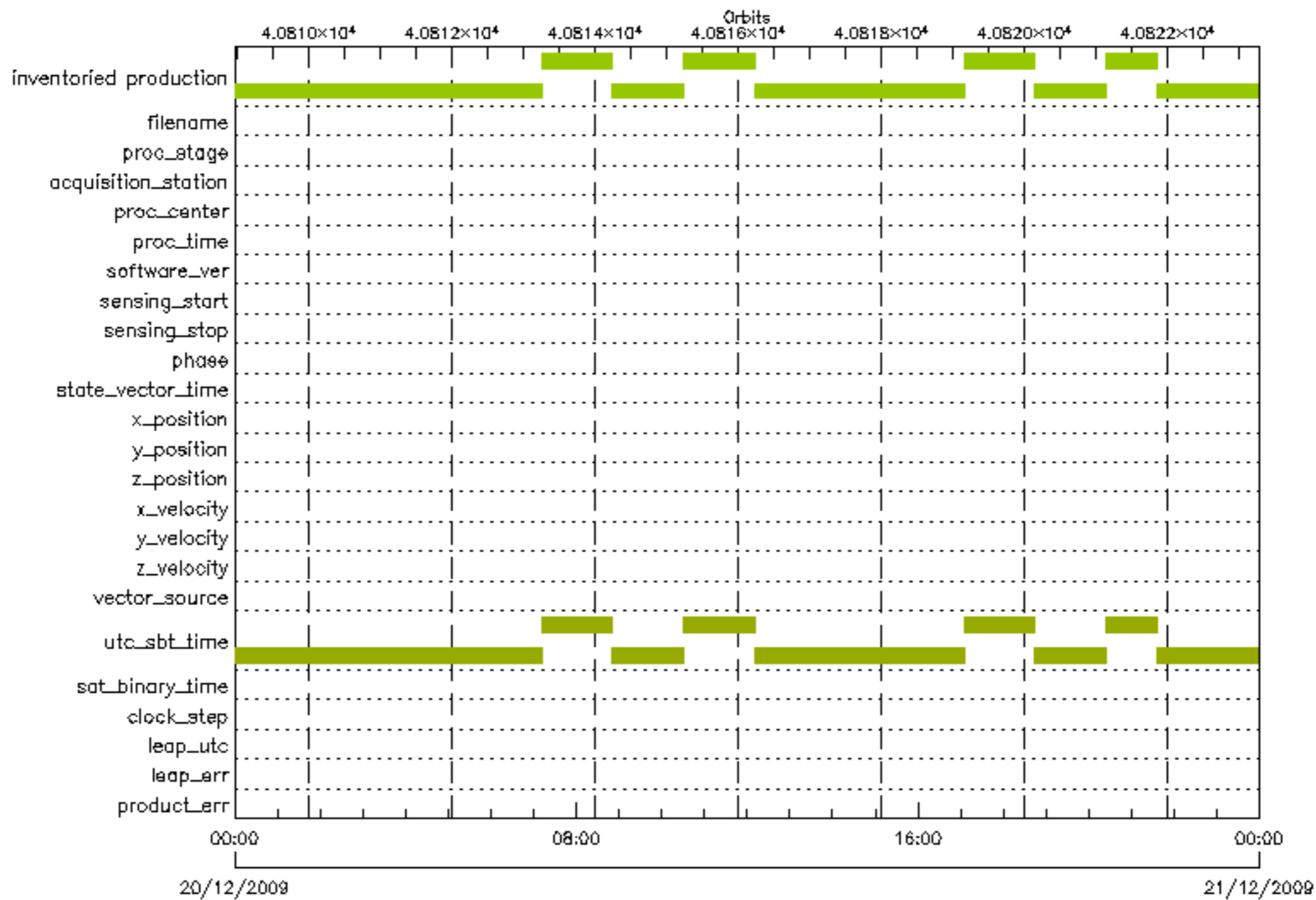
■ RA2_WWV_2P
 ■ RA2_FGD_2P
 ■ RA2_MW_1P
 ■ RA2_ME_OP
 ■ MWR_NL_OP
 ■ DOR_NAV_OP
 ■ DOR_DOP_OP
■ RA2_CAL_OP

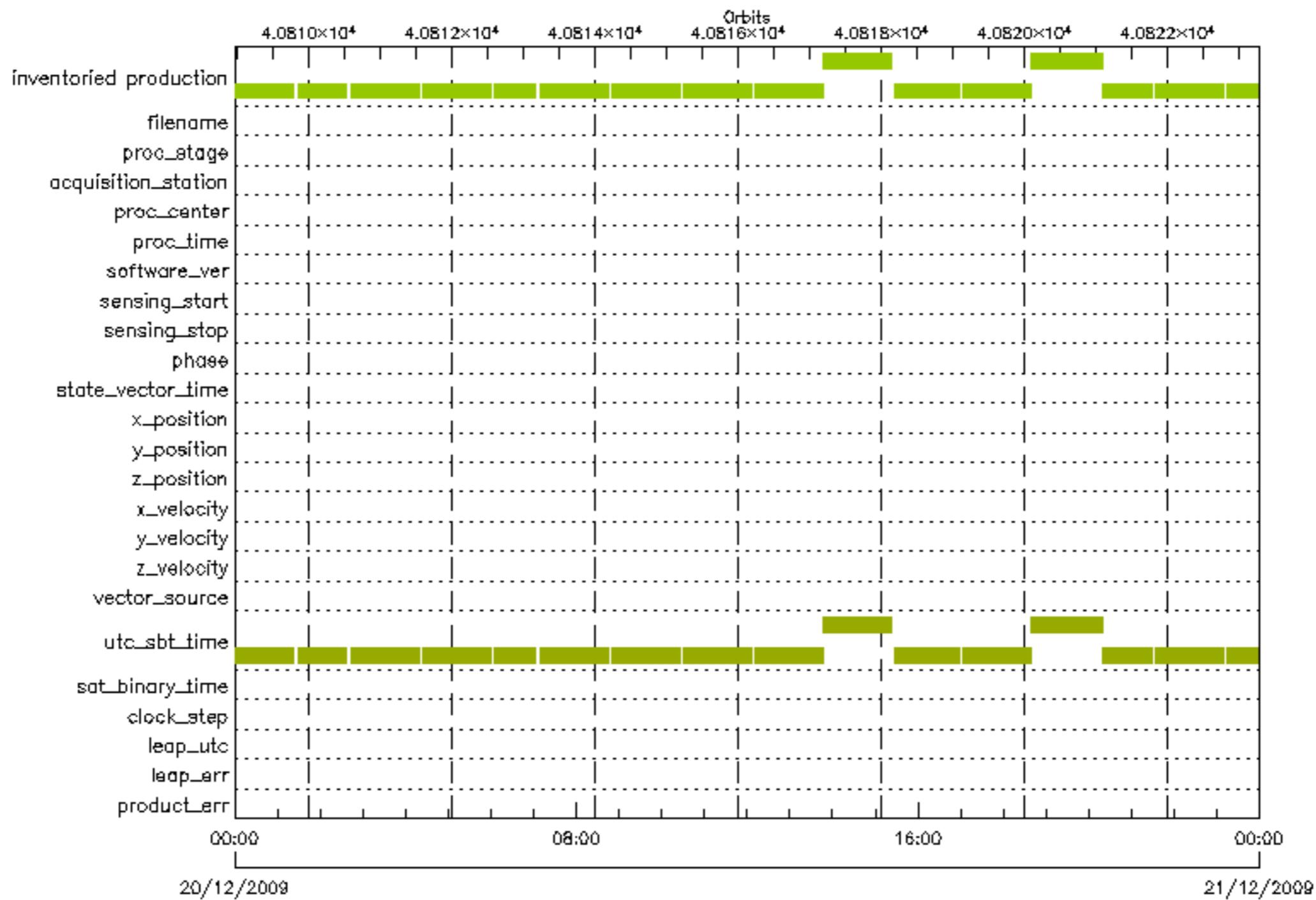


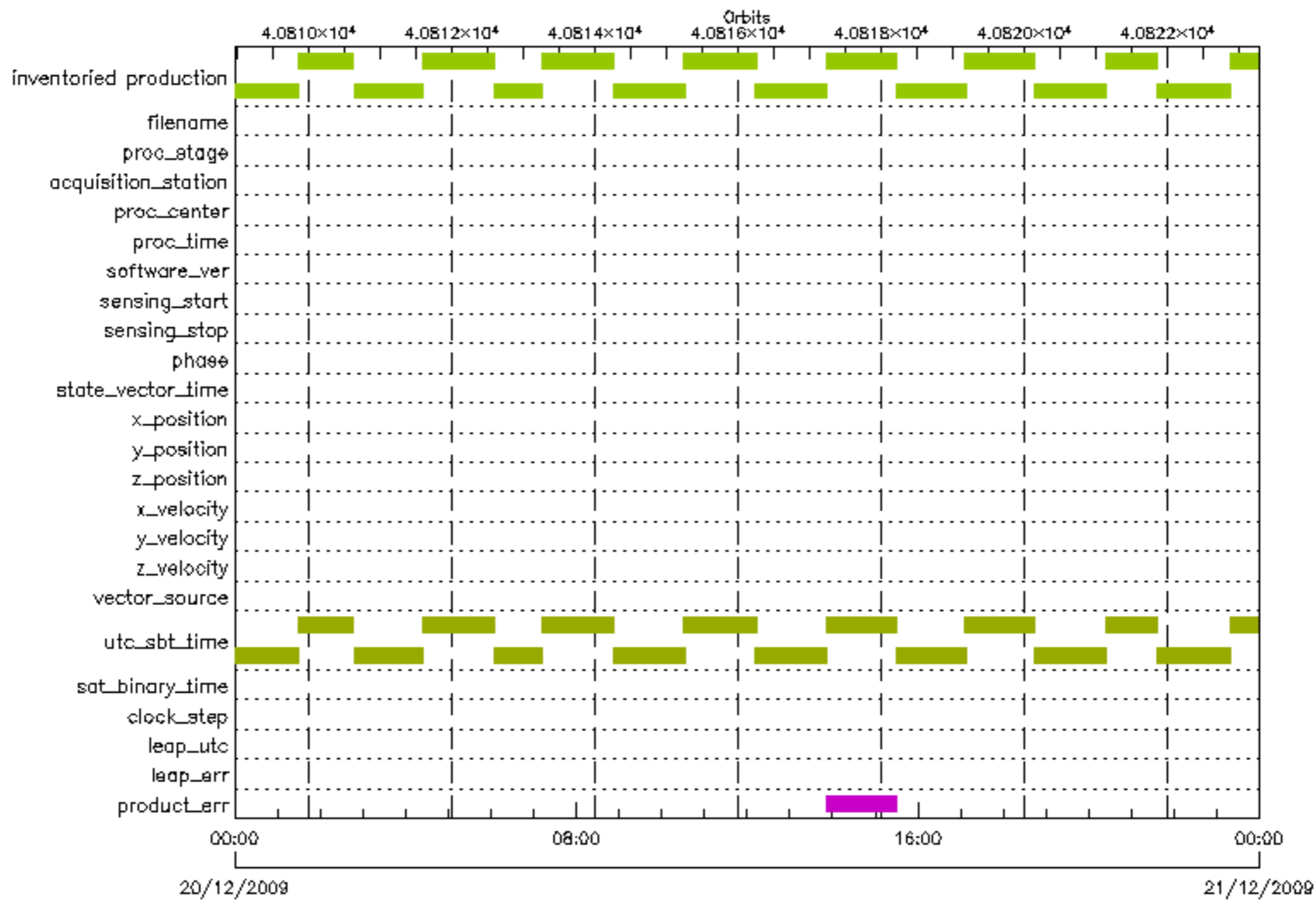


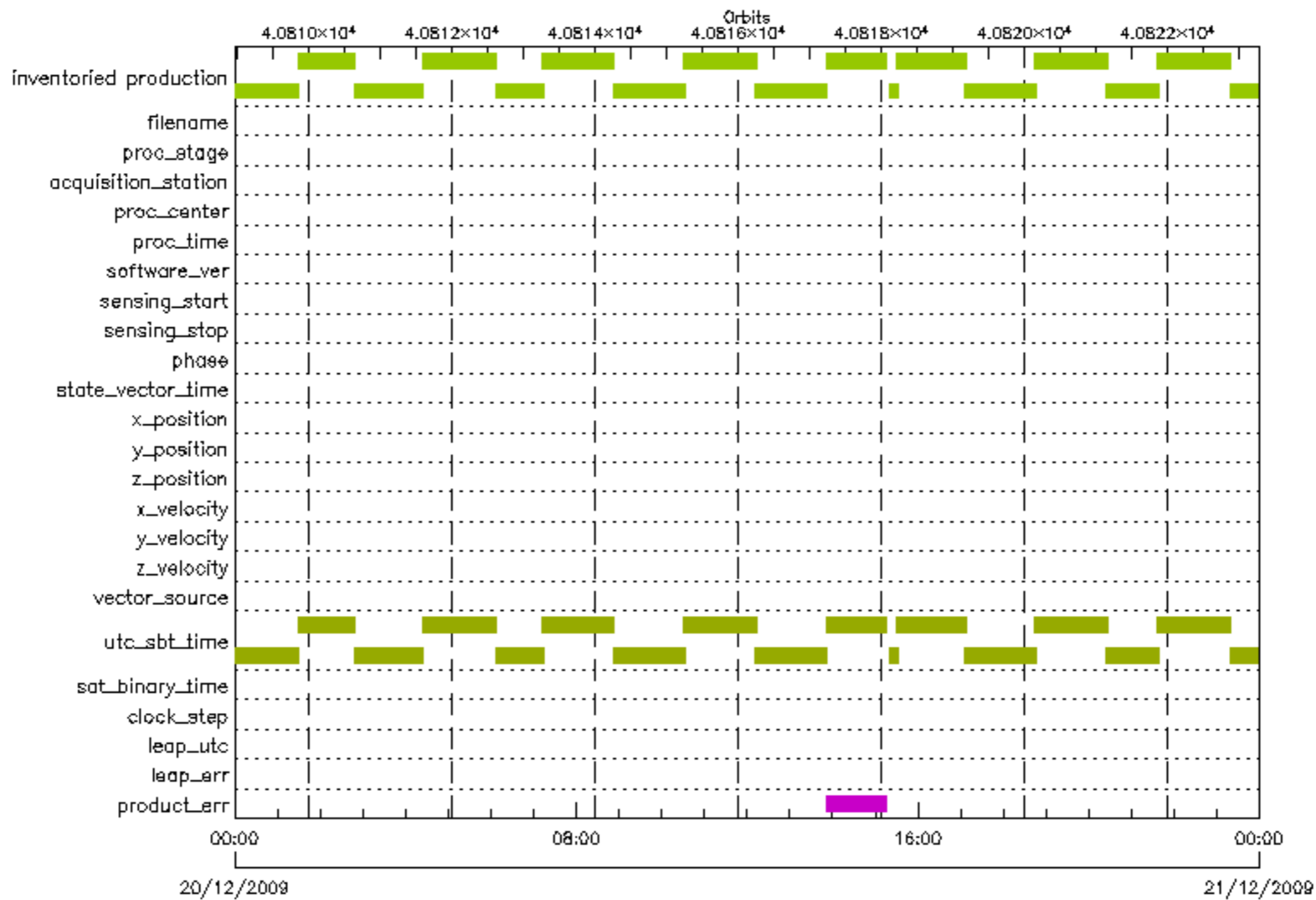


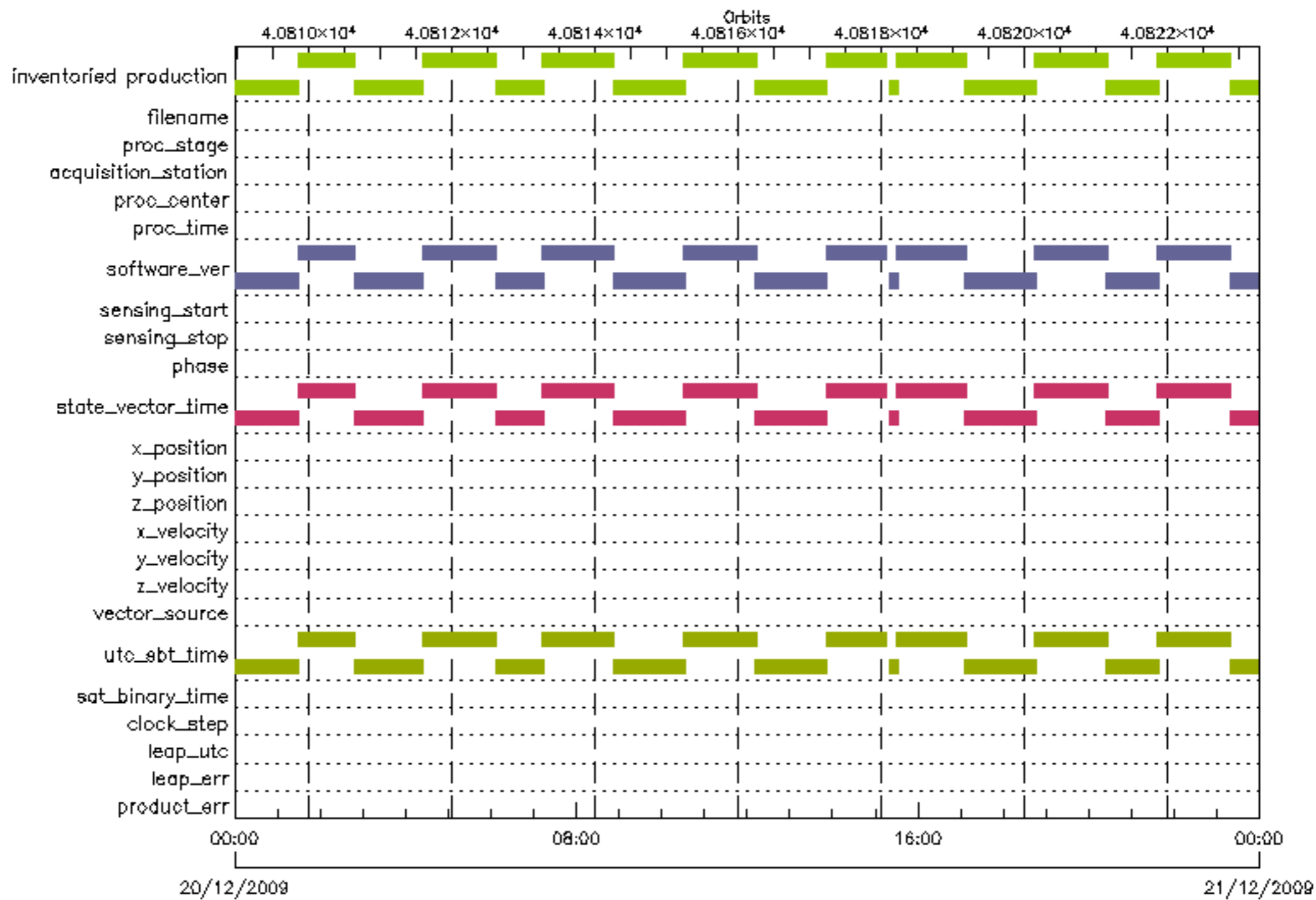








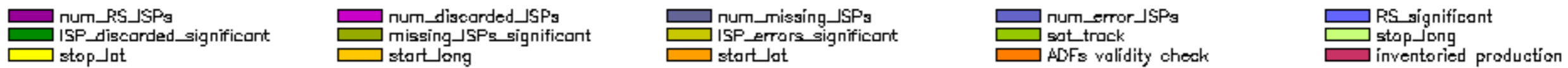
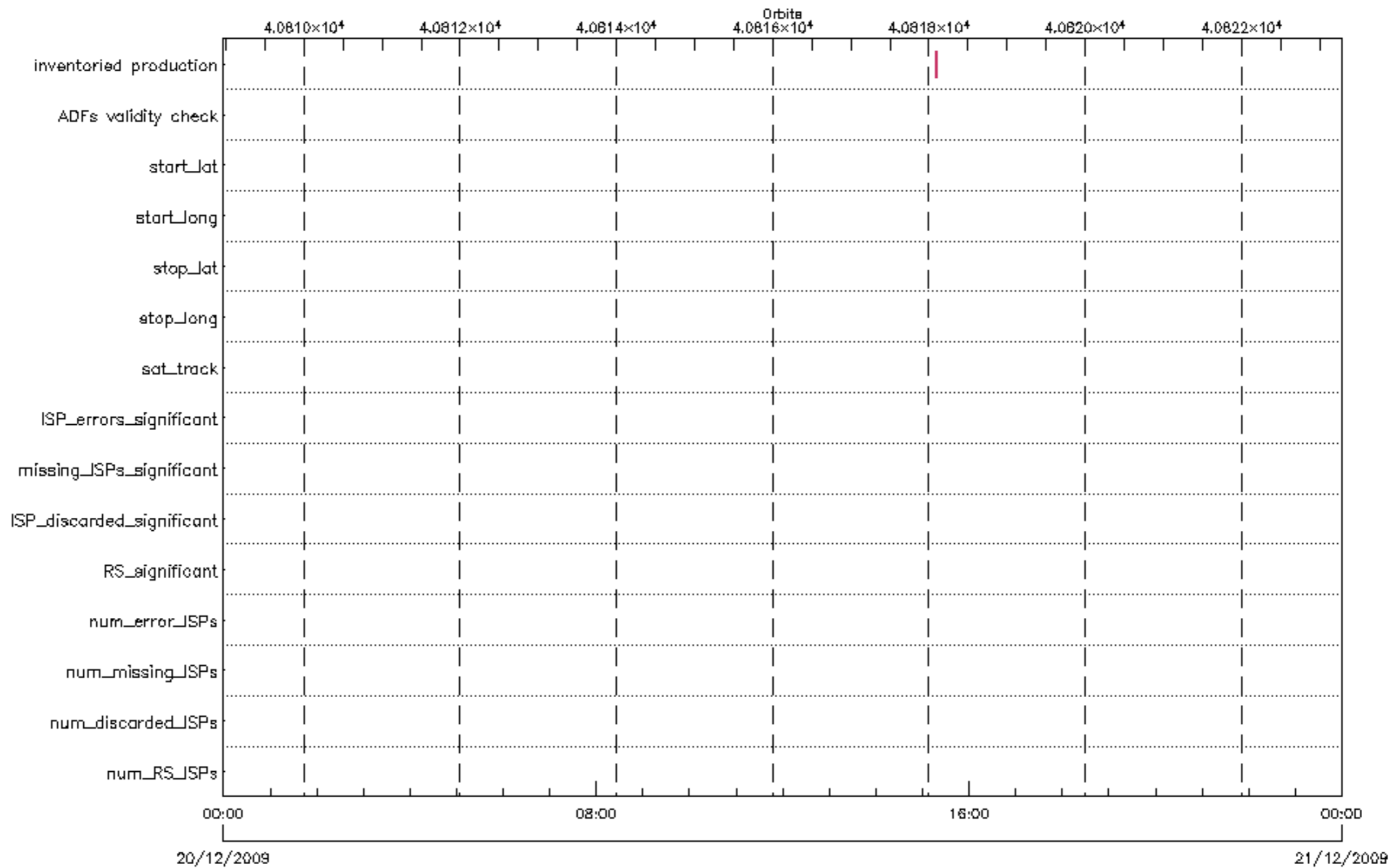


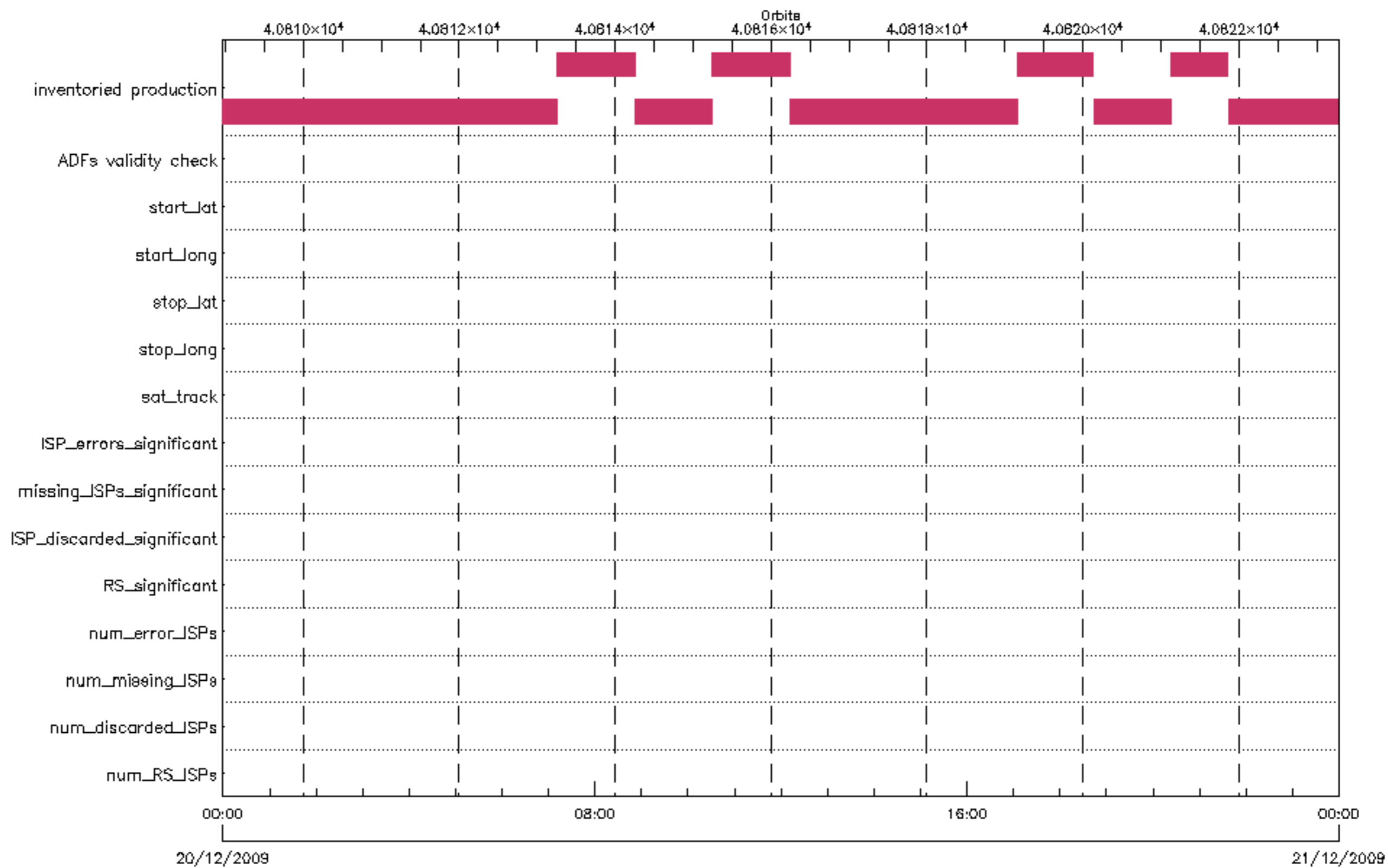


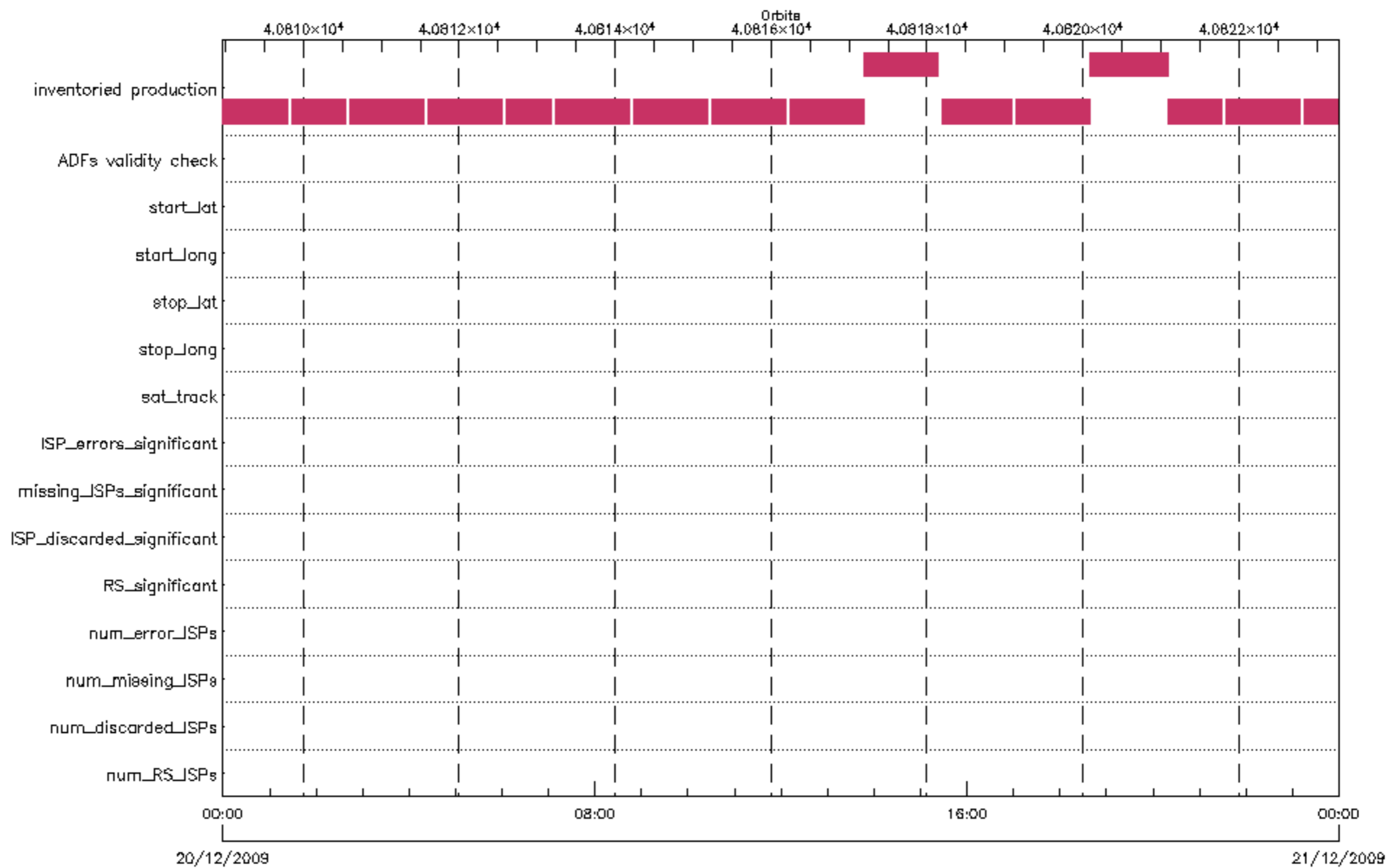


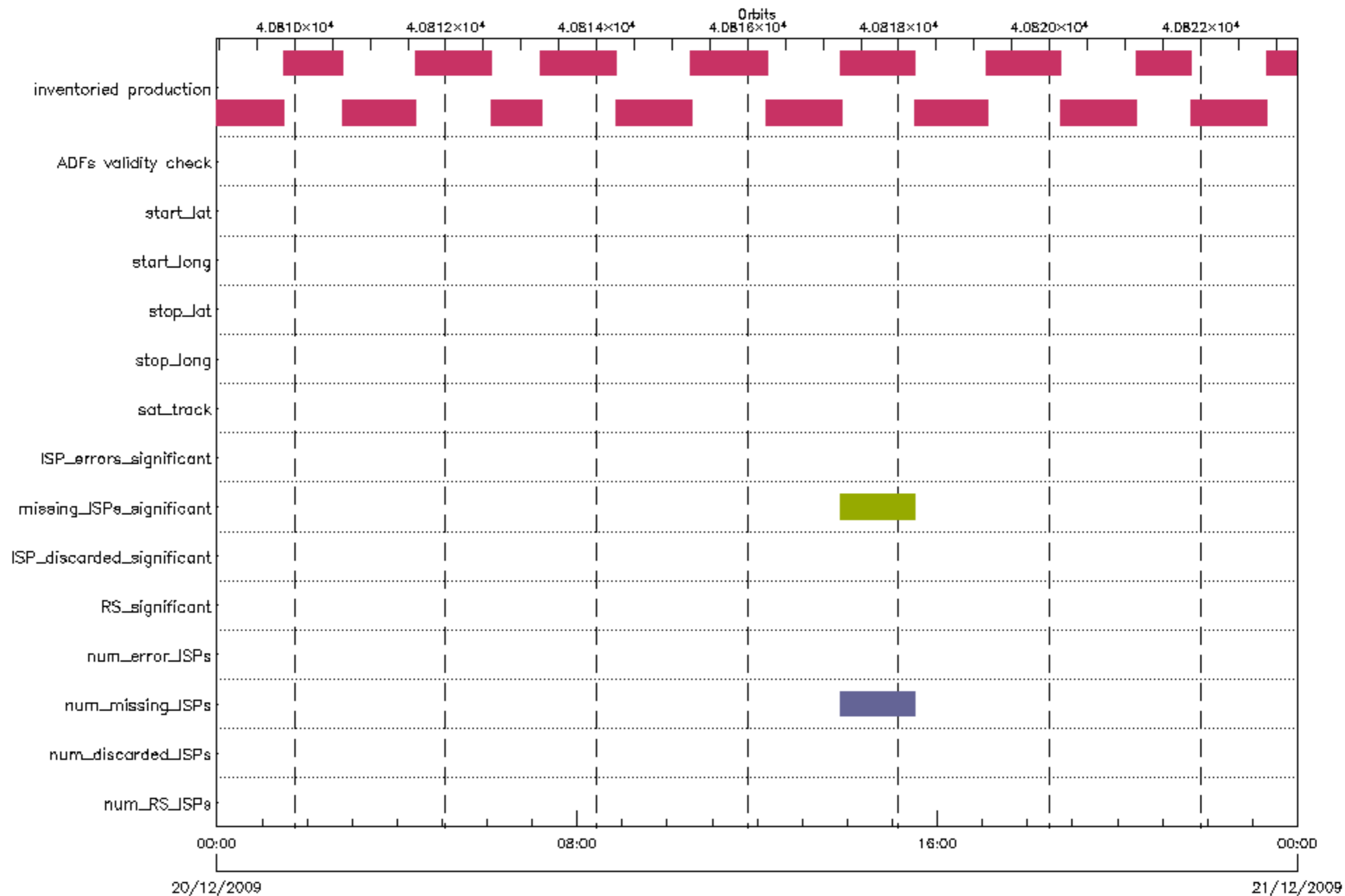


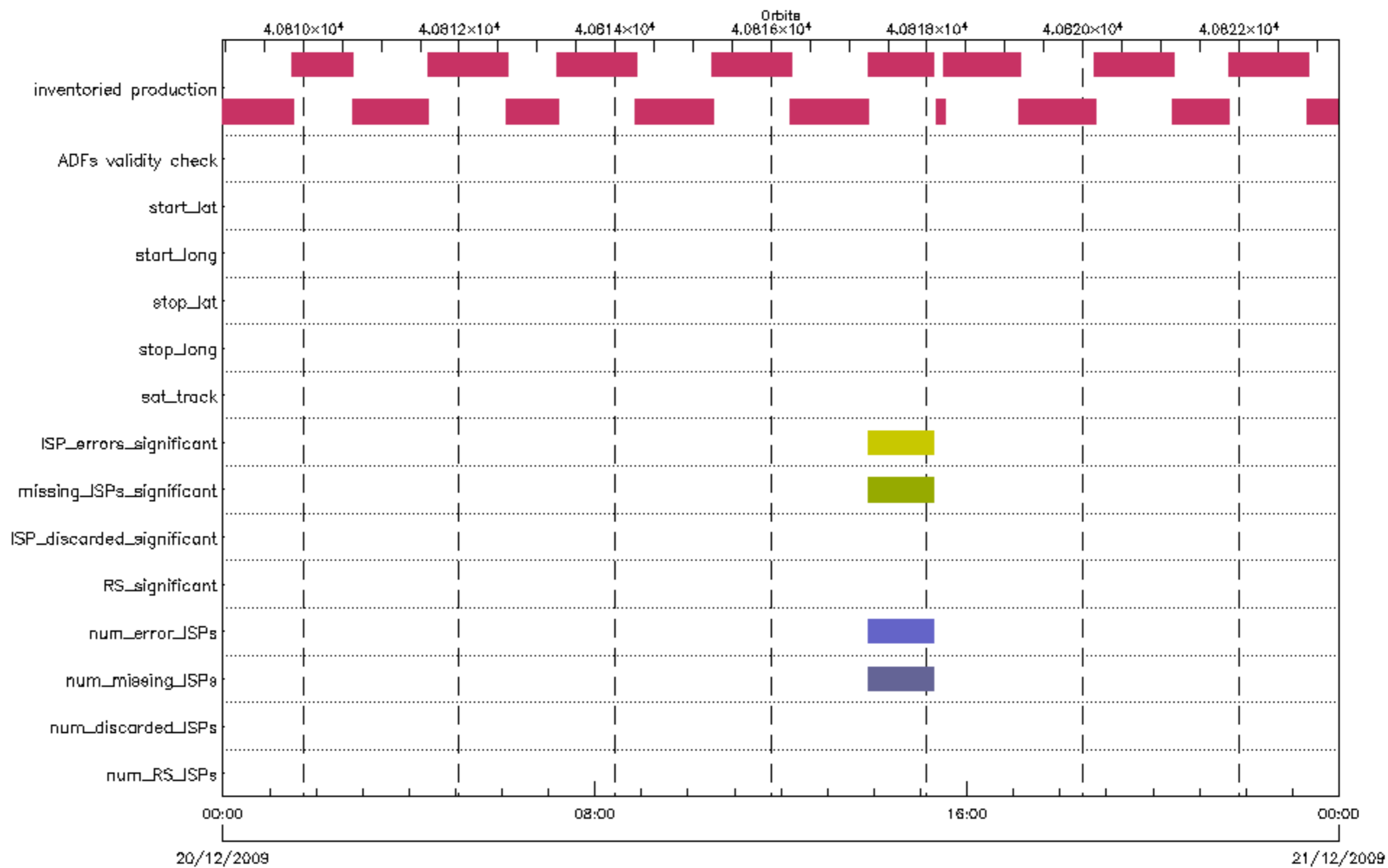


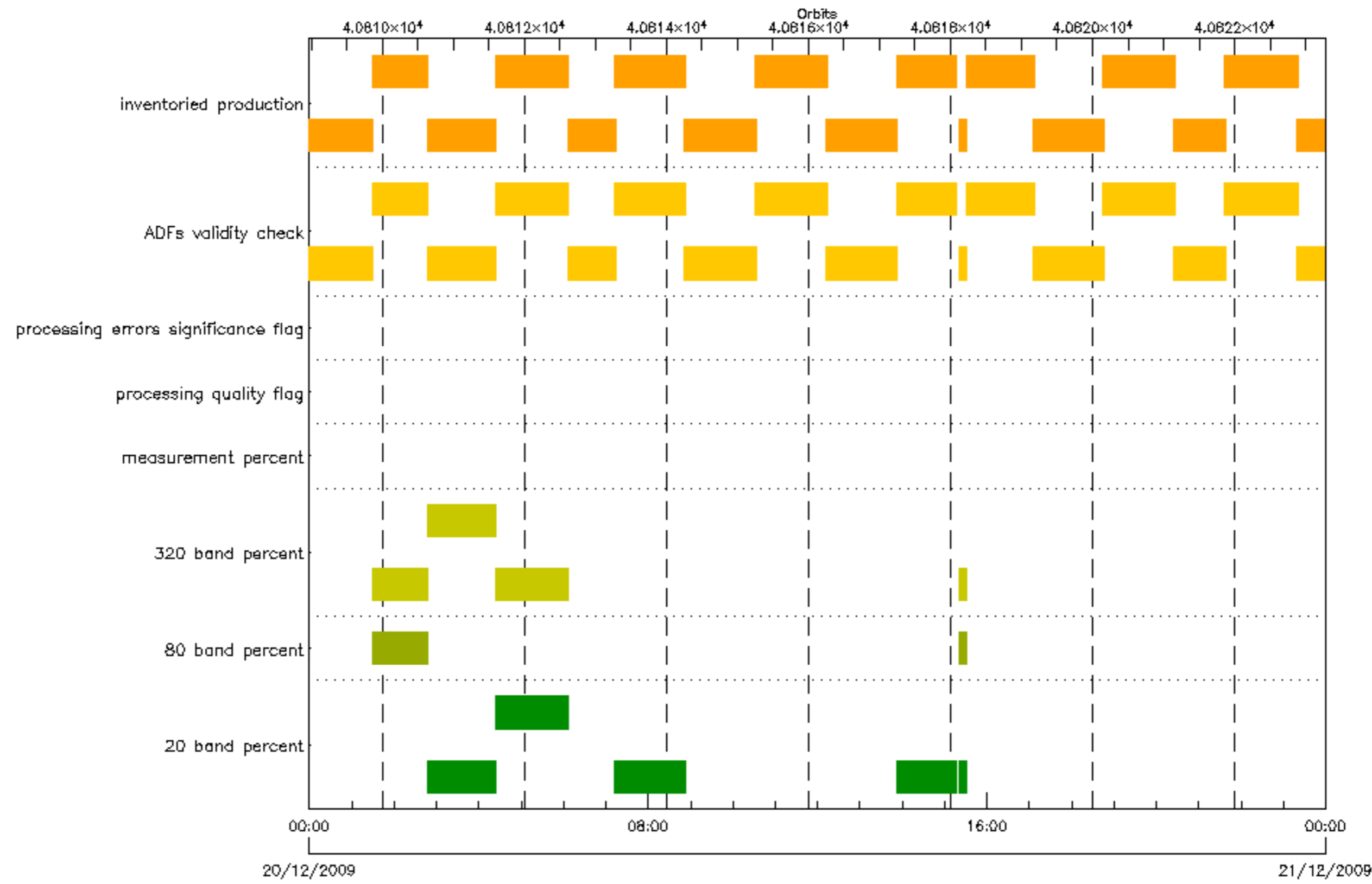




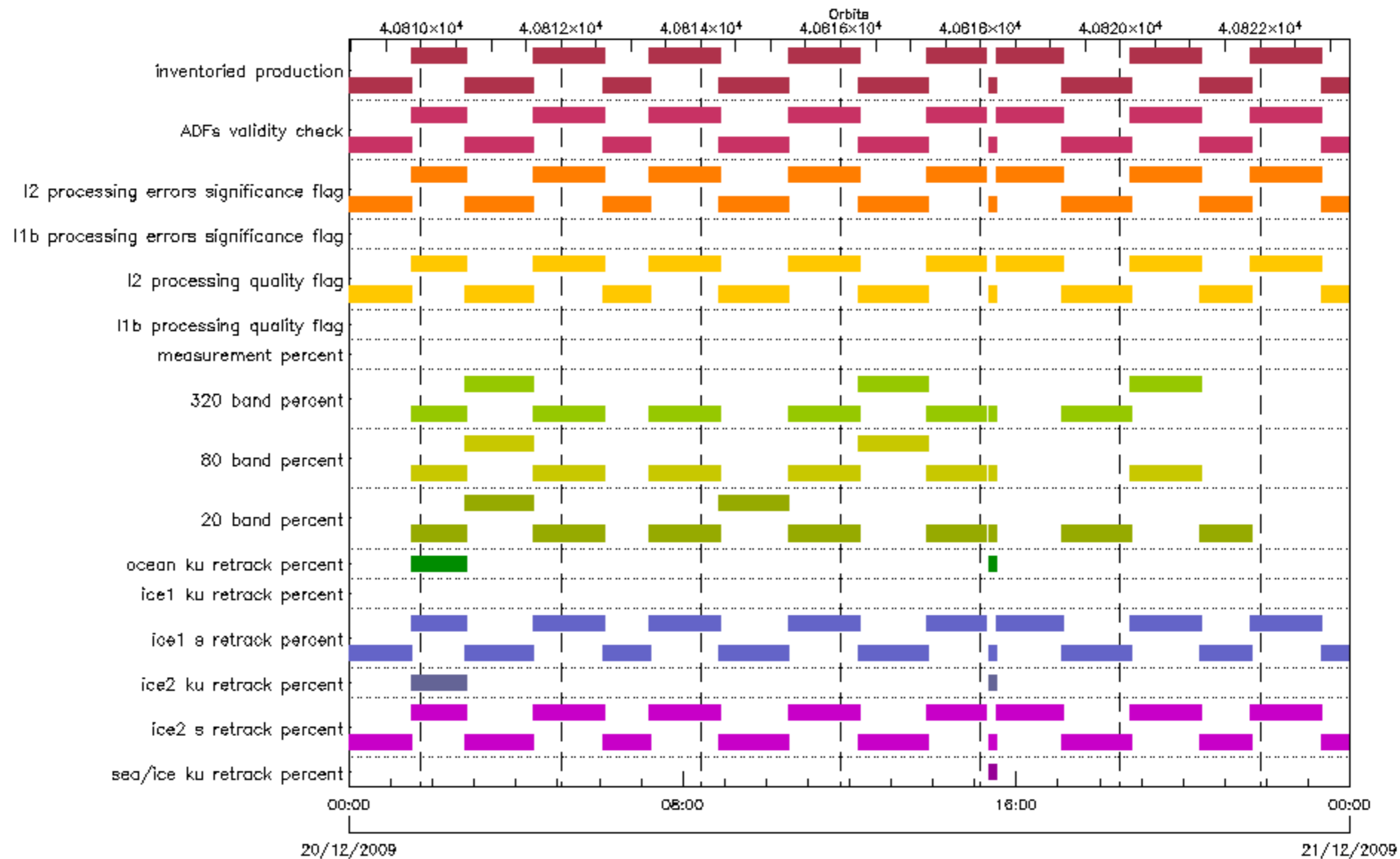








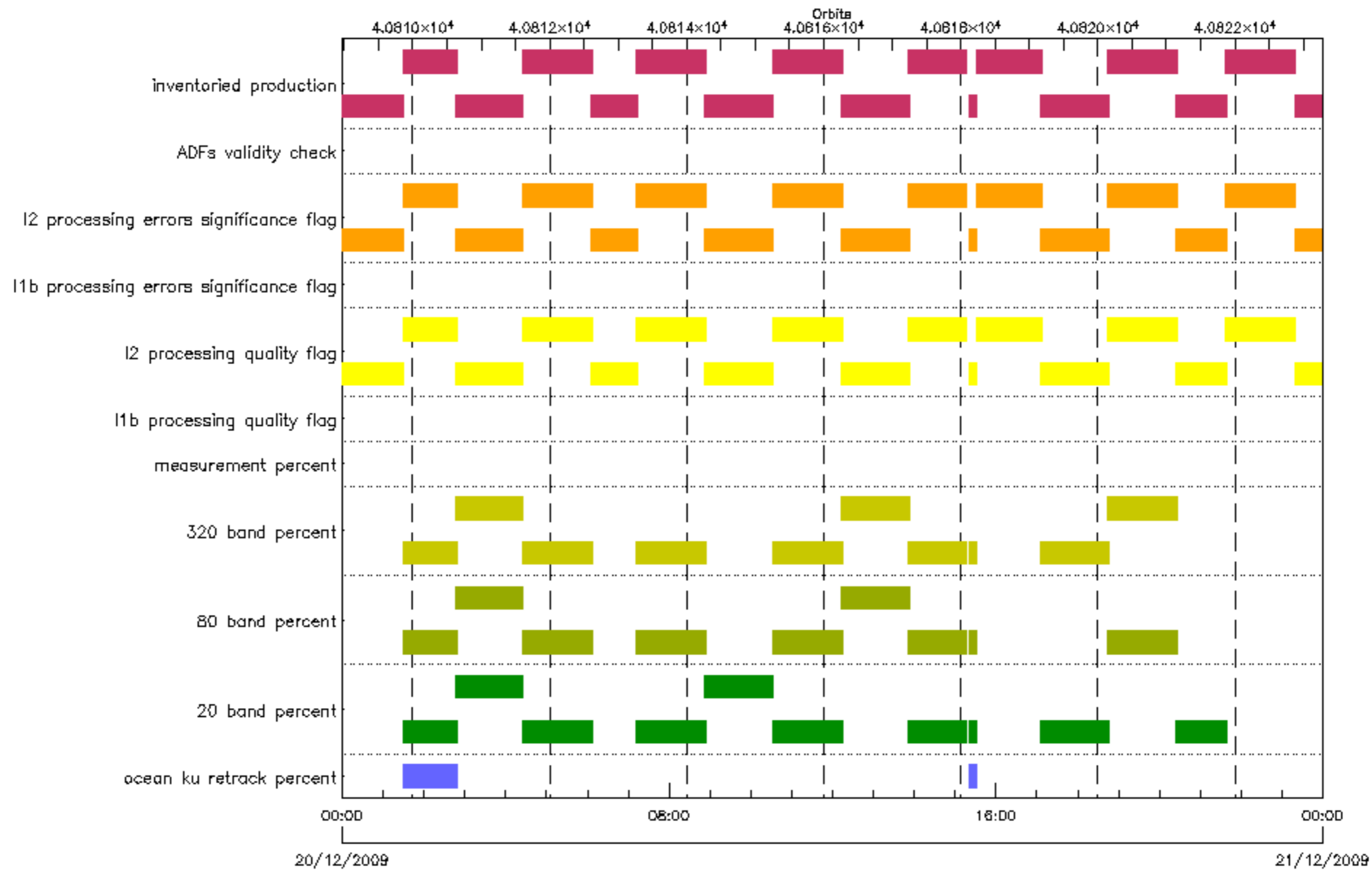
- 20 band percent
- measurement percent
- 320 band percent
- processing quality flag
- inventoried production
- processing errors significance flag
- ADFs validity check



■ sea/ice ku retrack percent
■ ice1 s retrack percent
■ 20 band percent
■ measurement percent
■ 11b processing errors significance flag
■ inventoried production

■ ice2 s retrack percent
■ ice1 ku retrack percent
■ 80 band percent
■ 11b processing quality flag
■ 12 processing errors significance flag

■ ice2 ku retrack percent
■ ocean ku retrack percent
■ 320 band percent
■ 12 processing quality flag
■ ADFs validity check



■ ocean ku retrack percent
■ 320 band percent
■ I2 processing quality flag
■ ADFs validity check

■ 20 band percent
■ measurement percent
■ I1b processing errors significance flag
■ inventoried production

■ 80 band percent
■ I1b processing quality flag
■ I2 processing errors significance flag

