

RA2, MWR & DORIS SUMMARY PRODUCTS REPORT

Reporting time: 21-12-2009 15:06:54.000
Trigger: Routine

	Period Start	Period Stop
UTC	19-DEC-2009 00:00:00.000	20-DEC-2009 00:00:00.000
Absolute Orbit	40794	40808
Cycle, Relative Orbit	0159	0173

Products inventoried

Gauge
PCF_RA2_ME__0P 99.95% of production inventoried
PCF_RA2_CAL_0P 100% of production inventoried
PCF_DOR_NAV_0P 95.18% of production inventoried
PCF_DOR_DOP_0P 99.28% of production inventoried
PCF_MWR_NL__0P 99.95% of production inventoried
PCF_RA2_MW__1P 99.95% of production inventoried
PCF_RA2_FGD_2P 99.95% of production inventoried
PCF_RA2_WWV_2P 99.95% of production inventoried

TABLE OF CONTENTS

Overall production

- [Inventoried production chart](#)
- [Inventoried production map](#)

Level 0

Planning vs. Production

Gauge
RA2_CAL_0P products: 1 produced; 0 gaps; 0 unplanned ; 0.00% of mission plan not covered by production
DOR_DOP_0P products: 17 produced; 9 gaps; 0 unplanned ; 0.66% of mission plan not covered by production
DOR_NAV_0P products: 17 produced; 14 gaps; 0 unplanned ; 4.63% of mission plan not covered by production
MWR_NL_0P products: 17 produced; 2 gaps; 0 unplanned ; 0.05% of mission plan not covered by production
RA2_ME_0P products: 18 produced; 2 gaps; 0 unplanned ; 0.09% of mission plan not covered by production

[Mission Plan vs. production chart](#)

Inventoried production: [RA2_CAL_0P](#) , [DOR_DOP_0P](#) , [DOR_NAV_0P](#) , [MWR_NL_0P](#) , [RA2_ME_0P](#)
 Missing products: [RA2_CAL_0P](#) , [DOR_DOP_0P](#) , [DOR_NAV_0P](#) , [MWR_NL_0P](#) , [RA2_ME_0P](#)
 Unplanned products: [RA2_CAL_0P](#) , [DOR_DOP_0P](#) , [DOR_NAV_0P](#) , [MWR_NL_0P](#) , [RA2_ME_0P](#)
 Overlaps: [RA2_CAL_0P](#) , [DOR_DOP_0P](#) , [DOR_NAV_0P](#) , [MWR_NL_0P](#) , [RA2_ME_0P](#)
 Duplicates: [RA2_CAL_0P](#) , [DOR_DOP_0P](#) , [DOR_NAV_0P](#) , [MWR_NL_0P](#) , [RA2_ME_0P](#)

ADF usage

Gauge
0 new ADFs in use for type RA2_CAL_0P N/A

[RA2_CAL_0P: ADFs usage](#)

Gauge
1 new ADFs in use for type DOR_DOP_0P N/A

[DOR_DOP_0P: ADFs usage](#)

Gauge
1 new ADFs in use for type DOR_NAV_0P N/A

[DOR_NAV_0P: ADFs usage](#)

Gauge

1 new ADFs in use for type MWR_NL__0P N/A
--

[MWR_NL__0P: ADFs usage](#)

Gauge
1 new ADFs in use for type RA2_ME__0P N/A

[RA2_ME__0P: ADFs usage](#)

Header checks

MPH errors

Gauge
0 RA2_CAL_0P products with wrong filename N/A
0 RA2_CAL_0P products with unknown processing stage N/A
0 RA2_CAL_0P products with unknown acquisition station N/A
0 RA2_CAL_0P products with unknown processing center N/A
0 RA2_CAL_0P products with wrong processing time N/A
1 RA2_CAL_0P products with software version not equal to the current version N/A
0 RA2_CAL_0P products with wrong sensing start N/A
0 RA2_CAL_0P products with wrong sensing stop N/A
0 RA2_CAL_0P products with wrong phase N/A
0 RA2_CAL_0P products with wrong state vector time N/A
0 RA2_CAL_0P products with unknown vector source N/A
1 RA2_CAL_0P products with UTC to SBT time too far from sensing time N/A
0 RA2_CAL_0P products with satellite binary time out-of-range N/A
0 RA2_CAL_0P products with wrong clock step N/A

0 RA2_CAL_0P products with leap utc set to blank N/A
0 RA2_CAL_0P products with leap err set N/A
0 RA2_CAL_0P products with product err set N/A
0 RA2_CAL_0P products with tot_size not equal to real file size N/A

[RA2_CAL_0P: MPH checks](#)

Gauge
0 DOR_DOP_0P products with wrong filename N/A
0 DOR_DOP_0P products with unknown processing stage N/A
0 DOR_DOP_0P products with unknown acquisition station N/A
0 DOR_DOP_0P products with unknown processing center N/A
0 DOR_DOP_0P products with wrong processing time N/A
0 DOR_DOP_0P products with software version not equal to the current version N/A
0 DOR_DOP_0P products with wrong sensing start N/A
0 DOR_DOP_0P products with wrong sensing stop N/A
0 DOR_DOP_0P products with wrong phase N/A
0 DOR_DOP_0P products with wrong state vector time N/A
0 DOR_DOP_0P products with unknown vector source N/A
16 DOR_DOP_0P products with UTC to SBT time too far from sensing time N/A
0 DOR_DOP_0P products with satellite binary time out-of-range N/A
0 DOR_DOP_0P products with wrong clock step N/A
0 DOR_DOP_0P products with leap utc set to blank N/A
0 DOR_DOP_0P products with leap err set N/A
0 DOR_DOP_0P products with product err set N/A
0 DOR_DOP_0P products with tot_size not equal to real file size N/A

[DOR_DOP_0P: MPH checks](#)

Gauge
0 DOR_NAV_0P products with wrong filename N/A
0 DOR_NAV_0P products with unknown processing stage N/A
0 DOR_NAV_0P products with unknown acquisition station N/A
0 DOR_NAV_0P products with unknown processing center N/A
0 DOR_NAV_0P products with wrong processing time N/A
0 DOR_NAV_0P products with software version not equal to the current version N/A
0 DOR_NAV_0P products with wrong sensing start N/A
0 DOR_NAV_0P products with wrong sensing stop N/A
0 DOR_NAV_0P products with wrong phase N/A
0 DOR_NAV_0P products with wrong state vector time N/A
0 DOR_NAV_0P products with unknown vector source N/A
14 DOR_NAV_0P products with UTC to SBT time too far from sensing time N/A
0 DOR_NAV_0P products with satellite binary time out-of-range N/A
0 DOR_NAV_0P products with wrong clock step N/A
0 DOR_NAV_0P products with leap utc set to blank N/A
0 DOR_NAV_0P products with leap err set N/A
0 DOR_NAV_0P products with product err set N/A
0 DOR_NAV_0P products with tot_size not equal to real file size N/A

[DOR_NAV_0P: MPH checks](#)

Gauge
0 MWR_NL__0P products with wrong filename N/A
0 MWR_NL__0P products with unknown processing stage N/A

0 MWR_NL__0P products with unknown acquisition station N/A
0 MWR_NL__0P products with unknown processing center N/A
0 MWR_NL__0P products with wrong processing time N/A
0 MWR_NL__0P products with software version not equal to the current version N/A
0 MWR_NL__0P products with wrong sensing start N/A
0 MWR_NL__0P products with wrong sensing stop N/A
0 MWR_NL__0P products with wrong phase N/A
0 MWR_NL__0P products with wrong state vector time N/A
0 MWR_NL__0P products with unknown vector source N/A
16 MWR_NL__0P products with UTC to SBT time too far from sensing time N/A
0 MWR_NL__0P products with satellite binary time out-of-range N/A
0 MWR_NL__0P products with wrong clock step N/A
0 MWR_NL__0P products with leap utc set to blank N/A
0 MWR_NL__0P products with leap err set N/A
0 MWR_NL__0P products with product err set N/A
0 MWR_NL__0P products with tot_size not equal to real file size N/A

[MWR_NL__0P: MPH checks](#)

Gauge
0 RA2_ME__0P products with wrong filename N/A
0 RA2_ME__0P products with unknown processing stage N/A
0 RA2_ME__0P products with unknown acquisition station N/A
0 RA2_ME__0P products with unknown processing center N/A
0 RA2_ME__0P products with wrong processing time N/A
0 RA2_ME__0P products with software version not equal to the current version N/A

0 RA2_ME__0P products with wrong sensing start N/A
0 RA2_ME__0P products with wrong sensing stop N/A
0 RA2_ME__0P products with wrong phase N/A
0 RA2_ME__0P products with wrong state vector time N/A
0 RA2_ME__0P products with unknown vector source N/A
17 RA2_ME__0P products with UTC to SBT time too far from sensing time N/A
0 RA2_ME__0P products with satellite binary time out-of-range N/A
0 RA2_ME__0P products with wrong clock step N/A
0 RA2_ME__0P products with leap utc set to blank N/A
0 RA2_ME__0P products with leap err set N/A
0 RA2_ME__0P products with product err set N/A
0 RA2_ME__0P products with tot_size not equal to real file size N/A

[RA2_ME__0P: MPH checks](#)

SPH errors

Gauge
0 ADFs not covering sensing time are referenced in RA2_CAL_0P products N/A
0 RA2_CAL_0P products with start_lat out of range N/A
0 RA2_CAL_0P products with start_long out of range N/A
0 RA2_CAL_0P products with stop_lat out of range N/A
0 RA2_CAL_0P products with stop_long out of range N/A
0 RA2_CAL_0P products with sat_track out of range N/A
0 RA2_CAL_0P products with num_error_ISPs out of range N/A
0 RA2_CAL_0P products with num_missing_ISPs out of range N/A
0 RA2_CAL_0P products with num_discarded_ISPs out of range N/A

0 RA2_CAL_0P products with num_RS_ISPs out of range N/A
0 RA2_CAL_0P products with ISP_errors_significant set to 1 N/A
0 RA2_CAL_0P products with missing_ISPs_significant set to 1 N/A
0 RA2_CAL_0P products with ISP_discarded_significant set to 1 N/A
0 RA2_CAL_0P products with RS_significant set to 1 N/A

[RA2_CAL_0P: SPH checks](#)

Gauge
0 ADFs not covering sensing time are referenced in DOR_DOP_0P products N/A
0 DOR_DOP_0P products with start_lat out of range N/A
0 DOR_DOP_0P products with start_long out of range N/A
0 DOR_DOP_0P products with stop_lat out of range N/A
0 DOR_DOP_0P products with stop_long out of range N/A
0 DOR_DOP_0P products with sat_track out of range N/A
0 DOR_DOP_0P products with num_error_ISPs out of range N/A
0 DOR_DOP_0P products with num_missing_ISPs out of range N/A
0 DOR_DOP_0P products with num_discarded_ISPs out of range N/A
0 DOR_DOP_0P products with num_RS_ISPs out of range N/A
0 DOR_DOP_0P products with ISP_errors_significant set to 1 N/A
0 DOR_DOP_0P products with missing_ISPs_significant set to 1 N/A
0 DOR_DOP_0P products with ISP_discarded_significant set to 1 N/A
0 DOR_DOP_0P products with RS_significant set to 1 N/A

[DOR_DOP_0P: SPH checks](#)

Gauge
0 ADFs not covering sensing time are referenced in DOR_NAV_0P products N/A

0 DOR_NAV_0P products with start_lat out of range N/A
0 DOR_NAV_0P products with start_long out of range N/A
0 DOR_NAV_0P products with stop_lat out of range N/A
0 DOR_NAV_0P products with stop_long out of range N/A
0 DOR_NAV_0P products with sat_track out of range N/A
0 DOR_NAV_0P products with num_error_ISPs out of range N/A
0 DOR_NAV_0P products with num_missing_ISPs out of range N/A
0 DOR_NAV_0P products with num_discarded_ISPs out of range N/A
0 DOR_NAV_0P products with num_RS_ISPs out of range N/A
0 DOR_NAV_0P products with ISP_errors_significant set to 1 N/A
0 DOR_NAV_0P products with missing_ISPs_significant set to 1 N/A
0 DOR_NAV_0P products with ISP_discarded_significant set to 1 N/A
0 DOR_NAV_0P products with RS_significant set to 1 N/A

[DOR_NAV_0P: SPH checks](#)

Gauge
0 ADFs not covering sensing time are referenced in MWR_NL__0P products N/A
0 MWR_NL__0P products with start_lat out of range N/A
0 MWR_NL__0P products with start_long out of range N/A
0 MWR_NL__0P products with stop_lat out of range N/A
0 MWR_NL__0P products with stop_long out of range N/A
0 MWR_NL__0P products with sat_track out of range N/A
0 MWR_NL__0P products with num_error_ISPs out of range N/A
0 MWR_NL__0P products with num_missing_ISPs out of range N/A
0 MWR_NL__0P products with num_discarded_ISPs out of range N/A

0 MWR_NL__0P products with num_RS_ISPs out of range N/A
0 MWR_NL__0P products with ISP_errors_significant set to 1 N/A
0 MWR_NL__0P products with missing_ISPs_significant set to 1 N/A
0 MWR_NL__0P products with ISP_discarded_significant set to 1 N/A
0 MWR_NL__0P products with RS_significant set to 1 N/A

[MWR_NL__0P: SPH checks](#)

Gauge
0 ADFs not covering sensing time are referenced in RA2_ME__0P products N/A
0 RA2_ME__0P products with start_lat out of range N/A
0 RA2_ME__0P products with start_long out of range N/A
0 RA2_ME__0P products with stop_lat out of range N/A
0 RA2_ME__0P products with stop_long out of range N/A
0 RA2_ME__0P products with sat_track out of range N/A
0 RA2_ME__0P products with num_error_ISPs out of range N/A
0 RA2_ME__0P products with num_missing_ISPs out of range N/A
0 RA2_ME__0P products with num_discarded_ISPs out of range N/A
0 RA2_ME__0P products with num_RS_ISPs out of range N/A
0 RA2_ME__0P products with ISP_errors_significant set to 1 N/A
0 RA2_ME__0P products with missing_ISPs_significant set to 1 N/A
0 RA2_ME__0P products with ISP_discarded_significant set to 1 N/A
0 RA2_ME__0P products with RS_significant set to 1 N/A

[RA2_ME__0P: SPH checks](#)

Level 1

Planning vs. Production

Gauge
RA2_MW__1P products: 18 produced; 2 gaps; 0 unplanned ; 0.09% of mission plan not covered by production

[Mission Plan vs. production chart](#)

Inventoried production: [RA2_MW__1P](#)

Missing products: [RA2_MW__1P](#)

Unplanned products: [RA2_MW__1P](#)

Overlaps: [RA2_MW__1P](#)

Duplicates: [RA2_MW__1P](#)

ADF usage

Gauge
Current IECF list for ADFs not available N/A
0 differences with IECF detected for type RA2_MW__1P N/A
0 new ADFs in use for type RA2_MW__1P N/A

[RA2_MW__1P: ADFs usage](#)

Header checks

MPH errors

Gauge
0 RA2_MW__1P products with wrong filename N/A
0 RA2_MW__1P products with unknown processing stage N/A
0 RA2_MW__1P products with unknown acquisition station N/A
0 RA2_MW__1P products with unknown processing center N/A

0 RA2_MW__1P products with wrong processing time N/A
18 RA2_MW__1P products with software version not equal to the current version N/A
0 RA2_MW__1P products with wrong sensing start N/A
0 RA2_MW__1P products with wrong sensing stop N/A
0 RA2_MW__1P products with wrong phase N/A
18 RA2_MW__1P products with wrong state vector time N/A
0 RA2_MW__1P products with unknown vector source N/A
17 RA2_MW__1P products with UTC to SBT time too far from sensing time N/A
0 RA2_MW__1P products with satellite binary time out-of-range N/A
0 RA2_MW__1P products with wrong clock step N/A
0 RA2_MW__1P products with leap utc set to blank N/A
0 RA2_MW__1P products with leap err set N/A
0 RA2_MW__1P products with product err set N/A
0 RA2_MW__1P products with tot_size not equal to real file size N/A

[RA2_MW__1P: MPH checks](#)

SPH errors

Gauge
18 ADFs not covering sensing time are referenced in RA2_MW__1P products N/A
0 RA2_MW__1P products with processing errors significance flag set N/A
0 RA2_MW__1P products with percentage DSRs free of processing errors below threshold N/A
0 RA2_MW__1P products with percentage of valid measurements below threshold N/A
3 RA2_MW__1P products with percentage of 320 MHz band processed below threshold N/A
2 RA2_MW__1P products with percentage of 80 MHz band processed above threshold N/A
4 RA2_MW__1P products with percentage of 20 MHz band processed above threshold N/A

Level 2

Planning vs. Production

Gauge
RA2_FGD_2P products: 18 produced; 2 gaps; 0 unplanned ; 0.09% of mission plan not covered by production
RA2_WWV_2P products: 18 produced; 2 gaps; 0 unplanned ; 0.09% of mission plan not covered by production

[Mission Plan vs. production chart](#)

Inventoried production: [RA2_FGD_2P](#) , [RA2_WWV_2P](#)

Missing products: [RA2_FGD_2P](#) , [RA2_WWV_2P](#)

Unplanned products: [RA2_FGD_2P](#) , [RA2_WWV_2P](#)

Overlaps: [RA2_FGD_2P](#) , [RA2_WWV_2P](#)

Duplicates: [RA2_FGD_2P](#) , [RA2_WWV_2P](#)

ADF usage

Gauge
Current IECF list for ADFs not available N/A
199 differences with IECF detected for type RA2_FGD_2P N/A
29 new ADFs in use for type RA2_FGD_2P N/A

[RA2_FGD_2P: ADFs usage](#)

Gauge
Current IECF list for ADFs not available N/A
215 differences with IECF detected for type RA2_WWV_2P N/A
46 new ADFs in use for type RA2_WWV_2P N/A

[RA2_WWV_2P: ADFs usage](#)

Header checks

MPH errors

Gauge
0 RA2_FGD_2P products with wrong filename N/A
0 RA2_FGD_2P products with unknown processing stage N/A
0 RA2_FGD_2P products with unknown acquisition station N/A
0 RA2_FGD_2P products with unknown processing center N/A
0 RA2_FGD_2P products with wrong processing time N/A
18 RA2_FGD_2P products with software version not equal to the current version N/A
0 RA2_FGD_2P products with wrong sensing start N/A
0 RA2_FGD_2P products with wrong sensing stop N/A
0 RA2_FGD_2P products with wrong phase N/A
18 RA2_FGD_2P products with wrong state vector time N/A
0 RA2_FGD_2P products with unknown vector source N/A
17 RA2_FGD_2P products with UTC to SBT time too far from sensing time N/A
0 RA2_FGD_2P products with satellite binary time out-of-range N/A
0 RA2_FGD_2P products with wrong clock step N/A
0 RA2_FGD_2P products with leap utc set to blank N/A
0 RA2_FGD_2P products with leap err set N/A
18 RA2_FGD_2P products with product err set N/A
0 RA2_FGD_2P products with tot_size not equal to real file size N/A

Gauge
0 RA2_WWV_2P products with wrong filename N/A
0 RA2_WWV_2P products with unknown processing stage N/A
0 RA2_WWV_2P products with unknown acquisition station N/A
0 RA2_WWV_2P products with unknown processing center N/A
0 RA2_WWV_2P products with wrong processing time N/A
18 RA2_WWV_2P products with software version not equal to the current version N/A
0 RA2_WWV_2P products with wrong sensing start N/A
0 RA2_WWV_2P products with wrong sensing stop N/A
0 RA2_WWV_2P products with wrong phase N/A
18 RA2_WWV_2P products with wrong state vector time N/A
0 RA2_WWV_2P products with unknown vector source N/A
17 RA2_WWV_2P products with UTC to SBT time too far from sensing time N/A
0 RA2_WWV_2P products with satellite binary time out-of-range N/A
0 RA2_WWV_2P products with wrong clock step N/A
0 RA2_WWV_2P products with leap utc set to blank N/A
0 RA2_WWV_2P products with leap err set N/A
18 RA2_WWV_2P products with product err set N/A
0 RA2_WWV_2P products with tot_size not equal to real file size N/A

[RA2_WWV_2P: MPH checks](#)

SPH errors

Gauge
18 ADFs not covering sensing time are referenced in RA2_FGD_2P products N/A
18 RA2_FGD_2P products with I2 processing errors significance flag set N/A

0 RA2_FGD_2P products with I1b processing errors significance flag set N/A
18 RA2_FGD_2P products with percentage DSRs free of I2 processing errors below threshold N/A
0 RA2_FGD_2P products with percentage DSRs free of I1b processing errors below threshold N/A
0 RA2_FGD_2P products with percentage of valid measurements below threshold N/A
6 RA2_FGD_2P products with percentage of 320 MHz band processed below threshold N/A
6 RA2_FGD_2P products with percentage of 80 MHz band processed above threshold N/A
8 RA2_FGD_2P products with percentage of 20 MHz band processed above threshold N/A
2 RA2_FGD_2P products with percentage of valid Ku ocean retracker measurements below threshold N/A
0 RA2_FGD_2P products with percentage of valid Ku ice1 retracker measurements below threshold N/A
18 RA2_FGD_2P products with percentage of valid S ice1 retracker measurements below threshold N/A
2 RA2_FGD_2P products with percentage of valid Ku ice2 retracker measurements below threshold N/A
18 RA2_FGD_2P products with percentage of valid S ice2 retracker measurements below threshold N/A
0 RA2_FGD_2P products with percentage of valid Ku sea/ice retracker measurements below threshold N/A

[RA2_FGD_2P: SPH checks](#)

Gauge
0 ADFs not covering sensing time are referenced in RA2_WWV_2P products N/A
18 RA2_WWV_2P products with ra2_I2_proc_flag anomalies N/A
0 RA2_WWV_2P products with ra2_I1b_proc_flag anomalies N/A
18 RA2_WWV_2P products with ra2_I2_proc_quality anomalies N/A
0 RA2_WWV_2P products with ra2_I1b_proc_quality anomalies N/A
0 RA2_WWV_2P products with ra2_measurement_percent anomalies N/A
6 RA2_WWV_2P products with ra2_320_band_percent anomalies N/A
6 RA2_WWV_2P products with ra2_80_band_percent anomalies N/A
8 RA2_WWV_2P products with ra2_20_band_percent anomalies N/A

2 RA2_WWV_2P products with ra2_ocean_ku_retrack_percent anomalies
N/A

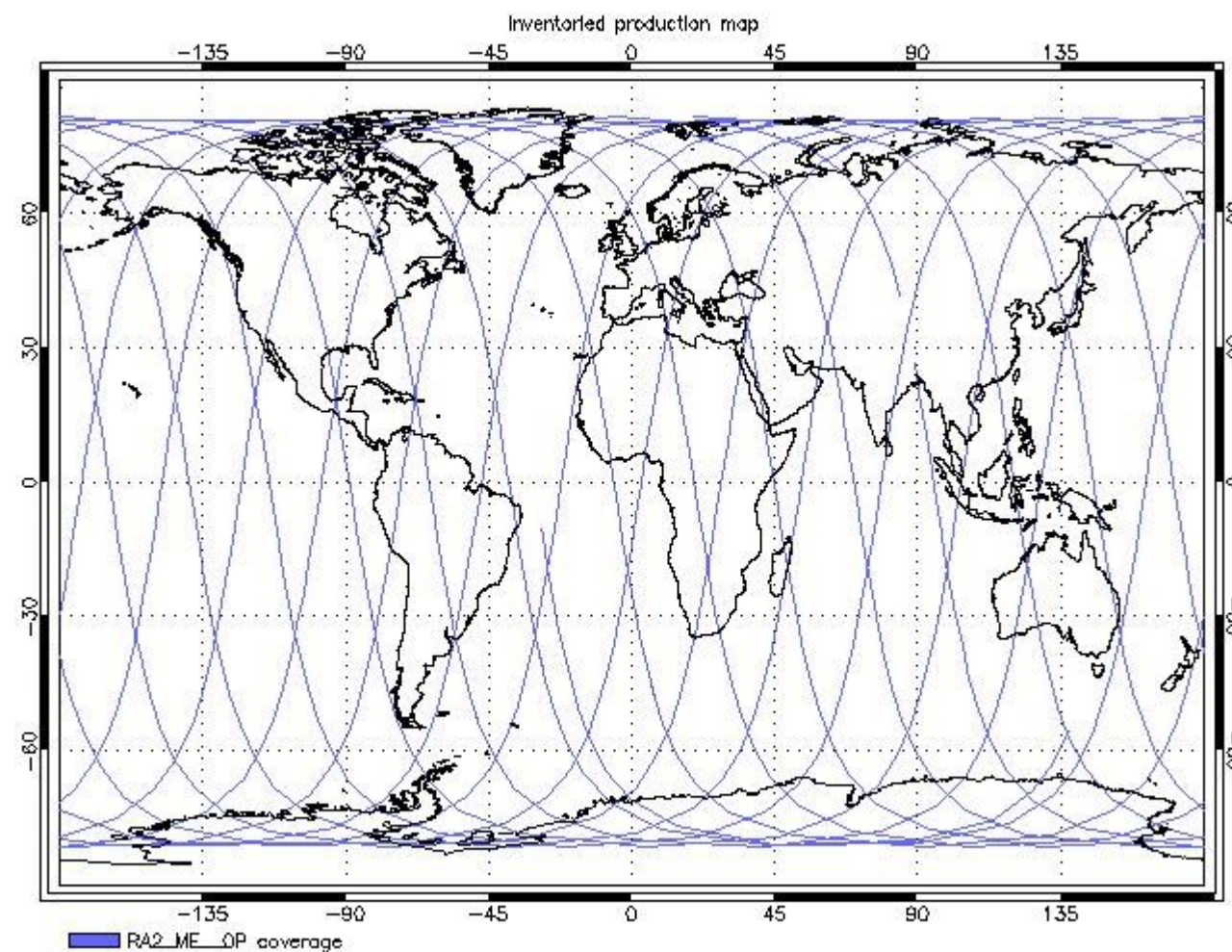
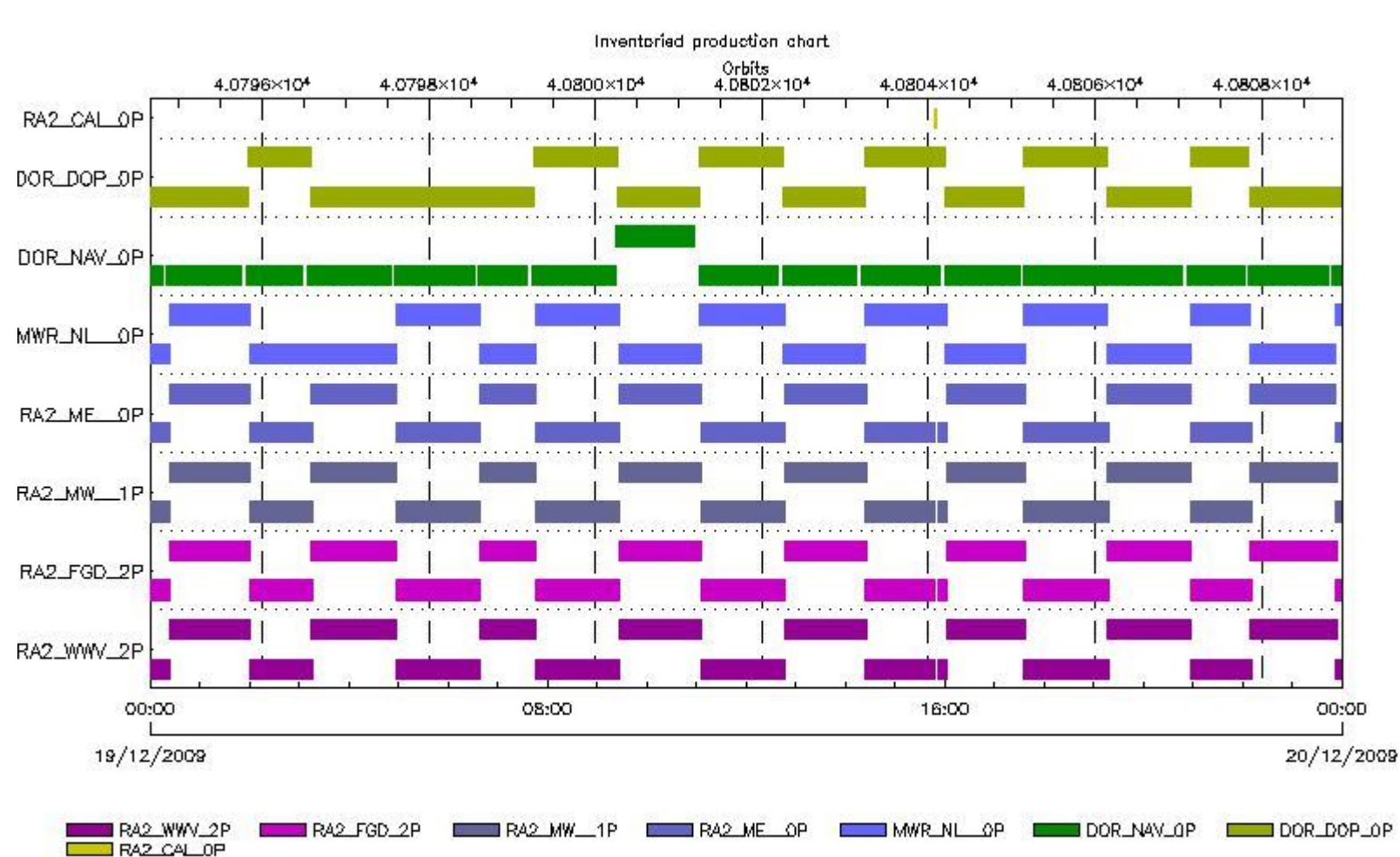
[RA2_WWV_2P: SPH checks](#)

Time Correlation

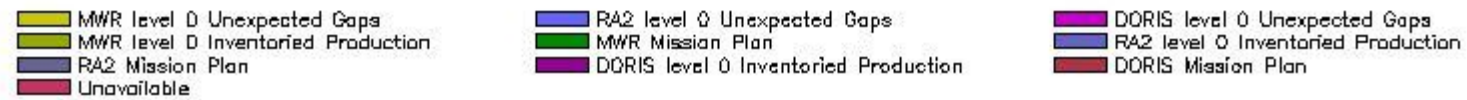
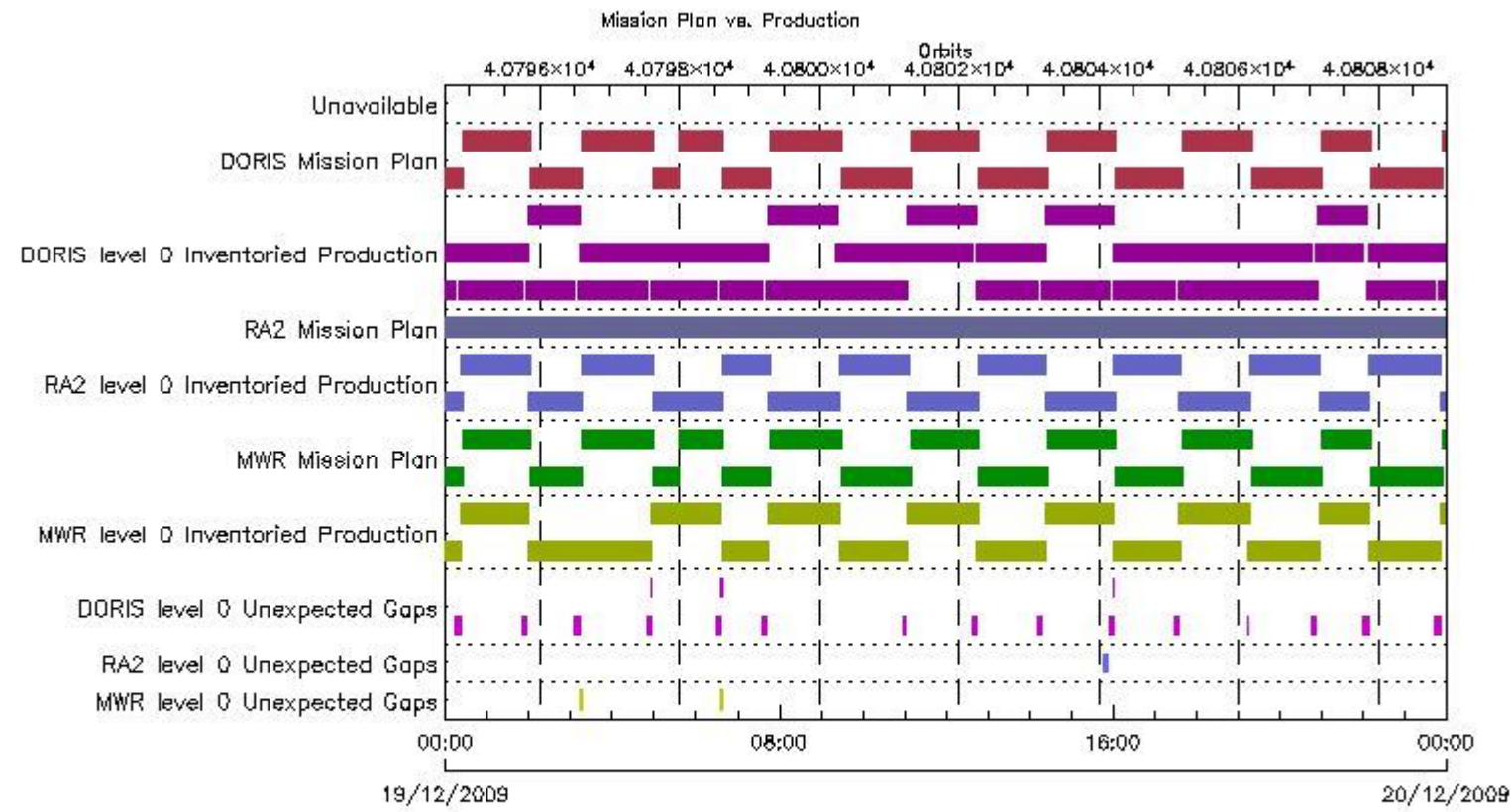
[Time Correlation propagation error](#)

Overall Production

Inventoried Production (sensing time)



Mission Plan vs. Production (level 0)



Production covering Mission Plan

Gauge
PCF_RA2_ME_0P 99.95% of production inventoried
PCF_RA2_CAL_0P 100% of production inventoried
PCF_DOR_NAV_0P 95.18% of production inventoried
PCF_DOR_DOP_0P 99.28% of production inventoried
PCF_MWR_NL_0P 99.95% of production inventoried

Mission Plan (extracted from DMOP)

Gauge	Segment (Start-Stop)
MODE.MEASUREMENT RA2.ACQ_PLAN	18-DEC-2009 22:45:05.358 19-DEC-2009 15:47:37.679
MODE.NOMINAL DORIS.ACQ_PLAN	18-DEC-2009 22:45:05.358 20-DEC-2009 01:32:48.113

MODE.NOMINAL MWR.ACQ_PLAN	18-DEC-2009 22:45:05.358 20-DEC-2009 01:32:48.113
MODE.CALIBRATION RA2.ACQ_PLAN	19-DEC-2009 15:47:42.190 19-DEC-2009 15:50:19.019
MODE.MEASUREMENT RA2.ACQ_PLAN	19-DEC-2009 15:50:23.529 20-DEC-2009 01:32:48.113

Inventoried Products

RA2_CAL_0P products

Gauge	Segment (Start-Stop)	Explicit Reference
Product: RA2_CAL_0P Filename: RA2_CAL_0PNPDK20091219_154738_000001592085_00169_40804_1621.N1	19-DEC-2009 15:47:38.067 19-DEC-2009 15:50:17.369	RA2_CAL_0PNPDK20091219_154738_000001592085_00169_40804_1621.N1 RA2_CAL_0P.MPH.ABS_ORBIT=40804

DOR_DOP_0P products

Gauge	Segment (Start-Stop)	Explicit Reference
Product: DOR_DOP_0P Filename: DOR_DOP_0PNPDE20091218_224112_000059932085_00158_40793_9787.N1	18-DEC-2009 22:41:12.228 19-DEC-2009 00:21:05.475	DOR_DOP_0PNPDE20091218_224112_000059932085_00158_40793_9787.N1 DOR_DOP_0P.MPH.ABS_ORBIT=40793
Product: DOR_DOP_0P Filename: DOR_DOP_0PNPDE20091219_002209_000058022085_00159_40794_9788.N1	19-DEC-2009 00:22:09.225 19-DEC-2009 01:58:51.198	DOR_DOP_0PNPDE20091219_002209_000058022085_00159_40794_9788.N1 DOR_DOP_0P.MPH.ABS_ORBIT=40794
Product: DOR_DOP_0P Filename: DOR_DOP_0PNPDE20091219_015851_000044632085_00160_40795_9789.N1	19-DEC-2009 01:58:51.198 19-DEC-2009 03:13:14.265	DOR_DOP_0PNPDE20091219_015851_000044632085_00160_40795_9789.N1 DOR_DOP_0P.MPH.ABS_ORBIT=40795
Product: DOR_DOP_0P Filename: DOR_DOP_0PNPDE20091219_031418_000060572085_00161_40796_9790.N1	19-DEC-2009 03:14:18.019 19-DEC-2009 04:55:15.008	DOR_DOP_0PNPDE20091219_031418_000060572085_00161_40796_9790.N1 DOR_DOP_0P.MPH.ABS_ORBIT=40796
Product: DOR_DOP_0P Filename: DOR_DOP_0PNPDE20091219_045618_000059292085_00162_40797_9791.N1	19-DEC-2009 04:56:18.766 19-DEC-2009 06:35:08.251	DOR_DOP_0PNPDE20091219_045618_000059292085_00162_40797_9791.N1 DOR_DOP_0P.MPH.ABS_ORBIT=40797
Product: DOR_DOP_0P Filename: DOR_DOP_0PNPDK20091219_063715_000040172085_00163_40798_2642.N1	19-DEC-2009 06:37:15.770 19-DEC-2009 07:44:12.513	DOR_DOP_0PNPDK20091219_063715_000040172085_00163_40798_2642.N1 DOR_DOP_0P.MPH.ABS_ORBIT=40798
Product: DOR_DOP_0P Filename: DOR_DOP_0PNPDK20091219_074412_000060572085_00164_40799_2643.N1	19-DEC-2009 07:44:12.513 19-DEC-2009 09:25:09.518	DOR_DOP_0PNPDK20091219_074412_000060572085_00164_40799_2643.N1 DOR_DOP_0P.MPH.ABS_ORBIT=40799
Product: DOR_DOP_0P Filename: DOR_DOP_0PNPDK20091219_092509_000059292085_00165_40800_2644.N1	19-DEC-2009 09:25:09.518 19-DEC-2009 11:03:58.983	DOR_DOP_0PNPDK20091219_092509_000059292085_00165_40800_2644.N1 DOR_DOP_0P.MPH.ABS_ORBIT=40800
Product: DOR_DOP_0P Filename: DOR_DOP_0PNPDK20091219_110358_000059932085_00166_40801_2645.N1	19-DEC-2009 11:03:58.983 19-DEC-2009 12:43:52.250	DOR_DOP_0PNPDK20091219_110358_000059932085_00166_40801_2645.N1 DOR_DOP_0P.MPH.ABS_ORBIT=40801
Product: DOR_DOP_0P Filename: DOR_DOP_0PNPDK20091219_124456_000058662085_00167_40802_2646.N1	19-DEC-2009 12:44:56.007 19-DEC-2009 14:22:41.743	DOR_DOP_0PNPDK20091219_124456_000058662085_00167_40802_2646.N1 DOR_DOP_0P.MPH.ABS_ORBIT=40802
Product: DOR_DOP_0P Filename: DOR_DOP_0PNPDK20091219_142241_000058022085_00168_40803_2647.N1	19-DEC-2009 14:22:41.743 19-DEC-2009 15:59:23.673	DOR_DOP_0PNPDK20091219_142241_000058022085_00168_40803_2647.N1 DOR_DOP_0P.MPH.ABS_ORBIT=40803
Product: DOR_DOP_0P Filename: DOR_DOP_0PNPDK20091219_160027_000056742085_00169_40804_2648.N1	19-DEC-2009 16:00:27.427 19-DEC-2009 17:35:01.877	DOR_DOP_0PNPDK20091219_160027_000056742085_00169_40804_2648.N1 DOR_DOP_0P.MPH.ABS_ORBIT=40804
Product: DOR_DOP_0P Filename: DOR_DOP_0PNPDK20091219_173501_000059932085_00170_40805_2649.N1	19-DEC-2009 17:35:01.877 19-DEC-2009 19:14:55.163	DOR_DOP_0PNPDK20091219_173501_000059932085_00170_40805_2649.N1 DOR_DOP_0P.MPH.ABS_ORBIT=40805
Product: DOR_DOP_0P Filename: DOR_DOP_0PNPDK20091219_191558_000059932085_00171_40806_2650.N1	19-DEC-2009 19:15:58.917 19-DEC-2009 20:55:52.171	DOR_DOP_0PNPDK20091219_191558_000059932085_00171_40806_2650.N1 DOR_DOP_0P.MPH.ABS_ORBIT=40806
Product: DOR_DOP_0P Filename: DOR_DOP_0PNPDE20091219_205552_000042722085_00172_40807_9792.N1	19-DEC-2009 20:55:52.171 19-DEC-2009 22:07:03.914	DOR_DOP_0PNPDE20091219_205552_000042722085_00172_40807_9792.N1 DOR_DOP_0P.MPH.ABS_ORBIT=40807

Product: DOR_DOP_0P Filename: DOR_DOP_0PNPDE20091219_220807_000061212085_00172_40807_9793.N1	19-DEC-2009 22:08:07.672 19-DEC-2009 23:50:08.419	DOR_DOP_0PNPDE20091219_220807_000061212085_00172_408 DOR_DOP_0P.MPH.ABS_ORBIT=40807
Product: DOR_DOP_0P Filename: DOR_DOP_0PNPDE20091219_235112_000058022085_00173_40808_9794.N1	19-DEC-2009 23:51:12.177 20-DEC-2009 01:27:54.154	DOR_DOP_0PNPDE20091219_235112_000058022085_00173_40808_9794.N1 DOR_DOP_0P.MPH.ABS_ORBIT=40808

DOR_NAV_0P products

Gauge	Segment (Start-Stop)	Explicit Reference
Product: DOR_NAV_0P Filename: DOR_NAV_0PNPDE20091218_223832_000057382085_00158_40793_9386.N1	18-DEC-2009 22:38:32.837 19-DEC-2009 00:14:11.045	DOR_NAV_0PNPDE20091218_223832_000057382085_00158_40793_9386.N1 DOR_NAV_0P.MPH.ABS_ORBIT=40793
Product: DOR_NAV_0P Filename: DOR_NAV_0PNPDE20091219_001929_000054192085_00159_40794_9387.N1	19-DEC-2009 00:19:29.838 19-DEC-2009 01:49:49.249	DOR_NAV_0PNPDE20091219_001929_000054192085_00159_40794_9387.N1 DOR_NAV_0P.MPH.ABS_ORBIT=40794
Product: DOR_NAV_0P Filename: DOR_NAV_0PNPDE20091219_015508_000041442085_00160_40795_9388.N1	19-DEC-2009 01:55:08.042 19-DEC-2009 03:04:12.324	DOR_NAV_0PNPDE20091219_015508_000041442085_00160_40795_9388.N1 DOR_NAV_0P.MPH.ABS_ORBIT=40795
Product: DOR_NAV_0P Filename: DOR_NAV_0PNPDE20091219_030931_000060572085_00161_40796_9389.N1	19-DEC-2009 03:09:31.117 19-DEC-2009 04:50:28.094	DOR_NAV_0PNPDE20091219_030931_000060572085_00161_40796_9389.N1 DOR_NAV_0P.MPH.ABS_ORBIT=40796
Product: DOR_NAV_0P Filename: DOR_NAV_0PNPDE20091219_045546_000057382085_00162_40797_9390.N1	19-DEC-2009 04:55:46.887 19-DEC-2009 06:31:25.102	DOR_NAV_0PNPDE20091219_045546_000057382085_00162_40797_9390.N1 DOR_NAV_0P.MPH.ABS_ORBIT=40797
Product: DOR_NAV_0P Filename: DOR_NAV_0PNPDK20091219_063643_000035072085_00163_40798_1939.N1	19-DEC-2009 06:36:43.891 19-DEC-2009 07:35:10.568	DOR_NAV_0PNPDK20091219_063643_000035072085_00163_40798_1939.N1 DOR_NAV_0P.MPH.ABS_ORBIT=40798
Product: DOR_NAV_0P Filename: DOR_NAV_0PNPDK20091219_074029_000060572085_00164_40799_1940.N1	19-DEC-2009 07:40:29.361 19-DEC-2009 09:21:26.369	DOR_NAV_0PNPDK20091219_074029_000060572085_00164_40799_1940.N1 DOR_NAV_0P.MPH.ABS_ORBIT=40799
Product: DOR_NAV_0P Filename: DOR_NAV_0PNPDK20091219_092126_000057382085_00165_40800_1941.N1	19-DEC-2009 09:21:26.369 19-DEC-2009 10:57:04.550	DOR_NAV_0PNPDK20091219_092126_000057382085_00165_40800_1941.N1 DOR_NAV_0P.MPH.ABS_ORBIT=40800
Product: DOR_NAV_0P Filename: DOR_NAV_0PNPDK20091219_110223_000057382085_00166_40801_1942.N1	19-DEC-2009 11:02:23.343 19-DEC-2009 12:38:01.586	DOR_NAV_0PNPDK20091219_110223_000057382085_00166_40801_1942.N1 DOR_NAV_0P.MPH.ABS_ORBIT=40801
Product: DOR_NAV_0P Filename: DOR_NAV_0PNPDK20091219_124320_000054192085_00167_40802_1943.N1	19-DEC-2009 12:43:20.371 19-DEC-2009 14:13:39.789	DOR_NAV_0PNPDK20091219_124320_000054192085_00167_40802_1943.N1 DOR_NAV_0P.MPH.ABS_ORBIT=40802
Product: DOR_NAV_0P Filename: DOR_NAV_0PNPDK20091219_141858_000057382085_00168_40803_1944.N1	19-DEC-2009 14:18:58.582 19-DEC-2009 15:54:36.763	DOR_NAV_0PNPDK20091219_141858_000057382085_00168_40803_1944.N1 DOR_NAV_0P.MPH.ABS_ORBIT=40803
Product: DOR_NAV_0P Filename: DOR_NAV_0PNPDK20091219_155955_000054192085_00169_40804_1945.N1	19-DEC-2009 15:59:55.552 19-DEC-2009 17:30:14.963	DOR_NAV_0PNPDK20091219_155955_000054192085_00169_40804_1945.N1 DOR_NAV_0P.MPH.ABS_ORBIT=40804
Product: DOR_NAV_0P Filename: DOR_NAV_0PNPDK20091219_173533_000057382085_00170_40805_1946.N1	19-DEC-2009 17:35:33.756 19-DEC-2009 19:11:12.010	DOR_NAV_0PNPDK20091219_173533_000057382085_00170_40805_1946.N1 DOR_NAV_0P.MPH.ABS_ORBIT=40805
Product: DOR_NAV_0P Filename: DOR_NAV_0PNPDK20091219_191112_000057382085_00171_40806_1947.N1	19-DEC-2009 19:11:12.010 19-DEC-2009 20:46:50.230	DOR_NAV_0PNPDK20091219_191112_000057382085_00171_40806_1947.N1 DOR_NAV_0P.MPH.ABS_ORBIT=40806
Product: DOR_NAV_0P Filename: DOR_NAV_0PNPDE20091219_205209_000041442085_00172_40807_9391.N1	19-DEC-2009 20:52:09.015 19-DEC-2009 22:01:13.254	DOR_NAV_0PNPDE20091219_205209_000041442085_00172_40807_9391.N1 DOR_NAV_0P.MPH.ABS_ORBIT=40807
Product: DOR_NAV_0P Filename: DOR_NAV_0PNPDE20091219_220632_000057382085_00172_40807_9392.N1	19-DEC-2009 22:06:32.035 19-DEC-2009 23:42:10.231	DOR_NAV_0PNPDE20091219_220632_000057382085_00172_40807_9392.N1 DOR_NAV_0P.MPH.ABS_ORBIT=40807
Product: DOR_NAV_0P Filename: DOR_NAV_0PNPDE20091219_234729_000057382085_00173_40808_9393.N1	19-DEC-2009 23:47:29.028 20-DEC-2009 01:23:07.244	DOR_NAV_0PNPDE20091219_234729_000057382085_00173_40808_9393.N1 DOR_NAV_0P.MPH.ABS_ORBIT=40808

MWR_NL__0P products

Gauge	Segment (Start-Stop)	Explicit Reference
Product: MWR_NL__0P Filename: MWR_NL__0PNPDE20091218_224128_000060722085_00158_40793_9829.N1	18-DEC-2009 22:41:28.275 19-DEC-2009 00:22:40.443	MWR_NL__0PNPDE20091218_224128_000060722085_00158_40793_9829.N1 MWR_NL__0P.MPH.ABS_ORBIT=40793
Product: MWR_NL__0P Filename: MWR_NL__0PNPDE20091219_002240_000058082085_00159_40794_9830.N1	19-DEC-2009 00:22:40.443 19-DEC-2009 01:59:28.612	MWR_NL__0PNPDE20091219_002240_000058082085_00159_40794_9830.N1 MWR_NL__0P.MPH.ABS_ORBIT=40794

Product: MWR_NL__0P Filename: MWR_NL__0PNPDE20091219_015928_000044882085_00160_40795_9831.N1	19-DEC-2009 01:59:28.612 19-DEC-2009 03:14:16.745	MWR_NL__0PNPDE20091219_015928_000044882085_00160_407 MWR_NL__0P.MPH.ABS_ORBIT=40795
Product: MWR_NL__0P Filename: MWR_NL__0PNPDE20091219_031440_000061442085_00161_40796_9832.N1	19-DEC-2009 03:14:40.742 19-DEC-2009 04:57:04.918	MWR_NL__0PNPDE20091219_031440_000061442085_00161_40796_9832.N1 MWR_NL__0P.MPH.ABS_ORBIT=40796
Product: MWR_NL__0P Filename: MWR_NL__0PNPDE20091219_045704_000060002085_00162_40797_9833.N1	19-DEC-2009 04:57:04.918 19-DEC-2009 06:37:05.079	MWR_NL__0PNPDE20091219_045704_000060002085_00162_40797_9833.N1 MWR_NL__0P.MPH.ABS_ORBIT=40797
Product: MWR_NL__0P Filename: MWR_NL__0PNPDK20091219_063729_000040562085_00163_40798_2561.N1	19-DEC-2009 06:37:29.079 19-DEC-2009 07:45:05.193	MWR_NL__0PNPDK20091219_063729_000040562085_00163_40798_2561.N1 MWR_NL__0P.MPH.ABS_ORBIT=40798
Product: MWR_NL__0P Filename: MWR_NL__0PNPDK20091219_074441_000060962085_00164_40799_2562.N1	19-DEC-2009 07:44:41.193 19-DEC-2009 09:26:17.369	MWR_NL__0PNPDK20091219_074441_000060962085_00164_40799_2562.N1 MWR_NL__0P.MPH.ABS_ORBIT=40799
Product: MWR_NL__0P Filename: MWR_NL__0PNPDK20091219_092553_000059522085_00165_40800_2563.N1	19-DEC-2009 09:25:53.373 19-DEC-2009 11:05:05.538	MWR_NL__0PNPDK20091219_092553_000059522085_00165_40800_2563.N1 MWR_NL__0P.MPH.ABS_ORBIT=40800
Product: MWR_NL__0P Filename: MWR_NL__0PNPDK20091219_110417_000060722085_00166_40801_2564.N1	19-DEC-2009 11:04:17.534 19-DEC-2009 12:45:29.711	MWR_NL__0PNPDK20091219_110417_000060722085_00166_40801_2564.N1 MWR_NL__0P.MPH.ABS_ORBIT=40801
Product: MWR_NL__0P Filename: MWR_NL__0PNPDK20091219_124505_000059282085_00167_40802_2565.N1	19-DEC-2009 12:45:05.703 19-DEC-2009 14:23:53.872	MWR_NL__0PNPDK20091219_124505_000059282085_00167_40802_2565.N1 MWR_NL__0P.MPH.ABS_ORBIT=40802
Product: MWR_NL__0P Filename: MWR_NL__0PNPDK20091219_142329_000058802085_00168_40803_2566.N1	19-DEC-2009 14:23:29.868 19-DEC-2009 16:01:30.040	MWR_NL__0PNPDK20091219_142329_000058802085_00168_40803_2566.N1 MWR_NL__0P.MPH.ABS_ORBIT=40803
Product: MWR_NL__0P Filename: MWR_NL__0PNPDK20091219_160106_000057362085_00169_40804_2567.N1	19-DEC-2009 16:01:06.044 19-DEC-2009 17:36:42.197	MWR_NL__0PNPDK20091219_160106_000057362085_00169_40804_2567.N1 MWR_NL__0P.MPH.ABS_ORBIT=40804
Product: MWR_NL__0P Filename: MWR_NL__0PNPDK20091219_173530_000060482085_00170_40805_2568.N1	19-DEC-2009 17:35:30.201 19-DEC-2009 19:16:18.374	MWR_NL__0PNPDK20091219_173530_000060482085_00170_40805_2568.N1 MWR_NL__0P.MPH.ABS_ORBIT=40805
Product: MWR_NL__0P Filename: MWR_NL__0PNPDK20091219_191554_000060722085_00171_40806_2569.N1	19-DEC-2009 19:15:54.374 19-DEC-2009 20:57:06.538	MWR_NL__0PNPDK20091219_191554_000060722085_00171_40806_2569.N1 MWR_NL__0P.MPH.ABS_ORBIT=40806
Product: MWR_NL__0P Filename: MWR_NL__0PNPDE20091219_205618_000043442085_00172_40807_9834.N1	19-DEC-2009 20:56:18.538 19-DEC-2009 22:08:42.660	MWR_NL__0PNPDE20091219_205618_000043442085_00172_40807_9834.N1 MWR_NL__0P.MPH.ABS_ORBIT=40807
Product: MWR_NL__0P Filename: MWR_NL__0PNPDE20091219_220842_000061682085_00172_40807_9835.N1	19-DEC-2009 22:08:42.660 19-DEC-2009 23:51:30.837	MWR_NL__0PNPDE20091219_220842_000061682085_00172_40807_9835.N1 MWR_NL__0P.MPH.ABS_ORBIT=40807
Product: MWR_NL__0P Filename: MWR_NL__0PNPDE20091219_235130_000058562085_00173_40808_9836.N1	19-DEC-2009 23:51:30.837 20-DEC-2009 01:29:07.009	MWR_NL__0PNPDE20091219_235130_000058562085_00173_40808_9836.N1 MWR_NL__0P.MPH.ABS_ORBIT=40808

RA2_ME__0P products

Gauge	Segment (Start-Stop)	Explicit Reference
Product: RA2_ME__0P Filename: RA2_ME__0PNPDE20091218_224138_000061272085_00158_40793_0505.N1	18-DEC-2009 22:41:38.818 19-DEC-2009 00:23:45.818	RA2_ME__0PNPDE20091218_224138_000061272085_00158_40793_0505.N1 RA2_ME__0P.MPH.ABS_ORBIT=40793
Product: RA2_ME__0P Filename: RA2_ME__0PNPDE20091219_002242_000058692085_00159_40794_0506.N1	19-DEC-2009 00:22:42.320 19-DEC-2009 02:00:30.872	RA2_ME__0PNPDE20091219_002242_000058692085_00159_40794_0506.N1 RA2_ME__0P.MPH.ABS_ORBIT=40794
Product: RA2_ME__0P Filename: RA2_ME__0PNPDE20091219_015935_000045402085_00160_40795_0507.N1	19-DEC-2009 01:59:35.172 19-DEC-2009 03:15:14.722	RA2_ME__0PNPDE20091219_015935_000045402085_00160_40795_0507.N1 RA2_ME__0P.MPH.ABS_ORBIT=40795
Product: RA2_ME__0P Filename: RA2_ME__0PNPDE20091219_031443_000061872085_00161_40796_0508.N1	19-DEC-2009 03:14:43.530 19-DEC-2009 04:57:50.686	RA2_ME__0PNPDE20091219_031443_000061872085_00161_40796_0508.N1 RA2_ME__0P.MPH.ABS_ORBIT=40796
Product: RA2_ME__0P Filename: RA2_ME__0PNPDE20091219_045719_000060462085_00162_40797_0509.N1	19-DEC-2009 04:57:19.494 19-DEC-2009 06:38:05.172	RA2_ME__0PNPDE20091219_045719_000060462085_00162_40797_0509.N1 RA2_ME__0P.MPH.ABS_ORBIT=40797
Product: RA2_ME__0P Filename: RA2_ME__0PNPDK20091219_063732_000040982085_00163_40798_4890.N1	19-DEC-2009 06:37:32.866 19-DEC-2009 07:45:51.272	RA2_ME__0PNPDK20091219_063732_000040982085_00163_40798_4890.N1 RA2_ME__0P.MPH.ABS_ORBIT=40798
Product: RA2_ME__0P Filename: RA2_ME__0PNPDK20091219_074447_000061542085_00164_40799_4891.N1	19-DEC-2009 07:44:47.774 19-DEC-2009 09:27:21.510	RA2_ME__0PNPDK20091219_074447_000061542085_00164_40799_4891.N1 RA2_ME__0P.MPH.ABS_ORBIT=40799

Product: RA2_ME__0P Filename: RA2_ME__0PNPDK20091219_092555_000060182085_00165_40800_4892.N1	19-DEC-2009 09:25:55.732 19-DEC-2009 11:06:13.560	RA2_ME__0PNPDK20091219_092555_000060182085_00165_40800_4892.N1 RA2_ME__0P.MPH.ABS_ORBIT=40800
Product: RA2_ME__0P Filename: RA2_ME__0PNPDK20091219_110436_000061022085_00166_40801_4893.N1	19-DEC-2009 11:04:36.642 19-DEC-2009 12:46:19.134	RA2_ME__0PNPDK20091219_110436_000061022085_00166_40801_4893.N1 RA2_ME__0P.MPH.ABS_ORBIT=40801
Product: RA2_ME__0P Filename: RA2_ME__0PNPDK20091219_124523_000059572085_00167_40802_4894.N1	19-DEC-2009 12:45:23.434 19-DEC-2009 14:24:39.992	RA2_ME__0PNPDK20091219_124523_000059572085_00167_40802_4894.N1 RA2_ME__0P.MPH.ABS_ORBIT=40802
Product: RA2_ME__0P Filename: RA2_ME__0PNPDK20091219_142340_000050252085_00168_40803_4895.N1	19-DEC-2009 14:23:40.950 19-DEC-2009 15:47:26.204	RA2_ME__0PNPDK20091219_142340_000050252085_00168_40803_4895.N1 RA2_ME__0P.MPH.ABS_ORBIT=40803
Product: RA2_ME__0P Filename: RA2_ME__0PNPDK20091219_155142_000006352085_00169_40804_4896.N1	19-DEC-2009 15:51:42.943 19-DEC-2009 16:02:17.924	RA2_ME__0PNPDK20091219_155142_000006352085_00169_40804_4896.N1 RA2_ME__0P.MPH.ABS_ORBIT=40804
Product: RA2_ME__0P Filename: RA2_ME__0PNPDK20091219_160114_000057892085_00169_40804_4897.N1	19-DEC-2009 16:01:14.426 19-DEC-2009 17:37:43.884	RA2_ME__0PNPDK20091219_160114_000057892085_00169_40804_4897.N1 RA2_ME__0P.MPH.ABS_ORBIT=40804
Product: RA2_ME__0P Filename: RA2_ME__0PNPDK20091219_173546_000060822085_00170_40805_4898.N1	19-DEC-2009 17:35:46.914 19-DEC-2009 19:17:09.354	RA2_ME__0PNPDK20091219_173546_000060822085_00170_40805_4898.N1 RA2_ME__0P.MPH.ABS_ORBIT=40805
Product: RA2_ME__0P Filename: RA2_ME__0PNPDK20091219_191606_000061062085_00171_40806_4899.N1	19-DEC-2009 19:16:06.970 19-DEC-2009 20:57:52.804	RA2_ME__0PNPDK20091219_191606_000061062085_00171_40806_4899.N1 RA2_ME__0P.MPH.ABS_ORBIT=40806
Product: RA2_ME__0P Filename: RA2_ME__0PNPDE20091219_205634_000043862085_00172_40807_0510.N1	19-DEC-2009 20:56:34.824 19-DEC-2009 22:09:40.642	RA2_ME__0PNPDE20091219_205634_000043862085_00172_40807_0510.N1 RA2_ME__0P.MPH.ABS_ORBIT=40807
Product: RA2_ME__0P Filename: RA2_ME__0PNPDE20091219_220843_000062342085_00172_40807_0511.N1	19-DEC-2009 22:08:43.828 19-DEC-2009 23:52:37.772	RA2_ME__0PNPDE20091219_220843_000062342085_00172_40807_0511.N1 RA2_ME__0P.MPH.ABS_ORBIT=40807
Product: RA2_ME__0P Filename: RA2_ME__0PNPDE20091219_235136_000059062085_00173_40808_0512.N1	19-DEC-2009 23:51:36.502 20-DEC-2009 01:30:02.930	RA2_ME__0PNPDE20091219_235136_000059062085_00173_40808_0512.N1 RA2_ME__0P.MPH.ABS_ORBIT=40808

Missing Products

RA2_CAL_0P missing products

Gauge Value Segment (Start-Stop)

DOR_DOP_0P missing products

Gauge	Value	Segment (Start-Stop)
MODE.NOMINAL DORIS.MISSING	Duration: 63.750007 s	19-DEC-2009 00:21:05.475 19-DEC-2009 00:22:09.225
MODE.NOMINAL DORIS.MISSING	Duration: 63.753914 s	19-DEC-2009 03:13:14.265 19-DEC-2009 03:14:18.019
MODE.NOMINAL DORIS.MISSING	Duration: 63.757820 s	19-DEC-2009 04:55:15.008 19-DEC-2009 04:56:18.766
MODE.NOMINAL DORIS.MISSING	Duration: 127.519548 s	19-DEC-2009 06:35:08.251 19-DEC-2009 06:37:15.770
MODE.NOMINAL DORIS.MISSING	Duration: 63.757806 s	19-DEC-2009 12:43:52.250 19-DEC-2009 12:44:56.007
MODE.NOMINAL DORIS.MISSING	Duration: 63.753914 s	19-DEC-2009 15:59:23.673 19-DEC-2009 16:00:27.427
MODE.NOMINAL DORIS.MISSING	Duration: 63.753915 s	19-DEC-2009 19:14:55.163 19-DEC-2009 19:15:58.917
MODE.NOMINAL DORIS.MISSING	Duration: 63.757822 s	19-DEC-2009 22:07:03.914 19-DEC-2009 22:08:07.672
MODE.NOMINAL DORIS.MISSING	Duration: 63.757821 s	19-DEC-2009 23:50:08.419 19-DEC-2009 23:51:12.177

DOR_NAV_0P missing products

Gauge	Value	Segment (Start-Stop)
MODE.NOMINAL DORIS.MISSING	Duration: 318.793008 s	19-DEC-2009 00:14:11.045 19-DEC-2009 00:19:29.838
MODE.NOMINAL DORIS.MISSING	Duration: 318.793018 s	19-DEC-2009 01:49:49.249 19-DEC-2009 01:55:08.042
MODE.NOMINAL DORIS.MISSING	Duration: 318.793008 s	19-DEC-2009 03:04:12.324 19-DEC-2009 03:09:31.117
MODE.NOMINAL DORIS.MISSING	Duration: 318.793008 s	19-DEC-2009 04:50:28.094 19-DEC-2009 04:55:46.887
MODE.NOMINAL DORIS.MISSING	Duration: 318.789102 s	19-DEC-2009 06:31:25.102 19-DEC-2009 06:36:43.891
MODE.NOMINAL DORIS.MISSING	Duration: 318.793004 s	19-DEC-2009 07:35:10.568 19-DEC-2009 07:40:29.361
MODE.NOMINAL DORIS.MISSING	Duration: 318.793008 s	19-DEC-2009 10:57:04.550 19-DEC-2009 11:02:23.343
MODE.NOMINAL DORIS.MISSING	Duration: 318.785181 s	19-DEC-2009 12:38:01.586 19-DEC-2009 12:43:20.371
MODE.NOMINAL DORIS.MISSING	Duration: 318.793011 s	19-DEC-2009 14:13:39.789 19-DEC-2009 14:18:58.582
MODE.NOMINAL DORIS.MISSING	Duration: 318.789102 s	19-DEC-2009 15:54:36.763 19-DEC-2009 15:59:55.552
MODE.NOMINAL DORIS.MISSING	Duration: 318.793010 s	19-DEC-2009 17:30:14.963 19-DEC-2009 17:35:33.756
MODE.NOMINAL DORIS.MISSING	Duration: 318.785196 s	19-DEC-2009 20:46:50.230 19-DEC-2009 20:52:09.015
MODE.NOMINAL DORIS.MISSING	Duration: 318.781290 s	19-DEC-2009 22:01:13.254 19-DEC-2009 22:06:32.035
MODE.NOMINAL DORIS.MISSING	Duration: 318.796915 s	19-DEC-2009 23:42:10.231 19-DEC-2009 23:47:29.028

MWR_NL_0P missing products

Gauge	Value	Segment (Start-Stop)
MODE.NOMINAL MWR.MISSING	Duration: 23.996096 s	19-DEC-2009 03:14:16.745 19-DEC-2009 03:14:40.742
MODE.NOMINAL MWR.MISSING	Duration: 24.000003 s	19-DEC-2009 06:37:05.079 19-DEC-2009 06:37:29.079

RA2_ME_0P missing products

Gauge	Value	Segment (Start-Stop)
MODE.MEASUREMENT RA2.MISSING	Duration: 11.475310 s	19-DEC-2009 15:47:26.204 19-DEC-2009 15:47:37.679
MODE.MEASUREMENT RA2.MISSING	Duration: 79.414360 s	19-DEC-2009 15:50:23.529 19-DEC-2009 15:51:42.943

RA2_CAL_0P unplanned products

Gauge Segment (Start-Stop)

DOR_DOP_0P unplanned products

Gauge Segment (Start-Stop)

DOR_NAV_0P unplanned products

Gauge Segment (Start-Stop)

MWR_NL_0P unplanned products

Gauge Segment (Start-Stop)

RA2_ME_0P unplanned products

Gauge Segment (Start-Stop)

Overlaps

RA2_CAL_0P overlaps

Gauge Segment (Start-Stop) Explicit Reference

DOR_DOP_0P overlaps

Gauge Segment (Start-Stop) Explicit Reference

DOR_NAV_0P overlaps

Gauge Segment (Start-Stop) Explicit Reference

MWR_NL_0P overlaps

Gauge Segment (Start-Stop) Explicit Reference

RA2_ME_0P overlaps

Gauge Segment (Start-Stop) Explicit Reference

Duplicates

RA2_CAL_0P duplicates

Gauge Segment (Start-Stop) Explicit Reference

DOR_DOP_0P duplicates

Gauge Segment (Start-Stop) Explicit Reference

DOR_NAV_0P duplicates

Gauge Segment (Start-Stop) Explicit Reference

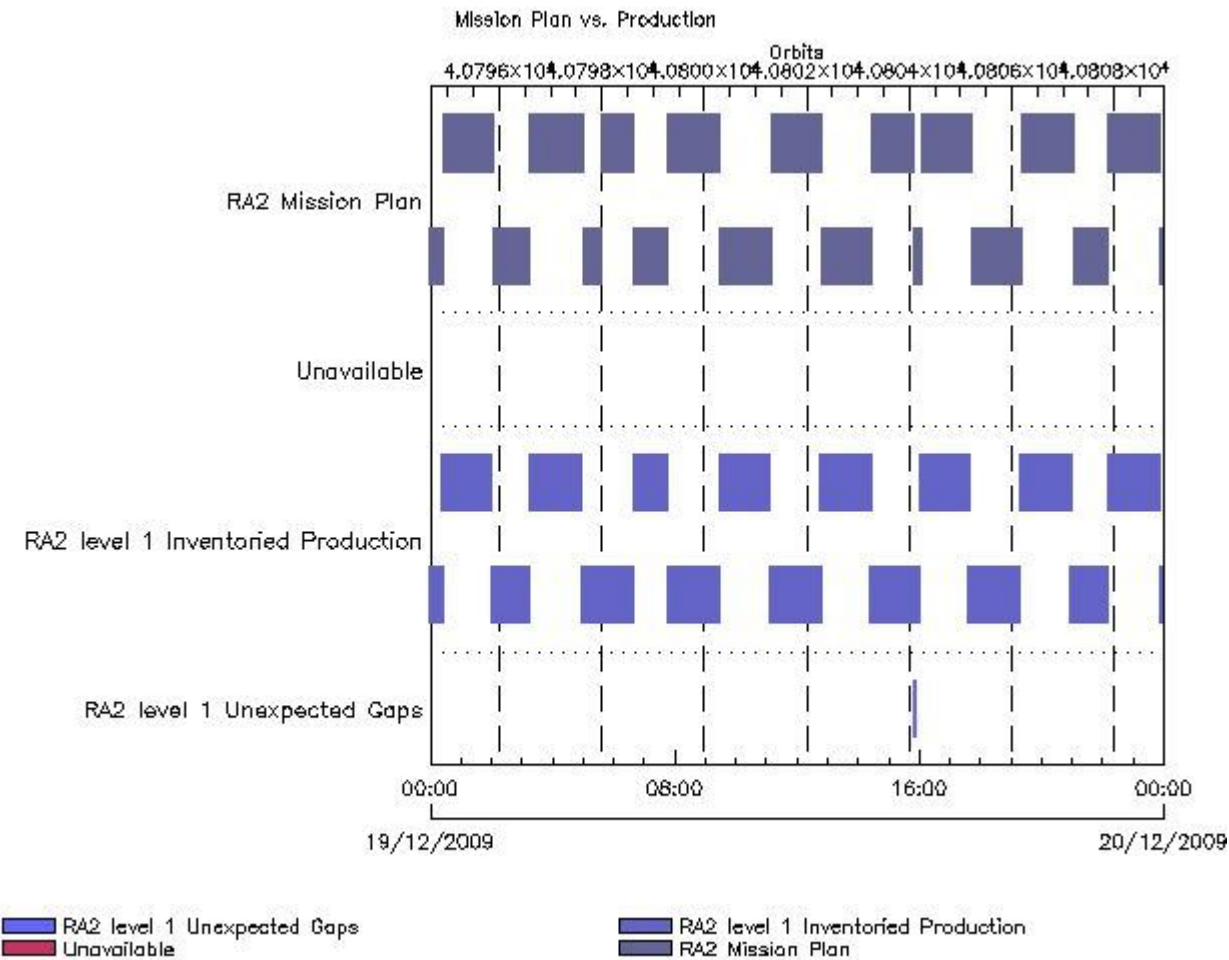
MWR_NL_0P duplicates

Gauge Segment (Start-Stop) Explicit Reference

RA2_ME_0P duplicates

Gauge Segment (Start-Stop) Explicit Reference

Mission Plan vs. Production (level 1)



Mission Plan (extracted from DMOP)

Gauge	Segment (Start-Stop)
MODE.MEASUREMENT RA2.ACQ_PLAN	18-DEC-2009 22:45:05.358 19-DEC-2009 15:47:37.679
MODE.CALIBRATION RA2.ACQ_PLAN	19-DEC-2009 15:47:42.190 19-DEC-2009 15:50:19.019
MODE.MEASUREMENT RA2.ACQ_PLAN	19-DEC-2009 15:50:23.529 20-DEC-2009 01:32:48.113

Inventoried Products

RA2_MW__1P products

Gauge	Segment (Start-Stop)	Explicit Reference
Product: RA2_MW__1P Filename: RA2_MW__1PNPDE20091218_224138_000061282085_00158_40793_1745.N1	18-DEC-2009 22:41:38.844 19-DEC-2009 00:23:46.902	RA2_MW__1PNPDE20091218_224138_000061282085_00158_40793_1745.N1 RA2_MW__1P.MPH.ABS_ORBIT=40793
Product: RA2_MW__1P Filename: RA2_MW__1PNPDE20091219_002242_000058702085_00159_40794_1748.N1	19-DEC-2009 00:22:42.346 19-DEC-2009 02:00:31.956	RA2_MW__1PNPDE20091219_002242_000058702085_00159_40794_1748.N1 RA2_MW__1P.MPH.ABS_ORBIT=40794
Product: RA2_MW__1P Filename: RA2_MW__1PNPDE20091219_015935_000045412085_00160_40795_1751.N1	19-DEC-2009 01:59:35.198 19-DEC-2009 03:15:15.806	RA2_MW__1PNPDE20091219_015935_000045412085_00160_40795_1751.N1 RA2_MW__1P.MPH.ABS_ORBIT=40795

Product: RA2_MW__1P Filename: RA2_MW__1PNPDE20091219_031443_000061882085_00161_40796_1754.N1	19-DEC-2009 03:14:43.555 19-DEC-2009 04:57:51.770	RA2_MW__1PNPDE20091219_031443_000061882085_00161_40796 RA2_MW__1P.MPH.ABS_ORBIT=40796
Product: RA2_MW__1P Filename: RA2_MW__1PNPDE20091219_045719_000060472085_00162_40797_1757.N1	19-DEC-2009 04:57:19.519 19-DEC-2009 06:38:06.256	RA2_MW__1PNPDE20091219_045719_000060472085_00162_40797_1757.N1 RA2_MW__1P.MPH.ABS_ORBIT=40797
Product: RA2_MW__1P Filename: RA2_MW__1PNPDK20091219_063732_000040992085_00163_40798_8477.N1	19-DEC-2009 06:37:32.891 19-DEC-2009 07:45:52.356	RA2_MW__1PNPDK20091219_063732_000040992085_00163_40798_8477.N1 RA2_MW__1P.MPH.ABS_ORBIT=40798
Product: RA2_MW__1P Filename: RA2_MW__1PNPDK20091219_074447_000061552085_00164_40799_8480.N1	19-DEC-2009 07:44:47.799 19-DEC-2009 09:27:22.594	RA2_MW__1PNPDK20091219_074447_000061552085_00164_40799_8480.N1 RA2_MW__1P.MPH.ABS_ORBIT=40799
Product: RA2_MW__1P Filename: RA2_MW__1PNPDK20091219_092555_000060192085_00165_40800_8483.N1	19-DEC-2009 09:25:55.757 19-DEC-2009 11:06:14.643	RA2_MW__1PNPDK20091219_092555_000060192085_00165_40800_8483.N1 RA2_MW__1P.MPH.ABS_ORBIT=40800
Product: RA2_MW__1P Filename: RA2_MW__1PNPDK20091219_110436_000061042085_00166_40801_8486.N1	19-DEC-2009 11:04:36.667 19-DEC-2009 12:46:20.217	RA2_MW__1PNPDK20091219_110436_000061042085_00166_40801_8486.N1 RA2_MW__1P.MPH.ABS_ORBIT=40801
Product: RA2_MW__1P Filename: RA2_MW__1PNPDK20091219_124523_000059582085_00167_40802_8489.N1	19-DEC-2009 12:45:23.459 19-DEC-2009 14:24:41.075	RA2_MW__1PNPDK20091219_124523_000059582085_00167_40802_8489.N1 RA2_MW__1P.MPH.ABS_ORBIT=40802
Product: RA2_MW__1P Filename: RA2_MW__1PNPDK20091219_142340_000050262085_00168_40803_8492.N1	19-DEC-2009 14:23:40.975 19-DEC-2009 15:47:27.287	RA2_MW__1PNPDK20091219_142340_000050262085_00168_40803_8492.N1 RA2_MW__1P.MPH.ABS_ORBIT=40803
Product: RA2_MW__1P Filename: RA2_MW__1PNPDK20091219_155142_000006362085_00169_40804_8495.N1	19-DEC-2009 15:51:42.969 19-DEC-2009 16:02:19.007	RA2_MW__1PNPDK20091219_155142_000006362085_00169_40804_8495.N1 RA2_MW__1P.MPH.ABS_ORBIT=40804
Product: RA2_MW__1P Filename: RA2_MW__1PNPDK20091219_160114_000057912085_00169_40804_8498.N1	19-DEC-2009 16:01:14.451 19-DEC-2009 17:37:44.967	RA2_MW__1PNPDK20091219_160114_000057912085_00169_40804_8498.N1 RA2_MW__1P.MPH.ABS_ORBIT=40804
Product: RA2_MW__1P Filename: RA2_MW__1PNPDK20091219_173546_000060832085_00170_40805_8501.N1	19-DEC-2009 17:35:46.939 19-DEC-2009 19:17:10.437	RA2_MW__1PNPDK20091219_173546_000060832085_00170_40805_8501.N1 RA2_MW__1P.MPH.ABS_ORBIT=40805
Product: RA2_MW__1P Filename: RA2_MW__1PNPDK20091219_191606_000061072085_00171_40806_8504.N1	19-DEC-2009 19:16:06.995 19-DEC-2009 20:57:53.887	RA2_MW__1PNPDK20091219_191606_000061072085_00171_40806_8504.N1 RA2_MW__1P.MPH.ABS_ORBIT=40806
Product: RA2_MW__1P Filename: RA2_MW__1PNPDE20091219_205634_000043872085_00172_40807_1760.N1	19-DEC-2009 20:56:34.849 19-DEC-2009 22:09:41.725	RA2_MW__1PNPDE20091219_205634_000043872085_00172_40807_1760.N1 RA2_MW__1P.MPH.ABS_ORBIT=40807
Product: RA2_MW__1P Filename: RA2_MW__1PNPDE20091219_220843_000062352085_00172_40807_1763.N1	19-DEC-2009 22:08:43.853 19-DEC-2009 23:52:38.855	RA2_MW__1PNPDE20091219_220843_000062352085_00172_40807_1763.N1 RA2_MW__1P.MPH.ABS_ORBIT=40807
Product: RA2_MW__1P Filename: RA2_MW__1PNPDE20091219_235136_000059072085_00173_40808_1766.N1	19-DEC-2009 23:51:36.527 20-DEC-2009 01:30:04.013	RA2_MW__1PNPDE20091219_235136_000059072085_00173_40808_1766.N1 RA2_MW__1P.MPH.ABS_ORBIT=40808

Missing Products

RA2_MW__1P missing products

Gauge	Value	Segment (Start-Stop)
MODE.MEASUREMENT RA2.MISSING	Duration: 10.391816 s	19-DEC-2009 15:47:27.287 19-DEC-2009 15:47:37.679
MODE.MEASUREMENT RA2.MISSING	Duration: 79.439586 s	19-DEC-2009 15:50:23.529 19-DEC-2009 15:51:42.969

Unplanned Products

RA2_MW__1P unplanned products

Gauge	Segment (Start-Stop)
-------	----------------------

Overlaps

RA2_MW__1P overlaps

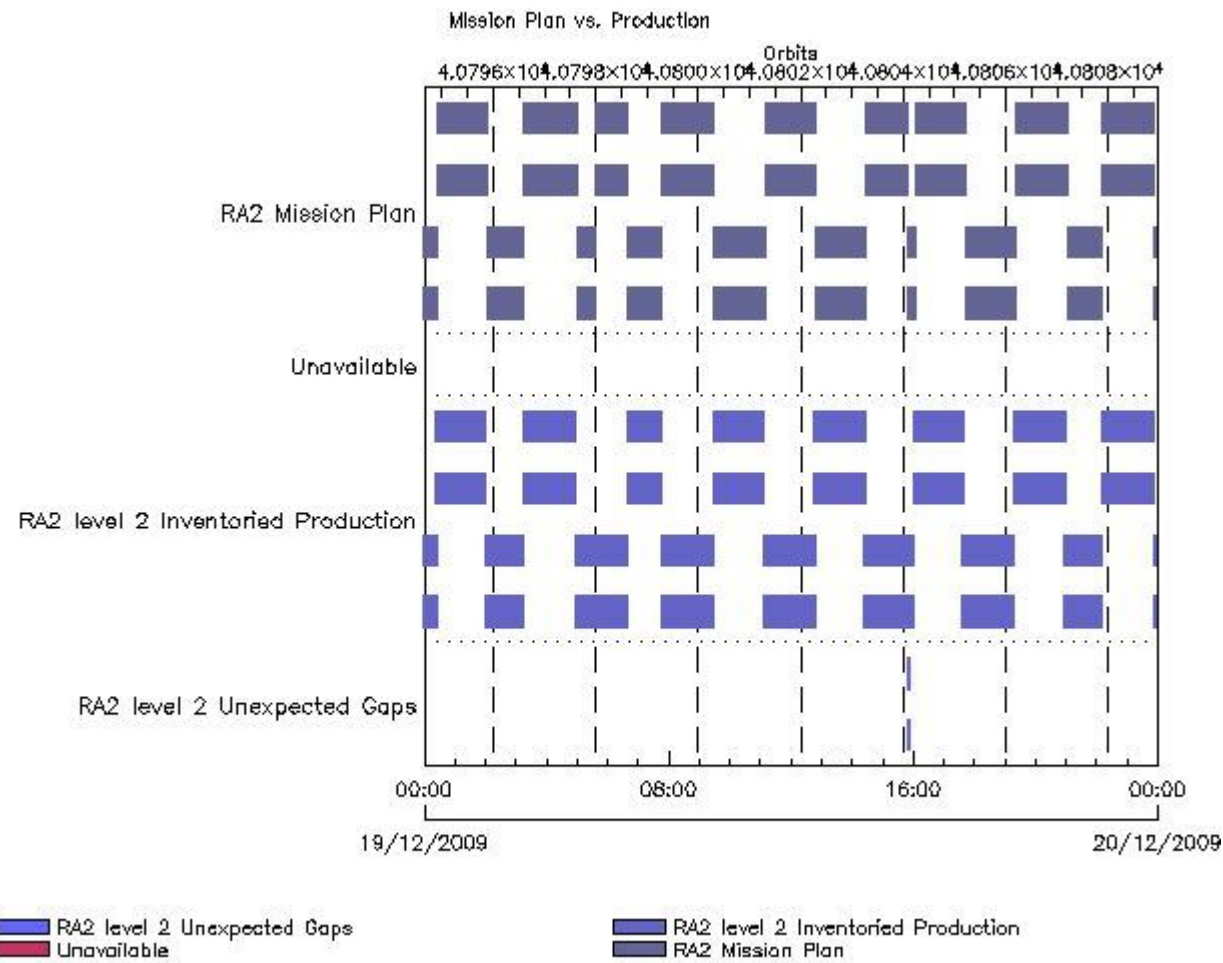
Duplicates

Gauge Segment (Start-Stop) Explicit Reference

RA2_MW__1P duplicates

Gauge Segment (Start-Stop) Explicit Reference

Mission Plan vs. Production (level 2)



Mission Plan (extracted from DMOP)

Gauge	Segment (Start-Stop)
MODE.MEASUREMENT RA2.ACQ_PLAN	18-DEC-2009 22:45:05.358 19-DEC-2009 15:47:37.679
MODE.CALIBRATION RA2.ACQ_PLAN	19-DEC-2009 15:47:42.190 19-DEC-2009 15:50:19.019
MODE.MEASUREMENT RA2.ACQ_PLAN	19-DEC-2009 15:50:23.529 20-DEC-2009 01:32:48.113

Inventoried Products

RA2_FGD_2P products

Gauge	Segment (Start-Stop)	Explicit Reference
Product: RA2_FGD_2P Filename: RA2_FGD_2PNPDE20091218_224138_000061282085_00158_40793_1746.N1	18-DEC-2009 22:41:38.844 19-DEC-2009 00:23:46.902	RA2_FGD_2PNPDE20091218_224138_000061282085_00158_40793_1746.N1 RA2_FGD_2P.MPH.ABS_ORBIT=40793
Product: RA2_FGD_2P Filename: RA2_FGD_2PNPDE20091219_002242_000058702085_00159_40794_1749.N1	19-DEC-2009 00:22:42.346 19-DEC-2009 02:00:31.956	RA2_FGD_2PNPDE20091219_002242_000058702085_00159_40794_1749.N1 RA2_FGD_2P.MPH.ABS_ORBIT=40794
Product: RA2_FGD_2P Filename: RA2_FGD_2PNPDE20091219_015935_000045412085_00160_40795_1752.N1	19-DEC-2009 01:59:35.198 19-DEC-2009 03:15:15.806	RA2_FGD_2PNPDE20091219_015935_000045412085_00160_40795_1752.N1 RA2_FGD_2P.MPH.ABS_ORBIT=40795
Product: RA2_FGD_2P Filename: RA2_FGD_2PNPDE20091219_031443_000061882085_00161_40796_1755.N1	19-DEC-2009 03:14:43.555 19-DEC-2009 04:57:51.770	RA2_FGD_2PNPDE20091219_031443_000061882085_00161_40796_1755.N1 RA2_FGD_2P.MPH.ABS_ORBIT=40796
Product: RA2_FGD_2P Filename: RA2_FGD_2PNPDE20091219_045719_000060472085_00162_40797_1758.N1	19-DEC-2009 04:57:19.519 19-DEC-2009 06:38:06.256	RA2_FGD_2PNPDE20091219_045719_000060472085_00162_40797_1758.N1 RA2_FGD_2P.MPH.ABS_ORBIT=40797
Product: RA2_FGD_2P Filename: RA2_FGD_2PNPDK20091219_063732_000040992085_00163_40798_8478.N1	19-DEC-2009 06:37:32.891 19-DEC-2009 07:45:52.356	RA2_FGD_2PNPDK20091219_063732_000040992085_00163_40798_8478.N1 RA2_FGD_2P.MPH.ABS_ORBIT=40798
Product: RA2_FGD_2P Filename: RA2_FGD_2PNPDK20091219_074447_000061552085_00164_40799_8481.N1	19-DEC-2009 07:44:47.799 19-DEC-2009 09:27:22.594	RA2_FGD_2PNPDK20091219_074447_000061552085_00164_40799_8481.N1 RA2_FGD_2P.MPH.ABS_ORBIT=40799
Product: RA2_FGD_2P Filename: RA2_FGD_2PNPDK20091219_092555_000060192085_00165_40800_8484.N1	19-DEC-2009 09:25:55.757 19-DEC-2009 11:06:14.643	RA2_FGD_2PNPDK20091219_092555_000060192085_00165_40800_8484.N1 RA2_FGD_2P.MPH.ABS_ORBIT=40800
Product: RA2_FGD_2P Filename: RA2_FGD_2PNPDK20091219_110436_000061042085_00166_40801_8487.N1	19-DEC-2009 11:04:36.667 19-DEC-2009 12:46:20.217	RA2_FGD_2PNPDK20091219_110436_000061042085_00166_40801_8487.N1 RA2_FGD_2P.MPH.ABS_ORBIT=40801
Product: RA2_FGD_2P Filename: RA2_FGD_2PNPDK20091219_124523_000059582085_00167_40802_8490.N1	19-DEC-2009 12:45:23.459 19-DEC-2009 14:24:41.075	RA2_FGD_2PNPDK20091219_124523_000059582085_00167_40802_8490.N1 RA2_FGD_2P.MPH.ABS_ORBIT=40802
Product: RA2_FGD_2P Filename: RA2_FGD_2PNPDK20091219_142340_000050262085_00168_40803_8493.N1	19-DEC-2009 14:23:40.975 19-DEC-2009 15:47:27.287	RA2_FGD_2PNPDK20091219_142340_000050262085_00168_40803_8493.N1 RA2_FGD_2P.MPH.ABS_ORBIT=40803
Product: RA2_FGD_2P Filename: RA2_FGD_2PNPDK20091219_155142_000006362085_00169_40804_8496.N1	19-DEC-2009 15:51:42.969 19-DEC-2009 16:02:19.007	RA2_FGD_2PNPDK20091219_155142_000006362085_00169_40804_8496.N1 RA2_FGD_2P.MPH.ABS_ORBIT=40804
Product: RA2_FGD_2P Filename: RA2_FGD_2PNPDK20091219_160114_000057912085_00169_40804_8499.N1	19-DEC-2009 16:01:14.451 19-DEC-2009 17:37:44.967	RA2_FGD_2PNPDK20091219_160114_000057912085_00169_40804_8499.N1 RA2_FGD_2P.MPH.ABS_ORBIT=40804
Product: RA2_FGD_2P Filename: RA2_FGD_2PNPDK20091219_173546_000060832085_00170_40805_8502.N1	19-DEC-2009 17:35:46.939 19-DEC-2009 19:17:10.437	RA2_FGD_2PNPDK20091219_173546_000060832085_00170_40805_8502.N1 RA2_FGD_2P.MPH.ABS_ORBIT=40805
Product: RA2_FGD_2P Filename: RA2_FGD_2PNPDK20091219_191606_000061072085_00171_40806_8505.N1	19-DEC-2009 19:16:06.995 19-DEC-2009 20:57:53.887	RA2_FGD_2PNPDK20091219_191606_000061072085_00171_40806_8505.N1 RA2_FGD_2P.MPH.ABS_ORBIT=40806
Product: RA2_FGD_2P Filename: RA2_FGD_2PNPDE20091219_205634_000043872085_00172_40807_1761.N1	19-DEC-2009 20:56:34.849 19-DEC-2009 22:09:41.725	RA2_FGD_2PNPDE20091219_205634_000043872085_00172_40807_1761.N1 RA2_FGD_2P.MPH.ABS_ORBIT=40807
Product: RA2_FGD_2P Filename: RA2_FGD_2PNPDE20091219_220843_000062352085_00172_40807_1764.N1	19-DEC-2009 22:08:43.853 19-DEC-2009 23:52:38.855	RA2_FGD_2PNPDE20091219_220843_000062352085_00172_40807_1764.N1 RA2_FGD_2P.MPH.ABS_ORBIT=40807
Product: RA2_FGD_2P Filename: RA2_FGD_2PNPDE20091219_235136_000059072085_00173_40808_1767.N1	19-DEC-2009 23:51:36.527 20-DEC-2009 01:30:04.013	RA2_FGD_2PNPDE20091219_235136_000059072085_00173_40808_1767.N1 RA2_FGD_2P.MPH.ABS_ORBIT=40808

RA2_WWV_2P products

Gauge	Segment (Start-Stop)	Explicit Reference
Product: RA2_WWV_2P Filename: RA2_WWV_2PNPDE20091218_224138_000061282085_00158_40793_1747.N1	18-DEC-2009 22:41:38.844 19-DEC-2009 00:23:46.902	RA2_WWV_2PNPDE20091218_224138_000061282085_00158_40793_1747.N1 RA2_WWV_2P.MPH.ABS_ORBIT=40793
Product: RA2_WWV_2P Filename: RA2_WWV_2PNPDE20091219_002242_000058702085_00159_40794_1750.N1	19-DEC-2009 00:22:42.346 19-DEC-2009 02:00:31.956	RA2_WWV_2PNPDE20091219_002242_000058702085_00159_40794_1750.N1 RA2_WWV_2P.MPH.ABS_ORBIT=40794
Product: RA2_WWV_2P Filename: RA2_WWV_2PNPDE20091219_015935_000045412085_00160_40795_1753.N1	19-DEC-2009 01:59:35.198 19-DEC-2009 03:15:15.806	RA2_WWV_2PNPDE20091219_015935_000045412085_00160_40795_1753.N1 RA2_WWV_2P.MPH.ABS_ORBIT=40795
Product: RA2_WWV_2P Filename: RA2_WWV_2PNPDE20091219_031443_000061882085_00161_40796_1756.N1	19-DEC-2009 03:14:43.555 19-DEC-2009 04:57:51.770	RA2_WWV_2PNPDE20091219_031443_000061882085_00161_40796_1756.N1 RA2_WWV_2P.MPH.ABS_ORBIT=40796

Product: RA2_WWV_2P Filename: RA2_WWV_2PNPDE20091219_045719_000060472085_00162_40797_1759.N1	19-DEC-2009 04:57:19.519 19-DEC-2009 06:38:06.256	RA2_WWV_2PNPDE20091219_045719_000060472085_00162_407 RA2_WWV_2P.MPH.ABS_ORBIT=40797
Product: RA2_WWV_2P Filename: RA2_WWV_2PNPDK20091219_063732_000040992085_00163_40798_8479.N1	19-DEC-2009 06:37:32.891 19-DEC-2009 07:45:52.356	RA2_WWV_2PNPDK20091219_063732_000040992085_00163_40798_8479.N1 RA2_WWV_2P.MPH.ABS_ORBIT=40798
Product: RA2_WWV_2P Filename: RA2_WWV_2PNPDK20091219_074447_000061552085_00164_40799_8482.N1	19-DEC-2009 07:44:47.799 19-DEC-2009 09:27:22.594	RA2_WWV_2PNPDK20091219_074447_000061552085_00164_40799_8482.N1 RA2_WWV_2P.MPH.ABS_ORBIT=40799
Product: RA2_WWV_2P Filename: RA2_WWV_2PNPDK20091219_092555_000060192085_00165_40800_8485.N1	19-DEC-2009 09:25:55.757 19-DEC-2009 11:06:14.643	RA2_WWV_2PNPDK20091219_092555_000060192085_00165_40800_8485.N1 RA2_WWV_2P.MPH.ABS_ORBIT=40800
Product: RA2_WWV_2P Filename: RA2_WWV_2PNPDK20091219_110436_000061042085_00166_40801_8488.N1	19-DEC-2009 11:04:36.667 19-DEC-2009 12:46:20.217	RA2_WWV_2PNPDK20091219_110436_000061042085_00166_40801_8488.N1 RA2_WWV_2P.MPH.ABS_ORBIT=40801
Product: RA2_WWV_2P Filename: RA2_WWV_2PNPDK20091219_124523_000059582085_00167_40802_8491.N1	19-DEC-2009 12:45:23.459 19-DEC-2009 14:24:41.075	RA2_WWV_2PNPDK20091219_124523_000059582085_00167_40802_8491.N1 RA2_WWV_2P.MPH.ABS_ORBIT=40802
Product: RA2_WWV_2P Filename: RA2_WWV_2PNPDK20091219_142340_000050262085_00168_40803_8494.N1	19-DEC-2009 14:23:40.975 19-DEC-2009 15:47:27.287	RA2_WWV_2PNPDK20091219_142340_000050262085_00168_40803_8494.N1 RA2_WWV_2P.MPH.ABS_ORBIT=40803
Product: RA2_WWV_2P Filename: RA2_WWV_2PNPDK20091219_155142_000006362085_00169_40804_8497.N1	19-DEC-2009 15:51:42.969 19-DEC-2009 16:02:19.007	RA2_WWV_2PNPDK20091219_155142_000006362085_00169_40804_8497.N1 RA2_WWV_2P.MPH.ABS_ORBIT=40804
Product: RA2_WWV_2P Filename: RA2_WWV_2PNPDK20091219_160114_000057912085_00169_40804_8500.N1	19-DEC-2009 16:01:14.451 19-DEC-2009 17:37:44.967	RA2_WWV_2PNPDK20091219_160114_000057912085_00169_40804_8500.N1 RA2_WWV_2P.MPH.ABS_ORBIT=40804
Product: RA2_WWV_2P Filename: RA2_WWV_2PNPDK20091219_173546_000060832085_00170_40805_8503.N1	19-DEC-2009 17:35:46.939 19-DEC-2009 19:17:10.437	RA2_WWV_2PNPDK20091219_173546_000060832085_00170_40805_8503.N1 RA2_WWV_2P.MPH.ABS_ORBIT=40805
Product: RA2_WWV_2P Filename: RA2_WWV_2PNPDK20091219_191606_000061072085_00171_40806_8506.N1	19-DEC-2009 19:16:06.995 19-DEC-2009 20:57:53.887	RA2_WWV_2PNPDK20091219_191606_000061072085_00171_40806_8506.N1 RA2_WWV_2P.MPH.ABS_ORBIT=40806
Product: RA2_WWV_2P Filename: RA2_WWV_2PNPDE20091219_205634_000043872085_00172_40807_1762.N1	19-DEC-2009 20:56:34.849 19-DEC-2009 22:09:41.725	RA2_WWV_2PNPDE20091219_205634_000043872085_00172_40807_1762.N1 RA2_WWV_2P.MPH.ABS_ORBIT=40807
Product: RA2_WWV_2P Filename: RA2_WWV_2PNPDE20091219_220843_000062352085_00172_40807_1765.N1	19-DEC-2009 22:08:43.853 19-DEC-2009 23:52:38.855	RA2_WWV_2PNPDE20091219_220843_000062352085_00172_40807_1765.N1 RA2_WWV_2P.MPH.ABS_ORBIT=40807
Product: RA2_WWV_2P Filename: RA2_WWV_2PNPDE20091219_235136_000059072085_00173_40808_1768.N1	19-DEC-2009 23:51:36.527 20-DEC-2009 01:30:04.013	RA2_WWV_2PNPDE20091219_235136_000059072085_00173_40808_1768.N1 RA2_WWV_2P.MPH.ABS_ORBIT=40808

Missing Products

RA2_FGD_2P missing products

Gauge	Value	Segment (Start-Stop)
MODE.MEASUREMENT RA2.MISSING	Duration: 10.391816 s	19-DEC-2009 15:47:27.287 19-DEC-2009 15:47:37.679
MODE.MEASUREMENT RA2.MISSING	Duration: 79.439586 s	19-DEC-2009 15:50:23.529 19-DEC-2009 15:51:42.969

RA2_WWV_2P missing products

Gauge	Value	Segment (Start-Stop)
MODE.MEASUREMENT RA2.MISSING	Duration: 10.391816 s	19-DEC-2009 15:47:27.287 19-DEC-2009 15:47:37.679
MODE.MEASUREMENT RA2.MISSING	Duration: 79.439586 s	19-DEC-2009 15:50:23.529 19-DEC-2009 15:51:42.969

Unplanned Products

RA2_FGD_2P unplanned products

Gauge Segment (Start-Stop)
RA2_WWV_2P unplanned products

Gauge Segment (Start-Stop)

Overlaps

RA2_FGD_2P overlaps

Gauge Segment (Start-Stop) Explicit Reference

RA2_WWV_2P overlaps

Gauge Segment (Start-Stop) Explicit Reference

Duplicates

RA2_FGD_2P duplicates

Gauge Segment (Start-Stop) Explicit Reference

RA2_WWV_2P duplicates

Gauge Segment (Start-Stop) Explicit Reference

ADF usage

RA2_CAL_0P: ADF usage

New ADFs

Gauge Value Segment (Start-Stop) Explicit Reference

DOR_DOP_0P: ADF usage

New ADFs

Gauge	Value	Segment (Start-Stop)	Explicit Reference
DSD: ORBIT_STATE_VECTOR_FILE PCF_DOR_DOP_0P	new ADF: AUX_FPO_AXVPDS20091219_010111_20091218_193247_20091228_205902	19-DEC-2009 01:58:51.198 19-DEC-2009 01:58:51.198	Product: DOR_DOP_0PNPDE20091219_015851_000044632085_00160_40795_9789.N1

DOR_NAV_0P: ADF usage

New ADFs

Gauge	Value	Segment (Start-Stop)	Explicit Reference
DSD: ORBIT_STATE_VECTOR_FILE PCF_DOR_NAV_0P	new ADF: AUX_FPO_AXVPDS20091219_010111_20091218_193247_20091228_205902	19-DEC-2009 01:55:08.042 19-DEC-2009 01:55:08.042	Product: DOR_NAV_0PNPDE20091219_015508_000041442085_00160_40795_9388.N1

MWR_NL__0P: ADF usage

New ADFs

Gauge	Value	Segment (Start-Stop)	Explicit Reference
DSD: ORBIT_STATE_VECTOR_FILE PCF_MWR_NL__0P	new ADF: AUX_FPO_AXVPDS20091219_010111_20091218_193247_20091228_205902	19-DEC-2009 01:59:28.612 19-DEC-2009 01:59:28.612	Product: MWR_NL__0PNPDE20091219_015928_000044882085_00160_40795_9831.N1

RA2_ME__0P: ADF usage

New ADFs

Gauge	Value	Segment (Start-Stop)	Explicit Reference
DSD: ORBIT_STATE_VECTOR_FILE PCF_RA2_ME__0P	new ADF: AUX_FPO_AXVPDS20091219_010111_20091218_193247_20091228_205902	19-DEC-2009 01:59:35.172 19-DEC-2009 01:59:35.172	Product: RA2_ME__0PNPDE20091219_015935_000045402085_00160_40795_0507.N1

RA2_MW__1P: ADF usage

New ADFs

Gauge	Value	Segment (Start-Stop)	Explicit Reference
-------	-------	----------------------	--------------------

Current ADFs (from IECF list)

Gauge	Value	Explicit Reference
RA2_CON_AX.INFO PCF_IECF	RA2_CON_AXVIEC20070723_131547_20060621_132015_20200101_000000	Corresponding to date 24-OCT-2009 03:00:02.000
RA2_CST_AX.INFO PCF_IECF	RA2_CST_AXVIEC20020621_135858_20020101_000000_20200101_000000	Corresponding to date 24-OCT-2009 03:00:02.000
RA2_CHD_AX.INFO PCF_IECF	RA2_CHD_AXVIEC20060913_074707_20020101_000000_20200101_000000	Corresponding to date 24-OCT-2009 03:00:02.000
RA2_IFA_AX.INFO PCF_IECF	RA2_IFA_AXVIEC20050216_125529_20020101_000000_20200101_000000	Corresponding to date 24-OCT-2009 03:00:02.000
RA2_IFB_AX.INFO PCF_IECF	RA2_IFB_AXVIEC20050216_125738_20020101_000000_20200101_000000	Corresponding to date 24-OCT-2009 03:00:02.000
RA2_USO_AX.INFO PCF_IECF	RA2_USO_AXVIEC20070618_133225_20070620_000000_20200101_000000	Corresponding to date 24-OCT-2009 03:00:02.000
MWR_CON_AX.INFO PCF_IECF	MWR_CON_AXVIEC20040810_145011_20020101_000000_20200101_000000	Corresponding to date 24-OCT-2009 03:00:02.000
MWR_CHD_AX.INFO PCF_IECF	MWR_CHD_AXVIEC20061013_132356_20020101_000000_20200101_000000	Corresponding to date 24-OCT-2009 03:00:02.000
MWR_SLT_AX.INFO PCF_IECF	MWR_SLT_AXVIEC20060921_063409_20020101_000000_20200101_000000	Corresponding to date 24-OCT-2009 03:00:02.000
RA2_IFF_AX.INFO PCF_IECF	RA2_IFF_AXVIEC20091119_125545_20091119_000000_20200101_000000	Corresponding to date 20-NOV-2009 03:00:02.000

Differences with IECF list

Gauge Value Explicit Reference

RA2_FGD_2P: ADF usage

New ADFs

Gauge	Value	Segment (Start-Stop)	Explicit Reference
DSD: RA2_USO_DATA PCF_RA2_FGD_2P	new ADF: DOR_NAV_0PNPDE20091219_001929_000054192085_00159_40794_9387.N1	19-DEC-2009 00:22:42.346 19-DEC-2009 00:22:42.346	Product: RA2_FGD_2PNPDE20091219_002242_000058702085_00159_40794_1749.N1
DSD: RA2_USO_DATA PCF_RA2_FGD_2P	new ADF: DOR_NAV_0PNPDE20091219_015508_000041442085_00160_40795_9388.N1	19-DEC-2009 01:59:35.198 19-DEC-2009 01:59:35.198	Product: RA2_FGD_2PNPDE20091219_015935_000045412085_00160_40795_1752.N1

DSD: MWR_CONFIGURATION_DATA PCF_RA2_FGD_2P	new ADF: NOT USED	19-DEC-2009 03:14:43.555 19-DEC-2009 03:14:43.555	Product: RA2_FGD_2PNPDE20091219_031443_000061882085_00161_40796_1755.N1
DSD: RA2_CHARACTERISATION_DATA PCF_RA2_FGD_2P	new ADF: AUX_ECF_AXNECM20091218_182111_20091219_030000_20091219_150000	19-DEC-2009 03:14:43.555 19-DEC-2009 03:14:43.555	Product: RA2_FGD_2PNPDE20091219_031443_000061882085_00161_40796_1755.N1
DSD: RA2_CONFIGURATION_DATA PCF_RA2_FGD_2P	new ADF: AUX_ECF_AXNECM20091218_062112_20091218_210000_20091219_090000	19-DEC-2009 03:14:43.555 19-DEC-2009 03:14:43.555	Product: RA2_FGD_2PNPDE20091219_031443_000061882085_00161_40796_1755.N1
DSD: RA2_USO_DATA PCF_RA2_FGD_2P	new ADF: DOR_NAV_0PNPDE20091219_030931_000060572085_00161_40796_9389.N1	19-DEC-2009 03:14:43.555 19-DEC-2009 03:14:43.555	Product: RA2_FGD_2PNPDE20091219_031443_000061882085_00161_40796_1755.N1
DSD: MWR_CONFIGURATION_DATA PCF_RA2_FGD_2P	new ADF: AUX_ECF_AXNECM20091219_062112_20091219_090000_20091219_210000	19-DEC-2009 04:57:19.519 19-DEC-2009 04:57:19.519	Product: RA2_FGD_2PNPDE20091219_045719_000060472085_00162_40797_1758.N1
DSD: RA2_USO_DATA PCF_RA2_FGD_2P	new ADF: DOR_NAV_0PNPDE20091219_045546_000057382085_00162_40797_9390.N1	19-DEC-2009 04:57:19.519 19-DEC-2009 04:57:19.519	Product: RA2_FGD_2PNPDE20091219_045719_000060472085_00162_40797_1758.N1
DSD: RA2_USO_DATA PCF_RA2_FGD_2P	new ADF: DOR_NAV_0PNPDK20091219_063643_000035072085_00163_40798_1939.N1	19-DEC-2009 06:37:32.891 19-DEC-2009 06:37:32.891	Product: RA2_FGD_2PNPDK20091219_063732_000040992085_00163_40798_8478.N1

DSD: RA2_USO_DATA PCF_RA2_FGD_2P	new ADF: DOR_NAV_0PNPDK20091219_074029_000060572085_00164_40799_1940.N1	19-DEC-2009 07:44:47.799 19-DEC-2009 07:44:47.799	Product: RA2_FGD_2PNPDK20091219_074447_000061552085_00164_40799_8481.N1
DSD: MWR_CONFIGURATION_DATA PCF_RA2_FGD_2P	new ADF: AUX_ECF_AXNECM20091219_062113_20091219_150000_20091220_030000	19-DEC-2009 09:25:55.757 19-DEC-2009 09:25:55.757	Product: RA2_FGD_2PNPDK20091219_092555_000060192085_00165_40800_8484.N1
DSD: RA2_CHARACTERISATION_DATA PCF_RA2_FGD_2P	new ADF: AUX_ECF_AXNECM20091219_062112_20091219_090000_20091219_210000	19-DEC-2009 09:25:55.757 19-DEC-2009 09:25:55.757	Product: RA2_FGD_2PNPDK20091219_092555_000060192085_00165_40800_8484.N1
DSD: RA2_CONFIGURATION_DATA PCF_RA2_FGD_2P	new ADF: AUX_ECF_AXNECM20091218_182111_20091219_030000_20091219_150000	19-DEC-2009 09:25:55.757 19-DEC-2009 09:25:55.757	Product: RA2_FGD_2PNPDK20091219_092555_000060192085_00165_40800_8484.N1
DSD: RA2_USO_DATA PCF_RA2_FGD_2P	new ADF: DOR_NAV_0PNPDK20091219_092126_000057382085_00165_40800_1941.N1	19-DEC-2009 09:25:55.757 19-DEC-2009 09:25:55.757	Product: RA2_FGD_2PNPDK20091219_092555_000060192085_00165_40800_8484.N1
DSD: RA2_USO_DATA PCF_RA2_FGD_2P	new ADF: DOR_NAV_0PNPDK20091219_110223_000057382085_00166_40801_1942.N1	19-DEC-2009 11:04:36.667 19-DEC-2009 11:04:36.667	Product: RA2_FGD_2PNPDK20091219_110436_000061042085_00166_40801_8487.N1
DSD: RA2_USO_DATA PCF_RA2_FGD_2P	new ADF: DOR_NAV_0PNPDK20091219_124320_000054192085_00167_40802_1943.N1	19-DEC-2009 12:45:23.459 19-DEC-2009 12:45:23.459	Product: RA2_FGD_2PNPDK20091219_124523_000059582085_00167_40802_8490.N1

DSD: RA2_USO_DATA PCF_RA2_FGD_2P	new ADF: DOR_NAV_0PNPDK20091219_141858_000057382085_00168_40803_1944.N1	19-DEC-2009 14:23:40.975 19-DEC-2009 14:23:40.975	Product: RA2_FGD_2PNPDK20091219_142340_000050262085_00168_40803_8493.N1
DSD: MWR_CONFIGURATION_DATA PCF_RA2_FGD_2P	new ADF: AUX_ECF_AXNECM20091219_062113_20091219_210000_20091220_090000	19-DEC-2009 15:51:42.969 19-DEC-2009 15:51:42.969	Product: RA2_FGD_2PNPDK20091219_155142_000006362085_00169_40804_8496.N1
DSD: RA2_CHARACTERISATION_DATA PCF_RA2_FGD_2P	new ADF: AUX_ECF_AXNECM20091219_062113_20091219_150000_20091220_030000	19-DEC-2009 15:51:42.969 19-DEC-2009 15:51:42.969	Product: RA2_FGD_2PNPDK20091219_155142_000006362085_00169_40804_8496.N1
DSD: RA2_CONFIGURATION_DATA PCF_RA2_FGD_2P	new ADF: AUX_ECF_AXNECM20091219_062112_20091219_090000_20091219_210000	19-DEC-2009 15:51:42.969 19-DEC-2009 15:51:42.969	Product: RA2_FGD_2PNPDK20091219_155142_000006362085_00169_40804_8496.N1
DSD: RA2_USO_DATA PCF_RA2_FGD_2P	new ADF: DOR_NAV_0PNPDK20091219_155955_000054192085_00169_40804_1945.N1	19-DEC-2009 16:01:14.451 19-DEC-2009 16:01:14.451	Product: RA2_FGD_2PNPDK20091219_160114_000057912085_00169_40804_8499.N1
DSD: RA2_USO_DATA PCF_RA2_FGD_2P	new ADF: DOR_NAV_0PNPDK20091219_173533_000057382085_00170_40805_1946.N1	19-DEC-2009 17:35:46.939 19-DEC-2009 17:35:46.939	Product: RA2_FGD_2PNPDK20091219_173546_000060832085_00170_40805_8502.N1
DSD: RA2_USO_DATA PCF_RA2_FGD_2P	new ADF: DOR_NAV_0PNPDK20091219_191112_000057382085_00171_40806_1947.N1	19-DEC-2009 19:16:06.995 19-DEC-2009 19:16:06.995	Product: RA2_FGD_2PNPDK20091219_191606_000061072085_00171_40806_8505.N1

DSD: RA2_USO_DATA PCF_RA2_FGD_2P	new ADF: DOR_NAV_0PNPDE20091219_205209_000041442085_00172_40807_9391.N1	19-DEC-2009 20:56:34.849 19-DEC-2009 20:56:34.849	Product: RA2_FGD_2PNPDE20091219_205634_000043872085_00172_40807_1761.N1
DSD: MWR_CONFIGURATION_DATA PCF_RA2_FGD_2P	new ADF: NOT USED	19-DEC-2009 22:08:43.853 19-DEC-2009 22:08:43.853	Product: RA2_FGD_2PNPDE20091219_220843_000062352085_00172_40807_1764.N1
DSD: RA2_CHARACTERISATION_DATA PCF_RA2_FGD_2P	new ADF: AUX_ECF_AXNECM20091219_062113_20091219_210000_20091220_090000	19-DEC-2009 22:08:43.853 19-DEC-2009 22:08:43.853	Product: RA2_FGD_2PNPDE20091219_220843_000062352085_00172_40807_1764.N1
DSD: RA2_CONFIGURATION_DATA PCF_RA2_FGD_2P	new ADF: AUX_ECF_AXNECM20091219_062113_20091219_150000_20091220_030000	19-DEC-2009 22:08:43.853 19-DEC-2009 22:08:43.853	Product: RA2_FGD_2PNPDE20091219_220843_000062352085_00172_40807_1764.N1
DSD: RA2_USO_DATA PCF_RA2_FGD_2P	new ADF: DOR_NAV_0PNPDE20091219_220632_000057382085_00172_40807_9392.N1	19-DEC-2009 22:08:43.853 19-DEC-2009 22:08:43.853	Product: RA2_FGD_2PNPDE20091219_220843_000062352085_00172_40807_1764.N1
DSD: RA2_USO_DATA PCF_RA2_FGD_2P	new ADF: DOR_NAV_0PNPDE20091219_234729_000057382085_00173_40808_9393.N1	19-DEC-2009 23:51:36.527 19-DEC-2009 23:51:36.527	Product: RA2_FGD_2PNPDE20091219_235136_000059072085_00173_40808_1767.N1

Current ADFs (from IECF list)

Gauge	Value	Explicit Reference
RA2_USO_AX.INFO PCF_IECF	RA2_USO_AXVIEC20070618_133225_20070620_000000_20200101_000000	Corresponding to date 24-OCT-2009 03:00:02.000
MWR_SLT_AX.INFO PCF_IECF	MWR_SLT_AXVIEC20060921_063409_20020101_000000_20200101_000000	Corresponding to date 24-OCT-2009 03:00:02.000
AUX_ATT_AX.INFO PCF_IECF	AUX_ATT_AXVIEC20020924_131534_20020703_120000_20781231_235959	Corresponding to date 24-OCT-2009 03:00:02.000

RA2_PLA_AX.INFO PCF_IECF	RA2_PLA_AXVIEC20060331_181823_20020101_000000_20200101_000000	Corresponding to date 24-OCT-2009 03:00:02.000
RA2_CON_AX.INFO PCF_IECF	RA2_CON_AXVIEC20070723_131547_20060621_132015_20200101_000000	Corresponding to date 24-OCT-2009 03:00:02.000
RA2_CHD_AX.INFO PCF_IECF	RA2_CHD_AXVIEC20060913_074707_20020101_000000_20200101_000000	Corresponding to date 24-OCT-2009 03:00:02.000
MWR_CON_AX.INFO PCF_IECF	MWR_CON_AXVIEC20040810_145011_20020101_000000_20200101_000000	Corresponding to date 24-OCT-2009 03:00:02.000
MWR_CHD_AX.INFO PCF_IECF	MWR_CHD_AXVIEC20061013_132356_20020101_000000_20200101_000000	Corresponding to date 24-OCT-2009 03:00:02.000
MWR_LSF_AX.INFO PCF_IECF	MWR_LSF_AXVIEC20020313_172218_20020101_000000_20200101_000000	Corresponding to date 24-OCT-2009 03:00:02.000
RA2_MET_AX.INFO PCF_IECF	RA2_MET_AXVIEC20020204_073357_20020101_000000_20200101_000000	Corresponding to date 24-OCT-2009 03:00:02.000
RA2_CST_AX.INFO PCF_IECF	RA2_CST_AXVIEC20020621_135858_20020101_000000_20200101_000000	Corresponding to date 24-OCT-2009 03:00:02.000
RA2_SOI_AX.INFO PCF_IECF	RA2_SOI_AXVIEC20051003_170000_20020101_000000_20200101_000000	Corresponding to date 24-OCT-2009 03:00:02.000
RA2_ICT_AX.INFO PCF_IECF	RA2_ICT_AXVIEC20060921_070730_20020101_000000_20200101_000000	Corresponding to date 24-OCT-2009 03:00:02.000
RA2_SSB_AX.INFO PCF_IECF	RA2_SSB_AXVIEC20051129_111810_20020101_000000_20200101_000000	Corresponding to date 24-OCT-2009 03:00:02.000
RA2_DIP_AX.INFO PCF_IECF	RA2_DIP_AXVIEC20020122_134206_20020101_000000_20200101_000000	Corresponding to date 24-OCT-2009 03:00:02.000
RA2_IOC_AX.INFO PCF_IECF	RA2_IOC_AXVIEC20020122_141121_20020101_000000_20200101_000000	Corresponding to date 24-OCT-2009 03:00:02.000
RA2_SET_AX.INFO PCF_IECF	RA2_SET_AXVIEC20020122_150917_20020101_000000_20200101_000000	Corresponding to date 24-OCT-2009 03:00:02.000
RA2_OT1_AX.INFO PCF_IECF	RA2_OT1_AXVIEC20040120_082051_20020101_000000_20200101_000000	Corresponding to date 24-OCT-2009 03:00:02.000
RA2_OT2_AX.INFO PCF_IECF	RA2_OT2_AXVIEC20031208_150159_20020101_000000_20200101_000000	Corresponding to date 24-OCT-2009 03:00:02.000
RA2_TLD_AX.INFO PCF_IECF	RA2_TLD_AXVIEC20031208_151137_20020101_000000_20200101_000000	Corresponding to date 24-OCT-2009 03:00:02.000
RA2_GEO_AX.INFO PCF_IECF	RA2_GEO_AXVIEC20020314_093428_20020101_000000_20200101_000000	Corresponding to date 24-OCT-2009 03:00:02.000
RA2_MSS_AX.INFO PCF_IECF	RA2_MSS_AXVIEC20031208_145545_20020101_000000_20200101_000000	Corresponding to date 24-OCT-2009 03:00:02.000
RA2_SL1_AX.INFO PCF_IECF	RA2_SL1_AXVIEC20030131_100228_20020101_000000_20200101_000000	Corresponding to date 24-OCT-2009 03:00:02.000
RA2_SL2_AX.INFO PCF_IECF	RA2_SL2_AXVIEC20030131_101757_20020101_000000_20200101_000000	Corresponding to date 24-OCT-2009 03:00:02.000
RA2_IFF_AX.INFO PCF_IECF	RA2_IFF_AXVIEC20091119_125545_20091119_000000_20200101_000000	Corresponding to date 20-NOV-2009 03:00:02.000
RA2_SOL_AX.INFO PCF_IECF	RA2_SOL_AXVIEC20091123_133342_20020101_000000_20101101_000000	Corresponding to date 24-NOV-2009 03:00:02.000
RA2_POL_AX.INFO PCF_IECF	RA2_POL_AXVIEC20091216_110638_20020101_000000_20100114_235959	Corresponding to date 17-DEC-2009 03:00:00.000

RA2_POL_AX.INFO
PCF_IECF

RA2_POL_AXVIEC20091218_110557_20020101_000000_20100116_235959

Corresponding to date 19-DEC-2009 03:00:01.000



Differences with IECF list

Gauge	Value	Explicit Reference
DSD: DORIS_IONO PCF_RA2_FGD_2P	Filename: RA2_MW__1PNPDE20091218_224138_000061282085_00158_40793_1745.N1	Product: RA2_FGD_2PNPDE20091218_224138_000061282085_00158_40793_1746.N1
DSD: METEO_GRID_POINTS_ALTITUDE PCF_RA2_FGD_2P	Filename:	Product: RA2_FGD_2PNPDE20091218_224138_000061282085_00158_40793_1746.N1
DSD: MWR_CONFIGURATION_DATA PCF_RA2_FGD_2P	Filename: AUX_ECF_AXNECM20091218_182111_20091219_030000_20091219_150000	Product: RA2_FGD_2PNPDE20091218_224138_000061282085_00158_40793_1746.N1
DSD: OCEAN_ICE2_SYSTEM_FILE PCF_RA2_FGD_2P	Filename:	Product: RA2_FGD_2PNPDE20091218_224138_000061282085_00158_40793_1746.N1
DSD: OCEAN_TIDE_HARMONIC_COEF PCF_RA2_FGD_2P	Filename:	Product: RA2_FGD_2PNPDE20091218_224138_000061282085_00158_40793_1746.N1
DSD: OCEAN_TIDE_ORTHOWEIGHTS PCF_RA2_FGD_2P	Filename:	Product: RA2_FGD_2PNPDE20091218_224138_000061282085_00158_40793_1746.N1
DSD: RA2_CHARACTERISATION_DATA PCF_RA2_FGD_2P	Filename: AUX_ECF_AXNECM20091218_062112_20091218_210000_20091219_090000	Product: RA2_FGD_2PNPDE20091218_224138_000061282085_00158_40793_1746.N1
DSD: RA2_CONFIGURATION_DATA PCF_RA2_FGD_2P	Filename: AUX_ECF_AXNECM20091218_062111_20091218_150000_20091219_030000	Product: RA2_FGD_2PNPDE20091218_224138_000061282085_00158_40793_1746.N1
DSD: RA2_CONSTANT_DATA PCF_RA2_FGD_2P	Filename:	Product: RA2_FGD_2PNPDE20091218_224138_000061282085_00158_40793_1746.N1
DSD: RA2_SURFACE_TYPE_DATA PCF_RA2_FGD_2P	Filename: RA2_POL_AXVIEC20091218_110557_20020101_000000_20100116_235959	Product: RA2_FGD_2PNPDE20091218_224138_000061282085_00158_40793_1746.N1
DSD: RA2_USO_DATA PCF_RA2_FGD_2P	Filename: DOR_NAV_0PNPDE20091218_223832_000057382085_00158_40793_9386.N1	Product: RA2_FGD_2PNPDE20091218_224138_000061282085_00158_40793_1746.N1
DSD: REAL_POLE_LOCATION_PREDICTED PCF_RA2_FGD_2P	Filename: RA2_POL_AXVIEC20091218_110557_20020101_000000_20100116_235959	Product: RA2_FGD_2PNPDE20091218_224138_000061282085_00158_40793_1746.N1
DSD: SOLAR_ACTIVITY_INDEX_PREDICT PCF_RA2_FGD_2P	Filename:	Product: RA2_FGD_2PNPDE20091218_224138_000061282085_00158_40793_1746.N1
DSD: DORIS_IONO PCF_RA2_FGD_2P	Filename: RA2_MW__1PNPDE20091219_002242_000058702085_00159_40794_1748.N1	Product: RA2_FGD_2PNPDE20091219_002242_000058702085_00159_40794_1749.N1
DSD: METEO_GRID_POINTS_ALTITUDE PCF_RA2_FGD_2P	Filename:	Product: RA2_FGD_2PNPDE20091219_002242_000058702085_00159_40794_1749.N1
DSD: MWR_CONFIGURATION_DATA PCF_RA2_FGD_2P	Filename: AUX_ECF_AXNECM20091218_182111_20091219_030000_20091219_150000	Product: RA2_FGD_2PNPDE20091219_002242_000058702085_00159_40794_1749.N1
DSD: OCEAN_ICE2_SYSTEM_FILE PCF_RA2_FGD_2P	Filename:	Product: RA2_FGD_2PNPDE20091219_002242_000058702085_00159_40794_1749.N1

DSD: OCEAN_TIDE_HARMONIC_COEF PCF_RA2_FGD_2P	Filename:	Product: RA2_FGD_2PNPDE20091219_002242_000058702085_00159_
DSD: OCEAN_TIDE_ORTHOWEIGHTS PCF_RA2_FGD_2P	Filename:	Product: RA2_FGD_2PNPDE20091219_002242_000058702085_00159_40794_1749.N1
DSD: RA2_CHARACTERISATION_DATA PCF_RA2_FGD_2P	Filename: AUX_ECF_AXNECM20091218_062112_20091218_210000_20091219_090000	Product: RA2_FGD_2PNPDE20091219_002242_000058702085_00159_40794_1749.N1
DSD: RA2_CONFIGURATION_DATA PCF_RA2_FGD_2P	Filename: AUX_ECF_AXNECM20091218_062111_20091218_150000_20091219_030000	Product: RA2_FGD_2PNPDE20091219_002242_000058702085_00159_40794_1749.N1
DSD: RA2_CONSTANT_DATA PCF_RA2_FGD_2P	Filename:	Product: RA2_FGD_2PNPDE20091219_002242_000058702085_00159_40794_1749.N1
DSD: RA2_SURFACE_TYPE_DATA PCF_RA2_FGD_2P	Filename: RA2_POL_AXVIEC20091218_110557_20020101_000000_20100116_235959	Product: RA2_FGD_2PNPDE20091219_002242_000058702085_00159_40794_1749.N1
DSD: RA2_USO_DATA PCF_RA2_FGD_2P	Filename: DOR_NAV_0PNPDE20091219_001929_000054192085_00159_40794_9387.N1	Product: RA2_FGD_2PNPDE20091219_002242_000058702085_00159_40794_1749.N1
DSD: REAL_POLE_LOCATION_PREDICTED PCF_RA2_FGD_2P	Filename: RA2_POL_AXVIEC20091218_110557_20020101_000000_20100116_235959	Product: RA2_FGD_2PNPDE20091219_002242_000058702085_00159_40794_1749.N1
DSD: SOLAR_ACTIVITY_INDEX_PREDICT PCF_RA2_FGD_2P	Filename:	Product: RA2_FGD_2PNPDE20091219_002242_000058702085_00159_40794_1749.N1
DSD: DORIS_IONO PCF_RA2_FGD_2P	Filename: RA2_MW__1PNPDE20091219_015935_000045412085_00160_40795_1751.N1	Product: RA2_FGD_2PNPDE20091219_015935_000045412085_00160_40795_1752.N1
DSD: METEO_GRID_POINTS_ALTITUDE PCF_RA2_FGD_2P	Filename:	Product: RA2_FGD_2PNPDE20091219_015935_000045412085_00160_40795_1752.N1
DSD: MWR_CONFIGURATION_DATA PCF_RA2_FGD_2P	Filename: AUX_ECF_AXNECM20091218_182111_20091219_030000_20091219_150000	Product: RA2_FGD_2PNPDE20091219_015935_000045412085_00160_40795_1752.N1
DSD: OCEAN_ICE2_SYSTEM_FILE PCF_RA2_FGD_2P	Filename:	Product: RA2_FGD_2PNPDE20091219_015935_000045412085_00160_40795_1752.N1
DSD: OCEAN_TIDE_HARMONIC_COEF PCF_RA2_FGD_2P	Filename:	Product: RA2_FGD_2PNPDE20091219_015935_000045412085_00160_40795_1752.N1
DSD: OCEAN_TIDE_ORTHOWEIGHTS PCF_RA2_FGD_2P	Filename:	Product: RA2_FGD_2PNPDE20091219_015935_000045412085_00160_40795_1752.N1
DSD: RA2_CHARACTERISATION_DATA PCF_RA2_FGD_2P	Filename: AUX_ECF_AXNECM20091218_062112_20091218_210000_20091219_090000	Product: RA2_FGD_2PNPDE20091219_015935_000045412085_00160_40795_1752.N1
DSD: RA2_CONFIGURATION_DATA PCF_RA2_FGD_2P	Filename: AUX_ECF_AXNECM20091218_062111_20091218_150000_20091219_030000	Product: RA2_FGD_2PNPDE20091219_015935_000045412085_00160_40795_1752.N1
DSD: RA2_CONSTANT_DATA PCF_RA2_FGD_2P	Filename:	Product: RA2_FGD_2PNPDE20091219_015935_000045412085_00160_40795_1752.N1
DSD: RA2_USO_DATA PCF_RA2_FGD_2P	Filename: DOR_NAV_0PNPDE20091219_015508_000041442085_00160_40795_9388.N1	Product: RA2_FGD_2PNPDE20091219_015935_000045412085_00160_40795_1752.N1

DSD: SOLAR_ACTIVITY_INDEX_PREDICT PCF_RA2_FGD_2P	Filename:	Product: RA2_FGD_2PNPDE20091219_015935_000045412085_00160.
DSD: DORIS_IONO PCF_RA2_FGD_2P	Filename: RA2_MW__1PNPDE20091219_031443_000061882085_00161_40796_1754.N1	Product: RA2_FGD_2PNPDE20091219_031443_000061882085_00161_40796_1755.N1
DSD: METEO_GRID_POINTS_ALTITUDE PCF_RA2_FGD_2P	Filename:	Product: RA2_FGD_2PNPDE20091219_031443_000061882085_00161_40796_1755.N1
DSD: OCEAN_ICE2_SYSTEM_FILE PCF_RA2_FGD_2P	Filename:	Product: RA2_FGD_2PNPDE20091219_031443_000061882085_00161_40796_1755.N1
DSD: OCEAN_TIDE_HARMONIC_COEF PCF_RA2_FGD_2P	Filename:	Product: RA2_FGD_2PNPDE20091219_031443_000061882085_00161_40796_1755.N1
DSD: OCEAN_TIDE_ORTHOWEIGHTS PCF_RA2_FGD_2P	Filename:	Product: RA2_FGD_2PNPDE20091219_031443_000061882085_00161_40796_1755.N1
DSD: RA2_CHARACTERISATION_DATA PCF_RA2_FGD_2P	Filename: AUX_ECF_AXNECM20091218_182111_20091219_030000_20091219_150000	Product: RA2_FGD_2PNPDE20091219_031443_000061882085_00161_40796_1755.N1
DSD: RA2_CONFIGURATION_DATA PCF_RA2_FGD_2P	Filename: AUX_ECF_AXNECM20091218_062112_20091218_210000_20091219_090000	Product: RA2_FGD_2PNPDE20091219_031443_000061882085_00161_40796_1755.N1
DSD: RA2_CONSTANT_DATA PCF_RA2_FGD_2P	Filename:	Product: RA2_FGD_2PNPDE20091219_031443_000061882085_00161_40796_1755.N1
DSD: RA2_USO_DATA PCF_RA2_FGD_2P	Filename: DOR_NAV_0PNPDE20091219_030931_000060572085_00161_40796_9389.N1	Product: RA2_FGD_2PNPDE20091219_031443_000061882085_00161_40796_1755.N1
DSD: SOLAR_ACTIVITY_INDEX_PREDICT PCF_RA2_FGD_2P	Filename:	Product: RA2_FGD_2PNPDE20091219_031443_000061882085_00161_40796_1755.N1
DSD: DORIS_IONO PCF_RA2_FGD_2P	Filename: RA2_MW__1PNPDE20091219_045719_000060472085_00162_40797_1757.N1	Product: RA2_FGD_2PNPDE20091219_045719_000060472085_00162_40797_1758.N1
DSD: METEO_GRID_POINTS_ALTITUDE PCF_RA2_FGD_2P	Filename:	Product: RA2_FGD_2PNPDE20091219_045719_000060472085_00162_40797_1758.N1
DSD: MWR_CONFIGURATION_DATA PCF_RA2_FGD_2P	Filename: AUX_ECF_AXNECM20091219_062112_20091219_090000_20091219_210000	Product: RA2_FGD_2PNPDE20091219_045719_000060472085_00162_40797_1758.N1
DSD: OCEAN_ICE2_SYSTEM_FILE PCF_RA2_FGD_2P	Filename:	Product: RA2_FGD_2PNPDE20091219_045719_000060472085_00162_40797_1758.N1
DSD: OCEAN_TIDE_HARMONIC_COEF PCF_RA2_FGD_2P	Filename:	Product: RA2_FGD_2PNPDE20091219_045719_000060472085_00162_40797_1758.N1
DSD: OCEAN_TIDE_ORTHOWEIGHTS PCF_RA2_FGD_2P	Filename:	Product: RA2_FGD_2PNPDE20091219_045719_000060472085_00162_40797_1758.N1
DSD: RA2_CHARACTERISATION_DATA PCF_RA2_FGD_2P	Filename: AUX_ECF_AXNECM20091218_182111_20091219_030000_20091219_150000	Product: RA2_FGD_2PNPDE20091219_045719_000060472085_00162_40797_1758.N1
DSD: RA2_CONFIGURATION_DATA PCF_RA2_FGD_2P	Filename: AUX_ECF_AXNECM20091218_062112_20091218_210000_20091219_090000	Product: RA2_FGD_2PNPDE20091219_045719_000060472085_00162_40797_1758.N1

DSD: RA2_CONSTANT_DATA PCF_RA2_FGD_2P	Filename:	Product: RA2_FGD_2PNPDE20091219_045719_000060472085_00162.
DSD: RA2_USO_DATA PCF_RA2_FGD_2P	Filename: DOR_NAV_0PNPDE20091219_045546_000057382085_00162_40797_9390.N1	Product: RA2_FGD_2PNPDE20091219_045719_000060472085_00162_40797_1758.N1
DSD: SOLAR_ACTIVITY_INDEX_PREDICT PCF_RA2_FGD_2P	Filename:	Product: RA2_FGD_2PNPDE20091219_045719_000060472085_00162_40797_1758.N1
DSD: DORIS_IONO PCF_RA2_FGD_2P	Filename: RA2_MW__1PNPDK20091219_063732_000040992085_00163_40798_8477.N1	Product: RA2_FGD_2PNPDK20091219_063732_000040992085_00163_40798_8478.N1
DSD: METEO_GRID_POINTS_ALTITUDE PCF_RA2_FGD_2P	Filename:	Product: RA2_FGD_2PNPDK20091219_063732_000040992085_00163_40798_8478.N1
DSD: MWR_CONFIGURATION_DATA PCF_RA2_FGD_2P	Filename: AUX_ECF_AXNECM20091219_062112_20091219_090000_20091219_210000	Product: RA2_FGD_2PNPDK20091219_063732_000040992085_00163_40798_8478.N1
DSD: OCEAN_ICE2_SYSTEM_FILE PCF_RA2_FGD_2P	Filename:	Product: RA2_FGD_2PNPDK20091219_063732_000040992085_00163_40798_8478.N1
DSD: OCEAN_TIDE_HARMONIC_COEF PCF_RA2_FGD_2P	Filename:	Product: RA2_FGD_2PNPDK20091219_063732_000040992085_00163_40798_8478.N1
DSD: OCEAN_TIDE_ORTHOWEIGHTS PCF_RA2_FGD_2P	Filename:	Product: RA2_FGD_2PNPDK20091219_063732_000040992085_00163_40798_8478.N1
DSD: RA2_CHARACTERISATION_DATA PCF_RA2_FGD_2P	Filename: AUX_ECF_AXNECM20091218_182111_20091219_030000_20091219_150000	Product: RA2_FGD_2PNPDK20091219_063732_000040992085_00163_40798_8478.N1
DSD: RA2_CONFIGURATION_DATA PCF_RA2_FGD_2P	Filename: AUX_ECF_AXNECM20091218_062112_20091218_210000_20091219_090000	Product: RA2_FGD_2PNPDK20091219_063732_000040992085_00163_40798_8478.N1
DSD: RA2_CONSTANT_DATA PCF_RA2_FGD_2P	Filename:	Product: RA2_FGD_2PNPDK20091219_063732_000040992085_00163_40798_8478.N1
DSD: RA2_USO_DATA PCF_RA2_FGD_2P	Filename: DOR_NAV_0PNPDK20091219_063643_000035072085_00163_40798_1939.N1	Product: RA2_FGD_2PNPDK20091219_063732_000040992085_00163_40798_8478.N1
DSD: SOLAR_ACTIVITY_INDEX_PREDICT PCF_RA2_FGD_2P	Filename:	Product: RA2_FGD_2PNPDK20091219_063732_000040992085_00163_40798_8478.N1
DSD: DORIS_IONO PCF_RA2_FGD_2P	Filename: RA2_MW__1PNPDK20091219_074447_000061552085_00164_40799_8480.N1	Product: RA2_FGD_2PNPDK20091219_074447_000061552085_00164_40799_8481.N1
DSD: METEO_GRID_POINTS_ALTITUDE PCF_RA2_FGD_2P	Filename:	Product: RA2_FGD_2PNPDK20091219_074447_000061552085_00164_40799_8481.N1
DSD: MWR_CONFIGURATION_DATA PCF_RA2_FGD_2P	Filename: AUX_ECF_AXNECM20091219_062112_20091219_090000_20091219_210000	Product: RA2_FGD_2PNPDK20091219_074447_000061552085_00164_40799_8481.N1
DSD: OCEAN_ICE2_SYSTEM_FILE PCF_RA2_FGD_2P	Filename:	Product: RA2_FGD_2PNPDK20091219_074447_000061552085_00164_40799_8481.N1
DSD: OCEAN_TIDE_HARMONIC_COEF PCF_RA2_FGD_2P	Filename:	Product: RA2_FGD_2PNPDK20091219_074447_000061552085_00164_40799_8481.N1
DSD: OCEAN_TIDE_ORTHOWEIGHTS PCF_RA2_FGD_2P	Filename:	Product: RA2_FGD_2PNPDK20091219_074447_000061552085_00164_40799_8481.N1

DSD: RA2_CHARACTERISATION_DATA PCF_RA2_FGD_2P	Filename: AUX_ECF_AXNECM20091218_182111_20091219_030000_20091219_150000	Product: RA2_FGD_2PNPDK20091219_074447_000061552085_00164_
DSD: RA2_CONFIGURATION_DATA PCF_RA2_FGD_2P	Filename: AUX_ECF_AXNECM20091218_062112_20091218_210000_20091219_090000	Product: RA2_FGD_2PNPDK20091219_074447_000061552085_00164_40799_8481.N1
DSD: RA2_CONSTANT_DATA PCF_RA2_FGD_2P	Filename:	Product: RA2_FGD_2PNPDK20091219_074447_000061552085_00164_40799_8481.N1
DSD: RA2_USO_DATA PCF_RA2_FGD_2P	Filename: DOR_NAV_0PNPDK20091219_074029_000060572085_00164_40799_1940.N1	Product: RA2_FGD_2PNPDK20091219_074447_000061552085_00164_40799_8481.N1
DSD: SOLAR_ACTIVITY_INDEX_PREDICT PCF_RA2_FGD_2P	Filename:	Product: RA2_FGD_2PNPDK20091219_074447_000061552085_00164_40799_8481.N1
DSD: DORIS_IONO PCF_RA2_FGD_2P	Filename: RA2_MW__1PNPDK20091219_092555_000060192085_00165_40800_8483.N1	Product: RA2_FGD_2PNPDK20091219_092555_000060192085_00165_40800_8484.N1
DSD: METEO_GRID_POINTS_ALTITUDE PCF_RA2_FGD_2P	Filename:	Product: RA2_FGD_2PNPDK20091219_092555_000060192085_00165_40800_8484.N1
DSD: MWR_CONFIGURATION_DATA PCF_RA2_FGD_2P	Filename: AUX_ECF_AXNECM20091219_062113_20091219_150000_20091220_030000	Product: RA2_FGD_2PNPDK20091219_092555_000060192085_00165_40800_8484.N1
DSD: OCEAN_ICE2_SYSTEM_FILE PCF_RA2_FGD_2P	Filename:	Product: RA2_FGD_2PNPDK20091219_092555_000060192085_00165_40800_8484.N1
DSD: OCEAN_TIDE_HARMONIC_COEF PCF_RA2_FGD_2P	Filename:	Product: RA2_FGD_2PNPDK20091219_092555_000060192085_00165_40800_8484.N1
DSD: OCEAN_TIDE_ORTHOWEIGHTS PCF_RA2_FGD_2P	Filename:	Product: RA2_FGD_2PNPDK20091219_092555_000060192085_00165_40800_8484.N1
DSD: RA2_CHARACTERISATION_DATA PCF_RA2_FGD_2P	Filename: AUX_ECF_AXNECM20091219_062112_20091219_090000_20091219_210000	Product: RA2_FGD_2PNPDK20091219_092555_000060192085_00165_40800_8484.N1
DSD: RA2_CONFIGURATION_DATA PCF_RA2_FGD_2P	Filename: AUX_ECF_AXNECM20091218_182111_20091219_030000_20091219_150000	Product: RA2_FGD_2PNPDK20091219_092555_000060192085_00165_40800_8484.N1
DSD: RA2_CONSTANT_DATA PCF_RA2_FGD_2P	Filename:	Product: RA2_FGD_2PNPDK20091219_092555_000060192085_00165_40800_8484.N1
DSD: RA2_USO_DATA PCF_RA2_FGD_2P	Filename: DOR_NAV_0PNPDK20091219_092126_000057382085_00165_40800_1941.N1	Product: RA2_FGD_2PNPDK20091219_092555_000060192085_00165_40800_8484.N1
DSD: SOLAR_ACTIVITY_INDEX_PREDICT PCF_RA2_FGD_2P	Filename:	Product: RA2_FGD_2PNPDK20091219_092555_000060192085_00165_40800_8484.N1
DSD: DORIS_IONO PCF_RA2_FGD_2P	Filename: RA2_MW__1PNPDK20091219_110436_000061042085_00166_40801_8486.N1	Product: RA2_FGD_2PNPDK20091219_110436_000061042085_00166_40801_8487.N1
DSD: METEO_GRID_POINTS_ALTITUDE PCF_RA2_FGD_2P	Filename:	Product: RA2_FGD_2PNPDK20091219_110436_000061042085_00166_40801_8487.N1
DSD: MWR_CONFIGURATION_DATA PCF_RA2_FGD_2P	Filename: AUX_ECF_AXNECM20091219_062113_20091219_150000_20091220_030000	Product: RA2_FGD_2PNPDK20091219_110436_000061042085_00166_40801_8487.N1
DSD: OCEAN_ICE2_SYSTEM_FILE PCF_RA2_FGD_2P	Filename:	Product: RA2_FGD_2PNPDK20091219_110436_000061042085_00166_40801_8487.N1

DSD: OCEAN_TIDE_HARMONIC_COEF PCF_RA2_FGD_2P	Filename:	Product: RA2_FGD_2PNPDK20091219_110436_000061042085_00166.
DSD: OCEAN_TIDE_ORTHOWEIGHTS PCF_RA2_FGD_2P	Filename:	Product: RA2_FGD_2PNPDK20091219_110436_000061042085_00166_40801_8487.N1
DSD: RA2_CHARACTERISATION_DATA PCF_RA2_FGD_2P	Filename: AUX_ECF_AXNECM20091219_062112_20091219_090000_20091219_210000	Product: RA2_FGD_2PNPDK20091219_110436_000061042085_00166_40801_8487.N1
DSD: RA2_CONFIGURATION_DATA PCF_RA2_FGD_2P	Filename: AUX_ECF_AXNECM20091218_182111_20091219_030000_20091219_150000	Product: RA2_FGD_2PNPDK20091219_110436_000061042085_00166_40801_8487.N1
DSD: RA2_CONSTANT_DATA PCF_RA2_FGD_2P	Filename:	Product: RA2_FGD_2PNPDK20091219_110436_000061042085_00166_40801_8487.N1
DSD: RA2_USO_DATA PCF_RA2_FGD_2P	Filename: DOR_NAV_0PNPDK20091219_110223_000057382085_00166_40801_1942.N1	Product: RA2_FGD_2PNPDK20091219_110436_000061042085_00166_40801_8487.N1
DSD: SOLAR_ACTIVITY_INDEX_PREDICT PCF_RA2_FGD_2P	Filename:	Product: RA2_FGD_2PNPDK20091219_110436_000061042085_00166_40801_8487.N1
DSD: DORIS_IONO PCF_RA2_FGD_2P	Filename: RA2_MW__1PNPDK20091219_124523_000059582085_00167_40802_8490.N1	Product: RA2_FGD_2PNPDK20091219_124523_000059582085_00167_40802_8490.N1
DSD: METEO_GRID_POINTS_ALTITUDE PCF_RA2_FGD_2P	Filename:	Product: RA2_FGD_2PNPDK20091219_124523_000059582085_00167_40802_8490.N1
DSD: MWR_CONFIGURATION_DATA PCF_RA2_FGD_2P	Filename: AUX_ECF_AXNECM20091219_062113_20091219_150000_20091220_030000	Product: RA2_FGD_2PNPDK20091219_124523_000059582085_00167_40802_8490.N1
DSD: OCEAN_ICE2_SYSTEM_FILE PCF_RA2_FGD_2P	Filename:	Product: RA2_FGD_2PNPDK20091219_124523_000059582085_00167_40802_8490.N1
DSD: OCEAN_TIDE_HARMONIC_COEF PCF_RA2_FGD_2P	Filename:	Product: RA2_FGD_2PNPDK20091219_124523_000059582085_00167_40802_8490.N1
DSD: OCEAN_TIDE_ORTHOWEIGHTS PCF_RA2_FGD_2P	Filename:	Product: RA2_FGD_2PNPDK20091219_124523_000059582085_00167_40802_8490.N1
DSD: RA2_CHARACTERISATION_DATA PCF_RA2_FGD_2P	Filename: AUX_ECF_AXNECM20091219_062112_20091219_090000_20091219_210000	Product: RA2_FGD_2PNPDK20091219_124523_000059582085_00167_40802_8490.N1
DSD: RA2_CONFIGURATION_DATA PCF_RA2_FGD_2P	Filename: AUX_ECF_AXNECM20091218_182111_20091219_030000_20091219_150000	Product: RA2_FGD_2PNPDK20091219_124523_000059582085_00167_40802_8490.N1
DSD: RA2_CONSTANT_DATA PCF_RA2_FGD_2P	Filename:	Product: RA2_FGD_2PNPDK20091219_124523_000059582085_00167_40802_8490.N1
DSD: RA2_USO_DATA PCF_RA2_FGD_2P	Filename: DOR_NAV_0PNPDK20091219_124320_000054192085_00167_40802_1943.N1	Product: RA2_FGD_2PNPDK20091219_124523_000059582085_00167_40802_8490.N1
DSD: SOLAR_ACTIVITY_INDEX_PREDICT PCF_RA2_FGD_2P	Filename:	Product: RA2_FGD_2PNPDK20091219_124523_000059582085_00167_40802_8490.N1
DSD: DORIS_IONO PCF_RA2_FGD_2P	Filename: RA2_MW__1PNPDK20091219_142340_000050262085_00168_40803_8493.N1	Product: RA2_FGD_2PNPDK20091219_142340_000050262085_00168_40803_8493.N1

DSD: METEO_GRID_POINTS_ALTITUDE PCF_RA2_FGD_2P	Filename:	Product: RA2_FGD_2PNPDK20091219_142340_000050262085_00168.
DSD: MWR_CONFIGURATION_DATA PCF_RA2_FGD_2P	Filename: AUX_ECF_AXNECM20091219_062113_20091219_150000_20091220_030000	Product: RA2_FGD_2PNPDK20091219_142340_000050262085_00168_40803_8493.N1
DSD: OCEAN_ICE2_SYSTEM_FILE PCF_RA2_FGD_2P	Filename:	Product: RA2_FGD_2PNPDK20091219_142340_000050262085_00168_40803_8493.N1
DSD: OCEAN_TIDE_HARMONIC_COEF PCF_RA2_FGD_2P	Filename:	Product: RA2_FGD_2PNPDK20091219_142340_000050262085_00168_40803_8493.N1
DSD: OCEAN_TIDE_ORTHOWEIGHTS PCF_RA2_FGD_2P	Filename:	Product: RA2_FGD_2PNPDK20091219_142340_000050262085_00168_40803_8493.N1
DSD: RA2_CHARACTERISATION_DATA PCF_RA2_FGD_2P	Filename: AUX_ECF_AXNECM20091219_062112_20091219_090000_20091219_210000	Product: RA2_FGD_2PNPDK20091219_142340_000050262085_00168_40803_8493.N1
DSD: RA2_CONFIGURATION_DATA PCF_RA2_FGD_2P	Filename: AUX_ECF_AXNECM20091218_182111_20091219_030000_20091219_150000	Product: RA2_FGD_2PNPDK20091219_142340_000050262085_00168_40803_8493.N1
DSD: RA2_CONSTANT_DATA PCF_RA2_FGD_2P	Filename:	Product: RA2_FGD_2PNPDK20091219_142340_000050262085_00168_40803_8493.N1
DSD: RA2_USO_DATA PCF_RA2_FGD_2P	Filename: DOR_NAV_0PNPDK20091219_141858_000057382085_00168_40803_1944.N1	Product: RA2_FGD_2PNPDK20091219_142340_000050262085_00168_40803_8493.N1
DSD: SOLAR_ACTIVITY_INDEX_PREDICT PCF_RA2_FGD_2P	Filename:	Product: RA2_FGD_2PNPDK20091219_142340_000050262085_00168_40803_8493.N1
DSD: DORIS_IONO PCF_RA2_FGD_2P	Filename: RA2_MW__1PNPDK20091219_155142_000006362085_00169_40804_8496.N1	Product: RA2_FGD_2PNPDK20091219_155142_000006362085_00169_40804_8496.N1
DSD: METEO_GRID_POINTS_ALTITUDE PCF_RA2_FGD_2P	Filename:	Product: RA2_FGD_2PNPDK20091219_155142_000006362085_00169_40804_8496.N1
DSD: MWR_CONFIGURATION_DATA PCF_RA2_FGD_2P	Filename: AUX_ECF_AXNECM20091219_062113_20091219_210000_20091220_090000	Product: RA2_FGD_2PNPDK20091219_155142_000006362085_00169_40804_8496.N1
DSD: OCEAN_ICE2_SYSTEM_FILE PCF_RA2_FGD_2P	Filename:	Product: RA2_FGD_2PNPDK20091219_155142_000006362085_00169_40804_8496.N1
DSD: OCEAN_TIDE_HARMONIC_COEF PCF_RA2_FGD_2P	Filename:	Product: RA2_FGD_2PNPDK20091219_155142_000006362085_00169_40804_8496.N1
DSD: OCEAN_TIDE_ORTHOWEIGHTS PCF_RA2_FGD_2P	Filename:	Product: RA2_FGD_2PNPDK20091219_155142_000006362085_00169_40804_8496.N1
DSD: RA2_CHARACTERISATION_DATA PCF_RA2_FGD_2P	Filename: AUX_ECF_AXNECM20091219_062113_20091219_150000_20091220_030000	Product: RA2_FGD_2PNPDK20091219_155142_000006362085_00169_40804_8496.N1
DSD: RA2_CONFIGURATION_DATA PCF_RA2_FGD_2P	Filename: AUX_ECF_AXNECM20091219_062112_20091219_090000_20091219_210000	Product: RA2_FGD_2PNPDK20091219_155142_000006362085_00169_40804_8496.N1
DSD: RA2_CONSTANT_DATA PCF_RA2_FGD_2P	Filename:	Product: RA2_FGD_2PNPDK20091219_155142_000006362085_00169_40804_8496.N1
DSD: RA2_USO_DATA PCF_RA2_FGD_2P	Filename: DOR_NAV_0PNPDK20091219_141858_000057382085_00168_40803_1944.N1	Product: RA2_FGD_2PNPDK20091219_155142_000006362085_00169_40804_8496.N1

DSD: SOLAR_ACTIVITY_INDEX_PREDICT PCF_RA2_FGD_2P	Filename:	Product: RA2_FGD_2PNPDK20091219_155142_000006362085_00169.
DSD: DORIS_IONO PCF_RA2_FGD_2P	Filename: RA2_MW__1PNPDK20091219_160114_000057912085_00169_40804_8498.N1	Product: RA2_FGD_2PNPDK20091219_160114_000057912085_00169_40804_8499.N1
DSD: METEO_GRID_POINTS_ALTITUDE PCF_RA2_FGD_2P	Filename:	Product: RA2_FGD_2PNPDK20091219_160114_000057912085_00169_40804_8499.N1
DSD: MWR_CONFIGURATION_DATA PCF_RA2_FGD_2P	Filename: AUX_ECF_AXNECM20091219_062113_20091219_210000_20091220_090000	Product: RA2_FGD_2PNPDK20091219_160114_000057912085_00169_40804_8499.N1
DSD: OCEAN_ICE2_SYSTEM_FILE PCF_RA2_FGD_2P	Filename:	Product: RA2_FGD_2PNPDK20091219_160114_000057912085_00169_40804_8499.N1
DSD: OCEAN_TIDE_HARMONIC_COEF PCF_RA2_FGD_2P	Filename:	Product: RA2_FGD_2PNPDK20091219_160114_000057912085_00169_40804_8499.N1
DSD: OCEAN_TIDE_ORTHOWEIGHTS PCF_RA2_FGD_2P	Filename:	Product: RA2_FGD_2PNPDK20091219_160114_000057912085_00169_40804_8499.N1
DSD: RA2_CHARACTERISATION_DATA PCF_RA2_FGD_2P	Filename: AUX_ECF_AXNECM20091219_062113_20091219_150000_20091220_030000	Product: RA2_FGD_2PNPDK20091219_160114_000057912085_00169_40804_8499.N1
DSD: RA2_CONFIGURATION_DATA PCF_RA2_FGD_2P	Filename: AUX_ECF_AXNECM20091219_062112_20091219_090000_20091219_210000	Product: RA2_FGD_2PNPDK20091219_160114_000057912085_00169_40804_8499.N1
DSD: RA2_CONSTANT_DATA PCF_RA2_FGD_2P	Filename:	Product: RA2_FGD_2PNPDK20091219_160114_000057912085_00169_40804_8499.N1
DSD: RA2_USO_DATA PCF_RA2_FGD_2P	Filename: DOR_NAV_0PNPDK20091219_155955_000054192085_00169_40804_1945.N1	Product: RA2_FGD_2PNPDK20091219_160114_000057912085_00169_40804_8499.N1
DSD: SOLAR_ACTIVITY_INDEX_PREDICT PCF_RA2_FGD_2P	Filename:	Product: RA2_FGD_2PNPDK20091219_160114_000057912085_00169_40804_8499.N1
DSD: DORIS_IONO PCF_RA2_FGD_2P	Filename: RA2_MW__1PNPDK20091219_173546_000060832085_00170_40805_8501.N1	Product: RA2_FGD_2PNPDK20091219_173546_000060832085_00170_40805_8502.N1
DSD: METEO_GRID_POINTS_ALTITUDE PCF_RA2_FGD_2P	Filename:	Product: RA2_FGD_2PNPDK20091219_173546_000060832085_00170_40805_8502.N1
DSD: MWR_CONFIGURATION_DATA PCF_RA2_FGD_2P	Filename: AUX_ECF_AXNECM20091219_062113_20091219_210000_20091220_090000	Product: RA2_FGD_2PNPDK20091219_173546_000060832085_00170_40805_8502.N1
DSD: OCEAN_ICE2_SYSTEM_FILE PCF_RA2_FGD_2P	Filename:	Product: RA2_FGD_2PNPDK20091219_173546_000060832085_00170_40805_8502.N1
DSD: OCEAN_TIDE_HARMONIC_COEF PCF_RA2_FGD_2P	Filename:	Product: RA2_FGD_2PNPDK20091219_173546_000060832085_00170_40805_8502.N1
DSD: OCEAN_TIDE_ORTHOWEIGHTS PCF_RA2_FGD_2P	Filename:	Product: RA2_FGD_2PNPDK20091219_173546_000060832085_00170_40805_8502.N1
DSD: RA2_CHARACTERISATION_DATA PCF_RA2_FGD_2P	Filename: AUX_ECF_AXNECM20091219_062113_20091219_150000_20091220_030000	Product: RA2_FGD_2PNPDK20091219_173546_000060832085_00170_40805_8502.N1

DSD: RA2_CONFIGURATION_DATA PCF_RA2_FGD_2P	Filename: AUX_ECF_AXNECM20091219_062112_20091219_090000_20091219_210000	Product: RA2_FGD_2PNPDK20091219_173546_000060832085_00170
DSD: RA2_CONSTANT_DATA PCF_RA2_FGD_2P	Filename:	Product: RA2_FGD_2PNPDK20091219_173546_000060832085_00170_40805_8502.N1
DSD: RA2_USO_DATA PCF_RA2_FGD_2P	Filename: DOR_NAV_0PNPDK20091219_173533_000057382085_00170_40805_1946.N1	Product: RA2_FGD_2PNPDK20091219_173546_000060832085_00170_40805_8502.N1
DSD: SOLAR_ACTIVITY_INDEX_PREDICT PCF_RA2_FGD_2P	Filename:	Product: RA2_FGD_2PNPDK20091219_173546_000060832085_00170_40805_8502.N1
DSD: DORIS_IONO PCF_RA2_FGD_2P	Filename: RA2_MW__1PNPDK20091219_191606_000061072085_00171_40806_8504.N1	Product: RA2_FGD_2PNPDK20091219_191606_000061072085_00171_40806_8505.N1
DSD: METEO_GRID_POINTS_ALTITUDE PCF_RA2_FGD_2P	Filename:	Product: RA2_FGD_2PNPDK20091219_191606_000061072085_00171_40806_8505.N1
DSD: MWR_CONFIGURATION_DATA PCF_RA2_FGD_2P	Filename: AUX_ECF_AXNECM20091219_062113_20091219_210000_20091220_090000	Product: RA2_FGD_2PNPDK20091219_191606_000061072085_00171_40806_8505.N1
DSD: OCEAN_ICE2_SYSTEM_FILE PCF_RA2_FGD_2P	Filename:	Product: RA2_FGD_2PNPDK20091219_191606_000061072085_00171_40806_8505.N1
DSD: OCEAN_TIDE_HARMONIC_COEF PCF_RA2_FGD_2P	Filename:	Product: RA2_FGD_2PNPDK20091219_191606_000061072085_00171_40806_8505.N1
DSD: OCEAN_TIDE_ORTHOWEIGHTS PCF_RA2_FGD_2P	Filename:	Product: RA2_FGD_2PNPDK20091219_191606_000061072085_00171_40806_8505.N1
DSD: RA2_CHARACTERISATION_DATA PCF_RA2_FGD_2P	Filename: AUX_ECF_AXNECM20091219_062113_20091219_150000_20091220_030000	Product: RA2_FGD_2PNPDK20091219_191606_000061072085_00171_40806_8505.N1
DSD: RA2_CONFIGURATION_DATA PCF_RA2_FGD_2P	Filename: AUX_ECF_AXNECM20091219_062112_20091219_090000_20091219_210000	Product: RA2_FGD_2PNPDK20091219_191606_000061072085_00171_40806_8505.N1
DSD: RA2_CONSTANT_DATA PCF_RA2_FGD_2P	Filename:	Product: RA2_FGD_2PNPDK20091219_191606_000061072085_00171_40806_8505.N1
DSD: RA2_USO_DATA PCF_RA2_FGD_2P	Filename: DOR_NAV_0PNPDK20091219_191112_000057382085_00171_40806_1947.N1	Product: RA2_FGD_2PNPDK20091219_191606_000061072085_00171_40806_8505.N1
DSD: SOLAR_ACTIVITY_INDEX_PREDICT PCF_RA2_FGD_2P	Filename:	Product: RA2_FGD_2PNPDK20091219_191606_000061072085_00171_40806_8505.N1
DSD: DORIS_IONO PCF_RA2_FGD_2P	Filename: RA2_MW__1PNPDE20091219_205634_000043872085_00172_40807_1760.N1	Product: RA2_FGD_2PNPDE20091219_205634_000043872085_00172_40807_1761.N1
DSD: METEO_GRID_POINTS_ALTITUDE PCF_RA2_FGD_2P	Filename:	Product: RA2_FGD_2PNPDE20091219_205634_000043872085_00172_40807_1761.N1
DSD: MWR_CONFIGURATION_DATA PCF_RA2_FGD_2P	Filename: AUX_ECF_AXNECM20091219_062113_20091219_210000_20091220_090000	Product: RA2_FGD_2PNPDE20091219_205634_000043872085_00172_40807_1761.N1
DSD: OCEAN_ICE2_SYSTEM_FILE PCF_RA2_FGD_2P	Filename:	Product: RA2_FGD_2PNPDE20091219_205634_000043872085_00172_40807_1761.N1
DSD: OCEAN_TIDE_HARMONIC_COEF PCF_RA2_FGD_2P	Filename:	Product: RA2_FGD_2PNPDE20091219_205634_000043872085_00172_40807_1761.N1

DSD: OCEAN_TIDE_ORTHOWEIGHTS PCF_RA2_FGD_2P	Filename:	Product: RA2_FGD_2PNPDE20091219_205634_000043872085_00172_
DSD: RA2_CHARACTERISATION_DATA PCF_RA2_FGD_2P	Filename: AUX_ECF_AXNECM20091219_062113_20091219_150000_20091220_030000	Product: RA2_FGD_2PNPDE20091219_205634_000043872085_00172_40807_1761.N1
DSD: RA2_CONFIGURATION_DATA PCF_RA2_FGD_2P	Filename: AUX_ECF_AXNECM20091219_062112_20091219_090000_20091219_210000	Product: RA2_FGD_2PNPDE20091219_205634_000043872085_00172_40807_1761.N1
DSD: RA2_CONSTANT_DATA PCF_RA2_FGD_2P	Filename:	Product: RA2_FGD_2PNPDE20091219_205634_000043872085_00172_40807_1761.N1
DSD: RA2_USO_DATA PCF_RA2_FGD_2P	Filename: DOR_NAV_0PNPDE20091219_205209_000041442085_00172_40807_9391.N1	Product: RA2_FGD_2PNPDE20091219_205634_000043872085_00172_40807_1761.N1
DSD: SOLAR_ACTIVITY_INDEX_PREDICT PCF_RA2_FGD_2P	Filename:	Product: RA2_FGD_2PNPDE20091219_205634_000043872085_00172_40807_1761.N1
DSD: DORIS_IONO PCF_RA2_FGD_2P	Filename: RA2_MW__1PNPDE20091219_220843_000062352085_00172_40807_1763.N1	Product: RA2_FGD_2PNPDE20091219_220843_000062352085_00172_40807_1764.N1
DSD: METEO_GRID_POINTS_ALTITUDE PCF_RA2_FGD_2P	Filename:	Product: RA2_FGD_2PNPDE20091219_220843_000062352085_00172_40807_1764.N1
DSD: OCEAN_ICE2_SYSTEM_FILE PCF_RA2_FGD_2P	Filename:	Product: RA2_FGD_2PNPDE20091219_220843_000062352085_00172_40807_1764.N1
DSD: OCEAN_TIDE_HARMONIC_COEF PCF_RA2_FGD_2P	Filename:	Product: RA2_FGD_2PNPDE20091219_220843_000062352085_00172_40807_1764.N1
DSD: OCEAN_TIDE_ORTHOWEIGHTS PCF_RA2_FGD_2P	Filename:	Product: RA2_FGD_2PNPDE20091219_220843_000062352085_00172_40807_1764.N1
DSD: RA2_CHARACTERISATION_DATA PCF_RA2_FGD_2P	Filename: AUX_ECF_AXNECM20091219_062113_20091219_210000_20091220_090000	Product: RA2_FGD_2PNPDE20091219_220843_000062352085_00172_40807_1764.N1
DSD: RA2_CONFIGURATION_DATA PCF_RA2_FGD_2P	Filename: AUX_ECF_AXNECM20091219_062113_20091219_150000_20091220_030000	Product: RA2_FGD_2PNPDE20091219_220843_000062352085_00172_40807_1764.N1
DSD: RA2_CONSTANT_DATA PCF_RA2_FGD_2P	Filename:	Product: RA2_FGD_2PNPDE20091219_220843_000062352085_00172_40807_1764.N1
DSD: RA2_USO_DATA PCF_RA2_FGD_2P	Filename: DOR_NAV_0PNPDE20091219_220632_000057382085_00172_40807_9392.N1	Product: RA2_FGD_2PNPDE20091219_220843_000062352085_00172_40807_1764.N1
DSD: SOLAR_ACTIVITY_INDEX_PREDICT PCF_RA2_FGD_2P	Filename:	Product: RA2_FGD_2PNPDE20091219_220843_000062352085_00172_40807_1764.N1
DSD: DORIS_IONO PCF_RA2_FGD_2P	Filename: RA2_MW__1PNPDE20091219_235136_000059072085_00173_40808_1766.N1	Product: RA2_FGD_2PNPDE20091219_235136_000059072085_00173_40808_1767.N1
DSD: METEO_GRID_POINTS_ALTITUDE PCF_RA2_FGD_2P	Filename:	Product: RA2_FGD_2PNPDE20091219_235136_000059072085_00173_40808_1767.N1
DSD: OCEAN_ICE2_SYSTEM_FILE PCF_RA2_FGD_2P	Filename:	Product: RA2_FGD_2PNPDE20091219_235136_000059072085_00173_40808_1767.N1

DSD: OCEAN_TIDE_HARMONIC_COEF PCF_RA2_FGD_2P	Filename:	Product: RA2_FGD_2PNPDE20091219_235136_000059072085_00173_
DSD: OCEAN_TIDE_ORTHOWEIGHTS PCF_RA2_FGD_2P	Filename:	Product: RA2_FGD_2PNPDE20091219_235136_000059072085_00173_40808_1767.N1
DSD: RA2_CHARACTERISATION_DATA PCF_RA2_FGD_2P	Filename: AUX_ECF_AXNECM20091219_062113_20091219_210000_20091220_090000	Product: RA2_FGD_2PNPDE20091219_235136_000059072085_00173_40808_1767.N1
DSD: RA2_CONFIGURATION_DATA PCF_RA2_FGD_2P	Filename: AUX_ECF_AXNECM20091219_062113_20091219_150000_20091220_030000	Product: RA2_FGD_2PNPDE20091219_235136_000059072085_00173_40808_1767.N1
DSD: RA2_CONSTANT_DATA PCF_RA2_FGD_2P	Filename:	Product: RA2_FGD_2PNPDE20091219_235136_000059072085_00173_40808_1767.N1
DSD: RA2_USO_DATA PCF_RA2_FGD_2P	Filename: DOR_NAV_0PNPDE20091219_234729_000057382085_00173_40808_9393.N1	Product: RA2_FGD_2PNPDE20091219_235136_000059072085_00173_40808_1767.N1
DSD: SOLAR_ACTIVITY_INDEX_PREDICT PCF_RA2_FGD_2P	Filename:	Product: RA2_FGD_2PNPDE20091219_235136_000059072085_00173_40808_1767.N1

RA2_WWV_2P: ADF usage

New ADFs

Gauge	Value	Segment (Start-Stop)	Explicit Reference
DSD: RA2_IF_MASK_FLIGHT_DATA PCF_RA2_WWV_2P	new ADF: RA2_FGD_2PNPDE20091219_002242_000058702085_00159_40794_1749.N1	19-DEC-2009 00:22:42.346 19-DEC-2009 00:22:42.346	Product: RA2_WWV_2PNPDE20091219_002242_000058702085_00159_40794_1750.N1
DSD: RA2_USO_DATA PCF_RA2_WWV_2P	new ADF: DOR_NAV_0PNPDE20091219_001929_000054192085_00159_40794_9387.N1	19-DEC-2009 00:22:42.346 19-DEC-2009 00:22:42.346	Product: RA2_WWV_2PNPDE20091219_002242_000058702085_00159_40794_1750.N1
DSD: RA2_IF_MASK_FLIGHT_DATA PCF_RA2_WWV_2P	new ADF: RA2_FGD_2PNPDE20091219_015935_000045412085_00160_40795_1752.N1	19-DEC-2009 01:59:35.198 19-DEC-2009 01:59:35.198	Product: RA2_WWV_2PNPDE20091219_015935_000045412085_00160_40795_1753.N1

DSD: RA2_USO_DATA PCF_RA2_WWV_2P	new ADF: DOR_NAV_0PNPDE20091219_015508_000041442085_00160_40795_9388.N1	19-DEC-2009 01:59:35.198 19-DEC-2009 01:59:35.198	Product: RA2_WWV_2PNPDE20091219_015935_000045412085_00160_40795_1753.N1
DSD: MWR_CONFIGURATION_DATA PCF_RA2_WWV_2P	new ADF: NOT USED	19-DEC-2009 03:14:43.555 19-DEC-2009 03:14:43.555	Product: RA2_WWV_2PNPDE20091219_031443_000061882085_00161_40796_1756.N1
DSD: RA2_CHARACTERISATION_DATA PCF_RA2_WWV_2P	new ADF: AUX_ECF_AXNECM20091218_182111_20091219_030000_20091219_150000	19-DEC-2009 03:14:43.555 19-DEC-2009 03:14:43.555	Product: RA2_WWV_2PNPDE20091219_031443_000061882085_00161_40796_1756.N1
DSD: RA2_CONFIGURATION_DATA PCF_RA2_WWV_2P	new ADF: AUX_ECF_AXNECM20091218_062112_20091218_210000_20091219_090000	19-DEC-2009 03:14:43.555 19-DEC-2009 03:14:43.555	Product: RA2_WWV_2PNPDE20091219_031443_000061882085_00161_40796_1756.N1
DSD: RA2_IF_MASK_FLIGHT_DATA PCF_RA2_WWV_2P	new ADF: RA2_FGD_2PNPDE20091219_031443_000061882085_00161_40796_1755.N1	19-DEC-2009 03:14:43.555 19-DEC-2009 03:14:43.555	Product: RA2_WWV_2PNPDE20091219_031443_000061882085_00161_40796_1756.N1
DSD: RA2_USO_DATA PCF_RA2_WWV_2P	new ADF: DOR_NAV_0PNPDE20091219_030931_000060572085_00161_40796_9389.N1	19-DEC-2009 03:14:43.555 19-DEC-2009 03:14:43.555	Product: RA2_WWV_2PNPDE20091219_031443_000061882085_00161_40796_1756.N1
DSD: MWR_CONFIGURATION_DATA PCF_RA2_WWV_2P	new ADF: AUX_ECF_AXNECM20091219_062112_20091219_090000_20091219_210000	19-DEC-2009 04:57:19.519 19-DEC-2009 04:57:19.519	Product: RA2_WWV_2PNPDE20091219_045719_000060472085_00162_40797_1759.N1

DSD: RA2_IF_MASK_FLIGHT_DATA PCF_RA2_WWV_2P	new ADF: RA2_FGD_2PNPDE20091219_045719_000060472085_00162_40797_1758.N1	19-DEC-2009 04:57:19.519 19-DEC-2009 04:57:19.519	Product: RA2_WWV_2PNPDE20091219_045719_000060472085_00162_40797_1759.N1
DSD: RA2_USO_DATA PCF_RA2_WWV_2P	new ADF: DOR_NAV_0PNPDE20091219_045546_000057382085_00162_40797_9390.N1	19-DEC-2009 04:57:19.519 19-DEC-2009 04:57:19.519	Product: RA2_WWV_2PNPDE20091219_045719_000060472085_00162_40797_1759.N1
DSD: RA2_IF_MASK_FLIGHT_DATA PCF_RA2_WWV_2P	new ADF: RA2_FGD_2PNPDK20091219_063732_000040992085_00163_40798_8478.N1	19-DEC-2009 06:37:32.891 19-DEC-2009 06:37:32.891	Product: RA2_WWV_2PNPDK20091219_063732_000040992085_00163_40798_8479.N1
DSD: RA2_USO_DATA PCF_RA2_WWV_2P	new ADF: DOR_NAV_0PNPDK20091219_063643_000035072085_00163_40798_1939.N1	19-DEC-2009 06:37:32.891 19-DEC-2009 06:37:32.891	Product: RA2_WWV_2PNPDK20091219_063732_000040992085_00163_40798_8479.N1
DSD: RA2_IF_MASK_FLIGHT_DATA PCF_RA2_WWV_2P	new ADF: RA2_FGD_2PNPDK20091219_074447_000061552085_00164_40799_8481.N1	19-DEC-2009 07:44:47.799 19-DEC-2009 07:44:47.799	Product: RA2_WWV_2PNPDK20091219_074447_000061552085_00164_40799_8482.N1
DSD: RA2_USO_DATA PCF_RA2_WWV_2P	new ADF: DOR_NAV_0PNPDK20091219_074029_000060572085_00164_40799_1940.N1	19-DEC-2009 07:44:47.799 19-DEC-2009 07:44:47.799	Product: RA2_WWV_2PNPDK20091219_074447_000061552085_00164_40799_8482.N1
DSD: MWR_CONFIGURATION_DATA PCF_RA2_WWV_2P	new ADF: AUX_ECF_AXNECM20091219_062113_20091219_150000_20091220_030000	19-DEC-2009 09:25:55.757 19-DEC-2009 09:25:55.757	Product: RA2_WWV_2PNPDK20091219_092555_000060192085_00165_40800_8485.N1

DSD: RA2_CHARACTERISATION_DATA PCF_RA2_WWV_2P	new ADF: AUX_ECF_AXNECM20091219_062112_20091219_090000_20091219_210000	19-DEC-2009 09:25:55.757 19-DEC-2009 09:25:55.757	Product: RA2_WWV_2PNPDK20091219_092555_000060192085_00165_40800_8485.N1
DSD: RA2_CONFIGURATION_DATA PCF_RA2_WWV_2P	new ADF: AUX_ECF_AXNECM20091218_182111_20091219_030000_20091219_150000	19-DEC-2009 09:25:55.757 19-DEC-2009 09:25:55.757	Product: RA2_WWV_2PNPDK20091219_092555_000060192085_00165_40800_8485.N1
DSD: RA2_IF_MASK_FLIGHT_DATA PCF_RA2_WWV_2P	new ADF: RA2_FGD_2PNPDK20091219_092555_000060192085_00165_40800_8484.N1	19-DEC-2009 09:25:55.757 19-DEC-2009 09:25:55.757	Product: RA2_WWV_2PNPDK20091219_092555_000060192085_00165_40800_8485.N1
DSD: RA2_USO_DATA PCF_RA2_WWV_2P	new ADF: DOR_NAV_0PNPDK20091219_092126_000057382085_00165_40800_1941.N1	19-DEC-2009 09:25:55.757 19-DEC-2009 09:25:55.757	Product: RA2_WWV_2PNPDK20091219_092555_000060192085_00165_40800_8485.N1
DSD: RA2_IF_MASK_FLIGHT_DATA PCF_RA2_WWV_2P	new ADF: RA2_FGD_2PNPDK20091219_110436_000061042085_00166_40801_8487.N1	19-DEC-2009 11:04:36.667 19-DEC-2009 11:04:36.667	Product: RA2_WWV_2PNPDK20091219_110436_000061042085_00166_40801_8488.N1
DSD: RA2_USO_DATA PCF_RA2_WWV_2P	new ADF: DOR_NAV_0PNPDK20091219_110223_000057382085_00166_40801_1942.N1	19-DEC-2009 11:04:36.667 19-DEC-2009 11:04:36.667	Product: RA2_WWV_2PNPDK20091219_110436_000061042085_00166_40801_8488.N1
DSD: RA2_IF_MASK_FLIGHT_DATA PCF_RA2_WWV_2P	new ADF: RA2_FGD_2PNPDK20091219_124523_000059582085_00167_40802_8490.N1	19-DEC-2009 12:45:23.459 19-DEC-2009 12:45:23.459	Product: RA2_WWV_2PNPDK20091219_124523_000059582085_00167_40802_8491.N1

DSD: RA2_USO_DATA PCF_RA2_WWV_2P	new ADF: DOR_NAV_0PNPDK20091219_124320_000054192085_00167_40802_1943.N1	19-DEC-2009 12:45:23.459 19-DEC-2009 12:45:23.459	Product: RA2_WWV_2PNPDK20091219_124523_000059582085_00167_40802_8491.N1
DSD: RA2_IF_MASK_FLIGHT_DATA PCF_RA2_WWV_2P	new ADF: RA2_FGD_2PNPDK20091219_142340_000050262085_00168_40803_8493.N1	19-DEC-2009 14:23:40.975 19-DEC-2009 14:23:40.975	Product: RA2_WWV_2PNPDK20091219_142340_000050262085_00168_40803_8494.N1
DSD: RA2_USO_DATA PCF_RA2_WWV_2P	new ADF: DOR_NAV_0PNPDK20091219_141858_000057382085_00168_40803_1944.N1	19-DEC-2009 14:23:40.975 19-DEC-2009 14:23:40.975	Product: RA2_WWV_2PNPDK20091219_142340_000050262085_00168_40803_8494.N1
DSD: MWR_CONFIGURATION_DATA PCF_RA2_WWV_2P	new ADF: AUX_ECF_AXNECM20091219_062113_20091219_210000_20091220_090000	19-DEC-2009 15:51:42.969 19-DEC-2009 15:51:42.969	Product: RA2_WWV_2PNPDK20091219_155142_000006362085_00169_40804_8497.N1
DSD: RA2_CHARACTERISATION_DATA PCF_RA2_WWV_2P	new ADF: AUX_ECF_AXNECM20091219_062113_20091219_150000_20091220_030000	19-DEC-2009 15:51:42.969 19-DEC-2009 15:51:42.969	Product: RA2_WWV_2PNPDK20091219_155142_000006362085_00169_40804_8497.N1
DSD: RA2_CONFIGURATION_DATA PCF_RA2_WWV_2P	new ADF: AUX_ECF_AXNECM20091219_062112_20091219_090000_20091219_210000	19-DEC-2009 15:51:42.969 19-DEC-2009 15:51:42.969	Product: RA2_WWV_2PNPDK20091219_155142_000006362085_00169_40804_8497.N1
DSD: RA2_IF_MASK_FLIGHT_DATA PCF_RA2_WWV_2P	new ADF: RA2_FGD_2PNPDK20091219_155142_000006362085_00169_40804_8496.N1	19-DEC-2009 15:51:42.969 19-DEC-2009 15:51:42.969	Product: RA2_WWV_2PNPDK20091219_155142_000006362085_00169_40804_8497.N1

DSD: RA2_IF_MASK_FLIGHT_DATA PCF_RA2_WWV_2P	new ADF: RA2_FGD_2PNPDK20091219_160114_000057912085_00169_40804_8499.N1	19-DEC-2009 16:01:14.451 19-DEC-2009 16:01:14.451	Product: RA2_WWV_2PNPDK20091219_160114_000057912085_00169_40804_8500.N1
DSD: RA2_USO_DATA PCF_RA2_WWV_2P	new ADF: DOR_NAV_0PNPDK20091219_155955_000054192085_00169_40804_1945.N1	19-DEC-2009 16:01:14.451 19-DEC-2009 16:01:14.451	Product: RA2_WWV_2PNPDK20091219_160114_000057912085_00169_40804_8500.N1
DSD: RA2_IF_MASK_FLIGHT_DATA PCF_RA2_WWV_2P	new ADF: RA2_FGD_2PNPDK20091219_173546_000060832085_00170_40805_8502.N1	19-DEC-2009 17:35:46.939 19-DEC-2009 17:35:46.939	Product: RA2_WWV_2PNPDK20091219_173546_000060832085_00170_40805_8503.N1
DSD: RA2_USO_DATA PCF_RA2_WWV_2P	new ADF: DOR_NAV_0PNPDK20091219_173533_000057382085_00170_40805_1946.N1	19-DEC-2009 17:35:46.939 19-DEC-2009 17:35:46.939	Product: RA2_WWV_2PNPDK20091219_173546_000060832085_00170_40805_8503.N1
DSD: RA2_IF_MASK_FLIGHT_DATA PCF_RA2_WWV_2P	new ADF: RA2_FGD_2PNPDK20091219_191606_000061072085_00171_40806_8505.N1	19-DEC-2009 19:16:06.995 19-DEC-2009 19:16:06.995	Product: RA2_WWV_2PNPDK20091219_191606_000061072085_00171_40806_8506.N1
DSD: RA2_USO_DATA PCF_RA2_WWV_2P	new ADF: DOR_NAV_0PNPDK20091219_191112_000057382085_00171_40806_1947.N1	19-DEC-2009 19:16:06.995 19-DEC-2009 19:16:06.995	Product: RA2_WWV_2PNPDK20091219_191606_000061072085_00171_40806_8506.N1
DSD: RA2_IF_MASK_FLIGHT_DATA PCF_RA2_WWV_2P	new ADF: RA2_FGD_2PNPDE20091219_205634_000043872085_00172_40807_1761.N1	19-DEC-2009 20:56:34.849 19-DEC-2009 20:56:34.849	Product: RA2_WWV_2PNPDE20091219_205634_000043872085_00172_40807_1762.N1

DSD: RA2_USO_DATA PCF_RA2_WWV_2P	new ADF: DOR_NAV_0PNPDE20091219_205209_000041442085_00172_40807_9391.N1	19-DEC-2009 20:56:34.849 19-DEC-2009 20:56:34.849	Product: RA2_WWV_2PNPDE20091219_205634_000043872085_00172_40807_1762.N1
DSD: MWR_CONFIGURATION_DATA PCF_RA2_WWV_2P	new ADF: NOT USED	19-DEC-2009 22:08:43.853 19-DEC-2009 22:08:43.853	Product: RA2_WWV_2PNPDE20091219_220843_000062352085_00172_40807_1765.N1
DSD: RA2_CHARACTERISATION_DATA PCF_RA2_WWV_2P	new ADF: AUX_ECF_AXNECM20091219_062113_20091219_210000_20091220_090000	19-DEC-2009 22:08:43.853 19-DEC-2009 22:08:43.853	Product: RA2_WWV_2PNPDE20091219_220843_000062352085_00172_40807_1765.N1
DSD: RA2_CONFIGURATION_DATA PCF_RA2_WWV_2P	new ADF: AUX_ECF_AXNECM20091219_062113_20091219_150000_20091220_030000	19-DEC-2009 22:08:43.853 19-DEC-2009 22:08:43.853	Product: RA2_WWV_2PNPDE20091219_220843_000062352085_00172_40807_1765.N1
DSD: RA2_IF_MASK_FLIGHT_DATA PCF_RA2_WWV_2P	new ADF: RA2_FGD_2PNPDE20091219_220843_000062352085_00172_40807_1764.N1	19-DEC-2009 22:08:43.853 19-DEC-2009 22:08:43.853	Product: RA2_WWV_2PNPDE20091219_220843_000062352085_00172_40807_1765.N1
DSD: RA2_USO_DATA PCF_RA2_WWV_2P	new ADF: DOR_NAV_0PNPDE20091219_220632_000057382085_00172_40807_9392.N1	19-DEC-2009 22:08:43.853 19-DEC-2009 22:08:43.853	Product: RA2_WWV_2PNPDE20091219_220843_000062352085_00172_40807_1765.N1
DSD: RA2_IF_MASK_FLIGHT_DATA PCF_RA2_WWV_2P	new ADF: RA2_FGD_2PNPDE20091219_235136_000059072085_00173_40808_1767.N1	19-DEC-2009 23:51:36.527 19-DEC-2009 23:51:36.527	Product: RA2_WWV_2PNPDE20091219_235136_000059072085_00173_40808_1768.N1

DSD: RA2_USO_DATA PCF_RA2_WWV_2P	new ADF: DOR_NAV_0PNPDE20091219_234729_000057382085_00173_40808_9393.N1	19-DEC-2009 23:51:36.527 19-DEC-2009 23:51:36.527	Product: RA2_WWV_2PNPDE20091219_235136_000059072085_00173_40808_1768.N1
-------------------------------------	--	--	--

Current ADFs (from IECF list)

Gauge	Value	Explicit Reference
RA2_USO_AX.INFO PCF_IECF	RA2_USO_AXVIEC20070618_133225_20070620_000000_20200101_000000	Corresponding to date 24-OCT-2009 03:00:02.000
MWR_SLT_AX.INFO PCF_IECF	MWR_SLT_AXVIEC20060921_063409_20020101_000000_20200101_000000	Corresponding to date 24-OCT-2009 03:00:02.000
AUX_ATT_AX.INFO PCF_IECF	AUX_ATT_AXVIEC20020924_131534_20020703_120000_20781231_235959	Corresponding to date 24-OCT-2009 03:00:02.000
RA2_PLA_AX.INFO PCF_IECF	RA2_PLA_AXVIEC20060331_181823_20020101_000000_20200101_000000	Corresponding to date 24-OCT-2009 03:00:02.000
RA2_CON_AX.INFO PCF_IECF	RA2_CON_AXVIEC20070723_131547_20060621_132015_20200101_000000	Corresponding to date 24-OCT-2009 03:00:02.000
RA2_CHD_AX.INFO PCF_IECF	RA2_CHD_AXVIEC20060913_074707_20020101_000000_20200101_000000	Corresponding to date 24-OCT-2009 03:00:02.000
MWR_CON_AX.INFO PCF_IECF	MWR_CON_AXVIEC20040810_145011_20020101_000000_20200101_000000	Corresponding to date 24-OCT-2009 03:00:02.000
MWR_CHD_AX.INFO PCF_IECF	MWR_CHD_AXVIEC20061013_132356_20020101_000000_20200101_000000	Corresponding to date 24-OCT-2009 03:00:02.000
MWR_LSF_AX.INFO PCF_IECF	MWR_LSF_AXVIEC20020313_172218_20020101_000000_20200101_000000	Corresponding to date 24-OCT-2009 03:00:02.000
RA2_MET_AX.INFO PCF_IECF	RA2_MET_AXVIEC20020204_073357_20020101_000000_20200101_000000	Corresponding to date 24-OCT-2009 03:00:02.000
RA2_CST_AX.INFO PCF_IECF	RA2_CST_AXVIEC20020621_135858_20020101_000000_20200101_000000	Corresponding to date 24-OCT-2009 03:00:02.000
RA2_SOI_AX.INFO PCF_IECF	RA2_SOI_AXVIEC20051003_170000_20020101_000000_20200101_000000	Corresponding to date 24-OCT-2009 03:00:02.000
RA2_ICT_AX.INFO PCF_IECF	RA2_ICT_AXVIEC20060921_070730_20020101_000000_20200101_000000	Corresponding to date 24-OCT-2009 03:00:02.000
RA2_SSB_AX.INFO PCF_IECF	RA2_SSB_AXVIEC20051129_111810_20020101_000000_20200101_000000	Corresponding to date 24-OCT-2009 03:00:02.000
RA2_DIP_AX.INFO PCF_IECF	RA2_DIP_AXVIEC20020122_134206_20020101_000000_20200101_000000	Corresponding to date 24-OCT-2009 03:00:02.000
RA2_IOC_AX.INFO PCF_IECF	RA2_IOC_AXVIEC20020122_141121_20020101_000000_20200101_000000	Corresponding to date 24-OCT-2009 03:00:02.000
RA2_SET_AX.INFO PCF_IECF	RA2_SET_AXVIEC20020122_150917_20020101_000000_20200101_000000	Corresponding to date 24-OCT-2009 03:00:02.000
RA2_OT1_AX.INFO PCF_IECF	RA2_OT1_AXVIEC20040120_082051_20020101_000000_20200101_000000	Corresponding to date 24-OCT-2009 03:00:02.000
RA2_OT2_AX.INFO PCF_IECF	RA2_OT2_AXVIEC20031208_150159_20020101_000000_20200101_000000	Corresponding to date 24-OCT-2009 03:00:02.000

RA2_TLD_AX.INFO PCF_IECF	RA2_TLD_AXVIEC20031208_151137_20020101_000000_20200101_000000	Corresponding to date 24-OCT-2009 03:00:02.000
RA2_GEO_AX.INFO PCF_IECF	RA2_GEO_AXVIEC20020314_093428_20020101_000000_20200101_000000	Corresponding to date 24-OCT-2009 03:00:02.000
RA2_MSS_AX.INFO PCF_IECF	RA2_MSS_AXVIEC20031208_145545_20020101_000000_20200101_000000	Corresponding to date 24-OCT-2009 03:00:02.000
RA2_SL1_AX.INFO PCF_IECF	RA2_SL1_AXVIEC20030131_100228_20020101_000000_20200101_000000	Corresponding to date 24-OCT-2009 03:00:02.000
RA2_SL2_AX.INFO PCF_IECF	RA2_SL2_AXVIEC20030131_101757_20020101_000000_20200101_000000	Corresponding to date 24-OCT-2009 03:00:02.000
RA2_IFF_AX.INFO PCF_IECF	RA2_IFF_AXVIEC20091119_125545_20091119_000000_20200101_000000	Corresponding to date 20-NOV-2009 03:00:02.000
RA2_SOL_AX.INFO PCF_IECF	RA2_SOL_AXVIEC20091123_133342_20020101_000000_20101101_000000	Corresponding to date 24-NOV-2009 03:00:02.000
RA2_POL_AX.INFO PCF_IECF	RA2_POL_AXVIEC20091216_110638_20020101_000000_20100114_235959	Corresponding to date 17-DEC-2009 03:00:00.000
RA2_POL_AX.INFO PCF_IECF	RA2_POL_AXVIEC20091218_110557_20020101_000000_20100116_235959	Corresponding to date 19-DEC-2009 03:00:01.000

Differences with IECF list

Gauge	Value	Explicit Reference
DSD: DORIS_IONO PCF_RA2_WWV_2P	Filename: RA2_MW__1PNPDE20091218_224138_000061282085_00158_40793_1745.N1	Product: RA2_WWV_2PNPDE20091218_224138_000061282085_00158_40793_1747.N1
DSD: METEO_GRID_POINTS_ALTITUDE PCF_RA2_WWV_2P	Filename:	Product: RA2_WWV_2PNPDE20091218_224138_000061282085_00158_40793_1747.N1
DSD: MWR_CONFIGURATION_DATA PCF_RA2_WWV_2P	Filename: AUX_ECF_AXNECM20091218_182111_20091219_030000_20091219_150000	Product: RA2_WWV_2PNPDE20091218_224138_000061282085_00158_40793_1747.N1
DSD: OCEAN_ICE2_SYSTEM_FILE PCF_RA2_WWV_2P	Filename:	Product: RA2_WWV_2PNPDE20091218_224138_000061282085_00158_40793_1747.N1
DSD: OCEAN_TIDE_HARMONIC_COEF PCF_RA2_WWV_2P	Filename:	Product: RA2_WWV_2PNPDE20091218_224138_000061282085_00158_40793_1747.N1
DSD: OCEAN_TIDE_ORTHOWEIGHTS PCF_RA2_WWV_2P	Filename:	Product: RA2_WWV_2PNPDE20091218_224138_000061282085_00158_40793_1747.N1
DSD: RA2_CHARACTERISATION_DATA PCF_RA2_WWV_2P	Filename: AUX_ECF_AXNECM20091218_062112_20091218_210000_20091219_090000	Product: RA2_WWV_2PNPDE20091218_224138_000061282085_00158_40793_1747.N1
DSD: RA2_CONFIGURATION_DATA PCF_RA2_WWV_2P	Filename: AUX_ECF_AXNECM20091218_062111_20091218_150000_20091219_030000	Product: RA2_WWV_2PNPDE20091218_224138_000061282085_00158_40793_1747.N1
DSD: RA2_CONSTANT_DATA PCF_RA2_WWV_2P	Filename:	Product: RA2_WWV_2PNPDE20091218_224138_000061282085_00158_40793_1747.N1
DSD: RA2_IF_MASK_FLIGHT_DATA PCF_RA2_WWV_2P	Filename: RA2_FGD_2PNPDE20091218_224138_000061282085_00158_40793_1746.N1	Product: RA2_WWV_2PNPDE20091218_224138_000061282085_00158_40793_1747.N1

DSD: RA2_SURFACE_TYPE_DATA PCF_RA2_WWV_2P	Filename: RA2_POL_AXVIEC20091218_110557_20020101_000000_20100116_235959	Product: RA2_WWV_2PNPDE20091218_224138_000061282085_00158.
DSD: RA2_USO_DATA PCF_RA2_WWV_2P	Filename: DOR_NAV_0PNPDE20091218_223832_000057382085_00158_40793_9386.N1	Product: RA2_WWV_2PNPDE20091218_224138_000061282085_00158_40793_1747.N1
DSD: SOLAR_ACTIVITY_INDEX_PREDICT PCF_RA2_WWV_2P	Filename:	Product: RA2_WWV_2PNPDE20091218_224138_000061282085_00158_40793_1747.N1
DSD: DORIS_IONO PCF_RA2_WWV_2P	Filename: RA2_MW__1PNPDE20091219_002242_000058702085_00159_40794_1748.N1	Product: RA2_WWV_2PNPDE20091219_002242_000058702085_00159_40794_1750.N1
DSD: METEO_GRID_POINTS_ALTITUDE PCF_RA2_WWV_2P	Filename:	Product: RA2_WWV_2PNPDE20091219_002242_000058702085_00159_40794_1750.N1
DSD: MWR_CONFIGURATION_DATA PCF_RA2_WWV_2P	Filename: AUX_ECF_AXNECM20091218_182111_20091219_030000_20091219_150000	Product: RA2_WWV_2PNPDE20091219_002242_000058702085_00159_40794_1750.N1
DSD: OCEAN_ICE2_SYSTEM_FILE PCF_RA2_WWV_2P	Filename:	Product: RA2_WWV_2PNPDE20091219_002242_000058702085_00159_40794_1750.N1
DSD: OCEAN_TIDE_HARMONIC_COEF PCF_RA2_WWV_2P	Filename:	Product: RA2_WWV_2PNPDE20091219_002242_000058702085_00159_40794_1750.N1
DSD: OCEAN_TIDE_ORTHOWEIGHTS PCF_RA2_WWV_2P	Filename:	Product: RA2_WWV_2PNPDE20091219_002242_000058702085_00159_40794_1750.N1
DSD: RA2_CHARACTERISATION_DATA PCF_RA2_WWV_2P	Filename: AUX_ECF_AXNECM20091218_062112_20091218_210000_20091219_090000	Product: RA2_WWV_2PNPDE20091219_002242_000058702085_00159_40794_1750.N1
DSD: RA2_CONFIGURATION_DATA PCF_RA2_WWV_2P	Filename: AUX_ECF_AXNECM20091218_062111_20091218_150000_20091219_030000	Product: RA2_WWV_2PNPDE20091219_002242_000058702085_00159_40794_1750.N1
DSD: RA2_CONSTANT_DATA PCF_RA2_WWV_2P	Filename:	Product: RA2_WWV_2PNPDE20091219_002242_000058702085_00159_40794_1750.N1
DSD: RA2_IF_MASK_FLIGHT_DATA PCF_RA2_WWV_2P	Filename: RA2_FGD_2PNPDE20091219_002242_000058702085_00159_40794_1749.N1	Product: RA2_WWV_2PNPDE20091219_002242_000058702085_00159_40794_1750.N1
DSD: RA2_SURFACE_TYPE_DATA PCF_RA2_WWV_2P	Filename: RA2_POL_AXVIEC20091218_110557_20020101_000000_20100116_235959	Product: RA2_WWV_2PNPDE20091219_002242_000058702085_00159_40794_1750.N1
DSD: RA2_USO_DATA PCF_RA2_WWV_2P	Filename: DOR_NAV_0PNPDE20091219_001929_000054192085_00159_40794_9387.N1	Product: RA2_WWV_2PNPDE20091219_002242_000058702085_00159_40794_1750.N1
DSD: SOLAR_ACTIVITY_INDEX_PREDICT PCF_RA2_WWV_2P	Filename:	Product: RA2_WWV_2PNPDE20091219_002242_000058702085_00159_40794_1750.N1
DSD: DORIS_IONO PCF_RA2_WWV_2P	Filename: RA2_MW__1PNPDE20091219_015935_000045412085_00160_40795_1751.N1	Product: RA2_WWV_2PNPDE20091219_015935_000045412085_00160_40795_1753.N1
DSD: METEO_GRID_POINTS_ALTITUDE PCF_RA2_WWV_2P	Filename:	Product: RA2_WWV_2PNPDE20091219_015935_000045412085_00160_40795_1753.N1
DSD: MWR_CONFIGURATION_DATA PCF_RA2_WWV_2P	Filename: AUX_ECF_AXNECM20091218_182111_20091219_030000_20091219_150000	Product: RA2_WWV_2PNPDE20091219_015935_000045412085_00160_40795_1753.N1

DSD: OCEAN_ICE2_SYSTEM_FILE PCF_RA2_WWV_2P	Filename:	Product: RA2_WWV_2PNPDE20091219_015935_000045412085_00160_
DSD: OCEAN_TIDE_HARMONIC_COEF PCF_RA2_WWV_2P	Filename:	Product: RA2_WWV_2PNPDE20091219_015935_000045412085_00160_40795_1753.N1
DSD: OCEAN_TIDE_ORTHOWEIGHTS PCF_RA2_WWV_2P	Filename:	Product: RA2_WWV_2PNPDE20091219_015935_000045412085_00160_40795_1753.N1
DSD: RA2_CHARACTERISATION_DATA PCF_RA2_WWV_2P	Filename: AUX_ECF_AXNECM20091218_062112_20091218_210000_20091219_090000	Product: RA2_WWV_2PNPDE20091219_015935_000045412085_00160_40795_1753.N1
DSD: RA2_CONFIGURATION_DATA PCF_RA2_WWV_2P	Filename: AUX_ECF_AXNECM20091218_062111_20091218_150000_20091219_030000	Product: RA2_WWV_2PNPDE20091219_015935_000045412085_00160_40795_1753.N1
DSD: RA2_CONSTANT_DATA PCF_RA2_WWV_2P	Filename:	Product: RA2_WWV_2PNPDE20091219_015935_000045412085_00160_40795_1753.N1
DSD: RA2_IF_MASK_FLIGHT_DATA PCF_RA2_WWV_2P	Filename: RA2_FGD_2PNPDE20091219_015935_000045412085_00160_40795_1752.N1	Product: RA2_WWV_2PNPDE20091219_015935_000045412085_00160_40795_1753.N1
DSD: RA2_USO_DATA PCF_RA2_WWV_2P	Filename: DOR_NAV_0PNPDE20091219_015508_000041442085_00160_40795_9388.N1	Product: RA2_WWV_2PNPDE20091219_015935_000045412085_00160_40795_1753.N1
DSD: SOLAR_ACTIVITY_INDEX_PREDICT PCF_RA2_WWV_2P	Filename:	Product: RA2_WWV_2PNPDE20091219_015935_000045412085_00160_40795_1753.N1
DSD: DORIS_IONO PCF_RA2_WWV_2P	Filename: RA2_MW__1PNPDE20091219_031443_000061882085_00161_40796_1754.N1	Product: RA2_WWV_2PNPDE20091219_031443_000061882085_00161_40796_1756.N1
DSD: METEO_GRID_POINTS_ALTITUDE PCF_RA2_WWV_2P	Filename:	Product: RA2_WWV_2PNPDE20091219_031443_000061882085_00161_40796_1756.N1
DSD: OCEAN_ICE2_SYSTEM_FILE PCF_RA2_WWV_2P	Filename:	Product: RA2_WWV_2PNPDE20091219_031443_000061882085_00161_40796_1756.N1
DSD: OCEAN_TIDE_HARMONIC_COEF PCF_RA2_WWV_2P	Filename:	Product: RA2_WWV_2PNPDE20091219_031443_000061882085_00161_40796_1756.N1
DSD: OCEAN_TIDE_ORTHOWEIGHTS PCF_RA2_WWV_2P	Filename:	Product: RA2_WWV_2PNPDE20091219_031443_000061882085_00161_40796_1756.N1
DSD: RA2_CHARACTERISATION_DATA PCF_RA2_WWV_2P	Filename: AUX_ECF_AXNECM20091218_182111_20091219_030000_20091219_150000	Product: RA2_WWV_2PNPDE20091219_031443_000061882085_00161_40796_1756.N1
DSD: RA2_CONFIGURATION_DATA PCF_RA2_WWV_2P	Filename: AUX_ECF_AXNECM20091218_062112_20091218_210000_20091219_090000	Product: RA2_WWV_2PNPDE20091219_031443_000061882085_00161_40796_1756.N1
DSD: RA2_CONSTANT_DATA PCF_RA2_WWV_2P	Filename:	Product: RA2_WWV_2PNPDE20091219_031443_000061882085_00161_40796_1756.N1
DSD: RA2_IF_MASK_FLIGHT_DATA PCF_RA2_WWV_2P	Filename: RA2_FGD_2PNPDE20091219_031443_000061882085_00161_40796_1755.N1	Product: RA2_WWV_2PNPDE20091219_031443_000061882085_00161_40796_1756.N1
DSD: RA2_USO_DATA PCF_RA2_WWV_2P	Filename: DOR_NAV_0PNPDE20091219_030931_000060572085_00161_40796_9389.N1	Product: RA2_WWV_2PNPDE20091219_031443_000061882085_00161_40796_1756.N1

DSD: SOLAR_ACTIVITY_INDEX_PREDICT PCF_RA2_WWV_2P	Filename:	Product: RA2_WWV_2PNPDE20091219_031443_000061882085_00161.
DSD: DORIS_IONO PCF_RA2_WWV_2P	Filename: RA2_MW__1PNPDE20091219_045719_000060472085_00162_40797_1757.N1	Product: RA2_WWV_2PNPDE20091219_045719_000060472085_00162_40797_1759.N1
DSD: METEO_GRID_POINTS_ALTITUDE PCF_RA2_WWV_2P	Filename:	Product: RA2_WWV_2PNPDE20091219_045719_000060472085_00162_40797_1759.N1
DSD: MWR_CONFIGURATION_DATA PCF_RA2_WWV_2P	Filename: AUX_ECF_AXNECM20091219_062112_20091219_090000_20091219_210000	Product: RA2_WWV_2PNPDE20091219_045719_000060472085_00162_40797_1759.N1
DSD: OCEAN_ICE2_SYSTEM_FILE PCF_RA2_WWV_2P	Filename:	Product: RA2_WWV_2PNPDE20091219_045719_000060472085_00162_40797_1759.N1
DSD: OCEAN_TIDE_HARMONIC_COEF PCF_RA2_WWV_2P	Filename:	Product: RA2_WWV_2PNPDE20091219_045719_000060472085_00162_40797_1759.N1
DSD: OCEAN_TIDE_ORTHOWEIGHTS PCF_RA2_WWV_2P	Filename:	Product: RA2_WWV_2PNPDE20091219_045719_000060472085_00162_40797_1759.N1
DSD: RA2_CHARACTERISATION_DATA PCF_RA2_WWV_2P	Filename: AUX_ECF_AXNECM20091218_182111_20091219_030000_20091219_150000	Product: RA2_WWV_2PNPDE20091219_045719_000060472085_00162_40797_1759.N1
DSD: RA2_CONFIGURATION_DATA PCF_RA2_WWV_2P	Filename: AUX_ECF_AXNECM20091218_062112_20091218_210000_20091219_090000	Product: RA2_WWV_2PNPDE20091219_045719_000060472085_00162_40797_1759.N1
DSD: RA2_CONSTANT_DATA PCF_RA2_WWV_2P	Filename:	Product: RA2_WWV_2PNPDE20091219_045719_000060472085_00162_40797_1759.N1
DSD: RA2_IF_MASK_FLIGHT_DATA PCF_RA2_WWV_2P	Filename: RA2_FGD_2PNPDE20091219_045719_000060472085_00162_40797_1758.N1	Product: RA2_WWV_2PNPDE20091219_045719_000060472085_00162_40797_1759.N1
DSD: RA2_USO_DATA PCF_RA2_WWV_2P	Filename: DOR_NAV_0PNPDE20091219_045546_000057382085_00162_40797_9390.N1	Product: RA2_WWV_2PNPDE20091219_045719_000060472085_00162_40797_1759.N1
DSD: SOLAR_ACTIVITY_INDEX_PREDICT PCF_RA2_WWV_2P	Filename:	Product: RA2_WWV_2PNPDE20091219_045719_000060472085_00162_40797_1759.N1
DSD: DORIS_IONO PCF_RA2_WWV_2P	Filename: RA2_MW__1PNPDK20091219_063732_000040992085_00163_40798_8477.N1	Product: RA2_WWV_2PNPDK20091219_063732_000040992085_00163_40798_8479.N1
DSD: METEO_GRID_POINTS_ALTITUDE PCF_RA2_WWV_2P	Filename:	Product: RA2_WWV_2PNPDK20091219_063732_000040992085_00163_40798_8479.N1
DSD: MWR_CONFIGURATION_DATA PCF_RA2_WWV_2P	Filename: AUX_ECF_AXNECM20091219_062112_20091219_090000_20091219_210000	Product: RA2_WWV_2PNPDK20091219_063732_000040992085_00163_40798_8479.N1
DSD: OCEAN_ICE2_SYSTEM_FILE PCF_RA2_WWV_2P	Filename:	Product: RA2_WWV_2PNPDK20091219_063732_000040992085_00163_40798_8479.N1
DSD: OCEAN_TIDE_HARMONIC_COEF PCF_RA2_WWV_2P	Filename:	Product: RA2_WWV_2PNPDK20091219_063732_000040992085_00163_40798_8479.N1
DSD: OCEAN_TIDE_ORTHOWEIGHTS PCF_RA2_WWV_2P	Filename:	Product: RA2_WWV_2PNPDK20091219_063732_000040992085_00163_40798_8479.N1

DSD: RA2_CHARACTERISATION_DATA PCF_RA2_WWV_2P	Filename: AUX_ECF_AXNECM20091218_182111_20091219_030000_20091219_150000	Product: RA2_WWV_2PNPDK20091219_063732_000040992085_00163_
DSD: RA2_CONFIGURATION_DATA PCF_RA2_WWV_2P	Filename: AUX_ECF_AXNECM20091218_062112_20091218_210000_20091219_090000	Product: RA2_WWV_2PNPDK20091219_063732_000040992085_00163_40798_8479.N1
DSD: RA2_CONSTANT_DATA PCF_RA2_WWV_2P	Filename:	Product: RA2_WWV_2PNPDK20091219_063732_000040992085_00163_40798_8479.N1
DSD: RA2_IF_MASK_FLIGHT_DATA PCF_RA2_WWV_2P	Filename: RA2_FGD_2PNPDK20091219_063732_000040992085_00163_40798_8478.N1	Product: RA2_WWV_2PNPDK20091219_063732_000040992085_00163_40798_8479.N1
DSD: RA2_USO_DATA PCF_RA2_WWV_2P	Filename: DOR_NAV_0PNPDK20091219_063643_000035072085_00163_40798_1939.N1	Product: RA2_WWV_2PNPDK20091219_063732_000040992085_00163_40798_8479.N1
DSD: SOLAR_ACTIVITY_INDEX_PREDICT PCF_RA2_WWV_2P	Filename:	Product: RA2_WWV_2PNPDK20091219_063732_000040992085_00163_40798_8479.N1
DSD: DORIS_IONO PCF_RA2_WWV_2P	Filename: RA2_MW__1PNPDK20091219_074447_000061552085_00164_40799_8480.N1	Product: RA2_WWV_2PNPDK20091219_074447_000061552085_00164_40799_8482.N1
DSD: METEO_GRID_POINTS_ALTITUDE PCF_RA2_WWV_2P	Filename:	Product: RA2_WWV_2PNPDK20091219_074447_000061552085_00164_40799_8482.N1
DSD: MWR_CONFIGURATION_DATA PCF_RA2_WWV_2P	Filename: AUX_ECF_AXNECM20091219_062112_20091219_090000_20091219_210000	Product: RA2_WWV_2PNPDK20091219_074447_000061552085_00164_40799_8482.N1
DSD: OCEAN_ICE2_SYSTEM_FILE PCF_RA2_WWV_2P	Filename:	Product: RA2_WWV_2PNPDK20091219_074447_000061552085_00164_40799_8482.N1
DSD: OCEAN_TIDE_HARMONIC_COEF PCF_RA2_WWV_2P	Filename:	Product: RA2_WWV_2PNPDK20091219_074447_000061552085_00164_40799_8482.N1
DSD: OCEAN_TIDE_ORTHOWEIGHTS PCF_RA2_WWV_2P	Filename:	Product: RA2_WWV_2PNPDK20091219_074447_000061552085_00164_40799_8482.N1
DSD: RA2_CHARACTERISATION_DATA PCF_RA2_WWV_2P	Filename: AUX_ECF_AXNECM20091218_182111_20091219_030000_20091219_150000	Product: RA2_WWV_2PNPDK20091219_074447_000061552085_00164_40799_8482.N1
DSD: RA2_CONFIGURATION_DATA PCF_RA2_WWV_2P	Filename: AUX_ECF_AXNECM20091218_062112_20091218_210000_20091219_090000	Product: RA2_WWV_2PNPDK20091219_074447_000061552085_00164_40799_8482.N1
DSD: RA2_CONSTANT_DATA PCF_RA2_WWV_2P	Filename:	Product: RA2_WWV_2PNPDK20091219_074447_000061552085_00164_40799_8482.N1
DSD: RA2_IF_MASK_FLIGHT_DATA PCF_RA2_WWV_2P	Filename: RA2_FGD_2PNPDK20091219_074447_000061552085_00164_40799_8481.N1	Product: RA2_WWV_2PNPDK20091219_074447_000061552085_00164_40799_8482.N1
DSD: RA2_USO_DATA PCF_RA2_WWV_2P	Filename: DOR_NAV_0PNPDK20091219_074029_000060572085_00164_40799_1940.N1	Product: RA2_WWV_2PNPDK20091219_074447_000061552085_00164_40799_8482.N1
DSD: SOLAR_ACTIVITY_INDEX_PREDICT PCF_RA2_WWV_2P	Filename:	Product: RA2_WWV_2PNPDK20091219_074447_000061552085_00164_40799_8482.N1
DSD: DORIS_IONO PCF_RA2_WWV_2P	Filename: RA2_MW__1PNPDK20091219_092555_000060192085_00165_40800_8483.N1	Product: RA2_WWV_2PNPDK20091219_092555_000060192085_00165_40800_8485.N1

DSD: METEO_GRID_POINTS_ALTITUDE PCF_RA2_WWV_2P	Filename:	Product: RA2_WWV_2PNPDK20091219_092555_000060192085_00165_
DSD: MWR_CONFIGURATION_DATA PCF_RA2_WWV_2P	Filename: AUX_ECF_AXNECM20091219_062113_20091219_150000_20091220_030000	Product: RA2_WWV_2PNPDK20091219_092555_000060192085_00165_40800_8485.N1
DSD: OCEAN_ICE2_SYSTEM_FILE PCF_RA2_WWV_2P	Filename:	Product: RA2_WWV_2PNPDK20091219_092555_000060192085_00165_40800_8485.N1
DSD: OCEAN_TIDE_HARMONIC_COEF PCF_RA2_WWV_2P	Filename:	Product: RA2_WWV_2PNPDK20091219_092555_000060192085_00165_40800_8485.N1
DSD: OCEAN_TIDE_ORTHOWEIGHTS PCF_RA2_WWV_2P	Filename:	Product: RA2_WWV_2PNPDK20091219_092555_000060192085_00165_40800_8485.N1
DSD: RA2_CHARACTERISATION_DATA PCF_RA2_WWV_2P	Filename: AUX_ECF_AXNECM20091219_062112_20091219_090000_20091219_210000	Product: RA2_WWV_2PNPDK20091219_092555_000060192085_00165_40800_8485.N1
DSD: RA2_CONFIGURATION_DATA PCF_RA2_WWV_2P	Filename: AUX_ECF_AXNECM20091218_182111_20091219_030000_20091219_150000	Product: RA2_WWV_2PNPDK20091219_092555_000060192085_00165_40800_8485.N1
DSD: RA2_CONSTANT_DATA PCF_RA2_WWV_2P	Filename:	Product: RA2_WWV_2PNPDK20091219_092555_000060192085_00165_40800_8485.N1
DSD: RA2_IF_MASK_FLIGHT_DATA PCF_RA2_WWV_2P	Filename: RA2_FGD_2PNPDK20091219_092555_000060192085_00165_40800_8484.N1	Product: RA2_WWV_2PNPDK20091219_092555_000060192085_00165_40800_8485.N1
DSD: RA2_USO_DATA PCF_RA2_WWV_2P	Filename: DOR_NAV_0PNPDK20091219_092126_000057382085_00165_40800_1941.N1	Product: RA2_WWV_2PNPDK20091219_092555_000060192085_00165_40800_8485.N1
DSD: SOLAR_ACTIVITY_INDEX_PREDICT PCF_RA2_WWV_2P	Filename:	Product: RA2_WWV_2PNPDK20091219_092555_000060192085_00165_40800_8485.N1
DSD: DORIS_IONO PCF_RA2_WWV_2P	Filename: RA2_MW__1PNPDK20091219_110436_000061042085_00166_40801_8486.N1	Product: RA2_WWV_2PNPDK20091219_110436_000061042085_00166_40801_8488.N1
DSD: METEO_GRID_POINTS_ALTITUDE PCF_RA2_WWV_2P	Filename:	Product: RA2_WWV_2PNPDK20091219_110436_000061042085_00166_40801_8488.N1
DSD: MWR_CONFIGURATION_DATA PCF_RA2_WWV_2P	Filename: AUX_ECF_AXNECM20091219_062113_20091219_150000_20091220_030000	Product: RA2_WWV_2PNPDK20091219_110436_000061042085_00166_40801_8488.N1
DSD: OCEAN_ICE2_SYSTEM_FILE PCF_RA2_WWV_2P	Filename:	Product: RA2_WWV_2PNPDK20091219_110436_000061042085_00166_40801_8488.N1
DSD: OCEAN_TIDE_HARMONIC_COEF PCF_RA2_WWV_2P	Filename:	Product: RA2_WWV_2PNPDK20091219_110436_000061042085_00166_40801_8488.N1
DSD: OCEAN_TIDE_ORTHOWEIGHTS PCF_RA2_WWV_2P	Filename:	Product: RA2_WWV_2PNPDK20091219_110436_000061042085_00166_40801_8488.N1
DSD: RA2_CHARACTERISATION_DATA PCF_RA2_WWV_2P	Filename: AUX_ECF_AXNECM20091219_062112_20091219_090000_20091219_210000	Product: RA2_WWV_2PNPDK20091219_110436_000061042085_00166_40801_8488.N1
DSD: RA2_CONFIGURATION_DATA PCF_RA2_WWV_2P	Filename: AUX_ECF_AXNECM20091218_182111_20091219_030000_20091219_150000	Product: RA2_WWV_2PNPDK20091219_110436_000061042085_00166_40801_8488.N1

DSD: RA2_CONSTANT_DATA PCF_RA2_WWV_2P	Filename:	Product: RA2_WWV_2PNPDK20091219_110436_000061042085_00166.
DSD: RA2_IF_MASK_FLIGHT_DATA PCF_RA2_WWV_2P	Filename: RA2_FGD_2PNPDK20091219_110436_000061042085_00166_40801_8487.N1	Product: RA2_WWV_2PNPDK20091219_110436_000061042085_00166_40801_8488.N1
DSD: RA2_USO_DATA PCF_RA2_WWV_2P	Filename: DOR_NAV_0PNPDK20091219_110223_000057382085_00166_40801_1942.N1	Product: RA2_WWV_2PNPDK20091219_110436_000061042085_00166_40801_8488.N1
DSD: SOLAR_ACTIVITY_INDEX_PREDICT PCF_RA2_WWV_2P	Filename:	Product: RA2_WWV_2PNPDK20091219_110436_000061042085_00166_40801_8488.N1
DSD: DORIS_IONO PCF_RA2_WWV_2P	Filename: RA2_MW__1PNPDK20091219_124523_000059582085_00167_40802_8489.N1	Product: RA2_WWV_2PNPDK20091219_124523_000059582085_00167_40802_8491.N1
DSD: METEO_GRID_POINTS_ALTITUDE PCF_RA2_WWV_2P	Filename:	Product: RA2_WWV_2PNPDK20091219_124523_000059582085_00167_40802_8491.N1
DSD: MWR_CONFIGURATION_DATA PCF_RA2_WWV_2P	Filename: AUX_ECF_AXNECM20091219_062113_20091219_150000_20091220_030000	Product: RA2_WWV_2PNPDK20091219_124523_000059582085_00167_40802_8491.N1
DSD: OCEAN_ICE2_SYSTEM_FILE PCF_RA2_WWV_2P	Filename:	Product: RA2_WWV_2PNPDK20091219_124523_000059582085_00167_40802_8491.N1
DSD: OCEAN_TIDE_HARMONIC_COEF PCF_RA2_WWV_2P	Filename:	Product: RA2_WWV_2PNPDK20091219_124523_000059582085_00167_40802_8491.N1
DSD: OCEAN_TIDE_ORTHOWEIGHTS PCF_RA2_WWV_2P	Filename:	Product: RA2_WWV_2PNPDK20091219_124523_000059582085_00167_40802_8491.N1
DSD: RA2_CHARACTERISATION_DATA PCF_RA2_WWV_2P	Filename: AUX_ECF_AXNECM20091219_062112_20091219_090000_20091219_210000	Product: RA2_WWV_2PNPDK20091219_124523_000059582085_00167_40802_8491.N1
DSD: RA2_CONFIGURATION_DATA PCF_RA2_WWV_2P	Filename: AUX_ECF_AXNECM20091218_182111_20091219_030000_20091219_150000	Product: RA2_WWV_2PNPDK20091219_124523_000059582085_00167_40802_8491.N1
DSD: RA2_CONSTANT_DATA PCF_RA2_WWV_2P	Filename:	Product: RA2_WWV_2PNPDK20091219_124523_000059582085_00167_40802_8491.N1
DSD: RA2_IF_MASK_FLIGHT_DATA PCF_RA2_WWV_2P	Filename: RA2_FGD_2PNPDK20091219_124523_000059582085_00167_40802_8490.N1	Product: RA2_WWV_2PNPDK20091219_124523_000059582085_00167_40802_8491.N1
DSD: RA2_USO_DATA PCF_RA2_WWV_2P	Filename: DOR_NAV_0PNPDK20091219_124320_000054192085_00167_40802_1943.N1	Product: RA2_WWV_2PNPDK20091219_124523_000059582085_00167_40802_8491.N1
DSD: SOLAR_ACTIVITY_INDEX_PREDICT PCF_RA2_WWV_2P	Filename:	Product: RA2_WWV_2PNPDK20091219_124523_000059582085_00167_40802_8491.N1
DSD: DORIS_IONO PCF_RA2_WWV_2P	Filename: RA2_MW__1PNPDK20091219_142340_000050262085_00168_40803_8492.N1	Product: RA2_WWV_2PNPDK20091219_142340_000050262085_00168_40803_8494.N1
DSD: METEO_GRID_POINTS_ALTITUDE PCF_RA2_WWV_2P	Filename:	Product: RA2_WWV_2PNPDK20091219_142340_000050262085_00168_40803_8494.N1
DSD: MWR_CONFIGURATION_DATA PCF_RA2_WWV_2P	Filename: AUX_ECF_AXNECM20091219_062113_20091219_150000_20091220_030000	Product: RA2_WWV_2PNPDK20091219_142340_000050262085_00168_40803_8494.N1

DSD: OCEAN_ICE2_SYSTEM_FILE PCF_RA2_WWV_2P	Filename:	Product: RA2_WWV_2PNPDK20091219_142340_000050262085_00168.
DSD: OCEAN_TIDE_HARMONIC_COEF PCF_RA2_WWV_2P	Filename:	Product: RA2_WWV_2PNPDK20091219_142340_000050262085_00168_40803_8494.N1
DSD: OCEAN_TIDE_ORTHOWEIGHTS PCF_RA2_WWV_2P	Filename:	Product: RA2_WWV_2PNPDK20091219_142340_000050262085_00168_40803_8494.N1
DSD: RA2_CHARACTERISATION_DATA PCF_RA2_WWV_2P	Filename: AUX_ECF_AXNECM20091219_062112_20091219_090000_20091219_210000	Product: RA2_WWV_2PNPDK20091219_142340_000050262085_00168_40803_8494.N1
DSD: RA2_CONFIGURATION_DATA PCF_RA2_WWV_2P	Filename: AUX_ECF_AXNECM20091218_182111_20091219_030000_20091219_150000	Product: RA2_WWV_2PNPDK20091219_142340_000050262085_00168_40803_8494.N1
DSD: RA2_CONSTANT_DATA PCF_RA2_WWV_2P	Filename:	Product: RA2_WWV_2PNPDK20091219_142340_000050262085_00168_40803_8494.N1
DSD: RA2_IF_MASK_FLIGHT_DATA PCF_RA2_WWV_2P	Filename: RA2_FGD_2PNPDK20091219_142340_000050262085_00168_40803_8493.N1	Product: RA2_WWV_2PNPDK20091219_142340_000050262085_00168_40803_8494.N1
DSD: RA2_USO_DATA PCF_RA2_WWV_2P	Filename: DOR_NAV_0PNPDK20091219_141858_000057382085_00168_40803_1944.N1	Product: RA2_WWV_2PNPDK20091219_142340_000050262085_00168_40803_8494.N1
DSD: SOLAR_ACTIVITY_INDEX_PREDICT PCF_RA2_WWV_2P	Filename:	Product: RA2_WWV_2PNPDK20091219_142340_000050262085_00168_40803_8494.N1
DSD: DORIS_IONO PCF_RA2_WWV_2P	Filename: RA2_MW__1PNPDK20091219_155142_000006362085_00169_40804_8495.N1	Product: RA2_WWV_2PNPDK20091219_155142_000006362085_00169_40804_8497.N1
DSD: METEO_GRID_POINTS_ALTITUDE PCF_RA2_WWV_2P	Filename:	Product: RA2_WWV_2PNPDK20091219_155142_000006362085_00169_40804_8497.N1
DSD: MWR_CONFIGURATION_DATA PCF_RA2_WWV_2P	Filename: AUX_ECF_AXNECM20091219_062113_20091219_210000_20091220_090000	Product: RA2_WWV_2PNPDK20091219_155142_000006362085_00169_40804_8497.N1
DSD: OCEAN_ICE2_SYSTEM_FILE PCF_RA2_WWV_2P	Filename:	Product: RA2_WWV_2PNPDK20091219_155142_000006362085_00169_40804_8497.N1
DSD: OCEAN_TIDE_HARMONIC_COEF PCF_RA2_WWV_2P	Filename:	Product: RA2_WWV_2PNPDK20091219_155142_000006362085_00169_40804_8497.N1
DSD: OCEAN_TIDE_ORTHOWEIGHTS PCF_RA2_WWV_2P	Filename:	Product: RA2_WWV_2PNPDK20091219_155142_000006362085_00169_40804_8497.N1
DSD: RA2_CHARACTERISATION_DATA PCF_RA2_WWV_2P	Filename: AUX_ECF_AXNECM20091219_062113_20091219_150000_20091220_030000	Product: RA2_WWV_2PNPDK20091219_155142_000006362085_00169_40804_8497.N1
DSD: RA2_CONFIGURATION_DATA PCF_RA2_WWV_2P	Filename: AUX_ECF_AXNECM20091219_062112_20091219_090000_20091219_210000	Product: RA2_WWV_2PNPDK20091219_155142_000006362085_00169_40804_8497.N1
DSD: RA2_CONSTANT_DATA PCF_RA2_WWV_2P	Filename:	Product: RA2_WWV_2PNPDK20091219_155142_000006362085_00169_40804_8497.N1
DSD: RA2_IF_MASK_FLIGHT_DATA PCF_RA2_WWV_2P	Filename: RA2_FGD_2PNPDK20091219_155142_000006362085_00169_40804_8496.N1	Product: RA2_WWV_2PNPDK20091219_155142_000006362085_00169_40804_8497.N1

DSD: RA2_USO_DATA PCF_RA2_WWV_2P	Filename: DOR_NAV_0PNPDK20091219_141858_000057382085_00168_40803_1944.N1	Product: RA2_WWV_2PNPDK20091219_155142_000006362085_00169.
DSD: SOLAR_ACTIVITY_INDEX_PREDICT PCF_RA2_WWV_2P	Filename:	Product: RA2_WWV_2PNPDK20091219_155142_000006362085_00169_40804_8497.N1
DSD: DORIS_IONO PCF_RA2_WWV_2P	Filename: RA2_MW__1PNPDK20091219_160114_000057912085_00169_40804_8498.N1	Product: RA2_WWV_2PNPDK20091219_160114_000057912085_00169_40804_8500.N1
DSD: METEO_GRID_POINTS_ALTITUDE PCF_RA2_WWV_2P	Filename:	Product: RA2_WWV_2PNPDK20091219_160114_000057912085_00169_40804_8500.N1
DSD: MWR_CONFIGURATION_DATA PCF_RA2_WWV_2P	Filename: AUX_ECF_AXNECM20091219_062113_20091219_210000_20091220_090000	Product: RA2_WWV_2PNPDK20091219_160114_000057912085_00169_40804_8500.N1
DSD: OCEAN_ICE2_SYSTEM_FILE PCF_RA2_WWV_2P	Filename:	Product: RA2_WWV_2PNPDK20091219_160114_000057912085_00169_40804_8500.N1
DSD: OCEAN_TIDE_HARMONIC_COEF PCF_RA2_WWV_2P	Filename:	Product: RA2_WWV_2PNPDK20091219_160114_000057912085_00169_40804_8500.N1
DSD: OCEAN_TIDE_ORTHOWEIGHTS PCF_RA2_WWV_2P	Filename:	Product: RA2_WWV_2PNPDK20091219_160114_000057912085_00169_40804_8500.N1
DSD: RA2_CHARACTERISATION_DATA PCF_RA2_WWV_2P	Filename: AUX_ECF_AXNECM20091219_062113_20091219_150000_20091220_030000	Product: RA2_WWV_2PNPDK20091219_160114_000057912085_00169_40804_8500.N1
DSD: RA2_CONFIGURATION_DATA PCF_RA2_WWV_2P	Filename: AUX_ECF_AXNECM20091219_062112_20091219_090000_20091219_210000	Product: RA2_WWV_2PNPDK20091219_160114_000057912085_00169_40804_8500.N1
DSD: RA2_CONSTANT_DATA PCF_RA2_WWV_2P	Filename:	Product: RA2_WWV_2PNPDK20091219_160114_000057912085_00169_40804_8500.N1
DSD: RA2_IF_MASK_FLIGHT_DATA PCF_RA2_WWV_2P	Filename: RA2_FGD_2PNPDK20091219_160114_000057912085_00169_40804_8499.N1	Product: RA2_WWV_2PNPDK20091219_160114_000057912085_00169_40804_8500.N1
DSD: RA2_USO_DATA PCF_RA2_WWV_2P	Filename: DOR_NAV_0PNPDK20091219_155955_000054192085_00169_40804_1945.N1	Product: RA2_WWV_2PNPDK20091219_160114_000057912085_00169_40804_8500.N1
DSD: SOLAR_ACTIVITY_INDEX_PREDICT PCF_RA2_WWV_2P	Filename:	Product: RA2_WWV_2PNPDK20091219_160114_000057912085_00169_40804_8500.N1
DSD: DORIS_IONO PCF_RA2_WWV_2P	Filename: RA2_MW__1PNPDK20091219_173546_000060832085_00170_40805_8501.N1	Product: RA2_WWV_2PNPDK20091219_173546_000060832085_00170_40805_8503.N1
DSD: METEO_GRID_POINTS_ALTITUDE PCF_RA2_WWV_2P	Filename:	Product: RA2_WWV_2PNPDK20091219_173546_000060832085_00170_40805_8503.N1
DSD: MWR_CONFIGURATION_DATA PCF_RA2_WWV_2P	Filename: AUX_ECF_AXNECM20091219_062113_20091219_210000_20091220_090000	Product: RA2_WWV_2PNPDK20091219_173546_000060832085_00170_40805_8503.N1
DSD: OCEAN_ICE2_SYSTEM_FILE PCF_RA2_WWV_2P	Filename:	Product: RA2_WWV_2PNPDK20091219_173546_000060832085_00170_40805_8503.N1
DSD: OCEAN_TIDE_HARMONIC_COEF PCF_RA2_WWV_2P	Filename:	Product: RA2_WWV_2PNPDK20091219_173546_000060832085_00170_40805_8503.N1

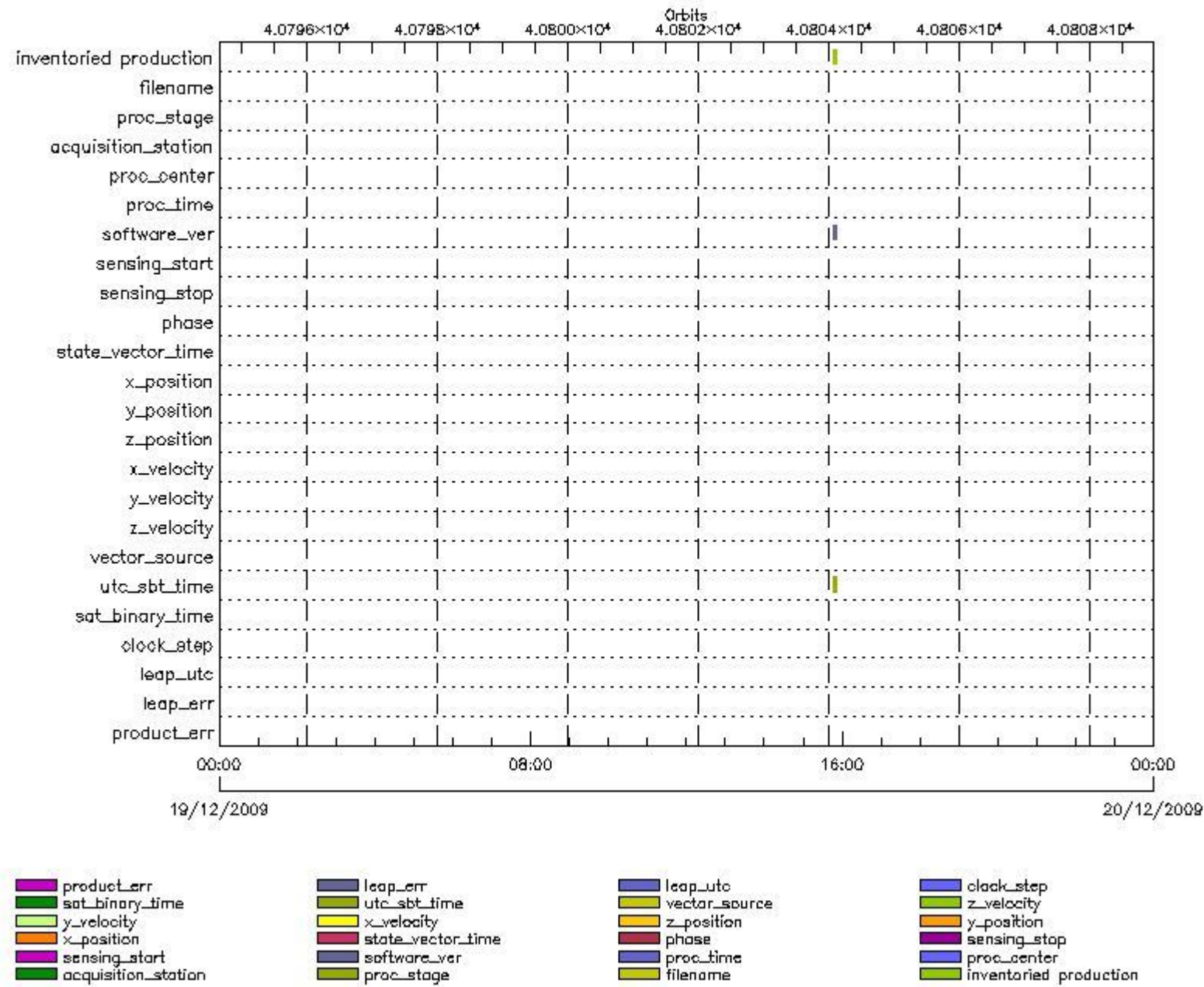
DSD: OCEAN_TIDE_ORTHOWEIGHTS PCF_RA2_WWV_2P	Filename:	Product: RA2_WWV_2PNPDK20091219_173546_000060832085_00170.
DSD: RA2_CHARACTERISATION_DATA PCF_RA2_WWV_2P	Filename: AUX_ECF_AXNECM20091219_062113_20091219_150000_20091220_030000	Product: RA2_WWV_2PNPDK20091219_173546_000060832085_00170_40805_8503.N1
DSD: RA2_CONFIGURATION_DATA PCF_RA2_WWV_2P	Filename: AUX_ECF_AXNECM20091219_062112_20091219_090000_20091219_210000	Product: RA2_WWV_2PNPDK20091219_173546_000060832085_00170_40805_8503.N1
DSD: RA2_CONSTANT_DATA PCF_RA2_WWV_2P	Filename:	Product: RA2_WWV_2PNPDK20091219_173546_000060832085_00170_40805_8503.N1
DSD: RA2_IF_MASK_FLIGHT_DATA PCF_RA2_WWV_2P	Filename: RA2_FGD_2PNPDK20091219_173546_000060832085_00170_40805_8502.N1	Product: RA2_WWV_2PNPDK20091219_173546_000060832085_00170_40805_8503.N1
DSD: RA2_USO_DATA PCF_RA2_WWV_2P	Filename: DOR_NAV_0PNPDK20091219_173533_000057382085_00170_40805_1946.N1	Product: RA2_WWV_2PNPDK20091219_173546_000060832085_00170_40805_8503.N1
DSD: SOLAR_ACTIVITY_INDEX_PREDICT PCF_RA2_WWV_2P	Filename:	Product: RA2_WWV_2PNPDK20091219_173546_000060832085_00170_40805_8503.N1
DSD: DORIS_IONO PCF_RA2_WWV_2P	Filename: RA2_MW__1PNPDK20091219_191606_000061072085_00171_40806_8504.N1	Product: RA2_WWV_2PNPDK20091219_191606_000061072085_00171_40806_8506.N1
DSD: METEO_GRID_POINTS_ALTITUDE PCF_RA2_WWV_2P	Filename:	Product: RA2_WWV_2PNPDK20091219_191606_000061072085_00171_40806_8506.N1
DSD: MWR_CONFIGURATION_DATA PCF_RA2_WWV_2P	Filename: AUX_ECF_AXNECM20091219_062113_20091219_210000_20091220_090000	Product: RA2_WWV_2PNPDK20091219_191606_000061072085_00171_40806_8506.N1
DSD: OCEAN_ICE2_SYSTEM_FILE PCF_RA2_WWV_2P	Filename:	Product: RA2_WWV_2PNPDK20091219_191606_000061072085_00171_40806_8506.N1
DSD: OCEAN_TIDE_HARMONIC_COEF PCF_RA2_WWV_2P	Filename:	Product: RA2_WWV_2PNPDK20091219_191606_000061072085_00171_40806_8506.N1
DSD: OCEAN_TIDE_ORTHOWEIGHTS PCF_RA2_WWV_2P	Filename:	Product: RA2_WWV_2PNPDK20091219_191606_000061072085_00171_40806_8506.N1
DSD: RA2_CHARACTERISATION_DATA PCF_RA2_WWV_2P	Filename: AUX_ECF_AXNECM20091219_062113_20091219_150000_20091220_030000	Product: RA2_WWV_2PNPDK20091219_191606_000061072085_00171_40806_8506.N1
DSD: RA2_CONFIGURATION_DATA PCF_RA2_WWV_2P	Filename: AUX_ECF_AXNECM20091219_062112_20091219_090000_20091219_210000	Product: RA2_WWV_2PNPDK20091219_191606_000061072085_00171_40806_8506.N1
DSD: RA2_CONSTANT_DATA PCF_RA2_WWV_2P	Filename:	Product: RA2_WWV_2PNPDK20091219_191606_000061072085_00171_40806_8506.N1
DSD: RA2_IF_MASK_FLIGHT_DATA PCF_RA2_WWV_2P	Filename: RA2_FGD_2PNPDK20091219_191606_000061072085_00171_40806_8505.N1	Product: RA2_WWV_2PNPDK20091219_191606_000061072085_00171_40806_8506.N1
DSD: RA2_USO_DATA PCF_RA2_WWV_2P	Filename: DOR_NAV_0PNPDK20091219_191112_000057382085_00171_40806_1947.N1	Product: RA2_WWV_2PNPDK20091219_191606_000061072085_00171_40806_8506.N1
DSD: SOLAR_ACTIVITY_INDEX_PREDICT PCF_RA2_WWV_2P	Filename:	Product: RA2_WWV_2PNPDK20091219_191606_000061072085_00171_40806_8506.N1

DSD: DORIS_IONO PCF_RA2_WWV_2P	Filename: RA2_MW__1PNPDE20091219_205634_000043872085_00172_40807_1760.N1	Product: RA2_WWV_2PNPDE20091219_205634_000043872085_00172
DSD: METEO_GRID_POINTS_ALTITUDE PCF_RA2_WWV_2P	Filename:	Product: RA2_WWV_2PNPDE20091219_205634_000043872085_00172_40807_1762.N1
DSD: MWR_CONFIGURATION_DATA PCF_RA2_WWV_2P	Filename: AUX_ECF_AXNECM20091219_062113_20091219_210000_20091220_090000	Product: RA2_WWV_2PNPDE20091219_205634_000043872085_00172_40807_1762.N1
DSD: OCEAN_ICE2_SYSTEM_FILE PCF_RA2_WWV_2P	Filename:	Product: RA2_WWV_2PNPDE20091219_205634_000043872085_00172_40807_1762.N1
DSD: OCEAN_TIDE_HARMONIC_COEF PCF_RA2_WWV_2P	Filename:	Product: RA2_WWV_2PNPDE20091219_205634_000043872085_00172_40807_1762.N1
DSD: OCEAN_TIDE_ORTHOWEIGHTS PCF_RA2_WWV_2P	Filename:	Product: RA2_WWV_2PNPDE20091219_205634_000043872085_00172_40807_1762.N1
DSD: RA2_CHARACTERISATION_DATA PCF_RA2_WWV_2P	Filename: AUX_ECF_AXNECM20091219_062113_20091219_150000_20091220_030000	Product: RA2_WWV_2PNPDE20091219_205634_000043872085_00172_40807_1762.N1
DSD: RA2_CONFIGURATION_DATA PCF_RA2_WWV_2P	Filename: AUX_ECF_AXNECM20091219_062112_20091219_090000_20091219_210000	Product: RA2_WWV_2PNPDE20091219_205634_000043872085_00172_40807_1762.N1
DSD: RA2_CONSTANT_DATA PCF_RA2_WWV_2P	Filename:	Product: RA2_WWV_2PNPDE20091219_205634_000043872085_00172_40807_1762.N1
DSD: RA2_IF_MASK_FLIGHT_DATA PCF_RA2_WWV_2P	Filename: RA2_FGD_2PNPDE20091219_205634_000043872085_00172_40807_1761.N1	Product: RA2_WWV_2PNPDE20091219_205634_000043872085_00172_40807_1762.N1
DSD: RA2_USO_DATA PCF_RA2_WWV_2P	Filename: DOR_NAV_0PNPDE20091219_205209_000041442085_00172_40807_9391.N1	Product: RA2_WWV_2PNPDE20091219_205634_000043872085_00172_40807_1762.N1
DSD: SOLAR_ACTIVITY_INDEX_PREDICT PCF_RA2_WWV_2P	Filename:	Product: RA2_WWV_2PNPDE20091219_205634_000043872085_00172_40807_1762.N1
DSD: DORIS_IONO PCF_RA2_WWV_2P	Filename: RA2_MW__1PNPDE20091219_220843_000062352085_00172_40807_1763.N1	Product: RA2_WWV_2PNPDE20091219_220843_000062352085_00172_40807_1765.N1
DSD: METEO_GRID_POINTS_ALTITUDE PCF_RA2_WWV_2P	Filename:	Product: RA2_WWV_2PNPDE20091219_220843_000062352085_00172_40807_1765.N1
DSD: OCEAN_ICE2_SYSTEM_FILE PCF_RA2_WWV_2P	Filename:	Product: RA2_WWV_2PNPDE20091219_220843_000062352085_00172_40807_1765.N1
DSD: OCEAN_TIDE_HARMONIC_COEF PCF_RA2_WWV_2P	Filename:	Product: RA2_WWV_2PNPDE20091219_220843_000062352085_00172_40807_1765.N1
DSD: OCEAN_TIDE_ORTHOWEIGHTS PCF_RA2_WWV_2P	Filename:	Product: RA2_WWV_2PNPDE20091219_220843_000062352085_00172_40807_1765.N1
DSD: RA2_CHARACTERISATION_DATA PCF_RA2_WWV_2P	Filename: AUX_ECF_AXNECM20091219_062113_20091219_210000_20091220_090000	Product: RA2_WWV_2PNPDE20091219_220843_000062352085_00172_40807_1765.N1
DSD: RA2_CONFIGURATION_DATA PCF_RA2_WWV_2P	Filename: AUX_ECF_AXNECM20091219_062113_20091219_150000_20091220_030000	Product: RA2_WWV_2PNPDE20091219_220843_000062352085_00172_40807_1765.N1

DSD: RA2_CONSTANT_DATA PCF_RA2_WWV_2P	Filename:	Product: RA2_WWV_2PNPDE20091219_220843_000062352085_00172_
DSD: RA2_IF_MASK_FLIGHT_DATA PCF_RA2_WWV_2P	Filename: RA2_FGD_2PNPDE20091219_220843_000062352085_00172_40807_1764.N1	Product: RA2_WWV_2PNPDE20091219_220843_000062352085_00172_40807_1765.N1
DSD: RA2_USO_DATA PCF_RA2_WWV_2P	Filename: DOR_NAV_0PNPDE20091219_220632_000057382085_00172_40807_9392.N1	Product: RA2_WWV_2PNPDE20091219_220843_000062352085_00172_40807_1765.N1
DSD: SOLAR_ACTIVITY_INDEX_PREDICT PCF_RA2_WWV_2P	Filename:	Product: RA2_WWV_2PNPDE20091219_220843_000062352085_00172_40807_1765.N1
DSD: DORIS_IONO PCF_RA2_WWV_2P	Filename: RA2_MW__1PNPDE20091219_235136_000059072085_00173_40808_1766.N1	Product: RA2_WWV_2PNPDE20091219_235136_000059072085_00173_40808_1768.N1
DSD: METEO_GRID_POINTS_ALTITUDE PCF_RA2_WWV_2P	Filename:	Product: RA2_WWV_2PNPDE20091219_235136_000059072085_00173_40808_1768.N1
DSD: OCEAN_ICE2_SYSTEM_FILE PCF_RA2_WWV_2P	Filename:	Product: RA2_WWV_2PNPDE20091219_235136_000059072085_00173_40808_1768.N1
DSD: OCEAN_TIDE_HARMONIC_COEF PCF_RA2_WWV_2P	Filename:	Product: RA2_WWV_2PNPDE20091219_235136_000059072085_00173_40808_1768.N1
DSD: OCEAN_TIDE_ORTHOWEIGHTS PCF_RA2_WWV_2P	Filename:	Product: RA2_WWV_2PNPDE20091219_235136_000059072085_00173_40808_1768.N1
DSD: RA2_CHARACTERISATION_DATA PCF_RA2_WWV_2P	Filename: AUX_ECF_AXNECM20091219_062113_20091219_210000_20091220_090000	Product: RA2_WWV_2PNPDE20091219_235136_000059072085_00173_40808_1768.N1
DSD: RA2_CONFIGURATION_DATA PCF_RA2_WWV_2P	Filename: AUX_ECF_AXNECM20091219_062113_20091219_150000_20091220_030000	Product: RA2_WWV_2PNPDE20091219_235136_000059072085_00173_40808_1768.N1
DSD: RA2_CONSTANT_DATA PCF_RA2_WWV_2P	Filename:	Product: RA2_WWV_2PNPDE20091219_235136_000059072085_00173_40808_1768.N1
DSD: RA2_IF_MASK_FLIGHT_DATA PCF_RA2_WWV_2P	Filename: RA2_FGD_2PNPDE20091219_235136_000059072085_00173_40808_1767.N1	Product: RA2_WWV_2PNPDE20091219_235136_000059072085_00173_40808_1768.N1
DSD: RA2_USO_DATA PCF_RA2_WWV_2P	Filename: DOR_NAV_0PNPDE20091219_234729_000057382085_00173_40808_9393.N1	Product: RA2_WWV_2PNPDE20091219_235136_000059072085_00173_40808_1768.N1
DSD: SOLAR_ACTIVITY_INDEX_PREDICT PCF_RA2_WWV_2P	Filename:	Product: RA2_WWV_2PNPDE20091219_235136_000059072085_00173_40808_1768.N1

MPH checks (Level 0)

MPH Errors for RA2_CAL_0P



RA2_CAL_0P MPH checks

RA2_CAL_0P products with wrong filename

Gauge Segment (Start-Stop)

RA2_CAL_0P products with unknown processing stage

Gauge Segment (Start-Stop)

RA2_CAL_0P products with unknown acquisition station

Gauge Segment (Start-Stop)

RA2_CAL_0P products with unknown processing center

Gauge Segment (Start-Stop)

RA2_CAL_0P products with wrong processing time

Gauge Segment (Start-Stop)

RA2_CAL_0P products with software version not equal to the current version

Gauge	Segment (Start-Stop)
Warning: Wrong Software ver. KSPT_L0/4303	19-DEC-2009 15:47:38.067
Filename: RA2_CAL_0PNPDK20091219_154738_000001592085_00169_40804_1621.N1;	19-DEC-2009 15:50:17.369

RA2_CAL_0P products with wrong sensing start

Gauge Segment (Start-Stop)

RA2_CAL_0P products with wrong sensing stop

Gauge Segment (Start-Stop)

RA2_CAL_0P products with wrong phase

Gauge Segment (Start-Stop)

RA2_CAL_0P products with wrong state vector time

Gauge Segment (Start-Stop)

RA2_CAL_0P products with wrong x_position

Gauge Segment (Start-Stop)

RA2_CAL_0P products with wrong y_position

Gauge Segment (Start-Stop)

RA2_CAL_0P products with wrong z_position

Gauge Segment (Start-Stop)

RA2_CAL_0P products with wrong x_velocity

Gauge Segment (Start-Stop)

RA2_CAL_0P products with wrong y_velocity

Gauge Segment (Start-Stop)

RA2_CAL_0P products with wrong z_velocity

Gauge Segment (Start-Stop)

RA2_CAL_0P products with unknown vector source

Gauge Segment (Start-Stop)

RA2_CAL_0P products with UTC to SBT time too far from sensing time

Gauge	Segment (Start-Stop)
Warning: Wrong UTC SBT time format. 19-DEC-2009 12:39:48.839490	19-DEC-2009 15:47:38.067
Filename: RA2_CAL_0PNPDK20091219_154738_000001592085_00169_40804_1621.N1;	19-DEC-2009 15:50:17.369

RA2_CAL_0P products with satellite binary time out-of-range

Gauge Segment (Start-Stop)

RA2_CAL_0P products with wrong clock step

Gauge Segment (Start-Stop)

RA2_CAL_0P products with leap utc set to blank

Gauge Segment (Start-Stop)

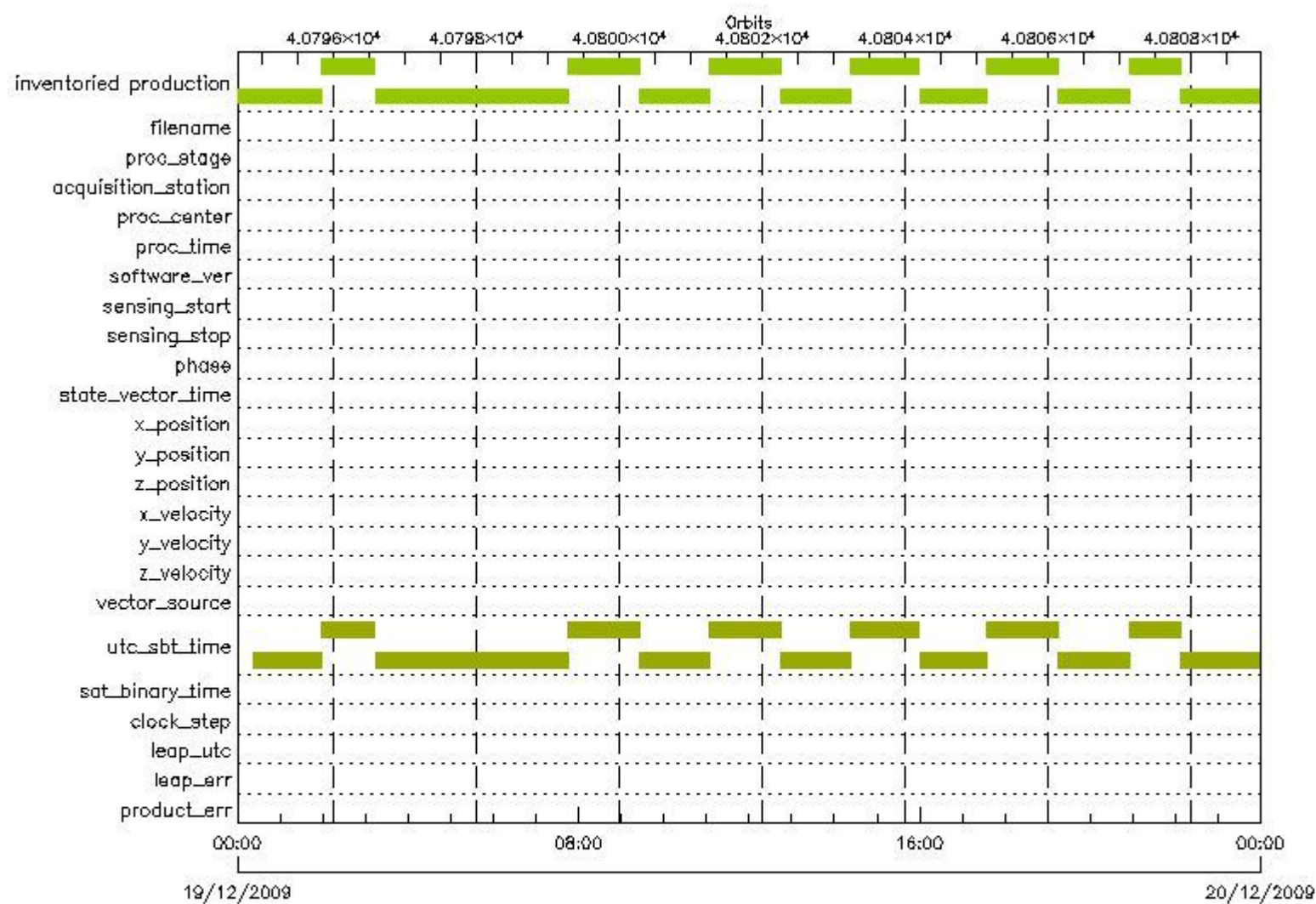
RA2_CAL_0P products with leap err set

Gauge Segment (Start-Stop)

RA2_CAL_0P products with product err set

Gauge Segment (Start-Stop)

MPH Errors for DOR_DOP_0P



DOR_DOP_0P products with wrong filename

Gauge Segment (Start-Stop)

DOR_DOP_0P products with unknown processing stage

Gauge Segment (Start-Stop)

DOR_DOP_0P products with unknown acquisition station

Gauge Segment (Start-Stop)

DOR_DOP_0P products with unknown processing center

Gauge Segment (Start-Stop)

DOR_DOP_0P products with wrong processing time

Gauge Segment (Start-Stop)

DOR_DOP_0P products with software version not equal to the current version

Gauge Segment (Start-Stop)

DOR_DOP_0P products with wrong sensing start

Gauge Segment (Start-Stop)

DOR_DOP_0P products with wrong sensing stop

Gauge Segment (Start-Stop)

DOR_DOP_0P products with wrong phase

Gauge Segment (Start-Stop)

DOR_DOP_0P products with wrong state vector time

Gauge Segment (Start-Stop)

DOR_DOP_0P products with wrong x_position

Gauge Segment (Start-Stop)

DOR_DOP_0P products with wrong y_position

Gauge Segment (Start-Stop)

DOR_DOP_0P products with wrong z_position

Gauge Segment (Start-Stop)

DOR_DOP_0P products with wrong x_velocity

Gauge Segment (Start-Stop)

DOR_DOP_0P products with wrong y_velocity

Gauge Segment (Start-Stop)

DOR_DOP_0P products with wrong z_velocity

Gauge Segment (Start-Stop)

DOR_DOP_0P products with unknown vector source

Gauge Segment (Start-Stop)

DOR_DOP_0P products with UTC to SBT time too far from sensing time

Gauge	Segment (Start-Stop)
Warning: Wrong UTC SBT time format. 18-DEC-2009 21:25:22.832713 Filename: DOR_DOP_0PNPDE20091219_002209_000058022085_00159_40794_9788.N1;	19-DEC-2009 00:22:09.225 19-DEC-2009 01:58:51.198
Warning: Wrong UTC SBT time format. 18-DEC-2009 23:09:09.833492 Filename: DOR_DOP_0PNPDE20091219_015851_000044632085_00160_40795_9789.N1;	19-DEC-2009 01:58:51.198 19-DEC-2009 03:13:14.265
Warning: Wrong UTC SBT time format. 18-DEC-2009 23:09:09.833492 Filename: DOR_DOP_0PNPDE20091219_031418_000060572085_00161_40796_9790.N1;	19-DEC-2009 03:14:18.019 19-DEC-2009 04:55:15.008
Warning: Wrong UTC SBT time format. 18-DEC-2009 23:09:09.833492 Filename: DOR_DOP_0PNPDE20091219_045618_000059292085_00162_40797_9791.N1;	19-DEC-2009 04:56:18.766 19-DEC-2009 06:35:08.251
Warning: Wrong UTC SBT time format. 18-DEC-2009 23:09:09.833492 Filename: DOR_DOP_0PNPDK20091219_063715_000040172085_00163_40798_2642.N1;	19-DEC-2009 06:37:15.770 19-DEC-2009 07:44:12.513
Warning: Wrong UTC SBT time format. 19-DEC-2009 06:01:54.836550 Filename: DOR_DOP_0PNPDK20091219_074412_000060572085_00164_40799_2643.N1;	19-DEC-2009 07:44:12.513 19-DEC-2009 09:25:09.518
Warning: Wrong UTC SBT time format. 19-DEC-2009 06:01:54.836550 Filename: DOR_DOP_0PNPDK20091219_092509_000059292085_00165_40800_2644.N1;	19-DEC-2009 09:25:09.518 19-DEC-2009 11:03:58.983
Warning: Wrong UTC SBT time format. 19-DEC-2009 06:01:54.836550 Filename: DOR_DOP_0PNPDK20091219_110358_000059932085_00166_40801_2645.N1;	19-DEC-2009 11:03:58.983 19-DEC-2009 12:43:52.250
Warning: Wrong UTC SBT time format. 19-DEC-2009 11:00:42.838752 Filename: DOR_DOP_0PNPDK20091219_124456_000058662085_00167_40802_2646.N1;	19-DEC-2009 12:44:56.007 19-DEC-2009 14:22:41.743
Warning: Wrong UTC SBT time format. 19-DEC-2009 12:39:48.839490 Filename: DOR_DOP_0PNPDK20091219_142241_000058022085_00168_40803_2647.N1;	19-DEC-2009 14:22:41.743 19-DEC-2009 15:59:23.673
Warning: Wrong UTC SBT time format. 19-DEC-2009 14:18:45.840224 Filename: DOR_DOP_0PNPDK20091219_160027_000056742085_00169_40804_2648.N1;	19-DEC-2009 16:00:27.427 19-DEC-2009 17:35:01.877
Warning: Wrong UTC SBT time format. 19-DEC-2009 14:18:45.840224 Filename: DOR_DOP_0PNPDK20091219_173501_000059932085_00170_40805_2649.N1;	19-DEC-2009 17:35:01.877 19-DEC-2009 19:14:55.163
Warning: Wrong UTC SBT time format. 19-DEC-2009 15:56:23.840950 Filename: DOR_DOP_0PNPDK20091219_191558_000059932085_00171_40806_2650.N1;	19-DEC-2009 19:15:58.917 19-DEC-2009 20:55:52.171
Warning: Wrong UTC SBT time format. 19-DEC-2009 15:56:23.840950 Filename: DOR_DOP_0PNPDE20091219_205552_000042722085_00172_40807_9792.N1;	19-DEC-2009 20:55:52.171 19-DEC-2009 22:07:03.914
Warning: Wrong UTC SBT time format. 19-DEC-2009 15:56:23.840950 Filename: DOR_DOP_0PNPDE20091219_220807_000061212085_00172_40807_9793.N1;	19-DEC-2009 22:08:07.672 19-DEC-2009 23:50:08.419
Warning: Wrong UTC SBT time format. 19-DEC-2009 15:56:23.840950 Filename: DOR_DOP_0PNPDE20091219_235112_000058022085_00173_40808_9794.N1;	19-DEC-2009 23:51:12.177 20-DEC-2009 01:27:54.154

DOR_DOP_0P products with satellite binary time out-of-range

Gauge Segment (Start-Stop)

DOR_DOP_0P products with wrong clock step

Gauge Segment (Start-Stop)

DOR_DOP_0P products with leap utc set to blank

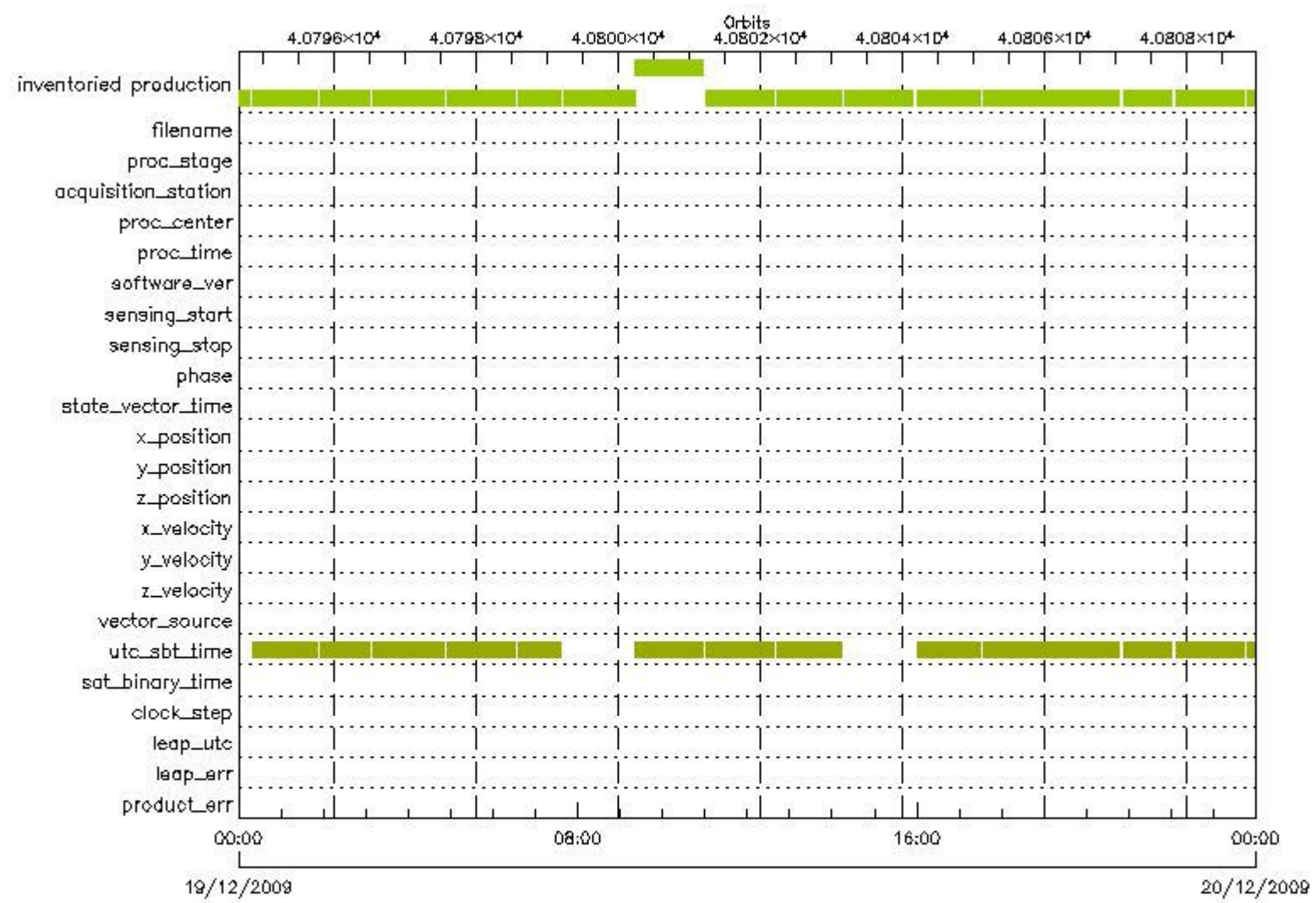
Gauge Segment (Start-Stop)

DOR_DOP_0P products with leap err set

Gauge Segment (Start-Stop)
 DOR_DOP_0P products with product err set

Gauge Segment (Start-Stop)

MPH Errors for DOR_NAV_0P



- | | | | |
|---------------------|-------------------|---------------|------------------------|
| product_err | leap_err | leap_utc | clock_step |
| sat_binary_time | utc_sbt_time | vector_source | z_velocity |
| y_velocity | x_velocity | z_position | y_position |
| x_position | state_vector_time | phase | sensing_stop |
| sensing_start | software_ver | proc_time | proc_center |
| acquisition_station | proc_stage | filename | inventoried production |

DOR_NAV_0P MPH checks

DOR_NAV_0P products with wrong filename

Gauge Segment (Start-Stop)

DOR_NAV_0P products with unknown processing stage

Gauge Segment (Start-Stop)

DOR_NAV_0P products with unknown acquisition station

Gauge Segment (Start-Stop)

DOR_NAV_0P products with unknown processing center

Gauge Segment (Start-Stop)

DOR_NAV_0P products with wrong processing time

Gauge Segment (Start-Stop)

DOR_NAV_0P products with software version not equal to the current version

Gauge Segment (Start-Stop)

DOR_NAV_0P products with wrong sensing start

Gauge Segment (Start-Stop)

DOR_NAV_0P products with wrong sensing stop

Gauge Segment (Start-Stop)

DOR_NAV_0P products with wrong phase

Gauge Segment (Start-Stop)

DOR_NAV_0P products with wrong state vector time

Gauge Segment (Start-Stop)

DOR_NAV_0P products with wrong x_position

Gauge Segment (Start-Stop)

DOR_NAV_0P products with wrong y_position

Gauge Segment (Start-Stop)

DOR_NAV_0P products with wrong z_position

Gauge Segment (Start-Stop)

DOR_NAV_0P products with wrong x_velocity

Gauge Segment (Start-Stop)

DOR_NAV_0P products with wrong y_velocity

Gauge Segment (Start-Stop)

DOR_NAV_0P products with wrong z_velocity

Gauge Segment (Start-Stop)

DOR_NAV_0P products with unknown vector source

Gauge Segment (Start-Stop)

DOR_NAV_0P products with UTC to SBT time too far from sensing time

Gauge	Segment (Start-Stop)
Warning: Wrong UTC SBT time format. 18-DEC-2009 21:25:22.832713 Filename: DOR_NAV_0PNPDE20091219_001929_000054192085_00159_40794_9387.N1;	19-DEC-2009 00:19:29.838 19-DEC-2009 01:49:49.249
Warning: Wrong UTC SBT time format. 18-DEC-2009 23:09:09.833492 Filename: DOR_NAV_0PNPDE20091219_015508_000041442085_00160_40795_9388.N1;	19-DEC-2009 01:55:08.042 19-DEC-2009 03:04:12.324
Warning: Wrong UTC SBT time format. 18-DEC-2009 23:09:09.833492 Filename: DOR_NAV_0PNPDE20091219_030931_000060572085_00161_40796_9389.N1;	19-DEC-2009 03:09:31.117 19-DEC-2009 04:50:28.094
Warning: Wrong UTC SBT time format. 18-DEC-2009 23:09:09.833492 Filename: DOR_NAV_0PNPDE20091219_045546_000057382085_00162_40797_9390.N1;	19-DEC-2009 04:55:46.887 19-DEC-2009 06:31:25.102
Warning: Wrong UTC SBT time format. 18-DEC-2009 23:09:09.833492 Filename: DOR_NAV_0PNPDK20091219_063643_000035072085_00163_40798_1939.N1;	19-DEC-2009 06:36:43.891 19-DEC-2009 07:35:10.568
Warning: Wrong UTC SBT time format. 19-DEC-2009 06:01:54.836550 Filename: DOR_NAV_0PNPDK20091219_092126_000057382085_00165_40800_1941.N1;	19-DEC-2009 09:21:26.369 19-DEC-2009 10:57:04.550
Warning: Wrong UTC SBT time format. 19-DEC-2009 06:01:54.836550 Filename: DOR_NAV_0PNPDK20091219_110223_000057382085_00166_40801_1942.N1;	19-DEC-2009 11:02:23.343 19-DEC-2009 12:38:01.586
Warning: Wrong UTC SBT time format. 19-DEC-2009 11:00:42.838752 Filename: DOR_NAV_0PNPDK20091219_124320_000054192085_00167_40802_1943.N1;	19-DEC-2009 12:43:20.371 19-DEC-2009 14:13:39.789
Warning: Wrong UTC SBT time format. 19-DEC-2009 14:18:45.840224 Filename: DOR_NAV_0PNPDK20091219_155955_000054192085_00169_40804_1945.N1;	19-DEC-2009 15:59:55.552 19-DEC-2009 17:30:14.963
Warning: Wrong UTC SBT time format. 19-DEC-2009 14:18:45.840224 Filename: DOR_NAV_0PNPDK20091219_173533_000057382085_00170_40805_1946.N1;	19-DEC-2009 17:35:33.756 19-DEC-2009 19:11:12.010
Warning: Wrong UTC SBT time format. 19-DEC-2009 15:56:23.840950 Filename: DOR_NAV_0PNPDK20091219_191112_000057382085_00171_40806_1947.N1;	19-DEC-2009 19:11:12.010 19-DEC-2009 20:46:50.230
Warning: Wrong UTC SBT time format. 19-DEC-2009 15:56:23.840950 Filename: DOR_NAV_0PNPDE20091219_205209_000041442085_00172_40807_9391.N1;	19-DEC-2009 20:52:09.015 19-DEC-2009 22:01:13.254
Warning: Wrong UTC SBT time format. 19-DEC-2009 15:56:23.840950 Filename: DOR_NAV_0PNPDE20091219_220632_000057382085_00172_40807_9392.N1;	19-DEC-2009 22:06:32.035 19-DEC-2009 23:42:10.231
Warning: Wrong UTC SBT time format. 19-DEC-2009 15:56:23.840950 Filename: DOR_NAV_0PNPDE20091219_234729_000057382085_00173_40808_9393.N1;	19-DEC-2009 23:47:29.028 20-DEC-2009 01:23:07.244

DOR_NAV_0P products with satellite binary time out-of-range

Gauge Segment (Start-Stop)

DOR_NAV_0P products with wrong clock step

Gauge Segment (Start-Stop)

DOR_NAV_0P products with leap utc set to blank

Gauge Segment (Start-Stop)

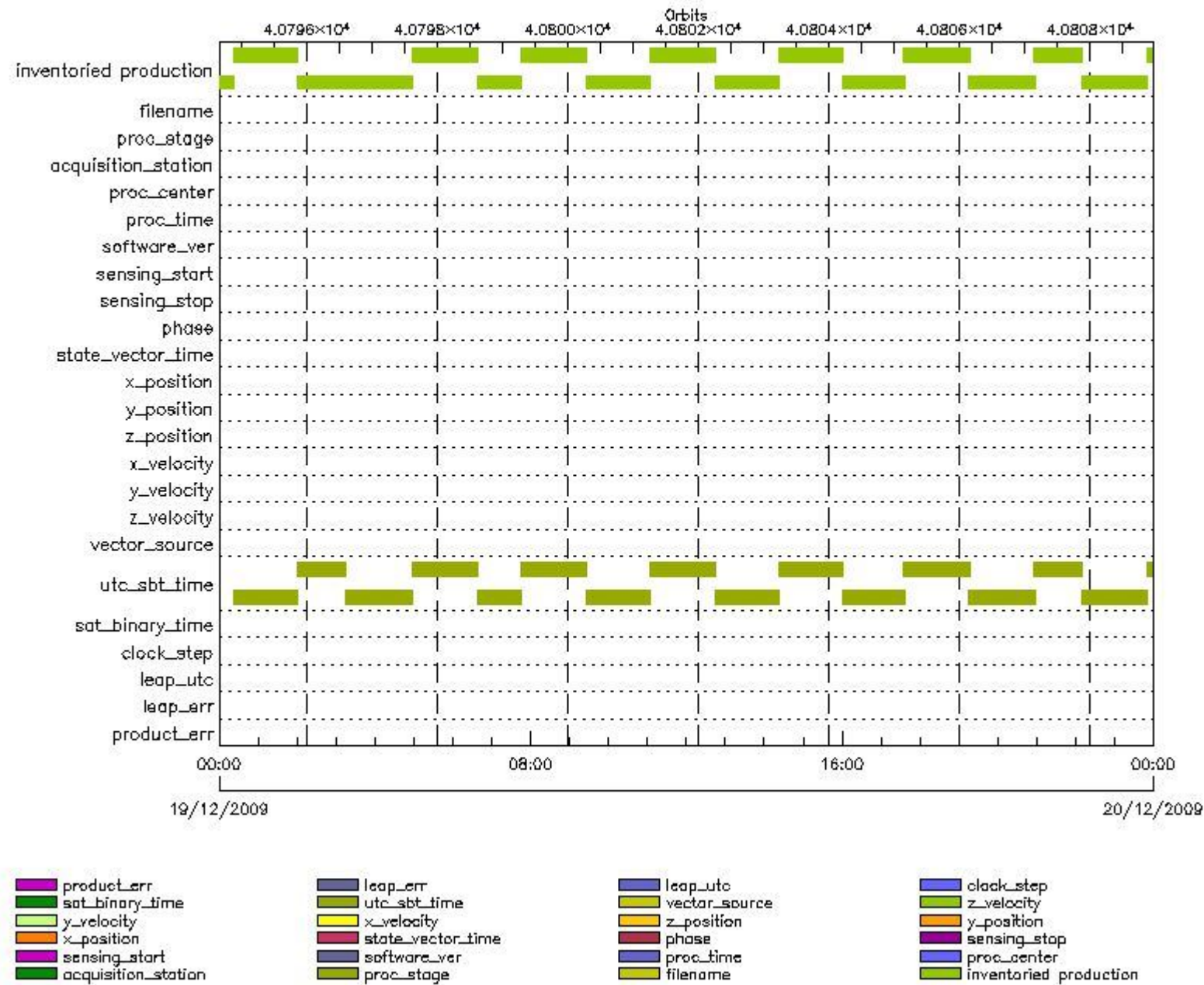
DOR_NAV_0P products with leap err set

Gauge Segment (Start-Stop)

DOR_NAV_0P products with product err set

Gauge Segment (Start-Stop)

MPH Errors for MWR_NL__0P



MWR_NL__0P MPH checks

MWR_NL__0P products with wrong filename

Gauge Segment (Start-Stop)

MWR_NL__0P products with unknown processing stage

Gauge Segment (Start-Stop)

MWR_NL__0P products with unknown acquisition station

Gauge Segment (Start-Stop)

MWR_NL__0P products with unknown processing center

Gauge Segment (Start-Stop)

MWR_NL__0P products with wrong processing time

Gauge Segment (Start-Stop)

MWR_NL__0P products with software version not equal to the current version

Gauge Segment (Start-Stop)

MWR_NL__0P products with wrong sensing start

Gauge Segment (Start-Stop)

MWR_NL__0P products with wrong sensing stop

Gauge Segment (Start-Stop)

MWR_NL__0P products with wrong phase

Gauge Segment (Start-Stop)

MWR_NL__0P products with wrong state vector time

Gauge Segment (Start-Stop)

MWR_NL__0P products with wrong x_position

Gauge Segment (Start-Stop)

MWR_NL__0P products with wrong y_position

Gauge Segment (Start-Stop)

MWR_NL__0P products with wrong z_position

Gauge Segment (Start-Stop)

MWR_NL__0P products with wrong x_velocity

Gauge Segment (Start-Stop)

MWR_NL__0P products with wrong y_velocity

Gauge Segment (Start-Stop)

MWR_NL__0P products with wrong z_velocity

Gauge Segment (Start-Stop)

MWR_NL__0P products with unknown vector source

Gauge Segment (Start-Stop)

MWR_NL__0P products with UTC to SBT time too far from sensing time

Gauge	Segment (Start-Stop)
Warning: Wrong UTC SBT time format. 18-DEC-2009 21:25:22.832713 Filename: MWR_NL__0PNPDE20091219_002240_000058082085_00159_40794_9830.N1;	19-DEC-2009 00:22:40.443 19-DEC-2009 01:59:28.612
Warning: Wrong UTC SBT time format. 18-DEC-2009 23:09:09.833492 Filename: MWR_NL__0PNPDE20091219_015928_000044882085_00160_40795_9831.N1;	19-DEC-2009 01:59:28.612 19-DEC-2009 03:14:16.745
Warning: Wrong UTC SBT time format. 18-DEC-2009 23:09:09.833492 Filename: MWR_NL__0PNPDE20091219_031440_000061442085_00161_40796_9832.N1;	19-DEC-2009 03:14:40.742 19-DEC-2009 04:57:04.918
Warning: Wrong UTC SBT time format. 18-DEC-2009 23:09:09.833492 Filename: MWR_NL__0PNPDE20091219_045704_000060002085_00162_40797_9833.N1;	19-DEC-2009 04:57:04.918 19-DEC-2009 06:37:05.079
Warning: Wrong UTC SBT time format. 18-DEC-2009 23:09:09.833492 Filename: MWR_NL__0PNPDK20091219_063729_000040562085_00163_40798_2561.N1;	19-DEC-2009 06:37:29.079 19-DEC-2009 07:45:05.193

Warning: Wrong UTC SBT time format. 19-DEC-2009 06:01:54.836550 Filename: MWR_NL__OPNPDK20091219_074441_000060962085_00164_40799_2562.N1;	19-DEC-2009 07:44:41.193 19-DEC-2009 09:26:17.369
Warning: Wrong UTC SBT time format. 19-DEC-2009 06:01:54.836550 Filename: MWR_NL__OPNPDK20091219_092553_000059522085_00165_40800_2563.N1;	19-DEC-2009 09:25:53.373 19-DEC-2009 11:05:05.538
Warning: Wrong UTC SBT time format. 19-DEC-2009 06:01:54.836550 Filename: MWR_NL__OPNPDK20091219_110417_000060722085_00166_40801_2564.N1;	19-DEC-2009 11:04:17.534 19-DEC-2009 12:45:29.711
Warning: Wrong UTC SBT time format. 19-DEC-2009 11:00:42.838752 Filename: MWR_NL__OPNPDK20091219_124505_000059282085_00167_40802_2565.N1;	19-DEC-2009 12:45:05.703 19-DEC-2009 14:23:53.872
Warning: Wrong UTC SBT time format. 19-DEC-2009 12:39:48.839490 Filename: MWR_NL__OPNPDK20091219_142329_000058802085_00168_40803_2566.N1;	19-DEC-2009 14:23:29.868 19-DEC-2009 16:01:30.040
Warning: Wrong UTC SBT time format. 19-DEC-2009 14:18:45.840224 Filename: MWR_NL__OPNPDK20091219_160106_000057362085_00169_40804_2567.N1;	19-DEC-2009 16:01:06.044 19-DEC-2009 17:36:42.197
Warning: Wrong UTC SBT time format. 19-DEC-2009 14:18:45.840224 Filename: MWR_NL__OPNPDK20091219_173530_000060482085_00170_40805_2568.N1;	19-DEC-2009 17:35:30.201 19-DEC-2009 19:16:18.374
Warning: Wrong UTC SBT time format. 19-DEC-2009 15:56:23.840950 Filename: MWR_NL__OPNPDK20091219_191554_000060722085_00171_40806_2569.N1;	19-DEC-2009 19:15:54.374 19-DEC-2009 20:57:06.538
Warning: Wrong UTC SBT time format. 19-DEC-2009 15:56:23.840950 Filename: MWR_NL__OPNPDE20091219_205618_000043442085_00172_40807_9834.N1;	19-DEC-2009 20:56:18.538 19-DEC-2009 22:08:42.660
Warning: Wrong UTC SBT time format. 19-DEC-2009 15:56:23.840950 Filename: MWR_NL__OPNPDE20091219_220842_000061682085_00172_40807_9835.N1;	19-DEC-2009 22:08:42.660 19-DEC-2009 23:51:30.837
Warning: Wrong UTC SBT time format. 19-DEC-2009 15:56:23.840950 Filename: MWR_NL__OPNPDE20091219_235130_000058562085_00173_40808_9836.N1;	19-DEC-2009 23:51:30.837 20-DEC-2009 01:29:07.009

MWR_NL__OP products with satellite binary time out-of-range

Gauge Segment (Start-Stop)

MWR_NL__OP products with wrong clock step

Gauge Segment (Start-Stop)

MWR_NL__OP products with leap utc set to blank

Gauge Segment (Start-Stop)

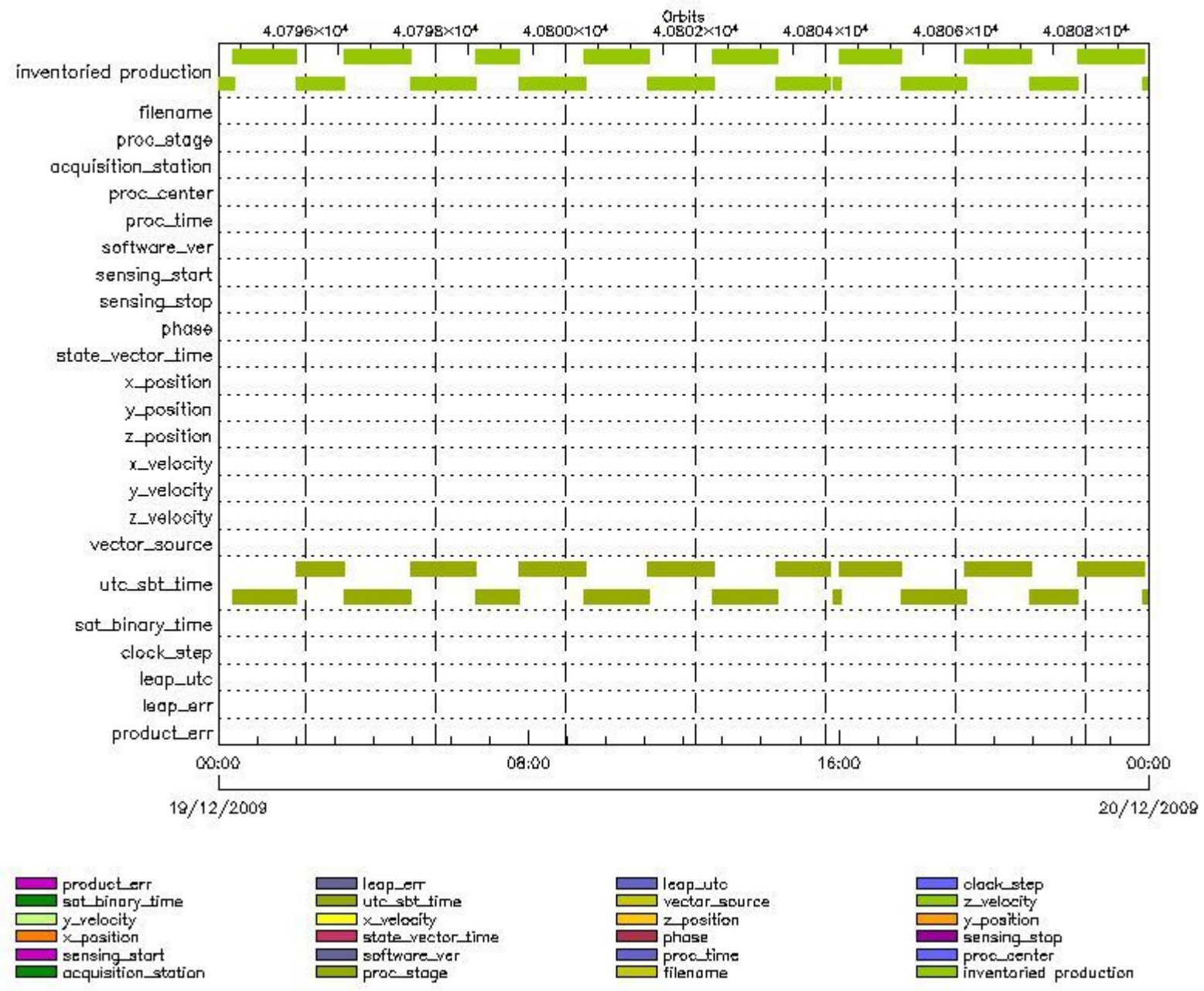
MWR_NL__OP products with leap err set

Gauge Segment (Start-Stop)

MWR_NL__OP products with product err set

Gauge Segment (Start-Stop)

MPH Errors for RA2_ME__OP



RA2_ME__0P MPH checks

RA2_ME__0P products with wrong filename

Gauge Segment (Start-Stop)

RA2_ME__0P products with unknown processing stage

Gauge Segment (Start-Stop)

RA2_ME__0P products with unknown acquisition station

Gauge Segment (Start-Stop)

RA2_ME__0P products with unknown processing center

Gauge Segment (Start-Stop)

RA2_ME__0P products with wrong processing time

Gauge Segment (Start-Stop)

RA2_ME__0P products with software version not equal to the current version

Gauge Segment (Start-Stop)

RA2_ME__0P products with wrong sensing start

Gauge Segment (Start-Stop)

RA2_ME__0P products with wrong sensing stop

Gauge Segment (Start-Stop)

RA2_ME__0P products with wrong phase

Gauge Segment (Start-Stop)

RA2_ME__0P products with wrong state vector time

Gauge Segment (Start-Stop)

RA2_ME__0P products with wrong x_position

Gauge Segment (Start-Stop)

RA2_ME__0P products with wrong y_position

Gauge Segment (Start-Stop)

RA2_ME__0P products with wrong z_position

Gauge Segment (Start-Stop)

RA2_ME__0P products with wrong x_velocity

Gauge Segment (Start-Stop)

RA2_ME__0P products with wrong y_velocity

Gauge Segment (Start-Stop)

RA2_ME__0P products with wrong z_velocity

Gauge Segment (Start-Stop)

RA2_ME__0P products with unknown vector source

Gauge Segment (Start-Stop)

RA2_ME__0P products with UTC to SBT time too far from sensing time

Gauge	Segment (Start-Stop)
Warning: Wrong UTC SBT time format. 18-DEC-2009 21:25:22.832713 Filename: RA2_ME__0PNPDE20091219_002242_000058692085_00159_40794_0506.N1;	19-DEC-2009 00:22:42.320 19-DEC-2009 02:00:30.872
Warning: Wrong UTC SBT time format. 18-DEC-2009 23:09:09.833492 Filename: RA2_ME__0PNPDE20091219_015935_000045402085_00160_40795_0507.N1;	19-DEC-2009 01:59:35.172 19-DEC-2009 03:15:14.722
Warning: Wrong UTC SBT time format. 18-DEC-2009 23:09:09.833492 Filename: RA2_ME__0PNPDE20091219_031443_000061872085_00161_40796_0508.N1;	19-DEC-2009 03:14:43.530 19-DEC-2009 04:57:50.686
Warning: Wrong UTC SBT time format. 18-DEC-2009 23:09:09.833492 Filename: RA2_ME__0PNPDE20091219_045719_000060462085_00162_40797_0509.N1;	19-DEC-2009 04:57:19.494 19-DEC-2009 06:38:05.172
Warning: Wrong UTC SBT time format. 18-DEC-2009 23:09:09.833492 Filename: RA2_ME__0PNPDK20091219_063732_000040982085_00163_40798_4890.N1;	19-DEC-2009 06:37:32.866 19-DEC-2009 07:45:51.272

Warning: Wrong UTC SBT time format. 19-DEC-2009 06:01:54.836550 Filename: RA2_ME__OPNPDK20091219_074447_000061542085_00164_40799_4891.N1;	19-DEC-2009 07:44:47.774 19-DEC-2009 09:27:21.510
Warning: Wrong UTC SBT time format. 19-DEC-2009 06:01:54.836550 Filename: RA2_ME__OPNPDK20091219_092555_000060182085_00165_40800_4892.N1;	19-DEC-2009 09:25:55.732 19-DEC-2009 11:06:13.560
Warning: Wrong UTC SBT time format. 19-DEC-2009 06:01:54.836550 Filename: RA2_ME__OPNPDK20091219_110436_000061022085_00166_40801_4893.N1;	19-DEC-2009 11:04:36.642 19-DEC-2009 12:46:19.134
Warning: Wrong UTC SBT time format. 19-DEC-2009 11:00:42.838752 Filename: RA2_ME__OPNPDK20091219_124523_000059572085_00167_40802_4894.N1;	19-DEC-2009 12:45:23.434 19-DEC-2009 14:24:39.992
Warning: Wrong UTC SBT time format. 19-DEC-2009 12:39:48.839490 Filename: RA2_ME__OPNPDK20091219_142340_000050252085_00168_40803_4895.N1;	19-DEC-2009 14:23:40.950 19-DEC-2009 15:47:26.204
Warning: Wrong UTC SBT time format. 19-DEC-2009 12:39:48.839490 Filename: RA2_ME__OPNPDK20091219_155142_000006352085_00169_40804_4896.N1;	19-DEC-2009 15:51:42.943 19-DEC-2009 16:02:17.924
Warning: Wrong UTC SBT time format. 19-DEC-2009 14:18:45.840224 Filename: RA2_ME__OPNPDK20091219_160114_000057892085_00169_40804_4897.N1;	19-DEC-2009 16:01:14.426 19-DEC-2009 17:37:43.884
Warning: Wrong UTC SBT time format. 19-DEC-2009 14:18:45.840224 Filename: RA2_ME__OPNPDK20091219_173546_000060822085_00170_40805_4898.N1;	19-DEC-2009 17:35:46.914 19-DEC-2009 19:17:09.354
Warning: Wrong UTC SBT time format. 19-DEC-2009 15:56:23.840950 Filename: RA2_ME__OPNPDK20091219_191606_000061062085_00171_40806_4899.N1;	19-DEC-2009 19:16:06.970 19-DEC-2009 20:57:52.804
Warning: Wrong UTC SBT time format. 19-DEC-2009 15:56:23.840950 Filename: RA2_ME__OPNPDE20091219_205634_000043862085_00172_40807_0510.N1;	19-DEC-2009 20:56:34.824 19-DEC-2009 22:09:40.642
Warning: Wrong UTC SBT time format. 19-DEC-2009 15:56:23.840950 Filename: RA2_ME__OPNPDE20091219_220843_000062342085_00172_40807_0511.N1;	19-DEC-2009 22:08:43.828 19-DEC-2009 23:52:37.772
Warning: Wrong UTC SBT time format. 19-DEC-2009 15:56:23.840950 Filename: RA2_ME__OPNPDE20091219_235136_000059062085_00173_40808_0512.N1;	19-DEC-2009 23:51:36.502 20-DEC-2009 01:30:02.930

RA2_ME__OP products with satellite binary time out-of-range

Gauge Segment (Start-Stop)

RA2_ME__OP products with wrong clock step

Gauge Segment (Start-Stop)

RA2_ME__OP products with leap utc set to blank

Gauge Segment (Start-Stop)

RA2_ME__OP products with leap err set

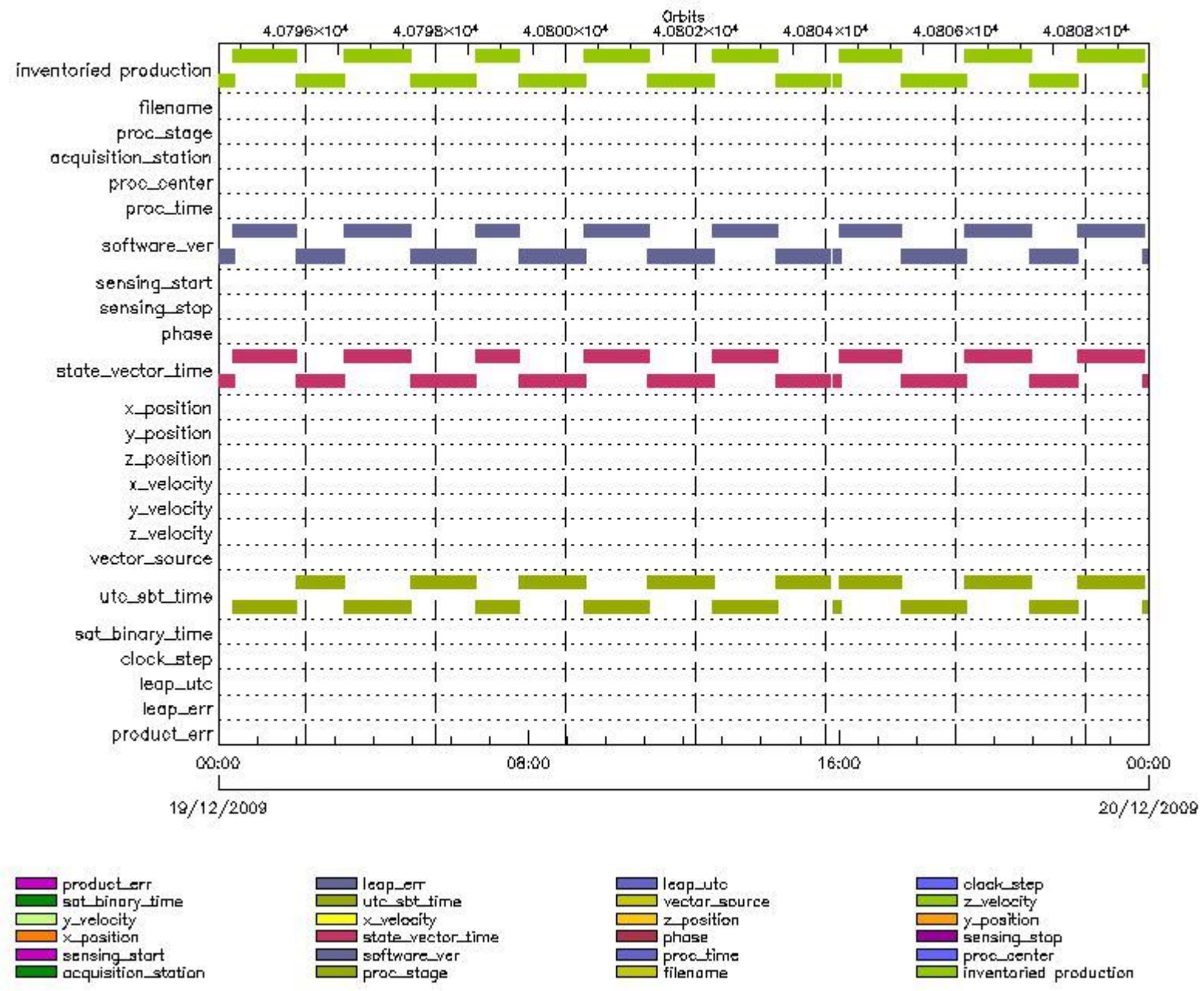
Gauge Segment (Start-Stop)

RA2_ME__OP products with product err set

Gauge Segment (Start-Stop)

MPH checks (Level 1)

MPH Errors for RA2_MW__1P



RA2_MW__1P MPH checks

RA2_MW__1P products with wrong filename

Gauge Segment (Start-Stop)

RA2_MW__1P products with unknown processing stage

Gauge Segment (Start-Stop)

RA2_MW__1P products with unknown acquisition station

Gauge Segment (Start-Stop)

RA2_MW__1P products with unknown processing center

Gauge Segment (Start-Stop)

RA2_MW__1P products with wrong processing time

Gauge Segment (Start-Stop)

RA2_MW__1P products with software version not equal to the current version

Gauge	Segment (Start-Stop)
Warning: Wrong Software ver. RA2/5.06 Filename: RA2_MW__1PNPDE20091218_224138_000061282085_00158_40793_1745.N1;	18-DEC-2009 22:41:38.844 19-DEC-2009 00:23:46.902
Warning: Wrong Software ver. RA2/5.06 Filename: RA2_MW__1PNPDE20091219_002242_000058702085_00159_40794_1748.N1;	19-DEC-2009 00:22:42.346 19-DEC-2009 02:00:31.956
Warning: Wrong Software ver. RA2/5.06 Filename: RA2_MW__1PNPDE20091219_015935_000045412085_00160_40795_1751.N1;	19-DEC-2009 01:59:35.198 19-DEC-2009 03:15:15.806
Warning: Wrong Software ver. RA2/5.06 Filename: RA2_MW__1PNPDE20091219_031443_000061882085_00161_40796_1754.N1;	19-DEC-2009 03:14:43.555 19-DEC-2009 04:57:51.770
Warning: Wrong Software ver. RA2/5.06 Filename: RA2_MW__1PNPDE20091219_045719_000060472085_00162_40797_1757.N1;	19-DEC-2009 04:57:19.519 19-DEC-2009 06:38:06.256
Warning: Wrong Software ver. RA2/5.06 Filename: RA2_MW__1PNPDK20091219_063732_000040992085_00163_40798_8477.N1;	19-DEC-2009 06:37:32.891 19-DEC-2009 07:45:52.356
Warning: Wrong Software ver. RA2/5.06 Filename: RA2_MW__1PNPDK20091219_074447_000061552085_00164_40799_8480.N1;	19-DEC-2009 07:44:47.799 19-DEC-2009 09:27:22.594
Warning: Wrong Software ver. RA2/5.06 Filename: RA2_MW__1PNPDK20091219_092555_000060192085_00165_40800_8483.N1;	19-DEC-2009 09:25:55.757 19-DEC-2009 11:06:14.643
Warning: Wrong Software ver. RA2/5.06 Filename: RA2_MW__1PNPDK20091219_110436_000061042085_00166_40801_8486.N1;	19-DEC-2009 11:04:36.667 19-DEC-2009 12:46:20.217
Warning: Wrong Software ver. RA2/5.06 Filename: RA2_MW__1PNPDK20091219_124523_000059582085_00167_40802_8489.N1;	19-DEC-2009 12:45:23.459 19-DEC-2009 14:24:41.075
Warning: Wrong Software ver. RA2/5.06 Filename: RA2_MW__1PNPDK20091219_142340_000050262085_00168_40803_8492.N1;	19-DEC-2009 14:23:40.975 19-DEC-2009 15:47:27.287
Warning: Wrong Software ver. RA2/5.06 Filename: RA2_MW__1PNPDK20091219_155142_000006362085_00169_40804_8495.N1;	19-DEC-2009 15:51:42.969 19-DEC-2009 16:02:19.007
Warning: Wrong Software ver. RA2/5.06 Filename: RA2_MW__1PNPDK20091219_160114_000057912085_00169_40804_8498.N1;	19-DEC-2009 16:01:14.451 19-DEC-2009 17:37:44.967
Warning: Wrong Software ver. RA2/5.06 Filename: RA2_MW__1PNPDK20091219_173546_000060832085_00170_40805_8501.N1;	19-DEC-2009 17:35:46.939 19-DEC-2009 19:17:10.437
Warning: Wrong Software ver. RA2/5.06 Filename: RA2_MW__1PNPDK20091219_191606_000061072085_00171_40806_8504.N1;	19-DEC-2009 19:16:06.995 19-DEC-2009 20:57:53.887
Warning: Wrong Software ver. RA2/5.06 Filename: RA2_MW__1PNPDE20091219_205634_000043872085_00172_40807_1760.N1;	19-DEC-2009 20:56:34.849 19-DEC-2009 22:09:41.725
Warning: Wrong Software ver. RA2/5.06 Filename: RA2_MW__1PNPDE20091219_220843_000062352085_00172_40807_1763.N1;	19-DEC-2009 22:08:43.853 19-DEC-2009 23:52:38.855
Warning: Wrong Software ver. RA2/5.06 Filename: RA2_MW__1PNPDE20091219_235136_000059072085_00173_40808_1766.N1;	19-DEC-2009 23:51:36.527 20-DEC-2009 01:30:04.013

RA2_MW__1P products with wrong sensing start

Gauge Segment (Start-Stop)

RA2_MW__1P products with wrong sensing stop

Gauge Segment (Start-Stop)

RA2_MW__1P products with wrong phase

Gauge Segment (Start-Stop)

RA2_MW__1P products with wrong state vector time

Gauge	Segment (Start-Stop)
Warning: Not equal to FPO input. 18-DEC-2009 22:53:59.086236 Filename: RA2_MW__1PNPDE20091218_224138_000061282085_00158_40793_1745.N1;	18-DEC-2009 22:41:38.844 19-DEC-2009 00:23:46.902
Warning: Not equal to FPO input. 19-DEC-2009 00:34:34.955111 Filename: RA2_MW__1PNPDE20091219_002242_000058702085_00159_40794_1748.N1;	19-DEC-2009 00:22:42.346 19-DEC-2009 02:00:31.956
Warning: Not equal to FPO input. 19-DEC-2009 02:15:10.844392 Filename: RA2_MW__1PNPDE20091219_015935_000045412085_00160_40795_1751.N1;	19-DEC-2009 01:59:35.198 19-DEC-2009 03:15:15.806
Warning: Not equal to FPO input. 19-DEC-2009 03:55:46.808820 Filename: RA2_MW__1PNPDE20091219_031443_000061882085_00161_40796_1754.N1;	19-DEC-2009 03:14:43.555 19-DEC-2009 04:57:51.770
Warning: Not equal to FPO input. 19-DEC-2009 05:36:22.838282 Filename: RA2_MW__1PNPDE20091219_045719_000060472085_00162_40797_1757.N1;	19-DEC-2009 04:57:19.519 19-DEC-2009 06:38:06.256
Warning: Not equal to FPO input. 19-DEC-2009 07:16:58.810870 Filename: RA2_MW__1PNPDK20091219_063732_000040992085_00163_40798_8477.N1;	19-DEC-2009 06:37:32.891 19-DEC-2009 07:45:52.356
Warning: Not equal to FPO input. 19-DEC-2009 08:57:34.723990 Filename: RA2_MW__1PNPDK20091219_074447_000061552085_00164_40799_8480.N1;	19-DEC-2009 07:44:47.799 19-DEC-2009 09:27:22.594
Warning: Not equal to FPO input. 19-DEC-2009 10:38:10.613536 Filename: RA2_MW__1PNPDK20091219_092555_000060192085_00165_40800_8483.N1;	19-DEC-2009 09:25:55.757 19-DEC-2009 11:06:14.643
Warning: Not equal to FPO input. 19-DEC-2009 12:18:46.486209 Filename: RA2_MW__1PNPDK20091219_110436_000061042085_00166_40801_8486.N1;	19-DEC-2009 11:04:36.667 19-DEC-2009 12:46:20.217
Warning: Not equal to FPO input. 19-DEC-2009 13:59:22.390346 Filename: RA2_MW__1PNPDK20091219_124523_000059582085_00167_40802_8489.N1;	19-DEC-2009 12:45:23.459 19-DEC-2009 14:24:41.075
Warning: Not equal to FPO input. 19-DEC-2009 15:39:58.373993 Filename: RA2_MW__1PNPDK20091219_142340_000050262085_00168_40803_8492.N1;	19-DEC-2009 14:23:40.975 19-DEC-2009 15:47:27.287
Warning: Not equal to FPO input. 19-DEC-2009 15:39:58.373993 Filename: RA2_MW__1PNPDK20091219_155142_000006362085_00169_40804_8495.N1;	19-DEC-2009 15:51:42.969 19-DEC-2009 16:02:19.007
Warning: Not equal to FPO input. 19-DEC-2009 17:20:34.405714 Filename: RA2_MW__1PNPDK20091219_160114_000057912085_00169_40804_8498.N1;	19-DEC-2009 16:01:14.451 19-DEC-2009 17:37:44.967
Warning: Not equal to FPO input. 19-DEC-2009 19:01:10.416440 Filename: RA2_MW__1PNPDK20091219_173546_000060832085_00170_40805_8501.N1;	19-DEC-2009 17:35:46.939 19-DEC-2009 19:17:10.437
Warning: Not equal to FPO input. 19-DEC-2009 20:41:46.355783 Filename: RA2_MW__1PNPDK20091219_191606_000061072085_00171_40806_8504.N1;	19-DEC-2009 19:16:06.995 19-DEC-2009 20:57:53.887
Warning: Not equal to FPO input. 19-DEC-2009 22:22:22.221859 Filename: RA2_MW__1PNPDE20091219_205634_000043872085_00172_40807_1760.N1;	19-DEC-2009 20:56:34.849 19-DEC-2009 22:09:41.725
Warning: Not equal to FPO input. 19-DEC-2009 22:22:22.221871 Filename: RA2_MW__1PNPDE20091219_220843_000062352085_00172_40807_1763.N1;	19-DEC-2009 22:08:43.853 19-DEC-2009 23:52:38.855
Warning: Not equal to FPO input. 20-DEC-2009 00:02:58.093148 Filename: RA2_MW__1PNPDE20091219_235136_000059072085_00173_40808_1766.N1;	19-DEC-2009 23:51:36.527 20-DEC-2009 01:30:04.013

RA2_MW__1P products with wrong x_position

Gauge Segment (Start-Stop)

RA2_MW__1P products with wrong y_position

Gauge Segment (Start-Stop)

RA2_MW__1P products with wrong z_position

Gauge Segment (Start-Stop)

RA2_MW__1P products with wrong x_velocity

Gauge Segment (Start-Stop)

RA2_MW__1P products with wrong y_velocity

Gauge Segment (Start-Stop)

RA2_MW__1P products with wrong z_velocity

Gauge Segment (Start-Stop)

RA2_MW__1P products with unknown vector source

Gauge Segment (Start-Stop)

RA2_MW__1P products with UTC to SBT time too far from sensing time

Gauge	Segment (Start-Stop)
Warning: Wrong UTC SBT time format. 18-DEC-2009 21:25:22.832713 Filename: RA2_MW__1PNPDE20091219_002242_000058702085_00159_40794_1748.N1;	19-DEC-2009 00:22:42.346 19-DEC-2009 02:00:31.956
Warning: Wrong UTC SBT time format. 18-DEC-2009 23:09:09.833492 Filename: RA2_MW__1PNPDE20091219_015935_000045412085_00160_40795_1751.N1;	19-DEC-2009 01:59:35.198 19-DEC-2009 03:15:15.806
Warning: Wrong UTC SBT time format. 18-DEC-2009 23:09:09.833492 Filename: RA2_MW__1PNPDE20091219_031443_000061882085_00161_40796_1754.N1;	19-DEC-2009 03:14:43.555 19-DEC-2009 04:57:51.770
Warning: Wrong UTC SBT time format. 18-DEC-2009 23:09:09.833492 Filename: RA2_MW__1PNPDE20091219_045719_000060472085_00162_40797_1757.N1;	19-DEC-2009 04:57:19.519 19-DEC-2009 06:38:06.256
Warning: Wrong UTC SBT time format. 18-DEC-2009 23:09:09.833492 Filename: RA2_MW__1PNPDK20091219_063732_000040992085_00163_40798_8477.N1;	19-DEC-2009 06:37:32.891 19-DEC-2009 07:45:52.356
Warning: Wrong UTC SBT time format. 19-DEC-2009 06:01:54.836550 Filename: RA2_MW__1PNPDK20091219_074447_000061552085_00164_40799_8480.N1;	19-DEC-2009 07:44:47.799 19-DEC-2009 09:27:22.594
Warning: Wrong UTC SBT time format. 19-DEC-2009 06:01:54.836550 Filename: RA2_MW__1PNPDK20091219_092555_000060192085_00165_40800_8483.N1;	19-DEC-2009 09:25:55.757 19-DEC-2009 11:06:14.643
Warning: Wrong UTC SBT time format. 19-DEC-2009 06:01:54.836550 Filename: RA2_MW__1PNPDK20091219_110436_000061042085_00166_40801_8486.N1;	19-DEC-2009 11:04:36.667 19-DEC-2009 12:46:20.217
Warning: Wrong UTC SBT time format. 19-DEC-2009 11:00:42.838752 Filename: RA2_MW__1PNPDK20091219_124523_000059582085_00167_40802_8489.N1;	19-DEC-2009 12:45:23.459 19-DEC-2009 14:24:41.075
Warning: Wrong UTC SBT time format. 19-DEC-2009 12:39:48.839490 Filename: RA2_MW__1PNPDK20091219_142340_000050262085_00168_40803_8492.N1;	19-DEC-2009 14:23:40.975 19-DEC-2009 15:47:27.287
Warning: Wrong UTC SBT time format. 19-DEC-2009 12:39:48.839490 Filename: RA2_MW__1PNPDK20091219_155142_000006362085_00169_40804_8495.N1;	19-DEC-2009 15:51:42.969 19-DEC-2009 16:02:19.007
Warning: Wrong UTC SBT time format. 19-DEC-2009 14:18:45.840224 Filename: RA2_MW__1PNPDK20091219_160114_000057912085_00169_40804_8498.N1;	19-DEC-2009 16:01:14.451 19-DEC-2009 17:37:44.967
Warning: Wrong UTC SBT time format. 19-DEC-2009 14:18:45.840224 Filename: RA2_MW__1PNPDK20091219_173546_000060832085_00170_40805_8501.N1;	19-DEC-2009 17:35:46.939 19-DEC-2009 19:17:10.437
Warning: Wrong UTC SBT time format. 19-DEC-2009 15:56:23.840950 Filename: RA2_MW__1PNPDK20091219_191606_000061072085_00171_40806_8504.N1;	19-DEC-2009 19:16:06.995 19-DEC-2009 20:57:53.887
Warning: Wrong UTC SBT time format. 19-DEC-2009 15:56:23.840950 Filename: RA2_MW__1PNPDE20091219_205634_000043872085_00172_40807_1760.N1;	19-DEC-2009 20:56:34.849 19-DEC-2009 22:09:41.725
Warning: Wrong UTC SBT time format. 19-DEC-2009 15:56:23.840950 Filename: RA2_MW__1PNPDE20091219_220843_000062352085_00172_40807_1763.N1;	19-DEC-2009 22:08:43.853 19-DEC-2009 23:52:38.855

Warning: Wrong UTC SBT time format. 19-DEC-2009 15:56:23.840950	19-DEC-2009 23:51:36.527
Filename: RA2_MW__1PNPDE20091219_235136_000059072085_00173_40808_1766.N1;	20-DEC-2009 01:30:04.013

RA2_MW__1P products with satellite binary time out-of-range

Gauge Segment (Start-Stop)

RA2_MW__1P products with wrong clock step

Gauge Segment (Start-Stop)

RA2_MW__1P products with leap utc set to blank

Gauge Segment (Start-Stop)

RA2_MW__1P products with leap err set


Gauge Segment (Start-Stop)

RA2_MW__1P products with product err set

Gauge Segment (Start-Stop)

MPH checks (Level 2)

MPH Errors for RA2_FGD_2P



RA2_FGD_2P MPH checks

RA2_FGD_2P products with wrong filename

Gauge Segment (Start-Stop)

RA2_FGD_2P products with unknown processing stage

Gauge Segment (Start-Stop)

RA2_FGD_2P products with unknown acquisition station

Gauge Segment (Start-Stop)

RA2_FGD_2P products with unknown processing center

Gauge Segment (Start-Stop)

RA2_FGD_2P products with wrong processing time

Gauge Segment (Start-Stop)

RA2_FGD_2P products with software version not equal to the current version

Gauge	Segment (Start-Stop)
Warning: Wrong Software ver. RA2/5.06 Filename: RA2_FGD_2PNPDE20091218_224138_000061282085_00158_40793_1746.N1;	18-DEC-2009 22:41:38.844 19-DEC-2009 00:23:46.902
Warning: Wrong Software ver. RA2/5.06 Filename: RA2_FGD_2PNPDE20091219_002242_000058702085_00159_40794_1749.N1;	19-DEC-2009 00:22:42.346 19-DEC-2009 02:00:31.956
Warning: Wrong Software ver. RA2/5.06 Filename: RA2_FGD_2PNPDE20091219_015935_000045412085_00160_40795_1752.N1;	19-DEC-2009 01:59:35.198 19-DEC-2009 03:15:15.806
Warning: Wrong Software ver. RA2/5.06 Filename: RA2_FGD_2PNPDE20091219_031443_000061882085_00161_40796_1755.N1;	19-DEC-2009 03:14:43.555 19-DEC-2009 04:57:51.770
Warning: Wrong Software ver. RA2/5.06 Filename: RA2_FGD_2PNPDE20091219_045719_000060472085_00162_40797_1758.N1;	19-DEC-2009 04:57:19.519 19-DEC-2009 06:38:06.256
Warning: Wrong Software ver. RA2/5.06 Filename: RA2_FGD_2PNPDK20091219_063732_000040992085_00163_40798_8478.N1;	19-DEC-2009 06:37:32.891 19-DEC-2009 07:45:52.356
Warning: Wrong Software ver. RA2/5.06 Filename: RA2_FGD_2PNPDK20091219_074447_000061552085_00164_40799_8481.N1;	19-DEC-2009 07:44:47.799 19-DEC-2009 09:27:22.594
Warning: Wrong Software ver. RA2/5.06 Filename: RA2_FGD_2PNPDK20091219_092555_000060192085_00165_40800_8484.N1;	19-DEC-2009 09:25:55.757 19-DEC-2009 11:06:14.643
Warning: Wrong Software ver. RA2/5.06 Filename: RA2_FGD_2PNPDK20091219_110436_000061042085_00166_40801_8487.N1;	19-DEC-2009 11:04:36.667 19-DEC-2009 12:46:20.217
Warning: Wrong Software ver. RA2/5.06 Filename: RA2_FGD_2PNPDK20091219_124523_000059582085_00167_40802_8490.N1;	19-DEC-2009 12:45:23.459 19-DEC-2009 14:24:41.075
Warning: Wrong Software ver. RA2/5.06 Filename: RA2_FGD_2PNPDK20091219_142340_000050262085_00168_40803_8493.N1;	19-DEC-2009 14:23:40.975 19-DEC-2009 15:47:27.287
Warning: Wrong Software ver. RA2/5.06 Filename: RA2_FGD_2PNPDK20091219_155142_000006362085_00169_40804_8496.N1;	19-DEC-2009 15:51:42.969 19-DEC-2009 16:02:19.007
Warning: Wrong Software ver. RA2/5.06 Filename: RA2_FGD_2PNPDK20091219_160114_000057912085_00169_40804_8499.N1;	19-DEC-2009 16:01:14.451 19-DEC-2009 17:37:44.967
Warning: Wrong Software ver. RA2/5.06 Filename: RA2_FGD_2PNPDK20091219_173546_000060832085_00170_40805_8502.N1;	19-DEC-2009 17:35:46.939 19-DEC-2009 19:17:10.437
Warning: Wrong Software ver. RA2/5.06 Filename: RA2_FGD_2PNPDK20091219_191606_000061072085_00171_40806_8505.N1;	19-DEC-2009 19:16:06.995 19-DEC-2009 20:57:53.887
Warning: Wrong Software ver. RA2/5.06 Filename: RA2_FGD_2PNPDE20091219_205634_000043872085_00172_40807_1761.N1;	19-DEC-2009 20:56:34.849 19-DEC-2009 22:09:41.725
Warning: Wrong Software ver. RA2/5.06 Filename: RA2_FGD_2PNPDE20091219_220843_000062352085_00172_40807_1764.N1;	19-DEC-2009 22:08:43.853 19-DEC-2009 23:52:38.855
Warning: Wrong Software ver. RA2/5.06 Filename: RA2_FGD_2PNPDE20091219_235136_000059072085_00173_40808_1767.N1;	19-DEC-2009 23:51:36.527 20-DEC-2009 01:30:04.013

RA2_FGD_2P products with wrong sensing start

Gauge Segment (Start-Stop)

RA2_FGD_2P products with wrong sensing stop

Gauge Segment (Start-Stop)

RA2_FGD_2P products with wrong phase

Gauge Segment (Start-Stop)

RA2_FGD_2P products with wrong state vector time

Gauge	Segment (Start-Stop)
Warning: Not equal to FPO input. 18-DEC-2009 22:53:59.086236 Filename: RA2_FGD_2PNPDE20091218_224138_000061282085_00158_40793_1746.N1;	18-DEC-2009 22:41:38.844 19-DEC-2009 00:23:46.902
Warning: Not equal to FPO input. 19-DEC-2009 00:34:34.955111 Filename: RA2_FGD_2PNPDE20091219_002242_000058702085_00159_40794_1749.N1;	19-DEC-2009 00:22:42.346 19-DEC-2009 02:00:31.956
Warning: Not equal to FPO input. 19-DEC-2009 02:15:10.844392 Filename: RA2_FGD_2PNPDE20091219_015935_000045412085_00160_40795_1752.N1;	19-DEC-2009 01:59:35.198 19-DEC-2009 03:15:15.806
Warning: Not equal to FPO input. 19-DEC-2009 03:55:46.808820 Filename: RA2_FGD_2PNPDE20091219_031443_000061882085_00161_40796_1755.N1;	19-DEC-2009 03:14:43.555 19-DEC-2009 04:57:51.770
Warning: Not equal to FPO input. 19-DEC-2009 05:36:22.838282 Filename: RA2_FGD_2PNPDE20091219_045719_000060472085_00162_40797_1758.N1;	19-DEC-2009 04:57:19.519 19-DEC-2009 06:38:06.256
Warning: Not equal to FPO input. 19-DEC-2009 07:16:58.810870 Filename: RA2_FGD_2PNPDK20091219_063732_000040992085_00163_40798_8478.N1;	19-DEC-2009 06:37:32.891 19-DEC-2009 07:45:52.356
Warning: Not equal to FPO input. 19-DEC-2009 08:57:34.723990 Filename: RA2_FGD_2PNPDK20091219_074447_000061552085_00164_40799_8481.N1;	19-DEC-2009 07:44:47.799 19-DEC-2009 09:27:22.594
Warning: Not equal to FPO input. 19-DEC-2009 10:38:10.613536 Filename: RA2_FGD_2PNPDK20091219_092555_000060192085_00165_40800_8484.N1;	19-DEC-2009 09:25:55.757 19-DEC-2009 11:06:14.643
Warning: Not equal to FPO input. 19-DEC-2009 12:18:46.486209 Filename: RA2_FGD_2PNPDK20091219_110436_000061042085_00166_40801_8487.N1;	19-DEC-2009 11:04:36.667 19-DEC-2009 12:46:20.217
Warning: Not equal to FPO input. 19-DEC-2009 13:59:22.390346 Filename: RA2_FGD_2PNPDK20091219_124523_000059582085_00167_40802_8490.N1;	19-DEC-2009 12:45:23.459 19-DEC-2009 14:24:41.075
Warning: Not equal to FPO input. 19-DEC-2009 15:39:58.373993 Filename: RA2_FGD_2PNPDK20091219_142340_000050262085_00168_40803_8493.N1;	19-DEC-2009 14:23:40.975 19-DEC-2009 15:47:27.287
Warning: Not equal to FPO input. 19-DEC-2009 15:39:58.373993 Filename: RA2_FGD_2PNPDK20091219_155142_000006362085_00169_40804_8496.N1;	19-DEC-2009 15:51:42.969 19-DEC-2009 16:02:19.007
Warning: Not equal to FPO input. 19-DEC-2009 17:20:34.405714 Filename: RA2_FGD_2PNPDK20091219_160114_000057912085_00169_40804_8499.N1;	19-DEC-2009 16:01:14.451 19-DEC-2009 17:37:44.967
Warning: Not equal to FPO input. 19-DEC-2009 19:01:10.416440 Filename: RA2_FGD_2PNPDK20091219_173546_000060832085_00170_40805_8502.N1;	19-DEC-2009 17:35:46.939 19-DEC-2009 19:17:10.437
Warning: Not equal to FPO input. 19-DEC-2009 20:41:46.355783 Filename: RA2_FGD_2PNPDK20091219_191606_000061072085_00171_40806_8505.N1;	19-DEC-2009 19:16:06.995 19-DEC-2009 20:57:53.887
Warning: Not equal to FPO input. 19-DEC-2009 22:22:22.221859 Filename: RA2_FGD_2PNPDE20091219_205634_000043872085_00172_40807_1761.N1;	19-DEC-2009 20:56:34.849 19-DEC-2009 22:09:41.725
Warning: Not equal to FPO input. 19-DEC-2009 22:22:22.221871 Filename: RA2_FGD_2PNPDE20091219_220843_000062352085_00172_40807_1764.N1;	19-DEC-2009 22:08:43.853 19-DEC-2009 23:52:38.855
Warning: Not equal to FPO input. 20-DEC-2009 00:02:58.093148 Filename: RA2_FGD_2PNPDE20091219_235136_000059072085_00173_40808_1767.N1;	19-DEC-2009 23:51:36.527 20-DEC-2009 01:30:04.013

RA2_FGD_2P products with wrong x_position

Gauge Segment (Start-Stop)

RA2_FGD_2P products with wrong y_position

Gauge Segment (Start-Stop)

RA2_FGD_2P products with wrong z_position

Gauge Segment (Start-Stop)

RA2_FGD_2P products with wrong x_velocity

Gauge Segment (Start-Stop)

RA2_FGD_2P products with wrong y_velocity

Gauge Segment (Start-Stop)

RA2_FGD_2P products with wrong z_velocity

Gauge Segment (Start-Stop)

RA2_FGD_2P products with unknown vector source

Gauge Segment (Start-Stop)

RA2_FGD_2P products with UTC to SBT time too far from sensing time

Gauge	Segment (Start-Stop)
Warning: Wrong UTC SBT time format. 18-DEC-2009 21:25:22.832713 Filename: RA2_FGD_2PNPDE20091219_002242_000058702085_00159_40794_1749.N1;	19-DEC-2009 00:22:42.346 19-DEC-2009 02:00:31.956
Warning: Wrong UTC SBT time format. 18-DEC-2009 23:09:09.833492 Filename: RA2_FGD_2PNPDE20091219_015935_000045412085_00160_40795_1752.N1;	19-DEC-2009 01:59:35.198 19-DEC-2009 03:15:15.806
Warning: Wrong UTC SBT time format. 18-DEC-2009 23:09:09.833492 Filename: RA2_FGD_2PNPDE20091219_031443_000061882085_00161_40796_1755.N1;	19-DEC-2009 03:14:43.555 19-DEC-2009 04:57:51.770
Warning: Wrong UTC SBT time format. 18-DEC-2009 23:09:09.833492 Filename: RA2_FGD_2PNPDE20091219_045719_000060472085_00162_40797_1758.N1;	19-DEC-2009 04:57:19.519 19-DEC-2009 06:38:06.256
Warning: Wrong UTC SBT time format. 18-DEC-2009 23:09:09.833492 Filename: RA2_FGD_2PNPDK20091219_063732_000040992085_00163_40798_8478.N1;	19-DEC-2009 06:37:32.891 19-DEC-2009 07:45:52.356
Warning: Wrong UTC SBT time format. 19-DEC-2009 06:01:54.836550 Filename: RA2_FGD_2PNPDK20091219_074447_000061552085_00164_40799_8481.N1;	19-DEC-2009 07:44:47.799 19-DEC-2009 09:27:22.594
Warning: Wrong UTC SBT time format. 19-DEC-2009 06:01:54.836550 Filename: RA2_FGD_2PNPDK20091219_092555_000060192085_00165_40800_8484.N1;	19-DEC-2009 09:25:55.757 19-DEC-2009 11:06:14.643
Warning: Wrong UTC SBT time format. 19-DEC-2009 06:01:54.836550 Filename: RA2_FGD_2PNPDK20091219_110436_000061042085_00166_40801_8487.N1;	19-DEC-2009 11:04:36.667 19-DEC-2009 12:46:20.217
Warning: Wrong UTC SBT time format. 19-DEC-2009 11:00:42.838752 Filename: RA2_FGD_2PNPDK20091219_124523_000059582085_00167_40802_8490.N1;	19-DEC-2009 12:45:23.459 19-DEC-2009 14:24:41.075
Warning: Wrong UTC SBT time format. 19-DEC-2009 12:39:48.839490 Filename: RA2_FGD_2PNPDK20091219_142340_000050262085_00168_40803_8493.N1;	19-DEC-2009 14:23:40.975 19-DEC-2009 15:47:27.287
Warning: Wrong UTC SBT time format. 19-DEC-2009 12:39:48.839490 Filename: RA2_FGD_2PNPDK20091219_155142_000006362085_00169_40804_8496.N1;	19-DEC-2009 15:51:42.969 19-DEC-2009 16:02:19.007
Warning: Wrong UTC SBT time format. 19-DEC-2009 14:18:45.840224 Filename: RA2_FGD_2PNPDK20091219_160114_000057912085_00169_40804_8499.N1;	19-DEC-2009 16:01:14.451 19-DEC-2009 17:37:44.967
Warning: Wrong UTC SBT time format. 19-DEC-2009 14:18:45.840224 Filename: RA2_FGD_2PNPDK20091219_173546_000060832085_00170_40805_8502.N1;	19-DEC-2009 17:35:46.939 19-DEC-2009 19:17:10.437
Warning: Wrong UTC SBT time format. 19-DEC-2009 15:56:23.840950 Filename: RA2_FGD_2PNPDK20091219_191606_000061072085_00171_40806_8505.N1;	19-DEC-2009 19:16:06.995 19-DEC-2009 20:57:53.887
Warning: Wrong UTC SBT time format. 19-DEC-2009 15:56:23.840950 Filename: RA2_FGD_2PNPDE20091219_205634_000043872085_00172_40807_1761.N1;	19-DEC-2009 20:56:34.849 19-DEC-2009 22:09:41.725
Warning: Wrong UTC SBT time format. 19-DEC-2009 15:56:23.840950 Filename: RA2_FGD_2PNPDE20091219_220843_000062352085_00172_40807_1764.N1;	19-DEC-2009 22:08:43.853 19-DEC-2009 23:52:38.855

Warning: Wrong UTC SBT time format. 19-DEC-2009 15:56:23.840950	19-DEC-2009 23:51:36.527
Filename: RA2_FGD_2PNPDE20091219_235136_000059072085_00173_40808_1767.N1;	20-DEC-2009 01:30:04.013

RA2_FGD_2P products with satellite binary time out-of-range

Gauge Segment (Start-Stop)

RA2_FGD_2P products with wrong clock step

Gauge Segment (Start-Stop)

RA2_FGD_2P products with leap utc set to blank

Gauge Segment (Start-Stop)

RA2_FGD_2P products with leap err set


Gauge Segment (Start-Stop)

RA2_FGD_2P products with product err set

Gauge	Segment (Start-Stop)
Warning: Product Error flag set. Filename: RA2_FGD_2PNPDE20091218_224138_000061282085_00158_40793_1746.N1;	18-DEC-2009 22:41:38.844 19-DEC-2009 00:23:46.902
Warning: Product Error flag set. Filename: RA2_FGD_2PNPDE20091219_002242_000058702085_00159_40794_1749.N1;	19-DEC-2009 00:22:42.346 19-DEC-2009 02:00:31.956
Warning: Product Error flag set. Filename: RA2_FGD_2PNPDE20091219_015935_000045412085_00160_40795_1752.N1;	19-DEC-2009 01:59:35.198 19-DEC-2009 03:15:15.806
Warning: Product Error flag set. Filename: RA2_FGD_2PNPDE20091219_031443_000061882085_00161_40796_1755.N1;	19-DEC-2009 03:14:43.555 19-DEC-2009 04:57:51.770
Warning: Product Error flag set. Filename: RA2_FGD_2PNPDE20091219_045719_000060472085_00162_40797_1758.N1;	19-DEC-2009 04:57:19.519 19-DEC-2009 06:38:06.256
Warning: Product Error flag set. Filename: RA2_FGD_2PNPDK20091219_063732_000040992085_00163_40798_8478.N1;	19-DEC-2009 06:37:32.891 19-DEC-2009 07:45:52.356
Warning: Product Error flag set. Filename: RA2_FGD_2PNPDK20091219_074447_000061552085_00164_40799_8481.N1;	19-DEC-2009 07:44:47.799 19-DEC-2009 09:27:22.594
Warning: Product Error flag set. Filename: RA2_FGD_2PNPDK20091219_092555_000060192085_00165_40800_8484.N1;	19-DEC-2009 09:25:55.757 19-DEC-2009 11:06:14.643
Warning: Product Error flag set. Filename: RA2_FGD_2PNPDK20091219_110436_000061042085_00166_40801_8487.N1;	19-DEC-2009 11:04:36.667 19-DEC-2009 12:46:20.217
Warning: Product Error flag set. Filename: RA2_FGD_2PNPDK20091219_124523_000059582085_00167_40802_8490.N1;	19-DEC-2009 12:45:23.459 19-DEC-2009 14:24:41.075
Warning: Product Error flag set. Filename: RA2_FGD_2PNPDK20091219_142340_000050262085_00168_40803_8493.N1;	19-DEC-2009 14:23:40.975 19-DEC-2009 15:47:27.287
Warning: Product Error flag set. Filename: RA2_FGD_2PNPDK20091219_155142_000006362085_00169_40804_8496.N1;	19-DEC-2009 15:51:42.969 19-DEC-2009 16:02:19.007
Warning: Product Error flag set. Filename: RA2_FGD_2PNPDK20091219_160114_000057912085_00169_40804_8499.N1;	19-DEC-2009 16:01:14.451 19-DEC-2009 17:37:44.967
Warning: Product Error flag set. Filename: RA2_FGD_2PNPDK20091219_173546_000060832085_00170_40805_8502.N1;	19-DEC-2009 17:35:46.939 19-DEC-2009 19:17:10.437
Warning: Product Error flag set. Filename: RA2_FGD_2PNPDK20091219_191606_000061072085_00171_40806_8505.N1;	19-DEC-2009 19:16:06.995 19-DEC-2009 20:57:53.887
Warning: Product Error flag set. Filename: RA2_FGD_2PNPDE20091219_205634_000043872085_00172_40807_1761.N1;	19-DEC-2009 20:56:34.849 19-DEC-2009 22:09:41.725

Warning: Product Error flag set. Filename: RA2_FGD_2PNPDE20091219_220843_000062352085_00172_40807_1764.N1;	19-DEC-2009 22:08:43.853 19-DEC-2009 23:52:38.855
Warning: Product Error flag set. Filename: RA2_FGD_2PNPDE20091219_235136_000059072085_00173_40808_1767.N1;	19-DEC-2009 23:51:36.527 20-DEC-2009 01:30:04.013

MPH Errors for RA2_WWV_2P



RA2_WWV_2P MPH checks

RA2_WWV_2P products with wrong filename

Gauge Segment (Start-Stop)

RA2_WWV_2P products with unknown processing stage

Gauge Segment (Start-Stop)

RA2_WWV_2P products with unknown acquisition station

Gauge Segment (Start-Stop)

RA2_WWV_2P products with unknown processing center

Gauge Segment (Start-Stop)

RA2_WWV_2P products with wrong processing time

Gauge Segment (Start-Stop)

RA2_WWV_2P products with software version not equal to the current version

Gauge	Segment (Start-Stop)
Warning: Wrong Software ver. RA2/5.06 Filename: RA2_WWV_2PNPDE20091218_224138_000061282085_00158_40793_1747.N1;	18-DEC-2009 22:41:38.844 19-DEC-2009 00:23:46.902
Warning: Wrong Software ver. RA2/5.06 Filename: RA2_WWV_2PNPDE20091219_002242_000058702085_00159_40794_1750.N1;	19-DEC-2009 00:22:42.346 19-DEC-2009 02:00:31.956
Warning: Wrong Software ver. RA2/5.06 Filename: RA2_WWV_2PNPDE20091219_015935_000045412085_00160_40795_1753.N1;	19-DEC-2009 01:59:35.198 19-DEC-2009 03:15:15.806
Warning: Wrong Software ver. RA2/5.06 Filename: RA2_WWV_2PNPDE20091219_031443_000061882085_00161_40796_1756.N1;	19-DEC-2009 03:14:43.555 19-DEC-2009 04:57:51.770
Warning: Wrong Software ver. RA2/5.06 Filename: RA2_WWV_2PNPDE20091219_045719_000060472085_00162_40797_1759.N1;	19-DEC-2009 04:57:19.519 19-DEC-2009 06:38:06.256
Warning: Wrong Software ver. RA2/5.06 Filename: RA2_WWV_2PNPDK20091219_063732_000040992085_00163_40798_8479.N1;	19-DEC-2009 06:37:32.891 19-DEC-2009 07:45:52.356
Warning: Wrong Software ver. RA2/5.06 Filename: RA2_WWV_2PNPDK20091219_074447_000061552085_00164_40799_8482.N1;	19-DEC-2009 07:44:47.799 19-DEC-2009 09:27:22.594
Warning: Wrong Software ver. RA2/5.06 Filename: RA2_WWV_2PNPDK20091219_092555_000060192085_00165_40800_8485.N1;	19-DEC-2009 09:25:55.757 19-DEC-2009 11:06:14.643
Warning: Wrong Software ver. RA2/5.06 Filename: RA2_WWV_2PNPDK20091219_110436_000061042085_00166_40801_8488.N1;	19-DEC-2009 11:04:36.667 19-DEC-2009 12:46:20.217
Warning: Wrong Software ver. RA2/5.06 Filename: RA2_WWV_2PNPDK20091219_124523_000059582085_00167_40802_8491.N1;	19-DEC-2009 12:45:23.459 19-DEC-2009 14:24:41.075
Warning: Wrong Software ver. RA2/5.06 Filename: RA2_WWV_2PNPDK20091219_142340_000050262085_00168_40803_8494.N1;	19-DEC-2009 14:23:40.975 19-DEC-2009 15:47:27.287
Warning: Wrong Software ver. RA2/5.06 Filename: RA2_WWV_2PNPDK20091219_155142_000006362085_00169_40804_8497.N1;	19-DEC-2009 15:51:42.969 19-DEC-2009 16:02:19.007
Warning: Wrong Software ver. RA2/5.06 Filename: RA2_WWV_2PNPDK20091219_160114_000057912085_00169_40804_8500.N1;	19-DEC-2009 16:01:14.451 19-DEC-2009 17:37:44.967
Warning: Wrong Software ver. RA2/5.06 Filename: RA2_WWV_2PNPDK20091219_173546_000060832085_00170_40805_8503.N1;	19-DEC-2009 17:35:46.939 19-DEC-2009 19:17:10.437
Warning: Wrong Software ver. RA2/5.06 Filename: RA2_WWV_2PNPDK20091219_191606_000061072085_00171_40806_8506.N1;	19-DEC-2009 19:16:06.995 19-DEC-2009 20:57:53.887
Warning: Wrong Software ver. RA2/5.06 Filename: RA2_WWV_2PNPDE20091219_205634_000043872085_00172_40807_1762.N1;	19-DEC-2009 20:56:34.849 19-DEC-2009 22:09:41.725

Warning: Wrong Software ver. RA2/5.06 Filename: RA2_WWV_2PNPDE20091219_220843_000062352085_00172_40807_1765.N1;	19-DEC-2009 22:08:43.853 19-DEC-2009 23:52:38.855
Warning: Wrong Software ver. RA2/5.06 Filename: RA2_WWV_2PNPDE20091219_235136_000059072085_00173_40808_1768.N1;	19-DEC-2009 23:51:36.527 20-DEC-2009 01:30:04.013

RA2_WWV_2P products with wrong sensing start

Gauge Segment (Start-Stop)

RA2_WWV_2P products with wrong sensing stop

Gauge Segment (Start-Stop)

RA2_WWV_2P products with wrong phase

Gauge Segment (Start-Stop)

RA2_WWV_2P products with wrong state vector time

Gauge	Segment (Start-Stop)
Warning: Not equal to FPO input. 18-DEC-2009 22:53:59.086236 Filename: RA2_WWV_2PNPDE20091218_224138_000061282085_00158_40793_1747.N1;	18-DEC-2009 22:41:38.844 19-DEC-2009 00:23:46.902
Warning: Not equal to FPO input. 19-DEC-2009 00:34:34.955111 Filename: RA2_WWV_2PNPDE20091219_002242_000058702085_00159_40794_1750.N1;	19-DEC-2009 00:22:42.346 19-DEC-2009 02:00:31.956
Warning: Not equal to FPO input. 19-DEC-2009 02:15:10.844392 Filename: RA2_WWV_2PNPDE20091219_015935_000045412085_00160_40795_1753.N1;	19-DEC-2009 01:59:35.198 19-DEC-2009 03:15:15.806
Warning: Not equal to FPO input. 19-DEC-2009 03:55:46.808820 Filename: RA2_WWV_2PNPDE20091219_031443_000061882085_00161_40796_1756.N1;	19-DEC-2009 03:14:43.555 19-DEC-2009 04:57:51.770
Warning: Not equal to FPO input. 19-DEC-2009 05:36:22.838282 Filename: RA2_WWV_2PNPDE20091219_045719_000060472085_00162_40797_1759.N1;	19-DEC-2009 04:57:19.519 19-DEC-2009 06:38:06.256
Warning: Not equal to FPO input. 19-DEC-2009 07:16:58.810870 Filename: RA2_WWV_2PNPDK20091219_063732_000040992085_00163_40798_8479.N1;	19-DEC-2009 06:37:32.891 19-DEC-2009 07:45:52.356
Warning: Not equal to FPO input. 19-DEC-2009 08:57:34.723990 Filename: RA2_WWV_2PNPDK20091219_074447_000061552085_00164_40799_8482.N1;	19-DEC-2009 07:44:47.799 19-DEC-2009 09:27:22.594
Warning: Not equal to FPO input. 19-DEC-2009 10:38:10.613536 Filename: RA2_WWV_2PNPDK20091219_092555_000060192085_00165_40800_8485.N1;	19-DEC-2009 09:25:55.757 19-DEC-2009 11:06:14.643
Warning: Not equal to FPO input. 19-DEC-2009 12:18:46.486209 Filename: RA2_WWV_2PNPDK20091219_110436_000061042085_00166_40801_8488.N1;	19-DEC-2009 11:04:36.667 19-DEC-2009 12:46:20.217
Warning: Not equal to FPO input. 19-DEC-2009 13:59:22.390346 Filename: RA2_WWV_2PNPDK20091219_124523_000059582085_00167_40802_8491.N1;	19-DEC-2009 12:45:23.459 19-DEC-2009 14:24:41.075
Warning: Not equal to FPO input. 19-DEC-2009 15:39:58.373993 Filename: RA2_WWV_2PNPDK20091219_142340_000050262085_00168_40803_8494.N1;	19-DEC-2009 14:23:40.975 19-DEC-2009 15:47:27.287
Warning: Not equal to FPO input. 19-DEC-2009 15:39:58.373993 Filename: RA2_WWV_2PNPDK20091219_155142_000006362085_00169_40804_8497.N1;	19-DEC-2009 15:51:42.969 19-DEC-2009 16:02:19.007
Warning: Not equal to FPO input. 19-DEC-2009 17:20:34.405714 Filename: RA2_WWV_2PNPDK20091219_160114_000057912085_00169_40804_8500.N1;	19-DEC-2009 16:01:14.451 19-DEC-2009 17:37:44.967
Warning: Not equal to FPO input. 19-DEC-2009 19:01:10.416440 Filename: RA2_WWV_2PNPDK20091219_173546_000060832085_00170_40805_8503.N1;	19-DEC-2009 17:35:46.939 19-DEC-2009 19:17:10.437
Warning: Not equal to FPO input. 19-DEC-2009 20:41:46.355783 Filename: RA2_WWV_2PNPDK20091219_191606_000061072085_00171_40806_8506.N1;	19-DEC-2009 19:16:06.995 19-DEC-2009 20:57:53.887
Warning: Not equal to FPO input. 19-DEC-2009 22:22:22.221859 Filename: RA2_WWV_2PNPDE20091219_205634_000043872085_00172_40807_1762.N1;	19-DEC-2009 20:56:34.849 19-DEC-2009 22:09:41.725

Warning: Not equal to FPO input. 19-DEC-2009 22:22:22.221871 Filename: RA2_WWV_2PNPDE20091219_220843_000062352085_00172_40807_1765.N1;	19-DEC-2009 22:08:43.853 19-DEC-2009 23:52:38.855
Warning: Not equal to FPO input. 20-DEC-2009 00:02:58.093148 Filename: RA2_WWV_2PNPDE20091219_235136_000059072085_00173_40808_1768.N1;	19-DEC-2009 23:51:36.527 20-DEC-2009 01:30:04.013

RA2_WWV_2P products with wrong x_position

Gauge Segment (Start-Stop)

RA2_WWV_2P products with wrong y_position

Gauge Segment (Start-Stop)

RA2_WWV_2P products with wrong z_position

Gauge Segment (Start-Stop)

RA2_WWV_2P products with wrong x_velocity

Gauge Segment (Start-Stop)

RA2_WWV_2P products with wrong y_velocity

Gauge Segment (Start-Stop)

RA2_WWV_2P products with wrong z_velocity

Gauge Segment (Start-Stop)

RA2_WWV_2P products with unknown vector source

Gauge Segment (Start-Stop)

RA2_WWV_2P products with UTC to SBT time too far from sensing time

Gauge	Segment (Start-Stop)
Warning: Wrong UTC SBT time format. 18-DEC-2009 21:25:22.832713 Filename: RA2_WWV_2PNPDE20091219_002242_000058702085_00159_40794_1750.N1;	19-DEC-2009 00:22:42.346 19-DEC-2009 02:00:31.956
Warning: Wrong UTC SBT time format. 18-DEC-2009 23:09:09.833492 Filename: RA2_WWV_2PNPDE20091219_015935_000045412085_00160_40795_1753.N1;	19-DEC-2009 01:59:35.198 19-DEC-2009 03:15:15.806
Warning: Wrong UTC SBT time format. 18-DEC-2009 23:09:09.833492 Filename: RA2_WWV_2PNPDE20091219_031443_000061882085_00161_40796_1756.N1;	19-DEC-2009 03:14:43.555 19-DEC-2009 04:57:51.770
Warning: Wrong UTC SBT time format. 18-DEC-2009 23:09:09.833492 Filename: RA2_WWV_2PNPDE20091219_045719_000060472085_00162_40797_1759.N1;	19-DEC-2009 04:57:19.519 19-DEC-2009 06:38:06.256
Warning: Wrong UTC SBT time format. 18-DEC-2009 23:09:09.833492 Filename: RA2_WWV_2PNPDK20091219_063732_000040992085_00163_40798_8479.N1;	19-DEC-2009 06:37:32.891 19-DEC-2009 07:45:52.356
Warning: Wrong UTC SBT time format. 19-DEC-2009 06:01:54.836550 Filename: RA2_WWV_2PNPDK20091219_074447_000061552085_00164_40799_8482.N1;	19-DEC-2009 07:44:47.799 19-DEC-2009 09:27:22.594
Warning: Wrong UTC SBT time format. 19-DEC-2009 06:01:54.836550 Filename: RA2_WWV_2PNPDK20091219_092555_000060192085_00165_40800_8485.N1;	19-DEC-2009 09:25:55.757 19-DEC-2009 11:06:14.643
Warning: Wrong UTC SBT time format. 19-DEC-2009 06:01:54.836550 Filename: RA2_WWV_2PNPDK20091219_110436_000061042085_00166_40801_8488.N1;	19-DEC-2009 11:04:36.667 19-DEC-2009 12:46:20.217
Warning: Wrong UTC SBT time format. 19-DEC-2009 11:00:42.838752 Filename: RA2_WWV_2PNPDK20091219_124523_000059582085_00167_40802_8491.N1;	19-DEC-2009 12:45:23.459 19-DEC-2009 14:24:41.075
Warning: Wrong UTC SBT time format. 19-DEC-2009 12:39:48.839490 Filename: RA2_WWV_2PNPDK20091219_142340_000050262085_00168_40803_8494.N1;	19-DEC-2009 14:23:40.975 19-DEC-2009 15:47:27.287

Warning: Wrong UTC SBT time format. 19-DEC-2009 12:39:48.839490 Filename: RA2_WWV_2PNPDK20091219_155142_000006362085_00169_40804_8497.N1;	19-DEC-2009 15:51:42.969 19-DEC-2009 16:02:19.007
Warning: Wrong UTC SBT time format. 19-DEC-2009 14:18:45.840224 Filename: RA2_WWV_2PNPDK20091219_160114_000057912085_00169_40804_8500.N1;	19-DEC-2009 16:01:14.451 19-DEC-2009 17:37:44.967
Warning: Wrong UTC SBT time format. 19-DEC-2009 14:18:45.840224 Filename: RA2_WWV_2PNPDK20091219_173546_000060832085_00170_40805_8503.N1;	19-DEC-2009 17:35:46.939 19-DEC-2009 19:17:10.437
Warning: Wrong UTC SBT time format. 19-DEC-2009 15:56:23.840950 Filename: RA2_WWV_2PNPDK20091219_191606_000061072085_00171_40806_8506.N1;	19-DEC-2009 19:16:06.995 19-DEC-2009 20:57:53.887
Warning: Wrong UTC SBT time format. 19-DEC-2009 15:56:23.840950 Filename: RA2_WWV_2PNPDE20091219_205634_000043872085_00172_40807_1762.N1;	19-DEC-2009 20:56:34.849 19-DEC-2009 22:09:41.725
Warning: Wrong UTC SBT time format. 19-DEC-2009 15:56:23.840950 Filename: RA2_WWV_2PNPDE20091219_220843_000062352085_00172_40807_1765.N1;	19-DEC-2009 22:08:43.853 19-DEC-2009 23:52:38.855
Warning: Wrong UTC SBT time format. 19-DEC-2009 15:56:23.840950 Filename: RA2_WWV_2PNPDE20091219_235136_000059072085_00173_40808_1768.N1;	19-DEC-2009 23:51:36.527 20-DEC-2009 01:30:04.013

RA2_WWV_2P products with satellite binary time out-of-range

Gauge Segment (Start-Stop)

RA2_WWV_2P products with wrong clock step

Gauge Segment (Start-Stop)

RA2_WWV_2P products with leap utc set to blank

Gauge Segment (Start-Stop)

RA2_WWV_2P products with leap err set

Gauge Segment (Start-Stop)

RA2_WWV_2P products with product err set

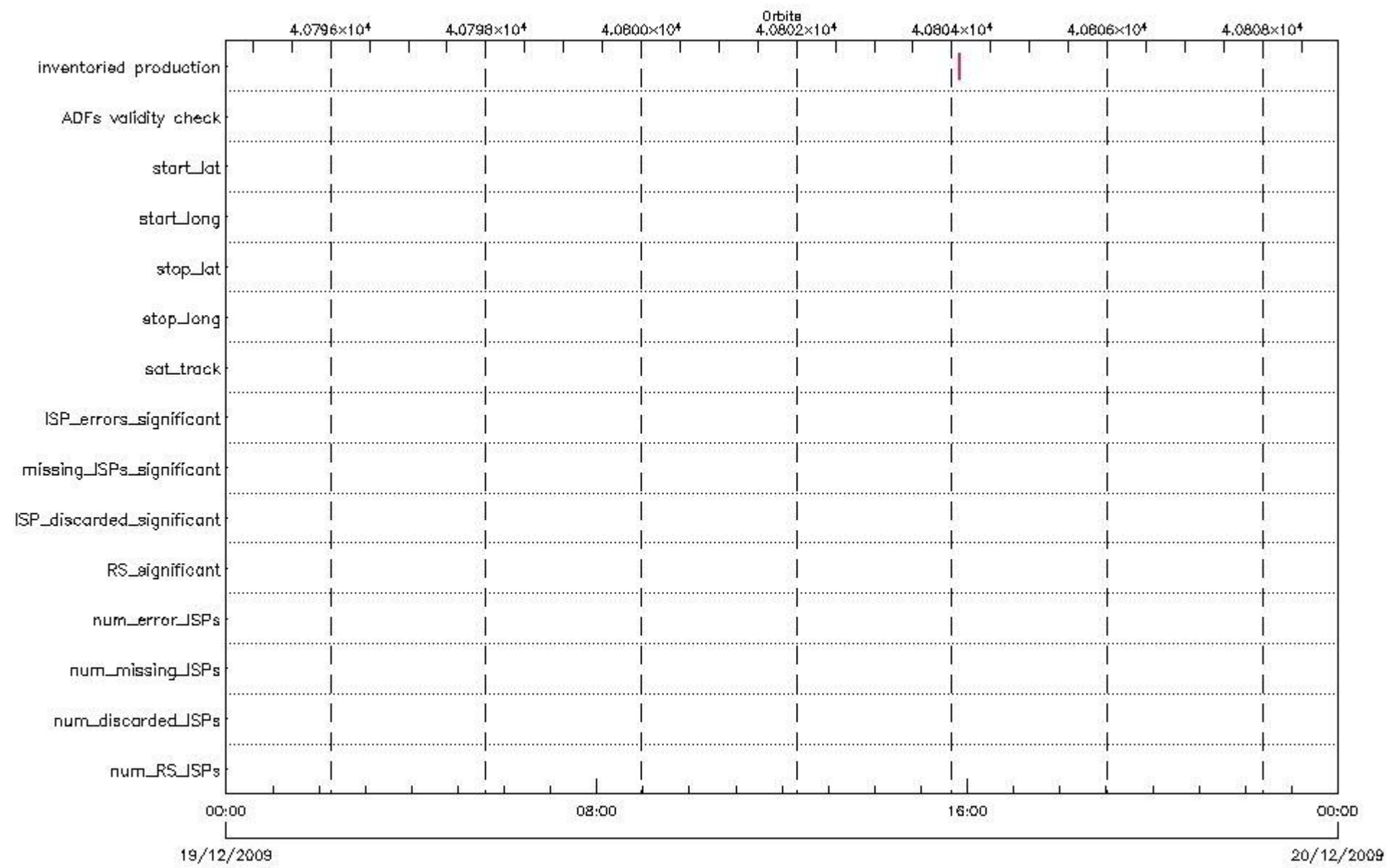
Gauge	Segment (Start-Stop)
Warning: Product Error flag set. Filename: RA2_WWV_2PNPDE20091218_224138_000061282085_00158_40793_1747.N1;	18-DEC-2009 22:41:38.844 19-DEC-2009 00:23:46.902
Warning: Product Error flag set. Filename: RA2_WWV_2PNPDE20091219_002242_000058702085_00159_40794_1750.N1;	19-DEC-2009 00:22:42.346 19-DEC-2009 02:00:31.956
Warning: Product Error flag set. Filename: RA2_WWV_2PNPDE20091219_015935_000045412085_00160_40795_1753.N1;	19-DEC-2009 01:59:35.198 19-DEC-2009 03:15:15.806
Warning: Product Error flag set. Filename: RA2_WWV_2PNPDE20091219_031443_000061882085_00161_40796_1756.N1;	19-DEC-2009 03:14:43.555 19-DEC-2009 04:57:51.770
Warning: Product Error flag set. Filename: RA2_WWV_2PNPDE20091219_045719_000060472085_00162_40797_1759.N1;	19-DEC-2009 04:57:19.519 19-DEC-2009 06:38:06.256
Warning: Product Error flag set. Filename: RA2_WWV_2PNPDK20091219_063732_000040992085_00163_40798_8479.N1;	19-DEC-2009 06:37:32.891 19-DEC-2009 07:45:52.356
Warning: Product Error flag set. Filename: RA2_WWV_2PNPDK20091219_074447_000061552085_00164_40799_8482.N1;	19-DEC-2009 07:44:47.799 19-DEC-2009 09:27:22.594
Warning: Product Error flag set. Filename: RA2_WWV_2PNPDK20091219_092555_000060192085_00165_40800_8485.N1;	19-DEC-2009 09:25:55.757 19-DEC-2009 11:06:14.643
Warning: Product Error flag set. Filename: RA2_WWV_2PNPDK20091219_110436_000061042085_00166_40801_8488.N1;	19-DEC-2009 11:04:36.667 19-DEC-2009 12:46:20.217
Warning: Product Error flag set. Filename: RA2_WWV_2PNPDK20091219_124523_000059582085_00167_40802_8491.N1;	19-DEC-2009 12:45:23.459 19-DEC-2009 14:24:41.075

Warning: Product Error flag set. Filename: RA2_WWV_2PNPDK20091219_142340_000050262085_00168_40803_8494.N1;	19-DEC-2009 14:23:40.975 19-DEC-2009 15:47:27.287
Warning: Product Error flag set. Filename: RA2_WWV_2PNPDK20091219_155142_000006362085_00169_40804_8497.N1;	19-DEC-2009 15:51:42.969 19-DEC-2009 16:02:19.007
Warning: Product Error flag set. Filename: RA2_WWV_2PNPDK20091219_160114_000057912085_00169_40804_8500.N1;	19-DEC-2009 16:01:14.451 19-DEC-2009 17:37:44.967
Warning: Product Error flag set. Filename: RA2_WWV_2PNPDK20091219_173546_000060832085_00170_40805_8503.N1;	19-DEC-2009 17:35:46.939 19-DEC-2009 19:17:10.437
Warning: Product Error flag set. Filename: RA2_WWV_2PNPDK20091219_191606_000061072085_00171_40806_8506.N1;	19-DEC-2009 19:16:06.995 19-DEC-2009 20:57:53.887
Warning: Product Error flag set. Filename: RA2_WWV_2PNPDE20091219_205634_000043872085_00172_40807_1762.N1;	19-DEC-2009 20:56:34.849 19-DEC-2009 22:09:41.725
Warning: Product Error flag set. Filename: RA2_WWV_2PNPDE20091219_220843_000062352085_00172_40807_1765.N1;	19-DEC-2009 22:08:43.853 19-DEC-2009 23:52:38.855
Warning: Product Error flag set. Filename: RA2_WWV_2PNPDE20091219_235136_000059072085_00173_40808_1768.N1;	19-DEC-2009 23:51:36.527 20-DEC-2009 01:30:04.013

SPH checks

RA2_CAL_0P SPH checks

SPH fields with errors



RA2_CAL_0P products using a wrong ADF (sensing not included in validity)

Gauge Segment (Start-Stop) Explicit Reference

RA2_CAL_0P products with start_lat out of range

Gauge Value Segment (Start-Stop) Explicit Reference

RA2_CAL_0P products with start_long out of range

Gauge Value Segment (Start-Stop) Explicit Reference

RA2_CAL_0P products with stop_lat out of range

Gauge Value Segment (Start-Stop) Explicit Reference

RA2_CAL_0P products with stop_long out of range

Gauge Value Segment (Start-Stop) Explicit Reference

RA2_CAL_0P products with sat_track out of range

Gauge Value Segment (Start-Stop) Explicit Reference

Percentage of RA2_CAL_0P products with ISP_errors_significant set to 1

Gauge Value Segment (Start-Stop)

RA2_CAL_0P products with num_error_ISPs out of range

Gauge Value Segment (Start-Stop) Explicit Reference

Statistics for RA2_CAL_0P products with num_error_ISPs out of range

Gauge Statistics Segment (Start-Stop)

Percentage of RA2_CAL_0P products with missing_ISPs_significant set to 1

Gauge Value Segment (Start-Stop)

RA2_CAL_0P products with num_missing_ISPs out of range

Gauge Value Segment (Start-Stop) Explicit Reference

Statistics for RA2_CAL_0P products with num_missing_ISPs out of range

Gauge Statistics Segment (Start-Stop)

Percentage of RA2_CAL_0P products with ISP_discarded_significant set to 1

Gauge Value Segment (Start-Stop)

RA2_CAL_0P products with num_discarded_ISPs out of range

Gauge Value Segment (Start-Stop) Explicit Reference

Statistics for RA2_CAL_0P products with num_discarded_ISPs out of range

Gauge Statistics Segment (Start-Stop)

Percentage of RA2_CAL_0P products with RS_significant set to 1

Gauge Value Segment (Start-Stop)

RA2_CAL_0P products with num_RS_ISPs out of range

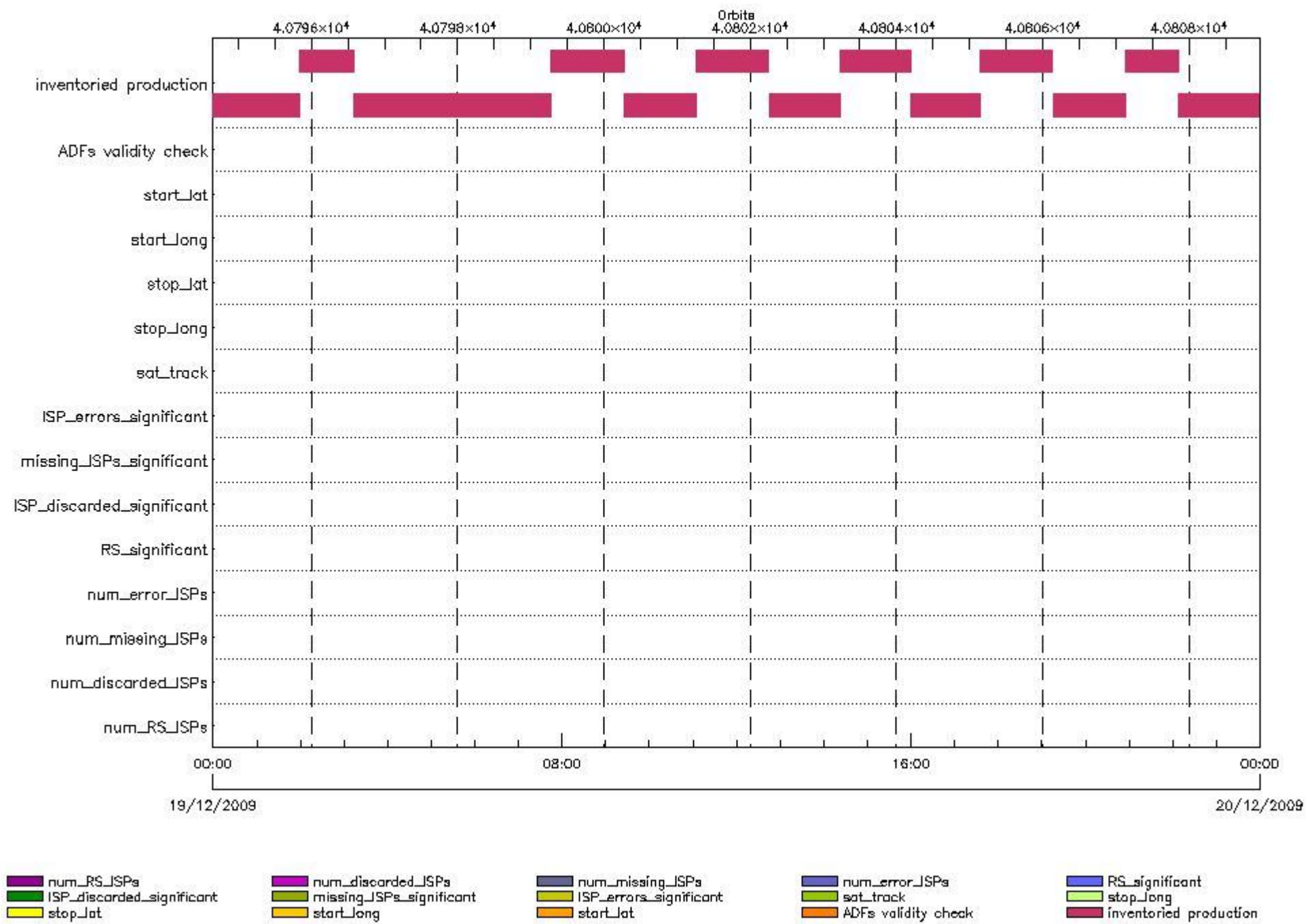
Gauge Value Segment (Start-Stop) Explicit Reference

Statistics for RA2_CAL_0P products with num_RS_ISPs out of range

Gauge Statistics Segment (Start-Stop)

DOR_DOP_0P SPH checks

SPH fields with errors



DOR_DOP_0P products using a wrong ADF (sensing not included in validity)

Gauge Segment (Start-Stop) Explicit Reference

DOR_DOP_0P products with start_lat out of range

Gauge Value Segment (Start-Stop) Explicit Reference

DOR_DOP_0P products with start_long out of range

Gauge Value Segment (Start-Stop) Explicit Reference

DOR_DOP_0P products with stop_lat out of range

Gauge Value Segment (Start-Stop) Explicit Reference

DOR_DOP_0P products with stop_long out of range

Gauge Value Segment (Start-Stop) Explicit Reference

DOR_DOP_0P products with sat_track out of range

Gauge Value Segment (Start-Stop) Explicit Reference

Percentage of DOR_DOP_0P products with ISP_errors_significant set to 1

Gauge Value Segment (Start-Stop)

DOR_DOP_0P products with num_error_ISPs out of range

Gauge Value Segment (Start-Stop) Explicit Reference

Statistics for DOR_DOP_0P products with num_error_ISPs out of range

Gauge Statistics Segment (Start-Stop)

Percentage of DOR_DOP_0P products with missing_ISPs_significant set to 1

Gauge Value Segment (Start-Stop)

DOR_DOP_0P products with num_missing_ISPs out of range

Gauge Value Segment (Start-Stop) Explicit Reference

Statistics for DOR_DOP_0P products with num_missing_ISPs out of range

Gauge Statistics Segment (Start-Stop)

Percentage of DOR_DOP_0P products with ISP_discarded_significant set to 1

Gauge Value Segment (Start-Stop)

DOR_DOP_0P products with num_discarded_ISPs out of range

Gauge	Value	Segment (Start-Stop)	Explicit Reference
-------	-------	----------------------	--------------------

Statistics for DOR_DOP_0P products with num_discarded_ISPs out of range

Gauge	Statistics	Segment (Start-Stop)
-------	------------	----------------------

Percentage of DOR_DOP_0P products with RS_significant set to 1

Gauge	Value	Segment (Start-Stop)
-------	-------	----------------------

DOR_DOP_0P products with num_RS_ISPs out of range

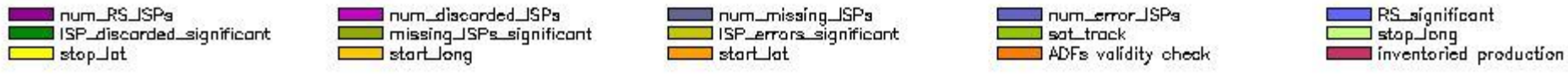
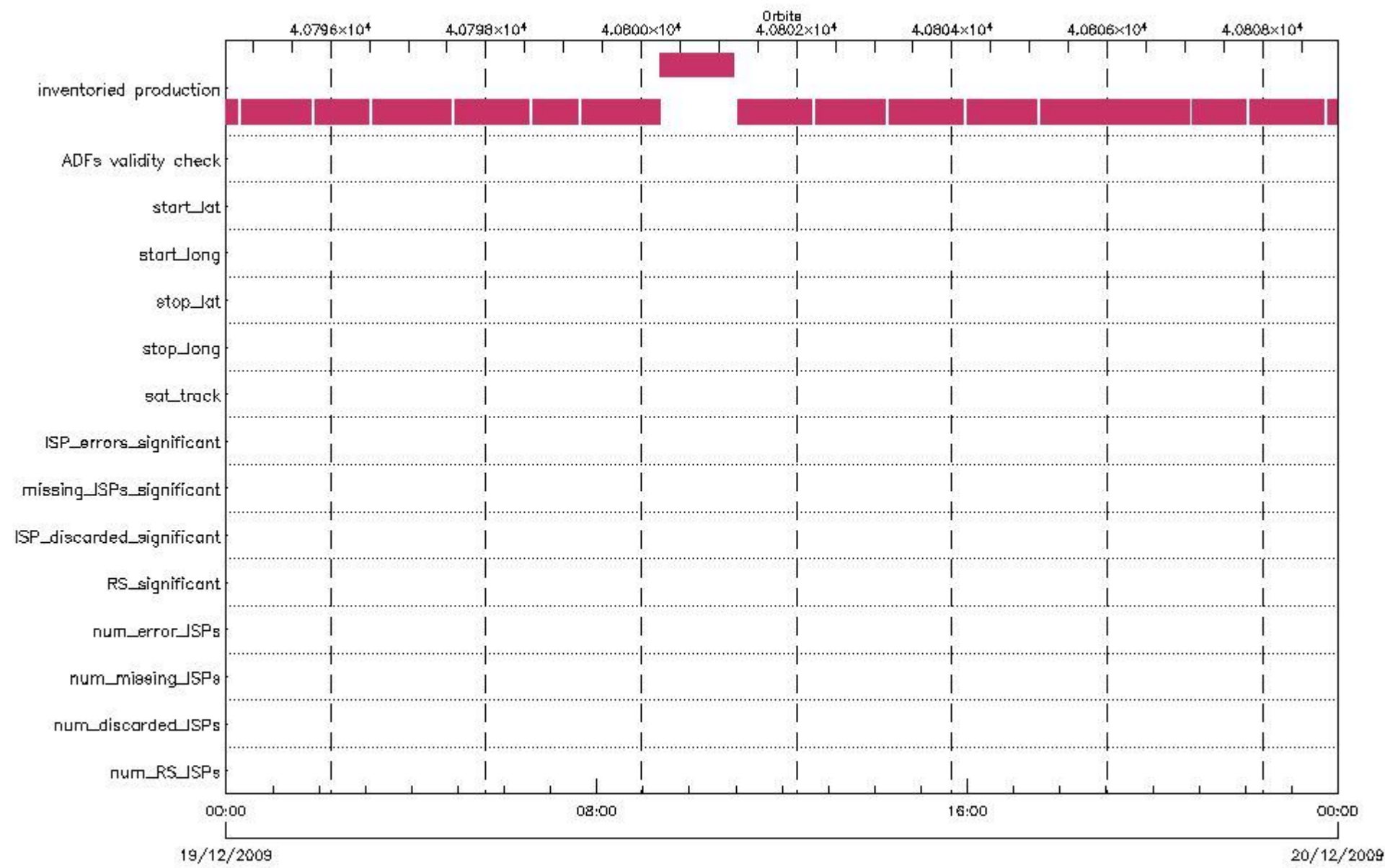
Gauge	Value	Segment (Start-Stop)	Explicit Reference
-------	-------	----------------------	--------------------

Statistics for DOR_DOP_0P products with num_RS_ISPs out of range

Gauge	Statistics	Segment (Start-Stop)
-------	------------	----------------------

DOR_NAV_0P SPH checks

SPH fields with errors



DOR_NAV_0P products using a wrong ADF (sensing not included in validity)

Gauge Segment (Start-Stop) Explicit Reference

DOR_NAV_0P products with start_lat out of range

Gauge Value Segment (Start-Stop) Explicit Reference

DOR_NAV_0P products with start_long out of range

Gauge Value Segment (Start-Stop) Explicit Reference

DOR_NAV_0P products with stop_lat out of range

Gauge Value Segment (Start-Stop) Explicit Reference

DOR_NAV_0P products with stop_long out of range

Gauge Value Segment (Start-Stop) Explicit Reference

DOR_NAV_0P products with sat_track out of range

Gauge Value Segment (Start-Stop) Explicit Reference

Percentage of DOR_NAV_0P products with ISP_errors_significant set to 1

Gauge Value Segment (Start-Stop)

DOR_NAV_0P products with num_error_ISPs out of range

Gauge Value Segment (Start-Stop) Explicit Reference

Statistics for DOR_NAV_0P products with num_error_ISPs out of range

Gauge Statistics Segment (Start-Stop)

Percentage of DOR_NAV_0P products with missing_ISPs_significant set to 1

Gauge Value Segment (Start-Stop)

DOR_NAV_0P products with num_missing_ISPs out of range

Gauge Value Segment (Start-Stop) Explicit Reference

Statistics for DOR_NAV_0P products with num_missing_ISPs out of range

Gauge Statistics Segment (Start-Stop)

Percentage of DOR_NAV_0P products with ISP_discarded_significant set to 1

Gauge Value Segment (Start-Stop)

DOR_NAV_0P products with num_discarded_ISPs out of range

Gauge	Value	Segment (Start-Stop)	Explicit Reference
-------	-------	----------------------	--------------------

Statistics for DOR_NAV_0P products with num_discarded_ISPs out of range

Gauge	Statistics	Segment (Start-Stop)
-------	------------	----------------------

Percentage of DOR_NAV_0P products with RS_significant set to 1

Gauge	Value	Segment (Start-Stop)
-------	-------	----------------------

DOR_NAV_0P products with num_RS_ISPs out of range

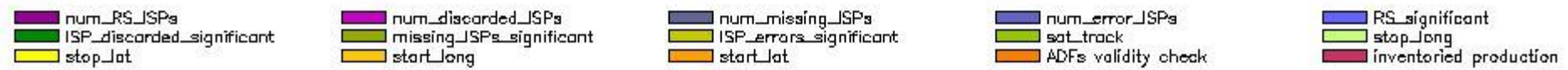
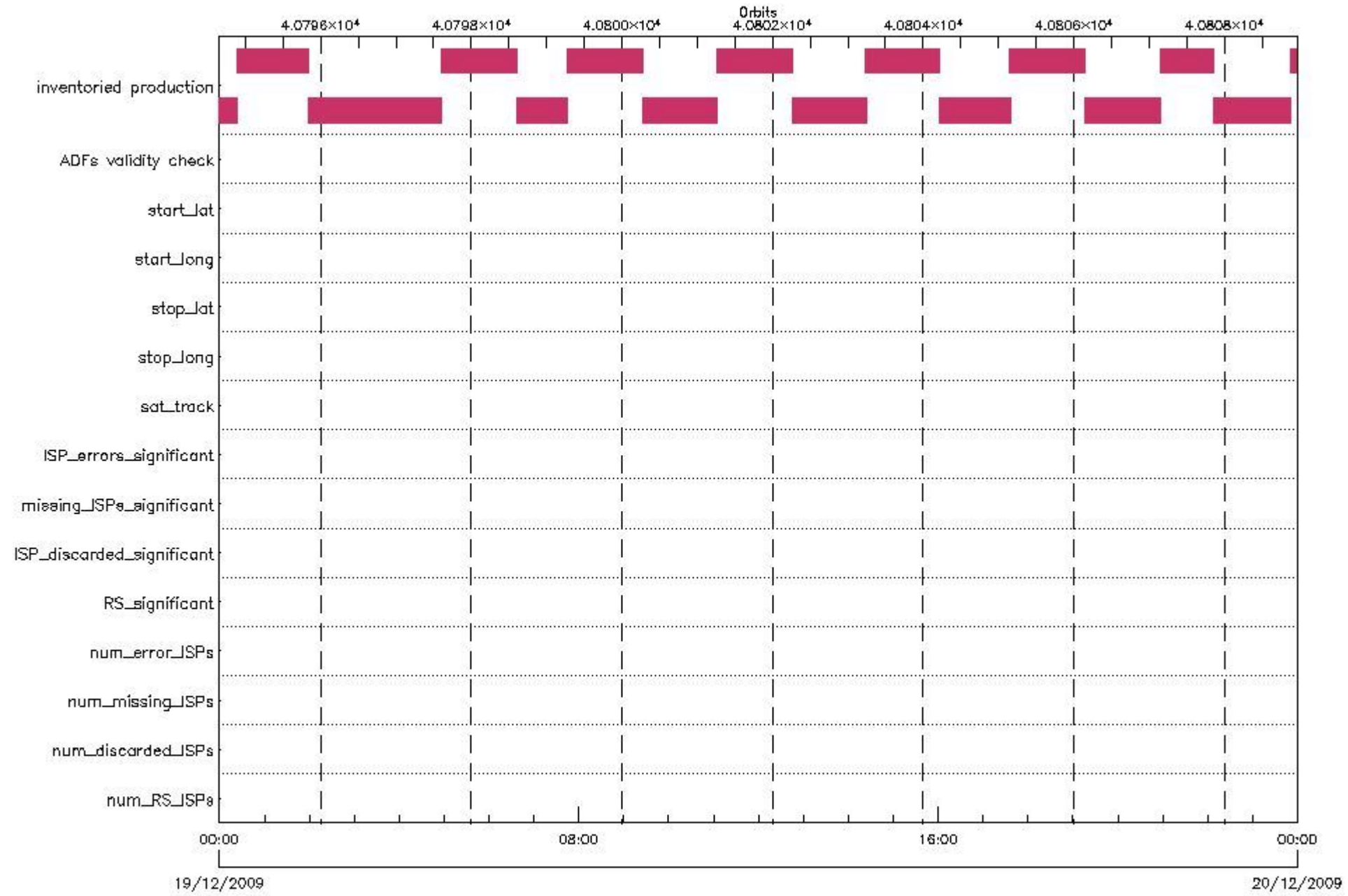
Gauge	Value	Segment (Start-Stop)	Explicit Reference
-------	-------	----------------------	--------------------

Statistics for DOR_NAV_0P products with num_RS_ISPs out of range

Gauge	Statistics	Segment (Start-Stop)
-------	------------	----------------------

MWR_NL__0P SPH checks

SPH fields with errors



MWR_NL__0P products using a wrong ADF (sensing not included in validity)

Gauge Segment (Start-Stop) Explicit Reference

MWR_NL__0P products with start_lat out of range

Gauge Value Segment (Start-Stop) Explicit Reference

MWR_NL__0P products with start_long out of range

Gauge Value Segment (Start-Stop) Explicit Reference

MWR_NL__0P products with stop_lat out of range

Gauge Value Segment (Start-Stop) Explicit Reference

MWR_NL__0P products with stop_long out of range

Gauge Value Segment (Start-Stop) Explicit Reference

MWR_NL__0P products with sat_track out of range

Gauge Value Segment (Start-Stop) Explicit Reference

Percentage of MWR_NL__0P products with ISP_errors_significant set to 1

Gauge	Value	Segment (Start-Stop)
SPH.ISP_ERRORS_SIGNIFICANT_PERCENT.INFO PCF_MWR_NL__0P	0	19-DEC-2009 00:00:00.000 20-DEC-2009 00:00:00.000

MWR_NL__0P products with num_error_ISPs out of range

Gauge Value Segment (Start-Stop) Explicit Reference

Statistics for MWR_NL__0P products with num_error_ISPs out of range

Gauge Statistics Segment (Start-Stop)

Percentage of MWR_NL__0P products with missing_ISPs_significant set to 1

Gauge	Value	Segment (Start-Stop)
SPH.MISSING_ISPS_SIGNIFICANT_PERCENT.INFO PCF_MWR_NL__0P	0	19-DEC-2009 00:00:00.000 20-DEC-2009 00:00:00.000

MWR_NL__0P products with num_missing_ISPs out of range

Gauge Value Segment (Start-Stop) Explicit Reference

Statistics for MWR_NL__0P products with num_missing_ISPs out of range

Gauge Statistics Segment (Start-Stop)

SPH.NUM_MISSING_ISPS.STA	M=2	20-DEC-2009 00:00:00.000
PCF_MWR_NL__0P	d=0	21-DEC-2009 00:00:00.000
	>=2	
	<=2	
	%=6.86129732	

Percentage of MWR_NL__0P products with ISP_discarded_significant set to 1

Gauge	Value	Segment (Start-Stop)
SPH.ISP_DISCARDED_SIGNIFICANT_PERCENT.INFO	0	19-DEC-2009 00:00:00.000
PCF_MWR_NL__0P		20-DEC-2009 00:00:00.000

MWR_NL__0P products with num_discarded_ISPs out of range

Gauge	Value	Segment (Start-Stop)	Explicit Reference
-------	-------	----------------------	--------------------

Statistics for MWR_NL__0P products with num_discarded_ISPs out of range

Gauge	Statistics	Segment (Start-Stop)
-------	------------	----------------------

Percentage of MWR_NL__0P products with RS_significant set to 1

Gauge	Value	Segment (Start-Stop)
SPH.RS_SIGNIFICANT_PERCENT.INFO	0	19-DEC-2009 00:00:00.000
PCF_MWR_NL__0P		20-DEC-2009 00:00:00.000

MWR_NL__0P products with num_RS_ISPs out of range

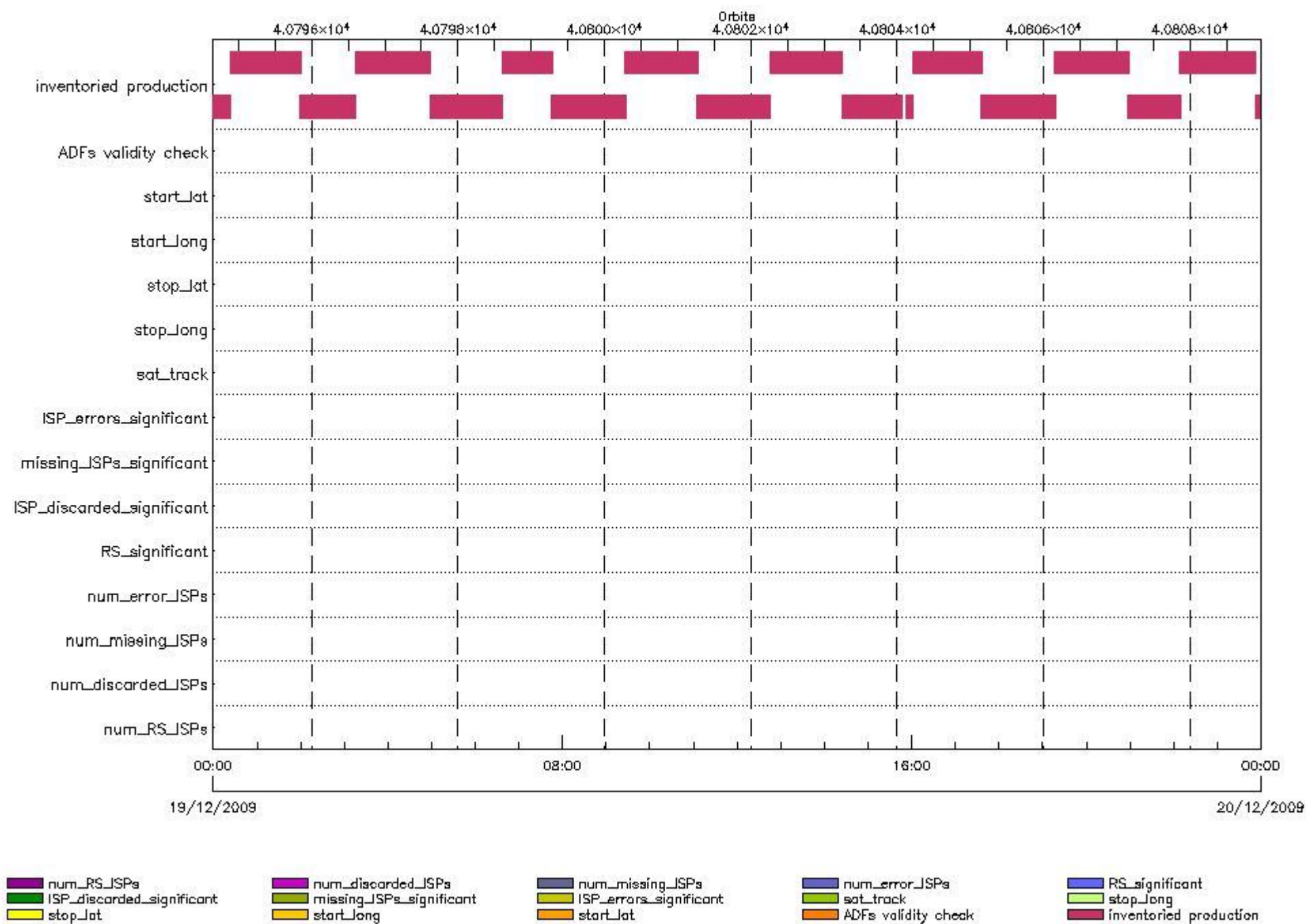
Gauge	Value	Segment (Start-Stop)	Explicit Reference
-------	-------	----------------------	--------------------

Statistics for MWR_NL__0P products with num_RS_ISPs out of range

Gauge	Statistics	Segment (Start-Stop)
-------	------------	----------------------

RA2_ME__0P SPH checks

SPH fields with errors



RA2_ME_0P products using a wrong ADF (sensing not included in validity)

Gauge Segment (Start-Stop) Explicit Reference

RA2_ME_0P products with start_lat out of range

Gauge Value Segment (Start-Stop) Explicit Reference

RA2_ME_0P products with start_long out of range

Gauge Value Segment (Start-Stop) Explicit Reference

RA2_ME__0P products with stop_lat out of range

Gauge Value Segment (Start-Stop) Explicit Reference

RA2_ME__0P products with stop_long out of range

Gauge Value Segment (Start-Stop) Explicit Reference

RA2_ME__0P products with sat_track out of range

Gauge Value Segment (Start-Stop) Explicit Reference

Percentage of RA2_ME__0P products with ISP_errors_significant set to 1

Gauge Value Segment (Start-Stop)

RA2_ME__0P products with num_error_ISPs out of range

Gauge Value Segment (Start-Stop) Explicit Reference

Statistics for RA2_ME__0P products with num_error_ISPs out of range

Gauge	Statistics	Segment (Start-Stop)
SPH.NUM_ERRORS_ISPS.STA PCF_RA2_ME__0P	M=1 d=0 >=1 <=1 %=5.86655086	20-DEC-2009 00:00:00.000 21-DEC-2009 00:00:00.000

Percentage of RA2_ME__0P products with missing_ISPs_significant set to 1

Gauge Value Segment (Start-Stop)

RA2_ME__0P products with num_missing_ISPs out of range

Gauge Value Segment (Start-Stop) Explicit Reference

Statistics for RA2_ME__0P products with num_missing_ISPs out of range

Gauge	Statistics	Segment (Start-Stop)
-------	------------	----------------------

SPH.NUM_MISSING_ISPS.STA PCF_RA2_ME__0P	M=12 d=0 >=12 <=12 %=5.86655086	20-DEC-2009 00:00:00.000 21-DEC-2009 00:00:00.000
--	---	--

Percentage of RA2_ME__0P products with ISP_discarded_significant set to 1

Gauge Value Segment (Start-Stop)

RA2_ME__0P products with num_discarded_ISPs out of range

Gauge Value Segment (Start-Stop) Explicit Reference

Statistics for RA2_ME__0P products with num_discarded_ISPs out of range

Gauge Statistics Segment (Start-Stop)

Percentage of RA2_ME__0P products with RS_significant set to 1

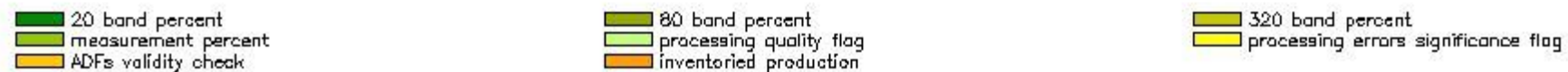
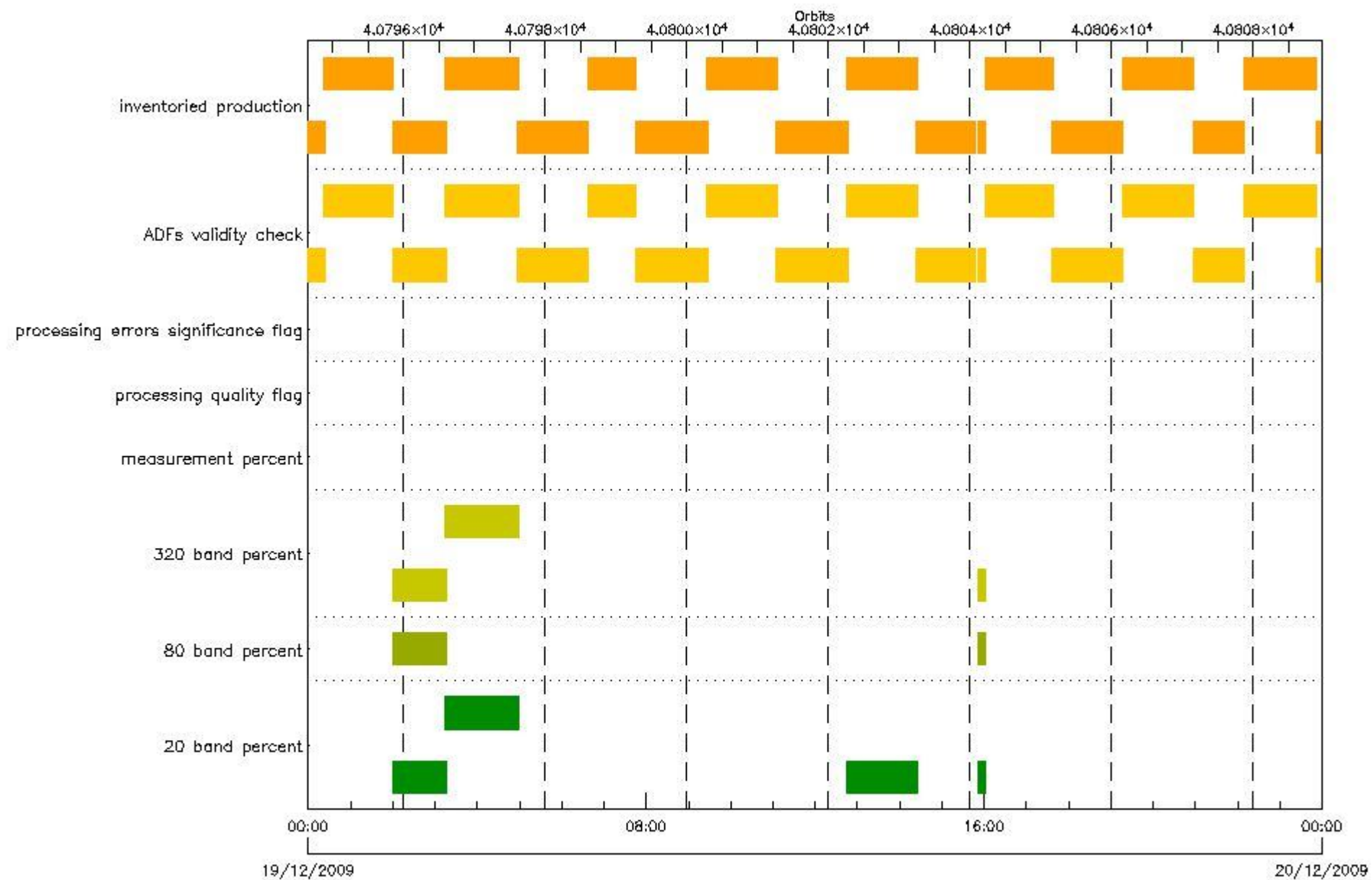
Gauge Value Segment (Start-Stop)

RA2_ME__0P products with num_RS_ISPs out of range

Gauge Value Segment (Start-Stop) Explicit Reference

Statistics for RA2_ME__0P products with num_RS_ISPs out of range

Gauge Statistics Segment (Start-Stop)



RA2_MW__1P products using a wrong ADF (sensing not included in validity)

Gauge	Segment (Start-Stop)	Explicit Reference
Product: RA2_MW__1PNPDE20091218_224138_000061282085_00158_40793_1745.N1 DS NAME: REAL.ORBIT_STATE_VECTOR_FILE	18-DEC-2009 22:41:38.844 19-DEC-2009 00:23:46.902	ADF: DOR_NAV_0PNPDE20091218_223832_000057382085_00158_40793_9386.N1
Product: RA2_MW__1PNPDE20091219_002242_000058702085_00159_40794_1748.N1 DS NAME: REAL.ORBIT_STATE_VECTOR_FILE	19-DEC-2009 00:22:42.346 19-DEC-2009 02:00:31.956	ADF: DOR_NAV_0PNPDE20091219_001929_000054192085_00159_40794_9387.N1
Product: RA2_MW__1PNPDE20091219_015935_000045412085_00160_40795_1751.N1 DS NAME: REAL.ORBIT_STATE_VECTOR_FILE	19-DEC-2009 01:59:35.198 19-DEC-2009 03:15:15.806	ADF: DOR_NAV_0PNPDE20091219_015508_000041442085_00160_40795_9388.N1
Product: RA2_MW__1PNPDE20091219_031443_000061882085_00161_40796_1754.N1 DS NAME: REAL.ORBIT_STATE_VECTOR_FILE	19-DEC-2009 03:14:43.555 19-DEC-2009 04:57:51.770	ADF: DOR_NAV_0PNPDE20091219_030931_000060572085_00161_40796_9389.N1
Product: RA2_MW__1PNPDE20091219_045719_000060472085_00162_40797_1757.N1 DS NAME: REAL.ORBIT_STATE_VECTOR_FILE	19-DEC-2009 04:57:19.519 19-DEC-2009 06:38:06.256	ADF: DOR_NAV_0PNPDE20091219_045546_000057382085_00162_40797_9390.N1

Product: RA2_MW__1PNPDK20091219_063732_000040992085_00163_40798_8477.N1 DS NAME: REAL.ORBIT_STATE_VECTOR_FILE	19-DEC-2009 06:37:32.891 19-DEC-2009 07:45:52.356	ADF: DOR_NAV_0PNPDK20091219_063643_000035072085_00163_40798_8477.N1
Product: RA2_MW__1PNPDK20091219_074447_000061552085_00164_40799_8480.N1 DS NAME: REAL.ORBIT_STATE_VECTOR_FILE	19-DEC-2009 07:44:47.799 19-DEC-2009 09:27:22.594	ADF: DOR_NAV_0PNPDK20091219_074029_000060572085_00164_40799_8480.N1
Product: RA2_MW__1PNPDK20091219_092555_000060192085_00165_40800_8483.N1 DS NAME: REAL.ORBIT_STATE_VECTOR_FILE	19-DEC-2009 09:25:55.757 19-DEC-2009 11:06:14.643	ADF: DOR_NAV_0PNPDK20091219_092126_000057382085_00165_40800_8483.N1
Product: RA2_MW__1PNPDK20091219_110436_000061042085_00166_40801_8486.N1 DS NAME: REAL.ORBIT_STATE_VECTOR_FILE	19-DEC-2009 11:04:36.667 19-DEC-2009 12:46:20.217	ADF: DOR_NAV_0PNPDK20091219_110223_000057382085_00166_40801_8486.N1
Product: RA2_MW__1PNPDK20091219_124523_000059582085_00167_40802_8489.N1 DS NAME: REAL.ORBIT_STATE_VECTOR_FILE	19-DEC-2009 12:45:23.459 19-DEC-2009 14:24:41.075	ADF: DOR_NAV_0PNPDK20091219_124320_000054192085_00167_40802_8489.N1
Product: RA2_MW__1PNPDK20091219_142340_000050262085_00168_40803_8492.N1 DS NAME: REAL.ORBIT_STATE_VECTOR_FILE	19-DEC-2009 14:23:40.975 19-DEC-2009 15:47:27.287	ADF: DOR_NAV_0PNPDK20091219_141858_000057382085_00168_40803_8492.N1
Product: RA2_MW__1PNPDK20091219_155142_00006362085_00169_40804_8495.N1 DS NAME: REAL.ORBIT_STATE_VECTOR_FILE	19-DEC-2009 15:51:42.969 19-DEC-2009 16:02:19.007	ADF: DOR_NAV_0PNPDK20091219_141858_000057382085_00168_40803_8492.N1
Product: RA2_MW__1PNPDK20091219_160114_000057912085_00169_40804_8498.N1 DS NAME: REAL.ORBIT_STATE_VECTOR_FILE	19-DEC-2009 16:01:14.451 19-DEC-2009 17:37:44.967	ADF: DOR_NAV_0PNPDK20091219_155955_000054192085_00169_40804_8498.N1
Product: RA2_MW__1PNPDK20091219_173546_000060832085_00170_40805_8501.N1 DS NAME: REAL.ORBIT_STATE_VECTOR_FILE	19-DEC-2009 17:35:46.939 19-DEC-2009 19:17:10.437	ADF: DOR_NAV_0PNPDK20091219_173533_000057382085_00170_40805_8501.N1
Product: RA2_MW__1PNPDK20091219_191606_000061072085_00171_40806_8504.N1 DS NAME: REAL.ORBIT_STATE_VECTOR_FILE	19-DEC-2009 19:16:06.995 19-DEC-2009 20:57:53.887	ADF: DOR_NAV_0PNPDK20091219_191112_000057382085_00171_40806_8504.N1
Product: RA2_MW__1PNPDE20091219_205634_000043872085_00172_40807_1760.N1 DS NAME: REAL.ORBIT_STATE_VECTOR_FILE	19-DEC-2009 20:56:34.849 19-DEC-2009 22:09:41.725	ADF: DOR_NAV_0PNPDE20091219_205209_000041442085_00172_40807_1760.N1
Product: RA2_MW__1PNPDE20091219_220843_000062352085_00172_40807_1763.N1 DS NAME: REAL.ORBIT_STATE_VECTOR_FILE	19-DEC-2009 22:08:43.853 19-DEC-2009 23:52:38.855	ADF: DOR_NAV_0PNPDE20091219_220632_000057382085_00172_40807_1763.N1
Product: RA2_MW__1PNPDE20091219_235136_000059072085_00173_40808_1766.N1 DS NAME: REAL.ORBIT_STATE_VECTOR_FILE	19-DEC-2009 23:51:36.527 20-DEC-2009 01:30:04.013	ADF: DOR_NAV_0PNPDE20091219_234729_000057382085_00173_40808_1766.N1

RA2_MW__1P products with processing errors significance flag set

RA2_MW__1P products with percentage DSKs free of processing errors below threshold

Gauge Value Segment (Start-Stop)

RA2_MW__1P products with percentage of valid measurements below threshold

Gauge Value Segment (Start-Stop)

RA2_MW__1P products with percentage of 320 MHz band processed below threshold

Gauge	Value	Segment (Start-Stop)
SPH.RA2_320_BAND_PERCENT.WARNING PCF_RA2_MW__1P	8613	19-DEC-2009 01:59:35.198 19-DEC-2009 03:15:15.806
SPH.RA2_320_BAND_PERCENT.WARNING PCF_RA2_MW__1P	8961	19-DEC-2009 03:14:43.555 19-DEC-2009 04:57:51.770
SPH.RA2_320_BAND_PERCENT.WARNING PCF_RA2_MW__1P	8290	19-DEC-2009 15:51:42.969 19-DEC-2009 16:02:19.007

RA2_MW__1P products with percentage of 80 MHz band processed above threshold

Gauge Value Segment (Start-Stop)

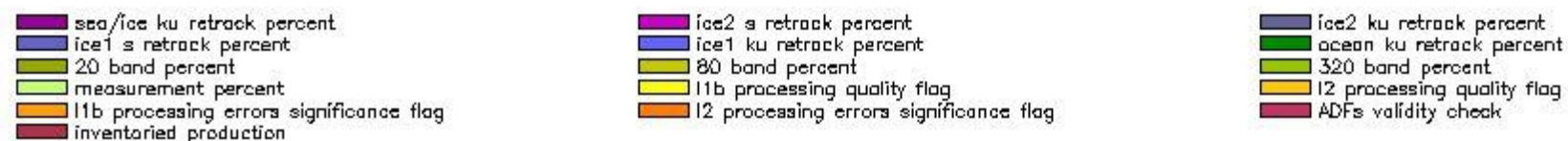
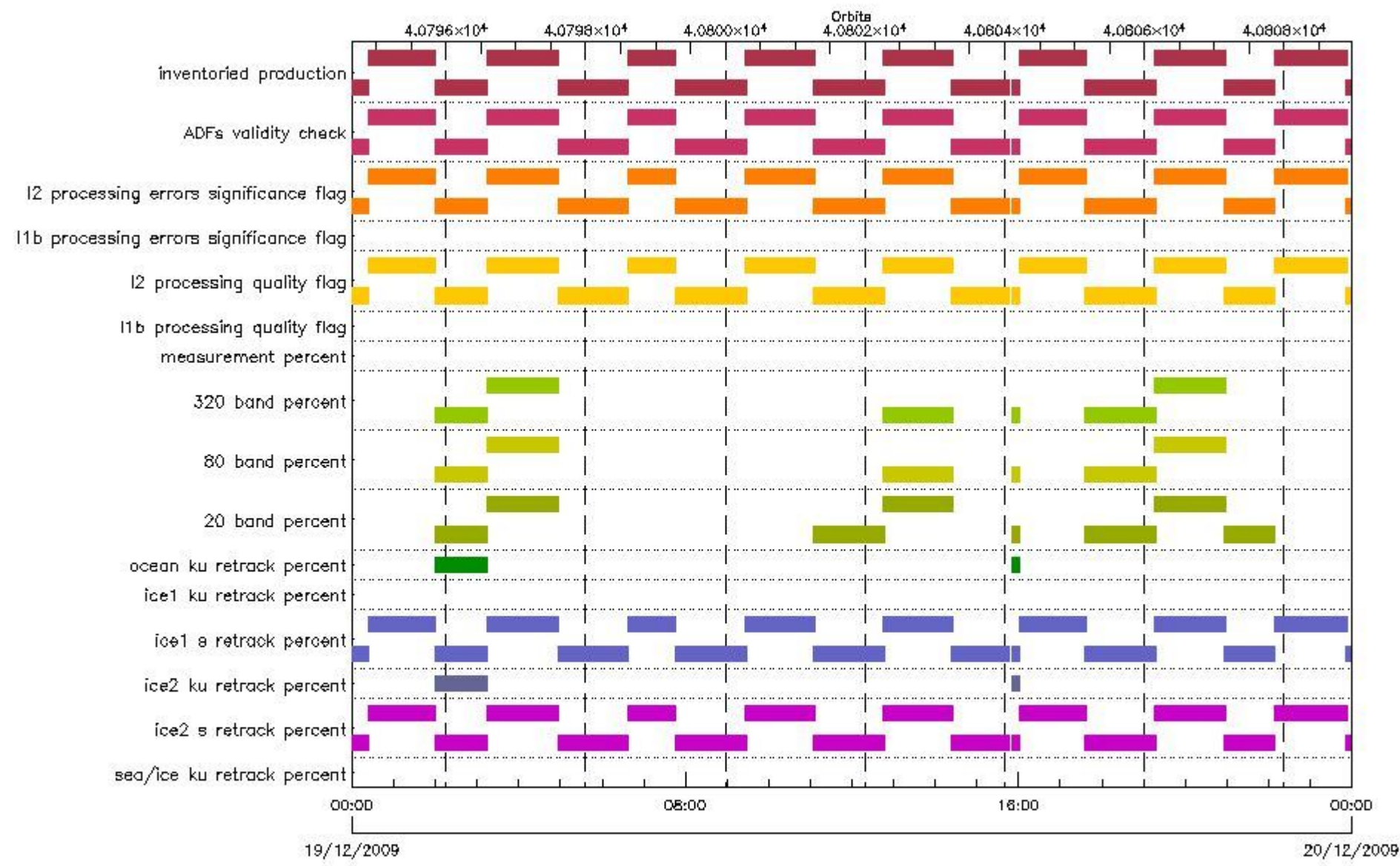
SPH.RA2_80_BAND_PERCENT.WARNING PCF_RA2_MW__1P	879	19-DEC-2009 01:59:35.198 19-DEC-2009 03:15:15.806
SPH.RA2_80_BAND_PERCENT.WARNING PCF_RA2_MW__1P	914	19-DEC-2009 15:51:42.969 19-DEC-2009 16:02:19.007

RA2_MW__1P products with percentage of 20 MHz band processed above threshold

Gauge	Value	Segment (Start-Stop)
SPH.RA2_20_BAND_PERCENT.WARNING PCF_RA2_MW__1P	508	19-DEC-2009 01:59:35.198 19-DEC-2009 03:15:15.806
SPH.RA2_20_BAND_PERCENT.WARNING PCF_RA2_MW__1P	401	19-DEC-2009 03:14:43.555 19-DEC-2009 04:57:51.770
SPH.RA2_20_BAND_PERCENT.WARNING PCF_RA2_MW__1P	349	19-DEC-2009 12:45:23.459 19-DEC-2009 14:24:41.075
SPH.RA2_20_BAND_PERCENT.WARNING PCF_RA2_MW__1P	796	19-DEC-2009 15:51:42.969 19-DEC-2009 16:02:19.007

RA2_FGD_2P SPH checks

SPH fields with errors



RA2_FGD_2P products using a wrong ADF (sensing not included in validity)

Gauge	Segment (Start-Stop)	Explicit Reference
Product: RA2_FGD_2PNPDE20091218_224138_000061282085_00158_40793_1746.N1 DS NAME: REAL.ORBIT_STATE_VECTOR_FILE	18-DEC-2009 22:41:38.844 19-DEC-2009 00:23:46.902	ADF: DOR_NAV_0PNPDE20091218_223832_000057382085_00158_40793_9386.N1
Product: RA2_FGD_2PNPDE20091219_002242_000058702085_00159_40794_1749.N1 DS NAME: REAL.ORBIT_STATE_VECTOR_FILE	19-DEC-2009 00:22:42.346 19-DEC-2009 02:00:31.956	ADF: DOR_NAV_0PNPDE20091219_001929_000054192085_00159_40794_9387.N1
Product: RA2_FGD_2PNPDE20091219_015935_000045412085_00160_40795_1752.N1 DS NAME: REAL.ORBIT_STATE_VECTOR_FILE	19-DEC-2009 01:59:35.198 19-DEC-2009 03:15:15.806	ADF: DOR_NAV_0PNPDE20091219_015508_000041442085_00160_40795_9388.N1
Product: RA2_FGD_2PNPDE20091219_031443_000061882085_00161_40796_1755.N1 DS NAME: REAL.ORBIT_STATE_VECTOR_FILE	19-DEC-2009 03:14:43.555 19-DEC-2009 04:57:51.770	ADF: DOR_NAV_0PNPDE20091219_030931_000060572085_00161_40796_9389.N1
Product: RA2_FGD_2PNPDE20091219_045719_000060472085_00162_40797_1758.N1 DS NAME: REAL.ORBIT_STATE_VECTOR_FILE	19-DEC-2009 04:57:19.519 19-DEC-2009 06:38:06.256	ADF: DOR_NAV_0PNPDE20091219_045546_000057382085_00162_40797_9390.N1

Product: RA2_FGD_2PNPDK20091219_063732_000040992085_00163_40798_8478.N1 DS NAME: REAL.ORBIT_STATE_VECTOR_FILE	19-DEC-2009 06:37:32.891 19-DEC-2009 07:45:52.356	ADF: DOR_NAV_0PNPDK20091219_063643_000035072085_00163_4C
Product: RA2_FGD_2PNPDK20091219_074447_000061552085_00164_40799_8481.N1 DS NAME: REAL.ORBIT_STATE_VECTOR_FILE	19-DEC-2009 07:44:47.799 19-DEC-2009 09:27:22.594	ADF: DOR_NAV_0PNPDK20091219_074029_000060572085_00164_40799_1940.N1
Product: RA2_FGD_2PNPDK20091219_092555_000060192085_00165_40800_8484.N1 DS NAME: REAL.ORBIT_STATE_VECTOR_FILE	19-DEC-2009 09:25:55.757 19-DEC-2009 11:06:14.643	ADF: DOR_NAV_0PNPDK20091219_092126_000057382085_00165_40800_1941.N1
Product: RA2_FGD_2PNPDK20091219_110436_000061042085_00166_40801_8487.N1 DS NAME: REAL.ORBIT_STATE_VECTOR_FILE	19-DEC-2009 11:04:36.667 19-DEC-2009 12:46:20.217	ADF: DOR_NAV_0PNPDK20091219_110223_000057382085_00166_40801_1942.N1
Product: RA2_FGD_2PNPDK20091219_124523_000059582085_00167_40802_8490.N1 DS NAME: REAL.ORBIT_STATE_VECTOR_FILE	19-DEC-2009 12:45:23.459 19-DEC-2009 14:24:41.075	ADF: DOR_NAV_0PNPDK20091219_124320_000054192085_00167_40802_1943.N1
Product: RA2_FGD_2PNPDK20091219_142340_000050262085_00168_40803_8493.N1 DS NAME: REAL.ORBIT_STATE_VECTOR_FILE	19-DEC-2009 14:23:40.975 19-DEC-2009 15:47:27.287	ADF: DOR_NAV_0PNPDK20091219_141858_000057382085_00168_40803_1944.N1
Product: RA2_FGD_2PNPDK20091219_155142_000006362085_00169_40804_8496.N1 DS NAME: REAL.ORBIT_STATE_VECTOR_FILE	19-DEC-2009 15:51:42.969 19-DEC-2009 16:02:19.007	ADF: DOR_NAV_0PNPDK20091219_141858_000057382085_00168_40803_1944.N1
Product: RA2_FGD_2PNPDK20091219_160114_000057912085_00169_40804_8499.N1 DS NAME: REAL.ORBIT_STATE_VECTOR_FILE	19-DEC-2009 16:01:14.451 19-DEC-2009 17:37:44.967	ADF: DOR_NAV_0PNPDK20091219_155955_000054192085_00169_40804_1945.N1
Product: RA2_FGD_2PNPDK20091219_173546_000060832085_00170_40805_8502.N1 DS NAME: REAL.ORBIT_STATE_VECTOR_FILE	19-DEC-2009 17:35:46.939 19-DEC-2009 19:17:10.437	ADF: DOR_NAV_0PNPDK20091219_173533_000057382085_00170_40805_1946.N1
Product: RA2_FGD_2PNPDK20091219_191606_000061072085_00171_40806_8505.N1 DS NAME: REAL.ORBIT_STATE_VECTOR_FILE	19-DEC-2009 19:16:06.995 19-DEC-2009 20:57:53.887	ADF: DOR_NAV_0PNPDK20091219_191112_000057382085_00171_40806_1947.N1
Product: RA2_FGD_2PNPDE20091219_205634_000043872085_00172_40807_1761.N1 DS NAME: REAL.ORBIT_STATE_VECTOR_FILE	19-DEC-2009 20:56:34.849 19-DEC-2009 22:09:41.725	ADF: DOR_NAV_0PNPDE20091219_205209_000041442085_00172_40807_9391.N1
Product: RA2_FGD_2PNPDE20091219_220843_000062352085_00172_40807_1764.N1 DS NAME: REAL.ORBIT_STATE_VECTOR_FILE	19-DEC-2009 22:08:43.853 19-DEC-2009 23:52:38.855	ADF: DOR_NAV_0PNPDE20091219_220632_000057382085_00172_40807_9392.N1
Product: RA2_FGD_2PNPDE20091219_235136_000059072085_00173_40808_1767.N1 DS NAME: REAL.ORBIT_STATE_VECTOR_FILE	19-DEC-2009 23:51:36.527 20-DEC-2009 01:30:04.013	ADF: DOR_NAV_0PNPDE20091219_234729_000057382085_00173_40808_9393.N1

Products with processing errors significance flag set

Gauge	Segment (Start-Stop)
SPH.RA2_L2_PROC_FLAG.WARNING PCF_RA2_FGD_2P	18-DEC-2009 22:41:38.844 19-DEC-2009 00:23:46.902
SPH.RA2_L2_PROC_FLAG.WARNING PCF_RA2_FGD_2P	19-DEC-2009 00:22:42.346 19-DEC-2009 02:00:31.956
SPH.RA2_L2_PROC_FLAG.WARNING PCF_RA2_FGD_2P	19-DEC-2009 01:59:35.198 19-DEC-2009 03:15:15.806
SPH.RA2_L2_PROC_FLAG.WARNING PCF_RA2_FGD_2P	19-DEC-2009 03:14:43.555 19-DEC-2009 04:57:51.770
SPH.RA2_L2_PROC_FLAG.WARNING PCF_RA2_FGD_2P	19-DEC-2009 04:57:19.519 19-DEC-2009 06:38:06.256
SPH.RA2_L2_PROC_FLAG.WARNING PCF_RA2_FGD_2P	19-DEC-2009 06:37:32.891 19-DEC-2009 07:45:52.356
SPH.RA2_L2_PROC_FLAG.WARNING PCF_RA2_FGD_2P	19-DEC-2009 07:44:47.799 19-DEC-2009 09:27:22.594
SPH.RA2_L2_PROC_FLAG.WARNING PCF_RA2_FGD_2P	19-DEC-2009 09:25:55.757 19-DEC-2009 11:06:14.643

SPH.RA2_L2_PROC_FLAG.WARNING PCF_RA2_FGD_2P	19-DEC-2009 11:04:36.667 19-DEC-2009 12:46:20.217
SPH.RA2_L2_PROC_FLAG.WARNING PCF_RA2_FGD_2P	19-DEC-2009 12:45:23.459 19-DEC-2009 14:24:41.075
SPH.RA2_L2_PROC_FLAG.WARNING PCF_RA2_FGD_2P	19-DEC-2009 14:23:40.975 19-DEC-2009 15:47:27.287
SPH.RA2_L2_PROC_FLAG.WARNING PCF_RA2_FGD_2P	19-DEC-2009 15:51:42.969 19-DEC-2009 16:02:19.007
SPH.RA2_L2_PROC_FLAG.WARNING PCF_RA2_FGD_2P	19-DEC-2009 16:01:14.451 19-DEC-2009 17:37:44.967
SPH.RA2_L2_PROC_FLAG.WARNING PCF_RA2_FGD_2P	19-DEC-2009 17:35:46.939 19-DEC-2009 19:17:10.437
SPH.RA2_L2_PROC_FLAG.WARNING PCF_RA2_FGD_2P	19-DEC-2009 19:16:06.995 19-DEC-2009 20:57:53.887
SPH.RA2_L2_PROC_FLAG.WARNING PCF_RA2_FGD_2P	19-DEC-2009 20:56:34.849 19-DEC-2009 22:09:41.725
SPH.RA2_L2_PROC_FLAG.WARNING PCF_RA2_FGD_2P	19-DEC-2009 22:08:43.853 19-DEC-2009 23:52:38.855
SPH.RA2_L2_PROC_FLAG.WARNING PCF_RA2_FGD_2P	19-DEC-2009 23:51:36.527 20-DEC-2009 01:30:04.013

Products with processing errors significance flag set

Gauge Segment (Start-Stop)

Products with percentage DSRs free of processing errors below threshold

Gauge	Value	Segment (Start-Stop)
SPH.RA2_L2_PROC_QUALITY.WARNING PCF_RA2_FGD_2P	6197	18-DEC-2009 22:41:38.844 19-DEC-2009 00:23:46.902
SPH.RA2_L2_PROC_QUALITY.WARNING PCF_RA2_FGD_2P	6162	19-DEC-2009 00:22:42.346 19-DEC-2009 02:00:31.956
SPH.RA2_L2_PROC_QUALITY.WARNING PCF_RA2_FGD_2P	6739	19-DEC-2009 01:59:35.198 19-DEC-2009 03:15:15.806
SPH.RA2_L2_PROC_QUALITY.WARNING PCF_RA2_FGD_2P	6374	19-DEC-2009 03:14:43.555 19-DEC-2009 04:57:51.770
SPH.RA2_L2_PROC_QUALITY.WARNING PCF_RA2_FGD_2P	6444	19-DEC-2009 04:57:19.519 19-DEC-2009 06:38:06.256
SPH.RA2_L2_PROC_QUALITY.WARNING PCF_RA2_FGD_2P	6476	19-DEC-2009 06:37:32.891 19-DEC-2009 07:45:52.356
SPH.RA2_L2_PROC_QUALITY.WARNING PCF_RA2_FGD_2P	6769	19-DEC-2009 07:44:47.799 19-DEC-2009 09:27:22.594
SPH.RA2_L2_PROC_QUALITY.WARNING PCF_RA2_FGD_2P	6382	19-DEC-2009 09:25:55.757 19-DEC-2009 11:06:14.643
SPH.RA2_L2_PROC_QUALITY.WARNING PCF_RA2_FGD_2P	6373	19-DEC-2009 11:04:36.667 19-DEC-2009 12:46:20.217
SPH.RA2_L2_PROC_QUALITY.WARNING PCF_RA2_FGD_2P	6178	19-DEC-2009 12:45:23.459 19-DEC-2009 14:24:41.075
SPH.RA2_L2_PROC_QUALITY.WARNING PCF_RA2_FGD_2P	6186	19-DEC-2009 14:23:40.975 19-DEC-2009 15:47:27.287

SPH.RA2_L2_PROC_QUALITY.WARNING PCF_RA2_FGD_2P	7618	19-DEC-2009 15:51:42.969 19-DEC-2009 16:02:19.007
SPH.RA2_L2_PROC_QUALITY.WARNING PCF_RA2_FGD_2P	6568	19-DEC-2009 16:01:14.451 19-DEC-2009 17:37:44.967
SPH.RA2_L2_PROC_QUALITY.WARNING PCF_RA2_FGD_2P	6695	19-DEC-2009 17:35:46.939 19-DEC-2009 19:17:10.437
SPH.RA2_L2_PROC_QUALITY.WARNING PCF_RA2_FGD_2P	6452	19-DEC-2009 19:16:06.995 19-DEC-2009 20:57:53.887
SPH.RA2_L2_PROC_QUALITY.WARNING PCF_RA2_FGD_2P	5973	19-DEC-2009 20:56:34.849 19-DEC-2009 22:09:41.725
SPH.RA2_L2_PROC_QUALITY.WARNING PCF_RA2_FGD_2P	6239	19-DEC-2009 22:08:43.853 19-DEC-2009 23:52:38.855
SPH.RA2_L2_PROC_QUALITY.WARNING PCF_RA2_FGD_2P	6334	19-DEC-2009 23:51:36.527 20-DEC-2009 01:30:04.013

Products with percentage DSRs free of processing errors below threshold

Gauge Value Segment (Start-Stop)

RA2_FGD_2P products with percentage of valid measurements below threshold

Gauge Value Segment (Start-Stop)

RA2_FGD_2P products with percentage of 320 MHz band processed below threshold

Gauge	Value	Segment (Start-Stop)
SPH.RA2_320_BAND_PERCENT.WARNING PCF_RA2_FGD_2P	8982	19-DEC-2009 01:59:35.198 19-DEC-2009 03:15:15.806
SPH.RA2_320_BAND_PERCENT.WARNING PCF_RA2_FGD_2P	9201	19-DEC-2009 03:14:43.555 19-DEC-2009 04:57:51.770
SPH.RA2_320_BAND_PERCENT.WARNING PCF_RA2_FGD_2P	9304	19-DEC-2009 12:45:23.459 19-DEC-2009 14:24:41.075
SPH.RA2_320_BAND_PERCENT.WARNING PCF_RA2_FGD_2P	8459	19-DEC-2009 15:51:42.969 19-DEC-2009 16:02:19.007
SPH.RA2_320_BAND_PERCENT.WARNING PCF_RA2_FGD_2P	9341	19-DEC-2009 17:35:46.939 19-DEC-2009 19:17:10.437
SPH.RA2_320_BAND_PERCENT.WARNING PCF_RA2_FGD_2P	9475	19-DEC-2009 19:16:06.995 19-DEC-2009 20:57:53.887

RA2_FGD_2P products with percentage of 80 MHz band processed above threshold

Gauge	Value	Segment (Start-Stop)
SPH.RA2_80_BAND_PERCENT.WARNING PCF_RA2_FGD_2P	738	19-DEC-2009 01:59:35.198 19-DEC-2009 03:15:15.806
SPH.RA2_80_BAND_PERCENT.WARNING PCF_RA2_FGD_2P	567	19-DEC-2009 03:14:43.555 19-DEC-2009 04:57:51.770
SPH.RA2_80_BAND_PERCENT.WARNING PCF_RA2_FGD_2P	490	19-DEC-2009 12:45:23.459 19-DEC-2009 14:24:41.075
SPH.RA2_80_BAND_PERCENT.WARNING PCF_RA2_FGD_2P	928	19-DEC-2009 15:51:42.969 19-DEC-2009 16:02:19.007
SPH.RA2_80_BAND_PERCENT.WARNING PCF_RA2_FGD_2P	518	19-DEC-2009 17:35:46.939 19-DEC-2009 19:17:10.437

SPH.RA2_80_BAND_PERCENT.WARNING PCF_RA2_FGD_2P	407	19-DEC-2009 19:16:06.995 19-DEC-2009 20:57:53.887
---	-----	--

RA2_FGD_2P products with percentage of 20 MHz band processed above threshold

Gauge	Value	Segment (Start-Stop)
SPH.RA2_20_BAND_PERCENT.WARNING PCF_RA2_FGD_2P	280	19-DEC-2009 01:59:35.198 19-DEC-2009 03:15:15.806
SPH.RA2_20_BAND_PERCENT.WARNING PCF_RA2_FGD_2P	232	19-DEC-2009 03:14:43.555 19-DEC-2009 04:57:51.770
SPH.RA2_20_BAND_PERCENT.WARNING PCF_RA2_FGD_2P	150	19-DEC-2009 11:04:36.667 19-DEC-2009 12:46:20.217
SPH.RA2_20_BAND_PERCENT.WARNING PCF_RA2_FGD_2P	206	19-DEC-2009 12:45:23.459 19-DEC-2009 14:24:41.075
SPH.RA2_20_BAND_PERCENT.WARNING PCF_RA2_FGD_2P	613	19-DEC-2009 15:51:42.969 19-DEC-2009 16:02:19.007
SPH.RA2_20_BAND_PERCENT.WARNING PCF_RA2_FGD_2P	141	19-DEC-2009 17:35:46.939 19-DEC-2009 19:17:10.437
SPH.RA2_20_BAND_PERCENT.WARNING PCF_RA2_FGD_2P	119	19-DEC-2009 19:16:06.995 19-DEC-2009 20:57:53.887
SPH.RA2_20_BAND_PERCENT.WARNING PCF_RA2_FGD_2P	155	19-DEC-2009 20:56:34.849 19-DEC-2009 22:09:41.725

RA2_FGD_2P products with percentage of valid Ku ocean retracker measurements below threshold

Gauge	Value	Segment (Start-Stop)
SPH.RA2_OCEAN_KU_RETRACK_PERCENT.WARNING PCF_RA2_FGD_2P	8503	19-DEC-2009 01:59:35.198 19-DEC-2009 03:15:15.806
SPH.RA2_OCEAN_KU_RETRACK_PERCENT.WARNING PCF_RA2_FGD_2P	8844	19-DEC-2009 15:51:42.969 19-DEC-2009 16:02:19.007

RA2_FGD_2P products with percentage of valid Ku ice1 retracker measurements below threshold

Gauge Value Segment (Start-Stop)

RA2_FGD_2P products with percentage of valid S ice1 retracker measurements below threshold

Gauge	Value	Segment (Start-Stop)
SPH.RA2_ICE1_S_RETRACK_PERCENT.WARNING PCF_RA2_FGD_2P	5137	18-DEC-2009 22:41:38.844 19-DEC-2009 00:23:46.902
SPH.RA2_ICE1_S_RETRACK_PERCENT.WARNING PCF_RA2_FGD_2P	4932	19-DEC-2009 00:22:42.346 19-DEC-2009 02:00:31.956
SPH.RA2_ICE1_S_RETRACK_PERCENT.WARNING PCF_RA2_FGD_2P	4834	19-DEC-2009 01:59:35.198 19-DEC-2009 03:15:15.806
SPH.RA2_ICE1_S_RETRACK_PERCENT.WARNING PCF_RA2_FGD_2P	5056	19-DEC-2009 03:14:43.555 19-DEC-2009 04:57:51.770
SPH.RA2_ICE1_S_RETRACK_PERCENT.WARNING PCF_RA2_FGD_2P	5154	19-DEC-2009 04:57:19.519 19-DEC-2009 06:38:06.256
SPH.RA2_ICE1_S_RETRACK_PERCENT.WARNING PCF_RA2_FGD_2P	5650	19-DEC-2009 06:37:32.891 19-DEC-2009 07:45:52.356
SPH.RA2_ICE1_S_RETRACK_PERCENT.WARNING PCF_RA2_FGD_2P	4783	19-DEC-2009 07:44:47.799 19-DEC-2009 09:27:22.594

SPH.RA2_ICE1_S_RETRACK_PERCENT.WARNING PCF_RA2_FGD_2P	5513	19-DEC-2009 09:25:55.757 19-DEC-2009 11:06:14.643
SPH.RA2_ICE1_S_RETRACK_PERCENT.WARNING PCF_RA2_FGD_2P	5172	19-DEC-2009 11:04:36.667 19-DEC-2009 12:46:20.217
SPH.RA2_ICE1_S_RETRACK_PERCENT.WARNING PCF_RA2_FGD_2P	4461	19-DEC-2009 12:45:23.459 19-DEC-2009 14:24:41.075
SPH.RA2_ICE1_S_RETRACK_PERCENT.WARNING PCF_RA2_FGD_2P	5245	19-DEC-2009 14:23:40.975 19-DEC-2009 15:47:27.287
SPH.RA2_ICE1_S_RETRACK_PERCENT.WARNING PCF_RA2_FGD_2P	4110	19-DEC-2009 15:51:42.969 19-DEC-2009 16:02:19.007
SPH.RA2_ICE1_S_RETRACK_PERCENT.WARNING PCF_RA2_FGD_2P	5452	19-DEC-2009 16:01:14.451 19-DEC-2009 17:37:44.967
SPH.RA2_ICE1_S_RETRACK_PERCENT.WARNING PCF_RA2_FGD_2P	4974	19-DEC-2009 17:35:46.939 19-DEC-2009 19:17:10.437
SPH.RA2_ICE1_S_RETRACK_PERCENT.WARNING PCF_RA2_FGD_2P	4540	19-DEC-2009 19:16:06.995 19-DEC-2009 20:57:53.887
SPH.RA2_ICE1_S_RETRACK_PERCENT.WARNING PCF_RA2_FGD_2P	4591	19-DEC-2009 20:56:34.849 19-DEC-2009 22:09:41.725
SPH.RA2_ICE1_S_RETRACK_PERCENT.WARNING PCF_RA2_FGD_2P	5096	19-DEC-2009 22:08:43.853 19-DEC-2009 23:52:38.855
SPH.RA2_ICE1_S_RETRACK_PERCENT.WARNING PCF_RA2_FGD_2P	5212	19-DEC-2009 23:51:36.527 20-DEC-2009 01:30:04.013

RA2_FGD_2P products with percentage of valid KU ice2 retracker measurements below threshold

Gauge	Value	Segment (Start-Stop)
SPH.RA2_ICE2_KU_RETRACK_PERCENT.WARNING PCF_RA2_FGD_2P	6340	19-DEC-2009 01:59:35.198 19-DEC-2009 03:15:15.806
SPH.RA2_ICE2_KU_RETRACK_PERCENT.WARNING PCF_RA2_FGD_2P	6743	19-DEC-2009 15:51:42.969 19-DEC-2009 16:02:19.007

RA2_FGD_2P products with percentage of valid S ice2 retracker measurements below threshold

Gauge	Value	Segment (Start-Stop)
SPH.RA2_ICE2_S_RETRACK_PERCENT.WARNING PCF_RA2_FGD_2P	35	18-DEC-2009 22:41:38.844 19-DEC-2009 00:23:46.902
SPH.RA2_ICE2_S_RETRACK_PERCENT.WARNING PCF_RA2_FGD_2P	38	19-DEC-2009 00:22:42.346 19-DEC-2009 02:00:31.956
SPH.RA2_ICE2_S_RETRACK_PERCENT.WARNING PCF_RA2_FGD_2P	22	19-DEC-2009 01:59:35.198 19-DEC-2009 03:15:15.806
SPH.RA2_ICE2_S_RETRACK_PERCENT.WARNING PCF_RA2_FGD_2P	52	19-DEC-2009 03:14:43.555 19-DEC-2009 04:57:51.770
SPH.RA2_ICE2_S_RETRACK_PERCENT.WARNING PCF_RA2_FGD_2P	33	19-DEC-2009 04:57:19.519 19-DEC-2009 06:38:06.256
SPH.RA2_ICE2_S_RETRACK_PERCENT.WARNING PCF_RA2_FGD_2P	27	19-DEC-2009 06:37:32.891 19-DEC-2009 07:45:52.356
SPH.RA2_ICE2_S_RETRACK_PERCENT.WARNING PCF_RA2_FGD_2P	36	19-DEC-2009 07:44:47.799 19-DEC-2009 09:27:22.594
SPH.RA2_ICE2_S_RETRACK_PERCENT.WARNING PCF_RA2_FGD_2P	41	19-DEC-2009 09:25:55.757 19-DEC-2009 11:06:14.643

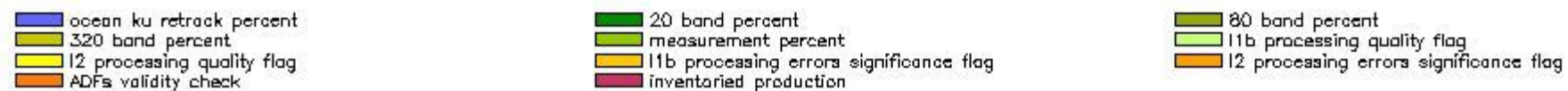
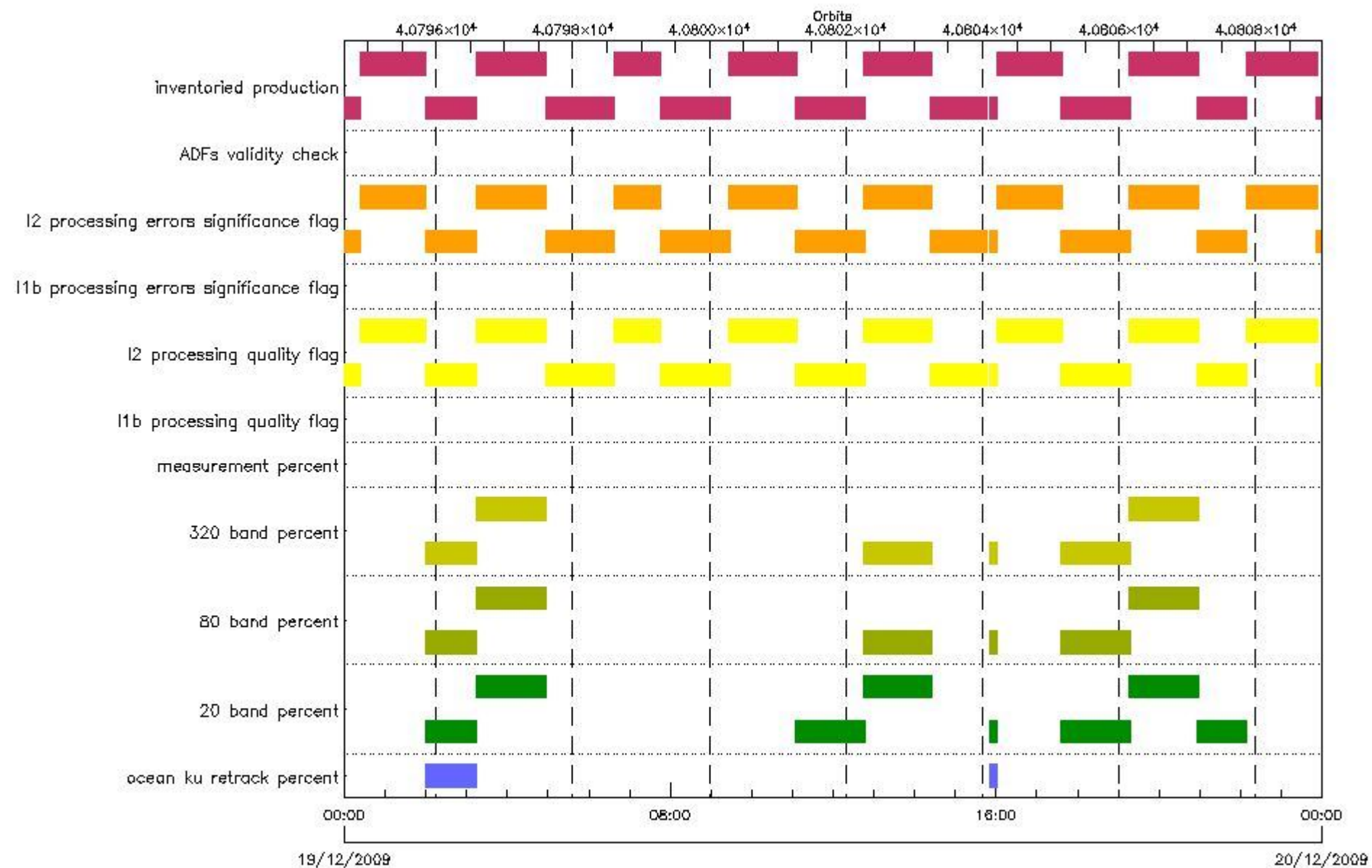
SPH.RA2_ICE2_S_RETRACK_PERCENT.WARNING PCF_RA2_FGD_2P	29	19-DEC-2009 11:04:36.667 19-DEC-2009 12:46:20.217
SPH.RA2_ICE2_S_RETRACK_PERCENT.WARNING PCF_RA2_FGD_2P	75	19-DEC-2009 12:45:23.459 19-DEC-2009 14:24:41.075
SPH.RA2_ICE2_S_RETRACK_PERCENT.WARNING PCF_RA2_FGD_2P	42	19-DEC-2009 14:23:40.975 19-DEC-2009 15:47:27.287
SPH.RA2_ICE2_S_RETRACK_PERCENT.WARNING PCF_RA2_FGD_2P	0	19-DEC-2009 15:51:42.969 19-DEC-2009 16:02:19.007
SPH.RA2_ICE2_S_RETRACK_PERCENT.WARNING PCF_RA2_FGD_2P	54	19-DEC-2009 16:01:14.451 19-DEC-2009 17:37:44.967
SPH.RA2_ICE2_S_RETRACK_PERCENT.WARNING PCF_RA2_FGD_2P	38	19-DEC-2009 17:35:46.939 19-DEC-2009 19:17:10.437
SPH.RA2_ICE2_S_RETRACK_PERCENT.WARNING PCF_RA2_FGD_2P	24	19-DEC-2009 19:16:06.995 19-DEC-2009 20:57:53.887
SPH.RA2_ICE2_S_RETRACK_PERCENT.WARNING PCF_RA2_FGD_2P	23	19-DEC-2009 20:56:34.849 19-DEC-2009 22:09:41.725
SPH.RA2_ICE2_S_RETRACK_PERCENT.WARNING PCF_RA2_FGD_2P	29	19-DEC-2009 22:08:43.853 19-DEC-2009 23:52:38.855
SPH.RA2_ICE2_S_RETRACK_PERCENT.WARNING PCF_RA2_FGD_2P	38	19-DEC-2009 23:51:36.527 20-DEC-2009 01:30:04.013

RA2_FGD_2P products with percentage of valid KU sea/ice retracker measurements below threshold

Gauge Value Segment (Start-Stop)

RA2_WWV_2P SPH checks

SPH fields with errors



RA2_WWV_2P products using a wrong ADF (sensing not included in validity)

Gauge Segment (Start-Stop) Explicit Reference

RA2_WWV_2P products with processing errors significance flag set

Gauge	Segment (Start-Stop)
SPH.RA2_L2_PROC_FLAG.WARNING PCF_RA2_WWV_2P	18-DEC-2009 22:41:38.844 19-DEC-2009 00:23:46.902
SPH.RA2_L2_PROC_FLAG.WARNING PCF_RA2_WWV_2P	19-DEC-2009 00:22:42.346 19-DEC-2009 02:00:31.956
SPH.RA2_L2_PROC_FLAG.WARNING PCF_RA2_WWV_2P	19-DEC-2009 01:59:35.198 19-DEC-2009 03:15:15.806

SPH.RA2_L2_PROC_FLAG.WARNING PCF_RA2_WWV_2P	19-DEC-2009 03:14:43.555 19-DEC-2009 04:57:51.770
SPH.RA2_L2_PROC_FLAG.WARNING PCF_RA2_WWV_2P	19-DEC-2009 04:57:19.519 19-DEC-2009 06:38:06.256
SPH.RA2_L2_PROC_FLAG.WARNING PCF_RA2_WWV_2P	19-DEC-2009 06:37:32.891 19-DEC-2009 07:45:52.356
SPH.RA2_L2_PROC_FLAG.WARNING PCF_RA2_WWV_2P	19-DEC-2009 07:44:47.799 19-DEC-2009 09:27:22.594
SPH.RA2_L2_PROC_FLAG.WARNING PCF_RA2_WWV_2P	19-DEC-2009 09:25:55.757 19-DEC-2009 11:06:14.643
SPH.RA2_L2_PROC_FLAG.WARNING PCF_RA2_WWV_2P	19-DEC-2009 11:04:36.667 19-DEC-2009 12:46:20.217
SPH.RA2_L2_PROC_FLAG.WARNING PCF_RA2_WWV_2P	19-DEC-2009 12:45:23.459 19-DEC-2009 14:24:41.075
SPH.RA2_L2_PROC_FLAG.WARNING PCF_RA2_WWV_2P	19-DEC-2009 14:23:40.975 19-DEC-2009 15:47:27.287
SPH.RA2_L2_PROC_FLAG.WARNING PCF_RA2_WWV_2P	19-DEC-2009 15:51:42.969 19-DEC-2009 16:02:19.007
SPH.RA2_L2_PROC_FLAG.WARNING PCF_RA2_WWV_2P	19-DEC-2009 16:01:14.451 19-DEC-2009 17:37:44.967
SPH.RA2_L2_PROC_FLAG.WARNING PCF_RA2_WWV_2P	19-DEC-2009 17:35:46.939 19-DEC-2009 19:17:10.437
SPH.RA2_L2_PROC_FLAG.WARNING PCF_RA2_WWV_2P	19-DEC-2009 19:16:06.995 19-DEC-2009 20:57:53.887
SPH.RA2_L2_PROC_FLAG.WARNING PCF_RA2_WWV_2P	19-DEC-2009 20:56:34.849 19-DEC-2009 22:09:41.725
SPH.RA2_L2_PROC_FLAG.WARNING PCF_RA2_WWV_2P	19-DEC-2009 22:08:43.853 19-DEC-2009 23:52:38.855
SPH.RA2_L2_PROC_FLAG.WARNING PCF_RA2_WWV_2P	19-DEC-2009 23:51:36.527 20-DEC-2009 01:30:04.013

RA2_WWV_2P products with processing errors significance flag set

Gauge Segment (Start-Stop)

RA2_WWV_2P products with percentage DSRs free of processing errors below threshold

Gauge	Value	Segment (Start-Stop)
SPH.RA2_L2_PROC_QUALITY.WARNING PCF_RA2_WWV_2P	6197	18-DEC-2009 22:41:38.844 19-DEC-2009 00:23:46.902
SPH.RA2_L2_PROC_QUALITY.WARNING PCF_RA2_WWV_2P	6162	19-DEC-2009 00:22:42.346 19-DEC-2009 02:00:31.956
SPH.RA2_L2_PROC_QUALITY.WARNING PCF_RA2_WWV_2P	6739	19-DEC-2009 01:59:35.198 19-DEC-2009 03:15:15.806
SPH.RA2_L2_PROC_QUALITY.WARNING PCF_RA2_WWV_2P	6374	19-DEC-2009 03:14:43.555 19-DEC-2009 04:57:51.770
SPH.RA2_L2_PROC_QUALITY.WARNING PCF_RA2_WWV_2P	6444	19-DEC-2009 04:57:19.519 19-DEC-2009 06:38:06.256
SPH.RA2_L2_PROC_QUALITY.WARNING PCF_RA2_WWV_2P	6476	19-DEC-2009 06:37:32.891 19-DEC-2009 07:45:52.356

SPH.RA2_L2_PROC_QUALITY.WARNING PCF_RA2_WWV_2P	6769	19-DEC-2009 07:44:47.799 19-DEC-2009 09:27:22.594
SPH.RA2_L2_PROC_QUALITY.WARNING PCF_RA2_WWV_2P	6382	19-DEC-2009 09:25:55.757 19-DEC-2009 11:06:14.643
SPH.RA2_L2_PROC_QUALITY.WARNING PCF_RA2_WWV_2P	6373	19-DEC-2009 11:04:36.667 19-DEC-2009 12:46:20.217
SPH.RA2_L2_PROC_QUALITY.WARNING PCF_RA2_WWV_2P	6178	19-DEC-2009 12:45:23.459 19-DEC-2009 14:24:41.075
SPH.RA2_L2_PROC_QUALITY.WARNING PCF_RA2_WWV_2P	6186	19-DEC-2009 14:23:40.975 19-DEC-2009 15:47:27.287
SPH.RA2_L2_PROC_QUALITY.WARNING PCF_RA2_WWV_2P	7618	19-DEC-2009 15:51:42.969 19-DEC-2009 16:02:19.007
SPH.RA2_L2_PROC_QUALITY.WARNING PCF_RA2_WWV_2P	6568	19-DEC-2009 16:01:14.451 19-DEC-2009 17:37:44.967
SPH.RA2_L2_PROC_QUALITY.WARNING PCF_RA2_WWV_2P	6695	19-DEC-2009 17:35:46.939 19-DEC-2009 19:17:10.437
SPH.RA2_L2_PROC_QUALITY.WARNING PCF_RA2_WWV_2P	6452	19-DEC-2009 19:16:06.995 19-DEC-2009 20:57:53.887
SPH.RA2_L2_PROC_QUALITY.WARNING PCF_RA2_WWV_2P	5973	19-DEC-2009 20:56:34.849 19-DEC-2009 22:09:41.725
SPH.RA2_L2_PROC_QUALITY.WARNING PCF_RA2_WWV_2P	6239	19-DEC-2009 22:08:43.853 19-DEC-2009 23:52:38.855
SPH.RA2_L2_PROC_QUALITY.WARNING PCF_RA2_WWV_2P	6334	19-DEC-2009 23:51:36.527 20-DEC-2009 01:30:04.013

RA2_WWV_2P products with percentage DSRs free of processing errors below threshold

Gauge	Value	Segment (Start-Stop)
-------	-------	----------------------

RA2_WWV_2P products with percentage of valid measurements below threshold

Gauge	Value	Segment (Start-Stop)
-------	-------	----------------------

RA2_WWV_2P products with percentage of 320 MHz band processed below threshold

Gauge	Value	Segment (Start-Stop)
SPH.RA2_320_BAND_PERCENT.WARNING PCF_RA2_WWV_2P	8982	19-DEC-2009 01:59:35.198 19-DEC-2009 03:15:15.806
SPH.RA2_320_BAND_PERCENT.WARNING PCF_RA2_WWV_2P	9201	19-DEC-2009 03:14:43.555 19-DEC-2009 04:57:51.770
SPH.RA2_320_BAND_PERCENT.WARNING PCF_RA2_WWV_2P	9304	19-DEC-2009 12:45:23.459 19-DEC-2009 14:24:41.075
SPH.RA2_320_BAND_PERCENT.WARNING PCF_RA2_WWV_2P	8459	19-DEC-2009 15:51:42.969 19-DEC-2009 16:02:19.007
SPH.RA2_320_BAND_PERCENT.WARNING PCF_RA2_WWV_2P	9341	19-DEC-2009 17:35:46.939 19-DEC-2009 19:17:10.437
SPH.RA2_320_BAND_PERCENT.WARNING PCF_RA2_WWV_2P	9475	19-DEC-2009 19:16:06.995 19-DEC-2009 20:57:53.887

RA2_WWV_2P products with percentage of 80 MHz band processed above threshold

Gauge	Value	Segment (Start-Stop)
-------	-------	----------------------

SPH.RA2_80_BAND_PERCENT.WARNING PCF_RA2_WWV_2P	738	19-DEC-2009 01:59:35.198 19-DEC-2009 03:15:15.806
SPH.RA2_80_BAND_PERCENT.WARNING PCF_RA2_WWV_2P	567	19-DEC-2009 03:14:43.555 19-DEC-2009 04:57:51.770
SPH.RA2_80_BAND_PERCENT.WARNING PCF_RA2_WWV_2P	490	19-DEC-2009 12:45:23.459 19-DEC-2009 14:24:41.075
SPH.RA2_80_BAND_PERCENT.WARNING PCF_RA2_WWV_2P	928	19-DEC-2009 15:51:42.969 19-DEC-2009 16:02:19.007
SPH.RA2_80_BAND_PERCENT.WARNING PCF_RA2_WWV_2P	518	19-DEC-2009 17:35:46.939 19-DEC-2009 19:17:10.437
SPH.RA2_80_BAND_PERCENT.WARNING PCF_RA2_WWV_2P	407	19-DEC-2009 19:16:06.995 19-DEC-2009 20:57:53.887

RA2_WWV_2P products with percentage of 20 MHz band processed above threshold

Gauge	Value	Segment (Start-Stop)
SPH.RA2_20_BAND_PERCENT.WARNING PCF_RA2_WWV_2P	280	19-DEC-2009 01:59:35.198 19-DEC-2009 03:15:15.806
SPH.RA2_20_BAND_PERCENT.WARNING PCF_RA2_WWV_2P	232	19-DEC-2009 03:14:43.555 19-DEC-2009 04:57:51.770
SPH.RA2_20_BAND_PERCENT.WARNING PCF_RA2_WWV_2P	150	19-DEC-2009 11:04:36.667 19-DEC-2009 12:46:20.217
SPH.RA2_20_BAND_PERCENT.WARNING PCF_RA2_WWV_2P	206	19-DEC-2009 12:45:23.459 19-DEC-2009 14:24:41.075
SPH.RA2_20_BAND_PERCENT.WARNING PCF_RA2_WWV_2P	613	19-DEC-2009 15:51:42.969 19-DEC-2009 16:02:19.007
SPH.RA2_20_BAND_PERCENT.WARNING PCF_RA2_WWV_2P	141	19-DEC-2009 17:35:46.939 19-DEC-2009 19:17:10.437
SPH.RA2_20_BAND_PERCENT.WARNING PCF_RA2_WWV_2P	119	19-DEC-2009 19:16:06.995 19-DEC-2009 20:57:53.887
SPH.RA2_20_BAND_PERCENT.WARNING PCF_RA2_WWV_2P	155	19-DEC-2009 20:56:34.849 19-DEC-2009 22:09:41.725

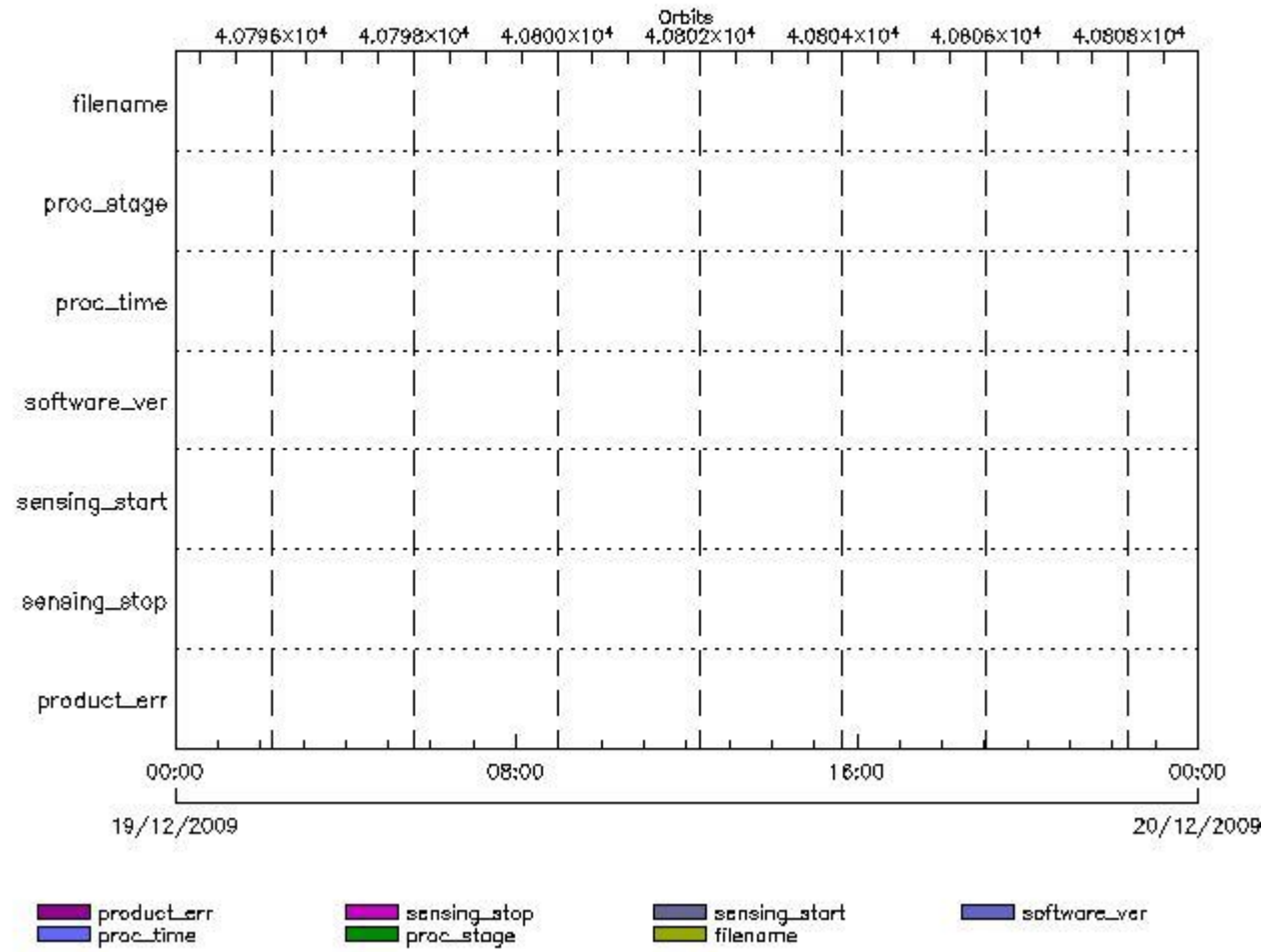
RA2_WWV_2P products with percentage of valid Ku ocean retracker measurements below threshold

Gauge	Value	Segment (Start-Stop)
SPH.RA2_OCEAN_KU_RETRACK_PERCENT.WARNING PCF_RA2_WWV_2P	8503	19-DEC-2009 01:59:35.198 19-DEC-2009 03:15:15.806
SPH.RA2_OCEAN_KU_RETRACK_PERCENT.WARNING PCF_RA2_WWV_2P	8844	19-DEC-2009 15:51:42.969 19-DEC-2009 16:02:19.007

ADFs

MPH checks

MPH Errors for MWR_CHD_AX



MWR_CHD_AX files with wrong filename

MWR_CHD_AX files with unknown processing stage

Gauge Explicit Reference

MWR_CHD_AX files with wrong processing time

Gauge Explicit Reference

MWR_CHD_AX files with software version not equal to the current version

Gauge Explicit Reference

MWR_CHD_AX files with wrong sensing start

Gauge Explicit Reference

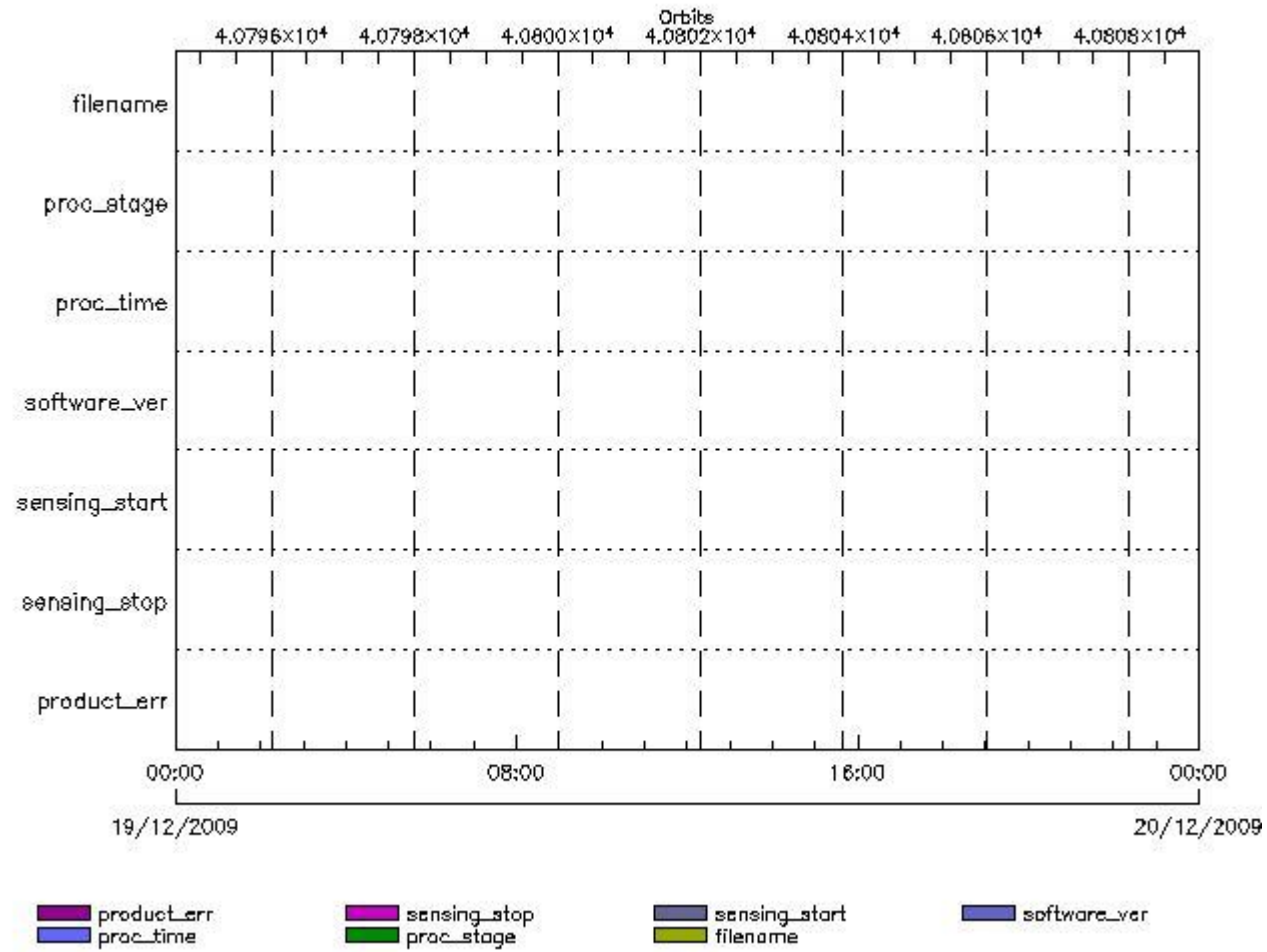
MWR_CHD_AX files with wrong sensing stop

Gauge Explicit Reference

MWR_CHD_AX files with product err set

MWR_CON_AX MPH checks

MPH Errors for MWR_CON_AX



MWR_CON_AX files with wrong filename

MWR_CON_AX files with unknown processing stage

Gauge Explicit Reference

MWR_CON_AX files with wrong processing time

Gauge Explicit Reference

MWR_CON_AX files with software version not equal to the current version

Gauge Explicit Reference

MWR_CON_AX files with wrong sensing start

Gauge Explicit Reference

MWR_CON_AX files with wrong sensing stop

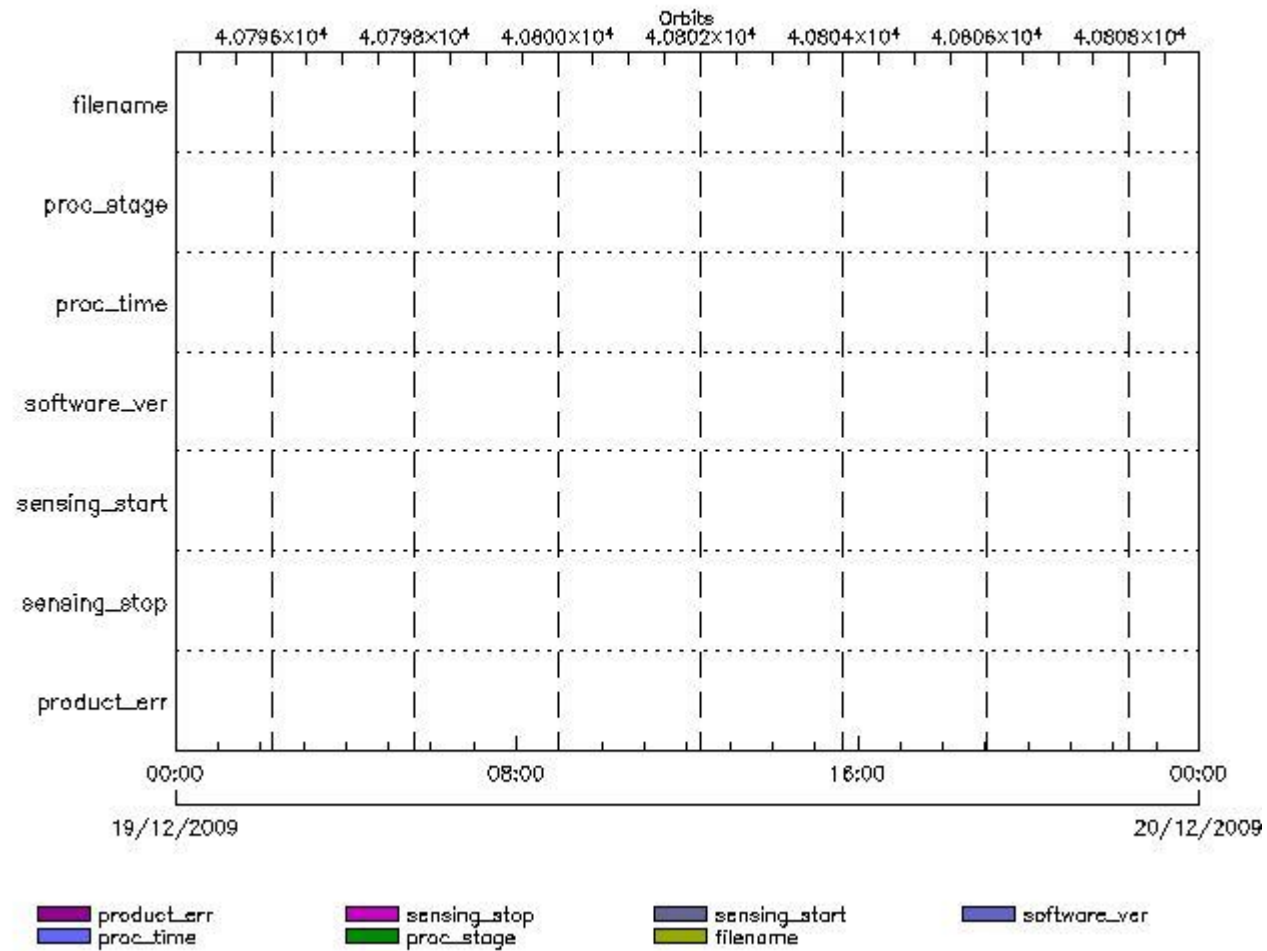
Gauge Explicit Reference

MWR_CON_AX files with product err set

Gauge Explicit Reference

MWR_LSF_AX MPH checks

MPH Errors for MWR_LSF_AX



MWR_LSF_AX files with wrong filename

MWR_LSF_AX files with unknown processing stage

Gauge Explicit Reference

MWR_LSF_AX files with wrong processing time

Gauge Explicit Reference

MWR_LSF_AX files with software version not equal to the current version

Gauge Explicit Reference

MWR_LSF_AX files with wrong sensing start

Gauge Explicit Reference

MWR_LSF_AX files with wrong sensing stop

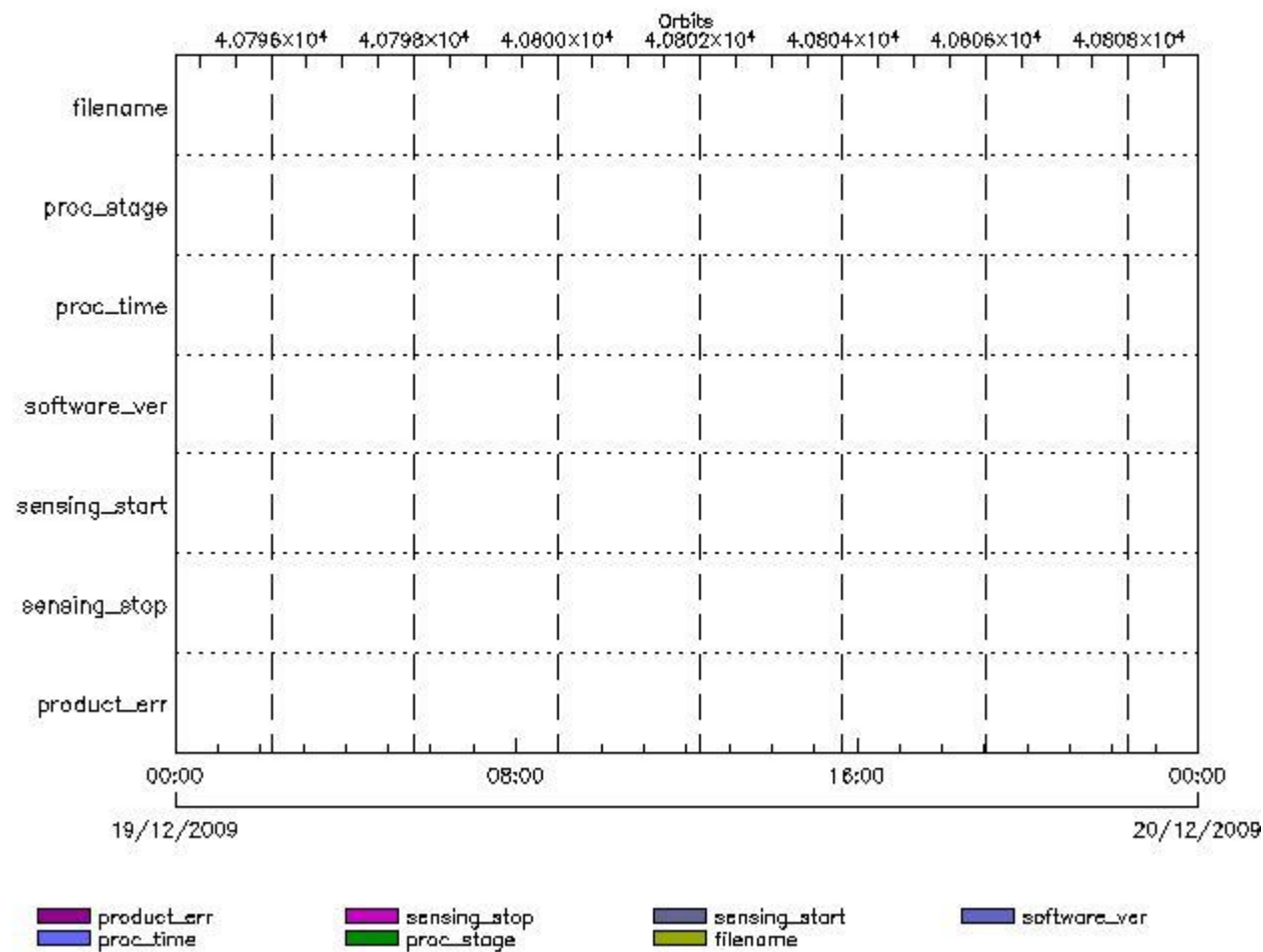
Gauge Explicit Reference

MWR_LSF_AX files with product err set

Gauge Explicit Reference

MWR_SLT_AX MPH checks

MPH Errors for MWR_SLT_AX



MWR_SLT_AX files with wrong filename

Gauge

MWR_SLT_AX files with unknown processing stage

Gauge Explicit Reference

MWR_SLT_AX files with wrong processing time

Gauge Explicit Reference

MWR_SLT_AX files with software version not equal to the current version

Gauge Explicit Reference

MWR_SLT_AX files with wrong sensing start

Gauge Explicit Reference

MWR_SLT_AX files with wrong sensing stop

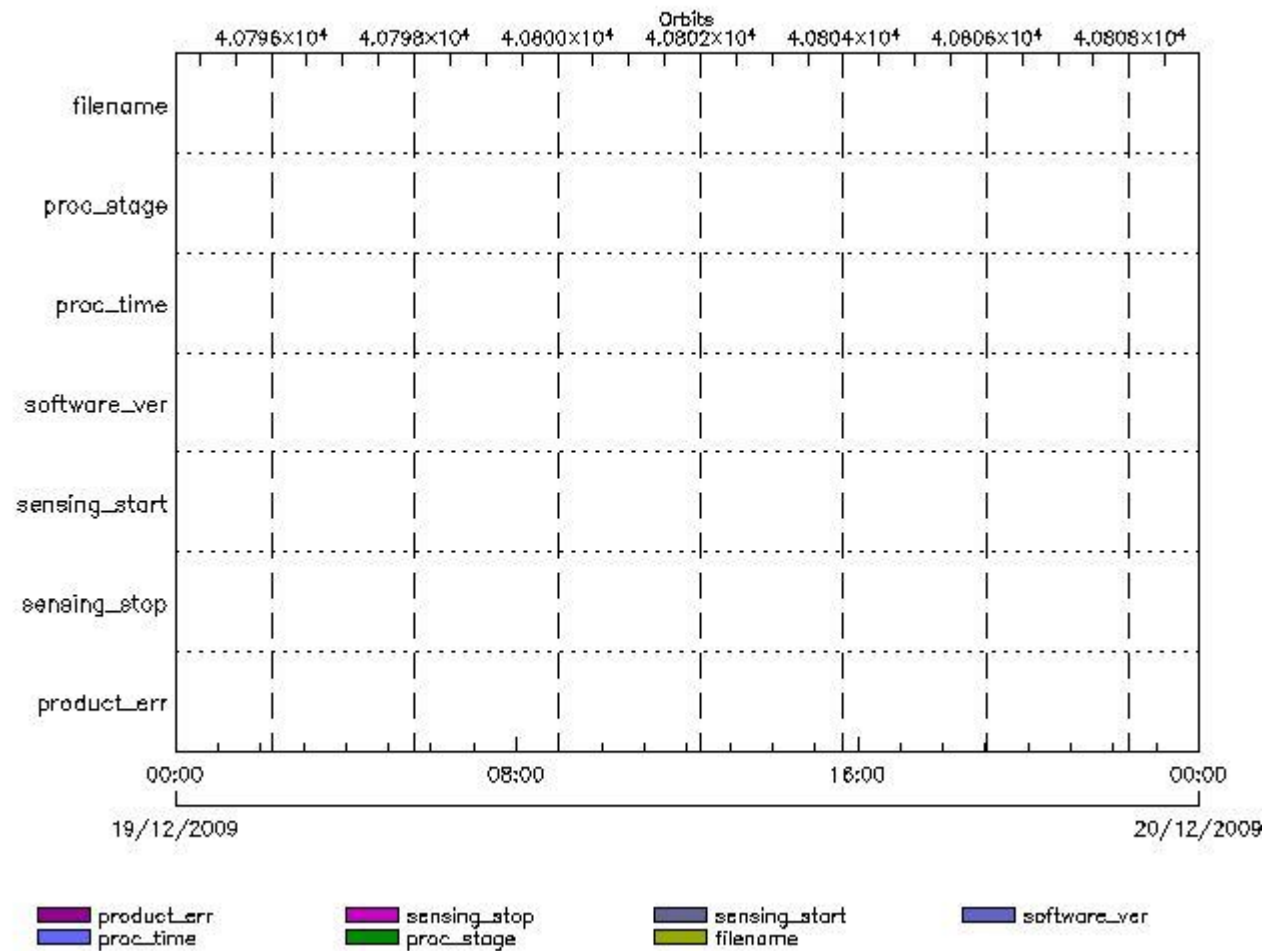
Gauge Explicit Reference

MWR_SLT_AX files with product err set

Gauge Explicit Reference

RA2_CHD_AX MPH checks

MPH Errors for RA2_CHD_AX



RA2_CHD_AX files with wrong filename

Gauge

RA2_CHD_AX files with unknown processing stage

Gauge Explicit Reference

RA2_CHD_AX files with wrong processing time

Gauge Explicit Reference

RA2_CHD_AX files with software version not equal to the current version

Gauge Explicit Reference

RA2_CHD_AX files with wrong sensing start

Gauge Explicit Reference

RA2_CHD_AX files with wrong sensing stop

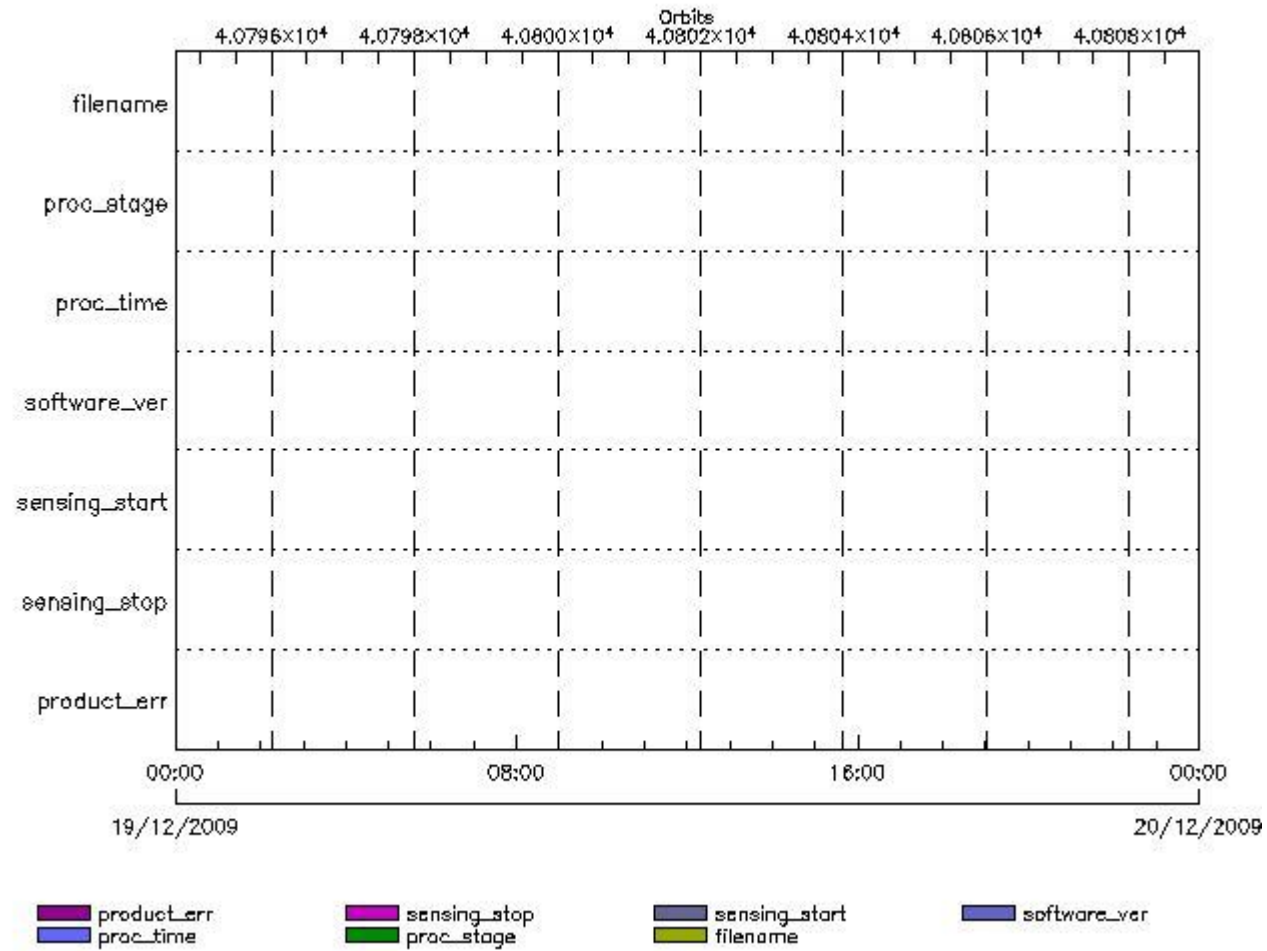
Gauge Explicit Reference

RA2_CHD_AX files with product err set

Gauge Explicit Reference

RA2_CON_AX MPH checks

MPH Errors for RA2_CON_AX



RA2_CON_AX files with wrong filename

Gauge

RA2_CON_AX files with unknown processing stage

Gauge Explicit Reference

RA2_CON_AX files with wrong processing time

Gauge Explicit Reference

RA2_CON_AX files with software version not equal to the current version

Gauge Explicit Reference

RA2_CON_AX files with wrong sensing start

Gauge Explicit Reference

RA2_CON_AX files with wrong sensing stop

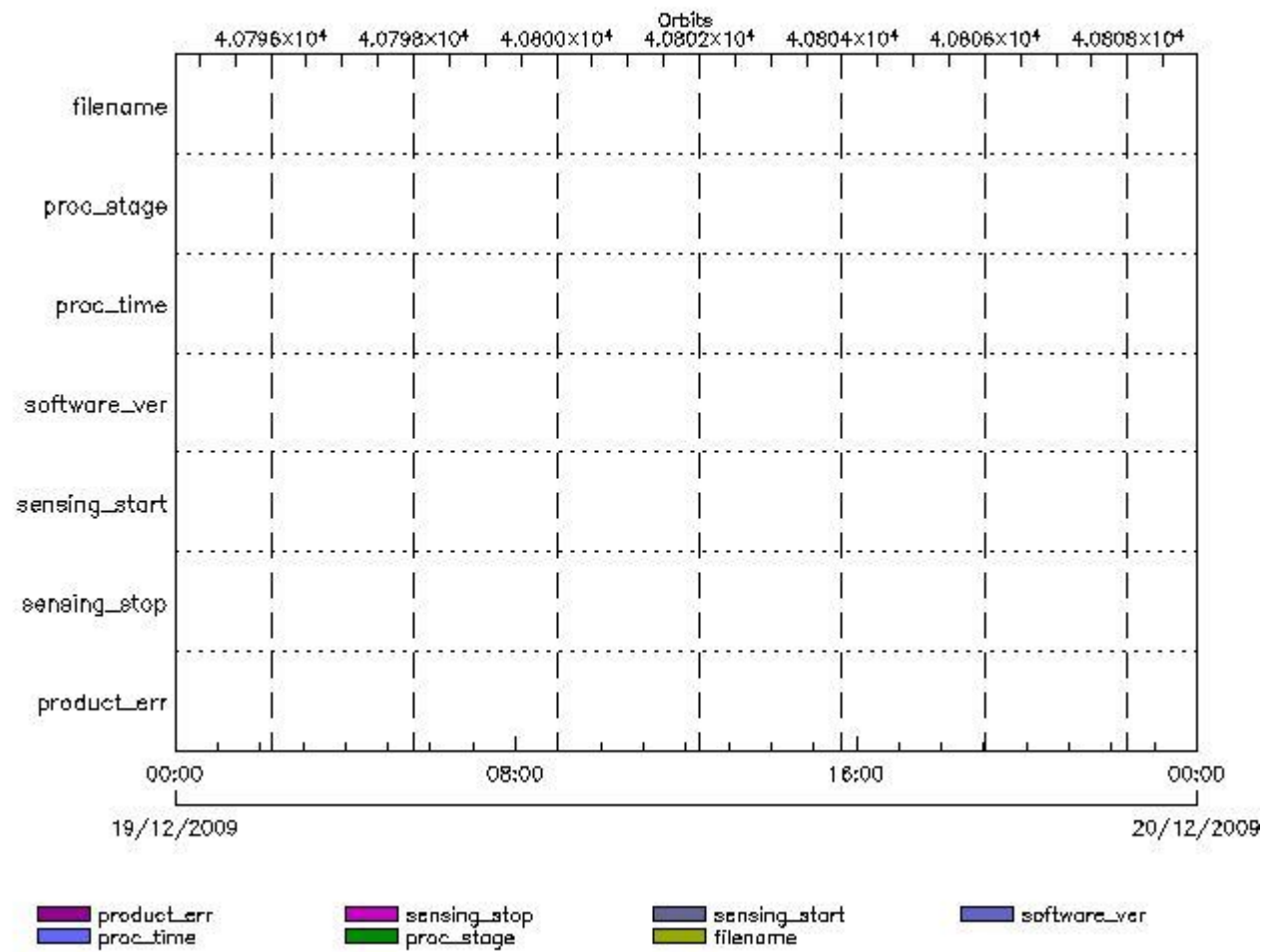
Gauge Explicit Reference

RA2_CON_AX files with product err set

Gauge Explicit Reference

RA2_CST_AX MPH checks

MPH Errors for RA2_CST_AX



RA2_CST_AX files with wrong filename

Gauge

RA2_CST_AX files with unknown processing stage

Gauge Explicit Reference

RA2_CST_AX files with wrong processing time

Gauge Explicit Reference

RA2_CST_AX files with software version not equal to the current version

Gauge Explicit Reference

RA2_CST_AX files with wrong sensing start

Gauge Explicit Reference

RA2_CST_AX files with wrong sensing stop

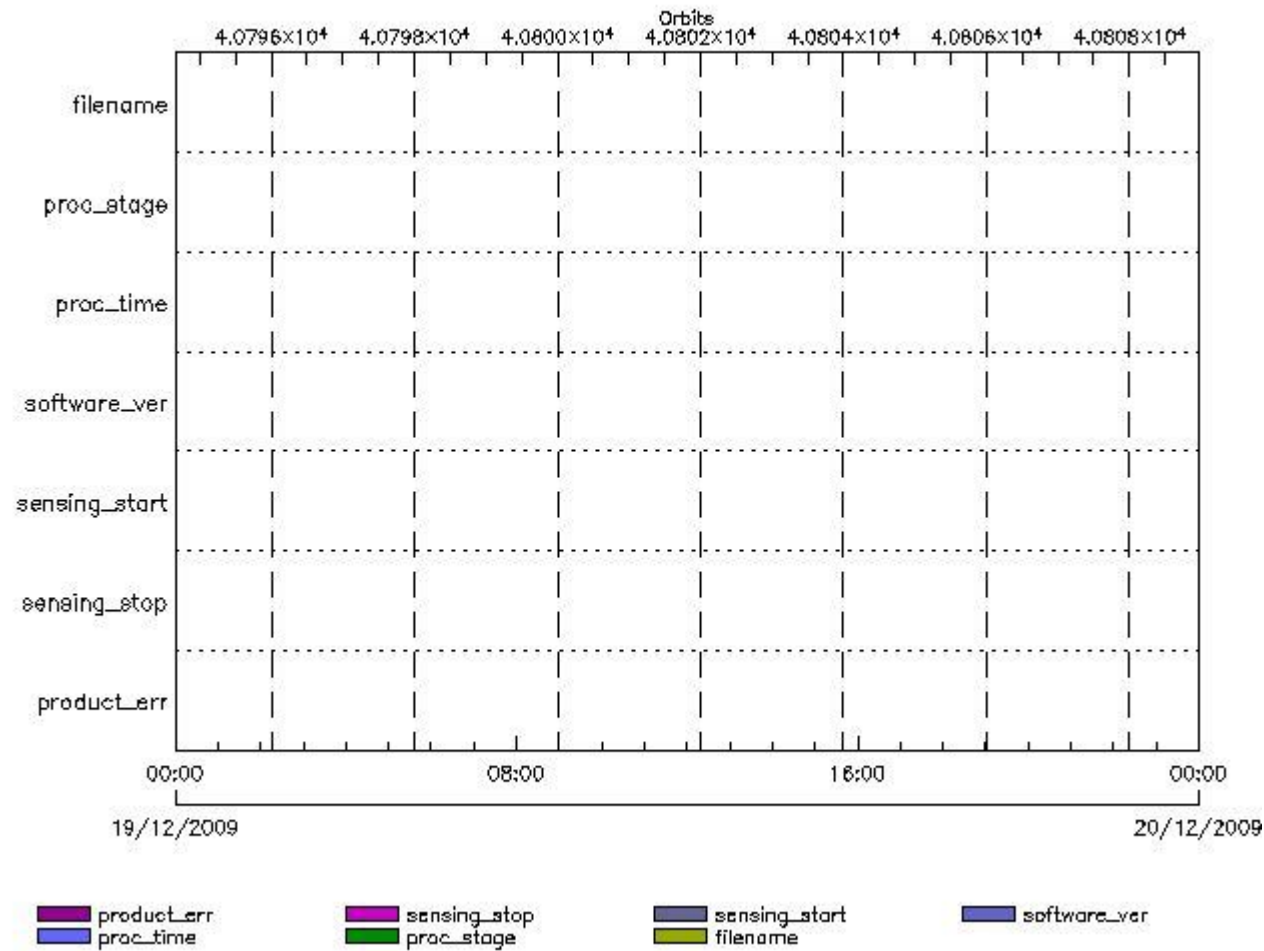
Gauge Explicit Reference

RA2_CST_AX files with product err set

Gauge Explicit Reference

RA2_DIP_AX MPH checks

MPH Errors for RA2_DIP_AX



RA2_DIP_AX files with wrong filename

RA2_DIP_AX files with Gauge unknown processing stage

Gauge Explicit Reference

RA2_DIP_AX files with wrong processing time

Gauge Explicit Reference

RA2_DIP_AX files with software version not equal to the current version

Gauge Explicit Reference

RA2_DIP_AX files with wrong sensing start

Gauge Explicit Reference

RA2_DIP_AX files with wrong sensing stop

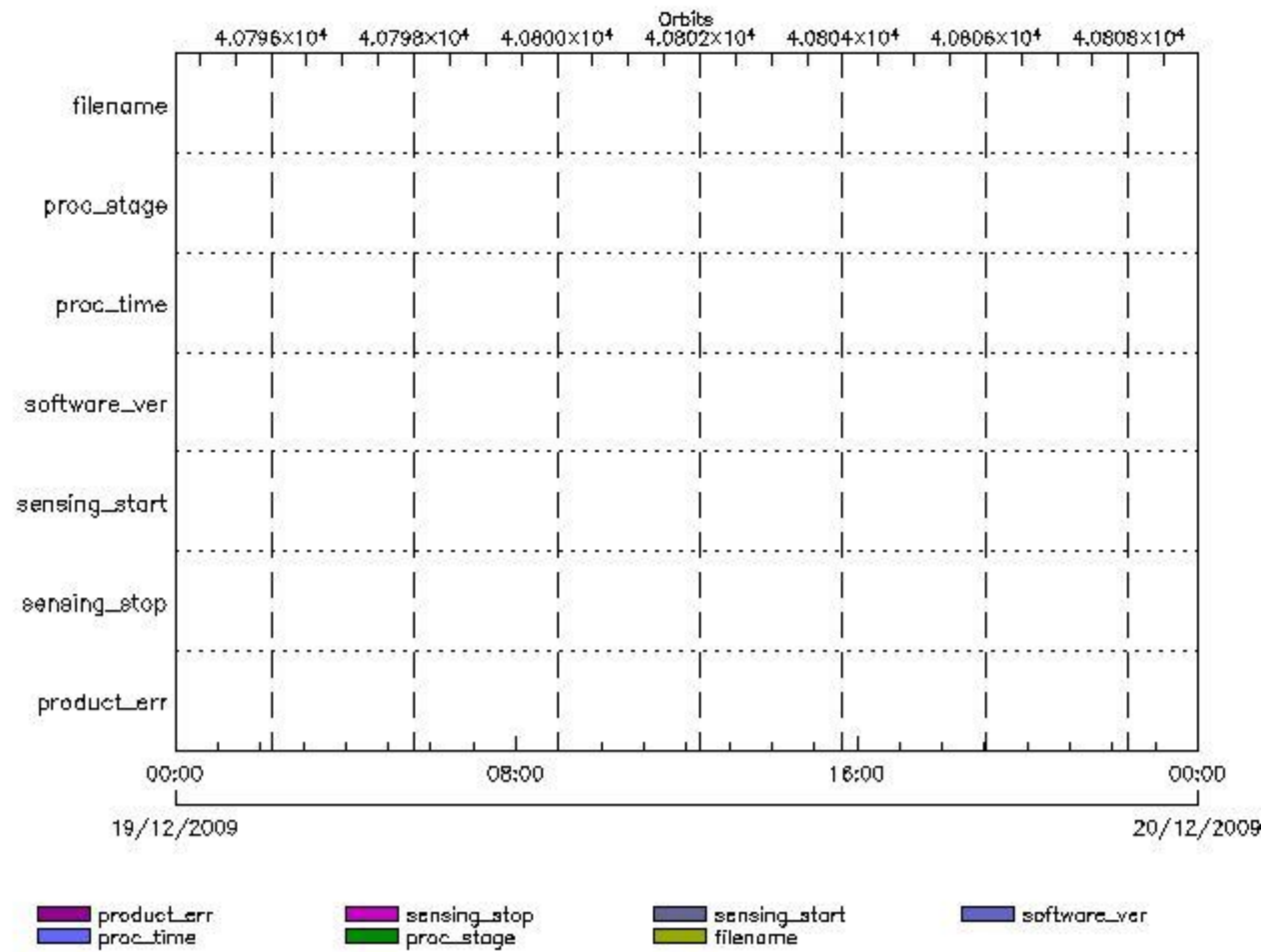
Gauge Explicit Reference

RA2_DIP_AX files with product err set

Gauge Explicit Reference

RA2_GEO_AX MPH checks

MPH Errors for RA2_GEO_AX



RA2_GEO_AX files with wrong filename

RA2_GEO_AX files with unknown processing stage

Gauge Explicit Reference

RA2_GEO_AX files with wrong processing time

Gauge Explicit Reference

RA2_GEO_AX files with software version not equal to the current version

Gauge Explicit Reference

RA2_GEO_AX files with wrong sensing start

Gauge Explicit Reference

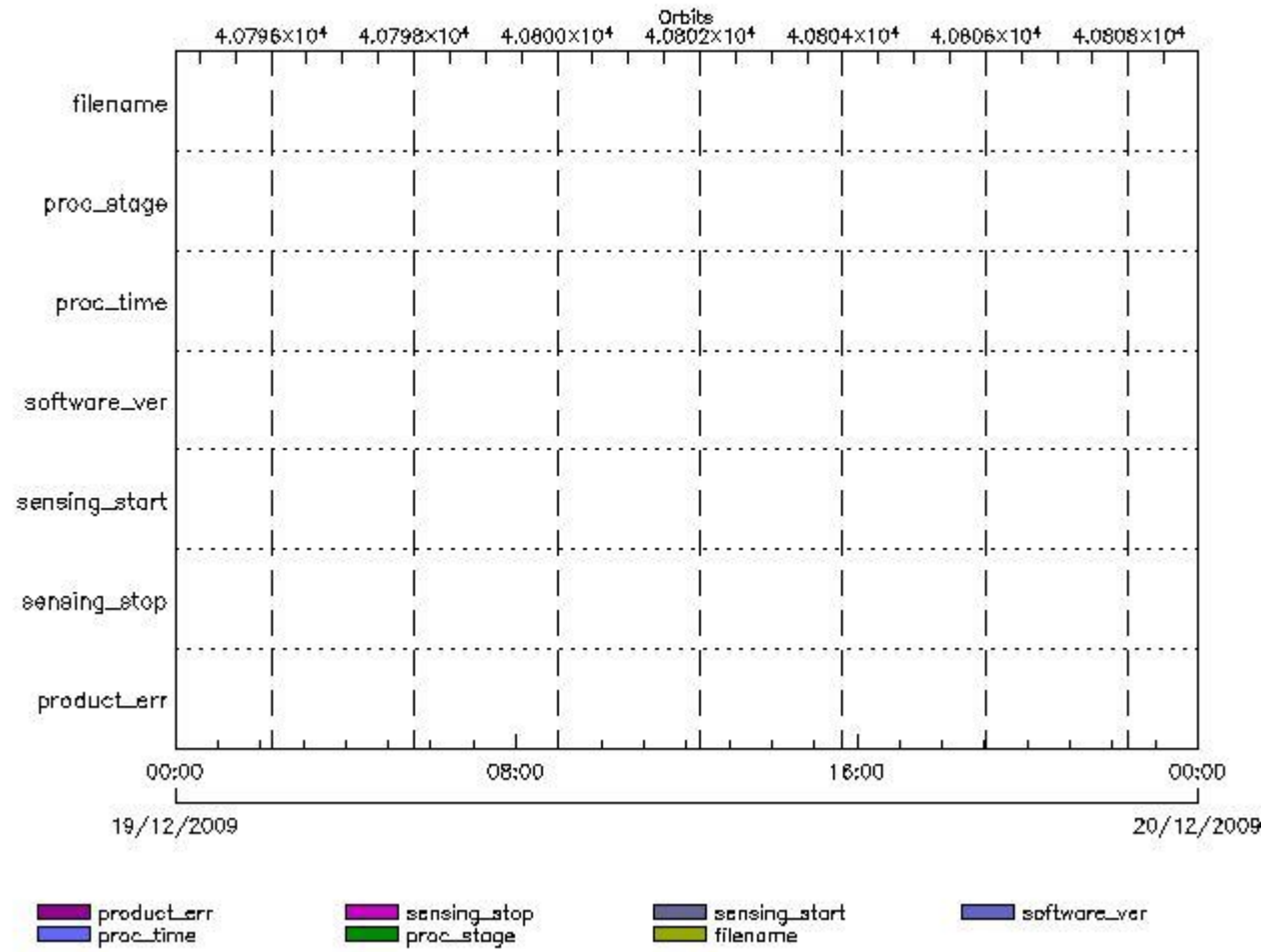
RA2_GEO_AX files with wrong sensing stop

Gauge Explicit Reference

RA2_GEO_AX files with product err set

Gauge Explicit Reference

MPH Errors for RA2_ICT_AX



RA2_ICT_AX files with wrong filename

RA2_ICT_AX files with unknown processing stage

Gauge Explicit Reference

RA2_ICT_AX files with wrong processing time

Gauge Explicit Reference

RA2_ICT_AX files with software version not equal to the current version

Gauge Explicit Reference

RA2_ICT_AX files with wrong sensing start

Gauge Explicit Reference

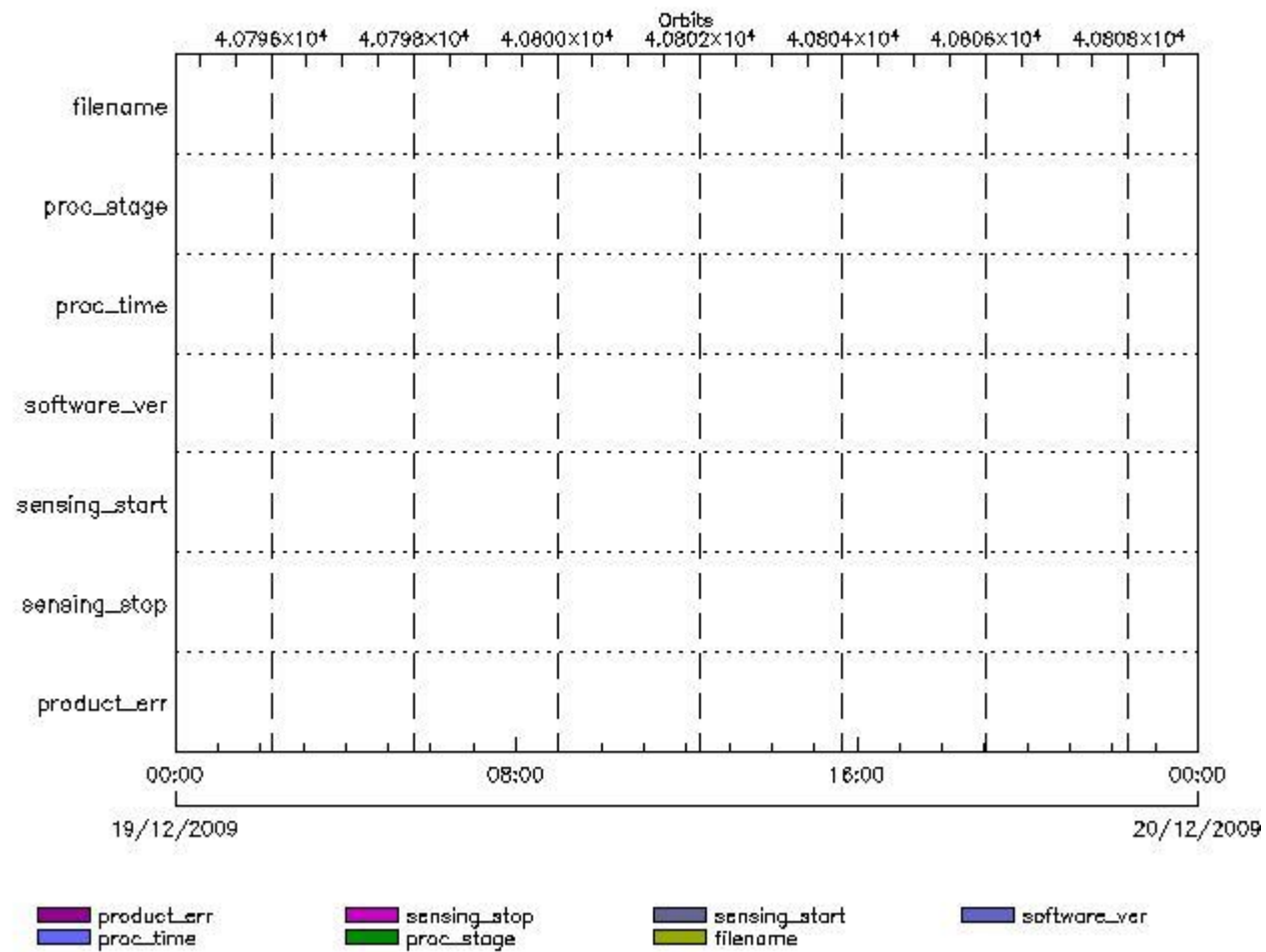
RA2_ICT_AX files with wrong sensing stop

Gauge Explicit Reference

RA2_ICT_AX files with product err set

RA2_IFA_AX MPH checks

MPH Errors for RA2_IFA_AX



RA2_IFA_AX files with wrong filename

RA2_IFA_AX files with unknown processing stage

RA2_IFA_AX files with wrong processing time

RA2_IFA_AX files with software version not equal to the current version

RA2_IFA_AX files with wrong sensing start

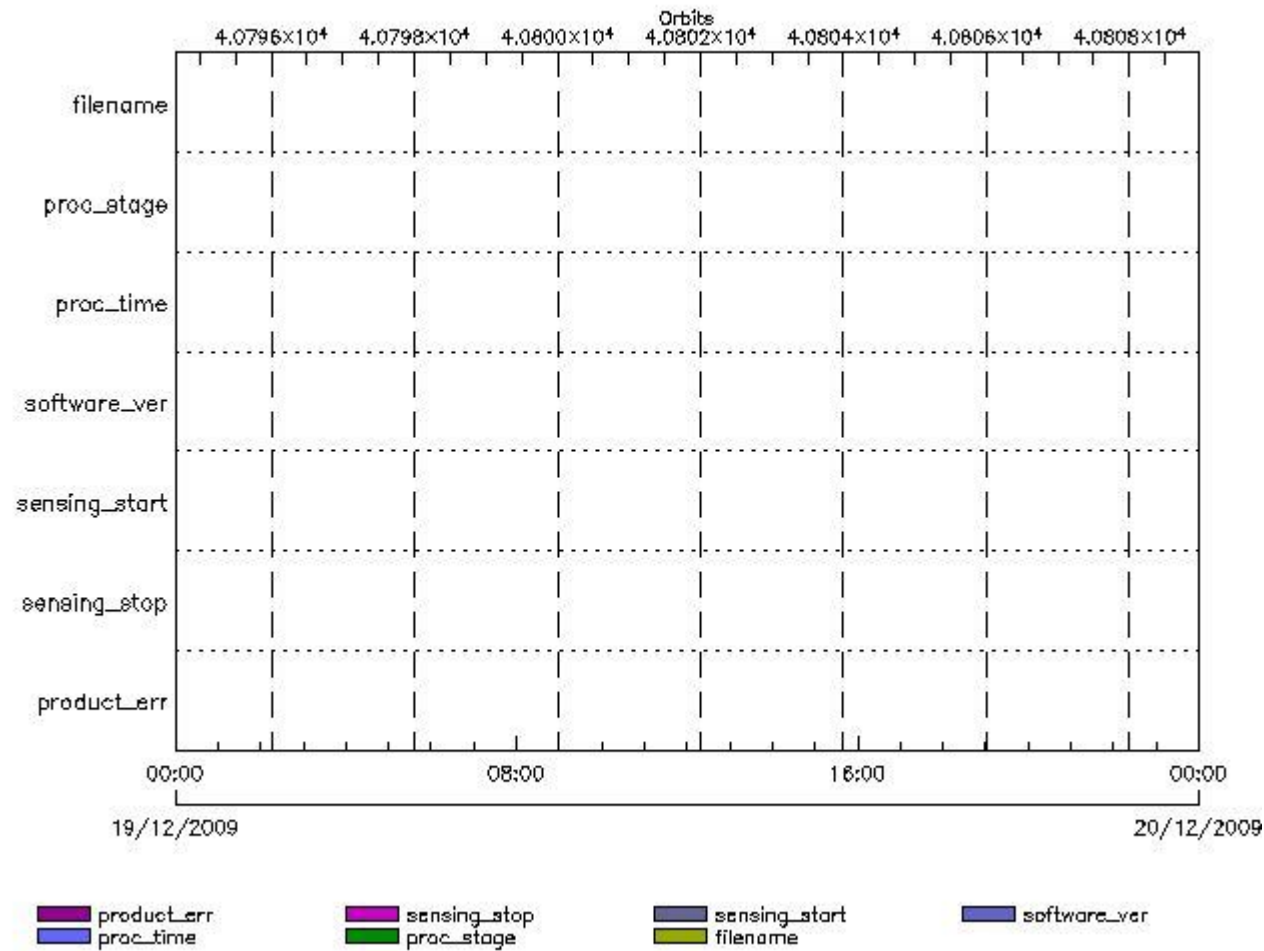
RA2_IFA_AX files with wrong sensing stop

Gauge Explicit Reference
RA2_IFA_AX files with product err set

Gauge Explicit Reference

RA2_IFB_AX MPH checks

MPH Errors for RA2_IFB_AX



RA2_IFB_AX files with wrong filename

Gauge
RA2_IFB_AX files with unknown processing stage

Gauge Explicit Reference

RA2_IFB_AX files with wrong processing time

Gauge Explicit Reference

RA2_IFB_AX files with software version not equal to the current version

Gauge Explicit Reference

RA2_IFB_AX files with wrong sensing start

Gauge Explicit Reference

RA2_IFB_AX files with wrong sensing stop

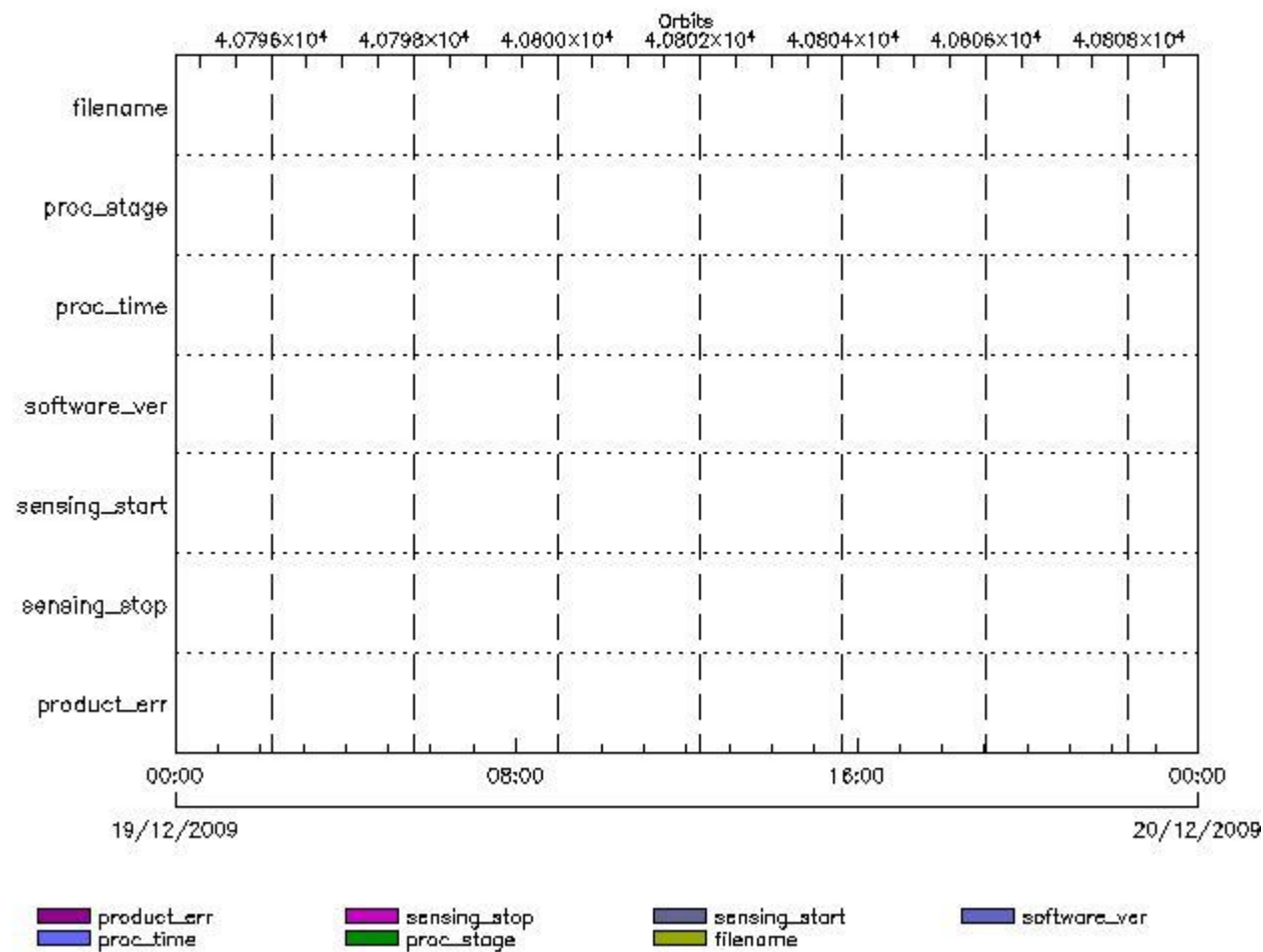
Gauge Explicit Reference

RA2_IFB_AX files with product err set

Gauge Explicit Reference

RA2_IFF_AX MPH checks

MPH Errors for RA2_IFF_AX



RA2_IFF_AX files with wrong filename

Gauge

RA2_IFF_AX files with unknown processing stage

Gauge Explicit Reference

RA2_IFF_AX files with wrong processing time

Gauge Explicit Reference

RA2_IFF_AX files with software version not equal to the current version

Gauge Explicit Reference

RA2_IFF_AX files with wrong sensing start

Gauge Explicit Reference

RA2_IFF_AX files with wrong sensing stop

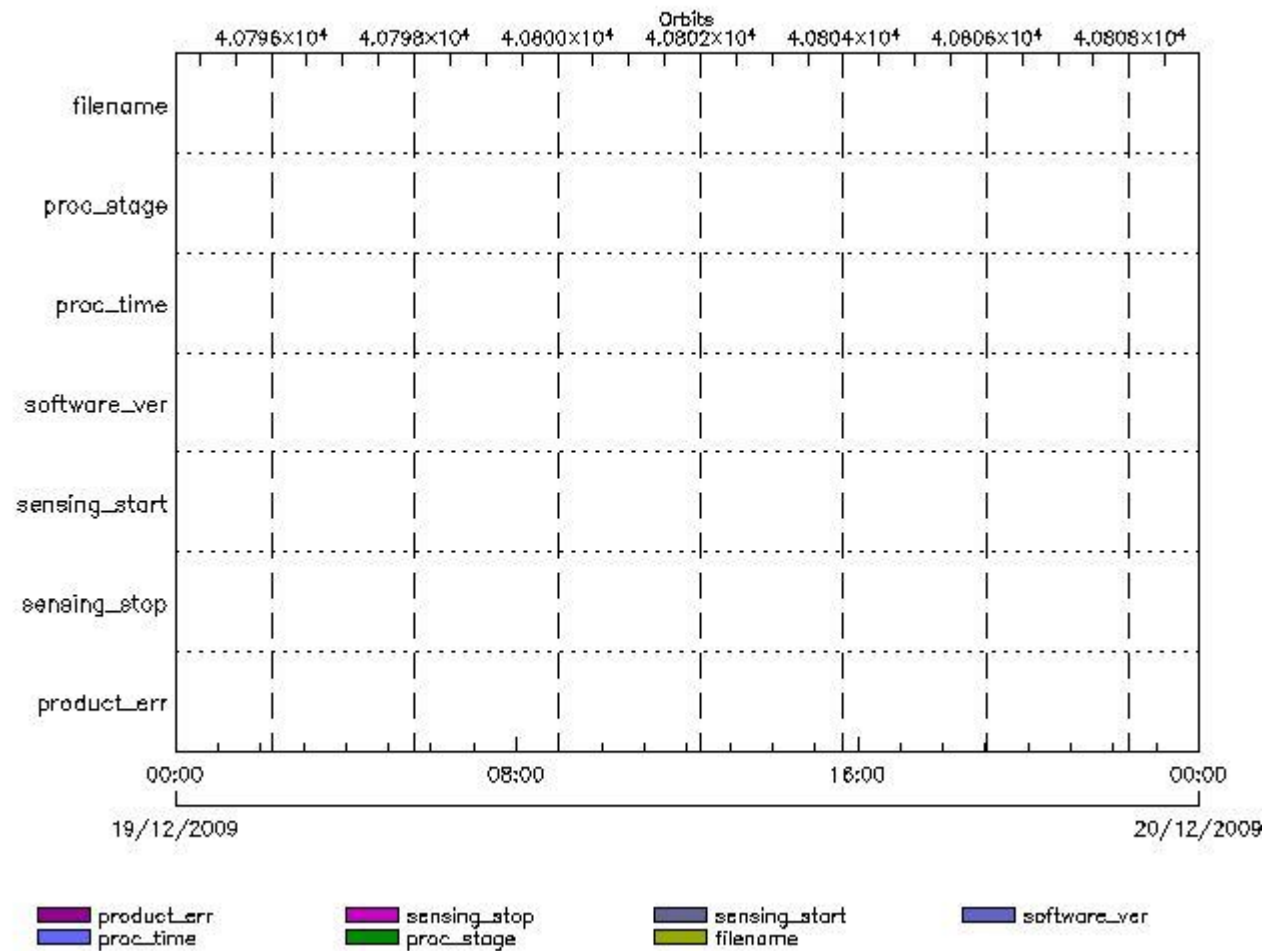
Gauge Explicit Reference

RA2_IFF_AX files with product err set

Gauge Explicit Reference

RA2_IOC_AX MPH checks

MPH Errors for RA2_IOC_AX



RA2_IOC_AX files with wrong filename

Gauge

RA2_IOC_AX files with unknown processing stage

Gauge Explicit Reference

RA2_IOC_AX files with wrong processing time

Gauge Explicit Reference

RA2_IOC_AX files with software version not equal to the current version

Gauge Explicit Reference

RA2_IOC_AX files with wrong sensing start

Gauge Explicit Reference

RA2_IOC_AX files with wrong sensing stop

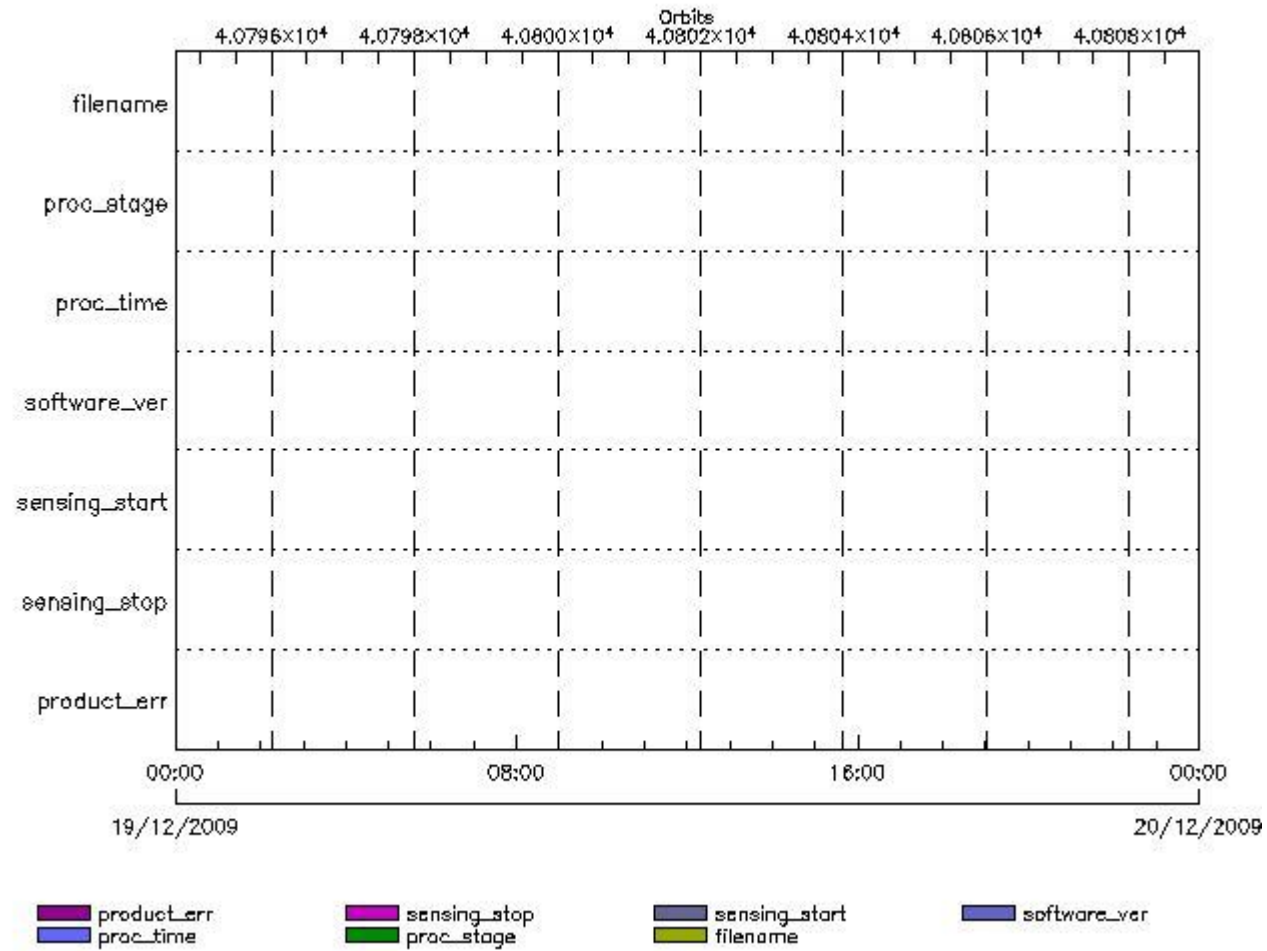
Gauge Explicit Reference

RA2_IOC_AX files with product err set

Gauge Explicit Reference

RA2_MET_AX MPH checks

MPH Errors for RA2_MET_AX



RA2_MET_AX files with wrong filename

Gauge

RA2_MET_AX files with unknown processing stage

Gauge Explicit Reference

RA2_MET_AX files with wrong processing time

Gauge Explicit Reference

RA2_MET_AX files with software version not equal to the current version

Gauge Explicit Reference

RA2_MET_AX files with wrong sensing start

Gauge Explicit Reference

RA2_MET_AX files with wrong sensing stop

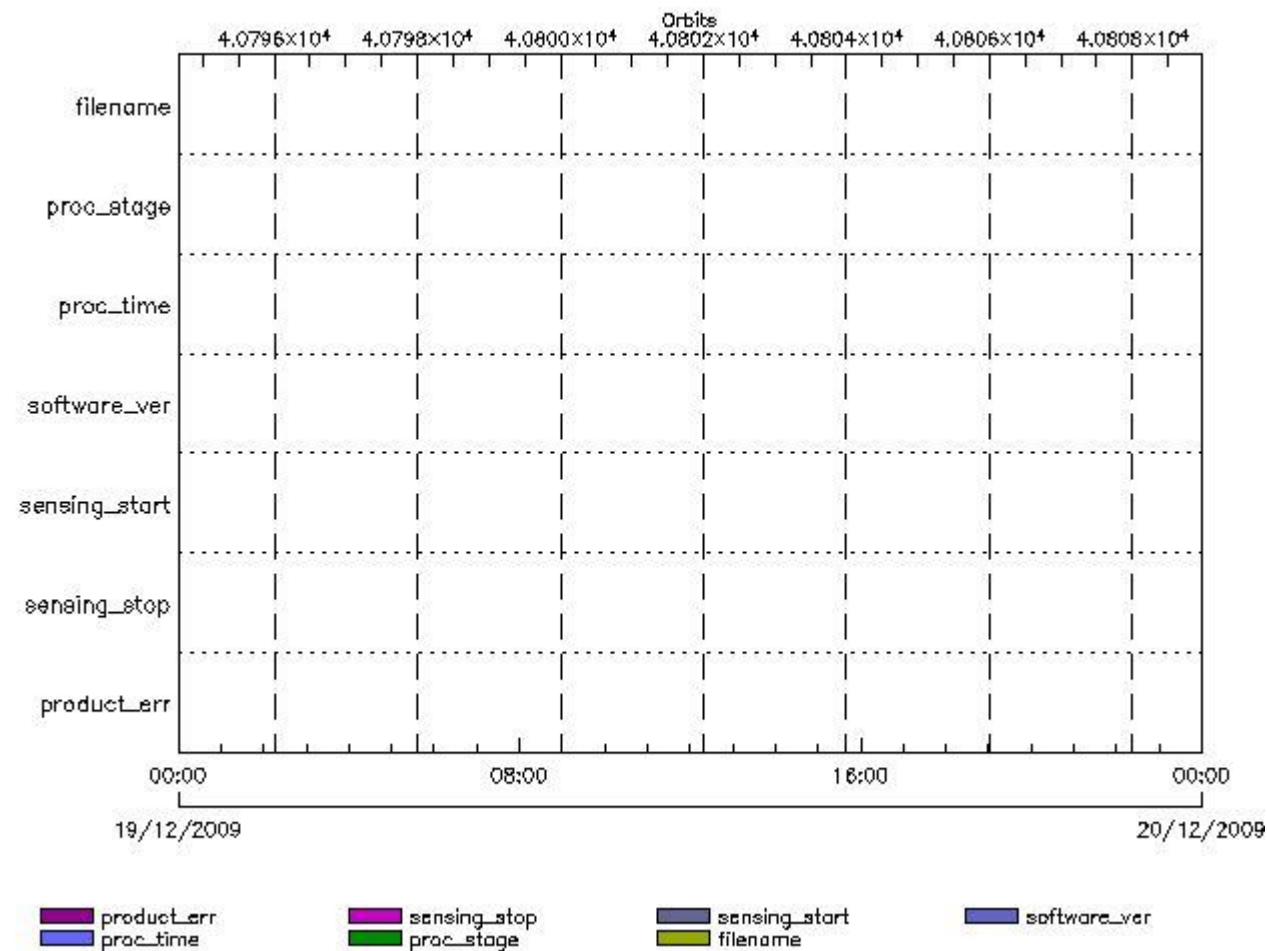
Gauge Explicit Reference

RA2_MET_AX files with product err set

Gauge Explicit Reference

RA2_MSS_AX MPH checks

MPH Errors for RA2_MSS_AX



RA2_MSS_AX files with wrong filename

Gauge

RA2_MSS_AX files with unknown processing stage

Gauge Explicit Reference

RA2_MSS_AX files with wrong processing time

Gauge Explicit Reference

RA2_MSS_AX files with software version not equal to the current version

Gauge Explicit Reference

RA2_MSS_AX files with wrong sensing start

Gauge Explicit Reference

RA2_MSS_AX files with wrong sensing stop

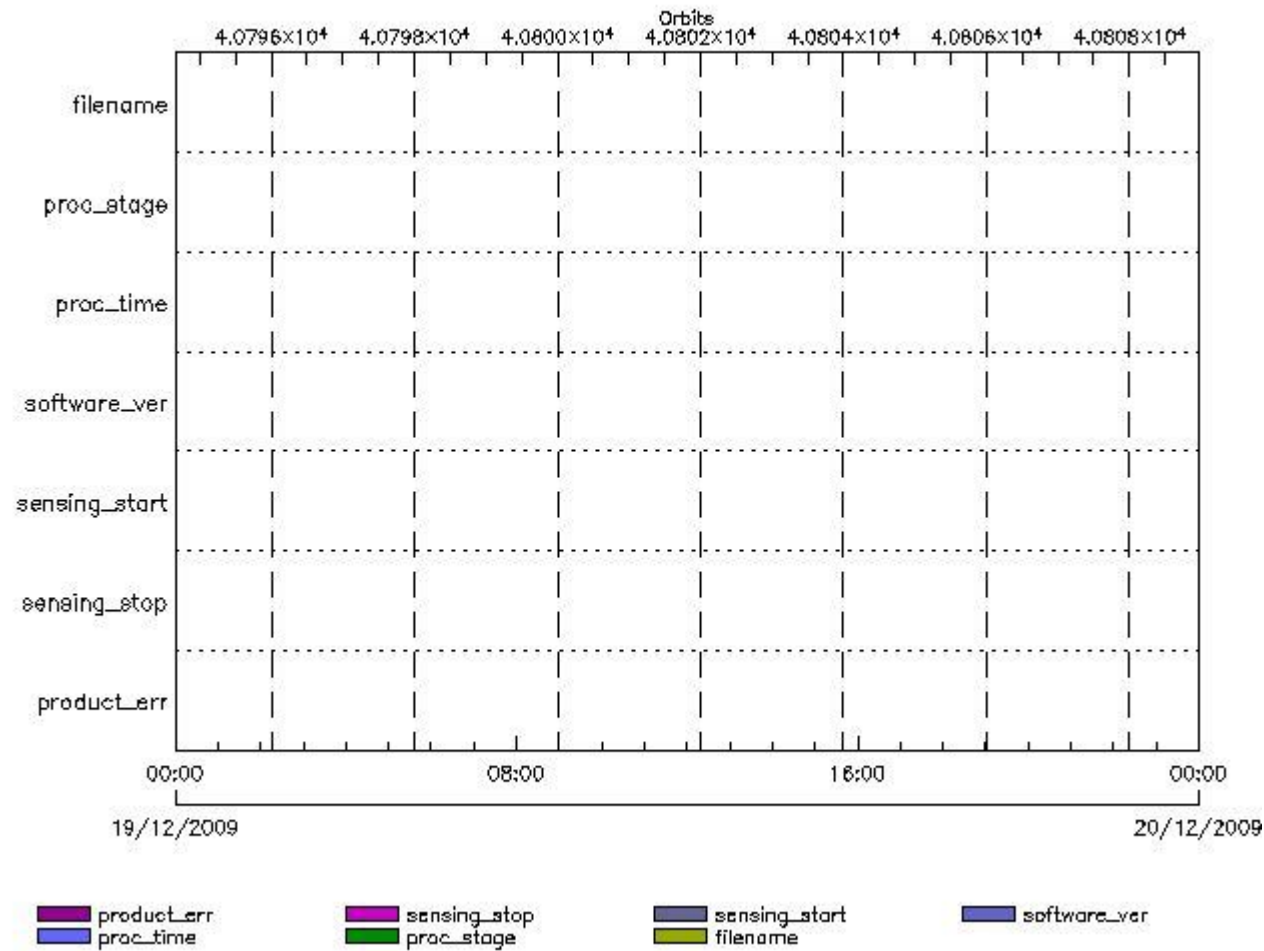
Gauge Explicit Reference

RA2_MSS_AX files with product err set

Gauge Explicit Reference

RA2_OT1_AX MPH checks

MPH Errors for RA2_OT1_AX



RA2_OT1_AX files with wrong filename

RA2_OT1_AX files with unknown processing stage

RA2_OT1_AX files with wrong processing time

RA2_OT1_AX files with software version not equal to the current version

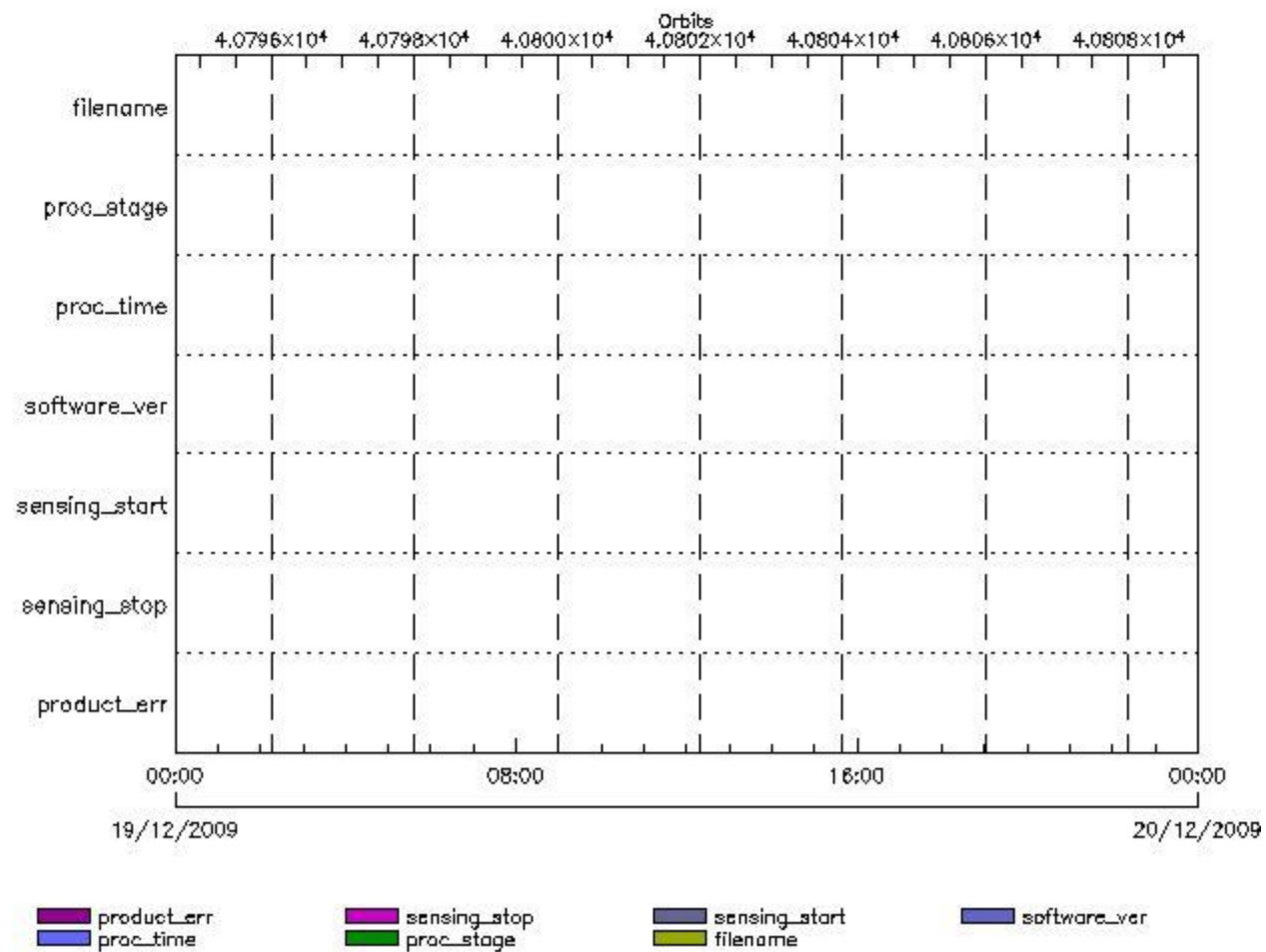
RA2_OT1_AX files with wrong sensing start

RA2_OT1_AX files with wrong sensing stop

RA2_OT1_AX files with product err set

RA2_OT2_AX MPH checks

MPH Errors for RA2_OT2_AX



RA2_OT2_AX files with wrong filename

RA2_OT2_AX files with unknown processing stage

Gauge Explicit Reference

RA2_OT2_AX files with wrong processing time

Gauge Explicit Reference

RA2_OT2_AX files with software version not equal to the current version

Gauge Explicit Reference

RA2_OT2_AX files with wrong sensing start

Gauge Explicit Reference

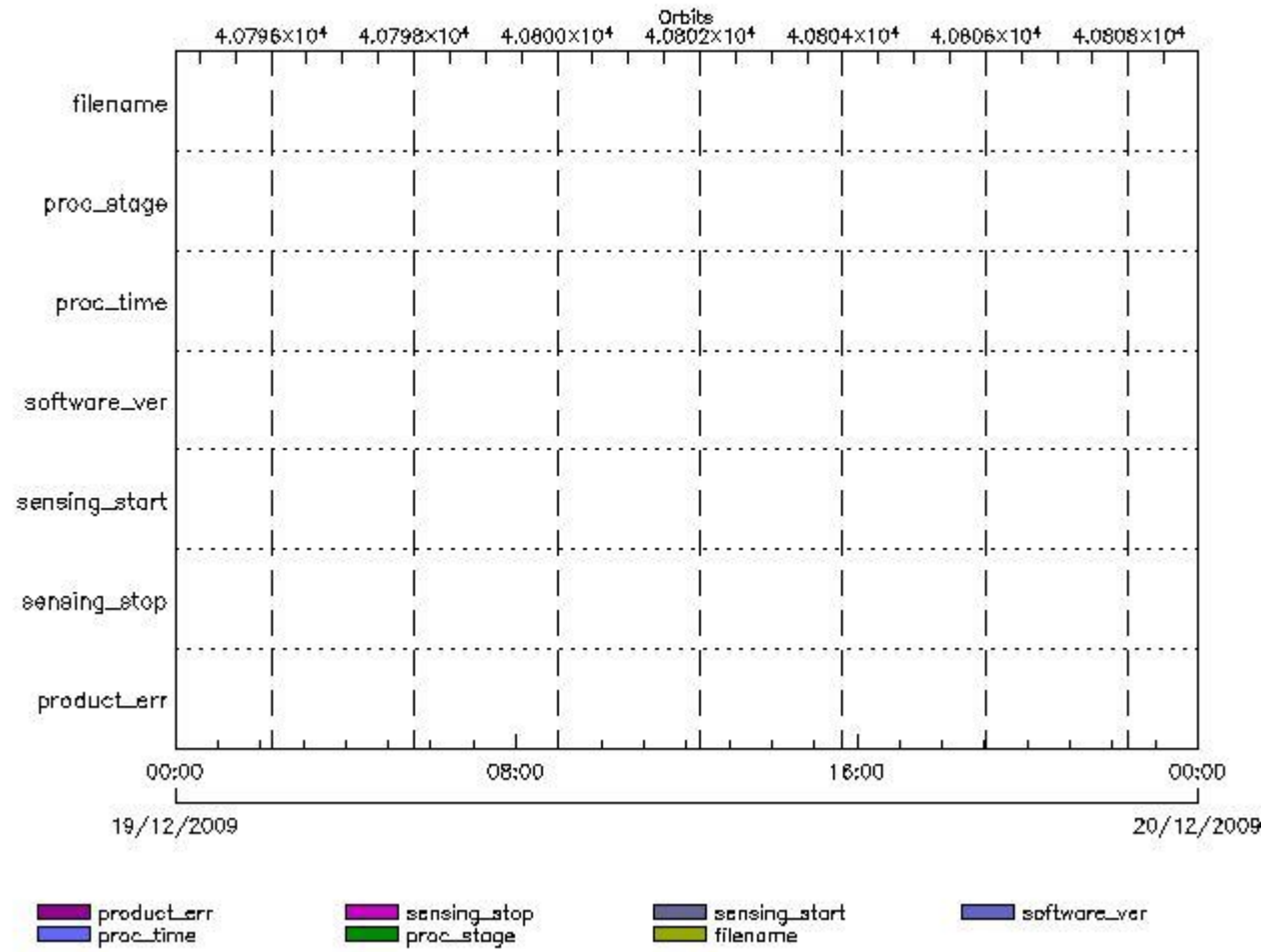
RA2_OT2_AX files with wrong sensing stop

Gauge Explicit Reference

RA2_OT2_AX files with product err set

Gauge Explicit Reference

MPH Errors for RA2_PLA_AX



RA2_PLA_AX files with wrong filename

RA2_PLA_AX files with unknown processing stage

Gauge Explicit Reference

RA2_PLA_AX files with wrong processing time

Gauge Explicit Reference

RA2_PLA_AX files with software version not equal to the current version

Gauge Explicit Reference

RA2_PLA_AX files with wrong sensing start

Gauge Explicit Reference

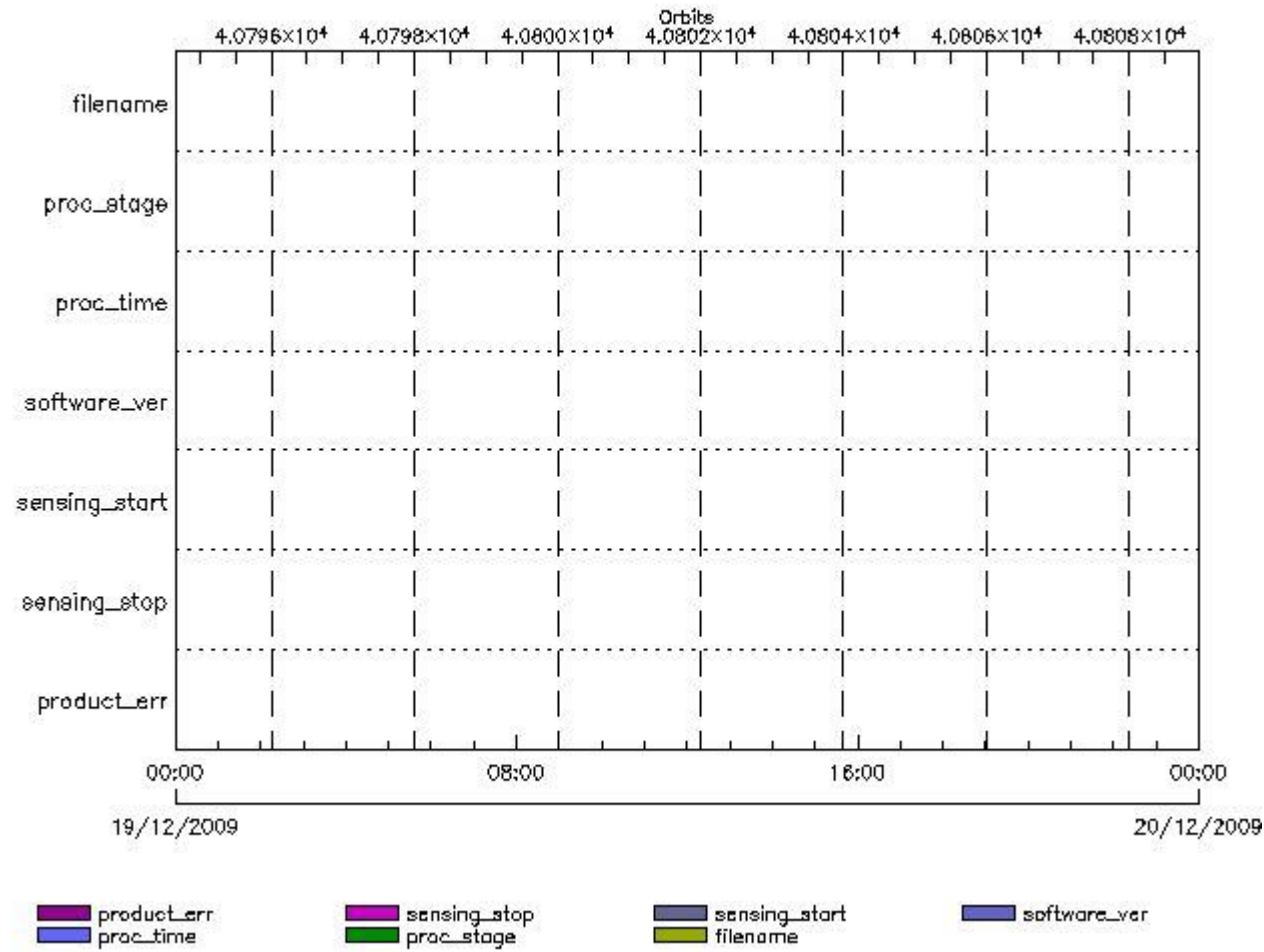
RA2_PLA_AX files with wrong sensing stop

Gauge Explicit Reference

RA2_PLA_AX files with product err set

RA2_POL_AX MPH checks

MPH Errors for RA2_POL_AX



RA2_POL_AX files with wrong filename

RA2_POL_AX files with unknown processing stage

Gauge Explicit Reference

RA2_POL_AX files with wrong processing time

Gauge Explicit Reference

RA2_POL_AX files with software version not equal to the current version

Gauge Explicit Reference

RA2_POL_AX files with wrong sensing start

Gauge Explicit Reference

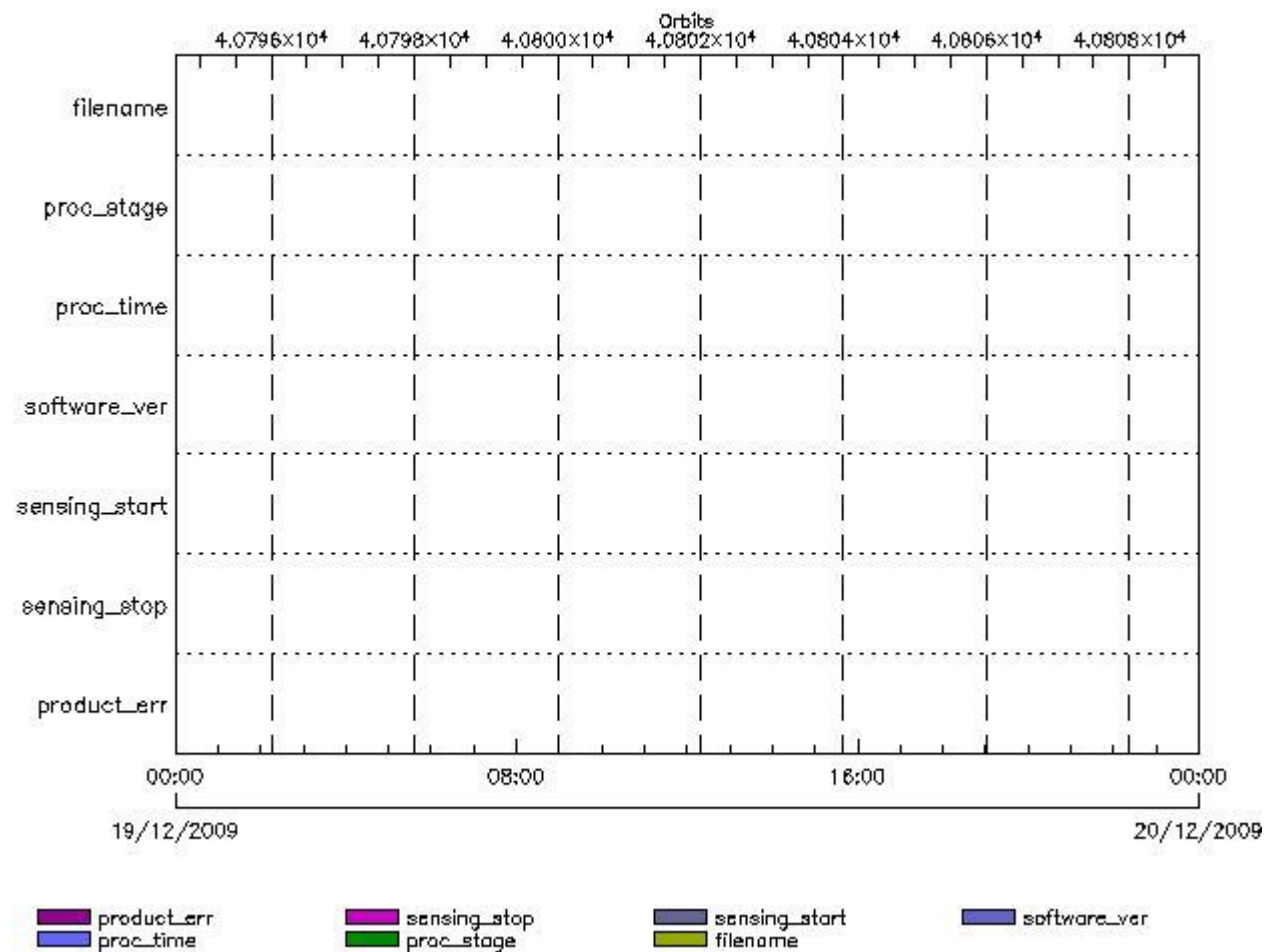
RA2_POL_AX files with wrong sensing stop

Gauge Explicit Reference
 RA2_POL_AX files with product err set

Gauge Explicit Reference

RA2_SET_AX MPH checks

MPH Errors for RA2_SET_AX



RA2_SET_AX files with wrong filename

Gauge
 RA2_SET_AX files with unknown processing stage

Gauge Explicit Reference

RA2_SET_AX files with wrong processing time

Gauge Explicit Reference

RA2_SET_AX files with software version not equal to the current version

Gauge Explicit Reference

RA2_SET_AX files with wrong sensing start

Gauge Explicit Reference

RA2_SET_AX files with wrong sensing stop

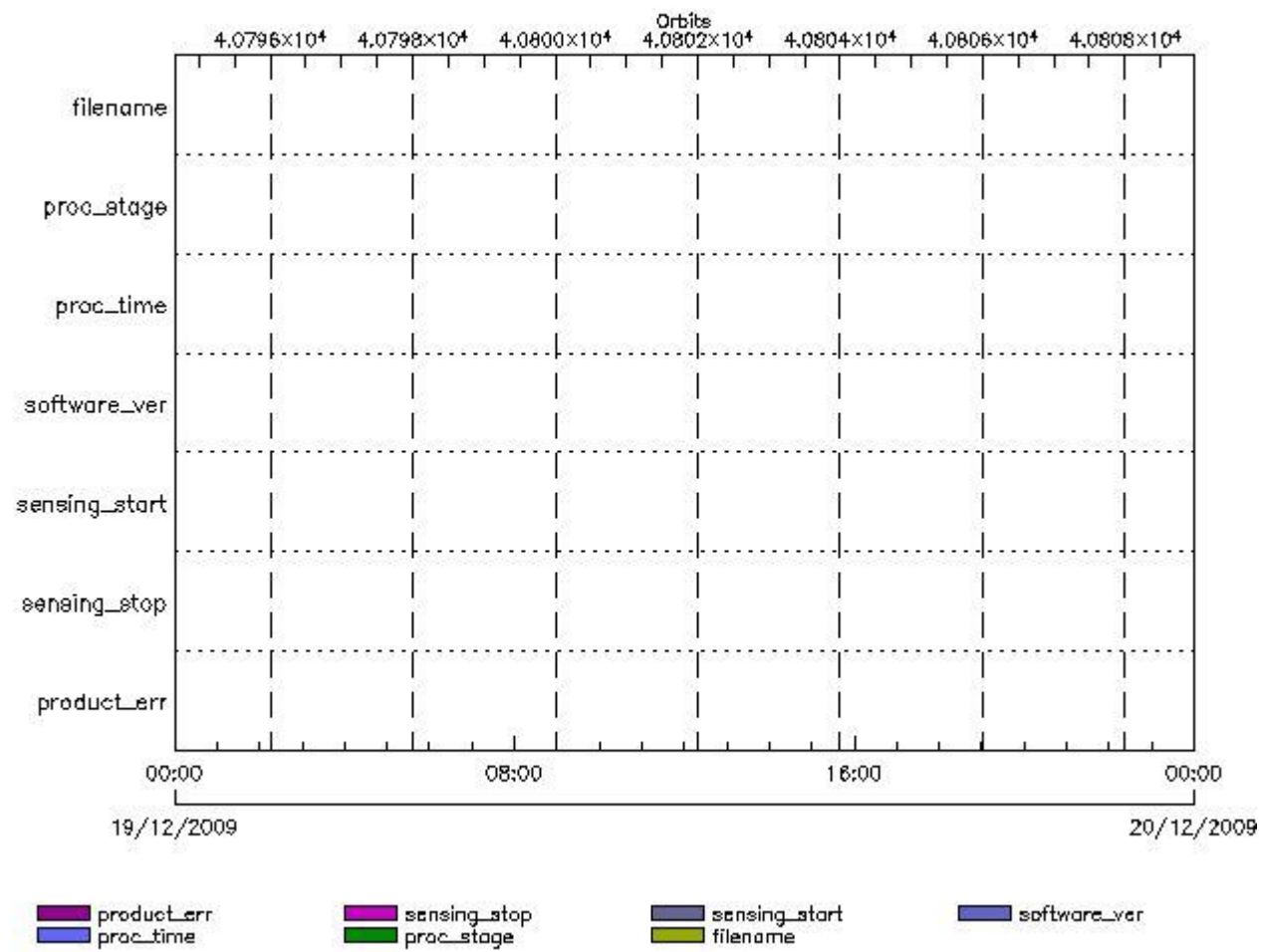
Gauge Explicit Reference

RA2_SET_AX files with product err set

Gauge Explicit Reference

RA2_SL1_AX MPH checks

MPH Errors for RA2_SL1_AX



RA2_SL1_AX files with wrong filename

Gauge

RA2_SL1_AX files with unknown processing stage

Gauge Explicit Reference

RA2_SL1_AX files with wrong processing time

Gauge Explicit Reference

RA2_SL1_AX files with software version not equal to the current version

Gauge Explicit Reference

RA2_SL1_AX files with wrong sensing start

Gauge Explicit Reference

RA2_SL1_AX files with wrong sensing stop

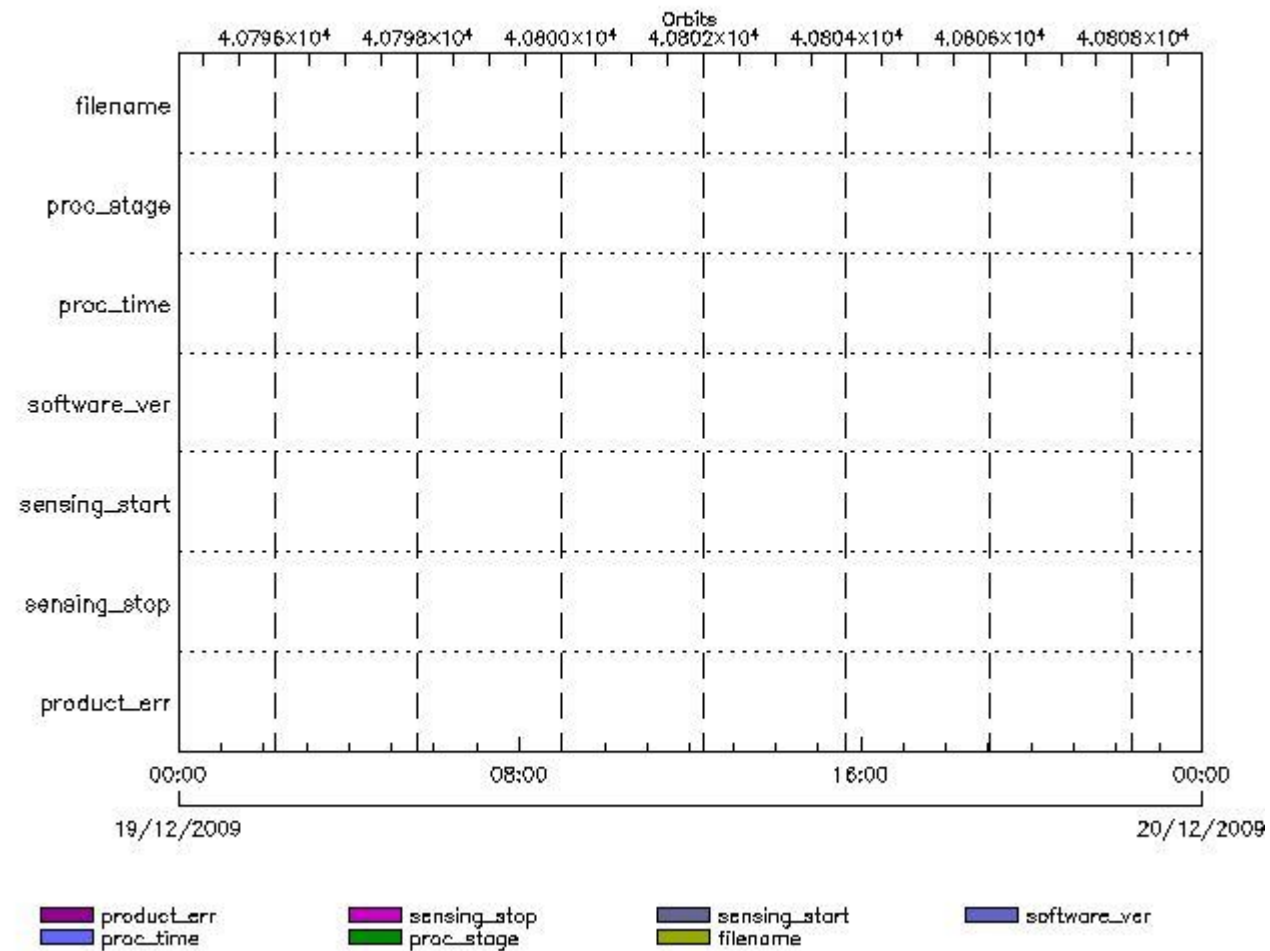
Gauge Explicit Reference

RA2_SL1_AX files with product err set

Gauge Explicit Reference

RA2_SL2_AX MPH checks

MPH Errors for RA2_SL2_AX



RA2_SL2_AX files with wrong filename

Gauge

RA2_SL2_AX files with unknown processing stage

Gauge Explicit Reference

RA2_SL2_AX files with wrong processing time

Gauge Explicit Reference

RA2_SL2_AX files with software version not equal to the current version

Gauge Explicit Reference

RA2_SL2_AX files with wrong sensing start

Gauge Explicit Reference

RA2_SL2_AX files with wrong sensing stop

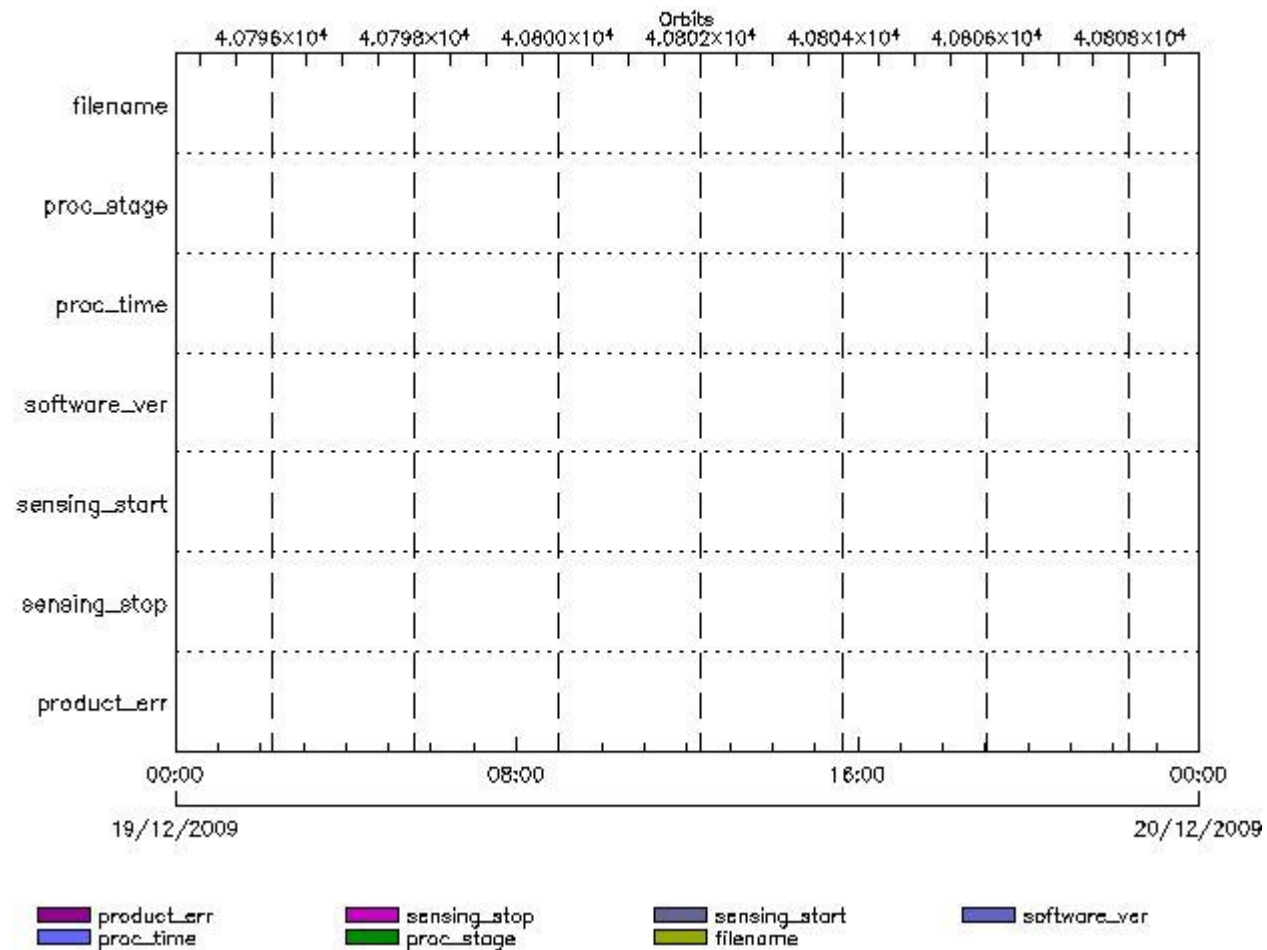
Gauge Explicit Reference

RA2_SL2_AX files with product err set

Gauge Explicit Reference

RA2_SOI_AX MPH checks

MPH Errors for RA2_SOI_AX



RA2_SOI_AX files with wrong filename

Gauge

RA2_SOI_AX files with unknown processing stage

Gauge Explicit Reference

RA2_SOI_AX files with wrong processing time

Gauge Explicit Reference

RA2_SOI_AX files with software version not equal to the current version

Gauge Explicit Reference

RA2_SOI_AX files with wrong sensing start

Gauge Explicit Reference

RA2_SOI_AX files with wrong sensing stop

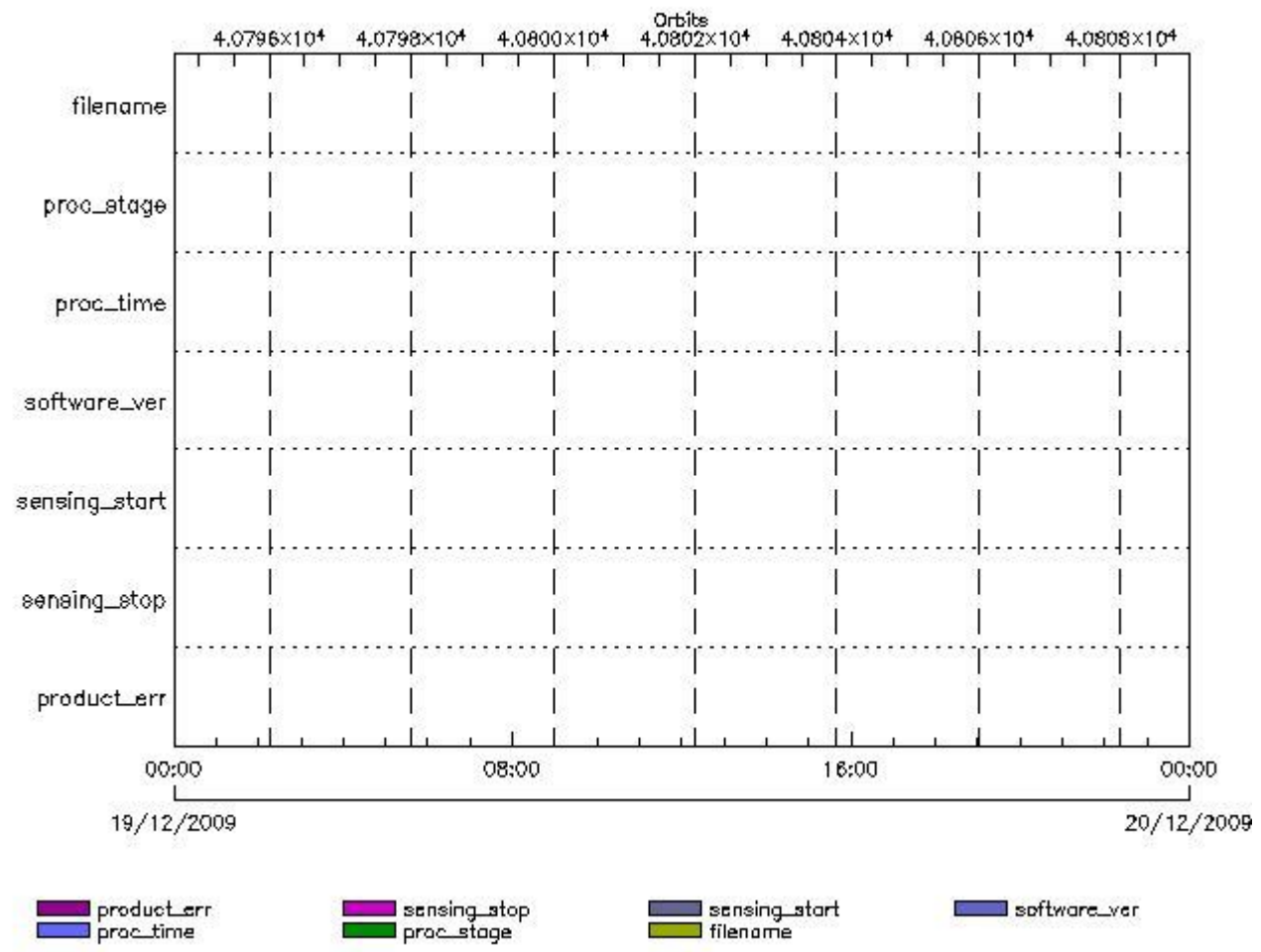
Gauge Explicit Reference

RA2_SOI_AX files with product err set

Gauge Explicit Reference

RA2_SOL_AX MPH checks

MPH Errors for RA2_SOL_AX



RA2_SOL_AX files with wrong filename

Gauge

RA2_SOL_AX files with unknown processing stage

Gauge Explicit Reference

RA2_SOL_AX files with wrong processing time

Gauge Explicit Reference

RA2_SOL_AX files with software version not equal to the current version

Gauge Explicit Reference

RA2_SOL_AX files with wrong sensing start

Gauge Explicit Reference

RA2_SOL_AX files with wrong sensing stop

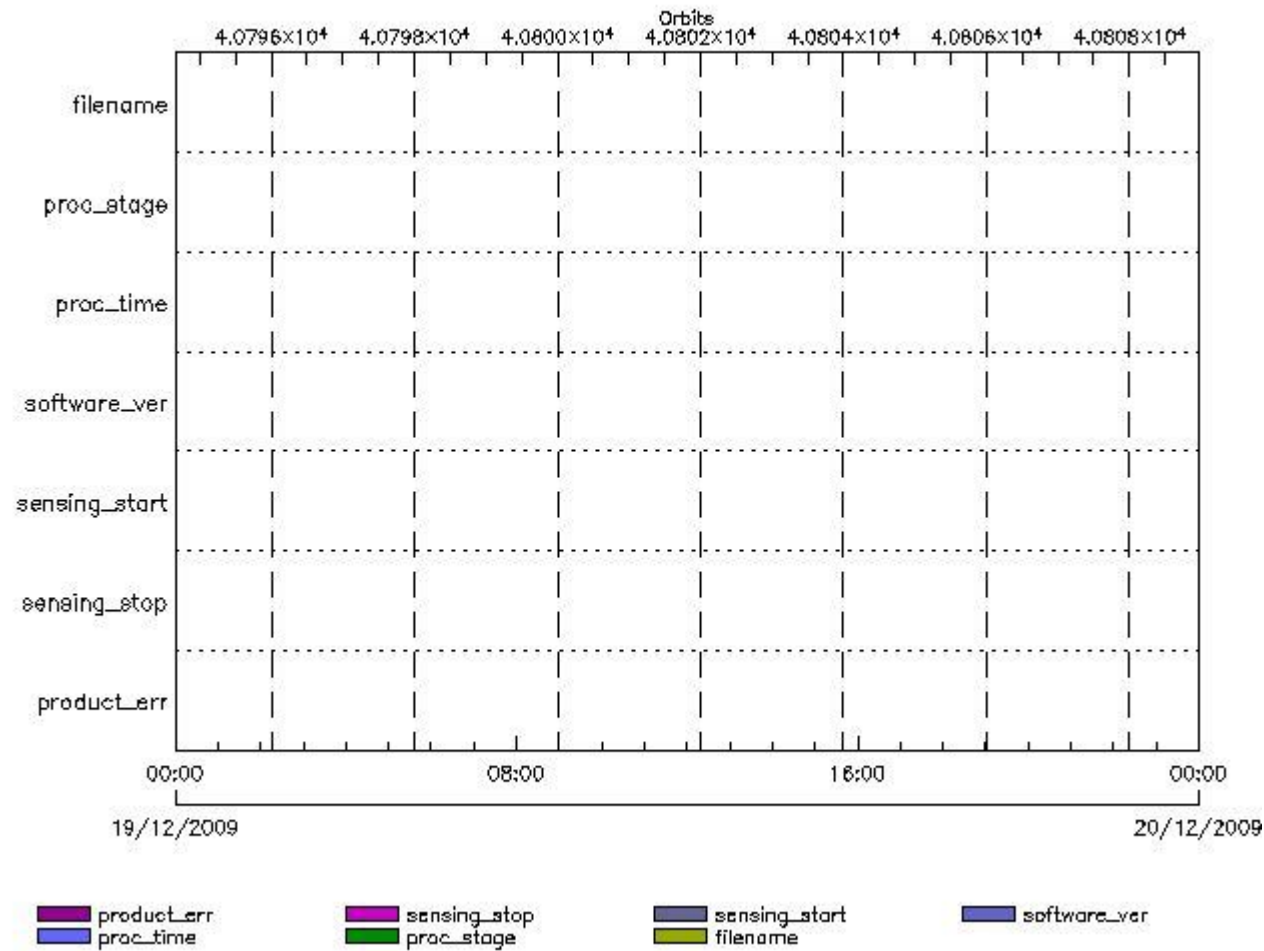
Gauge Explicit Reference

RA2_SOL_AX files with product err set

Gauge Explicit Reference

RA2_SSB_AX MPH checks

MPH Errors for RA2_SSB_AX



RA2_SSB_AX files with wrong filename

RA2_SSB_AX files with Gauge unknown processing stage

Gauge Explicit Reference

RA2_SSB_AX files with wrong processing time

Gauge Explicit Reference

RA2_SSB_AX files with software version not equal to the current version

Gauge Explicit Reference

RA2_SSB_AX files with wrong sensing start

Gauge Explicit Reference

RA2_SSB_AX files with wrong sensing stop

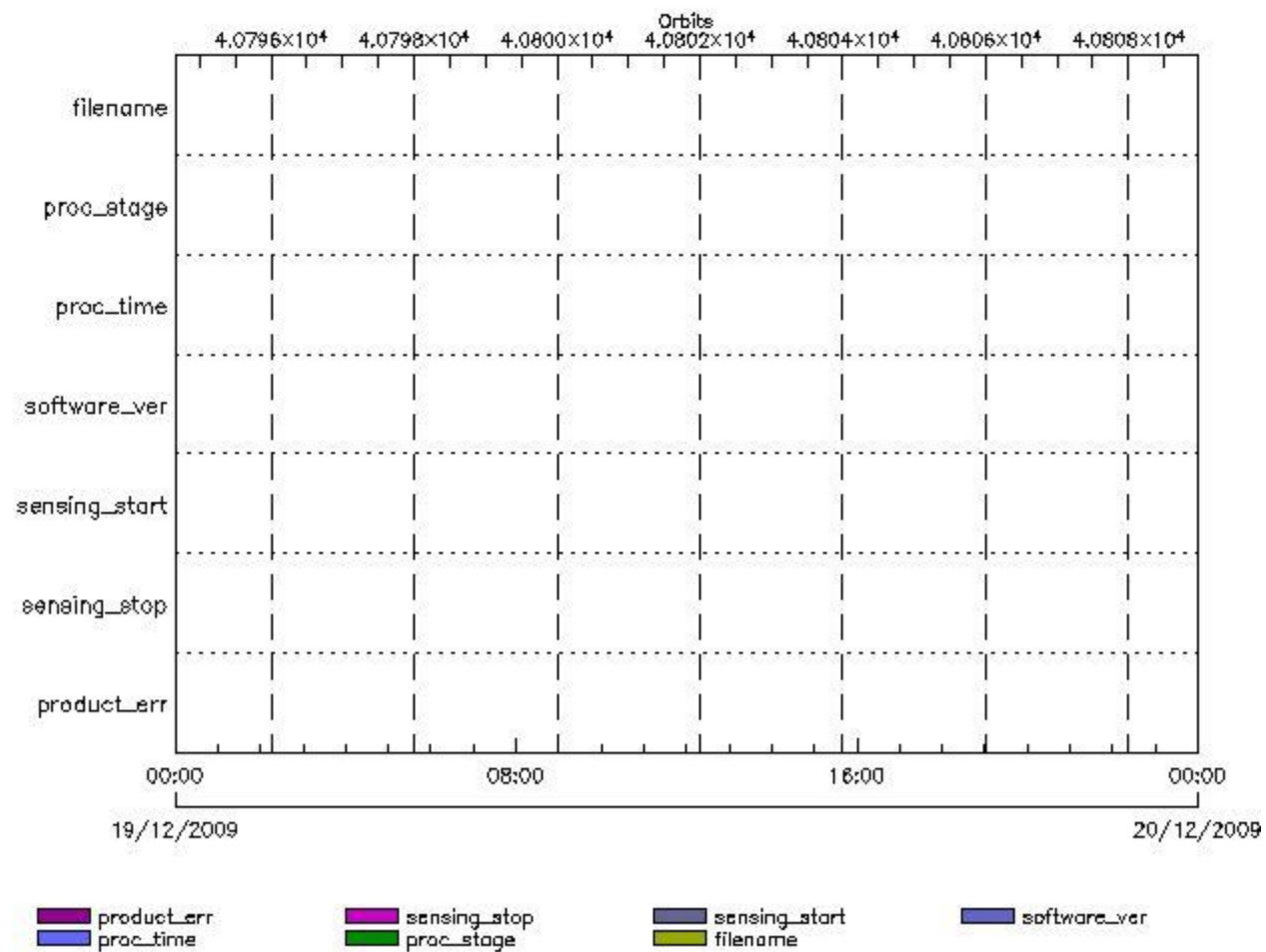
Gauge Explicit Reference

RA2_SSB_AX files with product err set

Gauge Explicit Reference

RA2_TLD_AX MPH checks

MPH Errors for RA2_TLD_AX



RA2_TLD_AX files with wrong filename

RA2_TLD_AX files with unknown processing stage

Gauge Explicit Reference

RA2_TLD_AX files with wrong processing time

Gauge Explicit Reference

RA2_TLD_AX files with software version not equal to the current version

Gauge Explicit Reference

RA2_TLD_AX files with wrong sensing start

Gauge Explicit Reference

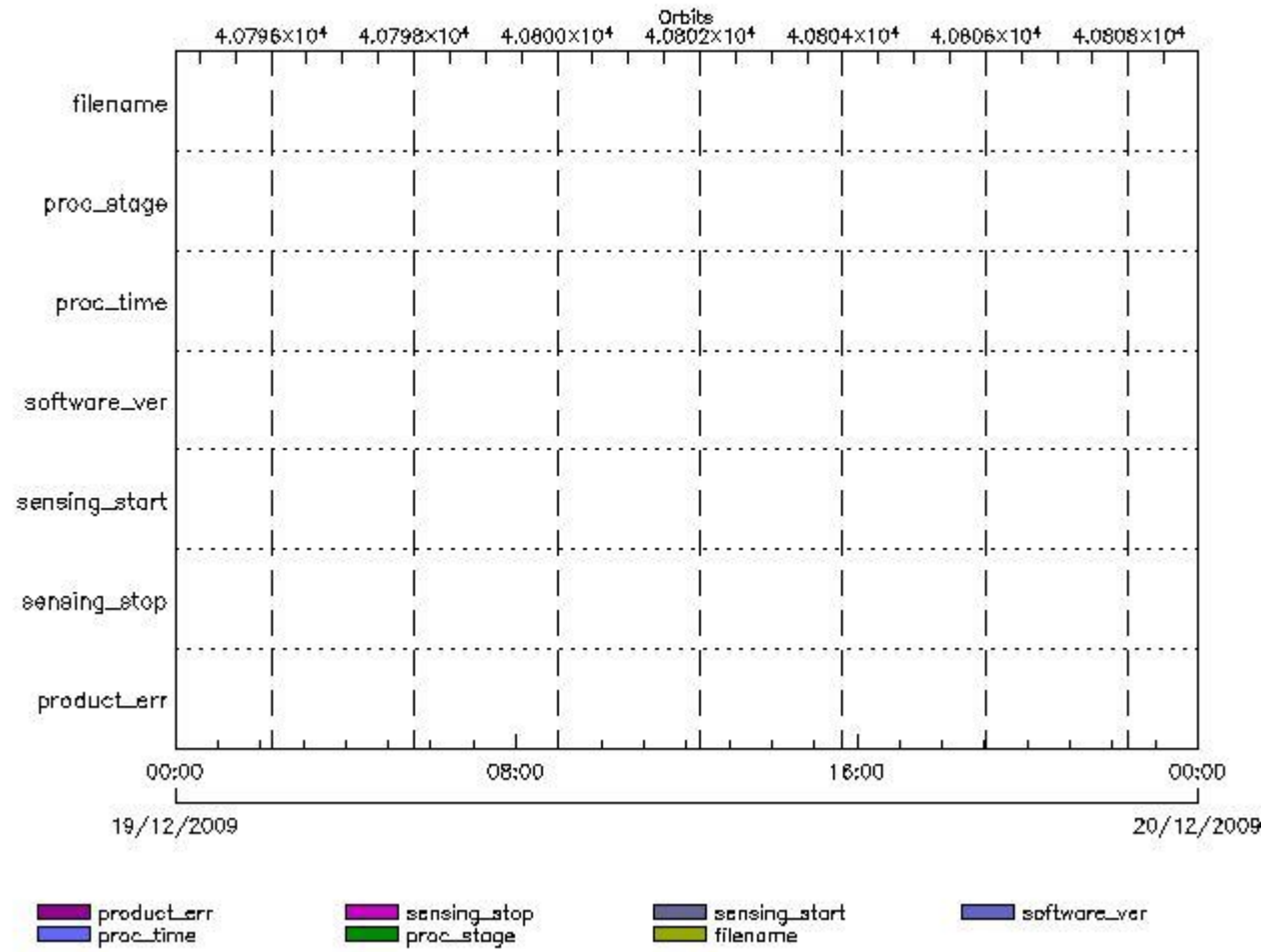
RA2_TLD_AX files with wrong sensing stop

Gauge Explicit Reference

RA2_TLD_AX files with product err set

Gauge Explicit Reference

MPH Errors for RA2_USO_AX



RA2_USO_AX files with wrong filename

RA2_USO_AX files with unknown processing stage

Gauge Explicit Reference

RA2_USO_AX files with wrong processing time

Gauge Explicit Reference

RA2_USO_AX files with software version not equal to the current version

Gauge Explicit Reference

RA2_USO_AX files with wrong sensing start

Gauge Explicit Reference

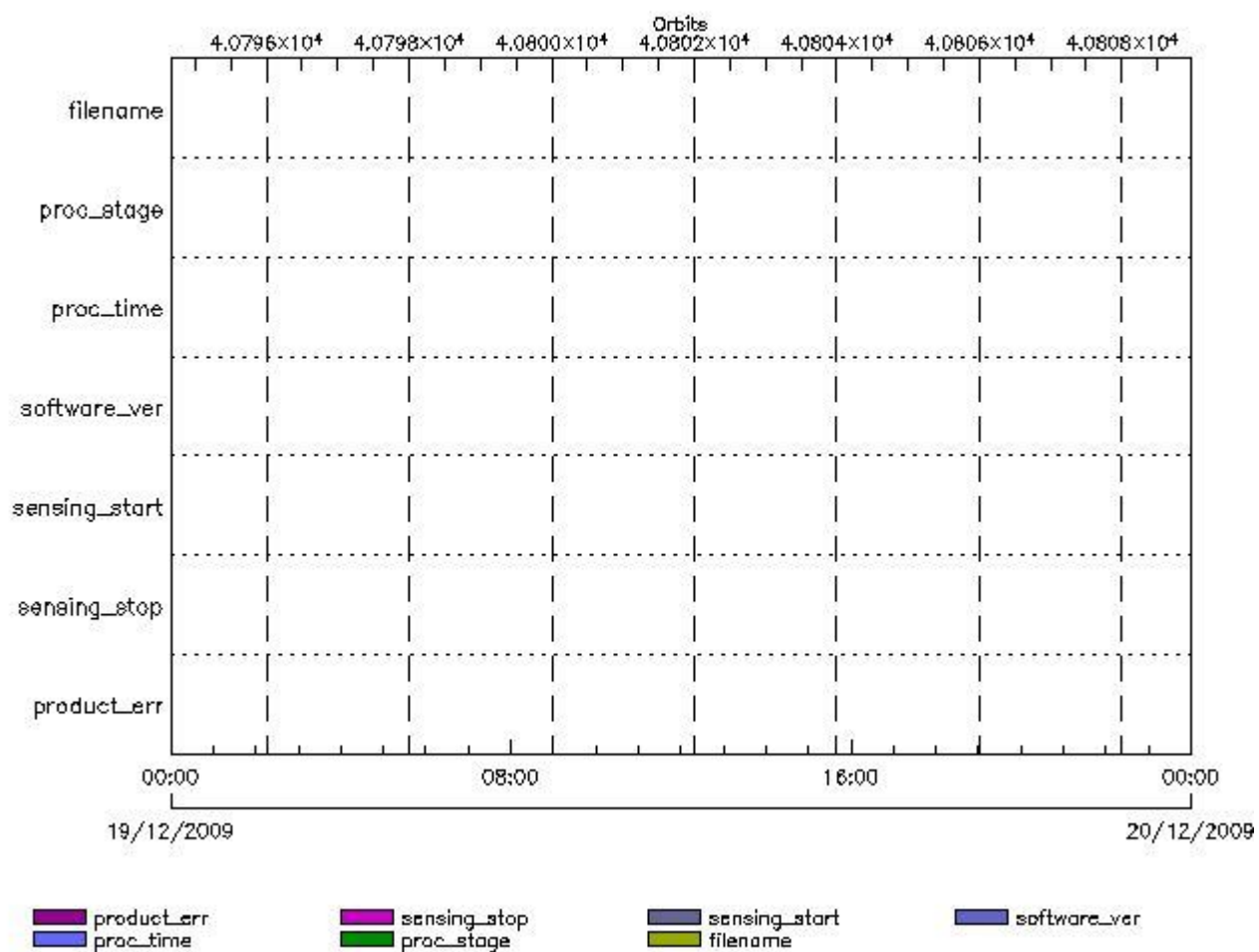
RA2_USO_AX files with wrong sensing stop

Gauge Explicit Reference

RA2_USO_AX files with product err set

AUX_ATT_AX MPH checks

MPH Errors for AUX_ATT_AX



AUX_ATT_AX files with wrong filename

AUX_ATT_AX files with unknown processing stage

Gauge Explicit Reference

AUX_ATT_AX files with wrong processing time

Gauge Explicit Reference

AUX_ATT_AX files with software version not equal to the current version

Gauge Explicit Reference

AUX_ATT_AX files with wrong sensing start

Gauge Explicit Reference

AUX_ATT_AX files with wrong sensing stop

Gauge Explicit Reference
 AUX_ATT_AX files with product err set

Gauge Explicit Reference

Time Correlation

AUX_TIM_AX Propagation Error

Gauge	Value	Segment (Start-Stop)
Propagation Error (us) N/A	4.16600036621094	18-DEC-2009 23:09:10.000 19-DEC-2009 06:01:55.000
Propagation Error (us) Warning! Too big	8.53271102905273	19-DEC-2009 06:01:55.000 19-DEC-2009 07:41:28.000
Propagation Error (us) Warning! Too big	5.65575695037842	19-DEC-2009 07:41:28.000 19-DEC-2009 09:21:10.000
Propagation Error (us) N/A	0.556805610656738	19-DEC-2009 09:21:10.000 19-DEC-2009 11:00:43.000
Propagation Error (us) N/A	-2.79583358764648	19-DEC-2009 11:00:43.000 19-DEC-2009 12:39:49.000
Propagation Error (us) N/A	0.120409965515137	19-DEC-2009 12:39:49.000 19-DEC-2009 14:18:46.000
Propagation Error (us) N/A	-1.67106246948242	19-DEC-2009 14:18:46.000 19-DEC-2009 15:56:24.000
Propagation Error (us) N/A	1.87701416015625	19-DEC-2009 15:56:24.000 19-DEC-2009 17:34:39.000
Propagation Error (us) N/A	3.79447650909424	19-DEC-2009 17:34:39.000 19-DEC-2009 19:12:53.000
Propagation Error (us) Warning! Too big	-6.26199626922607	19-DEC-2009 19:12:53.000 19-DEC-2009 20:53:24.000
Propagation Error (us) N/A	-0.955502510070801	19-DEC-2009 20:53:24.000 19-DEC-2009 22:36:07.000


```

xReportTemplate. Copying internal and external template references...
xReportTemplate. Processing Conditionals inclusions...
xReportTemplate. ...No Conditionals inclusions found
xReportTemplate. Generating data extraction schema document...
xReportTemplate. Inserting embedded DEL scripts and extracting data...
xReportTemplate. Generating data extraction skeleton for explicit references...
xReportTemplate. Extracting Explicit References data...
xReportTemplate. Merging object data with explicit_references data...
xReportTemplate. Generating stylesheet to transform template to report...
xReportTemplate. Generating stylesheet for grouping and zooming...
xReportTemplate. Generating intermediate report without grouping and zooming...
xReportTemplate. Generating final xhtml report...
xReportTemplate. Generating the IDL program for the graphs
xReportTemplate. Generating external linked fragments
xReportTemplate. Executing the IDL program
Information : (21-Dec-2009 15:15:25)
Graph 1: Creating object for a eventGanttChart
Information : (21-Dec-2009 15:15:25) Graph 1: Processing legend.
Information : (21-Dec-2009 15:15:25)
Graph 1: Adding data from object @PCF_RA2_sensing:ETL_ra2_wwv_2p          18
elements.
Information : (21-Dec-2009 15:15:25)
Graph 1: Adding data from object @PCF_RA2_sensing:ETL_ra2_fgd_2p          18
elements.
Information : (21-Dec-2009 15:15:25)
Graph 1: Adding data from object @PCF_RA2_sensing:ETL_ra2_mw__1p          18
elements.
Information : (21-Dec-2009 15:15:25)
Graph 1: Adding data from object @PCF_RA2_sensing:ETL_ra2_me__0p          18
elements.
Information : (21-Dec-2009 15:15:25)
Graph 1: Adding data from object @PCF_RA2_sensing:ETL_mwr_n1__0p          17
elements.
Information : (21-Dec-2009 15:15:25)
Graph 1: Adding data from object @PCF_RA2_sensing:ETL_dor_nav_0p          17
elements.
Information : (21-Dec-2009 15:15:25)
Graph 1: Adding data from object @PCF_RA2_sensing:ETL_dor_dop_0p          17
elements.
Information : (21-Dec-2009 15:15:25)
Graph 1: Adding data from object @PCF_RA2_sensing:ETL_ra2_cal_0p          1
elements.
Information : (21-Dec-2009 15:15:25) Graph 1: Generating PNG file.
Information : (21-Dec-2009 15:15:26) Graph 1: Destroying object.
Information : (21-Dec-2009 15:15:26)
Graph 2: Creating object for a eventWorldMap
Information : (21-Dec-2009 15:15:26) Graph 2: Processing legend.
Information : (21-Dec-2009 15:15:26)
Graph 2: Adding data from object @PCF_RA2_sensing:ETL_ra2_inv_prod          18
elements.
Information : (21-Dec-2009 15:15:29) Graph 2: Generating PNG file.
Information : (21-Dec-2009 15:15:31) Graph 2: Destroying object.
Information : (21-Dec-2009 15:15:31)
Graph 3: Creating object for a eventGanttChart
Information : (21-Dec-2009 15:15:31) Graph 3: Processing legend.
Information : (21-Dec-2009 15:15:31)
Graph 3: Adding data from object @PCF_RA2_production:ETLmwr_mis          2
elements.
Information : (21-Dec-2009 15:15:31)
Graph 3: Adding data from object @PCF_RA2_production:ETLra2_l0_mis          2
elements.
Information : (21-Dec-2009 15:15:31)
Graph 3: Adding data from object @PCF_RA2_production:ETLdor_mis          23
elements.
Information : (21-Dec-2009 15:15:31)
Graph 3: Adding data from object @PCF_RA2_sensing:ETL_mwr_l0          17
elements.
Information : (21-Dec-2009 15:15:31)

```

```

Graph 3: Adding data from object @PCF_RA2_production:ETLmwr_all_stations
18 elements.
Information : (21-Dec-2009 15:15:31)
Graph 3: Adding data from object @PCF_RA2_sensing:ETL_ra2_l0          19
elements.
Information : (21-Dec-2009 15:15:31)
Graph 3: Adding data from object @PCF_RA2_production:ETLra2_all_stations
3 elements.
Information : (21-Dec-2009 15:15:31)
Graph 3: Adding data from object @PCF_RA2_sensing:ETL_dor_l0        34
elements.
Information : (21-Dec-2009 15:15:31)
Graph 3: Adding data from object @PCF_RA2_production:ETLdor_all_stations
18 elements.
Information : (21-Dec-2009 15:15:31)
Graph 3: Adding data from object @PCF_RA2_production:ETLra2_unav    1
elements.
Warning !   : (21-Dec-2009 15:15:31)
GanttChart::AddData. The DqiData structure has no data for this range
Information : (21-Dec-2009 15:15:31) Graph 3: Generating PNG file.
Warning !   : (21-Dec-2009 15:15:31)
GanttChart::ReadPolyline. Adding a section with no data
Information : (21-Dec-2009 15:15:31) Graph 3: Destroying object.
Information : (21-Dec-2009 15:15:31)
Graph 4: Creating object for a eventGanttChart
Information : (21-Dec-2009 15:15:31) Graph 4: Processing legend.
Information : (21-Dec-2009 15:15:31)
Graph 4: Adding data from object @PCF_RA2_production:ETLra2_l1_mis  2
elements.
Information : (21-Dec-2009 15:15:31)
Graph 4: Adding data from object @PCF_RA2_sensing:ETL_ra2_l1      18
elements.
Information : (21-Dec-2009 15:15:31)
Graph 4: Adding data from object @PCF_RA2_production:ETLra2_unav    1
elements.
Warning !   : (21-Dec-2009 15:15:31)
GanttChart::AddData. The DqiData structure has no data for this range
Information : (21-Dec-2009 15:15:31)
Graph 4: Adding data from object @PCF_RA2_production:ETL_ra2_l1_acq
19 elements.
Information : (21-Dec-2009 15:15:31) Graph 4: Generating PNG file.
Warning !   : (21-Dec-2009 15:15:31)
GanttChart::ReadPolyline. Adding a section with no data
Information : (21-Dec-2009 15:15:32) Graph 4: Destroying object.
Information : (21-Dec-2009 15:15:32)
Graph 5: Creating object for a eventGanttChart
Information : (21-Dec-2009 15:15:32) Graph 5: Processing legend.
Information : (21-Dec-2009 15:15:32)
Graph 5: Adding data from object @PCF_RA2_production:ETLra2_l2_mis  4
elements.
Information : (21-Dec-2009 15:15:32)
Graph 5: Adding data from object @PCF_RA2_sensing:ETL_ra2_l2      36
elements.
Information : (21-Dec-2009 15:15:32)
Graph 5: Adding data from object @PCF_RA2_production:ETLra2_unav    1
elements.
Warning !   : (21-Dec-2009 15:15:32)
GanttChart::AddData. The DqiData structure has no data for this range
Information : (21-Dec-2009 15:15:32)
Graph 5: Adding data from object @PCF_RA2_production:ETL_ra2_l2_acq
38 elements.
Information : (21-Dec-2009 15:15:32) Graph 5: Generating PNG file.
Warning !   : (21-Dec-2009 15:15:32)
GanttChart::ReadPolyline. Adding a section with no data
Information : (21-Dec-2009 15:15:32) Graph 5: Destroying object.
Information : (21-Dec-2009 15:15:32)
Graph 6: Creating object for a eventGanttChart
Information : (21-Dec-2009 15:15:32) Graph 6: Processing legend.

```

Information : (21-Dec-2009 15:15:32)
Graph 6: Adding data from object @PCF MPH_RA2_CAL_0P:DET_wrong_product_err
1 elements.
Warning ! : (21-Dec-2009 15:15:32)
GanttChart::AddData. The DqiData structure has no data for this range
Information : (21-Dec-2009 15:15:32)
Graph 6: Adding data from object @PCF MPH_RA2_CAL_0P:SET_wrong_leap_err
1 elements.
Warning ! : (21-Dec-2009 15:15:32)
GanttChart::AddData. The DqiData structure has no data for this range
Information : (21-Dec-2009 15:15:32)
Graph 6: Adding data from object @PCF MPH_RA2_CAL_0P:SET_wrong_leap_utc
1 elements.
Warning ! : (21-Dec-2009 15:15:32)
GanttChart::AddData. The DqiData structure has no data for this range
Information : (21-Dec-2009 15:15:32)
Graph 6: Adding data from object @PCF MPH_RA2_CAL_0P:SET_wrong_clock_step
1 elements.
Warning ! : (21-Dec-2009 15:15:32)
GanttChart::AddData. The DqiData structure has no data for this range
Information : (21-Dec-2009 15:15:32)
Graph 6: Adding data from object @PCF MPH_RA2_CAL_0P:SET_wrong_sat_binary_time
1 elements.
Warning ! : (21-Dec-2009 15:15:32)
GanttChart::AddData. The DqiData structure has no data for this range
Information : (21-Dec-2009 15:15:32)
Graph 6: Adding data from object @PCF MPH_RA2_CAL_0P:SET_wrong_utc_sbt_time
1 elements.
Information : (21-Dec-2009 15:15:32)
Graph 6: Adding data from object @PCF MPH_RA2_CAL_0P:SET_wrong_vector_source
1 elements.
Warning ! : (21-Dec-2009 15:15:32)
GanttChart::AddData. The DqiData structure has no data for this range
Information : (21-Dec-2009 15:15:32)
Graph 6: Adding data from object @PCF MPH_RA2_CAL_0P:SET_wrong_z_velocity
1 elements.
Warning ! : (21-Dec-2009 15:15:32)
GanttChart::AddData. The DqiData structure has no data for this range
Information : (21-Dec-2009 15:15:32)
Graph 6: Adding data from object @PCF MPH_RA2_CAL_0P:SET_wrong_y_velocity
1 elements.
Warning ! : (21-Dec-2009 15:15:32)
GanttChart::AddData. The DqiData structure has no data for this range
Information : (21-Dec-2009 15:15:32)
Graph 6: Adding data from object @PCF MPH_RA2_CAL_0P:SET_wrong_x_velocity
1 elements.
Warning ! : (21-Dec-2009 15:15:32)
GanttChart::AddData. The DqiData structure has no data for this range
Information : (21-Dec-2009 15:15:32)
Graph 6: Adding data from object @PCF MPH_RA2_CAL_0P:SET_wrong_z_position
1 elements.
Warning ! : (21-Dec-2009 15:15:32)
GanttChart::AddData. The DqiData structure has no data for this range
Information : (21-Dec-2009 15:15:32)
Graph 6: Adding data from object @PCF MPH_RA2_CAL_0P:SET_wrong_y_position
1 elements.
Warning ! : (21-Dec-2009 15:15:32)
GanttChart::AddData. The DqiData structure has no data for this range
Information : (21-Dec-2009 15:15:32)
Graph 6: Adding data from object @PCF MPH_RA2_CAL_0P:SET_wrong_x_position
1 elements.
Warning ! : (21-Dec-2009 15:15:32)
GanttChart::AddData. The DqiData structure has no data for this range
Information : (21-Dec-2009 15:15:32) Graph 6:
Adding data from object @PCF MPH_RA2_CAL_0P:SET_wrong_state_vector_time
1 elements.
Warning ! : (21-Dec-2009 15:15:32)
GanttChart::AddData. The DqiData structure has no data for this range


```
GanttChart::ReadPolyline. Adding a section with no data
Warning ! : (21-Dec-2009 15:15:32)
GanttChart::ReadPolyline. Adding a section with no data
Warning ! : (21-Dec-2009 15:15:32)
GanttChart::ReadPolyline. Adding a section with no data
Warning ! : (21-Dec-2009 15:15:32)
GanttChart::ReadPolyline. Adding a section with no data
Warning ! : (21-Dec-2009 15:15:32)
GanttChart::ReadPolyline. Adding a section with no data
Warning ! : (21-Dec-2009 15:15:32)
GanttChart::ReadPolyline. Adding a section with no data
Warning ! : (21-Dec-2009 15:15:32)
GanttChart::ReadPolyline. Adding a section with no data
Warning ! : (21-Dec-2009 15:15:32)
GanttChart::ReadPolyline. Adding a section with no data
Warning ! : (21-Dec-2009 15:15:32)
GanttChart::ReadPolyline. Adding a section with no data
Warning ! : (21-Dec-2009 15:15:32)
GanttChart::ReadPolyline. Adding a section with no data
Warning ! : (21-Dec-2009 15:15:32)
GanttChart::ReadPolyline. Adding a section with no data
Warning ! : (21-Dec-2009 15:15:32)
GanttChart::ReadPolyline. Adding a section with no data
Warning ! : (21-Dec-2009 15:15:32)
GanttChart::ReadPolyline. Adding a section with no data
Warning ! : (21-Dec-2009 15:15:32)
Information : (21-Dec-2009 15:15:33) Graph 6: Destroying object.
Information : (21-Dec-2009 15:15:33)
Graph 7: Creating object for a eventGanttChart
Information : (21-Dec-2009 15:15:33) Graph 7: Processing legend.
Information : (21-Dec-2009 15:15:33)
Graph 7: Adding data from object @PCF_MPH_DOR_DOP_0P:DET_wrong_product_err
1 elements.
Warning ! : (21-Dec-2009 15:15:33)
GanttChart::AddData. The DqiData structure has no data for this range
Information : (21-Dec-2009 15:15:33)
Graph 7: Adding data from object @PCF_MPH_DOR_DOP_0P:SET_wrong_leap_err
1 elements.
Warning ! : (21-Dec-2009 15:15:33)
GanttChart::AddData. The DqiData structure has no data for this range
Information : (21-Dec-2009 15:15:33)
Graph 7: Adding data from object @PCF_MPH_DOR_DOP_0P:SET_wrong_leap_utc
1 elements.
Warning ! : (21-Dec-2009 15:15:33)
GanttChart::AddData. The DqiData structure has no data for this range
Information : (21-Dec-2009 15:15:33)
Graph 7: Adding data from object @PCF_MPH_DOR_DOP_0P:SET_wrong_clock_step
1 elements.
Warning ! : (21-Dec-2009 15:15:33)
GanttChart::AddData. The DqiData structure has no data for this range
Information : (21-Dec-2009 15:15:33)
Graph 7: Adding data from object @PCF_MPH_DOR_DOP_0P:SET_wrong_sat_binary_time
1 elements.
Warning ! : (21-Dec-2009 15:15:33)
GanttChart::AddData. The DqiData structure has no data for this range
Information : (21-Dec-2009 15:15:33)
Graph 7: Adding data from object @PCF_MPH_DOR_DOP_0P:SET_wrong_utc_sbt_time
16 elements.
Information : (21-Dec-2009 15:15:33)
Graph 7: Adding data from object @PCF_MPH_DOR_DOP_0P:SET_wrong_vector_source
1 elements.
Warning ! : (21-Dec-2009 15:15:33)
GanttChart::AddData. The DqiData structure has no data for this range
Information : (21-Dec-2009 15:15:33)
Graph 7: Adding data from object @PCF_MPH_DOR_DOP_0P:SET_wrong_z_velocity
1 elements.
Warning ! : (21-Dec-2009 15:15:33)
GanttChart::AddData. The DqiData structure has no data for this range
Information : (21-Dec-2009 15:15:33)
Graph 7: Adding data from object @PCF_MPH_DOR_DOP_0P:SET_wrong_y_velocity
1 elements.
Warning ! : (21-Dec-2009 15:15:33)
GanttChart::AddData. The DqiData structure has no data for this range
```


Information : (21-Dec-2009 15:15:33)
Graph 7: Adding data from object @PCF_MPH_DOR_DOP_0P:SET_wrong_x_velocity
1 elements.
Warning ! : (21-Dec-2009 15:15:33)
GanttChart::AddData. The DqiData structure has no data for this range
Information : (21-Dec-2009 15:15:33)
Graph 7: Adding data from object @PCF_MPH_DOR_DOP_0P:SET_wrong_z_position
1 elements.
Warning ! : (21-Dec-2009 15:15:33)
GanttChart::AddData. The DqiData structure has no data for this range
Information : (21-Dec-2009 15:15:33)
Graph 7: Adding data from object @PCF_MPH_DOR_DOP_0P:SET_wrong_y_position
1 elements.
Warning ! : (21-Dec-2009 15:15:33)
GanttChart::AddData. The DqiData structure has no data for this range
Information : (21-Dec-2009 15:15:33)
Graph 7: Adding data from object @PCF_MPH_DOR_DOP_0P:SET_wrong_x_position
1 elements.
Warning ! : (21-Dec-2009 15:15:33)
GanttChart::AddData. The DqiData structure has no data for this range
Information : (21-Dec-2009 15:15:33) Graph 7:
Adding data from object @PCF_MPH_DOR_DOP_0P:SET_wrong_state_vector_time
1 elements.
Warning ! : (21-Dec-2009 15:15:33)
GanttChart::AddData. The DqiData structure has no data for this range
Information : (21-Dec-2009 15:15:33)
Graph 7: Adding data from object @PCF_MPH_DOR_DOP_0P:SET_wrong_phase
1 elements.
Warning ! : (21-Dec-2009 15:15:33)
GanttChart::AddData. The DqiData structure has no data for this range
Information : (21-Dec-2009 15:15:33)
Graph 7: Adding data from object @PCF_MPH_DOR_DOP_0P:SET_wrong_sensing_stop
1 elements.
Warning ! : (21-Dec-2009 15:15:33)
GanttChart::AddData. The DqiData structure has no data for this range
Information : (21-Dec-2009 15:15:33)
Graph 7: Adding data from object @PCF_MPH_DOR_DOP_0P:SET_wrong_sensing_start
1 elements.
Warning ! : (21-Dec-2009 15:15:33)
GanttChart::AddData. The DqiData structure has no data for this range
Information : (21-Dec-2009 15:15:33)
Graph 7: Adding data from object @PCF_MPH_DOR_DOP_0P:SET_wrong_software_ver
1 elements.
Warning ! : (21-Dec-2009 15:15:33)
GanttChart::AddData. The DqiData structure has no data for this range
Information : (21-Dec-2009 15:15:33)
Graph 7: Adding data from object @PCF_MPH_DOR_DOP_0P:SET_wrong_proc_time
1 elements.
Warning ! : (21-Dec-2009 15:15:33)
GanttChart::AddData. The DqiData structure has no data for this range
Information : (21-Dec-2009 15:15:33)
Graph 7: Adding data from object @PCF_MPH_DOR_DOP_0P:SET_wrong_proc_center
1 elements.
Warning ! : (21-Dec-2009 15:15:33)
GanttChart::AddData. The DqiData structure has no data for this range
Information : (21-Dec-2009 15:15:33) Graph 7:
Adding data from object @PCF_MPH_DOR_DOP_0P:SET_wrong_acquisition_station
1 elements.
Warning ! : (21-Dec-2009 15:15:33)
GanttChart::AddData. The DqiData structure has no data for this range
Information : (21-Dec-2009 15:15:33)
Graph 7: Adding data from object @PCF_MPH_DOR_DOP_0P:SET_wrong_proc_stage
1 elements.
Warning ! : (21-Dec-2009 15:15:33)
GanttChart::AddData. The DqiData structure has no data for this range
Information : (21-Dec-2009 15:15:33)
Graph 7: Adding data from object @PCF_MPH_DOR_DOP_0P:SET_wrong_filename
1 elements.

GanttChart::AddData. The DqiData structure has no data for this range
Information : (21-Dec-2009 15:15:34)
Graph 8: Adding data from object @PCF_MPH_DOR_NAV_0P:SET_wrong_clock_step
1 elements.
Warning ! : (21-Dec-2009 15:15:34)
GanttChart::AddData. The DqiData structure has no data for this range
Information : (21-Dec-2009 15:15:34)
Graph 8: Adding data from object @PCF_MPH_DOR_NAV_0P:SET_wrong_sat_binary_time
1 elements.
Warning ! : (21-Dec-2009 15:15:34)
GanttChart::AddData. The DqiData structure has no data for this range
Information : (21-Dec-2009 15:15:34)
Graph 8: Adding data from object @PCF_MPH_DOR_NAV_0P:SET_wrong_utc_sbt_time
14 elements.
Information : (21-Dec-2009 15:15:34)
Graph 8: Adding data from object @PCF_MPH_DOR_NAV_0P:SET_wrong_vector_source
1 elements.
Warning ! : (21-Dec-2009 15:15:34)
GanttChart::AddData. The DqiData structure has no data for this range
Information : (21-Dec-2009 15:15:34)
Graph 8: Adding data from object @PCF_MPH_DOR_NAV_0P:SET_wrong_z_velocity
1 elements.
Warning ! : (21-Dec-2009 15:15:34)
GanttChart::AddData. The DqiData structure has no data for this range
Information : (21-Dec-2009 15:15:34)
Graph 8: Adding data from object @PCF_MPH_DOR_NAV_0P:SET_wrong_y_velocity
1 elements.
Warning ! : (21-Dec-2009 15:15:34)
GanttChart::AddData. The DqiData structure has no data for this range
Information : (21-Dec-2009 15:15:34)
Graph 8: Adding data from object @PCF_MPH_DOR_NAV_0P:SET_wrong_x_velocity
1 elements.
Warning ! : (21-Dec-2009 15:15:34)
GanttChart::AddData. The DqiData structure has no data for this range
Information : (21-Dec-2009 15:15:34)
Graph 8: Adding data from object @PCF_MPH_DOR_NAV_0P:SET_wrong_z_position
1 elements.
Warning ! : (21-Dec-2009 15:15:34)
GanttChart::AddData. The DqiData structure has no data for this range
Information : (21-Dec-2009 15:15:34)
Graph 8: Adding data from object @PCF_MPH_DOR_NAV_0P:SET_wrong_y_position
1 elements.
Warning ! : (21-Dec-2009 15:15:34)
GanttChart::AddData. The DqiData structure has no data for this range
Information : (21-Dec-2009 15:15:34)
Graph 8: Adding data from object @PCF_MPH_DOR_NAV_0P:SET_wrong_x_position
1 elements.
Warning ! : (21-Dec-2009 15:15:34)
GanttChart::AddData. The DqiData structure has no data for this range
Information : (21-Dec-2009 15:15:34) Graph 8:
Adding data from object @PCF_MPH_DOR_NAV_0P:SET_wrong_state_vector_time
1 elements.
Warning ! : (21-Dec-2009 15:15:34)
GanttChart::AddData. The DqiData structure has no data for this range
Information : (21-Dec-2009 15:15:34)
Graph 8: Adding data from object @PCF_MPH_DOR_NAV_0P:SET_wrong_phase
1 elements.
Warning ! : (21-Dec-2009 15:15:34)
GanttChart::AddData. The DqiData structure has no data for this range
Information : (21-Dec-2009 15:15:34)
Graph 8: Adding data from object @PCF_MPH_DOR_NAV_0P:SET_wrong_sensing_stop
1 elements.
Warning ! : (21-Dec-2009 15:15:34)
GanttChart::AddData. The DqiData structure has no data for this range
Information : (21-Dec-2009 15:15:34)
Graph 8: Adding data from object @PCF_MPH_DOR_NAV_0P:SET_wrong_sensing_start
1 elements.
Warning ! : (21-Dec-2009 15:15:34)

GanttChart::ReadPolyline. Adding a section with no data
Warning ! : (21-Dec-2009 15:15:34)
GanttChart::ReadPolyline. Adding a section with no data
Warning ! : (21-Dec-2009 15:15:34)
GanttChart::ReadPolyline. Adding a section with no data
Warning ! : (21-Dec-2009 15:15:34)
GanttChart::ReadPolyline. Adding a section with no data
Warning ! : (21-Dec-2009 15:15:34)
GanttChart::ReadPolyline. Adding a section with no data
Warning ! : (21-Dec-2009 15:15:34)
GanttChart::ReadPolyline. Adding a section with no data
Information : (21-Dec-2009 15:15:35) Graph 8: Destroying object.
Information : (21-Dec-2009 15:15:35)
Graph 9: Creating object for a eventGanttChart
Information : (21-Dec-2009 15:15:35) Graph 9: Processing legend.
Information : (21-Dec-2009 15:15:35)
Graph 9: Adding data from object @PCF_MPH_MWR_NL__0P:DET_wrong_product_err
1 elements.
Warning ! : (21-Dec-2009 15:15:35)
GanttChart::AddData. The DqiData structure has no data for this range
Information : (21-Dec-2009 15:15:35)
Graph 9: Adding data from object @PCF_MPH_MWR_NL__0P:SET_wrong_leap_err
1 elements.
Warning ! : (21-Dec-2009 15:15:35)
GanttChart::AddData. The DqiData structure has no data for this range
Information : (21-Dec-2009 15:15:35)
Graph 9: Adding data from object @PCF_MPH_MWR_NL__0P:SET_wrong_leap_utc
1 elements.
Warning ! : (21-Dec-2009 15:15:35)
GanttChart::AddData. The DqiData structure has no data for this range
Information : (21-Dec-2009 15:15:35)
Graph 9: Adding data from object @PCF_MPH_MWR_NL__0P:SET_wrong_clock_step
1 elements.
Warning ! : (21-Dec-2009 15:15:35)
GanttChart::AddData. The DqiData structure has no data for this range
Information : (21-Dec-2009 15:15:35)
Graph 9: Adding data from object @PCF_MPH_MWR_NL__0P:SET_wrong_sat_binary_time
1 elements.
Warning ! : (21-Dec-2009 15:15:35)
GanttChart::AddData. The DqiData structure has no data for this range
Information : (21-Dec-2009 15:15:35)
Graph 9: Adding data from object @PCF_MPH_MWR_NL__0P:SET_wrong_utc_sbt_time
16 elements.
Information : (21-Dec-2009 15:15:35)
Graph 9: Adding data from object @PCF_MPH_MWR_NL__0P:SET_wrong_vector_source
1 elements.
Warning ! : (21-Dec-2009 15:15:35)
GanttChart::AddData. The DqiData structure has no data for this range
Information : (21-Dec-2009 15:15:35)
Graph 9: Adding data from object @PCF_MPH_MWR_NL__0P:SET_wrong_z_velocity
1 elements.
Warning ! : (21-Dec-2009 15:15:35)
GanttChart::AddData. The DqiData structure has no data for this range
Information : (21-Dec-2009 15:15:35)
Graph 9: Adding data from object @PCF_MPH_MWR_NL__0P:SET_wrong_y_velocity
1 elements.
Warning ! : (21-Dec-2009 15:15:35)
GanttChart::AddData. The DqiData structure has no data for this range
Information : (21-Dec-2009 15:15:35)
Graph 9: Adding data from object @PCF_MPH_MWR_NL__0P:SET_wrong_x_velocity
1 elements.
Warning ! : (21-Dec-2009 15:15:35)
GanttChart::AddData. The DqiData structure has no data for this range
Information : (21-Dec-2009 15:15:35)
Graph 9: Adding data from object @PCF_MPH_MWR_NL__0P:SET_wrong_z_position
1 elements.
Warning ! : (21-Dec-2009 15:15:35)
GanttChart::AddData. The DqiData structure has no data for this range

Information : (21-Dec-2009 15:15:35)
Graph 9: Adding data from object @PCF_MPH_MWR_NL__0P:SET_wrong_y_position
1 elements.
Warning ! : (21-Dec-2009 15:15:35)
GanttChart::AddData. The DqiData structure has no data for this range
Information : (21-Dec-2009 15:15:35)
Graph 9: Adding data from object @PCF_MPH_MWR_NL__0P:SET_wrong_x_position
1 elements.
Warning ! : (21-Dec-2009 15:15:35)
GanttChart::AddData. The DqiData structure has no data for this range
Information : (21-Dec-2009 15:15:35) Graph 9:
Adding data from object @PCF_MPH_MWR_NL__0P:SET_wrong_state_vector_time
1 elements.
Warning ! : (21-Dec-2009 15:15:35)
GanttChart::AddData. The DqiData structure has no data for this range
Information : (21-Dec-2009 15:15:35)
Graph 9: Adding data from object @PCF_MPH_MWR_NL__0P:SET_wrong_phase
1 elements.
Warning ! : (21-Dec-2009 15:15:35)
GanttChart::AddData. The DqiData structure has no data for this range
Information : (21-Dec-2009 15:15:35)
Graph 9: Adding data from object @PCF_MPH_MWR_NL__0P:SET_wrong_sensing_stop
1 elements.
Warning ! : (21-Dec-2009 15:15:35)
GanttChart::AddData. The DqiData structure has no data for this range
Information : (21-Dec-2009 15:15:35)
Graph 9: Adding data from object @PCF_MPH_MWR_NL__0P:SET_wrong_sensing_start
1 elements.
Warning ! : (21-Dec-2009 15:15:35)
GanttChart::AddData. The DqiData structure has no data for this range
Information : (21-Dec-2009 15:15:35)
Graph 9: Adding data from object @PCF_MPH_MWR_NL__0P:SET_wrong_software_ver
1 elements.
Warning ! : (21-Dec-2009 15:15:35)
GanttChart::AddData. The DqiData structure has no data for this range
Information : (21-Dec-2009 15:15:35)
Graph 9: Adding data from object @PCF_MPH_MWR_NL__0P:SET_wrong_proc_time
1 elements.
Warning ! : (21-Dec-2009 15:15:35)
GanttChart::AddData. The DqiData structure has no data for this range
Information : (21-Dec-2009 15:15:35)
Graph 9: Adding data from object @PCF_MPH_MWR_NL__0P:SET_wrong_proc_center
1 elements.
Warning ! : (21-Dec-2009 15:15:35)
GanttChart::AddData. The DqiData structure has no data for this range
Information : (21-Dec-2009 15:15:35) Graph 9:
Adding data from object @PCF_MPH_MWR_NL__0P:SET_wrong_acquisition_station
1 elements.
Warning ! : (21-Dec-2009 15:15:35)
GanttChart::AddData. The DqiData structure has no data for this range
Information : (21-Dec-2009 15:15:35)
Graph 9: Adding data from object @PCF_MPH_MWR_NL__0P:SET_wrong_proc_stage
1 elements.
Warning ! : (21-Dec-2009 15:15:35)
GanttChart::AddData. The DqiData structure has no data for this range
Information : (21-Dec-2009 15:15:35)
Graph 9: Adding data from object @PCF_MPH_MWR_NL__0P:SET_wrong_filename
1 elements.
Warning ! : (21-Dec-2009 15:15:35)
GanttChart::AddData. The DqiData structure has no data for this range
Information : (21-Dec-2009 15:15:35)
Graph 9: Adding data from object @PCF_RA2_sensing:ETL_mwr_nl__0p 17
elements.
Information : (21-Dec-2009 15:15:35) Graph 9: Generating PNG file.
Warning ! : (21-Dec-2009 15:15:35)
GanttChart::ReadPolyline. Adding a section with no data
Warning ! : (21-Dec-2009 15:15:35)
GanttChart::ReadPolyline. Adding a section with no data

GanttChart::AddData. The DqiData structure has no data for this range
Information : (21-Dec-2009 15:15:36)
Graph 10: Adding data from object @PCF MPH_RA2_ME__0P:SET_wrong_utc_sbt_time
17 elements.
Information : (21-Dec-2009 15:15:36)
Graph 10: Adding data from object @PCF MPH_RA2_ME__0P:SET_wrong_vector_source
1 elements.
Warning ! : (21-Dec-2009 15:15:36)
GanttChart::AddData. The DqiData structure has no data for this range
Information : (21-Dec-2009 15:15:36)
Graph 10: Adding data from object @PCF MPH_RA2_ME__0P:SET_wrong_z_velocity
1 elements.
Warning ! : (21-Dec-2009 15:15:36)
GanttChart::AddData. The DqiData structure has no data for this range
Information : (21-Dec-2009 15:15:36)
Graph 10: Adding data from object @PCF MPH_RA2_ME__0P:SET_wrong_y_velocity
1 elements.
Warning ! : (21-Dec-2009 15:15:36)
GanttChart::AddData. The DqiData structure has no data for this range
Information : (21-Dec-2009 15:15:36)
Graph 10: Adding data from object @PCF MPH_RA2_ME__0P:SET_wrong_x_velocity
1 elements.
Warning ! : (21-Dec-2009 15:15:36)
GanttChart::AddData. The DqiData structure has no data for this range
Information : (21-Dec-2009 15:15:36)
Graph 10: Adding data from object @PCF MPH_RA2_ME__0P:SET_wrong_z_position
1 elements.
Warning ! : (21-Dec-2009 15:15:36)
GanttChart::AddData. The DqiData structure has no data for this range
Information : (21-Dec-2009 15:15:36)
Graph 10: Adding data from object @PCF MPH_RA2_ME__0P:SET_wrong_y_position
1 elements.
Warning ! : (21-Dec-2009 15:15:36)
GanttChart::AddData. The DqiData structure has no data for this range
Information : (21-Dec-2009 15:15:36)
Graph 10: Adding data from object @PCF MPH_RA2_ME__0P:SET_wrong_x_position
1 elements.
Warning ! : (21-Dec-2009 15:15:36)
GanttChart::AddData. The DqiData structure has no data for this range
Information : (21-Dec-2009 15:15:36) Graph 10:
Adding data from object @PCF MPH_RA2_ME__0P:SET_wrong_state_vector_time
1 elements.
Warning ! : (21-Dec-2009 15:15:36)
GanttChart::AddData. The DqiData structure has no data for this range
Information : (21-Dec-2009 15:15:36)
Graph 10: Adding data from object @PCF MPH_RA2_ME__0P:SET_wrong_phase
1 elements.
Warning ! : (21-Dec-2009 15:15:36)
GanttChart::AddData. The DqiData structure has no data for this range
Information : (21-Dec-2009 15:15:36)
Graph 10: Adding data from object @PCF MPH_RA2_ME__0P:SET_wrong_sensing_stop
1 elements.
Warning ! : (21-Dec-2009 15:15:36)
GanttChart::AddData. The DqiData structure has no data for this range
Information : (21-Dec-2009 15:15:36)
Graph 10: Adding data from object @PCF MPH_RA2_ME__0P:SET_wrong_sensing_start
1 elements.
Warning ! : (21-Dec-2009 15:15:36)
GanttChart::AddData. The DqiData structure has no data for this range
Information : (21-Dec-2009 15:15:36)
Graph 10: Adding data from object @PCF MPH_RA2_ME__0P:SET_wrong_software_ver
1 elements.
Warning ! : (21-Dec-2009 15:15:36)
GanttChart::AddData. The DqiData structure has no data for this range
Information : (21-Dec-2009 15:15:36)
Graph 10: Adding data from object @PCF MPH_RA2_ME__0P:SET_wrong_proc_time
1 elements.
Warning ! : (21-Dec-2009 15:15:36)



GanttChart::AddData. The DqiData structure has no data for this range

Information : (21-Dec-2009 15:15:36)

Graph 10: Adding data from object @PCF_MPH_RA2_ME__0P:SET_wrong_proc_center
1 elements.

Warning ! : (21-Dec-2009 15:15:36)

GanttChart::AddData. The DqiData structure has no data for this range

Information : (21-Dec-2009 15:15:36) Graph 10:

Adding data from object @PCF_MPH_RA2_ME__0P:SET_wrong_acquisition_station
1 elements.

Warning ! : (21-Dec-2009 15:15:36)

GanttChart::AddData. The DqiData structure has no data for this range

Information : (21-Dec-2009 15:15:36)

Graph 10: Adding data from object @PCF_MPH_RA2_ME__0P:SET_wrong_proc_stage
1 elements.

Warning ! : (21-Dec-2009 15:15:36)

GanttChart::AddData. The DqiData structure has no data for this range

Information : (21-Dec-2009 15:15:36)

Graph 10: Adding data from object @PCF_MPH_RA2_ME__0P:SET_wrong_filename
1 elements.

Warning ! : (21-Dec-2009 15:15:36)

GanttChart::AddData. The DqiData structure has no data for this range

Information : (21-Dec-2009 15:15:36)

Graph 10: Adding data from object @PCF_RA2_sensing:ETL_ra2_me__0p
elements. 18

Information : (21-Dec-2009 15:15:36) Graph 10: Generating PNG file.

Warning ! : (21-Dec-2009 15:15:36)

GanttChart::ReadPolyline. Adding a section with no data

Warning ! : (21-Dec-2009 15:15:36)

GanttChart::ReadPolyline. Adding a section with no data

Warning ! : (21-Dec-2009 15:15:36)

GanttChart::ReadPolyline. Adding a section with no data

Warning ! : (21-Dec-2009 15:15:36)

GanttChart::ReadPolyline. Adding a section with no data

Warning ! : (21-Dec-2009 15:15:36)

GanttChart::ReadPolyline. Adding a section with no data

Warning ! : (21-Dec-2009 15:15:36)

GanttChart::ReadPolyline. Adding a section with no data

Warning ! : (21-Dec-2009 15:15:36)

GanttChart::ReadPolyline. Adding a section with no data

Warning ! : (21-Dec-2009 15:15:36)

GanttChart::ReadPolyline. Adding a section with no data

Warning ! : (21-Dec-2009 15:15:36)

GanttChart::ReadPolyline. Adding a section with no data

Warning ! : (21-Dec-2009 15:15:36)

GanttChart::ReadPolyline. Adding a section with no data

Warning ! : (21-Dec-2009 15:15:36)

GanttChart::ReadPolyline. Adding a section with no data

Warning ! : (21-Dec-2009 15:15:36)

GanttChart::ReadPolyline. Adding a section with no data

Warning ! : (21-Dec-2009 15:15:36)

GanttChart::ReadPolyline. Adding a section with no data

Warning ! : (21-Dec-2009 15:15:36)

GanttChart::ReadPolyline. Adding a section with no data

Warning ! : (21-Dec-2009 15:15:36)

GanttChart::ReadPolyline. Adding a section with no data

Warning ! : (21-Dec-2009 15:15:36)

GanttChart::ReadPolyline. Adding a section with no data

Warning ! : (21-Dec-2009 15:15:36)

GanttChart::ReadPolyline. Adding a section with no data

Warning ! : (21-Dec-2009 15:15:36)

GanttChart::ReadPolyline. Adding a section with no data

Warning ! : (21-Dec-2009 15:15:36)

GanttChart::ReadPolyline. Adding a section with no data

Warning ! : (21-Dec-2009 15:15:36)

GanttChart::ReadPolyline. Adding a section with no data
Information : (21-Dec-2009 15:15:36) Graph 10: Destroying object.
Information : (21-Dec-2009 15:15:36)
Graph 11: Creating object for a eventGanttChart
Information : (21-Dec-2009 15:15:36) Graph 11: Processing legend.
Information : (21-Dec-2009 15:15:36)
Graph 11: Adding data from object @PCF_MPH_RA2_MW__1P:DET_wrong_product_err
1 elements.
Warning ! : (21-Dec-2009 15:15:36)
GanttChart::AddData. The DqiData structure has no data for this range
Information : (21-Dec-2009 15:15:36)
Graph 11: Adding data from object @PCF_MPH_RA2_MW__1P:SET_wrong_leap_err
1 elements.
Warning ! : (21-Dec-2009 15:15:36)
GanttChart::AddData. The DqiData structure has no data for this range
Information : (21-Dec-2009 15:15:36)
Graph 11: Adding data from object @PCF_MPH_RA2_MW__1P:SET_wrong_leap_utc
1 elements.
Warning ! : (21-Dec-2009 15:15:36)
GanttChart::AddData. The DqiData structure has no data for this range
Information : (21-Dec-2009 15:15:36)
Graph 11: Adding data from object @PCF_MPH_RA2_MW__1P:SET_wrong_clock_step
1 elements.
Warning ! : (21-Dec-2009 15:15:36)
GanttChart::AddData. The DqiData structure has no data for this range
Information : (21-Dec-2009 15:15:36) Graph 11:
Adding data from object @PCF_MPH_RA2_MW__1P:SET_wrong_sat_binary_time
1 elements.
Warning ! : (21-Dec-2009 15:15:36)
GanttChart::AddData. The DqiData structure has no data for this range
Information : (21-Dec-2009 15:15:36)
Graph 11: Adding data from object @PCF_MPH_RA2_MW__1P:SET_wrong_utc_sbt_time
17 elements.
Information : (21-Dec-2009 15:15:36)
Graph 11: Adding data from object @PCF_MPH_RA2_MW__1P:SET_wrong_vector_source
1 elements.
Warning ! : (21-Dec-2009 15:15:36)
GanttChart::AddData. The DqiData structure has no data for this range
Information : (21-Dec-2009 15:15:36)
Graph 11: Adding data from object @PCF_MPH_RA2_MW__1P:SET_wrong_z_velocity
1 elements.
Warning ! : (21-Dec-2009 15:15:36)
GanttChart::AddData. The DqiData structure has no data for this range
Information : (21-Dec-2009 15:15:36)
Graph 11: Adding data from object @PCF_MPH_RA2_MW__1P:SET_wrong_y_velocity
1 elements.
Warning ! : (21-Dec-2009 15:15:36)
GanttChart::AddData. The DqiData structure has no data for this range
Information : (21-Dec-2009 15:15:36)
Graph 11: Adding data from object @PCF_MPH_RA2_MW__1P:SET_wrong_x_velocity
1 elements.
Warning ! : (21-Dec-2009 15:15:36)
GanttChart::AddData. The DqiData structure has no data for this range
Information : (21-Dec-2009 15:15:36)
Graph 11: Adding data from object @PCF_MPH_RA2_MW__1P:SET_wrong_z_position
1 elements.
Warning ! : (21-Dec-2009 15:15:36)
GanttChart::AddData. The DqiData structure has no data for this range
Information : (21-Dec-2009 15:15:36)
Graph 11: Adding data from object @PCF_MPH_RA2_MW__1P:SET_wrong_y_position
1 elements.
Warning ! : (21-Dec-2009 15:15:36)
GanttChart::AddData. The DqiData structure has no data for this range
Information : (21-Dec-2009 15:15:36)
Graph 11: Adding data from object @PCF_MPH_RA2_MW__1P:SET_wrong_x_position
1 elements.
Warning ! : (21-Dec-2009 15:15:36)
GanttChart::AddData. The DqiData structure has no data for this range


```

Warning ! : (21-Dec-2009 15:15:37)
GanttChart::ReadPolyline. Adding a section with no data
Warning ! : (21-Dec-2009 15:15:37)
GanttChart::ReadPolyline. Adding a section with no data
Warning ! : (21-Dec-2009 15:15:37)
GanttChart::ReadPolyline. Adding a section with no data
Warning ! : (21-Dec-2009 15:15:37)
GanttChart::ReadPolyline. Adding a section with no data
Warning ! : (21-Dec-2009 15:15:37)
GanttChart::ReadPolyline. Adding a section with no data
Warning ! : (21-Dec-2009 15:15:37)
GanttChart::ReadPolyline. Adding a section with no data
Warning ! : (21-Dec-2009 15:15:37)
GanttChart::ReadPolyline. Adding a section with no data
Warning ! : (21-Dec-2009 15:15:37)
GanttChart::ReadPolyline. Adding a section with no data
Warning ! : (21-Dec-2009 15:15:37)
GanttChart::ReadPolyline. Adding a section with no data
Warning ! : (21-Dec-2009 15:15:37)
GanttChart::ReadPolyline. Adding a section with no data
Warning ! : (21-Dec-2009 15:15:37)
GanttChart::ReadPolyline. Adding a section with no data
Warning ! : (21-Dec-2009 15:15:37)
Information : (21-Dec-2009 15:15:37) Graph 11: Destroying object.
Information : (21-Dec-2009 15:15:37)
Graph 12: Creating object for a eventGanttChart
Information : (21-Dec-2009 15:15:37) Graph 12: Processing legend.
Information : (21-Dec-2009 15:15:37)
Graph 12: Adding data from object @PCF MPH_RA2_FGD_2P:DET_wrong_product_err
18 elements.
Information : (21-Dec-2009 15:15:37)
Graph 12: Adding data from object @PCF MPH_RA2_FGD_2P:SET_wrong_leap_err
1 elements.
Warning ! : (21-Dec-2009 15:15:37)
GanttChart::AddData. The DqiData structure has no data for this range
Information : (21-Dec-2009 15:15:37)
Graph 12: Adding data from object @PCF MPH_RA2_FGD_2P:SET_wrong_leap_utc
1 elements.
Warning ! : (21-Dec-2009 15:15:37)
GanttChart::AddData. The DqiData structure has no data for this range
Information : (21-Dec-2009 15:15:37)
Graph 12: Adding data from object @PCF MPH_RA2_FGD_2P:SET_wrong_clock_step
1 elements.
Warning ! : (21-Dec-2009 15:15:37)
GanttChart::AddData. The DqiData structure has no data for this range
Information : (21-Dec-2009 15:15:37) Graph 12:
Adding data from object @PCF MPH_RA2_FGD_2P:SET_wrong_sat_binary_time
1 elements.
Warning ! : (21-Dec-2009 15:15:37)
GanttChart::AddData. The DqiData structure has no data for this range
Information : (21-Dec-2009 15:15:37)
Graph 12: Adding data from object @PCF MPH_RA2_FGD_2P:SET_wrong_utc_sbt_time
17 elements.
Information : (21-Dec-2009 15:15:37)
Graph 12: Adding data from object @PCF MPH_RA2_FGD_2P:SET_wrong_vector_source
1 elements.
Warning ! : (21-Dec-2009 15:15:37)
GanttChart::AddData. The DqiData structure has no data for this range
Information : (21-Dec-2009 15:15:37)
Graph 12: Adding data from object @PCF MPH_RA2_FGD_2P:SET_wrong_z_velocity
1 elements.
Warning ! : (21-Dec-2009 15:15:37)
GanttChart::AddData. The DqiData structure has no data for this range
Information : (21-Dec-2009 15:15:37)
Graph 12: Adding data from object @PCF MPH_RA2_FGD_2P:SET_wrong_y_velocity
1 elements.
Warning ! : (21-Dec-2009 15:15:37)
GanttChart::AddData. The DqiData structure has no data for this range
Information : (21-Dec-2009 15:15:37)

```

Graph 12: Adding data from object @PCF_MPH_RA2_FGD_2P:SET_wrong_x_velocity
1 elements.
Warning ! : (21-Dec-2009 15:15:37)
GanttChart::AddData. The DqiData structure has no data for this range
Information : (21-Dec-2009 15:15:37)
Graph 12: Adding data from object @PCF_MPH_RA2_FGD_2P:SET_wrong_z_position
1 elements.
Warning ! : (21-Dec-2009 15:15:37)
GanttChart::AddData. The DqiData structure has no data for this range
Information : (21-Dec-2009 15:15:37)
Graph 12: Adding data from object @PCF_MPH_RA2_FGD_2P:SET_wrong_y_position
1 elements.
Warning ! : (21-Dec-2009 15:15:37)
GanttChart::AddData. The DqiData structure has no data for this range
Information : (21-Dec-2009 15:15:37)
Graph 12: Adding data from object @PCF_MPH_RA2_FGD_2P:SET_wrong_x_position
1 elements.
Warning ! : (21-Dec-2009 15:15:37)
GanttChart::AddData. The DqiData structure has no data for this range
Information : (21-Dec-2009 15:15:37) Graph 12:
Adding data from object @PCF_MPH_RA2_FGD_2P:SET_wrong_state_vector_time
18 elements.
Information : (21-Dec-2009 15:15:37)
Graph 12: Adding data from object @PCF_MPH_RA2_FGD_2P:SET_wrong_phase
1 elements.
Warning ! : (21-Dec-2009 15:15:37)
GanttChart::AddData. The DqiData structure has no data for this range
Information : (21-Dec-2009 15:15:37)
Graph 12: Adding data from object @PCF_MPH_RA2_FGD_2P:SET_wrong_sensing_stop
1 elements.
Warning ! : (21-Dec-2009 15:15:37)
GanttChart::AddData. The DqiData structure has no data for this range
Information : (21-Dec-2009 15:15:37)
Graph 12: Adding data from object @PCF_MPH_RA2_FGD_2P:SET_wrong_sensing_start
1 elements.
Warning ! : (21-Dec-2009 15:15:37)
GanttChart::AddData. The DqiData structure has no data for this range
Information : (21-Dec-2009 15:15:37)
Graph 12: Adding data from object @PCF_MPH_RA2_FGD_2P:SET_wrong_software_ver
18 elements.
Information : (21-Dec-2009 15:15:37)
Graph 12: Adding data from object @PCF_MPH_RA2_FGD_2P:SET_wrong_proc_time
1 elements.
Warning ! : (21-Dec-2009 15:15:37)
GanttChart::AddData. The DqiData structure has no data for this range
Information : (21-Dec-2009 15:15:37)
Graph 12: Adding data from object @PCF_MPH_RA2_FGD_2P:SET_wrong_proc_center
1 elements.
Warning ! : (21-Dec-2009 15:15:37)
GanttChart::AddData. The DqiData structure has no data for this range
Information : (21-Dec-2009 15:15:37) Graph 12:
Adding data from object @PCF_MPH_RA2_FGD_2P:SET_wrong_acquisition_station
1 elements.
Warning ! : (21-Dec-2009 15:15:37)
GanttChart::AddData. The DqiData structure has no data for this range
Information : (21-Dec-2009 15:15:37)
Graph 12: Adding data from object @PCF_MPH_RA2_FGD_2P:SET_wrong_proc_stage
1 elements.
Warning ! : (21-Dec-2009 15:15:37)
GanttChart::AddData. The DqiData structure has no data for this range
Information : (21-Dec-2009 15:15:37)
Graph 12: Adding data from object @PCF_MPH_RA2_FGD_2P:SET_wrong_filename
1 elements.
Warning ! : (21-Dec-2009 15:15:37)
GanttChart::AddData. The DqiData structure has no data for this range
Information : (21-Dec-2009 15:15:38)
Graph 12: Adding data from object @PCF_RA2_sensing:ETL_ra2_fgd_2p
elements.

Information : (21-Dec-2009 15:15:38) Graph 12: Generating PNG file.
Warning ! : (21-Dec-2009 15:15:38)
GanttChart::ReadPolyline. Adding a section with no data
Warning ! : (21-Dec-2009 15:15:38)
GanttChart::ReadPolyline. Adding a section with no data
Warning ! : (21-Dec-2009 15:15:38)
GanttChart::ReadPolyline. Adding a section with no data
Warning ! : (21-Dec-2009 15:15:38)
GanttChart::ReadPolyline. Adding a section with no data
Warning ! : (21-Dec-2009 15:15:38)
GanttChart::ReadPolyline. Adding a section with no data
Warning ! : (21-Dec-2009 15:15:38)
GanttChart::ReadPolyline. Adding a section with no data
Warning ! : (21-Dec-2009 15:15:38)
GanttChart::ReadPolyline. Adding a section with no data
Warning ! : (21-Dec-2009 15:15:38)
GanttChart::ReadPolyline. Adding a section with no data
Warning ! : (21-Dec-2009 15:15:38)
GanttChart::ReadPolyline. Adding a section with no data
Warning ! : (21-Dec-2009 15:15:38)
GanttChart::ReadPolyline. Adding a section with no data
Warning ! : (21-Dec-2009 15:15:38)
GanttChart::ReadPolyline. Adding a section with no data
Warning ! : (21-Dec-2009 15:15:38)
GanttChart::ReadPolyline. Adding a section with no data
Warning ! : (21-Dec-2009 15:15:38)
GanttChart::ReadPolyline. Adding a section with no data
Warning ! : (21-Dec-2009 15:15:38)
GanttChart::ReadPolyline. Adding a section with no data
Warning ! : (21-Dec-2009 15:15:38)
GanttChart::ReadPolyline. Adding a section with no data
Warning ! : (21-Dec-2009 15:15:38)
GanttChart::ReadPolyline. Adding a section with no data
Warning ! : (21-Dec-2009 15:15:38)
GanttChart::ReadPolyline. Adding a section with no data
Warning ! : (21-Dec-2009 15:15:38)
GanttChart::ReadPolyline. Adding a section with no data
Warning ! : (21-Dec-2009 15:15:38)
Information : (21-Dec-2009 15:15:38) Graph 12: Destroying object.
Information : (21-Dec-2009 15:15:38)
Graph 13: Creating object for a eventGanttChart
Information : (21-Dec-2009 15:15:38) Graph 13: Processing legend.
Information : (21-Dec-2009 15:15:38)
Graph 13: Adding data from object @PCF_MPH_RA2_WWV_2P:DET_wrong_product_err
18 elements.
Information : (21-Dec-2009 15:15:38)
Graph 13: Adding data from object @PCF_MPH_RA2_WWV_2P:SET_wrong_leap_err
1 elements.
Warning ! : (21-Dec-2009 15:15:38)
GanttChart::AddData. The DqiData structure has no data for this range
Information : (21-Dec-2009 15:15:38)
Graph 13: Adding data from object @PCF_MPH_RA2_WWV_2P:SET_wrong_leap_utc
1 elements.
Warning ! : (21-Dec-2009 15:15:38)
GanttChart::AddData. The DqiData structure has no data for this range
Information : (21-Dec-2009 15:15:38)
Graph 13: Adding data from object @PCF_MPH_RA2_WWV_2P:SET_wrong_clock_step
1 elements.
Warning ! : (21-Dec-2009 15:15:38)
GanttChart::AddData. The DqiData structure has no data for this range
Information : (21-Dec-2009 15:15:38) Graph 13:
Adding data from object @PCF_MPH_RA2_WWV_2P:SET_wrong_sat_binary_time
1 elements.
Warning ! : (21-Dec-2009 15:15:38)
GanttChart::AddData. The DqiData structure has no data for this range
Information : (21-Dec-2009 15:15:38)
Graph 13: Adding data from object @PCF_MPH_RA2_WWV_2P:SET_wrong_utc_sbt_time

17 elements.
Information : (21-Dec-2009 15:15:38)
Graph 13: Adding data from object @PCF_MPH_RA2_WWV_2P:SET_wrong_vector_source
1 elements.
Warning ! : (21-Dec-2009 15:15:38)
GanttChart::AddData. The DqiData structure has no data for this range
Information : (21-Dec-2009 15:15:38)
Graph 13: Adding data from object @PCF_MPH_RA2_WWV_2P:SET_wrong_z_velocity
1 elements.
Warning ! : (21-Dec-2009 15:15:38)
GanttChart::AddData. The DqiData structure has no data for this range
Information : (21-Dec-2009 15:15:38)
Graph 13: Adding data from object @PCF_MPH_RA2_WWV_2P:SET_wrong_y_velocity
1 elements.
Warning ! : (21-Dec-2009 15:15:38)
GanttChart::AddData. The DqiData structure has no data for this range
Information : (21-Dec-2009 15:15:38)
Graph 13: Adding data from object @PCF_MPH_RA2_WWV_2P:SET_wrong_x_velocity
1 elements.
Warning ! : (21-Dec-2009 15:15:38)
GanttChart::AddData. The DqiData structure has no data for this range
Information : (21-Dec-2009 15:15:38)
Graph 13: Adding data from object @PCF_MPH_RA2_WWV_2P:SET_wrong_z_position
1 elements.
Warning ! : (21-Dec-2009 15:15:38)
GanttChart::AddData. The DqiData structure has no data for this range
Information : (21-Dec-2009 15:15:38)
Graph 13: Adding data from object @PCF_MPH_RA2_WWV_2P:SET_wrong_y_position
1 elements.
Warning ! : (21-Dec-2009 15:15:38)
GanttChart::AddData. The DqiData structure has no data for this range
Information : (21-Dec-2009 15:15:38)
Graph 13: Adding data from object @PCF_MPH_RA2_WWV_2P:SET_wrong_x_position
1 elements.
Warning ! : (21-Dec-2009 15:15:38)
GanttChart::AddData. The DqiData structure has no data for this range
Information : (21-Dec-2009 15:15:38) Graph 13:
Adding data from object @PCF_MPH_RA2_WWV_2P:SET_wrong_state_vector_time
18 elements.
Information : (21-Dec-2009 15:15:38)
Graph 13: Adding data from object @PCF_MPH_RA2_WWV_2P:SET_wrong_phase
1 elements.
Warning ! : (21-Dec-2009 15:15:38)
GanttChart::AddData. The DqiData structure has no data for this range
Information : (21-Dec-2009 15:15:38)
Graph 13: Adding data from object @PCF_MPH_RA2_WWV_2P:SET_wrong_sensing_stop
1 elements.
Warning ! : (21-Dec-2009 15:15:38)
GanttChart::AddData. The DqiData structure has no data for this range
Information : (21-Dec-2009 15:15:38)
Graph 13: Adding data from object @PCF_MPH_RA2_WWV_2P:SET_wrong_sensing_start
1 elements.
Warning ! : (21-Dec-2009 15:15:38)
GanttChart::AddData. The DqiData structure has no data for this range
Information : (21-Dec-2009 15:15:38)
Graph 13: Adding data from object @PCF_MPH_RA2_WWV_2P:SET_wrong_software_ver
18 elements.
Information : (21-Dec-2009 15:15:38)
Graph 13: Adding data from object @PCF_MPH_RA2_WWV_2P:SET_wrong_proc_time
1 elements.
Warning ! : (21-Dec-2009 15:15:38)
GanttChart::AddData. The DqiData structure has no data for this range
Information : (21-Dec-2009 15:15:38)
Graph 13: Adding data from object @PCF_MPH_RA2_WWV_2P:SET_wrong_proc_center
1 elements.
Warning ! : (21-Dec-2009 15:15:38)
GanttChart::AddData. The DqiData structure has no data for this range
Information : (21-Dec-2009 15:15:38) Graph 13:


```
Adding data from object @PCF MPH_RA2_WWV_2P:SET_wrong_acquisition_station
1 elements.
Warning ! : (21-Dec-2009 15:15:38)
GanttChart::AddData. The DqiData structure has no data for this range
Information : (21-Dec-2009 15:15:38)
Graph 13: Adding data from object @PCF MPH_RA2_WWV_2P:SET_wrong_proc_stage
1 elements.
Warning ! : (21-Dec-2009 15:15:38)
GanttChart::AddData. The DqiData structure has no data for this range
Information : (21-Dec-2009 15:15:38)
Graph 13: Adding data from object @PCF MPH_RA2_WWV_2P:SET_wrong_filename
1 elements.
Warning ! : (21-Dec-2009 15:15:38)
GanttChart::AddData. The DqiData structure has no data for this range
Information : (21-Dec-2009 15:15:38)
Graph 13: Adding data from object @PCF_RA2_sensing:ETL_ra2_wwv_2p      18
elements.
Information : (21-Dec-2009 15:15:38) Graph 13: Generating PNG file.
Warning ! : (21-Dec-2009 15:15:38)
GanttChart::ReadPolyline. Adding a section with no data
Warning ! : (21-Dec-2009 15:15:38)
GanttChart::ReadPolyline. Adding a section with no data
Warning ! : (21-Dec-2009 15:15:38)
GanttChart::ReadPolyline. Adding a section with no data
Warning ! : (21-Dec-2009 15:15:38)
GanttChart::ReadPolyline. Adding a section with no data
Warning ! : (21-Dec-2009 15:15:38)
GanttChart::ReadPolyline. Adding a section with no data
Warning ! : (21-Dec-2009 15:15:38)
GanttChart::ReadPolyline. Adding a section with no data
Warning ! : (21-Dec-2009 15:15:38)
GanttChart::ReadPolyline. Adding a section with no data
Warning ! : (21-Dec-2009 15:15:38)
GanttChart::ReadPolyline. Adding a section with no data
Warning ! : (21-Dec-2009 15:15:38)
GanttChart::ReadPolyline. Adding a section with no data
Warning ! : (21-Dec-2009 15:15:38)
GanttChart::ReadPolyline. Adding a section with no data
Warning ! : (21-Dec-2009 15:15:38)
GanttChart::ReadPolyline. Adding a section with no data
Warning ! : (21-Dec-2009 15:15:38)
GanttChart::ReadPolyline. Adding a section with no data
Warning ! : (21-Dec-2009 15:15:38)
GanttChart::ReadPolyline. Adding a section with no data
Warning ! : (21-Dec-2009 15:15:38)
GanttChart::ReadPolyline. Adding a section with no data
Warning ! : (21-Dec-2009 15:15:38)
GanttChart::ReadPolyline. Adding a section with no data
Warning ! : (21-Dec-2009 15:15:38)
GanttChart::ReadPolyline. Adding a section with no data
Warning ! : (21-Dec-2009 15:15:38)
GanttChart::ReadPolyline. Adding a section with no data
Warning ! : (21-Dec-2009 15:15:38)
GanttChart::ReadPolyline. Adding a section with no data
Warning ! : (21-Dec-2009 15:15:38)
GanttChart::ReadPolyline. Adding a section with no data
Warning ! : (21-Dec-2009 15:15:38)
GanttChart::ReadPolyline. Adding a section with no data
Warning ! : (21-Dec-2009 15:15:38)
GanttChart::ReadPolyline. Adding a section with no data
Warning ! : (21-Dec-2009 15:15:38)
GanttChart::ReadPolyline. Adding a section with no data
Warning ! : (21-Dec-2009 15:15:38)
GanttChart::ReadPolyline. Adding a section with no data
Warning ! : (21-Dec-2009 15:15:38)
Information : (21-Dec-2009 15:15:39) Graph 13: Destroying object.
Information : (21-Dec-2009 15:15:39)
Graph 14: Creating object for a eventGanttChart
Warning ! : (21-Dec-2009 15:15:39)
graph::setProperty. YSIZE is too long. [80-700]
Information : (21-Dec-2009 15:15:39) Graph 14: Processing legend.
Information : (21-Dec-2009 15:15:39)
Graph 14: Adding data from object @PCF_RA2_CAL_0P_SPH:DET_num_rs_isps
1 elements.
Warning ! : (21-Dec-2009 15:15:39)
GanttChart::AddData. The DqiData structure has no data for this range
Information : (21-Dec-2009 15:15:39)
```

Graph 14: Adding data from object @PCF_RA2_CAL_0P_SPH:DET_num_discarded_isps
1 elements.
Warning ! : (21-Dec-2009 15:15:39)
GanttChart::AddData. The DqiData structure has no data for this range
Information : (21-Dec-2009 15:15:39)
Graph 14: Adding data from object @PCF_RA2_CAL_0P_SPH:DET_num_missing_isps
1 elements.
Warning ! : (21-Dec-2009 15:15:39)
GanttChart::AddData. The DqiData structure has no data for this range
Information : (21-Dec-2009 15:15:39)
Graph 14: Adding data from object @PCF_RA2_CAL_0P_SPH:DET_num_error_isps
1 elements.
Warning ! : (21-Dec-2009 15:15:39)
GanttChart::AddData. The DqiData structure has no data for this range
Information : (21-Dec-2009 15:15:39)
Graph 14: Adding data from object @PCF_RA2_CAL_0P_SPH:DET_rs_significant
1 elements.
Warning ! : (21-Dec-2009 15:15:39)
GanttChart::AddData. The DqiData structure has no data for this range
Information : (21-Dec-2009 15:15:39) Graph 14:
Adding data from object @PCF_RA2_CAL_0P_SPH:DET_isp_discarded_significant
1 elements.
Warning ! : (21-Dec-2009 15:15:39)
GanttChart::AddData. The DqiData structure has no data for this range
Information : (21-Dec-2009 15:15:39) Graph 14:
Adding data from object @PCF_RA2_CAL_0P_SPH:DET_missing_isps_significant
1 elements.
Warning ! : (21-Dec-2009 15:15:39)
GanttChart::AddData. The DqiData structure has no data for this range
Information : (21-Dec-2009 15:15:39) Graph 14:
Adding data from object @PCF_RA2_CAL_0P_SPH:DET_isp_errors_significant
1 elements.
Warning ! : (21-Dec-2009 15:15:39)
GanttChart::AddData. The DqiData structure has no data for this range
Information : (21-Dec-2009 15:15:39)
Graph 14: Adding data from object @PCF_RA2_CAL_0P_SPH:DET_sat_track
1 elements.
Warning ! : (21-Dec-2009 15:15:39)
GanttChart::AddData. The DqiData structure has no data for this range
Information : (21-Dec-2009 15:15:39)
Graph 14: Adding data from object @PCF_RA2_CAL_0P_SPH:DET_stop_long
1 elements.
Warning ! : (21-Dec-2009 15:15:39)
GanttChart::AddData. The DqiData structure has no data for this range
Information : (21-Dec-2009 15:15:39)
Graph 14: Adding data from object @PCF_RA2_CAL_0P_SPH:DET_stop_lat 1
elements.
Warning ! : (21-Dec-2009 15:15:39)
GanttChart::AddData. The DqiData structure has no data for this range
Information : (21-Dec-2009 15:15:39)
Graph 14: Adding data from object @PCF_RA2_CAL_0P_SPH:DET_start_long
1 elements.
Warning ! : (21-Dec-2009 15:15:39)
GanttChart::AddData. The DqiData structure has no data for this range
Information : (21-Dec-2009 15:15:39)
Graph 14: Adding data from object @PCF_RA2_CAL_0P_SPH:DET_start_lat
1 elements.
Warning ! : (21-Dec-2009 15:15:39)
GanttChart::AddData. The DqiData structure has no data for this range
Information : (21-Dec-2009 15:15:39)
Graph 14: Adding data from object @PCF_RA2_adfs_val:SET_val_adf_ra2_cal_0p
1 elements.
Warning ! : (21-Dec-2009 15:15:39)
GanttChart::AddData. The DqiData structure has no data for this range
Information : (21-Dec-2009 15:15:39)
Graph 14: Adding data from object @PCF_RA2_sensing:ETL_ra2_cal_0p 1
elements.
Information : (21-Dec-2009 15:15:39) Graph 14: Generating PNG file.

```
Warning ! : (21-Dec-2009 15:15:39)
GanttChart::ReadPolyline. Adding a section with no data
Warning ! : (21-Dec-2009 15:15:39)
GanttChart::ReadPolyline. Adding a section with no data
Warning ! : (21-Dec-2009 15:15:39)
GanttChart::ReadPolyline. Adding a section with no data
Warning ! : (21-Dec-2009 15:15:39)
GanttChart::ReadPolyline. Adding a section with no data
Warning ! : (21-Dec-2009 15:15:39)
GanttChart::ReadPolyline. Adding a section with no data
Warning ! : (21-Dec-2009 15:15:39)
GanttChart::ReadPolyline. Adding a section with no data
Warning ! : (21-Dec-2009 15:15:39)
GanttChart::ReadPolyline. Adding a section with no data
Warning ! : (21-Dec-2009 15:15:39)
GanttChart::ReadPolyline. Adding a section with no data
Warning ! : (21-Dec-2009 15:15:39)
GanttChart::ReadPolyline. Adding a section with no data
Warning ! : (21-Dec-2009 15:15:39)
GanttChart::ReadPolyline. Adding a section with no data
Warning ! : (21-Dec-2009 15:15:39)
GanttChart::ReadPolyline. Adding a section with no data
Warning ! : (21-Dec-2009 15:15:39)
GanttChart::ReadPolyline. Adding a section with no data
Warning ! : (21-Dec-2009 15:15:39)
GanttChart::ReadPolyline. Adding a section with no data
Warning ! : (21-Dec-2009 15:15:39)
Information : (21-Dec-2009 15:15:40) Graph 14: Destroying object.
Information : (21-Dec-2009 15:15:40)
Graph 15: Creating object for a eventGanttChart
Warning ! : (21-Dec-2009 15:15:40)
graph::setProperty. YSIZE is too long. [80-700]
Information : (21-Dec-2009 15:15:40) Graph 15: Processing legend.
Information : (21-Dec-2009 15:15:40)
Graph 15: Adding data from object @PCF_DOR_DOP_0P_SPH:DET_num_rs_isps
1 elements.
Warning ! : (21-Dec-2009 15:15:40)
GanttChart::AddData. The DqiData structure has no data for this range
Information : (21-Dec-2009 15:15:40)
Graph 15: Adding data from object @PCF_DOR_DOP_0P_SPH:DET_num_discarded_isps
1 elements.
Warning ! : (21-Dec-2009 15:15:40)
GanttChart::AddData. The DqiData structure has no data for this range
Information : (21-Dec-2009 15:15:40)
Graph 15: Adding data from object @PCF_DOR_DOP_0P_SPH:DET_num_missing_isps
1 elements.
Warning ! : (21-Dec-2009 15:15:40)
GanttChart::AddData. The DqiData structure has no data for this range
Information : (21-Dec-2009 15:15:40)
Graph 15: Adding data from object @PCF_DOR_DOP_0P_SPH:DET_num_error_isps
1 elements.
Warning ! : (21-Dec-2009 15:15:40)
GanttChart::AddData. The DqiData structure has no data for this range
Information : (21-Dec-2009 15:15:40)
Graph 15: Adding data from object @PCF_DOR_DOP_0P_SPH:DET_rs_significant
1 elements.
Warning ! : (21-Dec-2009 15:15:40)
GanttChart::AddData. The DqiData structure has no data for this range
Information : (21-Dec-2009 15:15:40) Graph 15:
Adding data from object @PCF_DOR_DOP_0P_SPH:DET_isp_discarded_significant
1 elements.
Warning ! : (21-Dec-2009 15:15:40)
GanttChart::AddData. The DqiData structure has no data for this range
Information : (21-Dec-2009 15:15:40) Graph 15:
Adding data from object @PCF_DOR_DOP_0P_SPH:DET_missing_isps_significant
1 elements.
Warning ! : (21-Dec-2009 15:15:40)
```


Information : (21-Dec-2009 15:15:41) Graph 15: Destroying object.
Information : (21-Dec-2009 15:15:41)
Graph 16: Creating object for a eventGanttChart
Warning ! : (21-Dec-2009 15:15:41)
graph::setProperty. YSIZE is too long. [80-700]
Information : (21-Dec-2009 15:15:41) Graph 16: Processing legend.
Information : (21-Dec-2009 15:15:41)
Graph 16: Adding data from object @PCF_DOR_NAV_0P_SPH:DET_num_rs_isps
1 elements.
Warning ! : (21-Dec-2009 15:15:41)
GanttChart::AddData. The DqiData structure has no data for this range
Information : (21-Dec-2009 15:15:41)
Graph 16: Adding data from object @PCF_DOR_NAV_0P_SPH:DET_num_discarded_isps
1 elements.
Warning ! : (21-Dec-2009 15:15:41)
GanttChart::AddData. The DqiData structure has no data for this range
Information : (21-Dec-2009 15:15:41)
Graph 16: Adding data from object @PCF_DOR_NAV_0P_SPH:DET_num_missing_isps
1 elements.
Warning ! : (21-Dec-2009 15:15:41)
GanttChart::AddData. The DqiData structure has no data for this range
Information : (21-Dec-2009 15:15:41)
Graph 16: Adding data from object @PCF_DOR_NAV_0P_SPH:DET_num_error_isps
1 elements.
Warning ! : (21-Dec-2009 15:15:41)
GanttChart::AddData. The DqiData structure has no data for this range
Information : (21-Dec-2009 15:15:41)
Graph 16: Adding data from object @PCF_DOR_NAV_0P_SPH:DET_rs_significant
1 elements.
Warning ! : (21-Dec-2009 15:15:41)
GanttChart::AddData. The DqiData structure has no data for this range
Information : (21-Dec-2009 15:15:41) Graph 16:
Adding data from object @PCF_DOR_NAV_0P_SPH:DET_isp_discarded_significant
1 elements.
Warning ! : (21-Dec-2009 15:15:41)
GanttChart::AddData. The DqiData structure has no data for this range
Information : (21-Dec-2009 15:15:41) Graph 16:
Adding data from object @PCF_DOR_NAV_0P_SPH:DET_missing_isps_significant
1 elements.
Warning ! : (21-Dec-2009 15:15:41)
GanttChart::AddData. The DqiData structure has no data for this range
Information : (21-Dec-2009 15:15:41) Graph 16:
Adding data from object @PCF_DOR_NAV_0P_SPH:DET_isp_errors_significant
1 elements.
Warning ! : (21-Dec-2009 15:15:41)
GanttChart::AddData. The DqiData structure has no data for this range
Information : (21-Dec-2009 15:15:41)
Graph 16: Adding data from object @PCF_DOR_NAV_0P_SPH:DET_sat_track
1 elements.
Warning ! : (21-Dec-2009 15:15:41)
GanttChart::AddData. The DqiData structure has no data for this range
Information : (21-Dec-2009 15:15:41)
Graph 16: Adding data from object @PCF_DOR_NAV_0P_SPH:DET_stop_long
1 elements.
Warning ! : (21-Dec-2009 15:15:41)
GanttChart::AddData. The DqiData structure has no data for this range
Information : (21-Dec-2009 15:15:41)
Graph 16: Adding data from object @PCF_DOR_NAV_0P_SPH:DET_stop_lat 1
elements.
Warning ! : (21-Dec-2009 15:15:41)
GanttChart::AddData. The DqiData structure has no data for this range
Information : (21-Dec-2009 15:15:41)
Graph 16: Adding data from object @PCF_DOR_NAV_0P_SPH:DET_start_long
1 elements.
Warning ! : (21-Dec-2009 15:15:41)
GanttChart::AddData. The DqiData structure has no data for this range
Information : (21-Dec-2009 15:15:41)
Graph 16: Adding data from object @PCF_DOR_NAV_0P_SPH:DET_start_lat


```
Warning ! : (21-Dec-2009 15:15:42)
GanttChart::ReadPolyline. Adding a section with no data
Warning ! : (21-Dec-2009 15:15:42)
GanttChart::ReadPolyline. Adding a section with no data
Warning ! : (21-Dec-2009 15:15:42)
GanttChart::ReadPolyline. Adding a section with no data
Warning ! : (21-Dec-2009 15:15:42)
GanttChart::ReadPolyline. Adding a section with no data
Warning ! : (21-Dec-2009 15:15:42)
GanttChart::ReadPolyline. Adding a section with no data
Warning ! : (21-Dec-2009 15:15:42)
GanttChart::ReadPolyline. Adding a section with no data
Information : (21-Dec-2009 15:15:43) Graph 17: Destroying object.
Information : (21-Dec-2009 15:15:43)
Graph 18: Creating object for a eventGanttChart
Warning ! : (21-Dec-2009 15:15:43)
graph::setProperty. YSIZE is too long. [80-700]
Information : (21-Dec-2009 15:15:43) Graph 18: Processing legend.
Information : (21-Dec-2009 15:15:43)
Graph 18: Adding data from object @PCF_RA2_ME__0P_SPH:DET_num_rs_isps
1 elements.
Warning ! : (21-Dec-2009 15:15:43)
GanttChart::AddData. The DqiData structure has no data for this range
Information : (21-Dec-2009 15:15:43)
Graph 18: Adding data from object @PCF_RA2_ME__0P_SPH:DET_num_discarded_isps
1 elements.
Warning ! : (21-Dec-2009 15:15:43)
GanttChart::AddData. The DqiData structure has no data for this range
Information : (21-Dec-2009 15:15:43)
Graph 18: Adding data from object @PCF_RA2_ME__0P_SPH:DET_num_missing_isps
1 elements.
Warning ! : (21-Dec-2009 15:15:43)
GanttChart::AddData. The DqiData structure has no data for this range
Information : (21-Dec-2009 15:15:43)
Graph 18: Adding data from object @PCF_RA2_ME__0P_SPH:DET_num_error_isps
1 elements.
Warning ! : (21-Dec-2009 15:15:43)
GanttChart::AddData. The DqiData structure has no data for this range
Information : (21-Dec-2009 15:15:43)
Graph 18: Adding data from object @PCF_RA2_ME__0P_SPH:DET_rs_significant
1 elements.
Warning ! : (21-Dec-2009 15:15:43)
GanttChart::AddData. The DqiData structure has no data for this range
Information : (21-Dec-2009 15:15:43) Graph 18:
Adding data from object @PCF_RA2_ME__0P_SPH:DET_isp_discarded_significant
1 elements.
Warning ! : (21-Dec-2009 15:15:43)
GanttChart::AddData. The DqiData structure has no data for this range
Information : (21-Dec-2009 15:15:43) Graph 18:
Adding data from object @PCF_RA2_ME__0P_SPH:DET_missing_isps_significant
1 elements.
Warning ! : (21-Dec-2009 15:15:43)
GanttChart::AddData. The DqiData structure has no data for this range
Information : (21-Dec-2009 15:15:43) Graph 18:
Adding data from object @PCF_RA2_ME__0P_SPH:DET_isp_errors_significant
1 elements.
Warning ! : (21-Dec-2009 15:15:43)
GanttChart::AddData. The DqiData structure has no data for this range
Information : (21-Dec-2009 15:15:43)
Graph 18: Adding data from object @PCF_RA2_ME__0P_SPH:DET_sat_track
1 elements.
Warning ! : (21-Dec-2009 15:15:43)
GanttChart::AddData. The DqiData structure has no data for this range
Information : (21-Dec-2009 15:15:43)
Graph 18: Adding data from object @PCF_RA2_ME__0P_SPH:DET_stop_long
1 elements.
Warning ! : (21-Dec-2009 15:15:43)
GanttChart::AddData. The DqiData structure has no data for this range
```


Adding data from object @PCF_RA2_MW_1P_SPH:DET_ra2_measurement_percent
1 elements.
Warning ! : (21-Dec-2009 15:15:44)
GanttChart::AddData. The DqiData structure has no data for this range
Information : (21-Dec-2009 15:15:44)
Graph 19: Adding data from object @PCF_RA2_MW_1P_SPH:DET_ra2_l1b_proc_quality
1 elements.
Warning ! : (21-Dec-2009 15:15:44)
GanttChart::AddData. The DqiData structure has no data for this range
Information : (21-Dec-2009 15:15:44)
Graph 19: Adding data from object @PCF_RA2_MW_1P_SPH:ETL_ra2_l1b_proc_flag
1 elements.
Warning ! : (21-Dec-2009 15:15:44)
GanttChart::AddData. The DqiData structure has no data for this range
Information : (21-Dec-2009 15:15:44)
Graph 19: Adding data from object @PCF_RA2_adfs_val:SET_val_adf_ra2_mw_1p
18 elements.
Information : (21-Dec-2009 15:15:44)
Graph 19: Adding data from object @PCF_RA2_sensing:ETL_ra2_mw_1p 18
elements.
Information : (21-Dec-2009 15:15:44) Graph 19: Generating PNG file.
Warning ! : (21-Dec-2009 15:15:44)
GanttChart::ReadPolyline. Adding a section with no data
Warning ! : (21-Dec-2009 15:15:44)
GanttChart::ReadPolyline. Adding a section with no data
Warning ! : (21-Dec-2009 15:15:44)
GanttChart::ReadPolyline. Adding a section with no data
Information : (21-Dec-2009 15:15:44) Graph 19: Destroying object.
Information : (21-Dec-2009 15:15:44)
Graph 20: Creating object for a eventGanttChart
Warning ! : (21-Dec-2009 15:15:44)
graph::setProperty. YSIZE is too long. [80-700]
Information : (21-Dec-2009 15:15:44) Graph 20: Processing legend.
Information : (21-Dec-2009 15:15:44) Graph 20:
Adding data from object @PCF_RA2_FGD_2P_SPH:DET_ra2_seaice_ku_retrack_percent
1 elements.
Warning ! : (21-Dec-2009 15:15:44)
GanttChart::AddData. The DqiData structure has no data for this range
Information : (21-Dec-2009 15:15:44) Graph 20:
Adding data from object @PCF_RA2_FGD_2P_SPH:DET_ra2_ice2_s_retrack_percent
18 elements.
Information : (21-Dec-2009 15:15:44) Graph 20:
Adding data from object @PCF_RA2_FGD_2P_SPH:DET_ra2_ice2_ku_retrack_percent
2 elements.
Information : (21-Dec-2009 15:15:44) Graph 20:
Adding data from object @PCF_RA2_FGD_2P_SPH:DET_ra2_ice1_s_retrack_percent
18 elements.
Information : (21-Dec-2009 15:15:44) Graph 20:
Adding data from object @PCF_RA2_FGD_2P_SPH:DET_ra2_ice1_ku_retrack_percent
1 elements.
Warning ! : (21-Dec-2009 15:15:44)
GanttChart::AddData. The DqiData structure has no data for this range
Information : (21-Dec-2009 15:15:44) Graph 20:
Adding data from object @PCF_RA2_FGD_2P_SPH:DET_ra2_ocean_ku_retrack_percent
2 elements.
Information : (21-Dec-2009 15:15:44)
Graph 20: Adding data from object @PCF_RA2_FGD_2P_SPH:DET_ra2_20_band_percent
8 elements.
Information : (21-Dec-2009 15:15:44)
Graph 20: Adding data from object @PCF_RA2_FGD_2P_SPH:DET_ra2_80_band_percent
6 elements.
Information : (21-Dec-2009 15:15:44)
Graph 20: Adding data from object @PCF_RA2_FGD_2P_SPH:DET_ra2_320_band_percent
6 elements.
Information : (21-Dec-2009 15:15:44) Graph 20:
Adding data from object @PCF_RA2_FGD_2P_SPH:DET_ra2_measurement_percent
1 elements.
Warning ! : (21-Dec-2009 15:15:44)

GanttChart::AddData. The DqiData structure has no data for this range
Information : (21-Dec-2009 15:15:44)
Graph 20: Adding data from object @PCF_RA2_FGD_2P_SPH:DET_ra2_l1b_proc_quality
1 elements.
Warning ! : (21-Dec-2009 15:15:44)
GanttChart::AddData. The DqiData structure has no data for this range
Information : (21-Dec-2009 15:15:44)
Graph 20: Adding data from object @PCF_RA2_FGD_2P_SPH:DET_ra2_l2_proc_quality
18 elements.
Information : (21-Dec-2009 15:15:44)
Graph 20: Adding data from object @PCF_RA2_FGD_2P_SPH:ETL_ra2_l1b_proc_flag
1 elements.
Warning ! : (21-Dec-2009 15:15:44)
GanttChart::AddData. The DqiData structure has no data for this range
Information : (21-Dec-2009 15:15:44)
Graph 20: Adding data from object @PCF_RA2_FGD_2P_SPH:ETL_ra2_l2_proc_flag
18 elements.
Information : (21-Dec-2009 15:15:45)
Graph 20: Adding data from object @PCF_RA2_adfs_val:SET_val_adf_ra2_fgd_2p
18 elements.
Information : (21-Dec-2009 15:15:45)
Graph 20: Adding data from object @PCF_RA2_sensing:ETL_ra2_fgd_2p 18
elements.
Information : (21-Dec-2009 15:15:45) Graph 20: Generating PNG file.
Warning ! : (21-Dec-2009 15:15:45)
GanttChart::ReadPolyline. Adding a section with no data
Warning ! : (21-Dec-2009 15:15:45)
GanttChart::ReadPolyline. Adding a section with no data
Warning ! : (21-Dec-2009 15:15:45)
GanttChart::ReadPolyline. Adding a section with no data
Warning ! : (21-Dec-2009 15:15:45)
GanttChart::ReadPolyline. Adding a section with no data
Warning ! : (21-Dec-2009 15:15:45)
GanttChart::ReadPolyline. Adding a section with no data
Warning ! : (21-Dec-2009 15:15:45)
GanttChart::ReadPolyline. Adding a section with no data
Information : (21-Dec-2009 15:15:45) Graph 20: Destroying object.
Information : (21-Dec-2009 15:15:45)
Graph 21: Creating object for a eventGanttChart
Warning ! : (21-Dec-2009 15:15:45)
graph::setProperty. YSIZE is too long. [80-700]
Information : (21-Dec-2009 15:15:45) Graph 21: Processing legend.
Information : (21-Dec-2009 15:15:45) Graph 21:
Adding data from object @PCF_RA2_WWV_2P_SPH:DET_ra2_ocean_ku_retrack_percent
2 elements.
Information : (21-Dec-2009 15:15:45)
Graph 21: Adding data from object @PCF_RA2_WWV_2P_SPH:DET_ra2_20_band_percent
8 elements.
Information : (21-Dec-2009 15:15:45)
Graph 21: Adding data from object @PCF_RA2_WWV_2P_SPH:DET_ra2_80_band_percent
6 elements.
Information : (21-Dec-2009 15:15:45)
Graph 21: Adding data from object @PCF_RA2_WWV_2P_SPH:DET_ra2_320_band_percent
6 elements.
Information : (21-Dec-2009 15:15:45) Graph 21:
Adding data from object @PCF_RA2_WWV_2P_SPH:DET_ra2_measurement_percent
1 elements.
Warning ! : (21-Dec-2009 15:15:45)
GanttChart::AddData. The DqiData structure has no data for this range
Information : (21-Dec-2009 15:15:45)
Graph 21: Adding data from object @PCF_RA2_WWV_2P_SPH:DET_ra2_l1b_proc_quality
1 elements.
Warning ! : (21-Dec-2009 15:15:45)
GanttChart::AddData. The DqiData structure has no data for this range
Information : (21-Dec-2009 15:15:45)
Graph 21: Adding data from object @PCF_RA2_WWV_2P_SPH:DET_ra2_l2_proc_quality
18 elements.
Information : (21-Dec-2009 15:15:45)
Graph 21: Adding data from object @PCF_RA2_WWV_2P_SPH:ETL_ra2_l1b_proc_flag
1 elements.

Warning ! : (21-Dec-2009 15:15:45)
GanttChart::AddData. The DqiData structure has no data for this range
Information : (21-Dec-2009 15:15:45)
Graph 21: Adding data from object @PCF_RA2_WWV_2P_SPH:ETL_ra2_l2_proc_flag
18 elements.
Information : (21-Dec-2009 15:15:45)
Graph 21: Adding data from object @PCF_RA2_adfs_val:SET_val_adf_ra2_wwv_2p
1 elements.
Warning ! : (21-Dec-2009 15:15:45)
GanttChart::AddData. The DqiData structure has no data for this range
Information : (21-Dec-2009 15:15:45)
Graph 21: Adding data from object @PCF_RA2_sensing:ETL_ra2_wwv_2p 18
elements.
Information : (21-Dec-2009 15:15:45) Graph 21: Generating PNG file.
Warning ! : (21-Dec-2009 15:15:45)
GanttChart::ReadPolyline. Adding a section with no data
Warning ! : (21-Dec-2009 15:15:45)
GanttChart::ReadPolyline. Adding a section with no data
Warning ! : (21-Dec-2009 15:15:45)
GanttChart::ReadPolyline. Adding a section with no data
Warning ! : (21-Dec-2009 15:15:45)
GanttChart::ReadPolyline. Adding a section with no data
Information : (21-Dec-2009 15:15:46) Graph 21: Destroying object.
Information : (21-Dec-2009 15:15:46)
Graph 22: Creating object for a eventGanttChart
Information : (21-Dec-2009 15:15:46) Graph 22: Processing legend.
Information : (21-Dec-2009 15:15:46)
Graph 22: Adding data from object @PCF_MPH_MWR_CHD_AX:DET_wrong_product_err
1 elements.
Warning ! : (21-Dec-2009 15:15:46)
GanttChart::AddData. The DqiData structure has no data for this range
Information : (21-Dec-2009 15:15:46)
Graph 22: Adding data from object @PCF_MPH_MWR_CHD_AX:SET_wrong_sensing_stop
1 elements.
Warning ! : (21-Dec-2009 15:15:46)
GanttChart::AddData. The DqiData structure has no data for this range
Information : (21-Dec-2009 15:15:46)
Graph 22: Adding data from object @PCF_MPH_MWR_CHD_AX:SET_wrong_sensing_start
1 elements.
Warning ! : (21-Dec-2009 15:15:46)
GanttChart::AddData. The DqiData structure has no data for this range
Information : (21-Dec-2009 15:15:46)
Graph 22: Adding data from object @PCF_MPH_MWR_CHD_AX:SET_wrong_software_ver
1 elements.
Warning ! : (21-Dec-2009 15:15:46)
GanttChart::AddData. The DqiData structure has no data for this range
Information : (21-Dec-2009 15:15:46)
Graph 22: Adding data from object @PCF_MPH_MWR_CHD_AX:SET_wrong_proc_time
1 elements.
Warning ! : (21-Dec-2009 15:15:46)
GanttChart::AddData. The DqiData structure has no data for this range
Information : (21-Dec-2009 15:15:46)
Graph 22: Adding data from object @PCF_MPH_MWR_CHD_AX:SET_wrong_proc_stage
1 elements.
Warning ! : (21-Dec-2009 15:15:46)
GanttChart::AddData. The DqiData structure has no data for this range
Information : (21-Dec-2009 15:15:46)
Graph 22: Adding data from object @PCF_MPH_MWR_CHD_AX:SET_wrong_filename
1 elements.
Warning ! : (21-Dec-2009 15:15:46)
GanttChart::AddData. The DqiData structure has no data for this range
Information : (21-Dec-2009 15:15:46) Graph 22: Generating PNG file.
Warning ! : (21-Dec-2009 15:15:46)
GanttChart::ReadPolyline. Adding a section with no data
Warning ! : (21-Dec-2009 15:15:46)
GanttChart::ReadPolyline. Adding a section with no data
Warning ! : (21-Dec-2009 15:15:46)
GanttChart::ReadPolyline. Adding a section with no data

Warning ! : (21-Dec-2009 15:15:46)
GanttChart::ReadPolyline. Adding a section with no data
Warning ! : (21-Dec-2009 15:15:46)
GanttChart::ReadPolyline. Adding a section with no data
Warning ! : (21-Dec-2009 15:15:46)
GanttChart::ReadPolyline. Adding a section with no data
Warning ! : (21-Dec-2009 15:15:46)
GanttChart::ReadPolyline. Adding a section with no data
Information : (21-Dec-2009 15:15:47) Graph 22: Destroying object.
Information : (21-Dec-2009 15:15:47)
Graph 23: Creating object for a eventGanttChart
Information : (21-Dec-2009 15:15:47) Graph 23: Processing legend.
Information : (21-Dec-2009 15:15:47)
Graph 23: Adding data from object @PCF_MPH_MWR_CON_AX:DET_wrong_product_err
1 elements.
Warning ! : (21-Dec-2009 15:15:47)
GanttChart::AddData. The DqiData structure has no data for this range
Information : (21-Dec-2009 15:15:47)
Graph 23: Adding data from object @PCF_MPH_MWR_CON_AX:SET_wrong_sensing_stop
1 elements.
Warning ! : (21-Dec-2009 15:15:47)
GanttChart::AddData. The DqiData structure has no data for this range
Information : (21-Dec-2009 15:15:47)
Graph 23: Adding data from object @PCF_MPH_MWR_CON_AX:SET_wrong_sensing_start
1 elements.
Warning ! : (21-Dec-2009 15:15:47)
GanttChart::AddData. The DqiData structure has no data for this range
Information : (21-Dec-2009 15:15:47)
Graph 23: Adding data from object @PCF_MPH_MWR_CON_AX:SET_wrong_software_ver
1 elements.
Warning ! : (21-Dec-2009 15:15:47)
GanttChart::AddData. The DqiData structure has no data for this range
Information : (21-Dec-2009 15:15:47)
Graph 23: Adding data from object @PCF_MPH_MWR_CON_AX:SET_wrong_proc_time
1 elements.
Warning ! : (21-Dec-2009 15:15:47)
GanttChart::AddData. The DqiData structure has no data for this range
Information : (21-Dec-2009 15:15:47)
Graph 23: Adding data from object @PCF_MPH_MWR_CON_AX:SET_wrong_proc_stage
1 elements.
Warning ! : (21-Dec-2009 15:15:47)
GanttChart::AddData. The DqiData structure has no data for this range
Information : (21-Dec-2009 15:15:47)
Graph 23: Adding data from object @PCF_MPH_MWR_CON_AX:SET_wrong_filename
1 elements.
Warning ! : (21-Dec-2009 15:15:47)
GanttChart::AddData. The DqiData structure has no data for this range
Information : (21-Dec-2009 15:15:47) Graph 23: Generating PNG file.
Warning ! : (21-Dec-2009 15:15:47)
GanttChart::ReadPolyline. Adding a section with no data
Warning ! : (21-Dec-2009 15:15:47)
GanttChart::ReadPolyline. Adding a section with no data
Warning ! : (21-Dec-2009 15:15:47)
GanttChart::ReadPolyline. Adding a section with no data
Warning ! : (21-Dec-2009 15:15:47)
GanttChart::ReadPolyline. Adding a section with no data
Warning ! : (21-Dec-2009 15:15:47)
GanttChart::ReadPolyline. Adding a section with no data
Warning ! : (21-Dec-2009 15:15:47)
GanttChart::ReadPolyline. Adding a section with no data
Warning ! : (21-Dec-2009 15:15:47)
GanttChart::ReadPolyline. Adding a section with no data
Warning ! : (21-Dec-2009 15:15:47)
GanttChart::ReadPolyline. Adding a section with no data
Information : (21-Dec-2009 15:15:47) Graph 23: Destroying object.
Information : (21-Dec-2009 15:15:47)
Graph 24: Creating object for a eventGanttChart
Information : (21-Dec-2009 15:15:47) Graph 24: Processing legend.
Information : (21-Dec-2009 15:15:47)
Graph 24: Adding data from object @PCF_MPH_MWR_LSF_AX:DET_wrong_product_err

1 elements.
Warning ! : (21-Dec-2009 15:15:47)
GanttChart::AddData. The DqiData structure has no data for this range
Information : (21-Dec-2009 15:15:47)
Graph 24: Adding data from object @PCF_MPH_MWR_LSF_AX:SET_wrong_sensing_stop
1 elements.
Warning ! : (21-Dec-2009 15:15:47)
GanttChart::AddData. The DqiData structure has no data for this range
Information : (21-Dec-2009 15:15:47)
Graph 24: Adding data from object @PCF_MPH_MWR_LSF_AX:SET_wrong_sensing_start
1 elements.
Warning ! : (21-Dec-2009 15:15:47)
GanttChart::AddData. The DqiData structure has no data for this range
Information : (21-Dec-2009 15:15:47)
Graph 24: Adding data from object @PCF_MPH_MWR_LSF_AX:SET_wrong_software_ver
1 elements.
Warning ! : (21-Dec-2009 15:15:47)
GanttChart::AddData. The DqiData structure has no data for this range
Information : (21-Dec-2009 15:15:47)
Graph 24: Adding data from object @PCF_MPH_MWR_LSF_AX:SET_wrong_proc_time
1 elements.
Warning ! : (21-Dec-2009 15:15:47)
GanttChart::AddData. The DqiData structure has no data for this range
Information : (21-Dec-2009 15:15:47)
Graph 24: Adding data from object @PCF_MPH_MWR_LSF_AX:SET_wrong_proc_stage
1 elements.
Warning ! : (21-Dec-2009 15:15:47)
GanttChart::AddData. The DqiData structure has no data for this range
Information : (21-Dec-2009 15:15:47)
Graph 24: Adding data from object @PCF_MPH_MWR_LSF_AX:SET_wrong_filename
1 elements.
Warning ! : (21-Dec-2009 15:15:47)
GanttChart::AddData. The DqiData structure has no data for this range
Information : (21-Dec-2009 15:15:47) Graph 24: Generating PNG file.
Warning ! : (21-Dec-2009 15:15:47)
GanttChart::ReadPolyline. Adding a section with no data
Warning ! : (21-Dec-2009 15:15:47)
GanttChart::ReadPolyline. Adding a section with no data
Warning ! : (21-Dec-2009 15:15:47)
GanttChart::ReadPolyline. Adding a section with no data
Warning ! : (21-Dec-2009 15:15:47)
GanttChart::ReadPolyline. Adding a section with no data
Warning ! : (21-Dec-2009 15:15:47)
GanttChart::ReadPolyline. Adding a section with no data
Warning ! : (21-Dec-2009 15:15:47)
GanttChart::ReadPolyline. Adding a section with no data
Warning ! : (21-Dec-2009 15:15:47)
GanttChart::ReadPolyline. Adding a section with no data
Information : (21-Dec-2009 15:15:47) Graph 24: Destroying object.
Information : (21-Dec-2009 15:15:47)
Graph 25: Creating object for a eventGanttChart
Information : (21-Dec-2009 15:15:47) Graph 25: Processing legend.
Information : (21-Dec-2009 15:15:47)
Graph 25: Adding data from object @PCF_MPH_MWR_SLT_AX:DET_wrong_product_err
1 elements.
Warning ! : (21-Dec-2009 15:15:47)
GanttChart::AddData. The DqiData structure has no data for this range
Information : (21-Dec-2009 15:15:47)
Graph 25: Adding data from object @PCF_MPH_MWR_SLT_AX:SET_wrong_sensing_stop
1 elements.
Warning ! : (21-Dec-2009 15:15:47)
GanttChart::AddData. The DqiData structure has no data for this range
Information : (21-Dec-2009 15:15:48)
Graph 25: Adding data from object @PCF_MPH_MWR_SLT_AX:SET_wrong_sensing_start
1 elements.
Warning ! : (21-Dec-2009 15:15:48)
GanttChart::AddData. The DqiData structure has no data for this range
Information : (21-Dec-2009 15:15:48)

Graph 25: Adding data from object @PCF_MPH_MWR_SLT_AX:SET_wrong_software_ver
1 elements.
Warning ! : (21-Dec-2009 15:15:48)
GanttChart::AddData. The DqiData structure has no data for this range
Information : (21-Dec-2009 15:15:48)
Graph 25: Adding data from object @PCF_MPH_MWR_SLT_AX:SET_wrong_proc_time
1 elements.
Warning ! : (21-Dec-2009 15:15:48)
GanttChart::AddData. The DqiData structure has no data for this range
Information : (21-Dec-2009 15:15:48)
Graph 25: Adding data from object @PCF_MPH_MWR_SLT_AX:SET_wrong_proc_stage
1 elements.
Warning ! : (21-Dec-2009 15:15:48)
GanttChart::AddData. The DqiData structure has no data for this range
Information : (21-Dec-2009 15:15:48)
Graph 25: Adding data from object @PCF_MPH_MWR_SLT_AX:SET_wrong_filename
1 elements.
Warning ! : (21-Dec-2009 15:15:48)
GanttChart::AddData. The DqiData structure has no data for this range
Information : (21-Dec-2009 15:15:48) Graph 25: Generating PNG file.
Warning ! : (21-Dec-2009 15:15:48)
GanttChart::ReadPolyline. Adding a section with no data
Warning ! : (21-Dec-2009 15:15:48)
GanttChart::ReadPolyline. Adding a section with no data
Warning ! : (21-Dec-2009 15:15:48)
GanttChart::ReadPolyline. Adding a section with no data
Warning ! : (21-Dec-2009 15:15:48)
GanttChart::ReadPolyline. Adding a section with no data
Warning ! : (21-Dec-2009 15:15:48)
GanttChart::ReadPolyline. Adding a section with no data
Warning ! : (21-Dec-2009 15:15:48)
GanttChart::ReadPolyline. Adding a section with no data
Warning ! : (21-Dec-2009 15:15:48)
GanttChart::ReadPolyline. Adding a section with no data
Warning ! : (21-Dec-2009 15:15:48)
GanttChart::ReadPolyline. Adding a section with no data
Information : (21-Dec-2009 15:15:48) Graph 25: Destroying object.
Information : (21-Dec-2009 15:15:48)
Graph 26: Creating object for a eventGanttChart
Information : (21-Dec-2009 15:15:48) Graph 26: Processing legend.
Information : (21-Dec-2009 15:15:48)
Graph 26: Adding data from object @PCF_MPH_RA2_CHD_AX:DET_wrong_product_err
1 elements.
Warning ! : (21-Dec-2009 15:15:48)
GanttChart::AddData. The DqiData structure has no data for this range
Information : (21-Dec-2009 15:15:48)
Graph 26: Adding data from object @PCF_MPH_RA2_CHD_AX:SET_wrong_sensing_stop
1 elements.
Warning ! : (21-Dec-2009 15:15:48)
GanttChart::AddData. The DqiData structure has no data for this range
Information : (21-Dec-2009 15:15:48)
Graph 26: Adding data from object @PCF_MPH_RA2_CHD_AX:SET_wrong_sensing_start
1 elements.
Warning ! : (21-Dec-2009 15:15:48)
GanttChart::AddData. The DqiData structure has no data for this range
Information : (21-Dec-2009 15:15:48)
Graph 26: Adding data from object @PCF_MPH_RA2_CHD_AX:SET_wrong_software_ver
1 elements.
Warning ! : (21-Dec-2009 15:15:48)
GanttChart::AddData. The DqiData structure has no data for this range
Information : (21-Dec-2009 15:15:48)
Graph 26: Adding data from object @PCF_MPH_RA2_CHD_AX:SET_wrong_proc_time
1 elements.
Warning ! : (21-Dec-2009 15:15:48)
GanttChart::AddData. The DqiData structure has no data for this range
Information : (21-Dec-2009 15:15:48)
Graph 26: Adding data from object @PCF_MPH_RA2_CHD_AX:SET_wrong_proc_stage
1 elements.
Warning ! : (21-Dec-2009 15:15:48)
GanttChart::AddData. The DqiData structure has no data for this range


```
Information : (21-Dec-2009 15:15:48)
Graph 26: Adding data from object @PCF MPH_RA2_CHD_AX:SET_wrong_filename
1 elements.
Warning ! : (21-Dec-2009 15:15:48)
GanttChart::AddData. The DqiData structure has no data for this range
Information : (21-Dec-2009 15:15:48) Graph 26: Generating PNG file.
Warning ! : (21-Dec-2009 15:15:48)
GanttChart::ReadPolyline. Adding a section with no data
Warning ! : (21-Dec-2009 15:15:48)
GanttChart::ReadPolyline. Adding a section with no data
Warning ! : (21-Dec-2009 15:15:48)
GanttChart::ReadPolyline. Adding a section with no data
Warning ! : (21-Dec-2009 15:15:48)
GanttChart::ReadPolyline. Adding a section with no data
Warning ! : (21-Dec-2009 15:15:48)
GanttChart::ReadPolyline. Adding a section with no data
Warning ! : (21-Dec-2009 15:15:48)
GanttChart::ReadPolyline. Adding a section with no data
Warning ! : (21-Dec-2009 15:15:48)
GanttChart::ReadPolyline. Adding a section with no data
Warning ! : (21-Dec-2009 15:15:48)
Information : (21-Dec-2009 15:15:48) Graph 26: Destroying object.
Information : (21-Dec-2009 15:15:48)
Graph 27: Creating object for a eventGanttChart
Information : (21-Dec-2009 15:15:48) Graph 27: Processing legend.
Information : (21-Dec-2009 15:15:48)
Graph 27: Adding data from object @PCF MPH_RA2_CON_AX:DET_wrong_product_err
1 elements.
Warning ! : (21-Dec-2009 15:15:48)
GanttChart::AddData. The DqiData structure has no data for this range
Information : (21-Dec-2009 15:15:48)
Graph 27: Adding data from object @PCF MPH_RA2_CON_AX:SET_wrong_sensing_stop
1 elements.
Warning ! : (21-Dec-2009 15:15:48)
GanttChart::AddData. The DqiData structure has no data for this range
Information : (21-Dec-2009 15:15:48)
Graph 27: Adding data from object @PCF MPH_RA2_CON_AX:SET_wrong_sensing_start
1 elements.
Warning ! : (21-Dec-2009 15:15:48)
GanttChart::AddData. The DqiData structure has no data for this range
Information : (21-Dec-2009 15:15:48)
Graph 27: Adding data from object @PCF MPH_RA2_CON_AX:SET_wrong_software_ver
1 elements.
Warning ! : (21-Dec-2009 15:15:48)
GanttChart::AddData. The DqiData structure has no data for this range
Information : (21-Dec-2009 15:15:48)
Graph 27: Adding data from object @PCF MPH_RA2_CON_AX:SET_wrong_proc_time
1 elements.
Warning ! : (21-Dec-2009 15:15:48)
GanttChart::AddData. The DqiData structure has no data for this range
Information : (21-Dec-2009 15:15:48)
Graph 27: Adding data from object @PCF MPH_RA2_CON_AX:SET_wrong_proc_stage
1 elements.
Warning ! : (21-Dec-2009 15:15:48)
GanttChart::AddData. The DqiData structure has no data for this range
Information : (21-Dec-2009 15:15:48)
Graph 27: Adding data from object @PCF MPH_RA2_CON_AX:SET_wrong_filename
1 elements.
Warning ! : (21-Dec-2009 15:15:48)
GanttChart::AddData. The DqiData structure has no data for this range
Information : (21-Dec-2009 15:15:48) Graph 27: Generating PNG file.
Warning ! : (21-Dec-2009 15:15:48)
GanttChart::ReadPolyline. Adding a section with no data
Warning ! : (21-Dec-2009 15:15:48)
GanttChart::ReadPolyline. Adding a section with no data
Warning ! : (21-Dec-2009 15:15:48)
GanttChart::ReadPolyline. Adding a section with no data
Warning ! : (21-Dec-2009 15:15:48)
GanttChart::ReadPolyline. Adding a section with no data
```

Warning ! : (21-Dec-2009 15:15:48)
GanttChart::ReadPolyline. Adding a section with no data
Warning ! : (21-Dec-2009 15:15:48)
GanttChart::ReadPolyline. Adding a section with no data
Warning ! : (21-Dec-2009 15:15:48)
GanttChart::ReadPolyline. Adding a section with no data
Information : (21-Dec-2009 15:15:49) Graph 27: Destroying object.
Information : (21-Dec-2009 15:15:49)
Graph 28: Creating object for a eventGanttChart
Information : (21-Dec-2009 15:15:49) Graph 28: Processing legend.
Information : (21-Dec-2009 15:15:49)
Graph 28: Adding data from object @PCF_MPH_RA2_CST_AX:DET_wrong_product_err
1 elements.
Warning ! : (21-Dec-2009 15:15:49)
GanttChart::AddData. The DqiData structure has no data for this range
Information : (21-Dec-2009 15:15:49)
Graph 28: Adding data from object @PCF_MPH_RA2_CST_AX:SET_wrong_sensing_stop
1 elements.
Warning ! : (21-Dec-2009 15:15:49)
GanttChart::AddData. The DqiData structure has no data for this range
Information : (21-Dec-2009 15:15:49)
Graph 28: Adding data from object @PCF_MPH_RA2_CST_AX:SET_wrong_sensing_start
1 elements.
Warning ! : (21-Dec-2009 15:15:49)
GanttChart::AddData. The DqiData structure has no data for this range
Information : (21-Dec-2009 15:15:49)
Graph 28: Adding data from object @PCF_MPH_RA2_CST_AX:SET_wrong_software_ver
1 elements.
Warning ! : (21-Dec-2009 15:15:49)
GanttChart::AddData. The DqiData structure has no data for this range
Information : (21-Dec-2009 15:15:49)
Graph 28: Adding data from object @PCF_MPH_RA2_CST_AX:SET_wrong_proc_time
1 elements.
Warning ! : (21-Dec-2009 15:15:49)
GanttChart::AddData. The DqiData structure has no data for this range
Information : (21-Dec-2009 15:15:49)
Graph 28: Adding data from object @PCF_MPH_RA2_CST_AX:SET_wrong_proc_stage
1 elements.
Warning ! : (21-Dec-2009 15:15:49)
GanttChart::AddData. The DqiData structure has no data for this range
Information : (21-Dec-2009 15:15:49)
Graph 28: Adding data from object @PCF_MPH_RA2_CST_AX:SET_wrong_filename
1 elements.
Warning ! : (21-Dec-2009 15:15:49)
GanttChart::AddData. The DqiData structure has no data for this range
Information : (21-Dec-2009 15:15:49) Graph 28: Generating PNG file.
Warning ! : (21-Dec-2009 15:15:49)
GanttChart::ReadPolyline. Adding a section with no data
Warning ! : (21-Dec-2009 15:15:49)
GanttChart::ReadPolyline. Adding a section with no data
Warning ! : (21-Dec-2009 15:15:49)
GanttChart::ReadPolyline. Adding a section with no data
Warning ! : (21-Dec-2009 15:15:49)
GanttChart::ReadPolyline. Adding a section with no data
Warning ! : (21-Dec-2009 15:15:49)
GanttChart::ReadPolyline. Adding a section with no data
Warning ! : (21-Dec-2009 15:15:49)
GanttChart::ReadPolyline. Adding a section with no data
Warning ! : (21-Dec-2009 15:15:49)
GanttChart::ReadPolyline. Adding a section with no data
Warning ! : (21-Dec-2009 15:15:49)
GanttChart::ReadPolyline. Adding a section with no data
Information : (21-Dec-2009 15:15:49) Graph 28: Destroying object.
Information : (21-Dec-2009 15:15:49)
Graph 29: Creating object for a eventGanttChart
Information : (21-Dec-2009 15:15:49) Graph 29: Processing legend.
Information : (21-Dec-2009 15:15:49)
Graph 29: Adding data from object @PCF_MPH_RA2_DIP_AX:DET_wrong_product_err
1 elements.
Warning ! : (21-Dec-2009 15:15:49)

GanttChart::AddData. The DqiData structure has no data for this range
Information : (21-Dec-2009 15:15:49)
Graph 29: Adding data from object @PCF MPH_RA2_DIP_AX:SET_wrong_sensing_stop
1 elements.
Warning ! : (21-Dec-2009 15:15:49)
GanttChart::AddData. The DqiData structure has no data for this range
Information : (21-Dec-2009 15:15:49)
Graph 29: Adding data from object @PCF MPH_RA2_DIP_AX:SET_wrong_sensing_start
1 elements.
Warning ! : (21-Dec-2009 15:15:49)
GanttChart::AddData. The DqiData structure has no data for this range
Information : (21-Dec-2009 15:15:49)
Graph 29: Adding data from object @PCF MPH_RA2_DIP_AX:SET_wrong_software_ver
1 elements.
Warning ! : (21-Dec-2009 15:15:49)
GanttChart::AddData. The DqiData structure has no data for this range
Information : (21-Dec-2009 15:15:50)
Graph 29: Adding data from object @PCF MPH_RA2_DIP_AX:SET_wrong_proc_time
1 elements.
Warning ! : (21-Dec-2009 15:15:50)
GanttChart::AddData. The DqiData structure has no data for this range
Information : (21-Dec-2009 15:15:50)
Graph 29: Adding data from object @PCF MPH_RA2_DIP_AX:SET_wrong_proc_stage
1 elements.
Warning ! : (21-Dec-2009 15:15:50)
GanttChart::AddData. The DqiData structure has no data for this range
Information : (21-Dec-2009 15:15:50)
Graph 29: Adding data from object @PCF MPH_RA2_DIP_AX:SET_wrong_filename
1 elements.
Warning ! : (21-Dec-2009 15:15:50)
GanttChart::AddData. The DqiData structure has no data for this range
Information : (21-Dec-2009 15:15:50) Graph 29: Generating PNG file.
Warning ! : (21-Dec-2009 15:15:50)
GanttChart::ReadPolyline. Adding a section with no data
Warning ! : (21-Dec-2009 15:15:50)
GanttChart::ReadPolyline. Adding a section with no data
Warning ! : (21-Dec-2009 15:15:50)
GanttChart::ReadPolyline. Adding a section with no data
Warning ! : (21-Dec-2009 15:15:50)
GanttChart::ReadPolyline. Adding a section with no data
Warning ! : (21-Dec-2009 15:15:50)
GanttChart::ReadPolyline. Adding a section with no data
Warning ! : (21-Dec-2009 15:15:50)
GanttChart::ReadPolyline. Adding a section with no data
Warning ! : (21-Dec-2009 15:15:50)
GanttChart::ReadPolyline. Adding a section with no data
Warning ! : (21-Dec-2009 15:15:50)
GanttChart::ReadPolyline. Adding a section with no data
Information : (21-Dec-2009 15:15:50) Graph 29: Destroying object.
Information : (21-Dec-2009 15:15:50)
Graph 30: Creating object for a eventGanttChart
Information : (21-Dec-2009 15:15:50) Graph 30: Processing legend.
Information : (21-Dec-2009 15:15:50)
Graph 30: Adding data from object @PCF MPH_RA2_GEO_AX:DET_wrong_product_err
1 elements.
Warning ! : (21-Dec-2009 15:15:50)
GanttChart::AddData. The DqiData structure has no data for this range
Information : (21-Dec-2009 15:15:50)
Graph 30: Adding data from object @PCF MPH_RA2_GEO_AX:SET_wrong_sensing_stop
1 elements.
Warning ! : (21-Dec-2009 15:15:50)
GanttChart::AddData. The DqiData structure has no data for this range
Information : (21-Dec-2009 15:15:50)
Graph 30: Adding data from object @PCF MPH_RA2_GEO_AX:SET_wrong_sensing_start
1 elements.
Warning ! : (21-Dec-2009 15:15:50)
GanttChart::AddData. The DqiData structure has no data for this range
Information : (21-Dec-2009 15:15:50)
Graph 30: Adding data from object @PCF MPH_RA2_GEO_AX:SET_wrong_software_ver
1 elements.

Warning ! : (21-Dec-2009 15:15:50)
GanttChart::AddData. The DqiData structure has no data for this range
Information : (21-Dec-2009 15:15:50)
Graph 30: Adding data from object @PCF_MPH_RA2_GEO_AX:SET_wrong_proc_time
1 elements.
Warning ! : (21-Dec-2009 15:15:50)
GanttChart::AddData. The DqiData structure has no data for this range
Information : (21-Dec-2009 15:15:50)
Graph 30: Adding data from object @PCF_MPH_RA2_GEO_AX:SET_wrong_proc_stage
1 elements.
Warning ! : (21-Dec-2009 15:15:50)
GanttChart::AddData. The DqiData structure has no data for this range
Information : (21-Dec-2009 15:15:50)
Graph 30: Adding data from object @PCF_MPH_RA2_GEO_AX:SET_wrong_filename
1 elements.
Warning ! : (21-Dec-2009 15:15:50)
GanttChart::AddData. The DqiData structure has no data for this range
Information : (21-Dec-2009 15:15:50) Graph 30: Generating PNG file.
Warning ! : (21-Dec-2009 15:15:50)
GanttChart::ReadPolyline. Adding a section with no data
Warning ! : (21-Dec-2009 15:15:50)
GanttChart::ReadPolyline. Adding a section with no data
Warning ! : (21-Dec-2009 15:15:50)
GanttChart::ReadPolyline. Adding a section with no data
Warning ! : (21-Dec-2009 15:15:50)
GanttChart::ReadPolyline. Adding a section with no data
Warning ! : (21-Dec-2009 15:15:50)
GanttChart::ReadPolyline. Adding a section with no data
Warning ! : (21-Dec-2009 15:15:50)
GanttChart::ReadPolyline. Adding a section with no data
Warning ! : (21-Dec-2009 15:15:50)
GanttChart::ReadPolyline. Adding a section with no data
Warning ! : (21-Dec-2009 15:15:50)
GanttChart::ReadPolyline. Adding a section with no data
Information : (21-Dec-2009 15:15:50) Graph 30: Destroying object.
Information : (21-Dec-2009 15:15:50)
Graph 31: Creating object for a eventGanttChart
Information : (21-Dec-2009 15:15:50) Graph 31: Processing legend.
Information : (21-Dec-2009 15:15:50)
Graph 31: Adding data from object @PCF_MPH_RA2_ICT_AX:DET_wrong_product_err
1 elements.
Warning ! : (21-Dec-2009 15:15:50)
GanttChart::AddData. The DqiData structure has no data for this range
Information : (21-Dec-2009 15:15:50)
Graph 31: Adding data from object @PCF_MPH_RA2_ICT_AX:SET_wrong_sensing_stop
1 elements.
Warning ! : (21-Dec-2009 15:15:50)
GanttChart::AddData. The DqiData structure has no data for this range
Information : (21-Dec-2009 15:15:50)
Graph 31: Adding data from object @PCF_MPH_RA2_ICT_AX:SET_wrong_sensing_start
1 elements.
Warning ! : (21-Dec-2009 15:15:50)
GanttChart::AddData. The DqiData structure has no data for this range
Information : (21-Dec-2009 15:15:51)
Graph 31: Adding data from object @PCF_MPH_RA2_ICT_AX:SET_wrong_software_ver
1 elements.
Warning ! : (21-Dec-2009 15:15:51)
GanttChart::AddData. The DqiData structure has no data for this range
Information : (21-Dec-2009 15:15:51)
Graph 31: Adding data from object @PCF_MPH_RA2_ICT_AX:SET_wrong_proc_time
1 elements.
Warning ! : (21-Dec-2009 15:15:51)
GanttChart::AddData. The DqiData structure has no data for this range
Information : (21-Dec-2009 15:15:51)
Graph 31: Adding data from object @PCF_MPH_RA2_ICT_AX:SET_wrong_proc_stage
1 elements.
Warning ! : (21-Dec-2009 15:15:51)
GanttChart::AddData. The DqiData structure has no data for this range
Information : (21-Dec-2009 15:15:51)
Graph 31: Adding data from object @PCF_MPH_RA2_ICT_AX:SET_wrong_filename

```
1 elements.
Warning ! : (21-Dec-2009 15:15:51)
GanttChart::AddData. The DqiData structure has no data for this range
Information : (21-Dec-2009 15:15:51) Graph 31: Generating PNG file.
Warning ! : (21-Dec-2009 15:15:51)
GanttChart::ReadPolyline. Adding a section with no data
Warning ! : (21-Dec-2009 15:15:51)
GanttChart::ReadPolyline. Adding a section with no data
Warning ! : (21-Dec-2009 15:15:51)
GanttChart::ReadPolyline. Adding a section with no data
Warning ! : (21-Dec-2009 15:15:51)
GanttChart::ReadPolyline. Adding a section with no data
Warning ! : (21-Dec-2009 15:15:51)
GanttChart::ReadPolyline. Adding a section with no data
Warning ! : (21-Dec-2009 15:15:51)
GanttChart::ReadPolyline. Adding a section with no data
Warning ! : (21-Dec-2009 15:15:51)
GanttChart::ReadPolyline. Adding a section with no data
Warning ! : (21-Dec-2009 15:15:51)
GanttChart::ReadPolyline. Adding a section with no data
Information : (21-Dec-2009 15:15:51) Graph 31: Destroying object.
Information : (21-Dec-2009 15:15:51)
Graph 32: Creating object for a eventGanttChart
Information : (21-Dec-2009 15:15:51) Graph 32: Processing legend.
Information : (21-Dec-2009 15:15:51)
Graph 32: Adding data from object @PCF_MPH_RA2_IFA_AX:DET_wrong_product_err
1 elements.
Warning ! : (21-Dec-2009 15:15:51)
GanttChart::AddData. The DqiData structure has no data for this range
Information : (21-Dec-2009 15:15:51)
Graph 32: Adding data from object @PCF_MPH_RA2_IFA_AX:SET_wrong_sensing_stop
1 elements.
Warning ! : (21-Dec-2009 15:15:51)
GanttChart::AddData. The DqiData structure has no data for this range
Information : (21-Dec-2009 15:15:51)
Graph 32: Adding data from object @PCF_MPH_RA2_IFA_AX:SET_wrong_sensing_start
1 elements.
Warning ! : (21-Dec-2009 15:15:51)
GanttChart::AddData. The DqiData structure has no data for this range
Information : (21-Dec-2009 15:15:51)
Graph 32: Adding data from object @PCF_MPH_RA2_IFA_AX:SET_wrong_software_ver
1 elements.
Warning ! : (21-Dec-2009 15:15:51)
GanttChart::AddData. The DqiData structure has no data for this range
Information : (21-Dec-2009 15:15:51)
Graph 32: Adding data from object @PCF_MPH_RA2_IFA_AX:SET_wrong_proc_time
1 elements.
Warning ! : (21-Dec-2009 15:15:51)
GanttChart::AddData. The DqiData structure has no data for this range
Information : (21-Dec-2009 15:15:51)
Graph 32: Adding data from object @PCF_MPH_RA2_IFA_AX:SET_wrong_proc_stage
1 elements.
Warning ! : (21-Dec-2009 15:15:51)
GanttChart::AddData. The DqiData structure has no data for this range
Information : (21-Dec-2009 15:15:51)
Graph 32: Adding data from object @PCF_MPH_RA2_IFA_AX:SET_wrong_filename
1 elements.
Warning ! : (21-Dec-2009 15:15:51)
GanttChart::AddData. The DqiData structure has no data for this range
Information : (21-Dec-2009 15:15:51) Graph 32: Generating PNG file.
Warning ! : (21-Dec-2009 15:15:51)
GanttChart::ReadPolyline. Adding a section with no data
Warning ! : (21-Dec-2009 15:15:51)
GanttChart::ReadPolyline. Adding a section with no data
Warning ! : (21-Dec-2009 15:15:51)
GanttChart::ReadPolyline. Adding a section with no data
Warning ! : (21-Dec-2009 15:15:51)
GanttChart::ReadPolyline. Adding a section with no data
Warning ! : (21-Dec-2009 15:15:51)
GanttChart::ReadPolyline. Adding a section with no data
```



```
Warning ! : (21-Dec-2009 15:15:51)
GanttChart::ReadPolyline. Adding a section with no data
Warning ! : (21-Dec-2009 15:15:51)
GanttChart::ReadPolyline. Adding a section with no data
Information : (21-Dec-2009 15:15:51) Graph 32: Destroying object.
Information : (21-Dec-2009 15:15:51)
Graph 33: Creating object for a eventGanttChart
Information : (21-Dec-2009 15:15:51) Graph 33: Processing legend.
Information : (21-Dec-2009 15:15:51)
Graph 33: Adding data from object @PCF_MPH_RA2_IFB_AX:DET_wrong_product_err
1 elements.
Warning ! : (21-Dec-2009 15:15:51)
GanttChart::AddData. The DqiData structure has no data for this range
Information : (21-Dec-2009 15:15:51)
Graph 33: Adding data from object @PCF_MPH_RA2_IFB_AX:SET_wrong_sensing_stop
1 elements.
Warning ! : (21-Dec-2009 15:15:51)
GanttChart::AddData. The DqiData structure has no data for this range
Information : (21-Dec-2009 15:15:51)
Graph 33: Adding data from object @PCF_MPH_RA2_IFB_AX:SET_wrong_sensing_start
1 elements.
Warning ! : (21-Dec-2009 15:15:51)
GanttChart::AddData. The DqiData structure has no data for this range
Information : (21-Dec-2009 15:15:51)
Graph 33: Adding data from object @PCF_MPH_RA2_IFB_AX:SET_wrong_software_ver
1 elements.
Warning ! : (21-Dec-2009 15:15:51)
GanttChart::AddData. The DqiData structure has no data for this range
Information : (21-Dec-2009 15:15:51)
Graph 33: Adding data from object @PCF_MPH_RA2_IFB_AX:SET_wrong_proc_time
1 elements.
Warning ! : (21-Dec-2009 15:15:51)
GanttChart::AddData. The DqiData structure has no data for this range
Information : (21-Dec-2009 15:15:51)
Graph 33: Adding data from object @PCF_MPH_RA2_IFB_AX:SET_wrong_proc_stage
1 elements.
Warning ! : (21-Dec-2009 15:15:51)
GanttChart::AddData. The DqiData structure has no data for this range
Information : (21-Dec-2009 15:15:51)
Graph 33: Adding data from object @PCF_MPH_RA2_IFB_AX:SET_wrong_filename
1 elements.
Warning ! : (21-Dec-2009 15:15:51)
GanttChart::AddData. The DqiData structure has no data for this range
Information : (21-Dec-2009 15:15:51) Graph 33: Generating PNG file.
Warning ! : (21-Dec-2009 15:15:51)
GanttChart::ReadPolyline. Adding a section with no data
Warning ! : (21-Dec-2009 15:15:51)
GanttChart::ReadPolyline. Adding a section with no data
Warning ! : (21-Dec-2009 15:15:51)
GanttChart::ReadPolyline. Adding a section with no data
Warning ! : (21-Dec-2009 15:15:51)
GanttChart::ReadPolyline. Adding a section with no data
Warning ! : (21-Dec-2009 15:15:51)
GanttChart::ReadPolyline. Adding a section with no data
Warning ! : (21-Dec-2009 15:15:51)
GanttChart::ReadPolyline. Adding a section with no data
Warning ! : (21-Dec-2009 15:15:51)
GanttChart::ReadPolyline. Adding a section with no data
Information : (21-Dec-2009 15:15:52) Graph 33: Destroying object.
Information : (21-Dec-2009 15:15:52)
Graph 34: Creating object for a eventGanttChart
Information : (21-Dec-2009 15:15:52) Graph 34: Processing legend.
Information : (21-Dec-2009 15:15:52)
Graph 34: Adding data from object @PCF_MPH_RA2_IFB_AX:DET_wrong_product_err
1 elements.
Warning ! : (21-Dec-2009 15:15:52)
GanttChart::AddData. The DqiData structure has no data for this range
Information : (21-Dec-2009 15:15:52)
```

Graph 34: Adding data from object @PCF_MPH_RA2_IFF_AX:SET_wrong_sensing_stop
1 elements.
Warning ! : (21-Dec-2009 15:15:52)
GanttChart::AddData. The DqiData structure has no data for this range
Information : (21-Dec-2009 15:15:52)
Graph 34: Adding data from object @PCF_MPH_RA2_IFF_AX:SET_wrong_sensing_start
1 elements.
Warning ! : (21-Dec-2009 15:15:52)
GanttChart::AddData. The DqiData structure has no data for this range
Information : (21-Dec-2009 15:15:52)
Graph 34: Adding data from object @PCF_MPH_RA2_IFF_AX:SET_wrong_software_ver
1 elements.
Warning ! : (21-Dec-2009 15:15:52)
GanttChart::AddData. The DqiData structure has no data for this range
Information : (21-Dec-2009 15:15:52)
Graph 34: Adding data from object @PCF_MPH_RA2_IFF_AX:SET_wrong_proc_time
1 elements.
Warning ! : (21-Dec-2009 15:15:52)
GanttChart::AddData. The DqiData structure has no data for this range
Information : (21-Dec-2009 15:15:52)
Graph 34: Adding data from object @PCF_MPH_RA2_IFF_AX:SET_wrong_proc_stage
1 elements.
Warning ! : (21-Dec-2009 15:15:52)
GanttChart::AddData. The DqiData structure has no data for this range
Information : (21-Dec-2009 15:15:52)
Graph 34: Adding data from object @PCF_MPH_RA2_IFF_AX:SET_wrong_filename
1 elements.
Warning ! : (21-Dec-2009 15:15:52)
GanttChart::AddData. The DqiData structure has no data for this range
Information : (21-Dec-2009 15:15:52) Graph 34: Generating PNG file.
Warning ! : (21-Dec-2009 15:15:52)
GanttChart::ReadPolyline. Adding a section with no data
Warning ! : (21-Dec-2009 15:15:52)
GanttChart::ReadPolyline. Adding a section with no data
Warning ! : (21-Dec-2009 15:15:52)
GanttChart::ReadPolyline. Adding a section with no data
Warning ! : (21-Dec-2009 15:15:52)
GanttChart::ReadPolyline. Adding a section with no data
Warning ! : (21-Dec-2009 15:15:52)
GanttChart::ReadPolyline. Adding a section with no data
Warning ! : (21-Dec-2009 15:15:52)
GanttChart::ReadPolyline. Adding a section with no data
Warning ! : (21-Dec-2009 15:15:52)
GanttChart::ReadPolyline. Adding a section with no data
Information : (21-Dec-2009 15:15:52) Graph 34: Destroying object.
Information : (21-Dec-2009 15:15:52)
Graph 35: Creating object for a eventGanttChart
Information : (21-Dec-2009 15:15:52) Graph 35: Processing legend.
Information : (21-Dec-2009 15:15:52)
Graph 35: Adding data from object @PCF_MPH_RA2_IOC_AX:DET_wrong_product_err
1 elements.
Warning ! : (21-Dec-2009 15:15:52)
GanttChart::AddData. The DqiData structure has no data for this range
Information : (21-Dec-2009 15:15:52)
Graph 35: Adding data from object @PCF_MPH_RA2_IOC_AX:SET_wrong_sensing_stop
1 elements.
Warning ! : (21-Dec-2009 15:15:52)
GanttChart::AddData. The DqiData structure has no data for this range
Information : (21-Dec-2009 15:15:52)
Graph 35: Adding data from object @PCF_MPH_RA2_IOC_AX:SET_wrong_sensing_start
1 elements.
Warning ! : (21-Dec-2009 15:15:52)
GanttChart::AddData. The DqiData structure has no data for this range
Information : (21-Dec-2009 15:15:52)
Graph 35: Adding data from object @PCF_MPH_RA2_IOC_AX:SET_wrong_software_ver
1 elements.
Warning ! : (21-Dec-2009 15:15:52)
GanttChart::AddData. The DqiData structure has no data for this range

Information : (21-Dec-2009 15:15:52)
Graph 35: Adding data from object @PCF MPH_RA2_IOC_AX:SET_wrong_proc_time
1 elements.
Warning ! : (21-Dec-2009 15:15:52)
GanttChart::AddData. The DqiData structure has no data for this range
Information : (21-Dec-2009 15:15:52)
Graph 35: Adding data from object @PCF MPH_RA2_IOC_AX:SET_wrong_proc_stage
1 elements.
Warning ! : (21-Dec-2009 15:15:52)
GanttChart::AddData. The DqiData structure has no data for this range
Information : (21-Dec-2009 15:15:52)
Graph 35: Adding data from object @PCF MPH_RA2_IOC_AX:SET_wrong_filename
1 elements.
Warning ! : (21-Dec-2009 15:15:52)
GanttChart::AddData. The DqiData structure has no data for this range
Information : (21-Dec-2009 15:15:52) Graph 35: Generating PNG file.
Warning ! : (21-Dec-2009 15:15:52)
GanttChart::ReadPolyline. Adding a section with no data
Warning ! : (21-Dec-2009 15:15:52)
GanttChart::ReadPolyline. Adding a section with no data
Warning ! : (21-Dec-2009 15:15:52)
GanttChart::ReadPolyline. Adding a section with no data
Warning ! : (21-Dec-2009 15:15:52)
GanttChart::ReadPolyline. Adding a section with no data
Warning ! : (21-Dec-2009 15:15:52)
GanttChart::ReadPolyline. Adding a section with no data
Warning ! : (21-Dec-2009 15:15:52)
GanttChart::ReadPolyline. Adding a section with no data
Warning ! : (21-Dec-2009 15:15:52)
GanttChart::ReadPolyline. Adding a section with no data
Warning ! : (21-Dec-2009 15:15:52)
GanttChart::ReadPolyline. Adding a section with no data
Warning ! : (21-Dec-2009 15:15:52)
GanttChart::ReadPolyline. Adding a section with no data
Information : (21-Dec-2009 15:15:53) Graph 35: Destroying object.
Information : (21-Dec-2009 15:15:53)
Graph 36: Creating object for a eventGanttChart
Information : (21-Dec-2009 15:15:53) Graph 36: Processing legend.
Information : (21-Dec-2009 15:15:53)
Graph 36: Adding data from object @PCF MPH_RA2_MET_AX:DET_wrong_product_err
1 elements.
Warning ! : (21-Dec-2009 15:15:53)
GanttChart::AddData. The DqiData structure has no data for this range
Information : (21-Dec-2009 15:15:53)
Graph 36: Adding data from object @PCF MPH_RA2_MET_AX:SET_wrong_sensing_stop
1 elements.
Warning ! : (21-Dec-2009 15:15:53)
GanttChart::AddData. The DqiData structure has no data for this range
Information : (21-Dec-2009 15:15:53)
Graph 36: Adding data from object @PCF MPH_RA2_MET_AX:SET_wrong_sensing_start
1 elements.
Warning ! : (21-Dec-2009 15:15:53)
GanttChart::AddData. The DqiData structure has no data for this range
Information : (21-Dec-2009 15:15:53)
Graph 36: Adding data from object @PCF MPH_RA2_MET_AX:SET_wrong_software_ver
1 elements.
Warning ! : (21-Dec-2009 15:15:53)
GanttChart::AddData. The DqiData structure has no data for this range
Information : (21-Dec-2009 15:15:53)
Graph 36: Adding data from object @PCF MPH_RA2_MET_AX:SET_wrong_proc_time
1 elements.
Warning ! : (21-Dec-2009 15:15:53)
GanttChart::AddData. The DqiData structure has no data for this range
Information : (21-Dec-2009 15:15:53)
Graph 36: Adding data from object @PCF MPH_RA2_MET_AX:SET_wrong_proc_stage
1 elements.
Warning ! : (21-Dec-2009 15:15:53)
GanttChart::AddData. The DqiData structure has no data for this range
Information : (21-Dec-2009 15:15:53)
Graph 36: Adding data from object @PCF MPH_RA2_MET_AX:SET_wrong_filename
1 elements.
Warning ! : (21-Dec-2009 15:15:53)

Warning ! : (21-Dec-2009 15:15:53)
GanttChart::ReadPolyline. Adding a section with no data
Information : (21-Dec-2009 15:15:53) Graph 37: Destroying object.
Information : (21-Dec-2009 15:15:53)
Graph 38: Creating object for a eventGanttChart
Information : (21-Dec-2009 15:15:53) Graph 38: Processing legend.
Information : (21-Dec-2009 15:15:53)
Graph 38: Adding data from object @PCF_MPH_RA2_OT1_AX:DET_wrong_product_err
1 elements.
Warning ! : (21-Dec-2009 15:15:53)
GanttChart::AddData. The DqiData structure has no data for this range
Information : (21-Dec-2009 15:15:54)
Graph 38: Adding data from object @PCF_MPH_RA2_OT1_AX:SET_wrong_sensing_stop
1 elements.
Warning ! : (21-Dec-2009 15:15:54)
GanttChart::AddData. The DqiData structure has no data for this range
Information : (21-Dec-2009 15:15:54)
Graph 38: Adding data from object @PCF_MPH_RA2_OT1_AX:SET_wrong_sensing_start
1 elements.
Warning ! : (21-Dec-2009 15:15:54)
GanttChart::AddData. The DqiData structure has no data for this range
Information : (21-Dec-2009 15:15:54)
Graph 38: Adding data from object @PCF_MPH_RA2_OT1_AX:SET_wrong_software_ver
1 elements.
Warning ! : (21-Dec-2009 15:15:54)
GanttChart::AddData. The DqiData structure has no data for this range
Information : (21-Dec-2009 15:15:54)
Graph 38: Adding data from object @PCF_MPH_RA2_OT1_AX:SET_wrong_proc_time
1 elements.
Warning ! : (21-Dec-2009 15:15:54)
GanttChart::AddData. The DqiData structure has no data for this range
Information : (21-Dec-2009 15:15:54)
Graph 38: Adding data from object @PCF_MPH_RA2_OT1_AX:SET_wrong_proc_stage
1 elements.
Warning ! : (21-Dec-2009 15:15:54)
GanttChart::AddData. The DqiData structure has no data for this range
Information : (21-Dec-2009 15:15:54)
Graph 38: Adding data from object @PCF_MPH_RA2_OT1_AX:SET_wrong_filename
1 elements.
Warning ! : (21-Dec-2009 15:15:54)
GanttChart::AddData. The DqiData structure has no data for this range
Information : (21-Dec-2009 15:15:54) Graph 38: Generating PNG file.
Warning ! : (21-Dec-2009 15:15:54)
GanttChart::ReadPolyline. Adding a section with no data
Warning ! : (21-Dec-2009 15:15:54)
GanttChart::ReadPolyline. Adding a section with no data
Warning ! : (21-Dec-2009 15:15:54)
GanttChart::ReadPolyline. Adding a section with no data
Warning ! : (21-Dec-2009 15:15:54)
GanttChart::ReadPolyline. Adding a section with no data
Warning ! : (21-Dec-2009 15:15:54)
GanttChart::ReadPolyline. Adding a section with no data
Warning ! : (21-Dec-2009 15:15:54)
GanttChart::ReadPolyline. Adding a section with no data
Warning ! : (21-Dec-2009 15:15:54)
GanttChart::ReadPolyline. Adding a section with no data
Information : (21-Dec-2009 15:15:54) Graph 38: Destroying object.
Information : (21-Dec-2009 15:15:54)
Graph 39: Creating object for a eventGanttChart
Information : (21-Dec-2009 15:15:54) Graph 39: Processing legend.
Information : (21-Dec-2009 15:15:54)
Graph 39: Adding data from object @PCF_MPH_RA2_OT2_AX:DET_wrong_product_err
1 elements.
Warning ! : (21-Dec-2009 15:15:54)
GanttChart::AddData. The DqiData structure has no data for this range
Information : (21-Dec-2009 15:15:54)
Graph 39: Adding data from object @PCF_MPH_RA2_OT2_AX:SET_wrong_sensing_stop
1 elements.

Warning ! : (21-Dec-2009 15:15:54)
GanttChart::AddData. The DqiData structure has no data for this range
Information : (21-Dec-2009 15:15:54)
Graph 39: Adding data from object @PCF_MPH_RA2_OT2_AX:SET_wrong_sensing_start
1 elements.
Warning ! : (21-Dec-2009 15:15:54)
GanttChart::AddData. The DqiData structure has no data for this range
Information : (21-Dec-2009 15:15:54)
Graph 39: Adding data from object @PCF_MPH_RA2_OT2_AX:SET_wrong_software_ver
1 elements.
Warning ! : (21-Dec-2009 15:15:54)
GanttChart::AddData. The DqiData structure has no data for this range
Information : (21-Dec-2009 15:15:54)
Graph 39: Adding data from object @PCF_MPH_RA2_OT2_AX:SET_wrong_proc_time
1 elements.
Warning ! : (21-Dec-2009 15:15:54)
GanttChart::AddData. The DqiData structure has no data for this range
Information : (21-Dec-2009 15:15:54)
Graph 39: Adding data from object @PCF_MPH_RA2_OT2_AX:SET_wrong_proc_stage
1 elements.
Warning ! : (21-Dec-2009 15:15:54)
GanttChart::AddData. The DqiData structure has no data for this range
Information : (21-Dec-2009 15:15:54)
Graph 39: Adding data from object @PCF_MPH_RA2_OT2_AX:SET_wrong_filename
1 elements.
Warning ! : (21-Dec-2009 15:15:54)
GanttChart::AddData. The DqiData structure has no data for this range
Information : (21-Dec-2009 15:15:54) Graph 39: Generating PNG file.
Warning ! : (21-Dec-2009 15:15:54)
GanttChart::ReadPolyline. Adding a section with no data
Warning ! : (21-Dec-2009 15:15:54)
GanttChart::ReadPolyline. Adding a section with no data
Warning ! : (21-Dec-2009 15:15:54)
GanttChart::ReadPolyline. Adding a section with no data
Warning ! : (21-Dec-2009 15:15:54)
GanttChart::ReadPolyline. Adding a section with no data
Warning ! : (21-Dec-2009 15:15:54)
GanttChart::ReadPolyline. Adding a section with no data
Warning ! : (21-Dec-2009 15:15:54)
GanttChart::ReadPolyline. Adding a section with no data
Warning ! : (21-Dec-2009 15:15:54)
GanttChart::ReadPolyline. Adding a section with no data
Warning ! : (21-Dec-2009 15:15:54)
GanttChart::ReadPolyline. Adding a section with no data
Information : (21-Dec-2009 15:15:54) Graph 39: Destroying object.
Information : (21-Dec-2009 15:15:54)
Graph 40: Creating object for a eventGanttChart
Information : (21-Dec-2009 15:15:54) Graph 40: Processing legend.
Information : (21-Dec-2009 15:15:54)
Graph 40: Adding data from object @PCF_MPH_RA2_PLA_AX:DET_wrong_product_err
1 elements.
Warning ! : (21-Dec-2009 15:15:54)
GanttChart::AddData. The DqiData structure has no data for this range
Information : (21-Dec-2009 15:15:54)
Graph 40: Adding data from object @PCF_MPH_RA2_PLA_AX:SET_wrong_sensing_stop
1 elements.
Warning ! : (21-Dec-2009 15:15:54)
GanttChart::AddData. The DqiData structure has no data for this range
Information : (21-Dec-2009 15:15:54)
Graph 40: Adding data from object @PCF_MPH_RA2_PLA_AX:SET_wrong_sensing_start
1 elements.
Warning ! : (21-Dec-2009 15:15:54)
GanttChart::AddData. The DqiData structure has no data for this range
Information : (21-Dec-2009 15:15:54)
Graph 40: Adding data from object @PCF_MPH_RA2_PLA_AX:SET_wrong_software_ver
1 elements.
Warning ! : (21-Dec-2009 15:15:54)
GanttChart::AddData. The DqiData structure has no data for this range
Information : (21-Dec-2009 15:15:54)
Graph 40: Adding data from object @PCF_MPH_RA2_PLA_AX:SET_wrong_proc_time

```
1 elements.
Warning ! : (21-Dec-2009 15:15:54)
GanttChart::AddData. The DqiData structure has no data for this range
Information : (21-Dec-2009 15:15:54)
Graph 40: Adding data from object @PCF_MPH_RA2_PLA_AX:SET_wrong_proc_stage
1 elements.
Warning ! : (21-Dec-2009 15:15:54)
GanttChart::AddData. The DqiData structure has no data for this range
Information : (21-Dec-2009 15:15:54)
Graph 40: Adding data from object @PCF_MPH_RA2_PLA_AX:SET_wrong_filename
1 elements.
Warning ! : (21-Dec-2009 15:15:54)
GanttChart::AddData. The DqiData structure has no data for this range
Information : (21-Dec-2009 15:15:54) Graph 40: Generating PNG file.
Warning ! : (21-Dec-2009 15:15:54)
GanttChart::ReadPolyline. Adding a section with no data
Warning ! : (21-Dec-2009 15:15:54)
GanttChart::ReadPolyline. Adding a section with no data
Warning ! : (21-Dec-2009 15:15:54)
GanttChart::ReadPolyline. Adding a section with no data
Warning ! : (21-Dec-2009 15:15:54)
GanttChart::ReadPolyline. Adding a section with no data
Warning ! : (21-Dec-2009 15:15:54)
GanttChart::ReadPolyline. Adding a section with no data
Warning ! : (21-Dec-2009 15:15:54)
GanttChart::ReadPolyline. Adding a section with no data
Warning ! : (21-Dec-2009 15:15:54)
GanttChart::ReadPolyline. Adding a section with no data
Warning ! : (21-Dec-2009 15:15:54)
GanttChart::ReadPolyline. Adding a section with no data
Information : (21-Dec-2009 15:15:55) Graph 40: Destroying object.
Information : (21-Dec-2009 15:15:55)
Graph 41: Creating object for a eventGanttChart
Information : (21-Dec-2009 15:15:55) Graph 41: Processing legend.
Information : (21-Dec-2009 15:15:55)
Graph 41: Adding data from object @PCF_MPH_RA2_POL_AX:DET_wrong_product_err
1 elements.
Warning ! : (21-Dec-2009 15:15:55)
GanttChart::AddData. The DqiData structure has no data for this range
Information : (21-Dec-2009 15:15:55)
Graph 41: Adding data from object @PCF_MPH_RA2_POL_AX:SET_wrong_sensing_stop
1 elements.
Warning ! : (21-Dec-2009 15:15:55)
GanttChart::AddData. The DqiData structure has no data for this range
Information : (21-Dec-2009 15:15:55)
Graph 41: Adding data from object @PCF_MPH_RA2_POL_AX:SET_wrong_sensing_start
1 elements.
Warning ! : (21-Dec-2009 15:15:55)
GanttChart::AddData. The DqiData structure has no data for this range
Information : (21-Dec-2009 15:15:55)
Graph 41: Adding data from object @PCF_MPH_RA2_POL_AX:SET_wrong_software_ver
1 elements.
Warning ! : (21-Dec-2009 15:15:55)
GanttChart::AddData. The DqiData structure has no data for this range
Information : (21-Dec-2009 15:15:55)
Graph 41: Adding data from object @PCF_MPH_RA2_POL_AX:SET_wrong_proc_time
1 elements.
Warning ! : (21-Dec-2009 15:15:55)
GanttChart::AddData. The DqiData structure has no data for this range
Information : (21-Dec-2009 15:15:55)
Graph 41: Adding data from object @PCF_MPH_RA2_POL_AX:SET_wrong_proc_stage
1 elements.
Warning ! : (21-Dec-2009 15:15:55)
GanttChart::AddData. The DqiData structure has no data for this range
Information : (21-Dec-2009 15:15:55)
Graph 41: Adding data from object @PCF_MPH_RA2_POL_AX:SET_wrong_filename
1 elements.
Warning ! : (21-Dec-2009 15:15:55)
GanttChart::AddData. The DqiData structure has no data for this range
Information : (21-Dec-2009 15:15:55) Graph 41: Generating PNG file.
```


Information : (21-Dec-2009 15:15:56) Graph 42: Destroying object.
Information : (21-Dec-2009 15:15:56)
Graph 43: Creating object for a eventGanttChart
Information : (21-Dec-2009 15:15:56) Graph 43: Processing legend.
Information : (21-Dec-2009 15:15:56)
Graph 43: Adding data from object @PCF_MPH_RA2_SL1_AX:DET_wrong_product_err
1 elements.
Warning ! : (21-Dec-2009 15:15:56)
GanttChart::AddData. The DqiData structure has no data for this range
Information : (21-Dec-2009 15:15:56)
Graph 43: Adding data from object @PCF_MPH_RA2_SL1_AX:SET_wrong_sensing_stop
1 elements.
Warning ! : (21-Dec-2009 15:15:56)
GanttChart::AddData. The DqiData structure has no data for this range
Information : (21-Dec-2009 15:15:56)
Graph 43: Adding data from object @PCF_MPH_RA2_SL1_AX:SET_wrong_sensing_start
1 elements.
Warning ! : (21-Dec-2009 15:15:56)
GanttChart::AddData. The DqiData structure has no data for this range
Information : (21-Dec-2009 15:15:56)
Graph 43: Adding data from object @PCF_MPH_RA2_SL1_AX:SET_wrong_software_ver
1 elements.
Warning ! : (21-Dec-2009 15:15:56)
GanttChart::AddData. The DqiData structure has no data for this range
Information : (21-Dec-2009 15:15:56)
Graph 43: Adding data from object @PCF_MPH_RA2_SL1_AX:SET_wrong_proc_time
1 elements.
Warning ! : (21-Dec-2009 15:15:56)
GanttChart::AddData. The DqiData structure has no data for this range
Information : (21-Dec-2009 15:15:56)
Graph 43: Adding data from object @PCF_MPH_RA2_SL1_AX:SET_wrong_proc_stage
1 elements.
Warning ! : (21-Dec-2009 15:15:56)
GanttChart::AddData. The DqiData structure has no data for this range
Information : (21-Dec-2009 15:15:56)
Graph 43: Adding data from object @PCF_MPH_RA2_SL1_AX:SET_wrong_filename
1 elements.
Warning ! : (21-Dec-2009 15:15:56)
GanttChart::AddData. The DqiData structure has no data for this range
Information : (21-Dec-2009 15:15:56) Graph 43: Generating PNG file.
Warning ! : (21-Dec-2009 15:15:56)
GanttChart::ReadPolyline. Adding a section with no data
Warning ! : (21-Dec-2009 15:15:56)
GanttChart::ReadPolyline. Adding a section with no data
Warning ! : (21-Dec-2009 15:15:56)
GanttChart::ReadPolyline. Adding a section with no data
Warning ! : (21-Dec-2009 15:15:56)
GanttChart::ReadPolyline. Adding a section with no data
Warning ! : (21-Dec-2009 15:15:56)
GanttChart::ReadPolyline. Adding a section with no data
Warning ! : (21-Dec-2009 15:15:56)
GanttChart::ReadPolyline. Adding a section with no data
Warning ! : (21-Dec-2009 15:15:56)
GanttChart::ReadPolyline. Adding a section with no data
Information : (21-Dec-2009 15:15:56) Graph 43: Destroying object.
Information : (21-Dec-2009 15:15:56)
Graph 44: Creating object for a eventGanttChart
Information : (21-Dec-2009 15:15:56) Graph 44: Processing legend.
Information : (21-Dec-2009 15:15:56)
Graph 44: Adding data from object @PCF_MPH_RA2_SL2_AX:DET_wrong_product_err
1 elements.
Warning ! : (21-Dec-2009 15:15:56)
GanttChart::AddData. The DqiData structure has no data for this range
Information : (21-Dec-2009 15:15:56)
Graph 44: Adding data from object @PCF_MPH_RA2_SL2_AX:SET_wrong_sensing_stop
1 elements.
Warning ! : (21-Dec-2009 15:15:56)
GanttChart::AddData. The DqiData structure has no data for this range

Information : (21-Dec-2009 15:15:56)
Graph 44: Adding data from object @PCF_MPH_RA2_SL2_AX:SET_wrong_sensing_start
1 elements.
Warning ! : (21-Dec-2009 15:15:56)
GanttChart::AddData. The DqiData structure has no data for this range
Information : (21-Dec-2009 15:15:56)
Graph 44: Adding data from object @PCF_MPH_RA2_SL2_AX:SET_wrong_software_ver
1 elements.
Warning ! : (21-Dec-2009 15:15:56)
GanttChart::AddData. The DqiData structure has no data for this range
Information : (21-Dec-2009 15:15:56)
Graph 44: Adding data from object @PCF_MPH_RA2_SL2_AX:SET_wrong_proc_time
1 elements.
Warning ! : (21-Dec-2009 15:15:56)
GanttChart::AddData. The DqiData structure has no data for this range
Information : (21-Dec-2009 15:15:56)
Graph 44: Adding data from object @PCF_MPH_RA2_SL2_AX:SET_wrong_proc_stage
1 elements.
Warning ! : (21-Dec-2009 15:15:56)
GanttChart::AddData. The DqiData structure has no data for this range
Information : (21-Dec-2009 15:15:56)
Graph 44: Adding data from object @PCF_MPH_RA2_SL2_AX:SET_wrong_filename
1 elements.
Warning ! : (21-Dec-2009 15:15:56)
GanttChart::AddData. The DqiData structure has no data for this range
Information : (21-Dec-2009 15:15:56) Graph 44: Generating PNG file.
Warning ! : (21-Dec-2009 15:15:56)
GanttChart::ReadPolyline. Adding a section with no data
Warning ! : (21-Dec-2009 15:15:56)
GanttChart::ReadPolyline. Adding a section with no data
Warning ! : (21-Dec-2009 15:15:56)
GanttChart::ReadPolyline. Adding a section with no data
Warning ! : (21-Dec-2009 15:15:56)
GanttChart::ReadPolyline. Adding a section with no data
Warning ! : (21-Dec-2009 15:15:56)
GanttChart::ReadPolyline. Adding a section with no data
Warning ! : (21-Dec-2009 15:15:56)
GanttChart::ReadPolyline. Adding a section with no data
Warning ! : (21-Dec-2009 15:15:56)
GanttChart::ReadPolyline. Adding a section with no data
Warning ! : (21-Dec-2009 15:15:56)
GanttChart::ReadPolyline. Adding a section with no data
Information : (21-Dec-2009 15:15:57) Graph 44: Destroying object.
Information : (21-Dec-2009 15:15:57)
Graph 45: Creating object for a eventGanttChart
Information : (21-Dec-2009 15:15:57) Graph 45: Processing legend.
Information : (21-Dec-2009 15:15:57)
Graph 45: Adding data from object @PCF_MPH_RA2_SOI_AX:DET_wrong_product_err
1 elements.
Warning ! : (21-Dec-2009 15:15:57)
GanttChart::AddData. The DqiData structure has no data for this range
Information : (21-Dec-2009 15:15:57)
Graph 45: Adding data from object @PCF_MPH_RA2_SOI_AX:SET_wrong_sensing_stop
1 elements.
Warning ! : (21-Dec-2009 15:15:57)
GanttChart::AddData. The DqiData structure has no data for this range
Information : (21-Dec-2009 15:15:57)
Graph 45: Adding data from object @PCF_MPH_RA2_SOI_AX:SET_wrong_sensing_start
1 elements.
Warning ! : (21-Dec-2009 15:15:57)
GanttChart::AddData. The DqiData structure has no data for this range
Information : (21-Dec-2009 15:15:57)
Graph 45: Adding data from object @PCF_MPH_RA2_SOI_AX:SET_wrong_software_ver
1 elements.
Warning ! : (21-Dec-2009 15:15:57)
GanttChart::AddData. The DqiData structure has no data for this range
Information : (21-Dec-2009 15:15:57)
Graph 45: Adding data from object @PCF_MPH_RA2_SOI_AX:SET_wrong_proc_time
1 elements.
Warning ! : (21-Dec-2009 15:15:57)

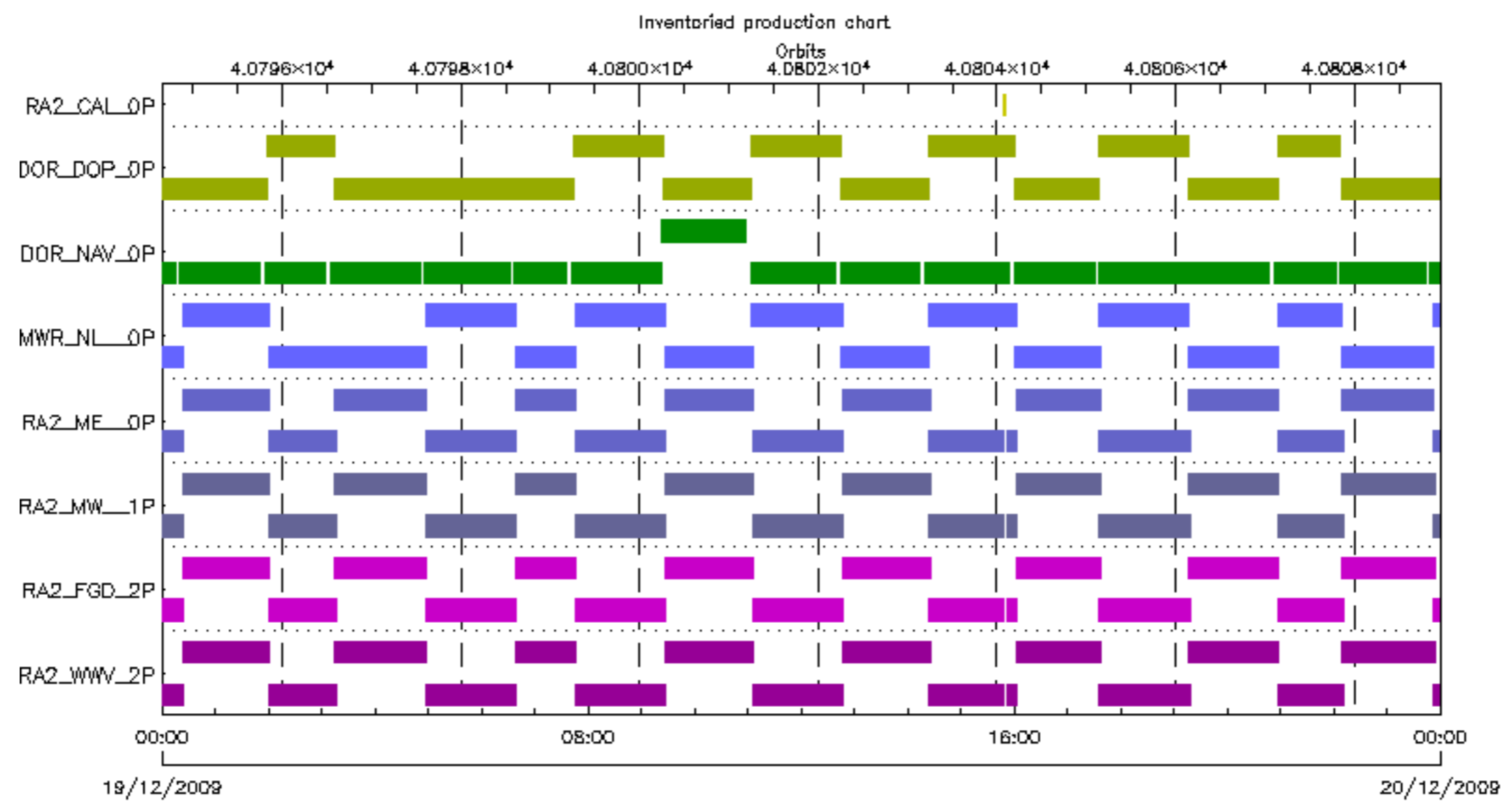
GanttChart::AddData. The DqiData structure has no data for this range
Information : (21-Dec-2009 15:15:57)
Graph 45: Adding data from object @PCF_MPH_RA2_SOI_AX:SET_wrong_proc_stage
1 elements.
Warning ! : (21-Dec-2009 15:15:57)
GanttChart::AddData. The DqiData structure has no data for this range
Information : (21-Dec-2009 15:15:57)
Graph 45: Adding data from object @PCF_MPH_RA2_SOI_AX:SET_wrong_filename
1 elements.
Warning ! : (21-Dec-2009 15:15:57)
GanttChart::AddData. The DqiData structure has no data for this range
Information : (21-Dec-2009 15:15:57) Graph 45: Generating PNG file.
Warning ! : (21-Dec-2009 15:15:57)
GanttChart::ReadPolyline. Adding a section with no data
Warning ! : (21-Dec-2009 15:15:57)
GanttChart::ReadPolyline. Adding a section with no data
Warning ! : (21-Dec-2009 15:15:57)
GanttChart::ReadPolyline. Adding a section with no data
Warning ! : (21-Dec-2009 15:15:57)
GanttChart::ReadPolyline. Adding a section with no data
Warning ! : (21-Dec-2009 15:15:57)
GanttChart::ReadPolyline. Adding a section with no data
Warning ! : (21-Dec-2009 15:15:57)
GanttChart::ReadPolyline. Adding a section with no data
Warning ! : (21-Dec-2009 15:15:57)
GanttChart::ReadPolyline. Adding a section with no data
Information : (21-Dec-2009 15:15:57) Graph 45: Destroying object.
Information : (21-Dec-2009 15:15:57)
Graph 46: Creating object for a eventGanttChart
Information : (21-Dec-2009 15:15:57) Graph 46: Processing legend.
Information : (21-Dec-2009 15:15:57)
Graph 46: Adding data from object @PCF_MPH_RA2_SOL_AX:DET_wrong_product_err
1 elements.
Warning ! : (21-Dec-2009 15:15:57)
GanttChart::AddData. The DqiData structure has no data for this range
Information : (21-Dec-2009 15:15:57)
Graph 46: Adding data from object @PCF_MPH_RA2_SOL_AX:SET_wrong_sensing_stop
1 elements.
Warning ! : (21-Dec-2009 15:15:57)
GanttChart::AddData. The DqiData structure has no data for this range
Information : (21-Dec-2009 15:15:57)
Graph 46: Adding data from object @PCF_MPH_RA2_SOL_AX:SET_wrong_sensing_start
1 elements.
Warning ! : (21-Dec-2009 15:15:57)
GanttChart::AddData. The DqiData structure has no data for this range
Information : (21-Dec-2009 15:15:57)
Graph 46: Adding data from object @PCF_MPH_RA2_SOL_AX:SET_wrong_software_ver
1 elements.
Warning ! : (21-Dec-2009 15:15:57)
GanttChart::AddData. The DqiData structure has no data for this range
Information : (21-Dec-2009 15:15:57)
Graph 46: Adding data from object @PCF_MPH_RA2_SOL_AX:SET_wrong_proc_time
1 elements.
Warning ! : (21-Dec-2009 15:15:57)
GanttChart::AddData. The DqiData structure has no data for this range
Information : (21-Dec-2009 15:15:57)
Graph 46: Adding data from object @PCF_MPH_RA2_SOL_AX:SET_wrong_proc_stage
1 elements.
Warning ! : (21-Dec-2009 15:15:57)
GanttChart::AddData. The DqiData structure has no data for this range
Information : (21-Dec-2009 15:15:57)
Graph 46: Adding data from object @PCF_MPH_RA2_SOL_AX:SET_wrong_filename
1 elements.
Warning ! : (21-Dec-2009 15:15:57)
GanttChart::AddData. The DqiData structure has no data for this range
Information : (21-Dec-2009 15:15:57) Graph 46: Generating PNG file.
Warning ! : (21-Dec-2009 15:15:57)
GanttChart::ReadPolyline. Adding a section with no data

```
Warning ! : (21-Dec-2009 15:15:57)
GanttChart::ReadPolyline. Adding a section with no data
Warning ! : (21-Dec-2009 15:15:57)
GanttChart::ReadPolyline. Adding a section with no data
Warning ! : (21-Dec-2009 15:15:57)
GanttChart::ReadPolyline. Adding a section with no data
Warning ! : (21-Dec-2009 15:15:57)
GanttChart::ReadPolyline. Adding a section with no data
Warning ! : (21-Dec-2009 15:15:57)
GanttChart::ReadPolyline. Adding a section with no data
Warning ! : (21-Dec-2009 15:15:57)
GanttChart::ReadPolyline. Adding a section with no data
Information : (21-Dec-2009 15:15:57) Graph 46: Destroying object.
Information : (21-Dec-2009 15:15:57)
Graph 47: Creating object for a eventGanttChart
Information : (21-Dec-2009 15:15:57) Graph 47: Processing legend.
Information : (21-Dec-2009 15:15:57)
Graph 47: Adding data from object @PCF_MPH_RA2_SSB_AX:DET_wrong_product_err
1 elements.
Warning ! : (21-Dec-2009 15:15:57)
GanttChart::AddData. The DqiData structure has no data for this range
Information : (21-Dec-2009 15:15:57)
Graph 47: Adding data from object @PCF_MPH_RA2_SSB_AX:SET_wrong_sensing_stop
1 elements.
Warning ! : (21-Dec-2009 15:15:57)
GanttChart::AddData. The DqiData structure has no data for this range
Information : (21-Dec-2009 15:15:57)
Graph 47: Adding data from object @PCF_MPH_RA2_SSB_AX:SET_wrong_sensing_start
1 elements.
Warning ! : (21-Dec-2009 15:15:57)
GanttChart::AddData. The DqiData structure has no data for this range
Information : (21-Dec-2009 15:15:57)
Graph 47: Adding data from object @PCF_MPH_RA2_SSB_AX:SET_wrong_software_ver
1 elements.
Warning ! : (21-Dec-2009 15:15:57)
GanttChart::AddData. The DqiData structure has no data for this range
Information : (21-Dec-2009 15:15:57)
Graph 47: Adding data from object @PCF_MPH_RA2_SSB_AX:SET_wrong_proc_time
1 elements.
Warning ! : (21-Dec-2009 15:15:57)
GanttChart::AddData. The DqiData structure has no data for this range
Information : (21-Dec-2009 15:15:57)
Graph 47: Adding data from object @PCF_MPH_RA2_SSB_AX:SET_wrong_proc_stage
1 elements.
Warning ! : (21-Dec-2009 15:15:57)
GanttChart::AddData. The DqiData structure has no data for this range
Information : (21-Dec-2009 15:15:57)
Graph 47: Adding data from object @PCF_MPH_RA2_SSB_AX:SET_wrong_filename
1 elements.
Warning ! : (21-Dec-2009 15:15:57)
GanttChart::AddData. The DqiData structure has no data for this range
Information : (21-Dec-2009 15:15:57) Graph 47: Generating PNG file.
Warning ! : (21-Dec-2009 15:15:57)
GanttChart::ReadPolyline. Adding a section with no data
Warning ! : (21-Dec-2009 15:15:57)
GanttChart::ReadPolyline. Adding a section with no data
Warning ! : (21-Dec-2009 15:15:57)
GanttChart::ReadPolyline. Adding a section with no data
Warning ! : (21-Dec-2009 15:15:57)
GanttChart::ReadPolyline. Adding a section with no data
Warning ! : (21-Dec-2009 15:15:57)
GanttChart::ReadPolyline. Adding a section with no data
Warning ! : (21-Dec-2009 15:15:57)
GanttChart::ReadPolyline. Adding a section with no data
Warning ! : (21-Dec-2009 15:15:57)
GanttChart::ReadPolyline. Adding a section with no data
Warning ! : (21-Dec-2009 15:15:57)
GanttChart::ReadPolyline. Adding a section with no data
Information : (21-Dec-2009 15:15:58) Graph 47: Destroying object.
Information : (21-Dec-2009 15:15:58)
```

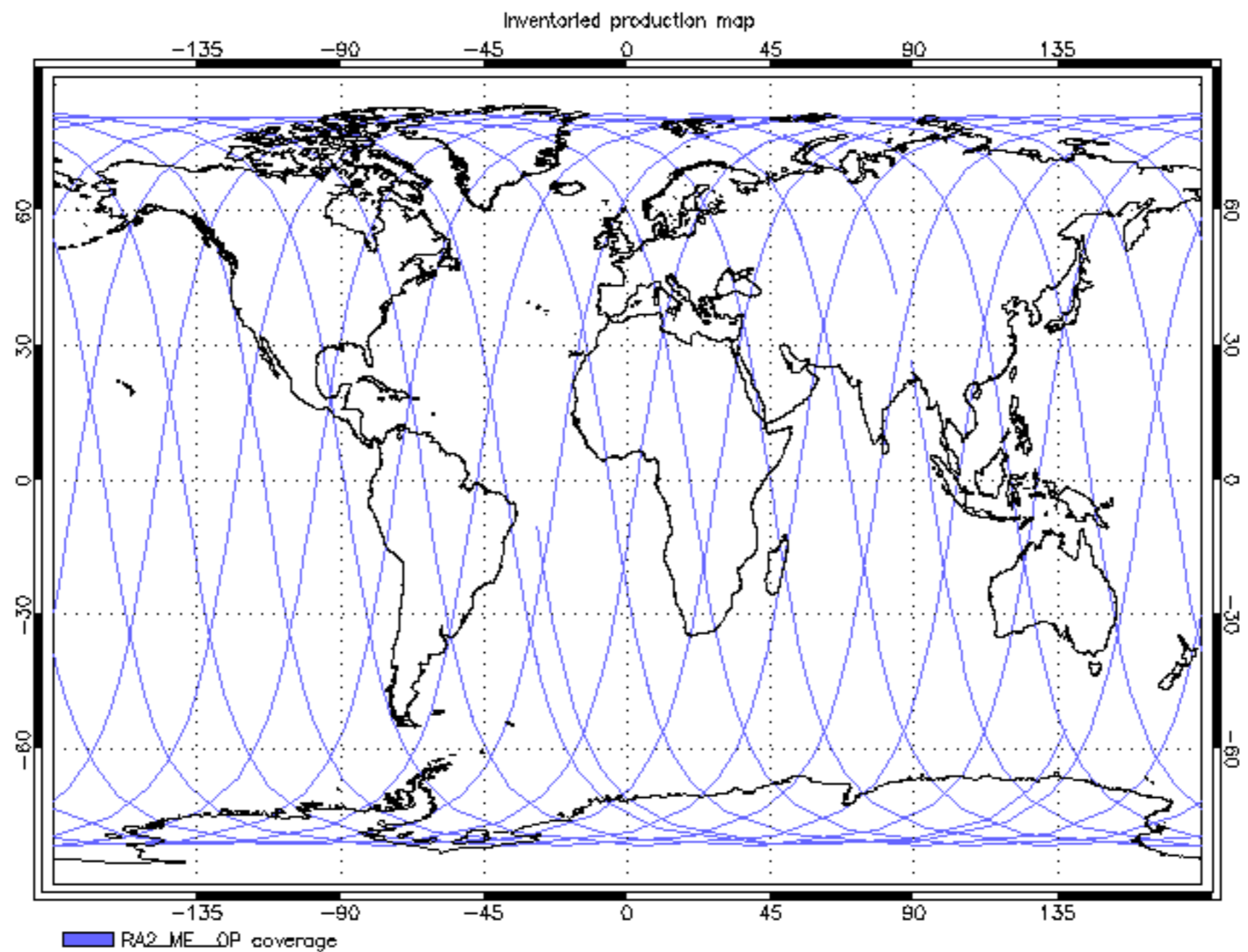
Graph 48: Creating object for a eventGanttChart
Information : (21-Dec-2009 15:15:58) Graph 48: Processing legend.
Information : (21-Dec-2009 15:15:58)
Graph 48: Adding data from object @PCF_MPH_RA2_TLD_AX:DET_wrong_product_err
1 elements.
Warning ! : (21-Dec-2009 15:15:58)
GanttChart::AddData. The DqiData structure has no data for this range
Information : (21-Dec-2009 15:15:58)
Graph 48: Adding data from object @PCF_MPH_RA2_TLD_AX:SET_wrong_sensing_stop
1 elements.
Warning ! : (21-Dec-2009 15:15:58)
GanttChart::AddData. The DqiData structure has no data for this range
Information : (21-Dec-2009 15:15:58)
Graph 48: Adding data from object @PCF_MPH_RA2_TLD_AX:SET_wrong_sensing_start
1 elements.
Warning ! : (21-Dec-2009 15:15:58)
GanttChart::AddData. The DqiData structure has no data for this range
Information : (21-Dec-2009 15:15:58)
Graph 48: Adding data from object @PCF_MPH_RA2_TLD_AX:SET_wrong_software_ver
1 elements.
Warning ! : (21-Dec-2009 15:15:58)
GanttChart::AddData. The DqiData structure has no data for this range
Information : (21-Dec-2009 15:15:58)
Graph 48: Adding data from object @PCF_MPH_RA2_TLD_AX:SET_wrong_proc_time
1 elements.
Warning ! : (21-Dec-2009 15:15:58)
GanttChart::AddData. The DqiData structure has no data for this range
Information : (21-Dec-2009 15:15:58)
Graph 48: Adding data from object @PCF_MPH_RA2_TLD_AX:SET_wrong_proc_stage
1 elements.
Warning ! : (21-Dec-2009 15:15:58)
GanttChart::AddData. The DqiData structure has no data for this range
Information : (21-Dec-2009 15:15:58)
Graph 48: Adding data from object @PCF_MPH_RA2_TLD_AX:SET_wrong_filename
1 elements.
Warning ! : (21-Dec-2009 15:15:58)
GanttChart::AddData. The DqiData structure has no data for this range
Information : (21-Dec-2009 15:15:58) Graph 48: Generating PNG file.
Warning ! : (21-Dec-2009 15:15:58)
GanttChart::ReadPolyline. Adding a section with no data
Warning ! : (21-Dec-2009 15:15:58)
GanttChart::ReadPolyline. Adding a section with no data
Warning ! : (21-Dec-2009 15:15:58)
GanttChart::ReadPolyline. Adding a section with no data
Warning ! : (21-Dec-2009 15:15:58)
GanttChart::ReadPolyline. Adding a section with no data
Warning ! : (21-Dec-2009 15:15:58)
GanttChart::ReadPolyline. Adding a section with no data
Warning ! : (21-Dec-2009 15:15:58)
GanttChart::ReadPolyline. Adding a section with no data
Warning ! : (21-Dec-2009 15:15:58)
GanttChart::ReadPolyline. Adding a section with no data
Warning ! : (21-Dec-2009 15:15:58)
GanttChart::ReadPolyline. Adding a section with no data
Information : (21-Dec-2009 15:15:58) Graph 48: Destroying object.
Information : (21-Dec-2009 15:15:58)
Graph 49: Creating object for a eventGanttChart
Information : (21-Dec-2009 15:15:58) Graph 49: Processing legend.
Information : (21-Dec-2009 15:15:58)
Graph 49: Adding data from object @PCF_MPH_RA2_USO_AX:DET_wrong_product_err
1 elements.
Warning ! : (21-Dec-2009 15:15:58)
GanttChart::AddData. The DqiData structure has no data for this range
Information : (21-Dec-2009 15:15:58)
Graph 49: Adding data from object @PCF_MPH_RA2_USO_AX:SET_wrong_sensing_stop
1 elements.
Warning ! : (21-Dec-2009 15:15:58)
GanttChart::AddData. The DqiData structure has no data for this range
Information : (21-Dec-2009 15:15:58)
Graph 49: Adding data from object @PCF_MPH_RA2_USO_AX:SET_wrong_sensing_start

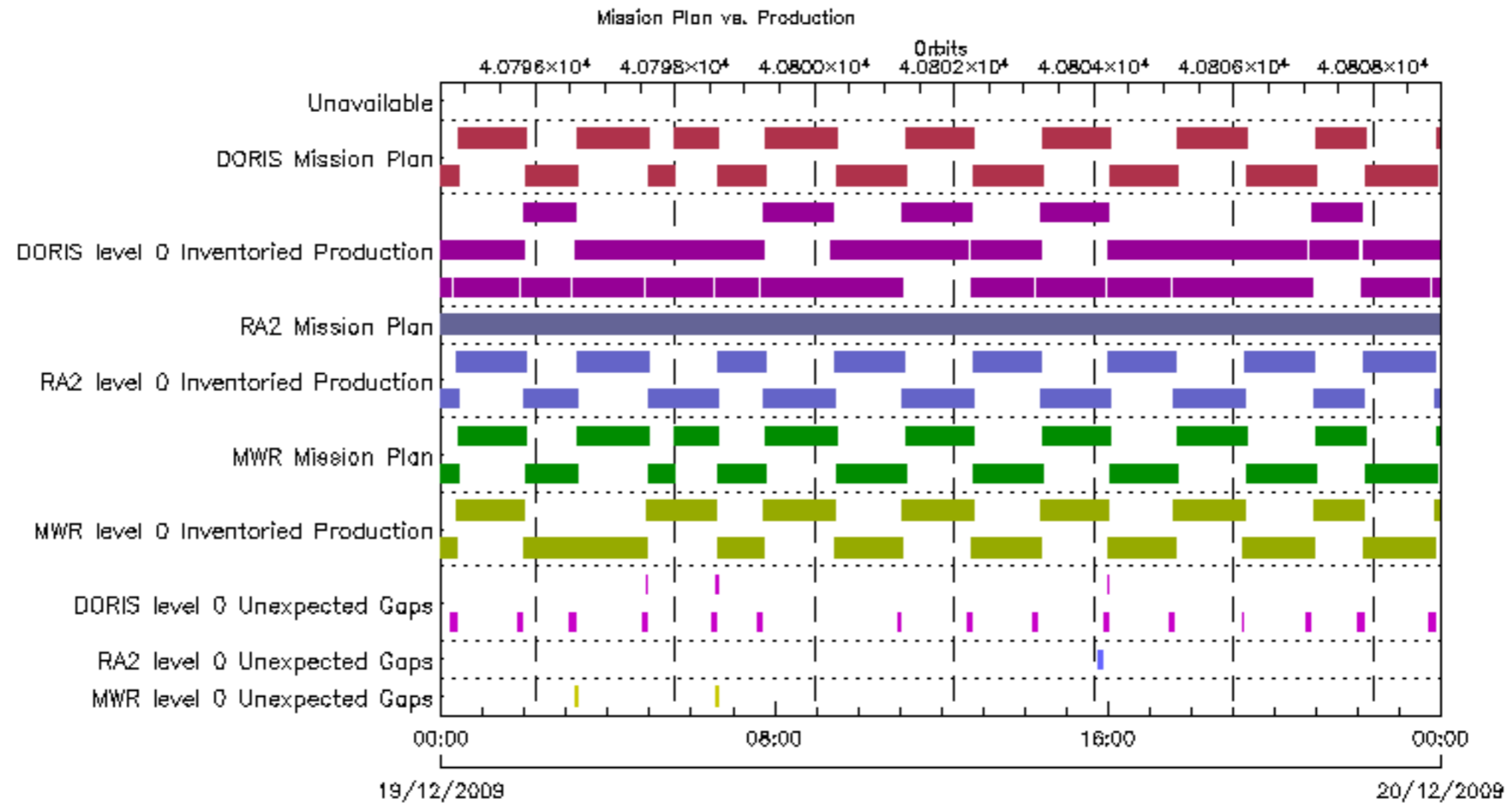
1 elements.
Warning ! : (21-Dec-2009 15:15:58)
GanttChart::AddData. The DqiData structure has no data for this range
Information : (21-Dec-2009 15:15:58)
Graph 49: Adding data from object @PCF_MPH_RA2_USO_AX:SET_wrong_software_ver
1 elements.
Warning ! : (21-Dec-2009 15:15:58)
GanttChart::AddData. The DqiData structure has no data for this range
Information : (21-Dec-2009 15:15:58)
Graph 49: Adding data from object @PCF_MPH_RA2_USO_AX:SET_wrong_proc_time
1 elements.
Warning ! : (21-Dec-2009 15:15:58)
GanttChart::AddData. The DqiData structure has no data for this range
Information : (21-Dec-2009 15:15:58)
Graph 49: Adding data from object @PCF_MPH_RA2_USO_AX:SET_wrong_proc_stage
1 elements.
Warning ! : (21-Dec-2009 15:15:58)
GanttChart::AddData. The DqiData structure has no data for this range
Information : (21-Dec-2009 15:15:58)
Graph 49: Adding data from object @PCF_MPH_RA2_USO_AX:SET_wrong_filename
1 elements.
Warning ! : (21-Dec-2009 15:15:58)
GanttChart::AddData. The DqiData structure has no data for this range
Information : (21-Dec-2009 15:15:58) Graph 49: Generating PNG file.
Warning ! : (21-Dec-2009 15:15:58)
GanttChart::ReadPolyline. Adding a section with no data
Warning ! : (21-Dec-2009 15:15:58)
GanttChart::ReadPolyline. Adding a section with no data
Warning ! : (21-Dec-2009 15:15:58)
GanttChart::ReadPolyline. Adding a section with no data
Warning ! : (21-Dec-2009 15:15:58)
GanttChart::ReadPolyline. Adding a section with no data
Warning ! : (21-Dec-2009 15:15:58)
GanttChart::ReadPolyline. Adding a section with no data
Warning ! : (21-Dec-2009 15:15:58)
GanttChart::ReadPolyline. Adding a section with no data
Warning ! : (21-Dec-2009 15:15:58)
GanttChart::ReadPolyline. Adding a section with no data
Warning ! : (21-Dec-2009 15:15:58)
GanttChart::ReadPolyline. Adding a section with no data
Information : (21-Dec-2009 15:15:59) Graph 49: Destroying object.
Information : (21-Dec-2009 15:15:59)
Graph 50: Creating object for a eventGanttChart
Information : (21-Dec-2009 15:15:59) Graph 50: Processing legend.
Information : (21-Dec-2009 15:15:59)
Graph 50: Adding data from object @PCF_MPH_AUX_ATT_AX:DET_wrong_product_err
1 elements.
Warning ! : (21-Dec-2009 15:15:59)
GanttChart::AddData. The DqiData structure has no data for this range
Information : (21-Dec-2009 15:15:59)
Graph 50: Adding data from object @PCF_MPH_AUX_ATT_AX:SET_wrong_sensing_stop
1 elements.
Warning ! : (21-Dec-2009 15:15:59)
GanttChart::AddData. The DqiData structure has no data for this range
Information : (21-Dec-2009 15:15:59)
Graph 50: Adding data from object @PCF_MPH_AUX_ATT_AX:SET_wrong_sensing_start
1 elements.
Warning ! : (21-Dec-2009 15:15:59)
GanttChart::AddData. The DqiData structure has no data for this range
Information : (21-Dec-2009 15:15:59)
Graph 50: Adding data from object @PCF_MPH_AUX_ATT_AX:SET_wrong_software_ver
1 elements.
Warning ! : (21-Dec-2009 15:15:59)
GanttChart::AddData. The DqiData structure has no data for this range
Information : (21-Dec-2009 15:15:59)
Graph 50: Adding data from object @PCF_MPH_AUX_ATT_AX:SET_wrong_proc_time
1 elements.
Warning ! : (21-Dec-2009 15:15:59)
GanttChart::AddData. The DqiData structure has no data for this range
Information : (21-Dec-2009 15:15:59)

```
Graph 50: Adding data from object @PCF_MPH_AUX_ATT_AX:SET_wrong_proc_stage
1 elements.
Warning ! : (21-Dec-2009 15:15:59)
GanttChart::AddData. The DqiData structure has no data for this range
Information : (21-Dec-2009 15:15:59)
Graph 50: Adding data from object @PCF_MPH_AUX_ATT_AX:SET_wrong_filename
1 elements.
Warning ! : (21-Dec-2009 15:15:59)
GanttChart::AddData. The DqiData structure has no data for this range
Information : (21-Dec-2009 15:15:59) Graph 50: Generating PNG file.
Warning ! : (21-Dec-2009 15:15:59)
GanttChart::ReadPolyline. Adding a section with no data
Warning ! : (21-Dec-2009 15:15:59)
GanttChart::ReadPolyline. Adding a section with no data
Warning ! : (21-Dec-2009 15:15:59)
GanttChart::ReadPolyline. Adding a section with no data
Warning ! : (21-Dec-2009 15:15:59)
GanttChart::ReadPolyline. Adding a section with no data
Warning ! : (21-Dec-2009 15:15:59)
GanttChart::ReadPolyline. Adding a section with no data
Warning ! : (21-Dec-2009 15:15:59)
GanttChart::ReadPolyline. Adding a section with no data
Warning ! : (21-Dec-2009 15:15:59)
GanttChart::ReadPolyline. Adding a section with no data
Warning ! : (21-Dec-2009 15:15:59)
GanttChart::ReadPolyline. Adding a section with no data
Information : (21-Dec-2009 15:15:59) Graph 50: Destroying object.
Information : (21-Dec-2009 15:15:59) Graphs successfully created.
```

■ RA2_WWV_2P
 ■ RA2_FGD_2P
 ■ RA2_MW_1P
 ■ RA2_ME_OP
 ■ MWR_NL_OP
 ■ DOR_NAV_OP
 ■ DOR_DOP_OP
 ■ RA2_CAL_OP

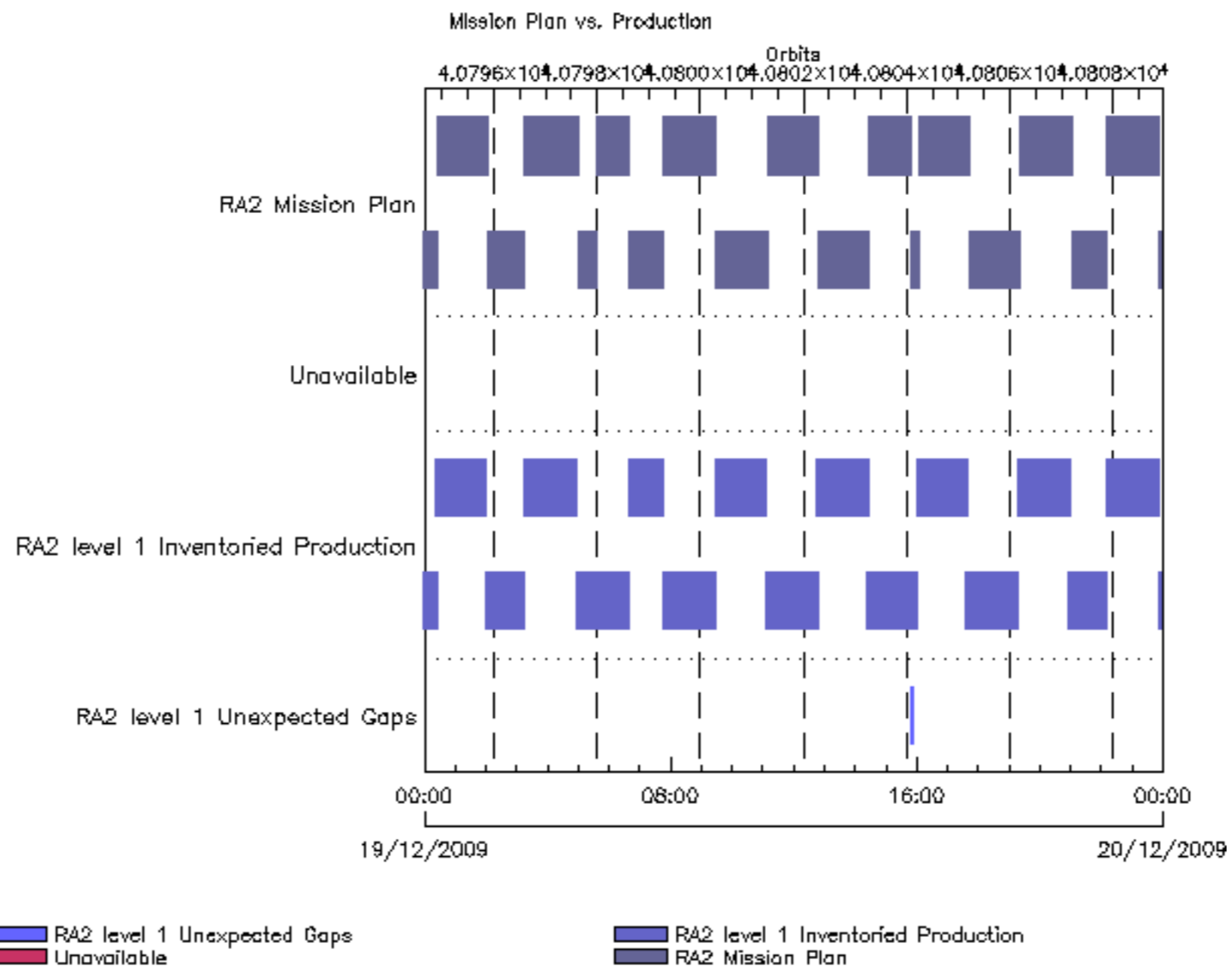


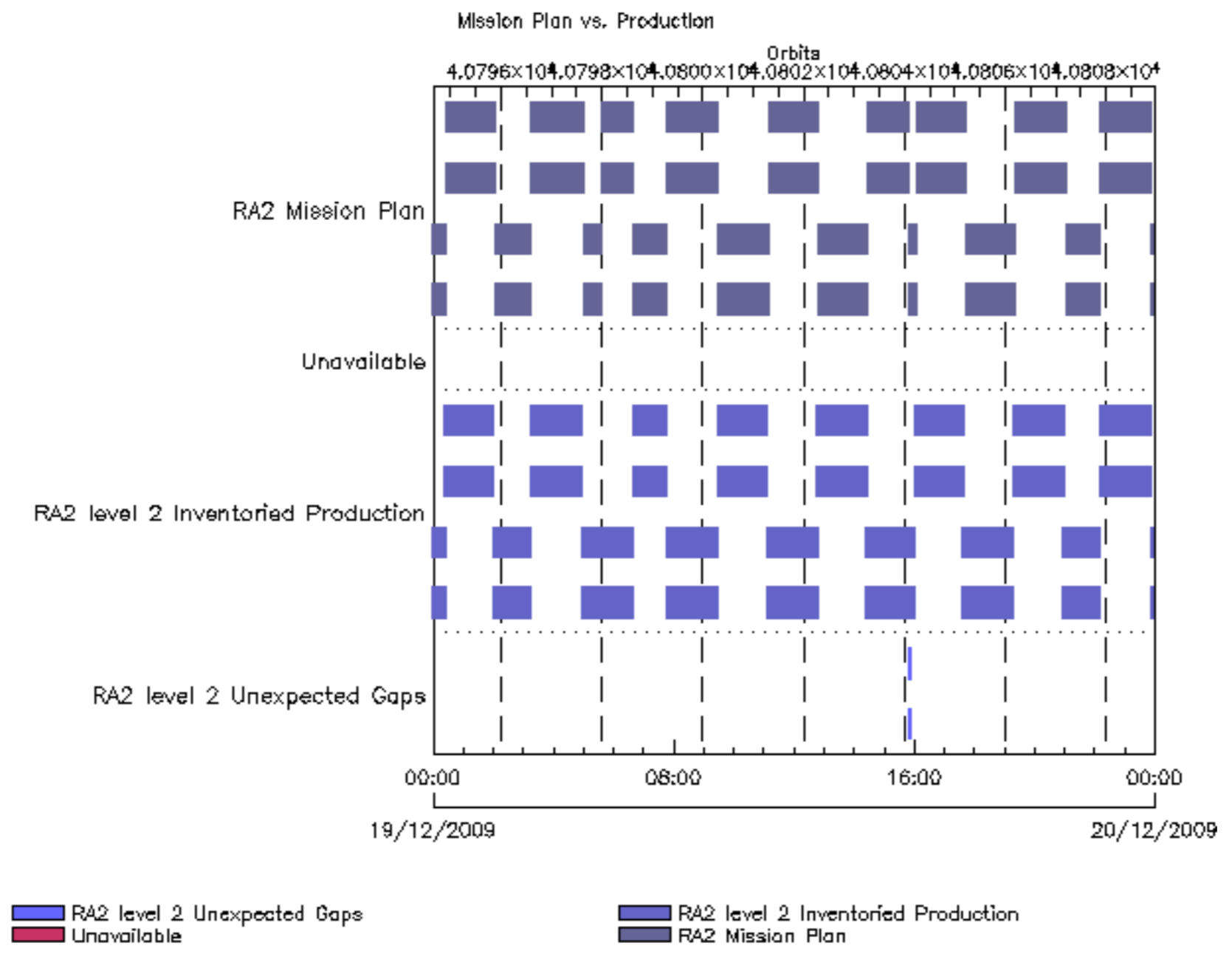


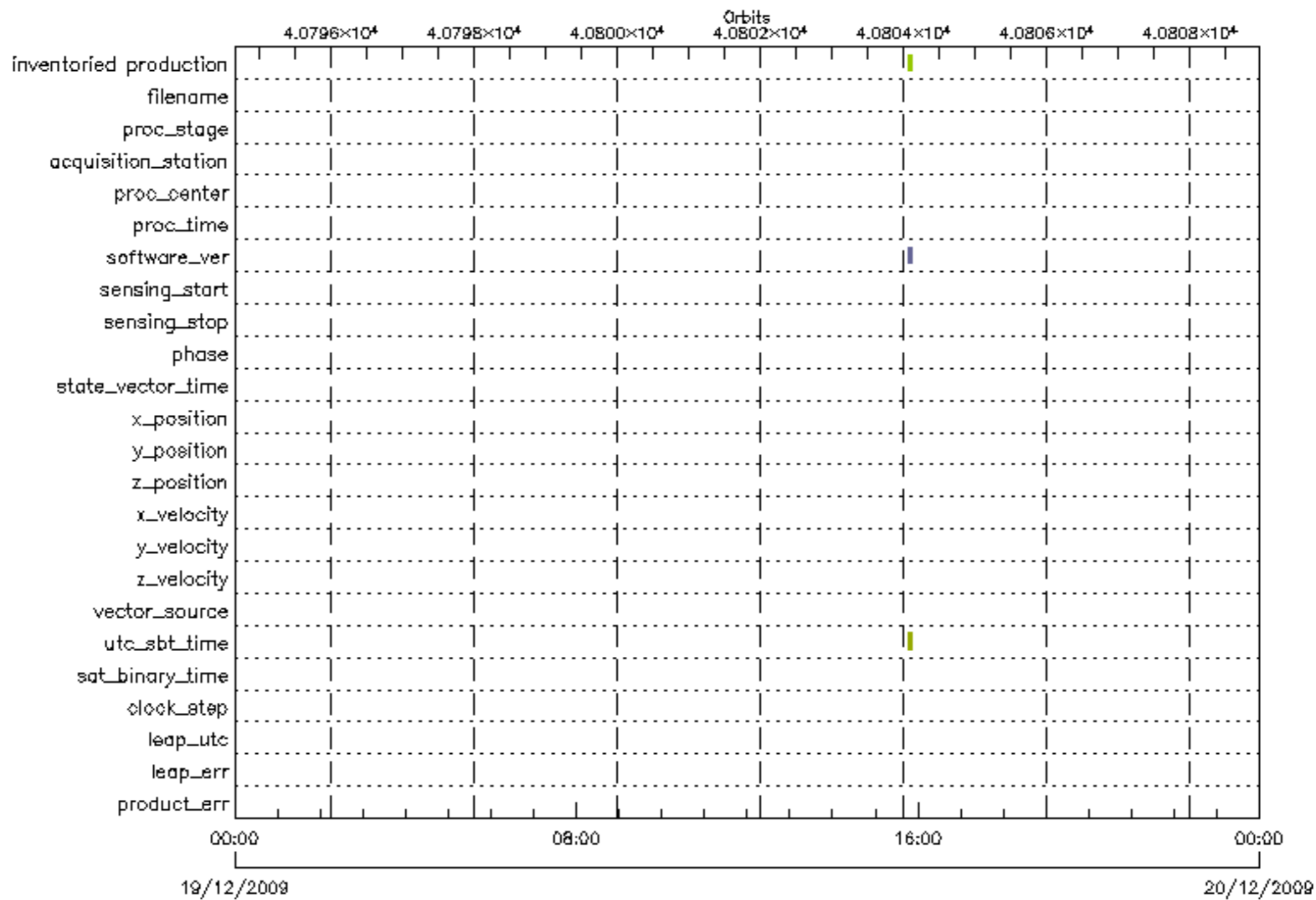
■ MWR level 0 Unexpected Gaps
■ MWR level 0 Inventoried Production
■ RA2 Mission Plan
■ Unavailable

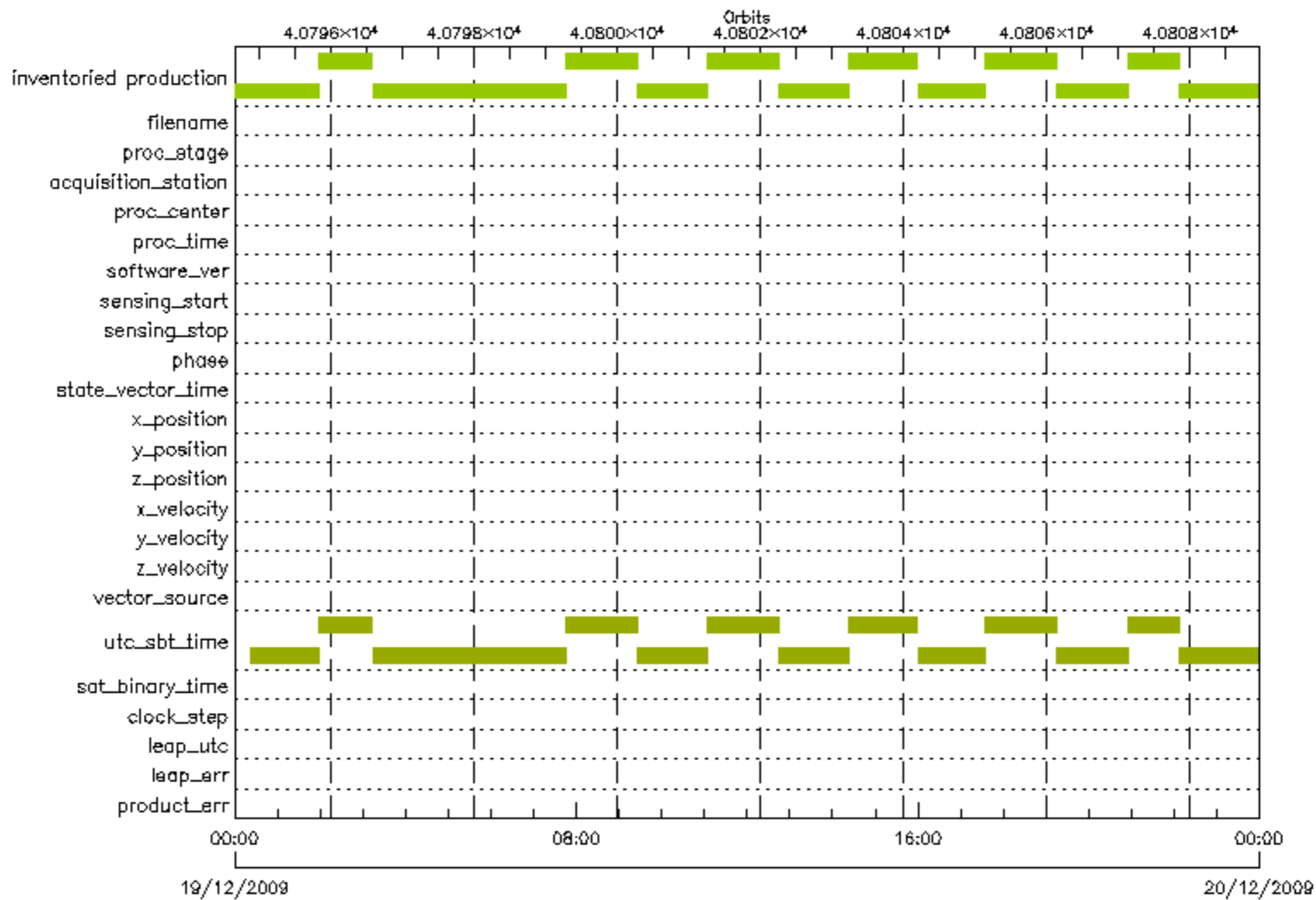
■ RA2 level 0 Unexpected Gaps
■ MWR Mission Plan
■ DORIS level 0 Inventoried Production

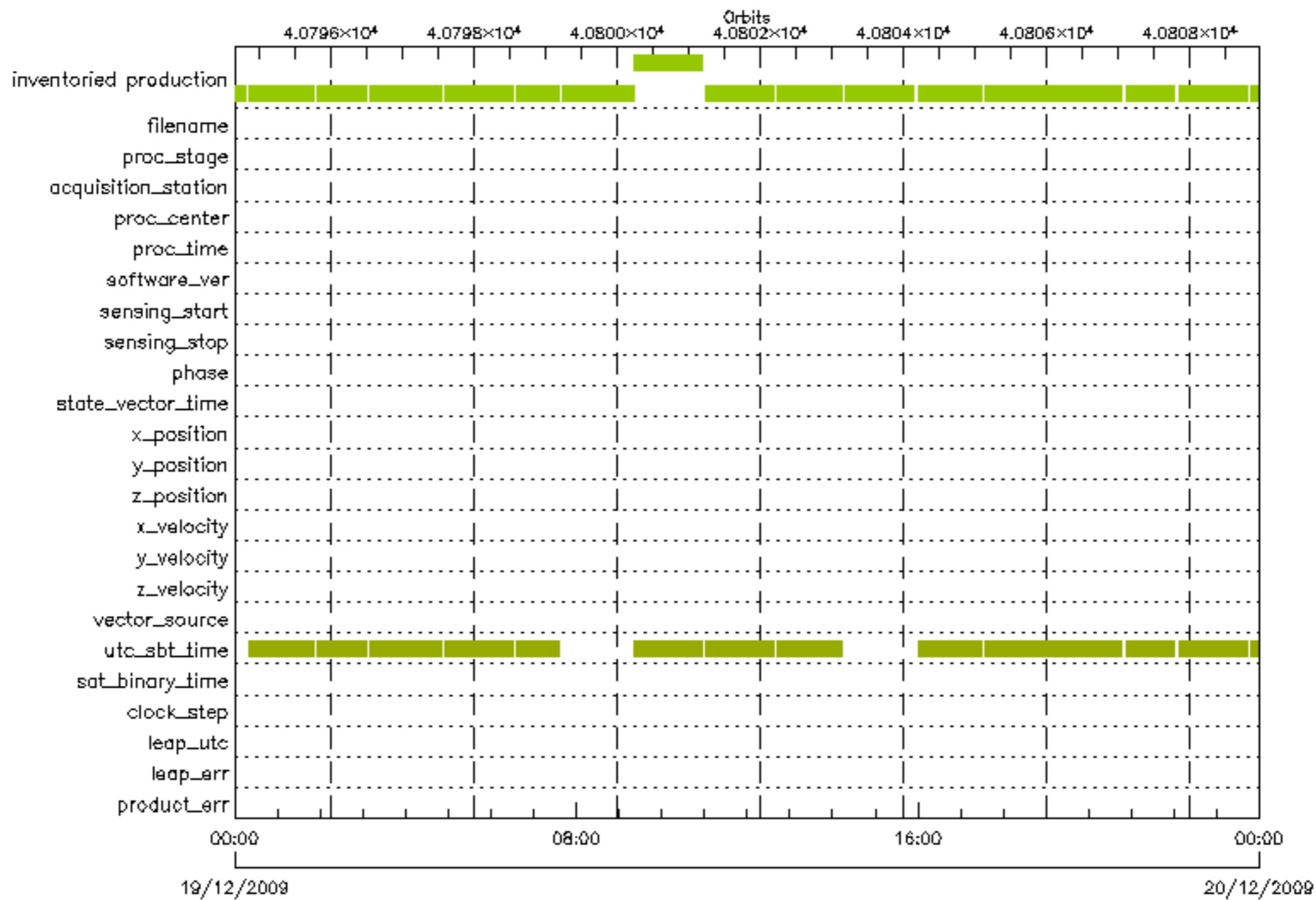
■ DORIS level 0 Unexpected Gaps
■ RA2 level 0 Inventoried Production
■ DORIS Mission Plan

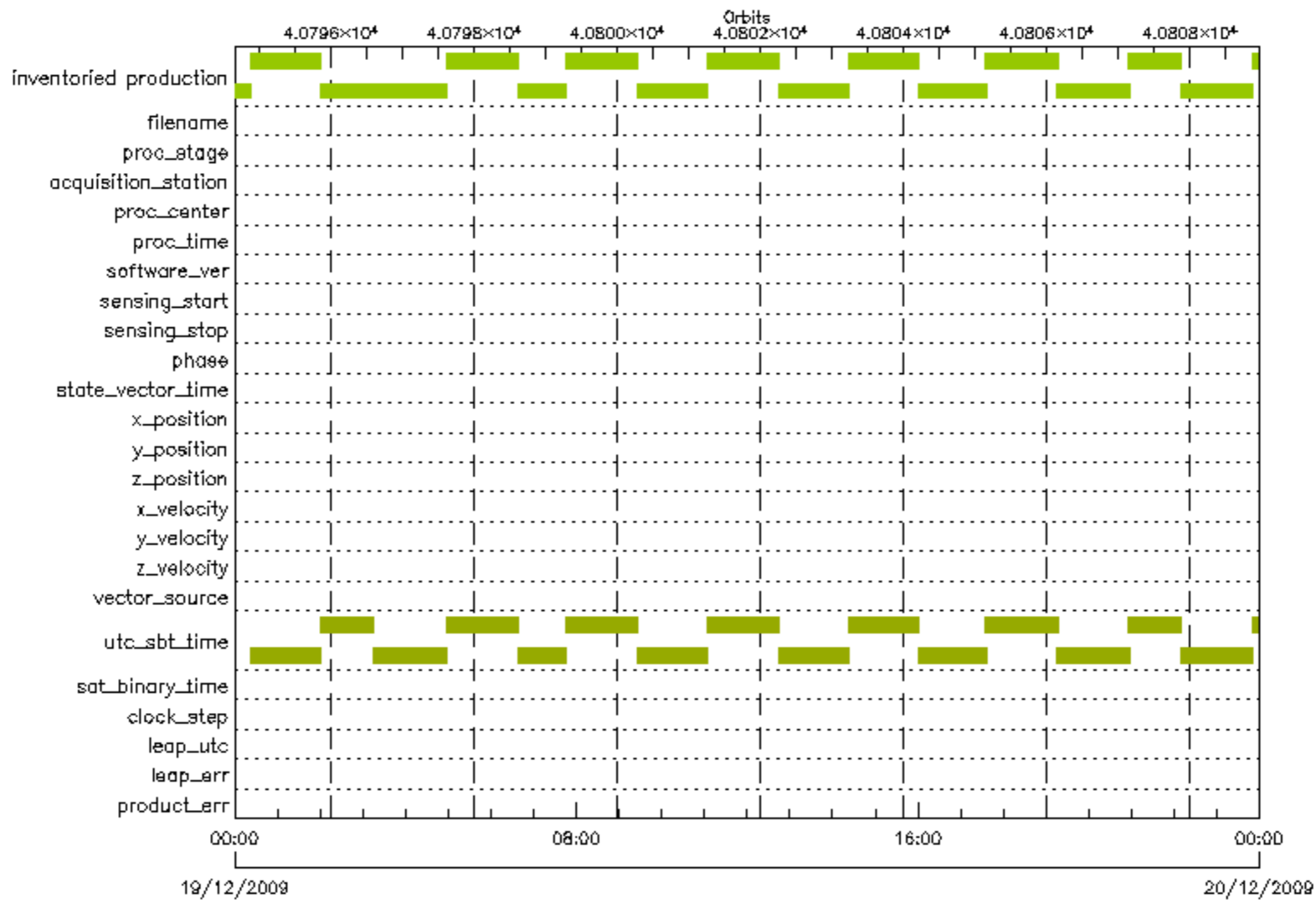


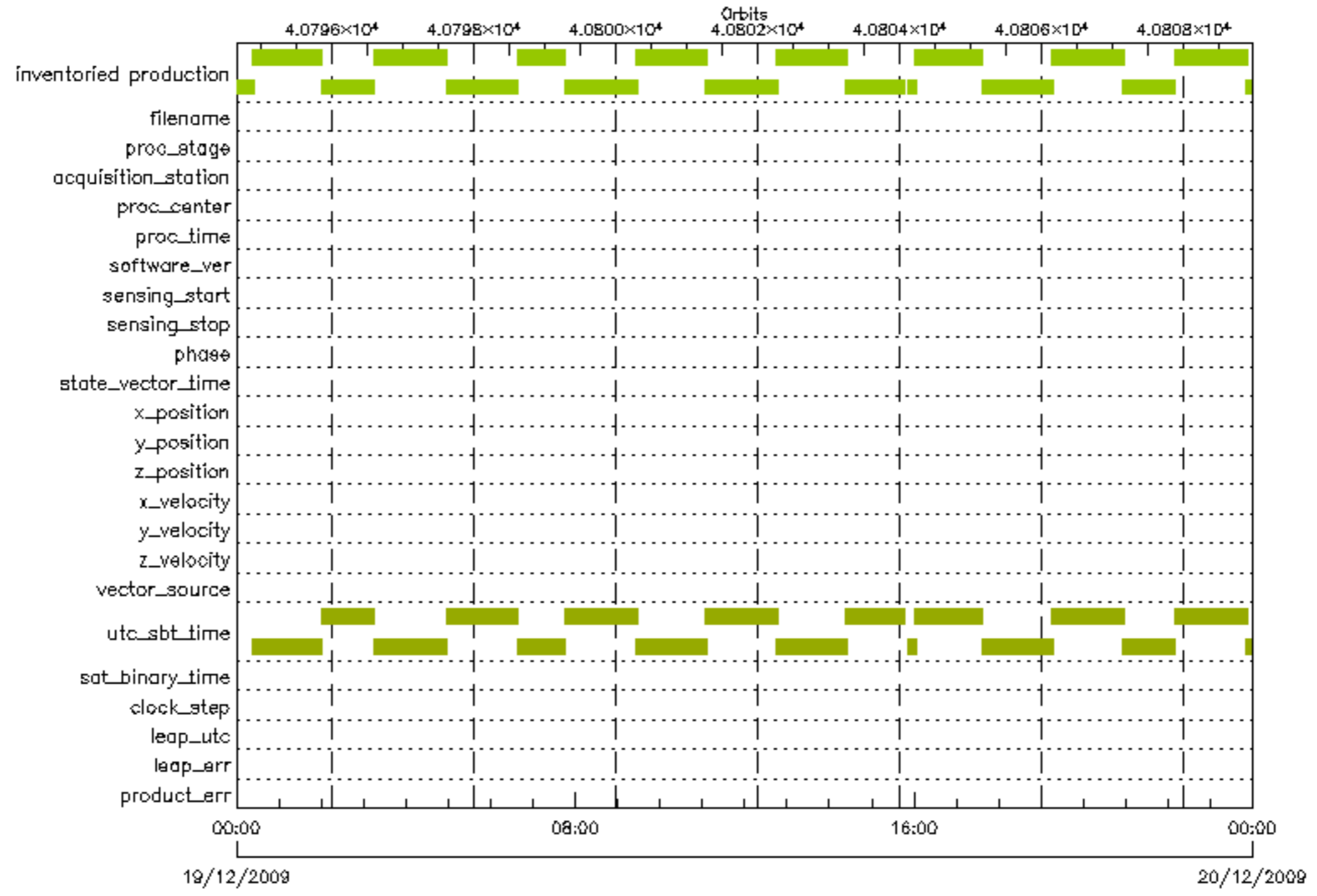


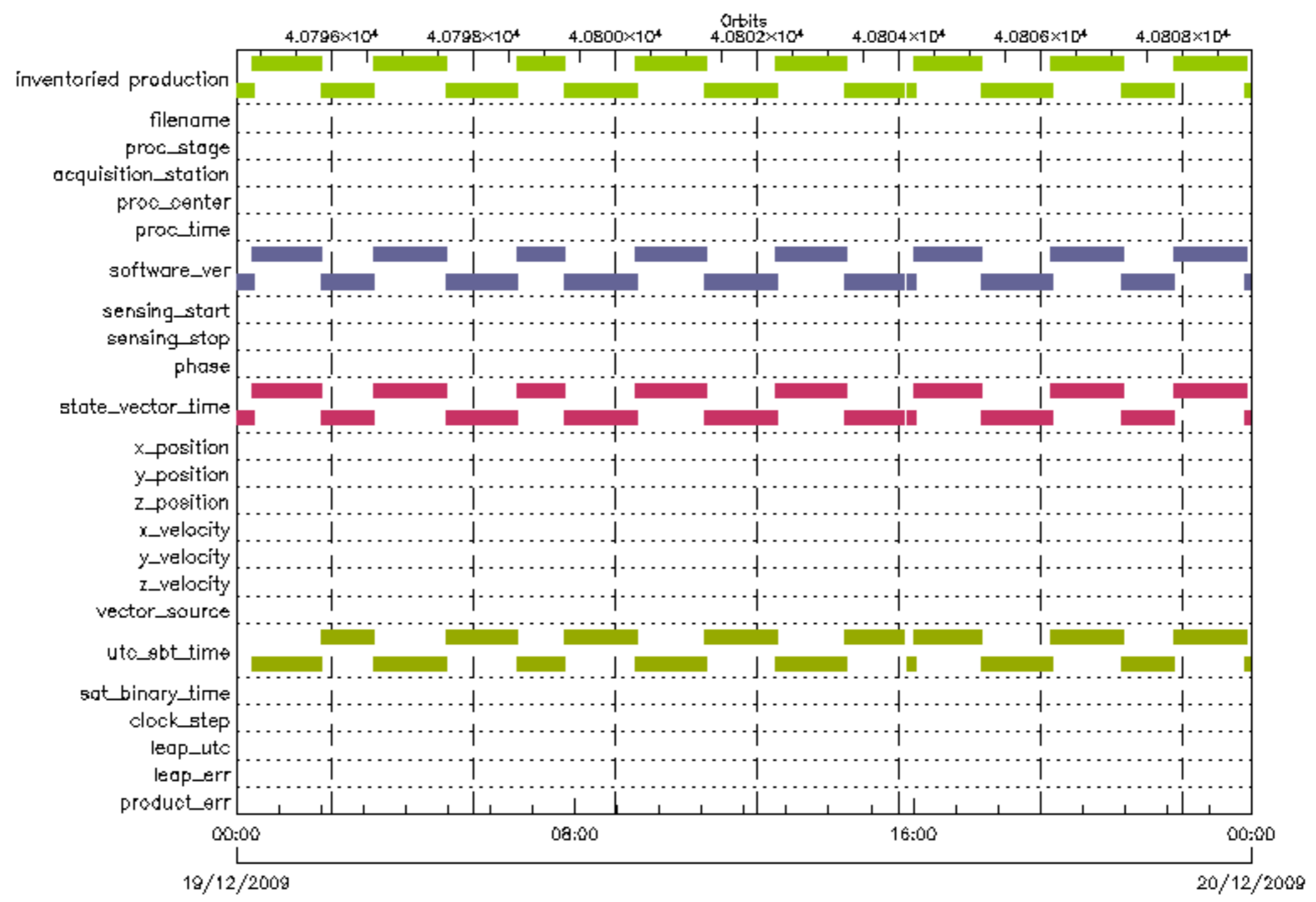








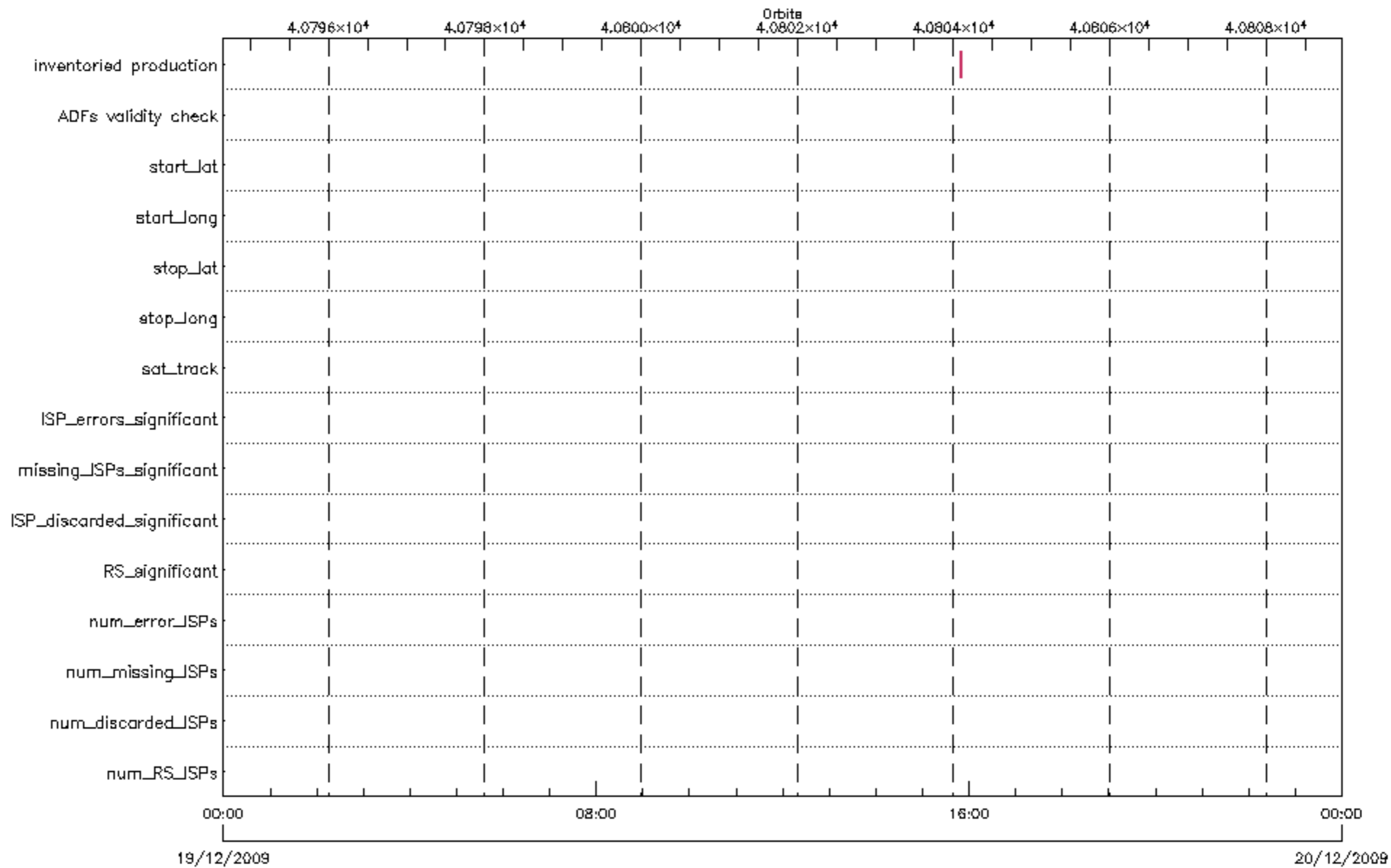


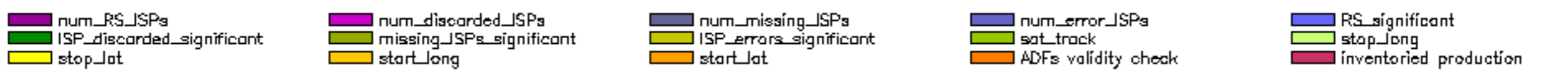
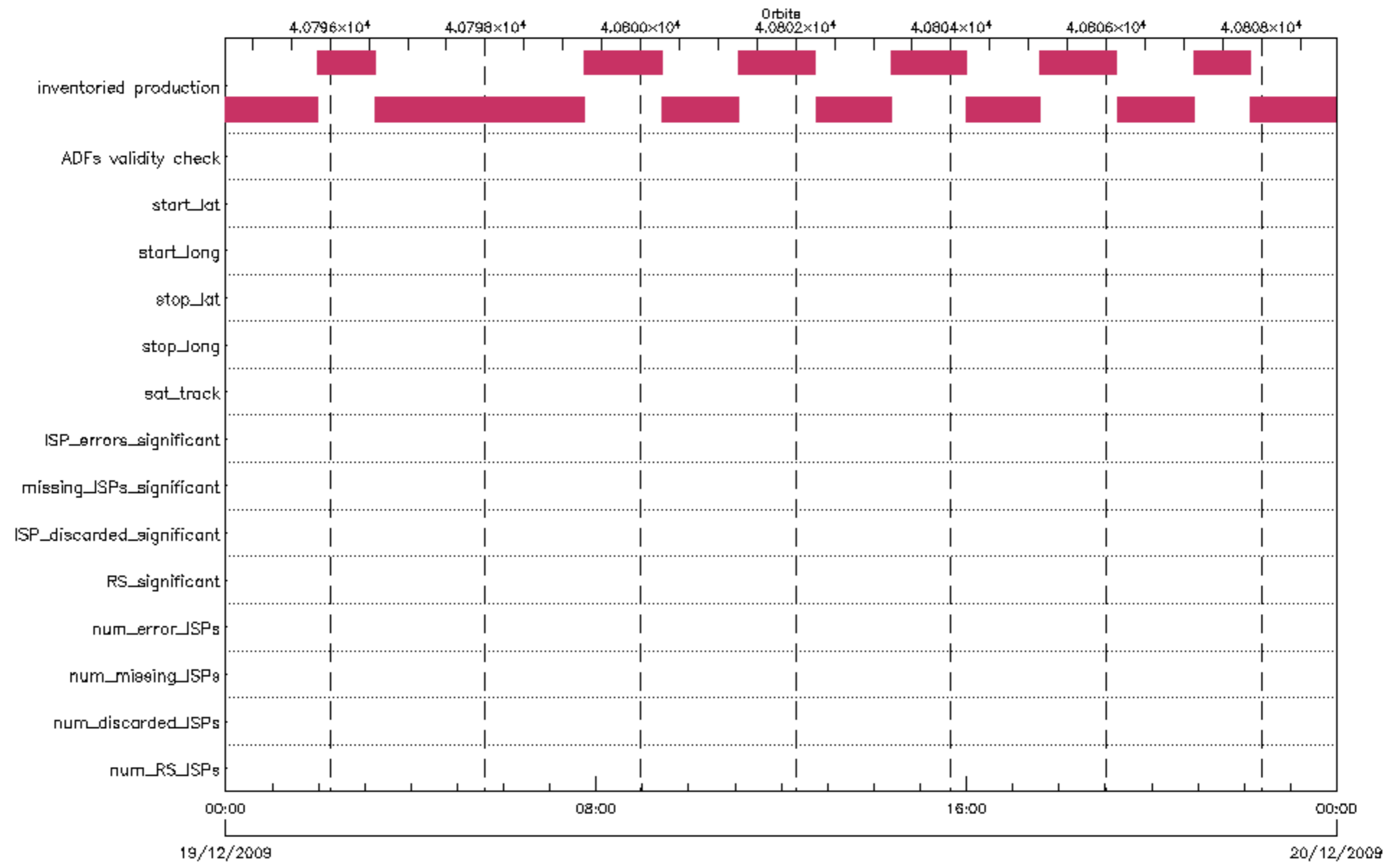


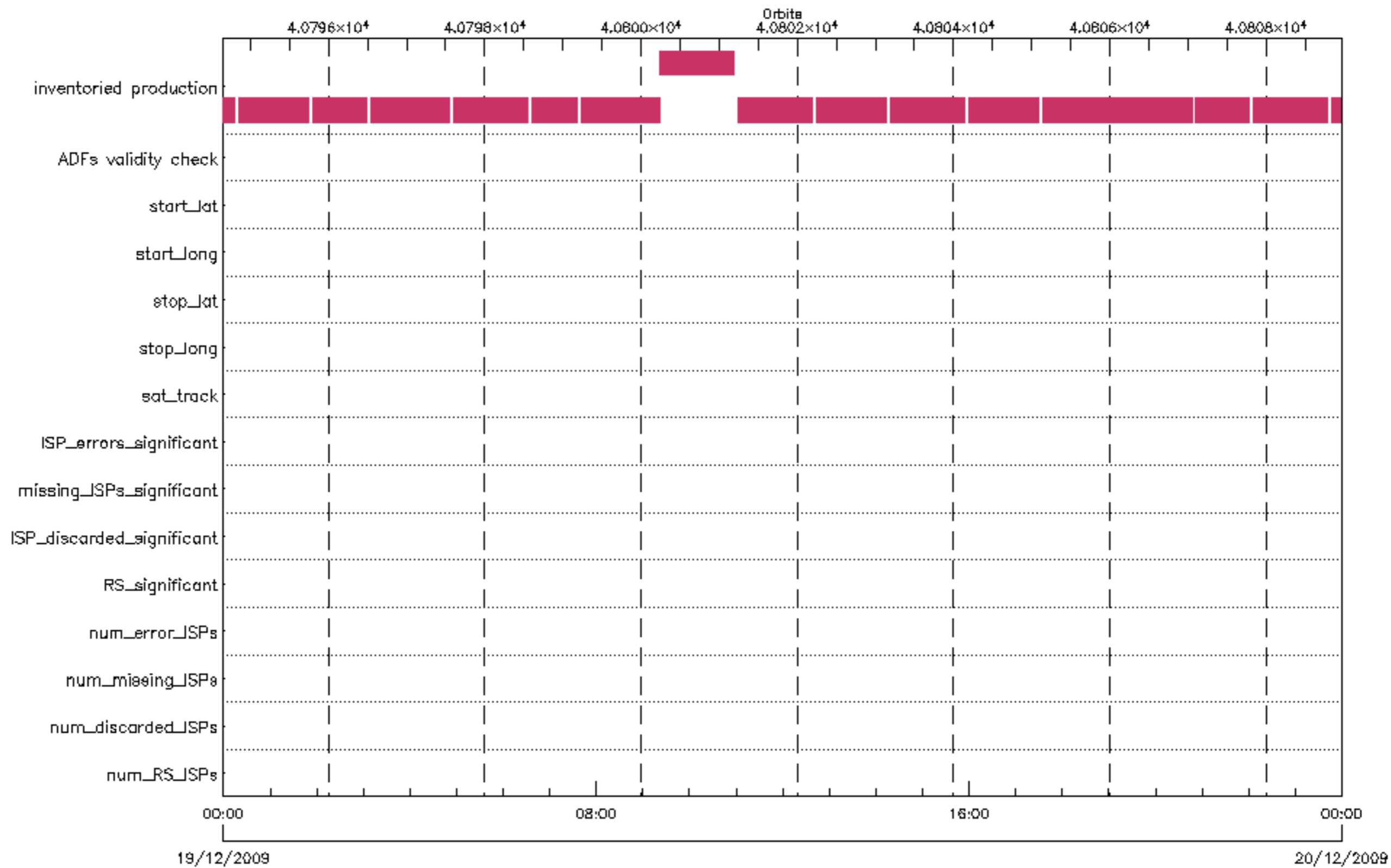


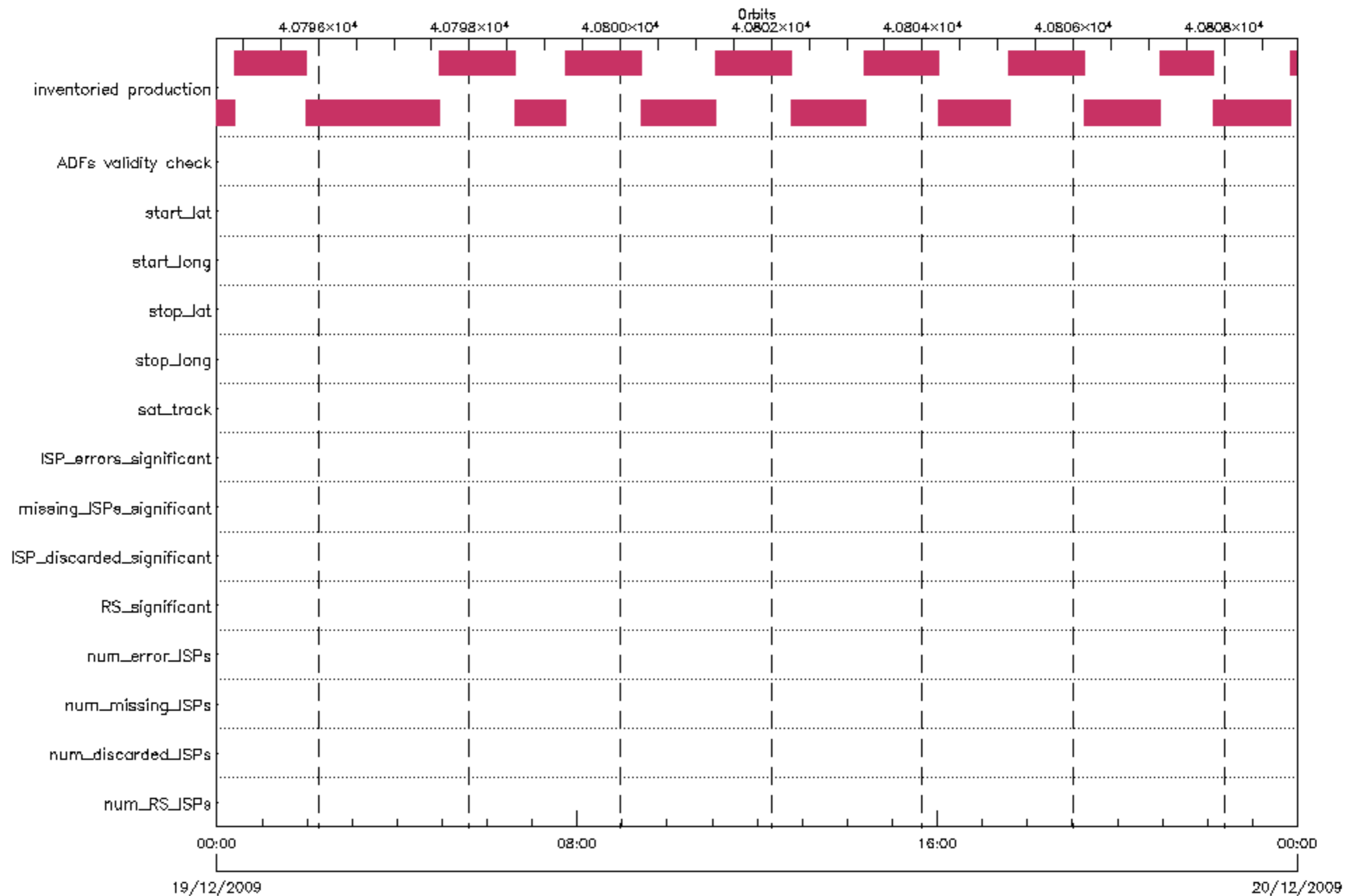


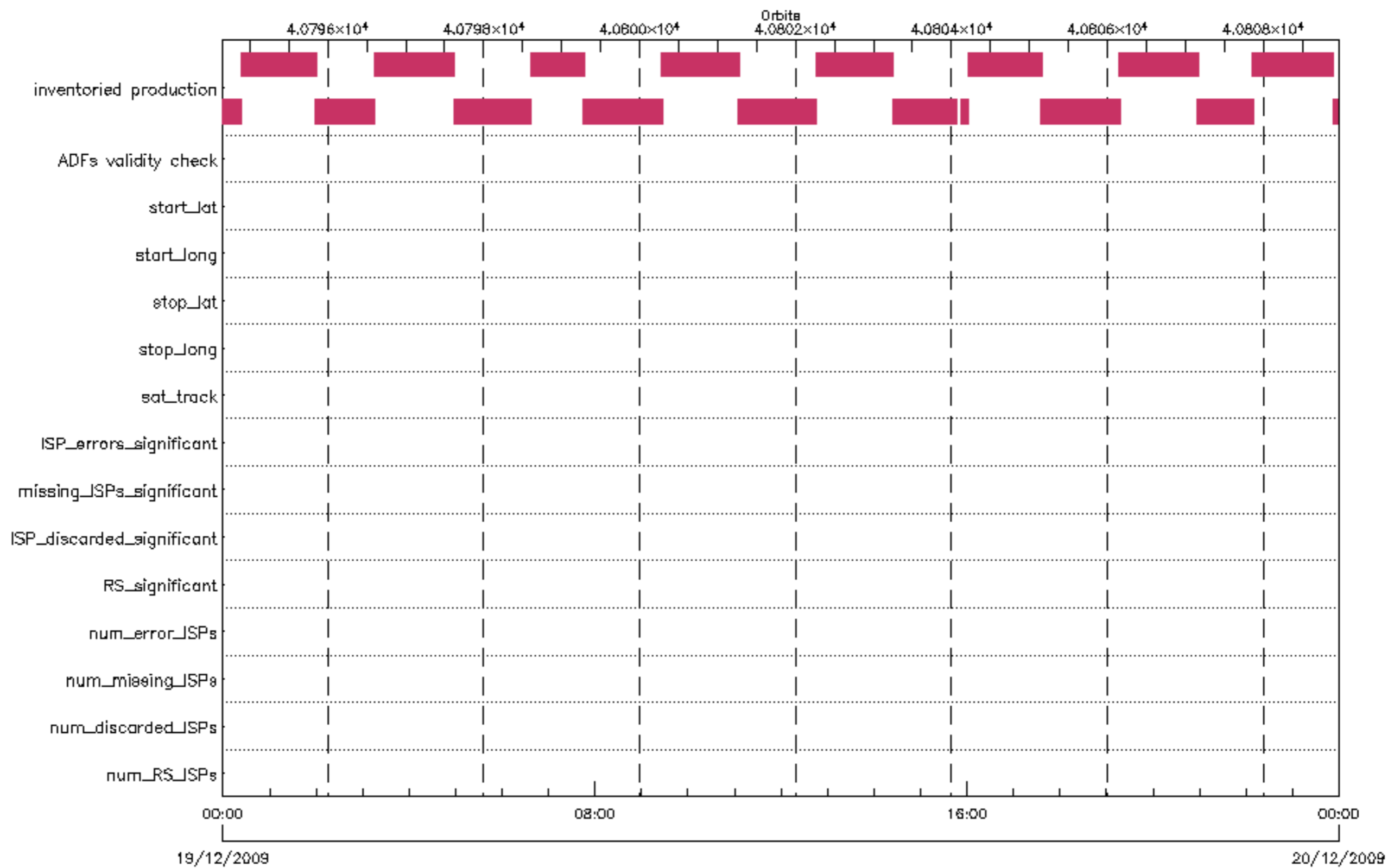


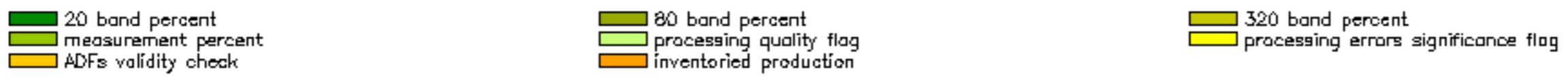
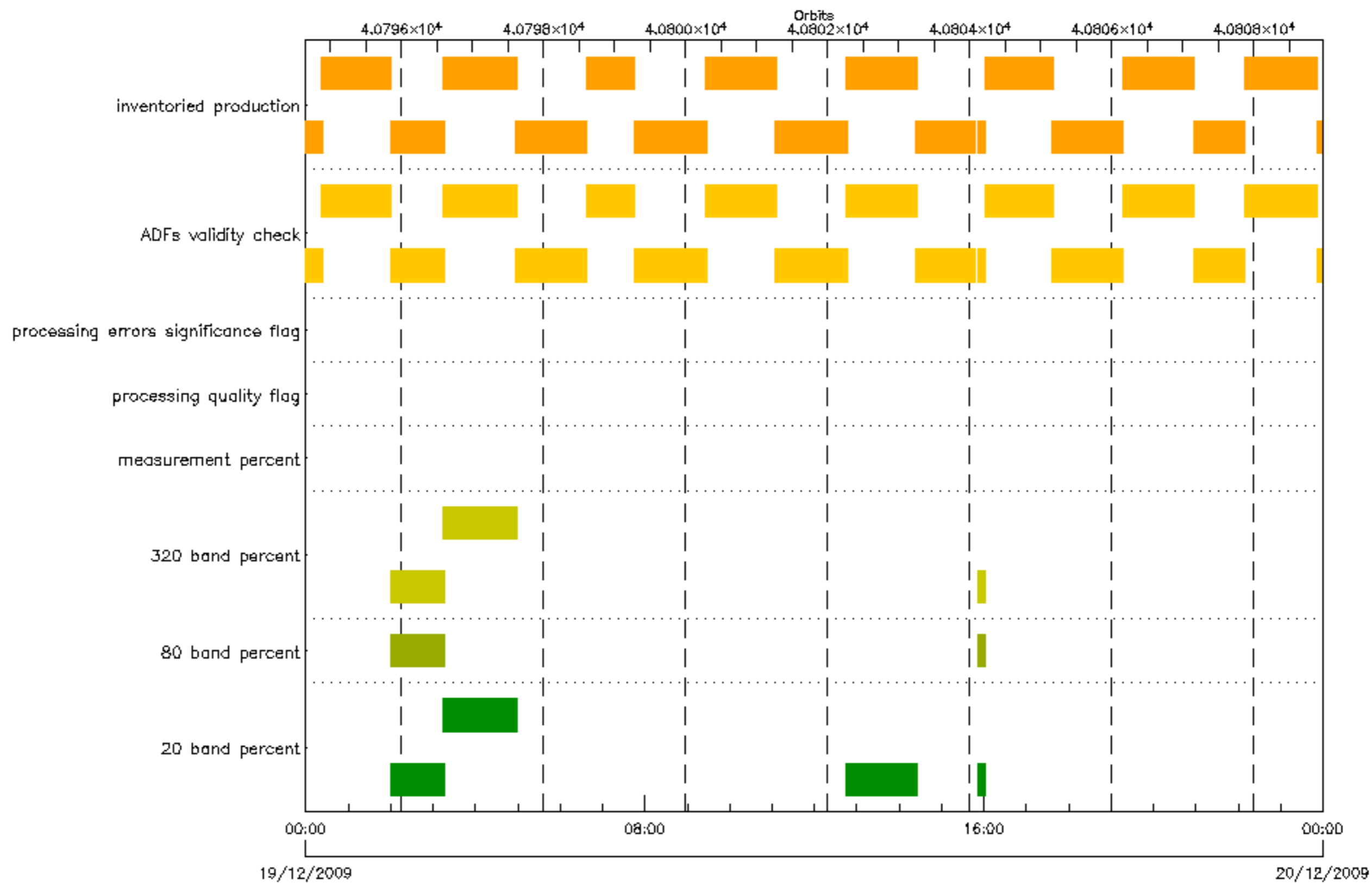


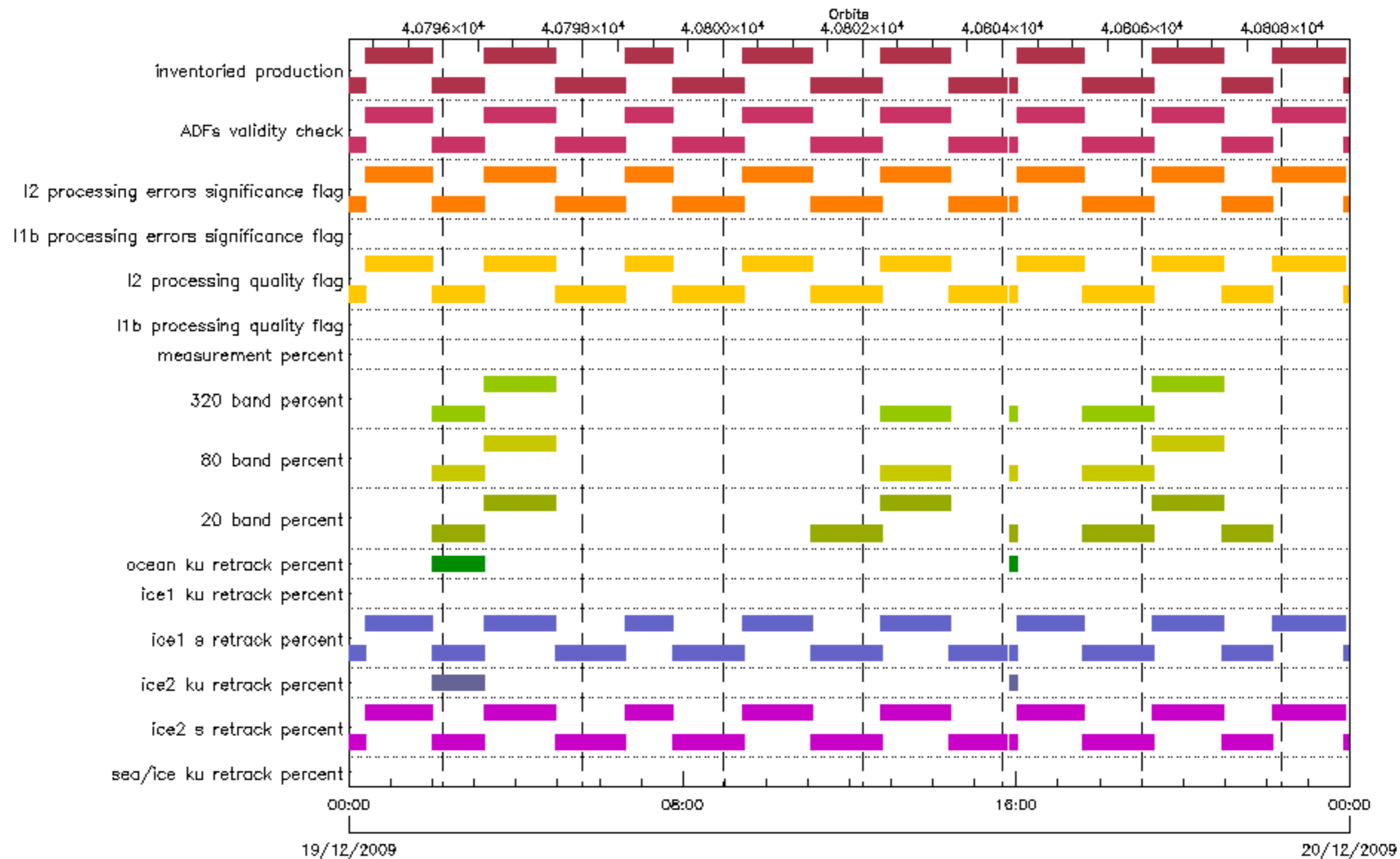








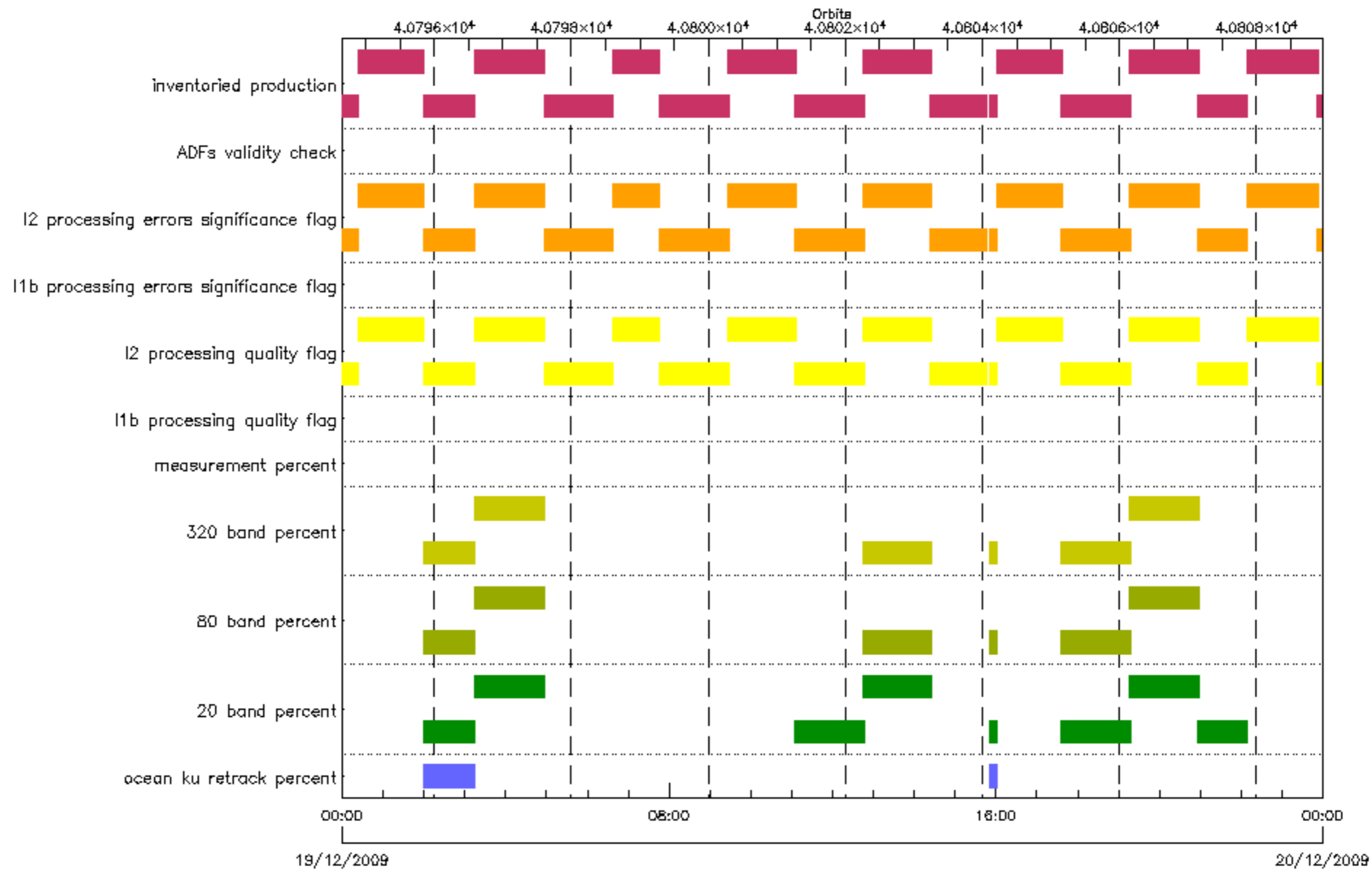




■ sea/ice ku retrack percent
■ ice1 s retrack percent
■ 20 band percent
■ measurement percent
■ I1b processing errors significance flag
■ inventoried production

■ ice2 s retrack percent
■ ice1 ku retrack percent
■ 80 band percent
■ I1b processing quality flag
■ I2 processing errors significance flag

■ ice2 ku retrack percent
■ ocean ku retrack percent
■ 320 band percent
■ I2 processing quality flag
■ ADFs validity check



■ ocean ku retrack percent
■ 320 band percent
■ I2 processing quality flag
■ ADFs validity check

■ 20 band percent
■ measurement percent
■ I1b processing errors significance flag
■ inventories production

■ 80 band percent
■ I1b processing quality flag
■ I2 processing errors significance flag

