

# RA2, MWR & DORIS SUMMARY PRODUCTS REPORT

Reporting time: 20-12-2009 14:30:12.000  
Trigger: Routine

	Period Start	Period Stop
UTC	18-DEC-2009 00:00:00.000	19-DEC-2009 00:00:00.000
Absolute Orbit	40780	40794
Cycle, Relative Orbit	0145	0159

## Products inventoried

Gauge
PCF_RA2_ME__0P 100% of production inventoried
PCF_RA2_CAL_0P 100% of production inventoried
PCF_DOR_NAV_0P 94.70% of production inventoried
PCF_DOR_DOP_0P 99.00% of production inventoried
PCF_MWR_NL__0P 100% of production inventoried
PCF_RA2_MW__1P 100% of production inventoried
PCF_RA2_FGD_2P 100% of production inventoried
PCF_RA2_WWV_2P 100% of production inventoried

## TABLE OF CONTENTS

### Overall production

- [Inventoried production chart](#)
- [Inventoried production map](#)

# Level 0

## Planning vs. Production

Gauge
RA2_CAL_0P products: 1 produced; 0 gaps; 0 unplanned ; 0.00% of mission plan not covered by production
DOR_DOP_0P products: 16 produced; 13 gaps; 0 unplanned ; 0.99% of mission plan not covered by production
DOR_NAV_0P products: 16 produced; 14 gaps; 0 unplanned ; 4.93% of mission plan not covered by production
MWR_NL_0P products: 16 produced; 2 gaps; 0 unplanned ; 0.05% of mission plan not covered by production
RA2_ME_0P products: 17 produced; 2 gaps; 0 unplanned ; 0.10% of mission plan not covered by production

[Mission Plan vs. production chart](#)

Inventoried production: [RA2\\_CAL\\_0P](#) , [DOR\\_DOP\\_0P](#) , [DOR\\_NAV\\_0P](#) , [MWR\\_NL\\_0P](#) , [RA2\\_ME\\_0P](#)  
 Missing products: [RA2\\_CAL\\_0P](#) , [DOR\\_DOP\\_0P](#) , [DOR\\_NAV\\_0P](#) , [MWR\\_NL\\_0P](#) , [RA2\\_ME\\_0P](#)  
 Unplanned products: [RA2\\_CAL\\_0P](#) , [DOR\\_DOP\\_0P](#) , [DOR\\_NAV\\_0P](#) , [MWR\\_NL\\_0P](#) , [RA2\\_ME\\_0P](#)  
 Overlaps: [RA2\\_CAL\\_0P](#) , [DOR\\_DOP\\_0P](#) , [DOR\\_NAV\\_0P](#) , [MWR\\_NL\\_0P](#) , [RA2\\_ME\\_0P](#)  
 Duplicates: [RA2\\_CAL\\_0P](#) , [DOR\\_DOP\\_0P](#) , [DOR\\_NAV\\_0P](#) , [MWR\\_NL\\_0P](#) , [RA2\\_ME\\_0P](#)

## ADF usage

Gauge
0 new ADFs in use for type RA2_CAL_0P N/A

[RA2\\_CAL\\_0P: ADFs usage](#)

Gauge
1 new ADFs in use for type DOR_DOP_0P N/A

[DOR\\_DOP\\_0P: ADFs usage](#)

Gauge
1 new ADFs in use for type DOR_NAV_0P N/A

[DOR\\_NAV\\_0P: ADFs usage](#)

Gauge
-------

1 new ADFs in use for type MWR_NL__0P N/A
--

[MWR\\_NL\\_\\_0P: ADFs usage](#)

<b>Gauge</b>
1 new ADFs in use for type RA2_ME__0P N/A

[RA2\\_ME\\_\\_0P: ADFs usage](#)

## Header checks

### MPH errors

Gauge
0 RA2_CAL_0P products with wrong filename N/A
0 RA2_CAL_0P products with unknown processing stage N/A
0 RA2_CAL_0P products with unknown acquisition station N/A
0 RA2_CAL_0P products with unknown processing center N/A
0 RA2_CAL_0P products with wrong processing time N/A
1 RA2_CAL_0P products with software version not equal to the current version N/A
0 RA2_CAL_0P products with wrong sensing start N/A
0 RA2_CAL_0P products with wrong sensing stop N/A
0 RA2_CAL_0P products with wrong phase N/A
0 RA2_CAL_0P products with wrong state vector time N/A
0 RA2_CAL_0P products with unknown vector source N/A
1 RA2_CAL_0P products with UTC to SBT time too far from sensing time N/A
0 RA2_CAL_0P products with satellite binary time out-of-range N/A
0 RA2_CAL_0P products with wrong clock step N/A

0 RA2_CAL_0P products with leap utc set to blank N/A
0 RA2_CAL_0P products with leap err set N/A
0 RA2_CAL_0P products with product err set N/A
0 RA2_CAL_0P products with tot_size not equal to real file size N/A

[RA2\\_CAL\\_0P: MPH checks](#)

<b>Gauge</b>
0 DOR_DOP_0P products with wrong filename N/A
0 DOR_DOP_0P products with unknown processing stage N/A
0 DOR_DOP_0P products with unknown acquisition station N/A
0 DOR_DOP_0P products with unknown processing center N/A
0 DOR_DOP_0P products with wrong processing time N/A
0 DOR_DOP_0P products with software version not equal to the current version N/A
0 DOR_DOP_0P products with wrong sensing start N/A
0 DOR_DOP_0P products with wrong sensing stop N/A
0 DOR_DOP_0P products with wrong phase N/A
0 DOR_DOP_0P products with wrong state vector time N/A
0 DOR_DOP_0P products with unknown vector source N/A
13 DOR_DOP_0P products with UTC to SBT time too far from sensing time N/A
0 DOR_DOP_0P products with satellite binary time out-of-range N/A
0 DOR_DOP_0P products with wrong clock step N/A
0 DOR_DOP_0P products with leap utc set to blank N/A
0 DOR_DOP_0P products with leap err set N/A
0 DOR_DOP_0P products with product err set N/A
0 DOR_DOP_0P products with tot_size not equal to real file size N/A

[DOR\\_DOP\\_0P: MPH checks](#)

Gauge
0 DOR_NAV_0P products with wrong filename N/A
0 DOR_NAV_0P products with unknown processing stage N/A
0 DOR_NAV_0P products with unknown acquisition station N/A
0 DOR_NAV_0P products with unknown processing center N/A
0 DOR_NAV_0P products with wrong processing time N/A
0 DOR_NAV_0P products with software version not equal to the current version N/A
0 DOR_NAV_0P products with wrong sensing start N/A
0 DOR_NAV_0P products with wrong sensing stop N/A
0 DOR_NAV_0P products with wrong phase N/A
0 DOR_NAV_0P products with wrong state vector time N/A
0 DOR_NAV_0P products with unknown vector source N/A
10 DOR_NAV_0P products with UTC to SBT time too far from sensing time N/A
0 DOR_NAV_0P products with satellite binary time out-of-range N/A
0 DOR_NAV_0P products with wrong clock step N/A
0 DOR_NAV_0P products with leap utc set to blank N/A
0 DOR_NAV_0P products with leap err set N/A
0 DOR_NAV_0P products with product err set N/A
0 DOR_NAV_0P products with tot_size not equal to real file size N/A

[DOR\\_NAV\\_0P: MPH checks](#)

Gauge
0 MWR_NL__0P products with wrong filename N/A
0 MWR_NL__0P products with unknown processing stage N/A

0 MWR_NL__0P products with unknown acquisition station N/A
0 MWR_NL__0P products with unknown processing center N/A
0 MWR_NL__0P products with wrong processing time N/A
0 MWR_NL__0P products with software version not equal to the current version N/A
0 MWR_NL__0P products with wrong sensing start N/A
0 MWR_NL__0P products with wrong sensing stop N/A
0 MWR_NL__0P products with wrong phase N/A
0 MWR_NL__0P products with wrong state vector time N/A
0 MWR_NL__0P products with unknown vector source N/A
13 MWR_NL__0P products with UTC to SBT time too far from sensing time N/A
0 MWR_NL__0P products with satellite binary time out-of-range N/A
0 MWR_NL__0P products with wrong clock step N/A
0 MWR_NL__0P products with leap utc set to blank N/A
0 MWR_NL__0P products with leap err set N/A
0 MWR_NL__0P products with product err set N/A
0 MWR_NL__0P products with tot_size not equal to real file size N/A

[MWR\\_NL\\_\\_0P: MPH checks](#)

<b>Gauge</b>
0 RA2_ME__0P products with wrong filename N/A
0 RA2_ME__0P products with unknown processing stage N/A
0 RA2_ME__0P products with unknown acquisition station N/A
0 RA2_ME__0P products with unknown processing center N/A
0 RA2_ME__0P products with wrong processing time N/A
0 RA2_ME__0P products with software version not equal to the current version N/A

0 RA2_ME__0P products with wrong sensing start N/A
0 RA2_ME__0P products with wrong sensing stop N/A
0 RA2_ME__0P products with wrong phase N/A
0 RA2_ME__0P products with wrong state vector time N/A
0 RA2_ME__0P products with unknown vector source N/A
14 RA2_ME__0P products with UTC to SBT time too far from sensing time N/A
0 RA2_ME__0P products with satellite binary time out-of-range N/A
0 RA2_ME__0P products with wrong clock step N/A
0 RA2_ME__0P products with leap utc set to blank N/A
0 RA2_ME__0P products with leap err set N/A
0 RA2_ME__0P products with product err set N/A
0 RA2_ME__0P products with tot_size not equal to real file size N/A

[RA2\\_ME\\_\\_0P: MPH checks](#)

## SPH errors

Gauge
0 ADFs not covering sensing time are referenced in RA2_CAL_0P products N/A
0 RA2_CAL_0P products with start_lat out of range N/A
0 RA2_CAL_0P products with start_long out of range N/A
0 RA2_CAL_0P products with stop_lat out of range N/A
0 RA2_CAL_0P products with stop_long out of range N/A
0 RA2_CAL_0P products with sat_track out of range N/A
0 RA2_CAL_0P products with num_error_ISPs out of range N/A
0 RA2_CAL_0P products with num_missing_ISPs out of range N/A
0 RA2_CAL_0P products with num_discarded_ISPs out of range N/A

0 RA2_CAL_0P products with num_RS_ISPs out of range N/A
0 RA2_CAL_0P products with ISP_errors_significant set to 1 N/A
0 RA2_CAL_0P products with missing_ISPs_significant set to 1 N/A
0 RA2_CAL_0P products with ISP_discarded_significant set to 1 N/A
0 RA2_CAL_0P products with RS_significant set to 1 N/A

[RA2\\_CAL\\_0P: SPH checks](#)

Gauge
0 ADFs not covering sensing time are referenced in DOR_DOP_0P products N/A
0 DOR_DOP_0P products with start_lat out of range N/A
0 DOR_DOP_0P products with start_long out of range N/A
0 DOR_DOP_0P products with stop_lat out of range N/A
0 DOR_DOP_0P products with stop_long out of range N/A
0 DOR_DOP_0P products with sat_track out of range N/A
0 DOR_DOP_0P products with num_error_ISPs out of range N/A
0 DOR_DOP_0P products with num_missing_ISPs out of range N/A
0 DOR_DOP_0P products with num_discarded_ISPs out of range N/A
0 DOR_DOP_0P products with num_RS_ISPs out of range N/A
0 DOR_DOP_0P products with ISP_errors_significant set to 1 N/A
0 DOR_DOP_0P products with missing_ISPs_significant set to 1 N/A
0 DOR_DOP_0P products with ISP_discarded_significant set to 1 N/A
0 DOR_DOP_0P products with RS_significant set to 1 N/A

[DOR\\_DOP\\_0P: SPH checks](#)

Gauge
0 ADFs not covering sensing time are referenced in DOR_NAV_0P products N/A



0 DOR_NAV_0P products with start_lat out of range N/A
0 DOR_NAV_0P products with start_long out of range N/A
0 DOR_NAV_0P products with stop_lat out of range N/A
0 DOR_NAV_0P products with stop_long out of range N/A
0 DOR_NAV_0P products with sat_track out of range N/A
0 DOR_NAV_0P products with num_error_ISPs out of range N/A
0 DOR_NAV_0P products with num_missing_ISPs out of range N/A
0 DOR_NAV_0P products with num_discarded_ISPs out of range N/A
0 DOR_NAV_0P products with num_RS_ISPs out of range N/A
0 DOR_NAV_0P products with ISP_errors_significant set to 1 N/A
0 DOR_NAV_0P products with missing_ISPs_significant set to 1 N/A
0 DOR_NAV_0P products with ISP_discarded_significant set to 1 N/A
0 DOR_NAV_0P products with RS_significant set to 1 N/A

[DOR\\_NAV\\_0P: SPH checks](#)

<b>Gauge</b>
0 ADFs not covering sensing time are referenced in MWR_NL__0P products N/A
0 MWR_NL__0P products with start_lat out of range N/A
0 MWR_NL__0P products with start_long out of range N/A
0 MWR_NL__0P products with stop_lat out of range N/A
0 MWR_NL__0P products with stop_long out of range N/A
0 MWR_NL__0P products with sat_track out of range N/A
0 MWR_NL__0P products with num_error_ISPs out of range N/A
0 MWR_NL__0P products with num_missing_ISPs out of range N/A
0 MWR_NL__0P products with num_discarded_ISPs out of range N/A

0 MWR_NL__0P products with num_RS_ISPs out of range N/A
0 MWR_NL__0P products with ISP_errors_significant set to 1 N/A
0 MWR_NL__0P products with missing_ISPs_significant set to 1 N/A
0 MWR_NL__0P products with ISP_discarded_significant set to 1 N/A
0 MWR_NL__0P products with RS_significant set to 1 N/A

[MWR\\_NL\\_\\_0P: SPH checks](#)

<b>Gauge</b>
0 ADFs not covering sensing time are referenced in RA2_ME__0P products N/A
0 RA2_ME__0P products with start_lat out of range N/A
0 RA2_ME__0P products with start_long out of range N/A
0 RA2_ME__0P products with stop_lat out of range N/A
0 RA2_ME__0P products with stop_long out of range N/A
0 RA2_ME__0P products with sat_track out of range N/A
0 RA2_ME__0P products with num_error_ISPs out of range N/A
0 RA2_ME__0P products with num_missing_ISPs out of range N/A
0 RA2_ME__0P products with num_discarded_ISPs out of range N/A
0 RA2_ME__0P products with num_RS_ISPs out of range N/A
0 RA2_ME__0P products with ISP_errors_significant set to 1 N/A
0 RA2_ME__0P products with missing_ISPs_significant set to 1 N/A
0 RA2_ME__0P products with ISP_discarded_significant set to 1 N/A
0 RA2_ME__0P products with RS_significant set to 1 N/A

[RA2\\_ME\\_\\_0P: SPH checks](#)

# Level 1

## Planning vs. Production

Gauge
RA2_MW__1P products: 17 produced; 2 gaps; 0 unplanned ; 0.10% of mission plan not covered by production

[Mission Plan vs. production chart](#)

Inventoried production: [RA2\\_MW\\_\\_1P](#)

Missing products: [RA2\\_MW\\_\\_1P](#)

Unplanned products: [RA2\\_MW\\_\\_1P](#)

Overlaps: [RA2\\_MW\\_\\_1P](#)

Duplicates: [RA2\\_MW\\_\\_1P](#)

## ADF usage

Gauge
Current IECF list for ADFs not available N/A
0 differences with IECF detected for type RA2_MW__1P N/A
0 new ADFs in use for type RA2_MW__1P N/A

[RA2\\_MW\\_\\_1P: ADFs usage](#)

## Header checks

### MPH errors

Gauge
0 RA2_MW__1P products with wrong filename N/A
0 RA2_MW__1P products with unknown processing stage N/A
0 RA2_MW__1P products with unknown acquisition station N/A
0 RA2_MW__1P products with unknown processing center N/A

0 RA2_MW__1P products with wrong processing time N/A
17 RA2_MW__1P products with software version not equal to the current version N/A
0 RA2_MW__1P products with wrong sensing start N/A
0 RA2_MW__1P products with wrong sensing stop N/A
0 RA2_MW__1P products with wrong phase N/A
17 RA2_MW__1P products with wrong state vector time N/A
0 RA2_MW__1P products with unknown vector source N/A
14 RA2_MW__1P products with UTC to SBT time too far from sensing time N/A
0 RA2_MW__1P products with satellite binary time out-of-range N/A
0 RA2_MW__1P products with wrong clock step N/A
0 RA2_MW__1P products with leap utc set to blank N/A
0 RA2_MW__1P products with leap err set N/A
0 RA2_MW__1P products with product err set N/A
0 RA2_MW__1P products with tot_size not equal to real file size N/A

[RA2\\_MW\\_\\_1P: MPH checks](#)

## SPH errors

Gauge
17 ADFs not covering sensing time are referenced in RA2_MW__1P products N/A
0 RA2_MW__1P products with processing errors significance flag set N/A
0 RA2_MW__1P products with percentage DSRs free of processing errors below threshold N/A
0 RA2_MW__1P products with percentage of valid measurements below threshold N/A
5 RA2_MW__1P products with percentage of 320 MHz band processed below threshold N/A
4 RA2_MW__1P products with percentage of 80 MHz band processed above threshold N/A
3 RA2_MW__1P products with percentage of 20 MHz band processed above threshold N/A

## Level 2

### Planning vs. Production

Gauge
RA2_FGD_2P products: 17 produced; 2 gaps; 0 unplanned ; 0.10% of mission plan not covered by production
RA2_WWV_2P products: 17 produced; 2 gaps; 0 unplanned ; 0.10% of mission plan not covered by production

[Mission Plan vs. production chart](#)

Inventoried production: [RA2\\_FGD\\_2P](#) , [RA2\\_WWV\\_2P](#)

Missing products: [RA2\\_FGD\\_2P](#) , [RA2\\_WWV\\_2P](#)

Unplanned products: [RA2\\_FGD\\_2P](#) , [RA2\\_WWV\\_2P](#)

Overlaps: [RA2\\_FGD\\_2P](#) , [RA2\\_WWV\\_2P](#)

Duplicates: [RA2\\_FGD\\_2P](#) , [RA2\\_WWV\\_2P](#)

### ADF usage

Gauge
Current IECF list for ADFs not available N/A
204 differences with IECF detected for type RA2_FGD_2P N/A
29 new ADFs in use for type RA2_FGD_2P N/A

[RA2\\_FGD\\_2P: ADFs usage](#)

Gauge
Current IECF list for ADFs not available N/A
212 differences with IECF detected for type RA2_WWV_2P N/A
45 new ADFs in use for type RA2_WWV_2P N/A

[RA2\\_WWV\\_2P: ADFs usage](#)

## Header checks

### MPH errors

Gauge
0 RA2_FGD_2P products with wrong filename N/A
0 RA2_FGD_2P products with unknown processing stage N/A
0 RA2_FGD_2P products with unknown acquisition station N/A
0 RA2_FGD_2P products with unknown processing center N/A
0 RA2_FGD_2P products with wrong processing time N/A
17 RA2_FGD_2P products with software version not equal to the current version N/A
0 RA2_FGD_2P products with wrong sensing start N/A
0 RA2_FGD_2P products with wrong sensing stop N/A
0 RA2_FGD_2P products with wrong phase N/A
17 RA2_FGD_2P products with wrong state vector time N/A
0 RA2_FGD_2P products with unknown vector source N/A
14 RA2_FGD_2P products with UTC to SBT time too far from sensing time N/A
0 RA2_FGD_2P products with satellite binary time out-of-range N/A
0 RA2_FGD_2P products with wrong clock step N/A
0 RA2_FGD_2P products with leap utc set to blank N/A
0 RA2_FGD_2P products with leap err set N/A
17 RA2_FGD_2P products with product err set N/A
0 RA2_FGD_2P products with tot_size not equal to real file size N/A

Gauge
0 RA2_WWV_2P products with wrong filename N/A
0 RA2_WWV_2P products with unknown processing stage N/A
0 RA2_WWV_2P products with unknown acquisition station N/A
0 RA2_WWV_2P products with unknown processing center N/A
0 RA2_WWV_2P products with wrong processing time N/A
17 RA2_WWV_2P products with software version not equal to the current version N/A
0 RA2_WWV_2P products with wrong sensing start N/A
0 RA2_WWV_2P products with wrong sensing stop N/A
0 RA2_WWV_2P products with wrong phase N/A
17 RA2_WWV_2P products with wrong state vector time N/A
0 RA2_WWV_2P products with unknown vector source N/A
14 RA2_WWV_2P products with UTC to SBT time too far from sensing time N/A
0 RA2_WWV_2P products with satellite binary time out-of-range N/A
0 RA2_WWV_2P products with wrong clock step N/A
0 RA2_WWV_2P products with leap utc set to blank N/A
0 RA2_WWV_2P products with leap err set N/A
17 RA2_WWV_2P products with product err set N/A
0 RA2_WWV_2P products with tot_size not equal to real file size N/A

[RA2\\_WWV\\_2P: MPH checks](#)

## SPH errors

Gauge
17 ADFs not covering sensing time are referenced in RA2_FGD_2P products N/A
17 RA2_FGD_2P products with I2 processing errors significance flag set N/A

0 RA2_FGD_2P products with I1b processing errors significance flag set N/A
17 RA2_FGD_2P products with percentage DSRs free of I2 processing errors below threshold N/A
0 RA2_FGD_2P products with percentage DSRs free of I1b processing errors below threshold N/A
0 RA2_FGD_2P products with percentage of valid measurements below threshold N/A
7 RA2_FGD_2P products with percentage of 320 MHz band processed below threshold N/A
6 RA2_FGD_2P products with percentage of 80 MHz band processed above threshold N/A
9 RA2_FGD_2P products with percentage of 20 MHz band processed above threshold N/A
3 RA2_FGD_2P products with percentage of valid Ku ocean retracker measurements below threshold N/A
0 RA2_FGD_2P products with percentage of valid Ku ice1 retracker measurements below threshold N/A
17 RA2_FGD_2P products with percentage of valid S ice1 retracker measurements below threshold N/A
2 RA2_FGD_2P products with percentage of valid Ku ice2 retracker measurements below threshold N/A
17 RA2_FGD_2P products with percentage of valid S ice2 retracker measurements below threshold N/A
0 RA2_FGD_2P products with percentage of valid Ku sea/ice retracker measurements below threshold N/A

[RA2\\_FGD\\_2P: SPH checks](#)

<b>Gauge</b>
0 ADFs not covering sensing time are referenced in RA2_WWV_2P products N/A
17 RA2_WWV_2P products with ra2_I2_proc_flag anomalies N/A
0 RA2_WWV_2P products with ra2_I1b_proc_flag anomalies N/A
17 RA2_WWV_2P products with ra2_I2_proc_quality anomalies N/A
0 RA2_WWV_2P products with ra2_I1b_proc_quality anomalies N/A
0 RA2_WWV_2P products with ra2_measurement_percent anomalies N/A
7 RA2_WWV_2P products with ra2_320_band_percent anomalies N/A
6 RA2_WWV_2P products with ra2_80_band_percent anomalies N/A
9 RA2_WWV_2P products with ra2_20_band_percent anomalies N/A



3 RA2\_WWV\_2P products with ra2\_ocean\_ku\_retrack\_percent anomalies  
N/A

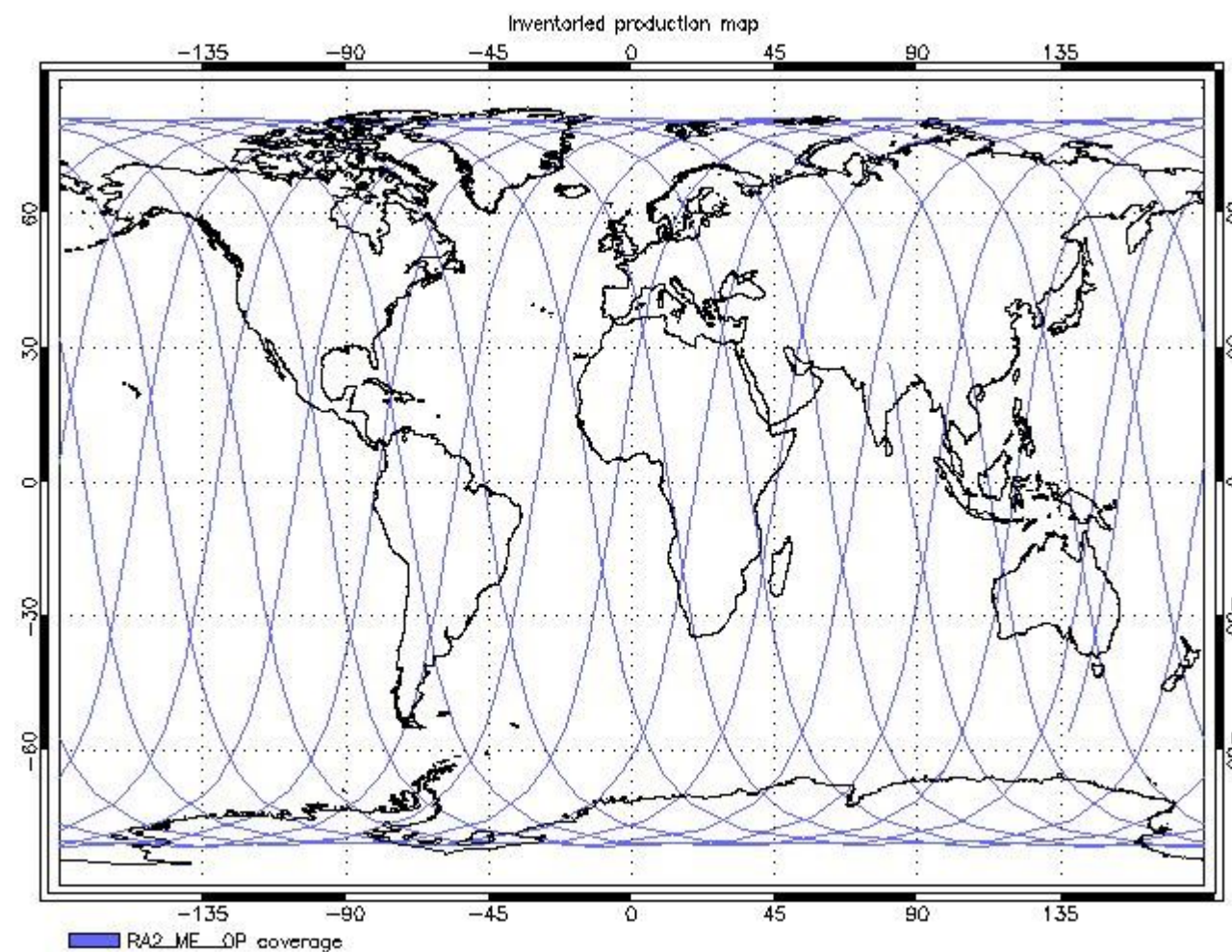
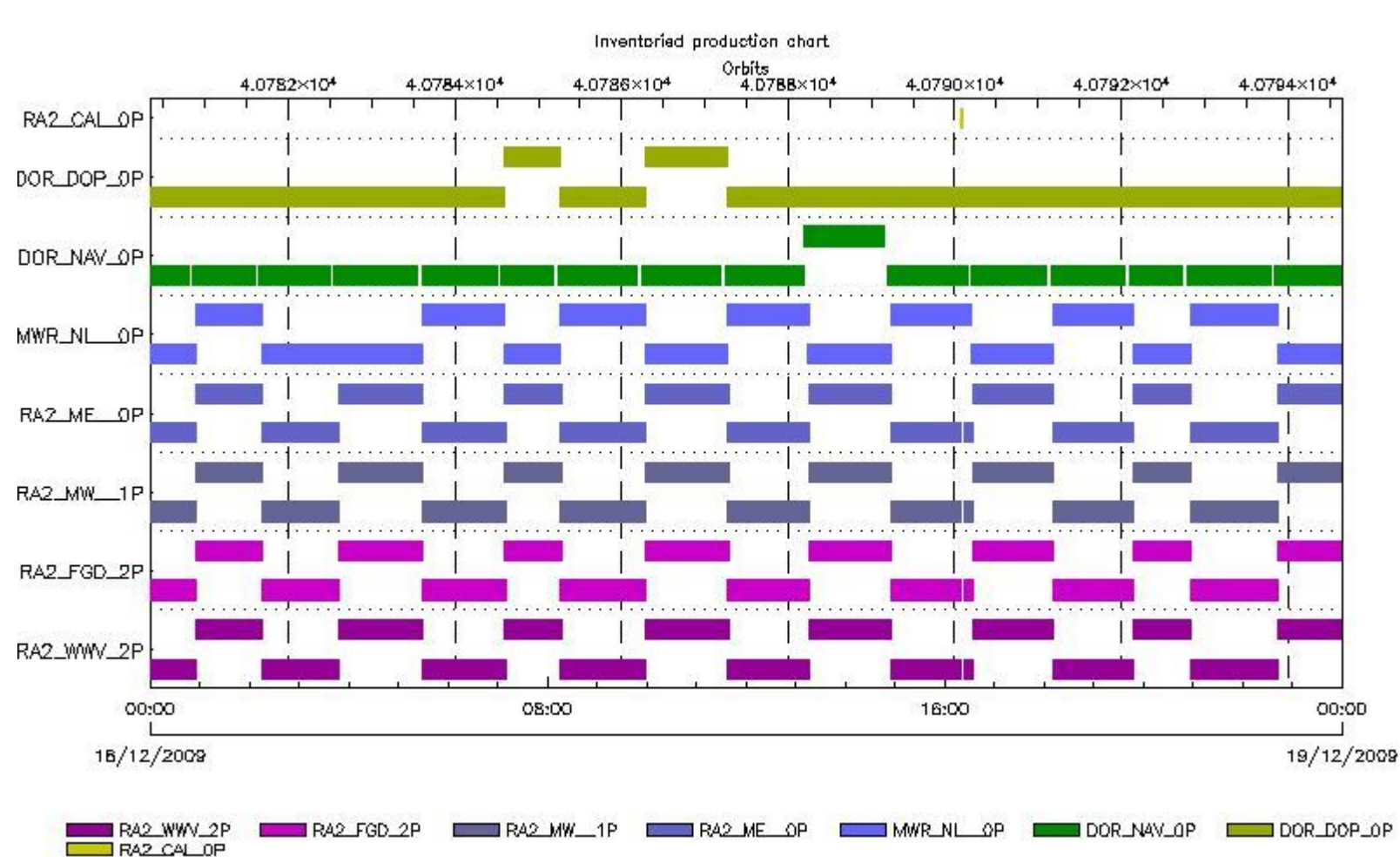
[RA2\\_WWV\\_2P: SPH checks](#)

## Time Correlation

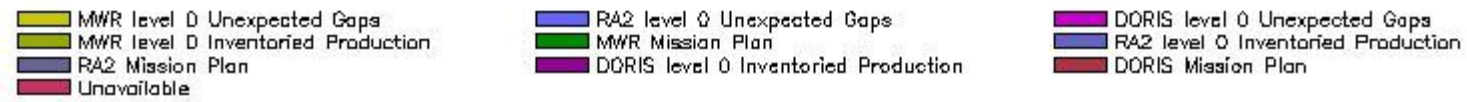
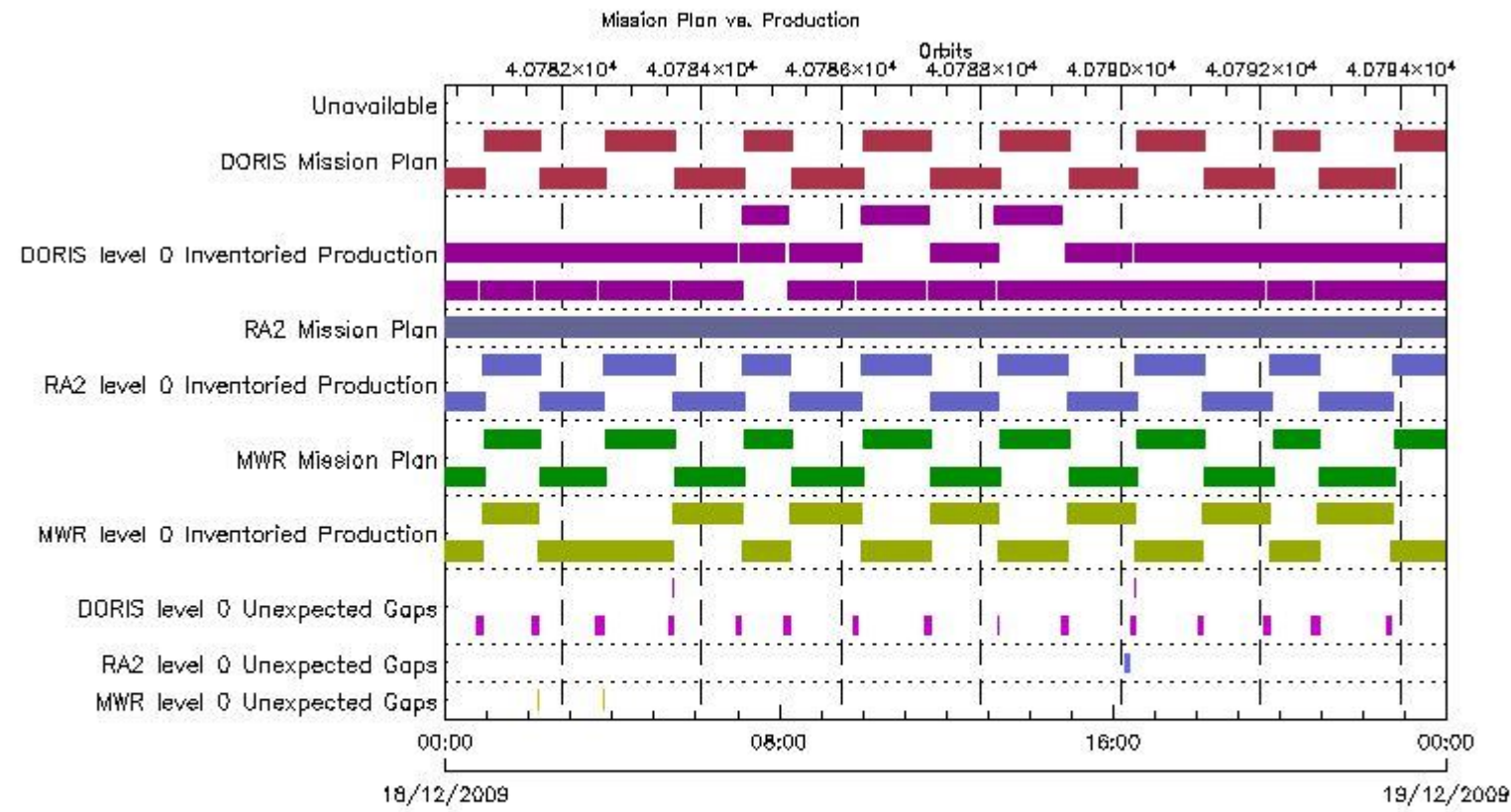
[Time Correlation propagation error](#)

## Overall Production

Inventoried Production (sensing time)



# Mission Plan vs. Production (level 0)



## Production covering Mission Plan

Gauge
PCF_RA2_ME__0P 100% of production inventoried
PCF_RA2_CAL_0P 100% of production inventoried
PCF_DOR_NAV_0P 94.70% of production inventoried
PCF_DOR_DOP_0P 99.00% of production inventoried
PCF_MWR_NL__0P 100% of production inventoried

## Mission Plan (extracted from DMOP)

Gauge	Segment (Start-Stop)
MODE.MEASUREMENT RA2.ACQ_PLAN	17-DEC-2009 23:16:25.755 18-DEC-2009 16:19:16.725
MODE.NOMINAL DORIS.ACQ_PLAN	17-DEC-2009 23:16:25.755 19-DEC-2009 00:25:35.578

MODE.NOMINAL MWR.ACQ_PLAN	17-DEC-2009 23:16:25.755 19-DEC-2009 00:25:35.578
MODE.CALIBRATION RA2.ACQ_PLAN	18-DEC-2009 16:19:21.235 18-DEC-2009 16:21:49.351
MODE.MEASUREMENT RA2.ACQ_PLAN	18-DEC-2009 16:21:53.862 19-DEC-2009 00:25:35.578

## Inventoried Products

### RA2\_CAL\_0P products

Gauge	Segment (Start-Stop)	Explicit Reference
Product: RA2_CAL_0P Filename: RA2_CAL_0PNPDK20091218_161917_000001502085_00155_40790_1620.N1	18-DEC-2009 16:19:17.097 18-DEC-2009 16:21:47.488	RA2_CAL_0PNPDK20091218_161917_000001502085_00155_40790_1620.N1 RA2_CAL_0P.MPH.ABS_ORBIT=40790

### DOR\_DOP\_0P products

Gauge	Segment (Start-Stop)	Explicit Reference
Product: DOR_DOP_0P Filename: DOR_DOP_0PNPDE20091217_231209_000060572085_00144_40779_9780.N1	17-DEC-2009 23:12:09.253 18-DEC-2009 00:53:06.281	DOR_DOP_0PNPDE20091217_231209_000060572085_00144_40779_9780.N1 DOR_DOP_0P.MPH.ABS_ORBIT=40779
Product: DOR_DOP_0P Filename: DOR_DOP_0PNPDE20091218_005410_000047182085_00145_40780_9781.N1	18-DEC-2009 00:54:10.038 18-DEC-2009 02:12:48.117	DOR_DOP_0PNPDE20091218_005410_000047182085_00145_40780_9781.N1 DOR_DOP_0P.MPH.ABS_ORBIT=40780
Product: DOR_DOP_0P Filename: DOR_DOP_0PNPDE20091218_021351_000054832085_00146_40781_9782.N1	18-DEC-2009 02:13:51.871 18-DEC-2009 03:45:15.048	DOR_DOP_0PNPDE20091218_021351_000054832085_00146_40781_9782.N1 DOR_DOP_0P.MPH.ABS_ORBIT=40781
Product: DOR_DOP_0P Filename: DOR_DOP_0PNPDE20091218_034618_000059932085_00147_40782_9783.N1	18-DEC-2009 03:46:18.805 18-DEC-2009 05:26:12.044	DOR_DOP_0PNPDE20091218_034618_000059932085_00147_40782_9783.N1 DOR_DOP_0P.MPH.ABS_ORBIT=40782
Product: DOR_DOP_0P Filename: DOR_DOP_0PNPDE20091218_052715_000059932085_00148_40783_9784.N1	18-DEC-2009 05:27:15.806 18-DEC-2009 07:07:09.041	DOR_DOP_0PNPDE20091218_052715_000059932085_00148_40783_9784.N1 DOR_DOP_0P.MPH.ABS_ORBIT=40783
Product: DOR_DOP_0P Filename: DOR_DOP_0PNPDK20091218_070709_000040172085_00149_40784_2634.N1	18-DEC-2009 07:07:09.041 18-DEC-2009 08:14:05.788	DOR_DOP_0PNPDK20091218_070709_000040172085_00149_40784_2634.N1 DOR_DOP_0P.MPH.ABS_ORBIT=40784
Product: DOR_DOP_0P Filename: DOR_DOP_0PNPDK20091218_081509_000061212085_00150_40785_2635.N1	18-DEC-2009 08:15:09.546 18-DEC-2009 09:57:10.289	DOR_DOP_0PNPDK20091218_081509_000061212085_00150_40785_2635.N1 DOR_DOP_0P.MPH.ABS_ORBIT=40785
Product: DOR_DOP_0P Filename: DOR_DOP_0PNPDK20091218_095710_000059292085_00151_40786_2636.N1	18-DEC-2009 09:57:10.289 18-DEC-2009 11:35:59.746	DOR_DOP_0PNPDK20091218_095710_000059292085_00151_40786_2636.N1 DOR_DOP_0P.MPH.ABS_ORBIT=40786
Product: DOR_DOP_0P Filename: DOR_DOP_0PNPDK20091218_113703_000058022085_00152_40787_2637.N1	18-DEC-2009 11:37:03.504 18-DEC-2009 13:13:45.489	DOR_DOP_0PNPDK20091218_113703_000058022085_00152_40787_2637.N1 DOR_DOP_0P.MPH.ABS_ORBIT=40787
Product: DOR_DOP_0P Filename: DOR_DOP_0PNPDK20091218_131449_000058662085_00153_40788_2638.N1	18-DEC-2009 13:14:49.247 18-DEC-2009 14:52:34.967	DOR_DOP_0PNPDK20091218_131449_000058662085_00153_40788_2638.N1 DOR_DOP_0P.MPH.ABS_ORBIT=40788
Product: DOR_DOP_0P Filename: DOR_DOP_0PNPDK20091218_145442_000058022085_00154_40789_2639.N1	18-DEC-2009 14:54:42.486 18-DEC-2009 16:31:24.456	DOR_DOP_0PNPDK20091218_145442_000058022085_00154_40789_2639.N1 DOR_DOP_0P.MPH.ABS_ORBIT=40789
Product: DOR_DOP_0P Filename: DOR_DOP_0PNPDK20091218_163228_000057382085_00155_40790_2640.N1	18-DEC-2009 16:32:28.213 18-DEC-2009 18:08:06.425	DOR_DOP_0PNPDK20091218_163228_000057382085_00155_40790_2640.N1 DOR_DOP_0P.MPH.ABS_ORBIT=40790
Product: DOR_DOP_0P Filename: DOR_DOP_0PNPDK20091218_180910_000058022085_00156_40791_2641.N1	18-DEC-2009 18:09:10.179 18-DEC-2009 19:45:52.172	DOR_DOP_0PNPDK20091218_180910_000058022085_00156_40791_2641.N1 DOR_DOP_0P.MPH.ABS_ORBIT=40791
Product: DOR_DOP_0P Filename: DOR_DOP_0PNPDE20091218_194655_000040812085_00157_40792_9785.N1	18-DEC-2009 19:46:55.930 18-DEC-2009 20:54:56.438	DOR_DOP_0PNPDE20091218_194655_000040812085_00157_40792_9785.N1 DOR_DOP_0P.MPH.ABS_ORBIT=40792
Product: DOR_DOP_0P Filename: DOR_DOP_0PNPDE20091218_205600_000062482085_00157_40792_9786.N1	18-DEC-2009 20:56:00.196 18-DEC-2009 22:40:08.466	DOR_DOP_0PNPDE20091218_205600_000062482085_00157_40792_9786.N1 DOR_DOP_0P.MPH.ABS_ORBIT=40792

Product: DOR_DOP_0P Filename: DOR_DOP_0PNPDE20091218_224112_000059932085_00158_40793_9787.N1	18-DEC-2009 22:41:12.228 19-DEC-2009 00:21:05.475	DOR_DOP_0PNPDE20091218_224112_000059932085_00158_407 DOR_DOP_0P.MPH.ABS_ORBIT=40793
---	--	--

**DOR\_NAV\_0P products**

Gauge	Segment (Start-Stop)	Explicit Reference
Product: DOR_NAV_0P Filename: DOR_NAV_0PNPDE20091217_231033_000057382085_00144_40779_9379.N1	17-DEC-2009 23:10:33.620 18-DEC-2009 00:46:11.855	DOR_NAV_0PNPDE20091217_231033_000057382085_00144_40779_9379.N1 DOR_NAV_0P.MPH.ABS_ORBIT=40779
Product: DOR_NAV_0P Filename: DOR_NAV_0PNPDE20091218_005130_000044632085_00145_40780_9380.N1	18-DEC-2009 00:51:30.644 18-DEC-2009 02:05:53.683	DOR_NAV_0PNPDE20091218_005130_000044632085_00145_40780_9380.N1 DOR_NAV_0P.MPH.ABS_ORBIT=40780
Product: DOR_NAV_0P Filename: DOR_NAV_0PNPDE20091218_021112_000051012085_00146_40781_9381.N1	18-DEC-2009 02:11:12.477 18-DEC-2009 03:36:13.106	DOR_NAV_0PNPDE20091218_021112_000051012085_00146_40781_9381.N1 DOR_NAV_0P.MPH.ABS_ORBIT=40781
Product: DOR_NAV_0P Filename: DOR_NAV_0PNPDE20091218_034131_000060572085_00147_40782_9382.N1	18-DEC-2009 03:41:31.899 18-DEC-2009 05:22:28.900	DOR_NAV_0PNPDE20091218_034131_000060572085_00147_40782_9382.N1 DOR_NAV_0P.MPH.ABS_ORBIT=40782
Product: DOR_NAV_0P Filename: DOR_NAV_0PNPDE20091218_052747_000054192085_00148_40783_9383.N1	18-DEC-2009 05:27:47.681 18-DEC-2009 06:58:07.104	DOR_NAV_0PNPDE20091218_052747_000054192085_00148_40783_9383.N1 DOR_NAV_0P.MPH.ABS_ORBIT=40783
Product: DOR_NAV_0P Filename: DOR_NAV_0PNPDK20091218_070325_000038252085_00149_40784_1931.N1	18-DEC-2009 07:03:25.893 18-DEC-2009 08:07:11.366	DOR_NAV_0PNPDK20091218_070325_000038252085_00149_40784_1931.N1 DOR_NAV_0P.MPH.ABS_ORBIT=40784
Product: DOR_NAV_0P Filename: DOR_NAV_0PNPDK20091218_081230_000057382085_00150_40785_1932.N1	18-DEC-2009 08:12:30.159 18-DEC-2009 09:48:08.347	DOR_NAV_0PNPDK20091218_081230_000057382085_00150_40785_1932.N1 DOR_NAV_0P.MPH.ABS_ORBIT=40785
Product: DOR_NAV_0P Filename: DOR_NAV_0PNPDK20091218_095327_000057382085_00151_40786_1933.N1	18-DEC-2009 09:53:27.136 18-DEC-2009 11:29:05.320	DOR_NAV_0PNPDK20091218_095327_000057382085_00151_40786_1933.N1 DOR_NAV_0P.MPH.ABS_ORBIT=40786
Product: DOR_NAV_0P Filename: DOR_NAV_0PNPDK20091218_113424_000057382085_00152_40787_1934.N1	18-DEC-2009 11:34:24.110 18-DEC-2009 13:10:02.333	DOR_NAV_0PNPDK20091218_113424_000057382085_00152_40787_1934.N1 DOR_NAV_0P.MPH.ABS_ORBIT=40787
Product: DOR_NAV_0P Filename: DOR_NAV_0PNPDK20091218_131002_000057382085_00153_40788_1935.N1	18-DEC-2009 13:10:02.333 18-DEC-2009 14:45:40.545	DOR_NAV_0PNPDK20091218_131002_000057382085_00153_40788_1935.N1 DOR_NAV_0P.MPH.ABS_ORBIT=40788
Product: DOR_NAV_0P Filename: DOR_NAV_0PNPDK20091218_145059_000057382085_00154_40789_1936.N1	18-DEC-2009 14:50:59.330 18-DEC-2009 16:26:37.553	DOR_NAV_0PNPDK20091218_145059_000057382085_00154_40789_1936.N1 DOR_NAV_0P.MPH.ABS_ORBIT=40789
Product: DOR_NAV_0P Filename: DOR_NAV_0PNPDK20091218_163156_000054192085_00155_40790_1937.N1	18-DEC-2009 16:31:56.338 18-DEC-2009 18:02:15.761	DOR_NAV_0PNPDK20091218_163156_000054192085_00155_40790_1937.N1 DOR_NAV_0P.MPH.ABS_ORBIT=40790
Product: DOR_NAV_0P Filename: DOR_NAV_0PNPDK20091218_180734_000054192085_00156_40791_1938.N1	18-DEC-2009 18:07:34.546 18-DEC-2009 19:37:53.984	DOR_NAV_0PNPDK20091218_180734_000054192085_00156_40791_1938.N1 DOR_NAV_0P.MPH.ABS_ORBIT=40791
Product: DOR_NAV_0P Filename: DOR_NAV_0PNPDE20091218_194312_000038252085_00157_40792_9384.N1	18-DEC-2009 19:43:12.777 18-DEC-2009 20:46:58.258	DOR_NAV_0PNPDE20091218_194312_000038252085_00157_40792_9384.N1 DOR_NAV_0P.MPH.ABS_ORBIT=40792
Product: DOR_NAV_0P Filename: DOR_NAV_0PNPDE20091218_205217_000060572085_00157_40792_9385.N1	18-DEC-2009 20:52:17.043 18-DEC-2009 22:33:14.052	DOR_NAV_0PNPDE20091218_205217_000060572085_00157_40792_9385.N1 DOR_NAV_0P.MPH.ABS_ORBIT=40792
Product: DOR_NAV_0P Filename: DOR_NAV_0PNPDE20091218_223832_000057382085_00158_40793_9386.N1	18-DEC-2009 22:38:32.837 19-DEC-2009 00:14:11.045	DOR_NAV_0PNPDE20091218_223832_000057382085_00158_40793_9386.N1 DOR_NAV_0P.MPH.ABS_ORBIT=40793

**MWR\_NL\_\_0P products**

Gauge	Segment (Start-Stop)	Explicit Reference
Product: MWR_NL__0P Filename: MWR_NL__0PNPDE20091217_231213_000061442085_00144_40779_9822.N1	17-DEC-2009 23:12:13.885 18-DEC-2009 00:54:38.062	MWR_NL__0PNPDE20091217_231213_000061442085_00144_40779_9822.N1 MWR_NL__0P.MPH.ABS_ORBIT=40779
Product: MWR_NL__0P Filename: MWR_NL__0PNPDE20091218_005438_000047762085_00145_40780_9823.N1	18-DEC-2009 00:54:38.062 18-DEC-2009 02:14:14.195	MWR_NL__0PNPDE20091218_005438_000047762085_00145_40780_9823.N1 MWR_NL__0P.MPH.ABS_ORBIT=40780
Product: MWR_NL__0P Filename: MWR_NL__0PNPDE20091218_021438_000054962085_00146_40781_9824.N1	18-DEC-2009 02:14:38.195 18-DEC-2009 03:46:14.352	MWR_NL__0PNPDE20091218_021438_000054962085_00146_40781_9824.N1 MWR_NL__0P.MPH.ABS_ORBIT=40781
Product: MWR_NL__0P Filename: MWR_NL__0PNPDE20091218_034638_000060722085_00147_40782_9825.N1	18-DEC-2009 03:46:38.352 18-DEC-2009 05:27:50.529	MWR_NL__0PNPDE20091218_034638_000060722085_00147_40782_9825.N1 MWR_NL__0P.MPH.ABS_ORBIT=40782

Product: MWR_NL__0P Filename: MWR_NL__0PNPDE20091218_052750_000060002085_00148_40783_9826.N1	18-DEC-2009 05:27:50.529 18-DEC-2009 07:07:50.690	MWR_NL__0PNPDE20091218_052750_000060002085_00148_407 MWR_NL__0P.MPH.ABS_ORBIT=40783
Product: MWR_NL__0P Filename: MWR_NL__0PNPDK20091218_070750_000040562085_00149_40784_2553.N1	18-DEC-2009 07:07:50.690 18-DEC-2009 08:15:26.811	MWR_NL__0PNPDK20091218_070750_000040562085_00149_40784_2553.N1 MWR_NL__0P.MPH.ABS_ORBIT=40784
Product: MWR_NL__0P Filename: MWR_NL__0PNPDK20091218_081502_000061682085_00150_40785_2554.N1	18-DEC-2009 08:15:02.811 18-DEC-2009 09:57:50.988	MWR_NL__0PNPDK20091218_081502_000061682085_00150_40785_2554.N1 MWR_NL__0P.MPH.ABS_ORBIT=40785
Product: MWR_NL__0P Filename: MWR_NL__0PNPDK20091218_095702_000060242085_00151_40786_2555.N1	18-DEC-2009 09:57:02.976 18-DEC-2009 11:37:27.153	MWR_NL__0PNPDK20091218_095702_000060242085_00151_40786_2555.N1 MWR_NL__0P.MPH.ABS_ORBIT=40786
Product: MWR_NL__0P Filename: MWR_NL__0PNPDK20091218_113727_000058802085_00152_40787_2556.N1	18-DEC-2009 11:37:27.153 18-DEC-2009 13:15:27.321	MWR_NL__0PNPDK20091218_113727_000058802085_00152_40787_2556.N1 MWR_NL__0P.MPH.ABS_ORBIT=40787
Product: MWR_NL__0P Filename: MWR_NL__0PNPDK20091218_131439_000060002085_00153_40788_2557.N1	18-DEC-2009 13:14:39.313 18-DEC-2009 14:54:39.486	MWR_NL__0PNPDK20091218_131439_000060002085_00153_40788_2557.N1 MWR_NL__0P.MPH.ABS_ORBIT=40788
Product: MWR_NL__0P Filename: MWR_NL__0PNPDK20091218_145439_000058802085_00154_40789_2558.N1	18-DEC-2009 14:54:39.486 18-DEC-2009 16:32:39.647	MWR_NL__0PNPDK20091218_145439_000058802085_00154_40789_2558.N1 MWR_NL__0P.MPH.ABS_ORBIT=40789
Product: MWR_NL__0P Filename: MWR_NL__0PNPDK20091218_163239_000058322085_00155_40790_2559.N1	18-DEC-2009 16:32:39.647 18-DEC-2009 18:09:51.820	MWR_NL__0PNPDK20091218_163239_000058322085_00155_40790_2559.N1 MWR_NL__0P.MPH.ABS_ORBIT=40790
Product: MWR_NL__0P Filename: MWR_NL__0PNPDK20091218_180951_000058322085_00156_40791_2560.N1	18-DEC-2009 18:09:51.820 18-DEC-2009 19:47:03.977	MWR_NL__0PNPDK20091218_180951_000058322085_00156_40791_2560.N1 MWR_NL__0P.MPH.ABS_ORBIT=40791
Product: MWR_NL__0P Filename: MWR_NL__0PNPDE20091218_194703_000041522085_00157_40792_9827.N1	18-DEC-2009 19:47:03.977 18-DEC-2009 20:56:16.106	MWR_NL__0PNPDE20091218_194703_000041522085_00157_40792_9827.N1 MWR_NL__0P.MPH.ABS_ORBIT=40792
Product: MWR_NL__0P Filename: MWR_NL__0PNPDE20091218_205552_000063602085_00157_40792_9828.N1	18-DEC-2009 20:55:52.094 18-DEC-2009 22:41:52.282	MWR_NL__0PNPDE20091218_205552_000063602085_00157_40792_9828.N1 MWR_NL__0P.MPH.ABS_ORBIT=40792
Product: MWR_NL__0P Filename: MWR_NL__0PNPDE20091218_224128_000060722085_00158_40793_9829.N1	18-DEC-2009 22:41:28.275 19-DEC-2009 00:22:40.443	MWR_NL__0PNPDE20091218_224128_000060722085_00158_40793_9829.N1 MWR_NL__0P.MPH.ABS_ORBIT=40793

**RA2\_ME\_\_0P products**

Gauge	Segment (Start-Stop)	Explicit Reference
Product: RA2_ME__0P Filename: RA2_ME__0PNPDE20091217_231228_000061922085_00144_40779_0498.N1	17-DEC-2009 23:12:28.991 18-DEC-2009 00:55:40.603	RA2_ME__0PNPDE20091217_231228_000061922085_00144_40779_0498.N1 RA2_ME__0P.MPH.ABS_ORBIT=40779
Product: RA2_ME__0P Filename: RA2_ME__0PNPDE20091218_005440_000048432085_00145_40780_0499.N1	18-DEC-2009 00:54:40.447 18-DEC-2009 02:15:23.005	RA2_ME__0PNPDE20091218_005440_000048432085_00145_40780_0499.N1 RA2_ME__0P.MPH.ABS_ORBIT=40780
Product: RA2_ME__0P Filename: RA2_ME__0PNPDE20091218_021451_000055422085_00146_40781_0500.N1	18-DEC-2009 02:14:51.813 18-DEC-2009 03:47:13.963	RA2_ME__0PNPDE20091218_021451_000055422085_00146_40781_0500.N1 RA2_ME__0P.MPH.ABS_ORBIT=40781
Product: RA2_ME__0P Filename: RA2_ME__0PNPDE20091218_034642_000061192085_00147_40782_0501.N1	18-DEC-2009 03:46:42.771 18-DEC-2009 05:28:41.973	RA2_ME__0PNPDE20091218_034642_000061192085_00147_40782_0501.N1 RA2_ME__0P.MPH.ABS_ORBIT=40782
Product: RA2_ME__0P Filename: RA2_ME__0PNPDE20091218_052810_000060412085_00148_40783_0502.N1	18-DEC-2009 05:28:10.781 18-DEC-2009 07:08:52.003	RA2_ME__0PNPDE20091218_052810_000060412085_00148_40783_0502.N1 RA2_ME__0P.MPH.ABS_ORBIT=40783
Product: RA2_ME__0P Filename: RA2_ME__0PNPDK20091218_070810_000040852085_00149_40784_4881.N1	18-DEC-2009 07:08:10.785 18-DEC-2009 08:16:15.823	RA2_ME__0PNPDK20091218_070810_000040852085_00149_40784_4881.N1 RA2_ME__0P.MPH.ABS_ORBIT=40784
Product: RA2_ME__0P Filename: RA2_ME__0PNPDK20091218_081517_000062082085_00150_40785_4882.N1	18-DEC-2009 08:15:17.895 18-DEC-2009 09:58:46.217	RA2_ME__0PNPDK20091218_081517_000062082085_00150_40785_4882.N1 RA2_ME__0P.MPH.ABS_ORBIT=40785
Product: RA2_ME__0P Filename: RA2_ME__0PNPDK20091218_095712_000060792085_00151_40786_4883.N1	18-DEC-2009 09:57:12.641 18-DEC-2009 11:38:31.739	RA2_ME__0PNPDK20091218_095712_000060792085_00151_40786_4883.N1 RA2_ME__0P.MPH.ABS_ORBIT=40786
Product: RA2_ME__0P Filename: RA2_ME__0PNPDK20091218_113733_000059352085_00152_40787_4884.N1	18-DEC-2009 11:37:33.811 18-DEC-2009 13:16:29.203	RA2_ME__0PNPDK20091218_113733_000059352085_00152_40787_4884.N1 RA2_ME__0P.MPH.ABS_ORBIT=40787
Product: RA2_ME__0P Filename: RA2_ME__0PNPDK20091218_131452_000060432085_00153_40788_4885.N1	18-DEC-2009 13:14:52.285 18-DEC-2009 14:55:35.735	RA2_ME__0PNPDK20091218_131452_000060432085_00153_40788_4885.N1 RA2_ME__0P.MPH.ABS_ORBIT=40788

Product: RA2_ME__0P Filename: RA2_ME__0PNPDK20091218_145450_000050552085_00154_40789_4886.N1	18-DEC-2009 14:54:50.061 18-DEC-2009 16:19:05.393	RA2_ME__0PNPDK20091218_145450_000050552085_00154_40789 RA2_ME__0P.MPH.ABS_ORBIT=40789
Product: RA2_ME__0P Filename: RA2_ME__0PNPDK20091218_162313_000006272085_00155_40790_4887.N1	18-DEC-2009 16:23:13.270 18-DEC-2009 16:33:40.453	RA2_ME__0PNPDK20091218_162313_000006272085_00155_40790_4887.N1 RA2_ME__0P.MPH.ABS_ORBIT=40790
Product: RA2_ME__0P Filename: RA2_ME__0PNPDK20091218_163252_000058802085_00155_40790_4888.N1	18-DEC-2009 16:32:52.551 18-DEC-2009 18:10:52.243	RA2_ME__0PNPDK20091218_163252_000058802085_00155_40790_4888.N1 RA2_ME__0P.MPH.ABS_ORBIT=40790
Product: RA2_ME__0P Filename: RA2_ME__0PNPDK20091218_180953_000058962085_00156_40791_4889.N1	18-DEC-2009 18:09:53.201 18-DEC-2009 19:48:09.602	RA2_ME__0PNPDK20091218_180953_000058962085_00156_40791_4889.N1 RA2_ME__0P.MPH.ABS_ORBIT=40791
Product: RA2_ME__0P Filename: RA2_ME__0PNPDE20091218_194712_000041922085_00157_40792_0503.N1	18-DEC-2009 19:47:12.788 18-DEC-2009 20:57:04.770	RA2_ME__0PNPDE20091218_194712_000041922085_00157_40792_0503.N1 RA2_ME__0P.MPH.ABS_ORBIT=40792
Product: RA2_ME__0P Filename: RA2_ME__0PNPDE20091218_205604_000063992085_00157_40792_0504.N1	18-DEC-2009 20:56:04.614 18-DEC-2009 22:42:43.430	RA2_ME__0PNPDE20091218_205604_000063992085_00157_40792_0504.N1 RA2_ME__0P.MPH.ABS_ORBIT=40792
Product: RA2_ME__0P Filename: RA2_ME__0PNPDE20091218_224138_000061272085_00158_40793_0505.N1	18-DEC-2009 22:41:38.818 19-DEC-2009 00:23:45.818	RA2_ME__0PNPDE20091218_224138_000061272085_00158_40793_0505.N1 RA2_ME__0P.MPH.ABS_ORBIT=40793

## Missing Products

### RA2\_CAL\_0P missing products

Gauge Value Segment (Start-Stop)

### DOR\_DOP\_0P missing products

Gauge	Value	Segment (Start-Stop)
MODE.NOMINAL DORIS.MISSING	Duration: 63.757820 s	18-DEC-2009 00:53:06.281 18-DEC-2009 00:54:10.038
MODE.NOMINAL DORIS.MISSING	Duration: 63.753920 s	18-DEC-2009 02:12:48.117 18-DEC-2009 02:13:51.871
MODE.NOMINAL DORIS.MISSING	Duration: 63.757820 s	18-DEC-2009 03:45:15.048 18-DEC-2009 03:46:18.805
MODE.NOMINAL DORIS.MISSING	Duration: 63.761726 s	18-DEC-2009 05:26:12.044 18-DEC-2009 05:27:15.806
MODE.NOMINAL DORIS.MISSING	Duration: 63.757820 s	18-DEC-2009 08:14:05.788 18-DEC-2009 08:15:09.546
MODE.NOMINAL DORIS.MISSING	Duration: 63.757805 s	18-DEC-2009 11:35:59.746 18-DEC-2009 11:37:03.504
MODE.NOMINAL DORIS.MISSING	Duration: 63.757824 s	18-DEC-2009 13:13:45.489 18-DEC-2009 13:14:49.247
MODE.NOMINAL DORIS.MISSING	Duration: 127.519542 s	18-DEC-2009 14:52:34.967 18-DEC-2009 14:54:42.486
MODE.NOMINAL DORIS.MISSING	Duration: 63.757827 s	18-DEC-2009 16:31:24.456 18-DEC-2009 16:32:28.213
MODE.NOMINAL DORIS.MISSING	Duration: 63.753915 s	18-DEC-2009 18:08:06.425 18-DEC-2009 18:09:10.179
MODE.NOMINAL DORIS.MISSING	Duration: 63.757812 s	18-DEC-2009 19:45:52.172 18-DEC-2009 19:46:55.930
MODE.NOMINAL DORIS.MISSING	Duration: 63.757823 s	18-DEC-2009 20:54:56.438 18-DEC-2009 20:56:00.196
MODE.NOMINAL DORIS.MISSING	Duration: 63.761727 s	18-DEC-2009 22:40:08.466 18-DEC-2009 22:41:12.228

**DOR\_NAV\_0P missing products**

Gauge	Value	Segment (Start-Stop)
MODE.NOMINAL DORIS.MISSING	Duration: 318.789102 s	18-DEC-2009 00:46:11.855 18-DEC-2009 00:51:30.644
MODE.NOMINAL DORIS.MISSING	Duration: 318.793013 s	18-DEC-2009 02:05:53.683 18-DEC-2009 02:11:12.477
MODE.NOMINAL DORIS.MISSING	Duration: 318.793008 s	18-DEC-2009 03:36:13.106 18-DEC-2009 03:41:31.899
MODE.NOMINAL DORIS.MISSING	Duration: 318.781290 s	18-DEC-2009 05:22:28.900 18-DEC-2009 05:27:47.681
MODE.NOMINAL DORIS.MISSING	Duration: 318.789102 s	18-DEC-2009 06:58:07.104 18-DEC-2009 07:03:25.893
MODE.NOMINAL DORIS.MISSING	Duration: 318.793009 s	18-DEC-2009 08:07:11.366 18-DEC-2009 08:12:30.159
MODE.NOMINAL DORIS.MISSING	Duration: 318.789102 s	18-DEC-2009 09:48:08.347 18-DEC-2009 09:53:27.136
MODE.NOMINAL DORIS.MISSING	Duration: 318.789087 s	18-DEC-2009 11:29:05.320 18-DEC-2009 11:34:24.110
MODE.NOMINAL DORIS.MISSING	Duration: 318.785190 s	18-DEC-2009 14:45:40.545 18-DEC-2009 14:50:59.330
MODE.NOMINAL DORIS.MISSING	Duration: 318.785202 s	18-DEC-2009 16:26:37.553 18-DEC-2009 16:31:56.338
MODE.NOMINAL DORIS.MISSING	Duration: 318.785195 s	18-DEC-2009 18:02:15.761 18-DEC-2009 18:07:34.546
MODE.NOMINAL DORIS.MISSING	Duration: 318.792999 s	18-DEC-2009 19:37:53.984 18-DEC-2009 19:43:12.777
MODE.NOMINAL DORIS.MISSING	Duration: 318.785199 s	18-DEC-2009 20:46:58.258 18-DEC-2009 20:52:17.043
MODE.NOMINAL DORIS.MISSING	Duration: 318.785196 s	18-DEC-2009 22:33:14.052 18-DEC-2009 22:38:32.837

**MWR\_NL\_0P missing products**

Gauge	Value	Segment (Start-Stop)
MODE.NOMINAL MWR.MISSING	Duration: 24.000006 s	18-DEC-2009 02:14:14.195 18-DEC-2009 02:14:38.195
MODE.NOMINAL MWR.MISSING	Duration: 24.000003 s	18-DEC-2009 03:46:14.352 18-DEC-2009 03:46:38.352

**RA2\_ME\_0P missing products**

Gauge	Value	Segment (Start-Stop)
MODE.MEASUREMENT RA2.MISSING	Duration: 11.331975 s	18-DEC-2009 16:19:05.393 18-DEC-2009 16:19:16.725
MODE.MEASUREMENT RA2.MISSING	Duration: 79.408125 s	18-DEC-2009 16:21:53.862 18-DEC-2009 16:23:13.270

**RA2\_CAL\_0P unplanned products**

**Gauge Segment (Start-Stop)**

**DOR\_DOP\_0P unplanned products**

**Gauge Segment (Start-Stop)**

**DOR\_NAV\_0P unplanned products**

**Gauge Segment (Start-Stop)**

**MWR\_NL\_0P unplanned products**

**Gauge Segment (Start-Stop)**

**RA2\_ME\_0P unplanned products**

**Gauge Segment (Start-Stop)**

**Overlaps**

**RA2\_CAL\_0P overlaps**

**Gauge Segment (Start-Stop) Explicit Reference**

**DOR\_DOP\_0P overlaps**

**Gauge Segment (Start-Stop) Explicit Reference**

**DOR\_NAV\_0P overlaps**

**Gauge Segment (Start-Stop) Explicit Reference**

**MWR\_NL\_0P overlaps**

**Gauge Segment (Start-Stop) Explicit Reference**

**RA2\_ME\_0P overlaps**

**Gauge Segment (Start-Stop) Explicit Reference**

**Duplicates**

**RA2\_CAL\_0P duplicates**

**Gauge Segment (Start-Stop) Explicit Reference**

**DOR\_DOP\_0P duplicates**

**Gauge Segment (Start-Stop) Explicit Reference**

**DOR\_NAV\_0P duplicates**

**Gauge Segment (Start-Stop) Explicit Reference**

**MWR\_NL\_0P duplicates**

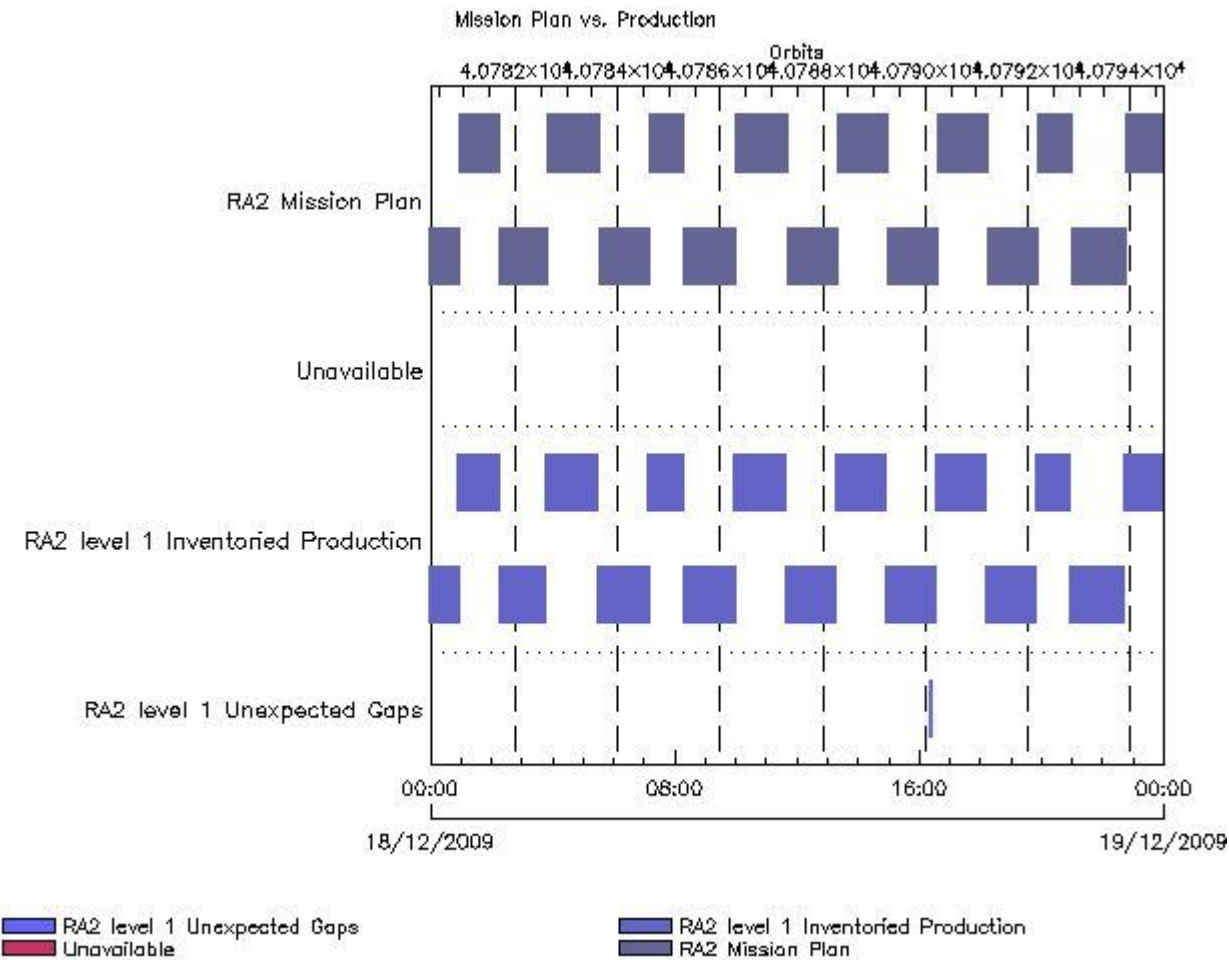
**Gauge Segment (Start-Stop) Explicit Reference**

**RA2\_ME\_0P duplicates**

**Gauge Segment (Start-Stop) Explicit Reference**



# Mission Plan vs. Production (level 1)



## Mission Plan (extracted from DMOP)

Gauge	Segment (Start-Stop)
MODE.MEASUREMENT RA2.ACQ_PLAN	17-DEC-2009 23:16:25.755 18-DEC-2009 16:19:16.725
MODE.CALIBRATION RA2.ACQ_PLAN	18-DEC-2009 16:19:21.235 18-DEC-2009 16:21:49.351
MODE.MEASUREMENT RA2.ACQ_PLAN	18-DEC-2009 16:21:53.862 19-DEC-2009 00:25:35.578

## Inventoried Products

### RA2\_MW\_\_1P products

Gauge	Segment (Start-Stop)	Explicit Reference
Product: RA2_MW__1P Filename: RA2_MW__1PNPDE20091217_231229_000061932085_00144_40779_1724.N1	17-DEC-2009 23:12:29.017 18-DEC-2009 00:55:41.687	RA2_MW__1PNPDE20091217_231229_000061932085_00144_40779_1724.N1 RA2_MW__1P.MPH.ABS_ORBIT=40779
Product: RA2_MW__1P Filename: RA2_MW__1PNPDE20091218_005440_000048442085_00145_40780_1727.N1	18-DEC-2009 00:54:40.473 18-DEC-2009 02:15:24.089	RA2_MW__1PNPDE20091218_005440_000048442085_00145_40780_1727.N1 RA2_MW__1P.MPH.ABS_ORBIT=40780
Product: RA2_MW__1P Filename: RA2_MW__1PNPDE20091218_021451_000055432085_00146_40781_1730.N1	18-DEC-2009 02:14:51.839 18-DEC-2009 03:47:15.047	RA2_MW__1PNPDE20091218_021451_000055432085_00146_40781_1730.N1 RA2_MW__1P.MPH.ABS_ORBIT=40781

Product: RA2_MW__1P Filename: RA2_MW__1PNPDE20091218_034642_000061202085_00147_40782_1733.N1	18-DEC-2009 03:46:42.797 18-DEC-2009 05:28:43.057	RA2_MW__1PNPDE20091218_034642_000061202085_00147_40782 RA2_MW__1P.MPH.ABS_ORBIT=40782
Product: RA2_MW__1P Filename: RA2_MW__1PNPDE20091218_052810_000060422085_00148_40783_1736.N1	18-DEC-2009 05:28:10.806 18-DEC-2009 07:08:53.087	RA2_MW__1PNPDE20091218_052810_000060422085_00148_40783_1736.N1 RA2_MW__1P.MPH.ABS_ORBIT=40783
Product: RA2_MW__1P Filename: RA2_MW__1PNPDK20091218_070810_000040862085_00149_40784_8450.N1	18-DEC-2009 07:08:10.810 18-DEC-2009 08:16:16.907	RA2_MW__1PNPDK20091218_070810_000040862085_00149_40784_8450.N1 RA2_MW__1P.MPH.ABS_ORBIT=40784
Product: RA2_MW__1P Filename: RA2_MW__1PNPDK20091218_081517_000062092085_00150_40785_8453.N1	18-DEC-2009 08:15:17.920 18-DEC-2009 09:58:47.301	RA2_MW__1PNPDK20091218_081517_000062092085_00150_40785_8453.N1 RA2_MW__1P.MPH.ABS_ORBIT=40785
Product: RA2_MW__1P Filename: RA2_MW__1PNPDK20091218_095712_000060802085_00151_40786_8456.N1	18-DEC-2009 09:57:12.666 18-DEC-2009 11:38:32.823	RA2_MW__1PNPDK20091218_095712_000060802085_00151_40786_8456.N1 RA2_MW__1P.MPH.ABS_ORBIT=40786
Product: RA2_MW__1P Filename: RA2_MW__1PNPDK20091218_113733_000059362085_00152_40787_8459.N1	18-DEC-2009 11:37:33.836 18-DEC-2009 13:16:30.286	RA2_MW__1PNPDK20091218_113733_000059362085_00152_40787_8459.N1 RA2_MW__1P.MPH.ABS_ORBIT=40787
Product: RA2_MW__1P Filename: RA2_MW__1PNPDK20091218_131452_000060452085_00153_40788_8462.N1	18-DEC-2009 13:14:52.310 18-DEC-2009 14:55:36.818	RA2_MW__1PNPDK20091218_131452_000060452085_00153_40788_8462.N1 RA2_MW__1P.MPH.ABS_ORBIT=40788
Product: RA2_MW__1P Filename: RA2_MW__1PNPDK20091218_145450_000050562085_00154_40789_8465.N1	18-DEC-2009 14:54:50.086 18-DEC-2009 16:19:06.476	RA2_MW__1PNPDK20091218_145450_000050562085_00154_40789_8465.N1 RA2_MW__1P.MPH.ABS_ORBIT=40789
Product: RA2_MW__1P Filename: RA2_MW__1PNPDK20091218_162313_000006282085_00155_40790_8468.N1	18-DEC-2009 16:23:13.295 18-DEC-2009 16:33:41.536	RA2_MW__1PNPDK20091218_162313_000006282085_00155_40790_8468.N1 RA2_MW__1P.MPH.ABS_ORBIT=40790
Product: RA2_MW__1P Filename: RA2_MW__1PNPDK20091218_163252_000058812085_00155_40790_8471.N1	18-DEC-2009 16:32:52.576 18-DEC-2009 18:10:53.326	RA2_MW__1PNPDK20091218_163252_000058812085_00155_40790_8471.N1 RA2_MW__1P.MPH.ABS_ORBIT=40790
Product: RA2_MW__1P Filename: RA2_MW__1PNPDK20091218_180953_000058972085_00156_40791_8474.N1	18-DEC-2009 18:09:53.226 18-DEC-2009 19:48:10.686	RA2_MW__1PNPDK20091218_180953_000058972085_00156_40791_8474.N1 RA2_MW__1P.MPH.ABS_ORBIT=40791
Product: RA2_MW__1P Filename: RA2_MW__1PNPDE20091218_194712_000041932085_00157_40792_1739.N1	18-DEC-2009 19:47:12.814 18-DEC-2009 20:57:05.854	RA2_MW__1PNPDE20091218_194712_000041932085_00157_40792_1739.N1 RA2_MW__1P.MPH.ABS_ORBIT=40792
Product: RA2_MW__1P Filename: RA2_MW__1PNPDE20091218_205604_000064002085_00157_40792_1742.N1	18-DEC-2009 20:56:04.640 18-DEC-2009 22:42:44.514	RA2_MW__1PNPDE20091218_205604_000064002085_00157_40792_1742.N1 RA2_MW__1P.MPH.ABS_ORBIT=40792
Product: RA2_MW__1P Filename: RA2_MW__1PNPDE20091218_224138_000061282085_00158_40793_1745.N1	18-DEC-2009 22:41:38.844 19-DEC-2009 00:23:46.902	RA2_MW__1PNPDE20091218_224138_000061282085_00158_40793_1745.N1 RA2_MW__1P.MPH.ABS_ORBIT=40793

## Missing Products

### RA2\_MW\_\_1P missing products

Gauge	Value	Segment (Start-Stop)
MODE.MEASUREMENT RA2.MISSING	Duration: 10.248479 s	18-DEC-2009 16:19:06.476 18-DEC-2009 16:19:16.725
MODE.MEASUREMENT RA2.MISSING	Duration: 79.433350 s	18-DEC-2009 16:21:53.862 18-DEC-2009 16:23:13.295

## Unplanned Products

### RA2\_MW\_\_1P unplanned products

Gauge	Segment (Start-Stop)
-------	----------------------

## Overlaps

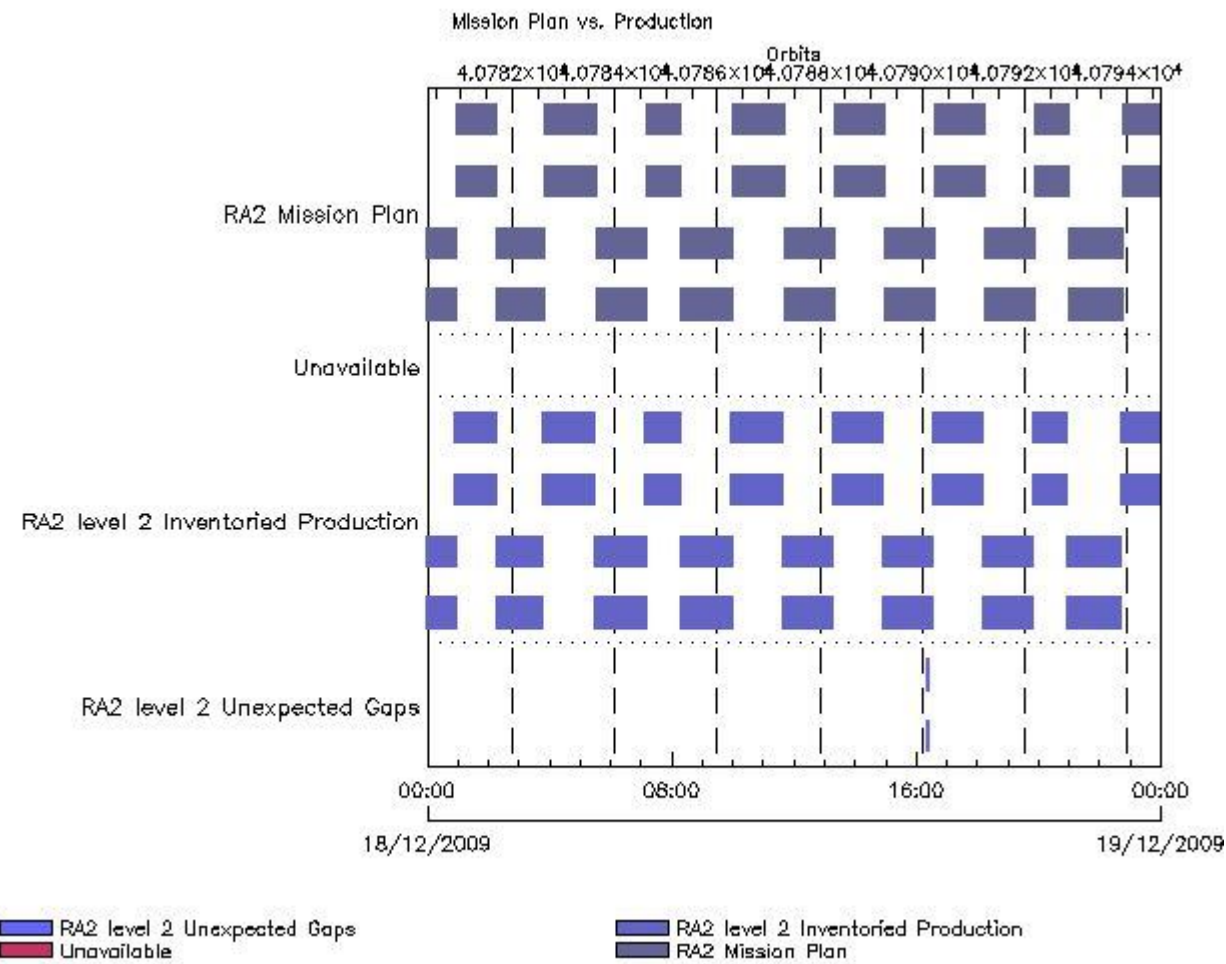
### RA2\_MW\_\_1P overlaps

Gauge	Segment (Start-Stop)	Explicit Reference
-------	----------------------	--------------------

RA2\_MW\_\_1P duplicates

Gauge Segment (Start-Stop) Explicit Reference

## Mission Plan vs. Production (level 2)



Mission Plan (extracted from DMOP)

Gauge	Segment (Start-Stop)
MODE.MEASUREMENT RA2.ACQ_PLAN	17-DEC-2009 23:16:25.755 18-DEC-2009 16:19:16.725
MODE.CALIBRATION RA2.ACQ_PLAN	18-DEC-2009 16:19:21.235 18-DEC-2009 16:21:49.351
MODE.MEASUREMENT RA2.ACQ_PLAN	18-DEC-2009 16:21:53.862 19-DEC-2009 00:25:35.578

Inventoried Products

RA2\_FGD\_2P products

Gauge	Segment (Start-Stop)	Explicit Reference
-------	----------------------	--------------------

Product: RA2_FGD_2P Filename: RA2_FGD_2PNPDE20091217_231229_000061932085_00144_40779_1725.N1	17-DEC-2009 23:12:29.017 18-DEC-2009 00:55:41.687	RA2_FGD_2PNPDE20091217_231229_000061932085_00144_40779_1725.N1 RA2_FGD_2P.MPH.ABS_ORBIT=40779
Product: RA2_FGD_2P Filename: RA2_FGD_2PNPDE20091218_005440_000048442085_00145_40780_1728.N1	18-DEC-2009 00:54:40.473 18-DEC-2009 02:15:24.089	RA2_FGD_2PNPDE20091218_005440_000048442085_00145_40780_1728.N1 RA2_FGD_2P.MPH.ABS_ORBIT=40780
Product: RA2_FGD_2P Filename: RA2_FGD_2PNPDE20091218_021451_000055432085_00146_40781_1731.N1	18-DEC-2009 02:14:51.839 18-DEC-2009 03:47:15.047	RA2_FGD_2PNPDE20091218_021451_000055432085_00146_40781_1731.N1 RA2_FGD_2P.MPH.ABS_ORBIT=40781
Product: RA2_FGD_2P Filename: RA2_FGD_2PNPDE20091218_034642_000061202085_00147_40782_1734.N1	18-DEC-2009 03:46:42.797 18-DEC-2009 05:28:43.057	RA2_FGD_2PNPDE20091218_034642_000061202085_00147_40782_1734.N1 RA2_FGD_2P.MPH.ABS_ORBIT=40782
Product: RA2_FGD_2P Filename: RA2_FGD_2PNPDE20091218_052810_000060422085_00148_40783_1737.N1	18-DEC-2009 05:28:10.806 18-DEC-2009 07:08:53.087	RA2_FGD_2PNPDE20091218_052810_000060422085_00148_40783_1737.N1 RA2_FGD_2P.MPH.ABS_ORBIT=40783
Product: RA2_FGD_2P Filename: RA2_FGD_2PNPDK20091218_070810_000040862085_00149_40784_8451.N1	18-DEC-2009 07:08:10.810 18-DEC-2009 08:16:16.907	RA2_FGD_2PNPDK20091218_070810_000040862085_00149_40784_8451.N1 RA2_FGD_2P.MPH.ABS_ORBIT=40784
Product: RA2_FGD_2P Filename: RA2_FGD_2PNPDK20091218_081517_000062092085_00150_40785_8454.N1	18-DEC-2009 08:15:17.920 18-DEC-2009 09:58:47.301	RA2_FGD_2PNPDK20091218_081517_000062092085_00150_40785_8454.N1 RA2_FGD_2P.MPH.ABS_ORBIT=40785
Product: RA2_FGD_2P Filename: RA2_FGD_2PNPDK20091218_095712_000060802085_00151_40786_8457.N1	18-DEC-2009 09:57:12.666 18-DEC-2009 11:38:32.823	RA2_FGD_2PNPDK20091218_095712_000060802085_00151_40786_8457.N1 RA2_FGD_2P.MPH.ABS_ORBIT=40786
Product: RA2_FGD_2P Filename: RA2_FGD_2PNPDK20091218_113733_000059362085_00152_40787_8460.N1	18-DEC-2009 11:37:33.836 18-DEC-2009 13:16:30.286	RA2_FGD_2PNPDK20091218_113733_000059362085_00152_40787_8460.N1 RA2_FGD_2P.MPH.ABS_ORBIT=40787
Product: RA2_FGD_2P Filename: RA2_FGD_2PNPDK20091218_131452_000060452085_00153_40788_8463.N1	18-DEC-2009 13:14:52.310 18-DEC-2009 14:55:36.818	RA2_FGD_2PNPDK20091218_131452_000060452085_00153_40788_8463.N1 RA2_FGD_2P.MPH.ABS_ORBIT=40788
Product: RA2_FGD_2P Filename: RA2_FGD_2PNPDK20091218_145450_000050562085_00154_40789_8466.N1	18-DEC-2009 14:54:50.086 18-DEC-2009 16:19:06.476	RA2_FGD_2PNPDK20091218_145450_000050562085_00154_40789_8466.N1 RA2_FGD_2P.MPH.ABS_ORBIT=40789
Product: RA2_FGD_2P Filename: RA2_FGD_2PNPDK20091218_162313_00006282085_00155_40790_8469.N1	18-DEC-2009 16:23:13.295 18-DEC-2009 16:33:41.536	RA2_FGD_2PNPDK20091218_162313_00006282085_00155_40790_8469.N1 RA2_FGD_2P.MPH.ABS_ORBIT=40790
Product: RA2_FGD_2P Filename: RA2_FGD_2PNPDK20091218_163252_000058812085_00155_40790_8472.N1	18-DEC-2009 16:32:52.576 18-DEC-2009 18:10:53.326	RA2_FGD_2PNPDK20091218_163252_000058812085_00155_40790_8472.N1 RA2_FGD_2P.MPH.ABS_ORBIT=40790
Product: RA2_FGD_2P Filename: RA2_FGD_2PNPDK20091218_180953_000058972085_00156_40791_8475.N1	18-DEC-2009 18:09:53.226 18-DEC-2009 19:48:10.686	RA2_FGD_2PNPDK20091218_180953_000058972085_00156_40791_8475.N1 RA2_FGD_2P.MPH.ABS_ORBIT=40791
Product: RA2_FGD_2P Filename: RA2_FGD_2PNPDE20091218_194712_000041932085_00157_40792_1740.N1	18-DEC-2009 19:47:12.814 18-DEC-2009 20:57:05.854	RA2_FGD_2PNPDE20091218_194712_000041932085_00157_40792_1740.N1 RA2_FGD_2P.MPH.ABS_ORBIT=40792
Product: RA2_FGD_2P Filename: RA2_FGD_2PNPDE20091218_205604_000064002085_00157_40792_1743.N1	18-DEC-2009 20:56:04.640 18-DEC-2009 22:42:44.514	RA2_FGD_2PNPDE20091218_205604_000064002085_00157_40792_1743.N1 RA2_FGD_2P.MPH.ABS_ORBIT=40792
Product: RA2_FGD_2P Filename: RA2_FGD_2PNPDE20091218_224138_000061282085_00158_40793_1746.N1	18-DEC-2009 22:41:38.844 19-DEC-2009 00:23:46.902	RA2_FGD_2PNPDE20091218_224138_000061282085_00158_40793_1746.N1 RA2_FGD_2P.MPH.ABS_ORBIT=40793

**RA2\_WWV\_2P products**

Gauge	Segment (Start-Stop)	Explicit Reference
Product: RA2_WWV_2P Filename: RA2_WWV_2PNPDE20091217_231229_000061932085_00144_40779_1726.N1	17-DEC-2009 23:12:29.017 18-DEC-2009 00:55:41.687	RA2_WWV_2PNPDE20091217_231229_000061932085_00144_40779_1726.N1 RA2_WWV_2P.MPH.ABS_ORBIT=40779
Product: RA2_WWV_2P Filename: RA2_WWV_2PNPDE20091218_005440_000048442085_00145_40780_1729.N1	18-DEC-2009 00:54:40.473 18-DEC-2009 02:15:24.089	RA2_WWV_2PNPDE20091218_005440_000048442085_00145_40780_1729.N1 RA2_WWV_2P.MPH.ABS_ORBIT=40780
Product: RA2_WWV_2P Filename: RA2_WWV_2PNPDE20091218_021451_000055432085_00146_40781_1732.N1	18-DEC-2009 02:14:51.839 18-DEC-2009 03:47:15.047	RA2_WWV_2PNPDE20091218_021451_000055432085_00146_40781_1732.N1 RA2_WWV_2P.MPH.ABS_ORBIT=40781
Product: RA2_WWV_2P Filename: RA2_WWV_2PNPDE20091218_034642_000061202085_00147_40782_1735.N1	18-DEC-2009 03:46:42.797 18-DEC-2009 05:28:43.057	RA2_WWV_2PNPDE20091218_034642_000061202085_00147_40782_1735.N1 RA2_WWV_2P.MPH.ABS_ORBIT=40782
Product: RA2_WWV_2P Filename: RA2_WWV_2PNPDE20091218_052810_000060422085_00148_40783_1738.N1	18-DEC-2009 05:28:10.806 18-DEC-2009 07:08:53.087	RA2_WWV_2PNPDE20091218_052810_000060422085_00148_40783_1738.N1 RA2_WWV_2P.MPH.ABS_ORBIT=40783

Product: RA2_WWV_2P Filename: RA2_WWV_2PNPDK20091218_070810_000040862085_00149_40784_8452.N1	18-DEC-2009 07:08:10.810 18-DEC-2009 08:16:16.907	RA2_WWV_2PNPDK20091218_070810_000040862085_00149_40784 RA2_WWV_2P.MPH.ABS_ORBIT=40784
Product: RA2_WWV_2P Filename: RA2_WWV_2PNPDK20091218_081517_000062092085_00150_40785_8455.N1	18-DEC-2009 08:15:17.920 18-DEC-2009 09:58:47.301	RA2_WWV_2PNPDK20091218_081517_000062092085_00150_40785_8455.N1 RA2_WWV_2P.MPH.ABS_ORBIT=40785
Product: RA2_WWV_2P Filename: RA2_WWV_2PNPDK20091218_095712_000060802085_00151_40786_8458.N1	18-DEC-2009 09:57:12.666 18-DEC-2009 11:38:32.823	RA2_WWV_2PNPDK20091218_095712_000060802085_00151_40786_8458.N1 RA2_WWV_2P.MPH.ABS_ORBIT=40786
Product: RA2_WWV_2P Filename: RA2_WWV_2PNPDK20091218_113733_000059362085_00152_40787_8461.N1	18-DEC-2009 11:37:33.836 18-DEC-2009 13:16:30.286	RA2_WWV_2PNPDK20091218_113733_000059362085_00152_40787_8461.N1 RA2_WWV_2P.MPH.ABS_ORBIT=40787
Product: RA2_WWV_2P Filename: RA2_WWV_2PNPDK20091218_131452_000060452085_00153_40788_8464.N1	18-DEC-2009 13:14:52.310 18-DEC-2009 14:55:36.818	RA2_WWV_2PNPDK20091218_131452_000060452085_00153_40788_8464.N1 RA2_WWV_2P.MPH.ABS_ORBIT=40788
Product: RA2_WWV_2P Filename: RA2_WWV_2PNPDK20091218_145450_000050562085_00154_40789_8467.N1	18-DEC-2009 14:54:50.086 18-DEC-2009 16:19:06.476	RA2_WWV_2PNPDK20091218_145450_000050562085_00154_40789_8467.N1 RA2_WWV_2P.MPH.ABS_ORBIT=40789
Product: RA2_WWV_2P Filename: RA2_WWV_2PNPDK20091218_162313_000006282085_00155_40790_8470.N1	18-DEC-2009 16:23:13.295 18-DEC-2009 16:33:41.536	RA2_WWV_2PNPDK20091218_162313_000006282085_00155_40790_8470.N1 RA2_WWV_2P.MPH.ABS_ORBIT=40790
Product: RA2_WWV_2P Filename: RA2_WWV_2PNPDK20091218_163252_000058812085_00155_40790_8473.N1	18-DEC-2009 16:32:52.576 18-DEC-2009 18:10:53.326	RA2_WWV_2PNPDK20091218_163252_000058812085_00155_40790_8473.N1 RA2_WWV_2P.MPH.ABS_ORBIT=40790
Product: RA2_WWV_2P Filename: RA2_WWV_2PNPDK20091218_180953_000058972085_00156_40791_8476.N1	18-DEC-2009 18:09:53.226 18-DEC-2009 19:48:10.686	RA2_WWV_2PNPDK20091218_180953_000058972085_00156_40791_8476.N1 RA2_WWV_2P.MPH.ABS_ORBIT=40791
Product: RA2_WWV_2P Filename: RA2_WWV_2PNPDE20091218_194712_000041932085_00157_40792_1741.N1	18-DEC-2009 19:47:12.814 18-DEC-2009 20:57:05.854	RA2_WWV_2PNPDE20091218_194712_000041932085_00157_40792_1741.N1 RA2_WWV_2P.MPH.ABS_ORBIT=40792
Product: RA2_WWV_2P Filename: RA2_WWV_2PNPDE20091218_205604_000064002085_00157_40792_1744.N1	18-DEC-2009 20:56:04.640 18-DEC-2009 22:42:44.514	RA2_WWV_2PNPDE20091218_205604_000064002085_00157_40792_1744.N1 RA2_WWV_2P.MPH.ABS_ORBIT=40792
Product: RA2_WWV_2P Filename: RA2_WWV_2PNPDE20091218_224138_000061282085_00158_40793_1747.N1	18-DEC-2009 22:41:38.844 19-DEC-2009 00:23:46.902	RA2_WWV_2PNPDE20091218_224138_000061282085_00158_40793_1747.N1 RA2_WWV_2P.MPH.ABS_ORBIT=40793

## Missing Products

### RA2\_FGD\_2P missing products

Gauge	Value	Segment (Start-Stop)
MODE.MEASUREMENT RA2.MISSING	Duration: 10.248479 s	18-DEC-2009 16:19:06.476 18-DEC-2009 16:19:16.725
MODE.MEASUREMENT RA2.MISSING	Duration: 79.433350 s	18-DEC-2009 16:21:53.862 18-DEC-2009 16:23:13.295

### RA2\_WWV\_2P missing products

Gauge	Value	Segment (Start-Stop)
MODE.MEASUREMENT RA2.MISSING	Duration: 10.248479 s	18-DEC-2009 16:19:06.476 18-DEC-2009 16:19:16.725
MODE.MEASUREMENT RA2.MISSING	Duration: 79.433350 s	18-DEC-2009 16:21:53.862 18-DEC-2009 16:23:13.295

## Unplanned Products

### RA2\_FGD\_2P unplanned products

Gauge Segment (Start-Stop)

### RA2\_WWV\_2P unplanned products

Gauge Segment (Start-Stop)

## Overlaps

### RA2\_FGD\_2P overlaps

Gauge	Segment (Start-Stop)	Explicit Reference
-------	----------------------	--------------------

### RA2\_WWV\_2P overlaps

Gauge	Segment (Start-Stop)	Explicit Reference
-------	----------------------	--------------------

## Duplicates

### RA2\_FGD\_2P duplicates

Gauge	Segment (Start-Stop)	Explicit Reference
-------	----------------------	--------------------

### RA2\_WWV\_2P duplicates

Gauge	Segment (Start-Stop)	Explicit Reference
-------	----------------------	--------------------

## ADF usage

### RA2\_CAL\_0P: ADF usage

#### New ADFs

Gauge	Value	Segment (Start-Stop)	Explicit Reference
-------	-------	----------------------	--------------------

### DOR\_DOP\_0P: ADF usage

#### New ADFs

Gauge	Value	Segment (Start-Stop)	Explicit Reference
DSD: ORBIT_STATE_VECTOR_FILE PCF_DOR_DOP_0P	new ADF: AUX_FPO_AXVPDS20091218_010110_20091217_182348_20091227_213039	18-DEC-2009 00:54:10.038  18-DEC-2009 00:54:10.038	Product: DOR_DOP_0PNPDE20091218_005410_000047182085_00145_40780_9781.N1

### DOR\_NAV\_0P: ADF usage

#### New ADFs

Gauge	Value	Segment (Start-Stop)	Explicit Reference
-------	-------	----------------------	--------------------

DSD: ORBIT_STATE_VECTOR_FILE PCF_DOR_NAV_0P	new ADF: AUX_FPO_AXVPDS20091218_010110_20091217_182348_20091227_213039	18-DEC-2009 00:51:30.644  18-DEC-2009 00:51:30.644	Product: DOR_NAV_0PNPDE20091218_005130_000044632085_00145_40780_9380.N1
---	---	--	--

### MWR\_NL\_\_0P: ADF usage

#### New ADFs

Gauge	Value	Segment (Start-Stop)	Explicit Reference
DSD: ORBIT_STATE_VECTOR_FILE PCF_MWR_NL__0P	new ADF: AUX_FPO_AXVPDS20091218_010110_20091217_182348_20091227_213039	18-DEC-2009 00:54:38.062  18-DEC-2009 00:54:38.062	Product: MWR_NL__0PNPDE20091218_005438_000047762085_00145_40780_9823.N1

### RA2\_ME\_\_0P: ADF usage

#### New ADFs

Gauge	Value	Segment (Start-Stop)	Explicit Reference
DSD: ORBIT_STATE_VECTOR_FILE PCF_RA2_ME__0P	new ADF: AUX_FPO_AXVPDS20091218_010110_20091217_182348_20091227_213039	18-DEC-2009 00:54:40.447  18-DEC-2009 00:54:40.447	Product: RA2_ME__0PNPDE20091218_005440_000048432085_00145_40780_0499.N1

### RA2\_MW\_\_1P: ADF usage

#### New ADFs

Gauge	Value	Segment (Start-Stop)	Explicit Reference
-------	-------	----------------------	--------------------

#### Current ADFs (from IECF list)

Gauge	Value	Explicit Reference
RA2_CON_AX.INFO PCF_IECF	RA2_CON_AXVIEC20070723_131547_20060621_132015_20200101_000000	Corresponding to date 24-OCT-2009 03:00:02.000

RA2_CST_AX.INFO PCF_IECF	RA2_CST_AXVIEC20020621_135858_20020101_000000_20200101_000000	Corresponding to date 24-OCT-2009 03:00:02.000
RA2_CHD_AX.INFO PCF_IECF	RA2_CHD_AXVIEC20060913_074707_20020101_000000_20200101_000000	Corresponding to date 24-OCT-2009 03:00:02.000
RA2_IFA_AX.INFO PCF_IECF	RA2_IFA_AXVIEC20050216_125529_20020101_000000_20200101_000000	Corresponding to date 24-OCT-2009 03:00:02.000
RA2_IFB_AX.INFO PCF_IECF	RA2_IFB_AXVIEC20050216_125738_20020101_000000_20200101_000000	Corresponding to date 24-OCT-2009 03:00:02.000
RA2_USO_AX.INFO PCF_IECF	RA2_USO_AXVIEC20070618_133225_20070620_000000_20200101_000000	Corresponding to date 24-OCT-2009 03:00:02.000
MWR_CON_AX.INFO PCF_IECF	MWR_CON_AXVIEC20040810_145011_20020101_000000_20200101_000000	Corresponding to date 24-OCT-2009 03:00:02.000
MWR_CHD_AX.INFO PCF_IECF	MWR_CHD_AXVIEC20061013_132356_20020101_000000_20200101_000000	Corresponding to date 24-OCT-2009 03:00:02.000
MWR_SLT_AX.INFO PCF_IECF	MWR_SLT_AXVIEC20060921_063409_20020101_000000_20200101_000000	Corresponding to date 24-OCT-2009 03:00:02.000
RA2_IFF_AX.INFO PCF_IECF	RA2_IFF_AXVIEC20091119_125545_20091119_000000_20200101_000000	Corresponding to date 20-NOV-2009 03:00:02.000

**Differences with IECF list**

**Gauge** **Value** **Explicit Reference**

**RA2\_FGD\_2P: ADF usage**

**New ADFs**

<b>Gauge</b>	<b>Value</b>	<b>Segment (Start-Stop)</b>	<b>Explicit Reference</b>
DSD: RA2_USO_DATA PCF_RA2_FGD_2P	new ADF: DOR_NAV_0PNPDE20091218_005130_000044632085_00145_40780_9380.N1	18-DEC-2009 00:54:40.473 18-DEC-2009 00:54:40.473	Product: RA2_FGD_2PNPDE20091218_005440_000048442085_00145_40780_1728.N1
DSD: RA2_USO_DATA PCF_RA2_FGD_2P	new ADF: DOR_NAV_0PNPDE20091218_021112_000051012085_00146_40781_9381.N1	18-DEC-2009 02:14:51.839 18-DEC-2009 02:14:51.839	Product: RA2_FGD_2PNPDE20091218_021451_000055432085_00146_40781_1731.N1
DSD: MWR_CONFIGURATION_DATA PCF_RA2_FGD_2P	new ADF: NOT USED	18-DEC-2009 03:46:42.797 18-DEC-2009 03:46:42.797	Product: RA2_FGD_2PNPDE20091218_034642_000061202085_00147_40782_1734.N1



DSD: RA2_CHARACTERISATION_DATA PCF_RA2_FGD_2P	new ADF: AUX_ECF_AXNECM20091217_182111_20091218_030000_20091218_150000	18-DEC-2009 03:46:42.797 18-DEC-2009 03:46:42.797	Product: RA2_FGD_2PNPDE20091218_034642_000061202085_00147_40782_1734.N1
DSD: RA2_CONFIGURATION_DATA PCF_RA2_FGD_2P	new ADF: AUX_ECF_AXNECM20091217_062111_20091217_210000_20091218_090000	18-DEC-2009 03:46:42.797 18-DEC-2009 03:46:42.797	Product: RA2_FGD_2PNPDE20091218_034642_000061202085_00147_40782_1734.N1
DSD: RA2_USO_DATA PCF_RA2_FGD_2P	new ADF: DOR_NAV_0PNPDE20091218_034131_000060572085_00147_40782_9382.N1	18-DEC-2009 03:46:42.797 18-DEC-2009 03:46:42.797	Product: RA2_FGD_2PNPDE20091218_034642_000061202085_00147_40782_1734.N1
DSD: MWR_CONFIGURATION_DATA PCF_RA2_FGD_2P	new ADF: AUX_ECF_AXNECM20091218_062111_20091218_090000_20091218_210000	18-DEC-2009 05:28:10.806 18-DEC-2009 05:28:10.806	Product: RA2_FGD_2PNPDE20091218_052810_000060422085_00148_40783_1737.N1
DSD: RA2_USO_DATA PCF_RA2_FGD_2P	new ADF: DOR_NAV_0PNPDE20091218_052747_000054192085_00148_40783_9383.N1	18-DEC-2009 05:28:10.806 18-DEC-2009 05:28:10.806	Product: RA2_FGD_2PNPDE20091218_052810_000060422085_00148_40783_1737.N1
DSD: RA2_USO_DATA PCF_RA2_FGD_2P	new ADF: DOR_NAV_0PNPDK20091218_070325_000038252085_00149_40784_1931.N1	18-DEC-2009 07:08:10.810 18-DEC-2009 07:08:10.810	Product: RA2_FGD_2PNPDK20091218_070810_000040862085_00149_40784_8451.N1
DSD: RA2_USO_DATA PCF_RA2_FGD_2P	new ADF: DOR_NAV_0PNPDK20091218_081230_000057382085_00150_40785_1932.N1	18-DEC-2009 08:15:17.920 18-DEC-2009 08:15:17.920	Product: RA2_FGD_2PNPDK20091218_081517_000062092085_00150_40785_8454.N1

DSD: MWR_CONFIGURATION_DATA PCF_RA2_FGD_2P	new ADF: AUX_ECF_AXNECM20091218_062111_20091218_150000_20091219_030000	18-DEC-2009 09:57:12.666 18-DEC-2009 09:57:12.666	Product: RA2_FGD_2PNPDK20091218_095712_000060802085_00151_40786_8457.N1
DSD: RA2_CHARACTERISATION_DATA PCF_RA2_FGD_2P	new ADF: AUX_ECF_AXNECM20091218_062111_20091218_090000_20091218_210000	18-DEC-2009 09:57:12.666 18-DEC-2009 09:57:12.666	Product: RA2_FGD_2PNPDK20091218_095712_000060802085_00151_40786_8457.N1
DSD: RA2_CONFIGURATION_DATA PCF_RA2_FGD_2P	new ADF: AUX_ECF_AXNECM20091217_182111_20091218_030000_20091218_150000	18-DEC-2009 09:57:12.666 18-DEC-2009 09:57:12.666	Product: RA2_FGD_2PNPDK20091218_095712_000060802085_00151_40786_8457.N1
DSD: RA2_USO_DATA PCF_RA2_FGD_2P	new ADF: DOR_NAV_0PNPDK20091218_095327_000057382085_00151_40786_1933.N1	18-DEC-2009 09:57:12.666 18-DEC-2009 09:57:12.666	Product: RA2_FGD_2PNPDK20091218_095712_000060802085_00151_40786_8457.N1
DSD: RA2_SURFACE_TYPE_DATA PCF_RA2_FGD_2P	new ADF: RA2_POL_AXVIEC20091218_110557_20020101_000000_20100116_235959	18-DEC-2009 11:37:33.836 18-DEC-2009 11:37:33.836	Product: RA2_FGD_2PNPDK20091218_113733_000059362085_00152_40787_8460.N1
DSD: RA2_USO_DATA PCF_RA2_FGD_2P	new ADF: DOR_NAV_0PNPDK20091218_113424_000057382085_00152_40787_1934.N1	18-DEC-2009 11:37:33.836 18-DEC-2009 11:37:33.836	Product: RA2_FGD_2PNPDK20091218_113733_000059362085_00152_40787_8460.N1
DSD: RA2_USO_DATA PCF_RA2_FGD_2P	new ADF: DOR_NAV_0PNPDK20091218_131002_000057382085_00153_40788_1935.N1	18-DEC-2009 13:14:52.310 18-DEC-2009 13:14:52.310	Product: RA2_FGD_2PNPDK20091218_131452_000060452085_00153_40788_8463.N1

DSD: RA2_USO_DATA PCF_RA2_FGD_2P	new ADF: DOR_NAV_0PNPDK20091218_145059_000057382085_00154_40789_1936.N1	18-DEC-2009 14:54:50.086 18-DEC-2009 14:54:50.086	Product: RA2_FGD_2PNPDK20091218_145450_000050562085_00154_40789_8466.N1
DSD: MWR_CONFIGURATION_DATA PCF_RA2_FGD_2P	new ADF: AUX_ECF_AXNECM20091218_062112_20091218_210000_20091219_090000	18-DEC-2009 16:23:13.295 18-DEC-2009 16:23:13.295	Product: RA2_FGD_2PNPDK20091218_162313_000006282085_00155_40790_8469.N1
DSD: RA2_CHARACTERISATION_DATA PCF_RA2_FGD_2P	new ADF: AUX_ECF_AXNECM20091218_062111_20091218_150000_20091219_030000	18-DEC-2009 16:23:13.295 18-DEC-2009 16:23:13.295	Product: RA2_FGD_2PNPDK20091218_162313_000006282085_00155_40790_8469.N1
DSD: RA2_CONFIGURATION_DATA PCF_RA2_FGD_2P	new ADF: AUX_ECF_AXNECM20091218_062111_20091218_090000_20091218_210000	18-DEC-2009 16:23:13.295 18-DEC-2009 16:23:13.295	Product: RA2_FGD_2PNPDK20091218_162313_000006282085_00155_40790_8469.N1
DSD: RA2_USO_DATA PCF_RA2_FGD_2P	new ADF: DOR_NAV_0PNPDK20091218_163156_000054192085_00155_40790_1937.N1	18-DEC-2009 16:32:52.576 18-DEC-2009 16:32:52.576	Product: RA2_FGD_2PNPDK20091218_163252_000058812085_00155_40790_8472.N1
DSD: RA2_USO_DATA PCF_RA2_FGD_2P	new ADF: DOR_NAV_0PNPDK20091218_180734_000054192085_00156_40791_1938.N1	18-DEC-2009 18:09:53.226 18-DEC-2009 18:09:53.226	Product: RA2_FGD_2PNPDK20091218_180953_000058972085_00156_40791_8475.N1
DSD: RA2_USO_DATA PCF_RA2_FGD_2P	new ADF: DOR_NAV_0PNPDE20091218_194312_000038252085_00157_40792_9384.N1	18-DEC-2009 19:47:12.814 18-DEC-2009 19:47:12.814	Product: RA2_FGD_2PNPDE20091218_194712_000041932085_00157_40792_1740.N1

DSD: RA2_USO_DATA PCF_RA2_FGD_2P	new ADF: DOR_NAV_0PNPDE20091218_205217_000060572085_00157_40792_9385.N1	18-DEC-2009 20:56:04.640 18-DEC-2009 20:56:04.640	Product: RA2_FGD_2PNPDE20091218_205604_000064002085_00157_40792_1743.N1
DSD: MWR_CONFIGURATION_DATA PCF_RA2_FGD_2P	new ADF: AUX_ECF_AXNECM20091218_182111_20091219_030000_20091219_150000	18-DEC-2009 22:41:38.844 18-DEC-2009 22:41:38.844	Product: RA2_FGD_2PNPDE20091218_224138_000061282085_00158_40793_1746.N1
DSD: RA2_CHARACTERISATION_DATA PCF_RA2_FGD_2P	new ADF: AUX_ECF_AXNECM20091218_062112_20091218_210000_20091219_090000	18-DEC-2009 22:41:38.844 18-DEC-2009 22:41:38.844	Product: RA2_FGD_2PNPDE20091218_224138_000061282085_00158_40793_1746.N1
DSD: RA2_CONFIGURATION_DATA PCF_RA2_FGD_2P	new ADF: AUX_ECF_AXNECM20091218_062111_20091218_150000_20091219_030000	18-DEC-2009 22:41:38.844 18-DEC-2009 22:41:38.844	Product: RA2_FGD_2PNPDE20091218_224138_000061282085_00158_40793_1746.N1
DSD: RA2_USO_DATA PCF_RA2_FGD_2P	new ADF: DOR_NAV_0PNPDE20091218_223832_000057382085_00158_40793_9386.N1	18-DEC-2009 22:41:38.844 18-DEC-2009 22:41:38.844	Product: RA2_FGD_2PNPDE20091218_224138_000061282085_00158_40793_1746.N1

**Current ADFs (from IECF list)**

Gauge	Value	Explicit Reference
RA2_USO_AX.INFO PCF_IECF	RA2_USO_AXVIEC20070618_133225_20070620_000000_20200101_000000	Corresponding to date 24-OCT-2009 03:00:02.000
MWR_SLT_AX.INFO PCF_IECF	MWR_SLT_AXVIEC20060921_063409_20020101_000000_20200101_000000	Corresponding to date 24-OCT-2009 03:00:02.000
AUX_ATT_AX.INFO PCF_IECF	AUX_ATT_AXVIEC20020924_131534_20020703_120000_20781231_235959	Corresponding to date 24-OCT-2009 03:00:02.000
RA2_PLA_AX.INFO PCF_IECF	RA2_PLA_AXVIEC20060331_181823_20020101_000000_20200101_000000	Corresponding to date 24-OCT-2009 03:00:02.000
RA2_CON_AX.INFO PCF_IECF	RA2_CON_AXVIEC20070723_131547_20060621_132015_20200101_000000	Corresponding to date 24-OCT-2009 03:00:02.000
RA2_CHD_AX.INFO PCF_IECF	RA2_CHD_AXVIEC20060913_074707_20020101_000000_20200101_000000	Corresponding to date 24-OCT-2009 03:00:02.000

MWR_CON_AX.INFO PCF_IECF	MWR_CON_AXVIEC20040810_145011_20020101_000000_20200101_000000	Corresponding to date 24-OCT-2009 03:00:02.000
MWR_CHD_AX.INFO PCF_IECF	MWR_CHD_AXVIEC20061013_132356_20020101_000000_20200101_000000	Corresponding to date 24-OCT-2009 03:00:02.000
MWR_LSF_AX.INFO PCF_IECF	MWR_LSF_AXVIEC20020313_172218_20020101_000000_20200101_000000	Corresponding to date 24-OCT-2009 03:00:02.000
RA2_MET_AX.INFO PCF_IECF	RA2_MET_AXVIEC20020204_073357_20020101_000000_20200101_000000	Corresponding to date 24-OCT-2009 03:00:02.000
RA2_CST_AX.INFO PCF_IECF	RA2_CST_AXVIEC20020621_135858_20020101_000000_20200101_000000	Corresponding to date 24-OCT-2009 03:00:02.000
RA2_SOI_AX.INFO PCF_IECF	RA2_SOI_AXVIEC20051003_170000_20020101_000000_20200101_000000	Corresponding to date 24-OCT-2009 03:00:02.000
RA2_ICT_AX.INFO PCF_IECF	RA2_ICT_AXVIEC20060921_070730_20020101_000000_20200101_000000	Corresponding to date 24-OCT-2009 03:00:02.000
RA2_SSB_AX.INFO PCF_IECF	RA2_SSB_AXVIEC20051129_111810_20020101_000000_20200101_000000	Corresponding to date 24-OCT-2009 03:00:02.000
RA2_DIP_AX.INFO PCF_IECF	RA2_DIP_AXVIEC20020122_134206_20020101_000000_20200101_000000	Corresponding to date 24-OCT-2009 03:00:02.000
RA2_IOC_AX.INFO PCF_IECF	RA2_IOC_AXVIEC20020122_141121_20020101_000000_20200101_000000	Corresponding to date 24-OCT-2009 03:00:02.000
RA2_SET_AX.INFO PCF_IECF	RA2_SET_AXVIEC20020122_150917_20020101_000000_20200101_000000	Corresponding to date 24-OCT-2009 03:00:02.000
RA2_OT1_AX.INFO PCF_IECF	RA2_OT1_AXVIEC20040120_082051_20020101_000000_20200101_000000	Corresponding to date 24-OCT-2009 03:00:02.000
RA2_OT2_AX.INFO PCF_IECF	RA2_OT2_AXVIEC20031208_150159_20020101_000000_20200101_000000	Corresponding to date 24-OCT-2009 03:00:02.000
RA2_TLD_AX.INFO PCF_IECF	RA2_TLD_AXVIEC20031208_151137_20020101_000000_20200101_000000	Corresponding to date 24-OCT-2009 03:00:02.000
RA2_GEO_AX.INFO PCF_IECF	RA2_GEO_AXVIEC20020314_093428_20020101_000000_20200101_000000	Corresponding to date 24-OCT-2009 03:00:02.000
RA2_MSS_AX.INFO PCF_IECF	RA2_MSS_AXVIEC20031208_145545_20020101_000000_20200101_000000	Corresponding to date 24-OCT-2009 03:00:02.000
RA2_SL1_AX.INFO PCF_IECF	RA2_SL1_AXVIEC20030131_100228_20020101_000000_20200101_000000	Corresponding to date 24-OCT-2009 03:00:02.000
RA2_SL2_AX.INFO PCF_IECF	RA2_SL2_AXVIEC20030131_101757_20020101_000000_20200101_000000	Corresponding to date 24-OCT-2009 03:00:02.000
RA2_IFF_AX.INFO PCF_IECF	RA2_IFF_AXVIEC20091119_125545_20091119_000000_20200101_000000	Corresponding to date 20-NOV-2009 03:00:02.000
RA2_SOL_AX.INFO PCF_IECF	RA2_SOL_AXVIEC20091123_133342_20020101_000000_20101101_000000	Corresponding to date 24-NOV-2009 03:00:02.000
RA2_POL_AX.INFO PCF_IECF	RA2_POL_AXVIEC20091216_110638_20020101_000000_20100114_235959	Corresponding to date 17-DEC-2009 03:00:00.000

**Differences with IECF list**

Gauge	Value	Explicit Reference
DSD: DORIS_IONO PCF_RA2_FGD_2P	Filename: RA2_MW__1PNPDE20091217_231229_000061932085_00144_40779_1724.N1	Product: RA2_FGD_2PNPDE20091217_231229_000061932085_00144_40779_1725.N1

DSD: METEO_GRID_POINTS_ALTITUDE PCF_RA2_FGD_2P	Filename:	Product: RA2_FGD_2PNPDE20091217_231229_000061932085_00144_
DSD: MWR_CONFIGURATION_DATA PCF_RA2_FGD_2P	Filename: AUX_ECF_AXNECM20091217_182111_20091218_030000_20091218_150000	Product: RA2_FGD_2PNPDE20091217_231229_000061932085_00144_40779_1725.N1
DSD: OCEAN_ICE2_SYSTEM_FILE PCF_RA2_FGD_2P	Filename:	Product: RA2_FGD_2PNPDE20091217_231229_000061932085_00144_40779_1725.N1
DSD: OCEAN_TIDE_HARMONIC_COEF PCF_RA2_FGD_2P	Filename:	Product: RA2_FGD_2PNPDE20091217_231229_000061932085_00144_40779_1725.N1
DSD: OCEAN_TIDE_ORTHOWEIGHTS PCF_RA2_FGD_2P	Filename:	Product: RA2_FGD_2PNPDE20091217_231229_000061932085_00144_40779_1725.N1
DSD: RA2_CHARACTERISATION_DATA PCF_RA2_FGD_2P	Filename: AUX_ECF_AXNECM20091217_062111_20091217_210000_20091218_090000	Product: RA2_FGD_2PNPDE20091217_231229_000061932085_00144_40779_1725.N1
DSD: RA2_CONFIGURATION_DATA PCF_RA2_FGD_2P	Filename: AUX_ECF_AXNECM20091217_062111_20091217_150000_20091218_030000	Product: RA2_FGD_2PNPDE20091217_231229_000061932085_00144_40779_1725.N1
DSD: RA2_CONSTANT_DATA PCF_RA2_FGD_2P	Filename:	Product: RA2_FGD_2PNPDE20091217_231229_000061932085_00144_40779_1725.N1
DSD: RA2_USO_DATA PCF_RA2_FGD_2P	Filename: DOR_NAV_0PNPDE20091217_231033_000057382085_00144_40779_9379.N1	Product: RA2_FGD_2PNPDE20091217_231229_000061932085_00144_40779_1725.N1
DSD: SOLAR_ACTIVITY_INDEX_PREDICT PCF_RA2_FGD_2P	Filename:	Product: RA2_FGD_2PNPDE20091217_231229_000061932085_00144_40779_1725.N1
DSD: DORIS_IONO PCF_RA2_FGD_2P	Filename: RA2_MW__1PNPDE20091218_005440_000048442085_00145_40780_1727.N1	Product: RA2_FGD_2PNPDE20091218_005440_000048442085_00145_40780_1728.N1
DSD: METEO_GRID_POINTS_ALTITUDE PCF_RA2_FGD_2P	Filename:	Product: RA2_FGD_2PNPDE20091218_005440_000048442085_00145_40780_1728.N1
DSD: MWR_CONFIGURATION_DATA PCF_RA2_FGD_2P	Filename: AUX_ECF_AXNECM20091217_182111_20091218_030000_20091218_150000	Product: RA2_FGD_2PNPDE20091218_005440_000048442085_00145_40780_1728.N1
DSD: OCEAN_ICE2_SYSTEM_FILE PCF_RA2_FGD_2P	Filename:	Product: RA2_FGD_2PNPDE20091218_005440_000048442085_00145_40780_1728.N1
DSD: OCEAN_TIDE_HARMONIC_COEF PCF_RA2_FGD_2P	Filename:	Product: RA2_FGD_2PNPDE20091218_005440_000048442085_00145_40780_1728.N1
DSD: OCEAN_TIDE_ORTHOWEIGHTS PCF_RA2_FGD_2P	Filename:	Product: RA2_FGD_2PNPDE20091218_005440_000048442085_00145_40780_1728.N1
DSD: RA2_CHARACTERISATION_DATA PCF_RA2_FGD_2P	Filename: AUX_ECF_AXNECM20091217_062111_20091217_210000_20091218_090000	Product: RA2_FGD_2PNPDE20091218_005440_000048442085_00145_40780_1728.N1
DSD: RA2_CONFIGURATION_DATA PCF_RA2_FGD_2P	Filename: AUX_ECF_AXNECM20091217_062111_20091217_150000_20091218_030000	Product: RA2_FGD_2PNPDE20091218_005440_000048442085_00145_40780_1728.N1
DSD: RA2_CONSTANT_DATA PCF_RA2_FGD_2P	Filename:	Product: RA2_FGD_2PNPDE20091218_005440_000048442085_00145_40780_1728.N1
DSD: RA2_USO_DATA PCF_RA2_FGD_2P	Filename: DOR_NAV_0PNPDE20091218_005130_000044632085_00145_40780_9380.N1	Product: RA2_FGD_2PNPDE20091218_005440_000048442085_00145_40780_1728.N1

DSD: SOLAR_ACTIVITY_INDEX_PREDICT PCF_RA2_FGD_2P	Filename:	Product: RA2_FGD_2PNPDE20091218_005440_000048442085_00145_
DSD: DORIS_IONO PCF_RA2_FGD_2P	Filename: RA2_MW__1PNPDE20091218_021451_000055432085_00146_40781_1730.N1	Product: RA2_FGD_2PNPDE20091218_021451_000055432085_00146_40781_1731.N1
DSD: METEO_GRID_POINTS_ALTITUDE PCF_RA2_FGD_2P	Filename:	Product: RA2_FGD_2PNPDE20091218_021451_000055432085_00146_40781_1731.N1
DSD: MWR_CONFIGURATION_DATA PCF_RA2_FGD_2P	Filename: AUX_ECF_AXNECM20091217_182111_20091218_030000_20091218_150000	Product: RA2_FGD_2PNPDE20091218_021451_000055432085_00146_40781_1731.N1
DSD: OCEAN_ICE2_SYSTEM_FILE PCF_RA2_FGD_2P	Filename:	Product: RA2_FGD_2PNPDE20091218_021451_000055432085_00146_40781_1731.N1
DSD: OCEAN_TIDE_HARMONIC_COEF PCF_RA2_FGD_2P	Filename:	Product: RA2_FGD_2PNPDE20091218_021451_000055432085_00146_40781_1731.N1
DSD: OCEAN_TIDE_ORTHOWEIGHTS PCF_RA2_FGD_2P	Filename:	Product: RA2_FGD_2PNPDE20091218_021451_000055432085_00146_40781_1731.N1
DSD: RA2_CHARACTERISATION_DATA PCF_RA2_FGD_2P	Filename: AUX_ECF_AXNECM20091217_062111_20091217_210000_20091218_090000	Product: RA2_FGD_2PNPDE20091218_021451_000055432085_00146_40781_1731.N1
DSD: RA2_CONFIGURATION_DATA PCF_RA2_FGD_2P	Filename: AUX_ECF_AXNECM20091217_062111_20091217_150000_20091218_030000	Product: RA2_FGD_2PNPDE20091218_021451_000055432085_00146_40781_1731.N1
DSD: RA2_CONSTANT_DATA PCF_RA2_FGD_2P	Filename:	Product: RA2_FGD_2PNPDE20091218_021451_000055432085_00146_40781_1731.N1
DSD: RA2_USO_DATA PCF_RA2_FGD_2P	Filename: DOR_NAV_0PNPDE20091218_021112_000051012085_00146_40781_9381.N1	Product: RA2_FGD_2PNPDE20091218_021451_000055432085_00146_40781_1731.N1
DSD: SOLAR_ACTIVITY_INDEX_PREDICT PCF_RA2_FGD_2P	Filename:	Product: RA2_FGD_2PNPDE20091218_021451_000055432085_00146_40781_1731.N1
DSD: DORIS_IONO PCF_RA2_FGD_2P	Filename: RA2_MW__1PNPDE20091218_034642_000061202085_00147_40782_1733.N1	Product: RA2_FGD_2PNPDE20091218_034642_000061202085_00147_40782_1734.N1
DSD: METEO_GRID_POINTS_ALTITUDE PCF_RA2_FGD_2P	Filename:	Product: RA2_FGD_2PNPDE20091218_034642_000061202085_00147_40782_1734.N1
DSD: OCEAN_ICE2_SYSTEM_FILE PCF_RA2_FGD_2P	Filename:	Product: RA2_FGD_2PNPDE20091218_034642_000061202085_00147_40782_1734.N1
DSD: OCEAN_TIDE_HARMONIC_COEF PCF_RA2_FGD_2P	Filename:	Product: RA2_FGD_2PNPDE20091218_034642_000061202085_00147_40782_1734.N1
DSD: OCEAN_TIDE_ORTHOWEIGHTS PCF_RA2_FGD_2P	Filename:	Product: RA2_FGD_2PNPDE20091218_034642_000061202085_00147_40782_1734.N1
DSD: RA2_CHARACTERISATION_DATA PCF_RA2_FGD_2P	Filename: AUX_ECF_AXNECM20091217_182111_20091218_030000_20091218_150000	Product: RA2_FGD_2PNPDE20091218_034642_000061202085_00147_40782_1734.N1
DSD: RA2_CONFIGURATION_DATA PCF_RA2_FGD_2P	Filename: AUX_ECF_AXNECM20091217_062111_20091217_210000_20091218_090000	Product: RA2_FGD_2PNPDE20091218_034642_000061202085_00147_40782_1734.N1

DSD: RA2_CONSTANT_DATA PCF_RA2_FGD_2P	Filename:	Product: RA2_FGD_2PNPDE20091218_034642_000061202085_00147_
DSD: RA2_USO_DATA PCF_RA2_FGD_2P	Filename: DOR_NAV_0PNPDE20091218_034131_000060572085_00147_40782_9382.N1	Product: RA2_FGD_2PNPDE20091218_034642_000061202085_00147_40782_1734.N1
DSD: SOLAR_ACTIVITY_INDEX_PREDICT PCF_RA2_FGD_2P	Filename:	Product: RA2_FGD_2PNPDE20091218_034642_000061202085_00147_40782_1734.N1
DSD: DORIS_IONO PCF_RA2_FGD_2P	Filename: RA2_MW__1PNPDE20091218_052810_000060422085_00148_40783_1736.N1	Product: RA2_FGD_2PNPDE20091218_052810_000060422085_00148_40783_1737.N1
DSD: METEO_GRID_POINTS_ALTITUDE PCF_RA2_FGD_2P	Filename:	Product: RA2_FGD_2PNPDE20091218_052810_000060422085_00148_40783_1737.N1
DSD: MWR_CONFIGURATION_DATA PCF_RA2_FGD_2P	Filename: AUX_ECF_AXNECM20091218_062111_20091218_090000_20091218_210000	Product: RA2_FGD_2PNPDE20091218_052810_000060422085_00148_40783_1737.N1
DSD: OCEAN_ICE2_SYSTEM_FILE PCF_RA2_FGD_2P	Filename:	Product: RA2_FGD_2PNPDE20091218_052810_000060422085_00148_40783_1737.N1
DSD: OCEAN_TIDE_HARMONIC_COEF PCF_RA2_FGD_2P	Filename:	Product: RA2_FGD_2PNPDE20091218_052810_000060422085_00148_40783_1737.N1
DSD: OCEAN_TIDE_ORTHOWEIGHTS PCF_RA2_FGD_2P	Filename:	Product: RA2_FGD_2PNPDE20091218_052810_000060422085_00148_40783_1737.N1
DSD: RA2_CHARACTERISATION_DATA PCF_RA2_FGD_2P	Filename: AUX_ECF_AXNECM20091217_182111_20091218_030000_20091218_150000	Product: RA2_FGD_2PNPDE20091218_052810_000060422085_00148_40783_1737.N1
DSD: RA2_CONFIGURATION_DATA PCF_RA2_FGD_2P	Filename: AUX_ECF_AXNECM20091217_062111_20091217_210000_20091218_090000	Product: RA2_FGD_2PNPDE20091218_052810_000060422085_00148_40783_1737.N1
DSD: RA2_CONSTANT_DATA PCF_RA2_FGD_2P	Filename:	Product: RA2_FGD_2PNPDE20091218_052810_000060422085_00148_40783_1737.N1
DSD: RA2_USO_DATA PCF_RA2_FGD_2P	Filename: DOR_NAV_0PNPDE20091218_052747_000054192085_00148_40783_9383.N1	Product: RA2_FGD_2PNPDE20091218_052810_000060422085_00148_40783_1737.N1
DSD: SOLAR_ACTIVITY_INDEX_PREDICT PCF_RA2_FGD_2P	Filename:	Product: RA2_FGD_2PNPDE20091218_052810_000060422085_00148_40783_1737.N1
DSD: DORIS_IONO PCF_RA2_FGD_2P	Filename: RA2_MW__1PNPDK20091218_070810_000040862085_00149_40784_8450.N1	Product: RA2_FGD_2PNPDK20091218_070810_000040862085_00149_40784_8451.N1
DSD: METEO_GRID_POINTS_ALTITUDE PCF_RA2_FGD_2P	Filename:	Product: RA2_FGD_2PNPDK20091218_070810_000040862085_00149_40784_8451.N1
DSD: MWR_CONFIGURATION_DATA PCF_RA2_FGD_2P	Filename: AUX_ECF_AXNECM20091218_062111_20091218_090000_20091218_210000	Product: RA2_FGD_2PNPDK20091218_070810_000040862085_00149_40784_8451.N1
DSD: OCEAN_ICE2_SYSTEM_FILE PCF_RA2_FGD_2P	Filename:	Product: RA2_FGD_2PNPDK20091218_070810_000040862085_00149_40784_8451.N1
DSD: OCEAN_TIDE_HARMONIC_COEF PCF_RA2_FGD_2P	Filename:	Product: RA2_FGD_2PNPDK20091218_070810_000040862085_00149_40784_8451.N1
DSD: OCEAN_TIDE_ORTHOWEIGHTS PCF_RA2_FGD_2P	Filename:	Product: RA2_FGD_2PNPDK20091218_070810_000040862085_00149_40784_8451.N1



DSD: RA2_CHARACTERISATION_DATA PCF_RA2_FGD_2P	Filename: AUX_ECF_AXNECM20091217_182111_20091218_030000_20091218_150000	Product: RA2_FGD_2PNPDK20091218_070810_000040862085_00149_
DSD: RA2_CONFIGURATION_DATA PCF_RA2_FGD_2P	Filename: AUX_ECF_AXNECM20091217_062111_20091217_210000_20091218_090000	Product: RA2_FGD_2PNPDK20091218_070810_000040862085_00149_40784_8451.N1
DSD: RA2_CONSTANT_DATA PCF_RA2_FGD_2P	Filename:	Product: RA2_FGD_2PNPDK20091218_070810_000040862085_00149_40784_8451.N1
DSD: RA2_USO_DATA PCF_RA2_FGD_2P	Filename: DOR_NAV_0PNPDK20091218_070325_000038252085_00149_40784_1931.N1	Product: RA2_FGD_2PNPDK20091218_070810_000040862085_00149_40784_8451.N1
DSD: SOLAR_ACTIVITY_INDEX_PREDICT PCF_RA2_FGD_2P	Filename:	Product: RA2_FGD_2PNPDK20091218_070810_000040862085_00149_40784_8451.N1
DSD: DORIS_IONO PCF_RA2_FGD_2P	Filename: RA2_MW__1PNPDK20091218_081517_000062092085_00150_40785_8453.N1	Product: RA2_FGD_2PNPDK20091218_081517_000062092085_00150_40785_8454.N1
DSD: METEO_GRID_POINTS_ALTITUDE PCF_RA2_FGD_2P	Filename:	Product: RA2_FGD_2PNPDK20091218_081517_000062092085_00150_40785_8454.N1
DSD: MWR_CONFIGURATION_DATA PCF_RA2_FGD_2P	Filename: AUX_ECF_AXNECM20091218_062111_20091218_090000_20091218_210000	Product: RA2_FGD_2PNPDK20091218_081517_000062092085_00150_40785_8454.N1
DSD: OCEAN_ICE2_SYSTEM_FILE PCF_RA2_FGD_2P	Filename:	Product: RA2_FGD_2PNPDK20091218_081517_000062092085_00150_40785_8454.N1
DSD: OCEAN_TIDE_HARMONIC_COEF PCF_RA2_FGD_2P	Filename:	Product: RA2_FGD_2PNPDK20091218_081517_000062092085_00150_40785_8454.N1
DSD: OCEAN_TIDE_ORTHOWEIGHTS PCF_RA2_FGD_2P	Filename:	Product: RA2_FGD_2PNPDK20091218_081517_000062092085_00150_40785_8454.N1
DSD: RA2_CHARACTERISATION_DATA PCF_RA2_FGD_2P	Filename: AUX_ECF_AXNECM20091217_182111_20091218_030000_20091218_150000	Product: RA2_FGD_2PNPDK20091218_081517_000062092085_00150_40785_8454.N1
DSD: RA2_CONFIGURATION_DATA PCF_RA2_FGD_2P	Filename: AUX_ECF_AXNECM20091217_062111_20091217_210000_20091218_090000	Product: RA2_FGD_2PNPDK20091218_081517_000062092085_00150_40785_8454.N1
DSD: RA2_CONSTANT_DATA PCF_RA2_FGD_2P	Filename:	Product: RA2_FGD_2PNPDK20091218_081517_000062092085_00150_40785_8454.N1
DSD: RA2_USO_DATA PCF_RA2_FGD_2P	Filename: DOR_NAV_0PNPDK20091218_081230_000057382085_00150_40785_1932.N1	Product: RA2_FGD_2PNPDK20091218_081517_000062092085_00150_40785_8454.N1
DSD: SOLAR_ACTIVITY_INDEX_PREDICT PCF_RA2_FGD_2P	Filename:	Product: RA2_FGD_2PNPDK20091218_081517_000062092085_00150_40785_8454.N1
DSD: DORIS_IONO PCF_RA2_FGD_2P	Filename: RA2_MW__1PNPDK20091218_095712_000060802085_00151_40786_8456.N1	Product: RA2_FGD_2PNPDK20091218_095712_000060802085_00151_40786_8457.N1
DSD: METEO_GRID_POINTS_ALTITUDE PCF_RA2_FGD_2P	Filename:	Product: RA2_FGD_2PNPDK20091218_095712_000060802085_00151_40786_8457.N1
DSD: MWR_CONFIGURATION_DATA PCF_RA2_FGD_2P	Filename: AUX_ECF_AXNECM20091218_062111_20091218_150000_20091219_030000	Product: RA2_FGD_2PNPDK20091218_095712_000060802085_00151_40786_8457.N1
DSD: OCEAN_ICE2_SYSTEM_FILE PCF_RA2_FGD_2P	Filename:	Product: RA2_FGD_2PNPDK20091218_095712_000060802085_00151_40786_8457.N1

DSD: OCEAN_TIDE_HARMONIC_COEF PCF_RA2_FGD_2P	Filename:	Product: RA2_FGD_2PNPDK20091218_095712_000060802085_00151_
DSD: OCEAN_TIDE_ORTHOWEIGHTS PCF_RA2_FGD_2P	Filename:	Product: RA2_FGD_2PNPDK20091218_095712_000060802085_00151_40786_8457.N1
DSD: RA2_CHARACTERISATION_DATA PCF_RA2_FGD_2P	Filename: AUX_ECF_AXNECM20091218_062111_20091218_090000_20091218_210000	Product: RA2_FGD_2PNPDK20091218_095712_000060802085_00151_40786_8457.N1
DSD: RA2_CONFIGURATION_DATA PCF_RA2_FGD_2P	Filename: AUX_ECF_AXNECM20091217_182111_20091218_030000_20091218_150000	Product: RA2_FGD_2PNPDK20091218_095712_000060802085_00151_40786_8457.N1
DSD: RA2_CONSTANT_DATA PCF_RA2_FGD_2P	Filename:	Product: RA2_FGD_2PNPDK20091218_095712_000060802085_00151_40786_8457.N1
DSD: RA2_USO_DATA PCF_RA2_FGD_2P	Filename: DOR_NAV_0PNPDK20091218_095327_000057382085_00151_40786_1933.N1	Product: RA2_FGD_2PNPDK20091218_095712_000060802085_00151_40786_8457.N1
DSD: SOLAR_ACTIVITY_INDEX_PREDICT PCF_RA2_FGD_2P	Filename:	Product: RA2_FGD_2PNPDK20091218_095712_000060802085_00151_40786_8457.N1
DSD: DORIS_IONO PCF_RA2_FGD_2P	Filename: RA2_MW__1PNPDK20091218_113733_000059362085_00152_40787_8460.N1	Product: RA2_FGD_2PNPDK20091218_113733_000059362085_00152_40787_8460.N1
DSD: METEO_GRID_POINTS_ALTITUDE PCF_RA2_FGD_2P	Filename:	Product: RA2_FGD_2PNPDK20091218_113733_000059362085_00152_40787_8460.N1
DSD: MWR_CONFIGURATION_DATA PCF_RA2_FGD_2P	Filename: AUX_ECF_AXNECM20091218_062111_20091218_150000_20091219_030000	Product: RA2_FGD_2PNPDK20091218_113733_000059362085_00152_40787_8460.N1
DSD: OCEAN_ICE2_SYSTEM_FILE PCF_RA2_FGD_2P	Filename:	Product: RA2_FGD_2PNPDK20091218_113733_000059362085_00152_40787_8460.N1
DSD: OCEAN_TIDE_HARMONIC_COEF PCF_RA2_FGD_2P	Filename:	Product: RA2_FGD_2PNPDK20091218_113733_000059362085_00152_40787_8460.N1
DSD: OCEAN_TIDE_ORTHOWEIGHTS PCF_RA2_FGD_2P	Filename:	Product: RA2_FGD_2PNPDK20091218_113733_000059362085_00152_40787_8460.N1
DSD: RA2_CHARACTERISATION_DATA PCF_RA2_FGD_2P	Filename: AUX_ECF_AXNECM20091218_062111_20091218_090000_20091218_210000	Product: RA2_FGD_2PNPDK20091218_113733_000059362085_00152_40787_8460.N1
DSD: RA2_CONFIGURATION_DATA PCF_RA2_FGD_2P	Filename: AUX_ECF_AXNECM20091217_182111_20091218_030000_20091218_150000	Product: RA2_FGD_2PNPDK20091218_113733_000059362085_00152_40787_8460.N1
DSD: RA2_CONSTANT_DATA PCF_RA2_FGD_2P	Filename:	Product: RA2_FGD_2PNPDK20091218_113733_000059362085_00152_40787_8460.N1
DSD: RA2_SURFACE_TYPE_DATA PCF_RA2_FGD_2P	Filename: RA2_POL_AXVIEC20091218_110557_20020101_000000_20100116_235959	Product: RA2_FGD_2PNPDK20091218_113733_000059362085_00152_40787_8460.N1
DSD: RA2_USO_DATA PCF_RA2_FGD_2P	Filename: DOR_NAV_0PNPDK20091218_113424_000057382085_00152_40787_1934.N1	Product: RA2_FGD_2PNPDK20091218_113733_000059362085_00152_40787_8460.N1
DSD: REAL_POLE_LOCATION_PREDICTED PCF_RA2_FGD_2P	Filename: RA2_POL_AXVIEC20091218_110557_20020101_000000_20100116_235959	Product: RA2_FGD_2PNPDK20091218_113733_000059362085_00152_40787_8460.N1

DSD: SOLAR_ACTIVITY_INDEX_PREDICT PCF_RA2_FGD_2P	Filename:	Product: RA2_FGD_2PNPDK20091218_113733_000059362085_00152_
DSD: DORIS_IONO PCF_RA2_FGD_2P	Filename: RA2_MW__1PNPDK20091218_131452_000060452085_00153_40788_8462.N1	Product: RA2_FGD_2PNPDK20091218_131452_000060452085_00153_40788_8463.N1
DSD: METEO_GRID_POINTS_ALTITUDE PCF_RA2_FGD_2P	Filename:	Product: RA2_FGD_2PNPDK20091218_131452_000060452085_00153_40788_8463.N1
DSD: MWR_CONFIGURATION_DATA PCF_RA2_FGD_2P	Filename: AUX_ECF_AXNECM20091218_062111_20091218_150000_20091219_030000	Product: RA2_FGD_2PNPDK20091218_131452_000060452085_00153_40788_8463.N1
DSD: OCEAN_ICE2_SYSTEM_FILE PCF_RA2_FGD_2P	Filename:	Product: RA2_FGD_2PNPDK20091218_131452_000060452085_00153_40788_8463.N1
DSD: OCEAN_TIDE_HARMONIC_COEF PCF_RA2_FGD_2P	Filename:	Product: RA2_FGD_2PNPDK20091218_131452_000060452085_00153_40788_8463.N1
DSD: OCEAN_TIDE_ORTHOWEIGHTS PCF_RA2_FGD_2P	Filename:	Product: RA2_FGD_2PNPDK20091218_131452_000060452085_00153_40788_8463.N1
DSD: RA2_CHARACTERISATION_DATA PCF_RA2_FGD_2P	Filename: AUX_ECF_AXNECM20091218_062111_20091218_090000_20091218_210000	Product: RA2_FGD_2PNPDK20091218_131452_000060452085_00153_40788_8463.N1
DSD: RA2_CONFIGURATION_DATA PCF_RA2_FGD_2P	Filename: AUX_ECF_AXNECM20091217_182111_20091218_030000_20091218_150000	Product: RA2_FGD_2PNPDK20091218_131452_000060452085_00153_40788_8463.N1
DSD: RA2_CONSTANT_DATA PCF_RA2_FGD_2P	Filename:	Product: RA2_FGD_2PNPDK20091218_131452_000060452085_00153_40788_8463.N1
DSD: RA2_SURFACE_TYPE_DATA PCF_RA2_FGD_2P	Filename: RA2_POL_AXVIEC20091218_110557_20020101_000000_20100116_235959	Product: RA2_FGD_2PNPDK20091218_131452_000060452085_00153_40788_8463.N1
DSD: RA2_USO_DATA PCF_RA2_FGD_2P	Filename: DOR_NAV_0PNPDK20091218_131002_000057382085_00153_40788_1935.N1	Product: RA2_FGD_2PNPDK20091218_131452_000060452085_00153_40788_8463.N1
DSD: REAL_POLE_LOCATION_PREDICTED PCF_RA2_FGD_2P	Filename: RA2_POL_AXVIEC20091218_110557_20020101_000000_20100116_235959	Product: RA2_FGD_2PNPDK20091218_131452_000060452085_00153_40788_8463.N1
DSD: SOLAR_ACTIVITY_INDEX_PREDICT PCF_RA2_FGD_2P	Filename:	Product: RA2_FGD_2PNPDK20091218_131452_000060452085_00153_40788_8463.N1
DSD: DORIS_IONO PCF_RA2_FGD_2P	Filename: RA2_MW__1PNPDK20091218_145450_000050562085_00154_40789_8465.N1	Product: RA2_FGD_2PNPDK20091218_145450_000050562085_00154_40789_8466.N1
DSD: METEO_GRID_POINTS_ALTITUDE PCF_RA2_FGD_2P	Filename:	Product: RA2_FGD_2PNPDK20091218_145450_000050562085_00154_40789_8466.N1
DSD: MWR_CONFIGURATION_DATA PCF_RA2_FGD_2P	Filename: AUX_ECF_AXNECM20091218_062111_20091218_150000_20091219_030000	Product: RA2_FGD_2PNPDK20091218_145450_000050562085_00154_40789_8466.N1
DSD: OCEAN_ICE2_SYSTEM_FILE PCF_RA2_FGD_2P	Filename:	Product: RA2_FGD_2PNPDK20091218_145450_000050562085_00154_40789_8466.N1
DSD: OCEAN_TIDE_HARMONIC_COEF PCF_RA2_FGD_2P	Filename:	Product: RA2_FGD_2PNPDK20091218_145450_000050562085_00154_40789_8466.N1

DSD: OCEAN_TIDE_ORTHOWEIGHTS PCF_RA2_FGD_2P	Filename:	Product: RA2_FGD_2PNPDK20091218_145450_000050562085_00154_
DSD: RA2_CHARACTERISATION_DATA PCF_RA2_FGD_2P	Filename: AUX_ECF_AXNECM20091218_062111_20091218_090000_20091218_210000	Product: RA2_FGD_2PNPDK20091218_145450_000050562085_00154_40789_8466.N1
DSD: RA2_CONFIGURATION_DATA PCF_RA2_FGD_2P	Filename: AUX_ECF_AXNECM20091217_182111_20091218_030000_20091218_150000	Product: RA2_FGD_2PNPDK20091218_145450_000050562085_00154_40789_8466.N1
DSD: RA2_CONSTANT_DATA PCF_RA2_FGD_2P	Filename:	Product: RA2_FGD_2PNPDK20091218_145450_000050562085_00154_40789_8466.N1
DSD: RA2_SURFACE_TYPE_DATA PCF_RA2_FGD_2P	Filename: RA2_POL_AXVIEC20091218_110557_20020101_000000_20100116_235959	Product: RA2_FGD_2PNPDK20091218_145450_000050562085_00154_40789_8466.N1
DSD: RA2_USO_DATA PCF_RA2_FGD_2P	Filename: DOR_NAV_0PNPDK20091218_145059_000057382085_00154_40789_1936.N1	Product: RA2_FGD_2PNPDK20091218_145450_000050562085_00154_40789_8466.N1
DSD: REAL_POLE_LOCATION_PREDICTED PCF_RA2_FGD_2P	Filename: RA2_POL_AXVIEC20091218_110557_20020101_000000_20100116_235959	Product: RA2_FGD_2PNPDK20091218_145450_000050562085_00154_40789_8466.N1
DSD: SOLAR_ACTIVITY_INDEX_PREDICT PCF_RA2_FGD_2P	Filename:	Product: RA2_FGD_2PNPDK20091218_145450_000050562085_00154_40789_8466.N1
DSD: DORIS_IONO PCF_RA2_FGD_2P	Filename: RA2_MW__1PNPDK20091218_162313_000006282085_00155_40790_8468.N1	Product: RA2_FGD_2PNPDK20091218_162313_000006282085_00155_40790_8469.N1
DSD: METEO_GRID_POINTS_ALTITUDE PCF_RA2_FGD_2P	Filename:	Product: RA2_FGD_2PNPDK20091218_162313_000006282085_00155_40790_8469.N1
DSD: MWR_CONFIGURATION_DATA PCF_RA2_FGD_2P	Filename: AUX_ECF_AXNECM20091218_062112_20091218_210000_20091219_090000	Product: RA2_FGD_2PNPDK20091218_162313_000006282085_00155_40790_8469.N1
DSD: OCEAN_ICE2_SYSTEM_FILE PCF_RA2_FGD_2P	Filename:	Product: RA2_FGD_2PNPDK20091218_162313_000006282085_00155_40790_8469.N1
DSD: OCEAN_TIDE_HARMONIC_COEF PCF_RA2_FGD_2P	Filename:	Product: RA2_FGD_2PNPDK20091218_162313_000006282085_00155_40790_8469.N1
DSD: OCEAN_TIDE_ORTHOWEIGHTS PCF_RA2_FGD_2P	Filename:	Product: RA2_FGD_2PNPDK20091218_162313_000006282085_00155_40790_8469.N1
DSD: RA2_CHARACTERISATION_DATA PCF_RA2_FGD_2P	Filename: AUX_ECF_AXNECM20091218_062111_20091218_150000_20091219_030000	Product: RA2_FGD_2PNPDK20091218_162313_000006282085_00155_40790_8469.N1
DSD: RA2_CONFIGURATION_DATA PCF_RA2_FGD_2P	Filename: AUX_ECF_AXNECM20091218_062111_20091218_090000_20091218_210000	Product: RA2_FGD_2PNPDK20091218_162313_000006282085_00155_40790_8469.N1
DSD: RA2_CONSTANT_DATA PCF_RA2_FGD_2P	Filename:	Product: RA2_FGD_2PNPDK20091218_162313_000006282085_00155_40790_8469.N1
DSD: RA2_SURFACE_TYPE_DATA PCF_RA2_FGD_2P	Filename: RA2_POL_AXVIEC20091218_110557_20020101_000000_20100116_235959	Product: RA2_FGD_2PNPDK20091218_162313_000006282085_00155_40790_8469.N1
DSD: RA2_USO_DATA PCF_RA2_FGD_2P	Filename: DOR_NAV_0PNPDK20091218_145059_000057382085_00154_40789_1936.N1	Product: RA2_FGD_2PNPDK20091218_162313_000006282085_00155_40790_8469.N1

DSD: REAL_POLE_LOCATION_PREDICTED PCF_RA2_FGD_2P	Filename: RA2_POL_AXVIEC20091218_110557_20020101_000000_20100116_235959	Product: RA2_FGD_2PNPDK20091218_162313_000006282085_00155_
DSD: SOLAR_ACTIVITY_INDEX_PREDICT PCF_RA2_FGD_2P	Filename:	Product: RA2_FGD_2PNPDK20091218_162313_000006282085_00155_40790_8469.N1
DSD: DORIS_IONO PCF_RA2_FGD_2P	Filename: RA2_MW__1PNPDK20091218_163252_000058812085_00155_40790_8471.N1	Product: RA2_FGD_2PNPDK20091218_163252_000058812085_00155_40790_8472.N1
DSD: METEO_GRID_POINTS_ALTITUDE PCF_RA2_FGD_2P	Filename:	Product: RA2_FGD_2PNPDK20091218_163252_000058812085_00155_40790_8472.N1
DSD: MWR_CONFIGURATION_DATA PCF_RA2_FGD_2P	Filename: AUX_ECF_AXNECM20091218_062112_20091218_210000_20091219_090000	Product: RA2_FGD_2PNPDK20091218_163252_000058812085_00155_40790_8472.N1
DSD: OCEAN_ICE2_SYSTEM_FILE PCF_RA2_FGD_2P	Filename:	Product: RA2_FGD_2PNPDK20091218_163252_000058812085_00155_40790_8472.N1
DSD: OCEAN_TIDE_HARMONIC_COEF PCF_RA2_FGD_2P	Filename:	Product: RA2_FGD_2PNPDK20091218_163252_000058812085_00155_40790_8472.N1
DSD: OCEAN_TIDE_ORTHOWEIGHTS PCF_RA2_FGD_2P	Filename:	Product: RA2_FGD_2PNPDK20091218_163252_000058812085_00155_40790_8472.N1
DSD: RA2_CHARACTERISATION_DATA PCF_RA2_FGD_2P	Filename: AUX_ECF_AXNECM20091218_062111_20091218_150000_20091219_030000	Product: RA2_FGD_2PNPDK20091218_163252_000058812085_00155_40790_8472.N1
DSD: RA2_CONFIGURATION_DATA PCF_RA2_FGD_2P	Filename: AUX_ECF_AXNECM20091218_062111_20091218_090000_20091218_210000	Product: RA2_FGD_2PNPDK20091218_163252_000058812085_00155_40790_8472.N1
DSD: RA2_CONSTANT_DATA PCF_RA2_FGD_2P	Filename:	Product: RA2_FGD_2PNPDK20091218_163252_000058812085_00155_40790_8472.N1
DSD: RA2_SURFACE_TYPE_DATA PCF_RA2_FGD_2P	Filename: RA2_POL_AXVIEC20091218_110557_20020101_000000_20100116_235959	Product: RA2_FGD_2PNPDK20091218_163252_000058812085_00155_40790_8472.N1
DSD: RA2_USO_DATA PCF_RA2_FGD_2P	Filename: DOR_NAV_0PNPDK20091218_163156_000054192085_00155_40790_1937.N1	Product: RA2_FGD_2PNPDK20091218_163252_000058812085_00155_40790_8472.N1
DSD: REAL_POLE_LOCATION_PREDICTED PCF_RA2_FGD_2P	Filename: RA2_POL_AXVIEC20091218_110557_20020101_000000_20100116_235959	Product: RA2_FGD_2PNPDK20091218_163252_000058812085_00155_40790_8472.N1
DSD: SOLAR_ACTIVITY_INDEX_PREDICT PCF_RA2_FGD_2P	Filename:	Product: RA2_FGD_2PNPDK20091218_163252_000058812085_00155_40790_8472.N1
DSD: DORIS_IONO PCF_RA2_FGD_2P	Filename: RA2_MW__1PNPDK20091218_180953_000058972085_00156_40791_8474.N1	Product: RA2_FGD_2PNPDK20091218_180953_000058972085_00156_40791_8475.N1
DSD: METEO_GRID_POINTS_ALTITUDE PCF_RA2_FGD_2P	Filename:	Product: RA2_FGD_2PNPDK20091218_180953_000058972085_00156_40791_8475.N1
DSD: MWR_CONFIGURATION_DATA PCF_RA2_FGD_2P	Filename: AUX_ECF_AXNECM20091218_062112_20091218_210000_20091219_090000	Product: RA2_FGD_2PNPDK20091218_180953_000058972085_00156_40791_8475.N1
DSD: OCEAN_ICE2_SYSTEM_FILE PCF_RA2_FGD_2P	Filename:	Product: RA2_FGD_2PNPDK20091218_180953_000058972085_00156_40791_8475.N1

DSD: OCEAN_TIDE_HARMONIC_COEF PCF_RA2_FGD_2P	Filename:	Product: RA2_FGD_2PNPDK20091218_180953_000058972085_00156.
DSD: OCEAN_TIDE_ORTHOWEIGHTS PCF_RA2_FGD_2P	Filename:	Product: RA2_FGD_2PNPDK20091218_180953_000058972085_00156_40791_8475.N1
DSD: RA2_CHARACTERISATION_DATA PCF_RA2_FGD_2P	Filename: AUX_ECF_AXNECM20091218_062111_20091218_150000_20091219_030000	Product: RA2_FGD_2PNPDK20091218_180953_000058972085_00156_40791_8475.N1
DSD: RA2_CONFIGURATION_DATA PCF_RA2_FGD_2P	Filename: AUX_ECF_AXNECM20091218_062111_20091218_090000_20091218_210000	Product: RA2_FGD_2PNPDK20091218_180953_000058972085_00156_40791_8475.N1
DSD: RA2_CONSTANT_DATA PCF_RA2_FGD_2P	Filename:	Product: RA2_FGD_2PNPDK20091218_180953_000058972085_00156_40791_8475.N1
DSD: RA2_SURFACE_TYPE_DATA PCF_RA2_FGD_2P	Filename: RA2_POL_AXVIEC20091218_110557_20020101_000000_20100116_235959	Product: RA2_FGD_2PNPDK20091218_180953_000058972085_00156_40791_8475.N1
DSD: RA2_USO_DATA PCF_RA2_FGD_2P	Filename: DOR_NAV_0PNPDK20091218_180734_000054192085_00156_40791_1938.N1	Product: RA2_FGD_2PNPDK20091218_180953_000058972085_00156_40791_8475.N1
DSD: REAL_POLE_LOCATION_PREDICTED  PCF_RA2_FGD_2P	Filename: RA2_POL_AXVIEC20091218_110557_20020101_000000_20100116_235959	Product: RA2_FGD_2PNPDK20091218_180953_000058972085_00156_40791_8475.N1
DSD: SOLAR_ACTIVITY_INDEX_PREDICT PCF_RA2_FGD_2P	Filename:	Product: RA2_FGD_2PNPDK20091218_180953_000058972085_00156_40791_8475.N1
DSD: DORIS_IONO PCF_RA2_FGD_2P	Filename: RA2_MW__1PNPDE20091218_194712_000041932085_00157_40792_1740.N1	Product: RA2_FGD_2PNPDE20091218_194712_000041932085_00157_40792_1740.N1
DSD: METEO_GRID_POINTS_ALTITUDE PCF_RA2_FGD_2P	Filename:	Product: RA2_FGD_2PNPDE20091218_194712_000041932085_00157_40792_1740.N1
DSD: MWR_CONFIGURATION_DATA PCF_RA2_FGD_2P	Filename: AUX_ECF_AXNECM20091218_062112_20091218_210000_20091219_090000	Product: RA2_FGD_2PNPDE20091218_194712_000041932085_00157_40792_1740.N1
DSD: OCEAN_ICE2_SYSTEM_FILE PCF_RA2_FGD_2P	Filename:	Product: RA2_FGD_2PNPDE20091218_194712_000041932085_00157_40792_1740.N1
DSD: OCEAN_TIDE_HARMONIC_COEF PCF_RA2_FGD_2P	Filename:	Product: RA2_FGD_2PNPDE20091218_194712_000041932085_00157_40792_1740.N1
DSD: OCEAN_TIDE_ORTHOWEIGHTS PCF_RA2_FGD_2P	Filename:	Product: RA2_FGD_2PNPDE20091218_194712_000041932085_00157_40792_1740.N1
DSD: RA2_CHARACTERISATION_DATA PCF_RA2_FGD_2P	Filename: AUX_ECF_AXNECM20091218_062111_20091218_150000_20091219_030000	Product: RA2_FGD_2PNPDE20091218_194712_000041932085_00157_40792_1740.N1
DSD: RA2_CONFIGURATION_DATA PCF_RA2_FGD_2P	Filename: AUX_ECF_AXNECM20091218_062111_20091218_090000_20091218_210000	Product: RA2_FGD_2PNPDE20091218_194712_000041932085_00157_40792_1740.N1
DSD: RA2_CONSTANT_DATA PCF_RA2_FGD_2P	Filename:	Product: RA2_FGD_2PNPDE20091218_194712_000041932085_00157_40792_1740.N1
DSD: RA2_SURFACE_TYPE_DATA PCF_RA2_FGD_2P	Filename: RA2_POL_AXVIEC20091218_110557_20020101_000000_20100116_235959	Product: RA2_FGD_2PNPDE20091218_194712_000041932085_00157_40792_1740.N1

DSD: RA2_USO_DATA PCF_RA2_FGD_2P	Filename: DOR_NAV_0PNPDE20091218_194312_000038252085_00157_40792_9384.N1	Product: RA2_FGD_2PNPDE20091218_194712_000041932085_00157.
DSD: REAL.POLE_LOCATION_PREDICTED PCF_RA2_FGD_2P	Filename: RA2_POL_AXVIEC20091218_110557_20020101_000000_20100116_235959	Product: RA2_FGD_2PNPDE20091218_194712_000041932085_00157_40792_1740.N1
DSD: SOLAR_ACTIVITY_INDEX_PREDICT PCF_RA2_FGD_2P	Filename:	Product: RA2_FGD_2PNPDE20091218_194712_000041932085_00157_40792_1740.N1
DSD: DORIS_IONO PCF_RA2_FGD_2P	Filename: RA2_MW__1PNPDE20091218_205604_000064002085_00157_40792_1742.N1	Product: RA2_FGD_2PNPDE20091218_205604_000064002085_00157_40792_1743.N1
DSD: METEO_GRID_POINTS_ALTITUDE PCF_RA2_FGD_2P	Filename:	Product: RA2_FGD_2PNPDE20091218_205604_000064002085_00157_40792_1743.N1
DSD: MWR_CONFIGURATION_DATA PCF_RA2_FGD_2P	Filename: AUX_ECF_AXNECM20091218_062112_20091218_210000_20091219_090000	Product: RA2_FGD_2PNPDE20091218_205604_000064002085_00157_40792_1743.N1
DSD: OCEAN_ICE2_SYSTEM_FILE PCF_RA2_FGD_2P	Filename:	Product: RA2_FGD_2PNPDE20091218_205604_000064002085_00157_40792_1743.N1
DSD: OCEAN_TIDE_HARMONIC_COEF PCF_RA2_FGD_2P	Filename:	Product: RA2_FGD_2PNPDE20091218_205604_000064002085_00157_40792_1743.N1
DSD: OCEAN_TIDE_ORTHOWEIGHTS PCF_RA2_FGD_2P	Filename:	Product: RA2_FGD_2PNPDE20091218_205604_000064002085_00157_40792_1743.N1
DSD: RA2_CHARACTERISATION_DATA PCF_RA2_FGD_2P	Filename: AUX_ECF_AXNECM20091218_062111_20091218_150000_20091219_030000	Product: RA2_FGD_2PNPDE20091218_205604_000064002085_00157_40792_1743.N1
DSD: RA2_CONFIGURATION_DATA PCF_RA2_FGD_2P	Filename: AUX_ECF_AXNECM20091218_062111_20091218_090000_20091218_210000	Product: RA2_FGD_2PNPDE20091218_205604_000064002085_00157_40792_1743.N1
DSD: RA2_CONSTANT_DATA PCF_RA2_FGD_2P	Filename:	Product: RA2_FGD_2PNPDE20091218_205604_000064002085_00157_40792_1743.N1
DSD: RA2_SURFACE_TYPE_DATA PCF_RA2_FGD_2P	Filename: RA2_POL_AXVIEC20091218_110557_20020101_000000_20100116_235959	Product: RA2_FGD_2PNPDE20091218_205604_000064002085_00157_40792_1743.N1
DSD: RA2_USO_DATA PCF_RA2_FGD_2P	Filename: DOR_NAV_0PNPDE20091218_205217_000060572085_00157_40792_9385.N1	Product: RA2_FGD_2PNPDE20091218_205604_000064002085_00157_40792_1743.N1
DSD: REAL.POLE_LOCATION_PREDICTED PCF_RA2_FGD_2P	Filename: RA2_POL_AXVIEC20091218_110557_20020101_000000_20100116_235959	Product: RA2_FGD_2PNPDE20091218_205604_000064002085_00157_40792_1743.N1
DSD: SOLAR_ACTIVITY_INDEX_PREDICT PCF_RA2_FGD_2P	Filename:	Product: RA2_FGD_2PNPDE20091218_205604_000064002085_00157_40792_1743.N1
DSD: DORIS_IONO PCF_RA2_FGD_2P	Filename: RA2_MW__1PNPDE20091218_224138_000061282085_00158_40793_1745.N1	Product: RA2_FGD_2PNPDE20091218_224138_000061282085_00158_40793_1746.N1
DSD: METEO_GRID_POINTS_ALTITUDE PCF_RA2_FGD_2P	Filename:	Product: RA2_FGD_2PNPDE20091218_224138_000061282085_00158_40793_1746.N1
DSD: MWR_CONFIGURATION_DATA PCF_RA2_FGD_2P	Filename: AUX_ECF_AXNECM20091218_182111_20091219_030000_20091219_150000	Product: RA2_FGD_2PNPDE20091218_224138_000061282085_00158_40793_1746.N1

DSD: OCEAN_ICE2_SYSTEM_FILE PCF_RA2_FGD_2P	Filename:	Product: RA2_FGD_2PNPDE20091218_224138_000061282085_00158.
DSD: OCEAN_TIDE_HARMONIC_COEF PCF_RA2_FGD_2P	Filename:	Product: RA2_FGD_2PNPDE20091218_224138_000061282085_00158_40793_1746.N1
DSD: OCEAN_TIDE_ORTHOWEIGHTS PCF_RA2_FGD_2P	Filename:	Product: RA2_FGD_2PNPDE20091218_224138_000061282085_00158_40793_1746.N1
DSD: RA2_CHARACTERISATION_DATA PCF_RA2_FGD_2P	Filename: AUX_ECF_AXNECM20091218_062112_20091218_210000_20091219_090000	Product: RA2_FGD_2PNPDE20091218_224138_000061282085_00158_40793_1746.N1
DSD: RA2_CONFIGURATION_DATA PCF_RA2_FGD_2P	Filename: AUX_ECF_AXNECM20091218_062111_20091218_150000_20091219_030000	Product: RA2_FGD_2PNPDE20091218_224138_000061282085_00158_40793_1746.N1
DSD: RA2_CONSTANT_DATA PCF_RA2_FGD_2P	Filename:	Product: RA2_FGD_2PNPDE20091218_224138_000061282085_00158_40793_1746.N1
DSD: RA2_SURFACE_TYPE_DATA PCF_RA2_FGD_2P	Filename: RA2_POL_AXVIEC20091218_110557_20020101_000000_20100116_235959	Product: RA2_FGD_2PNPDE20091218_224138_000061282085_00158_40793_1746.N1
DSD: RA2_USO_DATA PCF_RA2_FGD_2P	Filename: DOR_NAV_0PNPDE20091218_223832_000057382085_00158_40793_9386.N1	Product: RA2_FGD_2PNPDE20091218_224138_000061282085_00158_40793_1746.N1
DSD: REAL_POLE_LOCATION_PREDICTED PCF_RA2_FGD_2P	Filename: RA2_POL_AXVIEC20091218_110557_20020101_000000_20100116_235959	Product: RA2_FGD_2PNPDE20091218_224138_000061282085_00158_40793_1746.N1
DSD: SOLAR_ACTIVITY_INDEX_PREDICT PCF_RA2_FGD_2P	Filename:	Product: RA2_FGD_2PNPDE20091218_224138_000061282085_00158_40793_1746.N1

## RA2\_WWV\_2P: ADF usage

### New ADFs

Gauge	Value	Segment (Start-Stop)	Explicit Reference
DSD: RA2_IF_MASK_FLIGHT_DATA PCF_RA2_WWV_2P	new ADF: RA2_FGD_2PNPDE20091218_005440_000048442085_00145_40780_1728.N1	18-DEC-2009 00:54:40.473 18-DEC-2009 00:54:40.473	Product: RA2_WWV_2PNPDE20091218_005440_000048442085_00145_40780_1729.N1
DSD: RA2_USO_DATA PCF_RA2_WWV_2P	new ADF: DOR_NAV_0PNPDE20091218_005130_000044632085_00145_40780_9380.N1	18-DEC-2009 00:54:40.473 18-DEC-2009 00:54:40.473	Product: RA2_WWV_2PNPDE20091218_005440_000048442085_00145_40780_1729.N1



DSD: RA2_IF_MASK_FLIGHT_DATA PCF_RA2_WWV_2P	new ADF: RA2_FGD_2PNPDE20091218_021451_000055432085_00146_40781_1731.N1	18-DEC-2009 02:14:51.839 18-DEC-2009 02:14:51.839	Product: RA2_WWV_2PNPDE20091218_021451_000055432085_00146_40781_1732.N1
DSD: RA2_USO_DATA PCF_RA2_WWV_2P	new ADF: DOR_NAV_0PNPDE20091218_021112_000051012085_00146_40781_9381.N1	18-DEC-2009 02:14:51.839 18-DEC-2009 02:14:51.839	Product: RA2_WWV_2PNPDE20091218_021451_000055432085_00146_40781_1732.N1
DSD: MWR_CONFIGURATION_DATA PCF_RA2_WWV_2P	new ADF: NOT USED	18-DEC-2009 03:46:42.797 18-DEC-2009 03:46:42.797	Product: RA2_WWV_2PNPDE20091218_034642_000061202085_00147_40782_1735.N1
DSD: RA2_CHARACTERISATION_DATA PCF_RA2_WWV_2P	new ADF: AUX_ECF_AXNECM20091217_182111_20091218_030000_20091218_150000	18-DEC-2009 03:46:42.797 18-DEC-2009 03:46:42.797	Product: RA2_WWV_2PNPDE20091218_034642_000061202085_00147_40782_1735.N1
DSD: RA2_CONFIGURATION_DATA PCF_RA2_WWV_2P	new ADF: AUX_ECF_AXNECM20091217_062111_20091217_210000_20091218_090000	18-DEC-2009 03:46:42.797 18-DEC-2009 03:46:42.797	Product: RA2_WWV_2PNPDE20091218_034642_000061202085_00147_40782_1735.N1
DSD: RA2_IF_MASK_FLIGHT_DATA PCF_RA2_WWV_2P	new ADF: RA2_FGD_2PNPDE20091218_034642_000061202085_00147_40782_1734.N1	18-DEC-2009 03:46:42.797 18-DEC-2009 03:46:42.797	Product: RA2_WWV_2PNPDE20091218_034642_000061202085_00147_40782_1735.N1
DSD: RA2_USO_DATA PCF_RA2_WWV_2P	new ADF: DOR_NAV_0PNPDE20091218_034131_000060572085_00147_40782_9382.N1	18-DEC-2009 03:46:42.797 18-DEC-2009 03:46:42.797	Product: RA2_WWV_2PNPDE20091218_034642_000061202085_00147_40782_1735.N1

DSD: MWR_CONFIGURATION_DATA PCF_RA2_WWV_2P	new ADF: AUX_ECF_AXNECM20091218_062111_20091218_090000_20091218_210000	18-DEC-2009 05:28:10.806 18-DEC-2009 05:28:10.806	Product: RA2_WWV_2PNPDE20091218_052810_000060422085_00148_40783_1738.N1
DSD: RA2_IF_MASK_FLIGHT_DATA PCF_RA2_WWV_2P	new ADF: RA2_FGD_2PNPDE20091218_052810_000060422085_00148_40783_1737.N1	18-DEC-2009 05:28:10.806 18-DEC-2009 05:28:10.806	Product: RA2_WWV_2PNPDE20091218_052810_000060422085_00148_40783_1738.N1
DSD: RA2_USO_DATA PCF_RA2_WWV_2P	new ADF: DOR_NAV_0PNPDE20091218_052747_000054192085_00148_40783_9383.N1	18-DEC-2009 05:28:10.806 18-DEC-2009 05:28:10.806	Product: RA2_WWV_2PNPDE20091218_052810_000060422085_00148_40783_1738.N1
DSD: RA2_IF_MASK_FLIGHT_DATA PCF_RA2_WWV_2P	new ADF: RA2_FGD_2PNPDK20091218_070810_000040862085_00149_40784_8451.N1	18-DEC-2009 07:08:10.810 18-DEC-2009 07:08:10.810	Product: RA2_WWV_2PNPDK20091218_070810_000040862085_00149_40784_8452.N1
DSD: RA2_USO_DATA PCF_RA2_WWV_2P	new ADF: DOR_NAV_0PNPDK20091218_070325_000038252085_00149_40784_1931.N1	18-DEC-2009 07:08:10.810 18-DEC-2009 07:08:10.810	Product: RA2_WWV_2PNPDK20091218_070810_000040862085_00149_40784_8452.N1
DSD: RA2_IF_MASK_FLIGHT_DATA PCF_RA2_WWV_2P	new ADF: RA2_FGD_2PNPDK20091218_081517_000062092085_00150_40785_8454.N1	18-DEC-2009 08:15:17.920 18-DEC-2009 08:15:17.920	Product: RA2_WWV_2PNPDK20091218_081517_000062092085_00150_40785_8455.N1
DSD: RA2_USO_DATA PCF_RA2_WWV_2P	new ADF: DOR_NAV_0PNPDK20091218_081230_000057382085_00150_40785_1932.N1	18-DEC-2009 08:15:17.920 18-DEC-2009 08:15:17.920	Product: RA2_WWV_2PNPDK20091218_081517_000062092085_00150_40785_8455.N1

DSD: MWR_CONFIGURATION_DATA PCF_RA2_WWV_2P	new ADF: AUX_ECF_AXNECM20091218_062111_20091218_150000_20091219_030000	18-DEC-2009 09:57:12.666 18-DEC-2009 09:57:12.666	Product: RA2_WWV_2PNPDK20091218_095712_000060802085_00151_40786_8458.N1
DSD: RA2_CHARACTERISATION_DATA PCF_RA2_WWV_2P	new ADF: AUX_ECF_AXNECM20091218_062111_20091218_090000_20091218_210000	18-DEC-2009 09:57:12.666 18-DEC-2009 09:57:12.666	Product: RA2_WWV_2PNPDK20091218_095712_000060802085_00151_40786_8458.N1
DSD: RA2_CONFIGURATION_DATA PCF_RA2_WWV_2P	new ADF: AUX_ECF_AXNECM20091217_182111_20091218_030000_20091218_150000	18-DEC-2009 09:57:12.666 18-DEC-2009 09:57:12.666	Product: RA2_WWV_2PNPDK20091218_095712_000060802085_00151_40786_8458.N1
DSD: RA2_IF_MASK_FLIGHT_DATA PCF_RA2_WWV_2P	new ADF: RA2_FGD_2PNPDK20091218_095712_000060802085_00151_40786_8457.N1	18-DEC-2009 09:57:12.666 18-DEC-2009 09:57:12.666	Product: RA2_WWV_2PNPDK20091218_095712_000060802085_00151_40786_8458.N1
DSD: RA2_USO_DATA PCF_RA2_WWV_2P	new ADF: DOR_NAV_0PNPDK20091218_095327_000057382085_00151_40786_1933.N1	18-DEC-2009 09:57:12.666 18-DEC-2009 09:57:12.666	Product: RA2_WWV_2PNPDK20091218_095712_000060802085_00151_40786_8458.N1
DSD: RA2_IF_MASK_FLIGHT_DATA PCF_RA2_WWV_2P	new ADF: RA2_FGD_2PNPDK20091218_113733_000059362085_00152_40787_8460.N1	18-DEC-2009 11:37:33.836 18-DEC-2009 11:37:33.836	Product: RA2_WWV_2PNPDK20091218_113733_000059362085_00152_40787_8461.N1
DSD: RA2_SURFACE_TYPE_DATA PCF_RA2_WWV_2P	new ADF: RA2_POL_AXVIEC20091218_110557_20020101_000000_20100116_235959	18-DEC-2009 11:37:33.836 18-DEC-2009 11:37:33.836	Product: RA2_WWV_2PNPDK20091218_113733_000059362085_00152_40787_8461.N1

DSD: RA2_USO_DATA PCF_RA2_WWV_2P	new ADF: DOR_NAV_0PNPDK20091218_113424_000057382085_00152_40787_1934.N1	18-DEC-2009 11:37:33.836 18-DEC-2009 11:37:33.836	Product: RA2_WWV_2PNPDK20091218_113733_000059362085_00152_40787_8461.N1
DSD: RA2_IF_MASK_FLIGHT_DATA PCF_RA2_WWV_2P	new ADF: RA2_FGD_2PNPDK20091218_131452_000060452085_00153_40788_8463.N1	18-DEC-2009 13:14:52.310 18-DEC-2009 13:14:52.310	Product: RA2_WWV_2PNPDK20091218_131452_000060452085_00153_40788_8464.N1
DSD: RA2_USO_DATA PCF_RA2_WWV_2P	new ADF: DOR_NAV_0PNPDK20091218_131002_000057382085_00153_40788_1935.N1	18-DEC-2009 13:14:52.310 18-DEC-2009 13:14:52.310	Product: RA2_WWV_2PNPDK20091218_131452_000060452085_00153_40788_8464.N1
DSD: RA2_IF_MASK_FLIGHT_DATA PCF_RA2_WWV_2P	new ADF: RA2_FGD_2PNPDK20091218_145450_000050562085_00154_40789_8466.N1	18-DEC-2009 14:54:50.086 18-DEC-2009 14:54:50.086	Product: RA2_WWV_2PNPDK20091218_145450_000050562085_00154_40789_8467.N1
DSD: RA2_USO_DATA PCF_RA2_WWV_2P	new ADF: DOR_NAV_0PNPDK20091218_145059_000057382085_00154_40789_1936.N1	18-DEC-2009 14:54:50.086 18-DEC-2009 14:54:50.086	Product: RA2_WWV_2PNPDK20091218_145450_000050562085_00154_40789_8467.N1
DSD: MWR_CONFIGURATION_DATA PCF_RA2_WWV_2P	new ADF: AUX_ECF_AXNECM20091218_062112_20091218_210000_20091219_090000	18-DEC-2009 16:23:13.295 18-DEC-2009 16:23:13.295	Product: RA2_WWV_2PNPDK20091218_162313_000006282085_00155_40790_8470.N1
DSD: RA2_CHARACTERISATION_DATA PCF_RA2_WWV_2P	new ADF: AUX_ECF_AXNECM20091218_062111_20091218_150000_20091219_030000	18-DEC-2009 16:23:13.295 18-DEC-2009 16:23:13.295	Product: RA2_WWV_2PNPDK20091218_162313_000006282085_00155_40790_8470.N1

DSD: RA2_CONFIGURATION_DATA PCF_RA2_WWV_2P	new ADF: AUX_ECF_AXNECM20091218_062111_20091218_090000_20091218_210000	18-DEC-2009 16:23:13.295 18-DEC-2009 16:23:13.295	Product: RA2_WWV_2PNPDK20091218_162313_000006282085_00155_40790_8470.N1
DSD: RA2_IF_MASK_FLIGHT_DATA PCF_RA2_WWV_2P	new ADF: RA2_FGD_2PNPDK20091218_162313_000006282085_00155_40790_8469.N1	18-DEC-2009 16:23:13.295 18-DEC-2009 16:23:13.295	Product: RA2_WWV_2PNPDK20091218_162313_000006282085_00155_40790_8470.N1
DSD: RA2_IF_MASK_FLIGHT_DATA PCF_RA2_WWV_2P	new ADF: RA2_FGD_2PNPDK20091218_163252_000058812085_00155_40790_8472.N1	18-DEC-2009 16:32:52.576 18-DEC-2009 16:32:52.576	Product: RA2_WWV_2PNPDK20091218_163252_000058812085_00155_40790_8473.N1
DSD: RA2_USO_DATA PCF_RA2_WWV_2P	new ADF: DOR_NAV_0PNPDK20091218_163156_000054192085_00155_40790_1937.N1	18-DEC-2009 16:32:52.576 18-DEC-2009 16:32:52.576	Product: RA2_WWV_2PNPDK20091218_163252_000058812085_00155_40790_8473.N1
DSD: RA2_IF_MASK_FLIGHT_DATA PCF_RA2_WWV_2P	new ADF: RA2_FGD_2PNPDK20091218_180953_000058972085_00156_40791_8475.N1	18-DEC-2009 18:09:53.226 18-DEC-2009 18:09:53.226	Product: RA2_WWV_2PNPDK20091218_180953_000058972085_00156_40791_8476.N1
DSD: RA2_USO_DATA PCF_RA2_WWV_2P	new ADF: DOR_NAV_0PNPDK20091218_180734_000054192085_00156_40791_1938.N1	18-DEC-2009 18:09:53.226 18-DEC-2009 18:09:53.226	Product: RA2_WWV_2PNPDK20091218_180953_000058972085_00156_40791_8476.N1
DSD: RA2_IF_MASK_FLIGHT_DATA PCF_RA2_WWV_2P	new ADF: RA2_FGD_2PNPDE20091218_194712_000041932085_00157_40792_1740.N1	18-DEC-2009 19:47:12.814 18-DEC-2009 19:47:12.814	Product: RA2_WWV_2PNPDE20091218_194712_000041932085_00157_40792_1741.N1

DSD: RA2_USO_DATA PCF_RA2_WWV_2P	new ADF: DOR_NAV_0PNPDE20091218_194312_000038252085_00157_40792_9384.N1	18-DEC-2009 19:47:12.814 18-DEC-2009 19:47:12.814	Product: RA2_WWV_2PNPDE20091218_194712_000041932085_00157_40792_1741.N1
DSD: RA2_IF_MASK_FLIGHT_DATA PCF_RA2_WWV_2P	new ADF: RA2_FGD_2PNPDE20091218_205604_000064002085_00157_40792_1743.N1	18-DEC-2009 20:56:04.640 18-DEC-2009 20:56:04.640	Product: RA2_WWV_2PNPDE20091218_205604_000064002085_00157_40792_1744.N1
DSD: RA2_USO_DATA PCF_RA2_WWV_2P	new ADF: DOR_NAV_0PNPDE20091218_205217_000060572085_00157_40792_9385.N1	18-DEC-2009 20:56:04.640 18-DEC-2009 20:56:04.640	Product: RA2_WWV_2PNPDE20091218_205604_000064002085_00157_40792_1744.N1
DSD: MWR_CONFIGURATION_DATA PCF_RA2_WWV_2P	new ADF: AUX_ECF_AXNECM20091218_182111_20091219_030000_20091219_150000	18-DEC-2009 22:41:38.844 18-DEC-2009 22:41:38.844	Product: RA2_WWV_2PNPDE20091218_224138_000061282085_00158_40793_1747.N1
DSD: RA2_CHARACTERISATION_DATA PCF_RA2_WWV_2P	new ADF: AUX_ECF_AXNECM20091218_062112_20091218_210000_20091219_090000	18-DEC-2009 22:41:38.844 18-DEC-2009 22:41:38.844	Product: RA2_WWV_2PNPDE20091218_224138_000061282085_00158_40793_1747.N1
DSD: RA2_CONFIGURATION_DATA PCF_RA2_WWV_2P	new ADF: AUX_ECF_AXNECM20091218_062111_20091218_150000_20091219_030000	18-DEC-2009 22:41:38.844 18-DEC-2009 22:41:38.844	Product: RA2_WWV_2PNPDE20091218_224138_000061282085_00158_40793_1747.N1
DSD: RA2_IF_MASK_FLIGHT_DATA PCF_RA2_WWV_2P	new ADF: RA2_FGD_2PNPDE20091218_224138_000061282085_00158_40793_1746.N1	18-DEC-2009 22:41:38.844 18-DEC-2009 22:41:38.844	Product: RA2_WWV_2PNPDE20091218_224138_000061282085_00158_40793_1747.N1

DSD: RA2_USO_DATA PCF_RA2_WWV_2P	new ADF: DOR_NAV_0PNPDE20091218_223832_000057382085_00158_40793_9386.N1	18-DEC-2009 22:41:38.844 18-DEC-2009 22:41:38.844	Product: RA2_WWV_2PNPDE20091218_224138_000061282085_00158_40793_1747.N1
-------------------------------------	--	--	--

**Current ADFs (from IECF list)**

Gauge	Value	Explicit Reference
RA2_USO_AX.INFO PCF_IECF	RA2_USO_AXVIEC20070618_133225_20070620_000000_20200101_000000	Corresponding to date 24-OCT-2009 03:00:02.000
MWR_SLT_AX.INFO PCF_IECF	MWR_SLT_AXVIEC20060921_063409_20020101_000000_20200101_000000	Corresponding to date 24-OCT-2009 03:00:02.000
AUX_ATT_AX.INFO PCF_IECF	AUX_ATT_AXVIEC20020924_131534_20020703_120000_20781231_235959	Corresponding to date 24-OCT-2009 03:00:02.000
RA2_PLA_AX.INFO PCF_IECF	RA2_PLA_AXVIEC20060331_181823_20020101_000000_20200101_000000	Corresponding to date 24-OCT-2009 03:00:02.000
RA2_CON_AX.INFO PCF_IECF	RA2_CON_AXVIEC20070723_131547_20060621_132015_20200101_000000	Corresponding to date 24-OCT-2009 03:00:02.000
RA2_CHD_AX.INFO PCF_IECF	RA2_CHD_AXVIEC20060913_074707_20020101_000000_20200101_000000	Corresponding to date 24-OCT-2009 03:00:02.000
MWR_CON_AX.INFO PCF_IECF	MWR_CON_AXVIEC20040810_145011_20020101_000000_20200101_000000	Corresponding to date 24-OCT-2009 03:00:02.000
MWR_CHD_AX.INFO PCF_IECF	MWR_CHD_AXVIEC20061013_132356_20020101_000000_20200101_000000	Corresponding to date 24-OCT-2009 03:00:02.000
MWR_LSF_AX.INFO PCF_IECF	MWR_LSF_AXVIEC20020313_172218_20020101_000000_20200101_000000	Corresponding to date 24-OCT-2009 03:00:02.000
RA2_MET_AX.INFO PCF_IECF	RA2_MET_AXVIEC20020204_073357_20020101_000000_20200101_000000	Corresponding to date 24-OCT-2009 03:00:02.000
RA2_CST_AX.INFO PCF_IECF	RA2_CST_AXVIEC20020621_135858_20020101_000000_20200101_000000	Corresponding to date 24-OCT-2009 03:00:02.000
RA2_SOI_AX.INFO PCF_IECF	RA2_SOI_AXVIEC20051003_170000_20020101_000000_20200101_000000	Corresponding to date 24-OCT-2009 03:00:02.000
RA2_ICT_AX.INFO PCF_IECF	RA2_ICT_AXVIEC20060921_070730_20020101_000000_20200101_000000	Corresponding to date 24-OCT-2009 03:00:02.000
RA2_SSB_AX.INFO PCF_IECF	RA2_SSB_AXVIEC20051129_111810_20020101_000000_20200101_000000	Corresponding to date 24-OCT-2009 03:00:02.000
RA2_DIP_AX.INFO PCF_IECF	RA2_DIP_AXVIEC20020122_134206_20020101_000000_20200101_000000	Corresponding to date 24-OCT-2009 03:00:02.000
RA2_IOC_AX.INFO PCF_IECF	RA2_IOC_AXVIEC20020122_141121_20020101_000000_20200101_000000	Corresponding to date 24-OCT-2009 03:00:02.000
RA2_SET_AX.INFO PCF_IECF	RA2_SET_AXVIEC20020122_150917_20020101_000000_20200101_000000	Corresponding to date 24-OCT-2009 03:00:02.000
RA2_OT1_AX.INFO PCF_IECF	RA2_OT1_AXVIEC20040120_082051_20020101_000000_20200101_000000	Corresponding to date 24-OCT-2009 03:00:02.000
RA2_OT2_AX.INFO PCF_IECF	RA2_OT2_AXVIEC20031208_150159_20020101_000000_20200101_000000	Corresponding to date 24-OCT-2009 03:00:02.000

RA2_TLD_AX.INFO PCF_IECF	RA2_TLD_AXVIEC20031208_151137_20020101_000000_20200101_000000	Corresponding to date 24-OCT-2009 03:00:02.000
RA2_GEO_AX.INFO PCF_IECF	RA2_GEO_AXVIEC20020314_093428_20020101_000000_20200101_000000	Corresponding to date 24-OCT-2009 03:00:02.000
RA2_MSS_AX.INFO PCF_IECF	RA2_MSS_AXVIEC20031208_145545_20020101_000000_20200101_000000	Corresponding to date 24-OCT-2009 03:00:02.000
RA2_SL1_AX.INFO PCF_IECF	RA2_SL1_AXVIEC20030131_100228_20020101_000000_20200101_000000	Corresponding to date 24-OCT-2009 03:00:02.000
RA2_SL2_AX.INFO PCF_IECF	RA2_SL2_AXVIEC20030131_101757_20020101_000000_20200101_000000	Corresponding to date 24-OCT-2009 03:00:02.000
RA2_IFF_AX.INFO PCF_IECF	RA2_IFF_AXVIEC20091119_125545_20091119_000000_20200101_000000	Corresponding to date 20-NOV-2009 03:00:02.000
RA2_SOL_AX.INFO PCF_IECF	RA2_SOL_AXVIEC20091123_133342_20020101_000000_20101101_000000	Corresponding to date 24-NOV-2009 03:00:02.000
RA2_POL_AX.INFO PCF_IECF	RA2_POL_AXVIEC20091216_110638_20020101_000000_20100114_235959	Corresponding to date 17-DEC-2009 03:00:00.000

#### Differences with IECF list

Gauge	Value	Explicit Reference
DSD: DORIS_IONO PCF_RA2_WWV_2P	Filename: RA2_MW__1PNPDE20091217_231229_000061932085_00144_40779_1724.N1	Product: RA2_WWV_2PNPDE20091217_231229_000061932085_00144_40779_1726.N1
DSD: METEO_GRID_POINTS_ALTITUDE PCF_RA2_WWV_2P	Filename:	Product: RA2_WWV_2PNPDE20091217_231229_000061932085_00144_40779_1726.N1
DSD: MWR_CONFIGURATION_DATA PCF_RA2_WWV_2P	Filename: AUX_ECF_AXNECM20091217_182111_20091218_030000_20091218_150000	Product: RA2_WWV_2PNPDE20091217_231229_000061932085_00144_40779_1726.N1
DSD: OCEAN_ICE2_SYSTEM_FILE PCF_RA2_WWV_2P	Filename:	Product: RA2_WWV_2PNPDE20091217_231229_000061932085_00144_40779_1726.N1
DSD: OCEAN_TIDE_HARMONIC_COEF PCF_RA2_WWV_2P	Filename:	Product: RA2_WWV_2PNPDE20091217_231229_000061932085_00144_40779_1726.N1
DSD: OCEAN_TIDE_ORTHOWEIGHTS PCF_RA2_WWV_2P	Filename:	Product: RA2_WWV_2PNPDE20091217_231229_000061932085_00144_40779_1726.N1
DSD: RA2_CHARACTERISATION_DATA PCF_RA2_WWV_2P	Filename: AUX_ECF_AXNECM20091217_062111_20091217_210000_20091218_090000	Product: RA2_WWV_2PNPDE20091217_231229_000061932085_00144_40779_1726.N1
DSD: RA2_CONFIGURATION_DATA PCF_RA2_WWV_2P	Filename: AUX_ECF_AXNECM20091217_062111_20091217_150000_20091218_030000	Product: RA2_WWV_2PNPDE20091217_231229_000061932085_00144_40779_1726.N1
DSD: RA2_CONSTANT_DATA PCF_RA2_WWV_2P	Filename:	Product: RA2_WWV_2PNPDE20091217_231229_000061932085_00144_40779_1726.N1
DSD: RA2_IF_MASK_FLIGHT_DATA PCF_RA2_WWV_2P	Filename: RA2_FGD_2PNPDE20091217_231229_000061932085_00144_40779_1725.N1	Product: RA2_WWV_2PNPDE20091217_231229_000061932085_00144_40779_1726.N1
DSD: RA2_USO_DATA PCF_RA2_WWV_2P	Filename: DOR_NAV_0PNPDE20091217_231033_000057382085_00144_40779_9379.N1	Product: RA2_WWV_2PNPDE20091217_231229_000061932085_00144_40779_1726.N1



DSD: SOLAR_ACTIVITY_INDEX_PREDICT PCF_RA2_WWV_2P	Filename:	Product: RA2_WWV_2PNPDE20091217_231229_000061932085_00144.
DSD: DORIS_IONO PCF_RA2_WWV_2P	Filename: RA2_MW__1PNPDE20091218_005440_000048442085_00145_40780_1727.N1	Product: RA2_WWV_2PNPDE20091218_005440_000048442085_00145_40780_1729.N1
DSD: METEO_GRID_POINTS_ALTITUDE PCF_RA2_WWV_2P	Filename:	Product: RA2_WWV_2PNPDE20091218_005440_000048442085_00145_40780_1729.N1
DSD: MWR_CONFIGURATION_DATA PCF_RA2_WWV_2P	Filename: AUX_ECF_AXNECM20091217_182111_20091218_030000_20091218_150000	Product: RA2_WWV_2PNPDE20091218_005440_000048442085_00145_40780_1729.N1
DSD: OCEAN_ICE2_SYSTEM_FILE PCF_RA2_WWV_2P	Filename:	Product: RA2_WWV_2PNPDE20091218_005440_000048442085_00145_40780_1729.N1
DSD: OCEAN_TIDE_HARMONIC_COEF PCF_RA2_WWV_2P	Filename:	Product: RA2_WWV_2PNPDE20091218_005440_000048442085_00145_40780_1729.N1
DSD: OCEAN_TIDE_ORTHOWEIGHTS PCF_RA2_WWV_2P	Filename:	Product: RA2_WWV_2PNPDE20091218_005440_000048442085_00145_40780_1729.N1
DSD: RA2_CHARACTERISATION_DATA PCF_RA2_WWV_2P	Filename: AUX_ECF_AXNECM20091217_062111_20091217_210000_20091218_090000	Product: RA2_WWV_2PNPDE20091218_005440_000048442085_00145_40780_1729.N1
DSD: RA2_CONFIGURATION_DATA PCF_RA2_WWV_2P	Filename: AUX_ECF_AXNECM20091217_062111_20091217_150000_20091218_030000	Product: RA2_WWV_2PNPDE20091218_005440_000048442085_00145_40780_1729.N1
DSD: RA2_CONSTANT_DATA PCF_RA2_WWV_2P	Filename:	Product: RA2_WWV_2PNPDE20091218_005440_000048442085_00145_40780_1729.N1
DSD: RA2_IF_MASK_FLIGHT_DATA PCF_RA2_WWV_2P	Filename: RA2_FGD_2PNPDE20091218_005440_000048442085_00145_40780_1728.N1	Product: RA2_WWV_2PNPDE20091218_005440_000048442085_00145_40780_1729.N1
DSD: RA2_USO_DATA PCF_RA2_WWV_2P	Filename: DOR_NAV_0PNPDE20091218_005130_000044632085_00145_40780_9380.N1	Product: RA2_WWV_2PNPDE20091218_005440_000048442085_00145_40780_1729.N1
DSD: SOLAR_ACTIVITY_INDEX_PREDICT  PCF_RA2_WWV_2P	Filename:	Product: RA2_WWV_2PNPDE20091218_005440_000048442085_00145_40780_1729.N1
DSD: DORIS_IONO PCF_RA2_WWV_2P	Filename: RA2_MW__1PNPDE20091218_021451_000055432085_00146_40781_1730.N1	Product: RA2_WWV_2PNPDE20091218_021451_000055432085_00146_40781_1732.N1
DSD: METEO_GRID_POINTS_ALTITUDE PCF_RA2_WWV_2P	Filename:	Product: RA2_WWV_2PNPDE20091218_021451_000055432085_00146_40781_1732.N1
DSD: MWR_CONFIGURATION_DATA PCF_RA2_WWV_2P	Filename: AUX_ECF_AXNECM20091217_182111_20091218_030000_20091218_150000	Product: RA2_WWV_2PNPDE20091218_021451_000055432085_00146_40781_1732.N1
DSD: OCEAN_ICE2_SYSTEM_FILE PCF_RA2_WWV_2P	Filename:	Product: RA2_WWV_2PNPDE20091218_021451_000055432085_00146_40781_1732.N1
DSD: OCEAN_TIDE_HARMONIC_COEF PCF_RA2_WWV_2P	Filename:	Product: RA2_WWV_2PNPDE20091218_021451_000055432085_00146_40781_1732.N1
DSD: OCEAN_TIDE_ORTHOWEIGHTS PCF_RA2_WWV_2P	Filename:	Product: RA2_WWV_2PNPDE20091218_021451_000055432085_00146_40781_1732.N1

DSD: RA2_CHARACTERISATION_DATA PCF_RA2_WWV_2P	Filename: AUX_ECF_AXNECM20091217_062111_20091217_210000_20091218_090000	Product: RA2_WWV_2PNPDE20091218_021451_000055432085_00146
DSD: RA2_CONFIGURATION_DATA PCF_RA2_WWV_2P	Filename: AUX_ECF_AXNECM20091217_062111_20091217_150000_20091218_030000	Product: RA2_WWV_2PNPDE20091218_021451_000055432085_00146_40781_1732.N1
DSD: RA2_CONSTANT_DATA PCF_RA2_WWV_2P	Filename:	Product: RA2_WWV_2PNPDE20091218_021451_000055432085_00146_40781_1732.N1
DSD: RA2_IF_MASK_FLIGHT_DATA PCF_RA2_WWV_2P	Filename: RA2_FGD_2PNPDE20091218_021451_000055432085_00146_40781_1731.N1	Product: RA2_WWV_2PNPDE20091218_021451_000055432085_00146_40781_1732.N1
DSD: RA2_USO_DATA PCF_RA2_WWV_2P	Filename: DOR_NAV_0PNPDE20091218_021112_000051012085_00146_40781_9381.N1	Product: RA2_WWV_2PNPDE20091218_021451_000055432085_00146_40781_1732.N1
DSD: SOLAR_ACTIVITY_INDEX_PREDICT  PCF_RA2_WWV_2P	Filename:	Product: RA2_WWV_2PNPDE20091218_021451_000055432085_00146_40781_1732.N1
DSD: DORIS_IONO PCF_RA2_WWV_2P	Filename: RA2_MW__1PNPDE20091218_034642_000061202085_00147_40782_1733.N1	Product: RA2_WWV_2PNPDE20091218_034642_000061202085_00147_40782_1735.N1
DSD: METEO_GRID_POINTS_ALTITUDE PCF_RA2_WWV_2P	Filename:	Product: RA2_WWV_2PNPDE20091218_034642_000061202085_00147_40782_1735.N1
DSD: OCEAN_ICE2_SYSTEM_FILE PCF_RA2_WWV_2P	Filename:	Product: RA2_WWV_2PNPDE20091218_034642_000061202085_00147_40782_1735.N1
DSD: OCEAN_TIDE_HARMONIC_COEF PCF_RA2_WWV_2P	Filename:	Product: RA2_WWV_2PNPDE20091218_034642_000061202085_00147_40782_1735.N1
DSD: OCEAN_TIDE_ORTHOWEIGHTS PCF_RA2_WWV_2P	Filename:	Product: RA2_WWV_2PNPDE20091218_034642_000061202085_00147_40782_1735.N1
DSD: RA2_CHARACTERISATION_DATA PCF_RA2_WWV_2P	Filename: AUX_ECF_AXNECM20091217_182111_20091218_030000_20091218_150000	Product: RA2_WWV_2PNPDE20091218_034642_000061202085_00147_40782_1735.N1
DSD: RA2_CONFIGURATION_DATA PCF_RA2_WWV_2P	Filename: AUX_ECF_AXNECM20091217_062111_20091217_210000_20091218_090000	Product: RA2_WWV_2PNPDE20091218_034642_000061202085_00147_40782_1735.N1
DSD: RA2_CONSTANT_DATA PCF_RA2_WWV_2P	Filename:	Product: RA2_WWV_2PNPDE20091218_034642_000061202085_00147_40782_1735.N1
DSD: RA2_IF_MASK_FLIGHT_DATA PCF_RA2_WWV_2P	Filename: RA2_FGD_2PNPDE20091218_034642_000061202085_00147_40782_1734.N1	Product: RA2_WWV_2PNPDE20091218_034642_000061202085_00147_40782_1735.N1
DSD: RA2_USO_DATA PCF_RA2_WWV_2P	Filename: DOR_NAV_0PNPDE20091218_034131_000060572085_00147_40782_9382.N1	Product: RA2_WWV_2PNPDE20091218_034642_000061202085_00147_40782_1735.N1
DSD: SOLAR_ACTIVITY_INDEX_PREDICT  PCF_RA2_WWV_2P	Filename:	Product: RA2_WWV_2PNPDE20091218_034642_000061202085_00147_40782_1735.N1
DSD: DORIS_IONO PCF_RA2_WWV_2P	Filename: RA2_MW__1PNPDE20091218_052810_000060422085_00148_40783_1736.N1	Product: RA2_WWV_2PNPDE20091218_052810_000060422085_00148_40783_1738.N1
DSD: METEO_GRID_POINTS_ALTITUDE PCF_RA2_WWV_2P	Filename:	Product: RA2_WWV_2PNPDE20091218_052810_000060422085_00148_40783_1738.N1

DSD: MWR_CONFIGURATION_DATA PCF_RA2_WWV_2P	Filename: AUX_ECF_AXNECM20091218_062111_20091218_090000_20091218_210000	Product: RA2_WWV_2PNPDE20091218_052810_000060422085_00148.
DSD: OCEAN_ICE2_SYSTEM_FILE PCF_RA2_WWV_2P	Filename:	Product: RA2_WWV_2PNPDE20091218_052810_000060422085_00148_40783_1738.N1
DSD: OCEAN_TIDE_HARMONIC_COEF PCF_RA2_WWV_2P	Filename:	Product: RA2_WWV_2PNPDE20091218_052810_000060422085_00148_40783_1738.N1
DSD: OCEAN_TIDE_ORTHOWEIGHTS PCF_RA2_WWV_2P	Filename:	Product: RA2_WWV_2PNPDE20091218_052810_000060422085_00148_40783_1738.N1
DSD: RA2_CHARACTERISATION_DATA PCF_RA2_WWV_2P	Filename: AUX_ECF_AXNECM20091217_182111_20091218_030000_20091218_150000	Product: RA2_WWV_2PNPDE20091218_052810_000060422085_00148_40783_1738.N1
DSD: RA2_CONFIGURATION_DATA PCF_RA2_WWV_2P	Filename: AUX_ECF_AXNECM20091217_062111_20091217_210000_20091218_090000	Product: RA2_WWV_2PNPDE20091218_052810_000060422085_00148_40783_1738.N1
DSD: RA2_CONSTANT_DATA PCF_RA2_WWV_2P	Filename:	Product: RA2_WWV_2PNPDE20091218_052810_000060422085_00148_40783_1738.N1
DSD: RA2_IF_MASK_FLIGHT_DATA PCF_RA2_WWV_2P	Filename: RA2_FGD_2PNPDE20091218_052810_000060422085_00148_40783_1737.N1	Product: RA2_WWV_2PNPDE20091218_052810_000060422085_00148_40783_1738.N1
DSD: RA2_USO_DATA PCF_RA2_WWV_2P	Filename: DOR_NAV_0PNPDE20091218_052747_000054192085_00148_40783_9383.N1	Product: RA2_WWV_2PNPDE20091218_052810_000060422085_00148_40783_1738.N1
DSD: SOLAR_ACTIVITY_INDEX_PREDICT  PCF_RA2_WWV_2P	Filename:	Product: RA2_WWV_2PNPDE20091218_052810_000060422085_00148_40783_1738.N1
DSD: DORIS_IONO PCF_RA2_WWV_2P	Filename: RA2_MW__1PNPDK20091218_070810_000040862085_00149_40784_8450.N1	Product: RA2_WWV_2PNPDK20091218_070810_000040862085_00149_40784_8452.N1
DSD: METEO_GRID_POINTS_ALTITUDE PCF_RA2_WWV_2P	Filename:	Product: RA2_WWV_2PNPDK20091218_070810_000040862085_00149_40784_8452.N1
DSD: MWR_CONFIGURATION_DATA PCF_RA2_WWV_2P	Filename: AUX_ECF_AXNECM20091218_062111_20091218_090000_20091218_210000	Product: RA2_WWV_2PNPDK20091218_070810_000040862085_00149_40784_8452.N1
DSD: OCEAN_ICE2_SYSTEM_FILE PCF_RA2_WWV_2P	Filename:	Product: RA2_WWV_2PNPDK20091218_070810_000040862085_00149_40784_8452.N1
DSD: OCEAN_TIDE_HARMONIC_COEF PCF_RA2_WWV_2P	Filename:	Product: RA2_WWV_2PNPDK20091218_070810_000040862085_00149_40784_8452.N1
DSD: OCEAN_TIDE_ORTHOWEIGHTS PCF_RA2_WWV_2P	Filename:	Product: RA2_WWV_2PNPDK20091218_070810_000040862085_00149_40784_8452.N1
DSD: RA2_CHARACTERISATION_DATA PCF_RA2_WWV_2P	Filename: AUX_ECF_AXNECM20091217_182111_20091218_030000_20091218_150000	Product: RA2_WWV_2PNPDK20091218_070810_000040862085_00149_40784_8452.N1
DSD: RA2_CONFIGURATION_DATA PCF_RA2_WWV_2P	Filename: AUX_ECF_AXNECM20091217_062111_20091217_210000_20091218_090000	Product: RA2_WWV_2PNPDK20091218_070810_000040862085_00149_40784_8452.N1
DSD: RA2_CONSTANT_DATA PCF_RA2_WWV_2P	Filename:	Product: RA2_WWV_2PNPDK20091218_070810_000040862085_00149_40784_8452.N1

DSD: RA2_IF_MASK_FLIGHT_DATA PCF_RA2_WWV_2P	Filename: RA2_FGD_2PNPDK20091218_070810_000040862085_00149_40784_8451.N1	Product: RA2_WWV_2PNPDK20091218_070810_000040862085_00149
DSD: RA2_USO_DATA PCF_RA2_WWV_2P	Filename: DOR_NAV_0PNPDK20091218_070325_000038252085_00149_40784_1931.N1	Product: RA2_WWV_2PNPDK20091218_070810_000040862085_00149_40784_8452.N1
DSD: SOLAR_ACTIVITY_INDEX_PREDICT  PCF_RA2_WWV_2P	Filename:	Product: RA2_WWV_2PNPDK20091218_070810_000040862085_00149_40784_8452.N1
DSD: DORIS_IONO PCF_RA2_WWV_2P	Filename: RA2_MW__1PNPDK20091218_081517_000062092085_00150_40785_8453.N1	Product: RA2_WWV_2PNPDK20091218_081517_000062092085_00150_40785_8455.N1
DSD: METEO_GRID_POINTS_ALTITUDE PCF_RA2_WWV_2P	Filename:	Product: RA2_WWV_2PNPDK20091218_081517_000062092085_00150_40785_8455.N1
DSD: MWR_CONFIGURATION_DATA PCF_RA2_WWV_2P	Filename: AUX_ECF_AXNECM20091218_062111_20091218_090000_20091218_210000	Product: RA2_WWV_2PNPDK20091218_081517_000062092085_00150_40785_8455.N1
DSD: OCEAN_ICE2_SYSTEM_FILE PCF_RA2_WWV_2P	Filename:	Product: RA2_WWV_2PNPDK20091218_081517_000062092085_00150_40785_8455.N1
DSD: OCEAN_TIDE_HARMONIC_COEF PCF_RA2_WWV_2P	Filename:	Product: RA2_WWV_2PNPDK20091218_081517_000062092085_00150_40785_8455.N1
DSD: OCEAN_TIDE_ORTHOWEIGHTS PCF_RA2_WWV_2P	Filename:	Product: RA2_WWV_2PNPDK20091218_081517_000062092085_00150_40785_8455.N1
DSD: RA2_CHARACTERISATION_DATA PCF_RA2_WWV_2P	Filename: AUX_ECF_AXNECM20091217_182111_20091218_030000_20091218_150000	Product: RA2_WWV_2PNPDK20091218_081517_000062092085_00150_40785_8455.N1
DSD: RA2_CONFIGURATION_DATA PCF_RA2_WWV_2P	Filename: AUX_ECF_AXNECM20091217_062111_20091217_210000_20091218_090000	Product: RA2_WWV_2PNPDK20091218_081517_000062092085_00150_40785_8455.N1
DSD: RA2_CONSTANT_DATA PCF_RA2_WWV_2P	Filename:	Product: RA2_WWV_2PNPDK20091218_081517_000062092085_00150_40785_8455.N1
DSD: RA2_IF_MASK_FLIGHT_DATA PCF_RA2_WWV_2P	Filename: RA2_FGD_2PNPDK20091218_081517_000062092085_00150_40785_8454.N1	Product: RA2_WWV_2PNPDK20091218_081517_000062092085_00150_40785_8455.N1
DSD: RA2_USO_DATA PCF_RA2_WWV_2P	Filename: DOR_NAV_0PNPDK20091218_081230_000057382085_00150_40785_1932.N1	Product: RA2_WWV_2PNPDK20091218_081517_000062092085_00150_40785_8455.N1
DSD: SOLAR_ACTIVITY_INDEX_PREDICT  PCF_RA2_WWV_2P	Filename:	Product: RA2_WWV_2PNPDK20091218_081517_000062092085_00150_40785_8455.N1
DSD: DORIS_IONO PCF_RA2_WWV_2P	Filename: RA2_MW__1PNPDK20091218_095712_000060802085_00151_40786_8456.N1	Product: RA2_WWV_2PNPDK20091218_095712_000060802085_00151_40786_8458.N1
DSD: METEO_GRID_POINTS_ALTITUDE PCF_RA2_WWV_2P	Filename:	Product: RA2_WWV_2PNPDK20091218_095712_000060802085_00151_40786_8458.N1
DSD: MWR_CONFIGURATION_DATA PCF_RA2_WWV_2P	Filename: AUX_ECF_AXNECM20091218_062111_20091218_150000_20091219_030000	Product: RA2_WWV_2PNPDK20091218_095712_000060802085_00151_40786_8458.N1
DSD: OCEAN_ICE2_SYSTEM_FILE PCF_RA2_WWV_2P	Filename:	Product: RA2_WWV_2PNPDK20091218_095712_000060802085_00151_40786_8458.N1

DSD: OCEAN_TIDE_HARMONIC_COEF PCF_RA2_WWV_2P	Filename:	Product: RA2_WWV_2PNPDK20091218_095712_000060802085_00151_
DSD: OCEAN_TIDE_ORTHOWEIGHTS PCF_RA2_WWV_2P	Filename:	Product: RA2_WWV_2PNPDK20091218_095712_000060802085_00151_40786_8458.N1
DSD: RA2_CHARACTERISATION_DATA PCF_RA2_WWV_2P	Filename: AUX_ECF_AXNECM20091218_062111_20091218_090000_20091218_210000	Product: RA2_WWV_2PNPDK20091218_095712_000060802085_00151_40786_8458.N1
DSD: RA2_CONFIGURATION_DATA PCF_RA2_WWV_2P	Filename: AUX_ECF_AXNECM20091217_182111_20091218_030000_20091218_150000	Product: RA2_WWV_2PNPDK20091218_095712_000060802085_00151_40786_8458.N1
DSD: RA2_CONSTANT_DATA PCF_RA2_WWV_2P	Filename:	Product: RA2_WWV_2PNPDK20091218_095712_000060802085_00151_40786_8458.N1
DSD: RA2_IF_MASK_FLIGHT_DATA PCF_RA2_WWV_2P	Filename: RA2_FGD_2PNPDK20091218_095712_000060802085_00151_40786_8457.N1	Product: RA2_WWV_2PNPDK20091218_095712_000060802085_00151_40786_8458.N1
DSD: RA2_USO_DATA PCF_RA2_WWV_2P	Filename: DOR_NAV_0PNPDK20091218_095327_000057382085_00151_40786_1933.N1	Product: RA2_WWV_2PNPDK20091218_095712_000060802085_00151_40786_8458.N1
DSD: SOLAR_ACTIVITY_INDEX_PREDICT  PCF_RA2_WWV_2P	Filename:	Product: RA2_WWV_2PNPDK20091218_095712_000060802085_00151_40786_8458.N1
DSD: DORIS_IONO PCF_RA2_WWV_2P	Filename: RA2_MW__1PNPDK20091218_113733_000059362085_00152_40787_8459.N1	Product: RA2_WWV_2PNPDK20091218_113733_000059362085_00152_40787_8461.N1
DSD: METEO_GRID_POINTS_ALTITUDE PCF_RA2_WWV_2P	Filename:	Product: RA2_WWV_2PNPDK20091218_113733_000059362085_00152_40787_8461.N1
DSD: MWR_CONFIGURATION_DATA PCF_RA2_WWV_2P	Filename: AUX_ECF_AXNECM20091218_062111_20091218_150000_20091219_030000	Product: RA2_WWV_2PNPDK20091218_113733_000059362085_00152_40787_8461.N1
DSD: OCEAN_ICE2_SYSTEM_FILE PCF_RA2_WWV_2P	Filename:	Product: RA2_WWV_2PNPDK20091218_113733_000059362085_00152_40787_8461.N1
DSD: OCEAN_TIDE_HARMONIC_COEF PCF_RA2_WWV_2P	Filename:	Product: RA2_WWV_2PNPDK20091218_113733_000059362085_00152_40787_8461.N1
DSD: OCEAN_TIDE_ORTHOWEIGHTS PCF_RA2_WWV_2P	Filename:	Product: RA2_WWV_2PNPDK20091218_113733_000059362085_00152_40787_8461.N1
DSD: RA2_CHARACTERISATION_DATA PCF_RA2_WWV_2P	Filename: AUX_ECF_AXNECM20091218_062111_20091218_090000_20091218_210000	Product: RA2_WWV_2PNPDK20091218_113733_000059362085_00152_40787_8461.N1
DSD: RA2_CONFIGURATION_DATA PCF_RA2_WWV_2P	Filename: AUX_ECF_AXNECM20091217_182111_20091218_030000_20091218_150000	Product: RA2_WWV_2PNPDK20091218_113733_000059362085_00152_40787_8461.N1
DSD: RA2_CONSTANT_DATA PCF_RA2_WWV_2P	Filename:	Product: RA2_WWV_2PNPDK20091218_113733_000059362085_00152_40787_8461.N1
DSD: RA2_IF_MASK_FLIGHT_DATA PCF_RA2_WWV_2P	Filename: RA2_FGD_2PNPDK20091218_113733_000059362085_00152_40787_8460.N1	Product: RA2_WWV_2PNPDK20091218_113733_000059362085_00152_40787_8461.N1
DSD: RA2_SURFACE_TYPE_DATA PCF_RA2_WWV_2P	Filename: RA2_POL_AXVIEC20091218_110557_20020101_000000_20100116_235959	Product: RA2_WWV_2PNPDK20091218_113733_000059362085_00152_40787_8461.N1

DSD: RA2_USO_DATA PCF_RA2_WWV_2P	Filename: DOR_NAV_0PNPDK20091218_113424_000057382085_00152_40787_1934.N1	Product: RA2_WWV_2PNPDK20091218_113733_000059362085_00152
DSD: SOLAR_ACTIVITY_INDEX_PREDICT PCF_RA2_WWV_2P	Filename:	Product: RA2_WWV_2PNPDK20091218_113733_000059362085_00152_40787_8461.N1
DSD: DORIS_IONO PCF_RA2_WWV_2P	Filename: RA2_MW__1PNPDK20091218_131452_000060452085_00153_40788_8462.N1	Product: RA2_WWV_2PNPDK20091218_131452_000060452085_00153_40788_8464.N1
DSD: METEO_GRID_POINTS_ALTITUDE PCF_RA2_WWV_2P	Filename:	Product: RA2_WWV_2PNPDK20091218_131452_000060452085_00153_40788_8464.N1
DSD: MWR_CONFIGURATION_DATA PCF_RA2_WWV_2P	Filename: AUX_ECF_AXNECM20091218_062111_20091218_150000_20091219_030000	Product: RA2_WWV_2PNPDK20091218_131452_000060452085_00153_40788_8464.N1
DSD: OCEAN_ICE2_SYSTEM_FILE PCF_RA2_WWV_2P	Filename:	Product: RA2_WWV_2PNPDK20091218_131452_000060452085_00153_40788_8464.N1
DSD: OCEAN_TIDE_HARMONIC_COEF PCF_RA2_WWV_2P	Filename:	Product: RA2_WWV_2PNPDK20091218_131452_000060452085_00153_40788_8464.N1
DSD: OCEAN_TIDE_ORTHOWEIGHTS PCF_RA2_WWV_2P	Filename:	Product: RA2_WWV_2PNPDK20091218_131452_000060452085_00153_40788_8464.N1
DSD: RA2_CHARACTERISATION_DATA PCF_RA2_WWV_2P	Filename: AUX_ECF_AXNECM20091218_062111_20091218_090000_20091218_210000	Product: RA2_WWV_2PNPDK20091218_131452_000060452085_00153_40788_8464.N1
DSD: RA2_CONFIGURATION_DATA PCF_RA2_WWV_2P	Filename: AUX_ECF_AXNECM20091217_182111_20091218_030000_20091218_150000	Product: RA2_WWV_2PNPDK20091218_131452_000060452085_00153_40788_8464.N1
DSD: RA2_CONSTANT_DATA PCF_RA2_WWV_2P	Filename:	Product: RA2_WWV_2PNPDK20091218_131452_000060452085_00153_40788_8464.N1
DSD: RA2_IF_MASK_FLIGHT_DATA PCF_RA2_WWV_2P	Filename: RA2_FGD_2PNPDK20091218_131452_000060452085_00153_40788_8463.N1	Product: RA2_WWV_2PNPDK20091218_131452_000060452085_00153_40788_8464.N1
DSD: RA2_SURFACE_TYPE_DATA PCF_RA2_WWV_2P	Filename: RA2_POL_AXVIEC20091218_110557_20020101_000000_20100116_235959	Product: RA2_WWV_2PNPDK20091218_131452_000060452085_00153_40788_8464.N1
DSD: RA2_USO_DATA PCF_RA2_WWV_2P	Filename: DOR_NAV_0PNPDK20091218_131002_000057382085_00153_40788_1935.N1	Product: RA2_WWV_2PNPDK20091218_131452_000060452085_00153_40788_8464.N1
DSD: SOLAR_ACTIVITY_INDEX_PREDICT PCF_RA2_WWV_2P	Filename:	Product: RA2_WWV_2PNPDK20091218_131452_000060452085_00153_40788_8464.N1
DSD: DORIS_IONO PCF_RA2_WWV_2P	Filename: RA2_MW__1PNPDK20091218_145450_000050562085_00154_40789_8465.N1	Product: RA2_WWV_2PNPDK20091218_145450_000050562085_00154_40789_8467.N1
DSD: METEO_GRID_POINTS_ALTITUDE PCF_RA2_WWV_2P	Filename:	Product: RA2_WWV_2PNPDK20091218_145450_000050562085_00154_40789_8467.N1
DSD: MWR_CONFIGURATION_DATA PCF_RA2_WWV_2P	Filename: AUX_ECF_AXNECM20091218_062111_20091218_150000_20091219_030000	Product: RA2_WWV_2PNPDK20091218_145450_000050562085_00154_40789_8467.N1
DSD: OCEAN_ICE2_SYSTEM_FILE PCF_RA2_WWV_2P	Filename:	Product: RA2_WWV_2PNPDK20091218_145450_000050562085_00154_40789_8467.N1

DSD: OCEAN_TIDE_HARMONIC_COEF PCF_RA2_WWV_2P	Filename:	Product: RA2_WWV_2PNPDK20091218_145450_000050562085_00154_
DSD: OCEAN_TIDE_ORTHOWEIGHTS PCF_RA2_WWV_2P	Filename:	Product: RA2_WWV_2PNPDK20091218_145450_000050562085_00154_40789_8467.N1
DSD: RA2_CHARACTERISATION_DATA PCF_RA2_WWV_2P	Filename: AUX_ECF_AXNECM20091218_062111_20091218_090000_20091218_210000	Product: RA2_WWV_2PNPDK20091218_145450_000050562085_00154_40789_8467.N1
DSD: RA2_CONFIGURATION_DATA PCF_RA2_WWV_2P	Filename: AUX_ECF_AXNECM20091217_182111_20091218_030000_20091218_150000	Product: RA2_WWV_2PNPDK20091218_145450_000050562085_00154_40789_8467.N1
DSD: RA2_CONSTANT_DATA PCF_RA2_WWV_2P	Filename:	Product: RA2_WWV_2PNPDK20091218_145450_000050562085_00154_40789_8467.N1
DSD: RA2_IF_MASK_FLIGHT_DATA PCF_RA2_WWV_2P	Filename: RA2_FGD_2PNPDK20091218_145450_000050562085_00154_40789_8466.N1	Product: RA2_WWV_2PNPDK20091218_145450_000050562085_00154_40789_8467.N1
DSD: RA2_SURFACE_TYPE_DATA PCF_RA2_WWV_2P	Filename: RA2_POL_AXVIEC20091218_110557_20020101_000000_20100116_235959	Product: RA2_WWV_2PNPDK20091218_145450_000050562085_00154_40789_8467.N1
DSD: RA2_USO_DATA PCF_RA2_WWV_2P	Filename: DOR_NAV_0PNPDK20091218_145059_000057382085_00154_40789_1936.N1	Product: RA2_WWV_2PNPDK20091218_145450_000050562085_00154_40789_8467.N1
DSD: SOLAR_ACTIVITY_INDEX_PREDICT  PCF_RA2_WWV_2P	Filename:	Product: RA2_WWV_2PNPDK20091218_145450_000050562085_00154_40789_8467.N1
DSD: DORIS_IONO PCF_RA2_WWV_2P	Filename: RA2_MW__1PNPDK20091218_162313_000006282085_00155_40790_8468.N1	Product: RA2_WWV_2PNPDK20091218_162313_000006282085_00155_40790_8470.N1
DSD: METEO_GRID_POINTS_ALTITUDE PCF_RA2_WWV_2P	Filename:	Product: RA2_WWV_2PNPDK20091218_162313_000006282085_00155_40790_8470.N1
DSD: MWR_CONFIGURATION_DATA PCF_RA2_WWV_2P	Filename: AUX_ECF_AXNECM20091218_062112_20091218_210000_20091219_090000	Product: RA2_WWV_2PNPDK20091218_162313_000006282085_00155_40790_8470.N1
DSD: OCEAN_ICE2_SYSTEM_FILE PCF_RA2_WWV_2P	Filename:	Product: RA2_WWV_2PNPDK20091218_162313_000006282085_00155_40790_8470.N1
DSD: OCEAN_TIDE_HARMONIC_COEF PCF_RA2_WWV_2P	Filename:	Product: RA2_WWV_2PNPDK20091218_162313_000006282085_00155_40790_8470.N1
DSD: OCEAN_TIDE_ORTHOWEIGHTS PCF_RA2_WWV_2P	Filename:	Product: RA2_WWV_2PNPDK20091218_162313_000006282085_00155_40790_8470.N1
DSD: RA2_CHARACTERISATION_DATA PCF_RA2_WWV_2P	Filename: AUX_ECF_AXNECM20091218_062111_20091218_150000_20091219_030000	Product: RA2_WWV_2PNPDK20091218_162313_000006282085_00155_40790_8470.N1
DSD: RA2_CONFIGURATION_DATA PCF_RA2_WWV_2P	Filename: AUX_ECF_AXNECM20091218_062111_20091218_090000_20091218_210000	Product: RA2_WWV_2PNPDK20091218_162313_000006282085_00155_40790_8470.N1
DSD: RA2_CONSTANT_DATA PCF_RA2_WWV_2P	Filename:	Product: RA2_WWV_2PNPDK20091218_162313_000006282085_00155_40790_8470.N1
DSD: RA2_IF_MASK_FLIGHT_DATA PCF_RA2_WWV_2P	Filename: RA2_FGD_2PNPDK20091218_162313_000006282085_00155_40790_8469.N1	Product: RA2_WWV_2PNPDK20091218_162313_000006282085_00155_40790_8470.N1

DSD: RA2_SURFACE_TYPE_DATA PCF_RA2_WWV_2P	Filename: RA2_POL_AXVIEC20091218_110557_20020101_000000_20100116_235959	Product: RA2_WWV_2PNPDK20091218_162313_000006282085_00155.
DSD: RA2_USO_DATA PCF_RA2_WWV_2P	Filename: DOR_NAV_0PNPDK20091218_145059_000057382085_00154_40789_1936.N1	Product: RA2_WWV_2PNPDK20091218_162313_000006282085_00155_40790_8470.N1
DSD: SOLAR_ACTIVITY_INDEX_PREDICT PCF_RA2_WWV_2P	Filename:	Product: RA2_WWV_2PNPDK20091218_162313_000006282085_00155_40790_8470.N1
DSD: DORIS_IONO PCF_RA2_WWV_2P	Filename: RA2_MW__1PNPDK20091218_163252_000058812085_00155_40790_8471.N1	Product: RA2_WWV_2PNPDK20091218_163252_000058812085_00155_40790_8473.N1
DSD: METEO_GRID_POINTS_ALTITUDE PCF_RA2_WWV_2P	Filename:	Product: RA2_WWV_2PNPDK20091218_163252_000058812085_00155_40790_8473.N1
DSD: MWR_CONFIGURATION_DATA PCF_RA2_WWV_2P	Filename: AUX_ECF_AXNECM20091218_062112_20091218_210000_20091219_090000	Product: RA2_WWV_2PNPDK20091218_163252_000058812085_00155_40790_8473.N1
DSD: OCEAN_ICE2_SYSTEM_FILE PCF_RA2_WWV_2P	Filename:	Product: RA2_WWV_2PNPDK20091218_163252_000058812085_00155_40790_8473.N1
DSD: OCEAN_TIDE_HARMONIC_COEF PCF_RA2_WWV_2P	Filename:	Product: RA2_WWV_2PNPDK20091218_163252_000058812085_00155_40790_8473.N1
DSD: OCEAN_TIDE_ORTHOWEIGHTS PCF_RA2_WWV_2P	Filename:	Product: RA2_WWV_2PNPDK20091218_163252_000058812085_00155_40790_8473.N1
DSD: RA2_CHARACTERISATION_DATA PCF_RA2_WWV_2P	Filename: AUX_ECF_AXNECM20091218_062111_20091218_150000_20091219_030000	Product: RA2_WWV_2PNPDK20091218_163252_000058812085_00155_40790_8473.N1
DSD: RA2_CONFIGURATION_DATA PCF_RA2_WWV_2P	Filename: AUX_ECF_AXNECM20091218_062111_20091218_090000_20091218_210000	Product: RA2_WWV_2PNPDK20091218_163252_000058812085_00155_40790_8473.N1
DSD: RA2_CONSTANT_DATA PCF_RA2_WWV_2P	Filename:	Product: RA2_WWV_2PNPDK20091218_163252_000058812085_00155_40790_8473.N1
DSD: RA2_IF_MASK_FLIGHT_DATA PCF_RA2_WWV_2P	Filename: RA2_FGD_2PNPDK20091218_163252_000058812085_00155_40790_8472.N1	Product: RA2_WWV_2PNPDK20091218_163252_000058812085_00155_40790_8473.N1
DSD: RA2_SURFACE_TYPE_DATA PCF_RA2_WWV_2P	Filename: RA2_POL_AXVIEC20091218_110557_20020101_000000_20100116_235959	Product: RA2_WWV_2PNPDK20091218_163252_000058812085_00155_40790_8473.N1
DSD: RA2_USO_DATA PCF_RA2_WWV_2P	Filename: DOR_NAV_0PNPDK20091218_163156_000054192085_00155_40790_1937.N1	Product: RA2_WWV_2PNPDK20091218_163252_000058812085_00155_40790_8473.N1
DSD: SOLAR_ACTIVITY_INDEX_PREDICT PCF_RA2_WWV_2P	Filename:	Product: RA2_WWV_2PNPDK20091218_163252_000058812085_00155_40790_8473.N1
DSD: DORIS_IONO PCF_RA2_WWV_2P	Filename: RA2_MW__1PNPDK20091218_180953_000058972085_00156_40791_8474.N1	Product: RA2_WWV_2PNPDK20091218_180953_000058972085_00156_40791_8476.N1
DSD: METEO_GRID_POINTS_ALTITUDE PCF_RA2_WWV_2P	Filename:	Product: RA2_WWV_2PNPDK20091218_180953_000058972085_00156_40791_8476.N1
DSD: MWR_CONFIGURATION_DATA PCF_RA2_WWV_2P	Filename: AUX_ECF_AXNECM20091218_062112_20091218_210000_20091219_090000	Product: RA2_WWV_2PNPDK20091218_180953_000058972085_00156_40791_8476.N1



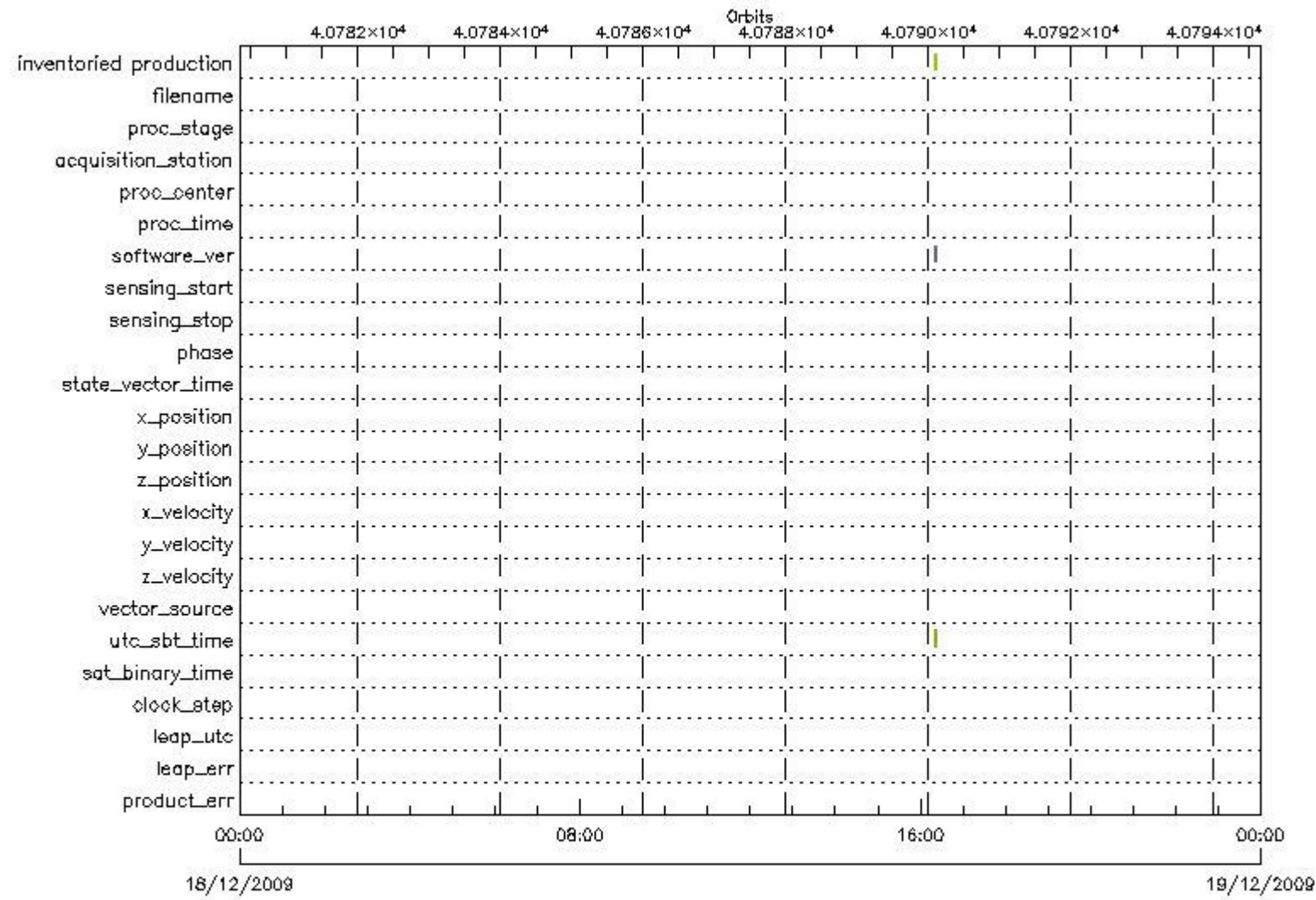
DSD: OCEAN_ICE2_SYSTEM_FILE PCF_RA2_WWV_2P	Filename:	Product: RA2_WWV_2PNPDK20091218_180953_000058972085_00156_
DSD: OCEAN_TIDE_HARMONIC_COEF PCF_RA2_WWV_2P	Filename:	Product: RA2_WWV_2PNPDK20091218_180953_000058972085_00156_40791_8476.N1
DSD: OCEAN_TIDE_ORTHOWEIGHTS PCF_RA2_WWV_2P	Filename:	Product: RA2_WWV_2PNPDK20091218_180953_000058972085_00156_40791_8476.N1
DSD: RA2_CHARACTERISATION_DATA PCF_RA2_WWV_2P	Filename: AUX_ECF_AXNECM20091218_062111_20091218_150000_20091219_030000	Product: RA2_WWV_2PNPDK20091218_180953_000058972085_00156_40791_8476.N1
DSD: RA2_CONFIGURATION_DATA PCF_RA2_WWV_2P	Filename: AUX_ECF_AXNECM20091218_062111_20091218_090000_20091218_210000	Product: RA2_WWV_2PNPDK20091218_180953_000058972085_00156_40791_8476.N1
DSD: RA2_CONSTANT_DATA PCF_RA2_WWV_2P	Filename:	Product: RA2_WWV_2PNPDK20091218_180953_000058972085_00156_40791_8476.N1
DSD: RA2_IF_MASK_FLIGHT_DATA PCF_RA2_WWV_2P	Filename: RA2_FGD_2PNPDK20091218_180953_000058972085_00156_40791_8475.N1	Product: RA2_WWV_2PNPDK20091218_180953_000058972085_00156_40791_8476.N1
DSD: RA2_SURFACE_TYPE_DATA PCF_RA2_WWV_2P	Filename: RA2_POL_AXVIEC20091218_110557_20020101_000000_20100116_235959	Product: RA2_WWV_2PNPDK20091218_180953_000058972085_00156_40791_8476.N1
DSD: RA2_USO_DATA PCF_RA2_WWV_2P	Filename: DOR_NAV_0PNPDK20091218_180734_000054192085_00156_40791_1938.N1	Product: RA2_WWV_2PNPDK20091218_180953_000058972085_00156_40791_8476.N1
DSD: SOLAR_ACTIVITY_INDEX_PREDICT PCF_RA2_WWV_2P	Filename:	Product: RA2_WWV_2PNPDK20091218_180953_000058972085_00156_40791_8476.N1
DSD: DORIS_IONO PCF_RA2_WWV_2P	Filename: RA2_MW__1PNPDE20091218_194712_000041932085_00157_40792_1739.N1	Product: RA2_WWV_2PNPDE20091218_194712_000041932085_00157_40792_1741.N1
DSD: METEO_GRID_POINTS_ALTITUDE PCF_RA2_WWV_2P	Filename:	Product: RA2_WWV_2PNPDE20091218_194712_000041932085_00157_40792_1741.N1
DSD: MWR_CONFIGURATION_DATA PCF_RA2_WWV_2P	Filename: AUX_ECF_AXNECM20091218_062112_20091218_210000_20091219_090000	Product: RA2_WWV_2PNPDE20091218_194712_000041932085_00157_40792_1741.N1
DSD: OCEAN_ICE2_SYSTEM_FILE PCF_RA2_WWV_2P	Filename:	Product: RA2_WWV_2PNPDE20091218_194712_000041932085_00157_40792_1741.N1
DSD: OCEAN_TIDE_HARMONIC_COEF PCF_RA2_WWV_2P	Filename:	Product: RA2_WWV_2PNPDE20091218_194712_000041932085_00157_40792_1741.N1
DSD: OCEAN_TIDE_ORTHOWEIGHTS PCF_RA2_WWV_2P	Filename:	Product: RA2_WWV_2PNPDE20091218_194712_000041932085_00157_40792_1741.N1
DSD: RA2_CHARACTERISATION_DATA PCF_RA2_WWV_2P	Filename: AUX_ECF_AXNECM20091218_062111_20091218_150000_20091219_030000	Product: RA2_WWV_2PNPDE20091218_194712_000041932085_00157_40792_1741.N1
DSD: RA2_CONFIGURATION_DATA PCF_RA2_WWV_2P	Filename: AUX_ECF_AXNECM20091218_062111_20091218_090000_20091218_210000	Product: RA2_WWV_2PNPDE20091218_194712_000041932085_00157_40792_1741.N1
DSD: RA2_CONSTANT_DATA PCF_RA2_WWV_2P	Filename:	Product: RA2_WWV_2PNPDE20091218_194712_000041932085_00157_40792_1741.N1

DSD: RA2_IF_MASK_FLIGHT_DATA PCF_RA2_WWV_2P	Filename: RA2_FGD_2PNPDE20091218_194712_000041932085_00157_40792_1740.N1	Product: RA2_WWV_2PNPDE20091218_194712_000041932085_00157.
DSD: RA2_SURFACE_TYPE_DATA PCF_RA2_WWV_2P	Filename: RA2_POL_AXVIEC20091218_110557_20020101_000000_20100116_235959	Product: RA2_WWV_2PNPDE20091218_194712_000041932085_00157_40792_1741.N1
DSD: RA2_USO_DATA PCF_RA2_WWV_2P	Filename: DOR_NAV_0PNPDE20091218_194312_000038252085_00157_40792_9384.N1	Product: RA2_WWV_2PNPDE20091218_194712_000041932085_00157_40792_1741.N1
DSD: SOLAR_ACTIVITY_INDEX_PREDICT  PCF_RA2_WWV_2P	Filename:	Product: RA2_WWV_2PNPDE20091218_194712_000041932085_00157_40792_1741.N1
DSD: DORIS_IONO PCF_RA2_WWV_2P	Filename: RA2_MW__1PNPDE20091218_205604_000064002085_00157_40792_1742.N1	Product: RA2_WWV_2PNPDE20091218_205604_000064002085_00157_40792_1744.N1
DSD: METEO_GRID_POINTS_ALTITUDE PCF_RA2_WWV_2P	Filename:	Product: RA2_WWV_2PNPDE20091218_205604_000064002085_00157_40792_1744.N1
DSD: MWR_CONFIGURATION_DATA PCF_RA2_WWV_2P	Filename: AUX_ECF_AXNECM20091218_062112_20091218_210000_20091219_090000	Product: RA2_WWV_2PNPDE20091218_205604_000064002085_00157_40792_1744.N1
DSD: OCEAN_ICE2_SYSTEM_FILE PCF_RA2_WWV_2P	Filename:	Product: RA2_WWV_2PNPDE20091218_205604_000064002085_00157_40792_1744.N1
DSD: OCEAN_TIDE_HARMONIC_COEF PCF_RA2_WWV_2P	Filename:	Product: RA2_WWV_2PNPDE20091218_205604_000064002085_00157_40792_1744.N1
DSD: OCEAN_TIDE_ORTHOWEIGHTS PCF_RA2_WWV_2P	Filename:	Product: RA2_WWV_2PNPDE20091218_205604_000064002085_00157_40792_1744.N1
DSD: RA2_CHARACTERISATION_DATA PCF_RA2_WWV_2P	Filename: AUX_ECF_AXNECM20091218_062111_20091218_150000_20091219_030000	Product: RA2_WWV_2PNPDE20091218_205604_000064002085_00157_40792_1744.N1
DSD: RA2_CONFIGURATION_DATA PCF_RA2_WWV_2P	Filename: AUX_ECF_AXNECM20091218_062111_20091218_090000_20091218_210000	Product: RA2_WWV_2PNPDE20091218_205604_000064002085_00157_40792_1744.N1
DSD: RA2_CONSTANT_DATA PCF_RA2_WWV_2P	Filename:	Product: RA2_WWV_2PNPDE20091218_205604_000064002085_00157_40792_1744.N1
DSD: RA2_IF_MASK_FLIGHT_DATA PCF_RA2_WWV_2P	Filename: RA2_FGD_2PNPDE20091218_205604_000064002085_00157_40792_1743.N1	Product: RA2_WWV_2PNPDE20091218_205604_000064002085_00157_40792_1744.N1
DSD: RA2_SURFACE_TYPE_DATA PCF_RA2_WWV_2P	Filename: RA2_POL_AXVIEC20091218_110557_20020101_000000_20100116_235959	Product: RA2_WWV_2PNPDE20091218_205604_000064002085_00157_40792_1744.N1
DSD: RA2_USO_DATA PCF_RA2_WWV_2P	Filename: DOR_NAV_0PNPDE20091218_205217_000060572085_00157_40792_9385.N1	Product: RA2_WWV_2PNPDE20091218_205604_000064002085_00157_40792_1744.N1
DSD: SOLAR_ACTIVITY_INDEX_PREDICT  PCF_RA2_WWV_2P	Filename:	Product: RA2_WWV_2PNPDE20091218_205604_000064002085_00157_40792_1744.N1
DSD: DORIS_IONO PCF_RA2_WWV_2P	Filename: RA2_MW__1PNPDE20091218_224138_000061282085_00158_40793_1745.N1	Product: RA2_WWV_2PNPDE20091218_224138_000061282085_00158_40793_1747.N1
DSD: METEO_GRID_POINTS_ALTITUDE PCF_RA2_WWV_2P	Filename:	Product: RA2_WWV_2PNPDE20091218_224138_000061282085_00158_40793_1747.N1

DSD: MWR_CONFIGURATION_DATA PCF_RA2_WWV_2P	Filename: AUX_ECF_AXNECM20091218_182111_20091219_030000_20091219_150000	Product: RA2_WWV_2PNPDE20091218_224138_000061282085_00158.
DSD: OCEAN_ICE2_SYSTEM_FILE PCF_RA2_WWV_2P	Filename:	Product: RA2_WWV_2PNPDE20091218_224138_000061282085_00158_40793_1747.N1
DSD: OCEAN_TIDE_HARMONIC_COEF PCF_RA2_WWV_2P	Filename:	Product: RA2_WWV_2PNPDE20091218_224138_000061282085_00158_40793_1747.N1
DSD: OCEAN_TIDE_ORTHOWEIGHTS PCF_RA2_WWV_2P	Filename:	Product: RA2_WWV_2PNPDE20091218_224138_000061282085_00158_40793_1747.N1
DSD: RA2_CHARACTERISATION_DATA PCF_RA2_WWV_2P	Filename: AUX_ECF_AXNECM20091218_062112_20091218_210000_20091219_090000	Product: RA2_WWV_2PNPDE20091218_224138_000061282085_00158_40793_1747.N1
DSD: RA2_CONFIGURATION_DATA PCF_RA2_WWV_2P	Filename: AUX_ECF_AXNECM20091218_062111_20091218_150000_20091219_030000	Product: RA2_WWV_2PNPDE20091218_224138_000061282085_00158_40793_1747.N1
DSD: RA2_CONSTANT_DATA PCF_RA2_WWV_2P	Filename:	Product: RA2_WWV_2PNPDE20091218_224138_000061282085_00158_40793_1747.N1
DSD: RA2_IF_MASK_FLIGHT_DATA PCF_RA2_WWV_2P	Filename: RA2_FGD_2PNPDE20091218_224138_000061282085_00158_40793_1746.N1	Product: RA2_WWV_2PNPDE20091218_224138_000061282085_00158_40793_1747.N1
DSD: RA2_SURFACE_TYPE_DATA PCF_RA2_WWV_2P	Filename: RA2_POL_AXVIEC20091218_110557_20020101_000000_20100116_235959	Product: RA2_WWV_2PNPDE20091218_224138_000061282085_00158_40793_1747.N1
DSD: RA2_USO_DATA PCF_RA2_WWV_2P	Filename: DOR_NAV_0PNPDE20091218_223832_000057382085_00158_40793_9386.N1	Product: RA2_WWV_2PNPDE20091218_224138_000061282085_00158_40793_1747.N1
DSD: SOLAR_ACTIVITY_INDEX_PREDICT  PCF_RA2_WWV_2P	Filename:	Product: RA2_WWV_2PNPDE20091218_224138_000061282085_00158_40793_1747.N1

## MPH checks (Level 0)

### MPH Errors for RA2\_CAL\_0P



## RA2\_CAL\_0P MPH checks

### RA2\_CAL\_0P products with wrong filename

Gauge  Segment (Start-Stop)

### RA2\_CAL\_0P products with unknown processing stage

Gauge  Segment (Start-Stop)

### RA2\_CAL\_0P products with unknown acquisition station

Gauge  Segment (Start-Stop)

### RA2\_CAL\_0P products with unknown processing center

Gauge  Segment (Start-Stop)

### RA2\_CAL\_0P products with wrong processing time

Gauge Segment (Start-Stop)

RA2\_CAL\_0P products with software version not equal to the current version

Gauge	Segment (Start-Stop)
Warning: Wrong Software ver. KSPT_L0/4303	18-DEC-2009 16:19:17.097
Filename: RA2_CAL_0PNPDK20091218_161917_000001502085_00155_40790_1620.N1;	18-DEC-2009 16:21:47.488

RA2\_CAL\_0P products with wrong sensing start

Gauge Segment (Start-Stop)

RA2\_CAL\_0P products with wrong sensing stop

Gauge Segment (Start-Stop)

RA2\_CAL\_0P products with wrong phase

Gauge Segment (Start-Stop)

RA2\_CAL\_0P products with wrong state vector time

Gauge Segment (Start-Stop)

RA2\_CAL\_0P products with wrong x\_position

Gauge Segment (Start-Stop)

RA2\_CAL\_0P products with wrong y\_position

Gauge Segment (Start-Stop)

RA2\_CAL\_0P products with wrong z\_position

Gauge Segment (Start-Stop)

RA2\_CAL\_0P products with wrong x\_velocity

Gauge Segment (Start-Stop)

RA2\_CAL\_0P products with wrong y\_velocity

Gauge Segment (Start-Stop)

RA2\_CAL\_0P products with wrong z\_velocity

Gauge Segment (Start-Stop)

RA2\_CAL\_0P products with unknown vector source

Gauge Segment (Start-Stop)

RA2\_CAL\_0P products with UTC to SBT time too far from sensing time

Gauge	Segment (Start-Stop)
Warning: Wrong UTC SBT time format. 18-DEC-2009 13:10:57.829044	18-DEC-2009 16:19:17.097
Filename: RA2_CAL_0PNPDK20091218_161917_000001502085_00155_40790_1620.N1;	18-DEC-2009 16:21:47.488

RA2\_CAL\_0P products with satellite binary time out-of-range

Gauge Segment (Start-Stop)

RA2\_CAL\_0P products with wrong clock step

Gauge Segment (Start-Stop)

RA2\_CAL\_0P products with leap utc set to blank

Gauge Segment (Start-Stop)

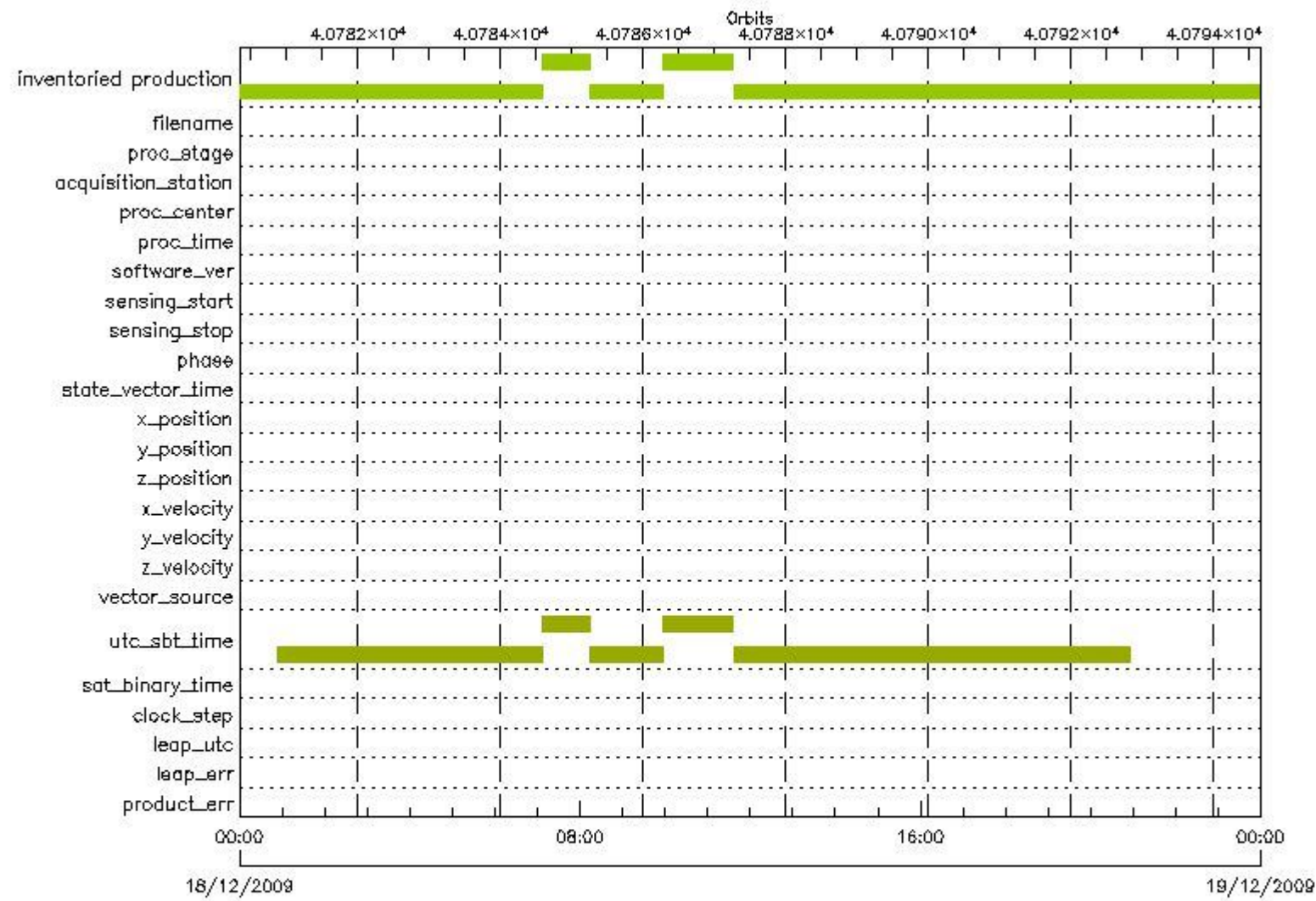
RA2\_CAL\_0P products with leap err set

Gauge Segment (Start-Stop)

RA2\_CAL\_0P products with product err set

Gauge Segment (Start-Stop)

MPH Errors for DOR\_DOP\_0P



DOR\_DOP\_0P products with wrong filename

Gauge Segment (Start-Stop)

DOR\_DOP\_0P products with unknown processing stage

Gauge Segment (Start-Stop)

DOR\_DOP\_0P products with unknown acquisition station

Gauge Segment (Start-Stop)

DOR\_DOP\_0P products with unknown processing center

Gauge Segment (Start-Stop)

DOR\_DOP\_0P products with wrong processing time

Gauge Segment (Start-Stop)

DOR\_DOP\_0P products with software version not equal to the current version

Gauge Segment (Start-Stop)

DOR\_DOP\_0P products with wrong sensing start

Gauge Segment (Start-Stop)

DOR\_DOP\_0P products with wrong sensing stop

Gauge Segment (Start-Stop)

DOR\_DOP\_0P products with wrong phase

Gauge Segment (Start-Stop)

DOR\_DOP\_0P products with wrong state vector time

Gauge Segment (Start-Stop)

DOR\_DOP\_0P products with wrong x\_position

Gauge Segment (Start-Stop)

DOR\_DOP\_0P products with wrong y\_position

Gauge Segment (Start-Stop)

DOR\_DOP\_0P products with wrong z\_position

Gauge Segment (Start-Stop)

DOR\_DOP\_0P products with wrong x\_velocity

Gauge Segment (Start-Stop)

DOR\_DOP\_0P products with wrong y\_velocity

Gauge Segment (Start-Stop)

DOR\_DOP\_0P products with wrong z\_velocity

Gauge Segment (Start-Stop)

**DOR\_DOP\_0P products with unknown vector source**

**Gauge Segment (Start-Stop)**

**DOR\_DOP\_0P products with UTC to SBT time too far from sensing time**

<b>Gauge</b>	<b>Segment (Start-Stop)</b>
Warning: Wrong UTC SBT time format. 17-DEC-2009 21:57:40.822282 Filename: DOR_DOP_0PNPDE20091218_005410_000047182085_00145_40780_9781.N1;	18-DEC-2009 00:54:10.038 18-DEC-2009 02:12:48.117
Warning: Wrong UTC SBT time format. 17-DEC-2009 23:42:48.823066 Filename: DOR_DOP_0PNPDE20091218_021351_000054832085_00146_40781_9782.N1;	18-DEC-2009 02:13:51.871 18-DEC-2009 03:45:15.048
Warning: Wrong UTC SBT time format. 17-DEC-2009 23:42:48.823066 Filename: DOR_DOP_0PNPDE20091218_034618_000059932085_00147_40782_9783.N1;	18-DEC-2009 03:46:18.805 18-DEC-2009 05:26:12.044
Warning: Wrong UTC SBT time format. 17-DEC-2009 23:42:48.823066 Filename: DOR_DOP_0PNPDE20091218_052715_000059932085_00148_40783_9784.N1;	18-DEC-2009 05:27:15.806 18-DEC-2009 07:07:09.041
Warning: Wrong UTC SBT time format. 17-DEC-2009 23:42:48.823066 Filename: DOR_DOP_0PNPDK20091218_070709_000040172085_00149_40784_2634.N1;	18-DEC-2009 07:07:09.041 18-DEC-2009 08:14:05.788
Warning: Wrong UTC SBT time format. 17-DEC-2009 23:42:48.823066 Filename: DOR_DOP_0PNPDK20091218_081509_000061212085_00150_40785_2635.N1;	18-DEC-2009 08:15:09.546 18-DEC-2009 09:57:10.289
Warning: Wrong UTC SBT time format. 17-DEC-2009 23:42:48.823066 Filename: DOR_DOP_0PNPDK20091218_095710_000059292085_00151_40786_2636.N1;	18-DEC-2009 09:57:10.289 18-DEC-2009 11:35:59.746
Warning: Wrong UTC SBT time format. 18-DEC-2009 09:52:31.827574 Filename: DOR_DOP_0PNPDK20091218_113703_000058022085_00152_40787_2637.N1;	18-DEC-2009 11:37:03.504 18-DEC-2009 13:13:45.489
Warning: Wrong UTC SBT time format. 18-DEC-2009 11:31:56.828315 Filename: DOR_DOP_0PNPDK20091218_131449_000058662085_00153_40788_2638.N1;	18-DEC-2009 13:14:49.247 18-DEC-2009 14:52:34.967
Warning: Wrong UTC SBT time format. 18-DEC-2009 13:10:57.829044 Filename: DOR_DOP_0PNPDK20091218_145442_000058022085_00154_40789_2639.N1;	18-DEC-2009 14:54:42.486 18-DEC-2009 16:31:24.456
Warning: Wrong UTC SBT time format. 18-DEC-2009 14:49:46.829784 Filename: DOR_DOP_0PNPDK20091218_163228_000057382085_00155_40790_2640.N1;	18-DEC-2009 16:32:28.213 18-DEC-2009 18:08:06.425
Warning: Wrong UTC SBT time format. 18-DEC-2009 14:49:46.829784 Filename: DOR_DOP_0PNPDK20091218_180910_000058022085_00156_40791_2641.N1;	18-DEC-2009 18:09:10.179 18-DEC-2009 19:45:52.172
Warning: Wrong UTC SBT time format. 18-DEC-2009 18:05:15.831225 Filename: DOR_DOP_0PNPDE20091218_194655_000040812085_00157_40792_9785.N1;	18-DEC-2009 19:46:55.930 18-DEC-2009 20:54:56.438

**DOR\_DOP\_0P products with satellite binary time out-of-range**

**Gauge Segment (Start-Stop)**

**DOR\_DOP\_0P products with wrong clock step**

**Gauge Segment (Start-Stop)**

**DOR\_DOP\_0P products with leap utc set to blank**

**Gauge Segment (Start-Stop)**

**DOR\_DOP\_0P products with leap err set**

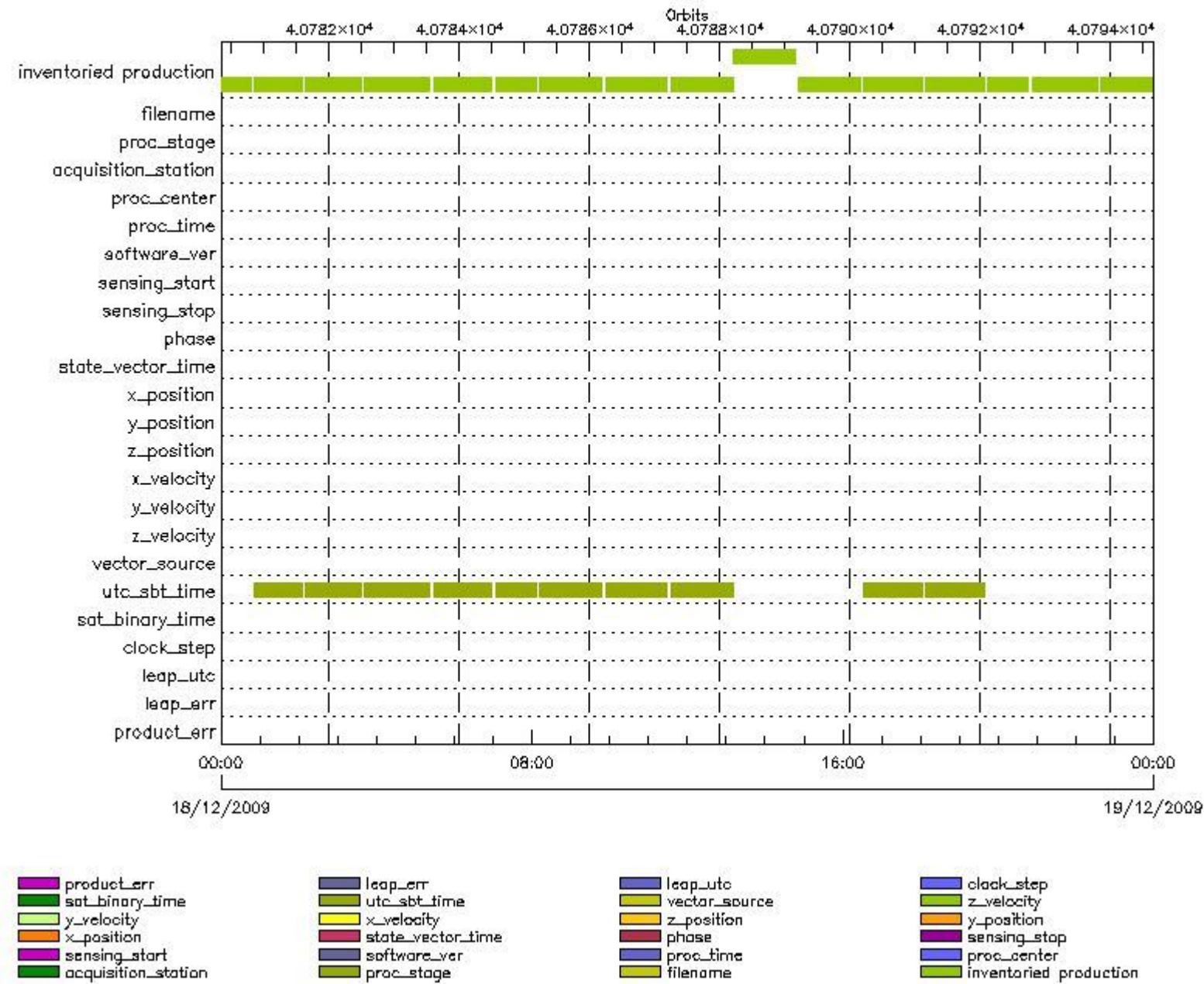
**Gauge Segment (Start-Stop)**

**DOR\_DOP\_0P products with product err set**

**Gauge Segment (Start-Stop)**



# MPH Errors for DOR\_NAV\_0P



## DOR\_NAV\_0P MPH checks

### DOR\_NAV\_0P products with wrong filename

DOR\_NAV\_0P products with unknown processing stage

DOR\_NAV\_0P products with unknown acquisition station

DOR\_NAV\_0P products with unknown processing center

**Gauge Segment (Start-Stop)**

**DOR\_NAV\_0P products with wrong processing time**

**Gauge Segment (Start-Stop)**

**DOR\_NAV\_0P products with software version not equal to the current version**

**Gauge Segment (Start-Stop)**

**DOR\_NAV\_0P products with wrong sensing start**

**Gauge Segment (Start-Stop)**

**DOR\_NAV\_0P products with wrong sensing stop**

**Gauge Segment (Start-Stop)**

**DOR\_NAV\_0P products with wrong phase**

**Gauge Segment (Start-Stop)**

**DOR\_NAV\_0P products with wrong state vector time**

**Gauge Segment (Start-Stop)**

**DOR\_NAV\_0P products with wrong x\_position**

**Gauge Segment (Start-Stop)**

**DOR\_NAV\_0P products with wrong y\_position**

**Gauge Segment (Start-Stop)**

**DOR\_NAV\_0P products with wrong z\_position**

**Gauge Segment (Start-Stop)**

**DOR\_NAV\_0P products with wrong x\_velocity**

**Gauge Segment (Start-Stop)**

**DOR\_NAV\_0P products with wrong y\_velocity**

**Gauge Segment (Start-Stop)**

**DOR\_NAV\_0P products with wrong z\_velocity**

**Gauge Segment (Start-Stop)**

**DOR\_NAV\_0P products with unknown vector source**

**Gauge Segment (Start-Stop)**

**DOR\_NAV\_0P products with UTC to SBT time too far from sensing time**

<b>Gauge</b>	<b>Segment (Start-Stop)</b>
Warning: Wrong UTC SBT time format. 17-DEC-2009 21:57:40.822282 Filename: DOR_NAV_0PNPDE20091218_005130_000044632085_00145_40780_9380.N1;	18-DEC-2009 00:51:30.644 18-DEC-2009 02:05:53.683
Warning: Wrong UTC SBT time format. 17-DEC-2009 23:42:48.823066 Filename: DOR_NAV_0PNPDE20091218_021112_000051012085_00146_40781_9381.N1;	18-DEC-2009 02:11:12.477 18-DEC-2009 03:36:13.106
Warning: Wrong UTC SBT time format. 17-DEC-2009 23:42:48.823066 Filename: DOR_NAV_0PNPDE20091218_034131_000060572085_00147_40782_9382.N1;	18-DEC-2009 03:41:31.899 18-DEC-2009 05:22:28.900

Warning: Wrong UTC SBT time format. 17-DEC-2009 23:42:48.823066 Filename: DOR_NAV_0PNPDE20091218_052747_000054192085_00148_40783_9383.N1;	18-DEC-2009 05:27:47.681 18-DEC-2009 06:58:07.104
Warning: Wrong UTC SBT time format. 17-DEC-2009 23:42:48.823066 Filename: DOR_NAV_0PNPDK20091218_070325_000038252085_00149_40784_1931.N1;	18-DEC-2009 07:03:25.893 18-DEC-2009 08:07:11.366
Warning: Wrong UTC SBT time format. 17-DEC-2009 23:42:48.823066 Filename: DOR_NAV_0PNPDK20091218_081230_000057382085_00150_40785_1932.N1;	18-DEC-2009 08:12:30.159 18-DEC-2009 09:48:08.347
Warning: Wrong UTC SBT time format. 17-DEC-2009 23:42:48.823066 Filename: DOR_NAV_0PNPDK20091218_095327_000057382085_00151_40786_1933.N1;	18-DEC-2009 09:53:27.136 18-DEC-2009 11:29:05.320
Warning: Wrong UTC SBT time format. 18-DEC-2009 09:52:31.827574 Filename: DOR_NAV_0PNPDK20091218_113424_000057382085_00152_40787_1934.N1;	18-DEC-2009 11:34:24.110 18-DEC-2009 13:10:02.333
Warning: Wrong UTC SBT time format. 18-DEC-2009 14:49:46.829784 Filename: DOR_NAV_0PNPDK20091218_163156_000054192085_00155_40790_1937.N1;	18-DEC-2009 16:31:56.338 18-DEC-2009 18:02:15.761
Warning: Wrong UTC SBT time format. 18-DEC-2009 14:49:46.829784 Filename: DOR_NAV_0PNPDK20091218_180734_000054192085_00156_40791_1938.N1;	18-DEC-2009 18:07:34.546 18-DEC-2009 19:37:53.984

**DOR\_NAV\_0P products with satellite binary time out-of-range**

**Gauge Segment (Start-Stop)**

**DOR\_NAV\_0P products with wrong clock step**

**Gauge Segment (Start-Stop)**

**DOR\_NAV\_0P products with leap utc set to blank**

**Gauge Segment (Start-Stop)**

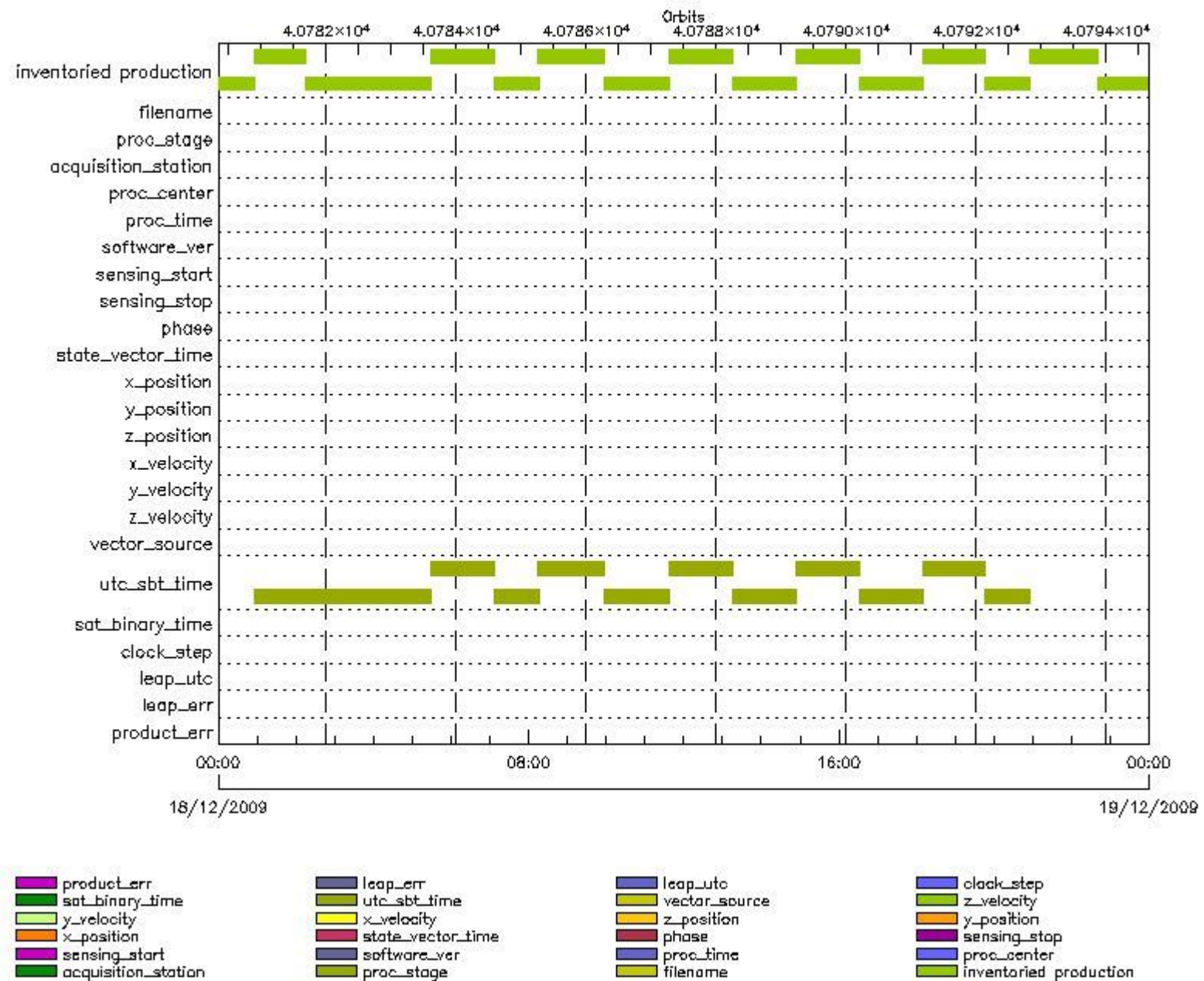
**DOR\_NAV\_0P products with leap err set**

**Gauge Segment (Start-Stop)**

**DOR\_NAV\_0P products with product err set**

**Gauge Segment (Start-Stop)**

**MPH Errors for MWR\_NL\_\_0P**



**MWR\_NL\_\_0P MPH checks**

**MWR\_NL\_\_0P products with wrong filename**

Gauge  Segment (Start-Stop)

**MWR\_NL\_\_0P products with unknown processing stage**

Gauge  Segment (Start-Stop)

**MWR\_NL\_\_0P products with unknown acquisition station**

Gauge  Segment (Start-Stop)

**MWR\_NL\_\_0P products with unknown processing center**

Gauge  Segment (Start-Stop)

**MWR\_NL\_\_0P products with wrong processing time**

Gauge Segment (Start-Stop)

MWR\_NL\_\_0P products with software version not equal to the current version

Gauge Segment (Start-Stop)

MWR\_NL\_\_0P products with wrong sensing start

Gauge Segment (Start-Stop)

MWR\_NL\_\_0P products with wrong sensing stop

Gauge Segment (Start-Stop)

MWR\_NL\_\_0P products with wrong phase

Gauge Segment (Start-Stop)

MWR\_NL\_\_0P products with wrong state vector time

Gauge Segment (Start-Stop)

MWR\_NL\_\_0P products with wrong x\_position

Gauge Segment (Start-Stop)

MWR\_NL\_\_0P products with wrong y\_position

Gauge Segment (Start-Stop)

MWR\_NL\_\_0P products with wrong z\_position

Gauge Segment (Start-Stop)

MWR\_NL\_\_0P products with wrong x\_velocity

Gauge Segment (Start-Stop)

MWR\_NL\_\_0P products with wrong y\_velocity

Gauge Segment (Start-Stop)

MWR\_NL\_\_0P products with wrong z\_velocity

Gauge Segment (Start-Stop)

MWR\_NL\_\_0P products with unknown vector source

Gauge Segment (Start-Stop)

MWR\_NL\_\_0P products with UTC to SBT time too far from sensing time

Gauge	Segment (Start-Stop)
Warning: Wrong UTC SBT time format. 17-DEC-2009 21:57:40.822282 Filename: MWR_NL__0PNPDE20091218_005438_000047762085_00145_40780_9823.N1;	18-DEC-2009 00:54:38.062 18-DEC-2009 02:14:14.195
Warning: Wrong UTC SBT time format. 17-DEC-2009 23:42:48.823066 Filename: MWR_NL__0PNPDE20091218_021438_000054962085_00146_40781_9824.N1;	18-DEC-2009 02:14:38.195 18-DEC-2009 03:46:14.352
Warning: Wrong UTC SBT time format. 17-DEC-2009 23:42:48.823066 Filename: MWR_NL__0PNPDE20091218_034638_000060722085_00147_40782_9825.N1;	18-DEC-2009 03:46:38.352 18-DEC-2009 05:27:50.529
Warning: Wrong UTC SBT time format. 17-DEC-2009 23:42:48.823066 Filename: MWR_NL__0PNPDE20091218_052750_000060002085_00148_40783_9826.N1;	18-DEC-2009 05:27:50.529 18-DEC-2009 07:07:50.690
Warning: Wrong UTC SBT time format. 17-DEC-2009 23:42:48.823066 Filename: MWR_NL__0PNPDK20091218_070750_000040562085_00149_40784_2553.N1;	18-DEC-2009 07:07:50.690 18-DEC-2009 08:15:26.811

Warning: Wrong UTC SBT time format. 17-DEC-2009 23:42:48.823066 Filename: MWR_NL__OPNPDK20091218_081502_000061682085_00150_40785_2554.N1;	18-DEC-2009 08:15:02.811 18-DEC-2009 09:57:50.988
Warning: Wrong UTC SBT time format. 17-DEC-2009 23:42:48.823066 Filename: MWR_NL__OPNPDK20091218_095702_000060242085_00151_40786_2555.N1;	18-DEC-2009 09:57:02.976 18-DEC-2009 11:37:27.153
Warning: Wrong UTC SBT time format. 18-DEC-2009 09:52:31.827574 Filename: MWR_NL__OPNPDK20091218_113727_000058802085_00152_40787_2556.N1;	18-DEC-2009 11:37:27.153 18-DEC-2009 13:15:27.321
Warning: Wrong UTC SBT time format. 18-DEC-2009 11:31:56.828315 Filename: MWR_NL__OPNPDK20091218_131439_000060002085_00153_40788_2557.N1;	18-DEC-2009 13:14:39.313 18-DEC-2009 14:54:39.486
Warning: Wrong UTC SBT time format. 18-DEC-2009 13:10:57.829044 Filename: MWR_NL__OPNPDK20091218_145439_000058802085_00154_40789_2558.N1;	18-DEC-2009 14:54:39.486 18-DEC-2009 16:32:39.647
Warning: Wrong UTC SBT time format. 18-DEC-2009 14:49:46.829784 Filename: MWR_NL__OPNPDK20091218_163239_000058322085_00155_40790_2559.N1;	18-DEC-2009 16:32:39.647 18-DEC-2009 18:09:51.820
Warning: Wrong UTC SBT time format. 18-DEC-2009 14:49:46.829784 Filename: MWR_NL__OPNPDK20091218_180951_000058322085_00156_40791_2560.N1;	18-DEC-2009 18:09:51.820 18-DEC-2009 19:47:03.977
Warning: Wrong UTC SBT time format. 18-DEC-2009 18:05:15.831225 Filename: MWR_NL__OPNPDE20091218_194703_000041522085_00157_40792_9827.N1;	18-DEC-2009 19:47:03.977 18-DEC-2009 20:56:16.106

**MWR\_NL\_\_0P products with satellite binary time out-of-range**

Gauge Segment (Start-Stop)

MWR\_NL\_\_0P products with wrong clock step

Gauge Segment (Start-Stop)

MWR\_NL\_\_0P products with leap utc set to blank

Gauge Segment (Start-Stop)

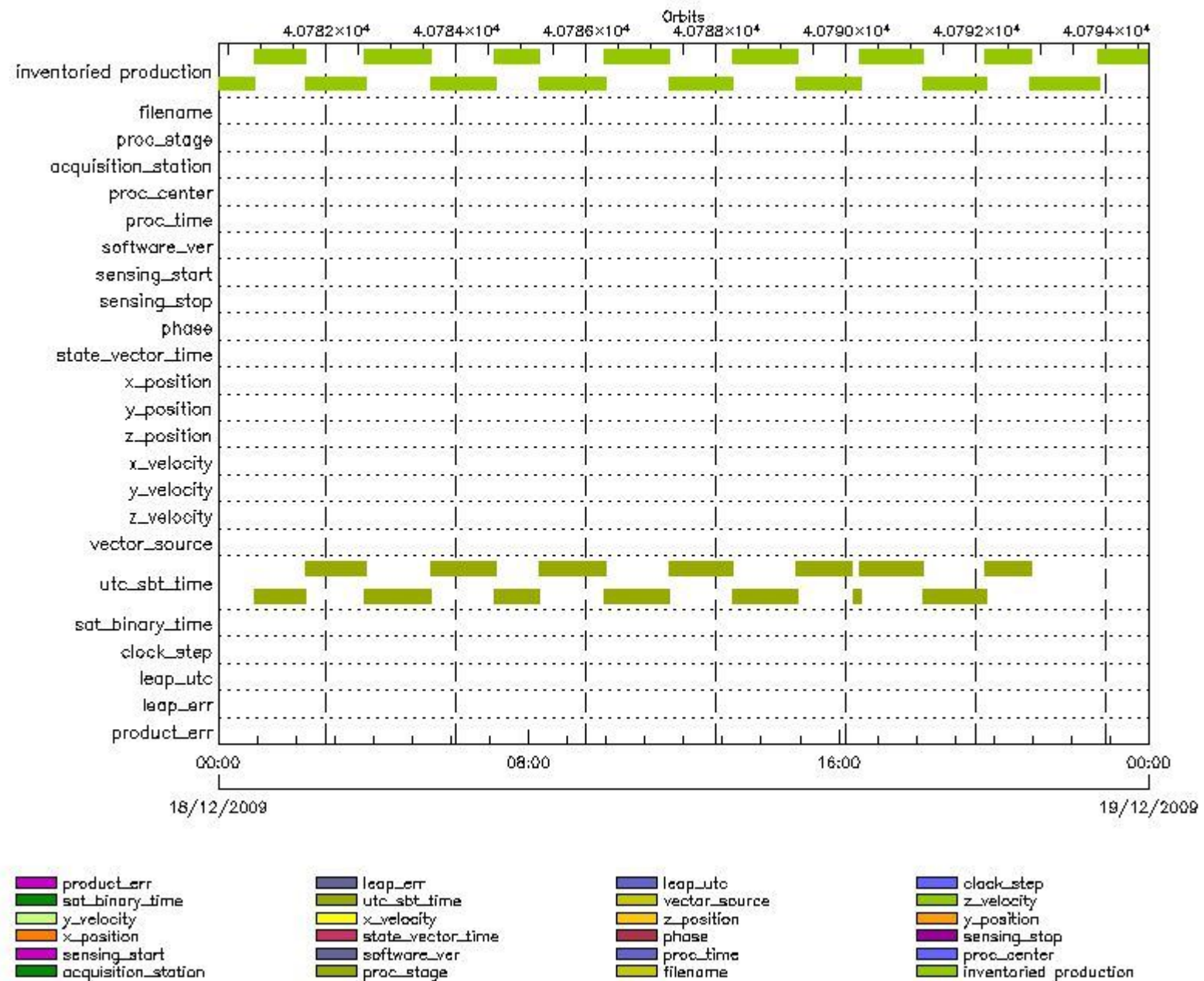
MWR\_NL\_\_0P products with leap err set

Gauge Segment (Start-Stop)

MWR\_NL\_\_0P products with product err set

Gauge Segment (Start-Stop)

**MPH Errors for RA2\_ME\_\_0P**



**RA2\_ME\_\_0P MPH checks**

**RA2\_ME\_\_0P products with wrong filename**

Gauge Segment (Start-Stop)

**RA2\_ME\_\_0P products with unknown processing stage**

Gauge Segment (Start-Stop)

**RA2\_ME\_\_0P products with unknown acquisition station**

Gauge Segment (Start-Stop)

**RA2\_ME\_\_0P products with unknown processing center**

Gauge Segment (Start-Stop)

**RA2\_ME\_\_0P products with wrong processing time**

Gauge Segment (Start-Stop)

RA2\_ME\_\_0P products with software version not equal to the current version

Gauge Segment (Start-Stop)

RA2\_ME\_\_0P products with wrong sensing start

Gauge Segment (Start-Stop)

RA2\_ME\_\_0P products with wrong sensing stop

Gauge Segment (Start-Stop)

RA2\_ME\_\_0P products with wrong phase

Gauge Segment (Start-Stop)

RA2\_ME\_\_0P products with wrong state vector time

Gauge Segment (Start-Stop)

RA2\_ME\_\_0P products with wrong x\_position

Gauge Segment (Start-Stop)

RA2\_ME\_\_0P products with wrong y\_position

Gauge Segment (Start-Stop)

RA2\_ME\_\_0P products with wrong z\_position

Gauge Segment (Start-Stop)

RA2\_ME\_\_0P products with wrong x\_velocity

Gauge Segment (Start-Stop)

RA2\_ME\_\_0P products with wrong y\_velocity

Gauge Segment (Start-Stop)

RA2\_ME\_\_0P products with wrong z\_velocity

Gauge Segment (Start-Stop)

RA2\_ME\_\_0P products with unknown vector source

Gauge Segment (Start-Stop)

RA2\_ME\_\_0P products with UTC to SBT time too far from sensing time

Gauge	Segment (Start-Stop)
Warning: Wrong UTC SBT time format. 17-DEC-2009 21:57:40.822282 Filename: RA2_ME__0PNPDE20091218_005440_000048432085_00145_40780_0499.N1;	18-DEC-2009 00:54:40.447 18-DEC-2009 02:15:23.005
Warning: Wrong UTC SBT time format. 17-DEC-2009 23:42:48.823066 Filename: RA2_ME__0PNPDE20091218_021451_000055422085_00146_40781_0500.N1;	18-DEC-2009 02:14:51.813 18-DEC-2009 03:47:13.963
Warning: Wrong UTC SBT time format. 17-DEC-2009 23:42:48.823066 Filename: RA2_ME__0PNPDE20091218_034642_000061192085_00147_40782_0501.N1;	18-DEC-2009 03:46:42.771 18-DEC-2009 05:28:41.973
Warning: Wrong UTC SBT time format. 17-DEC-2009 23:42:48.823066 Filename: RA2_ME__0PNPDE20091218_052810_000060412085_00148_40783_0502.N1;	18-DEC-2009 05:28:10.781 18-DEC-2009 07:08:52.003
Warning: Wrong UTC SBT time format. 17-DEC-2009 23:42:48.823066 Filename: RA2_ME__0PNPDK20091218_070810_000040852085_00149_40784_4881.N1;	18-DEC-2009 07:08:10.785 18-DEC-2009 08:16:15.823



Warning: Wrong UTC SBT time format. 17-DEC-2009 23:42:48.823066 Filename: RA2_ME__0PNPDK20091218_081517_000062082085_00150_40785_4882.N1;	18-DEC-2009 08:15:17.895 18-DEC-2009 09:58:46.217
Warning: Wrong UTC SBT time format. 17-DEC-2009 23:42:48.823066 Filename: RA2_ME__0PNPDK20091218_095712_000060792085_00151_40786_4883.N1;	18-DEC-2009 09:57:12.641 18-DEC-2009 11:38:31.739
Warning: Wrong UTC SBT time format. 18-DEC-2009 09:52:31.827574 Filename: RA2_ME__0PNPDK20091218_113733_000059352085_00152_40787_4884.N1;	18-DEC-2009 11:37:33.811 18-DEC-2009 13:16:29.203
Warning: Wrong UTC SBT time format. 18-DEC-2009 11:31:56.828315 Filename: RA2_ME__0PNPDK20091218_131452_000060432085_00153_40788_4885.N1;	18-DEC-2009 13:14:52.285 18-DEC-2009 14:55:35.735
Warning: Wrong UTC SBT time format. 18-DEC-2009 13:10:57.829044 Filename: RA2_ME__0PNPDK20091218_145450_000050552085_00154_40789_4886.N1;	18-DEC-2009 14:54:50.061 18-DEC-2009 16:19:05.393
Warning: Wrong UTC SBT time format. 18-DEC-2009 13:10:57.829044 Filename: RA2_ME__0PNPDK20091218_162313_000006272085_00155_40790_4887.N1;	18-DEC-2009 16:23:13.270 18-DEC-2009 16:33:40.453
Warning: Wrong UTC SBT time format. 18-DEC-2009 14:49:46.829784 Filename: RA2_ME__0PNPDK20091218_163252_000058802085_00155_40790_4888.N1;	18-DEC-2009 16:32:52.551 18-DEC-2009 18:10:52.243
Warning: Wrong UTC SBT time format. 18-DEC-2009 14:49:46.829784 Filename: RA2_ME__0PNPDK20091218_180953_000058962085_00156_40791_4889.N1;	18-DEC-2009 18:09:53.201 18-DEC-2009 19:48:09.602
Warning: Wrong UTC SBT time format. 18-DEC-2009 18:05:15.831225 Filename: RA2_ME__0PNPDE20091218_194712_000041922085_00157_40792_0503.N1;	18-DEC-2009 19:47:12.788 18-DEC-2009 20:57:04.770

**RA2\_ME\_\_0P products with satellite binary time out-of-range**

**Gauge Segment (Start-Stop)**

**RA2\_ME\_\_0P products with wrong clock step**

**Gauge Segment (Start-Stop)**

**RA2\_ME\_\_0P products with leap utc set to blank**

**Gauge Segment (Start-Stop)**

**RA2\_ME\_\_0P products with leap err set**

**Gauge Segment (Start-Stop)**

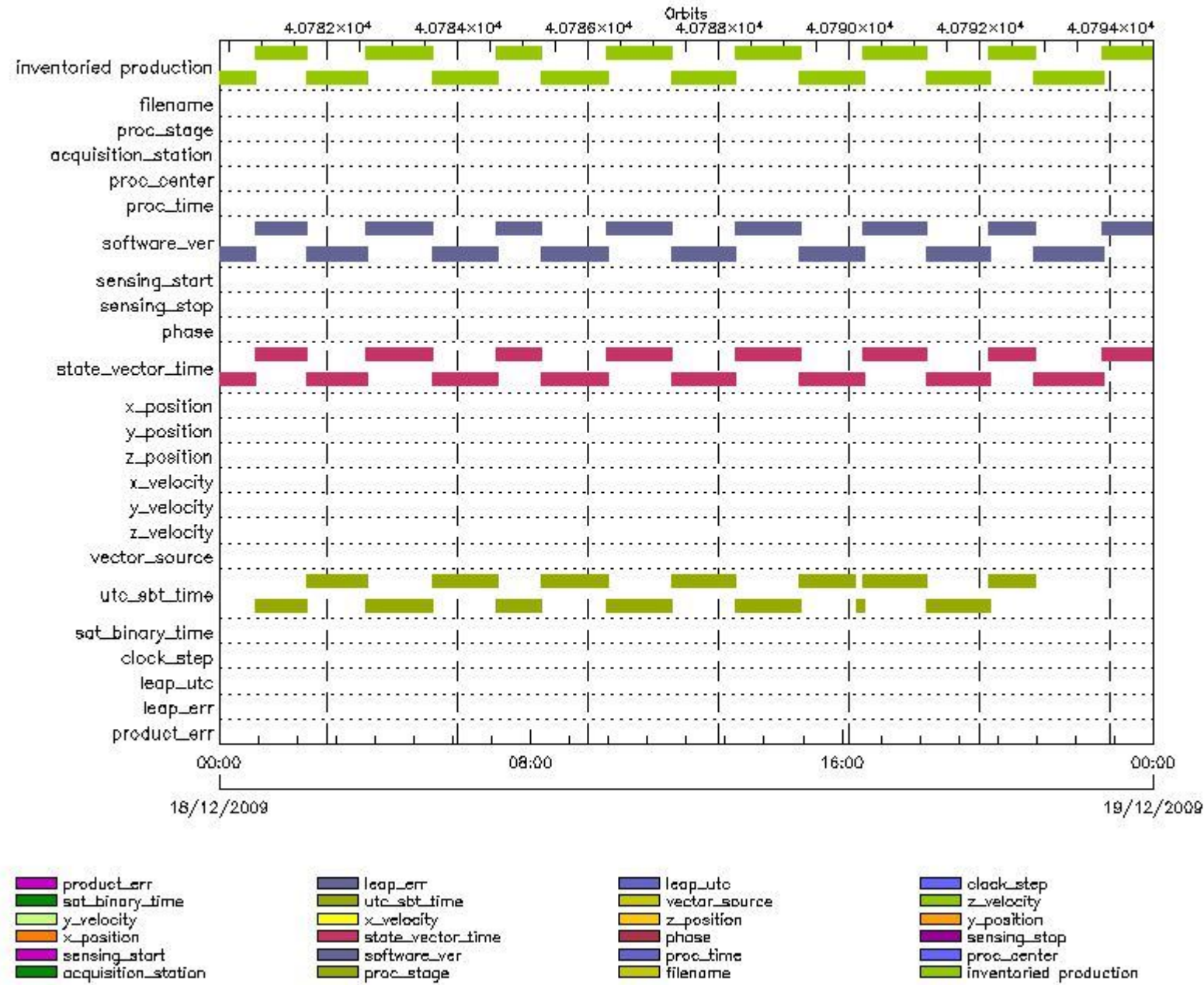
**RA2\_ME\_\_0P products with product err set**

**Gauge Segment (Start-Stop)**

---

## MPH checks (Level 1)

### MPH Errors for RA2\_MW\_\_1P



## RA2\_MW\_\_1P MPH checks

### RA2\_MW\_\_1P products with wrong filename

Gauge  Segment (Start-Stop)

### RA2\_MW\_\_1P products with unknown processing stage

Gauge  Segment (Start-Stop)

### RA2\_MW\_\_1P products with unknown acquisition station

Gauge  Segment (Start-Stop)

### RA2\_MW\_\_1P products with unknown processing center

Gauge  Segment (Start-Stop)

### RA2\_MW\_\_1P products with wrong processing time

**Gauge Segment (Start-Stop)**

**RA2\_MW\_\_1P products with software version not equal to the current version**

<b>Gauge</b>	<b>Segment (Start-Stop)</b>
Warning: Wrong Software ver. RA2/5.06 Filename: RA2_MW__1PNPDE20091217_231229_000061932085_00144_40779_1724.N1;	17-DEC-2009 23:12:29.017 18-DEC-2009 00:55:41.687
Warning: Wrong Software ver. RA2/5.06 Filename: RA2_MW__1PNPDE20091218_005440_000048442085_00145_40780_1727.N1;	18-DEC-2009 00:54:40.473 18-DEC-2009 02:15:24.089
Warning: Wrong Software ver. RA2/5.06 Filename: RA2_MW__1PNPDE20091218_021451_000055432085_00146_40781_1730.N1;	18-DEC-2009 02:14:51.839 18-DEC-2009 03:47:15.047
Warning: Wrong Software ver. RA2/5.06 Filename: RA2_MW__1PNPDE20091218_034642_000061202085_00147_40782_1733.N1;	18-DEC-2009 03:46:42.797 18-DEC-2009 05:28:43.057
Warning: Wrong Software ver. RA2/5.06 Filename: RA2_MW__1PNPDE20091218_052810_000060422085_00148_40783_1736.N1;	18-DEC-2009 05:28:10.806 18-DEC-2009 07:08:53.087
Warning: Wrong Software ver. RA2/5.06 Filename: RA2_MW__1PNPDK20091218_070810_000040862085_00149_40784_8450.N1;	18-DEC-2009 07:08:10.810 18-DEC-2009 08:16:16.907
Warning: Wrong Software ver. RA2/5.06 Filename: RA2_MW__1PNPDK20091218_081517_000062092085_00150_40785_8453.N1;	18-DEC-2009 08:15:17.920 18-DEC-2009 09:58:47.301
Warning: Wrong Software ver. RA2/5.06 Filename: RA2_MW__1PNPDK20091218_095712_000060802085_00151_40786_8456.N1;	18-DEC-2009 09:57:12.666 18-DEC-2009 11:38:32.823
Warning: Wrong Software ver. RA2/5.06 Filename: RA2_MW__1PNPDK20091218_113733_000059362085_00152_40787_8459.N1;	18-DEC-2009 11:37:33.836 18-DEC-2009 13:16:30.286
Warning: Wrong Software ver. RA2/5.06 Filename: RA2_MW__1PNPDK20091218_131452_000060452085_00153_40788_8462.N1;	18-DEC-2009 13:14:52.310 18-DEC-2009 14:55:36.818
Warning: Wrong Software ver. RA2/5.06 Filename: RA2_MW__1PNPDK20091218_145450_000050562085_00154_40789_8465.N1;	18-DEC-2009 14:54:50.086 18-DEC-2009 16:19:06.476
Warning: Wrong Software ver. RA2/5.06 Filename: RA2_MW__1PNPDK20091218_162313_000006282085_00155_40790_8468.N1;	18-DEC-2009 16:23:13.295 18-DEC-2009 16:33:41.536
Warning: Wrong Software ver. RA2/5.06 Filename: RA2_MW__1PNPDK20091218_163252_000058812085_00155_40790_8471.N1;	18-DEC-2009 16:32:52.576 18-DEC-2009 18:10:53.326
Warning: Wrong Software ver. RA2/5.06 Filename: RA2_MW__1PNPDK20091218_180953_000058972085_00156_40791_8474.N1;	18-DEC-2009 18:09:53.226 18-DEC-2009 19:48:10.686
Warning: Wrong Software ver. RA2/5.06 Filename: RA2_MW__1PNPDE20091218_194712_000041932085_00157_40792_1739.N1;	18-DEC-2009 19:47:12.814 18-DEC-2009 20:57:05.854
Warning: Wrong Software ver. RA2/5.06 Filename: RA2_MW__1PNPDE20091218_205604_000064002085_00157_40792_1742.N1;	18-DEC-2009 20:56:04.640 18-DEC-2009 22:42:44.514
Warning: Wrong Software ver. RA2/5.06 Filename: RA2_MW__1PNPDE20091218_224138_000061282085_00158_40793_1745.N1;	18-DEC-2009 22:41:38.844 19-DEC-2009 00:23:46.902

**RA2\_MW\_\_1P products with wrong sensing start**

**Gauge Segment (Start-Stop)**

**RA2\_MW\_\_1P products with wrong sensing stop**

**Gauge Segment (Start-Stop)**

**RA2\_MW\_\_1P products with wrong phase**

**Gauge Segment (Start-Stop)**

**RA2\_MW\_\_1P products with wrong state vector time**

Gauge	Segment (Start-Stop)
Warning: Not equal to FPO input. 17-DEC-2009 23:25:35.943944 Filename: RA2_MW__1PNPDE20091217_231229_000061932085_00144_40779_1724.N1;	17-DEC-2009 23:12:29.017 18-DEC-2009 00:55:41.687
Warning: Not equal to FPO input. 18-DEC-2009 01:06:11.819224 Filename: RA2_MW__1PNPDE20091218_005440_000048442085_00145_40780_1727.N1;	18-DEC-2009 00:54:40.473 18-DEC-2009 02:15:24.089
Warning: Not equal to FPO input. 18-DEC-2009 02:46:47.726164 Filename: RA2_MW__1PNPDE20091218_021451_000055432085_00146_40781_1730.N1;	18-DEC-2009 02:14:51.839 18-DEC-2009 03:47:15.047
Warning: Not equal to FPO input. 18-DEC-2009 04:27:23.727079 Filename: RA2_MW__1PNPDE20091218_034642_000061202085_00147_40782_1733.N1;	18-DEC-2009 03:46:42.797 18-DEC-2009 05:28:43.057
Warning: Not equal to FPO input. 18-DEC-2009 06:07:59.745453 Filename: RA2_MW__1PNPDE20091218_052810_000060422085_00148_40783_1736.N1;	18-DEC-2009 05:28:10.806 18-DEC-2009 07:08:53.087
Warning: Not equal to FPO input. 18-DEC-2009 07:48:35.709446 Filename: RA2_MW__1PNPDK20091218_070810_000040862085_00149_40784_8450.N1;	18-DEC-2009 07:08:10.810 18-DEC-2009 08:16:16.907
Warning: Not equal to FPO input. 18-DEC-2009 09:29:11.617473 Filename: RA2_MW__1PNPDK20091218_081517_000062092085_00150_40785_8453.N1;	18-DEC-2009 08:15:17.920 18-DEC-2009 09:58:47.301
Warning: Not equal to FPO input. 18-DEC-2009 11:09:47.493259 Filename: RA2_MW__1PNPDK20091218_095712_000060802085_00151_40786_8456.N1;	18-DEC-2009 09:57:12.666 18-DEC-2009 11:38:32.823
Warning: Not equal to FPO input. 18-DEC-2009 12:50:23.367719 Filename: RA2_MW__1PNPDK20091218_113733_000059362085_00152_40787_8459.N1;	18-DEC-2009 11:37:33.836 18-DEC-2009 13:16:30.286
Warning: Not equal to FPO input. 18-DEC-2009 14:30:59.291331 Filename: RA2_MW__1PNPDK20091218_131452_000060452085_00153_40788_8462.N1;	18-DEC-2009 13:14:52.310 18-DEC-2009 14:55:36.818
Warning: Not equal to FPO input. 18-DEC-2009 16:11:35.295431 Filename: RA2_MW__1PNPDK20091218_145450_000050562085_00154_40789_8465.N1;	18-DEC-2009 14:54:50.086 18-DEC-2009 16:19:06.476
Warning: Not equal to FPO input. 18-DEC-2009 16:11:35.295431 Filename: RA2_MW__1PNPDK20091218_162313_00006282085_00155_40790_8468.N1;	18-DEC-2009 16:23:13.295 18-DEC-2009 16:33:41.536
Warning: Not equal to FPO input. 18-DEC-2009 17:52:11.317758 Filename: RA2_MW__1PNPDK20091218_163252_000058812085_00155_40790_8471.N1;	18-DEC-2009 16:32:52.576 18-DEC-2009 18:10:53.326
Warning: Not equal to FPO input. 18-DEC-2009 19:32:47.309980 Filename: RA2_MW__1PNPDK20091218_180953_000058972085_00156_40791_8474.N1;	18-DEC-2009 18:09:53.226 18-DEC-2009 19:48:10.686
Warning: Not equal to FPO input. 18-DEC-2009 21:13:23.226232 Filename: RA2_MW__1PNPDE20091218_194712_000041932085_00157_40792_1739.N1;	18-DEC-2009 19:47:12.814 18-DEC-2009 20:57:05.854
Warning: Not equal to FPO input. 18-DEC-2009 21:13:23.222797 Filename: RA2_MW__1PNPDE20091218_205604_000064002085_00157_40792_1742.N1;	18-DEC-2009 20:56:04.640 18-DEC-2009 22:42:44.514
Warning: Not equal to FPO input. 18-DEC-2009 22:53:59.086236 Filename: RA2_MW__1PNPDE20091218_224138_000061282085_00158_40793_1745.N1;	18-DEC-2009 22:41:38.844 19-DEC-2009 00:23:46.902

**RA2\_MW\_\_1P products with wrong x\_position**

Gauge Segment (Start-Stop)

**RA2\_MW\_\_1P products with wrong y\_position**

Gauge Segment (Start-Stop)

**RA2\_MW\_\_1P products with wrong z\_position**

Gauge Segment (Start-Stop)

**RA2\_MW\_\_1P products with wrong x\_velocity**

Gauge Segment (Start-Stop)

**RA2\_MW\_\_1P products with wrong y\_velocity**

Gauge Segment (Start-Stop)

RA2\_MW\_\_1P products with wrong z\_velocity

Gauge Segment (Start-Stop)

RA2\_MW\_\_1P products with unknown vector source

Gauge Segment (Start-Stop)

RA2\_MW\_\_1P products with UTC to SBT time too far from sensing time

Gauge	Segment (Start-Stop)
Warning: Wrong UTC SBT time format. 17-DEC-2009 21:57:40.822282 Filename: RA2_MW__1PNPDE20091218_005440_000048442085_00145_40780_1727.N1;	18-DEC-2009 00:54:40.473 18-DEC-2009 02:15:24.089
Warning: Wrong UTC SBT time format. 17-DEC-2009 23:42:48.823066 Filename: RA2_MW__1PNPDE20091218_021451_000055432085_00146_40781_1730.N1;	18-DEC-2009 02:14:51.839 18-DEC-2009 03:47:15.047
Warning: Wrong UTC SBT time format. 17-DEC-2009 23:42:48.823066 Filename: RA2_MW__1PNPDE20091218_034642_000061202085_00147_40782_1733.N1;	18-DEC-2009 03:46:42.797 18-DEC-2009 05:28:43.057
Warning: Wrong UTC SBT time format. 17-DEC-2009 23:42:48.823066 Filename: RA2_MW__1PNPDE20091218_052810_000060422085_00148_40783_1736.N1;	18-DEC-2009 05:28:10.806 18-DEC-2009 07:08:53.087
Warning: Wrong UTC SBT time format. 17-DEC-2009 23:42:48.823066 Filename: RA2_MW__1PNPDK20091218_070810_000040862085_00149_40784_8450.N1;	18-DEC-2009 07:08:10.810 18-DEC-2009 08:16:16.907
Warning: Wrong UTC SBT time format. 17-DEC-2009 23:42:48.823066 Filename: RA2_MW__1PNPDK20091218_081517_000062092085_00150_40785_8453.N1;	18-DEC-2009 08:15:17.920 18-DEC-2009 09:58:47.301
Warning: Wrong UTC SBT time format. 17-DEC-2009 23:42:48.823066 Filename: RA2_MW__1PNPDK20091218_095712_000060802085_00151_40786_8456.N1;	18-DEC-2009 09:57:12.666 18-DEC-2009 11:38:32.823
Warning: Wrong UTC SBT time format. 18-DEC-2009 09:52:31.827574 Filename: RA2_MW__1PNPDK20091218_113733_000059362085_00152_40787_8459.N1;	18-DEC-2009 11:37:33.836 18-DEC-2009 13:16:30.286
Warning: Wrong UTC SBT time format. 18-DEC-2009 11:31:56.828315 Filename: RA2_MW__1PNPDK20091218_131452_000060452085_00153_40788_8462.N1;	18-DEC-2009 13:14:52.310 18-DEC-2009 14:55:36.818
Warning: Wrong UTC SBT time format. 18-DEC-2009 13:10:57.829044 Filename: RA2_MW__1PNPDK20091218_145450_000050562085_00154_40789_8465.N1;	18-DEC-2009 14:54:50.086 18-DEC-2009 16:19:06.476
Warning: Wrong UTC SBT time format. 18-DEC-2009 13:10:57.829044 Filename: RA2_MW__1PNPDK20091218_162313_00006282085_00155_40790_8468.N1;	18-DEC-2009 16:23:13.295 18-DEC-2009 16:33:41.536
Warning: Wrong UTC SBT time format. 18-DEC-2009 14:49:46.829784 Filename: RA2_MW__1PNPDK20091218_163252_000058812085_00155_40790_8471.N1;	18-DEC-2009 16:32:52.576 18-DEC-2009 18:10:53.326
Warning: Wrong UTC SBT time format. 18-DEC-2009 14:49:46.829784 Filename: RA2_MW__1PNPDK20091218_180953_000058972085_00156_40791_8474.N1;	18-DEC-2009 18:09:53.226 18-DEC-2009 19:48:10.686
Warning: Wrong UTC SBT time format. 18-DEC-2009 18:05:15.831225 Filename: RA2_MW__1PNPDE20091218_194712_000041932085_00157_40792_1739.N1;	18-DEC-2009 19:47:12.814 18-DEC-2009 20:57:05.854

RA2\_MW\_\_1P products with satellite binary time out-of-range

Gauge Segment (Start-Stop)

RA2\_MW\_\_1P products with wrong clock step

Gauge Segment (Start-Stop)

RA2\_MW\_\_1P products with leap utc set to blank

Gauge Segment (Start-Stop)

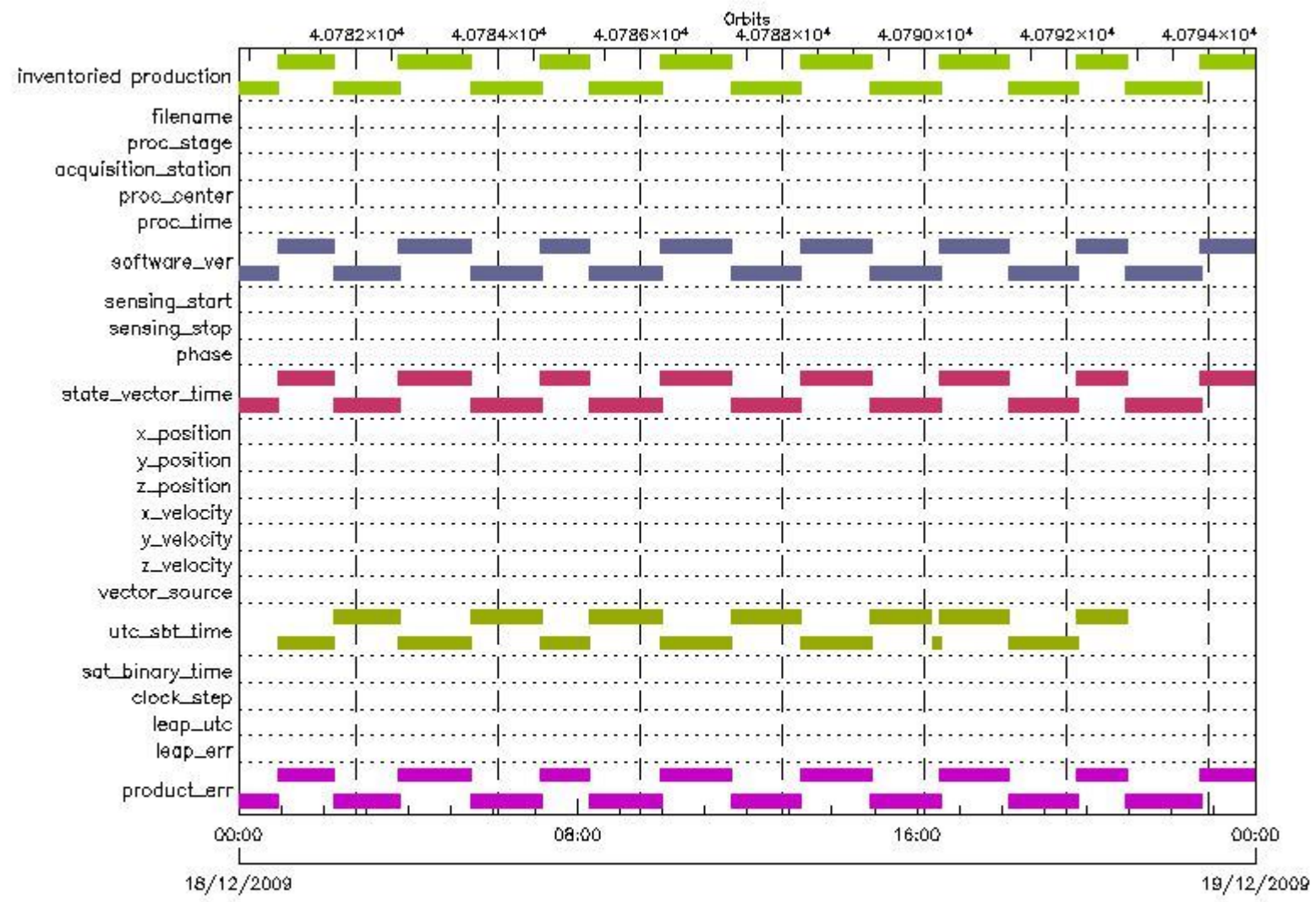
RA2\_MW\_\_1P products with leap err set

Gauge Segment (Start-Stop)  
RA2\_MW\_\_1P products with product err set

Gauge Segment (Start-Stop)

# MPH checks (Level 2)

## MPH Errors for RA2\_FGD\_2P



RA2\_FGD\_2P products with wrong filename

Gauge Segment (Start-Stop)

RA2\_FGD\_2P products with unknown processing stage

Gauge Segment (Start-Stop)

RA2\_FGD\_2P products with unknown acquisition station

Gauge Segment (Start-Stop)

RA2\_FGD\_2P products with unknown processing center

Gauge Segment (Start-Stop)

RA2\_FGD\_2P products with wrong processing time

Gauge Segment (Start-Stop)

RA2\_FGD\_2P products with software version not equal to the current version

Gauge	Segment (Start-Stop)
Warning: Wrong Software ver. RA2/5.06 Filename: RA2_FGD_2PNPDE20091217_231229_000061932085_00144_40779_1725.N1;	17-DEC-2009 23:12:29.017 18-DEC-2009 00:55:41.687
Warning: Wrong Software ver. RA2/5.06 Filename: RA2_FGD_2PNPDE20091218_005440_000048442085_00145_40780_1728.N1;	18-DEC-2009 00:54:40.473 18-DEC-2009 02:15:24.089
Warning: Wrong Software ver. RA2/5.06 Filename: RA2_FGD_2PNPDE20091218_021451_000055432085_00146_40781_1731.N1;	18-DEC-2009 02:14:51.839 18-DEC-2009 03:47:15.047
Warning: Wrong Software ver. RA2/5.06 Filename: RA2_FGD_2PNPDE20091218_034642_000061202085_00147_40782_1734.N1;	18-DEC-2009 03:46:42.797 18-DEC-2009 05:28:43.057
Warning: Wrong Software ver. RA2/5.06 Filename: RA2_FGD_2PNPDE20091218_052810_000060422085_00148_40783_1737.N1;	18-DEC-2009 05:28:10.806 18-DEC-2009 07:08:53.087
Warning: Wrong Software ver. RA2/5.06 Filename: RA2_FGD_2PNPDK20091218_070810_000040862085_00149_40784_8451.N1;	18-DEC-2009 07:08:10.810 18-DEC-2009 08:16:16.907
Warning: Wrong Software ver. RA2/5.06 Filename: RA2_FGD_2PNPDK20091218_081517_000062092085_00150_40785_8454.N1;	18-DEC-2009 08:15:17.920 18-DEC-2009 09:58:47.301
Warning: Wrong Software ver. RA2/5.06 Filename: RA2_FGD_2PNPDK20091218_095712_000060802085_00151_40786_8457.N1;	18-DEC-2009 09:57:12.666 18-DEC-2009 11:38:32.823
Warning: Wrong Software ver. RA2/5.06 Filename: RA2_FGD_2PNPDK20091218_113733_000059362085_00152_40787_8460.N1;	18-DEC-2009 11:37:33.836 18-DEC-2009 13:16:30.286
Warning: Wrong Software ver. RA2/5.06 Filename: RA2_FGD_2PNPDK20091218_131452_000060452085_00153_40788_8463.N1;	18-DEC-2009 13:14:52.310 18-DEC-2009 14:55:36.818
Warning: Wrong Software ver. RA2/5.06 Filename: RA2_FGD_2PNPDK20091218_145450_000050562085_00154_40789_8466.N1;	18-DEC-2009 14:54:50.086 18-DEC-2009 16:19:06.476
Warning: Wrong Software ver. RA2/5.06 Filename: RA2_FGD_2PNPDK20091218_162313_000006282085_00155_40790_8469.N1;	18-DEC-2009 16:23:13.295 18-DEC-2009 16:33:41.536
Warning: Wrong Software ver. RA2/5.06 Filename: RA2_FGD_2PNPDK20091218_163252_000058812085_00155_40790_8472.N1;	18-DEC-2009 16:32:52.576 18-DEC-2009 18:10:53.326
Warning: Wrong Software ver. RA2/5.06 Filename: RA2_FGD_2PNPDK20091218_180953_000058972085_00156_40791_8475.N1;	18-DEC-2009 18:09:53.226 18-DEC-2009 19:48:10.686

Warning: Wrong Software ver. RA2/5.06 Filename: RA2_FGD_2PNPDE20091218_194712_000041932085_00157_40792_1740.N1;	18-DEC-2009 19:47:12.814 18-DEC-2009 20:57:05.854
Warning: Wrong Software ver. RA2/5.06 Filename: RA2_FGD_2PNPDE20091218_205604_000064002085_00157_40792_1743.N1;	18-DEC-2009 20:56:04.640 18-DEC-2009 22:42:44.514
Warning: Wrong Software ver. RA2/5.06 Filename: RA2_FGD_2PNPDE20091218_224138_000061282085_00158_40793_1746.N1;	18-DEC-2009 22:41:38.844 19-DEC-2009 00:23:46.902

**RA2\_FGD\_2P products with wrong sensing start**

Gauge Segment (Start-Stop)

**RA2\_FGD\_2P products with wrong sensing stop**

Gauge Segment (Start-Stop)

**RA2\_FGD\_2P products with wrong phase**

Gauge Segment (Start-Stop)

**RA2\_FGD\_2P products with wrong state vector time**

Gauge	Segment (Start-Stop)
Warning: Not equal to FPO input. 17-DEC-2009 23:25:35.943944 Filename: RA2_FGD_2PNPDE20091217_231229_000061932085_00144_40779_1725.N1;	17-DEC-2009 23:12:29.017 18-DEC-2009 00:55:41.687
Warning: Not equal to FPO input. 18-DEC-2009 01:06:11.819224 Filename: RA2_FGD_2PNPDE20091218_005440_000048442085_00145_40780_1728.N1;	18-DEC-2009 00:54:40.473 18-DEC-2009 02:15:24.089
Warning: Not equal to FPO input. 18-DEC-2009 02:46:47.726164 Filename: RA2_FGD_2PNPDE20091218_021451_000055432085_00146_40781_1731.N1;	18-DEC-2009 02:14:51.839 18-DEC-2009 03:47:15.047
Warning: Not equal to FPO input. 18-DEC-2009 04:27:23.727079 Filename: RA2_FGD_2PNPDE20091218_034642_000061202085_00147_40782_1734.N1;	18-DEC-2009 03:46:42.797 18-DEC-2009 05:28:43.057
Warning: Not equal to FPO input. 18-DEC-2009 06:07:59.745453 Filename: RA2_FGD_2PNPDE20091218_052810_000060422085_00148_40783_1737.N1;	18-DEC-2009 05:28:10.806 18-DEC-2009 07:08:53.087
Warning: Not equal to FPO input. 18-DEC-2009 07:48:35.709446 Filename: RA2_FGD_2PNPDK20091218_070810_000040862085_00149_40784_8451.N1;	18-DEC-2009 07:08:10.810 18-DEC-2009 08:16:16.907
Warning: Not equal to FPO input. 18-DEC-2009 09:29:11.617473 Filename: RA2_FGD_2PNPDK20091218_081517_000062092085_00150_40785_8454.N1;	18-DEC-2009 08:15:17.920 18-DEC-2009 09:58:47.301
Warning: Not equal to FPO input. 18-DEC-2009 11:09:47.493259 Filename: RA2_FGD_2PNPDK20091218_095712_000060802085_00151_40786_8457.N1;	18-DEC-2009 09:57:12.666 18-DEC-2009 11:38:32.823
Warning: Not equal to FPO input. 18-DEC-2009 12:50:23.367719 Filename: RA2_FGD_2PNPDK20091218_113733_000059362085_00152_40787_8460.N1;	18-DEC-2009 11:37:33.836 18-DEC-2009 13:16:30.286
Warning: Not equal to FPO input. 18-DEC-2009 14:30:59.291331 Filename: RA2_FGD_2PNPDK20091218_131452_000060452085_00153_40788_8463.N1;	18-DEC-2009 13:14:52.310 18-DEC-2009 14:55:36.818
Warning: Not equal to FPO input. 18-DEC-2009 16:11:35.295431 Filename: RA2_FGD_2PNPDK20091218_145450_000050562085_00154_40789_8466.N1;	18-DEC-2009 14:54:50.086 18-DEC-2009 16:19:06.476
Warning: Not equal to FPO input. 18-DEC-2009 16:11:35.295431 Filename: RA2_FGD_2PNPDK20091218_162313_000006282085_00155_40790_8469.N1;	18-DEC-2009 16:23:13.295 18-DEC-2009 16:33:41.536
Warning: Not equal to FPO input. 18-DEC-2009 17:52:11.317758 Filename: RA2_FGD_2PNPDK20091218_163252_000058812085_00155_40790_8472.N1;	18-DEC-2009 16:32:52.576 18-DEC-2009 18:10:53.326
Warning: Not equal to FPO input. 18-DEC-2009 19:32:47.309980 Filename: RA2_FGD_2PNPDK20091218_180953_000058972085_00156_40791_8475.N1;	18-DEC-2009 18:09:53.226 18-DEC-2009 19:48:10.686
Warning: Not equal to FPO input. 18-DEC-2009 21:13:23.226232 Filename: RA2_FGD_2PNPDE20091218_194712_000041932085_00157_40792_1740.N1;	18-DEC-2009 19:47:12.814 18-DEC-2009 20:57:05.854



Warning: Not equal to FPO input. 18-DEC-2009 21:13:23.222797 Filename: RA2_FGD_2PNPDE20091218_205604_000064002085_00157_40792_1743.N1;	18-DEC-2009 20:56:04.640 18-DEC-2009 22:42:44.514
Warning: Not equal to FPO input. 18-DEC-2009 22:53:59.086236 Filename: RA2_FGD_2PNPDE20091218_224138_000061282085_00158_40793_1746.N1;	18-DEC-2009 22:41:38.844 19-DEC-2009 00:23:46.902

**RA2\_FGD\_2P products with wrong x\_position**

Gauge Segment (Start-Stop)

**RA2\_FGD\_2P products with wrong y\_position**

Gauge Segment (Start-Stop)

**RA2\_FGD\_2P products with wrong z\_position**

Gauge Segment (Start-Stop)

**RA2\_FGD\_2P products with wrong x\_velocity**

Gauge Segment (Start-Stop)

**RA2\_FGD\_2P products with wrong y\_velocity**

Gauge Segment (Start-Stop)

**RA2\_FGD\_2P products with wrong z\_velocity**

Gauge Segment (Start-Stop)

**RA2\_FGD\_2P products with unknown vector source**

Gauge Segment (Start-Stop)

**RA2\_FGD\_2P products with UTC to SBT time too far from sensing time**

Gauge	Segment (Start-Stop)
Warning: Wrong UTC SBT time format. 17-DEC-2009 21:57:40.822282 Filename: RA2_FGD_2PNPDE20091218_005440_000048442085_00145_40780_1728.N1;	18-DEC-2009 00:54:40.473 18-DEC-2009 02:15:24.089
Warning: Wrong UTC SBT time format. 17-DEC-2009 23:42:48.823066 Filename: RA2_FGD_2PNPDE20091218_021451_000055432085_00146_40781_1731.N1;	18-DEC-2009 02:14:51.839 18-DEC-2009 03:47:15.047
Warning: Wrong UTC SBT time format. 17-DEC-2009 23:42:48.823066 Filename: RA2_FGD_2PNPDE20091218_034642_000061202085_00147_40782_1734.N1;	18-DEC-2009 03:46:42.797 18-DEC-2009 05:28:43.057
Warning: Wrong UTC SBT time format. 17-DEC-2009 23:42:48.823066 Filename: RA2_FGD_2PNPDE20091218_052810_000060422085_00148_40783_1737.N1;	18-DEC-2009 05:28:10.806 18-DEC-2009 07:08:53.087
Warning: Wrong UTC SBT time format. 17-DEC-2009 23:42:48.823066 Filename: RA2_FGD_2PNPDK20091218_070810_000040862085_00149_40784_8451.N1;	18-DEC-2009 07:08:10.810 18-DEC-2009 08:16:16.907
Warning: Wrong UTC SBT time format. 17-DEC-2009 23:42:48.823066 Filename: RA2_FGD_2PNPDK20091218_081517_000062092085_00150_40785_8454.N1;	18-DEC-2009 08:15:17.920 18-DEC-2009 09:58:47.301
Warning: Wrong UTC SBT time format. 17-DEC-2009 23:42:48.823066 Filename: RA2_FGD_2PNPDK20091218_095712_000060802085_00151_40786_8457.N1;	18-DEC-2009 09:57:12.666 18-DEC-2009 11:38:32.823
Warning: Wrong UTC SBT time format. 18-DEC-2009 09:52:31.827574 Filename: RA2_FGD_2PNPDK20091218_113733_000059362085_00152_40787_8460.N1;	18-DEC-2009 11:37:33.836 18-DEC-2009 13:16:30.286
Warning: Wrong UTC SBT time format. 18-DEC-2009 11:31:56.828315 Filename: RA2_FGD_2PNPDK20091218_131452_000060452085_00153_40788_8463.N1;	18-DEC-2009 13:14:52.310 18-DEC-2009 14:55:36.818
Warning: Wrong UTC SBT time format. 18-DEC-2009 13:10:57.829044 Filename: RA2_FGD_2PNPDK20091218_145450_000050562085_00154_40789_8466.N1;	18-DEC-2009 14:54:50.086 18-DEC-2009 16:19:06.476

Warning: Wrong UTC SBT time format. 18-DEC-2009 13:10:57.829044 Filename: RA2_FGD_2PNPDK20091218_162313_000006282085_00155_40790_8469.N1;	18-DEC-2009 16:23:13.295 18-DEC-2009 16:33:41.536
Warning: Wrong UTC SBT time format. 18-DEC-2009 14:49:46.829784 Filename: RA2_FGD_2PNPDK20091218_163252_000058812085_00155_40790_8472.N1;	18-DEC-2009 16:32:52.576 18-DEC-2009 18:10:53.326
Warning: Wrong UTC SBT time format. 18-DEC-2009 14:49:46.829784 Filename: RA2_FGD_2PNPDK20091218_180953_000058972085_00156_40791_8475.N1;	18-DEC-2009 18:09:53.226 18-DEC-2009 19:48:10.686
Warning: Wrong UTC SBT time format. 18-DEC-2009 18:05:15.831225 Filename: RA2_FGD_2PNPDE20091218_194712_000041932085_00157_40792_1740.N1;	18-DEC-2009 19:47:12.814 18-DEC-2009 20:57:05.854

**RA2\_FGD\_2P products with satellite binary time out-of-range**

Gauge Segment (Start-Stop)

**RA2\_FGD\_2P products with wrong clock step**

Gauge Segment (Start-Stop)

**RA2\_FGD\_2P products with leap utc set to blank**

Gauge Segment (Start-Stop)

**RA2\_FGD\_2P products with leap err set**


Gauge Segment (Start-Stop)

**RA2\_FGD\_2P products with product err set**

Gauge	Segment (Start-Stop)
Warning: Product Error flag set. Filename: RA2_FGD_2PNPDE20091217_231229_000061932085_00144_40779_1725.N1;	17-DEC-2009 23:12:29.017 18-DEC-2009 00:55:41.687
Warning: Product Error flag set. Filename: RA2_FGD_2PNPDE20091218_005440_000048442085_00145_40780_1728.N1;	18-DEC-2009 00:54:40.473 18-DEC-2009 02:15:24.089
Warning: Product Error flag set. Filename: RA2_FGD_2PNPDE20091218_021451_000055432085_00146_40781_1731.N1;	18-DEC-2009 02:14:51.839 18-DEC-2009 03:47:15.047
Warning: Product Error flag set. Filename: RA2_FGD_2PNPDE20091218_034642_000061202085_00147_40782_1734.N1;	18-DEC-2009 03:46:42.797 18-DEC-2009 05:28:43.057
Warning: Product Error flag set. Filename: RA2_FGD_2PNPDE20091218_052810_000060422085_00148_40783_1737.N1;	18-DEC-2009 05:28:10.806 18-DEC-2009 07:08:53.087
Warning: Product Error flag set. Filename: RA2_FGD_2PNPDK20091218_070810_000040862085_00149_40784_8451.N1;	18-DEC-2009 07:08:10.810 18-DEC-2009 08:16:16.907
Warning: Product Error flag set. Filename: RA2_FGD_2PNPDK20091218_081517_000062092085_00150_40785_8454.N1;	18-DEC-2009 08:15:17.920 18-DEC-2009 09:58:47.301
Warning: Product Error flag set. Filename: RA2_FGD_2PNPDK20091218_095712_000060802085_00151_40786_8457.N1;	18-DEC-2009 09:57:12.666 18-DEC-2009 11:38:32.823
Warning: Product Error flag set. Filename: RA2_FGD_2PNPDK20091218_113733_000059362085_00152_40787_8460.N1;	18-DEC-2009 11:37:33.836 18-DEC-2009 13:16:30.286
Warning: Product Error flag set. Filename: RA2_FGD_2PNPDK20091218_131452_000060452085_00153_40788_8463.N1;	18-DEC-2009 13:14:52.310 18-DEC-2009 14:55:36.818
Warning: Product Error flag set. Filename: RA2_FGD_2PNPDK20091218_145450_000050562085_00154_40789_8466.N1;	18-DEC-2009 14:54:50.086 18-DEC-2009 16:19:06.476
Warning: Product Error flag set. Filename: RA2_FGD_2PNPDK20091218_162313_000006282085_00155_40790_8469.N1;	18-DEC-2009 16:23:13.295 18-DEC-2009 16:33:41.536
Warning: Product Error flag set. Filename: RA2_FGD_2PNPDK20091218_163252_000058812085_00155_40790_8472.N1;	18-DEC-2009 16:32:52.576 18-DEC-2009 18:10:53.326

Warning: Product Error flag set. Filename: RA2_FGD_2PNPDK20091218_180953_000058972085_00156_40791_8475.N1;	18-DEC-2009 18:09:53.226 18-DEC-2009 19:48:10.686
Warning: Product Error flag set. Filename: RA2_FGD_2PNPDE20091218_194712_000041932085_00157_40792_1740.N1;	18-DEC-2009 19:47:12.814 18-DEC-2009 20:57:05.854
Warning: Product Error flag set. Filename: RA2_FGD_2PNPDE20091218_205604_000064002085_00157_40792_1743.N1;	18-DEC-2009 20:56:04.640 18-DEC-2009 22:42:44.514
Warning: Product Error flag set. Filename: RA2_FGD_2PNPDE20091218_224138_000061282085_00158_40793_1746.N1;	18-DEC-2009 22:41:38.844 19-DEC-2009 00:23:46.902

### MPH Errors for RA2\_WWV\_2P



**RA2\_WWV\_2P products with wrong filename**

**Gauge Segment (Start-Stop)**

**RA2\_WWV\_2P products with unknown processing stage**

**Gauge Segment (Start-Stop)**

**RA2\_WWV\_2P products with unknown acquisition station**

**Gauge Segment (Start-Stop)**

**RA2\_WWV\_2P products with unknown processing center**

**Gauge Segment (Start-Stop)**

**RA2\_WWV\_2P products with wrong processing time**

**Gauge Segment (Start-Stop)**

**RA2\_WWV\_2P products with software version not equal to the current version**

<b>Gauge</b>	<b>Segment (Start-Stop)</b>
Warning: Wrong Software ver. RA2/5.06 Filename: RA2_WWV_2PNPDE20091217_231229_000061932085_00144_40779_1726.N1;	17-DEC-2009 23:12:29.017 18-DEC-2009 00:55:41.687
Warning: Wrong Software ver. RA2/5.06 Filename: RA2_WWV_2PNPDE20091218_005440_000048442085_00145_40780_1729.N1;	18-DEC-2009 00:54:40.473 18-DEC-2009 02:15:24.089
Warning: Wrong Software ver. RA2/5.06 Filename: RA2_WWV_2PNPDE20091218_021451_000055432085_00146_40781_1732.N1;	18-DEC-2009 02:14:51.839 18-DEC-2009 03:47:15.047
Warning: Wrong Software ver. RA2/5.06 Filename: RA2_WWV_2PNPDE20091218_034642_000061202085_00147_40782_1735.N1;	18-DEC-2009 03:46:42.797 18-DEC-2009 05:28:43.057
Warning: Wrong Software ver. RA2/5.06 Filename: RA2_WWV_2PNPDE20091218_052810_000060422085_00148_40783_1738.N1;	18-DEC-2009 05:28:10.806 18-DEC-2009 07:08:53.087
Warning: Wrong Software ver. RA2/5.06 Filename: RA2_WWV_2PNPDK20091218_070810_000040862085_00149_40784_8452.N1;	18-DEC-2009 07:08:10.810 18-DEC-2009 08:16:16.907
Warning: Wrong Software ver. RA2/5.06 Filename: RA2_WWV_2PNPDK20091218_081517_000062092085_00150_40785_8455.N1;	18-DEC-2009 08:15:17.920 18-DEC-2009 09:58:47.301
Warning: Wrong Software ver. RA2/5.06 Filename: RA2_WWV_2PNPDK20091218_095712_000060802085_00151_40786_8458.N1;	18-DEC-2009 09:57:12.666 18-DEC-2009 11:38:32.823
Warning: Wrong Software ver. RA2/5.06 Filename: RA2_WWV_2PNPDK20091218_113733_000059362085_00152_40787_8461.N1;	18-DEC-2009 11:37:33.836 18-DEC-2009 13:16:30.286
Warning: Wrong Software ver. RA2/5.06 Filename: RA2_WWV_2PNPDK20091218_131452_000060452085_00153_40788_8464.N1;	18-DEC-2009 13:14:52.310 18-DEC-2009 14:55:36.818
Warning: Wrong Software ver. RA2/5.06 Filename: RA2_WWV_2PNPDK20091218_145450_000050562085_00154_40789_8467.N1;	18-DEC-2009 14:54:50.086 18-DEC-2009 16:19:06.476
Warning: Wrong Software ver. RA2/5.06 Filename: RA2_WWV_2PNPDK20091218_162313_000006282085_00155_40790_8470.N1;	18-DEC-2009 16:23:13.295 18-DEC-2009 16:33:41.536
Warning: Wrong Software ver. RA2/5.06 Filename: RA2_WWV_2PNPDK20091218_163252_000058812085_00155_40790_8473.N1;	18-DEC-2009 16:32:52.576 18-DEC-2009 18:10:53.326
Warning: Wrong Software ver. RA2/5.06 Filename: RA2_WWV_2PNPDK20091218_180953_000058972085_00156_40791_8476.N1;	18-DEC-2009 18:09:53.226 18-DEC-2009 19:48:10.686
Warning: Wrong Software ver. RA2/5.06 Filename: RA2_WWV_2PNPDE20091218_194712_000041932085_00157_40792_1741.N1;	18-DEC-2009 19:47:12.814 18-DEC-2009 20:57:05.854

Warning: Wrong Software ver. RA2/5.06 Filename: RA2_WWV_2PNPDE20091218_205604_000064002085_00157_40792_1744.N1;	18-DEC-2009 20:56:04.640 18-DEC-2009 22:42:44.514
Warning: Wrong Software ver. RA2/5.06 Filename: RA2_WWV_2PNPDE20091218_224138_000061282085_00158_40793_1747.N1;	18-DEC-2009 22:41:38.844 19-DEC-2009 00:23:46.902

**RA2\_WWV\_2P products with wrong sensing start**

**Gauge Segment (Start-Stop)**

**RA2\_WWV\_2P products with wrong sensing stop**

**Gauge Segment (Start-Stop)**

**RA2\_WWV\_2P products with wrong phase**

**Gauge Segment (Start-Stop)**

**RA2\_WWV\_2P products with wrong state vector time**

<b>Gauge</b>	<b>Segment (Start-Stop)</b>
Warning: Not equal to FPO input. 17-DEC-2009 23:25:35.943944 Filename: RA2_WWV_2PNPDE20091217_231229_000061932085_00144_40779_1726.N1;	17-DEC-2009 23:12:29.017 18-DEC-2009 00:55:41.687
Warning: Not equal to FPO input. 18-DEC-2009 01:06:11.819224 Filename: RA2_WWV_2PNPDE20091218_005440_000048442085_00145_40780_1729.N1;	18-DEC-2009 00:54:40.473 18-DEC-2009 02:15:24.089
Warning: Not equal to FPO input. 18-DEC-2009 02:46:47.726164 Filename: RA2_WWV_2PNPDE20091218_021451_000055432085_00146_40781_1732.N1;	18-DEC-2009 02:14:51.839 18-DEC-2009 03:47:15.047
Warning: Not equal to FPO input. 18-DEC-2009 04:27:23.727079 Filename: RA2_WWV_2PNPDE20091218_034642_000061202085_00147_40782_1735.N1;	18-DEC-2009 03:46:42.797 18-DEC-2009 05:28:43.057
Warning: Not equal to FPO input. 18-DEC-2009 06:07:59.745453 Filename: RA2_WWV_2PNPDE20091218_052810_000060422085_00148_40783_1738.N1;	18-DEC-2009 05:28:10.806 18-DEC-2009 07:08:53.087
Warning: Not equal to FPO input. 18-DEC-2009 07:48:35.709446 Filename: RA2_WWV_2PNPDK20091218_070810_000040862085_00149_40784_8452.N1;	18-DEC-2009 07:08:10.810 18-DEC-2009 08:16:16.907
Warning: Not equal to FPO input. 18-DEC-2009 09:29:11.617473 Filename: RA2_WWV_2PNPDK20091218_081517_000062092085_00150_40785_8455.N1;	18-DEC-2009 08:15:17.920 18-DEC-2009 09:58:47.301
Warning: Not equal to FPO input. 18-DEC-2009 11:09:47.493259 Filename: RA2_WWV_2PNPDK20091218_095712_000060802085_00151_40786_8458.N1;	18-DEC-2009 09:57:12.666 18-DEC-2009 11:38:32.823
Warning: Not equal to FPO input. 18-DEC-2009 12:50:23.367719 Filename: RA2_WWV_2PNPDK20091218_113733_000059362085_00152_40787_8461.N1;	18-DEC-2009 11:37:33.836 18-DEC-2009 13:16:30.286
Warning: Not equal to FPO input. 18-DEC-2009 14:30:59.291331 Filename: RA2_WWV_2PNPDK20091218_131452_000060452085_00153_40788_8464.N1;	18-DEC-2009 13:14:52.310 18-DEC-2009 14:55:36.818
Warning: Not equal to FPO input. 18-DEC-2009 16:11:35.295431 Filename: RA2_WWV_2PNPDK20091218_145450_000050562085_00154_40789_8467.N1;	18-DEC-2009 14:54:50.086 18-DEC-2009 16:19:06.476
Warning: Not equal to FPO input. 18-DEC-2009 16:11:35.295431 Filename: RA2_WWV_2PNPDK20091218_162313_000006282085_00155_40790_8470.N1;	18-DEC-2009 16:23:13.295 18-DEC-2009 16:33:41.536
Warning: Not equal to FPO input. 18-DEC-2009 17:52:11.317758 Filename: RA2_WWV_2PNPDK20091218_163252_000058812085_00155_40790_8473.N1;	18-DEC-2009 16:32:52.576 18-DEC-2009 18:10:53.326
Warning: Not equal to FPO input. 18-DEC-2009 19:32:47.309980 Filename: RA2_WWV_2PNPDK20091218_180953_000058972085_00156_40791_8476.N1;	18-DEC-2009 18:09:53.226 18-DEC-2009 19:48:10.686
Warning: Not equal to FPO input. 18-DEC-2009 21:13:23.226232 Filename: RA2_WWV_2PNPDE20091218_194712_000041932085_00157_40792_1741.N1;	18-DEC-2009 19:47:12.814 18-DEC-2009 20:57:05.854
Warning: Not equal to FPO input. 18-DEC-2009 21:13:23.222797 Filename: RA2_WWV_2PNPDE20091218_205604_000064002085_00157_40792_1744.N1;	18-DEC-2009 20:56:04.640 18-DEC-2009 22:42:44.514

Warning: Not equal to FPO input. 18-DEC-2009 22:53:59.086236 Filename: RA2_WWV_2PNPDE20091218_224138_000061282085_00158_40793_1747.N1;	18-DEC-2009 22:41:38.844 19-DEC-2009 00:23:46.902
---	--

**RA2\_WWV\_2P products with wrong x\_position**

**Gauge Segment (Start-Stop)**

**RA2\_WWV\_2P products with wrong y\_position**

**Gauge Segment (Start-Stop)**

**RA2\_WWV\_2P products with wrong z\_position**

**Gauge Segment (Start-Stop)**

**RA2\_WWV\_2P products with wrong x\_velocity**

**Gauge Segment (Start-Stop)**

**RA2\_WWV\_2P products with wrong y\_velocity**

**Gauge Segment (Start-Stop)**

**RA2\_WWV\_2P products with wrong z\_velocity**

**Gauge Segment (Start-Stop)**

**RA2\_WWV\_2P products with unknown vector source**

**Gauge Segment (Start-Stop)**

**RA2\_WWV\_2P products with UTC to SBT time too far from sensing time**

<b>Gauge</b>	<b>Segment (Start-Stop)</b>
Warning: Wrong UTC SBT time format. 17-DEC-2009 21:57:40.822282 Filename: RA2_WWV_2PNPDE20091218_005440_000048442085_00145_40780_1729.N1;	18-DEC-2009 00:54:40.473 18-DEC-2009 02:15:24.089
Warning: Wrong UTC SBT time format. 17-DEC-2009 23:42:48.823066 Filename: RA2_WWV_2PNPDE20091218_021451_000055432085_00146_40781_1732.N1;	18-DEC-2009 02:14:51.839 18-DEC-2009 03:47:15.047
Warning: Wrong UTC SBT time format. 17-DEC-2009 23:42:48.823066 Filename: RA2_WWV_2PNPDE20091218_034642_000061202085_00147_40782_1735.N1;	18-DEC-2009 03:46:42.797 18-DEC-2009 05:28:43.057
Warning: Wrong UTC SBT time format. 17-DEC-2009 23:42:48.823066 Filename: RA2_WWV_2PNPDE20091218_052810_000060422085_00148_40783_1738.N1;	18-DEC-2009 05:28:10.806 18-DEC-2009 07:08:53.087
Warning: Wrong UTC SBT time format. 17-DEC-2009 23:42:48.823066 Filename: RA2_WWV_2PNPDK20091218_070810_000040862085_00149_40784_8452.N1;	18-DEC-2009 07:08:10.810 18-DEC-2009 08:16:16.907
Warning: Wrong UTC SBT time format. 17-DEC-2009 23:42:48.823066 Filename: RA2_WWV_2PNPDK20091218_081517_000062092085_00150_40785_8455.N1;	18-DEC-2009 08:15:17.920 18-DEC-2009 09:58:47.301
Warning: Wrong UTC SBT time format. 17-DEC-2009 23:42:48.823066 Filename: RA2_WWV_2PNPDK20091218_095712_000060802085_00151_40786_8458.N1;	18-DEC-2009 09:57:12.666 18-DEC-2009 11:38:32.823
Warning: Wrong UTC SBT time format. 18-DEC-2009 09:52:31.827574 Filename: RA2_WWV_2PNPDK20091218_113733_000059362085_00152_40787_8461.N1;	18-DEC-2009 11:37:33.836 18-DEC-2009 13:16:30.286
Warning: Wrong UTC SBT time format. 18-DEC-2009 11:31:56.828315 Filename: RA2_WWV_2PNPDK20091218_131452_000060452085_00153_40788_8464.N1;	18-DEC-2009 13:14:52.310 18-DEC-2009 14:55:36.818
Warning: Wrong UTC SBT time format. 18-DEC-2009 13:10:57.829044 Filename: RA2_WWV_2PNPDK20091218_145450_000050562085_00154_40789_8467.N1;	18-DEC-2009 14:54:50.086 18-DEC-2009 16:19:06.476
Warning: Wrong UTC SBT time format. 18-DEC-2009 13:10:57.829044 Filename: RA2_WWV_2PNPDK20091218_162313_00006282085_00155_40790_8470.N1;	18-DEC-2009 16:23:13.295 18-DEC-2009 16:33:41.536

Warning: Wrong UTC SBT time format. 18-DEC-2009 14:49:46.829784 Filename: RA2_WWV_2PNPDK20091218_163252_000058812085_00155_40790_8473.N1;	18-DEC-2009 16:32:52.576 18-DEC-2009 18:10:53.326
Warning: Wrong UTC SBT time format. 18-DEC-2009 14:49:46.829784 Filename: RA2_WWV_2PNPDK20091218_180953_000058972085_00156_40791_8476.N1;	18-DEC-2009 18:09:53.226 18-DEC-2009 19:48:10.686
Warning: Wrong UTC SBT time format. 18-DEC-2009 18:05:15.831225 Filename: RA2_WWV_2PNPDE20091218_194712_000041932085_00157_40792_1741.N1;	18-DEC-2009 19:47:12.814 18-DEC-2009 20:57:05.854

**RA2\_WWV\_2P products with satellite binary time out-of-range**

Gauge Segment (Start-Stop)

**RA2\_WWV\_2P products with wrong clock step**

Gauge Segment (Start-Stop)

**RA2\_WWV\_2P products with leap utc set to blank**

Gauge Segment (Start-Stop)

**RA2\_WWV\_2P products with leap err set**

Gauge Segment (Start-Stop)

**RA2\_WWV\_2P products with product err set**

Gauge	Segment (Start-Stop)
Warning: Product Error flag set. Filename: RA2_WWV_2PNPDE20091217_231229_000061932085_00144_40779_1726.N1;	17-DEC-2009 23:12:29.017 18-DEC-2009 00:55:41.687
Warning: Product Error flag set. Filename: RA2_WWV_2PNPDE20091218_005440_000048442085_00145_40780_1729.N1;	18-DEC-2009 00:54:40.473 18-DEC-2009 02:15:24.089
Warning: Product Error flag set. Filename: RA2_WWV_2PNPDE20091218_021451_000055432085_00146_40781_1732.N1;	18-DEC-2009 02:14:51.839 18-DEC-2009 03:47:15.047
Warning: Product Error flag set. Filename: RA2_WWV_2PNPDE20091218_034642_000061202085_00147_40782_1735.N1;	18-DEC-2009 03:46:42.797 18-DEC-2009 05:28:43.057
Warning: Product Error flag set. Filename: RA2_WWV_2PNPDE20091218_052810_000060422085_00148_40783_1738.N1;	18-DEC-2009 05:28:10.806 18-DEC-2009 07:08:53.087
Warning: Product Error flag set. Filename: RA2_WWV_2PNPDK20091218_070810_000040862085_00149_40784_8452.N1;	18-DEC-2009 07:08:10.810 18-DEC-2009 08:16:16.907
Warning: Product Error flag set. Filename: RA2_WWV_2PNPDK20091218_081517_000062092085_00150_40785_8455.N1;	18-DEC-2009 08:15:17.920 18-DEC-2009 09:58:47.301
Warning: Product Error flag set. Filename: RA2_WWV_2PNPDK20091218_095712_000060802085_00151_40786_8458.N1;	18-DEC-2009 09:57:12.666 18-DEC-2009 11:38:32.823
Warning: Product Error flag set. Filename: RA2_WWV_2PNPDK20091218_113733_000059362085_00152_40787_8461.N1;	18-DEC-2009 11:37:33.836 18-DEC-2009 13:16:30.286
Warning: Product Error flag set. Filename: RA2_WWV_2PNPDK20091218_131452_000060452085_00153_40788_8464.N1;	18-DEC-2009 13:14:52.310 18-DEC-2009 14:55:36.818
Warning: Product Error flag set. Filename: RA2_WWV_2PNPDK20091218_145450_000050562085_00154_40789_8467.N1;	18-DEC-2009 14:54:50.086 18-DEC-2009 16:19:06.476
Warning: Product Error flag set. Filename: RA2_WWV_2PNPDK20091218_162313_000006282085_00155_40790_8470.N1;	18-DEC-2009 16:23:13.295 18-DEC-2009 16:33:41.536
Warning: Product Error flag set. Filename: RA2_WWV_2PNPDK20091218_163252_000058812085_00155_40790_8473.N1;	18-DEC-2009 16:32:52.576 18-DEC-2009 18:10:53.326
Warning: Product Error flag set. Filename: RA2_WWV_2PNPDK20091218_180953_000058972085_00156_40791_8476.N1;	18-DEC-2009 18:09:53.226 18-DEC-2009 19:48:10.686

Warning: Product Error flag set. Filename: RA2_WWV_2PNPDE20091218_194712_000041932085_00157_40792_1741.N1;	18-DEC-2009 19:47:12.814 18-DEC-2009 20:57:05.854
Warning: Product Error flag set. Filename: RA2_WWV_2PNPDE20091218_205604_000064002085_00157_40792_1744.N1;	18-DEC-2009 20:56:04.640 18-DEC-2009 22:42:44.514
Warning: Product Error flag set. Filename: RA2_WWV_2PNPDE20091218_224138_000061282085_00158_40793_1747.N1;	18-DEC-2009 22:41:38.844 19-DEC-2009 00:23:46.902

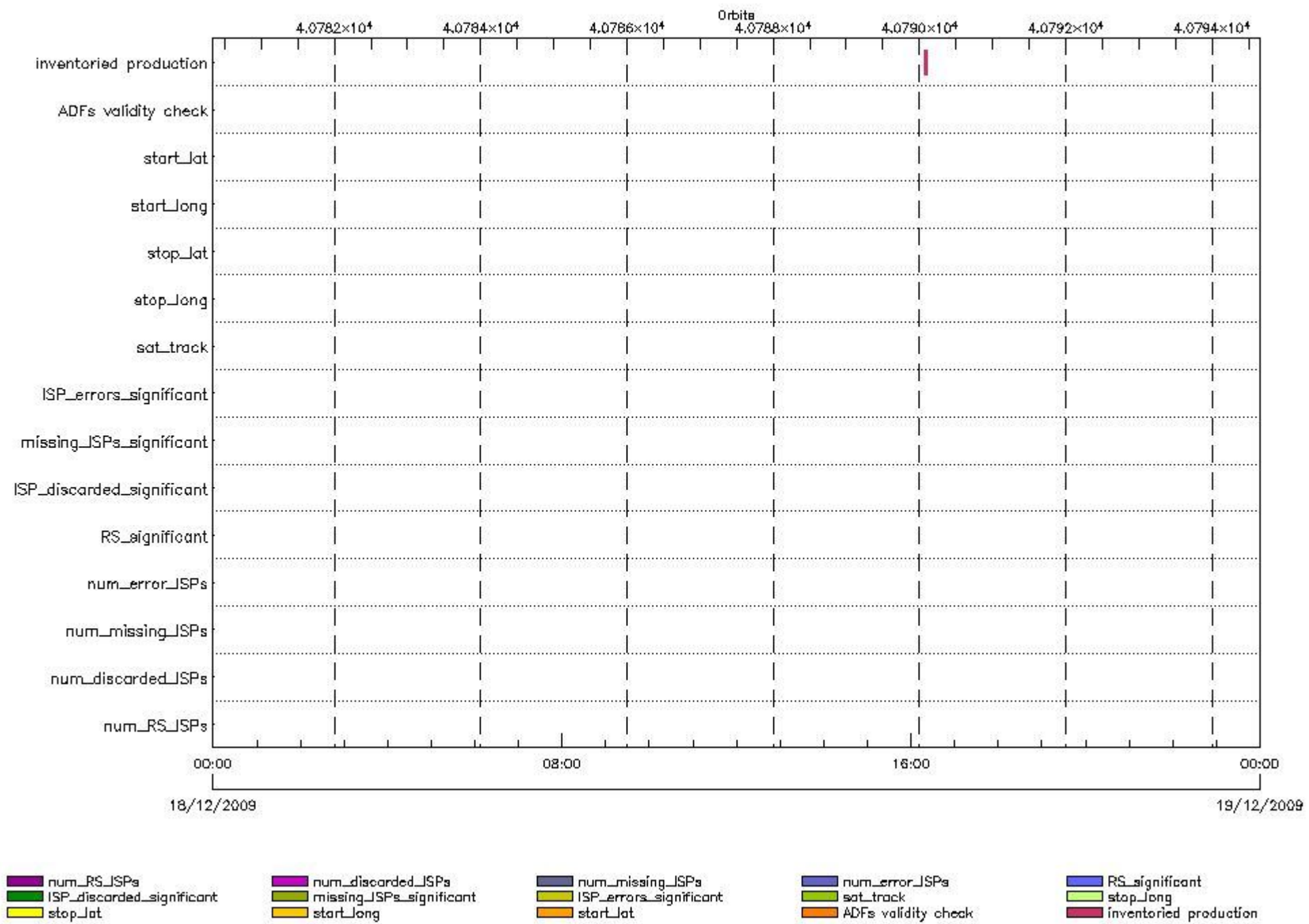
---

## SPH checks

RA2\_CAL\_0P SPH checks

SPH fields with errors





**RA2\_CAL\_0P products using a wrong ADF (sensing not included in validity)**

Gauge Segment (Start-Stop) Explicit Reference

**RA2\_CAL\_0P products with start\_lat out of range**

Gauge Value Segment (Start-Stop) Explicit Reference

**RA2\_CAL\_0P products with start\_long out of range**

Gauge Value Segment (Start-Stop) Explicit Reference

RA2\_CAL\_0P products with stop\_lat out of range

Gauge Value Segment (Start-Stop) Explicit Reference

RA2\_CAL\_0P products with stop\_long out of range

Gauge Value Segment (Start-Stop) Explicit Reference

RA2\_CAL\_0P products with sat\_track out of range

Gauge Value Segment (Start-Stop) Explicit Reference

Percentage of RA2\_CAL\_0P products with ISP\_errors\_significant set to 1

Gauge Value Segment (Start-Stop)

RA2\_CAL\_0P products with num\_error\_ISPs out of range

Gauge Value Segment (Start-Stop) Explicit Reference

Statistics for RA2\_CAL\_0P products with num\_error\_ISPs out of range

Gauge Statistics Segment (Start-Stop)

Percentage of RA2\_CAL\_0P products with missing\_ISPs\_significant set to 1

Gauge Value Segment (Start-Stop)

RA2\_CAL\_0P products with num\_missing\_ISPs out of range

Gauge Value Segment (Start-Stop) Explicit Reference

Statistics for RA2\_CAL\_0P products with num\_missing\_ISPs out of range

Gauge Statistics Segment (Start-Stop)

Percentage of RA2\_CAL\_0P products with ISP\_discarded\_significant set to 1

Gauge Value Segment (Start-Stop)

RA2\_CAL\_0P products with num\_discarded\_ISPs out of range

Gauge	Value	Segment (Start-Stop)	Explicit Reference
-------	-------	----------------------	--------------------

Statistics for RA2\_CAL\_0P products with num\_discarded\_ISPs out of range

Gauge	Statistics	Segment (Start-Stop)
-------	------------	----------------------

Percentage of RA2\_CAL\_0P products with RS\_significant set to 1

Gauge	Value	Segment (Start-Stop)
-------	-------	----------------------

RA2\_CAL\_0P products with num\_RS\_ISPs out of range

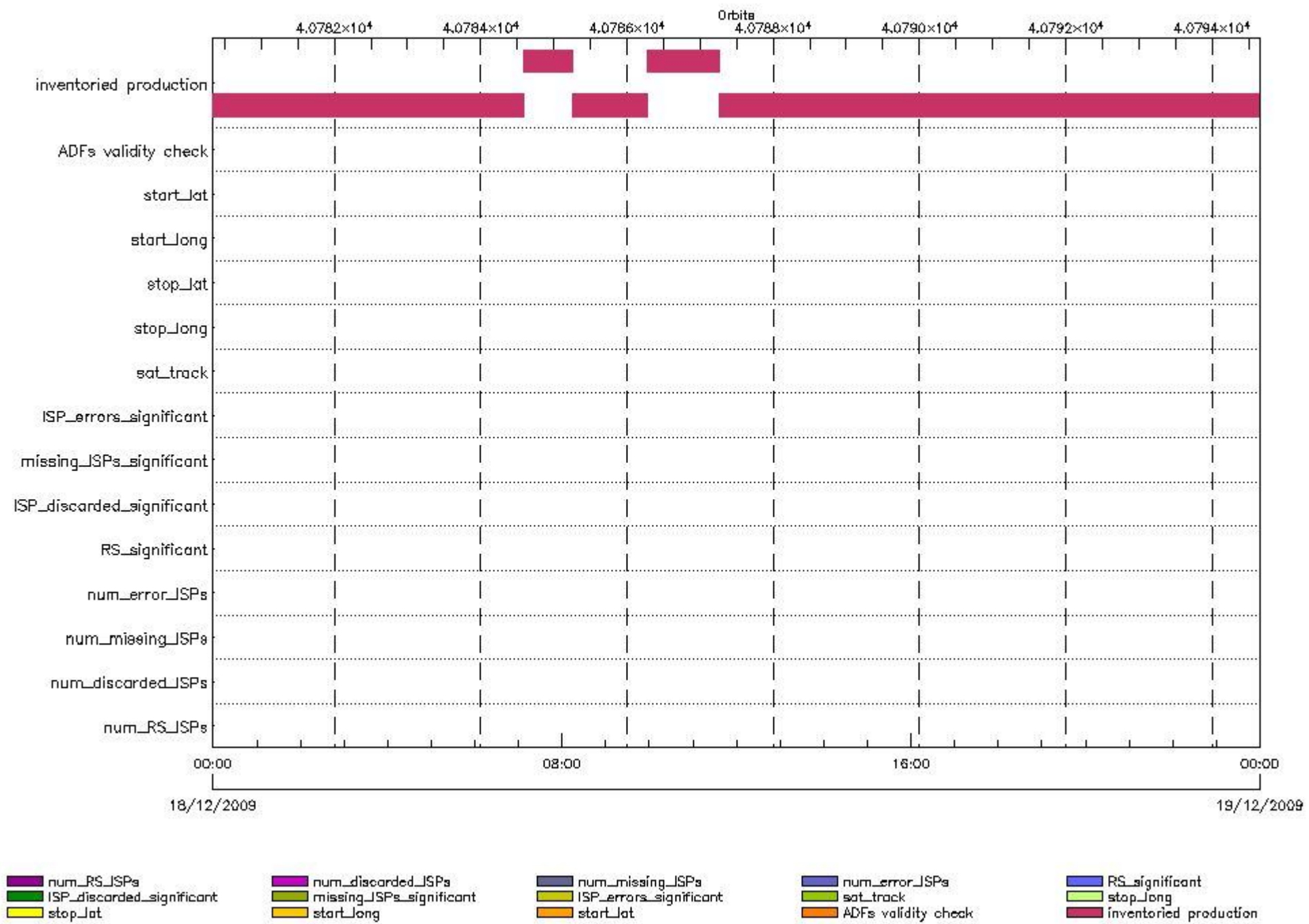
Gauge	Value	Segment (Start-Stop)	Explicit Reference
-------	-------	----------------------	--------------------

Statistics for RA2\_CAL\_0P products with num\_RS\_ISPs out of range

Gauge	Statistics	Segment (Start-Stop)
-------	------------	----------------------

DOR\_DOP\_0P SPH checks

SPH fields with errors



**DOR\_DOP\_0P products using a wrong ADF (sensing not included in validity)**

Gauge Segment (Start-Stop) Explicit Reference

**DOR\_DOP\_0P products with start\_lat out of range**

Gauge Value Segment (Start-Stop) Explicit Reference

**DOR\_DOP\_0P products with start\_long out of range**

Gauge Value Segment (Start-Stop) Explicit Reference

DOR\_DOP\_0P products with stop\_lat out of range

Gauge Value Segment (Start-Stop) Explicit Reference

DOR\_DOP\_0P products with stop\_long out of range

Gauge Value Segment (Start-Stop) Explicit Reference

DOR\_DOP\_0P products with sat\_track out of range

Gauge Value Segment (Start-Stop) Explicit Reference

Percentage of DOR\_DOP\_0P products with ISP\_errors\_significant set to 1

Gauge Value Segment (Start-Stop)

DOR\_DOP\_0P products with num\_error\_ISPs out of range

Gauge Value Segment (Start-Stop) Explicit Reference

Statistics for DOR\_DOP\_0P products with num\_error\_ISPs out of range

Gauge Statistics Segment (Start-Stop)

Percentage of DOR\_DOP\_0P products with missing\_ISPs\_significant set to 1

Gauge Value Segment (Start-Stop)

DOR\_DOP\_0P products with num\_missing\_ISPs out of range

Gauge Value Segment (Start-Stop) Explicit Reference

Statistics for DOR\_DOP\_0P products with num\_missing\_ISPs out of range

Gauge Statistics Segment (Start-Stop)

Percentage of DOR\_DOP\_0P products with ISP\_discarded\_significant set to 1

Gauge Value Segment (Start-Stop)

DOR\_DOP\_0P products with num\_discarded\_ISPs out of range

Gauge	Value	Segment (Start-Stop)	Explicit Reference
-------	-------	----------------------	--------------------

Statistics for DOR\_DOP\_0P products with num\_discarded\_ISPs out of range

Gauge	Statistics	Segment (Start-Stop)
-------	------------	----------------------

Percentage of DOR\_DOP\_0P products with RS\_significant set to 1

Gauge	Value	Segment (Start-Stop)
-------	-------	----------------------

DOR\_DOP\_0P products with num\_RS\_ISPs out of range

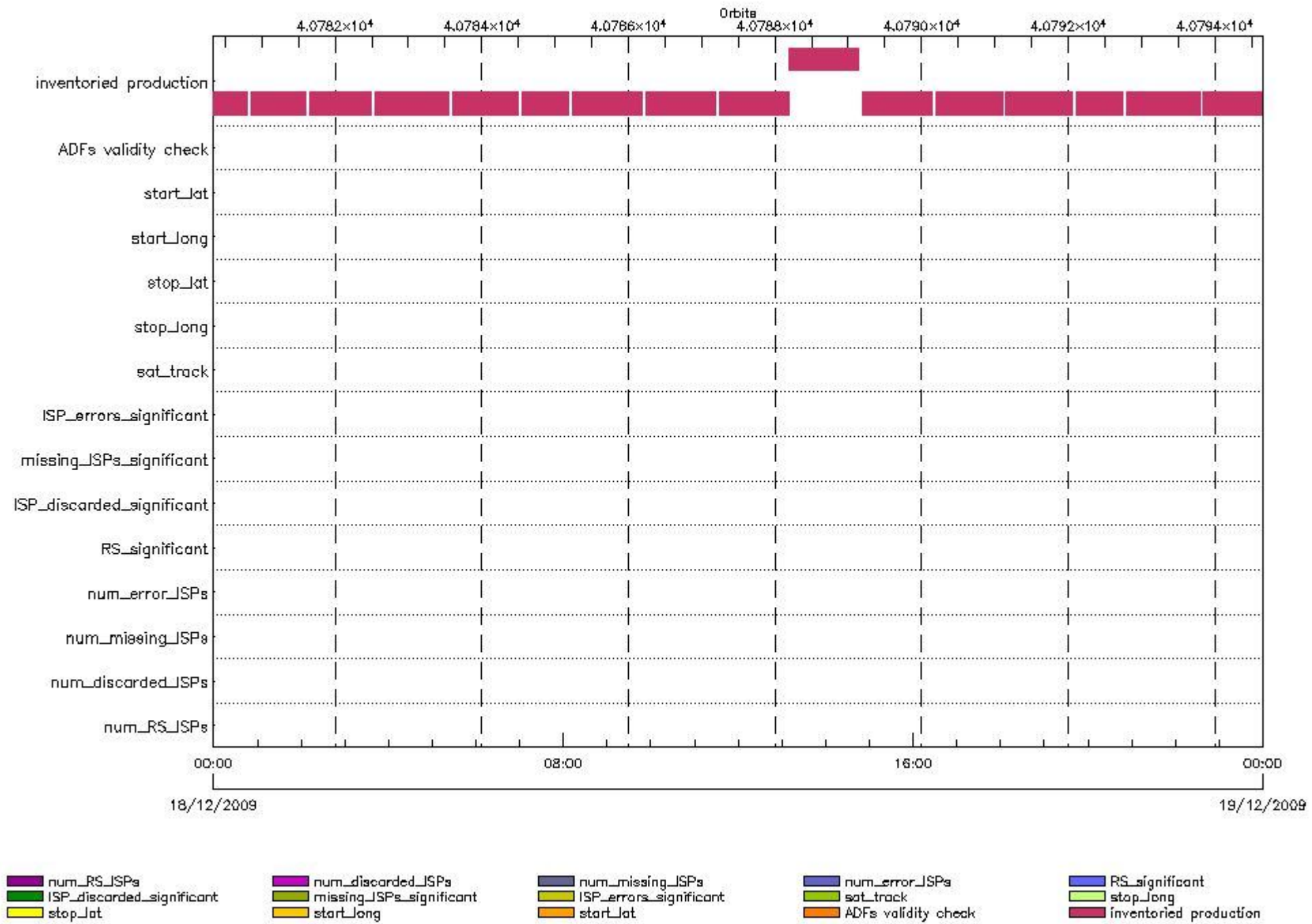
Gauge	Value	Segment (Start-Stop)	Explicit Reference
-------	-------	----------------------	--------------------

Statistics for DOR\_DOP\_0P products with num\_RS\_ISPs out of range

Gauge	Statistics	Segment (Start-Stop)
-------	------------	----------------------

DOR\_NAV\_0P SPH checks

SPH fields with errors



**DOR\_NAV\_0P products using a wrong ADF (sensing not included in validity)**

Gauge Segment (Start-Stop) Explicit Reference

**DOR\_NAV\_0P products with start\_lat out of range**

Gauge Value Segment (Start-Stop) Explicit Reference

**DOR\_NAV\_0P products with start\_long out of range**

Gauge Value Segment (Start-Stop) Explicit Reference

DOR\_NAV\_0P products with stop\_lat out of range

Gauge Value Segment (Start-Stop) Explicit Reference

DOR\_NAV\_0P products with stop\_long out of range

Gauge Value Segment (Start-Stop) Explicit Reference

DOR\_NAV\_0P products with sat\_track out of range

Gauge Value Segment (Start-Stop) Explicit Reference

Percentage of DOR\_NAV\_0P products with ISP\_errors\_significant set to 1

Gauge Value Segment (Start-Stop)

DOR\_NAV\_0P products with num\_error\_ISPs out of range

Gauge Value Segment (Start-Stop) Explicit Reference

Statistics for DOR\_NAV\_0P products with num\_error\_ISPs out of range

Gauge Statistics Segment (Start-Stop)

Percentage of DOR\_NAV\_0P products with missing\_ISPs\_significant set to 1

Gauge Value Segment (Start-Stop)

DOR\_NAV\_0P products with num\_missing\_ISPs out of range

Gauge Value Segment (Start-Stop) Explicit Reference

Statistics for DOR\_NAV\_0P products with num\_missing\_ISPs out of range

Gauge Statistics Segment (Start-Stop)

Percentage of DOR\_NAV\_0P products with ISP\_discarded\_significant set to 1

Gauge Value Segment (Start-Stop)

DOR\_NAV\_0P products with num\_discarded\_ISPs out of range



Gauge Value Segment (Start-Stop) Explicit Reference

Statistics for DOR\_NAV\_0P products with num\_discarded\_ISPs out of range

Gauge Statistics Segment (Start-Stop)

Percentage of DOR\_NAV\_0P products with RS\_significant set to 1

Gauge Value Segment (Start-Stop)

DOR\_NAV\_0P products with num\_RS\_ISPs out of range

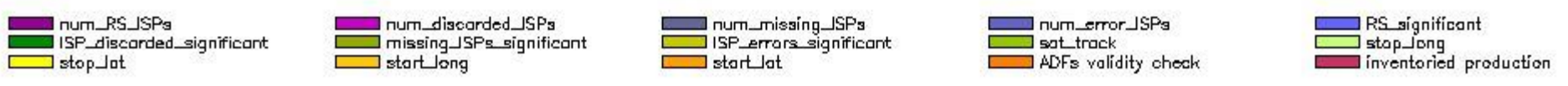
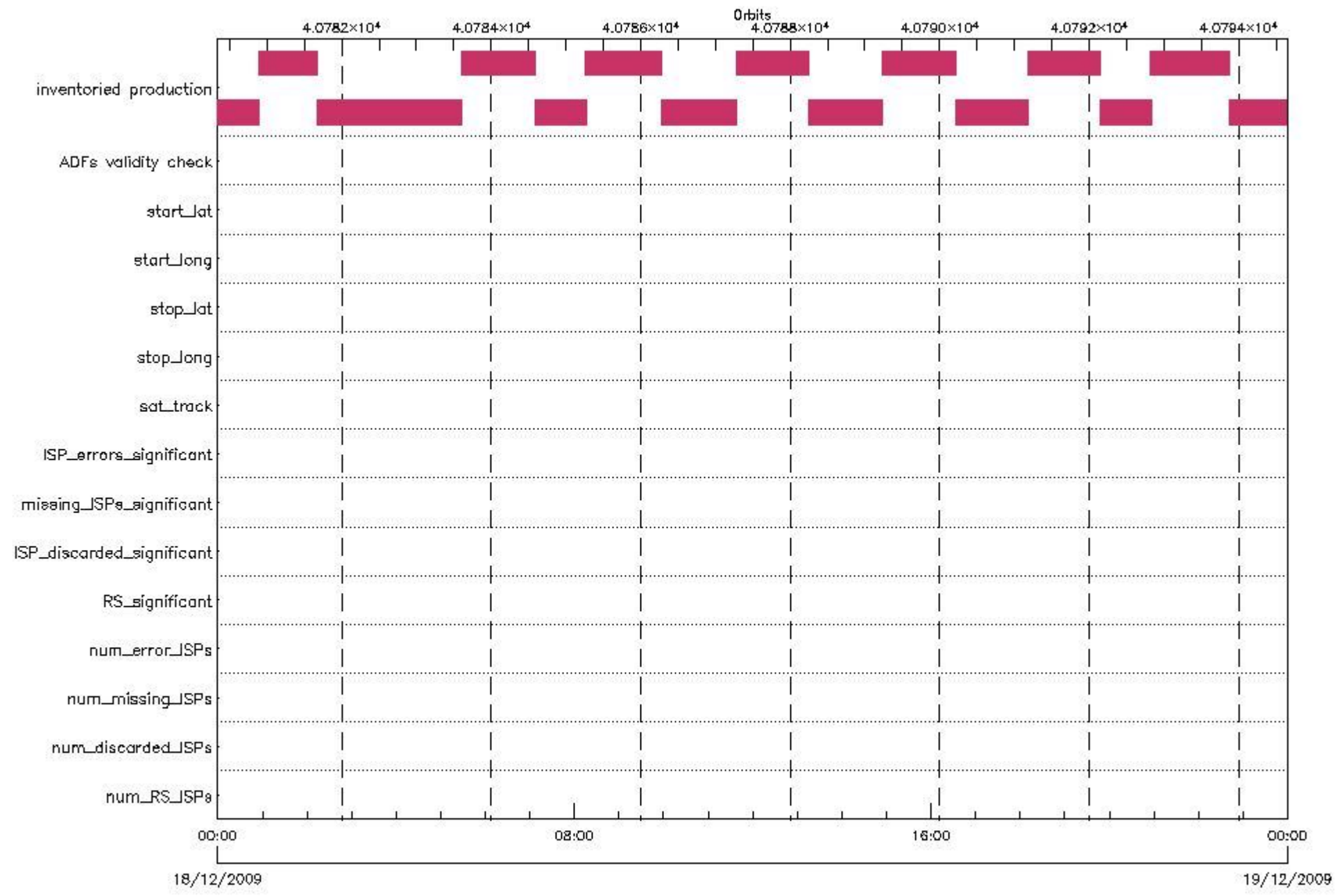
Gauge Value Segment (Start-Stop) Explicit Reference

Statistics for DOR\_NAV\_0P products with num\_RS\_ISPs out of range

Gauge Statistics Segment (Start-Stop)

MWR\_NL\_\_0P SPH checks

SPH fields with errors



**MWR\_NL\_\_0P products using a wrong ADF (sensing not included in validity)**

Gauge Segment (Start-Stop) Explicit Reference

**MWR\_NL\_\_0P products with start\_lat out of range**

Gauge Value Segment (Start-Stop) Explicit Reference

**MWR\_NL\_\_0P products with start\_long out of range**

Gauge Value Segment (Start-Stop) Explicit Reference

MWR\_NL\_\_0P products with stop\_lat out of range

Gauge Value Segment (Start-Stop) Explicit Reference

MWR\_NL\_\_0P products with stop\_long out of range

Gauge Value Segment (Start-Stop) Explicit Reference

MWR\_NL\_\_0P products with sat\_track out of range

Gauge Value Segment (Start-Stop) Explicit Reference

Percentage of MWR\_NL\_\_0P products with ISP\_errors\_significant set to 1

Gauge	Value	Segment (Start-Stop)
SPH.ISP_ERRORS_SIGNIFICANT_PERCENT.INFO PCF_MWR_NL__0P	0	18-DEC-2009 00:00:00.000 19-DEC-2009 00:00:00.000

MWR\_NL\_\_0P products with num\_error\_ISPs out of range

Gauge Value Segment (Start-Stop) Explicit Reference

Statistics for MWR\_NL\_\_0P products with num\_error\_ISPs out of range

Gauge Statistics Segment (Start-Stop)

Percentage of MWR\_NL\_\_0P products with missing\_ISPs\_significant set to 1

Gauge	Value	Segment (Start-Stop)
SPH.MISSING_ISPS_SIGNIFICANT_PERCENT.INFO PCF_MWR_NL__0P	0	18-DEC-2009 00:00:00.000 19-DEC-2009 00:00:00.000

MWR\_NL\_\_0P products with num\_missing\_ISPs out of range

Gauge Value Segment (Start-Stop) Explicit Reference

Statistics for MWR\_NL\_\_0P products with num\_missing\_ISPs out of range

Gauge Statistics Segment (Start-Stop)

Percentage of MWR\_NL\_\_0P products with ISP\_discarded\_significant set to 1

Gauge	Value	Segment (Start-Stop)
SPH.ISP_DISCARDED_SIGNIFICANT_PERCENT.INFO	0	18-DEC-2009 00:00:00.000
PCF_MWR_NL__0P		19-DEC-2009 00:00:00.000

MWR\_NL\_\_0P products with num\_discarded\_ISPs out of range

Gauge	Value	Segment (Start-Stop)	Explicit Reference

Statistics for MWR\_NL\_\_0P products with num\_discarded\_ISPs out of range

Gauge	Statistics	Segment (Start-Stop)

Percentage of MWR\_NL\_\_0P products with RS\_significant set to 1

Gauge	Value	Segment (Start-Stop)
SPH.RS_SIGNIFICANT_PERCENT.INFO	0	18-DEC-2009 00:00:00.000
PCF_MWR_NL__0P		19-DEC-2009 00:00:00.000

MWR\_NL\_\_0P products with num\_RS\_ISPs out of range

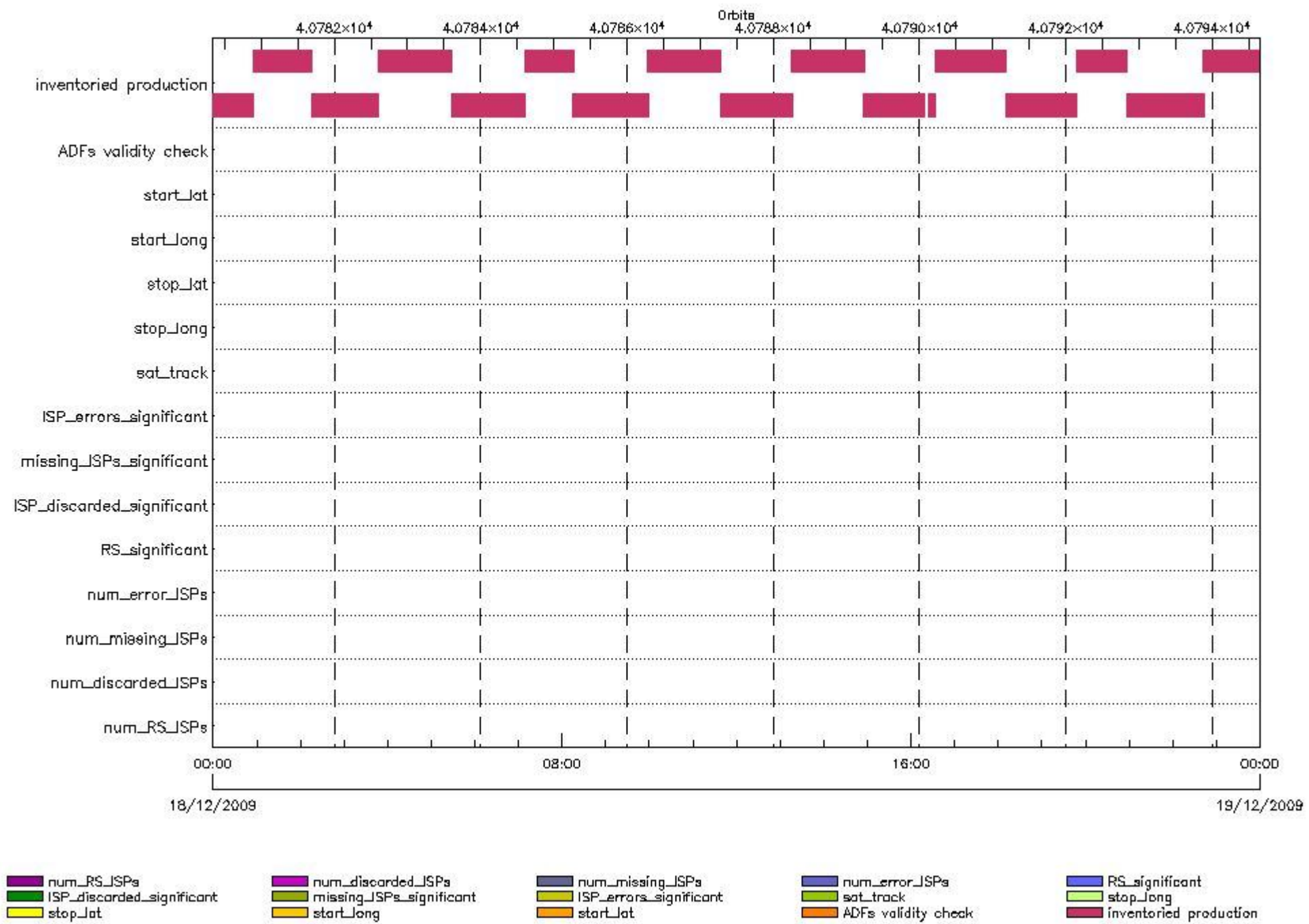
Gauge	Value	Segment (Start-Stop)	Explicit Reference

Statistics for MWR\_NL\_\_0P products with num\_RS\_ISPs out of range

Gauge	Statistics	Segment (Start-Stop)

RA2\_ME\_\_0P SPH checks

SPH fields with errors



**RA2\_ME\_\_0P products using a wrong ADF (sensing not included in validity)**

Gauge Segment (Start-Stop) Explicit Reference

**RA2\_ME\_\_0P products with start\_lat out of range**

Gauge Value Segment (Start-Stop) Explicit Reference

**RA2\_ME\_\_0P products with start\_long out of range**

Gauge Value Segment (Start-Stop) Explicit Reference

RA2\_ME\_\_0P products with stop\_lat out of range

Gauge Value Segment (Start-Stop) Explicit Reference

RA2\_ME\_\_0P products with stop\_long out of range

Gauge Value Segment (Start-Stop) Explicit Reference

RA2\_ME\_\_0P products with sat\_track out of range

Gauge Value Segment (Start-Stop) Explicit Reference

Percentage of RA2\_ME\_\_0P products with ISP\_errors\_significant set to 1

Gauge Value Segment (Start-Stop)

RA2\_ME\_\_0P products with num\_error\_ISPs out of range

Gauge Value Segment (Start-Stop) Explicit Reference

Statistics for RA2\_ME\_\_0P products with num\_error\_ISPs out of range

Gauge Statistics Segment (Start-Stop)

Percentage of RA2\_ME\_\_0P products with missing\_ISPs\_significant set to 1

Gauge Value Segment (Start-Stop)

RA2\_ME\_\_0P products with num\_missing\_ISPs out of range

Gauge Value Segment (Start-Stop) Explicit Reference

Statistics for RA2\_ME\_\_0P products with num\_missing\_ISPs out of range

Gauge Statistics Segment (Start-Stop)

Percentage of RA2\_ME\_\_0P products with ISP\_discarded\_significant set to 1

Gauge Value Segment (Start-Stop)

RA2\_ME\_\_0P products with num\_discarded\_ISPs out of range

Gauge Value Segment (Start-Stop) Explicit Reference

Statistics for RA2\_ME\_\_0P products with num\_discarded\_ISPs out of range

Gauge Statistics Segment (Start-Stop)

Percentage of RA2\_ME\_\_0P products with RS\_significant set to 1

Gauge Value Segment (Start-Stop)

RA2\_ME\_\_0P products with num\_RS\_ISPs out of range

Gauge Value Segment (Start-Stop) Explicit Reference

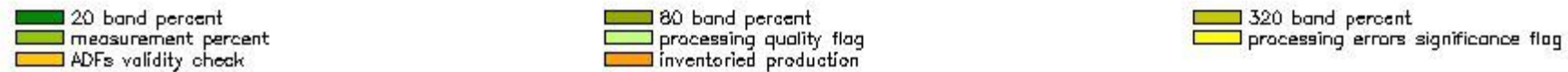
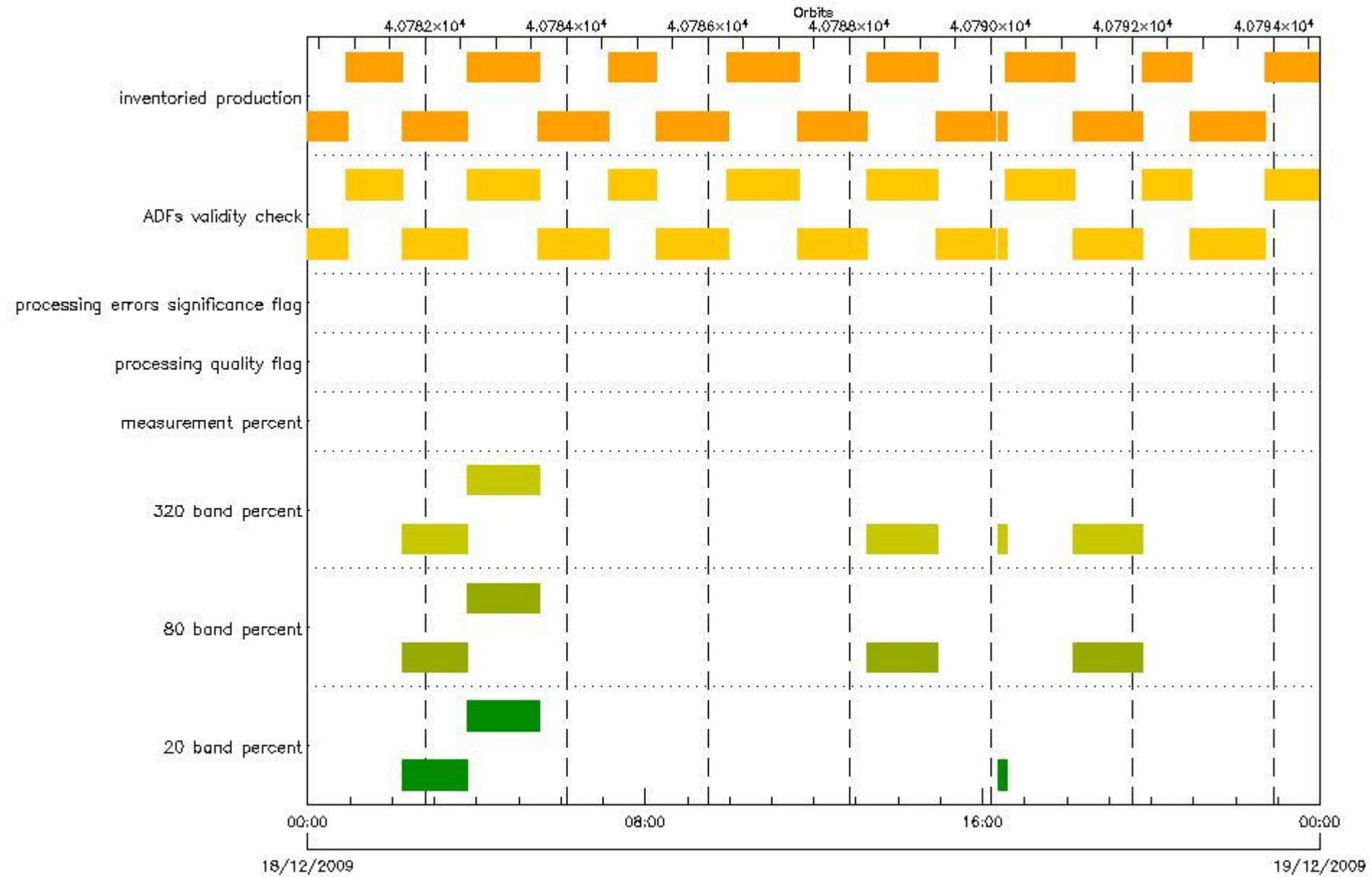
Statistics for RA2\_ME\_\_0P products with num\_RS\_ISPs out of range

Gauge Statistics Segment (Start-Stop)

---

RA2\_MW\_\_1P SPH checks

SPH fields with errors



**RA2\_MW\_1P products using a wrong ADF (sensing not included in validity)**

Gauge	Segment (Start-Stop)	Explicit Reference
Product: RA2_MW_1PNPDE20091217_231229_000061932085_00144_40779_1724.N1 DS NAME: REAL.ORBIT_STATE_VECTOR_FILE	17-DEC-2009 23:12:29.017 18-DEC-2009 00:55:41.687	ADF: DOR_NAV_0PNPDE20091217_231033_000057382085_00144_40779_9379.N1
Product: RA2_MW_1PNPDE20091218_005440_000048442085_00145_40780_1727.N1 DS NAME: REAL.ORBIT_STATE_VECTOR_FILE	18-DEC-2009 00:54:40.473 18-DEC-2009 02:15:24.089	ADF: DOR_NAV_0PNPDE20091218_005130_000044632085_00145_40780_9380.N1
Product: RA2_MW_1PNPDE20091218_021451_000055432085_00146_40781_1730.N1 DS NAME: REAL.ORBIT_STATE_VECTOR_FILE	18-DEC-2009 02:14:51.839 18-DEC-2009 03:47:15.047	ADF: DOR_NAV_0PNPDE20091218_021112_000051012085_00146_40781_9381.N1
Product: RA2_MW_1PNPDE20091218_034642_000061202085_00147_40782_1733.N1 DS NAME: REAL.ORBIT_STATE_VECTOR_FILE	18-DEC-2009 03:46:42.797 18-DEC-2009 05:28:43.057	ADF: DOR_NAV_0PNPDE20091218_034131_000060572085_00147_40782_9382.N1
Product: RA2_MW_1PNPDE20091218_052810_000060422085_00148_40783_1736.N1 DS NAME: REAL.ORBIT_STATE_VECTOR_FILE	18-DEC-2009 05:28:10.806 18-DEC-2009 07:08:53.087	ADF: DOR_NAV_0PNPDE20091218_052747_000054192085_00148_40783_9383.N1



Product: RA2_MW__1PNPDK20091218_070810_000040862085_00149_40784_8450.N1 DS NAME: REAL.ORBIT_STATE_VECTOR_FILE	18-DEC-2009 07:08:10.810 18-DEC-2009 08:16:16.907	ADF: DOR_NAV_0PNPDK20091218_070325_000038252085_00149_40784_8450.N1
Product: RA2_MW__1PNPDK20091218_081517_000062092085_00150_40785_8453.N1 DS NAME: REAL.ORBIT_STATE_VECTOR_FILE	18-DEC-2009 08:15:17.920 18-DEC-2009 09:58:47.301	ADF: DOR_NAV_0PNPDK20091218_081230_000057382085_00150_40785_1932.N1
Product: RA2_MW__1PNPDK20091218_095712_000060802085_00151_40786_8456.N1 DS NAME: REAL.ORBIT_STATE_VECTOR_FILE	18-DEC-2009 09:57:12.666 18-DEC-2009 11:38:32.823	ADF: DOR_NAV_0PNPDK20091218_095327_000057382085_00151_40786_1933.N1
Product: RA2_MW__1PNPDK20091218_113733_000059362085_00152_40787_8459.N1 DS NAME: REAL.ORBIT_STATE_VECTOR_FILE	18-DEC-2009 11:37:33.836 18-DEC-2009 13:16:30.286	ADF: DOR_NAV_0PNPDK20091218_113424_000057382085_00152_40787_1934.N1
Product: RA2_MW__1PNPDK20091218_131452_000060452085_00153_40788_8462.N1 DS NAME: REAL.ORBIT_STATE_VECTOR_FILE	18-DEC-2009 13:14:52.310 18-DEC-2009 14:55:36.818	ADF: DOR_NAV_0PNPDK20091218_131002_000057382085_00153_40788_1935.N1
Product: RA2_MW__1PNPDK20091218_145450_000050562085_00154_40789_8465.N1 DS NAME: REAL.ORBIT_STATE_VECTOR_FILE	18-DEC-2009 14:54:50.086 18-DEC-2009 16:19:06.476	ADF: DOR_NAV_0PNPDK20091218_145059_000057382085_00154_40789_1936.N1
Product: RA2_MW__1PNPDK20091218_162313_00006282085_00155_40790_8468.N1 DS NAME: REAL.ORBIT_STATE_VECTOR_FILE	18-DEC-2009 16:23:13.295 18-DEC-2009 16:33:41.536	ADF: DOR_NAV_0PNPDK20091218_145059_000057382085_00154_40789_1936.N1
Product: RA2_MW__1PNPDK20091218_163252_000058812085_00155_40790_8471.N1 DS NAME: REAL.ORBIT_STATE_VECTOR_FILE	18-DEC-2009 16:32:52.576 18-DEC-2009 18:10:53.326	ADF: DOR_NAV_0PNPDK20091218_163156_000054192085_00155_40790_1937.N1
Product: RA2_MW__1PNPDK20091218_180953_000058972085_00156_40791_8474.N1 DS NAME: REAL.ORBIT_STATE_VECTOR_FILE	18-DEC-2009 18:09:53.226 18-DEC-2009 19:48:10.686	ADF: DOR_NAV_0PNPDK20091218_180734_000054192085_00156_40791_1938.N1
Product: RA2_MW__1PNPDE20091218_194712_000041932085_00157_40792_1739.N1 DS NAME: REAL.ORBIT_STATE_VECTOR_FILE	18-DEC-2009 19:47:12.814 18-DEC-2009 20:57:05.854	ADF: DOR_NAV_0PNPDE20091218_194312_000038252085_00157_40792_9384.N1
Product: RA2_MW__1PNPDE20091218_205604_000064002085_00157_40792_1742.N1 DS NAME: REAL.ORBIT_STATE_VECTOR_FILE	18-DEC-2009 20:56:04.640 18-DEC-2009 22:42:44.514	ADF: DOR_NAV_0PNPDE20091218_205217_000060572085_00157_40792_9385.N1
Product: RA2_MW__1PNPDE20091218_224138_000061282085_00158_40793_1745.N1 DS NAME: REAL.ORBIT_STATE_VECTOR_FILE	18-DEC-2009 22:41:38.844 19-DEC-2009 00:23:46.902	ADF: DOR_NAV_0PNPDE20091218_223832_000057382085_00158_40793_9386.N1

**RA2\_MW\_\_1P products with processing errors significance flag set**

**RA2\_MW\_\_1P products with percentage DSRs free of processing errors below threshold**

Gauge	Value	Segment (Start-Stop)
-------	-------	----------------------

**RA2\_MW\_\_1P products with percentage of valid measurements below threshold**

Gauge	Value	Segment (Start-Stop)
-------	-------	----------------------

**RA2\_MW\_\_1P products with percentage of 320 MHz band processed below threshold**

Gauge	Value	Segment (Start-Stop)
SPH.RA2_320_BAND_PERCENT.WARNING PCF_RA2_MW__1P	8629	18-DEC-2009 02:14:51.839 18-DEC-2009 03:47:15.047
SPH.RA2_320_BAND_PERCENT.WARNING PCF_RA2_MW__1P	8825	18-DEC-2009 03:46:42.797 18-DEC-2009 05:28:43.057
SPH.RA2_320_BAND_PERCENT.WARNING PCF_RA2_MW__1P	8973	18-DEC-2009 13:14:52.310 18-DEC-2009 14:55:36.818
SPH.RA2_320_BAND_PERCENT.WARNING PCF_RA2_MW__1P	8960	18-DEC-2009 16:23:13.295 18-DEC-2009 16:33:41.536
SPH.RA2_320_BAND_PERCENT.WARNING PCF_RA2_MW__1P	8963	18-DEC-2009 18:09:53.226 18-DEC-2009 19:48:10.686

**RA2\_MW\_\_1P products with percentage of 80 MHz band processed above threshold**

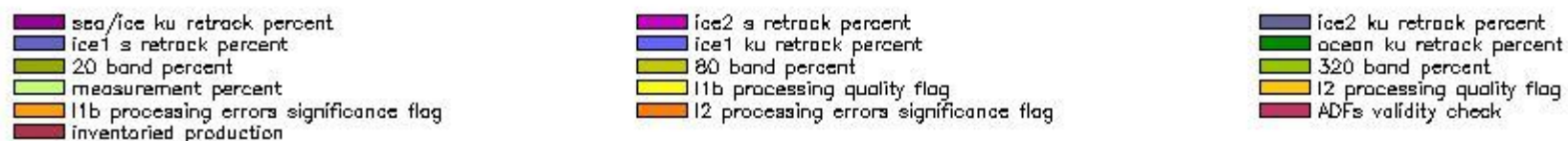
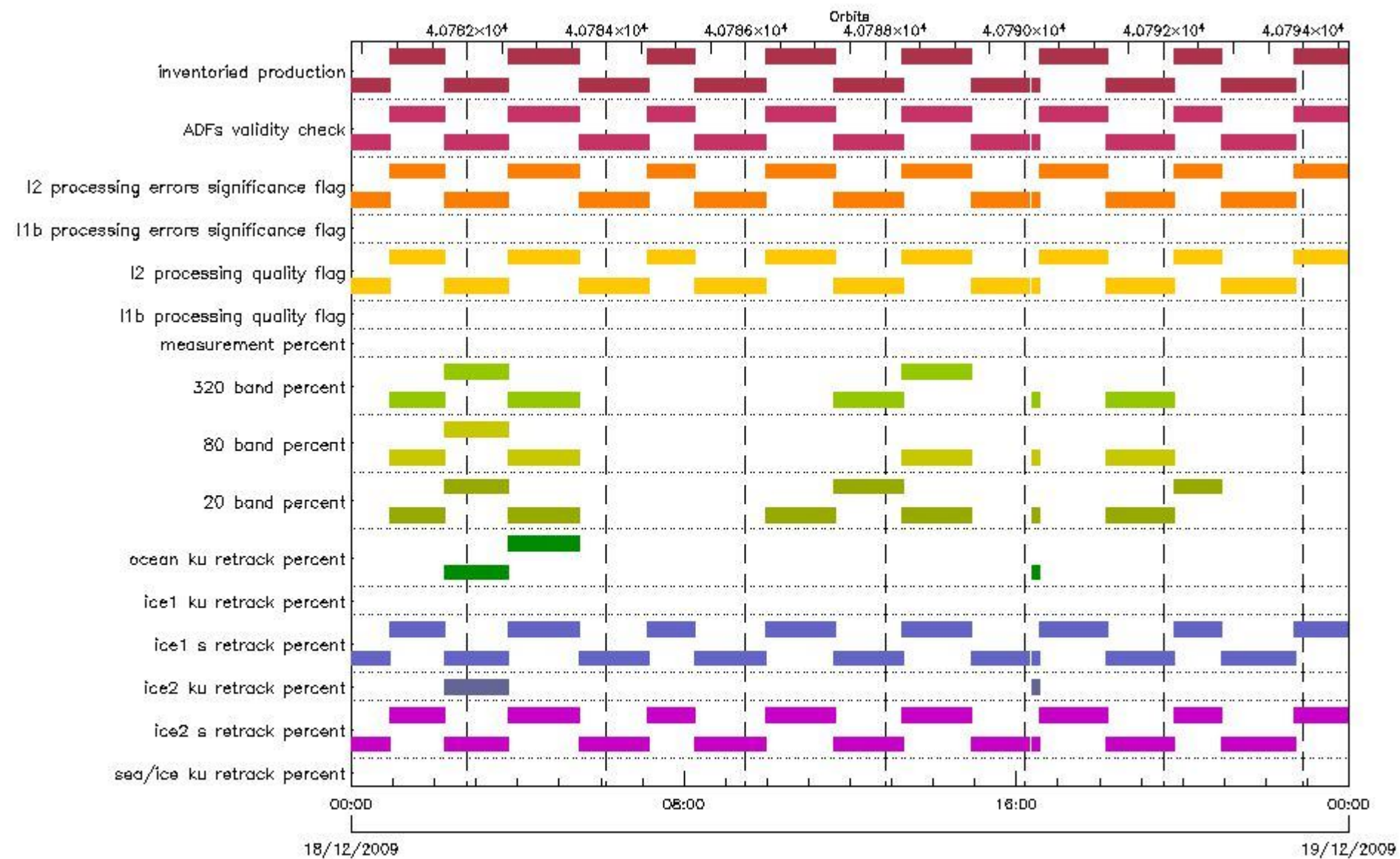
Gauge	Value	Segment (Start-Stop)
SPH.RA2_80_BAND_PERCENT.WARNING PCF_RA2_MW__1P	770	18-DEC-2009 02:14:51.839 18-DEC-2009 03:47:15.047
SPH.RA2_80_BAND_PERCENT.WARNING PCF_RA2_MW__1P	776	18-DEC-2009 03:46:42.797 18-DEC-2009 05:28:43.057
SPH.RA2_80_BAND_PERCENT.WARNING PCF_RA2_MW__1P	728	18-DEC-2009 13:14:52.310 18-DEC-2009 14:55:36.818
SPH.RA2_80_BAND_PERCENT.WARNING PCF_RA2_MW__1P	747	18-DEC-2009 18:09:53.226 18-DEC-2009 19:48:10.686

**RA2\_MW\_\_1P products with percentage of 20 MHz band processed above threshold**

Gauge	Value	Segment (Start-Stop)
SPH.RA2_20_BAND_PERCENT.WARNING PCF_RA2_MW__1P	601	18-DEC-2009 02:14:51.839 18-DEC-2009 03:47:15.047
SPH.RA2_20_BAND_PERCENT.WARNING PCF_RA2_MW__1P	399	18-DEC-2009 03:46:42.797 18-DEC-2009 05:28:43.057
SPH.RA2_20_BAND_PERCENT.WARNING PCF_RA2_MW__1P	411	18-DEC-2009 16:23:13.295 18-DEC-2009 16:33:41.536

**RA2\_FGD\_2P SPH checks**

**SPH fields with errors**



**RA2\_FGD\_2P products using a wrong ADF (sensing not included in validity)**

Gauge	Segment (Start-Stop)	Explicit Reference
Product: RA2_FGD_2PNPDE20091217_231229_000061932085_00144_40779_1725.N1 DS NAME: REAL.ORBIT_STATE_VECTOR_FILE	17-DEC-2009 23:12:29.017 18-DEC-2009 00:55:41.687	ADF: DOR_NAV_0PNPDE20091217_231033_000057382085_00144_40779_9379.N1
Product: RA2_FGD_2PNPDE20091218_005440_000048442085_00145_40780_1728.N1 DS NAME: REAL.ORBIT_STATE_VECTOR_FILE	18-DEC-2009 00:54:40.473 18-DEC-2009 02:15:24.089	ADF: DOR_NAV_0PNPDE20091218_005130_000044632085_00145_40780_9380.N1
Product: RA2_FGD_2PNPDE20091218_021451_000055432085_00146_40781_1731.N1 DS NAME: REAL.ORBIT_STATE_VECTOR_FILE	18-DEC-2009 02:14:51.839 18-DEC-2009 03:47:15.047	ADF: DOR_NAV_0PNPDE20091218_021112_000051012085_00146_40781_9381.N1
Product: RA2_FGD_2PNPDE20091218_034642_000061202085_00147_40782_1734.N1 DS NAME: REAL.ORBIT_STATE_VECTOR_FILE	18-DEC-2009 03:46:42.797 18-DEC-2009 05:28:43.057	ADF: DOR_NAV_0PNPDE20091218_034131_000060572085_00147_40782_9382.N1
Product: RA2_FGD_2PNPDE20091218_052810_000060422085_00148_40783_1737.N1 DS NAME: REAL.ORBIT_STATE_VECTOR_FILE	18-DEC-2009 05:28:10.806 18-DEC-2009 07:08:53.087	ADF: DOR_NAV_0PNPDE20091218_052747_000054192085_00148_40783_9383.N1

Product: RA2_FGD_2PNPDK20091218_070810_000040862085_00149_40784_8451.N1 DS NAME: REAL.ORBIT_STATE_VECTOR_FILE	18-DEC-2009 07:08:10.810 18-DEC-2009 08:16:16.907	ADF: DOR_NAV_0PNPDK20091218_070325_000038252085_00149_4C
Product: RA2_FGD_2PNPDK20091218_081517_000062092085_00150_40785_8454.N1 DS NAME: REAL.ORBIT_STATE_VECTOR_FILE	18-DEC-2009 08:15:17.920 18-DEC-2009 09:58:47.301	ADF: DOR_NAV_0PNPDK20091218_081230_000057382085_00150_40785_1932.N1
Product: RA2_FGD_2PNPDK20091218_095712_000060802085_00151_40786_8457.N1 DS NAME: REAL.ORBIT_STATE_VECTOR_FILE	18-DEC-2009 09:57:12.666 18-DEC-2009 11:38:32.823	ADF: DOR_NAV_0PNPDK20091218_095327_000057382085_00151_40786_1933.N1
Product: RA2_FGD_2PNPDK20091218_113733_000059362085_00152_40787_8460.N1 DS NAME: REAL.ORBIT_STATE_VECTOR_FILE	18-DEC-2009 11:37:33.836 18-DEC-2009 13:16:30.286	ADF: DOR_NAV_0PNPDK20091218_113424_000057382085_00152_40787_1934.N1
Product: RA2_FGD_2PNPDK20091218_131452_000060452085_00153_40788_8463.N1 DS NAME: REAL.ORBIT_STATE_VECTOR_FILE	18-DEC-2009 13:14:52.310 18-DEC-2009 14:55:36.818	ADF: DOR_NAV_0PNPDK20091218_131002_000057382085_00153_40788_1935.N1
Product: RA2_FGD_2PNPDK20091218_145450_000050562085_00154_40789_8466.N1 DS NAME: REAL.ORBIT_STATE_VECTOR_FILE	18-DEC-2009 14:54:50.086 18-DEC-2009 16:19:06.476	ADF: DOR_NAV_0PNPDK20091218_145059_000057382085_00154_40789_1936.N1
Product: RA2_FGD_2PNPDK20091218_162313_000006282085_00155_40790_8469.N1 DS NAME: REAL.ORBIT_STATE_VECTOR_FILE	18-DEC-2009 16:23:13.295 18-DEC-2009 16:33:41.536	ADF: DOR_NAV_0PNPDK20091218_145059_000057382085_00154_40789_1936.N1
Product: RA2_FGD_2PNPDK20091218_163252_000058812085_00155_40790_8472.N1 DS NAME: REAL.ORBIT_STATE_VECTOR_FILE	18-DEC-2009 16:32:52.576 18-DEC-2009 18:10:53.326	ADF: DOR_NAV_0PNPDK20091218_163156_000054192085_00155_40790_1937.N1
Product: RA2_FGD_2PNPDK20091218_180953_000058972085_00156_40791_8475.N1 DS NAME: REAL.ORBIT_STATE_VECTOR_FILE	18-DEC-2009 18:09:53.226 18-DEC-2009 19:48:10.686	ADF: DOR_NAV_0PNPDK20091218_180734_000054192085_00156_40791_1938.N1
Product: RA2_FGD_2PNPDE20091218_194712_000041932085_00157_40792_1740.N1 DS NAME: REAL.ORBIT_STATE_VECTOR_FILE	18-DEC-2009 19:47:12.814 18-DEC-2009 20:57:05.854	ADF: DOR_NAV_0PNPDE20091218_194312_000038252085_00157_40792_9384.N1
Product: RA2_FGD_2PNPDE20091218_205604_000064002085_00157_40792_1743.N1 DS NAME: REAL.ORBIT_STATE_VECTOR_FILE	18-DEC-2009 20:56:04.640 18-DEC-2009 22:42:44.514	ADF: DOR_NAV_0PNPDE20091218_205217_000060572085_00157_40792_9385.N1
Product: RA2_FGD_2PNPDE20091218_224138_000061282085_00158_40793_1746.N1 DS NAME: REAL.ORBIT_STATE_VECTOR_FILE	18-DEC-2009 22:41:38.844 19-DEC-2009 00:23:46.902	ADF: DOR_NAV_0PNPDE20091218_223832_000057382085_00158_40793_9386.N1

**Products with processing errors significance flag set**

Gauge	Segment (Start-Stop)
SPH.RA2_L2_PROC_FLAG.WARNING PCF_RA2_FGD_2P	17-DEC-2009 23:12:29.017 18-DEC-2009 00:55:41.687
SPH.RA2_L2_PROC_FLAG.WARNING PCF_RA2_FGD_2P	18-DEC-2009 00:54:40.473 18-DEC-2009 02:15:24.089
SPH.RA2_L2_PROC_FLAG.WARNING PCF_RA2_FGD_2P	18-DEC-2009 02:14:51.839 18-DEC-2009 03:47:15.047
SPH.RA2_L2_PROC_FLAG.WARNING PCF_RA2_FGD_2P	18-DEC-2009 03:46:42.797 18-DEC-2009 05:28:43.057
SPH.RA2_L2_PROC_FLAG.WARNING PCF_RA2_FGD_2P	18-DEC-2009 05:28:10.806 18-DEC-2009 07:08:53.087
SPH.RA2_L2_PROC_FLAG.WARNING PCF_RA2_FGD_2P	18-DEC-2009 07:08:10.810 18-DEC-2009 08:16:16.907
SPH.RA2_L2_PROC_FLAG.WARNING PCF_RA2_FGD_2P	18-DEC-2009 08:15:17.920 18-DEC-2009 09:58:47.301
SPH.RA2_L2_PROC_FLAG.WARNING PCF_RA2_FGD_2P	18-DEC-2009 09:57:12.666 18-DEC-2009 11:38:32.823
SPH.RA2_L2_PROC_FLAG.WARNING PCF_RA2_FGD_2P	18-DEC-2009 11:37:33.836 18-DEC-2009 13:16:30.286

SPH.RA2_L2_PROC_FLAG.WARNING PCF_RA2_FGD_2P	18-DEC-2009 13:14:52.310 18-DEC-2009 14:55:36.818
SPH.RA2_L2_PROC_FLAG.WARNING PCF_RA2_FGD_2P	18-DEC-2009 14:54:50.086 18-DEC-2009 16:19:06.476
SPH.RA2_L2_PROC_FLAG.WARNING PCF_RA2_FGD_2P	18-DEC-2009 16:23:13.295 18-DEC-2009 16:33:41.536
SPH.RA2_L2_PROC_FLAG.WARNING PCF_RA2_FGD_2P	18-DEC-2009 16:32:52.576 18-DEC-2009 18:10:53.326
SPH.RA2_L2_PROC_FLAG.WARNING PCF_RA2_FGD_2P	18-DEC-2009 18:09:53.226 18-DEC-2009 19:48:10.686
SPH.RA2_L2_PROC_FLAG.WARNING PCF_RA2_FGD_2P	18-DEC-2009 19:47:12.814 18-DEC-2009 20:57:05.854
SPH.RA2_L2_PROC_FLAG.WARNING PCF_RA2_FGD_2P	18-DEC-2009 20:56:04.640 18-DEC-2009 22:42:44.514
SPH.RA2_L2_PROC_FLAG.WARNING PCF_RA2_FGD_2P	18-DEC-2009 22:41:38.844 19-DEC-2009 00:23:46.902

**Products with processing errors significance flag set**

**Gauge Segment (Start-Stop)**

**Products with percentage DSRs free of processing errors below threshold**

Gauge	Value	Segment (Start-Stop)
SPH.RA2_L2_PROC_QUALITY.WARNING PCF_RA2_FGD_2P	6391	17-DEC-2009 23:12:29.017 18-DEC-2009 00:55:41.687
SPH.RA2_L2_PROC_QUALITY.WARNING PCF_RA2_FGD_2P	6460	18-DEC-2009 00:54:40.473 18-DEC-2009 02:15:24.089
SPH.RA2_L2_PROC_QUALITY.WARNING PCF_RA2_FGD_2P	6863	18-DEC-2009 02:14:51.839 18-DEC-2009 03:47:15.047
SPH.RA2_L2_PROC_QUALITY.WARNING PCF_RA2_FGD_2P	6493	18-DEC-2009 03:46:42.797 18-DEC-2009 05:28:43.057
SPH.RA2_L2_PROC_QUALITY.WARNING PCF_RA2_FGD_2P	6473	18-DEC-2009 05:28:10.806 18-DEC-2009 07:08:53.087
SPH.RA2_L2_PROC_QUALITY.WARNING PCF_RA2_FGD_2P	6407	18-DEC-2009 07:08:10.810 18-DEC-2009 08:16:16.907
SPH.RA2_L2_PROC_QUALITY.WARNING PCF_RA2_FGD_2P	6572	18-DEC-2009 08:15:17.920 18-DEC-2009 09:58:47.301
SPH.RA2_L2_PROC_QUALITY.WARNING PCF_RA2_FGD_2P	6537	18-DEC-2009 09:57:12.666 18-DEC-2009 11:38:32.823
SPH.RA2_L2_PROC_QUALITY.WARNING PCF_RA2_FGD_2P	6346	18-DEC-2009 11:37:33.836 18-DEC-2009 13:16:30.286
SPH.RA2_L2_PROC_QUALITY.WARNING PCF_RA2_FGD_2P	6552	18-DEC-2009 13:14:52.310 18-DEC-2009 14:55:36.818
SPH.RA2_L2_PROC_QUALITY.WARNING PCF_RA2_FGD_2P	6134	18-DEC-2009 14:54:50.086 18-DEC-2009 16:19:06.476
SPH.RA2_L2_PROC_QUALITY.WARNING PCF_RA2_FGD_2P	7376	18-DEC-2009 16:23:13.295 18-DEC-2009 16:33:41.536
SPH.RA2_L2_PROC_QUALITY.WARNING PCF_RA2_FGD_2P	6458	18-DEC-2009 16:32:52.576 18-DEC-2009 18:10:53.326

SPH.RA2_L2_PROC_QUALITY.WARNING PCF_RA2_FGD_2P	6366	18-DEC-2009 18:09:53.226 18-DEC-2009 19:48:10.686
SPH.RA2_L2_PROC_QUALITY.WARNING PCF_RA2_FGD_2P	6177	18-DEC-2009 19:47:12.814 18-DEC-2009 20:57:05.854
SPH.RA2_L2_PROC_QUALITY.WARNING PCF_RA2_FGD_2P	6226	18-DEC-2009 20:56:04.640 18-DEC-2009 22:42:44.514
SPH.RA2_L2_PROC_QUALITY.WARNING PCF_RA2_FGD_2P	6197	18-DEC-2009 22:41:38.844 19-DEC-2009 00:23:46.902

**Products with percentage DSRs free of processing errors below threshold**

**Gauge Value Segment (Start-Stop)**

**RA2\_FGD\_2P products with percentage of valid measurements below threshold**

**Gauge Value Segment (Start-Stop)**

**RA2\_FGD\_2P products with percentage of 320 MHz band processed below threshold**

Gauge	Value	Segment (Start-Stop)
SPH.RA2_320_BAND_PERCENT.WARNING PCF_RA2_FGD_2P	9361	18-DEC-2009 00:54:40.473 18-DEC-2009 02:15:24.089
SPH.RA2_320_BAND_PERCENT.WARNING PCF_RA2_FGD_2P	8887	18-DEC-2009 02:14:51.839 18-DEC-2009 03:47:15.047
SPH.RA2_320_BAND_PERCENT.WARNING PCF_RA2_FGD_2P	9130	18-DEC-2009 03:46:42.797 18-DEC-2009 05:28:43.057
SPH.RA2_320_BAND_PERCENT.WARNING PCF_RA2_FGD_2P	9437	18-DEC-2009 11:37:33.836 18-DEC-2009 13:16:30.286
SPH.RA2_320_BAND_PERCENT.WARNING PCF_RA2_FGD_2P	9289	18-DEC-2009 13:14:52.310 18-DEC-2009 14:55:36.818
SPH.RA2_320_BAND_PERCENT.WARNING PCF_RA2_FGD_2P	9202	18-DEC-2009 16:23:13.295 18-DEC-2009 16:33:41.536
SPH.RA2_320_BAND_PERCENT.WARNING PCF_RA2_FGD_2P	9222	18-DEC-2009 18:09:53.226 18-DEC-2009 19:48:10.686

**RA2\_FGD\_2P products with percentage of 80 MHz band processed above threshold**

Gauge	Value	Segment (Start-Stop)
SPH.RA2_80_BAND_PERCENT.WARNING PCF_RA2_FGD_2P	508	18-DEC-2009 00:54:40.473 18-DEC-2009 02:15:24.089
SPH.RA2_80_BAND_PERCENT.WARNING PCF_RA2_FGD_2P	730	18-DEC-2009 02:14:51.839 18-DEC-2009 03:47:15.047
SPH.RA2_80_BAND_PERCENT.WARNING PCF_RA2_FGD_2P	612	18-DEC-2009 03:46:42.797 18-DEC-2009 05:28:43.057
SPH.RA2_80_BAND_PERCENT.WARNING PCF_RA2_FGD_2P	555	18-DEC-2009 13:14:52.310 18-DEC-2009 14:55:36.818
SPH.RA2_80_BAND_PERCENT.WARNING PCF_RA2_FGD_2P	514	18-DEC-2009 16:23:13.295 18-DEC-2009 16:33:41.536
SPH.RA2_80_BAND_PERCENT.WARNING PCF_RA2_FGD_2P	652	18-DEC-2009 18:09:53.226 18-DEC-2009 19:48:10.686

**RA2\_FGD\_2P products with percentage of 20 MHz band processed above threshold**

Gauge	Value	Segment (Start-Stop)
-------	-------	----------------------

SPH.RA2_20_BAND_PERCENT.WARNING PCF_RA2_FGD_2P	131	18-DEC-2009 00:54:40.473 18-DEC-2009 02:15:24.089
SPH.RA2_20_BAND_PERCENT.WARNING PCF_RA2_FGD_2P	384	18-DEC-2009 02:14:51.839 18-DEC-2009 03:47:15.047
SPH.RA2_20_BAND_PERCENT.WARNING PCF_RA2_FGD_2P	258	18-DEC-2009 03:46:42.797 18-DEC-2009 05:28:43.057
SPH.RA2_20_BAND_PERCENT.WARNING PCF_RA2_FGD_2P	106	18-DEC-2009 09:57:12.666 18-DEC-2009 11:38:32.823
SPH.RA2_20_BAND_PERCENT.WARNING PCF_RA2_FGD_2P	176	18-DEC-2009 11:37:33.836 18-DEC-2009 13:16:30.286
SPH.RA2_20_BAND_PERCENT.WARNING PCF_RA2_FGD_2P	157	18-DEC-2009 13:14:52.310 18-DEC-2009 14:55:36.818
SPH.RA2_20_BAND_PERCENT.WARNING PCF_RA2_FGD_2P	284	18-DEC-2009 16:23:13.295 18-DEC-2009 16:33:41.536
SPH.RA2_20_BAND_PERCENT.WARNING PCF_RA2_FGD_2P	127	18-DEC-2009 18:09:53.226 18-DEC-2009 19:48:10.686
SPH.RA2_20_BAND_PERCENT.WARNING PCF_RA2_FGD_2P	109	18-DEC-2009 19:47:12.814 18-DEC-2009 20:57:05.854

**RA2\_FGD\_2P products with percentage of valid Ku ocean retracker measurements below threshold**

Gauge	Value	Segment (Start-Stop)
SPH.RA2_OCEAN_KU_RETRACK_PERCENT.WARNING PCF_RA2_FGD_2P	8688	18-DEC-2009 02:14:51.839 18-DEC-2009 03:47:15.047
SPH.RA2_OCEAN_KU_RETRACK_PERCENT.WARNING PCF_RA2_FGD_2P	8997	18-DEC-2009 03:46:42.797 18-DEC-2009 05:28:43.057
SPH.RA2_OCEAN_KU_RETRACK_PERCENT.WARNING PCF_RA2_FGD_2P	8812	18-DEC-2009 16:23:13.295 18-DEC-2009 16:33:41.536

**RA2\_FGD\_2P products with percentage of valid Ku ice1 retracker measurements below threshold**

**Gauge Value Segment (Start-Stop)**

**RA2\_FGD\_2P products with percentage of valid S ice1 retracker measurements below threshold**

Gauge	Value	Segment (Start-Stop)
SPH.RA2_ICE1_S_RETRACK_PERCENT.WARNING PCF_RA2_FGD_2P	5047	17-DEC-2009 23:12:29.017 18-DEC-2009 00:55:41.687
SPH.RA2_ICE1_S_RETRACK_PERCENT.WARNING PCF_RA2_FGD_2P	4646	18-DEC-2009 00:54:40.473 18-DEC-2009 02:15:24.089
SPH.RA2_ICE1_S_RETRACK_PERCENT.WARNING PCF_RA2_FGD_2P	4994	18-DEC-2009 02:14:51.839 18-DEC-2009 03:47:15.047
SPH.RA2_ICE1_S_RETRACK_PERCENT.WARNING PCF_RA2_FGD_2P	4470	18-DEC-2009 03:46:42.797 18-DEC-2009 05:28:43.057
SPH.RA2_ICE1_S_RETRACK_PERCENT.WARNING PCF_RA2_FGD_2P	4978	18-DEC-2009 05:28:10.806 18-DEC-2009 07:08:53.087
SPH.RA2_ICE1_S_RETRACK_PERCENT.WARNING PCF_RA2_FGD_2P	5635	18-DEC-2009 07:08:10.810 18-DEC-2009 08:16:16.907
SPH.RA2_ICE1_S_RETRACK_PERCENT.WARNING PCF_RA2_FGD_2P	4879	18-DEC-2009 08:15:17.920 18-DEC-2009 09:58:47.301

SPH.RA2_ICE1_S_RETRACK_PERCENT.WARNING PCF_RA2_FGD_2P	5535	18-DEC-2009 09:57:12.666 18-DEC-2009 11:38:32.823
SPH.RA2_ICE1_S_RETRACK_PERCENT.WARNING PCF_RA2_FGD_2P	4857	18-DEC-2009 11:37:33.836 18-DEC-2009 13:16:30.286
SPH.RA2_ICE1_S_RETRACK_PERCENT.WARNING PCF_RA2_FGD_2P	4407	18-DEC-2009 13:14:52.310 18-DEC-2009 14:55:36.818
SPH.RA2_ICE1_S_RETRACK_PERCENT.WARNING PCF_RA2_FGD_2P	5296	18-DEC-2009 14:54:50.086 18-DEC-2009 16:19:06.476
SPH.RA2_ICE1_S_RETRACK_PERCENT.WARNING PCF_RA2_FGD_2P	3042	18-DEC-2009 16:23:13.295 18-DEC-2009 16:33:41.536
SPH.RA2_ICE1_S_RETRACK_PERCENT.WARNING PCF_RA2_FGD_2P	5161	18-DEC-2009 16:32:52.576 18-DEC-2009 18:10:53.326
SPH.RA2_ICE1_S_RETRACK_PERCENT.WARNING PCF_RA2_FGD_2P	4617	18-DEC-2009 18:09:53.226 18-DEC-2009 19:48:10.686
SPH.RA2_ICE1_S_RETRACK_PERCENT.WARNING PCF_RA2_FGD_2P	4517	18-DEC-2009 19:47:12.814 18-DEC-2009 20:57:05.854
SPH.RA2_ICE1_S_RETRACK_PERCENT.WARNING PCF_RA2_FGD_2P	4426	18-DEC-2009 20:56:04.640 18-DEC-2009 22:42:44.514
SPH.RA2_ICE1_S_RETRACK_PERCENT.WARNING PCF_RA2_FGD_2P	5137	18-DEC-2009 22:41:38.844 19-DEC-2009 00:23:46.902

**RA2\_FGD\_2P products with percentage of valid KU ice2 retracker measurements below threshold**

Gauge	Value	Segment (Start-Stop)
SPH.RA2_ICE2_KU_RETRACK_PERCENT.WARNING PCF_RA2_FGD_2P	6945	18-DEC-2009 02:14:51.839 18-DEC-2009 03:47:15.047
SPH.RA2_ICE2_KU_RETRACK_PERCENT.WARNING PCF_RA2_FGD_2P	5780	18-DEC-2009 16:23:13.295 18-DEC-2009 16:33:41.536

**RA2\_FGD\_2P products with percentage of valid S ice2 retracker measurements below threshold**

Gauge	Value	Segment (Start-Stop)
SPH.RA2_ICE2_S_RETRACK_PERCENT.WARNING PCF_RA2_FGD_2P	41	17-DEC-2009 23:12:29.017 18-DEC-2009 00:55:41.687
SPH.RA2_ICE2_S_RETRACK_PERCENT.WARNING PCF_RA2_FGD_2P	44	18-DEC-2009 00:54:40.473 18-DEC-2009 02:15:24.089
SPH.RA2_ICE2_S_RETRACK_PERCENT.WARNING PCF_RA2_FGD_2P	32	18-DEC-2009 02:14:51.839 18-DEC-2009 03:47:15.047
SPH.RA2_ICE2_S_RETRACK_PERCENT.WARNING PCF_RA2_FGD_2P	42	18-DEC-2009 03:46:42.797 18-DEC-2009 05:28:43.057
SPH.RA2_ICE2_S_RETRACK_PERCENT.WARNING PCF_RA2_FGD_2P	41	18-DEC-2009 05:28:10.806 18-DEC-2009 07:08:53.087
SPH.RA2_ICE2_S_RETRACK_PERCENT.WARNING PCF_RA2_FGD_2P	44	18-DEC-2009 07:08:10.810 18-DEC-2009 08:16:16.907
SPH.RA2_ICE2_S_RETRACK_PERCENT.WARNING PCF_RA2_FGD_2P	36	18-DEC-2009 08:15:17.920 18-DEC-2009 09:58:47.301
SPH.RA2_ICE2_S_RETRACK_PERCENT.WARNING PCF_RA2_FGD_2P	31	18-DEC-2009 09:57:12.666 18-DEC-2009 11:38:32.823
SPH.RA2_ICE2_S_RETRACK_PERCENT.WARNING PCF_RA2_FGD_2P	54	18-DEC-2009 11:37:33.836 18-DEC-2009 13:16:30.286



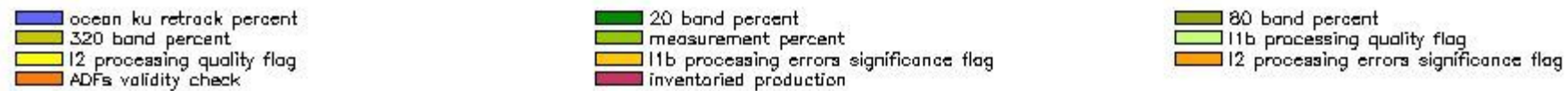
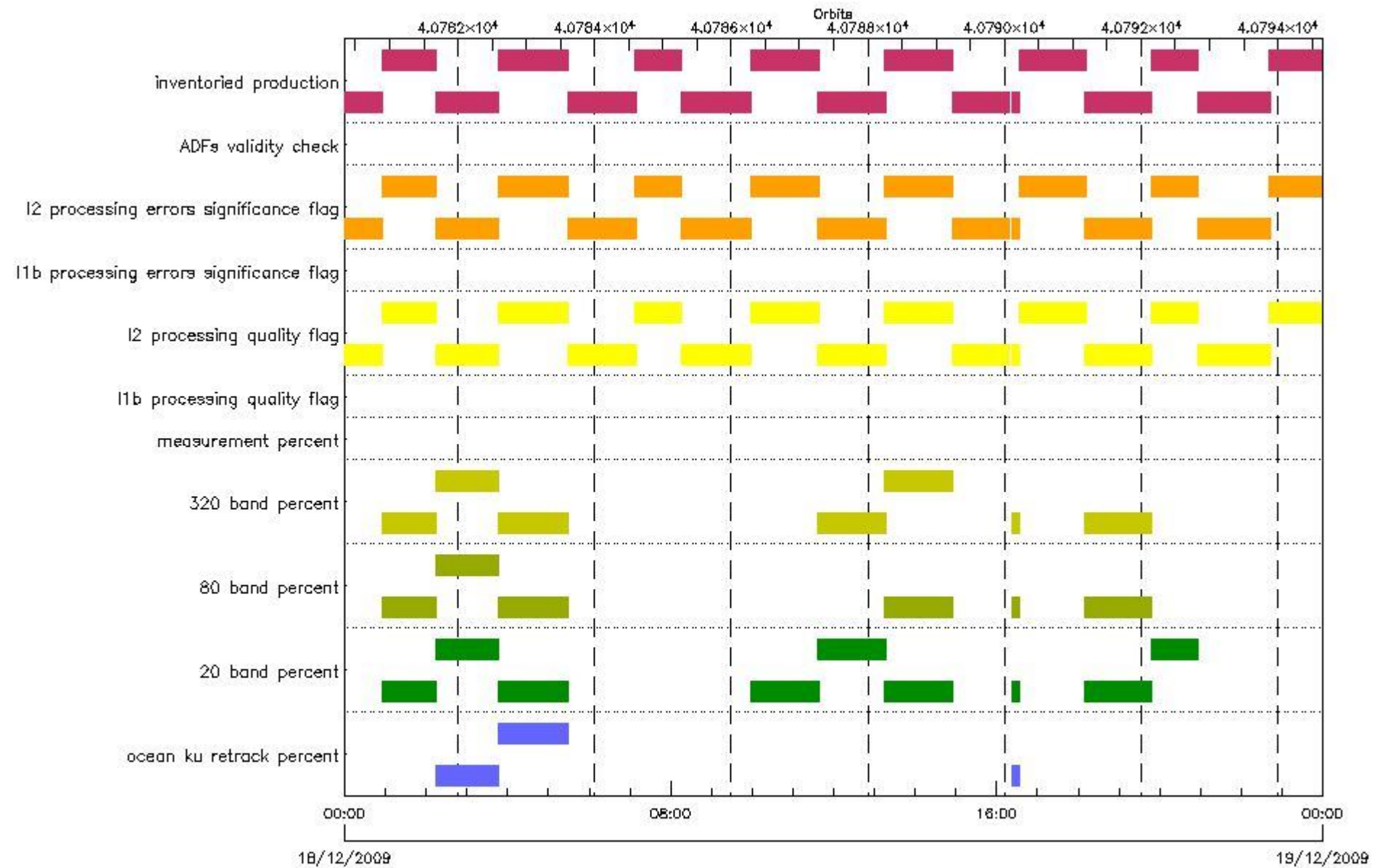
SPH.RA2_ICE2_S_RETRACK_PERCENT.WARNING PCF_RA2_FGD_2P	33	18-DEC-2009 13:14:52.310 18-DEC-2009 14:55:36.818
SPH.RA2_ICE2_S_RETRACK_PERCENT.WARNING PCF_RA2_FGD_2P	40	18-DEC-2009 14:54:50.086 18-DEC-2009 16:19:06.476
SPH.RA2_ICE2_S_RETRACK_PERCENT.WARNING PCF_RA2_FGD_2P	0	18-DEC-2009 16:23:13.295 18-DEC-2009 16:33:41.536
SPH.RA2_ICE2_S_RETRACK_PERCENT.WARNING PCF_RA2_FGD_2P	55	18-DEC-2009 16:32:52.576 18-DEC-2009 18:10:53.326
SPH.RA2_ICE2_S_RETRACK_PERCENT.WARNING PCF_RA2_FGD_2P	51	18-DEC-2009 18:09:53.226 18-DEC-2009 19:48:10.686
SPH.RA2_ICE2_S_RETRACK_PERCENT.WARNING PCF_RA2_FGD_2P	13	18-DEC-2009 19:47:12.814 18-DEC-2009 20:57:05.854
SPH.RA2_ICE2_S_RETRACK_PERCENT.WARNING PCF_RA2_FGD_2P	37	18-DEC-2009 20:56:04.640 18-DEC-2009 22:42:44.514
SPH.RA2_ICE2_S_RETRACK_PERCENT.WARNING PCF_RA2_FGD_2P	35	18-DEC-2009 22:41:38.844 19-DEC-2009 00:23:46.902

**RA2\_FGD\_2P products with percentage of valid KU sea/ice retracker measurements below threshold**

**Gauge Value Segment (Start-Stop)**

**RA2\_WWV\_2P SPH checks**

**SPH fields with errors**



**RA2\_WWV\_2P products using a wrong ADF (sensing not included in validity)**

Gauge Segment (Start-Stop) Explicit Reference

**RA2\_WWV\_2P products with processing errors significance flag set**

Gauge	Segment (Start-Stop)
SPH.RA2_L2_PROC_FLAG.WARNING PCF_RA2_WWV_2P	17-DEC-2009 23:12:29.017 18-DEC-2009 00:55:41.687
SPH.RA2_L2_PROC_FLAG.WARNING PCF_RA2_WWV_2P	18-DEC-2009 00:54:40.473 18-DEC-2009 02:15:24.089
SPH.RA2_L2_PROC_FLAG.WARNING PCF_RA2_WWV_2P	18-DEC-2009 02:14:51.839 18-DEC-2009 03:47:15.047

SPH.RA2_L2_PROC_FLAG.WARNING PCF_RA2_WWV_2P	18-DEC-2009 03:46:42.797 18-DEC-2009 05:28:43.057
SPH.RA2_L2_PROC_FLAG.WARNING PCF_RA2_WWV_2P	18-DEC-2009 05:28:10.806 18-DEC-2009 07:08:53.087
SPH.RA2_L2_PROC_FLAG.WARNING PCF_RA2_WWV_2P	18-DEC-2009 07:08:10.810 18-DEC-2009 08:16:16.907
SPH.RA2_L2_PROC_FLAG.WARNING PCF_RA2_WWV_2P	18-DEC-2009 08:15:17.920 18-DEC-2009 09:58:47.301
SPH.RA2_L2_PROC_FLAG.WARNING PCF_RA2_WWV_2P	18-DEC-2009 09:57:12.666 18-DEC-2009 11:38:32.823
SPH.RA2_L2_PROC_FLAG.WARNING PCF_RA2_WWV_2P	18-DEC-2009 11:37:33.836 18-DEC-2009 13:16:30.286
SPH.RA2_L2_PROC_FLAG.WARNING PCF_RA2_WWV_2P	18-DEC-2009 13:14:52.310 18-DEC-2009 14:55:36.818
SPH.RA2_L2_PROC_FLAG.WARNING PCF_RA2_WWV_2P	18-DEC-2009 14:54:50.086 18-DEC-2009 16:19:06.476
SPH.RA2_L2_PROC_FLAG.WARNING PCF_RA2_WWV_2P	18-DEC-2009 16:23:13.295 18-DEC-2009 16:33:41.536
SPH.RA2_L2_PROC_FLAG.WARNING PCF_RA2_WWV_2P	18-DEC-2009 16:32:52.576 18-DEC-2009 18:10:53.326
SPH.RA2_L2_PROC_FLAG.WARNING PCF_RA2_WWV_2P	18-DEC-2009 18:09:53.226 18-DEC-2009 19:48:10.686
SPH.RA2_L2_PROC_FLAG.WARNING PCF_RA2_WWV_2P	18-DEC-2009 19:47:12.814 18-DEC-2009 20:57:05.854
SPH.RA2_L2_PROC_FLAG.WARNING PCF_RA2_WWV_2P	18-DEC-2009 20:56:04.640 18-DEC-2009 22:42:44.514
SPH.RA2_L2_PROC_FLAG.WARNING PCF_RA2_WWV_2P	18-DEC-2009 22:41:38.844 19-DEC-2009 00:23:46.902

**RA2\_WWV\_2P products with processing errors significance flag set**

**Gauge Segment (Start-Stop)**

**RA2\_WWV\_2P products with percentage DSRs free of processing errors below threshold**

Gauge	Value	Segment (Start-Stop)
SPH.RA2_L2_PROC_QUALITY.WARNING PCF_RA2_WWV_2P	6391	17-DEC-2009 23:12:29.017 18-DEC-2009 00:55:41.687
SPH.RA2_L2_PROC_QUALITY.WARNING PCF_RA2_WWV_2P	6460	18-DEC-2009 00:54:40.473 18-DEC-2009 02:15:24.089
SPH.RA2_L2_PROC_QUALITY.WARNING PCF_RA2_WWV_2P	6863	18-DEC-2009 02:14:51.839 18-DEC-2009 03:47:15.047
SPH.RA2_L2_PROC_QUALITY.WARNING PCF_RA2_WWV_2P	6493	18-DEC-2009 03:46:42.797 18-DEC-2009 05:28:43.057
SPH.RA2_L2_PROC_QUALITY.WARNING PCF_RA2_WWV_2P	6473	18-DEC-2009 05:28:10.806 18-DEC-2009 07:08:53.087
SPH.RA2_L2_PROC_QUALITY.WARNING PCF_RA2_WWV_2P	6407	18-DEC-2009 07:08:10.810 18-DEC-2009 08:16:16.907
SPH.RA2_L2_PROC_QUALITY.WARNING PCF_RA2_WWV_2P	6572	18-DEC-2009 08:15:17.920 18-DEC-2009 09:58:47.301

SPH.RA2_L2_PROC_QUALITY.WARNING PCF_RA2_WWV_2P	6537	18-DEC-2009 09:57:12.666 18-DEC-2009 11:38:32.823
SPH.RA2_L2_PROC_QUALITY.WARNING PCF_RA2_WWV_2P	6346	18-DEC-2009 11:37:33.836 18-DEC-2009 13:16:30.286
SPH.RA2_L2_PROC_QUALITY.WARNING PCF_RA2_WWV_2P	6552	18-DEC-2009 13:14:52.310 18-DEC-2009 14:55:36.818
SPH.RA2_L2_PROC_QUALITY.WARNING PCF_RA2_WWV_2P	6134	18-DEC-2009 14:54:50.086 18-DEC-2009 16:19:06.476
SPH.RA2_L2_PROC_QUALITY.WARNING PCF_RA2_WWV_2P	7376	18-DEC-2009 16:23:13.295 18-DEC-2009 16:33:41.536
SPH.RA2_L2_PROC_QUALITY.WARNING PCF_RA2_WWV_2P	6458	18-DEC-2009 16:32:52.576 18-DEC-2009 18:10:53.326
SPH.RA2_L2_PROC_QUALITY.WARNING PCF_RA2_WWV_2P	6366	18-DEC-2009 18:09:53.226 18-DEC-2009 19:48:10.686
SPH.RA2_L2_PROC_QUALITY.WARNING PCF_RA2_WWV_2P	6177	18-DEC-2009 19:47:12.814 18-DEC-2009 20:57:05.854
SPH.RA2_L2_PROC_QUALITY.WARNING PCF_RA2_WWV_2P	6226	18-DEC-2009 20:56:04.640 18-DEC-2009 22:42:44.514
SPH.RA2_L2_PROC_QUALITY.WARNING PCF_RA2_WWV_2P	6197	18-DEC-2009 22:41:38.844 19-DEC-2009 00:23:46.902

**RA2\_WWV\_2P products with percentage DSRs free of processing errors below threshold**

**Gauge Value Segment (Start-Stop)**

**RA2\_WWV\_2P products with percentage of valid measurements below threshold**

**Gauge Value Segment (Start-Stop)**

**RA2\_WWV\_2P products with percentage of 320 MHz band processed below threshold**

Gauge	Value	Segment (Start-Stop)
SPH.RA2_320_BAND_PERCENT.WARNING PCF_RA2_WWV_2P	9361	18-DEC-2009 00:54:40.473 18-DEC-2009 02:15:24.089
SPH.RA2_320_BAND_PERCENT.WARNING PCF_RA2_WWV_2P	8887	18-DEC-2009 02:14:51.839 18-DEC-2009 03:47:15.047
SPH.RA2_320_BAND_PERCENT.WARNING PCF_RA2_WWV_2P	9130	18-DEC-2009 03:46:42.797 18-DEC-2009 05:28:43.057
SPH.RA2_320_BAND_PERCENT.WARNING PCF_RA2_WWV_2P	9437	18-DEC-2009 11:37:33.836 18-DEC-2009 13:16:30.286
SPH.RA2_320_BAND_PERCENT.WARNING PCF_RA2_WWV_2P	9289	18-DEC-2009 13:14:52.310 18-DEC-2009 14:55:36.818
SPH.RA2_320_BAND_PERCENT.WARNING PCF_RA2_WWV_2P	9202	18-DEC-2009 16:23:13.295 18-DEC-2009 16:33:41.536
SPH.RA2_320_BAND_PERCENT.WARNING PCF_RA2_WWV_2P	9222	18-DEC-2009 18:09:53.226 18-DEC-2009 19:48:10.686

**RA2\_WWV\_2P products with percentage of 80 MHz band processed above threshold**

Gauge	Value	Segment (Start-Stop)
SPH.RA2_80_BAND_PERCENT.WARNING PCF_RA2_WWV_2P	508	18-DEC-2009 00:54:40.473 18-DEC-2009 02:15:24.089

SPH.RA2_80_BAND_PERCENT.WARNING PCF_RA2_WWV_2P	730	18-DEC-2009 02:14:51.839 18-DEC-2009 03:47:15.047
SPH.RA2_80_BAND_PERCENT.WARNING PCF_RA2_WWV_2P	612	18-DEC-2009 03:46:42.797 18-DEC-2009 05:28:43.057
SPH.RA2_80_BAND_PERCENT.WARNING PCF_RA2_WWV_2P	555	18-DEC-2009 13:14:52.310 18-DEC-2009 14:55:36.818
SPH.RA2_80_BAND_PERCENT.WARNING PCF_RA2_WWV_2P	514	18-DEC-2009 16:23:13.295 18-DEC-2009 16:33:41.536
SPH.RA2_80_BAND_PERCENT.WARNING PCF_RA2_WWV_2P	652	18-DEC-2009 18:09:53.226 18-DEC-2009 19:48:10.686

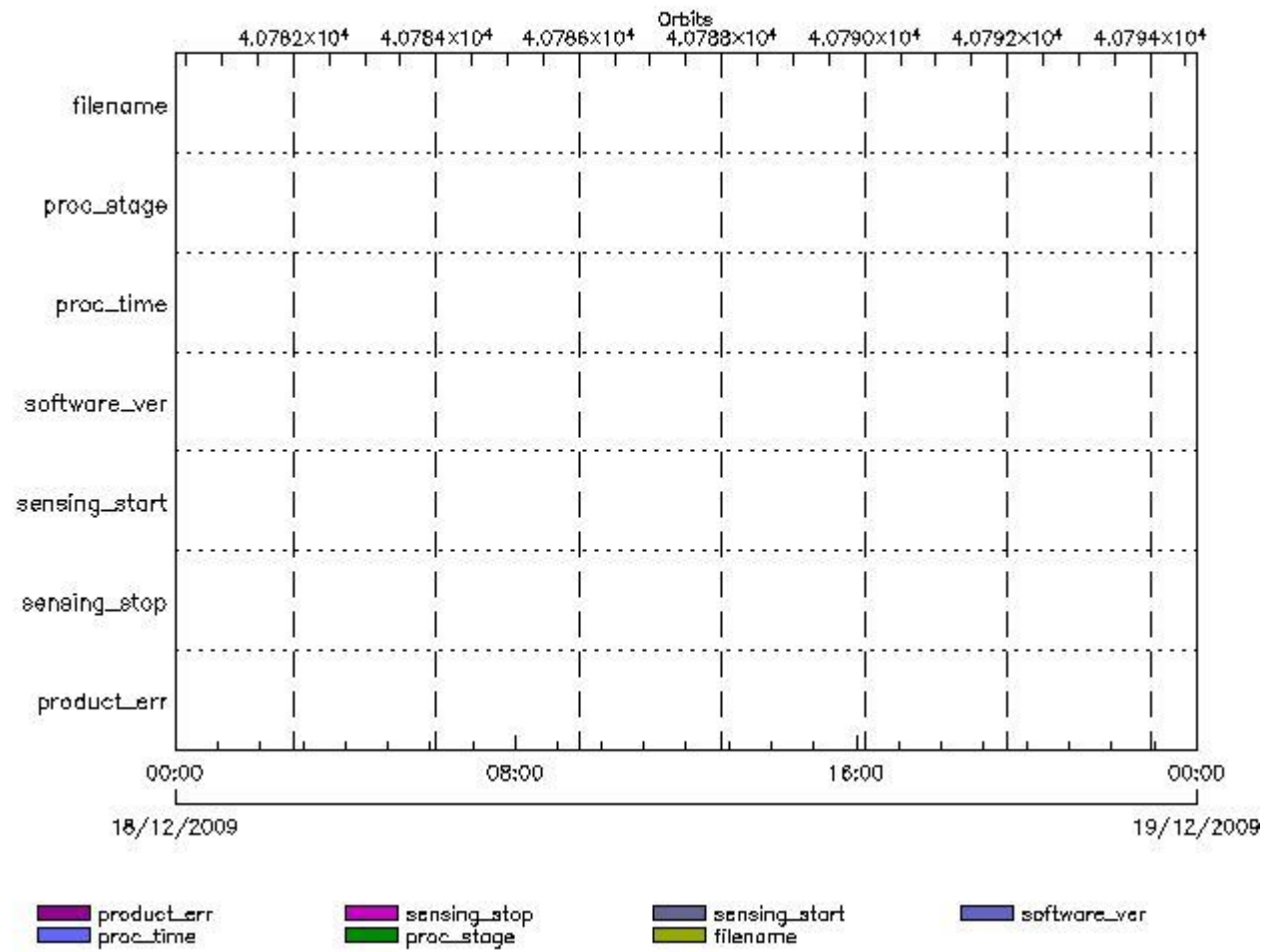
**RA2\_WWV\_2P products with percentage of 20 MHz band processed above threshold**

Gauge	Value	Segment (Start-Stop)
SPH.RA2_20_BAND_PERCENT.WARNING PCF_RA2_WWV_2P	131	18-DEC-2009 00:54:40.473 18-DEC-2009 02:15:24.089
SPH.RA2_20_BAND_PERCENT.WARNING PCF_RA2_WWV_2P	384	18-DEC-2009 02:14:51.839 18-DEC-2009 03:47:15.047
SPH.RA2_20_BAND_PERCENT.WARNING PCF_RA2_WWV_2P	258	18-DEC-2009 03:46:42.797 18-DEC-2009 05:28:43.057
SPH.RA2_20_BAND_PERCENT.WARNING PCF_RA2_WWV_2P	106	18-DEC-2009 09:57:12.666 18-DEC-2009 11:38:32.823
SPH.RA2_20_BAND_PERCENT.WARNING PCF_RA2_WWV_2P	176	18-DEC-2009 11:37:33.836 18-DEC-2009 13:16:30.286
SPH.RA2_20_BAND_PERCENT.WARNING PCF_RA2_WWV_2P	157	18-DEC-2009 13:14:52.310 18-DEC-2009 14:55:36.818
SPH.RA2_20_BAND_PERCENT.WARNING PCF_RA2_WWV_2P	284	18-DEC-2009 16:23:13.295 18-DEC-2009 16:33:41.536
SPH.RA2_20_BAND_PERCENT.WARNING PCF_RA2_WWV_2P	127	18-DEC-2009 18:09:53.226 18-DEC-2009 19:48:10.686
SPH.RA2_20_BAND_PERCENT.WARNING PCF_RA2_WWV_2P	109	18-DEC-2009 19:47:12.814 18-DEC-2009 20:57:05.854

**RA2\_WWV\_2P products with percentage of valid Ku ocean retracker measurements below threshold**

Gauge	Value	Segment (Start-Stop)
SPH.RA2_OCEAN_KU_RETRACK_PERCENT.WARNING PCF_RA2_WWV_2P	8688	18-DEC-2009 02:14:51.839 18-DEC-2009 03:47:15.047
SPH.RA2_OCEAN_KU_RETRACK_PERCENT.WARNING PCF_RA2_WWV_2P	8997	18-DEC-2009 03:46:42.797 18-DEC-2009 05:28:43.057
SPH.RA2_OCEAN_KU_RETRACK_PERCENT.WARNING PCF_RA2_WWV_2P	8812	18-DEC-2009 16:23:13.295 18-DEC-2009 16:33:41.536

MPH Errors for MWR\_CHD\_AX



MWR\_CHD\_AX files with wrong filename

MWR\_CHD\_AX files with unknown processing stage

Gauge Explicit Reference

MWR\_CHD\_AX files with wrong processing time

Gauge Explicit Reference

MWR\_CHD\_AX files with software version not equal to the current version

Gauge Explicit Reference

MWR\_CHD\_AX files with wrong sensing start

Gauge Explicit Reference

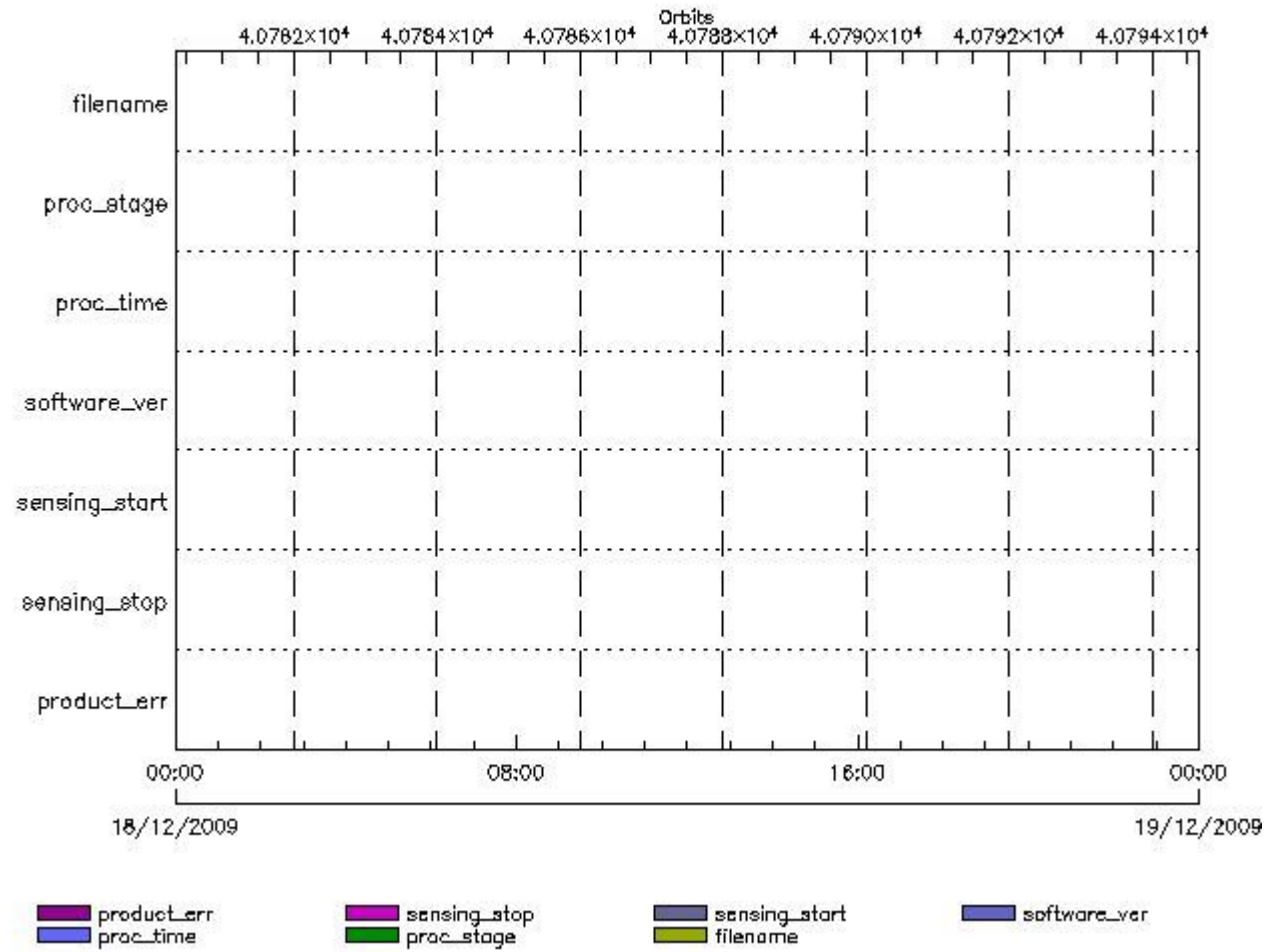
MWR\_CHD\_AX files with wrong sensing stop

Gauge Explicit Reference

MWR\_CHD\_AX files with product err set

MWR\_CON\_AX MPH checks

MPH Errors for MWR\_CON\_AX



MWR\_CON\_AX files with wrong filename

MWR\_CON\_AX files with unknown processing stage

Gauge Explicit Reference

MWR\_CON\_AX files with wrong processing time

Gauge Explicit Reference

MWR\_CON\_AX files with software version not equal to the current version

Gauge Explicit Reference

MWR\_CON\_AX files with wrong sensing start

Gauge Explicit Reference

MWR\_CON\_AX files with wrong sensing stop

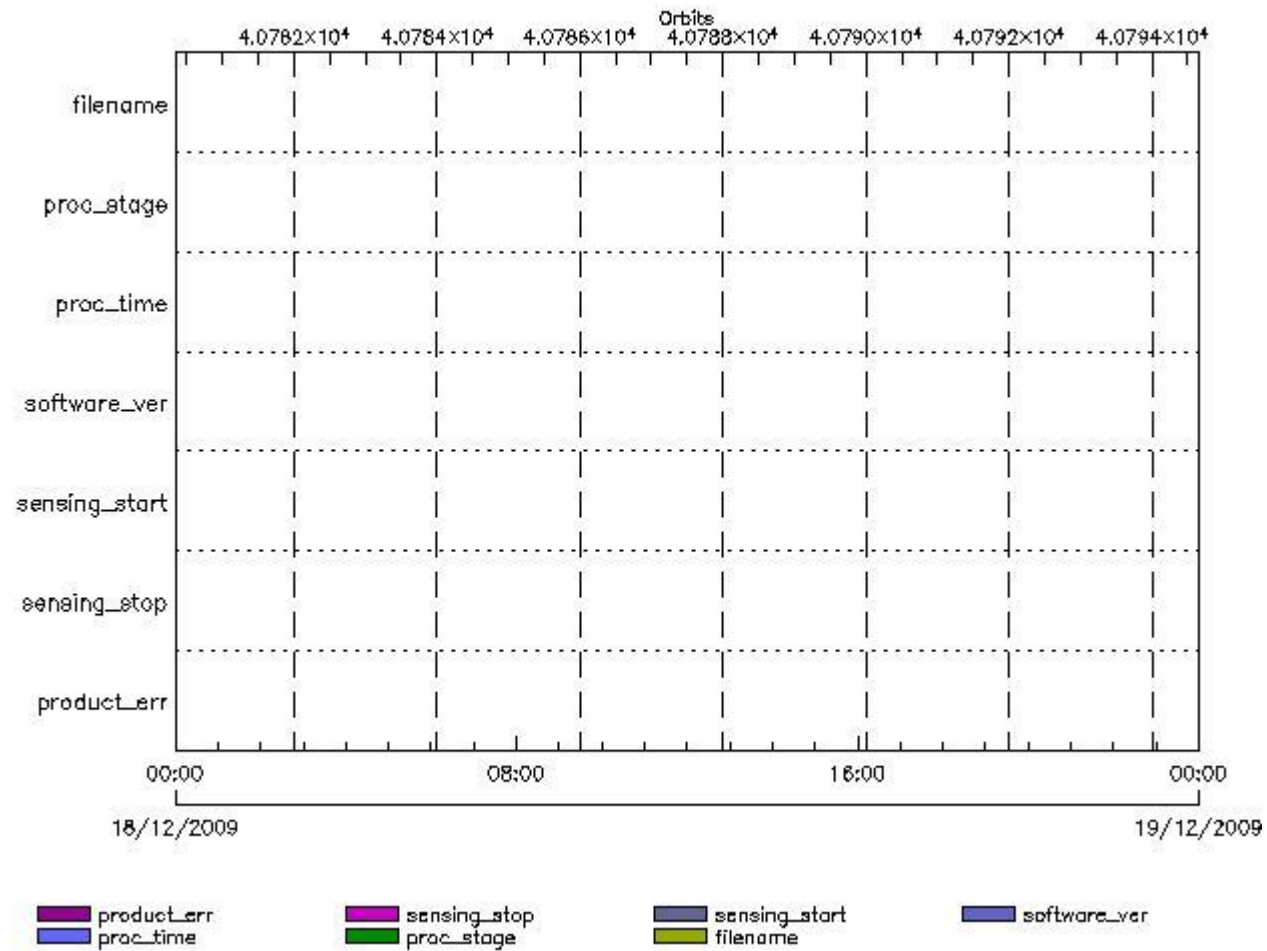
Gauge Explicit Reference

MWR\_CON\_AX files with product err set

Gauge Explicit Reference

MWR\_LSF\_AX MPH checks

MPH Errors for MWR\_LSF\_AX



MWR\_LSF\_AX files with wrong filename

Gauge

MWR\_LSF\_AX files with unknown processing stage

Gauge Explicit Reference

MWR\_LSF\_AX files with wrong processing time

Gauge Explicit Reference

MWR\_LSF\_AX files with software version not equal to the current version

Gauge Explicit Reference

MWR\_LSF\_AX files with wrong sensing start



Gauge Explicit Reference

MWR\_LSF\_AX files with wrong sensing stop

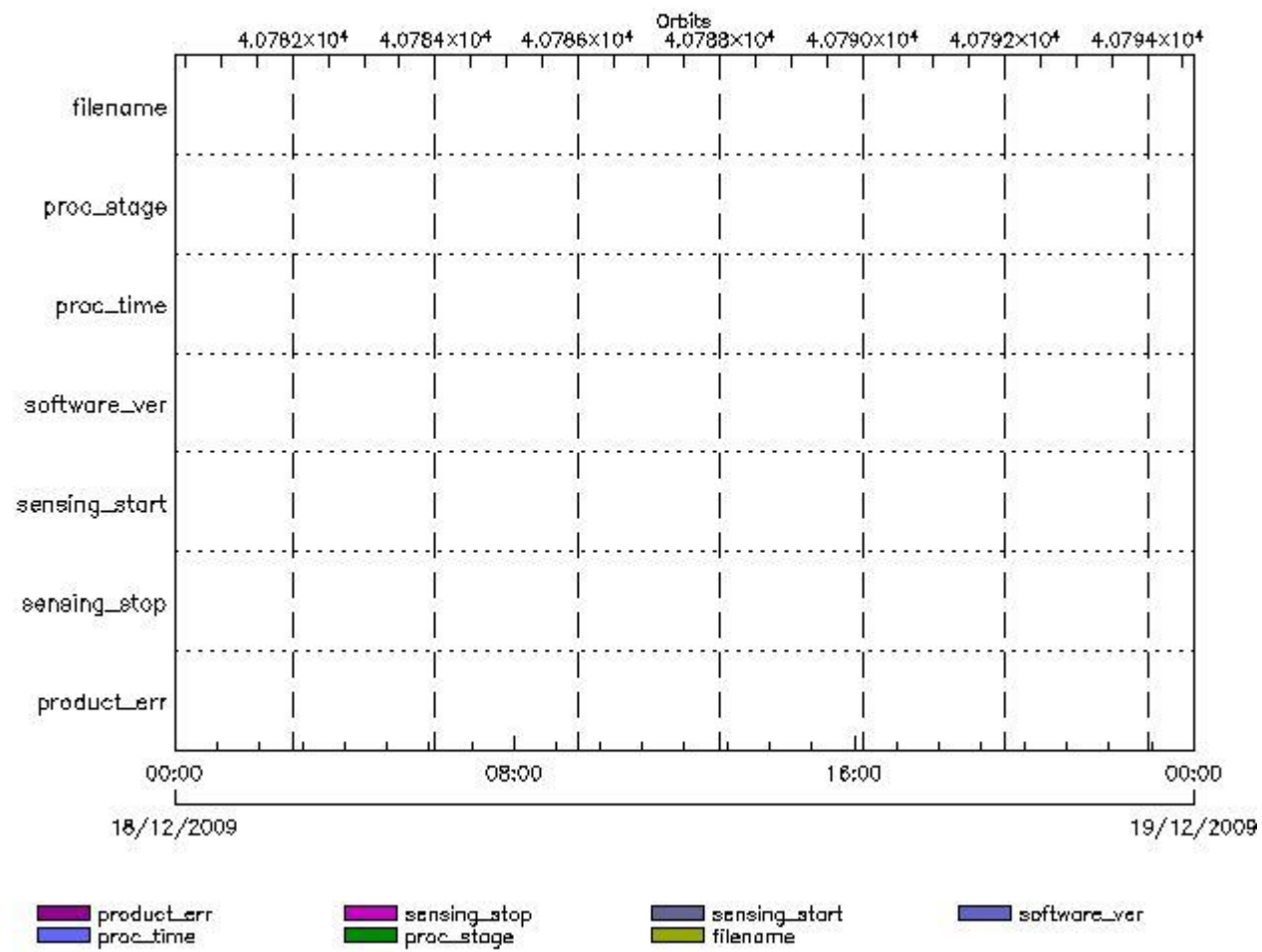
Gauge Explicit Reference

MWR\_LSF\_AX files with product err set

Gauge Explicit Reference

MWR\_SLT\_AX MPH checks

MPH Errors for MWR\_SLT\_AX



MWR\_SLT\_AX files with wrong filename

Gauge

MWR\_SLT\_AX files with unknown processing stage

Gauge Explicit Reference

MWR\_SLT\_AX files with wrong processing time

Gauge Explicit Reference

MWR\_SLT\_AX files with software version not equal to the current version

Gauge Explicit Reference

MWR\_SLT\_AX files with wrong sensing start

Gauge Explicit Reference

MWR\_SLT\_AX files with wrong sensing stop

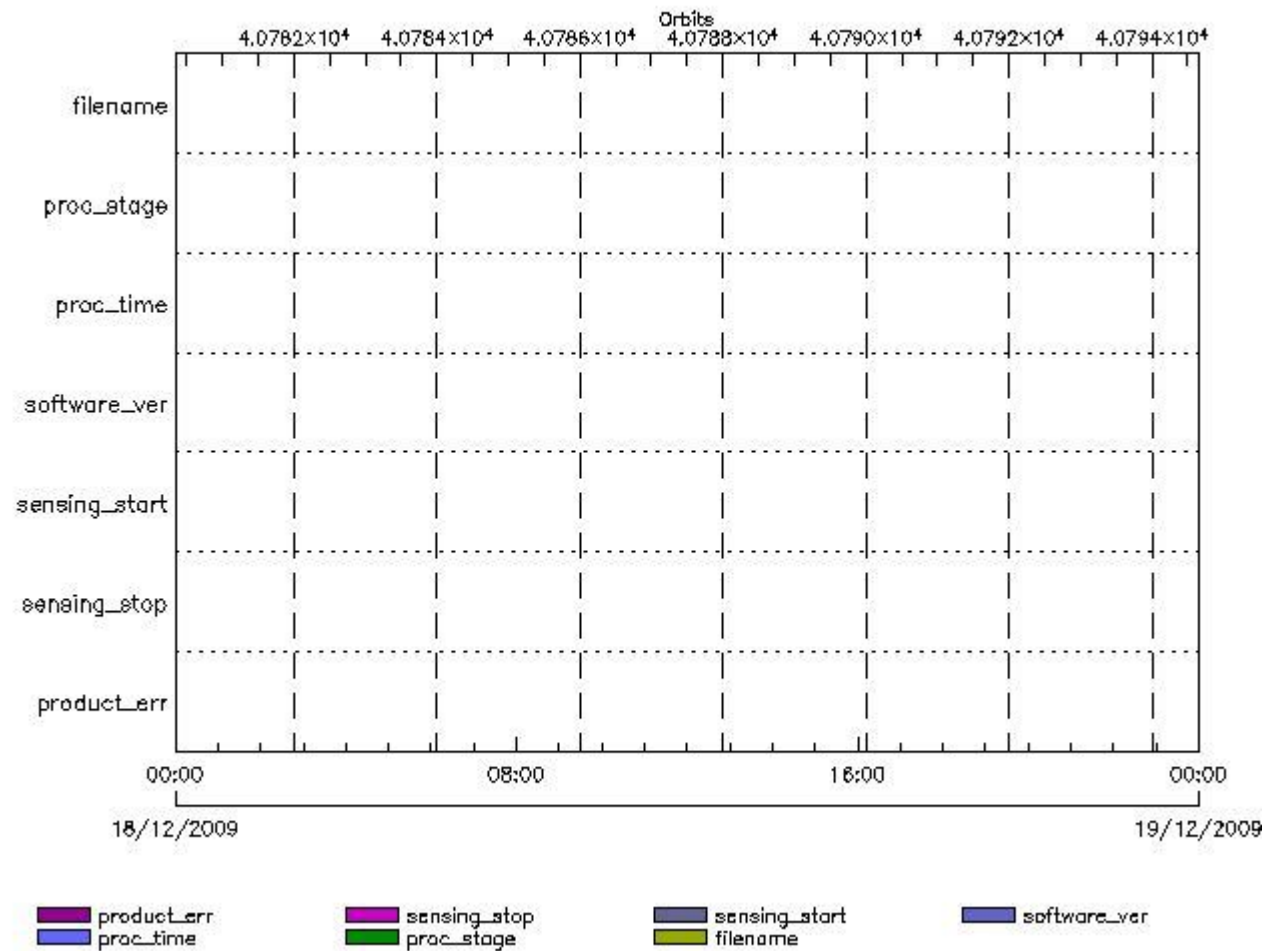
Gauge Explicit Reference

MWR\_SLT\_AX files with product err set

Gauge Explicit Reference

RA2\_CHD\_AX MPH checks

MPH Errors for RA2\_CHD\_AX



RA2\_CHD\_AX files with wrong filename

Gauge

RA2\_CHD\_AX files with unknown processing stage

Gauge Explicit Reference

RA2\_CHD\_AX files with wrong processing time

Gauge Explicit Reference

RA2\_CHD\_AX files with software version not equal to the current version

Gauge Explicit Reference

RA2\_CHD\_AX files with wrong sensing start

Gauge Explicit Reference

RA2\_CHD\_AX files with wrong sensing stop

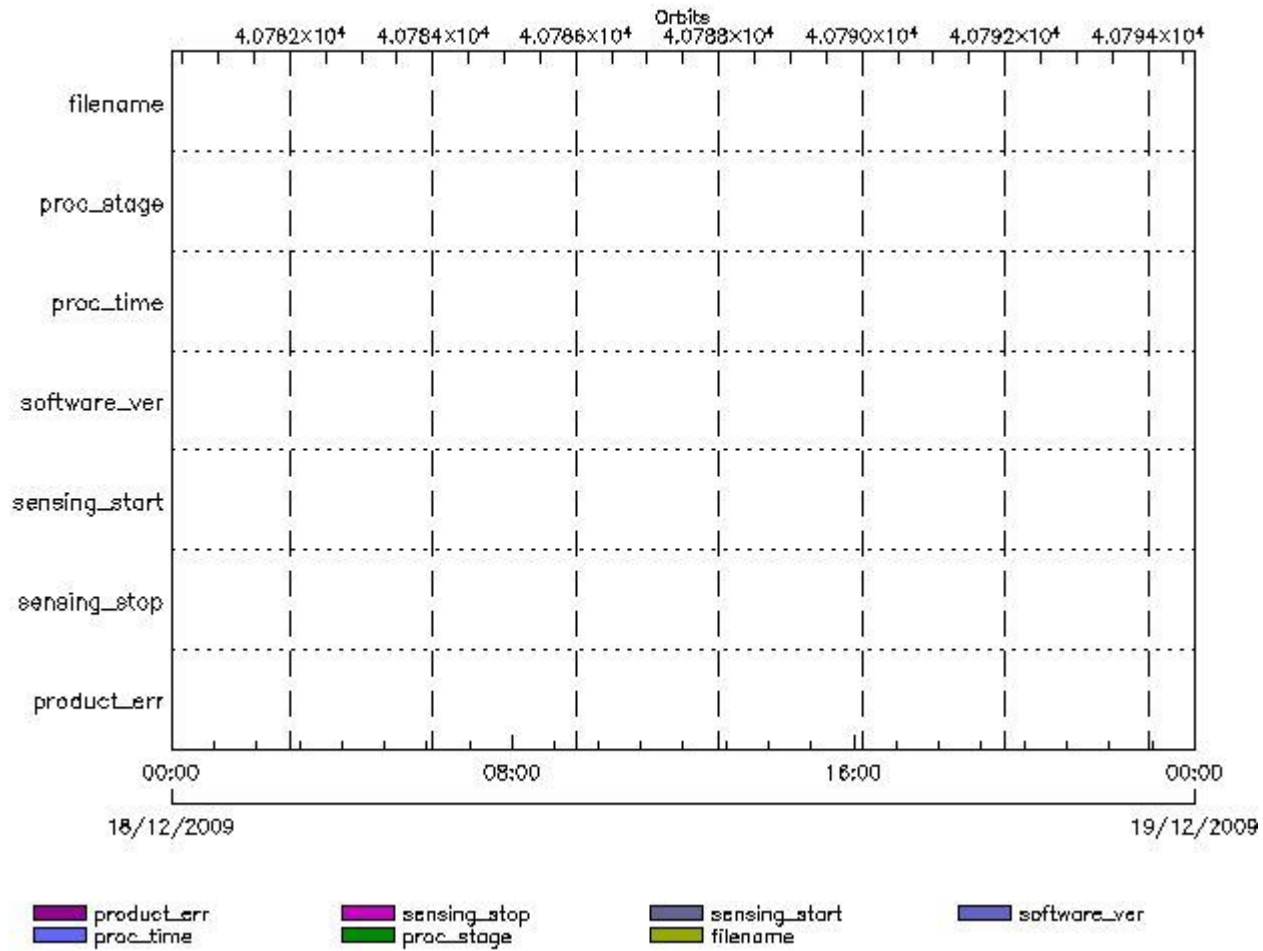
Gauge Explicit Reference

RA2\_CHD\_AX files with product err set

Gauge Explicit Reference

RA2\_CON\_AX MPH checks

MPH Errors for RA2\_CON\_AX



RA2\_CON\_AX files with wrong filename

Gauge

RA2\_CON\_AX files with unknown processing stage

Gauge Explicit Reference

RA2\_CON\_AX files with wrong processing time

Gauge Explicit Reference

RA2\_CON\_AX files with software version not equal to the current version

Gauge Explicit Reference

RA2\_CON\_AX files with wrong sensing start

Gauge Explicit Reference

RA2\_CON\_AX files with wrong sensing stop

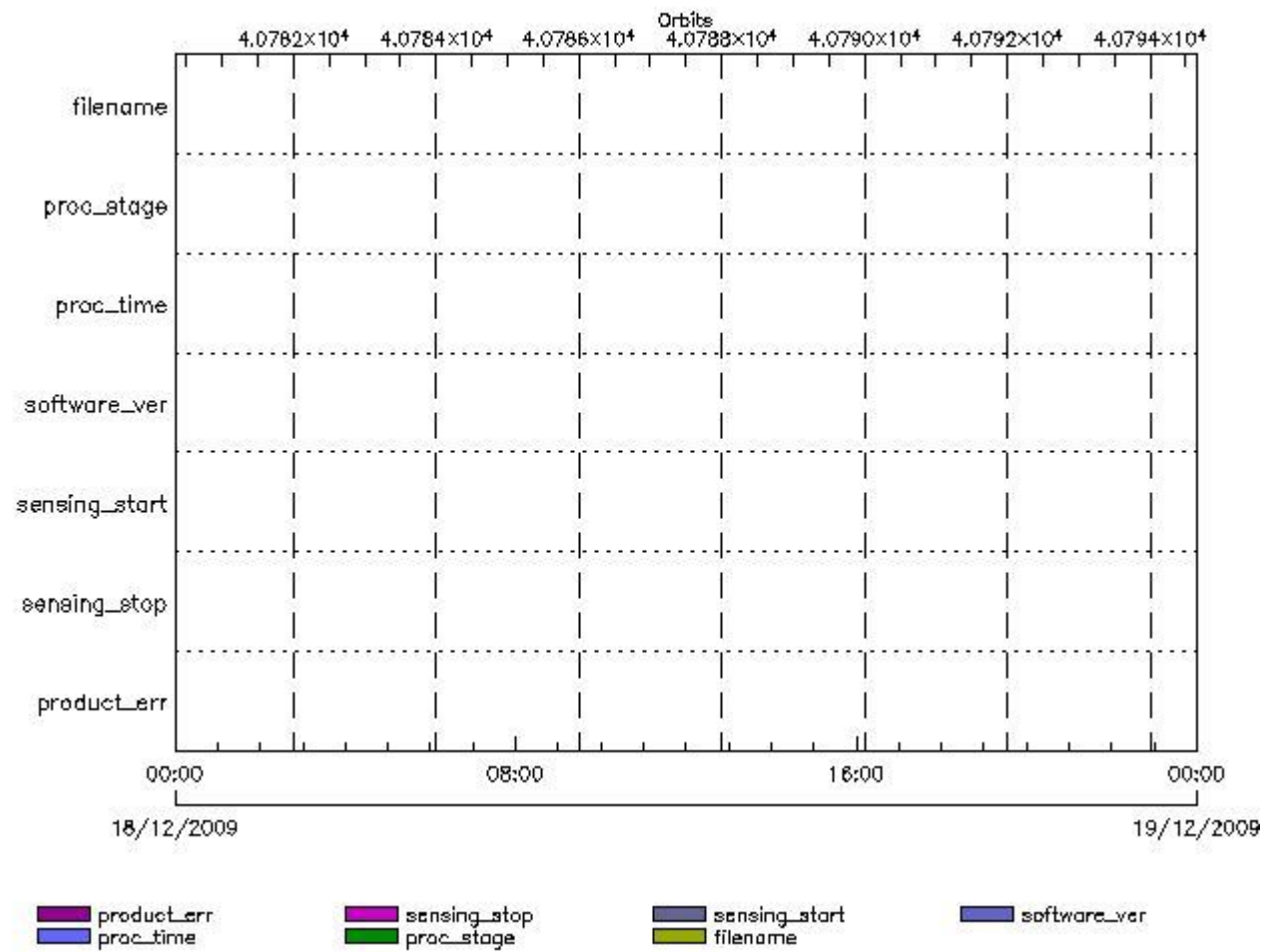
Gauge Explicit Reference

RA2\_CON\_AX files with product err set

Gauge Explicit Reference

RA2\_CST\_AX MPH checks

MPH Errors for RA2\_CST\_AX



RA2\_CST\_AX files with wrong filename

Gauge

RA2\_CST\_AX files with unknown processing stage

Gauge Explicit Reference

RA2\_CST\_AX files with wrong processing time

Gauge Explicit Reference

RA2\_CST\_AX files with software version not equal to the current version

Gauge Explicit Reference

RA2\_CST\_AX files with wrong sensing start

Gauge Explicit Reference

RA2\_CST\_AX files with wrong sensing stop

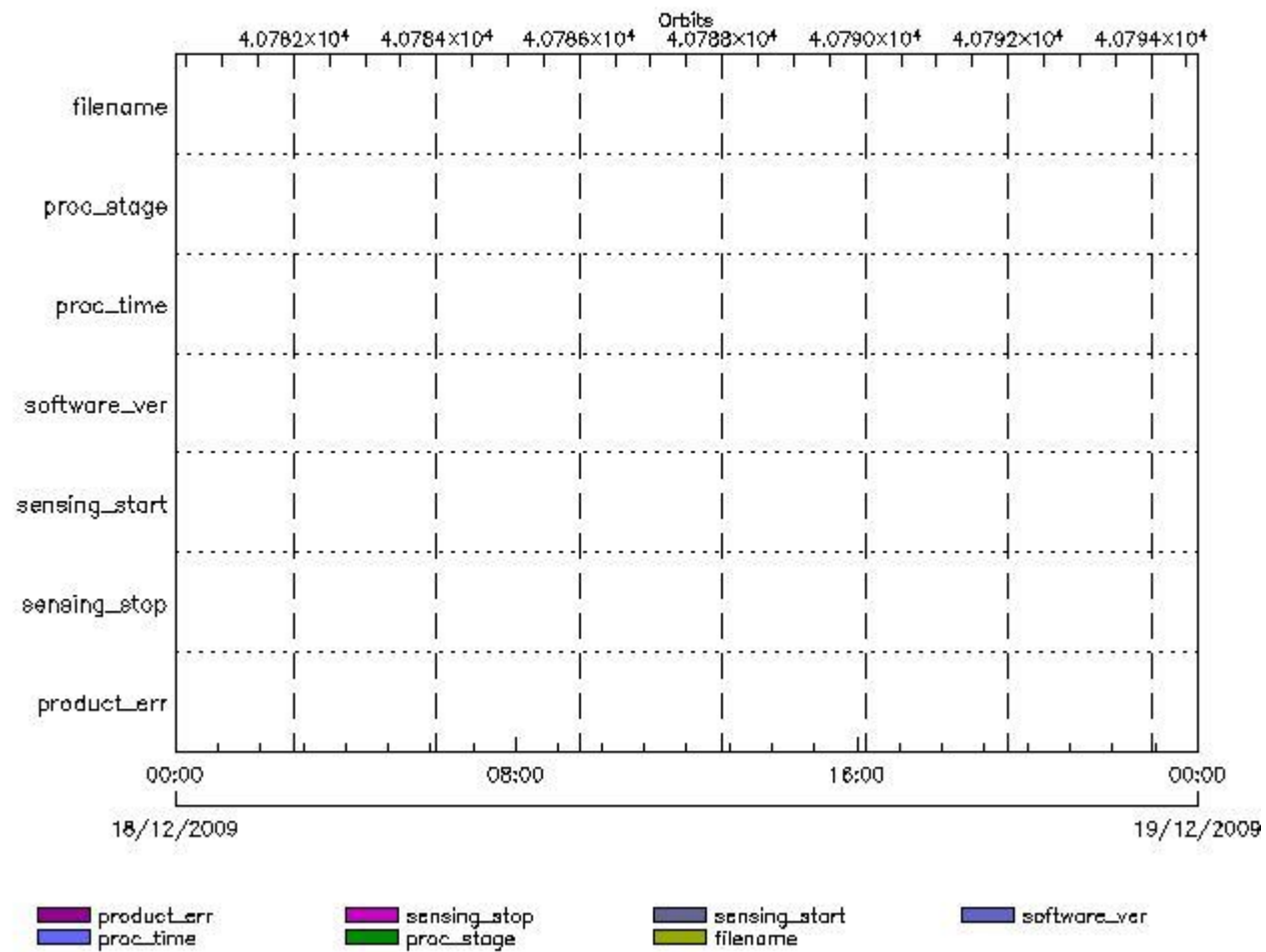
Gauge Explicit Reference

RA2\_CST\_AX files with product err set

Gauge Explicit Reference

RA2\_DIP\_AX MPH checks

MPH Errors for RA2\_DIP\_AX



RA2\_DIP\_AX files with wrong filename

RA2\_DIP\_AX files with Gauge unknown processing stage

Gauge Explicit Reference

RA2\_DIP\_AX files with wrong processing time

Gauge Explicit Reference

RA2\_DIP\_AX files with software version not equal to the current version

Gauge Explicit Reference

RA2\_DIP\_AX files with wrong sensing start

Gauge Explicit Reference

RA2\_DIP\_AX files with wrong sensing stop

Gauge Explicit Reference

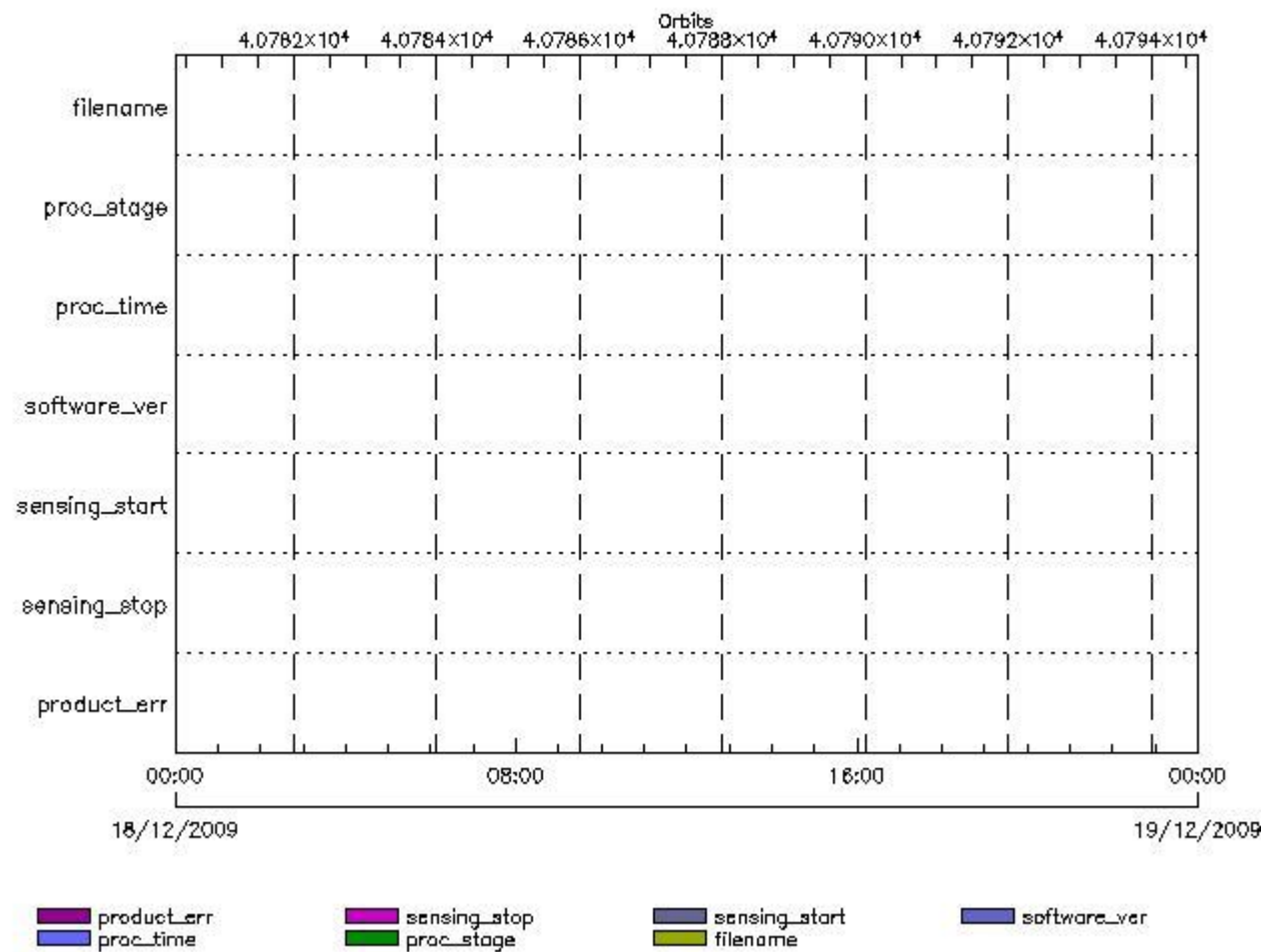
RA2\_DIP\_AX files with product err set

Gauge Explicit Reference

---

## RA2\_GEO\_AX MPH checks

MPH Errors for RA2\_GEO\_AX



**RA2\_GEO\_AX files with wrong filename**

**RA2\_GEO\_AX files with unknown processing stage**

**Gauge Explicit Reference**

**RA2\_GEO\_AX files with wrong processing time**

**Gauge Explicit Reference**

**RA2\_GEO\_AX files with software version not equal to the current version**

**Gauge Explicit Reference**

**RA2\_GEO\_AX files with wrong sensing start**

**Gauge Explicit Reference**

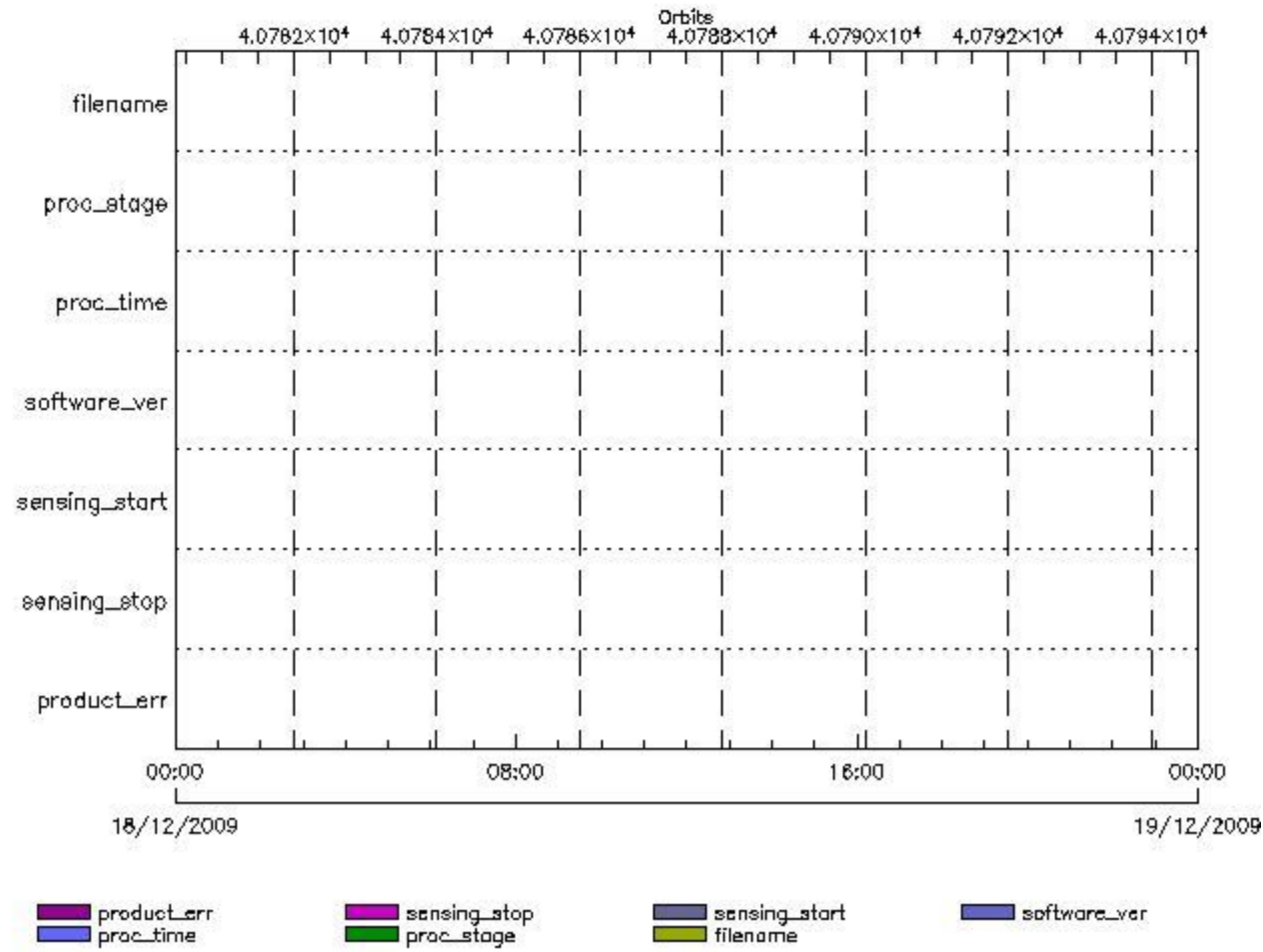
**RA2\_GEO\_AX files with wrong sensing stop**

**Gauge Explicit Reference**

**RA2\_GEO\_AX files with product err set**

**Gauge Explicit Reference**

MPH Errors for RA2\_ICT\_AX



RA2\_ICT\_AX files with wrong filename

RA2\_ICT\_AX files with unknown processing stage

Gauge Explicit Reference

RA2\_ICT\_AX files with wrong processing time

Gauge Explicit Reference

RA2\_ICT\_AX files with software version not equal to the current version

Gauge Explicit Reference

RA2\_ICT\_AX files with wrong sensing start

Gauge Explicit Reference

RA2\_ICT\_AX files with wrong sensing stop

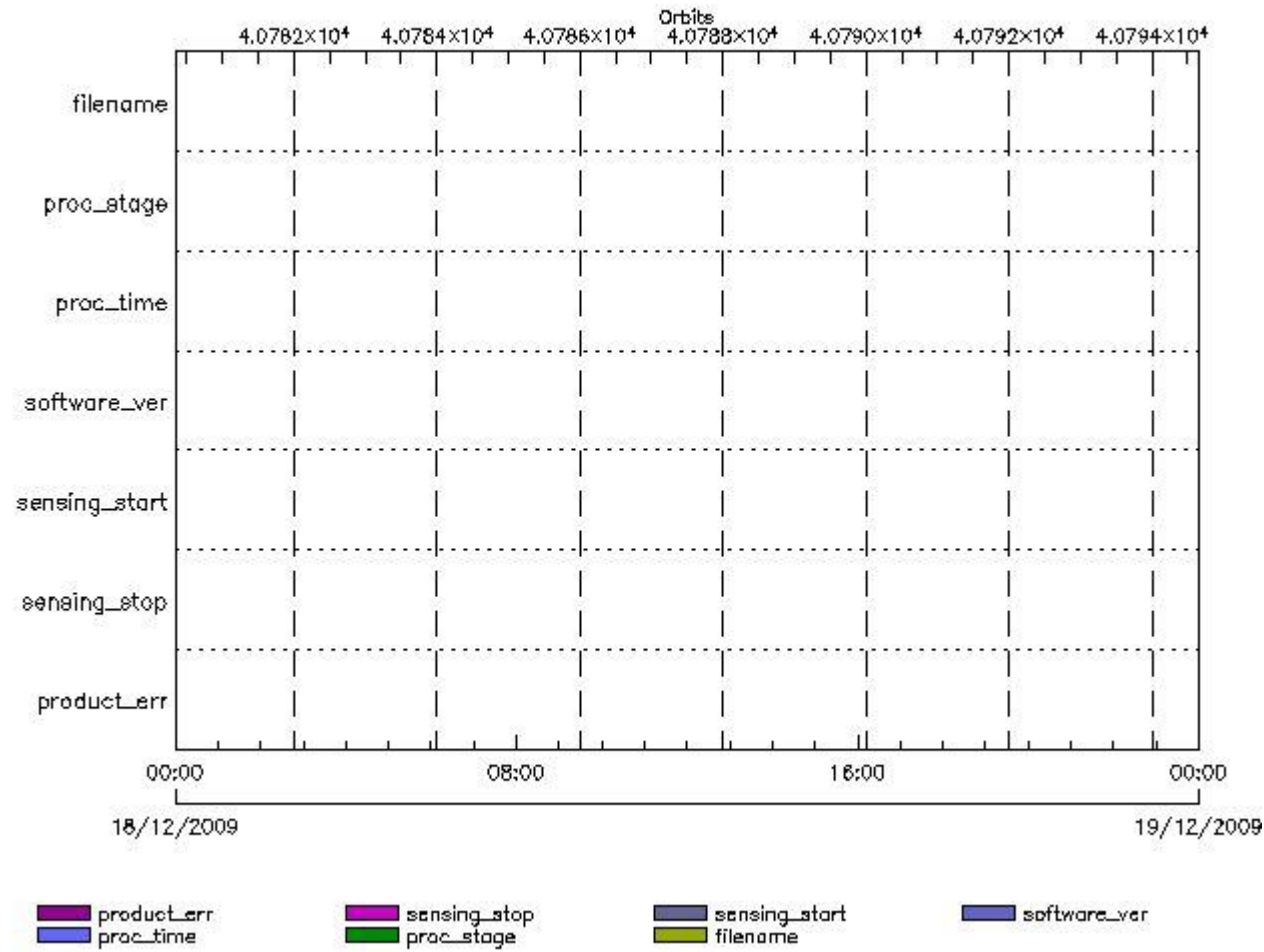
Gauge Explicit Reference

RA2\_ICT\_AX files with product err set



RA2\_IFA\_AX MPH checks

MPH Errors for RA2\_IFA\_AX



RA2\_IFA\_AX files with wrong filename

RA2\_IFA\_AX files with unknown processing stage

RA2\_IFA\_AX files with wrong processing time

RA2\_IFA\_AX files with software version not equal to the current version

RA2\_IFA\_AX files with wrong sensing start

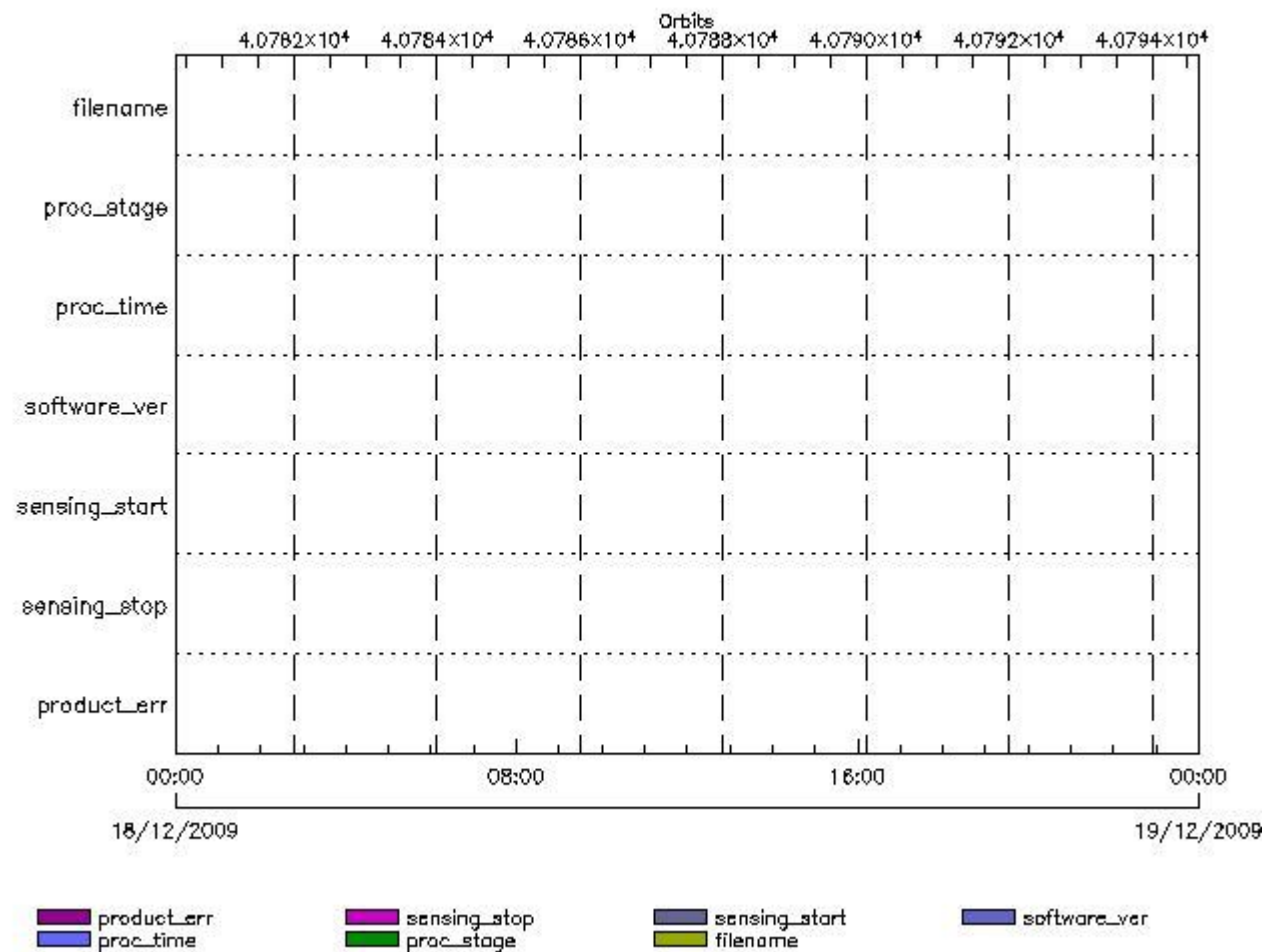
RA2\_IFA\_AX files with wrong sensing stop

Gauge Explicit Reference  
 RA2\_IFA\_AX files with product err set

Gauge Explicit Reference

RA2\_IFB\_AX MPH checks

MPH Errors for RA2\_IFB\_AX



RA2\_IFB\_AX files with wrong filename

Gauge  
 RA2\_IFB\_AX files with unknown processing stage

Gauge Explicit Reference

RA2\_IFB\_AX files with wrong processing time

Gauge Explicit Reference

RA2\_IFB\_AX files with software version not equal to the current version

Gauge Explicit Reference

RA2\_IFB\_AX files with wrong sensing start

Gauge Explicit Reference

RA2\_IFB\_AX files with wrong sensing stop

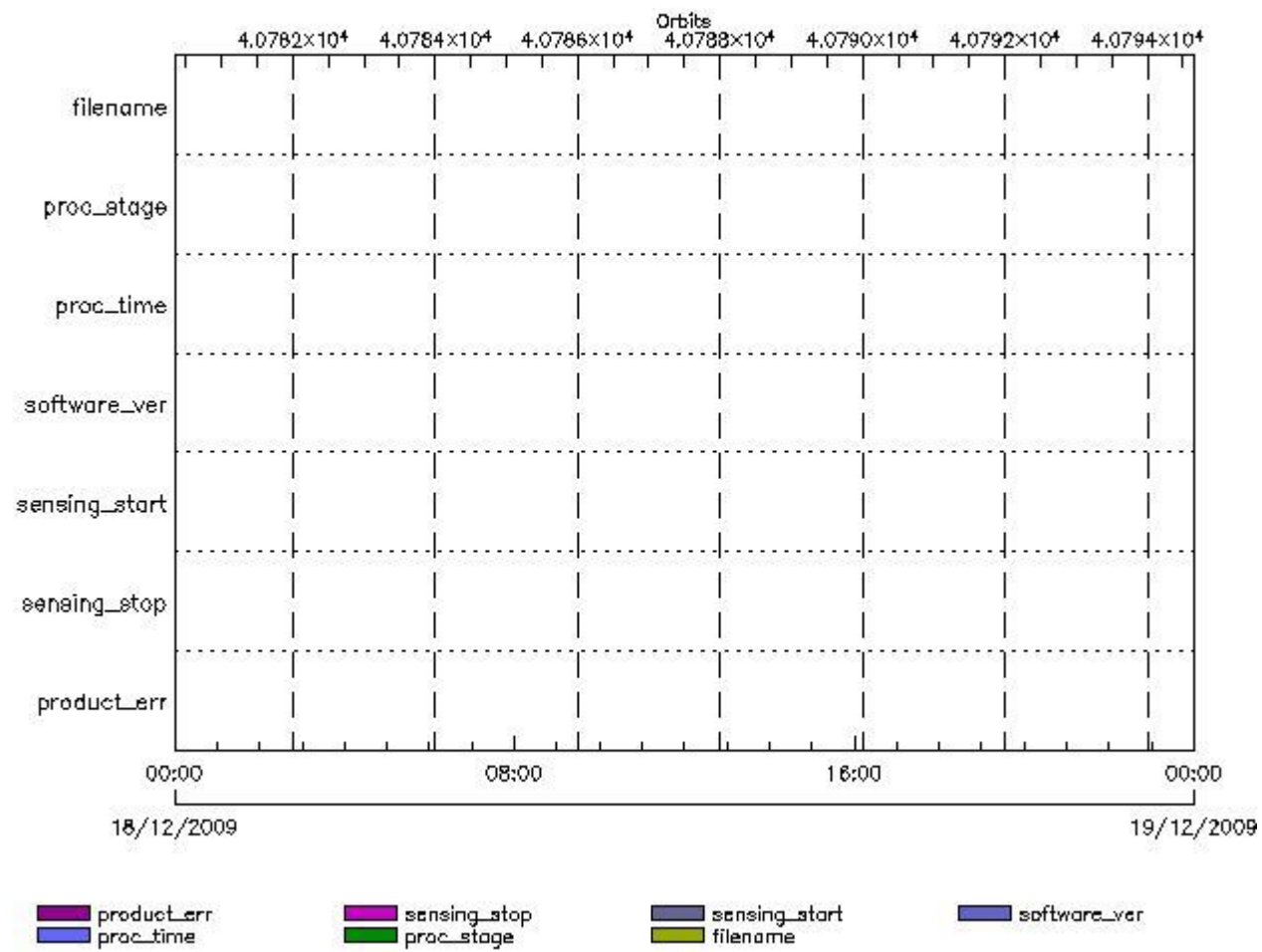
Gauge Explicit Reference

RA2\_IFB\_AX files with product err set

Gauge Explicit Reference

RA2\_IFF\_AX MPH checks

MPH Errors for RA2\_IFF\_AX



RA2\_IFF\_AX files with wrong filename

Gauge

RA2\_IFF\_AX files with unknown processing stage

Gauge Explicit Reference

RA2\_IFF\_AX files with wrong processing time

Gauge Explicit Reference

RA2\_IFF\_AX files with software version not equal to the current version

Gauge Explicit Reference

RA2\_IFF\_AX files with wrong sensing start

Gauge Explicit Reference

RA2\_IFF\_AX files with wrong sensing stop

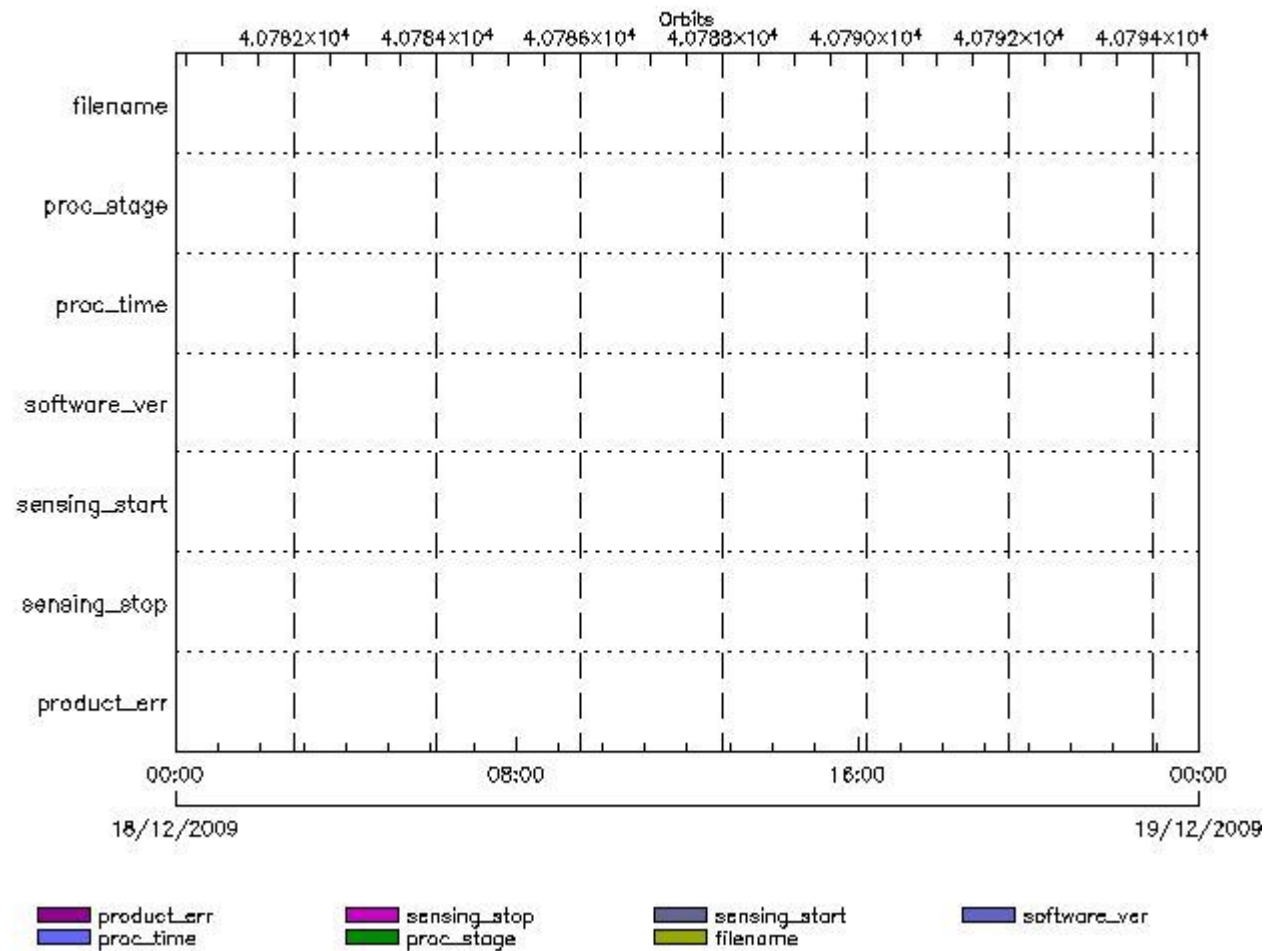
Gauge Explicit Reference

RA2\_IFF\_AX files with product err set

Gauge Explicit Reference

RA2\_IOC\_AX MPH checks

MPH Errors for RA2\_IOC\_AX



RA2\_IOC\_AX files with wrong filename

Gauge

RA2\_IOC\_AX files with unknown processing stage

Gauge Explicit Reference

RA2\_IOC\_AX files with wrong processing time

Gauge Explicit Reference

RA2\_IOC\_AX files with software version not equal to the current version

Gauge Explicit Reference

RA2\_IOC\_AX files with wrong sensing start

Gauge Explicit Reference

RA2\_IOC\_AX files with wrong sensing stop

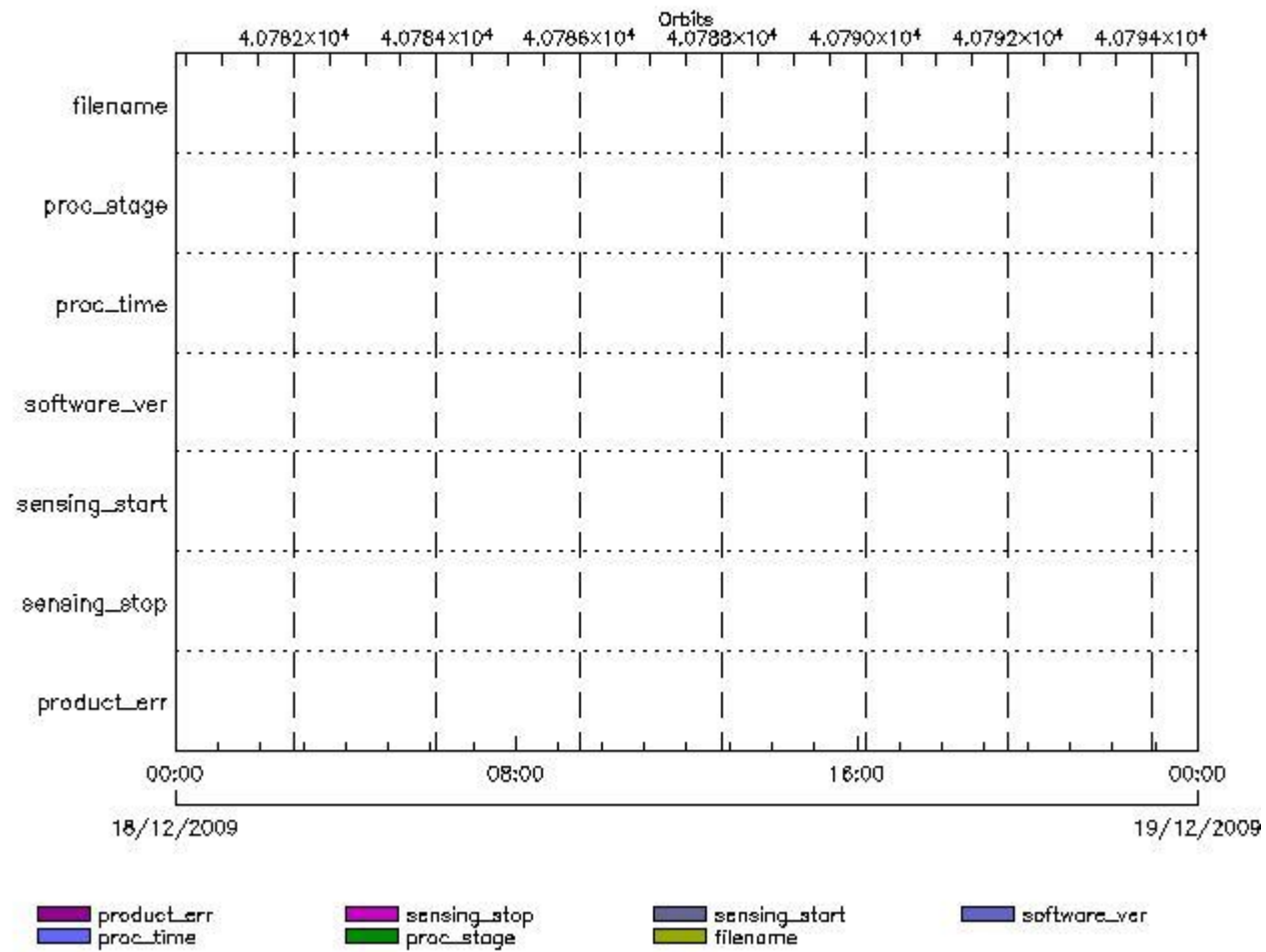
Gauge Explicit Reference

RA2\_IOC\_AX files with product err set

Gauge Explicit Reference

## RA2\_MET\_AX MPH checks

MPH Errors for RA2\_MET\_AX



RA2\_MET\_AX files with wrong filename

Gauge

RA2\_MET\_AX files with unknown processing stage

Gauge Explicit Reference

RA2\_MET\_AX files with wrong processing time

Gauge Explicit Reference

RA2\_MET\_AX files with software version not equal to the current version

Gauge Explicit Reference

RA2\_MET\_AX files with wrong sensing start

Gauge Explicit Reference

RA2\_MET\_AX files with wrong sensing stop

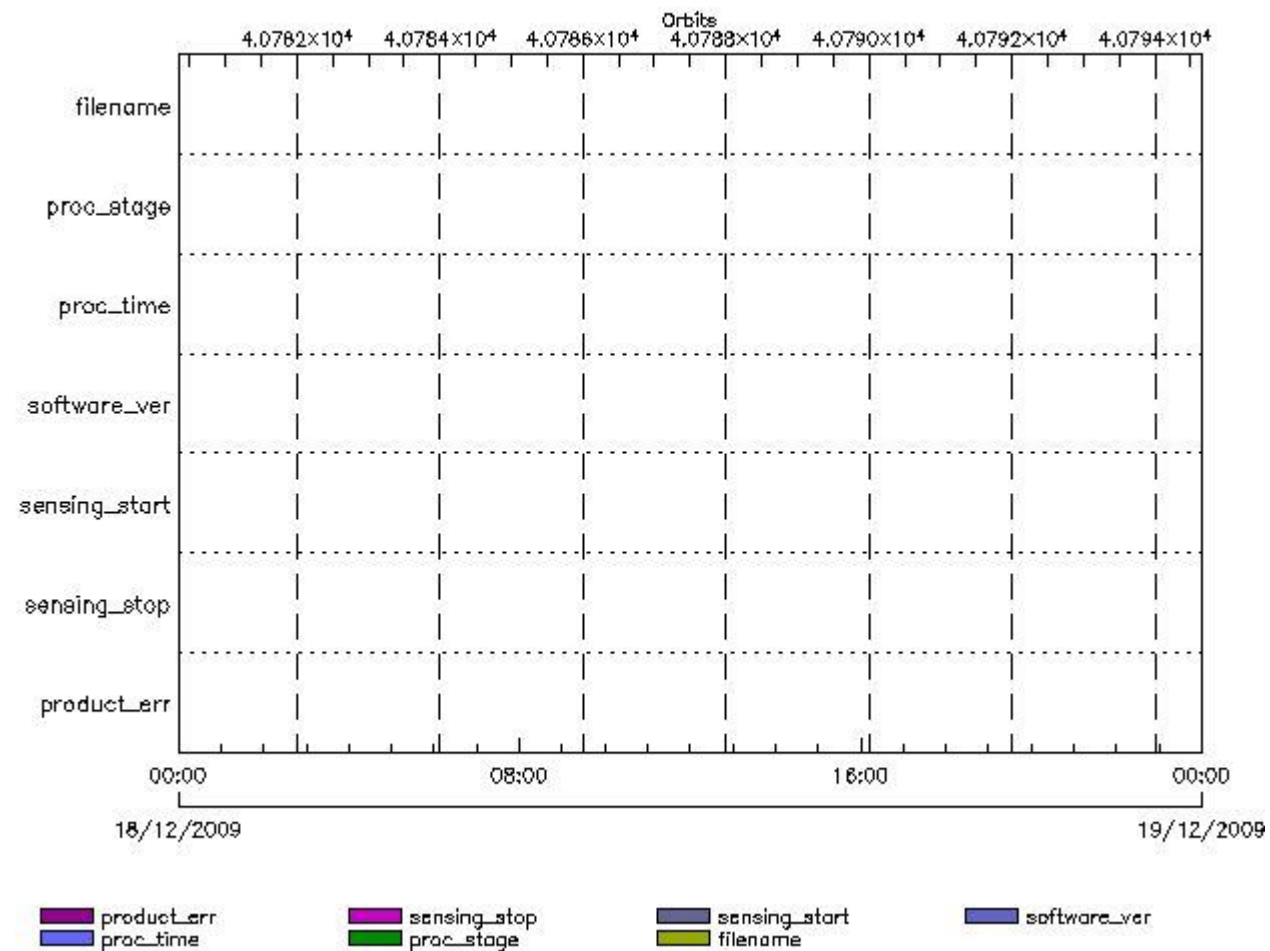
Gauge Explicit Reference

RA2\_MET\_AX files with product err set

Gauge Explicit Reference

## RA2\_MSS\_AX MPH checks

MPH Errors for RA2\_MSS\_AX



RA2\_MSS\_AX files with wrong filename

Gauge

RA2\_MSS\_AX files with unknown processing stage

Gauge Explicit Reference

RA2\_MSS\_AX files with wrong processing time

Gauge Explicit Reference

RA2\_MSS\_AX files with software version not equal to the current version

Gauge Explicit Reference

RA2\_MSS\_AX files with wrong sensing start

Gauge Explicit Reference

RA2\_MSS\_AX files with wrong sensing stop

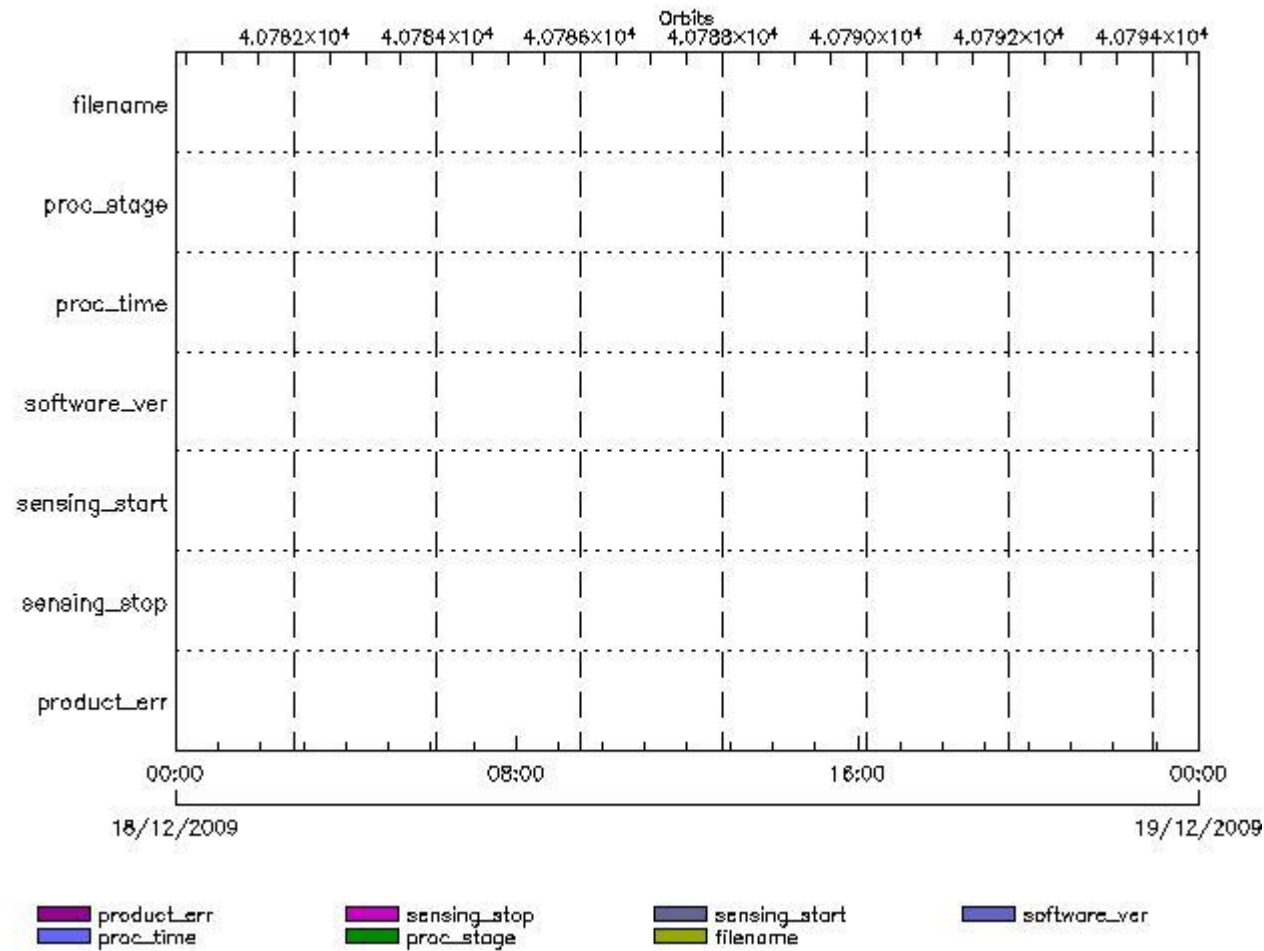
Gauge Explicit Reference

RA2\_MSS\_AX files with product err set

Gauge Explicit Reference

RA2\_OT1\_AX MPH checks

MPH Errors for RA2\_OT1\_AX



RA2\_OT1\_AX files with wrong filename

RA2\_OT1\_AX files with  Gauge  Unknown processing stage

Gauge  Explicit Reference

RA2\_OT1\_AX files with wrong processing time

Gauge  Explicit Reference

RA2\_OT1\_AX files with software version not equal to the current version

Gauge  Explicit Reference

RA2\_OT1\_AX files with wrong sensing start

Gauge  Explicit Reference

RA2\_OT1\_AX files with wrong sensing stop

Gauge  Explicit Reference

RA2\_OT1\_AX files with product err set

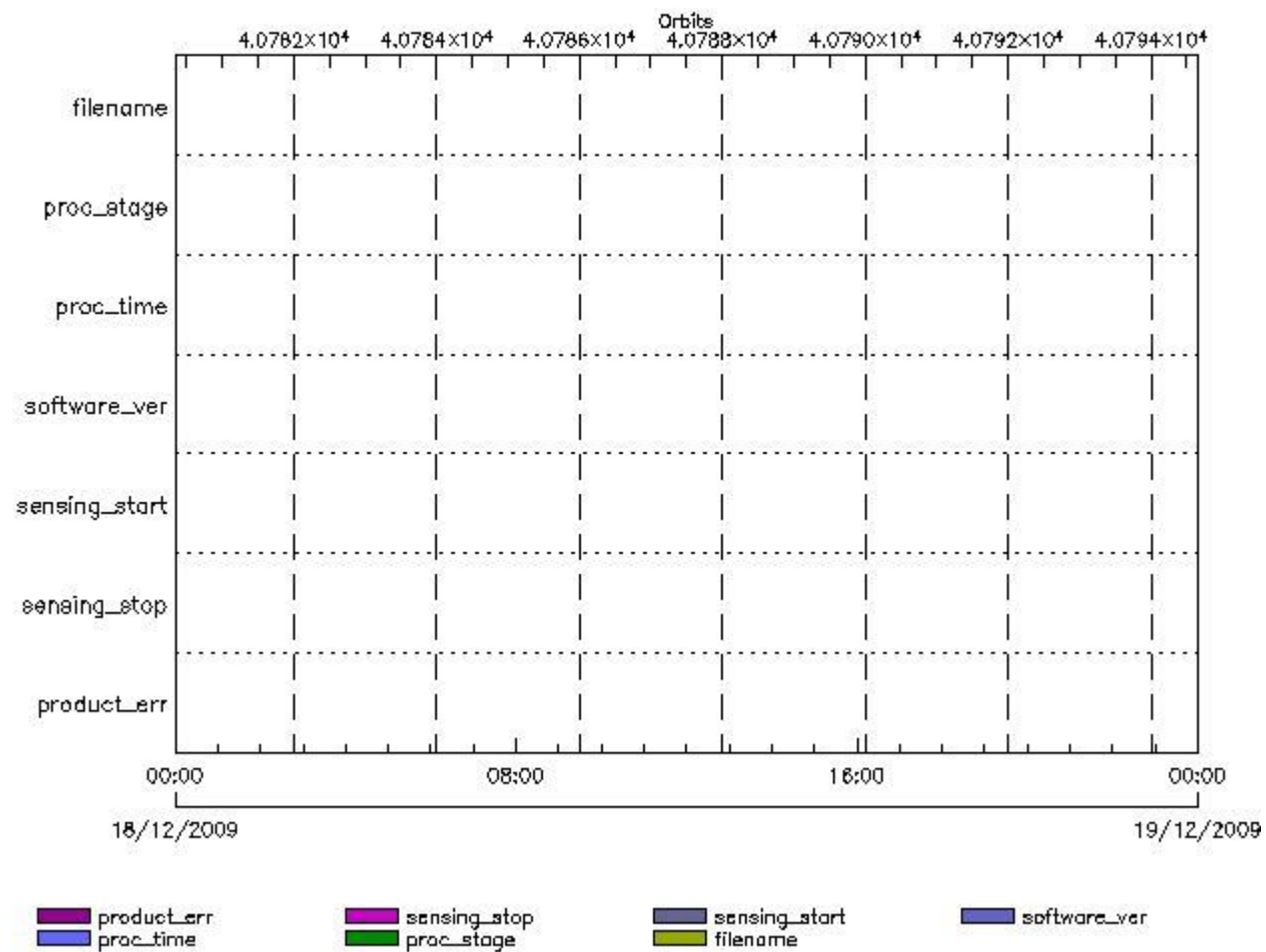
Gauge  Explicit Reference

---

RA2\_OT2\_AX MPH checks

MPH Errors for RA2\_OT2\_AX





**RA2\_OT2\_AX files with wrong filename**

**RA2\_OT2\_AX files with unknown processing stage**

**Gauge Explicit Reference**

**RA2\_OT2\_AX files with wrong processing time**

**Gauge Explicit Reference**

**RA2\_OT2\_AX files with software version not equal to the current version**

**Gauge Explicit Reference**

**RA2\_OT2\_AX files with wrong sensing start**

**Gauge Explicit Reference**

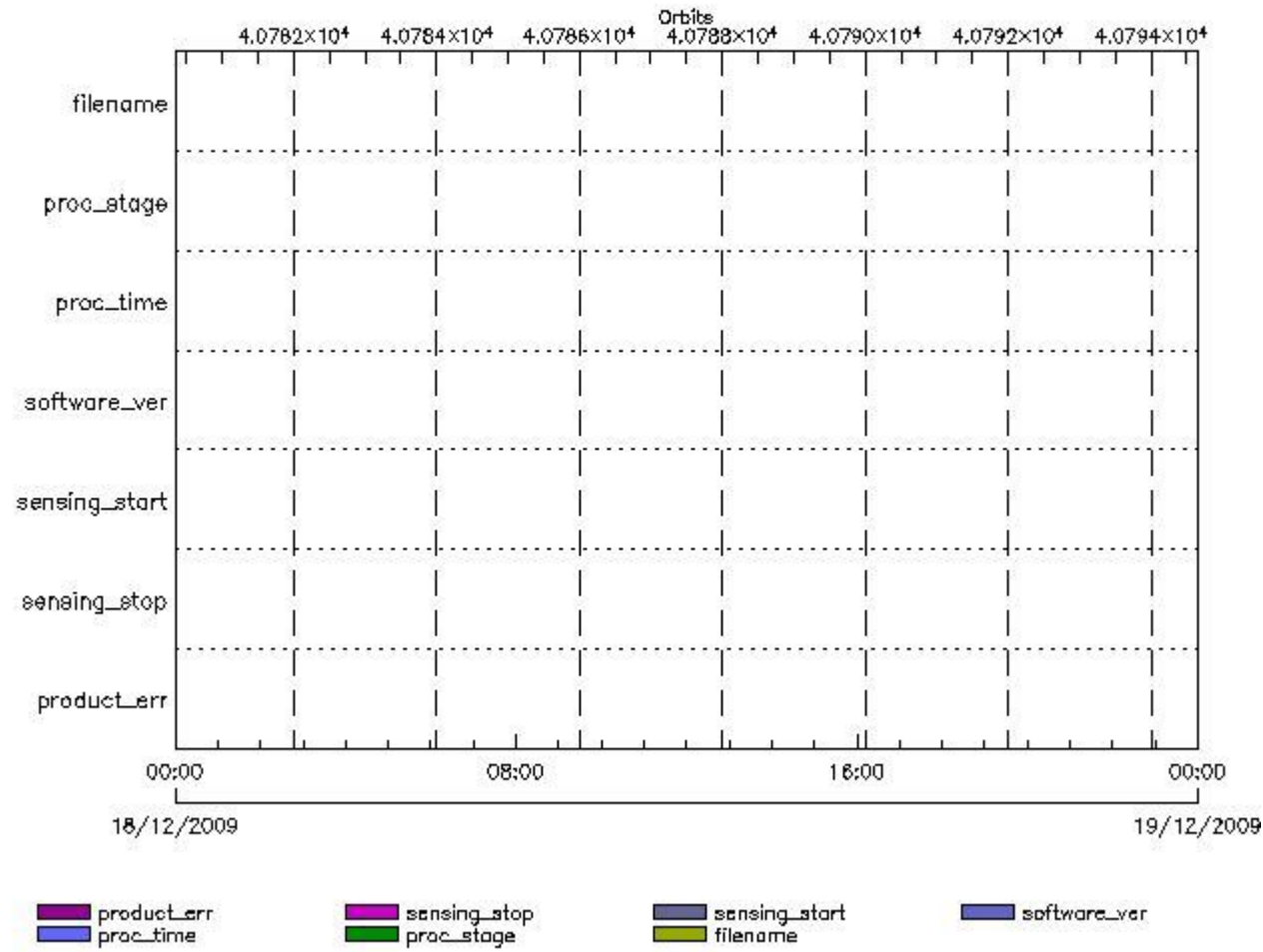
**RA2\_OT2\_AX files with wrong sensing stop**

**Gauge Explicit Reference**

**RA2\_OT2\_AX files with product err set**

**Gauge Explicit Reference**

MPH Errors for RA2\_PLA\_AX



RA2\_PLA\_AX files with wrong filename

RA2\_PLA\_AX files with unknown processing stage

Gauge Explicit Reference

RA2\_PLA\_AX files with wrong processing time

Gauge Explicit Reference

RA2\_PLA\_AX files with software version not equal to the current version

Gauge Explicit Reference

RA2\_PLA\_AX files with wrong sensing start

Gauge Explicit Reference

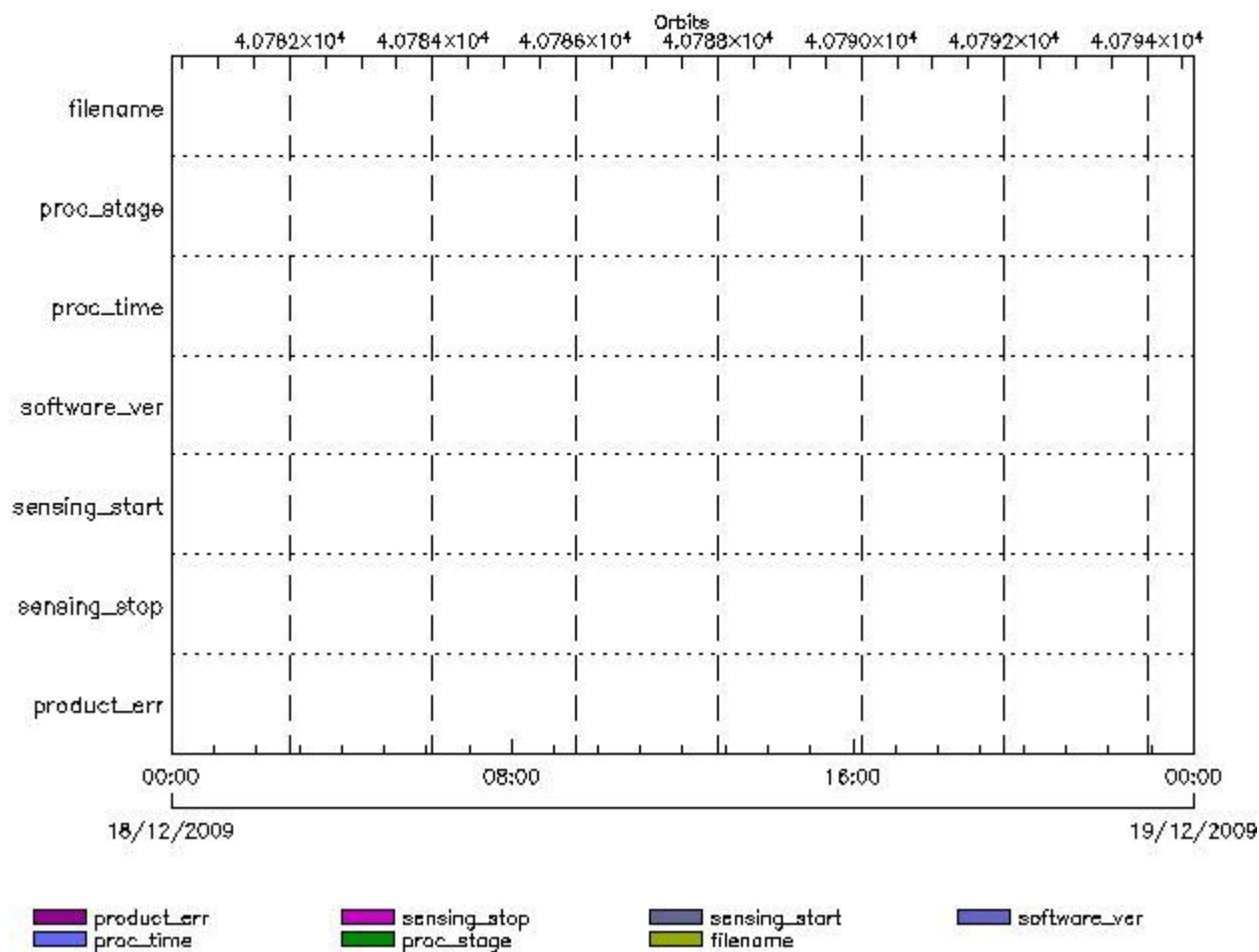
RA2\_PLA\_AX files with wrong sensing stop

Gauge Explicit Reference

RA2\_PLA\_AX files with product err set

RA2\_POL\_AX MPH checks

MPH Errors for RA2\_POL\_AX



RA2\_POL\_AX files with wrong filename

RA2\_POL\_AX files with unknown processing stage

Gauge Explicit Reference

RA2\_POL\_AX files with wrong processing time

Gauge Explicit Reference

RA2\_POL\_AX files with software version not equal to the current version

Gauge Explicit Reference

RA2\_POL\_AX files with wrong sensing start

Gauge Explicit Reference

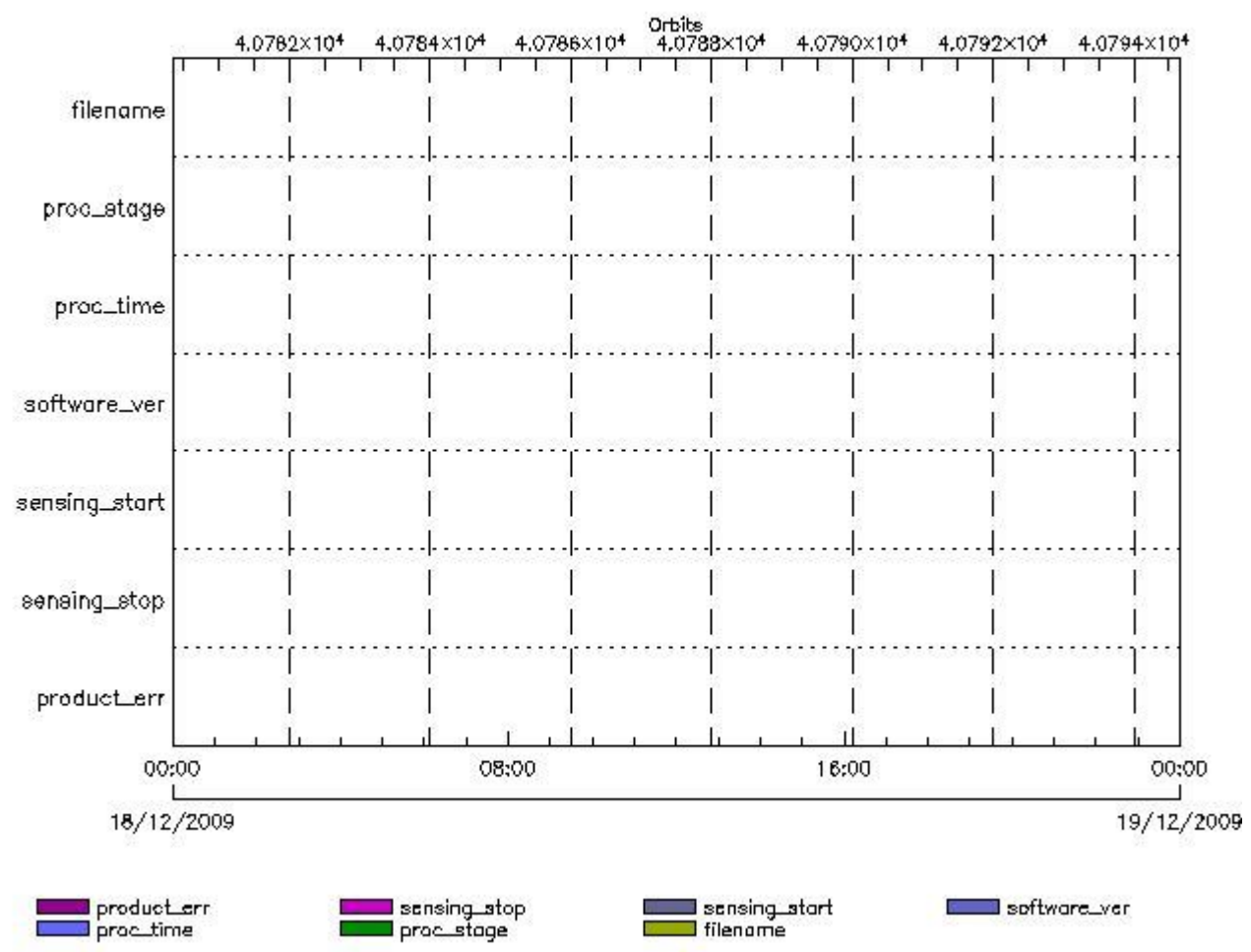
RA2\_POL\_AX files with wrong sensing stop

Gauge Explicit Reference  
 RA2\_POL\_AX files with product err set

Gauge Explicit Reference

RA2\_SET\_AX MPH checks

MPH Errors for RA2\_SET\_AX



RA2\_SET\_AX files with wrong filename

Gauge  
 RA2\_SET\_AX files with unknown processing stage

Gauge Explicit Reference

RA2\_SET\_AX files with wrong processing time

Gauge Explicit Reference

RA2\_SET\_AX files with software version not equal to the current version

Gauge Explicit Reference

RA2\_SET\_AX files with wrong sensing start

Gauge Explicit Reference

RA2\_SET\_AX files with wrong sensing stop

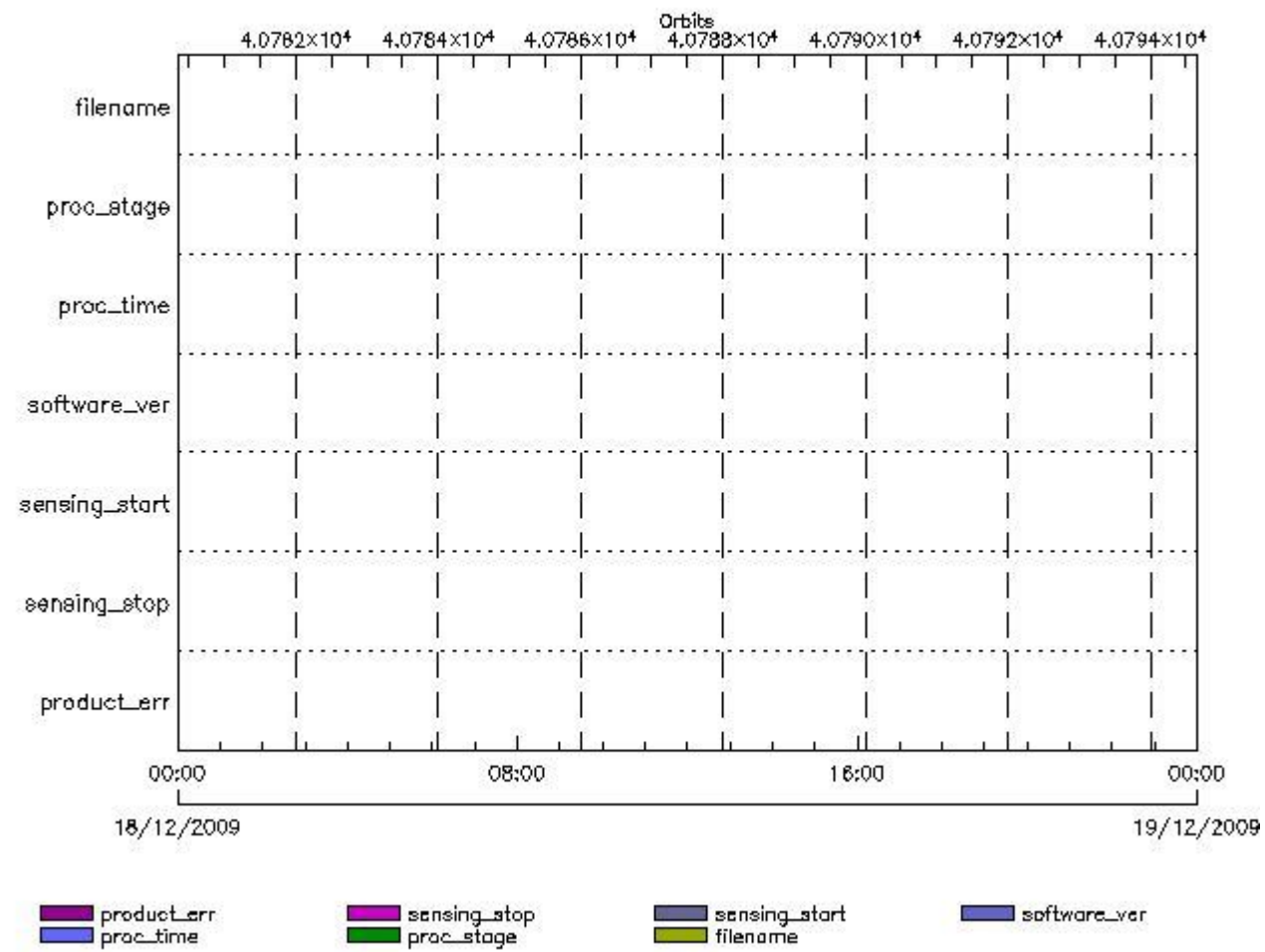
Gauge Explicit Reference

RA2\_SET\_AX files with product err set

Gauge Explicit Reference

RA2\_SL1\_AX MPH checks

MPH Errors for RA2\_SL1\_AX



RA2\_SL1\_AX files with wrong filename

Gauge

RA2\_SL1\_AX files with unknown processing stage

Gauge Explicit Reference

RA2\_SL1\_AX files with wrong processing time

Gauge Explicit Reference

RA2\_SL1\_AX files with software version not equal to the current version

Gauge Explicit Reference

RA2\_SL1\_AX files with wrong sensing start

Gauge Explicit Reference

RA2\_SL1\_AX files with wrong sensing stop

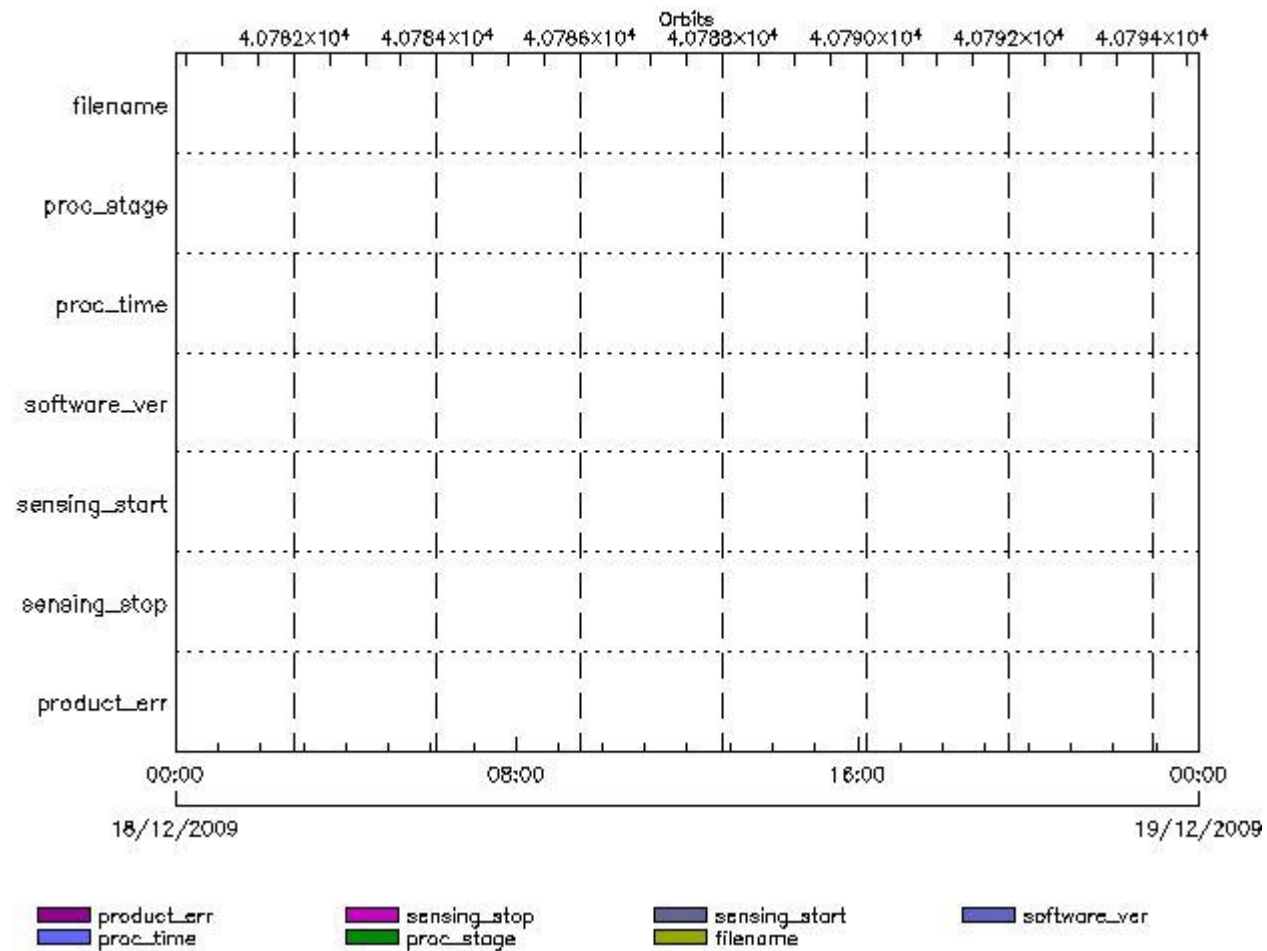
Gauge Explicit Reference

RA2\_SL1\_AX files with product err set

Gauge Explicit Reference

RA2\_SL2\_AX MPH checks

MPH Errors for RA2\_SL2\_AX



RA2\_SL2\_AX files with wrong filename

Gauge

RA2\_SL2\_AX files with unknown processing stage

Gauge Explicit Reference

RA2\_SL2\_AX files with wrong processing time

Gauge Explicit Reference

RA2\_SL2\_AX files with software version not equal to the current version

Gauge Explicit Reference

RA2\_SL2\_AX files with wrong sensing start

Gauge Explicit Reference

RA2\_SL2\_AX files with wrong sensing stop

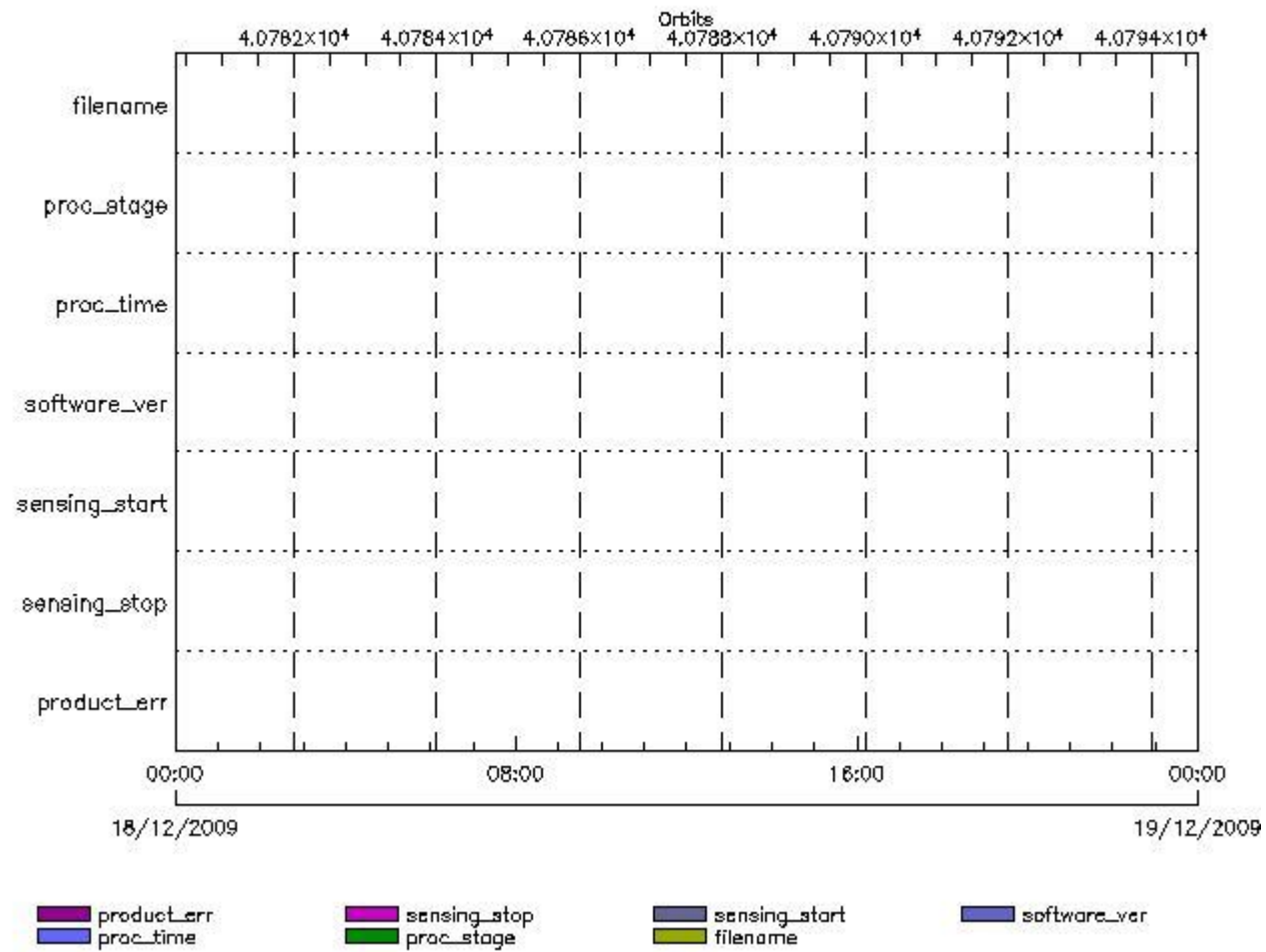
Gauge Explicit Reference

RA2\_SL2\_AX files with product err set

Gauge Explicit Reference

RA2\_SOI\_AX MPH checks

MPH Errors for RA2\_SOI\_AX



RA2\_SOI\_AX files with wrong filename

Gauge

RA2\_SOI\_AX files with unknown processing stage

Gauge Explicit Reference

RA2\_SOI\_AX files with wrong processing time

Gauge Explicit Reference

RA2\_SOI\_AX files with software version not equal to the current version

Gauge Explicit Reference

RA2\_SOI\_AX files with wrong sensing start

Gauge Explicit Reference

RA2\_SOI\_AX files with wrong sensing stop

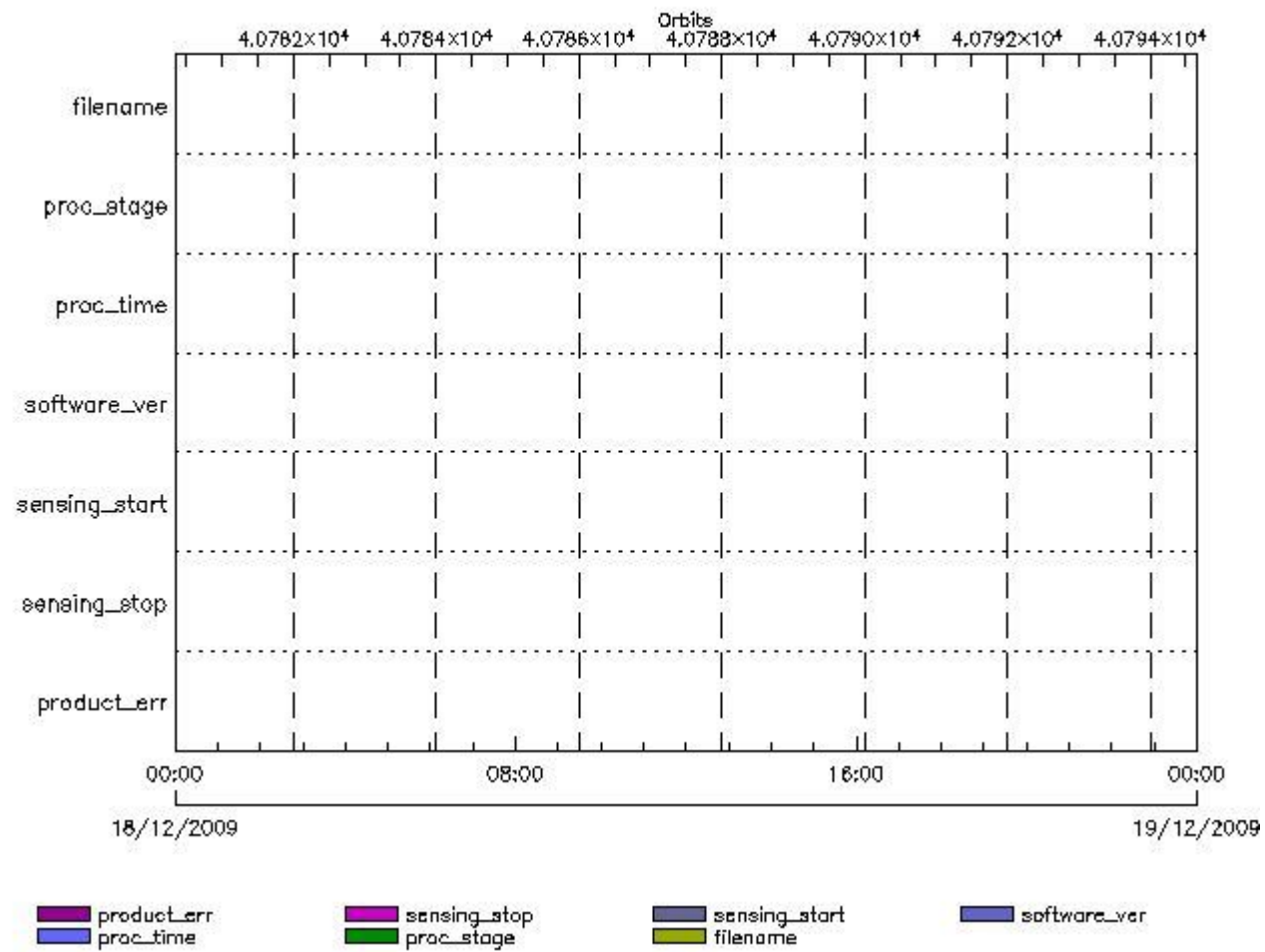
Gauge Explicit Reference

RA2\_SOI\_AX files with product err set

Gauge Explicit Reference

RA2\_SOL\_AX MPH checks

MPH Errors for RA2\_SOL\_AX



RA2\_SOL\_AX files with wrong filename



Gauge

RA2\_SOL\_AX files with unknown processing stage

Gauge Explicit Reference

RA2\_SOL\_AX files with wrong processing time

Gauge Explicit Reference

RA2\_SOL\_AX files with software version not equal to the current version

Gauge Explicit Reference

RA2\_SOL\_AX files with wrong sensing start

Gauge Explicit Reference

RA2\_SOL\_AX files with wrong sensing stop

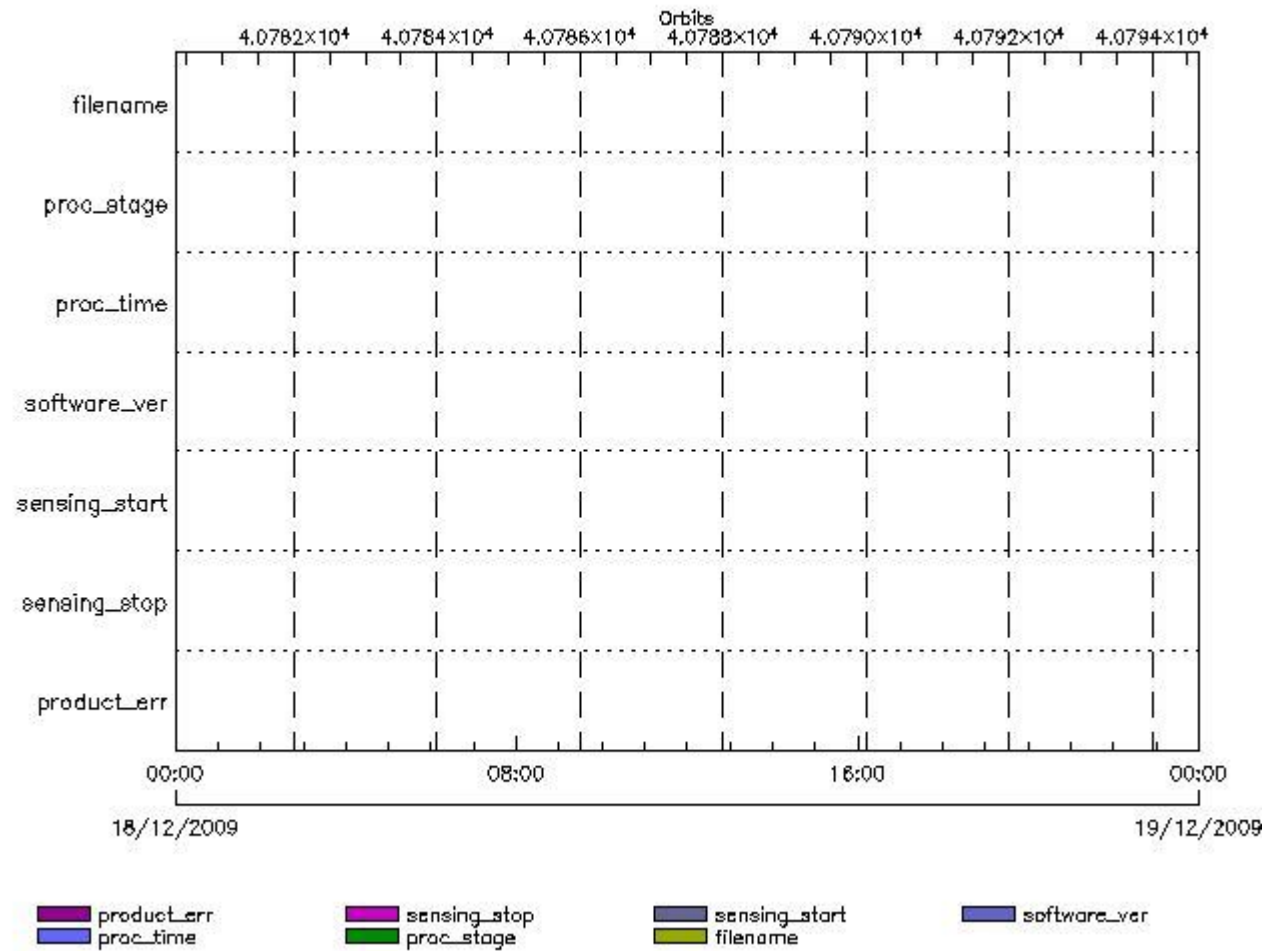
Gauge Explicit Reference

RA2\_SOL\_AX files with product err set

Gauge Explicit Reference

RA2\_SSB\_AX MPH checks

MPH Errors for RA2\_SSB\_AX



RA2\_SSB\_AX files with wrong filename

RA2\_SSB\_AX files with  Gauge  unknown processing stage

Gauge  Explicit Reference

RA2\_SSB\_AX files with wrong processing time

Gauge  Explicit Reference

RA2\_SSB\_AX files with software version not equal to the current version

Gauge  Explicit Reference

RA2\_SSB\_AX files with wrong sensing start

Gauge  Explicit Reference

RA2\_SSB\_AX files with wrong sensing stop

Gauge  Explicit Reference

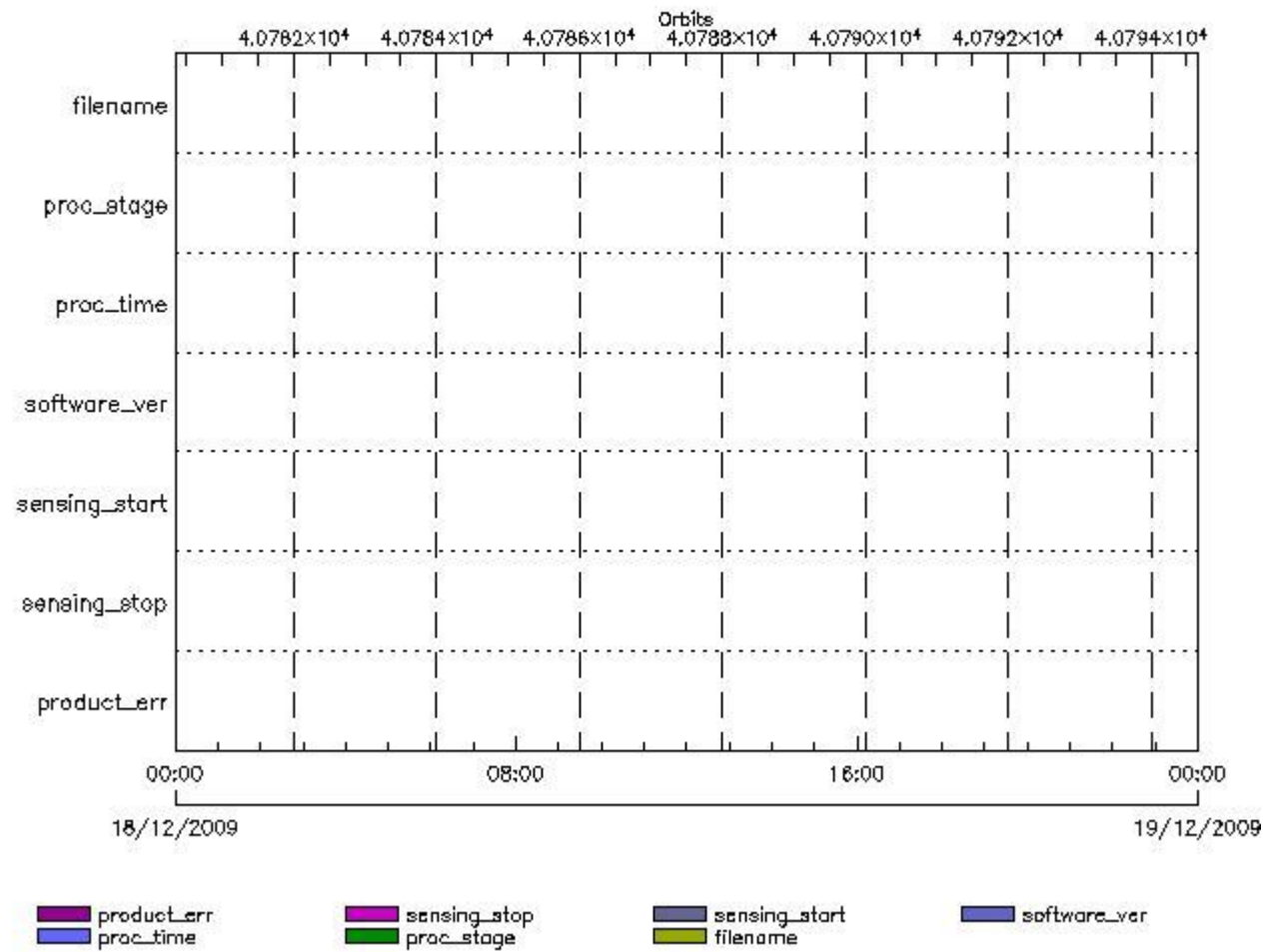
RA2\_SSB\_AX files with product err set

Gauge  Explicit Reference

---

RA2\_TLD\_AX MPH checks

MPH Errors for RA2\_TLD\_AX



**RA2\_TLD\_AX files with wrong filename**

**RA2\_TLD\_AX files with unknown processing stage**

**Gauge Explicit Reference**

**RA2\_TLD\_AX files with wrong processing time**

**Gauge Explicit Reference**

**RA2\_TLD\_AX files with software version not equal to the current version**

**Gauge Explicit Reference**

**RA2\_TLD\_AX files with wrong sensing start**

**Gauge Explicit Reference**

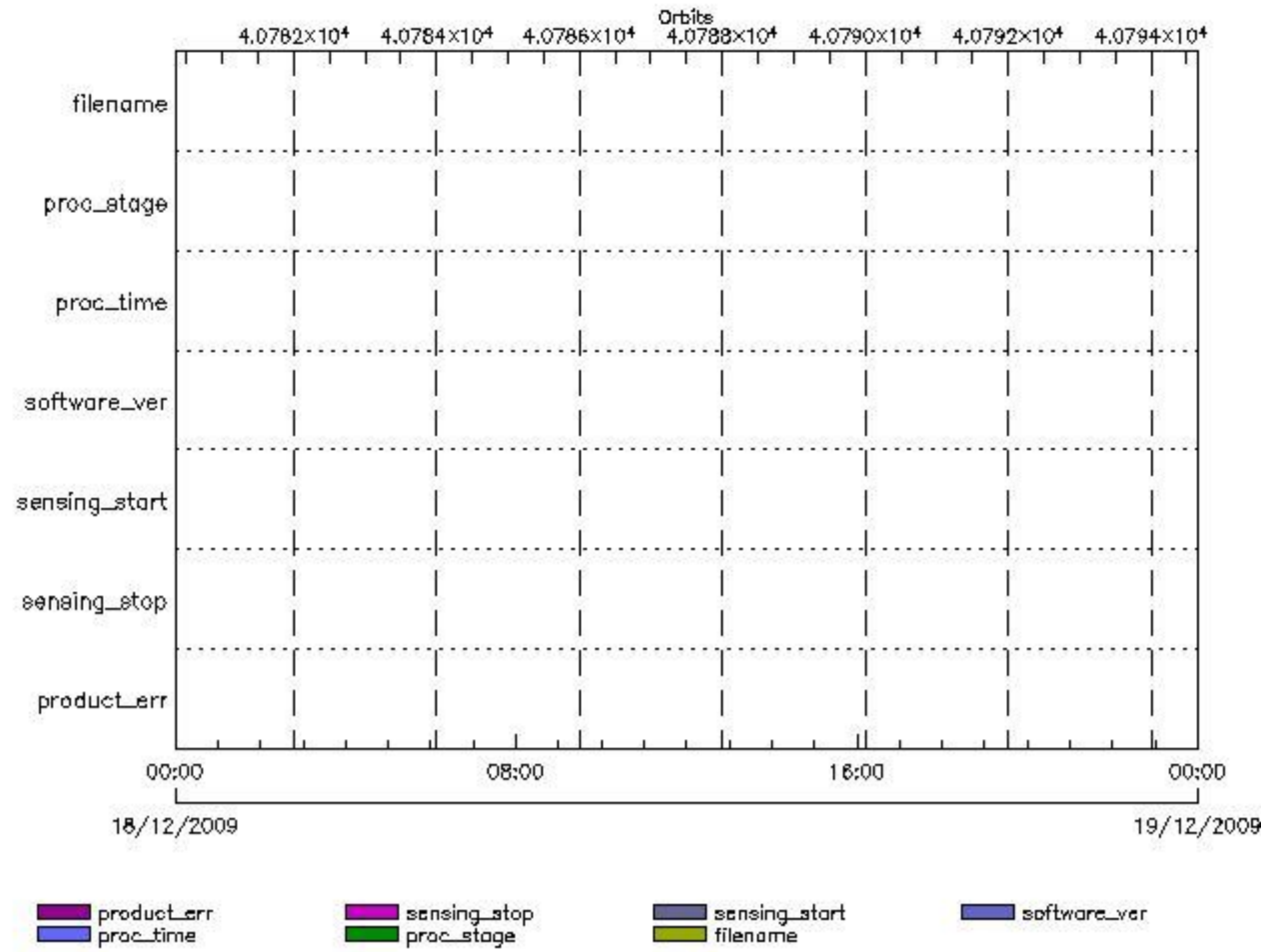
**RA2\_TLD\_AX files with wrong sensing stop**

**Gauge Explicit Reference**

**RA2\_TLD\_AX files with product err set**

**Gauge Explicit Reference**

MPH Errors for RA2\_USO\_AX



RA2\_USO\_AX files with wrong filename

RA2\_USO\_AX files with unknown processing stage

Gauge Explicit Reference

RA2\_USO\_AX files with wrong processing time

Gauge Explicit Reference

RA2\_USO\_AX files with software version not equal to the current version

Gauge Explicit Reference

RA2\_USO\_AX files with wrong sensing start

Gauge Explicit Reference

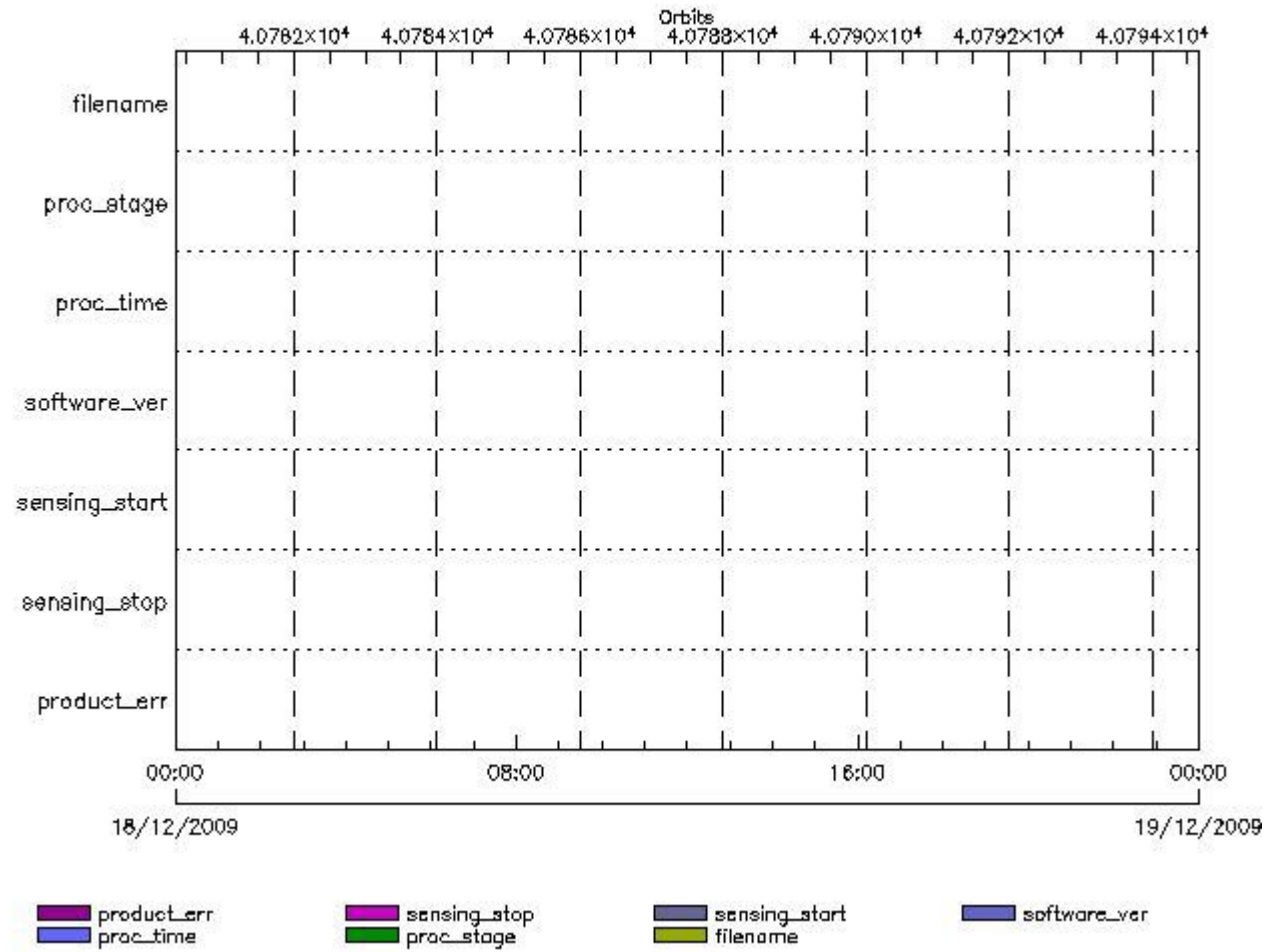
RA2\_USO\_AX files with wrong sensing stop

Gauge Explicit Reference

RA2\_USO\_AX files with product err set

AUX\_ATT\_AX MPH checks

MPH Errors for AUX\_ATT\_AX



AUX\_ATT\_AX files with wrong filename

AUX\_ATT\_AX files with unknown processing stage

Gauge Explicit Reference

AUX\_ATT\_AX files with wrong processing time

Gauge Explicit Reference

AUX\_ATT\_AX files with software version not equal to the current version

Gauge Explicit Reference

AUX\_ATT\_AX files with wrong sensing start

Gauge Explicit Reference

AUX\_ATT\_AX files with wrong sensing stop

Gauge Explicit Reference  
 AUX\_ATT\_AX files with product err set

Gauge Explicit Reference

## Time Correlation

### AUX\_TIM\_AX Propagation Error

Gauge	Value	Segment (Start-Stop)
Propagation Error (us) Warning! Too big	5.07663345336914	17-DEC-2009 23:42:49.000 18-DEC-2009 06:33:08.000
Propagation Error (us) Warning! Too big	6.80292892456055	18-DEC-2009 06:33:08.000 18-DEC-2009 08:12:51.000
Propagation Error (us) N/A	3.52633094787598	18-DEC-2009 08:12:51.000 18-DEC-2009 09:52:32.000
Propagation Error (us) N/A	-3.43426322937012	18-DEC-2009 09:52:32.000 18-DEC-2009 11:31:57.000
Propagation Error (us) Warning! Too big	5.57347965240479	18-DEC-2009 11:31:57.000 18-DEC-2009 13:10:58.000
Propagation Error (us) Warning! Too big	-6.89600276947021	18-DEC-2009 13:10:58.000 18-DEC-2009 14:49:47.000
Propagation Error (us) Warning! Too big	5.08786201477051	18-DEC-2009 14:49:47.000 18-DEC-2009 16:27:15.000
Propagation Error (us) N/A	4.20441341400146	18-DEC-2009 16:27:15.000 18-DEC-2009 18:05:16.000
Propagation Error (us) N/A	-3.28181457519531	18-DEC-2009 18:05:16.000 18-DEC-2009 19:44:10.000
Propagation Error (us) N/A	-0.0819854736328125	18-DEC-2009 19:44:10.000 18-DEC-2009 21:25:23.000
Propagation Error (us) Warning! Too big	-9.06363105773926	18-DEC-2009 21:25:23.000 18-DEC-2009 23:09:10.000

```

xReportTemplate. Copying internal and external template references...
xReportTemplate. Processing Conditionals inclusions...
xReportTemplate. ...No Conditionals inclusions found
xReportTemplate. Generating data extraction schema document...
xReportTemplate. Inserting embedded DEL scripts and extracting data...
xReportTemplate. Generating data extraction skeleton for explicit references...
xReportTemplate. Extracting Explicit References data...
xReportTemplate. Merging object data with explicit_references data...
xReportTemplate. Generating stylesheet to transform template to report...
xReportTemplate. Generating stylesheet for grouping and zooming...
xReportTemplate. Generating intermediate report without grouping and zooming...
xReportTemplate. Generating final xhtml report...
xReportTemplate. Generating the IDL program for the graphs
xReportTemplate. Generating external linked fragments
xReportTemplate. Executing the IDL program
Information : (20-Dec-2009 14:38:29)
Graph 1: Creating object for a eventGanttChart
Information : (20-Dec-2009 14:38:29) Graph 1: Processing legend.
Information : (20-Dec-2009 14:38:29)
Graph 1: Adding data from object @PCF_RA2_sensing:ETL_ra2_wwv_2p          17
elements.
Information : (20-Dec-2009 14:38:29)
Graph 1: Adding data from object @PCF_RA2_sensing:ETL_ra2_fgd_2p          17
elements.
Information : (20-Dec-2009 14:38:29)
Graph 1: Adding data from object @PCF_RA2_sensing:ETL_ra2_mw__1p          17
elements.
Information : (20-Dec-2009 14:38:29)
Graph 1: Adding data from object @PCF_RA2_sensing:ETL_ra2_me__0p          17
elements.
Information : (20-Dec-2009 14:38:29)
Graph 1: Adding data from object @PCF_RA2_sensing:ETL_mwr_n1__0p          16
elements.
Information : (20-Dec-2009 14:38:29)
Graph 1: Adding data from object @PCF_RA2_sensing:ETL_dor_nav_0p          16
elements.
Information : (20-Dec-2009 14:38:29)
Graph 1: Adding data from object @PCF_RA2_sensing:ETL_dor_dop_0p          16
elements.
Information : (20-Dec-2009 14:38:29)
Graph 1: Adding data from object @PCF_RA2_sensing:ETL_ra2_cal_0p          1
elements.
Information : (20-Dec-2009 14:38:29) Graph 1: Generating PNG file.
Information : (20-Dec-2009 14:38:29) Graph 1: Destroying object.
Information : (20-Dec-2009 14:38:29)
Graph 2: Creating object for a eventWorldMap
Information : (20-Dec-2009 14:38:29) Graph 2: Processing legend.
Information : (20-Dec-2009 14:38:29)
Graph 2: Adding data from object @PCF_RA2_sensing:ETL_ra2_inv_prod          17
elements.
Information : (20-Dec-2009 14:38:33) Graph 2: Generating PNG file.
Information : (20-Dec-2009 14:38:34) Graph 2: Destroying object.
Information : (20-Dec-2009 14:38:34)
Graph 3: Creating object for a eventGanttChart
Information : (20-Dec-2009 14:38:34) Graph 3: Processing legend.
Information : (20-Dec-2009 14:38:34)
Graph 3: Adding data from object @PCF_RA2_production:ETLmwr_mis          2
elements.
Information : (20-Dec-2009 14:38:34)
Graph 3: Adding data from object @PCF_RA2_production:ETLra2_l0_mis          2
elements.
Information : (20-Dec-2009 14:38:34)
Graph 3: Adding data from object @PCF_RA2_production:ETLdor_mis          27
elements.
Information : (20-Dec-2009 14:38:34)
Graph 3: Adding data from object @PCF_RA2_sensing:ETL_mwr_l0          16
elements.
Information : (20-Dec-2009 14:38:34)

```

```

Graph 3: Adding data from object @PCF_RA2_production:ETLmwr_all_stations
16 elements.
Information : (20-Dec-2009 14:38:34)
Graph 3: Adding data from object @PCF_RA2_sensing:ETL_ra2_l0          18
elements.
Information : (20-Dec-2009 14:38:34)
Graph 3: Adding data from object @PCF_RA2_production:ETLra2_all_stations
3 elements.
Information : (20-Dec-2009 14:38:34)
Graph 3: Adding data from object @PCF_RA2_sensing:ETL_dor_l0        32
elements.
Information : (20-Dec-2009 14:38:34)
Graph 3: Adding data from object @PCF_RA2_production:ETLdor_all_stations
16 elements.
Information : (20-Dec-2009 14:38:34)
Graph 3: Adding data from object @PCF_RA2_production:ETLra2_unav      1
elements.
Warning !   : (20-Dec-2009 14:38:34)
GanttChart::AddData. The DqiData structure has no data for this range
Information : (20-Dec-2009 14:38:34) Graph 3: Generating PNG file.
Warning !   : (20-Dec-2009 14:38:34)
GanttChart::ReadPolyline. Adding a section with no data
Information : (20-Dec-2009 14:38:35) Graph 3: Destroying object.
Information : (20-Dec-2009 14:38:35)
Graph 4: Creating object for a eventGanttChart
Information : (20-Dec-2009 14:38:35) Graph 4: Processing legend.
Information : (20-Dec-2009 14:38:35)
Graph 4: Adding data from object @PCF_RA2_production:ETLra2_l1_mis    2
elements.
Information : (20-Dec-2009 14:38:35)
Graph 4: Adding data from object @PCF_RA2_sensing:ETL_ra2_l1        17
elements.
Information : (20-Dec-2009 14:38:35)
Graph 4: Adding data from object @PCF_RA2_production:ETLra2_unav      1
elements.
Warning !   : (20-Dec-2009 14:38:35)
GanttChart::AddData. The DqiData structure has no data for this range
Information : (20-Dec-2009 14:38:35)
Graph 4: Adding data from object @PCF_RA2_production:ETL_ra2_l1_acq
17 elements.
Information : (20-Dec-2009 14:38:35) Graph 4: Generating PNG file.
Warning !   : (20-Dec-2009 14:38:35)
GanttChart::ReadPolyline. Adding a section with no data
Information : (20-Dec-2009 14:38:35) Graph 4: Destroying object.
Information : (20-Dec-2009 14:38:35)
Graph 5: Creating object for a eventGanttChart
Information : (20-Dec-2009 14:38:35) Graph 5: Processing legend.
Information : (20-Dec-2009 14:38:35)
Graph 5: Adding data from object @PCF_RA2_production:ETLra2_l2_mis    4
elements.
Information : (20-Dec-2009 14:38:35)
Graph 5: Adding data from object @PCF_RA2_sensing:ETL_ra2_l2        34
elements.
Information : (20-Dec-2009 14:38:35)
Graph 5: Adding data from object @PCF_RA2_production:ETLra2_unav      1
elements.
Warning !   : (20-Dec-2009 14:38:35)
GanttChart::AddData. The DqiData structure has no data for this range
Information : (20-Dec-2009 14:38:35)
Graph 5: Adding data from object @PCF_RA2_production:ETL_ra2_l2_acq
34 elements.
Information : (20-Dec-2009 14:38:35) Graph 5: Generating PNG file.
Warning !   : (20-Dec-2009 14:38:35)
GanttChart::ReadPolyline. Adding a section with no data
Information : (20-Dec-2009 14:38:35) Graph 5: Destroying object.
Information : (20-Dec-2009 14:38:35)
Graph 6: Creating object for a eventGanttChart
Information : (20-Dec-2009 14:38:35) Graph 6: Processing legend.

```



Information : (20-Dec-2009 14:38:35)  
Graph 6: Adding data from object @PCF MPH\_RA2\_CAL\_0P:DET\_wrong\_product\_err  
1 elements.  
Warning ! : (20-Dec-2009 14:38:35)  
GanttChart::AddData. The DqiData structure has no data for this range  
Information : (20-Dec-2009 14:38:35)  
Graph 6: Adding data from object @PCF MPH\_RA2\_CAL\_0P:SET\_wrong\_leap\_err  
1 elements.  
Warning ! : (20-Dec-2009 14:38:35)  
GanttChart::AddData. The DqiData structure has no data for this range  
Information : (20-Dec-2009 14:38:35)  
Graph 6: Adding data from object @PCF MPH\_RA2\_CAL\_0P:SET\_wrong\_leap\_utc  
1 elements.  
Warning ! : (20-Dec-2009 14:38:35)  
GanttChart::AddData. The DqiData structure has no data for this range  
Information : (20-Dec-2009 14:38:36)  
Graph 6: Adding data from object @PCF MPH\_RA2\_CAL\_0P:SET\_wrong\_clock\_step  
1 elements.  
Warning ! : (20-Dec-2009 14:38:36)  
GanttChart::AddData. The DqiData structure has no data for this range  
Information : (20-Dec-2009 14:38:36)  
Graph 6: Adding data from object @PCF MPH\_RA2\_CAL\_0P:SET\_wrong\_sat\_binary\_time  
1 elements.  
Warning ! : (20-Dec-2009 14:38:36)  
GanttChart::AddData. The DqiData structure has no data for this range  
Information : (20-Dec-2009 14:38:36)  
Graph 6: Adding data from object @PCF MPH\_RA2\_CAL\_0P:SET\_wrong\_utc\_sbt\_time  
1 elements.  
Information : (20-Dec-2009 14:38:36)  
Graph 6: Adding data from object @PCF MPH\_RA2\_CAL\_0P:SET\_wrong\_vector\_source  
1 elements.  
Warning ! : (20-Dec-2009 14:38:36)  
GanttChart::AddData. The DqiData structure has no data for this range  
Information : (20-Dec-2009 14:38:36)  
Graph 6: Adding data from object @PCF MPH\_RA2\_CAL\_0P:SET\_wrong\_z\_velocity  
1 elements.  
Warning ! : (20-Dec-2009 14:38:36)  
GanttChart::AddData. The DqiData structure has no data for this range  
Information : (20-Dec-2009 14:38:36)  
Graph 6: Adding data from object @PCF MPH\_RA2\_CAL\_0P:SET\_wrong\_y\_velocity  
1 elements.  
Warning ! : (20-Dec-2009 14:38:36)  
GanttChart::AddData. The DqiData structure has no data for this range  
Information : (20-Dec-2009 14:38:36)  
Graph 6: Adding data from object @PCF MPH\_RA2\_CAL\_0P:SET\_wrong\_x\_velocity  
1 elements.  
Warning ! : (20-Dec-2009 14:38:36)  
GanttChart::AddData. The DqiData structure has no data for this range  
Information : (20-Dec-2009 14:38:36)  
Graph 6: Adding data from object @PCF MPH\_RA2\_CAL\_0P:SET\_wrong\_z\_position  
1 elements.  
Warning ! : (20-Dec-2009 14:38:36)  
GanttChart::AddData. The DqiData structure has no data for this range  
Information : (20-Dec-2009 14:38:36)  
Graph 6: Adding data from object @PCF MPH\_RA2\_CAL\_0P:SET\_wrong\_y\_position  
1 elements.  
Warning ! : (20-Dec-2009 14:38:36)  
GanttChart::AddData. The DqiData structure has no data for this range  
Information : (20-Dec-2009 14:38:36)  
Graph 6: Adding data from object @PCF MPH\_RA2\_CAL\_0P:SET\_wrong\_x\_position  
1 elements.  
Warning ! : (20-Dec-2009 14:38:36)  
GanttChart::AddData. The DqiData structure has no data for this range  
Information : (20-Dec-2009 14:38:36) Graph 6:  
Adding data from object @PCF MPH\_RA2\_CAL\_0P:SET\_wrong\_state\_vector\_time  
1 elements.  
Warning ! : (20-Dec-2009 14:38:36)  
GanttChart::AddData. The DqiData structure has no data for this range



GanttChart::ReadPolyline. Adding a section with no data  
Warning ! : (20-Dec-2009 14:38:36)  
GanttChart::ReadPolyline. Adding a section with no data  
Warning ! : (20-Dec-2009 14:38:36)  
GanttChart::ReadPolyline. Adding a section with no data  
Warning ! : (20-Dec-2009 14:38:36)  
GanttChart::ReadPolyline. Adding a section with no data  
Warning ! : (20-Dec-2009 14:38:36)  
GanttChart::ReadPolyline. Adding a section with no data  
Warning ! : (20-Dec-2009 14:38:36)  
GanttChart::ReadPolyline. Adding a section with no data  
Warning ! : (20-Dec-2009 14:38:36)  
GanttChart::ReadPolyline. Adding a section with no data  
Warning ! : (20-Dec-2009 14:38:36)  
GanttChart::ReadPolyline. Adding a section with no data  
Warning ! : (20-Dec-2009 14:38:36)  
GanttChart::ReadPolyline. Adding a section with no data  
Warning ! : (20-Dec-2009 14:38:36)  
GanttChart::ReadPolyline. Adding a section with no data  
Warning ! : (20-Dec-2009 14:38:36)  
GanttChart::ReadPolyline. Adding a section with no data  
Warning ! : (20-Dec-2009 14:38:36)  
GanttChart::ReadPolyline. Adding a section with no data  
Warning ! : (20-Dec-2009 14:38:36)  
GanttChart::ReadPolyline. Adding a section with no data  
Warning ! : (20-Dec-2009 14:38:36)  
GanttChart::ReadPolyline. Adding a section with no data  
Warning ! : (20-Dec-2009 14:38:36)  
Information : (20-Dec-2009 14:38:36) Graph 6: Destroying object.  
Information : (20-Dec-2009 14:38:36)  
Graph 7: Creating object for a eventGanttChart  
Information : (20-Dec-2009 14:38:36) Graph 7: Processing legend.  
Information : (20-Dec-2009 14:38:36)  
Graph 7: Adding data from object @PCF MPH\_DOR\_DOP\_0P:DET\_wrong\_product\_err  
1 elements.  
Warning ! : (20-Dec-2009 14:38:36)  
GanttChart::AddData. The DqiData structure has no data for this range  
Information : (20-Dec-2009 14:38:36)  
Graph 7: Adding data from object @PCF MPH\_DOR\_DOP\_0P:SET\_wrong\_leap\_err  
1 elements.  
Warning ! : (20-Dec-2009 14:38:36)  
GanttChart::AddData. The DqiData structure has no data for this range  
Information : (20-Dec-2009 14:38:36)  
Graph 7: Adding data from object @PCF MPH\_DOR\_DOP\_0P:SET\_wrong\_leap\_utc  
1 elements.  
Warning ! : (20-Dec-2009 14:38:36)  
GanttChart::AddData. The DqiData structure has no data for this range  
Information : (20-Dec-2009 14:38:36)  
Graph 7: Adding data from object @PCF MPH\_DOR\_DOP\_0P:SET\_wrong\_clock\_step  
1 elements.  
Warning ! : (20-Dec-2009 14:38:36)  
GanttChart::AddData. The DqiData structure has no data for this range  
Information : (20-Dec-2009 14:38:36)  
Graph 7: Adding data from object @PCF MPH\_DOR\_DOP\_0P:SET\_wrong\_sat\_binary\_time  
1 elements.  
Warning ! : (20-Dec-2009 14:38:36)  
GanttChart::AddData. The DqiData structure has no data for this range  
Information : (20-Dec-2009 14:38:36)  
Graph 7: Adding data from object @PCF MPH\_DOR\_DOP\_0P:SET\_wrong\_utc\_sbt\_time  
13 elements.  
Information : (20-Dec-2009 14:38:36)  
Graph 7: Adding data from object @PCF MPH\_DOR\_DOP\_0P:SET\_wrong\_vector\_source  
1 elements.  
Warning ! : (20-Dec-2009 14:38:36)  
GanttChart::AddData. The DqiData structure has no data for this range  
Information : (20-Dec-2009 14:38:36)  
Graph 7: Adding data from object @PCF MPH\_DOR\_DOP\_0P:SET\_wrong\_z\_velocity  
1 elements.  
Warning ! : (20-Dec-2009 14:38:36)  
GanttChart::AddData. The DqiData structure has no data for this range  
Information : (20-Dec-2009 14:38:36)  
Graph 7: Adding data from object @PCF MPH\_DOR\_DOP\_0P:SET\_wrong\_y\_velocity  
1 elements.  
Warning ! : (20-Dec-2009 14:38:36)  
GanttChart::AddData. The DqiData structure has no data for this range

Information : (20-Dec-2009 14:38:36)  
Graph 7: Adding data from object @PCF\_MPH\_DOR\_DOP\_0P:SET\_wrong\_x\_velocity  
1 elements.  
Warning ! : (20-Dec-2009 14:38:36)  
GanttChart::AddData. The DqiData structure has no data for this range  
Information : (20-Dec-2009 14:38:36)  
Graph 7: Adding data from object @PCF\_MPH\_DOR\_DOP\_0P:SET\_wrong\_z\_position  
1 elements.  
Warning ! : (20-Dec-2009 14:38:36)  
GanttChart::AddData. The DqiData structure has no data for this range  
Information : (20-Dec-2009 14:38:36)  
Graph 7: Adding data from object @PCF\_MPH\_DOR\_DOP\_0P:SET\_wrong\_y\_position  
1 elements.  
Warning ! : (20-Dec-2009 14:38:36)  
GanttChart::AddData. The DqiData structure has no data for this range  
Information : (20-Dec-2009 14:38:36)  
Graph 7: Adding data from object @PCF\_MPH\_DOR\_DOP\_0P:SET\_wrong\_x\_position  
1 elements.  
Warning ! : (20-Dec-2009 14:38:36)  
GanttChart::AddData. The DqiData structure has no data for this range  
Information : (20-Dec-2009 14:38:36) Graph 7:  
Adding data from object @PCF\_MPH\_DOR\_DOP\_0P:SET\_wrong\_state\_vector\_time  
1 elements.  
Warning ! : (20-Dec-2009 14:38:36)  
GanttChart::AddData. The DqiData structure has no data for this range  
Information : (20-Dec-2009 14:38:36)  
Graph 7: Adding data from object @PCF\_MPH\_DOR\_DOP\_0P:SET\_wrong\_phase  
1 elements.  
Warning ! : (20-Dec-2009 14:38:36)  
GanttChart::AddData. The DqiData structure has no data for this range  
Information : (20-Dec-2009 14:38:36)  
Graph 7: Adding data from object @PCF\_MPH\_DOR\_DOP\_0P:SET\_wrong\_sensing\_stop  
1 elements.  
Warning ! : (20-Dec-2009 14:38:36)  
GanttChart::AddData. The DqiData structure has no data for this range  
Information : (20-Dec-2009 14:38:36)  
Graph 7: Adding data from object @PCF\_MPH\_DOR\_DOP\_0P:SET\_wrong\_sensing\_start  
1 elements.  
Warning ! : (20-Dec-2009 14:38:36)  
GanttChart::AddData. The DqiData structure has no data for this range  
Information : (20-Dec-2009 14:38:36)  
Graph 7: Adding data from object @PCF\_MPH\_DOR\_DOP\_0P:SET\_wrong\_software\_ver  
1 elements.  
Warning ! : (20-Dec-2009 14:38:36)  
GanttChart::AddData. The DqiData structure has no data for this range  
Information : (20-Dec-2009 14:38:36)  
Graph 7: Adding data from object @PCF\_MPH\_DOR\_DOP\_0P:SET\_wrong\_proc\_time  
1 elements.  
Warning ! : (20-Dec-2009 14:38:36)  
GanttChart::AddData. The DqiData structure has no data for this range  
Information : (20-Dec-2009 14:38:36)  
Graph 7: Adding data from object @PCF\_MPH\_DOR\_DOP\_0P:SET\_wrong\_proc\_center  
1 elements.  
Warning ! : (20-Dec-2009 14:38:36)  
GanttChart::AddData. The DqiData structure has no data for this range  
Information : (20-Dec-2009 14:38:36) Graph 7:  
Adding data from object @PCF\_MPH\_DOR\_DOP\_0P:SET\_wrong\_acquisition\_station  
1 elements.  
Warning ! : (20-Dec-2009 14:38:36)  
GanttChart::AddData. The DqiData structure has no data for this range  
Information : (20-Dec-2009 14:38:36)  
Graph 7: Adding data from object @PCF\_MPH\_DOR\_DOP\_0P:SET\_wrong\_proc\_stage  
1 elements.  
Warning ! : (20-Dec-2009 14:38:36)  
GanttChart::AddData. The DqiData structure has no data for this range  
Information : (20-Dec-2009 14:38:36)  
Graph 7: Adding data from object @PCF\_MPH\_DOR\_DOP\_0P:SET\_wrong\_filename  
1 elements.

Warning ! : (20-Dec-2009 14:38:36)  
GanttChart::AddData. The DqiData structure has no data for this range  
Information : (20-Dec-2009 14:38:37)  
Graph 7: Adding data from object @PCF\_RA2\_sensing:ETL\_dor\_dop\_0p 16  
elements.  
Information : (20-Dec-2009 14:38:37) Graph 7: Generating PNG file.  
Warning ! : (20-Dec-2009 14:38:37)  
GanttChart::ReadPolyline. Adding a section with no data  
Warning ! : (20-Dec-2009 14:38:37)  
GanttChart::ReadPolyline. Adding a section with no data  
Warning ! : (20-Dec-2009 14:38:37)  
GanttChart::ReadPolyline. Adding a section with no data  
Warning ! : (20-Dec-2009 14:38:37)  
GanttChart::ReadPolyline. Adding a section with no data  
Warning ! : (20-Dec-2009 14:38:37)  
GanttChart::ReadPolyline. Adding a section with no data  
Warning ! : (20-Dec-2009 14:38:37)  
GanttChart::ReadPolyline. Adding a section with no data  
Warning ! : (20-Dec-2009 14:38:37)  
GanttChart::ReadPolyline. Adding a section with no data  
Warning ! : (20-Dec-2009 14:38:37)  
GanttChart::ReadPolyline. Adding a section with no data  
Warning ! : (20-Dec-2009 14:38:37)  
GanttChart::ReadPolyline. Adding a section with no data  
Warning ! : (20-Dec-2009 14:38:37)  
GanttChart::ReadPolyline. Adding a section with no data  
Warning ! : (20-Dec-2009 14:38:37)  
GanttChart::ReadPolyline. Adding a section with no data  
Warning ! : (20-Dec-2009 14:38:37)  
GanttChart::ReadPolyline. Adding a section with no data  
Warning ! : (20-Dec-2009 14:38:37)  
GanttChart::ReadPolyline. Adding a section with no data  
Warning ! : (20-Dec-2009 14:38:37)  
GanttChart::ReadPolyline. Adding a section with no data  
Warning ! : (20-Dec-2009 14:38:37)  
GanttChart::ReadPolyline. Adding a section with no data  
Warning ! : (20-Dec-2009 14:38:37)  
GanttChart::ReadPolyline. Adding a section with no data  
Warning ! : (20-Dec-2009 14:38:37)  
GanttChart::ReadPolyline. Adding a section with no data  
Warning ! : (20-Dec-2009 14:38:37)  
GanttChart::ReadPolyline. Adding a section with no data  
Warning ! : (20-Dec-2009 14:38:37)  
GanttChart::ReadPolyline. Adding a section with no data  
Warning ! : (20-Dec-2009 14:38:37)  
GanttChart::ReadPolyline. Adding a section with no data  
Warning ! : (20-Dec-2009 14:38:37)  
GanttChart::ReadPolyline. Adding a section with no data  
Warning ! : (20-Dec-2009 14:38:37)  
GanttChart::ReadPolyline. Adding a section with no data  
Warning ! : (20-Dec-2009 14:38:37)  
GanttChart::ReadPolyline. Adding a section with no data  
Warning ! : (20-Dec-2009 14:38:37)  
GanttChart::ReadPolyline. Adding a section with no data  
Warning ! : (20-Dec-2009 14:38:37)  
GanttChart::ReadPolyline. Adding a section with no data  
Warning ! : (20-Dec-2009 14:38:37)  
GanttChart::ReadPolyline. Adding a section with no data  
Warning ! : (20-Dec-2009 14:38:37)  
GanttChart::ReadPolyline. Adding a section with no data  
Warning ! : (20-Dec-2009 14:38:37)  
Information : (20-Dec-2009 14:38:37) Graph 7: Destroying object.  
Information : (20-Dec-2009 14:38:37)  
Graph 8: Creating object for a eventGanttChart  
Information : (20-Dec-2009 14:38:37) Graph 8: Processing legend.  
Information : (20-Dec-2009 14:38:37)  
Graph 8: Adding data from object @PCF\_MPH\_DOR\_NAV\_0P:DET\_wrong\_product\_err  
1 elements.  
Warning ! : (20-Dec-2009 14:38:37)  
GanttChart::AddData. The DqiData structure has no data for this range  
Information : (20-Dec-2009 14:38:37)  
Graph 8: Adding data from object @PCF\_MPH\_DOR\_NAV\_0P:SET\_wrong\_leap\_err  
1 elements.  
Warning ! : (20-Dec-2009 14:38:37)  
GanttChart::AddData. The DqiData structure has no data for this range  
Information : (20-Dec-2009 14:38:37)  
Graph 8: Adding data from object @PCF\_MPH\_DOR\_NAV\_0P:SET\_wrong\_leap\_utc  
1 elements.  
Warning ! : (20-Dec-2009 14:38:37)

GanttChart::AddData. The DqiData structure has no data for this range  
Information : (20-Dec-2009 14:38:37)  
Graph 8: Adding data from object @PCF MPH\_DOR\_NAV\_0P:SET\_wrong\_clock\_step  
1 elements.  
Warning ! : (20-Dec-2009 14:38:37)  
GanttChart::AddData. The DqiData structure has no data for this range  
Information : (20-Dec-2009 14:38:37)  
Graph 8: Adding data from object @PCF MPH\_DOR\_NAV\_0P:SET\_wrong\_sat\_binary\_time  
1 elements.  
Warning ! : (20-Dec-2009 14:38:37)  
GanttChart::AddData. The DqiData structure has no data for this range  
Information : (20-Dec-2009 14:38:37)  
Graph 8: Adding data from object @PCF MPH\_DOR\_NAV\_0P:SET\_wrong\_utc\_sbt\_time  
10 elements.  
Information : (20-Dec-2009 14:38:37)  
Graph 8: Adding data from object @PCF MPH\_DOR\_NAV\_0P:SET\_wrong\_vector\_source  
1 elements.  
Warning ! : (20-Dec-2009 14:38:37)  
GanttChart::AddData. The DqiData structure has no data for this range  
Information : (20-Dec-2009 14:38:37)  
Graph 8: Adding data from object @PCF MPH\_DOR\_NAV\_0P:SET\_wrong\_z\_velocity  
1 elements.  
Warning ! : (20-Dec-2009 14:38:37)  
GanttChart::AddData. The DqiData structure has no data for this range  
Information : (20-Dec-2009 14:38:37)  
Graph 8: Adding data from object @PCF MPH\_DOR\_NAV\_0P:SET\_wrong\_y\_velocity  
1 elements.  
Warning ! : (20-Dec-2009 14:38:37)  
GanttChart::AddData. The DqiData structure has no data for this range  
Information : (20-Dec-2009 14:38:37)  
Graph 8: Adding data from object @PCF MPH\_DOR\_NAV\_0P:SET\_wrong\_x\_velocity  
1 elements.  
Warning ! : (20-Dec-2009 14:38:37)  
GanttChart::AddData. The DqiData structure has no data for this range  
Information : (20-Dec-2009 14:38:37)  
Graph 8: Adding data from object @PCF MPH\_DOR\_NAV\_0P:SET\_wrong\_z\_position  
1 elements.  
Warning ! : (20-Dec-2009 14:38:37)  
GanttChart::AddData. The DqiData structure has no data for this range  
Information : (20-Dec-2009 14:38:37)  
Graph 8: Adding data from object @PCF MPH\_DOR\_NAV\_0P:SET\_wrong\_y\_position  
1 elements.  
Warning ! : (20-Dec-2009 14:38:37)  
GanttChart::AddData. The DqiData structure has no data for this range  
Information : (20-Dec-2009 14:38:37)  
Graph 8: Adding data from object @PCF MPH\_DOR\_NAV\_0P:SET\_wrong\_x\_position  
1 elements.  
Warning ! : (20-Dec-2009 14:38:37)  
GanttChart::AddData. The DqiData structure has no data for this range  
Information : (20-Dec-2009 14:38:37) Graph 8:  
Adding data from object @PCF MPH\_DOR\_NAV\_0P:SET\_wrong\_state\_vector\_time  
1 elements.  
Warning ! : (20-Dec-2009 14:38:37)  
GanttChart::AddData. The DqiData structure has no data for this range  
Information : (20-Dec-2009 14:38:37)  
Graph 8: Adding data from object @PCF MPH\_DOR\_NAV\_0P:SET\_wrong\_phase  
1 elements.  
Warning ! : (20-Dec-2009 14:38:37)  
GanttChart::AddData. The DqiData structure has no data for this range  
Information : (20-Dec-2009 14:38:37)  
Graph 8: Adding data from object @PCF MPH\_DOR\_NAV\_0P:SET\_wrong\_sensing\_stop  
1 elements.  
Warning ! : (20-Dec-2009 14:38:37)  
GanttChart::AddData. The DqiData structure has no data for this range  
Information : (20-Dec-2009 14:38:37)  
Graph 8: Adding data from object @PCF MPH\_DOR\_NAV\_0P:SET\_wrong\_sensing\_start  
1 elements.  
Warning ! : (20-Dec-2009 14:38:37)



GanttChart::ReadPolyline. Adding a section with no data  
Warning ! : (20-Dec-2009 14:38:37)  
GanttChart::ReadPolyline. Adding a section with no data  
Warning ! : (20-Dec-2009 14:38:37)  
GanttChart::ReadPolyline. Adding a section with no data  
Warning ! : (20-Dec-2009 14:38:37)  
GanttChart::ReadPolyline. Adding a section with no data  
Warning ! : (20-Dec-2009 14:38:37)  
GanttChart::ReadPolyline. Adding a section with no data  
Warning ! : (20-Dec-2009 14:38:37)  
GanttChart::ReadPolyline. Adding a section with no data  
Information : (20-Dec-2009 14:38:38) Graph 8: Destroying object.  
Information : (20-Dec-2009 14:38:38)  
Graph 9: Creating object for a eventGanttChart  
Information : (20-Dec-2009 14:38:38) Graph 9: Processing legend.  
Information : (20-Dec-2009 14:38:38)  
Graph 9: Adding data from object @PCF\_MPH\_MWR\_NL\_\_0P:DET\_wrong\_product\_err  
1 elements.  
Warning ! : (20-Dec-2009 14:38:38)  
GanttChart::AddData. The DqiData structure has no data for this range  
Information : (20-Dec-2009 14:38:38)  
Graph 9: Adding data from object @PCF\_MPH\_MWR\_NL\_\_0P:SET\_wrong\_leap\_err  
1 elements.  
Warning ! : (20-Dec-2009 14:38:38)  
GanttChart::AddData. The DqiData structure has no data for this range  
Information : (20-Dec-2009 14:38:38)  
Graph 9: Adding data from object @PCF\_MPH\_MWR\_NL\_\_0P:SET\_wrong\_leap\_utc  
1 elements.  
Warning ! : (20-Dec-2009 14:38:38)  
GanttChart::AddData. The DqiData structure has no data for this range  
Information : (20-Dec-2009 14:38:38)  
Graph 9: Adding data from object @PCF\_MPH\_MWR\_NL\_\_0P:SET\_wrong\_clock\_step  
1 elements.  
Warning ! : (20-Dec-2009 14:38:38)  
GanttChart::AddData. The DqiData structure has no data for this range  
Information : (20-Dec-2009 14:38:38)  
Graph 9: Adding data from object @PCF\_MPH\_MWR\_NL\_\_0P:SET\_wrong\_sat\_binary\_time  
1 elements.  
Warning ! : (20-Dec-2009 14:38:38)  
GanttChart::AddData. The DqiData structure has no data for this range  
Information : (20-Dec-2009 14:38:38)  
Graph 9: Adding data from object @PCF\_MPH\_MWR\_NL\_\_0P:SET\_wrong\_utc\_sbt\_time  
13 elements.  
Information : (20-Dec-2009 14:38:38)  
Graph 9: Adding data from object @PCF\_MPH\_MWR\_NL\_\_0P:SET\_wrong\_vector\_source  
1 elements.  
Warning ! : (20-Dec-2009 14:38:38)  
GanttChart::AddData. The DqiData structure has no data for this range  
Information : (20-Dec-2009 14:38:38)  
Graph 9: Adding data from object @PCF\_MPH\_MWR\_NL\_\_0P:SET\_wrong\_z\_velocity  
1 elements.  
Warning ! : (20-Dec-2009 14:38:38)  
GanttChart::AddData. The DqiData structure has no data for this range  
Information : (20-Dec-2009 14:38:38)  
Graph 9: Adding data from object @PCF\_MPH\_MWR\_NL\_\_0P:SET\_wrong\_y\_velocity  
1 elements.  
Warning ! : (20-Dec-2009 14:38:38)  
GanttChart::AddData. The DqiData structure has no data for this range  
Information : (20-Dec-2009 14:38:38)  
Graph 9: Adding data from object @PCF\_MPH\_MWR\_NL\_\_0P:SET\_wrong\_x\_velocity  
1 elements.  
Warning ! : (20-Dec-2009 14:38:38)  
GanttChart::AddData. The DqiData structure has no data for this range  
Information : (20-Dec-2009 14:38:38)  
Graph 9: Adding data from object @PCF\_MPH\_MWR\_NL\_\_0P:SET\_wrong\_z\_position  
1 elements.  
Warning ! : (20-Dec-2009 14:38:38)  
GanttChart::AddData. The DqiData structure has no data for this range



Information : (20-Dec-2009 14:38:38)  
Graph 9: Adding data from object @PCF\_MPH\_MWR\_NL\_\_0P:SET\_wrong\_y\_position  
1 elements.  
Warning ! : (20-Dec-2009 14:38:38)  
GanttChart::AddData. The DqiData structure has no data for this range  
Information : (20-Dec-2009 14:38:38)  
Graph 9: Adding data from object @PCF\_MPH\_MWR\_NL\_\_0P:SET\_wrong\_x\_position  
1 elements.  
Warning ! : (20-Dec-2009 14:38:38)  
GanttChart::AddData. The DqiData structure has no data for this range  
Information : (20-Dec-2009 14:38:38) Graph 9:  
Adding data from object @PCF\_MPH\_MWR\_NL\_\_0P:SET\_wrong\_state\_vector\_time  
1 elements.  
Warning ! : (20-Dec-2009 14:38:38)  
GanttChart::AddData. The DqiData structure has no data for this range  
Information : (20-Dec-2009 14:38:38)  
Graph 9: Adding data from object @PCF\_MPH\_MWR\_NL\_\_0P:SET\_wrong\_phase  
1 elements.  
Warning ! : (20-Dec-2009 14:38:38)  
GanttChart::AddData. The DqiData structure has no data for this range  
Information : (20-Dec-2009 14:38:38)  
Graph 9: Adding data from object @PCF\_MPH\_MWR\_NL\_\_0P:SET\_wrong\_sensing\_stop  
1 elements.  
Warning ! : (20-Dec-2009 14:38:38)  
GanttChart::AddData. The DqiData structure has no data for this range  
Information : (20-Dec-2009 14:38:38)  
Graph 9: Adding data from object @PCF\_MPH\_MWR\_NL\_\_0P:SET\_wrong\_sensing\_start  
1 elements.  
Warning ! : (20-Dec-2009 14:38:38)  
GanttChart::AddData. The DqiData structure has no data for this range  
Information : (20-Dec-2009 14:38:38)  
Graph 9: Adding data from object @PCF\_MPH\_MWR\_NL\_\_0P:SET\_wrong\_software\_ver  
1 elements.  
Warning ! : (20-Dec-2009 14:38:38)  
GanttChart::AddData. The DqiData structure has no data for this range  
Information : (20-Dec-2009 14:38:38)  
Graph 9: Adding data from object @PCF\_MPH\_MWR\_NL\_\_0P:SET\_wrong\_proc\_time  
1 elements.  
Warning ! : (20-Dec-2009 14:38:38)  
GanttChart::AddData. The DqiData structure has no data for this range  
Information : (20-Dec-2009 14:38:38)  
Graph 9: Adding data from object @PCF\_MPH\_MWR\_NL\_\_0P:SET\_wrong\_proc\_center  
1 elements.  
Warning ! : (20-Dec-2009 14:38:38)  
GanttChart::AddData. The DqiData structure has no data for this range  
Information : (20-Dec-2009 14:38:38) Graph 9:  
Adding data from object @PCF\_MPH\_MWR\_NL\_\_0P:SET\_wrong\_acquisition\_station  
1 elements.  
Warning ! : (20-Dec-2009 14:38:38)  
GanttChart::AddData. The DqiData structure has no data for this range  
Information : (20-Dec-2009 14:38:38)  
Graph 9: Adding data from object @PCF\_MPH\_MWR\_NL\_\_0P:SET\_wrong\_proc\_stage  
1 elements.  
Warning ! : (20-Dec-2009 14:38:38)  
GanttChart::AddData. The DqiData structure has no data for this range  
Information : (20-Dec-2009 14:38:38)  
Graph 9: Adding data from object @PCF\_MPH\_MWR\_NL\_\_0P:SET\_wrong\_filename  
1 elements.  
Warning ! : (20-Dec-2009 14:38:38)  
GanttChart::AddData. The DqiData structure has no data for this range  
Information : (20-Dec-2009 14:38:38)  
Graph 9: Adding data from object @PCF\_RA2\_sensing:ETL\_mwr\_nl\_\_0p  
elements. 16  
Information : (20-Dec-2009 14:38:38) Graph 9: Generating PNG file.  
Warning ! : (20-Dec-2009 14:38:38)  
GanttChart::ReadPolyline. Adding a section with no data  
Warning ! : (20-Dec-2009 14:38:38)  
GanttChart::ReadPolyline. Adding a section with no data



GanttChart::AddData. The DqiData structure has no data for this range  
Information : (20-Dec-2009 14:38:39)  
Graph 10: Adding data from object @PCF MPH\_RA2\_ME\_\_0P:SET\_wrong\_utc\_sbt\_time  
14 elements.  
Information : (20-Dec-2009 14:38:39)  
Graph 10: Adding data from object @PCF MPH\_RA2\_ME\_\_0P:SET\_wrong\_vector\_source  
1 elements.  
Warning ! : (20-Dec-2009 14:38:39)  
GanttChart::AddData. The DqiData structure has no data for this range  
Information : (20-Dec-2009 14:38:39)  
Graph 10: Adding data from object @PCF MPH\_RA2\_ME\_\_0P:SET\_wrong\_z\_velocity  
1 elements.  
Warning ! : (20-Dec-2009 14:38:39)  
GanttChart::AddData. The DqiData structure has no data for this range  
Information : (20-Dec-2009 14:38:39)  
Graph 10: Adding data from object @PCF MPH\_RA2\_ME\_\_0P:SET\_wrong\_y\_velocity  
1 elements.  
Warning ! : (20-Dec-2009 14:38:39)  
GanttChart::AddData. The DqiData structure has no data for this range  
Information : (20-Dec-2009 14:38:39)  
Graph 10: Adding data from object @PCF MPH\_RA2\_ME\_\_0P:SET\_wrong\_x\_velocity  
1 elements.  
Warning ! : (20-Dec-2009 14:38:39)  
GanttChart::AddData. The DqiData structure has no data for this range  
Information : (20-Dec-2009 14:38:39)  
Graph 10: Adding data from object @PCF MPH\_RA2\_ME\_\_0P:SET\_wrong\_z\_position  
1 elements.  
Warning ! : (20-Dec-2009 14:38:39)  
GanttChart::AddData. The DqiData structure has no data for this range  
Information : (20-Dec-2009 14:38:39)  
Graph 10: Adding data from object @PCF MPH\_RA2\_ME\_\_0P:SET\_wrong\_y\_position  
1 elements.  
Warning ! : (20-Dec-2009 14:38:39)  
GanttChart::AddData. The DqiData structure has no data for this range  
Information : (20-Dec-2009 14:38:39)  
Graph 10: Adding data from object @PCF MPH\_RA2\_ME\_\_0P:SET\_wrong\_x\_position  
1 elements.  
Warning ! : (20-Dec-2009 14:38:39)  
GanttChart::AddData. The DqiData structure has no data for this range  
Information : (20-Dec-2009 14:38:39) Graph 10:  
Adding data from object @PCF MPH\_RA2\_ME\_\_0P:SET\_wrong\_state\_vector\_time  
1 elements.  
Warning ! : (20-Dec-2009 14:38:39)  
GanttChart::AddData. The DqiData structure has no data for this range  
Information : (20-Dec-2009 14:38:39)  
Graph 10: Adding data from object @PCF MPH\_RA2\_ME\_\_0P:SET\_wrong\_phase  
1 elements.  
Warning ! : (20-Dec-2009 14:38:39)  
GanttChart::AddData. The DqiData structure has no data for this range  
Information : (20-Dec-2009 14:38:39)  
Graph 10: Adding data from object @PCF MPH\_RA2\_ME\_\_0P:SET\_wrong\_sensing\_stop  
1 elements.  
Warning ! : (20-Dec-2009 14:38:39)  
GanttChart::AddData. The DqiData structure has no data for this range  
Information : (20-Dec-2009 14:38:39)  
Graph 10: Adding data from object @PCF MPH\_RA2\_ME\_\_0P:SET\_wrong\_sensing\_start  
1 elements.  
Warning ! : (20-Dec-2009 14:38:39)  
GanttChart::AddData. The DqiData structure has no data for this range  
Information : (20-Dec-2009 14:38:39)  
Graph 10: Adding data from object @PCF MPH\_RA2\_ME\_\_0P:SET\_wrong\_software\_ver  
1 elements.  
Warning ! : (20-Dec-2009 14:38:39)  
GanttChart::AddData. The DqiData structure has no data for this range  
Information : (20-Dec-2009 14:38:39)  
Graph 10: Adding data from object @PCF MPH\_RA2\_ME\_\_0P:SET\_wrong\_proc\_time  
1 elements.  
Warning ! : (20-Dec-2009 14:38:39)



GanttChart::ReadPolyline. Adding a section with no data  
Information : (20-Dec-2009 14:38:40) Graph 10: Destroying object.  
Information : (20-Dec-2009 14:38:40)  
Graph 11: Creating object for a eventGanttChart  
Information : (20-Dec-2009 14:38:40) Graph 11: Processing legend.  
Information : (20-Dec-2009 14:38:40)  
Graph 11: Adding data from object @PCF\_MPH\_RA2\_MW\_\_1P:DET\_wrong\_product\_err  
1 elements.  
Warning ! : (20-Dec-2009 14:38:40)  
GanttChart::AddData. The DqiData structure has no data for this range  
Information : (20-Dec-2009 14:38:40)  
Graph 11: Adding data from object @PCF\_MPH\_RA2\_MW\_\_1P:SET\_wrong\_leap\_err  
1 elements.  
Warning ! : (20-Dec-2009 14:38:40)  
GanttChart::AddData. The DqiData structure has no data for this range  
Information : (20-Dec-2009 14:38:40)  
Graph 11: Adding data from object @PCF\_MPH\_RA2\_MW\_\_1P:SET\_wrong\_leap\_utc  
1 elements.  
Warning ! : (20-Dec-2009 14:38:40)  
GanttChart::AddData. The DqiData structure has no data for this range  
Information : (20-Dec-2009 14:38:40)  
Graph 11: Adding data from object @PCF\_MPH\_RA2\_MW\_\_1P:SET\_wrong\_clock\_step  
1 elements.  
Warning ! : (20-Dec-2009 14:38:40)  
GanttChart::AddData. The DqiData structure has no data for this range  
Information : (20-Dec-2009 14:38:40) Graph 11:  
Adding data from object @PCF\_MPH\_RA2\_MW\_\_1P:SET\_wrong\_sat\_binary\_time  
1 elements.  
Warning ! : (20-Dec-2009 14:38:40)  
GanttChart::AddData. The DqiData structure has no data for this range  
Information : (20-Dec-2009 14:38:40)  
Graph 11: Adding data from object @PCF\_MPH\_RA2\_MW\_\_1P:SET\_wrong\_utc\_sbt\_time  
14 elements.  
Information : (20-Dec-2009 14:38:40)  
Graph 11: Adding data from object @PCF\_MPH\_RA2\_MW\_\_1P:SET\_wrong\_vector\_source  
1 elements.  
Warning ! : (20-Dec-2009 14:38:40)  
GanttChart::AddData. The DqiData structure has no data for this range  
Information : (20-Dec-2009 14:38:40)  
Graph 11: Adding data from object @PCF\_MPH\_RA2\_MW\_\_1P:SET\_wrong\_z\_velocity  
1 elements.  
Warning ! : (20-Dec-2009 14:38:40)  
GanttChart::AddData. The DqiData structure has no data for this range  
Information : (20-Dec-2009 14:38:40)  
Graph 11: Adding data from object @PCF\_MPH\_RA2\_MW\_\_1P:SET\_wrong\_y\_velocity  
1 elements.  
Warning ! : (20-Dec-2009 14:38:40)  
GanttChart::AddData. The DqiData structure has no data for this range  
Information : (20-Dec-2009 14:38:40)  
Graph 11: Adding data from object @PCF\_MPH\_RA2\_MW\_\_1P:SET\_wrong\_x\_velocity  
1 elements.  
Warning ! : (20-Dec-2009 14:38:40)  
GanttChart::AddData. The DqiData structure has no data for this range  
Information : (20-Dec-2009 14:38:40)  
Graph 11: Adding data from object @PCF\_MPH\_RA2\_MW\_\_1P:SET\_wrong\_z\_position  
1 elements.  
Warning ! : (20-Dec-2009 14:38:40)  
GanttChart::AddData. The DqiData structure has no data for this range  
Information : (20-Dec-2009 14:38:40)  
Graph 11: Adding data from object @PCF\_MPH\_RA2\_MW\_\_1P:SET\_wrong\_y\_position  
1 elements.  
Warning ! : (20-Dec-2009 14:38:40)  
GanttChart::AddData. The DqiData structure has no data for this range  
Information : (20-Dec-2009 14:38:40)  
Graph 11: Adding data from object @PCF\_MPH\_RA2\_MW\_\_1P:SET\_wrong\_x\_position  
1 elements.  
Warning ! : (20-Dec-2009 14:38:40)  
GanttChart::AddData. The DqiData structure has no data for this range



Warning ! : (20-Dec-2009 14:38:40)  
GanttChart::ReadPolyline. Adding a section with no data  
Warning ! : (20-Dec-2009 14:38:40)  
GanttChart::ReadPolyline. Adding a section with no data  
Warning ! : (20-Dec-2009 14:38:40)  
GanttChart::ReadPolyline. Adding a section with no data  
Warning ! : (20-Dec-2009 14:38:40)  
GanttChart::ReadPolyline. Adding a section with no data  
Warning ! : (20-Dec-2009 14:38:40)  
GanttChart::ReadPolyline. Adding a section with no data  
Warning ! : (20-Dec-2009 14:38:40)  
GanttChart::ReadPolyline. Adding a section with no data  
Warning ! : (20-Dec-2009 14:38:40)  
GanttChart::ReadPolyline. Adding a section with no data  
Warning ! : (20-Dec-2009 14:38:40)  
GanttChart::ReadPolyline. Adding a section with no data  
Warning ! : (20-Dec-2009 14:38:40)  
GanttChart::ReadPolyline. Adding a section with no data  
Warning ! : (20-Dec-2009 14:38:40)  
GanttChart::ReadPolyline. Adding a section with no data  
Warning ! : (20-Dec-2009 14:38:40)  
GanttChart::ReadPolyline. Adding a section with no data  
Warning ! : (20-Dec-2009 14:38:40)  
GanttChart::ReadPolyline. Adding a section with no data  
Warning ! : (20-Dec-2009 14:38:40)  
GanttChart::ReadPolyline. Adding a section with no data  
Warning ! : (20-Dec-2009 14:38:40)  
Information : (20-Dec-2009 14:38:40) Graph 11: Destroying object.  
Information : (20-Dec-2009 14:38:40)  
Graph 12: Creating object for a eventGanttChart  
Information : (20-Dec-2009 14:38:40) Graph 12: Processing legend.  
Information : (20-Dec-2009 14:38:40)  
Graph 12: Adding data from object @PCF\_MPH\_RA2\_FGD\_2P:DET\_wrong\_product\_err  
17 elements.  
Information : (20-Dec-2009 14:38:40)  
Graph 12: Adding data from object @PCF\_MPH\_RA2\_FGD\_2P:SET\_wrong\_leap\_err  
1 elements.  
Warning ! : (20-Dec-2009 14:38:40)  
GanttChart::AddData. The DqiData structure has no data for this range  
Information : (20-Dec-2009 14:38:41)  
Graph 12: Adding data from object @PCF\_MPH\_RA2\_FGD\_2P:SET\_wrong\_leap\_utc  
1 elements.  
Warning ! : (20-Dec-2009 14:38:41)  
GanttChart::AddData. The DqiData structure has no data for this range  
Information : (20-Dec-2009 14:38:41)  
Graph 12: Adding data from object @PCF\_MPH\_RA2\_FGD\_2P:SET\_wrong\_clock\_step  
1 elements.  
Warning ! : (20-Dec-2009 14:38:41)  
GanttChart::AddData. The DqiData structure has no data for this range  
Information : (20-Dec-2009 14:38:41) Graph 12:  
Adding data from object @PCF\_MPH\_RA2\_FGD\_2P:SET\_wrong\_sat\_binary\_time  
1 elements.  
Warning ! : (20-Dec-2009 14:38:41)  
GanttChart::AddData. The DqiData structure has no data for this range  
Information : (20-Dec-2009 14:38:41)  
Graph 12: Adding data from object @PCF\_MPH\_RA2\_FGD\_2P:SET\_wrong\_utc\_sbt\_time  
14 elements.  
Information : (20-Dec-2009 14:38:41)  
Graph 12: Adding data from object @PCF\_MPH\_RA2\_FGD\_2P:SET\_wrong\_vector\_source  
1 elements.  
Warning ! : (20-Dec-2009 14:38:41)  
GanttChart::AddData. The DqiData structure has no data for this range  
Information : (20-Dec-2009 14:38:41)  
Graph 12: Adding data from object @PCF\_MPH\_RA2\_FGD\_2P:SET\_wrong\_z\_velocity  
1 elements.  
Warning ! : (20-Dec-2009 14:38:41)  
GanttChart::AddData. The DqiData structure has no data for this range  
Information : (20-Dec-2009 14:38:41)  
Graph 12: Adding data from object @PCF\_MPH\_RA2\_FGD\_2P:SET\_wrong\_y\_velocity  
1 elements.  
Warning ! : (20-Dec-2009 14:38:41)  
GanttChart::AddData. The DqiData structure has no data for this range  
Information : (20-Dec-2009 14:38:41)

Graph 12: Adding data from object @PCF\_MPH\_RA2\_FGD\_2P:SET\_wrong\_x\_velocity  
1 elements.  
Warning ! : (20-Dec-2009 14:38:41)  
GanttChart::AddData. The DqiData structure has no data for this range  
Information : (20-Dec-2009 14:38:41)  
Graph 12: Adding data from object @PCF\_MPH\_RA2\_FGD\_2P:SET\_wrong\_z\_position  
1 elements.  
Warning ! : (20-Dec-2009 14:38:41)  
GanttChart::AddData. The DqiData structure has no data for this range  
Information : (20-Dec-2009 14:38:41)  
Graph 12: Adding data from object @PCF\_MPH\_RA2\_FGD\_2P:SET\_wrong\_y\_position  
1 elements.  
Warning ! : (20-Dec-2009 14:38:41)  
GanttChart::AddData. The DqiData structure has no data for this range  
Information : (20-Dec-2009 14:38:41)  
Graph 12: Adding data from object @PCF\_MPH\_RA2\_FGD\_2P:SET\_wrong\_x\_position  
1 elements.  
Warning ! : (20-Dec-2009 14:38:41)  
GanttChart::AddData. The DqiData structure has no data for this range  
Information : (20-Dec-2009 14:38:41) Graph 12:  
Adding data from object @PCF\_MPH\_RA2\_FGD\_2P:SET\_wrong\_state\_vector\_time  
17 elements.  
Information : (20-Dec-2009 14:38:41)  
Graph 12: Adding data from object @PCF\_MPH\_RA2\_FGD\_2P:SET\_wrong\_phase  
1 elements.  
Warning ! : (20-Dec-2009 14:38:41)  
GanttChart::AddData. The DqiData structure has no data for this range  
Information : (20-Dec-2009 14:38:41)  
Graph 12: Adding data from object @PCF\_MPH\_RA2\_FGD\_2P:SET\_wrong\_sensing\_stop  
1 elements.  
Warning ! : (20-Dec-2009 14:38:41)  
GanttChart::AddData. The DqiData structure has no data for this range  
Information : (20-Dec-2009 14:38:41)  
Graph 12: Adding data from object @PCF\_MPH\_RA2\_FGD\_2P:SET\_wrong\_sensing\_start  
1 elements.  
Warning ! : (20-Dec-2009 14:38:41)  
GanttChart::AddData. The DqiData structure has no data for this range  
Information : (20-Dec-2009 14:38:41)  
Graph 12: Adding data from object @PCF\_MPH\_RA2\_FGD\_2P:SET\_wrong\_software\_ver  
17 elements.  
Information : (20-Dec-2009 14:38:41)  
Graph 12: Adding data from object @PCF\_MPH\_RA2\_FGD\_2P:SET\_wrong\_proc\_time  
1 elements.  
Warning ! : (20-Dec-2009 14:38:41)  
GanttChart::AddData. The DqiData structure has no data for this range  
Information : (20-Dec-2009 14:38:41)  
Graph 12: Adding data from object @PCF\_MPH\_RA2\_FGD\_2P:SET\_wrong\_proc\_center  
1 elements.  
Warning ! : (20-Dec-2009 14:38:41)  
GanttChart::AddData. The DqiData structure has no data for this range  
Information : (20-Dec-2009 14:38:41) Graph 12:  
Adding data from object @PCF\_MPH\_RA2\_FGD\_2P:SET\_wrong\_acquisition\_station  
1 elements.  
Warning ! : (20-Dec-2009 14:38:41)  
GanttChart::AddData. The DqiData structure has no data for this range  
Information : (20-Dec-2009 14:38:41)  
Graph 12: Adding data from object @PCF\_MPH\_RA2\_FGD\_2P:SET\_wrong\_proc\_stage  
1 elements.  
Warning ! : (20-Dec-2009 14:38:41)  
GanttChart::AddData. The DqiData structure has no data for this range  
Information : (20-Dec-2009 14:38:41)  
Graph 12: Adding data from object @PCF\_MPH\_RA2\_FGD\_2P:SET\_wrong\_filename  
1 elements.  
Warning ! : (20-Dec-2009 14:38:41)  
GanttChart::AddData. The DqiData structure has no data for this range  
Information : (20-Dec-2009 14:38:41)  
Graph 12: Adding data from object @PCF\_RA2\_sensing:ETL\_ra2\_fgd\_2p  
elements.





14 elements.  
Information : (20-Dec-2009 14:38:41)  
Graph 13: Adding data from object @PCF\_MPH\_RA2\_WWV\_2P:SET\_wrong\_vector\_source  
1 elements.  
Warning ! : (20-Dec-2009 14:38:41)  
GanttChart::AddData. The DqiData structure has no data for this range  
Information : (20-Dec-2009 14:38:41)  
Graph 13: Adding data from object @PCF\_MPH\_RA2\_WWV\_2P:SET\_wrong\_z\_velocity  
1 elements.  
Warning ! : (20-Dec-2009 14:38:41)  
GanttChart::AddData. The DqiData structure has no data for this range  
Information : (20-Dec-2009 14:38:41)  
Graph 13: Adding data from object @PCF\_MPH\_RA2\_WWV\_2P:SET\_wrong\_y\_velocity  
1 elements.  
Warning ! : (20-Dec-2009 14:38:41)  
GanttChart::AddData. The DqiData structure has no data for this range  
Information : (20-Dec-2009 14:38:41)  
Graph 13: Adding data from object @PCF\_MPH\_RA2\_WWV\_2P:SET\_wrong\_x\_velocity  
1 elements.  
Warning ! : (20-Dec-2009 14:38:41)  
GanttChart::AddData. The DqiData structure has no data for this range  
Information : (20-Dec-2009 14:38:41)  
Graph 13: Adding data from object @PCF\_MPH\_RA2\_WWV\_2P:SET\_wrong\_z\_position  
1 elements.  
Warning ! : (20-Dec-2009 14:38:41)  
GanttChart::AddData. The DqiData structure has no data for this range  
Information : (20-Dec-2009 14:38:42)  
Graph 13: Adding data from object @PCF\_MPH\_RA2\_WWV\_2P:SET\_wrong\_y\_position  
1 elements.  
Warning ! : (20-Dec-2009 14:38:42)  
GanttChart::AddData. The DqiData structure has no data for this range  
Information : (20-Dec-2009 14:38:42)  
Graph 13: Adding data from object @PCF\_MPH\_RA2\_WWV\_2P:SET\_wrong\_x\_position  
1 elements.  
Warning ! : (20-Dec-2009 14:38:42)  
GanttChart::AddData. The DqiData structure has no data for this range  
Information : (20-Dec-2009 14:38:42) Graph 13:  
Adding data from object @PCF\_MPH\_RA2\_WWV\_2P:SET\_wrong\_state\_vector\_time  
17 elements.  
Information : (20-Dec-2009 14:38:42)  
Graph 13: Adding data from object @PCF\_MPH\_RA2\_WWV\_2P:SET\_wrong\_phase  
1 elements.  
Warning ! : (20-Dec-2009 14:38:42)  
GanttChart::AddData. The DqiData structure has no data for this range  
Information : (20-Dec-2009 14:38:42)  
Graph 13: Adding data from object @PCF\_MPH\_RA2\_WWV\_2P:SET\_wrong\_sensing\_stop  
1 elements.  
Warning ! : (20-Dec-2009 14:38:42)  
GanttChart::AddData. The DqiData structure has no data for this range  
Information : (20-Dec-2009 14:38:42)  
Graph 13: Adding data from object @PCF\_MPH\_RA2\_WWV\_2P:SET\_wrong\_sensing\_start  
1 elements.  
Warning ! : (20-Dec-2009 14:38:42)  
GanttChart::AddData. The DqiData structure has no data for this range  
Information : (20-Dec-2009 14:38:42)  
Graph 13: Adding data from object @PCF\_MPH\_RA2\_WWV\_2P:SET\_wrong\_software\_ver  
17 elements.  
Information : (20-Dec-2009 14:38:42)  
Graph 13: Adding data from object @PCF\_MPH\_RA2\_WWV\_2P:SET\_wrong\_proc\_time  
1 elements.  
Warning ! : (20-Dec-2009 14:38:42)  
GanttChart::AddData. The DqiData structure has no data for this range  
Information : (20-Dec-2009 14:38:42)  
Graph 13: Adding data from object @PCF\_MPH\_RA2\_WWV\_2P:SET\_wrong\_proc\_center  
1 elements.  
Warning ! : (20-Dec-2009 14:38:42)  
GanttChart::AddData. The DqiData structure has no data for this range  
Information : (20-Dec-2009 14:38:42) Graph 13:



Graph 14: Adding data from object @PCF\_RA2\_CAL\_0P\_SPH:DET\_num\_discarded\_isps  
1 elements.  
Warning ! : (20-Dec-2009 14:38:42)  
GanttChart::AddData. The DqiData structure has no data for this range  
Information : (20-Dec-2009 14:38:42)  
Graph 14: Adding data from object @PCF\_RA2\_CAL\_0P\_SPH:DET\_num\_missing\_isps  
1 elements.  
Warning ! : (20-Dec-2009 14:38:42)  
GanttChart::AddData. The DqiData structure has no data for this range  
Information : (20-Dec-2009 14:38:42)  
Graph 14: Adding data from object @PCF\_RA2\_CAL\_0P\_SPH:DET\_num\_error\_isps  
1 elements.  
Warning ! : (20-Dec-2009 14:38:42)  
GanttChart::AddData. The DqiData structure has no data for this range  
Information : (20-Dec-2009 14:38:42)  
Graph 14: Adding data from object @PCF\_RA2\_CAL\_0P\_SPH:DET\_rs\_significant  
1 elements.  
Warning ! : (20-Dec-2009 14:38:42)  
GanttChart::AddData. The DqiData structure has no data for this range  
Information : (20-Dec-2009 14:38:42) Graph 14:  
Adding data from object @PCF\_RA2\_CAL\_0P\_SPH:DET\_isp\_discarded\_significant  
1 elements.  
Warning ! : (20-Dec-2009 14:38:42)  
GanttChart::AddData. The DqiData structure has no data for this range  
Information : (20-Dec-2009 14:38:42) Graph 14:  
Adding data from object @PCF\_RA2\_CAL\_0P\_SPH:DET\_missing\_isps\_significant  
1 elements.  
Warning ! : (20-Dec-2009 14:38:42)  
GanttChart::AddData. The DqiData structure has no data for this range  
Information : (20-Dec-2009 14:38:42) Graph 14:  
Adding data from object @PCF\_RA2\_CAL\_0P\_SPH:DET\_isp\_errors\_significant  
1 elements.  
Warning ! : (20-Dec-2009 14:38:42)  
GanttChart::AddData. The DqiData structure has no data for this range  
Information : (20-Dec-2009 14:38:42)  
Graph 14: Adding data from object @PCF\_RA2\_CAL\_0P\_SPH:DET\_sat\_track  
1 elements.  
Warning ! : (20-Dec-2009 14:38:42)  
GanttChart::AddData. The DqiData structure has no data for this range  
Information : (20-Dec-2009 14:38:42)  
Graph 14: Adding data from object @PCF\_RA2\_CAL\_0P\_SPH:DET\_stop\_long  
1 elements.  
Warning ! : (20-Dec-2009 14:38:42)  
GanttChart::AddData. The DqiData structure has no data for this range  
Information : (20-Dec-2009 14:38:42)  
Graph 14: Adding data from object @PCF\_RA2\_CAL\_0P\_SPH:DET\_stop\_lat 1  
elements.  
Warning ! : (20-Dec-2009 14:38:42)  
GanttChart::AddData. The DqiData structure has no data for this range  
Information : (20-Dec-2009 14:38:42)  
Graph 14: Adding data from object @PCF\_RA2\_CAL\_0P\_SPH:DET\_start\_long  
1 elements.  
Warning ! : (20-Dec-2009 14:38:42)  
GanttChart::AddData. The DqiData structure has no data for this range  
Information : (20-Dec-2009 14:38:42)  
Graph 14: Adding data from object @PCF\_RA2\_CAL\_0P\_SPH:DET\_start\_lat  
1 elements.  
Warning ! : (20-Dec-2009 14:38:42)  
GanttChart::AddData. The DqiData structure has no data for this range  
Information : (20-Dec-2009 14:38:42)  
Graph 14: Adding data from object @PCF\_RA2\_adfs\_val:SET\_val\_adf\_ra2\_cal\_0p  
1 elements.  
Warning ! : (20-Dec-2009 14:38:42)  
GanttChart::AddData. The DqiData structure has no data for this range  
Information : (20-Dec-2009 14:38:42)  
Graph 14: Adding data from object @PCF\_RA2\_sensing:ETL\_ra2\_cal\_0p 1  
elements.  
Information : (20-Dec-2009 14:38:42) Graph 14: Generating PNG file.





Information : (20-Dec-2009 14:38:44) Graph 15: Destroying object.  
Information : (20-Dec-2009 14:38:44)  
Graph 16: Creating object for a eventGanttChart  
Warning ! : (20-Dec-2009 14:38:44)  
graph::setProperty. YSIZE is too long. [80-700]  
Information : (20-Dec-2009 14:38:44) Graph 16: Processing legend.  
Information : (20-Dec-2009 14:38:44)  
Graph 16: Adding data from object @PCF\_DOR\_NAV\_0P\_SPH:DET\_num\_rs\_isps  
1 elements.  
Warning ! : (20-Dec-2009 14:38:44)  
GanttChart::AddData. The DqiData structure has no data for this range  
Information : (20-Dec-2009 14:38:44)  
Graph 16: Adding data from object @PCF\_DOR\_NAV\_0P\_SPH:DET\_num\_discarded\_isps  
1 elements.  
Warning ! : (20-Dec-2009 14:38:44)  
GanttChart::AddData. The DqiData structure has no data for this range  
Information : (20-Dec-2009 14:38:44)  
Graph 16: Adding data from object @PCF\_DOR\_NAV\_0P\_SPH:DET\_num\_missing\_isps  
1 elements.  
Warning ! : (20-Dec-2009 14:38:44)  
GanttChart::AddData. The DqiData structure has no data for this range  
Information : (20-Dec-2009 14:38:44)  
Graph 16: Adding data from object @PCF\_DOR\_NAV\_0P\_SPH:DET\_num\_error\_isps  
1 elements.  
Warning ! : (20-Dec-2009 14:38:44)  
GanttChart::AddData. The DqiData structure has no data for this range  
Information : (20-Dec-2009 14:38:44)  
Graph 16: Adding data from object @PCF\_DOR\_NAV\_0P\_SPH:DET\_rs\_significant  
1 elements.  
Warning ! : (20-Dec-2009 14:38:44)  
GanttChart::AddData. The DqiData structure has no data for this range  
Information : (20-Dec-2009 14:38:44) Graph 16:  
Adding data from object @PCF\_DOR\_NAV\_0P\_SPH:DET\_isp\_discarded\_significant  
1 elements.  
Warning ! : (20-Dec-2009 14:38:44)  
GanttChart::AddData. The DqiData structure has no data for this range  
Information : (20-Dec-2009 14:38:44) Graph 16:  
Adding data from object @PCF\_DOR\_NAV\_0P\_SPH:DET\_missing\_isps\_significant  
1 elements.  
Warning ! : (20-Dec-2009 14:38:44)  
GanttChart::AddData. The DqiData structure has no data for this range  
Information : (20-Dec-2009 14:38:44) Graph 16:  
Adding data from object @PCF\_DOR\_NAV\_0P\_SPH:DET\_isp\_errors\_significant  
1 elements.  
Warning ! : (20-Dec-2009 14:38:44)  
GanttChart::AddData. The DqiData structure has no data for this range  
Information : (20-Dec-2009 14:38:44)  
Graph 16: Adding data from object @PCF\_DOR\_NAV\_0P\_SPH:DET\_sat\_track  
1 elements.  
Warning ! : (20-Dec-2009 14:38:44)  
GanttChart::AddData. The DqiData structure has no data for this range  
Information : (20-Dec-2009 14:38:44)  
Graph 16: Adding data from object @PCF\_DOR\_NAV\_0P\_SPH:DET\_stop\_long  
1 elements.  
Warning ! : (20-Dec-2009 14:38:44)  
GanttChart::AddData. The DqiData structure has no data for this range  
Information : (20-Dec-2009 14:38:44)  
Graph 16: Adding data from object @PCF\_DOR\_NAV\_0P\_SPH:DET\_stop\_lat  
1 elements.  
Warning ! : (20-Dec-2009 14:38:44)  
GanttChart::AddData. The DqiData structure has no data for this range  
Information : (20-Dec-2009 14:38:44)  
Graph 16: Adding data from object @PCF\_DOR\_NAV\_0P\_SPH:DET\_start\_long  
1 elements.  
Warning ! : (20-Dec-2009 14:38:44)  
GanttChart::AddData. The DqiData structure has no data for this range  
Information : (20-Dec-2009 14:38:44)  
Graph 16: Adding data from object @PCF\_DOR\_NAV\_0P\_SPH:DET\_start\_lat







```
Warning ! : (20-Dec-2009 14:38:45)
GanttChart::ReadPolyline. Adding a section with no data
Warning ! : (20-Dec-2009 14:38:45)
GanttChart::ReadPolyline. Adding a section with no data
Warning ! : (20-Dec-2009 14:38:45)
GanttChart::ReadPolyline. Adding a section with no data
Warning ! : (20-Dec-2009 14:38:45)
GanttChart::ReadPolyline. Adding a section with no data
Warning ! : (20-Dec-2009 14:38:45)
GanttChart::ReadPolyline. Adding a section with no data
Warning ! : (20-Dec-2009 14:38:45)
GanttChart::ReadPolyline. Adding a section with no data
Information : (20-Dec-2009 14:38:46) Graph 17: Destroying object.
Information : (20-Dec-2009 14:38:46)
Graph 18: Creating object for a eventGanttChart
Warning ! : (20-Dec-2009 14:38:46)
graph::setProperty. YSIZE is too long. [80-700]
Information : (20-Dec-2009 14:38:46) Graph 18: Processing legend.
Information : (20-Dec-2009 14:38:46)
Graph 18: Adding data from object @PCF_RA2_ME__0P_SPH:DET_num_rs_isps
1 elements.
Warning ! : (20-Dec-2009 14:38:46)
GanttChart::AddData. The DqiData structure has no data for this range
Information : (20-Dec-2009 14:38:46)
Graph 18: Adding data from object @PCF_RA2_ME__0P_SPH:DET_num_discarded_isps
1 elements.
Warning ! : (20-Dec-2009 14:38:46)
GanttChart::AddData. The DqiData structure has no data for this range
Information : (20-Dec-2009 14:38:46)
Graph 18: Adding data from object @PCF_RA2_ME__0P_SPH:DET_num_missing_isps
1 elements.
Warning ! : (20-Dec-2009 14:38:46)
GanttChart::AddData. The DqiData structure has no data for this range
Information : (20-Dec-2009 14:38:46)
Graph 18: Adding data from object @PCF_RA2_ME__0P_SPH:DET_num_error_isps
1 elements.
Warning ! : (20-Dec-2009 14:38:46)
GanttChart::AddData. The DqiData structure has no data for this range
Information : (20-Dec-2009 14:38:46)
Graph 18: Adding data from object @PCF_RA2_ME__0P_SPH:DET_rs_significant
1 elements.
Warning ! : (20-Dec-2009 14:38:46)
GanttChart::AddData. The DqiData structure has no data for this range
Information : (20-Dec-2009 14:38:46) Graph 18:
Adding data from object @PCF_RA2_ME__0P_SPH:DET_isp_discarded_significant
1 elements.
Warning ! : (20-Dec-2009 14:38:46)
GanttChart::AddData. The DqiData structure has no data for this range
Information : (20-Dec-2009 14:38:46) Graph 18:
Adding data from object @PCF_RA2_ME__0P_SPH:DET_missing_isps_significant
1 elements.
Warning ! : (20-Dec-2009 14:38:46)
GanttChart::AddData. The DqiData structure has no data for this range
Information : (20-Dec-2009 14:38:46) Graph 18:
Adding data from object @PCF_RA2_ME__0P_SPH:DET_isp_errors_significant
1 elements.
Warning ! : (20-Dec-2009 14:38:46)
GanttChart::AddData. The DqiData structure has no data for this range
Information : (20-Dec-2009 14:38:46)
Graph 18: Adding data from object @PCF_RA2_ME__0P_SPH:DET_sat_track
1 elements.
Warning ! : (20-Dec-2009 14:38:46)
GanttChart::AddData. The DqiData structure has no data for this range
Information : (20-Dec-2009 14:38:46)
Graph 18: Adding data from object @PCF_RA2_ME__0P_SPH:DET_stop_long
1 elements.
Warning ! : (20-Dec-2009 14:38:46)
GanttChart::AddData. The DqiData structure has no data for this range
```

```

Information : (20-Dec-2009 14:38:46)
Graph 18: Adding data from object @PCF_RA2_ME__0P_SPH:DET_stop_lat      1
elements.
Warning !   : (20-Dec-2009 14:38:46)
GanttChart::AddData. The DqiData structure has no data for this range
Information : (20-Dec-2009 14:38:46)
Graph 18: Adding data from object @PCF_RA2_ME__0P_SPH:DET_start_long
1 elements.
Warning !   : (20-Dec-2009 14:38:46)
GanttChart::AddData. The DqiData structure has no data for this range
Information : (20-Dec-2009 14:38:46)
Graph 18: Adding data from object @PCF_RA2_ME__0P_SPH:DET_start_lat
1 elements.
Warning !   : (20-Dec-2009 14:38:46)
GanttChart::AddData. The DqiData structure has no data for this range
Information : (20-Dec-2009 14:38:46)
Graph 18: Adding data from object @PCF_RA2_adfs_val:SET_val_adf_ra2_me__0p
1 elements.
Warning !   : (20-Dec-2009 14:38:46)
GanttChart::AddData. The DqiData structure has no data for this range
Information : (20-Dec-2009 14:38:46)
Graph 18: Adding data from object @PCF_RA2_sensing:ETL_ra2_me__0p      17
elements.
Information : (20-Dec-2009 14:38:46) Graph 18: Generating PNG file.
Warning !   : (20-Dec-2009 14:38:46)
GanttChart::ReadPolyline. Adding a section with no data
Warning !   : (20-Dec-2009 14:38:46)
GanttChart::ReadPolyline. Adding a section with no data
Warning !   : (20-Dec-2009 14:38:46)
GanttChart::ReadPolyline. Adding a section with no data
Warning !   : (20-Dec-2009 14:38:46)
GanttChart::ReadPolyline. Adding a section with no data
Warning !   : (20-Dec-2009 14:38:46)
GanttChart::ReadPolyline. Adding a section with no data
Warning !   : (20-Dec-2009 14:38:46)
GanttChart::ReadPolyline. Adding a section with no data
Warning !   : (20-Dec-2009 14:38:46)
GanttChart::ReadPolyline. Adding a section with no data
Warning !   : (20-Dec-2009 14:38:46)
GanttChart::ReadPolyline. Adding a section with no data
Warning !   : (20-Dec-2009 14:38:46)
GanttChart::ReadPolyline. Adding a section with no data
Warning !   : (20-Dec-2009 14:38:46)
GanttChart::ReadPolyline. Adding a section with no data
Warning !   : (20-Dec-2009 14:38:46)
GanttChart::ReadPolyline. Adding a section with no data
Warning !   : (20-Dec-2009 14:38:46)
GanttChart::ReadPolyline. Adding a section with no data
Warning !   : (20-Dec-2009 14:38:46)
GanttChart::ReadPolyline. Adding a section with no data
Warning !   : (20-Dec-2009 14:38:46)
GanttChart::ReadPolyline. Adding a section with no data
Warning !   : (20-Dec-2009 14:38:46)
GanttChart::ReadPolyline. Adding a section with no data
Warning !   : (20-Dec-2009 14:38:46)
Information : (20-Dec-2009 14:38:47) Graph 18: Destroying object.
Information : (20-Dec-2009 14:38:47)
Graph 19: Creating object for a eventGanttChart
Warning !   : (20-Dec-2009 14:38:47)
graph::setProperty. YSIZE is too long. [80-700]
Information : (20-Dec-2009 14:38:47) Graph 19: Processing legend.
Information : (20-Dec-2009 14:38:47)
Graph 19: Adding data from object @PCF_RA2_MW__1P_SPH:DET_ra2_20_band_percent
3 elements.
Information : (20-Dec-2009 14:38:47)
Graph 19: Adding data from object @PCF_RA2_MW__1P_SPH:DET_ra2_80_band_percent
4 elements.
Information : (20-Dec-2009 14:38:47)
Graph 19: Adding data from object @PCF_RA2_MW__1P_SPH:DET_ra2_320_band_percent
5 elements.
Information : (20-Dec-2009 14:38:47) Graph 19:

```

Adding data from object @PCF\_RA2\_MW\_1P\_SPH:DET\_ra2\_measurement\_percent  
1 elements.  
Warning ! : (20-Dec-2009 14:38:47)  
GanttChart::AddData. The DqiData structure has no data for this range  
Information : (20-Dec-2009 14:38:47)  
Graph 19: Adding data from object @PCF\_RA2\_MW\_1P\_SPH:DET\_ra2\_l1b\_proc\_quality  
1 elements.  
Warning ! : (20-Dec-2009 14:38:47)  
GanttChart::AddData. The DqiData structure has no data for this range  
Information : (20-Dec-2009 14:38:47)  
Graph 19: Adding data from object @PCF\_RA2\_MW\_1P\_SPH:ETL\_ra2\_l1b\_proc\_flag  
1 elements.  
Warning ! : (20-Dec-2009 14:38:47)  
GanttChart::AddData. The DqiData structure has no data for this range  
Information : (20-Dec-2009 14:38:47)  
Graph 19: Adding data from object @PCF\_RA2\_adfs\_val:SET\_val\_adf\_ra2\_mw\_1p  
17 elements.  
Information : (20-Dec-2009 14:38:47)  
Graph 19: Adding data from object @PCF\_RA2\_sensing:ETL\_ra2\_mw\_1p 17  
elements.  
Information : (20-Dec-2009 14:38:47) Graph 19: Generating PNG file.  
Warning ! : (20-Dec-2009 14:38:47)  
GanttChart::ReadPolyline. Adding a section with no data  
Warning ! : (20-Dec-2009 14:38:47)  
GanttChart::ReadPolyline. Adding a section with no data  
Warning ! : (20-Dec-2009 14:38:47)  
GanttChart::ReadPolyline. Adding a section with no data  
Information : (20-Dec-2009 14:38:47) Graph 19: Destroying object.  
Information : (20-Dec-2009 14:38:47)  
Graph 20: Creating object for a eventGanttChart  
Warning ! : (20-Dec-2009 14:38:47)  
graph::setProperty. YSIZE is too long. [80-700]  
Information : (20-Dec-2009 14:38:47) Graph 20: Processing legend.  
Information : (20-Dec-2009 14:38:47) Graph 20:  
Adding data from object @PCF\_RA2\_FGD\_2P\_SPH:DET\_ra2\_seaice\_ku\_retrack\_percent  
1 elements.  
Warning ! : (20-Dec-2009 14:38:47)  
GanttChart::AddData. The DqiData structure has no data for this range  
Information : (20-Dec-2009 14:38:47) Graph 20:  
Adding data from object @PCF\_RA2\_FGD\_2P\_SPH:DET\_ra2\_ice2\_s\_retrack\_percent  
17 elements.  
Information : (20-Dec-2009 14:38:47) Graph 20:  
Adding data from object @PCF\_RA2\_FGD\_2P\_SPH:DET\_ra2\_ice2\_ku\_retrack\_percent  
2 elements.  
Information : (20-Dec-2009 14:38:48) Graph 20:  
Adding data from object @PCF\_RA2\_FGD\_2P\_SPH:DET\_ra2\_ice1\_s\_retrack\_percent  
17 elements.  
Information : (20-Dec-2009 14:38:48) Graph 20:  
Adding data from object @PCF\_RA2\_FGD\_2P\_SPH:DET\_ra2\_ice1\_ku\_retrack\_percent  
1 elements.  
Warning ! : (20-Dec-2009 14:38:48)  
GanttChart::AddData. The DqiData structure has no data for this range  
Information : (20-Dec-2009 14:38:48) Graph 20:  
Adding data from object @PCF\_RA2\_FGD\_2P\_SPH:DET\_ra2\_ocean\_ku\_retrack\_percent  
3 elements.  
Information : (20-Dec-2009 14:38:48)  
Graph 20: Adding data from object @PCF\_RA2\_FGD\_2P\_SPH:DET\_ra2\_20\_band\_percent  
9 elements.  
Information : (20-Dec-2009 14:38:48)  
Graph 20: Adding data from object @PCF\_RA2\_FGD\_2P\_SPH:DET\_ra2\_80\_band\_percent  
6 elements.  
Information : (20-Dec-2009 14:38:48)  
Graph 20: Adding data from object @PCF\_RA2\_FGD\_2P\_SPH:DET\_ra2\_320\_band\_percent  
7 elements.  
Information : (20-Dec-2009 14:38:48) Graph 20:  
Adding data from object @PCF\_RA2\_FGD\_2P\_SPH:DET\_ra2\_measurement\_percent  
1 elements.  
Warning ! : (20-Dec-2009 14:38:48)

GanttChart::AddData. The DqiData structure has no data for this range  
Information : (20-Dec-2009 14:38:48)  
Graph 20: Adding data from object @PCF\_RA2\_FGD\_2P\_SPH:DET\_ra2\_l1b\_proc\_quality  
1 elements.  
Warning ! : (20-Dec-2009 14:38:48)  
GanttChart::AddData. The DqiData structure has no data for this range  
Information : (20-Dec-2009 14:38:48)  
Graph 20: Adding data from object @PCF\_RA2\_FGD\_2P\_SPH:DET\_ra2\_l2\_proc\_quality  
17 elements.  
Information : (20-Dec-2009 14:38:48)  
Graph 20: Adding data from object @PCF\_RA2\_FGD\_2P\_SPH:ETL\_ra2\_l1b\_proc\_flag  
1 elements.  
Warning ! : (20-Dec-2009 14:38:48)  
GanttChart::AddData. The DqiData structure has no data for this range  
Information : (20-Dec-2009 14:38:48)  
Graph 20: Adding data from object @PCF\_RA2\_FGD\_2P\_SPH:ETL\_ra2\_l2\_proc\_flag  
17 elements.  
Information : (20-Dec-2009 14:38:48)  
Graph 20: Adding data from object @PCF\_RA2\_adfs\_val:SET\_val\_adf\_ra2\_fgd\_2p  
17 elements.  
Information : (20-Dec-2009 14:38:48)  
Graph 20: Adding data from object @PCF\_RA2\_sensing:ETL\_ra2\_fgd\_2p 17  
elements.  
Information : (20-Dec-2009 14:38:48) Graph 20: Generating PNG file.  
Warning ! : (20-Dec-2009 14:38:48)  
GanttChart::ReadPolyline. Adding a section with no data  
Warning ! : (20-Dec-2009 14:38:48)  
GanttChart::ReadPolyline. Adding a section with no data  
Warning ! : (20-Dec-2009 14:38:48)  
GanttChart::ReadPolyline. Adding a section with no data  
Warning ! : (20-Dec-2009 14:38:48)  
GanttChart::ReadPolyline. Adding a section with no data  
Warning ! : (20-Dec-2009 14:38:48)  
GanttChart::ReadPolyline. Adding a section with no data  
Warning ! : (20-Dec-2009 14:38:48)  
GanttChart::ReadPolyline. Adding a section with no data  
Information : (20-Dec-2009 14:38:48) Graph 20: Destroying object.  
Information : (20-Dec-2009 14:38:48)  
Graph 21: Creating object for a eventGanttChart  
Warning ! : (20-Dec-2009 14:38:48)  
graph::setProperty. YSIZE is too long. [80-700]  
Information : (20-Dec-2009 14:38:48) Graph 21: Processing legend.  
Information : (20-Dec-2009 14:38:48) Graph 21:  
Adding data from object @PCF\_RA2\_WWV\_2P\_SPH:DET\_ra2\_ocean\_ku\_retrack\_percent  
3 elements.  
Information : (20-Dec-2009 14:38:48)  
Graph 21: Adding data from object @PCF\_RA2\_WWV\_2P\_SPH:DET\_ra2\_20\_band\_percent  
9 elements.  
Information : (20-Dec-2009 14:38:48)  
Graph 21: Adding data from object @PCF\_RA2\_WWV\_2P\_SPH:DET\_ra2\_80\_band\_percent  
6 elements.  
Information : (20-Dec-2009 14:38:49)  
Graph 21: Adding data from object @PCF\_RA2\_WWV\_2P\_SPH:DET\_ra2\_320\_band\_percent  
7 elements.  
Information : (20-Dec-2009 14:38:49) Graph 21:  
Adding data from object @PCF\_RA2\_WWV\_2P\_SPH:DET\_ra2\_measurement\_percent  
1 elements.  
Warning ! : (20-Dec-2009 14:38:49)  
GanttChart::AddData. The DqiData structure has no data for this range  
Information : (20-Dec-2009 14:38:49)  
Graph 21: Adding data from object @PCF\_RA2\_WWV\_2P\_SPH:DET\_ra2\_l1b\_proc\_quality  
1 elements.  
Warning ! : (20-Dec-2009 14:38:49)  
GanttChart::AddData. The DqiData structure has no data for this range  
Information : (20-Dec-2009 14:38:49)  
Graph 21: Adding data from object @PCF\_RA2\_WWV\_2P\_SPH:DET\_ra2\_l2\_proc\_quality  
17 elements.  
Information : (20-Dec-2009 14:38:49)  
Graph 21: Adding data from object @PCF\_RA2\_WWV\_2P\_SPH:ETL\_ra2\_l1b\_proc\_flag  
1 elements.

Warning ! : (20-Dec-2009 14:38:49)  
GanttChart::AddData. The DqiData structure has no data for this range  
Information : (20-Dec-2009 14:38:49)  
Graph 21: Adding data from object @PCF\_RA2\_WWV\_2P\_SPH:ETL\_ra2\_l2\_proc\_flag  
17 elements.  
Information : (20-Dec-2009 14:38:49)  
Graph 21: Adding data from object @PCF\_RA2\_adfs\_val:SET\_val\_adf\_ra2\_wwv\_2p  
1 elements.  
Warning ! : (20-Dec-2009 14:38:49)  
GanttChart::AddData. The DqiData structure has no data for this range  
Information : (20-Dec-2009 14:38:49)  
Graph 21: Adding data from object @PCF\_RA2\_sensing:ETL\_ra2\_wwv\_2p 17  
elements.  
Information : (20-Dec-2009 14:38:49) Graph 21: Generating PNG file.  
Warning ! : (20-Dec-2009 14:38:49)  
GanttChart::ReadPolyline. Adding a section with no data  
Warning ! : (20-Dec-2009 14:38:49)  
GanttChart::ReadPolyline. Adding a section with no data  
Warning ! : (20-Dec-2009 14:38:49)  
GanttChart::ReadPolyline. Adding a section with no data  
Warning ! : (20-Dec-2009 14:38:49)  
GanttChart::ReadPolyline. Adding a section with no data  
Information : (20-Dec-2009 14:38:49) Graph 21: Destroying object.  
Information : (20-Dec-2009 14:38:49)  
Graph 22: Creating object for a eventGanttChart  
Information : (20-Dec-2009 14:38:49) Graph 22: Processing legend.  
Information : (20-Dec-2009 14:38:49)  
Graph 22: Adding data from object @PCF\_MPH\_MWR\_CHD\_AX:DET\_wrong\_product\_err  
1 elements.  
Warning ! : (20-Dec-2009 14:38:49)  
GanttChart::AddData. The DqiData structure has no data for this range  
Information : (20-Dec-2009 14:38:49)  
Graph 22: Adding data from object @PCF\_MPH\_MWR\_CHD\_AX:SET\_wrong\_sensing\_stop  
1 elements.  
Warning ! : (20-Dec-2009 14:38:49)  
GanttChart::AddData. The DqiData structure has no data for this range  
Information : (20-Dec-2009 14:38:49)  
Graph 22: Adding data from object @PCF\_MPH\_MWR\_CHD\_AX:SET\_wrong\_sensing\_start  
1 elements.  
Warning ! : (20-Dec-2009 14:38:49)  
GanttChart::AddData. The DqiData structure has no data for this range  
Information : (20-Dec-2009 14:38:49)  
Graph 22: Adding data from object @PCF\_MPH\_MWR\_CHD\_AX:SET\_wrong\_software\_ver  
1 elements.  
Warning ! : (20-Dec-2009 14:38:49)  
GanttChart::AddData. The DqiData structure has no data for this range  
Information : (20-Dec-2009 14:38:49)  
Graph 22: Adding data from object @PCF\_MPH\_MWR\_CHD\_AX:SET\_wrong\_proc\_time  
1 elements.  
Warning ! : (20-Dec-2009 14:38:49)  
GanttChart::AddData. The DqiData structure has no data for this range  
Information : (20-Dec-2009 14:38:49)  
Graph 22: Adding data from object @PCF\_MPH\_MWR\_CHD\_AX:SET\_wrong\_proc\_stage  
1 elements.  
Warning ! : (20-Dec-2009 14:38:49)  
GanttChart::AddData. The DqiData structure has no data for this range  
Information : (20-Dec-2009 14:38:49)  
Graph 22: Adding data from object @PCF\_MPH\_MWR\_CHD\_AX:SET\_wrong\_filename  
1 elements.  
Warning ! : (20-Dec-2009 14:38:49)  
GanttChart::AddData. The DqiData structure has no data for this range  
Information : (20-Dec-2009 14:38:49) Graph 22: Generating PNG file.  
Warning ! : (20-Dec-2009 14:38:49)  
GanttChart::ReadPolyline. Adding a section with no data  
Warning ! : (20-Dec-2009 14:38:49)  
GanttChart::ReadPolyline. Adding a section with no data  
Warning ! : (20-Dec-2009 14:38:49)  
GanttChart::ReadPolyline. Adding a section with no data

Warning ! : (20-Dec-2009 14:38:49)  
GanttChart::ReadPolyline. Adding a section with no data  
Warning ! : (20-Dec-2009 14:38:49)  
GanttChart::ReadPolyline. Adding a section with no data  
Warning ! : (20-Dec-2009 14:38:49)  
GanttChart::ReadPolyline. Adding a section with no data  
Warning ! : (20-Dec-2009 14:38:49)  
GanttChart::ReadPolyline. Adding a section with no data  
Information : (20-Dec-2009 14:38:50) Graph 22: Destroying object.  
Information : (20-Dec-2009 14:38:50)  
Graph 23: Creating object for a eventGanttChart  
Information : (20-Dec-2009 14:38:50) Graph 23: Processing legend.  
Information : (20-Dec-2009 14:38:50)  
Graph 23: Adding data from object @PCF\_MPH\_MWR\_CON\_AX:DET\_wrong\_product\_err  
1 elements.  
Warning ! : (20-Dec-2009 14:38:50)  
GanttChart::AddData. The DqiData structure has no data for this range  
Information : (20-Dec-2009 14:38:50)  
Graph 23: Adding data from object @PCF\_MPH\_MWR\_CON\_AX:SET\_wrong\_sensing\_stop  
1 elements.  
Warning ! : (20-Dec-2009 14:38:50)  
GanttChart::AddData. The DqiData structure has no data for this range  
Information : (20-Dec-2009 14:38:50)  
Graph 23: Adding data from object @PCF\_MPH\_MWR\_CON\_AX:SET\_wrong\_sensing\_start  
1 elements.  
Warning ! : (20-Dec-2009 14:38:50)  
GanttChart::AddData. The DqiData structure has no data for this range  
Information : (20-Dec-2009 14:38:50)  
Graph 23: Adding data from object @PCF\_MPH\_MWR\_CON\_AX:SET\_wrong\_software\_ver  
1 elements.  
Warning ! : (20-Dec-2009 14:38:50)  
GanttChart::AddData. The DqiData structure has no data for this range  
Information : (20-Dec-2009 14:38:50)  
Graph 23: Adding data from object @PCF\_MPH\_MWR\_CON\_AX:SET\_wrong\_proc\_time  
1 elements.  
Warning ! : (20-Dec-2009 14:38:50)  
GanttChart::AddData. The DqiData structure has no data for this range  
Information : (20-Dec-2009 14:38:50)  
Graph 23: Adding data from object @PCF\_MPH\_MWR\_CON\_AX:SET\_wrong\_proc\_stage  
1 elements.  
Warning ! : (20-Dec-2009 14:38:50)  
GanttChart::AddData. The DqiData structure has no data for this range  
Information : (20-Dec-2009 14:38:50)  
Graph 23: Adding data from object @PCF\_MPH\_MWR\_CON\_AX:SET\_wrong\_filename  
1 elements.  
Warning ! : (20-Dec-2009 14:38:50)  
GanttChart::AddData. The DqiData structure has no data for this range  
Information : (20-Dec-2009 14:38:50) Graph 23: Generating PNG file.  
Warning ! : (20-Dec-2009 14:38:50)  
GanttChart::ReadPolyline. Adding a section with no data  
Warning ! : (20-Dec-2009 14:38:50)  
GanttChart::ReadPolyline. Adding a section with no data  
Warning ! : (20-Dec-2009 14:38:50)  
GanttChart::ReadPolyline. Adding a section with no data  
Warning ! : (20-Dec-2009 14:38:50)  
GanttChart::ReadPolyline. Adding a section with no data  
Warning ! : (20-Dec-2009 14:38:50)  
GanttChart::ReadPolyline. Adding a section with no data  
Warning ! : (20-Dec-2009 14:38:50)  
GanttChart::ReadPolyline. Adding a section with no data  
Warning ! : (20-Dec-2009 14:38:50)  
GanttChart::ReadPolyline. Adding a section with no data  
Warning ! : (20-Dec-2009 14:38:50)  
GanttChart::ReadPolyline. Adding a section with no data  
Information : (20-Dec-2009 14:38:50) Graph 23: Destroying object.  
Information : (20-Dec-2009 14:38:50)  
Graph 24: Creating object for a eventGanttChart  
Information : (20-Dec-2009 14:38:50) Graph 24: Processing legend.  
Information : (20-Dec-2009 14:38:50)  
Graph 24: Adding data from object @PCF\_MPH\_MWR\_LSF\_AX:DET\_wrong\_product\_err

1 elements.  
Warning ! : (20-Dec-2009 14:38:50)  
GanttChart::AddData. The DqiData structure has no data for this range  
Information : (20-Dec-2009 14:38:50)  
Graph 24: Adding data from object @PCF\_MPH\_MWR\_LSF\_AX:SET\_wrong\_sensing\_stop  
1 elements.  
Warning ! : (20-Dec-2009 14:38:50)  
GanttChart::AddData. The DqiData structure has no data for this range  
Information : (20-Dec-2009 14:38:50)  
Graph 24: Adding data from object @PCF\_MPH\_MWR\_LSF\_AX:SET\_wrong\_sensing\_start  
1 elements.  
Warning ! : (20-Dec-2009 14:38:50)  
GanttChart::AddData. The DqiData structure has no data for this range  
Information : (20-Dec-2009 14:38:50)  
Graph 24: Adding data from object @PCF\_MPH\_MWR\_LSF\_AX:SET\_wrong\_software\_ver  
1 elements.  
Warning ! : (20-Dec-2009 14:38:50)  
GanttChart::AddData. The DqiData structure has no data for this range  
Information : (20-Dec-2009 14:38:50)  
Graph 24: Adding data from object @PCF\_MPH\_MWR\_LSF\_AX:SET\_wrong\_proc\_time  
1 elements.  
Warning ! : (20-Dec-2009 14:38:50)  
GanttChart::AddData. The DqiData structure has no data for this range  
Information : (20-Dec-2009 14:38:50)  
Graph 24: Adding data from object @PCF\_MPH\_MWR\_LSF\_AX:SET\_wrong\_proc\_stage  
1 elements.  
Warning ! : (20-Dec-2009 14:38:50)  
GanttChart::AddData. The DqiData structure has no data for this range  
Information : (20-Dec-2009 14:38:50)  
Graph 24: Adding data from object @PCF\_MPH\_MWR\_LSF\_AX:SET\_wrong\_filename  
1 elements.  
Warning ! : (20-Dec-2009 14:38:50)  
GanttChart::AddData. The DqiData structure has no data for this range  
Information : (20-Dec-2009 14:38:50) Graph 24: Generating PNG file.  
Warning ! : (20-Dec-2009 14:38:50)  
GanttChart::ReadPolyline. Adding a section with no data  
Warning ! : (20-Dec-2009 14:38:50)  
GanttChart::ReadPolyline. Adding a section with no data  
Warning ! : (20-Dec-2009 14:38:50)  
GanttChart::ReadPolyline. Adding a section with no data  
Warning ! : (20-Dec-2009 14:38:50)  
GanttChart::ReadPolyline. Adding a section with no data  
Warning ! : (20-Dec-2009 14:38:50)  
GanttChart::ReadPolyline. Adding a section with no data  
Warning ! : (20-Dec-2009 14:38:50)  
GanttChart::ReadPolyline. Adding a section with no data  
Warning ! : (20-Dec-2009 14:38:50)  
GanttChart::ReadPolyline. Adding a section with no data  
Information : (20-Dec-2009 14:38:51) Graph 24: Destroying object.  
Information : (20-Dec-2009 14:38:51)  
Graph 25: Creating object for a eventGanttChart  
Information : (20-Dec-2009 14:38:51) Graph 25: Processing legend.  
Information : (20-Dec-2009 14:38:51)  
Graph 25: Adding data from object @PCF\_MPH\_MWR\_SLT\_AX:DET\_wrong\_product\_err  
1 elements.  
Warning ! : (20-Dec-2009 14:38:51)  
GanttChart::AddData. The DqiData structure has no data for this range  
Information : (20-Dec-2009 14:38:51)  
Graph 25: Adding data from object @PCF\_MPH\_MWR\_SLT\_AX:SET\_wrong\_sensing\_stop  
1 elements.  
Warning ! : (20-Dec-2009 14:38:51)  
GanttChart::AddData. The DqiData structure has no data for this range  
Information : (20-Dec-2009 14:38:51)  
Graph 25: Adding data from object @PCF\_MPH\_MWR\_SLT\_AX:SET\_wrong\_sensing\_start  
1 elements.  
Warning ! : (20-Dec-2009 14:38:51)  
GanttChart::AddData. The DqiData structure has no data for this range  
Information : (20-Dec-2009 14:38:51)



Graph 25: Adding data from object @PCF\_MPH\_MWR\_SLT\_AX:SET\_wrong\_software\_ver  
1 elements.  
Warning ! : (20-Dec-2009 14:38:51)  
GanttChart::AddData. The DqiData structure has no data for this range  
Information : (20-Dec-2009 14:38:51)  
Graph 25: Adding data from object @PCF\_MPH\_MWR\_SLT\_AX:SET\_wrong\_proc\_time  
1 elements.  
Warning ! : (20-Dec-2009 14:38:51)  
GanttChart::AddData. The DqiData structure has no data for this range  
Information : (20-Dec-2009 14:38:51)  
Graph 25: Adding data from object @PCF\_MPH\_MWR\_SLT\_AX:SET\_wrong\_proc\_stage  
1 elements.  
Warning ! : (20-Dec-2009 14:38:51)  
GanttChart::AddData. The DqiData structure has no data for this range  
Information : (20-Dec-2009 14:38:51)  
Graph 25: Adding data from object @PCF\_MPH\_MWR\_SLT\_AX:SET\_wrong\_filename  
1 elements.  
Warning ! : (20-Dec-2009 14:38:51)  
GanttChart::AddData. The DqiData structure has no data for this range  
Information : (20-Dec-2009 14:38:51) Graph 25: Generating PNG file.  
Warning ! : (20-Dec-2009 14:38:51)  
GanttChart::ReadPolyline. Adding a section with no data  
Warning ! : (20-Dec-2009 14:38:51)  
GanttChart::ReadPolyline. Adding a section with no data  
Warning ! : (20-Dec-2009 14:38:51)  
GanttChart::ReadPolyline. Adding a section with no data  
Warning ! : (20-Dec-2009 14:38:51)  
GanttChart::ReadPolyline. Adding a section with no data  
Warning ! : (20-Dec-2009 14:38:51)  
GanttChart::ReadPolyline. Adding a section with no data  
Warning ! : (20-Dec-2009 14:38:51)  
GanttChart::ReadPolyline. Adding a section with no data  
Warning ! : (20-Dec-2009 14:38:51)  
GanttChart::ReadPolyline. Adding a section with no data  
Warning ! : (20-Dec-2009 14:38:51)  
GanttChart::ReadPolyline. Adding a section with no data  
Information : (20-Dec-2009 14:38:51) Graph 25: Destroying object.  
Information : (20-Dec-2009 14:38:51)  
Graph 26: Creating object for a eventGanttChart  
Information : (20-Dec-2009 14:38:51) Graph 26: Processing legend.  
Information : (20-Dec-2009 14:38:51)  
Graph 26: Adding data from object @PCF\_MPH\_RA2\_CHD\_AX:DET\_wrong\_product\_err  
1 elements.  
Warning ! : (20-Dec-2009 14:38:51)  
GanttChart::AddData. The DqiData structure has no data for this range  
Information : (20-Dec-2009 14:38:51)  
Graph 26: Adding data from object @PCF\_MPH\_RA2\_CHD\_AX:SET\_wrong\_sensing\_stop  
1 elements.  
Warning ! : (20-Dec-2009 14:38:51)  
GanttChart::AddData. The DqiData structure has no data for this range  
Information : (20-Dec-2009 14:38:51)  
Graph 26: Adding data from object @PCF\_MPH\_RA2\_CHD\_AX:SET\_wrong\_sensing\_start  
1 elements.  
Warning ! : (20-Dec-2009 14:38:51)  
GanttChart::AddData. The DqiData structure has no data for this range  
Information : (20-Dec-2009 14:38:51)  
Graph 26: Adding data from object @PCF\_MPH\_RA2\_CHD\_AX:SET\_wrong\_software\_ver  
1 elements.  
Warning ! : (20-Dec-2009 14:38:51)  
GanttChart::AddData. The DqiData structure has no data for this range  
Information : (20-Dec-2009 14:38:51)  
Graph 26: Adding data from object @PCF\_MPH\_RA2\_CHD\_AX:SET\_wrong\_proc\_time  
1 elements.  
Warning ! : (20-Dec-2009 14:38:51)  
GanttChart::AddData. The DqiData structure has no data for this range  
Information : (20-Dec-2009 14:38:51)  
Graph 26: Adding data from object @PCF\_MPH\_RA2\_CHD\_AX:SET\_wrong\_proc\_stage  
1 elements.  
Warning ! : (20-Dec-2009 14:38:51)  
GanttChart::AddData. The DqiData structure has no data for this range

Information : (20-Dec-2009 14:38:51)  
Graph 26: Adding data from object @PCF\_MPH\_RA2\_CHD\_AX:SET\_wrong\_filename  
1 elements.  
Warning ! : (20-Dec-2009 14:38:51)  
GanttChart::AddData. The DqiData structure has no data for this range  
Information : (20-Dec-2009 14:38:51) Graph 26: Generating PNG file.  
Warning ! : (20-Dec-2009 14:38:51)  
GanttChart::ReadPolyline. Adding a section with no data  
Warning ! : (20-Dec-2009 14:38:51)  
GanttChart::ReadPolyline. Adding a section with no data  
Warning ! : (20-Dec-2009 14:38:51)  
GanttChart::ReadPolyline. Adding a section with no data  
Warning ! : (20-Dec-2009 14:38:51)  
GanttChart::ReadPolyline. Adding a section with no data  
Warning ! : (20-Dec-2009 14:38:51)  
GanttChart::ReadPolyline. Adding a section with no data  
Warning ! : (20-Dec-2009 14:38:51)  
GanttChart::ReadPolyline. Adding a section with no data  
Warning ! : (20-Dec-2009 14:38:51)  
GanttChart::ReadPolyline. Adding a section with no data  
Warning ! : (20-Dec-2009 14:38:51)  
GanttChart::ReadPolyline. Adding a section with no data  
Information : (20-Dec-2009 14:38:51) Graph 26: Destroying object.  
Information : (20-Dec-2009 14:38:51)  
Graph 27: Creating object for a eventGanttChart  
Information : (20-Dec-2009 14:38:51) Graph 27: Processing legend.  
Information : (20-Dec-2009 14:38:51)  
Graph 27: Adding data from object @PCF\_MPH\_RA2\_CON\_AX:DET\_wrong\_product\_err  
1 elements.  
Warning ! : (20-Dec-2009 14:38:51)  
GanttChart::AddData. The DqiData structure has no data for this range  
Information : (20-Dec-2009 14:38:51)  
Graph 27: Adding data from object @PCF\_MPH\_RA2\_CON\_AX:SET\_wrong\_sensing\_stop  
1 elements.  
Warning ! : (20-Dec-2009 14:38:51)  
GanttChart::AddData. The DqiData structure has no data for this range  
Information : (20-Dec-2009 14:38:51)  
Graph 27: Adding data from object @PCF\_MPH\_RA2\_CON\_AX:SET\_wrong\_sensing\_start  
1 elements.  
Warning ! : (20-Dec-2009 14:38:51)  
GanttChart::AddData. The DqiData structure has no data for this range  
Information : (20-Dec-2009 14:38:51)  
Graph 27: Adding data from object @PCF\_MPH\_RA2\_CON\_AX:SET\_wrong\_software\_ver  
1 elements.  
Warning ! : (20-Dec-2009 14:38:51)  
GanttChart::AddData. The DqiData structure has no data for this range  
Information : (20-Dec-2009 14:38:51)  
Graph 27: Adding data from object @PCF\_MPH\_RA2\_CON\_AX:SET\_wrong\_proc\_time  
1 elements.  
Warning ! : (20-Dec-2009 14:38:51)  
GanttChart::AddData. The DqiData structure has no data for this range  
Information : (20-Dec-2009 14:38:52)  
Graph 27: Adding data from object @PCF\_MPH\_RA2\_CON\_AX:SET\_wrong\_proc\_stage  
1 elements.  
Warning ! : (20-Dec-2009 14:38:52)  
GanttChart::AddData. The DqiData structure has no data for this range  
Information : (20-Dec-2009 14:38:52)  
Graph 27: Adding data from object @PCF\_MPH\_RA2\_CON\_AX:SET\_wrong\_filename  
1 elements.  
Warning ! : (20-Dec-2009 14:38:52)  
GanttChart::AddData. The DqiData structure has no data for this range  
Information : (20-Dec-2009 14:38:52) Graph 27: Generating PNG file.  
Warning ! : (20-Dec-2009 14:38:52)  
GanttChart::ReadPolyline. Adding a section with no data  
Warning ! : (20-Dec-2009 14:38:52)  
GanttChart::ReadPolyline. Adding a section with no data  
Warning ! : (20-Dec-2009 14:38:52)  
GanttChart::ReadPolyline. Adding a section with no data  
Warning ! : (20-Dec-2009 14:38:52)  
GanttChart::ReadPolyline. Adding a section with no data

Warning ! : (20-Dec-2009 14:38:52)  
GanttChart::ReadPolyline. Adding a section with no data  
Warning ! : (20-Dec-2009 14:38:52)  
GanttChart::ReadPolyline. Adding a section with no data  
Warning ! : (20-Dec-2009 14:38:52)  
GanttChart::ReadPolyline. Adding a section with no data  
Information : (20-Dec-2009 14:38:52) Graph 27: Destroying object.  
Information : (20-Dec-2009 14:38:52)  
Graph 28: Creating object for a eventGanttChart  
Information : (20-Dec-2009 14:38:52) Graph 28: Processing legend.  
Information : (20-Dec-2009 14:38:52)  
Graph 28: Adding data from object @PCF\_MPH\_RA2\_CST\_AX:DET\_wrong\_product\_err  
1 elements.  
Warning ! : (20-Dec-2009 14:38:52)  
GanttChart::AddData. The DqiData structure has no data for this range  
Information : (20-Dec-2009 14:38:52)  
Graph 28: Adding data from object @PCF\_MPH\_RA2\_CST\_AX:SET\_wrong\_sensing\_stop  
1 elements.  
Warning ! : (20-Dec-2009 14:38:52)  
GanttChart::AddData. The DqiData structure has no data for this range  
Information : (20-Dec-2009 14:38:52)  
Graph 28: Adding data from object @PCF\_MPH\_RA2\_CST\_AX:SET\_wrong\_sensing\_start  
1 elements.  
Warning ! : (20-Dec-2009 14:38:52)  
GanttChart::AddData. The DqiData structure has no data for this range  
Information : (20-Dec-2009 14:38:52)  
Graph 28: Adding data from object @PCF\_MPH\_RA2\_CST\_AX:SET\_wrong\_software\_ver  
1 elements.  
Warning ! : (20-Dec-2009 14:38:52)  
GanttChart::AddData. The DqiData structure has no data for this range  
Information : (20-Dec-2009 14:38:52)  
Graph 28: Adding data from object @PCF\_MPH\_RA2\_CST\_AX:SET\_wrong\_proc\_time  
1 elements.  
Warning ! : (20-Dec-2009 14:38:52)  
GanttChart::AddData. The DqiData structure has no data for this range  
Information : (20-Dec-2009 14:38:52)  
Graph 28: Adding data from object @PCF\_MPH\_RA2\_CST\_AX:SET\_wrong\_proc\_stage  
1 elements.  
Warning ! : (20-Dec-2009 14:38:52)  
GanttChart::AddData. The DqiData structure has no data for this range  
Information : (20-Dec-2009 14:38:52)  
Graph 28: Adding data from object @PCF\_MPH\_RA2\_CST\_AX:SET\_wrong\_filename  
1 elements.  
Warning ! : (20-Dec-2009 14:38:52)  
GanttChart::AddData. The DqiData structure has no data for this range  
Information : (20-Dec-2009 14:38:52) Graph 28: Generating PNG file.  
Warning ! : (20-Dec-2009 14:38:52)  
GanttChart::ReadPolyline. Adding a section with no data  
Warning ! : (20-Dec-2009 14:38:52)  
GanttChart::ReadPolyline. Adding a section with no data  
Warning ! : (20-Dec-2009 14:38:52)  
GanttChart::ReadPolyline. Adding a section with no data  
Warning ! : (20-Dec-2009 14:38:52)  
GanttChart::ReadPolyline. Adding a section with no data  
Warning ! : (20-Dec-2009 14:38:52)  
GanttChart::ReadPolyline. Adding a section with no data  
Warning ! : (20-Dec-2009 14:38:52)  
GanttChart::ReadPolyline. Adding a section with no data  
Warning ! : (20-Dec-2009 14:38:52)  
GanttChart::ReadPolyline. Adding a section with no data  
Warning ! : (20-Dec-2009 14:38:52)  
GanttChart::ReadPolyline. Adding a section with no data  
Information : (20-Dec-2009 14:38:52) Graph 28: Destroying object.  
Information : (20-Dec-2009 14:38:52)  
Graph 29: Creating object for a eventGanttChart  
Information : (20-Dec-2009 14:38:52) Graph 29: Processing legend.  
Information : (20-Dec-2009 14:38:52)  
Graph 29: Adding data from object @PCF\_MPH\_RA2\_DIP\_AX:DET\_wrong\_product\_err  
1 elements.  
Warning ! : (20-Dec-2009 14:38:52)

GanttChart::AddData. The DqiData structure has no data for this range  
Information : (20-Dec-2009 14:38:52)  
Graph 29: Adding data from object @PCF\_MPH\_RA2\_DIP\_AX:SET\_wrong\_sensing\_stop  
1 elements.  
Warning ! : (20-Dec-2009 14:38:52)  
GanttChart::AddData. The DqiData structure has no data for this range  
Information : (20-Dec-2009 14:38:52)  
Graph 29: Adding data from object @PCF\_MPH\_RA2\_DIP\_AX:SET\_wrong\_sensing\_start  
1 elements.  
Warning ! : (20-Dec-2009 14:38:52)  
GanttChart::AddData. The DqiData structure has no data for this range  
Information : (20-Dec-2009 14:38:52)  
Graph 29: Adding data from object @PCF\_MPH\_RA2\_DIP\_AX:SET\_wrong\_software\_ver  
1 elements.  
Warning ! : (20-Dec-2009 14:38:52)  
GanttChart::AddData. The DqiData structure has no data for this range  
Information : (20-Dec-2009 14:38:52)  
Graph 29: Adding data from object @PCF\_MPH\_RA2\_DIP\_AX:SET\_wrong\_proc\_time  
1 elements.  
Warning ! : (20-Dec-2009 14:38:52)  
GanttChart::AddData. The DqiData structure has no data for this range  
Information : (20-Dec-2009 14:38:52)  
Graph 29: Adding data from object @PCF\_MPH\_RA2\_DIP\_AX:SET\_wrong\_proc\_stage  
1 elements.  
Warning ! : (20-Dec-2009 14:38:52)  
GanttChart::AddData. The DqiData structure has no data for this range  
Information : (20-Dec-2009 14:38:52)  
Graph 29: Adding data from object @PCF\_MPH\_RA2\_DIP\_AX:SET\_wrong\_filename  
1 elements.  
Warning ! : (20-Dec-2009 14:38:52)  
GanttChart::AddData. The DqiData structure has no data for this range  
Information : (20-Dec-2009 14:38:52) Graph 29: Generating PNG file.  
Warning ! : (20-Dec-2009 14:38:52)  
GanttChart::ReadPolyline. Adding a section with no data  
Warning ! : (20-Dec-2009 14:38:52)  
GanttChart::ReadPolyline. Adding a section with no data  
Warning ! : (20-Dec-2009 14:38:52)  
GanttChart::ReadPolyline. Adding a section with no data  
Warning ! : (20-Dec-2009 14:38:52)  
GanttChart::ReadPolyline. Adding a section with no data  
Warning ! : (20-Dec-2009 14:38:52)  
GanttChart::ReadPolyline. Adding a section with no data  
Warning ! : (20-Dec-2009 14:38:52)  
GanttChart::ReadPolyline. Adding a section with no data  
Warning ! : (20-Dec-2009 14:38:52)  
GanttChart::ReadPolyline. Adding a section with no data  
Warning ! : (20-Dec-2009 14:38:52)  
GanttChart::ReadPolyline. Adding a section with no data  
Information : (20-Dec-2009 14:38:53) Graph 29: Destroying object.  
Information : (20-Dec-2009 14:38:53)  
Graph 30: Creating object for a eventGanttChart  
Information : (20-Dec-2009 14:38:53) Graph 30: Processing legend.  
Information : (20-Dec-2009 14:38:53)  
Graph 30: Adding data from object @PCF\_MPH\_RA2\_GEO\_AX:DET\_wrong\_product\_err  
1 elements.  
Warning ! : (20-Dec-2009 14:38:53)  
GanttChart::AddData. The DqiData structure has no data for this range  
Information : (20-Dec-2009 14:38:53)  
Graph 30: Adding data from object @PCF\_MPH\_RA2\_GEO\_AX:SET\_wrong\_sensing\_stop  
1 elements.  
Warning ! : (20-Dec-2009 14:38:53)  
GanttChart::AddData. The DqiData structure has no data for this range  
Information : (20-Dec-2009 14:38:53)  
Graph 30: Adding data from object @PCF\_MPH\_RA2\_GEO\_AX:SET\_wrong\_sensing\_start  
1 elements.  
Warning ! : (20-Dec-2009 14:38:53)  
GanttChart::AddData. The DqiData structure has no data for this range  
Information : (20-Dec-2009 14:38:53)  
Graph 30: Adding data from object @PCF\_MPH\_RA2\_GEO\_AX:SET\_wrong\_software\_ver  
1 elements.

Warning ! : (20-Dec-2009 14:38:53)  
GanttChart::AddData. The DqiData structure has no data for this range  
Information : (20-Dec-2009 14:38:53)  
Graph 30: Adding data from object @PCF\_MPH\_RA2\_GEO\_AX:SET\_wrong\_proc\_time  
1 elements.  
Warning ! : (20-Dec-2009 14:38:53)  
GanttChart::AddData. The DqiData structure has no data for this range  
Information : (20-Dec-2009 14:38:53)  
Graph 30: Adding data from object @PCF\_MPH\_RA2\_GEO\_AX:SET\_wrong\_proc\_stage  
1 elements.  
Warning ! : (20-Dec-2009 14:38:53)  
GanttChart::AddData. The DqiData structure has no data for this range  
Information : (20-Dec-2009 14:38:53)  
Graph 30: Adding data from object @PCF\_MPH\_RA2\_GEO\_AX:SET\_wrong\_filename  
1 elements.  
Warning ! : (20-Dec-2009 14:38:53)  
GanttChart::AddData. The DqiData structure has no data for this range  
Information : (20-Dec-2009 14:38:53) Graph 30: Generating PNG file.  
Warning ! : (20-Dec-2009 14:38:53)  
GanttChart::ReadPolyline. Adding a section with no data  
Warning ! : (20-Dec-2009 14:38:53)  
GanttChart::ReadPolyline. Adding a section with no data  
Warning ! : (20-Dec-2009 14:38:53)  
GanttChart::ReadPolyline. Adding a section with no data  
Warning ! : (20-Dec-2009 14:38:53)  
GanttChart::ReadPolyline. Adding a section with no data  
Warning ! : (20-Dec-2009 14:38:53)  
GanttChart::ReadPolyline. Adding a section with no data  
Warning ! : (20-Dec-2009 14:38:53)  
GanttChart::ReadPolyline. Adding a section with no data  
Warning ! : (20-Dec-2009 14:38:53)  
GanttChart::ReadPolyline. Adding a section with no data  
Warning ! : (20-Dec-2009 14:38:53)  
GanttChart::ReadPolyline. Adding a section with no data  
Information : (20-Dec-2009 14:38:53) Graph 30: Destroying object.  
Information : (20-Dec-2009 14:38:53)  
Graph 31: Creating object for a eventGanttChart  
Information : (20-Dec-2009 14:38:53) Graph 31: Processing legend.  
Information : (20-Dec-2009 14:38:53)  
Graph 31: Adding data from object @PCF\_MPH\_RA2\_ICT\_AX:DET\_wrong\_product\_err  
1 elements.  
Warning ! : (20-Dec-2009 14:38:53)  
GanttChart::AddData. The DqiData structure has no data for this range  
Information : (20-Dec-2009 14:38:53)  
Graph 31: Adding data from object @PCF\_MPH\_RA2\_ICT\_AX:SET\_wrong\_sensing\_stop  
1 elements.  
Warning ! : (20-Dec-2009 14:38:53)  
GanttChart::AddData. The DqiData structure has no data for this range  
Information : (20-Dec-2009 14:38:53)  
Graph 31: Adding data from object @PCF\_MPH\_RA2\_ICT\_AX:SET\_wrong\_sensing\_start  
1 elements.  
Warning ! : (20-Dec-2009 14:38:53)  
GanttChart::AddData. The DqiData structure has no data for this range  
Information : (20-Dec-2009 14:38:53)  
Graph 31: Adding data from object @PCF\_MPH\_RA2\_ICT\_AX:SET\_wrong\_software\_ver  
1 elements.  
Warning ! : (20-Dec-2009 14:38:53)  
GanttChart::AddData. The DqiData structure has no data for this range  
Information : (20-Dec-2009 14:38:53)  
Graph 31: Adding data from object @PCF\_MPH\_RA2\_ICT\_AX:SET\_wrong\_proc\_time  
1 elements.  
Warning ! : (20-Dec-2009 14:38:53)  
GanttChart::AddData. The DqiData structure has no data for this range  
Information : (20-Dec-2009 14:38:53)  
Graph 31: Adding data from object @PCF\_MPH\_RA2\_ICT\_AX:SET\_wrong\_proc\_stage  
1 elements.  
Warning ! : (20-Dec-2009 14:38:53)  
GanttChart::AddData. The DqiData structure has no data for this range  
Information : (20-Dec-2009 14:38:53)  
Graph 31: Adding data from object @PCF\_MPH\_RA2\_ICT\_AX:SET\_wrong\_filename

```
1 elements.
Warning ! : (20-Dec-2009 14:38:53)
GanttChart::AddData. The DqiData structure has no data for this range
Information : (20-Dec-2009 14:38:53) Graph 31: Generating PNG file.
Warning ! : (20-Dec-2009 14:38:53)
GanttChart::ReadPolyline. Adding a section with no data
Warning ! : (20-Dec-2009 14:38:53)
GanttChart::ReadPolyline. Adding a section with no data
Warning ! : (20-Dec-2009 14:38:53)
GanttChart::ReadPolyline. Adding a section with no data
Warning ! : (20-Dec-2009 14:38:53)
GanttChart::ReadPolyline. Adding a section with no data
Warning ! : (20-Dec-2009 14:38:53)
GanttChart::ReadPolyline. Adding a section with no data
Warning ! : (20-Dec-2009 14:38:53)
GanttChart::ReadPolyline. Adding a section with no data
Warning ! : (20-Dec-2009 14:38:53)
GanttChart::ReadPolyline. Adding a section with no data
Warning ! : (20-Dec-2009 14:38:53)
GanttChart::ReadPolyline. Adding a section with no data
Information : (20-Dec-2009 14:38:54) Graph 31: Destroying object.
Information : (20-Dec-2009 14:38:54)
Graph 32: Creating object for a eventGanttChart
Information : (20-Dec-2009 14:38:54) Graph 32: Processing legend.
Information : (20-Dec-2009 14:38:54)
Graph 32: Adding data from object @PCF_MPH_RA2_IFA_AX:DET_wrong_product_err
1 elements.
Warning ! : (20-Dec-2009 14:38:54)
GanttChart::AddData. The DqiData structure has no data for this range
Information : (20-Dec-2009 14:38:54)
Graph 32: Adding data from object @PCF_MPH_RA2_IFA_AX:SET_wrong_sensing_stop
1 elements.
Warning ! : (20-Dec-2009 14:38:54)
GanttChart::AddData. The DqiData structure has no data for this range
Information : (20-Dec-2009 14:38:54)
Graph 32: Adding data from object @PCF_MPH_RA2_IFA_AX:SET_wrong_sensing_start
1 elements.
Warning ! : (20-Dec-2009 14:38:54)
GanttChart::AddData. The DqiData structure has no data for this range
Information : (20-Dec-2009 14:38:54)
Graph 32: Adding data from object @PCF_MPH_RA2_IFA_AX:SET_wrong_software_ver
1 elements.
Warning ! : (20-Dec-2009 14:38:54)
GanttChart::AddData. The DqiData structure has no data for this range
Information : (20-Dec-2009 14:38:54)
Graph 32: Adding data from object @PCF_MPH_RA2_IFA_AX:SET_wrong_proc_time
1 elements.
Warning ! : (20-Dec-2009 14:38:54)
GanttChart::AddData. The DqiData structure has no data for this range
Information : (20-Dec-2009 14:38:54)
Graph 32: Adding data from object @PCF_MPH_RA2_IFA_AX:SET_wrong_proc_stage
1 elements.
Warning ! : (20-Dec-2009 14:38:54)
GanttChart::AddData. The DqiData structure has no data for this range
Information : (20-Dec-2009 14:38:54)
Graph 32: Adding data from object @PCF_MPH_RA2_IFA_AX:SET_wrong_filename
1 elements.
Warning ! : (20-Dec-2009 14:38:54)
GanttChart::AddData. The DqiData structure has no data for this range
Information : (20-Dec-2009 14:38:54) Graph 32: Generating PNG file.
Warning ! : (20-Dec-2009 14:38:54)
GanttChart::ReadPolyline. Adding a section with no data
Warning ! : (20-Dec-2009 14:38:54)
GanttChart::ReadPolyline. Adding a section with no data
Warning ! : (20-Dec-2009 14:38:54)
GanttChart::ReadPolyline. Adding a section with no data
Warning ! : (20-Dec-2009 14:38:54)
GanttChart::ReadPolyline. Adding a section with no data
Warning ! : (20-Dec-2009 14:38:54)
GanttChart::ReadPolyline. Adding a section with no data
```

Warning ! : (20-Dec-2009 14:38:54)  
GanttChart::ReadPolyline. Adding a section with no data  
Warning ! : (20-Dec-2009 14:38:54)  
GanttChart::ReadPolyline. Adding a section with no data  
Information : (20-Dec-2009 14:38:55) Graph 32: Destroying object.  
Information : (20-Dec-2009 14:38:55)  
Graph 33: Creating object for a eventGanttChart  
Information : (20-Dec-2009 14:38:55) Graph 33: Processing legend.  
Information : (20-Dec-2009 14:38:55)  
Graph 33: Adding data from object @PCF\_MPH\_RA2\_IFB\_AX:DET\_wrong\_product\_err  
1 elements.  
Warning ! : (20-Dec-2009 14:38:55)  
GanttChart::AddData. The DqiData structure has no data for this range  
Information : (20-Dec-2009 14:38:55)  
Graph 33: Adding data from object @PCF\_MPH\_RA2\_IFB\_AX:SET\_wrong\_sensing\_stop  
1 elements.  
Warning ! : (20-Dec-2009 14:38:55)  
GanttChart::AddData. The DqiData structure has no data for this range  
Information : (20-Dec-2009 14:38:55)  
Graph 33: Adding data from object @PCF\_MPH\_RA2\_IFB\_AX:SET\_wrong\_sensing\_start  
1 elements.  
Warning ! : (20-Dec-2009 14:38:55)  
GanttChart::AddData. The DqiData structure has no data for this range  
Information : (20-Dec-2009 14:38:55)  
Graph 33: Adding data from object @PCF\_MPH\_RA2\_IFB\_AX:SET\_wrong\_software\_ver  
1 elements.  
Warning ! : (20-Dec-2009 14:38:55)  
GanttChart::AddData. The DqiData structure has no data for this range  
Information : (20-Dec-2009 14:38:55)  
Graph 33: Adding data from object @PCF\_MPH\_RA2\_IFB\_AX:SET\_wrong\_proc\_time  
1 elements.  
Warning ! : (20-Dec-2009 14:38:55)  
GanttChart::AddData. The DqiData structure has no data for this range  
Information : (20-Dec-2009 14:38:55)  
Graph 33: Adding data from object @PCF\_MPH\_RA2\_IFB\_AX:SET\_wrong\_proc\_stage  
1 elements.  
Warning ! : (20-Dec-2009 14:38:55)  
GanttChart::AddData. The DqiData structure has no data for this range  
Information : (20-Dec-2009 14:38:55)  
Graph 33: Adding data from object @PCF\_MPH\_RA2\_IFB\_AX:SET\_wrong\_filename  
1 elements.  
Warning ! : (20-Dec-2009 14:38:55)  
GanttChart::AddData. The DqiData structure has no data for this range  
Information : (20-Dec-2009 14:38:55) Graph 33: Generating PNG file.  
Warning ! : (20-Dec-2009 14:38:55)  
GanttChart::ReadPolyline. Adding a section with no data  
Warning ! : (20-Dec-2009 14:38:55)  
GanttChart::ReadPolyline. Adding a section with no data  
Warning ! : (20-Dec-2009 14:38:55)  
GanttChart::ReadPolyline. Adding a section with no data  
Warning ! : (20-Dec-2009 14:38:55)  
GanttChart::ReadPolyline. Adding a section with no data  
Warning ! : (20-Dec-2009 14:38:55)  
GanttChart::ReadPolyline. Adding a section with no data  
Warning ! : (20-Dec-2009 14:38:55)  
GanttChart::ReadPolyline. Adding a section with no data  
Warning ! : (20-Dec-2009 14:38:55)  
GanttChart::ReadPolyline. Adding a section with no data  
Information : (20-Dec-2009 14:38:55) Graph 33: Destroying object.  
Information : (20-Dec-2009 14:38:55)  
Graph 34: Creating object for a eventGanttChart  
Information : (20-Dec-2009 14:38:55) Graph 34: Processing legend.  
Information : (20-Dec-2009 14:38:55)  
Graph 34: Adding data from object @PCF\_MPH\_RA2\_IFB\_AX:DET\_wrong\_product\_err  
1 elements.  
Warning ! : (20-Dec-2009 14:38:55)  
GanttChart::AddData. The DqiData structure has no data for this range  
Information : (20-Dec-2009 14:38:55)

Graph 34: Adding data from object @PCF\_MPH\_RA2\_IFF\_AX:SET\_wrong\_sensing\_stop  
1 elements.  
Warning ! : (20-Dec-2009 14:38:55)  
GanttChart::AddData. The DqiData structure has no data for this range  
Information : (20-Dec-2009 14:38:55)  
Graph 34: Adding data from object @PCF\_MPH\_RA2\_IFF\_AX:SET\_wrong\_sensing\_start  
1 elements.  
Warning ! : (20-Dec-2009 14:38:55)  
GanttChart::AddData. The DqiData structure has no data for this range  
Information : (20-Dec-2009 14:38:55)  
Graph 34: Adding data from object @PCF\_MPH\_RA2\_IFF\_AX:SET\_wrong\_software\_ver  
1 elements.  
Warning ! : (20-Dec-2009 14:38:55)  
GanttChart::AddData. The DqiData structure has no data for this range  
Information : (20-Dec-2009 14:38:55)  
Graph 34: Adding data from object @PCF\_MPH\_RA2\_IFF\_AX:SET\_wrong\_proc\_time  
1 elements.  
Warning ! : (20-Dec-2009 14:38:55)  
GanttChart::AddData. The DqiData structure has no data for this range  
Information : (20-Dec-2009 14:38:55)  
Graph 34: Adding data from object @PCF\_MPH\_RA2\_IFF\_AX:SET\_wrong\_proc\_stage  
1 elements.  
Warning ! : (20-Dec-2009 14:38:55)  
GanttChart::AddData. The DqiData structure has no data for this range  
Information : (20-Dec-2009 14:38:55)  
Graph 34: Adding data from object @PCF\_MPH\_RA2\_IFF\_AX:SET\_wrong\_filename  
1 elements.  
Warning ! : (20-Dec-2009 14:38:55)  
GanttChart::AddData. The DqiData structure has no data for this range  
Information : (20-Dec-2009 14:38:55) Graph 34: Generating PNG file.  
Warning ! : (20-Dec-2009 14:38:55)  
GanttChart::ReadPolyline. Adding a section with no data  
Warning ! : (20-Dec-2009 14:38:55)  
GanttChart::ReadPolyline. Adding a section with no data  
Warning ! : (20-Dec-2009 14:38:55)  
GanttChart::ReadPolyline. Adding a section with no data  
Warning ! : (20-Dec-2009 14:38:55)  
GanttChart::ReadPolyline. Adding a section with no data  
Warning ! : (20-Dec-2009 14:38:55)  
GanttChart::ReadPolyline. Adding a section with no data  
Warning ! : (20-Dec-2009 14:38:55)  
GanttChart::ReadPolyline. Adding a section with no data  
Warning ! : (20-Dec-2009 14:38:55)  
GanttChart::ReadPolyline. Adding a section with no data  
Information : (20-Dec-2009 14:38:56) Graph 34: Destroying object.  
Information : (20-Dec-2009 14:38:56)  
Graph 35: Creating object for a eventGanttChart  
Information : (20-Dec-2009 14:38:56) Graph 35: Processing legend.  
Information : (20-Dec-2009 14:38:56)  
Graph 35: Adding data from object @PCF\_MPH\_RA2\_IOC\_AX:DET\_wrong\_product\_err  
1 elements.  
Warning ! : (20-Dec-2009 14:38:56)  
GanttChart::AddData. The DqiData structure has no data for this range  
Information : (20-Dec-2009 14:38:56)  
Graph 35: Adding data from object @PCF\_MPH\_RA2\_IOC\_AX:SET\_wrong\_sensing\_stop  
1 elements.  
Warning ! : (20-Dec-2009 14:38:56)  
GanttChart::AddData. The DqiData structure has no data for this range  
Information : (20-Dec-2009 14:38:56)  
Graph 35: Adding data from object @PCF\_MPH\_RA2\_IOC\_AX:SET\_wrong\_sensing\_start  
1 elements.  
Warning ! : (20-Dec-2009 14:38:56)  
GanttChart::AddData. The DqiData structure has no data for this range  
Information : (20-Dec-2009 14:38:56)  
Graph 35: Adding data from object @PCF\_MPH\_RA2\_IOC\_AX:SET\_wrong\_software\_ver  
1 elements.  
Warning ! : (20-Dec-2009 14:38:56)  
GanttChart::AddData. The DqiData structure has no data for this range



```

Information : (20-Dec-2009 14:38:56)
Graph 35: Adding data from object @PCF_MPH_RA2_IOC_AX:SET_wrong_proc_time
1 elements.
Warning ! : (20-Dec-2009 14:38:56)
GanttChart::AddData. The DqiData structure has no data for this range
Information : (20-Dec-2009 14:38:56)
Graph 35: Adding data from object @PCF_MPH_RA2_IOC_AX:SET_wrong_proc_stage
1 elements.
Warning ! : (20-Dec-2009 14:38:56)
GanttChart::AddData. The DqiData structure has no data for this range
Information : (20-Dec-2009 14:38:56)
Graph 35: Adding data from object @PCF_MPH_RA2_IOC_AX:SET_wrong_filename
1 elements.
Warning ! : (20-Dec-2009 14:38:56)
GanttChart::AddData. The DqiData structure has no data for this range
Information : (20-Dec-2009 14:38:56) Graph 35: Generating PNG file.
Warning ! : (20-Dec-2009 14:38:56)
GanttChart::ReadPolyline. Adding a section with no data
Warning ! : (20-Dec-2009 14:38:56)
GanttChart::ReadPolyline. Adding a section with no data
Warning ! : (20-Dec-2009 14:38:56)
GanttChart::ReadPolyline. Adding a section with no data
Warning ! : (20-Dec-2009 14:38:56)
GanttChart::ReadPolyline. Adding a section with no data
Warning ! : (20-Dec-2009 14:38:56)
GanttChart::ReadPolyline. Adding a section with no data
Warning ! : (20-Dec-2009 14:38:56)
GanttChart::ReadPolyline. Adding a section with no data
Warning ! : (20-Dec-2009 14:38:56)
GanttChart::ReadPolyline. Adding a section with no data
Warning ! : (20-Dec-2009 14:38:56)
GanttChart::ReadPolyline. Adding a section with no data
Warning ! : (20-Dec-2009 14:38:56)
Graph 36: Creating object for a eventGanttChart
Information : (20-Dec-2009 14:38:56) Graph 36: Processing legend.
Information : (20-Dec-2009 14:38:56)
Graph 36: Adding data from object @PCF_MPH_RA2_MET_AX:DET_wrong_product_err
1 elements.
Warning ! : (20-Dec-2009 14:38:56)
GanttChart::AddData. The DqiData structure has no data for this range
Information : (20-Dec-2009 14:38:56)
Graph 36: Adding data from object @PCF_MPH_RA2_MET_AX:SET_wrong_sensing_stop
1 elements.
Warning ! : (20-Dec-2009 14:38:56)
GanttChart::AddData. The DqiData structure has no data for this range
Information : (20-Dec-2009 14:38:56)
Graph 36: Adding data from object @PCF_MPH_RA2_MET_AX:SET_wrong_sensing_start
1 elements.
Warning ! : (20-Dec-2009 14:38:56)
GanttChart::AddData. The DqiData structure has no data for this range
Information : (20-Dec-2009 14:38:56)
Graph 36: Adding data from object @PCF_MPH_RA2_MET_AX:SET_wrong_software_ver
1 elements.
Warning ! : (20-Dec-2009 14:38:56)
GanttChart::AddData. The DqiData structure has no data for this range
Information : (20-Dec-2009 14:38:56)
Graph 36: Adding data from object @PCF_MPH_RA2_MET_AX:SET_wrong_proc_time
1 elements.
Warning ! : (20-Dec-2009 14:38:56)
GanttChart::AddData. The DqiData structure has no data for this range
Information : (20-Dec-2009 14:38:56)
Graph 36: Adding data from object @PCF_MPH_RA2_MET_AX:SET_wrong_proc_stage
1 elements.
Warning ! : (20-Dec-2009 14:38:56)
GanttChart::AddData. The DqiData structure has no data for this range
Information : (20-Dec-2009 14:38:56)
Graph 36: Adding data from object @PCF_MPH_RA2_MET_AX:SET_wrong_filename
1 elements.
Warning ! : (20-Dec-2009 14:38:56)

```



Warning ! : (20-Dec-2009 14:38:57)  
GanttChart::ReadPolyline. Adding a section with no data  
Information : (20-Dec-2009 14:38:57) Graph 37: Destroying object.  
Information : (20-Dec-2009 14:38:57)  
Graph 38: Creating object for a eventGanttChart  
Information : (20-Dec-2009 14:38:57) Graph 38: Processing legend.  
Information : (20-Dec-2009 14:38:57)  
Graph 38: Adding data from object @PCF\_MPH\_RA2\_OT1\_AX:DET\_wrong\_product\_err  
1 elements.  
Warning ! : (20-Dec-2009 14:38:57)  
GanttChart::AddData. The DqiData structure has no data for this range  
Information : (20-Dec-2009 14:38:57)  
Graph 38: Adding data from object @PCF\_MPH\_RA2\_OT1\_AX:SET\_wrong\_sensing\_stop  
1 elements.  
Warning ! : (20-Dec-2009 14:38:57)  
GanttChart::AddData. The DqiData structure has no data for this range  
Information : (20-Dec-2009 14:38:57)  
Graph 38: Adding data from object @PCF\_MPH\_RA2\_OT1\_AX:SET\_wrong\_sensing\_start  
1 elements.  
Warning ! : (20-Dec-2009 14:38:57)  
GanttChart::AddData. The DqiData structure has no data for this range  
Information : (20-Dec-2009 14:38:57)  
Graph 38: Adding data from object @PCF\_MPH\_RA2\_OT1\_AX:SET\_wrong\_software\_ver  
1 elements.  
Warning ! : (20-Dec-2009 14:38:57)  
GanttChart::AddData. The DqiData structure has no data for this range  
Information : (20-Dec-2009 14:38:57)  
Graph 38: Adding data from object @PCF\_MPH\_RA2\_OT1\_AX:SET\_wrong\_proc\_time  
1 elements.  
Warning ! : (20-Dec-2009 14:38:57)  
GanttChart::AddData. The DqiData structure has no data for this range  
Information : (20-Dec-2009 14:38:57)  
Graph 38: Adding data from object @PCF\_MPH\_RA2\_OT1\_AX:SET\_wrong\_proc\_stage  
1 elements.  
Warning ! : (20-Dec-2009 14:38:57)  
GanttChart::AddData. The DqiData structure has no data for this range  
Information : (20-Dec-2009 14:38:57)  
Graph 38: Adding data from object @PCF\_MPH\_RA2\_OT1\_AX:SET\_wrong\_filename  
1 elements.  
Warning ! : (20-Dec-2009 14:38:57)  
GanttChart::AddData. The DqiData structure has no data for this range  
Information : (20-Dec-2009 14:38:57) Graph 38: Generating PNG file.  
Warning ! : (20-Dec-2009 14:38:57)  
GanttChart::ReadPolyline. Adding a section with no data  
Warning ! : (20-Dec-2009 14:38:57)  
GanttChart::ReadPolyline. Adding a section with no data  
Warning ! : (20-Dec-2009 14:38:57)  
GanttChart::ReadPolyline. Adding a section with no data  
Warning ! : (20-Dec-2009 14:38:57)  
GanttChart::ReadPolyline. Adding a section with no data  
Warning ! : (20-Dec-2009 14:38:57)  
GanttChart::ReadPolyline. Adding a section with no data  
Warning ! : (20-Dec-2009 14:38:57)  
GanttChart::ReadPolyline. Adding a section with no data  
Warning ! : (20-Dec-2009 14:38:57)  
GanttChart::ReadPolyline. Adding a section with no data  
Information : (20-Dec-2009 14:38:57) Graph 38: Destroying object.  
Information : (20-Dec-2009 14:38:57)  
Graph 39: Creating object for a eventGanttChart  
Information : (20-Dec-2009 14:38:57) Graph 39: Processing legend.  
Information : (20-Dec-2009 14:38:57)  
Graph 39: Adding data from object @PCF\_MPH\_RA2\_OT2\_AX:DET\_wrong\_product\_err  
1 elements.  
Warning ! : (20-Dec-2009 14:38:57)  
GanttChart::AddData. The DqiData structure has no data for this range  
Information : (20-Dec-2009 14:38:57)  
Graph 39: Adding data from object @PCF\_MPH\_RA2\_OT2\_AX:SET\_wrong\_sensing\_stop  
1 elements.

Warning ! : (20-Dec-2009 14:38:57)  
GanttChart::AddData. The DqiData structure has no data for this range  
Information : (20-Dec-2009 14:38:57)  
Graph 39: Adding data from object @PCF\_MPH\_RA2\_OT2\_AX:SET\_wrong\_sensing\_start  
1 elements.  
Warning ! : (20-Dec-2009 14:38:57)  
GanttChart::AddData. The DqiData structure has no data for this range  
Information : (20-Dec-2009 14:38:58)  
Graph 39: Adding data from object @PCF\_MPH\_RA2\_OT2\_AX:SET\_wrong\_software\_ver  
1 elements.  
Warning ! : (20-Dec-2009 14:38:58)  
GanttChart::AddData. The DqiData structure has no data for this range  
Information : (20-Dec-2009 14:38:58)  
Graph 39: Adding data from object @PCF\_MPH\_RA2\_OT2\_AX:SET\_wrong\_proc\_time  
1 elements.  
Warning ! : (20-Dec-2009 14:38:58)  
GanttChart::AddData. The DqiData structure has no data for this range  
Information : (20-Dec-2009 14:38:58)  
Graph 39: Adding data from object @PCF\_MPH\_RA2\_OT2\_AX:SET\_wrong\_proc\_stage  
1 elements.  
Warning ! : (20-Dec-2009 14:38:58)  
GanttChart::AddData. The DqiData structure has no data for this range  
Information : (20-Dec-2009 14:38:58)  
Graph 39: Adding data from object @PCF\_MPH\_RA2\_OT2\_AX:SET\_wrong\_filename  
1 elements.  
Warning ! : (20-Dec-2009 14:38:58)  
GanttChart::AddData. The DqiData structure has no data for this range  
Information : (20-Dec-2009 14:38:58) Graph 39: Generating PNG file.  
Warning ! : (20-Dec-2009 14:38:58)  
GanttChart::ReadPolyline. Adding a section with no data  
Warning ! : (20-Dec-2009 14:38:58)  
GanttChart::ReadPolyline. Adding a section with no data  
Warning ! : (20-Dec-2009 14:38:58)  
GanttChart::ReadPolyline. Adding a section with no data  
Warning ! : (20-Dec-2009 14:38:58)  
GanttChart::ReadPolyline. Adding a section with no data  
Warning ! : (20-Dec-2009 14:38:58)  
GanttChart::ReadPolyline. Adding a section with no data  
Warning ! : (20-Dec-2009 14:38:58)  
GanttChart::ReadPolyline. Adding a section with no data  
Warning ! : (20-Dec-2009 14:38:58)  
GanttChart::ReadPolyline. Adding a section with no data  
Warning ! : (20-Dec-2009 14:38:58)  
GanttChart::ReadPolyline. Adding a section with no data  
Information : (20-Dec-2009 14:38:58) Graph 39: Destroying object.  
Information : (20-Dec-2009 14:38:58)  
Graph 40: Creating object for a eventGanttChart  
Information : (20-Dec-2009 14:38:58) Graph 40: Processing legend.  
Information : (20-Dec-2009 14:38:58)  
Graph 40: Adding data from object @PCF\_MPH\_RA2\_PLA\_AX:DET\_wrong\_product\_err  
1 elements.  
Warning ! : (20-Dec-2009 14:38:58)  
GanttChart::AddData. The DqiData structure has no data for this range  
Information : (20-Dec-2009 14:38:58)  
Graph 40: Adding data from object @PCF\_MPH\_RA2\_PLA\_AX:SET\_wrong\_sensing\_stop  
1 elements.  
Warning ! : (20-Dec-2009 14:38:58)  
GanttChart::AddData. The DqiData structure has no data for this range  
Information : (20-Dec-2009 14:38:58)  
Graph 40: Adding data from object @PCF\_MPH\_RA2\_PLA\_AX:SET\_wrong\_sensing\_start  
1 elements.  
Warning ! : (20-Dec-2009 14:38:58)  
GanttChart::AddData. The DqiData structure has no data for this range  
Information : (20-Dec-2009 14:38:58)  
Graph 40: Adding data from object @PCF\_MPH\_RA2\_PLA\_AX:SET\_wrong\_software\_ver  
1 elements.  
Warning ! : (20-Dec-2009 14:38:58)  
GanttChart::AddData. The DqiData structure has no data for this range  
Information : (20-Dec-2009 14:38:58)  
Graph 40: Adding data from object @PCF\_MPH\_RA2\_PLA\_AX:SET\_wrong\_proc\_time

1 elements.  
Warning ! : (20-Dec-2009 14:38:58)  
GanttChart::AddData. The DqiData structure has no data for this range  
Information : (20-Dec-2009 14:38:58)  
Graph 40: Adding data from object @PCF\_MPH\_RA2\_PLA\_AX:SET\_wrong\_proc\_stage  
1 elements.  
Warning ! : (20-Dec-2009 14:38:58)  
GanttChart::AddData. The DqiData structure has no data for this range  
Information : (20-Dec-2009 14:38:58)  
Graph 40: Adding data from object @PCF\_MPH\_RA2\_PLA\_AX:SET\_wrong\_filename  
1 elements.  
Warning ! : (20-Dec-2009 14:38:58)  
GanttChart::AddData. The DqiData structure has no data for this range  
Information : (20-Dec-2009 14:38:58) Graph 40: Generating PNG file.  
Warning ! : (20-Dec-2009 14:38:58)  
GanttChart::ReadPolyline. Adding a section with no data  
Warning ! : (20-Dec-2009 14:38:58)  
GanttChart::ReadPolyline. Adding a section with no data  
Warning ! : (20-Dec-2009 14:38:58)  
GanttChart::ReadPolyline. Adding a section with no data  
Warning ! : (20-Dec-2009 14:38:58)  
GanttChart::ReadPolyline. Adding a section with no data  
Warning ! : (20-Dec-2009 14:38:58)  
GanttChart::ReadPolyline. Adding a section with no data  
Warning ! : (20-Dec-2009 14:38:58)  
GanttChart::ReadPolyline. Adding a section with no data  
Warning ! : (20-Dec-2009 14:38:58)  
GanttChart::ReadPolyline. Adding a section with no data  
Warning ! : (20-Dec-2009 14:38:58)  
GanttChart::ReadPolyline. Adding a section with no data  
Information : (20-Dec-2009 14:38:58) Graph 40: Destroying object.  
Information : (20-Dec-2009 14:38:58)  
Graph 41: Creating object for a eventGanttChart  
Information : (20-Dec-2009 14:38:58) Graph 41: Processing legend.  
Information : (20-Dec-2009 14:38:58)  
Graph 41: Adding data from object @PCF\_MPH\_RA2\_POL\_AX:DET\_wrong\_product\_err  
1 elements.  
Warning ! : (20-Dec-2009 14:38:58)  
GanttChart::AddData. The DqiData structure has no data for this range  
Information : (20-Dec-2009 14:38:58)  
Graph 41: Adding data from object @PCF\_MPH\_RA2\_POL\_AX:SET\_wrong\_sensing\_stop  
1 elements.  
Warning ! : (20-Dec-2009 14:38:58)  
GanttChart::AddData. The DqiData structure has no data for this range  
Information : (20-Dec-2009 14:38:58)  
Graph 41: Adding data from object @PCF\_MPH\_RA2\_POL\_AX:SET\_wrong\_sensing\_start  
1 elements.  
Warning ! : (20-Dec-2009 14:38:58)  
GanttChart::AddData. The DqiData structure has no data for this range  
Information : (20-Dec-2009 14:38:58)  
Graph 41: Adding data from object @PCF\_MPH\_RA2\_POL\_AX:SET\_wrong\_software\_ver  
1 elements.  
Warning ! : (20-Dec-2009 14:38:58)  
GanttChart::AddData. The DqiData structure has no data for this range  
Information : (20-Dec-2009 14:38:58)  
Graph 41: Adding data from object @PCF\_MPH\_RA2\_POL\_AX:SET\_wrong\_proc\_time  
1 elements.  
Warning ! : (20-Dec-2009 14:38:58)  
GanttChart::AddData. The DqiData structure has no data for this range  
Information : (20-Dec-2009 14:38:58)  
Graph 41: Adding data from object @PCF\_MPH\_RA2\_POL\_AX:SET\_wrong\_proc\_stage  
1 elements.  
Warning ! : (20-Dec-2009 14:38:58)  
GanttChart::AddData. The DqiData structure has no data for this range  
Information : (20-Dec-2009 14:38:58)  
Graph 41: Adding data from object @PCF\_MPH\_RA2\_POL\_AX:SET\_wrong\_filename  
1 elements.  
Warning ! : (20-Dec-2009 14:38:58)  
GanttChart::AddData. The DqiData structure has no data for this range  
Information : (20-Dec-2009 14:38:58) Graph 41: Generating PNG file.



Information : (20-Dec-2009 14:38:59) Graph 42: Destroying object.  
Information : (20-Dec-2009 14:38:59)  
Graph 43: Creating object for a eventGanttChart  
Information : (20-Dec-2009 14:38:59) Graph 43: Processing legend.  
Information : (20-Dec-2009 14:38:59)  
Graph 43: Adding data from object @PCF\_MPH\_RA2\_SL1\_AX:DET\_wrong\_product\_err  
1 elements.  
Warning ! : (20-Dec-2009 14:38:59)  
GanttChart::AddData. The DqiData structure has no data for this range  
Information : (20-Dec-2009 14:38:59)  
Graph 43: Adding data from object @PCF\_MPH\_RA2\_SL1\_AX:SET\_wrong\_sensing\_stop  
1 elements.  
Warning ! : (20-Dec-2009 14:38:59)  
GanttChart::AddData. The DqiData structure has no data for this range  
Information : (20-Dec-2009 14:38:59)  
Graph 43: Adding data from object @PCF\_MPH\_RA2\_SL1\_AX:SET\_wrong\_sensing\_start  
1 elements.  
Warning ! : (20-Dec-2009 14:38:59)  
GanttChart::AddData. The DqiData structure has no data for this range  
Information : (20-Dec-2009 14:38:59)  
Graph 43: Adding data from object @PCF\_MPH\_RA2\_SL1\_AX:SET\_wrong\_software\_ver  
1 elements.  
Warning ! : (20-Dec-2009 14:38:59)  
GanttChart::AddData. The DqiData structure has no data for this range  
Information : (20-Dec-2009 14:38:59)  
Graph 43: Adding data from object @PCF\_MPH\_RA2\_SL1\_AX:SET\_wrong\_proc\_time  
1 elements.  
Warning ! : (20-Dec-2009 14:38:59)  
GanttChart::AddData. The DqiData structure has no data for this range  
Information : (20-Dec-2009 14:38:59)  
Graph 43: Adding data from object @PCF\_MPH\_RA2\_SL1\_AX:SET\_wrong\_proc\_stage  
1 elements.  
Warning ! : (20-Dec-2009 14:38:59)  
GanttChart::AddData. The DqiData structure has no data for this range  
Information : (20-Dec-2009 14:38:59)  
Graph 43: Adding data from object @PCF\_MPH\_RA2\_SL1\_AX:SET\_wrong\_filename  
1 elements.  
Warning ! : (20-Dec-2009 14:38:59)  
GanttChart::AddData. The DqiData structure has no data for this range  
Information : (20-Dec-2009 14:38:59) Graph 43: Generating PNG file.  
Warning ! : (20-Dec-2009 14:38:59)  
GanttChart::ReadPolyline. Adding a section with no data  
Warning ! : (20-Dec-2009 14:38:59)  
GanttChart::ReadPolyline. Adding a section with no data  
Warning ! : (20-Dec-2009 14:38:59)  
GanttChart::ReadPolyline. Adding a section with no data  
Warning ! : (20-Dec-2009 14:38:59)  
GanttChart::ReadPolyline. Adding a section with no data  
Warning ! : (20-Dec-2009 14:38:59)  
GanttChart::ReadPolyline. Adding a section with no data  
Warning ! : (20-Dec-2009 14:38:59)  
GanttChart::ReadPolyline. Adding a section with no data  
Warning ! : (20-Dec-2009 14:38:59)  
GanttChart::ReadPolyline. Adding a section with no data  
Information : (20-Dec-2009 14:39:00) Graph 43: Destroying object.  
Information : (20-Dec-2009 14:39:00)  
Graph 44: Creating object for a eventGanttChart  
Information : (20-Dec-2009 14:39:00) Graph 44: Processing legend.  
Information : (20-Dec-2009 14:39:00)  
Graph 44: Adding data from object @PCF\_MPH\_RA2\_SL2\_AX:DET\_wrong\_product\_err  
1 elements.  
Warning ! : (20-Dec-2009 14:39:00)  
GanttChart::AddData. The DqiData structure has no data for this range  
Information : (20-Dec-2009 14:39:00)  
Graph 44: Adding data from object @PCF\_MPH\_RA2\_SL2\_AX:SET\_wrong\_sensing\_stop  
1 elements.  
Warning ! : (20-Dec-2009 14:39:00)  
GanttChart::AddData. The DqiData structure has no data for this range

Information : (20-Dec-2009 14:39:00)  
Graph 44: Adding data from object @PCF\_MPH\_RA2\_SL2\_AX:SET\_wrong\_sensing\_start  
1 elements.  
Warning ! : (20-Dec-2009 14:39:00)  
GanttChart::AddData. The DqiData structure has no data for this range  
Information : (20-Dec-2009 14:39:00)  
Graph 44: Adding data from object @PCF\_MPH\_RA2\_SL2\_AX:SET\_wrong\_software\_ver  
1 elements.  
Warning ! : (20-Dec-2009 14:39:00)  
GanttChart::AddData. The DqiData structure has no data for this range  
Information : (20-Dec-2009 14:39:00)  
Graph 44: Adding data from object @PCF\_MPH\_RA2\_SL2\_AX:SET\_wrong\_proc\_time  
1 elements.  
Warning ! : (20-Dec-2009 14:39:00)  
GanttChart::AddData. The DqiData structure has no data for this range  
Information : (20-Dec-2009 14:39:00)  
Graph 44: Adding data from object @PCF\_MPH\_RA2\_SL2\_AX:SET\_wrong\_proc\_stage  
1 elements.  
Warning ! : (20-Dec-2009 14:39:00)  
GanttChart::AddData. The DqiData structure has no data for this range  
Information : (20-Dec-2009 14:39:00)  
Graph 44: Adding data from object @PCF\_MPH\_RA2\_SL2\_AX:SET\_wrong\_filename  
1 elements.  
Warning ! : (20-Dec-2009 14:39:00)  
GanttChart::AddData. The DqiData structure has no data for this range  
Information : (20-Dec-2009 14:39:00) Graph 44: Generating PNG file.  
Warning ! : (20-Dec-2009 14:39:00)  
GanttChart::ReadPolyline. Adding a section with no data  
Warning ! : (20-Dec-2009 14:39:00)  
GanttChart::ReadPolyline. Adding a section with no data  
Warning ! : (20-Dec-2009 14:39:00)  
GanttChart::ReadPolyline. Adding a section with no data  
Warning ! : (20-Dec-2009 14:39:00)  
GanttChart::ReadPolyline. Adding a section with no data  
Warning ! : (20-Dec-2009 14:39:00)  
GanttChart::ReadPolyline. Adding a section with no data  
Warning ! : (20-Dec-2009 14:39:00)  
GanttChart::ReadPolyline. Adding a section with no data  
Warning ! : (20-Dec-2009 14:39:00)  
GanttChart::ReadPolyline. Adding a section with no data  
Warning ! : (20-Dec-2009 14:39:00)  
GanttChart::ReadPolyline. Adding a section with no data  
Warning ! : (20-Dec-2009 14:39:00)  
GanttChart::ReadPolyline. Adding a section with no data  
Information : (20-Dec-2009 14:39:00) Graph 44: Destroying object.  
Information : (20-Dec-2009 14:39:00)  
Graph 45: Creating object for a eventGanttChart  
Information : (20-Dec-2009 14:39:00) Graph 45: Processing legend.  
Information : (20-Dec-2009 14:39:00)  
Graph 45: Adding data from object @PCF\_MPH\_RA2\_SOI\_AX:DET\_wrong\_product\_err  
1 elements.  
Warning ! : (20-Dec-2009 14:39:00)  
GanttChart::AddData. The DqiData structure has no data for this range  
Information : (20-Dec-2009 14:39:00)  
Graph 45: Adding data from object @PCF\_MPH\_RA2\_SOI\_AX:SET\_wrong\_sensing\_stop  
1 elements.  
Warning ! : (20-Dec-2009 14:39:00)  
GanttChart::AddData. The DqiData structure has no data for this range  
Information : (20-Dec-2009 14:39:00)  
Graph 45: Adding data from object @PCF\_MPH\_RA2\_SOI\_AX:SET\_wrong\_sensing\_start  
1 elements.  
Warning ! : (20-Dec-2009 14:39:00)  
GanttChart::AddData. The DqiData structure has no data for this range  
Information : (20-Dec-2009 14:39:00)  
Graph 45: Adding data from object @PCF\_MPH\_RA2\_SOI\_AX:SET\_wrong\_software\_ver  
1 elements.  
Warning ! : (20-Dec-2009 14:39:00)  
GanttChart::AddData. The DqiData structure has no data for this range  
Information : (20-Dec-2009 14:39:00)  
Graph 45: Adding data from object @PCF\_MPH\_RA2\_SOI\_AX:SET\_wrong\_proc\_time  
1 elements.  
Warning ! : (20-Dec-2009 14:39:00)



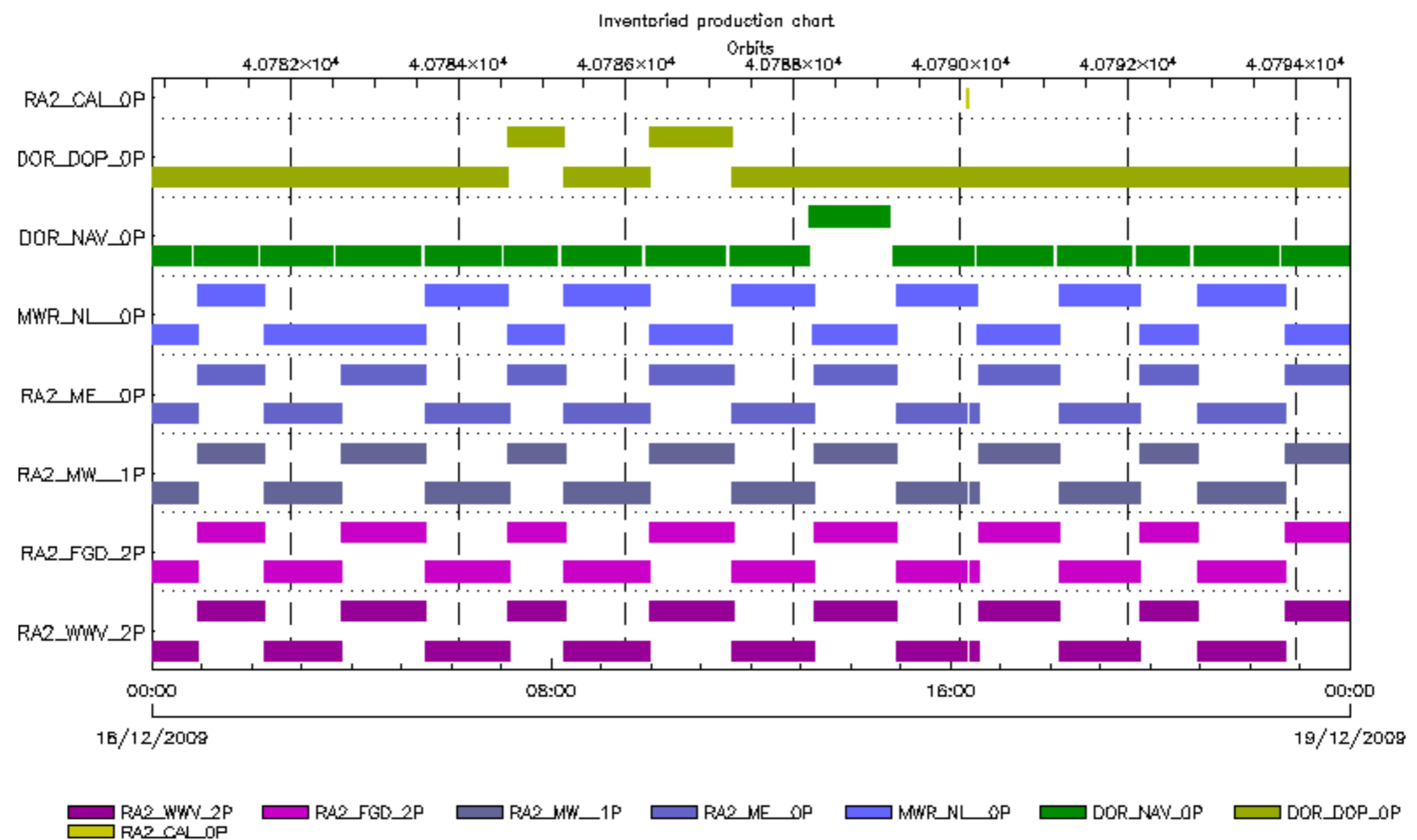
GanttChart::AddData. The DqiData structure has no data for this range  
Information : (20-Dec-2009 14:39:00)  
Graph 45: Adding data from object @PCF\_MPH\_RA2\_SOI\_AX:SET\_wrong\_proc\_stage  
1 elements.  
Warning ! : (20-Dec-2009 14:39:00)  
GanttChart::AddData. The DqiData structure has no data for this range  
Information : (20-Dec-2009 14:39:00)  
Graph 45: Adding data from object @PCF\_MPH\_RA2\_SOI\_AX:SET\_wrong\_filename  
1 elements.  
Warning ! : (20-Dec-2009 14:39:00)  
GanttChart::AddData. The DqiData structure has no data for this range  
Information : (20-Dec-2009 14:39:00) Graph 45: Generating PNG file.  
Warning ! : (20-Dec-2009 14:39:00)  
GanttChart::ReadPolyline. Adding a section with no data  
Warning ! : (20-Dec-2009 14:39:00)  
GanttChart::ReadPolyline. Adding a section with no data  
Warning ! : (20-Dec-2009 14:39:00)  
GanttChart::ReadPolyline. Adding a section with no data  
Warning ! : (20-Dec-2009 14:39:00)  
GanttChart::ReadPolyline. Adding a section with no data  
Warning ! : (20-Dec-2009 14:39:00)  
GanttChart::ReadPolyline. Adding a section with no data  
Warning ! : (20-Dec-2009 14:39:00)  
GanttChart::ReadPolyline. Adding a section with no data  
Warning ! : (20-Dec-2009 14:39:00)  
GanttChart::ReadPolyline. Adding a section with no data  
Information : (20-Dec-2009 14:39:01) Graph 45: Destroying object.  
Information : (20-Dec-2009 14:39:01)  
Graph 46: Creating object for a eventGanttChart  
Information : (20-Dec-2009 14:39:01) Graph 46: Processing legend.  
Information : (20-Dec-2009 14:39:01)  
Graph 46: Adding data from object @PCF\_MPH\_RA2\_SOL\_AX:DET\_wrong\_product\_err  
1 elements.  
Warning ! : (20-Dec-2009 14:39:01)  
GanttChart::AddData. The DqiData structure has no data for this range  
Information : (20-Dec-2009 14:39:01)  
Graph 46: Adding data from object @PCF\_MPH\_RA2\_SOL\_AX:SET\_wrong\_sensing\_stop  
1 elements.  
Warning ! : (20-Dec-2009 14:39:01)  
GanttChart::AddData. The DqiData structure has no data for this range  
Information : (20-Dec-2009 14:39:01)  
Graph 46: Adding data from object @PCF\_MPH\_RA2\_SOL\_AX:SET\_wrong\_sensing\_start  
1 elements.  
Warning ! : (20-Dec-2009 14:39:01)  
GanttChart::AddData. The DqiData structure has no data for this range  
Information : (20-Dec-2009 14:39:01)  
Graph 46: Adding data from object @PCF\_MPH\_RA2\_SOL\_AX:SET\_wrong\_software\_ver  
1 elements.  
Warning ! : (20-Dec-2009 14:39:01)  
GanttChart::AddData. The DqiData structure has no data for this range  
Information : (20-Dec-2009 14:39:01)  
Graph 46: Adding data from object @PCF\_MPH\_RA2\_SOL\_AX:SET\_wrong\_proc\_time  
1 elements.  
Warning ! : (20-Dec-2009 14:39:01)  
GanttChart::AddData. The DqiData structure has no data for this range  
Information : (20-Dec-2009 14:39:01)  
Graph 46: Adding data from object @PCF\_MPH\_RA2\_SOL\_AX:SET\_wrong\_proc\_stage  
1 elements.  
Warning ! : (20-Dec-2009 14:39:01)  
GanttChart::AddData. The DqiData structure has no data for this range  
Information : (20-Dec-2009 14:39:01)  
Graph 46: Adding data from object @PCF\_MPH\_RA2\_SOL\_AX:SET\_wrong\_filename  
1 elements.  
Warning ! : (20-Dec-2009 14:39:01)  
GanttChart::AddData. The DqiData structure has no data for this range  
Information : (20-Dec-2009 14:39:01) Graph 46: Generating PNG file.  
Warning ! : (20-Dec-2009 14:39:01)  
GanttChart::ReadPolyline. Adding a section with no data

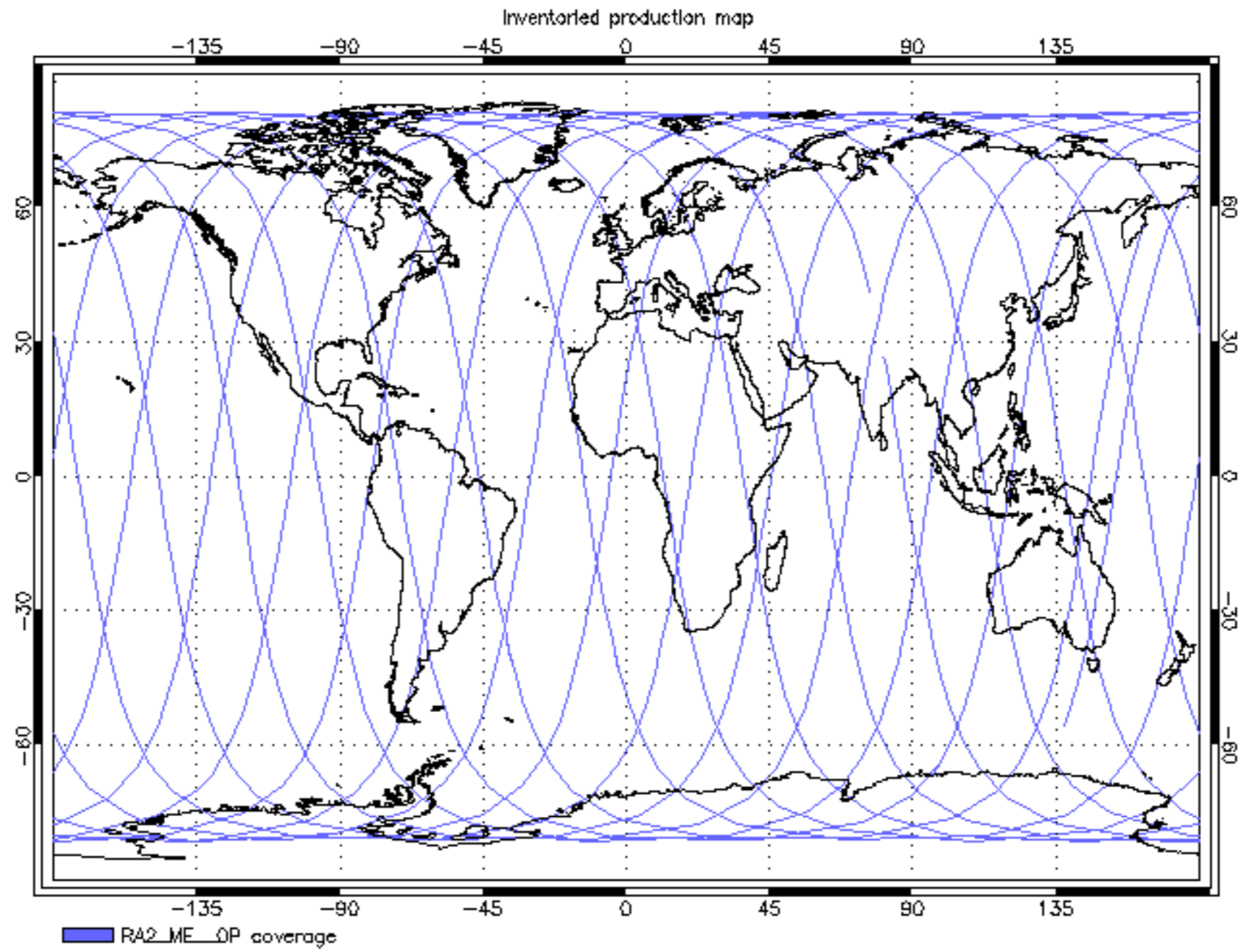
```
Warning ! : (20-Dec-2009 14:39:01)
GanttChart::ReadPolyline. Adding a section with no data
Warning ! : (20-Dec-2009 14:39:01)
GanttChart::ReadPolyline. Adding a section with no data
Warning ! : (20-Dec-2009 14:39:01)
GanttChart::ReadPolyline. Adding a section with no data
Warning ! : (20-Dec-2009 14:39:01)
GanttChart::ReadPolyline. Adding a section with no data
Warning ! : (20-Dec-2009 14:39:01)
GanttChart::ReadPolyline. Adding a section with no data
Warning ! : (20-Dec-2009 14:39:01)
GanttChart::ReadPolyline. Adding a section with no data
Information : (20-Dec-2009 14:39:01) Graph 46: Destroying object.
Information : (20-Dec-2009 14:39:01)
Graph 47: Creating object for a eventGanttChart
Information : (20-Dec-2009 14:39:01) Graph 47: Processing legend.
Information : (20-Dec-2009 14:39:01)
Graph 47: Adding data from object @PCF_MPH_RA2_SSB_AX:DET_wrong_product_err
1 elements.
Warning ! : (20-Dec-2009 14:39:01)
GanttChart::AddData. The DqiData structure has no data for this range
Information : (20-Dec-2009 14:39:01)
Graph 47: Adding data from object @PCF_MPH_RA2_SSB_AX:SET_wrong_sensing_stop
1 elements.
Warning ! : (20-Dec-2009 14:39:01)
GanttChart::AddData. The DqiData structure has no data for this range
Information : (20-Dec-2009 14:39:01)
Graph 47: Adding data from object @PCF_MPH_RA2_SSB_AX:SET_wrong_sensing_start
1 elements.
Warning ! : (20-Dec-2009 14:39:01)
GanttChart::AddData. The DqiData structure has no data for this range
Information : (20-Dec-2009 14:39:01)
Graph 47: Adding data from object @PCF_MPH_RA2_SSB_AX:SET_wrong_software_ver
1 elements.
Warning ! : (20-Dec-2009 14:39:01)
GanttChart::AddData. The DqiData structure has no data for this range
Information : (20-Dec-2009 14:39:01)
Graph 47: Adding data from object @PCF_MPH_RA2_SSB_AX:SET_wrong_proc_time
1 elements.
Warning ! : (20-Dec-2009 14:39:01)
GanttChart::AddData. The DqiData structure has no data for this range
Information : (20-Dec-2009 14:39:01)
Graph 47: Adding data from object @PCF_MPH_RA2_SSB_AX:SET_wrong_proc_stage
1 elements.
Warning ! : (20-Dec-2009 14:39:01)
GanttChart::AddData. The DqiData structure has no data for this range
Information : (20-Dec-2009 14:39:01)
Graph 47: Adding data from object @PCF_MPH_RA2_SSB_AX:SET_wrong_filename
1 elements.
Warning ! : (20-Dec-2009 14:39:01)
GanttChart::AddData. The DqiData structure has no data for this range
Information : (20-Dec-2009 14:39:01) Graph 47: Generating PNG file.
Warning ! : (20-Dec-2009 14:39:01)
GanttChart::ReadPolyline. Adding a section with no data
Warning ! : (20-Dec-2009 14:39:01)
GanttChart::ReadPolyline. Adding a section with no data
Warning ! : (20-Dec-2009 14:39:01)
GanttChart::ReadPolyline. Adding a section with no data
Warning ! : (20-Dec-2009 14:39:01)
GanttChart::ReadPolyline. Adding a section with no data
Warning ! : (20-Dec-2009 14:39:01)
GanttChart::ReadPolyline. Adding a section with no data
Warning ! : (20-Dec-2009 14:39:01)
GanttChart::ReadPolyline. Adding a section with no data
Warning ! : (20-Dec-2009 14:39:01)
GanttChart::ReadPolyline. Adding a section with no data
Warning ! : (20-Dec-2009 14:39:01)
GanttChart::ReadPolyline. Adding a section with no data
Information : (20-Dec-2009 14:39:01) Graph 47: Destroying object.
Information : (20-Dec-2009 14:39:01)
```

Graph 48: Creating object for a eventGanttChart  
Information : (20-Dec-2009 14:39:01) Graph 48: Processing legend.  
Information : (20-Dec-2009 14:39:01)  
Graph 48: Adding data from object @PCF\_MPH\_RA2\_TLD\_AX:DET\_wrong\_product\_err  
1 elements.  
Warning ! : (20-Dec-2009 14:39:01)  
GanttChart::AddData. The DqiData structure has no data for this range  
Information : (20-Dec-2009 14:39:01)  
Graph 48: Adding data from object @PCF\_MPH\_RA2\_TLD\_AX:SET\_wrong\_sensing\_stop  
1 elements.  
Warning ! : (20-Dec-2009 14:39:01)  
GanttChart::AddData. The DqiData structure has no data for this range  
Information : (20-Dec-2009 14:39:01)  
Graph 48: Adding data from object @PCF\_MPH\_RA2\_TLD\_AX:SET\_wrong\_sensing\_start  
1 elements.  
Warning ! : (20-Dec-2009 14:39:01)  
GanttChart::AddData. The DqiData structure has no data for this range  
Information : (20-Dec-2009 14:39:01)  
Graph 48: Adding data from object @PCF\_MPH\_RA2\_TLD\_AX:SET\_wrong\_software\_ver  
1 elements.  
Warning ! : (20-Dec-2009 14:39:01)  
GanttChart::AddData. The DqiData structure has no data for this range  
Information : (20-Dec-2009 14:39:01)  
Graph 48: Adding data from object @PCF\_MPH\_RA2\_TLD\_AX:SET\_wrong\_proc\_time  
1 elements.  
Warning ! : (20-Dec-2009 14:39:01)  
GanttChart::AddData. The DqiData structure has no data for this range  
Information : (20-Dec-2009 14:39:01)  
Graph 48: Adding data from object @PCF\_MPH\_RA2\_TLD\_AX:SET\_wrong\_proc\_stage  
1 elements.  
Warning ! : (20-Dec-2009 14:39:01)  
GanttChart::AddData. The DqiData structure has no data for this range  
Information : (20-Dec-2009 14:39:01)  
Graph 48: Adding data from object @PCF\_MPH\_RA2\_TLD\_AX:SET\_wrong\_filename  
1 elements.  
Warning ! : (20-Dec-2009 14:39:01)  
GanttChart::AddData. The DqiData structure has no data for this range  
Information : (20-Dec-2009 14:39:01) Graph 48: Generating PNG file.  
Warning ! : (20-Dec-2009 14:39:02)  
GanttChart::ReadPolyline. Adding a section with no data  
Warning ! : (20-Dec-2009 14:39:02)  
GanttChart::ReadPolyline. Adding a section with no data  
Warning ! : (20-Dec-2009 14:39:02)  
GanttChart::ReadPolyline. Adding a section with no data  
Warning ! : (20-Dec-2009 14:39:02)  
GanttChart::ReadPolyline. Adding a section with no data  
Warning ! : (20-Dec-2009 14:39:02)  
GanttChart::ReadPolyline. Adding a section with no data  
Warning ! : (20-Dec-2009 14:39:02)  
GanttChart::ReadPolyline. Adding a section with no data  
Warning ! : (20-Dec-2009 14:39:02)  
GanttChart::ReadPolyline. Adding a section with no data  
Warning ! : (20-Dec-2009 14:39:02)  
GanttChart::ReadPolyline. Adding a section with no data  
Information : (20-Dec-2009 14:39:02) Graph 48: Destroying object.  
Information : (20-Dec-2009 14:39:02)  
Graph 49: Creating object for a eventGanttChart  
Information : (20-Dec-2009 14:39:02) Graph 49: Processing legend.  
Information : (20-Dec-2009 14:39:02)  
Graph 49: Adding data from object @PCF\_MPH\_RA2\_USO\_AX:DET\_wrong\_product\_err  
1 elements.  
Warning ! : (20-Dec-2009 14:39:02)  
GanttChart::AddData. The DqiData structure has no data for this range  
Information : (20-Dec-2009 14:39:02)  
Graph 49: Adding data from object @PCF\_MPH\_RA2\_USO\_AX:SET\_wrong\_sensing\_stop  
1 elements.  
Warning ! : (20-Dec-2009 14:39:02)  
GanttChart::AddData. The DqiData structure has no data for this range  
Information : (20-Dec-2009 14:39:02)  
Graph 49: Adding data from object @PCF\_MPH\_RA2\_USO\_AX:SET\_wrong\_sensing\_start

1 elements.  
Warning ! : (20-Dec-2009 14:39:02)  
GanttChart::AddData. The DqiData structure has no data for this range  
Information : (20-Dec-2009 14:39:02)  
Graph 49: Adding data from object @PCF\_MPH\_RA2\_USO\_AX:SET\_wrong\_software\_ver  
1 elements.  
Warning ! : (20-Dec-2009 14:39:02)  
GanttChart::AddData. The DqiData structure has no data for this range  
Information : (20-Dec-2009 14:39:02)  
Graph 49: Adding data from object @PCF\_MPH\_RA2\_USO\_AX:SET\_wrong\_proc\_time  
1 elements.  
Warning ! : (20-Dec-2009 14:39:02)  
GanttChart::AddData. The DqiData structure has no data for this range  
Information : (20-Dec-2009 14:39:02)  
Graph 49: Adding data from object @PCF\_MPH\_RA2\_USO\_AX:SET\_wrong\_proc\_stage  
1 elements.  
Warning ! : (20-Dec-2009 14:39:02)  
GanttChart::AddData. The DqiData structure has no data for this range  
Information : (20-Dec-2009 14:39:02)  
Graph 49: Adding data from object @PCF\_MPH\_RA2\_USO\_AX:SET\_wrong\_filename  
1 elements.  
Warning ! : (20-Dec-2009 14:39:02)  
GanttChart::AddData. The DqiData structure has no data for this range  
Information : (20-Dec-2009 14:39:02) Graph 49: Generating PNG file.  
Warning ! : (20-Dec-2009 14:39:02)  
GanttChart::ReadPolyline. Adding a section with no data  
Warning ! : (20-Dec-2009 14:39:02)  
GanttChart::ReadPolyline. Adding a section with no data  
Warning ! : (20-Dec-2009 14:39:02)  
GanttChart::ReadPolyline. Adding a section with no data  
Warning ! : (20-Dec-2009 14:39:02)  
GanttChart::ReadPolyline. Adding a section with no data  
Warning ! : (20-Dec-2009 14:39:02)  
GanttChart::ReadPolyline. Adding a section with no data  
Warning ! : (20-Dec-2009 14:39:02)  
GanttChart::ReadPolyline. Adding a section with no data  
Warning ! : (20-Dec-2009 14:39:02)  
GanttChart::ReadPolyline. Adding a section with no data  
Warning ! : (20-Dec-2009 14:39:02)  
GanttChart::ReadPolyline. Adding a section with no data  
Information : (20-Dec-2009 14:39:02) Graph 49: Destroying object.  
Information : (20-Dec-2009 14:39:02)  
Graph 50: Creating object for a eventGanttChart  
Information : (20-Dec-2009 14:39:02) Graph 50: Processing legend.  
Information : (20-Dec-2009 14:39:02)  
Graph 50: Adding data from object @PCF\_MPH\_AUX\_ATT\_AX:DET\_wrong\_product\_err  
1 elements.  
Warning ! : (20-Dec-2009 14:39:02)  
GanttChart::AddData. The DqiData structure has no data for this range  
Information : (20-Dec-2009 14:39:02)  
Graph 50: Adding data from object @PCF\_MPH\_AUX\_ATT\_AX:SET\_wrong\_sensing\_stop  
1 elements.  
Warning ! : (20-Dec-2009 14:39:02)  
GanttChart::AddData. The DqiData structure has no data for this range  
Information : (20-Dec-2009 14:39:02)  
Graph 50: Adding data from object @PCF\_MPH\_AUX\_ATT\_AX:SET\_wrong\_sensing\_start  
1 elements.  
Warning ! : (20-Dec-2009 14:39:02)  
GanttChart::AddData. The DqiData structure has no data for this range  
Information : (20-Dec-2009 14:39:02)  
Graph 50: Adding data from object @PCF\_MPH\_AUX\_ATT\_AX:SET\_wrong\_software\_ver  
1 elements.  
Warning ! : (20-Dec-2009 14:39:02)  
GanttChart::AddData. The DqiData structure has no data for this range  
Information : (20-Dec-2009 14:39:02)  
Graph 50: Adding data from object @PCF\_MPH\_AUX\_ATT\_AX:SET\_wrong\_proc\_time  
1 elements.  
Warning ! : (20-Dec-2009 14:39:02)  
GanttChart::AddData. The DqiData structure has no data for this range  
Information : (20-Dec-2009 14:39:02)

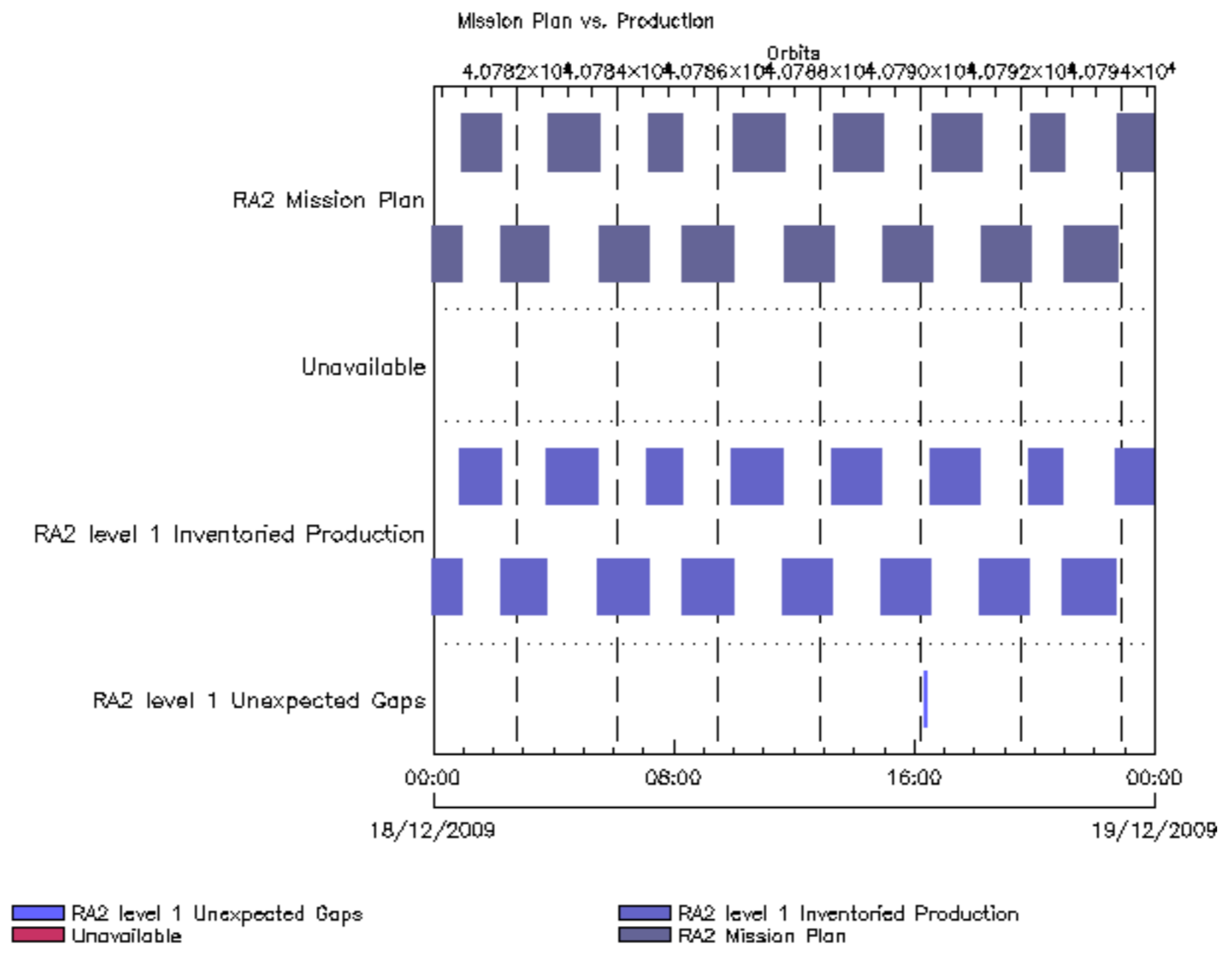
```
Graph 50: Adding data from object @PCF_MPH_AUX_ATT_AX:SET_wrong_proc_stage
1 elements.
Warning ! : (20-Dec-2009 14:39:02)
GanttChart::AddData. The DqiData structure has no data for this range
Information : (20-Dec-2009 14:39:02)
Graph 50: Adding data from object @PCF_MPH_AUX_ATT_AX:SET_wrong_filename
1 elements.
Warning ! : (20-Dec-2009 14:39:02)
GanttChart::AddData. The DqiData structure has no data for this range
Information : (20-Dec-2009 14:39:02) Graph 50: Generating PNG file.
Warning ! : (20-Dec-2009 14:39:02)
GanttChart::ReadPolyline. Adding a section with no data
Warning ! : (20-Dec-2009 14:39:02)
GanttChart::ReadPolyline. Adding a section with no data
Warning ! : (20-Dec-2009 14:39:02)
GanttChart::ReadPolyline. Adding a section with no data
Warning ! : (20-Dec-2009 14:39:02)
GanttChart::ReadPolyline. Adding a section with no data
Warning ! : (20-Dec-2009 14:39:02)
GanttChart::ReadPolyline. Adding a section with no data
Warning ! : (20-Dec-2009 14:39:02)
GanttChart::ReadPolyline. Adding a section with no data
Warning ! : (20-Dec-2009 14:39:02)
GanttChart::ReadPolyline. Adding a section with no data
Warning ! : (20-Dec-2009 14:39:02)
GanttChart::ReadPolyline. Adding a section with no data
Information : (20-Dec-2009 14:39:03) Graph 50: Destroying object.
Information : (20-Dec-2009 14:39:03) Graphs successfully created.
```

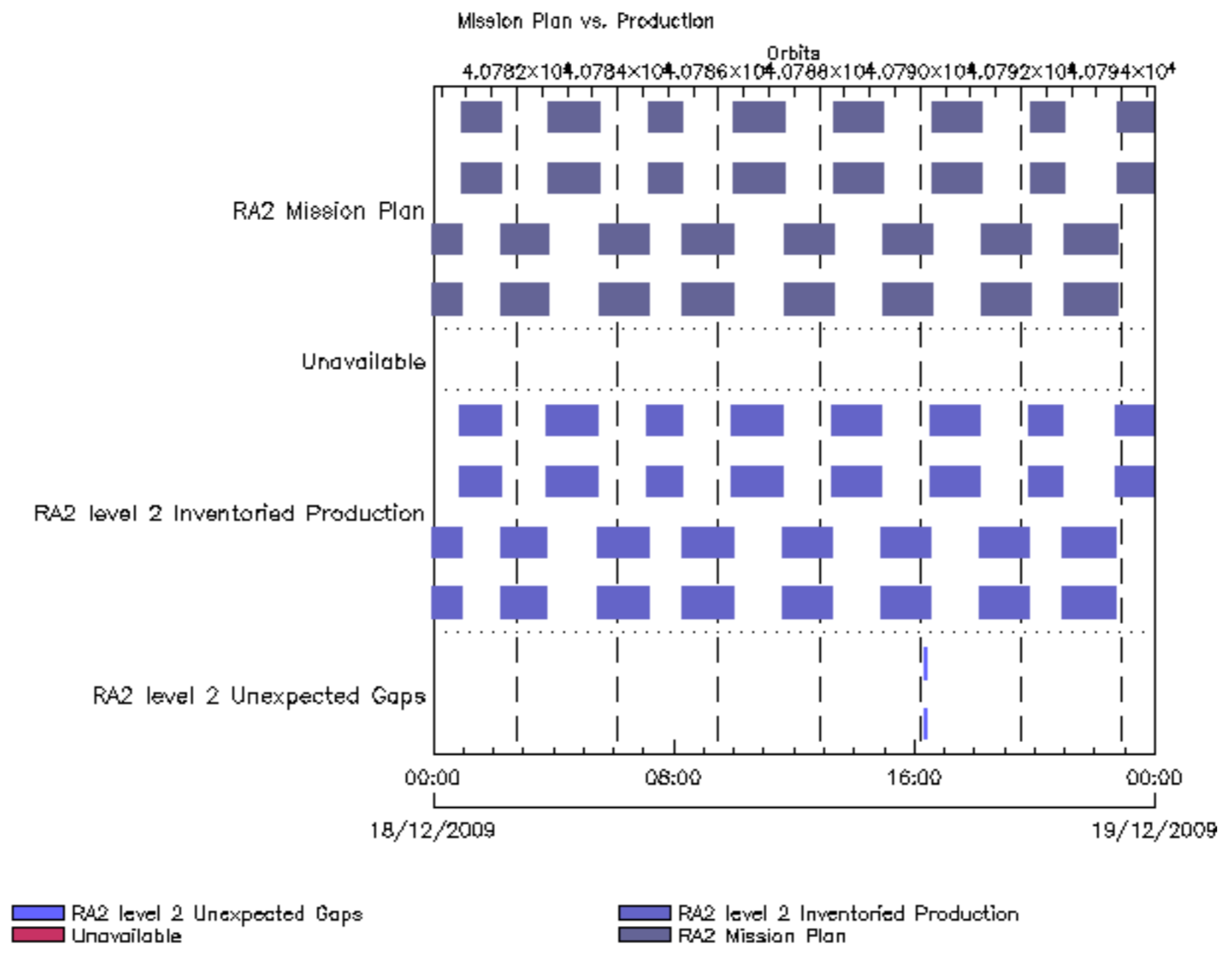


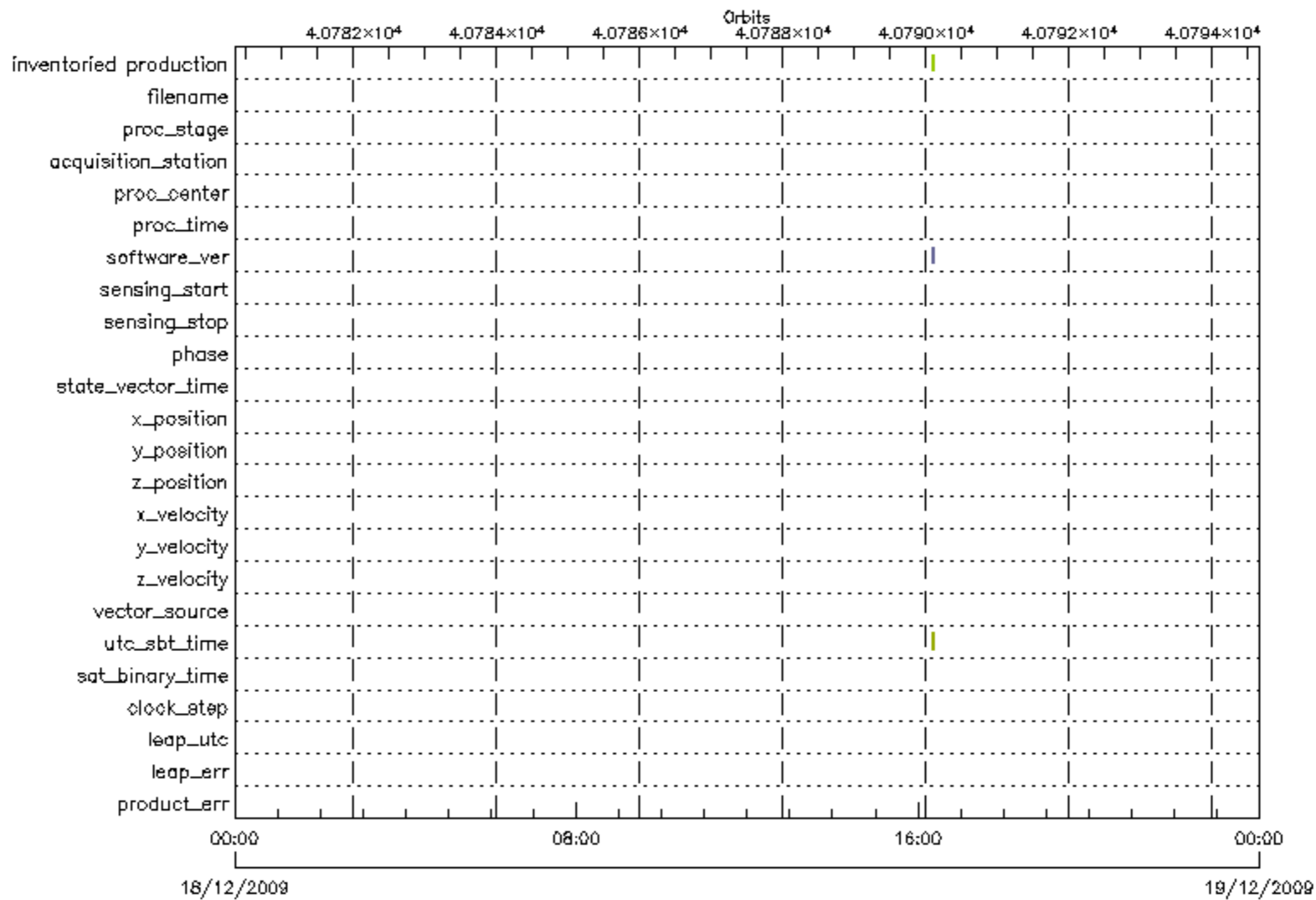


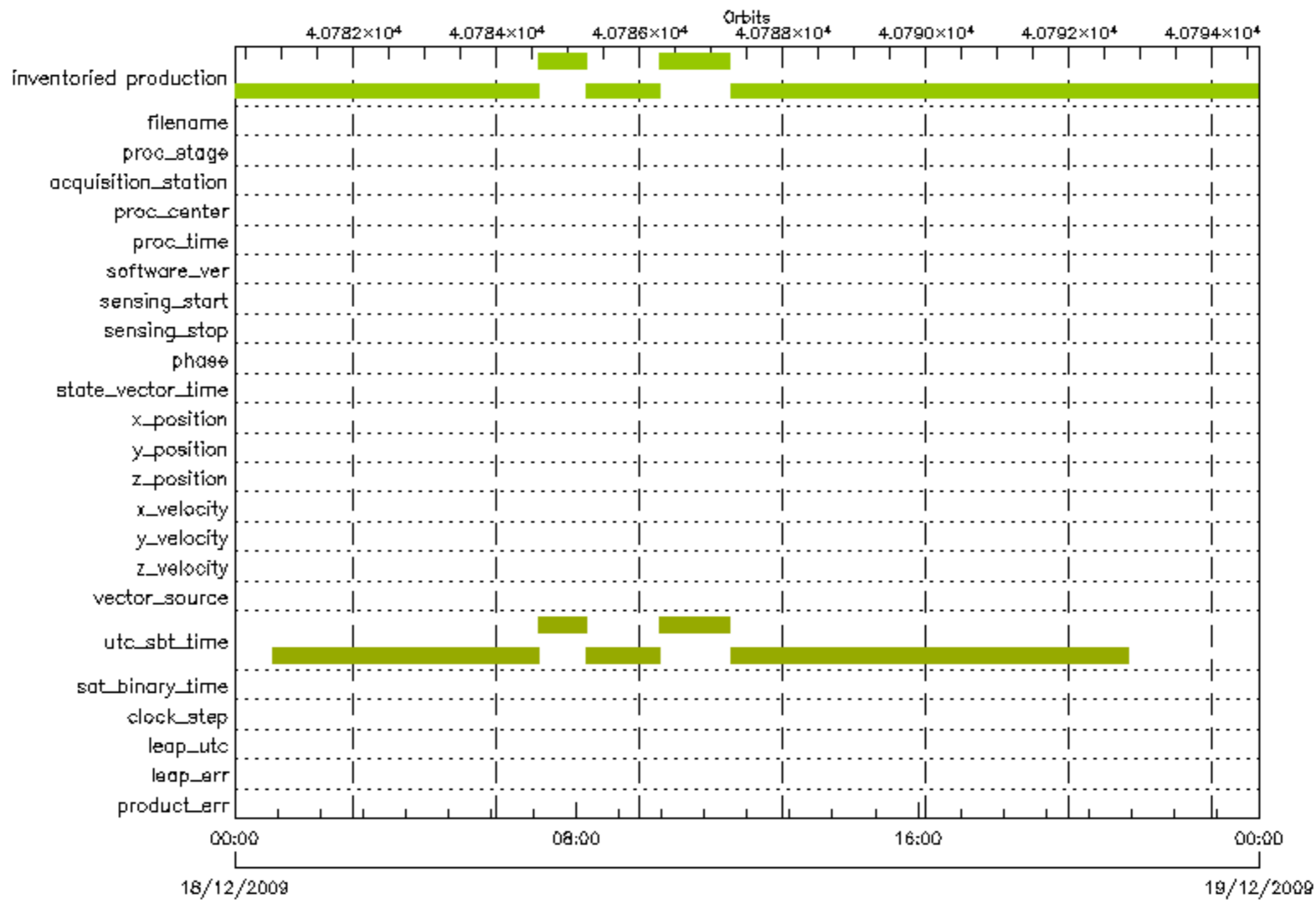


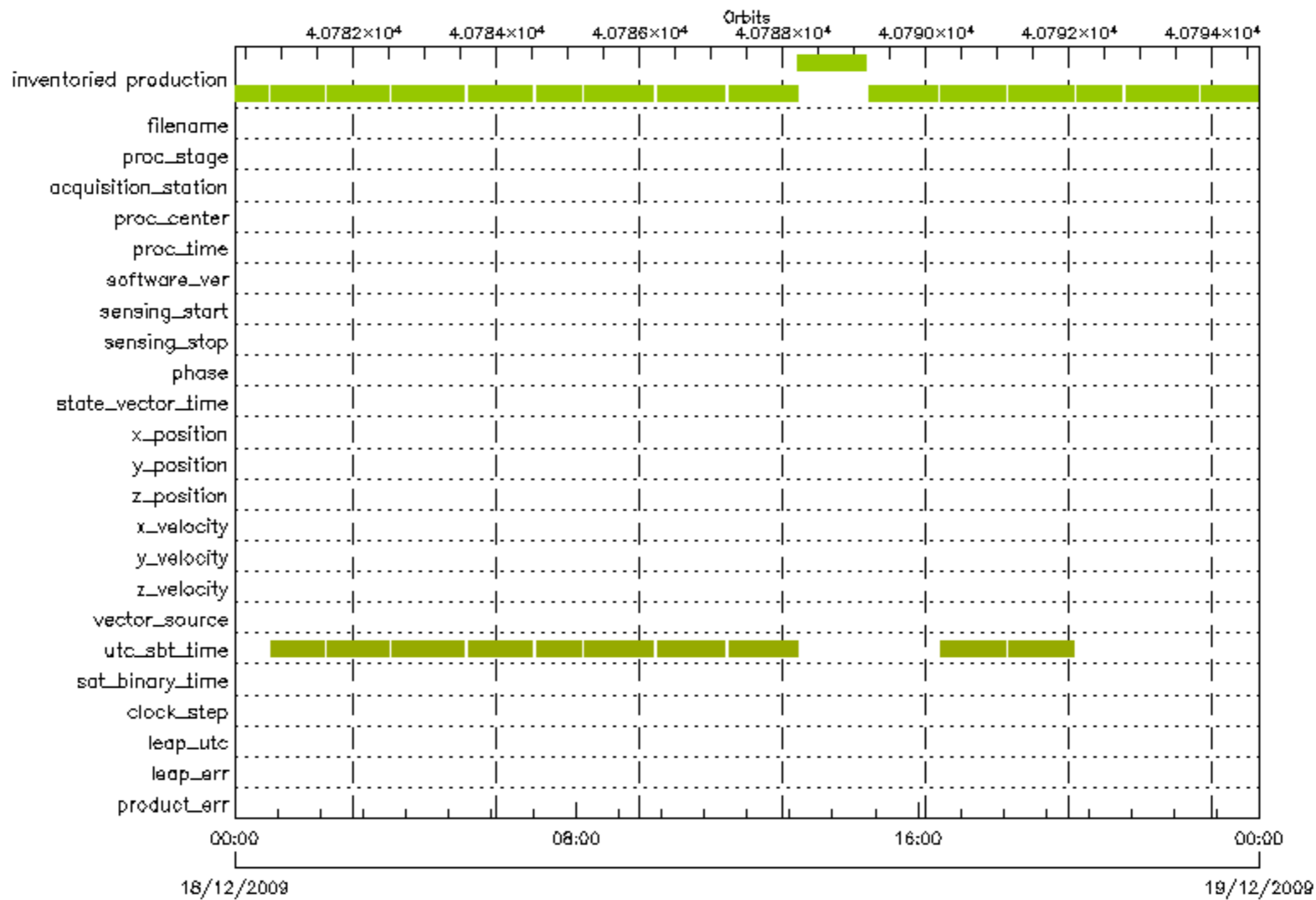


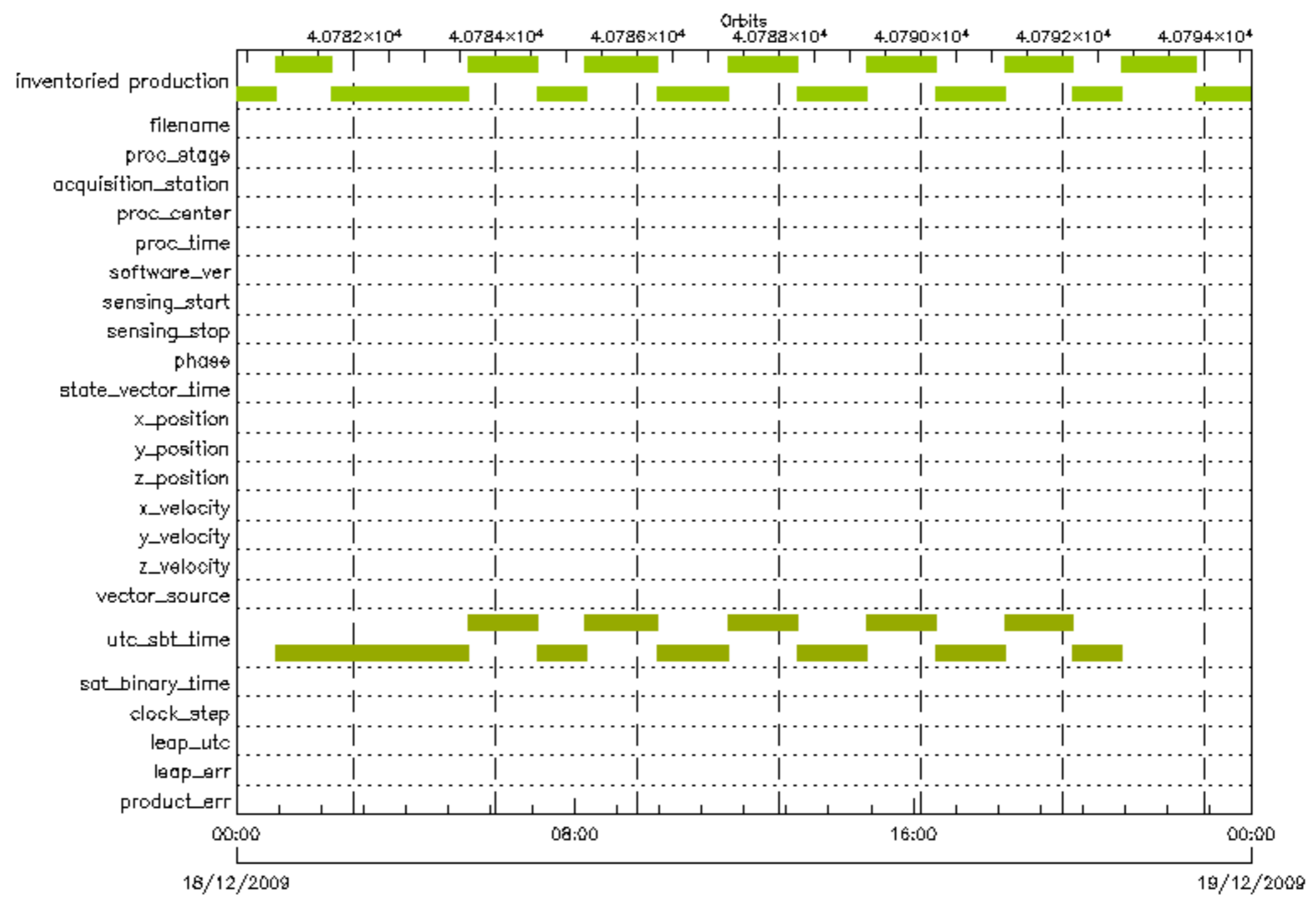


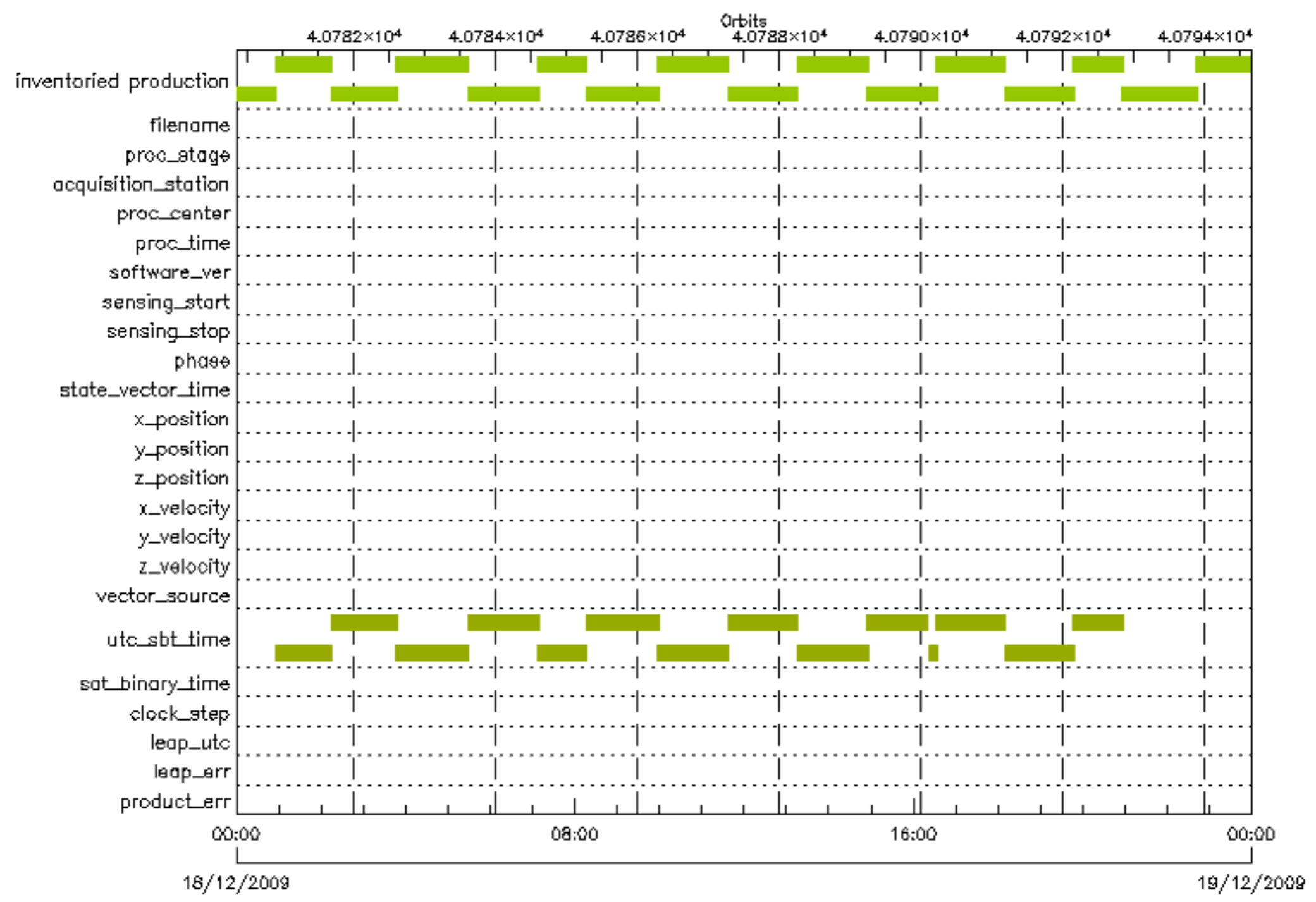


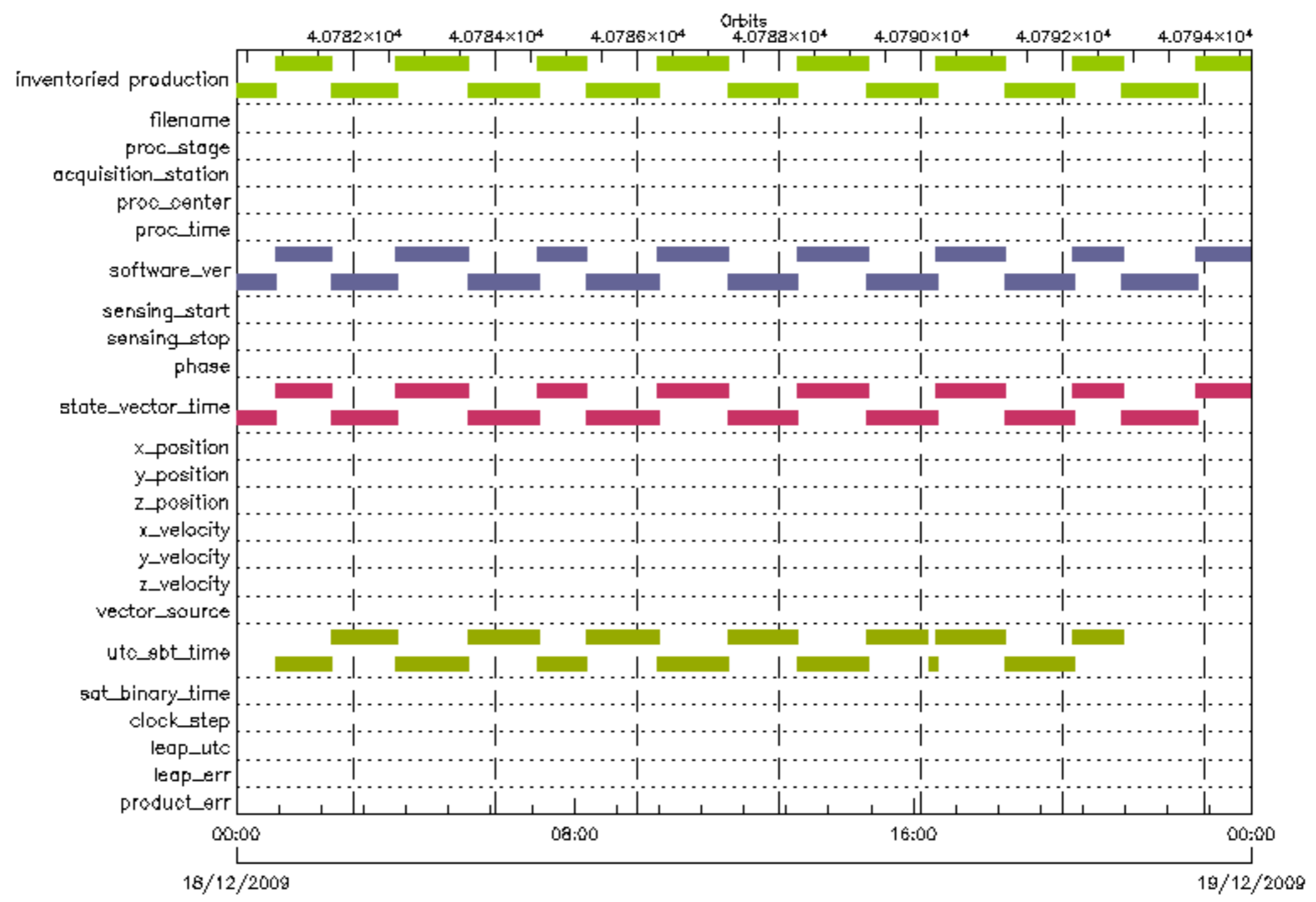










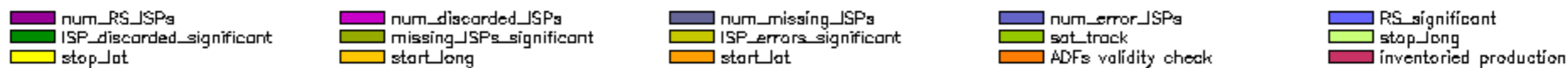
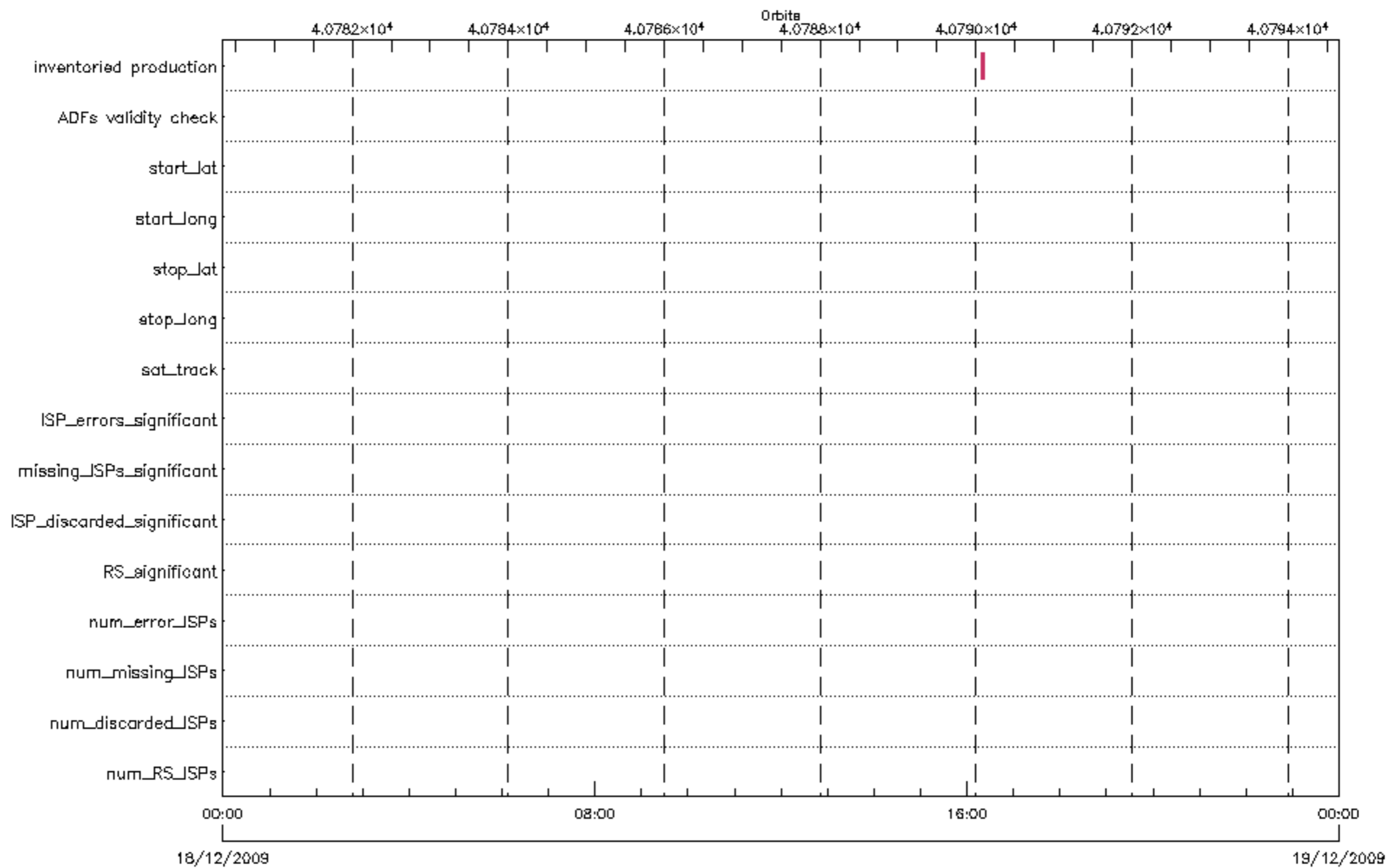


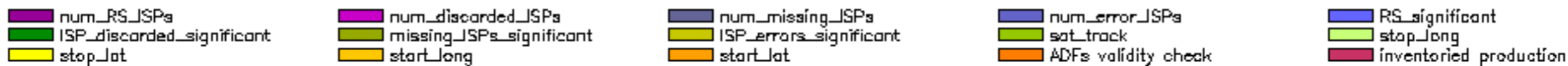
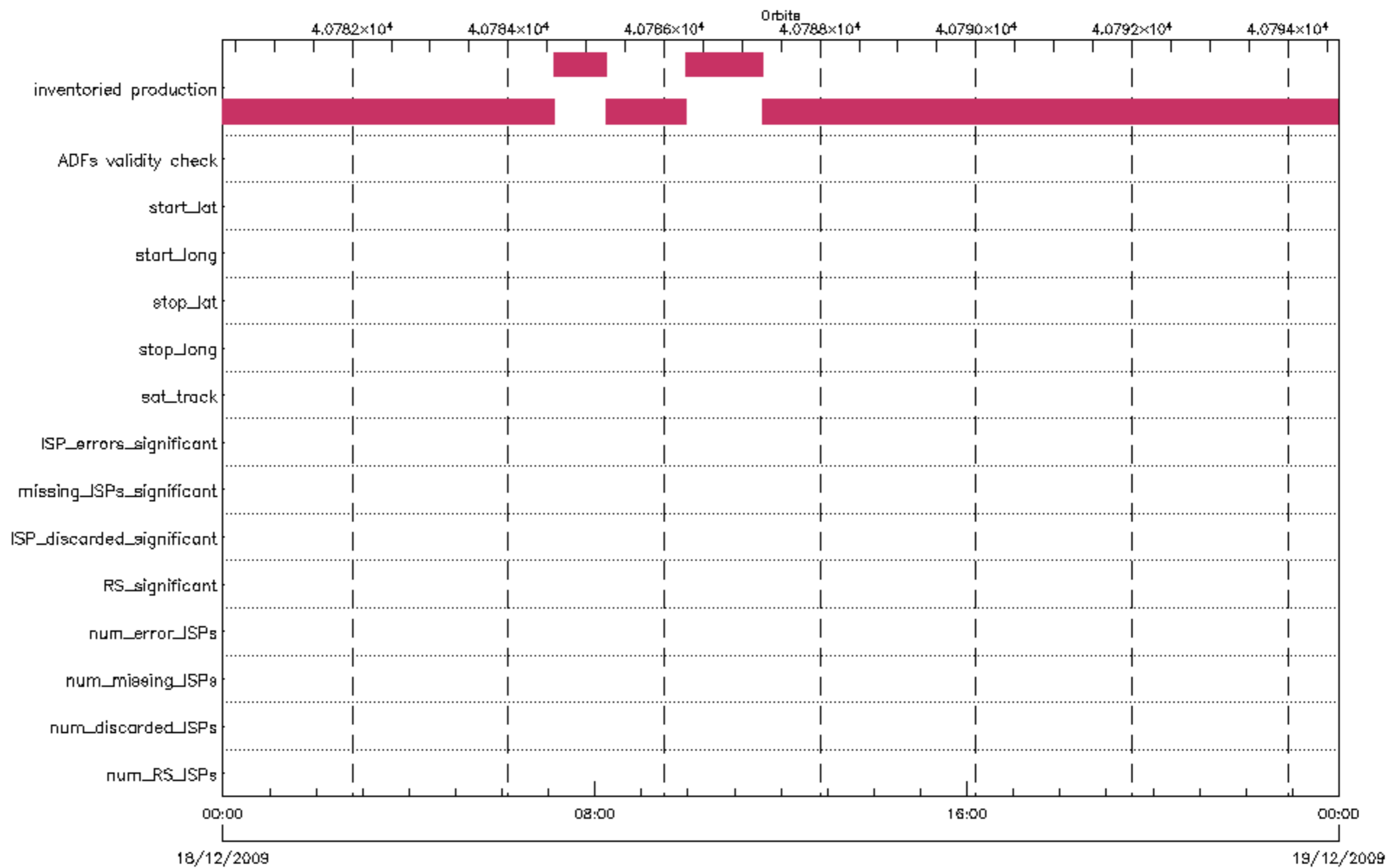


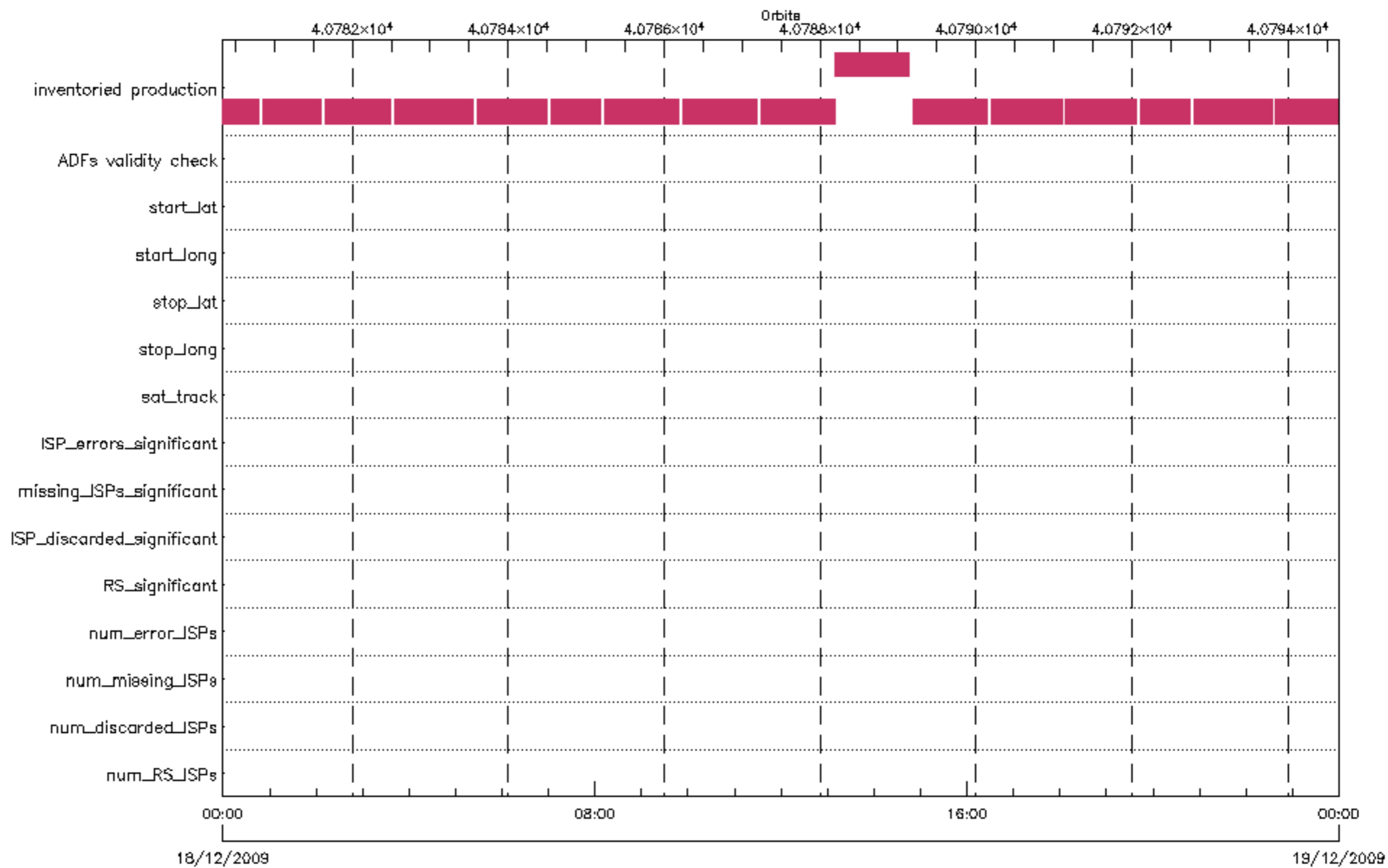


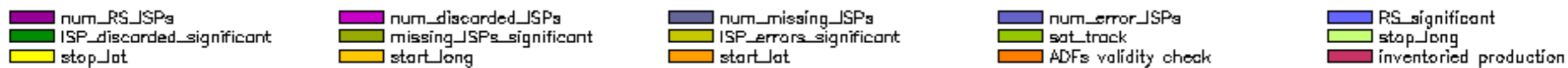
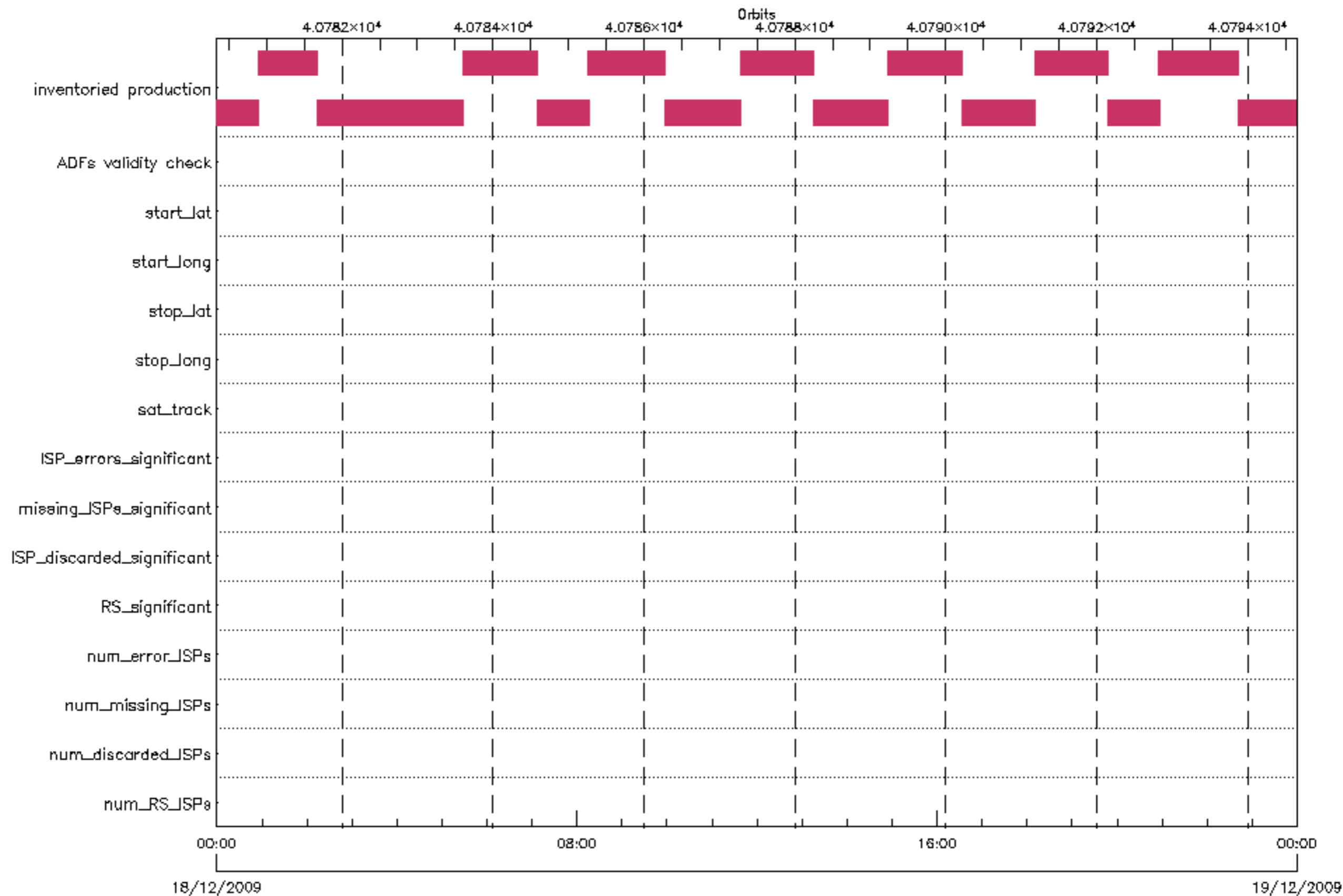


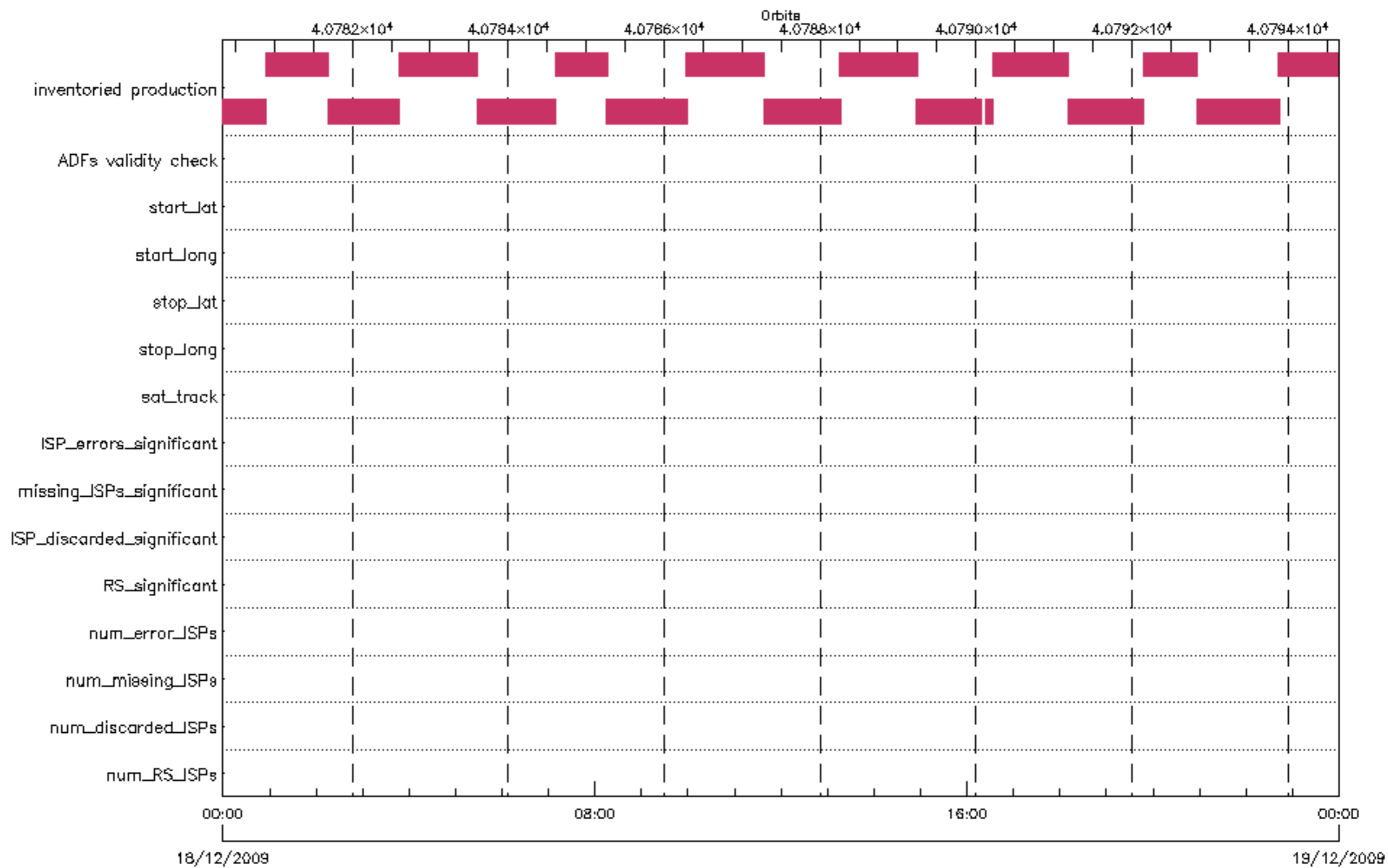


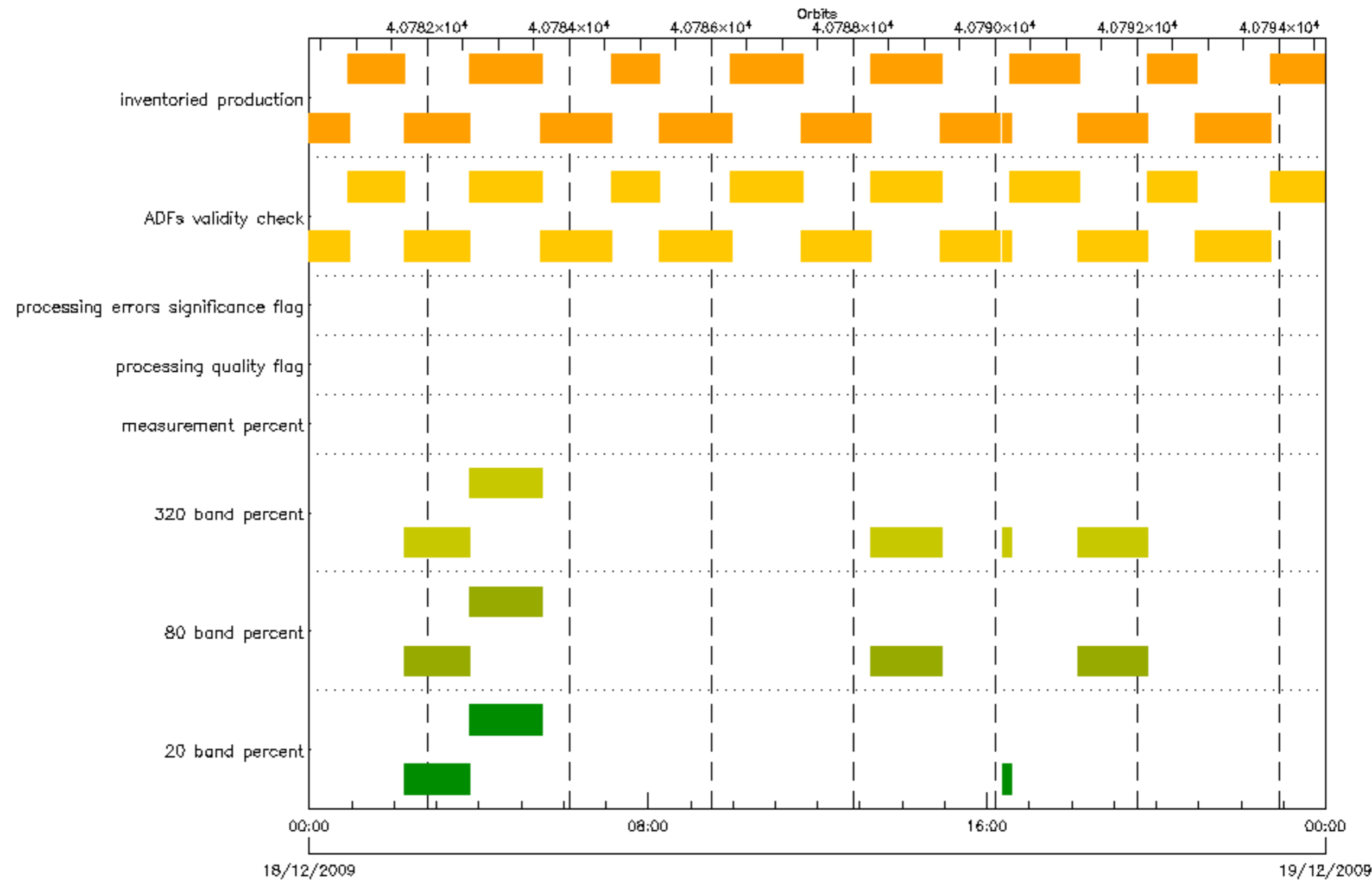






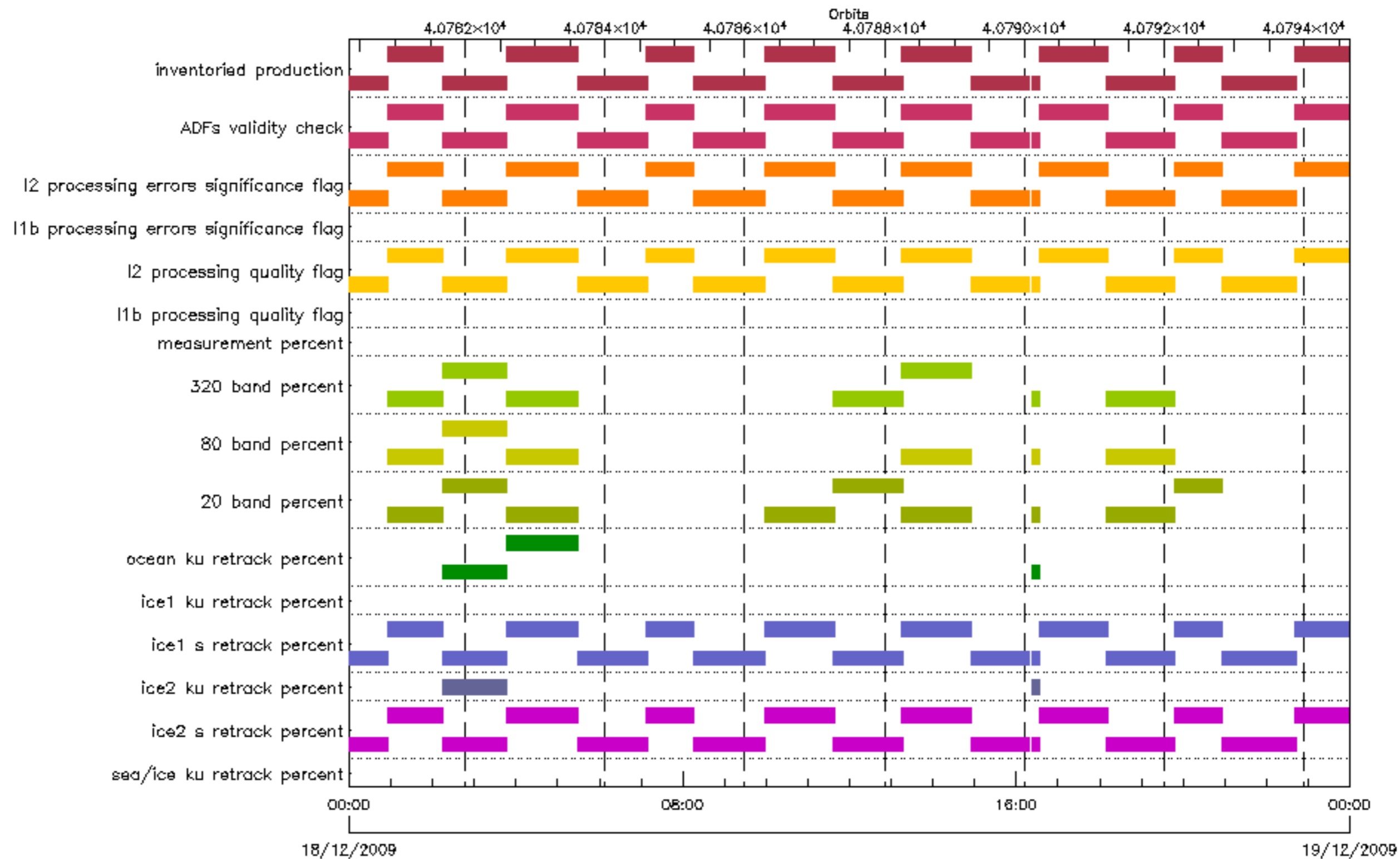






- 20 band percent
- 80 band percent
- 320 band percent
- measurement percent
- processing quality flag
- processing errors significance flag
- ADFs validity check
- inventoried production

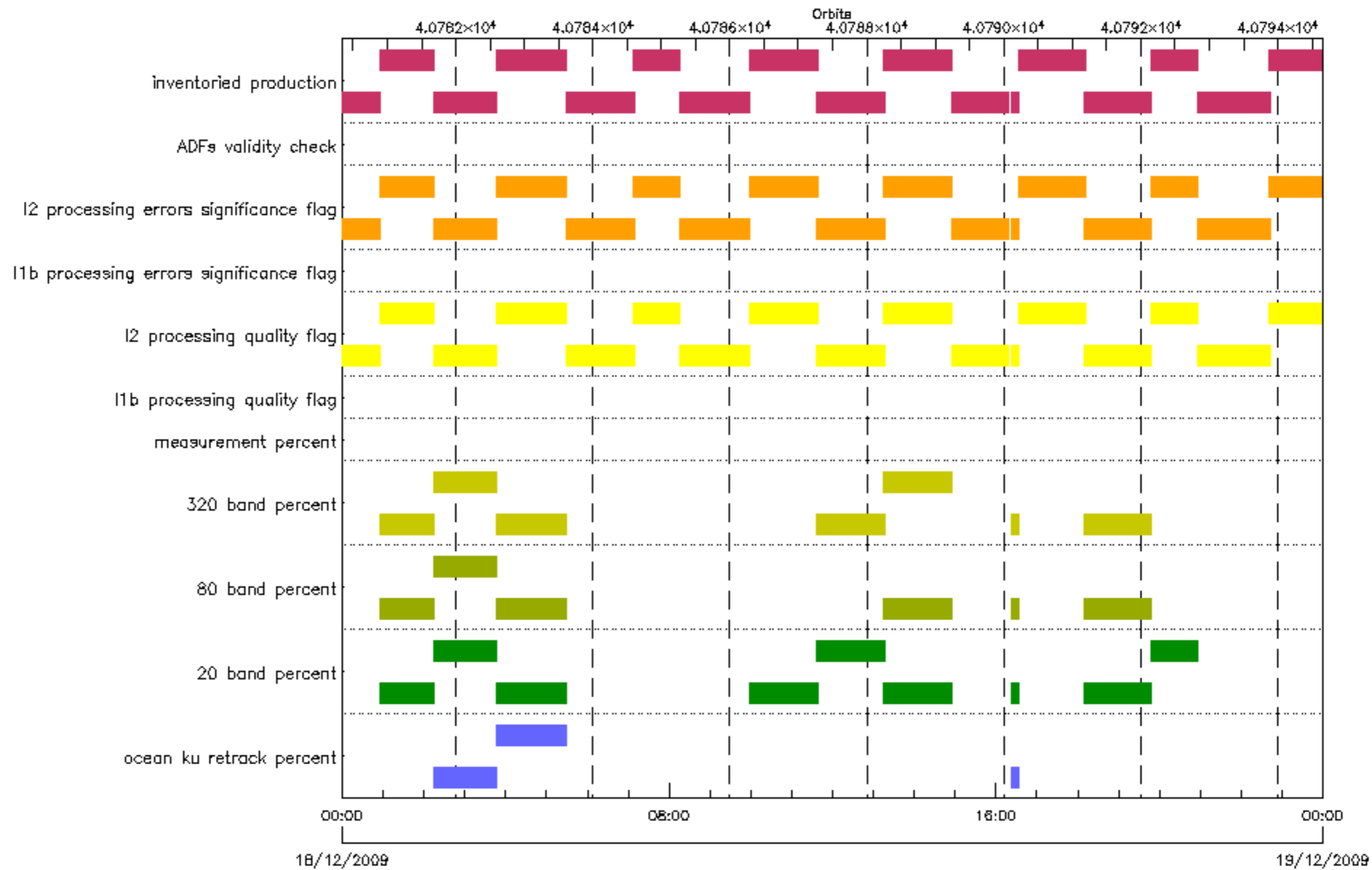




■ sea/ice ku retrack percent  
■ ice1 s retrack percent  
■ 20 band percent  
■ measurement percent  
■ I1b processing errors significance flag  
■ inventoried production

■ ice2 s retrack percent  
■ ice1 ku retrack percent  
■ 80 band percent  
■ I1b processing quality flag  
■ I2 processing errors significance flag

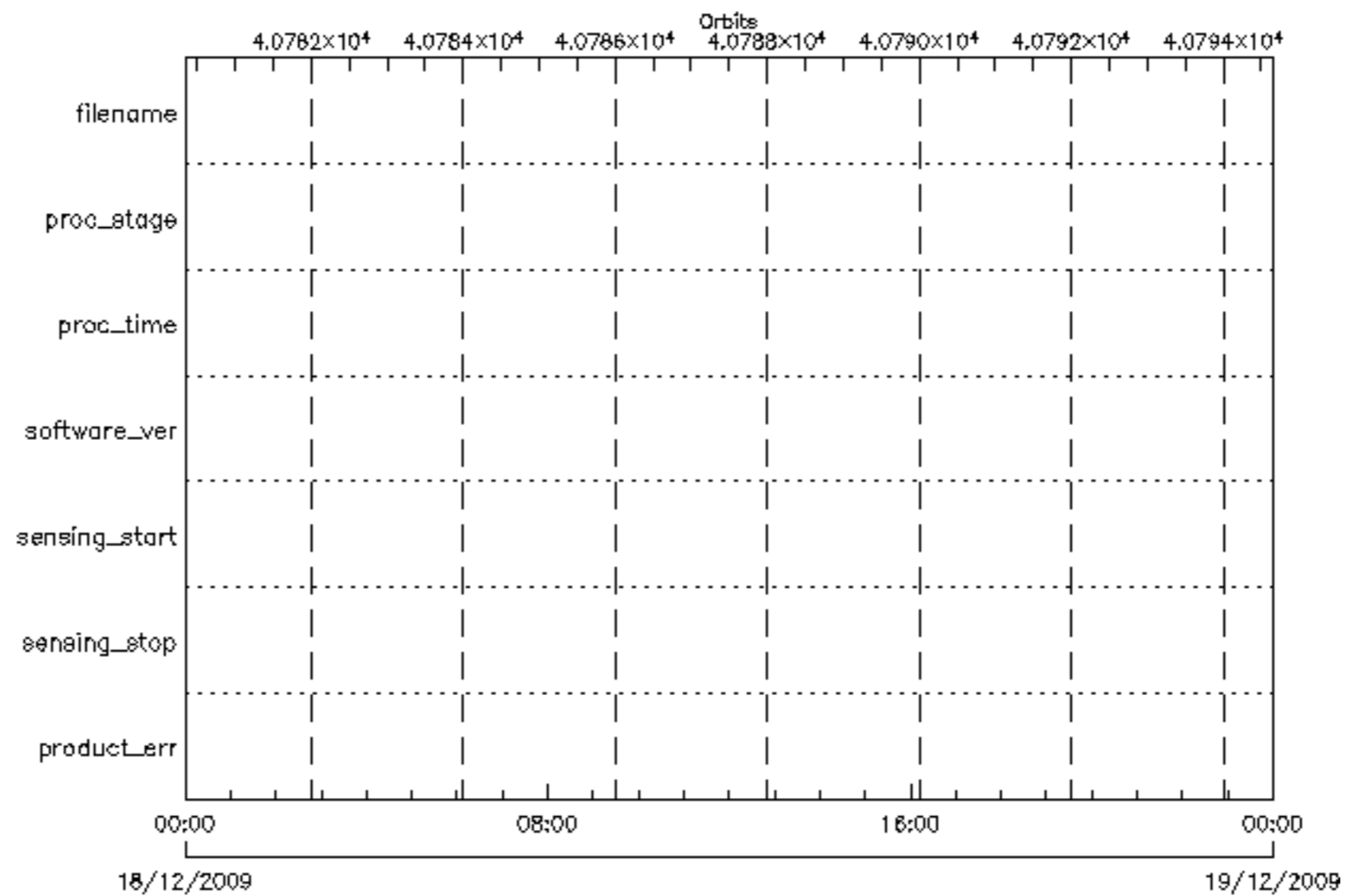
■ ice2 ku retrack percent  
■ ocean ku retrack percent  
■ 320 band percent  
■ I2 processing quality flag  
■ ADFs validity check



■ ocean ku retrack percent  
■ 320 band percent  
■ I2 processing quality flag  
■ ADFs validity check

■ 20 band percent  
■ measurement percent  
■ I1b processing errors significance flag  
■ inventoried production

■ 80 band percent  
■ I1b processing quality flag  
■ I2 processing errors significance flag



product\_err

sensing\_stop

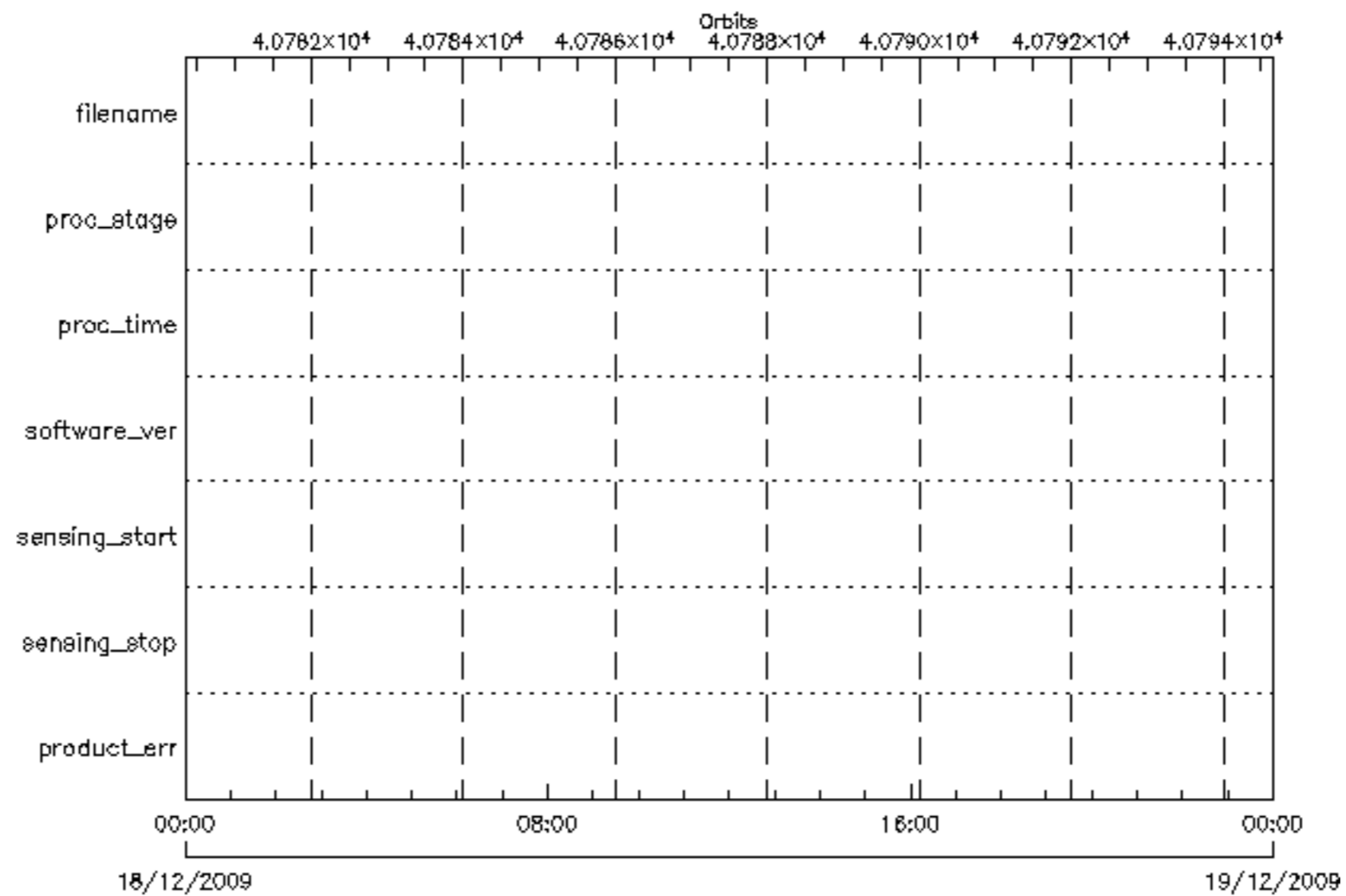
sensing\_start

software\_ver

proc\_time

proc\_stage

filename



product\_err

sensing\_stop

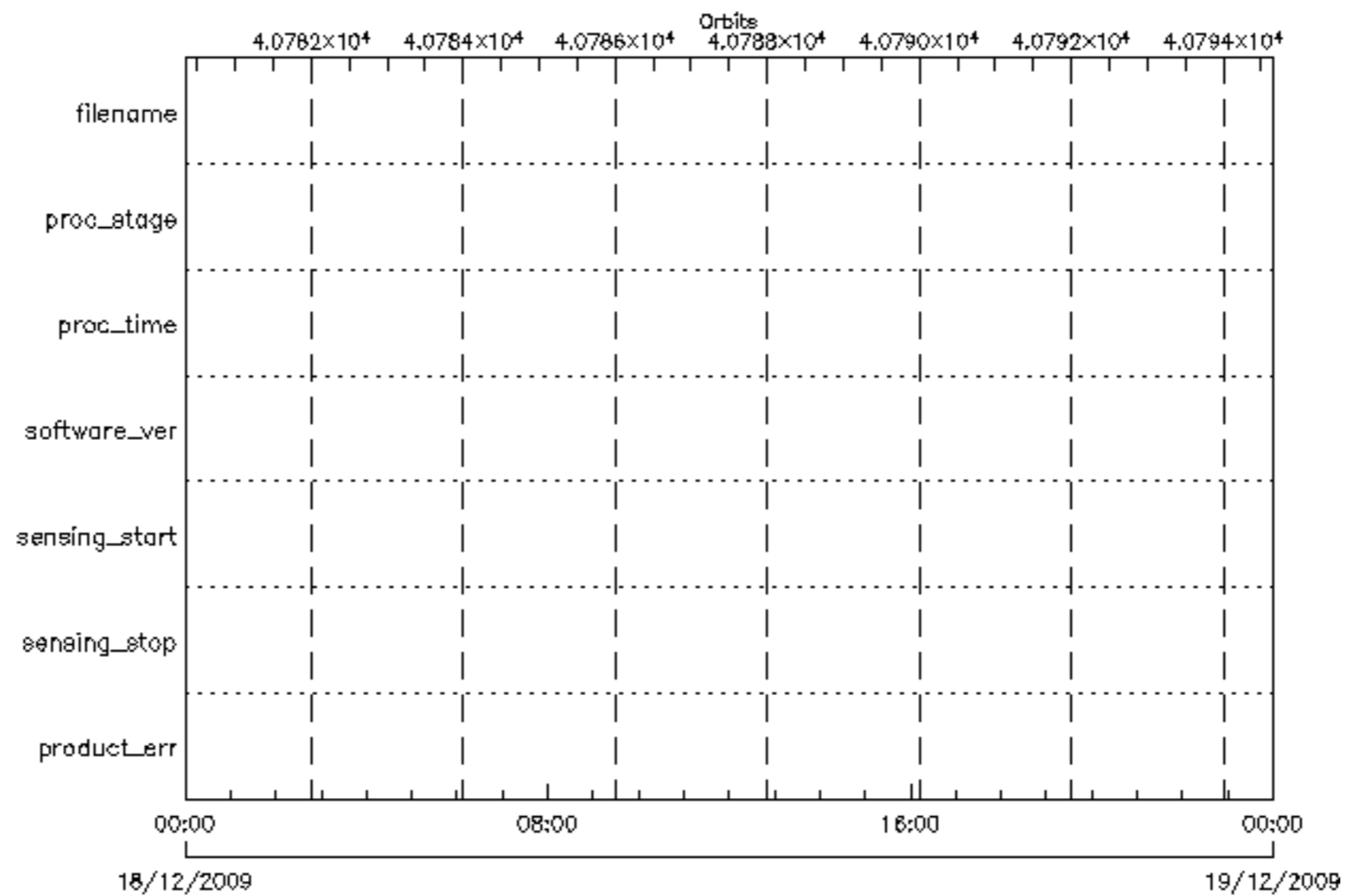
sensing\_start

software\_ver

proc\_time

proc\_stage

filename



product\_err

sensing\_stop

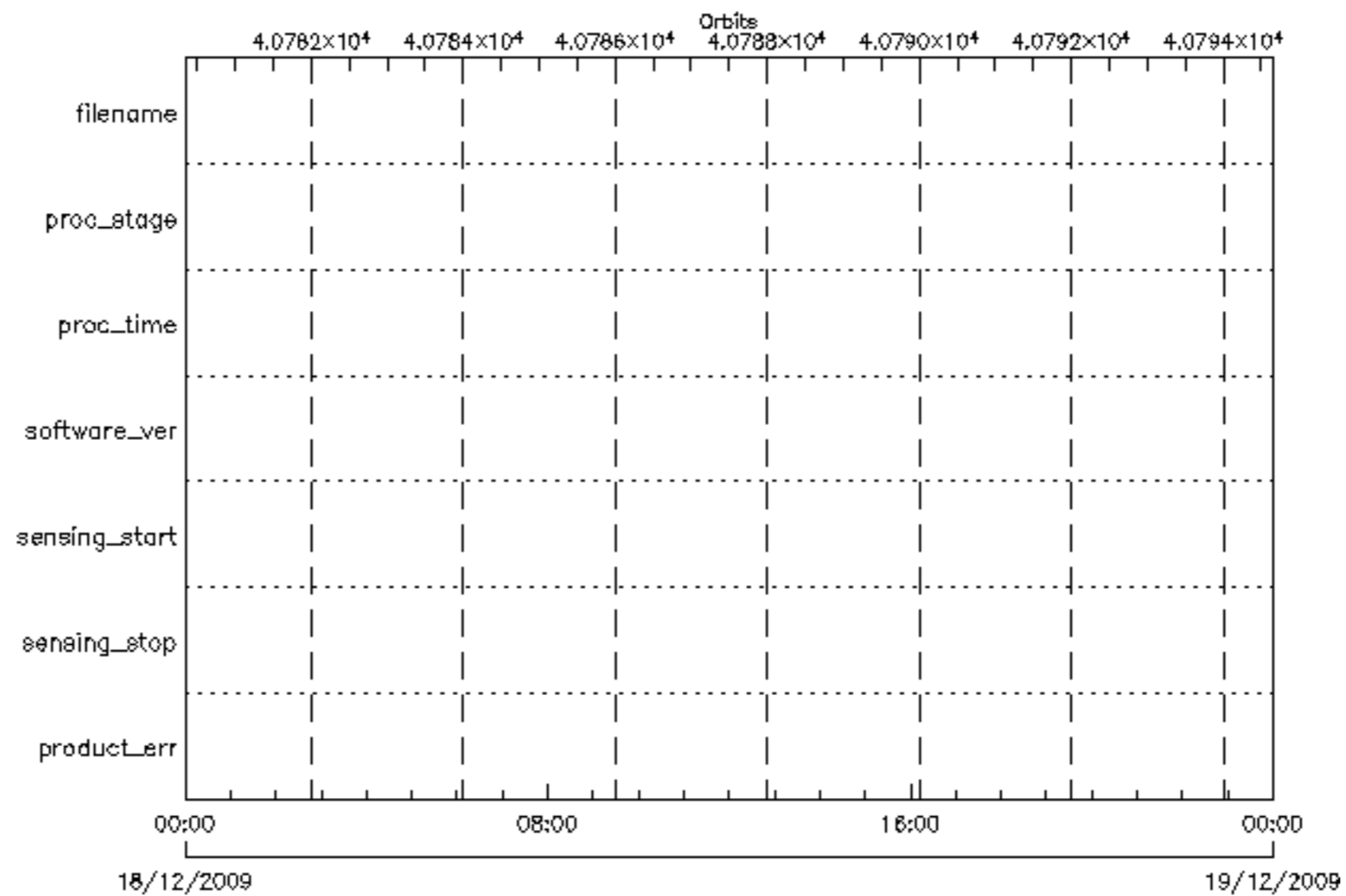
sensing\_start

software\_ver

proc\_time

proc\_stage

filename



product\_err

sensing\_stop

sensing\_start

software\_ver

proc\_time

proc\_stage

filename

