

RA2, MWR & DORIS SUMMARY PRODUCTS REPORT

Reporting time: 19-12-2009 14:32:36.000
Trigger: Routine

| | Period Start | Period Stop |
|-----------------------|--------------------------|--------------------------|
| UTC | 17-DEC-2009 00:00:00.000 | 18-DEC-2009 00:00:00.000 |
| Absolute Orbit | 40766 | 40780 |
| Cycle, Relative Orbit | 0131 | 0145 |

Products inventoried

| Gauge |
|--|
| PCF_RA2_ME__0P 99.94% of production inventoried |
| PCF_RA2_CAL_0P 100% of production inventoried |
| PCF_DOR_NAV_0P 94.71% of production inventoried |
| PCF_DOR_DOP_0P 98.94% of production inventoried |
| PCF_MWR_NL__0P 99.91% of production inventoried |
| PCF_RA2_MW__1P 99.94% of production inventoried |
| PCF_RA2_FGD_2P 99.94% of production inventoried |
| PCF_RA2_WWV_2P 99.94% of production inventoried |

TABLE OF CONTENTS

Overall production

- [Inventoried production chart](#)
- [Inventoried production map](#)

Level 0

Planning vs. Production

| Gauge |
|---|
| RA2_CAL_0P products: 1 produced; 0 gaps; 0 unplanned ; 0.00% of mission plan not covered by production |
| DOR_DOP_0P products: 16 produced; 12 gaps; 0 unplanned ; 0.99% of mission plan not covered by production |
| DOR_NAV_0P products: 16 produced; 14 gaps; 0 unplanned ; 4.93% of mission plan not covered by production |
| MWR_NL_0P products: 16 produced; 3 gaps; 0 unplanned ; 0.08% of mission plan not covered by production |
| RA2_ME_0P products: 17 produced; 2 gaps; 0 unplanned ; 0.10% of mission plan not covered by production |

[Mission Plan vs. production chart](#)

Inventoried production: [RA2_CAL_0P](#) , [DOR_DOP_0P](#) , [DOR_NAV_0P](#) , [MWR_NL_0P](#) , [RA2_ME_0P](#)
 Missing products: [RA2_CAL_0P](#) , [DOR_DOP_0P](#) , [DOR_NAV_0P](#) , [MWR_NL_0P](#) , [RA2_ME_0P](#)
 Unplanned products: [RA2_CAL_0P](#) , [DOR_DOP_0P](#) , [DOR_NAV_0P](#) , [MWR_NL_0P](#) , [RA2_ME_0P](#)
 Overlaps: [RA2_CAL_0P](#) , [DOR_DOP_0P](#) , [DOR_NAV_0P](#) , [MWR_NL_0P](#) , [RA2_ME_0P](#)
 Duplicates: [RA2_CAL_0P](#) , [DOR_DOP_0P](#) , [DOR_NAV_0P](#) , [MWR_NL_0P](#) , [RA2_ME_0P](#)

ADF usage

| Gauge |
|--|
| 0 new ADFs in use for type RA2_CAL_0P N/A |

[RA2_CAL_0P: ADFs usage](#)

| Gauge |
|--|
| 2 new ADFs in use for type DOR_DOP_0P N/A |

[DOR_DOP_0P: ADFs usage](#)

| Gauge |
|--|
| 2 new ADFs in use for type DOR_NAV_0P N/A |

[DOR_NAV_0P: ADFs usage](#)

| Gauge |
|-------|
|-------|

| |
|--|
| 2 new ADFs in use for type MWR_NL__0P N/A |
|--|

[MWR_NL__0P: ADFs usage](#)

| |
|--|
| Gauge |
| 2 new ADFs in use for type RA2_ME__0P N/A |

[RA2_ME__0P: ADFs usage](#)

Header checks

MPH errors

| Gauge |
|---|
| 0 RA2_CAL_0P products with wrong filename N/A |
| 0 RA2_CAL_0P products with unknown processing stage N/A |
| 0 RA2_CAL_0P products with unknown acquisition station N/A |
| 0 RA2_CAL_0P products with unknown processing center N/A |
| 0 RA2_CAL_0P products with wrong processing time N/A |
| 1 RA2_CAL_0P products with software version not equal to the current version N/A |
| 0 RA2_CAL_0P products with wrong sensing start N/A |
| 0 RA2_CAL_0P products with wrong sensing stop N/A |
| 0 RA2_CAL_0P products with wrong phase N/A |
| 0 RA2_CAL_0P products with wrong state vector time N/A |
| 0 RA2_CAL_0P products with unknown vector source N/A |
| 1 RA2_CAL_0P products with UTC to SBT time too far from sensing time N/A |
| 0 RA2_CAL_0P products with satellite binary time out-of-range N/A |
| 0 RA2_CAL_0P products with wrong clock step N/A |

| |
|--|
| 0 RA2_CAL_0P products with leap utc set to blank N/A |
| 0 RA2_CAL_0P products with leap err set N/A |
| 0 RA2_CAL_0P products with product err set N/A |
| 0 RA2_CAL_0P products with tot_size not equal to real file size N/A |

[RA2_CAL_0P: MPH checks](#)

| Gauge |
|---|
| 0 DOR_DOP_0P products with wrong filename N/A |
| 0 DOR_DOP_0P products with unknown processing stage N/A |
| 0 DOR_DOP_0P products with unknown acquisition station N/A |
| 0 DOR_DOP_0P products with unknown processing center N/A |
| 0 DOR_DOP_0P products with wrong processing time N/A |
| 0 DOR_DOP_0P products with software version not equal to the current version N/A |
| 0 DOR_DOP_0P products with wrong sensing start N/A |
| 0 DOR_DOP_0P products with wrong sensing stop N/A |
| 0 DOR_DOP_0P products with wrong phase N/A |
| 0 DOR_DOP_0P products with wrong state vector time N/A |
| 0 DOR_DOP_0P products with unknown vector source N/A |
| 13 DOR_DOP_0P products with UTC to SBT time too far from sensing time N/A |
| 0 DOR_DOP_0P products with satellite binary time out-of-range N/A |
| 0 DOR_DOP_0P products with wrong clock step N/A |
| 0 DOR_DOP_0P products with leap utc set to blank N/A |
| 0 DOR_DOP_0P products with leap err set N/A |
| 0 DOR_DOP_0P products with product err set N/A |
| 0 DOR_DOP_0P products with tot_size not equal to real file size N/A |

[DOR_DOP_0P: MPH checks](#)

| Gauge |
|---|
| 0 DOR_NAV_0P products with wrong filename N/A |
| 0 DOR_NAV_0P products with unknown processing stage N/A |
| 0 DOR_NAV_0P products with unknown acquisition station N/A |
| 0 DOR_NAV_0P products with unknown processing center N/A |
| 0 DOR_NAV_0P products with wrong processing time N/A |
| 0 DOR_NAV_0P products with software version not equal to the current version N/A |
| 0 DOR_NAV_0P products with wrong sensing start N/A |
| 0 DOR_NAV_0P products with wrong sensing stop N/A |
| 0 DOR_NAV_0P products with wrong phase N/A |
| 0 DOR_NAV_0P products with wrong state vector time N/A |
| 0 DOR_NAV_0P products with unknown vector source N/A |
| 9 DOR_NAV_0P products with UTC to SBT time too far from sensing time N/A |
| 0 DOR_NAV_0P products with satellite binary time out-of-range N/A |
| 0 DOR_NAV_0P products with wrong clock step N/A |
| 0 DOR_NAV_0P products with leap utc set to blank N/A |
| 0 DOR_NAV_0P products with leap err set N/A |
| 0 DOR_NAV_0P products with product err set N/A |
| 0 DOR_NAV_0P products with tot_size not equal to real file size N/A |

[DOR_NAV_0P: MPH checks](#)

| Gauge |
|--|
| 0 MWR_NL__0P products with wrong filename N/A |
| 0 MWR_NL__0P products with unknown processing stage N/A |

| |
|---|
| 0 MWR_NL__0P products with unknown acquisition station N/A |
| 0 MWR_NL__0P products with unknown processing center N/A |
| 0 MWR_NL__0P products with wrong processing time N/A |
| 0 MWR_NL__0P products with software version not equal to the current version N/A |
| 0 MWR_NL__0P products with wrong sensing start N/A |
| 0 MWR_NL__0P products with wrong sensing stop N/A |
| 0 MWR_NL__0P products with wrong phase N/A |
| 0 MWR_NL__0P products with wrong state vector time N/A |
| 0 MWR_NL__0P products with unknown vector source N/A |
| 13 MWR_NL__0P products with UTC to SBT time too far from sensing time N/A |
| 0 MWR_NL__0P products with satellite binary time out-of-range N/A |
| 0 MWR_NL__0P products with wrong clock step N/A |
| 0 MWR_NL__0P products with leap utc set to blank N/A |
| 0 MWR_NL__0P products with leap err set N/A |
| 0 MWR_NL__0P products with product err set N/A |
| 0 MWR_NL__0P products with tot_size not equal to real file size N/A |

[MWR_NL__0P: MPH checks](#)

| Gauge |
|---|
| 0 RA2_ME__0P products with wrong filename N/A |
| 0 RA2_ME__0P products with unknown processing stage N/A |
| 0 RA2_ME__0P products with unknown acquisition station N/A |
| 0 RA2_ME__0P products with unknown processing center N/A |
| 0 RA2_ME__0P products with wrong processing time N/A |
| 0 RA2_ME__0P products with software version not equal to the current version N/A |

| |
|--|
| 0 RA2_ME__0P products with wrong sensing start N/A |
| 0 RA2_ME__0P products with wrong sensing stop N/A |
| 0 RA2_ME__0P products with wrong phase N/A |
| 0 RA2_ME__0P products with wrong state vector time N/A |
| 0 RA2_ME__0P products with unknown vector source N/A |
| 14 RA2_ME__0P products with UTC to SBT time too far from sensing time N/A |
| 0 RA2_ME__0P products with satellite binary time out-of-range N/A |
| 0 RA2_ME__0P products with wrong clock step N/A |
| 0 RA2_ME__0P products with leap utc set to blank N/A |
| 0 RA2_ME__0P products with leap err set N/A |
| 0 RA2_ME__0P products with product err set N/A |
| 0 RA2_ME__0P products with tot_size not equal to real file size N/A |

[RA2_ME__0P: MPH checks](#)

SPH errors

| Gauge |
|---|
| 0 ADFs not covering sensing time are referenced in RA2_CAL_0P products N/A |
| 0 RA2_CAL_0P products with start_lat out of range N/A |
| 0 RA2_CAL_0P products with start_long out of range N/A |
| 0 RA2_CAL_0P products with stop_lat out of range N/A |
| 0 RA2_CAL_0P products with stop_long out of range N/A |
| 0 RA2_CAL_0P products with sat_track out of range N/A |
| 0 RA2_CAL_0P products with num_error_ISPs out of range N/A |
| 0 RA2_CAL_0P products with num_missing_ISPs out of range N/A |
| 0 RA2_CAL_0P products with num_discarded_ISPs out of range N/A |

| |
|--|
| 0 RA2_CAL_0P products with num_RS_ISPs out of range N/A |
| 0 RA2_CAL_0P products with ISP_errors_significant set to 1 N/A |
| 0 RA2_CAL_0P products with missing_ISPs_significant set to 1 N/A |
| 0 RA2_CAL_0P products with ISP_discarded_significant set to 1 N/A |
| 0 RA2_CAL_0P products with RS_significant set to 1 N/A |

[RA2_CAL_0P: SPH checks](#)

| Gauge |
|---|
| 0 ADFs not covering sensing time are referenced in DOR_DOP_0P products N/A |
| 0 DOR_DOP_0P products with start_lat out of range N/A |
| 0 DOR_DOP_0P products with start_long out of range N/A |
| 0 DOR_DOP_0P products with stop_lat out of range N/A |
| 0 DOR_DOP_0P products with stop_long out of range N/A |
| 0 DOR_DOP_0P products with sat_track out of range N/A |
| 0 DOR_DOP_0P products with num_error_ISPs out of range N/A |
| 0 DOR_DOP_0P products with num_missing_ISPs out of range N/A |
| 0 DOR_DOP_0P products with num_discarded_ISPs out of range N/A |
| 0 DOR_DOP_0P products with num_RS_ISPs out of range N/A |
| 0 DOR_DOP_0P products with ISP_errors_significant set to 1 N/A |
| 0 DOR_DOP_0P products with missing_ISPs_significant set to 1 N/A |
| 0 DOR_DOP_0P products with ISP_discarded_significant set to 1 N/A |
| 0 DOR_DOP_0P products with RS_significant set to 1 N/A |

[DOR_DOP_0P: SPH checks](#)

| Gauge |
|---|
| 0 ADFs not covering sensing time are referenced in DOR_NAV_0P products N/A |

| |
|--|
| 0 DOR_NAV_0P products with start_lat out of range N/A |
| 0 DOR_NAV_0P products with start_long out of range N/A |
| 0 DOR_NAV_0P products with stop_lat out of range N/A |
| 0 DOR_NAV_0P products with stop_long out of range N/A |
| 0 DOR_NAV_0P products with sat_track out of range N/A |
| 0 DOR_NAV_0P products with num_error_ISPs out of range N/A |
| 0 DOR_NAV_0P products with num_missing_ISPs out of range N/A |
| 0 DOR_NAV_0P products with num_discarded_ISPs out of range N/A |
| 0 DOR_NAV_0P products with num_RS_ISPs out of range N/A |
| 0 DOR_NAV_0P products with ISP_errors_significant set to 1 N/A |
| 0 DOR_NAV_0P products with missing_ISPs_significant set to 1 N/A |
| 0 DOR_NAV_0P products with ISP_discarded_significant set to 1 N/A |
| 0 DOR_NAV_0P products with RS_significant set to 1 N/A |

[DOR_NAV_0P: SPH checks](#)

| Gauge |
|---|
| 0 ADFs not covering sensing time are referenced in MWR_NL__0P products N/A |
| 0 MWR_NL__0P products with start_lat out of range N/A |
| 0 MWR_NL__0P products with start_long out of range N/A |
| 0 MWR_NL__0P products with stop_lat out of range N/A |
| 0 MWR_NL__0P products with stop_long out of range N/A |
| 0 MWR_NL__0P products with sat_track out of range N/A |
| 0 MWR_NL__0P products with num_error_ISPs out of range N/A |
| 0 MWR_NL__0P products with num_missing_ISPs out of range N/A |
| 0 MWR_NL__0P products with num_discarded_ISPs out of range N/A |

| |
|--|
| 0 MWR_NL__0P products with num_RS_ISPs out of range N/A |
| 0 MWR_NL__0P products with ISP_errors_significant set to 1 N/A |
| 0 MWR_NL__0P products with missing_ISPs_significant set to 1 N/A |
| 0 MWR_NL__0P products with ISP_discarded_significant set to 1 N/A |
| 0 MWR_NL__0P products with RS_significant set to 1 N/A |

[MWR_NL__0P: SPH checks](#)

| Gauge |
|---|
| 0 ADFs not covering sensing time are referenced in RA2_ME__0P products N/A |
| 0 RA2_ME__0P products with start_lat out of range N/A |
| 0 RA2_ME__0P products with start_long out of range N/A |
| 0 RA2_ME__0P products with stop_lat out of range N/A |
| 0 RA2_ME__0P products with stop_long out of range N/A |
| 0 RA2_ME__0P products with sat_track out of range N/A |
| 0 RA2_ME__0P products with num_error_ISPs out of range N/A |
| 0 RA2_ME__0P products with num_missing_ISPs out of range N/A |
| 0 RA2_ME__0P products with num_discarded_ISPs out of range N/A |
| 0 RA2_ME__0P products with num_RS_ISPs out of range N/A |
| 0 RA2_ME__0P products with ISP_errors_significant set to 1 N/A |
| 0 RA2_ME__0P products with missing_ISPs_significant set to 1 N/A |
| 0 RA2_ME__0P products with ISP_discarded_significant set to 1 N/A |
| 0 RA2_ME__0P products with RS_significant set to 1 N/A |

[RA2_ME__0P: SPH checks](#)

Level 1

Planning vs. Production

| Gauge |
|--|
| RA2_MW__1P products: 17 produced; 2 gaps; 0 unplanned ; 0.10% of mission plan not covered by production |

[Mission Plan vs. production chart](#)

Inventoried production: [RA2_MW__1P](#)

Missing products: [RA2_MW__1P](#)

Unplanned products: [RA2_MW__1P](#)

Overlaps: [RA2_MW__1P](#)

Duplicates: [RA2_MW__1P](#)

ADF usage

| Gauge |
|---|
| Current IECF list for ADFs not available N/A |
| 0 differences with IECF detected for type RA2_MW__1P N/A |
| 0 new ADFs in use for type RA2_MW__1P N/A |

[RA2_MW__1P: ADFs usage](#)

Header checks

MPH errors

| Gauge |
|---|
| 0 RA2_MW__1P products with wrong filename N/A |
| 0 RA2_MW__1P products with unknown processing stage N/A |
| 0 RA2_MW__1P products with unknown acquisition station N/A |
| 0 RA2_MW__1P products with unknown processing center N/A |

| |
|--|
| 0 RA2_MW__1P products with wrong processing time N/A |
| 17 RA2_MW__1P products with software version not equal to the current version N/A |
| 0 RA2_MW__1P products with wrong sensing start N/A |
| 0 RA2_MW__1P products with wrong sensing stop N/A |
| 0 RA2_MW__1P products with wrong phase N/A |
| 17 RA2_MW__1P products with wrong state vector time N/A |
| 0 RA2_MW__1P products with unknown vector source N/A |
| 14 RA2_MW__1P products with UTC to SBT time too far from sensing time N/A |
| 0 RA2_MW__1P products with satellite binary time out-of-range N/A |
| 0 RA2_MW__1P products with wrong clock step N/A |
| 0 RA2_MW__1P products with leap utc set to blank N/A |
| 0 RA2_MW__1P products with leap err set N/A |
| 0 RA2_MW__1P products with product err set N/A |
| 0 RA2_MW__1P products with tot_size not equal to real file size N/A |

[RA2_MW__1P: MPH checks](#)

SPH errors

| Gauge |
|---|
| 17 ADFs not covering sensing time are referenced in RA2_MW__1P products N/A |
| 0 RA2_MW__1P products with processing errors significance flag set N/A |
| 0 RA2_MW__1P products with percentage DSRs free of processing errors below threshold N/A |
| 0 RA2_MW__1P products with percentage of valid measurements below threshold N/A |
| 3 RA2_MW__1P products with percentage of 320 MHz band processed below threshold N/A |
| 3 RA2_MW__1P products with percentage of 80 MHz band processed above threshold N/A |
| 4 RA2_MW__1P products with percentage of 20 MHz band processed above threshold N/A |

Level 2

Planning vs. Production

| Gauge |
|--|
| RA2_FGD_2P products: 17 produced; 2 gaps; 0 unplanned ; 0.10% of mission plan not covered by production |
| RA2_WWV_2P products: 17 produced; 2 gaps; 0 unplanned ; 0.10% of mission plan not covered by production |

[Mission Plan vs. production chart](#)

Inventoried production: [RA2_FGD_2P](#) , [RA2_WWV_2P](#)

Missing products: [RA2_FGD_2P](#) , [RA2_WWV_2P](#)

Unplanned products: [RA2_FGD_2P](#) , [RA2_WWV_2P](#)

Overlaps: [RA2_FGD_2P](#) , [RA2_WWV_2P](#)

Duplicates: [RA2_FGD_2P](#) , [RA2_WWV_2P](#)

ADF usage

| Gauge |
|---|
| Current IECF list for ADFs not available N/A |
| 188 differences with IECF detected for type RA2_FGD_2P N/A |
| 28 new ADFs in use for type RA2_FGD_2P N/A |

[RA2_FGD_2P: ADFs usage](#)

| Gauge |
|---|
| Current IECF list for ADFs not available N/A |
| 204 differences with IECF detected for type RA2_WWV_2P N/A |
| 44 new ADFs in use for type RA2_WWV_2P N/A |

[RA2_WWV_2P: ADFs usage](#)

Header checks

MPH errors

| Gauge |
|--|
| 0 RA2_FGD_2P products with wrong filename N/A |
| 0 RA2_FGD_2P products with unknown processing stage N/A |
| 0 RA2_FGD_2P products with unknown acquisition station N/A |
| 0 RA2_FGD_2P products with unknown processing center N/A |
| 0 RA2_FGD_2P products with wrong processing time N/A |
| 17 RA2_FGD_2P products with software version not equal to the current version N/A |
| 0 RA2_FGD_2P products with wrong sensing start N/A |
| 0 RA2_FGD_2P products with wrong sensing stop N/A |
| 0 RA2_FGD_2P products with wrong phase N/A |
| 17 RA2_FGD_2P products with wrong state vector time N/A |
| 0 RA2_FGD_2P products with unknown vector source N/A |
| 14 RA2_FGD_2P products with UTC to SBT time too far from sensing time N/A |
| 0 RA2_FGD_2P products with satellite binary time out-of-range N/A |
| 0 RA2_FGD_2P products with wrong clock step N/A |
| 0 RA2_FGD_2P products with leap utc set to blank N/A |
| 0 RA2_FGD_2P products with leap err set N/A |
| 17 RA2_FGD_2P products with product err set N/A |
| 0 RA2_FGD_2P products with tot_size not equal to real file size N/A |

| Gauge |
|--|
| 0 RA2_WWV_2P products with wrong filename N/A |
| 0 RA2_WWV_2P products with unknown processing stage N/A |
| 0 RA2_WWV_2P products with unknown acquisition station N/A |
| 0 RA2_WWV_2P products with unknown processing center N/A |
| 0 RA2_WWV_2P products with wrong processing time N/A |
| 17 RA2_WWV_2P products with software version not equal to the current version N/A |
| 0 RA2_WWV_2P products with wrong sensing start N/A |
| 0 RA2_WWV_2P products with wrong sensing stop N/A |
| 0 RA2_WWV_2P products with wrong phase N/A |
| 17 RA2_WWV_2P products with wrong state vector time N/A |
| 0 RA2_WWV_2P products with unknown vector source N/A |
| 14 RA2_WWV_2P products with UTC to SBT time too far from sensing time N/A |
| 0 RA2_WWV_2P products with satellite binary time out-of-range N/A |
| 0 RA2_WWV_2P products with wrong clock step N/A |
| 0 RA2_WWV_2P products with leap utc set to blank N/A |
| 0 RA2_WWV_2P products with leap err set N/A |
| 17 RA2_WWV_2P products with product err set N/A |
| 0 RA2_WWV_2P products with tot_size not equal to real file size N/A |

[RA2_WWV_2P: MPH checks](#)

SPH errors

| Gauge |
|--|
| 17 ADFs not covering sensing time are referenced in RA2_FGD_2P products N/A |
| 17 RA2_FGD_2P products with I2 processing errors significance flag set N/A |

| |
|---|
| 0 RA2_FGD_2P products with I1b processing errors significance flag set N/A |
| 17 RA2_FGD_2P products with percentage DSRs free of I2 processing errors below threshold N/A |
| 0 RA2_FGD_2P products with percentage DSRs free of I1b processing errors below threshold N/A |
| 0 RA2_FGD_2P products with percentage of valid measurements below threshold N/A |
| 8 RA2_FGD_2P products with percentage of 320 MHz band processed below threshold N/A |
| 8 RA2_FGD_2P products with percentage of 80 MHz band processed above threshold N/A |
| 10 RA2_FGD_2P products with percentage of 20 MHz band processed above threshold N/A |
| 4 RA2_FGD_2P products with percentage of valid Ku ocean retracker measurements below threshold N/A |
| 0 RA2_FGD_2P products with percentage of valid Ku ice1 retracker measurements below threshold N/A |
| 17 RA2_FGD_2P products with percentage of valid S ice1 retracker measurements below threshold N/A |
| 2 RA2_FGD_2P products with percentage of valid Ku ice2 retracker measurements below threshold N/A |
| 17 RA2_FGD_2P products with percentage of valid S ice2 retracker measurements below threshold N/A |
| 1 RA2_FGD_2P products with percentage of valid Ku sea/ice retracker measurements below threshold N/A |

[RA2_FGD_2P: SPH checks](#)

| Gauge |
|---|
| 0 ADFs not covering sensing time are referenced in RA2_WWV_2P products N/A |
| 17 RA2_WWV_2P products with ra2_I2_proc_flag anomalies N/A |
| 0 RA2_WWV_2P products with ra2_I1b_proc_flag anomalies N/A |
| 17 RA2_WWV_2P products with ra2_I2_proc_quality anomalies N/A |
| 0 RA2_WWV_2P products with ra2_I1b_proc_quality anomalies N/A |
| 0 RA2_WWV_2P products with ra2_measurement_percent anomalies N/A |
| 8 RA2_WWV_2P products with ra2_320_band_percent anomalies N/A |
| 8 RA2_WWV_2P products with ra2_80_band_percent anomalies N/A |
| 10 RA2_WWV_2P products with ra2_20_band_percent anomalies N/A |

4 RA2_WWV_2P products with ra2_ocean_ku_retrack_percent anomalies
N/A

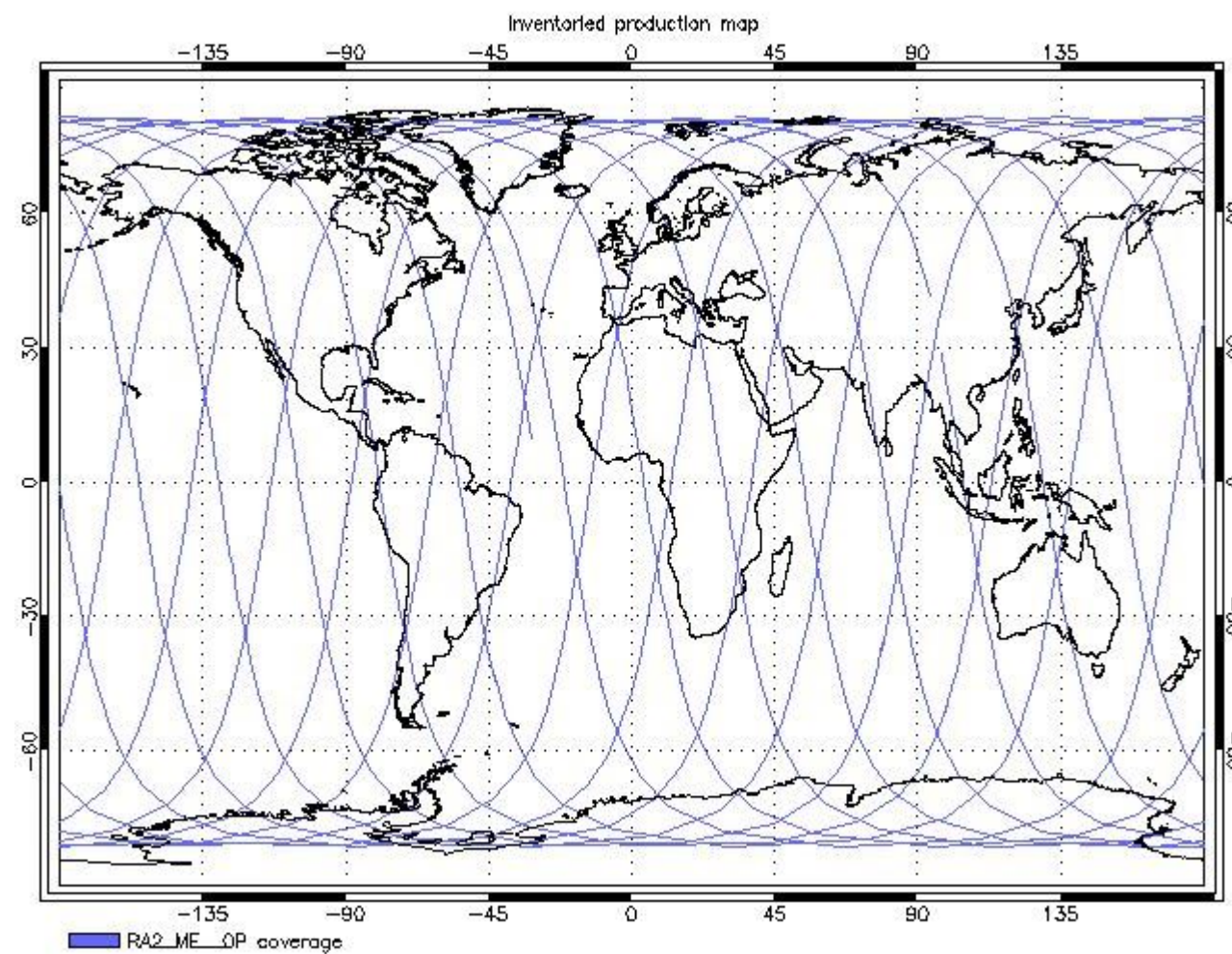
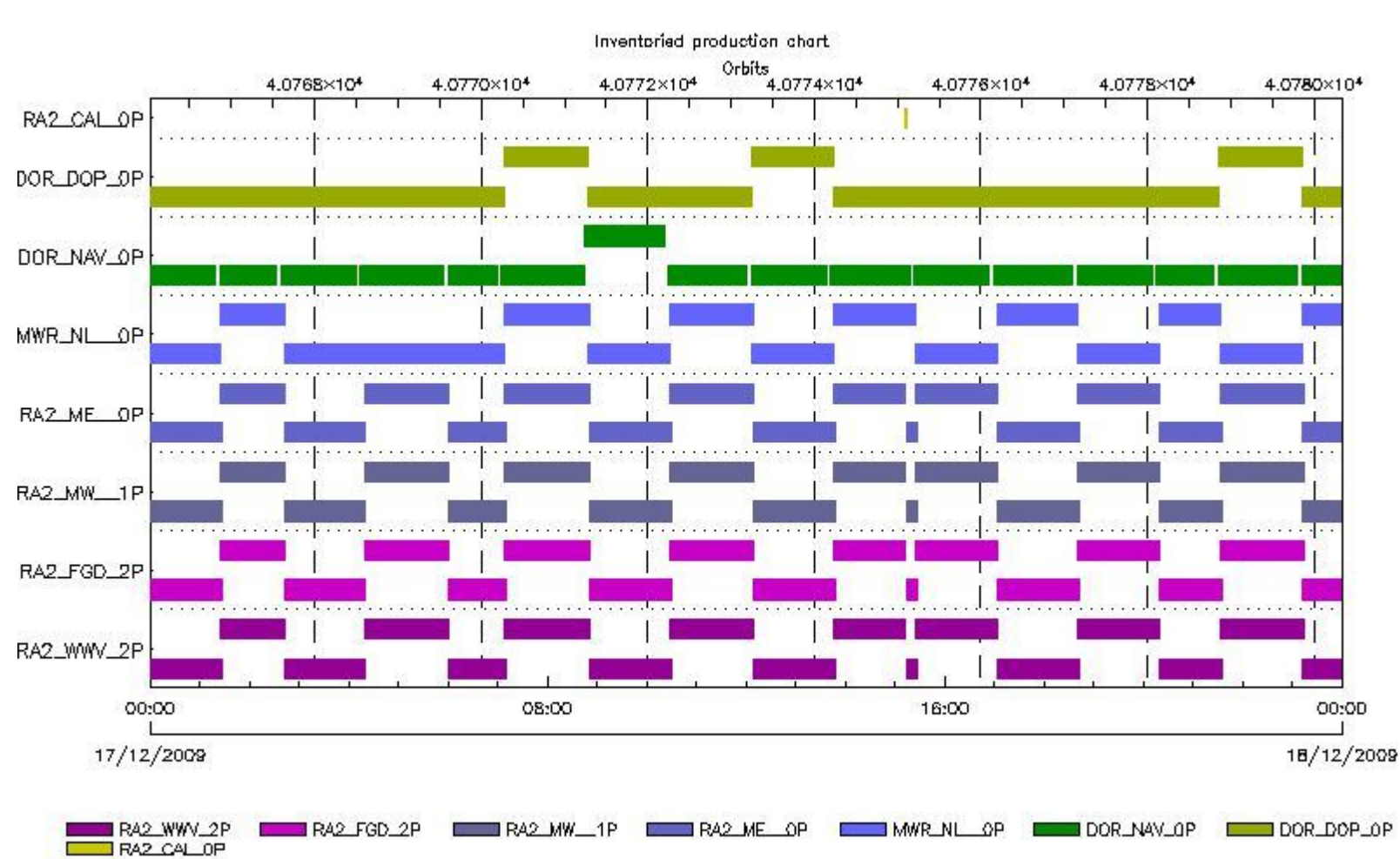
[RA2_WWV_2P: SPH checks](#)

Time Correlation

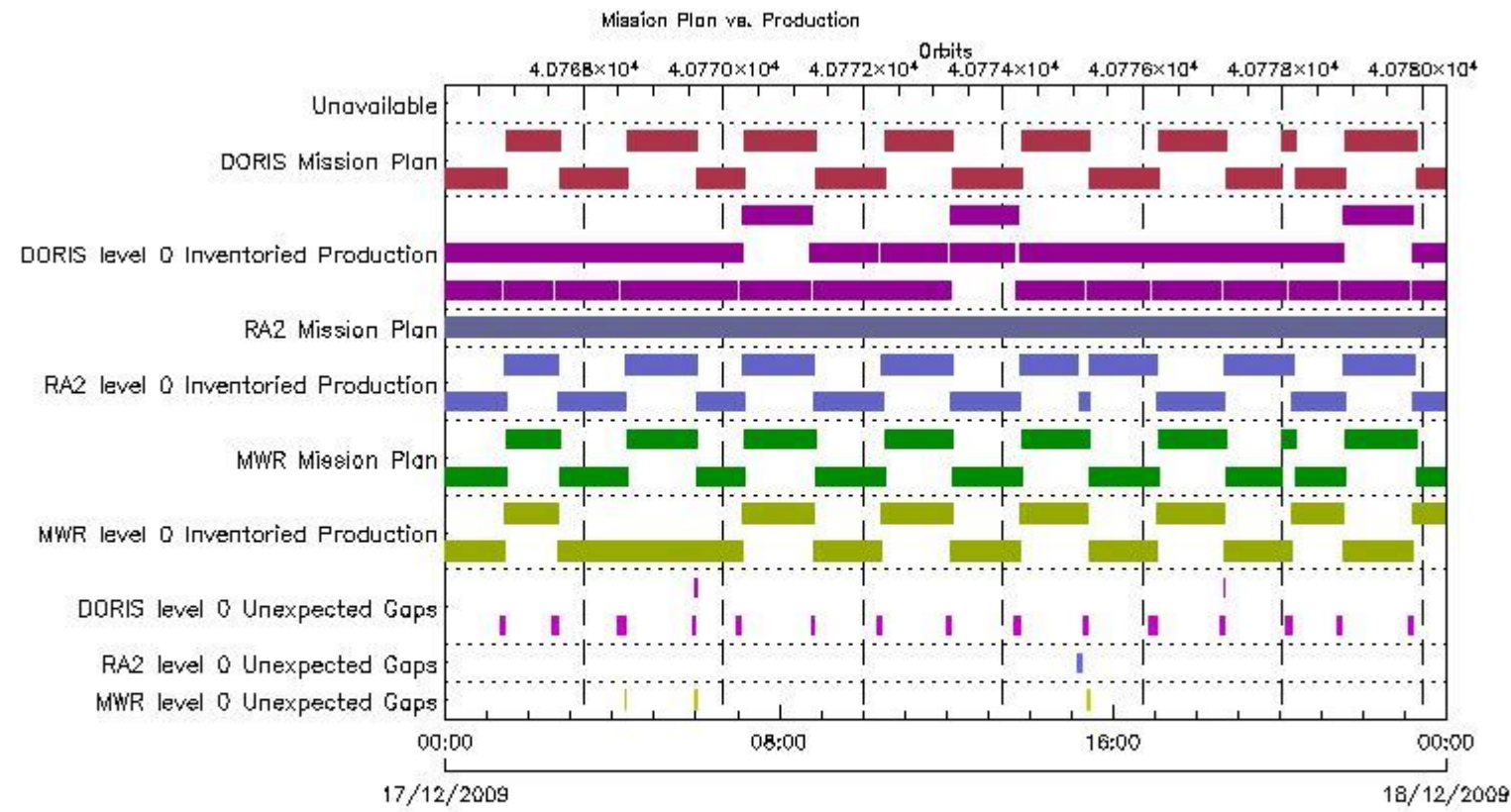
[Time Correlation propagation error](#)

Overall Production

Inventoried Production (sensing time)



Mission Plan vs. Production (level 0)



Production covering Mission Plan

| Gauge |
|--|
| PCF_RA2_ME__0P 99.94% of production inventoried |
| PCF_RA2_CAL_0P 100% of production inventoried |
| PCF_DOR_NAV_0P 94.71% of production inventoried |
| PCF_DOR_DOP_0P 98.94% of production inventoried |
| PCF_MWR_NL__0P 99.91% of production inventoried |

Mission Plan (extracted from DMOP)

| Gauge | Segment (Start-Stop) |
|----------------------------------|--|
| MODE.MEASUREMENT RA2.ACQ_PLAN | 16-DEC-2009 23:48:12.663 17-DEC-2009 15:10:50.706 |
| MODE.NOMINAL DORIS.ACQ_PLAN | 16-DEC-2009 23:48:12.663 18-DEC-2009 00:57:15.590 |

| | |
|----------------------------------|--|
| MODE.NOMINAL MWR.ACQ_PLAN | 16-DEC-2009 23:48:12.663 18-DEC-2009 00:57:15.590 |
| MODE.CALIBRATION RA2.ACQ_PLAN | 17-DEC-2009 15:10:55.217 17-DEC-2009 15:12:53.988 |
| MODE.MEASUREMENT RA2.ACQ_PLAN | 17-DEC-2009 15:12:58.498 18-DEC-2009 00:57:15.590 |

Inventoried Products

RA2_CAL_0P products

| Gauge | Segment (Start-Stop) | Explicit Reference |
|---|--|--|
| Product: RA2_CAL_0P Filename: RA2_CAL_0PNPDK20091217_151051_000001212085_00140_40775_1619.N1 | 17-DEC-2009 15:10:51.101 17-DEC-2009 15:12:52.528 | RA2_CAL_0PNPDK20091217_151051_000001212085_00140_40775_1619.N1 RA2_CAL_0P.MPH.ABS_ORBIT=40775 |

DOR_DOP_0P products

| Gauge | Segment (Start-Stop) | Explicit Reference |
|---|--|--|
| Product: DOR_DOP_0P Filename: DOR_DOP_0PNPDE20091216_234513_000059292085_00130_40765_9774.N1 | 16-DEC-2009 23:45:13.789 17-DEC-2009 01:24:03.278 | DOR_DOP_0PNPDE20091216_234513_000059292085_00130_40765_9774.N1 DOR_DOP_0P.MPH.ABS_ORBIT=40765 |
| Product: DOR_DOP_0P Filename: DOR_DOP_0PNPDE20091217_012507_000044632085_00131_40766_9775.N1 | 17-DEC-2009 01:25:07.036 17-DEC-2009 02:39:30.099 | DOR_DOP_0PNPDE20091217_012507_000044632085_00131_40766_9775.N1 DOR_DOP_0P.MPH.ABS_ORBIT=40766 |
| Product: DOR_DOP_0P Filename: DOR_DOP_0PNPDE20091217_024137_000057382085_00132_40767_9776.N1 | 17-DEC-2009 02:41:37.614 17-DEC-2009 04:17:15.838 | DOR_DOP_0PNPDE20091217_024137_000057382085_00132_40767_9776.N1 DOR_DOP_0P.MPH.ABS_ORBIT=40767 |
| Product: DOR_DOP_0P Filename: DOR_DOP_0PNPDE20091217_041819_000059932085_00133_40768_9777.N1 | 17-DEC-2009 04:18:19.592 17-DEC-2009 05:58:12.843 | DOR_DOP_0PNPDE20091217_041819_000059932085_00133_40768_9777.N1 DOR_DOP_0P.MPH.ABS_ORBIT=40768 |
| Product: DOR_DOP_0P Filename: DOR_DOP_0PNPDK20091217_060020_000040172085_00134_40769_2625.N1 | 17-DEC-2009 06:00:20.358 17-DEC-2009 07:07:17.109 | DOR_DOP_0PNPDK20091217_060020_000040172085_00134_40769_2625.N1 DOR_DOP_0P.MPH.ABS_ORBIT=40769 |
| Product: DOR_DOP_0P Filename: DOR_DOP_0PNPDK20091217_070717_000060572085_00135_40770_2626.N1 | 17-DEC-2009 07:07:17.109 17-DEC-2009 08:48:14.102 | DOR_DOP_0PNPDK20091217_070717_000060572085_00135_40770_2626.N1 DOR_DOP_0P.MPH.ABS_ORBIT=40770 |
| Product: DOR_DOP_0P Filename: DOR_DOP_0PNPDK20091217_084917_000058022085_00136_40771_2627.N1 | 17-DEC-2009 08:49:17.863 17-DEC-2009 10:25:59.821 | DOR_DOP_0PNPDK20091217_084917_000058022085_00136_40771_2627.N1 DOR_DOP_0P.MPH.ABS_ORBIT=40771 |
| Product: DOR_DOP_0P Filename: DOR_DOP_0PNPDK20091217_102703_000059932085_00137_40772_2628.N1 | 17-DEC-2009 10:27:03.579 17-DEC-2009 12:06:56.802 | DOR_DOP_0PNPDK20091217_102703_000059932085_00137_40772_2628.N1 DOR_DOP_0P.MPH.ABS_ORBIT=40772 |
| Product: DOR_DOP_0P Filename: DOR_DOP_0PNPDK20091217_120656_000058662085_00138_40773_2629.N1 | 17-DEC-2009 12:06:56.802 17-DEC-2009 13:44:42.545 | DOR_DOP_0PNPDK20091217_120656_000058662085_00138_40773_2629.N1 DOR_DOP_0P.MPH.ABS_ORBIT=40773 |
| Product: DOR_DOP_0P Filename: DOR_DOP_0PNPDK20091217_134546_000058662085_00139_40774_2630.N1 | 17-DEC-2009 13:45:46.303 17-DEC-2009 15:23:32.026 | DOR_DOP_0PNPDK20091217_134546_000058662085_00139_40774_2630.N1 DOR_DOP_0P.MPH.ABS_ORBIT=40774 |
| Product: DOR_DOP_0P Filename: DOR_DOP_0PNPDK20091217_152435_000058022085_00140_40775_2631.N1 | 17-DEC-2009 15:24:35.780 17-DEC-2009 17:01:17.734 | DOR_DOP_0PNPDK20091217_152435_000058022085_00140_40775_2631.N1 DOR_DOP_0P.MPH.ABS_ORBIT=40775 |
| Product: DOR_DOP_0P Filename: DOR_DOP_0PNPDK20091217_170221_000058022085_00141_40776_2632.N1 | 17-DEC-2009 17:02:21.496 17-DEC-2009 18:39:03.465 | DOR_DOP_0PNPDK20091217_170221_000058022085_00141_40776_2632.N1 DOR_DOP_0P.MPH.ABS_ORBIT=40776 |
| Product: DOR_DOP_0P Filename: DOR_DOP_0PNPDK20091217_184007_000058022085_00142_40777_2633.N1 | 17-DEC-2009 18:40:07.223 17-DEC-2009 20:16:49.208 | DOR_DOP_0PNPDK20091217_184007_000058022085_00142_40777_2633.N1 DOR_DOP_0P.MPH.ABS_ORBIT=40777 |
| Product: DOR_DOP_0P Filename: DOR_DOP_0PNPDE20091217_201752_000043992085_00143_40778_9778.N1 | 17-DEC-2009 20:17:52.962 17-DEC-2009 21:31:12.256 | DOR_DOP_0PNPDE20091217_201752_000043992085_00143_40778_9778.N1 DOR_DOP_0P.MPH.ABS_ORBIT=40778 |
| Product: DOR_DOP_0P Filename: DOR_DOP_0PNPDE20091217_213112_000059932085_00143_40778_9779.N1 | 17-DEC-2009 21:31:12.256 17-DEC-2009 23:11:05.499 | DOR_DOP_0PNPDE20091217_213112_000059932085_00143_40778_9779.N1 DOR_DOP_0P.MPH.ABS_ORBIT=40778 |

| | | |
|---|--|--|
| Product: DOR_DOP_0P Filename: DOR_DOP_0PNPDE20091217_231209_000060572085_00144_40779_9780.N1 | 17-DEC-2009 23:12:09.253 18-DEC-2009 00:53:06.281 | DOR_DOP_0PNPDE20091217_231209_000060572085_00144_407 DOR_DOP_0P.MPH.ABS_ORBIT=40779 |
|---|--|--|

DOR_NAV_0P products

| Gauge | Segment (Start-Stop) | Explicit Reference |
|---|--|--|
| Product: DOR_NAV_0P Filename: DOR_NAV_0PNPDE20091216_234234_000057382085_00130_40765_9373.N1 | 16-DEC-2009 23:42:34.394 17-DEC-2009 01:18:12.606 | DOR_NAV_0PNPDE20091216_234234_000057382085_00130_40765_9373.N1 DOR_NAV_0P.MPH.ABS_ORBIT=40765 |
| Product: DOR_NAV_0P Filename: DOR_NAV_0PNPDE20091217_012331_000041442085_00131_40766_9374.N1 | 17-DEC-2009 01:23:31.399 17-DEC-2009 02:32:35.673 | DOR_NAV_0PNPDE20091217_012331_000041442085_00131_40766_9374.N1 DOR_NAV_0P.MPH.ABS_ORBIT=40766 |
| Product: DOR_NAV_0P Filename: DOR_NAV_0PNPDE20091217_023754_000054192085_00132_40767_9375.N1 | 17-DEC-2009 02:37:54.462 17-DEC-2009 04:08:13.896 | DOR_NAV_0PNPDE20091217_023754_000054192085_00132_40767_9375.N1 DOR_NAV_0P.MPH.ABS_ORBIT=40767 |
| Product: DOR_NAV_0P Filename: DOR_NAV_0PNPDE20091217_041332_000060572085_00133_40768_9376.N1 | 17-DEC-2009 04:13:32.689 17-DEC-2009 05:54:29.690 | DOR_NAV_0PNPDE20091217_041332_000060572085_00133_40768_9376.N1 DOR_NAV_0P.MPH.ABS_ORBIT=40768 |
| Product: DOR_NAV_0P Filename: DOR_NAV_0PNPDK20091217_055948_000035072085_00134_40769_1922.N1 | 17-DEC-2009 05:59:48.483 17-DEC-2009 06:58:15.171 | DOR_NAV_0PNPDK20091217_055948_000035072085_00134_40769_1922.N1 DOR_NAV_0P.MPH.ABS_ORBIT=40769 |
| Product: DOR_NAV_0P Filename: DOR_NAV_0PNPDK20091217_070333_000060572085_00135_40770_1923.N1 | 17-DEC-2009 07:03:33.960 17-DEC-2009 08:44:30.957 | DOR_NAV_0PNPDK20091217_070333_000060572085_00135_40770_1923.N1 DOR_NAV_0P.MPH.ABS_ORBIT=40770 |
| Product: DOR_NAV_0P Filename: DOR_NAV_0PNPDK20091217_084430_000057382085_00136_40771_1924.N1 | 17-DEC-2009 08:44:30.957 17-DEC-2009 10:20:09.153 | DOR_NAV_0PNPDK20091217_084430_000057382085_00136_40771_1924.N1 DOR_NAV_0P.MPH.ABS_ORBIT=40771 |
| Product: DOR_NAV_0P Filename: DOR_NAV_0PNPDK20091217_102527_000057382085_00137_40772_1925.N1 | 17-DEC-2009 10:25:27.946 17-DEC-2009 12:01:06.138 | DOR_NAV_0PNPDK20091217_102527_000057382085_00137_40772_1925.N1 DOR_NAV_0P.MPH.ABS_ORBIT=40772 |
| Product: DOR_NAV_0P Filename: DOR_NAV_0PNPDK20091217_120624_000054192085_00138_40773_1926.N1 | 17-DEC-2009 12:06:24.927 17-DEC-2009 13:36:44.358 | DOR_NAV_0PNPDK20091217_120624_000054192085_00138_40773_1926.N1 DOR_NAV_0P.MPH.ABS_ORBIT=40773 |
| Product: DOR_NAV_0P Filename: DOR_NAV_0PNPDK20091217_134203_000057382085_00139_40774_1927.N1 | 17-DEC-2009 13:42:03.147 17-DEC-2009 15:17:41.354 | DOR_NAV_0PNPDK20091217_134203_000057382085_00139_40774_1927.N1 DOR_NAV_0P.MPH.ABS_ORBIT=40774 |
| Product: DOR_NAV_0P Filename: DOR_NAV_0PNPDK20091217_152300_000054192085_00140_40775_1928.N1 | 17-DEC-2009 15:23:00.147 17-DEC-2009 16:53:19.554 | DOR_NAV_0PNPDK20091217_152300_000054192085_00140_40775_1928.N1 DOR_NAV_0P.MPH.ABS_ORBIT=40775 |
| Product: DOR_NAV_0P Filename: DOR_NAV_0PNPDK20091217_165838_000057382085_00141_40776_1929.N1 | 17-DEC-2009 16:58:38.343 17-DEC-2009 18:34:16.547 | DOR_NAV_0PNPDK20091217_165838_000057382085_00141_40776_1929.N1 DOR_NAV_0P.MPH.ABS_ORBIT=40776 |
| Product: DOR_NAV_0P Filename: DOR_NAV_0PNPDK20091217_183935_000054192085_00142_40777_1930.N1 | 17-DEC-2009 18:39:35.348 17-DEC-2009 20:09:54.779 | DOR_NAV_0PNPDK20091217_183935_000054192085_00142_40777_1930.N1 DOR_NAV_0P.MPH.ABS_ORBIT=40777 |
| Product: DOR_NAV_0P Filename: DOR_NAV_0PNPDE20091217_201513_000041442085_00143_40778_9377.N1 | 17-DEC-2009 20:15:13.568 17-DEC-2009 21:24:17.822 | DOR_NAV_0PNPDE20091217_201513_000041442085_00143_40778_9377.N1 DOR_NAV_0P.MPH.ABS_ORBIT=40778 |
| Product: DOR_NAV_0P Filename: DOR_NAV_0PNPDE20091217_212936_000057382085_00143_40778_9378.N1 | 17-DEC-2009 21:29:36.615 17-DEC-2009 23:05:14.827 | DOR_NAV_0PNPDE20091217_212936_000057382085_00143_40778_9378.N1 DOR_NAV_0P.MPH.ABS_ORBIT=40778 |
| Product: DOR_NAV_0P Filename: DOR_NAV_0PNPDE20091217_231033_000057382085_00144_40779_9379.N1 | 17-DEC-2009 23:10:33.620 18-DEC-2009 00:46:11.855 | DOR_NAV_0PNPDE20091217_231033_000057382085_00144_40779_9379.N1 DOR_NAV_0P.MPH.ABS_ORBIT=40779 |

MWR_NL_0P products

| Gauge | Segment (Start-Stop) | Explicit Reference |
|---|--|--|
| Product: MWR_NL_0P Filename: MWR_NL_0PNPDE20091216_234547_000059762085_00130_40765_9816.N1 | 16-DEC-2009 23:45:47.500 17-DEC-2009 01:25:23.673 | MWR_NL_0PNPDE20091216_234547_000059762085_00130_40765_9816.N1 MWR_NL_0P.MPH.ABS_ORBIT=40765 |
| Product: MWR_NL_0P Filename: MWR_NL_0PNPDE20091217_012459_000046082085_00131_40766_9817.N1 | 17-DEC-2009 01:24:59.669 17-DEC-2009 02:41:47.806 | MWR_NL_0PNPDE20091217_012459_000046082085_00131_40766_9817.N1 MWR_NL_0P.MPH.ABS_ORBIT=40766 |
| Product: MWR_NL_0P Filename: MWR_NL_0PNPDE20091217_024147_000057842085_00132_40767_9818.N1 | 17-DEC-2009 02:41:47.806 17-DEC-2009 04:18:11.971 | MWR_NL_0PNPDE20091217_024147_000057842085_00132_40767_9818.N1 MWR_NL_0P.MPH.ABS_ORBIT=40767 |
| Product: MWR_NL_0P Filename: MWR_NL_0PNPDE20091217_041835_000060722085_00133_40768_9819.N1 | 17-DEC-2009 04:18:35.967 17-DEC-2009 05:59:48.135 | MWR_NL_0PNPDE20091217_041835_000060722085_00133_40768_9819.N1 MWR_NL_0P.MPH.ABS_ORBIT=40768 |

| | | |
|---|--|--|
| Product: MWR_NL__0P Filename: MWR_NL__0PNPDK20091217_060012_000040802085_00134_40769_2544.N1 | 17-DEC-2009 06:00:12.143 17-DEC-2009 07:08:12.257 | MWR_NL__0PNPDK20091217_060012_000040802085_00134_407 MWR_NL__0P.MPH.ABS_ORBIT=40769 |
| Product: MWR_NL__0P Filename: MWR_NL__0PNPDK20091217_070748_000061202085_00135_40770_2545.N1 | 17-DEC-2009 07:07:48.249 17-DEC-2009 08:49:48.426 | MWR_NL__0PNPDK20091217_070748_000061202085_00135_40770_2545.N1 MWR_NL__0P.MPH.ABS_ORBIT=40770 |
| Product: MWR_NL__0P Filename: MWR_NL__0PNPDK20091217_084924_000059282085_00136_40771_2546.N1 | 17-DEC-2009 08:49:24.426 17-DEC-2009 10:28:12.587 | MWR_NL__0PNPDK20091217_084924_000059282085_00136_40771_2546.N1 MWR_NL__0P.MPH.ABS_ORBIT=40771 |
| Product: MWR_NL__0P Filename: MWR_NL__0PNPDK20091217_102700_000060722085_00137_40772_2547.N1 | 17-DEC-2009 10:27:00.595 17-DEC-2009 12:08:12.767 | MWR_NL__0PNPDK20091217_102700_000060722085_00137_40772_2547.N1 MWR_NL__0P.MPH.ABS_ORBIT=40772 |
| Product: MWR_NL__0P Filename: MWR_NL__0PNPDK20091217_120724_000059282085_00138_40773_2548.N1 | 17-DEC-2009 12:07:24.759 17-DEC-2009 13:46:12.932 | MWR_NL__0PNPDK20091217_120724_000059282085_00138_40773_2548.N1 MWR_NL__0P.MPH.ABS_ORBIT=40773 |
| Product: MWR_NL__0P Filename: MWR_NL__0PNPDK20091217_134548_000059282085_00139_40774_2549.N1 | 17-DEC-2009 13:45:48.932 17-DEC-2009 15:24:37.097 | MWR_NL__0PNPDK20091217_134548_000059282085_00139_40774_2549.N1 MWR_NL__0P.MPH.ABS_ORBIT=40774 |
| Product: MWR_NL__0P Filename: MWR_NL__0PNPDK20091217_152501_000058562085_00140_40775_2550.N1 | 17-DEC-2009 15:25:01.093 17-DEC-2009 17:02:37.265 | MWR_NL__0PNPDK20091217_152501_000058562085_00140_40775_2550.N1 MWR_NL__0P.MPH.ABS_ORBIT=40775 |
| Product: MWR_NL__0P Filename: MWR_NL__0PNPDK20091217_170237_000058562085_00141_40776_2551.N1 | 17-DEC-2009 17:02:37.265 17-DEC-2009 18:40:13.430 | MWR_NL__0PNPDK20091217_170237_000058562085_00141_40776_2551.N1 MWR_NL__0P.MPH.ABS_ORBIT=40776 |
| Product: MWR_NL__0P Filename: MWR_NL__0PNPDK20091217_184013_000058802085_00142_40777_2552.N1 | 17-DEC-2009 18:40:13.430 17-DEC-2009 20:18:13.591 | MWR_NL__0PNPDK20091217_184013_000058802085_00142_40777_2552.N1 MWR_NL__0P.MPH.ABS_ORBIT=40777 |
| Product: MWR_NL__0P Filename: MWR_NL__0PNPDE20091217_201813_000044642085_00143_40778_9820.N1 | 17-DEC-2009 20:18:13.591 17-DEC-2009 21:32:37.717 | MWR_NL__0PNPDE20091217_201813_000044642085_00143_40778_9820.N1 MWR_NL__0P.MPH.ABS_ORBIT=40778 |
| Product: MWR_NL__0P Filename: MWR_NL__0PNPDE20091217_213149_000060482085_00143_40778_9821.N1 | 17-DEC-2009 21:31:49.724 17-DEC-2009 23:12:37.885 | MWR_NL__0PNPDE20091217_213149_000060482085_00143_40778_9821.N1 MWR_NL__0P.MPH.ABS_ORBIT=40778 |
| Product: MWR_NL__0P Filename: MWR_NL__0PNPDE20091217_231213_000061442085_00144_40779_9822.N1 | 17-DEC-2009 23:12:13.885 18-DEC-2009 00:54:38.062 | MWR_NL__0PNPDE20091217_231213_000061442085_00144_40779_9822.N1 MWR_NL__0P.MPH.ABS_ORBIT=40779 |

RA2_ME__0P products

| Gauge | Segment (Start-Stop) | Explicit Reference |
|---|--|--|
| Product: RA2_ME__0P Filename: RA2_ME__0PNPDE20091216_234603_000060102085_00130_40765_0492.N1 | 16-DEC-2009 23:46:03.310 17-DEC-2009 01:26:13.340 | RA2_ME__0PNPDE20091216_234603_000060102085_00130_40765_0492.N1 RA2_ME__0P.MPH.ABS_ORBIT=40765 |
| Product: RA2_ME__0P Filename: RA2_ME__0PNPDE20091217_012512_000046422085_00131_40766_0493.N1 | 17-DEC-2009 01:25:12.070 17-DEC-2009 02:42:34.108 | RA2_ME__0PNPDE20091217_012512_000046422085_00131_40766_0493.N1 RA2_ME__0P.MPH.ABS_ORBIT=40766 |
| Product: RA2_ME__0P Filename: RA2_ME__0PNPDE20091217_024201_000058352085_00132_40767_0494.N1 | 17-DEC-2009 02:42:01.802 17-DEC-2009 04:19:16.934 | RA2_ME__0PNPDE20091217_024201_000058352085_00132_40767_0494.N1 RA2_ME__0P.MPH.ABS_ORBIT=40767 |
| Product: RA2_ME__0P Filename: RA2_ME__0PNPDE20091217_041844_000061272085_00133_40768_0495.N1 | 17-DEC-2009 04:18:44.628 17-DEC-2009 06:00:51.628 | RA2_ME__0PNPDE20091217_041844_000061272085_00133_40768_0495.N1 RA2_ME__0P.MPH.ABS_ORBIT=40768 |
| Product: RA2_ME__0P Filename: RA2_ME__0PNPDK20091217_060020_000041202085_00134_40769_4871.N1 | 17-DEC-2009 06:00:20.436 17-DEC-2009 07:09:00.008 | RA2_ME__0PNPDK20091217_060020_000041202085_00134_40769_4871.N1 RA2_ME__0P.MPH.ABS_ORBIT=40769 |
| Product: RA2_ME__0P Filename: RA2_ME__0PNPDK20091217_070804_000061562085_00135_40770_4872.N1 | 17-DEC-2009 07:08:04.308 17-DEC-2009 08:50:40.272 | RA2_ME__0PNPDK20091217_070804_000061562085_00135_40770_4872.N1 RA2_ME__0P.MPH.ABS_ORBIT=40770 |
| Product: RA2_ME__0P Filename: RA2_ME__0PNPDK20091217_084945_000059572085_00136_40771_4873.N1 | 17-DEC-2009 08:49:45.686 17-DEC-2009 10:29:02.244 | RA2_ME__0PNPDK20091217_084945_000059572085_00136_40771_4873.N1 RA2_ME__0P.MPH.ABS_ORBIT=40771 |
| Product: RA2_ME__0P Filename: RA2_ME__0PNPDK20091217_102723_000061052085_00137_40772_4874.N1 | 17-DEC-2009 10:27:23.098 17-DEC-2009 12:09:07.818 | RA2_ME__0PNPDK20091217_102723_000061052085_00137_40772_4874.N1 RA2_ME__0P.MPH.ABS_ORBIT=40772 |
| Product: RA2_ME__0P Filename: RA2_ME__0PNPDK20091217_120742_000059672085_00138_40773_4875.N1 | 17-DEC-2009 12:07:42.040 17-DEC-2009 13:47:08.624 | RA2_ME__0PNPDK20091217_120742_000059672085_00138_40773_4875.N1 RA2_ME__0P.MPH.ABS_ORBIT=40773 |
| Product: RA2_ME__0P Filename: RA2_ME__0PNPDK20091217_134610_000050692085_00139_40774_4876.N1 | 17-DEC-2009 13:46:10.696 17-DEC-2009 15:10:39.396 | RA2_ME__0PNPDK20091217_134610_000050692085_00139_40774_4876.N1 RA2_ME__0P.MPH.ABS_ORBIT=40774 |

| | | |
|---|--|--|
| Product: RA2_ME__0P Filename: RA2_ME__0PNPDK20091217_151417_000006872085_00140_40775_4877.N1 | 17-DEC-2009 15:14:17.921 17-DEC-2009 15:25:45.260 | RA2_ME__0PNPDK20091217_151417_000006872085_00140_4077 RA2_ME__0P.MPH.ABS_ORBIT=40775 |
| Product: RA2_ME__0P Filename: RA2_ME__0PNPDK20091217_152512_000059112085_00140_40775_4878.N1 | 17-DEC-2009 15:25:12.954 17-DEC-2009 17:03:43.838 | RA2_ME__0PNPDK20091217_152512_000059112085_00140_40775_4878.N1 RA2_ME__0P.MPH.ABS_ORBIT=40775 |
| Product: RA2_ME__0P Filename: RA2_ME__0PNPDK20091217_170242_000059202085_00141_40776_4879.N1 | 17-DEC-2009 17:02:42.568 17-DEC-2009 18:41:22.364 | RA2_ME__0PNPDK20091217_170242_000059202085_00141_40776_4879.N1 RA2_ME__0P.MPH.ABS_ORBIT=40776 |
| Product: RA2_ME__0P Filename: RA2_ME__0PNPDK20091217_184015_000059352085_00142_40777_4880.N1 | 17-DEC-2009 18:40:15.524 17-DEC-2009 20:19:10.916 | RA2_ME__0PNPDK20091217_184015_000059352085_00142_40777_4880.N1 RA2_ME__0P.MPH.ABS_ORBIT=40777 |
| Product: RA2_ME__0P Filename: RA2_ME__0PNPDE20091217_201814_000045302085_00143_40778_0496.N1 | 17-DEC-2009 20:18:14.102 17-DEC-2009 21:33:43.626 | RA2_ME__0PNPDE20091217_201814_000045302085_00143_40778_0496.N1 RA2_ME__0P.MPH.ABS_ORBIT=40778 |
| Product: RA2_ME__0P Filename: RA2_ME__0PNPDE20091217_213206_000060812085_00143_40778_0497.N1 | 17-DEC-2009 21:32:06.708 17-DEC-2009 23:13:28.033 | RA2_ME__0PNPDE20091217_213206_000060812085_00143_40778_0497.N1 RA2_ME__0P.MPH.ABS_ORBIT=40778 |
| Product: RA2_ME__0P Filename: RA2_ME__0PNPDE20091217_231228_000061922085_00144_40779_0498.N1 | 17-DEC-2009 23:12:28.991 18-DEC-2009 00:55:40.603 | RA2_ME__0PNPDE20091217_231228_000061922085_00144_40779_0498.N1 RA2_ME__0P.MPH.ABS_ORBIT=40779 |

Missing Products

RA2_CAL_0P missing products

Gauge Value Segment (Start-Stop)

DOR_DOP_0P missing products

| Gauge | Value | Segment (Start-Stop) |
|-------------------------------|------------------------|--|
| MODE.NOMINAL DORIS.MISSING | Duration: 63.757821 s | 17-DEC-2009 01:24:03.278 17-DEC-2009 01:25:07.036 |
| MODE.NOMINAL DORIS.MISSING | Duration: 127.515641 s | 17-DEC-2009 02:39:30.099 17-DEC-2009 02:41:37.614 |
| MODE.NOMINAL DORIS.MISSING | Duration: 63.753914 s | 17-DEC-2009 04:17:15.838 17-DEC-2009 04:18:19.592 |
| MODE.NOMINAL DORIS.MISSING | Duration: 127.515641 s | 17-DEC-2009 05:58:12.843 17-DEC-2009 06:00:20.358 |
| MODE.NOMINAL DORIS.MISSING | Duration: 63.761717 s | 17-DEC-2009 08:48:14.102 17-DEC-2009 08:49:17.863 |
| MODE.NOMINAL DORIS.MISSING | Duration: 63.757816 s | 17-DEC-2009 10:25:59.821 17-DEC-2009 10:27:03.579 |
| MODE.NOMINAL DORIS.MISSING | Duration: 63.757820 s | 17-DEC-2009 13:44:42.545 17-DEC-2009 13:45:46.303 |
| MODE.NOMINAL DORIS.MISSING | Duration: 63.753914 s | 17-DEC-2009 15:23:32.026 17-DEC-2009 15:24:35.780 |
| MODE.NOMINAL DORIS.MISSING | Duration: 63.761726 s | 17-DEC-2009 17:01:17.734 17-DEC-2009 17:02:21.496 |
| MODE.NOMINAL DORIS.MISSING | Duration: 63.757822 s | 17-DEC-2009 18:39:03.465 17-DEC-2009 18:40:07.223 |
| MODE.NOMINAL DORIS.MISSING | Duration: 63.753914 s | 17-DEC-2009 20:16:49.208 17-DEC-2009 20:17:52.962 |
| MODE.NOMINAL DORIS.MISSING | Duration: 63.753920 s | 17-DEC-2009 23:11:05.499 17-DEC-2009 23:12:09.253 |

DOR_NAV_0P missing products

| Gauge | Value | Segment (Start-Stop) |
|-------------------------------|------------------------|--|
| MODE.NOMINAL DORIS.MISSING | Duration: 318.793007 s | 17-DEC-2009 01:18:12.606 17-DEC-2009 01:23:31.399 |
| MODE.NOMINAL DORIS.MISSING | Duration: 318.789103 s | 17-DEC-2009 02:32:35.673 17-DEC-2009 02:37:54.462 |
| MODE.NOMINAL DORIS.MISSING | Duration: 318.793008 s | 17-DEC-2009 04:08:13.896 17-DEC-2009 04:13:32.689 |
| MODE.NOMINAL DORIS.MISSING | Duration: 318.793008 s | 17-DEC-2009 05:54:29.690 17-DEC-2009 05:59:48.483 |
| MODE.NOMINAL DORIS.MISSING | Duration: 318.789105 s | 17-DEC-2009 06:58:15.171 17-DEC-2009 07:03:33.960 |
| MODE.NOMINAL DORIS.MISSING | Duration: 318.793005 s | 17-DEC-2009 10:20:09.153 17-DEC-2009 10:25:27.946 |
| MODE.NOMINAL DORIS.MISSING | Duration: 318.789099 s | 17-DEC-2009 12:01:06.138 17-DEC-2009 12:06:24.927 |
| MODE.NOMINAL DORIS.MISSING | Duration: 318.789102 s | 17-DEC-2009 13:36:44.358 17-DEC-2009 13:42:03.147 |
| MODE.NOMINAL DORIS.MISSING | Duration: 318.793008 s | 17-DEC-2009 15:17:41.354 17-DEC-2009 15:23:00.147 |
| MODE.NOMINAL DORIS.MISSING | Duration: 318.789101 s | 17-DEC-2009 16:53:19.554 17-DEC-2009 16:58:38.343 |
| MODE.NOMINAL DORIS.MISSING | Duration: 318.800822 s | 17-DEC-2009 18:34:16.547 17-DEC-2009 18:39:35.348 |
| MODE.NOMINAL DORIS.MISSING | Duration: 318.789102 s | 17-DEC-2009 20:09:54.779 17-DEC-2009 20:15:13.568 |
| MODE.NOMINAL DORIS.MISSING | Duration: 318.793004 s | 17-DEC-2009 21:24:17.822 17-DEC-2009 21:29:36.615 |
| MODE.NOMINAL DORIS.MISSING | Duration: 318.793014 s | 17-DEC-2009 23:05:14.827 17-DEC-2009 23:10:33.620 |

MWR_NL__0P missing products

| Gauge | Value | Segment (Start-Stop) |
|-----------------------------|-----------------------|--|
| MODE.NOMINAL MWR.MISSING | Duration: 23.996096 s | 17-DEC-2009 04:18:11.971 17-DEC-2009 04:18:35.967 |
| MODE.NOMINAL MWR.MISSING | Duration: 24.007815 s | 17-DEC-2009 05:59:48.135 17-DEC-2009 06:00:12.143 |
| MODE.NOMINAL MWR.MISSING | Duration: 23.996097 s | 17-DEC-2009 15:24:37.097 17-DEC-2009 15:25:01.093 |

RA2_ME__0P missing products

| Gauge | Value | Segment (Start-Stop) |
|---------------------------------|-----------------------|--|
| MODE.MEASUREMENT RA2.MISSING | Duration: 11.310386 s | 17-DEC-2009 15:10:39.396 17-DEC-2009 15:10:50.706 |
| MODE.MEASUREMENT RA2.MISSING | Duration: 79.423184 s | 17-DEC-2009 15:12:58.498 17-DEC-2009 15:14:17.921 |

Unplanned Products

RA2_CAL_0P unplanned products

Gauge Segment (Start-Stop)
DOR_DOP_0P unplanned products

Gauge Segment (Start-Stop)
DOR_NAV_0P unplanned products

Gauge Segment (Start-Stop)
MWR_NL_0P unplanned products

Gauge Segment (Start-Stop)
RA2_ME_0P unplanned products

Gauge Segment (Start-Stop)

Overlaps

RA2_CAL_0P overlaps

Gauge Segment (Start-Stop) Explicit Reference
DOR_DOP_0P overlaps

Gauge Segment (Start-Stop) Explicit Reference
DOR_NAV_0P overlaps

Gauge Segment (Start-Stop) Explicit Reference
MWR_NL_0P overlaps

Gauge Segment (Start-Stop) Explicit Reference
RA2_ME_0P overlaps

Gauge Segment (Start-Stop) Explicit Reference

Duplicates

RA2_CAL_0P duplicates

Gauge Segment (Start-Stop) Explicit Reference
DOR_DOP_0P duplicates

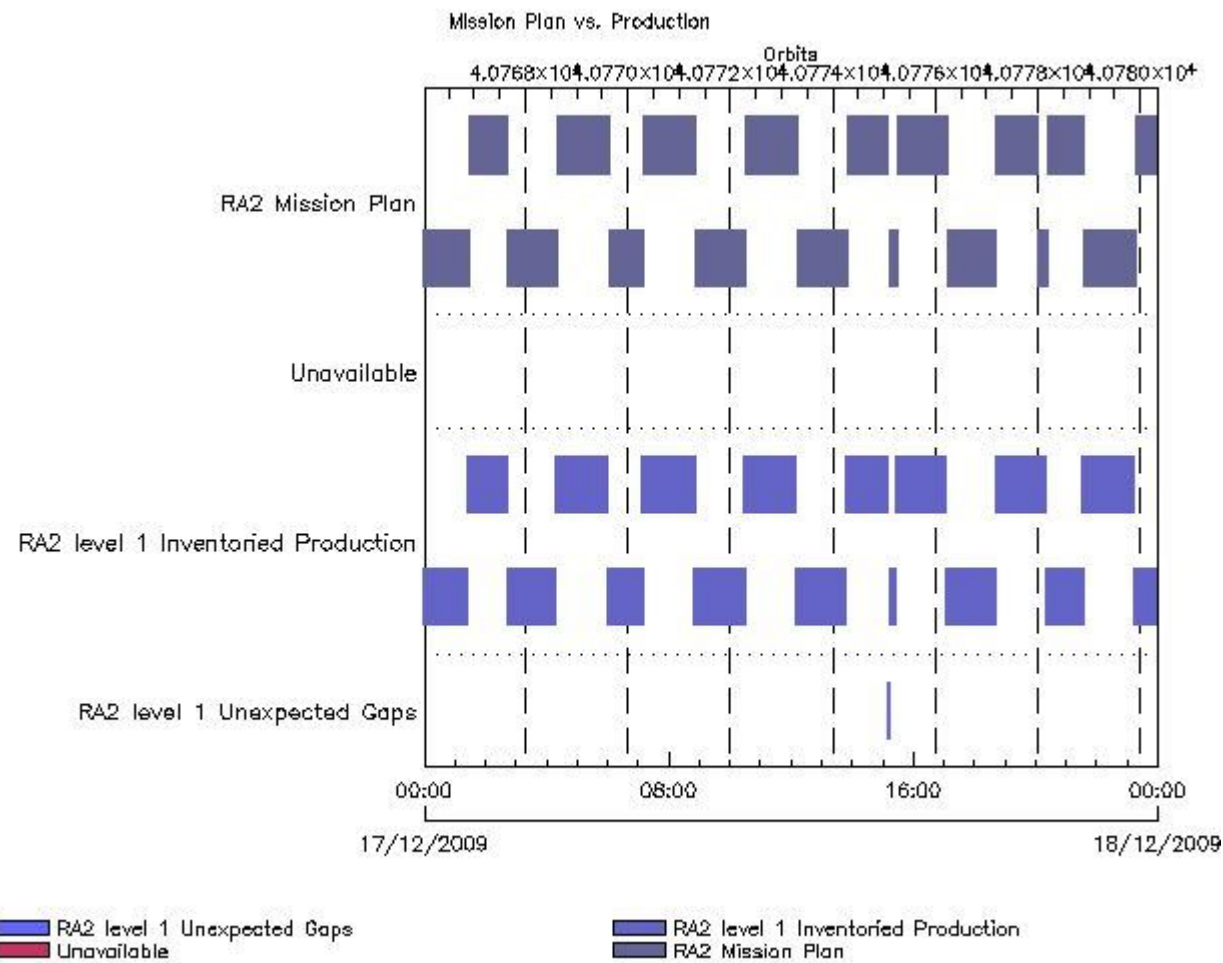
Gauge Segment (Start-Stop) Explicit Reference
DOR_NAV_0P duplicates

Gauge Segment (Start-Stop) Explicit Reference
MWR_NL_0P duplicates

Gauge Segment (Start-Stop) Explicit Reference
RA2_ME_0P duplicates

Gauge Segment (Start-Stop) Explicit Reference

Mission Plan vs. Production (level 1)



Mission Plan (extracted from DMOP)

| Gauge | Segment (Start-Stop) |
|----------------------------------|--|
| MODE.MEASUREMENT RA2.ACQ_PLAN | 16-DEC-2009 23:48:12.663 17-DEC-2009 15:10:50.706 |
| MODE.CALIBRATION RA2.ACQ_PLAN | 17-DEC-2009 15:10:55.217 17-DEC-2009 15:12:53.988 |
| MODE.MEASUREMENT RA2.ACQ_PLAN | 17-DEC-2009 15:12:58.498 18-DEC-2009 00:57:15.590 |

Inventoried Products

RA2_MW__1P products

| Gauge | Segment (Start-Stop) | Explicit Reference |
|---|--|--|
| Product: RA2_MW__1P Filename: RA2_MW__1PNPDE20091216_234603_000060112085_00130_40765_1706.N1 | 16-DEC-2009 23:46:03.335 17-DEC-2009 01:26:14.424 | RA2_MW__1PNPDE20091216_234603_000060112085_00130_40765_1706.N1 RA2_MW__1P.MPH.ABS_ORBIT=40765 |
| Product: RA2_MW__1P Filename: RA2_MW__1PNPDE20091217_012512_000046432085_00131_40766_1709.N1 | 17-DEC-2009 01:25:12.095 17-DEC-2009 02:42:35.192 | RA2_MW__1PNPDE20091217_012512_000046432085_00131_40766_1709.N1 RA2_MW__1P.MPH.ABS_ORBIT=40766 |
| Product: RA2_MW__1P Filename: RA2_MW__1PNPDE20091217_024201_000058362085_00132_40767_1712.N1 | 17-DEC-2009 02:42:01.827 17-DEC-2009 04:19:18.018 | RA2_MW__1PNPDE20091217_024201_000058362085_00132_40767_1712.N1 RA2_MW__1P.MPH.ABS_ORBIT=40767 |

| | | |
|---|--|--|
| Product: RA2_MW__1P Filename: RA2_MW__1PNPDE20091217_041844_000061282085_00133_40768_1715.N1 | 17-DEC-2009 04:18:44.653 17-DEC-2009 06:00:52.712 | RA2_MW__1PNPDE20091217_041844_000061282085_00133_40768 RA2_MW__1P.MPH.ABS_ORBIT=40768 |
| Product: RA2_MW__1P Filename: RA2_MW__1PNPDK20091217_060020_000041212085_00134_40769_8420.N1 | 17-DEC-2009 06:00:20.461 17-DEC-2009 07:09:01.091 | RA2_MW__1PNPDK20091217_060020_000041212085_00134_40769_8420.N1 RA2_MW__1P.MPH.ABS_ORBIT=40769 |
| Product: RA2_MW__1P Filename: RA2_MW__1PNPDK20091217_070804_000061572085_00135_40770_8423.N1 | 17-DEC-2009 07:08:04.333 17-DEC-2009 08:50:41.355 | RA2_MW__1PNPDK20091217_070804_000061572085_00135_40770_8423.N1 RA2_MW__1P.MPH.ABS_ORBIT=40770 |
| Product: RA2_MW__1P Filename: RA2_MW__1PNPDK20091217_084945_000059582085_00136_40771_8426.N1 | 17-DEC-2009 08:49:45.711 17-DEC-2009 10:29:03.327 | RA2_MW__1PNPDK20091217_084945_000059582085_00136_40771_8426.N1 RA2_MW__1P.MPH.ABS_ORBIT=40771 |
| Product: RA2_MW__1P Filename: RA2_MW__1PNPDK20091217_102723_000061062085_00137_40772_8429.N1 | 17-DEC-2009 10:27:23.123 17-DEC-2009 12:09:08.901 | RA2_MW__1PNPDK20091217_102723_000061062085_00137_40772_8429.N1 RA2_MW__1P.MPH.ABS_ORBIT=40772 |
| Product: RA2_MW__1P Filename: RA2_MW__1PNPDK20091217_120742_000059682085_00138_40773_8432.N1 | 17-DEC-2009 12:07:42.065 17-DEC-2009 13:47:09.707 | RA2_MW__1PNPDK20091217_120742_000059682085_00138_40773_8432.N1 RA2_MW__1P.MPH.ABS_ORBIT=40773 |
| Product: RA2_MW__1P Filename: RA2_MW__1PNPDK20091217_134610_000050702085_00139_40774_8435.N1 | 17-DEC-2009 13:46:10.721 17-DEC-2009 15:10:40.479 | RA2_MW__1PNPDK20091217_134610_000050702085_00139_40774_8435.N1 RA2_MW__1P.MPH.ABS_ORBIT=40774 |
| Product: RA2_MW__1P Filename: RA2_MW__1PNPDK20091217_151417_000006882085_00140_40775_8438.N1 | 17-DEC-2009 15:14:17.946 17-DEC-2009 15:25:46.343 | RA2_MW__1PNPDK20091217_151417_000006882085_00140_40775_8438.N1 RA2_MW__1P.MPH.ABS_ORBIT=40775 |
| Product: RA2_MW__1P Filename: RA2_MW__1PNPDK20091217_152512_000059122085_00140_40775_8441.N1 | 17-DEC-2009 15:25:12.979 17-DEC-2009 17:03:44.921 | RA2_MW__1PNPDK20091217_152512_000059122085_00140_40775_8441.N1 RA2_MW__1P.MPH.ABS_ORBIT=40775 |
| Product: RA2_MW__1P Filename: RA2_MW__1PNPDK20091217_170242_000059212085_00141_40776_8444.N1 | 17-DEC-2009 17:02:42.593 17-DEC-2009 18:41:23.447 | RA2_MW__1PNPDK20091217_170242_000059212085_00141_40776_8444.N1 RA2_MW__1P.MPH.ABS_ORBIT=40776 |
| Product: RA2_MW__1P Filename: RA2_MW__1PNPDK20091217_184015_000059362085_00142_40777_8447.N1 | 17-DEC-2009 18:40:15.549 17-DEC-2009 20:19:11.999 | RA2_MW__1PNPDK20091217_184015_000059362085_00142_40777_8447.N1 RA2_MW__1P.MPH.ABS_ORBIT=40777 |
| Product: RA2_MW__1P Filename: RA2_MW__1PNPDE20091217_201814_000045312085_00143_40778_1718.N1 | 17-DEC-2009 20:18:14.127 17-DEC-2009 21:33:44.709 | RA2_MW__1PNPDE20091217_201814_000045312085_00143_40778_1718.N1 RA2_MW__1P.MPH.ABS_ORBIT=40778 |
| Product: RA2_MW__1P Filename: RA2_MW__1PNPDE20091217_213206_000060822085_00143_40778_1721.N1 | 17-DEC-2009 21:32:06.733 17-DEC-2009 23:13:29.117 | RA2_MW__1PNPDE20091217_213206_000060822085_00143_40778_1721.N1 RA2_MW__1P.MPH.ABS_ORBIT=40778 |
| Product: RA2_MW__1P Filename: RA2_MW__1PNPDE20091217_231229_000061932085_00144_40779_1724.N1 | 17-DEC-2009 23:12:29.017 18-DEC-2009 00:55:41.687 | RA2_MW__1PNPDE20091217_231229_000061932085_00144_40779_1724.N1 RA2_MW__1P.MPH.ABS_ORBIT=40779 |

Missing Products

RA2_MW__1P missing products

| Gauge | Value | Segment (Start-Stop) |
|---------------------------------|-----------------------|--|
| MODE.MEASUREMENT RA2.MISSING | Duration: 10.226919 s | 17-DEC-2009 15:10:40.479 17-DEC-2009 15:10:50.706 |
| MODE.MEASUREMENT RA2.MISSING | Duration: 79.448409 s | 17-DEC-2009 15:12:58.498 17-DEC-2009 15:14:17.946 |

Unplanned Products

RA2_MW__1P unplanned products

| Gauge | Segment (Start-Stop) |
|-------|----------------------|
|-------|----------------------|

Overlaps

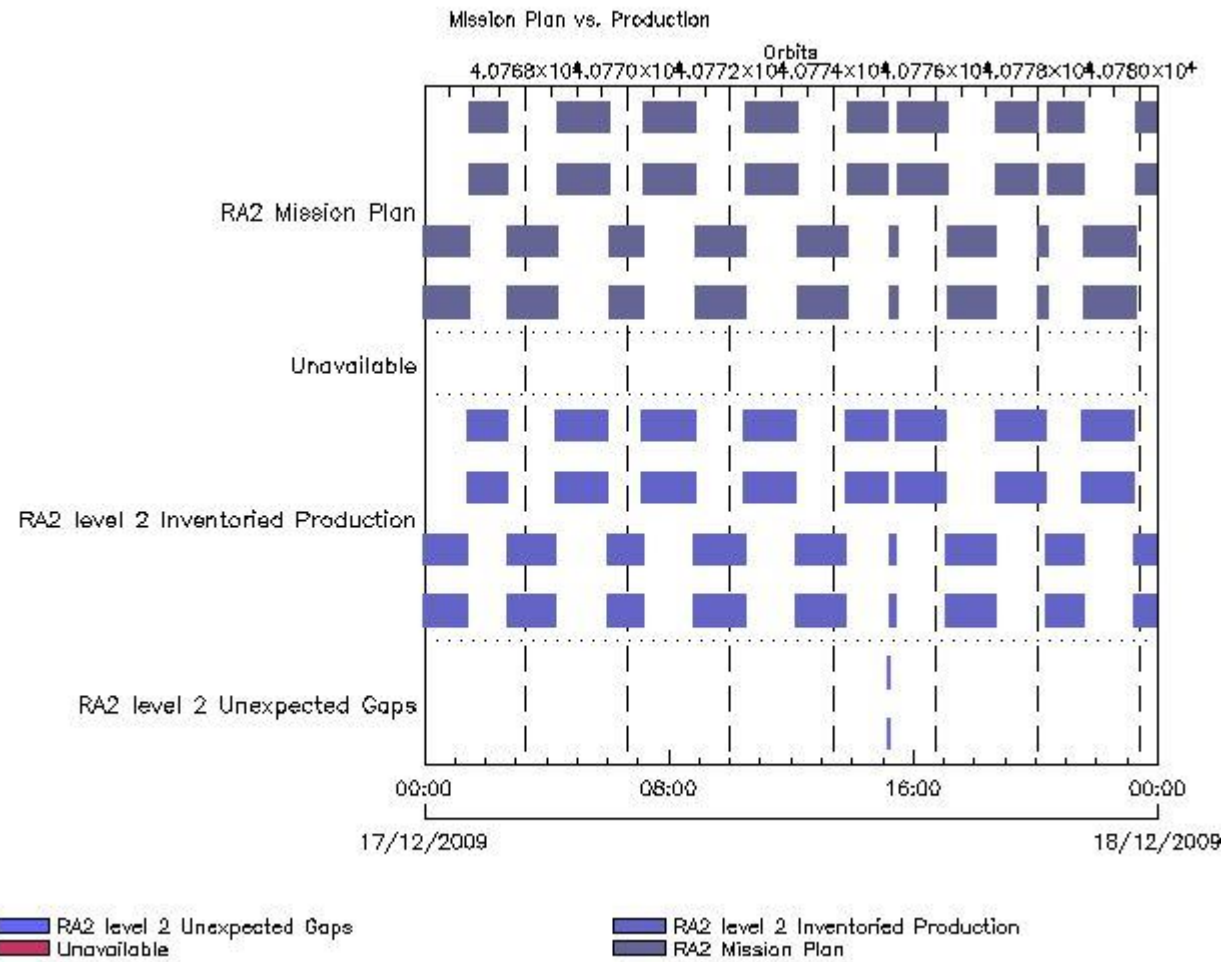
RA2_MW__1P overlaps

| Gauge | Segment (Start-Stop) | Explicit Reference |
|-------|----------------------|--------------------|
|-------|----------------------|--------------------|

RA2_MW__1P duplicates

Gauge Segment (Start-Stop) Explicit Reference

Mission Plan vs. Production (level 2)



Mission Plan (extracted from DMOP)

| Gauge | Segment (Start-Stop) |
|----------------------------------|--|
| MODE.MEASUREMENT RA2.ACQ_PLAN | 16-DEC-2009 23:48:12.663 17-DEC-2009 15:10:50.706 |
| MODE.CALIBRATION RA2.ACQ_PLAN | 17-DEC-2009 15:10:55.217 17-DEC-2009 15:12:53.988 |
| MODE.MEASUREMENT RA2.ACQ_PLAN | 17-DEC-2009 15:12:58.498 18-DEC-2009 00:57:15.590 |

Inventoried Products

RA2_FGD_2P products

| Gauge | Segment (Start-Stop) | Explicit Reference |
|-------|----------------------|--------------------|
|-------|----------------------|--------------------|

| | | |
|---|--|--|
| Product: RA2_FGD_2P Filename: RA2_FGD_2PNPDE20091216_234603_000060112085_00130_40765_1707.N1 | 16-DEC-2009 23:46:03.335 17-DEC-2009 01:26:14.424 | RA2_FGD_2PNPDE20091216_234603_000060112085_00130_40765_1707.N1 RA2_FGD_2P.MPH.ABS_ORBIT=40765 |
| Product: RA2_FGD_2P Filename: RA2_FGD_2PNPDE20091217_012512_000046432085_00131_40766_1710.N1 | 17-DEC-2009 01:25:12.095 17-DEC-2009 02:42:35.192 | RA2_FGD_2PNPDE20091217_012512_000046432085_00131_40766_1710.N1 RA2_FGD_2P.MPH.ABS_ORBIT=40766 |
| Product: RA2_FGD_2P Filename: RA2_FGD_2PNPDE20091217_024201_000058362085_00132_40767_1713.N1 | 17-DEC-2009 02:42:01.827 17-DEC-2009 04:19:18.018 | RA2_FGD_2PNPDE20091217_024201_000058362085_00132_40767_1713.N1 RA2_FGD_2P.MPH.ABS_ORBIT=40767 |
| Product: RA2_FGD_2P Filename: RA2_FGD_2PNPDE20091217_041844_000061282085_00133_40768_1716.N1 | 17-DEC-2009 04:18:44.653 17-DEC-2009 06:00:52.712 | RA2_FGD_2PNPDE20091217_041844_000061282085_00133_40768_1716.N1 RA2_FGD_2P.MPH.ABS_ORBIT=40768 |
| Product: RA2_FGD_2P Filename: RA2_FGD_2PNPDK20091217_060020_000041212085_00134_40769_8421.N1 | 17-DEC-2009 06:00:20.461 17-DEC-2009 07:09:01.091 | RA2_FGD_2PNPDK20091217_060020_000041212085_00134_40769_8421.N1 RA2_FGD_2P.MPH.ABS_ORBIT=40769 |
| Product: RA2_FGD_2P Filename: RA2_FGD_2PNPDK20091217_070804_000061572085_00135_40770_8424.N1 | 17-DEC-2009 07:08:04.333 17-DEC-2009 08:50:41.355 | RA2_FGD_2PNPDK20091217_070804_000061572085_00135_40770_8424.N1 RA2_FGD_2P.MPH.ABS_ORBIT=40770 |
| Product: RA2_FGD_2P Filename: RA2_FGD_2PNPDK20091217_084945_000059582085_00136_40771_8427.N1 | 17-DEC-2009 08:49:45.711 17-DEC-2009 10:29:03.327 | RA2_FGD_2PNPDK20091217_084945_000059582085_00136_40771_8427.N1 RA2_FGD_2P.MPH.ABS_ORBIT=40771 |
| Product: RA2_FGD_2P Filename: RA2_FGD_2PNPDK20091217_102723_000061062085_00137_40772_8430.N1 | 17-DEC-2009 10:27:23.123 17-DEC-2009 12:09:08.901 | RA2_FGD_2PNPDK20091217_102723_000061062085_00137_40772_8430.N1 RA2_FGD_2P.MPH.ABS_ORBIT=40772 |
| Product: RA2_FGD_2P Filename: RA2_FGD_2PNPDK20091217_120742_000059682085_00138_40773_8433.N1 | 17-DEC-2009 12:07:42.065 17-DEC-2009 13:47:09.707 | RA2_FGD_2PNPDK20091217_120742_000059682085_00138_40773_8433.N1 RA2_FGD_2P.MPH.ABS_ORBIT=40773 |
| Product: RA2_FGD_2P Filename: RA2_FGD_2PNPDK20091217_134610_000050702085_00139_40774_8436.N1 | 17-DEC-2009 13:46:10.721 17-DEC-2009 15:10:40.479 | RA2_FGD_2PNPDK20091217_134610_000050702085_00139_40774_8436.N1 RA2_FGD_2P.MPH.ABS_ORBIT=40774 |
| Product: RA2_FGD_2P Filename: RA2_FGD_2PNPDK20091217_151417_000006882085_00140_40775_8439.N1 | 17-DEC-2009 15:14:17.946 17-DEC-2009 15:25:46.343 | RA2_FGD_2PNPDK20091217_151417_000006882085_00140_40775_8439.N1 RA2_FGD_2P.MPH.ABS_ORBIT=40775 |
| Product: RA2_FGD_2P Filename: RA2_FGD_2PNPDK20091217_152512_000059122085_00140_40775_8442.N1 | 17-DEC-2009 15:25:12.979 17-DEC-2009 17:03:44.921 | RA2_FGD_2PNPDK20091217_152512_000059122085_00140_40775_8442.N1 RA2_FGD_2P.MPH.ABS_ORBIT=40775 |
| Product: RA2_FGD_2P Filename: RA2_FGD_2PNPDK20091217_170242_000059212085_00141_40776_8445.N1 | 17-DEC-2009 17:02:42.593 17-DEC-2009 18:41:23.447 | RA2_FGD_2PNPDK20091217_170242_000059212085_00141_40776_8445.N1 RA2_FGD_2P.MPH.ABS_ORBIT=40776 |
| Product: RA2_FGD_2P Filename: RA2_FGD_2PNPDK20091217_184015_000059362085_00142_40777_8448.N1 | 17-DEC-2009 18:40:15.549 17-DEC-2009 20:19:11.999 | RA2_FGD_2PNPDK20091217_184015_000059362085_00142_40777_8448.N1 RA2_FGD_2P.MPH.ABS_ORBIT=40777 |
| Product: RA2_FGD_2P Filename: RA2_FGD_2PNPDE20091217_201814_000045312085_00143_40778_1719.N1 | 17-DEC-2009 20:18:14.127 17-DEC-2009 21:33:44.709 | RA2_FGD_2PNPDE20091217_201814_000045312085_00143_40778_1719.N1 RA2_FGD_2P.MPH.ABS_ORBIT=40778 |
| Product: RA2_FGD_2P Filename: RA2_FGD_2PNPDE20091217_213206_000060822085_00143_40778_1722.N1 | 17-DEC-2009 21:32:06.733 17-DEC-2009 23:13:29.117 | RA2_FGD_2PNPDE20091217_213206_000060822085_00143_40778_1722.N1 RA2_FGD_2P.MPH.ABS_ORBIT=40778 |
| Product: RA2_FGD_2P Filename: RA2_FGD_2PNPDE20091217_231229_000061932085_00144_40779_1725.N1 | 17-DEC-2009 23:12:29.017 18-DEC-2009 00:55:41.687 | RA2_FGD_2PNPDE20091217_231229_000061932085_00144_40779_1725.N1 RA2_FGD_2P.MPH.ABS_ORBIT=40779 |

RA2_WWV_2P products

| Gauge | Segment (Start-Stop) | Explicit Reference |
|---|--|--|
| Product: RA2_WWV_2P Filename: RA2_WWV_2PNPDE20091216_234603_000060112085_00130_40765_1708.N1 | 16-DEC-2009 23:46:03.335 17-DEC-2009 01:26:14.424 | RA2_WWV_2PNPDE20091216_234603_000060112085_00130_40765_1708.N1 RA2_WWV_2P.MPH.ABS_ORBIT=40765 |
| Product: RA2_WWV_2P Filename: RA2_WWV_2PNPDE20091217_012512_000046432085_00131_40766_1711.N1 | 17-DEC-2009 01:25:12.095 17-DEC-2009 02:42:35.192 | RA2_WWV_2PNPDE20091217_012512_000046432085_00131_40766_1711.N1 RA2_WWV_2P.MPH.ABS_ORBIT=40766 |
| Product: RA2_WWV_2P Filename: RA2_WWV_2PNPDE20091217_024201_000058362085_00132_40767_1714.N1 | 17-DEC-2009 02:42:01.827 17-DEC-2009 04:19:18.018 | RA2_WWV_2PNPDE20091217_024201_000058362085_00132_40767_1714.N1 RA2_WWV_2P.MPH.ABS_ORBIT=40767 |
| Product: RA2_WWV_2P Filename: RA2_WWV_2PNPDE20091217_041844_000061282085_00133_40768_1717.N1 | 17-DEC-2009 04:18:44.653 17-DEC-2009 06:00:52.712 | RA2_WWV_2PNPDE20091217_041844_000061282085_00133_40768_1717.N1 RA2_WWV_2P.MPH.ABS_ORBIT=40768 |
| Product: RA2_WWV_2P Filename: RA2_WWV_2PNPDK20091217_060020_000041212085_00134_40769_8422.N1 | 17-DEC-2009 06:00:20.461 17-DEC-2009 07:09:01.091 | RA2_WWV_2PNPDK20091217_060020_000041212085_00134_40769_8422.N1 RA2_WWV_2P.MPH.ABS_ORBIT=40769 |

| | | |
|---|--|--|
| Product: RA2_WWV_2P Filename: RA2_WWV_2PNPDK20091217_070804_000061572085_00135_40770_8425.N1 | 17-DEC-2009 07:08:04.333 17-DEC-2009 08:50:41.355 | RA2_WWV_2PNPDK20091217_070804_000061572085_00135_40770 RA2_WWV_2P.MPH.ABS_ORBIT=40770 |
| Product: RA2_WWV_2P Filename: RA2_WWV_2PNPDK20091217_084945_000059582085_00136_40771_8428.N1 | 17-DEC-2009 08:49:45.711 17-DEC-2009 10:29:03.327 | RA2_WWV_2PNPDK20091217_084945_000059582085_00136_40771_8428.N1 RA2_WWV_2P.MPH.ABS_ORBIT=40771 |
| Product: RA2_WWV_2P Filename: RA2_WWV_2PNPDK20091217_102723_000061062085_00137_40772_8431.N1 | 17-DEC-2009 10:27:23.123 17-DEC-2009 12:09:08.901 | RA2_WWV_2PNPDK20091217_102723_000061062085_00137_40772_8431.N1 RA2_WWV_2P.MPH.ABS_ORBIT=40772 |
| Product: RA2_WWV_2P Filename: RA2_WWV_2PNPDK20091217_120742_000059682085_00138_40773_8434.N1 | 17-DEC-2009 12:07:42.065 17-DEC-2009 13:47:09.707 | RA2_WWV_2PNPDK20091217_120742_000059682085_00138_40773_8434.N1 RA2_WWV_2P.MPH.ABS_ORBIT=40773 |
| Product: RA2_WWV_2P Filename: RA2_WWV_2PNPDK20091217_134610_000050702085_00139_40774_8437.N1 | 17-DEC-2009 13:46:10.721 17-DEC-2009 15:10:40.479 | RA2_WWV_2PNPDK20091217_134610_000050702085_00139_40774_8437.N1 RA2_WWV_2P.MPH.ABS_ORBIT=40774 |
| Product: RA2_WWV_2P Filename: RA2_WWV_2PNPDK20091217_151417_000006882085_00140_40775_8440.N1 | 17-DEC-2009 15:14:17.946 17-DEC-2009 15:25:46.343 | RA2_WWV_2PNPDK20091217_151417_000006882085_00140_40775_8440.N1 RA2_WWV_2P.MPH.ABS_ORBIT=40775 |
| Product: RA2_WWV_2P Filename: RA2_WWV_2PNPDK20091217_152512_000059122085_00140_40775_8443.N1 | 17-DEC-2009 15:25:12.979 17-DEC-2009 17:03:44.921 | RA2_WWV_2PNPDK20091217_152512_000059122085_00140_40775_8443.N1 RA2_WWV_2P.MPH.ABS_ORBIT=40775 |
| Product: RA2_WWV_2P Filename: RA2_WWV_2PNPDK20091217_170242_000059212085_00141_40776_8446.N1 | 17-DEC-2009 17:02:42.593 17-DEC-2009 18:41:23.447 | RA2_WWV_2PNPDK20091217_170242_000059212085_00141_40776_8446.N1 RA2_WWV_2P.MPH.ABS_ORBIT=40776 |
| Product: RA2_WWV_2P Filename: RA2_WWV_2PNPDK20091217_184015_000059362085_00142_40777_8449.N1 | 17-DEC-2009 18:40:15.549 17-DEC-2009 20:19:11.999 | RA2_WWV_2PNPDK20091217_184015_000059362085_00142_40777_8449.N1 RA2_WWV_2P.MPH.ABS_ORBIT=40777 |
| Product: RA2_WWV_2P Filename: RA2_WWV_2PNPDE20091217_201814_000045312085_00143_40778_1720.N1 | 17-DEC-2009 20:18:14.127 17-DEC-2009 21:33:44.709 | RA2_WWV_2PNPDE20091217_201814_000045312085_00143_40778_1720.N1 RA2_WWV_2P.MPH.ABS_ORBIT=40778 |
| Product: RA2_WWV_2P Filename: RA2_WWV_2PNPDE20091217_213206_000060822085_00143_40778_1723.N1 | 17-DEC-2009 21:32:06.733 17-DEC-2009 23:13:29.117 | RA2_WWV_2PNPDE20091217_213206_000060822085_00143_40778_1723.N1 RA2_WWV_2P.MPH.ABS_ORBIT=40778 |
| Product: RA2_WWV_2P Filename: RA2_WWV_2PNPDE20091217_231229_000061932085_00144_40779_1726.N1 | 17-DEC-2009 23:12:29.017 18-DEC-2009 00:55:41.687 | RA2_WWV_2PNPDE20091217_231229_000061932085_00144_40779_1726.N1 RA2_WWV_2P.MPH.ABS_ORBIT=40779 |

Missing Products

RA2_FGD_2P missing products

| Gauge | Value | Segment (Start-Stop) |
|---------------------------------|-----------------------|--|
| MODE.MEASUREMENT RA2.MISSING | Duration: 10.226919 s | 17-DEC-2009 15:10:40.479 17-DEC-2009 15:10:50.706 |
| MODE.MEASUREMENT RA2.MISSING | Duration: 79.448409 s | 17-DEC-2009 15:12:58.498 17-DEC-2009 15:14:17.946 |

RA2_WWV_2P missing products

| Gauge | Value | Segment (Start-Stop) |
|---------------------------------|-----------------------|--|
| MODE.MEASUREMENT RA2.MISSING | Duration: 10.226919 s | 17-DEC-2009 15:10:40.479 17-DEC-2009 15:10:50.706 |
| MODE.MEASUREMENT RA2.MISSING | Duration: 79.448409 s | 17-DEC-2009 15:12:58.498 17-DEC-2009 15:14:17.946 |

Unplanned Products

RA2_FGD_2P unplanned products

Gauge Segment (Start-Stop)

RA2_WWV_2P unplanned products

Gauge Segment (Start-Stop)

Overlaps

RA2_FGD_2P overlaps

| | | |
|-------|----------------------|--------------------|
| Gauge | Segment (Start-Stop) | Explicit Reference |
|-------|----------------------|--------------------|

RA2_WWV_2P overlaps

| | | |
|-------|----------------------|--------------------|
| Gauge | Segment (Start-Stop) | Explicit Reference |
|-------|----------------------|--------------------|

Duplicates

RA2_FGD_2P duplicates

| | | |
|-------|----------------------|--------------------|
| Gauge | Segment (Start-Stop) | Explicit Reference |
|-------|----------------------|--------------------|

RA2_WWV_2P duplicates

| | | |
|-------|----------------------|--------------------|
| Gauge | Segment (Start-Stop) | Explicit Reference |
|-------|----------------------|--------------------|

ADF usage

RA2_CAL_0P: ADF usage

New ADFs

| | | | |
|-------|-------|----------------------|--------------------|
| Gauge | Value | Segment (Start-Stop) | Explicit Reference |
|-------|-------|----------------------|--------------------|

DOR_DOP_0P: ADF usage

New ADFs

| Gauge | Value | Segment (Start-Stop) | Explicit Reference |
|---|---|--|--|
| DSD: ORBIT_STATE_VECTOR_FILE PCF_DOR_DOP_0P | new ADF: AUX_FPO_AXVPDS20091217_010110_20091216_185525_20091226_202140 | 17-DEC-2009 01:25:07.036 17-DEC-2009 01:25:07.036 | Product: DOR_DOP_0PNPDE20091217_012507_000044632085_00131_40766_9775.N1 |
| DSD: ORBIT_STATE_VECTOR_FILE PCF_DOR_DOP_0P | new ADF: AUX_FPO_AXVPDS20091217_130110_20091217_082013_20091226_184104 | 17-DEC-2009 13:45:46.303 17-DEC-2009 13:45:46.303 | Product: DOR_DOP_0PNPDK20091217_134546_000058662085_00139_40774_2630.N1 |

DOR_NAV_0P: ADF usage
New ADFs

| Gauge | Value | Segment (Start-Stop) | Explicit Reference |
|---|---|--|--|
| DSD: ORBIT_STATE_VECTOR_FILE PCF_DOR_NAV_0P | new ADF: AUX_FPO_AXVPDS20091217_010110_20091216_185525_20091226_202140 | 17-DEC-2009 01:23:31.399 17-DEC-2009 01:23:31.399 | Product: DOR_NAV_0PNPDE20091217_012331_000041442085_00131_40766_9374.N1 |
| DSD: ORBIT_STATE_VECTOR_FILE PCF_DOR_NAV_0P | new ADF: AUX_FPO_AXVPDS20091217_130110_20091217_082013_20091226_184104 | 17-DEC-2009 13:42:03.147 17-DEC-2009 13:42:03.147 | Product: DOR_NAV_0PNPDK20091217_134203_000057382085_00139_40774_1927.N1 |

MWR_NL_0P: ADF usage
New ADFs

| Gauge | Value | Segment (Start-Stop) | Explicit Reference |
|--|---|--|---|
| DSD: ORBIT_STATE_VECTOR_FILE PCF_MWR_NL_0P | new ADF: AUX_FPO_AXVPDS20091217_010110_20091216_185525_20091226_202140 | 17-DEC-2009 01:24:59.669 17-DEC-2009 01:24:59.669 | Product: MWR_NL_0PNPDE20091217_012459_000046082085_00131_40766_9817.N1 |
| DSD: ORBIT_STATE_VECTOR_FILE PCF_MWR_NL_0P | new ADF: AUX_FPO_AXVPDS20091217_130110_20091217_082013_20091226_184104 | 17-DEC-2009 13:45:48.932 17-DEC-2009 13:45:48.932 | Product: MWR_NL_0PNPDK20091217_134548_000059282085_00139_40774_2549.N1 |

RA2_ME_0P: ADF usage
New ADFs

| Gauge | Value | Segment (Start-Stop) | Explicit Reference |
|-------|-------|----------------------|--------------------|
|-------|-------|----------------------|--------------------|

| | | | |
|---|---|--|--|
| DSD: ORBIT_STATE_VECTOR_FILE PCF_RA2_ME__0P | new ADF: AUX_FPO_AXVPDS20091217_010110_20091216_185525_20091226_202140 | 17-DEC-2009 01:25:12.070 17-DEC-2009 01:25:12.070 | Product: RA2_ME__0PNPDE20091217_012512_000046422085_00131_40766_0493.N1 |
| DSD: ORBIT_STATE_VECTOR_FILE PCF_RA2_ME__0P | new ADF: AUX_FPO_AXVPDS20091217_130110_20091217_082013_20091226_184104 | 17-DEC-2009 13:46:10.696 17-DEC-2009 13:46:10.696 | Product: RA2_ME__0PNPDK20091217_134610_000050692085_00139_40774_4876.N1 |

RA2_MW__1P: ADF usage

New ADFs

| Gauge | Value | Segment (Start-Stop) | Explicit Reference |
|-------|-------|----------------------|--------------------|
|-------|-------|----------------------|--------------------|

Current ADFs (from IECF list)

| Gauge | Value | Explicit Reference |
|-----------------------------|---|--|
| RA2_CON_AX.INFO PCF_IECF | RA2_CON_AXVIEC20070723_131547_20060621_132015_20200101_000000 | Corresponding to date 24-OCT-2009 03:00:02.000 |
| RA2_CST_AX.INFO PCF_IECF | RA2_CST_AXVIEC20020621_135858_20020101_000000_20200101_000000 | Corresponding to date 24-OCT-2009 03:00:02.000 |
| RA2_CHD_AX.INFO PCF_IECF | RA2_CHD_AXVIEC20060913_074707_20020101_000000_20200101_000000 | Corresponding to date 24-OCT-2009 03:00:02.000 |
| RA2_IFA_AX.INFO PCF_IECF | RA2_IFA_AXVIEC20050216_125529_20020101_000000_20200101_000000 | Corresponding to date 24-OCT-2009 03:00:02.000 |
| RA2_IFB_AX.INFO PCF_IECF | RA2_IFB_AXVIEC20050216_125738_20020101_000000_20200101_000000 | Corresponding to date 24-OCT-2009 03:00:02.000 |
| RA2_USO_AX.INFO PCF_IECF | RA2_USO_AXVIEC20070618_133225_20070620_000000_20200101_000000 | Corresponding to date 24-OCT-2009 03:00:02.000 |
| MWR_CON_AX.INFO PCF_IECF | MWR_CON_AXVIEC20040810_145011_20020101_000000_20200101_000000 | Corresponding to date 24-OCT-2009 03:00:02.000 |
| MWR_CHD_AX.INFO PCF_IECF | MWR_CHD_AXVIEC20061013_132356_20020101_000000_20200101_000000 | Corresponding to date 24-OCT-2009 03:00:02.000 |
| MWR_SLT_AX.INFO PCF_IECF | MWR_SLT_AXVIEC20060921_063409_20020101_000000_20200101_000000 | Corresponding to date 24-OCT-2009 03:00:02.000 |
| RA2_IFF_AX.INFO PCF_IECF | RA2_IFF_AXVIEC20091119_125545_20091119_000000_20200101_000000 | Corresponding to date 20-NOV-2009 03:00:02.000 |

Differences with IECF list

RA2_FGD_2P: ADF usage
New ADFs

| Gauge | Value | Segment (Start-Stop) | Explicit Reference |
|---|--|--|--|
| DSD: RA2_USO_DATA PCF_RA2_FGD_2P | new ADF: DOR_NAV_0PNPDE20091217_012331_000041442085_00131_40766_9374.N1 | 17-DEC-2009 01:25:12.095 17-DEC-2009 01:25:12.095 | Product: RA2_FGD_2PNPDE20091217_012512_000046432085_00131_40766_1710.N1 |
| DSD: RA2_USO_DATA PCF_RA2_FGD_2P | new ADF: DOR_NAV_0PNPDE20091217_023754_000054192085_00132_40767_9375.N1 | 17-DEC-2009 02:42:01.827 17-DEC-2009 02:42:01.827 | Product: RA2_FGD_2PNPDE20091217_024201_000058362085_00132_40767_1713.N1 |
| DSD: MWR_CONFIGURATION_DATA PCF_RA2_FGD_2P | new ADF: NOT USED | 17-DEC-2009 04:18:44.653 17-DEC-2009 04:18:44.653 | Product: RA2_FGD_2PNPDE20091217_041844_000061282085_00133_40768_1716.N1 |
| DSD: RA2_CHARACTERISATION_DATA PCF_RA2_FGD_2P | new ADF: AUX_ECF_AXNECM20091216_182107_20091217_030000_20091217_150000 | 17-DEC-2009 04:18:44.653 17-DEC-2009 04:18:44.653 | Product: RA2_FGD_2PNPDE20091217_041844_000061282085_00133_40768_1716.N1 |
| DSD: RA2_CONFIGURATION_DATA PCF_RA2_FGD_2P | new ADF: AUX_ECF_AXNECM20091216_110110_20091216_210000_20091217_090000 | 17-DEC-2009 04:18:44.653 17-DEC-2009 04:18:44.653 | Product: RA2_FGD_2PNPDE20091217_041844_000061282085_00133_40768_1716.N1 |
| DSD: RA2_USO_DATA PCF_RA2_FGD_2P | new ADF: DOR_NAV_0PNPDE20091217_041332_000060572085_00133_40768_9376.N1 | 17-DEC-2009 04:18:44.653 17-DEC-2009 04:18:44.653 | Product: RA2_FGD_2PNPDE20091217_041844_000061282085_00133_40768_1716.N1 |

| | | | |
|---|--|--|--|
| DSD: MWR_CONFIGURATION_DATA PCF_RA2_FGD_2P | new ADF: AUX_ECF_AXNECM20091217_062110_20091217_090000_20091217_210000 | 17-DEC-2009 06:00:20.461 17-DEC-2009 06:00:20.461 | Product: RA2_FGD_2PNPDK20091217_060020_000041212085_00134_40769_8421.N1 |
| DSD: RA2_USO_DATA PCF_RA2_FGD_2P | new ADF: DOR_NAV_0PNPDK20091217_055948_000035072085_00134_40769_1922.N1 | 17-DEC-2009 06:00:20.461 17-DEC-2009 06:00:20.461 | Product: RA2_FGD_2PNPDK20091217_060020_000041212085_00134_40769_8421.N1 |
| DSD: RA2_USO_DATA PCF_RA2_FGD_2P | new ADF: DOR_NAV_0PNPDK20091217_070333_000060572085_00135_40770_1923.N1 | 17-DEC-2009 07:08:04.333 17-DEC-2009 07:08:04.333 | Product: RA2_FGD_2PNPDK20091217_070804_000061572085_00135_40770_8424.N1 |
| DSD: RA2_USO_DATA PCF_RA2_FGD_2P | new ADF: DOR_NAV_0PNPDK20091217_084430_000057382085_00136_40771_1924.N1 | 17-DEC-2009 08:49:45.711 17-DEC-2009 08:49:45.711 | Product: RA2_FGD_2PNPDK20091217_084945_000059582085_00136_40771_8427.N1 |
| DSD: MWR_CONFIGURATION_DATA PCF_RA2_FGD_2P | new ADF: AUX_ECF_AXNECM20091217_062111_20091217_150000_20091218_030000 | 17-DEC-2009 10:27:23.123 17-DEC-2009 10:27:23.123 | Product: RA2_FGD_2PNPDK20091217_102723_000061062085_00137_40772_8430.N1 |
| DSD: RA2_CHARACTERISATION_DATA PCF_RA2_FGD_2P | new ADF: AUX_ECF_AXNECM20091217_062110_20091217_090000_20091217_210000 | 17-DEC-2009 10:27:23.123 17-DEC-2009 10:27:23.123 | Product: RA2_FGD_2PNPDK20091217_102723_000061062085_00137_40772_8430.N1 |
| DSD: RA2_CONFIGURATION_DATA PCF_RA2_FGD_2P | new ADF: AUX_ECF_AXNECM20091216_182107_20091217_030000_20091217_150000 | 17-DEC-2009 10:27:23.123 17-DEC-2009 10:27:23.123 | Product: RA2_FGD_2PNPDK20091217_102723_000061062085_00137_40772_8430.N1 |

| | | | |
|---|--|--|--|
| DSD: RA2_USO_DATA PCF_RA2_FGD_2P | new ADF: DOR_NAV_0PNPDK20091217_102527_000057382085_00137_40772_1925.N1 | 17-DEC-2009 10:27:23.123 17-DEC-2009 10:27:23.123 | Product: RA2_FGD_2PNPDK20091217_102723_000061062085_00137_40772_8430.N1 |
| DSD: RA2_USO_DATA PCF_RA2_FGD_2P | new ADF: DOR_NAV_0PNPDK20091217_120624_000054192085_00138_40773_1926.N1 | 17-DEC-2009 12:07:42.065 17-DEC-2009 12:07:42.065 | Product: RA2_FGD_2PNPDK20091217_120742_000059682085_00138_40773_8433.N1 |
| DSD: RA2_USO_DATA PCF_RA2_FGD_2P | new ADF: DOR_NAV_0PNPDK20091217_134203_000057382085_00139_40774_1927.N1 | 17-DEC-2009 13:46:10.721 17-DEC-2009 13:46:10.721 | Product: RA2_FGD_2PNPDK20091217_134610_000050702085_00139_40774_8436.N1 |
| DSD: MWR_CONFIGURATION_DATA PCF_RA2_FGD_2P | new ADF: AUX_ECF_AXNECM20091217_062111_20091217_210000_20091218_090000 | 17-DEC-2009 15:14:17.946 17-DEC-2009 15:14:17.946 | Product: RA2_FGD_2PNPDK20091217_151417_000006882085_00140_40775_8439.N1 |
| DSD: RA2_CHARACTERISATION_DATA PCF_RA2_FGD_2P | new ADF: AUX_ECF_AXNECM20091217_062111_20091217_150000_20091218_030000 | 17-DEC-2009 15:14:17.946 17-DEC-2009 15:14:17.946 | Product: RA2_FGD_2PNPDK20091217_151417_000006882085_00140_40775_8439.N1 |
| DSD: RA2_CONFIGURATION_DATA PCF_RA2_FGD_2P | new ADF: AUX_ECF_AXNECM20091217_062110_20091217_090000_20091217_210000 | 17-DEC-2009 15:14:17.946 17-DEC-2009 15:14:17.946 | Product: RA2_FGD_2PNPDK20091217_151417_000006882085_00140_40775_8439.N1 |
| DSD: RA2_USO_DATA PCF_RA2_FGD_2P | new ADF: DOR_NAV_0PNPDK20091217_152300_000054192085_00140_40775_1928.N1 | 17-DEC-2009 15:25:12.979 17-DEC-2009 15:25:12.979 | Product: RA2_FGD_2PNPDK20091217_152512_000059122085_00140_40775_8442.N1 |

| | | | |
|---|--|--|--|
| DSD: RA2_USO_DATA PCF_RA2_FGD_2P | new ADF: DOR_NAV_0PNPDK20091217_165838_000057382085_00141_40776_1929.N1 | 17-DEC-2009 17:02:42.593 17-DEC-2009 17:02:42.593 | Product: RA2_FGD_2PNPDK20091217_170242_000059212085_00141_40776_8445.N1 |
| DSD: RA2_USO_DATA PCF_RA2_FGD_2P | new ADF: DOR_NAV_0PNPDK20091217_183935_000054192085_00142_40777_1930.N1 | 17-DEC-2009 18:40:15.549 17-DEC-2009 18:40:15.549 | Product: RA2_FGD_2PNPDK20091217_184015_000059362085_00142_40777_8448.N1 |
| DSD: RA2_USO_DATA PCF_RA2_FGD_2P | new ADF: DOR_NAV_0PNPDE20091217_201513_000041442085_00143_40778_9377.N1 | 17-DEC-2009 20:18:14.127 17-DEC-2009 20:18:14.127 | Product: RA2_FGD_2PNPDE20091217_201814_000045312085_00143_40778_1719.N1 |
| DSD: MWR_CONFIGURATION_DATA PCF_RA2_FGD_2P | new ADF: AUX_ECF_AXNECM20091217_182111_20091218_030000_20091218_150000 | 17-DEC-2009 21:32:06.733 17-DEC-2009 21:32:06.733 | Product: RA2_FGD_2PNPDE20091217_213206_000060822085_00143_40778_1722.N1 |
| DSD: RA2_CHARACTERISATION_DATA PCF_RA2_FGD_2P | new ADF: AUX_ECF_AXNECM20091217_062111_20091217_210000_20091218_090000 | 17-DEC-2009 21:32:06.733 17-DEC-2009 21:32:06.733 | Product: RA2_FGD_2PNPDE20091217_213206_000060822085_00143_40778_1722.N1 |
| DSD: RA2_CONFIGURATION_DATA PCF_RA2_FGD_2P | new ADF: AUX_ECF_AXNECM20091217_062111_20091217_150000_20091218_030000 | 17-DEC-2009 21:32:06.733 17-DEC-2009 21:32:06.733 | Product: RA2_FGD_2PNPDE20091217_213206_000060822085_00143_40778_1722.N1 |
| DSD: RA2_USO_DATA PCF_RA2_FGD_2P | new ADF: DOR_NAV_0PNPDE20091217_212936_000057382085_00143_40778_9378.N1 | 17-DEC-2009 21:32:06.733 17-DEC-2009 21:32:06.733 | Product: RA2_FGD_2PNPDE20091217_213206_000060822085_00143_40778_1722.N1 |

| | | | |
|-------------------------------------|--|--|--|
| DSD: RA2_USO_DATA PCF_RA2_FGD_2P | new ADF: DOR_NAV_0PNPDE20091217_231033_000057382085_00144_40779_9379.N1 | 17-DEC-2009 23:12:29.017 17-DEC-2009 23:12:29.017 | Product: RA2_FGD_2PNPDE20091217_231229_000061932085_00144_40779_1725.N1 |
|-------------------------------------|--|--|--|

Current ADFs (from IECF list)

| Gauge | Value | Explicit Reference |
|-----------------------------|---|--|
| RA2_USO_AX.INFO PCF_IECF | RA2_USO_AXVIEC20070618_133225_20070620_000000_20200101_000000 | Corresponding to date 24-OCT-2009 03:00:02.000 |
| MWR_SLT_AX.INFO PCF_IECF | MWR_SLT_AXVIEC20060921_063409_20020101_000000_20200101_000000 | Corresponding to date 24-OCT-2009 03:00:02.000 |
| AUX_ATT_AX.INFO PCF_IECF | AUX_ATT_AXVIEC20020924_131534_20020703_120000_20781231_235959 | Corresponding to date 24-OCT-2009 03:00:02.000 |
| RA2_PLA_AX.INFO PCF_IECF | RA2_PLA_AXVIEC20060331_181823_20020101_000000_20200101_000000 | Corresponding to date 24-OCT-2009 03:00:02.000 |
| RA2_CON_AX.INFO PCF_IECF | RA2_CON_AXVIEC20070723_131547_20060621_132015_20200101_000000 | Corresponding to date 24-OCT-2009 03:00:02.000 |
| RA2_CHD_AX.INFO PCF_IECF | RA2_CHD_AXVIEC20060913_074707_20020101_000000_20200101_000000 | Corresponding to date 24-OCT-2009 03:00:02.000 |
| MWR_CON_AX.INFO PCF_IECF | MWR_CON_AXVIEC20040810_145011_20020101_000000_20200101_000000 | Corresponding to date 24-OCT-2009 03:00:02.000 |
| MWR_CHD_AX.INFO PCF_IECF | MWR_CHD_AXVIEC20061013_132356_20020101_000000_20200101_000000 | Corresponding to date 24-OCT-2009 03:00:02.000 |
| MWR_LSF_AX.INFO PCF_IECF | MWR_LSF_AXVIEC20020313_172218_20020101_000000_20200101_000000 | Corresponding to date 24-OCT-2009 03:00:02.000 |
| RA2_MET_AX.INFO PCF_IECF | RA2_MET_AXVIEC20020204_073357_20020101_000000_20200101_000000 | Corresponding to date 24-OCT-2009 03:00:02.000 |
| RA2_CST_AX.INFO PCF_IECF | RA2_CST_AXVIEC20020621_135858_20020101_000000_20200101_000000 | Corresponding to date 24-OCT-2009 03:00:02.000 |
| RA2_SOI_AX.INFO PCF_IECF | RA2_SOI_AXVIEC20051003_170000_20020101_000000_20200101_000000 | Corresponding to date 24-OCT-2009 03:00:02.000 |
| RA2_ICT_AX.INFO PCF_IECF | RA2_ICT_AXVIEC20060921_070730_20020101_000000_20200101_000000 | Corresponding to date 24-OCT-2009 03:00:02.000 |
| RA2_SSB_AX.INFO PCF_IECF | RA2_SSB_AXVIEC20051129_111810_20020101_000000_20200101_000000 | Corresponding to date 24-OCT-2009 03:00:02.000 |
| RA2_DIP_AX.INFO PCF_IECF | RA2_DIP_AXVIEC20020122_134206_20020101_000000_20200101_000000 | Corresponding to date 24-OCT-2009 03:00:02.000 |
| RA2_IOC_AX.INFO PCF_IECF | RA2_IOC_AXVIEC20020122_141121_20020101_000000_20200101_000000 | Corresponding to date 24-OCT-2009 03:00:02.000 |
| RA2_SET_AX.INFO PCF_IECF | RA2_SET_AXVIEC20020122_150917_20020101_000000_20200101_000000 | Corresponding to date 24-OCT-2009 03:00:02.000 |
| RA2_OT1_AX.INFO PCF_IECF | RA2_OT1_AXVIEC20040120_082051_20020101_000000_20200101_000000 | Corresponding to date 24-OCT-2009 03:00:02.000 |
| RA2_OT2_AX.INFO PCF_IECF | RA2_OT2_AXVIEC20031208_150159_20020101_000000_20200101_000000 | Corresponding to date 24-OCT-2009 03:00:02.000 |

| | | |
|-----------------------------|---|--|
| RA2_TLD_AX.INFO PCF_IECF | RA2_TLD_AXVIEC20031208_151137_20020101_000000_20200101_000000 | Corresponding to date 24-OCT-2009 03:00:02.000 |
| RA2_GEO_AX.INFO PCF_IECF | RA2_GEO_AXVIEC20020314_093428_20020101_000000_20200101_000000 | Corresponding to date 24-OCT-2009 03:00:02.000 |
| RA2_MSS_AX.INFO PCF_IECF | RA2_MSS_AXVIEC20031208_145545_20020101_000000_20200101_000000 | Corresponding to date 24-OCT-2009 03:00:02.000 |
| RA2_SL1_AX.INFO PCF_IECF | RA2_SL1_AXVIEC20030131_100228_20020101_000000_20200101_000000 | Corresponding to date 24-OCT-2009 03:00:02.000 |
| RA2_SL2_AX.INFO PCF_IECF | RA2_SL2_AXVIEC20030131_101757_20020101_000000_20200101_000000 | Corresponding to date 24-OCT-2009 03:00:02.000 |
| RA2_IFF_AX.INFO PCF_IECF | RA2_IFF_AXVIEC20091119_125545_20091119_000000_20200101_000000 | Corresponding to date 20-NOV-2009 03:00:02.000 |
| RA2_SOL_AX.INFO PCF_IECF | RA2_SOL_AXVIEC20091123_133342_20020101_000000_20101101_000000 | Corresponding to date 24-NOV-2009 03:00:02.000 |
| RA2_POL_AX.INFO PCF_IECF | RA2_POL_AXVIEC20091211_110215_20020101_000000_20100109_235959 | Corresponding to date 12-DEC-2009 03:00:01.000 |
| RA2_POL_AX.INFO PCF_IECF | RA2_POL_AXVIEC20091216_110638_20020101_000000_20100114_235959 | Corresponding to date 17-DEC-2009 03:00:00.000 |

Differences with IECF list

| Gauge | Value | Explicit Reference |
|--|---|---|
| DSD: DORIS_IONO PCF_RA2_FGD_2P | Filename: RA2_MW__1PNPDE20091216_234603_000060112085_00130_40765_1706.N1 | Product: RA2_FGD_2PNPDE20091216_234603_000060112085_00130_40765_1707.N1 |
| DSD: METEO_GRID_POINTS_ALTITUDE PCF_RA2_FGD_2P | Filename: | Product: RA2_FGD_2PNPDE20091216_234603_000060112085_00130_40765_1707.N1 |
| DSD: MWR_CONFIGURATION_DATA PCF_RA2_FGD_2P | Filename: AUX_ECF_AXNECM20091216_182107_20091217_030000_20091217_150000 | Product: RA2_FGD_2PNPDE20091216_234603_000060112085_00130_40765_1707.N1 |
| DSD: OCEAN_ICE2_SYSTEM_FILE PCF_RA2_FGD_2P | Filename: | Product: RA2_FGD_2PNPDE20091216_234603_000060112085_00130_40765_1707.N1 |
| DSD: OCEAN_TIDE_HARMONIC_COEF PCF_RA2_FGD_2P | Filename: | Product: RA2_FGD_2PNPDE20091216_234603_000060112085_00130_40765_1707.N1 |
| DSD: OCEAN_TIDE_ORTHOWEIGHTS PCF_RA2_FGD_2P | Filename: | Product: RA2_FGD_2PNPDE20091216_234603_000060112085_00130_40765_1707.N1 |
| DSD: RA2_CHARACTERISATION_DATA PCF_RA2_FGD_2P | Filename: AUX_ECF_AXNECM20091216_110110_20091216_210000_20091217_090000 | Product: RA2_FGD_2PNPDE20091216_234603_000060112085_00130_40765_1707.N1 |
| DSD: RA2_CONFIGURATION_DATA PCF_RA2_FGD_2P | Filename: AUX_ECF_AXNECM20091216_110109_20091216_150000_20091217_030000 | Product: RA2_FGD_2PNPDE20091216_234603_000060112085_00130_40765_1707.N1 |
| DSD: RA2_CONSTANT_DATA PCF_RA2_FGD_2P | Filename: | Product: RA2_FGD_2PNPDE20091216_234603_000060112085_00130_40765_1707.N1 |
| DSD: RA2_SURFACE_TYPE_DATA PCF_RA2_FGD_2P | Filename: RA2_POL_AXVIEC20091216_110638_20020101_000000_20100114_235959 | Product: RA2_FGD_2PNPDE20091216_234603_000060112085_00130_40765_1707.N1 |
| DSD: RA2_USO_DATA PCF_RA2_FGD_2P | Filename: DOR_NAV_0PNPDE20091216_234234_000057382085_00130_40765_9373.N1 | Product: RA2_FGD_2PNPDE20091216_234603_000060112085_00130_40765_1707.N1 |

| | | |
|--|---|---|
| DSD: REAL_POLE_LOCATION_PREDICTED PCF_RA2_FGD_2P | Filename: RA2_POL_AXVIEC20091216_110638_20020101_000000_20100114_235959 | Product: RA2_FGD_2PNPDE20091216_234603_000060112085_00130_40765_1707.N1 |
| DSD: SOLAR_ACTIVITY_INDEX_PREDICT PCF_RA2_FGD_2P | Filename: | Product: RA2_FGD_2PNPDE20091216_234603_000060112085_00130_40765_1707.N1 |
| DSD: DORIS_IONO PCF_RA2_FGD_2P | Filename: RA2_MW__1PNPDE20091217_012512_000046432085_00131_40766_1709.N1 | Product: RA2_FGD_2PNPDE20091217_012512_000046432085_00131_40766_1710.N1 |
| DSD: METEO_GRID_POINTS_ALTITUDE PCF_RA2_FGD_2P | Filename: | Product: RA2_FGD_2PNPDE20091217_012512_000046432085_00131_40766_1710.N1 |
| DSD: MWR_CONFIGURATION_DATA PCF_RA2_FGD_2P | Filename: AUX_ECF_AXNECM20091216_182107_20091217_030000_20091217_150000 | Product: RA2_FGD_2PNPDE20091217_012512_000046432085_00131_40766_1710.N1 |
| DSD: OCEAN_ICE2_SYSTEM_FILE PCF_RA2_FGD_2P | Filename: | Product: RA2_FGD_2PNPDE20091217_012512_000046432085_00131_40766_1710.N1 |
| DSD: OCEAN_TIDE_HARMONIC_COEF PCF_RA2_FGD_2P | Filename: | Product: RA2_FGD_2PNPDE20091217_012512_000046432085_00131_40766_1710.N1 |
| DSD: OCEAN_TIDE_ORTHOWEIGHTS PCF_RA2_FGD_2P | Filename: | Product: RA2_FGD_2PNPDE20091217_012512_000046432085_00131_40766_1710.N1 |
| DSD: RA2_CHARACTERISATION_DATA PCF_RA2_FGD_2P | Filename: AUX_ECF_AXNECM20091216_110110_20091216_210000_20091217_090000 | Product: RA2_FGD_2PNPDE20091217_012512_000046432085_00131_40766_1710.N1 |
| DSD: RA2_CONFIGURATION_DATA PCF_RA2_FGD_2P | Filename: AUX_ECF_AXNECM20091216_110109_20091216_150000_20091217_030000 | Product: RA2_FGD_2PNPDE20091217_012512_000046432085_00131_40766_1710.N1 |
| DSD: RA2_CONSTANT_DATA PCF_RA2_FGD_2P | Filename: | Product: RA2_FGD_2PNPDE20091217_012512_000046432085_00131_40766_1710.N1 |
| DSD: RA2_USO_DATA PCF_RA2_FGD_2P | Filename: DOR_NAV_0PNPDE20091217_012331_000041442085_00131_40766_9374.N1 | Product: RA2_FGD_2PNPDE20091217_012512_000046432085_00131_40766_1710.N1 |
| DSD: SOLAR_ACTIVITY_INDEX_PREDICT PCF_RA2_FGD_2P | Filename: | Product: RA2_FGD_2PNPDE20091217_012512_000046432085_00131_40766_1710.N1 |
| DSD: DORIS_IONO PCF_RA2_FGD_2P | Filename: RA2_MW__1PNPDE20091217_024201_000058362085_00132_40767_1712.N1 | Product: RA2_FGD_2PNPDE20091217_024201_000058362085_00132_40767_1713.N1 |
| DSD: METEO_GRID_POINTS_ALTITUDE PCF_RA2_FGD_2P | Filename: | Product: RA2_FGD_2PNPDE20091217_024201_000058362085_00132_40767_1713.N1 |
| DSD: MWR_CONFIGURATION_DATA PCF_RA2_FGD_2P | Filename: AUX_ECF_AXNECM20091216_182107_20091217_030000_20091217_150000 | Product: RA2_FGD_2PNPDE20091217_024201_000058362085_00132_40767_1713.N1 |
| DSD: OCEAN_ICE2_SYSTEM_FILE PCF_RA2_FGD_2P | Filename: | Product: RA2_FGD_2PNPDE20091217_024201_000058362085_00132_40767_1713.N1 |
| DSD: OCEAN_TIDE_HARMONIC_COEF PCF_RA2_FGD_2P | Filename: | Product: RA2_FGD_2PNPDE20091217_024201_000058362085_00132_40767_1713.N1 |
| DSD: OCEAN_TIDE_ORTHOWEIGHTS PCF_RA2_FGD_2P | Filename: | Product: RA2_FGD_2PNPDE20091217_024201_000058362085_00132_40767_1713.N1 |

| | | |
|--|---|---|
| DSD: RA2_CHARACTERISATION_DATA PCF_RA2_FGD_2P | Filename: AUX_ECF_AXNECM20091216_110110_20091216_210000_20091217_090000 | Product: RA2_FGD_2PNPDE20091217_024201_000058362085_00132_ |
| DSD: RA2_CONFIGURATION_DATA PCF_RA2_FGD_2P | Filename: AUX_ECF_AXNECM20091216_110109_20091216_150000_20091217_030000 | Product: RA2_FGD_2PNPDE20091217_024201_000058362085_00132_40767_1713.N1 |
| DSD: RA2_CONSTANT_DATA PCF_RA2_FGD_2P | Filename: | Product: RA2_FGD_2PNPDE20091217_024201_000058362085_00132_40767_1713.N1 |
| DSD: RA2_USO_DATA PCF_RA2_FGD_2P | Filename: DOR_NAV_0PNPDE20091217_023754_000054192085_00132_40767_9375.N1 | Product: RA2_FGD_2PNPDE20091217_024201_000058362085_00132_40767_1713.N1 |
| DSD: SOLAR_ACTIVITY_INDEX_PREDICT PCF_RA2_FGD_2P | Filename: | Product: RA2_FGD_2PNPDE20091217_024201_000058362085_00132_40767_1713.N1 |
| DSD: DORIS_IONO PCF_RA2_FGD_2P | Filename: RA2_MW__1PNPDE20091217_041844_000061282085_00133_40768_1715.N1 | Product: RA2_FGD_2PNPDE20091217_041844_000061282085_00133_40768_1716.N1 |
| DSD: METEO_GRID_POINTS_ALTITUDE PCF_RA2_FGD_2P | Filename: | Product: RA2_FGD_2PNPDE20091217_041844_000061282085_00133_40768_1716.N1 |
| DSD: OCEAN_ICE2_SYSTEM_FILE PCF_RA2_FGD_2P | Filename: | Product: RA2_FGD_2PNPDE20091217_041844_000061282085_00133_40768_1716.N1 |
| DSD: OCEAN_TIDE_HARMONIC_COEF PCF_RA2_FGD_2P | Filename: | Product: RA2_FGD_2PNPDE20091217_041844_000061282085_00133_40768_1716.N1 |
| DSD: OCEAN_TIDE_ORTHOWEIGHTS PCF_RA2_FGD_2P | Filename: | Product: RA2_FGD_2PNPDE20091217_041844_000061282085_00133_40768_1716.N1 |
| DSD: RA2_CHARACTERISATION_DATA PCF_RA2_FGD_2P | Filename: AUX_ECF_AXNECM20091216_182107_20091217_030000_20091217_150000 | Product: RA2_FGD_2PNPDE20091217_041844_000061282085_00133_40768_1716.N1 |
| DSD: RA2_CONFIGURATION_DATA PCF_RA2_FGD_2P | Filename: AUX_ECF_AXNECM20091216_110110_20091216_210000_20091217_090000 | Product: RA2_FGD_2PNPDE20091217_041844_000061282085_00133_40768_1716.N1 |
| DSD: RA2_CONSTANT_DATA PCF_RA2_FGD_2P | Filename: | Product: RA2_FGD_2PNPDE20091217_041844_000061282085_00133_40768_1716.N1 |
| DSD: RA2_USO_DATA PCF_RA2_FGD_2P | Filename: DOR_NAV_0PNPDE20091217_041332_000060572085_00133_40768_9376.N1 | Product: RA2_FGD_2PNPDE20091217_041844_000061282085_00133_40768_1716.N1 |
| DSD: SOLAR_ACTIVITY_INDEX_PREDICT PCF_RA2_FGD_2P | Filename: | Product: RA2_FGD_2PNPDE20091217_041844_000061282085_00133_40768_1716.N1 |
| DSD: DORIS_IONO PCF_RA2_FGD_2P | Filename: RA2_MW__1PNPDK20091217_060020_000041212085_00134_40769_8420.N1 | Product: RA2_FGD_2PNPDK20091217_060020_000041212085_00134_40769_8421.N1 |
| DSD: METEO_GRID_POINTS_ALTITUDE PCF_RA2_FGD_2P | Filename: | Product: RA2_FGD_2PNPDK20091217_060020_000041212085_00134_40769_8421.N1 |
| DSD: MWR_CONFIGURATION_DATA PCF_RA2_FGD_2P | Filename: AUX_ECF_AXNECM20091217_062110_20091217_090000_20091217_210000 | Product: RA2_FGD_2PNPDK20091217_060020_000041212085_00134_40769_8421.N1 |
| DSD: OCEAN_ICE2_SYSTEM_FILE PCF_RA2_FGD_2P | Filename: | Product: RA2_FGD_2PNPDK20091217_060020_000041212085_00134_40769_8421.N1 |
| DSD: OCEAN_TIDE_HARMONIC_COEF PCF_RA2_FGD_2P | Filename: | Product: RA2_FGD_2PNPDK20091217_060020_000041212085_00134_40769_8421.N1 |

| | | |
|--|---|---|
| DSD: OCEAN_TIDE_ORTHOWEIGHTS PCF_RA2_FGD_2P | Filename: | Product: RA2_FGD_2PNPDK20091217_060020_000041212085_00134. |
| DSD: RA2_CHARACTERISATION_DATA PCF_RA2_FGD_2P | Filename: AUX_ECF_AXNECM20091216_182107_20091217_030000_20091217_150000 | Product: RA2_FGD_2PNPDK20091217_060020_000041212085_00134_40769_8421.N1 |
| DSD: RA2_CONFIGURATION_DATA PCF_RA2_FGD_2P | Filename: AUX_ECF_AXNECM20091216_110110_20091216_210000_20091217_090000 | Product: RA2_FGD_2PNPDK20091217_060020_000041212085_00134_40769_8421.N1 |
| DSD: RA2_CONSTANT_DATA PCF_RA2_FGD_2P | Filename: | Product: RA2_FGD_2PNPDK20091217_060020_000041212085_00134_40769_8421.N1 |
| DSD: RA2_USO_DATA PCF_RA2_FGD_2P | Filename: DOR_NAV_0PNPDK20091217_055948_000035072085_00134_40769_1922.N1 | Product: RA2_FGD_2PNPDK20091217_060020_000041212085_00134_40769_8421.N1 |
| DSD: SOLAR_ACTIVITY_INDEX_PREDICT PCF_RA2_FGD_2P | Filename: | Product: RA2_FGD_2PNPDK20091217_060020_000041212085_00134_40769_8421.N1 |
| DSD: DORIS_IONO PCF_RA2_FGD_2P | Filename: RA2_MW__1PNPDK20091217_070804_000061572085_00135_40770_8423.N1 | Product: RA2_FGD_2PNPDK20091217_070804_000061572085_00135_40770_8424.N1 |
| DSD: METEO_GRID_POINTS_ALTITUDE PCF_RA2_FGD_2P | Filename: | Product: RA2_FGD_2PNPDK20091217_070804_000061572085_00135_40770_8424.N1 |
| DSD: MWR_CONFIGURATION_DATA PCF_RA2_FGD_2P | Filename: AUX_ECF_AXNECM20091217_062110_20091217_090000_20091217_210000 | Product: RA2_FGD_2PNPDK20091217_070804_000061572085_00135_40770_8424.N1 |
| DSD: OCEAN_ICE2_SYSTEM_FILE PCF_RA2_FGD_2P | Filename: | Product: RA2_FGD_2PNPDK20091217_070804_000061572085_00135_40770_8424.N1 |
| DSD: OCEAN_TIDE_HARMONIC_COEF PCF_RA2_FGD_2P | Filename: | Product: RA2_FGD_2PNPDK20091217_070804_000061572085_00135_40770_8424.N1 |
| DSD: OCEAN_TIDE_ORTHOWEIGHTS PCF_RA2_FGD_2P | Filename: | Product: RA2_FGD_2PNPDK20091217_070804_000061572085_00135_40770_8424.N1 |
| DSD: RA2_CHARACTERISATION_DATA PCF_RA2_FGD_2P | Filename: AUX_ECF_AXNECM20091216_182107_20091217_030000_20091217_150000 | Product: RA2_FGD_2PNPDK20091217_070804_000061572085_00135_40770_8424.N1 |
| DSD: RA2_CONFIGURATION_DATA PCF_RA2_FGD_2P | Filename: AUX_ECF_AXNECM20091216_110110_20091216_210000_20091217_090000 | Product: RA2_FGD_2PNPDK20091217_070804_000061572085_00135_40770_8424.N1 |
| DSD: RA2_CONSTANT_DATA PCF_RA2_FGD_2P | Filename: | Product: RA2_FGD_2PNPDK20091217_070804_000061572085_00135_40770_8424.N1 |
| DSD: RA2_USO_DATA PCF_RA2_FGD_2P | Filename: DOR_NAV_0PNPDK20091217_070333_000060572085_00135_40770_1923.N1 | Product: RA2_FGD_2PNPDK20091217_070804_000061572085_00135_40770_8424.N1 |
| DSD: SOLAR_ACTIVITY_INDEX_PREDICT PCF_RA2_FGD_2P | Filename: | Product: RA2_FGD_2PNPDK20091217_070804_000061572085_00135_40770_8424.N1 |
| DSD: DORIS_IONO PCF_RA2_FGD_2P | Filename: RA2_MW__1PNPDK20091217_084945_000059582085_00136_40771_8426.N1 | Product: RA2_FGD_2PNPDK20091217_084945_000059582085_00136_40771_8427.N1 |
| DSD: METEO_GRID_POINTS_ALTITUDE PCF_RA2_FGD_2P | Filename: | Product: RA2_FGD_2PNPDK20091217_084945_000059582085_00136_40771_8427.N1 |
| DSD: MWR_CONFIGURATION_DATA PCF_RA2_FGD_2P | Filename: AUX_ECF_AXNECM20091217_062110_20091217_090000_20091217_210000 | Product: RA2_FGD_2PNPDK20091217_084945_000059582085_00136_40771_8427.N1 |

| | | |
|--|---|---|
| DSD: OCEAN_ICE2_SYSTEM_FILE PCF_RA2_FGD_2P | Filename: | Product: RA2_FGD_2PNPDK20091217_084945_000059582085_00136. |
| DSD: OCEAN_TIDE_HARMONIC_COEF PCF_RA2_FGD_2P | Filename: | Product: RA2_FGD_2PNPDK20091217_084945_000059582085_00136_40771_8427.N1 |
| DSD: OCEAN_TIDE_ORTHOWEIGHTS PCF_RA2_FGD_2P | Filename: | Product: RA2_FGD_2PNPDK20091217_084945_000059582085_00136_40771_8427.N1 |
| DSD: RA2_CHARACTERISATION_DATA PCF_RA2_FGD_2P | Filename: AUX_ECF_AXNECM20091216_182107_20091217_030000_20091217_150000 | Product: RA2_FGD_2PNPDK20091217_084945_000059582085_00136_40771_8427.N1 |
| DSD: RA2_CONFIGURATION_DATA PCF_RA2_FGD_2P | Filename: AUX_ECF_AXNECM20091216_110110_20091216_210000_20091217_090000 | Product: RA2_FGD_2PNPDK20091217_084945_000059582085_00136_40771_8427.N1 |
| DSD: RA2_CONSTANT_DATA PCF_RA2_FGD_2P | Filename: | Product: RA2_FGD_2PNPDK20091217_084945_000059582085_00136_40771_8427.N1 |
| DSD: RA2_USO_DATA PCF_RA2_FGD_2P | Filename: DOR_NAV_0PNPDK20091217_084430_000057382085_00136_40771_1924.N1 | Product: RA2_FGD_2PNPDK20091217_084945_000059582085_00136_40771_8427.N1 |
| DSD: SOLAR_ACTIVITY_INDEX_PREDICT PCF_RA2_FGD_2P | Filename: | Product: RA2_FGD_2PNPDK20091217_084945_000059582085_00136_40771_8427.N1 |
| DSD: DORIS_IONO PCF_RA2_FGD_2P | Filename: RA2_MW__1PNPDK20091217_102723_000061062085_00137_40772_8429.N1 | Product: RA2_FGD_2PNPDK20091217_102723_000061062085_00137_40772_8430.N1 |
| DSD: METEO_GRID_POINTS_ALTITUDE PCF_RA2_FGD_2P | Filename: | Product: RA2_FGD_2PNPDK20091217_102723_000061062085_00137_40772_8430.N1 |
| DSD: MWR_CONFIGURATION_DATA PCF_RA2_FGD_2P | Filename: AUX_ECF_AXNECM20091217_062111_20091217_150000_20091218_030000 | Product: RA2_FGD_2PNPDK20091217_102723_000061062085_00137_40772_8430.N1 |
| DSD: OCEAN_ICE2_SYSTEM_FILE PCF_RA2_FGD_2P | Filename: | Product: RA2_FGD_2PNPDK20091217_102723_000061062085_00137_40772_8430.N1 |
| DSD: OCEAN_TIDE_HARMONIC_COEF PCF_RA2_FGD_2P | Filename: | Product: RA2_FGD_2PNPDK20091217_102723_000061062085_00137_40772_8430.N1 |
| DSD: OCEAN_TIDE_ORTHOWEIGHTS PCF_RA2_FGD_2P | Filename: | Product: RA2_FGD_2PNPDK20091217_102723_000061062085_00137_40772_8430.N1 |
| DSD: RA2_CHARACTERISATION_DATA PCF_RA2_FGD_2P | Filename: AUX_ECF_AXNECM20091217_062110_20091217_090000_20091217_210000 | Product: RA2_FGD_2PNPDK20091217_102723_000061062085_00137_40772_8430.N1 |
| DSD: RA2_CONFIGURATION_DATA PCF_RA2_FGD_2P | Filename: AUX_ECF_AXNECM20091216_182107_20091217_030000_20091217_150000 | Product: RA2_FGD_2PNPDK20091217_102723_000061062085_00137_40772_8430.N1 |
| DSD: RA2_CONSTANT_DATA PCF_RA2_FGD_2P | Filename: | Product: RA2_FGD_2PNPDK20091217_102723_000061062085_00137_40772_8430.N1 |
| DSD: RA2_USO_DATA PCF_RA2_FGD_2P | Filename: DOR_NAV_0PNPDK20091217_102527_000057382085_00137_40772_1925.N1 | Product: RA2_FGD_2PNPDK20091217_102723_000061062085_00137_40772_8430.N1 |
| DSD: SOLAR_ACTIVITY_INDEX_PREDICT PCF_RA2_FGD_2P | Filename: | Product: RA2_FGD_2PNPDK20091217_102723_000061062085_00137_40772_8430.N1 |
| DSD: DORIS_IONO PCF_RA2_FGD_2P | Filename: RA2_MW__1PNPDK20091217_120742_000059682085_00138_40773_8432.N1 | Product: RA2_FGD_2PNPDK20091217_120742_000059682085_00138_40773_8433.N1 |

| | | |
|--|---|---|
| DSD: METEO_GRID_POINTS_ALTITUDE PCF_RA2_FGD_2P | Filename: | Product: RA2_FGD_2PNPDK20091217_120742_000059682085_00138. |
| DSD: MWR_CONFIGURATION_DATA PCF_RA2_FGD_2P | Filename: AUX_ECF_AXNECM20091217_062111_20091217_150000_20091218_030000 | Product: RA2_FGD_2PNPDK20091217_120742_000059682085_00138_40773_8433.N1 |
| DSD: OCEAN_ICE2_SYSTEM_FILE PCF_RA2_FGD_2P | Filename: | Product: RA2_FGD_2PNPDK20091217_120742_000059682085_00138_40773_8433.N1 |
| DSD: OCEAN_TIDE_HARMONIC_COEF PCF_RA2_FGD_2P | Filename: | Product: RA2_FGD_2PNPDK20091217_120742_000059682085_00138_40773_8433.N1 |
| DSD: OCEAN_TIDE_ORTHOWEIGHTS PCF_RA2_FGD_2P | Filename: | Product: RA2_FGD_2PNPDK20091217_120742_000059682085_00138_40773_8433.N1 |
| DSD: RA2_CHARACTERISATION_DATA PCF_RA2_FGD_2P | Filename: AUX_ECF_AXNECM20091217_062110_20091217_090000_20091217_210000 | Product: RA2_FGD_2PNPDK20091217_120742_000059682085_00138_40773_8433.N1 |
| DSD: RA2_CONFIGURATION_DATA PCF_RA2_FGD_2P | Filename: AUX_ECF_AXNECM20091216_182107_20091217_030000_20091217_150000 | Product: RA2_FGD_2PNPDK20091217_120742_000059682085_00138_40773_8433.N1 |
| DSD: RA2_CONSTANT_DATA PCF_RA2_FGD_2P | Filename: | Product: RA2_FGD_2PNPDK20091217_120742_000059682085_00138_40773_8433.N1 |
| DSD: RA2_USO_DATA PCF_RA2_FGD_2P | Filename: DOR_NAV_0PNPDK20091217_120624_000054192085_00138_40773_1926.N1 | Product: RA2_FGD_2PNPDK20091217_120742_000059682085_00138_40773_8433.N1 |
| DSD: SOLAR_ACTIVITY_INDEX_PREDICT PCF_RA2_FGD_2P | Filename: | Product: RA2_FGD_2PNPDK20091217_120742_000059682085_00138_40773_8433.N1 |
| DSD: DORIS_IONO PCF_RA2_FGD_2P | Filename: RA2_MW__1PNPDK20091217_134610_000050702085_00139_40774_8436.N1 | Product: RA2_FGD_2PNPDK20091217_134610_000050702085_00139_40774_8436.N1 |
| DSD: METEO_GRID_POINTS_ALTITUDE PCF_RA2_FGD_2P | Filename: | Product: RA2_FGD_2PNPDK20091217_134610_000050702085_00139_40774_8436.N1 |
| DSD: MWR_CONFIGURATION_DATA PCF_RA2_FGD_2P | Filename: AUX_ECF_AXNECM20091217_062111_20091217_150000_20091218_030000 | Product: RA2_FGD_2PNPDK20091217_134610_000050702085_00139_40774_8436.N1 |
| DSD: OCEAN_ICE2_SYSTEM_FILE PCF_RA2_FGD_2P | Filename: | Product: RA2_FGD_2PNPDK20091217_134610_000050702085_00139_40774_8436.N1 |
| DSD: OCEAN_TIDE_HARMONIC_COEF PCF_RA2_FGD_2P | Filename: | Product: RA2_FGD_2PNPDK20091217_134610_000050702085_00139_40774_8436.N1 |
| DSD: OCEAN_TIDE_ORTHOWEIGHTS PCF_RA2_FGD_2P | Filename: | Product: RA2_FGD_2PNPDK20091217_134610_000050702085_00139_40774_8436.N1 |
| DSD: RA2_CHARACTERISATION_DATA PCF_RA2_FGD_2P | Filename: AUX_ECF_AXNECM20091217_062110_20091217_090000_20091217_210000 | Product: RA2_FGD_2PNPDK20091217_134610_000050702085_00139_40774_8436.N1 |
| DSD: RA2_CONFIGURATION_DATA PCF_RA2_FGD_2P | Filename: AUX_ECF_AXNECM20091216_182107_20091217_030000_20091217_150000 | Product: RA2_FGD_2PNPDK20091217_134610_000050702085_00139_40774_8436.N1 |
| DSD: RA2_CONSTANT_DATA PCF_RA2_FGD_2P | Filename: | Product: RA2_FGD_2PNPDK20091217_134610_000050702085_00139_40774_8436.N1 |
| DSD: RA2_USO_DATA PCF_RA2_FGD_2P | Filename: DOR_NAV_0PNPDK20091217_134203_000057382085_00139_40774_1927.N1 | Product: RA2_FGD_2PNPDK20091217_134610_000050702085_00139_40774_8436.N1 |

| | | |
|--|---|---|
| DSD: SOLAR_ACTIVITY_INDEX_PREDICT PCF_RA2_FGD_2P | Filename: | Product: RA2_FGD_2PNPDK20091217_134610_000050702085_00139. |
| DSD: DORIS_IONO PCF_RA2_FGD_2P | Filename: RA2_MW__1PNPDK20091217_151417_000006882085_00140_40775_8438.N1 | Product: RA2_FGD_2PNPDK20091217_151417_000006882085_00140_40775_8439.N1 |
| DSD: METEO_GRID_POINTS_ALTITUDE PCF_RA2_FGD_2P | Filename: | Product: RA2_FGD_2PNPDK20091217_151417_000006882085_00140_40775_8439.N1 |
| DSD: MWR_CONFIGURATION_DATA PCF_RA2_FGD_2P | Filename: AUX_ECF_AXNECM20091217_062111_20091217_210000_20091218_090000 | Product: RA2_FGD_2PNPDK20091217_151417_000006882085_00140_40775_8439.N1 |
| DSD: OCEAN_ICE2_SYSTEM_FILE PCF_RA2_FGD_2P | Filename: | Product: RA2_FGD_2PNPDK20091217_151417_000006882085_00140_40775_8439.N1 |
| DSD: OCEAN_TIDE_HARMONIC_COEF PCF_RA2_FGD_2P | Filename: | Product: RA2_FGD_2PNPDK20091217_151417_000006882085_00140_40775_8439.N1 |
| DSD: OCEAN_TIDE_ORTHOWEIGHTS PCF_RA2_FGD_2P | Filename: | Product: RA2_FGD_2PNPDK20091217_151417_000006882085_00140_40775_8439.N1 |
| DSD: RA2_CHARACTERISATION_DATA PCF_RA2_FGD_2P | Filename: AUX_ECF_AXNECM20091217_062111_20091217_150000_20091218_030000 | Product: RA2_FGD_2PNPDK20091217_151417_000006882085_00140_40775_8439.N1 |
| DSD: RA2_CONFIGURATION_DATA PCF_RA2_FGD_2P | Filename: AUX_ECF_AXNECM20091217_062110_20091217_090000_20091217_210000 | Product: RA2_FGD_2PNPDK20091217_151417_000006882085_00140_40775_8439.N1 |
| DSD: RA2_CONSTANT_DATA PCF_RA2_FGD_2P | Filename: | Product: RA2_FGD_2PNPDK20091217_151417_000006882085_00140_40775_8439.N1 |
| DSD: RA2_USO_DATA PCF_RA2_FGD_2P | Filename: DOR_NAV_0PNPDK20091217_134203_000057382085_00139_40774_1927.N1 | Product: RA2_FGD_2PNPDK20091217_151417_000006882085_00140_40775_8439.N1 |
| DSD: SOLAR_ACTIVITY_INDEX_PREDICT PCF_RA2_FGD_2P | Filename: | Product: RA2_FGD_2PNPDK20091217_151417_000006882085_00140_40775_8439.N1 |
| DSD: DORIS_IONO PCF_RA2_FGD_2P | Filename: RA2_MW__1PNPDK20091217_152512_000059122085_00140_40775_8441.N1 | Product: RA2_FGD_2PNPDK20091217_152512_000059122085_00140_40775_8442.N1 |
| DSD: METEO_GRID_POINTS_ALTITUDE PCF_RA2_FGD_2P | Filename: | Product: RA2_FGD_2PNPDK20091217_152512_000059122085_00140_40775_8442.N1 |
| DSD: MWR_CONFIGURATION_DATA PCF_RA2_FGD_2P | Filename: AUX_ECF_AXNECM20091217_062111_20091217_210000_20091218_090000 | Product: RA2_FGD_2PNPDK20091217_152512_000059122085_00140_40775_8442.N1 |
| DSD: OCEAN_ICE2_SYSTEM_FILE PCF_RA2_FGD_2P | Filename: | Product: RA2_FGD_2PNPDK20091217_152512_000059122085_00140_40775_8442.N1 |
| DSD: OCEAN_TIDE_HARMONIC_COEF PCF_RA2_FGD_2P | Filename: | Product: RA2_FGD_2PNPDK20091217_152512_000059122085_00140_40775_8442.N1 |
| DSD: OCEAN_TIDE_ORTHOWEIGHTS PCF_RA2_FGD_2P | Filename: | Product: RA2_FGD_2PNPDK20091217_152512_000059122085_00140_40775_8442.N1 |
| DSD: RA2_CHARACTERISATION_DATA PCF_RA2_FGD_2P | Filename: AUX_ECF_AXNECM20091217_062111_20091217_150000_20091218_030000 | Product: RA2_FGD_2PNPDK20091217_152512_000059122085_00140_40775_8442.N1 |

| | | |
|--|---|---|
| DSD: RA2_CONFIGURATION_DATA PCF_RA2_FGD_2P | Filename: AUX_ECF_AXNECM20091217_062110_20091217_090000_20091217_210000 | Product: RA2_FGD_2PNPDK20091217_152512_000059122085_00140_ |
| DSD: RA2_CONSTANT_DATA PCF_RA2_FGD_2P | Filename: | Product: RA2_FGD_2PNPDK20091217_152512_000059122085_00140_40775_8442.N1 |
| DSD: RA2_USO_DATA PCF_RA2_FGD_2P | Filename: DOR_NAV_0PNPDK20091217_152300_000054192085_00140_40775_1928.N1 | Product: RA2_FGD_2PNPDK20091217_152512_000059122085_00140_40775_8442.N1 |
| DSD: SOLAR_ACTIVITY_INDEX_PREDICT PCF_RA2_FGD_2P | Filename: | Product: RA2_FGD_2PNPDK20091217_152512_000059122085_00140_40775_8442.N1 |
| DSD: DORIS_IONO PCF_RA2_FGD_2P | Filename: RA2_MW__1PNPDK20091217_170242_000059212085_00141_40776_8444.N1 | Product: RA2_FGD_2PNPDK20091217_170242_000059212085_00141_40776_8445.N1 |
| DSD: METEO_GRID_POINTS_ALTITUDE PCF_RA2_FGD_2P | Filename: | Product: RA2_FGD_2PNPDK20091217_170242_000059212085_00141_40776_8445.N1 |
| DSD: MWR_CONFIGURATION_DATA PCF_RA2_FGD_2P | Filename: AUX_ECF_AXNECM20091217_062111_20091217_210000_20091218_090000 | Product: RA2_FGD_2PNPDK20091217_170242_000059212085_00141_40776_8445.N1 |
| DSD: OCEAN_ICE2_SYSTEM_FILE PCF_RA2_FGD_2P | Filename: | Product: RA2_FGD_2PNPDK20091217_170242_000059212085_00141_40776_8445.N1 |
| DSD: OCEAN_TIDE_HARMONIC_COEF PCF_RA2_FGD_2P | Filename: | Product: RA2_FGD_2PNPDK20091217_170242_000059212085_00141_40776_8445.N1 |
| DSD: OCEAN_TIDE_ORTHOWEIGHTS PCF_RA2_FGD_2P | Filename: | Product: RA2_FGD_2PNPDK20091217_170242_000059212085_00141_40776_8445.N1 |
| DSD: RA2_CHARACTERISATION_DATA PCF_RA2_FGD_2P | Filename: AUX_ECF_AXNECM20091217_062111_20091217_150000_20091218_030000 | Product: RA2_FGD_2PNPDK20091217_170242_000059212085_00141_40776_8445.N1 |
| DSD: RA2_CONFIGURATION_DATA PCF_RA2_FGD_2P | Filename: AUX_ECF_AXNECM20091217_062110_20091217_090000_20091217_210000 | Product: RA2_FGD_2PNPDK20091217_170242_000059212085_00141_40776_8445.N1 |
| DSD: RA2_CONSTANT_DATA PCF_RA2_FGD_2P | Filename: | Product: RA2_FGD_2PNPDK20091217_170242_000059212085_00141_40776_8445.N1 |
| DSD: RA2_USO_DATA PCF_RA2_FGD_2P | Filename: DOR_NAV_0PNPDK20091217_165838_000057382085_00141_40776_1929.N1 | Product: RA2_FGD_2PNPDK20091217_170242_000059212085_00141_40776_8445.N1 |
| DSD: SOLAR_ACTIVITY_INDEX_PREDICT PCF_RA2_FGD_2P | Filename: | Product: RA2_FGD_2PNPDK20091217_170242_000059212085_00141_40776_8445.N1 |
| DSD: DORIS_IONO PCF_RA2_FGD_2P | Filename: RA2_MW__1PNPDK20091217_184015_000059362085_00142_40777_8447.N1 | Product: RA2_FGD_2PNPDK20091217_184015_000059362085_00142_40777_8448.N1 |
| DSD: METEO_GRID_POINTS_ALTITUDE PCF_RA2_FGD_2P | Filename: | Product: RA2_FGD_2PNPDK20091217_184015_000059362085_00142_40777_8448.N1 |
| DSD: MWR_CONFIGURATION_DATA PCF_RA2_FGD_2P | Filename: AUX_ECF_AXNECM20091217_062111_20091217_210000_20091218_090000 | Product: RA2_FGD_2PNPDK20091217_184015_000059362085_00142_40777_8448.N1 |
| DSD: OCEAN_ICE2_SYSTEM_FILE PCF_RA2_FGD_2P | Filename: | Product: RA2_FGD_2PNPDK20091217_184015_000059362085_00142_40777_8448.N1 |
| DSD: OCEAN_TIDE_HARMONIC_COEF PCF_RA2_FGD_2P | Filename: | Product: RA2_FGD_2PNPDK20091217_184015_000059362085_00142_40777_8448.N1 |

| | | |
|--|---|---|
| DSD: OCEAN_TIDE_ORTHOWEIGHTS PCF_RA2_FGD_2P | Filename: | Product: RA2_FGD_2PNPDK20091217_184015_000059362085_00142 |
| DSD: RA2_CHARACTERISATION_DATA PCF_RA2_FGD_2P | Filename: AUX_ECF_AXNECM20091217_062111_20091217_150000_20091218_030000 | Product: RA2_FGD_2PNPDK20091217_184015_000059362085_00142_40777_8448.N1 |
| DSD: RA2_CONFIGURATION_DATA PCF_RA2_FGD_2P | Filename: AUX_ECF_AXNECM20091217_062110_20091217_090000_20091217_210000 | Product: RA2_FGD_2PNPDK20091217_184015_000059362085_00142_40777_8448.N1 |
| DSD: RA2_CONSTANT_DATA PCF_RA2_FGD_2P | Filename: | Product: RA2_FGD_2PNPDK20091217_184015_000059362085_00142_40777_8448.N1 |
| DSD: RA2_USO_DATA PCF_RA2_FGD_2P | Filename: DOR_NAV_0PNPDK20091217_183935_000054192085_00142_40777_1930.N1 | Product: RA2_FGD_2PNPDK20091217_184015_000059362085_00142_40777_8448.N1 |
| DSD: SOLAR_ACTIVITY_INDEX_PREDICT PCF_RA2_FGD_2P | Filename: | Product: RA2_FGD_2PNPDK20091217_184015_000059362085_00142_40777_8448.N1 |
| DSD: DORIS_IONO PCF_RA2_FGD_2P | Filename: RA2_MW__1PNPDE20091217_201814_000045312085_00143_40778_1718.N1 | Product: RA2_FGD_2PNPDE20091217_201814_000045312085_00143_40778_1719.N1 |
| DSD: METEO_GRID_POINTS_ALTITUDE PCF_RA2_FGD_2P | Filename: | Product: RA2_FGD_2PNPDE20091217_201814_000045312085_00143_40778_1719.N1 |
| DSD: MWR_CONFIGURATION_DATA PCF_RA2_FGD_2P | Filename: AUX_ECF_AXNECM20091217_062111_20091217_210000_20091218_090000 | Product: RA2_FGD_2PNPDE20091217_201814_000045312085_00143_40778_1719.N1 |
| DSD: OCEAN_ICE2_SYSTEM_FILE PCF_RA2_FGD_2P | Filename: | Product: RA2_FGD_2PNPDE20091217_201814_000045312085_00143_40778_1719.N1 |
| DSD: OCEAN_TIDE_HARMONIC_COEF PCF_RA2_FGD_2P | Filename: | Product: RA2_FGD_2PNPDE20091217_201814_000045312085_00143_40778_1719.N1 |
| DSD: OCEAN_TIDE_ORTHOWEIGHTS PCF_RA2_FGD_2P | Filename: | Product: RA2_FGD_2PNPDE20091217_201814_000045312085_00143_40778_1719.N1 |
| DSD: RA2_CHARACTERISATION_DATA PCF_RA2_FGD_2P | Filename: AUX_ECF_AXNECM20091217_062111_20091217_150000_20091218_030000 | Product: RA2_FGD_2PNPDE20091217_201814_000045312085_00143_40778_1719.N1 |
| DSD: RA2_CONFIGURATION_DATA PCF_RA2_FGD_2P | Filename: AUX_ECF_AXNECM20091217_062110_20091217_090000_20091217_210000 | Product: RA2_FGD_2PNPDE20091217_201814_000045312085_00143_40778_1719.N1 |
| DSD: RA2_CONSTANT_DATA PCF_RA2_FGD_2P | Filename: | Product: RA2_FGD_2PNPDE20091217_201814_000045312085_00143_40778_1719.N1 |
| DSD: RA2_USO_DATA PCF_RA2_FGD_2P | Filename: DOR_NAV_0PNPDE20091217_201513_000041442085_00143_40778_9377.N1 | Product: RA2_FGD_2PNPDE20091217_201814_000045312085_00143_40778_1719.N1 |
| DSD: SOLAR_ACTIVITY_INDEX_PREDICT PCF_RA2_FGD_2P | Filename: | Product: RA2_FGD_2PNPDE20091217_201814_000045312085_00143_40778_1719.N1 |
| DSD: DORIS_IONO PCF_RA2_FGD_2P | Filename: RA2_MW__1PNPDE20091217_213206_000060822085_00143_40778_1721.N1 | Product: RA2_FGD_2PNPDE20091217_213206_000060822085_00143_40778_1722.N1 |
| DSD: METEO_GRID_POINTS_ALTITUDE PCF_RA2_FGD_2P | Filename: | Product: RA2_FGD_2PNPDE20091217_213206_000060822085_00143_40778_1722.N1 |
| DSD: MWR_CONFIGURATION_DATA PCF_RA2_FGD_2P | Filename: AUX_ECF_AXNECM20091217_182111_20091218_030000_20091218_150000 | Product: RA2_FGD_2PNPDE20091217_213206_000060822085_00143_40778_1722.N1 |

| | | |
|--|---|---|
| DSD: OCEAN_ICE2_SYSTEM_FILE PCF_RA2_FGD_2P | Filename: | Product: RA2_FGD_2PNPDE20091217_213206_000060822085_00143. |
| DSD: OCEAN_TIDE_HARMONIC_COEF PCF_RA2_FGD_2P | Filename: | Product: RA2_FGD_2PNPDE20091217_213206_000060822085_00143_40778_1722.N1 |
| DSD: OCEAN_TIDE_ORTHOWEIGHTS PCF_RA2_FGD_2P | Filename: | Product: RA2_FGD_2PNPDE20091217_213206_000060822085_00143_40778_1722.N1 |
| DSD: RA2_CHARACTERISATION_DATA PCF_RA2_FGD_2P | Filename: AUX_ECF_AXNECM20091217_062111_20091217_210000_20091218_090000 | Product: RA2_FGD_2PNPDE20091217_213206_000060822085_00143_40778_1722.N1 |
| DSD: RA2_CONFIGURATION_DATA PCF_RA2_FGD_2P | Filename: AUX_ECF_AXNECM20091217_062111_20091217_150000_20091218_030000 | Product: RA2_FGD_2PNPDE20091217_213206_000060822085_00143_40778_1722.N1 |
| DSD: RA2_CONSTANT_DATA PCF_RA2_FGD_2P | Filename: | Product: RA2_FGD_2PNPDE20091217_213206_000060822085_00143_40778_1722.N1 |
| DSD: RA2_USO_DATA PCF_RA2_FGD_2P | Filename: DOR_NAV_0PNPDE20091217_212936_000057382085_00143_40778_9378.N1 | Product: RA2_FGD_2PNPDE20091217_213206_000060822085_00143_40778_1722.N1 |
| DSD: SOLAR_ACTIVITY_INDEX_PREDICT PCF_RA2_FGD_2P | Filename: | Product: RA2_FGD_2PNPDE20091217_213206_000060822085_00143_40778_1722.N1 |
| DSD: DORIS_IONO PCF_RA2_FGD_2P | Filename: RA2_MW__1PNPDE20091217_231229_000061932085_00144_40779_1724.N1 | Product: RA2_FGD_2PNPDE20091217_231229_000061932085_00144_40779_1725.N1 |
| DSD: METEO_GRID_POINTS_ALTITUDE PCF_RA2_FGD_2P | Filename: | Product: RA2_FGD_2PNPDE20091217_231229_000061932085_00144_40779_1725.N1 |
| DSD: MWR_CONFIGURATION_DATA PCF_RA2_FGD_2P | Filename: AUX_ECF_AXNECM20091217_182111_20091218_030000_20091218_150000 | Product: RA2_FGD_2PNPDE20091217_231229_000061932085_00144_40779_1725.N1 |
| DSD: OCEAN_ICE2_SYSTEM_FILE PCF_RA2_FGD_2P | Filename: | Product: RA2_FGD_2PNPDE20091217_231229_000061932085_00144_40779_1725.N1 |
| DSD: OCEAN_TIDE_HARMONIC_COEF PCF_RA2_FGD_2P | Filename: | Product: RA2_FGD_2PNPDE20091217_231229_000061932085_00144_40779_1725.N1 |
| DSD: OCEAN_TIDE_ORTHOWEIGHTS PCF_RA2_FGD_2P | Filename: | Product: RA2_FGD_2PNPDE20091217_231229_000061932085_00144_40779_1725.N1 |
| DSD: RA2_CHARACTERISATION_DATA PCF_RA2_FGD_2P | Filename: AUX_ECF_AXNECM20091217_062111_20091217_210000_20091218_090000 | Product: RA2_FGD_2PNPDE20091217_231229_000061932085_00144_40779_1725.N1 |
| DSD: RA2_CONFIGURATION_DATA PCF_RA2_FGD_2P | Filename: AUX_ECF_AXNECM20091217_062111_20091217_150000_20091218_030000 | Product: RA2_FGD_2PNPDE20091217_231229_000061932085_00144_40779_1725.N1 |
| DSD: RA2_CONSTANT_DATA PCF_RA2_FGD_2P | Filename: | Product: RA2_FGD_2PNPDE20091217_231229_000061932085_00144_40779_1725.N1 |
| DSD: RA2_USO_DATA PCF_RA2_FGD_2P | Filename: DOR_NAV_0PNPDE20091217_231033_000057382085_00144_40779_9379.N1 | Product: RA2_FGD_2PNPDE20091217_231229_000061932085_00144_40779_1725.N1 |
| DSD: SOLAR_ACTIVITY_INDEX_PREDICT PCF_RA2_FGD_2P | Filename: | Product: RA2_FGD_2PNPDE20091217_231229_000061932085_00144_40779_1725.N1 |

RA2_WWV_2P: ADF usage
New ADFs

| Gauge | Value | Segment (Start-Stop) | Explicit Reference |
|---|--|--|--|
| DSD: RA2_IF_MASK_FLIGHT_DATA PCF_RA2_WWV_2P | new ADF: RA2_FGD_2PNPDE20091217_012512_000046432085_00131_40766_1710.N1 | 17-DEC-2009 01:25:12.095 17-DEC-2009 01:25:12.095 | Product: RA2_WWV_2PNPDE20091217_012512_000046432085_00131_40766_1711.N1 |
| DSD: RA2_USO_DATA PCF_RA2_WWV_2P | new ADF: DOR_NAV_0PNPDE20091217_012331_000041442085_00131_40766_9374.N1 | 17-DEC-2009 01:25:12.095 17-DEC-2009 01:25:12.095 | Product: RA2_WWV_2PNPDE20091217_012512_000046432085_00131_40766_1711.N1 |
| DSD: RA2_IF_MASK_FLIGHT_DATA PCF_RA2_WWV_2P | new ADF: RA2_FGD_2PNPDE20091217_024201_000058362085_00132_40767_1713.N1 | 17-DEC-2009 02:42:01.827 17-DEC-2009 02:42:01.827 | Product: RA2_WWV_2PNPDE20091217_024201_000058362085_00132_40767_1714.N1 |
| DSD: RA2_USO_DATA PCF_RA2_WWV_2P | new ADF: DOR_NAV_0PNPDE20091217_023754_000054192085_00132_40767_9375.N1 | 17-DEC-2009 02:42:01.827 17-DEC-2009 02:42:01.827 | Product: RA2_WWV_2PNPDE20091217_024201_000058362085_00132_40767_1714.N1 |
| DSD: MWR_CONFIGURATION_DATA PCF_RA2_WWV_2P | new ADF: NOT USED | 17-DEC-2009 04:18:44.653 17-DEC-2009 04:18:44.653 | Product: RA2_WWV_2PNPDE20091217_041844_000061282085_00133_40768_1717.N1 |
| DSD: RA2_CHARACTERISATION_DATA PCF_RA2_WWV_2P | new ADF: AUX_ECF_AXNECM20091216_182107_20091217_030000_20091217_150000 | 17-DEC-2009 04:18:44.653 17-DEC-2009 04:18:44.653 | Product: RA2_WWV_2PNPDE20091217_041844_000061282085_00133_40768_1717.N1 |

| | | | |
|---|--|--|--|
| DSD: RA2_CONFIGURATION_DATA PCF_RA2_WWV_2P | new ADF: AUX_ECF_AXNECM20091216_110110_20091216_210000_20091217_090000 | 17-DEC-2009 04:18:44.653 17-DEC-2009 04:18:44.653 | Product: RA2_WWV_2PNPDE20091217_041844_000061282085_00133_40768_1717.N1 |
| DSD: RA2_IF_MASK_FLIGHT_DATA PCF_RA2_WWV_2P | new ADF: RA2_FGD_2PNPDE20091217_041844_000061282085_00133_40768_1716.N1 | 17-DEC-2009 04:18:44.653 17-DEC-2009 04:18:44.653 | Product: RA2_WWV_2PNPDE20091217_041844_000061282085_00133_40768_1717.N1 |
| DSD: RA2_USO_DATA PCF_RA2_WWV_2P | new ADF: DOR_NAV_0PNPDE20091217_041332_000060572085_00133_40768_9376.N1 | 17-DEC-2009 04:18:44.653 17-DEC-2009 04:18:44.653 | Product: RA2_WWV_2PNPDE20091217_041844_000061282085_00133_40768_1717.N1 |
| DSD: MWR_CONFIGURATION_DATA PCF_RA2_WWV_2P | new ADF: AUX_ECF_AXNECM20091217_062110_20091217_090000_20091217_210000 | 17-DEC-2009 06:00:20.461 17-DEC-2009 06:00:20.461 | Product: RA2_WWV_2PNPDK20091217_060020_000041212085_00134_40769_8422.N1 |
| DSD: RA2_IF_MASK_FLIGHT_DATA PCF_RA2_WWV_2P | new ADF: RA2_FGD_2PNPDK20091217_060020_000041212085_00134_40769_8421.N1 | 17-DEC-2009 06:00:20.461 17-DEC-2009 06:00:20.461 | Product: RA2_WWV_2PNPDK20091217_060020_000041212085_00134_40769_8422.N1 |
| DSD: RA2_USO_DATA PCF_RA2_WWV_2P | new ADF: DOR_NAV_0PNPDK20091217_055948_000035072085_00134_40769_1922.N1 | 17-DEC-2009 06:00:20.461 17-DEC-2009 06:00:20.461 | Product: RA2_WWV_2PNPDK20091217_060020_000041212085_00134_40769_8422.N1 |
| DSD: RA2_IF_MASK_FLIGHT_DATA PCF_RA2_WWV_2P | new ADF: RA2_FGD_2PNPDK20091217_070804_000061572085_00135_40770_8424.N1 | 17-DEC-2009 07:08:04.333 17-DEC-2009 07:08:04.333 | Product: RA2_WWV_2PNPDK20091217_070804_000061572085_00135_40770_8425.N1 |

| | | | |
|---|--|--|--|
| DSD: RA2_USO_DATA PCF_RA2_WWV_2P | new ADF: DOR_NAV_0PNPDK20091217_070333_000060572085_00135_40770_1923.N1 | 17-DEC-2009 07:08:04.333 17-DEC-2009 07:08:04.333 | Product: RA2_WWV_2PNPDK20091217_070804_000061572085_00135_40770_8425.N1 |
| DSD: RA2_IF_MASK_FLIGHT_DATA PCF_RA2_WWV_2P | new ADF: RA2_FGD_2PNPDK20091217_084945_000059582085_00136_40771_8427.N1 | 17-DEC-2009 08:49:45.711 17-DEC-2009 08:49:45.711 | Product: RA2_WWV_2PNPDK20091217_084945_000059582085_00136_40771_8428.N1 |
| DSD: RA2_USO_DATA PCF_RA2_WWV_2P | new ADF: DOR_NAV_0PNPDK20091217_084430_000057382085_00136_40771_1924.N1 | 17-DEC-2009 08:49:45.711 17-DEC-2009 08:49:45.711 | Product: RA2_WWV_2PNPDK20091217_084945_000059582085_00136_40771_8428.N1 |
| DSD: MWR_CONFIGURATION_DATA PCF_RA2_WWV_2P | new ADF: AUX_ECF_AXNECM20091217_062111_20091217_150000_20091218_030000 | 17-DEC-2009 10:27:23.123 17-DEC-2009 10:27:23.123 | Product: RA2_WWV_2PNPDK20091217_102723_000061062085_00137_40772_8431.N1 |
| DSD: RA2_CHARACTERISATION_DATA PCF_RA2_WWV_2P | new ADF: AUX_ECF_AXNECM20091217_062110_20091217_090000_20091217_210000 | 17-DEC-2009 10:27:23.123 17-DEC-2009 10:27:23.123 | Product: RA2_WWV_2PNPDK20091217_102723_000061062085_00137_40772_8431.N1 |
| DSD: RA2_CONFIGURATION_DATA PCF_RA2_WWV_2P | new ADF: AUX_ECF_AXNECM20091216_182107_20091217_030000_20091217_150000 | 17-DEC-2009 10:27:23.123 17-DEC-2009 10:27:23.123 | Product: RA2_WWV_2PNPDK20091217_102723_000061062085_00137_40772_8431.N1 |
| DSD: RA2_IF_MASK_FLIGHT_DATA PCF_RA2_WWV_2P | new ADF: RA2_FGD_2PNPDK20091217_102723_000061062085_00137_40772_8430.N1 | 17-DEC-2009 10:27:23.123 17-DEC-2009 10:27:23.123 | Product: RA2_WWV_2PNPDK20091217_102723_000061062085_00137_40772_8431.N1 |

| | | | |
|---|--|--|--|
| DSD: RA2_USO_DATA PCF_RA2_WWV_2P | new ADF: DOR_NAV_0PNPDK20091217_102527_000057382085_00137_40772_1925.N1 | 17-DEC-2009 10:27:23.123 17-DEC-2009 10:27:23.123 | Product: RA2_WWV_2PNPDK20091217_102723_000061062085_00137_40772_8431.N1 |
| DSD: RA2_IF_MASK_FLIGHT_DATA PCF_RA2_WWV_2P | new ADF: RA2_FGD_2PNPDK20091217_120742_000059682085_00138_40773_8433.N1 | 17-DEC-2009 12:07:42.065 17-DEC-2009 12:07:42.065 | Product: RA2_WWV_2PNPDK20091217_120742_000059682085_00138_40773_8434.N1 |
| DSD: RA2_USO_DATA PCF_RA2_WWV_2P | new ADF: DOR_NAV_0PNPDK20091217_120624_000054192085_00138_40773_1926.N1 | 17-DEC-2009 12:07:42.065 17-DEC-2009 12:07:42.065 | Product: RA2_WWV_2PNPDK20091217_120742_000059682085_00138_40773_8434.N1 |
| DSD: RA2_IF_MASK_FLIGHT_DATA PCF_RA2_WWV_2P | new ADF: RA2_FGD_2PNPDK20091217_134610_000050702085_00139_40774_8436.N1 | 17-DEC-2009 13:46:10.721 17-DEC-2009 13:46:10.721 | Product: RA2_WWV_2PNPDK20091217_134610_000050702085_00139_40774_8437.N1 |
| DSD: RA2_USO_DATA PCF_RA2_WWV_2P | new ADF: DOR_NAV_0PNPDK20091217_134203_000057382085_00139_40774_1927.N1 | 17-DEC-2009 13:46:10.721 17-DEC-2009 13:46:10.721 | Product: RA2_WWV_2PNPDK20091217_134610_000050702085_00139_40774_8437.N1 |
| DSD: MWR_CONFIGURATION_DATA PCF_RA2_WWV_2P | new ADF: AUX_ECF_AXNECM20091217_062111_20091217_210000_20091218_090000 | 17-DEC-2009 15:14:17.946 17-DEC-2009 15:14:17.946 | Product: RA2_WWV_2PNPDK20091217_151417_000006882085_00140_40775_8440.N1 |
| DSD: RA2_CHARACTERISATION_DATA PCF_RA2_WWV_2P | new ADF: AUX_ECF_AXNECM20091217_062111_20091217_150000_20091218_030000 | 17-DEC-2009 15:14:17.946 17-DEC-2009 15:14:17.946 | Product: RA2_WWV_2PNPDK20091217_151417_000006882085_00140_40775_8440.N1 |

| | | | |
|---|--|--|--|
| DSD: RA2_CONFIGURATION_DATA PCF_RA2_WWV_2P | new ADF: AUX_ECF_AXNECM20091217_062110_20091217_090000_20091217_210000 | 17-DEC-2009 15:14:17.946 17-DEC-2009 15:14:17.946 | Product: RA2_WWV_2PNPDK20091217_151417_000006882085_00140_40775_8440.N1 |
| DSD: RA2_IF_MASK_FLIGHT_DATA PCF_RA2_WWV_2P | new ADF: RA2_FGD_2PNPDK20091217_151417_000006882085_00140_40775_8439.N1 | 17-DEC-2009 15:14:17.946 17-DEC-2009 15:14:17.946 | Product: RA2_WWV_2PNPDK20091217_151417_000006882085_00140_40775_8440.N1 |
| DSD: RA2_IF_MASK_FLIGHT_DATA PCF_RA2_WWV_2P | new ADF: RA2_FGD_2PNPDK20091217_152512_000059122085_00140_40775_8442.N1 | 17-DEC-2009 15:25:12.979 17-DEC-2009 15:25:12.979 | Product: RA2_WWV_2PNPDK20091217_152512_000059122085_00140_40775_8443.N1 |
| DSD: RA2_USO_DATA PCF_RA2_WWV_2P | new ADF: DOR_NAV_0PNPDK20091217_152300_000054192085_00140_40775_1928.N1 | 17-DEC-2009 15:25:12.979 17-DEC-2009 15:25:12.979 | Product: RA2_WWV_2PNPDK20091217_152512_000059122085_00140_40775_8443.N1 |
| DSD: RA2_IF_MASK_FLIGHT_DATA PCF_RA2_WWV_2P | new ADF: RA2_FGD_2PNPDK20091217_170242_000059212085_00141_40776_8445.N1 | 17-DEC-2009 17:02:42.593 17-DEC-2009 17:02:42.593 | Product: RA2_WWV_2PNPDK20091217_170242_000059212085_00141_40776_8446.N1 |
| DSD: RA2_USO_DATA PCF_RA2_WWV_2P | new ADF: DOR_NAV_0PNPDK20091217_165838_000057382085_00141_40776_1929.N1 | 17-DEC-2009 17:02:42.593 17-DEC-2009 17:02:42.593 | Product: RA2_WWV_2PNPDK20091217_170242_000059212085_00141_40776_8446.N1 |
| DSD: RA2_IF_MASK_FLIGHT_DATA PCF_RA2_WWV_2P | new ADF: RA2_FGD_2PNPDK20091217_184015_000059362085_00142_40777_8448.N1 | 17-DEC-2009 18:40:15.549 17-DEC-2009 18:40:15.549 | Product: RA2_WWV_2PNPDK20091217_184015_000059362085_00142_40777_8449.N1 |

| | | | |
|---|--|--|--|
| DSD: RA2_USO_DATA PCF_RA2_WWV_2P | new ADF: DOR_NAV_0PNPDK20091217_183935_000054192085_00142_40777_1930.N1 | 17-DEC-2009 18:40:15.549 17-DEC-2009 18:40:15.549 | Product: RA2_WWV_2PNPDK20091217_184015_000059362085_00142_40777_8449.N1 |
| DSD: RA2_IF_MASK_FLIGHT_DATA PCF_RA2_WWV_2P | new ADF: RA2_FGD_2PNPDE20091217_201814_000045312085_00143_40778_1719.N1 | 17-DEC-2009 20:18:14.127 17-DEC-2009 20:18:14.127 | Product: RA2_WWV_2PNPDE20091217_201814_000045312085_00143_40778_1720.N1 |
| DSD: RA2_USO_DATA PCF_RA2_WWV_2P | new ADF: DOR_NAV_0PNPDE20091217_201513_000041442085_00143_40778_9377.N1 | 17-DEC-2009 20:18:14.127 17-DEC-2009 20:18:14.127 | Product: RA2_WWV_2PNPDE20091217_201814_000045312085_00143_40778_1720.N1 |
| DSD: MWR_CONFIGURATION_DATA PCF_RA2_WWV_2P | new ADF: AUX_ECF_AXNECM20091217_182111_20091218_030000_20091218_150000 | 17-DEC-2009 21:32:06.733 17-DEC-2009 21:32:06.733 | Product: RA2_WWV_2PNPDE20091217_213206_000060822085_00143_40778_1723.N1 |
| DSD: RA2_CHARACTERISATION_DATA PCF_RA2_WWV_2P | new ADF: AUX_ECF_AXNECM20091217_062111_20091217_210000_20091218_090000 | 17-DEC-2009 21:32:06.733 17-DEC-2009 21:32:06.733 | Product: RA2_WWV_2PNPDE20091217_213206_000060822085_00143_40778_1723.N1 |
| DSD: RA2_CONFIGURATION_DATA PCF_RA2_WWV_2P | new ADF: AUX_ECF_AXNECM20091217_062111_20091217_150000_20091218_030000 | 17-DEC-2009 21:32:06.733 17-DEC-2009 21:32:06.733 | Product: RA2_WWV_2PNPDE20091217_213206_000060822085_00143_40778_1723.N1 |
| DSD: RA2_IF_MASK_FLIGHT_DATA PCF_RA2_WWV_2P | new ADF: RA2_FGD_2PNPDE20091217_213206_000060822085_00143_40778_1722.N1 | 17-DEC-2009 21:32:06.733 17-DEC-2009 21:32:06.733 | Product: RA2_WWV_2PNPDE20091217_213206_000060822085_00143_40778_1723.N1 |

| | | | |
|---|--|--|--|
| DSD: RA2_USO_DATA PCF_RA2_WWV_2P | new ADF: DOR_NAV_0PNPDE20091217_212936_000057382085_00143_40778_9378.N1 | 17-DEC-2009 21:32:06.733 17-DEC-2009 21:32:06.733 | Product: RA2_WWV_2PNPDE20091217_213206_000060822085_00143_40778_1723.N1 |
| DSD: RA2_IF_MASK_FLIGHT_DATA PCF_RA2_WWV_2P | new ADF: RA2_FGD_2PNPDE20091217_231229_000061932085_00144_40779_1725.N1 | 17-DEC-2009 23:12:29.017 17-DEC-2009 23:12:29.017 | Product: RA2_WWV_2PNPDE20091217_231229_000061932085_00144_40779_1726.N1 |
| DSD: RA2_USO_DATA PCF_RA2_WWV_2P | new ADF: DOR_NAV_0PNPDE20091217_231033_000057382085_00144_40779_9379.N1 | 17-DEC-2009 23:12:29.017 17-DEC-2009 23:12:29.017 | Product: RA2_WWV_2PNPDE20091217_231229_000061932085_00144_40779_1726.N1 |

Current ADFs (from IECF list)

| Gauge | Value | Explicit Reference |
|-----------------------------|---|--|
| RA2_USO_AX.INFO PCF_IECF | RA2_USO_AXVIEC20070618_133225_20070620_000000_20200101_000000 | Corresponding to date 24-OCT-2009 03:00:02.000 |
| MWR_SLT_AX.INFO PCF_IECF | MWR_SLT_AXVIEC20060921_063409_20020101_000000_20200101_000000 | Corresponding to date 24-OCT-2009 03:00:02.000 |
| AUX_ATT_AX.INFO PCF_IECF | AUX_ATT_AXVIEC20020924_131534_20020703_120000_20781231_235959 | Corresponding to date 24-OCT-2009 03:00:02.000 |
| RA2_PLA_AX.INFO PCF_IECF | RA2_PLA_AXVIEC20060331_181823_20020101_000000_20200101_000000 | Corresponding to date 24-OCT-2009 03:00:02.000 |
| RA2_CON_AX.INFO PCF_IECF | RA2_CON_AXVIEC20070723_131547_20060621_132015_20200101_000000 | Corresponding to date 24-OCT-2009 03:00:02.000 |
| RA2_CHD_AX.INFO PCF_IECF | RA2_CHD_AXVIEC20060913_074707_20020101_000000_20200101_000000 | Corresponding to date 24-OCT-2009 03:00:02.000 |
| MWR_CON_AX.INFO PCF_IECF | MWR_CON_AXVIEC20040810_145011_20020101_000000_20200101_000000 | Corresponding to date 24-OCT-2009 03:00:02.000 |
| MWR_CHD_AX.INFO PCF_IECF | MWR_CHD_AXVIEC20061013_132356_20020101_000000_20200101_000000 | Corresponding to date 24-OCT-2009 03:00:02.000 |
| MWR_LSF_AX.INFO PCF_IECF | MWR_LSF_AXVIEC20020313_172218_20020101_000000_20200101_000000 | Corresponding to date 24-OCT-2009 03:00:02.000 |
| RA2_MET_AX.INFO PCF_IECF | RA2_MET_AXVIEC20020204_073357_20020101_000000_20200101_000000 | Corresponding to date 24-OCT-2009 03:00:02.000 |
| RA2_CST_AX.INFO PCF_IECF | RA2_CST_AXVIEC20020621_135858_20020101_000000_20200101_000000 | Corresponding to date 24-OCT-2009 03:00:02.000 |
| RA2_SOI_AX.INFO PCF_IECF | RA2_SOI_AXVIEC20051003_170000_20020101_000000_20200101_000000 | Corresponding to date 24-OCT-2009 03:00:02.000 |

| | | |
|-----------------------------|---|--|
| RA2_ICT_AX.INFO PCF_IECF | RA2_ICT_AXVIEC20060921_070730_20020101_000000_20200101_000000 | Corresponding to date 24-OCT-2009 03:00:02.000 |
| RA2_SSB_AX.INFO PCF_IECF | RA2_SSB_AXVIEC20051129_111810_20020101_000000_20200101_000000 | Corresponding to date 24-OCT-2009 03:00:02.000 |
| RA2_DIP_AX.INFO PCF_IECF | RA2_DIP_AXVIEC20020122_134206_20020101_000000_20200101_000000 | Corresponding to date 24-OCT-2009 03:00:02.000 |
| RA2_IOC_AX.INFO PCF_IECF | RA2_IOC_AXVIEC20020122_141121_20020101_000000_20200101_000000 | Corresponding to date 24-OCT-2009 03:00:02.000 |
| RA2_SET_AX.INFO PCF_IECF | RA2_SET_AXVIEC20020122_150917_20020101_000000_20200101_000000 | Corresponding to date 24-OCT-2009 03:00:02.000 |
| RA2_OT1_AX.INFO PCF_IECF | RA2_OT1_AXVIEC20040120_082051_20020101_000000_20200101_000000 | Corresponding to date 24-OCT-2009 03:00:02.000 |
| RA2_OT2_AX.INFO PCF_IECF | RA2_OT2_AXVIEC20031208_150159_20020101_000000_20200101_000000 | Corresponding to date 24-OCT-2009 03:00:02.000 |
| RA2_TLD_AX.INFO PCF_IECF | RA2_TLD_AXVIEC20031208_151137_20020101_000000_20200101_000000 | Corresponding to date 24-OCT-2009 03:00:02.000 |
| RA2_GEO_AX.INFO PCF_IECF | RA2_GEO_AXVIEC20020314_093428_20020101_000000_20200101_000000 | Corresponding to date 24-OCT-2009 03:00:02.000 |
| RA2_MSS_AX.INFO PCF_IECF | RA2_MSS_AXVIEC20031208_145545_20020101_000000_20200101_000000 | Corresponding to date 24-OCT-2009 03:00:02.000 |
| RA2_SL1_AX.INFO PCF_IECF | RA2_SL1_AXVIEC20030131_100228_20020101_000000_20200101_000000 | Corresponding to date 24-OCT-2009 03:00:02.000 |
| RA2_SL2_AX.INFO PCF_IECF | RA2_SL2_AXVIEC20030131_101757_20020101_000000_20200101_000000 | Corresponding to date 24-OCT-2009 03:00:02.000 |
| RA2_IFF_AX.INFO PCF_IECF | RA2_IFF_AXVIEC20091119_125545_20091119_000000_20200101_000000 | Corresponding to date 20-NOV-2009 03:00:02.000 |
| RA2_SOL_AX.INFO PCF_IECF | RA2_SOL_AXVIEC20091123_133342_20020101_000000_20101101_000000 | Corresponding to date 24-NOV-2009 03:00:02.000 |
| RA2_POL_AX.INFO PCF_IECF | RA2_POL_AXVIEC20091211_110215_20020101_000000_20100109_235959 | Corresponding to date 12-DEC-2009 03:00:01.000 |
| RA2_POL_AX.INFO PCF_IECF | RA2_POL_AXVIEC20091216_110638_20020101_000000_20100114_235959 | Corresponding to date 17-DEC-2009 03:00:00.000 |

Differences with IECF list

| Gauge | Value | Explicit Reference |
|--|---|---|
| DSD: DORIS_IONO PCF_RA2_WWV_2P | Filename: RA2_MW__1PNPDE20091216_234603_000060112085_00130_40765_1706.N1 | Product: RA2_WWV_2PNPDE20091216_234603_000060112085_00130_40765_1708.N1 |
| DSD: METEO_GRID_POINTS_ALTITUDE PCF_RA2_WWV_2P | Filename: | Product: RA2_WWV_2PNPDE20091216_234603_000060112085_00130_40765_1708.N1 |
| DSD: MWR_CONFIGURATION_DATA PCF_RA2_WWV_2P | Filename: AUX_ECF_AXNECM20091216_182107_20091217_030000_20091217_150000 | Product: RA2_WWV_2PNPDE20091216_234603_000060112085_00130_40765_1708.N1 |
| DSD: OCEAN_ICE2_SYSTEM_FILE PCF_RA2_WWV_2P | Filename: | Product: RA2_WWV_2PNPDE20091216_234603_000060112085_00130_40765_1708.N1 |

| | | |
|--|---|---|
| DSD: OCEAN_TIDE_HARMONIC_COEF PCF_RA2_WWV_2P | Filename: | Product: RA2_WWV_2PNPDE20091216_234603_000060112085_00130 |
| DSD: OCEAN_TIDE_ORTHOWEIGHTS PCF_RA2_WWV_2P | Filename: | Product: RA2_WWV_2PNPDE20091216_234603_000060112085_00130_40765_1708.N1 |
| DSD: RA2_CHARACTERISATION_DATA PCF_RA2_WWV_2P | Filename: AUX_ECF_AXNECM20091216_110110_20091216_210000_20091217_090000 | Product: RA2_WWV_2PNPDE20091216_234603_000060112085_00130_40765_1708.N1 |
| DSD: RA2_CONFIGURATION_DATA PCF_RA2_WWV_2P | Filename: AUX_ECF_AXNECM20091216_110109_20091216_150000_20091217_030000 | Product: RA2_WWV_2PNPDE20091216_234603_000060112085_00130_40765_1708.N1 |
| DSD: RA2_CONSTANT_DATA PCF_RA2_WWV_2P | Filename: | Product: RA2_WWV_2PNPDE20091216_234603_000060112085_00130_40765_1708.N1 |
| DSD: RA2_IF_MASK_FLIGHT_DATA PCF_RA2_WWV_2P | Filename: RA2_FGD_2PNPDE20091216_234603_000060112085_00130_40765_1707.N1 | Product: RA2_WWV_2PNPDE20091216_234603_000060112085_00130_40765_1708.N1 |
| DSD: RA2_SURFACE_TYPE_DATA PCF_RA2_WWV_2P | Filename: RA2_POL_AXVIEC20091216_110638_20020101_000000_20100114_235959 | Product: RA2_WWV_2PNPDE20091216_234603_000060112085_00130_40765_1708.N1 |
| DSD: RA2_USO_DATA PCF_RA2_WWV_2P | Filename: DOR_NAV_0PNPDE20091216_234234_000057382085_00130_40765_9373.N1 | Product: RA2_WWV_2PNPDE20091216_234603_000060112085_00130_40765_1708.N1 |
| DSD: SOLAR_ACTIVITY_INDEX_PREDICT PCF_RA2_WWV_2P | Filename: | Product: RA2_WWV_2PNPDE20091216_234603_000060112085_00130_40765_1708.N1 |
| DSD: DORIS_IONO PCF_RA2_WWV_2P | Filename: RA2_MW__1PNPDE20091217_012512_000046432085_00131_40766_1709.N1 | Product: RA2_WWV_2PNPDE20091217_012512_000046432085_00131_40766_1711.N1 |
| DSD: METEO_GRID_POINTS_ALTITUDE PCF_RA2_WWV_2P | Filename: | Product: RA2_WWV_2PNPDE20091217_012512_000046432085_00131_40766_1711.N1 |
| DSD: MWR_CONFIGURATION_DATA PCF_RA2_WWV_2P | Filename: AUX_ECF_AXNECM20091216_182107_20091217_030000_20091217_150000 | Product: RA2_WWV_2PNPDE20091217_012512_000046432085_00131_40766_1711.N1 |
| DSD: OCEAN_ICE2_SYSTEM_FILE PCF_RA2_WWV_2P | Filename: | Product: RA2_WWV_2PNPDE20091217_012512_000046432085_00131_40766_1711.N1 |
| DSD: OCEAN_TIDE_HARMONIC_COEF PCF_RA2_WWV_2P | Filename: | Product: RA2_WWV_2PNPDE20091217_012512_000046432085_00131_40766_1711.N1 |
| DSD: OCEAN_TIDE_ORTHOWEIGHTS PCF_RA2_WWV_2P | Filename: | Product: RA2_WWV_2PNPDE20091217_012512_000046432085_00131_40766_1711.N1 |
| DSD: RA2_CHARACTERISATION_DATA PCF_RA2_WWV_2P | Filename: AUX_ECF_AXNECM20091216_110110_20091216_210000_20091217_090000 | Product: RA2_WWV_2PNPDE20091217_012512_000046432085_00131_40766_1711.N1 |
| DSD: RA2_CONFIGURATION_DATA PCF_RA2_WWV_2P | Filename: AUX_ECF_AXNECM20091216_110109_20091216_150000_20091217_030000 | Product: RA2_WWV_2PNPDE20091217_012512_000046432085_00131_40766_1711.N1 |
| DSD: RA2_CONSTANT_DATA PCF_RA2_WWV_2P | Filename: | Product: RA2_WWV_2PNPDE20091217_012512_000046432085_00131_40766_1711.N1 |
| DSD: RA2_IF_MASK_FLIGHT_DATA PCF_RA2_WWV_2P | Filename: RA2_FGD_2PNPDE20091217_012512_000046432085_00131_40766_1710.N1 | Product: RA2_WWV_2PNPDE20091217_012512_000046432085_00131_40766_1711.N1 |

| | | |
|--|---|---|
| DSD: RA2_USO_DATA PCF_RA2_WWV_2P | Filename: DOR_NAV_0PNPDE20091217_012331_000041442085_00131_40766_9374.N1 | Product: RA2_WWV_2PNPDE20091217_012512_000046432085_00131. |
| DSD: SOLAR_ACTIVITY_INDEX_PREDICT PCF_RA2_WWV_2P | Filename: | Product: RA2_WWV_2PNPDE20091217_012512_000046432085_00131_40766_1711.N1 |
| DSD: DORIS_IONO PCF_RA2_WWV_2P | Filename: RA2_MW__1PNPDE20091217_024201_000058362085_00132_40767_1712.N1 | Product: RA2_WWV_2PNPDE20091217_024201_000058362085_00132_40767_1714.N1 |
| DSD: METEO_GRID_POINTS_ALTITUDE PCF_RA2_WWV_2P | Filename: | Product: RA2_WWV_2PNPDE20091217_024201_000058362085_00132_40767_1714.N1 |
| DSD: MWR_CONFIGURATION_DATA PCF_RA2_WWV_2P | Filename: AUX_ECF_AXNECM20091216_182107_20091217_030000_20091217_150000 | Product: RA2_WWV_2PNPDE20091217_024201_000058362085_00132_40767_1714.N1 |
| DSD: OCEAN_ICE2_SYSTEM_FILE PCF_RA2_WWV_2P | Filename: | Product: RA2_WWV_2PNPDE20091217_024201_000058362085_00132_40767_1714.N1 |
| DSD: OCEAN_TIDE_HARMONIC_COEF PCF_RA2_WWV_2P | Filename: | Product: RA2_WWV_2PNPDE20091217_024201_000058362085_00132_40767_1714.N1 |
| DSD: OCEAN_TIDE_ORTHOWEIGHTS PCF_RA2_WWV_2P | Filename: | Product: RA2_WWV_2PNPDE20091217_024201_000058362085_00132_40767_1714.N1 |
| DSD: RA2_CHARACTERISATION_DATA PCF_RA2_WWV_2P | Filename: AUX_ECF_AXNECM20091216_110110_20091216_210000_20091217_090000 | Product: RA2_WWV_2PNPDE20091217_024201_000058362085_00132_40767_1714.N1 |
| DSD: RA2_CONFIGURATION_DATA PCF_RA2_WWV_2P | Filename: AUX_ECF_AXNECM20091216_110109_20091216_150000_20091217_030000 | Product: RA2_WWV_2PNPDE20091217_024201_000058362085_00132_40767_1714.N1 |
| DSD: RA2_CONSTANT_DATA PCF_RA2_WWV_2P | Filename: | Product: RA2_WWV_2PNPDE20091217_024201_000058362085_00132_40767_1714.N1 |
| DSD: RA2_IF_MASK_FLIGHT_DATA PCF_RA2_WWV_2P | Filename: RA2_FGD_2PNPDE20091217_024201_000058362085_00132_40767_1713.N1 | Product: RA2_WWV_2PNPDE20091217_024201_000058362085_00132_40767_1714.N1 |
| DSD: RA2_USO_DATA PCF_RA2_WWV_2P | Filename: DOR_NAV_0PNPDE20091217_023754_000054192085_00132_40767_9375.N1 | Product: RA2_WWV_2PNPDE20091217_024201_000058362085_00132_40767_1714.N1 |
| DSD: SOLAR_ACTIVITY_INDEX_PREDICT PCF_RA2_WWV_2P | Filename: | Product: RA2_WWV_2PNPDE20091217_024201_000058362085_00132_40767_1714.N1 |
| DSD: DORIS_IONO PCF_RA2_WWV_2P | Filename: RA2_MW__1PNPDE20091217_041844_000061282085_00133_40768_1715.N1 | Product: RA2_WWV_2PNPDE20091217_041844_000061282085_00133_40768_1717.N1 |
| DSD: METEO_GRID_POINTS_ALTITUDE PCF_RA2_WWV_2P | Filename: | Product: RA2_WWV_2PNPDE20091217_041844_000061282085_00133_40768_1717.N1 |
| DSD: OCEAN_ICE2_SYSTEM_FILE PCF_RA2_WWV_2P | Filename: | Product: RA2_WWV_2PNPDE20091217_041844_000061282085_00133_40768_1717.N1 |
| DSD: OCEAN_TIDE_HARMONIC_COEF PCF_RA2_WWV_2P | Filename: | Product: RA2_WWV_2PNPDE20091217_041844_000061282085_00133_40768_1717.N1 |
| DSD: OCEAN_TIDE_ORTHOWEIGHTS PCF_RA2_WWV_2P | Filename: | Product: RA2_WWV_2PNPDE20091217_041844_000061282085_00133_40768_1717.N1 |

| | | |
|--|---|---|
| DSD: RA2_CHARACTERISATION_DATA PCF_RA2_WWV_2P | Filename: AUX_ECF_AXNECM20091216_182107_20091217_030000_20091217_150000 | Product: RA2_WWV_2PNPDE20091217_041844_000061282085_00133_ |
| DSD: RA2_CONFIGURATION_DATA PCF_RA2_WWV_2P | Filename: AUX_ECF_AXNECM20091216_110110_20091216_210000_20091217_090000 | Product: RA2_WWV_2PNPDE20091217_041844_000061282085_00133_40768_1717.N1 |
| DSD: RA2_CONSTANT_DATA PCF_RA2_WWV_2P | Filename: | Product: RA2_WWV_2PNPDE20091217_041844_000061282085_00133_40768_1717.N1 |
| DSD: RA2_IF_MASK_FLIGHT_DATA PCF_RA2_WWV_2P | Filename: RA2_FGD_2PNPDE20091217_041844_000061282085_00133_40768_1716.N1 | Product: RA2_WWV_2PNPDE20091217_041844_000061282085_00133_40768_1717.N1 |
| DSD: RA2_USO_DATA PCF_RA2_WWV_2P | Filename: DOR_NAV_0PNPDE20091217_041332_000060572085_00133_40768_9376.N1 | Product: RA2_WWV_2PNPDE20091217_041844_000061282085_00133_40768_1717.N1 |
| DSD: SOLAR_ACTIVITY_INDEX_PREDICT PCF_RA2_WWV_2P | Filename: | Product: RA2_WWV_2PNPDE20091217_041844_000061282085_00133_40768_1717.N1 |
| DSD: DORIS_IONO PCF_RA2_WWV_2P | Filename: RA2_MW__1PNPDK20091217_060020_000041212085_00134_40769_8420.N1 | Product: RA2_WWV_2PNPDK20091217_060020_000041212085_00134_40769_8422.N1 |
| DSD: METEO_GRID_POINTS_ALTITUDE PCF_RA2_WWV_2P | Filename: | Product: RA2_WWV_2PNPDK20091217_060020_000041212085_00134_40769_8422.N1 |
| DSD: MWR_CONFIGURATION_DATA PCF_RA2_WWV_2P | Filename: AUX_ECF_AXNECM20091217_062110_20091217_090000_20091217_210000 | Product: RA2_WWV_2PNPDK20091217_060020_000041212085_00134_40769_8422.N1 |
| DSD: OCEAN_ICE2_SYSTEM_FILE PCF_RA2_WWV_2P | Filename: | Product: RA2_WWV_2PNPDK20091217_060020_000041212085_00134_40769_8422.N1 |
| DSD: OCEAN_TIDE_HARMONIC_COEF PCF_RA2_WWV_2P | Filename: | Product: RA2_WWV_2PNPDK20091217_060020_000041212085_00134_40769_8422.N1 |
| DSD: OCEAN_TIDE_ORTHOWEIGHTS PCF_RA2_WWV_2P | Filename: | Product: RA2_WWV_2PNPDK20091217_060020_000041212085_00134_40769_8422.N1 |
| DSD: RA2_CHARACTERISATION_DATA PCF_RA2_WWV_2P | Filename: AUX_ECF_AXNECM20091216_182107_20091217_030000_20091217_150000 | Product: RA2_WWV_2PNPDK20091217_060020_000041212085_00134_40769_8422.N1 |
| DSD: RA2_CONFIGURATION_DATA PCF_RA2_WWV_2P | Filename: AUX_ECF_AXNECM20091216_110110_20091216_210000_20091217_090000 | Product: RA2_WWV_2PNPDK20091217_060020_000041212085_00134_40769_8422.N1 |
| DSD: RA2_CONSTANT_DATA PCF_RA2_WWV_2P | Filename: | Product: RA2_WWV_2PNPDK20091217_060020_000041212085_00134_40769_8422.N1 |
| DSD: RA2_IF_MASK_FLIGHT_DATA PCF_RA2_WWV_2P | Filename: RA2_FGD_2PNPDK20091217_060020_000041212085_00134_40769_8421.N1 | Product: RA2_WWV_2PNPDK20091217_060020_000041212085_00134_40769_8422.N1 |
| DSD: RA2_USO_DATA PCF_RA2_WWV_2P | Filename: DOR_NAV_0PNPDK20091217_055948_000035072085_00134_40769_1922.N1 | Product: RA2_WWV_2PNPDK20091217_060020_000041212085_00134_40769_8422.N1 |
| DSD: SOLAR_ACTIVITY_INDEX_PREDICT PCF_RA2_WWV_2P | Filename: | Product: RA2_WWV_2PNPDK20091217_060020_000041212085_00134_40769_8422.N1 |
| DSD: DORIS_IONO PCF_RA2_WWV_2P | Filename: RA2_MW__1PNPDK20091217_070804_000061572085_00135_40770_8423.N1 | Product: RA2_WWV_2PNPDK20091217_070804_000061572085_00135_40770_8425.N1 |

| | | |
|--|---|---|
| DSD: METEO_GRID_POINTS_ALTITUDE PCF_RA2_WWV_2P | Filename: | Product: RA2_WWV_2PNPDK20091217_070804_000061572085_00135_ |
| DSD: MWR_CONFIGURATION_DATA PCF_RA2_WWV_2P | Filename: AUX_ECF_AXNECM20091217_062110_20091217_090000_20091217_210000 | Product: RA2_WWV_2PNPDK20091217_070804_000061572085_00135_40770_8425.N1 |
| DSD: OCEAN_ICE2_SYSTEM_FILE PCF_RA2_WWV_2P | Filename: | Product: RA2_WWV_2PNPDK20091217_070804_000061572085_00135_40770_8425.N1 |
| DSD: OCEAN_TIDE_HARMONIC_COEF PCF_RA2_WWV_2P | Filename: | Product: RA2_WWV_2PNPDK20091217_070804_000061572085_00135_40770_8425.N1 |
| DSD: OCEAN_TIDE_ORTHOWEIGHTS PCF_RA2_WWV_2P | Filename: | Product: RA2_WWV_2PNPDK20091217_070804_000061572085_00135_40770_8425.N1 |
| DSD: RA2_CHARACTERISATION_DATA PCF_RA2_WWV_2P | Filename: AUX_ECF_AXNECM20091216_182107_20091217_030000_20091217_150000 | Product: RA2_WWV_2PNPDK20091217_070804_000061572085_00135_40770_8425.N1 |
| DSD: RA2_CONFIGURATION_DATA PCF_RA2_WWV_2P | Filename: AUX_ECF_AXNECM20091216_110110_20091216_210000_20091217_090000 | Product: RA2_WWV_2PNPDK20091217_070804_000061572085_00135_40770_8425.N1 |
| DSD: RA2_CONSTANT_DATA PCF_RA2_WWV_2P | Filename: | Product: RA2_WWV_2PNPDK20091217_070804_000061572085_00135_40770_8425.N1 |
| DSD: RA2_IF_MASK_FLIGHT_DATA PCF_RA2_WWV_2P | Filename: RA2_FGD_2PNPDK20091217_070804_000061572085_00135_40770_8424.N1 | Product: RA2_WWV_2PNPDK20091217_070804_000061572085_00135_40770_8425.N1 |
| DSD: RA2_USO_DATA PCF_RA2_WWV_2P | Filename: DOR_NAV_0PNPDK20091217_070333_000060572085_00135_40770_1923.N1 | Product: RA2_WWV_2PNPDK20091217_070804_000061572085_00135_40770_8425.N1 |
| DSD: SOLAR_ACTIVITY_INDEX_PREDICT PCF_RA2_WWV_2P | Filename: | Product: RA2_WWV_2PNPDK20091217_070804_000061572085_00135_40770_8425.N1 |
| DSD: DORIS_IONO PCF_RA2_WWV_2P | Filename: RA2_MW__1PNPDK20091217_084945_000059582085_00136_40771_8426.N1 | Product: RA2_WWV_2PNPDK20091217_084945_000059582085_00136_40771_8428.N1 |
| DSD: METEO_GRID_POINTS_ALTITUDE PCF_RA2_WWV_2P | Filename: | Product: RA2_WWV_2PNPDK20091217_084945_000059582085_00136_40771_8428.N1 |
| DSD: MWR_CONFIGURATION_DATA PCF_RA2_WWV_2P | Filename: AUX_ECF_AXNECM20091217_062110_20091217_090000_20091217_210000 | Product: RA2_WWV_2PNPDK20091217_084945_000059582085_00136_40771_8428.N1 |
| DSD: OCEAN_ICE2_SYSTEM_FILE PCF_RA2_WWV_2P | Filename: | Product: RA2_WWV_2PNPDK20091217_084945_000059582085_00136_40771_8428.N1 |
| DSD: OCEAN_TIDE_HARMONIC_COEF PCF_RA2_WWV_2P | Filename: | Product: RA2_WWV_2PNPDK20091217_084945_000059582085_00136_40771_8428.N1 |
| DSD: OCEAN_TIDE_ORTHOWEIGHTS PCF_RA2_WWV_2P | Filename: | Product: RA2_WWV_2PNPDK20091217_084945_000059582085_00136_40771_8428.N1 |
| DSD: RA2_CHARACTERISATION_DATA PCF_RA2_WWV_2P | Filename: AUX_ECF_AXNECM20091216_182107_20091217_030000_20091217_150000 | Product: RA2_WWV_2PNPDK20091217_084945_000059582085_00136_40771_8428.N1 |
| DSD: RA2_CONFIGURATION_DATA PCF_RA2_WWV_2P | Filename: AUX_ECF_AXNECM20091216_110110_20091216_210000_20091217_090000 | Product: RA2_WWV_2PNPDK20091217_084945_000059582085_00136_40771_8428.N1 |

| | | |
|--|---|---|
| DSD: RA2_CONSTANT_DATA PCF_RA2_WWV_2P | Filename: | Product: RA2_WWV_2PNPDK20091217_084945_000059582085_00136_ |
| DSD: RA2_IF_MASK_FLIGHT_DATA PCF_RA2_WWV_2P | Filename: RA2_FGD_2PNPDK20091217_084945_000059582085_00136_40771_8427.N1 | Product: RA2_WWV_2PNPDK20091217_084945_000059582085_00136_40771_8428.N1 |
| DSD: RA2_USO_DATA PCF_RA2_WWV_2P | Filename: DOR_NAV_0PNPDK20091217_084430_000057382085_00136_40771_1924.N1 | Product: RA2_WWV_2PNPDK20091217_084945_000059582085_00136_40771_8428.N1 |
| DSD: SOLAR_ACTIVITY_INDEX_PREDICT PCF_RA2_WWV_2P | Filename: | Product: RA2_WWV_2PNPDK20091217_084945_000059582085_00136_40771_8428.N1 |
| DSD: DORIS_IONO PCF_RA2_WWV_2P | Filename: RA2_MW__1PNPDK20091217_102723_000061062085_00137_40772_8429.N1 | Product: RA2_WWV_2PNPDK20091217_102723_000061062085_00137_40772_8431.N1 |
| DSD: METEO_GRID_POINTS_ALTITUDE PCF_RA2_WWV_2P | Filename: | Product: RA2_WWV_2PNPDK20091217_102723_000061062085_00137_40772_8431.N1 |
| DSD: MWR_CONFIGURATION_DATA PCF_RA2_WWV_2P | Filename: AUX_ECF_AXNECM20091217_062111_20091217_150000_20091218_030000 | Product: RA2_WWV_2PNPDK20091217_102723_000061062085_00137_40772_8431.N1 |
| DSD: OCEAN_ICE2_SYSTEM_FILE PCF_RA2_WWV_2P | Filename: | Product: RA2_WWV_2PNPDK20091217_102723_000061062085_00137_40772_8431.N1 |
| DSD: OCEAN_TIDE_HARMONIC_COEF PCF_RA2_WWV_2P | Filename: | Product: RA2_WWV_2PNPDK20091217_102723_000061062085_00137_40772_8431.N1 |
| DSD: OCEAN_TIDE_ORTHOWEIGHTS PCF_RA2_WWV_2P | Filename: | Product: RA2_WWV_2PNPDK20091217_102723_000061062085_00137_40772_8431.N1 |
| DSD: RA2_CHARACTERISATION_DATA PCF_RA2_WWV_2P | Filename: AUX_ECF_AXNECM20091217_062110_20091217_090000_20091217_210000 | Product: RA2_WWV_2PNPDK20091217_102723_000061062085_00137_40772_8431.N1 |
| DSD: RA2_CONFIGURATION_DATA PCF_RA2_WWV_2P | Filename: AUX_ECF_AXNECM20091216_182107_20091217_030000_20091217_150000 | Product: RA2_WWV_2PNPDK20091217_102723_000061062085_00137_40772_8431.N1 |
| DSD: RA2_CONSTANT_DATA PCF_RA2_WWV_2P | Filename: | Product: RA2_WWV_2PNPDK20091217_102723_000061062085_00137_40772_8431.N1 |
| DSD: RA2_IF_MASK_FLIGHT_DATA PCF_RA2_WWV_2P | Filename: RA2_FGD_2PNPDK20091217_102723_000061062085_00137_40772_8430.N1 | Product: RA2_WWV_2PNPDK20091217_102723_000061062085_00137_40772_8431.N1 |
| DSD: RA2_USO_DATA PCF_RA2_WWV_2P | Filename: DOR_NAV_0PNPDK20091217_102527_000057382085_00137_40772_1925.N1 | Product: RA2_WWV_2PNPDK20091217_102723_000061062085_00137_40772_8431.N1 |
| DSD: SOLAR_ACTIVITY_INDEX_PREDICT PCF_RA2_WWV_2P | Filename: | Product: RA2_WWV_2PNPDK20091217_102723_000061062085_00137_40772_8431.N1 |
| DSD: DORIS_IONO PCF_RA2_WWV_2P | Filename: RA2_MW__1PNPDK20091217_120742_000059682085_00138_40773_8432.N1 | Product: RA2_WWV_2PNPDK20091217_120742_000059682085_00138_40773_8434.N1 |
| DSD: METEO_GRID_POINTS_ALTITUDE PCF_RA2_WWV_2P | Filename: | Product: RA2_WWV_2PNPDK20091217_120742_000059682085_00138_40773_8434.N1 |
| DSD: MWR_CONFIGURATION_DATA PCF_RA2_WWV_2P | Filename: AUX_ECF_AXNECM20091217_062111_20091217_150000_20091218_030000 | Product: RA2_WWV_2PNPDK20091217_120742_000059682085_00138_40773_8434.N1 |

| | | |
|--|---|---|
| DSD: OCEAN_ICE2_SYSTEM_FILE PCF_RA2_WWV_2P | Filename: | Product: RA2_WWV_2PNPDK20091217_120742_000059682085_00138. |
| DSD: OCEAN_TIDE_HARMONIC_COEF PCF_RA2_WWV_2P | Filename: | Product: RA2_WWV_2PNPDK20091217_120742_000059682085_00138_40773_8434.N1 |
| DSD: OCEAN_TIDE_ORTHOWEIGHTS PCF_RA2_WWV_2P | Filename: | Product: RA2_WWV_2PNPDK20091217_120742_000059682085_00138_40773_8434.N1 |
| DSD: RA2_CHARACTERISATION_DATA PCF_RA2_WWV_2P | Filename: AUX_ECF_AXNECM20091217_062110_20091217_090000_20091217_210000 | Product: RA2_WWV_2PNPDK20091217_120742_000059682085_00138_40773_8434.N1 |
| DSD: RA2_CONFIGURATION_DATA PCF_RA2_WWV_2P | Filename: AUX_ECF_AXNECM20091216_182107_20091217_030000_20091217_150000 | Product: RA2_WWV_2PNPDK20091217_120742_000059682085_00138_40773_8434.N1 |
| DSD: RA2_CONSTANT_DATA PCF_RA2_WWV_2P | Filename: | Product: RA2_WWV_2PNPDK20091217_120742_000059682085_00138_40773_8434.N1 |
| DSD: RA2_IF_MASK_FLIGHT_DATA PCF_RA2_WWV_2P | Filename: RA2_FGD_2PNPDK20091217_120742_000059682085_00138_40773_8433.N1 | Product: RA2_WWV_2PNPDK20091217_120742_000059682085_00138_40773_8434.N1 |
| DSD: RA2_USO_DATA PCF_RA2_WWV_2P | Filename: DOR_NAV_0PNPDK20091217_120624_000054192085_00138_40773_1926.N1 | Product: RA2_WWV_2PNPDK20091217_120742_000059682085_00138_40773_8434.N1 |
| DSD: SOLAR_ACTIVITY_INDEX_PREDICT PCF_RA2_WWV_2P | Filename: | Product: RA2_WWV_2PNPDK20091217_120742_000059682085_00138_40773_8434.N1 |
| DSD: DORIS_IONO PCF_RA2_WWV_2P | Filename: RA2_MW__1PNPDK20091217_134610_000050702085_00139_40774_8435.N1 | Product: RA2_WWV_2PNPDK20091217_134610_000050702085_00139_40774_8437.N1 |
| DSD: METEO_GRID_POINTS_ALTITUDE PCF_RA2_WWV_2P | Filename: | Product: RA2_WWV_2PNPDK20091217_134610_000050702085_00139_40774_8437.N1 |
| DSD: MWR_CONFIGURATION_DATA PCF_RA2_WWV_2P | Filename: AUX_ECF_AXNECM20091217_062111_20091217_150000_20091218_030000 | Product: RA2_WWV_2PNPDK20091217_134610_000050702085_00139_40774_8437.N1 |
| DSD: OCEAN_ICE2_SYSTEM_FILE PCF_RA2_WWV_2P | Filename: | Product: RA2_WWV_2PNPDK20091217_134610_000050702085_00139_40774_8437.N1 |
| DSD: OCEAN_TIDE_HARMONIC_COEF PCF_RA2_WWV_2P | Filename: | Product: RA2_WWV_2PNPDK20091217_134610_000050702085_00139_40774_8437.N1 |
| DSD: OCEAN_TIDE_ORTHOWEIGHTS PCF_RA2_WWV_2P | Filename: | Product: RA2_WWV_2PNPDK20091217_134610_000050702085_00139_40774_8437.N1 |
| DSD: RA2_CHARACTERISATION_DATA PCF_RA2_WWV_2P | Filename: AUX_ECF_AXNECM20091217_062110_20091217_090000_20091217_210000 | Product: RA2_WWV_2PNPDK20091217_134610_000050702085_00139_40774_8437.N1 |
| DSD: RA2_CONFIGURATION_DATA PCF_RA2_WWV_2P | Filename: AUX_ECF_AXNECM20091216_182107_20091217_030000_20091217_150000 | Product: RA2_WWV_2PNPDK20091217_134610_000050702085_00139_40774_8437.N1 |
| DSD: RA2_CONSTANT_DATA PCF_RA2_WWV_2P | Filename: | Product: RA2_WWV_2PNPDK20091217_134610_000050702085_00139_40774_8437.N1 |
| DSD: RA2_IF_MASK_FLIGHT_DATA PCF_RA2_WWV_2P | Filename: RA2_FGD_2PNPDK20091217_134610_000050702085_00139_40774_8436.N1 | Product: RA2_WWV_2PNPDK20091217_134610_000050702085_00139_40774_8437.N1 |

| | | |
|--|---|---|
| DSD: RA2_USO_DATA PCF_RA2_WWV_2P | Filename: DOR_NAV_0PNPDK20091217_134203_000057382085_00139_40774_1927.N1 | Product: RA2_WWV_2PNPDK20091217_134610_000050702085_00139. |
| DSD: SOLAR_ACTIVITY_INDEX_PREDICT PCF_RA2_WWV_2P | Filename: | Product: RA2_WWV_2PNPDK20091217_134610_000050702085_00139_40774_8437.N1 |
| DSD: DORIS_IONO PCF_RA2_WWV_2P | Filename: RA2_MW__1PNPDK20091217_151417_000006882085_00140_40775_8438.N1 | Product: RA2_WWV_2PNPDK20091217_151417_000006882085_00140_40775_8440.N1 |
| DSD: METEO_GRID_POINTS_ALTITUDE PCF_RA2_WWV_2P | Filename: | Product: RA2_WWV_2PNPDK20091217_151417_000006882085_00140_40775_8440.N1 |
| DSD: MWR_CONFIGURATION_DATA PCF_RA2_WWV_2P | Filename: AUX_ECF_AXNECM20091217_062111_20091217_210000_20091218_090000 | Product: RA2_WWV_2PNPDK20091217_151417_000006882085_00140_40775_8440.N1 |
| DSD: OCEAN_ICE2_SYSTEM_FILE PCF_RA2_WWV_2P | Filename: | Product: RA2_WWV_2PNPDK20091217_151417_000006882085_00140_40775_8440.N1 |
| DSD: OCEAN_TIDE_HARMONIC_COEF PCF_RA2_WWV_2P | Filename: | Product: RA2_WWV_2PNPDK20091217_151417_000006882085_00140_40775_8440.N1 |
| DSD: OCEAN_TIDE_ORTHOWEIGHTS PCF_RA2_WWV_2P | Filename: | Product: RA2_WWV_2PNPDK20091217_151417_000006882085_00140_40775_8440.N1 |
| DSD: RA2_CHARACTERISATION_DATA PCF_RA2_WWV_2P | Filename: AUX_ECF_AXNECM20091217_062111_20091217_150000_20091218_030000 | Product: RA2_WWV_2PNPDK20091217_151417_000006882085_00140_40775_8440.N1 |
| DSD: RA2_CONFIGURATION_DATA PCF_RA2_WWV_2P | Filename: AUX_ECF_AXNECM20091217_062110_20091217_090000_20091217_210000 | Product: RA2_WWV_2PNPDK20091217_151417_000006882085_00140_40775_8440.N1 |
| DSD: RA2_CONSTANT_DATA PCF_RA2_WWV_2P | Filename: | Product: RA2_WWV_2PNPDK20091217_151417_000006882085_00140_40775_8440.N1 |
| DSD: RA2_IF_MASK_FLIGHT_DATA PCF_RA2_WWV_2P | Filename: RA2_FGD_2PNPDK20091217_151417_000006882085_00140_40775_8439.N1 | Product: RA2_WWV_2PNPDK20091217_151417_000006882085_00140_40775_8440.N1 |
| DSD: RA2_USO_DATA PCF_RA2_WWV_2P | Filename: DOR_NAV_0PNPDK20091217_134203_000057382085_00139_40774_1927.N1 | Product: RA2_WWV_2PNPDK20091217_151417_000006882085_00140_40775_8440.N1 |
| DSD: SOLAR_ACTIVITY_INDEX_PREDICT PCF_RA2_WWV_2P | Filename: | Product: RA2_WWV_2PNPDK20091217_151417_000006882085_00140_40775_8440.N1 |
| DSD: DORIS_IONO PCF_RA2_WWV_2P | Filename: RA2_MW__1PNPDK20091217_152512_000059122085_00140_40775_8441.N1 | Product: RA2_WWV_2PNPDK20091217_152512_000059122085_00140_40775_8443.N1 |
| DSD: METEO_GRID_POINTS_ALTITUDE PCF_RA2_WWV_2P | Filename: | Product: RA2_WWV_2PNPDK20091217_152512_000059122085_00140_40775_8443.N1 |
| DSD: MWR_CONFIGURATION_DATA PCF_RA2_WWV_2P | Filename: AUX_ECF_AXNECM20091217_062111_20091217_210000_20091218_090000 | Product: RA2_WWV_2PNPDK20091217_152512_000059122085_00140_40775_8443.N1 |
| DSD: OCEAN_ICE2_SYSTEM_FILE PCF_RA2_WWV_2P | Filename: | Product: RA2_WWV_2PNPDK20091217_152512_000059122085_00140_40775_8443.N1 |
| DSD: OCEAN_TIDE_HARMONIC_COEF PCF_RA2_WWV_2P | Filename: | Product: RA2_WWV_2PNPDK20091217_152512_000059122085_00140_40775_8443.N1 |

| | | |
|--|---|---|
| DSD: OCEAN_TIDE_ORTHOWEIGHTS PCF_RA2_WWV_2P | Filename: | Product: RA2_WWV_2PNPDK20091217_152512_000059122085_00140 |
| DSD: RA2_CHARACTERISATION_DATA PCF_RA2_WWV_2P | Filename: AUX_ECF_AXNECM20091217_062111_20091217_150000_20091218_030000 | Product: RA2_WWV_2PNPDK20091217_152512_000059122085_00140_40775_8443.N1 |
| DSD: RA2_CONFIGURATION_DATA PCF_RA2_WWV_2P | Filename: AUX_ECF_AXNECM20091217_062110_20091217_090000_20091217_210000 | Product: RA2_WWV_2PNPDK20091217_152512_000059122085_00140_40775_8443.N1 |
| DSD: RA2_CONSTANT_DATA PCF_RA2_WWV_2P | Filename: | Product: RA2_WWV_2PNPDK20091217_152512_000059122085_00140_40775_8443.N1 |
| DSD: RA2_IF_MASK_FLIGHT_DATA PCF_RA2_WWV_2P | Filename: RA2_FGD_2PNPDK20091217_152512_000059122085_00140_40775_8442.N1 | Product: RA2_WWV_2PNPDK20091217_152512_000059122085_00140_40775_8443.N1 |
| DSD: RA2_USO_DATA PCF_RA2_WWV_2P | Filename: DOR_NAV_0PNPDK20091217_152300_000054192085_00140_40775_1928.N1 | Product: RA2_WWV_2PNPDK20091217_152512_000059122085_00140_40775_8443.N1 |
| DSD: SOLAR_ACTIVITY_INDEX_PREDICT PCF_RA2_WWV_2P | Filename: | Product: RA2_WWV_2PNPDK20091217_152512_000059122085_00140_40775_8443.N1 |
| DSD: DORIS_IONO PCF_RA2_WWV_2P | Filename: RA2_MW__1PNPDK20091217_170242_000059212085_00141_40776_8444.N1 | Product: RA2_WWV_2PNPDK20091217_170242_000059212085_00141_40776_8446.N1 |
| DSD: METEO_GRID_POINTS_ALTITUDE PCF_RA2_WWV_2P | Filename: | Product: RA2_WWV_2PNPDK20091217_170242_000059212085_00141_40776_8446.N1 |
| DSD: MWR_CONFIGURATION_DATA PCF_RA2_WWV_2P | Filename: AUX_ECF_AXNECM20091217_062111_20091217_210000_20091218_090000 | Product: RA2_WWV_2PNPDK20091217_170242_000059212085_00141_40776_8446.N1 |
| DSD: OCEAN_ICE2_SYSTEM_FILE PCF_RA2_WWV_2P | Filename: | Product: RA2_WWV_2PNPDK20091217_170242_000059212085_00141_40776_8446.N1 |
| DSD: OCEAN_TIDE_HARMONIC_COEF PCF_RA2_WWV_2P | Filename: | Product: RA2_WWV_2PNPDK20091217_170242_000059212085_00141_40776_8446.N1 |
| DSD: OCEAN_TIDE_ORTHOWEIGHTS PCF_RA2_WWV_2P | Filename: | Product: RA2_WWV_2PNPDK20091217_170242_000059212085_00141_40776_8446.N1 |
| DSD: RA2_CHARACTERISATION_DATA PCF_RA2_WWV_2P | Filename: AUX_ECF_AXNECM20091217_062111_20091217_150000_20091218_030000 | Product: RA2_WWV_2PNPDK20091217_170242_000059212085_00141_40776_8446.N1 |
| DSD: RA2_CONFIGURATION_DATA PCF_RA2_WWV_2P | Filename: AUX_ECF_AXNECM20091217_062110_20091217_090000_20091217_210000 | Product: RA2_WWV_2PNPDK20091217_170242_000059212085_00141_40776_8446.N1 |
| DSD: RA2_CONSTANT_DATA PCF_RA2_WWV_2P | Filename: | Product: RA2_WWV_2PNPDK20091217_170242_000059212085_00141_40776_8446.N1 |
| DSD: RA2_IF_MASK_FLIGHT_DATA PCF_RA2_WWV_2P | Filename: RA2_FGD_2PNPDK20091217_170242_000059212085_00141_40776_8445.N1 | Product: RA2_WWV_2PNPDK20091217_170242_000059212085_00141_40776_8446.N1 |
| DSD: RA2_USO_DATA PCF_RA2_WWV_2P | Filename: DOR_NAV_0PNPDK20091217_165838_000057382085_00141_40776_1929.N1 | Product: RA2_WWV_2PNPDK20091217_170242_000059212085_00141_40776_8446.N1 |
| DSD: SOLAR_ACTIVITY_INDEX_PREDICT PCF_RA2_WWV_2P | Filename: | Product: RA2_WWV_2PNPDK20091217_170242_000059212085_00141_40776_8446.N1 |

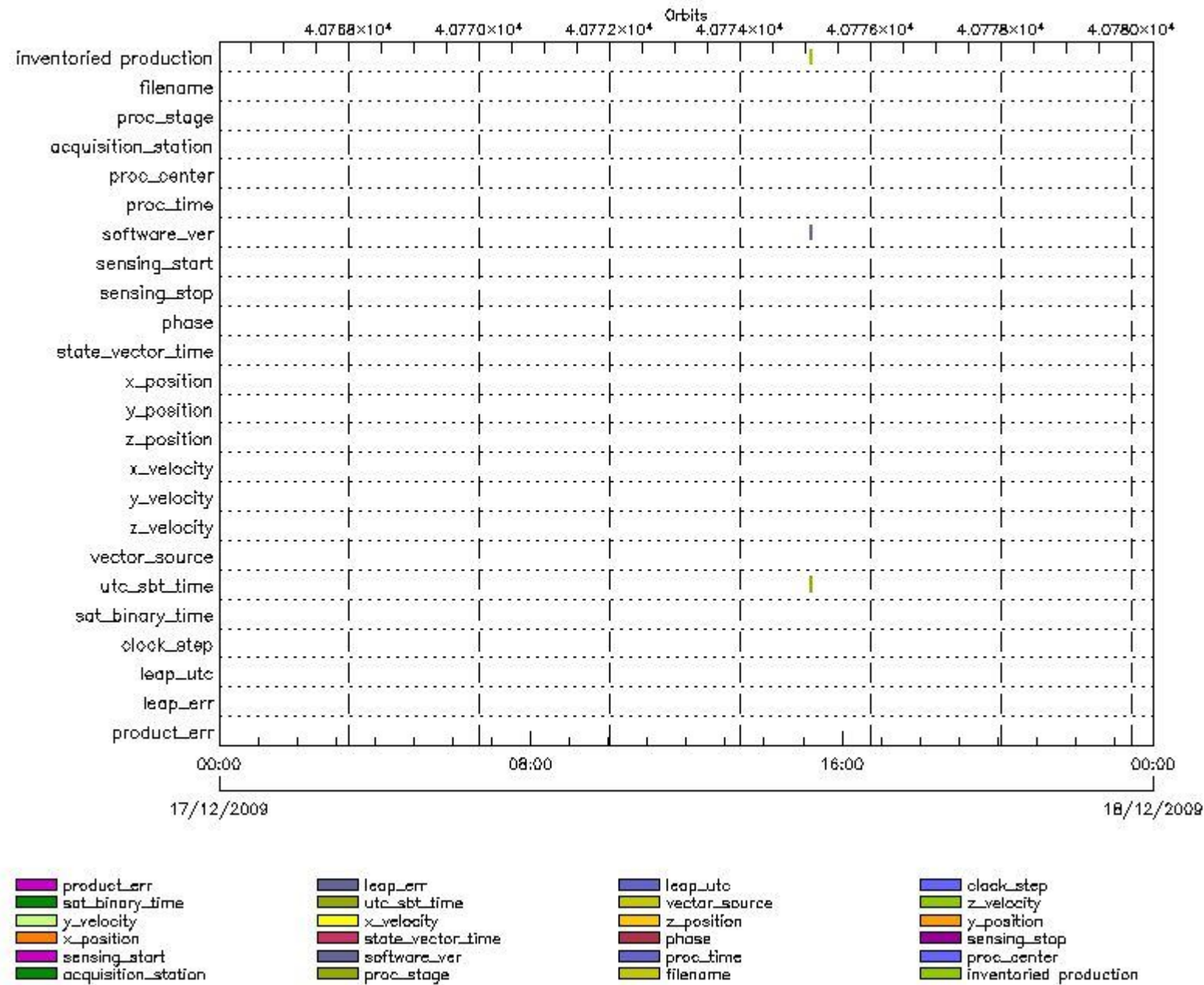
| | | |
|--|---|---|
| DSD: DORIS_IONO PCF_RA2_WWV_2P | Filename: RA2_MW__1PNPDK20091217_184015_000059362085_00142_40777_8447.N1 | Product: RA2_WWV_2PNPDK20091217_184015_000059362085_00142 |
| DSD: METEO_GRID_POINTS_ALTITUDE PCF_RA2_WWV_2P | Filename: | Product: RA2_WWV_2PNPDK20091217_184015_000059362085_00142_40777_8449.N1 |
| DSD: MWR_CONFIGURATION_DATA PCF_RA2_WWV_2P | Filename: AUX_ECF_AXNECM20091217_062111_20091217_210000_20091218_090000 | Product: RA2_WWV_2PNPDK20091217_184015_000059362085_00142_40777_8449.N1 |
| DSD: OCEAN_ICE2_SYSTEM_FILE PCF_RA2_WWV_2P | Filename: | Product: RA2_WWV_2PNPDK20091217_184015_000059362085_00142_40777_8449.N1 |
| DSD: OCEAN_TIDE_HARMONIC_COEF PCF_RA2_WWV_2P | Filename: | Product: RA2_WWV_2PNPDK20091217_184015_000059362085_00142_40777_8449.N1 |
| DSD: OCEAN_TIDE_ORTHOWEIGHTS PCF_RA2_WWV_2P | Filename: | Product: RA2_WWV_2PNPDK20091217_184015_000059362085_00142_40777_8449.N1 |
| DSD: RA2_CHARACTERISATION_DATA PCF_RA2_WWV_2P | Filename: AUX_ECF_AXNECM20091217_062111_20091217_150000_20091218_030000 | Product: RA2_WWV_2PNPDK20091217_184015_000059362085_00142_40777_8449.N1 |
| DSD: RA2_CONFIGURATION_DATA PCF_RA2_WWV_2P | Filename: AUX_ECF_AXNECM20091217_062110_20091217_090000_20091217_210000 | Product: RA2_WWV_2PNPDK20091217_184015_000059362085_00142_40777_8449.N1 |
| DSD: RA2_CONSTANT_DATA PCF_RA2_WWV_2P | Filename: | Product: RA2_WWV_2PNPDK20091217_184015_000059362085_00142_40777_8449.N1 |
| DSD: RA2_IF_MASK_FLIGHT_DATA PCF_RA2_WWV_2P | Filename: RA2_FGD_2PNPDK20091217_184015_000059362085_00142_40777_8448.N1 | Product: RA2_WWV_2PNPDK20091217_184015_000059362085_00142_40777_8449.N1 |
| DSD: RA2_USO_DATA PCF_RA2_WWV_2P | Filename: DOR_NAV_0PNPDK20091217_183935_000054192085_00142_40777_1930.N1 | Product: RA2_WWV_2PNPDK20091217_184015_000059362085_00142_40777_8449.N1 |
| DSD: SOLAR_ACTIVITY_INDEX_PREDICT PCF_RA2_WWV_2P | Filename: | Product: RA2_WWV_2PNPDK20091217_184015_000059362085_00142_40777_8449.N1 |
| DSD: DORIS_IONO PCF_RA2_WWV_2P | Filename: RA2_MW__1PNPDE20091217_201814_000045312085_00143_40778_1718.N1 | Product: RA2_WWV_2PNPDE20091217_201814_000045312085_00143_40778_1720.N1 |
| DSD: METEO_GRID_POINTS_ALTITUDE PCF_RA2_WWV_2P | Filename: | Product: RA2_WWV_2PNPDE20091217_201814_000045312085_00143_40778_1720.N1 |
| DSD: MWR_CONFIGURATION_DATA PCF_RA2_WWV_2P | Filename: AUX_ECF_AXNECM20091217_062111_20091217_210000_20091218_090000 | Product: RA2_WWV_2PNPDE20091217_201814_000045312085_00143_40778_1720.N1 |
| DSD: OCEAN_ICE2_SYSTEM_FILE PCF_RA2_WWV_2P | Filename: | Product: RA2_WWV_2PNPDE20091217_201814_000045312085_00143_40778_1720.N1 |
| DSD: OCEAN_TIDE_HARMONIC_COEF PCF_RA2_WWV_2P | Filename: | Product: RA2_WWV_2PNPDE20091217_201814_000045312085_00143_40778_1720.N1 |
| DSD: OCEAN_TIDE_ORTHOWEIGHTS PCF_RA2_WWV_2P | Filename: | Product: RA2_WWV_2PNPDE20091217_201814_000045312085_00143_40778_1720.N1 |
| DSD: RA2_CHARACTERISATION_DATA PCF_RA2_WWV_2P | Filename: AUX_ECF_AXNECM20091217_062111_20091217_150000_20091218_030000 | Product: RA2_WWV_2PNPDE20091217_201814_000045312085_00143_40778_1720.N1 |

| | | |
|--|---|---|
| DSD: RA2_CONFIGURATION_DATA PCF_RA2_WWV_2P | Filename: AUX_ECF_AXNECM20091217_062110_20091217_090000_20091217_210000 | Product: RA2_WWV_2PNPDE20091217_201814_000045312085_00143. |
| DSD: RA2_CONSTANT_DATA PCF_RA2_WWV_2P | Filename: | Product: RA2_WWV_2PNPDE20091217_201814_000045312085_00143_40778_1720.N1 |
| DSD: RA2_IF_MASK_FLIGHT_DATA PCF_RA2_WWV_2P | Filename: RA2_FGD_2PNPDE20091217_201814_000045312085_00143_40778_1719.N1 | Product: RA2_WWV_2PNPDE20091217_201814_000045312085_00143_40778_1720.N1 |
| DSD: RA2_USO_DATA PCF_RA2_WWV_2P | Filename: DOR_NAV_0PNPDE20091217_201513_000041442085_00143_40778_9377.N1 | Product: RA2_WWV_2PNPDE20091217_201814_000045312085_00143_40778_1720.N1 |
| DSD: SOLAR_ACTIVITY_INDEX_PREDICT PCF_RA2_WWV_2P | Filename: | Product: RA2_WWV_2PNPDE20091217_201814_000045312085_00143_40778_1720.N1 |
| DSD: DORIS_IONO PCF_RA2_WWV_2P | Filename: RA2_MW__1PNPDE20091217_213206_000060822085_00143_40778_1721.N1 | Product: RA2_WWV_2PNPDE20091217_213206_000060822085_00143_40778_1723.N1 |
| DSD: METEO_GRID_POINTS_ALTITUDE PCF_RA2_WWV_2P | Filename: | Product: RA2_WWV_2PNPDE20091217_213206_000060822085_00143_40778_1723.N1 |
| DSD: MWR_CONFIGURATION_DATA PCF_RA2_WWV_2P | Filename: AUX_ECF_AXNECM20091217_182111_20091218_030000_20091218_150000 | Product: RA2_WWV_2PNPDE20091217_213206_000060822085_00143_40778_1723.N1 |
| DSD: OCEAN_ICE2_SYSTEM_FILE PCF_RA2_WWV_2P | Filename: | Product: RA2_WWV_2PNPDE20091217_213206_000060822085_00143_40778_1723.N1 |
| DSD: OCEAN_TIDE_HARMONIC_COEF PCF_RA2_WWV_2P | Filename: | Product: RA2_WWV_2PNPDE20091217_213206_000060822085_00143_40778_1723.N1 |
| DSD: OCEAN_TIDE_ORTHOWEIGHTS PCF_RA2_WWV_2P | Filename: | Product: RA2_WWV_2PNPDE20091217_213206_000060822085_00143_40778_1723.N1 |
| DSD: RA2_CHARACTERISATION_DATA PCF_RA2_WWV_2P | Filename: AUX_ECF_AXNECM20091217_062111_20091217_210000_20091218_090000 | Product: RA2_WWV_2PNPDE20091217_213206_000060822085_00143_40778_1723.N1 |
| DSD: RA2_CONFIGURATION_DATA PCF_RA2_WWV_2P | Filename: AUX_ECF_AXNECM20091217_062111_20091217_150000_20091218_030000 | Product: RA2_WWV_2PNPDE20091217_213206_000060822085_00143_40778_1723.N1 |
| DSD: RA2_CONSTANT_DATA PCF_RA2_WWV_2P | Filename: | Product: RA2_WWV_2PNPDE20091217_213206_000060822085_00143_40778_1723.N1 |
| DSD: RA2_IF_MASK_FLIGHT_DATA PCF_RA2_WWV_2P | Filename: RA2_FGD_2PNPDE20091217_213206_000060822085_00143_40778_1722.N1 | Product: RA2_WWV_2PNPDE20091217_213206_000060822085_00143_40778_1723.N1 |
| DSD: RA2_USO_DATA PCF_RA2_WWV_2P | Filename: DOR_NAV_0PNPDE20091217_212936_000057382085_00143_40778_9378.N1 | Product: RA2_WWV_2PNPDE20091217_213206_000060822085_00143_40778_1723.N1 |
| DSD: SOLAR_ACTIVITY_INDEX_PREDICT PCF_RA2_WWV_2P | Filename: | Product: RA2_WWV_2PNPDE20091217_213206_000060822085_00143_40778_1723.N1 |
| DSD: DORIS_IONO PCF_RA2_WWV_2P | Filename: RA2_MW__1PNPDE20091217_231229_000061932085_00144_40779_1724.N1 | Product: RA2_WWV_2PNPDE20091217_231229_000061932085_00144_40779_1726.N1 |
| DSD: METEO_GRID_POINTS_ALTITUDE PCF_RA2_WWV_2P | Filename: | Product: RA2_WWV_2PNPDE20091217_231229_000061932085_00144_40779_1726.N1 |

| | | |
|--|---|---|
| DSD: MWR_CONFIGURATION_DATA PCF_RA2_WWV_2P | Filename: AUX_ECF_AXNECM20091217_182111_20091218_030000_20091218_150000 | Product: RA2_WWV_2PNPDE20091217_231229_000061932085_00144_ |
| DSD: OCEAN_ICE2_SYSTEM_FILE PCF_RA2_WWV_2P | Filename: | Product: RA2_WWV_2PNPDE20091217_231229_000061932085_00144_40779_1726.N1 |
| DSD: OCEAN_TIDE_HARMONIC_COEF PCF_RA2_WWV_2P | Filename: | Product: RA2_WWV_2PNPDE20091217_231229_000061932085_00144_40779_1726.N1 |
| DSD: OCEAN_TIDE_ORTHOWEIGHTS PCF_RA2_WWV_2P | Filename: | Product: RA2_WWV_2PNPDE20091217_231229_000061932085_00144_40779_1726.N1 |
| DSD: RA2_CHARACTERISATION_DATA PCF_RA2_WWV_2P | Filename: AUX_ECF_AXNECM20091217_062111_20091217_210000_20091218_090000 | Product: RA2_WWV_2PNPDE20091217_231229_000061932085_00144_40779_1726.N1 |
| DSD: RA2_CONFIGURATION_DATA PCF_RA2_WWV_2P | Filename: AUX_ECF_AXNECM20091217_062111_20091217_150000_20091218_030000 | Product: RA2_WWV_2PNPDE20091217_231229_000061932085_00144_40779_1726.N1 |
| DSD: RA2_CONSTANT_DATA PCF_RA2_WWV_2P | Filename: | Product: RA2_WWV_2PNPDE20091217_231229_000061932085_00144_40779_1726.N1 |
| DSD: RA2_IF_MASK_FLIGHT_DATA PCF_RA2_WWV_2P | Filename: RA2_FGD_2PNPDE20091217_231229_000061932085_00144_40779_1725.N1 | Product: RA2_WWV_2PNPDE20091217_231229_000061932085_00144_40779_1726.N1 |
| DSD: RA2_USO_DATA PCF_RA2_WWV_2P | Filename: DOR_NAV_0PNPDE20091217_231033_000057382085_00144_40779_9379.N1 | Product: RA2_WWV_2PNPDE20091217_231229_000061932085_00144_40779_1726.N1 |
| DSD: SOLAR_ACTIVITY_INDEX_PREDICT PCF_RA2_WWV_2P | Filename: | Product: RA2_WWV_2PNPDE20091217_231229_000061932085_00144_40779_1726.N1 |

MPH checks (Level 0)

MPH Errors for RA2_CAL_0P



RA2_CAL_0P MPH checks

RA2_CAL_0P products with wrong filename

Gauge Segment (Start-Stop)

RA2_CAL_0P products with unknown processing stage

Gauge Segment (Start-Stop)

RA2_CAL_0P products with unknown acquisition station

Gauge Segment (Start-Stop)

RA2_CAL_0P products with unknown processing center

Gauge Segment (Start-Stop)

RA2_CAL_0P products with wrong processing time

Gauge Segment (Start-Stop)

RA2_CAL_0P products with software version not equal to the current version

| Gauge | Segment (Start-Stop) |
|--|--|
| Warning: Wrong Software ver. KSPT_L0/4303 Filename: RA2_CAL_0PNPDK20091217_151051_000001212085_00140_40775_1619.N1; | 17-DEC-2009 15:10:51.101 17-DEC-2009 15:12:52.528 |

RA2_CAL_0P products with wrong sensing start

Gauge Segment (Start-Stop)

RA2_CAL_0P products with wrong sensing stop

Gauge Segment (Start-Stop)

RA2_CAL_0P products with wrong phase

Gauge Segment (Start-Stop)

RA2_CAL_0P products with wrong state vector time

Gauge Segment (Start-Stop)

RA2_CAL_0P products with wrong x_position

Gauge Segment (Start-Stop)

RA2_CAL_0P products with wrong y_position

Gauge Segment (Start-Stop)

RA2_CAL_0P products with wrong z_position

Gauge Segment (Start-Stop)

RA2_CAL_0P products with wrong x_velocity

Gauge Segment (Start-Stop)

RA2_CAL_0P products with wrong y_velocity

Gauge Segment (Start-Stop)

RA2_CAL_0P products with wrong z_velocity

Gauge Segment (Start-Stop)

RA2_CAL_0P products with unknown vector source

Gauge Segment (Start-Stop)

RA2_CAL_0P products with UTC to SBT time too far from sensing time

| Gauge | Segment (Start-Stop) |
|--|--|
| Warning: Wrong UTC SBT time format. 17-DEC-2009 12:03:07.817869 Filename: RA2_CAL_0PNPDK20091217_151051_000001212085_00140_40775_1619.N1; | 17-DEC-2009 15:10:51.101 17-DEC-2009 15:12:52.528 |

RA2_CAL_0P products with satellite binary time out-of-range

Gauge Segment (Start-Stop)

RA2_CAL_0P products with wrong clock step

Gauge Segment (Start-Stop)

RA2_CAL_0P products with leap utc set to blank

Gauge Segment (Start-Stop)

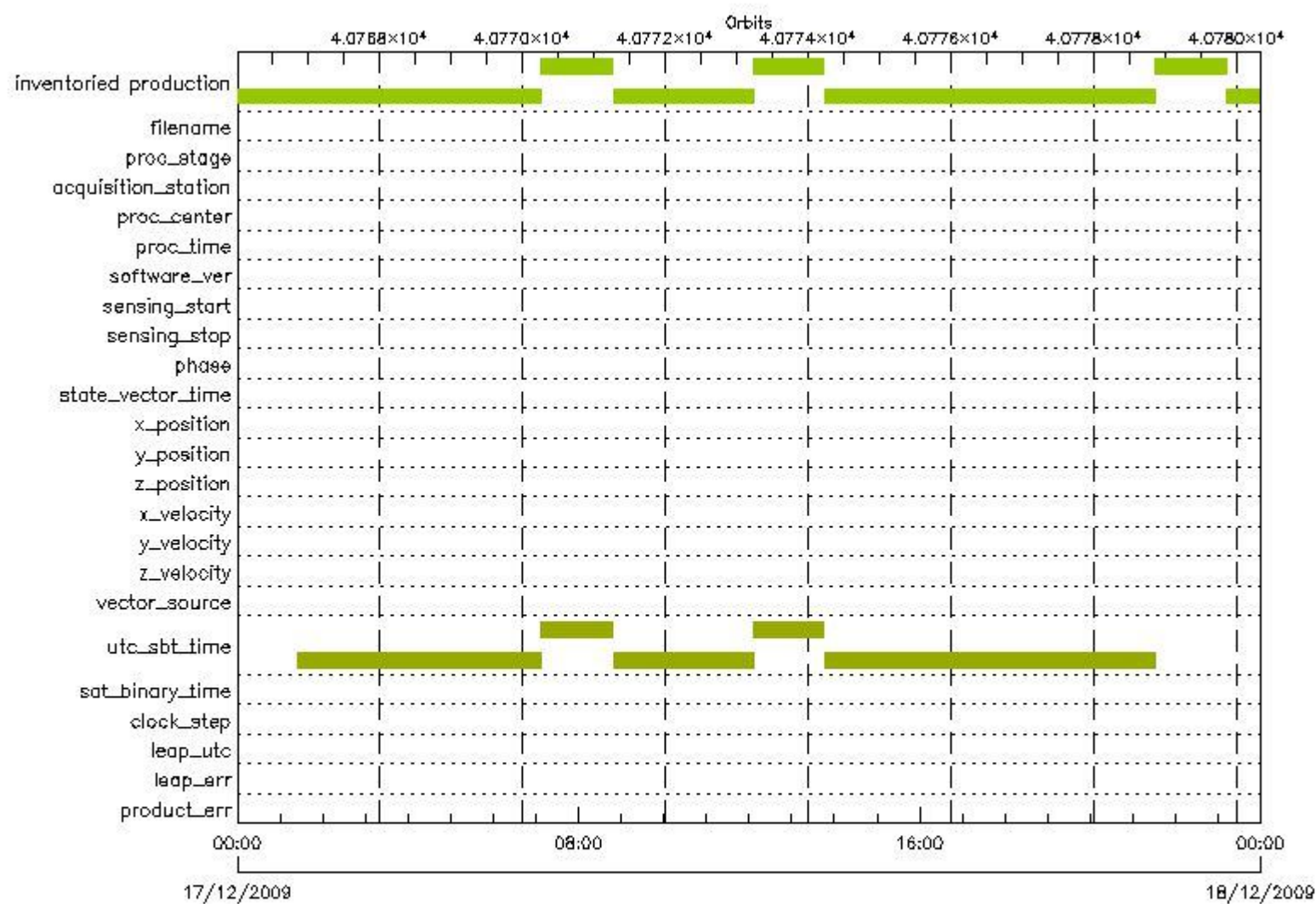
RA2_CAL_0P products with leap err set

Gauge Segment (Start-Stop)

RA2_CAL_0P products with product err set

Gauge Segment (Start-Stop)

MPH Errors for DOR_DOP_0P



DOR_DOP_0P products with wrong filename

Gauge Segment (Start-Stop)

DOR_DOP_0P products with unknown processing stage

Gauge Segment (Start-Stop)

DOR_DOP_0P products with unknown acquisition station

Gauge Segment (Start-Stop)

DOR_DOP_0P products with unknown processing center

Gauge Segment (Start-Stop)

DOR_DOP_0P products with wrong processing time

Gauge Segment (Start-Stop)

DOR_DOP_0P products with software version not equal to the current version

Gauge Segment (Start-Stop)

DOR_DOP_0P products with wrong sensing start

Gauge Segment (Start-Stop)

DOR_DOP_0P products with wrong sensing stop

Gauge Segment (Start-Stop)

DOR_DOP_0P products with wrong phase

Gauge Segment (Start-Stop)

DOR_DOP_0P products with wrong state vector time

Gauge Segment (Start-Stop)

DOR_DOP_0P products with wrong x_position

Gauge Segment (Start-Stop)

DOR_DOP_0P products with wrong y_position

Gauge Segment (Start-Stop)

DOR_DOP_0P products with wrong z_position

Gauge Segment (Start-Stop)

DOR_DOP_0P products with wrong x_velocity

Gauge Segment (Start-Stop)

DOR_DOP_0P products with wrong y_velocity

Gauge Segment (Start-Stop)

DOR_DOP_0P products with wrong z_velocity

Gauge Segment (Start-Stop)

DOR_DOP_0P products with unknown vector source

Gauge Segment (Start-Stop)

DOR_DOP_0P products with UTC to SBT time too far from sensing time

| Gauge | Segment (Start-Stop) |
|--|--|
| Warning: Wrong UTC SBT time format. 16-DEC-2009 22:30:13.811849 Filename: DOR_DOP_0PNPDE20091217_012507_000044632085_00131_40766_9775.N1; | 17-DEC-2009 01:25:07.036 17-DEC-2009 02:39:30.099 |
| Warning: Wrong UTC SBT time format. 16-DEC-2009 22:30:13.811849 Filename: DOR_DOP_0PNPDE20091217_024137_000057382085_00132_40767_9776.N1; | 17-DEC-2009 02:41:37.614 17-DEC-2009 04:17:15.838 |
| Warning: Wrong UTC SBT time format. 16-DEC-2009 22:30:13.811849 Filename: DOR_DOP_0PNPDE20091217_041819_000059932085_00133_40768_9777.N1; | 17-DEC-2009 04:18:19.592 17-DEC-2009 05:58:12.843 |
| Warning: Wrong UTC SBT time format. 16-DEC-2009 22:30:13.811849 Filename: DOR_DOP_0PNPDK20091217_060020_000040172085_00134_40769_2625.N1; | 17-DEC-2009 06:00:20.358 17-DEC-2009 07:07:17.109 |
| Warning: Wrong UTC SBT time format. 17-DEC-2009 05:25:02.814929 Filename: DOR_DOP_0PNPDK20091217_070717_000060572085_00135_40770_2626.N1; | 17-DEC-2009 07:07:17.109 17-DEC-2009 08:48:14.102 |
| Warning: Wrong UTC SBT time format. 17-DEC-2009 07:04:24.815657 Filename: DOR_DOP_0PNPDK20091217_084917_000058022085_00136_40771_2627.N1; | 17-DEC-2009 08:49:17.863 17-DEC-2009 10:25:59.821 |
| Warning: Wrong UTC SBT time format. 17-DEC-2009 08:44:08.816394 Filename: DOR_DOP_0PNPDK20091217_102703_000059932085_00137_40772_2628.N1; | 17-DEC-2009 10:27:03.579 17-DEC-2009 12:06:56.802 |
| Warning: Wrong UTC SBT time format. 17-DEC-2009 10:23:46.817132 Filename: DOR_DOP_0PNPDK20091217_120656_000058662085_00138_40773_2629.N1; | 17-DEC-2009 12:06:56.802 17-DEC-2009 13:44:42.545 |
| Warning: Wrong UTC SBT time format. 17-DEC-2009 12:03:07.817869 Filename: DOR_DOP_0PNPDK20091217_134546_000058662085_00139_40774_2630.N1; | 17-DEC-2009 13:45:46.303 17-DEC-2009 15:23:32.026 |
| Warning: Wrong UTC SBT time format. 17-DEC-2009 12:03:07.817869 Filename: DOR_DOP_0PNPDK20091217_152435_000058022085_00140_40775_2631.N1; | 17-DEC-2009 15:24:35.780 17-DEC-2009 17:01:17.734 |
| Warning: Wrong UTC SBT time format. 17-DEC-2009 15:20:07.819330 Filename: DOR_DOP_0PNPDK20091217_170221_000058022085_00141_40776_2632.N1; | 17-DEC-2009 17:02:21.496 17-DEC-2009 18:39:03.465 |
| Warning: Wrong UTC SBT time format. 17-DEC-2009 16:57:49.820056 Filename: DOR_DOP_0PNPDK20091217_184007_000058022085_00142_40777_2633.N1; | 17-DEC-2009 18:40:07.223 17-DEC-2009 20:16:49.208 |
| Warning: Wrong UTC SBT time format. 17-DEC-2009 16:57:49.820056 Filename: DOR_DOP_0PNPDE20091217_201752_000043992085_00143_40778_9778.N1; | 17-DEC-2009 20:17:52.962 17-DEC-2009 21:31:12.256 |

DOR_DOP_0P products with satellite binary time out-of-range

Gauge Segment (Start-Stop)

DOR_DOP_0P products with wrong clock step

Gauge Segment (Start-Stop)

DOR_DOP_0P products with leap utc set to blank

Gauge Segment (Start-Stop)

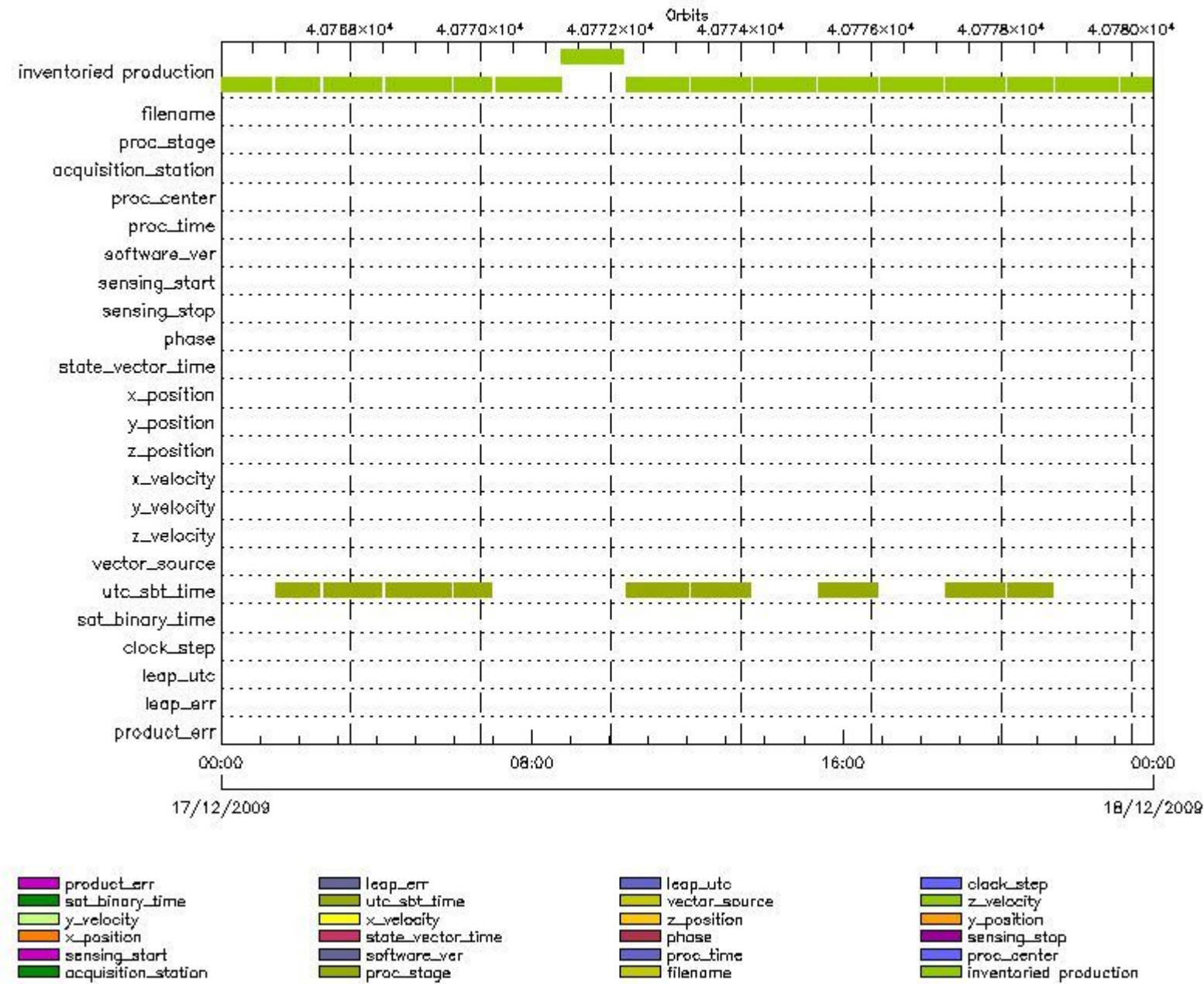
DOR_DOP_0P products with leap err set

Gauge Segment (Start-Stop)

DOR_DOP_0P products with product err set

Gauge Segment (Start-Stop)

MPH Errors for DOR_NAV_0P



DOR_NAV_0P MPH checks

DOR_NAV_0P products with wrong filename

Gauge Segment (Start-Stop)

DOR_NAV_0P products with unknown processing stage

Gauge Segment (Start-Stop)

DOR_NAV_0P products with unknown acquisition station

Gauge Segment (Start-Stop)

DOR_NAV_0P products with unknown processing center

Gauge Segment (Start-Stop)

DOR_NAV_0P products with wrong processing time

Gauge Segment (Start-Stop)

DOR_NAV_0P products with software version not equal to the current version

Gauge Segment (Start-Stop)

DOR_NAV_0P products with wrong sensing start

Gauge Segment (Start-Stop)

DOR_NAV_0P products with wrong sensing stop

Gauge Segment (Start-Stop)

DOR_NAV_0P products with wrong phase

Gauge Segment (Start-Stop)

DOR_NAV_0P products with wrong state vector time

Gauge Segment (Start-Stop)

DOR_NAV_0P products with wrong x_position

Gauge Segment (Start-Stop)

DOR_NAV_0P products with wrong y_position

Gauge Segment (Start-Stop)

DOR_NAV_0P products with wrong z_position

Gauge Segment (Start-Stop)

DOR_NAV_0P products with wrong x_velocity

Gauge Segment (Start-Stop)

DOR_NAV_0P products with wrong y_velocity

Gauge Segment (Start-Stop)

DOR_NAV_0P products with wrong z_velocity

Gauge Segment (Start-Stop)

DOR_NAV_0P products with unknown vector source

Gauge Segment (Start-Stop)

DOR_NAV_0P products with UTC to SBT time too far from sensing time

| Gauge | Segment (Start-Stop) |
|--|--|
| Warning: Wrong UTC SBT time format. 16-DEC-2009 22:30:13.811849 Filename: DOR_NAV_0PNPDE20091217_012331_000041442085_00131_40766_9374.N1; | 17-DEC-2009 01:23:31.399 17-DEC-2009 02:32:35.673 |
| Warning: Wrong UTC SBT time format. 16-DEC-2009 22:30:13.811849 Filename: DOR_NAV_0PNPDE20091217_023754_000054192085_00132_40767_9375.N1; | 17-DEC-2009 02:37:54.462 17-DEC-2009 04:08:13.896 |
| Warning: Wrong UTC SBT time format. 16-DEC-2009 22:30:13.811849 Filename: DOR_NAV_0PNPDE20091217_041332_000060572085_00133_40768_9376.N1; | 17-DEC-2009 04:13:32.689 17-DEC-2009 05:54:29.690 |

| | |
|--|--|
| Warning: Wrong UTC SBT time format. 16-DEC-2009 22:30:13.811849 Filename: DOR_NAV_0PNPDK20091217_055948_000035072085_00134_40769_1922.N1; | 17-DEC-2009 05:59:48.483 17-DEC-2009 06:58:15.171 |
| Warning: Wrong UTC SBT time format. 17-DEC-2009 08:44:08.816394 Filename: DOR_NAV_0PNPDK20091217_102527_000057382085_00137_40772_1925.N1; | 17-DEC-2009 10:25:27.946 17-DEC-2009 12:01:06.138 |
| Warning: Wrong UTC SBT time format. 17-DEC-2009 10:23:46.817132 Filename: DOR_NAV_0PNPDK20091217_120624_000054192085_00138_40773_1926.N1; | 17-DEC-2009 12:06:24.927 17-DEC-2009 13:36:44.358 |
| Warning: Wrong UTC SBT time format. 17-DEC-2009 12:03:07.817869 Filename: DOR_NAV_0PNPDK20091217_152300_000054192085_00140_40775_1928.N1; | 17-DEC-2009 15:23:00.147 17-DEC-2009 16:53:19.554 |
| Warning: Wrong UTC SBT time format. 17-DEC-2009 16:57:49.820056 Filename: DOR_NAV_0PNPDK20091217_183935_000054192085_00142_40777_1930.N1; | 17-DEC-2009 18:39:35.348 17-DEC-2009 20:09:54.779 |
| Warning: Wrong UTC SBT time format. 17-DEC-2009 16:57:49.820056 Filename: DOR_NAV_0PNPDE20091217_201513_000041442085_00143_40778_9377.N1; | 17-DEC-2009 20:15:13.568 17-DEC-2009 21:24:17.822 |

DOR_NAV_0P products with satellite binary time out-of-range

Gauge Segment (Start-Stop)

DOR_NAV_0P products with wrong clock step

Gauge Segment (Start-Stop)

DOR_NAV_0P products with leap utc set to blank

Gauge Segment (Start-Stop)

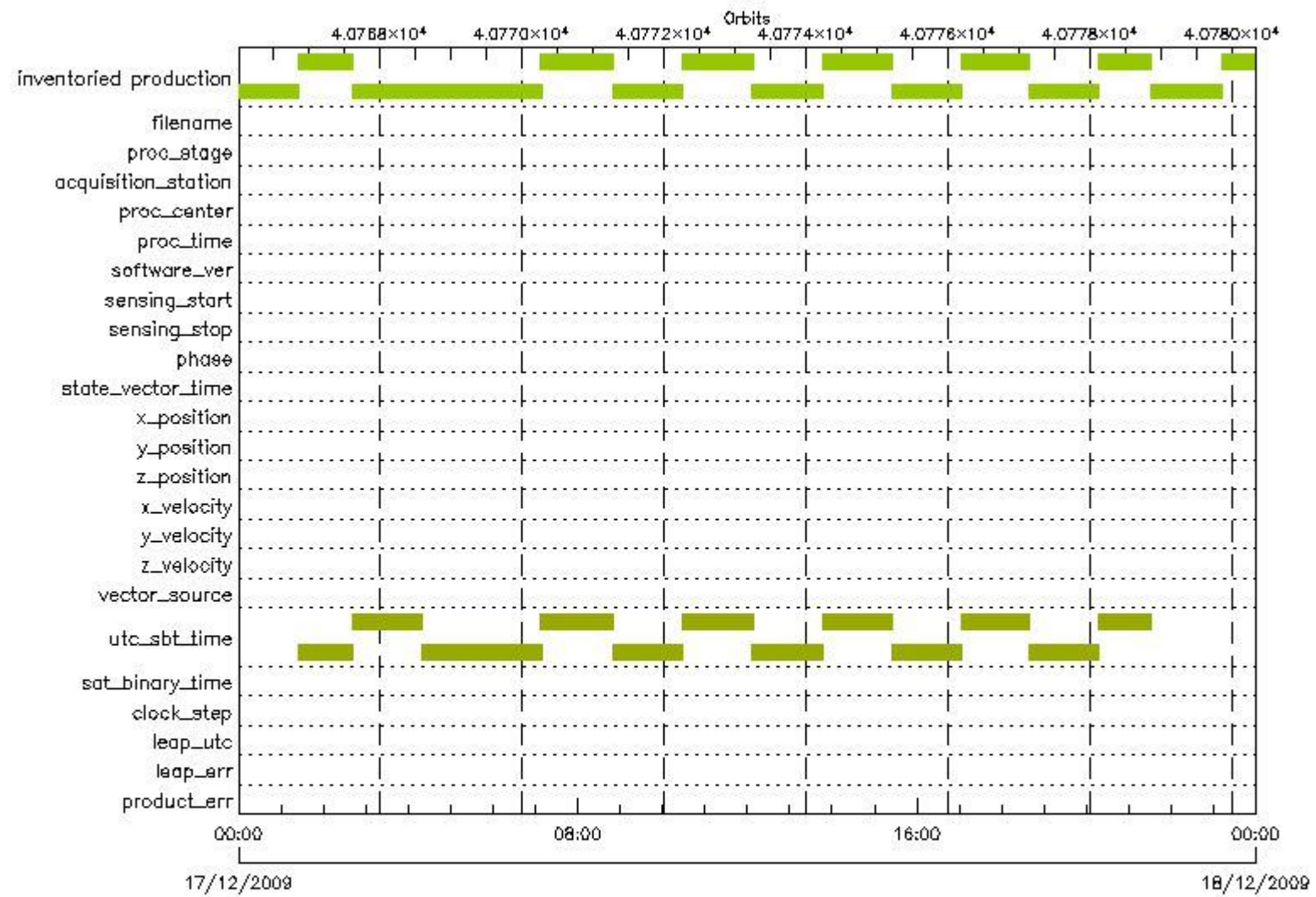
DOR_NAV_0P products with leap err set

Gauge Segment (Start-Stop)

DOR_NAV_0P products with product err set

Gauge Segment (Start-Stop)

MPH Errors for MWR_NL__0P



MWR_NL__0P MPH checks

MWR_NL__0P products with wrong filename

Gauge Segment (Start-Stop)

MWR_NL__0P products with unknown processing stage

Gauge Segment (Start-Stop)

MWR_NL__0P products with unknown acquisition station

Gauge Segment (Start-Stop)

MWR_NL__0P products with unknown processing center

Gauge Segment (Start-Stop)

MWR_NL__0P products with wrong processing time

Gauge Segment (Start-Stop)

MWR_NL__0P products with software version not equal to the current version

Gauge Segment (Start-Stop)

MWR_NL__0P products with wrong sensing start

Gauge Segment (Start-Stop)

MWR_NL__0P products with wrong sensing stop

Gauge Segment (Start-Stop)

MWR_NL__0P products with wrong phase

Gauge Segment (Start-Stop)

MWR_NL__0P products with wrong state vector time

Gauge Segment (Start-Stop)

MWR_NL__0P products with wrong x_position

Gauge Segment (Start-Stop)

MWR_NL__0P products with wrong y_position

Gauge Segment (Start-Stop)

MWR_NL__0P products with wrong z_position

Gauge Segment (Start-Stop)

MWR_NL__0P products with wrong x_velocity

Gauge Segment (Start-Stop)

MWR_NL__0P products with wrong y_velocity

Gauge Segment (Start-Stop)

MWR_NL__0P products with wrong z_velocity

Gauge Segment (Start-Stop)

MWR_NL__0P products with unknown vector source

Gauge Segment (Start-Stop)

MWR_NL__0P products with UTC to SBT time too far from sensing time

| Gauge | Segment (Start-Stop) |
|--|--|
| Warning: Wrong UTC SBT time format. 16-DEC-2009 22:30:13.811849 Filename: MWR_NL__0PNPDE20091217_012459_000046082085_00131_40766_9817.N1; | 17-DEC-2009 01:24:59.669 17-DEC-2009 02:41:47.806 |
| Warning: Wrong UTC SBT time format. 16-DEC-2009 22:30:13.811849 Filename: MWR_NL__0PNPDE20091217_024147_000057842085_00132_40767_9818.N1; | 17-DEC-2009 02:41:47.806 17-DEC-2009 04:18:11.971 |
| Warning: Wrong UTC SBT time format. 16-DEC-2009 22:30:13.811849 Filename: MWR_NL__0PNPDE20091217_041835_000060722085_00133_40768_9819.N1; | 17-DEC-2009 04:18:35.967 17-DEC-2009 05:59:48.135 |
| Warning: Wrong UTC SBT time format. 16-DEC-2009 22:30:13.811849 Filename: MWR_NL__0PNPDK20091217_060012_000040802085_00134_40769_2544.N1; | 17-DEC-2009 06:00:12.143 17-DEC-2009 07:08:12.257 |
| Warning: Wrong UTC SBT time format. 17-DEC-2009 05:25:02.814929 Filename: MWR_NL__0PNPDK20091217_070748_000061202085_00135_40770_2545.N1; | 17-DEC-2009 07:07:48.249 17-DEC-2009 08:49:48.426 |

| | |
|--|--|
| Warning: Wrong UTC SBT time format. 17-DEC-2009 07:04:24.815657 Filename: MWR_NL__OPNPDK20091217_084924_000059282085_00136_40771_2546.N1; | 17-DEC-2009 08:49:24.426 17-DEC-2009 10:28:12.587 |
| Warning: Wrong UTC SBT time format. 17-DEC-2009 08:44:08.816394 Filename: MWR_NL__OPNPDK20091217_102700_000060722085_00137_40772_2547.N1; | 17-DEC-2009 10:27:00.595 17-DEC-2009 12:08:12.767 |
| Warning: Wrong UTC SBT time format. 17-DEC-2009 10:23:46.817132 Filename: MWR_NL__OPNPDK20091217_120724_000059282085_00138_40773_2548.N1; | 17-DEC-2009 12:07:24.759 17-DEC-2009 13:46:12.932 |
| Warning: Wrong UTC SBT time format. 17-DEC-2009 12:03:07.817869 Filename: MWR_NL__OPNPDK20091217_134548_000059282085_00139_40774_2549.N1; | 17-DEC-2009 13:45:48.932 17-DEC-2009 15:24:37.097 |
| Warning: Wrong UTC SBT time format. 17-DEC-2009 12:03:07.817869 Filename: MWR_NL__OPNPDK20091217_152501_000058562085_00140_40775_2550.N1; | 17-DEC-2009 15:25:01.093 17-DEC-2009 17:02:37.265 |
| Warning: Wrong UTC SBT time format. 17-DEC-2009 15:20:07.819330 Filename: MWR_NL__OPNPDK20091217_170237_000058562085_00141_40776_2551.N1; | 17-DEC-2009 17:02:37.265 17-DEC-2009 18:40:13.430 |
| Warning: Wrong UTC SBT time format. 17-DEC-2009 16:57:49.820056 Filename: MWR_NL__OPNPDK20091217_184013_000058802085_00142_40777_2552.N1; | 17-DEC-2009 18:40:13.430 17-DEC-2009 20:18:13.591 |
| Warning: Wrong UTC SBT time format. 17-DEC-2009 16:57:49.820056 Filename: MWR_NL__OPNPDE20091217_201813_000044642085_00143_40778_9820.N1; | 17-DEC-2009 20:18:13.591 17-DEC-2009 21:32:37.717 |

MWR_NL__0P products with satellite binary time out-of-range

Gauge Segment (Start-Stop)

MWR_NL__0P products with wrong clock step

Gauge Segment (Start-Stop)

MWR_NL__0P products with leap utc set to blank

Gauge Segment (Start-Stop)

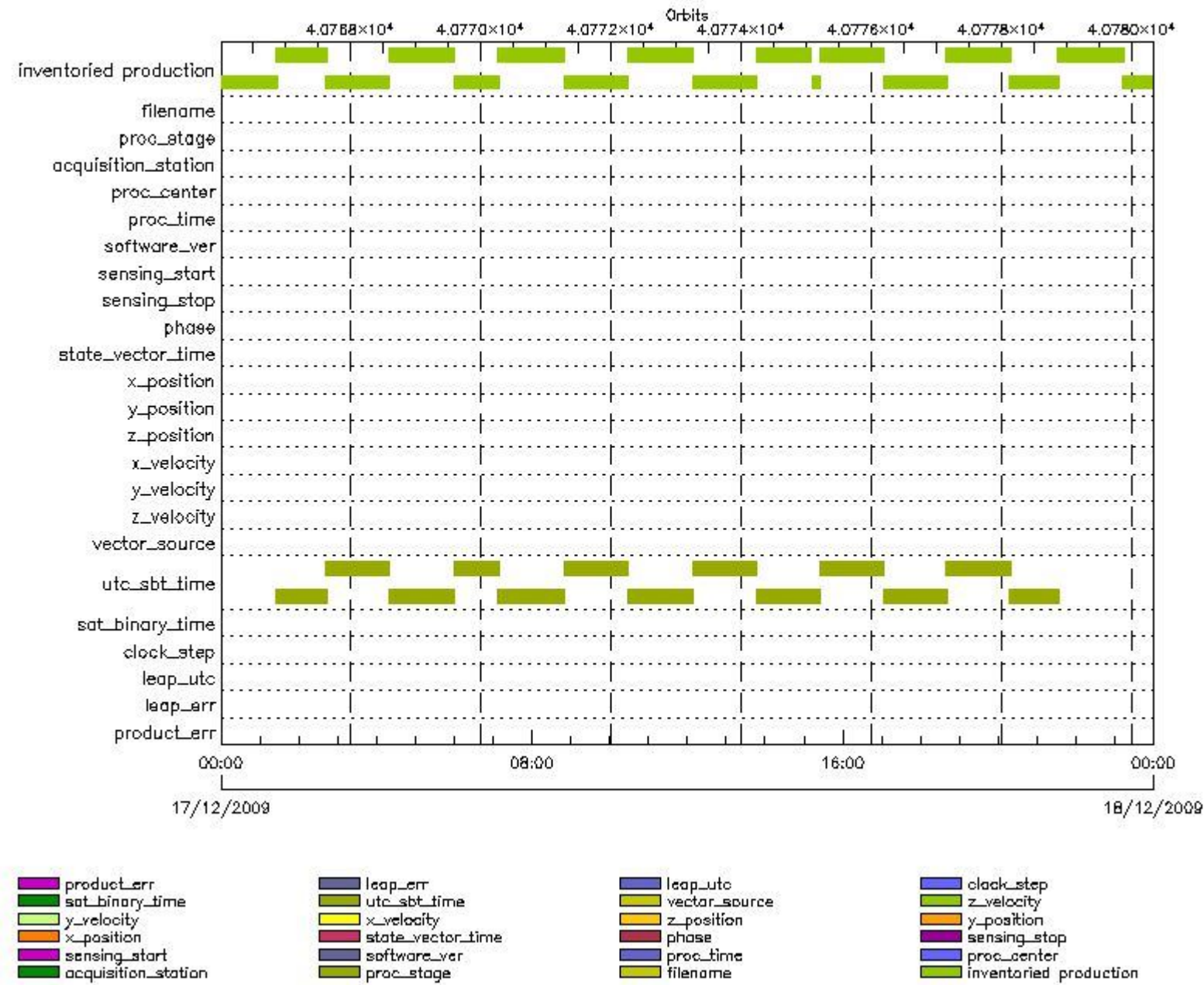
MWR_NL__0P products with leap err set

Gauge Segment (Start-Stop)

MWR_NL__0P products with product err set

Gauge Segment (Start-Stop)

MPH Errors for RA2_ME__0P



RA2_ME__0P MPH checks

RA2_ME__0P products with wrong filename

Gauge Segment (Start-Stop)

RA2_ME__0P products with unknown processing stage

Gauge Segment (Start-Stop)

RA2_ME__0P products with unknown acquisition station

Gauge Segment (Start-Stop)

RA2_ME__0P products with unknown processing center

Gauge Segment (Start-Stop)

RA2_ME__0P products with wrong processing time

Gauge Segment (Start-Stop)

RA2_ME__0P products with software version not equal to the current version

Gauge Segment (Start-Stop)

RA2_ME__0P products with wrong sensing start

Gauge Segment (Start-Stop)

RA2_ME__0P products with wrong sensing stop

Gauge Segment (Start-Stop)

RA2_ME__0P products with wrong phase

Gauge Segment (Start-Stop)

RA2_ME__0P products with wrong state vector time

Gauge Segment (Start-Stop)

RA2_ME__0P products with wrong x_position

Gauge Segment (Start-Stop)

RA2_ME__0P products with wrong y_position

Gauge Segment (Start-Stop)

RA2_ME__0P products with wrong z_position

Gauge Segment (Start-Stop)

RA2_ME__0P products with wrong x_velocity

Gauge Segment (Start-Stop)

RA2_ME__0P products with wrong y_velocity

Gauge Segment (Start-Stop)

RA2_ME__0P products with wrong z_velocity

Gauge Segment (Start-Stop)

RA2_ME__0P products with unknown vector source

Gauge Segment (Start-Stop)

RA2_ME__0P products with UTC to SBT time too far from sensing time

| Gauge | Segment (Start-Stop) |
|--|--|
| Warning: Wrong UTC SBT time format. 16-DEC-2009 22:30:13.811849 Filename: RA2_ME__0PNPDE20091217_012512_000046422085_00131_40766_0493.N1; | 17-DEC-2009 01:25:12.070 17-DEC-2009 02:42:34.108 |
| Warning: Wrong UTC SBT time format. 16-DEC-2009 22:30:13.811849 Filename: RA2_ME__0PNPDE20091217_024201_000058352085_00132_40767_0494.N1; | 17-DEC-2009 02:42:01.802 17-DEC-2009 04:19:16.934 |
| Warning: Wrong UTC SBT time format. 16-DEC-2009 22:30:13.811849 Filename: RA2_ME__0PNPDE20091217_041844_000061272085_00133_40768_0495.N1; | 17-DEC-2009 04:18:44.628 17-DEC-2009 06:00:51.628 |
| Warning: Wrong UTC SBT time format. 16-DEC-2009 22:30:13.811849 Filename: RA2_ME__0PNPDK20091217_060020_000041202085_00134_40769_4871.N1; | 17-DEC-2009 06:00:20.436 17-DEC-2009 07:09:00.008 |
| Warning: Wrong UTC SBT time format. 17-DEC-2009 05:25:02.814929 Filename: RA2_ME__0PNPDK20091217_070804_000061562085_00135_40770_4872.N1; | 17-DEC-2009 07:08:04.308 17-DEC-2009 08:50:40.272 |

| | |
|--|--|
| Warning: Wrong UTC SBT time format. 17-DEC-2009 07:04:24.815657 Filename: RA2_ME__0PNPDK20091217_084945_000059572085_00136_40771_4873.N1; | 17-DEC-2009 08:49:45.686 17-DEC-2009 10:29:02.244 |
| Warning: Wrong UTC SBT time format. 17-DEC-2009 08:44:08.816394 Filename: RA2_ME__0PNPDK20091217_102723_000061052085_00137_40772_4874.N1; | 17-DEC-2009 10:27:23.098 17-DEC-2009 12:09:07.818 |
| Warning: Wrong UTC SBT time format. 17-DEC-2009 10:23:46.817132 Filename: RA2_ME__0PNPDK20091217_120742_000059672085_00138_40773_4875.N1; | 17-DEC-2009 12:07:42.040 17-DEC-2009 13:47:08.624 |
| Warning: Wrong UTC SBT time format. 17-DEC-2009 12:03:07.817869 Filename: RA2_ME__0PNPDK20091217_134610_000050692085_00139_40774_4876.N1; | 17-DEC-2009 13:46:10.696 17-DEC-2009 15:10:39.396 |
| Warning: Wrong UTC SBT time format. 17-DEC-2009 12:03:07.817869 Filename: RA2_ME__0PNPDK20091217_151417_000006872085_00140_40775_4877.N1; | 17-DEC-2009 15:14:17.921 17-DEC-2009 15:25:45.260 |
| Warning: Wrong UTC SBT time format. 17-DEC-2009 12:03:07.817869 Filename: RA2_ME__0PNPDK20091217_152512_000059112085_00140_40775_4878.N1; | 17-DEC-2009 15:25:12.954 17-DEC-2009 17:03:43.838 |
| Warning: Wrong UTC SBT time format. 17-DEC-2009 15:20:07.819330 Filename: RA2_ME__0PNPDK20091217_170242_000059202085_00141_40776_4879.N1; | 17-DEC-2009 17:02:42.568 17-DEC-2009 18:41:22.364 |
| Warning: Wrong UTC SBT time format. 17-DEC-2009 16:57:49.820056 Filename: RA2_ME__0PNPDK20091217_184015_000059352085_00142_40777_4880.N1; | 17-DEC-2009 18:40:15.524 17-DEC-2009 20:19:10.916 |
| Warning: Wrong UTC SBT time format. 17-DEC-2009 16:57:49.820056 Filename: RA2_ME__0PNPDE20091217_201814_000045302085_00143_40778_0496.N1; | 17-DEC-2009 20:18:14.102 17-DEC-2009 21:33:43.626 |

RA2_ME__0P products with satellite binary time out-of-range

Gauge Segment (Start-Stop)

RA2_ME__0P products with wrong clock step

Gauge Segment (Start-Stop)

RA2_ME__0P products with leap utc set to blank

Gauge Segment (Start-Stop)

RA2_ME__0P products with leap err set

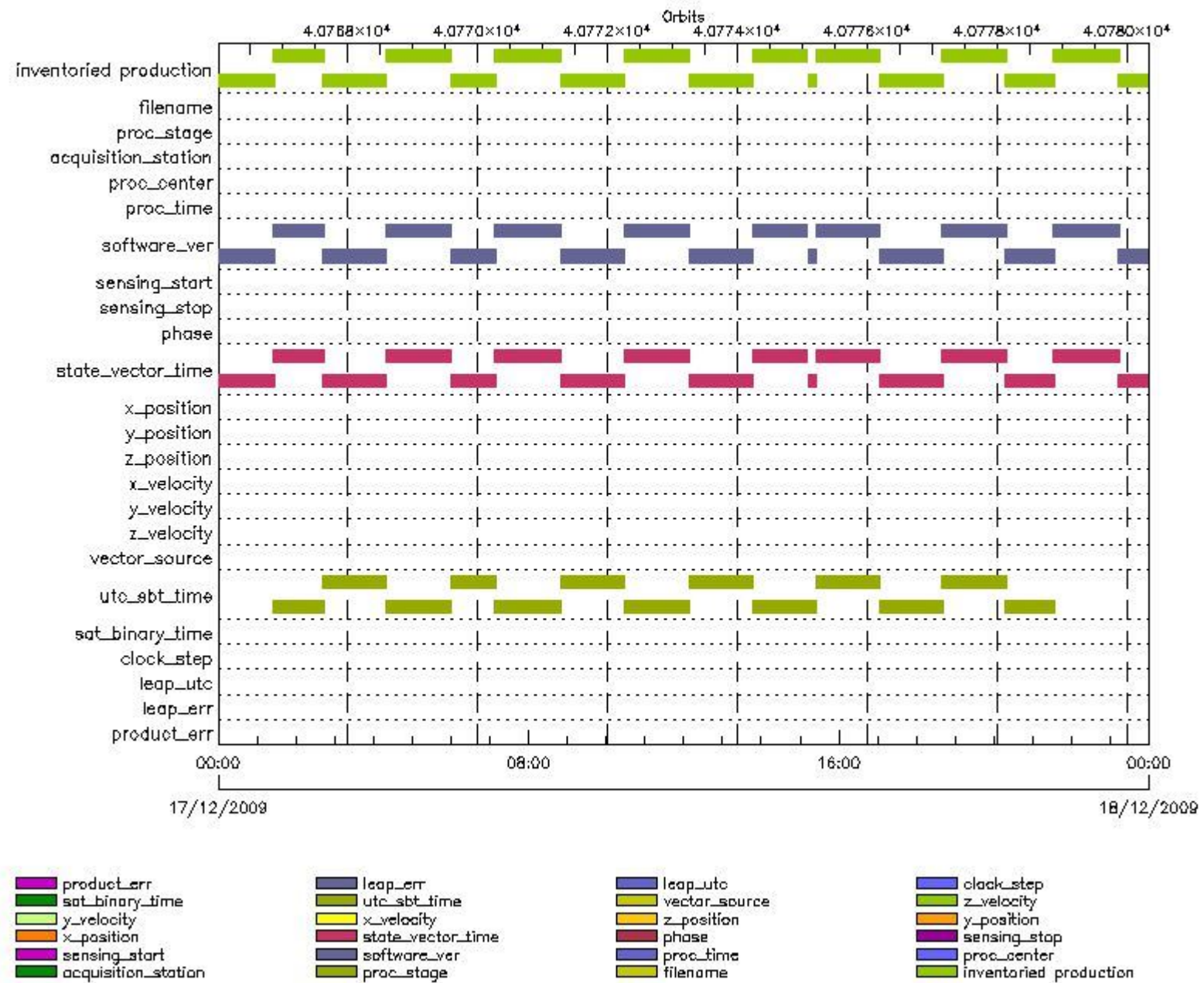
Gauge Segment (Start-Stop)

RA2_ME__0P products with product err set

Gauge Segment (Start-Stop)

MPH checks (Level 1)

MPH Errors for RA2_MW__1P



RA2_MW__1P MPH checks

RA2_MW__1P products with wrong filename

Gauge Segment (Start-Stop)

RA2_MW__1P products with unknown processing stage

Gauge Segment (Start-Stop)

RA2_MW__1P products with unknown acquisition station

Gauge Segment (Start-Stop)

RA2_MW__1P products with unknown processing center

Gauge Segment (Start-Stop)

RA2_MW__1P products with wrong processing time

Gauge Segment (Start-Stop)

RA2_MW__1P products with software version not equal to the current version

| Gauge | Segment (Start-Stop) |
|--|--|
| Warning: Wrong Software ver. RA2/5.06 Filename: RA2_MW__1PNPDE20091216_234603_000060112085_00130_40765_1706.N1; | 16-DEC-2009 23:46:03.335 17-DEC-2009 01:26:14.424 |
| Warning: Wrong Software ver. RA2/5.06 Filename: RA2_MW__1PNPDE20091217_012512_000046432085_00131_40766_1709.N1; | 17-DEC-2009 01:25:12.095 17-DEC-2009 02:42:35.192 |
| Warning: Wrong Software ver. RA2/5.06 Filename: RA2_MW__1PNPDE20091217_024201_000058362085_00132_40767_1712.N1; | 17-DEC-2009 02:42:01.827 17-DEC-2009 04:19:18.018 |
| Warning: Wrong Software ver. RA2/5.06 Filename: RA2_MW__1PNPDE20091217_041844_000061282085_00133_40768_1715.N1; | 17-DEC-2009 04:18:44.653 17-DEC-2009 06:00:52.712 |
| Warning: Wrong Software ver. RA2/5.06 Filename: RA2_MW__1PNPDK20091217_060020_000041212085_00134_40769_8420.N1; | 17-DEC-2009 06:00:20.461 17-DEC-2009 07:09:01.091 |
| Warning: Wrong Software ver. RA2/5.06 Filename: RA2_MW__1PNPDK20091217_070804_000061572085_00135_40770_8423.N1; | 17-DEC-2009 07:08:04.333 17-DEC-2009 08:50:41.355 |
| Warning: Wrong Software ver. RA2/5.06 Filename: RA2_MW__1PNPDK20091217_084945_000059582085_00136_40771_8426.N1; | 17-DEC-2009 08:49:45.711 17-DEC-2009 10:29:03.327 |
| Warning: Wrong Software ver. RA2/5.06 Filename: RA2_MW__1PNPDK20091217_102723_000061062085_00137_40772_8429.N1; | 17-DEC-2009 10:27:23.123 17-DEC-2009 12:09:08.901 |
| Warning: Wrong Software ver. RA2/5.06 Filename: RA2_MW__1PNPDK20091217_120742_000059682085_00138_40773_8432.N1; | 17-DEC-2009 12:07:42.065 17-DEC-2009 13:47:09.707 |
| Warning: Wrong Software ver. RA2/5.06 Filename: RA2_MW__1PNPDK20091217_134610_000050702085_00139_40774_8435.N1; | 17-DEC-2009 13:46:10.721 17-DEC-2009 15:10:40.479 |
| Warning: Wrong Software ver. RA2/5.06 Filename: RA2_MW__1PNPDK20091217_151417_000006882085_00140_40775_8438.N1; | 17-DEC-2009 15:14:17.946 17-DEC-2009 15:25:46.343 |
| Warning: Wrong Software ver. RA2/5.06 Filename: RA2_MW__1PNPDK20091217_152512_000059122085_00140_40775_8441.N1; | 17-DEC-2009 15:25:12.979 17-DEC-2009 17:03:44.921 |
| Warning: Wrong Software ver. RA2/5.06 Filename: RA2_MW__1PNPDK20091217_170242_000059212085_00141_40776_8444.N1; | 17-DEC-2009 17:02:42.593 17-DEC-2009 18:41:23.447 |
| Warning: Wrong Software ver. RA2/5.06 Filename: RA2_MW__1PNPDK20091217_184015_000059362085_00142_40777_8447.N1; | 17-DEC-2009 18:40:15.549 17-DEC-2009 20:19:11.999 |
| Warning: Wrong Software ver. RA2/5.06 Filename: RA2_MW__1PNPDE20091217_201814_000045312085_00143_40778_1718.N1; | 17-DEC-2009 20:18:14.127 17-DEC-2009 21:33:44.709 |
| Warning: Wrong Software ver. RA2/5.06 Filename: RA2_MW__1PNPDE20091217_213206_000060822085_00143_40778_1721.N1; | 17-DEC-2009 21:32:06.733 17-DEC-2009 23:13:29.117 |
| Warning: Wrong Software ver. RA2/5.06 Filename: RA2_MW__1PNPDE20091217_231229_000061932085_00144_40779_1724.N1; | 17-DEC-2009 23:12:29.017 18-DEC-2009 00:55:41.687 |

RA2_MW__1P products with wrong sensing start

Gauge Segment (Start-Stop)

RA2_MW__1P products with wrong sensing stop

Gauge Segment (Start-Stop)

RA2_MW__1P products with wrong phase

Gauge Segment (Start-Stop)

RA2_MW__1P products with wrong state vector time

| Gauge | Segment (Start-Stop) |
|---|--|
| Warning: Not equal to FPO input. 16-DEC-2009 23:57:12.770153 Filename: RA2_MW__1PNPDE20091216_234603_000060112085_00130_40765_1706.N1; | 16-DEC-2009 23:46:03.335 17-DEC-2009 01:26:14.424 |
| Warning: Not equal to FPO input. 17-DEC-2009 01:37:48.651232 Filename: RA2_MW__1PNPDE20091217_012512_000046432085_00131_40766_1709.N1; | 17-DEC-2009 01:25:12.095 17-DEC-2009 02:42:35.192 |
| Warning: Not equal to FPO input. 17-DEC-2009 03:18:24.577962 Filename: RA2_MW__1PNPDE20091217_024201_000058362085_00132_40767_1712.N1; | 17-DEC-2009 02:42:01.827 17-DEC-2009 04:19:18.018 |
| Warning: Not equal to FPO input. 17-DEC-2009 04:59:00.607852 Filename: RA2_MW__1PNPDE20091217_041844_000061282085_00133_40768_1715.N1; | 17-DEC-2009 04:18:44.653 17-DEC-2009 06:00:52.712 |
| Warning: Not equal to FPO input. 17-DEC-2009 06:39:36.612007 Filename: RA2_MW__1PNPDK20091217_060020_000041212085_00134_40769_8420.N1; | 17-DEC-2009 06:00:20.461 17-DEC-2009 07:09:01.091 |
| Warning: Not equal to FPO input. 17-DEC-2009 08:20:12.551664 Filename: RA2_MW__1PNPDK20091217_070804_000061572085_00135_40770_8423.N1; | 17-DEC-2009 07:08:04.333 17-DEC-2009 08:50:41.355 |
| Warning: Not equal to FPO input. 17-DEC-2009 10:00:48.454583 Filename: RA2_MW__1PNPDK20091217_084945_000059582085_00136_40771_8426.N1; | 17-DEC-2009 08:49:45.711 17-DEC-2009 10:29:03.327 |
| Warning: Not equal to FPO input. 17-DEC-2009 11:41:24.324610 Filename: RA2_MW__1PNPDK20091217_102723_000061062085_00137_40772_8429.N1; | 17-DEC-2009 10:27:23.123 17-DEC-2009 12:09:08.901 |
| Warning: Not equal to FPO input. 17-DEC-2009 13:22:00.209112 Filename: RA2_MW__1PNPDK20091217_120742_000059682085_00138_40773_8432.N1; | 17-DEC-2009 12:07:42.065 17-DEC-2009 13:47:09.707 |
| Warning: Not equal to FPO input. 17-DEC-2009 15:02:36.158167 Filename: RA2_MW__1PNPDK20091217_134610_000050702085_00139_40774_8435.N1; | 17-DEC-2009 13:46:10.721 17-DEC-2009 15:10:40.479 |
| Warning: Not equal to FPO input. 17-DEC-2009 15:02:36.158167 Filename: RA2_MW__1PNPDK20091217_151417_000006882085_00140_40775_8438.N1; | 17-DEC-2009 15:14:17.946 17-DEC-2009 15:25:46.343 |
| Warning: Not equal to FPO input. 17-DEC-2009 16:43:12.182232 Filename: RA2_MW__1PNPDK20091217_152512_000059122085_00140_40775_8441.N1; | 17-DEC-2009 15:25:12.979 17-DEC-2009 17:03:44.921 |
| Warning: Not equal to FPO input. 17-DEC-2009 18:23:48.202271 Filename: RA2_MW__1PNPDK20091217_170242_000059212085_00141_40776_8444.N1; | 17-DEC-2009 17:02:42.593 17-DEC-2009 18:41:23.447 |
| Warning: Not equal to FPO input. 17-DEC-2009 20:04:24.176611 Filename: RA2_MW__1PNPDK20091217_184015_000059362085_00142_40777_8447.N1; | 17-DEC-2009 18:40:15.549 17-DEC-2009 20:19:11.999 |
| Warning: Not equal to FPO input. 17-DEC-2009 21:45:00.069428 Filename: RA2_MW__1PNPDE20091217_201814_000045312085_00143_40778_1718.N1; | 17-DEC-2009 20:18:14.127 17-DEC-2009 21:33:44.709 |
| Warning: Not equal to FPO input. 17-DEC-2009 21:45:00.068725 Filename: RA2_MW__1PNPDE20091217_213206_000060822085_00143_40778_1721.N1; | 17-DEC-2009 21:32:06.733 17-DEC-2009 23:13:29.117 |
| Warning: Not equal to FPO input. 17-DEC-2009 23:25:35.943944 Filename: RA2_MW__1PNPDE20091217_231229_000061932085_00144_40779_1724.N1; | 17-DEC-2009 23:12:29.017 18-DEC-2009 00:55:41.687 |

RA2_MW__1P products with wrong x_position

Gauge Segment (Start-Stop)

RA2_MW__1P products with wrong y_position

Gauge Segment (Start-Stop)

RA2_MW__1P products with wrong z_position

Gauge Segment (Start-Stop)

RA2_MW__1P products with wrong x_velocity

Gauge Segment (Start-Stop)

RA2_MW__1P products with wrong y_velocity

Gauge Segment (Start-Stop)

RA2_MW__1P products with wrong z_velocity

Gauge Segment (Start-Stop)

RA2_MW__1P products with unknown vector source

Gauge Segment (Start-Stop)

RA2_MW__1P products with UTC to SBT time too far from sensing time

| Gauge | Segment (Start-Stop) |
|--|--|
| Warning: Wrong UTC SBT time format. 16-DEC-2009 22:30:13.811849 Filename: RA2_MW__1PNPDE20091217_012512_000046432085_00131_40766_1709.N1; | 17-DEC-2009 01:25:12.095 17-DEC-2009 02:42:35.192 |
| Warning: Wrong UTC SBT time format. 16-DEC-2009 22:30:13.811849 Filename: RA2_MW__1PNPDE20091217_024201_000058362085_00132_40767_1712.N1; | 17-DEC-2009 02:42:01.827 17-DEC-2009 04:19:18.018 |
| Warning: Wrong UTC SBT time format. 16-DEC-2009 22:30:13.811849 Filename: RA2_MW__1PNPDE20091217_041844_000061282085_00133_40768_1715.N1; | 17-DEC-2009 04:18:44.653 17-DEC-2009 06:00:52.712 |
| Warning: Wrong UTC SBT time format. 16-DEC-2009 22:30:13.811849 Filename: RA2_MW__1PNPDK20091217_060020_000041212085_00134_40769_8420.N1; | 17-DEC-2009 06:00:20.461 17-DEC-2009 07:09:01.091 |
| Warning: Wrong UTC SBT time format. 17-DEC-2009 05:25:02.814929 Filename: RA2_MW__1PNPDK20091217_070804_000061572085_00135_40770_8423.N1; | 17-DEC-2009 07:08:04.333 17-DEC-2009 08:50:41.355 |
| Warning: Wrong UTC SBT time format. 17-DEC-2009 07:04:24.815657 Filename: RA2_MW__1PNPDK20091217_084945_000059582085_00136_40771_8426.N1; | 17-DEC-2009 08:49:45.711 17-DEC-2009 10:29:03.327 |
| Warning: Wrong UTC SBT time format. 17-DEC-2009 08:44:08.816394 Filename: RA2_MW__1PNPDK20091217_102723_000061062085_00137_40772_8429.N1; | 17-DEC-2009 10:27:23.123 17-DEC-2009 12:09:08.901 |
| Warning: Wrong UTC SBT time format. 17-DEC-2009 10:23:46.817132 Filename: RA2_MW__1PNPDK20091217_120742_000059682085_00138_40773_8432.N1; | 17-DEC-2009 12:07:42.065 17-DEC-2009 13:47:09.707 |
| Warning: Wrong UTC SBT time format. 17-DEC-2009 12:03:07.817869 Filename: RA2_MW__1PNPDK20091217_134610_000050702085_00139_40774_8435.N1; | 17-DEC-2009 13:46:10.721 17-DEC-2009 15:10:40.479 |
| Warning: Wrong UTC SBT time format. 17-DEC-2009 12:03:07.817869 Filename: RA2_MW__1PNPDK20091217_151417_000006882085_00140_40775_8438.N1; | 17-DEC-2009 15:14:17.946 17-DEC-2009 15:25:46.343 |
| Warning: Wrong UTC SBT time format. 17-DEC-2009 12:03:07.817869 Filename: RA2_MW__1PNPDK20091217_152512_000059122085_00140_40775_8441.N1; | 17-DEC-2009 15:25:12.979 17-DEC-2009 17:03:44.921 |
| Warning: Wrong UTC SBT time format. 17-DEC-2009 15:20:07.819330 Filename: RA2_MW__1PNPDK20091217_170242_000059212085_00141_40776_8444.N1; | 17-DEC-2009 17:02:42.593 17-DEC-2009 18:41:23.447 |
| Warning: Wrong UTC SBT time format. 17-DEC-2009 16:57:49.820056 Filename: RA2_MW__1PNPDK20091217_184015_000059362085_00142_40777_8447.N1; | 17-DEC-2009 18:40:15.549 17-DEC-2009 20:19:11.999 |
| Warning: Wrong UTC SBT time format. 17-DEC-2009 16:57:49.820056 Filename: RA2_MW__1PNPDE20091217_201814_000045312085_00143_40778_1718.N1; | 17-DEC-2009 20:18:14.127 17-DEC-2009 21:33:44.709 |

RA2_MW__1P products with satellite binary time out-of-range

Gauge Segment (Start-Stop)

RA2_MW__1P products with wrong clock step

Gauge Segment (Start-Stop)

RA2_MW__1P products with leap utc set to blank

Gauge Segment (Start-Stop)


RA2_MW__1P products with leap err set

Gauge Segment (Start-Stop)
 RA2_MW__1P products with product err set

Gauge Segment (Start-Stop)

MPH checks (Level 2)

MPH Errors for RA2_FGD_2P



RA2_FGD_2P products with wrong filename

Gauge Segment (Start-Stop)

RA2_FGD_2P products with unknown processing stage

Gauge Segment (Start-Stop)

RA2_FGD_2P products with unknown acquisition station

Gauge Segment (Start-Stop)

RA2_FGD_2P products with unknown processing center

Gauge Segment (Start-Stop)

RA2_FGD_2P products with wrong processing time

Gauge Segment (Start-Stop)

RA2_FGD_2P products with software version not equal to the current version

| Gauge | Segment (Start-Stop) |
|--|--|
| Warning: Wrong Software ver. RA2/5.06 Filename: RA2_FGD_2PNPDE20091216_234603_000060112085_00130_40765_1707.N1; | 16-DEC-2009 23:46:03.335 17-DEC-2009 01:26:14.424 |
| Warning: Wrong Software ver. RA2/5.06 Filename: RA2_FGD_2PNPDE20091217_012512_000046432085_00131_40766_1710.N1; | 17-DEC-2009 01:25:12.095 17-DEC-2009 02:42:35.192 |
| Warning: Wrong Software ver. RA2/5.06 Filename: RA2_FGD_2PNPDE20091217_024201_000058362085_00132_40767_1713.N1; | 17-DEC-2009 02:42:01.827 17-DEC-2009 04:19:18.018 |
| Warning: Wrong Software ver. RA2/5.06 Filename: RA2_FGD_2PNPDE20091217_041844_000061282085_00133_40768_1716.N1; | 17-DEC-2009 04:18:44.653 17-DEC-2009 06:00:52.712 |
| Warning: Wrong Software ver. RA2/5.06 Filename: RA2_FGD_2PNPDK20091217_060020_000041212085_00134_40769_8421.N1; | 17-DEC-2009 06:00:20.461 17-DEC-2009 07:09:01.091 |
| Warning: Wrong Software ver. RA2/5.06 Filename: RA2_FGD_2PNPDK20091217_070804_000061572085_00135_40770_8424.N1; | 17-DEC-2009 07:08:04.333 17-DEC-2009 08:50:41.355 |
| Warning: Wrong Software ver. RA2/5.06 Filename: RA2_FGD_2PNPDK20091217_084945_000059582085_00136_40771_8427.N1; | 17-DEC-2009 08:49:45.711 17-DEC-2009 10:29:03.327 |
| Warning: Wrong Software ver. RA2/5.06 Filename: RA2_FGD_2PNPDK20091217_102723_000061062085_00137_40772_8430.N1; | 17-DEC-2009 10:27:23.123 17-DEC-2009 12:09:08.901 |
| Warning: Wrong Software ver. RA2/5.06 Filename: RA2_FGD_2PNPDK20091217_120742_000059682085_00138_40773_8433.N1; | 17-DEC-2009 12:07:42.065 17-DEC-2009 13:47:09.707 |
| Warning: Wrong Software ver. RA2/5.06 Filename: RA2_FGD_2PNPDK20091217_134610_000050702085_00139_40774_8436.N1; | 17-DEC-2009 13:46:10.721 17-DEC-2009 15:10:40.479 |
| Warning: Wrong Software ver. RA2/5.06 Filename: RA2_FGD_2PNPDK20091217_151417_000006882085_00140_40775_8439.N1; | 17-DEC-2009 15:14:17.946 17-DEC-2009 15:25:46.343 |
| Warning: Wrong Software ver. RA2/5.06 Filename: RA2_FGD_2PNPDK20091217_152512_000059122085_00140_40775_8442.N1; | 17-DEC-2009 15:25:12.979 17-DEC-2009 17:03:44.921 |
| Warning: Wrong Software ver. RA2/5.06 Filename: RA2_FGD_2PNPDK20091217_170242_000059212085_00141_40776_8445.N1; | 17-DEC-2009 17:02:42.593 17-DEC-2009 18:41:23.447 |
| Warning: Wrong Software ver. RA2/5.06 Filename: RA2_FGD_2PNPDK20091217_184015_000059362085_00142_40777_8448.N1; | 17-DEC-2009 18:40:15.549 17-DEC-2009 20:19:11.999 |

| | |
|--|--|
| Warning: Wrong Software ver. RA2/5.06 Filename: RA2_FGD_2PNPDE20091217_201814_000045312085_00143_40778_1719.N1; | 17-DEC-2009 20:18:14.127 17-DEC-2009 21:33:44.709 |
| Warning: Wrong Software ver. RA2/5.06 Filename: RA2_FGD_2PNPDE20091217_213206_000060822085_00143_40778_1722.N1; | 17-DEC-2009 21:32:06.733 17-DEC-2009 23:13:29.117 |
| Warning: Wrong Software ver. RA2/5.06 Filename: RA2_FGD_2PNPDE20091217_231229_000061932085_00144_40779_1725.N1; | 17-DEC-2009 23:12:29.017 18-DEC-2009 00:55:41.687 |

RA2_FGD_2P products with wrong sensing start

Gauge Segment (Start-Stop)

RA2_FGD_2P products with wrong sensing stop

Gauge Segment (Start-Stop)

RA2_FGD_2P products with wrong phase

Gauge Segment (Start-Stop)

RA2_FGD_2P products with wrong state vector time

| Gauge | Segment (Start-Stop) |
|---|--|
| Warning: Not equal to FPO input. 16-DEC-2009 23:57:12.770153 Filename: RA2_FGD_2PNPDE20091216_234603_000060112085_00130_40765_1707.N1; | 16-DEC-2009 23:46:03.335 17-DEC-2009 01:26:14.424 |
| Warning: Not equal to FPO input. 17-DEC-2009 01:37:48.651232 Filename: RA2_FGD_2PNPDE20091217_012512_000046432085_00131_40766_1710.N1; | 17-DEC-2009 01:25:12.095 17-DEC-2009 02:42:35.192 |
| Warning: Not equal to FPO input. 17-DEC-2009 03:18:24.577962 Filename: RA2_FGD_2PNPDE20091217_024201_000058362085_00132_40767_1713.N1; | 17-DEC-2009 02:42:01.827 17-DEC-2009 04:19:18.018 |
| Warning: Not equal to FPO input. 17-DEC-2009 04:59:00.607852 Filename: RA2_FGD_2PNPDE20091217_041844_000061282085_00133_40768_1716.N1; | 17-DEC-2009 04:18:44.653 17-DEC-2009 06:00:52.712 |
| Warning: Not equal to FPO input. 17-DEC-2009 06:39:36.612007 Filename: RA2_FGD_2PNPDK20091217_060020_000041212085_00134_40769_8421.N1; | 17-DEC-2009 06:00:20.461 17-DEC-2009 07:09:01.091 |
| Warning: Not equal to FPO input. 17-DEC-2009 08:20:12.551664 Filename: RA2_FGD_2PNPDK20091217_070804_000061572085_00135_40770_8424.N1; | 17-DEC-2009 07:08:04.333 17-DEC-2009 08:50:41.355 |
| Warning: Not equal to FPO input. 17-DEC-2009 10:00:48.454583 Filename: RA2_FGD_2PNPDK20091217_084945_000059582085_00136_40771_8427.N1; | 17-DEC-2009 08:49:45.711 17-DEC-2009 10:29:03.327 |
| Warning: Not equal to FPO input. 17-DEC-2009 11:41:24.324610 Filename: RA2_FGD_2PNPDK20091217_102723_000061062085_00137_40772_8430.N1; | 17-DEC-2009 10:27:23.123 17-DEC-2009 12:09:08.901 |
| Warning: Not equal to FPO input. 17-DEC-2009 13:22:00.209112 Filename: RA2_FGD_2PNPDK20091217_120742_000059682085_00138_40773_8433.N1; | 17-DEC-2009 12:07:42.065 17-DEC-2009 13:47:09.707 |
| Warning: Not equal to FPO input. 17-DEC-2009 15:02:36.158167 Filename: RA2_FGD_2PNPDK20091217_134610_000050702085_00139_40774_8436.N1; | 17-DEC-2009 13:46:10.721 17-DEC-2009 15:10:40.479 |
| Warning: Not equal to FPO input. 17-DEC-2009 15:02:36.158167 Filename: RA2_FGD_2PNPDK20091217_151417_000006882085_00140_40775_8439.N1; | 17-DEC-2009 15:14:17.946 17-DEC-2009 15:25:46.343 |
| Warning: Not equal to FPO input. 17-DEC-2009 16:43:12.182232 Filename: RA2_FGD_2PNPDK20091217_152512_000059122085_00140_40775_8442.N1; | 17-DEC-2009 15:25:12.979 17-DEC-2009 17:03:44.921 |
| Warning: Not equal to FPO input. 17-DEC-2009 18:23:48.202271 Filename: RA2_FGD_2PNPDK20091217_170242_000059212085_00141_40776_8445.N1; | 17-DEC-2009 17:02:42.593 17-DEC-2009 18:41:23.447 |
| Warning: Not equal to FPO input. 17-DEC-2009 20:04:24.176611 Filename: RA2_FGD_2PNPDK20091217_184015_000059362085_00142_40777_8448.N1; | 17-DEC-2009 18:40:15.549 17-DEC-2009 20:19:11.999 |
| Warning: Not equal to FPO input. 17-DEC-2009 21:45:00.069428 Filename: RA2_FGD_2PNPDE20091217_201814_000045312085_00143_40778_1719.N1; | 17-DEC-2009 20:18:14.127 17-DEC-2009 21:33:44.709 |

| | |
|---|--|
| Warning: Not equal to FPO input. 17-DEC-2009 21:45:00.068725 Filename: RA2_FGD_2PNPDE20091217_213206_000060822085_00143_40778_1722.N1; | 17-DEC-2009 21:32:06.733 17-DEC-2009 23:13:29.117 |
| Warning: Not equal to FPO input. 17-DEC-2009 23:25:35.943944 Filename: RA2_FGD_2PNPDE20091217_231229_000061932085_00144_40779_1725.N1; | 17-DEC-2009 23:12:29.017 18-DEC-2009 00:55:41.687 |

RA2_FGD_2P products with wrong x_position

Gauge Segment (Start-Stop)

RA2_FGD_2P products with wrong y_position

Gauge Segment (Start-Stop)

RA2_FGD_2P products with wrong z_position

Gauge Segment (Start-Stop)

RA2_FGD_2P products with wrong x_velocity

Gauge Segment (Start-Stop)

RA2_FGD_2P products with wrong y_velocity

Gauge Segment (Start-Stop)

RA2_FGD_2P products with wrong z_velocity

Gauge Segment (Start-Stop)

RA2_FGD_2P products with unknown vector source

Gauge Segment (Start-Stop)

RA2_FGD_2P products with UTC to SBT time too far from sensing time

| Gauge | Segment (Start-Stop) |
|--|--|
| Warning: Wrong UTC SBT time format. 16-DEC-2009 22:30:13.811849 Filename: RA2_FGD_2PNPDE20091217_012512_000046432085_00131_40766_1710.N1; | 17-DEC-2009 01:25:12.095 17-DEC-2009 02:42:35.192 |
| Warning: Wrong UTC SBT time format. 16-DEC-2009 22:30:13.811849 Filename: RA2_FGD_2PNPDE20091217_024201_000058362085_00132_40767_1713.N1; | 17-DEC-2009 02:42:01.827 17-DEC-2009 04:19:18.018 |
| Warning: Wrong UTC SBT time format. 16-DEC-2009 22:30:13.811849 Filename: RA2_FGD_2PNPDE20091217_041844_000061282085_00133_40768_1716.N1; | 17-DEC-2009 04:18:44.653 17-DEC-2009 06:00:52.712 |
| Warning: Wrong UTC SBT time format. 16-DEC-2009 22:30:13.811849 Filename: RA2_FGD_2PNPDK20091217_060020_000041212085_00134_40769_8421.N1; | 17-DEC-2009 06:00:20.461 17-DEC-2009 07:09:01.091 |
| Warning: Wrong UTC SBT time format. 17-DEC-2009 05:25:02.814929 Filename: RA2_FGD_2PNPDK20091217_070804_000061572085_00135_40770_8424.N1; | 17-DEC-2009 07:08:04.333 17-DEC-2009 08:50:41.355 |
| Warning: Wrong UTC SBT time format. 17-DEC-2009 07:04:24.815657 Filename: RA2_FGD_2PNPDK20091217_084945_000059582085_00136_40771_8427.N1; | 17-DEC-2009 08:49:45.711 17-DEC-2009 10:29:03.327 |
| Warning: Wrong UTC SBT time format. 17-DEC-2009 08:44:08.816394 Filename: RA2_FGD_2PNPDK20091217_102723_000061062085_00137_40772_8430.N1; | 17-DEC-2009 10:27:23.123 17-DEC-2009 12:09:08.901 |
| Warning: Wrong UTC SBT time format. 17-DEC-2009 10:23:46.817132 Filename: RA2_FGD_2PNPDK20091217_120742_000059682085_00138_40773_8433.N1; | 17-DEC-2009 12:07:42.065 17-DEC-2009 13:47:09.707 |
| Warning: Wrong UTC SBT time format. 17-DEC-2009 12:03:07.817869 Filename: RA2_FGD_2PNPDK20091217_134610_000050702085_00139_40774_8436.N1; | 17-DEC-2009 13:46:10.721 17-DEC-2009 15:10:40.479 |
| Warning: Wrong UTC SBT time format. 17-DEC-2009 12:03:07.817869 Filename: RA2_FGD_2PNPDK20091217_151417_000006882085_00140_40775_8439.N1; | 17-DEC-2009 15:14:17.946 17-DEC-2009 15:25:46.343 |

| | |
|--|--|
| Warning: Wrong UTC SBT time format. 17-DEC-2009 12:03:07.817869 Filename: RA2_FGD_2PNPDK20091217_152512_000059122085_00140_40775_8442.N1; | 17-DEC-2009 15:25:12.979 17-DEC-2009 17:03:44.921 |
| Warning: Wrong UTC SBT time format. 17-DEC-2009 15:20:07.819330 Filename: RA2_FGD_2PNPDK20091217_170242_000059212085_00141_40776_8445.N1; | 17-DEC-2009 17:02:42.593 17-DEC-2009 18:41:23.447 |
| Warning: Wrong UTC SBT time format. 17-DEC-2009 16:57:49.820056 Filename: RA2_FGD_2PNPDK20091217_184015_000059362085_00142_40777_8448.N1; | 17-DEC-2009 18:40:15.549 17-DEC-2009 20:19:11.999 |
| Warning: Wrong UTC SBT time format. 17-DEC-2009 16:57:49.820056 Filename: RA2_FGD_2PNPDE20091217_201814_000045312085_00143_40778_1719.N1; | 17-DEC-2009 20:18:14.127 17-DEC-2009 21:33:44.709 |

RA2_FGD_2P products with satellite binary time out-of-range

Gauge Segment (Start-Stop)

RA2_FGD_2P products with wrong clock step

Gauge Segment (Start-Stop)

RA2_FGD_2P products with leap utc set to blank

Gauge Segment (Start-Stop)

RA2_FGD_2P products with leap err set


Gauge Segment (Start-Stop)

RA2_FGD_2P products with product err set

| Gauge | Segment (Start-Stop) |
|---|--|
| Warning: Product Error flag set. Filename: RA2_FGD_2PNPDE20091216_234603_000060112085_00130_40765_1707.N1; | 16-DEC-2009 23:46:03.335 17-DEC-2009 01:26:14.424 |
| Warning: Product Error flag set. Filename: RA2_FGD_2PNPDE20091217_012512_000046432085_00131_40766_1710.N1; | 17-DEC-2009 01:25:12.095 17-DEC-2009 02:42:35.192 |
| Warning: Product Error flag set. Filename: RA2_FGD_2PNPDE20091217_024201_000058362085_00132_40767_1713.N1; | 17-DEC-2009 02:42:01.827 17-DEC-2009 04:19:18.018 |
| Warning: Product Error flag set. Filename: RA2_FGD_2PNPDE20091217_041844_000061282085_00133_40768_1716.N1; | 17-DEC-2009 04:18:44.653 17-DEC-2009 06:00:52.712 |
| Warning: Product Error flag set. Filename: RA2_FGD_2PNPDK20091217_060020_000041212085_00134_40769_8421.N1; | 17-DEC-2009 06:00:20.461 17-DEC-2009 07:09:01.091 |
| Warning: Product Error flag set. Filename: RA2_FGD_2PNPDK20091217_070804_000061572085_00135_40770_8424.N1; | 17-DEC-2009 07:08:04.333 17-DEC-2009 08:50:41.355 |
| Warning: Product Error flag set. Filename: RA2_FGD_2PNPDK20091217_084945_000059582085_00136_40771_8427.N1; | 17-DEC-2009 08:49:45.711 17-DEC-2009 10:29:03.327 |
| Warning: Product Error flag set. Filename: RA2_FGD_2PNPDK20091217_102723_000061062085_00137_40772_8430.N1; | 17-DEC-2009 10:27:23.123 17-DEC-2009 12:09:08.901 |
| Warning: Product Error flag set. Filename: RA2_FGD_2PNPDK20091217_120742_000059682085_00138_40773_8433.N1; | 17-DEC-2009 12:07:42.065 17-DEC-2009 13:47:09.707 |
| Warning: Product Error flag set. Filename: RA2_FGD_2PNPDK20091217_134610_000050702085_00139_40774_8436.N1; | 17-DEC-2009 13:46:10.721 17-DEC-2009 15:10:40.479 |
| Warning: Product Error flag set. Filename: RA2_FGD_2PNPDK20091217_151417_000006882085_00140_40775_8439.N1; | 17-DEC-2009 15:14:17.946 17-DEC-2009 15:25:46.343 |
| Warning: Product Error flag set. Filename: RA2_FGD_2PNPDK20091217_152512_000059122085_00140_40775_8442.N1; | 17-DEC-2009 15:25:12.979 17-DEC-2009 17:03:44.921 |
| Warning: Product Error flag set. Filename: RA2_FGD_2PNPDK20091217_170242_000059212085_00141_40776_8445.N1; | 17-DEC-2009 17:02:42.593 17-DEC-2009 18:41:23.447 |

| | |
|---|--|
| Warning: Product Error flag set. Filename: RA2_FGD_2PNPDK20091217_184015_000059362085_00142_40777_8448.N1; | 17-DEC-2009 18:40:15.549 17-DEC-2009 20:19:11.999 |
| Warning: Product Error flag set. Filename: RA2_FGD_2PNPDE20091217_201814_000045312085_00143_40778_1719.N1; | 17-DEC-2009 20:18:14.127 17-DEC-2009 21:33:44.709 |
| Warning: Product Error flag set. Filename: RA2_FGD_2PNPDE20091217_213206_000060822085_00143_40778_1722.N1; | 17-DEC-2009 21:32:06.733 17-DEC-2009 23:13:29.117 |
| Warning: Product Error flag set. Filename: RA2_FGD_2PNPDE20091217_231229_000061932085_00144_40779_1725.N1; | 17-DEC-2009 23:12:29.017 18-DEC-2009 00:55:41.687 |

MPH Errors for RA2_WWV_2P



RA2_WWV_2P products with wrong filename

Gauge Segment (Start-Stop)

RA2_WWV_2P products with unknown processing stage

Gauge Segment (Start-Stop)

RA2_WWV_2P products with unknown acquisition station

Gauge Segment (Start-Stop)

RA2_WWV_2P products with unknown processing center

Gauge Segment (Start-Stop)

RA2_WWV_2P products with wrong processing time

Gauge Segment (Start-Stop)

RA2_WWV_2P products with software version not equal to the current version

| Gauge | Segment (Start-Stop) |
|--|--|
| Warning: Wrong Software ver. RA2/5.06 Filename: RA2_WWV_2PNPDE20091216_234603_000060112085_00130_40765_1708.N1; | 16-DEC-2009 23:46:03.335 17-DEC-2009 01:26:14.424 |
| Warning: Wrong Software ver. RA2/5.06 Filename: RA2_WWV_2PNPDE20091217_012512_000046432085_00131_40766_1711.N1; | 17-DEC-2009 01:25:12.095 17-DEC-2009 02:42:35.192 |
| Warning: Wrong Software ver. RA2/5.06 Filename: RA2_WWV_2PNPDE20091217_024201_000058362085_00132_40767_1714.N1; | 17-DEC-2009 02:42:01.827 17-DEC-2009 04:19:18.018 |
| Warning: Wrong Software ver. RA2/5.06 Filename: RA2_WWV_2PNPDE20091217_041844_000061282085_00133_40768_1717.N1; | 17-DEC-2009 04:18:44.653 17-DEC-2009 06:00:52.712 |
| Warning: Wrong Software ver. RA2/5.06 Filename: RA2_WWV_2PNPDK20091217_060020_000041212085_00134_40769_8422.N1; | 17-DEC-2009 06:00:20.461 17-DEC-2009 07:09:01.091 |
| Warning: Wrong Software ver. RA2/5.06 Filename: RA2_WWV_2PNPDK20091217_070804_000061572085_00135_40770_8425.N1; | 17-DEC-2009 07:08:04.333 17-DEC-2009 08:50:41.355 |
| Warning: Wrong Software ver. RA2/5.06 Filename: RA2_WWV_2PNPDK20091217_084945_000059582085_00136_40771_8428.N1; | 17-DEC-2009 08:49:45.711 17-DEC-2009 10:29:03.327 |
| Warning: Wrong Software ver. RA2/5.06 Filename: RA2_WWV_2PNPDK20091217_102723_000061062085_00137_40772_8431.N1; | 17-DEC-2009 10:27:23.123 17-DEC-2009 12:09:08.901 |
| Warning: Wrong Software ver. RA2/5.06 Filename: RA2_WWV_2PNPDK20091217_120742_000059682085_00138_40773_8434.N1; | 17-DEC-2009 12:07:42.065 17-DEC-2009 13:47:09.707 |
| Warning: Wrong Software ver. RA2/5.06 Filename: RA2_WWV_2PNPDK20091217_134610_000050702085_00139_40774_8437.N1; | 17-DEC-2009 13:46:10.721 17-DEC-2009 15:10:40.479 |
| Warning: Wrong Software ver. RA2/5.06 Filename: RA2_WWV_2PNPDK20091217_151417_000006882085_00140_40775_8440.N1; | 17-DEC-2009 15:14:17.946 17-DEC-2009 15:25:46.343 |
| Warning: Wrong Software ver. RA2/5.06 Filename: RA2_WWV_2PNPDK20091217_152512_000059122085_00140_40775_8443.N1; | 17-DEC-2009 15:25:12.979 17-DEC-2009 17:03:44.921 |
| Warning: Wrong Software ver. RA2/5.06 Filename: RA2_WWV_2PNPDK20091217_170242_000059212085_00141_40776_8446.N1; | 17-DEC-2009 17:02:42.593 17-DEC-2009 18:41:23.447 |
| Warning: Wrong Software ver. RA2/5.06 Filename: RA2_WWV_2PNPDK20091217_184015_000059362085_00142_40777_8449.N1; | 17-DEC-2009 18:40:15.549 17-DEC-2009 20:19:11.999 |
| Warning: Wrong Software ver. RA2/5.06 Filename: RA2_WWV_2PNPDE20091217_201814_000045312085_00143_40778_1720.N1; | 17-DEC-2009 20:18:14.127 17-DEC-2009 21:33:44.709 |

| | |
|--|--|
| Warning: Wrong Software ver. RA2/5.06 Filename: RA2_WWV_2PNPDE20091217_213206_000060822085_00143_40778_1723.N1; | 17-DEC-2009 21:32:06.733 17-DEC-2009 23:13:29.117 |
| Warning: Wrong Software ver. RA2/5.06 Filename: RA2_WWV_2PNPDE20091217_231229_000061932085_00144_40779_1726.N1; | 17-DEC-2009 23:12:29.017 18-DEC-2009 00:55:41.687 |

RA2_WWV_2P products with wrong sensing start

Gauge Segment (Start-Stop)

RA2_WWV_2P products with wrong sensing stop

Gauge Segment (Start-Stop)

RA2_WWV_2P products with wrong phase

Gauge Segment (Start-Stop)

RA2_WWV_2P products with wrong state vector time

| Gauge | Segment (Start-Stop) |
|---|--|
| Warning: Not equal to FPO input. 16-DEC-2009 23:57:12.770153 Filename: RA2_WWV_2PNPDE20091216_234603_000060112085_00130_40765_1708.N1; | 16-DEC-2009 23:46:03.335 17-DEC-2009 01:26:14.424 |
| Warning: Not equal to FPO input. 17-DEC-2009 01:37:48.651232 Filename: RA2_WWV_2PNPDE20091217_012512_000046432085_00131_40766_1711.N1; | 17-DEC-2009 01:25:12.095 17-DEC-2009 02:42:35.192 |
| Warning: Not equal to FPO input. 17-DEC-2009 03:18:24.577962 Filename: RA2_WWV_2PNPDE20091217_024201_000058362085_00132_40767_1714.N1; | 17-DEC-2009 02:42:01.827 17-DEC-2009 04:19:18.018 |
| Warning: Not equal to FPO input. 17-DEC-2009 04:59:00.607852 Filename: RA2_WWV_2PNPDE20091217_041844_000061282085_00133_40768_1717.N1; | 17-DEC-2009 04:18:44.653 17-DEC-2009 06:00:52.712 |
| Warning: Not equal to FPO input. 17-DEC-2009 06:39:36.612007 Filename: RA2_WWV_2PNPDK20091217_060020_000041212085_00134_40769_8422.N1; | 17-DEC-2009 06:00:20.461 17-DEC-2009 07:09:01.091 |
| Warning: Not equal to FPO input. 17-DEC-2009 08:20:12.551664 Filename: RA2_WWV_2PNPDK20091217_070804_000061572085_00135_40770_8425.N1; | 17-DEC-2009 07:08:04.333 17-DEC-2009 08:50:41.355 |
| Warning: Not equal to FPO input. 17-DEC-2009 10:00:48.454583 Filename: RA2_WWV_2PNPDK20091217_084945_000059582085_00136_40771_8428.N1; | 17-DEC-2009 08:49:45.711 17-DEC-2009 10:29:03.327 |
| Warning: Not equal to FPO input. 17-DEC-2009 11:41:24.324610 Filename: RA2_WWV_2PNPDK20091217_102723_000061062085_00137_40772_8431.N1; | 17-DEC-2009 10:27:23.123 17-DEC-2009 12:09:08.901 |
| Warning: Not equal to FPO input. 17-DEC-2009 13:22:00.209112 Filename: RA2_WWV_2PNPDK20091217_120742_000059682085_00138_40773_8434.N1; | 17-DEC-2009 12:07:42.065 17-DEC-2009 13:47:09.707 |
| Warning: Not equal to FPO input. 17-DEC-2009 15:02:36.158167 Filename: RA2_WWV_2PNPDK20091217_134610_000050702085_00139_40774_8437.N1; | 17-DEC-2009 13:46:10.721 17-DEC-2009 15:10:40.479 |
| Warning: Not equal to FPO input. 17-DEC-2009 15:02:36.158167 Filename: RA2_WWV_2PNPDK20091217_151417_00006882085_00140_40775_8440.N1; | 17-DEC-2009 15:14:17.946 17-DEC-2009 15:25:46.343 |
| Warning: Not equal to FPO input. 17-DEC-2009 16:43:12.182232 Filename: RA2_WWV_2PNPDK20091217_152512_000059122085_00140_40775_8443.N1; | 17-DEC-2009 15:25:12.979 17-DEC-2009 17:03:44.921 |
| Warning: Not equal to FPO input. 17-DEC-2009 18:23:48.202271 Filename: RA2_WWV_2PNPDK20091217_170242_000059212085_00141_40776_8446.N1; | 17-DEC-2009 17:02:42.593 17-DEC-2009 18:41:23.447 |
| Warning: Not equal to FPO input. 17-DEC-2009 20:04:24.176611 Filename: RA2_WWV_2PNPDK20091217_184015_000059362085_00142_40777_8449.N1; | 17-DEC-2009 18:40:15.549 17-DEC-2009 20:19:11.999 |
| Warning: Not equal to FPO input. 17-DEC-2009 21:45:00.069428 Filename: RA2_WWV_2PNPDE20091217_201814_000045312085_00143_40778_1720.N1; | 17-DEC-2009 20:18:14.127 17-DEC-2009 21:33:44.709 |
| Warning: Not equal to FPO input. 17-DEC-2009 21:45:00.068725 Filename: RA2_WWV_2PNPDE20091217_213206_000060822085_00143_40778_1723.N1; | 17-DEC-2009 21:32:06.733 17-DEC-2009 23:13:29.117 |

| | |
|---|--|
| Warning: Not equal to FPO input. 17-DEC-2009 23:25:35.943944 Filename: RA2_WWV_2PNPDE20091217_231229_000061932085_00144_40779_1726.N1; | 17-DEC-2009 23:12:29.017 18-DEC-2009 00:55:41.687 |
|---|--|

RA2_WWV_2P products with wrong x_position

Gauge Segment (Start-Stop)

RA2_WWV_2P products with wrong y_position

Gauge Segment (Start-Stop)

RA2_WWV_2P products with wrong z_position

Gauge Segment (Start-Stop)

RA2_WWV_2P products with wrong x_velocity

Gauge Segment (Start-Stop)

RA2_WWV_2P products with wrong y_velocity

Gauge Segment (Start-Stop)

RA2_WWV_2P products with wrong z_velocity

Gauge Segment (Start-Stop)

RA2_WWV_2P products with unknown vector source

Gauge Segment (Start-Stop)

RA2_WWV_2P products with UTC to SBT time too far from sensing time

| Gauge | Segment (Start-Stop) |
|--|--|
| Warning: Wrong UTC SBT time format. 16-DEC-2009 22:30:13.811849 Filename: RA2_WWV_2PNPDE20091217_012512_000046432085_00131_40766_1711.N1; | 17-DEC-2009 01:25:12.095 17-DEC-2009 02:42:35.192 |
| Warning: Wrong UTC SBT time format. 16-DEC-2009 22:30:13.811849 Filename: RA2_WWV_2PNPDE20091217_024201_000058362085_00132_40767_1714.N1; | 17-DEC-2009 02:42:01.827 17-DEC-2009 04:19:18.018 |
| Warning: Wrong UTC SBT time format. 16-DEC-2009 22:30:13.811849 Filename: RA2_WWV_2PNPDE20091217_041844_000061282085_00133_40768_1717.N1; | 17-DEC-2009 04:18:44.653 17-DEC-2009 06:00:52.712 |
| Warning: Wrong UTC SBT time format. 16-DEC-2009 22:30:13.811849 Filename: RA2_WWV_2PNPDK20091217_060020_000041212085_00134_40769_8422.N1; | 17-DEC-2009 06:00:20.461 17-DEC-2009 07:09:01.091 |
| Warning: Wrong UTC SBT time format. 17-DEC-2009 05:25:02.814929 Filename: RA2_WWV_2PNPDK20091217_070804_000061572085_00135_40770_8425.N1; | 17-DEC-2009 07:08:04.333 17-DEC-2009 08:50:41.355 |
| Warning: Wrong UTC SBT time format. 17-DEC-2009 07:04:24.815657 Filename: RA2_WWV_2PNPDK20091217_084945_000059582085_00136_40771_8428.N1; | 17-DEC-2009 08:49:45.711 17-DEC-2009 10:29:03.327 |
| Warning: Wrong UTC SBT time format. 17-DEC-2009 08:44:08.816394 Filename: RA2_WWV_2PNPDK20091217_102723_000061062085_00137_40772_8431.N1; | 17-DEC-2009 10:27:23.123 17-DEC-2009 12:09:08.901 |
| Warning: Wrong UTC SBT time format. 17-DEC-2009 10:23:46.817132 Filename: RA2_WWV_2PNPDK20091217_120742_000059682085_00138_40773_8434.N1; | 17-DEC-2009 12:07:42.065 17-DEC-2009 13:47:09.707 |
| Warning: Wrong UTC SBT time format. 17-DEC-2009 12:03:07.817869 Filename: RA2_WWV_2PNPDK20091217_134610_000050702085_00139_40774_8437.N1; | 17-DEC-2009 13:46:10.721 17-DEC-2009 15:10:40.479 |
| Warning: Wrong UTC SBT time format. 17-DEC-2009 12:03:07.817869 Filename: RA2_WWV_2PNPDK20091217_151417_000006882085_00140_40775_8440.N1; | 17-DEC-2009 15:14:17.946 17-DEC-2009 15:25:46.343 |
| Warning: Wrong UTC SBT time format. 17-DEC-2009 12:03:07.817869 Filename: RA2_WWV_2PNPDK20091217_152512_000059122085_00140_40775_8443.N1; | 17-DEC-2009 15:25:12.979 17-DEC-2009 17:03:44.921 |

| | |
|--|--|
| Warning: Wrong UTC SBT time format. 17-DEC-2009 15:20:07.819330 Filename: RA2_WWV_2PNPDK20091217_170242_000059212085_00141_40776_8446.N1; | 17-DEC-2009 17:02:42.593 17-DEC-2009 18:41:23.447 |
| Warning: Wrong UTC SBT time format. 17-DEC-2009 16:57:49.820056 Filename: RA2_WWV_2PNPDK20091217_184015_000059362085_00142_40777_8449.N1; | 17-DEC-2009 18:40:15.549 17-DEC-2009 20:19:11.999 |
| Warning: Wrong UTC SBT time format. 17-DEC-2009 16:57:49.820056 Filename: RA2_WWV_2PNPDE20091217_201814_000045312085_00143_40778_1720.N1; | 17-DEC-2009 20:18:14.127 17-DEC-2009 21:33:44.709 |

RA2_WWV_2P products with satellite binary time out-of-range

Gauge Segment (Start-Stop)

RA2_WWV_2P products with wrong clock step

Gauge Segment (Start-Stop)

RA2_WWV_2P products with leap utc set to blank

Gauge Segment (Start-Stop)

RA2_WWV_2P products with leap err set

Gauge Segment (Start-Stop)

RA2_WWV_2P products with product err set

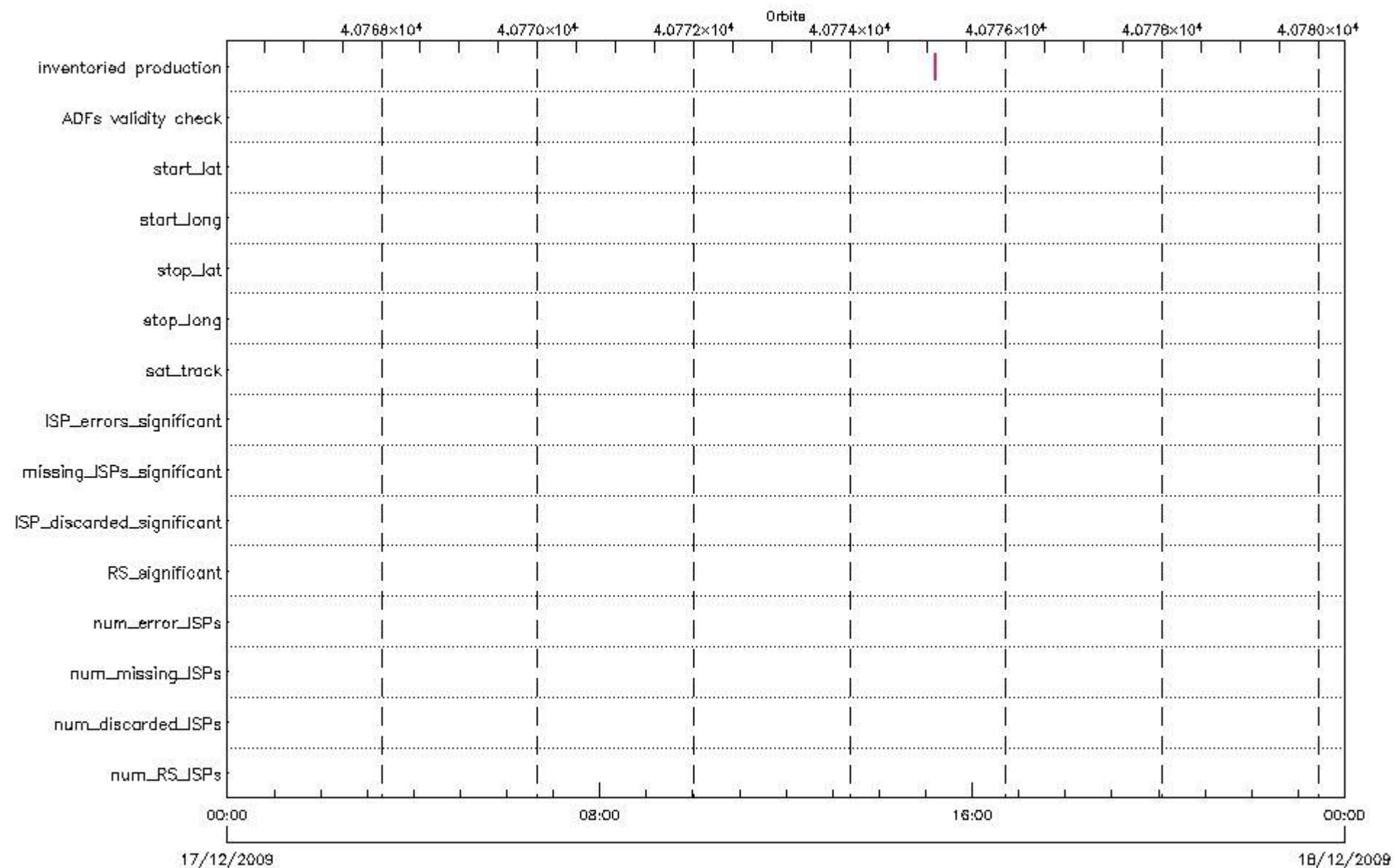
| Gauge | Segment (Start-Stop) |
|---|--|
| Warning: Product Error flag set. Filename: RA2_WWV_2PNPDE20091216_234603_000060112085_00130_40765_1708.N1; | 16-DEC-2009 23:46:03.335 17-DEC-2009 01:26:14.424 |
| Warning: Product Error flag set. Filename: RA2_WWV_2PNPDE20091217_012512_000046432085_00131_40766_1711.N1; | 17-DEC-2009 01:25:12.095 17-DEC-2009 02:42:35.192 |
| Warning: Product Error flag set. Filename: RA2_WWV_2PNPDE20091217_024201_000058362085_00132_40767_1714.N1; | 17-DEC-2009 02:42:01.827 17-DEC-2009 04:19:18.018 |
| Warning: Product Error flag set. Filename: RA2_WWV_2PNPDE20091217_041844_000061282085_00133_40768_1717.N1; | 17-DEC-2009 04:18:44.653 17-DEC-2009 06:00:52.712 |
| Warning: Product Error flag set. Filename: RA2_WWV_2PNPDK20091217_060020_000041212085_00134_40769_8422.N1; | 17-DEC-2009 06:00:20.461 17-DEC-2009 07:09:01.091 |
| Warning: Product Error flag set. Filename: RA2_WWV_2PNPDK20091217_070804_000061572085_00135_40770_8425.N1; | 17-DEC-2009 07:08:04.333 17-DEC-2009 08:50:41.355 |
| Warning: Product Error flag set. Filename: RA2_WWV_2PNPDK20091217_084945_000059582085_00136_40771_8428.N1; | 17-DEC-2009 08:49:45.711 17-DEC-2009 10:29:03.327 |
| Warning: Product Error flag set. Filename: RA2_WWV_2PNPDK20091217_102723_000061062085_00137_40772_8431.N1; | 17-DEC-2009 10:27:23.123 17-DEC-2009 12:09:08.901 |
| Warning: Product Error flag set. Filename: RA2_WWV_2PNPDK20091217_120742_000059682085_00138_40773_8434.N1; | 17-DEC-2009 12:07:42.065 17-DEC-2009 13:47:09.707 |
| Warning: Product Error flag set. Filename: RA2_WWV_2PNPDK20091217_134610_000050702085_00139_40774_8437.N1; | 17-DEC-2009 13:46:10.721 17-DEC-2009 15:10:40.479 |
| Warning: Product Error flag set. Filename: RA2_WWV_2PNPDK20091217_151417_000006882085_00140_40775_8440.N1; | 17-DEC-2009 15:14:17.946 17-DEC-2009 15:25:46.343 |
| Warning: Product Error flag set. Filename: RA2_WWV_2PNPDK20091217_152512_000059122085_00140_40775_8443.N1; | 17-DEC-2009 15:25:12.979 17-DEC-2009 17:03:44.921 |
| Warning: Product Error flag set. Filename: RA2_WWV_2PNPDK20091217_170242_000059212085_00141_40776_8446.N1; | 17-DEC-2009 17:02:42.593 17-DEC-2009 18:41:23.447 |
| Warning: Product Error flag set. Filename: RA2_WWV_2PNPDK20091217_184015_000059362085_00142_40777_8449.N1; | 17-DEC-2009 18:40:15.549 17-DEC-2009 20:19:11.999 |

| | |
|---|--|
| Warning: Product Error flag set. Filename: RA2_WWV_2PNPDE20091217_201814_000045312085_00143_40778_1720.N1; | 17-DEC-2009 20:18:14.127 17-DEC-2009 21:33:44.709 |
| Warning: Product Error flag set. Filename: RA2_WWV_2PNPDE20091217_213206_000060822085_00143_40778_1723.N1; | 17-DEC-2009 21:32:06.733 17-DEC-2009 23:13:29.117 |
| Warning: Product Error flag set. Filename: RA2_WWV_2PNPDE20091217_231229_000061932085_00144_40779_1726.N1; | 17-DEC-2009 23:12:29.017 18-DEC-2009 00:55:41.687 |

SPH checks

RA2_CAL_0P SPH checks

SPH fields with errors



RA2_CAL_0P products using a wrong ADF (sensing not included in validity)

Gauge Segment (Start-Stop) Explicit Reference

RA2_CAL_0P products with start_lat out of range

Gauge Value Segment (Start-Stop) Explicit Reference

RA2_CAL_0P products with start_long out of range

Gauge Value Segment (Start-Stop) Explicit Reference

RA2_CAL_0P products with stop_lat out of range

Gauge Value Segment (Start-Stop) Explicit Reference

RA2_CAL_0P products with stop_long out of range

Gauge Value Segment (Start-Stop) Explicit Reference

RA2_CAL_0P products with sat_track out of range

Gauge Value Segment (Start-Stop) Explicit Reference

Percentage of RA2_CAL_0P products with ISP_errors_significant set to 1

Gauge Value Segment (Start-Stop)

RA2_CAL_0P products with num_error_ISPs out of range

Gauge Value Segment (Start-Stop) Explicit Reference

Statistics for RA2_CAL_0P products with num_error_ISPs out of range

Gauge Statistics Segment (Start-Stop)

Percentage of RA2_CAL_0P products with missing_ISPs_significant set to 1

Gauge Value Segment (Start-Stop)

RA2_CAL_0P products with num_missing_ISPs out of range

Gauge Value Segment (Start-Stop) Explicit Reference

Statistics for RA2_CAL_0P products with num_missing_ISPs out of range

Gauge Statistics Segment (Start-Stop)

Percentage of RA2_CAL_0P products with ISP_discarded_significant set to 1

Gauge Value Segment (Start-Stop)

RA2_CAL_0P products with num_discarded_ISPs out of range

Gauge Value Segment (Start-Stop) Explicit Reference

Statistics for RA2_CAL_0P products with num_discarded_ISPs out of range

Gauge Statistics Segment (Start-Stop)

Percentage of RA2_CAL_0P products with RS_significant set to 1

Gauge Value Segment (Start-Stop)

RA2_CAL_0P products with num_RS_ISPs out of range

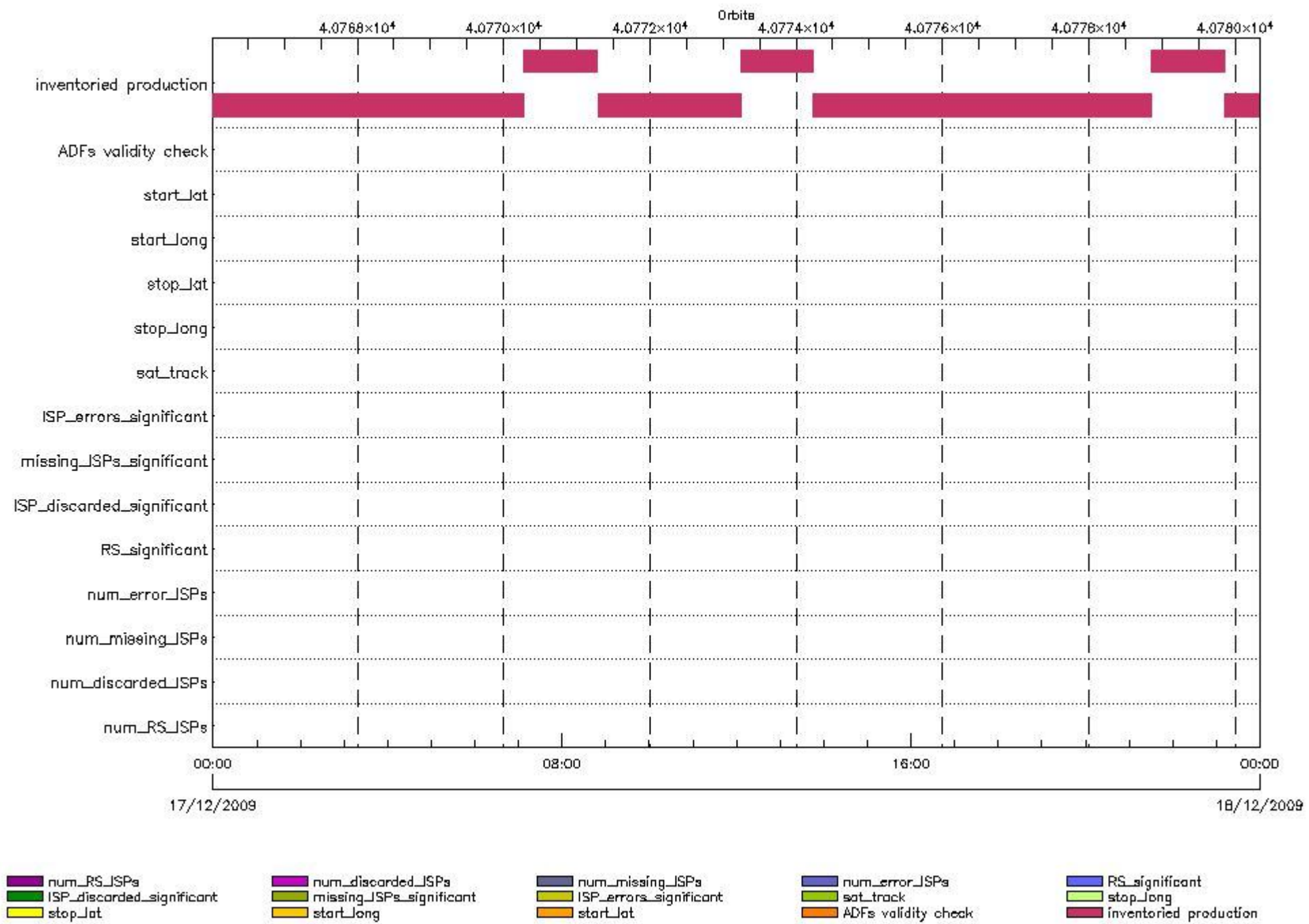
Gauge Value Segment (Start-Stop) Explicit Reference

Statistics for RA2_CAL_0P products with num_RS_ISPs out of range

Gauge Statistics Segment (Start-Stop)

DOR_DOP_0P SPH checks

SPH fields with errors



DOR_DOP_0P products using a wrong ADF (sensing not included in validity)

Gauge Segment (Start-Stop) Explicit Reference

DOR_DOP_0P products with start_lat out of range

Gauge Value Segment (Start-Stop) Explicit Reference

DOR_DOP_0P products with start_long out of range

Gauge Value Segment (Start-Stop) Explicit Reference

DOR_DOP_0P products with stop_lat out of range

Gauge Value Segment (Start-Stop) Explicit Reference

DOR_DOP_0P products with stop_long out of range

Gauge Value Segment (Start-Stop) Explicit Reference

DOR_DOP_0P products with sat_track out of range

Gauge Value Segment (Start-Stop) Explicit Reference

Percentage of DOR_DOP_0P products with ISP_errors_significant set to 1

Gauge Value Segment (Start-Stop)

DOR_DOP_0P products with num_error_ISPs out of range

Gauge Value Segment (Start-Stop) Explicit Reference

Statistics for DOR_DOP_0P products with num_error_ISPs out of range

Gauge Statistics Segment (Start-Stop)

Percentage of DOR_DOP_0P products with missing_ISPs_significant set to 1

Gauge Value Segment (Start-Stop)

DOR_DOP_0P products with num_missing_ISPs out of range

Gauge Value Segment (Start-Stop) Explicit Reference

Statistics for DOR_DOP_0P products with num_missing_ISPs out of range

Gauge Statistics Segment (Start-Stop)

Percentage of DOR_DOP_0P products with ISP_discarded_significant set to 1

Gauge Value Segment (Start-Stop)

DOR_DOP_0P products with num_discarded_ISPs out of range

| | | | |
|-------|-------|----------------------|--------------------|
| Gauge | Value | Segment (Start-Stop) | Explicit Reference |
|-------|-------|----------------------|--------------------|

Statistics for DOR_DOP_0P products with num_discarded_ISPs out of range

| | | |
|-------|------------|----------------------|
| Gauge | Statistics | Segment (Start-Stop) |
|-------|------------|----------------------|

Percentage of DOR_DOP_0P products with RS_significant set to 1

| | | |
|-------|-------|----------------------|
| Gauge | Value | Segment (Start-Stop) |
|-------|-------|----------------------|

DOR_DOP_0P products with num_RS_ISPs out of range

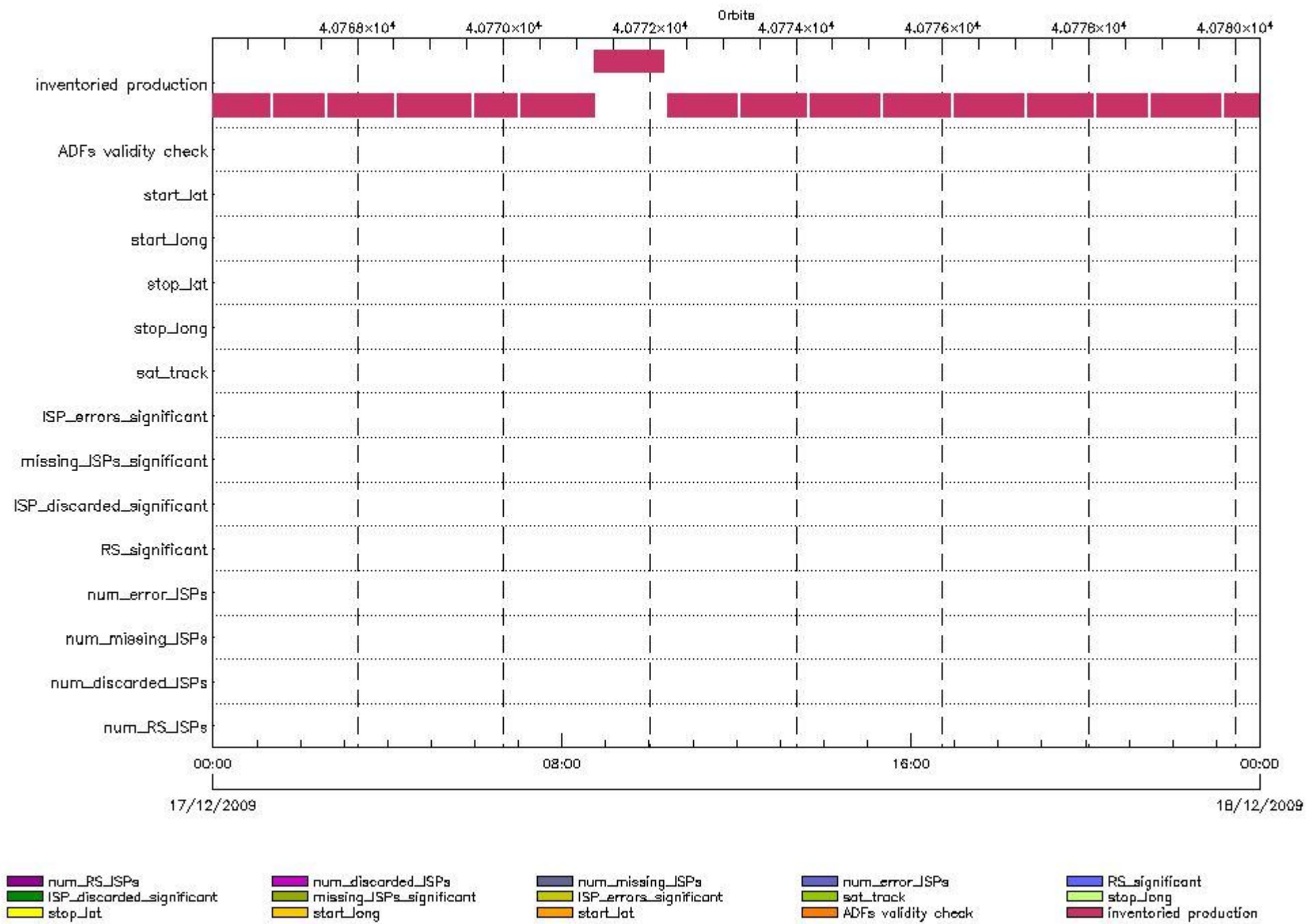
| | | | |
|-------|-------|----------------------|--------------------|
| Gauge | Value | Segment (Start-Stop) | Explicit Reference |
|-------|-------|----------------------|--------------------|

Statistics for DOR_DOP_0P products with num_RS_ISPs out of range

| | | |
|-------|------------|----------------------|
| Gauge | Statistics | Segment (Start-Stop) |
|-------|------------|----------------------|

DOR_NAV_0P SPH checks

SPH fields with errors



DOR_NAV_0P products using a wrong ADF (sensing not included in validity)

Gauge Segment (Start-Stop) Explicit Reference

DOR_NAV_0P products with start_lat out of range

Gauge Value Segment (Start-Stop) Explicit Reference

DOR_NAV_0P products with start_long out of range

Gauge Value Segment (Start-Stop) Explicit Reference

DOR_NAV_0P products with stop_lat out of range

Gauge Value Segment (Start-Stop) Explicit Reference

DOR_NAV_0P products with stop_long out of range

Gauge Value Segment (Start-Stop) Explicit Reference

DOR_NAV_0P products with sat_track out of range

Gauge Value Segment (Start-Stop) Explicit Reference

Percentage of DOR_NAV_0P products with ISP_errors_significant set to 1

Gauge Value Segment (Start-Stop)

DOR_NAV_0P products with num_error_ISPs out of range

Gauge Value Segment (Start-Stop) Explicit Reference

Statistics for DOR_NAV_0P products with num_error_ISPs out of range

Gauge Statistics Segment (Start-Stop)

Percentage of DOR_NAV_0P products with missing_ISPs_significant set to 1

Gauge Value Segment (Start-Stop)

DOR_NAV_0P products with num_missing_ISPs out of range

Gauge Value Segment (Start-Stop) Explicit Reference

Statistics for DOR_NAV_0P products with num_missing_ISPs out of range

Gauge Statistics Segment (Start-Stop)

Percentage of DOR_NAV_0P products with ISP_discarded_significant set to 1

Gauge Value Segment (Start-Stop)

DOR_NAV_0P products with num_discarded_ISPs out of range

Gauge Value Segment (Start-Stop) Explicit Reference

Statistics for DOR_NAV_0P products with num_discarded_ISPs out of range

Gauge Statistics Segment (Start-Stop)

Percentage of DOR_NAV_0P products with RS_significant set to 1

Gauge Value Segment (Start-Stop)

DOR_NAV_0P products with num_RS_ISPs out of range

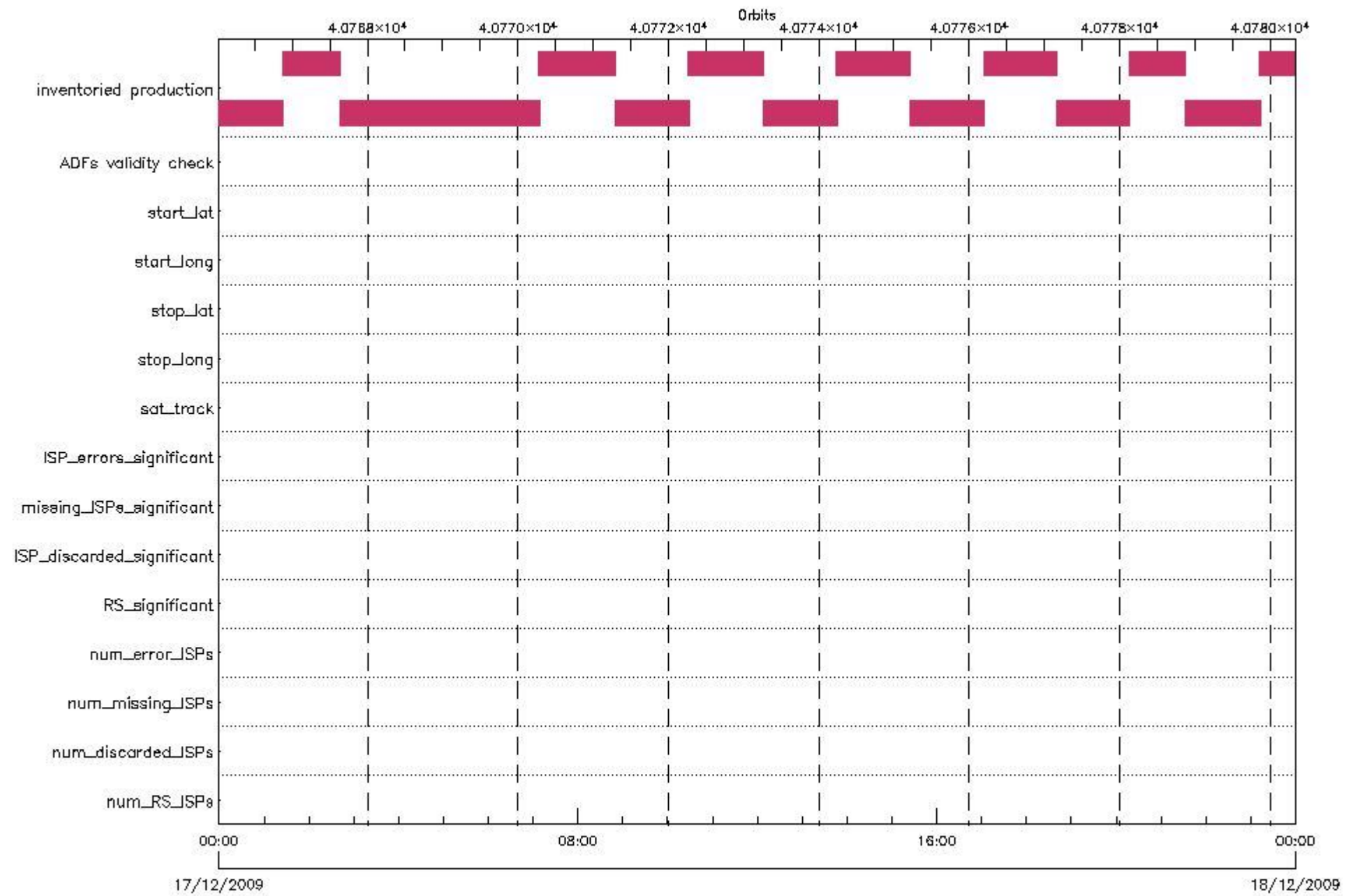
Gauge Value Segment (Start-Stop) Explicit Reference

Statistics for DOR_NAV_0P products with num_RS_ISPs out of range

Gauge Statistics Segment (Start-Stop)

MWR_NL__0P SPH checks

SPH fields with errors



MWR_NL__0P products using a wrong ADF (sensing not included in validity)

Gauge Segment (Start-Stop) Explicit Reference

MWR_NL__0P products with start_lat out of range

Gauge Value Segment (Start-Stop) Explicit Reference

MWR_NL__0P products with start_long out of range

Gauge Value Segment (Start-Stop) Explicit Reference

MWR_NL__0P products with stop_lat out of range

Gauge Value Segment (Start-Stop) Explicit Reference

MWR_NL__0P products with stop_long out of range

Gauge Value Segment (Start-Stop) Explicit Reference

MWR_NL__0P products with sat_track out of range

Gauge Value Segment (Start-Stop) Explicit Reference

Percentage of MWR_NL__0P products with ISP_errors_significant set to 1

| Gauge | Value | Segment (Start-Stop) |
|---|-------|--|
| SPH.ISP_ERRORS_SIGNIFICANT_PERCENT.INFO PCF_MWR_NL__0P | 0 | 17-DEC-2009 00:00:00.000 18-DEC-2009 00:00:00.000 |

MWR_NL__0P products with num_error_ISPs out of range

Gauge Value Segment (Start-Stop) Explicit Reference

Statistics for MWR_NL__0P products with num_error_ISPs out of range

Gauge Statistics Segment (Start-Stop)

Percentage of MWR_NL__0P products with missing_ISPs_significant set to 1

| Gauge | Value | Segment (Start-Stop) |
|---|-------|--|
| SPH.MISSING_ISPS_SIGNIFICANT_PERCENT.INFO PCF_MWR_NL__0P | 0 | 17-DEC-2009 00:00:00.000 18-DEC-2009 00:00:00.000 |

MWR_NL__0P products with num_missing_ISPs out of range

Gauge Value Segment (Start-Stop) Explicit Reference

Statistics for MWR_NL__0P products with num_missing_ISPs out of range

Gauge Statistics Segment (Start-Stop)

Percentage of MWR_NL__0P products with ISP_discarded_significant set to 1

| Gauge | Value | Segment (Start-Stop) |
|--|-------|--------------------------|
| SPH.ISP_DISCARDED_SIGNIFICANT_PERCENT.INFO | 0 | 17-DEC-2009 00:00:00.000 |
| PCF_MWR_NL__0P | | 18-DEC-2009 00:00:00.000 |

MWR_NL__0P products with num_discarded_ISPs out of range

| Gauge | Value | Segment (Start-Stop) | Explicit Reference |
|-------|-------|----------------------|--------------------|
| | | | |

Statistics for MWR_NL__0P products with num_discarded_ISPs out of range

| Gauge | Statistics | Segment (Start-Stop) |
|-------|------------|----------------------|
| | | |

Percentage of MWR_NL__0P products with RS_significant set to 1

| Gauge | Value | Segment (Start-Stop) |
|---------------------------------|-------|--------------------------|
| SPH.RS_SIGNIFICANT_PERCENT.INFO | 0 | 17-DEC-2009 00:00:00.000 |
| PCF_MWR_NL__0P | | 18-DEC-2009 00:00:00.000 |

MWR_NL__0P products with num_RS_ISPs out of range

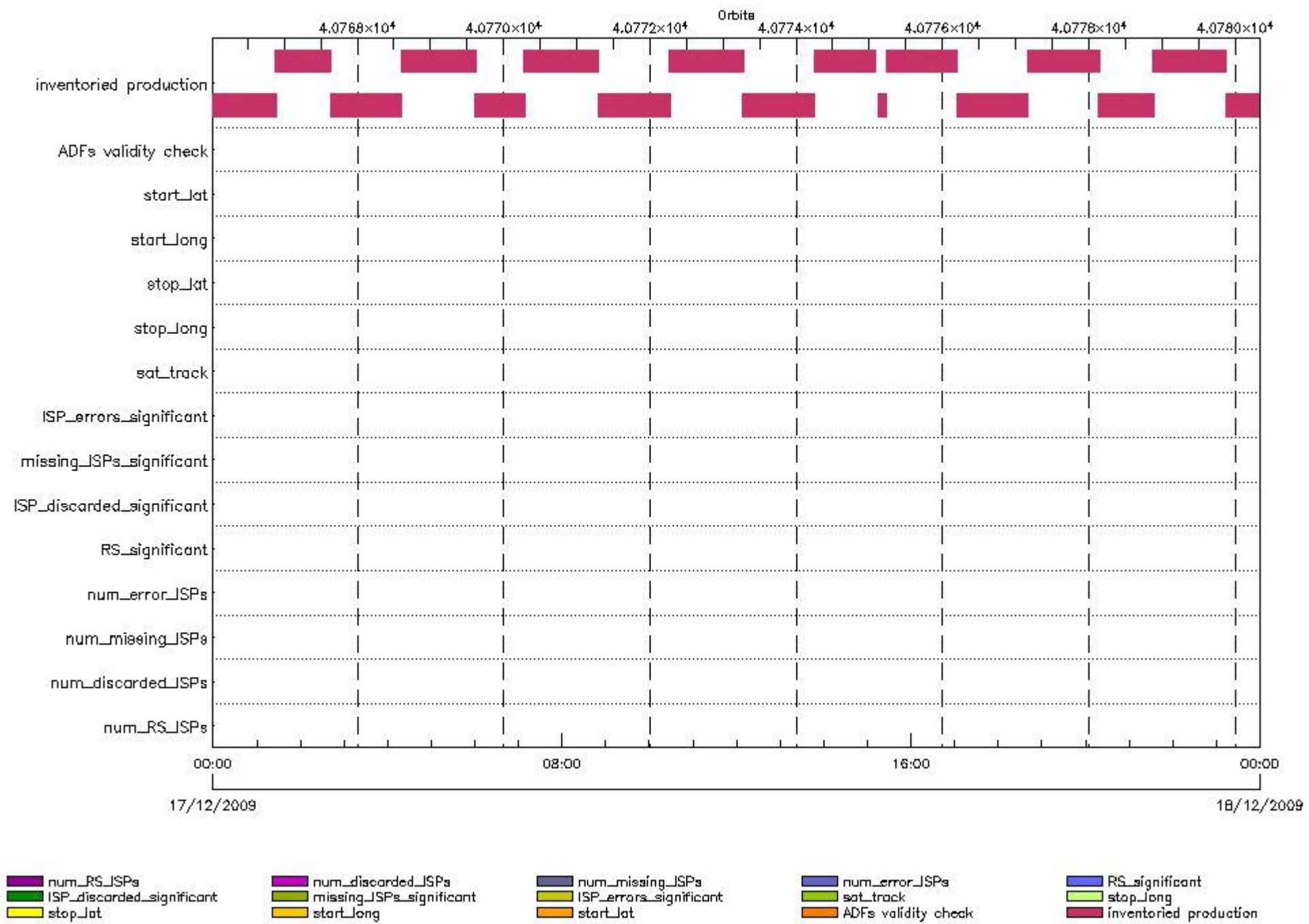
| Gauge | Value | Segment (Start-Stop) | Explicit Reference |
|-------|-------|----------------------|--------------------|
| | | | |

Statistics for MWR_NL__0P products with num_RS_ISPs out of range

| Gauge | Statistics | Segment (Start-Stop) |
|-------|------------|----------------------|
| | | |

RA2_ME__0P SPH checks

SPH fields with errors



RA2_ME__0P products using a wrong ADF (sensing not included in validity)

Gauge Segment (Start-Stop) Explicit Reference

RA2_ME__0P products with start_lat out of range

Gauge Value Segment (Start-Stop) Explicit Reference

RA2_ME__0P products with start_long out of range

Gauge Value Segment (Start-Stop) Explicit Reference

RA2_ME__0P products with stop_lat out of range

Gauge Value Segment (Start-Stop) Explicit Reference

RA2_ME__0P products with stop_long out of range

Gauge Value Segment (Start-Stop) Explicit Reference

RA2_ME__0P products with sat_track out of range

Gauge Value Segment (Start-Stop) Explicit Reference

Percentage of RA2_ME__0P products with ISP_errors_significant set to 1

Gauge Value Segment (Start-Stop)

RA2_ME__0P products with num_error_ISPs out of range

Gauge Value Segment (Start-Stop) Explicit Reference

Statistics for RA2_ME__0P products with num_error_ISPs out of range

Gauge Statistics Segment (Start-Stop)

Percentage of RA2_ME__0P products with missing_ISPs_significant set to 1

Gauge Value Segment (Start-Stop)

RA2_ME__0P products with num_missing_ISPs out of range

Gauge Value Segment (Start-Stop) Explicit Reference

Statistics for RA2_ME__0P products with num_missing_ISPs out of range

Gauge Statistics Segment (Start-Stop)

Percentage of RA2_ME__0P products with ISP_discarded_significant set to 1

Gauge Value Segment (Start-Stop)

RA2_ME__0P products with num_discarded_ISPs out of range

Gauge Value Segment (Start-Stop) Explicit Reference

Statistics for RA2_ME__0P products with num_discarded_ISPs out of range

Gauge Statistics Segment (Start-Stop)

Percentage of RA2_ME__0P products with RS_significant set to 1

Gauge Value Segment (Start-Stop)

RA2_ME__0P products with num_RS_ISPs out of range

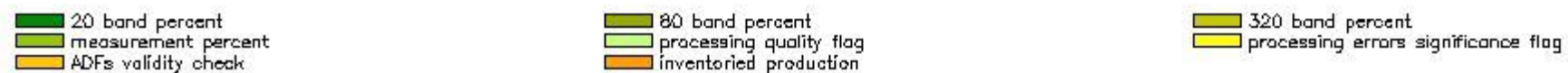
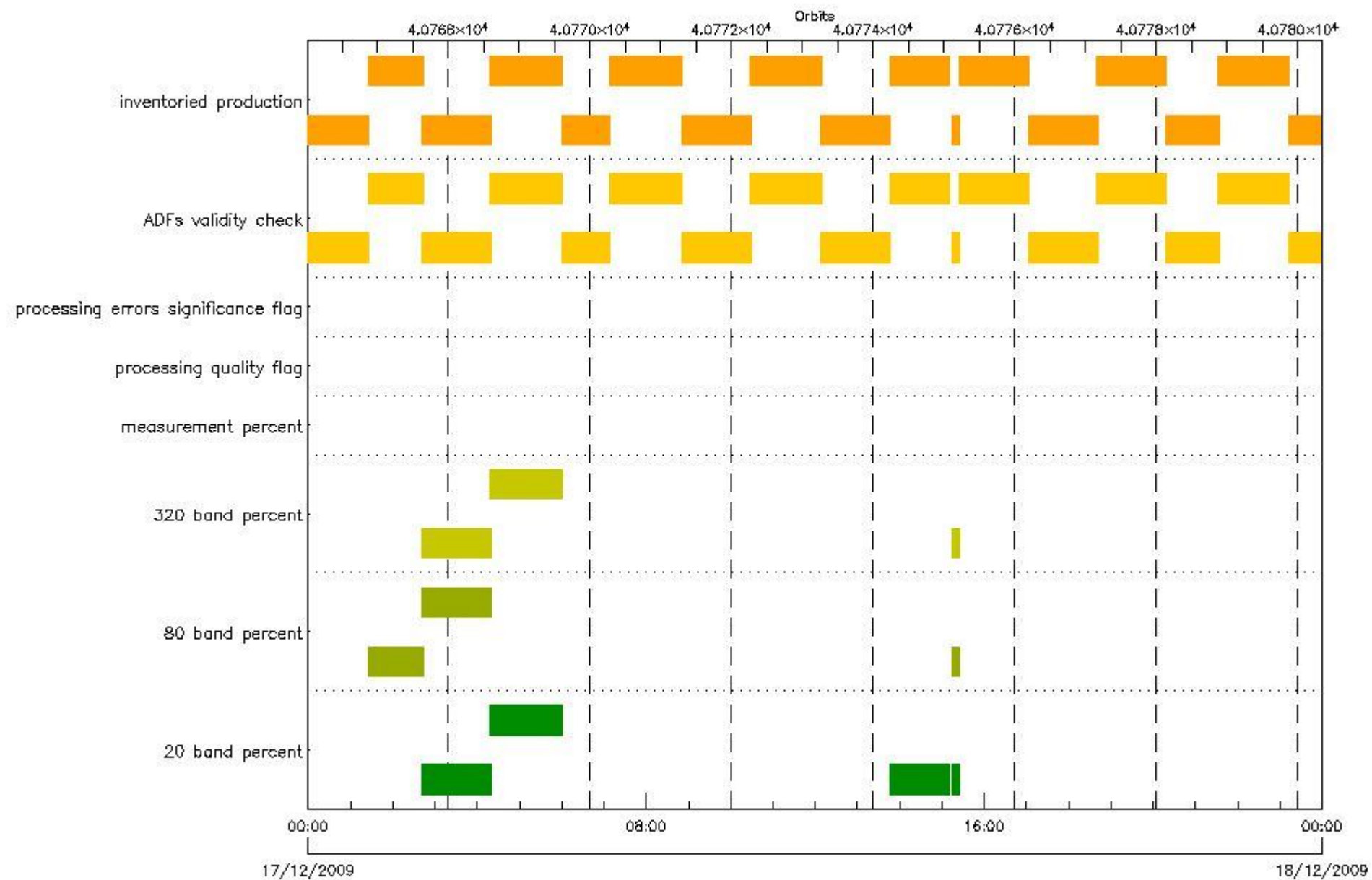
Gauge Value Segment (Start-Stop) Explicit Reference

Statistics for RA2_ME__0P products with num_RS_ISPs out of range

Gauge Statistics Segment (Start-Stop)

RA2_MW__1P SPH checks

SPH fields with errors



RA2_MW__1P products using a wrong ADF (sensing not included in validity)

| Gauge | Segment (Start-Stop) | Explicit Reference |
|--|--|---|
| Product: RA2_MW__1PNPDE20091216_234603_000060112085_00130_40765_1706.N1 DS NAME: REAL.ORBIT_STATE_VECTOR_FILE | 16-DEC-2009 23:46:03.335 17-DEC-2009 01:26:14.424 | ADF: DOR_NAV_0PNPDE20091216_234234_000057382085_00130_40765_9373.N1 |
| Product: RA2_MW__1PNPDE20091217_012512_000046432085_00131_40766_1709.N1 DS NAME: REAL.ORBIT_STATE_VECTOR_FILE | 17-DEC-2009 01:25:12.095 17-DEC-2009 02:42:35.192 | ADF: DOR_NAV_0PNPDE20091217_012331_000041442085_00131_40766_9374.N1 |
| Product: RA2_MW__1PNPDE20091217_024201_000058362085_00132_40767_1712.N1 DS NAME: REAL.ORBIT_STATE_VECTOR_FILE | 17-DEC-2009 02:42:01.827 17-DEC-2009 04:19:18.018 | ADF: DOR_NAV_0PNPDE20091217_023754_000054192085_00132_40767_9375.N1 |
| Product: RA2_MW__1PNPDE20091217_041844_000061282085_00133_40768_1715.N1 DS NAME: REAL.ORBIT_STATE_VECTOR_FILE | 17-DEC-2009 04:18:44.653 17-DEC-2009 06:00:52.712 | ADF: DOR_NAV_0PNPDE20091217_041332_000060572085_00133_40768_9376.N1 |
| Product: RA2_MW__1PNPDK20091217_060020_000041212085_00134_40769_8420.N1 DS NAME: REAL.ORBIT_STATE_VECTOR_FILE | 17-DEC-2009 06:00:20.461 17-DEC-2009 07:09:01.091 | ADF: DOR_NAV_0PNPDK20091217_055948_000035072085_00134_40769_1922.N1 |

| | | |
|--|--|---|
| Product: RA2_MW__1PNPDK20091217_070804_000061572085_00135_40770_8423.N1 DS NAME: REAL.ORBIT_STATE_VECTOR_FILE | 17-DEC-2009 07:08:04.333 17-DEC-2009 08:50:41.355 | ADF: DOR_NAV_0PNPDK20091217_070333_000060572085_00135_40770_8423.N1 |
| Product: RA2_MW__1PNPDK20091217_084945_000059582085_00136_40771_8426.N1 DS NAME: REAL.ORBIT_STATE_VECTOR_FILE | 17-DEC-2009 08:49:45.711 17-DEC-2009 10:29:03.327 | ADF: DOR_NAV_0PNPDK20091217_084430_000057382085_00136_40771_1924.N1 |
| Product: RA2_MW__1PNPDK20091217_102723_000061062085_00137_40772_8429.N1 DS NAME: REAL.ORBIT_STATE_VECTOR_FILE | 17-DEC-2009 10:27:23.123 17-DEC-2009 12:09:08.901 | ADF: DOR_NAV_0PNPDK20091217_102527_000057382085_00137_40772_1925.N1 |
| Product: RA2_MW__1PNPDK20091217_120742_000059682085_00138_40773_8432.N1 DS NAME: REAL.ORBIT_STATE_VECTOR_FILE | 17-DEC-2009 12:07:42.065 17-DEC-2009 13:47:09.707 | ADF: DOR_NAV_0PNPDK20091217_120624_000054192085_00138_40773_1926.N1 |
| Product: RA2_MW__1PNPDK20091217_134610_000050702085_00139_40774_8435.N1 DS NAME: REAL.ORBIT_STATE_VECTOR_FILE | 17-DEC-2009 13:46:10.721 17-DEC-2009 15:10:40.479 | ADF: DOR_NAV_0PNPDK20091217_134203_000057382085_00139_40774_1927.N1 |
| Product: RA2_MW__1PNPDK20091217_151417_000006882085_00140_40775_8438.N1 DS NAME: REAL.ORBIT_STATE_VECTOR_FILE | 17-DEC-2009 15:14:17.946 17-DEC-2009 15:25:46.343 | ADF: DOR_NAV_0PNPDK20091217_134203_000057382085_00139_40774_1927.N1 |
| Product: RA2_MW__1PNPDK20091217_152512_000059122085_00140_40775_8441.N1 DS NAME: REAL.ORBIT_STATE_VECTOR_FILE | 17-DEC-2009 15:25:12.979 17-DEC-2009 17:03:44.921 | ADF: DOR_NAV_0PNPDK20091217_152300_000054192085_00140_40775_1928.N1 |
| Product: RA2_MW__1PNPDK20091217_170242_000059212085_00141_40776_8444.N1 DS NAME: REAL.ORBIT_STATE_VECTOR_FILE | 17-DEC-2009 17:02:42.593 17-DEC-2009 18:41:23.447 | ADF: DOR_NAV_0PNPDK20091217_165838_000057382085_00141_40776_1929.N1 |
| Product: RA2_MW__1PNPDK20091217_184015_000059362085_00142_40777_8447.N1 DS NAME: REAL.ORBIT_STATE_VECTOR_FILE | 17-DEC-2009 18:40:15.549 17-DEC-2009 20:19:11.999 | ADF: DOR_NAV_0PNPDK20091217_183935_000054192085_00142_40777_1930.N1 |
| Product: RA2_MW__1PNPDE20091217_201814_000045312085_00143_40778_1718.N1 DS NAME: REAL.ORBIT_STATE_VECTOR_FILE | 17-DEC-2009 20:18:14.127 17-DEC-2009 21:33:44.709 | ADF: DOR_NAV_0PNPDE20091217_201513_000041442085_00143_40778_9377.N1 |
| Product: RA2_MW__1PNPDE20091217_213206_000060822085_00143_40778_1721.N1 DS NAME: REAL.ORBIT_STATE_VECTOR_FILE | 17-DEC-2009 21:32:06.733 17-DEC-2009 23:13:29.117 | ADF: DOR_NAV_0PNPDE20091217_212936_000057382085_00143_40778_9378.N1 |
| Product: RA2_MW__1PNPDE20091217_231229_000061932085_00144_40779_1724.N1 DS NAME: REAL.ORBIT_STATE_VECTOR_FILE | 17-DEC-2009 23:12:29.017 18-DEC-2009 00:55:41.687 | ADF: DOR_NAV_0PNPDE20091217_231033_000057382085_00144_40779_9379.N1 |

RA2_MW__1P products with processing errors significance flag set

RA2_MW__1P products with percentage DSRs free of processing errors below threshold

| Gauge | Value | Segment (Start-Stop) |
|--|-------|--|
| SPH.RA2_320_BAND_PERCENT.WARNING PCF_RA2_MW__1P | 8593 | 17-DEC-2009 02:42:01.827 17-DEC-2009 04:19:18.018 |
| SPH.RA2_320_BAND_PERCENT.WARNING PCF_RA2_MW__1P | 8964 | 17-DEC-2009 04:18:44.653 17-DEC-2009 06:00:52.712 |
| SPH.RA2_320_BAND_PERCENT.WARNING PCF_RA2_MW__1P | 7260 | 17-DEC-2009 15:14:17.946 17-DEC-2009 15:25:46.343 |

RA2_MW__1P products with percentage of valid measurements below threshold

| Gauge | Value | Segment (Start-Stop) |
|---|-------|--|
| SPH.RA2_80_BAND_PERCENT.WARNING PCF_RA2_MW__1P | 701 | 17-DEC-2009 01:25:12.095 17-DEC-2009 02:42:35.192 |

RA2_MW__1P products with percentage of 320 MHz band processed below threshold

| Gauge | Value | Segment (Start-Stop) |
|--|-------|--|
| SPH.RA2_320_BAND_PERCENT.WARNING PCF_RA2_MW__1P | 8593 | 17-DEC-2009 02:42:01.827 17-DEC-2009 04:19:18.018 |
| SPH.RA2_320_BAND_PERCENT.WARNING PCF_RA2_MW__1P | 8964 | 17-DEC-2009 04:18:44.653 17-DEC-2009 06:00:52.712 |
| SPH.RA2_320_BAND_PERCENT.WARNING PCF_RA2_MW__1P | 7260 | 17-DEC-2009 15:14:17.946 17-DEC-2009 15:25:46.343 |

RA2_MW__1P products with percentage of 80 MHz band processed above threshold

| Gauge | Value | Segment (Start-Stop) |
|---|-------|--|
| SPH.RA2_80_BAND_PERCENT.WARNING PCF_RA2_MW__1P | 701 | 17-DEC-2009 01:25:12.095 17-DEC-2009 02:42:35.192 |

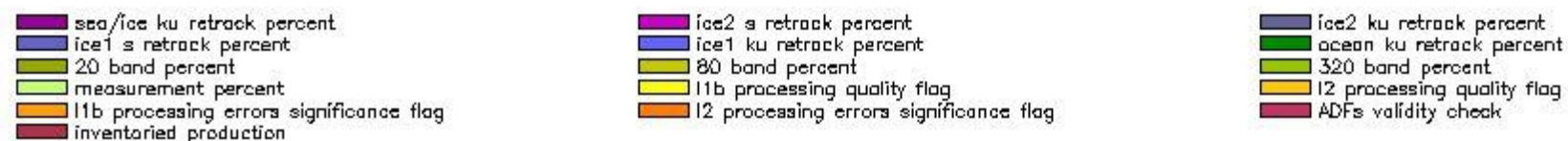
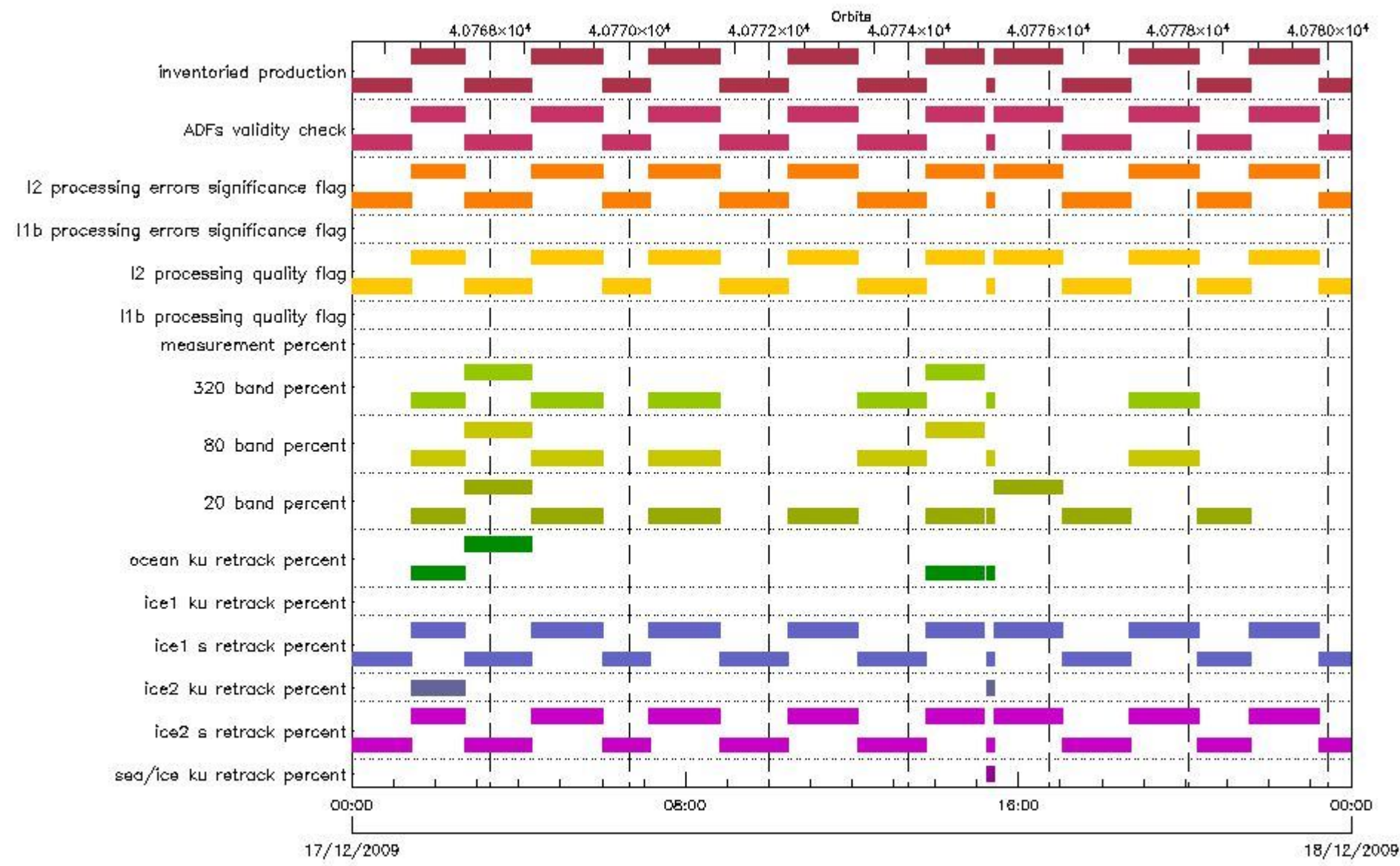
| | | |
|---|------|--|
| SPH.RA2_80_BAND_PERCENT.WARNING PCF_RA2_MW__1P | 808 | 17-DEC-2009 02:42:01.827 17-DEC-2009 04:19:18.018 |
| SPH.RA2_80_BAND_PERCENT.WARNING PCF_RA2_MW__1P | 1277 | 17-DEC-2009 15:14:17.946 17-DEC-2009 15:25:46.343 |

RA2_MW__1P products with percentage of 20 MHz band processed above threshold

| Gauge | Value | Segment (Start-Stop) |
|---|-------|--|
| SPH.RA2_20_BAND_PERCENT.WARNING PCF_RA2_MW__1P | 599 | 17-DEC-2009 02:42:01.827 17-DEC-2009 04:19:18.018 |
| SPH.RA2_20_BAND_PERCENT.WARNING PCF_RA2_MW__1P | 399 | 17-DEC-2009 04:18:44.653 17-DEC-2009 06:00:52.712 |
| SPH.RA2_20_BAND_PERCENT.WARNING PCF_RA2_MW__1P | 431 | 17-DEC-2009 13:46:10.721 17-DEC-2009 15:10:40.479 |
| SPH.RA2_20_BAND_PERCENT.WARNING PCF_RA2_MW__1P | 1464 | 17-DEC-2009 15:14:17.946 17-DEC-2009 15:25:46.343 |

RA2_FGD_2P SPH checks

SPH fields with errors



RA2_FGD_2P products using a wrong ADF (sensing not included in validity)

| Gauge | Segment (Start-Stop) | Explicit Reference |
|--|--|---|
| Product: RA2_FGD_2PNPDE20091216_234603_000060112085_00130_40765_1707.N1 DS NAME: REAL.ORBIT_STATE_VECTOR_FILE | 16-DEC-2009 23:46:03.335 17-DEC-2009 01:26:14.424 | ADF: DOR_NAV_0PNPDE20091216_234234_000057382085_00130_40765_9373.N1 |
| Product: RA2_FGD_2PNPDE20091217_012512_000046432085_00131_40766_1710.N1 DS NAME: REAL.ORBIT_STATE_VECTOR_FILE | 17-DEC-2009 01:25:12.095 17-DEC-2009 02:42:35.192 | ADF: DOR_NAV_0PNPDE20091217_012331_000041442085_00131_40766_9374.N1 |
| Product: RA2_FGD_2PNPDE20091217_024201_000058362085_00132_40767_1713.N1 DS NAME: REAL.ORBIT_STATE_VECTOR_FILE | 17-DEC-2009 02:42:01.827 17-DEC-2009 04:19:18.018 | ADF: DOR_NAV_0PNPDE20091217_023754_000054192085_00132_40767_9375.N1 |
| Product: RA2_FGD_2PNPDE20091217_041844_000061282085_00133_40768_1716.N1 DS NAME: REAL.ORBIT_STATE_VECTOR_FILE | 17-DEC-2009 04:18:44.653 17-DEC-2009 06:00:52.712 | ADF: DOR_NAV_0PNPDE20091217_041332_000060572085_00133_40768_9376.N1 |
| Product: RA2_FGD_2PNPDK20091217_060020_000041212085_00134_40769_8421.N1 DS NAME: REAL.ORBIT_STATE_VECTOR_FILE | 17-DEC-2009 06:00:20.461 17-DEC-2009 07:09:01.091 | ADF: DOR_NAV_0PNPDK20091217_055948_000035072085_00134_40769_1922.N1 |

| | | |
|--|--|---|
| Product: RA2_FGD_2PNPDK20091217_070804_000061572085_00135_40770_8424.N1 DS NAME: REAL.ORBIT_STATE_VECTOR_FILE | 17-DEC-2009 07:08:04.333 17-DEC-2009 08:50:41.355 | ADF: DOR_NAV_0PNPDK20091217_070333_000060572085_00135_40 |
| Product: RA2_FGD_2PNPDK20091217_084945_000059582085_00136_40771_8427.N1 DS NAME: REAL.ORBIT_STATE_VECTOR_FILE | 17-DEC-2009 08:49:45.711 17-DEC-2009 10:29:03.327 | ADF: DOR_NAV_0PNPDK20091217_084430_000057382085_00136_40771_1924.N1 |
| Product: RA2_FGD_2PNPDK20091217_102723_000061062085_00137_40772_8430.N1 DS NAME: REAL.ORBIT_STATE_VECTOR_FILE | 17-DEC-2009 10:27:23.123 17-DEC-2009 12:09:08.901 | ADF: DOR_NAV_0PNPDK20091217_102527_000057382085_00137_40772_1925.N1 |
| Product: RA2_FGD_2PNPDK20091217_120742_000059682085_00138_40773_8433.N1 DS NAME: REAL.ORBIT_STATE_VECTOR_FILE | 17-DEC-2009 12:07:42.065 17-DEC-2009 13:47:09.707 | ADF: DOR_NAV_0PNPDK20091217_120624_000054192085_00138_40773_1926.N1 |
| Product: RA2_FGD_2PNPDK20091217_134610_000050702085_00139_40774_8436.N1 DS NAME: REAL.ORBIT_STATE_VECTOR_FILE | 17-DEC-2009 13:46:10.721 17-DEC-2009 15:10:40.479 | ADF: DOR_NAV_0PNPDK20091217_134203_000057382085_00139_40774_1927.N1 |
| Product: RA2_FGD_2PNPDK20091217_151417_000006882085_00140_40775_8439.N1 DS NAME: REAL.ORBIT_STATE_VECTOR_FILE | 17-DEC-2009 15:14:17.946 17-DEC-2009 15:25:46.343 | ADF: DOR_NAV_0PNPDK20091217_134203_000057382085_00139_40774_1927.N1 |
| Product: RA2_FGD_2PNPDK20091217_152512_000059122085_00140_40775_8442.N1 DS NAME: REAL.ORBIT_STATE_VECTOR_FILE | 17-DEC-2009 15:25:12.979 17-DEC-2009 17:03:44.921 | ADF: DOR_NAV_0PNPDK20091217_152300_000054192085_00140_40775_1928.N1 |
| Product: RA2_FGD_2PNPDK20091217_170242_000059212085_00141_40776_8445.N1 DS NAME: REAL.ORBIT_STATE_VECTOR_FILE | 17-DEC-2009 17:02:42.593 17-DEC-2009 18:41:23.447 | ADF: DOR_NAV_0PNPDK20091217_165838_000057382085_00141_40776_1929.N1 |
| Product: RA2_FGD_2PNPDK20091217_184015_000059362085_00142_40777_8448.N1 DS NAME: REAL.ORBIT_STATE_VECTOR_FILE | 17-DEC-2009 18:40:15.549 17-DEC-2009 20:19:11.999 | ADF: DOR_NAV_0PNPDK20091217_183935_000054192085_00142_40777_1930.N1 |
| Product: RA2_FGD_2PNPDE20091217_201814_000045312085_00143_40778_1719.N1 DS NAME: REAL.ORBIT_STATE_VECTOR_FILE | 17-DEC-2009 20:18:14.127 17-DEC-2009 21:33:44.709 | ADF: DOR_NAV_0PNPDE20091217_201513_000041442085_00143_40778_9377.N1 |
| Product: RA2_FGD_2PNPDE20091217_213206_000060822085_00143_40778_1722.N1 DS NAME: REAL.ORBIT_STATE_VECTOR_FILE | 17-DEC-2009 21:32:06.733 17-DEC-2009 23:13:29.117 | ADF: DOR_NAV_0PNPDE20091217_212936_000057382085_00143_40778_9378.N1 |
| Product: RA2_FGD_2PNPDE20091217_231229_000061932085_00144_40779_1725.N1 DS NAME: REAL.ORBIT_STATE_VECTOR_FILE | 17-DEC-2009 23:12:29.017 18-DEC-2009 00:55:41.687 | ADF: DOR_NAV_0PNPDE20091217_231033_000057382085_00144_40779_9379.N1 |

Products with processing errors significance flag set

| Gauge | Segment (Start-Stop) |
|--|--|
| SPH.RA2_L2_PROC_FLAG.WARNING PCF_RA2_FGD_2P | 16-DEC-2009 23:46:03.335 17-DEC-2009 01:26:14.424 |
| SPH.RA2_L2_PROC_FLAG.WARNING PCF_RA2_FGD_2P | 17-DEC-2009 01:25:12.095 17-DEC-2009 02:42:35.192 |
| SPH.RA2_L2_PROC_FLAG.WARNING PCF_RA2_FGD_2P | 17-DEC-2009 02:42:01.827 17-DEC-2009 04:19:18.018 |
| SPH.RA2_L2_PROC_FLAG.WARNING PCF_RA2_FGD_2P | 17-DEC-2009 04:18:44.653 17-DEC-2009 06:00:52.712 |
| SPH.RA2_L2_PROC_FLAG.WARNING PCF_RA2_FGD_2P | 17-DEC-2009 06:00:20.461 17-DEC-2009 07:09:01.091 |
| SPH.RA2_L2_PROC_FLAG.WARNING PCF_RA2_FGD_2P | 17-DEC-2009 07:08:04.333 17-DEC-2009 08:50:41.355 |
| SPH.RA2_L2_PROC_FLAG.WARNING PCF_RA2_FGD_2P | 17-DEC-2009 08:49:45.711 17-DEC-2009 10:29:03.327 |
| SPH.RA2_L2_PROC_FLAG.WARNING PCF_RA2_FGD_2P | 17-DEC-2009 10:27:23.123 17-DEC-2009 12:09:08.901 |
| SPH.RA2_L2_PROC_FLAG.WARNING PCF_RA2_FGD_2P | 17-DEC-2009 12:07:42.065 17-DEC-2009 13:47:09.707 |

| | |
|--|--|
| SPH.RA2_L2_PROC_FLAG.WARNING PCF_RA2_FGD_2P | 17-DEC-2009 13:46:10.721 17-DEC-2009 15:10:40.479 |
| SPH.RA2_L2_PROC_FLAG.WARNING PCF_RA2_FGD_2P | 17-DEC-2009 15:14:17.946 17-DEC-2009 15:25:46.343 |
| SPH.RA2_L2_PROC_FLAG.WARNING PCF_RA2_FGD_2P | 17-DEC-2009 15:25:12.979 17-DEC-2009 17:03:44.921 |
| SPH.RA2_L2_PROC_FLAG.WARNING PCF_RA2_FGD_2P | 17-DEC-2009 17:02:42.593 17-DEC-2009 18:41:23.447 |
| SPH.RA2_L2_PROC_FLAG.WARNING PCF_RA2_FGD_2P | 17-DEC-2009 18:40:15.549 17-DEC-2009 20:19:11.999 |
| SPH.RA2_L2_PROC_FLAG.WARNING PCF_RA2_FGD_2P | 17-DEC-2009 20:18:14.127 17-DEC-2009 21:33:44.709 |
| SPH.RA2_L2_PROC_FLAG.WARNING PCF_RA2_FGD_2P | 17-DEC-2009 21:32:06.733 17-DEC-2009 23:13:29.117 |
| SPH.RA2_L2_PROC_FLAG.WARNING PCF_RA2_FGD_2P | 17-DEC-2009 23:12:29.017 18-DEC-2009 00:55:41.687 |

Products with processing errors significance flag set

Gauge Segment (Start-Stop)

Products with percentage DSRs free of processing errors below threshold

| Gauge | Value | Segment (Start-Stop) |
|---|-------|--|
| SPH.RA2_L2_PROC_QUALITY.WARNING PCF_RA2_FGD_2P | 6323 | 16-DEC-2009 23:46:03.335 17-DEC-2009 01:26:14.424 |
| SPH.RA2_L2_PROC_QUALITY.WARNING PCF_RA2_FGD_2P | 6411 | 17-DEC-2009 01:25:12.095 17-DEC-2009 02:42:35.192 |
| SPH.RA2_L2_PROC_QUALITY.WARNING PCF_RA2_FGD_2P | 6662 | 17-DEC-2009 02:42:01.827 17-DEC-2009 04:19:18.018 |
| SPH.RA2_L2_PROC_QUALITY.WARNING PCF_RA2_FGD_2P | 6388 | 17-DEC-2009 04:18:44.653 17-DEC-2009 06:00:52.712 |
| SPH.RA2_L2_PROC_QUALITY.WARNING PCF_RA2_FGD_2P | 6277 | 17-DEC-2009 06:00:20.461 17-DEC-2009 07:09:01.091 |
| SPH.RA2_L2_PROC_QUALITY.WARNING PCF_RA2_FGD_2P | 6812 | 17-DEC-2009 07:08:04.333 17-DEC-2009 08:50:41.355 |
| SPH.RA2_L2_PROC_QUALITY.WARNING PCF_RA2_FGD_2P | 6554 | 17-DEC-2009 08:49:45.711 17-DEC-2009 10:29:03.327 |
| SPH.RA2_L2_PROC_QUALITY.WARNING PCF_RA2_FGD_2P | 6605 | 17-DEC-2009 10:27:23.123 17-DEC-2009 12:09:08.901 |
| SPH.RA2_L2_PROC_QUALITY.WARNING PCF_RA2_FGD_2P | 6179 | 17-DEC-2009 12:07:42.065 17-DEC-2009 13:47:09.707 |
| SPH.RA2_L2_PROC_QUALITY.WARNING PCF_RA2_FGD_2P | 6326 | 17-DEC-2009 13:46:10.721 17-DEC-2009 15:10:40.479 |
| SPH.RA2_L2_PROC_QUALITY.WARNING PCF_RA2_FGD_2P | 7540 | 17-DEC-2009 15:14:17.946 17-DEC-2009 15:25:46.343 |
| SPH.RA2_L2_PROC_QUALITY.WARNING PCF_RA2_FGD_2P | 6478 | 17-DEC-2009 15:25:12.979 17-DEC-2009 17:03:44.921 |
| SPH.RA2_L2_PROC_QUALITY.WARNING PCF_RA2_FGD_2P | 6388 | 17-DEC-2009 17:02:42.593 17-DEC-2009 18:41:23.447 |

| | | |
|---|------|--|
| SPH.RA2_L2_PROC_QUALITY.WARNING PCF_RA2_FGD_2P | 6446 | 17-DEC-2009 18:40:15.549 17-DEC-2009 20:19:11.999 |
| SPH.RA2_L2_PROC_QUALITY.WARNING PCF_RA2_FGD_2P | 6093 | 17-DEC-2009 20:18:14.127 17-DEC-2009 21:33:44.709 |
| SPH.RA2_L2_PROC_QUALITY.WARNING PCF_RA2_FGD_2P | 6088 | 17-DEC-2009 21:32:06.733 17-DEC-2009 23:13:29.117 |
| SPH.RA2_L2_PROC_QUALITY.WARNING PCF_RA2_FGD_2P | 6391 | 17-DEC-2009 23:12:29.017 18-DEC-2009 00:55:41.687 |

Products with percentage DSRs free of processing errors below threshold

Gauge Value Segment (Start-Stop)

RA2_FGD_2P products with percentage of valid measurements below threshold

Gauge Value Segment (Start-Stop)

RA2_FGD_2P products with percentage of 320 MHz band processed below threshold

| Gauge | Value | Segment (Start-Stop) |
|--|-------|--|
| SPH.RA2_320_BAND_PERCENT.WARNING PCF_RA2_FGD_2P | 9386 | 17-DEC-2009 01:25:12.095 17-DEC-2009 02:42:35.192 |
| SPH.RA2_320_BAND_PERCENT.WARNING PCF_RA2_FGD_2P | 8855 | 17-DEC-2009 02:42:01.827 17-DEC-2009 04:19:18.018 |
| SPH.RA2_320_BAND_PERCENT.WARNING PCF_RA2_FGD_2P | 9149 | 17-DEC-2009 04:18:44.653 17-DEC-2009 06:00:52.712 |
| SPH.RA2_320_BAND_PERCENT.WARNING PCF_RA2_FGD_2P | 9325 | 17-DEC-2009 07:08:04.333 17-DEC-2009 08:50:41.355 |
| SPH.RA2_320_BAND_PERCENT.WARNING PCF_RA2_FGD_2P | 9397 | 17-DEC-2009 12:07:42.065 17-DEC-2009 13:47:09.707 |
| SPH.RA2_320_BAND_PERCENT.WARNING PCF_RA2_FGD_2P | 9222 | 17-DEC-2009 13:46:10.721 17-DEC-2009 15:10:40.479 |
| SPH.RA2_320_BAND_PERCENT.WARNING PCF_RA2_FGD_2P | 7589 | 17-DEC-2009 15:14:17.946 17-DEC-2009 15:25:46.343 |
| SPH.RA2_320_BAND_PERCENT.WARNING PCF_RA2_FGD_2P | 9473 | 17-DEC-2009 18:40:15.549 17-DEC-2009 20:19:11.999 |

RA2_FGD_2P products with percentage of 80 MHz band processed above threshold

| Gauge | Value | Segment (Start-Stop) |
|---|-------|--|
| SPH.RA2_80_BAND_PERCENT.WARNING PCF_RA2_FGD_2P | 494 | 17-DEC-2009 01:25:12.095 17-DEC-2009 02:42:35.192 |
| SPH.RA2_80_BAND_PERCENT.WARNING PCF_RA2_FGD_2P | 739 | 17-DEC-2009 02:42:01.827 17-DEC-2009 04:19:18.018 |
| SPH.RA2_80_BAND_PERCENT.WARNING PCF_RA2_FGD_2P | 600 | 17-DEC-2009 04:18:44.653 17-DEC-2009 06:00:52.712 |
| SPH.RA2_80_BAND_PERCENT.WARNING PCF_RA2_FGD_2P | 528 | 17-DEC-2009 07:08:04.333 17-DEC-2009 08:50:41.355 |
| SPH.RA2_80_BAND_PERCENT.WARNING PCF_RA2_FGD_2P | 523 | 17-DEC-2009 12:07:42.065 17-DEC-2009 13:47:09.707 |
| SPH.RA2_80_BAND_PERCENT.WARNING PCF_RA2_FGD_2P | 538 | 17-DEC-2009 13:46:10.721 17-DEC-2009 15:10:40.479 |

| | | |
|---|------|--|
| SPH.RA2_80_BAND_PERCENT.WARNING PCF_RA2_FGD_2P | 1327 | 17-DEC-2009 15:14:17.946 17-DEC-2009 15:25:46.343 |
| SPH.RA2_80_BAND_PERCENT.WARNING PCF_RA2_FGD_2P | 435 | 17-DEC-2009 18:40:15.549 17-DEC-2009 20:19:11.999 |

RA2_FGD_2P products with percentage of 20 MHz band processed above threshold

| Gauge | Value | Segment (Start-Stop) |
|---|-------|--|
| SPH.RA2_20_BAND_PERCENT.WARNING PCF_RA2_FGD_2P | 120 | 17-DEC-2009 01:25:12.095 17-DEC-2009 02:42:35.192 |
| SPH.RA2_20_BAND_PERCENT.WARNING PCF_RA2_FGD_2P | 407 | 17-DEC-2009 02:42:01.827 17-DEC-2009 04:19:18.018 |
| SPH.RA2_20_BAND_PERCENT.WARNING PCF_RA2_FGD_2P | 251 | 17-DEC-2009 04:18:44.653 17-DEC-2009 06:00:52.712 |
| SPH.RA2_20_BAND_PERCENT.WARNING PCF_RA2_FGD_2P | 147 | 17-DEC-2009 07:08:04.333 17-DEC-2009 08:50:41.355 |
| SPH.RA2_20_BAND_PERCENT.WARNING PCF_RA2_FGD_2P | 104 | 17-DEC-2009 10:27:23.123 17-DEC-2009 12:09:08.901 |
| SPH.RA2_20_BAND_PERCENT.WARNING PCF_RA2_FGD_2P | 240 | 17-DEC-2009 13:46:10.721 17-DEC-2009 15:10:40.479 |
| SPH.RA2_20_BAND_PERCENT.WARNING PCF_RA2_FGD_2P | 1084 | 17-DEC-2009 15:14:17.946 17-DEC-2009 15:25:46.343 |
| SPH.RA2_20_BAND_PERCENT.WARNING PCF_RA2_FGD_2P | 124 | 17-DEC-2009 15:25:12.979 17-DEC-2009 17:03:44.921 |
| SPH.RA2_20_BAND_PERCENT.WARNING PCF_RA2_FGD_2P | 124 | 17-DEC-2009 17:02:42.593 17-DEC-2009 18:41:23.447 |
| SPH.RA2_20_BAND_PERCENT.WARNING PCF_RA2_FGD_2P | 202 | 17-DEC-2009 20:18:14.127 17-DEC-2009 21:33:44.709 |

RA2_FGD_2P products with percentage of valid Ku ocean retracker measurements below threshold

| Gauge | Value | Segment (Start-Stop) |
|--|-------|--|
| SPH.RA2_OCEAN_KU_RETRACK_PERCENT.WARNING PCF_RA2_FGD_2P | 8894 | 17-DEC-2009 01:25:12.095 17-DEC-2009 02:42:35.192 |
| SPH.RA2_OCEAN_KU_RETRACK_PERCENT.WARNING PCF_RA2_FGD_2P | 8838 | 17-DEC-2009 02:42:01.827 17-DEC-2009 04:19:18.018 |
| SPH.RA2_OCEAN_KU_RETRACK_PERCENT.WARNING PCF_RA2_FGD_2P | 8972 | 17-DEC-2009 13:46:10.721 17-DEC-2009 15:10:40.479 |
| SPH.RA2_OCEAN_KU_RETRACK_PERCENT.WARNING PCF_RA2_FGD_2P | 8301 | 17-DEC-2009 15:14:17.946 17-DEC-2009 15:25:46.343 |

RA2_FGD_2P products with percentage of valid Ku ice1 retracker measurements below threshold

Gauge Value Segment (Start-Stop)

RA2_FGD_2P products with percentage of valid S ice1 retracker measurements below threshold

| Gauge | Value | Segment (Start-Stop) |
|--|-------|--|
| SPH.RA2_ICE1_S_RETRACK_PERCENT.WARNING PCF_RA2_FGD_2P | 5286 | 16-DEC-2009 23:46:03.335 17-DEC-2009 01:26:14.424 |
| SPH.RA2_ICE1_S_RETRACK_PERCENT.WARNING PCF_RA2_FGD_2P | 4687 | 17-DEC-2009 01:25:12.095 17-DEC-2009 02:42:35.192 |

| | | |
|--|------|--|
| SPH.RA2_ICE1_S_RETRACK_PERCENT.WARNING PCF_RA2_FGD_2P | 5050 | 17-DEC-2009 02:42:01.827 17-DEC-2009 04:19:18.018 |
| SPH.RA2_ICE1_S_RETRACK_PERCENT.WARNING PCF_RA2_FGD_2P | 4784 | 17-DEC-2009 04:18:44.653 17-DEC-2009 06:00:52.712 |
| SPH.RA2_ICE1_S_RETRACK_PERCENT.WARNING PCF_RA2_FGD_2P | 5079 | 17-DEC-2009 06:00:20.461 17-DEC-2009 07:09:01.091 |
| SPH.RA2_ICE1_S_RETRACK_PERCENT.WARNING PCF_RA2_FGD_2P | 5062 | 17-DEC-2009 07:08:04.333 17-DEC-2009 08:50:41.355 |
| SPH.RA2_ICE1_S_RETRACK_PERCENT.WARNING PCF_RA2_FGD_2P | 5420 | 17-DEC-2009 08:49:45.711 17-DEC-2009 10:29:03.327 |
| SPH.RA2_ICE1_S_RETRACK_PERCENT.WARNING PCF_RA2_FGD_2P | 5201 | 17-DEC-2009 10:27:23.123 17-DEC-2009 12:09:08.901 |
| SPH.RA2_ICE1_S_RETRACK_PERCENT.WARNING PCF_RA2_FGD_2P | 4518 | 17-DEC-2009 12:07:42.065 17-DEC-2009 13:47:09.707 |
| SPH.RA2_ICE1_S_RETRACK_PERCENT.WARNING PCF_RA2_FGD_2P | 4799 | 17-DEC-2009 13:46:10.721 17-DEC-2009 15:10:40.479 |
| SPH.RA2_ICE1_S_RETRACK_PERCENT.WARNING PCF_RA2_FGD_2P | 3679 | 17-DEC-2009 15:14:17.946 17-DEC-2009 15:25:46.343 |
| SPH.RA2_ICE1_S_RETRACK_PERCENT.WARNING PCF_RA2_FGD_2P | 5126 | 17-DEC-2009 15:25:12.979 17-DEC-2009 17:03:44.921 |
| SPH.RA2_ICE1_S_RETRACK_PERCENT.WARNING PCF_RA2_FGD_2P | 4852 | 17-DEC-2009 17:02:42.593 17-DEC-2009 18:41:23.447 |
| SPH.RA2_ICE1_S_RETRACK_PERCENT.WARNING PCF_RA2_FGD_2P | 4701 | 17-DEC-2009 18:40:15.549 17-DEC-2009 20:19:11.999 |
| SPH.RA2_ICE1_S_RETRACK_PERCENT.WARNING PCF_RA2_FGD_2P | 4454 | 17-DEC-2009 20:18:14.127 17-DEC-2009 21:33:44.709 |
| SPH.RA2_ICE1_S_RETRACK_PERCENT.WARNING PCF_RA2_FGD_2P | 4887 | 17-DEC-2009 21:32:06.733 17-DEC-2009 23:13:29.117 |
| SPH.RA2_ICE1_S_RETRACK_PERCENT.WARNING PCF_RA2_FGD_2P | 5047 | 17-DEC-2009 23:12:29.017 18-DEC-2009 00:55:41.687 |

RA2_FGD_2P products with percentage of valid KU ice2 retracker measurements below threshold

| Gauge | Value | Segment (Start-Stop) |
|---|-------|--|
| SPH.RA2_ICE2_KU_RETRACK_PERCENT.WARNING PCF_RA2_FGD_2P | 6960 | 17-DEC-2009 01:25:12.095 17-DEC-2009 02:42:35.192 |
| SPH.RA2_ICE2_KU_RETRACK_PERCENT.WARNING PCF_RA2_FGD_2P | 5534 | 17-DEC-2009 15:14:17.946 17-DEC-2009 15:25:46.343 |

RA2_FGD_2P products with percentage of valid S ice2 retracker measurements below threshold

| Gauge | Value | Segment (Start-Stop) |
|--|-------|--|
| SPH.RA2_ICE2_S_RETRACK_PERCENT.WARNING PCF_RA2_FGD_2P | 41 | 16-DEC-2009 23:46:03.335 17-DEC-2009 01:26:14.424 |
| SPH.RA2_ICE2_S_RETRACK_PERCENT.WARNING PCF_RA2_FGD_2P | 41 | 17-DEC-2009 01:25:12.095 17-DEC-2009 02:42:35.192 |
| SPH.RA2_ICE2_S_RETRACK_PERCENT.WARNING PCF_RA2_FGD_2P | 40 | 17-DEC-2009 02:42:01.827 17-DEC-2009 04:19:18.018 |
| SPH.RA2_ICE2_S_RETRACK_PERCENT.WARNING PCF_RA2_FGD_2P | 49 | 17-DEC-2009 04:18:44.653 17-DEC-2009 06:00:52.712 |

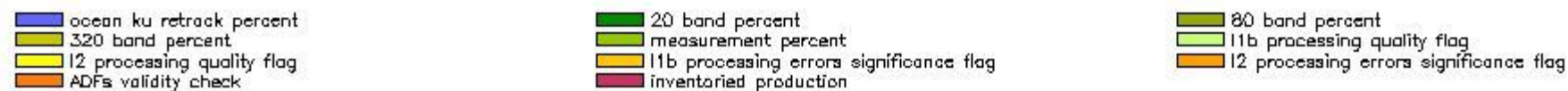
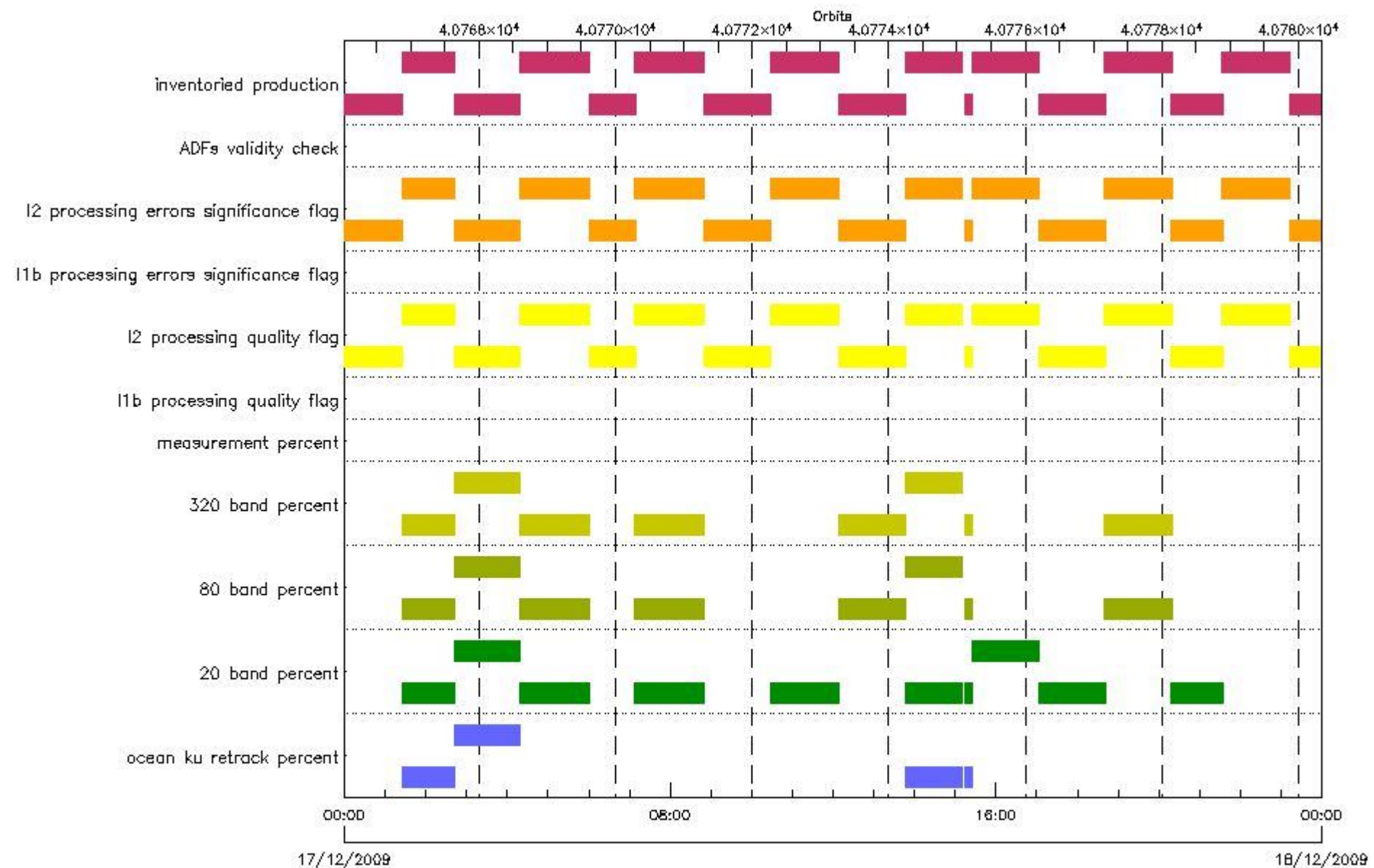
| | | |
|--|----|--|
| SPH.RA2_ICE2_S_RETRACK_PERCENT.WARNING PCF_RA2_FGD_2P | 11 | 17-DEC-2009 06:00:20.461 17-DEC-2009 07:09:01.091 |
| SPH.RA2_ICE2_S_RETRACK_PERCENT.WARNING PCF_RA2_FGD_2P | 47 | 17-DEC-2009 07:08:04.333 17-DEC-2009 08:50:41.355 |
| SPH.RA2_ICE2_S_RETRACK_PERCENT.WARNING PCF_RA2_FGD_2P | 32 | 17-DEC-2009 08:49:45.711 17-DEC-2009 10:29:03.327 |
| SPH.RA2_ICE2_S_RETRACK_PERCENT.WARNING PCF_RA2_FGD_2P | 20 | 17-DEC-2009 10:27:23.123 17-DEC-2009 12:09:08.901 |
| SPH.RA2_ICE2_S_RETRACK_PERCENT.WARNING PCF_RA2_FGD_2P | 45 | 17-DEC-2009 12:07:42.065 17-DEC-2009 13:47:09.707 |
| SPH.RA2_ICE2_S_RETRACK_PERCENT.WARNING PCF_RA2_FGD_2P | 51 | 17-DEC-2009 13:46:10.721 17-DEC-2009 15:10:40.479 |
| SPH.RA2_ICE2_S_RETRACK_PERCENT.WARNING PCF_RA2_FGD_2P | 0 | 17-DEC-2009 15:14:17.946 17-DEC-2009 15:25:46.343 |
| SPH.RA2_ICE2_S_RETRACK_PERCENT.WARNING PCF_RA2_FGD_2P | 45 | 17-DEC-2009 15:25:12.979 17-DEC-2009 17:03:44.921 |
| SPH.RA2_ICE2_S_RETRACK_PERCENT.WARNING PCF_RA2_FGD_2P | 15 | 17-DEC-2009 17:02:42.593 17-DEC-2009 18:41:23.447 |
| SPH.RA2_ICE2_S_RETRACK_PERCENT.WARNING PCF_RA2_FGD_2P | 41 | 17-DEC-2009 18:40:15.549 17-DEC-2009 20:19:11.999 |
| SPH.RA2_ICE2_S_RETRACK_PERCENT.WARNING PCF_RA2_FGD_2P | 47 | 17-DEC-2009 20:18:14.127 17-DEC-2009 21:33:44.709 |
| SPH.RA2_ICE2_S_RETRACK_PERCENT.WARNING PCF_RA2_FGD_2P | 33 | 17-DEC-2009 21:32:06.733 17-DEC-2009 23:13:29.117 |
| SPH.RA2_ICE2_S_RETRACK_PERCENT.WARNING PCF_RA2_FGD_2P | 41 | 17-DEC-2009 23:12:29.017 18-DEC-2009 00:55:41.687 |

RA2_FGD_2P products with percentage of valid KU sea/ice retracker measurements below threshold

| Gauge | Value | Segment (Start-Stop) |
|---|-------|--|
| SPH.RA2_SEAICE_KU_RETRACK_PERCENT.WARNING PCF_RA2_FGD_2P | 8844 | 17-DEC-2009 15:14:17.946 17-DEC-2009 15:25:46.343 |

RA2_WWV_2P SPH checks

SPH fields with errors



RA2_WWV_2P products using a wrong ADF (sensing not included in validity)

Gauge Segment (Start-Stop) Explicit Reference

RA2_WWV_2P products with processing errors significance flag set

| Gauge | Segment (Start-Stop) |
|--|--|
| SPH.RA2_L2_PROC_FLAG.WARNING PCF_RA2_WWV_2P | 16-DEC-2009 23:46:03.335 17-DEC-2009 01:26:14.424 |
| SPH.RA2_L2_PROC_FLAG.WARNING PCF_RA2_WWV_2P | 17-DEC-2009 01:25:12.095 17-DEC-2009 02:42:35.192 |
| SPH.RA2_L2_PROC_FLAG.WARNING PCF_RA2_WWV_2P | 17-DEC-2009 02:42:01.827 17-DEC-2009 04:19:18.018 |

| | |
|--|--|
| SPH.RA2_L2_PROC_FLAG.WARNING PCF_RA2_WWV_2P | 17-DEC-2009 04:18:44.653 17-DEC-2009 06:00:52.712 |
| SPH.RA2_L2_PROC_FLAG.WARNING PCF_RA2_WWV_2P | 17-DEC-2009 06:00:20.461 17-DEC-2009 07:09:01.091 |
| SPH.RA2_L2_PROC_FLAG.WARNING PCF_RA2_WWV_2P | 17-DEC-2009 07:08:04.333 17-DEC-2009 08:50:41.355 |
| SPH.RA2_L2_PROC_FLAG.WARNING PCF_RA2_WWV_2P | 17-DEC-2009 08:49:45.711 17-DEC-2009 10:29:03.327 |
| SPH.RA2_L2_PROC_FLAG.WARNING PCF_RA2_WWV_2P | 17-DEC-2009 10:27:23.123 17-DEC-2009 12:09:08.901 |
| SPH.RA2_L2_PROC_FLAG.WARNING PCF_RA2_WWV_2P | 17-DEC-2009 12:07:42.065 17-DEC-2009 13:47:09.707 |
| SPH.RA2_L2_PROC_FLAG.WARNING PCF_RA2_WWV_2P | 17-DEC-2009 13:46:10.721 17-DEC-2009 15:10:40.479 |
| SPH.RA2_L2_PROC_FLAG.WARNING PCF_RA2_WWV_2P | 17-DEC-2009 15:14:17.946 17-DEC-2009 15:25:46.343 |
| SPH.RA2_L2_PROC_FLAG.WARNING PCF_RA2_WWV_2P | 17-DEC-2009 15:25:12.979 17-DEC-2009 17:03:44.921 |
| SPH.RA2_L2_PROC_FLAG.WARNING PCF_RA2_WWV_2P | 17-DEC-2009 17:02:42.593 17-DEC-2009 18:41:23.447 |
| SPH.RA2_L2_PROC_FLAG.WARNING PCF_RA2_WWV_2P | 17-DEC-2009 18:40:15.549 17-DEC-2009 20:19:11.999 |
| SPH.RA2_L2_PROC_FLAG.WARNING PCF_RA2_WWV_2P | 17-DEC-2009 20:18:14.127 17-DEC-2009 21:33:44.709 |
| SPH.RA2_L2_PROC_FLAG.WARNING PCF_RA2_WWV_2P | 17-DEC-2009 21:32:06.733 17-DEC-2009 23:13:29.117 |
| SPH.RA2_L2_PROC_FLAG.WARNING PCF_RA2_WWV_2P | 17-DEC-2009 23:12:29.017 18-DEC-2009 00:55:41.687 |

RA2_WWV_2P products with processing errors significance flag set

Gauge Segment (Start-Stop)

RA2_WWV_2P products with percentage DSRs free of processing errors below threshold

| Gauge | Value | Segment (Start-Stop) |
|---|-------|--|
| SPH.RA2_L2_PROC_QUALITY.WARNING PCF_RA2_WWV_2P | 6323 | 16-DEC-2009 23:46:03.335 17-DEC-2009 01:26:14.424 |
| SPH.RA2_L2_PROC_QUALITY.WARNING PCF_RA2_WWV_2P | 6411 | 17-DEC-2009 01:25:12.095 17-DEC-2009 02:42:35.192 |
| SPH.RA2_L2_PROC_QUALITY.WARNING PCF_RA2_WWV_2P | 6662 | 17-DEC-2009 02:42:01.827 17-DEC-2009 04:19:18.018 |
| SPH.RA2_L2_PROC_QUALITY.WARNING PCF_RA2_WWV_2P | 6388 | 17-DEC-2009 04:18:44.653 17-DEC-2009 06:00:52.712 |
| SPH.RA2_L2_PROC_QUALITY.WARNING PCF_RA2_WWV_2P | 6277 | 17-DEC-2009 06:00:20.461 17-DEC-2009 07:09:01.091 |
| SPH.RA2_L2_PROC_QUALITY.WARNING PCF_RA2_WWV_2P | 6812 | 17-DEC-2009 07:08:04.333 17-DEC-2009 08:50:41.355 |
| SPH.RA2_L2_PROC_QUALITY.WARNING PCF_RA2_WWV_2P | 6554 | 17-DEC-2009 08:49:45.711 17-DEC-2009 10:29:03.327 |

| | | |
|---|------|--|
| SPH.RA2_L2_PROC_QUALITY.WARNING PCF_RA2_WWV_2P | 6605 | 17-DEC-2009 10:27:23.123 17-DEC-2009 12:09:08.901 |
| SPH.RA2_L2_PROC_QUALITY.WARNING PCF_RA2_WWV_2P | 6179 | 17-DEC-2009 12:07:42.065 17-DEC-2009 13:47:09.707 |
| SPH.RA2_L2_PROC_QUALITY.WARNING PCF_RA2_WWV_2P | 6326 | 17-DEC-2009 13:46:10.721 17-DEC-2009 15:10:40.479 |
| SPH.RA2_L2_PROC_QUALITY.WARNING PCF_RA2_WWV_2P | 7540 | 17-DEC-2009 15:14:17.946 17-DEC-2009 15:25:46.343 |
| SPH.RA2_L2_PROC_QUALITY.WARNING PCF_RA2_WWV_2P | 6478 | 17-DEC-2009 15:25:12.979 17-DEC-2009 17:03:44.921 |
| SPH.RA2_L2_PROC_QUALITY.WARNING PCF_RA2_WWV_2P | 6388 | 17-DEC-2009 17:02:42.593 17-DEC-2009 18:41:23.447 |
| SPH.RA2_L2_PROC_QUALITY.WARNING PCF_RA2_WWV_2P | 6446 | 17-DEC-2009 18:40:15.549 17-DEC-2009 20:19:11.999 |
| SPH.RA2_L2_PROC_QUALITY.WARNING PCF_RA2_WWV_2P | 6093 | 17-DEC-2009 20:18:14.127 17-DEC-2009 21:33:44.709 |
| SPH.RA2_L2_PROC_QUALITY.WARNING PCF_RA2_WWV_2P | 6088 | 17-DEC-2009 21:32:06.733 17-DEC-2009 23:13:29.117 |
| SPH.RA2_L2_PROC_QUALITY.WARNING PCF_RA2_WWV_2P | 6391 | 17-DEC-2009 23:12:29.017 18-DEC-2009 00:55:41.687 |

RA2_WWV_2P products with percentage DSRs free of processing errors below threshold

Gauge Value Segment (Start-Stop)

RA2_WWV_2P products with percentage of valid measurements below threshold

Gauge Value Segment (Start-Stop)

RA2_WWV_2P products with percentage of 320 MHz band processed below threshold

| Gauge | Value | Segment (Start-Stop) |
|--|-------|--|
| SPH.RA2_320_BAND_PERCENT.WARNING PCF_RA2_WWV_2P | 9386 | 17-DEC-2009 01:25:12.095 17-DEC-2009 02:42:35.192 |
| SPH.RA2_320_BAND_PERCENT.WARNING PCF_RA2_WWV_2P | 8855 | 17-DEC-2009 02:42:01.827 17-DEC-2009 04:19:18.018 |
| SPH.RA2_320_BAND_PERCENT.WARNING PCF_RA2_WWV_2P | 9149 | 17-DEC-2009 04:18:44.653 17-DEC-2009 06:00:52.712 |
| SPH.RA2_320_BAND_PERCENT.WARNING PCF_RA2_WWV_2P | 9325 | 17-DEC-2009 07:08:04.333 17-DEC-2009 08:50:41.355 |
| SPH.RA2_320_BAND_PERCENT.WARNING PCF_RA2_WWV_2P | 9397 | 17-DEC-2009 12:07:42.065 17-DEC-2009 13:47:09.707 |
| SPH.RA2_320_BAND_PERCENT.WARNING PCF_RA2_WWV_2P | 9222 | 17-DEC-2009 13:46:10.721 17-DEC-2009 15:10:40.479 |
| SPH.RA2_320_BAND_PERCENT.WARNING PCF_RA2_WWV_2P | 7589 | 17-DEC-2009 15:14:17.946 17-DEC-2009 15:25:46.343 |
| SPH.RA2_320_BAND_PERCENT.WARNING PCF_RA2_WWV_2P | 9473 | 17-DEC-2009 18:40:15.549 17-DEC-2009 20:19:11.999 |

RA2_WWV_2P products with percentage of 80 MHz band processed above threshold

Gauge Value Segment (Start-Stop)

| | | |
|---|------|--|
| SPH.RA2_80_BAND_PERCENT.WARNING PCF_RA2_WWV_2P | 494 | 17-DEC-2009 01:25:12.095 17-DEC-2009 02:42:35.192 |
| SPH.RA2_80_BAND_PERCENT.WARNING PCF_RA2_WWV_2P | 739 | 17-DEC-2009 02:42:01.827 17-DEC-2009 04:19:18.018 |
| SPH.RA2_80_BAND_PERCENT.WARNING PCF_RA2_WWV_2P | 600 | 17-DEC-2009 04:18:44.653 17-DEC-2009 06:00:52.712 |
| SPH.RA2_80_BAND_PERCENT.WARNING PCF_RA2_WWV_2P | 528 | 17-DEC-2009 07:08:04.333 17-DEC-2009 08:50:41.355 |
| SPH.RA2_80_BAND_PERCENT.WARNING PCF_RA2_WWV_2P | 523 | 17-DEC-2009 12:07:42.065 17-DEC-2009 13:47:09.707 |
| SPH.RA2_80_BAND_PERCENT.WARNING PCF_RA2_WWV_2P | 538 | 17-DEC-2009 13:46:10.721 17-DEC-2009 15:10:40.479 |
| SPH.RA2_80_BAND_PERCENT.WARNING PCF_RA2_WWV_2P | 1327 | 17-DEC-2009 15:14:17.946 17-DEC-2009 15:25:46.343 |
| SPH.RA2_80_BAND_PERCENT.WARNING PCF_RA2_WWV_2P | 435 | 17-DEC-2009 18:40:15.549 17-DEC-2009 20:19:11.999 |

RA2_WWV_2P products with percentage of 20 MHz band processed above threshold

| Gauge | Value | Segment (Start-Stop) |
|---|-------|--|
| SPH.RA2_20_BAND_PERCENT.WARNING PCF_RA2_WWV_2P | 120 | 17-DEC-2009 01:25:12.095 17-DEC-2009 02:42:35.192 |
| SPH.RA2_20_BAND_PERCENT.WARNING PCF_RA2_WWV_2P | 407 | 17-DEC-2009 02:42:01.827 17-DEC-2009 04:19:18.018 |
| SPH.RA2_20_BAND_PERCENT.WARNING PCF_RA2_WWV_2P | 251 | 17-DEC-2009 04:18:44.653 17-DEC-2009 06:00:52.712 |
| SPH.RA2_20_BAND_PERCENT.WARNING PCF_RA2_WWV_2P | 147 | 17-DEC-2009 07:08:04.333 17-DEC-2009 08:50:41.355 |
| SPH.RA2_20_BAND_PERCENT.WARNING PCF_RA2_WWV_2P | 104 | 17-DEC-2009 10:27:23.123 17-DEC-2009 12:09:08.901 |
| SPH.RA2_20_BAND_PERCENT.WARNING PCF_RA2_WWV_2P | 240 | 17-DEC-2009 13:46:10.721 17-DEC-2009 15:10:40.479 |
| SPH.RA2_20_BAND_PERCENT.WARNING PCF_RA2_WWV_2P | 1084 | 17-DEC-2009 15:14:17.946 17-DEC-2009 15:25:46.343 |
| SPH.RA2_20_BAND_PERCENT.WARNING PCF_RA2_WWV_2P | 124 | 17-DEC-2009 15:25:12.979 17-DEC-2009 17:03:44.921 |
| SPH.RA2_20_BAND_PERCENT.WARNING PCF_RA2_WWV_2P | 124 | 17-DEC-2009 17:02:42.593 17-DEC-2009 18:41:23.447 |
| SPH.RA2_20_BAND_PERCENT.WARNING PCF_RA2_WWV_2P | 202 | 17-DEC-2009 20:18:14.127 17-DEC-2009 21:33:44.709 |

RA2_WWV_2P products with percentage of valid Ku ocean retracker measurements below threshold

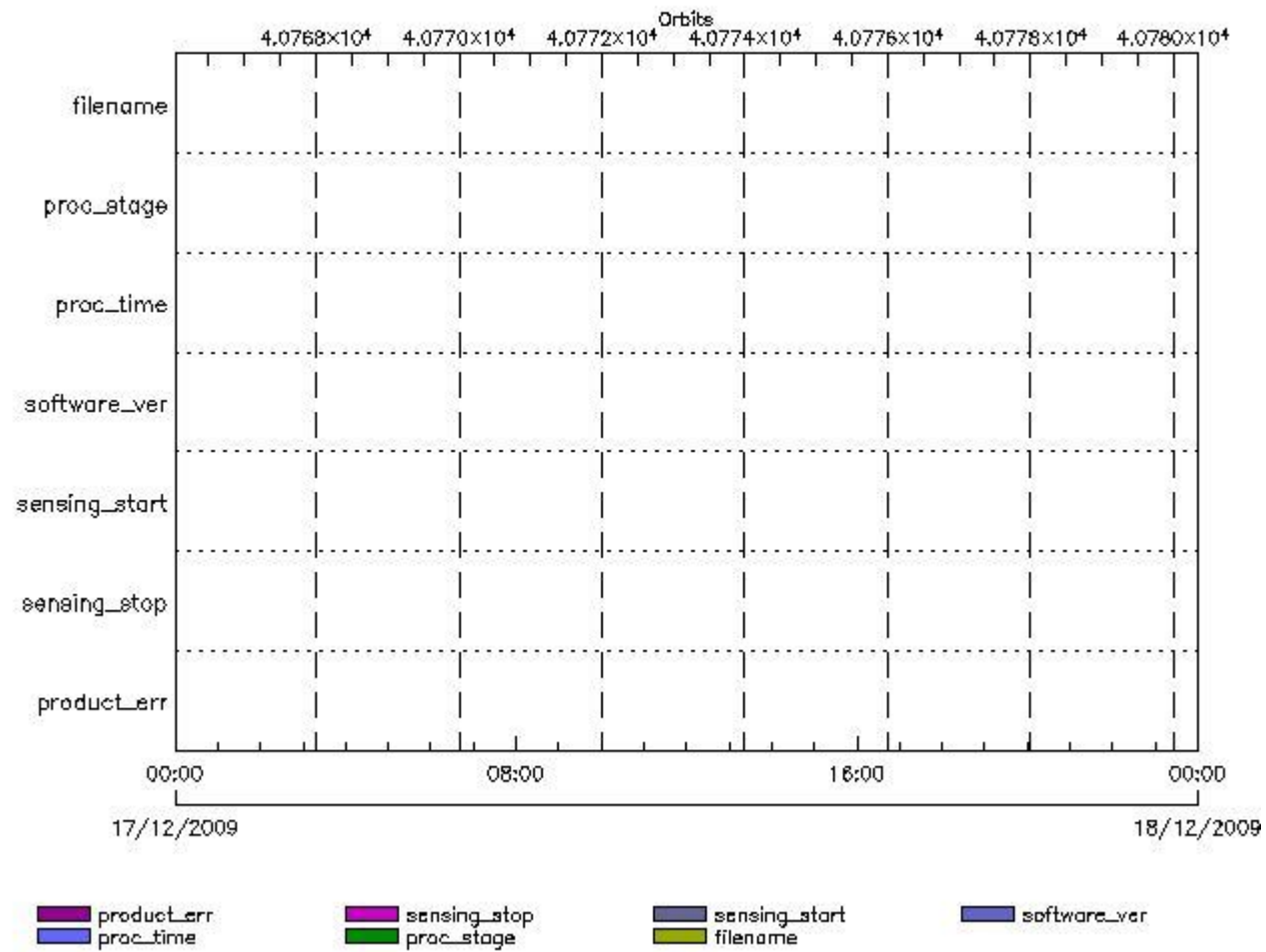
| Gauge | Value | Segment (Start-Stop) |
|--|-------|--|
| SPH.RA2_OCEAN_KU_RETRACK_PERCENT.WARNING PCF_RA2_WWV_2P | 8894 | 17-DEC-2009 01:25:12.095 17-DEC-2009 02:42:35.192 |
| SPH.RA2_OCEAN_KU_RETRACK_PERCENT.WARNING PCF_RA2_WWV_2P | 8838 | 17-DEC-2009 02:42:01.827 17-DEC-2009 04:19:18.018 |
| SPH.RA2_OCEAN_KU_RETRACK_PERCENT.WARNING PCF_RA2_WWV_2P | 8972 | 17-DEC-2009 13:46:10.721 17-DEC-2009 15:10:40.479 |

ADFs

MPH checks

MWR_CHD_AX MPH checks

MPH Errors for MWR_CHD_AX



MWR_CHD_AX files with wrong filename

MWR_CHD_AX files with unknown processing stage

MWR_CHD_AX files with wrong processing time

Gauge Explicit Reference

MWR_CHD_AX files with software version not equal to the current version

Gauge Explicit Reference

MWR_CHD_AX files with wrong sensing start

Gauge Explicit Reference

MWR_CHD_AX files with wrong sensing stop

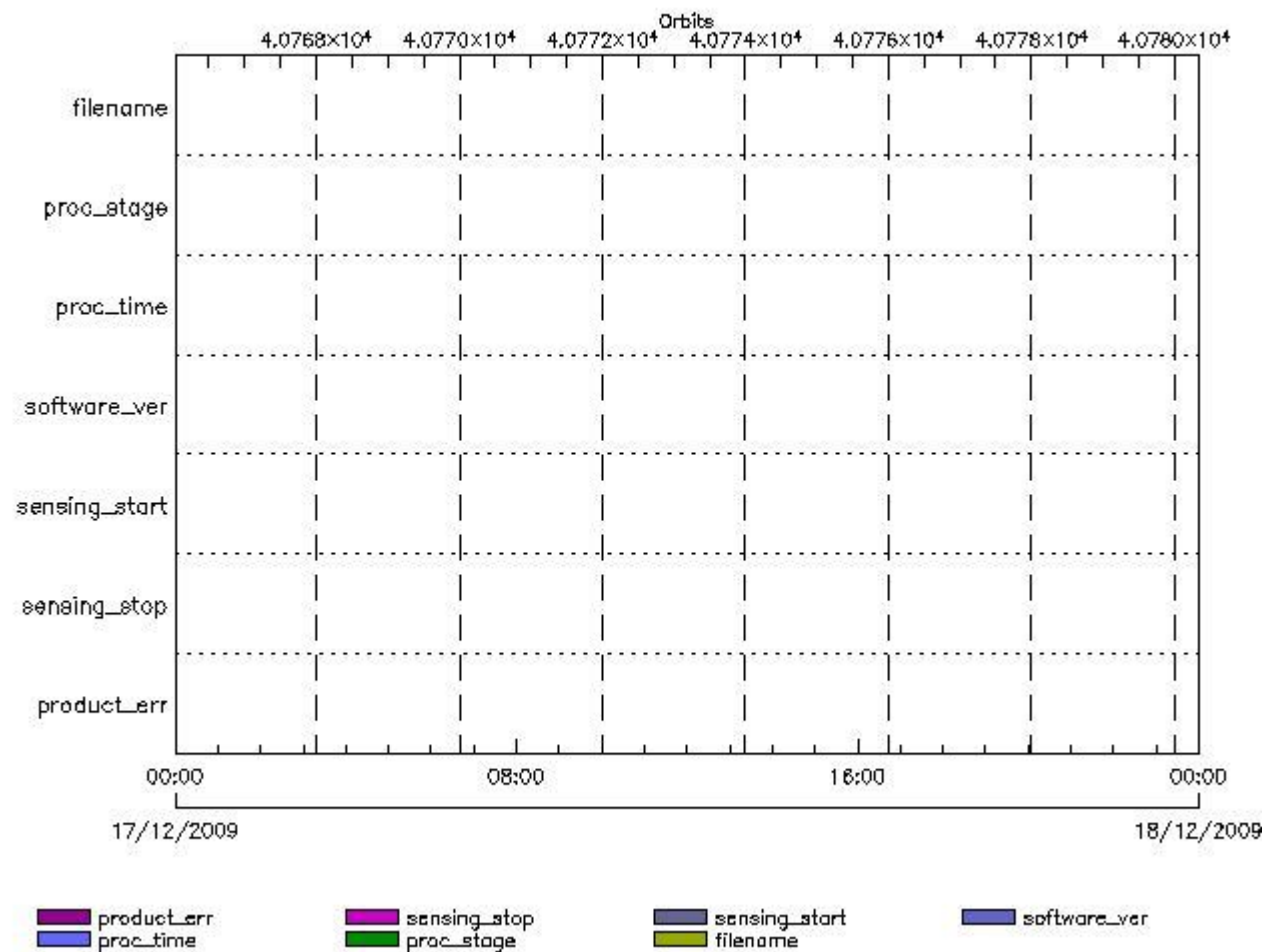
Gauge Explicit Reference

MWR_CHD_AX files with product err set

Gauge Explicit Reference

MWR_CON_AX MPH checks

MPH Errors for MWR_CON_AX



MWR_CON_AX files with wrong filename

Gauge

MWR_CON_AX files with unknown processing stage

Gauge Explicit Reference

MWR_CON_AX files with wrong processing time

Gauge Explicit Reference

MWR_CON_AX files with software version not equal to the current version

Gauge Explicit Reference

MWR_CON_AX files with wrong sensing start

Gauge Explicit Reference

MWR_CON_AX files with wrong sensing stop

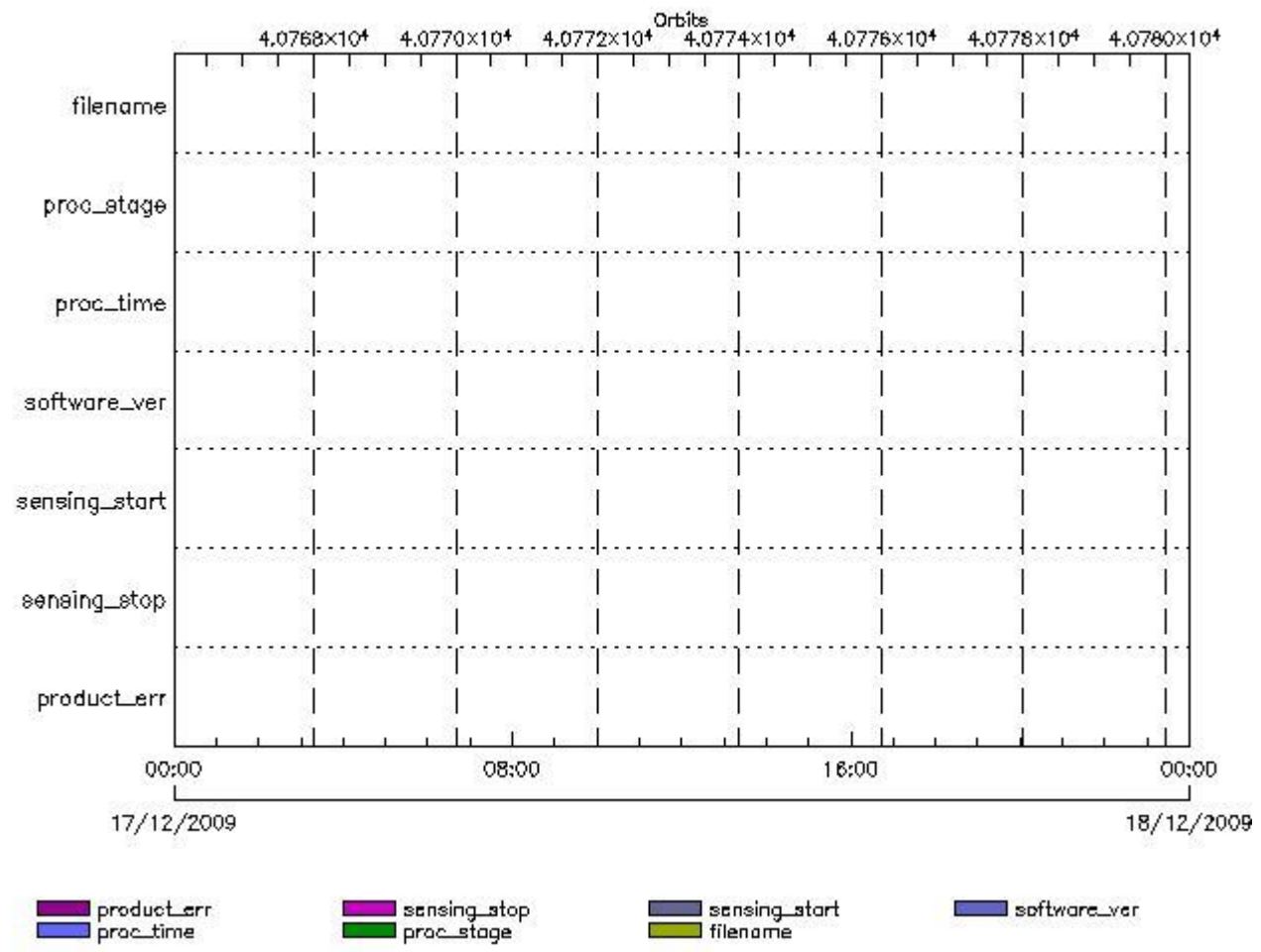
Gauge Explicit Reference

MWR_CON_AX files with product err set

Gauge Explicit Reference

MWR_LSF_AX MPH checks

MPH Errors for MWR_LSF_AX



MWR_LSF_AX files with wrong filename

Gauge

MWR_LSF_AX files with unknown processing stage

Gauge Explicit Reference

MWR_LSF_AX files with wrong processing time

Gauge Explicit Reference

MWR_LSF_AX files with software version not equal to the current version

Gauge Explicit Reference

MWR_LSF_AX files with wrong sensing start

Gauge Explicit Reference

MWR_LSF_AX files with wrong sensing stop

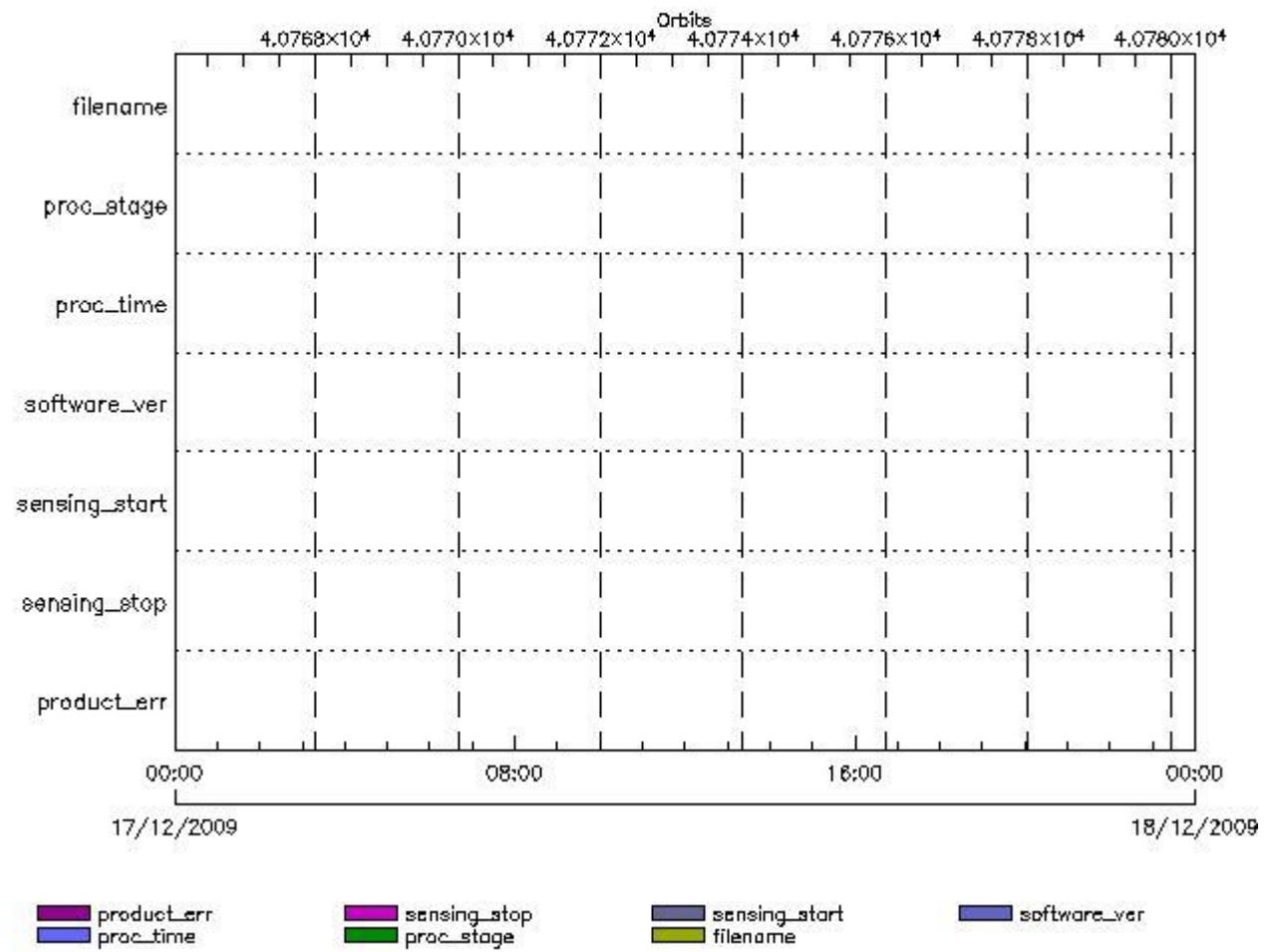
Gauge Explicit Reference

MWR_LSF_AX files with product err set

Gauge Explicit Reference

MWR_SLT_AX MPH checks

MPH Errors for MWR_SLT_AX



MWR_SLT_AX files with wrong filename

MWR_SLT_AX files with unknown processing stage

MWR_SLT_AX files with wrong processing time

MWR_SLT_AX files with software version not equal to the current version

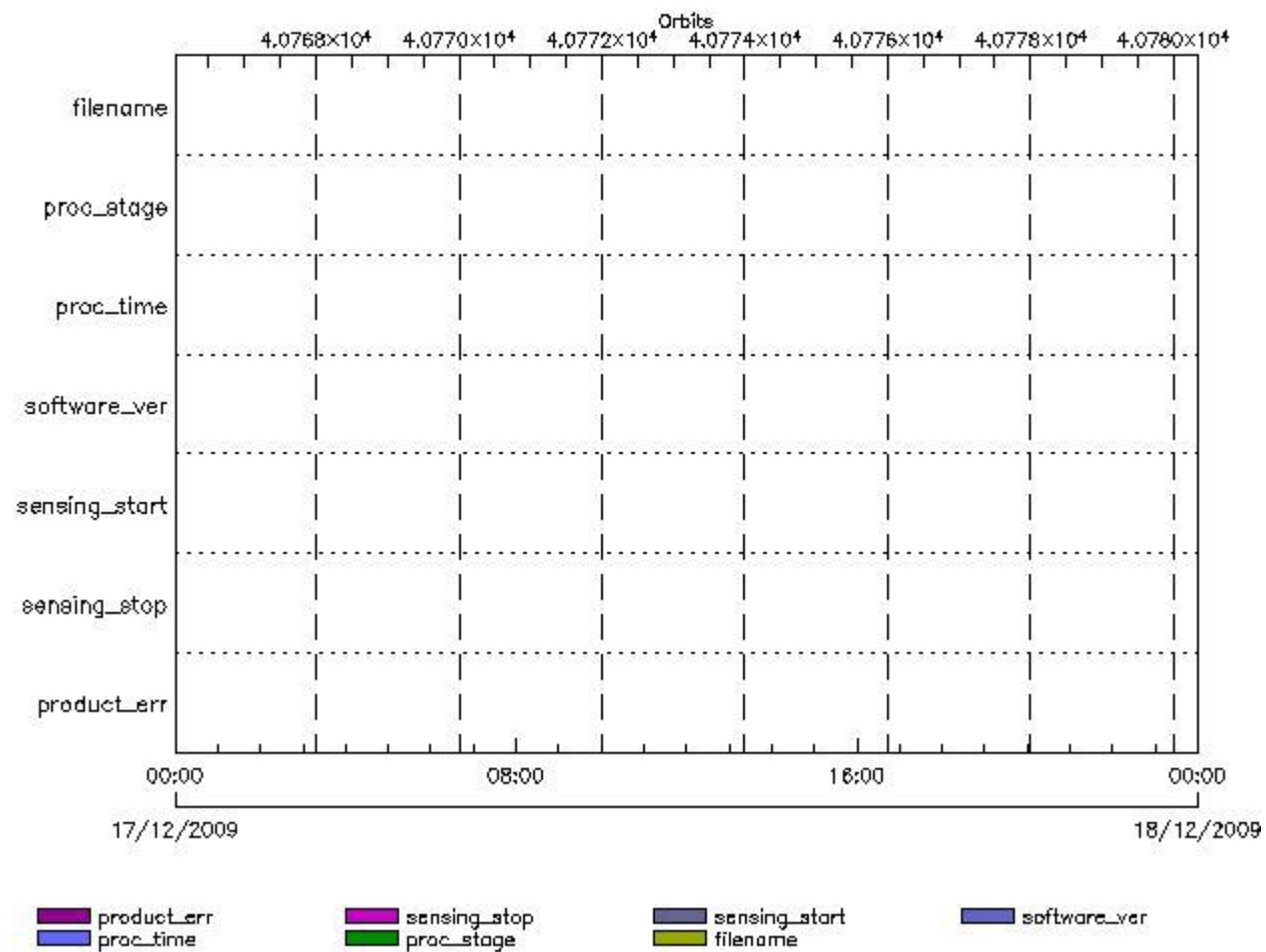
MWR_SLT_AX files with wrong sensing start

MWR_SLT_AX files with wrong sensing stop

MWR_SLT_AX files with product err set

RA2_CHD_AX MPH checks

MPH Errors for RA2_CHD_AX



RA2_CHD_AX files with wrong filename

RA2_CHD_AX files with unknown processing stage

Gauge Explicit Reference

RA2_CHD_AX files with wrong processing time

Gauge Explicit Reference

RA2_CHD_AX files with software version not equal to the current version

Gauge Explicit Reference

RA2_CHD_AX files with wrong sensing start

Gauge Explicit Reference

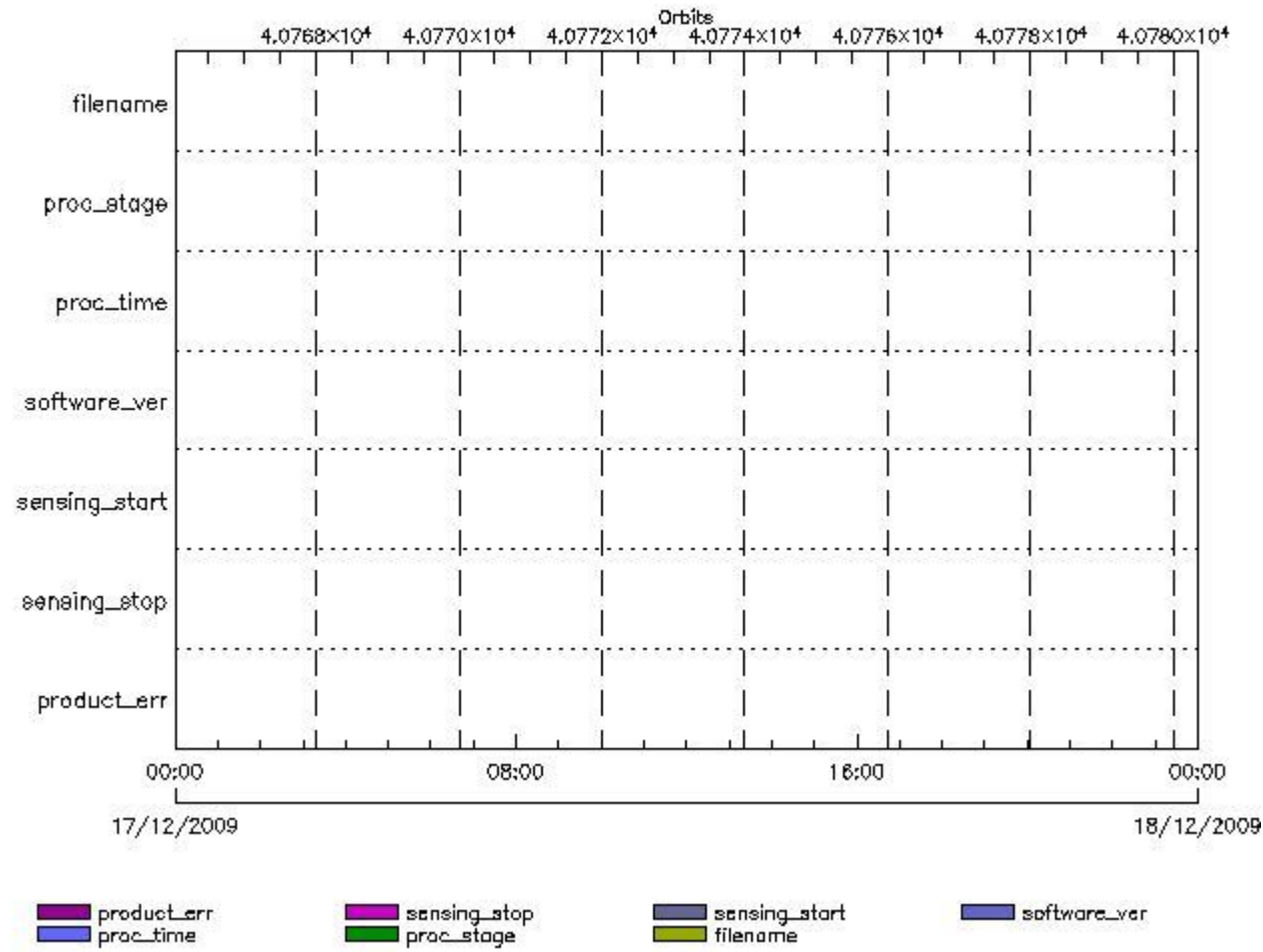
RA2_CHD_AX files with wrong sensing stop

Gauge Explicit Reference

RA2_CHD_AX files with product err set

Gauge Explicit Reference

MPH Errors for RA2_CON_AX



RA2_CON_AX files with wrong filename

RA2_CON_AX files with unknown processing stage

Gauge Explicit Reference

RA2_CON_AX files with wrong processing time

Gauge Explicit Reference

RA2_CON_AX files with software version not equal to the current version

Gauge Explicit Reference

RA2_CON_AX files with wrong sensing start

Gauge Explicit Reference

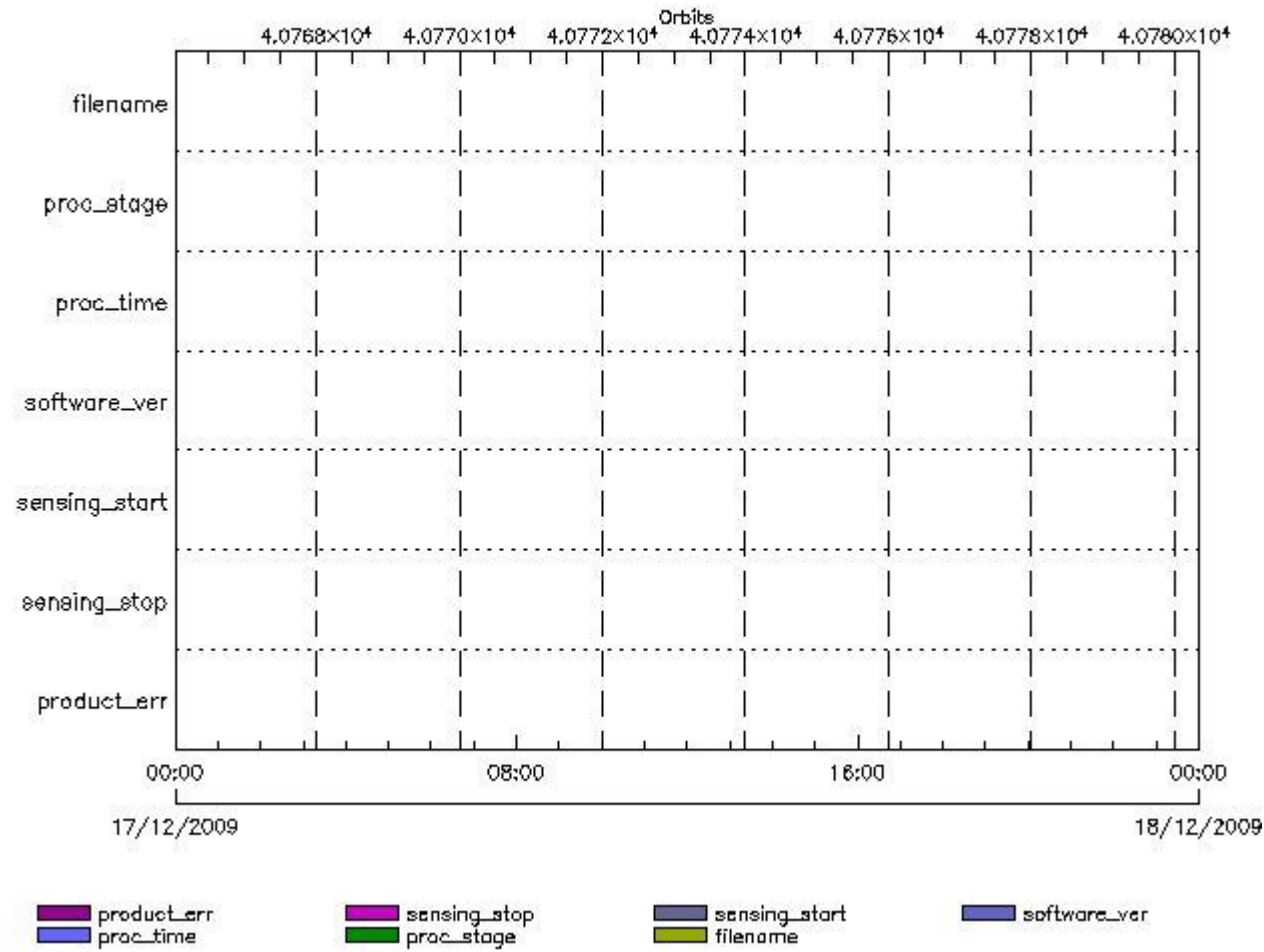
RA2_CON_AX files with wrong sensing stop

Gauge Explicit Reference

RA2_CON_AX files with product err set

RA2_CST_AX MPH checks

MPH Errors for RA2_CST_AX



RA2_CST_AX files with wrong filename

RA2_CST_AX files with unknown processing stage

Gauge Explicit Reference

RA2_CST_AX files with wrong processing time

Gauge Explicit Reference

RA2_CST_AX files with software version not equal to the current version

Gauge Explicit Reference

RA2_CST_AX files with wrong sensing start

Gauge Explicit Reference

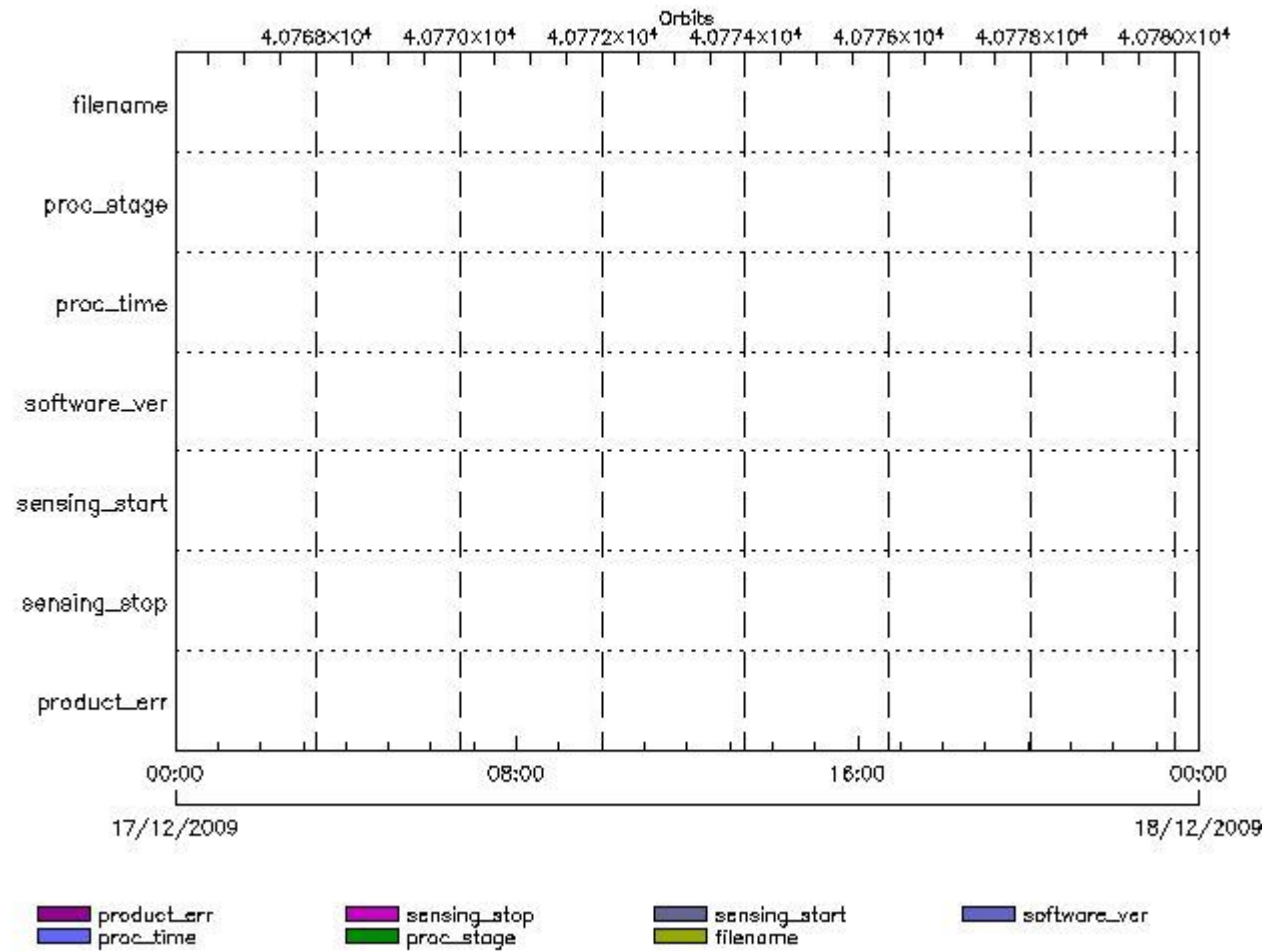
RA2_CST_AX files with wrong sensing stop

Gauge Explicit Reference
 RA2_CST_AX files with product err set

Gauge Explicit Reference

RA2_DIP_AX MPH checks

MPH Errors for RA2_DIP_AX



RA2_DIP_AX files with wrong filename

Gauge
 RA2_DIP_AX files with unknown processing stage

Gauge Explicit Reference

RA2_DIP_AX files with wrong processing time

Gauge Explicit Reference

RA2_DIP_AX files with software version not equal to the current version

Gauge Explicit Reference

RA2_DIP_AX files with wrong sensing start

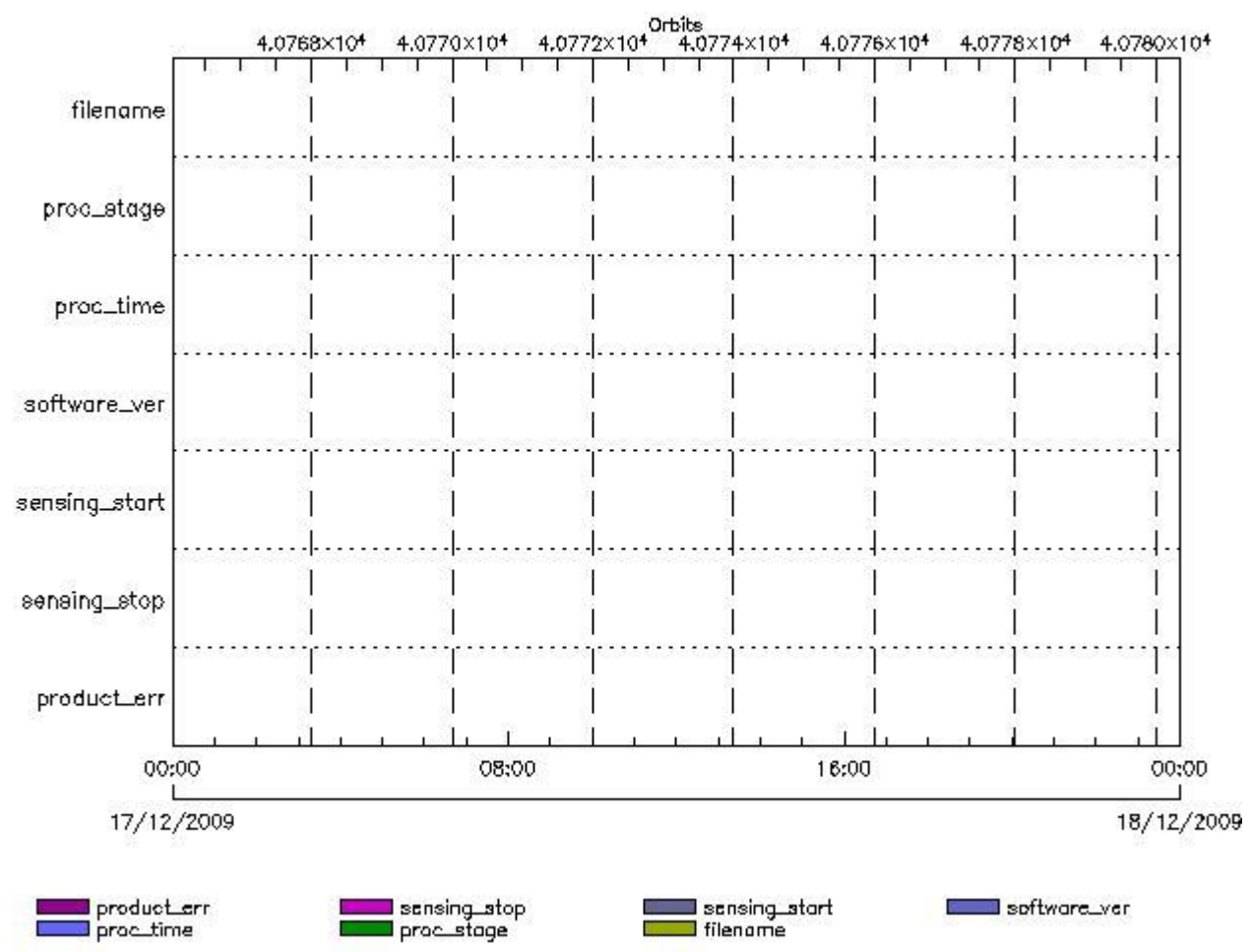
Gauge Explicit Reference
 RA2_DIP_AX files with wrong sensing stop

Gauge Explicit Reference
 RA2_DIP_AX files with product err set

Gauge Explicit Reference

RA2_GEO_AX MPH checks

MPH Errors for RA2_GEO_AX



RA2_GEO_AX files with wrong filename

Gauge
 RA2_GEO_AX files with unknown processing stage

Gauge Explicit Reference
 RA2_GEO_AX files with wrong processing time

Gauge Explicit Reference
 RA2_GEO_AX files with software version not equal to the current version

Gauge Explicit Reference

RA2_GEO_AX files with wrong sensing start

Gauge Explicit Reference

RA2_GEO_AX files with wrong sensing stop

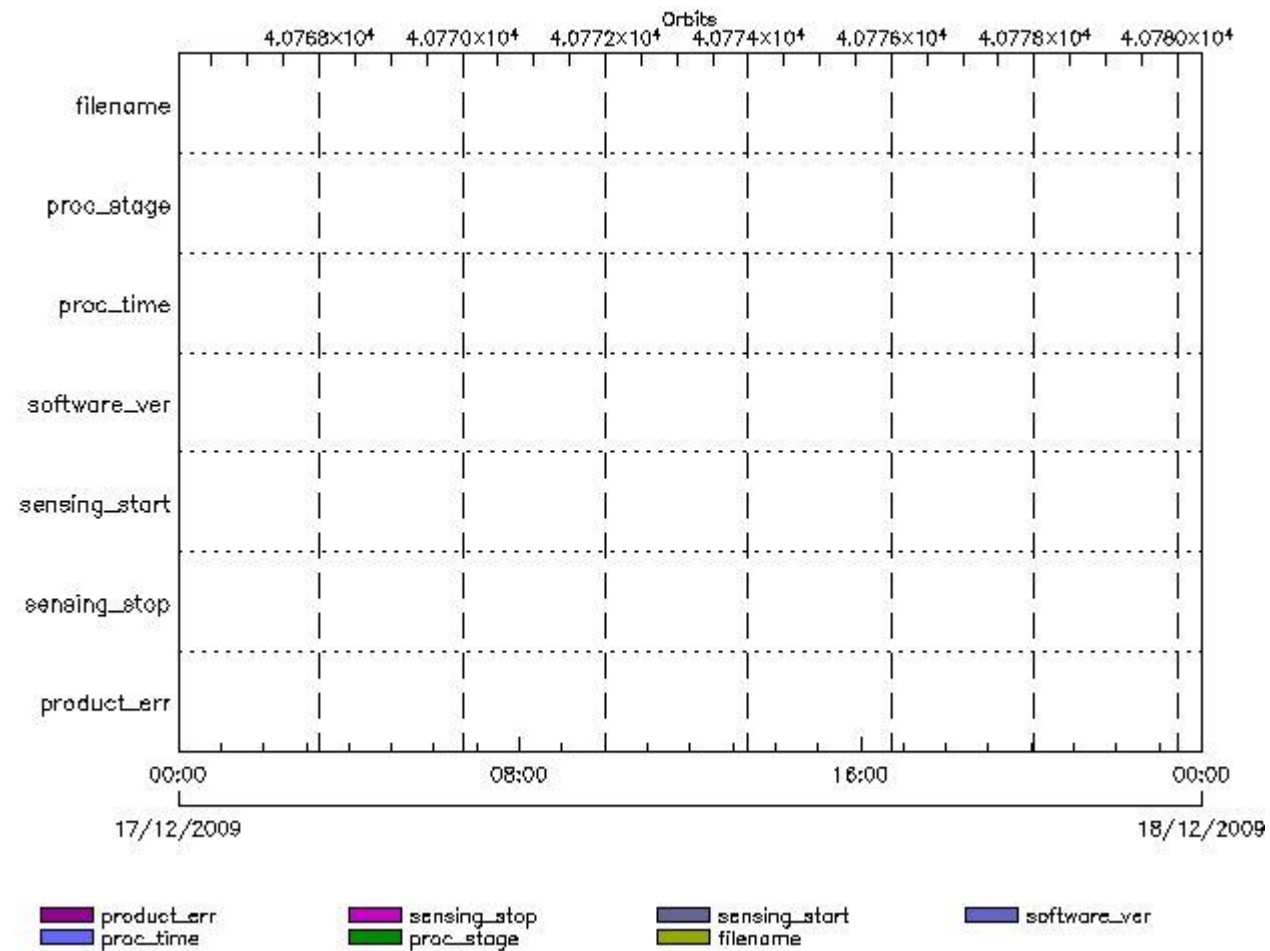
Gauge Explicit Reference

RA2_GEO_AX files with product err set

Gauge Explicit Reference

RA2_ICT_AX MPH checks

MPH Errors for RA2_ICT_AX



RA2_ICT_AX files with wrong filename

Gauge

RA2_ICT_AX files with unknown processing stage

Gauge Explicit Reference

RA2_ICT_AX files with wrong processing time

Gauge Explicit Reference

RA2_ICT_AX files with software version not equal to the current version

Gauge Explicit Reference

RA2_ICT_AX files with wrong sensing start

Gauge Explicit Reference

RA2_ICT_AX files with wrong sensing stop

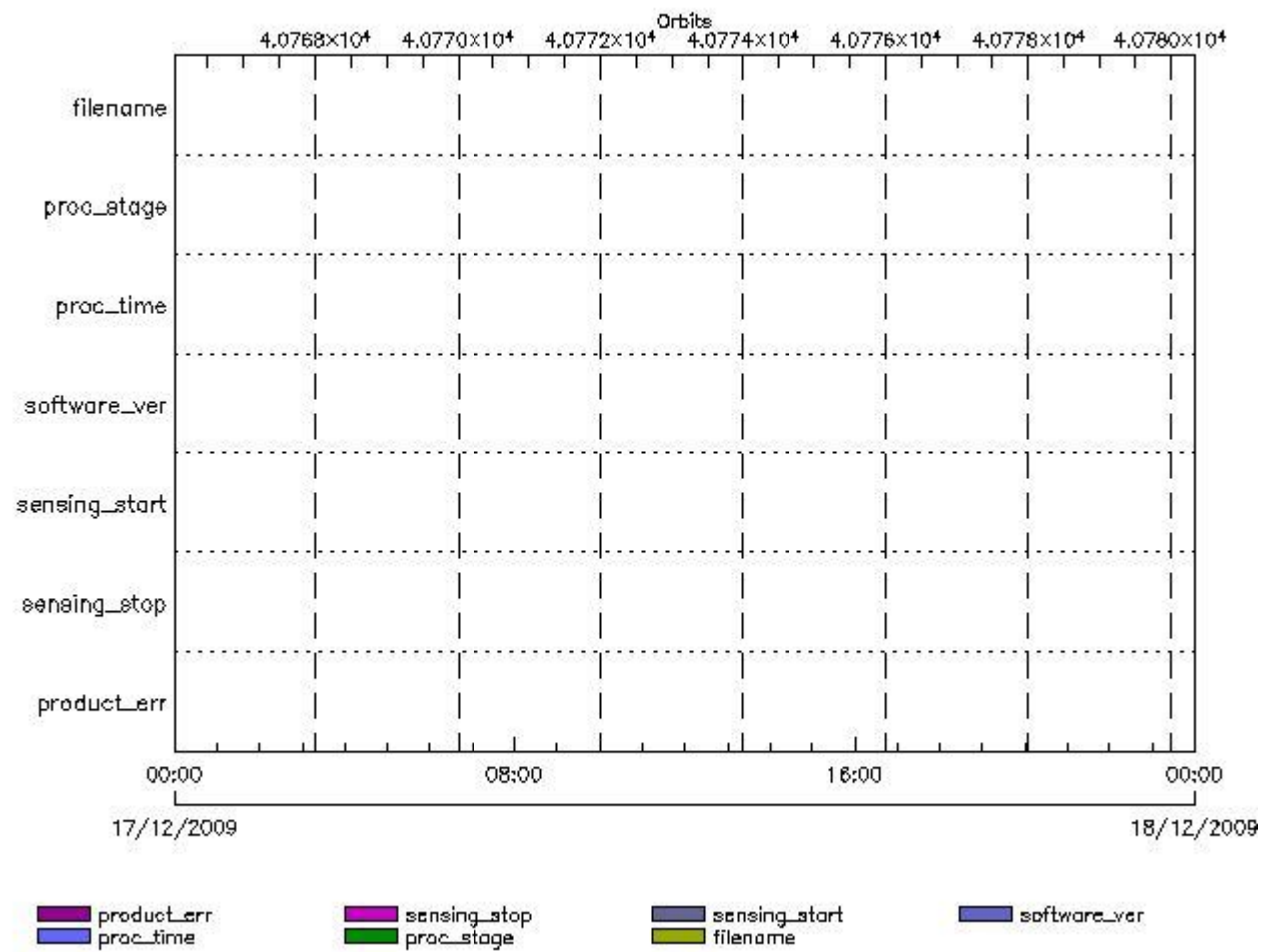
Gauge Explicit Reference

RA2_ICT_AX files with product err set

Gauge Explicit Reference

RA2_IFA_AX MPH checks

MPH Errors for RA2_IFA_AX



RA2_IFA_AX files with wrong filename

Gauge

RA2_IFA_AX files with unknown processing stage

Gauge Explicit Reference

RA2_IFA_AX files with wrong processing time

Gauge Explicit Reference

RA2_IFA_AX files with software version not equal to the current version

Gauge Explicit Reference

RA2_IFA_AX files with wrong sensing start

Gauge Explicit Reference

RA2_IFA_AX files with wrong sensing stop

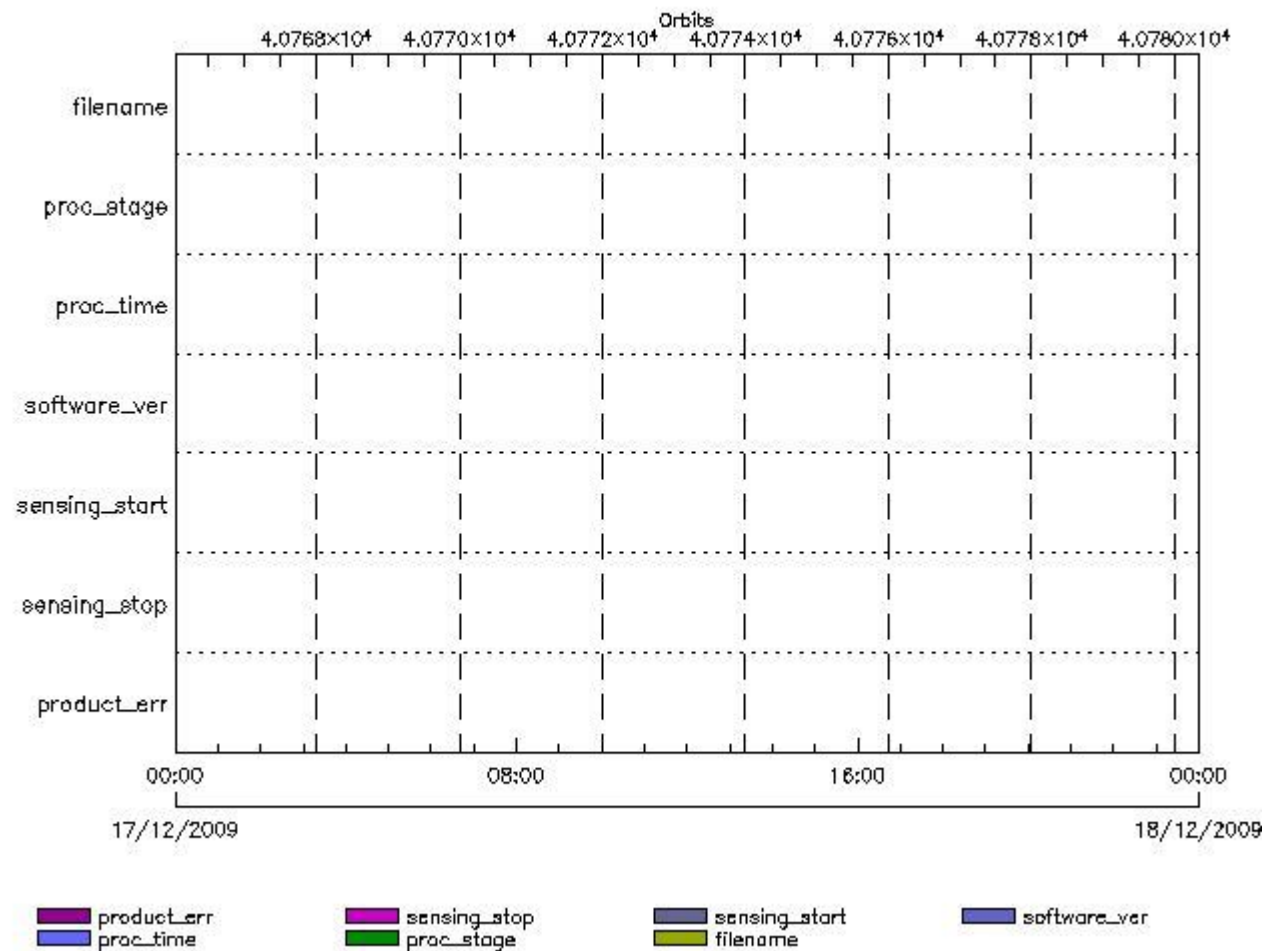
Gauge Explicit Reference

RA2_IFA_AX files with product err set

Gauge Explicit Reference

RA2_IFB_AX MPH checks

MPH Errors for RA2_IFB_AX



RA2_IFB_AX files with wrong filename

Gauge

RA2_IFB_AX files with unknown processing stage

Gauge Explicit Reference

RA2_IFB_AX files with wrong processing time

Gauge Explicit Reference

RA2_IFB_AX files with software version not equal to the current version

Gauge Explicit Reference

RA2_IFB_AX files with wrong sensing start

Gauge Explicit Reference

RA2_IFB_AX files with wrong sensing stop

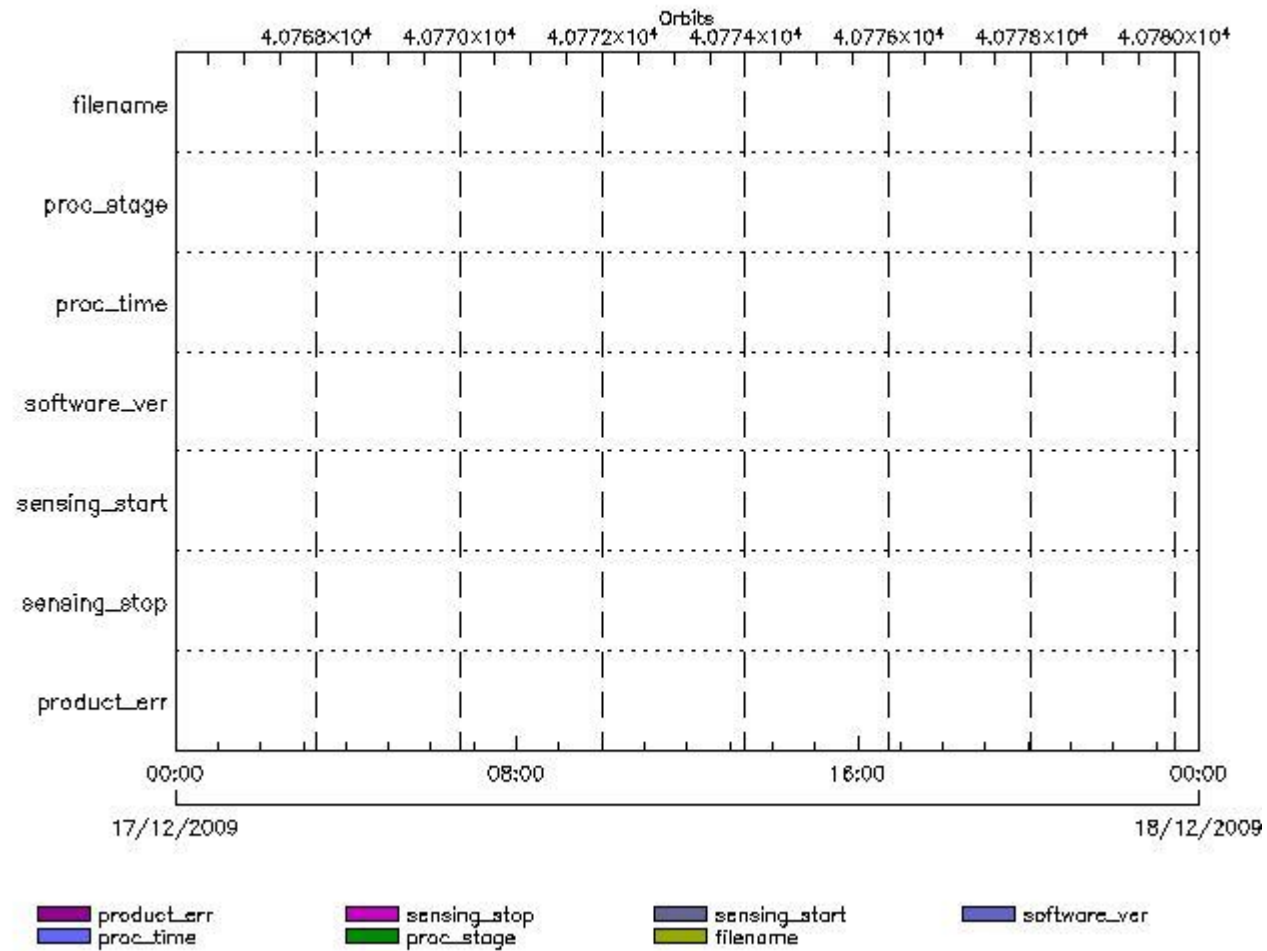
Gauge Explicit Reference

RA2_IFB_AX files with product err set

Gauge Explicit Reference

RA2_IFF_AX MPH checks

MPH Errors for RA2_IFF_AX



RA2_IFF_AX files with wrong filename

RA2_IFF_AX files with Gauge unknown processing stage

Gauge Explicit Reference

RA2_IFF_AX files with wrong processing time

Gauge Explicit Reference

RA2_IFF_AX files with software version not equal to the current version

Gauge Explicit Reference

RA2_IFF_AX files with wrong sensing start

Gauge Explicit Reference

RA2_IFF_AX files with wrong sensing stop

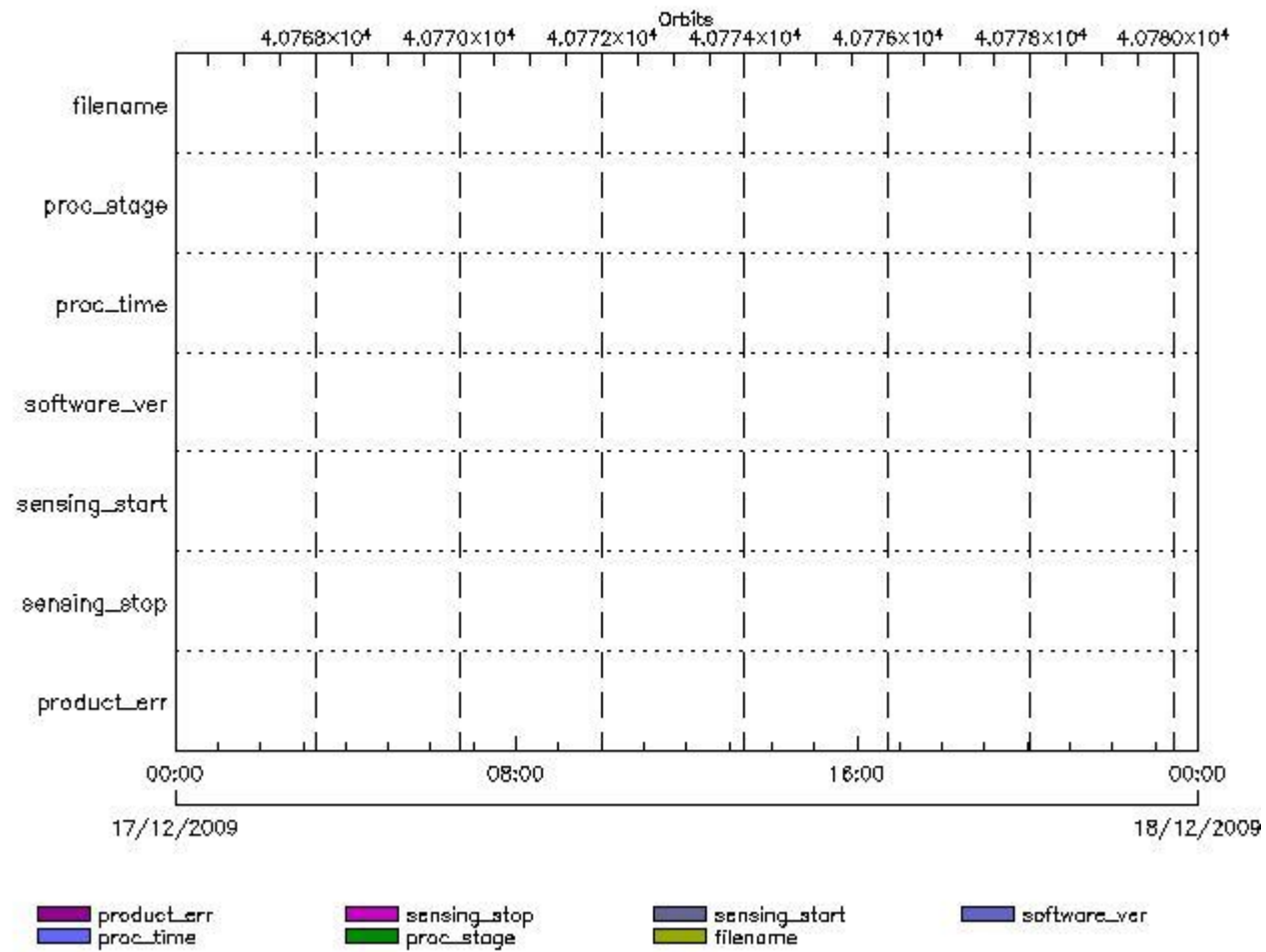
Gauge Explicit Reference

RA2_IFF_AX files with product err set

Gauge Explicit Reference

RA2_IOC_AX MPH checks

MPH Errors for RA2_IOC_AX



RA2_IOC_AX files with wrong filename

RA2_IOC_AX files with unknown processing stage

Gauge Explicit Reference

RA2_IOC_AX files with wrong processing time

Gauge Explicit Reference

RA2_IOC_AX files with software version not equal to the current version

Gauge Explicit Reference

RA2_IOC_AX files with wrong sensing start

Gauge Explicit Reference

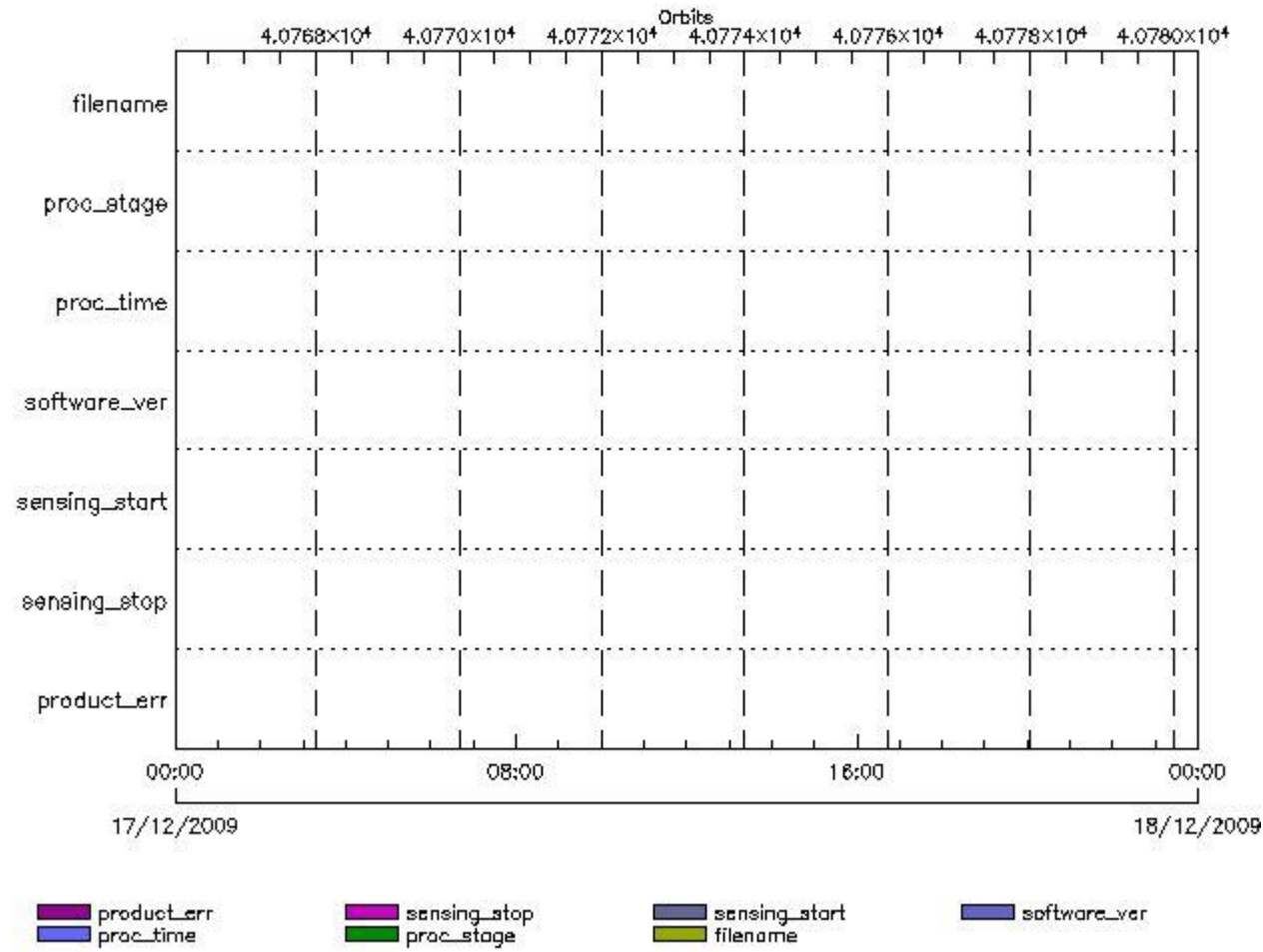
RA2_IOC_AX files with wrong sensing stop

Gauge Explicit Reference

RA2_IOC_AX files with product err set

Gauge Explicit Reference

MPH Errors for RA2_MET_AX



RA2_MET_AX files with wrong filename

RA2_MET_AX files with unknown processing stage

Gauge Explicit Reference

RA2_MET_AX files with wrong processing time

Gauge Explicit Reference

RA2_MET_AX files with software version not equal to the current version

Gauge Explicit Reference

RA2_MET_AX files with wrong sensing start

Gauge Explicit Reference

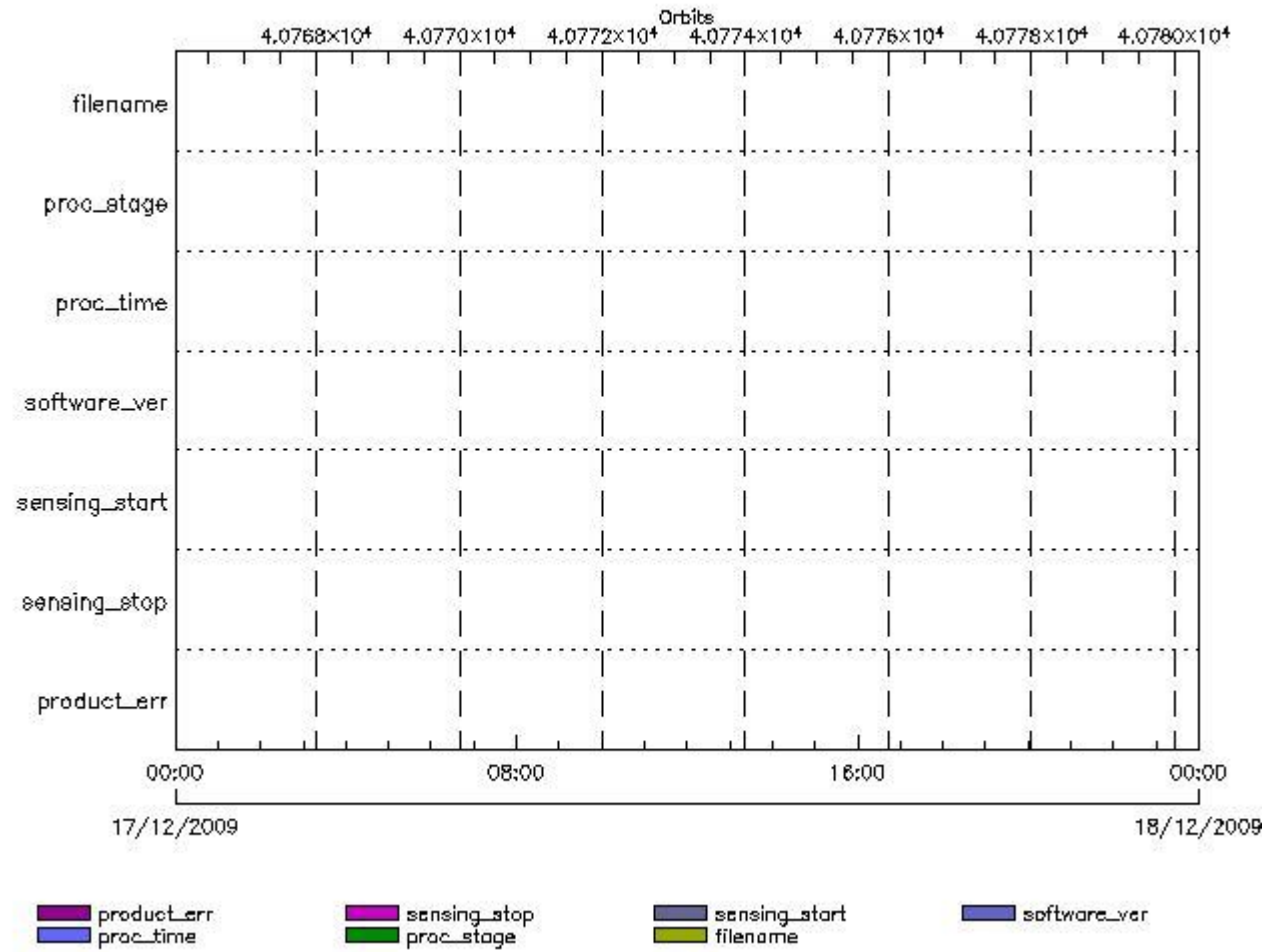
RA2_MET_AX files with wrong sensing stop

Gauge Explicit Reference

RA2_MET_AX files with product err set

RA2_MSS_AX MPH checks

MPH Errors for RA2_MSS_AX



RA2_MSS_AX files with wrong filename

RA2_MSS_AX files with unknown processing stage

Gauge Explicit Reference

RA2_MSS_AX files with wrong processing time

Gauge Explicit Reference

RA2_MSS_AX files with software version not equal to the current version

Gauge Explicit Reference

RA2_MSS_AX files with wrong sensing start

Gauge Explicit Reference

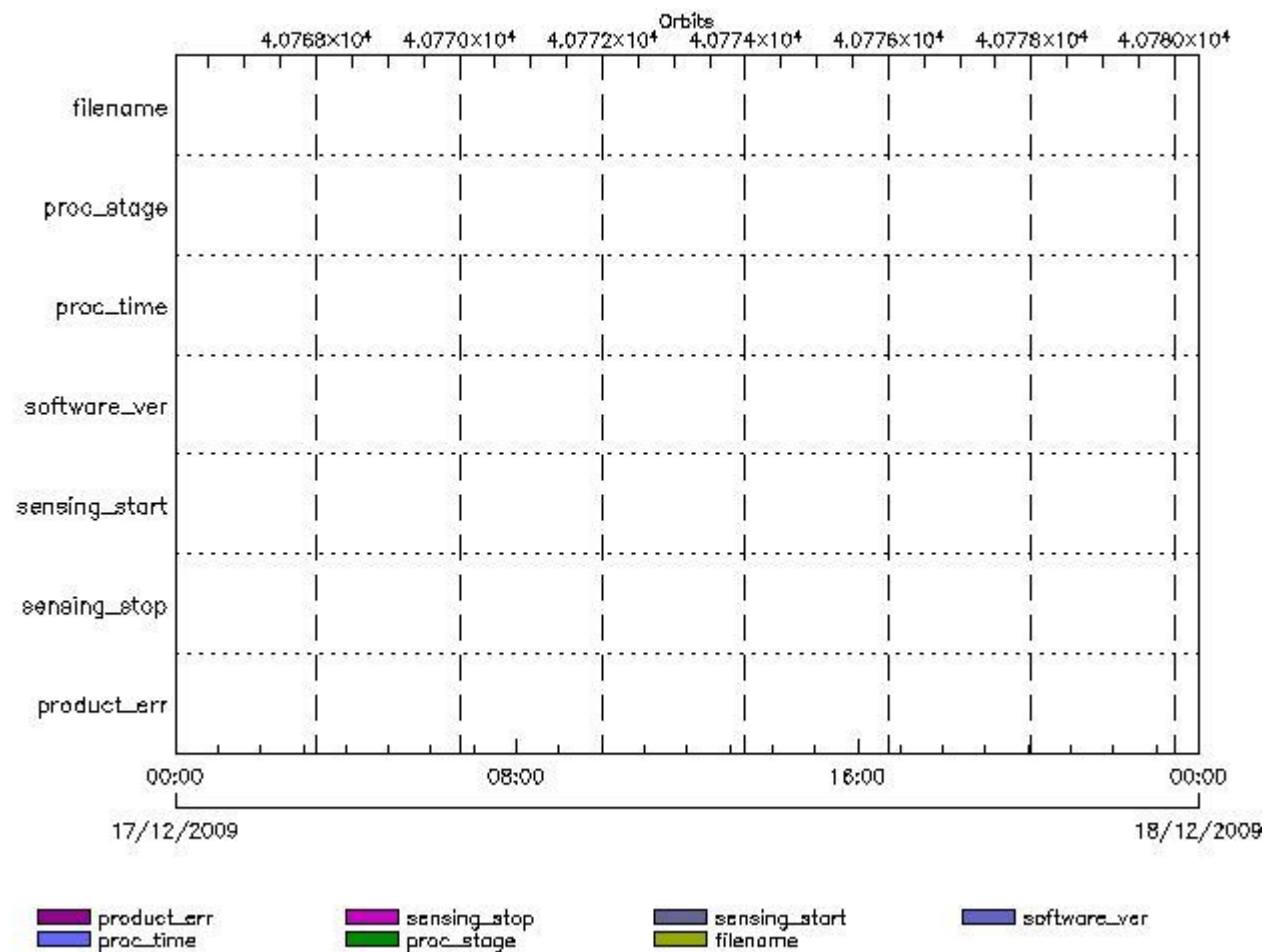
RA2_MSS_AX files with wrong sensing stop

Gauge Explicit Reference
 RA2_MSS_AX files with product err set

Gauge Explicit Reference

RA2_OT1_AX MPH checks

MPH Errors for RA2_OT1_AX



RA2_OT1_AX files with wrong filename

Gauge
 RA2_OT1_AX files with unknown processing stage

Gauge Explicit Reference

RA2_OT1_AX files with wrong processing time

Gauge Explicit Reference

RA2_OT1_AX files with software version not equal to the current version

Gauge Explicit Reference

RA2_OT1_AX files with wrong sensing start

Gauge Explicit Reference

RA2_OT1_AX files with wrong sensing stop

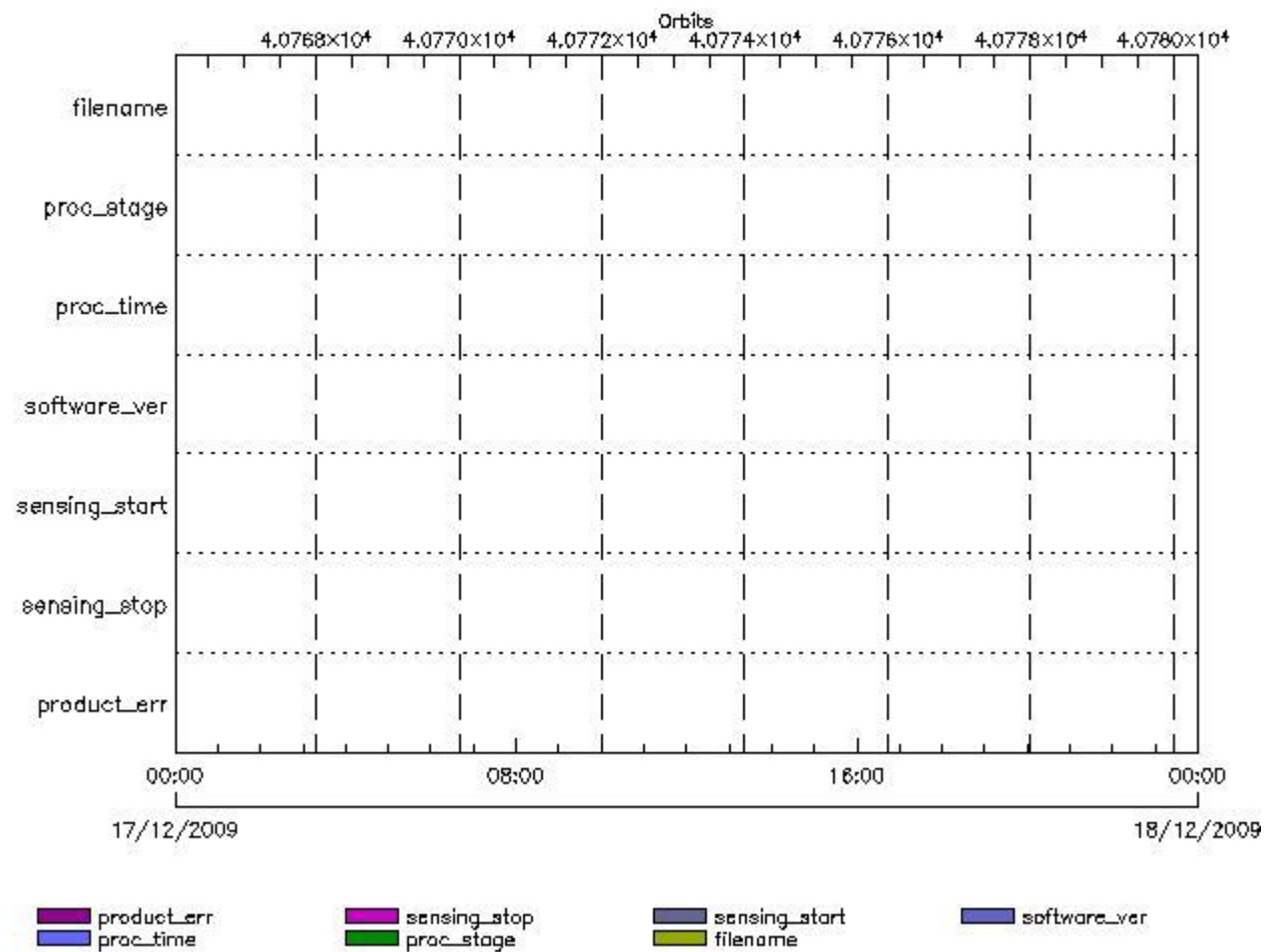
Gauge Explicit Reference

RA2_OT1_AX files with product err set

Gauge Explicit Reference

RA2_OT2_AX MPH checks

MPH Errors for RA2_OT2_AX



RA2_OT2_AX files with wrong filename

Gauge

RA2_OT2_AX files with unknown processing stage

Gauge Explicit Reference

RA2_OT2_AX files with wrong processing time

Gauge Explicit Reference

RA2_OT2_AX files with software version not equal to the current version

Gauge Explicit Reference

RA2_OT2_AX files with wrong sensing start

Gauge Explicit Reference

RA2_OT2_AX files with wrong sensing stop

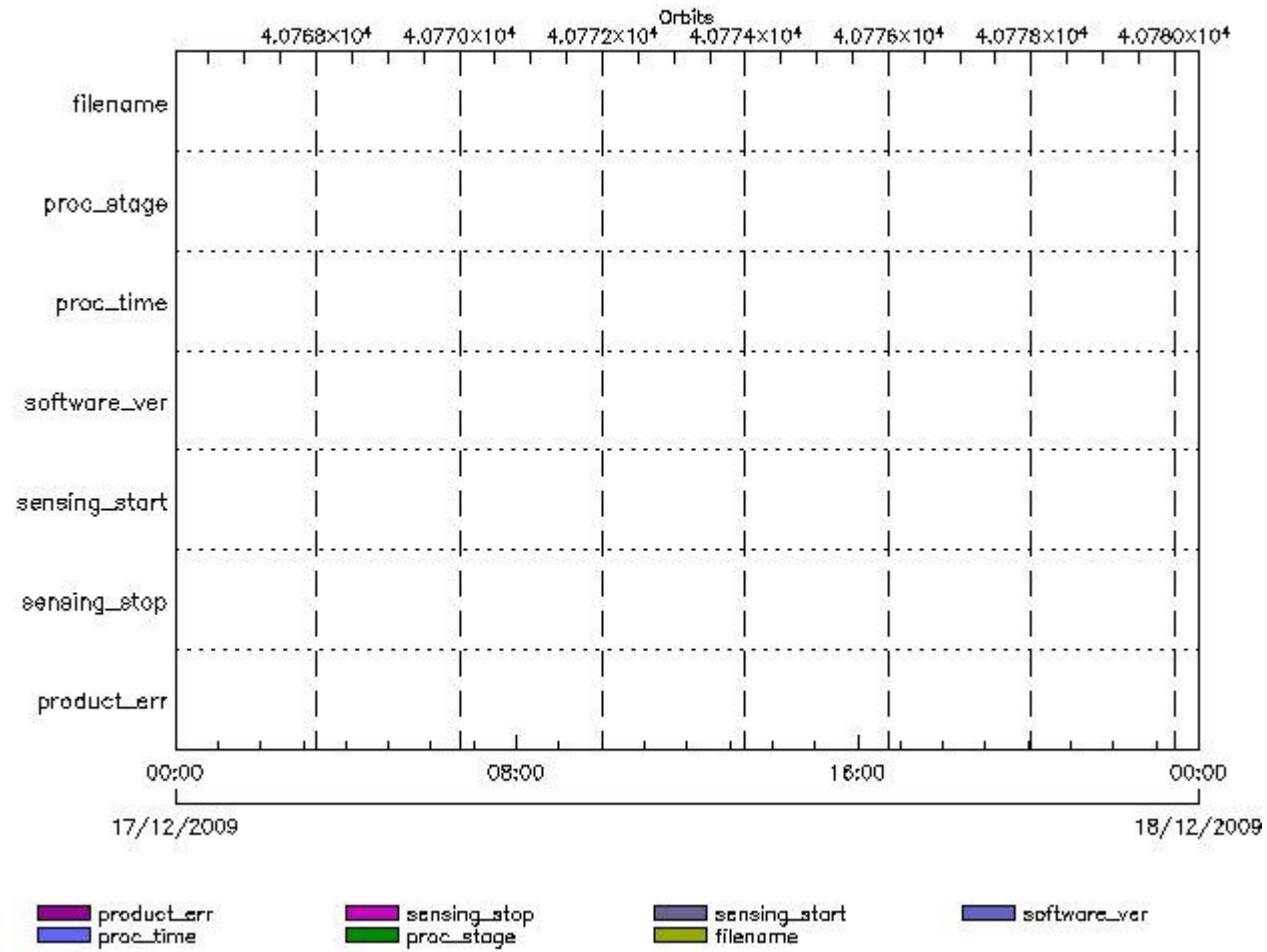
Gauge Explicit Reference

RA2_OT2_AX files with product err set

Gauge Explicit Reference

RA2_PLA_AX MPH checks

MPH Errors for RA2_PLA_AX



RA2_PLA_AX files with wrong filename

Gauge

RA2_PLA_AX files with unknown processing stage

Gauge Explicit Reference

RA2_PLA_AX files with wrong processing time

Gauge Explicit Reference

RA2_PLA_AX files with software version not equal to the current version

Gauge Explicit Reference

RA2_PLA_AX files with wrong sensing start

Gauge Explicit Reference

RA2_PLA_AX files with wrong sensing stop

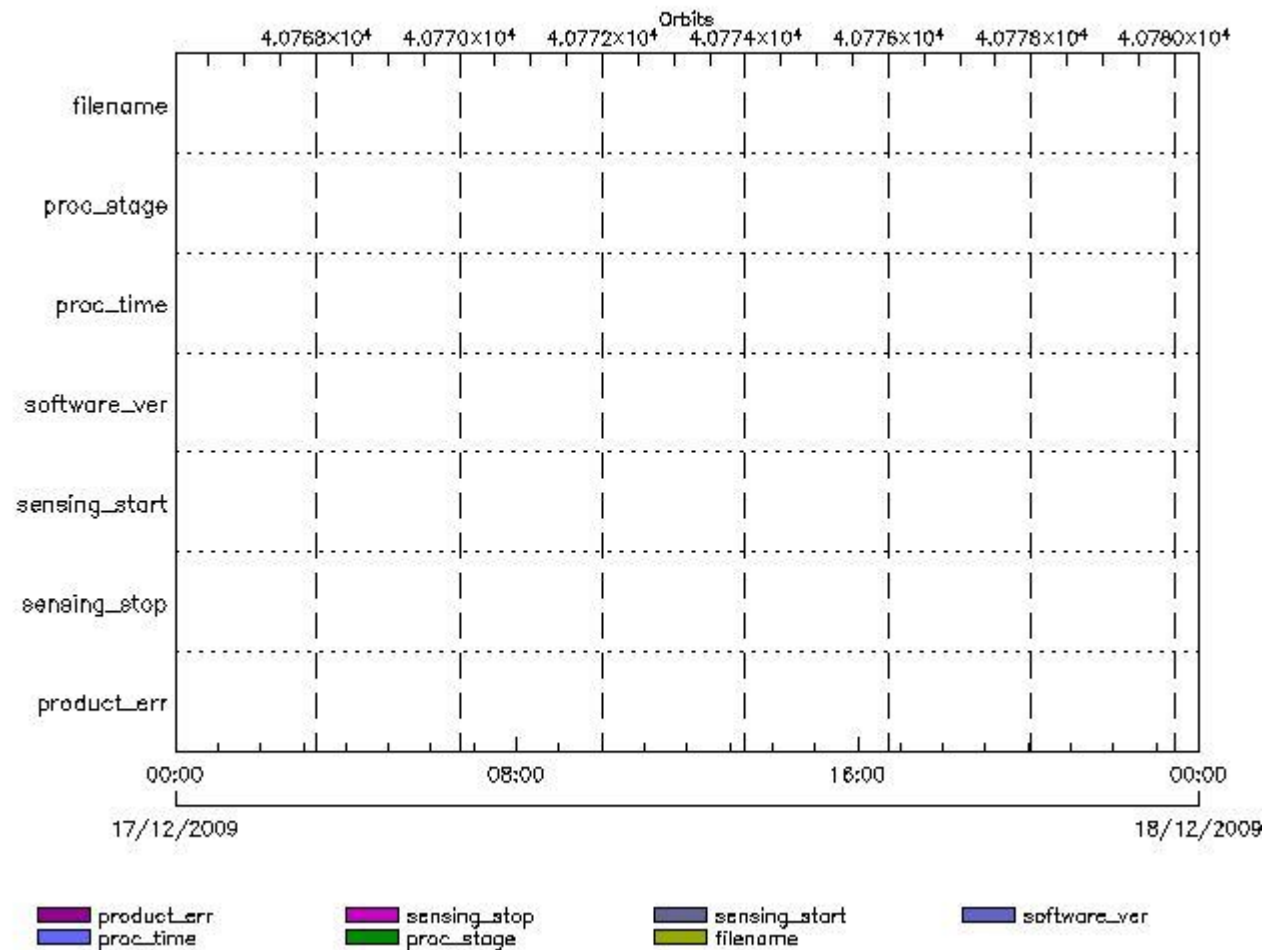
Gauge Explicit Reference

RA2_PLA_AX files with product err set

Gauge Explicit Reference

RA2_POL_AX MPH checks

MPH Errors for RA2_POL_AX



RA2_POL_AX files with wrong filename

Gauge

RA2_POL_AX files with unknown processing stage

Gauge Explicit Reference

RA2_POL_AX files with wrong processing time

Gauge Explicit Reference

RA2_POL_AX files with software version not equal to the current version

Gauge Explicit Reference

RA2_POL_AX files with wrong sensing start

Gauge Explicit Reference

RA2_POL_AX files with wrong sensing stop

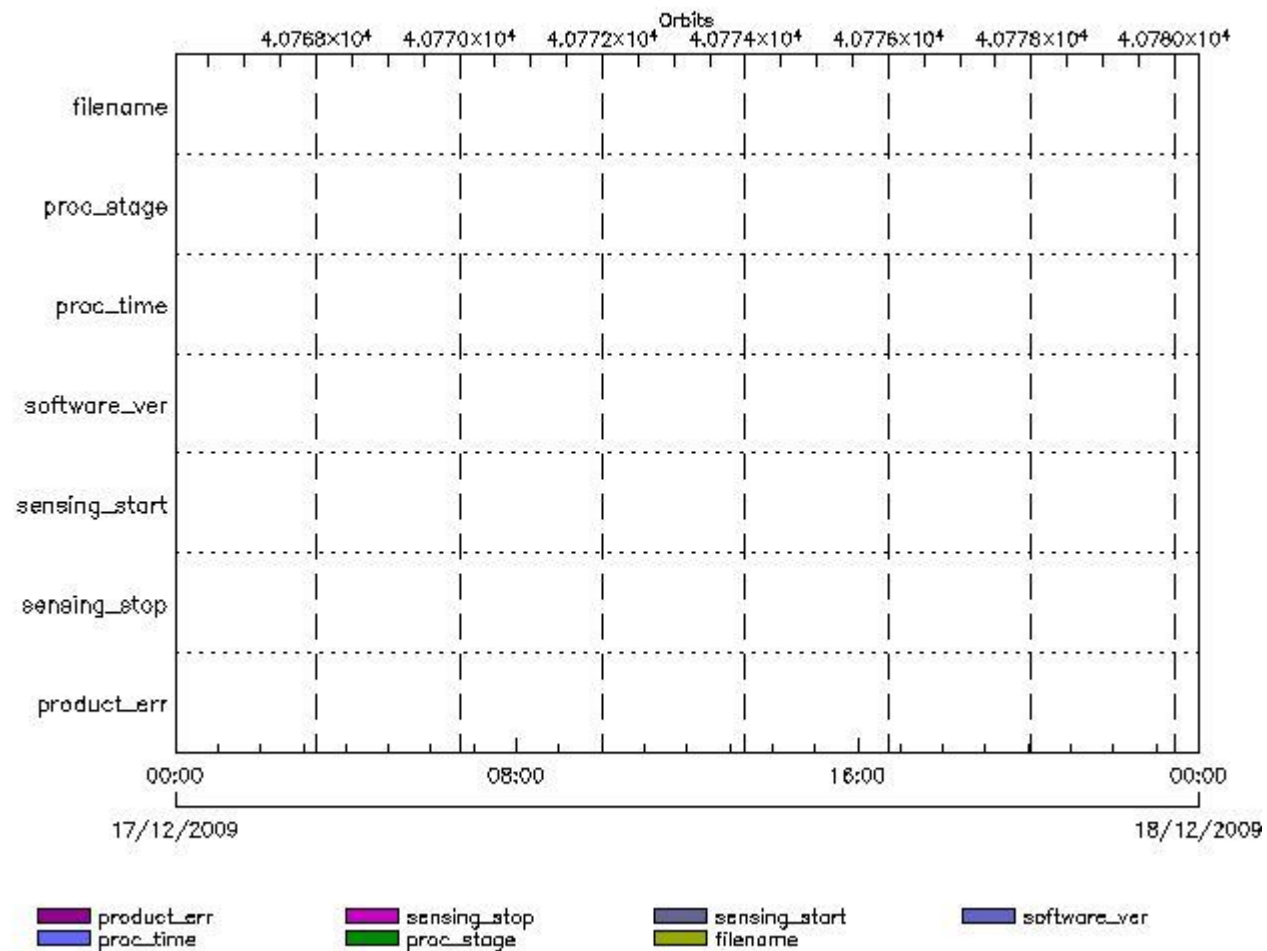
Gauge Explicit Reference

RA2_POL_AX files with product err set

Gauge Explicit Reference

RA2_SET_AX MPH checks

MPH Errors for RA2_SET_AX



RA2_SET_AX files with wrong filename

Gauge

RA2_SET_AX files with unknown processing stage

Gauge Explicit Reference

RA2_SET_AX files with wrong processing time

Gauge Explicit Reference

RA2_SET_AX files with software version not equal to the current version

Gauge Explicit Reference

RA2_SET_AX files with wrong sensing start

Gauge Explicit Reference

RA2_SET_AX files with wrong sensing stop

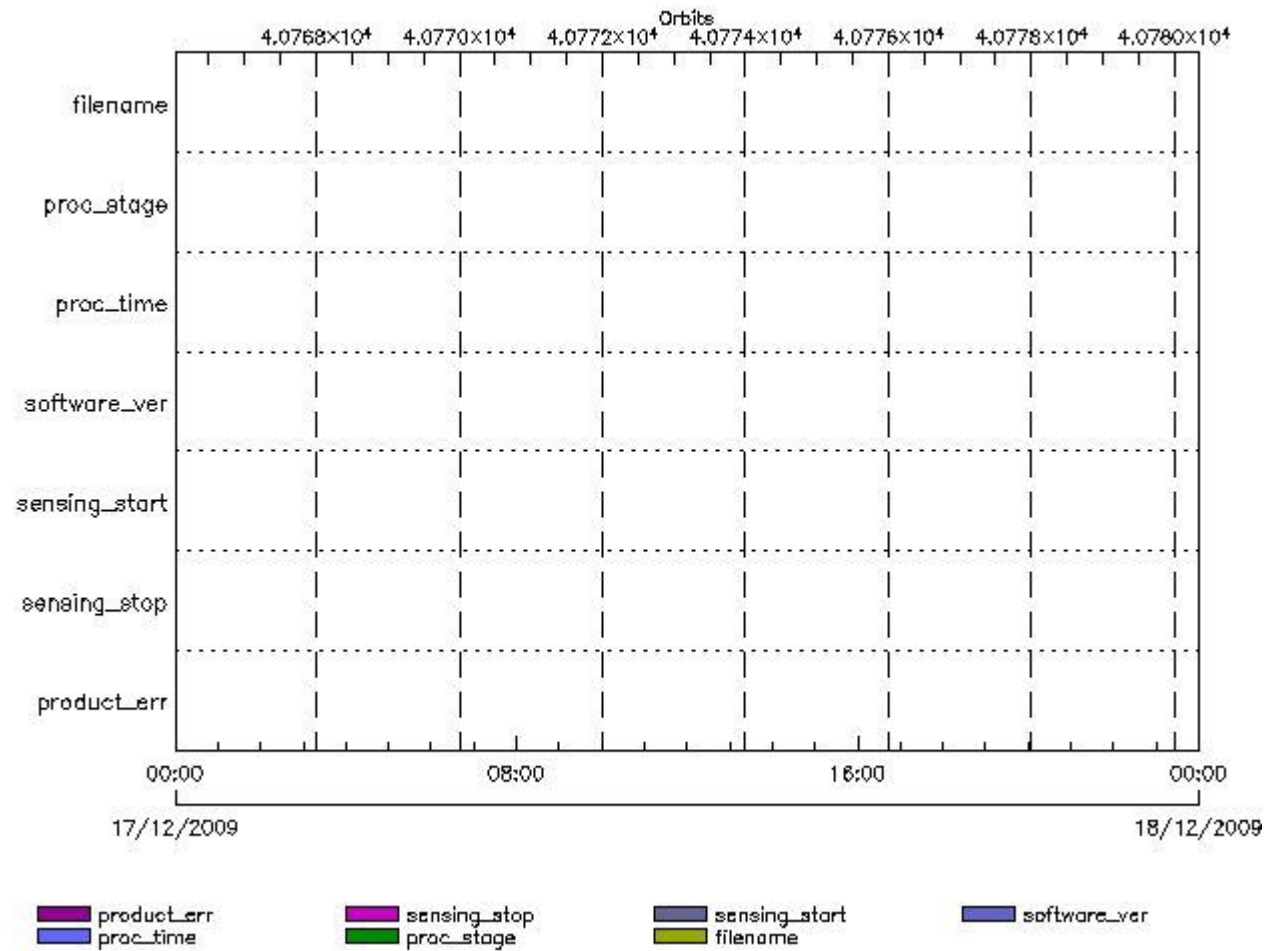
Gauge Explicit Reference

RA2_SET_AX files with product err set

Gauge Explicit Reference

RA2_SL1_AX MPH checks

MPH Errors for RA2_SL1_AX



RA2_SL1_AX files with wrong filename

RA2_SL1_AX files with unknown processing stage

Gauge Explicit Reference

RA2_SL1_AX files with wrong processing time

Gauge Explicit Reference

RA2_SL1_AX files with software version not equal to the current version

Gauge Explicit Reference

RA2_SL1_AX files with wrong sensing start

Gauge Explicit Reference

RA2_SL1_AX files with wrong sensing stop

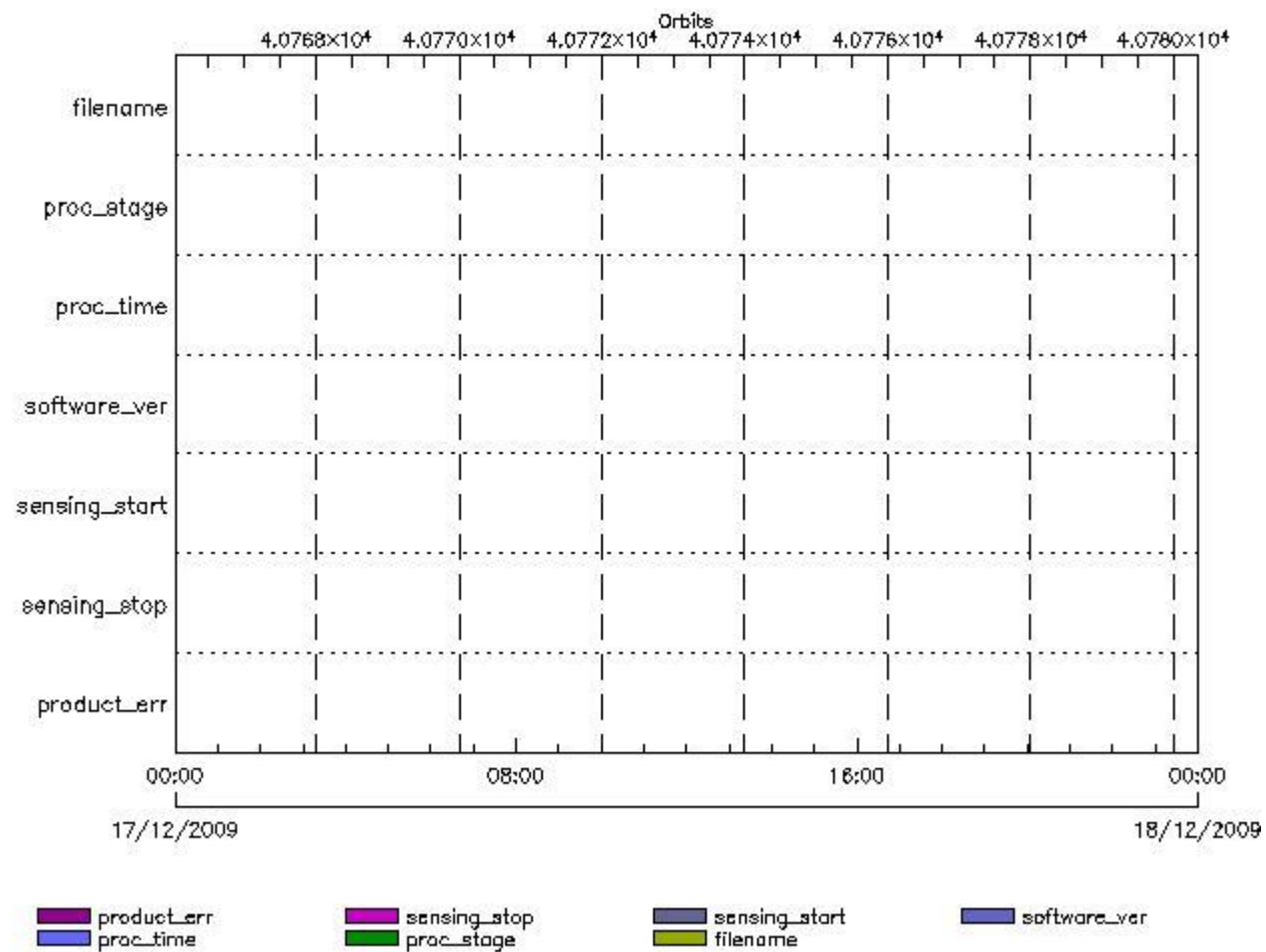
Gauge Explicit Reference

RA2_SL1_AX files with product err set

Gauge Explicit Reference

RA2_SL2_AX MPH checks

MPH Errors for RA2_SL2_AX



RA2_SL2_AX files with wrong filename

RA2_SL2_AX files with unknown processing stage

Gauge **Explicit Reference**

RA2_SL2_AX files with wrong processing time

Gauge **Explicit Reference**

RA2_SL2_AX files with software version not equal to the current version

Gauge **Explicit Reference**

RA2_SL2_AX files with wrong sensing start

Gauge **Explicit Reference**

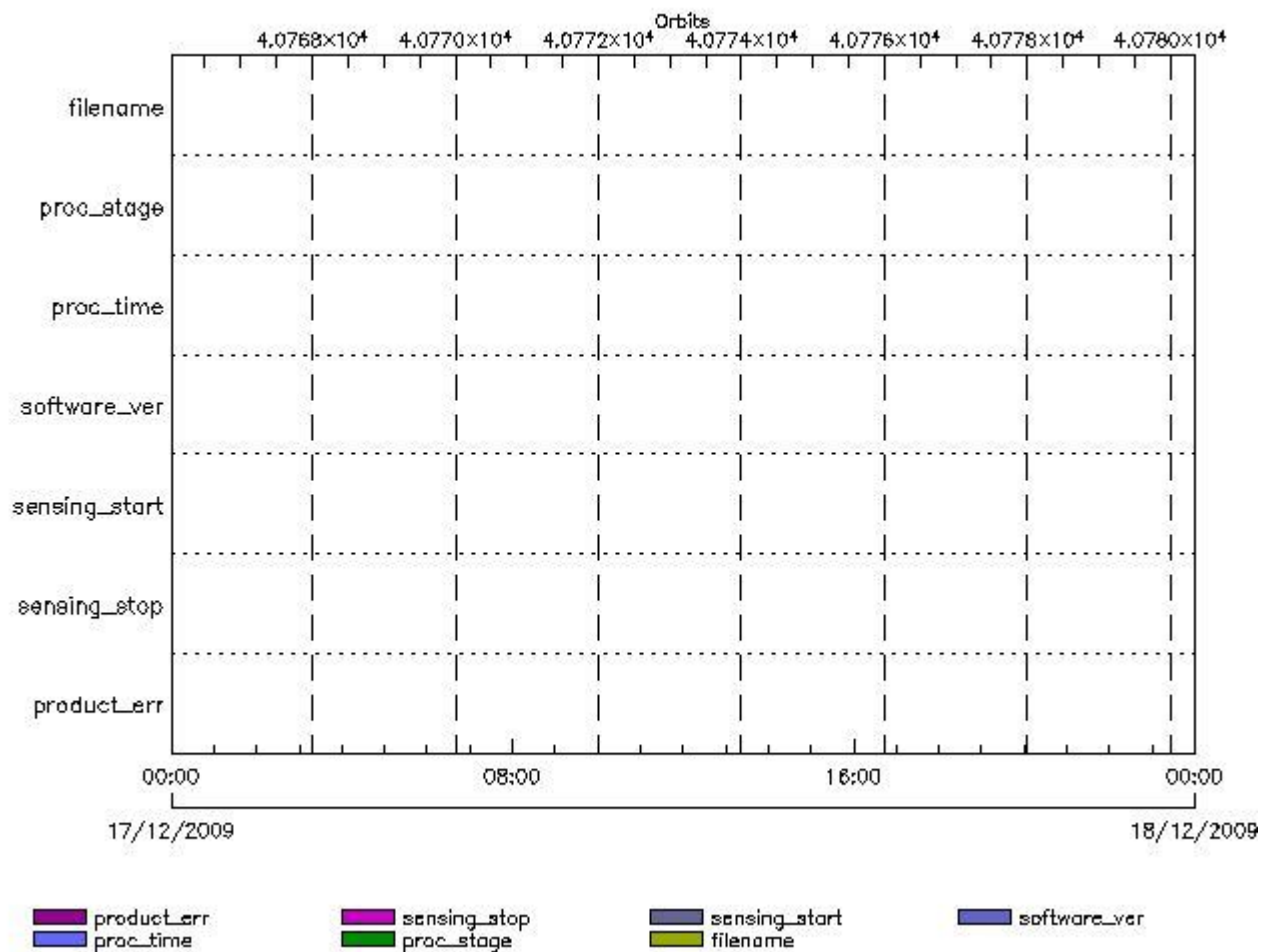
RA2_SL2_AX files with wrong sensing stop

Gauge **Explicit Reference**

RA2_SL2_AX files with product err set

Gauge **Explicit Reference**

MPH Errors for RA2_SOI_AX



RA2_SOI_AX files with wrong filename

RA2_SOI_AX files with unknown processing stage

Gauge Explicit Reference

RA2_SOI_AX files with wrong processing time

Gauge Explicit Reference

RA2_SOI_AX files with software version not equal to the current version

Gauge Explicit Reference

RA2_SOI_AX files with wrong sensing start

Gauge Explicit Reference

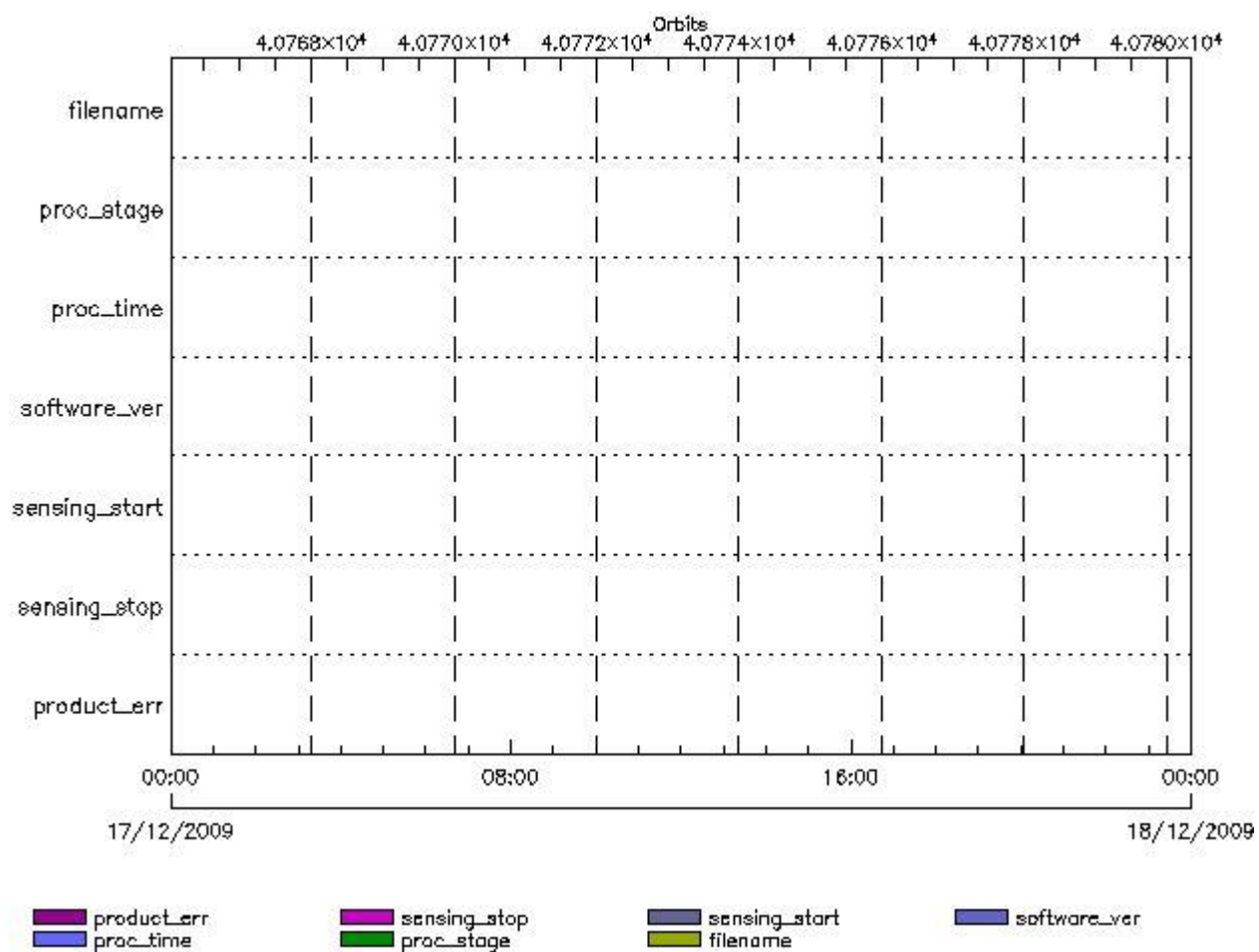
RA2_SOI_AX files with wrong sensing stop

Gauge Explicit Reference

RA2_SOI_AX files with product err set

RA2_SOL_AX MPH checks

MPH Errors for RA2_SOL_AX



RA2_SOL_AX files with wrong filename

RA2_SOL_AX files with unknown processing stage

Gauge Explicit Reference

RA2_SOL_AX files with wrong processing time

Gauge Explicit Reference

RA2_SOL_AX files with software version not equal to the current version

Gauge Explicit Reference

RA2_SOL_AX files with wrong sensing start

Gauge Explicit Reference

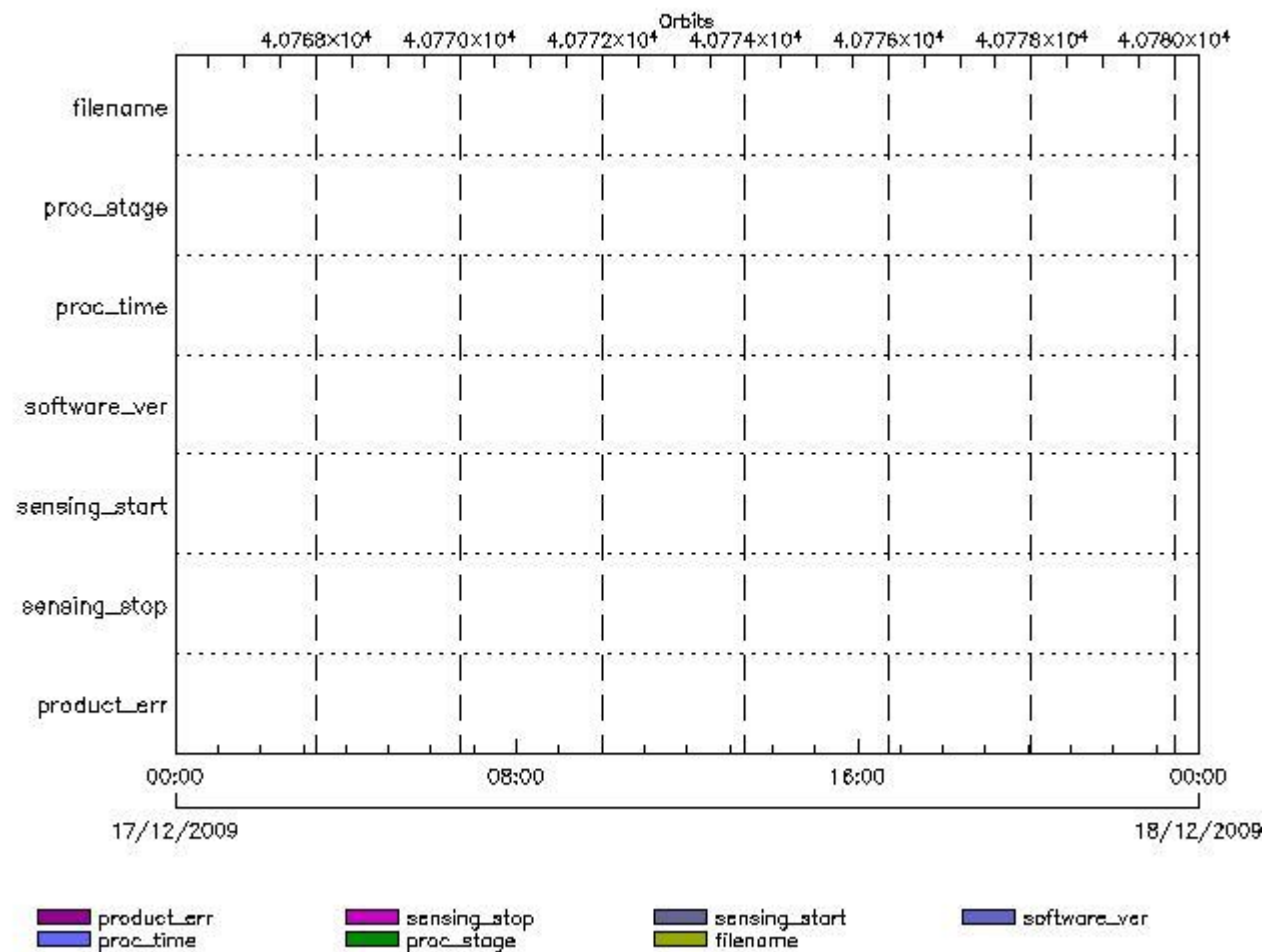
RA2_SOL_AX files with wrong sensing stop

Gauge Explicit Reference
RA2_SOL_AX files with product err set

Gauge Explicit Reference

RA2_SSB_AX MPH checks

MPH Errors for RA2_SSB_AX



RA2_SSB_AX files with wrong filename

Gauge
RA2_SSB_AX files with unknown processing stage

Gauge Explicit Reference

RA2_SSB_AX files with wrong processing time

Gauge Explicit Reference

RA2_SSB_AX files with software version not equal to the current version

Gauge Explicit Reference

RA2_SSB_AX files with wrong sensing start

Gauge Explicit Reference

RA2_SSB_AX files with wrong sensing stop

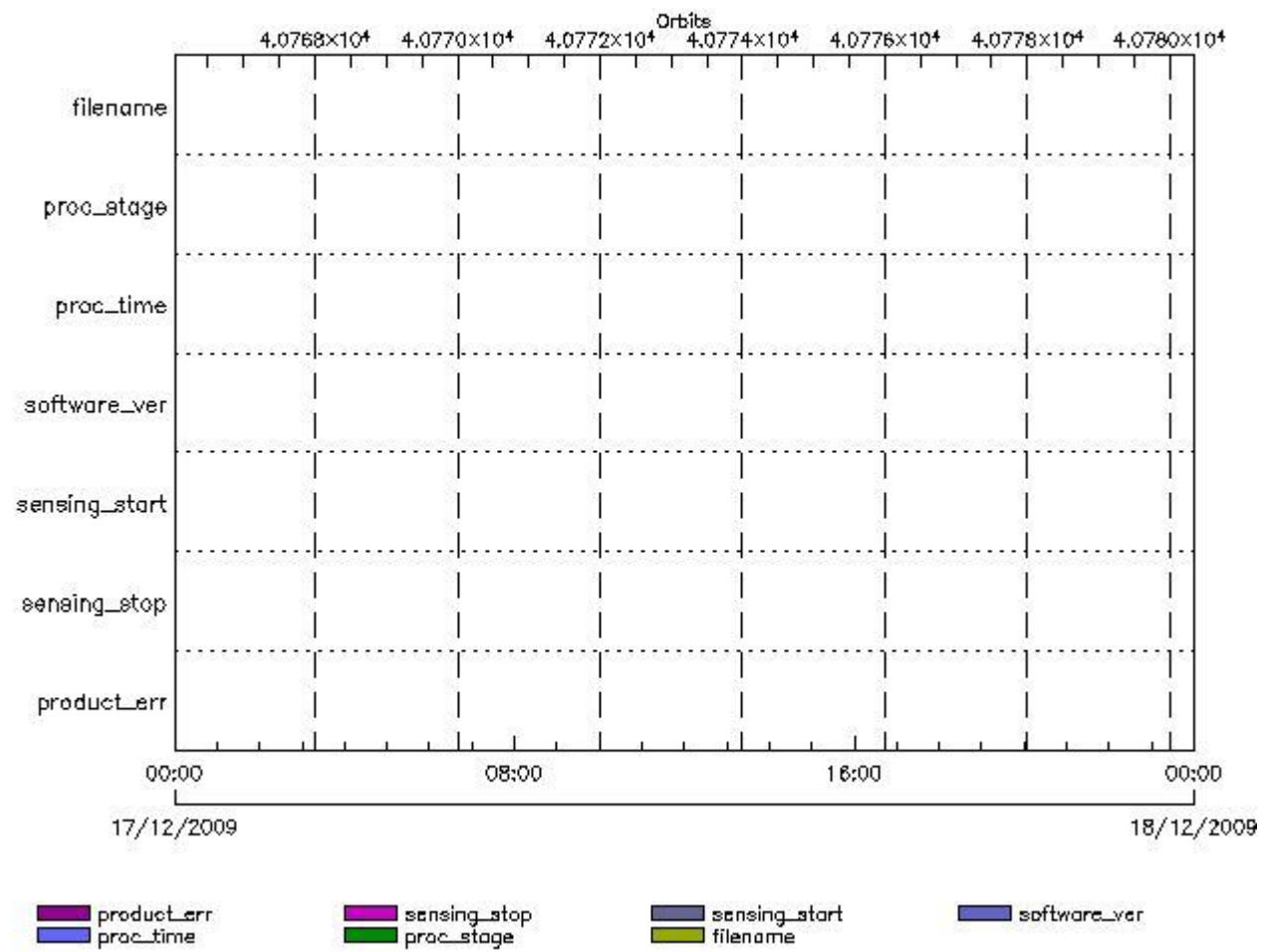
Gauge Explicit Reference

RA2_SSB_AX files with product err set

Gauge Explicit Reference

RA2_TLD_AX MPH checks

MPH Errors for RA2_TLD_AX



RA2_TLD_AX files with wrong filename

Gauge

RA2_TLD_AX files with unknown processing stage

Gauge Explicit Reference

RA2_TLD_AX files with wrong processing time

Gauge Explicit Reference

RA2_TLD_AX files with software version not equal to the current version

Gauge Explicit Reference

RA2_TLD_AX files with wrong sensing start

Gauge Explicit Reference

RA2_TLD_AX files with wrong sensing stop

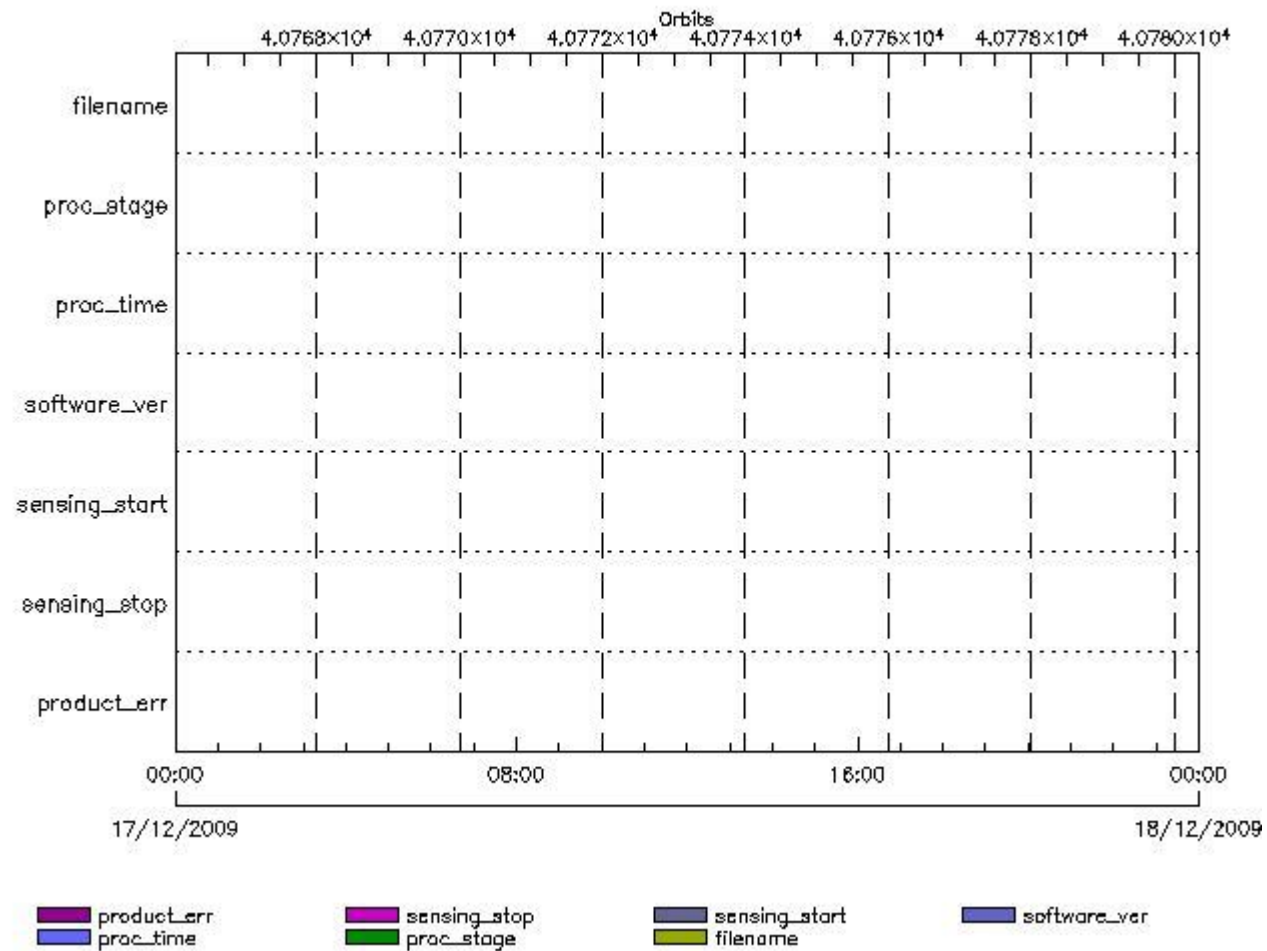
Gauge Explicit Reference

RA2_TLD_AX files with product err set

Gauge Explicit Reference

RA2_USO_AX MPH checks

MPH Errors for RA2_USO_AX



RA2_USO_AX files with wrong filename

Gauge

RA2_USO_AX files with unknown processing stage

Gauge Explicit Reference

RA2_USO_AX files with wrong processing time

Gauge Explicit Reference

RA2_USO_AX files with software version not equal to the current version

Gauge Explicit Reference

RA2_USO_AX files with wrong sensing start

Gauge Explicit Reference

RA2_USO_AX files with wrong sensing stop

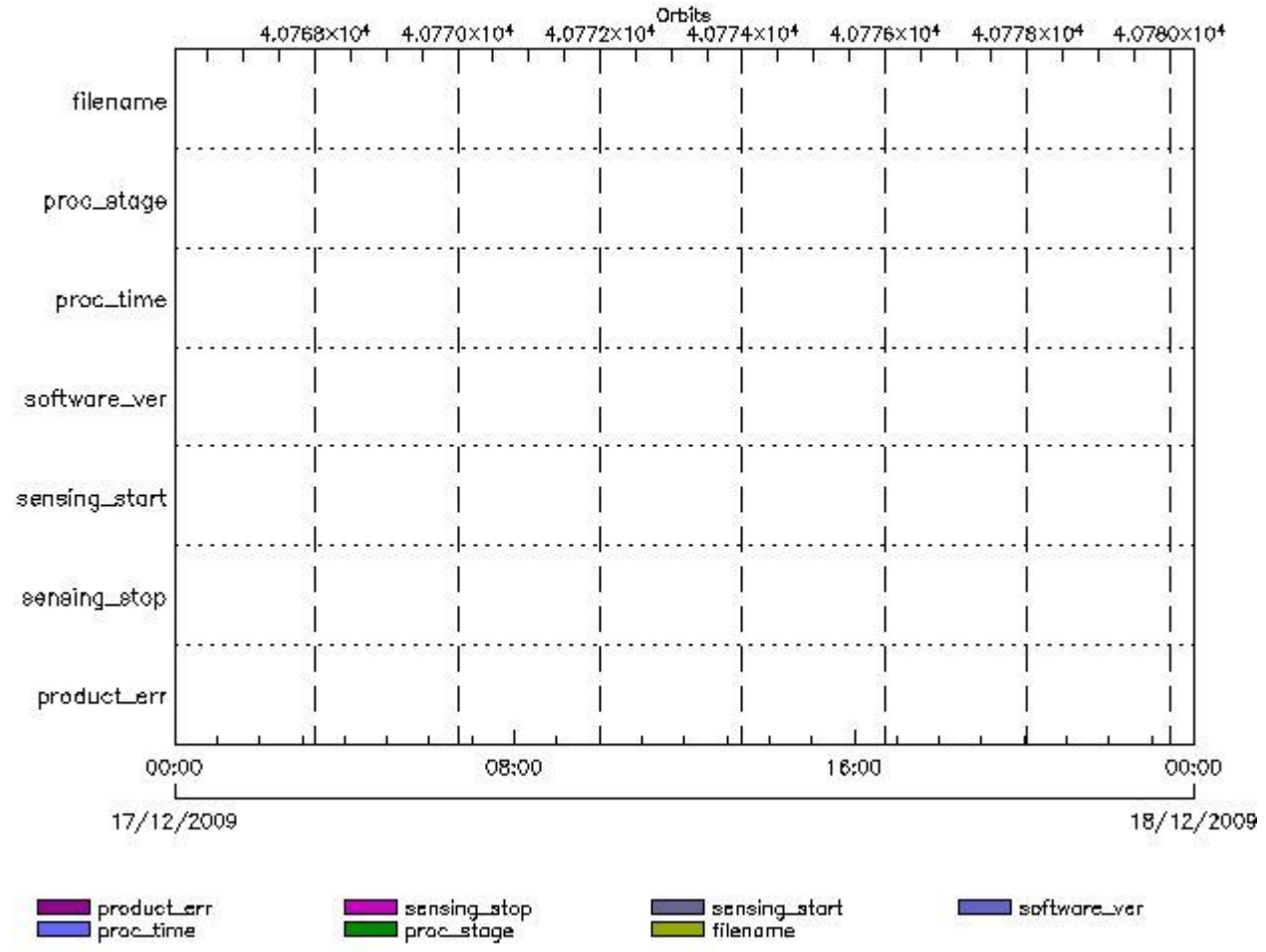
Gauge Explicit Reference

RA2_USO_AX files with product err set

Gauge Explicit Reference

AUX_ATT_AX MPH checks

MPH Errors for AUX_ATT_AX



AUX_ATT_AX files with wrong filename

Gauge

AUX_ATT_AX files with unknown processing stage

Gauge **Explicit Reference**

AUX_ATT_AX files with wrong processing time

Gauge **Explicit Reference**

AUX_ATT_AX files with software version not equal to the current version

Gauge **Explicit Reference**

AUX_ATT_AX files with wrong sensing start

Gauge **Explicit Reference**

AUX_ATT_AX files with wrong sensing stop

Gauge **Explicit Reference**

AUX_ATT_AX files with product err set

Gauge **Explicit Reference**

Time Correlation

AUX_TIM_AX Propagation Error

| Gauge | Value | Segment (Start-Stop) |
|--|--------------------|--|
| Propagation Error (us) N/A | -2.53377151489258 | 16-DEC-2009 22:30:14.000 17-DEC-2009 05:25:03.000 |
| Propagation Error (us) Warning! Too big | 9.19390201568604 | 17-DEC-2009 05:25:03.000 17-DEC-2009 07:04:25.000 |
| Propagation Error (us) N/A | 2.92095851898193 | 17-DEC-2009 07:04:25.000 17-DEC-2009 08:44:09.000 |
| Propagation Error (us) N/A | 1.18494129180908 | 17-DEC-2009 08:44:09.000 17-DEC-2009 10:23:47.000 |
| Propagation Error (us) N/A | 0.0315361022949219 | 17-DEC-2009 10:23:47.000 17-DEC-2009 12:03:08.000 |
| Propagation Error (us) N/A | 2.96430778503418 | 17-DEC-2009 12:03:08.000 17-DEC-2009 13:42:12.000 |
| Propagation Error (us) N/A | -2.43511867523193 | 17-DEC-2009 13:42:12.000 17-DEC-2009 15:20:08.000 |
| Propagation Error (us) N/A | -1.16855430603027 | 17-DEC-2009 15:20:08.000 17-DEC-2009 16:57:50.000 |
| Propagation Error (us) N/A | 1.93283176422119 | 17-DEC-2009 16:57:50.000 17-DEC-2009 18:35:57.000 |
| Propagation Error (us) N/A | 2.15066814422607 | 17-DEC-2009 18:35:57.000 17-DEC-2009 20:15:43.000 |
| Propagation Error (us) Warning! Too big | -5.54788589477539 | 17-DEC-2009 20:15:43.000 17-DEC-2009 21:57:41.000 |

| | | |
|------------------------|-------------------|--------------------------|
| Propagation Error (us) | -3.99556159973145 | 17-DEC-2009 21:57:41.000 |
| N/A | | 17-DEC-2009 23:42:49.000 |

```

xReportTemplate. Copying internal and external template references...
xReportTemplate. Processing Conditionals inclusions...
xReportTemplate. ...No Conditionals inclusions found
xReportTemplate. Generating data extraction schema document...
xReportTemplate. Inserting embedded DEL scripts and extracting data...
xReportTemplate. Generating data extraction skeleton for explicit references...
xReportTemplate. Extracting Explicit References data...
xReportTemplate. Merging object data with explicit_references data...
xReportTemplate. Generating stylesheet to transform template to report...
xReportTemplate. Generating stylesheet for grouping and zooming...
xReportTemplate. Generating intermediate report without grouping and zooming...
xReportTemplate. Generating final xhtml report...
xReportTemplate. Generating the IDL program for the graphs
xReportTemplate. Generating external linked fragments
xReportTemplate. Executing the IDL program
Information : (19-Dec-2009 15:22:51)
Graph 1: Creating object for a eventGanttChart
Information : (19-Dec-2009 15:22:51) Graph 1: Processing legend.
Information : (19-Dec-2009 15:22:51)
Graph 1: Adding data from object @PCF_RA2_sensing:ETL_ra2_wwv_2p          17
elements.
Information : (19-Dec-2009 15:22:51)
Graph 1: Adding data from object @PCF_RA2_sensing:ETL_ra2_fgd_2p          17
elements.
Information : (19-Dec-2009 15:22:51)
Graph 1: Adding data from object @PCF_RA2_sensing:ETL_ra2_mw__1p          17
elements.
Information : (19-Dec-2009 15:22:51)
Graph 1: Adding data from object @PCF_RA2_sensing:ETL_ra2_me__0p          17
elements.
Information : (19-Dec-2009 15:22:51)
Graph 1: Adding data from object @PCF_RA2_sensing:ETL_mwr_n1__0p          16
elements.
Information : (19-Dec-2009 15:22:51)
Graph 1: Adding data from object @PCF_RA2_sensing:ETL_dor_nav_0p          16
elements.
Information : (19-Dec-2009 15:22:51)
Graph 1: Adding data from object @PCF_RA2_sensing:ETL_dor_dop_0p          16
elements.
Information : (19-Dec-2009 15:22:51)
Graph 1: Adding data from object @PCF_RA2_sensing:ETL_ra2_cal_0p          1
elements.
Information : (19-Dec-2009 15:22:51) Graph 1: Generating PNG file.
Information : (19-Dec-2009 15:22:51) Graph 1: Destroying object.
Information : (19-Dec-2009 15:22:51)
Graph 2: Creating object for a eventWorldMap
Information : (19-Dec-2009 15:22:51) Graph 2: Processing legend.
Information : (19-Dec-2009 15:22:51)
Graph 2: Adding data from object @PCF_RA2_sensing:ETL_ra2_inv_prod          17
elements.
Information : (19-Dec-2009 15:22:55) Graph 2: Generating PNG file.
Information : (19-Dec-2009 15:22:57) Graph 2: Destroying object.
Information : (19-Dec-2009 15:22:57)
Graph 3: Creating object for a eventGanttChart
Information : (19-Dec-2009 15:22:57) Graph 3: Processing legend.
Information : (19-Dec-2009 15:22:57)
Graph 3: Adding data from object @PCF_RA2_production:ETLmwr_mis          3
elements.
Information : (19-Dec-2009 15:22:57)
Graph 3: Adding data from object @PCF_RA2_production:ETLra2_l0_mis          2
elements.
Information : (19-Dec-2009 15:22:57)
Graph 3: Adding data from object @PCF_RA2_production:ETLdor_mis          26
elements.
Information : (19-Dec-2009 15:22:57)
Graph 3: Adding data from object @PCF_RA2_sensing:ETL_mwr_l0          16
elements.
Information : (19-Dec-2009 15:22:57)

```

```

Graph 3: Adding data from object @PCF_RA2_production:ETLmwr_all_stations
17 elements.
Information : (19-Dec-2009 15:22:57)
Graph 3: Adding data from object @PCF_RA2_sensing:ETL_ra2_l0          18
elements.
Information : (19-Dec-2009 15:22:57)
Graph 3: Adding data from object @PCF_RA2_production:ETLra2_all_stations
3 elements.
Information : (19-Dec-2009 15:22:57)
Graph 3: Adding data from object @PCF_RA2_sensing:ETL_dor_l0        32
elements.
Information : (19-Dec-2009 15:22:57)
Graph 3: Adding data from object @PCF_RA2_production:ETLdor_all_stations
17 elements.
Information : (19-Dec-2009 15:22:57)
Graph 3: Adding data from object @PCF_RA2_production:ETLra2_unav    1
elements.
Warning !   : (19-Dec-2009 15:22:57)
GanttChart::AddData. The DqiData structure has no data for this range
Information : (19-Dec-2009 15:22:57) Graph 3: Generating PNG file.
Warning !   : (19-Dec-2009 15:22:57)
GanttChart::ReadPolyline. Adding a section with no data
Information : (19-Dec-2009 15:22:58) Graph 3: Destroying object.
Information : (19-Dec-2009 15:22:58)
Graph 4: Creating object for a eventGanttChart
Information : (19-Dec-2009 15:22:58) Graph 4: Processing legend.
Information : (19-Dec-2009 15:22:58)
Graph 4: Adding data from object @PCF_RA2_production:ETLra2_l1_mis  2
elements.
Information : (19-Dec-2009 15:22:58)
Graph 4: Adding data from object @PCF_RA2_sensing:ETL_ra2_l1       17
elements.
Information : (19-Dec-2009 15:22:58)
Graph 4: Adding data from object @PCF_RA2_production:ETLra2_unav    1
elements.
Warning !   : (19-Dec-2009 15:22:58)
GanttChart::AddData. The DqiData structure has no data for this range
Information : (19-Dec-2009 15:22:58)
Graph 4: Adding data from object @PCF_RA2_production:ETL_ra2_l1_acq
18 elements.
Information : (19-Dec-2009 15:22:58) Graph 4: Generating PNG file.
Warning !   : (19-Dec-2009 15:22:58)
GanttChart::ReadPolyline. Adding a section with no data
Information : (19-Dec-2009 15:22:58) Graph 4: Destroying object.
Information : (19-Dec-2009 15:22:58)
Graph 5: Creating object for a eventGanttChart
Information : (19-Dec-2009 15:22:58) Graph 5: Processing legend.
Information : (19-Dec-2009 15:22:58)
Graph 5: Adding data from object @PCF_RA2_production:ETLra2_l2_mis  4
elements.
Information : (19-Dec-2009 15:22:58)
Graph 5: Adding data from object @PCF_RA2_sensing:ETL_ra2_l2       34
elements.
Information : (19-Dec-2009 15:22:58)
Graph 5: Adding data from object @PCF_RA2_production:ETLra2_unav    1
elements.
Warning !   : (19-Dec-2009 15:22:58)
GanttChart::AddData. The DqiData structure has no data for this range
Information : (19-Dec-2009 15:22:58)
Graph 5: Adding data from object @PCF_RA2_production:ETL_ra2_l2_acq
36 elements.
Information : (19-Dec-2009 15:22:58) Graph 5: Generating PNG file.
Warning !   : (19-Dec-2009 15:22:58)
GanttChart::ReadPolyline. Adding a section with no data
Information : (19-Dec-2009 15:22:59) Graph 5: Destroying object.
Information : (19-Dec-2009 15:22:59)
Graph 6: Creating object for a eventGanttChart
Information : (19-Dec-2009 15:22:59) Graph 6: Processing legend.

```


Information : (19-Dec-2009 15:22:59)
Graph 6: Adding data from object @PCF MPH_RA2_CAL_0P:DET_wrong_product_err
1 elements.
Warning ! : (19-Dec-2009 15:22:59)
GanttChart::AddData. The DqiData structure has no data for this range
Information : (19-Dec-2009 15:22:59)
Graph 6: Adding data from object @PCF MPH_RA2_CAL_0P:SET_wrong_leap_err
1 elements.
Warning ! : (19-Dec-2009 15:22:59)
GanttChart::AddData. The DqiData structure has no data for this range
Information : (19-Dec-2009 15:22:59)
Graph 6: Adding data from object @PCF MPH_RA2_CAL_0P:SET_wrong_leap_utc
1 elements.
Warning ! : (19-Dec-2009 15:22:59)
GanttChart::AddData. The DqiData structure has no data for this range
Information : (19-Dec-2009 15:22:59)
Graph 6: Adding data from object @PCF MPH_RA2_CAL_0P:SET_wrong_clock_step
1 elements.
Warning ! : (19-Dec-2009 15:22:59)
GanttChart::AddData. The DqiData structure has no data for this range
Information : (19-Dec-2009 15:22:59)
Graph 6: Adding data from object @PCF MPH_RA2_CAL_0P:SET_wrong_sat_binary_time
1 elements.
Warning ! : (19-Dec-2009 15:22:59)
GanttChart::AddData. The DqiData structure has no data for this range
Information : (19-Dec-2009 15:22:59)
Graph 6: Adding data from object @PCF MPH_RA2_CAL_0P:SET_wrong_utc_sbt_time
1 elements.
Information : (19-Dec-2009 15:22:59)
Graph 6: Adding data from object @PCF MPH_RA2_CAL_0P:SET_wrong_vector_source
1 elements.
Warning ! : (19-Dec-2009 15:22:59)
GanttChart::AddData. The DqiData structure has no data for this range
Information : (19-Dec-2009 15:22:59)
Graph 6: Adding data from object @PCF MPH_RA2_CAL_0P:SET_wrong_z_velocity
1 elements.
Warning ! : (19-Dec-2009 15:22:59)
GanttChart::AddData. The DqiData structure has no data for this range
Information : (19-Dec-2009 15:22:59)
Graph 6: Adding data from object @PCF MPH_RA2_CAL_0P:SET_wrong_y_velocity
1 elements.
Warning ! : (19-Dec-2009 15:22:59)
GanttChart::AddData. The DqiData structure has no data for this range
Information : (19-Dec-2009 15:22:59)
Graph 6: Adding data from object @PCF MPH_RA2_CAL_0P:SET_wrong_x_velocity
1 elements.
Warning ! : (19-Dec-2009 15:22:59)
GanttChart::AddData. The DqiData structure has no data for this range
Information : (19-Dec-2009 15:22:59)
Graph 6: Adding data from object @PCF MPH_RA2_CAL_0P:SET_wrong_z_position
1 elements.
Warning ! : (19-Dec-2009 15:22:59)
GanttChart::AddData. The DqiData structure has no data for this range
Information : (19-Dec-2009 15:22:59)
Graph 6: Adding data from object @PCF MPH_RA2_CAL_0P:SET_wrong_y_position
1 elements.
Warning ! : (19-Dec-2009 15:22:59)
GanttChart::AddData. The DqiData structure has no data for this range
Information : (19-Dec-2009 15:22:59)
Graph 6: Adding data from object @PCF MPH_RA2_CAL_0P:SET_wrong_x_position
1 elements.
Warning ! : (19-Dec-2009 15:22:59)
GanttChart::AddData. The DqiData structure has no data for this range
Information : (19-Dec-2009 15:22:59) Graph 6:
Adding data from object @PCF MPH_RA2_CAL_0P:SET_wrong_state_vector_time
1 elements.
Warning ! : (19-Dec-2009 15:22:59)
GanttChart::AddData. The DqiData structure has no data for this range

Information : (19-Dec-2009 15:23:00)
Graph 7: Adding data from object @PCF_MPH_DOR_DOP_0P:SET_wrong_x_velocity
1 elements.
Warning ! : (19-Dec-2009 15:23:00)
GanttChart::AddData. The DqiData structure has no data for this range
Information : (19-Dec-2009 15:23:00)
Graph 7: Adding data from object @PCF_MPH_DOR_DOP_0P:SET_wrong_z_position
1 elements.
Warning ! : (19-Dec-2009 15:23:00)
GanttChart::AddData. The DqiData structure has no data for this range
Information : (19-Dec-2009 15:23:00)
Graph 7: Adding data from object @PCF_MPH_DOR_DOP_0P:SET_wrong_y_position
1 elements.
Warning ! : (19-Dec-2009 15:23:00)
GanttChart::AddData. The DqiData structure has no data for this range
Information : (19-Dec-2009 15:23:00)
Graph 7: Adding data from object @PCF_MPH_DOR_DOP_0P:SET_wrong_x_position
1 elements.
Warning ! : (19-Dec-2009 15:23:00)
GanttChart::AddData. The DqiData structure has no data for this range
Information : (19-Dec-2009 15:23:00) Graph 7:
Adding data from object @PCF_MPH_DOR_DOP_0P:SET_wrong_state_vector_time
1 elements.
Warning ! : (19-Dec-2009 15:23:00)
GanttChart::AddData. The DqiData structure has no data for this range
Information : (19-Dec-2009 15:23:00)
Graph 7: Adding data from object @PCF_MPH_DOR_DOP_0P:SET_wrong_phase
1 elements.
Warning ! : (19-Dec-2009 15:23:00)
GanttChart::AddData. The DqiData structure has no data for this range
Information : (19-Dec-2009 15:23:00)
Graph 7: Adding data from object @PCF_MPH_DOR_DOP_0P:SET_wrong_sensing_stop
1 elements.
Warning ! : (19-Dec-2009 15:23:00)
GanttChart::AddData. The DqiData structure has no data for this range
Information : (19-Dec-2009 15:23:00)
Graph 7: Adding data from object @PCF_MPH_DOR_DOP_0P:SET_wrong_sensing_start
1 elements.
Warning ! : (19-Dec-2009 15:23:00)
GanttChart::AddData. The DqiData structure has no data for this range
Information : (19-Dec-2009 15:23:00)
Graph 7: Adding data from object @PCF_MPH_DOR_DOP_0P:SET_wrong_software_ver
1 elements.
Warning ! : (19-Dec-2009 15:23:00)
GanttChart::AddData. The DqiData structure has no data for this range
Information : (19-Dec-2009 15:23:00)
Graph 7: Adding data from object @PCF_MPH_DOR_DOP_0P:SET_wrong_proc_time
1 elements.
Warning ! : (19-Dec-2009 15:23:00)
GanttChart::AddData. The DqiData structure has no data for this range
Information : (19-Dec-2009 15:23:00)
Graph 7: Adding data from object @PCF_MPH_DOR_DOP_0P:SET_wrong_proc_center
1 elements.
Warning ! : (19-Dec-2009 15:23:00)
GanttChart::AddData. The DqiData structure has no data for this range
Information : (19-Dec-2009 15:23:00) Graph 7:
Adding data from object @PCF_MPH_DOR_DOP_0P:SET_wrong_acquisition_station
1 elements.
Warning ! : (19-Dec-2009 15:23:00)
GanttChart::AddData. The DqiData structure has no data for this range
Information : (19-Dec-2009 15:23:00)
Graph 7: Adding data from object @PCF_MPH_DOR_DOP_0P:SET_wrong_proc_stage
1 elements.
Warning ! : (19-Dec-2009 15:23:00)
GanttChart::AddData. The DqiData structure has no data for this range
Information : (19-Dec-2009 15:23:00)
Graph 7: Adding data from object @PCF_MPH_DOR_DOP_0P:SET_wrong_filename
1 elements.

```

Warning ! : (19-Dec-2009 15:23:00)
GanttChart::AddData. The DqiData structure has no data for this range
Information : (19-Dec-2009 15:23:00)
Graph 7: Adding data from object @PCF_RA2_sensing:ETL_dor_dop_0p          16
elements.
Information : (19-Dec-2009 15:23:00) Graph 7: Generating PNG file.
Warning ! : (19-Dec-2009 15:23:00)
GanttChart::ReadPolyline. Adding a section with no data
Warning ! : (19-Dec-2009 15:23:00)
GanttChart::ReadPolyline. Adding a section with no data
Warning ! : (19-Dec-2009 15:23:00)
GanttChart::ReadPolyline. Adding a section with no data
Warning ! : (19-Dec-2009 15:23:00)
GanttChart::ReadPolyline. Adding a section with no data
Warning ! : (19-Dec-2009 15:23:00)
GanttChart::ReadPolyline. Adding a section with no data
Warning ! : (19-Dec-2009 15:23:00)
GanttChart::ReadPolyline. Adding a section with no data
Warning ! : (19-Dec-2009 15:23:00)
GanttChart::ReadPolyline. Adding a section with no data
Warning ! : (19-Dec-2009 15:23:00)
GanttChart::ReadPolyline. Adding a section with no data
Warning ! : (19-Dec-2009 15:23:00)
GanttChart::ReadPolyline. Adding a section with no data
Warning ! : (19-Dec-2009 15:23:00)
GanttChart::ReadPolyline. Adding a section with no data
Warning ! : (19-Dec-2009 15:23:00)
GanttChart::ReadPolyline. Adding a section with no data
Warning ! : (19-Dec-2009 15:23:00)
GanttChart::ReadPolyline. Adding a section with no data
Warning ! : (19-Dec-2009 15:23:00)
GanttChart::ReadPolyline. Adding a section with no data
Warning ! : (19-Dec-2009 15:23:00)
GanttChart::ReadPolyline. Adding a section with no data
Warning ! : (19-Dec-2009 15:23:00)
GanttChart::ReadPolyline. Adding a section with no data
Warning ! : (19-Dec-2009 15:23:00)
GanttChart::ReadPolyline. Adding a section with no data
Warning ! : (19-Dec-2009 15:23:00)
GanttChart::ReadPolyline. Adding a section with no data
Warning ! : (19-Dec-2009 15:23:00)
GanttChart::ReadPolyline. Adding a section with no data
Warning ! : (19-Dec-2009 15:23:00)
GanttChart::ReadPolyline. Adding a section with no data
Warning ! : (19-Dec-2009 15:23:00)
GanttChart::ReadPolyline. Adding a section with no data
Warning ! : (19-Dec-2009 15:23:00)
GanttChart::ReadPolyline. Adding a section with no data
Warning ! : (19-Dec-2009 15:23:00)
GanttChart::ReadPolyline. Adding a section with no data
Warning ! : (19-Dec-2009 15:23:00)
GanttChart::ReadPolyline. Adding a section with no data
Warning ! : (19-Dec-2009 15:23:00)
GanttChart::ReadPolyline. Adding a section with no data
Warning ! : (19-Dec-2009 15:23:00)
Information : (19-Dec-2009 15:23:01) Graph 7: Destroying object.
Information : (19-Dec-2009 15:23:01)
Graph 8: Creating object for a eventGanttChart
Information : (19-Dec-2009 15:23:01) Graph 8: Processing legend.
Information : (19-Dec-2009 15:23:01)
Graph 8: Adding data from object @PCF_MPH_DOR_NAV_0P:DET_wrong_product_err
1 elements.
Warning ! : (19-Dec-2009 15:23:01)
GanttChart::AddData. The DqiData structure has no data for this range
Information : (19-Dec-2009 15:23:01)
Graph 8: Adding data from object @PCF_MPH_DOR_NAV_0P:SET_wrong_leap_err
1 elements.
Warning ! : (19-Dec-2009 15:23:01)
GanttChart::AddData. The DqiData structure has no data for this range
Information : (19-Dec-2009 15:23:01)
Graph 8: Adding data from object @PCF_MPH_DOR_NAV_0P:SET_wrong_leap_utc
1 elements.
Warning ! : (19-Dec-2009 15:23:01)

```

GanttChart::AddData. The DqiData structure has no data for this range
Information : (19-Dec-2009 15:23:01)
Graph 8: Adding data from object @PCF_MPH_DOR_NAV_0P:SET_wrong_clock_step
1 elements.
Warning ! : (19-Dec-2009 15:23:01)
GanttChart::AddData. The DqiData structure has no data for this range
Information : (19-Dec-2009 15:23:01)
Graph 8: Adding data from object @PCF_MPH_DOR_NAV_0P:SET_wrong_sat_binary_time
1 elements.
Warning ! : (19-Dec-2009 15:23:01)
GanttChart::AddData. The DqiData structure has no data for this range
Information : (19-Dec-2009 15:23:01)
Graph 8: Adding data from object @PCF_MPH_DOR_NAV_0P:SET_wrong_utc_sbt_time
9 elements.
Information : (19-Dec-2009 15:23:01)
Graph 8: Adding data from object @PCF_MPH_DOR_NAV_0P:SET_wrong_vector_source
1 elements.
Warning ! : (19-Dec-2009 15:23:01)
GanttChart::AddData. The DqiData structure has no data for this range
Information : (19-Dec-2009 15:23:01)
Graph 8: Adding data from object @PCF_MPH_DOR_NAV_0P:SET_wrong_z_velocity
1 elements.
Warning ! : (19-Dec-2009 15:23:01)
GanttChart::AddData. The DqiData structure has no data for this range
Information : (19-Dec-2009 15:23:01)
Graph 8: Adding data from object @PCF_MPH_DOR_NAV_0P:SET_wrong_y_velocity
1 elements.
Warning ! : (19-Dec-2009 15:23:01)
GanttChart::AddData. The DqiData structure has no data for this range
Information : (19-Dec-2009 15:23:01)
Graph 8: Adding data from object @PCF_MPH_DOR_NAV_0P:SET_wrong_x_velocity
1 elements.
Warning ! : (19-Dec-2009 15:23:01)
GanttChart::AddData. The DqiData structure has no data for this range
Information : (19-Dec-2009 15:23:01)
Graph 8: Adding data from object @PCF_MPH_DOR_NAV_0P:SET_wrong_z_position
1 elements.
Warning ! : (19-Dec-2009 15:23:01)
GanttChart::AddData. The DqiData structure has no data for this range
Information : (19-Dec-2009 15:23:01)
Graph 8: Adding data from object @PCF_MPH_DOR_NAV_0P:SET_wrong_y_position
1 elements.
Warning ! : (19-Dec-2009 15:23:01)
GanttChart::AddData. The DqiData structure has no data for this range
Information : (19-Dec-2009 15:23:01)
Graph 8: Adding data from object @PCF_MPH_DOR_NAV_0P:SET_wrong_x_position
1 elements.
Warning ! : (19-Dec-2009 15:23:01)
GanttChart::AddData. The DqiData structure has no data for this range
Information : (19-Dec-2009 15:23:01) Graph 8:
Adding data from object @PCF_MPH_DOR_NAV_0P:SET_wrong_state_vector_time
1 elements.
Warning ! : (19-Dec-2009 15:23:01)
GanttChart::AddData. The DqiData structure has no data for this range
Information : (19-Dec-2009 15:23:01)
Graph 8: Adding data from object @PCF_MPH_DOR_NAV_0P:SET_wrong_phase
1 elements.
Warning ! : (19-Dec-2009 15:23:01)
GanttChart::AddData. The DqiData structure has no data for this range
Information : (19-Dec-2009 15:23:01)
Graph 8: Adding data from object @PCF_MPH_DOR_NAV_0P:SET_wrong_sensing_stop
1 elements.
Warning ! : (19-Dec-2009 15:23:01)
GanttChart::AddData. The DqiData structure has no data for this range
Information : (19-Dec-2009 15:23:01)
Graph 8: Adding data from object @PCF_MPH_DOR_NAV_0P:SET_wrong_sensing_start
1 elements.
Warning ! : (19-Dec-2009 15:23:01)

GanttChart::ReadPolyline. Adding a section with no data
Warning ! : (19-Dec-2009 15:23:01)
GanttChart::ReadPolyline. Adding a section with no data
Warning ! : (19-Dec-2009 15:23:01)
GanttChart::ReadPolyline. Adding a section with no data
Warning ! : (19-Dec-2009 15:23:01)
GanttChart::ReadPolyline. Adding a section with no data
Warning ! : (19-Dec-2009 15:23:01)
GanttChart::ReadPolyline. Adding a section with no data
Warning ! : (19-Dec-2009 15:23:01)
GanttChart::ReadPolyline. Adding a section with no data
Information : (19-Dec-2009 15:23:02) Graph 8: Destroying object.
Information : (19-Dec-2009 15:23:02)
Graph 9: Creating object for a eventGanttChart
Information : (19-Dec-2009 15:23:02) Graph 9: Processing legend.
Information : (19-Dec-2009 15:23:02)
Graph 9: Adding data from object @PCF_MPH_MWR_NL__0P:DET_wrong_product_err
1 elements.
Warning ! : (19-Dec-2009 15:23:02)
GanttChart::AddData. The DqiData structure has no data for this range
Information : (19-Dec-2009 15:23:02)
Graph 9: Adding data from object @PCF_MPH_MWR_NL__0P:SET_wrong_leap_err
1 elements.
Warning ! : (19-Dec-2009 15:23:02)
GanttChart::AddData. The DqiData structure has no data for this range
Information : (19-Dec-2009 15:23:02)
Graph 9: Adding data from object @PCF_MPH_MWR_NL__0P:SET_wrong_leap_utc
1 elements.
Warning ! : (19-Dec-2009 15:23:02)
GanttChart::AddData. The DqiData structure has no data for this range
Information : (19-Dec-2009 15:23:02)
Graph 9: Adding data from object @PCF_MPH_MWR_NL__0P:SET_wrong_clock_step
1 elements.
Warning ! : (19-Dec-2009 15:23:02)
GanttChart::AddData. The DqiData structure has no data for this range
Information : (19-Dec-2009 15:23:02)
Graph 9: Adding data from object @PCF_MPH_MWR_NL__0P:SET_wrong_sat_binary_time
1 elements.
Warning ! : (19-Dec-2009 15:23:02)
GanttChart::AddData. The DqiData structure has no data for this range
Information : (19-Dec-2009 15:23:02)
Graph 9: Adding data from object @PCF_MPH_MWR_NL__0P:SET_wrong_utc_sbt_time
13 elements.
Information : (19-Dec-2009 15:23:02)
Graph 9: Adding data from object @PCF_MPH_MWR_NL__0P:SET_wrong_vector_source
1 elements.
Warning ! : (19-Dec-2009 15:23:02)
GanttChart::AddData. The DqiData structure has no data for this range
Information : (19-Dec-2009 15:23:02)
Graph 9: Adding data from object @PCF_MPH_MWR_NL__0P:SET_wrong_z_velocity
1 elements.
Warning ! : (19-Dec-2009 15:23:02)
GanttChart::AddData. The DqiData structure has no data for this range
Information : (19-Dec-2009 15:23:02)
Graph 9: Adding data from object @PCF_MPH_MWR_NL__0P:SET_wrong_y_velocity
1 elements.
Warning ! : (19-Dec-2009 15:23:02)
GanttChart::AddData. The DqiData structure has no data for this range
Information : (19-Dec-2009 15:23:02)
Graph 9: Adding data from object @PCF_MPH_MWR_NL__0P:SET_wrong_x_velocity
1 elements.
Warning ! : (19-Dec-2009 15:23:02)
GanttChart::AddData. The DqiData structure has no data for this range
Information : (19-Dec-2009 15:23:02)
Graph 9: Adding data from object @PCF_MPH_MWR_NL__0P:SET_wrong_z_position
1 elements.
Warning ! : (19-Dec-2009 15:23:02)
GanttChart::AddData. The DqiData structure has no data for this range

Information : (19-Dec-2009 15:23:02)
Graph 9: Adding data from object @PCF_MPH_MWR_NL__0P:SET_wrong_y_position
1 elements.
Warning ! : (19-Dec-2009 15:23:02)
GanttChart::AddData. The DqiData structure has no data for this range
Information : (19-Dec-2009 15:23:02)
Graph 9: Adding data from object @PCF_MPH_MWR_NL__0P:SET_wrong_x_position
1 elements.
Warning ! : (19-Dec-2009 15:23:02)
GanttChart::AddData. The DqiData structure has no data for this range
Information : (19-Dec-2009 15:23:02) Graph 9:
Adding data from object @PCF_MPH_MWR_NL__0P:SET_wrong_state_vector_time
1 elements.
Warning ! : (19-Dec-2009 15:23:02)
GanttChart::AddData. The DqiData structure has no data for this range
Information : (19-Dec-2009 15:23:02)
Graph 9: Adding data from object @PCF_MPH_MWR_NL__0P:SET_wrong_phase
1 elements.
Warning ! : (19-Dec-2009 15:23:02)
GanttChart::AddData. The DqiData structure has no data for this range
Information : (19-Dec-2009 15:23:02)
Graph 9: Adding data from object @PCF_MPH_MWR_NL__0P:SET_wrong_sensing_stop
1 elements.
Warning ! : (19-Dec-2009 15:23:02)
GanttChart::AddData. The DqiData structure has no data for this range
Information : (19-Dec-2009 15:23:02)
Graph 9: Adding data from object @PCF_MPH_MWR_NL__0P:SET_wrong_sensing_start
1 elements.
Warning ! : (19-Dec-2009 15:23:02)
GanttChart::AddData. The DqiData structure has no data for this range
Information : (19-Dec-2009 15:23:02)
Graph 9: Adding data from object @PCF_MPH_MWR_NL__0P:SET_wrong_software_ver
1 elements.
Warning ! : (19-Dec-2009 15:23:02)
GanttChart::AddData. The DqiData structure has no data for this range
Information : (19-Dec-2009 15:23:02)
Graph 9: Adding data from object @PCF_MPH_MWR_NL__0P:SET_wrong_proc_time
1 elements.
Warning ! : (19-Dec-2009 15:23:02)
GanttChart::AddData. The DqiData structure has no data for this range
Information : (19-Dec-2009 15:23:02)
Graph 9: Adding data from object @PCF_MPH_MWR_NL__0P:SET_wrong_proc_center
1 elements.
Warning ! : (19-Dec-2009 15:23:02)
GanttChart::AddData. The DqiData structure has no data for this range
Information : (19-Dec-2009 15:23:02) Graph 9:
Adding data from object @PCF_MPH_MWR_NL__0P:SET_wrong_acquisition_station
1 elements.
Warning ! : (19-Dec-2009 15:23:02)
GanttChart::AddData. The DqiData structure has no data for this range
Information : (19-Dec-2009 15:23:02)
Graph 9: Adding data from object @PCF_MPH_MWR_NL__0P:SET_wrong_proc_stage
1 elements.
Warning ! : (19-Dec-2009 15:23:02)
GanttChart::AddData. The DqiData structure has no data for this range
Information : (19-Dec-2009 15:23:02)
Graph 9: Adding data from object @PCF_MPH_MWR_NL__0P:SET_wrong_filename
1 elements.
Warning ! : (19-Dec-2009 15:23:02)
GanttChart::AddData. The DqiData structure has no data for this range
Information : (19-Dec-2009 15:23:02)
Graph 9: Adding data from object @PCF_RA2_sensing:ETL_mwr_nl__0p 16
elements.
Information : (19-Dec-2009 15:23:02) Graph 9: Generating PNG file.
Warning ! : (19-Dec-2009 15:23:02)
GanttChart::ReadPolyline. Adding a section with no data
Warning ! : (19-Dec-2009 15:23:02)
GanttChart::ReadPolyline. Adding a section with no data

```
Warning ! : (19-Dec-2009 15:23:02)
GanttChart::ReadPolyline. Adding a section with no data
Warning ! : (19-Dec-2009 15:23:02)
GanttChart::ReadPolyline. Adding a section with no data
Warning ! : (19-Dec-2009 15:23:02)
GanttChart::ReadPolyline. Adding a section with no data
Warning ! : (19-Dec-2009 15:23:02)
GanttChart::ReadPolyline. Adding a section with no data
Warning ! : (19-Dec-2009 15:23:02)
GanttChart::ReadPolyline. Adding a section with no data
Warning ! : (19-Dec-2009 15:23:02)
GanttChart::ReadPolyline. Adding a section with no data
Warning ! : (19-Dec-2009 15:23:02)
GanttChart::ReadPolyline. Adding a section with no data
Warning ! : (19-Dec-2009 15:23:02)
GanttChart::ReadPolyline. Adding a section with no data
Warning ! : (19-Dec-2009 15:23:02)
GanttChart::ReadPolyline. Adding a section with no data
Warning ! : (19-Dec-2009 15:23:02)
GanttChart::ReadPolyline. Adding a section with no data
Warning ! : (19-Dec-2009 15:23:02)
GanttChart::ReadPolyline. Adding a section with no data
Warning ! : (19-Dec-2009 15:23:02)
GanttChart::ReadPolyline. Adding a section with no data
Warning ! : (19-Dec-2009 15:23:02)
GanttChart::ReadPolyline. Adding a section with no data
Warning ! : (19-Dec-2009 15:23:02)
GanttChart::ReadPolyline. Adding a section with no data
Warning ! : (19-Dec-2009 15:23:02)
GanttChart::ReadPolyline. Adding a section with no data
Warning ! : (19-Dec-2009 15:23:02)
GanttChart::ReadPolyline. Adding a section with no data
Warning ! : (19-Dec-2009 15:23:02)
GanttChart::ReadPolyline. Adding a section with no data
Warning ! : (19-Dec-2009 15:23:02)
GanttChart::ReadPolyline. Adding a section with no data
Warning ! : (19-Dec-2009 15:23:02)
GanttChart::ReadPolyline. Adding a section with no data
Information : (19-Dec-2009 15:23:03) Graph 9: Destroying object.
Information : (19-Dec-2009 15:23:03)
Graph 10: Creating object for a eventGanttChart
Information : (19-Dec-2009 15:23:03) Graph 10: Processing legend.
Information : (19-Dec-2009 15:23:03)
Graph 10: Adding data from object @PCF_MPH_RA2_ME__0P:DET_wrong_product_err
1 elements.
Warning ! : (19-Dec-2009 15:23:03)
GanttChart::AddData. The DqiData structure has no data for this range
Information : (19-Dec-2009 15:23:03)
Graph 10: Adding data from object @PCF_MPH_RA2_ME__0P:SET_wrong_leap_err
1 elements.
Warning ! : (19-Dec-2009 15:23:03)
GanttChart::AddData. The DqiData structure has no data for this range
Information : (19-Dec-2009 15:23:03)
Graph 10: Adding data from object @PCF_MPH_RA2_ME__0P:SET_wrong_leap_utc
1 elements.
Warning ! : (19-Dec-2009 15:23:03)
GanttChart::AddData. The DqiData structure has no data for this range
Information : (19-Dec-2009 15:23:03)
Graph 10: Adding data from object @PCF_MPH_RA2_ME__0P:SET_wrong_clock_step
1 elements.
Warning ! : (19-Dec-2009 15:23:03)
GanttChart::AddData. The DqiData structure has no data for this range
Information : (19-Dec-2009 15:23:03) Graph 10:
Adding data from object @PCF_MPH_RA2_ME__0P:SET_wrong_sat_binary_time
1 elements.
Warning ! : (19-Dec-2009 15:23:03)
```

GanttChart::AddData. The DqiData structure has no data for this range
Information : (19-Dec-2009 15:23:03)
Graph 10: Adding data from object @PCF MPH_RA2_ME__0P:SET_wrong_utc_sbt_time
14 elements.
Information : (19-Dec-2009 15:23:03)
Graph 10: Adding data from object @PCF MPH_RA2_ME__0P:SET_wrong_vector_source
1 elements.
Warning ! : (19-Dec-2009 15:23:03)
GanttChart::AddData. The DqiData structure has no data for this range
Information : (19-Dec-2009 15:23:03)
Graph 10: Adding data from object @PCF MPH_RA2_ME__0P:SET_wrong_z_velocity
1 elements.
Warning ! : (19-Dec-2009 15:23:03)
GanttChart::AddData. The DqiData structure has no data for this range
Information : (19-Dec-2009 15:23:03)
Graph 10: Adding data from object @PCF MPH_RA2_ME__0P:SET_wrong_y_velocity
1 elements.
Warning ! : (19-Dec-2009 15:23:03)
GanttChart::AddData. The DqiData structure has no data for this range
Information : (19-Dec-2009 15:23:03)
Graph 10: Adding data from object @PCF MPH_RA2_ME__0P:SET_wrong_x_velocity
1 elements.
Warning ! : (19-Dec-2009 15:23:03)
GanttChart::AddData. The DqiData structure has no data for this range
Information : (19-Dec-2009 15:23:03)
Graph 10: Adding data from object @PCF MPH_RA2_ME__0P:SET_wrong_z_position
1 elements.
Warning ! : (19-Dec-2009 15:23:03)
GanttChart::AddData. The DqiData structure has no data for this range
Information : (19-Dec-2009 15:23:03)
Graph 10: Adding data from object @PCF MPH_RA2_ME__0P:SET_wrong_y_position
1 elements.
Warning ! : (19-Dec-2009 15:23:03)
GanttChart::AddData. The DqiData structure has no data for this range
Information : (19-Dec-2009 15:23:03)
Graph 10: Adding data from object @PCF MPH_RA2_ME__0P:SET_wrong_x_position
1 elements.
Warning ! : (19-Dec-2009 15:23:03)
GanttChart::AddData. The DqiData structure has no data for this range
Information : (19-Dec-2009 15:23:03) Graph 10:
Adding data from object @PCF MPH_RA2_ME__0P:SET_wrong_state_vector_time
1 elements.
Warning ! : (19-Dec-2009 15:23:03)
GanttChart::AddData. The DqiData structure has no data for this range
Information : (19-Dec-2009 15:23:03)
Graph 10: Adding data from object @PCF MPH_RA2_ME__0P:SET_wrong_phase
1 elements.
Warning ! : (19-Dec-2009 15:23:03)
GanttChart::AddData. The DqiData structure has no data for this range
Information : (19-Dec-2009 15:23:03)
Graph 10: Adding data from object @PCF MPH_RA2_ME__0P:SET_wrong_sensing_stop
1 elements.
Warning ! : (19-Dec-2009 15:23:03)
GanttChart::AddData. The DqiData structure has no data for this range
Information : (19-Dec-2009 15:23:03)
Graph 10: Adding data from object @PCF MPH_RA2_ME__0P:SET_wrong_sensing_start
1 elements.
Warning ! : (19-Dec-2009 15:23:03)
GanttChart::AddData. The DqiData structure has no data for this range
Information : (19-Dec-2009 15:23:03)
Graph 10: Adding data from object @PCF MPH_RA2_ME__0P:SET_wrong_software_ver
1 elements.
Warning ! : (19-Dec-2009 15:23:03)
GanttChart::AddData. The DqiData structure has no data for this range
Information : (19-Dec-2009 15:23:03)
Graph 10: Adding data from object @PCF MPH_RA2_ME__0P:SET_wrong_proc_time
1 elements.
Warning ! : (19-Dec-2009 15:23:03)

GanttChart::ReadPolyline. Adding a section with no data
Information : (19-Dec-2009 15:23:04) Graph 10: Destroying object.
Information : (19-Dec-2009 15:23:04)
Graph 11: Creating object for a eventGanttChart
Information : (19-Dec-2009 15:23:04) Graph 11: Processing legend.
Information : (19-Dec-2009 15:23:04)
Graph 11: Adding data from object @PCF_MPH_RA2_MW__1P:DET_wrong_product_err
1 elements.
Warning ! : (19-Dec-2009 15:23:04)
GanttChart::AddData. The DqiData structure has no data for this range
Information : (19-Dec-2009 15:23:04)
Graph 11: Adding data from object @PCF_MPH_RA2_MW__1P:SET_wrong_leap_err
1 elements.
Warning ! : (19-Dec-2009 15:23:04)
GanttChart::AddData. The DqiData structure has no data for this range
Information : (19-Dec-2009 15:23:04)
Graph 11: Adding data from object @PCF_MPH_RA2_MW__1P:SET_wrong_leap_utc
1 elements.
Warning ! : (19-Dec-2009 15:23:04)
GanttChart::AddData. The DqiData structure has no data for this range
Information : (19-Dec-2009 15:23:04)
Graph 11: Adding data from object @PCF_MPH_RA2_MW__1P:SET_wrong_clock_step
1 elements.
Warning ! : (19-Dec-2009 15:23:04)
GanttChart::AddData. The DqiData structure has no data for this range
Information : (19-Dec-2009 15:23:04) Graph 11:
Adding data from object @PCF_MPH_RA2_MW__1P:SET_wrong_sat_binary_time
1 elements.
Warning ! : (19-Dec-2009 15:23:04)
GanttChart::AddData. The DqiData structure has no data for this range
Information : (19-Dec-2009 15:23:04)
Graph 11: Adding data from object @PCF_MPH_RA2_MW__1P:SET_wrong_utc_sbt_time
14 elements.
Information : (19-Dec-2009 15:23:04)
Graph 11: Adding data from object @PCF_MPH_RA2_MW__1P:SET_wrong_vector_source
1 elements.
Warning ! : (19-Dec-2009 15:23:04)
GanttChart::AddData. The DqiData structure has no data for this range
Information : (19-Dec-2009 15:23:04)
Graph 11: Adding data from object @PCF_MPH_RA2_MW__1P:SET_wrong_z_velocity
1 elements.
Warning ! : (19-Dec-2009 15:23:04)
GanttChart::AddData. The DqiData structure has no data for this range
Information : (19-Dec-2009 15:23:04)
Graph 11: Adding data from object @PCF_MPH_RA2_MW__1P:SET_wrong_y_velocity
1 elements.
Warning ! : (19-Dec-2009 15:23:04)
GanttChart::AddData. The DqiData structure has no data for this range
Information : (19-Dec-2009 15:23:04)
Graph 11: Adding data from object @PCF_MPH_RA2_MW__1P:SET_wrong_x_velocity
1 elements.
Warning ! : (19-Dec-2009 15:23:04)
GanttChart::AddData. The DqiData structure has no data for this range
Information : (19-Dec-2009 15:23:04)
Graph 11: Adding data from object @PCF_MPH_RA2_MW__1P:SET_wrong_z_position
1 elements.
Warning ! : (19-Dec-2009 15:23:04)
GanttChart::AddData. The DqiData structure has no data for this range
Information : (19-Dec-2009 15:23:04)
Graph 11: Adding data from object @PCF_MPH_RA2_MW__1P:SET_wrong_y_position
1 elements.
Warning ! : (19-Dec-2009 15:23:04)
GanttChart::AddData. The DqiData structure has no data for this range
Information : (19-Dec-2009 15:23:04)
Graph 11: Adding data from object @PCF_MPH_RA2_MW__1P:SET_wrong_x_position
1 elements.
Warning ! : (19-Dec-2009 15:23:04)
GanttChart::AddData. The DqiData structure has no data for this range


```

Warning ! : (19-Dec-2009 15:23:04)
GanttChart::ReadPolyline. Adding a section with no data
Warning ! : (19-Dec-2009 15:23:04)
GanttChart::ReadPolyline. Adding a section with no data
Warning ! : (19-Dec-2009 15:23:04)
GanttChart::ReadPolyline. Adding a section with no data
Warning ! : (19-Dec-2009 15:23:04)
GanttChart::ReadPolyline. Adding a section with no data
Warning ! : (19-Dec-2009 15:23:04)
GanttChart::ReadPolyline. Adding a section with no data
Warning ! : (19-Dec-2009 15:23:04)
GanttChart::ReadPolyline. Adding a section with no data
Warning ! : (19-Dec-2009 15:23:04)
GanttChart::ReadPolyline. Adding a section with no data
Warning ! : (19-Dec-2009 15:23:04)
GanttChart::ReadPolyline. Adding a section with no data
Warning ! : (19-Dec-2009 15:23:04)
GanttChart::ReadPolyline. Adding a section with no data
Warning ! : (19-Dec-2009 15:23:04)
GanttChart::ReadPolyline. Adding a section with no data
Warning ! : (19-Dec-2009 15:23:04)
GanttChart::ReadPolyline. Adding a section with no data
Warning ! : (19-Dec-2009 15:23:04)
Graph 12: Creating object for a eventGanttChart
Information : (19-Dec-2009 15:23:05) Graph 12: Processing legend.
Information : (19-Dec-2009 15:23:05)
Graph 12: Adding data from object @PCF_MPH_RA2_FGD_2P:DET_wrong_product_err
17 elements.
Information : (19-Dec-2009 15:23:05)
Graph 12: Adding data from object @PCF_MPH_RA2_FGD_2P:SET_wrong_leap_err
1 elements.
Warning ! : (19-Dec-2009 15:23:05)
GanttChart::AddData. The DqiData structure has no data for this range
Information : (19-Dec-2009 15:23:05)
Graph 12: Adding data from object @PCF_MPH_RA2_FGD_2P:SET_wrong_leap_utc
1 elements.
Warning ! : (19-Dec-2009 15:23:05)
GanttChart::AddData. The DqiData structure has no data for this range
Information : (19-Dec-2009 15:23:05)
Graph 12: Adding data from object @PCF_MPH_RA2_FGD_2P:SET_wrong_clock_step
1 elements.
Warning ! : (19-Dec-2009 15:23:05)
GanttChart::AddData. The DqiData structure has no data for this range
Information : (19-Dec-2009 15:23:05) Graph 12:
Adding data from object @PCF_MPH_RA2_FGD_2P:SET_wrong_sat_binary_time
1 elements.
Warning ! : (19-Dec-2009 15:23:05)
GanttChart::AddData. The DqiData structure has no data for this range
Information : (19-Dec-2009 15:23:05)
Graph 12: Adding data from object @PCF_MPH_RA2_FGD_2P:SET_wrong_utc_sbt_time
14 elements.
Information : (19-Dec-2009 15:23:05)
Graph 12: Adding data from object @PCF_MPH_RA2_FGD_2P:SET_wrong_vector_source
1 elements.
Warning ! : (19-Dec-2009 15:23:05)
GanttChart::AddData. The DqiData structure has no data for this range
Information : (19-Dec-2009 15:23:05)
Graph 12: Adding data from object @PCF_MPH_RA2_FGD_2P:SET_wrong_z_velocity
1 elements.
Warning ! : (19-Dec-2009 15:23:05)
GanttChart::AddData. The DqiData structure has no data for this range
Information : (19-Dec-2009 15:23:05)
Graph 12: Adding data from object @PCF_MPH_RA2_FGD_2P:SET_wrong_y_velocity
1 elements.
Warning ! : (19-Dec-2009 15:23:05)
GanttChart::AddData. The DqiData structure has no data for this range
Information : (19-Dec-2009 15:23:05)

```

Graph 12: Adding data from object @PCF_MPH_RA2_FGD_2P:SET_wrong_x_velocity
1 elements.
Warning ! : (19-Dec-2009 15:23:05)
GanttChart::AddData. The DqiData structure has no data for this range
Information : (19-Dec-2009 15:23:05)
Graph 12: Adding data from object @PCF_MPH_RA2_FGD_2P:SET_wrong_z_position
1 elements.
Warning ! : (19-Dec-2009 15:23:05)
GanttChart::AddData. The DqiData structure has no data for this range
Information : (19-Dec-2009 15:23:05)
Graph 12: Adding data from object @PCF_MPH_RA2_FGD_2P:SET_wrong_y_position
1 elements.
Warning ! : (19-Dec-2009 15:23:05)
GanttChart::AddData. The DqiData structure has no data for this range
Information : (19-Dec-2009 15:23:05)
Graph 12: Adding data from object @PCF_MPH_RA2_FGD_2P:SET_wrong_x_position
1 elements.
Warning ! : (19-Dec-2009 15:23:05)
GanttChart::AddData. The DqiData structure has no data for this range
Information : (19-Dec-2009 15:23:05) Graph 12:
Adding data from object @PCF_MPH_RA2_FGD_2P:SET_wrong_state_vector_time
17 elements.
Information : (19-Dec-2009 15:23:05)
Graph 12: Adding data from object @PCF_MPH_RA2_FGD_2P:SET_wrong_phase
1 elements.
Warning ! : (19-Dec-2009 15:23:05)
GanttChart::AddData. The DqiData structure has no data for this range
Information : (19-Dec-2009 15:23:05)
Graph 12: Adding data from object @PCF_MPH_RA2_FGD_2P:SET_wrong_sensing_stop
1 elements.
Warning ! : (19-Dec-2009 15:23:05)
GanttChart::AddData. The DqiData structure has no data for this range
Information : (19-Dec-2009 15:23:05)
Graph 12: Adding data from object @PCF_MPH_RA2_FGD_2P:SET_wrong_sensing_start
1 elements.
Warning ! : (19-Dec-2009 15:23:05)
GanttChart::AddData. The DqiData structure has no data for this range
Information : (19-Dec-2009 15:23:05)
Graph 12: Adding data from object @PCF_MPH_RA2_FGD_2P:SET_wrong_software_ver
17 elements.
Information : (19-Dec-2009 15:23:05)
Graph 12: Adding data from object @PCF_MPH_RA2_FGD_2P:SET_wrong_proc_time
1 elements.
Warning ! : (19-Dec-2009 15:23:05)
GanttChart::AddData. The DqiData structure has no data for this range
Information : (19-Dec-2009 15:23:05)
Graph 12: Adding data from object @PCF_MPH_RA2_FGD_2P:SET_wrong_proc_center
1 elements.
Warning ! : (19-Dec-2009 15:23:05)
GanttChart::AddData. The DqiData structure has no data for this range
Information : (19-Dec-2009 15:23:05) Graph 12:
Adding data from object @PCF_MPH_RA2_FGD_2P:SET_wrong_acquisition_station
1 elements.
Warning ! : (19-Dec-2009 15:23:05)
GanttChart::AddData. The DqiData structure has no data for this range
Information : (19-Dec-2009 15:23:05)
Graph 12: Adding data from object @PCF_MPH_RA2_FGD_2P:SET_wrong_proc_stage
1 elements.
Warning ! : (19-Dec-2009 15:23:05)
GanttChart::AddData. The DqiData structure has no data for this range
Information : (19-Dec-2009 15:23:05)
Graph 12: Adding data from object @PCF_MPH_RA2_FGD_2P:SET_wrong_filename
1 elements.
Warning ! : (19-Dec-2009 15:23:05)
GanttChart::AddData. The DqiData structure has no data for this range
Information : (19-Dec-2009 15:23:05)
Graph 12: Adding data from object @PCF_RA2_sensing:ETL_ra2_fgd_2p
elements.

Information : (19-Dec-2009 15:23:05) Graph 12: Generating PNG file.
Warning ! : (19-Dec-2009 15:23:05)
GanttChart::ReadPolyline. Adding a section with no data
Warning ! : (19-Dec-2009 15:23:05)
GanttChart::ReadPolyline. Adding a section with no data
Warning ! : (19-Dec-2009 15:23:05)
GanttChart::ReadPolyline. Adding a section with no data
Warning ! : (19-Dec-2009 15:23:05)
GanttChart::ReadPolyline. Adding a section with no data
Warning ! : (19-Dec-2009 15:23:05)
GanttChart::ReadPolyline. Adding a section with no data
Warning ! : (19-Dec-2009 15:23:05)
GanttChart::ReadPolyline. Adding a section with no data
Warning ! : (19-Dec-2009 15:23:05)
GanttChart::ReadPolyline. Adding a section with no data
Warning ! : (19-Dec-2009 15:23:05)
GanttChart::ReadPolyline. Adding a section with no data
Warning ! : (19-Dec-2009 15:23:05)
GanttChart::ReadPolyline. Adding a section with no data
Warning ! : (19-Dec-2009 15:23:05)
GanttChart::ReadPolyline. Adding a section with no data
Warning ! : (19-Dec-2009 15:23:05)
GanttChart::ReadPolyline. Adding a section with no data
Warning ! : (19-Dec-2009 15:23:05)
GanttChart::ReadPolyline. Adding a section with no data
Warning ! : (19-Dec-2009 15:23:05)
GanttChart::ReadPolyline. Adding a section with no data
Warning ! : (19-Dec-2009 15:23:05)
GanttChart::ReadPolyline. Adding a section with no data
Warning ! : (19-Dec-2009 15:23:05)
GanttChart::ReadPolyline. Adding a section with no data
Warning ! : (19-Dec-2009 15:23:05)
GanttChart::ReadPolyline. Adding a section with no data
Warning ! : (19-Dec-2009 15:23:05)
GanttChart::ReadPolyline. Adding a section with no data
Warning ! : (19-Dec-2009 15:23:05)
GanttChart::ReadPolyline. Adding a section with no data
Warning ! : (19-Dec-2009 15:23:05)
GanttChart::ReadPolyline. Adding a section with no data
Warning ! : (19-Dec-2009 15:23:05)
Information : (19-Dec-2009 15:23:06) Graph 12: Destroying object.
Information : (19-Dec-2009 15:23:06)
Graph 13: Creating object for a eventGanttChart
Information : (19-Dec-2009 15:23:06) Graph 13: Processing legend.
Information : (19-Dec-2009 15:23:06)
Graph 13: Adding data from object @PCF MPH_RA2_WWV_2P:DET_wrong_product_err
17 elements.
Information : (19-Dec-2009 15:23:06)
Graph 13: Adding data from object @PCF MPH_RA2_WWV_2P:SET_wrong_leap_err
1 elements.
Warning ! : (19-Dec-2009 15:23:06)
GanttChart::AddData. The DqiData structure has no data for this range
Information : (19-Dec-2009 15:23:06)
Graph 13: Adding data from object @PCF MPH_RA2_WWV_2P:SET_wrong_leap_utc
1 elements.
Warning ! : (19-Dec-2009 15:23:06)
GanttChart::AddData. The DqiData structure has no data for this range
Information : (19-Dec-2009 15:23:06)
Graph 13: Adding data from object @PCF MPH_RA2_WWV_2P:SET_wrong_clock_step
1 elements.
Warning ! : (19-Dec-2009 15:23:06)
GanttChart::AddData. The DqiData structure has no data for this range
Information : (19-Dec-2009 15:23:06) Graph 13:
Adding data from object @PCF MPH_RA2_WWV_2P:SET_wrong_sat_binary_time
1 elements.
Warning ! : (19-Dec-2009 15:23:06)
GanttChart::AddData. The DqiData structure has no data for this range
Information : (19-Dec-2009 15:23:06)
Graph 13: Adding data from object @PCF MPH_RA2_WWV_2P:SET_wrong_utc_sbt_time

14 elements.
Information : (19-Dec-2009 15:23:06)
Graph 13: Adding data from object @PCF_MPH_RA2_WWV_2P:SET_wrong_vector_source
1 elements.
Warning ! : (19-Dec-2009 15:23:06)
GanttChart::AddData. The DqiData structure has no data for this range
Information : (19-Dec-2009 15:23:06)
Graph 13: Adding data from object @PCF_MPH_RA2_WWV_2P:SET_wrong_z_velocity
1 elements.
Warning ! : (19-Dec-2009 15:23:06)
GanttChart::AddData. The DqiData structure has no data for this range
Information : (19-Dec-2009 15:23:06)
Graph 13: Adding data from object @PCF_MPH_RA2_WWV_2P:SET_wrong_y_velocity
1 elements.
Warning ! : (19-Dec-2009 15:23:06)
GanttChart::AddData. The DqiData structure has no data for this range
Information : (19-Dec-2009 15:23:06)
Graph 13: Adding data from object @PCF_MPH_RA2_WWV_2P:SET_wrong_x_velocity
1 elements.
Warning ! : (19-Dec-2009 15:23:06)
GanttChart::AddData. The DqiData structure has no data for this range
Information : (19-Dec-2009 15:23:06)
Graph 13: Adding data from object @PCF_MPH_RA2_WWV_2P:SET_wrong_z_position
1 elements.
Warning ! : (19-Dec-2009 15:23:06)
GanttChart::AddData. The DqiData structure has no data for this range
Information : (19-Dec-2009 15:23:06)
Graph 13: Adding data from object @PCF_MPH_RA2_WWV_2P:SET_wrong_y_position
1 elements.
Warning ! : (19-Dec-2009 15:23:06)
GanttChart::AddData. The DqiData structure has no data for this range
Information : (19-Dec-2009 15:23:06)
Graph 13: Adding data from object @PCF_MPH_RA2_WWV_2P:SET_wrong_x_position
1 elements.
Warning ! : (19-Dec-2009 15:23:06)
GanttChart::AddData. The DqiData structure has no data for this range
Information : (19-Dec-2009 15:23:06) Graph 13:
Adding data from object @PCF_MPH_RA2_WWV_2P:SET_wrong_state_vector_time
17 elements.
Information : (19-Dec-2009 15:23:06)
Graph 13: Adding data from object @PCF_MPH_RA2_WWV_2P:SET_wrong_phase
1 elements.
Warning ! : (19-Dec-2009 15:23:06)
GanttChart::AddData. The DqiData structure has no data for this range
Information : (19-Dec-2009 15:23:06)
Graph 13: Adding data from object @PCF_MPH_RA2_WWV_2P:SET_wrong_sensing_stop
1 elements.
Warning ! : (19-Dec-2009 15:23:06)
GanttChart::AddData. The DqiData structure has no data for this range
Information : (19-Dec-2009 15:23:06)
Graph 13: Adding data from object @PCF_MPH_RA2_WWV_2P:SET_wrong_sensing_start
1 elements.
Warning ! : (19-Dec-2009 15:23:06)
GanttChart::AddData. The DqiData structure has no data for this range
Information : (19-Dec-2009 15:23:06)
Graph 13: Adding data from object @PCF_MPH_RA2_WWV_2P:SET_wrong_software_ver
17 elements.
Information : (19-Dec-2009 15:23:06)
Graph 13: Adding data from object @PCF_MPH_RA2_WWV_2P:SET_wrong_proc_time
1 elements.
Warning ! : (19-Dec-2009 15:23:06)
GanttChart::AddData. The DqiData structure has no data for this range
Information : (19-Dec-2009 15:23:06)
Graph 13: Adding data from object @PCF_MPH_RA2_WWV_2P:SET_wrong_proc_center
1 elements.
Warning ! : (19-Dec-2009 15:23:06)
GanttChart::AddData. The DqiData structure has no data for this range
Information : (19-Dec-2009 15:23:06) Graph 13:

Graph 14: Adding data from object @PCF_RA2_CAL_0P_SPH:DET_num_discarded_isps
1 elements.
Warning ! : (19-Dec-2009 15:23:07)
GanttChart::AddData. The DqiData structure has no data for this range
Information : (19-Dec-2009 15:23:07)
Graph 14: Adding data from object @PCF_RA2_CAL_0P_SPH:DET_num_missing_isps
1 elements.
Warning ! : (19-Dec-2009 15:23:07)
GanttChart::AddData. The DqiData structure has no data for this range
Information : (19-Dec-2009 15:23:07)
Graph 14: Adding data from object @PCF_RA2_CAL_0P_SPH:DET_num_error_isps
1 elements.
Warning ! : (19-Dec-2009 15:23:07)
GanttChart::AddData. The DqiData structure has no data for this range
Information : (19-Dec-2009 15:23:07)
Graph 14: Adding data from object @PCF_RA2_CAL_0P_SPH:DET_rs_significant
1 elements.
Warning ! : (19-Dec-2009 15:23:07)
GanttChart::AddData. The DqiData structure has no data for this range
Information : (19-Dec-2009 15:23:07) Graph 14:
Adding data from object @PCF_RA2_CAL_0P_SPH:DET_isp_discarded_significant
1 elements.
Warning ! : (19-Dec-2009 15:23:07)
GanttChart::AddData. The DqiData structure has no data for this range
Information : (19-Dec-2009 15:23:07) Graph 14:
Adding data from object @PCF_RA2_CAL_0P_SPH:DET_missing_isps_significant
1 elements.
Warning ! : (19-Dec-2009 15:23:07)
GanttChart::AddData. The DqiData structure has no data for this range
Information : (19-Dec-2009 15:23:07) Graph 14:
Adding data from object @PCF_RA2_CAL_0P_SPH:DET_isp_errors_significant
1 elements.
Warning ! : (19-Dec-2009 15:23:07)
GanttChart::AddData. The DqiData structure has no data for this range
Information : (19-Dec-2009 15:23:07)
Graph 14: Adding data from object @PCF_RA2_CAL_0P_SPH:DET_sat_track
1 elements.
Warning ! : (19-Dec-2009 15:23:07)
GanttChart::AddData. The DqiData structure has no data for this range
Information : (19-Dec-2009 15:23:07)
Graph 14: Adding data from object @PCF_RA2_CAL_0P_SPH:DET_stop_long
1 elements.
Warning ! : (19-Dec-2009 15:23:07)
GanttChart::AddData. The DqiData structure has no data for this range
Information : (19-Dec-2009 15:23:07)
Graph 14: Adding data from object @PCF_RA2_CAL_0P_SPH:DET_stop_lat 1
elements.
Warning ! : (19-Dec-2009 15:23:07)
GanttChart::AddData. The DqiData structure has no data for this range
Information : (19-Dec-2009 15:23:07)
Graph 14: Adding data from object @PCF_RA2_CAL_0P_SPH:DET_start_long
1 elements.
Warning ! : (19-Dec-2009 15:23:07)
GanttChart::AddData. The DqiData structure has no data for this range
Information : (19-Dec-2009 15:23:07)
Graph 14: Adding data from object @PCF_RA2_CAL_0P_SPH:DET_start_lat
1 elements.
Warning ! : (19-Dec-2009 15:23:07)
GanttChart::AddData. The DqiData structure has no data for this range
Information : (19-Dec-2009 15:23:07)
Graph 14: Adding data from object @PCF_RA2_adfs_val:SET_val_adf_ra2_cal_0p
1 elements.
Warning ! : (19-Dec-2009 15:23:07)
GanttChart::AddData. The DqiData structure has no data for this range
Information : (19-Dec-2009 15:23:07)
Graph 14: Adding data from object @PCF_RA2_sensing:ETL_ra2_cal_0p 1
elements.
Information : (19-Dec-2009 15:23:07) Graph 14: Generating PNG file.

```
Warning ! : (19-Dec-2009 15:23:07)
GanttChart::ReadPolyline. Adding a section with no data
Warning ! : (19-Dec-2009 15:23:07)
GanttChart::ReadPolyline. Adding a section with no data
Warning ! : (19-Dec-2009 15:23:07)
GanttChart::ReadPolyline. Adding a section with no data
Warning ! : (19-Dec-2009 15:23:07)
GanttChart::ReadPolyline. Adding a section with no data
Warning ! : (19-Dec-2009 15:23:07)
GanttChart::ReadPolyline. Adding a section with no data
Warning ! : (19-Dec-2009 15:23:07)
GanttChart::ReadPolyline. Adding a section with no data
Warning ! : (19-Dec-2009 15:23:07)
GanttChart::ReadPolyline. Adding a section with no data
Warning ! : (19-Dec-2009 15:23:07)
GanttChart::ReadPolyline. Adding a section with no data
Warning ! : (19-Dec-2009 15:23:07)
GanttChart::ReadPolyline. Adding a section with no data
Warning ! : (19-Dec-2009 15:23:07)
GanttChart::ReadPolyline. Adding a section with no data
Warning ! : (19-Dec-2009 15:23:07)
GanttChart::ReadPolyline. Adding a section with no data
Warning ! : (19-Dec-2009 15:23:07)
GanttChart::ReadPolyline. Adding a section with no data
Information : (19-Dec-2009 15:23:08) Graph 14: Destroying object.
Information : (19-Dec-2009 15:23:08)
Graph 15: Creating object for a eventGanttChart
Warning ! : (19-Dec-2009 15:23:08)
graph::setProperty. YSIZE is too long. [80-700]
Information : (19-Dec-2009 15:23:08) Graph 15: Processing legend.
Information : (19-Dec-2009 15:23:08)
Graph 15: Adding data from object @PCF_DOR_DOP_0P_SPH:DET_num_rs_isps
1 elements.
Warning ! : (19-Dec-2009 15:23:08)
GanttChart::AddData. The DqiData structure has no data for this range
Information : (19-Dec-2009 15:23:08)
Graph 15: Adding data from object @PCF_DOR_DOP_0P_SPH:DET_num_discarded_isps
1 elements.
Warning ! : (19-Dec-2009 15:23:08)
GanttChart::AddData. The DqiData structure has no data for this range
Information : (19-Dec-2009 15:23:08)
Graph 15: Adding data from object @PCF_DOR_DOP_0P_SPH:DET_num_missing_isps
1 elements.
Warning ! : (19-Dec-2009 15:23:08)
GanttChart::AddData. The DqiData structure has no data for this range
Information : (19-Dec-2009 15:23:08)
Graph 15: Adding data from object @PCF_DOR_DOP_0P_SPH:DET_num_error_isps
1 elements.
Warning ! : (19-Dec-2009 15:23:08)
GanttChart::AddData. The DqiData structure has no data for this range
Information : (19-Dec-2009 15:23:08)
Graph 15: Adding data from object @PCF_DOR_DOP_0P_SPH:DET_rs_significant
1 elements.
Warning ! : (19-Dec-2009 15:23:08)
GanttChart::AddData. The DqiData structure has no data for this range
Information : (19-Dec-2009 15:23:08) Graph 15:
Adding data from object @PCF_DOR_DOP_0P_SPH:DET_isp_discarded_significant
1 elements.
Warning ! : (19-Dec-2009 15:23:08)
GanttChart::AddData. The DqiData structure has no data for this range
Information : (19-Dec-2009 15:23:08) Graph 15:
Adding data from object @PCF_DOR_DOP_0P_SPH:DET_missing_isps_significant
1 elements.
Warning ! : (19-Dec-2009 15:23:08)
```


Information : (19-Dec-2009 15:23:09) Graph 15: Destroying object.
Information : (19-Dec-2009 15:23:09)
Graph 16: Creating object for a eventGanttChart
Warning ! : (19-Dec-2009 15:23:09)
graph::setProperty. YSIZE is too long. [80-700]
Information : (19-Dec-2009 15:23:09) Graph 16: Processing legend.
Information : (19-Dec-2009 15:23:09)
Graph 16: Adding data from object @PCF_DOR_NAV_0P_SPH:DET_num_rs_isps
1 elements.
Warning ! : (19-Dec-2009 15:23:09)
GanttChart::AddData. The DqiData structure has no data for this range
Information : (19-Dec-2009 15:23:09)
Graph 16: Adding data from object @PCF_DOR_NAV_0P_SPH:DET_num_discarded_isps
1 elements.
Warning ! : (19-Dec-2009 15:23:09)
GanttChart::AddData. The DqiData structure has no data for this range
Information : (19-Dec-2009 15:23:09)
Graph 16: Adding data from object @PCF_DOR_NAV_0P_SPH:DET_num_missing_isps
1 elements.
Warning ! : (19-Dec-2009 15:23:09)
GanttChart::AddData. The DqiData structure has no data for this range
Information : (19-Dec-2009 15:23:09)
Graph 16: Adding data from object @PCF_DOR_NAV_0P_SPH:DET_num_error_isps
1 elements.
Warning ! : (19-Dec-2009 15:23:09)
GanttChart::AddData. The DqiData structure has no data for this range
Information : (19-Dec-2009 15:23:09)
Graph 16: Adding data from object @PCF_DOR_NAV_0P_SPH:DET_rs_significant
1 elements.
Warning ! : (19-Dec-2009 15:23:09)
GanttChart::AddData. The DqiData structure has no data for this range
Information : (19-Dec-2009 15:23:09) Graph 16:
Adding data from object @PCF_DOR_NAV_0P_SPH:DET_isp_discarded_significant
1 elements.
Warning ! : (19-Dec-2009 15:23:09)
GanttChart::AddData. The DqiData structure has no data for this range
Information : (19-Dec-2009 15:23:09) Graph 16:
Adding data from object @PCF_DOR_NAV_0P_SPH:DET_missing_isps_significant
1 elements.
Warning ! : (19-Dec-2009 15:23:09)
GanttChart::AddData. The DqiData structure has no data for this range
Information : (19-Dec-2009 15:23:09) Graph 16:
Adding data from object @PCF_DOR_NAV_0P_SPH:DET_isp_errors_significant
1 elements.
Warning ! : (19-Dec-2009 15:23:09)
GanttChart::AddData. The DqiData structure has no data for this range
Information : (19-Dec-2009 15:23:09)
Graph 16: Adding data from object @PCF_DOR_NAV_0P_SPH:DET_sat_track
1 elements.
Warning ! : (19-Dec-2009 15:23:09)
GanttChart::AddData. The DqiData structure has no data for this range
Information : (19-Dec-2009 15:23:09)
Graph 16: Adding data from object @PCF_DOR_NAV_0P_SPH:DET_stop_long
1 elements.
Warning ! : (19-Dec-2009 15:23:09)
GanttChart::AddData. The DqiData structure has no data for this range
Information : (19-Dec-2009 15:23:09)
Graph 16: Adding data from object @PCF_DOR_NAV_0P_SPH:DET_stop_lat 1
elements.
Warning ! : (19-Dec-2009 15:23:09)
GanttChart::AddData. The DqiData structure has no data for this range
Information : (19-Dec-2009 15:23:09)
Graph 16: Adding data from object @PCF_DOR_NAV_0P_SPH:DET_start_long
1 elements.
Warning ! : (19-Dec-2009 15:23:09)
GanttChart::AddData. The DqiData structure has no data for this range
Information : (19-Dec-2009 15:23:09)
Graph 16: Adding data from object @PCF_DOR_NAV_0P_SPH:DET_start_lat

```

1 elements.
Warning ! : (19-Dec-2009 15:23:09)
GanttChart::AddData. The DqiData structure has no data for this range
Information : (19-Dec-2009 15:23:09)
Graph 16: Adding data from object @PCF_RA2_adfs_val:SET_val_adf_dor_nav_0p
1 elements.
Warning ! : (19-Dec-2009 15:23:09)
GanttChart::AddData. The DqiData structure has no data for this range
Information : (19-Dec-2009 15:23:09)
Graph 16: Adding data from object @PCF_RA2_sensing:ETL_dor_nav_0p          16
elements.
Information : (19-Dec-2009 15:23:09) Graph 16: Generating PNG file.
Warning ! : (19-Dec-2009 15:23:09)
GanttChart::ReadPolyline. Adding a section with no data
Warning ! : (19-Dec-2009 15:23:09)
GanttChart::ReadPolyline. Adding a section with no data
Warning ! : (19-Dec-2009 15:23:09)
GanttChart::ReadPolyline. Adding a section with no data
Warning ! : (19-Dec-2009 15:23:09)
GanttChart::ReadPolyline. Adding a section with no data
Warning ! : (19-Dec-2009 15:23:09)
GanttChart::ReadPolyline. Adding a section with no data
Warning ! : (19-Dec-2009 15:23:09)
GanttChart::ReadPolyline. Adding a section with no data
Warning ! : (19-Dec-2009 15:23:09)
GanttChart::ReadPolyline. Adding a section with no data
Warning ! : (19-Dec-2009 15:23:09)
GanttChart::ReadPolyline. Adding a section with no data
Warning ! : (19-Dec-2009 15:23:09)
GanttChart::ReadPolyline. Adding a section with no data
Warning ! : (19-Dec-2009 15:23:09)
GanttChart::ReadPolyline. Adding a section with no data
Warning ! : (19-Dec-2009 15:23:09)
GanttChart::ReadPolyline. Adding a section with no data
Warning ! : (19-Dec-2009 15:23:09)
GanttChart::ReadPolyline. Adding a section with no data
Warning ! : (19-Dec-2009 15:23:09)
GanttChart::ReadPolyline. Adding a section with no data
Warning ! : (19-Dec-2009 15:23:09)
GanttChart::ReadPolyline. Adding a section with no data
Warning ! : (19-Dec-2009 15:23:09)
GanttChart::ReadPolyline. Adding a section with no data
Warning ! : (19-Dec-2009 15:23:09)
GanttChart::ReadPolyline. Adding a section with no data
Warning ! : (19-Dec-2009 15:23:09)
GanttChart::ReadPolyline. Adding a section with no data
Warning ! : (19-Dec-2009 15:23:09)
GanttChart::ReadPolyline. Adding a section with no data
Warning ! : (19-Dec-2009 15:23:09)
Information : (19-Dec-2009 15:23:10) Graph 16: Destroying object.
Information : (19-Dec-2009 15:23:10)
Graph 17: Creating object for a eventGanttChart
Warning ! : (19-Dec-2009 15:23:10)
graph::setProperty. YSIZE is too long. [80-700]
Information : (19-Dec-2009 15:23:10) Graph 17: Processing legend.
Information : (19-Dec-2009 15:23:10)
Graph 17: Adding data from object @PCF_MWR_NL__0P_SPH:DET_num_rs_isps
1 elements.
Warning ! : (19-Dec-2009 15:23:10)
GanttChart::AddData. The DqiData structure has no data for this range
Information : (19-Dec-2009 15:23:10)
Graph 17: Adding data from object @PCF_MWR_NL__0P_SPH:DET_num_discarded_isps
1 elements.
Warning ! : (19-Dec-2009 15:23:10)
GanttChart::AddData. The DqiData structure has no data for this range
Information : (19-Dec-2009 15:23:10)
Graph 17: Adding data from object @PCF_MWR_NL__0P_SPH:DET_num_missing_isps
1 elements.
Warning ! : (19-Dec-2009 15:23:10)
GanttChart::AddData. The DqiData structure has no data for this range
Information : (19-Dec-2009 15:23:10)
Graph 17: Adding data from object @PCF_MWR_NL__0P_SPH:DET_num_error_isps
1 elements.
Warning ! : (19-Dec-2009 15:23:10)
GanttChart::AddData. The DqiData structure has no data for this range
Information : (19-Dec-2009 15:23:10)
Graph 17: Adding data from object @PCF_MWR_NL__0P_SPH:DET_rs_significant

```



```
Warning ! : (19-Dec-2009 15:23:10)
GanttChart::ReadPolyline. Adding a section with no data
Warning ! : (19-Dec-2009 15:23:10)
GanttChart::ReadPolyline. Adding a section with no data
Warning ! : (19-Dec-2009 15:23:10)
GanttChart::ReadPolyline. Adding a section with no data
Warning ! : (19-Dec-2009 15:23:10)
GanttChart::ReadPolyline. Adding a section with no data
Warning ! : (19-Dec-2009 15:23:10)
GanttChart::ReadPolyline. Adding a section with no data
Warning ! : (19-Dec-2009 15:23:10)
GanttChart::ReadPolyline. Adding a section with no data
Information : (19-Dec-2009 15:23:11) Graph 17: Destroying object.
Information : (19-Dec-2009 15:23:11)
Graph 18: Creating object for a eventGanttChart
Warning ! : (19-Dec-2009 15:23:11)
graph::setProperty. YSIZE is too long. [80-700]
Information : (19-Dec-2009 15:23:11) Graph 18: Processing legend.
Information : (19-Dec-2009 15:23:11)
Graph 18: Adding data from object @PCF_RA2_ME__0P_SPH:DET_num_rs_isps
1 elements.
Warning ! : (19-Dec-2009 15:23:11)
GanttChart::AddData. The DqiData structure has no data for this range
Information : (19-Dec-2009 15:23:11)
Graph 18: Adding data from object @PCF_RA2_ME__0P_SPH:DET_num_discarded_isps
1 elements.
Warning ! : (19-Dec-2009 15:23:11)
GanttChart::AddData. The DqiData structure has no data for this range
Information : (19-Dec-2009 15:23:11)
Graph 18: Adding data from object @PCF_RA2_ME__0P_SPH:DET_num_missing_isps
1 elements.
Warning ! : (19-Dec-2009 15:23:11)
GanttChart::AddData. The DqiData structure has no data for this range
Information : (19-Dec-2009 15:23:11)
Graph 18: Adding data from object @PCF_RA2_ME__0P_SPH:DET_num_error_isps
1 elements.
Warning ! : (19-Dec-2009 15:23:11)
GanttChart::AddData. The DqiData structure has no data for this range
Information : (19-Dec-2009 15:23:11)
Graph 18: Adding data from object @PCF_RA2_ME__0P_SPH:DET_rs_significant
1 elements.
Warning ! : (19-Dec-2009 15:23:11)
GanttChart::AddData. The DqiData structure has no data for this range
Information : (19-Dec-2009 15:23:11) Graph 18:
Adding data from object @PCF_RA2_ME__0P_SPH:DET_isp_discarded_significant
1 elements.
Warning ! : (19-Dec-2009 15:23:11)
GanttChart::AddData. The DqiData structure has no data for this range
Information : (19-Dec-2009 15:23:11) Graph 18:
Adding data from object @PCF_RA2_ME__0P_SPH:DET_missing_isps_significant
1 elements.
Warning ! : (19-Dec-2009 15:23:11)
GanttChart::AddData. The DqiData structure has no data for this range
Information : (19-Dec-2009 15:23:11) Graph 18:
Adding data from object @PCF_RA2_ME__0P_SPH:DET_isp_errors_significant
1 elements.
Warning ! : (19-Dec-2009 15:23:11)
GanttChart::AddData. The DqiData structure has no data for this range
Information : (19-Dec-2009 15:23:11)
Graph 18: Adding data from object @PCF_RA2_ME__0P_SPH:DET_sat_track
1 elements.
Warning ! : (19-Dec-2009 15:23:11)
GanttChart::AddData. The DqiData structure has no data for this range
Information : (19-Dec-2009 15:23:11)
Graph 18: Adding data from object @PCF_RA2_ME__0P_SPH:DET_stop_long
1 elements.
Warning ! : (19-Dec-2009 15:23:11)
GanttChart::AddData. The DqiData structure has no data for this range
```

```

Information : (19-Dec-2009 15:23:11)
Graph 18: Adding data from object @PCF_RA2_ME__0P_SPH:DET_stop_lat          1
elements.
Warning !   : (19-Dec-2009 15:23:11)
GanttChart::AddData. The DqiData structure has no data for this range
Information : (19-Dec-2009 15:23:11)
Graph 18: Adding data from object @PCF_RA2_ME__0P_SPH:DET_start_long
1 elements.
Warning !   : (19-Dec-2009 15:23:11)
GanttChart::AddData. The DqiData structure has no data for this range
Information : (19-Dec-2009 15:23:11)
Graph 18: Adding data from object @PCF_RA2_ME__0P_SPH:DET_start_lat
1 elements.
Warning !   : (19-Dec-2009 15:23:11)
GanttChart::AddData. The DqiData structure has no data for this range
Information : (19-Dec-2009 15:23:11)
Graph 18: Adding data from object @PCF_RA2_adfs_val:SET_val_adf_ra2_me__0p
1 elements.
Warning !   : (19-Dec-2009 15:23:11)
GanttChart::AddData. The DqiData structure has no data for this range
Information : (19-Dec-2009 15:23:11)
Graph 18: Adding data from object @PCF_RA2_sensing:ETL_ra2_me__0p        17
elements.
Information : (19-Dec-2009 15:23:11) Graph 18: Generating PNG file.
Warning !   : (19-Dec-2009 15:23:11)
GanttChart::ReadPolyline. Adding a section with no data
Warning !   : (19-Dec-2009 15:23:11)
GanttChart::ReadPolyline. Adding a section with no data
Warning !   : (19-Dec-2009 15:23:11)
GanttChart::ReadPolyline. Adding a section with no data
Warning !   : (19-Dec-2009 15:23:11)
GanttChart::ReadPolyline. Adding a section with no data
Warning !   : (19-Dec-2009 15:23:11)
GanttChart::ReadPolyline. Adding a section with no data
Warning !   : (19-Dec-2009 15:23:11)
GanttChart::ReadPolyline. Adding a section with no data
Warning !   : (19-Dec-2009 15:23:11)
GanttChart::ReadPolyline. Adding a section with no data
Warning !   : (19-Dec-2009 15:23:11)
GanttChart::ReadPolyline. Adding a section with no data
Warning !   : (19-Dec-2009 15:23:11)
GanttChart::ReadPolyline. Adding a section with no data
Warning !   : (19-Dec-2009 15:23:11)
GanttChart::ReadPolyline. Adding a section with no data
Warning !   : (19-Dec-2009 15:23:11)
GanttChart::ReadPolyline. Adding a section with no data
Warning !   : (19-Dec-2009 15:23:11)
GanttChart::ReadPolyline. Adding a section with no data
Warning !   : (19-Dec-2009 15:23:11)
GanttChart::ReadPolyline. Adding a section with no data
Warning !   : (19-Dec-2009 15:23:11)
GanttChart::ReadPolyline. Adding a section with no data
Warning !   : (19-Dec-2009 15:23:11)
GanttChart::ReadPolyline. Adding a section with no data
Warning !   : (19-Dec-2009 15:23:11)
GanttChart::ReadPolyline. Adding a section with no data
Warning !   : (19-Dec-2009 15:23:11)
GanttChart::ReadPolyline. Adding a section with no data
Warning !   : (19-Dec-2009 15:23:11)
GanttChart::ReadPolyline. Adding a section with no data
Warning !   : (19-Dec-2009 15:23:11)
Information : (19-Dec-2009 15:23:12) Graph 18: Destroying object.
Information : (19-Dec-2009 15:23:12)
Graph 19: Creating object for a eventGanttChart
Warning !   : (19-Dec-2009 15:23:12)
graph::setProperty. YSIZE is too long. [80-700]
Information : (19-Dec-2009 15:23:12) Graph 19: Processing legend.
Information : (19-Dec-2009 15:23:12)
Graph 19: Adding data from object @PCF_RA2_MW__1P_SPH:DET_ra2_20_band_percent
4 elements.
Information : (19-Dec-2009 15:23:12)
Graph 19: Adding data from object @PCF_RA2_MW__1P_SPH:DET_ra2_80_band_percent
3 elements.
Information : (19-Dec-2009 15:23:12)
Graph 19: Adding data from object @PCF_RA2_MW__1P_SPH:DET_ra2_320_band_percent
3 elements.
Information : (19-Dec-2009 15:23:12) Graph 19:

```

Adding data from object @PCF_RA2_MW_1P_SPH:DET_ra2_measurement_percent
1 elements.
Warning ! : (19-Dec-2009 15:23:12)
GanttChart::AddData. The DqiData structure has no data for this range
Information : (19-Dec-2009 15:23:12)
Graph 19: Adding data from object @PCF_RA2_MW_1P_SPH:DET_ra2_l1b_proc_quality
1 elements.
Warning ! : (19-Dec-2009 15:23:12)
GanttChart::AddData. The DqiData structure has no data for this range
Information : (19-Dec-2009 15:23:12)
Graph 19: Adding data from object @PCF_RA2_MW_1P_SPH:ETL_ra2_l1b_proc_flag
1 elements.
Warning ! : (19-Dec-2009 15:23:12)
GanttChart::AddData. The DqiData structure has no data for this range
Information : (19-Dec-2009 15:23:12)
Graph 19: Adding data from object @PCF_RA2_adfs_val:SET_val_adf_ra2_mw_1p
17 elements.
Information : (19-Dec-2009 15:23:12)
Graph 19: Adding data from object @PCF_RA2_sensing:ETL_ra2_mw_1p 17
elements.
Information : (19-Dec-2009 15:23:12) Graph 19: Generating PNG file.
Warning ! : (19-Dec-2009 15:23:12)
GanttChart::ReadPolyline. Adding a section with no data
Warning ! : (19-Dec-2009 15:23:12)
GanttChart::ReadPolyline. Adding a section with no data
Warning ! : (19-Dec-2009 15:23:12)
GanttChart::ReadPolyline. Adding a section with no data
Information : (19-Dec-2009 15:23:13) Graph 19: Destroying object.
Information : (19-Dec-2009 15:23:13)
Graph 20: Creating object for a eventGanttChart
Warning ! : (19-Dec-2009 15:23:13)
graph::setProperty. YSIZE is too long. [80-700]
Information : (19-Dec-2009 15:23:13) Graph 20: Processing legend.
Information : (19-Dec-2009 15:23:13) Graph 20:
Adding data from object @PCF_RA2_FGD_2P_SPH:DET_ra2_seaice_ku_retrack_percent
1 elements.
Information : (19-Dec-2009 15:23:13) Graph 20:
Adding data from object @PCF_RA2_FGD_2P_SPH:DET_ra2_ice2_s_retrack_percent
17 elements.
Information : (19-Dec-2009 15:23:13) Graph 20:
Adding data from object @PCF_RA2_FGD_2P_SPH:DET_ra2_ice2_ku_retrack_percent
2 elements.
Information : (19-Dec-2009 15:23:13) Graph 20:
Adding data from object @PCF_RA2_FGD_2P_SPH:DET_ra2_ice1_s_retrack_percent
17 elements.
Information : (19-Dec-2009 15:23:13) Graph 20:
Adding data from object @PCF_RA2_FGD_2P_SPH:DET_ra2_ice1_ku_retrack_percent
1 elements.
Warning ! : (19-Dec-2009 15:23:13)
GanttChart::AddData. The DqiData structure has no data for this range
Information : (19-Dec-2009 15:23:13) Graph 20:
Adding data from object @PCF_RA2_FGD_2P_SPH:DET_ra2_ocean_ku_retrack_percent
4 elements.
Information : (19-Dec-2009 15:23:13)
Graph 20: Adding data from object @PCF_RA2_FGD_2P_SPH:DET_ra2_20_band_percent
10 elements.
Information : (19-Dec-2009 15:23:13)
Graph 20: Adding data from object @PCF_RA2_FGD_2P_SPH:DET_ra2_80_band_percent
8 elements.
Information : (19-Dec-2009 15:23:13)
Graph 20: Adding data from object @PCF_RA2_FGD_2P_SPH:DET_ra2_320_band_percent
8 elements.
Information : (19-Dec-2009 15:23:13) Graph 20:
Adding data from object @PCF_RA2_FGD_2P_SPH:DET_ra2_measurement_percent
1 elements.
Warning ! : (19-Dec-2009 15:23:13)
GanttChart::AddData. The DqiData structure has no data for this range
Information : (19-Dec-2009 15:23:13)

Graph 20: Adding data from object @PCF_RA2_FGD_2P_SPH:DET_ra2_l1b_proc_quality
1 elements.
Warning ! : (19-Dec-2009 15:23:13)
GanttChart::AddData. The DqiData structure has no data for this range
Information : (19-Dec-2009 15:23:13)
Graph 20: Adding data from object @PCF_RA2_FGD_2P_SPH:DET_ra2_l2_proc_quality
17 elements.
Information : (19-Dec-2009 15:23:13)
Graph 20: Adding data from object @PCF_RA2_FGD_2P_SPH:ETL_ra2_l1b_proc_flag
1 elements.
Warning ! : (19-Dec-2009 15:23:13)
GanttChart::AddData. The DqiData structure has no data for this range
Information : (19-Dec-2009 15:23:13)
Graph 20: Adding data from object @PCF_RA2_FGD_2P_SPH:ETL_ra2_l2_proc_flag
17 elements.
Information : (19-Dec-2009 15:23:13)
Graph 20: Adding data from object @PCF_RA2_adfs_val:SET_val_adf_ra2_fgd_2p
17 elements.
Information : (19-Dec-2009 15:23:13)
Graph 20: Adding data from object @PCF_RA2_sensing:ETL_ra2_fgd_2p 17
elements.
Information : (19-Dec-2009 15:23:13) Graph 20: Generating PNG file.
Warning ! : (19-Dec-2009 15:23:14)
GanttChart::ReadPolyline. Adding a section with no data
Warning ! : (19-Dec-2009 15:23:14)
GanttChart::ReadPolyline. Adding a section with no data
Warning ! : (19-Dec-2009 15:23:14)
GanttChart::ReadPolyline. Adding a section with no data
Warning ! : (19-Dec-2009 15:23:14)
GanttChart::ReadPolyline. Adding a section with no data
Information : (19-Dec-2009 15:23:14) Graph 20: Destroying object.
Information : (19-Dec-2009 15:23:14)
Graph 21: Creating object for a eventGanttChart
Warning ! : (19-Dec-2009 15:23:14)
graph::setProperty. YSIZE is too long. [80-700]
Information : (19-Dec-2009 15:23:14) Graph 21: Processing legend.
Information : (19-Dec-2009 15:23:14) Graph 21:
Adding data from object @PCF_RA2_WWV_2P_SPH:DET_ra2_ocean_ku_retrack_percent
4 elements.
Information : (19-Dec-2009 15:23:14)
Graph 21: Adding data from object @PCF_RA2_WWV_2P_SPH:DET_ra2_20_band_percent
10 elements.
Information : (19-Dec-2009 15:23:14)
Graph 21: Adding data from object @PCF_RA2_WWV_2P_SPH:DET_ra2_80_band_percent
8 elements.
Information : (19-Dec-2009 15:23:15)
Graph 21: Adding data from object @PCF_RA2_WWV_2P_SPH:DET_ra2_320_band_percent
8 elements.
Information : (19-Dec-2009 15:23:15) Graph 21:
Adding data from object @PCF_RA2_WWV_2P_SPH:DET_ra2_measurement_percent
1 elements.
Warning ! : (19-Dec-2009 15:23:15)
GanttChart::AddData. The DqiData structure has no data for this range
Information : (19-Dec-2009 15:23:15)
Graph 21: Adding data from object @PCF_RA2_WWV_2P_SPH:DET_ra2_l1b_proc_quality
1 elements.
Warning ! : (19-Dec-2009 15:23:15)
GanttChart::AddData. The DqiData structure has no data for this range
Information : (19-Dec-2009 15:23:15)
Graph 21: Adding data from object @PCF_RA2_WWV_2P_SPH:DET_ra2_l2_proc_quality
17 elements.
Information : (19-Dec-2009 15:23:15)
Graph 21: Adding data from object @PCF_RA2_WWV_2P_SPH:ETL_ra2_l1b_proc_flag
1 elements.
Warning ! : (19-Dec-2009 15:23:15)
GanttChart::AddData. The DqiData structure has no data for this range
Information : (19-Dec-2009 15:23:15)
Graph 21: Adding data from object @PCF_RA2_WWV_2P_SPH:ETL_ra2_l2_proc_flag

Warning ! : (19-Dec-2009 15:23:16)
GanttChart::ReadPolyline. Adding a section with no data
Warning ! : (19-Dec-2009 15:23:16)
GanttChart::ReadPolyline. Adding a section with no data
Information : (19-Dec-2009 15:23:16) Graph 22: Destroying object.
Information : (19-Dec-2009 15:23:16)
Graph 23: Creating object for a eventGanttChart
Information : (19-Dec-2009 15:23:16) Graph 23: Processing legend.
Information : (19-Dec-2009 15:23:16)
Graph 23: Adding data from object @PCF_MPH_MWR_CON_AX:DET_wrong_product_err
1 elements.
Warning ! : (19-Dec-2009 15:23:16)
GanttChart::AddData. The DqiData structure has no data for this range
Information : (19-Dec-2009 15:23:16)
Graph 23: Adding data from object @PCF_MPH_MWR_CON_AX:SET_wrong_sensing_stop
1 elements.
Warning ! : (19-Dec-2009 15:23:16)
GanttChart::AddData. The DqiData structure has no data for this range
Information : (19-Dec-2009 15:23:16)
Graph 23: Adding data from object @PCF_MPH_MWR_CON_AX:SET_wrong_sensing_start
1 elements.
Warning ! : (19-Dec-2009 15:23:16)
GanttChart::AddData. The DqiData structure has no data for this range
Information : (19-Dec-2009 15:23:16)
Graph 23: Adding data from object @PCF_MPH_MWR_CON_AX:SET_wrong_software_ver
1 elements.
Warning ! : (19-Dec-2009 15:23:16)
GanttChart::AddData. The DqiData structure has no data for this range
Information : (19-Dec-2009 15:23:16)
Graph 23: Adding data from object @PCF_MPH_MWR_CON_AX:SET_wrong_proc_time
1 elements.
Warning ! : (19-Dec-2009 15:23:16)
GanttChart::AddData. The DqiData structure has no data for this range
Information : (19-Dec-2009 15:23:16)
Graph 23: Adding data from object @PCF_MPH_MWR_CON_AX:SET_wrong_proc_stage
1 elements.
Warning ! : (19-Dec-2009 15:23:16)
GanttChart::AddData. The DqiData structure has no data for this range
Information : (19-Dec-2009 15:23:16)
Graph 23: Adding data from object @PCF_MPH_MWR_CON_AX:SET_wrong_filename
1 elements.
Warning ! : (19-Dec-2009 15:23:16)
GanttChart::AddData. The DqiData structure has no data for this range
Information : (19-Dec-2009 15:23:16) Graph 23: Generating PNG file.
Warning ! : (19-Dec-2009 15:23:16)
GanttChart::ReadPolyline. Adding a section with no data
Warning ! : (19-Dec-2009 15:23:16)
GanttChart::ReadPolyline. Adding a section with no data
Warning ! : (19-Dec-2009 15:23:16)
GanttChart::ReadPolyline. Adding a section with no data
Warning ! : (19-Dec-2009 15:23:16)
GanttChart::ReadPolyline. Adding a section with no data
Warning ! : (19-Dec-2009 15:23:16)
GanttChart::ReadPolyline. Adding a section with no data
Warning ! : (19-Dec-2009 15:23:16)
GanttChart::ReadPolyline. Adding a section with no data
Warning ! : (19-Dec-2009 15:23:16)
GanttChart::ReadPolyline. Adding a section with no data
Information : (19-Dec-2009 15:23:17) Graph 23: Destroying object.
Information : (19-Dec-2009 15:23:17)
Graph 24: Creating object for a eventGanttChart
Information : (19-Dec-2009 15:23:17) Graph 24: Processing legend.
Information : (19-Dec-2009 15:23:17)
Graph 24: Adding data from object @PCF_MPH_MWR_LSF_AX:DET_wrong_product_err
1 elements.
Warning ! : (19-Dec-2009 15:23:17)
GanttChart::AddData. The DqiData structure has no data for this range
Information : (19-Dec-2009 15:23:17)

Graph 24: Adding data from object @PCF_MPH_MWR_LSF_AX:SET_wrong_sensing_stop
1 elements.
Warning ! : (19-Dec-2009 15:23:17)
GanttChart::AddData. The DqiData structure has no data for this range
Information : (19-Dec-2009 15:23:17)
Graph 24: Adding data from object @PCF_MPH_MWR_LSF_AX:SET_wrong_sensing_start
1 elements.
Warning ! : (19-Dec-2009 15:23:17)
GanttChart::AddData. The DqiData structure has no data for this range
Information : (19-Dec-2009 15:23:17)
Graph 24: Adding data from object @PCF_MPH_MWR_LSF_AX:SET_wrong_software_ver
1 elements.
Warning ! : (19-Dec-2009 15:23:17)
GanttChart::AddData. The DqiData structure has no data for this range
Information : (19-Dec-2009 15:23:17)
Graph 24: Adding data from object @PCF_MPH_MWR_LSF_AX:SET_wrong_proc_time
1 elements.
Warning ! : (19-Dec-2009 15:23:17)
GanttChart::AddData. The DqiData structure has no data for this range
Information : (19-Dec-2009 15:23:17)
Graph 24: Adding data from object @PCF_MPH_MWR_LSF_AX:SET_wrong_proc_stage
1 elements.
Warning ! : (19-Dec-2009 15:23:17)
GanttChart::AddData. The DqiData structure has no data for this range
Information : (19-Dec-2009 15:23:17)
Graph 24: Adding data from object @PCF_MPH_MWR_LSF_AX:SET_wrong_filename
1 elements.
Warning ! : (19-Dec-2009 15:23:17)
GanttChart::AddData. The DqiData structure has no data for this range
Information : (19-Dec-2009 15:23:17) Graph 24: Generating PNG file.
Warning ! : (19-Dec-2009 15:23:17)
GanttChart::ReadPolyline. Adding a section with no data
Warning ! : (19-Dec-2009 15:23:17)
GanttChart::ReadPolyline. Adding a section with no data
Warning ! : (19-Dec-2009 15:23:17)
GanttChart::ReadPolyline. Adding a section with no data
Warning ! : (19-Dec-2009 15:23:17)
GanttChart::ReadPolyline. Adding a section with no data
Warning ! : (19-Dec-2009 15:23:17)
GanttChart::ReadPolyline. Adding a section with no data
Warning ! : (19-Dec-2009 15:23:17)
GanttChart::ReadPolyline. Adding a section with no data
Warning ! : (19-Dec-2009 15:23:17)
GanttChart::ReadPolyline. Adding a section with no data
Information : (19-Dec-2009 15:23:17) Graph 24: Destroying object.
Information : (19-Dec-2009 15:23:17)
Graph 25: Creating object for a eventGanttChart
Information : (19-Dec-2009 15:23:17) Graph 25: Processing legend.
Information : (19-Dec-2009 15:23:17)
Graph 25: Adding data from object @PCF_MPH_MWR_SLT_AX:DET_wrong_product_err
1 elements.
Warning ! : (19-Dec-2009 15:23:17)
GanttChart::AddData. The DqiData structure has no data for this range
Information : (19-Dec-2009 15:23:17)
Graph 25: Adding data from object @PCF_MPH_MWR_SLT_AX:SET_wrong_sensing_stop
1 elements.
Warning ! : (19-Dec-2009 15:23:17)
GanttChart::AddData. The DqiData structure has no data for this range
Information : (19-Dec-2009 15:23:17)
Graph 25: Adding data from object @PCF_MPH_MWR_SLT_AX:SET_wrong_sensing_start
1 elements.
Warning ! : (19-Dec-2009 15:23:17)
GanttChart::AddData. The DqiData structure has no data for this range
Information : (19-Dec-2009 15:23:17)
Graph 25: Adding data from object @PCF_MPH_MWR_SLT_AX:SET_wrong_software_ver
1 elements.
Warning ! : (19-Dec-2009 15:23:17)
GanttChart::AddData. The DqiData structure has no data for this range

Information : (19-Dec-2009 15:23:17)
Graph 25: Adding data from object @PCF MPH_MWR_SLT_AX:SET_wrong_proc_time
1 elements.
Warning ! : (19-Dec-2009 15:23:17)
GanttChart::AddData. The DqiData structure has no data for this range
Information : (19-Dec-2009 15:23:17)
Graph 25: Adding data from object @PCF MPH_MWR_SLT_AX:SET_wrong_proc_stage
1 elements.
Warning ! : (19-Dec-2009 15:23:17)
GanttChart::AddData. The DqiData structure has no data for this range
Information : (19-Dec-2009 15:23:17)
Graph 25: Adding data from object @PCF MPH_MWR_SLT_AX:SET_wrong_filename
1 elements.
Warning ! : (19-Dec-2009 15:23:17)
GanttChart::AddData. The DqiData structure has no data for this range
Information : (19-Dec-2009 15:23:17) Graph 25: Generating PNG file.
Warning ! : (19-Dec-2009 15:23:17)
GanttChart::ReadPolyline. Adding a section with no data
Warning ! : (19-Dec-2009 15:23:17)
GanttChart::ReadPolyline. Adding a section with no data
Warning ! : (19-Dec-2009 15:23:17)
GanttChart::ReadPolyline. Adding a section with no data
Warning ! : (19-Dec-2009 15:23:17)
GanttChart::ReadPolyline. Adding a section with no data
Warning ! : (19-Dec-2009 15:23:17)
GanttChart::ReadPolyline. Adding a section with no data
Warning ! : (19-Dec-2009 15:23:17)
GanttChart::ReadPolyline. Adding a section with no data
Warning ! : (19-Dec-2009 15:23:17)
GanttChart::ReadPolyline. Adding a section with no data
Warning ! : (19-Dec-2009 15:23:17)
GanttChart::ReadPolyline. Adding a section with no data
Information : (19-Dec-2009 15:23:18) Graph 25: Destroying object.
Information : (19-Dec-2009 15:23:18)
Graph 26: Creating object for a eventGanttChart
Information : (19-Dec-2009 15:23:18) Graph 26: Processing legend.
Information : (19-Dec-2009 15:23:18)
Graph 26: Adding data from object @PCF MPH_RA2_CHD_AX:DET_wrong_product_err
1 elements.
Warning ! : (19-Dec-2009 15:23:18)
GanttChart::AddData. The DqiData structure has no data for this range
Information : (19-Dec-2009 15:23:18)
Graph 26: Adding data from object @PCF MPH_RA2_CHD_AX:SET_wrong_sensing_stop
1 elements.
Warning ! : (19-Dec-2009 15:23:18)
GanttChart::AddData. The DqiData structure has no data for this range
Information : (19-Dec-2009 15:23:18)
Graph 26: Adding data from object @PCF MPH_RA2_CHD_AX:SET_wrong_sensing_start
1 elements.
Warning ! : (19-Dec-2009 15:23:18)
GanttChart::AddData. The DqiData structure has no data for this range
Information : (19-Dec-2009 15:23:18)
Graph 26: Adding data from object @PCF MPH_RA2_CHD_AX:SET_wrong_software_ver
1 elements.
Warning ! : (19-Dec-2009 15:23:18)
GanttChart::AddData. The DqiData structure has no data for this range
Information : (19-Dec-2009 15:23:18)
Graph 26: Adding data from object @PCF MPH_RA2_CHD_AX:SET_wrong_proc_time
1 elements.
Warning ! : (19-Dec-2009 15:23:18)
GanttChart::AddData. The DqiData structure has no data for this range
Information : (19-Dec-2009 15:23:18)
Graph 26: Adding data from object @PCF MPH_RA2_CHD_AX:SET_wrong_proc_stage
1 elements.
Warning ! : (19-Dec-2009 15:23:18)
GanttChart::AddData. The DqiData structure has no data for this range
Information : (19-Dec-2009 15:23:18)
Graph 26: Adding data from object @PCF MPH_RA2_CHD_AX:SET_wrong_filename
1 elements.
Warning ! : (19-Dec-2009 15:23:18)

Warning ! : (19-Dec-2009 15:23:18)
GanttChart::ReadPolyline. Adding a section with no data
Information : (19-Dec-2009 15:23:19) Graph 27: Destroying object.
Information : (19-Dec-2009 15:23:19)
Graph 28: Creating object for a eventGanttChart
Information : (19-Dec-2009 15:23:19) Graph 28: Processing legend.
Information : (19-Dec-2009 15:23:19)
Graph 28: Adding data from object @PCF_MPH_RA2_CST_AX:DET_wrong_product_err
1 elements.
Warning ! : (19-Dec-2009 15:23:19)
GanttChart::AddData. The DqiData structure has no data for this range
Information : (19-Dec-2009 15:23:19)
Graph 28: Adding data from object @PCF_MPH_RA2_CST_AX:SET_wrong_sensing_stop
1 elements.
Warning ! : (19-Dec-2009 15:23:19)
GanttChart::AddData. The DqiData structure has no data for this range
Information : (19-Dec-2009 15:23:19)
Graph 28: Adding data from object @PCF_MPH_RA2_CST_AX:SET_wrong_sensing_start
1 elements.
Warning ! : (19-Dec-2009 15:23:19)
GanttChart::AddData. The DqiData structure has no data for this range
Information : (19-Dec-2009 15:23:19)
Graph 28: Adding data from object @PCF_MPH_RA2_CST_AX:SET_wrong_software_ver
1 elements.
Warning ! : (19-Dec-2009 15:23:19)
GanttChart::AddData. The DqiData structure has no data for this range
Information : (19-Dec-2009 15:23:19)
Graph 28: Adding data from object @PCF_MPH_RA2_CST_AX:SET_wrong_proc_time
1 elements.
Warning ! : (19-Dec-2009 15:23:19)
GanttChart::AddData. The DqiData structure has no data for this range
Information : (19-Dec-2009 15:23:19)
Graph 28: Adding data from object @PCF_MPH_RA2_CST_AX:SET_wrong_proc_stage
1 elements.
Warning ! : (19-Dec-2009 15:23:19)
GanttChart::AddData. The DqiData structure has no data for this range
Information : (19-Dec-2009 15:23:19)
Graph 28: Adding data from object @PCF_MPH_RA2_CST_AX:SET_wrong_filename
1 elements.
Warning ! : (19-Dec-2009 15:23:19)
GanttChart::AddData. The DqiData structure has no data for this range
Information : (19-Dec-2009 15:23:19) Graph 28: Generating PNG file.
Warning ! : (19-Dec-2009 15:23:19)
GanttChart::ReadPolyline. Adding a section with no data
Warning ! : (19-Dec-2009 15:23:19)
GanttChart::ReadPolyline. Adding a section with no data
Warning ! : (19-Dec-2009 15:23:19)
GanttChart::ReadPolyline. Adding a section with no data
Warning ! : (19-Dec-2009 15:23:19)
GanttChart::ReadPolyline. Adding a section with no data
Warning ! : (19-Dec-2009 15:23:19)
GanttChart::ReadPolyline. Adding a section with no data
Warning ! : (19-Dec-2009 15:23:19)
GanttChart::ReadPolyline. Adding a section with no data
Warning ! : (19-Dec-2009 15:23:19)
GanttChart::ReadPolyline. Adding a section with no data
Information : (19-Dec-2009 15:23:19) Graph 28: Destroying object.
Information : (19-Dec-2009 15:23:19)
Graph 29: Creating object for a eventGanttChart
Information : (19-Dec-2009 15:23:19) Graph 29: Processing legend.
Information : (19-Dec-2009 15:23:19)
Graph 29: Adding data from object @PCF_MPH_RA2_DIP_AX:DET_wrong_product_err
1 elements.
Warning ! : (19-Dec-2009 15:23:19)
GanttChart::AddData. The DqiData structure has no data for this range
Information : (19-Dec-2009 15:23:19)
Graph 29: Adding data from object @PCF_MPH_RA2_DIP_AX:SET_wrong_sensing_stop
1 elements.

Warning ! : (19-Dec-2009 15:23:19)
GanttChart::AddData. The DqiData structure has no data for this range
Information : (19-Dec-2009 15:23:19)
Graph 29: Adding data from object @PCF_MPH_RA2_DIP_AX:SET_wrong_sensing_start
1 elements.
Warning ! : (19-Dec-2009 15:23:19)
GanttChart::AddData. The DqiData structure has no data for this range
Information : (19-Dec-2009 15:23:19)
Graph 29: Adding data from object @PCF_MPH_RA2_DIP_AX:SET_wrong_software_ver
1 elements.
Warning ! : (19-Dec-2009 15:23:19)
GanttChart::AddData. The DqiData structure has no data for this range
Information : (19-Dec-2009 15:23:19)
Graph 29: Adding data from object @PCF_MPH_RA2_DIP_AX:SET_wrong_proc_time
1 elements.
Warning ! : (19-Dec-2009 15:23:19)
GanttChart::AddData. The DqiData structure has no data for this range
Information : (19-Dec-2009 15:23:19)
Graph 29: Adding data from object @PCF_MPH_RA2_DIP_AX:SET_wrong_proc_stage
1 elements.
Warning ! : (19-Dec-2009 15:23:19)
GanttChart::AddData. The DqiData structure has no data for this range
Information : (19-Dec-2009 15:23:19)
Graph 29: Adding data from object @PCF_MPH_RA2_DIP_AX:SET_wrong_filename
1 elements.
Warning ! : (19-Dec-2009 15:23:19)
GanttChart::AddData. The DqiData structure has no data for this range
Information : (19-Dec-2009 15:23:19) Graph 29: Generating PNG file.
Warning ! : (19-Dec-2009 15:23:19)
GanttChart::ReadPolyline. Adding a section with no data
Warning ! : (19-Dec-2009 15:23:19)
GanttChart::ReadPolyline. Adding a section with no data
Warning ! : (19-Dec-2009 15:23:19)
GanttChart::ReadPolyline. Adding a section with no data
Warning ! : (19-Dec-2009 15:23:19)
GanttChart::ReadPolyline. Adding a section with no data
Warning ! : (19-Dec-2009 15:23:19)
GanttChart::ReadPolyline. Adding a section with no data
Warning ! : (19-Dec-2009 15:23:19)
GanttChart::ReadPolyline. Adding a section with no data
Warning ! : (19-Dec-2009 15:23:19)
GanttChart::ReadPolyline. Adding a section with no data
Warning ! : (19-Dec-2009 15:23:19)
GanttChart::ReadPolyline. Adding a section with no data
Information : (19-Dec-2009 15:23:20) Graph 29: Destroying object.
Information : (19-Dec-2009 15:23:20)
Graph 30: Creating object for a eventGanttChart
Information : (19-Dec-2009 15:23:20) Graph 30: Processing legend.
Information : (19-Dec-2009 15:23:20)
Graph 30: Adding data from object @PCF_MPH_RA2_GEO_AX:DET_wrong_product_err
1 elements.
Warning ! : (19-Dec-2009 15:23:20)
GanttChart::AddData. The DqiData structure has no data for this range
Information : (19-Dec-2009 15:23:20)
Graph 30: Adding data from object @PCF_MPH_RA2_GEO_AX:SET_wrong_sensing_stop
1 elements.
Warning ! : (19-Dec-2009 15:23:20)
GanttChart::AddData. The DqiData structure has no data for this range
Information : (19-Dec-2009 15:23:20)
Graph 30: Adding data from object @PCF_MPH_RA2_GEO_AX:SET_wrong_sensing_start
1 elements.
Warning ! : (19-Dec-2009 15:23:20)
GanttChart::AddData. The DqiData structure has no data for this range
Information : (19-Dec-2009 15:23:20)
Graph 30: Adding data from object @PCF_MPH_RA2_GEO_AX:SET_wrong_software_ver
1 elements.
Warning ! : (19-Dec-2009 15:23:20)
GanttChart::AddData. The DqiData structure has no data for this range
Information : (19-Dec-2009 15:23:20)
Graph 30: Adding data from object @PCF_MPH_RA2_GEO_AX:SET_wrong_proc_time

1 elements.
Warning ! : (19-Dec-2009 15:23:20)
GanttChart::AddData. The DqiData structure has no data for this range
Information : (19-Dec-2009 15:23:20)
Graph 30: Adding data from object @PCF_MPH_RA2_GEO_AX:SET_wrong_proc_stage
1 elements.
Warning ! : (19-Dec-2009 15:23:20)
GanttChart::AddData. The DqiData structure has no data for this range
Information : (19-Dec-2009 15:23:20)
Graph 30: Adding data from object @PCF_MPH_RA2_GEO_AX:SET_wrong_filename
1 elements.
Warning ! : (19-Dec-2009 15:23:20)
GanttChart::AddData. The DqiData structure has no data for this range
Information : (19-Dec-2009 15:23:20) Graph 30: Generating PNG file.
Warning ! : (19-Dec-2009 15:23:20)
GanttChart::ReadPolyline. Adding a section with no data
Warning ! : (19-Dec-2009 15:23:20)
GanttChart::ReadPolyline. Adding a section with no data
Warning ! : (19-Dec-2009 15:23:20)
GanttChart::ReadPolyline. Adding a section with no data
Warning ! : (19-Dec-2009 15:23:20)
GanttChart::ReadPolyline. Adding a section with no data
Warning ! : (19-Dec-2009 15:23:20)
GanttChart::ReadPolyline. Adding a section with no data
Warning ! : (19-Dec-2009 15:23:20)
GanttChart::ReadPolyline. Adding a section with no data
Warning ! : (19-Dec-2009 15:23:20)
GanttChart::ReadPolyline. Adding a section with no data
Warning ! : (19-Dec-2009 15:23:20)
GanttChart::ReadPolyline. Adding a section with no data
Information : (19-Dec-2009 15:23:20) Graph 30: Destroying object.
Information : (19-Dec-2009 15:23:20)
Graph 31: Creating object for a eventGanttChart
Information : (19-Dec-2009 15:23:20) Graph 31: Processing legend.
Information : (19-Dec-2009 15:23:20)
Graph 31: Adding data from object @PCF_MPH_RA2_ICT_AX:DET_wrong_product_err
1 elements.
Warning ! : (19-Dec-2009 15:23:20)
GanttChart::AddData. The DqiData structure has no data for this range
Information : (19-Dec-2009 15:23:20)
Graph 31: Adding data from object @PCF_MPH_RA2_ICT_AX:SET_wrong_sensing_stop
1 elements.
Warning ! : (19-Dec-2009 15:23:20)
GanttChart::AddData. The DqiData structure has no data for this range
Information : (19-Dec-2009 15:23:20)
Graph 31: Adding data from object @PCF_MPH_RA2_ICT_AX:SET_wrong_sensing_start
1 elements.
Warning ! : (19-Dec-2009 15:23:20)
GanttChart::AddData. The DqiData structure has no data for this range
Information : (19-Dec-2009 15:23:20)
Graph 31: Adding data from object @PCF_MPH_RA2_ICT_AX:SET_wrong_software_ver
1 elements.
Warning ! : (19-Dec-2009 15:23:20)
GanttChart::AddData. The DqiData structure has no data for this range
Information : (19-Dec-2009 15:23:20)
Graph 31: Adding data from object @PCF_MPH_RA2_ICT_AX:SET_wrong_proc_time
1 elements.
Warning ! : (19-Dec-2009 15:23:20)
GanttChart::AddData. The DqiData structure has no data for this range
Information : (19-Dec-2009 15:23:20)
Graph 31: Adding data from object @PCF_MPH_RA2_ICT_AX:SET_wrong_proc_stage
1 elements.
Warning ! : (19-Dec-2009 15:23:20)
GanttChart::AddData. The DqiData structure has no data for this range
Information : (19-Dec-2009 15:23:20)
Graph 31: Adding data from object @PCF_MPH_RA2_ICT_AX:SET_wrong_filename
1 elements.
Warning ! : (19-Dec-2009 15:23:20)
GanttChart::AddData. The DqiData structure has no data for this range
Information : (19-Dec-2009 15:23:20) Graph 31: Generating PNG file.

Information : (19-Dec-2009 15:23:21) Graph 32: Destroying object.
Information : (19-Dec-2009 15:23:21)
Graph 33: Creating object for a eventGanttChart
Information : (19-Dec-2009 15:23:21) Graph 33: Processing legend.
Information : (19-Dec-2009 15:23:21)
Graph 33: Adding data from object @PCF_MPH_RA2_IFB_AX:DET_wrong_product_err
1 elements.
Warning ! : (19-Dec-2009 15:23:21)
GanttChart::AddData. The DqiData structure has no data for this range
Information : (19-Dec-2009 15:23:21)
Graph 33: Adding data from object @PCF_MPH_RA2_IFB_AX:SET_wrong_sensing_stop
1 elements.
Warning ! : (19-Dec-2009 15:23:21)
GanttChart::AddData. The DqiData structure has no data for this range
Information : (19-Dec-2009 15:23:21)
Graph 33: Adding data from object @PCF_MPH_RA2_IFB_AX:SET_wrong_sensing_start
1 elements.
Warning ! : (19-Dec-2009 15:23:21)
GanttChart::AddData. The DqiData structure has no data for this range
Information : (19-Dec-2009 15:23:21)
Graph 33: Adding data from object @PCF_MPH_RA2_IFB_AX:SET_wrong_software_ver
1 elements.
Warning ! : (19-Dec-2009 15:23:21)
GanttChart::AddData. The DqiData structure has no data for this range
Information : (19-Dec-2009 15:23:21)
Graph 33: Adding data from object @PCF_MPH_RA2_IFB_AX:SET_wrong_proc_time
1 elements.
Warning ! : (19-Dec-2009 15:23:21)
GanttChart::AddData. The DqiData structure has no data for this range
Information : (19-Dec-2009 15:23:21)
Graph 33: Adding data from object @PCF_MPH_RA2_IFB_AX:SET_wrong_proc_stage
1 elements.
Warning ! : (19-Dec-2009 15:23:21)
GanttChart::AddData. The DqiData structure has no data for this range
Information : (19-Dec-2009 15:23:21)
Graph 33: Adding data from object @PCF_MPH_RA2_IFB_AX:SET_wrong_filename
1 elements.
Warning ! : (19-Dec-2009 15:23:21)
GanttChart::AddData. The DqiData structure has no data for this range
Information : (19-Dec-2009 15:23:21) Graph 33: Generating PNG file.
Warning ! : (19-Dec-2009 15:23:21)
GanttChart::ReadPolyline. Adding a section with no data
Warning ! : (19-Dec-2009 15:23:21)
GanttChart::ReadPolyline. Adding a section with no data
Warning ! : (19-Dec-2009 15:23:21)
GanttChart::ReadPolyline. Adding a section with no data
Warning ! : (19-Dec-2009 15:23:21)
GanttChart::ReadPolyline. Adding a section with no data
Warning ! : (19-Dec-2009 15:23:21)
GanttChart::ReadPolyline. Adding a section with no data
Warning ! : (19-Dec-2009 15:23:21)
GanttChart::ReadPolyline. Adding a section with no data
Warning ! : (19-Dec-2009 15:23:21)
GanttChart::ReadPolyline. Adding a section with no data
Information : (19-Dec-2009 15:23:22) Graph 33: Destroying object.
Information : (19-Dec-2009 15:23:22)
Graph 34: Creating object for a eventGanttChart
Information : (19-Dec-2009 15:23:22) Graph 34: Processing legend.
Information : (19-Dec-2009 15:23:22)
Graph 34: Adding data from object @PCF_MPH_RA2_IFF_AX:DET_wrong_product_err
1 elements.
Warning ! : (19-Dec-2009 15:23:22)
GanttChart::AddData. The DqiData structure has no data for this range
Information : (19-Dec-2009 15:23:22)
Graph 34: Adding data from object @PCF_MPH_RA2_IFF_AX:SET_wrong_sensing_stop
1 elements.
Warning ! : (19-Dec-2009 15:23:22)
GanttChart::AddData. The DqiData structure has no data for this range

```

Information : (19-Dec-2009 15:23:22)
Graph 34: Adding data from object @PCF_MPH_RA2_IFF_AX:SET_wrong_sensing_start
1 elements.
Warning ! : (19-Dec-2009 15:23:22)
GanttChart::AddData. The DqiData structure has no data for this range
Information : (19-Dec-2009 15:23:22)
Graph 34: Adding data from object @PCF_MPH_RA2_IFF_AX:SET_wrong_software_ver
1 elements.
Warning ! : (19-Dec-2009 15:23:22)
GanttChart::AddData. The DqiData structure has no data for this range
Information : (19-Dec-2009 15:23:22)
Graph 34: Adding data from object @PCF_MPH_RA2_IFF_AX:SET_wrong_proc_time
1 elements.
Warning ! : (19-Dec-2009 15:23:22)
GanttChart::AddData. The DqiData structure has no data for this range
Information : (19-Dec-2009 15:23:22)
Graph 34: Adding data from object @PCF_MPH_RA2_IFF_AX:SET_wrong_proc_stage
1 elements.
Warning ! : (19-Dec-2009 15:23:22)
GanttChart::AddData. The DqiData structure has no data for this range
Information : (19-Dec-2009 15:23:22)
Graph 34: Adding data from object @PCF_MPH_RA2_IFF_AX:SET_wrong_filename
1 elements.
Warning ! : (19-Dec-2009 15:23:22)
GanttChart::AddData. The DqiData structure has no data for this range
Information : (19-Dec-2009 15:23:22) Graph 34: Generating PNG file.
Warning ! : (19-Dec-2009 15:23:22)
GanttChart::ReadPolyline. Adding a section with no data
Warning ! : (19-Dec-2009 15:23:22)
GanttChart::ReadPolyline. Adding a section with no data
Warning ! : (19-Dec-2009 15:23:22)
GanttChart::ReadPolyline. Adding a section with no data
Warning ! : (19-Dec-2009 15:23:22)
GanttChart::ReadPolyline. Adding a section with no data
Warning ! : (19-Dec-2009 15:23:22)
GanttChart::ReadPolyline. Adding a section with no data
Warning ! : (19-Dec-2009 15:23:22)
GanttChart::ReadPolyline. Adding a section with no data
Warning ! : (19-Dec-2009 15:23:22)
GanttChart::ReadPolyline. Adding a section with no data
Warning ! : (19-Dec-2009 15:23:22)
GanttChart::ReadPolyline. Adding a section with no data
Warning ! : (19-Dec-2009 15:23:22)
Information : (19-Dec-2009 15:23:22) Graph 34: Destroying object.
Information : (19-Dec-2009 15:23:22)
Graph 35: Creating object for a eventGanttChart
Information : (19-Dec-2009 15:23:22) Graph 35: Processing legend.
Information : (19-Dec-2009 15:23:22)
Graph 35: Adding data from object @PCF_MPH_RA2_IOC_AX:DET_wrong_product_err
1 elements.
Warning ! : (19-Dec-2009 15:23:22)
GanttChart::AddData. The DqiData structure has no data for this range
Information : (19-Dec-2009 15:23:22)
Graph 35: Adding data from object @PCF_MPH_RA2_IOC_AX:SET_wrong_sensing_stop
1 elements.
Warning ! : (19-Dec-2009 15:23:22)
GanttChart::AddData. The DqiData structure has no data for this range
Information : (19-Dec-2009 15:23:22)
Graph 35: Adding data from object @PCF_MPH_RA2_IOC_AX:SET_wrong_sensing_start
1 elements.
Warning ! : (19-Dec-2009 15:23:22)
GanttChart::AddData. The DqiData structure has no data for this range
Information : (19-Dec-2009 15:23:22)
Graph 35: Adding data from object @PCF_MPH_RA2_IOC_AX:SET_wrong_software_ver
1 elements.
Warning ! : (19-Dec-2009 15:23:22)
GanttChart::AddData. The DqiData structure has no data for this range
Information : (19-Dec-2009 15:23:22)
Graph 35: Adding data from object @PCF_MPH_RA2_IOC_AX:SET_wrong_proc_time
1 elements.
Warning ! : (19-Dec-2009 15:23:22)

```


GanttChart::AddData. The DqiData structure has no data for this range
Information : (19-Dec-2009 15:23:22)
Graph 35: Adding data from object @PCF_MPH_RA2_IOC_AX:SET_wrong_proc_stage
1 elements.
Warning ! : (19-Dec-2009 15:23:22)
GanttChart::AddData. The DqiData structure has no data for this range
Information : (19-Dec-2009 15:23:22)
Graph 35: Adding data from object @PCF_MPH_RA2_IOC_AX:SET_wrong_filename
1 elements.
Warning ! : (19-Dec-2009 15:23:22)
GanttChart::AddData. The DqiData structure has no data for this range
Information : (19-Dec-2009 15:23:22) Graph 35: Generating PNG file.
Warning ! : (19-Dec-2009 15:23:22)
GanttChart::ReadPolyline. Adding a section with no data
Warning ! : (19-Dec-2009 15:23:22)
GanttChart::ReadPolyline. Adding a section with no data
Warning ! : (19-Dec-2009 15:23:22)
GanttChart::ReadPolyline. Adding a section with no data
Warning ! : (19-Dec-2009 15:23:22)
GanttChart::ReadPolyline. Adding a section with no data
Warning ! : (19-Dec-2009 15:23:22)
GanttChart::ReadPolyline. Adding a section with no data
Warning ! : (19-Dec-2009 15:23:22)
GanttChart::ReadPolyline. Adding a section with no data
Warning ! : (19-Dec-2009 15:23:22)
GanttChart::ReadPolyline. Adding a section with no data
Warning ! : (19-Dec-2009 15:23:22)
GanttChart::ReadPolyline. Adding a section with no data
Information : (19-Dec-2009 15:23:23) Graph 35: Destroying object.
Information : (19-Dec-2009 15:23:23)
Graph 36: Creating object for a eventGanttChart
Information : (19-Dec-2009 15:23:23) Graph 36: Processing legend.
Information : (19-Dec-2009 15:23:23)
Graph 36: Adding data from object @PCF_MPH_RA2_MET_AX:DET_wrong_product_err
1 elements.
Warning ! : (19-Dec-2009 15:23:23)
GanttChart::AddData. The DqiData structure has no data for this range
Information : (19-Dec-2009 15:23:23)
Graph 36: Adding data from object @PCF_MPH_RA2_MET_AX:SET_wrong_sensing_stop
1 elements.
Warning ! : (19-Dec-2009 15:23:23)
GanttChart::AddData. The DqiData structure has no data for this range
Information : (19-Dec-2009 15:23:23)
Graph 36: Adding data from object @PCF_MPH_RA2_MET_AX:SET_wrong_sensing_start
1 elements.
Warning ! : (19-Dec-2009 15:23:23)
GanttChart::AddData. The DqiData structure has no data for this range
Information : (19-Dec-2009 15:23:23)
Graph 36: Adding data from object @PCF_MPH_RA2_MET_AX:SET_wrong_software_ver
1 elements.
Warning ! : (19-Dec-2009 15:23:23)
GanttChart::AddData. The DqiData structure has no data for this range
Information : (19-Dec-2009 15:23:23)
Graph 36: Adding data from object @PCF_MPH_RA2_MET_AX:SET_wrong_proc_time
1 elements.
Warning ! : (19-Dec-2009 15:23:23)
GanttChart::AddData. The DqiData structure has no data for this range
Information : (19-Dec-2009 15:23:23)
Graph 36: Adding data from object @PCF_MPH_RA2_MET_AX:SET_wrong_proc_stage
1 elements.
Warning ! : (19-Dec-2009 15:23:23)
GanttChart::AddData. The DqiData structure has no data for this range
Information : (19-Dec-2009 15:23:23)
Graph 36: Adding data from object @PCF_MPH_RA2_MET_AX:SET_wrong_filename
1 elements.
Warning ! : (19-Dec-2009 15:23:23)
GanttChart::AddData. The DqiData structure has no data for this range
Information : (19-Dec-2009 15:23:23) Graph 36: Generating PNG file.
Warning ! : (19-Dec-2009 15:23:23)
GanttChart::ReadPolyline. Adding a section with no data

```
Warning ! : (19-Dec-2009 15:23:23)
GanttChart::ReadPolyline. Adding a section with no data
Warning ! : (19-Dec-2009 15:23:23)
GanttChart::ReadPolyline. Adding a section with no data
Warning ! : (19-Dec-2009 15:23:23)
GanttChart::ReadPolyline. Adding a section with no data
Warning ! : (19-Dec-2009 15:23:23)
GanttChart::ReadPolyline. Adding a section with no data
Warning ! : (19-Dec-2009 15:23:23)
GanttChart::ReadPolyline. Adding a section with no data
Warning ! : (19-Dec-2009 15:23:23)
GanttChart::ReadPolyline. Adding a section with no data
Information : (19-Dec-2009 15:23:23) Graph 36: Destroying object.
Information : (19-Dec-2009 15:23:23)
Graph 37: Creating object for a eventGanttChart
Information : (19-Dec-2009 15:23:23) Graph 37: Processing legend.
Information : (19-Dec-2009 15:23:23)
Graph 37: Adding data from object @PCF_MPH_RA2_MSS_AX:DET_wrong_product_err
1 elements.
Warning ! : (19-Dec-2009 15:23:23)
GanttChart::AddData. The DqiData structure has no data for this range
Information : (19-Dec-2009 15:23:23)
Graph 37: Adding data from object @PCF_MPH_RA2_MSS_AX:SET_wrong_sensing_stop
1 elements.
Warning ! : (19-Dec-2009 15:23:23)
GanttChart::AddData. The DqiData structure has no data for this range
Information : (19-Dec-2009 15:23:23)
Graph 37: Adding data from object @PCF_MPH_RA2_MSS_AX:SET_wrong_sensing_start
1 elements.
Warning ! : (19-Dec-2009 15:23:23)
GanttChart::AddData. The DqiData structure has no data for this range
Information : (19-Dec-2009 15:23:23)
Graph 37: Adding data from object @PCF_MPH_RA2_MSS_AX:SET_wrong_software_ver
1 elements.
Warning ! : (19-Dec-2009 15:23:23)
GanttChart::AddData. The DqiData structure has no data for this range
Information : (19-Dec-2009 15:23:23)
Graph 37: Adding data from object @PCF_MPH_RA2_MSS_AX:SET_wrong_proc_time
1 elements.
Warning ! : (19-Dec-2009 15:23:23)
GanttChart::AddData. The DqiData structure has no data for this range
Information : (19-Dec-2009 15:23:23)
Graph 37: Adding data from object @PCF_MPH_RA2_MSS_AX:SET_wrong_proc_stage
1 elements.
Warning ! : (19-Dec-2009 15:23:23)
GanttChart::AddData. The DqiData structure has no data for this range
Information : (19-Dec-2009 15:23:23)
Graph 37: Adding data from object @PCF_MPH_RA2_MSS_AX:SET_wrong_filename
1 elements.
Warning ! : (19-Dec-2009 15:23:23)
GanttChart::AddData. The DqiData structure has no data for this range
Information : (19-Dec-2009 15:23:23) Graph 37: Generating PNG file.
Warning ! : (19-Dec-2009 15:23:23)
GanttChart::ReadPolyline. Adding a section with no data
Warning ! : (19-Dec-2009 15:23:23)
GanttChart::ReadPolyline. Adding a section with no data
Warning ! : (19-Dec-2009 15:23:23)
GanttChart::ReadPolyline. Adding a section with no data
Warning ! : (19-Dec-2009 15:23:23)
GanttChart::ReadPolyline. Adding a section with no data
Warning ! : (19-Dec-2009 15:23:23)
GanttChart::ReadPolyline. Adding a section with no data
Warning ! : (19-Dec-2009 15:23:23)
GanttChart::ReadPolyline. Adding a section with no data
Warning ! : (19-Dec-2009 15:23:23)
GanttChart::ReadPolyline. Adding a section with no data
Warning ! : (19-Dec-2009 15:23:23)
GanttChart::ReadPolyline. Adding a section with no data
Information : (19-Dec-2009 15:23:24) Graph 37: Destroying object.
Information : (19-Dec-2009 15:23:24)
```

Graph 38: Creating object for a eventGanttChart
Information : (19-Dec-2009 15:23:24) Graph 38: Processing legend.
Information : (19-Dec-2009 15:23:24)
Graph 38: Adding data from object @PCF_MPH_RA2_OT1_AX:DET_wrong_product_err
1 elements.
Warning ! : (19-Dec-2009 15:23:24)
GanttChart::AddData. The DqiData structure has no data for this range
Information : (19-Dec-2009 15:23:24)
Graph 38: Adding data from object @PCF_MPH_RA2_OT1_AX:SET_wrong_sensing_stop
1 elements.
Warning ! : (19-Dec-2009 15:23:24)
GanttChart::AddData. The DqiData structure has no data for this range
Information : (19-Dec-2009 15:23:24)
Graph 38: Adding data from object @PCF_MPH_RA2_OT1_AX:SET_wrong_sensing_start
1 elements.
Warning ! : (19-Dec-2009 15:23:24)
GanttChart::AddData. The DqiData structure has no data for this range
Information : (19-Dec-2009 15:23:24)
Graph 38: Adding data from object @PCF_MPH_RA2_OT1_AX:SET_wrong_software_ver
1 elements.
Warning ! : (19-Dec-2009 15:23:24)
GanttChart::AddData. The DqiData structure has no data for this range
Information : (19-Dec-2009 15:23:24)
Graph 38: Adding data from object @PCF_MPH_RA2_OT1_AX:SET_wrong_proc_time
1 elements.
Warning ! : (19-Dec-2009 15:23:24)
GanttChart::AddData. The DqiData structure has no data for this range
Information : (19-Dec-2009 15:23:24)
Graph 38: Adding data from object @PCF_MPH_RA2_OT1_AX:SET_wrong_proc_stage
1 elements.
Warning ! : (19-Dec-2009 15:23:24)
GanttChart::AddData. The DqiData structure has no data for this range
Information : (19-Dec-2009 15:23:24)
Graph 38: Adding data from object @PCF_MPH_RA2_OT1_AX:SET_wrong_filename
1 elements.
Warning ! : (19-Dec-2009 15:23:24)
GanttChart::AddData. The DqiData structure has no data for this range
Information : (19-Dec-2009 15:23:24) Graph 38: Generating PNG file.
Warning ! : (19-Dec-2009 15:23:24)
GanttChart::ReadPolyline. Adding a section with no data
Warning ! : (19-Dec-2009 15:23:24)
GanttChart::ReadPolyline. Adding a section with no data
Warning ! : (19-Dec-2009 15:23:24)
GanttChart::ReadPolyline. Adding a section with no data
Warning ! : (19-Dec-2009 15:23:24)
GanttChart::ReadPolyline. Adding a section with no data
Warning ! : (19-Dec-2009 15:23:24)
GanttChart::ReadPolyline. Adding a section with no data
Warning ! : (19-Dec-2009 15:23:24)
GanttChart::ReadPolyline. Adding a section with no data
Warning ! : (19-Dec-2009 15:23:24)
GanttChart::ReadPolyline. Adding a section with no data
Warning ! : (19-Dec-2009 15:23:24)
GanttChart::ReadPolyline. Adding a section with no data
Information : (19-Dec-2009 15:23:24) Graph 38: Destroying object.
Information : (19-Dec-2009 15:23:24)
Graph 39: Creating object for a eventGanttChart
Information : (19-Dec-2009 15:23:24) Graph 39: Processing legend.
Information : (19-Dec-2009 15:23:24)
Graph 39: Adding data from object @PCF_MPH_RA2_OT2_AX:DET_wrong_product_err
1 elements.
Warning ! : (19-Dec-2009 15:23:24)
GanttChart::AddData. The DqiData structure has no data for this range
Information : (19-Dec-2009 15:23:24)
Graph 39: Adding data from object @PCF_MPH_RA2_OT2_AX:SET_wrong_sensing_stop
1 elements.
Warning ! : (19-Dec-2009 15:23:24)
GanttChart::AddData. The DqiData structure has no data for this range
Information : (19-Dec-2009 15:23:24)
Graph 39: Adding data from object @PCF_MPH_RA2_OT2_AX:SET_wrong_sensing_start

```
1 elements.
Warning ! : (19-Dec-2009 15:23:24)
GanttChart::AddData. The DqiData structure has no data for this range
Information : (19-Dec-2009 15:23:24)
Graph 39: Adding data from object @PCF_MPH_RA2_OT2_AX:SET_wrong_software_ver
1 elements.
Warning ! : (19-Dec-2009 15:23:24)
GanttChart::AddData. The DqiData structure has no data for this range
Information : (19-Dec-2009 15:23:24)
Graph 39: Adding data from object @PCF_MPH_RA2_OT2_AX:SET_wrong_proc_time
1 elements.
Warning ! : (19-Dec-2009 15:23:24)
GanttChart::AddData. The DqiData structure has no data for this range
Information : (19-Dec-2009 15:23:24)
Graph 39: Adding data from object @PCF_MPH_RA2_OT2_AX:SET_wrong_proc_stage
1 elements.
Warning ! : (19-Dec-2009 15:23:24)
GanttChart::AddData. The DqiData structure has no data for this range
Information : (19-Dec-2009 15:23:24)
Graph 39: Adding data from object @PCF_MPH_RA2_OT2_AX:SET_wrong_filename
1 elements.
Warning ! : (19-Dec-2009 15:23:24)
GanttChart::AddData. The DqiData structure has no data for this range
Information : (19-Dec-2009 15:23:24) Graph 39: Generating PNG file.
Warning ! : (19-Dec-2009 15:23:24)
GanttChart::ReadPolyline. Adding a section with no data
Warning ! : (19-Dec-2009 15:23:24)
GanttChart::ReadPolyline. Adding a section with no data
Warning ! : (19-Dec-2009 15:23:24)
GanttChart::ReadPolyline. Adding a section with no data
Warning ! : (19-Dec-2009 15:23:24)
GanttChart::ReadPolyline. Adding a section with no data
Warning ! : (19-Dec-2009 15:23:24)
GanttChart::ReadPolyline. Adding a section with no data
Warning ! : (19-Dec-2009 15:23:24)
GanttChart::ReadPolyline. Adding a section with no data
Warning ! : (19-Dec-2009 15:23:24)
GanttChart::ReadPolyline. Adding a section with no data
Warning ! : (19-Dec-2009 15:23:24)
GanttChart::ReadPolyline. Adding a section with no data
Warning ! : (19-Dec-2009 15:23:24)
GanttChart::ReadPolyline. Adding a section with no data
Warning ! : (19-Dec-2009 15:23:24)
Graph 40: Creating object for a eventGanttChart
Information : (19-Dec-2009 15:23:25) Graph 40: Processing legend.
Information : (19-Dec-2009 15:23:25)
Graph 40: Adding data from object @PCF_MPH_RA2_PLA_AX:DET_wrong_product_err
1 elements.
Warning ! : (19-Dec-2009 15:23:25)
GanttChart::AddData. The DqiData structure has no data for this range
Information : (19-Dec-2009 15:23:25)
Graph 40: Adding data from object @PCF_MPH_RA2_PLA_AX:SET_wrong_sensing_stop
1 elements.
Warning ! : (19-Dec-2009 15:23:25)
GanttChart::AddData. The DqiData structure has no data for this range
Information : (19-Dec-2009 15:23:25)
Graph 40: Adding data from object @PCF_MPH_RA2_PLA_AX:SET_wrong_sensing_start
1 elements.
Warning ! : (19-Dec-2009 15:23:25)
GanttChart::AddData. The DqiData structure has no data for this range
Information : (19-Dec-2009 15:23:25)
Graph 40: Adding data from object @PCF_MPH_RA2_PLA_AX:SET_wrong_software_ver
1 elements.
Warning ! : (19-Dec-2009 15:23:25)
GanttChart::AddData. The DqiData structure has no data for this range
Information : (19-Dec-2009 15:23:25)
Graph 40: Adding data from object @PCF_MPH_RA2_PLA_AX:SET_wrong_proc_time
1 elements.
Warning ! : (19-Dec-2009 15:23:25)
GanttChart::AddData. The DqiData structure has no data for this range
Information : (19-Dec-2009 15:23:25)
```

Graph 40: Adding data from object @PCF_MPH_RA2_PLA_AX:SET_wrong_proc_stage
1 elements.
Warning ! : (19-Dec-2009 15:23:25)
GanttChart::AddData. The DqiData structure has no data for this range
Information : (19-Dec-2009 15:23:25)
Graph 40: Adding data from object @PCF_MPH_RA2_PLA_AX:SET_wrong_filename
1 elements.
Warning ! : (19-Dec-2009 15:23:25)
GanttChart::AddData. The DqiData structure has no data for this range
Information : (19-Dec-2009 15:23:25) Graph 40: Generating PNG file.
Warning ! : (19-Dec-2009 15:23:25)
GanttChart::ReadPolyline. Adding a section with no data
Warning ! : (19-Dec-2009 15:23:25)
GanttChart::ReadPolyline. Adding a section with no data
Warning ! : (19-Dec-2009 15:23:25)
GanttChart::ReadPolyline. Adding a section with no data
Warning ! : (19-Dec-2009 15:23:25)
GanttChart::ReadPolyline. Adding a section with no data
Warning ! : (19-Dec-2009 15:23:25)
GanttChart::ReadPolyline. Adding a section with no data
Warning ! : (19-Dec-2009 15:23:25)
GanttChart::ReadPolyline. Adding a section with no data
Warning ! : (19-Dec-2009 15:23:25)
GanttChart::ReadPolyline. Adding a section with no data
Warning ! : (19-Dec-2009 15:23:25)
GanttChart::ReadPolyline. Adding a section with no data
Information : (19-Dec-2009 15:23:25) Graph 40: Destroying object.
Information : (19-Dec-2009 15:23:25)
Graph 41: Creating object for a eventGanttChart
Information : (19-Dec-2009 15:23:25) Graph 41: Processing legend.
Information : (19-Dec-2009 15:23:25)
Graph 41: Adding data from object @PCF_MPH_RA2_POL_AX:DET_wrong_product_err
1 elements.
Warning ! : (19-Dec-2009 15:23:25)
GanttChart::AddData. The DqiData structure has no data for this range
Information : (19-Dec-2009 15:23:25)
Graph 41: Adding data from object @PCF_MPH_RA2_POL_AX:SET_wrong_sensing_stop
1 elements.
Warning ! : (19-Dec-2009 15:23:25)
GanttChart::AddData. The DqiData structure has no data for this range
Information : (19-Dec-2009 15:23:25)
Graph 41: Adding data from object @PCF_MPH_RA2_POL_AX:SET_wrong_sensing_start
1 elements.
Warning ! : (19-Dec-2009 15:23:25)
GanttChart::AddData. The DqiData structure has no data for this range
Information : (19-Dec-2009 15:23:25)
Graph 41: Adding data from object @PCF_MPH_RA2_POL_AX:SET_wrong_software_ver
1 elements.
Warning ! : (19-Dec-2009 15:23:25)
GanttChart::AddData. The DqiData structure has no data for this range
Information : (19-Dec-2009 15:23:25)
Graph 41: Adding data from object @PCF_MPH_RA2_POL_AX:SET_wrong_proc_time
1 elements.
Warning ! : (19-Dec-2009 15:23:25)
GanttChart::AddData. The DqiData structure has no data for this range
Information : (19-Dec-2009 15:23:25)
Graph 41: Adding data from object @PCF_MPH_RA2_POL_AX:SET_wrong_proc_stage
1 elements.
Warning ! : (19-Dec-2009 15:23:25)
GanttChart::AddData. The DqiData structure has no data for this range
Information : (19-Dec-2009 15:23:25)
Graph 41: Adding data from object @PCF_MPH_RA2_POL_AX:SET_wrong_filename
1 elements.
Warning ! : (19-Dec-2009 15:23:25)
GanttChart::AddData. The DqiData structure has no data for this range
Information : (19-Dec-2009 15:23:25) Graph 41: Generating PNG file.
Warning ! : (19-Dec-2009 15:23:25)
GanttChart::ReadPolyline. Adding a section with no data
Warning ! : (19-Dec-2009 15:23:25)
GanttChart::ReadPolyline. Adding a section with no data

Warning ! : (19-Dec-2009 15:23:25)
GanttChart::ReadPolyline. Adding a section with no data
Warning ! : (19-Dec-2009 15:23:25)
GanttChart::ReadPolyline. Adding a section with no data
Warning ! : (19-Dec-2009 15:23:25)
GanttChart::ReadPolyline. Adding a section with no data
Warning ! : (19-Dec-2009 15:23:25)
GanttChart::ReadPolyline. Adding a section with no data
Warning ! : (19-Dec-2009 15:23:25)
GanttChart::ReadPolyline. Adding a section with no data
Information : (19-Dec-2009 15:23:26) Graph 41: Destroying object.
Information : (19-Dec-2009 15:23:26)
Graph 42: Creating object for a eventGanttChart
Information : (19-Dec-2009 15:23:26) Graph 42: Processing legend.
Information : (19-Dec-2009 15:23:26)
Graph 42: Adding data from object @PCF_MPH_RA2_SET_AX:DET_wrong_product_err
1 elements.
Warning ! : (19-Dec-2009 15:23:26)
GanttChart::AddData. The DqiData structure has no data for this range
Information : (19-Dec-2009 15:23:26)
Graph 42: Adding data from object @PCF_MPH_RA2_SET_AX:SET_wrong_sensing_stop
1 elements.
Warning ! : (19-Dec-2009 15:23:26)
GanttChart::AddData. The DqiData structure has no data for this range
Information : (19-Dec-2009 15:23:26)
Graph 42: Adding data from object @PCF_MPH_RA2_SET_AX:SET_wrong_sensing_start
1 elements.
Warning ! : (19-Dec-2009 15:23:26)
GanttChart::AddData. The DqiData structure has no data for this range
Information : (19-Dec-2009 15:23:26)
Graph 42: Adding data from object @PCF_MPH_RA2_SET_AX:SET_wrong_software_ver
1 elements.
Warning ! : (19-Dec-2009 15:23:26)
GanttChart::AddData. The DqiData structure has no data for this range
Information : (19-Dec-2009 15:23:26)
Graph 42: Adding data from object @PCF_MPH_RA2_SET_AX:SET_wrong_proc_time
1 elements.
Warning ! : (19-Dec-2009 15:23:26)
GanttChart::AddData. The DqiData structure has no data for this range
Information : (19-Dec-2009 15:23:26)
Graph 42: Adding data from object @PCF_MPH_RA2_SET_AX:SET_wrong_proc_stage
1 elements.
Warning ! : (19-Dec-2009 15:23:26)
GanttChart::AddData. The DqiData structure has no data for this range
Information : (19-Dec-2009 15:23:26) Graph 42: Generating PNG file.
Warning ! : (19-Dec-2009 15:23:26)
GanttChart::ReadPolyline. Adding a section with no data
Warning ! : (19-Dec-2009 15:23:26)
GanttChart::ReadPolyline. Adding a section with no data
Warning ! : (19-Dec-2009 15:23:26)
GanttChart::ReadPolyline. Adding a section with no data
Warning ! : (19-Dec-2009 15:23:26)
GanttChart::ReadPolyline. Adding a section with no data
Warning ! : (19-Dec-2009 15:23:26)
GanttChart::ReadPolyline. Adding a section with no data
Warning ! : (19-Dec-2009 15:23:26)
GanttChart::ReadPolyline. Adding a section with no data
Warning ! : (19-Dec-2009 15:23:26)
GanttChart::ReadPolyline. Adding a section with no data
Warning ! : (19-Dec-2009 15:23:26)
GanttChart::ReadPolyline. Adding a section with no data
Warning ! : (19-Dec-2009 15:23:26)
GanttChart::ReadPolyline. Adding a section with no data
Warning ! : (19-Dec-2009 15:23:26)
GanttChart::ReadPolyline. Adding a section with no data
Information : (19-Dec-2009 15:23:26) Graph 42: Destroying object.
Information : (19-Dec-2009 15:23:26)
Graph 43: Creating object for a eventGanttChart
Information : (19-Dec-2009 15:23:26) Graph 43: Processing legend.

Information : (19-Dec-2009 15:23:26)
Graph 43: Adding data from object @PCF_MPH_RA2_SL1_AX:DET_wrong_product_err
1 elements.
Warning ! : (19-Dec-2009 15:23:26)
GanttChart::AddData. The DqiData structure has no data for this range
Information : (19-Dec-2009 15:23:26)
Graph 43: Adding data from object @PCF_MPH_RA2_SL1_AX:SET_wrong_sensing_stop
1 elements.
Warning ! : (19-Dec-2009 15:23:26)
GanttChart::AddData. The DqiData structure has no data for this range
Information : (19-Dec-2009 15:23:26)
Graph 43: Adding data from object @PCF_MPH_RA2_SL1_AX:SET_wrong_sensing_start
1 elements.
Warning ! : (19-Dec-2009 15:23:26)
GanttChart::AddData. The DqiData structure has no data for this range
Information : (19-Dec-2009 15:23:26)
Graph 43: Adding data from object @PCF_MPH_RA2_SL1_AX:SET_wrong_software_ver
1 elements.
Warning ! : (19-Dec-2009 15:23:26)
GanttChart::AddData. The DqiData structure has no data for this range
Information : (19-Dec-2009 15:23:26)
Graph 43: Adding data from object @PCF_MPH_RA2_SL1_AX:SET_wrong_proc_time
1 elements.
Warning ! : (19-Dec-2009 15:23:26)
GanttChart::AddData. The DqiData structure has no data for this range
Information : (19-Dec-2009 15:23:27)
Graph 43: Adding data from object @PCF_MPH_RA2_SL1_AX:SET_wrong_proc_stage
1 elements.
Warning ! : (19-Dec-2009 15:23:27)
GanttChart::AddData. The DqiData structure has no data for this range
Information : (19-Dec-2009 15:23:27)
Graph 43: Adding data from object @PCF_MPH_RA2_SL1_AX:SET_wrong_filename
1 elements.
Warning ! : (19-Dec-2009 15:23:27)
GanttChart::AddData. The DqiData structure has no data for this range
Information : (19-Dec-2009 15:23:27) Graph 43: Generating PNG file.
Warning ! : (19-Dec-2009 15:23:27)
GanttChart::ReadPolyline. Adding a section with no data
Warning ! : (19-Dec-2009 15:23:27)
GanttChart::ReadPolyline. Adding a section with no data
Warning ! : (19-Dec-2009 15:23:27)
GanttChart::ReadPolyline. Adding a section with no data
Warning ! : (19-Dec-2009 15:23:27)
GanttChart::ReadPolyline. Adding a section with no data
Warning ! : (19-Dec-2009 15:23:27)
GanttChart::ReadPolyline. Adding a section with no data
Warning ! : (19-Dec-2009 15:23:27)
GanttChart::ReadPolyline. Adding a section with no data
Warning ! : (19-Dec-2009 15:23:27)
GanttChart::ReadPolyline. Adding a section with no data
Warning ! : (19-Dec-2009 15:23:27)
GanttChart::ReadPolyline. Adding a section with no data
Information : (19-Dec-2009 15:23:27) Graph 43: Destroying object.
Information : (19-Dec-2009 15:23:27)
Graph 44: Creating object for a eventGanttChart
Information : (19-Dec-2009 15:23:27) Graph 44: Processing legend.
Information : (19-Dec-2009 15:23:27)
Graph 44: Adding data from object @PCF_MPH_RA2_SL2_AX:DET_wrong_product_err
1 elements.
Warning ! : (19-Dec-2009 15:23:27)
GanttChart::AddData. The DqiData structure has no data for this range
Information : (19-Dec-2009 15:23:27)
Graph 44: Adding data from object @PCF_MPH_RA2_SL2_AX:SET_wrong_sensing_stop
1 elements.
Warning ! : (19-Dec-2009 15:23:27)
GanttChart::AddData. The DqiData structure has no data for this range
Information : (19-Dec-2009 15:23:27)
Graph 44: Adding data from object @PCF_MPH_RA2_SL2_AX:SET_wrong_sensing_start
1 elements.
Warning ! : (19-Dec-2009 15:23:27)

GanttChart::AddData. The DqiData structure has no data for this range
Information : (19-Dec-2009 15:23:27)
Graph 44: Adding data from object @PCF_MPH_RA2_SL2_AX:SET_wrong_software_ver
1 elements.
Warning ! : (19-Dec-2009 15:23:27)
GanttChart::AddData. The DqiData structure has no data for this range
Information : (19-Dec-2009 15:23:27)
Graph 44: Adding data from object @PCF_MPH_RA2_SL2_AX:SET_wrong_proc_time
1 elements.
Warning ! : (19-Dec-2009 15:23:27)
GanttChart::AddData. The DqiData structure has no data for this range
Information : (19-Dec-2009 15:23:27)
Graph 44: Adding data from object @PCF_MPH_RA2_SL2_AX:SET_wrong_proc_stage
1 elements.
Warning ! : (19-Dec-2009 15:23:27)
GanttChart::AddData. The DqiData structure has no data for this range
Information : (19-Dec-2009 15:23:27)
Graph 44: Adding data from object @PCF_MPH_RA2_SL2_AX:SET_wrong_filename
1 elements.
Warning ! : (19-Dec-2009 15:23:27)
GanttChart::AddData. The DqiData structure has no data for this range
Information : (19-Dec-2009 15:23:27) Graph 44: Generating PNG file.
Warning ! : (19-Dec-2009 15:23:27)
GanttChart::ReadPolyline. Adding a section with no data
Warning ! : (19-Dec-2009 15:23:27)
GanttChart::ReadPolyline. Adding a section with no data
Warning ! : (19-Dec-2009 15:23:27)
GanttChart::ReadPolyline. Adding a section with no data
Warning ! : (19-Dec-2009 15:23:27)
GanttChart::ReadPolyline. Adding a section with no data
Warning ! : (19-Dec-2009 15:23:27)
GanttChart::ReadPolyline. Adding a section with no data
Warning ! : (19-Dec-2009 15:23:27)
GanttChart::ReadPolyline. Adding a section with no data
Warning ! : (19-Dec-2009 15:23:27)
GanttChart::ReadPolyline. Adding a section with no data
Warning ! : (19-Dec-2009 15:23:27)
GanttChart::ReadPolyline. Adding a section with no data
Information : (19-Dec-2009 15:23:28) Graph 44: Destroying object.
Information : (19-Dec-2009 15:23:28)
Graph 45: Creating object for a eventGanttChart
Information : (19-Dec-2009 15:23:28) Graph 45: Processing legend.
Information : (19-Dec-2009 15:23:28)
Graph 45: Adding data from object @PCF_MPH_RA2_SOI_AX:DET_wrong_product_err
1 elements.
Warning ! : (19-Dec-2009 15:23:28)
GanttChart::AddData. The DqiData structure has no data for this range
Information : (19-Dec-2009 15:23:28)
Graph 45: Adding data from object @PCF_MPH_RA2_SOI_AX:SET_wrong_sensing_stop
1 elements.
Warning ! : (19-Dec-2009 15:23:28)
GanttChart::AddData. The DqiData structure has no data for this range
Information : (19-Dec-2009 15:23:28)
Graph 45: Adding data from object @PCF_MPH_RA2_SOI_AX:SET_wrong_sensing_start
1 elements.
Warning ! : (19-Dec-2009 15:23:28)
GanttChart::AddData. The DqiData structure has no data for this range
Information : (19-Dec-2009 15:23:28)
Graph 45: Adding data from object @PCF_MPH_RA2_SOI_AX:SET_wrong_software_ver
1 elements.
Warning ! : (19-Dec-2009 15:23:28)
GanttChart::AddData. The DqiData structure has no data for this range
Information : (19-Dec-2009 15:23:28)
Graph 45: Adding data from object @PCF_MPH_RA2_SOI_AX:SET_wrong_proc_time
1 elements.
Warning ! : (19-Dec-2009 15:23:28)
GanttChart::AddData. The DqiData structure has no data for this range
Information : (19-Dec-2009 15:23:28)
Graph 45: Adding data from object @PCF_MPH_RA2_SOI_AX:SET_wrong_proc_stage
1 elements.

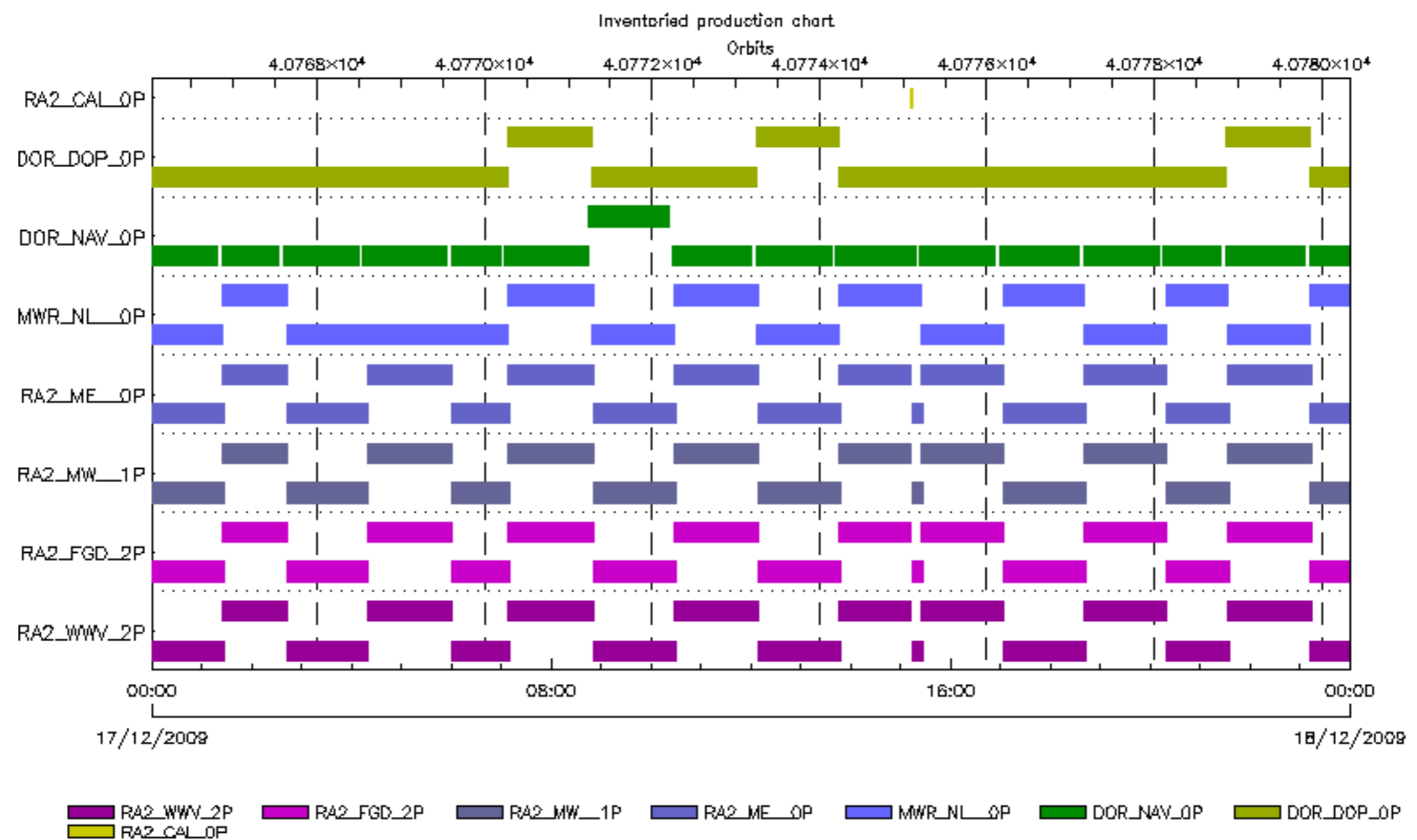
Warning ! : (19-Dec-2009 15:23:28)
GanttChart::AddData. The DqiData structure has no data for this range
Information : (19-Dec-2009 15:23:28)
Graph 45: Adding data from object @PCF_MPH_RA2_SOI_AX:SET_wrong_filename
1 elements.
Warning ! : (19-Dec-2009 15:23:28)
GanttChart::AddData. The DqiData structure has no data for this range
Information : (19-Dec-2009 15:23:28) Graph 45: Generating PNG file.
Warning ! : (19-Dec-2009 15:23:28)
GanttChart::ReadPolyline. Adding a section with no data
Warning ! : (19-Dec-2009 15:23:28)
GanttChart::ReadPolyline. Adding a section with no data
Warning ! : (19-Dec-2009 15:23:28)
GanttChart::ReadPolyline. Adding a section with no data
Warning ! : (19-Dec-2009 15:23:28)
GanttChart::ReadPolyline. Adding a section with no data
Warning ! : (19-Dec-2009 15:23:28)
GanttChart::ReadPolyline. Adding a section with no data
Warning ! : (19-Dec-2009 15:23:28)
GanttChart::ReadPolyline. Adding a section with no data
Warning ! : (19-Dec-2009 15:23:28)
GanttChart::ReadPolyline. Adding a section with no data
Information : (19-Dec-2009 15:23:28) Graph 45: Destroying object.
Information : (19-Dec-2009 15:23:28)
Graph 46: Creating object for a eventGanttChart
Information : (19-Dec-2009 15:23:28) Graph 46: Processing legend.
Information : (19-Dec-2009 15:23:28)
Graph 46: Adding data from object @PCF_MPH_RA2_SOL_AX:DET_wrong_product_err
1 elements.
Warning ! : (19-Dec-2009 15:23:28)
GanttChart::AddData. The DqiData structure has no data for this range
Information : (19-Dec-2009 15:23:28)
Graph 46: Adding data from object @PCF_MPH_RA2_SOL_AX:SET_wrong_sensing_stop
1 elements.
Warning ! : (19-Dec-2009 15:23:28)
GanttChart::AddData. The DqiData structure has no data for this range
Information : (19-Dec-2009 15:23:28)
Graph 46: Adding data from object @PCF_MPH_RA2_SOL_AX:SET_wrong_sensing_start
1 elements.
Warning ! : (19-Dec-2009 15:23:28)
GanttChart::AddData. The DqiData structure has no data for this range
Information : (19-Dec-2009 15:23:28)
Graph 46: Adding data from object @PCF_MPH_RA2_SOL_AX:SET_wrong_software_ver
1 elements.
Warning ! : (19-Dec-2009 15:23:28)
GanttChart::AddData. The DqiData structure has no data for this range
Information : (19-Dec-2009 15:23:28)
Graph 46: Adding data from object @PCF_MPH_RA2_SOL_AX:SET_wrong_proc_time
1 elements.
Warning ! : (19-Dec-2009 15:23:28)
GanttChart::AddData. The DqiData structure has no data for this range
Information : (19-Dec-2009 15:23:28)
Graph 46: Adding data from object @PCF_MPH_RA2_SOL_AX:SET_wrong_proc_stage
1 elements.
Warning ! : (19-Dec-2009 15:23:28)
GanttChart::AddData. The DqiData structure has no data for this range
Information : (19-Dec-2009 15:23:28)
Graph 46: Adding data from object @PCF_MPH_RA2_SOL_AX:SET_wrong_filename
1 elements.
Warning ! : (19-Dec-2009 15:23:28)
GanttChart::AddData. The DqiData structure has no data for this range
Information : (19-Dec-2009 15:23:28) Graph 46: Generating PNG file.
Warning ! : (19-Dec-2009 15:23:28)
GanttChart::ReadPolyline. Adding a section with no data
Warning ! : (19-Dec-2009 15:23:28)
GanttChart::ReadPolyline. Adding a section with no data
Warning ! : (19-Dec-2009 15:23:28)
GanttChart::ReadPolyline. Adding a section with no data

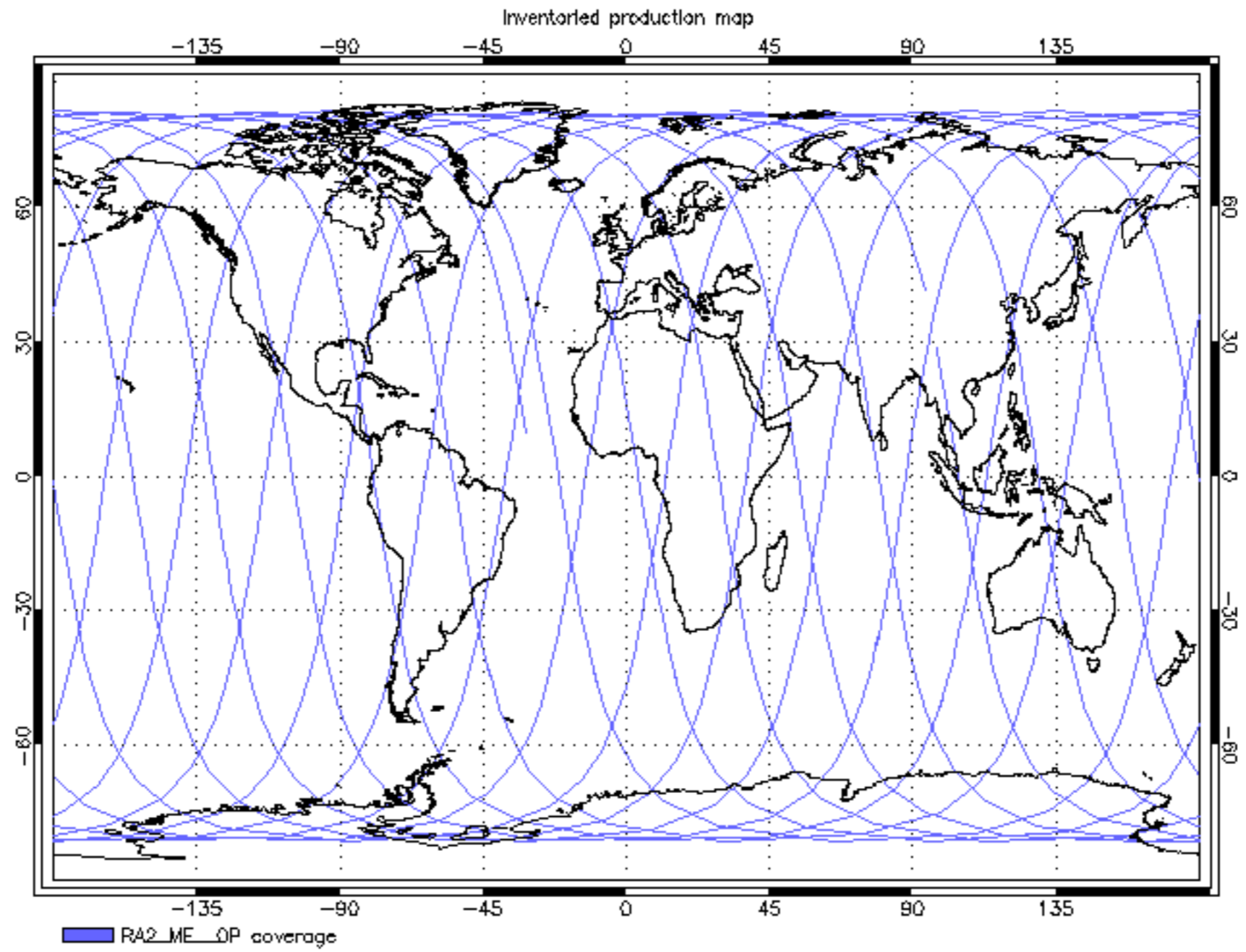
Warning ! : (19-Dec-2009 15:23:28)
GanttChart::ReadPolyline. Adding a section with no data
Warning ! : (19-Dec-2009 15:23:28)
GanttChart::ReadPolyline. Adding a section with no data
Warning ! : (19-Dec-2009 15:23:28)
GanttChart::ReadPolyline. Adding a section with no data
Warning ! : (19-Dec-2009 15:23:28)
GanttChart::ReadPolyline. Adding a section with no data
Information : (19-Dec-2009 15:23:29) Graph 46: Destroying object.
Information : (19-Dec-2009 15:23:29)
Graph 47: Creating object for a eventGanttChart
Information : (19-Dec-2009 15:23:29) Graph 47: Processing legend.
Information : (19-Dec-2009 15:23:29)
Graph 47: Adding data from object @PCF_MPH_RA2_SSB_AX:DET_wrong_product_err
1 elements.
Warning ! : (19-Dec-2009 15:23:29)
GanttChart::AddData. The DqiData structure has no data for this range
Information : (19-Dec-2009 15:23:29)
Graph 47: Adding data from object @PCF_MPH_RA2_SSB_AX:SET_wrong_sensing_stop
1 elements.
Warning ! : (19-Dec-2009 15:23:29)
GanttChart::AddData. The DqiData structure has no data for this range
Information : (19-Dec-2009 15:23:29)
Graph 47: Adding data from object @PCF_MPH_RA2_SSB_AX:SET_wrong_sensing_start
1 elements.
Warning ! : (19-Dec-2009 15:23:29)
GanttChart::AddData. The DqiData structure has no data for this range
Information : (19-Dec-2009 15:23:29)
Graph 47: Adding data from object @PCF_MPH_RA2_SSB_AX:SET_wrong_software_ver
1 elements.
Warning ! : (19-Dec-2009 15:23:29)
GanttChart::AddData. The DqiData structure has no data for this range
Information : (19-Dec-2009 15:23:29)
Graph 47: Adding data from object @PCF_MPH_RA2_SSB_AX:SET_wrong_proc_time
1 elements.
Warning ! : (19-Dec-2009 15:23:29)
GanttChart::AddData. The DqiData structure has no data for this range
Information : (19-Dec-2009 15:23:29)
Graph 47: Adding data from object @PCF_MPH_RA2_SSB_AX:SET_wrong_proc_stage
1 elements.
Warning ! : (19-Dec-2009 15:23:29)
GanttChart::AddData. The DqiData structure has no data for this range
Information : (19-Dec-2009 15:23:29)
Graph 47: Adding data from object @PCF_MPH_RA2_SSB_AX:SET_wrong_filename
1 elements.
Warning ! : (19-Dec-2009 15:23:29)
GanttChart::AddData. The DqiData structure has no data for this range
Information : (19-Dec-2009 15:23:29) Graph 47: Generating PNG file.
Warning ! : (19-Dec-2009 15:23:29)
GanttChart::ReadPolyline. Adding a section with no data
Warning ! : (19-Dec-2009 15:23:29)
GanttChart::ReadPolyline. Adding a section with no data
Warning ! : (19-Dec-2009 15:23:29)
GanttChart::ReadPolyline. Adding a section with no data
Warning ! : (19-Dec-2009 15:23:29)
GanttChart::ReadPolyline. Adding a section with no data
Warning ! : (19-Dec-2009 15:23:29)
GanttChart::ReadPolyline. Adding a section with no data
Warning ! : (19-Dec-2009 15:23:29)
GanttChart::ReadPolyline. Adding a section with no data
Warning ! : (19-Dec-2009 15:23:29)
GanttChart::ReadPolyline. Adding a section with no data
Warning ! : (19-Dec-2009 15:23:29)
GanttChart::ReadPolyline. Adding a section with no data
Information : (19-Dec-2009 15:23:29) Graph 47: Destroying object.
Information : (19-Dec-2009 15:23:29)
Graph 48: Creating object for a eventGanttChart
Information : (19-Dec-2009 15:23:29) Graph 48: Processing legend.
Information : (19-Dec-2009 15:23:29)
Graph 48: Adding data from object @PCF_MPH_RA2_TLD_AX:DET_wrong_product_err

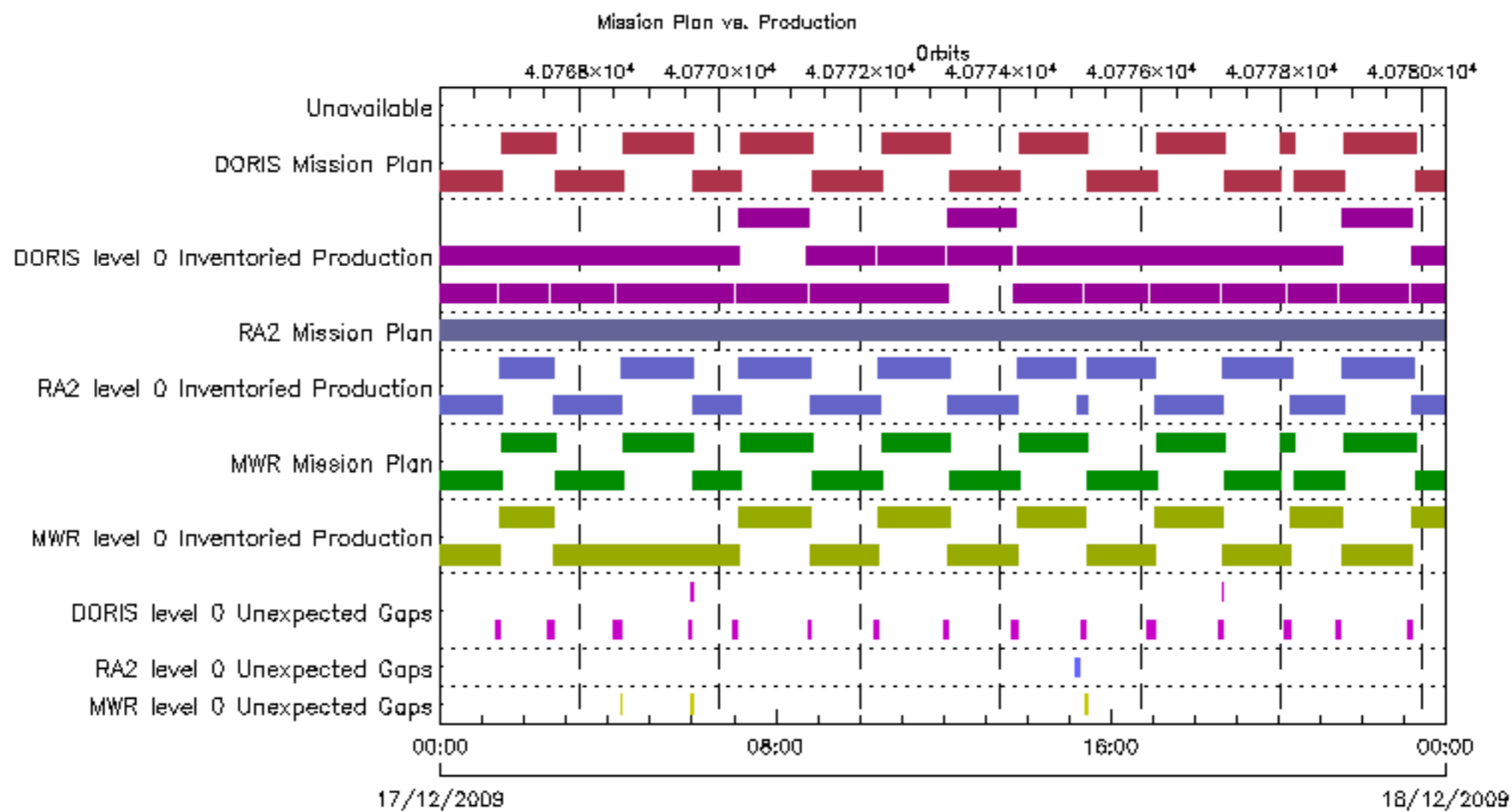
1 elements.
Warning ! : (19-Dec-2009 15:23:29)
GanttChart::AddData. The DqiData structure has no data for this range
Information : (19-Dec-2009 15:23:29)
Graph 48: Adding data from object @PCF_MPH_RA2_TLD_AX:SET_wrong_sensing_stop
1 elements.
Warning ! : (19-Dec-2009 15:23:29)
GanttChart::AddData. The DqiData structure has no data for this range
Information : (19-Dec-2009 15:23:29)
Graph 48: Adding data from object @PCF_MPH_RA2_TLD_AX:SET_wrong_sensing_start
1 elements.
Warning ! : (19-Dec-2009 15:23:29)
GanttChart::AddData. The DqiData structure has no data for this range
Information : (19-Dec-2009 15:23:29)
Graph 48: Adding data from object @PCF_MPH_RA2_TLD_AX:SET_wrong_software_ver
1 elements.
Warning ! : (19-Dec-2009 15:23:29)
GanttChart::AddData. The DqiData structure has no data for this range
Information : (19-Dec-2009 15:23:29)
Graph 48: Adding data from object @PCF_MPH_RA2_TLD_AX:SET_wrong_proc_time
1 elements.
Warning ! : (19-Dec-2009 15:23:29)
GanttChart::AddData. The DqiData structure has no data for this range
Information : (19-Dec-2009 15:23:29)
Graph 48: Adding data from object @PCF_MPH_RA2_TLD_AX:SET_wrong_proc_stage
1 elements.
Warning ! : (19-Dec-2009 15:23:29)
GanttChart::AddData. The DqiData structure has no data for this range
Information : (19-Dec-2009 15:23:29)
Graph 48: Adding data from object @PCF_MPH_RA2_TLD_AX:SET_wrong_filename
1 elements.
Warning ! : (19-Dec-2009 15:23:29)
GanttChart::AddData. The DqiData structure has no data for this range
Information : (19-Dec-2009 15:23:29) Graph 48: Generating PNG file.
Warning ! : (19-Dec-2009 15:23:29)
GanttChart::ReadPolyline. Adding a section with no data
Warning ! : (19-Dec-2009 15:23:29)
GanttChart::ReadPolyline. Adding a section with no data
Warning ! : (19-Dec-2009 15:23:29)
GanttChart::ReadPolyline. Adding a section with no data
Warning ! : (19-Dec-2009 15:23:29)
GanttChart::ReadPolyline. Adding a section with no data
Warning ! : (19-Dec-2009 15:23:29)
GanttChart::ReadPolyline. Adding a section with no data
Warning ! : (19-Dec-2009 15:23:29)
GanttChart::ReadPolyline. Adding a section with no data
Warning ! : (19-Dec-2009 15:23:29)
GanttChart::ReadPolyline. Adding a section with no data
Information : (19-Dec-2009 15:23:30) Graph 48: Destroying object.
Information : (19-Dec-2009 15:23:30)
Graph 49: Creating object for a eventGanttChart
Information : (19-Dec-2009 15:23:30) Graph 49: Processing legend.
Information : (19-Dec-2009 15:23:30)
Graph 49: Adding data from object @PCF_MPH_RA2_USO_AX:DET_wrong_product_err
1 elements.
Warning ! : (19-Dec-2009 15:23:30)
GanttChart::AddData. The DqiData structure has no data for this range
Information : (19-Dec-2009 15:23:30)
Graph 49: Adding data from object @PCF_MPH_RA2_USO_AX:SET_wrong_sensing_stop
1 elements.
Warning ! : (19-Dec-2009 15:23:30)
GanttChart::AddData. The DqiData structure has no data for this range
Information : (19-Dec-2009 15:23:30)
Graph 49: Adding data from object @PCF_MPH_RA2_USO_AX:SET_wrong_sensing_start
1 elements.
Warning ! : (19-Dec-2009 15:23:30)
GanttChart::AddData. The DqiData structure has no data for this range
Information : (19-Dec-2009 15:23:30)

Graph 49: Adding data from object @PCF_MPH_RA2_USO_AX:SET_wrong_software_ver
1 elements.
Warning ! : (19-Dec-2009 15:23:30)
GanttChart::AddData. The DqiData structure has no data for this range
Information : (19-Dec-2009 15:23:30)
Graph 49: Adding data from object @PCF_MPH_RA2_USO_AX:SET_wrong_proc_time
1 elements.
Warning ! : (19-Dec-2009 15:23:30)
GanttChart::AddData. The DqiData structure has no data for this range
Information : (19-Dec-2009 15:23:30)
Graph 49: Adding data from object @PCF_MPH_RA2_USO_AX:SET_wrong_proc_stage
1 elements.
Warning ! : (19-Dec-2009 15:23:30)
GanttChart::AddData. The DqiData structure has no data for this range
Information : (19-Dec-2009 15:23:30)
Graph 49: Adding data from object @PCF_MPH_RA2_USO_AX:SET_wrong_filename
1 elements.
Warning ! : (19-Dec-2009 15:23:30)
GanttChart::AddData. The DqiData structure has no data for this range
Information : (19-Dec-2009 15:23:30) Graph 49: Generating PNG file.
Warning ! : (19-Dec-2009 15:23:30)
GanttChart::ReadPolyline. Adding a section with no data
Warning ! : (19-Dec-2009 15:23:30)
GanttChart::ReadPolyline. Adding a section with no data
Warning ! : (19-Dec-2009 15:23:30)
GanttChart::ReadPolyline. Adding a section with no data
Warning ! : (19-Dec-2009 15:23:30)
GanttChart::ReadPolyline. Adding a section with no data
Warning ! : (19-Dec-2009 15:23:30)
GanttChart::ReadPolyline. Adding a section with no data
Warning ! : (19-Dec-2009 15:23:30)
GanttChart::ReadPolyline. Adding a section with no data
Warning ! : (19-Dec-2009 15:23:30)
GanttChart::ReadPolyline. Adding a section with no data
Warning ! : (19-Dec-2009 15:23:30)
GanttChart::ReadPolyline. Adding a section with no data
Information : (19-Dec-2009 15:23:30) Graph 49: Destroying object.
Information : (19-Dec-2009 15:23:30)
Graph 50: Creating object for a eventGanttChart
Information : (19-Dec-2009 15:23:30) Graph 50: Processing legend.
Information : (19-Dec-2009 15:23:30)
Graph 50: Adding data from object @PCF_MPH_AUX_ATT_AX:DET_wrong_product_err
1 elements.
Warning ! : (19-Dec-2009 15:23:30)
GanttChart::AddData. The DqiData structure has no data for this range
Information : (19-Dec-2009 15:23:30)
Graph 50: Adding data from object @PCF_MPH_AUX_ATT_AX:SET_wrong_sensing_stop
1 elements.
Warning ! : (19-Dec-2009 15:23:30)
GanttChart::AddData. The DqiData structure has no data for this range
Information : (19-Dec-2009 15:23:30)
Graph 50: Adding data from object @PCF_MPH_AUX_ATT_AX:SET_wrong_sensing_start
1 elements.
Warning ! : (19-Dec-2009 15:23:30)
GanttChart::AddData. The DqiData structure has no data for this range
Information : (19-Dec-2009 15:23:30)
Graph 50: Adding data from object @PCF_MPH_AUX_ATT_AX:SET_wrong_software_ver
1 elements.
Warning ! : (19-Dec-2009 15:23:30)
GanttChart::AddData. The DqiData structure has no data for this range
Information : (19-Dec-2009 15:23:30)
Graph 50: Adding data from object @PCF_MPH_AUX_ATT_AX:SET_wrong_proc_time
1 elements.
Warning ! : (19-Dec-2009 15:23:30)
GanttChart::AddData. The DqiData structure has no data for this range
Information : (19-Dec-2009 15:23:30)
Graph 50: Adding data from object @PCF_MPH_AUX_ATT_AX:SET_wrong_proc_stage
1 elements.
Warning ! : (19-Dec-2009 15:23:30)
GanttChart::AddData. The DqiData structure has no data for this range

Information : (19-Dec-2009 15:23:30)
Graph 50: Adding data from object @PCF_MPH_AUX_ATT_AX:SET_wrong_filename
1 elements.
Warning ! : (19-Dec-2009 15:23:30)
GanttChart::AddData. The DqiData structure has no data for this range
Information : (19-Dec-2009 15:23:30) Graph 50: Generating PNG file.
Warning ! : (19-Dec-2009 15:23:30)
GanttChart::ReadPolyline. Adding a section with no data
Warning ! : (19-Dec-2009 15:23:30)
GanttChart::ReadPolyline. Adding a section with no data
Warning ! : (19-Dec-2009 15:23:30)
GanttChart::ReadPolyline. Adding a section with no data
Warning ! : (19-Dec-2009 15:23:30)
GanttChart::ReadPolyline. Adding a section with no data
Warning ! : (19-Dec-2009 15:23:30)
GanttChart::ReadPolyline. Adding a section with no data
Warning ! : (19-Dec-2009 15:23:30)
GanttChart::ReadPolyline. Adding a section with no data
Warning ! : (19-Dec-2009 15:23:30)
GanttChart::ReadPolyline. Adding a section with no data
Warning ! : (19-Dec-2009 15:23:30)
GanttChart::ReadPolyline. Adding a section with no data
Warning ! : (19-Dec-2009 15:23:30)
Information : (19-Dec-2009 15:23:31) Graph 50: Destroying object.
Information : (19-Dec-2009 15:23:31) Graphs successfully created.



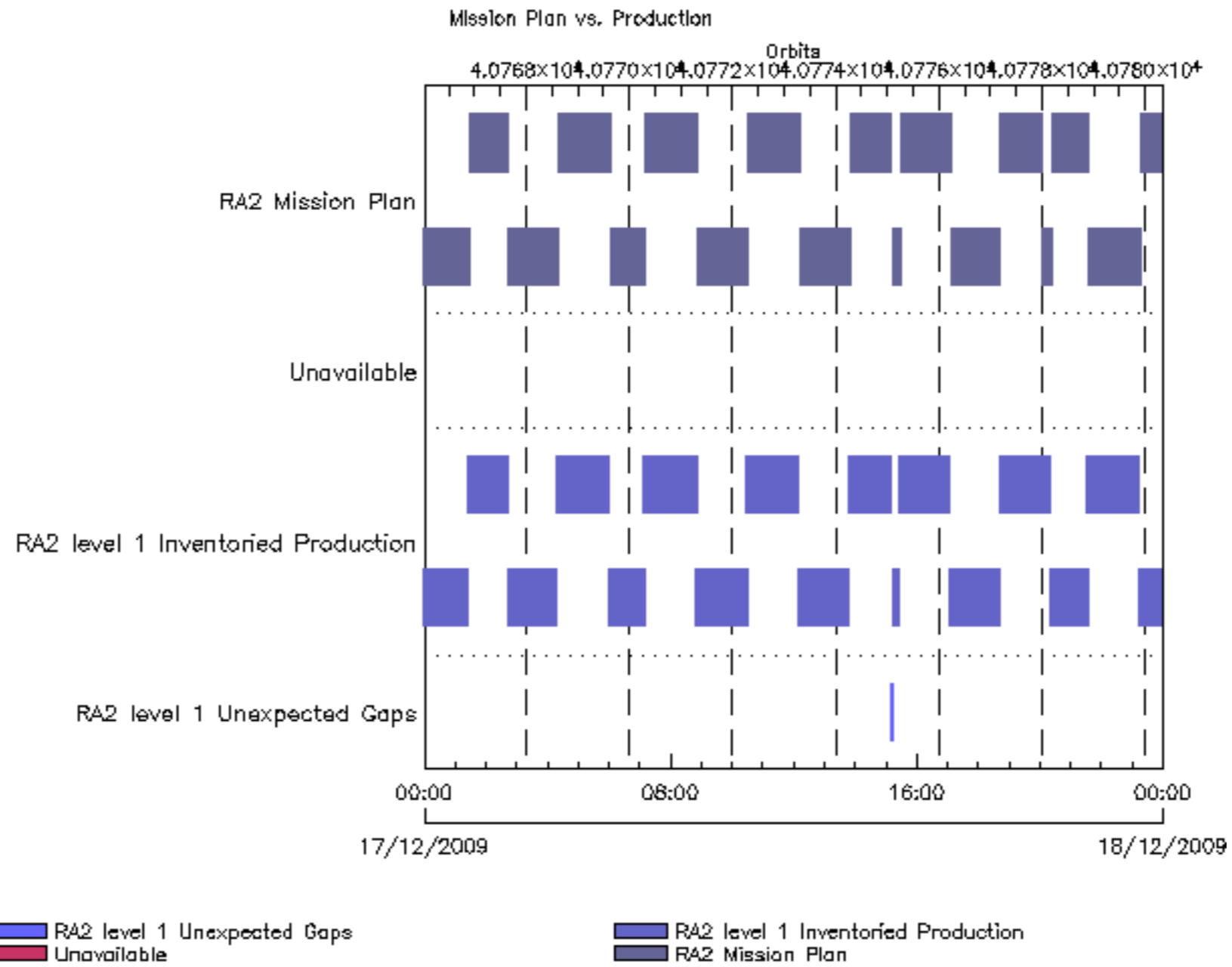


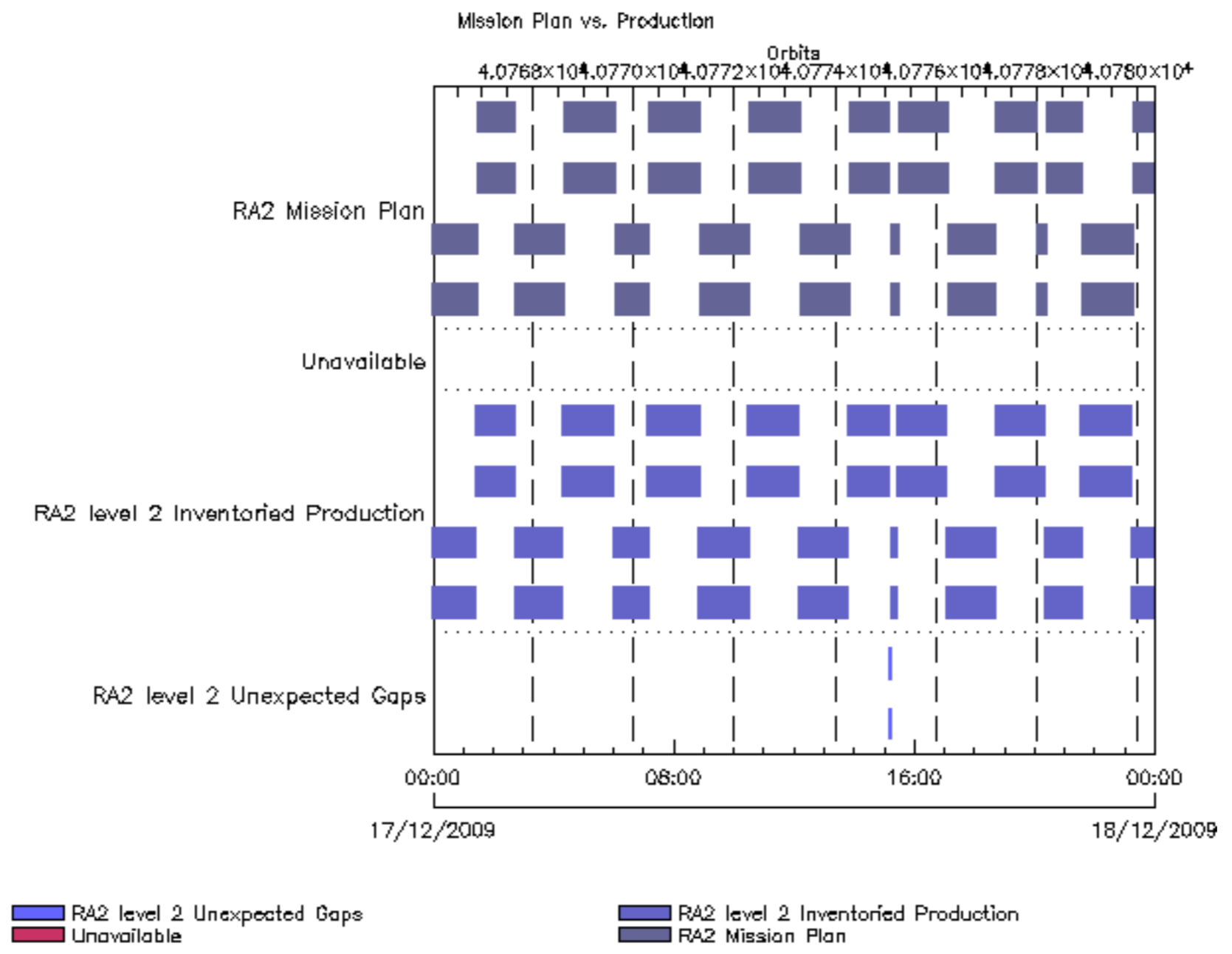


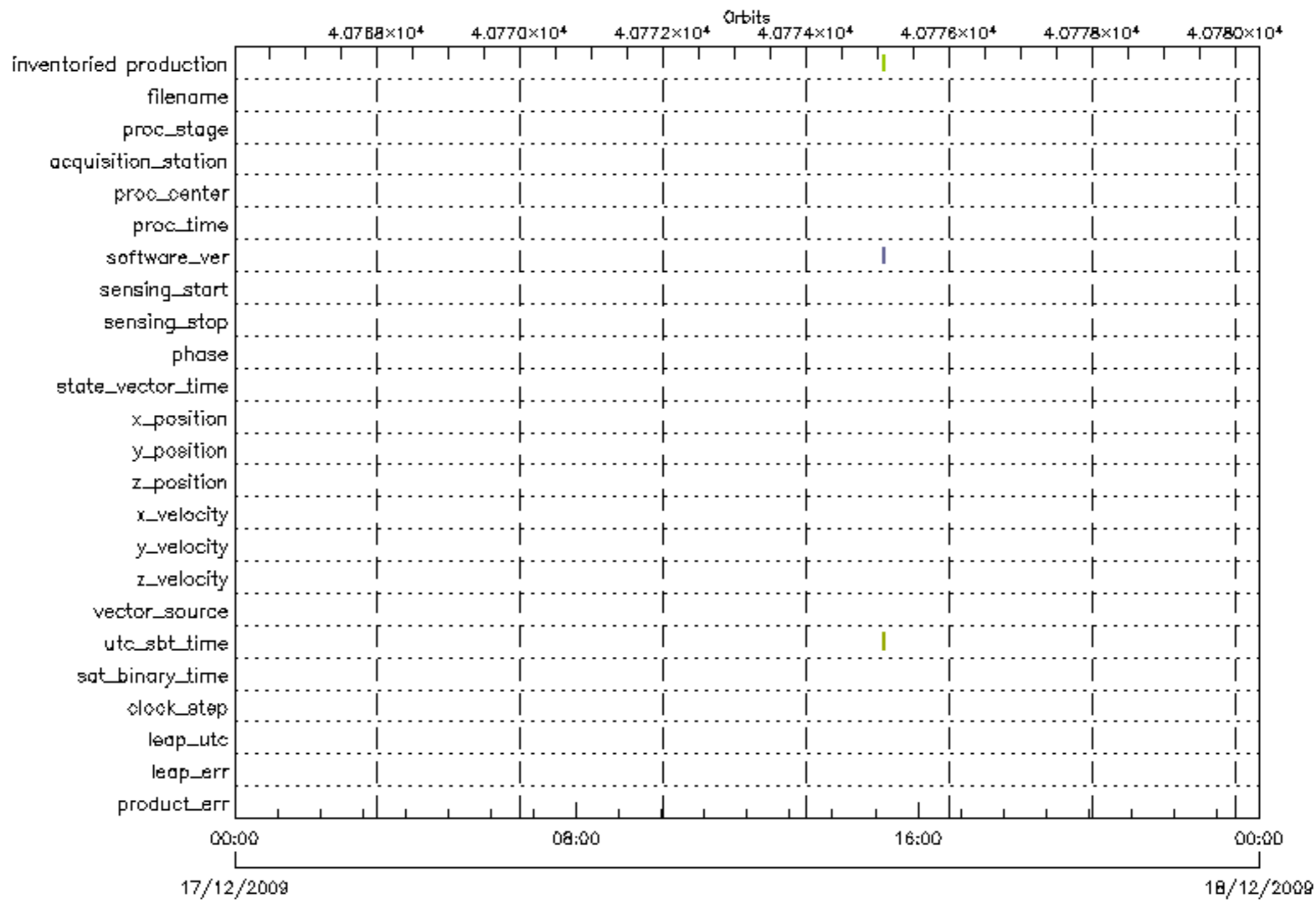
■ MWR level 0 Unexpected Gaps
■ MWR level 0 Inventoried Production
■ RA2 Mission Plan
■ Unavailable

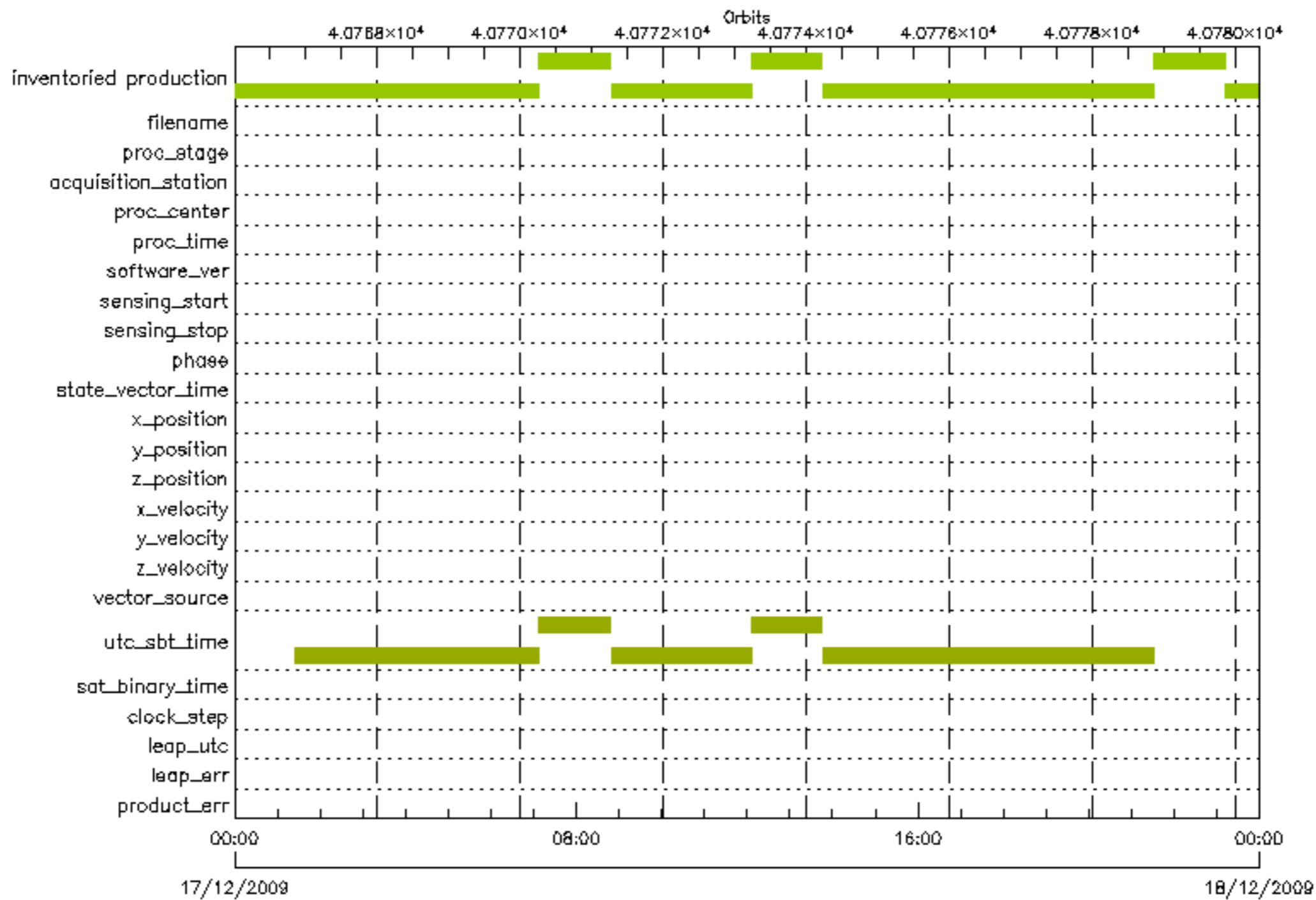
■ RA2 level 0 Unexpected Gaps
■ MWR Mission Plan
■ DORIS level 0 Inventoried Production

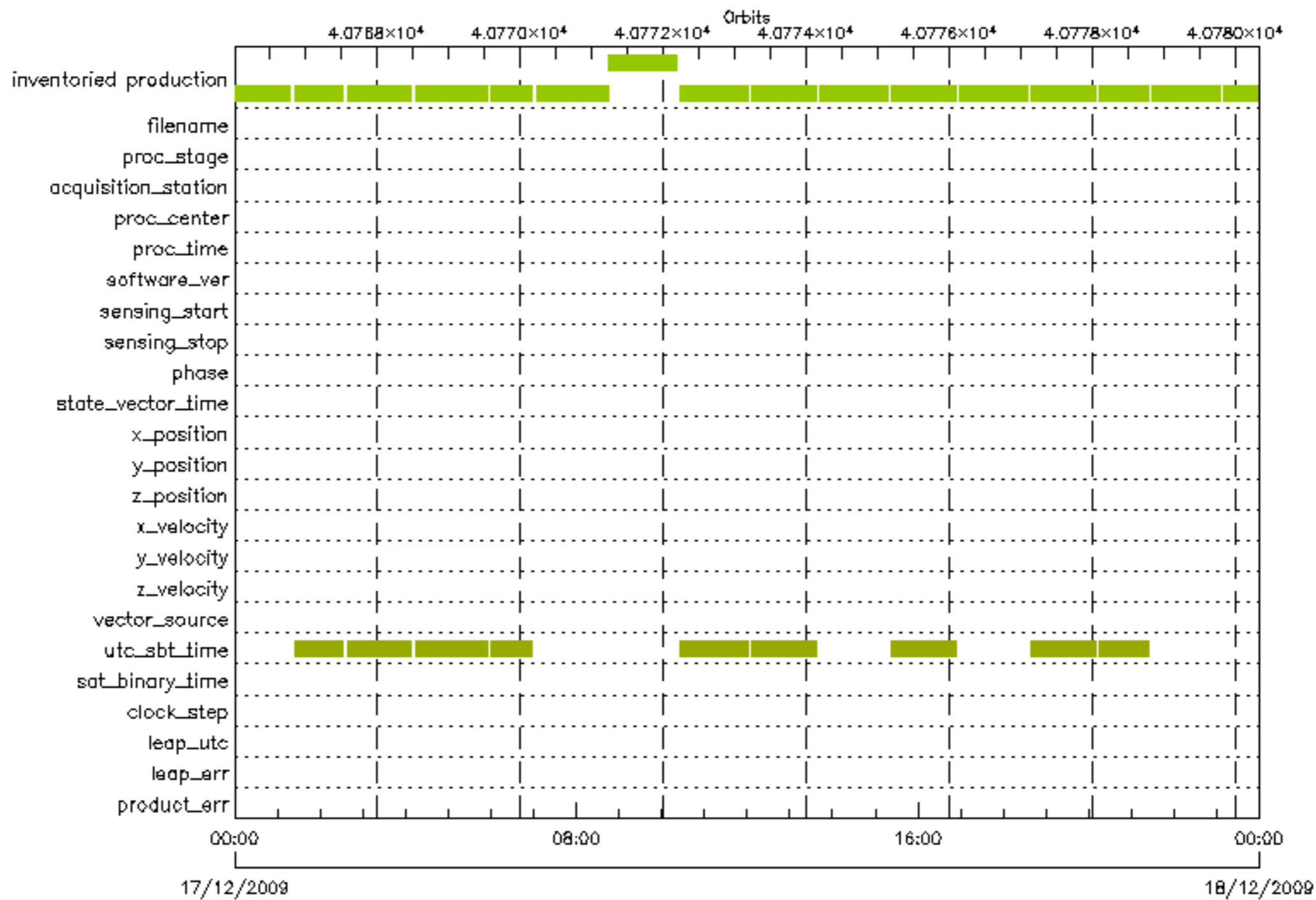
■ DORIS level 0 Unexpected Gaps
■ RA2 level 0 Inventoried Production
■ DORIS Mission Plan

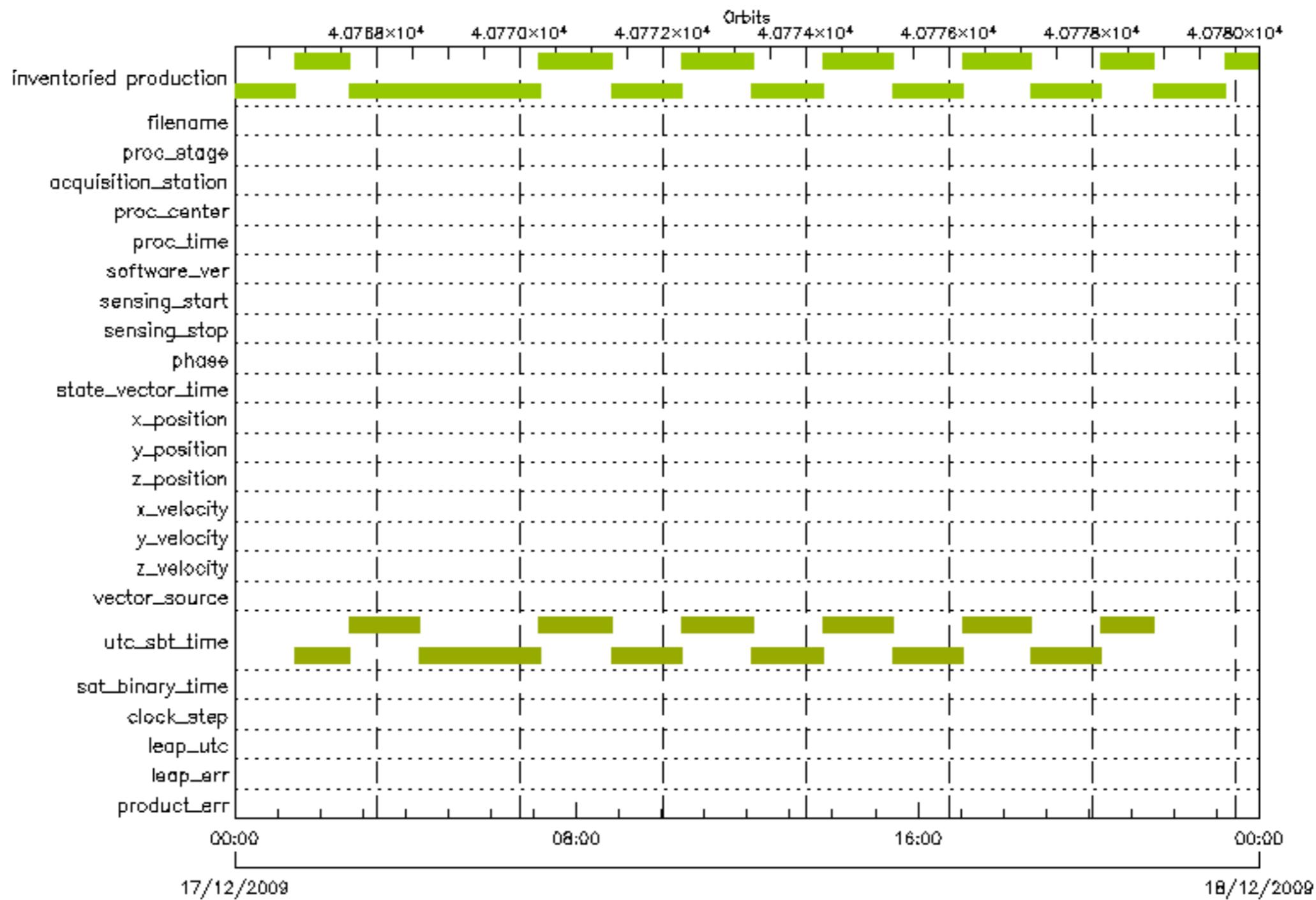


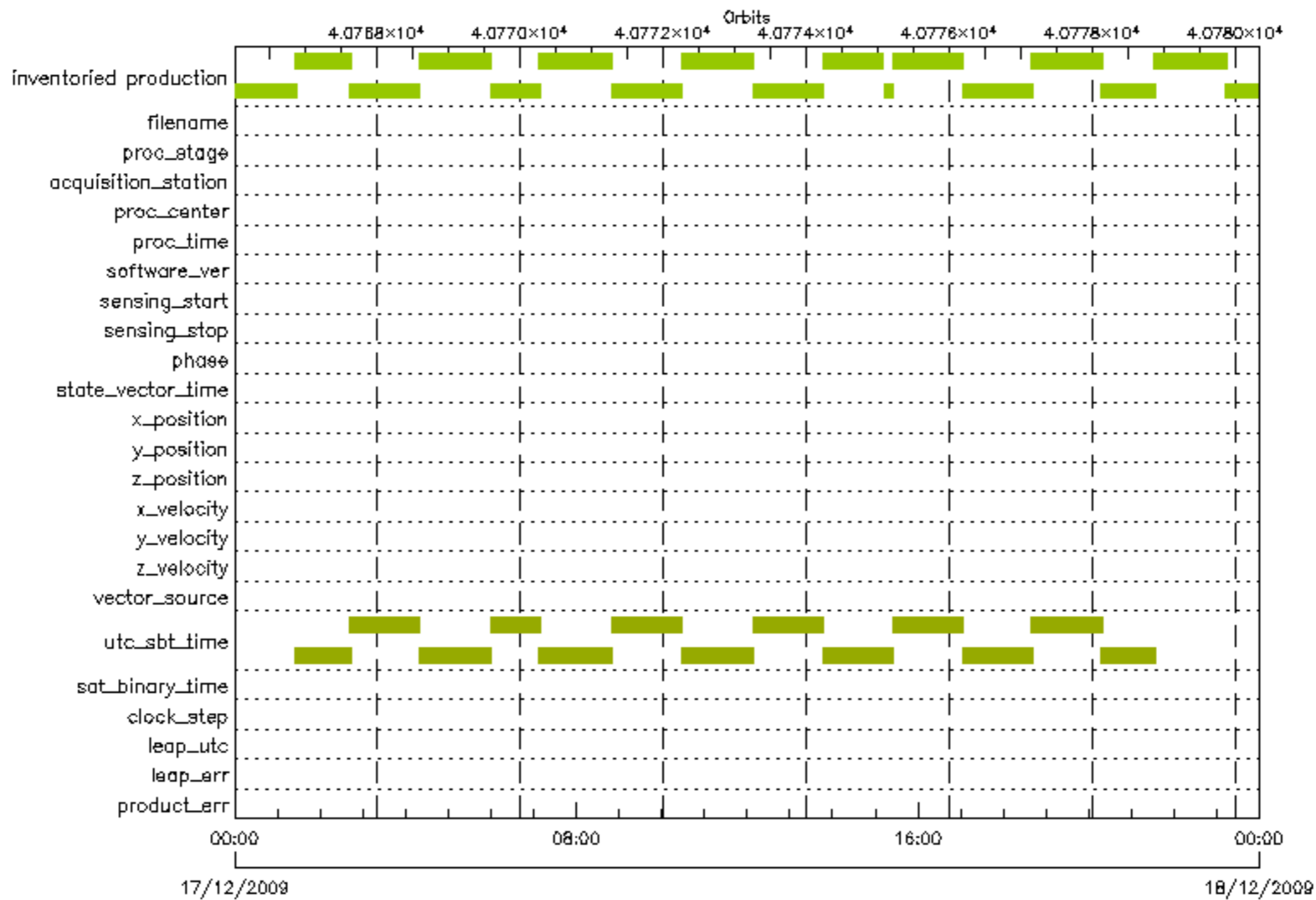


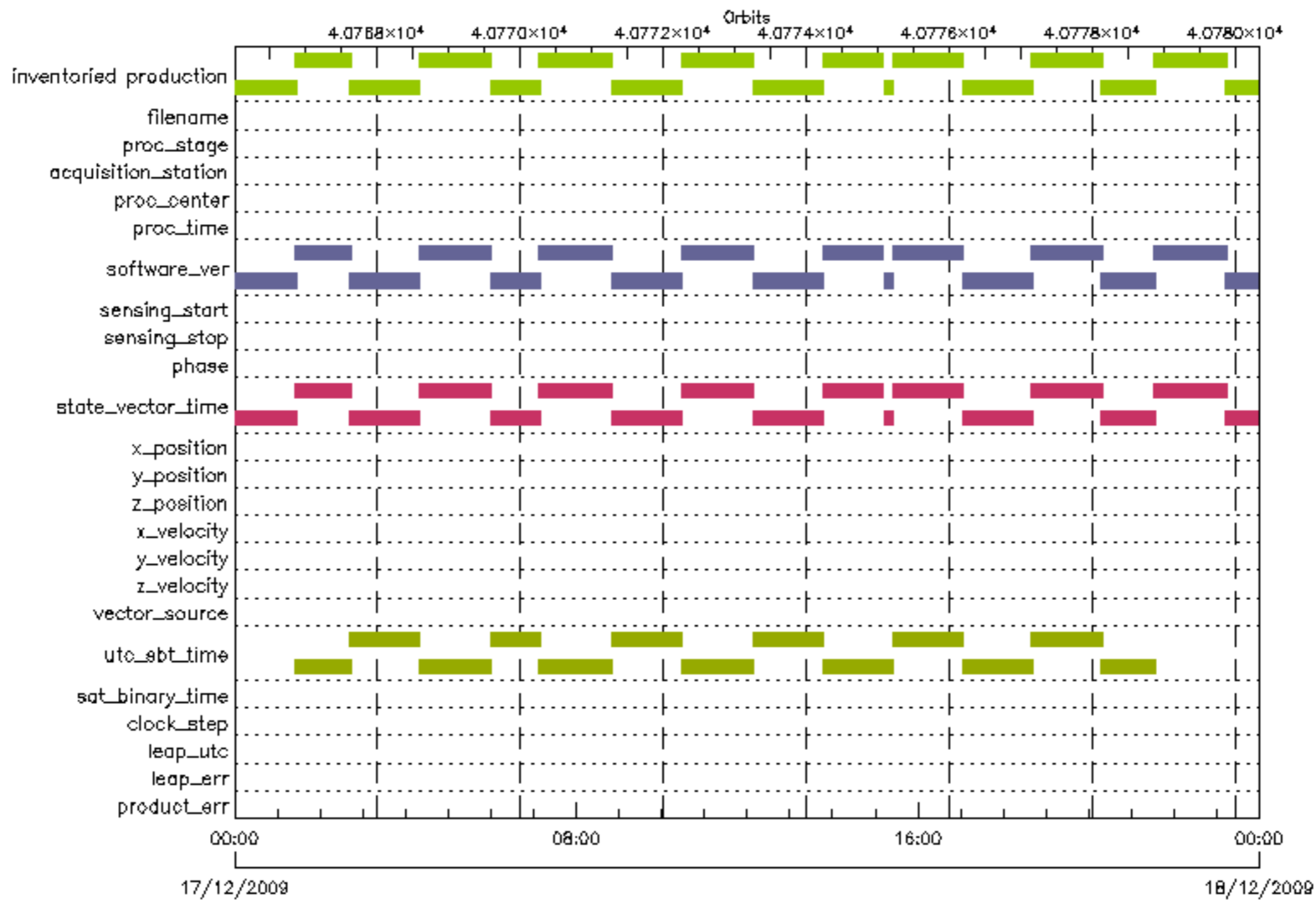








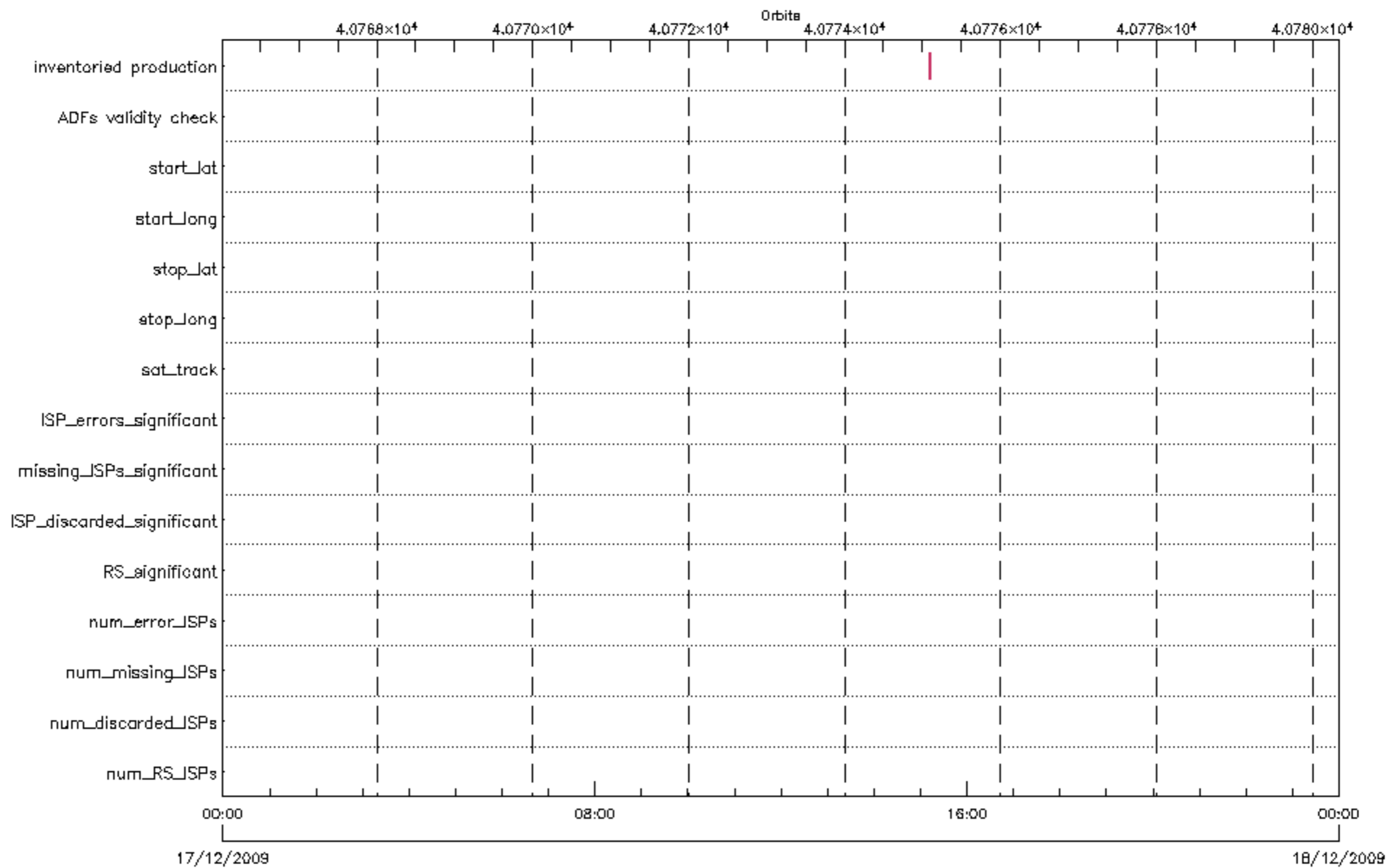


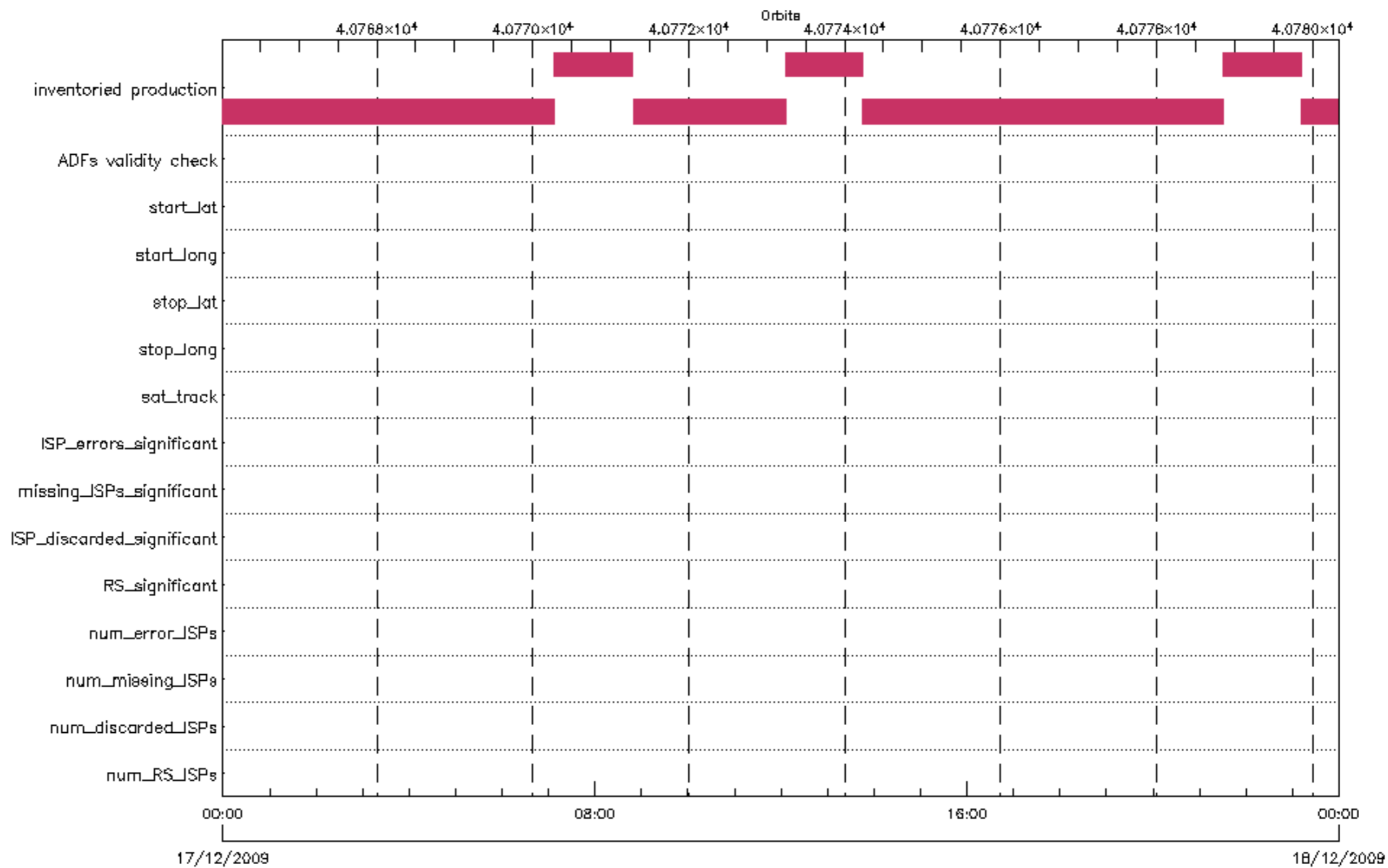


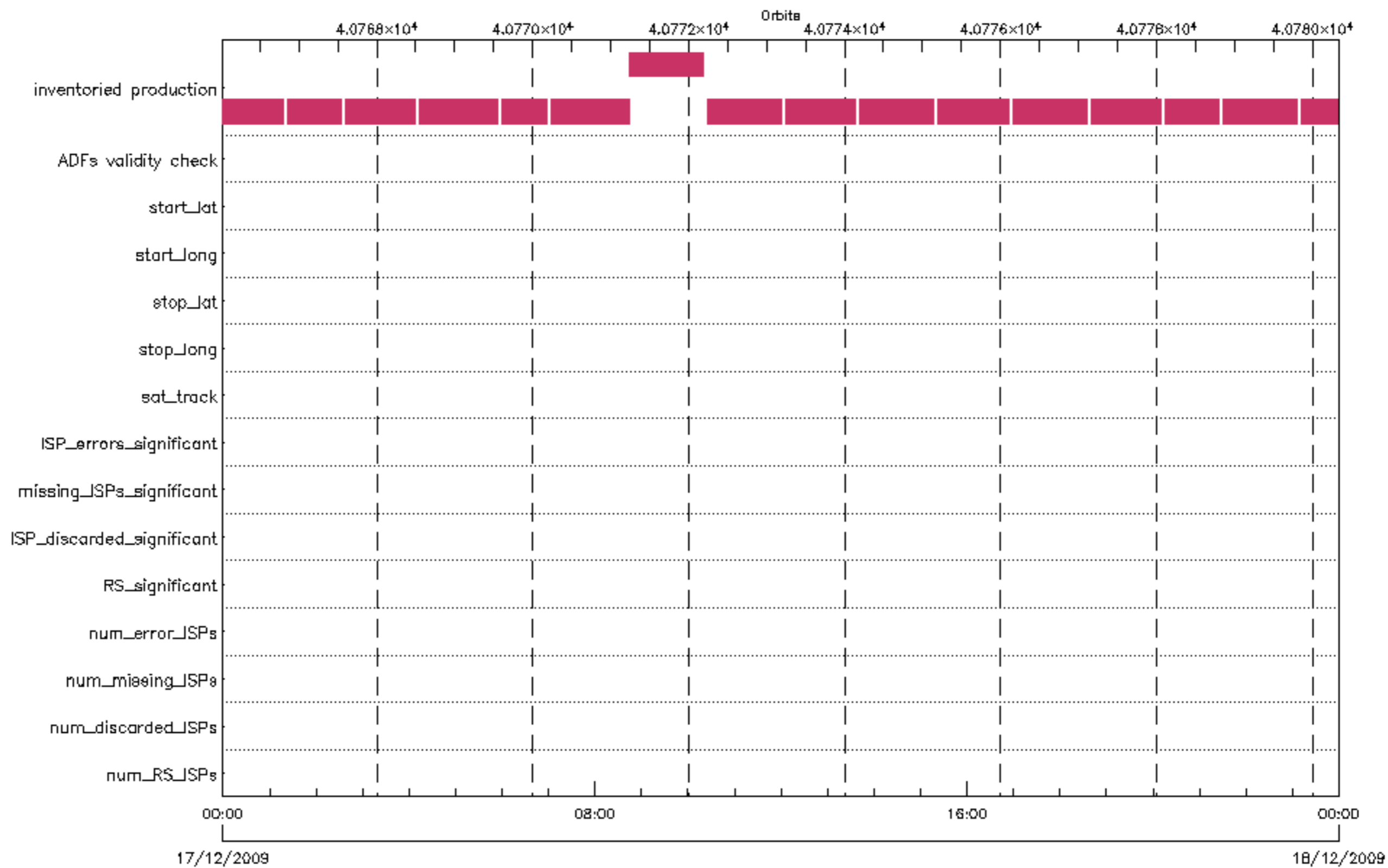


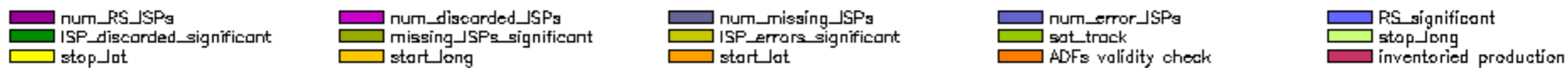
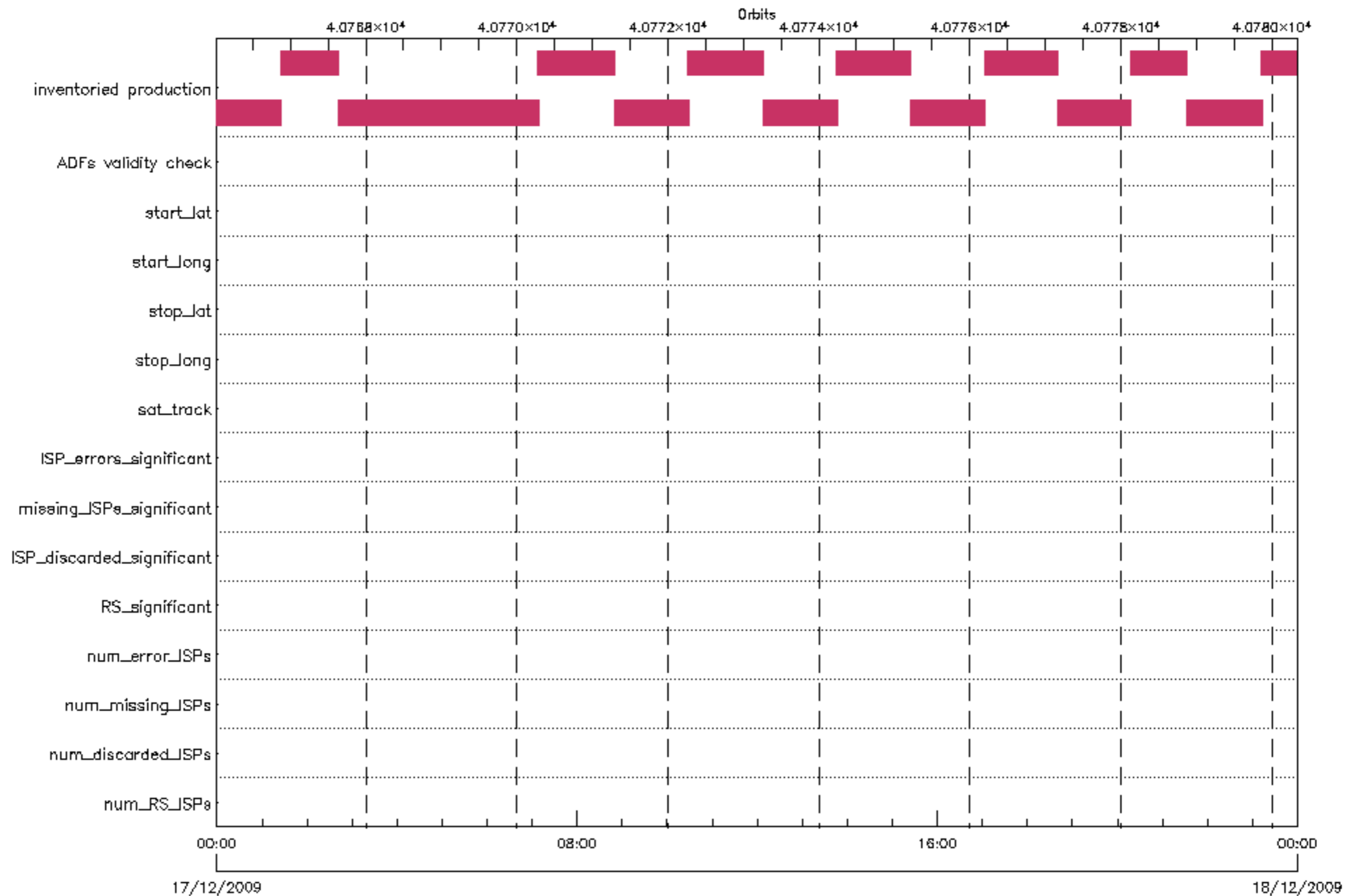


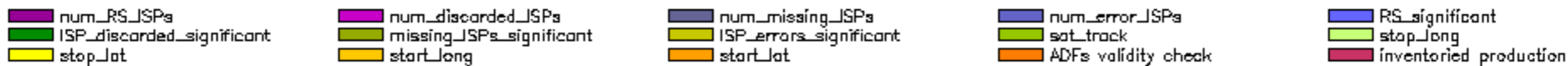
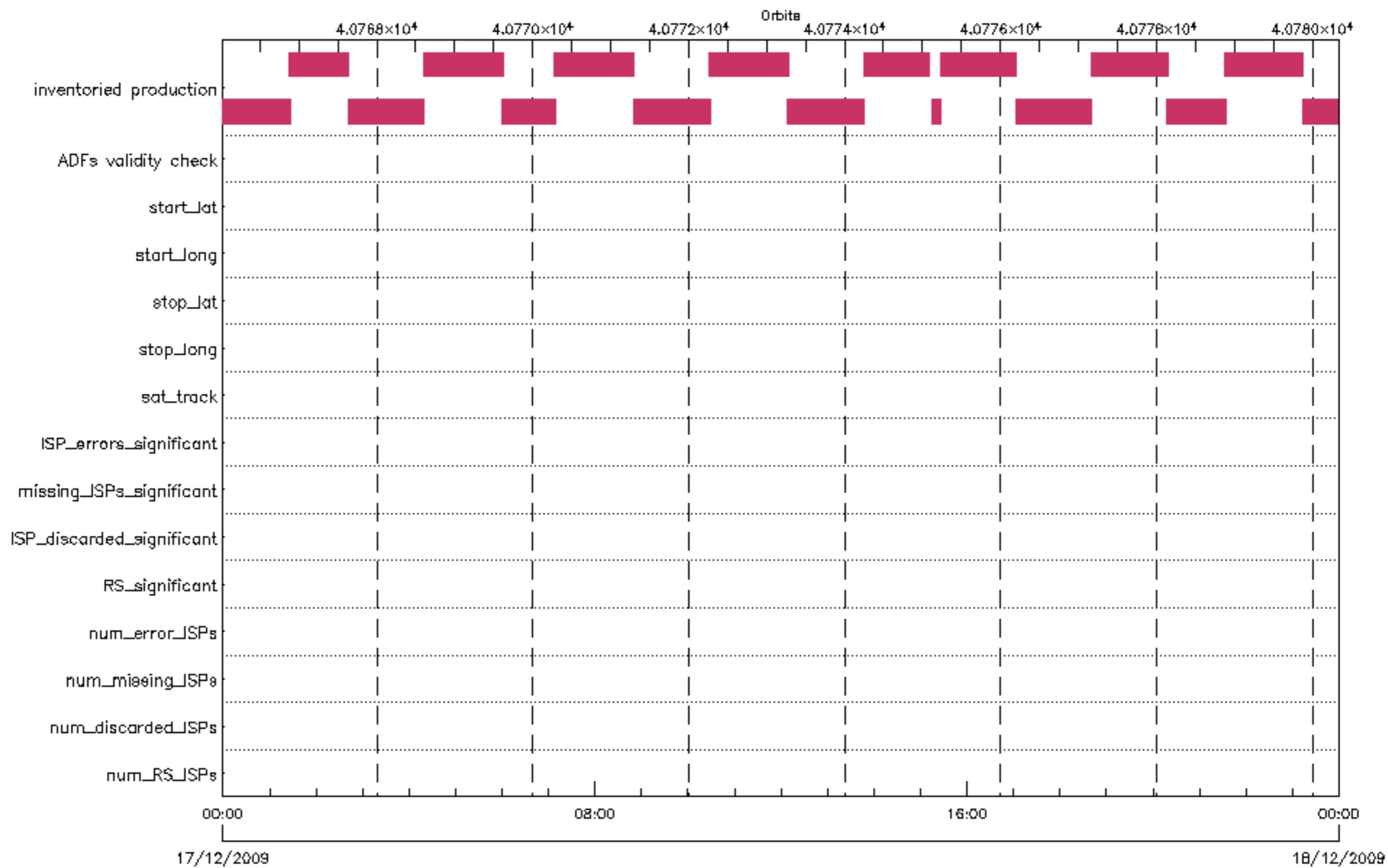


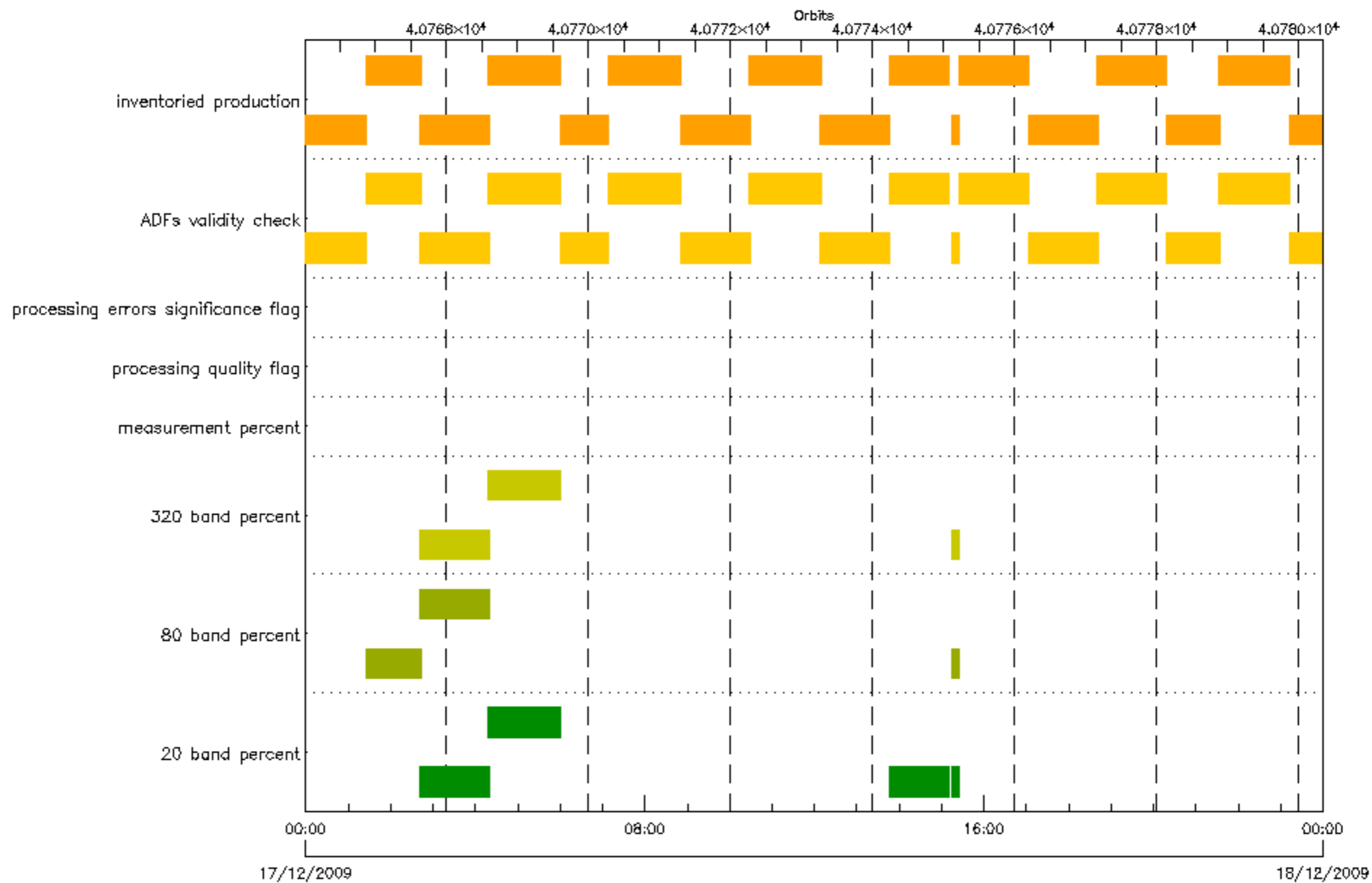








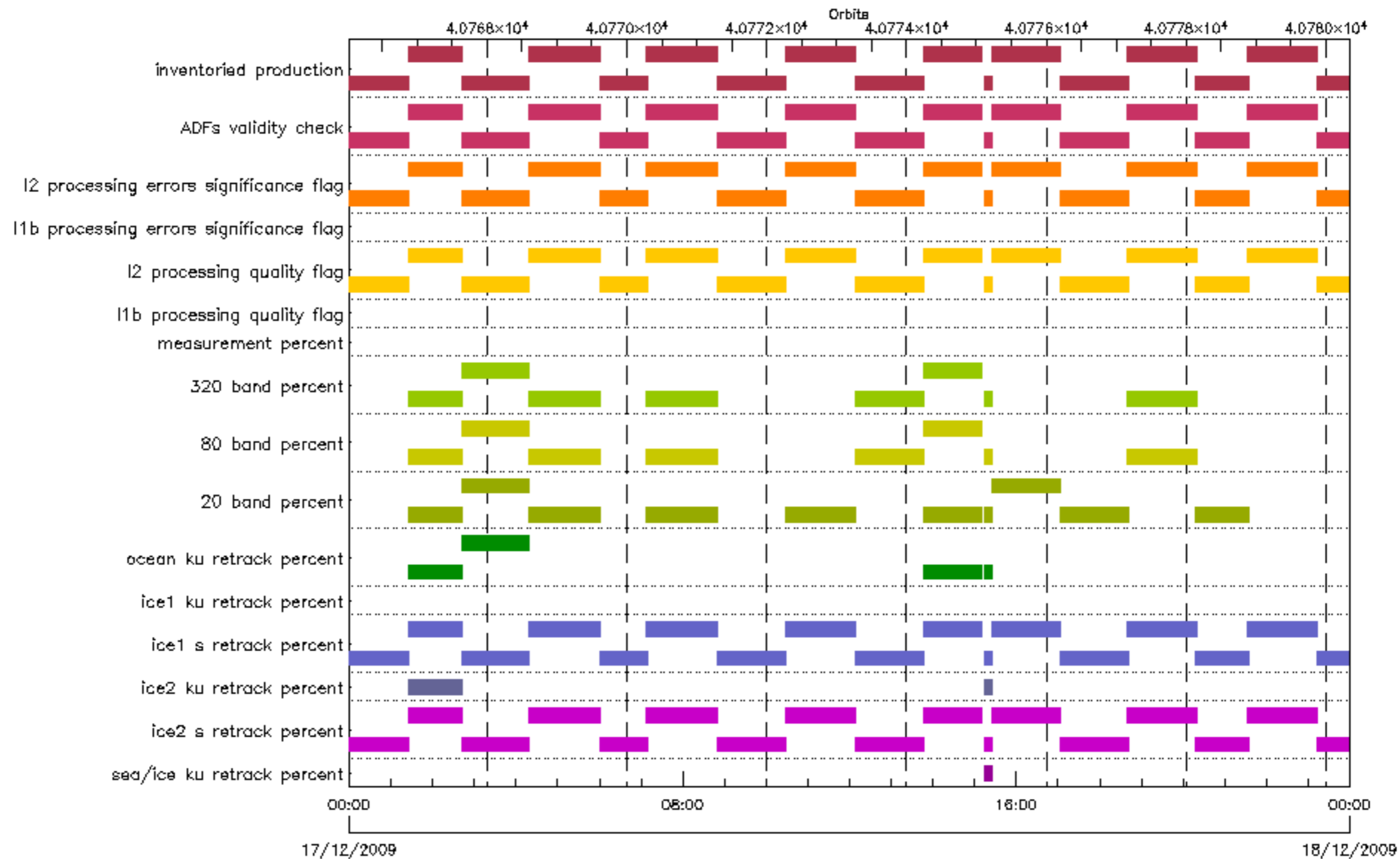




■ 20 band percent
■ measurement percent
■ ADFs validity check

■ 80 band percent
■ processing quality flag
■ inventoried production

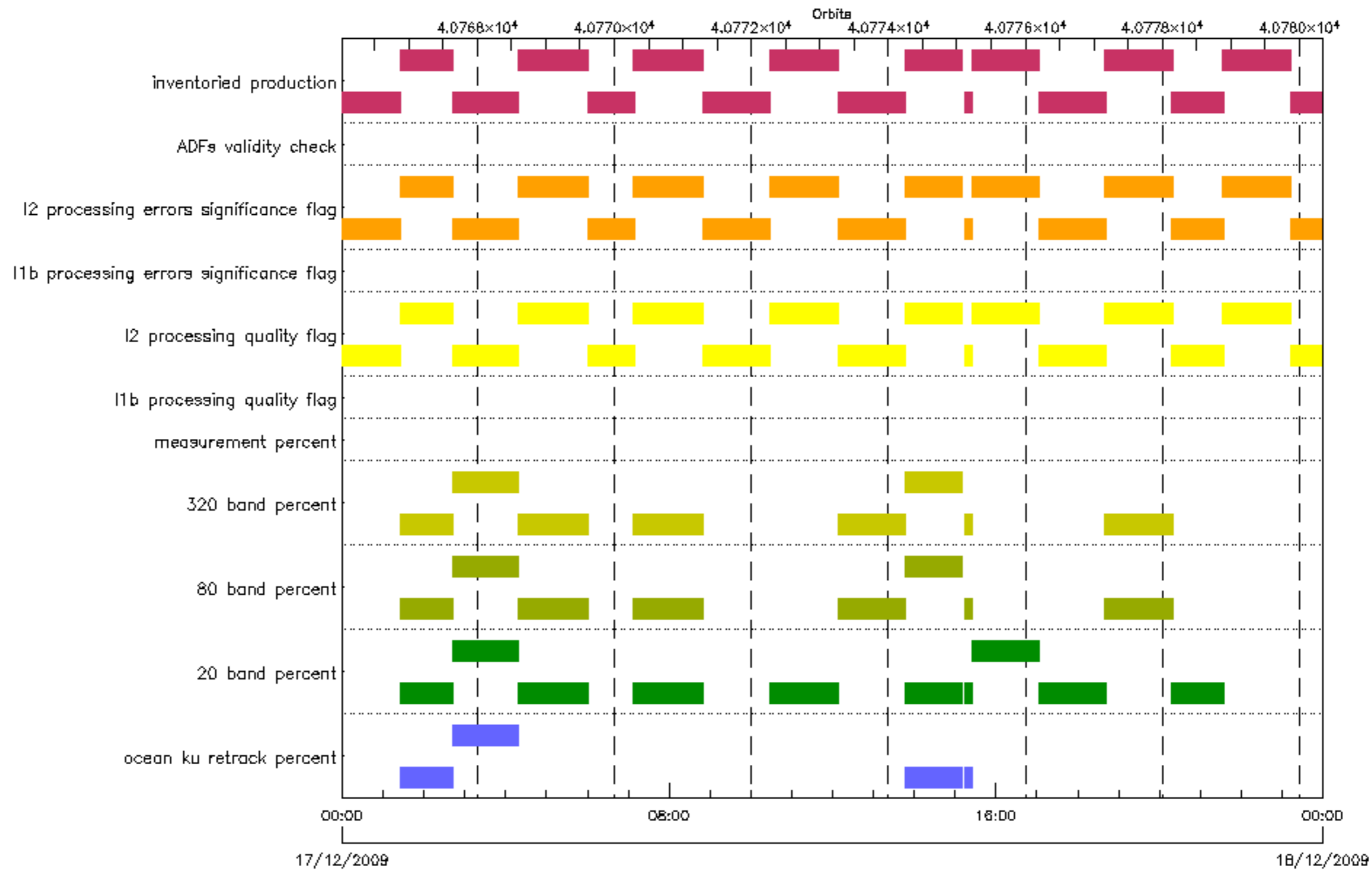
■ 320 band percent
■ processing errors significance flag



■ sea/ice ku retrack percent
■ ice1 s retrack percent
■ 20 band percent
■ measurement percent
■ I1b processing errors significance flag
■ inventoried production

■ ice2 s retrack percent
■ ice1 ku retrack percent
■ 80 band percent
■ I1b processing quality flag
■ I2 processing errors significance flag

■ ice2 ku retrack percent
■ ocean ku retrack percent
■ 320 band percent
■ I2 processing quality flag
■ ADFs validity check



ocean ku retrack percent
 320 band percent
 I2 processing quality flag
 ADFs validity check

20 band percent
 measurement percent
 I1b processing errors significance flag
 inventoried production

80 band percent
 I1b processing quality flag
 I2 processing errors significance flag

