

# RA2, MWR & DORIS SUMMARY PRODUCTS REPORT

Reporting time: 11-09-2009 14:00:14.000  
Trigger: Routine

	Period Start	Period Stop
UTC	10-SEP-2009 00:00:00.000	11-SEP-2009 00:00:00.000
Absolute Orbit	39363	39377
Cycle, Relative Orbit	0231	0245

## Products inventoried

Gauge
PCF_RA2_ME__0P 100% of production inventoried
PCF_RA2_CAL_0P 100% of production inventoried
PCF_DOR_NAV_0P 95.06% of production inventoried
PCF_DOR_DOP_0P 99.00% of production inventoried
PCF_MWR_NL__0P 100% of production inventoried
PCF_RA2_MW__1P 100% of production inventoried
PCF_RA2_FGD_2P 100% of production inventoried
PCF_RA2_WWV_2P 100% of production inventoried

## TABLE OF CONTENTS

### Overall production

- [Inventoried production chart](#)
- [Inventoried production map](#)

# Level 0

## Planning vs. Production

Gauge
RA2_CAL_0P products: 1 produced; 0 gaps; 0 unplanned ; 0.00% of mission plan not covered by production
DOR_DOP_0P products: 17 produced; 12 gaps; 0 unplanned ; 1.06% of mission plan not covered by production
DOR_NAV_0P products: 17 produced; 14 gaps; 0 unplanned ; 4.93% of mission plan not covered by production
MWR_NL_0P products: 17 produced; 1 gaps; 0 unplanned ; 0.03% of mission plan not covered by production
RA2_ME_0P products: 18 produced; 2 gaps; 0 unplanned ; 0.10% of mission plan not covered by production

[Mission Plan vs. production chart](#)

Inventoried production: [RA2\\_CAL\\_0P](#) , [DOR\\_DOP\\_0P](#) , [DOR\\_NAV\\_0P](#) , [MWR\\_NL\\_0P](#) , [RA2\\_ME\\_0P](#)  
 Missing products: [RA2\\_CAL\\_0P](#) , [DOR\\_DOP\\_0P](#) , [DOR\\_NAV\\_0P](#) , [MWR\\_NL\\_0P](#) , [RA2\\_ME\\_0P](#)  
 Unplanned products: [RA2\\_CAL\\_0P](#) , [DOR\\_DOP\\_0P](#) , [DOR\\_NAV\\_0P](#) , [MWR\\_NL\\_0P](#) , [RA2\\_ME\\_0P](#)  
 Overlaps: [RA2\\_CAL\\_0P](#) , [DOR\\_DOP\\_0P](#) , [DOR\\_NAV\\_0P](#) , [MWR\\_NL\\_0P](#) , [RA2\\_ME\\_0P](#)  
 Duplicates: [RA2\\_CAL\\_0P](#) , [DOR\\_DOP\\_0P](#) , [DOR\\_NAV\\_0P](#) , [MWR\\_NL\\_0P](#) , [RA2\\_ME\\_0P](#)

## ADF usage

Gauge
0 new ADFs in use for type RA2_CAL_0P N/A

[RA2\\_CAL\\_0P: ADFs usage](#)

Gauge
3 new ADFs in use for type DOR_DOP_0P N/A

[DOR\\_DOP\\_0P: ADFs usage](#)

Gauge
3 new ADFs in use for type DOR_NAV_0P N/A

[DOR\\_NAV\\_0P: ADFs usage](#)

Gauge
-------

3 new ADFs in use for type MWR_NL__0P N/A
--

[MWR\\_NL\\_\\_0P: ADFs usage](#)

<b>Gauge</b>
3 new ADFs in use for type RA2_ME__0P N/A

[RA2\\_ME\\_\\_0P: ADFs usage](#)

## Header checks

### MPH errors

Gauge
0 RA2_CAL_0P products with wrong filename N/A
0 RA2_CAL_0P products with unknown processing stage N/A
0 RA2_CAL_0P products with unknown acquisition station N/A
0 RA2_CAL_0P products with unknown processing center N/A
0 RA2_CAL_0P products with wrong processing time N/A
1 RA2_CAL_0P products with software version not equal to the current version N/A
0 RA2_CAL_0P products with wrong sensing start N/A
0 RA2_CAL_0P products with wrong sensing stop N/A
0 RA2_CAL_0P products with wrong phase N/A
0 RA2_CAL_0P products with wrong state vector time N/A
0 RA2_CAL_0P products with unknown vector source N/A
1 RA2_CAL_0P products with UTC to SBT time too far from sensing time N/A
0 RA2_CAL_0P products with satellite binary time out-of-range N/A
0 RA2_CAL_0P products with wrong clock step N/A

0 RA2_CAL_0P products with leap utc set to blank N/A
0 RA2_CAL_0P products with leap err set N/A
0 RA2_CAL_0P products with product err set N/A
0 RA2_CAL_0P products with tot_size not equal to real file size N/A

[RA2\\_CAL\\_0P: MPH checks](#)

<b>Gauge</b>
0 DOR_DOP_0P products with wrong filename N/A
0 DOR_DOP_0P products with unknown processing stage N/A
0 DOR_DOP_0P products with unknown acquisition station N/A
0 DOR_DOP_0P products with unknown processing center N/A
0 DOR_DOP_0P products with wrong processing time N/A
1 DOR_DOP_0P products with software version not equal to the current version N/A
0 DOR_DOP_0P products with wrong sensing start N/A
0 DOR_DOP_0P products with wrong sensing stop N/A
0 DOR_DOP_0P products with wrong phase N/A
0 DOR_DOP_0P products with wrong state vector time N/A
0 DOR_DOP_0P products with unknown vector source N/A
11 DOR_DOP_0P products with UTC to SBT time too far from sensing time N/A
0 DOR_DOP_0P products with satellite binary time out-of-range N/A
0 DOR_DOP_0P products with wrong clock step N/A
0 DOR_DOP_0P products with leap utc set to blank N/A
0 DOR_DOP_0P products with leap err set N/A
0 DOR_DOP_0P products with product err set N/A
0 DOR_DOP_0P products with tot_size not equal to real file size N/A

[DOR\\_DOP\\_0P: MPH checks](#)

<b>Gauge</b>
0 DOR_NAV_0P products with wrong filename N/A
0 DOR_NAV_0P products with unknown processing stage N/A
0 DOR_NAV_0P products with unknown acquisition station N/A
0 DOR_NAV_0P products with unknown processing center N/A
0 DOR_NAV_0P products with wrong processing time N/A
1 DOR_NAV_0P products with software version not equal to the current version N/A
0 DOR_NAV_0P products with wrong sensing start N/A
0 DOR_NAV_0P products with wrong sensing stop N/A
0 DOR_NAV_0P products with wrong phase N/A
0 DOR_NAV_0P products with wrong state vector time N/A
0 DOR_NAV_0P products with unknown vector source N/A
9 DOR_NAV_0P products with UTC to SBT time too far from sensing time N/A
0 DOR_NAV_0P products with satellite binary time out-of-range N/A
0 DOR_NAV_0P products with wrong clock step N/A
0 DOR_NAV_0P products with leap utc set to blank N/A
0 DOR_NAV_0P products with leap err set N/A
0 DOR_NAV_0P products with product err set N/A
0 DOR_NAV_0P products with tot_size not equal to real file size N/A

[DOR\\_NAV\\_0P: MPH checks](#)

<b>Gauge</b>
0 MWR_NL__0P products with wrong filename N/A
0 MWR_NL__0P products with unknown processing stage N/A

0 MWR_NL__0P products with unknown acquisition station N/A
0 MWR_NL__0P products with unknown processing center N/A
0 MWR_NL__0P products with wrong processing time N/A
1 MWR_NL__0P products with software version not equal to the current version N/A
0 MWR_NL__0P products with wrong sensing start N/A
0 MWR_NL__0P products with wrong sensing stop N/A
0 MWR_NL__0P products with wrong phase N/A
0 MWR_NL__0P products with wrong state vector time N/A
0 MWR_NL__0P products with unknown vector source N/A
12 MWR_NL__0P products with UTC to SBT time too far from sensing time N/A
0 MWR_NL__0P products with satellite binary time out-of-range N/A
0 MWR_NL__0P products with wrong clock step N/A
0 MWR_NL__0P products with leap utc set to blank N/A
0 MWR_NL__0P products with leap err set N/A
0 MWR_NL__0P products with product err set N/A
0 MWR_NL__0P products with tot_size not equal to real file size N/A

[MWR\\_NL\\_\\_0P: MPH checks](#)

<b>Gauge</b>
0 RA2_ME__0P products with wrong filename N/A
0 RA2_ME__0P products with unknown processing stage N/A
0 RA2_ME__0P products with unknown acquisition station N/A
0 RA2_ME__0P products with unknown processing center N/A
0 RA2_ME__0P products with wrong processing time N/A
1 RA2_ME__0P products with software version not equal to the current version N/A

0 RA2_ME__0P products with wrong sensing start N/A
0 RA2_ME__0P products with wrong sensing stop N/A
0 RA2_ME__0P products with wrong phase N/A
0 RA2_ME__0P products with wrong state vector time N/A
0 RA2_ME__0P products with unknown vector source N/A
13 RA2_ME__0P products with UTC to SBT time too far from sensing time N/A
0 RA2_ME__0P products with satellite binary time out-of-range N/A
0 RA2_ME__0P products with wrong clock step N/A
0 RA2_ME__0P products with leap utc set to blank N/A
0 RA2_ME__0P products with leap err set N/A
1 RA2_ME__0P products with product err set N/A
0 RA2_ME__0P products with tot_size not equal to real file size N/A

[RA2\\_ME\\_\\_0P: MPH checks](#)

## SPH errors

Gauge
0 ADFs not covering sensing time are referenced in RA2_CAL_0P products N/A
0 RA2_CAL_0P products with start_lat out of range N/A
0 RA2_CAL_0P products with start_long out of range N/A
0 RA2_CAL_0P products with stop_lat out of range N/A
0 RA2_CAL_0P products with stop_long out of range N/A
0 RA2_CAL_0P products with sat_track out of range N/A
0 RA2_CAL_0P products with num_error_ISPs out of range N/A
0 RA2_CAL_0P products with num_missing_ISPs out of range N/A
0 RA2_CAL_0P products with num_discarded_ISPs out of range N/A

0 RA2_CAL_0P products with num_RS_ISPs out of range N/A
0 RA2_CAL_0P products with ISP_errors_significant set to 1 N/A
0 RA2_CAL_0P products with missing_ISPs_significant set to 1 N/A
0 RA2_CAL_0P products with ISP_discarded_significant set to 1 N/A
0 RA2_CAL_0P products with RS_significant set to 1 N/A

[RA2\\_CAL\\_0P: SPH checks](#)

Gauge
0 ADFs not covering sensing time are referenced in DOR_DOP_0P products N/A
0 DOR_DOP_0P products with start_lat out of range N/A
0 DOR_DOP_0P products with start_long out of range N/A
0 DOR_DOP_0P products with stop_lat out of range N/A
0 DOR_DOP_0P products with stop_long out of range N/A
0 DOR_DOP_0P products with sat_track out of range N/A
0 DOR_DOP_0P products with num_error_ISPs out of range N/A
0 DOR_DOP_0P products with num_missing_ISPs out of range N/A
0 DOR_DOP_0P products with num_discarded_ISPs out of range N/A
0 DOR_DOP_0P products with num_RS_ISPs out of range N/A
0 DOR_DOP_0P products with ISP_errors_significant set to 1 N/A
0 DOR_DOP_0P products with missing_ISPs_significant set to 1 N/A
0 DOR_DOP_0P products with ISP_discarded_significant set to 1 N/A
0 DOR_DOP_0P products with RS_significant set to 1 N/A

[DOR\\_DOP\\_0P: SPH checks](#)

Gauge
0 ADFs not covering sensing time are referenced in DOR_NAV_0P products N/A



0 DOR_NAV_0P products with start_lat out of range N/A
0 DOR_NAV_0P products with start_long out of range N/A
0 DOR_NAV_0P products with stop_lat out of range N/A
0 DOR_NAV_0P products with stop_long out of range N/A
0 DOR_NAV_0P products with sat_track out of range N/A
0 DOR_NAV_0P products with num_error_ISPs out of range N/A
0 DOR_NAV_0P products with num_missing_ISPs out of range N/A
0 DOR_NAV_0P products with num_discarded_ISPs out of range N/A
0 DOR_NAV_0P products with num_RS_ISPs out of range N/A
0 DOR_NAV_0P products with ISP_errors_significant set to 1 N/A
0 DOR_NAV_0P products with missing_ISPs_significant set to 1 N/A
0 DOR_NAV_0P products with ISP_discarded_significant set to 1 N/A
0 DOR_NAV_0P products with RS_significant set to 1 N/A

[DOR\\_NAV\\_0P: SPH checks](#)

<b>Gauge</b>
0 ADFs not covering sensing time are referenced in MWR_NL__0P products N/A
0 MWR_NL__0P products with start_lat out of range N/A
0 MWR_NL__0P products with start_long out of range N/A
0 MWR_NL__0P products with stop_lat out of range N/A
0 MWR_NL__0P products with stop_long out of range N/A
0 MWR_NL__0P products with sat_track out of range N/A
0 MWR_NL__0P products with num_error_ISPs out of range N/A
0 MWR_NL__0P products with num_missing_ISPs out of range N/A
0 MWR_NL__0P products with num_discarded_ISPs out of range N/A

0 MWR_NL__0P products with num_RS_ISPs out of range N/A
0 MWR_NL__0P products with ISP_errors_significant set to 1 N/A
0 MWR_NL__0P products with missing_ISPs_significant set to 1 N/A
0 MWR_NL__0P products with ISP_discarded_significant set to 1 N/A
0 MWR_NL__0P products with RS_significant set to 1 N/A

[MWR\\_NL\\_\\_0P: SPH checks](#)

<b>Gauge</b>
0 ADFs not covering sensing time are referenced in RA2_ME__0P products N/A
0 RA2_ME__0P products with start_lat out of range N/A
0 RA2_ME__0P products with start_long out of range N/A
0 RA2_ME__0P products with stop_lat out of range N/A
0 RA2_ME__0P products with stop_long out of range N/A
0 RA2_ME__0P products with sat_track out of range N/A
0 RA2_ME__0P products with num_error_ISPs out of range N/A
1 RA2_ME__0P products with num_missing_ISPs out of range N/A
0 RA2_ME__0P products with num_discarded_ISPs out of range N/A
0 RA2_ME__0P products with num_RS_ISPs out of range N/A
0 RA2_ME__0P products with ISP_errors_significant set to 1 N/A
1 RA2_ME__0P products with missing_ISPs_significant set to 1 N/A
0 RA2_ME__0P products with ISP_discarded_significant set to 1 N/A
0 RA2_ME__0P products with RS_significant set to 1 N/A

[RA2\\_ME\\_\\_0P: SPH checks](#)

# Level 1

## Planning vs. Production

Gauge
RA2_MW__1P products: 18 produced; 2 gaps; 0 unplanned ; 0.10% of mission plan not covered by production

[Mission Plan vs. production chart](#)

Inventoried production: [RA2\\_MW\\_\\_1P](#)

Missing products: [RA2\\_MW\\_\\_1P](#)

Unplanned products: [RA2\\_MW\\_\\_1P](#)

Overlaps: [RA2\\_MW\\_\\_1P](#)

Duplicates: [RA2\\_MW\\_\\_1P](#)

## ADF usage

Gauge
Current IECF list for ADFs not available N/A
0 differences with IECF detected for type RA2_MW__1P N/A
0 new ADFs in use for type RA2_MW__1P N/A

[RA2\\_MW\\_\\_1P: ADFs usage](#)

## Header checks

### MPH errors

Gauge
0 RA2_MW__1P products with wrong filename N/A
0 RA2_MW__1P products with unknown processing stage N/A
0 RA2_MW__1P products with unknown acquisition station N/A
0 RA2_MW__1P products with unknown processing center N/A

0 RA2_MW__1P products with wrong processing time N/A
18 RA2_MW__1P products with software version not equal to the current version N/A
0 RA2_MW__1P products with wrong sensing start N/A
0 RA2_MW__1P products with wrong sensing stop N/A
0 RA2_MW__1P products with wrong phase N/A
18 RA2_MW__1P products with wrong state vector time N/A
0 RA2_MW__1P products with unknown vector source N/A
13 RA2_MW__1P products with UTC to SBT time too far from sensing time N/A
0 RA2_MW__1P products with satellite binary time out-of-range N/A
0 RA2_MW__1P products with wrong clock step N/A
0 RA2_MW__1P products with leap utc set to blank N/A
0 RA2_MW__1P products with leap err set N/A
0 RA2_MW__1P products with product err set N/A
0 RA2_MW__1P products with tot_size not equal to real file size N/A

[RA2\\_MW\\_\\_1P: MPH checks](#)

## SPH errors

Gauge
18 ADFs not covering sensing time are referenced in RA2_MW__1P products N/A
0 RA2_MW__1P products with processing errors significance flag set N/A
0 RA2_MW__1P products with percentage DSRs free of processing errors below threshold N/A
0 RA2_MW__1P products with percentage of valid measurements below threshold N/A
5 RA2_MW__1P products with percentage of 320 MHz band processed below threshold N/A
5 RA2_MW__1P products with percentage of 80 MHz band processed above threshold N/A
4 RA2_MW__1P products with percentage of 20 MHz band processed above threshold N/A

## Level 2

### Planning vs. Production

Gauge
RA2_FGD_2P products: 18 produced; 2 gaps; 0 unplanned ; 0.10% of mission plan not covered by production
RA2_WWV_2P products: 18 produced; 2 gaps; 0 unplanned ; 0.10% of mission plan not covered by production

[Mission Plan vs. production chart](#)

Inventoried production: [RA2\\_FGD\\_2P](#) , [RA2\\_WWV\\_2P](#)

Missing products: [RA2\\_FGD\\_2P](#) , [RA2\\_WWV\\_2P](#)

Unplanned products: [RA2\\_FGD\\_2P](#) , [RA2\\_WWV\\_2P](#)

Overlaps: [RA2\\_FGD\\_2P](#) , [RA2\\_WWV\\_2P](#)

Duplicates: [RA2\\_FGD\\_2P](#) , [RA2\\_WWV\\_2P](#)

### ADF usage

Gauge
Current IECF list for ADFs not available N/A
217 differences with IECF detected for type RA2_FGD_2P N/A
32 new ADFs in use for type RA2_FGD_2P N/A

[RA2\\_FGD\\_2P: ADFs usage](#)

Gauge
Current IECF list for ADFs not available N/A
225 differences with IECF detected for type RA2_WWV_2P N/A
49 new ADFs in use for type RA2_WWV_2P N/A

[RA2\\_WWV\\_2P: ADFs usage](#)

## Header checks

### MPH errors

Gauge
0 RA2_FGD_2P products with wrong filename N/A
0 RA2_FGD_2P products with unknown processing stage N/A
0 RA2_FGD_2P products with unknown acquisition station N/A
0 RA2_FGD_2P products with unknown processing center N/A
0 RA2_FGD_2P products with wrong processing time N/A
18 RA2_FGD_2P products with software version not equal to the current version N/A
0 RA2_FGD_2P products with wrong sensing start N/A
0 RA2_FGD_2P products with wrong sensing stop N/A
0 RA2_FGD_2P products with wrong phase N/A
18 RA2_FGD_2P products with wrong state vector time N/A
0 RA2_FGD_2P products with unknown vector source N/A
13 RA2_FGD_2P products with UTC to SBT time too far from sensing time N/A
0 RA2_FGD_2P products with satellite binary time out-of-range N/A
0 RA2_FGD_2P products with wrong clock step N/A
0 RA2_FGD_2P products with leap utc set to blank N/A
0 RA2_FGD_2P products with leap err set N/A
18 RA2_FGD_2P products with product err set N/A
0 RA2_FGD_2P products with tot_size not equal to real file size N/A

Gauge
0 RA2_WWV_2P products with wrong filename N/A
0 RA2_WWV_2P products with unknown processing stage N/A
0 RA2_WWV_2P products with unknown acquisition station N/A
0 RA2_WWV_2P products with unknown processing center N/A
0 RA2_WWV_2P products with wrong processing time N/A
18 RA2_WWV_2P products with software version not equal to the current version N/A
0 RA2_WWV_2P products with wrong sensing start N/A
0 RA2_WWV_2P products with wrong sensing stop N/A
0 RA2_WWV_2P products with wrong phase N/A
18 RA2_WWV_2P products with wrong state vector time N/A
0 RA2_WWV_2P products with unknown vector source N/A
13 RA2_WWV_2P products with UTC to SBT time too far from sensing time N/A
0 RA2_WWV_2P products with satellite binary time out-of-range N/A
0 RA2_WWV_2P products with wrong clock step N/A
0 RA2_WWV_2P products with leap utc set to blank N/A
0 RA2_WWV_2P products with leap err set N/A
18 RA2_WWV_2P products with product err set N/A
0 RA2_WWV_2P products with tot_size not equal to real file size N/A

[RA2\\_WWV\\_2P: MPH checks](#)

## SPH errors

Gauge
18 ADFs not covering sensing time are referenced in RA2_FGD_2P products N/A
18 RA2_FGD_2P products with I2 processing errors significance flag set N/A

0 RA2_FGD_2P products with I1b processing errors significance flag set N/A
18 RA2_FGD_2P products with percentage DSRs free of I2 processing errors below threshold N/A
0 RA2_FGD_2P products with percentage DSRs free of I1b processing errors below threshold N/A
0 RA2_FGD_2P products with percentage of valid measurements below threshold N/A
8 RA2_FGD_2P products with percentage of 320 MHz band processed below threshold N/A
8 RA2_FGD_2P products with percentage of 80 MHz band processed above threshold N/A
6 RA2_FGD_2P products with percentage of 20 MHz band processed above threshold N/A
6 RA2_FGD_2P products with percentage of valid Ku ocean retracker measurements below threshold N/A
0 RA2_FGD_2P products with percentage of valid Ku ice1 retracker measurements below threshold N/A
18 RA2_FGD_2P products with percentage of valid S ice1 retracker measurements below threshold N/A
3 RA2_FGD_2P products with percentage of valid Ku ice2 retracker measurements below threshold N/A
18 RA2_FGD_2P products with percentage of valid S ice2 retracker measurements below threshold N/A
1 RA2_FGD_2P products with percentage of valid Ku sea/ice retracker measurements below threshold N/A

[RA2\\_FGD\\_2P: SPH checks](#)

<b>Gauge</b>
0 ADFs not covering sensing time are referenced in RA2_WWV_2P products N/A
18 RA2_WWV_2P products with ra2_I2_proc_flag anomalies N/A
0 RA2_WWV_2P products with ra2_I1b_proc_flag anomalies N/A
18 RA2_WWV_2P products with ra2_I2_proc_quality anomalies N/A
0 RA2_WWV_2P products with ra2_I1b_proc_quality anomalies N/A
0 RA2_WWV_2P products with ra2_measurement_percent anomalies N/A
8 RA2_WWV_2P products with ra2_320_band_percent anomalies N/A
8 RA2_WWV_2P products with ra2_80_band_percent anomalies N/A
6 RA2_WWV_2P products with ra2_20_band_percent anomalies N/A



6 RA2\_WWV\_2P products with ra2\_ocean\_ku\_retrack\_percent anomalies  
N/A

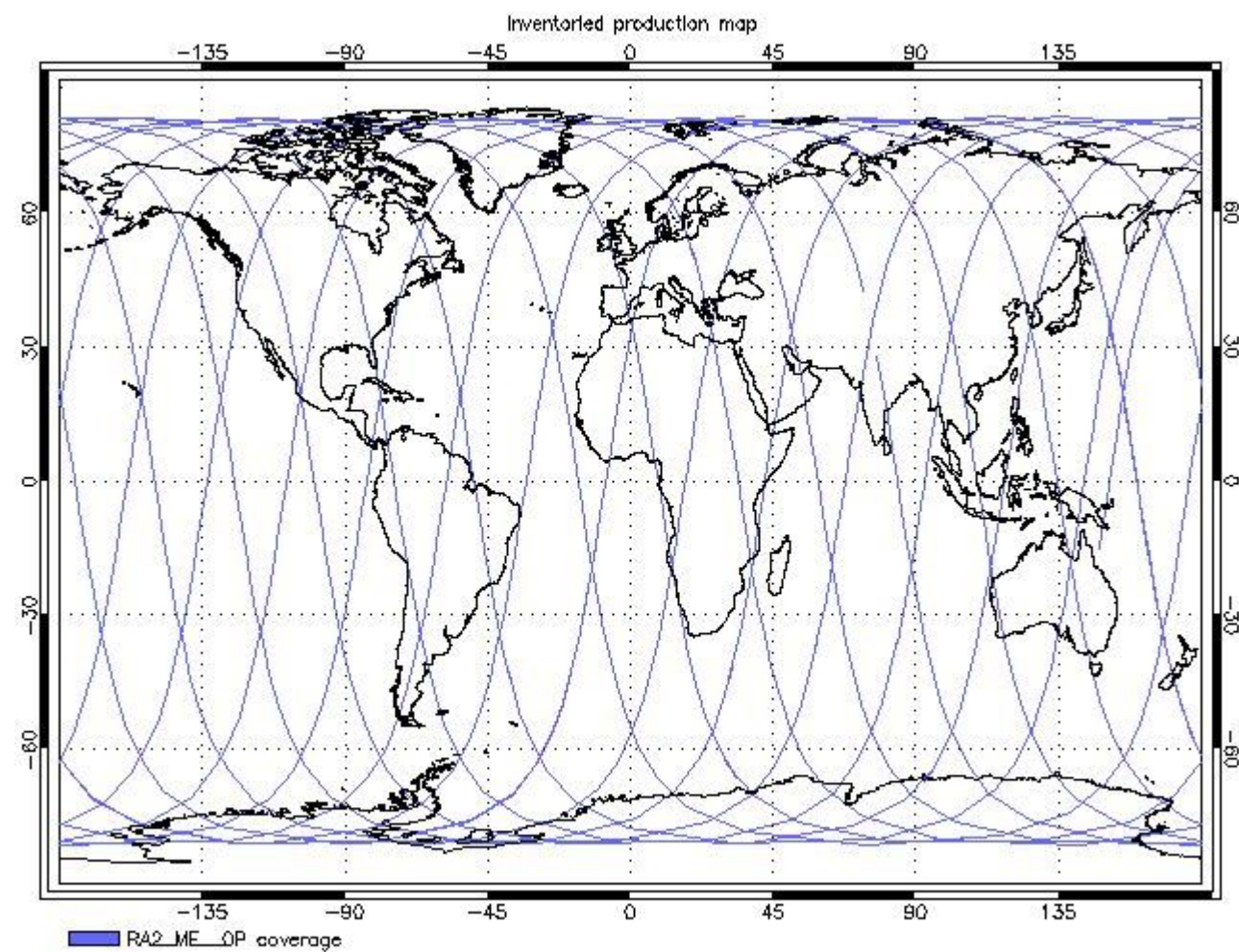
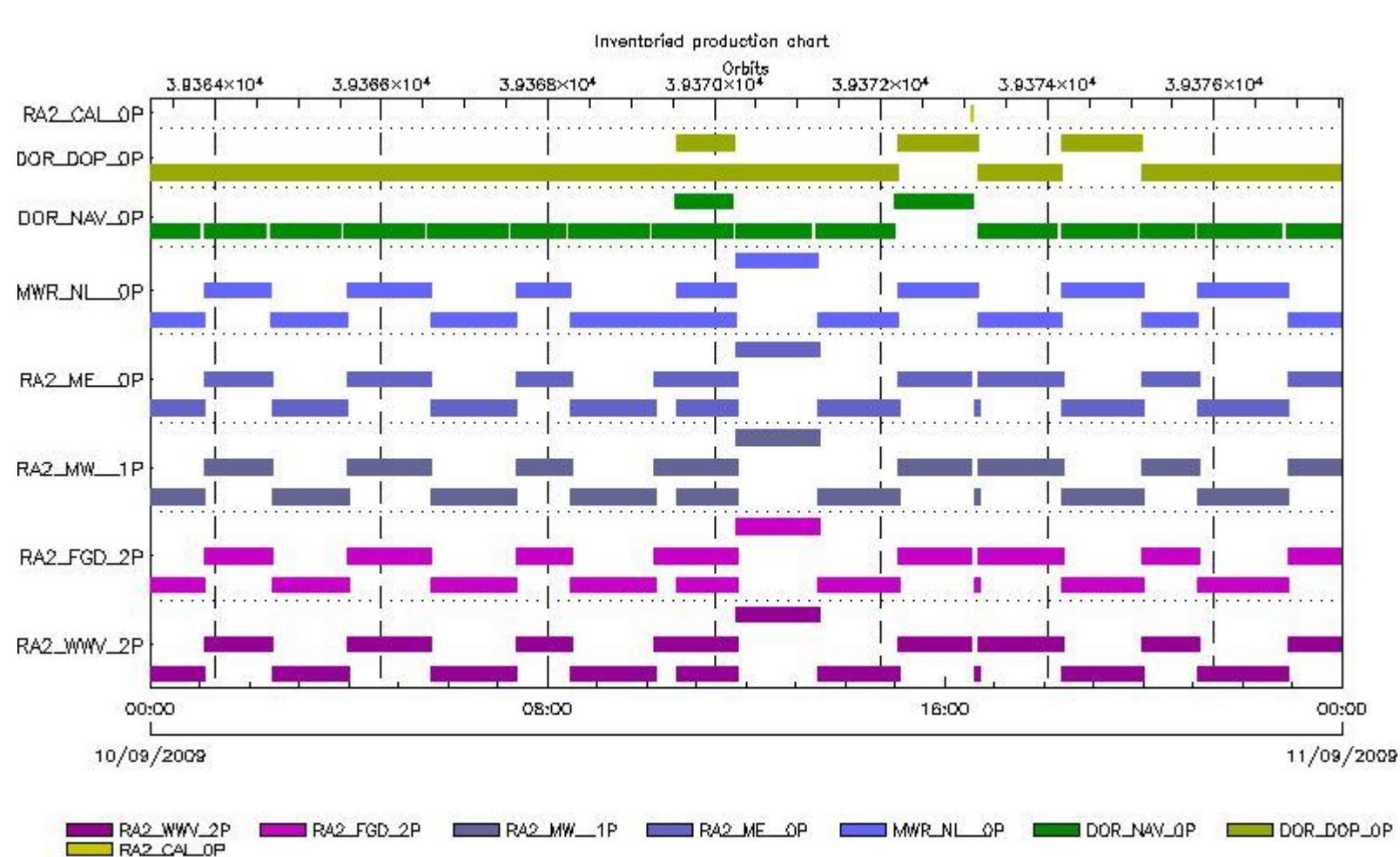
[RA2\\_WWV\\_2P: SPH checks](#)

## Time Correlation

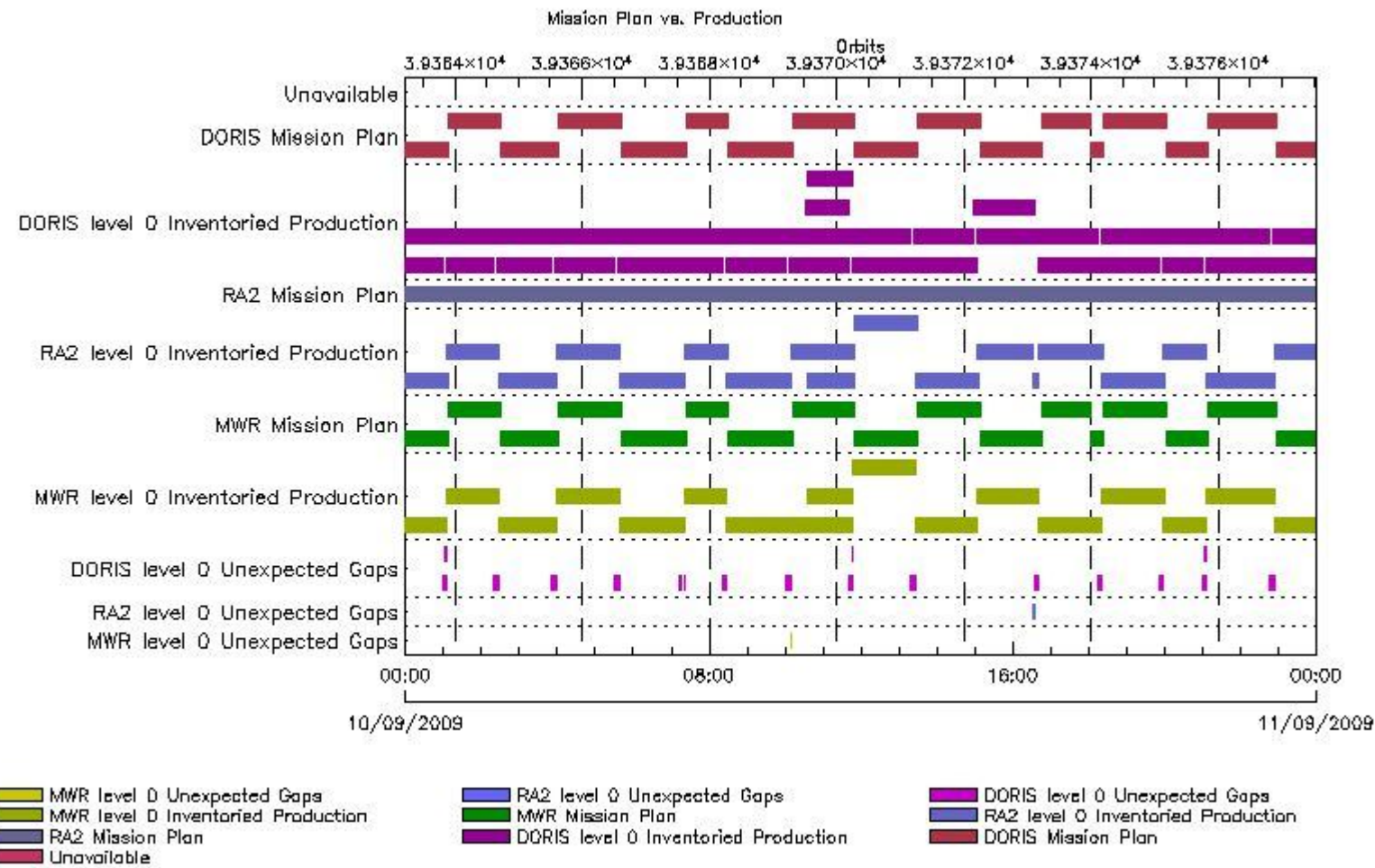
[Time Correlation propagation error](#)

## Overall Production

Inventoried Production (sensing time)



# Mission Plan vs. Production (level 0)



## Production covering Mission Plan

Gauge
PCF_RA2_ME_0P 100% of production inventoried
PCF_RA2_CAL_0P 100% of production inventoried
PCF_DOR_NAV_0P 95.06% of production inventoried
PCF_DOR_DOP_0P 99.00% of production inventoried
PCF_MWR_NL_0P 100% of production inventoried

## Mission Plan (extracted from DMOP)

Gauge	Segment (Start-Stop)
MODE.MEASUREMENT RA2.ACQ_PLAN	09-SEP-2009 23:28:02.833 10-SEP-2009 16:31:10.485
MODE.NOMINAL DORIS.ACQ_PLAN	09-SEP-2009 23:28:02.833 11-SEP-2009 00:37:07.826

MODE.NOMINAL MWR.ACQ_PLAN	09-SEP-2009 23:28:02.833 11-SEP-2009 00:37:07.826
MODE.CALIBRATION RA2.ACQ_PLAN	10-SEP-2009 16:31:14.996 10-SEP-2009 16:33:43.037
MODE.MEASUREMENT RA2.ACQ_PLAN	10-SEP-2009 16:33:47.548 11-SEP-2009 00:37:07.826

## Inventoried Products

### RA2\_CAL\_0P products

Gauge	Segment (Start-Stop)	Explicit Reference
Product: RA2_CAL_0P Filename: RA2_CAL_0PNPDK20090910_163110_00001502082_00241_39373_1520.N1	10-SEP-2009 16:31:10.778 10-SEP-2009 16:33:41.168	RA2_CAL_0PNPDK20090910_163110_00001502082_00241_39373_1520.N1 RA2_CAL_0P.MPH.ABS_ORBIT=39373

### DOR\_DOP\_0P products

Gauge	Segment (Start-Stop)	Explicit Reference
Product: DOR_DOP_0P Filename: DOR_DOP_0PNPDE20090909_232321_000059932082_00230_39362_9136.N1	09-SEP-2009 23:23:21.161 10-SEP-2009 01:03:14.392	DOR_DOP_0PNPDE20090909_232321_000059932082_00230_39362_9136.N1 DOR_DOP_0P.MPH.ABS_ORBIT=39362
Product: DOR_DOP_0P Filename: DOR_DOP_0PNPDE20090910_010521_000047822082_00231_39363_9137.N1	10-SEP-2009 01:05:21.908 10-SEP-2009 02:25:03.744	DOR_DOP_0PNPDE20090910_010521_000047822082_00231_39363_9137.N1 DOR_DOP_0P.MPH.ABS_ORBIT=39363
Product: DOR_DOP_0P Filename: DOR_DOP_0PNPDE20090910_022607_000054192082_00232_39364_9138.N1	10-SEP-2009 02:26:07.502 10-SEP-2009 03:56:26.909	DOR_DOP_0PNPDE20090910_022607_000054192082_00232_39364_9138.N1 DOR_DOP_0P.MPH.ABS_ORBIT=39364
Product: DOR_DOP_0P Filename: DOR_DOP_0PNPDE20090910_035834_000059292082_00233_39365_9139.N1	10-SEP-2009 03:58:34.424 10-SEP-2009 05:37:23.917	DOR_DOP_0PNPDE20090910_035834_000059292082_00233_39365_9139.N1 DOR_DOP_0P.MPH.ABS_ORBIT=39365
Product: DOR_DOP_0P Filename: DOR_DOP_0PNPDE20090910_053827_000061212082_00234_39366_9140.N1	10-SEP-2009 05:38:27.671 10-SEP-2009 07:20:28.395	DOR_DOP_0PNPDE20090910_053827_000061212082_00234_39366_9140.N1 DOR_DOP_0P.MPH.ABS_ORBIT=39366
Product: DOR_DOP_0P Filename: DOR_DOP_0PNPDK20090910_072132_000038892082_00235_39367_1776.N1	10-SEP-2009 07:21:32.152 10-SEP-2009 08:26:21.395	DOR_DOP_0PNPDK20090910_072132_000038892082_00235_39367_1776.N1 DOR_DOP_0P.MPH.ABS_ORBIT=39367
Product: DOR_DOP_0P Filename: DOR_DOP_0PNPDK20090910_082725_000059932082_00236_39368_1777.N1	10-SEP-2009 08:27:25.153 10-SEP-2009 10:07:18.388	DOR_DOP_0PNPDK20090910_082725_000059932082_00236_39368_1777.N1 DOR_DOP_0P.MPH.ABS_ORBIT=39368
Product: DOR_DOP_0P Filename: DOR_DOP_0PNPDK20090910_100822_000058662082_00237_39369_1222.N1	10-SEP-2009 10:08:22.146 10-SEP-2009 11:46:07.869	DOR_DOP_0PNPDK20090910_100822_000058662082_00237_39369_1222.N1 DOR_DOP_0P.MPH.ABS_ORBIT=39369
Product: DOR_DOP_0P Filename: DOR_DOP_0PNPDK20090910_103456_000042722082_00237_39369_1778.N1	10-SEP-2009 10:34:56.099 10-SEP-2009 11:46:07.869	DOR_DOP_0PNPDK20090910_103456_000042722082_00237_39369_1778.N1 DOR_DOP_0P.MPH.ABS_ORBIT=39369
Product: DOR_DOP_0P Filename: DOR_DOP_0PNPDK20090910_114711_000058662082_00238_39370_1779.N1	10-SEP-2009 11:47:11.627 10-SEP-2009 13:24:57.358	DOR_DOP_0PNPDK20090910_114711_000058662082_00238_39370_1779.N1 DOR_DOP_0P.MPH.ABS_ORBIT=39370
Product: DOR_DOP_0P Filename: DOR_DOP_0PNPDK20090910_132704_000057382082_00239_39371_1780.N1	10-SEP-2009 13:27:04.878 10-SEP-2009 15:02:43.089	DOR_DOP_0PNPDK20090910_132704_000057382082_00239_39371_1780.N1 DOR_DOP_0P.MPH.ABS_ORBIT=39371
Product: DOR_DOP_0P Filename: DOR_DOP_0PNPDK20090910_150243_000058022082_00240_39372_1781.N1	10-SEP-2009 15:02:43.089 10-SEP-2009 16:39:25.055	DOR_DOP_0PNPDK20090910_150243_000058022082_00240_39372_1781.N1 DOR_DOP_0P.MPH.ABS_ORBIT=39372
Product: DOR_DOP_0P Filename: DOR_DOP_0PNPDK20090910_163925_000060572082_00241_39373_1782.N1	10-SEP-2009 16:39:25.055 10-SEP-2009 18:20:22.028	DOR_DOP_0PNPDK20090910_163925_000060572082_00241_39373_1782.N1 DOR_DOP_0P.MPH.ABS_ORBIT=39373
Product: DOR_DOP_0P Filename: DOR_DOP_0PNPDK20090910_182022_000058022082_00242_39374_1783.N1	10-SEP-2009 18:20:22.028 10-SEP-2009 19:57:03.978	DOR_DOP_0PNPDK20090910_182022_000058022082_00242_39374_1783.N1 DOR_DOP_0P.MPH.ABS_ORBIT=39374
Product: DOR_DOP_0P Filename: DOR_DOP_0PNPDE20090910_195807_000039532082_00243_39375_9141.N1	10-SEP-2009 19:58:07.732 10-SEP-2009 21:04:00.721	DOR_DOP_0PNPDE20090910_195807_000039532082_00243_39375_9141.N1 DOR_DOP_0P.MPH.ABS_ORBIT=39375

Product: DOR_DOP_0P Filename: DOR_DOP_0PNPDE20090910_210504_000064402082_00243_39375_9142.N1	10-SEP-2009 21:05:04.475 10-SEP-2009 22:52:24.011	DOR_DOP_0PNPDE20090910_210504_000064402082_00243_393 DOR_DOP_0P.MPH.ABS_ORBIT=39375
Product: DOR_DOP_0P Filename: DOR_DOP_0PNPDE20090910_225327_000059932082_00244_39376_9143.N1	10-SEP-2009 22:53:27.773 11-SEP-2009 00:33:21.023	DOR_DOP_0PNPDE20090910_225327_000059932082_00244_39376_9143.N1 DOR_DOP_0P.MPH.ABS_ORBIT=39376

**DOR\_NAV\_0P products**

Gauge	Segment (Start-Stop)	Explicit Reference
Product: DOR_NAV_0P Filename: DOR_NAV_0PNPDE20090909_231834_000060572082_00230_39362_8728.N1	09-SEP-2009 23:18:34.258 10-SEP-2009 00:59:31.240	DOR_NAV_0PNPDE20090909_231834_000060572082_00230_39362_8728.N1 DOR_NAV_0P.MPH.ABS_ORBIT=39362
Product: DOR_NAV_0P Filename: DOR_NAV_0PNPDE20090910_010450_000044632082_00231_39363_8729.N1	10-SEP-2009 01:04:50.033 10-SEP-2009 02:19:13.076	DOR_NAV_0PNPDE20090910_010450_000044632082_00231_39363_8729.N1 DOR_NAV_0P.MPH.ABS_ORBIT=39363
Product: DOR_NAV_0P Filename: DOR_NAV_0PNPDE20090910_022431_000051012082_00232_39364_8730.N1	10-SEP-2009 02:24:31.865 10-SEP-2009 03:49:32.483	DOR_NAV_0PNPDE20090910_022431_000051012082_00232_39364_8730.N1 DOR_NAV_0P.MPH.ABS_ORBIT=39364
Product: DOR_NAV_0P Filename: DOR_NAV_0PNPDE20090910_035451_000057382082_00233_39365_8731.N1	10-SEP-2009 03:54:51.276 10-SEP-2009 05:30:29.492	DOR_NAV_0PNPDE20090910_035451_000057382082_00233_39365_8731.N1 DOR_NAV_0P.MPH.ABS_ORBIT=39365
Product: DOR_NAV_0P Filename: DOR_NAV_0PNPDE20090910_053548_000057382082_00234_39366_8732.N1	10-SEP-2009 05:35:48.288 10-SEP-2009 07:11:26.453	DOR_NAV_0PNPDE20090910_053548_000057382082_00234_39366_8732.N1 DOR_NAV_0P.MPH.ABS_ORBIT=39366
Product: DOR_NAV_0P Filename: DOR_NAV_0PNPDK20090910_071645_000038252082_00235_39367_1073.N1	10-SEP-2009 07:16:45.246 10-SEP-2009 08:20:30.723	DOR_NAV_0PNPDK20090910_071645_000038252082_00235_39367_1073.N1 DOR_NAV_0P.MPH.ABS_ORBIT=39367
Product: DOR_NAV_0P Filename: DOR_NAV_0PNPDK20090910_082549_000057382082_00236_39368_1074.N1	10-SEP-2009 08:25:49.516 10-SEP-2009 10:01:27.724	DOR_NAV_0PNPDK20090910_082549_000057382082_00236_39368_1074.N1 DOR_NAV_0P.MPH.ABS_ORBIT=39368
Product: DOR_NAV_0P Filename: DOR_NAV_0PNPDK20090910_100646_000057382082_00237_39369_1218.N1	10-SEP-2009 10:06:46.513 10-SEP-2009 11:42:24.717	DOR_NAV_0PNPDK20090910_100646_000057382082_00237_39369_1218.N1 DOR_NAV_0P.MPH.ABS_ORBIT=39369
Product: DOR_NAV_0P Filename: DOR_NAV_0PNPDK20090910_103320_000041442082_00237_39369_1075.N1	10-SEP-2009 10:33:20.462 10-SEP-2009 11:42:24.717	DOR_NAV_0PNPDK20090910_103320_000041442082_00237_39369_1075.N1 DOR_NAV_0P.MPH.ABS_ORBIT=39369
Product: DOR_NAV_0P Filename: DOR_NAV_0PNPDK20090910_114743_000054192082_00238_39370_1076.N1	10-SEP-2009 11:47:43.506 10-SEP-2009 13:18:02.932	DOR_NAV_0PNPDK20090910_114743_000054192082_00238_39370_1076.N1 DOR_NAV_0P.MPH.ABS_ORBIT=39370
Product: DOR_NAV_0P Filename: DOR_NAV_0PNPDK20090910_132321_000057382082_00239_39371_1077.N1	10-SEP-2009 13:23:21.722 10-SEP-2009 14:58:59.937	DOR_NAV_0PNPDK20090910_132321_000057382082_00239_39371_1077.N1 DOR_NAV_0P.MPH.ABS_ORBIT=39371
Product: DOR_NAV_0P Filename: DOR_NAV_0PNPDK20090910_145859_000057382082_00240_39372_1078.N1	10-SEP-2009 14:58:59.937 10-SEP-2009 16:34:38.145	DOR_NAV_0PNPDK20090910_145859_000057382082_00240_39372_1078.N1 DOR_NAV_0P.MPH.ABS_ORBIT=39372
Product: DOR_NAV_0P Filename: DOR_NAV_0PNPDK20090910_163956_000057382082_00241_39373_1079.N1	10-SEP-2009 16:39:56.934 10-SEP-2009 18:15:35.122	DOR_NAV_0PNPDK20090910_163956_000057382082_00241_39373_1079.N1 DOR_NAV_0P.MPH.ABS_ORBIT=39373
Product: DOR_NAV_0P Filename: DOR_NAV_0PNPDK20090910_182053_000054192082_00242_39374_1080.N1	10-SEP-2009 18:20:53.903 10-SEP-2009 19:51:13.314	DOR_NAV_0PNPDK20090910_182053_000054192082_00242_39374_1080.N1 DOR_NAV_0P.MPH.ABS_ORBIT=39374
Product: DOR_NAV_0P Filename: DOR_NAV_0PNPDE20090910_195632_000038252082_00243_39375_8733.N1	10-SEP-2009 19:56:32.103 10-SEP-2009 21:00:17.569	DOR_NAV_0PNPDE20090910_195632_000038252082_00243_39375_8733.N1 DOR_NAV_0P.MPH.ABS_ORBIT=39375
Product: DOR_NAV_0P Filename: DOR_NAV_0PNPDE20090910_210536_000060572082_00243_39375_8734.N1	10-SEP-2009 21:05:36.358 10-SEP-2009 22:46:33.343	DOR_NAV_0PNPDE20090910_210536_000060572082_00243_39375_8734.N1 DOR_NAV_0P.MPH.ABS_ORBIT=39375
Product: DOR_NAV_0P Filename: DOR_NAV_0PNPDE20090910_225152_000057382082_00244_39376_8735.N1	10-SEP-2009 22:51:52.136 11-SEP-2009 00:27:30.355	DOR_NAV_0PNPDE20090910_225152_000057382082_00244_39376_8735.N1 DOR_NAV_0P.MPH.ABS_ORBIT=39376

**MWR\_NL\_0P products**

Gauge	Segment (Start-Stop)	Explicit Reference
Product: MWR_NL_0P Filename: MWR_NL_0PNPDE20090909_232350_000060962082_00230_39362_9177.N1	09-SEP-2009 23:23:50.368 10-SEP-2009 01:05:26.540	MWR_NL_0PNPDE20090909_232350_000060962082_00230_39362_9177.N1 MWR_NL_0P.MPH.ABS_ORBIT=39362
Product: MWR_NL_0P Filename: MWR_NL_0PNPDE20090910_010502_000048722082_00231_39363_9178.N1	10-SEP-2009 01:05:02.533 10-SEP-2009 02:26:14.666	MWR_NL_0PNPDE20090910_010502_000048722082_00231_39363_9178.N1 MWR_NL_0P.MPH.ABS_ORBIT=39363

Product: MWR_NL__0P Filename: MWR_NL__0PNPDE20090910_022614_000055202082_00232_39364_9179.N1	10-SEP-2009 02:26:14.666 10-SEP-2009 03:58:14.819	MWR_NL__0PNPDE20090910_022614_000055202082_00232_39364_9179.N1 MWR_NL__0P.MPH.ABS_ORBIT=39364
Product: MWR_NL__0P Filename: MWR_NL__0PNPDE20090910_035814_000060482082_00233_39365_9180.N1	10-SEP-2009 03:58:14.819 10-SEP-2009 05:39:02.988	MWR_NL__0PNPDE20090910_035814_000060482082_00233_39365_9180.N1 MWR_NL__0P.MPH.ABS_ORBIT=39365
Product: MWR_NL__0P Filename: MWR_NL__0PNPDE20090910_053902_000061442082_00234_39366_9181.N1	10-SEP-2009 05:39:02.988 10-SEP-2009 07:21:27.152	MWR_NL__0PNPDE20090910_053902_000061442082_00234_39366_9181.N1 MWR_NL__0P.MPH.ABS_ORBIT=39366
Product: MWR_NL__0P Filename: MWR_NL__0PNPDK20090910_072127_000039842082_00235_39367_1694.N1	10-SEP-2009 07:21:27.152 10-SEP-2009 08:27:51.258	MWR_NL__0PNPDK20090910_072127_000039842082_00235_39367_1694.N1 MWR_NL__0P.MPH.ABS_ORBIT=39367
Product: MWR_NL__0P Filename: MWR_NL__0PNPDK20090910_082751_000060482082_00236_39368_1695.N1	10-SEP-2009 08:27:51.258 10-SEP-2009 10:08:39.431	MWR_NL__0PNPDK20090910_082751_000060482082_00236_39368_1695.N1 MWR_NL__0P.MPH.ABS_ORBIT=39368
Product: MWR_NL__0P Filename: MWR_NL__0PNPDK20090910_100903_000059282082_00237_39369_1222.N1	10-SEP-2009 10:09:03.427 10-SEP-2009 11:47:51.592	MWR_NL__0PNPDK20090910_100903_000059282082_00237_39369_1222.N1 MWR_NL__0P.MPH.ABS_ORBIT=39369
Product: MWR_NL__0P Filename: MWR_NL__0PNPDK20090910_103503_000043682082_00237_39369_1696.N1	10-SEP-2009 10:35:03.478 10-SEP-2009 11:47:51.592	MWR_NL__0PNPDK20090910_103503_000043682082_00237_39369_1696.N1 MWR_NL__0P.MPH.ABS_ORBIT=39369
Product: MWR_NL__0P Filename: MWR_NL__0PNPDK20090910_114751_000059522082_00238_39370_1697.N1	10-SEP-2009 11:47:51.592 10-SEP-2009 13:27:03.761	MWR_NL__0PNPDK20090910_114751_000059522082_00238_39370_1697.N1 MWR_NL__0P.MPH.ABS_ORBIT=39370
Product: MWR_NL__0P Filename: MWR_NL__0PNPDK20090910_132703_000058322082_00239_39371_1698.N1	10-SEP-2009 13:27:03.761 10-SEP-2009 15:04:15.914	MWR_NL__0PNPDK20090910_132703_000058322082_00239_39371_1698.N1 MWR_NL__0P.MPH.ABS_ORBIT=39371
Product: MWR_NL__0P Filename: MWR_NL__0PNPDK20090910_150303_000058802082_00240_39372_1699.N1	10-SEP-2009 15:03:03.918 10-SEP-2009 16:41:04.075	MWR_NL__0PNPDK20090910_150303_000058802082_00240_39372_1699.N1 MWR_NL__0P.MPH.ABS_ORBIT=39372
Product: MWR_NL__0P Filename: MWR_NL__0PNPDK20090910_164016_000060962082_00241_39373_1700.N1	10-SEP-2009 16:40:16.078 10-SEP-2009 18:21:52.239	MWR_NL__0PNPDK20090910_164016_000060962082_00241_39373_1700.N1 MWR_NL__0P.MPH.ABS_ORBIT=39373
Product: MWR_NL__0P Filename: MWR_NL__0PNPDK20090910_182104_000058802082_00242_39374_1701.N1	10-SEP-2009 18:21:04.243 10-SEP-2009 19:59:04.404	MWR_NL__0PNPDK20090910_182104_000058802082_00242_39374_1701.N1 MWR_NL__0P.MPH.ABS_ORBIT=39374
Product: MWR_NL__0P Filename: MWR_NL__0PNPDE20090910_195816_000040802082_00243_39375_9182.N1	10-SEP-2009 19:58:16.400 10-SEP-2009 21:06:16.514	MWR_NL__0PNPDE20090910_195816_000040802082_00243_39375_9182.N1 MWR_NL__0P.MPH.ABS_ORBIT=39375
Product: MWR_NL__0P Filename: MWR_NL__0PNPDE20090910_210552_000065042082_00243_39375_9183.N1	10-SEP-2009 21:05:52.514 10-SEP-2009 22:54:16.694	MWR_NL__0PNPDE20090910_210552_000065042082_00243_39375_9183.N1 MWR_NL__0P.MPH.ABS_ORBIT=39375
Product: MWR_NL__0P Filename: MWR_NL__0PNPDE20090910_225352_000060722082_00244_39376_9184.N1	10-SEP-2009 22:53:52.698 11-SEP-2009 00:35:04.859	MWR_NL__0PNPDE20090910_225352_000060722082_00244_39376_9184.N1 MWR_NL__0P.MPH.ABS_ORBIT=39376

**RA2\_ME\_\_0P products**

Gauge	Segment (Start-Stop)	Explicit Reference
Product: RA2_ME__0P Filename: RA2_ME__0PNPDE20090909_232351_000061492082_00230_39362_9831.N1	09-SEP-2009 23:23:51.067 10-SEP-2009 01:06:20.347	RA2_ME__0PNPDE20090909_232351_000061492082_00230_39362_9831.N1 RA2_ME__0P.MPH.ABS_ORBIT=39362
Product: RA2_ME__0P Filename: RA2_ME__0PNPDE20090910_010523_000049062082_00231_39363_9832.N1	10-SEP-2009 01:05:23.533 10-SEP-2009 02:27:09.589	RA2_ME__0PNPDE20090910_010523_000049062082_00231_39363_9832.N1 RA2_ME__0P.MPH.ABS_ORBIT=39363
Product: RA2_ME__0P Filename: RA2_ME__0PNPDE20090910_022632_000055542082_00232_39364_9833.N1	10-SEP-2009 02:26:32.827 10-SEP-2009 03:59:07.231	RA2_ME__0PNPDE20090910_022632_000055542082_00232_39364_9833.N1 RA2_ME__0P.MPH.ABS_ORBIT=39364
Product: RA2_ME__0P Filename: RA2_ME__0PNPDE20090910_035834_000060772082_00233_39365_9834.N1	10-SEP-2009 03:58:34.925 10-SEP-2009 05:39:51.795	RA2_ME__0PNPDE20090910_035834_000060772082_00233_39365_9834.N1 RA2_ME__0P.MPH.ABS_ORBIT=39365
Product: RA2_ME__0P Filename: RA2_ME__0PNPDE20090910_053919_000061802082_00234_39366_9835.N1	10-SEP-2009 05:39:19.489 10-SEP-2009 07:22:19.961	RA2_ME__0PNPDE20090910_053919_000061802082_00234_39366_9835.N1 RA2_ME__0P.MPH.ABS_ORBIT=39366
Product: RA2_ME__0P Filename: RA2_ME__0PNPDK20090910_072139_000040232082_00235_39367_3850.N1	10-SEP-2009 07:21:39.857 10-SEP-2009 08:28:42.511	RA2_ME__0PNPDK20090910_072139_000040232082_00235_39367_3850.N1 RA2_ME__0P.MPH.ABS_ORBIT=39367
Product: RA2_ME__0P Filename: RA2_ME__0PNPDK20090910_082810_000060922082_00236_39368_3851.N1	10-SEP-2009 08:28:10.205 10-SEP-2009 10:09:42.671	RA2_ME__0PNPDK20090910_082810_000060922082_00236_39368_3851.N1 RA2_ME__0P.MPH.ABS_ORBIT=39368

Product: RA2_ME__0P Filename: RA2_ME__0PNPDK20090910_100905_000059882082_00237_39369_1415.N1	10-SEP-2009 10:09:05.909 10-SEP-2009 11:48:53.658	RA2_ME__0PNPDK20090910_100905_000059882082_00237_3936 RA2_ME__0P.MPH.ABS_ORBIT=39369
Product: RA2_ME__0P Filename: RA2_ME__0PNPDK20090910_103503_000044302082_00237_39369_3852.N1	10-SEP-2009 10:35:03.281 10-SEP-2009 11:48:53.658	RA2_ME__0PNPDK20090910_103503_000044302082_00237_39369_3852.N1 RA2_ME__0P.MPH.ABS_ORBIT=39369
Product: RA2_ME__0P Filename: RA2_ME__0PNPDK20090910_114810_000059912082_00238_39370_3853.N1	10-SEP-2009 11:48:10.212 10-SEP-2009 13:28:01.304	RA2_ME__0PNPDK20090910_114810_000059912082_00238_39370_3853.N1 RA2_ME__0P.MPH.ABS_ORBIT=39370
Product: RA2_ME__0P Filename: RA2_ME__0PNPDK20090910_132711_000058742082_00239_39371_3854.N1	10-SEP-2009 13:27:11.174 10-SEP-2009 15:05:05.296	RA2_ME__0PNPDK20090910_132711_000058742082_00239_39371_3854.N1 RA2_ME__0P.MPH.ABS_ORBIT=39371
Product: RA2_ME__0P Filename: RA2_ME__0PNPDK20090910_150325_000052542082_00240_39372_3855.N1	10-SEP-2009 15:03:25.036 10-SEP-2009 16:30:58.660	RA2_ME__0PNPDK20090910_150325_000052542082_00240_39372_3855.N1 RA2_ME__0P.MPH.ABS_ORBIT=39372
Product: RA2_ME__0P Filename: RA2_ME__0PNPDK20090910_163506_000004032082_00241_39373_3856.N1	10-SEP-2009 16:35:06.868 10-SEP-2009 16:41:50.137	RA2_ME__0PNPDK20090910_163506_000004032082_00241_39373_3856.N1 RA2_ME__0P.MPH.ABS_ORBIT=39373
Product: RA2_ME__0P Filename: RA2_ME__0PNPDK20090910_164016_000061632082_00241_39373_3857.N1	10-SEP-2009 16:40:16.561 10-SEP-2009 18:22:59.209	RA2_ME__0PNPDK20090910_164016_000061632082_00241_39373_3857.N1 RA2_ME__0P.MPH.ABS_ORBIT=39373
Product: RA2_ME__0P Filename: RA2_ME__0PNPDK20090910_182122_000059162082_00242_39374_3858.N1	10-SEP-2009 18:21:22.291 10-SEP-2009 19:59:58.745	RA2_ME__0PNPDK20090910_182122_000059162082_00242_39374_3858.N1 RA2_ME__0P.MPH.ABS_ORBIT=39374
Product: RA2_ME__0P Filename: RA2_ME__0PNPDE20090910_195825_000041232082_00243_39375_9836.N1	10-SEP-2009 19:58:25.169 10-SEP-2009 21:07:08.083	RA2_ME__0PNPDE20090910_195825_000041232082_00243_39375_9836.N1 RA2_ME__0P.MPH.ABS_ORBIT=39375
Product: RA2_ME__0P Filename: RA2_ME__0PNPDE20090910_210602_000065462082_00243_39375_9837.N1	10-SEP-2009 21:06:02.357 10-SEP-2009 22:55:08.221	RA2_ME__0PNPDE20090910_210602_000065462082_00243_39375_9837.N1 RA2_ME__0P.MPH.ABS_ORBIT=39375
Product: RA2_ME__0P Filename: RA2_ME__0PNPDE20090910_225404_000061172082_00244_39376_9838.N1	10-SEP-2009 22:54:04.723 11-SEP-2009 00:36:01.746	RA2_ME__0PNPDE20090910_225404_000061172082_00244_39376_9838.N1 RA2_ME__0P.MPH.ABS_ORBIT=39376

## Missing Products

### RA2\_CAL\_0P missing products

Gauge Value Segment (Start-Stop)  
DOR\_DOP\_0P missing products

Gauge	Value	Segment (Start-Stop)
MODE.NOMINAL DORIS.MISSING	Duration: 127.515658 s	10-SEP-2009 01:03:14.392 10-SEP-2009 01:05:21.908
MODE.NOMINAL DORIS.MISSING	Duration: 63.757820 s	10-SEP-2009 02:25:03.744 10-SEP-2009 02:26:07.502
MODE.NOMINAL DORIS.MISSING	Duration: 127.515642 s	10-SEP-2009 03:56:26.909 10-SEP-2009 03:58:34.424
MODE.NOMINAL DORIS.MISSING	Duration: 63.753914 s	10-SEP-2009 05:37:23.917 10-SEP-2009 05:38:27.671
MODE.NOMINAL DORIS.MISSING	Duration: 63.757820 s	10-SEP-2009 07:20:28.395 10-SEP-2009 07:21:32.152
MODE.NOMINAL DORIS.MISSING	Duration: 63.757807 s	10-SEP-2009 08:26:21.395 10-SEP-2009 08:27:25.153
MODE.NOMINAL DORIS.MISSING	Duration: 63.757835 s	10-SEP-2009 10:07:18.388 10-SEP-2009 10:08:22.146
MODE.NOMINAL DORIS.MISSING	Duration: 63.757800 s	10-SEP-2009 11:46:07.869 10-SEP-2009 11:47:11.627
MODE.NOMINAL DORIS.MISSING	Duration: 127.519547 s	10-SEP-2009 13:24:57.358 10-SEP-2009 13:27:04.878

MODE.NOMINAL DORIS.MISSING	Duration: 63.753910 s	10-SEP-2009 19:57:03.978 10-SEP-2009 19:58:07.732
MODE.NOMINAL DORIS.MISSING	Duration: 63.753915 s	10-SEP-2009 21:04:00.721 10-SEP-2009 21:05:04.475
MODE.NOMINAL DORIS.MISSING	Duration: 63.761728 s	10-SEP-2009 22:52:24.011 10-SEP-2009 22:53:27.773

**DOR\_NAV\_OP missing products**

Gauge	Value	Segment (Start-Stop)
MODE.NOMINAL DORIS.MISSING	Duration: 318.793024 s	10-SEP-2009 00:59:31.240 10-SEP-2009 01:04:50.033
MODE.NOMINAL DORIS.MISSING	Duration: 318.789101 s	10-SEP-2009 02:19:13.076 10-SEP-2009 02:24:31.865
MODE.NOMINAL DORIS.MISSING	Duration: 318.793008 s	10-SEP-2009 03:49:32.483 10-SEP-2009 03:54:51.276
MODE.NOMINAL DORIS.MISSING	Duration: 318.796914 s	10-SEP-2009 05:30:29.492 10-SEP-2009 05:35:48.288
MODE.NOMINAL DORIS.MISSING	Duration: 318.793008 s	10-SEP-2009 07:11:26.453 10-SEP-2009 07:16:45.246
MODE.NOMINAL DORIS.MISSING	Duration: 318.792994 s	10-SEP-2009 08:20:30.723 10-SEP-2009 08:25:49.516
MODE.NOMINAL DORIS.MISSING	Duration: 318.789116 s	10-SEP-2009 10:01:27.724 10-SEP-2009 10:06:46.513
MODE.NOMINAL DORIS.MISSING	Duration: 318.789080 s	10-SEP-2009 11:42:24.717 10-SEP-2009 11:47:43.506
MODE.NOMINAL DORIS.MISSING	Duration: 318.789102 s	10-SEP-2009 13:18:02.932 10-SEP-2009 13:23:21.722
MODE.NOMINAL DORIS.MISSING	Duration: 318.789101 s	10-SEP-2009 16:34:38.145 10-SEP-2009 16:39:56.934
MODE.NOMINAL DORIS.MISSING	Duration: 318.781289 s	10-SEP-2009 18:15:35.122 10-SEP-2009 18:20:53.903
MODE.NOMINAL DORIS.MISSING	Duration: 318.789099 s	10-SEP-2009 19:51:13.314 10-SEP-2009 19:56:32.103
MODE.NOMINAL DORIS.MISSING	Duration: 318.789103 s	10-SEP-2009 21:00:17.569 10-SEP-2009 21:05:36.358
MODE.NOMINAL DORIS.MISSING	Duration: 318.793009 s	10-SEP-2009 22:46:33.343 10-SEP-2009 22:51:52.136

**MWR\_NL\_OP missing products**

Gauge	Value	Segment (Start-Stop)
MODE.NOMINAL MWR.MISSING	Duration: 23.996111 s	10-SEP-2009 10:08:39.431 10-SEP-2009 10:09:03.427

**RA2\_ME\_OP missing products**

Gauge	Value	Segment (Start-Stop)
MODE.MEASUREMENT RA2.MISSING	Duration: 11.824562 s	10-SEP-2009 16:30:58.660 10-SEP-2009 16:31:10.485

MODE.MEASUREMENT RA2.MISSING	Duration: 79.320394 s	10-SEP-2009 16:33:47.548 10-SEP-2009 16:35:06.868
---------------------------------	-----------------------	--

## Unplanned Products

### RA2\_CAL\_0P unplanned products

**Gauge** **Segment (Start-Stop)**

### DOR\_DOP\_0P unplanned products

**Gauge** **Segment (Start-Stop)**

### DOR\_NAV\_0P unplanned products

**Gauge** **Segment (Start-Stop)**

### MWR\_NL\_0P unplanned products

**Gauge** **Segment (Start-Stop)**

### RA2\_ME\_0P unplanned products

**Gauge** **Segment (Start-Stop)**

## Overlaps

### RA2\_CAL\_0P overlaps

**Gauge** **Segment (Start-Stop)** **Explicit Reference**

### DOR\_DOP\_0P overlaps

Gauge	Segment (Start-Stop)	Explicit Reference
Product: DOR_DOP_0PNPDK20090910_103456_000042722082_00237_39369_1778.N1 overlapped	10-SEP-2009 10:34:56.099 10-SEP-2009 11:46:07.869	overlap with DOR_DOP_0PNPDK20090910_100822_000058662082_00237_39369_1222.N1

### DOR\_NAV\_0P overlaps

Gauge	Segment (Start-Stop)	Explicit Reference
Product: DOR_NAV_0PNPDK20090910_103320_000041442082_00237_39369_1075.N1 overlapped	10-SEP-2009 10:33:20.462 10-SEP-2009 11:42:24.717	overlap with DOR_NAV_0PNPDK20090910_100646_000057382082_00237_39369_1218.N1

### MWR\_NL\_0P overlaps

Gauge	Segment (Start-Stop)	Explicit Reference
Product: MWR_NL_0PNPDK20090910_103503_000043682082_00237_39369_1696.N1 overlapped	10-SEP-2009 10:35:03.478 10-SEP-2009 11:47:51.592	overlap with MWR_NL_0PNPDK20090910_100903_000059282082_00237_39369_1222.N1

### RA2\_ME\_0P overlaps

Gauge	Segment (Start-Stop)	Explicit Reference
Product: RA2_ME_0PNPDK20090910_103503_000044302082_00237_39369_3852.N1 overlapped	10-SEP-2009 10:35:03.281 10-SEP-2009 11:48:53.658	overlap with RA2_ME_0PNPDK20090910_100905_000059882082_00237_39369_1415.N1

## Duplicates



RA2\_CAL\_0P duplicates

Gauge	Segment (Start-Stop)	Explicit Reference
-------	----------------------	--------------------

DOR\_DOP\_0P duplicates

Gauge	Segment (Start-Stop)	Explicit Reference
-------	----------------------	--------------------

DOR\_NAV\_0P duplicates

Gauge	Segment (Start-Stop)	Explicit Reference
-------	----------------------	--------------------

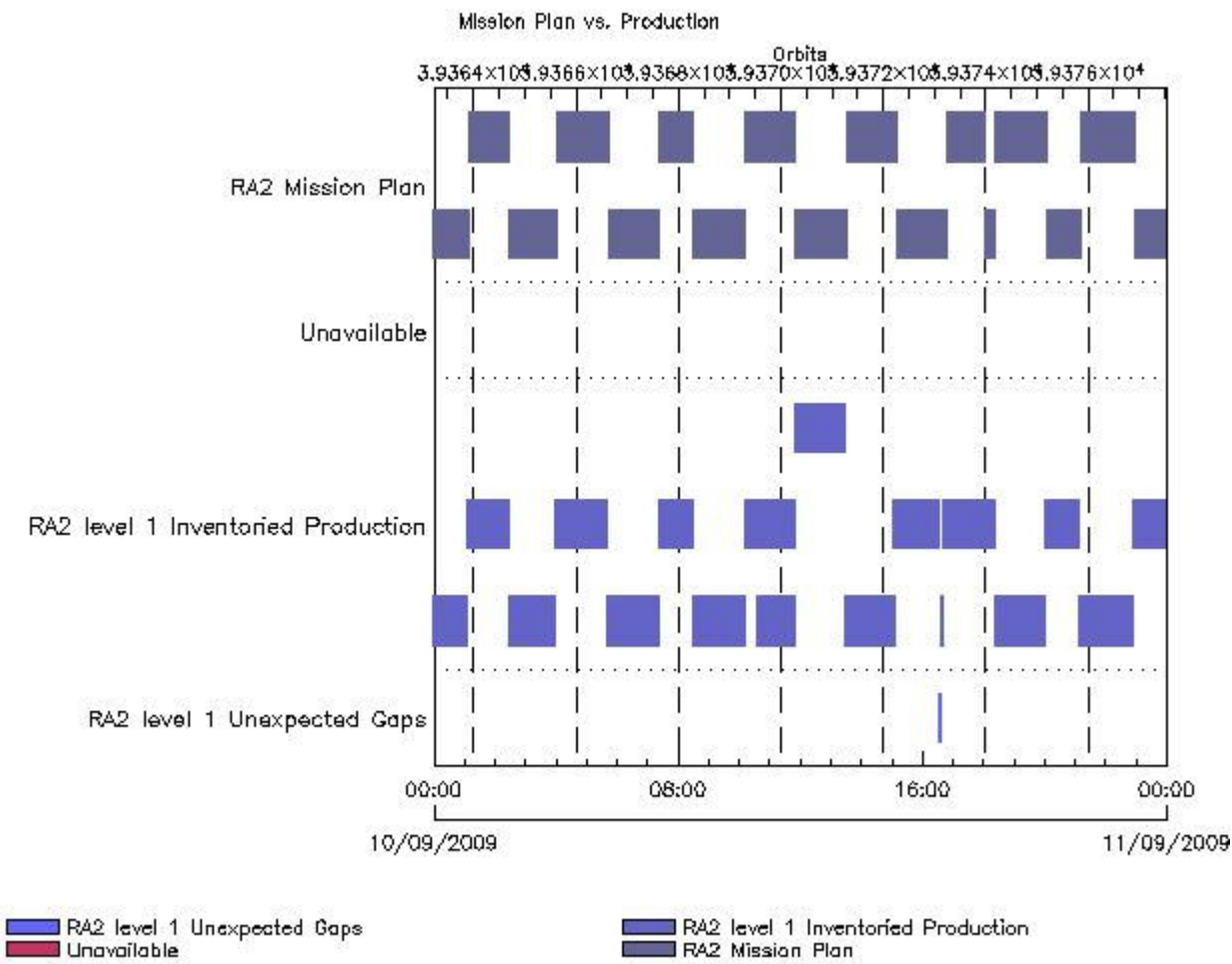
MWR\_NL\_0P duplicates

Gauge	Segment (Start-Stop)	Explicit Reference
-------	----------------------	--------------------

RA2\_ME\_0P duplicates

Gauge	Segment (Start-Stop)	Explicit Reference
-------	----------------------	--------------------

## Mission Plan vs. Production (level 1)



Mission Plan (extracted from DMOP)

Gauge	Segment (Start-Stop)
MODE.MEASUREMENT	09-SEP-2009 23:28:02.833
RA2.ACQ_PLAN	10-SEP-2009 16:31:10.485

MODE.CALIBRATION RA2.ACQ_PLAN	10-SEP-2009 16:31:14.996 10-SEP-2009 16:33:43.037
MODE.MEASUREMENT RA2.ACQ_PLAN	10-SEP-2009 16:33:47.548 11-SEP-2009 00:37:07.826

## Inventoried Products

### RA2\_MW\_\_1P products

Gauge	Segment (Start-Stop)	Explicit Reference
Product: RA2_MW__1P Filename: RA2_MW__1PNPDE20090909_232351_000061502082_00230_39362_7519.N1	09-SEP-2009 23:23:51.092 10-SEP-2009 01:06:21.430	RA2_MW__1PNPDE20090909_232351_000061502082_00230_39362_7519.N1 RA2_MW__1P.MPH.ABS_ORBIT=39362
Product: RA2_MW__1P Filename: RA2_MW__1PNPDE20090910_010523_000049072082_00231_39363_7662.N1	10-SEP-2009 01:05:23.558 10-SEP-2009 02:27:10.672	RA2_MW__1PNPDE20090910_010523_000049072082_00231_39363_7662.N1 RA2_MW__1P.MPH.ABS_ORBIT=39363
Product: RA2_MW__1P Filename: RA2_MW__1PNPDE20090910_022632_000055552082_00232_39364_7825.N1	10-SEP-2009 02:26:32.852 10-SEP-2009 03:59:08.314	RA2_MW__1PNPDE20090910_022632_000055552082_00232_39364_7825.N1 RA2_MW__1P.MPH.ABS_ORBIT=39364
Product: RA2_MW__1P Filename: RA2_MW__1PNPDE20090910_035834_000060782082_00233_39365_7995.N1	10-SEP-2009 03:58:34.950 10-SEP-2009 05:39:52.878	RA2_MW__1PNPDE20090910_035834_000060782082_00233_39365_7995.N1 RA2_MW__1P.MPH.ABS_ORBIT=39365
Product: RA2_MW__1P Filename: RA2_MW__1PNPDE20090910_053919_000061822082_00234_39366_8172.N1	10-SEP-2009 05:39:19.514 10-SEP-2009 07:22:21.044	RA2_MW__1PNPDE20090910_053919_000061822082_00234_39366_8172.N1 RA2_MW__1P.MPH.ABS_ORBIT=39366
Product: RA2_MW__1P Filename: RA2_MW__1PNPDK20090910_072139_000040242082_00235_39367_3638.N1	10-SEP-2009 07:21:39.882 10-SEP-2009 08:28:43.594	RA2_MW__1PNPDK20090910_072139_000040242082_00235_39367_3638.N1 RA2_MW__1P.MPH.ABS_ORBIT=39367
Product: RA2_MW__1P Filename: RA2_MW__1PNPDK20090910_082810_000060942082_00236_39368_3785.N1	10-SEP-2009 08:28:10.230 10-SEP-2009 10:09:43.754	RA2_MW__1PNPDK20090910_082810_000060942082_00236_39368_3785.N1 RA2_MW__1P.MPH.ABS_ORBIT=39368
Product: RA2_MW__1P Filename: RA2_MW__1PNPDK20090910_100905_000059892082_00237_39369_4000.N1	10-SEP-2009 10:09:05.934 10-SEP-2009 11:48:54.742	RA2_MW__1PNPDK20090910_100905_000059892082_00237_39369_4000.N1 RA2_MW__1P.MPH.ABS_ORBIT=39369
Product: RA2_MW__1P Filename: RA2_MW__1PNPDK20090910_103503_000044312082_00237_39369_3936.N1	10-SEP-2009 10:35:03.306 10-SEP-2009 11:48:54.742	RA2_MW__1PNPDK20090910_103503_000044312082_00237_39369_3936.N1 RA2_MW__1P.MPH.ABS_ORBIT=39369
Product: RA2_MW__1P Filename: RA2_MW__1PNPDK20090910_114810_000059922082_00238_39370_4317.N1	10-SEP-2009 11:48:10.238 10-SEP-2009 13:28:02.388	RA2_MW__1PNPDK20090910_114810_000059922082_00238_39370_4317.N1 RA2_MW__1P.MPH.ABS_ORBIT=39370
Product: RA2_MW__1P Filename: RA2_MW__1PNPDK20090910_132711_000058752082_00239_39371_4454.N1	10-SEP-2009 13:27:11.200 10-SEP-2009 15:05:06.380	RA2_MW__1PNPDK20090910_132711_000058752082_00239_39371_4454.N1 RA2_MW__1P.MPH.ABS_ORBIT=39371
Product: RA2_MW__1P Filename: RA2_MW__1PNPDK20090910_150325_000052552082_00240_39372_4577.N1	10-SEP-2009 15:03:25.062 10-SEP-2009 16:30:59.744	RA2_MW__1PNPDK20090910_150325_000052552082_00240_39372_4577.N1 RA2_MW__1P.MPH.ABS_ORBIT=39372
Product: RA2_MW__1P Filename: RA2_MW__1PNPDK20090910_163506_000004042082_00241_39373_4580.N1	10-SEP-2009 16:35:06.894 10-SEP-2009 16:41:51.220	RA2_MW__1PNPDK20090910_163506_000004042082_00241_39373_4580.N1 RA2_MW__1P.MPH.ABS_ORBIT=39373
Product: RA2_MW__1P Filename: RA2_MW__1PNPDK20090910_164016_000061642082_00241_39373_4707.N1	10-SEP-2009 16:40:16.586 10-SEP-2009 18:23:00.292	RA2_MW__1PNPDK20090910_164016_000061642082_00241_39373_4707.N1 RA2_MW__1P.MPH.ABS_ORBIT=39373
Product: RA2_MW__1P Filename: RA2_MW__1PNPDK20090910_182122_000059182082_00242_39374_4836.N1	10-SEP-2009 18:21:22.316 10-SEP-2009 19:59:59.828	RA2_MW__1PNPDK20090910_182122_000059182082_00242_39374_4836.N1 RA2_MW__1P.MPH.ABS_ORBIT=39374
Product: RA2_MW__1P Filename: RA2_MW__1PNPDE20090910_195825_000041242082_00243_39375_8574.N1	10-SEP-2009 19:58:25.194 10-SEP-2009 21:07:09.166	RA2_MW__1PNPDE20090910_195825_000041242082_00243_39375_8574.N1 RA2_MW__1P.MPH.ABS_ORBIT=39375
Product: RA2_MW__1P Filename: RA2_MW__1PNPDE20090910_210602_000065472082_00243_39375_8723.N1	10-SEP-2009 21:06:02.382 10-SEP-2009 22:55:09.304	RA2_MW__1PNPDE20090910_210602_000065472082_00243_39375_8723.N1 RA2_MW__1P.MPH.ABS_ORBIT=39375
Product: RA2_MW__1P Filename: RA2_MW__1PNPDE20090910_225404_000061182082_00244_39376_8857.N1	10-SEP-2009 22:54:04.748 11-SEP-2009 00:36:02.830	RA2_MW__1PNPDE20090910_225404_000061182082_00244_39376_8857.N1 RA2_MW__1P.MPH.ABS_ORBIT=39376

## Missing Products

### RA2\_MW\_\_1P missing products

Gauge	Value	Segment (Start-Stop)
MODE.MEASUREMENT RA2.MISSING	Duration: 10.741068 s	10-SEP-2009 16:30:59.744 10-SEP-2009 16:31:10.485
MODE.MEASUREMENT RA2.MISSING	Duration: 79.345619 s	10-SEP-2009 16:33:47.548 10-SEP-2009 16:35:06.894

### Unplanned Products

#### RA2\_MW\_\_1P unplanned products

Gauge	Segment (Start-Stop)
-------	----------------------

### Overlaps

#### RA2\_MW\_\_1P overlaps

Gauge	Segment (Start-Stop)	Explicit Reference
Product: RA2_MW__1PNPDK20090910_103503_000044312082_00237_39369_3936.N1 overlapped	10-SEP-2009 10:35:03.306 10-SEP-2009 11:48:54.742	overlap with RA2_MW__1PNPDK20090910_100905_000059892082_00237_39369_4000.N1

### Duplicates

#### RA2\_MW\_\_1P duplicates

Gauge	Segment (Start-Stop)	Explicit Reference
-------	----------------------	--------------------

## Mission Plan vs. Production (level 2)



Product: RA2_FGD_2P Filename: RA2_FGD_2PNPDK20090910_072139_000040242082_00235_39367_3639.N1	10-SEP-2009 07:21:39.882 10-SEP-2009 08:28:43.594	RA2_FGD_2PNPDK20090910_072139_000040242082_00235_39367_3639.N1 RA2_FGD_2P.MPH.ABS_ORBIT=39367
Product: RA2_FGD_2P Filename: RA2_FGD_2PNPDK20090910_082810_000060942082_00236_39368_3786.N1	10-SEP-2009 08:28:10.230 10-SEP-2009 10:09:43.754	RA2_FGD_2PNPDK20090910_082810_000060942082_00236_39368_3786.N1 RA2_FGD_2P.MPH.ABS_ORBIT=39368
Product: RA2_FGD_2P Filename: RA2_FGD_2PNPDK20090910_100905_000059892082_00237_39369_4001.N1	10-SEP-2009 10:09:05.934 10-SEP-2009 11:48:54.742	RA2_FGD_2PNPDK20090910_100905_000059892082_00237_39369_4001.N1 RA2_FGD_2P.MPH.ABS_ORBIT=39369
Product: RA2_FGD_2P Filename: RA2_FGD_2PNPDK20090910_103503_000044312082_00237_39369_3937.N1	10-SEP-2009 10:35:03.306 10-SEP-2009 11:48:54.742	RA2_FGD_2PNPDK20090910_103503_000044312082_00237_39369_3937.N1 RA2_FGD_2P.MPH.ABS_ORBIT=39369
Product: RA2_FGD_2P Filename: RA2_FGD_2PNPDK20090910_114810_000059922082_00238_39370_4318.N1	10-SEP-2009 11:48:10.238 10-SEP-2009 13:28:02.388	RA2_FGD_2PNPDK20090910_114810_000059922082_00238_39370_4318.N1 RA2_FGD_2P.MPH.ABS_ORBIT=39370
Product: RA2_FGD_2P Filename: RA2_FGD_2PNPDK20090910_132711_000058752082_00239_39371_4455.N1	10-SEP-2009 13:27:11.200 10-SEP-2009 15:05:06.380	RA2_FGD_2PNPDK20090910_132711_000058752082_00239_39371_4455.N1 RA2_FGD_2P.MPH.ABS_ORBIT=39371
Product: RA2_FGD_2P Filename: RA2_FGD_2PNPDK20090910_150325_000052552082_00240_39372_4578.N1	10-SEP-2009 15:03:25.062 10-SEP-2009 16:30:59.744	RA2_FGD_2PNPDK20090910_150325_000052552082_00240_39372_4578.N1 RA2_FGD_2P.MPH.ABS_ORBIT=39372
Product: RA2_FGD_2P Filename: RA2_FGD_2PNPDK20090910_163506_000004042082_00241_39373_4581.N1	10-SEP-2009 16:35:06.894 10-SEP-2009 16:41:51.220	RA2_FGD_2PNPDK20090910_163506_000004042082_00241_39373_4581.N1 RA2_FGD_2P.MPH.ABS_ORBIT=39373
Product: RA2_FGD_2P Filename: RA2_FGD_2PNPDK20090910_164016_000061642082_00241_39373_4708.N1	10-SEP-2009 16:40:16.586 10-SEP-2009 18:23:00.292	RA2_FGD_2PNPDK20090910_164016_000061642082_00241_39373_4708.N1 RA2_FGD_2P.MPH.ABS_ORBIT=39373
Product: RA2_FGD_2P Filename: RA2_FGD_2PNPDK20090910_182122_000059182082_00242_39374_4837.N1	10-SEP-2009 18:21:22.316 10-SEP-2009 19:59:59.828	RA2_FGD_2PNPDK20090910_182122_000059182082_00242_39374_4837.N1 RA2_FGD_2P.MPH.ABS_ORBIT=39374
Product: RA2_FGD_2P Filename: RA2_FGD_2PNPDE20090910_195825_000041242082_00243_39375_8575.N1	10-SEP-2009 19:58:25.194 10-SEP-2009 21:07:09.166	RA2_FGD_2PNPDE20090910_195825_000041242082_00243_39375_8575.N1 RA2_FGD_2P.MPH.ABS_ORBIT=39375
Product: RA2_FGD_2P Filename: RA2_FGD_2PNPDE20090910_210602_000065472082_00243_39375_8724.N1	10-SEP-2009 21:06:02.382 10-SEP-2009 22:55:09.304	RA2_FGD_2PNPDE20090910_210602_000065472082_00243_39375_8724.N1 RA2_FGD_2P.MPH.ABS_ORBIT=39375
Product: RA2_FGD_2P Filename: RA2_FGD_2PNPDE20090910_225404_000061182082_00244_39376_8858.N1	10-SEP-2009 22:54:04.748 11-SEP-2009 00:36:02.830	RA2_FGD_2PNPDE20090910_225404_000061182082_00244_39376_8858.N1 RA2_FGD_2P.MPH.ABS_ORBIT=39376

**RA2\_WWV\_2P products**

Gauge	Segment (Start-Stop)	Explicit Reference
Product: RA2_WWV_2P Filename: RA2_WWV_2PNPDE20090909_232351_000061502082_00230_39362_7521.N1	09-SEP-2009 23:23:51.092 10-SEP-2009 01:06:21.430	RA2_WWV_2PNPDE20090909_232351_000061502082_00230_39362_7521.N1 RA2_WWV_2P.MPH.ABS_ORBIT=39362
Product: RA2_WWV_2P Filename: RA2_WWV_2PNPDE20090910_010523_000049072082_00231_39363_7664.N1	10-SEP-2009 01:05:23.558 10-SEP-2009 02:27:10.672	RA2_WWV_2PNPDE20090910_010523_000049072082_00231_39363_7664.N1 RA2_WWV_2P.MPH.ABS_ORBIT=39363
Product: RA2_WWV_2P Filename: RA2_WWV_2PNPDE20090910_022632_000055552082_00232_39364_7827.N1	10-SEP-2009 02:26:32.852 10-SEP-2009 03:59:08.314	RA2_WWV_2PNPDE20090910_022632_000055552082_00232_39364_7827.N1 RA2_WWV_2P.MPH.ABS_ORBIT=39364
Product: RA2_WWV_2P Filename: RA2_WWV_2PNPDE20090910_035834_000060782082_00233_39365_7997.N1	10-SEP-2009 03:58:34.950 10-SEP-2009 05:39:52.878	RA2_WWV_2PNPDE20090910_035834_000060782082_00233_39365_7997.N1 RA2_WWV_2P.MPH.ABS_ORBIT=39365
Product: RA2_WWV_2P Filename: RA2_WWV_2PNPDE20090910_053919_000061822082_00234_39366_8174.N1	10-SEP-2009 05:39:19.514 10-SEP-2009 07:22:21.044	RA2_WWV_2PNPDE20090910_053919_000061822082_00234_39366_8174.N1 RA2_WWV_2P.MPH.ABS_ORBIT=39366
Product: RA2_WWV_2P Filename: RA2_WWV_2PNPDK20090910_072139_000040242082_00235_39367_3640.N1	10-SEP-2009 07:21:39.882 10-SEP-2009 08:28:43.594	RA2_WWV_2PNPDK20090910_072139_000040242082_00235_39367_3640.N1 RA2_WWV_2P.MPH.ABS_ORBIT=39367
Product: RA2_WWV_2P Filename: RA2_WWV_2PNPDK20090910_082810_000060942082_00236_39368_3787.N1	10-SEP-2009 08:28:10.230 10-SEP-2009 10:09:43.754	RA2_WWV_2PNPDK20090910_082810_000060942082_00236_39368_3787.N1 RA2_WWV_2P.MPH.ABS_ORBIT=39368
Product: RA2_WWV_2P Filename: RA2_WWV_2PNPDK20090910_100905_000059892082_00237_39369_4002.N1	10-SEP-2009 10:09:05.934 10-SEP-2009 11:48:54.742	RA2_WWV_2PNPDK20090910_100905_000059892082_00237_39369_4002.N1 RA2_WWV_2P.MPH.ABS_ORBIT=39369
Product: RA2_WWV_2P Filename: RA2_WWV_2PNPDK20090910_103503_000044312082_00237_39369_3938.N1	10-SEP-2009 10:35:03.306 10-SEP-2009 11:48:54.742	RA2_WWV_2PNPDK20090910_103503_000044312082_00237_39369_3938.N1 RA2_WWV_2P.MPH.ABS_ORBIT=39369

Product: RA2_WWV_2P Filename: RA2_WWV_2PNPDK20090910_114810_000059922082_00238_39370_4319.N1	10-SEP-2009 11:48:10.238 10-SEP-2009 13:28:02.388	RA2_WWV_2PNPDK20090910_114810_000059922082_00238_39370 RA2_WWV_2P.MPH.ABS_ORBIT=39370
Product: RA2_WWV_2P Filename: RA2_WWV_2PNPDK20090910_132711_000058752082_00239_39371_4456.N1	10-SEP-2009 13:27:11.200 10-SEP-2009 15:05:06.380	RA2_WWV_2PNPDK20090910_132711_000058752082_00239_39371_4456.N1 RA2_WWV_2P.MPH.ABS_ORBIT=39371
Product: RA2_WWV_2P Filename: RA2_WWV_2PNPDK20090910_150325_000052552082_00240_39372_4579.N1	10-SEP-2009 15:03:25.062 10-SEP-2009 16:30:59.744	RA2_WWV_2PNPDK20090910_150325_000052552082_00240_39372_4579.N1 RA2_WWV_2P.MPH.ABS_ORBIT=39372
Product: RA2_WWV_2P Filename: RA2_WWV_2PNPDK20090910_163506_000004042082_00241_39373_4582.N1	10-SEP-2009 16:35:06.894 10-SEP-2009 16:41:51.220	RA2_WWV_2PNPDK20090910_163506_000004042082_00241_39373_4582.N1 RA2_WWV_2P.MPH.ABS_ORBIT=39373
Product: RA2_WWV_2P Filename: RA2_WWV_2PNPDK20090910_164016_000061642082_00241_39373_4709.N1	10-SEP-2009 16:40:16.586 10-SEP-2009 18:23:00.292	RA2_WWV_2PNPDK20090910_164016_000061642082_00241_39373_4709.N1 RA2_WWV_2P.MPH.ABS_ORBIT=39373
Product: RA2_WWV_2P Filename: RA2_WWV_2PNPDK20090910_182122_000059182082_00242_39374_4838.N1	10-SEP-2009 18:21:22.316 10-SEP-2009 19:59:59.828	RA2_WWV_2PNPDK20090910_182122_000059182082_00242_39374_4838.N1 RA2_WWV_2P.MPH.ABS_ORBIT=39374
Product: RA2_WWV_2P Filename: RA2_WWV_2PNPDE20090910_195825_000041242082_00243_39375_8576.N1	10-SEP-2009 19:58:25.194 10-SEP-2009 21:07:09.166	RA2_WWV_2PNPDE20090910_195825_000041242082_00243_39375_8576.N1 RA2_WWV_2P.MPH.ABS_ORBIT=39375
Product: RA2_WWV_2P Filename: RA2_WWV_2PNPDE20090910_210602_000065472082_00243_39375_8725.N1	10-SEP-2009 21:06:02.382 10-SEP-2009 22:55:09.304	RA2_WWV_2PNPDE20090910_210602_000065472082_00243_39375_8725.N1 RA2_WWV_2P.MPH.ABS_ORBIT=39375
Product: RA2_WWV_2P Filename: RA2_WWV_2PNPDE20090910_225404_000061182082_00244_39376_8859.N1	10-SEP-2009 22:54:04.748 11-SEP-2009 00:36:02.830	RA2_WWV_2PNPDE20090910_225404_000061182082_00244_39376_8859.N1 RA2_WWV_2P.MPH.ABS_ORBIT=39376

## Missing Products

### RA2\_FGD\_2P missing products

Gauge	Value	Segment (Start-Stop)
MODE.MEASUREMENT RA2.MISSING	Duration: 10.741068 s	10-SEP-2009 16:30:59.744 10-SEP-2009 16:31:10.485
MODE.MEASUREMENT RA2.MISSING	Duration: 79.345619 s	10-SEP-2009 16:33:47.548 10-SEP-2009 16:35:06.894

### RA2\_WWV\_2P missing products

Gauge	Value	Segment (Start-Stop)
MODE.MEASUREMENT RA2.MISSING	Duration: 10.741068 s	10-SEP-2009 16:30:59.744 10-SEP-2009 16:31:10.485
MODE.MEASUREMENT RA2.MISSING	Duration: 79.345619 s	10-SEP-2009 16:33:47.548 10-SEP-2009 16:35:06.894

## Unplanned Products

### RA2\_FGD\_2P unplanned products

Gauge Segment (Start-Stop)

### RA2\_WWV\_2P unplanned products

Gauge Segment (Start-Stop)

## Overlaps

### RA2\_FGD\_2P overlaps

Gauge	Segment (Start-Stop)	Explicit Reference
-------	----------------------	--------------------

Product: RA2_FGD_2PNPDK20090910_103503_000044312082_00237_39369_3937.N1 overlapped	10-SEP-2009 10:35:03.306 10-SEP-2009 11:48:54.742	overlap with RA2_FGD_2PNPDK20090910_100905_000059892082_00237_
--	--	--

**RA2\_WWV\_2P overlaps**

Gauge	Segment (Start-Stop)	Explicit Reference
Product: RA2_WWV_2PNPDK20090910_103503_000044312082_00237_39369_3938.N1 overlapped	10-SEP-2009 10:35:03.306 10-SEP-2009 11:48:54.742	overlap with RA2_WWV_2PNPDK20090910_100905_000059892082_00237_39369_4002.N1

**Duplicates**

**RA2\_FGD\_2P duplicates**

Gauge	Segment (Start-Stop)	Explicit Reference
-------	----------------------	--------------------

**RA2\_WWV\_2P duplicates**

Gauge	Segment (Start-Stop)	Explicit Reference
-------	----------------------	--------------------

**ADF usage**

**RA2\_CAL\_0P: ADF usage**

**New ADFs**

Gauge	Value	Segment (Start-Stop)	Explicit Reference
-------	-------	----------------------	--------------------

**DOR\_DOP\_0P: ADF usage**

**New ADFs**

Gauge	Value	Segment (Start-Stop)	Explicit Reference
DSD: ORBIT_STATE_VECTOR_FILE PCF_DOR_DOP_0P	new ADF: AUX_FPO_AXVPDS20090910_010110_20090909_183523_20090919_200135	10-SEP-2009 01:05:21.908  10-SEP-2009 01:05:21.908	Product: DOR_DOP_0PNPDE20090910_010521_000047822082_00231_39363_9137.N1
DSD: LEVEL_0_CONFIGURATION_FILE PCF_DOR_DOP_0P	new ADF: NOT USED	10-SEP-2009 10:08:22.146  10-SEP-2009 10:08:22.146	Product: DOR_DOP_0PNPDK20090910_100822_000058662082_00237_39369_1222.N1

DSD: LEVEL_0_CONFIGURATION_FILE PCF_DOR_DOP_0P	new ADF: AUX_CN0_AXVPDS20020123_121901_20020101_000000_20200101_000000	10-SEP-2009 10:34:56.099 10-SEP-2009 10:34:56.099	Product: DOR_DOP_0PNPDK20090910_103456_000042722082_00237_39369_1778.N1
--	---	--	--

### DOR\_NAV\_0P: ADF usage

#### New ADFs

Gauge	Value	Segment (Start-Stop)	Explicit Reference
DSD: ORBIT_STATE_VECTOR_FILE PCF_DOR_NAV_0P	new ADF: AUX_FPO_AXVPDS20090910_010110_20090909_183523_20090919_200135	10-SEP-2009 01:04:50.033 10-SEP-2009 01:04:50.033	Product: DOR_NAV_0PNPDE20090910_010450_000044632082_00231_39363_8729.N1
DSD: LEVEL_0_CONFIGURATION_FILE PCF_DOR_NAV_0P	new ADF: NOT USED	10-SEP-2009 10:06:46.513 10-SEP-2009 10:06:46.513	Product: DOR_NAV_0PNPDK20090910_100646_000057382082_00237_39369_1218.N1
DSD: LEVEL_0_CONFIGURATION_FILE PCF_DOR_NAV_0P	new ADF: AUX_CN0_AXVPDS20020123_121901_20020101_000000_20200101_000000	10-SEP-2009 10:33:20.462 10-SEP-2009 10:33:20.462	Product: DOR_NAV_0PNPDK20090910_103320_000041442082_00237_39369_1075.N1

### MWR\_NL\_\_0P: ADF usage

#### New ADFs

Gauge	Value	Segment (Start-Stop)	Explicit Reference
DSD: ORBIT_STATE_VECTOR_FILE PCF_MWR_NL__0P	new ADF: AUX_FPO_AXVPDS20090910_010110_20090909_183523_20090919_200135	10-SEP-2009 01:05:02.533 10-SEP-2009 01:05:02.533	Product: MWR_NL__0PNPDE20090910_010502_000048722082_00231_39363_9178.N1



DSD: LEVEL_0_CONFIGURATION_FILE PCF_MWR_NL__0P	new ADF: NOT USED	10-SEP-2009 10:09:03.427 10-SEP-2009 10:09:03.427	Product: MWR_NL__0PNPDK20090910_100903_000059282082_00237_39369_1222.N1
DSD: LEVEL_0_CONFIGURATION_FILE PCF_MWR_NL__0P	new ADF: AUX_CN0_AXVPDS20020123_121901_20020101_000000_20200101_000000	10-SEP-2009 10:35:03.478 10-SEP-2009 10:35:03.478	Product: MWR_NL__0PNPDK20090910_103503_000043682082_00237_39369_1696.N1

### RA2\_ME\_\_0P: ADF usage

#### New ADFs

Gauge	Value	Segment (Start-Stop)	Explicit Reference
DSD: ORBIT_STATE_VECTOR_FILE PCF_RA2_ME__0P	new ADF: AUX_FPO_AXVPDS20090910_010110_20090909_183523_20090919_200135	10-SEP-2009 01:05:23.533 10-SEP-2009 01:05:23.533	Product: RA2_ME__0PNPDE20090910_010523_000049062082_00231_39363_9832.N1
DSD: LEVEL_0_CONFIGURATION_FILE PCF_RA2_ME__0P	new ADF: NOT USED	10-SEP-2009 10:09:05.909 10-SEP-2009 10:09:05.909	Product: RA2_ME__0PNPDK20090910_100905_000059882082_00237_39369_1415.N1
DSD: LEVEL_0_CONFIGURATION_FILE PCF_RA2_ME__0P	new ADF: AUX_CN0_AXVPDS20020123_121901_20020101_000000_20200101_000000	10-SEP-2009 10:35:03.281 10-SEP-2009 10:35:03.281	Product: RA2_ME__0PNPDK20090910_103503_000044302082_00237_39369_3852.N1

### RA2\_MW\_\_1P: ADF usage

#### New ADFs

Gauge	Value	Segment (Start-Stop)	Explicit Reference
-------	-------	----------------------	--------------------

#### Current ADFs (from IECF list)

Gauge	Value	Explicit Reference
RA2_CON_AX.INFO PCF_IECF	RA2_CON_AXVIEC20070723_131547_20060621_132015_20200101_000000	Corresponding to date 22-AUG-2009 03:00:01.000
RA2_CST_AX.INFO PCF_IECF	RA2_CST_AXVIEC20020621_135858_20020101_000000_20200101_000000	Corresponding to date 22-AUG-2009 03:00:01.000
RA2_CHD_AX.INFO PCF_IECF	RA2_CHD_AXVIEC20060913_074707_20020101_000000_20200101_000000	Corresponding to date 22-AUG-2009 03:00:01.000
RA2_IFA_AX.INFO PCF_IECF	RA2_IFA_AXVIEC20050216_125529_20020101_000000_20200101_000000	Corresponding to date 22-AUG-2009 03:00:01.000
RA2_IFB_AX.INFO PCF_IECF	RA2_IFB_AXVIEC20050216_125738_20020101_000000_20200101_000000	Corresponding to date 22-AUG-2009 03:00:01.000
RA2_IFF_AX.INFO PCF_IECF	RA2_IFF_AXVIEC20090820_105631_20090820_000000_20100101_000000	Corresponding to date 22-AUG-2009 03:00:01.000
RA2_USO_AX.INFO PCF_IECF	RA2_USO_AXVIEC20070618_133225_20070620_000000_20200101_000000	Corresponding to date 22-AUG-2009 03:00:01.000
MWR_CON_AX.INFO PCF_IECF	MWR_CON_AXVIEC20040810_145011_20020101_000000_20200101_000000	Corresponding to date 22-AUG-2009 03:00:01.000
MWR_CHD_AX.INFO PCF_IECF	MWR_CHD_AXVIEC20061013_132356_20020101_000000_20200101_000000	Corresponding to date 22-AUG-2009 03:00:01.000
MWR_SLT_AX.INFO PCF_IECF	MWR_SLT_AXVIEC20060921_063409_20020101_000000_20200101_000000	Corresponding to date 22-AUG-2009 03:00:01.000

Differences with IECF list

Gauge Value Explicit Reference

RA2\_FGD\_2P: ADF usage

New ADFs

Gauge	Value	Segment (Start-Stop)	Explicit Reference
DSD: RA2_USO_DATA PCF_RA2_FGD_2P	new ADF: DOR_NAV_0PNPDE20090910_010450_000044632082_00231_39363_8729.N1	10-SEP-2009 01:05:23.558 10-SEP-2009 01:05:23.558	Product: RA2_FGD_2PNPDE20090910_010523_000049072082_00231_39363_7663.N1
DSD: RA2_USO_DATA PCF_RA2_FGD_2P	new ADF: DOR_NAV_0PNPDE20090910_022431_000051012082_00232_39364_8730.N1	10-SEP-2009 02:26:32.852 10-SEP-2009 02:26:32.852	Product: RA2_FGD_2PNPDE20090910_022632_000055552082_00232_39364_7826.N1

DSD: MWR_CONFIGURATION_DATA PCF_RA2_FGD_2P	new ADF: NOT USED	10-SEP-2009 03:58:34.950 10-SEP-2009 03:58:34.950	Product: RA2_FGD_2PNPDE20090910_035834_000060782082_00233_39365_7996.N1
DSD: RA2_CHARACTERISATION_DATA PCF_RA2_FGD_2P	new ADF: AUX_ECF_AXNECM20090909_184115_20090910_030000_20090910_150000	10-SEP-2009 03:58:34.950 10-SEP-2009 03:58:34.950	Product: RA2_FGD_2PNPDE20090910_035834_000060782082_00233_39365_7996.N1
DSD: RA2_CONFIGURATION_DATA PCF_RA2_FGD_2P	new ADF: AUX_ECF_AXNECM20090909_064112_20090909_210000_20090910_090000	10-SEP-2009 03:58:34.950 10-SEP-2009 03:58:34.950	Product: RA2_FGD_2PNPDE20090910_035834_000060782082_00233_39365_7996.N1
DSD: RA2_USO_DATA PCF_RA2_FGD_2P	new ADF: DOR_NAV_0PNPDE20090910_035451_000057382082_00233_39365_8731.N1	10-SEP-2009 03:58:34.950 10-SEP-2009 03:58:34.950	Product: RA2_FGD_2PNPDE20090910_035834_000060782082_00233_39365_7996.N1
DSD: MWR_CONFIGURATION_DATA PCF_RA2_FGD_2P	new ADF: AUX_ECF_AXNECM20090910_062111_20090910_090000_20090910_210000	10-SEP-2009 05:39:19.514 10-SEP-2009 05:39:19.514	Product: RA2_FGD_2PNPDE20090910_053919_000061822082_00234_39366_8173.N1
DSD: RA2_USO_DATA PCF_RA2_FGD_2P	new ADF: DOR_NAV_0PNPDE20090910_053548_000057382082_00234_39366_8732.N1	10-SEP-2009 05:39:19.514 10-SEP-2009 05:39:19.514	Product: RA2_FGD_2PNPDE20090910_053919_000061822082_00234_39366_8173.N1
DSD: RA2_USO_DATA PCF_RA2_FGD_2P	new ADF: DOR_NAV_0PNPDK20090910_071645_000038252082_00235_39367_1073.N1	10-SEP-2009 07:21:39.882 10-SEP-2009 07:21:39.882	Product: RA2_FGD_2PNPDK20090910_072139_000040242082_00235_39367_3639.N1

DSD: RA2_USO_DATA PCF_RA2_FGD_2P	new ADF: DOR_NAV_0PNPDK20090910_082549_000057382082_00236_39368_1074.N1	10-SEP-2009 08:28:10.230 10-SEP-2009 08:28:10.230	Product: RA2_FGD_2PNPDK20090910_082810_000060942082_00236_39368_3786.N1
DSD: MWR_CONFIGURATION_DATA PCF_RA2_FGD_2P	new ADF: AUX_ECF_AXNECM20090910_064111_20090910_150000_20090911_030000	10-SEP-2009 10:09:05.934 10-SEP-2009 10:09:05.934	Product: RA2_FGD_2PNPDK20090910_100905_000059892082_00237_39369_4001.N1
DSD: RA2_CHARACTERISATION_DATA PCF_RA2_FGD_2P	new ADF: AUX_ECF_AXNECM20090910_062111_20090910_090000_20090910_210000	10-SEP-2009 10:09:05.934 10-SEP-2009 10:09:05.934	Product: RA2_FGD_2PNPDK20090910_100905_000059892082_00237_39369_4001.N1
DSD: RA2_CONFIGURATION_DATA PCF_RA2_FGD_2P	new ADF: AUX_ECF_AXNECM20090909_184115_20090910_030000_20090910_150000	10-SEP-2009 10:09:05.934 10-SEP-2009 10:09:05.934	Product: RA2_FGD_2PNPDK20090910_100905_000059892082_00237_39369_4001.N1
DSD: RA2_SURFACE_TYPE_DATA PCF_RA2_FGD_2P	new ADF: RA2_POL_AXVIEC20090910_110608_20020101_000000_20091010_235959	10-SEP-2009 10:09:05.934 10-SEP-2009 10:09:05.934	Product: RA2_FGD_2PNPDK20090910_100905_000059892082_00237_39369_4001.N1
DSD: RA2_USO_DATA PCF_RA2_FGD_2P	new ADF: DOR_NAV_0PNPDK20090910_100646_000057382082_00237_39369_1218.N1	10-SEP-2009 10:09:05.934 10-SEP-2009 10:09:05.934	Product: RA2_FGD_2PNPDK20090910_100905_000059892082_00237_39369_4001.N1
DSD: RA2_SURFACE_TYPE_DATA PCF_RA2_FGD_2P	new ADF: RA2_POL_AXVIEC20090908_110455_20020101_000000_20091008_235959	10-SEP-2009 10:35:03.306 10-SEP-2009 10:35:03.306	Product: RA2_FGD_2PNPDK20090910_103503_000044312082_00237_39369_3937.N1

DSD: RA2_USO_DATA PCF_RA2_FGD_2P	new ADF: DOR_NAV_0PNPDK20090910_103320_000041442082_00237_39369_1075.N1	10-SEP-2009 10:35:03.306 10-SEP-2009 10:35:03.306	Product: RA2_FGD_2PNPDK20090910_103503_000044312082_00237_39369_3937.N1
DSD: RA2_SURFACE_TYPE_DATA PCF_RA2_FGD_2P	new ADF: RA2_POL_AXVIEC20090910_110608_20020101_000000_20091010_235959	10-SEP-2009 11:48:10.238 10-SEP-2009 11:48:10.238	Product: RA2_FGD_2PNPDK20090910_114810_000059922082_00238_39370_4318.N1
DSD: RA2_USO_DATA PCF_RA2_FGD_2P	new ADF: DOR_NAV_0PNPDK20090910_114743_000054192082_00238_39370_1076.N1	10-SEP-2009 11:48:10.238 10-SEP-2009 11:48:10.238	Product: RA2_FGD_2PNPDK20090910_114810_000059922082_00238_39370_4318.N1
DSD: RA2_USO_DATA PCF_RA2_FGD_2P	new ADF: DOR_NAV_0PNPDK20090910_132321_000057382082_00239_39371_1077.N1	10-SEP-2009 13:27:11.200 10-SEP-2009 13:27:11.200	Product: RA2_FGD_2PNPDK20090910_132711_000058752082_00239_39371_4455.N1
DSD: MWR_CONFIGURATION_DATA PCF_RA2_FGD_2P	new ADF: AUX_ECF_AXNECM20090910_064111_20090910_210000_20090911_090000	10-SEP-2009 15:03:25.062 10-SEP-2009 15:03:25.062	Product: RA2_FGD_2PNPDK20090910_150325_000052552082_00240_39372_4578.N1
DSD: RA2_CHARACTERISATION_DATA PCF_RA2_FGD_2P	new ADF: AUX_ECF_AXNECM20090910_064111_20090910_150000_20090911_030000	10-SEP-2009 15:03:25.062 10-SEP-2009 15:03:25.062	Product: RA2_FGD_2PNPDK20090910_150325_000052552082_00240_39372_4578.N1
DSD: RA2_CONFIGURATION_DATA PCF_RA2_FGD_2P	new ADF: AUX_ECF_AXNECM20090910_062111_20090910_090000_20090910_210000	10-SEP-2009 15:03:25.062 10-SEP-2009 15:03:25.062	Product: RA2_FGD_2PNPDK20090910_150325_000052552082_00240_39372_4578.N1

DSD: RA2_USO_DATA PCF_RA2_FGD_2P	new ADF: DOR_NAV_0PNPDK20090910_145859_000057382082_00240_39372_1078.N1	10-SEP-2009 15:03:25.062 10-SEP-2009 15:03:25.062	Product: RA2_FGD_2PNPDK20090910_150325_000052552082_00240_39372_4578.N1
DSD: RA2_USO_DATA PCF_RA2_FGD_2P	new ADF: DOR_NAV_0PNPDK20090910_163956_000057382082_00241_39373_1079.N1	10-SEP-2009 16:40:16.586 10-SEP-2009 16:40:16.586	Product: RA2_FGD_2PNPDK20090910_164016_000061642082_00241_39373_4708.N1
DSD: RA2_USO_DATA PCF_RA2_FGD_2P	new ADF: DOR_NAV_0PNPDK20090910_182053_000054192082_00242_39374_1080.N1	10-SEP-2009 18:21:22.316 10-SEP-2009 18:21:22.316	Product: RA2_FGD_2PNPDK20090910_182122_000059182082_00242_39374_4837.N1
DSD: RA2_USO_DATA PCF_RA2_FGD_2P	new ADF: DOR_NAV_0PNPDE20090910_195632_000038252082_00243_39375_8733.N1	10-SEP-2009 19:58:25.194 10-SEP-2009 19:58:25.194	Product: RA2_FGD_2PNPDE20090910_195825_000041242082_00243_39375_8575.N1
DSD: MWR_CONFIGURATION_DATA PCF_RA2_FGD_2P	new ADF: AUX_ECF_AXNECM20090910_184115_20090911_030000_20090911_150000	10-SEP-2009 21:06:02.382 10-SEP-2009 21:06:02.382	Product: RA2_FGD_2PNPDE20090910_210602_000065472082_00243_39375_8724.N1
DSD: RA2_CHARACTERISATION_DATA PCF_RA2_FGD_2P	new ADF: AUX_ECF_AXNECM20090910_064111_20090910_210000_20090911_090000	10-SEP-2009 21:06:02.382 10-SEP-2009 21:06:02.382	Product: RA2_FGD_2PNPDE20090910_210602_000065472082_00243_39375_8724.N1
DSD: RA2_CONFIGURATION_DATA PCF_RA2_FGD_2P	new ADF: AUX_ECF_AXNECM20090910_064111_20090910_150000_20090911_030000	10-SEP-2009 21:06:02.382 10-SEP-2009 21:06:02.382	Product: RA2_FGD_2PNPDE20090910_210602_000065472082_00243_39375_8724.N1

DSD: RA2_USO_DATA PCF_RA2_FGD_2P	new ADF: DOR_NAV_0PNPDE20090910_210536_000060572082_00243_39375_8734.N1	10-SEP-2009 21:06:02.382 10-SEP-2009 21:06:02.382	Product: RA2_FGD_2PNPDE20090910_210602_000065472082_00243_39375_8724.N1
DSD: RA2_USO_DATA PCF_RA2_FGD_2P	new ADF: DOR_NAV_0PNPDE20090910_225152_000057382082_00244_39376_8735.N1	10-SEP-2009 22:54:04.748 10-SEP-2009 22:54:04.748	Product: RA2_FGD_2PNPDE20090910_225404_000061182082_00244_39376_8858.N1

**Current ADFs (from IECF list)**

Gauge	Value	Explicit Reference
RA2_IFF_AX.INFO PCF_IECF	RA2_IFF_AXVIEC20090820_105631_20090820_000000_20100101_000000	Corresponding to date 22-AUG-2009 03:00:01.000
RA2_USO_AX.INFO PCF_IECF	RA2_USO_AXVIEC20070618_133225_20070620_000000_20200101_000000	Corresponding to date 22-AUG-2009 03:00:01.000
MWR_SLT_AX.INFO PCF_IECF	MWR_SLT_AXVIEC20060921_063409_20020101_000000_20200101_000000	Corresponding to date 22-AUG-2009 03:00:01.000
AUX_ATT_AX.INFO PCF_IECF	AUX_ATT_AXVIEC20020924_131534_20020703_120000_20781231_235959	Corresponding to date 22-AUG-2009 03:00:01.000
RA2_PLA_AX.INFO PCF_IECF	RA2_PLA_AXVIEC20060331_181823_20020101_000000_20200101_000000	Corresponding to date 22-AUG-2009 03:00:01.000
RA2_CON_AX.INFO PCF_IECF	RA2_CON_AXVIEC20070723_131547_20060621_132015_20200101_000000	Corresponding to date 22-AUG-2009 03:00:01.000
RA2_CHD_AX.INFO PCF_IECF	RA2_CHD_AXVIEC20060913_074707_20020101_000000_20200101_000000	Corresponding to date 22-AUG-2009 03:00:01.000
MWR_CON_AX.INFO PCF_IECF	MWR_CON_AXVIEC20040810_145011_20020101_000000_20200101_000000	Corresponding to date 22-AUG-2009 03:00:01.000
MWR_CHD_AX.INFO PCF_IECF	MWR_CHD_AXVIEC20061013_132356_20020101_000000_20200101_000000	Corresponding to date 22-AUG-2009 03:00:01.000
MWR_LSF_AX.INFO PCF_IECF	MWR_LSF_AXVIEC20020313_172218_20020101_000000_20200101_000000	Corresponding to date 22-AUG-2009 03:00:01.000
RA2_MET_AX.INFO PCF_IECF	RA2_MET_AXVIEC20020204_073357_20020101_000000_20200101_000000	Corresponding to date 22-AUG-2009 03:00:01.000
RA2_CST_AX.INFO PCF_IECF	RA2_CST_AXVIEC20020621_135858_20020101_000000_20200101_000000	Corresponding to date 22-AUG-2009 03:00:01.000
RA2_SOI_AX.INFO PCF_IECF	RA2_SOI_AXVIEC20051003_170000_20020101_000000_20200101_000000	Corresponding to date 22-AUG-2009 03:00:01.000
RA2_ICT_AX.INFO PCF_IECF	RA2_ICT_AXVIEC20060921_070730_20020101_000000_20200101_000000	Corresponding to date 22-AUG-2009 03:00:01.000
RA2_SSB_AX.INFO PCF_IECF	RA2_SSB_AXVIEC20051129_111810_20020101_000000_20200101_000000	Corresponding to date 22-AUG-2009 03:00:01.000
RA2_DIP_AX.INFO PCF_IECF	RA2_DIP_AXVIEC20020122_134206_20020101_000000_20200101_000000	Corresponding to date 22-AUG-2009 03:00:01.000

RA2_IOC_AX.INFO PCF_IECF	RA2_IOC_AXVIEC20020122_141121_20020101_000000_20200101_000000	Corresponding to date 22-AUG-2009 03:00:01.000
RA2_SET_AX.INFO PCF_IECF	RA2_SET_AXVIEC20020122_150917_20020101_000000_20200101_000000	Corresponding to date 22-AUG-2009 03:00:01.000
RA2_OT1_AX.INFO PCF_IECF	RA2_OT1_AXVIEC20040120_082051_20020101_000000_20200101_000000	Corresponding to date 22-AUG-2009 03:00:01.000
RA2_OT2_AX.INFO PCF_IECF	RA2_OT2_AXVIEC20031208_150159_20020101_000000_20200101_000000	Corresponding to date 22-AUG-2009 03:00:01.000
RA2_TLD_AX.INFO PCF_IECF	RA2_TLD_AXVIEC20031208_151137_20020101_000000_20200101_000000	Corresponding to date 22-AUG-2009 03:00:01.000
RA2_GEO_AX.INFO PCF_IECF	RA2_GEO_AXVIEC20020314_093428_20020101_000000_20200101_000000	Corresponding to date 22-AUG-2009 03:00:01.000
RA2_MSS_AX.INFO PCF_IECF	RA2_MSS_AXVIEC20031208_145545_20020101_000000_20200101_000000	Corresponding to date 22-AUG-2009 03:00:01.000
RA2_SL1_AX.INFO PCF_IECF	RA2_SL1_AXVIEC20030131_100228_20020101_000000_20200101_000000	Corresponding to date 22-AUG-2009 03:00:01.000
RA2_SL2_AX.INFO PCF_IECF	RA2_SL2_AXVIEC20030131_101757_20020101_000000_20200101_000000	Corresponding to date 22-AUG-2009 03:00:01.000
RA2_SOL_AX.INFO PCF_IECF	RA2_SOL_AXVIEC20090825_133746_20020101_000000_20100801_000000	Corresponding to date 26-AUG-2009 03:00:00.000
RA2_POL_AX.INFO PCF_IECF	RA2_POL_AXVIEC20090908_110455_20020101_000000_20091008_235959	Corresponding to date 09-SEP-2009 03:00:02.000

#### Differences with IECF list

Gauge	Value	Explicit Reference
DSD: DORIS_IONO PCF_RA2_FGD_2P	Filename: RA2_MW__1PNPDE20090909_232351_000061502082_00230_39362_7519.N1	Product: RA2_FGD_2PNPDE20090909_232351_000061502082_00230_39362_7520.N1
DSD: METEO_GRID_POINTS_ALTITUDE PCF_RA2_FGD_2P	Filename:	Product: RA2_FGD_2PNPDE20090909_232351_000061502082_00230_39362_7520.N1
DSD: MWR_CONFIGURATION_DATA PCF_RA2_FGD_2P	Filename: AUX_ECF_AXNECM20090909_184115_20090910_030000_20090910_150000	Product: RA2_FGD_2PNPDE20090909_232351_000061502082_00230_39362_7520.N1
DSD: OCEAN_ICE2_SYSTEM_FILE PCF_RA2_FGD_2P	Filename:	Product: RA2_FGD_2PNPDE20090909_232351_000061502082_00230_39362_7520.N1
DSD: OCEAN_TIDE_HARMONIC_COEF PCF_RA2_FGD_2P	Filename:	Product: RA2_FGD_2PNPDE20090909_232351_000061502082_00230_39362_7520.N1
DSD: OCEAN_TIDE_ORTHOWEIGHTS PCF_RA2_FGD_2P	Filename:	Product: RA2_FGD_2PNPDE20090909_232351_000061502082_00230_39362_7520.N1
DSD: RA2_CHARACTERISATION_DATA PCF_RA2_FGD_2P	Filename: AUX_ECF_AXNECM20090909_064112_20090909_210000_20090910_090000	Product: RA2_FGD_2PNPDE20090909_232351_000061502082_00230_39362_7520.N1
DSD: RA2_CONFIGURATION_DATA PCF_RA2_FGD_2P	Filename: AUX_ECF_AXNECM20090909_064111_20090909_150000_20090910_030000	Product: RA2_FGD_2PNPDE20090909_232351_000061502082_00230_39362_7520.N1
DSD: RA2_CONSTANT_DATA PCF_RA2_FGD_2P	Filename:	Product: RA2_FGD_2PNPDE20090909_232351_000061502082_00230_39362_7520.N1



DSD: RA2_USO_DATA PCF_RA2_FGD_2P	Filename: DOR_NAV_0PNPDE20090909_231834_000060572082_00230_39362_8728.N1	Product: RA2_FGD_2PNPDE20090909_232351_000061502082_00230.
DSD: SOLAR_ACTIVITY_INDEX_PREDICT PCF_RA2_FGD_2P	Filename:	Product: RA2_FGD_2PNPDE20090909_232351_000061502082_00230_39362_7520.N1
DSD: DORIS_IONO PCF_RA2_FGD_2P	Filename: RA2_MW__1PNPDE20090910_010523_000049072082_00231_39363_7662.N1	Product: RA2_FGD_2PNPDE20090910_010523_000049072082_00231_39363_7663.N1
DSD: METEO_GRID_POINTS_ALTITUDE PCF_RA2_FGD_2P	Filename:	Product: RA2_FGD_2PNPDE20090910_010523_000049072082_00231_39363_7663.N1
DSD: MWR_CONFIGURATION_DATA PCF_RA2_FGD_2P	Filename: AUX_ECF_AXNECM20090909_184115_20090910_030000_20090910_150000	Product: RA2_FGD_2PNPDE20090910_010523_000049072082_00231_39363_7663.N1
DSD: OCEAN_ICE2_SYSTEM_FILE PCF_RA2_FGD_2P	Filename:	Product: RA2_FGD_2PNPDE20090910_010523_000049072082_00231_39363_7663.N1
DSD: OCEAN_TIDE_HARMONIC_COEF PCF_RA2_FGD_2P	Filename:	Product: RA2_FGD_2PNPDE20090910_010523_000049072082_00231_39363_7663.N1
DSD: OCEAN_TIDE_ORTHOWEIGHTS PCF_RA2_FGD_2P	Filename:	Product: RA2_FGD_2PNPDE20090910_010523_000049072082_00231_39363_7663.N1
DSD: RA2_CHARACTERISATION_DATA PCF_RA2_FGD_2P	Filename: AUX_ECF_AXNECM20090909_064112_20090909_210000_20090910_090000	Product: RA2_FGD_2PNPDE20090910_010523_000049072082_00231_39363_7663.N1
DSD: RA2_CONFIGURATION_DATA PCF_RA2_FGD_2P	Filename: AUX_ECF_AXNECM20090909_064111_20090909_150000_20090910_030000	Product: RA2_FGD_2PNPDE20090910_010523_000049072082_00231_39363_7663.N1
DSD: RA2_CONSTANT_DATA PCF_RA2_FGD_2P	Filename:	Product: RA2_FGD_2PNPDE20090910_010523_000049072082_00231_39363_7663.N1
DSD: RA2_USO_DATA PCF_RA2_FGD_2P	Filename: DOR_NAV_0PNPDE20090910_010450_000044632082_00231_39363_8729.N1	Product: RA2_FGD_2PNPDE20090910_010523_000049072082_00231_39363_7663.N1
DSD: SOLAR_ACTIVITY_INDEX_PREDICT PCF_RA2_FGD_2P	Filename:	Product: RA2_FGD_2PNPDE20090910_010523_000049072082_00231_39363_7663.N1
DSD: DORIS_IONO PCF_RA2_FGD_2P	Filename: RA2_MW__1PNPDE20090910_022632_000055552082_00232_39364_7825.N1	Product: RA2_FGD_2PNPDE20090910_022632_000055552082_00232_39364_7826.N1
DSD: METEO_GRID_POINTS_ALTITUDE PCF_RA2_FGD_2P	Filename:	Product: RA2_FGD_2PNPDE20090910_022632_000055552082_00232_39364_7826.N1
DSD: MWR_CONFIGURATION_DATA PCF_RA2_FGD_2P	Filename: AUX_ECF_AXNECM20090909_184115_20090910_030000_20090910_150000	Product: RA2_FGD_2PNPDE20090910_022632_000055552082_00232_39364_7826.N1
DSD: OCEAN_ICE2_SYSTEM_FILE PCF_RA2_FGD_2P	Filename:	Product: RA2_FGD_2PNPDE20090910_022632_000055552082_00232_39364_7826.N1
DSD: OCEAN_TIDE_HARMONIC_COEF PCF_RA2_FGD_2P	Filename:	Product: RA2_FGD_2PNPDE20090910_022632_000055552082_00232_39364_7826.N1
DSD: OCEAN_TIDE_ORTHOWEIGHTS PCF_RA2_FGD_2P	Filename:	Product: RA2_FGD_2PNPDE20090910_022632_000055552082_00232_39364_7826.N1

DSD: RA2_CHARACTERISATION_DATA PCF_RA2_FGD_2P	Filename: AUX_ECF_AXNECM20090909_064112_20090909_210000_20090910_090000	Product: RA2_FGD_2PNPDE20090910_022632_000055552082_00232_
DSD: RA2_CONFIGURATION_DATA PCF_RA2_FGD_2P	Filename: AUX_ECF_AXNECM20090909_064111_20090909_150000_20090910_030000	Product: RA2_FGD_2PNPDE20090910_022632_000055552082_00232_39364_7826.N1
DSD: RA2_CONSTANT_DATA PCF_RA2_FGD_2P	Filename:	Product: RA2_FGD_2PNPDE20090910_022632_000055552082_00232_39364_7826.N1
DSD: RA2_USO_DATA PCF_RA2_FGD_2P	Filename: DOR_NAV_0PNPDE20090910_022431_000051012082_00232_39364_8730.N1	Product: RA2_FGD_2PNPDE20090910_022632_000055552082_00232_39364_7826.N1
DSD: SOLAR_ACTIVITY_INDEX_PREDICT PCF_RA2_FGD_2P	Filename:	Product: RA2_FGD_2PNPDE20090910_022632_000055552082_00232_39364_7826.N1
DSD: DORIS_IONO PCF_RA2_FGD_2P	Filename: RA2_MW__1PNPDE20090910_035834_000060782082_00233_39365_7995.N1	Product: RA2_FGD_2PNPDE20090910_035834_000060782082_00233_39365_7996.N1
DSD: METEO_GRID_POINTS_ALTITUDE PCF_RA2_FGD_2P	Filename:	Product: RA2_FGD_2PNPDE20090910_035834_000060782082_00233_39365_7996.N1
DSD: OCEAN_ICE2_SYSTEM_FILE PCF_RA2_FGD_2P	Filename:	Product: RA2_FGD_2PNPDE20090910_035834_000060782082_00233_39365_7996.N1
DSD: OCEAN_TIDE_HARMONIC_COEF PCF_RA2_FGD_2P	Filename:	Product: RA2_FGD_2PNPDE20090910_035834_000060782082_00233_39365_7996.N1
DSD: OCEAN_TIDE_ORTHOWEIGHTS PCF_RA2_FGD_2P	Filename:	Product: RA2_FGD_2PNPDE20090910_035834_000060782082_00233_39365_7996.N1
DSD: RA2_CHARACTERISATION_DATA PCF_RA2_FGD_2P	Filename: AUX_ECF_AXNECM20090909_184115_20090910_030000_20090910_150000	Product: RA2_FGD_2PNPDE20090910_035834_000060782082_00233_39365_7996.N1
DSD: RA2_CONFIGURATION_DATA PCF_RA2_FGD_2P	Filename: AUX_ECF_AXNECM20090909_064112_20090909_210000_20090910_090000	Product: RA2_FGD_2PNPDE20090910_035834_000060782082_00233_39365_7996.N1
DSD: RA2_CONSTANT_DATA PCF_RA2_FGD_2P	Filename:	Product: RA2_FGD_2PNPDE20090910_035834_000060782082_00233_39365_7996.N1
DSD: RA2_USO_DATA PCF_RA2_FGD_2P	Filename: DOR_NAV_0PNPDE20090910_035451_000057382082_00233_39365_8731.N1	Product: RA2_FGD_2PNPDE20090910_035834_000060782082_00233_39365_7996.N1
DSD: SOLAR_ACTIVITY_INDEX_PREDICT PCF_RA2_FGD_2P	Filename:	Product: RA2_FGD_2PNPDE20090910_035834_000060782082_00233_39365_7996.N1
DSD: DORIS_IONO PCF_RA2_FGD_2P	Filename: RA2_MW__1PNPDE20090910_053919_000061822082_00234_39366_8172.N1	Product: RA2_FGD_2PNPDE20090910_053919_000061822082_00234_39366_8173.N1
DSD: METEO_GRID_POINTS_ALTITUDE PCF_RA2_FGD_2P	Filename:	Product: RA2_FGD_2PNPDE20090910_053919_000061822082_00234_39366_8173.N1
DSD: MWR_CONFIGURATION_DATA PCF_RA2_FGD_2P	Filename: AUX_ECF_AXNECM20090910_062111_20090910_090000_20090910_210000	Product: RA2_FGD_2PNPDE20090910_053919_000061822082_00234_39366_8173.N1
DSD: OCEAN_ICE2_SYSTEM_FILE PCF_RA2_FGD_2P	Filename:	Product: RA2_FGD_2PNPDE20090910_053919_000061822082_00234_39366_8173.N1
DSD: OCEAN_TIDE_HARMONIC_COEF PCF_RA2_FGD_2P	Filename:	Product: RA2_FGD_2PNPDE20090910_053919_000061822082_00234_39366_8173.N1

DSD: OCEAN_TIDE_ORTHOWEIGHTS PCF_RA2_FGD_2P	Filename:	Product: RA2_FGD_2PNPDE20090910_053919_000061822082_00234.
DSD: RA2_CHARACTERISATION_DATA PCF_RA2_FGD_2P	Filename: AUX_ECF_AXNECM20090909_184115_20090910_030000_20090910_150000	Product: RA2_FGD_2PNPDE20090910_053919_000061822082_00234_39366_8173.N1
DSD: RA2_CONFIGURATION_DATA PCF_RA2_FGD_2P	Filename: AUX_ECF_AXNECM20090909_064112_20090909_210000_20090910_090000	Product: RA2_FGD_2PNPDE20090910_053919_000061822082_00234_39366_8173.N1
DSD: RA2_CONSTANT_DATA PCF_RA2_FGD_2P	Filename:	Product: RA2_FGD_2PNPDE20090910_053919_000061822082_00234_39366_8173.N1
DSD: RA2_USO_DATA PCF_RA2_FGD_2P	Filename: DOR_NAV_0PNPDE20090910_053548_000057382082_00234_39366_8732.N1	Product: RA2_FGD_2PNPDE20090910_053919_000061822082_00234_39366_8173.N1
DSD: SOLAR_ACTIVITY_INDEX_PREDICT PCF_RA2_FGD_2P	Filename:	Product: RA2_FGD_2PNPDE20090910_053919_000061822082_00234_39366_8173.N1
DSD: DORIS_IONO PCF_RA2_FGD_2P	Filename: RA2_MW__1PNPDK20090910_072139_000040242082_00235_39367_3638.N1	Product: RA2_FGD_2PNPDK20090910_072139_000040242082_00235_39367_3639.N1
DSD: METEO_GRID_POINTS_ALTITUDE PCF_RA2_FGD_2P	Filename:	Product: RA2_FGD_2PNPDK20090910_072139_000040242082_00235_39367_3639.N1
DSD: MWR_CONFIGURATION_DATA PCF_RA2_FGD_2P	Filename: AUX_ECF_AXNECM20090910_062111_20090910_090000_20090910_210000	Product: RA2_FGD_2PNPDK20090910_072139_000040242082_00235_39367_3639.N1
DSD: OCEAN_ICE2_SYSTEM_FILE PCF_RA2_FGD_2P	Filename:	Product: RA2_FGD_2PNPDK20090910_072139_000040242082_00235_39367_3639.N1
DSD: OCEAN_TIDE_HARMONIC_COEF PCF_RA2_FGD_2P	Filename:	Product: RA2_FGD_2PNPDK20090910_072139_000040242082_00235_39367_3639.N1
DSD: OCEAN_TIDE_ORTHOWEIGHTS PCF_RA2_FGD_2P	Filename:	Product: RA2_FGD_2PNPDK20090910_072139_000040242082_00235_39367_3639.N1
DSD: RA2_CHARACTERISATION_DATA PCF_RA2_FGD_2P	Filename: AUX_ECF_AXNECM20090909_184115_20090910_030000_20090910_150000	Product: RA2_FGD_2PNPDK20090910_072139_000040242082_00235_39367_3639.N1
DSD: RA2_CONFIGURATION_DATA PCF_RA2_FGD_2P	Filename: AUX_ECF_AXNECM20090909_064112_20090909_210000_20090910_090000	Product: RA2_FGD_2PNPDK20090910_072139_000040242082_00235_39367_3639.N1
DSD: RA2_CONSTANT_DATA PCF_RA2_FGD_2P	Filename:	Product: RA2_FGD_2PNPDK20090910_072139_000040242082_00235_39367_3639.N1
DSD: RA2_USO_DATA PCF_RA2_FGD_2P	Filename: DOR_NAV_0PNPDK20090910_071645_000038252082_00235_39367_1073.N1	Product: RA2_FGD_2PNPDK20090910_072139_000040242082_00235_39367_3639.N1
DSD: SOLAR_ACTIVITY_INDEX_PREDICT PCF_RA2_FGD_2P	Filename:	Product: RA2_FGD_2PNPDK20090910_072139_000040242082_00235_39367_3639.N1
DSD: DORIS_IONO PCF_RA2_FGD_2P	Filename: RA2_MW__1PNPDK20090910_082810_000060942082_00236_39368_3785.N1	Product: RA2_FGD_2PNPDK20090910_082810_000060942082_00236_39368_3786.N1
DSD: METEO_GRID_POINTS_ALTITUDE PCF_RA2_FGD_2P	Filename:	Product: RA2_FGD_2PNPDK20090910_082810_000060942082_00236_39368_3786.N1
DSD: MWR_CONFIGURATION_DATA PCF_RA2_FGD_2P	Filename: AUX_ECF_AXNECM20090910_062111_20090910_090000_20090910_210000	Product: RA2_FGD_2PNPDK20090910_082810_000060942082_00236_39368_3786.N1

DSD: OCEAN_ICE2_SYSTEM_FILE PCF_RA2_FGD_2P	Filename:	Product: RA2_FGD_2PNPDK20090910_082810_000060942082_00236
DSD: OCEAN_TIDE_HARMONIC_COEF PCF_RA2_FGD_2P	Filename:	Product: RA2_FGD_2PNPDK20090910_082810_000060942082_00236_39368_3786.N1
DSD: OCEAN_TIDE_ORTHOWEIGHTS PCF_RA2_FGD_2P	Filename:	Product: RA2_FGD_2PNPDK20090910_082810_000060942082_00236_39368_3786.N1
DSD: RA2_CHARACTERISATION_DATA PCF_RA2_FGD_2P	Filename: AUX_ECF_AXNECM20090909_184115_20090910_030000_20090910_150000	Product: RA2_FGD_2PNPDK20090910_082810_000060942082_00236_39368_3786.N1
DSD: RA2_CONFIGURATION_DATA PCF_RA2_FGD_2P	Filename: AUX_ECF_AXNECM20090909_064112_20090909_210000_20090910_090000	Product: RA2_FGD_2PNPDK20090910_082810_000060942082_00236_39368_3786.N1
DSD: RA2_CONSTANT_DATA PCF_RA2_FGD_2P	Filename:	Product: RA2_FGD_2PNPDK20090910_082810_000060942082_00236_39368_3786.N1
DSD: RA2_USO_DATA PCF_RA2_FGD_2P	Filename: DOR_NAV_0PNPDK20090910_082549_000057382082_00236_39368_1074.N1	Product: RA2_FGD_2PNPDK20090910_082810_000060942082_00236_39368_3786.N1
DSD: SOLAR_ACTIVITY_INDEX_PREDICT PCF_RA2_FGD_2P	Filename:	Product: RA2_FGD_2PNPDK20090910_082810_000060942082_00236_39368_3786.N1
DSD: DORIS_IONO PCF_RA2_FGD_2P	Filename: RA2_MW__1PNPDK20090910_100905_000059892082_00237_39369_4001.N1	Product: RA2_FGD_2PNPDK20090910_100905_000059892082_00237_39369_4001.N1
DSD: METEO_GRID_POINTS_ALTITUDE PCF_RA2_FGD_2P	Filename:	Product: RA2_FGD_2PNPDK20090910_100905_000059892082_00237_39369_4001.N1
DSD: MWR_CONFIGURATION_DATA PCF_RA2_FGD_2P	Filename: AUX_ECF_AXNECM20090910_064111_20090910_150000_20090911_030000	Product: RA2_FGD_2PNPDK20090910_100905_000059892082_00237_39369_4001.N1
DSD: OCEAN_ICE2_SYSTEM_FILE PCF_RA2_FGD_2P	Filename:	Product: RA2_FGD_2PNPDK20090910_100905_000059892082_00237_39369_4001.N1
DSD: OCEAN_TIDE_HARMONIC_COEF PCF_RA2_FGD_2P	Filename:	Product: RA2_FGD_2PNPDK20090910_100905_000059892082_00237_39369_4001.N1
DSD: OCEAN_TIDE_ORTHOWEIGHTS PCF_RA2_FGD_2P	Filename:	Product: RA2_FGD_2PNPDK20090910_100905_000059892082_00237_39369_4001.N1
DSD: RA2_CHARACTERISATION_DATA PCF_RA2_FGD_2P	Filename: AUX_ECF_AXNECM20090910_062111_20090910_090000_20090910_210000	Product: RA2_FGD_2PNPDK20090910_100905_000059892082_00237_39369_4001.N1
DSD: RA2_CONFIGURATION_DATA PCF_RA2_FGD_2P	Filename: AUX_ECF_AXNECM20090909_184115_20090910_030000_20090910_150000	Product: RA2_FGD_2PNPDK20090910_100905_000059892082_00237_39369_4001.N1
DSD: RA2_CONSTANT_DATA PCF_RA2_FGD_2P	Filename:	Product: RA2_FGD_2PNPDK20090910_100905_000059892082_00237_39369_4001.N1
DSD: RA2_SURFACE_TYPE_DATA PCF_RA2_FGD_2P	Filename: RA2_POL_AXVIEC20090910_110608_20020101_000000_20091010_235959	Product: RA2_FGD_2PNPDK20090910_100905_000059892082_00237_39369_4001.N1
DSD: RA2_USO_DATA PCF_RA2_FGD_2P	Filename: DOR_NAV_0PNPDK20090910_100646_000057382082_00237_39369_1218.N1	Product: RA2_FGD_2PNPDK20090910_100905_000059892082_00237_39369_4001.N1

DSD: REAL_POLE_LOCATION_PREDICTED PCF_RA2_FGD_2P	Filename: RA2_POL_AXVIEC20090910_110608_20020101_000000_20091010_235959	Product: RA2_FGD_2PNPDK20090910_100905_000059892082_00237.
DSD: SOLAR_ACTIVITY_INDEX_PREDICT PCF_RA2_FGD_2P	Filename:	Product: RA2_FGD_2PNPDK20090910_100905_000059892082_00237_39369_4001.N1
DSD: DORIS_IONO PCF_RA2_FGD_2P	Filename: RA2_MW__1PNPDK20090910_103503_000044312082_00237_39369_3936.N1	Product: RA2_FGD_2PNPDK20090910_103503_000044312082_00237_39369_3937.N1
DSD: METEO_GRID_POINTS_ALTITUDE PCF_RA2_FGD_2P	Filename:	Product: RA2_FGD_2PNPDK20090910_103503_000044312082_00237_39369_3937.N1
DSD: MWR_CONFIGURATION_DATA PCF_RA2_FGD_2P	Filename: AUX_ECF_AXNECM20090910_064111_20090910_150000_20090911_030000	Product: RA2_FGD_2PNPDK20090910_103503_000044312082_00237_39369_3937.N1
DSD: OCEAN_ICE2_SYSTEM_FILE PCF_RA2_FGD_2P	Filename:	Product: RA2_FGD_2PNPDK20090910_103503_000044312082_00237_39369_3937.N1
DSD: OCEAN_TIDE_HARMONIC_COEF PCF_RA2_FGD_2P	Filename:	Product: RA2_FGD_2PNPDK20090910_103503_000044312082_00237_39369_3937.N1
DSD: OCEAN_TIDE_ORTHOWEIGHTS PCF_RA2_FGD_2P	Filename:	Product: RA2_FGD_2PNPDK20090910_103503_000044312082_00237_39369_3937.N1
DSD: RA2_CHARACTERISATION_DATA PCF_RA2_FGD_2P	Filename: AUX_ECF_AXNECM20090910_062111_20090910_090000_20090910_210000	Product: RA2_FGD_2PNPDK20090910_103503_000044312082_00237_39369_3937.N1
DSD: RA2_CONFIGURATION_DATA PCF_RA2_FGD_2P	Filename: AUX_ECF_AXNECM20090909_184115_20090910_030000_20090910_150000	Product: RA2_FGD_2PNPDK20090910_103503_000044312082_00237_39369_3937.N1
DSD: RA2_CONSTANT_DATA PCF_RA2_FGD_2P	Filename:	Product: RA2_FGD_2PNPDK20090910_103503_000044312082_00237_39369_3937.N1
DSD: RA2_USO_DATA PCF_RA2_FGD_2P	Filename: DOR_NAV_0PNPDK20090910_103320_000041442082_00237_39369_1075.N1	Product: RA2_FGD_2PNPDK20090910_103503_000044312082_00237_39369_3937.N1
DSD: SOLAR_ACTIVITY_INDEX_PREDICT PCF_RA2_FGD_2P	Filename:	Product: RA2_FGD_2PNPDK20090910_103503_000044312082_00237_39369_3937.N1
DSD: DORIS_IONO PCF_RA2_FGD_2P	Filename: RA2_MW__1PNPDK20090910_114810_000059922082_00238_39370_4317.N1	Product: RA2_FGD_2PNPDK20090910_114810_000059922082_00238_39370_4318.N1
DSD: METEO_GRID_POINTS_ALTITUDE PCF_RA2_FGD_2P	Filename:	Product: RA2_FGD_2PNPDK20090910_114810_000059922082_00238_39370_4318.N1
DSD: MWR_CONFIGURATION_DATA PCF_RA2_FGD_2P	Filename: AUX_ECF_AXNECM20090910_064111_20090910_150000_20090911_030000	Product: RA2_FGD_2PNPDK20090910_114810_000059922082_00238_39370_4318.N1
DSD: OCEAN_ICE2_SYSTEM_FILE PCF_RA2_FGD_2P	Filename:	Product: RA2_FGD_2PNPDK20090910_114810_000059922082_00238_39370_4318.N1
DSD: OCEAN_TIDE_HARMONIC_COEF PCF_RA2_FGD_2P	Filename:	Product: RA2_FGD_2PNPDK20090910_114810_000059922082_00238_39370_4318.N1
DSD: OCEAN_TIDE_ORTHOWEIGHTS PCF_RA2_FGD_2P	Filename:	Product: RA2_FGD_2PNPDK20090910_114810_000059922082_00238_39370_4318.N1

DSD: RA2_CHARACTERISATION_DATA PCF_RA2_FGD_2P	Filename: AUX_ECF_AXNECM20090910_062111_20090910_090000_20090910_210000	Product: RA2_FGD_2PNPDK20090910_114810_000059922082_00238_
DSD: RA2_CONFIGURATION_DATA PCF_RA2_FGD_2P	Filename: AUX_ECF_AXNECM20090909_184115_20090910_030000_20090910_150000	Product: RA2_FGD_2PNPDK20090910_114810_000059922082_00238_39370_4318.N1
DSD: RA2_CONSTANT_DATA PCF_RA2_FGD_2P	Filename:	Product: RA2_FGD_2PNPDK20090910_114810_000059922082_00238_39370_4318.N1
DSD: RA2_SURFACE_TYPE_DATA PCF_RA2_FGD_2P	Filename: RA2_POL_AXVIEC20090910_110608_20020101_000000_20091010_235959	Product: RA2_FGD_2PNPDK20090910_114810_000059922082_00238_39370_4318.N1
DSD: RA2_USO_DATA PCF_RA2_FGD_2P	Filename: DOR_NAV_0PNPDK20090910_114743_000054192082_00238_39370_1076.N1	Product: RA2_FGD_2PNPDK20090910_114810_000059922082_00238_39370_4318.N1
DSD: REAL.POLE_LOCATION_PREDICTED PCF_RA2_FGD_2P	Filename: RA2_POL_AXVIEC20090910_110608_20020101_000000_20091010_235959	Product: RA2_FGD_2PNPDK20090910_114810_000059922082_00238_39370_4318.N1
DSD: SOLAR_ACTIVITY_INDEX_PREDICT PCF_RA2_FGD_2P	Filename:	Product: RA2_FGD_2PNPDK20090910_114810_000059922082_00238_39370_4318.N1
DSD: DORIS_IONO PCF_RA2_FGD_2P	Filename: RA2_MW__1PNPDK20090910_132711_000058752082_00239_39371_4454.N1	Product: RA2_FGD_2PNPDK20090910_132711_000058752082_00239_39371_4455.N1
DSD: METEO_GRID_POINTS_ALTITUDE PCF_RA2_FGD_2P	Filename:	Product: RA2_FGD_2PNPDK20090910_132711_000058752082_00239_39371_4455.N1
DSD: MWR_CONFIGURATION_DATA PCF_RA2_FGD_2P	Filename: AUX_ECF_AXNECM20090910_064111_20090910_150000_20090911_030000	Product: RA2_FGD_2PNPDK20090910_132711_000058752082_00239_39371_4455.N1
DSD: OCEAN_ICE2_SYSTEM_FILE PCF_RA2_FGD_2P	Filename:	Product: RA2_FGD_2PNPDK20090910_132711_000058752082_00239_39371_4455.N1
DSD: OCEAN_TIDE_HARMONIC_COEF PCF_RA2_FGD_2P	Filename:	Product: RA2_FGD_2PNPDK20090910_132711_000058752082_00239_39371_4455.N1
DSD: OCEAN_TIDE_ORTHOWEIGHTS PCF_RA2_FGD_2P	Filename:	Product: RA2_FGD_2PNPDK20090910_132711_000058752082_00239_39371_4455.N1
DSD: RA2_CHARACTERISATION_DATA PCF_RA2_FGD_2P	Filename: AUX_ECF_AXNECM20090910_062111_20090910_090000_20090910_210000	Product: RA2_FGD_2PNPDK20090910_132711_000058752082_00239_39371_4455.N1
DSD: RA2_CONFIGURATION_DATA PCF_RA2_FGD_2P	Filename: AUX_ECF_AXNECM20090909_184115_20090910_030000_20090910_150000	Product: RA2_FGD_2PNPDK20090910_132711_000058752082_00239_39371_4455.N1
DSD: RA2_CONSTANT_DATA PCF_RA2_FGD_2P	Filename:	Product: RA2_FGD_2PNPDK20090910_132711_000058752082_00239_39371_4455.N1
DSD: RA2_SURFACE_TYPE_DATA PCF_RA2_FGD_2P	Filename: RA2_POL_AXVIEC20090910_110608_20020101_000000_20091010_235959	Product: RA2_FGD_2PNPDK20090910_132711_000058752082_00239_39371_4455.N1
DSD: RA2_USO_DATA PCF_RA2_FGD_2P	Filename: DOR_NAV_0PNPDK20090910_132321_000057382082_00239_39371_1077.N1	Product: RA2_FGD_2PNPDK20090910_132711_000058752082_00239_39371_4455.N1
DSD: REAL.POLE_LOCATION_PREDICTED PCF_RA2_FGD_2P	Filename: RA2_POL_AXVIEC20090910_110608_20020101_000000_20091010_235959	Product: RA2_FGD_2PNPDK20090910_132711_000058752082_00239_39371_4455.N1

DSD: SOLAR_ACTIVITY_INDEX_PREDICT PCF_RA2_FGD_2P	Filename:	Product: RA2_FGD_2PNPDK20090910_132711_000058752082_00239.
DSD: DORIS_IONO PCF_RA2_FGD_2P	Filename: RA2_MW__1PNPDK20090910_150325_000052552082_00240_39372_4577.N1	Product: RA2_FGD_2PNPDK20090910_150325_000052552082_00240_39372_4578.N1
DSD: METEO_GRID_POINTS_ALTITUDE PCF_RA2_FGD_2P	Filename:	Product: RA2_FGD_2PNPDK20090910_150325_000052552082_00240_39372_4578.N1
DSD: MWR_CONFIGURATION_DATA PCF_RA2_FGD_2P	Filename: AUX_ECF_AXNECM20090910_064111_20090910_210000_20090911_090000	Product: RA2_FGD_2PNPDK20090910_150325_000052552082_00240_39372_4578.N1
DSD: OCEAN_ICE2_SYSTEM_FILE PCF_RA2_FGD_2P	Filename:	Product: RA2_FGD_2PNPDK20090910_150325_000052552082_00240_39372_4578.N1
DSD: OCEAN_TIDE_HARMONIC_COEF PCF_RA2_FGD_2P	Filename:	Product: RA2_FGD_2PNPDK20090910_150325_000052552082_00240_39372_4578.N1
DSD: OCEAN_TIDE_ORTHOWEIGHTS PCF_RA2_FGD_2P	Filename:	Product: RA2_FGD_2PNPDK20090910_150325_000052552082_00240_39372_4578.N1
DSD: RA2_CHARACTERISATION_DATA PCF_RA2_FGD_2P	Filename: AUX_ECF_AXNECM20090910_064111_20090910_150000_20090911_030000	Product: RA2_FGD_2PNPDK20090910_150325_000052552082_00240_39372_4578.N1
DSD: RA2_CONFIGURATION_DATA PCF_RA2_FGD_2P	Filename: AUX_ECF_AXNECM20090910_062111_20090910_090000_20090910_210000	Product: RA2_FGD_2PNPDK20090910_150325_000052552082_00240_39372_4578.N1
DSD: RA2_CONSTANT_DATA PCF_RA2_FGD_2P	Filename:	Product: RA2_FGD_2PNPDK20090910_150325_000052552082_00240_39372_4578.N1
DSD: RA2_SURFACE_TYPE_DATA PCF_RA2_FGD_2P	Filename: RA2_POL_AXVIEC20090910_110608_20020101_000000_20091010_235959	Product: RA2_FGD_2PNPDK20090910_150325_000052552082_00240_39372_4578.N1
DSD: RA2_USO_DATA PCF_RA2_FGD_2P	Filename: DOR_NAV_0PNPDK20090910_145859_000057382082_00240_39372_1078.N1	Product: RA2_FGD_2PNPDK20090910_150325_000052552082_00240_39372_4578.N1
DSD: REAL_POLE_LOCATION_PREDICTED PCF_RA2_FGD_2P	Filename: RA2_POL_AXVIEC20090910_110608_20020101_000000_20091010_235959	Product: RA2_FGD_2PNPDK20090910_150325_000052552082_00240_39372_4578.N1
DSD: SOLAR_ACTIVITY_INDEX_PREDICT PCF_RA2_FGD_2P	Filename:	Product: RA2_FGD_2PNPDK20090910_150325_000052552082_00240_39372_4578.N1
DSD: DORIS_IONO PCF_RA2_FGD_2P	Filename: RA2_MW__1PNPDK20090910_163506_000004042082_00241_39373_4580.N1	Product: RA2_FGD_2PNPDK20090910_163506_000004042082_00241_39373_4581.N1
DSD: METEO_GRID_POINTS_ALTITUDE PCF_RA2_FGD_2P	Filename:	Product: RA2_FGD_2PNPDK20090910_163506_000004042082_00241_39373_4581.N1
DSD: MWR_CONFIGURATION_DATA PCF_RA2_FGD_2P	Filename: AUX_ECF_AXNECM20090910_064111_20090910_210000_20090911_090000	Product: RA2_FGD_2PNPDK20090910_163506_000004042082_00241_39373_4581.N1
DSD: OCEAN_ICE2_SYSTEM_FILE PCF_RA2_FGD_2P	Filename:	Product: RA2_FGD_2PNPDK20090910_163506_000004042082_00241_39373_4581.N1
DSD: OCEAN_TIDE_HARMONIC_COEF PCF_RA2_FGD_2P	Filename:	Product: RA2_FGD_2PNPDK20090910_163506_000004042082_00241_39373_4581.N1

DSD: OCEAN_TIDE_ORTHOWEIGHTS PCF_RA2_FGD_2P	Filename:	Product: RA2_FGD_2PNPDK20090910_163506_000004042082_00241_
DSD: RA2_CHARACTERISATION_DATA PCF_RA2_FGD_2P	Filename: AUX_ECF_AXNECM20090910_064111_20090910_150000_20090911_030000	Product: RA2_FGD_2PNPDK20090910_163506_000004042082_00241_39373_4581.N1
DSD: RA2_CONFIGURATION_DATA PCF_RA2_FGD_2P	Filename: AUX_ECF_AXNECM20090910_062111_20090910_090000_20090910_210000	Product: RA2_FGD_2PNPDK20090910_163506_000004042082_00241_39373_4581.N1
DSD: RA2_CONSTANT_DATA PCF_RA2_FGD_2P	Filename:	Product: RA2_FGD_2PNPDK20090910_163506_000004042082_00241_39373_4581.N1
DSD: RA2_SURFACE_TYPE_DATA PCF_RA2_FGD_2P	Filename: RA2_POL_AXVIEC20090910_110608_20020101_000000_20091010_235959	Product: RA2_FGD_2PNPDK20090910_163506_000004042082_00241_39373_4581.N1
DSD: RA2_USO_DATA PCF_RA2_FGD_2P	Filename: DOR_NAV_0PNPDK20090910_145859_000057382082_00240_39372_1078.N1	Product: RA2_FGD_2PNPDK20090910_163506_000004042082_00241_39373_4581.N1
DSD: REAL_POLE_LOCATION_PREDICTED  PCF_RA2_FGD_2P	Filename: RA2_POL_AXVIEC20090910_110608_20020101_000000_20091010_235959	Product: RA2_FGD_2PNPDK20090910_163506_000004042082_00241_39373_4581.N1
DSD: SOLAR_ACTIVITY_INDEX_PREDICT PCF_RA2_FGD_2P	Filename:	Product: RA2_FGD_2PNPDK20090910_163506_000004042082_00241_39373_4581.N1
DSD: DORIS_IONO PCF_RA2_FGD_2P	Filename: RA2_MW__1PNPDK20090910_164016_000061642082_00241_39373_4707.N1	Product: RA2_FGD_2PNPDK20090910_164016_000061642082_00241_39373_4708.N1
DSD: METEO_GRID_POINTS_ALTITUDE PCF_RA2_FGD_2P	Filename:	Product: RA2_FGD_2PNPDK20090910_164016_000061642082_00241_39373_4708.N1
DSD: MWR_CONFIGURATION_DATA PCF_RA2_FGD_2P	Filename: AUX_ECF_AXNECM20090910_064111_20090910_210000_20090911_090000	Product: RA2_FGD_2PNPDK20090910_164016_000061642082_00241_39373_4708.N1
DSD: OCEAN_ICE2_SYSTEM_FILE PCF_RA2_FGD_2P	Filename:	Product: RA2_FGD_2PNPDK20090910_164016_000061642082_00241_39373_4708.N1
DSD: OCEAN_TIDE_HARMONIC_COEF PCF_RA2_FGD_2P	Filename:	Product: RA2_FGD_2PNPDK20090910_164016_000061642082_00241_39373_4708.N1
DSD: OCEAN_TIDE_ORTHOWEIGHTS PCF_RA2_FGD_2P	Filename:	Product: RA2_FGD_2PNPDK20090910_164016_000061642082_00241_39373_4708.N1
DSD: RA2_CHARACTERISATION_DATA PCF_RA2_FGD_2P	Filename: AUX_ECF_AXNECM20090910_064111_20090910_150000_20090911_030000	Product: RA2_FGD_2PNPDK20090910_164016_000061642082_00241_39373_4708.N1
DSD: RA2_CONFIGURATION_DATA PCF_RA2_FGD_2P	Filename: AUX_ECF_AXNECM20090910_062111_20090910_090000_20090910_210000	Product: RA2_FGD_2PNPDK20090910_164016_000061642082_00241_39373_4708.N1
DSD: RA2_CONSTANT_DATA PCF_RA2_FGD_2P	Filename:	Product: RA2_FGD_2PNPDK20090910_164016_000061642082_00241_39373_4708.N1
DSD: RA2_SURFACE_TYPE_DATA PCF_RA2_FGD_2P	Filename: RA2_POL_AXVIEC20090910_110608_20020101_000000_20091010_235959	Product: RA2_FGD_2PNPDK20090910_164016_000061642082_00241_39373_4708.N1
DSD: RA2_USO_DATA PCF_RA2_FGD_2P	Filename: DOR_NAV_0PNPDK20090910_163956_000057382082_00241_39373_1079.N1	Product: RA2_FGD_2PNPDK20090910_164016_000061642082_00241_39373_4708.N1



DSD: REAL_POLE_LOCATION_PREDICTED PCF_RA2_FGD_2P	Filename: RA2_POL_AXVIEC20090910_110608_20020101_000000_20091010_235959	Product: RA2_FGD_2PNPDK20090910_164016_000061642082_00241_
DSD: SOLAR_ACTIVITY_INDEX_PREDICT PCF_RA2_FGD_2P	Filename:	Product: RA2_FGD_2PNPDK20090910_164016_000061642082_00241_39373_4708.N1
DSD: DORIS_IONO PCF_RA2_FGD_2P	Filename: RA2_MW__1PNPDK20090910_182122_000059182082_00242_39374_4836.N1	Product: RA2_FGD_2PNPDK20090910_182122_000059182082_00242_39374_4837.N1
DSD: METEO_GRID_POINTS_ALTITUDE PCF_RA2_FGD_2P	Filename:	Product: RA2_FGD_2PNPDK20090910_182122_000059182082_00242_39374_4837.N1
DSD: MWR_CONFIGURATION_DATA PCF_RA2_FGD_2P	Filename: AUX_ECF_AXNECM20090910_064111_20090910_210000_20090911_090000	Product: RA2_FGD_2PNPDK20090910_182122_000059182082_00242_39374_4837.N1
DSD: OCEAN_ICE2_SYSTEM_FILE PCF_RA2_FGD_2P	Filename:	Product: RA2_FGD_2PNPDK20090910_182122_000059182082_00242_39374_4837.N1
DSD: OCEAN_TIDE_HARMONIC_COEF PCF_RA2_FGD_2P	Filename:	Product: RA2_FGD_2PNPDK20090910_182122_000059182082_00242_39374_4837.N1
DSD: OCEAN_TIDE_ORTHOWEIGHTS PCF_RA2_FGD_2P	Filename:	Product: RA2_FGD_2PNPDK20090910_182122_000059182082_00242_39374_4837.N1
DSD: RA2_CHARACTERISATION_DATA PCF_RA2_FGD_2P	Filename: AUX_ECF_AXNECM20090910_064111_20090910_150000_20090911_030000	Product: RA2_FGD_2PNPDK20090910_182122_000059182082_00242_39374_4837.N1
DSD: RA2_CONFIGURATION_DATA PCF_RA2_FGD_2P	Filename: AUX_ECF_AXNECM20090910_062111_20090910_090000_20090910_210000	Product: RA2_FGD_2PNPDK20090910_182122_000059182082_00242_39374_4837.N1
DSD: RA2_CONSTANT_DATA PCF_RA2_FGD_2P	Filename:	Product: RA2_FGD_2PNPDK20090910_182122_000059182082_00242_39374_4837.N1
DSD: RA2_SURFACE_TYPE_DATA PCF_RA2_FGD_2P	Filename: RA2_POL_AXVIEC20090910_110608_20020101_000000_20091010_235959	Product: RA2_FGD_2PNPDK20090910_182122_000059182082_00242_39374_4837.N1
DSD: RA2_USO_DATA PCF_RA2_FGD_2P	Filename: DOR_NAV_0PNPDK20090910_182053_000054192082_00242_39374_1080.N1	Product: RA2_FGD_2PNPDK20090910_182122_000059182082_00242_39374_4837.N1
DSD: REAL_POLE_LOCATION_PREDICTED PCF_RA2_FGD_2P	Filename: RA2_POL_AXVIEC20090910_110608_20020101_000000_20091010_235959	Product: RA2_FGD_2PNPDK20090910_182122_000059182082_00242_39374_4837.N1
DSD: SOLAR_ACTIVITY_INDEX_PREDICT PCF_RA2_FGD_2P	Filename:	Product: RA2_FGD_2PNPDK20090910_182122_000059182082_00242_39374_4837.N1
DSD: DORIS_IONO PCF_RA2_FGD_2P	Filename: RA2_MW__1PNPDE20090910_195825_000041242082_00243_39375_8574.N1	Product: RA2_FGD_2PNPDE20090910_195825_000041242082_00243_39375_8575.N1
DSD: METEO_GRID_POINTS_ALTITUDE PCF_RA2_FGD_2P	Filename:	Product: RA2_FGD_2PNPDE20090910_195825_000041242082_00243_39375_8575.N1
DSD: MWR_CONFIGURATION_DATA PCF_RA2_FGD_2P	Filename: AUX_ECF_AXNECM20090910_064111_20090910_210000_20090911_090000	Product: RA2_FGD_2PNPDE20090910_195825_000041242082_00243_39375_8575.N1
DSD: OCEAN_ICE2_SYSTEM_FILE PCF_RA2_FGD_2P	Filename:	Product: RA2_FGD_2PNPDE20090910_195825_000041242082_00243_39375_8575.N1

DSD: OCEAN_TIDE_HARMONIC_COEF PCF_RA2_FGD_2P	Filename:	Product: RA2_FGD_2PNPDE20090910_195825_000041242082_00243.
DSD: OCEAN_TIDE_ORTHOWEIGHTS PCF_RA2_FGD_2P	Filename:	Product: RA2_FGD_2PNPDE20090910_195825_000041242082_00243_39375_8575.N1
DSD: RA2_CHARACTERISATION_DATA PCF_RA2_FGD_2P	Filename: AUX_ECF_AXNECM20090910_064111_20090910_150000_20090911_030000	Product: RA2_FGD_2PNPDE20090910_195825_000041242082_00243_39375_8575.N1
DSD: RA2_CONFIGURATION_DATA PCF_RA2_FGD_2P	Filename: AUX_ECF_AXNECM20090910_062111_20090910_090000_20090910_210000	Product: RA2_FGD_2PNPDE20090910_195825_000041242082_00243_39375_8575.N1
DSD: RA2_CONSTANT_DATA PCF_RA2_FGD_2P	Filename:	Product: RA2_FGD_2PNPDE20090910_195825_000041242082_00243_39375_8575.N1
DSD: RA2_SURFACE_TYPE_DATA PCF_RA2_FGD_2P	Filename: RA2_POL_AXVIEC20090910_110608_20020101_000000_20091010_235959	Product: RA2_FGD_2PNPDE20090910_195825_000041242082_00243_39375_8575.N1
DSD: RA2_USO_DATA PCF_RA2_FGD_2P	Filename: DOR_NAV_0PNPDE20090910_195632_000038252082_00243_39375_8733.N1	Product: RA2_FGD_2PNPDE20090910_195825_000041242082_00243_39375_8575.N1
DSD: REAL_POLE_LOCATION_PREDICTED  PCF_RA2_FGD_2P	Filename: RA2_POL_AXVIEC20090910_110608_20020101_000000_20091010_235959	Product: RA2_FGD_2PNPDE20090910_195825_000041242082_00243_39375_8575.N1
DSD: SOLAR_ACTIVITY_INDEX_PREDICT PCF_RA2_FGD_2P	Filename:	Product: RA2_FGD_2PNPDE20090910_195825_000041242082_00243_39375_8575.N1
DSD: DORIS_IONO PCF_RA2_FGD_2P	Filename: RA2_MW__1PNPDE20090910_210602_000065472082_00243_39375_8723.N1	Product: RA2_FGD_2PNPDE20090910_210602_000065472082_00243_39375_8724.N1
DSD: METEO_GRID_POINTS_ALTITUDE PCF_RA2_FGD_2P	Filename:	Product: RA2_FGD_2PNPDE20090910_210602_000065472082_00243_39375_8724.N1
DSD: MWR_CONFIGURATION_DATA PCF_RA2_FGD_2P	Filename: AUX_ECF_AXNECM20090910_184115_20090911_030000_20090911_150000	Product: RA2_FGD_2PNPDE20090910_210602_000065472082_00243_39375_8724.N1
DSD: OCEAN_ICE2_SYSTEM_FILE PCF_RA2_FGD_2P	Filename:	Product: RA2_FGD_2PNPDE20090910_210602_000065472082_00243_39375_8724.N1
DSD: OCEAN_TIDE_HARMONIC_COEF PCF_RA2_FGD_2P	Filename:	Product: RA2_FGD_2PNPDE20090910_210602_000065472082_00243_39375_8724.N1
DSD: OCEAN_TIDE_ORTHOWEIGHTS PCF_RA2_FGD_2P	Filename:	Product: RA2_FGD_2PNPDE20090910_210602_000065472082_00243_39375_8724.N1
DSD: RA2_CHARACTERISATION_DATA PCF_RA2_FGD_2P	Filename: AUX_ECF_AXNECM20090910_064111_20090910_210000_20090911_090000	Product: RA2_FGD_2PNPDE20090910_210602_000065472082_00243_39375_8724.N1
DSD: RA2_CONFIGURATION_DATA PCF_RA2_FGD_2P	Filename: AUX_ECF_AXNECM20090910_064111_20090910_150000_20090911_030000	Product: RA2_FGD_2PNPDE20090910_210602_000065472082_00243_39375_8724.N1
DSD: RA2_CONSTANT_DATA PCF_RA2_FGD_2P	Filename:	Product: RA2_FGD_2PNPDE20090910_210602_000065472082_00243_39375_8724.N1
DSD: RA2_SURFACE_TYPE_DATA PCF_RA2_FGD_2P	Filename: RA2_POL_AXVIEC20090910_110608_20020101_000000_20091010_235959	Product: RA2_FGD_2PNPDE20090910_210602_000065472082_00243_39375_8724.N1

DSD: RA2_USO_DATA PCF_RA2_FGD_2P	Filename: DOR_NAV_0PNPDE20090910_210536_000060572082_00243_39375_8734.N1	Product: RA2_FGD_2PNPDE20090910_210602_000065472082_00243.
DSD: REAL_POLE_LOCATION_PREDICTED PCF_RA2_FGD_2P	Filename: RA2_POL_AXVIEC20090910_110608_20020101_000000_20091010_235959	Product: RA2_FGD_2PNPDE20090910_210602_000065472082_00243_39375_8724.N1
DSD: SOLAR_ACTIVITY_INDEX_PREDICT PCF_RA2_FGD_2P	Filename:	Product: RA2_FGD_2PNPDE20090910_210602_000065472082_00243_39375_8724.N1
DSD: DORIS_IONO PCF_RA2_FGD_2P	Filename: RA2_MW__1PNPDE20090910_225404_000061182082_00244_39376_8857.N1	Product: RA2_FGD_2PNPDE20090910_225404_000061182082_00244_39376_8858.N1
DSD: METEO_GRID_POINTS_ALTITUDE PCF_RA2_FGD_2P	Filename:	Product: RA2_FGD_2PNPDE20090910_225404_000061182082_00244_39376_8858.N1
DSD: MWR_CONFIGURATION_DATA PCF_RA2_FGD_2P	Filename: AUX_ECF_AXNECM20090910_184115_20090911_030000_20090911_150000	Product: RA2_FGD_2PNPDE20090910_225404_000061182082_00244_39376_8858.N1
DSD: OCEAN_ICE2_SYSTEM_FILE PCF_RA2_FGD_2P	Filename:	Product: RA2_FGD_2PNPDE20090910_225404_000061182082_00244_39376_8858.N1
DSD: OCEAN_TIDE_HARMONIC_COEF PCF_RA2_FGD_2P	Filename:	Product: RA2_FGD_2PNPDE20090910_225404_000061182082_00244_39376_8858.N1
DSD: OCEAN_TIDE_ORTHOWEIGHTS PCF_RA2_FGD_2P	Filename:	Product: RA2_FGD_2PNPDE20090910_225404_000061182082_00244_39376_8858.N1
DSD: RA2_CHARACTERISATION_DATA PCF_RA2_FGD_2P	Filename: AUX_ECF_AXNECM20090910_064111_20090910_210000_20090911_090000	Product: RA2_FGD_2PNPDE20090910_225404_000061182082_00244_39376_8858.N1
DSD: RA2_CONFIGURATION_DATA PCF_RA2_FGD_2P	Filename: AUX_ECF_AXNECM20090910_064111_20090910_150000_20090911_030000	Product: RA2_FGD_2PNPDE20090910_225404_000061182082_00244_39376_8858.N1
DSD: RA2_CONSTANT_DATA PCF_RA2_FGD_2P	Filename:	Product: RA2_FGD_2PNPDE20090910_225404_000061182082_00244_39376_8858.N1
DSD: RA2_SURFACE_TYPE_DATA PCF_RA2_FGD_2P	Filename: RA2_POL_AXVIEC20090910_110608_20020101_000000_20091010_235959	Product: RA2_FGD_2PNPDE20090910_225404_000061182082_00244_39376_8858.N1
DSD: RA2_USO_DATA PCF_RA2_FGD_2P	Filename: DOR_NAV_0PNPDE20090910_225152_000057382082_00244_39376_8735.N1	Product: RA2_FGD_2PNPDE20090910_225404_000061182082_00244_39376_8858.N1
DSD: REAL_POLE_LOCATION_PREDICTED PCF_RA2_FGD_2P	Filename: RA2_POL_AXVIEC20090910_110608_20020101_000000_20091010_235959	Product: RA2_FGD_2PNPDE20090910_225404_000061182082_00244_39376_8858.N1
DSD: SOLAR_ACTIVITY_INDEX_PREDICT PCF_RA2_FGD_2P	Filename:	Product: RA2_FGD_2PNPDE20090910_225404_000061182082_00244_39376_8858.N1

## RA2\_WWV\_2P: ADF usage

### New ADFs

Gauge	Value	Segment (Start-Stop)	Explicit Reference
-------	-------	----------------------	--------------------

DSD: RA2_IF_MASK_FLIGHT_DATA PCF_RA2_WWV_2P	new ADF: RA2_FGD_2PNPDE20090910_010523_000049072082_00231_39363_7663.N1	10-SEP-2009 01:05:23.558 10-SEP-2009 01:05:23.558	Product: RA2_WWV_2PNPDE20090910_010523_000049072082_00231_39363_7664.N1
DSD: RA2_USO_DATA PCF_RA2_WWV_2P	new ADF: DOR_NAV_0PNPDE20090910_010450_000044632082_00231_39363_8729.N1	10-SEP-2009 01:05:23.558 10-SEP-2009 01:05:23.558	Product: RA2_WWV_2PNPDE20090910_010523_000049072082_00231_39363_7664.N1
DSD: RA2_IF_MASK_FLIGHT_DATA PCF_RA2_WWV_2P	new ADF: RA2_FGD_2PNPDE20090910_022632_000055552082_00232_39364_7826.N1	10-SEP-2009 02:26:32.852 10-SEP-2009 02:26:32.852	Product: RA2_WWV_2PNPDE20090910_022632_000055552082_00232_39364_7827.N1
DSD: RA2_USO_DATA PCF_RA2_WWV_2P	new ADF: DOR_NAV_0PNPDE20090910_022431_000051012082_00232_39364_8730.N1	10-SEP-2009 02:26:32.852 10-SEP-2009 02:26:32.852	Product: RA2_WWV_2PNPDE20090910_022632_000055552082_00232_39364_7827.N1
DSD: MWR_CONFIGURATION_DATA PCF_RA2_WWV_2P	new ADF: NOT USED	10-SEP-2009 03:58:34.950 10-SEP-2009 03:58:34.950	Product: RA2_WWV_2PNPDE20090910_035834_000060782082_00233_39365_7997.N1
DSD: RA2_CHARACTERISATION_DATA PCF_RA2_WWV_2P	new ADF: AUX_ECF_AXNECM20090909_184115_20090910_030000_20090910_150000	10-SEP-2009 03:58:34.950 10-SEP-2009 03:58:34.950	Product: RA2_WWV_2PNPDE20090910_035834_000060782082_00233_39365_7997.N1
DSD: RA2_CONFIGURATION_DATA PCF_RA2_WWV_2P	new ADF: AUX_ECF_AXNECM20090909_064112_20090909_210000_20090910_090000	10-SEP-2009 03:58:34.950 10-SEP-2009 03:58:34.950	Product: RA2_WWV_2PNPDE20090910_035834_000060782082_00233_39365_7997.N1

DSD: RA2_IF_MASK_FLIGHT_DATA PCF_RA2_WWV_2P	new ADF: RA2_FGD_2PNPDE20090910_035834_000060782082_00233_39365_7996.N1	10-SEP-2009 03:58:34.950 10-SEP-2009 03:58:34.950	Product: RA2_WWV_2PNPDE20090910_035834_000060782082_00233_39365_7997.N1
DSD: RA2_USO_DATA PCF_RA2_WWV_2P	new ADF: DOR_NAV_0PNPDE20090910_035451_000057382082_00233_39365_8731.N1	10-SEP-2009 03:58:34.950 10-SEP-2009 03:58:34.950	Product: RA2_WWV_2PNPDE20090910_035834_000060782082_00233_39365_7997.N1
DSD: MWR_CONFIGURATION_DATA PCF_RA2_WWV_2P	new ADF: AUX_ECF_AXNECM20090910_062111_20090910_090000_20090910_210000	10-SEP-2009 05:39:19.514 10-SEP-2009 05:39:19.514	Product: RA2_WWV_2PNPDE20090910_053919_000061822082_00234_39366_8174.N1
DSD: RA2_IF_MASK_FLIGHT_DATA PCF_RA2_WWV_2P	new ADF: RA2_FGD_2PNPDE20090910_053919_000061822082_00234_39366_8173.N1	10-SEP-2009 05:39:19.514 10-SEP-2009 05:39:19.514	Product: RA2_WWV_2PNPDE20090910_053919_000061822082_00234_39366_8174.N1
DSD: RA2_USO_DATA PCF_RA2_WWV_2P	new ADF: DOR_NAV_0PNPDE20090910_053548_000057382082_00234_39366_8732.N1	10-SEP-2009 05:39:19.514 10-SEP-2009 05:39:19.514	Product: RA2_WWV_2PNPDE20090910_053919_000061822082_00234_39366_8174.N1
DSD: RA2_IF_MASK_FLIGHT_DATA PCF_RA2_WWV_2P	new ADF: RA2_FGD_2PNPDK20090910_072139_000040242082_00235_39367_3639.N1	10-SEP-2009 07:21:39.882 10-SEP-2009 07:21:39.882	Product: RA2_WWV_2PNPDK20090910_072139_000040242082_00235_39367_3640.N1
DSD: RA2_USO_DATA PCF_RA2_WWV_2P	new ADF: DOR_NAV_0PNPDK20090910_071645_000038252082_00235_39367_1073.N1	10-SEP-2009 07:21:39.882 10-SEP-2009 07:21:39.882	Product: RA2_WWV_2PNPDK20090910_072139_000040242082_00235_39367_3640.N1

DSD: RA2_IF_MASK_FLIGHT_DATA PCF_RA2_WWV_2P	new ADF: RA2_FGD_2PNPDK20090910_082810_000060942082_00236_39368_3786.N1	10-SEP-2009 08:28:10.230 10-SEP-2009 08:28:10.230	Product: RA2_WWV_2PNPDK20090910_082810_000060942082_00236_39368_3787.N1
DSD: RA2_USO_DATA PCF_RA2_WWV_2P	new ADF: DOR_NAV_0PNPDK20090910_082549_000057382082_00236_39368_1074.N1	10-SEP-2009 08:28:10.230 10-SEP-2009 08:28:10.230	Product: RA2_WWV_2PNPDK20090910_082810_000060942082_00236_39368_3787.N1
DSD: MWR_CONFIGURATION_DATA PCF_RA2_WWV_2P	new ADF: AUX_ECF_AXNECM20090910_064111_20090910_150000_20090911_030000	10-SEP-2009 10:09:05.934 10-SEP-2009 10:09:05.934	Product: RA2_WWV_2PNPDK20090910_100905_000059892082_00237_39369_4002.N1
DSD: RA2_CHARACTERISATION_DATA PCF_RA2_WWV_2P	new ADF: AUX_ECF_AXNECM20090910_062111_20090910_090000_20090910_210000	10-SEP-2009 10:09:05.934 10-SEP-2009 10:09:05.934	Product: RA2_WWV_2PNPDK20090910_100905_000059892082_00237_39369_4002.N1
DSD: RA2_CONFIGURATION_DATA PCF_RA2_WWV_2P	new ADF: AUX_ECF_AXNECM20090909_184115_20090910_030000_20090910_150000	10-SEP-2009 10:09:05.934 10-SEP-2009 10:09:05.934	Product: RA2_WWV_2PNPDK20090910_100905_000059892082_00237_39369_4002.N1
DSD: RA2_IF_MASK_FLIGHT_DATA PCF_RA2_WWV_2P	new ADF: RA2_FGD_2PNPDK20090910_100905_000059892082_00237_39369_4001.N1	10-SEP-2009 10:09:05.934 10-SEP-2009 10:09:05.934	Product: RA2_WWV_2PNPDK20090910_100905_000059892082_00237_39369_4002.N1
DSD: RA2_SURFACE_TYPE_DATA PCF_RA2_WWV_2P	new ADF: RA2_POL_AXVIEC20090910_110608_20020101_000000_20091010_235959	10-SEP-2009 10:09:05.934 10-SEP-2009 10:09:05.934	Product: RA2_WWV_2PNPDK20090910_100905_000059892082_00237_39369_4002.N1

DSD: RA2_USO_DATA PCF_RA2_WWV_2P	new ADF: DOR_NAV_0PNPDK20090910_100646_000057382082_00237_39369_1218.N1	10-SEP-2009 10:09:05.934 10-SEP-2009 10:09:05.934	Product: RA2_WWV_2PNPDK20090910_100905_000059892082_00237_39369_4002.N1
DSD: RA2_IF_MASK_FLIGHT_DATA PCF_RA2_WWV_2P	new ADF: RA2_FGD_2PNPDK20090910_103503_000044312082_00237_39369_3937.N1	10-SEP-2009 10:35:03.306 10-SEP-2009 10:35:03.306	Product: RA2_WWV_2PNPDK20090910_103503_000044312082_00237_39369_3938.N1
DSD: RA2_SURFACE_TYPE_DATA PCF_RA2_WWV_2P	new ADF: RA2_POL_AXVIEC20090908_110455_20020101_000000_20091008_235959	10-SEP-2009 10:35:03.306 10-SEP-2009 10:35:03.306	Product: RA2_WWV_2PNPDK20090910_103503_000044312082_00237_39369_3938.N1
DSD: RA2_USO_DATA PCF_RA2_WWV_2P	new ADF: DOR_NAV_0PNPDK20090910_103320_000041442082_00237_39369_1075.N1	10-SEP-2009 10:35:03.306 10-SEP-2009 10:35:03.306	Product: RA2_WWV_2PNPDK20090910_103503_000044312082_00237_39369_3938.N1
DSD: RA2_IF_MASK_FLIGHT_DATA PCF_RA2_WWV_2P	new ADF: RA2_FGD_2PNPDK20090910_114810_000059922082_00238_39370_4318.N1	10-SEP-2009 11:48:10.238 10-SEP-2009 11:48:10.238	Product: RA2_WWV_2PNPDK20090910_114810_000059922082_00238_39370_4319.N1
DSD: RA2_SURFACE_TYPE_DATA PCF_RA2_WWV_2P	new ADF: RA2_POL_AXVIEC20090910_110608_20020101_000000_20091010_235959	10-SEP-2009 11:48:10.238 10-SEP-2009 11:48:10.238	Product: RA2_WWV_2PNPDK20090910_114810_000059922082_00238_39370_4319.N1
DSD: RA2_USO_DATA PCF_RA2_WWV_2P	new ADF: DOR_NAV_0PNPDK20090910_114743_000054192082_00238_39370_1076.N1	10-SEP-2009 11:48:10.238 10-SEP-2009 11:48:10.238	Product: RA2_WWV_2PNPDK20090910_114810_000059922082_00238_39370_4319.N1

DSD: RA2_IF_MASK_FLIGHT_DATA PCF_RA2_WWV_2P	new ADF: RA2_FGD_2PNPDK20090910_132711_000058752082_00239_39371_4455.N1	10-SEP-2009 13:27:11.200 10-SEP-2009 13:27:11.200	Product: RA2_WWV_2PNPDK20090910_132711_000058752082_00239_39371_4456.N1
DSD: RA2_USO_DATA PCF_RA2_WWV_2P	new ADF: DOR_NAV_0PNPDK20090910_132321_000057382082_00239_39371_1077.N1	10-SEP-2009 13:27:11.200 10-SEP-2009 13:27:11.200	Product: RA2_WWV_2PNPDK20090910_132711_000058752082_00239_39371_4456.N1
DSD: MWR_CONFIGURATION_DATA PCF_RA2_WWV_2P	new ADF: AUX_ECF_AXNECM20090910_064111_20090910_210000_20090911_090000	10-SEP-2009 15:03:25.062 10-SEP-2009 15:03:25.062	Product: RA2_WWV_2PNPDK20090910_150325_000052552082_00240_39372_4579.N1
DSD: RA2_CHARACTERISATION_DATA PCF_RA2_WWV_2P	new ADF: AUX_ECF_AXNECM20090910_064111_20090910_150000_20090911_030000	10-SEP-2009 15:03:25.062 10-SEP-2009 15:03:25.062	Product: RA2_WWV_2PNPDK20090910_150325_000052552082_00240_39372_4579.N1
DSD: RA2_CONFIGURATION_DATA PCF_RA2_WWV_2P	new ADF: AUX_ECF_AXNECM20090910_062111_20090910_090000_20090910_210000	10-SEP-2009 15:03:25.062 10-SEP-2009 15:03:25.062	Product: RA2_WWV_2PNPDK20090910_150325_000052552082_00240_39372_4579.N1
DSD: RA2_IF_MASK_FLIGHT_DATA PCF_RA2_WWV_2P	new ADF: RA2_FGD_2PNPDK20090910_150325_000052552082_00240_39372_4578.N1	10-SEP-2009 15:03:25.062 10-SEP-2009 15:03:25.062	Product: RA2_WWV_2PNPDK20090910_150325_000052552082_00240_39372_4579.N1
DSD: RA2_USO_DATA PCF_RA2_WWV_2P	new ADF: DOR_NAV_0PNPDK20090910_145859_000057382082_00240_39372_1078.N1	10-SEP-2009 15:03:25.062 10-SEP-2009 15:03:25.062	Product: RA2_WWV_2PNPDK20090910_150325_000052552082_00240_39372_4579.N1



DSD: RA2_IF_MASK_FLIGHT_DATA PCF_RA2_WWV_2P	new ADF: RA2_FGD_2PNPDK20090910_163506_000004042082_00241_39373_4581.N1	10-SEP-2009 16:35:06.894 10-SEP-2009 16:35:06.894	Product: RA2_WWV_2PNPDK20090910_163506_000004042082_00241_39373_4582.N1
DSD: RA2_IF_MASK_FLIGHT_DATA PCF_RA2_WWV_2P	new ADF: RA2_FGD_2PNPDK20090910_164016_000061642082_00241_39373_4708.N1	10-SEP-2009 16:40:16.586 10-SEP-2009 16:40:16.586	Product: RA2_WWV_2PNPDK20090910_164016_000061642082_00241_39373_4709.N1
DSD: RA2_USO_DATA PCF_RA2_WWV_2P	new ADF: DOR_NAV_0PNPDK20090910_163956_000057382082_00241_39373_1079.N1	10-SEP-2009 16:40:16.586 10-SEP-2009 16:40:16.586	Product: RA2_WWV_2PNPDK20090910_164016_000061642082_00241_39373_4709.N1
DSD: RA2_IF_MASK_FLIGHT_DATA PCF_RA2_WWV_2P	new ADF: RA2_FGD_2PNPDK20090910_182122_000059182082_00242_39374_4837.N1	10-SEP-2009 18:21:22.316 10-SEP-2009 18:21:22.316	Product: RA2_WWV_2PNPDK20090910_182122_000059182082_00242_39374_4838.N1
DSD: RA2_USO_DATA PCF_RA2_WWV_2P	new ADF: DOR_NAV_0PNPDK20090910_182053_000054192082_00242_39374_1080.N1	10-SEP-2009 18:21:22.316 10-SEP-2009 18:21:22.316	Product: RA2_WWV_2PNPDK20090910_182122_000059182082_00242_39374_4838.N1
DSD: RA2_IF_MASK_FLIGHT_DATA PCF_RA2_WWV_2P	new ADF: RA2_FGD_2PNPDE20090910_195825_000041242082_00243_39375_8575.N1	10-SEP-2009 19:58:25.194 10-SEP-2009 19:58:25.194	Product: RA2_WWV_2PNPDE20090910_195825_000041242082_00243_39375_8576.N1
DSD: RA2_USO_DATA PCF_RA2_WWV_2P	new ADF: DOR_NAV_0PNPDE20090910_195632_000038252082_00243_39375_8733.N1	10-SEP-2009 19:58:25.194 10-SEP-2009 19:58:25.194	Product: RA2_WWV_2PNPDE20090910_195825_000041242082_00243_39375_8576.N1

DSD: MWR_CONFIGURATION_DATA PCF_RA2_WWV_2P	new ADF: AUX_ECF_AXNECM20090910_184115_20090911_030000_20090911_150000	10-SEP-2009 21:06:02.382 10-SEP-2009 21:06:02.382	Product: RA2_WWV_2PNPDE20090910_210602_000065472082_00243_39375_8725.N1
DSD: RA2_CHARACTERISATION_DATA PCF_RA2_WWV_2P	new ADF: AUX_ECF_AXNECM20090910_064111_20090910_210000_20090911_090000	10-SEP-2009 21:06:02.382 10-SEP-2009 21:06:02.382	Product: RA2_WWV_2PNPDE20090910_210602_000065472082_00243_39375_8725.N1
DSD: RA2_CONFIGURATION_DATA PCF_RA2_WWV_2P	new ADF: AUX_ECF_AXNECM20090910_064111_20090910_150000_20090911_030000	10-SEP-2009 21:06:02.382 10-SEP-2009 21:06:02.382	Product: RA2_WWV_2PNPDE20090910_210602_000065472082_00243_39375_8725.N1
DSD: RA2_IF_MASK_FLIGHT_DATA PCF_RA2_WWV_2P	new ADF: RA2_FGD_2PNPDE20090910_210602_000065472082_00243_39375_8724.N1	10-SEP-2009 21:06:02.382 10-SEP-2009 21:06:02.382	Product: RA2_WWV_2PNPDE20090910_210602_000065472082_00243_39375_8725.N1
DSD: RA2_USO_DATA PCF_RA2_WWV_2P	new ADF: DOR_NAV_0PNPDE20090910_210536_000060572082_00243_39375_8734.N1	10-SEP-2009 21:06:02.382 10-SEP-2009 21:06:02.382	Product: RA2_WWV_2PNPDE20090910_210602_000065472082_00243_39375_8725.N1
DSD: RA2_IF_MASK_FLIGHT_DATA PCF_RA2_WWV_2P	new ADF: RA2_FGD_2PNPDE20090910_225404_000061182082_00244_39376_8858.N1	10-SEP-2009 22:54:04.748 10-SEP-2009 22:54:04.748	Product: RA2_WWV_2PNPDE20090910_225404_000061182082_00244_39376_8859.N1
DSD: RA2_USO_DATA PCF_RA2_WWV_2P	new ADF: DOR_NAV_0PNPDE20090910_225152_000057382082_00244_39376_8735.N1	10-SEP-2009 22:54:04.748 10-SEP-2009 22:54:04.748	Product: RA2_WWV_2PNPDE20090910_225404_000061182082_00244_39376_8859.N1

**Current ADFs (from IECF list)**

Gauge	Value	Explicit Reference
-------	-------	--------------------

RA2_IFF_AX.INFO PCF_IECF	RA2_IFF_AXVIEC20090820_105631_20090820_000000_20100101_000000	Corresponding to date 22-AUG-2009 03:00:01.000
RA2_USO_AX.INFO PCF_IECF	RA2_USO_AXVIEC20070618_133225_20070620_000000_20200101_000000	Corresponding to date 22-AUG-2009 03:00:01.000
MWR_SLT_AX.INFO PCF_IECF	MWR_SLT_AXVIEC20060921_063409_20020101_000000_20200101_000000	Corresponding to date 22-AUG-2009 03:00:01.000
AUX_ATT_AX.INFO PCF_IECF	AUX_ATT_AXVIEC20020924_131534_20020703_120000_20781231_235959	Corresponding to date 22-AUG-2009 03:00:01.000
RA2_PLA_AX.INFO PCF_IECF	RA2_PLA_AXVIEC20060331_181823_20020101_000000_20200101_000000	Corresponding to date 22-AUG-2009 03:00:01.000
RA2_CON_AX.INFO PCF_IECF	RA2_CON_AXVIEC20070723_131547_20060621_132015_20200101_000000	Corresponding to date 22-AUG-2009 03:00:01.000
RA2_CHD_AX.INFO PCF_IECF	RA2_CHD_AXVIEC20060913_074707_20020101_000000_20200101_000000	Corresponding to date 22-AUG-2009 03:00:01.000
MWR_CON_AX.INFO PCF_IECF	MWR_CON_AXVIEC20040810_145011_20020101_000000_20200101_000000	Corresponding to date 22-AUG-2009 03:00:01.000
MWR_CHD_AX.INFO PCF_IECF	MWR_CHD_AXVIEC20061013_132356_20020101_000000_20200101_000000	Corresponding to date 22-AUG-2009 03:00:01.000
MWR_LSF_AX.INFO PCF_IECF	MWR_LSF_AXVIEC20020313_172218_20020101_000000_20200101_000000	Corresponding to date 22-AUG-2009 03:00:01.000
RA2_MET_AX.INFO PCF_IECF	RA2_MET_AXVIEC20020204_073357_20020101_000000_20200101_000000	Corresponding to date 22-AUG-2009 03:00:01.000
RA2_CST_AX.INFO PCF_IECF	RA2_CST_AXVIEC20020621_135858_20020101_000000_20200101_000000	Corresponding to date 22-AUG-2009 03:00:01.000
RA2_SOI_AX.INFO PCF_IECF	RA2_SOI_AXVIEC20051003_170000_20020101_000000_20200101_000000	Corresponding to date 22-AUG-2009 03:00:01.000
RA2_ICT_AX.INFO PCF_IECF	RA2_ICT_AXVIEC20060921_070730_20020101_000000_20200101_000000	Corresponding to date 22-AUG-2009 03:00:01.000
RA2_SSB_AX.INFO PCF_IECF	RA2_SSB_AXVIEC20051129_111810_20020101_000000_20200101_000000	Corresponding to date 22-AUG-2009 03:00:01.000
RA2_DIP_AX.INFO PCF_IECF	RA2_DIP_AXVIEC20020122_134206_20020101_000000_20200101_000000	Corresponding to date 22-AUG-2009 03:00:01.000
RA2_IOC_AX.INFO PCF_IECF	RA2_IOC_AXVIEC20020122_141121_20020101_000000_20200101_000000	Corresponding to date 22-AUG-2009 03:00:01.000
RA2_SET_AX.INFO PCF_IECF	RA2_SET_AXVIEC20020122_150917_20020101_000000_20200101_000000	Corresponding to date 22-AUG-2009 03:00:01.000
RA2_OT1_AX.INFO PCF_IECF	RA2_OT1_AXVIEC20040120_082051_20020101_000000_20200101_000000	Corresponding to date 22-AUG-2009 03:00:01.000
RA2_OT2_AX.INFO PCF_IECF	RA2_OT2_AXVIEC20031208_150159_20020101_000000_20200101_000000	Corresponding to date 22-AUG-2009 03:00:01.000
RA2_TLD_AX.INFO PCF_IECF	RA2_TLD_AXVIEC20031208_151137_20020101_000000_20200101_000000	Corresponding to date 22-AUG-2009 03:00:01.000
RA2_GEO_AX.INFO PCF_IECF	RA2_GEO_AXVIEC20020314_093428_20020101_000000_20200101_000000	Corresponding to date 22-AUG-2009 03:00:01.000
RA2_MSS_AX.INFO PCF_IECF	RA2_MSS_AXVIEC20031208_145545_20020101_000000_20200101_000000	Corresponding to date 22-AUG-2009 03:00:01.000
RA2_SL1_AX.INFO PCF_IECF	RA2_SL1_AXVIEC20030131_100228_20020101_000000_20200101_000000	Corresponding to date 22-AUG-2009 03:00:01.000

RA2_SL2_AX.INFO PCF_IECF	RA2_SL2_AXVIEC20030131_101757_20020101_000000_20200101_000000	Corresponding to date 22-AUG-2009 03:00:01.000
RA2_SOL_AX.INFO PCF_IECF	RA2_SOL_AXVIEC20090825_133746_20020101_000000_20100801_000000	Corresponding to date 26-AUG-2009 03:00:00.000
RA2_POL_AX.INFO PCF_IECF	RA2_POL_AXVIEC20090908_110455_20020101_000000_20091008_235959	Corresponding to date 09-SEP-2009 03:00:02.000

**Differences with IECF list**

<b>Gauge</b>	<b>Value</b>	<b>Explicit Reference</b>
DSD: DORIS_IONO PCF_RA2_WWV_2P	Filename: RA2_MW__1PNPDE20090909_232351_000061502082_00230_39362_7519.N1	Product: RA2_WWV_2PNPDE20090909_232351_000061502082_00230_39362_7521.N1
DSD: METEO_GRID_POINTS_ALTITUDE PCF_RA2_WWV_2P	Filename:	Product: RA2_WWV_2PNPDE20090909_232351_000061502082_00230_39362_7521.N1
DSD: MWR_CONFIGURATION_DATA PCF_RA2_WWV_2P	Filename: AUX_ECF_AXNECM20090909_184115_20090910_030000_20090910_150000	Product: RA2_WWV_2PNPDE20090909_232351_000061502082_00230_39362_7521.N1
DSD: OCEAN_ICE2_SYSTEM_FILE PCF_RA2_WWV_2P	Filename:	Product: RA2_WWV_2PNPDE20090909_232351_000061502082_00230_39362_7521.N1
DSD: OCEAN_TIDE_HARMONIC_COEF PCF_RA2_WWV_2P	Filename:	Product: RA2_WWV_2PNPDE20090909_232351_000061502082_00230_39362_7521.N1
DSD: OCEAN_TIDE_ORTHOWEIGHTS PCF_RA2_WWV_2P	Filename:	Product: RA2_WWV_2PNPDE20090909_232351_000061502082_00230_39362_7521.N1
DSD: RA2_CHARACTERISATION_DATA PCF_RA2_WWV_2P	Filename: AUX_ECF_AXNECM20090909_064112_20090909_210000_20090910_090000	Product: RA2_WWV_2PNPDE20090909_232351_000061502082_00230_39362_7521.N1
DSD: RA2_CONFIGURATION_DATA PCF_RA2_WWV_2P	Filename: AUX_ECF_AXNECM20090909_064111_20090909_150000_20090910_030000	Product: RA2_WWV_2PNPDE20090909_232351_000061502082_00230_39362_7521.N1
DSD: RA2_CONSTANT_DATA PCF_RA2_WWV_2P	Filename:	Product: RA2_WWV_2PNPDE20090909_232351_000061502082_00230_39362_7521.N1
DSD: RA2_IF_MASK_FLIGHT_DATA PCF_RA2_WWV_2P	Filename: RA2_FGD_2PNPDE20090909_232351_000061502082_00230_39362_7520.N1	Product: RA2_WWV_2PNPDE20090909_232351_000061502082_00230_39362_7521.N1
DSD: RA2_USO_DATA PCF_RA2_WWV_2P	Filename: DOR_NAV_0PNPDE20090909_231834_000060572082_00230_39362_8728.N1	Product: RA2_WWV_2PNPDE20090909_232351_000061502082_00230_39362_7521.N1
DSD: SOLAR_ACTIVITY_INDEX_PREDICT  PCF_RA2_WWV_2P	Filename:	Product: RA2_WWV_2PNPDE20090909_232351_000061502082_00230_39362_7521.N1
DSD: DORIS_IONO PCF_RA2_WWV_2P	Filename: RA2_MW__1PNPDE20090910_010523_000049072082_00231_39363_7662.N1	Product: RA2_WWV_2PNPDE20090910_010523_000049072082_00231_39363_7664.N1
DSD: METEO_GRID_POINTS_ALTITUDE PCF_RA2_WWV_2P	Filename:	Product: RA2_WWV_2PNPDE20090910_010523_000049072082_00231_39363_7664.N1
DSD: MWR_CONFIGURATION_DATA PCF_RA2_WWV_2P	Filename: AUX_ECF_AXNECM20090909_184115_20090910_030000_20090910_150000	Product: RA2_WWV_2PNPDE20090910_010523_000049072082_00231_39363_7664.N1

DSD: OCEAN_ICE2_SYSTEM_FILE PCF_RA2_WWV_2P	Filename:	Product: RA2_WWV_2PNPDE20090910_010523_000049072082_00231_
DSD: OCEAN_TIDE_HARMONIC_COEF PCF_RA2_WWV_2P	Filename:	Product: RA2_WWV_2PNPDE20090910_010523_000049072082_00231_39363_7664.N1
DSD: OCEAN_TIDE_ORTHOWEIGHTS PCF_RA2_WWV_2P	Filename:	Product: RA2_WWV_2PNPDE20090910_010523_000049072082_00231_39363_7664.N1
DSD: RA2_CHARACTERISATION_DATA PCF_RA2_WWV_2P	Filename: AUX_ECF_AXNECM20090909_064112_20090909_210000_20090910_090000	Product: RA2_WWV_2PNPDE20090910_010523_000049072082_00231_39363_7664.N1
DSD: RA2_CONFIGURATION_DATA PCF_RA2_WWV_2P	Filename: AUX_ECF_AXNECM20090909_064111_20090909_150000_20090910_030000	Product: RA2_WWV_2PNPDE20090910_010523_000049072082_00231_39363_7664.N1
DSD: RA2_CONSTANT_DATA PCF_RA2_WWV_2P	Filename:	Product: RA2_WWV_2PNPDE20090910_010523_000049072082_00231_39363_7664.N1
DSD: RA2_IF_MASK_FLIGHT_DATA PCF_RA2_WWV_2P	Filename: RA2_FGD_2PNPDE20090910_010523_000049072082_00231_39363_7663.N1	Product: RA2_WWV_2PNPDE20090910_010523_000049072082_00231_39363_7664.N1
DSD: RA2_USO_DATA PCF_RA2_WWV_2P	Filename: DOR_NAV_0PNPDE20090910_010450_000044632082_00231_39363_8729.N1	Product: RA2_WWV_2PNPDE20090910_010523_000049072082_00231_39363_7664.N1
DSD: SOLAR_ACTIVITY_INDEX_PREDICT  PCF_RA2_WWV_2P	Filename:	Product: RA2_WWV_2PNPDE20090910_010523_000049072082_00231_39363_7664.N1
DSD: DORIS_IONO PCF_RA2_WWV_2P	Filename: RA2_MW__1PNPDE20090910_022632_000055552082_00232_39364_7825.N1	Product: RA2_WWV_2PNPDE20090910_022632_000055552082_00232_39364_7827.N1
DSD: METEO_GRID_POINTS_ALTITUDE PCF_RA2_WWV_2P	Filename:	Product: RA2_WWV_2PNPDE20090910_022632_000055552082_00232_39364_7827.N1
DSD: MWR_CONFIGURATION_DATA PCF_RA2_WWV_2P	Filename: AUX_ECF_AXNECM20090909_184115_20090910_030000_20090910_150000	Product: RA2_WWV_2PNPDE20090910_022632_000055552082_00232_39364_7827.N1
DSD: OCEAN_ICE2_SYSTEM_FILE PCF_RA2_WWV_2P	Filename:	Product: RA2_WWV_2PNPDE20090910_022632_000055552082_00232_39364_7827.N1
DSD: OCEAN_TIDE_HARMONIC_COEF PCF_RA2_WWV_2P	Filename:	Product: RA2_WWV_2PNPDE20090910_022632_000055552082_00232_39364_7827.N1
DSD: OCEAN_TIDE_ORTHOWEIGHTS PCF_RA2_WWV_2P	Filename:	Product: RA2_WWV_2PNPDE20090910_022632_000055552082_00232_39364_7827.N1
DSD: RA2_CHARACTERISATION_DATA PCF_RA2_WWV_2P	Filename: AUX_ECF_AXNECM20090909_064112_20090909_210000_20090910_090000	Product: RA2_WWV_2PNPDE20090910_022632_000055552082_00232_39364_7827.N1
DSD: RA2_CONFIGURATION_DATA PCF_RA2_WWV_2P	Filename: AUX_ECF_AXNECM20090909_064111_20090909_150000_20090910_030000	Product: RA2_WWV_2PNPDE20090910_022632_000055552082_00232_39364_7827.N1
DSD: RA2_CONSTANT_DATA PCF_RA2_WWV_2P	Filename:	Product: RA2_WWV_2PNPDE20090910_022632_000055552082_00232_39364_7827.N1
DSD: RA2_IF_MASK_FLIGHT_DATA PCF_RA2_WWV_2P	Filename: RA2_FGD_2PNPDE20090910_022632_000055552082_00232_39364_7826.N1	Product: RA2_WWV_2PNPDE20090910_022632_000055552082_00232_39364_7827.N1

DSD: RA2_USO_DATA PCF_RA2_WWV_2P	Filename: DOR_NAV_0PNPDE20090910_022431_000051012082_00232_39364_8730.N1	Product: RA2_WWV_2PNPDE20090910_022632_000055552082_00232
DSD: SOLAR_ACTIVITY_INDEX_PREDICT PCF_RA2_WWV_2P	Filename:	Product: RA2_WWV_2PNPDE20090910_022632_000055552082_00232_39364_7827.N1
DSD: DORIS_IONO PCF_RA2_WWV_2P	Filename: RA2_MW__1PNPDE20090910_035834_000060782082_00233_39365_7995.N1	Product: RA2_WWV_2PNPDE20090910_035834_000060782082_00233_39365_7997.N1
DSD: METEO_GRID_POINTS_ALTITUDE PCF_RA2_WWV_2P	Filename:	Product: RA2_WWV_2PNPDE20090910_035834_000060782082_00233_39365_7997.N1
DSD: OCEAN_ICE2_SYSTEM_FILE PCF_RA2_WWV_2P	Filename:	Product: RA2_WWV_2PNPDE20090910_035834_000060782082_00233_39365_7997.N1
DSD: OCEAN_TIDE_HARMONIC_COEF PCF_RA2_WWV_2P	Filename:	Product: RA2_WWV_2PNPDE20090910_035834_000060782082_00233_39365_7997.N1
DSD: OCEAN_TIDE_ORTHOWEIGHTS PCF_RA2_WWV_2P	Filename:	Product: RA2_WWV_2PNPDE20090910_035834_000060782082_00233_39365_7997.N1
DSD: RA2_CHARACTERISATION_DATA PCF_RA2_WWV_2P	Filename: AUX_ECF_AXNECM20090909_184115_20090910_030000_20090910_150000	Product: RA2_WWV_2PNPDE20090910_035834_000060782082_00233_39365_7997.N1
DSD: RA2_CONFIGURATION_DATA PCF_RA2_WWV_2P	Filename: AUX_ECF_AXNECM20090909_064112_20090909_210000_20090910_090000	Product: RA2_WWV_2PNPDE20090910_035834_000060782082_00233_39365_7997.N1
DSD: RA2_CONSTANT_DATA PCF_RA2_WWV_2P	Filename:	Product: RA2_WWV_2PNPDE20090910_035834_000060782082_00233_39365_7997.N1
DSD: RA2_IF_MASK_FLIGHT_DATA PCF_RA2_WWV_2P	Filename: RA2_FGD_2PNPDE20090910_035834_000060782082_00233_39365_7996.N1	Product: RA2_WWV_2PNPDE20090910_035834_000060782082_00233_39365_7997.N1
DSD: RA2_USO_DATA PCF_RA2_WWV_2P	Filename: DOR_NAV_0PNPDE20090910_035451_000057382082_00233_39365_8731.N1	Product: RA2_WWV_2PNPDE20090910_035834_000060782082_00233_39365_7997.N1
DSD: SOLAR_ACTIVITY_INDEX_PREDICT PCF_RA2_WWV_2P	Filename:	Product: RA2_WWV_2PNPDE20090910_035834_000060782082_00233_39365_7997.N1
DSD: DORIS_IONO PCF_RA2_WWV_2P	Filename: RA2_MW__1PNPDE20090910_053919_000061822082_00234_39366_8172.N1	Product: RA2_WWV_2PNPDE20090910_053919_000061822082_00234_39366_8174.N1
DSD: METEO_GRID_POINTS_ALTITUDE PCF_RA2_WWV_2P	Filename:	Product: RA2_WWV_2PNPDE20090910_053919_000061822082_00234_39366_8174.N1
DSD: MWR_CONFIGURATION_DATA PCF_RA2_WWV_2P	Filename: AUX_ECF_AXNECM20090910_062111_20090910_090000_20090910_210000	Product: RA2_WWV_2PNPDE20090910_053919_000061822082_00234_39366_8174.N1
DSD: OCEAN_ICE2_SYSTEM_FILE PCF_RA2_WWV_2P	Filename:	Product: RA2_WWV_2PNPDE20090910_053919_000061822082_00234_39366_8174.N1
DSD: OCEAN_TIDE_HARMONIC_COEF PCF_RA2_WWV_2P	Filename:	Product: RA2_WWV_2PNPDE20090910_053919_000061822082_00234_39366_8174.N1
DSD: OCEAN_TIDE_ORTHOWEIGHTS PCF_RA2_WWV_2P	Filename:	Product: RA2_WWV_2PNPDE20090910_053919_000061822082_00234_39366_8174.N1

DSD: RA2_CHARACTERISATION_DATA PCF_RA2_WWV_2P	Filename: AUX_ECF_AXNECM20090909_184115_20090910_030000_20090910_150000	Product: RA2_WWV_2PNPDE20090910_053919_000061822082_00234
DSD: RA2_CONFIGURATION_DATA PCF_RA2_WWV_2P	Filename: AUX_ECF_AXNECM20090909_064112_20090909_210000_20090910_090000	Product: RA2_WWV_2PNPDE20090910_053919_000061822082_00234_39366_8174.N1
DSD: RA2_CONSTANT_DATA PCF_RA2_WWV_2P	Filename:	Product: RA2_WWV_2PNPDE20090910_053919_000061822082_00234_39366_8174.N1
DSD: RA2_IF_MASK_FLIGHT_DATA PCF_RA2_WWV_2P	Filename: RA2_FGD_2PNPDE20090910_053919_000061822082_00234_39366_8173.N1	Product: RA2_WWV_2PNPDE20090910_053919_000061822082_00234_39366_8174.N1
DSD: RA2_USO_DATA PCF_RA2_WWV_2P	Filename: DOR_NAV_0PNPDE20090910_053548_000057382082_00234_39366_8732.N1	Product: RA2_WWV_2PNPDE20090910_053919_000061822082_00234_39366_8174.N1
DSD: SOLAR_ACTIVITY_INDEX_PREDICT  PCF_RA2_WWV_2P	Filename:	Product: RA2_WWV_2PNPDE20090910_053919_000061822082_00234_39366_8174.N1
DSD: DORIS_IONO PCF_RA2_WWV_2P	Filename: RA2_MW__1PNPDK20090910_072139_000040242082_00235_39367_3638.N1	Product: RA2_WWV_2PNPDK20090910_072139_000040242082_00235_39367_3640.N1
DSD: METEO_GRID_POINTS_ALTITUDE PCF_RA2_WWV_2P	Filename:	Product: RA2_WWV_2PNPDK20090910_072139_000040242082_00235_39367_3640.N1
DSD: MWR_CONFIGURATION_DATA PCF_RA2_WWV_2P	Filename: AUX_ECF_AXNECM20090910_062111_20090910_090000_20090910_210000	Product: RA2_WWV_2PNPDK20090910_072139_000040242082_00235_39367_3640.N1
DSD: OCEAN_ICE2_SYSTEM_FILE PCF_RA2_WWV_2P	Filename:	Product: RA2_WWV_2PNPDK20090910_072139_000040242082_00235_39367_3640.N1
DSD: OCEAN_TIDE_HARMONIC_COEF PCF_RA2_WWV_2P	Filename:	Product: RA2_WWV_2PNPDK20090910_072139_000040242082_00235_39367_3640.N1
DSD: OCEAN_TIDE_ORTHOWEIGHTS PCF_RA2_WWV_2P	Filename:	Product: RA2_WWV_2PNPDK20090910_072139_000040242082_00235_39367_3640.N1
DSD: RA2_CHARACTERISATION_DATA PCF_RA2_WWV_2P	Filename: AUX_ECF_AXNECM20090909_184115_20090910_030000_20090910_150000	Product: RA2_WWV_2PNPDK20090910_072139_000040242082_00235_39367_3640.N1
DSD: RA2_CONFIGURATION_DATA PCF_RA2_WWV_2P	Filename: AUX_ECF_AXNECM20090909_064112_20090909_210000_20090910_090000	Product: RA2_WWV_2PNPDK20090910_072139_000040242082_00235_39367_3640.N1
DSD: RA2_CONSTANT_DATA PCF_RA2_WWV_2P	Filename:	Product: RA2_WWV_2PNPDK20090910_072139_000040242082_00235_39367_3640.N1
DSD: RA2_IF_MASK_FLIGHT_DATA PCF_RA2_WWV_2P	Filename: RA2_FGD_2PNPDK20090910_072139_000040242082_00235_39367_3639.N1	Product: RA2_WWV_2PNPDK20090910_072139_000040242082_00235_39367_3640.N1
DSD: RA2_USO_DATA PCF_RA2_WWV_2P	Filename: DOR_NAV_0PNPDK20090910_071645_000038252082_00235_39367_1073.N1	Product: RA2_WWV_2PNPDK20090910_072139_000040242082_00235_39367_3640.N1
DSD: SOLAR_ACTIVITY_INDEX_PREDICT  PCF_RA2_WWV_2P	Filename:	Product: RA2_WWV_2PNPDK20090910_072139_000040242082_00235_39367_3640.N1
DSD: DORIS_IONO PCF_RA2_WWV_2P	Filename: RA2_MW__1PNPDK20090910_082810_000060942082_00236_39368_3785.N1	Product: RA2_WWV_2PNPDK20090910_082810_000060942082_00236_39368_3787.N1

DSD: METEO_GRID_POINTS_ALTITUDE PCF_RA2_WWV_2P	Filename:	Product: RA2_WWV_2PNPDK20090910_082810_000060942082_00236_
DSD: MWR_CONFIGURATION_DATA PCF_RA2_WWV_2P	Filename: AUX_ECF_AXNECM20090910_062111_20090910_090000_20090910_210000	Product: RA2_WWV_2PNPDK20090910_082810_000060942082_00236_39368_3787.N1
DSD: OCEAN_ICE2_SYSTEM_FILE PCF_RA2_WWV_2P	Filename:	Product: RA2_WWV_2PNPDK20090910_082810_000060942082_00236_39368_3787.N1
DSD: OCEAN_TIDE_HARMONIC_COEF PCF_RA2_WWV_2P	Filename:	Product: RA2_WWV_2PNPDK20090910_082810_000060942082_00236_39368_3787.N1
DSD: OCEAN_TIDE_ORTHOWEIGHTS PCF_RA2_WWV_2P	Filename:	Product: RA2_WWV_2PNPDK20090910_082810_000060942082_00236_39368_3787.N1
DSD: RA2_CHARACTERISATION_DATA PCF_RA2_WWV_2P	Filename: AUX_ECF_AXNECM20090909_184115_20090910_030000_20090910_150000	Product: RA2_WWV_2PNPDK20090910_082810_000060942082_00236_39368_3787.N1
DSD: RA2_CONFIGURATION_DATA PCF_RA2_WWV_2P	Filename: AUX_ECF_AXNECM20090909_064112_20090909_210000_20090910_090000	Product: RA2_WWV_2PNPDK20090910_082810_000060942082_00236_39368_3787.N1
DSD: RA2_CONSTANT_DATA PCF_RA2_WWV_2P	Filename:	Product: RA2_WWV_2PNPDK20090910_082810_000060942082_00236_39368_3787.N1
DSD: RA2_IF_MASK_FLIGHT_DATA PCF_RA2_WWV_2P	Filename: RA2_FGD_2PNPDK20090910_082810_000060942082_00236_39368_3786.N1	Product: RA2_WWV_2PNPDK20090910_082810_000060942082_00236_39368_3787.N1
DSD: RA2_USO_DATA PCF_RA2_WWV_2P	Filename: DOR_NAV_0PNPDK20090910_082549_000057382082_00236_39368_1074.N1	Product: RA2_WWV_2PNPDK20090910_082810_000060942082_00236_39368_3787.N1
DSD: SOLAR_ACTIVITY_INDEX_PREDICT  PCF_RA2_WWV_2P	Filename:	Product: RA2_WWV_2PNPDK20090910_082810_000060942082_00236_39368_3787.N1
DSD: DORIS_IONO PCF_RA2_WWV_2P	Filename: RA2_MW__1PNPDK20090910_100905_000059892082_00237_39369_4002.N1	Product: RA2_WWV_2PNPDK20090910_100905_000059892082_00237_39369_4002.N1
DSD: METEO_GRID_POINTS_ALTITUDE PCF_RA2_WWV_2P	Filename:	Product: RA2_WWV_2PNPDK20090910_100905_000059892082_00237_39369_4002.N1
DSD: MWR_CONFIGURATION_DATA PCF_RA2_WWV_2P	Filename: AUX_ECF_AXNECM20090910_064111_20090910_150000_20090911_030000	Product: RA2_WWV_2PNPDK20090910_100905_000059892082_00237_39369_4002.N1
DSD: OCEAN_ICE2_SYSTEM_FILE PCF_RA2_WWV_2P	Filename:	Product: RA2_WWV_2PNPDK20090910_100905_000059892082_00237_39369_4002.N1
DSD: OCEAN_TIDE_HARMONIC_COEF PCF_RA2_WWV_2P	Filename:	Product: RA2_WWV_2PNPDK20090910_100905_000059892082_00237_39369_4002.N1
DSD: OCEAN_TIDE_ORTHOWEIGHTS PCF_RA2_WWV_2P	Filename:	Product: RA2_WWV_2PNPDK20090910_100905_000059892082_00237_39369_4002.N1
DSD: RA2_CHARACTERISATION_DATA PCF_RA2_WWV_2P	Filename: AUX_ECF_AXNECM20090910_062111_20090910_090000_20090910_210000	Product: RA2_WWV_2PNPDK20090910_100905_000059892082_00237_39369_4002.N1
DSD: RA2_CONFIGURATION_DATA PCF_RA2_WWV_2P	Filename: AUX_ECF_AXNECM20090909_184115_20090910_030000_20090910_150000	Product: RA2_WWV_2PNPDK20090910_100905_000059892082_00237_39369_4002.N1



DSD: RA2_CONSTANT_DATA PCF_RA2_WWV_2P	Filename:	Product: RA2_WWV_2PNPDK20090910_100905_000059892082_00237_
DSD: RA2_IF_MASK_FLIGHT_DATA PCF_RA2_WWV_2P	Filename: RA2_FGD_2PNPDK20090910_100905_000059892082_00237_39369_4001.N1	Product: RA2_WWV_2PNPDK20090910_100905_000059892082_00237_39369_4002.N1
DSD: RA2_SURFACE_TYPE_DATA PCF_RA2_WWV_2P	Filename: RA2_POL_AXVIEC20090910_110608_20020101_000000_20091010_235959	Product: RA2_WWV_2PNPDK20090910_100905_000059892082_00237_39369_4002.N1
DSD: RA2_USO_DATA PCF_RA2_WWV_2P	Filename: DOR_NAV_0PNPDK20090910_100646_000057382082_00237_39369_1218.N1	Product: RA2_WWV_2PNPDK20090910_100905_000059892082_00237_39369_4002.N1
DSD: SOLAR_ACTIVITY_INDEX_PREDICT  PCF_RA2_WWV_2P	Filename:	Product: RA2_WWV_2PNPDK20090910_100905_000059892082_00237_39369_4002.N1
DSD: DORIS_IONO PCF_RA2_WWV_2P	Filename: RA2_MW__1PNPDK20090910_103503_000044312082_00237_39369_3936.N1	Product: RA2_WWV_2PNPDK20090910_103503_000044312082_00237_39369_3938.N1
DSD: METEO_GRID_POINTS_ALTITUDE PCF_RA2_WWV_2P	Filename:	Product: RA2_WWV_2PNPDK20090910_103503_000044312082_00237_39369_3938.N1
DSD: MWR_CONFIGURATION_DATA PCF_RA2_WWV_2P	Filename: AUX_ECF_AXNECM20090910_064111_20090910_150000_20090911_030000	Product: RA2_WWV_2PNPDK20090910_103503_000044312082_00237_39369_3938.N1
DSD: OCEAN_ICE2_SYSTEM_FILE PCF_RA2_WWV_2P	Filename:	Product: RA2_WWV_2PNPDK20090910_103503_000044312082_00237_39369_3938.N1
DSD: OCEAN_TIDE_HARMONIC_COEF PCF_RA2_WWV_2P	Filename:	Product: RA2_WWV_2PNPDK20090910_103503_000044312082_00237_39369_3938.N1
DSD: OCEAN_TIDE_ORTHOWEIGHTS PCF_RA2_WWV_2P	Filename:	Product: RA2_WWV_2PNPDK20090910_103503_000044312082_00237_39369_3938.N1
DSD: RA2_CHARACTERISATION_DATA PCF_RA2_WWV_2P	Filename: AUX_ECF_AXNECM20090910_062111_20090910_090000_20090910_210000	Product: RA2_WWV_2PNPDK20090910_103503_000044312082_00237_39369_3938.N1
DSD: RA2_CONFIGURATION_DATA PCF_RA2_WWV_2P	Filename: AUX_ECF_AXNECM20090909_184115_20090910_030000_20090910_150000	Product: RA2_WWV_2PNPDK20090910_103503_000044312082_00237_39369_3938.N1
DSD: RA2_CONSTANT_DATA PCF_RA2_WWV_2P	Filename:	Product: RA2_WWV_2PNPDK20090910_103503_000044312082_00237_39369_3938.N1
DSD: RA2_IF_MASK_FLIGHT_DATA PCF_RA2_WWV_2P	Filename: RA2_FGD_2PNPDK20090910_103503_000044312082_00237_39369_3937.N1	Product: RA2_WWV_2PNPDK20090910_103503_000044312082_00237_39369_3938.N1
DSD: RA2_USO_DATA PCF_RA2_WWV_2P	Filename: DOR_NAV_0PNPDK20090910_103320_000041442082_00237_39369_1075.N1	Product: RA2_WWV_2PNPDK20090910_103503_000044312082_00237_39369_3938.N1
DSD: SOLAR_ACTIVITY_INDEX_PREDICT  PCF_RA2_WWV_2P	Filename:	Product: RA2_WWV_2PNPDK20090910_103503_000044312082_00237_39369_3938.N1
DSD: DORIS_IONO PCF_RA2_WWV_2P	Filename: RA2_MW__1PNPDK20090910_114810_000059922082_00238_39370_4317.N1	Product: RA2_WWV_2PNPDK20090910_114810_000059922082_00238_39370_4319.N1
DSD: METEO_GRID_POINTS_ALTITUDE PCF_RA2_WWV_2P	Filename:	Product: RA2_WWV_2PNPDK20090910_114810_000059922082_00238_39370_4319.N1

DSD: MWR_CONFIGURATION_DATA PCF_RA2_WWV_2P	Filename: AUX_ECF_AXNECM20090910_064111_20090910_150000_20090911_030000	Product: RA2_WWV_2PNPDK20090910_114810_000059922082_00238_
DSD: OCEAN_ICE2_SYSTEM_FILE PCF_RA2_WWV_2P	Filename:	Product: RA2_WWV_2PNPDK20090910_114810_000059922082_00238_39370_4319.N1
DSD: OCEAN_TIDE_HARMONIC_COEF PCF_RA2_WWV_2P	Filename:	Product: RA2_WWV_2PNPDK20090910_114810_000059922082_00238_39370_4319.N1
DSD: OCEAN_TIDE_ORTHOWEIGHTS PCF_RA2_WWV_2P	Filename:	Product: RA2_WWV_2PNPDK20090910_114810_000059922082_00238_39370_4319.N1
DSD: RA2_CHARACTERISATION_DATA PCF_RA2_WWV_2P	Filename: AUX_ECF_AXNECM20090910_062111_20090910_090000_20090910_210000	Product: RA2_WWV_2PNPDK20090910_114810_000059922082_00238_39370_4319.N1
DSD: RA2_CONFIGURATION_DATA PCF_RA2_WWV_2P	Filename: AUX_ECF_AXNECM20090909_184115_20090910_030000_20090910_150000	Product: RA2_WWV_2PNPDK20090910_114810_000059922082_00238_39370_4319.N1
DSD: RA2_CONSTANT_DATA PCF_RA2_WWV_2P	Filename:	Product: RA2_WWV_2PNPDK20090910_114810_000059922082_00238_39370_4319.N1
DSD: RA2_IF_MASK_FLIGHT_DATA PCF_RA2_WWV_2P	Filename: RA2_FGD_2PNPDK20090910_114810_000059922082_00238_39370_4318.N1	Product: RA2_WWV_2PNPDK20090910_114810_000059922082_00238_39370_4319.N1
DSD: RA2_SURFACE_TYPE_DATA PCF_RA2_WWV_2P	Filename: RA2_POL_AXVIEC20090910_110608_20020101_000000_20091010_235959	Product: RA2_WWV_2PNPDK20090910_114810_000059922082_00238_39370_4319.N1
DSD: RA2_USO_DATA PCF_RA2_WWV_2P	Filename: DOR_NAV_0PNPDK20090910_114743_000054192082_00238_39370_1076.N1	Product: RA2_WWV_2PNPDK20090910_114810_000059922082_00238_39370_4319.N1
DSD: SOLAR_ACTIVITY_INDEX_PREDICT  PCF_RA2_WWV_2P	Filename:	Product: RA2_WWV_2PNPDK20090910_114810_000059922082_00238_39370_4319.N1
DSD: DORIS_IONO PCF_RA2_WWV_2P	Filename: RA2_MW__1PNPDK20090910_132711_000058752082_00239_39371_4454.N1	Product: RA2_WWV_2PNPDK20090910_132711_000058752082_00239_39371_4456.N1
DSD: METEO_GRID_POINTS_ALTITUDE PCF_RA2_WWV_2P	Filename:	Product: RA2_WWV_2PNPDK20090910_132711_000058752082_00239_39371_4456.N1
DSD: MWR_CONFIGURATION_DATA PCF_RA2_WWV_2P	Filename: AUX_ECF_AXNECM20090910_064111_20090910_150000_20090911_030000	Product: RA2_WWV_2PNPDK20090910_132711_000058752082_00239_39371_4456.N1
DSD: OCEAN_ICE2_SYSTEM_FILE PCF_RA2_WWV_2P	Filename:	Product: RA2_WWV_2PNPDK20090910_132711_000058752082_00239_39371_4456.N1
DSD: OCEAN_TIDE_HARMONIC_COEF PCF_RA2_WWV_2P	Filename:	Product: RA2_WWV_2PNPDK20090910_132711_000058752082_00239_39371_4456.N1
DSD: OCEAN_TIDE_ORTHOWEIGHTS PCF_RA2_WWV_2P	Filename:	Product: RA2_WWV_2PNPDK20090910_132711_000058752082_00239_39371_4456.N1
DSD: RA2_CHARACTERISATION_DATA PCF_RA2_WWV_2P	Filename: AUX_ECF_AXNECM20090910_062111_20090910_090000_20090910_210000	Product: RA2_WWV_2PNPDK20090910_132711_000058752082_00239_39371_4456.N1
DSD: RA2_CONFIGURATION_DATA PCF_RA2_WWV_2P	Filename: AUX_ECF_AXNECM20090909_184115_20090910_030000_20090910_150000	Product: RA2_WWV_2PNPDK20090910_132711_000058752082_00239_39371_4456.N1

DSD: RA2_CONSTANT_DATA PCF_RA2_WWV_2P	Filename:	Product: RA2_WWV_2PNPDK20090910_132711_000058752082_00239
DSD: RA2_IF_MASK_FLIGHT_DATA PCF_RA2_WWV_2P	Filename: RA2_FGD_2PNPDK20090910_132711_000058752082_00239_39371_4455.N1	Product: RA2_WWV_2PNPDK20090910_132711_000058752082_00239_39371_4456.N1
DSD: RA2_SURFACE_TYPE_DATA PCF_RA2_WWV_2P	Filename: RA2_POL_AXVIEC20090910_110608_20020101_000000_20091010_235959	Product: RA2_WWV_2PNPDK20090910_132711_000058752082_00239_39371_4456.N1
DSD: RA2_USO_DATA PCF_RA2_WWV_2P	Filename: DOR_NAV_0PNPDK20090910_132321_000057382082_00239_39371_1077.N1	Product: RA2_WWV_2PNPDK20090910_132711_000058752082_00239_39371_4456.N1
DSD: SOLAR_ACTIVITY_INDEX_PREDICT  PCF_RA2_WWV_2P	Filename:	Product: RA2_WWV_2PNPDK20090910_132711_000058752082_00239_39371_4456.N1
DSD: DORIS_IONO PCF_RA2_WWV_2P	Filename: RA2_MW__1PNPDK20090910_150325_000052552082_00240_39372_4577.N1	Product: RA2_WWV_2PNPDK20090910_150325_000052552082_00240_39372_4579.N1
DSD: METEO_GRID_POINTS_ALTITUDE PCF_RA2_WWV_2P	Filename:	Product: RA2_WWV_2PNPDK20090910_150325_000052552082_00240_39372_4579.N1
DSD: MWR_CONFIGURATION_DATA PCF_RA2_WWV_2P	Filename: AUX_ECF_AXNECM20090910_064111_20090910_210000_20090911_090000	Product: RA2_WWV_2PNPDK20090910_150325_000052552082_00240_39372_4579.N1
DSD: OCEAN_ICE2_SYSTEM_FILE PCF_RA2_WWV_2P	Filename:	Product: RA2_WWV_2PNPDK20090910_150325_000052552082_00240_39372_4579.N1
DSD: OCEAN_TIDE_HARMONIC_COEF PCF_RA2_WWV_2P	Filename:	Product: RA2_WWV_2PNPDK20090910_150325_000052552082_00240_39372_4579.N1
DSD: OCEAN_TIDE_ORTHOWEIGHTS PCF_RA2_WWV_2P	Filename:	Product: RA2_WWV_2PNPDK20090910_150325_000052552082_00240_39372_4579.N1
DSD: RA2_CHARACTERISATION_DATA PCF_RA2_WWV_2P	Filename: AUX_ECF_AXNECM20090910_064111_20090910_150000_20090911_030000	Product: RA2_WWV_2PNPDK20090910_150325_000052552082_00240_39372_4579.N1
DSD: RA2_CONFIGURATION_DATA PCF_RA2_WWV_2P	Filename: AUX_ECF_AXNECM20090910_062111_20090910_090000_20090910_210000	Product: RA2_WWV_2PNPDK20090910_150325_000052552082_00240_39372_4579.N1
DSD: RA2_CONSTANT_DATA PCF_RA2_WWV_2P	Filename:	Product: RA2_WWV_2PNPDK20090910_150325_000052552082_00240_39372_4579.N1
DSD: RA2_IF_MASK_FLIGHT_DATA PCF_RA2_WWV_2P	Filename: RA2_FGD_2PNPDK20090910_150325_000052552082_00240_39372_4578.N1	Product: RA2_WWV_2PNPDK20090910_150325_000052552082_00240_39372_4579.N1
DSD: RA2_SURFACE_TYPE_DATA PCF_RA2_WWV_2P	Filename: RA2_POL_AXVIEC20090910_110608_20020101_000000_20091010_235959	Product: RA2_WWV_2PNPDK20090910_150325_000052552082_00240_39372_4579.N1
DSD: RA2_USO_DATA PCF_RA2_WWV_2P	Filename: DOR_NAV_0PNPDK20090910_145859_000057382082_00240_39372_1078.N1	Product: RA2_WWV_2PNPDK20090910_150325_000052552082_00240_39372_4579.N1
DSD: SOLAR_ACTIVITY_INDEX_PREDICT  PCF_RA2_WWV_2P	Filename:	Product: RA2_WWV_2PNPDK20090910_150325_000052552082_00240_39372_4579.N1
DSD: DORIS_IONO PCF_RA2_WWV_2P	Filename: RA2_MW__1PNPDK20090910_163506_000004042082_00241_39373_4580.N1	Product: RA2_WWV_2PNPDK20090910_163506_000004042082_00241_39373_4582.N1

DSD: METEO_GRID_POINTS_ALTITUDE PCF_RA2_WWV_2P	Filename:	Product: RA2_WWV_2PNPDK20090910_163506_000004042082_00241_
DSD: MWR_CONFIGURATION_DATA PCF_RA2_WWV_2P	Filename: AUX_ECF_AXNECM20090910_064111_20090910_210000_20090911_090000	Product: RA2_WWV_2PNPDK20090910_163506_000004042082_00241_39373_4582.N1
DSD: OCEAN_ICE2_SYSTEM_FILE PCF_RA2_WWV_2P	Filename:	Product: RA2_WWV_2PNPDK20090910_163506_000004042082_00241_39373_4582.N1
DSD: OCEAN_TIDE_HARMONIC_COEF PCF_RA2_WWV_2P	Filename:	Product: RA2_WWV_2PNPDK20090910_163506_000004042082_00241_39373_4582.N1
DSD: OCEAN_TIDE_ORTHOWEIGHTS PCF_RA2_WWV_2P	Filename:	Product: RA2_WWV_2PNPDK20090910_163506_000004042082_00241_39373_4582.N1
DSD: RA2_CHARACTERISATION_DATA PCF_RA2_WWV_2P	Filename: AUX_ECF_AXNECM20090910_064111_20090910_150000_20090911_030000	Product: RA2_WWV_2PNPDK20090910_163506_000004042082_00241_39373_4582.N1
DSD: RA2_CONFIGURATION_DATA PCF_RA2_WWV_2P	Filename: AUX_ECF_AXNECM20090910_062111_20090910_090000_20090910_210000	Product: RA2_WWV_2PNPDK20090910_163506_000004042082_00241_39373_4582.N1
DSD: RA2_CONSTANT_DATA PCF_RA2_WWV_2P	Filename:	Product: RA2_WWV_2PNPDK20090910_163506_000004042082_00241_39373_4582.N1
DSD: RA2_IF_MASK_FLIGHT_DATA PCF_RA2_WWV_2P	Filename: RA2_FGD_2PNPDK20090910_163506_000004042082_00241_39373_4581.N1	Product: RA2_WWV_2PNPDK20090910_163506_000004042082_00241_39373_4582.N1
DSD: RA2_SURFACE_TYPE_DATA PCF_RA2_WWV_2P	Filename: RA2_POL_AXVIEC20090910_110608_20020101_000000_20091010_235959	Product: RA2_WWV_2PNPDK20090910_163506_000004042082_00241_39373_4582.N1
DSD: RA2_USO_DATA PCF_RA2_WWV_2P	Filename: DOR_NAV_0PNPDK20090910_145859_000057382082_00240_39372_1078.N1	Product: RA2_WWV_2PNPDK20090910_163506_000004042082_00241_39373_4582.N1
DSD: SOLAR_ACTIVITY_INDEX_PREDICT  PCF_RA2_WWV_2P	Filename:	Product: RA2_WWV_2PNPDK20090910_163506_000004042082_00241_39373_4582.N1
DSD: DORIS_IONO PCF_RA2_WWV_2P	Filename: RA2_MW__1PNPDK20090910_164016_000061642082_00241_39373_4707.N1	Product: RA2_WWV_2PNPDK20090910_164016_000061642082_00241_39373_4709.N1
DSD: METEO_GRID_POINTS_ALTITUDE PCF_RA2_WWV_2P	Filename:	Product: RA2_WWV_2PNPDK20090910_164016_000061642082_00241_39373_4709.N1
DSD: MWR_CONFIGURATION_DATA PCF_RA2_WWV_2P	Filename: AUX_ECF_AXNECM20090910_064111_20090910_210000_20090911_090000	Product: RA2_WWV_2PNPDK20090910_164016_000061642082_00241_39373_4709.N1
DSD: OCEAN_ICE2_SYSTEM_FILE PCF_RA2_WWV_2P	Filename:	Product: RA2_WWV_2PNPDK20090910_164016_000061642082_00241_39373_4709.N1
DSD: OCEAN_TIDE_HARMONIC_COEF PCF_RA2_WWV_2P	Filename:	Product: RA2_WWV_2PNPDK20090910_164016_000061642082_00241_39373_4709.N1
DSD: OCEAN_TIDE_ORTHOWEIGHTS PCF_RA2_WWV_2P	Filename:	Product: RA2_WWV_2PNPDK20090910_164016_000061642082_00241_39373_4709.N1
DSD: RA2_CHARACTERISATION_DATA PCF_RA2_WWV_2P	Filename: AUX_ECF_AXNECM20090910_064111_20090910_150000_20090911_030000	Product: RA2_WWV_2PNPDK20090910_164016_000061642082_00241_39373_4709.N1

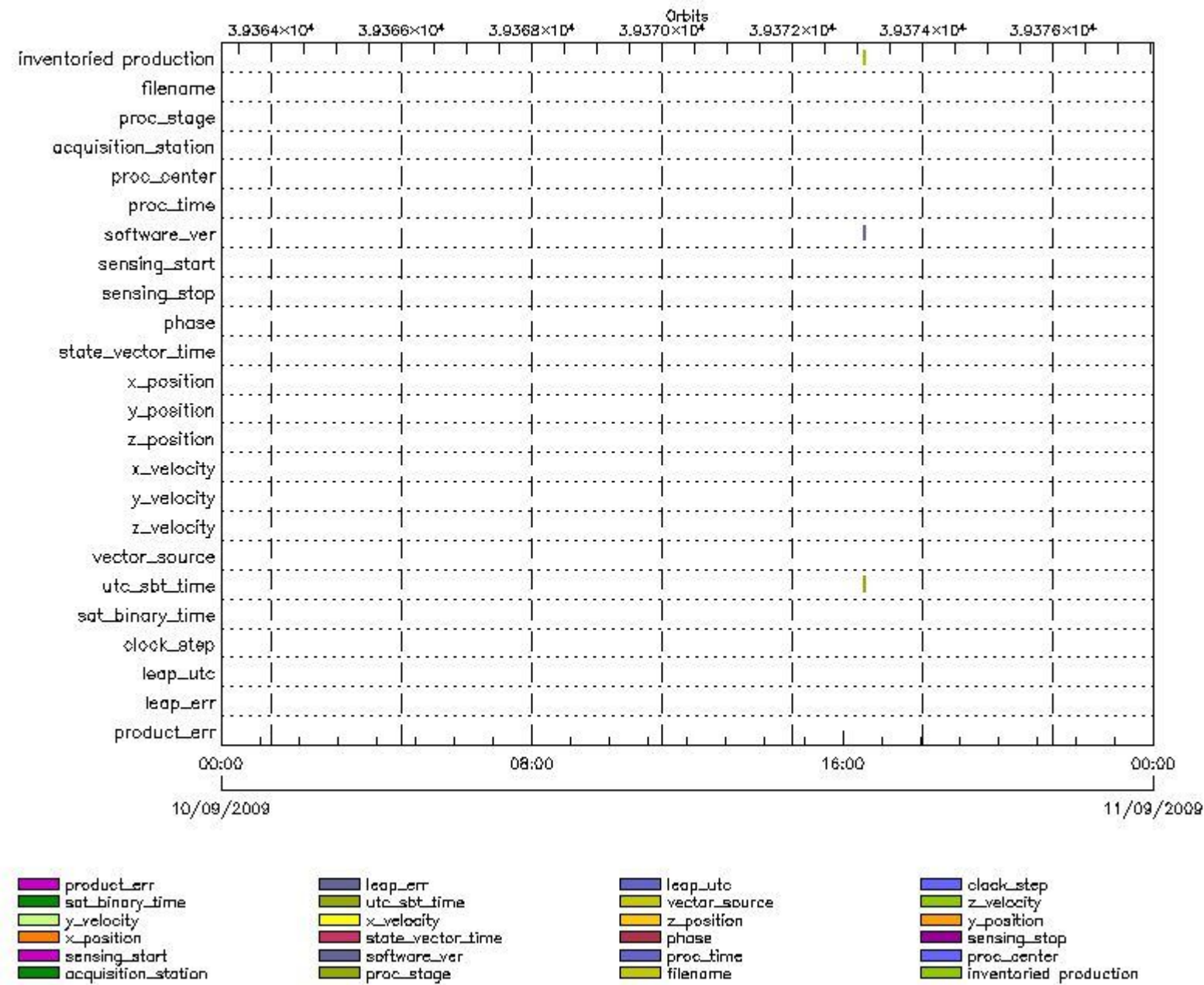
DSD: RA2_CONFIGURATION_DATA PCF_RA2_WWV_2P	Filename: AUX_ECF_AXNECM20090910_062111_20090910_090000_20090910_210000	Product: RA2_WWV_2PNPDK20090910_164016_000061642082_00241.
DSD: RA2_CONSTANT_DATA PCF_RA2_WWV_2P	Filename:	Product: RA2_WWV_2PNPDK20090910_164016_000061642082_00241_39373_4709.N1
DSD: RA2_IF_MASK_FLIGHT_DATA PCF_RA2_WWV_2P	Filename: RA2_FGD_2PNPDK20090910_164016_000061642082_00241_39373_4708.N1	Product: RA2_WWV_2PNPDK20090910_164016_000061642082_00241_39373_4709.N1
DSD: RA2_SURFACE_TYPE_DATA PCF_RA2_WWV_2P	Filename: RA2_POL_AXVIEC20090910_110608_20020101_000000_20091010_235959	Product: RA2_WWV_2PNPDK20090910_164016_000061642082_00241_39373_4709.N1
DSD: RA2_USO_DATA PCF_RA2_WWV_2P	Filename: DOR_NAV_0PNPDK20090910_163956_000057382082_00241_39373_1079.N1	Product: RA2_WWV_2PNPDK20090910_164016_000061642082_00241_39373_4709.N1
DSD: SOLAR_ACTIVITY_INDEX_PREDICT  PCF_RA2_WWV_2P	Filename:	Product: RA2_WWV_2PNPDK20090910_164016_000061642082_00241_39373_4709.N1
DSD: DORIS_IONO PCF_RA2_WWV_2P	Filename: RA2_MW__1PNPDK20090910_182122_000059182082_00242_39374_4836.N1	Product: RA2_WWV_2PNPDK20090910_182122_000059182082_00242_39374_4838.N1
DSD: METEO_GRID_POINTS_ALTITUDE PCF_RA2_WWV_2P	Filename:	Product: RA2_WWV_2PNPDK20090910_182122_000059182082_00242_39374_4838.N1
DSD: MWR_CONFIGURATION_DATA PCF_RA2_WWV_2P	Filename: AUX_ECF_AXNECM20090910_064111_20090910_210000_20090911_090000	Product: RA2_WWV_2PNPDK20090910_182122_000059182082_00242_39374_4838.N1
DSD: OCEAN_ICE2_SYSTEM_FILE PCF_RA2_WWV_2P	Filename:	Product: RA2_WWV_2PNPDK20090910_182122_000059182082_00242_39374_4838.N1
DSD: OCEAN_TIDE_HARMONIC_COEF PCF_RA2_WWV_2P	Filename:	Product: RA2_WWV_2PNPDK20090910_182122_000059182082_00242_39374_4838.N1
DSD: OCEAN_TIDE_ORTHOWEIGHTS PCF_RA2_WWV_2P	Filename:	Product: RA2_WWV_2PNPDK20090910_182122_000059182082_00242_39374_4838.N1
DSD: RA2_CHARACTERISATION_DATA PCF_RA2_WWV_2P	Filename: AUX_ECF_AXNECM20090910_064111_20090910_150000_20090911_030000	Product: RA2_WWV_2PNPDK20090910_182122_000059182082_00242_39374_4838.N1
DSD: RA2_CONFIGURATION_DATA PCF_RA2_WWV_2P	Filename: AUX_ECF_AXNECM20090910_062111_20090910_090000_20090910_210000	Product: RA2_WWV_2PNPDK20090910_182122_000059182082_00242_39374_4838.N1
DSD: RA2_CONSTANT_DATA PCF_RA2_WWV_2P	Filename:	Product: RA2_WWV_2PNPDK20090910_182122_000059182082_00242_39374_4838.N1
DSD: RA2_IF_MASK_FLIGHT_DATA PCF_RA2_WWV_2P	Filename: RA2_FGD_2PNPDK20090910_182122_000059182082_00242_39374_4837.N1	Product: RA2_WWV_2PNPDK20090910_182122_000059182082_00242_39374_4838.N1
DSD: RA2_SURFACE_TYPE_DATA PCF_RA2_WWV_2P	Filename: RA2_POL_AXVIEC20090910_110608_20020101_000000_20091010_235959	Product: RA2_WWV_2PNPDK20090910_182122_000059182082_00242_39374_4838.N1
DSD: RA2_USO_DATA PCF_RA2_WWV_2P	Filename: DOR_NAV_0PNPDK20090910_182053_000054192082_00242_39374_1080.N1	Product: RA2_WWV_2PNPDK20090910_182122_000059182082_00242_39374_4838.N1
DSD: SOLAR_ACTIVITY_INDEX_PREDICT  PCF_RA2_WWV_2P	Filename:	Product: RA2_WWV_2PNPDK20090910_182122_000059182082_00242_39374_4838.N1
DSD: DORIS_IONO PCF_RA2_WWV_2P	Filename: RA2_MW__1PNPDE20090910_195825_000041242082_00243_39375_8574.N1	Product: RA2_WWV_2PNPDE20090910_195825_000041242082_00243_39375_8576.N1

DSD: METEO_GRID_POINTS_ALTITUDE PCF_RA2_WWV_2P	Filename:	Product: RA2_WWV_2PNPDE20090910_195825_000041242082_00243
DSD: MWR_CONFIGURATION_DATA PCF_RA2_WWV_2P	Filename: AUX_ECF_AXNECM20090910_064111_20090910_210000_20090911_090000	Product: RA2_WWV_2PNPDE20090910_195825_000041242082_00243_39375_8576.N1
DSD: OCEAN_ICE2_SYSTEM_FILE PCF_RA2_WWV_2P	Filename:	Product: RA2_WWV_2PNPDE20090910_195825_000041242082_00243_39375_8576.N1
DSD: OCEAN_TIDE_HARMONIC_COEF PCF_RA2_WWV_2P	Filename:	Product: RA2_WWV_2PNPDE20090910_195825_000041242082_00243_39375_8576.N1
DSD: OCEAN_TIDE_ORTHOWEIGHTS PCF_RA2_WWV_2P	Filename:	Product: RA2_WWV_2PNPDE20090910_195825_000041242082_00243_39375_8576.N1
DSD: RA2_CHARACTERISATION_DATA PCF_RA2_WWV_2P	Filename: AUX_ECF_AXNECM20090910_064111_20090910_150000_20090911_030000	Product: RA2_WWV_2PNPDE20090910_195825_000041242082_00243_39375_8576.N1
DSD: RA2_CONFIGURATION_DATA PCF_RA2_WWV_2P	Filename: AUX_ECF_AXNECM20090910_062111_20090910_090000_20090910_210000	Product: RA2_WWV_2PNPDE20090910_195825_000041242082_00243_39375_8576.N1
DSD: RA2_CONSTANT_DATA PCF_RA2_WWV_2P	Filename:	Product: RA2_WWV_2PNPDE20090910_195825_000041242082_00243_39375_8576.N1
DSD: RA2_IF_MASK_FLIGHT_DATA PCF_RA2_WWV_2P	Filename: RA2_FGD_2PNPDE20090910_195825_000041242082_00243_39375_8575.N1	Product: RA2_WWV_2PNPDE20090910_195825_000041242082_00243_39375_8576.N1
DSD: RA2_SURFACE_TYPE_DATA PCF_RA2_WWV_2P	Filename: RA2_POL_AXVIEC20090910_110608_20020101_000000_20091010_235959	Product: RA2_WWV_2PNPDE20090910_195825_000041242082_00243_39375_8576.N1
DSD: RA2_USO_DATA PCF_RA2_WWV_2P	Filename: DOR_NAV_0PNPDE20090910_195632_000038252082_00243_39375_8733.N1	Product: RA2_WWV_2PNPDE20090910_195825_000041242082_00243_39375_8576.N1
DSD: SOLAR_ACTIVITY_INDEX_PREDICT  PCF_RA2_WWV_2P	Filename:	Product: RA2_WWV_2PNPDE20090910_195825_000041242082_00243_39375_8576.N1
DSD: DORIS_IONO PCF_RA2_WWV_2P	Filename: RA2_MW__1PNPDE20090910_210602_000065472082_00243_39375_8723.N1	Product: RA2_WWV_2PNPDE20090910_210602_000065472082_00243_39375_8725.N1
DSD: METEO_GRID_POINTS_ALTITUDE PCF_RA2_WWV_2P	Filename:	Product: RA2_WWV_2PNPDE20090910_210602_000065472082_00243_39375_8725.N1
DSD: MWR_CONFIGURATION_DATA PCF_RA2_WWV_2P	Filename: AUX_ECF_AXNECM20090910_184115_20090911_030000_20090911_150000	Product: RA2_WWV_2PNPDE20090910_210602_000065472082_00243_39375_8725.N1
DSD: OCEAN_ICE2_SYSTEM_FILE PCF_RA2_WWV_2P	Filename:	Product: RA2_WWV_2PNPDE20090910_210602_000065472082_00243_39375_8725.N1
DSD: OCEAN_TIDE_HARMONIC_COEF PCF_RA2_WWV_2P	Filename:	Product: RA2_WWV_2PNPDE20090910_210602_000065472082_00243_39375_8725.N1
DSD: OCEAN_TIDE_ORTHOWEIGHTS PCF_RA2_WWV_2P	Filename:	Product: RA2_WWV_2PNPDE20090910_210602_000065472082_00243_39375_8725.N1
DSD: RA2_CHARACTERISATION_DATA PCF_RA2_WWV_2P	Filename: AUX_ECF_AXNECM20090910_064111_20090910_210000_20090911_090000	Product: RA2_WWV_2PNPDE20090910_210602_000065472082_00243_39375_8725.N1

DSD: RA2_CONFIGURATION_DATA PCF_RA2_WWV_2P	Filename: AUX_ECF_AXNECM20090910_064111_20090910_150000_20090911_030000	Product: RA2_WWV_2PNPDE20090910_210602_000065472082_00243.
DSD: RA2_CONSTANT_DATA PCF_RA2_WWV_2P	Filename:	Product: RA2_WWV_2PNPDE20090910_210602_000065472082_00243_39375_8725.N1
DSD: RA2_IF_MASK_FLIGHT_DATA PCF_RA2_WWV_2P	Filename: RA2_FGD_2PNPDE20090910_210602_000065472082_00243_39375_8724.N1	Product: RA2_WWV_2PNPDE20090910_210602_000065472082_00243_39375_8725.N1
DSD: RA2_SURFACE_TYPE_DATA PCF_RA2_WWV_2P	Filename: RA2_POL_AXVIEC20090910_110608_20020101_000000_20091010_235959	Product: RA2_WWV_2PNPDE20090910_210602_000065472082_00243_39375_8725.N1
DSD: RA2_USO_DATA PCF_RA2_WWV_2P	Filename: DOR_NAV_0PNPDE20090910_210536_000060572082_00243_39375_8734.N1	Product: RA2_WWV_2PNPDE20090910_210602_000065472082_00243_39375_8725.N1
DSD: SOLAR_ACTIVITY_INDEX_PREDICT  PCF_RA2_WWV_2P	Filename:	Product: RA2_WWV_2PNPDE20090910_210602_000065472082_00243_39375_8725.N1
DSD: DORIS_IONO PCF_RA2_WWV_2P	Filename: RA2_MW__1PNPDE20090910_225404_000061182082_00244_39376_8857.N1	Product: RA2_WWV_2PNPDE20090910_225404_000061182082_00244_39376_8859.N1
DSD: METEO_GRID_POINTS_ALTITUDE PCF_RA2_WWV_2P	Filename:	Product: RA2_WWV_2PNPDE20090910_225404_000061182082_00244_39376_8859.N1
DSD: MWR_CONFIGURATION_DATA PCF_RA2_WWV_2P	Filename: AUX_ECF_AXNECM20090910_184115_20090911_030000_20090911_150000	Product: RA2_WWV_2PNPDE20090910_225404_000061182082_00244_39376_8859.N1
DSD: OCEAN_ICE2_SYSTEM_FILE PCF_RA2_WWV_2P	Filename:	Product: RA2_WWV_2PNPDE20090910_225404_000061182082_00244_39376_8859.N1
DSD: OCEAN_TIDE_HARMONIC_COEF PCF_RA2_WWV_2P	Filename:	Product: RA2_WWV_2PNPDE20090910_225404_000061182082_00244_39376_8859.N1
DSD: OCEAN_TIDE_ORTHOWEIGHTS PCF_RA2_WWV_2P	Filename:	Product: RA2_WWV_2PNPDE20090910_225404_000061182082_00244_39376_8859.N1
DSD: RA2_CHARACTERISATION_DATA PCF_RA2_WWV_2P	Filename: AUX_ECF_AXNECM20090910_064111_20090910_210000_20090911_090000	Product: RA2_WWV_2PNPDE20090910_225404_000061182082_00244_39376_8859.N1
DSD: RA2_CONFIGURATION_DATA PCF_RA2_WWV_2P	Filename: AUX_ECF_AXNECM20090910_064111_20090910_150000_20090911_030000	Product: RA2_WWV_2PNPDE20090910_225404_000061182082_00244_39376_8859.N1
DSD: RA2_CONSTANT_DATA PCF_RA2_WWV_2P	Filename:	Product: RA2_WWV_2PNPDE20090910_225404_000061182082_00244_39376_8859.N1
DSD: RA2_IF_MASK_FLIGHT_DATA PCF_RA2_WWV_2P	Filename: RA2_FGD_2PNPDE20090910_225404_000061182082_00244_39376_8858.N1	Product: RA2_WWV_2PNPDE20090910_225404_000061182082_00244_39376_8859.N1
DSD: RA2_SURFACE_TYPE_DATA PCF_RA2_WWV_2P	Filename: RA2_POL_AXVIEC20090910_110608_20020101_000000_20091010_235959	Product: RA2_WWV_2PNPDE20090910_225404_000061182082_00244_39376_8859.N1
DSD: RA2_USO_DATA PCF_RA2_WWV_2P	Filename: DOR_NAV_0PNPDE20090910_225152_000057382082_00244_39376_8735.N1	Product: RA2_WWV_2PNPDE20090910_225404_000061182082_00244_39376_8859.N1
DSD: SOLAR_ACTIVITY_INDEX_PREDICT  PCF_RA2_WWV_2P	Filename:	Product: RA2_WWV_2PNPDE20090910_225404_000061182082_00244_39376_8859.N1

# MPH checks (Level 0)

## MPH Errors for RA2\_CAL\_0P



### RA2\_CAL\_0P MPH checks

#### RA2\_CAL\_0P products with wrong filename

Gauge Segment (Start-Stop)

#### RA2\_CAL\_0P products with unknown processing stage

Gauge Segment (Start-Stop)



RA2\_CAL\_0P products with unknown acquisition station

Gauge Segment (Start-Stop)

RA2\_CAL\_0P products with unknown processing center

Gauge Segment (Start-Stop)

RA2\_CAL\_0P products with wrong processing time

Gauge Segment (Start-Stop)

RA2\_CAL\_0P products with software version not equal to the current version

Gauge	Segment (Start-Stop)
Warning: Wrong Software ver. KSPT_L0/4303	10-SEP-2009 16:31:10.778
Filename: RA2_CAL_0PNPDK20090910_163110_000001502082_00241_39373_1520.N1;	10-SEP-2009 16:33:41.168

RA2\_CAL\_0P products with wrong sensing start

Gauge Segment (Start-Stop)

RA2\_CAL\_0P products with wrong sensing stop

Gauge Segment (Start-Stop)

RA2\_CAL\_0P products with wrong phase

Gauge Segment (Start-Stop)

RA2\_CAL\_0P products with wrong state vector time

Gauge Segment (Start-Stop)

RA2\_CAL\_0P products with wrong x\_position

Gauge Segment (Start-Stop)

RA2\_CAL\_0P products with wrong y\_position

Gauge Segment (Start-Stop)

RA2\_CAL\_0P products with wrong z\_position

Gauge Segment (Start-Stop)

RA2\_CAL\_0P products with wrong x\_velocity

Gauge Segment (Start-Stop)

RA2\_CAL\_0P products with wrong y\_velocity

Gauge Segment (Start-Stop)

RA2\_CAL\_0P products with wrong z\_velocity

Gauge Segment (Start-Stop)

RA2\_CAL\_0P products with unknown vector source

Gauge Segment (Start-Stop)

RA2\_CAL\_0P products with UTC to SBT time too far from sensing time

Gauge	Segment (Start-Stop)
-------	----------------------

Warning: Wrong UTC SBT time format. 10-SEP-2009 13:22:23.776221	10-SEP-2009 16:31:10.778
Filename: RA2_CAL_0PNPDK20090910_163110_000001502082_00241_39373_1520.N1;	10-SEP-2009 16:33:41.168

**RA2\_CAL\_0P products with satellite binary time out-of-range**

**Gauge Segment (Start-Stop)**

**RA2\_CAL\_0P products with wrong clock step**

**Gauge Segment (Start-Stop)**

**RA2\_CAL\_0P products with leap utc set to blank**

**Gauge Segment (Start-Stop)**

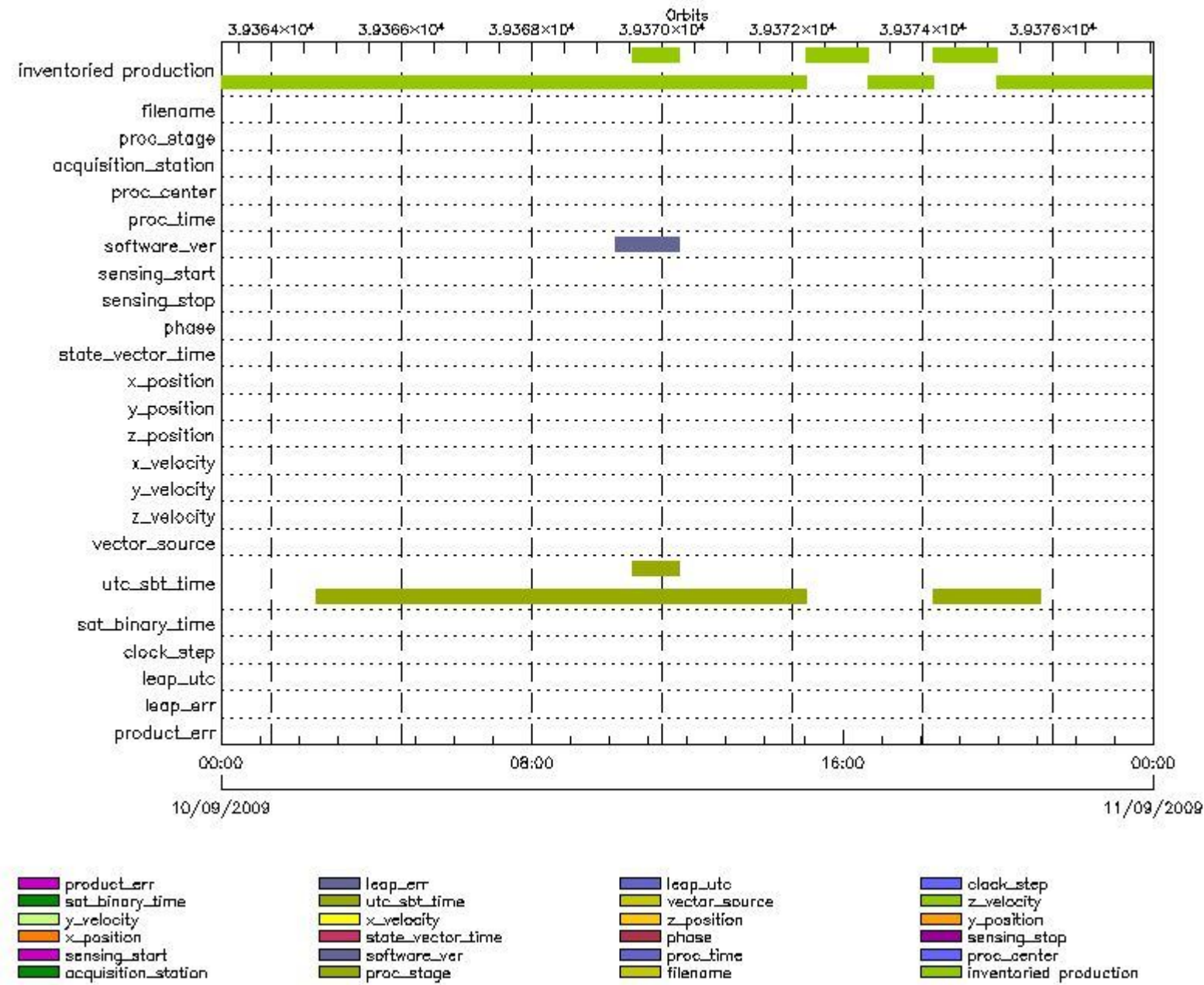
**RA2\_CAL\_0P products with leap err set**

**Gauge Segment (Start-Stop)**

**RA2\_CAL\_0P products with product err set**

**Gauge Segment (Start-Stop)**

**MPH Errors for DOR\_DOP\_0P**



## DOR\_DOP\_0P MPH checks

### DOR\_DOP\_0P products with wrong filename

Gauge  Segment (Start-Stop)

DOR\_DOP\_0P products with unknown processing stage

Gauge  Segment (Start-Stop)

DOR\_DOP\_0P products with unknown acquisition station

Gauge  Segment (Start-Stop)

DOR\_DOP\_0P products with unknown processing center

Gauge  Segment (Start-Stop)

DOR\_DOP\_0P products with wrong processing time

**Gauge Segment (Start-Stop)**

**DOR\_DOP\_0P products with software version not equal to the current version**

Gauge	Segment (Start-Stop)
Warning: Wrong Software ver. KSPT_L0/4400	10-SEP-2009 10:08:22.146
Filename: DOR_DOP_0PNPDK20090910_100822_000058662082_00237_39369_1222.N1;	10-SEP-2009 11:46:07.869

**DOR\_DOP\_0P products with wrong sensing start**

**Gauge Segment (Start-Stop)**

**DOR\_DOP\_0P products with wrong sensing stop**

**Gauge Segment (Start-Stop)**

**DOR\_DOP\_0P products with wrong phase**

**Gauge Segment (Start-Stop)**

**DOR\_DOP\_0P products with wrong state vector time**

**Gauge Segment (Start-Stop)**

**DOR\_DOP\_0P products with wrong x\_position**

**Gauge Segment (Start-Stop)**

**DOR\_DOP\_0P products with wrong y\_position**

**Gauge Segment (Start-Stop)**

**DOR\_DOP\_0P products with wrong z\_position**

**Gauge Segment (Start-Stop)**

**DOR\_DOP\_0P products with wrong x\_velocity**

**Gauge Segment (Start-Stop)**

**DOR\_DOP\_0P products with wrong y\_velocity**

**Gauge Segment (Start-Stop)**

**DOR\_DOP\_0P products with wrong z\_velocity**

**Gauge Segment (Start-Stop)**

**DOR\_DOP\_0P products with unknown vector source**

**Gauge Segment (Start-Stop)**

**DOR\_DOP\_0P products with UTC to SBT time too far from sensing time**

Gauge	Segment (Start-Stop)
Warning: Wrong UTC SBT time format. 09-SEP-2009 23:55:46.770304	10-SEP-2009 02:26:07.502
Filename: DOR_DOP_0PNPDE20090910_022607_000054192082_00232_39364_9138.N1;	10-SEP-2009 03:56:26.909
Warning: Wrong UTC SBT time format. 09-SEP-2009 23:55:46.770304	10-SEP-2009 03:58:34.424
Filename: DOR_DOP_0PNPDE20090910_035834_000059292082_00233_39365_9139.N1;	10-SEP-2009 05:37:23.917
Warning: Wrong UTC SBT time format. 09-SEP-2009 23:55:46.770304	10-SEP-2009 05:38:27.671
Filename: DOR_DOP_0PNPDE20090910_053827_000061212082_00234_39366_9140.N1;	10-SEP-2009 07:20:28.395
Warning: Wrong UTC SBT time format. 09-SEP-2009 23:55:46.770304	10-SEP-2009 07:21:32.152
Filename: DOR_DOP_0PNPDK20090910_072132_000038892082_00235_39367_1776.N1;	10-SEP-2009 08:26:21.395

Warning: Wrong UTC SBT time format. 10-SEP-2009 06:44:35.773298 Filename: DOR_DOP_0PNPDK20090910_082725_000059932082_00236_39368_1777.N1;	10-SEP-2009 08:27:25.153 10-SEP-2009 10:07:18.388
Warning: Wrong UTC SBT time format. 09-SEP-2009 23:55:46.770304 Filename: DOR_DOP_0PNPDK20090910_100822_000058662082_00237_39369_1222.N1;	10-SEP-2009 10:08:22.146 10-SEP-2009 11:46:07.869
Warning: Wrong UTC SBT time format. 10-SEP-2009 08:24:17.774029 Filename: DOR_DOP_0PNPDK20090910_103456_000042722082_00237_39369_1778.N1;	10-SEP-2009 10:34:56.099 10-SEP-2009 11:46:07.869
Warning: Wrong UTC SBT time format. 10-SEP-2009 10:03:57.774758 Filename: DOR_DOP_0PNPDK20090910_114711_000058662082_00238_39370_1779.N1;	10-SEP-2009 11:47:11.627 10-SEP-2009 13:24:57.358
Warning: Wrong UTC SBT time format. 10-SEP-2009 11:43:22.775490 Filename: DOR_DOP_0PNPDK20090910_132704_000057382082_00239_39371_1780.N1;	10-SEP-2009 13:27:04.878 10-SEP-2009 15:02:43.089
Warning: Wrong UTC SBT time format. 10-SEP-2009 15:00:54.776945 Filename: DOR_DOP_0PNPDK20090910_182022_000058022082_00242_39374_1783.N1;	10-SEP-2009 18:20:22.028 10-SEP-2009 19:57:03.978
Warning: Wrong UTC SBT time format. 10-SEP-2009 18:16:27.778381 Filename: DOR_DOP_0PNPDE20090910_195807_000039532082_00243_39375_9141.N1;	10-SEP-2009 19:58:07.732 10-SEP-2009 21:04:00.721

**DOR\_DOP\_0P products with satellite binary time out-of-range**

**Gauge Segment (Start-Stop)**

**DOR\_DOP\_0P products with wrong clock step**

**Gauge Segment (Start-Stop)**

**DOR\_DOP\_0P products with leap utc set to blank**

**Gauge Segment (Start-Stop)**

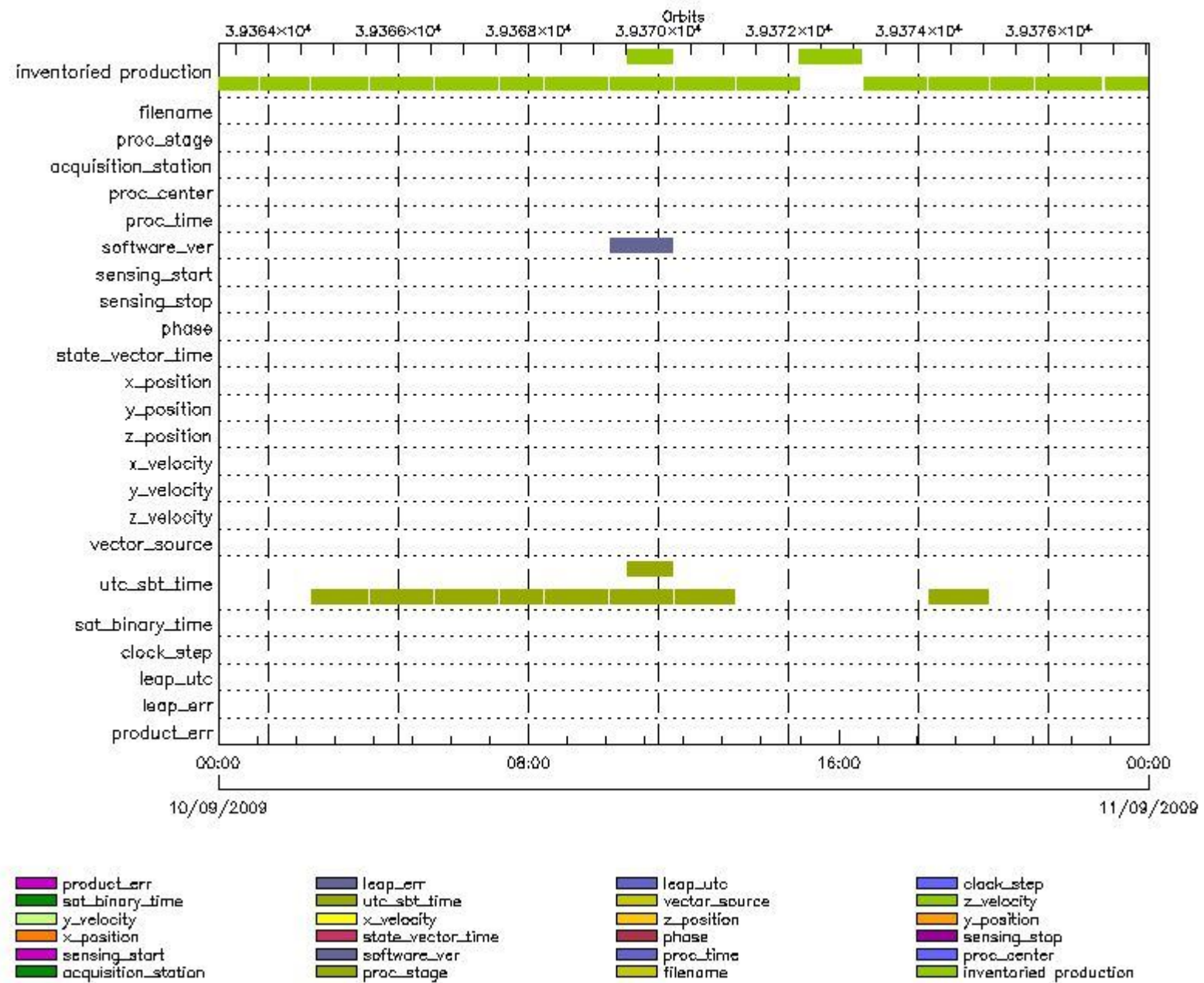
**DOR\_DOP\_0P products with leap err set**

**Gauge Segment (Start-Stop)**

**DOR\_DOP\_0P products with product err set**

**Gauge Segment (Start-Stop)**

**MPH Errors for DOR\_NAV\_0P**



## DOR\_NAV\_0P MPH checks

### DOR\_NAV\_0P products with wrong filename

Gauge  Segment (Start-Stop)

### DOR\_NAV\_0P products with unknown processing stage

Gauge  Segment (Start-Stop)

### DOR\_NAV\_0P products with unknown acquisition station

Gauge  Segment (Start-Stop)

### DOR\_NAV\_0P products with unknown processing center

Gauge  Segment (Start-Stop)

### DOR\_NAV\_0P products with wrong processing time

**Gauge Segment (Start-Stop)**

**DOR\_NAV\_0P products with software version not equal to the current version**

Gauge	Segment (Start-Stop)
Warning: Wrong Software ver. KSPT_L0/4400	10-SEP-2009 10:06:46.513
Filename: DOR_NAV_0PNPDK20090910_100646_000057382082_00237_39369_1218.N1;	10-SEP-2009 11:42:24.717

**DOR\_NAV\_0P products with wrong sensing start**

**Gauge Segment (Start-Stop)**

**DOR\_NAV\_0P products with wrong sensing stop**

**Gauge Segment (Start-Stop)**

**DOR\_NAV\_0P products with wrong phase**

**Gauge Segment (Start-Stop)**

**DOR\_NAV\_0P products with wrong state vector time**

**Gauge Segment (Start-Stop)**

**DOR\_NAV\_0P products with wrong x\_position**

**Gauge Segment (Start-Stop)**

**DOR\_NAV\_0P products with wrong y\_position**

**Gauge Segment (Start-Stop)**

**DOR\_NAV\_0P products with wrong z\_position**

**Gauge Segment (Start-Stop)**

**DOR\_NAV\_0P products with wrong x\_velocity**

**Gauge Segment (Start-Stop)**

**DOR\_NAV\_0P products with wrong y\_velocity**

**Gauge Segment (Start-Stop)**

**DOR\_NAV\_0P products with wrong z\_velocity**

**Gauge Segment (Start-Stop)**

**DOR\_NAV\_0P products with unknown vector source**

**Gauge Segment (Start-Stop)**

**DOR\_NAV\_0P products with UTC to SBT time too far from sensing time**

Gauge	Segment (Start-Stop)
Warning: Wrong UTC SBT time format. 09-SEP-2009 23:55:46.770304	10-SEP-2009 02:24:31.865
Filename: DOR_NAV_0PNPDE20090910_022431_000051012082_00232_39364_8730.N1;	10-SEP-2009 03:49:32.483
Warning: Wrong UTC SBT time format. 09-SEP-2009 23:55:46.770304	10-SEP-2009 03:54:51.276
Filename: DOR_NAV_0PNPDE20090910_035451_000057382082_00233_39365_8731.N1;	10-SEP-2009 05:30:29.492
Warning: Wrong UTC SBT time format. 09-SEP-2009 23:55:46.770304	10-SEP-2009 05:35:48.288
Filename: DOR_NAV_0PNPDE20090910_053548_000057382082_00234_39366_8732.N1;	10-SEP-2009 07:11:26.453
Warning: Wrong UTC SBT time format. 09-SEP-2009 23:55:46.770304	10-SEP-2009 07:16:45.246
Filename: DOR_NAV_0PNPDK20090910_071645_000038252082_00235_39367_1073.N1;	10-SEP-2009 08:20:30.723

Warning: Wrong UTC SBT time format. 10-SEP-2009 06:44:35.773298 Filename: DOR_NAV_0PNPDK20090910_082549_000057382082_00236_39368_1074.N1;	10-SEP-2009 08:25:49.516 10-SEP-2009 10:01:27.724
Warning: Wrong UTC SBT time format. 09-SEP-2009 23:55:46.770304 Filename: DOR_NAV_0PNPDK20090910_100646_000057382082_00237_39369_1218.N1;	10-SEP-2009 10:06:46.513 10-SEP-2009 11:42:24.717
Warning: Wrong UTC SBT time format. 10-SEP-2009 08:24:17.774029 Filename: DOR_NAV_0PNPDK20090910_103320_000041442082_00237_39369_1075.N1;	10-SEP-2009 10:33:20.462 10-SEP-2009 11:42:24.717
Warning: Wrong UTC SBT time format. 10-SEP-2009 10:03:57.774758 Filename: DOR_NAV_0PNPDK20090910_114743_000054192082_00238_39370_1076.N1;	10-SEP-2009 11:47:43.506 10-SEP-2009 13:18:02.932
Warning: Wrong UTC SBT time format. 10-SEP-2009 15:00:54.776945 Filename: DOR_NAV_0PNPDK20090910_182053_000054192082_00242_39374_1080.N1;	10-SEP-2009 18:20:53.903 10-SEP-2009 19:51:13.314

**DOR\_NAV\_0P products with satellite binary time out-of-range**

**Gauge Segment (Start-Stop)**

**DOR\_NAV\_0P products with wrong clock step**

**Gauge Segment (Start-Stop)**

**DOR\_NAV\_0P products with leap utc set to blank**

**Gauge Segment (Start-Stop)**

**DOR\_NAV\_0P products with leap err set**

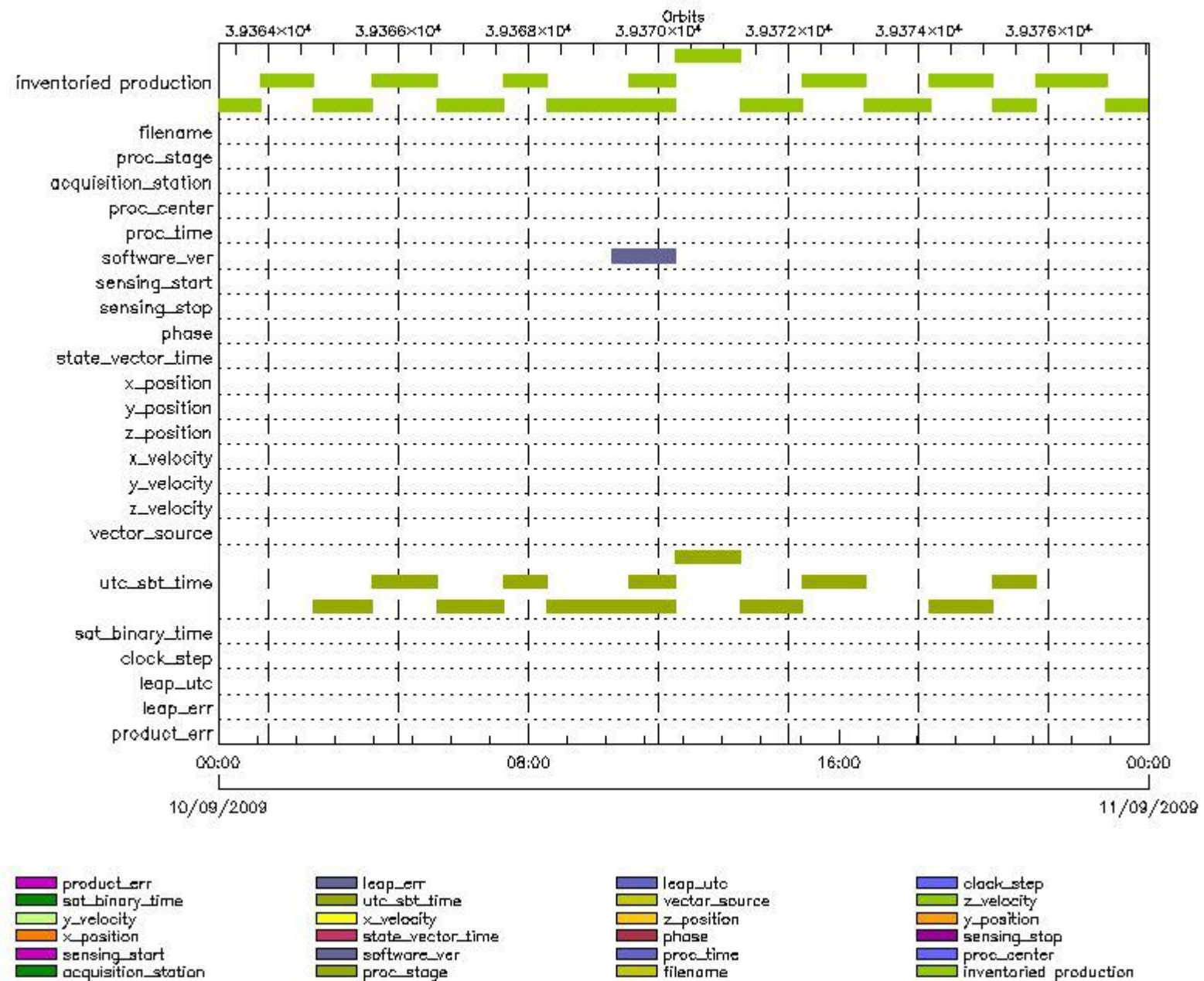
**Gauge Segment (Start-Stop)**

**DOR\_NAV\_0P products with product err set**

**Gauge Segment (Start-Stop)**

**MPH Errors for MWR\_NL\_\_0P**





## MWR\_NL\_\_0P MPH checks

### MWR\_NL\_\_0P products with wrong filename

Gauge  Segment (Start-Stop)

### MWR\_NL\_\_0P products with unknown processing stage

Gauge  Segment (Start-Stop)

### MWR\_NL\_\_0P products with unknown acquisition station

Gauge  Segment (Start-Stop)

### MWR\_NL\_\_0P products with unknown processing center

Gauge  Segment (Start-Stop)

### MWR\_NL\_\_0P products with wrong processing time

**Gauge Segment (Start-Stop)**

**MWR\_NL\_\_0P products with software version not equal to the current version**

Gauge	Segment (Start-Stop)
Warning: Wrong Software ver. KSPT_L0/4400	10-SEP-2009 10:09:03.427
Filename: MWR_NL__0PNPDK20090910_100903_000059282082_00237_39369_1222.N1;	10-SEP-2009 11:47:51.592

**MWR\_NL\_\_0P products with wrong sensing start**

**Gauge Segment (Start-Stop)**

**MWR\_NL\_\_0P products with wrong sensing stop**

**Gauge Segment (Start-Stop)**

**MWR\_NL\_\_0P products with wrong phase**

**Gauge Segment (Start-Stop)**

**MWR\_NL\_\_0P products with wrong state vector time**

**Gauge Segment (Start-Stop)**

**MWR\_NL\_\_0P products with wrong x\_position**

**Gauge Segment (Start-Stop)**

**MWR\_NL\_\_0P products with wrong y\_position**

**Gauge Segment (Start-Stop)**

**MWR\_NL\_\_0P products with wrong z\_position**

**Gauge Segment (Start-Stop)**

**MWR\_NL\_\_0P products with wrong x\_velocity**

**Gauge Segment (Start-Stop)**

**MWR\_NL\_\_0P products with wrong y\_velocity**

**Gauge Segment (Start-Stop)**

**MWR\_NL\_\_0P products with wrong z\_velocity**

**Gauge Segment (Start-Stop)**

**MWR\_NL\_\_0P products with unknown vector source**

**Gauge Segment (Start-Stop)**

**MWR\_NL\_\_0P products with UTC to SBT time too far from sensing time**

Gauge	Segment (Start-Stop)
Warning: Wrong UTC SBT time format. 09-SEP-2009 23:55:46.770304	10-SEP-2009 02:26:14.666
Filename: MWR_NL__0PNPDE20090910_022614_000055202082_00232_39364_9179.N1;	10-SEP-2009 03:58:14.819
Warning: Wrong UTC SBT time format. 09-SEP-2009 23:55:46.770304	10-SEP-2009 03:58:14.819
Filename: MWR_NL__0PNPDE20090910_035814_000060482082_00233_39365_9180.N1;	10-SEP-2009 05:39:02.988
Warning: Wrong UTC SBT time format. 09-SEP-2009 23:55:46.770304	10-SEP-2009 05:39:02.988
Filename: MWR_NL__0PNPDE20090910_053902_000061442082_00234_39366_9181.N1;	10-SEP-2009 07:21:27.152
Warning: Wrong UTC SBT time format. 09-SEP-2009 23:55:46.770304	10-SEP-2009 07:21:27.152
Filename: MWR_NL__0PNPDK20090910_072127_000039842082_00235_39367_1694.N1;	10-SEP-2009 08:27:51.258

Warning: Wrong UTC SBT time format. 10-SEP-2009 06:44:35.773298 Filename: MWR_NL__0PNPDK20090910_082751_000060482082_00236_39368_1695.N1;	10-SEP-2009 08:27:51.258 10-SEP-2009 10:08:39.431
Warning: Wrong UTC SBT time format. 09-SEP-2009 23:55:46.770304 Filename: MWR_NL__0PNPDK20090910_100903_000059282082_00237_39369_1222.N1;	10-SEP-2009 10:09:03.427 10-SEP-2009 11:47:51.592
Warning: Wrong UTC SBT time format. 10-SEP-2009 08:24:17.774029 Filename: MWR_NL__0PNPDK20090910_103503_000043682082_00237_39369_1696.N1;	10-SEP-2009 10:35:03.478 10-SEP-2009 11:47:51.592
Warning: Wrong UTC SBT time format. 10-SEP-2009 10:03:57.774758 Filename: MWR_NL__0PNPDK20090910_114751_000059522082_00238_39370_1697.N1;	10-SEP-2009 11:47:51.592 10-SEP-2009 13:27:03.761
Warning: Wrong UTC SBT time format. 10-SEP-2009 11:43:22.775490 Filename: MWR_NL__0PNPDK20090910_132703_000058322082_00239_39371_1698.N1;	10-SEP-2009 13:27:03.761 10-SEP-2009 15:04:15.914
Warning: Wrong UTC SBT time format. 10-SEP-2009 13:22:23.776221 Filename: MWR_NL__0PNPDK20090910_150303_000058802082_00240_39372_1699.N1;	10-SEP-2009 15:03:03.918 10-SEP-2009 16:41:04.075
Warning: Wrong UTC SBT time format. 10-SEP-2009 15:00:54.776945 Filename: MWR_NL__0PNPDK20090910_182104_000058802082_00242_39374_1701.N1;	10-SEP-2009 18:21:04.243 10-SEP-2009 19:59:04.404
Warning: Wrong UTC SBT time format. 10-SEP-2009 18:16:27.778381 Filename: MWR_NL__0PNPDE20090910_195816_000040802082_00243_39375_9182.N1;	10-SEP-2009 19:58:16.400 10-SEP-2009 21:06:16.514

**MWR\_NL\_\_0P products with satellite binary time out-of-range**

Gauge Segment (Start-Stop)

MWR\_NL\_\_0P products with wrong clock step

Gauge Segment (Start-Stop)

MWR\_NL\_\_0P products with leap utc set to blank

Gauge Segment (Start-Stop)

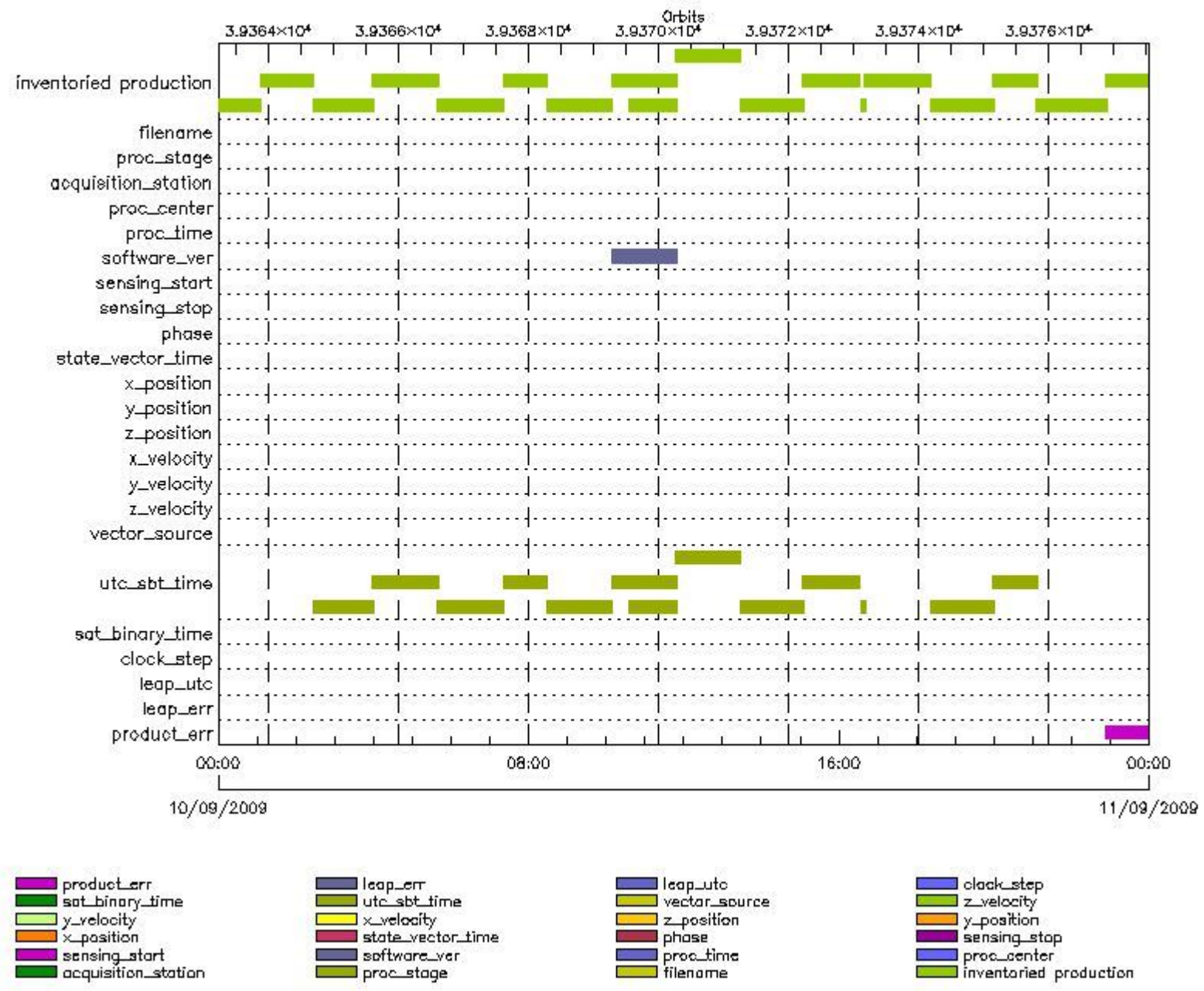
MWR\_NL\_\_0P products with leap err set

Gauge Segment (Start-Stop)

MWR\_NL\_\_0P products with product err set

Gauge Segment (Start-Stop)

**MPH Errors for RA2\_ME\_\_0P**



## RA2\_ME\_\_0P MPH checks

### RA2\_ME\_\_0P products with wrong filename

Gauge  Segment (Start-Stop)

### RA2\_ME\_\_0P products with unknown processing stage

Gauge  Segment (Start-Stop)

### RA2\_ME\_\_0P products with unknown acquisition station

Gauge  Segment (Start-Stop)

### RA2\_ME\_\_0P products with unknown processing center

Gauge  Segment (Start-Stop)

### RA2\_ME\_\_0P products with wrong processing time

**Gauge Segment (Start-Stop)**

**RA2\_ME\_\_0P products with software version not equal to the current version**

Gauge	Segment (Start-Stop)
Warning: Wrong Software ver. KSPT_L0/4400	10-SEP-2009 10:09:05.909
Filename: RA2_ME__0PNPDK20090910_100905_000059882082_00237_39369_1415.N1;	10-SEP-2009 11:48:53.658

**RA2\_ME\_\_0P products with wrong sensing start**

**Gauge Segment (Start-Stop)**

**RA2\_ME\_\_0P products with wrong sensing stop**

**Gauge Segment (Start-Stop)**

**RA2\_ME\_\_0P products with wrong phase**

**Gauge Segment (Start-Stop)**

**RA2\_ME\_\_0P products with wrong state vector time**

**Gauge Segment (Start-Stop)**

**RA2\_ME\_\_0P products with wrong x\_position**

**Gauge Segment (Start-Stop)**

**RA2\_ME\_\_0P products with wrong y\_position**

**Gauge Segment (Start-Stop)**

**RA2\_ME\_\_0P products with wrong z\_position**

**Gauge Segment (Start-Stop)**

**RA2\_ME\_\_0P products with wrong x\_velocity**

**Gauge Segment (Start-Stop)**

**RA2\_ME\_\_0P products with wrong y\_velocity**

**Gauge Segment (Start-Stop)**

**RA2\_ME\_\_0P products with wrong z\_velocity**

**Gauge Segment (Start-Stop)**

**RA2\_ME\_\_0P products with unknown vector source**

**Gauge Segment (Start-Stop)**

**RA2\_ME\_\_0P products with UTC to SBT time too far from sensing time**

Gauge	Segment (Start-Stop)
Warning: Wrong UTC SBT time format. 09-SEP-2009 23:55:46.770304	10-SEP-2009 02:26:32.827
Filename: RA2_ME__0PNPDE20090910_022632_000055542082_00232_39364_9833.N1;	10-SEP-2009 03:59:07.231
Warning: Wrong UTC SBT time format. 09-SEP-2009 23:55:46.770304	10-SEP-2009 03:58:34.925
Filename: RA2_ME__0PNPDE20090910_035834_000060772082_00233_39365_9834.N1;	10-SEP-2009 05:39:51.795
Warning: Wrong UTC SBT time format. 09-SEP-2009 23:55:46.770304	10-SEP-2009 05:39:19.489
Filename: RA2_ME__0PNPDE20090910_053919_000061802082_00234_39366_9835.N1;	10-SEP-2009 07:22:19.961
Warning: Wrong UTC SBT time format. 09-SEP-2009 23:55:46.770304	10-SEP-2009 07:21:39.857
Filename: RA2_ME__0PNPDK20090910_072139_000040232082_00235_39367_3850.N1;	10-SEP-2009 08:28:42.511

Warning: Wrong UTC SBT time format. 10-SEP-2009 06:44:35.773298 Filename: RA2_ME__OPNPDK20090910_082810_000060922082_00236_39368_3851.N1;	10-SEP-2009 08:28:10.205 10-SEP-2009 10:09:42.671
Warning: Wrong UTC SBT time format. 09-SEP-2009 23:55:46.770304 Filename: RA2_ME__OPNPDK20090910_100905_000059882082_00237_39369_1415.N1;	10-SEP-2009 10:09:05.909 10-SEP-2009 11:48:53.658
Warning: Wrong UTC SBT time format. 10-SEP-2009 08:24:17.774029 Filename: RA2_ME__OPNPDK20090910_103503_000044302082_00237_39369_3852.N1;	10-SEP-2009 10:35:03.281 10-SEP-2009 11:48:53.658
Warning: Wrong UTC SBT time format. 10-SEP-2009 10:03:57.774758 Filename: RA2_ME__OPNPDK20090910_114810_000059912082_00238_39370_3853.N1;	10-SEP-2009 11:48:10.212 10-SEP-2009 13:28:01.304
Warning: Wrong UTC SBT time format. 10-SEP-2009 11:43:22.775490 Filename: RA2_ME__OPNPDK20090910_132711_000058742082_00239_39371_3854.N1;	10-SEP-2009 13:27:11.174 10-SEP-2009 15:05:05.296
Warning: Wrong UTC SBT time format. 10-SEP-2009 13:22:23.776221 Filename: RA2_ME__OPNPDK20090910_150325_000052542082_00240_39372_3855.N1;	10-SEP-2009 15:03:25.036 10-SEP-2009 16:30:58.660
Warning: Wrong UTC SBT time format. 10-SEP-2009 13:22:23.776221 Filename: RA2_ME__OPNPDK20090910_163506_000004032082_00241_39373_3856.N1;	10-SEP-2009 16:35:06.868 10-SEP-2009 16:41:50.137
Warning: Wrong UTC SBT time format. 10-SEP-2009 15:00:54.776945 Filename: RA2_ME__OPNPDK20090910_182122_000059162082_00242_39374_3858.N1;	10-SEP-2009 18:21:22.291 10-SEP-2009 19:59:58.745
Warning: Wrong UTC SBT time format. 10-SEP-2009 18:16:27.778381 Filename: RA2_ME__OPNPDE20090910_195825_000041232082_00243_39375_9836.N1;	10-SEP-2009 19:58:25.169 10-SEP-2009 21:07:08.083

**RA2\_ME\_\_OP products with satellite binary time out-of-range**

Gauge Segment (Start-Stop)

**RA2\_ME\_\_OP products with wrong clock step**

Gauge Segment (Start-Stop)

**RA2\_ME\_\_OP products with leap utc set to blank**

Gauge Segment (Start-Stop)

**RA2\_ME\_\_OP products with leap err set**

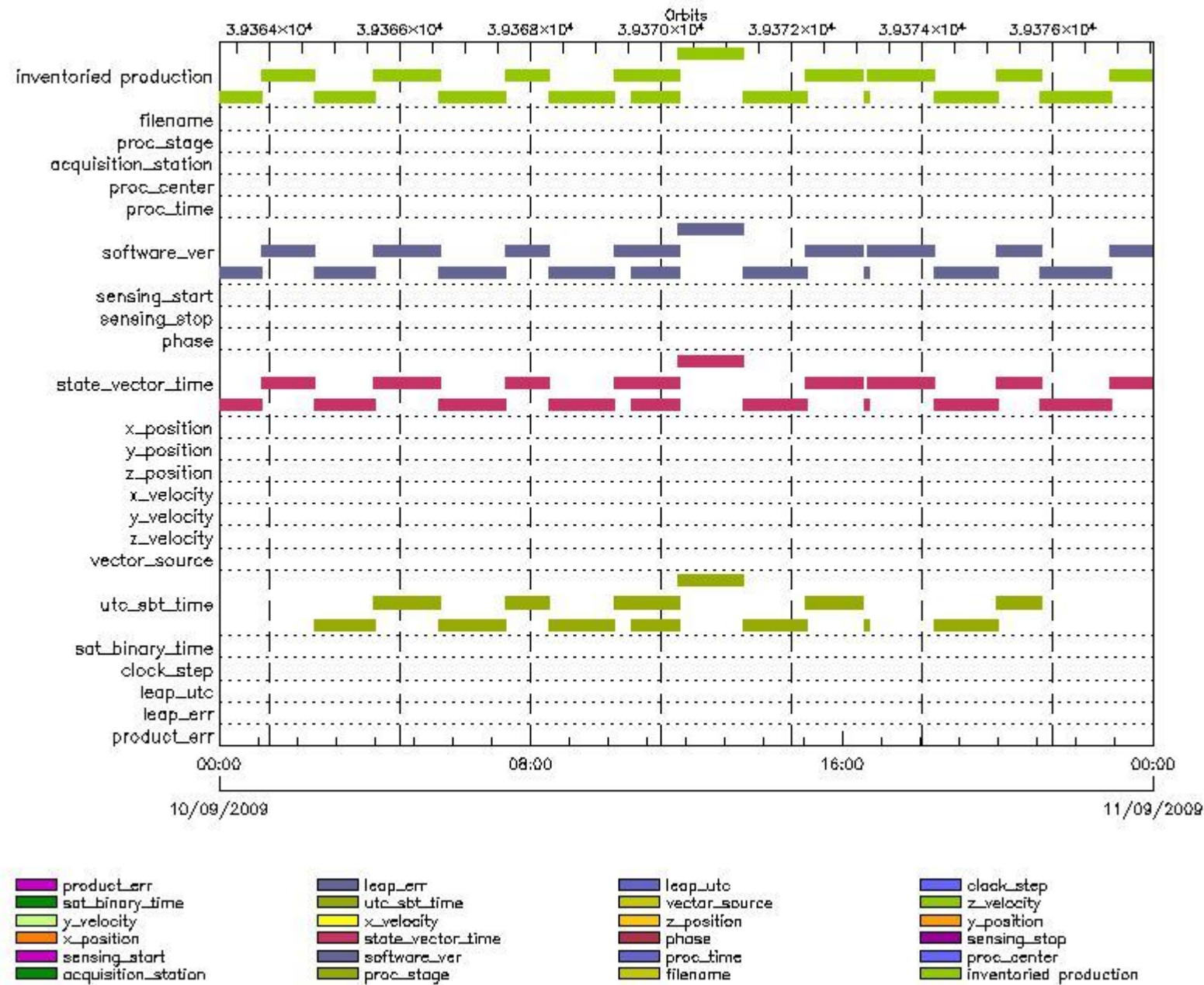
Gauge Segment (Start-Stop)

**RA2\_ME\_\_OP products with product err set**

Gauge	Segment (Start-Stop)
Warning: Product Error flag set. Filename: RA2_ME__OPNPDE20090910_225404_000061172082_00244_39376_9838.N1;	10-SEP-2009 22:54:04.723 11-SEP-2009 00:36:01.746

## MPH checks (Level 1)

### MPH Errors for RA2\_MW\_\_1P



## RA2\_MW\_\_1P MPH checks

### RA2\_MW\_\_1P products with wrong filename

Gauge  Segment (Start-Stop)

### RA2\_MW\_\_1P products with unknown processing stage

Gauge  Segment (Start-Stop)

### RA2\_MW\_\_1P products with unknown acquisition station

Gauge  Segment (Start-Stop)

### RA2\_MW\_\_1P products with unknown processing center

Gauge  Segment (Start-Stop)

### RA2\_MW\_\_1P products with wrong processing time

**Gauge Segment (Start-Stop)**

**RA2\_MW\_\_1P products with software version not equal to the current version**

<b>Gauge</b>	<b>Segment (Start-Stop)</b>
Warning: Wrong Software ver. RA2/5.06 Filename: RA2_MW__1PNPDE20090909_232351_000061502082_00230_39362_7519.N1;	09-SEP-2009 23:23:51.092 10-SEP-2009 01:06:21.430
Warning: Wrong Software ver. RA2/5.06 Filename: RA2_MW__1PNPDE20090910_010523_000049072082_00231_39363_7662.N1;	10-SEP-2009 01:05:23.558 10-SEP-2009 02:27:10.672
Warning: Wrong Software ver. RA2/5.06 Filename: RA2_MW__1PNPDE20090910_022632_000055552082_00232_39364_7825.N1;	10-SEP-2009 02:26:32.852 10-SEP-2009 03:59:08.314
Warning: Wrong Software ver. RA2/5.06 Filename: RA2_MW__1PNPDE20090910_035834_000060782082_00233_39365_7995.N1;	10-SEP-2009 03:58:34.950 10-SEP-2009 05:39:52.878
Warning: Wrong Software ver. RA2/5.06 Filename: RA2_MW__1PNPDE20090910_053919_000061822082_00234_39366_8172.N1;	10-SEP-2009 05:39:19.514 10-SEP-2009 07:22:21.044
Warning: Wrong Software ver. RA2/5.06 Filename: RA2_MW__1PNPDK20090910_072139_000040242082_00235_39367_3638.N1;	10-SEP-2009 07:21:39.882 10-SEP-2009 08:28:43.594
Warning: Wrong Software ver. RA2/5.06 Filename: RA2_MW__1PNPDK20090910_082810_000060942082_00236_39368_3785.N1;	10-SEP-2009 08:28:10.230 10-SEP-2009 10:09:43.754
Warning: Wrong Software ver. RA2/5.06 Filename: RA2_MW__1PNPDK20090910_100905_000059892082_00237_39369_4000.N1;	10-SEP-2009 10:09:05.934 10-SEP-2009 11:48:54.742
Warning: Wrong Software ver. RA2/5.06 Filename: RA2_MW__1PNPDK20090910_103503_000044312082_00237_39369_3936.N1;	10-SEP-2009 10:35:03.306 10-SEP-2009 11:48:54.742
Warning: Wrong Software ver. RA2/5.06 Filename: RA2_MW__1PNPDK20090910_114810_000059922082_00238_39370_4317.N1;	10-SEP-2009 11:48:10.238 10-SEP-2009 13:28:02.388
Warning: Wrong Software ver. RA2/5.06 Filename: RA2_MW__1PNPDK20090910_132711_000058752082_00239_39371_4454.N1;	10-SEP-2009 13:27:11.200 10-SEP-2009 15:05:06.380
Warning: Wrong Software ver. RA2/5.06 Filename: RA2_MW__1PNPDK20090910_150325_000052552082_00240_39372_4577.N1;	10-SEP-2009 15:03:25.062 10-SEP-2009 16:30:59.744
Warning: Wrong Software ver. RA2/5.06 Filename: RA2_MW__1PNPDK20090910_163506_000004042082_00241_39373_4580.N1;	10-SEP-2009 16:35:06.894 10-SEP-2009 16:41:51.220
Warning: Wrong Software ver. RA2/5.06 Filename: RA2_MW__1PNPDK20090910_164016_000061642082_00241_39373_4707.N1;	10-SEP-2009 16:40:16.586 10-SEP-2009 18:23:00.292
Warning: Wrong Software ver. RA2/5.06 Filename: RA2_MW__1PNPDK20090910_182122_000059182082_00242_39374_4836.N1;	10-SEP-2009 18:21:22.316 10-SEP-2009 19:59:59.828
Warning: Wrong Software ver. RA2/5.06 Filename: RA2_MW__1PNPDE20090910_195825_000041242082_00243_39375_8574.N1;	10-SEP-2009 19:58:25.194 10-SEP-2009 21:07:09.166
Warning: Wrong Software ver. RA2/5.06 Filename: RA2_MW__1PNPDE20090910_210602_000065472082_00243_39375_8723.N1;	10-SEP-2009 21:06:02.382 10-SEP-2009 22:55:09.304
Warning: Wrong Software ver. RA2/5.06 Filename: RA2_MW__1PNPDE20090910_225404_000061182082_00244_39376_8857.N1;	10-SEP-2009 22:54:04.748 11-SEP-2009 00:36:02.830

**RA2\_MW\_\_1P products with wrong sensing start**

**Gauge Segment (Start-Stop)**

**RA2\_MW\_\_1P products with wrong sensing stop**

**Gauge Segment (Start-Stop)**

**RA2\_MW\_\_1P products with wrong phase**

**Gauge Segment (Start-Stop)**



**RA2\_MW\_\_1P products with wrong state vector time**

<b>Gauge</b>	<b>Segment (Start-Stop)</b>
Warning: Not equal to FPO input. 09-SEP-2009 23:37:10.608038 Filename: RA2_MW__1PNPDE20090909_232351_000061502082_00230_39362_7519.N1;	09-SEP-2009 23:23:51.092 10-SEP-2009 01:06:21.430
Warning: Not equal to FPO input. 10-SEP-2009 01:17:46.464234 Filename: RA2_MW__1PNPDE20090910_010523_000049072082_00231_39363_7662.N1;	10-SEP-2009 01:05:23.558 10-SEP-2009 02:27:10.672
Warning: Not equal to FPO input. 10-SEP-2009 02:58:22.355538 Filename: RA2_MW__1PNPDE20090910_022632_000055552082_00232_39364_7825.N1;	10-SEP-2009 02:26:32.852 10-SEP-2009 03:59:08.314
Warning: Not equal to FPO input. 10-SEP-2009 04:38:58.349198 Filename: RA2_MW__1PNPDE20090910_035834_000060782082_00233_39365_7995.N1;	10-SEP-2009 03:58:34.950 10-SEP-2009 05:39:52.878
Warning: Not equal to FPO input. 10-SEP-2009 06:19:34.343769 Filename: RA2_MW__1PNPDE20090910_053919_000061822082_00234_39366_8172.N1;	10-SEP-2009 05:39:19.514 10-SEP-2009 07:22:21.044
Warning: Not equal to FPO input. 10-SEP-2009 08:00:10.281074 Filename: RA2_MW__1PNPDK20090910_072139_000040242082_00235_39367_3638.N1;	10-SEP-2009 07:21:39.882 10-SEP-2009 08:28:43.594
Warning: Not equal to FPO input. 10-SEP-2009 09:40:46.166680 Filename: RA2_MW__1PNPDK20090910_082810_000060942082_00236_39368_3785.N1;	10-SEP-2009 08:28:10.230 10-SEP-2009 10:09:43.754
Warning: Not equal to FPO input. 10-SEP-2009 11:21:22.018780 Filename: RA2_MW__1PNPDK20090910_100905_000059892082_00237_39369_4000.N1;	10-SEP-2009 10:09:05.934 10-SEP-2009 11:48:54.742
Warning: Not equal to FPO input. 10-SEP-2009 11:21:22.018718 Filename: RA2_MW__1PNPDK20090910_103503_000044312082_00237_39369_3936.N1;	10-SEP-2009 10:35:03.306 10-SEP-2009 11:48:54.742
Warning: Not equal to FPO input. 10-SEP-2009 13:01:57.875914 Filename: RA2_MW__1PNPDK20090910_114810_000059922082_00238_39370_4317.N1;	10-SEP-2009 11:48:10.238 10-SEP-2009 13:28:02.388
Warning: Not equal to FPO input. 10-SEP-2009 14:42:33.786724 Filename: RA2_MW__1PNPDK20090910_132711_000058752082_00239_39371_4454.N1;	10-SEP-2009 13:27:11.200 10-SEP-2009 15:05:06.380
Warning: Not equal to FPO input. 10-SEP-2009 14:42:34.494706 Filename: RA2_MW__1PNPDK20090910_150325_000052552082_00240_39372_4577.N1;	10-SEP-2009 15:03:25.062 10-SEP-2009 16:30:59.744
Warning: Not equal to FPO input. 10-SEP-2009 16:23:10.486333 Filename: RA2_MW__1PNPDK20090910_163506_000004042082_00241_39373_4580.N1;	10-SEP-2009 16:35:06.894 10-SEP-2009 16:41:51.220
Warning: Not equal to FPO input. 10-SEP-2009 18:03:45.778513 Filename: RA2_MW__1PNPDK20090910_164016_000061642082_00241_39373_4707.N1;	10-SEP-2009 16:40:16.586 10-SEP-2009 18:23:00.292
Warning: Not equal to FPO input. 10-SEP-2009 19:44:21.744988 Filename: RA2_MW__1PNPDK20090910_182122_000059182082_00242_39374_4836.N1;	10-SEP-2009 18:21:22.316 10-SEP-2009 19:59:59.828
Warning: Not equal to FPO input. 10-SEP-2009 19:44:21.744020 Filename: RA2_MW__1PNPDE20090910_195825_000041242082_00243_39375_8574.N1;	10-SEP-2009 19:58:25.194 10-SEP-2009 21:07:09.166
Warning: Not equal to FPO input. 10-SEP-2009 21:24:57.629455 Filename: RA2_MW__1PNPDE20090910_210602_000065472082_00243_39375_8723.N1;	10-SEP-2009 21:06:02.382 10-SEP-2009 22:55:09.304
Warning: Not equal to FPO input. 10-SEP-2009 23:05:33.477603 Filename: RA2_MW__1PNPDE20090910_225404_000061182082_00244_39376_8857.N1;	10-SEP-2009 22:54:04.748 11-SEP-2009 00:36:02.830

**RA2\_MW\_\_1P products with wrong x\_position**

Gauge Segment (Start-Stop)

**RA2\_MW\_\_1P products with wrong y\_position**

Gauge Segment (Start-Stop)

**RA2\_MW\_\_1P products with wrong z\_position**

Gauge Segment (Start-Stop)

**RA2\_MW\_\_1P products with wrong x\_velocity**

**Gauge Segment (Start-Stop)**

**RA2\_MW\_\_1P products with wrong y\_velocity**

**Gauge Segment (Start-Stop)**

**RA2\_MW\_\_1P products with wrong z\_velocity**

**Gauge Segment (Start-Stop)**

**RA2\_MW\_\_1P products with unknown vector source**

**Gauge Segment (Start-Stop)**

**RA2\_MW\_\_1P products with UTC to SBT time too far from sensing time**

<b>Gauge</b>	<b>Segment (Start-Stop)</b>
Warning: Wrong UTC SBT time format. 09-SEP-2009 23:55:46.770304 Filename: RA2_MW__1PNPDE20090910_022632_000055552082_00232_39364_7825.N1;	10-SEP-2009 02:26:32.852 10-SEP-2009 03:59:08.314
Warning: Wrong UTC SBT time format. 09-SEP-2009 23:55:46.770304 Filename: RA2_MW__1PNPDE20090910_035834_000060782082_00233_39365_7995.N1;	10-SEP-2009 03:58:34.950 10-SEP-2009 05:39:52.878
Warning: Wrong UTC SBT time format. 09-SEP-2009 23:55:46.770304 Filename: RA2_MW__1PNPDE20090910_053919_000061822082_00234_39366_8172.N1;	10-SEP-2009 05:39:19.514 10-SEP-2009 07:22:21.044
Warning: Wrong UTC SBT time format. 09-SEP-2009 23:55:46.770304 Filename: RA2_MW__1PNPDK20090910_072139_000040242082_00235_39367_3638.N1;	10-SEP-2009 07:21:39.882 10-SEP-2009 08:28:43.594
Warning: Wrong UTC SBT time format. 10-SEP-2009 06:44:35.773298 Filename: RA2_MW__1PNPDK20090910_082810_000060942082_00236_39368_3785.N1;	10-SEP-2009 08:28:10.230 10-SEP-2009 10:09:43.754
Warning: Wrong UTC SBT time format. 09-SEP-2009 23:55:46.770304 Filename: RA2_MW__1PNPDK20090910_100905_000059892082_00237_39369_4000.N1;	10-SEP-2009 10:09:05.934 10-SEP-2009 11:48:54.742
Warning: Wrong UTC SBT time format. 10-SEP-2009 08:24:17.774029 Filename: RA2_MW__1PNPDK20090910_103503_000044312082_00237_39369_3936.N1;	10-SEP-2009 10:35:03.306 10-SEP-2009 11:48:54.742
Warning: Wrong UTC SBT time format. 10-SEP-2009 10:03:57.774758 Filename: RA2_MW__1PNPDK20090910_114810_000059922082_00238_39370_4317.N1;	10-SEP-2009 11:48:10.238 10-SEP-2009 13:28:02.388
Warning: Wrong UTC SBT time format. 10-SEP-2009 11:43:22.775490 Filename: RA2_MW__1PNPDK20090910_132711_000058752082_00239_39371_4454.N1;	10-SEP-2009 13:27:11.200 10-SEP-2009 15:05:06.380
Warning: Wrong UTC SBT time format. 10-SEP-2009 13:22:23.776221 Filename: RA2_MW__1PNPDK20090910_150325_000052552082_00240_39372_4577.N1;	10-SEP-2009 15:03:25.062 10-SEP-2009 16:30:59.744
Warning: Wrong UTC SBT time format. 10-SEP-2009 13:22:23.776221 Filename: RA2_MW__1PNPDK20090910_163506_000004042082_00241_39373_4580.N1;	10-SEP-2009 16:35:06.894 10-SEP-2009 16:41:51.220
Warning: Wrong UTC SBT time format. 10-SEP-2009 15:00:54.776945 Filename: RA2_MW__1PNPDK20090910_182122_000059182082_00242_39374_4836.N1;	10-SEP-2009 18:21:22.316 10-SEP-2009 19:59:59.828
Warning: Wrong UTC SBT time format. 10-SEP-2009 18:16:27.778381 Filename: RA2_MW__1PNPDE20090910_195825_000041242082_00243_39375_8574.N1;	10-SEP-2009 19:58:25.194 10-SEP-2009 21:07:09.166

**RA2\_MW\_\_1P products with satellite binary time out-of-range**

**Gauge Segment (Start-Stop)**

**RA2\_MW\_\_1P products with wrong clock step**

**Gauge Segment (Start-Stop)**

**RA2\_MW\_\_1P products with leap utc set to blank**

Gauge Segment (Start-Stop)

RA2\_MW\_1P products with leap err set


Gauge Segment (Start-Stop)

RA2\_MW\_1P products with product err set

Gauge Segment (Start-Stop)

## MPH checks (Level 2)

### MPH Errors for RA2\_FGD\_2P



RA2\_FGD\_2P MPH checks

RA2\_FGD\_2P products with wrong filename

Gauge Segment (Start-Stop)

RA2\_FGD\_2P products with unknown processing stage

Gauge Segment (Start-Stop)

RA2\_FGD\_2P products with unknown acquisition station

Gauge Segment (Start-Stop)

RA2\_FGD\_2P products with unknown processing center

Gauge Segment (Start-Stop)

RA2\_FGD\_2P products with wrong processing time

Gauge Segment (Start-Stop)

RA2\_FGD\_2P products with software version not equal to the current version

Gauge	Segment (Start-Stop)
Warning: Wrong Software ver. RA2/5.06 Filename: RA2_FGD_2PNPDE20090909_232351_000061502082_00230_39362_7520.N1;	09-SEP-2009 23:23:51.092 10-SEP-2009 01:06:21.430
Warning: Wrong Software ver. RA2/5.06 Filename: RA2_FGD_2PNPDE20090910_010523_000049072082_00231_39363_7663.N1;	10-SEP-2009 01:05:23.558 10-SEP-2009 02:27:10.672
Warning: Wrong Software ver. RA2/5.06 Filename: RA2_FGD_2PNPDE20090910_022632_000055552082_00232_39364_7826.N1;	10-SEP-2009 02:26:32.852 10-SEP-2009 03:59:08.314
Warning: Wrong Software ver. RA2/5.06 Filename: RA2_FGD_2PNPDE20090910_035834_000060782082_00233_39365_7996.N1;	10-SEP-2009 03:58:34.950 10-SEP-2009 05:39:52.878
Warning: Wrong Software ver. RA2/5.06 Filename: RA2_FGD_2PNPDE20090910_053919_000061822082_00234_39366_8173.N1;	10-SEP-2009 05:39:19.514 10-SEP-2009 07:22:21.044
Warning: Wrong Software ver. RA2/5.06 Filename: RA2_FGD_2PNPDK20090910_072139_000040242082_00235_39367_3639.N1;	10-SEP-2009 07:21:39.882 10-SEP-2009 08:28:43.594
Warning: Wrong Software ver. RA2/5.06 Filename: RA2_FGD_2PNPDK20090910_082810_000060942082_00236_39368_3786.N1;	10-SEP-2009 08:28:10.230 10-SEP-2009 10:09:43.754
Warning: Wrong Software ver. RA2/5.06 Filename: RA2_FGD_2PNPDK20090910_100905_000059892082_00237_39369_4001.N1;	10-SEP-2009 10:09:05.934 10-SEP-2009 11:48:54.742
Warning: Wrong Software ver. RA2/5.06 Filename: RA2_FGD_2PNPDK20090910_103503_000044312082_00237_39369_3937.N1;	10-SEP-2009 10:35:03.306 10-SEP-2009 11:48:54.742
Warning: Wrong Software ver. RA2/5.06 Filename: RA2_FGD_2PNPDK20090910_114810_000059922082_00238_39370_4318.N1;	10-SEP-2009 11:48:10.238 10-SEP-2009 13:28:02.388
Warning: Wrong Software ver. RA2/5.06 Filename: RA2_FGD_2PNPDK20090910_132711_000058752082_00239_39371_4455.N1;	10-SEP-2009 13:27:11.200 10-SEP-2009 15:05:06.380
Warning: Wrong Software ver. RA2/5.06 Filename: RA2_FGD_2PNPDK20090910_150325_000052552082_00240_39372_4578.N1;	10-SEP-2009 15:03:25.062 10-SEP-2009 16:30:59.744
Warning: Wrong Software ver. RA2/5.06 Filename: RA2_FGD_2PNPDK20090910_163506_000004042082_00241_39373_4581.N1;	10-SEP-2009 16:35:06.894 10-SEP-2009 16:41:51.220

Warning: Wrong Software ver. RA2/5.06 Filename: RA2_FGD_2PNPDK20090910_164016_000061642082_00241_39373_4708.N1;	10-SEP-2009 16:40:16.586 10-SEP-2009 18:23:00.292
Warning: Wrong Software ver. RA2/5.06 Filename: RA2_FGD_2PNPDK20090910_182122_000059182082_00242_39374_4837.N1;	10-SEP-2009 18:21:22.316 10-SEP-2009 19:59:59.828
Warning: Wrong Software ver. RA2/5.06 Filename: RA2_FGD_2PNPDE20090910_195825_000041242082_00243_39375_8575.N1;	10-SEP-2009 19:58:25.194 10-SEP-2009 21:07:09.166
Warning: Wrong Software ver. RA2/5.06 Filename: RA2_FGD_2PNPDE20090910_210602_000065472082_00243_39375_8724.N1;	10-SEP-2009 21:06:02.382 10-SEP-2009 22:55:09.304
Warning: Wrong Software ver. RA2/5.06 Filename: RA2_FGD_2PNPDE20090910_225404_000061182082_00244_39376_8858.N1;	10-SEP-2009 22:54:04.748 11-SEP-2009 00:36:02.830

**RA2\_FGD\_2P products with wrong sensing start**

**Gauge Segment (Start-Stop)**

**RA2\_FGD\_2P products with wrong sensing stop**

**Gauge Segment (Start-Stop)**

**RA2\_FGD\_2P products with wrong phase**

**Gauge Segment (Start-Stop)**

**RA2\_FGD\_2P products with wrong state vector time**

Gauge	Segment (Start-Stop)
Warning: Not equal to FPO input. 09-SEP-2009 23:37:10.608038 Filename: RA2_FGD_2PNPDE20090909_232351_000061502082_00230_39362_7520.N1;	09-SEP-2009 23:23:51.092 10-SEP-2009 01:06:21.430
Warning: Not equal to FPO input. 10-SEP-2009 01:17:46.464234 Filename: RA2_FGD_2PNPDE20090910_010523_000049072082_00231_39363_7663.N1;	10-SEP-2009 01:05:23.558 10-SEP-2009 02:27:10.672
Warning: Not equal to FPO input. 10-SEP-2009 02:58:22.355538 Filename: RA2_FGD_2PNPDE20090910_022632_000055552082_00232_39364_7826.N1;	10-SEP-2009 02:26:32.852 10-SEP-2009 03:59:08.314
Warning: Not equal to FPO input. 10-SEP-2009 04:38:58.349198 Filename: RA2_FGD_2PNPDE20090910_035834_000060782082_00233_39365_7996.N1;	10-SEP-2009 03:58:34.950 10-SEP-2009 05:39:52.878
Warning: Not equal to FPO input. 10-SEP-2009 06:19:34.343769 Filename: RA2_FGD_2PNPDE20090910_053919_000061822082_00234_39366_8173.N1;	10-SEP-2009 05:39:19.514 10-SEP-2009 07:22:21.044
Warning: Not equal to FPO input. 10-SEP-2009 08:00:10.281074 Filename: RA2_FGD_2PNPDK20090910_072139_000040242082_00235_39367_3639.N1;	10-SEP-2009 07:21:39.882 10-SEP-2009 08:28:43.594
Warning: Not equal to FPO input. 10-SEP-2009 09:40:46.166680 Filename: RA2_FGD_2PNPDK20090910_082810_000060942082_00236_39368_3786.N1;	10-SEP-2009 08:28:10.230 10-SEP-2009 10:09:43.754
Warning: Not equal to FPO input. 10-SEP-2009 11:21:22.018780 Filename: RA2_FGD_2PNPDK20090910_100905_000059892082_00237_39369_4001.N1;	10-SEP-2009 10:09:05.934 10-SEP-2009 11:48:54.742
Warning: Not equal to FPO input. 10-SEP-2009 11:21:22.018718 Filename: RA2_FGD_2PNPDK20090910_103503_000044312082_00237_39369_3937.N1;	10-SEP-2009 10:35:03.306 10-SEP-2009 11:48:54.742
Warning: Not equal to FPO input. 10-SEP-2009 13:01:57.875914 Filename: RA2_FGD_2PNPDK20090910_114810_000059922082_00238_39370_4318.N1;	10-SEP-2009 11:48:10.238 10-SEP-2009 13:28:02.388
Warning: Not equal to FPO input. 10-SEP-2009 14:42:33.786724 Filename: RA2_FGD_2PNPDK20090910_132711_000058752082_00239_39371_4455.N1;	10-SEP-2009 13:27:11.200 10-SEP-2009 15:05:06.380
Warning: Not equal to FPO input. 10-SEP-2009 14:42:34.494706 Filename: RA2_FGD_2PNPDK20090910_150325_000052552082_00240_39372_4578.N1;	10-SEP-2009 15:03:25.062 10-SEP-2009 16:30:59.744
Warning: Not equal to FPO input. 10-SEP-2009 16:23:10.486333 Filename: RA2_FGD_2PNPDK20090910_163506_000004042082_00241_39373_4581.N1;	10-SEP-2009 16:35:06.894 10-SEP-2009 16:41:51.220

Warning: Not equal to FPO input. 10-SEP-2009 18:03:45.778513 Filename: RA2_FGD_2PNPDK20090910_164016_000061642082_00241_39373_4708.N1;	10-SEP-2009 16:40:16.586 10-SEP-2009 18:23:00.292
Warning: Not equal to FPO input. 10-SEP-2009 19:44:21.744988 Filename: RA2_FGD_2PNPDK20090910_182122_000059182082_00242_39374_4837.N1;	10-SEP-2009 18:21:22.316 10-SEP-2009 19:59:59.828
Warning: Not equal to FPO input. 10-SEP-2009 19:44:21.744020 Filename: RA2_FGD_2PNPDE20090910_195825_000041242082_00243_39375_8575.N1;	10-SEP-2009 19:58:25.194 10-SEP-2009 21:07:09.166
Warning: Not equal to FPO input. 10-SEP-2009 21:24:57.629455 Filename: RA2_FGD_2PNPDE20090910_210602_000065472082_00243_39375_8724.N1;	10-SEP-2009 21:06:02.382 10-SEP-2009 22:55:09.304
Warning: Not equal to FPO input. 10-SEP-2009 23:05:33.477603 Filename: RA2_FGD_2PNPDE20090910_225404_000061182082_00244_39376_8858.N1;	10-SEP-2009 22:54:04.748 11-SEP-2009 00:36:02.830

**RA2\_FGD\_2P products with wrong x\_position**

Gauge Segment (Start-Stop)

**RA2\_FGD\_2P products with wrong y\_position**

Gauge Segment (Start-Stop)

**RA2\_FGD\_2P products with wrong z\_position**

Gauge Segment (Start-Stop)

**RA2\_FGD\_2P products with wrong x\_velocity**

Gauge Segment (Start-Stop)

**RA2\_FGD\_2P products with wrong y\_velocity**

Gauge Segment (Start-Stop)

**RA2\_FGD\_2P products with wrong z\_velocity**

Gauge Segment (Start-Stop)

**RA2\_FGD\_2P products with unknown vector source**

Gauge Segment (Start-Stop)

**RA2\_FGD\_2P products with UTC to SBT time too far from sensing time**

Gauge	Segment (Start-Stop)
Warning: Wrong UTC SBT time format. 09-SEP-2009 23:55:46.770304 Filename: RA2_FGD_2PNPDE20090910_022632_000055552082_00232_39364_7826.N1;	10-SEP-2009 02:26:32.852 10-SEP-2009 03:59:08.314
Warning: Wrong UTC SBT time format. 09-SEP-2009 23:55:46.770304 Filename: RA2_FGD_2PNPDE20090910_035834_000060782082_00233_39365_7996.N1;	10-SEP-2009 03:58:34.950 10-SEP-2009 05:39:52.878
Warning: Wrong UTC SBT time format. 09-SEP-2009 23:55:46.770304 Filename: RA2_FGD_2PNPDE20090910_053919_000061822082_00234_39366_8173.N1;	10-SEP-2009 05:39:19.514 10-SEP-2009 07:22:21.044
Warning: Wrong UTC SBT time format. 09-SEP-2009 23:55:46.770304 Filename: RA2_FGD_2PNPDK20090910_072139_000040242082_00235_39367_3639.N1;	10-SEP-2009 07:21:39.882 10-SEP-2009 08:28:43.594
Warning: Wrong UTC SBT time format. 10-SEP-2009 06:44:35.773298 Filename: RA2_FGD_2PNPDK20090910_082810_000060942082_00236_39368_3786.N1;	10-SEP-2009 08:28:10.230 10-SEP-2009 10:09:43.754
Warning: Wrong UTC SBT time format. 09-SEP-2009 23:55:46.770304 Filename: RA2_FGD_2PNPDK20090910_100905_000059892082_00237_39369_4001.N1;	10-SEP-2009 10:09:05.934 10-SEP-2009 11:48:54.742
Warning: Wrong UTC SBT time format. 10-SEP-2009 08:24:17.774029 Filename: RA2_FGD_2PNPDK20090910_103503_000044312082_00237_39369_3937.N1;	10-SEP-2009 10:35:03.306 10-SEP-2009 11:48:54.742

Warning: Wrong UTC SBT time format. 10-SEP-2009 10:03:57.774758 Filename: RA2_FGD_2PNPDK20090910_114810_000059922082_00238_39370_4318.N1;	10-SEP-2009 11:48:10.238 10-SEP-2009 13:28:02.388
Warning: Wrong UTC SBT time format. 10-SEP-2009 11:43:22.775490 Filename: RA2_FGD_2PNPDK20090910_132711_000058752082_00239_39371_4455.N1;	10-SEP-2009 13:27:11.200 10-SEP-2009 15:05:06.380
Warning: Wrong UTC SBT time format. 10-SEP-2009 13:22:23.776221 Filename: RA2_FGD_2PNPDK20090910_150325_000052552082_00240_39372_4578.N1;	10-SEP-2009 15:03:25.062 10-SEP-2009 16:30:59.744
Warning: Wrong UTC SBT time format. 10-SEP-2009 13:22:23.776221 Filename: RA2_FGD_2PNPDK20090910_163506_000004042082_00241_39373_4581.N1;	10-SEP-2009 16:35:06.894 10-SEP-2009 16:41:51.220
Warning: Wrong UTC SBT time format. 10-SEP-2009 15:00:54.776945 Filename: RA2_FGD_2PNPDK20090910_182122_000059182082_00242_39374_4837.N1;	10-SEP-2009 18:21:22.316 10-SEP-2009 19:59:59.828
Warning: Wrong UTC SBT time format. 10-SEP-2009 18:16:27.778381 Filename: RA2_FGD_2PNPDE20090910_195825_000041242082_00243_39375_8575.N1;	10-SEP-2009 19:58:25.194 10-SEP-2009 21:07:09.166

**RA2\_FGD\_2P products with satellite binary time out-of-range**

Gauge Segment (Start-Stop)

**RA2\_FGD\_2P products with wrong clock step**

Gauge Segment (Start-Stop)

**RA2\_FGD\_2P products with leap utc set to blank**

Gauge Segment (Start-Stop)

**RA2\_FGD\_2P products with leap err set**

Gauge Segment (Start-Stop)

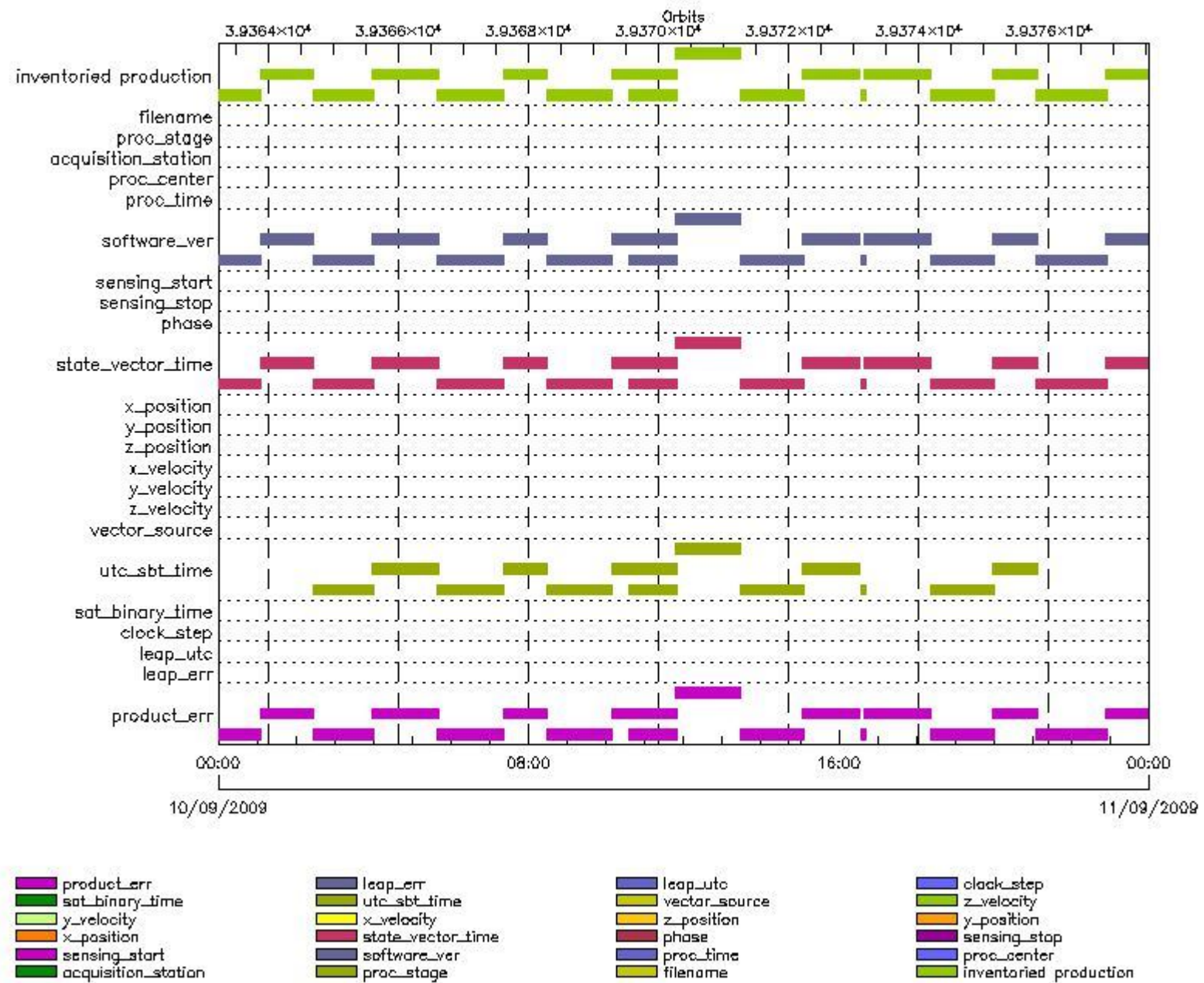
**RA2\_FGD\_2P products with product err set**

Gauge	Segment (Start-Stop)
Warning: Product Error flag set. Filename: RA2_FGD_2PNPDE20090909_232351_000061502082_00230_39362_7520.N1;	09-SEP-2009 23:23:51.092 10-SEP-2009 01:06:21.430
Warning: Product Error flag set. Filename: RA2_FGD_2PNPDE20090910_010523_000049072082_00231_39363_7663.N1;	10-SEP-2009 01:05:23.558 10-SEP-2009 02:27:10.672
Warning: Product Error flag set. Filename: RA2_FGD_2PNPDE20090910_022632_000055552082_00232_39364_7826.N1;	10-SEP-2009 02:26:32.852 10-SEP-2009 03:59:08.314
Warning: Product Error flag set. Filename: RA2_FGD_2PNPDE20090910_035834_000060782082_00233_39365_7996.N1;	10-SEP-2009 03:58:34.950 10-SEP-2009 05:39:52.878
Warning: Product Error flag set. Filename: RA2_FGD_2PNPDE20090910_053919_000061822082_00234_39366_8173.N1;	10-SEP-2009 05:39:19.514 10-SEP-2009 07:22:21.044
Warning: Product Error flag set. Filename: RA2_FGD_2PNPDK20090910_072139_000040242082_00235_39367_3639.N1;	10-SEP-2009 07:21:39.882 10-SEP-2009 08:28:43.594
Warning: Product Error flag set. Filename: RA2_FGD_2PNPDK20090910_082810_000060942082_00236_39368_3786.N1;	10-SEP-2009 08:28:10.230 10-SEP-2009 10:09:43.754
Warning: Product Error flag set. Filename: RA2_FGD_2PNPDK20090910_100905_000059892082_00237_39369_4001.N1;	10-SEP-2009 10:09:05.934 10-SEP-2009 11:48:54.742
Warning: Product Error flag set. Filename: RA2_FGD_2PNPDK20090910_103503_000044312082_00237_39369_3937.N1;	10-SEP-2009 10:35:03.306 10-SEP-2009 11:48:54.742
Warning: Product Error flag set. Filename: RA2_FGD_2PNPDK20090910_114810_000059922082_00238_39370_4318.N1;	10-SEP-2009 11:48:10.238 10-SEP-2009 13:28:02.388
Warning: Product Error flag set. Filename: RA2_FGD_2PNPDK20090910_132711_000058752082_00239_39371_4455.N1;	10-SEP-2009 13:27:11.200 10-SEP-2009 15:05:06.380

Warning: Product Error flag set. Filename: RA2_FGD_2PNPDK20090910_150325_000052552082_00240_39372_4578.N1;	10-SEP-2009 15:03:25.062 10-SEP-2009 16:30:59.744
Warning: Product Error flag set. Filename: RA2_FGD_2PNPDK20090910_163506_000004042082_00241_39373_4581.N1;	10-SEP-2009 16:35:06.894 10-SEP-2009 16:41:51.220
Warning: Product Error flag set. Filename: RA2_FGD_2PNPDK20090910_164016_000061642082_00241_39373_4708.N1;	10-SEP-2009 16:40:16.586 10-SEP-2009 18:23:00.292
Warning: Product Error flag set. Filename: RA2_FGD_2PNPDK20090910_182122_000059182082_00242_39374_4837.N1;	10-SEP-2009 18:21:22.316 10-SEP-2009 19:59:59.828
Warning: Product Error flag set. Filename: RA2_FGD_2PNPDE20090910_195825_000041242082_00243_39375_8575.N1;	10-SEP-2009 19:58:25.194 10-SEP-2009 21:07:09.166
Warning: Product Error flag set. Filename: RA2_FGD_2PNPDE20090910_210602_000065472082_00243_39375_8724.N1;	10-SEP-2009 21:06:02.382 10-SEP-2009 22:55:09.304
Warning: Product Error flag set. Filename: RA2_FGD_2PNPDE20090910_225404_000061182082_00244_39376_8858.N1;	10-SEP-2009 22:54:04.748 11-SEP-2009 00:36:02.830

### MPH Errors for RA2\_WWV\_2P





## RA2\_WWV\_2P MPH checks

### RA2\_WWV\_2P products with wrong filename

Gauge  Segment (Start-Stop)

### RA2\_WWV\_2P products with unknown processing stage

Gauge  Segment (Start-Stop)

### RA2\_WWV\_2P products with unknown acquisition station

Gauge  Segment (Start-Stop)

### RA2\_WWV\_2P products with unknown processing center

Gauge  Segment (Start-Stop)

### RA2\_WWV\_2P products with wrong processing time

**Gauge Segment (Start-Stop)**

**RA2\_WWV\_2P products with software version not equal to the current version**

<b>Gauge</b>	<b>Segment (Start-Stop)</b>
Warning: Wrong Software ver. RA2/5.06 Filename: RA2_WWV_2PNPDE20090909_232351_000061502082_00230_39362_7521.N1;	09-SEP-2009 23:23:51.092 10-SEP-2009 01:06:21.430
Warning: Wrong Software ver. RA2/5.06 Filename: RA2_WWV_2PNPDE20090910_010523_000049072082_00231_39363_7664.N1;	10-SEP-2009 01:05:23.558 10-SEP-2009 02:27:10.672
Warning: Wrong Software ver. RA2/5.06 Filename: RA2_WWV_2PNPDE20090910_022632_000055552082_00232_39364_7827.N1;	10-SEP-2009 02:26:32.852 10-SEP-2009 03:59:08.314
Warning: Wrong Software ver. RA2/5.06 Filename: RA2_WWV_2PNPDE20090910_035834_000060782082_00233_39365_7997.N1;	10-SEP-2009 03:58:34.950 10-SEP-2009 05:39:52.878
Warning: Wrong Software ver. RA2/5.06 Filename: RA2_WWV_2PNPDE20090910_053919_000061822082_00234_39366_8174.N1;	10-SEP-2009 05:39:19.514 10-SEP-2009 07:22:21.044
Warning: Wrong Software ver. RA2/5.06 Filename: RA2_WWV_2PNPDK20090910_072139_000040242082_00235_39367_3640.N1;	10-SEP-2009 07:21:39.882 10-SEP-2009 08:28:43.594
Warning: Wrong Software ver. RA2/5.06 Filename: RA2_WWV_2PNPDK20090910_082810_000060942082_00236_39368_3787.N1;	10-SEP-2009 08:28:10.230 10-SEP-2009 10:09:43.754
Warning: Wrong Software ver. RA2/5.06 Filename: RA2_WWV_2PNPDK20090910_100905_000059892082_00237_39369_4002.N1;	10-SEP-2009 10:09:05.934 10-SEP-2009 11:48:54.742
Warning: Wrong Software ver. RA2/5.06 Filename: RA2_WWV_2PNPDK20090910_103503_000044312082_00237_39369_3938.N1;	10-SEP-2009 10:35:03.306 10-SEP-2009 11:48:54.742
Warning: Wrong Software ver. RA2/5.06 Filename: RA2_WWV_2PNPDK20090910_114810_000059922082_00238_39370_4319.N1;	10-SEP-2009 11:48:10.238 10-SEP-2009 13:28:02.388
Warning: Wrong Software ver. RA2/5.06 Filename: RA2_WWV_2PNPDK20090910_132711_000058752082_00239_39371_4456.N1;	10-SEP-2009 13:27:11.200 10-SEP-2009 15:05:06.380
Warning: Wrong Software ver. RA2/5.06 Filename: RA2_WWV_2PNPDK20090910_150325_000052552082_00240_39372_4579.N1;	10-SEP-2009 15:03:25.062 10-SEP-2009 16:30:59.744
Warning: Wrong Software ver. RA2/5.06 Filename: RA2_WWV_2PNPDK20090910_163506_000004042082_00241_39373_4582.N1;	10-SEP-2009 16:35:06.894 10-SEP-2009 16:41:51.220
Warning: Wrong Software ver. RA2/5.06 Filename: RA2_WWV_2PNPDK20090910_164016_000061642082_00241_39373_4709.N1;	10-SEP-2009 16:40:16.586 10-SEP-2009 18:23:00.292
Warning: Wrong Software ver. RA2/5.06 Filename: RA2_WWV_2PNPDK20090910_182122_000059182082_00242_39374_4838.N1;	10-SEP-2009 18:21:22.316 10-SEP-2009 19:59:59.828
Warning: Wrong Software ver. RA2/5.06 Filename: RA2_WWV_2PNPDE20090910_195825_000041242082_00243_39375_8576.N1;	10-SEP-2009 19:58:25.194 10-SEP-2009 21:07:09.166
Warning: Wrong Software ver. RA2/5.06 Filename: RA2_WWV_2PNPDE20090910_210602_000065472082_00243_39375_8725.N1;	10-SEP-2009 21:06:02.382 10-SEP-2009 22:55:09.304
Warning: Wrong Software ver. RA2/5.06 Filename: RA2_WWV_2PNPDE20090910_225404_000061182082_00244_39376_8859.N1;	10-SEP-2009 22:54:04.748 11-SEP-2009 00:36:02.830

**RA2\_WWV\_2P products with wrong sensing start**

**Gauge Segment (Start-Stop)**

**RA2\_WWV\_2P products with wrong sensing stop**

**Gauge Segment (Start-Stop)**

**RA2\_WWV\_2P products with wrong phase**

**Gauge Segment (Start-Stop)**

**RA2\_WWV\_2P products with wrong state vector time**

<b>Gauge</b>	<b>Segment (Start-Stop)</b>
Warning: Not equal to FPO input. 09-SEP-2009 23:37:10.608038 Filename: RA2_WWV_2PNPDE20090909_232351_000061502082_00230_39362_7521.N1;	09-SEP-2009 23:23:51.092 10-SEP-2009 01:06:21.430
Warning: Not equal to FPO input. 10-SEP-2009 01:17:46.464234 Filename: RA2_WWV_2PNPDE20090910_010523_000049072082_00231_39363_7664.N1;	10-SEP-2009 01:05:23.558 10-SEP-2009 02:27:10.672
Warning: Not equal to FPO input. 10-SEP-2009 02:58:22.355538 Filename: RA2_WWV_2PNPDE20090910_022632_000055552082_00232_39364_7827.N1;	10-SEP-2009 02:26:32.852 10-SEP-2009 03:59:08.314
Warning: Not equal to FPO input. 10-SEP-2009 04:38:58.349198 Filename: RA2_WWV_2PNPDE20090910_035834_000060782082_00233_39365_7997.N1;	10-SEP-2009 03:58:34.950 10-SEP-2009 05:39:52.878
Warning: Not equal to FPO input. 10-SEP-2009 06:19:34.343769 Filename: RA2_WWV_2PNPDE20090910_053919_000061822082_00234_39366_8174.N1;	10-SEP-2009 05:39:19.514 10-SEP-2009 07:22:21.044
Warning: Not equal to FPO input. 10-SEP-2009 08:00:10.281074 Filename: RA2_WWV_2PNPDK20090910_072139_000040242082_00235_39367_3640.N1;	10-SEP-2009 07:21:39.882 10-SEP-2009 08:28:43.594
Warning: Not equal to FPO input. 10-SEP-2009 09:40:46.166680 Filename: RA2_WWV_2PNPDK20090910_082810_000060942082_00236_39368_3787.N1;	10-SEP-2009 08:28:10.230 10-SEP-2009 10:09:43.754
Warning: Not equal to FPO input. 10-SEP-2009 11:21:22.018780 Filename: RA2_WWV_2PNPDK20090910_100905_000059892082_00237_39369_4002.N1;	10-SEP-2009 10:09:05.934 10-SEP-2009 11:48:54.742
Warning: Not equal to FPO input. 10-SEP-2009 11:21:22.018718 Filename: RA2_WWV_2PNPDK20090910_103503_000044312082_00237_39369_3938.N1;	10-SEP-2009 10:35:03.306 10-SEP-2009 11:48:54.742
Warning: Not equal to FPO input. 10-SEP-2009 13:01:57.875914 Filename: RA2_WWV_2PNPDK20090910_114810_000059922082_00238_39370_4319.N1;	10-SEP-2009 11:48:10.238 10-SEP-2009 13:28:02.388
Warning: Not equal to FPO input. 10-SEP-2009 14:42:33.786724 Filename: RA2_WWV_2PNPDK20090910_132711_000058752082_00239_39371_4456.N1;	10-SEP-2009 13:27:11.200 10-SEP-2009 15:05:06.380
Warning: Not equal to FPO input. 10-SEP-2009 14:42:34.494706 Filename: RA2_WWV_2PNPDK20090910_150325_000052552082_00240_39372_4579.N1;	10-SEP-2009 15:03:25.062 10-SEP-2009 16:30:59.744
Warning: Not equal to FPO input. 10-SEP-2009 16:23:10.486333 Filename: RA2_WWV_2PNPDK20090910_163506_000004042082_00241_39373_4582.N1;	10-SEP-2009 16:35:06.894 10-SEP-2009 16:41:51.220
Warning: Not equal to FPO input. 10-SEP-2009 18:03:45.778513 Filename: RA2_WWV_2PNPDK20090910_164016_000061642082_00241_39373_4709.N1;	10-SEP-2009 16:40:16.586 10-SEP-2009 18:23:00.292
Warning: Not equal to FPO input. 10-SEP-2009 19:44:21.744988 Filename: RA2_WWV_2PNPDK20090910_182122_000059182082_00242_39374_4838.N1;	10-SEP-2009 18:21:22.316 10-SEP-2009 19:59:59.828
Warning: Not equal to FPO input. 10-SEP-2009 19:44:21.744020 Filename: RA2_WWV_2PNPDE20090910_195825_000041242082_00243_39375_8576.N1;	10-SEP-2009 19:58:25.194 10-SEP-2009 21:07:09.166
Warning: Not equal to FPO input. 10-SEP-2009 21:24:57.629455 Filename: RA2_WWV_2PNPDE20090910_210602_000065472082_00243_39375_8725.N1;	10-SEP-2009 21:06:02.382 10-SEP-2009 22:55:09.304
Warning: Not equal to FPO input. 10-SEP-2009 23:05:33.477603 Filename: RA2_WWV_2PNPDE20090910_225404_000061182082_00244_39376_8859.N1;	10-SEP-2009 22:54:04.748 11-SEP-2009 00:36:02.830

**RA2\_WWV\_2P products with wrong x\_position**

**Gauge Segment (Start-Stop)**

**RA2\_WWV\_2P products with wrong y\_position**

**Gauge Segment (Start-Stop)**

**RA2\_WWV\_2P products with wrong z\_position**

**Gauge Segment (Start-Stop)**

**RA2\_WWV\_2P products with wrong x\_velocity**

**Gauge Segment (Start-Stop)**

**RA2\_WWV\_2P products with wrong y\_velocity**

**Gauge Segment (Start-Stop)**

**RA2\_WWV\_2P products with wrong z\_velocity**

**Gauge Segment (Start-Stop)**

**RA2\_WWV\_2P products with unknown vector source**

**Gauge Segment (Start-Stop)**

**RA2\_WWV\_2P products with UTC to SBT time too far from sensing time**

<b>Gauge</b>	<b>Segment (Start-Stop)</b>
Warning: Wrong UTC SBT time format. 09-SEP-2009 23:55:46.770304 Filename: RA2_WWV_2PNPDE20090910_022632_000055552082_00232_39364_7827.N1;	10-SEP-2009 02:26:32.852 10-SEP-2009 03:59:08.314
Warning: Wrong UTC SBT time format. 09-SEP-2009 23:55:46.770304 Filename: RA2_WWV_2PNPDE20090910_035834_000060782082_00233_39365_7997.N1;	10-SEP-2009 03:58:34.950 10-SEP-2009 05:39:52.878
Warning: Wrong UTC SBT time format. 09-SEP-2009 23:55:46.770304 Filename: RA2_WWV_2PNPDE20090910_053919_000061822082_00234_39366_8174.N1;	10-SEP-2009 05:39:19.514 10-SEP-2009 07:22:21.044
Warning: Wrong UTC SBT time format. 09-SEP-2009 23:55:46.770304 Filename: RA2_WWV_2PNPDK20090910_072139_000040242082_00235_39367_3640.N1;	10-SEP-2009 07:21:39.882 10-SEP-2009 08:28:43.594
Warning: Wrong UTC SBT time format. 10-SEP-2009 06:44:35.773298 Filename: RA2_WWV_2PNPDK20090910_082810_000060942082_00236_39368_3787.N1;	10-SEP-2009 08:28:10.230 10-SEP-2009 10:09:43.754
Warning: Wrong UTC SBT time format. 09-SEP-2009 23:55:46.770304 Filename: RA2_WWV_2PNPDK20090910_100905_000059892082_00237_39369_4002.N1;	10-SEP-2009 10:09:05.934 10-SEP-2009 11:48:54.742
Warning: Wrong UTC SBT time format. 10-SEP-2009 08:24:17.774029 Filename: RA2_WWV_2PNPDK20090910_103503_000044312082_00237_39369_3938.N1;	10-SEP-2009 10:35:03.306 10-SEP-2009 11:48:54.742
Warning: Wrong UTC SBT time format. 10-SEP-2009 10:03:57.774758 Filename: RA2_WWV_2PNPDK20090910_114810_000059922082_00238_39370_4319.N1;	10-SEP-2009 11:48:10.238 10-SEP-2009 13:28:02.388
Warning: Wrong UTC SBT time format. 10-SEP-2009 11:43:22.775490 Filename: RA2_WWV_2PNPDK20090910_132711_000058752082_00239_39371_4456.N1;	10-SEP-2009 13:27:11.200 10-SEP-2009 15:05:06.380
Warning: Wrong UTC SBT time format. 10-SEP-2009 13:22:23.776221 Filename: RA2_WWV_2PNPDK20090910_150325_000052552082_00240_39372_4579.N1;	10-SEP-2009 15:03:25.062 10-SEP-2009 16:30:59.744
Warning: Wrong UTC SBT time format. 10-SEP-2009 13:22:23.776221 Filename: RA2_WWV_2PNPDK20090910_163506_000004042082_00241_39373_4582.N1;	10-SEP-2009 16:35:06.894 10-SEP-2009 16:41:51.220
Warning: Wrong UTC SBT time format. 10-SEP-2009 15:00:54.776945 Filename: RA2_WWV_2PNPDK20090910_182122_000059182082_00242_39374_4838.N1;	10-SEP-2009 18:21:22.316 10-SEP-2009 19:59:59.828
Warning: Wrong UTC SBT time format. 10-SEP-2009 18:16:27.778381 Filename: RA2_WWV_2PNPDE20090910_195825_000041242082_00243_39375_8576.N1;	10-SEP-2009 19:58:25.194 10-SEP-2009 21:07:09.166

**RA2\_WWV\_2P products with satellite binary time out-of-range**

**Gauge Segment (Start-Stop)**

**RA2\_WWV\_2P products with wrong clock step**

**Gauge Segment (Start-Stop)**

**RA2\_WWV\_2P products with leap utc set to blank**

**Gauge Segment (Start-Stop)**  
**RA2\_WWV\_2P products with leap err set**

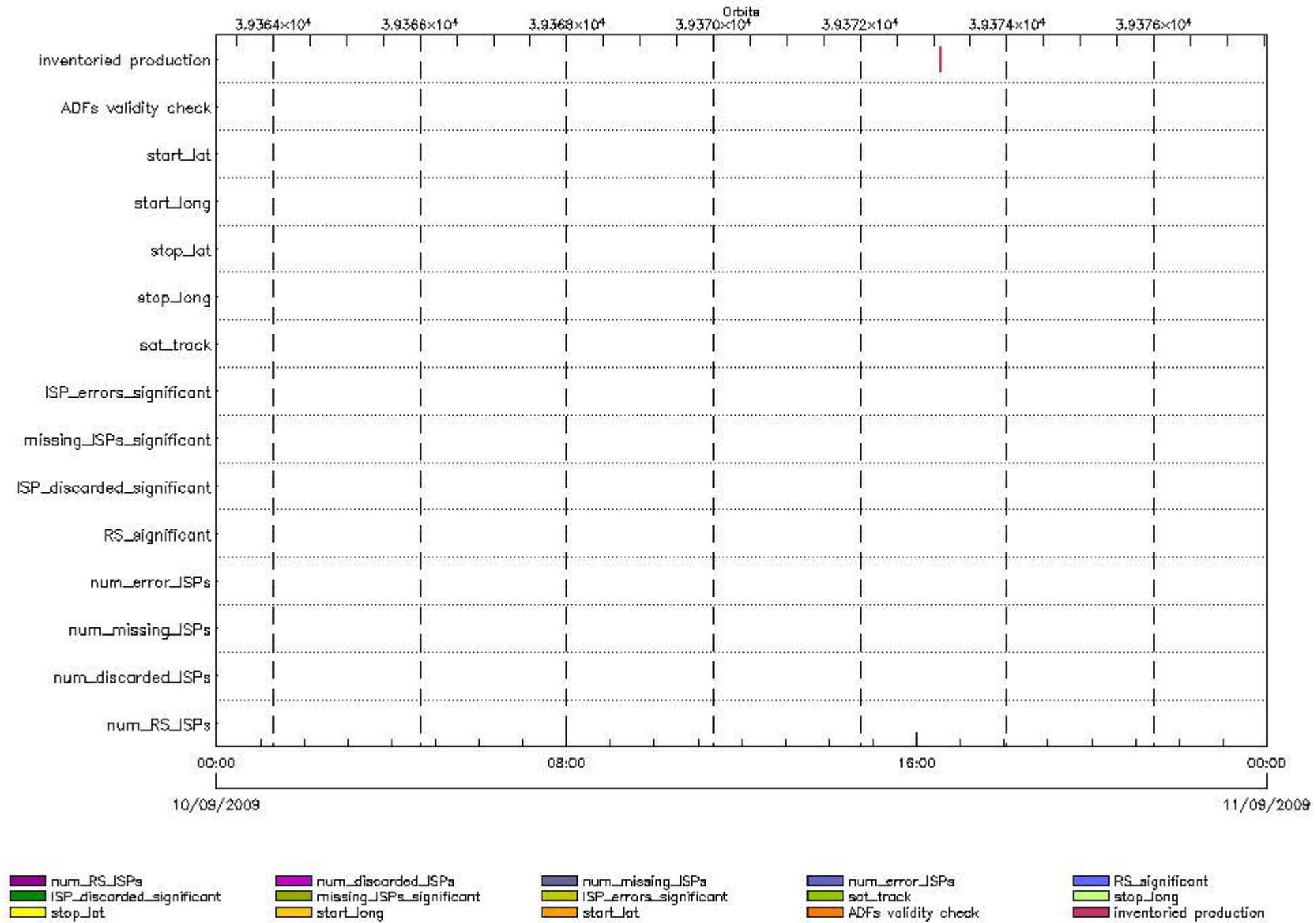
**Gauge Segment (Start-Stop)**  
**RA2\_WWV\_2P products with product err set**

Gauge	Segment (Start-Stop)
Warning: Product Error flag set. Filename: RA2_WWV_2PNPDE20090909_232351_000061502082_00230_39362_7521.N1;	09-SEP-2009 23:23:51.092 10-SEP-2009 01:06:21.430
Warning: Product Error flag set. Filename: RA2_WWV_2PNPDE20090910_010523_000049072082_00231_39363_7664.N1;	10-SEP-2009 01:05:23.558 10-SEP-2009 02:27:10.672
Warning: Product Error flag set. Filename: RA2_WWV_2PNPDE20090910_022632_000055552082_00232_39364_7827.N1;	10-SEP-2009 02:26:32.852 10-SEP-2009 03:59:08.314
Warning: Product Error flag set. Filename: RA2_WWV_2PNPDE20090910_035834_000060782082_00233_39365_7997.N1;	10-SEP-2009 03:58:34.950 10-SEP-2009 05:39:52.878
Warning: Product Error flag set. Filename: RA2_WWV_2PNPDE20090910_053919_000061822082_00234_39366_8174.N1;	10-SEP-2009 05:39:19.514 10-SEP-2009 07:22:21.044
Warning: Product Error flag set. Filename: RA2_WWV_2PNPDK20090910_072139_000040242082_00235_39367_3640.N1;	10-SEP-2009 07:21:39.882 10-SEP-2009 08:28:43.594
Warning: Product Error flag set. Filename: RA2_WWV_2PNPDK20090910_082810_000060942082_00236_39368_3787.N1;	10-SEP-2009 08:28:10.230 10-SEP-2009 10:09:43.754
Warning: Product Error flag set. Filename: RA2_WWV_2PNPDK20090910_100905_000059892082_00237_39369_4002.N1;	10-SEP-2009 10:09:05.934 10-SEP-2009 11:48:54.742
Warning: Product Error flag set. Filename: RA2_WWV_2PNPDK20090910_103503_000044312082_00237_39369_3938.N1;	10-SEP-2009 10:35:03.306 10-SEP-2009 11:48:54.742
Warning: Product Error flag set. Filename: RA2_WWV_2PNPDK20090910_114810_000059922082_00238_39370_4319.N1;	10-SEP-2009 11:48:10.238 10-SEP-2009 13:28:02.388
Warning: Product Error flag set. Filename: RA2_WWV_2PNPDK20090910_132711_000058752082_00239_39371_4456.N1;	10-SEP-2009 13:27:11.200 10-SEP-2009 15:05:06.380
Warning: Product Error flag set. Filename: RA2_WWV_2PNPDK20090910_150325_000052552082_00240_39372_4579.N1;	10-SEP-2009 15:03:25.062 10-SEP-2009 16:30:59.744
Warning: Product Error flag set. Filename: RA2_WWV_2PNPDK20090910_163506_000004042082_00241_39373_4582.N1;	10-SEP-2009 16:35:06.894 10-SEP-2009 16:41:51.220
Warning: Product Error flag set. Filename: RA2_WWV_2PNPDK20090910_164016_000061642082_00241_39373_4709.N1;	10-SEP-2009 16:40:16.586 10-SEP-2009 18:23:00.292
Warning: Product Error flag set. Filename: RA2_WWV_2PNPDK20090910_182122_000059182082_00242_39374_4838.N1;	10-SEP-2009 18:21:22.316 10-SEP-2009 19:59:59.828
Warning: Product Error flag set. Filename: RA2_WWV_2PNPDE20090910_195825_000041242082_00243_39375_8576.N1;	10-SEP-2009 19:58:25.194 10-SEP-2009 21:07:09.166
Warning: Product Error flag set. Filename: RA2_WWV_2PNPDE20090910_210602_000065472082_00243_39375_8725.N1;	10-SEP-2009 21:06:02.382 10-SEP-2009 22:55:09.304
Warning: Product Error flag set. Filename: RA2_WWV_2PNPDE20090910_225404_000061182082_00244_39376_8859.N1;	10-SEP-2009 22:54:04.748 11-SEP-2009 00:36:02.830

# SPH checks

RA2\_CAL\_0P SPH checks

SPH fields with errors



RA2\_CAL\_0P products using a wrong ADF (sensing not included in validity)

Gauge Segment (Start-Stop) Explicit Reference

RA2\_CAL\_0P products with start\_lat out of range

Gauge Value Segment (Start-Stop) Explicit Reference

RA2\_CAL\_0P products with start\_long out of range

Gauge Value Segment (Start-Stop) Explicit Reference

RA2\_CAL\_0P products with stop\_lat out of range

Gauge Value Segment (Start-Stop) Explicit Reference

RA2\_CAL\_0P products with stop\_long out of range

Gauge Value Segment (Start-Stop) Explicit Reference

RA2\_CAL\_0P products with sat\_track out of range

Gauge Value Segment (Start-Stop) Explicit Reference

Percentage of RA2\_CAL\_0P products with ISP\_errors\_significant set to 1

Gauge Value Segment (Start-Stop)

RA2\_CAL\_0P products with num\_error\_ISPs out of range

Gauge Value Segment (Start-Stop) Explicit Reference

Statistics for RA2\_CAL\_0P products with num\_error\_ISPs out of range

Gauge Statistics Segment (Start-Stop)

Percentage of RA2\_CAL\_0P products with missing\_ISPs\_significant set to 1

Gauge Value Segment (Start-Stop)

RA2\_CAL\_0P products with num\_missing\_ISPs out of range

Gauge Value Segment (Start-Stop) Explicit Reference

Statistics for RA2\_CAL\_0P products with num\_missing\_ISPs out of range

Gauge Statistics Segment (Start-Stop)

Percentage of RA2\_CAL\_0P products with ISP\_discarded\_significant set to 1

Gauge Value Segment (Start-Stop)

RA2\_CAL\_0P products with num\_discarded\_ISPs out of range

Gauge Value Segment (Start-Stop) Explicit Reference

Statistics for RA2\_CAL\_0P products with num\_discarded\_ISPs out of range

Gauge Statistics Segment (Start-Stop)

Percentage of RA2\_CAL\_0P products with RS\_significant set to 1

Gauge Value Segment (Start-Stop)

RA2\_CAL\_0P products with num\_RS\_ISPs out of range

Gauge Value Segment (Start-Stop) Explicit Reference

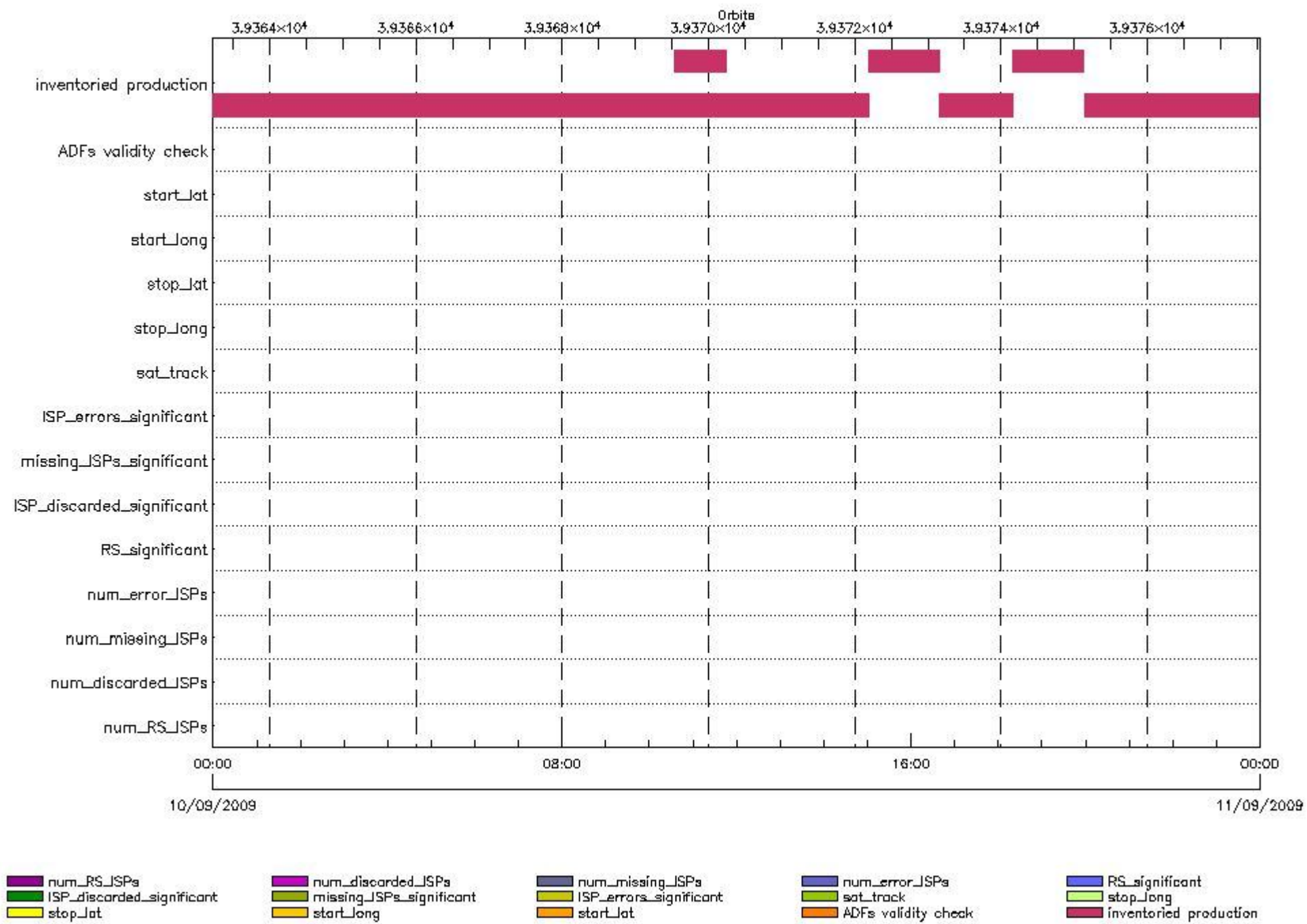
Statistics for RA2\_CAL\_0P products with num\_RS\_ISPs out of range

Gauge Statistics Segment (Start-Stop)

DOR\_DOP\_0P SPH checks

SPH fields with errors





**DOR\_DOP\_0P products using a wrong ADF (sensing not included in validity)**

Gauge Segment (Start-Stop) Explicit Reference

**DOR\_DOP\_0P products with start\_lat out of range**

Gauge Value Segment (Start-Stop) Explicit Reference

**DOR\_DOP\_0P products with start\_long out of range**

Gauge Value Segment (Start-Stop) Explicit Reference

DOR\_DOP\_0P products with stop\_lat out of range

Gauge Value Segment (Start-Stop) Explicit Reference

DOR\_DOP\_0P products with stop\_long out of range

Gauge Value Segment (Start-Stop) Explicit Reference

DOR\_DOP\_0P products with sat\_track out of range

Gauge Value Segment (Start-Stop) Explicit Reference

Percentage of DOR\_DOP\_0P products with ISP\_errors\_significant set to 1

Gauge Value Segment (Start-Stop)

DOR\_DOP\_0P products with num\_error\_ISPs out of range

Gauge Value Segment (Start-Stop) Explicit Reference

Statistics for DOR\_DOP\_0P products with num\_error\_ISPs out of range

Gauge Statistics Segment (Start-Stop)

Percentage of DOR\_DOP\_0P products with missing\_ISPs\_significant set to 1

Gauge Value Segment (Start-Stop)

DOR\_DOP\_0P products with num\_missing\_ISPs out of range

Gauge Value Segment (Start-Stop) Explicit Reference

Statistics for DOR\_DOP\_0P products with num\_missing\_ISPs out of range

Gauge Statistics Segment (Start-Stop)

Percentage of DOR\_DOP\_0P products with ISP\_discarded\_significant set to 1

Gauge Value Segment (Start-Stop)

DOR\_DOP\_0P products with num\_discarded\_ISPs out of range

Gauge	Value	Segment (Start-Stop)	Explicit Reference
-------	-------	----------------------	--------------------

Statistics for DOR\_DOP\_0P products with num\_discarded\_ISPs out of range

Gauge	Statistics	Segment (Start-Stop)
-------	------------	----------------------

Percentage of DOR\_DOP\_0P products with RS\_significant set to 1

Gauge	Value	Segment (Start-Stop)
-------	-------	----------------------

DOR\_DOP\_0P products with num\_RS\_ISPs out of range

Gauge	Value	Segment (Start-Stop)	Explicit Reference
-------	-------	----------------------	--------------------

Statistics for DOR\_DOP\_0P products with num\_RS\_ISPs out of range

Gauge	Statistics	Segment (Start-Stop)
-------	------------	----------------------

DOR\_NAV\_0P SPH checks

SPH fields with errors



**DOR\_NAV\_0P products using a wrong ADF (sensing not included in validity)**

Gauge Segment (Start-Stop) Explicit Reference

**DOR\_NAV\_0P products with start\_lat out of range**

Gauge Value Segment (Start-Stop) Explicit Reference

**DOR\_NAV\_0P products with start\_long out of range**

Gauge Value Segment (Start-Stop) Explicit Reference

DOR\_NAV\_0P products with stop\_lat out of range

Gauge Value Segment (Start-Stop) Explicit Reference

DOR\_NAV\_0P products with stop\_long out of range

Gauge Value Segment (Start-Stop) Explicit Reference

DOR\_NAV\_0P products with sat\_track out of range

Gauge Value Segment (Start-Stop) Explicit Reference

Percentage of DOR\_NAV\_0P products with ISP\_errors\_significant set to 1

Gauge Value Segment (Start-Stop)

DOR\_NAV\_0P products with num\_error\_ISPs out of range

Gauge Value Segment (Start-Stop) Explicit Reference

Statistics for DOR\_NAV\_0P products with num\_error\_ISPs out of range

Gauge Statistics Segment (Start-Stop)

Percentage of DOR\_NAV\_0P products with missing\_ISPs\_significant set to 1

Gauge Value Segment (Start-Stop)

DOR\_NAV\_0P products with num\_missing\_ISPs out of range

Gauge Value Segment (Start-Stop) Explicit Reference

Statistics for DOR\_NAV\_0P products with num\_missing\_ISPs out of range

Gauge Statistics Segment (Start-Stop)

Percentage of DOR\_NAV\_0P products with ISP\_discarded\_significant set to 1

Gauge Value Segment (Start-Stop)

DOR\_NAV\_0P products with num\_discarded\_ISPs out of range

Gauge	Value	Segment (Start-Stop)	Explicit Reference
-------	-------	----------------------	--------------------

Statistics for DOR\_NAV\_0P products with num\_discarded\_ISPs out of range

Gauge	Statistics	Segment (Start-Stop)
-------	------------	----------------------

Percentage of DOR\_NAV\_0P products with RS\_significant set to 1

Gauge	Value	Segment (Start-Stop)
-------	-------	----------------------

DOR\_NAV\_0P products with num\_RS\_ISPs out of range

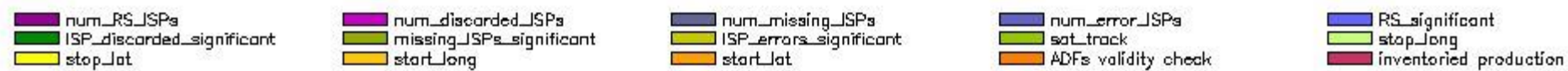
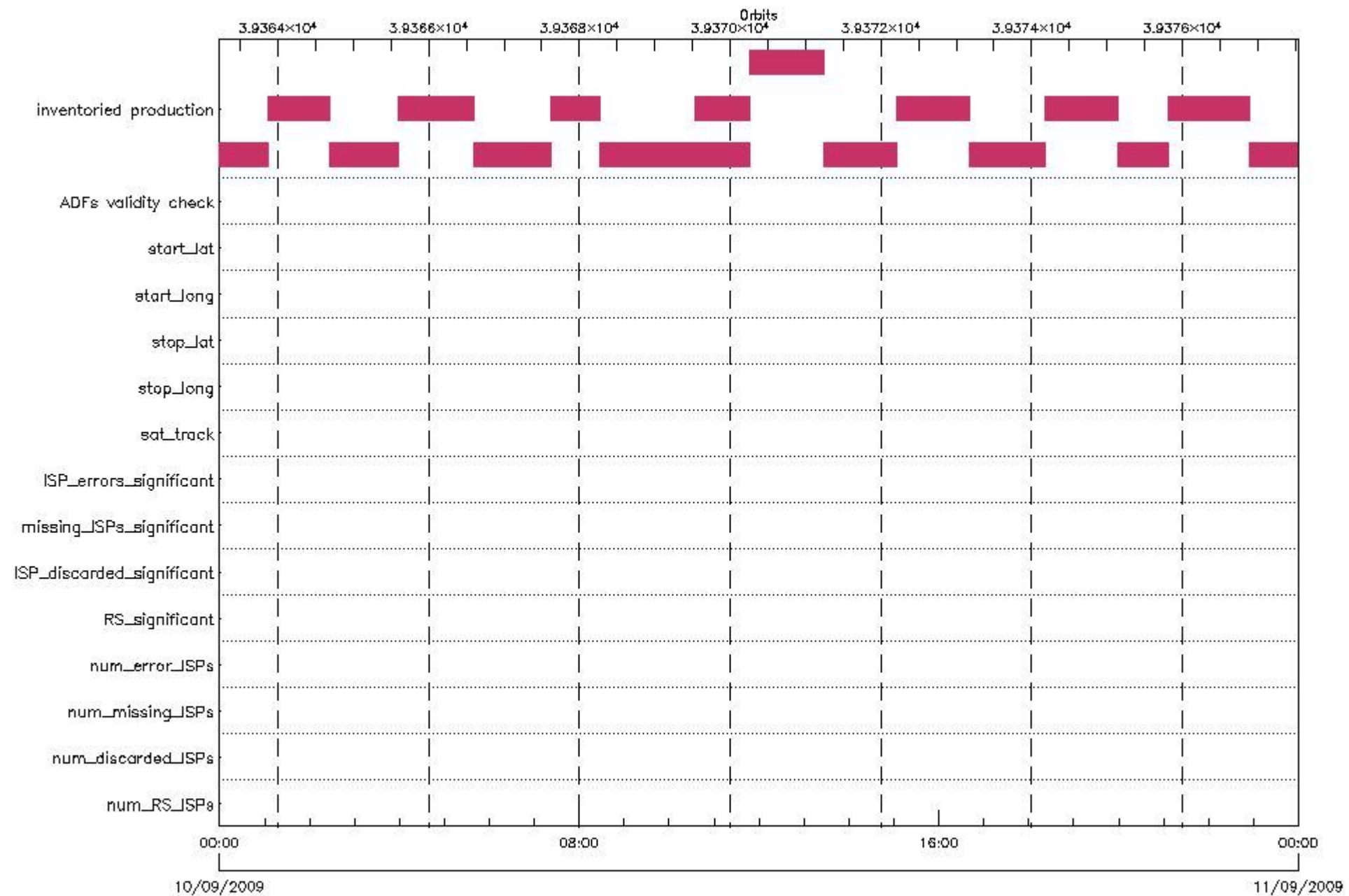
Gauge	Value	Segment (Start-Stop)	Explicit Reference
-------	-------	----------------------	--------------------

Statistics for DOR\_NAV\_0P products with num\_RS\_ISPs out of range

Gauge	Statistics	Segment (Start-Stop)
-------	------------	----------------------

MWR\_NL\_\_0P SPH checks

SPH fields with errors



**MWR\_NL\_\_0P products using a wrong ADF (sensing not included in validity)**

Gauge Segment (Start-Stop) Explicit Reference

**MWR\_NL\_\_0P products with start\_lat out of range**

Gauge Value Segment (Start-Stop) Explicit Reference

**MWR\_NL\_\_0P products with start\_long out of range**

Gauge Value Segment (Start-Stop) Explicit Reference

MWR\_NL\_\_0P products with stop\_lat out of range

Gauge Value Segment (Start-Stop) Explicit Reference

MWR\_NL\_\_0P products with stop\_long out of range

Gauge Value Segment (Start-Stop) Explicit Reference

MWR\_NL\_\_0P products with sat\_track out of range

Gauge Value Segment (Start-Stop) Explicit Reference

Percentage of MWR\_NL\_\_0P products with ISP\_errors\_significant set to 1

Gauge	Value	Segment (Start-Stop)
SPH.ISP_ERRORS_SIGNIFICANT_PERCENT.INFO PCF_MWR_NL__0P	0	10-SEP-2009 00:00:00.000 11-SEP-2009 00:00:00.000

MWR\_NL\_\_0P products with num\_error\_ISPs out of range

Gauge Value Segment (Start-Stop) Explicit Reference

Statistics for MWR\_NL\_\_0P products with num\_error\_ISPs out of range

Gauge Statistics Segment (Start-Stop)

Percentage of MWR\_NL\_\_0P products with missing\_ISPs\_significant set to 1

Gauge	Value	Segment (Start-Stop)
SPH.MISSING_ISPS_SIGNIFICANT_PERCENT.INFO PCF_MWR_NL__0P	0	10-SEP-2009 00:00:00.000 11-SEP-2009 00:00:00.000

MWR\_NL\_\_0P products with num\_missing\_ISPs out of range

Gauge Value Segment (Start-Stop) Explicit Reference

Statistics for MWR\_NL\_\_0P products with num\_missing\_ISPs out of range

Gauge Statistics Segment (Start-Stop)



Percentage of MWR\_NL\_\_0P products with ISP\_discarded\_significant set to 1

Gauge	Value	Segment (Start-Stop)
SPH.ISP_DISCARDED_SIGNIFICANT_PERCENT.INFO	0	10-SEP-2009 00:00:00.000
PCF_MWR_NL__0P		11-SEP-2009 00:00:00.000

MWR\_NL\_\_0P products with num\_discarded\_ISPs out of range

Gauge	Value	Segment (Start-Stop)	Explicit Reference

Statistics for MWR\_NL\_\_0P products with num\_discarded\_ISPs out of range

Gauge	Statistics	Segment (Start-Stop)

Percentage of MWR\_NL\_\_0P products with RS\_significant set to 1

Gauge	Value	Segment (Start-Stop)
SPH.RS_SIGNIFICANT_PERCENT.INFO	0	10-SEP-2009 00:00:00.000
PCF_MWR_NL__0P		11-SEP-2009 00:00:00.000

MWR\_NL\_\_0P products with num\_RS\_ISPs out of range

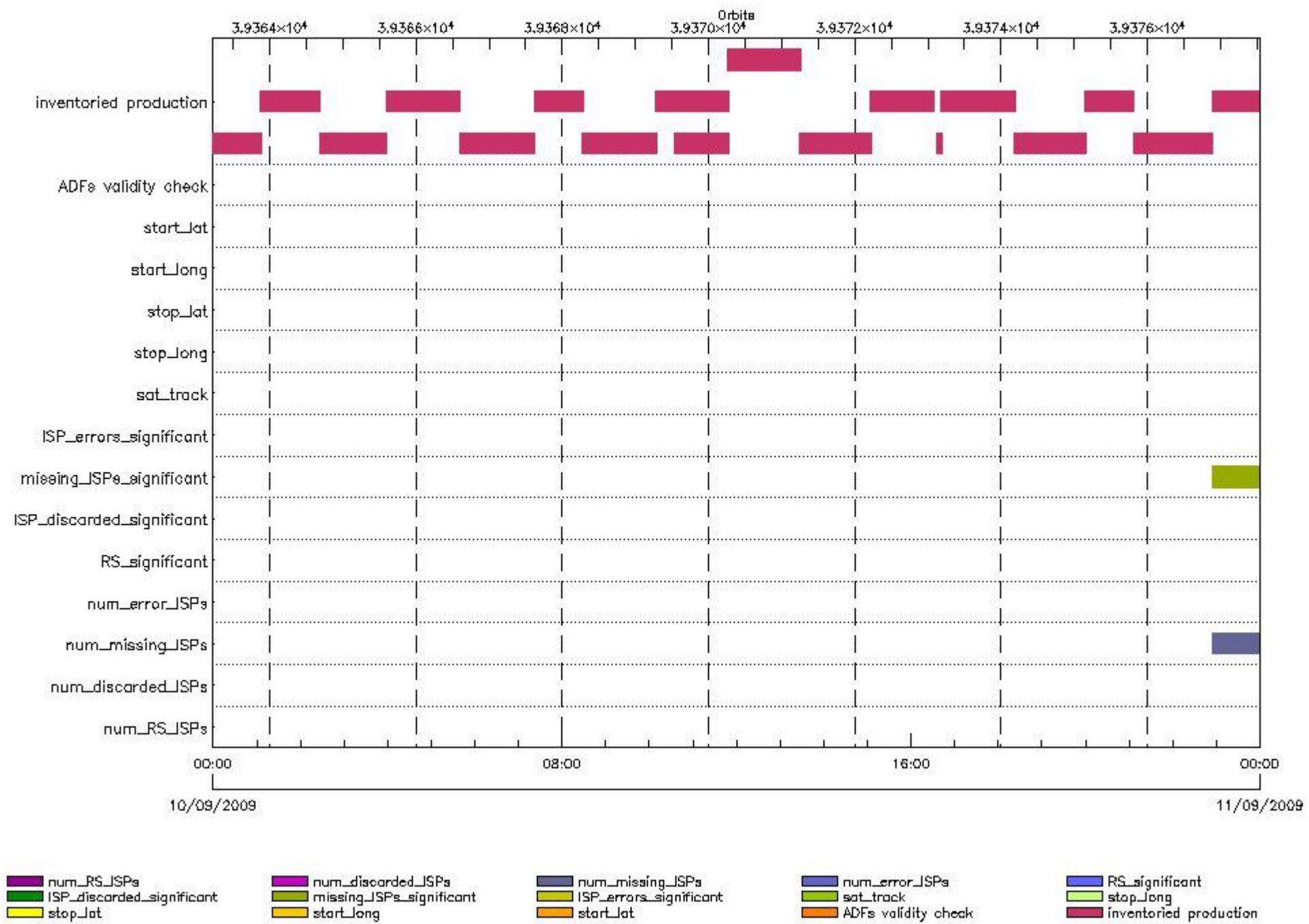
Gauge	Value	Segment (Start-Stop)	Explicit Reference

Statistics for MWR\_NL\_\_0P products with num\_RS\_ISPs out of range

Gauge	Statistics	Segment (Start-Stop)

RA2\_ME\_\_0P SPH checks

SPH fields with errors



**RA2\_ME\_\_0P products using a wrong ADF (sensing not included in validity)**

Gauge Segment (Start-Stop) Explicit Reference

**RA2\_ME\_\_0P products with start\_lat out of range**

Gauge Value Segment (Start-Stop) Explicit Reference

**RA2\_ME\_\_0P products with start\_long out of range**

Gauge Value Segment (Start-Stop) Explicit Reference

RA2\_ME\_\_0P products with stop\_lat out of range

Gauge	Value	Segment (Start-Stop)	Explicit Reference
-------	-------	----------------------	--------------------

RA2\_ME\_\_0P products with stop\_long out of range

Gauge	Value	Segment (Start-Stop)	Explicit Reference
-------	-------	----------------------	--------------------

RA2\_ME\_\_0P products with sat\_track out of range

Gauge	Value	Segment (Start-Stop)	Explicit Reference
-------	-------	----------------------	--------------------

Percentage of RA2\_ME\_\_0P products with ISP\_errors\_significant set to 1

Gauge	Value	Segment (Start-Stop)
-------	-------	----------------------

RA2\_ME\_\_0P products with num\_error\_ISPs out of range

Gauge	Value	Segment (Start-Stop)	Explicit Reference
-------	-------	----------------------	--------------------

Statistics for RA2\_ME\_\_0P products with num\_error\_ISPs out of range

Gauge	Statistics	Segment (Start-Stop)
-------	------------	----------------------

Percentage of RA2\_ME\_\_0P products with missing\_ISPs\_significant set to 1

Gauge	Value	Segment (Start-Stop)
-------	-------	----------------------

RA2\_ME\_\_0P products with num\_missing\_ISPs out of range

Gauge	Value	Segment (Start-Stop)	Explicit Reference
SPH.NUM_MISSING_ISPS.WARNING PCF_RA2_ME__0P	10734	10-SEP-2009 22:54:04.723 11-SEP-2009 00:36:01.746	Product: RA2_ME__0PNPDE20090910_225404_000061172082_00244_39376_9838.N1

Statistics for RA2\_ME\_\_0P products with num\_missing\_ISPs out of range

Gauge	Statistics	Segment (Start-Stop)
SPH.NUM_MISSING_ISPS.STA PCF_RA2_ME__0P	M=10734 d=0 >=10734 <=10734 %=4.57786729	10-SEP-2009 00:00:00.000 11-SEP-2009 00:00:00.000

SPH.NUM_MISSING_ISPS.STA PCF_RA2_ME__0P	M=10734 d=0 >=10734 <=10734 %=0	11-SEP-2009 00:00:00.000 12-SEP-2009 00:00:00.000
--	---	--

Percentage of RA2\_ME\_\_0P products with ISP\_discarded\_significant set to 1

Gauge Value Segment (Start-Stop)

RA2\_ME\_\_0P products with num\_discarded\_ISPs out of range

Gauge Value Segment (Start-Stop) Explicit Reference

Statistics for RA2\_ME\_\_0P products with num\_discarded\_ISPs out of range

Gauge Statistics Segment (Start-Stop)

Percentage of RA2\_ME\_\_0P products with RS\_significant set to 1

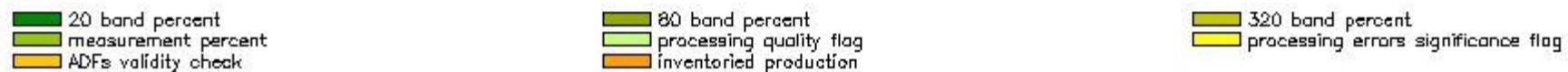
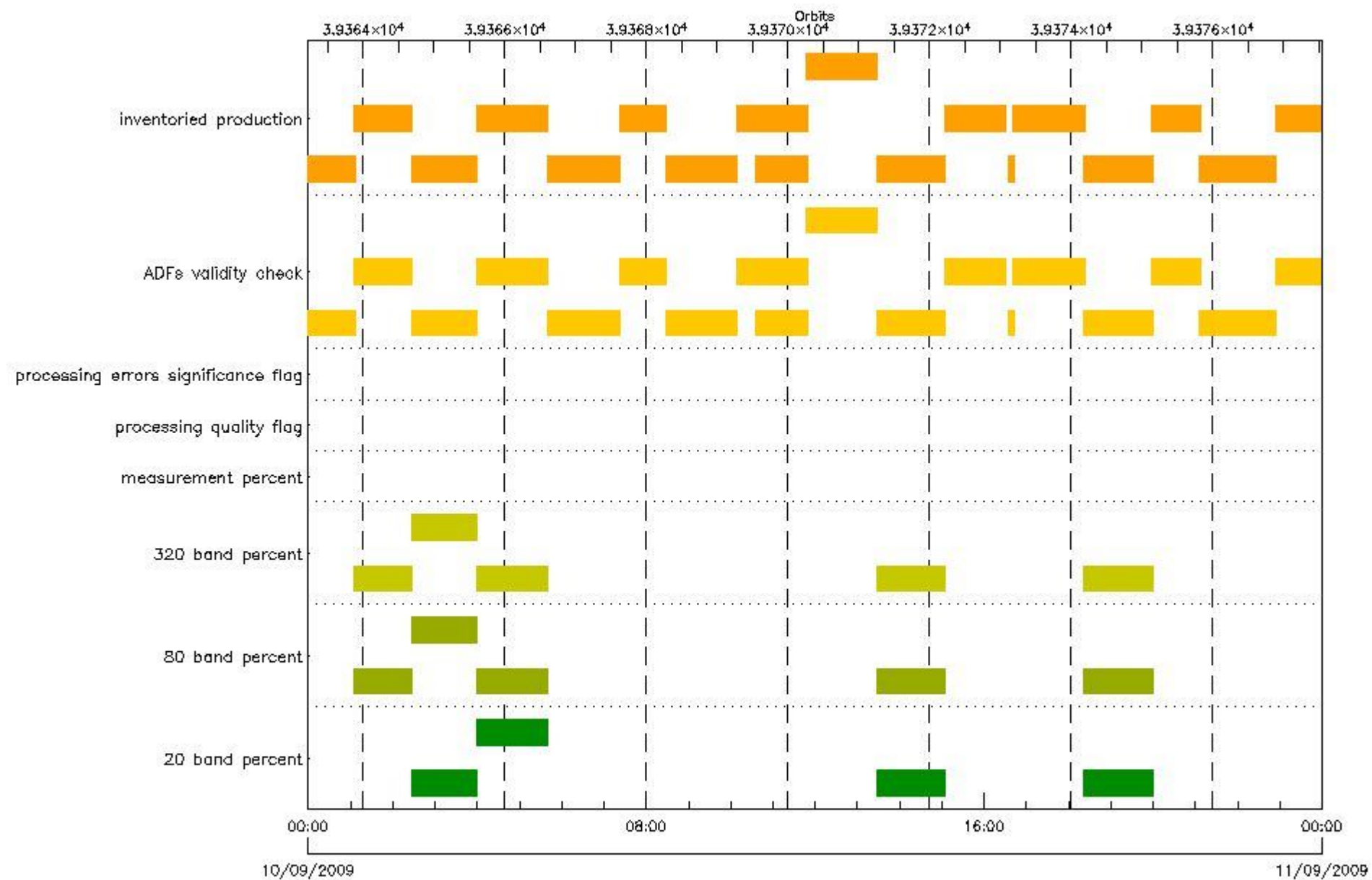
Gauge Value Segment (Start-Stop)

RA2\_ME\_\_0P products with num\_RS\_ISPs out of range

Gauge Value Segment (Start-Stop) Explicit Reference

Statistics for RA2\_ME\_\_0P products with num\_RS\_ISPs out of range

Gauge Statistics Segment (Start-Stop)



**RA2\_MW\_\_1P products using a wrong ADF (sensing not included in validity)**

Gauge	Segment (Start-Stop)	Explicit Reference
Product: RA2_MW__1PNPDE20090909_232351_000061502082_00230_39362_7519.N1 DS NAME: REAL.ORBIT_STATE_VECTOR_FILE	09-SEP-2009 23:23:51.092 10-SEP-2009 01:06:21.430	ADF: DOR_NAV_0PNPDE20090909_231834_000060572082_00230_39362_8728.N1
Product: RA2_MW__1PNPDE20090910_010523_000049072082_00231_39363_7662.N1 DS NAME: REAL.ORBIT_STATE_VECTOR_FILE	10-SEP-2009 01:05:23.558 10-SEP-2009 02:27:10.672	ADF: DOR_NAV_0PNPDE20090910_010450_000044632082_00231_39363_8729.N1
Product: RA2_MW__1PNPDE20090910_022632_000055552082_00232_39364_7825.N1 DS NAME: REAL.ORBIT_STATE_VECTOR_FILE	10-SEP-2009 02:26:32.852 10-SEP-2009 03:59:08.314	ADF: DOR_NAV_0PNPDE20090910_022431_000051012082_00232_39364_8730.N1
Product: RA2_MW__1PNPDE20090910_035834_000060782082_00233_39365_7995.N1 DS NAME: REAL.ORBIT_STATE_VECTOR_FILE	10-SEP-2009 03:58:34.950 10-SEP-2009 05:39:52.878	ADF: DOR_NAV_0PNPDE20090910_035451_000057382082_00233_39365_8731.N1
Product: RA2_MW__1PNPDE20090910_053919_000061822082_00234_39366_8172.N1 DS NAME: REAL.ORBIT_STATE_VECTOR_FILE	10-SEP-2009 05:39:19.514 10-SEP-2009 07:22:21.044	ADF: DOR_NAV_0PNPDE20090910_053548_000057382082_00234_39366_8732.N1

Product: RA2_MW__1PNPDK20090910_072139_000040242082_00235_39367_3638.N1 DS NAME: REAL.ORBIT_STATE_VECTOR_FILE	10-SEP-2009 07:21:39.882 10-SEP-2009 08:28:43.594	ADF: DOR_NAV_0PNPDK20090910_071645_000038252082_00235_39367_3638.N1
Product: RA2_MW__1PNPDK20090910_082810_000060942082_00236_39368_3785.N1 DS NAME: REAL.ORBIT_STATE_VECTOR_FILE	10-SEP-2009 08:28:10.230 10-SEP-2009 10:09:43.754	ADF: DOR_NAV_0PNPDK20090910_082549_000057382082_00236_39368_1074.N1
Product: RA2_MW__1PNPDK20090910_100905_000059892082_00237_39369_4000.N1 DS NAME: REAL.ORBIT_STATE_VECTOR_FILE	10-SEP-2009 10:09:05.934 10-SEP-2009 11:48:54.742	ADF: DOR_NAV_0PNPDK20090910_100646_000057382082_00237_39369_1218.N1
Product: RA2_MW__1PNPDK20090910_103503_000044312082_00237_39369_3936.N1 DS NAME: REAL.ORBIT_STATE_VECTOR_FILE	10-SEP-2009 10:35:03.306 10-SEP-2009 11:48:54.742	ADF: DOR_NAV_0PNPDK20090910_103320_000041442082_00237_39369_1075.N1
Product: RA2_MW__1PNPDK20090910_114810_000059922082_00238_39370_4317.N1 DS NAME: REAL.ORBIT_STATE_VECTOR_FILE	10-SEP-2009 11:48:10.238 10-SEP-2009 13:28:02.388	ADF: DOR_NAV_0PNPDK20090910_114743_000054192082_00238_39370_1076.N1
Product: RA2_MW__1PNPDK20090910_132711_000058752082_00239_39371_4454.N1 DS NAME: REAL.ORBIT_STATE_VECTOR_FILE	10-SEP-2009 13:27:11.200 10-SEP-2009 15:05:06.380	ADF: DOR_NAV_0PNPDK20090910_132321_000057382082_00239_39371_1077.N1
Product: RA2_MW__1PNPDK20090910_150325_000052552082_00240_39372_4577.N1 DS NAME: REAL.ORBIT_STATE_VECTOR_FILE	10-SEP-2009 15:03:25.062 10-SEP-2009 16:30:59.744	ADF: DOR_NAV_0PNPDK20090910_145859_000057382082_00240_39372_1078.N1
Product: RA2_MW__1PNPDK20090910_163506_000004042082_00241_39373_4580.N1 DS NAME: REAL.ORBIT_STATE_VECTOR_FILE	10-SEP-2009 16:35:06.894 10-SEP-2009 16:41:51.220	ADF: DOR_NAV_0PNPDK20090910_145859_000057382082_00240_39372_1078.N1
Product: RA2_MW__1PNPDK20090910_164016_000061642082_00241_39373_4707.N1 DS NAME: REAL.ORBIT_STATE_VECTOR_FILE	10-SEP-2009 16:40:16.586 10-SEP-2009 18:23:00.292	ADF: DOR_NAV_0PNPDK20090910_163956_000057382082_00241_39373_1079.N1
Product: RA2_MW__1PNPDK20090910_182122_000059182082_00242_39374_4836.N1 DS NAME: REAL.ORBIT_STATE_VECTOR_FILE	10-SEP-2009 18:21:22.316 10-SEP-2009 19:59:59.828	ADF: DOR_NAV_0PNPDK20090910_182053_000054192082_00242_39374_1080.N1
Product: RA2_MW__1PNPDE20090910_195825_000041242082_00243_39375_8574.N1 DS NAME: REAL.ORBIT_STATE_VECTOR_FILE	10-SEP-2009 19:58:25.194 10-SEP-2009 21:07:09.166	ADF: DOR_NAV_0PNPDE20090910_195632_000038252082_00243_39375_8733.N1
Product: RA2_MW__1PNPDE20090910_210602_000065472082_00243_39375_8723.N1 DS NAME: REAL.ORBIT_STATE_VECTOR_FILE	10-SEP-2009 21:06:02.382 10-SEP-2009 22:55:09.304	ADF: DOR_NAV_0PNPDE20090910_210536_000060572082_00243_39375_8734.N1
Product: RA2_MW__1PNPDE20090910_225404_000061182082_00244_39376_8857.N1 DS NAME: REAL.ORBIT_STATE_VECTOR_FILE	10-SEP-2009 22:54:04.748 11-SEP-2009 00:36:02.830	ADF: DOR_NAV_0PNPDE20090910_225152_000057382082_00244_39376_8735.N1

**RA2\_MW\_\_1P products with processing errors significance flag set**

RA2\_MW\_\_1P products with percentage DSRs free of processing errors below threshold

Gauge Value Segment (Start-Stop)

RA2\_MW\_\_1P products with percentage of valid measurements below threshold

Gauge Value Segment (Start-Stop)

RA2\_MW\_\_1P products with percentage of 320 MHz band processed below threshold

Gauge	Value	Segment (Start-Stop)
SPH.RA2_320_BAND_PERCENT.WARNING PCF_RA2_MW__1P	8892	10-SEP-2009 01:05:23.558 10-SEP-2009 02:27:10.672
SPH.RA2_320_BAND_PERCENT.WARNING PCF_RA2_MW__1P	8506	10-SEP-2009 02:26:32.852 10-SEP-2009 03:59:08.314
SPH.RA2_320_BAND_PERCENT.WARNING PCF_RA2_MW__1P	8866	10-SEP-2009 03:58:34.950 10-SEP-2009 05:39:52.878
SPH.RA2_320_BAND_PERCENT.WARNING PCF_RA2_MW__1P	8539	10-SEP-2009 13:27:11.200 10-SEP-2009 15:05:06.380

SPH.RA2_320_BAND_PERCENT.WARNING PCF_RA2_MW__1P	8881	10-SEP-2009 18:21:22.316 10-SEP-2009 19:59:59.828
--	------	--

**RA2\_MW\_\_1P products with percentage of 80 MHz band processed above threshold**

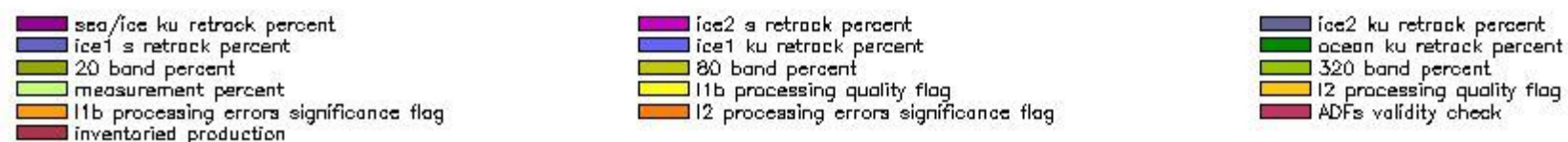

Gauge	Value	Segment (Start-Stop)
SPH.RA2_80_BAND_PERCENT.WARNING PCF_RA2_MW__1P	874	10-SEP-2009 01:05:23.558 10-SEP-2009 02:27:10.672
SPH.RA2_80_BAND_PERCENT.WARNING PCF_RA2_MW__1P	955	10-SEP-2009 02:26:32.852 10-SEP-2009 03:59:08.314
SPH.RA2_80_BAND_PERCENT.WARNING PCF_RA2_MW__1P	810	10-SEP-2009 03:58:34.950 10-SEP-2009 05:39:52.878
SPH.RA2_80_BAND_PERCENT.WARNING PCF_RA2_MW__1P	1014	10-SEP-2009 13:27:11.200 10-SEP-2009 15:05:06.380
SPH.RA2_80_BAND_PERCENT.WARNING PCF_RA2_MW__1P	814	10-SEP-2009 18:21:22.316 10-SEP-2009 19:59:59.828

**RA2\_MW\_\_1P products with percentage of 20 MHz band processed above threshold**

Gauge	Value	Segment (Start-Stop)
SPH.RA2_20_BAND_PERCENT.WARNING PCF_RA2_MW__1P	539	10-SEP-2009 02:26:32.852 10-SEP-2009 03:59:08.314
SPH.RA2_20_BAND_PERCENT.WARNING PCF_RA2_MW__1P	325	10-SEP-2009 03:58:34.950 10-SEP-2009 05:39:52.878
SPH.RA2_20_BAND_PERCENT.WARNING PCF_RA2_MW__1P	447	10-SEP-2009 13:27:11.200 10-SEP-2009 15:05:06.380
SPH.RA2_20_BAND_PERCENT.WARNING PCF_RA2_MW__1P	304	10-SEP-2009 18:21:22.316 10-SEP-2009 19:59:59.828

**RA2\_FGD\_2P SPH checks**

**SPH fields with errors**



**RA2\_FGD\_2P products using a wrong ADF (sensing not included in validity)**

Gauge	Segment (Start-Stop)	Explicit Reference
Product: RA2_FGD_2PNPDE20090909_232351_000061502082_00230_39362_7520.N1 DS NAME: REAL.ORBIT_STATE_VECTOR_FILE	09-SEP-2009 23:23:51.092 10-SEP-2009 01:06:21.430	ADF: DOR_NAV_0PNPDE20090909_231834_000060572082_00230_39362_8728.N1
Product: RA2_FGD_2PNPDE20090910_010523_000049072082_00231_39363_7663.N1 DS NAME: REAL.ORBIT_STATE_VECTOR_FILE	10-SEP-2009 01:05:23.558 10-SEP-2009 02:27:10.672	ADF: DOR_NAV_0PNPDE20090910_010450_000044632082_00231_39363_8729.N1
Product: RA2_FGD_2PNPDE20090910_022632_000055552082_00232_39364_7826.N1 DS NAME: REAL.ORBIT_STATE_VECTOR_FILE	10-SEP-2009 02:26:32.852 10-SEP-2009 03:59:08.314	ADF: DOR_NAV_0PNPDE20090910_022431_000051012082_00232_39364_8730.N1
Product: RA2_FGD_2PNPDE20090910_035834_000060782082_00233_39365_7996.N1 DS NAME: REAL.ORBIT_STATE_VECTOR_FILE	10-SEP-2009 03:58:34.950 10-SEP-2009 05:39:52.878	ADF: DOR_NAV_0PNPDE20090910_035451_000057382082_00233_39365_8731.N1
Product: RA2_FGD_2PNPDE20090910_053919_000061822082_00234_39366_8173.N1 DS NAME: REAL.ORBIT_STATE_VECTOR_FILE	10-SEP-2009 05:39:19.514 10-SEP-2009 07:22:21.044	ADF: DOR_NAV_0PNPDE20090910_053548_000057382082_00234_39366_8732.N1



Product: RA2_FGD_2PNPDK20090910_072139_000040242082_00235_39367_3639.N1 DS NAME: REAL.ORBIT_STATE_VECTOR_FILE	10-SEP-2009 07:21:39.882 10-SEP-2009 08:28:43.594	ADF: DOR_NAV_0PNPDK20090910_071645_000038252082_00235_39
Product: RA2_FGD_2PNPDK20090910_082810_000060942082_00236_39368_3786.N1 DS NAME: REAL.ORBIT_STATE_VECTOR_FILE	10-SEP-2009 08:28:10.230 10-SEP-2009 10:09:43.754	ADF: DOR_NAV_0PNPDK20090910_082549_000057382082_00236_39368_1074.N1
Product: RA2_FGD_2PNPDK20090910_100905_000059892082_00237_39369_4001.N1 DS NAME: REAL.ORBIT_STATE_VECTOR_FILE	10-SEP-2009 10:09:05.934 10-SEP-2009 11:48:54.742	ADF: DOR_NAV_0PNPDK20090910_100646_000057382082_00237_39369_1218.N1
Product: RA2_FGD_2PNPDK20090910_103503_000044312082_00237_39369_3937.N1 DS NAME: REAL.ORBIT_STATE_VECTOR_FILE	10-SEP-2009 10:35:03.306 10-SEP-2009 11:48:54.742	ADF: DOR_NAV_0PNPDK20090910_103320_000041442082_00237_39369_1075.N1
Product: RA2_FGD_2PNPDK20090910_114810_000059922082_00238_39370_4318.N1 DS NAME: REAL.ORBIT_STATE_VECTOR_FILE	10-SEP-2009 11:48:10.238 10-SEP-2009 13:28:02.388	ADF: DOR_NAV_0PNPDK20090910_114743_000054192082_00238_39370_1076.N1
Product: RA2_FGD_2PNPDK20090910_132711_000058752082_00239_39371_4455.N1 DS NAME: REAL.ORBIT_STATE_VECTOR_FILE	10-SEP-2009 13:27:11.200 10-SEP-2009 15:05:06.380	ADF: DOR_NAV_0PNPDK20090910_132321_000057382082_00239_39371_1077.N1
Product: RA2_FGD_2PNPDK20090910_150325_000052552082_00240_39372_4578.N1 DS NAME: REAL.ORBIT_STATE_VECTOR_FILE	10-SEP-2009 15:03:25.062 10-SEP-2009 16:30:59.744	ADF: DOR_NAV_0PNPDK20090910_145859_000057382082_00240_39372_1078.N1
Product: RA2_FGD_2PNPDK20090910_163506_000004042082_00241_39373_4581.N1 DS NAME: REAL.ORBIT_STATE_VECTOR_FILE	10-SEP-2009 16:35:06.894 10-SEP-2009 16:41:51.220	ADF: DOR_NAV_0PNPDK20090910_145859_000057382082_00240_39372_1078.N1
Product: RA2_FGD_2PNPDK20090910_164016_000061642082_00241_39373_4708.N1 DS NAME: REAL.ORBIT_STATE_VECTOR_FILE	10-SEP-2009 16:40:16.586 10-SEP-2009 18:23:00.292	ADF: DOR_NAV_0PNPDK20090910_163956_000057382082_00241_39373_1079.N1
Product: RA2_FGD_2PNPDK20090910_182122_000059182082_00242_39374_4837.N1 DS NAME: REAL.ORBIT_STATE_VECTOR_FILE	10-SEP-2009 18:21:22.316 10-SEP-2009 19:59:59.828	ADF: DOR_NAV_0PNPDK20090910_182053_000054192082_00242_39374_1080.N1
Product: RA2_FGD_2PNPDE20090910_195825_000041242082_00243_39375_8575.N1 DS NAME: REAL.ORBIT_STATE_VECTOR_FILE	10-SEP-2009 19:58:25.194 10-SEP-2009 21:07:09.166	ADF: DOR_NAV_0PNPDE20090910_195632_000038252082_00243_39375_8733.N1
Product: RA2_FGD_2PNPDE20090910_210602_000065472082_00243_39375_8724.N1 DS NAME: REAL.ORBIT_STATE_VECTOR_FILE	10-SEP-2009 21:06:02.382 10-SEP-2009 22:55:09.304	ADF: DOR_NAV_0PNPDE20090910_210536_000060572082_00243_39375_8734.N1
Product: RA2_FGD_2PNPDE20090910_225404_000061182082_00244_39376_8858.N1 DS NAME: REAL.ORBIT_STATE_VECTOR_FILE	10-SEP-2009 22:54:04.748 11-SEP-2009 00:36:02.830	ADF: DOR_NAV_0PNPDE20090910_225152_000057382082_00244_39376_8735.N1

**Products with processing errors significance flag set**

Gauge	Segment (Start-Stop)
SPH.RA2_L2_PROC_FLAG.WARNING PCF_RA2_FGD_2P	09-SEP-2009 23:23:51.092 10-SEP-2009 01:06:21.430
SPH.RA2_L2_PROC_FLAG.WARNING PCF_RA2_FGD_2P	10-SEP-2009 01:05:23.558 10-SEP-2009 02:27:10.672
SPH.RA2_L2_PROC_FLAG.WARNING PCF_RA2_FGD_2P	10-SEP-2009 02:26:32.852 10-SEP-2009 03:59:08.314
SPH.RA2_L2_PROC_FLAG.WARNING PCF_RA2_FGD_2P	10-SEP-2009 03:58:34.950 10-SEP-2009 05:39:52.878
SPH.RA2_L2_PROC_FLAG.WARNING PCF_RA2_FGD_2P	10-SEP-2009 05:39:19.514 10-SEP-2009 07:22:21.044
SPH.RA2_L2_PROC_FLAG.WARNING PCF_RA2_FGD_2P	10-SEP-2009 07:21:39.882 10-SEP-2009 08:28:43.594
SPH.RA2_L2_PROC_FLAG.WARNING PCF_RA2_FGD_2P	10-SEP-2009 08:28:10.230 10-SEP-2009 10:09:43.754
SPH.RA2_L2_PROC_FLAG.WARNING PCF_RA2_FGD_2P	10-SEP-2009 10:09:05.934 10-SEP-2009 11:48:54.742

SPH.RA2_L2_PROC_FLAG.WARNING PCF_RA2_FGD_2P	10-SEP-2009 10:35:03.306 10-SEP-2009 11:48:54.742
SPH.RA2_L2_PROC_FLAG.WARNING PCF_RA2_FGD_2P	10-SEP-2009 11:48:10.238 10-SEP-2009 13:28:02.388
SPH.RA2_L2_PROC_FLAG.WARNING PCF_RA2_FGD_2P	10-SEP-2009 13:27:11.200 10-SEP-2009 15:05:06.380
SPH.RA2_L2_PROC_FLAG.WARNING PCF_RA2_FGD_2P	10-SEP-2009 15:03:25.062 10-SEP-2009 16:30:59.744
SPH.RA2_L2_PROC_FLAG.WARNING PCF_RA2_FGD_2P	10-SEP-2009 16:35:06.894 10-SEP-2009 16:41:51.220
SPH.RA2_L2_PROC_FLAG.WARNING PCF_RA2_FGD_2P	10-SEP-2009 16:40:16.586 10-SEP-2009 18:23:00.292
SPH.RA2_L2_PROC_FLAG.WARNING PCF_RA2_FGD_2P	10-SEP-2009 18:21:22.316 10-SEP-2009 19:59:59.828
SPH.RA2_L2_PROC_FLAG.WARNING PCF_RA2_FGD_2P	10-SEP-2009 19:58:25.194 10-SEP-2009 21:07:09.166
SPH.RA2_L2_PROC_FLAG.WARNING PCF_RA2_FGD_2P	10-SEP-2009 21:06:02.382 10-SEP-2009 22:55:09.304
SPH.RA2_L2_PROC_FLAG.WARNING PCF_RA2_FGD_2P	10-SEP-2009 22:54:04.748 11-SEP-2009 00:36:02.830

**Products with processing errors significance flag set**

**Gauge Segment (Start-Stop)**

**Products with percentage DSRs free of processing errors below threshold**

Gauge	Value	Segment (Start-Stop)
SPH.RA2_L2_PROC_QUALITY.WARNING PCF_RA2_FGD_2P	6242	09-SEP-2009 23:23:51.092 10-SEP-2009 01:06:21.430
SPH.RA2_L2_PROC_QUALITY.WARNING PCF_RA2_FGD_2P	6726	10-SEP-2009 01:05:23.558 10-SEP-2009 02:27:10.672
SPH.RA2_L2_PROC_QUALITY.WARNING PCF_RA2_FGD_2P	6970	10-SEP-2009 02:26:32.852 10-SEP-2009 03:59:08.314
SPH.RA2_L2_PROC_QUALITY.WARNING PCF_RA2_FGD_2P	6595	10-SEP-2009 03:58:34.950 10-SEP-2009 05:39:52.878
SPH.RA2_L2_PROC_QUALITY.WARNING PCF_RA2_FGD_2P	6507	10-SEP-2009 05:39:19.514 10-SEP-2009 07:22:21.044
SPH.RA2_L2_PROC_QUALITY.WARNING PCF_RA2_FGD_2P	6465	10-SEP-2009 07:21:39.882 10-SEP-2009 08:28:43.594
SPH.RA2_L2_PROC_QUALITY.WARNING PCF_RA2_FGD_2P	6525	10-SEP-2009 08:28:10.230 10-SEP-2009 10:09:43.754
SPH.RA2_L2_PROC_QUALITY.WARNING PCF_RA2_FGD_2P	6510	10-SEP-2009 10:09:05.934 10-SEP-2009 11:48:54.742
SPH.RA2_L2_PROC_QUALITY.WARNING PCF_RA2_FGD_2P	6410	10-SEP-2009 10:35:03.306 10-SEP-2009 11:48:54.742
SPH.RA2_L2_PROC_QUALITY.WARNING PCF_RA2_FGD_2P	6784	10-SEP-2009 11:48:10.238 10-SEP-2009 13:28:02.388
SPH.RA2_L2_PROC_QUALITY.WARNING PCF_RA2_FGD_2P	6684	10-SEP-2009 13:27:11.200 10-SEP-2009 15:05:06.380

SPH.RA2_L2_PROC_QUALITY.WARNING PCF_RA2_FGD_2P	6218	10-SEP-2009 15:03:25.062 10-SEP-2009 16:30:59.744
SPH.RA2_L2_PROC_QUALITY.WARNING PCF_RA2_FGD_2P	6915	10-SEP-2009 16:35:06.894 10-SEP-2009 16:41:51.220
SPH.RA2_L2_PROC_QUALITY.WARNING PCF_RA2_FGD_2P	6405	10-SEP-2009 16:40:16.586 10-SEP-2009 18:23:00.292
SPH.RA2_L2_PROC_QUALITY.WARNING PCF_RA2_FGD_2P	6504	10-SEP-2009 18:21:22.316 10-SEP-2009 19:59:59.828
SPH.RA2_L2_PROC_QUALITY.WARNING PCF_RA2_FGD_2P	6399	10-SEP-2009 19:58:25.194 10-SEP-2009 21:07:09.166
SPH.RA2_L2_PROC_QUALITY.WARNING PCF_RA2_FGD_2P	6398	10-SEP-2009 21:06:02.382 10-SEP-2009 22:55:09.304
SPH.RA2_L2_PROC_QUALITY.WARNING PCF_RA2_FGD_2P	6396	10-SEP-2009 22:54:04.748 11-SEP-2009 00:36:02.830

**Products with percentage DSRs free of processing errors below threshold**

**Gauge Value Segment (Start-Stop)**

**RA2\_FGD\_2P products with percentage of valid measurements below threshold**

**Gauge Value Segment (Start-Stop)**

**RA2\_FGD\_2P products with percentage of 320 MHz band processed below threshold**

Gauge	Value	Segment (Start-Stop)
SPH.RA2_320_BAND_PERCENT.WARNING PCF_RA2_FGD_2P	9314	10-SEP-2009 01:05:23.558 10-SEP-2009 02:27:10.672
SPH.RA2_320_BAND_PERCENT.WARNING PCF_RA2_FGD_2P	8841	10-SEP-2009 02:26:32.852 10-SEP-2009 03:59:08.314
SPH.RA2_320_BAND_PERCENT.WARNING PCF_RA2_FGD_2P	9183	10-SEP-2009 03:58:34.950 10-SEP-2009 05:39:52.878
SPH.RA2_320_BAND_PERCENT.WARNING PCF_RA2_FGD_2P	9474	10-SEP-2009 10:09:05.934 10-SEP-2009 11:48:54.742
SPH.RA2_320_BAND_PERCENT.WARNING PCF_RA2_FGD_2P	8908	10-SEP-2009 13:27:11.200 10-SEP-2009 15:05:06.380
SPH.RA2_320_BAND_PERCENT.WARNING PCF_RA2_FGD_2P	9366	10-SEP-2009 16:35:06.894 10-SEP-2009 16:41:51.220
SPH.RA2_320_BAND_PERCENT.WARNING PCF_RA2_FGD_2P	9256	10-SEP-2009 18:21:22.316 10-SEP-2009 19:59:59.828
SPH.RA2_320_BAND_PERCENT.WARNING PCF_RA2_FGD_2P	9457	10-SEP-2009 19:58:25.194 10-SEP-2009 21:07:09.166

**RA2\_FGD\_2P products with percentage of 80 MHz band processed above threshold**

Gauge	Value	Segment (Start-Stop)
SPH.RA2_80_BAND_PERCENT.WARNING PCF_RA2_FGD_2P	622	10-SEP-2009 01:05:23.558 10-SEP-2009 02:27:10.672
SPH.RA2_80_BAND_PERCENT.WARNING PCF_RA2_FGD_2P	844	10-SEP-2009 02:26:32.852 10-SEP-2009 03:59:08.314
SPH.RA2_80_BAND_PERCENT.WARNING PCF_RA2_FGD_2P	651	10-SEP-2009 03:58:34.950 10-SEP-2009 05:39:52.878

SPH.RA2_80_BAND_PERCENT.WARNING PCF_RA2_FGD_2P	480	10-SEP-2009 10:09:05.934 10-SEP-2009 11:48:54.742
SPH.RA2_80_BAND_PERCENT.WARNING PCF_RA2_FGD_2P	851	10-SEP-2009 13:27:11.200 10-SEP-2009 15:05:06.380
SPH.RA2_80_BAND_PERCENT.WARNING PCF_RA2_FGD_2P	496	10-SEP-2009 16:35:06.894 10-SEP-2009 16:41:51.220
SPH.RA2_80_BAND_PERCENT.WARNING PCF_RA2_FGD_2P	627	10-SEP-2009 18:21:22.316 10-SEP-2009 19:59:59.828
SPH.RA2_80_BAND_PERCENT.WARNING PCF_RA2_FGD_2P	411	10-SEP-2009 19:58:25.194 10-SEP-2009 21:07:09.166

**RA2\_FGD\_2P products with percentage of 20 MHz band processed above threshold**

Gauge	Value	Segment (Start-Stop)
SPH.RA2_20_BAND_PERCENT.WARNING PCF_RA2_FGD_2P	315	10-SEP-2009 02:26:32.852 10-SEP-2009 03:59:08.314
SPH.RA2_20_BAND_PERCENT.WARNING PCF_RA2_FGD_2P	167	10-SEP-2009 03:58:34.950 10-SEP-2009 05:39:52.878
SPH.RA2_20_BAND_PERCENT.WARNING PCF_RA2_FGD_2P	241	10-SEP-2009 13:27:11.200 10-SEP-2009 15:05:06.380
SPH.RA2_20_BAND_PERCENT.WARNING PCF_RA2_FGD_2P	138	10-SEP-2009 16:35:06.894 10-SEP-2009 16:41:51.220
SPH.RA2_20_BAND_PERCENT.WARNING PCF_RA2_FGD_2P	117	10-SEP-2009 18:21:22.316 10-SEP-2009 19:59:59.828
SPH.RA2_20_BAND_PERCENT.WARNING PCF_RA2_FGD_2P	132	10-SEP-2009 19:58:25.194 10-SEP-2009 21:07:09.166

**RA2\_FGD\_2P products with percentage of valid Ku ocean retracker measurements below threshold**

Gauge	Value	Segment (Start-Stop)
SPH.RA2_OCEAN_KU_RETRACK_PERCENT.WARNING PCF_RA2_FGD_2P	8817	10-SEP-2009 01:05:23.558 10-SEP-2009 02:27:10.672
SPH.RA2_OCEAN_KU_RETRACK_PERCENT.WARNING PCF_RA2_FGD_2P	8532	10-SEP-2009 02:26:32.852 10-SEP-2009 03:59:08.314
SPH.RA2_OCEAN_KU_RETRACK_PERCENT.WARNING PCF_RA2_FGD_2P	8803	10-SEP-2009 03:58:34.950 10-SEP-2009 05:39:52.878
SPH.RA2_OCEAN_KU_RETRACK_PERCENT.WARNING PCF_RA2_FGD_2P	8574	10-SEP-2009 13:27:11.200 10-SEP-2009 15:05:06.380
SPH.RA2_OCEAN_KU_RETRACK_PERCENT.WARNING PCF_RA2_FGD_2P	7576	10-SEP-2009 16:35:06.894 10-SEP-2009 16:41:51.220
SPH.RA2_OCEAN_KU_RETRACK_PERCENT.WARNING PCF_RA2_FGD_2P	8916	10-SEP-2009 18:21:22.316 10-SEP-2009 19:59:59.828

**RA2\_FGD\_2P products with percentage of valid Ku ice1 retracker measurements below threshold**

**Gauge Value Segment (Start-Stop)**

**RA2\_FGD\_2P products with percentage of valid S ice1 retracker measurements below threshold**

Gauge	Value	Segment (Start-Stop)
SPH.RA2_ICE1_S_RETRACK_PERCENT.WARNING PCF_RA2_FGD_2P	5235	09-SEP-2009 23:23:51.092 10-SEP-2009 01:06:21.430

SPH.RA2_ICE1_S_RETRACK_PERCENT.WARNING PCF_RA2_FGD_2P	5848	10-SEP-2009 01:05:23.558 10-SEP-2009 02:27:10.672
SPH.RA2_ICE1_S_RETRACK_PERCENT.WARNING PCF_RA2_FGD_2P	5474	10-SEP-2009 02:26:32.852 10-SEP-2009 03:59:08.314
SPH.RA2_ICE1_S_RETRACK_PERCENT.WARNING PCF_RA2_FGD_2P	5333	10-SEP-2009 03:58:34.950 10-SEP-2009 05:39:52.878
SPH.RA2_ICE1_S_RETRACK_PERCENT.WARNING PCF_RA2_FGD_2P	5307	10-SEP-2009 05:39:19.514 10-SEP-2009 07:22:21.044
SPH.RA2_ICE1_S_RETRACK_PERCENT.WARNING PCF_RA2_FGD_2P	5705	10-SEP-2009 07:21:39.882 10-SEP-2009 08:28:43.594
SPH.RA2_ICE1_S_RETRACK_PERCENT.WARNING PCF_RA2_FGD_2P	5558	10-SEP-2009 08:28:10.230 10-SEP-2009 10:09:43.754
SPH.RA2_ICE1_S_RETRACK_PERCENT.WARNING PCF_RA2_FGD_2P	5670	10-SEP-2009 10:09:05.934 10-SEP-2009 11:48:54.742
SPH.RA2_ICE1_S_RETRACK_PERCENT.WARNING PCF_RA2_FGD_2P	5894	10-SEP-2009 10:35:03.306 10-SEP-2009 11:48:54.742
SPH.RA2_ICE1_S_RETRACK_PERCENT.WARNING PCF_RA2_FGD_2P	5868	10-SEP-2009 11:48:10.238 10-SEP-2009 13:28:02.388
SPH.RA2_ICE1_S_RETRACK_PERCENT.WARNING PCF_RA2_FGD_2P	4610	10-SEP-2009 13:27:11.200 10-SEP-2009 15:05:06.380
SPH.RA2_ICE1_S_RETRACK_PERCENT.WARNING PCF_RA2_FGD_2P	5501	10-SEP-2009 15:03:25.062 10-SEP-2009 16:30:59.744
SPH.RA2_ICE1_S_RETRACK_PERCENT.WARNING PCF_RA2_FGD_2P	3967	10-SEP-2009 16:35:06.894 10-SEP-2009 16:41:51.220
SPH.RA2_ICE1_S_RETRACK_PERCENT.WARNING PCF_RA2_FGD_2P	5463	10-SEP-2009 16:40:16.586 10-SEP-2009 18:23:00.292
SPH.RA2_ICE1_S_RETRACK_PERCENT.WARNING PCF_RA2_FGD_2P	5112	10-SEP-2009 18:21:22.316 10-SEP-2009 19:59:59.828
SPH.RA2_ICE1_S_RETRACK_PERCENT.WARNING PCF_RA2_FGD_2P	5429	10-SEP-2009 19:58:25.194 10-SEP-2009 21:07:09.166
SPH.RA2_ICE1_S_RETRACK_PERCENT.WARNING PCF_RA2_FGD_2P	5397	10-SEP-2009 21:06:02.382 10-SEP-2009 22:55:09.304
SPH.RA2_ICE1_S_RETRACK_PERCENT.WARNING PCF_RA2_FGD_2P	5198	10-SEP-2009 22:54:04.748 11-SEP-2009 00:36:02.830

**RA2\_FGD\_2P products with percentage of valid KU ice2 retracker measurements below threshold**

Gauge	Value	Segment (Start-Stop)
SPH.RA2_ICE2_KU_RETRACK_PERCENT.WARNING PCF_RA2_FGD_2P	6721	10-SEP-2009 02:26:32.852 10-SEP-2009 03:59:08.314
SPH.RA2_ICE2_KU_RETRACK_PERCENT.WARNING PCF_RA2_FGD_2P	6830	10-SEP-2009 13:27:11.200 10-SEP-2009 15:05:06.380
SPH.RA2_ICE2_KU_RETRACK_PERCENT.WARNING PCF_RA2_FGD_2P	4215	10-SEP-2009 16:35:06.894 10-SEP-2009 16:41:51.220

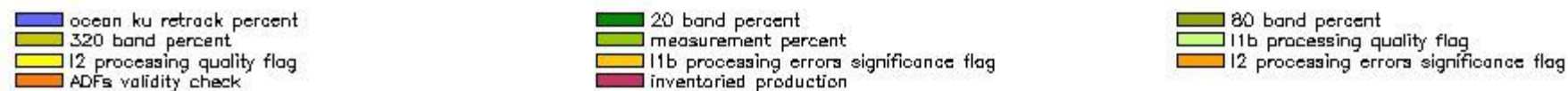
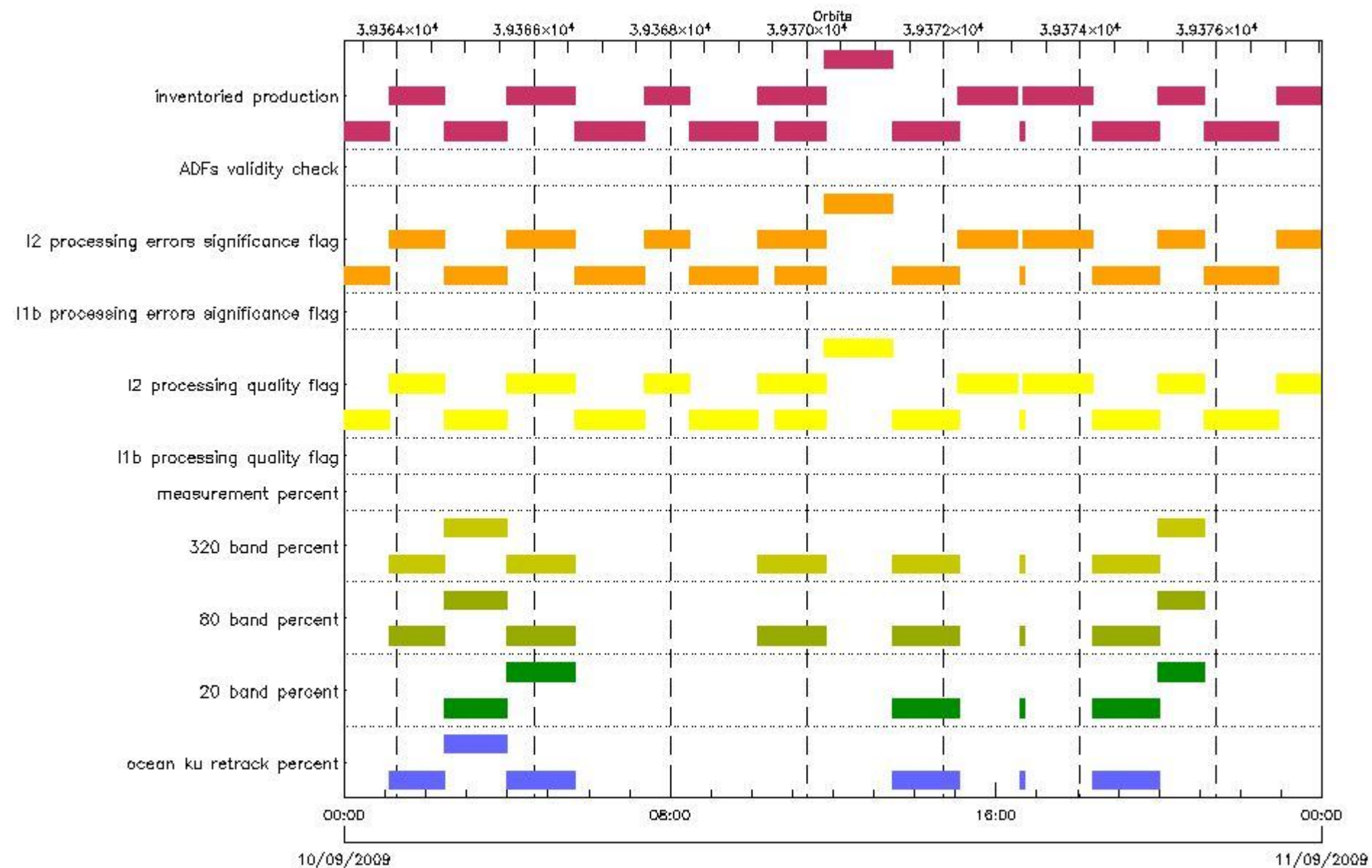
**RA2\_FGD\_2P products with percentage of valid S ice2 retracker measurements below threshold**

Gauge	Value	Segment (Start-Stop)
SPH.RA2_ICE2_S_RETRACK_PERCENT.WARNING PCF_RA2_FGD_2P	54	09-SEP-2009 23:23:51.092 10-SEP-2009 01:06:21.430

SPH.RA2_ICE2_S_RETRACK_PERCENT.WARNING PCF_RA2_FGD_2P	50	10-SEP-2009 01:05:23.558 10-SEP-2009 02:27:10.672
SPH.RA2_ICE2_S_RETRACK_PERCENT.WARNING PCF_RA2_FGD_2P	56	10-SEP-2009 02:26:32.852 10-SEP-2009 03:59:08.314
SPH.RA2_ICE2_S_RETRACK_PERCENT.WARNING PCF_RA2_FGD_2P	90	10-SEP-2009 03:58:34.950 10-SEP-2009 05:39:52.878
SPH.RA2_ICE2_S_RETRACK_PERCENT.WARNING PCF_RA2_FGD_2P	49	10-SEP-2009 05:39:19.514 10-SEP-2009 07:22:21.044
SPH.RA2_ICE2_S_RETRACK_PERCENT.WARNING PCF_RA2_FGD_2P	44	10-SEP-2009 07:21:39.882 10-SEP-2009 08:28:43.594
SPH.RA2_ICE2_S_RETRACK_PERCENT.WARNING PCF_RA2_FGD_2P	51	10-SEP-2009 08:28:10.230 10-SEP-2009 10:09:43.754
SPH.RA2_ICE2_S_RETRACK_PERCENT.WARNING PCF_RA2_FGD_2P	73	10-SEP-2009 10:09:05.934 10-SEP-2009 11:48:54.742
SPH.RA2_ICE2_S_RETRACK_PERCENT.WARNING PCF_RA2_FGD_2P	83	10-SEP-2009 10:35:03.306 10-SEP-2009 11:48:54.742
SPH.RA2_ICE2_S_RETRACK_PERCENT.WARNING PCF_RA2_FGD_2P	76	10-SEP-2009 11:48:10.238 10-SEP-2009 13:28:02.388
SPH.RA2_ICE2_S_RETRACK_PERCENT.WARNING PCF_RA2_FGD_2P	61	10-SEP-2009 13:27:11.200 10-SEP-2009 15:05:06.380
SPH.RA2_ICE2_S_RETRACK_PERCENT.WARNING PCF_RA2_FGD_2P	59	10-SEP-2009 15:03:25.062 10-SEP-2009 16:30:59.744
SPH.RA2_ICE2_S_RETRACK_PERCENT.WARNING PCF_RA2_FGD_2P	28	10-SEP-2009 16:35:06.894 10-SEP-2009 16:41:51.220
SPH.RA2_ICE2_S_RETRACK_PERCENT.WARNING PCF_RA2_FGD_2P	47	10-SEP-2009 16:40:16.586 10-SEP-2009 18:23:00.292
SPH.RA2_ICE2_S_RETRACK_PERCENT.WARNING PCF_RA2_FGD_2P	73	10-SEP-2009 18:21:22.316 10-SEP-2009 19:59:59.828
SPH.RA2_ICE2_S_RETRACK_PERCENT.WARNING PCF_RA2_FGD_2P	54	10-SEP-2009 19:58:25.194 10-SEP-2009 21:07:09.166
SPH.RA2_ICE2_S_RETRACK_PERCENT.WARNING PCF_RA2_FGD_2P	53	10-SEP-2009 21:06:02.382 10-SEP-2009 22:55:09.304
SPH.RA2_ICE2_S_RETRACK_PERCENT.WARNING PCF_RA2_FGD_2P	47	10-SEP-2009 22:54:04.748 11-SEP-2009 00:36:02.830

**RA2\_FGD\_2P products with percentage of valid KU sea/ice retracker measurements below threshold**

Gauge	Value	Segment (Start-Stop)
SPH.RA2_SEAICE_KU_RETRACK_PERCENT.WARNING PCF_RA2_FGD_2P	8971	10-SEP-2009 16:35:06.894 10-SEP-2009 16:41:51.220



**RA2\_WWV\_2P products using a wrong ADF (sensing not included in validity)**

Gauge Segment (Start-Stop) Explicit Reference

**RA2\_WWV\_2P products with processing errors significance flag set**

Gauge	Segment (Start-Stop)
SPH.RA2_L2_PROC_FLAG.WARNING PCF_RA2_WWV_2P	09-SEP-2009 23:23:51.092 10-SEP-2009 01:06:21.430
SPH.RA2_L2_PROC_FLAG.WARNING PCF_RA2_WWV_2P	10-SEP-2009 01:05:23.558 10-SEP-2009 02:27:10.672
SPH.RA2_L2_PROC_FLAG.WARNING PCF_RA2_WWV_2P	10-SEP-2009 02:26:32.852 10-SEP-2009 03:59:08.314

SPH.RA2_L2_PROC_FLAG.WARNING PCF_RA2_WWV_2P	10-SEP-2009 03:58:34.950 10-SEP-2009 05:39:52.878
SPH.RA2_L2_PROC_FLAG.WARNING PCF_RA2_WWV_2P	10-SEP-2009 05:39:19.514 10-SEP-2009 07:22:21.044
SPH.RA2_L2_PROC_FLAG.WARNING PCF_RA2_WWV_2P	10-SEP-2009 07:21:39.882 10-SEP-2009 08:28:43.594
SPH.RA2_L2_PROC_FLAG.WARNING PCF_RA2_WWV_2P	10-SEP-2009 08:28:10.230 10-SEP-2009 10:09:43.754
SPH.RA2_L2_PROC_FLAG.WARNING PCF_RA2_WWV_2P	10-SEP-2009 10:09:05.934 10-SEP-2009 11:48:54.742
SPH.RA2_L2_PROC_FLAG.WARNING PCF_RA2_WWV_2P	10-SEP-2009 10:35:03.306 10-SEP-2009 11:48:54.742
SPH.RA2_L2_PROC_FLAG.WARNING PCF_RA2_WWV_2P	10-SEP-2009 11:48:10.238 10-SEP-2009 13:28:02.388
SPH.RA2_L2_PROC_FLAG.WARNING PCF_RA2_WWV_2P	10-SEP-2009 13:27:11.200 10-SEP-2009 15:05:06.380
SPH.RA2_L2_PROC_FLAG.WARNING PCF_RA2_WWV_2P	10-SEP-2009 15:03:25.062 10-SEP-2009 16:30:59.744
SPH.RA2_L2_PROC_FLAG.WARNING PCF_RA2_WWV_2P	10-SEP-2009 16:35:06.894 10-SEP-2009 16:41:51.220
SPH.RA2_L2_PROC_FLAG.WARNING PCF_RA2_WWV_2P	10-SEP-2009 16:40:16.586 10-SEP-2009 18:23:00.292
SPH.RA2_L2_PROC_FLAG.WARNING PCF_RA2_WWV_2P	10-SEP-2009 18:21:22.316 10-SEP-2009 19:59:59.828
SPH.RA2_L2_PROC_FLAG.WARNING PCF_RA2_WWV_2P	10-SEP-2009 19:58:25.194 10-SEP-2009 21:07:09.166
SPH.RA2_L2_PROC_FLAG.WARNING PCF_RA2_WWV_2P	10-SEP-2009 21:06:02.382 10-SEP-2009 22:55:09.304
SPH.RA2_L2_PROC_FLAG.WARNING PCF_RA2_WWV_2P	10-SEP-2009 22:54:04.748 11-SEP-2009 00:36:02.830

**RA2\_WWV\_2P products with processing errors significance flag set**

**Gauge Segment (Start-Stop)**

**RA2\_WWV\_2P products with percentage DSRs free of processing errors below threshold**

Gauge	Value	Segment (Start-Stop)
SPH.RA2_L2_PROC_QUALITY.WARNING PCF_RA2_WWV_2P	6242	09-SEP-2009 23:23:51.092 10-SEP-2009 01:06:21.430
SPH.RA2_L2_PROC_QUALITY.WARNING PCF_RA2_WWV_2P	6726	10-SEP-2009 01:05:23.558 10-SEP-2009 02:27:10.672
SPH.RA2_L2_PROC_QUALITY.WARNING PCF_RA2_WWV_2P	6970	10-SEP-2009 02:26:32.852 10-SEP-2009 03:59:08.314
SPH.RA2_L2_PROC_QUALITY.WARNING PCF_RA2_WWV_2P	6595	10-SEP-2009 03:58:34.950 10-SEP-2009 05:39:52.878
SPH.RA2_L2_PROC_QUALITY.WARNING PCF_RA2_WWV_2P	6507	10-SEP-2009 05:39:19.514 10-SEP-2009 07:22:21.044
SPH.RA2_L2_PROC_QUALITY.WARNING PCF_RA2_WWV_2P	6465	10-SEP-2009 07:21:39.882 10-SEP-2009 08:28:43.594



SPH.RA2_L2_PROC_QUALITY.WARNING PCF_RA2_WWV_2P	6525	10-SEP-2009 08:28:10.230 10-SEP-2009 10:09:43.754
SPH.RA2_L2_PROC_QUALITY.WARNING PCF_RA2_WWV_2P	6510	10-SEP-2009 10:09:05.934 10-SEP-2009 11:48:54.742
SPH.RA2_L2_PROC_QUALITY.WARNING PCF_RA2_WWV_2P	6410	10-SEP-2009 10:35:03.306 10-SEP-2009 11:48:54.742
SPH.RA2_L2_PROC_QUALITY.WARNING PCF_RA2_WWV_2P	6784	10-SEP-2009 11:48:10.238 10-SEP-2009 13:28:02.388
SPH.RA2_L2_PROC_QUALITY.WARNING PCF_RA2_WWV_2P	6684	10-SEP-2009 13:27:11.200 10-SEP-2009 15:05:06.380
SPH.RA2_L2_PROC_QUALITY.WARNING PCF_RA2_WWV_2P	6218	10-SEP-2009 15:03:25.062 10-SEP-2009 16:30:59.744
SPH.RA2_L2_PROC_QUALITY.WARNING PCF_RA2_WWV_2P	6915	10-SEP-2009 16:35:06.894 10-SEP-2009 16:41:51.220
SPH.RA2_L2_PROC_QUALITY.WARNING PCF_RA2_WWV_2P	6405	10-SEP-2009 16:40:16.586 10-SEP-2009 18:23:00.292
SPH.RA2_L2_PROC_QUALITY.WARNING PCF_RA2_WWV_2P	6504	10-SEP-2009 18:21:22.316 10-SEP-2009 19:59:59.828
SPH.RA2_L2_PROC_QUALITY.WARNING PCF_RA2_WWV_2P	6399	10-SEP-2009 19:58:25.194 10-SEP-2009 21:07:09.166
SPH.RA2_L2_PROC_QUALITY.WARNING PCF_RA2_WWV_2P	6398	10-SEP-2009 21:06:02.382 10-SEP-2009 22:55:09.304
SPH.RA2_L2_PROC_QUALITY.WARNING PCF_RA2_WWV_2P	6396	10-SEP-2009 22:54:04.748 11-SEP-2009 00:36:02.830

**RA2\_WWV\_2P products with percentage DSRs free of processing errors below threshold**

**Gauge Value Segment (Start-Stop)**

**RA2\_WWV\_2P products with percentage of valid measurements below threshold**

**Gauge Value Segment (Start-Stop)**

**RA2\_WWV\_2P products with percentage of 320 MHz band processed below threshold**

Gauge	Value	Segment (Start-Stop)
SPH.RA2_320_BAND_PERCENT.WARNING PCF_RA2_WWV_2P	9314	10-SEP-2009 01:05:23.558 10-SEP-2009 02:27:10.672
SPH.RA2_320_BAND_PERCENT.WARNING PCF_RA2_WWV_2P	8841	10-SEP-2009 02:26:32.852 10-SEP-2009 03:59:08.314
SPH.RA2_320_BAND_PERCENT.WARNING PCF_RA2_WWV_2P	9183	10-SEP-2009 03:58:34.950 10-SEP-2009 05:39:52.878
SPH.RA2_320_BAND_PERCENT.WARNING PCF_RA2_WWV_2P	9474	10-SEP-2009 10:09:05.934 10-SEP-2009 11:48:54.742
SPH.RA2_320_BAND_PERCENT.WARNING PCF_RA2_WWV_2P	8908	10-SEP-2009 13:27:11.200 10-SEP-2009 15:05:06.380
SPH.RA2_320_BAND_PERCENT.WARNING PCF_RA2_WWV_2P	9366	10-SEP-2009 16:35:06.894 10-SEP-2009 16:41:51.220
SPH.RA2_320_BAND_PERCENT.WARNING PCF_RA2_WWV_2P	9256	10-SEP-2009 18:21:22.316 10-SEP-2009 19:59:59.828

SPH.RA2_320_BAND_PERCENT.WARNING PCF_RA2_WWV_2P	9457	10-SEP-2009 19:58:25.194 10-SEP-2009 21:07:09.166
--	------	--

**RA2\_WWV\_2P products with percentage of 80 MHz band processed above threshold**

Gauge	Value	Segment (Start-Stop)
SPH.RA2_80_BAND_PERCENT.WARNING PCF_RA2_WWV_2P	622	10-SEP-2009 01:05:23.558 10-SEP-2009 02:27:10.672
SPH.RA2_80_BAND_PERCENT.WARNING PCF_RA2_WWV_2P	844	10-SEP-2009 02:26:32.852 10-SEP-2009 03:59:08.314
SPH.RA2_80_BAND_PERCENT.WARNING PCF_RA2_WWV_2P	651	10-SEP-2009 03:58:34.950 10-SEP-2009 05:39:52.878
SPH.RA2_80_BAND_PERCENT.WARNING PCF_RA2_WWV_2P	480	10-SEP-2009 10:09:05.934 10-SEP-2009 11:48:54.742
SPH.RA2_80_BAND_PERCENT.WARNING PCF_RA2_WWV_2P	851	10-SEP-2009 13:27:11.200 10-SEP-2009 15:05:06.380
SPH.RA2_80_BAND_PERCENT.WARNING PCF_RA2_WWV_2P	496	10-SEP-2009 16:35:06.894 10-SEP-2009 16:41:51.220
SPH.RA2_80_BAND_PERCENT.WARNING PCF_RA2_WWV_2P	627	10-SEP-2009 18:21:22.316 10-SEP-2009 19:59:59.828
SPH.RA2_80_BAND_PERCENT.WARNING PCF_RA2_WWV_2P	411	10-SEP-2009 19:58:25.194 10-SEP-2009 21:07:09.166

**RA2\_WWV\_2P products with percentage of 20 MHz band processed above threshold**

Gauge	Value	Segment (Start-Stop)
SPH.RA2_20_BAND_PERCENT.WARNING PCF_RA2_WWV_2P	315	10-SEP-2009 02:26:32.852 10-SEP-2009 03:59:08.314
SPH.RA2_20_BAND_PERCENT.WARNING PCF_RA2_WWV_2P	167	10-SEP-2009 03:58:34.950 10-SEP-2009 05:39:52.878
SPH.RA2_20_BAND_PERCENT.WARNING PCF_RA2_WWV_2P	241	10-SEP-2009 13:27:11.200 10-SEP-2009 15:05:06.380
SPH.RA2_20_BAND_PERCENT.WARNING PCF_RA2_WWV_2P	138	10-SEP-2009 16:35:06.894 10-SEP-2009 16:41:51.220
SPH.RA2_20_BAND_PERCENT.WARNING PCF_RA2_WWV_2P	117	10-SEP-2009 18:21:22.316 10-SEP-2009 19:59:59.828
SPH.RA2_20_BAND_PERCENT.WARNING PCF_RA2_WWV_2P	132	10-SEP-2009 19:58:25.194 10-SEP-2009 21:07:09.166

**RA2\_WWV\_2P products with percentage of valid Ku ocean retracker measurements below threshold**

Gauge	Value	Segment (Start-Stop)
SPH.RA2_OCEAN_KU_RETRACK_PERCENT.WARNING PCF_RA2_WWV_2P	8817	10-SEP-2009 01:05:23.558 10-SEP-2009 02:27:10.672
SPH.RA2_OCEAN_KU_RETRACK_PERCENT.WARNING PCF_RA2_WWV_2P	8532	10-SEP-2009 02:26:32.852 10-SEP-2009 03:59:08.314
SPH.RA2_OCEAN_KU_RETRACK_PERCENT.WARNING PCF_RA2_WWV_2P	8803	10-SEP-2009 03:58:34.950 10-SEP-2009 05:39:52.878
SPH.RA2_OCEAN_KU_RETRACK_PERCENT.WARNING PCF_RA2_WWV_2P	8574	10-SEP-2009 13:27:11.200 10-SEP-2009 15:05:06.380

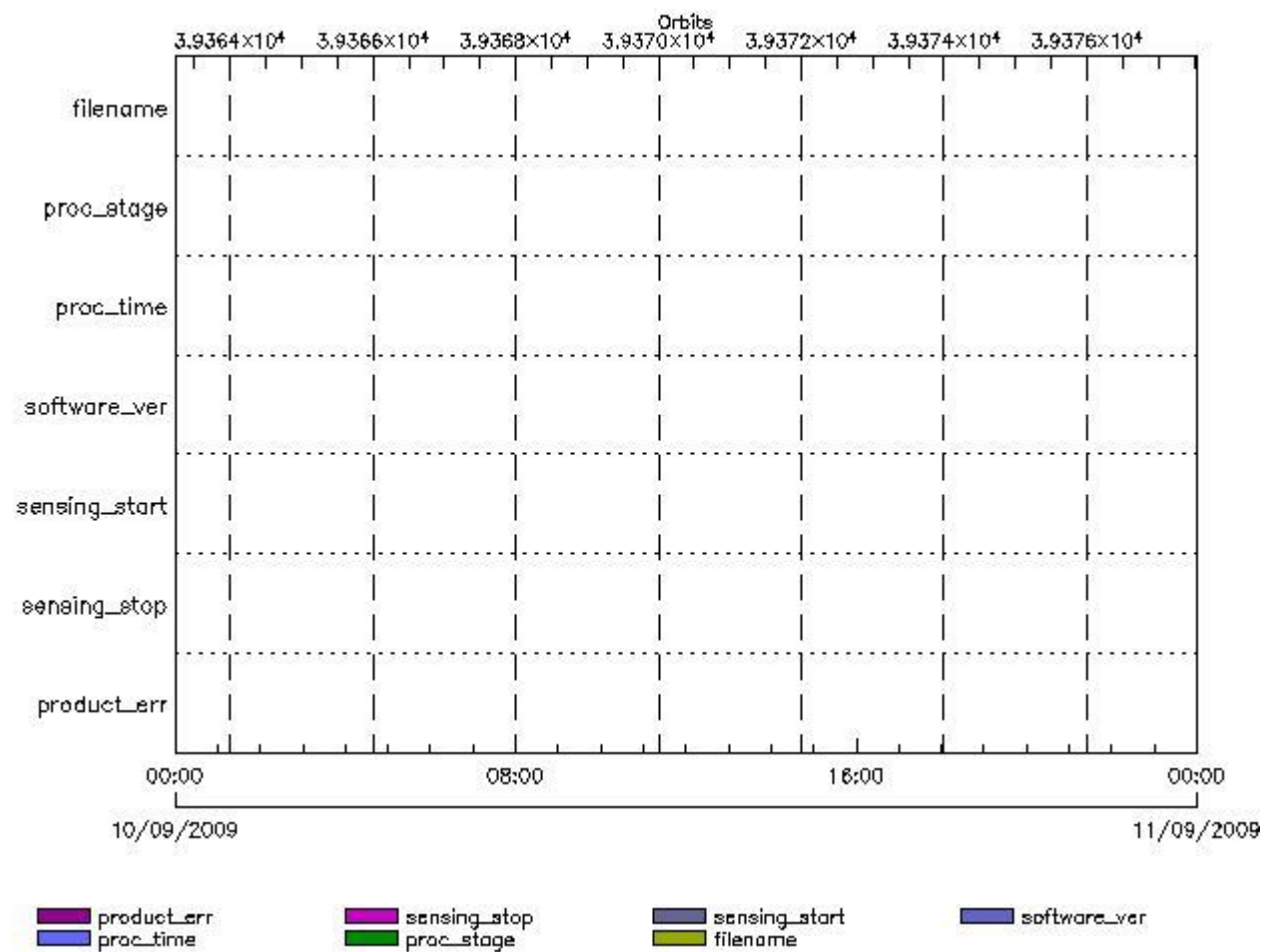
SPH.RA2_OCEAN_KU_RETRACK_PERCENT.WARNING PCF_RA2_WWV_2P	7576	10-SEP-2009 16:35:06.894 10-SEP-2009 16:41:51.220
SPH.RA2_OCEAN_KU_RETRACK_PERCENT.WARNING PCF_RA2_WWV_2P	8916	10-SEP-2009 18:21:22.316 10-SEP-2009 19:59:59.828

# ADFs

## MPH checks

### MWR\_CHD\_AX MPH checks

MPH Errors for MWR\_CHD\_AX



MWR\_CHD\_AX files with wrong filename

MWR\_CHD\_AX files with unknown processing stage

Gauge Explicit Reference

MWR\_CHD\_AX files with wrong processing time

Gauge Explicit Reference

MWR\_CHD\_AX files with software version not equal to the current version

Gauge Explicit Reference

MWR\_CHD\_AX files with wrong sensing start

Gauge Explicit Reference

MWR\_CHD\_AX files with wrong sensing stop

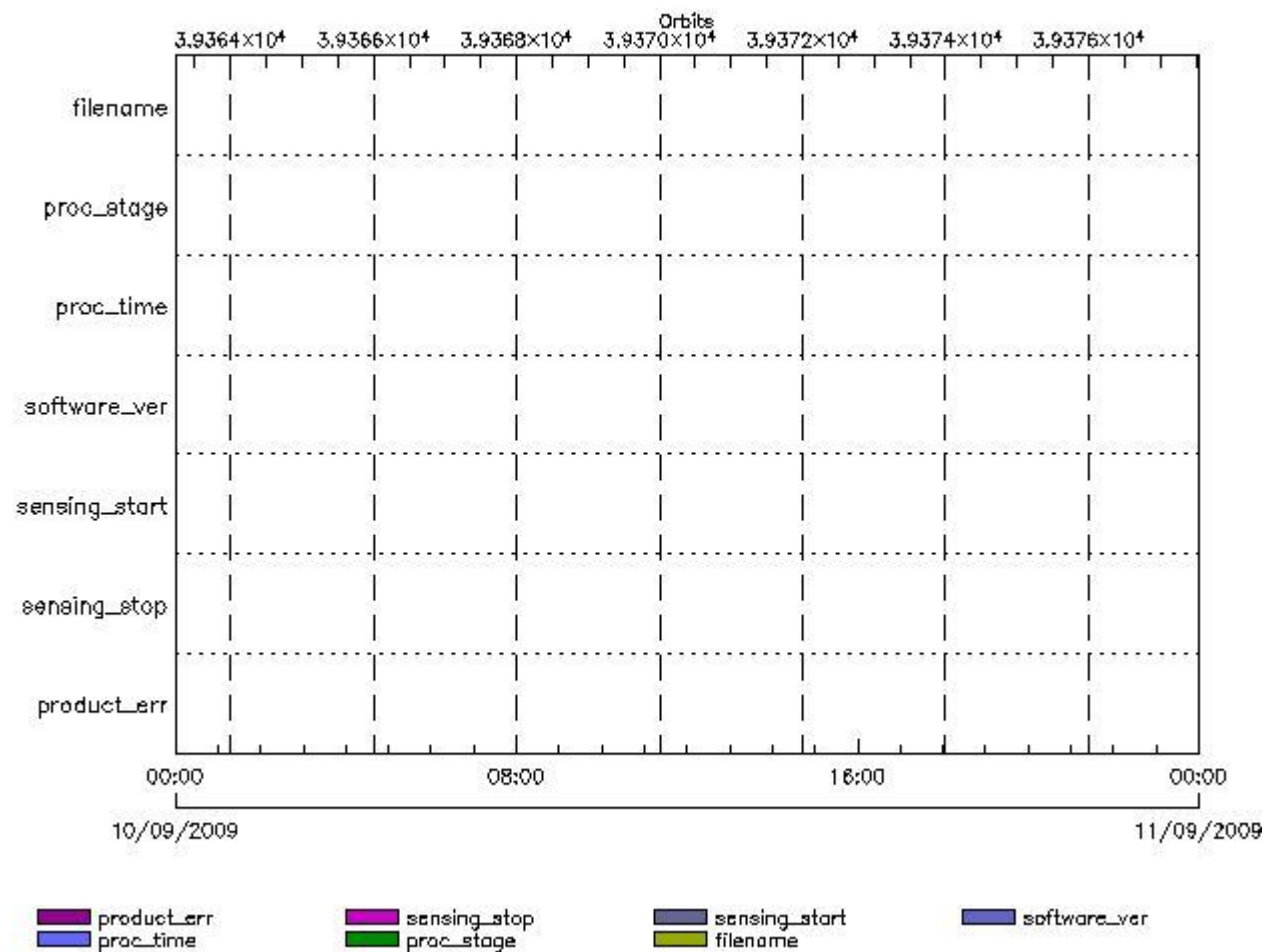
Gauge Explicit Reference

MWR\_CHD\_AX files with product err set

Gauge Explicit Reference

MWR\_CON\_AX MPH checks

MPH Errors for MWR\_CON\_AX



MWR\_CON\_AX files with wrong filename

Gauge

MWR\_CON\_AX files with unknown processing stage

Gauge Explicit Reference

MWR\_CON\_AX files with wrong processing time

Gauge Explicit Reference

MWR\_CON\_AX files with software version not equal to the current version

Gauge Explicit Reference

MWR\_CON\_AX files with wrong sensing start

Gauge Explicit Reference

MWR\_CON\_AX files with wrong sensing stop

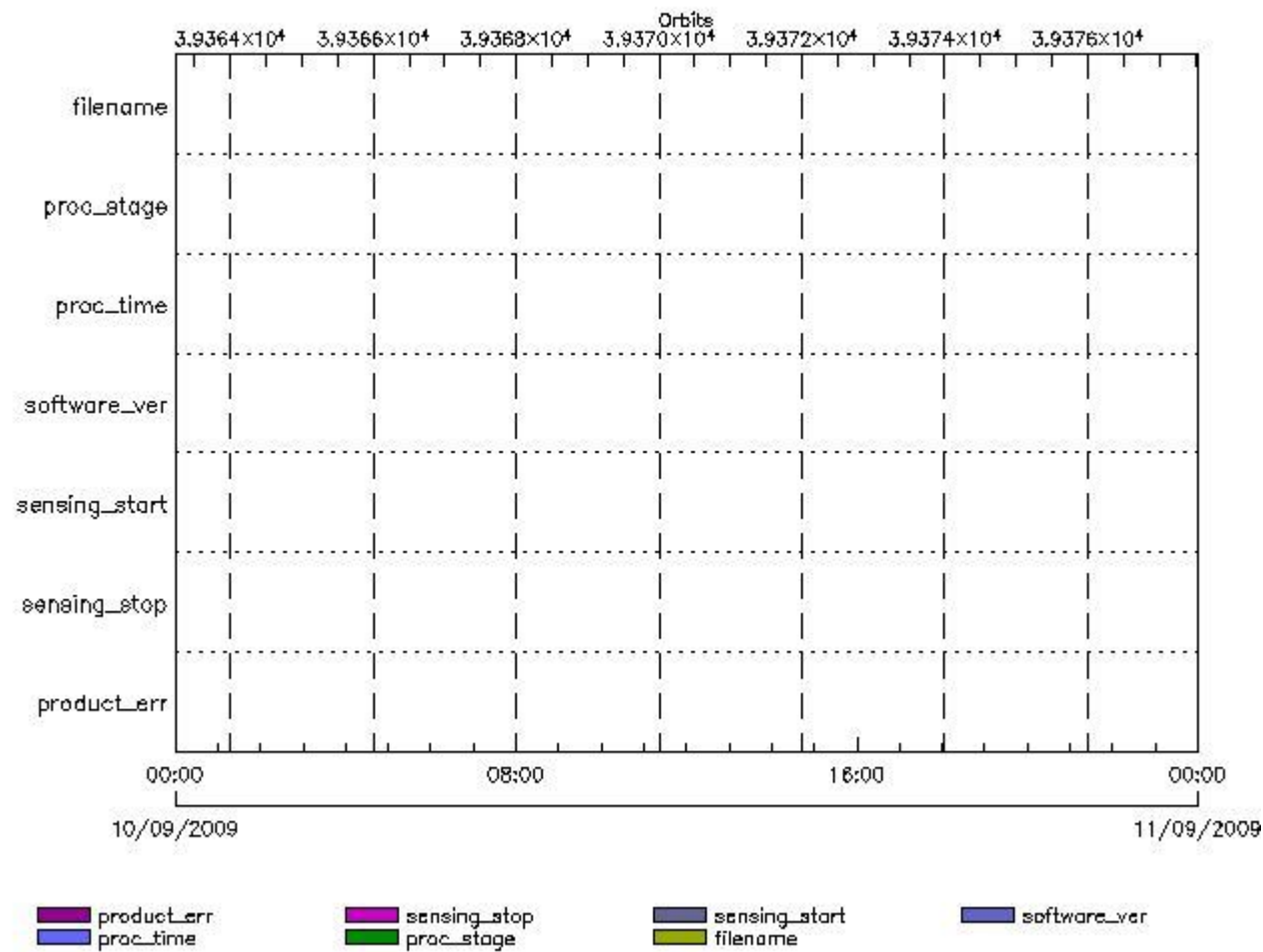
Gauge Explicit Reference

MWR\_CON\_AX files with product err set

Gauge Explicit Reference

MWR\_LSF\_AX MPH checks

MPH Errors for MWR\_LSF\_AX



**MWR\_LSF\_AX files with wrong filename**

**MWR\_LSF\_AX files with  Gauge  unknown processing stage**

Gauge  Explicit Reference

**MWR\_LSF\_AX files with wrong processing time**

Gauge  Explicit Reference

**MWR\_LSF\_AX files with software version not equal to the current version**

Gauge  Explicit Reference

**MWR\_LSF\_AX files with wrong sensing start**

Gauge  Explicit Reference

**MWR\_LSF\_AX files with wrong sensing stop**

Gauge  Explicit Reference

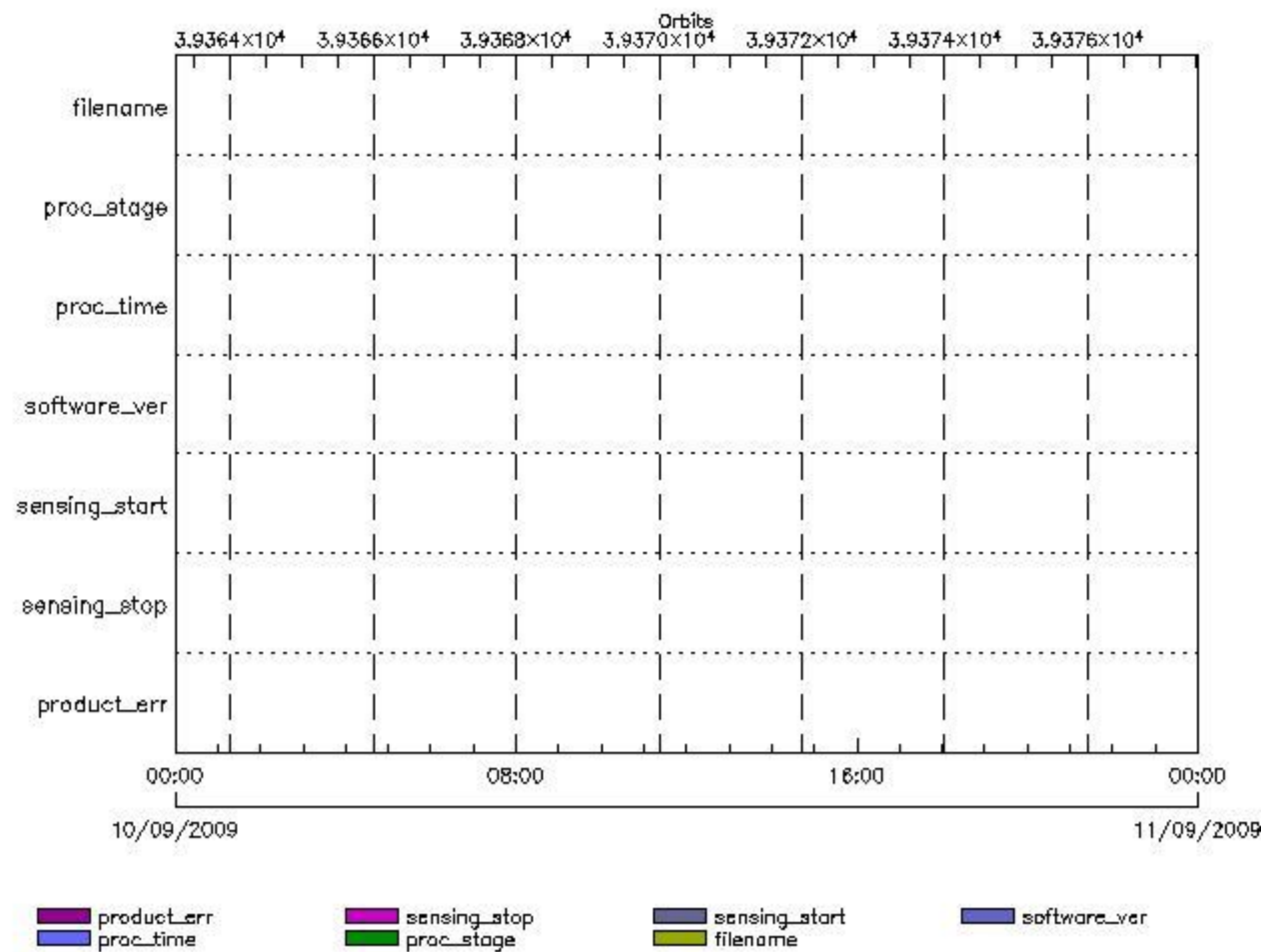
**MWR\_LSF\_AX files with product err set**

Gauge  Explicit Reference

---

**MWR\_SLT\_AX MPH checks**

**MPH Errors for MWR\_SLT\_AX**



**MWR\_SLT\_AX files with wrong filename**

**MWR\_SLT\_AX files with unknown processing stage**

**Gauge Explicit Reference**

**MWR\_SLT\_AX files with wrong processing time**

**Gauge Explicit Reference**

**MWR\_SLT\_AX files with software version not equal to the current version**

**Gauge Explicit Reference**

**MWR\_SLT\_AX files with wrong sensing start**

**Gauge Explicit Reference**

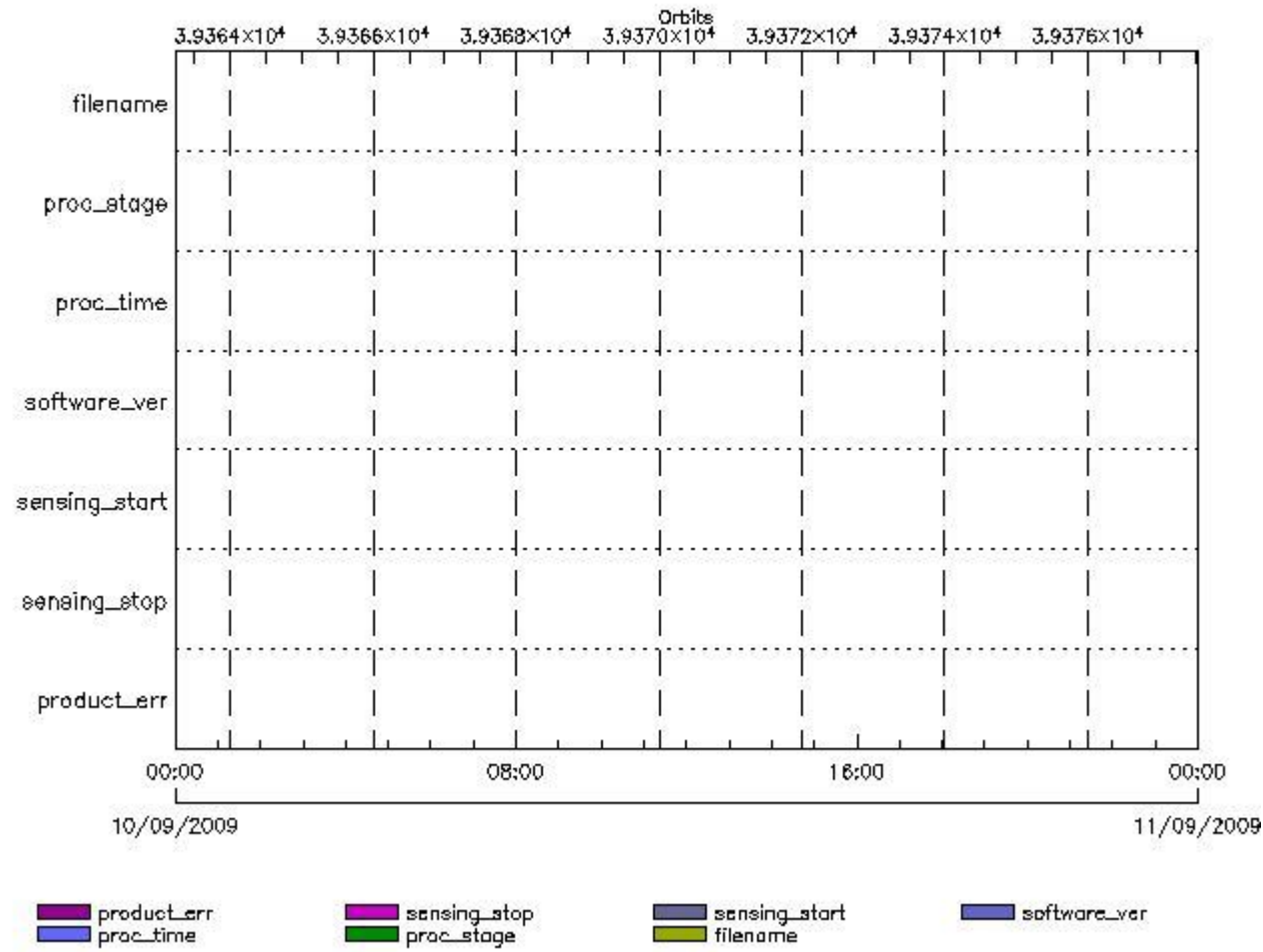
**MWR\_SLT\_AX files with wrong sensing stop**

**Gauge Explicit Reference**

**MWR\_SLT\_AX files with product err set**

**Gauge Explicit Reference**

MPH Errors for RA2\_CHD\_AX



RA2\_CHD\_AX files with wrong filename

RA2\_CHD\_AX files with unknown processing stage

Gauge Explicit Reference

RA2\_CHD\_AX files with wrong processing time

Gauge Explicit Reference

RA2\_CHD\_AX files with software version not equal to the current version

Gauge Explicit Reference

RA2\_CHD\_AX files with wrong sensing start

Gauge Explicit Reference

RA2\_CHD\_AX files with wrong sensing stop

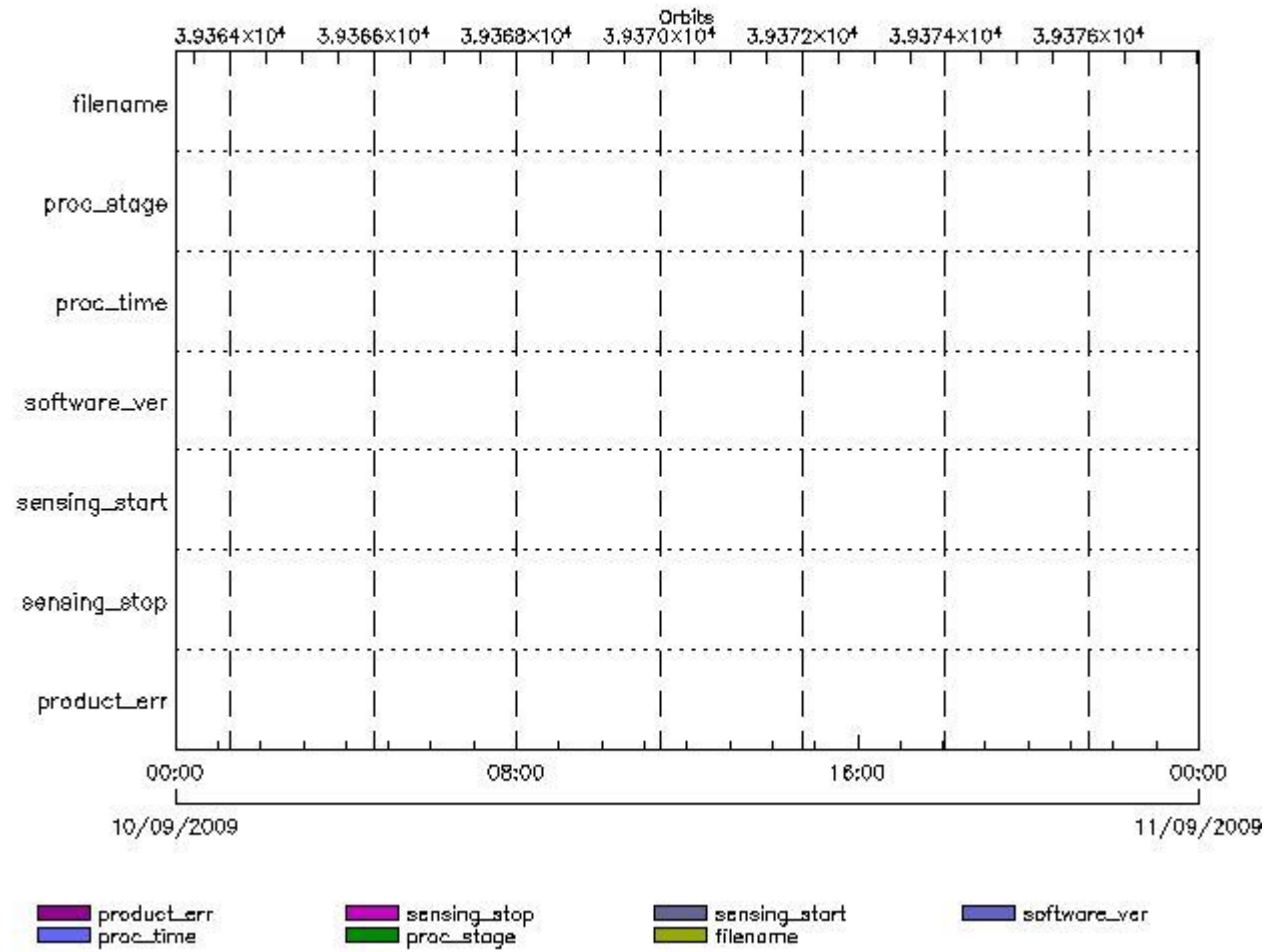
Gauge Explicit Reference

RA2\_CHD\_AX files with product err set



RA2\_CON\_AX MPH checks

MPH Errors for RA2\_CON\_AX



RA2\_CON\_AX files with wrong filename

RA2\_CON\_AX files with unknown processing stage

Gauge Explicit Reference

RA2\_CON\_AX files with wrong processing time

Gauge Explicit Reference

RA2\_CON\_AX files with software version not equal to the current version

Gauge Explicit Reference

RA2\_CON\_AX files with wrong sensing start

Gauge Explicit Reference

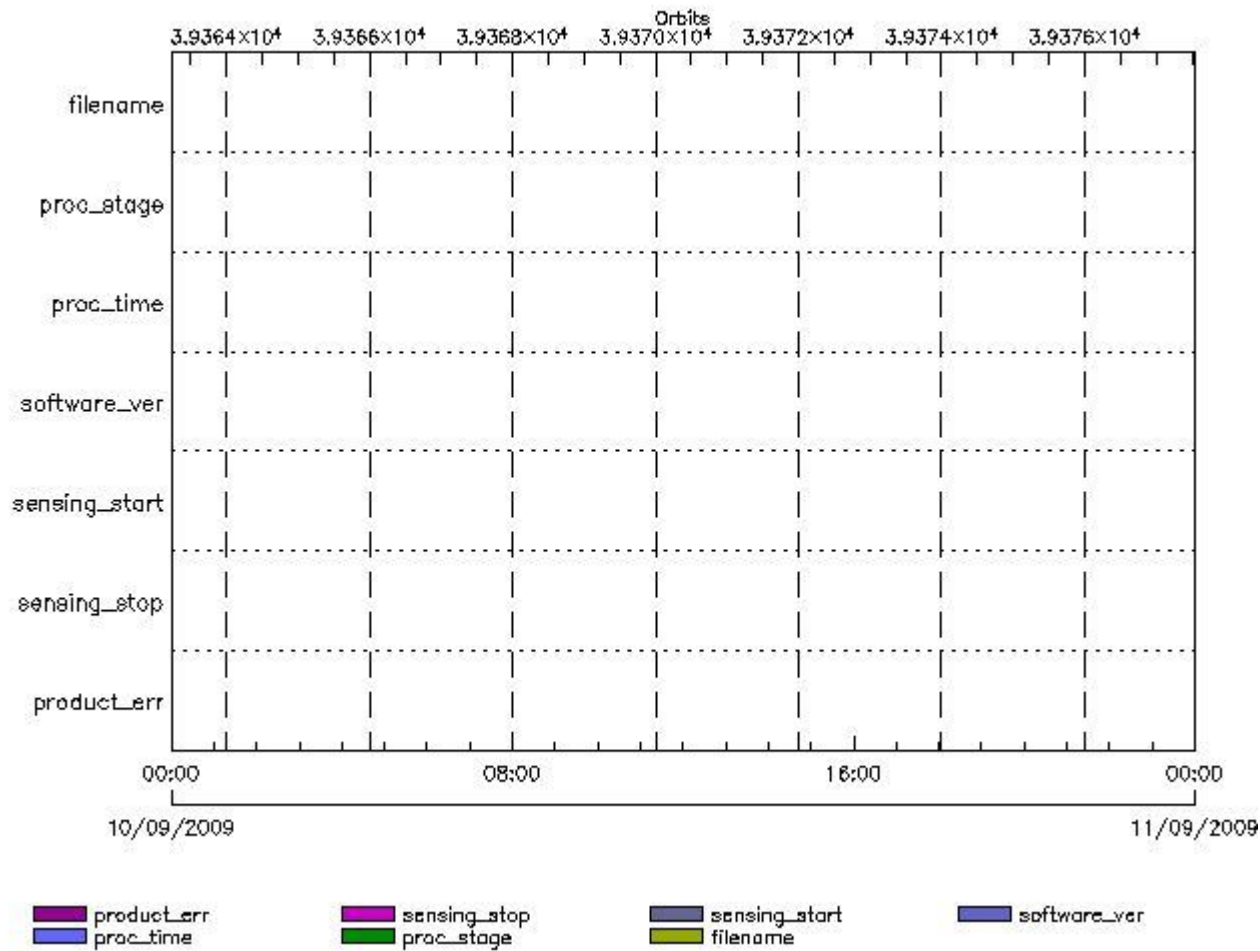
RA2\_CON\_AX files with wrong sensing stop

Gauge Explicit Reference  
 RA2\_CON\_AX files with product err set

Gauge Explicit Reference

RA2\_CST\_AX MPH checks

MPH Errors for RA2\_CST\_AX



RA2\_CST\_AX files with wrong filename

Gauge  
 RA2\_CST\_AX files with unknown processing stage

Gauge Explicit Reference

RA2\_CST\_AX files with wrong processing time

Gauge Explicit Reference

RA2\_CST\_AX files with software version not equal to the current version

Gauge Explicit Reference

RA2\_CST\_AX files with wrong sensing start

Gauge Explicit Reference

RA2\_CST\_AX files with wrong sensing stop

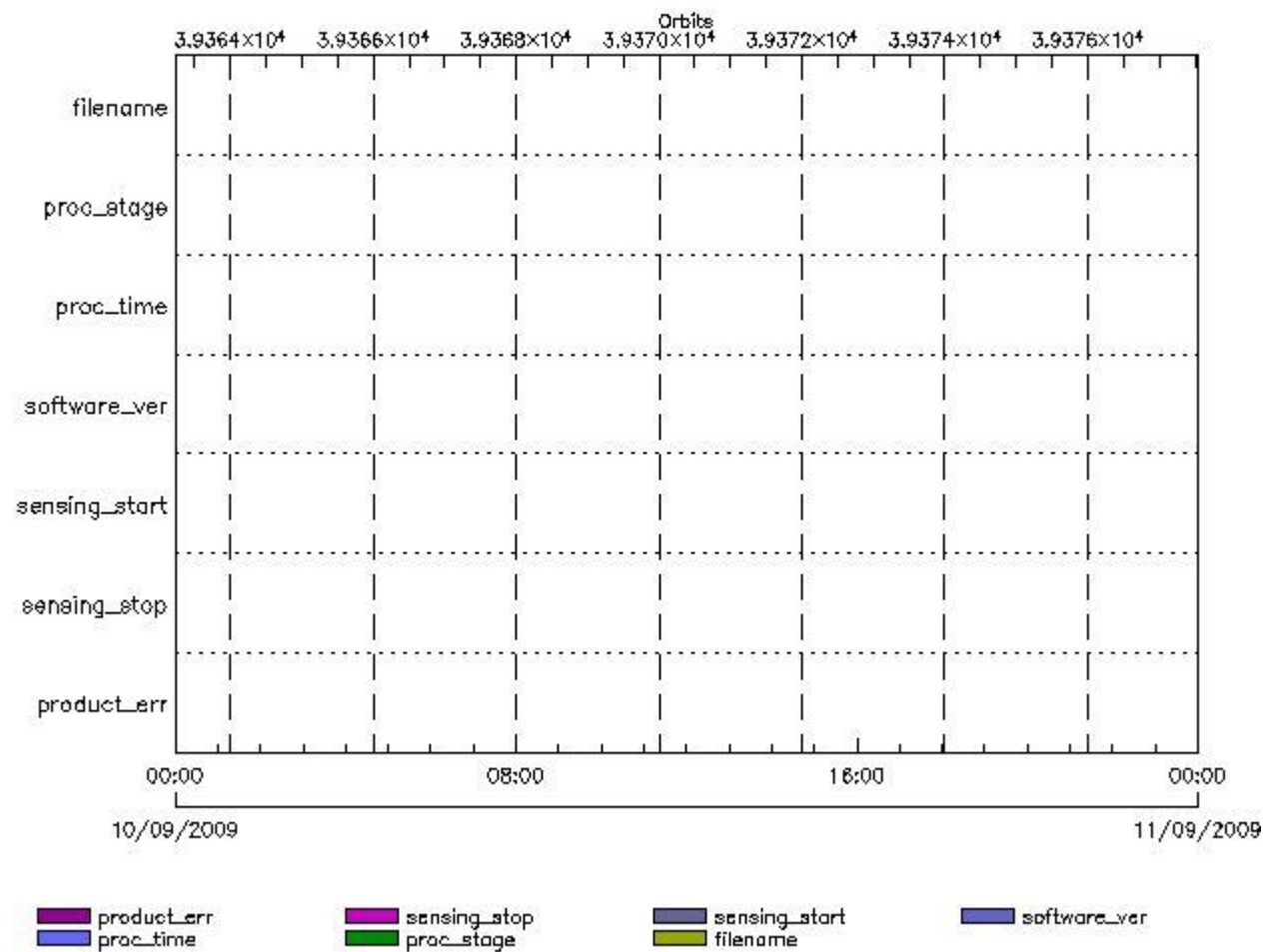
Gauge Explicit Reference

RA2\_CST\_AX files with product err set

Gauge Explicit Reference

RA2\_DIP\_AX MPH checks

MPH Errors for RA2\_DIP\_AX



RA2\_DIP\_AX files with wrong filename

Gauge

RA2\_DIP\_AX files with unknown processing stage

Gauge Explicit Reference

RA2\_DIP\_AX files with wrong processing time

Gauge Explicit Reference

RA2\_DIP\_AX files with software version not equal to the current version

**Gauge** **Explicit Reference**  
 RA2\_DIP\_AX files with wrong sensing start

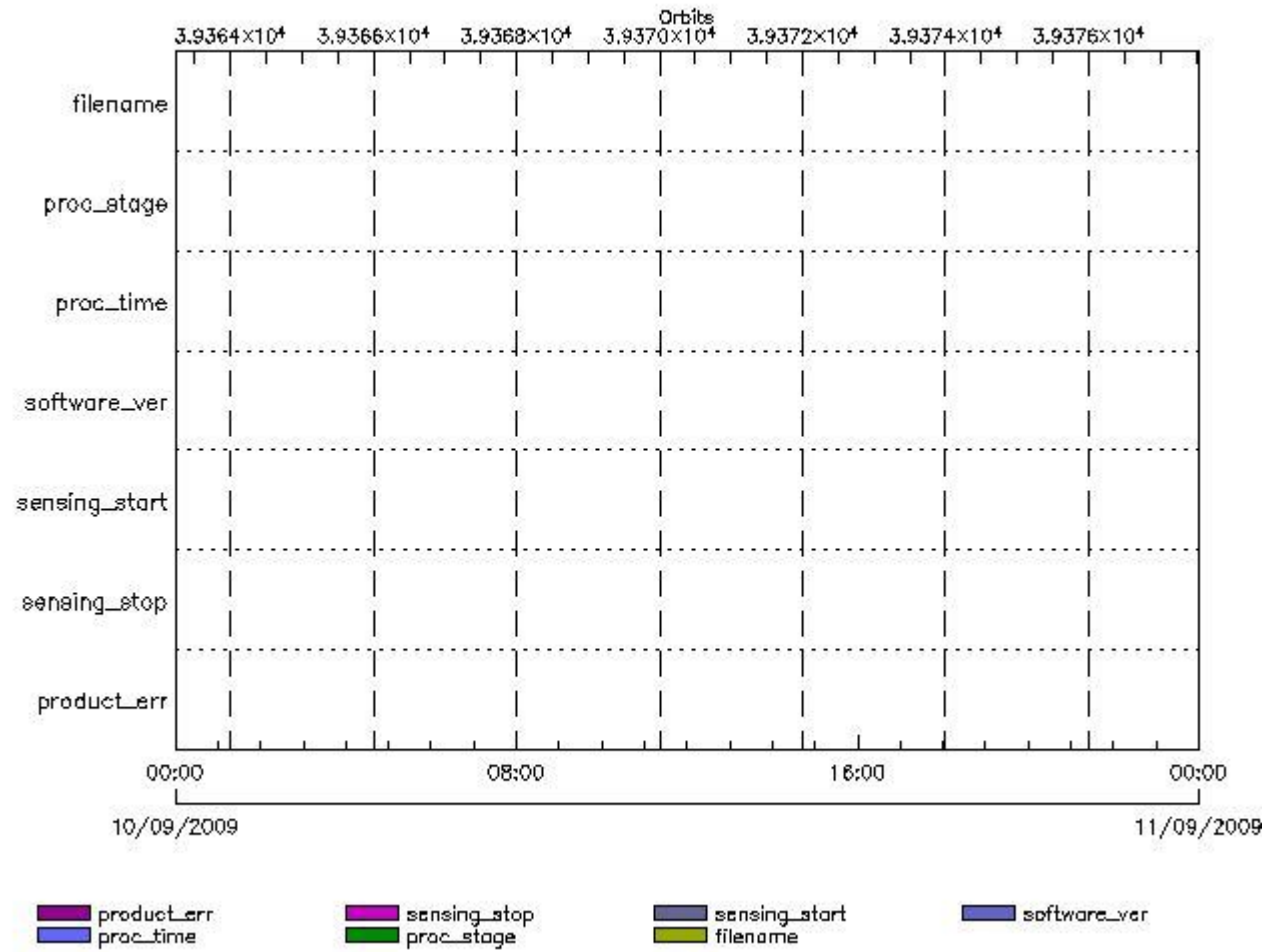
**Gauge** **Explicit Reference**  
 RA2\_DIP\_AX files with wrong sensing stop

**Gauge** **Explicit Reference**  
 RA2\_DIP\_AX files with product err set

**Gauge** **Explicit Reference**

## RA2\_GEO\_AX MPH checks

MPH Errors for RA2\_GEO\_AX



RA2\_GEO\_AX files with wrong filename

**Gauge**  
 RA2\_GEO\_AX files with unknown processing stage

**Gauge** **Explicit Reference**  
 RA2\_GEO\_AX files with wrong processing time

Gauge Explicit Reference

RA2\_GEO\_AX files with software version not equal to the current version

Gauge Explicit Reference

RA2\_GEO\_AX files with wrong sensing start

Gauge Explicit Reference

RA2\_GEO\_AX files with wrong sensing stop

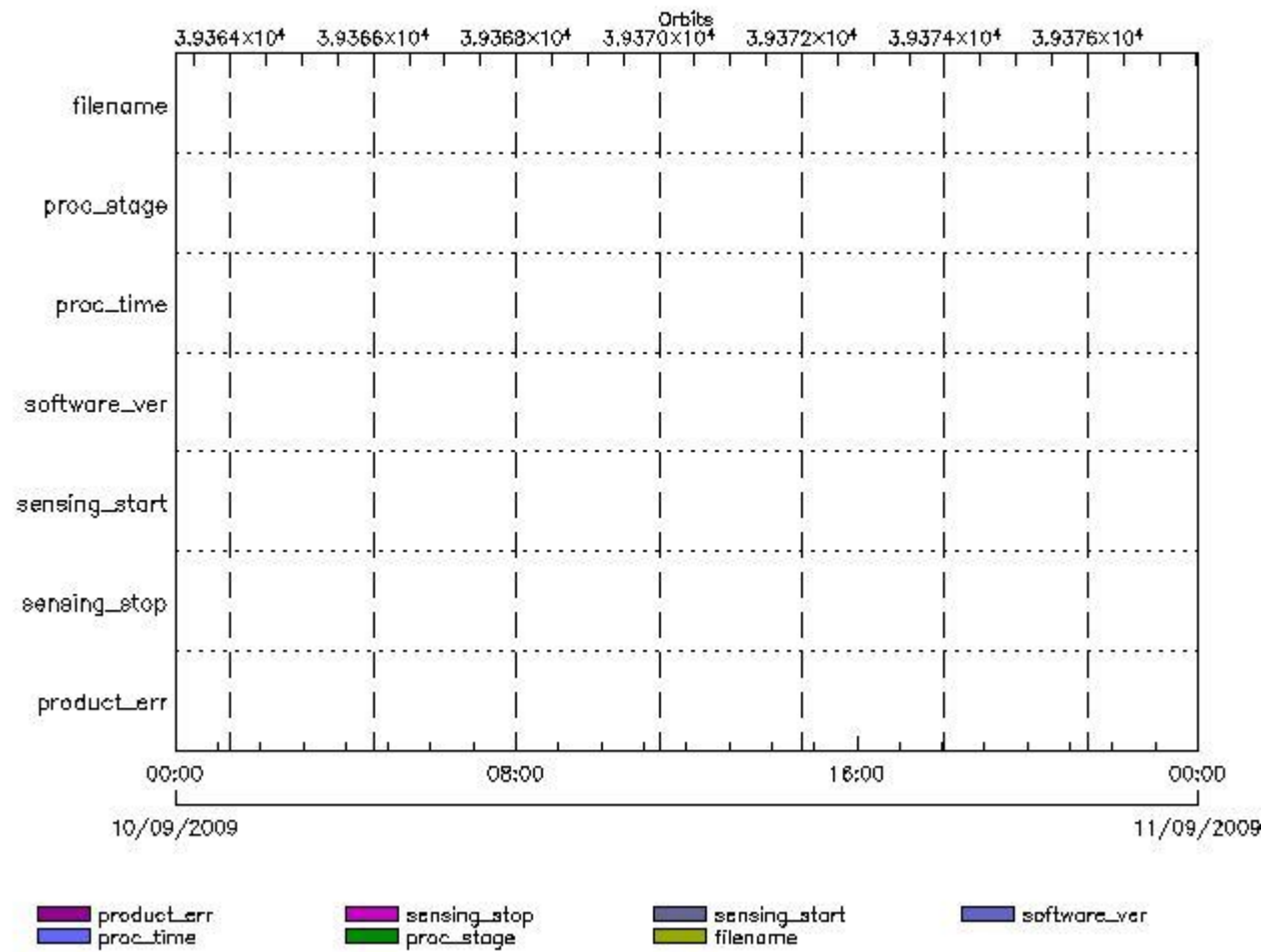
Gauge Explicit Reference

RA2\_GEO\_AX files with product err set

Gauge Explicit Reference

**RA2\_ICT\_AX MPH checks**

**MPH Errors for RA2\_ICT\_AX**



RA2\_ICT\_AX files with wrong filename

Gauge

RA2\_ICT\_AX files with unknown processing stage

Gauge Explicit Reference

RA2\_ICT\_AX files with wrong processing time

Gauge Explicit Reference

RA2\_ICT\_AX files with software version not equal to the current version

Gauge Explicit Reference

RA2\_ICT\_AX files with wrong sensing start

Gauge Explicit Reference

RA2\_ICT\_AX files with wrong sensing stop

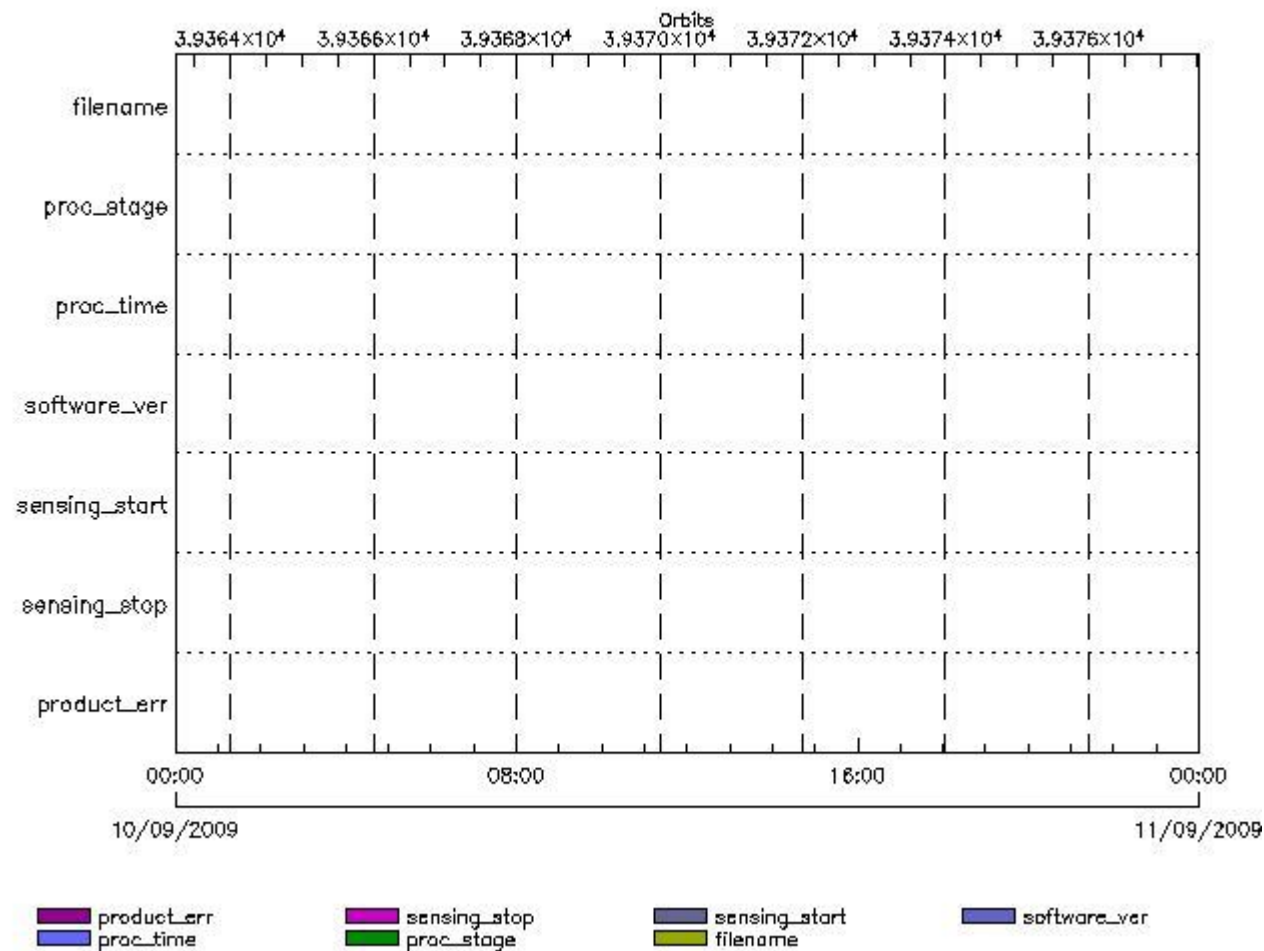
Gauge Explicit Reference

RA2\_ICT\_AX files with product err set

Gauge Explicit Reference

## RA2\_IFA\_AX MPH checks

### MPH Errors for RA2\_IFA\_AX



RA2\_IFA\_AX files with wrong filename

Gauge

RA2\_IFA\_AX files with unknown processing stage

Gauge Explicit Reference

RA2\_IFA\_AX files with wrong processing time

Gauge Explicit Reference

RA2\_IFA\_AX files with software version not equal to the current version

Gauge Explicit Reference

RA2\_IFA\_AX files with wrong sensing start

Gauge Explicit Reference

RA2\_IFA\_AX files with wrong sensing stop

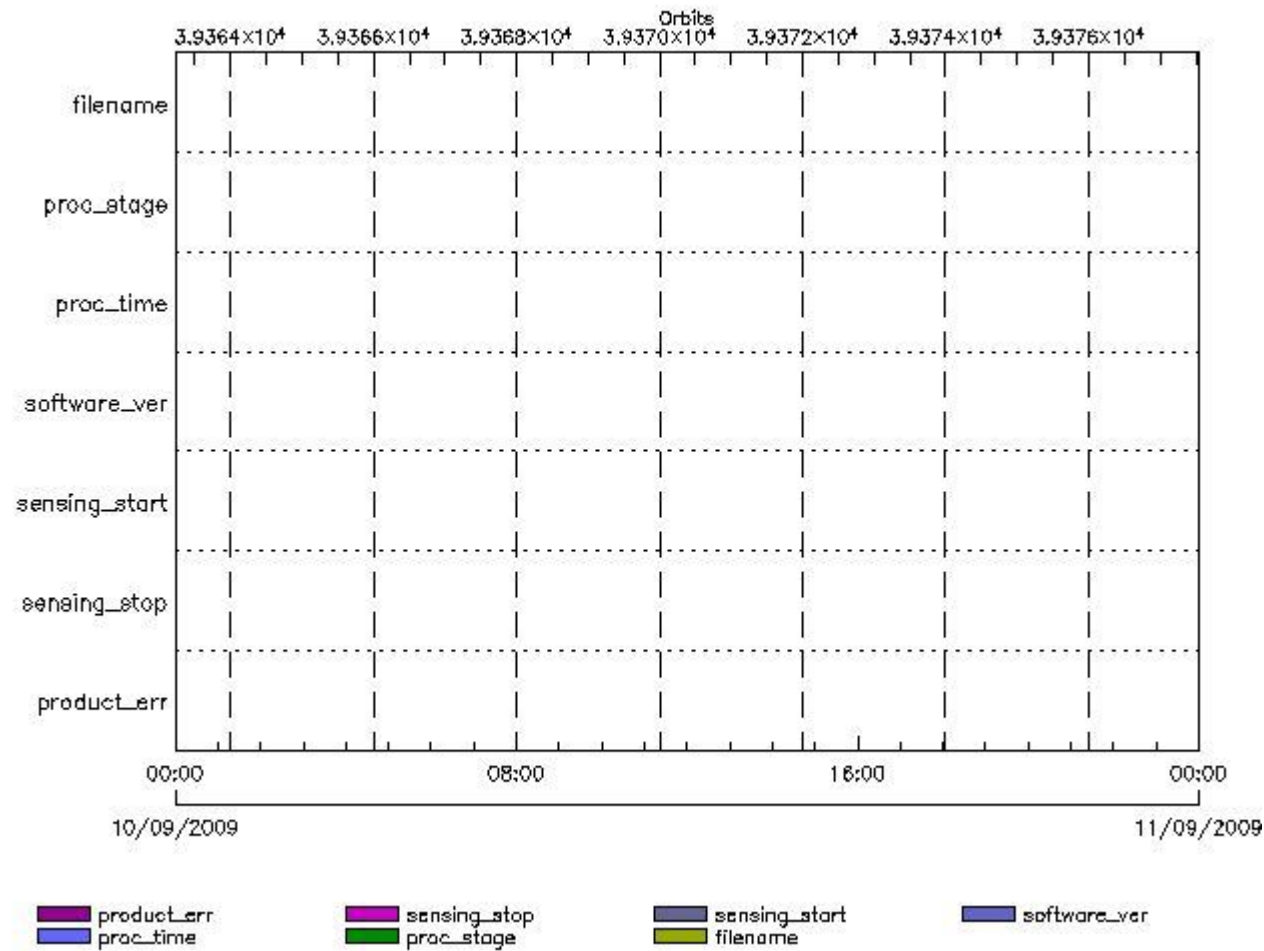
Gauge Explicit Reference

RA2\_IFA\_AX files with product err set

Gauge Explicit Reference

RA2\_IFB\_AX MPH checks

MPH Errors for RA2\_IFB\_AX



RA2\_IFB\_AX files with wrong filename

RA2\_IFB\_AX files with  unknown processing stage

RA2\_IFB\_AX files with wrong processing time

RA2\_IFB\_AX files with software version not equal to the current version

RA2\_IFB\_AX files with wrong sensing start

RA2\_IFB\_AX files with wrong sensing stop

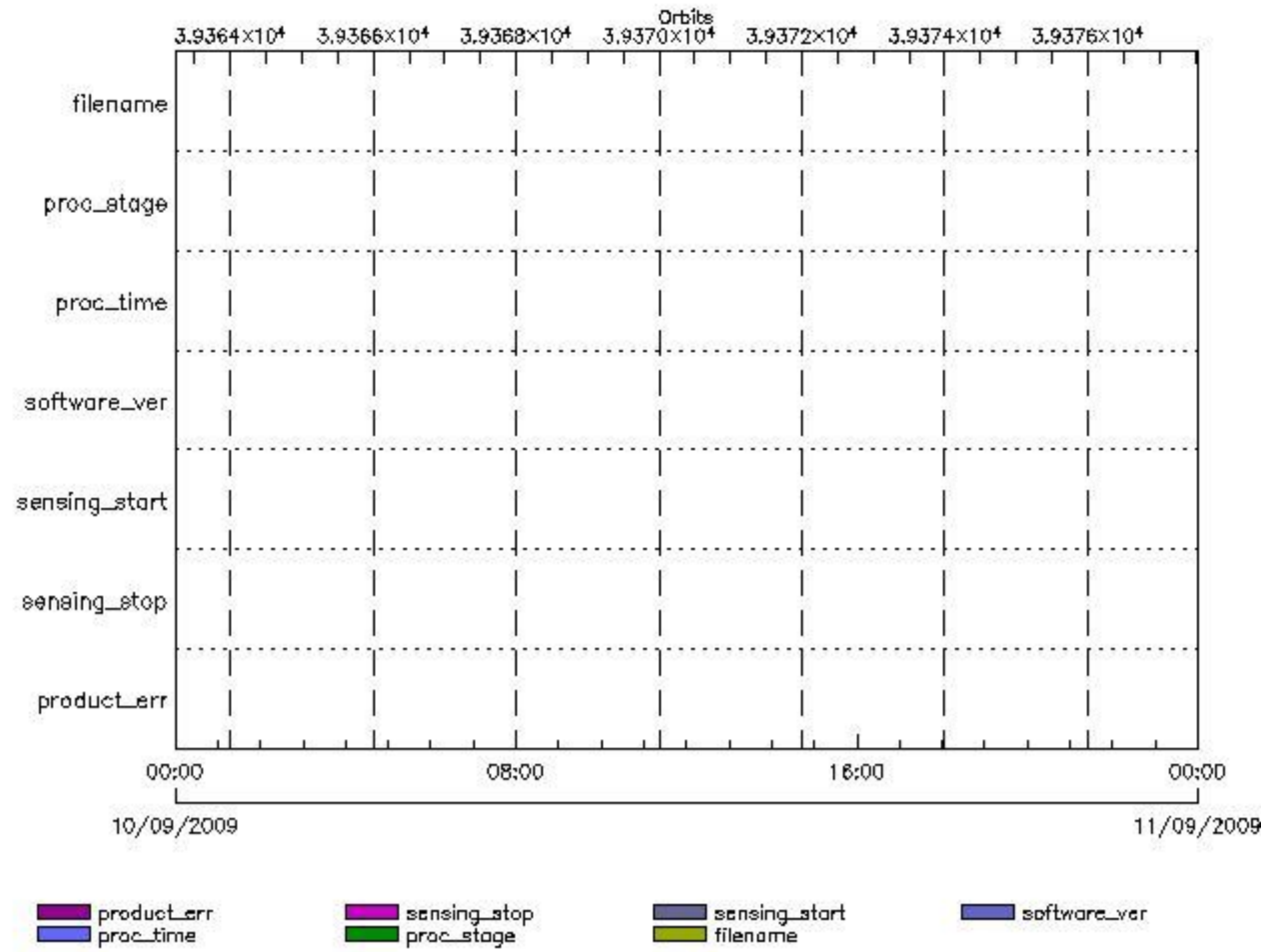
RA2\_IFB\_AX files with product err set

---

RA2\_IFF\_AX MPH checks

MPH Errors for RA2\_IFF\_AX





**RA2\_IFF\_AX files with wrong filename**

**RA2\_IFF\_AX files with  Gauge  Explicit Reference unknown processing stage**

Gauge  Explicit Reference

**RA2\_IFF\_AX files with wrong processing time**

Gauge  Explicit Reference

**RA2\_IFF\_AX files with software version not equal to the current version**

Gauge  Explicit Reference

**RA2\_IFF\_AX files with wrong sensing start**

Gauge  Explicit Reference

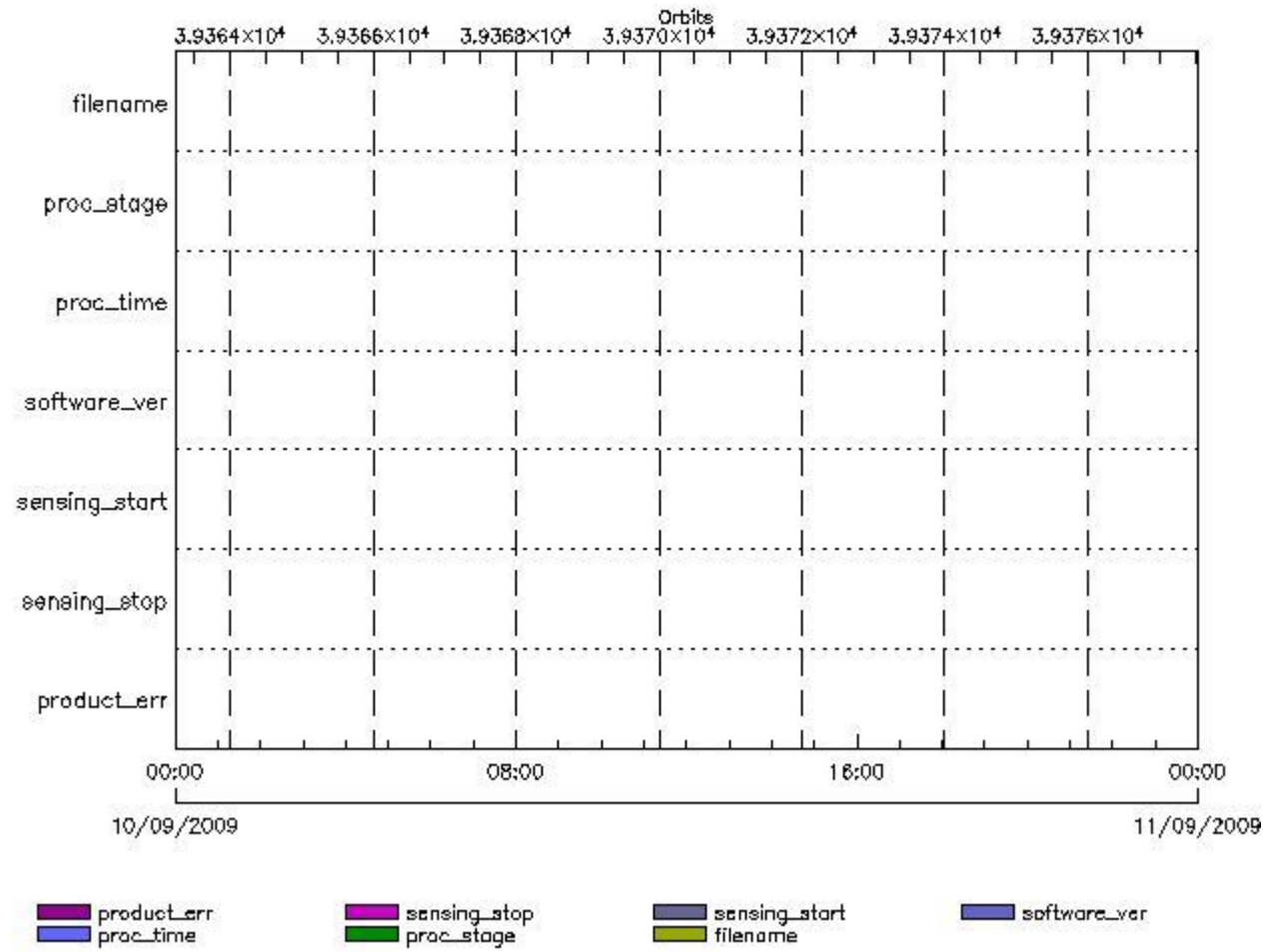
**RA2\_IFF\_AX files with wrong sensing stop**

Gauge  Explicit Reference

**RA2\_IFF\_AX files with product err set**

Gauge  Explicit Reference

MPH Errors for RA2\_IOC\_AX



RA2\_IOC\_AX files with wrong filename

RA2\_IOC\_AX files with unknown processing stage

Gauge Explicit Reference

RA2\_IOC\_AX files with wrong processing time

Gauge Explicit Reference

RA2\_IOC\_AX files with software version not equal to the current version

Gauge Explicit Reference

RA2\_IOC\_AX files with wrong sensing start

Gauge Explicit Reference

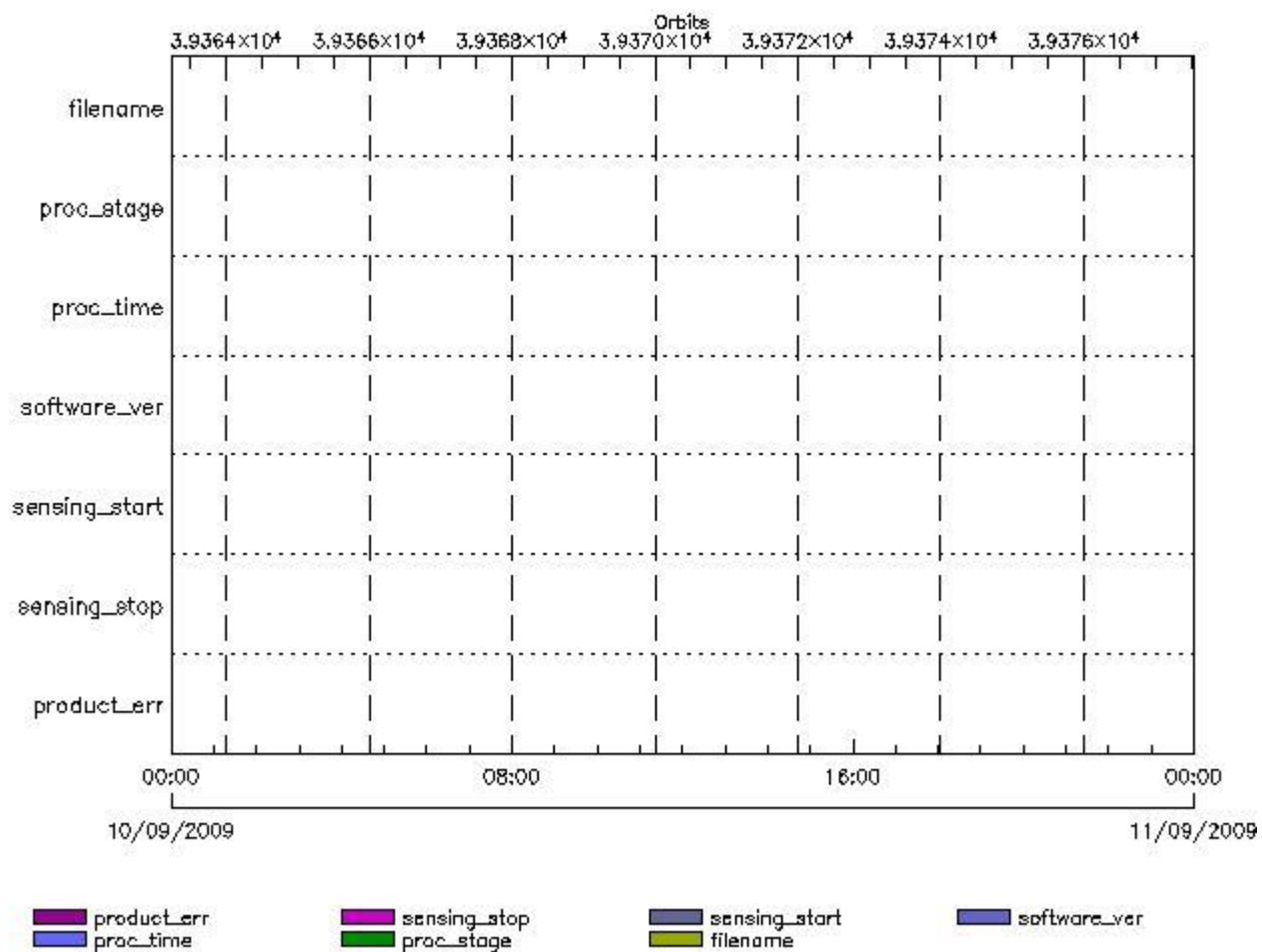
RA2\_IOC\_AX files with wrong sensing stop

Gauge Explicit Reference

RA2\_IOC\_AX files with product err set

RA2\_MET\_AX MPH checks

MPH Errors for RA2\_MET\_AX



RA2\_MET\_AX files with wrong filename

RA2\_MET\_AX files with unknown processing stage

Gauge Explicit Reference

RA2\_MET\_AX files with wrong processing time

Gauge Explicit Reference

RA2\_MET\_AX files with software version not equal to the current version

Gauge Explicit Reference

RA2\_MET\_AX files with wrong sensing start

Gauge Explicit Reference

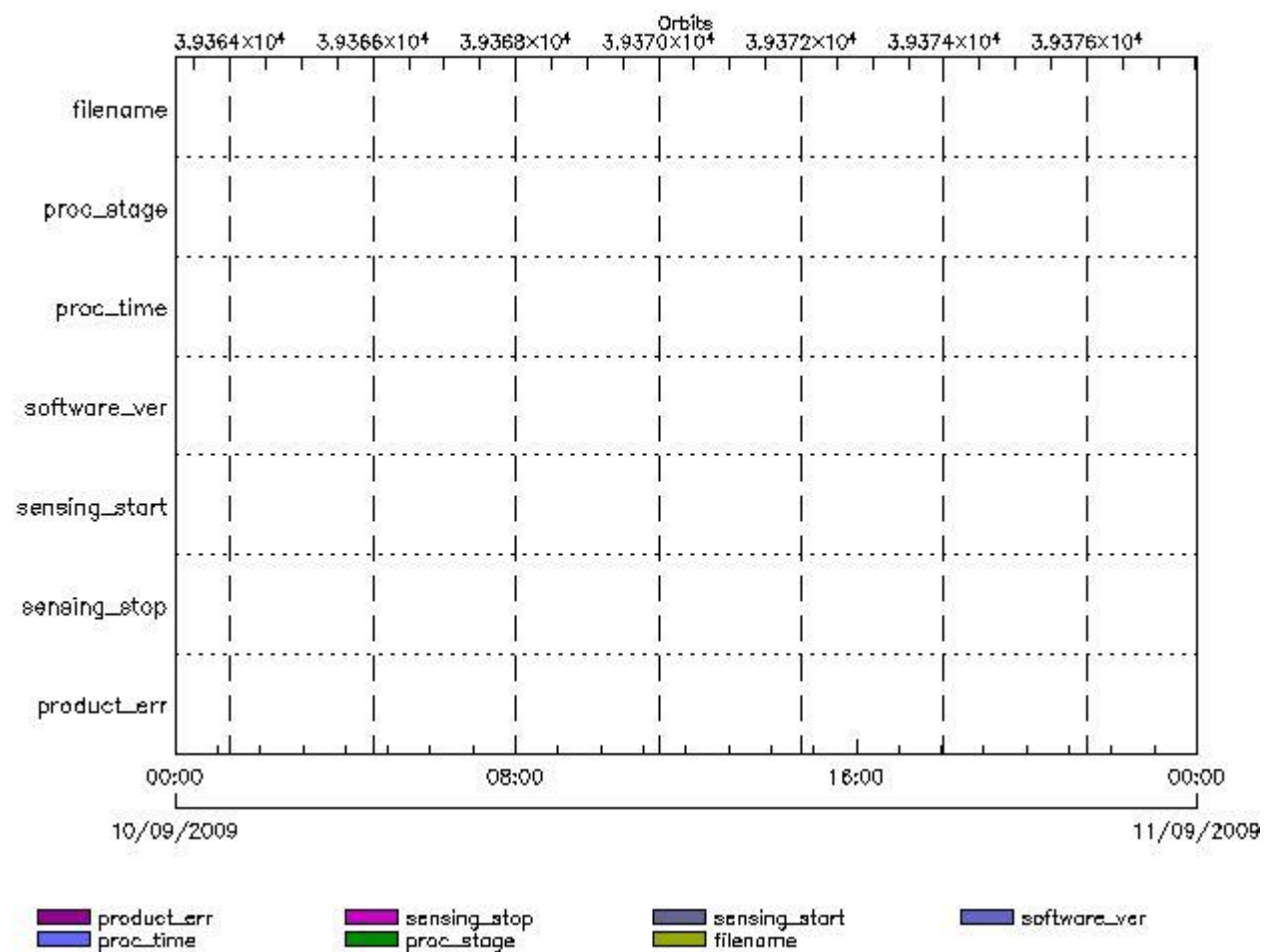
RA2\_MET\_AX files with wrong sensing stop

Gauge Explicit Reference  
 RA2\_MET\_AX files with product err set

Gauge Explicit Reference

RA2\_MSS\_AX MPH checks

MPH Errors for RA2\_MSS\_AX



RA2\_MSS\_AX files with wrong filename

Gauge  
 RA2\_MSS\_AX files with unknown processing stage

Gauge Explicit Reference

RA2\_MSS\_AX files with wrong processing time

Gauge Explicit Reference

RA2\_MSS\_AX files with software version not equal to the current version

Gauge Explicit Reference

RA2\_MSS\_AX files with wrong sensing start

Gauge Explicit Reference

RA2\_MSS\_AX files with wrong sensing stop

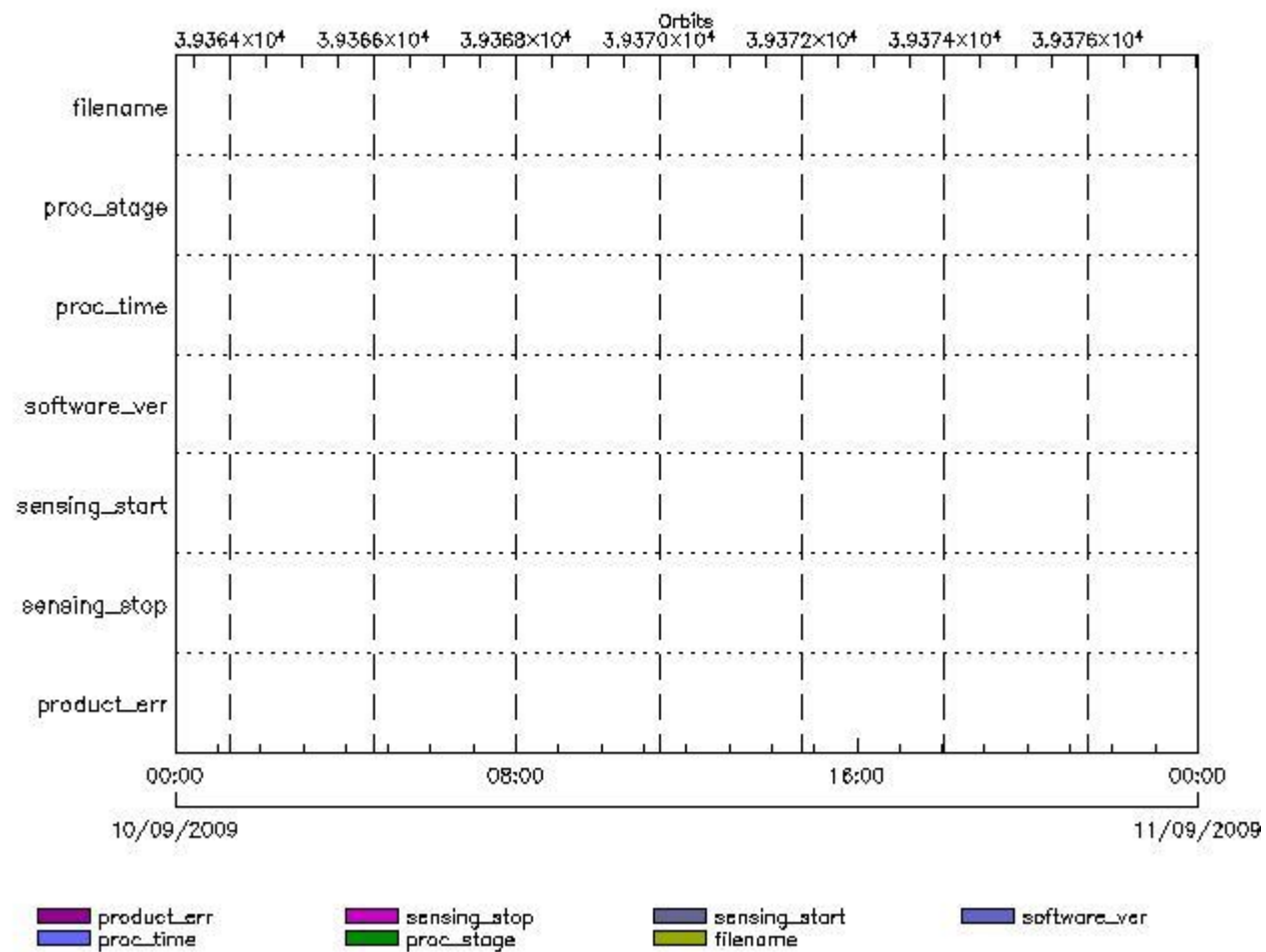
Gauge Explicit Reference

RA2\_MSS\_AX files with product err set

Gauge Explicit Reference

RA2\_OT1\_AX MPH checks

MPH Errors for RA2\_OT1\_AX



RA2\_OT1\_AX files with wrong filename

Gauge

RA2\_OT1\_AX files with unknown processing stage

Gauge Explicit Reference

RA2\_OT1\_AX files with wrong processing time

Gauge Explicit Reference

RA2\_OT1\_AX files with software version not equal to the current version

Gauge Explicit Reference

RA2\_OT1\_AX files with wrong sensing start

Gauge Explicit Reference

RA2\_OT1\_AX files with wrong sensing stop

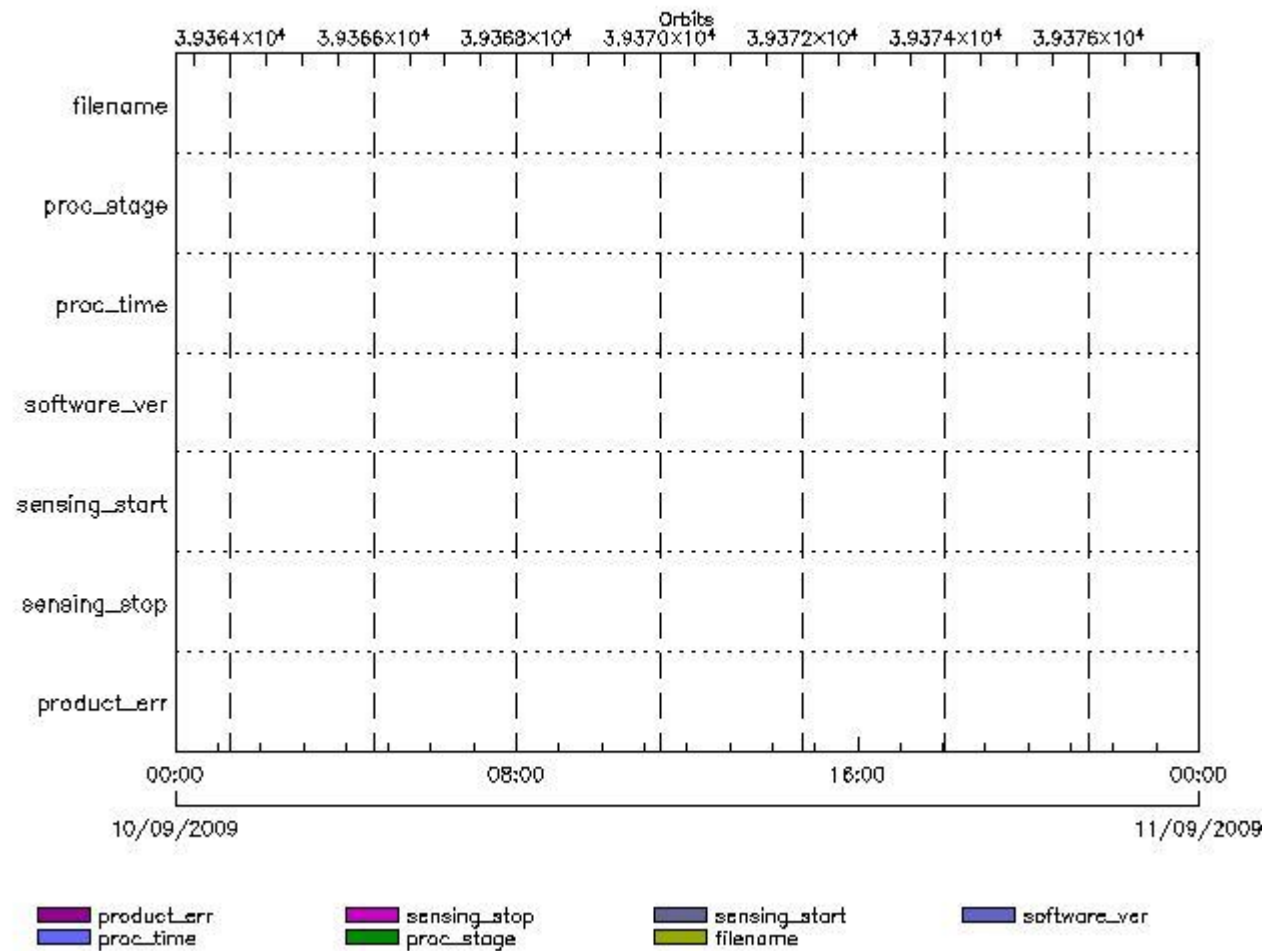
Gauge Explicit Reference

RA2\_OT1\_AX files with product err set

Gauge Explicit Reference

## RA2\_OT2\_AX MPH checks

### MPH Errors for RA2\_OT2\_AX



RA2\_OT2\_AX files with wrong filename

RA2\_OT2\_AX files with unknown processing stage

Gauge Explicit Reference

RA2\_OT2\_AX files with wrong processing time

Gauge Explicit Reference

RA2\_OT2\_AX files with software version not equal to the current version

Gauge Explicit Reference

RA2\_OT2\_AX files with wrong sensing start

Gauge Explicit Reference

RA2\_OT2\_AX files with wrong sensing stop

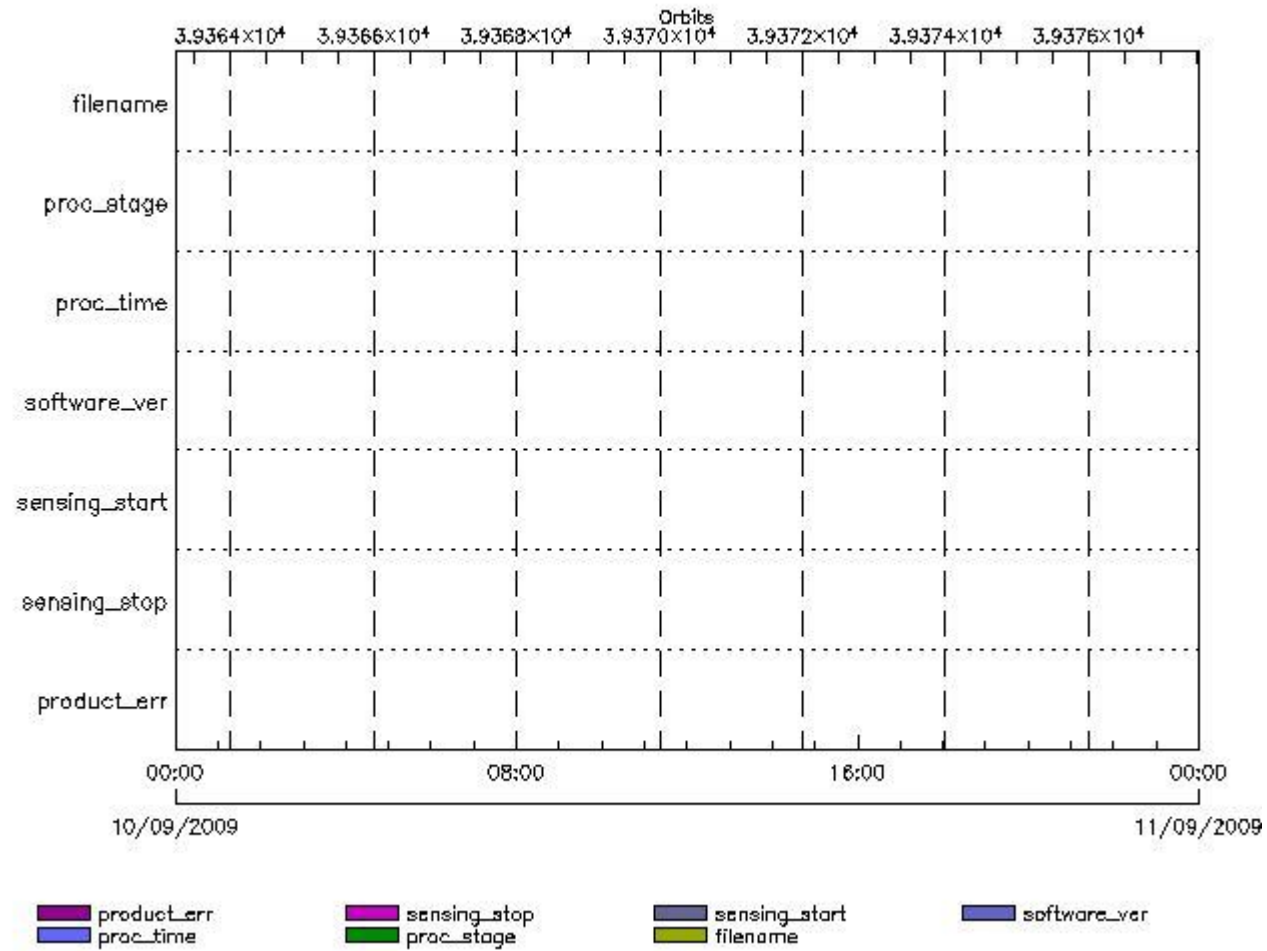
Gauge Explicit Reference

RA2\_OT2\_AX files with product err set

Gauge Explicit Reference

RA2\_PLA\_AX MPH checks

MPH Errors for RA2\_PLA\_AX



RA2\_PLA\_AX files with wrong filename

Gauge

RA2\_PLA\_AX files with unknown processing stage

Gauge Explicit Reference

RA2\_PLA\_AX files with wrong processing time

Gauge Explicit Reference

RA2\_PLA\_AX files with software version not equal to the current version

Gauge Explicit Reference

RA2\_PLA\_AX files with wrong sensing start

Gauge Explicit Reference

RA2\_PLA\_AX files with wrong sensing stop

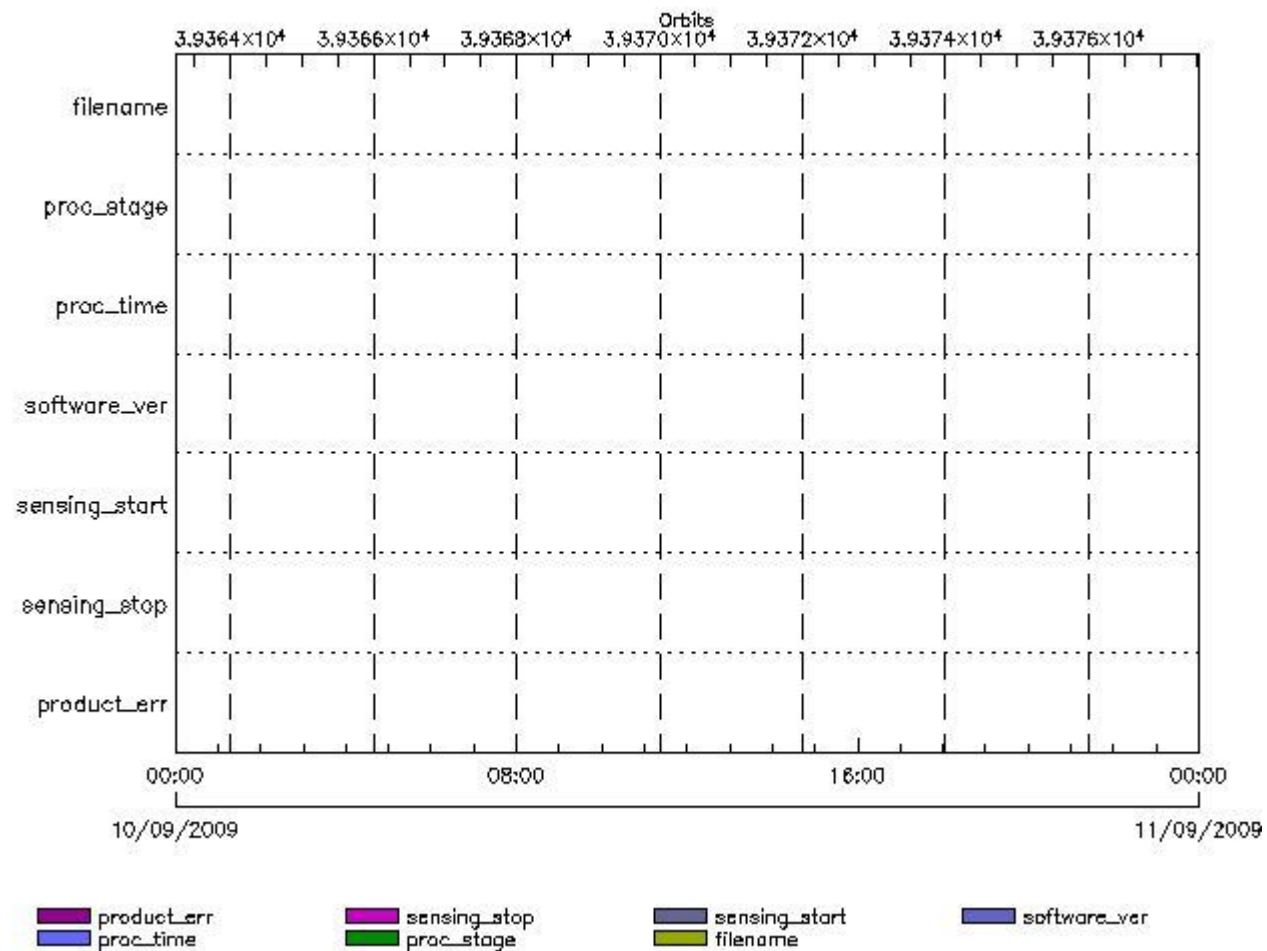
Gauge Explicit Reference

RA2\_PLA\_AX files with product err set

Gauge Explicit Reference

RA2\_POL\_AX MPH checks

MPH Errors for RA2\_POL\_AX



RA2\_POL\_AX files with wrong filename



Gauge

RA2\_POL\_AX files with unknown processing stage

Gauge Explicit Reference

RA2\_POL\_AX files with wrong processing time

Gauge Explicit Reference

RA2\_POL\_AX files with software version not equal to the current version

Gauge Explicit Reference

RA2\_POL\_AX files with wrong sensing start

Gauge Explicit Reference

RA2\_POL\_AX files with wrong sensing stop

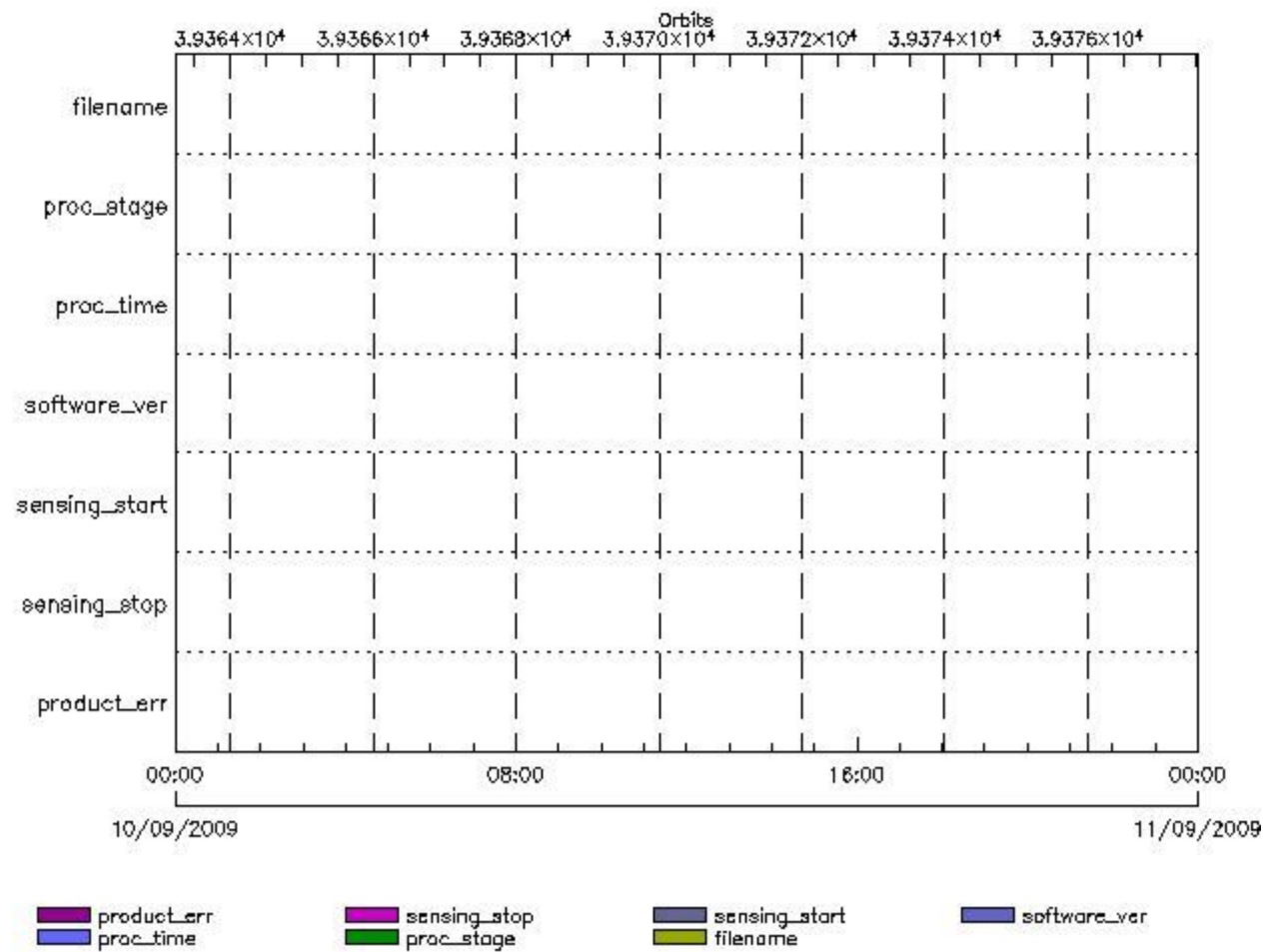
Gauge Explicit Reference

RA2\_POL\_AX files with product err set

Gauge Explicit Reference

RA2\_SET\_AX MPH checks

MPH Errors for RA2\_SET\_AX



RA2\_SET\_AX files with wrong filename

RA2\_SET\_AX files with  unknown processing stage

RA2\_SET\_AX files with wrong processing time

RA2\_SET\_AX files with software version not equal to the current version

RA2\_SET\_AX files with wrong sensing start

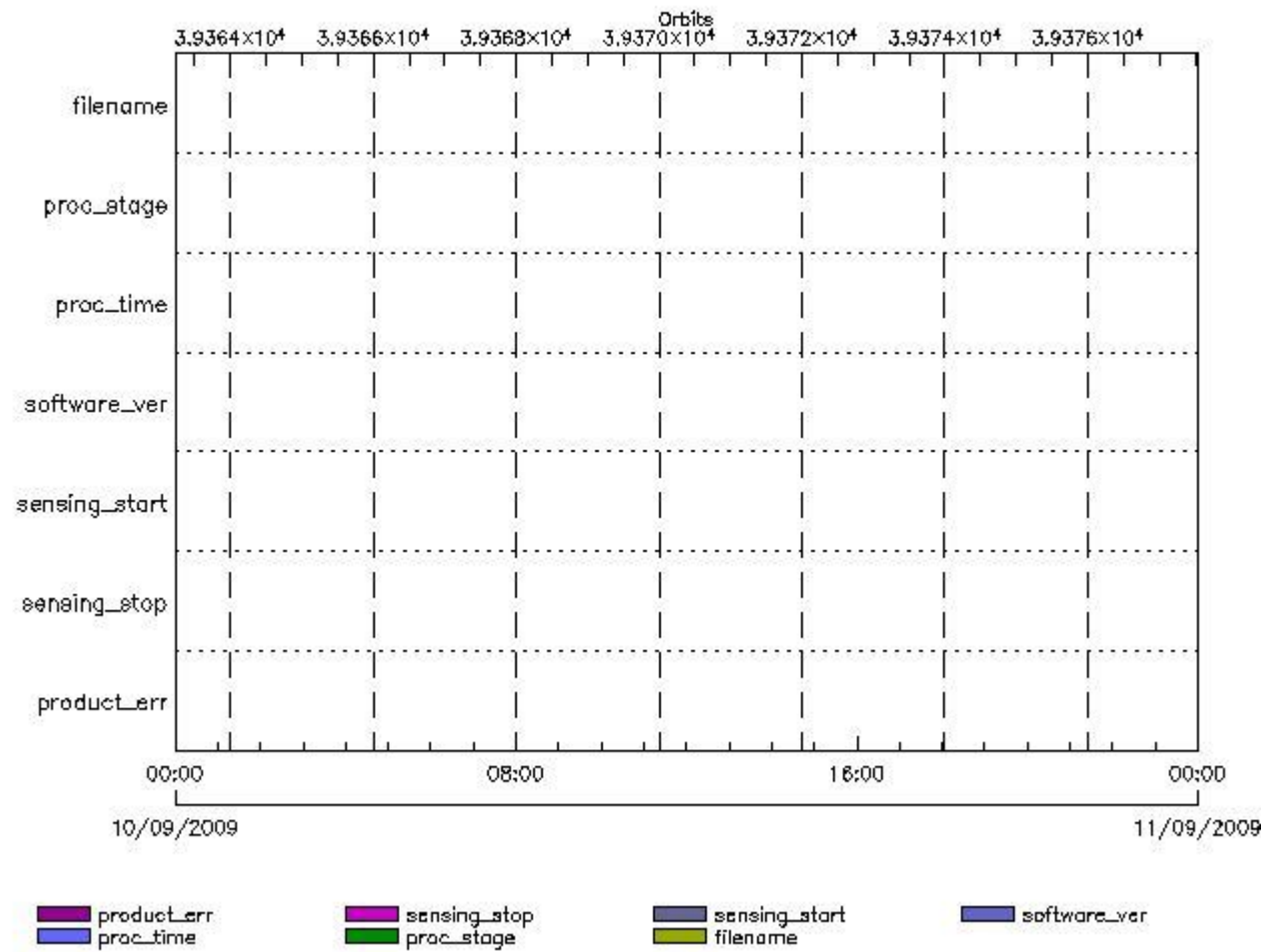
RA2\_SET\_AX files with wrong sensing stop

RA2\_SET\_AX files with product err set

---

RA2\_SL1\_AX MPH checks

MPH Errors for RA2\_SL1\_AX



**RA2\_SL1\_AX files with wrong filename**

**RA2\_SL1\_AX files with unknown processing stage**

**Gauge Explicit Reference**

**RA2\_SL1\_AX files with wrong processing time**

**Gauge Explicit Reference**

**RA2\_SL1\_AX files with software version not equal to the current version**

**Gauge Explicit Reference**

**RA2\_SL1\_AX files with wrong sensing start**

**Gauge Explicit Reference**

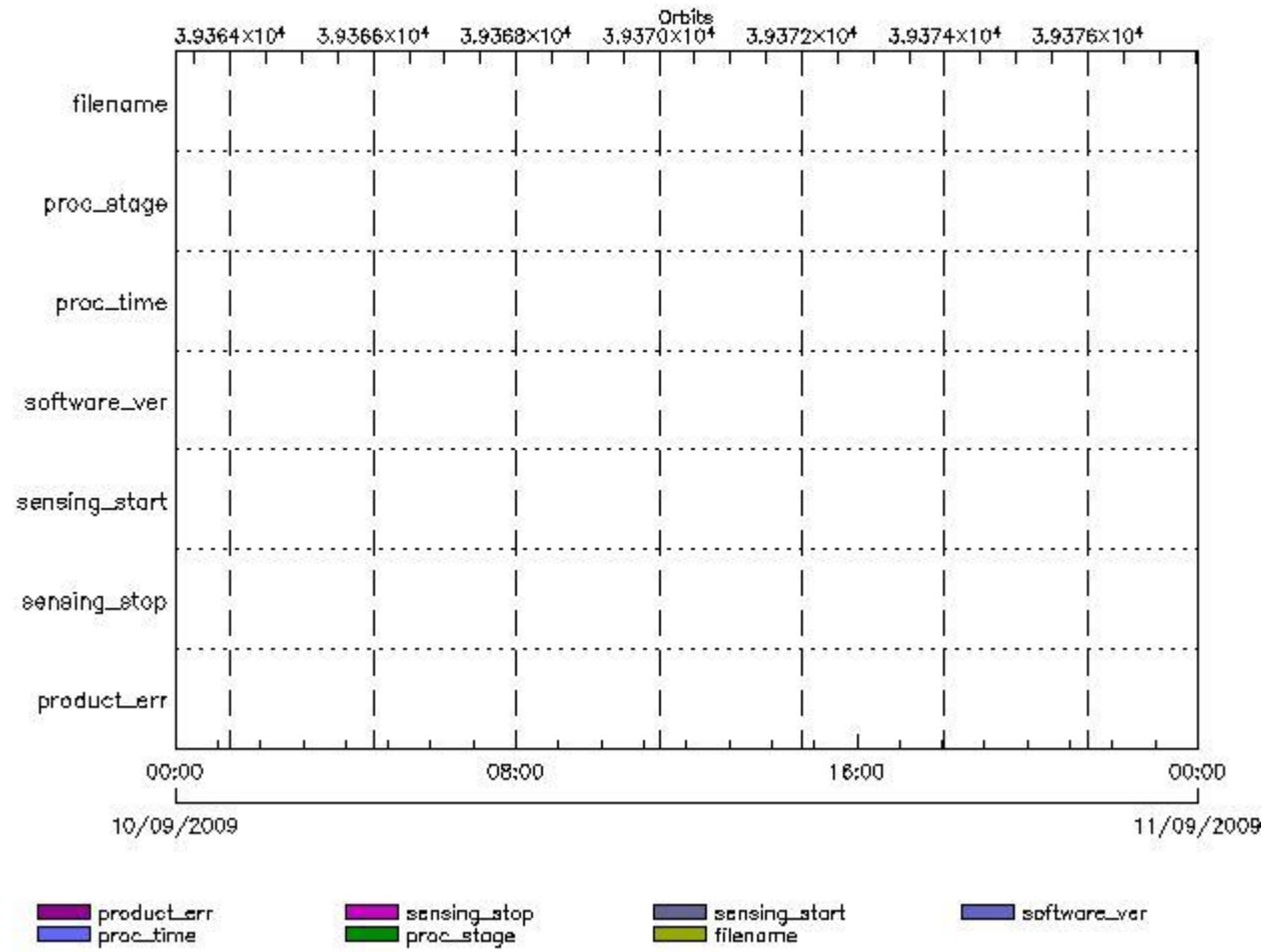
**RA2\_SL1\_AX files with wrong sensing stop**

**Gauge Explicit Reference**

**RA2\_SL1\_AX files with product err set**

**Gauge Explicit Reference**

MPH Errors for RA2\_SL2\_AX



RA2\_SL2\_AX files with wrong filename

RA2\_SL2\_AX files with unknown processing stage

Gauge Explicit Reference

RA2\_SL2\_AX files with wrong processing time

Gauge Explicit Reference

RA2\_SL2\_AX files with software version not equal to the current version

Gauge Explicit Reference

RA2\_SL2\_AX files with wrong sensing start

Gauge Explicit Reference

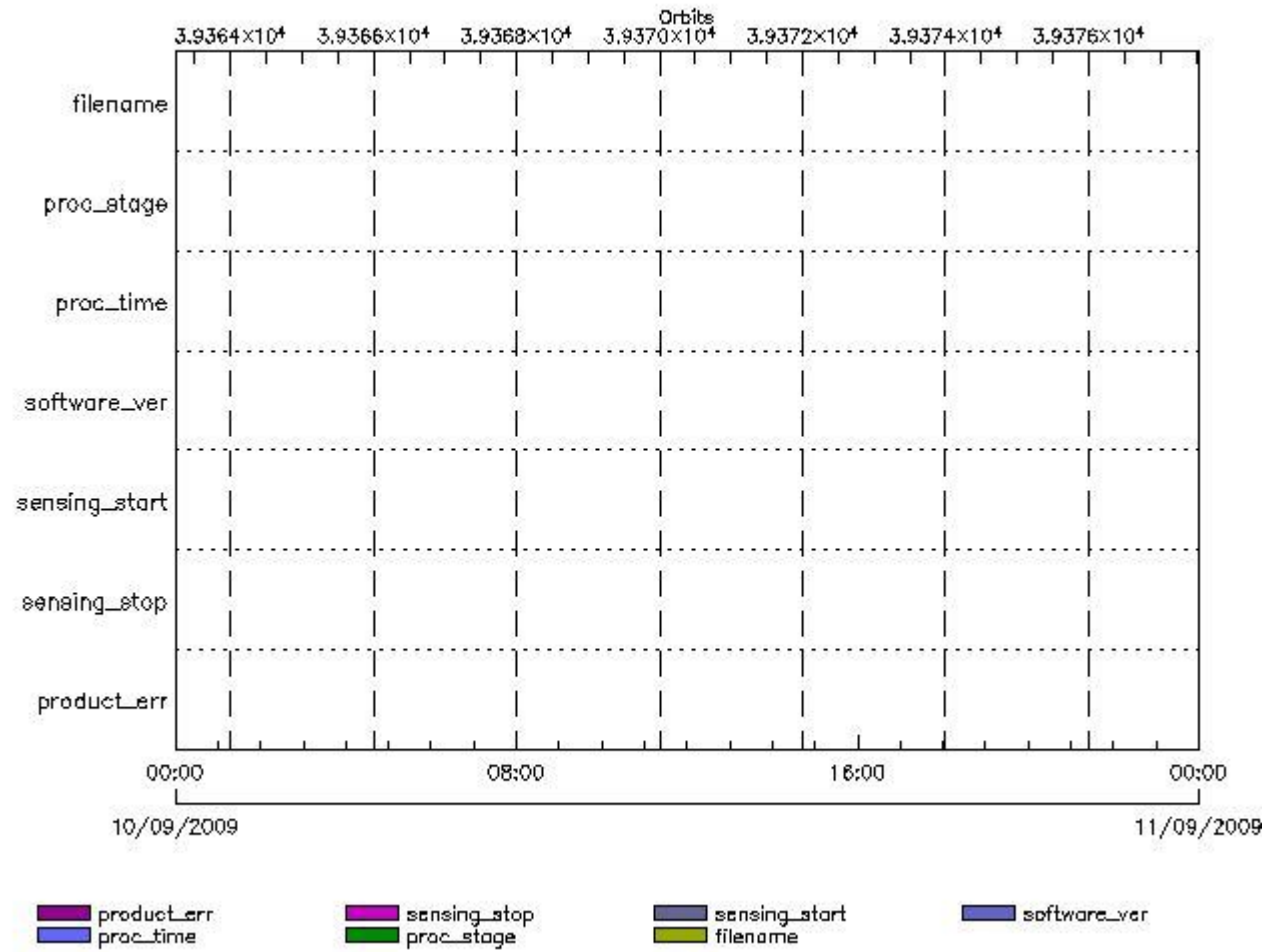
RA2\_SL2\_AX files with wrong sensing stop

Gauge Explicit Reference

RA2\_SL2\_AX files with product err set

RA2\_SOI\_AX MPH checks

MPH Errors for RA2\_SOI\_AX



RA2\_SOI\_AX files with wrong filename

RA2\_SOI\_AX files with unknown processing stage

RA2\_SOI\_AX files with wrong processing time

RA2\_SOI\_AX files with software version not equal to the current version

RA2\_SOI\_AX files with wrong sensing start

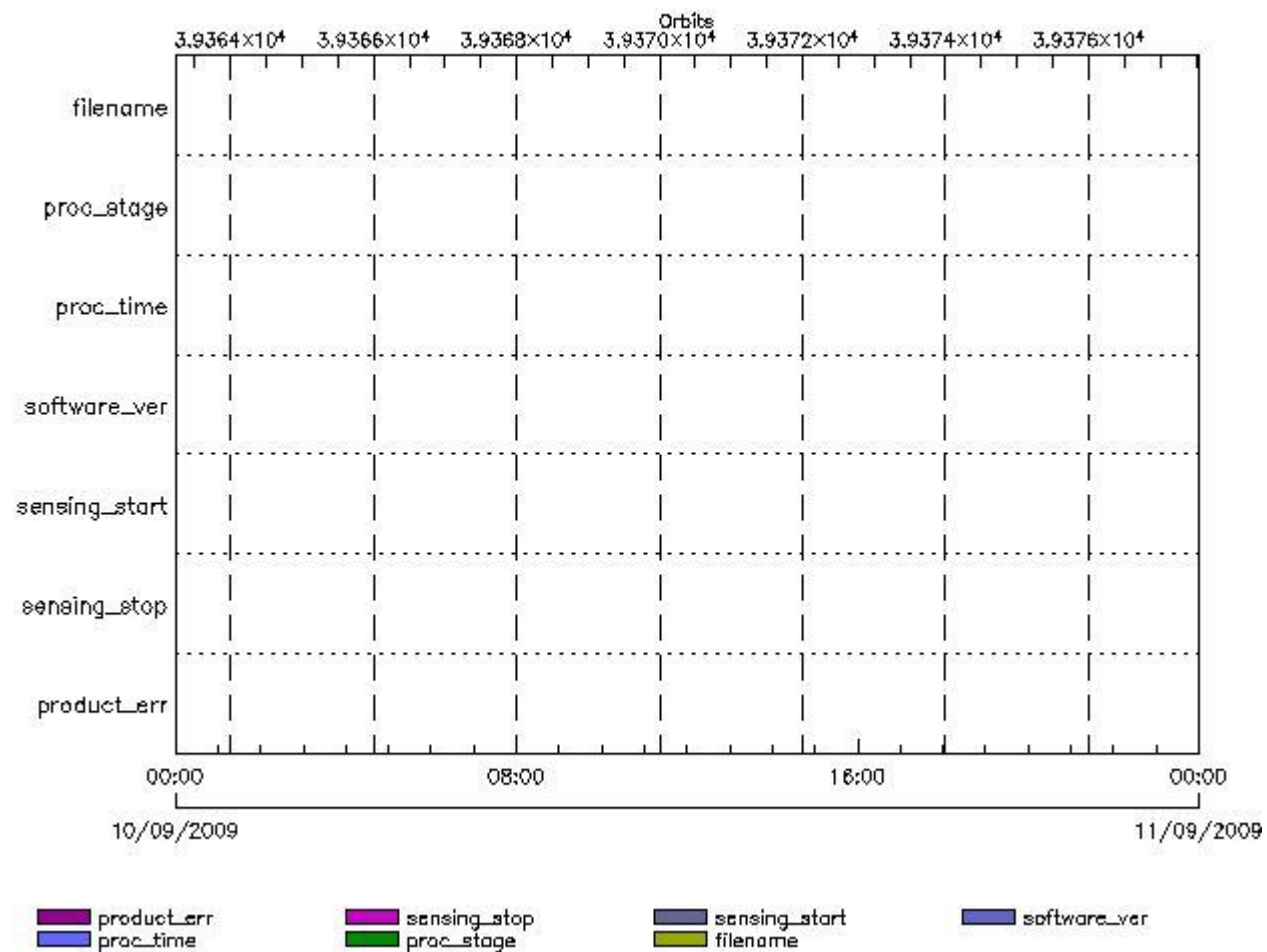
RA2\_SOI\_AX files with wrong sensing stop

Gauge Explicit Reference  
 RA2\_SOI\_AX files with product err set

Gauge Explicit Reference

RA2\_SOL\_AX MPH checks

MPH Errors for RA2\_SOL\_AX



RA2\_SOL\_AX files with wrong filename

Gauge  
 RA2\_SOL\_AX files with unknown processing stage

Gauge Explicit Reference

RA2\_SOL\_AX files with wrong processing time

Gauge Explicit Reference

RA2\_SOL\_AX files with software version not equal to the current version

Gauge Explicit Reference

RA2\_SOL\_AX files with wrong sensing start

Gauge Explicit Reference

RA2\_SOL\_AX files with wrong sensing stop

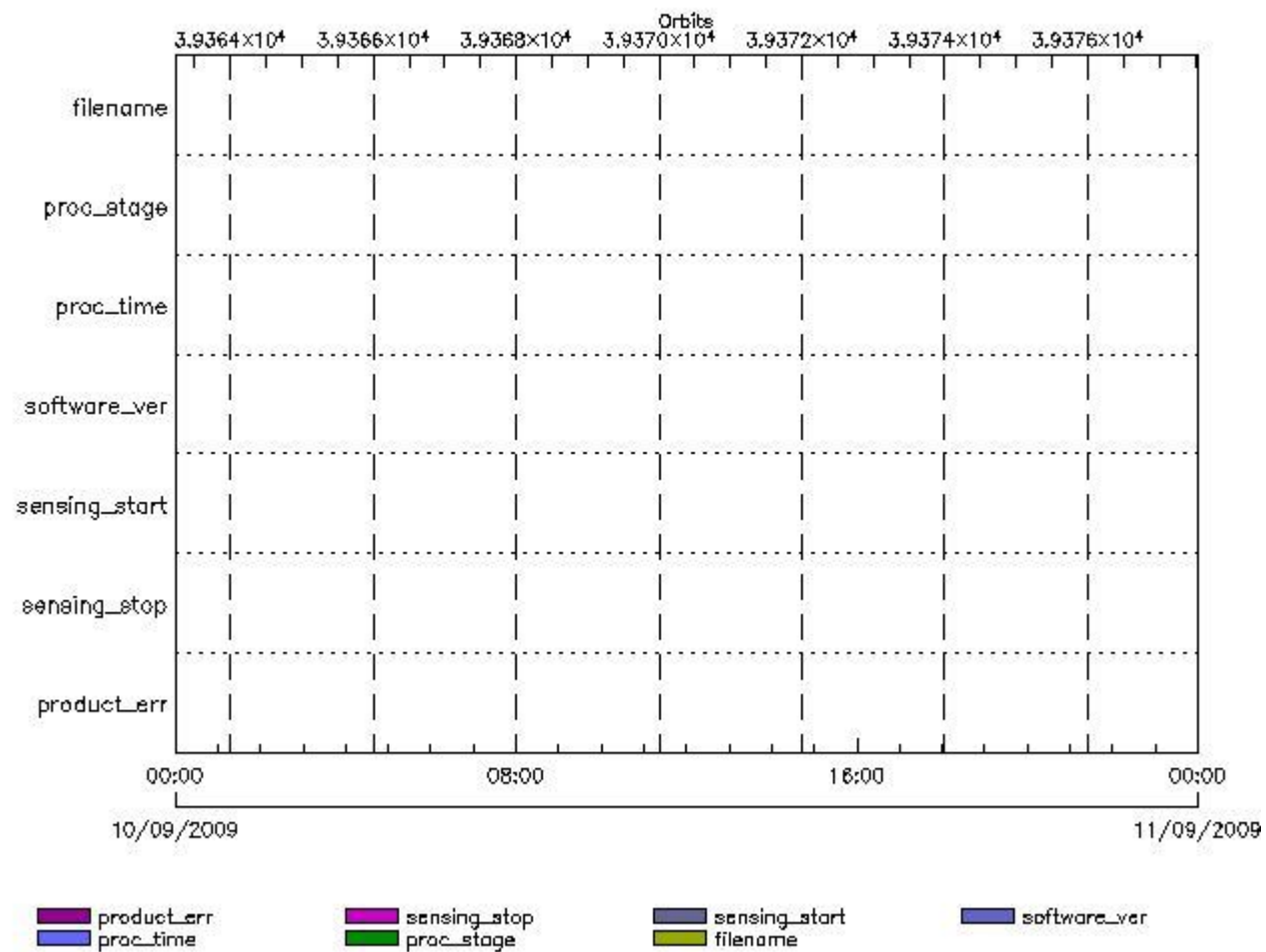
Gauge Explicit Reference

RA2\_SOL\_AX files with product err set

Gauge Explicit Reference

RA2\_SSB\_AX MPH checks

MPH Errors for RA2\_SSB\_AX



RA2\_SSB\_AX files with wrong filename

Gauge

RA2\_SSB\_AX files with unknown processing stage

Gauge Explicit Reference

RA2\_SSB\_AX files with wrong processing time

Gauge Explicit Reference

RA2\_SSB\_AX files with software version not equal to the current version

Gauge Explicit Reference

RA2\_SSB\_AX files with wrong sensing start

Gauge Explicit Reference

RA2\_SSB\_AX files with wrong sensing stop

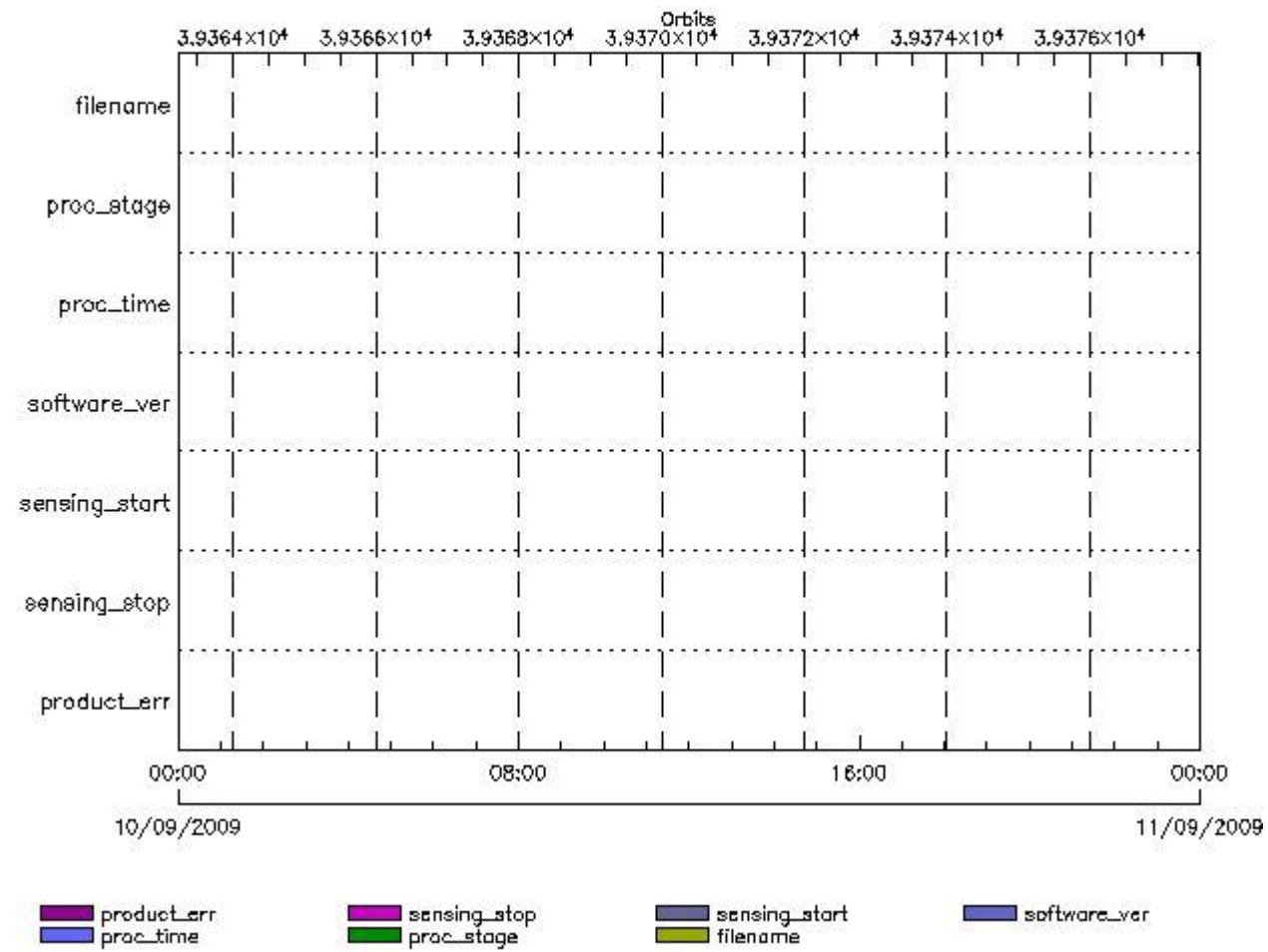
Gauge Explicit Reference

RA2\_SSB\_AX files with product err set

Gauge Explicit Reference

## RA2\_TLD\_AX MPH checks

### MPH Errors for RA2\_TLD\_AX



RA2\_TLD\_AX files with wrong filename

Gauge

RA2\_TLD\_AX files with unknown processing stage

Gauge Explicit Reference

RA2\_TLD\_AX files with wrong processing time



Gauge Explicit Reference

RA2\_TLD\_AX files with software version not equal to the current version

Gauge Explicit Reference

RA2\_TLD\_AX files with wrong sensing start

Gauge Explicit Reference

RA2\_TLD\_AX files with wrong sensing stop

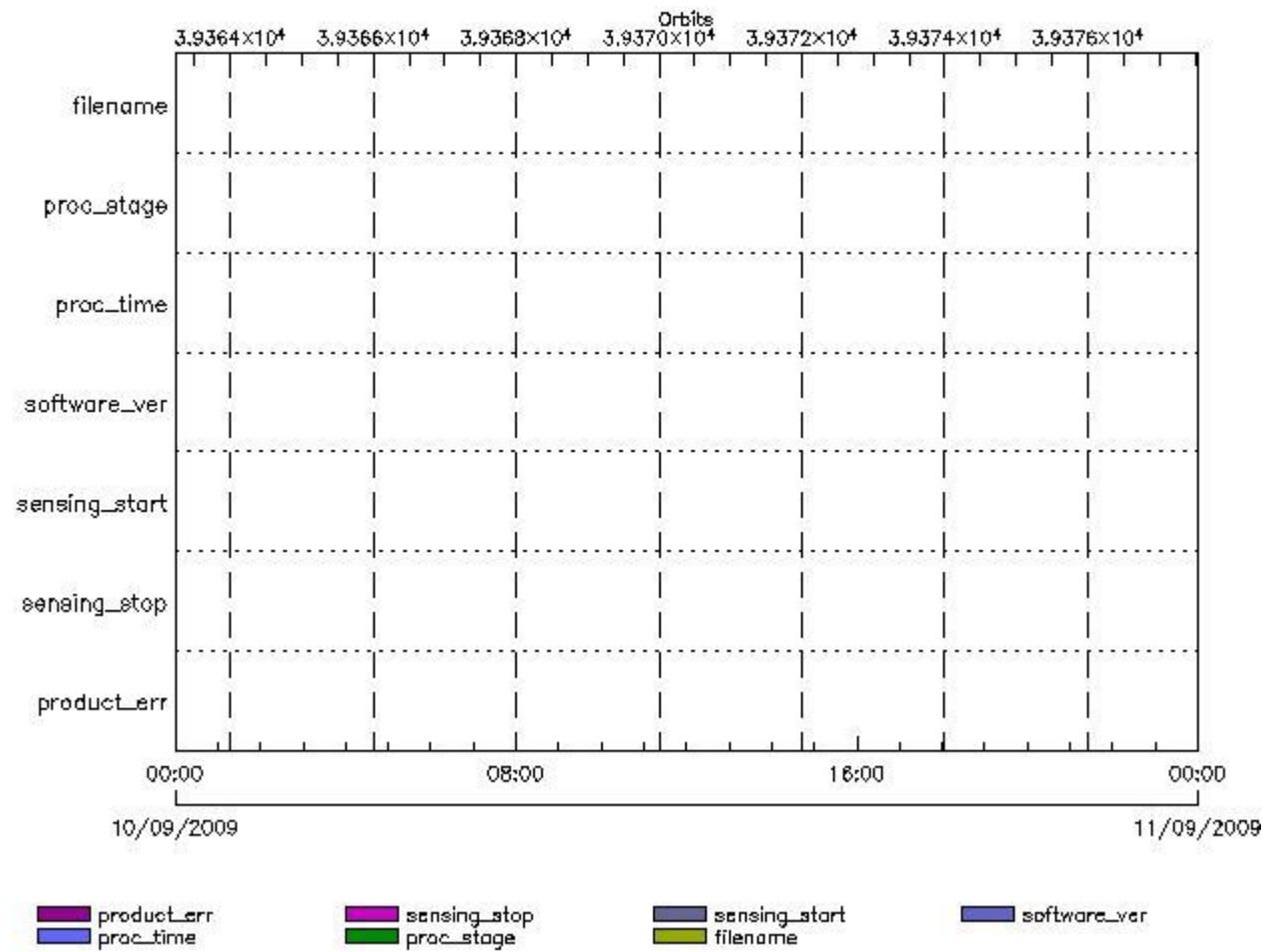
Gauge Explicit Reference

RA2\_TLD\_AX files with product err set

Gauge Explicit Reference

RA2\_USO\_AX MPH checks

MPH Errors for RA2\_USO\_AX



RA2\_USO\_AX files with wrong filename

Gauge

RA2\_USO\_AX files with unknown processing stage

Gauge Explicit Reference

RA2\_USO\_AX files with wrong processing time

Gauge Explicit Reference

RA2\_USO\_AX files with software version not equal to the current version

Gauge Explicit Reference

RA2\_USO\_AX files with wrong sensing start

Gauge Explicit Reference

RA2\_USO\_AX files with wrong sensing stop

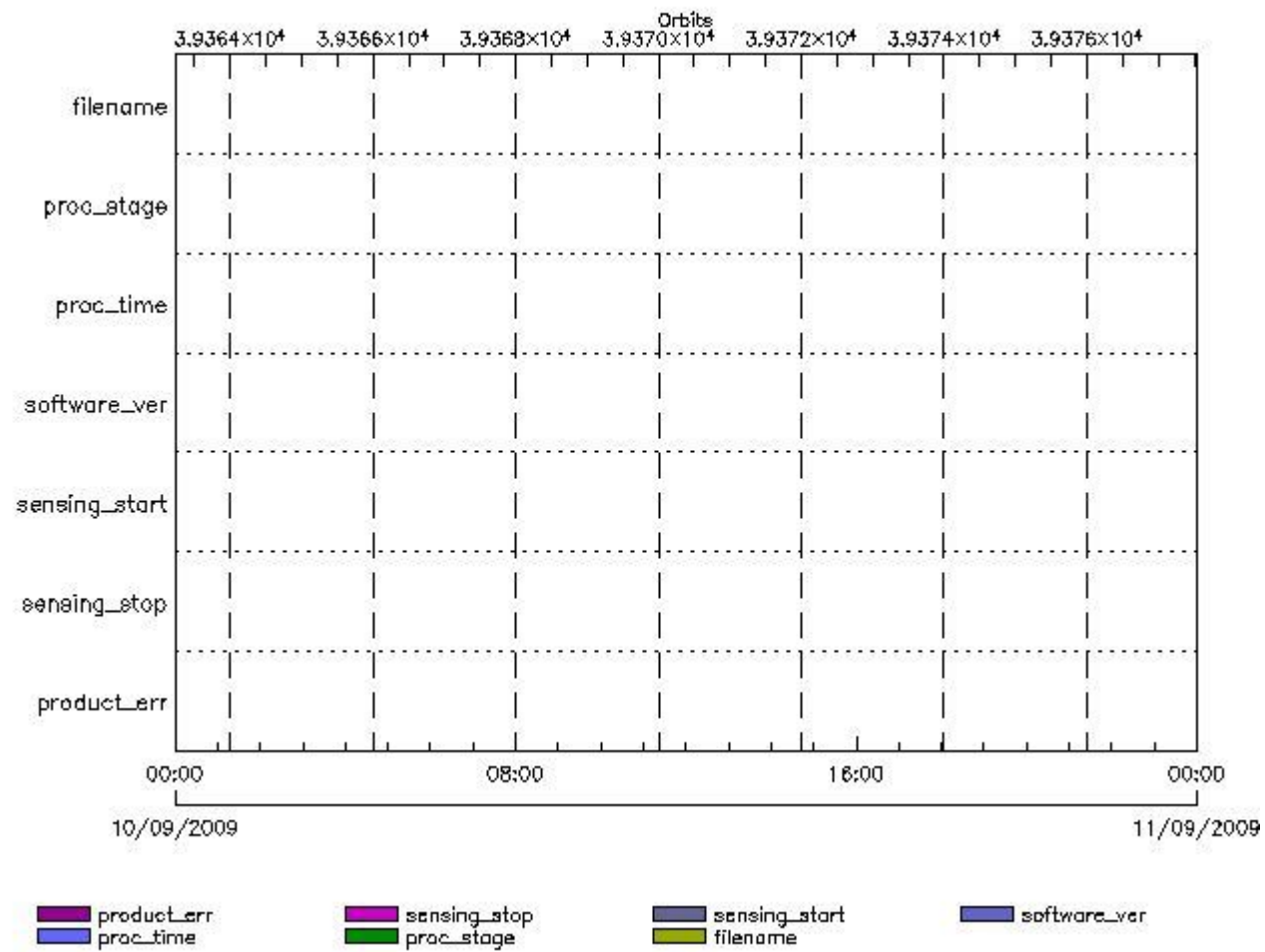
Gauge Explicit Reference

RA2\_USO\_AX files with product err set

Gauge Explicit Reference

AUX\_ATT\_AX MPH checks

MPH Errors for AUX\_ATT\_AX



AUX\_ATT\_AX files with wrong filename

Gauge

AUX\_ATT\_AX files with unknown processing stage

Gauge Explicit Reference

AUX\_ATT\_AX files with wrong processing time

Gauge Explicit Reference

AUX\_ATT\_AX files with software version not equal to the current version

Gauge Explicit Reference

AUX\_ATT\_AX files with wrong sensing start

Gauge Explicit Reference

AUX\_ATT\_AX files with wrong sensing stop

Gauge Explicit Reference

AUX\_ATT\_AX files with product err set

Gauge Explicit Reference

## Time Correlation

AUX\_TIM\_AX Propagation Error

Gauge	Value	Segment (Start-Stop)
Propagation Error (us) Warning! Too big	13.8361968994141	09-SEP-2009 23:55:47.000 10-SEP-2009 06:44:36.000
Propagation Error (us) N/A	2.55553245544434	10-SEP-2009 06:44:36.000 10-SEP-2009 08:24:18.000
Propagation Error (us) N/A	4.27083492279053	10-SEP-2009 08:24:18.000 10-SEP-2009 10:03:58.000
Propagation Error (us) N/A	-0.544973373413086	10-SEP-2009 10:03:58.000 10-SEP-2009 11:43:23.000
Propagation Error (us) N/A	-2.47461223602295	10-SEP-2009 11:43:23.000 10-SEP-2009 13:22:24.000
Propagation Error (us) N/A	0.820235252380371	10-SEP-2009 13:22:24.000 10-SEP-2009 15:00:55.000
Propagation Error (us) N/A	-0.402077674865723	10-SEP-2009 15:00:55.000 10-SEP-2009 16:38:27.000
Propagation Error (us) N/A	3.13283061981201	10-SEP-2009 16:38:27.000 10-SEP-2009 18:16:28.000
Propagation Error (us) N/A	-1.87631797790527	10-SEP-2009 18:16:28.000 10-SEP-2009 19:55:42.000
Propagation Error (us) N/A	-0.737310409545898	10-SEP-2009 19:55:42.000 10-SEP-2009 21:37:16.000

Propagation Error (us)	-11.8164405822754	10-SEP-2009 21:37:16.000
Warning! Too big		10-SEP-2009 23:21:16.000

```

xReportTemplate. Copying internal and external template references...
xReportTemplate. Processing Conditionals inclusions...
xReportTemplate. ...No Conditionals inclusions found
xReportTemplate. Generating data extraction schema document...
xReportTemplate. Inserting embedded DEL scripts and extracting data...
xReportTemplate. Generating data extraction skeleton for explicit references...
xReportTemplate. Extracting Explicit References data...
xReportTemplate. Merging object data with explicit_references data...
xReportTemplate. Generating stylesheet to transform template to report...
xReportTemplate. Generating stylesheet for grouping and zooming...
xReportTemplate. Generating intermediate report without grouping and zooming...
xReportTemplate. Generating final xhtml report...
xReportTemplate. Generating the IDL program for the graphs
xReportTemplate. Generating external linked fragments
xReportTemplate. Executing the IDL program
Information : (11-Sep-2009 14:30:33)
Graph 1: Creating object for a eventGanttChart
Information : (11-Sep-2009 14:30:33) Graph 1: Processing legend.
Information : (11-Sep-2009 14:30:33)
Graph 1: Adding data from object @PCF_RA2_sensing:ETL_ra2_wwv_2p 18
elements.
Information : (11-Sep-2009 14:30:33)
Graph 1: Adding data from object @PCF_RA2_sensing:ETL_ra2_fgd_2p 18
elements.
Information : (11-Sep-2009 14:30:33)
Graph 1: Adding data from object @PCF_RA2_sensing:ETL_ra2_mw__1p 18
elements.
Information : (11-Sep-2009 14:30:33)
Graph 1: Adding data from object @PCF_RA2_sensing:ETL_ra2_me__0p 18
elements.
Information : (11-Sep-2009 14:30:33)
Graph 1: Adding data from object @PCF_RA2_sensing:ETL_mwr_n1__0p 17
elements.
Information : (11-Sep-2009 14:30:33)
Graph 1: Adding data from object @PCF_RA2_sensing:ETL_dor_nav_0p 17
elements.
Information : (11-Sep-2009 14:30:33)
Graph 1: Adding data from object @PCF_RA2_sensing:ETL_dor_dop_0p 17
elements.
Information : (11-Sep-2009 14:30:33)
Graph 1: Adding data from object @PCF_RA2_sensing:ETL_ra2_cal_0p 1
elements.
Information : (11-Sep-2009 14:30:33) Graph 1: Generating PNG file.
Information : (11-Sep-2009 14:30:34) Graph 1: Destroying object.
Information : (11-Sep-2009 14:30:34)
Graph 2: Creating object for a eventWorldMap
Information : (11-Sep-2009 14:30:34) Graph 2: Processing legend.
Information : (11-Sep-2009 14:30:34)
Graph 2: Adding data from object @PCF_RA2_sensing:ETL_ra2_inv_prod 18
elements.
Information : (11-Sep-2009 14:30:38) Graph 2: Generating PNG file.
Information : (11-Sep-2009 14:30:40) Graph 2: Destroying object.
Information : (11-Sep-2009 14:30:40)
Graph 3: Creating object for a eventGanttChart
Information : (11-Sep-2009 14:30:40) Graph 3: Processing legend.
Information : (11-Sep-2009 14:30:40)
Graph 3: Adding data from object @PCF_RA2_production:ETLmwr_mis 1
elements.
Information : (11-Sep-2009 14:30:40)
Graph 3: Adding data from object @PCF_RA2_production:ETLra2_l0_mis 2
elements.
Information : (11-Sep-2009 14:30:40)
Graph 3: Adding data from object @PCF_RA2_production:ETLdor_mis 26
elements.
Information : (11-Sep-2009 14:30:40)
Graph 3: Adding data from object @PCF_RA2_sensing:ETL_mwr_l0 17
elements.
Information : (11-Sep-2009 14:30:40)

```

```

Graph 3: Adding data from object @PCF_RA2_production:ETLmwr_all_stations
17 elements.
Information : (11-Sep-2009 14:30:40)
Graph 3: Adding data from object @PCF_RA2_sensing:ETL_ra2_l0      19
elements.
Information : (11-Sep-2009 14:30:40)
Graph 3: Adding data from object @PCF_RA2_production:ETLra2_all_stations
3 elements.
Information : (11-Sep-2009 14:30:40)
Graph 3: Adding data from object @PCF_RA2_sensing:ETL_dor_l0    34
elements.
Information : (11-Sep-2009 14:30:40)
Graph 3: Adding data from object @PCF_RA2_production:ETLdor_all_stations
17 elements.
Information : (11-Sep-2009 14:30:40)
Graph 3: Adding data from object @PCF_RA2_production:ETLra2_unav  1
elements.
Warning !   : (11-Sep-2009 14:30:40)
GanttChart::AddData. The DqiData structure has no data for this range
Information : (11-Sep-2009 14:30:40) Graph 3: Generating PNG file.
Warning !   : (11-Sep-2009 14:30:40)
GanttChart::ReadPolyline. Adding a section with no data
Information : (11-Sep-2009 14:30:41) Graph 3: Destroying object.
Information : (11-Sep-2009 14:30:41)
Graph 4: Creating object for a eventGanttChart
Information : (11-Sep-2009 14:30:41) Graph 4: Processing legend.
Information : (11-Sep-2009 14:30:41)
Graph 4: Adding data from object @PCF_RA2_production:ETLra2_l1_mis  2
elements.
Information : (11-Sep-2009 14:30:41)
Graph 4: Adding data from object @PCF_RA2_sensing:ETL_ra2_l1    18
elements.
Information : (11-Sep-2009 14:30:41)
Graph 4: Adding data from object @PCF_RA2_production:ETLra2_unav  1
elements.
Warning !   : (11-Sep-2009 14:30:41)
GanttChart::AddData. The DqiData structure has no data for this range
Information : (11-Sep-2009 14:30:41)
Graph 4: Adding data from object @PCF_RA2_production:ETL_ra2_l1_acq
18 elements.
Information : (11-Sep-2009 14:30:41) Graph 4: Generating PNG file.
Warning !   : (11-Sep-2009 14:30:41)
GanttChart::ReadPolyline. Adding a section with no data
Information : (11-Sep-2009 14:30:41) Graph 4: Destroying object.
Information : (11-Sep-2009 14:30:41)
Graph 5: Creating object for a eventGanttChart
Information : (11-Sep-2009 14:30:41) Graph 5: Processing legend.
Information : (11-Sep-2009 14:30:41)
Graph 5: Adding data from object @PCF_RA2_production:ETLra2_l2_mis  4
elements.
Information : (11-Sep-2009 14:30:42)
Graph 5: Adding data from object @PCF_RA2_sensing:ETL_ra2_l2    36
elements.
Information : (11-Sep-2009 14:30:42)
Graph 5: Adding data from object @PCF_RA2_production:ETLra2_unav  1
elements.
Warning !   : (11-Sep-2009 14:30:42)
GanttChart::AddData. The DqiData structure has no data for this range
Information : (11-Sep-2009 14:30:42)
Graph 5: Adding data from object @PCF_RA2_production:ETL_ra2_l2_acq
36 elements.
Information : (11-Sep-2009 14:30:42) Graph 5: Generating PNG file.
Warning !   : (11-Sep-2009 14:30:42)
GanttChart::ReadPolyline. Adding a section with no data
Information : (11-Sep-2009 14:30:42) Graph 5: Destroying object.
Information : (11-Sep-2009 14:30:42)
Graph 6: Creating object for a eventGanttChart
Information : (11-Sep-2009 14:30:42) Graph 6: Processing legend.

```

Information : (11-Sep-2009 14:30:43)  
Graph 6: Adding data from object @PCF MPH\_RA2\_CAL\_0P:DET\_wrong\_product\_err  
1 elements.  
Warning ! : (11-Sep-2009 14:30:43)  
GanttChart::AddData. The DqiData structure has no data for this range  
Information : (11-Sep-2009 14:30:43)  
Graph 6: Adding data from object @PCF MPH\_RA2\_CAL\_0P:SET\_wrong\_leap\_err  
1 elements.  
Warning ! : (11-Sep-2009 14:30:43)  
GanttChart::AddData. The DqiData structure has no data for this range  
Information : (11-Sep-2009 14:30:43)  
Graph 6: Adding data from object @PCF MPH\_RA2\_CAL\_0P:SET\_wrong\_leap\_utc  
1 elements.  
Warning ! : (11-Sep-2009 14:30:43)  
GanttChart::AddData. The DqiData structure has no data for this range  
Information : (11-Sep-2009 14:30:43)  
Graph 6: Adding data from object @PCF MPH\_RA2\_CAL\_0P:SET\_wrong\_clock\_step  
1 elements.  
Warning ! : (11-Sep-2009 14:30:43)  
GanttChart::AddData. The DqiData structure has no data for this range  
Information : (11-Sep-2009 14:30:43)  
Graph 6: Adding data from object @PCF MPH\_RA2\_CAL\_0P:SET\_wrong\_sat\_binary\_time  
1 elements.  
Warning ! : (11-Sep-2009 14:30:43)  
GanttChart::AddData. The DqiData structure has no data for this range  
Information : (11-Sep-2009 14:30:43)  
Graph 6: Adding data from object @PCF MPH\_RA2\_CAL\_0P:SET\_wrong\_utc\_sbt\_time  
1 elements.  
Information : (11-Sep-2009 14:30:43)  
Graph 6: Adding data from object @PCF MPH\_RA2\_CAL\_0P:SET\_wrong\_vector\_source  
1 elements.  
Warning ! : (11-Sep-2009 14:30:43)  
GanttChart::AddData. The DqiData structure has no data for this range  
Information : (11-Sep-2009 14:30:43)  
Graph 6: Adding data from object @PCF MPH\_RA2\_CAL\_0P:SET\_wrong\_z\_velocity  
1 elements.  
Warning ! : (11-Sep-2009 14:30:43)  
GanttChart::AddData. The DqiData structure has no data for this range  
Information : (11-Sep-2009 14:30:43)  
Graph 6: Adding data from object @PCF MPH\_RA2\_CAL\_0P:SET\_wrong\_y\_velocity  
1 elements.  
Warning ! : (11-Sep-2009 14:30:43)  
GanttChart::AddData. The DqiData structure has no data for this range  
Information : (11-Sep-2009 14:30:43)  
Graph 6: Adding data from object @PCF MPH\_RA2\_CAL\_0P:SET\_wrong\_x\_velocity  
1 elements.  
Warning ! : (11-Sep-2009 14:30:43)  
GanttChart::AddData. The DqiData structure has no data for this range  
Information : (11-Sep-2009 14:30:43)  
Graph 6: Adding data from object @PCF MPH\_RA2\_CAL\_0P:SET\_wrong\_z\_position  
1 elements.  
Warning ! : (11-Sep-2009 14:30:43)  
GanttChart::AddData. The DqiData structure has no data for this range  
Information : (11-Sep-2009 14:30:43)  
Graph 6: Adding data from object @PCF MPH\_RA2\_CAL\_0P:SET\_wrong\_y\_position  
1 elements.  
Warning ! : (11-Sep-2009 14:30:43)  
GanttChart::AddData. The DqiData structure has no data for this range  
Information : (11-Sep-2009 14:30:43)  
Graph 6: Adding data from object @PCF MPH\_RA2\_CAL\_0P:SET\_wrong\_x\_position  
1 elements.  
Warning ! : (11-Sep-2009 14:30:43)  
GanttChart::AddData. The DqiData structure has no data for this range  
Information : (11-Sep-2009 14:30:43) Graph 6:  
Adding data from object @PCF MPH\_RA2\_CAL\_0P:SET\_wrong\_state\_vector\_time  
1 elements.  
Warning ! : (11-Sep-2009 14:30:43)  
GanttChart::AddData. The DqiData structure has no data for this range







Information : (11-Sep-2009 14:30:44)  
Graph 7: Adding data from object @PCF MPH\_DOR\_DOP\_0P:SET\_wrong\_x\_velocity  
1 elements.  
Warning ! : (11-Sep-2009 14:30:44)  
GanttChart::AddData. The DqiData structure has no data for this range  
Information : (11-Sep-2009 14:30:44)  
Graph 7: Adding data from object @PCF MPH\_DOR\_DOP\_0P:SET\_wrong\_z\_position  
1 elements.  
Warning ! : (11-Sep-2009 14:30:44)  
GanttChart::AddData. The DqiData structure has no data for this range  
Information : (11-Sep-2009 14:30:44)  
Graph 7: Adding data from object @PCF MPH\_DOR\_DOP\_0P:SET\_wrong\_y\_position  
1 elements.  
Warning ! : (11-Sep-2009 14:30:44)  
GanttChart::AddData. The DqiData structure has no data for this range  
Information : (11-Sep-2009 14:30:44)  
Graph 7: Adding data from object @PCF MPH\_DOR\_DOP\_0P:SET\_wrong\_x\_position  
1 elements.  
Warning ! : (11-Sep-2009 14:30:44)  
GanttChart::AddData. The DqiData structure has no data for this range  
Information : (11-Sep-2009 14:30:44) Graph 7:  
Adding data from object @PCF MPH\_DOR\_DOP\_0P:SET\_wrong\_state\_vector\_time  
1 elements.  
Warning ! : (11-Sep-2009 14:30:44)  
GanttChart::AddData. The DqiData structure has no data for this range  
Information : (11-Sep-2009 14:30:44)  
Graph 7: Adding data from object @PCF MPH\_DOR\_DOP\_0P:SET\_wrong\_phase  
1 elements.  
Warning ! : (11-Sep-2009 14:30:44)  
GanttChart::AddData. The DqiData structure has no data for this range  
Information : (11-Sep-2009 14:30:44)  
Graph 7: Adding data from object @PCF MPH\_DOR\_DOP\_0P:SET\_wrong\_sensing\_stop  
1 elements.  
Warning ! : (11-Sep-2009 14:30:44)  
GanttChart::AddData. The DqiData structure has no data for this range  
Information : (11-Sep-2009 14:30:44)  
Graph 7: Adding data from object @PCF MPH\_DOR\_DOP\_0P:SET\_wrong\_sensing\_start  
1 elements.  
Warning ! : (11-Sep-2009 14:30:44)  
GanttChart::AddData. The DqiData structure has no data for this range  
Information : (11-Sep-2009 14:30:44)  
Graph 7: Adding data from object @PCF MPH\_DOR\_DOP\_0P:SET\_wrong\_software\_ver  
1 elements.  
Information : (11-Sep-2009 14:30:44)  
Graph 7: Adding data from object @PCF MPH\_DOR\_DOP\_0P:SET\_wrong\_proc\_time  
1 elements.  
Warning ! : (11-Sep-2009 14:30:44)  
GanttChart::AddData. The DqiData structure has no data for this range  
Information : (11-Sep-2009 14:30:44)  
Graph 7: Adding data from object @PCF MPH\_DOR\_DOP\_0P:SET\_wrong\_proc\_center  
1 elements.  
Warning ! : (11-Sep-2009 14:30:44)  
GanttChart::AddData. The DqiData structure has no data for this range  
Information : (11-Sep-2009 14:30:44) Graph 7:  
Adding data from object @PCF MPH\_DOR\_DOP\_0P:SET\_wrong\_acquisition\_station  
1 elements.  
Warning ! : (11-Sep-2009 14:30:44)  
GanttChart::AddData. The DqiData structure has no data for this range  
Information : (11-Sep-2009 14:30:44)  
Graph 7: Adding data from object @PCF MPH\_DOR\_DOP\_0P:SET\_wrong\_proc\_stage  
1 elements.  
Warning ! : (11-Sep-2009 14:30:44)  
GanttChart::AddData. The DqiData structure has no data for this range  
Information : (11-Sep-2009 14:30:44)  
Graph 7: Adding data from object @PCF MPH\_DOR\_DOP\_0P:SET\_wrong\_filename  
1 elements.  
Warning ! : (11-Sep-2009 14:30:44)  
GanttChart::AddData. The DqiData structure has no data for this range



Warning ! : (11-Sep-2009 14:30:44)  
GanttChart::AddData. The DqiData structure has no data for this range  
Information : (11-Sep-2009 14:30:44)  
Graph 8: Adding data from object @PCF\_MPH\_DOR\_NAV\_0P:SET\_wrong\_sat\_binary\_time  
1 elements.

Warning ! : (11-Sep-2009 14:30:44)  
GanttChart::AddData. The DqiData structure has no data for this range  
Information : (11-Sep-2009 14:30:44)  
Graph 8: Adding data from object @PCF\_MPH\_DOR\_NAV\_0P:SET\_wrong\_utc\_sbt\_time  
9 elements.

Information : (11-Sep-2009 14:30:44)  
Graph 8: Adding data from object @PCF\_MPH\_DOR\_NAV\_0P:SET\_wrong\_vector\_source  
1 elements.

Warning ! : (11-Sep-2009 14:30:44)  
GanttChart::AddData. The DqiData structure has no data for this range  
Information : (11-Sep-2009 14:30:44)  
Graph 8: Adding data from object @PCF\_MPH\_DOR\_NAV\_0P:SET\_wrong\_z\_velocity  
1 elements.

Warning ! : (11-Sep-2009 14:30:44)  
GanttChart::AddData. The DqiData structure has no data for this range  
Information : (11-Sep-2009 14:30:44)  
Graph 8: Adding data from object @PCF\_MPH\_DOR\_NAV\_0P:SET\_wrong\_y\_velocity  
1 elements.

Warning ! : (11-Sep-2009 14:30:44)  
GanttChart::AddData. The DqiData structure has no data for this range  
Information : (11-Sep-2009 14:30:44)  
Graph 8: Adding data from object @PCF\_MPH\_DOR\_NAV\_0P:SET\_wrong\_x\_velocity  
1 elements.

Warning ! : (11-Sep-2009 14:30:44)  
GanttChart::AddData. The DqiData structure has no data for this range  
Information : (11-Sep-2009 14:30:45)  
Graph 8: Adding data from object @PCF\_MPH\_DOR\_NAV\_0P:SET\_wrong\_z\_position  
1 elements.

Warning ! : (11-Sep-2009 14:30:45)  
GanttChart::AddData. The DqiData structure has no data for this range  
Information : (11-Sep-2009 14:30:45)  
Graph 8: Adding data from object @PCF\_MPH\_DOR\_NAV\_0P:SET\_wrong\_y\_position  
1 elements.

Warning ! : (11-Sep-2009 14:30:45)  
GanttChart::AddData. The DqiData structure has no data for this range  
Information : (11-Sep-2009 14:30:45)  
Graph 8: Adding data from object @PCF\_MPH\_DOR\_NAV\_0P:SET\_wrong\_x\_position  
1 elements.

Warning ! : (11-Sep-2009 14:30:45)  
GanttChart::AddData. The DqiData structure has no data for this range  
Information : (11-Sep-2009 14:30:45) Graph 8:  
Adding data from object @PCF\_MPH\_DOR\_NAV\_0P:SET\_wrong\_state\_vector\_time  
1 elements.

Warning ! : (11-Sep-2009 14:30:45)  
GanttChart::AddData. The DqiData structure has no data for this range  
Information : (11-Sep-2009 14:30:45)  
Graph 8: Adding data from object @PCF\_MPH\_DOR\_NAV\_0P:SET\_wrong\_phase  
1 elements.

Warning ! : (11-Sep-2009 14:30:45)  
GanttChart::AddData. The DqiData structure has no data for this range  
Information : (11-Sep-2009 14:30:45)  
Graph 8: Adding data from object @PCF\_MPH\_DOR\_NAV\_0P:SET\_wrong\_sensing\_stop  
1 elements.

Warning ! : (11-Sep-2009 14:30:45)  
GanttChart::AddData. The DqiData structure has no data for this range  
Information : (11-Sep-2009 14:30:45)  
Graph 8: Adding data from object @PCF\_MPH\_DOR\_NAV\_0P:SET\_wrong\_sensing\_start  
1 elements.

Warning ! : (11-Sep-2009 14:30:45)  
GanttChart::AddData. The DqiData structure has no data for this range  
Information : (11-Sep-2009 14:30:45)  
Graph 8: Adding data from object @PCF\_MPH\_DOR\_NAV\_0P:SET\_wrong\_software\_ver  
1 elements.



GanttChart::ReadPolyline. Adding a section with no data  
Warning ! : (11-Sep-2009 14:30:45)  
GanttChart::ReadPolyline. Adding a section with no data  
Information : (11-Sep-2009 14:30:45) Graph 8: Destroying object.  
Information : (11-Sep-2009 14:30:45)  
Graph 9: Creating object for a eventGanttChart  
Information : (11-Sep-2009 14:30:45) Graph 9: Processing legend.  
Information : (11-Sep-2009 14:30:45)  
Graph 9: Adding data from object @PCF\_MPH\_MWR\_NL\_\_0P:DET\_wrong\_product\_err  
1 elements.  
Warning ! : (11-Sep-2009 14:30:45)  
GanttChart::AddData. The DqiData structure has no data for this range  
Information : (11-Sep-2009 14:30:45)  
Graph 9: Adding data from object @PCF\_MPH\_MWR\_NL\_\_0P:SET\_wrong\_leap\_err  
1 elements.  
Warning ! : (11-Sep-2009 14:30:45)  
GanttChart::AddData. The DqiData structure has no data for this range  
Information : (11-Sep-2009 14:30:45)  
Graph 9: Adding data from object @PCF\_MPH\_MWR\_NL\_\_0P:SET\_wrong\_leap\_utc  
1 elements.  
Warning ! : (11-Sep-2009 14:30:45)  
GanttChart::AddData. The DqiData structure has no data for this range  
Information : (11-Sep-2009 14:30:45)  
Graph 9: Adding data from object @PCF\_MPH\_MWR\_NL\_\_0P:SET\_wrong\_clock\_step  
1 elements.  
Warning ! : (11-Sep-2009 14:30:45)  
GanttChart::AddData. The DqiData structure has no data for this range  
Information : (11-Sep-2009 14:30:45)  
Graph 9: Adding data from object @PCF\_MPH\_MWR\_NL\_\_0P:SET\_wrong\_sat\_binary\_time  
1 elements.  
Warning ! : (11-Sep-2009 14:30:45)  
GanttChart::AddData. The DqiData structure has no data for this range  
Information : (11-Sep-2009 14:30:45)  
Graph 9: Adding data from object @PCF\_MPH\_MWR\_NL\_\_0P:SET\_wrong\_utc\_sbt\_time  
12 elements.  
Information : (11-Sep-2009 14:30:45)  
Graph 9: Adding data from object @PCF\_MPH\_MWR\_NL\_\_0P:SET\_wrong\_vector\_source  
1 elements.  
Warning ! : (11-Sep-2009 14:30:45)  
GanttChart::AddData. The DqiData structure has no data for this range  
Information : (11-Sep-2009 14:30:45)  
Graph 9: Adding data from object @PCF\_MPH\_MWR\_NL\_\_0P:SET\_wrong\_z\_velocity  
1 elements.  
Warning ! : (11-Sep-2009 14:30:45)  
GanttChart::AddData. The DqiData structure has no data for this range  
Information : (11-Sep-2009 14:30:45)  
Graph 9: Adding data from object @PCF\_MPH\_MWR\_NL\_\_0P:SET\_wrong\_y\_velocity  
1 elements.  
Warning ! : (11-Sep-2009 14:30:45)  
GanttChart::AddData. The DqiData structure has no data for this range  
Information : (11-Sep-2009 14:30:45)  
Graph 9: Adding data from object @PCF\_MPH\_MWR\_NL\_\_0P:SET\_wrong\_x\_velocity  
1 elements.  
Warning ! : (11-Sep-2009 14:30:45)  
GanttChart::AddData. The DqiData structure has no data for this range  
Information : (11-Sep-2009 14:30:45)  
Graph 9: Adding data from object @PCF\_MPH\_MWR\_NL\_\_0P:SET\_wrong\_z\_position  
1 elements.  
Warning ! : (11-Sep-2009 14:30:45)  
GanttChart::AddData. The DqiData structure has no data for this range  
Information : (11-Sep-2009 14:30:45)  
Graph 9: Adding data from object @PCF\_MPH\_MWR\_NL\_\_0P:SET\_wrong\_y\_position  
1 elements.  
Warning ! : (11-Sep-2009 14:30:45)  
GanttChart::AddData. The DqiData structure has no data for this range  
Information : (11-Sep-2009 14:30:45)  
Graph 9: Adding data from object @PCF\_MPH\_MWR\_NL\_\_0P:SET\_wrong\_x\_position  
1 elements.



```
Warning ! : (11-Sep-2009 14:30:46)
GanttChart::ReadPolyline. Adding a section with no data
Warning ! : (11-Sep-2009 14:30:46)
GanttChart::ReadPolyline. Adding a section with no data
Warning ! : (11-Sep-2009 14:30:46)
GanttChart::ReadPolyline. Adding a section with no data
Warning ! : (11-Sep-2009 14:30:46)
GanttChart::ReadPolyline. Adding a section with no data
Warning ! : (11-Sep-2009 14:30:46)
GanttChart::ReadPolyline. Adding a section with no data
Warning ! : (11-Sep-2009 14:30:46)
GanttChart::ReadPolyline. Adding a section with no data
Warning ! : (11-Sep-2009 14:30:46)
GanttChart::ReadPolyline. Adding a section with no data
Warning ! : (11-Sep-2009 14:30:46)
GanttChart::ReadPolyline. Adding a section with no data
Warning ! : (11-Sep-2009 14:30:46)
GanttChart::ReadPolyline. Adding a section with no data
Warning ! : (11-Sep-2009 14:30:46)
GanttChart::ReadPolyline. Adding a section with no data
Warning ! : (11-Sep-2009 14:30:46)
GanttChart::ReadPolyline. Adding a section with no data
Warning ! : (11-Sep-2009 14:30:46)
GanttChart::ReadPolyline. Adding a section with no data
Warning ! : (11-Sep-2009 14:30:46)
Graph 10: Creating object for a eventGanttChart
Information : (11-Sep-2009 14:30:46) Graph 10: Processing legend.
Information : (11-Sep-2009 14:30:46)
Graph 10: Adding data from object @PCF_MPH_RA2_ME__0P:DET_wrong_product_err
1 elements.
Information : (11-Sep-2009 14:30:46)
Graph 10: Adding data from object @PCF_MPH_RA2_ME__0P:SET_wrong_leap_err
1 elements.
Warning ! : (11-Sep-2009 14:30:46)
GanttChart::AddData. The DqiData structure has no data for this range
Information : (11-Sep-2009 14:30:46)
Graph 10: Adding data from object @PCF_MPH_RA2_ME__0P:SET_wrong_leap_utc
1 elements.
Warning ! : (11-Sep-2009 14:30:46)
GanttChart::AddData. The DqiData structure has no data for this range
Information : (11-Sep-2009 14:30:46)
Graph 10: Adding data from object @PCF_MPH_RA2_ME__0P:SET_wrong_clock_step
1 elements.
Warning ! : (11-Sep-2009 14:30:46)
GanttChart::AddData. The DqiData structure has no data for this range
Information : (11-Sep-2009 14:30:46) Graph 10:
Adding data from object @PCF_MPH_RA2_ME__0P:SET_wrong_sat_binary_time
1 elements.
Warning ! : (11-Sep-2009 14:30:46)
GanttChart::AddData. The DqiData structure has no data for this range
Information : (11-Sep-2009 14:30:46)
Graph 10: Adding data from object @PCF_MPH_RA2_ME__0P:SET_wrong_utc_sbt_time
13 elements.
Information : (11-Sep-2009 14:30:46)
Graph 10: Adding data from object @PCF_MPH_RA2_ME__0P:SET_wrong_vector_source
1 elements.
Warning ! : (11-Sep-2009 14:30:46)
GanttChart::AddData. The DqiData structure has no data for this range
Information : (11-Sep-2009 14:30:46)
Graph 10: Adding data from object @PCF_MPH_RA2_ME__0P:SET_wrong_z_velocity
1 elements.
Warning ! : (11-Sep-2009 14:30:46)
GanttChart::AddData. The DqiData structure has no data for this range
```



Information : (11-Sep-2009 14:30:46)  
Graph 10: Adding data from object @PCF\_MPH\_RA2\_ME\_\_0P:SET\_wrong\_y\_velocity  
1 elements.  
Warning ! : (11-Sep-2009 14:30:46)  
GanttChart::AddData. The DqiData structure has no data for this range  
Information : (11-Sep-2009 14:30:46)  
Graph 10: Adding data from object @PCF\_MPH\_RA2\_ME\_\_0P:SET\_wrong\_x\_velocity  
1 elements.  
Warning ! : (11-Sep-2009 14:30:46)  
GanttChart::AddData. The DqiData structure has no data for this range  
Information : (11-Sep-2009 14:30:46)  
Graph 10: Adding data from object @PCF\_MPH\_RA2\_ME\_\_0P:SET\_wrong\_z\_position  
1 elements.  
Warning ! : (11-Sep-2009 14:30:46)  
GanttChart::AddData. The DqiData structure has no data for this range  
Information : (11-Sep-2009 14:30:47)  
Graph 10: Adding data from object @PCF\_MPH\_RA2\_ME\_\_0P:SET\_wrong\_y\_position  
1 elements.  
Warning ! : (11-Sep-2009 14:30:47)  
GanttChart::AddData. The DqiData structure has no data for this range  
Information : (11-Sep-2009 14:30:47)  
Graph 10: Adding data from object @PCF\_MPH\_RA2\_ME\_\_0P:SET\_wrong\_x\_position  
1 elements.  
Warning ! : (11-Sep-2009 14:30:47)  
GanttChart::AddData. The DqiData structure has no data for this range  
Information : (11-Sep-2009 14:30:47) Graph 10:  
Adding data from object @PCF\_MPH\_RA2\_ME\_\_0P:SET\_wrong\_state\_vector\_time  
1 elements.  
Warning ! : (11-Sep-2009 14:30:47)  
GanttChart::AddData. The DqiData structure has no data for this range  
Information : (11-Sep-2009 14:30:47)  
Graph 10: Adding data from object @PCF\_MPH\_RA2\_ME\_\_0P:SET\_wrong\_phase  
1 elements.  
Warning ! : (11-Sep-2009 14:30:47)  
GanttChart::AddData. The DqiData structure has no data for this range  
Information : (11-Sep-2009 14:30:47)  
Graph 10: Adding data from object @PCF\_MPH\_RA2\_ME\_\_0P:SET\_wrong\_sensing\_stop  
1 elements.  
Warning ! : (11-Sep-2009 14:30:47)  
GanttChart::AddData. The DqiData structure has no data for this range  
Information : (11-Sep-2009 14:30:47)  
Graph 10: Adding data from object @PCF\_MPH\_RA2\_ME\_\_0P:SET\_wrong\_sensing\_start  
1 elements.  
Warning ! : (11-Sep-2009 14:30:47)  
GanttChart::AddData. The DqiData structure has no data for this range  
Information : (11-Sep-2009 14:30:47)  
Graph 10: Adding data from object @PCF\_MPH\_RA2\_ME\_\_0P:SET\_wrong\_software\_ver  
1 elements.  
Information : (11-Sep-2009 14:30:47)  
Graph 10: Adding data from object @PCF\_MPH\_RA2\_ME\_\_0P:SET\_wrong\_proc\_time  
1 elements.  
Warning ! : (11-Sep-2009 14:30:47)  
GanttChart::AddData. The DqiData structure has no data for this range  
Information : (11-Sep-2009 14:30:47)  
Graph 10: Adding data from object @PCF\_MPH\_RA2\_ME\_\_0P:SET\_wrong\_proc\_center  
1 elements.  
Warning ! : (11-Sep-2009 14:30:47)  
GanttChart::AddData. The DqiData structure has no data for this range  
Information : (11-Sep-2009 14:30:47) Graph 10:  
Adding data from object @PCF\_MPH\_RA2\_ME\_\_0P:SET\_wrong\_acquisition\_station  
1 elements.  
Warning ! : (11-Sep-2009 14:30:47)  
GanttChart::AddData. The DqiData structure has no data for this range  
Information : (11-Sep-2009 14:30:47)  
Graph 10: Adding data from object @PCF\_MPH\_RA2\_ME\_\_0P:SET\_wrong\_proc\_stage  
1 elements.  
Warning ! : (11-Sep-2009 14:30:47)  
GanttChart::AddData. The DqiData structure has no data for this range

Information : (11-Sep-2009 14:30:47)  
 Graph 10: Adding data from object @PCF\_MPH\_RA2\_ME\_\_0P:SET\_wrong\_filename  
     1 elements.  
 Warning ! : (11-Sep-2009 14:30:47)  
 GanttChart::AddData. The DqiData structure has no data for this range  
 Information : (11-Sep-2009 14:30:47)  
 Graph 10: Adding data from object @PCF\_RA2\_sensing:ETL\_ra2\_me\_\_0p  
     elements. 18  
 Information : (11-Sep-2009 14:30:47) Graph 10: Generating PNG file.  
 Warning ! : (11-Sep-2009 14:30:47)  
 GanttChart::ReadPolyline. Adding a section with no data  
 Warning ! : (11-Sep-2009 14:30:47)  
 GanttChart::ReadPolyline. Adding a section with no data  
 Warning ! : (11-Sep-2009 14:30:47)  
 GanttChart::ReadPolyline. Adding a section with no data  
 Warning ! : (11-Sep-2009 14:30:47)  
 GanttChart::ReadPolyline. Adding a section with no data  
 Warning ! : (11-Sep-2009 14:30:47)  
 GanttChart::ReadPolyline. Adding a section with no data  
 Warning ! : (11-Sep-2009 14:30:47)  
 GanttChart::ReadPolyline. Adding a section with no data  
 Warning ! : (11-Sep-2009 14:30:47)  
 GanttChart::ReadPolyline. Adding a section with no data  
 Warning ! : (11-Sep-2009 14:30:47)  
 GanttChart::ReadPolyline. Adding a section with no data  
 Warning ! : (11-Sep-2009 14:30:47)  
 GanttChart::ReadPolyline. Adding a section with no data  
 Warning ! : (11-Sep-2009 14:30:47)  
 GanttChart::ReadPolyline. Adding a section with no data  
 Warning ! : (11-Sep-2009 14:30:47)  
 GanttChart::ReadPolyline. Adding a section with no data  
 Warning ! : (11-Sep-2009 14:30:47)  
 GanttChart::ReadPolyline. Adding a section with no data  
 Warning ! : (11-Sep-2009 14:30:47)  
 GanttChart::ReadPolyline. Adding a section with no data  
 Warning ! : (11-Sep-2009 14:30:47)  
 GanttChart::ReadPolyline. Adding a section with no data  
 Warning ! : (11-Sep-2009 14:30:47)  
 GanttChart::ReadPolyline. Adding a section with no data  
 Warning ! : (11-Sep-2009 14:30:47)  
 GanttChart::ReadPolyline. Adding a section with no data  
 Warning ! : (11-Sep-2009 14:30:47)  
 GanttChart::ReadPolyline. Adding a section with no data  
 Warning ! : (11-Sep-2009 14:30:47)  
 GanttChart::ReadPolyline. Adding a section with no data  
 Warning ! : (11-Sep-2009 14:30:47)  
 GanttChart::ReadPolyline. Adding a section with no data  
 Warning ! : (11-Sep-2009 14:30:47)  
 GanttChart::ReadPolyline. Adding a section with no data  
 Warning ! : (11-Sep-2009 14:30:47)  
 GanttChart::ReadPolyline. Adding a section with no data  
 Warning ! : (11-Sep-2009 14:30:47)  
 GanttChart::ReadPolyline. Adding a section with no data  
 Warning ! : (11-Sep-2009 14:30:47)  
 GanttChart::ReadPolyline. Adding a section with no data  
 Warning ! : (11-Sep-2009 14:30:47)  
 GanttChart::ReadPolyline. Adding a section with no data  
 Warning ! : (11-Sep-2009 14:30:47)  
 GanttChart::ReadPolyline. Adding a section with no data  
 Warning ! : (11-Sep-2009 14:30:47)  
 GanttChart::ReadPolyline. Adding a section with no data  
 Warning ! : (11-Sep-2009 14:30:47)  
 GanttChart::ReadPolyline. Adding a section with no data  
 Warning ! : (11-Sep-2009 14:30:47)  
 Information : (11-Sep-2009 14:30:47) Graph 10: Destroying object.  
 Information : (11-Sep-2009 14:30:47)  
 Graph 11: Creating object for a eventGanttChart  
 Information : (11-Sep-2009 14:30:47) Graph 11: Processing legend.  
 Information : (11-Sep-2009 14:30:47)  
 Graph 11: Adding data from object @PCF\_MPH\_RA2\_MW\_\_1P:DET\_wrong\_product\_err  
     1 elements.  
 Warning ! : (11-Sep-2009 14:30:47)  
 GanttChart::AddData. The DqiData structure has no data for this range  
 Information : (11-Sep-2009 14:30:47)  
 Graph 11: Adding data from object @PCF\_MPH\_RA2\_MW\_\_1P:SET\_wrong\_leap\_err  
     1 elements.  
 Warning ! : (11-Sep-2009 14:30:47)  
 GanttChart::AddData. The DqiData structure has no data for this range  
 Information : (11-Sep-2009 14:30:47)  
 Graph 11: Adding data from object @PCF\_MPH\_RA2\_MW\_\_1P:SET\_wrong\_leap\_utc  
     1 elements.  
 Warning ! : (11-Sep-2009 14:30:47)  
 GanttChart::AddData. The DqiData structure has no data for this range

Information : (11-Sep-2009 14:30:47)  
Graph 11: Adding data from object @PCF\_MPH\_RA2\_MW\_\_1P:SET\_wrong\_clock\_step  
1 elements.  
Warning ! : (11-Sep-2009 14:30:47)  
GanttChart::AddData. The DqiData structure has no data for this range  
Information : (11-Sep-2009 14:30:47) Graph 11:  
Adding data from object @PCF\_MPH\_RA2\_MW\_\_1P:SET\_wrong\_sat\_binary\_time  
1 elements.  
Warning ! : (11-Sep-2009 14:30:47)  
GanttChart::AddData. The DqiData structure has no data for this range  
Information : (11-Sep-2009 14:30:47)  
Graph 11: Adding data from object @PCF\_MPH\_RA2\_MW\_\_1P:SET\_wrong\_utc\_sbt\_time  
13 elements.  
Information : (11-Sep-2009 14:30:47)  
Graph 11: Adding data from object @PCF\_MPH\_RA2\_MW\_\_1P:SET\_wrong\_vector\_source  
1 elements.  
Warning ! : (11-Sep-2009 14:30:47)  
GanttChart::AddData. The DqiData structure has no data for this range  
Information : (11-Sep-2009 14:30:47)  
Graph 11: Adding data from object @PCF\_MPH\_RA2\_MW\_\_1P:SET\_wrong\_z\_velocity  
1 elements.  
Warning ! : (11-Sep-2009 14:30:47)  
GanttChart::AddData. The DqiData structure has no data for this range  
Information : (11-Sep-2009 14:30:47)  
Graph 11: Adding data from object @PCF\_MPH\_RA2\_MW\_\_1P:SET\_wrong\_y\_velocity  
1 elements.  
Warning ! : (11-Sep-2009 14:30:47)  
GanttChart::AddData. The DqiData structure has no data for this range  
Information : (11-Sep-2009 14:30:47)  
Graph 11: Adding data from object @PCF\_MPH\_RA2\_MW\_\_1P:SET\_wrong\_x\_velocity  
1 elements.  
Warning ! : (11-Sep-2009 14:30:47)  
GanttChart::AddData. The DqiData structure has no data for this range  
Information : (11-Sep-2009 14:30:47)  
Graph 11: Adding data from object @PCF\_MPH\_RA2\_MW\_\_1P:SET\_wrong\_z\_position  
1 elements.  
Warning ! : (11-Sep-2009 14:30:47)  
GanttChart::AddData. The DqiData structure has no data for this range  
Information : (11-Sep-2009 14:30:47)  
Graph 11: Adding data from object @PCF\_MPH\_RA2\_MW\_\_1P:SET\_wrong\_y\_position  
1 elements.  
Warning ! : (11-Sep-2009 14:30:47)  
GanttChart::AddData. The DqiData structure has no data for this range  
Information : (11-Sep-2009 14:30:47)  
Graph 11: Adding data from object @PCF\_MPH\_RA2\_MW\_\_1P:SET\_wrong\_x\_position  
1 elements.  
Warning ! : (11-Sep-2009 14:30:47)  
GanttChart::AddData. The DqiData structure has no data for this range  
Information : (11-Sep-2009 14:30:47) Graph 11:  
Adding data from object @PCF\_MPH\_RA2\_MW\_\_1P:SET\_wrong\_state\_vector\_time  
18 elements.  
Information : (11-Sep-2009 14:30:47)  
Graph 11: Adding data from object @PCF\_MPH\_RA2\_MW\_\_1P:SET\_wrong\_phase  
1 elements.  
Warning ! : (11-Sep-2009 14:30:47)  
GanttChart::AddData. The DqiData structure has no data for this range  
Information : (11-Sep-2009 14:30:47)  
Graph 11: Adding data from object @PCF\_MPH\_RA2\_MW\_\_1P:SET\_wrong\_sensing\_stop  
1 elements.  
Warning ! : (11-Sep-2009 14:30:47)  
GanttChart::AddData. The DqiData structure has no data for this range  
Information : (11-Sep-2009 14:30:47)  
Graph 11: Adding data from object @PCF\_MPH\_RA2\_MW\_\_1P:SET\_wrong\_sensing\_start  
1 elements.  
Warning ! : (11-Sep-2009 14:30:47)  
GanttChart::AddData. The DqiData structure has no data for this range  
Information : (11-Sep-2009 14:30:47)  
Graph 11: Adding data from object @PCF\_MPH\_RA2\_MW\_\_1P:SET\_wrong\_software\_ver



Warning ! : (11-Sep-2009 14:30:48)  
GanttChart::ReadPolyline. Adding a section with no data  
Information : (11-Sep-2009 14:30:48) Graph 11: Destroying object.  
Information : (11-Sep-2009 14:30:48)  
Graph 12: Creating object for a eventGanttChart  
Information : (11-Sep-2009 14:30:48) Graph 12: Processing legend.  
Information : (11-Sep-2009 14:30:48)  
Graph 12: Adding data from object @PCF\_MPH\_RA2\_FGD\_2P:DET\_wrong\_product\_err  
18 elements.  
Information : (11-Sep-2009 14:30:48)  
Graph 12: Adding data from object @PCF\_MPH\_RA2\_FGD\_2P:SET\_wrong\_leap\_err  
1 elements.  
Warning ! : (11-Sep-2009 14:30:48)  
GanttChart::AddData. The DqiData structure has no data for this range  
Information : (11-Sep-2009 14:30:48)  
Graph 12: Adding data from object @PCF\_MPH\_RA2\_FGD\_2P:SET\_wrong\_leap\_utc  
1 elements.  
Warning ! : (11-Sep-2009 14:30:48)  
GanttChart::AddData. The DqiData structure has no data for this range  
Information : (11-Sep-2009 14:30:48)  
Graph 12: Adding data from object @PCF\_MPH\_RA2\_FGD\_2P:SET\_wrong\_clock\_step  
1 elements.  
Warning ! : (11-Sep-2009 14:30:48)  
GanttChart::AddData. The DqiData structure has no data for this range  
Information : (11-Sep-2009 14:30:48) Graph 12:  
Adding data from object @PCF\_MPH\_RA2\_FGD\_2P:SET\_wrong\_sat\_binary\_time  
1 elements.  
Warning ! : (11-Sep-2009 14:30:48)  
GanttChart::AddData. The DqiData structure has no data for this range  
Information : (11-Sep-2009 14:30:48)  
Graph 12: Adding data from object @PCF\_MPH\_RA2\_FGD\_2P:SET\_wrong\_utc\_sbt\_time  
13 elements.  
Information : (11-Sep-2009 14:30:48)  
Graph 12: Adding data from object @PCF\_MPH\_RA2\_FGD\_2P:SET\_wrong\_vector\_source  
1 elements.  
Warning ! : (11-Sep-2009 14:30:48)  
GanttChart::AddData. The DqiData structure has no data for this range  
Information : (11-Sep-2009 14:30:48)  
Graph 12: Adding data from object @PCF\_MPH\_RA2\_FGD\_2P:SET\_wrong\_z\_velocity  
1 elements.  
Warning ! : (11-Sep-2009 14:30:48)  
GanttChart::AddData. The DqiData structure has no data for this range  
Information : (11-Sep-2009 14:30:48)  
Graph 12: Adding data from object @PCF\_MPH\_RA2\_FGD\_2P:SET\_wrong\_y\_velocity  
1 elements.  
Warning ! : (11-Sep-2009 14:30:48)  
GanttChart::AddData. The DqiData structure has no data for this range  
Information : (11-Sep-2009 14:30:48)  
Graph 12: Adding data from object @PCF\_MPH\_RA2\_FGD\_2P:SET\_wrong\_x\_velocity  
1 elements.  
Warning ! : (11-Sep-2009 14:30:48)  
GanttChart::AddData. The DqiData structure has no data for this range  
Information : (11-Sep-2009 14:30:48)  
Graph 12: Adding data from object @PCF\_MPH\_RA2\_FGD\_2P:SET\_wrong\_z\_position  
1 elements.  
Warning ! : (11-Sep-2009 14:30:48)  
GanttChart::AddData. The DqiData structure has no data for this range  
Information : (11-Sep-2009 14:30:48)  
Graph 12: Adding data from object @PCF\_MPH\_RA2\_FGD\_2P:SET\_wrong\_y\_position  
1 elements.  
Warning ! : (11-Sep-2009 14:30:48)  
GanttChart::AddData. The DqiData structure has no data for this range  
Information : (11-Sep-2009 14:30:48)  
Graph 12: Adding data from object @PCF\_MPH\_RA2\_FGD\_2P:SET\_wrong\_x\_position  
1 elements.  
Warning ! : (11-Sep-2009 14:30:48)  
GanttChart::AddData. The DqiData structure has no data for this range  
Information : (11-Sep-2009 14:30:48) Graph 12:





GanttChart::AddData. The DqiData structure has no data for this range  
Information : (11-Sep-2009 14:30:49)  
Graph 13: Adding data from object @PCF\_MPH\_RA2\_WWV\_2P:SET\_wrong\_z\_position  
1 elements.  
Warning ! : (11-Sep-2009 14:30:49)  
GanttChart::AddData. The DqiData structure has no data for this range  
Information : (11-Sep-2009 14:30:49)  
Graph 13: Adding data from object @PCF\_MPH\_RA2\_WWV\_2P:SET\_wrong\_y\_position  
1 elements.  
Warning ! : (11-Sep-2009 14:30:49)  
GanttChart::AddData. The DqiData structure has no data for this range  
Information : (11-Sep-2009 14:30:49)  
Graph 13: Adding data from object @PCF\_MPH\_RA2\_WWV\_2P:SET\_wrong\_x\_position  
1 elements.  
Warning ! : (11-Sep-2009 14:30:49)  
GanttChart::AddData. The DqiData structure has no data for this range  
Information : (11-Sep-2009 14:30:49) Graph 13:  
Adding data from object @PCF\_MPH\_RA2\_WWV\_2P:SET\_wrong\_state\_vector\_time  
18 elements.  
Information : (11-Sep-2009 14:30:49)  
Graph 13: Adding data from object @PCF\_MPH\_RA2\_WWV\_2P:SET\_wrong\_phase  
1 elements.  
Warning ! : (11-Sep-2009 14:30:49)  
GanttChart::AddData. The DqiData structure has no data for this range  
Information : (11-Sep-2009 14:30:49)  
Graph 13: Adding data from object @PCF\_MPH\_RA2\_WWV\_2P:SET\_wrong\_sensing\_stop  
1 elements.  
Warning ! : (11-Sep-2009 14:30:49)  
GanttChart::AddData. The DqiData structure has no data for this range  
Information : (11-Sep-2009 14:30:49)  
Graph 13: Adding data from object @PCF\_MPH\_RA2\_WWV\_2P:SET\_wrong\_sensing\_start  
1 elements.  
Warning ! : (11-Sep-2009 14:30:49)  
GanttChart::AddData. The DqiData structure has no data for this range  
Information : (11-Sep-2009 14:30:49)  
Graph 13: Adding data from object @PCF\_MPH\_RA2\_WWV\_2P:SET\_wrong\_software\_ver  
18 elements.  
Information : (11-Sep-2009 14:30:49)  
Graph 13: Adding data from object @PCF\_MPH\_RA2\_WWV\_2P:SET\_wrong\_proc\_time  
1 elements.  
Warning ! : (11-Sep-2009 14:30:49)  
GanttChart::AddData. The DqiData structure has no data for this range  
Information : (11-Sep-2009 14:30:49)  
Graph 13: Adding data from object @PCF\_MPH\_RA2\_WWV\_2P:SET\_wrong\_proc\_center  
1 elements.  
Warning ! : (11-Sep-2009 14:30:49)  
GanttChart::AddData. The DqiData structure has no data for this range  
Information : (11-Sep-2009 14:30:49) Graph 13:  
Adding data from object @PCF\_MPH\_RA2\_WWV\_2P:SET\_wrong\_acquisition\_station  
1 elements.  
Warning ! : (11-Sep-2009 14:30:49)  
GanttChart::AddData. The DqiData structure has no data for this range  
Information : (11-Sep-2009 14:30:49)  
Graph 13: Adding data from object @PCF\_MPH\_RA2\_WWV\_2P:SET\_wrong\_proc\_stage  
1 elements.  
Warning ! : (11-Sep-2009 14:30:49)  
GanttChart::AddData. The DqiData structure has no data for this range  
Information : (11-Sep-2009 14:30:49)  
Graph 13: Adding data from object @PCF\_MPH\_RA2\_WWV\_2P:SET\_wrong\_filename  
1 elements.  
Warning ! : (11-Sep-2009 14:30:49)  
GanttChart::AddData. The DqiData structure has no data for this range  
Information : (11-Sep-2009 14:30:50)  
Graph 13: Adding data from object @PCF\_RA2\_sensing:ETL\_ra2\_wwv\_2p 18  
elements.  
Information : (11-Sep-2009 14:30:50) Graph 13: Generating PNG file.  
Warning ! : (11-Sep-2009 14:30:50)  
GanttChart::ReadPolyline. Adding a section with no data



```
Warning ! : (11-Sep-2009 14:30:50)
GanttChart::ReadPolyline. Adding a section with no data
Warning ! : (11-Sep-2009 14:30:50)
GanttChart::ReadPolyline. Adding a section with no data
Warning ! : (11-Sep-2009 14:30:50)
GanttChart::ReadPolyline. Adding a section with no data
Warning ! : (11-Sep-2009 14:30:50)
GanttChart::ReadPolyline. Adding a section with no data
Warning ! : (11-Sep-2009 14:30:50)
GanttChart::ReadPolyline. Adding a section with no data
Warning ! : (11-Sep-2009 14:30:50)
GanttChart::ReadPolyline. Adding a section with no data
Warning ! : (11-Sep-2009 14:30:50)
GanttChart::ReadPolyline. Adding a section with no data
Warning ! : (11-Sep-2009 14:30:50)
GanttChart::ReadPolyline. Adding a section with no data
Warning ! : (11-Sep-2009 14:30:50)
GanttChart::ReadPolyline. Adding a section with no data
Warning ! : (11-Sep-2009 14:30:50)
GanttChart::ReadPolyline. Adding a section with no data
Warning ! : (11-Sep-2009 14:30:50)
GanttChart::ReadPolyline. Adding a section with no data
Warning ! : (11-Sep-2009 14:30:50)
GanttChart::ReadPolyline. Adding a section with no data
Warning ! : (11-Sep-2009 14:30:50)
GanttChart::ReadPolyline. Adding a section with no data
Warning ! : (11-Sep-2009 14:30:50)
GanttChart::ReadPolyline. Adding a section with no data
Warning ! : (11-Sep-2009 14:30:50)
GanttChart::ReadPolyline. Adding a section with no data
Warning ! : (11-Sep-2009 14:30:50)
GanttChart::ReadPolyline. Adding a section with no data
Warning ! : (11-Sep-2009 14:30:50)
GanttChart::ReadPolyline. Adding a section with no data
Warning ! : (11-Sep-2009 14:30:50)
GanttChart::ReadPolyline. Adding a section with no data
Warning ! : (11-Sep-2009 14:30:50)
GanttChart::ReadPolyline. Adding a section with no data
Warning ! : (11-Sep-2009 14:30:50)
GanttChart::ReadPolyline. Adding a section with no data
Warning ! : (11-Sep-2009 14:30:50)
GanttChart::ReadPolyline. Adding a section with no data
Warning ! : (11-Sep-2009 14:30:50)
GanttChart::ReadPolyline. Adding a section with no data
Warning ! : (11-Sep-2009 14:30:50)
GanttChart::ReadPolyline. Adding a section with no data
Warning ! : (11-Sep-2009 14:30:50)
GanttChart::ReadPolyline. Adding a section with no data
Warning ! : (11-Sep-2009 14:30:50)
Information : (11-Sep-2009 14:30:50) Graph 13: Destroying object.
Information : (11-Sep-2009 14:30:50)
Graph 14: Creating object for a eventGanttChart
Warning ! : (11-Sep-2009 14:30:50)
graph::setProperty. YSIZE is too long. [80-700]
Information : (11-Sep-2009 14:30:50) Graph 14: Processing legend.
Information : (11-Sep-2009 14:30:50)
Graph 14: Adding data from object @PCF_RA2_CAL_0P_SPH:DET_num_rs_isps
1 elements.
Warning ! : (11-Sep-2009 14:30:50)
GanttChart::AddData. The DqiData structure has no data for this range
Information : (11-Sep-2009 14:30:50)
Graph 14: Adding data from object @PCF_RA2_CAL_0P_SPH:DET_num_discarded_isps
1 elements.
Warning ! : (11-Sep-2009 14:30:50)
GanttChart::AddData. The DqiData structure has no data for this range
Information : (11-Sep-2009 14:30:50)
Graph 14: Adding data from object @PCF_RA2_CAL_0P_SPH:DET_num_missing_isps
1 elements.
Warning ! : (11-Sep-2009 14:30:50)
GanttChart::AddData. The DqiData structure has no data for this range
Information : (11-Sep-2009 14:30:50)
Graph 14: Adding data from object @PCF_RA2_CAL_0P_SPH:DET_num_error_isps
1 elements.
Warning ! : (11-Sep-2009 14:30:50)
GanttChart::AddData. The DqiData structure has no data for this range
Information : (11-Sep-2009 14:30:50)
Graph 14: Adding data from object @PCF_RA2_CAL_0P_SPH:DET_rs_significant
1 elements.
Warning ! : (11-Sep-2009 14:30:50)
GanttChart::AddData. The DqiData structure has no data for this range
Information : (11-Sep-2009 14:30:50) Graph 14:
```



Warning ! : (11-Sep-2009 14:30:50)  
GanttChart::ReadPolyline. Adding a section with no data  
Warning ! : (11-Sep-2009 14:30:50)  
GanttChart::ReadPolyline. Adding a section with no data  
Warning ! : (11-Sep-2009 14:30:50)  
GanttChart::ReadPolyline. Adding a section with no data  
Warning ! : (11-Sep-2009 14:30:50)  
GanttChart::ReadPolyline. Adding a section with no data  
Information : (11-Sep-2009 14:30:51) Graph 14: Destroying object.  
Information : (11-Sep-2009 14:30:51)  
Graph 15: Creating object for a eventGanttChart  
Warning ! : (11-Sep-2009 14:30:51)  
graph::setProperty. YSIZE is too long. [80-700]  
Information : (11-Sep-2009 14:30:51) Graph 15: Processing legend.  
Information : (11-Sep-2009 14:30:51)  
Graph 15: Adding data from object @PCF\_DOR\_DOP\_0P\_SPH:DET\_num\_rs\_isps  
1 elements.  
Warning ! : (11-Sep-2009 14:30:51)  
GanttChart::AddData. The DqiData structure has no data for this range  
Information : (11-Sep-2009 14:30:51)  
Graph 15: Adding data from object @PCF\_DOR\_DOP\_0P\_SPH:DET\_num\_discarded\_isps  
1 elements.  
Warning ! : (11-Sep-2009 14:30:51)  
GanttChart::AddData. The DqiData structure has no data for this range  
Information : (11-Sep-2009 14:30:51)  
Graph 15: Adding data from object @PCF\_DOR\_DOP\_0P\_SPH:DET\_num\_missing\_isps  
1 elements.  
Warning ! : (11-Sep-2009 14:30:51)  
GanttChart::AddData. The DqiData structure has no data for this range  
Information : (11-Sep-2009 14:30:51)  
Graph 15: Adding data from object @PCF\_DOR\_DOP\_0P\_SPH:DET\_num\_error\_isps  
1 elements.  
Warning ! : (11-Sep-2009 14:30:51)  
GanttChart::AddData. The DqiData structure has no data for this range  
Information : (11-Sep-2009 14:30:51)  
Graph 15: Adding data from object @PCF\_DOR\_DOP\_0P\_SPH:DET\_rs\_significant  
1 elements.  
Warning ! : (11-Sep-2009 14:30:51)  
GanttChart::AddData. The DqiData structure has no data for this range  
Information : (11-Sep-2009 14:30:51) Graph 15:  
Adding data from object @PCF\_DOR\_DOP\_0P\_SPH:DET\_isp\_discarded\_significant  
1 elements.  
Warning ! : (11-Sep-2009 14:30:51)  
GanttChart::AddData. The DqiData structure has no data for this range  
Information : (11-Sep-2009 14:30:51) Graph 15:  
Adding data from object @PCF\_DOR\_DOP\_0P\_SPH:DET\_missing\_isps\_significant  
1 elements.  
Warning ! : (11-Sep-2009 14:30:51)  
GanttChart::AddData. The DqiData structure has no data for this range  
Information : (11-Sep-2009 14:30:51) Graph 15:  
Adding data from object @PCF\_DOR\_DOP\_0P\_SPH:DET\_isp\_errors\_significant  
1 elements.  
Warning ! : (11-Sep-2009 14:30:51)  
GanttChart::AddData. The DqiData structure has no data for this range  
Information : (11-Sep-2009 14:30:51)  
Graph 15: Adding data from object @PCF\_DOR\_DOP\_0P\_SPH:DET\_sat\_track  
1 elements.  
Warning ! : (11-Sep-2009 14:30:51)  
GanttChart::AddData. The DqiData structure has no data for this range  
Information : (11-Sep-2009 14:30:51)  
Graph 15: Adding data from object @PCF\_DOR\_DOP\_0P\_SPH:DET\_stop\_long  
1 elements.  
Warning ! : (11-Sep-2009 14:30:51)  
GanttChart::AddData. The DqiData structure has no data for this range  
Information : (11-Sep-2009 14:30:51)  
Graph 15: Adding data from object @PCF\_DOR\_DOP\_0P\_SPH:DET\_stop\_lat  
elements.  
Warning ! : (11-Sep-2009 14:30:51)

```

GanttChart::AddData. The DqiData structure has no data for this range
Information : (11-Sep-2009 14:30:51)
Graph 15: Adding data from object @PCF_DOR_DOP_0P_SPH:DET_start_long
1 elements.
Warning ! : (11-Sep-2009 14:30:51)
GanttChart::AddData. The DqiData structure has no data for this range
Information : (11-Sep-2009 14:30:51)
Graph 15: Adding data from object @PCF_DOR_DOP_0P_SPH:DET_start_lat
1 elements.
Warning ! : (11-Sep-2009 14:30:51)
GanttChart::AddData. The DqiData structure has no data for this range
Information : (11-Sep-2009 14:30:51)
Graph 15: Adding data from object @PCF_RA2_adfs_val:SET_val_adf_dor_dop_0p
1 elements.
Warning ! : (11-Sep-2009 14:30:51)
GanttChart::AddData. The DqiData structure has no data for this range
Information : (11-Sep-2009 14:30:51)
Graph 15: Adding data from object @PCF_RA2_sensing:ETL_dor_dop_0p           17
elements.
Information : (11-Sep-2009 14:30:51) Graph 15: Generating PNG file.
Warning ! : (11-Sep-2009 14:30:51)
GanttChart::ReadPolyline. Adding a section with no data
Warning ! : (11-Sep-2009 14:30:51)
GanttChart::ReadPolyline. Adding a section with no data
Warning ! : (11-Sep-2009 14:30:51)
GanttChart::ReadPolyline. Adding a section with no data
Warning ! : (11-Sep-2009 14:30:51)
GanttChart::ReadPolyline. Adding a section with no data
Warning ! : (11-Sep-2009 14:30:51)
GanttChart::ReadPolyline. Adding a section with no data
Warning ! : (11-Sep-2009 14:30:51)
GanttChart::ReadPolyline. Adding a section with no data
Warning ! : (11-Sep-2009 14:30:51)
GanttChart::ReadPolyline. Adding a section with no data
Warning ! : (11-Sep-2009 14:30:51)
GanttChart::ReadPolyline. Adding a section with no data
Warning ! : (11-Sep-2009 14:30:51)
GanttChart::ReadPolyline. Adding a section with no data
Warning ! : (11-Sep-2009 14:30:51)
GanttChart::ReadPolyline. Adding a section with no data
Warning ! : (11-Sep-2009 14:30:51)
GanttChart::ReadPolyline. Adding a section with no data
Warning ! : (11-Sep-2009 14:30:51)
GanttChart::ReadPolyline. Adding a section with no data
Warning ! : (11-Sep-2009 14:30:51)
GanttChart::ReadPolyline. Adding a section with no data
Warning ! : (11-Sep-2009 14:30:51)
GanttChart::ReadPolyline. Adding a section with no data
Warning ! : (11-Sep-2009 14:30:51)
GanttChart::ReadPolyline. Adding a section with no data
Warning ! : (11-Sep-2009 14:30:51)
GanttChart::ReadPolyline. Adding a section with no data
Warning ! : (11-Sep-2009 14:30:51)
GanttChart::ReadPolyline. Adding a section with no data
Warning ! : (11-Sep-2009 14:30:51)
Information : (11-Sep-2009 14:30:52) Graph 15: Destroying object.
Information : (11-Sep-2009 14:30:52)
Graph 16: Creating object for a eventGanttChart
Warning ! : (11-Sep-2009 14:30:52)
graph::setProperty. YSIZE is too long. [80-700]
Information : (11-Sep-2009 14:30:52) Graph 16: Processing legend.
Information : (11-Sep-2009 14:30:52)
Graph 16: Adding data from object @PCF_DOR_NAV_0P_SPH:DET_num_rs_isps
1 elements.
Warning ! : (11-Sep-2009 14:30:52)
GanttChart::AddData. The DqiData structure has no data for this range
Information : (11-Sep-2009 14:30:52)
Graph 16: Adding data from object @PCF_DOR_NAV_0P_SPH:DET_num_discarded_isps
1 elements.
Warning ! : (11-Sep-2009 14:30:52)
GanttChart::AddData. The DqiData structure has no data for this range
Information : (11-Sep-2009 14:30:52)
Graph 16: Adding data from object @PCF_DOR_NAV_0P_SPH:DET_num_missing_isps
1 elements.
Warning ! : (11-Sep-2009 14:30:52)

```

GanttChart::AddData. The DqiData structure has no data for this range  
Information : (11-Sep-2009 14:30:52)  
Graph 16: Adding data from object @PCF\_DOR\_NAV\_0P\_SPH:DET\_num\_error\_isps  
1 elements.  
Warning ! : (11-Sep-2009 14:30:52)  
GanttChart::AddData. The DqiData structure has no data for this range  
Information : (11-Sep-2009 14:30:52)  
Graph 16: Adding data from object @PCF\_DOR\_NAV\_0P\_SPH:DET\_rs\_significant  
1 elements.  
Warning ! : (11-Sep-2009 14:30:52)  
GanttChart::AddData. The DqiData structure has no data for this range  
Information : (11-Sep-2009 14:30:52) Graph 16:  
Adding data from object @PCF\_DOR\_NAV\_0P\_SPH:DET\_isp\_discarded\_significant  
1 elements.  
Warning ! : (11-Sep-2009 14:30:52)  
GanttChart::AddData. The DqiData structure has no data for this range  
Information : (11-Sep-2009 14:30:52) Graph 16:  
Adding data from object @PCF\_DOR\_NAV\_0P\_SPH:DET\_missing\_isps\_significant  
1 elements.  
Warning ! : (11-Sep-2009 14:30:52)  
GanttChart::AddData. The DqiData structure has no data for this range  
Information : (11-Sep-2009 14:30:52) Graph 16:  
Adding data from object @PCF\_DOR\_NAV\_0P\_SPH:DET\_isp\_errors\_significant  
1 elements.  
Warning ! : (11-Sep-2009 14:30:52)  
GanttChart::AddData. The DqiData structure has no data for this range  
Information : (11-Sep-2009 14:30:52)  
Graph 16: Adding data from object @PCF\_DOR\_NAV\_0P\_SPH:DET\_sat\_track  
1 elements.  
Warning ! : (11-Sep-2009 14:30:52)  
GanttChart::AddData. The DqiData structure has no data for this range  
Information : (11-Sep-2009 14:30:52)  
Graph 16: Adding data from object @PCF\_DOR\_NAV\_0P\_SPH:DET\_stop\_long  
1 elements.  
Warning ! : (11-Sep-2009 14:30:52)  
GanttChart::AddData. The DqiData structure has no data for this range  
Information : (11-Sep-2009 14:30:52)  
Graph 16: Adding data from object @PCF\_DOR\_NAV\_0P\_SPH:DET\_stop\_lat 1  
elements.  
Warning ! : (11-Sep-2009 14:30:52)  
GanttChart::AddData. The DqiData structure has no data for this range  
Information : (11-Sep-2009 14:30:52)  
Graph 16: Adding data from object @PCF\_DOR\_NAV\_0P\_SPH:DET\_start\_long  
1 elements.  
Warning ! : (11-Sep-2009 14:30:52)  
GanttChart::AddData. The DqiData structure has no data for this range  
Information : (11-Sep-2009 14:30:52)  
Graph 16: Adding data from object @PCF\_DOR\_NAV\_0P\_SPH:DET\_start\_lat  
1 elements.  
Warning ! : (11-Sep-2009 14:30:52)  
GanttChart::AddData. The DqiData structure has no data for this range  
Information : (11-Sep-2009 14:30:52)  
Graph 16: Adding data from object @PCF\_RA2\_adfs\_val:SET\_val\_adf\_dor\_nav\_0p  
1 elements.  
Warning ! : (11-Sep-2009 14:30:52)  
GanttChart::AddData. The DqiData structure has no data for this range  
Information : (11-Sep-2009 14:30:52)  
Graph 16: Adding data from object @PCF\_RA2\_sensing:ETL\_dor\_nav\_0p 17  
elements.  
Information : (11-Sep-2009 14:30:52) Graph 16: Generating PNG file.  
Warning ! : (11-Sep-2009 14:30:52)  
GanttChart::ReadPolyline. Adding a section with no data  
Warning ! : (11-Sep-2009 14:30:52)  
GanttChart::ReadPolyline. Adding a section with no data  
Warning ! : (11-Sep-2009 14:30:52)  
GanttChart::ReadPolyline. Adding a section with no data  
Warning ! : (11-Sep-2009 14:30:52)  
GanttChart::ReadPolyline. Adding a section with no data

```
Warning ! : (11-Sep-2009 14:30:52)
GanttChart::ReadPolyline. Adding a section with no data
Warning ! : (11-Sep-2009 14:30:52)
GanttChart::ReadPolyline. Adding a section with no data
Warning ! : (11-Sep-2009 14:30:52)
GanttChart::ReadPolyline. Adding a section with no data
Warning ! : (11-Sep-2009 14:30:52)
GanttChart::ReadPolyline. Adding a section with no data
Warning ! : (11-Sep-2009 14:30:52)
GanttChart::ReadPolyline. Adding a section with no data
Warning ! : (11-Sep-2009 14:30:52)
GanttChart::ReadPolyline. Adding a section with no data
Warning ! : (11-Sep-2009 14:30:52)
GanttChart::ReadPolyline. Adding a section with no data
Warning ! : (11-Sep-2009 14:30:52)
GanttChart::ReadPolyline. Adding a section with no data
Warning ! : (11-Sep-2009 14:30:52)
GanttChart::ReadPolyline. Adding a section with no data
Warning ! : (11-Sep-2009 14:30:52)
GanttChart::ReadPolyline. Adding a section with no data
Information : (11-Sep-2009 14:30:53) Graph 16: Destroying object.
Information : (11-Sep-2009 14:30:53)
Graph 17: Creating object for a eventGanttChart
Warning ! : (11-Sep-2009 14:30:53)
graph::setProperty. YSIZE is too long. [80-700]
Information : (11-Sep-2009 14:30:53) Graph 17: Processing legend.
Information : (11-Sep-2009 14:30:53)
Graph 17: Adding data from object @PCF_MWR_NL__0P_SPH:DET_num_rs_isps
1 elements.
Warning ! : (11-Sep-2009 14:30:53)
GanttChart::AddData. The DqiData structure has no data for this range
Information : (11-Sep-2009 14:30:53)
Graph 17: Adding data from object @PCF_MWR_NL__0P_SPH:DET_num_discarded_isps
1 elements.
Warning ! : (11-Sep-2009 14:30:53)
GanttChart::AddData. The DqiData structure has no data for this range
Information : (11-Sep-2009 14:30:53)
Graph 17: Adding data from object @PCF_MWR_NL__0P_SPH:DET_num_missing_isps
1 elements.
Warning ! : (11-Sep-2009 14:30:53)
GanttChart::AddData. The DqiData structure has no data for this range
Information : (11-Sep-2009 14:30:53)
Graph 17: Adding data from object @PCF_MWR_NL__0P_SPH:DET_num_error_isps
1 elements.
Warning ! : (11-Sep-2009 14:30:53)
GanttChart::AddData. The DqiData structure has no data for this range
Information : (11-Sep-2009 14:30:53)
Graph 17: Adding data from object @PCF_MWR_NL__0P_SPH:DET_rs_significant
1 elements.
Warning ! : (11-Sep-2009 14:30:53)
GanttChart::AddData. The DqiData structure has no data for this range
Information : (11-Sep-2009 14:30:53) Graph 17:
Adding data from object @PCF_MWR_NL__0P_SPH:DET_isp_discarded_significant
1 elements.
Warning ! : (11-Sep-2009 14:30:53)
GanttChart::AddData. The DqiData structure has no data for this range
Information : (11-Sep-2009 14:30:53) Graph 17:
Adding data from object @PCF_MWR_NL__0P_SPH:DET_missing_isps_significant
1 elements.
Warning ! : (11-Sep-2009 14:30:53)
GanttChart::AddData. The DqiData structure has no data for this range
Information : (11-Sep-2009 14:30:53) Graph 17:
Adding data from object @PCF_MWR_NL__0P_SPH:DET_isp_errors_significant
1 elements.
Warning ! : (11-Sep-2009 14:30:53)
GanttChart::AddData. The DqiData structure has no data for this range
Information : (11-Sep-2009 14:30:53)
Graph 17: Adding data from object @PCF_MWR_NL__0P_SPH:DET_sat_track
```



1 elements.  
Warning ! : (11-Sep-2009 14:30:54)  
GanttChart::AddData. The DqiData structure has no data for this range  
Information : (11-Sep-2009 14:30:54)  
Graph 18: Adding data from object @PCF\_RA2\_ME\_\_0P\_SPH:DET\_num\_discarded\_isps  
1 elements.  
Warning ! : (11-Sep-2009 14:30:54)  
GanttChart::AddData. The DqiData structure has no data for this range  
Information : (11-Sep-2009 14:30:54)  
Graph 18: Adding data from object @PCF\_RA2\_ME\_\_0P\_SPH:DET\_num\_missing\_isps  
1 elements.  
Information : (11-Sep-2009 14:30:54)  
Graph 18: Adding data from object @PCF\_RA2\_ME\_\_0P\_SPH:DET\_num\_error\_isps  
1 elements.  
Warning ! : (11-Sep-2009 14:30:54)  
GanttChart::AddData. The DqiData structure has no data for this range  
Information : (11-Sep-2009 14:30:54)  
Graph 18: Adding data from object @PCF\_RA2\_ME\_\_0P\_SPH:DET\_rs\_significant  
1 elements.  
Warning ! : (11-Sep-2009 14:30:54)  
GanttChart::AddData. The DqiData structure has no data for this range  
Information : (11-Sep-2009 14:30:54) Graph 18:  
Adding data from object @PCF\_RA2\_ME\_\_0P\_SPH:DET\_isp\_discarded\_significant  
1 elements.  
Warning ! : (11-Sep-2009 14:30:54)  
GanttChart::AddData. The DqiData structure has no data for this range  
Information : (11-Sep-2009 14:30:54) Graph 18:  
Adding data from object @PCF\_RA2\_ME\_\_0P\_SPH:DET\_missing\_isps\_significant  
1 elements.  
Information : (11-Sep-2009 14:30:54) Graph 18:  
Adding data from object @PCF\_RA2\_ME\_\_0P\_SPH:DET\_isp\_errors\_significant  
1 elements.  
Warning ! : (11-Sep-2009 14:30:54)  
GanttChart::AddData. The DqiData structure has no data for this range  
Information : (11-Sep-2009 14:30:54)  
Graph 18: Adding data from object @PCF\_RA2\_ME\_\_0P\_SPH:DET\_sat\_track  
1 elements.  
Warning ! : (11-Sep-2009 14:30:54)  
GanttChart::AddData. The DqiData structure has no data for this range  
Information : (11-Sep-2009 14:30:54)  
Graph 18: Adding data from object @PCF\_RA2\_ME\_\_0P\_SPH:DET\_stop\_long  
1 elements.  
Warning ! : (11-Sep-2009 14:30:54)  
GanttChart::AddData. The DqiData structure has no data for this range  
Information : (11-Sep-2009 14:30:54)  
Graph 18: Adding data from object @PCF\_RA2\_ME\_\_0P\_SPH:DET\_stop\_lat 1  
elements.  
Warning ! : (11-Sep-2009 14:30:54)  
GanttChart::AddData. The DqiData structure has no data for this range  
Information : (11-Sep-2009 14:30:54)  
Graph 18: Adding data from object @PCF\_RA2\_ME\_\_0P\_SPH:DET\_start\_long  
1 elements.  
Warning ! : (11-Sep-2009 14:30:54)  
GanttChart::AddData. The DqiData structure has no data for this range  
Information : (11-Sep-2009 14:30:54)  
Graph 18: Adding data from object @PCF\_RA2\_ME\_\_0P\_SPH:DET\_start\_lat  
1 elements.  
Warning ! : (11-Sep-2009 14:30:54)  
GanttChart::AddData. The DqiData structure has no data for this range  
Information : (11-Sep-2009 14:30:54)  
Graph 18: Adding data from object @PCF\_RA2\_adfs\_val:SET\_val\_adf\_ra2\_me\_\_0p  
1 elements.  
Warning ! : (11-Sep-2009 14:30:54)  
GanttChart::AddData. The DqiData structure has no data for this range  
Information : (11-Sep-2009 14:30:54)  
Graph 18: Adding data from object @PCF\_RA2\_sensing:ETL\_ra2\_me\_\_0p 18  
elements.  
Information : (11-Sep-2009 14:30:54) Graph 18: Generating PNG file.



```

Warning ! : (11-Sep-2009 14:30:54)
GanttChart::ReadPolyline. Adding a section with no data
Warning ! : (11-Sep-2009 14:30:54)
GanttChart::ReadPolyline. Adding a section with no data
Warning ! : (11-Sep-2009 14:30:54)
GanttChart::ReadPolyline. Adding a section with no data
Warning ! : (11-Sep-2009 14:30:54)
GanttChart::ReadPolyline. Adding a section with no data
Warning ! : (11-Sep-2009 14:30:54)
GanttChart::ReadPolyline. Adding a section with no data
Warning ! : (11-Sep-2009 14:30:54)
GanttChart::ReadPolyline. Adding a section with no data
Warning ! : (11-Sep-2009 14:30:54)
GanttChart::ReadPolyline. Adding a section with no data
Warning ! : (11-Sep-2009 14:30:54)
GanttChart::ReadPolyline. Adding a section with no data
Warning ! : (11-Sep-2009 14:30:54)
GanttChart::ReadPolyline. Adding a section with no data
Warning ! : (11-Sep-2009 14:30:54)
GanttChart::ReadPolyline. Adding a section with no data
Information : (11-Sep-2009 14:30:55) Graph 18: Destroying object.
Information : (11-Sep-2009 14:30:55)
Graph 19: Creating object for a eventGanttChart
Warning ! : (11-Sep-2009 14:30:55)
graph::setProperty. YSIZE is too long. [80-700]
Information : (11-Sep-2009 14:30:55) Graph 19: Processing legend.
Information : (11-Sep-2009 14:30:55)
Graph 19: Adding data from object @PCF_RA2_MW__1P_SPH:DET_ra2_20_band_percent
4 elements.
Information : (11-Sep-2009 14:30:55)
Graph 19: Adding data from object @PCF_RA2_MW__1P_SPH:DET_ra2_80_band_percent
5 elements.
Information : (11-Sep-2009 14:30:55)
Graph 19: Adding data from object @PCF_RA2_MW__1P_SPH:DET_ra2_320_band_percent
5 elements.
Information : (11-Sep-2009 14:30:55) Graph 19:
Adding data from object @PCF_RA2_MW__1P_SPH:DET_ra2_measurement_percent
1 elements.
Warning ! : (11-Sep-2009 14:30:55)
GanttChart::AddData. The DqiData structure has no data for this range
Information : (11-Sep-2009 14:30:55)
Graph 19: Adding data from object @PCF_RA2_MW__1P_SPH:DET_ra2_l1b_proc_quality
1 elements.
Warning ! : (11-Sep-2009 14:30:55)
GanttChart::AddData. The DqiData structure has no data for this range
Information : (11-Sep-2009 14:30:55)
Graph 19: Adding data from object @PCF_RA2_MW__1P_SPH:ETL_ra2_l1b_proc_flag
1 elements.
Warning ! : (11-Sep-2009 14:30:55)
GanttChart::AddData. The DqiData structure has no data for this range
Information : (11-Sep-2009 14:30:55)
Graph 19: Adding data from object @PCF_RA2_adfs_val:SET_val_adf_ra2_mw__1p
18 elements.
Information : (11-Sep-2009 14:30:55)
Graph 19: Adding data from object @PCF_RA2_sensing:ETL_ra2_mw__1p 18
elements.
Information : (11-Sep-2009 14:30:55) Graph 19: Generating PNG file.
Warning ! : (11-Sep-2009 14:30:55)
GanttChart::ReadPolyline. Adding a section with no data
Warning ! : (11-Sep-2009 14:30:55)
GanttChart::ReadPolyline. Adding a section with no data
Warning ! : (11-Sep-2009 14:30:55)
GanttChart::ReadPolyline. Adding a section with no data
Information : (11-Sep-2009 14:30:56) Graph 19: Destroying object.

```

Information : (11-Sep-2009 14:30:56)  
Graph 20: Creating object for a eventGanttChart  
Warning ! : (11-Sep-2009 14:30:56)  
graph::setProperty. YSIZE is too long. [80-700]  
Information : (11-Sep-2009 14:30:56) Graph 20: Processing legend.  
Information : (11-Sep-2009 14:30:56) Graph 20:  
Adding data from object @PCF\_RA2\_FGD\_2P\_SPH:DET\_ra2\_seaice\_ku\_retrack\_percent  
1 elements.  
Information : (11-Sep-2009 14:30:56) Graph 20:  
Adding data from object @PCF\_RA2\_FGD\_2P\_SPH:DET\_ra2\_ice2\_s\_retrack\_percent  
18 elements.  
Information : (11-Sep-2009 14:30:56) Graph 20:  
Adding data from object @PCF\_RA2\_FGD\_2P\_SPH:DET\_ra2\_ice2\_ku\_retrack\_percent  
3 elements.  
Information : (11-Sep-2009 14:30:56) Graph 20:  
Adding data from object @PCF\_RA2\_FGD\_2P\_SPH:DET\_ra2\_ice1\_s\_retrack\_percent  
18 elements.  
Information : (11-Sep-2009 14:30:56) Graph 20:  
Adding data from object @PCF\_RA2\_FGD\_2P\_SPH:DET\_ra2\_ice1\_ku\_retrack\_percent  
1 elements.  
Warning ! : (11-Sep-2009 14:30:56)  
GanttChart::AddData. The DqiData structure has no data for this range  
Information : (11-Sep-2009 14:30:56) Graph 20:  
Adding data from object @PCF\_RA2\_FGD\_2P\_SPH:DET\_ra2\_ocean\_ku\_retrack\_percent  
6 elements.  
Information : (11-Sep-2009 14:30:56)  
Graph 20: Adding data from object @PCF\_RA2\_FGD\_2P\_SPH:DET\_ra2\_20\_band\_percent  
6 elements.  
Information : (11-Sep-2009 14:30:56)  
Graph 20: Adding data from object @PCF\_RA2\_FGD\_2P\_SPH:DET\_ra2\_80\_band\_percent  
8 elements.  
Information : (11-Sep-2009 14:30:56)  
Graph 20: Adding data from object @PCF\_RA2\_FGD\_2P\_SPH:DET\_ra2\_320\_band\_percent  
8 elements.  
Information : (11-Sep-2009 14:30:56) Graph 20:  
Adding data from object @PCF\_RA2\_FGD\_2P\_SPH:DET\_ra2\_measurement\_percent  
1 elements.  
Warning ! : (11-Sep-2009 14:30:56)  
GanttChart::AddData. The DqiData structure has no data for this range  
Information : (11-Sep-2009 14:30:56)  
Graph 20: Adding data from object @PCF\_RA2\_FGD\_2P\_SPH:DET\_ra2\_l1b\_proc\_quality  
1 elements.  
Warning ! : (11-Sep-2009 14:30:56)  
GanttChart::AddData. The DqiData structure has no data for this range  
Information : (11-Sep-2009 14:30:56)  
Graph 20: Adding data from object @PCF\_RA2\_FGD\_2P\_SPH:DET\_ra2\_l2\_proc\_quality  
18 elements.  
Information : (11-Sep-2009 14:30:56)  
Graph 20: Adding data from object @PCF\_RA2\_FGD\_2P\_SPH:ETL\_ra2\_l1b\_proc\_flag  
1 elements.  
Warning ! : (11-Sep-2009 14:30:56)  
GanttChart::AddData. The DqiData structure has no data for this range  
Information : (11-Sep-2009 14:30:56)  
Graph 20: Adding data from object @PCF\_RA2\_FGD\_2P\_SPH:ETL\_ra2\_l2\_proc\_flag  
18 elements.  
Information : (11-Sep-2009 14:30:56)  
Graph 20: Adding data from object @PCF\_RA2\_adfs\_val:SET\_val\_adf\_ra2\_fgd\_2p  
18 elements.  
Information : (11-Sep-2009 14:30:56)  
Graph 20: Adding data from object @PCF\_RA2\_sensing:ETL\_ra2\_fgd\_2p 18  
elements.  
Information : (11-Sep-2009 14:30:56) Graph 20: Generating PNG file.  
Warning ! : (11-Sep-2009 14:30:56)  
GanttChart::ReadPolyline. Adding a section with no data  
Warning ! : (11-Sep-2009 14:30:57)  
GanttChart::ReadPolyline. Adding a section with no data  
Warning ! : (11-Sep-2009 14:30:57)  
GanttChart::ReadPolyline. Adding a section with no data

```
Warning ! : (11-Sep-2009 14:30:57)
GanttChart::ReadPolyline. Adding a section with no data
Information : (11-Sep-2009 14:30:57) Graph 20: Destroying object.
Information : (11-Sep-2009 14:30:57)
Graph 21: Creating object for a eventGanttChart
Warning ! : (11-Sep-2009 14:30:57)
graph::setProperty. YSIZE is too long. [80-700]
Information : (11-Sep-2009 14:30:57) Graph 21: Processing legend.
Information : (11-Sep-2009 14:30:57) Graph 21:
Adding data from object @PCF_RA2_WWV_2P_SPH:DET_ra2_ocean_ku_retrack_percent
6 elements.
Information : (11-Sep-2009 14:30:57)
Graph 21: Adding data from object @PCF_RA2_WWV_2P_SPH:DET_ra2_20_band_percent
6 elements.
Information : (11-Sep-2009 14:30:57)
Graph 21: Adding data from object @PCF_RA2_WWV_2P_SPH:DET_ra2_80_band_percent
8 elements.
Information : (11-Sep-2009 14:30:57)
Graph 21: Adding data from object @PCF_RA2_WWV_2P_SPH:DET_ra2_320_band_percent
8 elements.
Information : (11-Sep-2009 14:30:57) Graph 21:
Adding data from object @PCF_RA2_WWV_2P_SPH:DET_ra2_measurement_percent
1 elements.
Warning ! : (11-Sep-2009 14:30:57)
GanttChart::AddData. The DqiData structure has no data for this range
Information : (11-Sep-2009 14:30:57)
Graph 21: Adding data from object @PCF_RA2_WWV_2P_SPH:DET_ra2_l1b_proc_quality
1 elements.
Warning ! : (11-Sep-2009 14:30:57)
GanttChart::AddData. The DqiData structure has no data for this range
Information : (11-Sep-2009 14:30:57)
Graph 21: Adding data from object @PCF_RA2_WWV_2P_SPH:DET_ra2_l2_proc_quality
18 elements.
Information : (11-Sep-2009 14:30:57)
Graph 21: Adding data from object @PCF_RA2_WWV_2P_SPH:ETL_ra2_l1b_proc_flag
1 elements.
Warning ! : (11-Sep-2009 14:30:57)
GanttChart::AddData. The DqiData structure has no data for this range
Information : (11-Sep-2009 14:30:57)
Graph 21: Adding data from object @PCF_RA2_WWV_2P_SPH:ETL_ra2_l2_proc_flag
18 elements.
Information : (11-Sep-2009 14:30:57)
Graph 21: Adding data from object @PCF_RA2_adfs_val:SET_val_adf_ra2_wwv_2p
1 elements.
Warning ! : (11-Sep-2009 14:30:57)
GanttChart::AddData. The DqiData structure has no data for this range
Information : (11-Sep-2009 14:30:57)
Graph 21: Adding data from object @PCF_RA2_sensing:ETL_ra2_wwv_2p 18
elements.
Information : (11-Sep-2009 14:30:57) Graph 21: Generating PNG file.
Warning ! : (11-Sep-2009 14:30:57)
GanttChart::ReadPolyline. Adding a section with no data
Warning ! : (11-Sep-2009 14:30:57)
GanttChart::ReadPolyline. Adding a section with no data
Warning ! : (11-Sep-2009 14:30:57)
GanttChart::ReadPolyline. Adding a section with no data
Warning ! : (11-Sep-2009 14:30:57)
GanttChart::ReadPolyline. Adding a section with no data
Information : (11-Sep-2009 14:30:58) Graph 21: Destroying object.
Information : (11-Sep-2009 14:30:58)
Graph 22: Creating object for a eventGanttChart
Information : (11-Sep-2009 14:30:58) Graph 22: Processing legend.
Information : (11-Sep-2009 14:30:58)
Graph 22: Adding data from object @PCF_MPH_MWR_CHD_AX:DET_wrong_product_err
1 elements.
Warning ! : (11-Sep-2009 14:30:58)
GanttChart::AddData. The DqiData structure has no data for this range
Information : (11-Sep-2009 14:30:58)
```

Graph 22: Adding data from object @PCF\_MPH\_MWR\_CHD\_AX:SET\_wrong\_sensing\_stop  
1 elements.  
Warning ! : (11-Sep-2009 14:30:58)  
GanttChart::AddData. The DqiData structure has no data for this range  
Information : (11-Sep-2009 14:30:58)  
Graph 22: Adding data from object @PCF\_MPH\_MWR\_CHD\_AX:SET\_wrong\_sensing\_start  
1 elements.  
Warning ! : (11-Sep-2009 14:30:58)  
GanttChart::AddData. The DqiData structure has no data for this range  
Information : (11-Sep-2009 14:30:58)  
Graph 22: Adding data from object @PCF\_MPH\_MWR\_CHD\_AX:SET\_wrong\_software\_ver  
1 elements.  
Warning ! : (11-Sep-2009 14:30:58)  
GanttChart::AddData. The DqiData structure has no data for this range  
Information : (11-Sep-2009 14:30:58)  
Graph 22: Adding data from object @PCF\_MPH\_MWR\_CHD\_AX:SET\_wrong\_proc\_time  
1 elements.  
Warning ! : (11-Sep-2009 14:30:58)  
GanttChart::AddData. The DqiData structure has no data for this range  
Information : (11-Sep-2009 14:30:58)  
Graph 22: Adding data from object @PCF\_MPH\_MWR\_CHD\_AX:SET\_wrong\_proc\_stage  
1 elements.  
Warning ! : (11-Sep-2009 14:30:58)  
GanttChart::AddData. The DqiData structure has no data for this range  
Information : (11-Sep-2009 14:30:58)  
Graph 22: Adding data from object @PCF\_MPH\_MWR\_CHD\_AX:SET\_wrong\_filename  
1 elements.  
Warning ! : (11-Sep-2009 14:30:58)  
GanttChart::AddData. The DqiData structure has no data for this range  
Information : (11-Sep-2009 14:30:58) Graph 22: Generating PNG file.  
Warning ! : (11-Sep-2009 14:30:58)  
GanttChart::ReadPolyline. Adding a section with no data  
Warning ! : (11-Sep-2009 14:30:58)  
GanttChart::ReadPolyline. Adding a section with no data  
Warning ! : (11-Sep-2009 14:30:58)  
GanttChart::ReadPolyline. Adding a section with no data  
Warning ! : (11-Sep-2009 14:30:58)  
GanttChart::ReadPolyline. Adding a section with no data  
Warning ! : (11-Sep-2009 14:30:58)  
GanttChart::ReadPolyline. Adding a section with no data  
Warning ! : (11-Sep-2009 14:30:58)  
GanttChart::ReadPolyline. Adding a section with no data  
Warning ! : (11-Sep-2009 14:30:58)  
GanttChart::ReadPolyline. Adding a section with no data  
Warning ! : (11-Sep-2009 14:30:58)  
GanttChart::ReadPolyline. Adding a section with no data  
Information : (11-Sep-2009 14:30:59) Graph 22: Destroying object.  
Information : (11-Sep-2009 14:30:59)  
Graph 23: Creating object for a eventGanttChart  
Information : (11-Sep-2009 14:30:59) Graph 23: Processing legend.  
Information : (11-Sep-2009 14:30:59)  
Graph 23: Adding data from object @PCF\_MPH\_MWR\_CON\_AX:DET\_wrong\_product\_err  
1 elements.  
Warning ! : (11-Sep-2009 14:30:59)  
GanttChart::AddData. The DqiData structure has no data for this range  
Information : (11-Sep-2009 14:30:59)  
Graph 23: Adding data from object @PCF\_MPH\_MWR\_CON\_AX:SET\_wrong\_sensing\_stop  
1 elements.  
Warning ! : (11-Sep-2009 14:30:59)  
GanttChart::AddData. The DqiData structure has no data for this range  
Information : (11-Sep-2009 14:30:59)  
Graph 23: Adding data from object @PCF\_MPH\_MWR\_CON\_AX:SET\_wrong\_sensing\_start  
1 elements.  
Warning ! : (11-Sep-2009 14:30:59)  
GanttChart::AddData. The DqiData structure has no data for this range  
Information : (11-Sep-2009 14:30:59)  
Graph 23: Adding data from object @PCF\_MPH\_MWR\_CON\_AX:SET\_wrong\_software\_ver  
1 elements.  
Warning ! : (11-Sep-2009 14:30:59)  
GanttChart::AddData. The DqiData structure has no data for this range

Information : (11-Sep-2009 14:30:59)  
Graph 23: Adding data from object @PCF\_MPH\_MWR\_CON\_AX:SET\_wrong\_proc\_time  
1 elements.  
Warning ! : (11-Sep-2009 14:30:59)  
GanttChart::AddData. The DqiData structure has no data for this range  
Information : (11-Sep-2009 14:30:59)  
Graph 23: Adding data from object @PCF\_MPH\_MWR\_CON\_AX:SET\_wrong\_proc\_stage  
1 elements.  
Warning ! : (11-Sep-2009 14:30:59)  
GanttChart::AddData. The DqiData structure has no data for this range  
Information : (11-Sep-2009 14:30:59)  
Graph 23: Adding data from object @PCF\_MPH\_MWR\_CON\_AX:SET\_wrong\_filename  
1 elements.  
Warning ! : (11-Sep-2009 14:30:59)  
GanttChart::AddData. The DqiData structure has no data for this range  
Information : (11-Sep-2009 14:30:59) Graph 23: Generating PNG file.  
Warning ! : (11-Sep-2009 14:30:59)  
GanttChart::ReadPolyline. Adding a section with no data  
Warning ! : (11-Sep-2009 14:30:59)  
GanttChart::ReadPolyline. Adding a section with no data  
Warning ! : (11-Sep-2009 14:30:59)  
GanttChart::ReadPolyline. Adding a section with no data  
Warning ! : (11-Sep-2009 14:30:59)  
GanttChart::ReadPolyline. Adding a section with no data  
Warning ! : (11-Sep-2009 14:30:59)  
GanttChart::ReadPolyline. Adding a section with no data  
Warning ! : (11-Sep-2009 14:30:59)  
GanttChart::ReadPolyline. Adding a section with no data  
Warning ! : (11-Sep-2009 14:30:59)  
GanttChart::ReadPolyline. Adding a section with no data  
Warning ! : (11-Sep-2009 14:30:59)  
GanttChart::ReadPolyline. Adding a section with no data  
Warning ! : (11-Sep-2009 14:30:59)  
GanttChart::ReadPolyline. Adding a section with no data  
Warning ! : (11-Sep-2009 14:30:59)  
Information : (11-Sep-2009 14:30:59) Graph 23: Destroying object.  
Information : (11-Sep-2009 14:30:59)  
Graph 24: Creating object for a eventGanttChart  
Information : (11-Sep-2009 14:30:59) Graph 24: Processing legend.  
Information : (11-Sep-2009 14:30:59)  
Graph 24: Adding data from object @PCF\_MPH\_MWR\_LSF\_AX:DET\_wrong\_product\_err  
1 elements.  
Warning ! : (11-Sep-2009 14:30:59)  
GanttChart::AddData. The DqiData structure has no data for this range  
Information : (11-Sep-2009 14:30:59)  
Graph 24: Adding data from object @PCF\_MPH\_MWR\_LSF\_AX:SET\_wrong\_sensing\_stop  
1 elements.  
Warning ! : (11-Sep-2009 14:30:59)  
GanttChart::AddData. The DqiData structure has no data for this range  
Information : (11-Sep-2009 14:30:59)  
Graph 24: Adding data from object @PCF\_MPH\_MWR\_LSF\_AX:SET\_wrong\_sensing\_start  
1 elements.  
Warning ! : (11-Sep-2009 14:30:59)  
GanttChart::AddData. The DqiData structure has no data for this range  
Information : (11-Sep-2009 14:30:59)  
Graph 24: Adding data from object @PCF\_MPH\_MWR\_LSF\_AX:SET\_wrong\_software\_ver  
1 elements.  
Warning ! : (11-Sep-2009 14:30:59)  
GanttChart::AddData. The DqiData structure has no data for this range  
Information : (11-Sep-2009 14:30:59)  
Graph 24: Adding data from object @PCF\_MPH\_MWR\_LSF\_AX:SET\_wrong\_proc\_time  
1 elements.  
Warning ! : (11-Sep-2009 14:30:59)  
GanttChart::AddData. The DqiData structure has no data for this range  
Information : (11-Sep-2009 14:30:59)  
Graph 24: Adding data from object @PCF\_MPH\_MWR\_LSF\_AX:SET\_wrong\_proc\_stage  
1 elements.  
Warning ! : (11-Sep-2009 14:30:59)  
GanttChart::AddData. The DqiData structure has no data for this range  
Information : (11-Sep-2009 14:30:59)  
Graph 24: Adding data from object @PCF\_MPH\_MWR\_LSF\_AX:SET\_wrong\_filename  
1 elements.  
Warning ! : (11-Sep-2009 14:30:59)



Warning ! : (11-Sep-2009 14:31:00)  
GanttChart::ReadPolyline. Adding a section with no data  
Information : (11-Sep-2009 14:31:00) Graph 25: Destroying object.  
Information : (11-Sep-2009 14:31:00)  
Graph 26: Creating object for a eventGanttChart  
Information : (11-Sep-2009 14:31:00) Graph 26: Processing legend.  
Information : (11-Sep-2009 14:31:00)  
Graph 26: Adding data from object @PCF\_MPH\_RA2\_CHD\_AX:DET\_wrong\_product\_err  
1 elements.  
Warning ! : (11-Sep-2009 14:31:00)  
GanttChart::AddData. The DqiData structure has no data for this range  
Information : (11-Sep-2009 14:31:00)  
Graph 26: Adding data from object @PCF\_MPH\_RA2\_CHD\_AX:SET\_wrong\_sensing\_stop  
1 elements.  
Warning ! : (11-Sep-2009 14:31:00)  
GanttChart::AddData. The DqiData structure has no data for this range  
Information : (11-Sep-2009 14:31:00)  
Graph 26: Adding data from object @PCF\_MPH\_RA2\_CHD\_AX:SET\_wrong\_sensing\_start  
1 elements.  
Warning ! : (11-Sep-2009 14:31:00)  
GanttChart::AddData. The DqiData structure has no data for this range  
Information : (11-Sep-2009 14:31:00)  
Graph 26: Adding data from object @PCF\_MPH\_RA2\_CHD\_AX:SET\_wrong\_software\_ver  
1 elements.  
Warning ! : (11-Sep-2009 14:31:00)  
GanttChart::AddData. The DqiData structure has no data for this range  
Information : (11-Sep-2009 14:31:00)  
Graph 26: Adding data from object @PCF\_MPH\_RA2\_CHD\_AX:SET\_wrong\_proc\_time  
1 elements.  
Warning ! : (11-Sep-2009 14:31:00)  
GanttChart::AddData. The DqiData structure has no data for this range  
Information : (11-Sep-2009 14:31:00)  
Graph 26: Adding data from object @PCF\_MPH\_RA2\_CHD\_AX:SET\_wrong\_proc\_stage  
1 elements.  
Warning ! : (11-Sep-2009 14:31:00)  
GanttChart::AddData. The DqiData structure has no data for this range  
Information : (11-Sep-2009 14:31:00)  
Graph 26: Adding data from object @PCF\_MPH\_RA2\_CHD\_AX:SET\_wrong\_filename  
1 elements.  
Warning ! : (11-Sep-2009 14:31:00)  
GanttChart::AddData. The DqiData structure has no data for this range  
Information : (11-Sep-2009 14:31:00) Graph 26: Generating PNG file.  
Warning ! : (11-Sep-2009 14:31:00)  
GanttChart::ReadPolyline. Adding a section with no data  
Warning ! : (11-Sep-2009 14:31:00)  
GanttChart::ReadPolyline. Adding a section with no data  
Warning ! : (11-Sep-2009 14:31:00)  
GanttChart::ReadPolyline. Adding a section with no data  
Warning ! : (11-Sep-2009 14:31:00)  
GanttChart::ReadPolyline. Adding a section with no data  
Warning ! : (11-Sep-2009 14:31:00)  
GanttChart::ReadPolyline. Adding a section with no data  
Warning ! : (11-Sep-2009 14:31:00)  
GanttChart::ReadPolyline. Adding a section with no data  
Warning ! : (11-Sep-2009 14:31:00)  
GanttChart::ReadPolyline. Adding a section with no data  
Information : (11-Sep-2009 14:31:01) Graph 26: Destroying object.  
Information : (11-Sep-2009 14:31:01)  
Graph 27: Creating object for a eventGanttChart  
Information : (11-Sep-2009 14:31:01) Graph 27: Processing legend.  
Information : (11-Sep-2009 14:31:01)  
Graph 27: Adding data from object @PCF\_MPH\_RA2\_CON\_AX:DET\_wrong\_product\_err  
1 elements.  
Warning ! : (11-Sep-2009 14:31:01)  
GanttChart::AddData. The DqiData structure has no data for this range  
Information : (11-Sep-2009 14:31:01)  
Graph 27: Adding data from object @PCF\_MPH\_RA2\_CON\_AX:SET\_wrong\_sensing\_stop  
1 elements.

Warning ! : (11-Sep-2009 14:31:01)  
GanttChart::AddData. The DqiData structure has no data for this range  
Information : (11-Sep-2009 14:31:01)  
Graph 27: Adding data from object @PCF\_MPH\_RA2\_CON\_AX:SET\_wrong\_sensing\_start  
1 elements.  
Warning ! : (11-Sep-2009 14:31:01)  
GanttChart::AddData. The DqiData structure has no data for this range  
Information : (11-Sep-2009 14:31:01)  
Graph 27: Adding data from object @PCF\_MPH\_RA2\_CON\_AX:SET\_wrong\_software\_ver  
1 elements.  
Warning ! : (11-Sep-2009 14:31:01)  
GanttChart::AddData. The DqiData structure has no data for this range  
Information : (11-Sep-2009 14:31:01)  
Graph 27: Adding data from object @PCF\_MPH\_RA2\_CON\_AX:SET\_wrong\_proc\_time  
1 elements.  
Warning ! : (11-Sep-2009 14:31:01)  
GanttChart::AddData. The DqiData structure has no data for this range  
Information : (11-Sep-2009 14:31:01)  
Graph 27: Adding data from object @PCF\_MPH\_RA2\_CON\_AX:SET\_wrong\_proc\_stage  
1 elements.  
Warning ! : (11-Sep-2009 14:31:01)  
GanttChart::AddData. The DqiData structure has no data for this range  
Information : (11-Sep-2009 14:31:01)  
Graph 27: Adding data from object @PCF\_MPH\_RA2\_CON\_AX:SET\_wrong\_filename  
1 elements.  
Warning ! : (11-Sep-2009 14:31:01)  
GanttChart::AddData. The DqiData structure has no data for this range  
Information : (11-Sep-2009 14:31:01) Graph 27: Generating PNG file.  
Warning ! : (11-Sep-2009 14:31:01)  
GanttChart::ReadPolyline. Adding a section with no data  
Warning ! : (11-Sep-2009 14:31:01)  
GanttChart::ReadPolyline. Adding a section with no data  
Warning ! : (11-Sep-2009 14:31:01)  
GanttChart::ReadPolyline. Adding a section with no data  
Warning ! : (11-Sep-2009 14:31:01)  
GanttChart::ReadPolyline. Adding a section with no data  
Warning ! : (11-Sep-2009 14:31:01)  
GanttChart::ReadPolyline. Adding a section with no data  
Warning ! : (11-Sep-2009 14:31:01)  
GanttChart::ReadPolyline. Adding a section with no data  
Warning ! : (11-Sep-2009 14:31:01)  
GanttChart::ReadPolyline. Adding a section with no data  
Information : (11-Sep-2009 14:31:01) Graph 27: Destroying object.  
Information : (11-Sep-2009 14:31:01)  
Graph 28: Creating object for a eventGanttChart  
Information : (11-Sep-2009 14:31:01) Graph 28: Processing legend.  
Information : (11-Sep-2009 14:31:01)  
Graph 28: Adding data from object @PCF\_MPH\_RA2\_CST\_AX:DET\_wrong\_product\_err  
1 elements.  
Warning ! : (11-Sep-2009 14:31:01)  
GanttChart::AddData. The DqiData structure has no data for this range  
Information : (11-Sep-2009 14:31:01)  
Graph 28: Adding data from object @PCF\_MPH\_RA2\_CST\_AX:SET\_wrong\_sensing\_stop  
1 elements.  
Warning ! : (11-Sep-2009 14:31:01)  
GanttChart::AddData. The DqiData structure has no data for this range  
Information : (11-Sep-2009 14:31:01)  
Graph 28: Adding data from object @PCF\_MPH\_RA2\_CST\_AX:SET\_wrong\_sensing\_start  
1 elements.  
Warning ! : (11-Sep-2009 14:31:01)  
GanttChart::AddData. The DqiData structure has no data for this range  
Information : (11-Sep-2009 14:31:01)  
Graph 28: Adding data from object @PCF\_MPH\_RA2\_CST\_AX:SET\_wrong\_software\_ver  
1 elements.  
Warning ! : (11-Sep-2009 14:31:01)  
GanttChart::AddData. The DqiData structure has no data for this range  
Information : (11-Sep-2009 14:31:01)  
Graph 28: Adding data from object @PCF\_MPH\_RA2\_CST\_AX:SET\_wrong\_proc\_time



1 elements.  
Warning ! : (11-Sep-2009 14:31:01)  
GanttChart::AddData. The DqiData structure has no data for this range  
Information : (11-Sep-2009 14:31:01)  
Graph 28: Adding data from object @PCF\_MPH\_RA2\_CST\_AX:SET\_wrong\_proc\_stage  
1 elements.  
Warning ! : (11-Sep-2009 14:31:01)  
GanttChart::AddData. The DqiData structure has no data for this range  
Information : (11-Sep-2009 14:31:01)  
Graph 28: Adding data from object @PCF\_MPH\_RA2\_CST\_AX:SET\_wrong\_filename  
1 elements.  
Warning ! : (11-Sep-2009 14:31:01)  
GanttChart::AddData. The DqiData structure has no data for this range  
Information : (11-Sep-2009 14:31:01) Graph 28: Generating PNG file.  
Warning ! : (11-Sep-2009 14:31:01)  
GanttChart::ReadPolyline. Adding a section with no data  
Warning ! : (11-Sep-2009 14:31:01)  
GanttChart::ReadPolyline. Adding a section with no data  
Warning ! : (11-Sep-2009 14:31:01)  
GanttChart::ReadPolyline. Adding a section with no data  
Warning ! : (11-Sep-2009 14:31:01)  
GanttChart::ReadPolyline. Adding a section with no data  
Warning ! : (11-Sep-2009 14:31:01)  
GanttChart::ReadPolyline. Adding a section with no data  
Warning ! : (11-Sep-2009 14:31:01)  
GanttChart::ReadPolyline. Adding a section with no data  
Warning ! : (11-Sep-2009 14:31:01)  
GanttChart::ReadPolyline. Adding a section with no data  
Warning ! : (11-Sep-2009 14:31:01)  
GanttChart::ReadPolyline. Adding a section with no data  
Information : (11-Sep-2009 14:31:02) Graph 28: Destroying object.  
Information : (11-Sep-2009 14:31:02)  
Graph 29: Creating object for a eventGanttChart  
Information : (11-Sep-2009 14:31:02) Graph 29: Processing legend.  
Information : (11-Sep-2009 14:31:02)  
Graph 29: Adding data from object @PCF\_MPH\_RA2\_DIP\_AX:DET\_wrong\_product\_err  
1 elements.  
Warning ! : (11-Sep-2009 14:31:02)  
GanttChart::AddData. The DqiData structure has no data for this range  
Information : (11-Sep-2009 14:31:02)  
Graph 29: Adding data from object @PCF\_MPH\_RA2\_DIP\_AX:SET\_wrong\_sensing\_stop  
1 elements.  
Warning ! : (11-Sep-2009 14:31:02)  
GanttChart::AddData. The DqiData structure has no data for this range  
Information : (11-Sep-2009 14:31:02)  
Graph 29: Adding data from object @PCF\_MPH\_RA2\_DIP\_AX:SET\_wrong\_sensing\_start  
1 elements.  
Warning ! : (11-Sep-2009 14:31:02)  
GanttChart::AddData. The DqiData structure has no data for this range  
Information : (11-Sep-2009 14:31:02)  
Graph 29: Adding data from object @PCF\_MPH\_RA2\_DIP\_AX:SET\_wrong\_software\_ver  
1 elements.  
Warning ! : (11-Sep-2009 14:31:02)  
GanttChart::AddData. The DqiData structure has no data for this range  
Information : (11-Sep-2009 14:31:02)  
Graph 29: Adding data from object @PCF\_MPH\_RA2\_DIP\_AX:SET\_wrong\_proc\_time  
1 elements.  
Warning ! : (11-Sep-2009 14:31:02)  
GanttChart::AddData. The DqiData structure has no data for this range  
Information : (11-Sep-2009 14:31:02)  
Graph 29: Adding data from object @PCF\_MPH\_RA2\_DIP\_AX:SET\_wrong\_proc\_stage  
1 elements.  
Warning ! : (11-Sep-2009 14:31:02)  
GanttChart::AddData. The DqiData structure has no data for this range  
Information : (11-Sep-2009 14:31:02)  
Graph 29: Adding data from object @PCF\_MPH\_RA2\_DIP\_AX:SET\_wrong\_filename  
1 elements.  
Warning ! : (11-Sep-2009 14:31:02)  
GanttChart::AddData. The DqiData structure has no data for this range  
Information : (11-Sep-2009 14:31:02) Graph 29: Generating PNG file.



Information : (11-Sep-2009 14:31:03) Graph 30: Destroying object.  
Information : (11-Sep-2009 14:31:03)  
Graph 31: Creating object for a eventGanttChart  
Information : (11-Sep-2009 14:31:03) Graph 31: Processing legend.  
Information : (11-Sep-2009 14:31:03)  
Graph 31: Adding data from object @PCF\_MPH\_RA2\_ICT\_AX:DET\_wrong\_product\_err  
1 elements.  
Warning ! : (11-Sep-2009 14:31:03)  
GanttChart::AddData. The DqiData structure has no data for this range  
Information : (11-Sep-2009 14:31:03)  
Graph 31: Adding data from object @PCF\_MPH\_RA2\_ICT\_AX:SET\_wrong\_sensing\_stop  
1 elements.  
Warning ! : (11-Sep-2009 14:31:03)  
GanttChart::AddData. The DqiData structure has no data for this range  
Information : (11-Sep-2009 14:31:03)  
Graph 31: Adding data from object @PCF\_MPH\_RA2\_ICT\_AX:SET\_wrong\_sensing\_start  
1 elements.  
Warning ! : (11-Sep-2009 14:31:03)  
GanttChart::AddData. The DqiData structure has no data for this range  
Information : (11-Sep-2009 14:31:03)  
Graph 31: Adding data from object @PCF\_MPH\_RA2\_ICT\_AX:SET\_wrong\_software\_ver  
1 elements.  
Warning ! : (11-Sep-2009 14:31:03)  
GanttChart::AddData. The DqiData structure has no data for this range  
Information : (11-Sep-2009 14:31:03)  
Graph 31: Adding data from object @PCF\_MPH\_RA2\_ICT\_AX:SET\_wrong\_proc\_time  
1 elements.  
Warning ! : (11-Sep-2009 14:31:03)  
GanttChart::AddData. The DqiData structure has no data for this range  
Information : (11-Sep-2009 14:31:03)  
Graph 31: Adding data from object @PCF\_MPH\_RA2\_ICT\_AX:SET\_wrong\_proc\_stage  
1 elements.  
Warning ! : (11-Sep-2009 14:31:03)  
GanttChart::AddData. The DqiData structure has no data for this range  
Information : (11-Sep-2009 14:31:03)  
Graph 31: Adding data from object @PCF\_MPH\_RA2\_ICT\_AX:SET\_wrong\_filename  
1 elements.  
Warning ! : (11-Sep-2009 14:31:03)  
GanttChart::AddData. The DqiData structure has no data for this range  
Information : (11-Sep-2009 14:31:03) Graph 31: Generating PNG file.  
Warning ! : (11-Sep-2009 14:31:03)  
GanttChart::ReadPolyline. Adding a section with no data  
Warning ! : (11-Sep-2009 14:31:03)  
GanttChart::ReadPolyline. Adding a section with no data  
Warning ! : (11-Sep-2009 14:31:03)  
GanttChart::ReadPolyline. Adding a section with no data  
Warning ! : (11-Sep-2009 14:31:03)  
GanttChart::ReadPolyline. Adding a section with no data  
Warning ! : (11-Sep-2009 14:31:03)  
GanttChart::ReadPolyline. Adding a section with no data  
Warning ! : (11-Sep-2009 14:31:03)  
GanttChart::ReadPolyline. Adding a section with no data  
Warning ! : (11-Sep-2009 14:31:03)  
GanttChart::ReadPolyline. Adding a section with no data  
Information : (11-Sep-2009 14:31:03) Graph 31: Destroying object.  
Information : (11-Sep-2009 14:31:03)  
Graph 32: Creating object for a eventGanttChart  
Information : (11-Sep-2009 14:31:03) Graph 32: Processing legend.  
Information : (11-Sep-2009 14:31:03)  
Graph 32: Adding data from object @PCF\_MPH\_RA2\_IFA\_AX:DET\_wrong\_product\_err  
1 elements.  
Warning ! : (11-Sep-2009 14:31:03)  
GanttChart::AddData. The DqiData structure has no data for this range  
Information : (11-Sep-2009 14:31:03)  
Graph 32: Adding data from object @PCF\_MPH\_RA2\_IFA\_AX:SET\_wrong\_sensing\_stop  
1 elements.  
Warning ! : (11-Sep-2009 14:31:03)  
GanttChart::AddData. The DqiData structure has no data for this range

Information : (11-Sep-2009 14:31:03)  
Graph 32: Adding data from object @PCF\_MPH\_RA2\_IFA\_AX:SET\_wrong\_sensing\_start  
1 elements.  
Warning ! : (11-Sep-2009 14:31:03)  
GanttChart::AddData. The DqiData structure has no data for this range  
Information : (11-Sep-2009 14:31:03)  
Graph 32: Adding data from object @PCF\_MPH\_RA2\_IFA\_AX:SET\_wrong\_software\_ver  
1 elements.  
Warning ! : (11-Sep-2009 14:31:03)  
GanttChart::AddData. The DqiData structure has no data for this range  
Information : (11-Sep-2009 14:31:03)  
Graph 32: Adding data from object @PCF\_MPH\_RA2\_IFA\_AX:SET\_wrong\_proc\_time  
1 elements.  
Warning ! : (11-Sep-2009 14:31:03)  
GanttChart::AddData. The DqiData structure has no data for this range  
Information : (11-Sep-2009 14:31:03)  
Graph 32: Adding data from object @PCF\_MPH\_RA2\_IFA\_AX:SET\_wrong\_proc\_stage  
1 elements.  
Warning ! : (11-Sep-2009 14:31:03)  
GanttChart::AddData. The DqiData structure has no data for this range  
Information : (11-Sep-2009 14:31:03)  
Graph 32: Adding data from object @PCF\_MPH\_RA2\_IFA\_AX:SET\_wrong\_filename  
1 elements.  
Warning ! : (11-Sep-2009 14:31:03)  
GanttChart::AddData. The DqiData structure has no data for this range  
Information : (11-Sep-2009 14:31:03) Graph 32: Generating PNG file.  
Warning ! : (11-Sep-2009 14:31:03)  
GanttChart::ReadPolyline. Adding a section with no data  
Warning ! : (11-Sep-2009 14:31:03)  
GanttChart::ReadPolyline. Adding a section with no data  
Warning ! : (11-Sep-2009 14:31:03)  
GanttChart::ReadPolyline. Adding a section with no data  
Warning ! : (11-Sep-2009 14:31:03)  
GanttChart::ReadPolyline. Adding a section with no data  
Warning ! : (11-Sep-2009 14:31:03)  
GanttChart::ReadPolyline. Adding a section with no data  
Warning ! : (11-Sep-2009 14:31:03)  
GanttChart::ReadPolyline. Adding a section with no data  
Warning ! : (11-Sep-2009 14:31:03)  
GanttChart::ReadPolyline. Adding a section with no data  
Warning ! : (11-Sep-2009 14:31:03)  
GanttChart::ReadPolyline. Adding a section with no data  
Warning ! : (11-Sep-2009 14:31:03)  
GanttChart::ReadPolyline. Adding a section with no data  
Information : (11-Sep-2009 14:31:04) Graph 32: Destroying object.  
Information : (11-Sep-2009 14:31:04)  
Graph 33: Creating object for a eventGanttChart  
Information : (11-Sep-2009 14:31:04) Graph 33: Processing legend.  
Information : (11-Sep-2009 14:31:04)  
Graph 33: Adding data from object @PCF\_MPH\_RA2\_IFB\_AX:DET\_wrong\_product\_err  
1 elements.  
Warning ! : (11-Sep-2009 14:31:04)  
GanttChart::AddData. The DqiData structure has no data for this range  
Information : (11-Sep-2009 14:31:04)  
Graph 33: Adding data from object @PCF\_MPH\_RA2\_IFB\_AX:SET\_wrong\_sensing\_stop  
1 elements.  
Warning ! : (11-Sep-2009 14:31:04)  
GanttChart::AddData. The DqiData structure has no data for this range  
Information : (11-Sep-2009 14:31:04)  
Graph 33: Adding data from object @PCF\_MPH\_RA2\_IFB\_AX:SET\_wrong\_sensing\_start  
1 elements.  
Warning ! : (11-Sep-2009 14:31:04)  
GanttChart::AddData. The DqiData structure has no data for this range  
Information : (11-Sep-2009 14:31:04)  
Graph 33: Adding data from object @PCF\_MPH\_RA2\_IFB\_AX:SET\_wrong\_software\_ver  
1 elements.  
Warning ! : (11-Sep-2009 14:31:04)  
GanttChart::AddData. The DqiData structure has no data for this range  
Information : (11-Sep-2009 14:31:04)  
Graph 33: Adding data from object @PCF\_MPH\_RA2\_IFB\_AX:SET\_wrong\_proc\_time  
1 elements.  
Warning ! : (11-Sep-2009 14:31:04)

GanttChart::AddData. The DqiData structure has no data for this range  
Information : (11-Sep-2009 14:31:04)  
Graph 33: Adding data from object @PCF\_MPH\_RA2\_IFB\_AX:SET\_wrong\_proc\_stage  
1 elements.  
Warning ! : (11-Sep-2009 14:31:04)  
GanttChart::AddData. The DqiData structure has no data for this range  
Information : (11-Sep-2009 14:31:04)  
Graph 33: Adding data from object @PCF\_MPH\_RA2\_IFB\_AX:SET\_wrong\_filename  
1 elements.  
Warning ! : (11-Sep-2009 14:31:04)  
GanttChart::AddData. The DqiData structure has no data for this range  
Information : (11-Sep-2009 14:31:04) Graph 33: Generating PNG file.  
Warning ! : (11-Sep-2009 14:31:04)  
GanttChart::ReadPolyline. Adding a section with no data  
Warning ! : (11-Sep-2009 14:31:04)  
GanttChart::ReadPolyline. Adding a section with no data  
Warning ! : (11-Sep-2009 14:31:04)  
GanttChart::ReadPolyline. Adding a section with no data  
Warning ! : (11-Sep-2009 14:31:04)  
GanttChart::ReadPolyline. Adding a section with no data  
Warning ! : (11-Sep-2009 14:31:04)  
GanttChart::ReadPolyline. Adding a section with no data  
Warning ! : (11-Sep-2009 14:31:04)  
GanttChart::ReadPolyline. Adding a section with no data  
Warning ! : (11-Sep-2009 14:31:04)  
GanttChart::ReadPolyline. Adding a section with no data  
Warning ! : (11-Sep-2009 14:31:04)  
GanttChart::ReadPolyline. Adding a section with no data  
Information : (11-Sep-2009 14:31:04) Graph 33: Destroying object.  
Information : (11-Sep-2009 14:31:04)  
Graph 34: Creating object for a eventGanttChart  
Information : (11-Sep-2009 14:31:04) Graph 34: Processing legend.  
Information : (11-Sep-2009 14:31:04)  
Graph 34: Adding data from object @PCF\_MPH\_RA2\_IFF\_AX:DET\_wrong\_product\_err  
1 elements.  
Warning ! : (11-Sep-2009 14:31:04)  
GanttChart::AddData. The DqiData structure has no data for this range  
Information : (11-Sep-2009 14:31:04)  
Graph 34: Adding data from object @PCF\_MPH\_RA2\_IFF\_AX:SET\_wrong\_sensing\_stop  
1 elements.  
Warning ! : (11-Sep-2009 14:31:04)  
GanttChart::AddData. The DqiData structure has no data for this range  
Information : (11-Sep-2009 14:31:04)  
Graph 34: Adding data from object @PCF\_MPH\_RA2\_IFF\_AX:SET\_wrong\_sensing\_start  
1 elements.  
Warning ! : (11-Sep-2009 14:31:04)  
GanttChart::AddData. The DqiData structure has no data for this range  
Information : (11-Sep-2009 14:31:04)  
Graph 34: Adding data from object @PCF\_MPH\_RA2\_IFF\_AX:SET\_wrong\_software\_ver  
1 elements.  
Warning ! : (11-Sep-2009 14:31:04)  
GanttChart::AddData. The DqiData structure has no data for this range  
Information : (11-Sep-2009 14:31:04)  
Graph 34: Adding data from object @PCF\_MPH\_RA2\_IFF\_AX:SET\_wrong\_proc\_time  
1 elements.  
Warning ! : (11-Sep-2009 14:31:04)  
GanttChart::AddData. The DqiData structure has no data for this range  
Information : (11-Sep-2009 14:31:04)  
Graph 34: Adding data from object @PCF\_MPH\_RA2\_IFF\_AX:SET\_wrong\_proc\_stage  
1 elements.  
Warning ! : (11-Sep-2009 14:31:04)  
GanttChart::AddData. The DqiData structure has no data for this range  
Information : (11-Sep-2009 14:31:04)  
Graph 34: Adding data from object @PCF\_MPH\_RA2\_IFF\_AX:SET\_wrong\_filename  
1 elements.  
Warning ! : (11-Sep-2009 14:31:04)  
GanttChart::AddData. The DqiData structure has no data for this range  
Information : (11-Sep-2009 14:31:04) Graph 34: Generating PNG file.  
Warning ! : (11-Sep-2009 14:31:04)  
GanttChart::ReadPolyline. Adding a section with no data

Warning ! : (11-Sep-2009 14:31:04)  
GanttChart::ReadPolyline. Adding a section with no data  
Warning ! : (11-Sep-2009 14:31:04)  
GanttChart::ReadPolyline. Adding a section with no data  
Warning ! : (11-Sep-2009 14:31:04)  
GanttChart::ReadPolyline. Adding a section with no data  
Warning ! : (11-Sep-2009 14:31:04)  
GanttChart::ReadPolyline. Adding a section with no data  
Warning ! : (11-Sep-2009 14:31:04)  
GanttChart::ReadPolyline. Adding a section with no data  
Warning ! : (11-Sep-2009 14:31:04)  
GanttChart::ReadPolyline. Adding a section with no data  
Information : (11-Sep-2009 14:31:05) Graph 34: Destroying object.  
Information : (11-Sep-2009 14:31:05)  
Graph 35: Creating object for a eventGanttChart  
Information : (11-Sep-2009 14:31:05) Graph 35: Processing legend.  
Information : (11-Sep-2009 14:31:05)  
Graph 35: Adding data from object @PCF\_MPH\_RA2\_IOC\_AX:DET\_wrong\_product\_err  
1 elements.  
Warning ! : (11-Sep-2009 14:31:05)  
GanttChart::AddData. The DqiData structure has no data for this range  
Information : (11-Sep-2009 14:31:05)  
Graph 35: Adding data from object @PCF\_MPH\_RA2\_IOC\_AX:SET\_wrong\_sensing\_stop  
1 elements.  
Warning ! : (11-Sep-2009 14:31:05)  
GanttChart::AddData. The DqiData structure has no data for this range  
Information : (11-Sep-2009 14:31:05)  
Graph 35: Adding data from object @PCF\_MPH\_RA2\_IOC\_AX:SET\_wrong\_sensing\_start  
1 elements.  
Warning ! : (11-Sep-2009 14:31:05)  
GanttChart::AddData. The DqiData structure has no data for this range  
Information : (11-Sep-2009 14:31:05)  
Graph 35: Adding data from object @PCF\_MPH\_RA2\_IOC\_AX:SET\_wrong\_software\_ver  
1 elements.  
Warning ! : (11-Sep-2009 14:31:05)  
GanttChart::AddData. The DqiData structure has no data for this range  
Information : (11-Sep-2009 14:31:05)  
Graph 35: Adding data from object @PCF\_MPH\_RA2\_IOC\_AX:SET\_wrong\_proc\_time  
1 elements.  
Warning ! : (11-Sep-2009 14:31:05)  
GanttChart::AddData. The DqiData structure has no data for this range  
Information : (11-Sep-2009 14:31:05)  
Graph 35: Adding data from object @PCF\_MPH\_RA2\_IOC\_AX:SET\_wrong\_proc\_stage  
1 elements.  
Warning ! : (11-Sep-2009 14:31:05)  
GanttChart::AddData. The DqiData structure has no data for this range  
Information : (11-Sep-2009 14:31:05)  
Graph 35: Adding data from object @PCF\_MPH\_RA2\_IOC\_AX:SET\_wrong\_filename  
1 elements.  
Warning ! : (11-Sep-2009 14:31:05)  
GanttChart::AddData. The DqiData structure has no data for this range  
Information : (11-Sep-2009 14:31:05) Graph 35: Generating PNG file.  
Warning ! : (11-Sep-2009 14:31:05)  
GanttChart::ReadPolyline. Adding a section with no data  
Warning ! : (11-Sep-2009 14:31:05)  
GanttChart::ReadPolyline. Adding a section with no data  
Warning ! : (11-Sep-2009 14:31:05)  
GanttChart::ReadPolyline. Adding a section with no data  
Warning ! : (11-Sep-2009 14:31:05)  
GanttChart::ReadPolyline. Adding a section with no data  
Warning ! : (11-Sep-2009 14:31:05)  
GanttChart::ReadPolyline. Adding a section with no data  
Warning ! : (11-Sep-2009 14:31:05)  
GanttChart::ReadPolyline. Adding a section with no data  
Warning ! : (11-Sep-2009 14:31:05)  
GanttChart::ReadPolyline. Adding a section with no data  
Warning ! : (11-Sep-2009 14:31:05)  
GanttChart::ReadPolyline. Adding a section with no data  
Information : (11-Sep-2009 14:31:05) Graph 35: Destroying object.  
Information : (11-Sep-2009 14:31:05)

Graph 36: Creating object for a eventGanttChart  
Information : (11-Sep-2009 14:31:05) Graph 36: Processing legend.  
Information : (11-Sep-2009 14:31:05)  
Graph 36: Adding data from object @PCF\_MPH\_RA2\_MET\_AX:DET\_wrong\_product\_err  
1 elements.  
Warning ! : (11-Sep-2009 14:31:05)  
GanttChart::AddData. The DqiData structure has no data for this range  
Information : (11-Sep-2009 14:31:05)  
Graph 36: Adding data from object @PCF\_MPH\_RA2\_MET\_AX:SET\_wrong\_sensing\_stop  
1 elements.  
Warning ! : (11-Sep-2009 14:31:05)  
GanttChart::AddData. The DqiData structure has no data for this range  
Information : (11-Sep-2009 14:31:05)  
Graph 36: Adding data from object @PCF\_MPH\_RA2\_MET\_AX:SET\_wrong\_sensing\_start  
1 elements.  
Warning ! : (11-Sep-2009 14:31:05)  
GanttChart::AddData. The DqiData structure has no data for this range  
Information : (11-Sep-2009 14:31:05)  
Graph 36: Adding data from object @PCF\_MPH\_RA2\_MET\_AX:SET\_wrong\_software\_ver  
1 elements.  
Warning ! : (11-Sep-2009 14:31:05)  
GanttChart::AddData. The DqiData structure has no data for this range  
Information : (11-Sep-2009 14:31:05)  
Graph 36: Adding data from object @PCF\_MPH\_RA2\_MET\_AX:SET\_wrong\_proc\_time  
1 elements.  
Warning ! : (11-Sep-2009 14:31:05)  
GanttChart::AddData. The DqiData structure has no data for this range  
Information : (11-Sep-2009 14:31:05)  
Graph 36: Adding data from object @PCF\_MPH\_RA2\_MET\_AX:SET\_wrong\_proc\_stage  
1 elements.  
Warning ! : (11-Sep-2009 14:31:05)  
GanttChart::AddData. The DqiData structure has no data for this range  
Information : (11-Sep-2009 14:31:05)  
Graph 36: Adding data from object @PCF\_MPH\_RA2\_MET\_AX:SET\_wrong\_filename  
1 elements.  
Warning ! : (11-Sep-2009 14:31:05)  
GanttChart::AddData. The DqiData structure has no data for this range  
Information : (11-Sep-2009 14:31:05) Graph 36: Generating PNG file.  
Warning ! : (11-Sep-2009 14:31:05)  
GanttChart::ReadPolyline. Adding a section with no data  
Warning ! : (11-Sep-2009 14:31:05)  
GanttChart::ReadPolyline. Adding a section with no data  
Warning ! : (11-Sep-2009 14:31:05)  
GanttChart::ReadPolyline. Adding a section with no data  
Warning ! : (11-Sep-2009 14:31:05)  
GanttChart::ReadPolyline. Adding a section with no data  
Warning ! : (11-Sep-2009 14:31:05)  
GanttChart::ReadPolyline. Adding a section with no data  
Warning ! : (11-Sep-2009 14:31:05)  
GanttChart::ReadPolyline. Adding a section with no data  
Warning ! : (11-Sep-2009 14:31:05)  
GanttChart::ReadPolyline. Adding a section with no data  
Warning ! : (11-Sep-2009 14:31:05)  
GanttChart::ReadPolyline. Adding a section with no data  
Information : (11-Sep-2009 14:31:06) Graph 36: Destroying object.  
Information : (11-Sep-2009 14:31:06)  
Graph 37: Creating object for a eventGanttChart  
Information : (11-Sep-2009 14:31:06) Graph 37: Processing legend.  
Information : (11-Sep-2009 14:31:06)  
Graph 37: Adding data from object @PCF\_MPH\_RA2\_MSS\_AX:DET\_wrong\_product\_err  
1 elements.  
Warning ! : (11-Sep-2009 14:31:06)  
GanttChart::AddData. The DqiData structure has no data for this range  
Information : (11-Sep-2009 14:31:06)  
Graph 37: Adding data from object @PCF\_MPH\_RA2\_MSS\_AX:SET\_wrong\_sensing\_stop  
1 elements.  
Warning ! : (11-Sep-2009 14:31:06)  
GanttChart::AddData. The DqiData structure has no data for this range  
Information : (11-Sep-2009 14:31:06)  
Graph 37: Adding data from object @PCF\_MPH\_RA2\_MSS\_AX:SET\_wrong\_sensing\_start

1 elements.  
Warning ! : (11-Sep-2009 14:31:06)  
GanttChart::AddData. The DqiData structure has no data for this range  
Information : (11-Sep-2009 14:31:06)  
Graph 37: Adding data from object @PCF MPH\_RA2\_MSS\_AX:SET\_wrong\_software\_ver  
1 elements.  
Warning ! : (11-Sep-2009 14:31:06)  
GanttChart::AddData. The DqiData structure has no data for this range  
Information : (11-Sep-2009 14:31:06)  
Graph 37: Adding data from object @PCF MPH\_RA2\_MSS\_AX:SET\_wrong\_proc\_time  
1 elements.  
Warning ! : (11-Sep-2009 14:31:06)  
GanttChart::AddData. The DqiData structure has no data for this range  
Information : (11-Sep-2009 14:31:06)  
Graph 37: Adding data from object @PCF MPH\_RA2\_MSS\_AX:SET\_wrong\_proc\_stage  
1 elements.  
Warning ! : (11-Sep-2009 14:31:06)  
GanttChart::AddData. The DqiData structure has no data for this range  
Information : (11-Sep-2009 14:31:06)  
Graph 37: Adding data from object @PCF MPH\_RA2\_MSS\_AX:SET\_wrong\_filename  
1 elements.  
Warning ! : (11-Sep-2009 14:31:06)  
GanttChart::AddData. The DqiData structure has no data for this range  
Information : (11-Sep-2009 14:31:06) Graph 37: Generating PNG file.  
Warning ! : (11-Sep-2009 14:31:06)  
GanttChart::ReadPolyline. Adding a section with no data  
Warning ! : (11-Sep-2009 14:31:06)  
GanttChart::ReadPolyline. Adding a section with no data  
Warning ! : (11-Sep-2009 14:31:06)  
GanttChart::ReadPolyline. Adding a section with no data  
Warning ! : (11-Sep-2009 14:31:06)  
GanttChart::ReadPolyline. Adding a section with no data  
Warning ! : (11-Sep-2009 14:31:06)  
GanttChart::ReadPolyline. Adding a section with no data  
Warning ! : (11-Sep-2009 14:31:06)  
GanttChart::ReadPolyline. Adding a section with no data  
Warning ! : (11-Sep-2009 14:31:06)  
GanttChart::ReadPolyline. Adding a section with no data  
Warning ! : (11-Sep-2009 14:31:06)  
GanttChart::ReadPolyline. Adding a section with no data  
Information : (11-Sep-2009 14:31:06) Graph 37: Destroying object.  
Information : (11-Sep-2009 14:31:06)  
Graph 38: Creating object for a eventGanttChart  
Information : (11-Sep-2009 14:31:06) Graph 38: Processing legend.  
Information : (11-Sep-2009 14:31:06)  
Graph 38: Adding data from object @PCF MPH\_RA2\_OT1\_AX:DET\_wrong\_product\_err  
1 elements.  
Warning ! : (11-Sep-2009 14:31:06)  
GanttChart::AddData. The DqiData structure has no data for this range  
Information : (11-Sep-2009 14:31:06)  
Graph 38: Adding data from object @PCF MPH\_RA2\_OT1\_AX:SET\_wrong\_sensing\_stop  
1 elements.  
Warning ! : (11-Sep-2009 14:31:06)  
GanttChart::AddData. The DqiData structure has no data for this range  
Information : (11-Sep-2009 14:31:06)  
Graph 38: Adding data from object @PCF MPH\_RA2\_OT1\_AX:SET\_wrong\_sensing\_start  
1 elements.  
Warning ! : (11-Sep-2009 14:31:06)  
GanttChart::AddData. The DqiData structure has no data for this range  
Information : (11-Sep-2009 14:31:06)  
Graph 38: Adding data from object @PCF MPH\_RA2\_OT1\_AX:SET\_wrong\_software\_ver  
1 elements.  
Warning ! : (11-Sep-2009 14:31:06)  
GanttChart::AddData. The DqiData structure has no data for this range  
Information : (11-Sep-2009 14:31:06)  
Graph 38: Adding data from object @PCF MPH\_RA2\_OT1\_AX:SET\_wrong\_proc\_time  
1 elements.  
Warning ! : (11-Sep-2009 14:31:06)  
GanttChart::AddData. The DqiData structure has no data for this range  
Information : (11-Sep-2009 14:31:06)



Graph 38: Adding data from object @PCF\_MPH\_RA2\_OT1\_AX:SET\_wrong\_proc\_stage  
1 elements.  
Warning ! : (11-Sep-2009 14:31:06)  
GanttChart::AddData. The DqiData structure has no data for this range  
Information : (11-Sep-2009 14:31:06)  
Graph 38: Adding data from object @PCF\_MPH\_RA2\_OT1\_AX:SET\_wrong\_filename  
1 elements.  
Warning ! : (11-Sep-2009 14:31:06)  
GanttChart::AddData. The DqiData structure has no data for this range  
Information : (11-Sep-2009 14:31:06) Graph 38: Generating PNG file.  
Warning ! : (11-Sep-2009 14:31:06)  
GanttChart::ReadPolyline. Adding a section with no data  
Warning ! : (11-Sep-2009 14:31:06)  
GanttChart::ReadPolyline. Adding a section with no data  
Warning ! : (11-Sep-2009 14:31:06)  
GanttChart::ReadPolyline. Adding a section with no data  
Warning ! : (11-Sep-2009 14:31:06)  
GanttChart::ReadPolyline. Adding a section with no data  
Warning ! : (11-Sep-2009 14:31:06)  
GanttChart::ReadPolyline. Adding a section with no data  
Warning ! : (11-Sep-2009 14:31:06)  
GanttChart::ReadPolyline. Adding a section with no data  
Warning ! : (11-Sep-2009 14:31:06)  
GanttChart::ReadPolyline. Adding a section with no data  
Warning ! : (11-Sep-2009 14:31:06)  
GanttChart::ReadPolyline. Adding a section with no data  
Information : (11-Sep-2009 14:31:07) Graph 38: Destroying object.  
Information : (11-Sep-2009 14:31:07)  
Graph 39: Creating object for a eventGanttChart  
Information : (11-Sep-2009 14:31:07) Graph 39: Processing legend.  
Information : (11-Sep-2009 14:31:07)  
Graph 39: Adding data from object @PCF\_MPH\_RA2\_OT2\_AX:DET\_wrong\_product\_err  
1 elements.  
Warning ! : (11-Sep-2009 14:31:07)  
GanttChart::AddData. The DqiData structure has no data for this range  
Information : (11-Sep-2009 14:31:07)  
Graph 39: Adding data from object @PCF\_MPH\_RA2\_OT2\_AX:SET\_wrong\_sensing\_stop  
1 elements.  
Warning ! : (11-Sep-2009 14:31:07)  
GanttChart::AddData. The DqiData structure has no data for this range  
Information : (11-Sep-2009 14:31:07)  
Graph 39: Adding data from object @PCF\_MPH\_RA2\_OT2\_AX:SET\_wrong\_sensing\_start  
1 elements.  
Warning ! : (11-Sep-2009 14:31:07)  
GanttChart::AddData. The DqiData structure has no data for this range  
Information : (11-Sep-2009 14:31:07)  
Graph 39: Adding data from object @PCF\_MPH\_RA2\_OT2\_AX:SET\_wrong\_software\_ver  
1 elements.  
Warning ! : (11-Sep-2009 14:31:07)  
GanttChart::AddData. The DqiData structure has no data for this range  
Information : (11-Sep-2009 14:31:07)  
Graph 39: Adding data from object @PCF\_MPH\_RA2\_OT2\_AX:SET\_wrong\_proc\_time  
1 elements.  
Warning ! : (11-Sep-2009 14:31:07)  
GanttChart::AddData. The DqiData structure has no data for this range  
Information : (11-Sep-2009 14:31:07)  
Graph 39: Adding data from object @PCF\_MPH\_RA2\_OT2\_AX:SET\_wrong\_proc\_stage  
1 elements.  
Warning ! : (11-Sep-2009 14:31:07)  
GanttChart::AddData. The DqiData structure has no data for this range  
Information : (11-Sep-2009 14:31:07)  
Graph 39: Adding data from object @PCF\_MPH\_RA2\_OT2\_AX:SET\_wrong\_filename  
1 elements.  
Warning ! : (11-Sep-2009 14:31:07)  
GanttChart::AddData. The DqiData structure has no data for this range  
Information : (11-Sep-2009 14:31:07) Graph 39: Generating PNG file.  
Warning ! : (11-Sep-2009 14:31:07)  
GanttChart::ReadPolyline. Adding a section with no data  
Warning ! : (11-Sep-2009 14:31:07)  
GanttChart::ReadPolyline. Adding a section with no data

```
Warning ! : (11-Sep-2009 14:31:07)
GanttChart::ReadPolyline. Adding a section with no data
Warning ! : (11-Sep-2009 14:31:07)
GanttChart::ReadPolyline. Adding a section with no data
Warning ! : (11-Sep-2009 14:31:07)
GanttChart::ReadPolyline. Adding a section with no data
Warning ! : (11-Sep-2009 14:31:07)
GanttChart::ReadPolyline. Adding a section with no data
Warning ! : (11-Sep-2009 14:31:07)
GanttChart::ReadPolyline. Adding a section with no data
Information : (11-Sep-2009 14:31:07) Graph 39: Destroying object.
Information : (11-Sep-2009 14:31:07)
Graph 40: Creating object for a eventGanttChart
Information : (11-Sep-2009 14:31:07) Graph 40: Processing legend.
Information : (11-Sep-2009 14:31:07)
Graph 40: Adding data from object @PCF_MPH_RA2_PLA_AX:DET_wrong_product_err
1 elements.
Warning ! : (11-Sep-2009 14:31:07)
GanttChart::AddData. The DqiData structure has no data for this range
Information : (11-Sep-2009 14:31:07)
Graph 40: Adding data from object @PCF_MPH_RA2_PLA_AX:SET_wrong_sensing_stop
1 elements.
Warning ! : (11-Sep-2009 14:31:07)
GanttChart::AddData. The DqiData structure has no data for this range
Information : (11-Sep-2009 14:31:07)
Graph 40: Adding data from object @PCF_MPH_RA2_PLA_AX:SET_wrong_sensing_start
1 elements.
Warning ! : (11-Sep-2009 14:31:07)
GanttChart::AddData. The DqiData structure has no data for this range
Information : (11-Sep-2009 14:31:07)
Graph 40: Adding data from object @PCF_MPH_RA2_PLA_AX:SET_wrong_software_ver
1 elements.
Warning ! : (11-Sep-2009 14:31:07)
GanttChart::AddData. The DqiData structure has no data for this range
Information : (11-Sep-2009 14:31:07)
Graph 40: Adding data from object @PCF_MPH_RA2_PLA_AX:SET_wrong_proc_time
1 elements.
Warning ! : (11-Sep-2009 14:31:07)
GanttChart::AddData. The DqiData structure has no data for this range
Information : (11-Sep-2009 14:31:07)
Graph 40: Adding data from object @PCF_MPH_RA2_PLA_AX:SET_wrong_proc_stage
1 elements.
Warning ! : (11-Sep-2009 14:31:07)
GanttChart::AddData. The DqiData structure has no data for this range
Information : (11-Sep-2009 14:31:07)
Graph 40: Adding data from object @PCF_MPH_RA2_PLA_AX:SET_wrong_filename
1 elements.
Warning ! : (11-Sep-2009 14:31:07)
GanttChart::AddData. The DqiData structure has no data for this range
Information : (11-Sep-2009 14:31:07) Graph 40: Generating PNG file.
Warning ! : (11-Sep-2009 14:31:08)
GanttChart::ReadPolyline. Adding a section with no data
Warning ! : (11-Sep-2009 14:31:08)
GanttChart::ReadPolyline. Adding a section with no data
Warning ! : (11-Sep-2009 14:31:08)
GanttChart::ReadPolyline. Adding a section with no data
Warning ! : (11-Sep-2009 14:31:08)
GanttChart::ReadPolyline. Adding a section with no data
Warning ! : (11-Sep-2009 14:31:08)
GanttChart::ReadPolyline. Adding a section with no data
Warning ! : (11-Sep-2009 14:31:08)
GanttChart::ReadPolyline. Adding a section with no data
Warning ! : (11-Sep-2009 14:31:08)
GanttChart::ReadPolyline. Adding a section with no data
Warning ! : (11-Sep-2009 14:31:08)
GanttChart::ReadPolyline. Adding a section with no data
Information : (11-Sep-2009 14:31:08) Graph 40: Destroying object.
Information : (11-Sep-2009 14:31:08)
Graph 41: Creating object for a eventGanttChart
Information : (11-Sep-2009 14:31:08) Graph 41: Processing legend.
```

Information : (11-Sep-2009 14:31:08)  
Graph 41: Adding data from object @PCF MPH\_RA2\_POL\_AX:DET\_wrong\_product\_err  
1 elements.  
Warning ! : (11-Sep-2009 14:31:08)  
GanttChart::AddData. The DqiData structure has no data for this range  
Information : (11-Sep-2009 14:31:08)  
Graph 41: Adding data from object @PCF MPH\_RA2\_POL\_AX:SET\_wrong\_sensing\_stop  
1 elements.  
Warning ! : (11-Sep-2009 14:31:08)  
GanttChart::AddData. The DqiData structure has no data for this range  
Information : (11-Sep-2009 14:31:08)  
Graph 41: Adding data from object @PCF MPH\_RA2\_POL\_AX:SET\_wrong\_sensing\_start  
1 elements.  
Warning ! : (11-Sep-2009 14:31:08)  
GanttChart::AddData. The DqiData structure has no data for this range  
Information : (11-Sep-2009 14:31:08)  
Graph 41: Adding data from object @PCF MPH\_RA2\_POL\_AX:SET\_wrong\_software\_ver  
1 elements.  
Warning ! : (11-Sep-2009 14:31:08)  
GanttChart::AddData. The DqiData structure has no data for this range  
Information : (11-Sep-2009 14:31:08)  
Graph 41: Adding data from object @PCF MPH\_RA2\_POL\_AX:SET\_wrong\_proc\_time  
1 elements.  
Warning ! : (11-Sep-2009 14:31:08)  
GanttChart::AddData. The DqiData structure has no data for this range  
Information : (11-Sep-2009 14:31:08)  
Graph 41: Adding data from object @PCF MPH\_RA2\_POL\_AX:SET\_wrong\_proc\_stage  
1 elements.  
Warning ! : (11-Sep-2009 14:31:08)  
GanttChart::AddData. The DqiData structure has no data for this range  
Information : (11-Sep-2009 14:31:08)  
Graph 41: Adding data from object @PCF MPH\_RA2\_POL\_AX:SET\_wrong\_filename  
1 elements.  
Warning ! : (11-Sep-2009 14:31:08)  
GanttChart::AddData. The DqiData structure has no data for this range  
Information : (11-Sep-2009 14:31:08) Graph 41: Generating PNG file.  
Warning ! : (11-Sep-2009 14:31:08)  
GanttChart::ReadPolyline. Adding a section with no data  
Warning ! : (11-Sep-2009 14:31:08)  
GanttChart::ReadPolyline. Adding a section with no data  
Warning ! : (11-Sep-2009 14:31:08)  
GanttChart::ReadPolyline. Adding a section with no data  
Warning ! : (11-Sep-2009 14:31:08)  
GanttChart::ReadPolyline. Adding a section with no data  
Warning ! : (11-Sep-2009 14:31:08)  
GanttChart::ReadPolyline. Adding a section with no data  
Warning ! : (11-Sep-2009 14:31:08)  
GanttChart::ReadPolyline. Adding a section with no data  
Warning ! : (11-Sep-2009 14:31:08)  
GanttChart::ReadPolyline. Adding a section with no data  
Information : (11-Sep-2009 14:31:08) Graph 41: Destroying object.  
Information : (11-Sep-2009 14:31:08)  
Graph 42: Creating object for a eventGanttChart  
Information : (11-Sep-2009 14:31:08) Graph 42: Processing legend.  
Information : (11-Sep-2009 14:31:08)  
Graph 42: Adding data from object @PCF MPH\_RA2\_SET\_AX:DET\_wrong\_product\_err  
1 elements.  
Warning ! : (11-Sep-2009 14:31:08)  
GanttChart::AddData. The DqiData structure has no data for this range  
Information : (11-Sep-2009 14:31:08)  
Graph 42: Adding data from object @PCF MPH\_RA2\_SET\_AX:SET\_wrong\_sensing\_stop  
1 elements.  
Warning ! : (11-Sep-2009 14:31:08)  
GanttChart::AddData. The DqiData structure has no data for this range  
Information : (11-Sep-2009 14:31:08)  
Graph 42: Adding data from object @PCF MPH\_RA2\_SET\_AX:SET\_wrong\_sensing\_start  
1 elements.  
Warning ! : (11-Sep-2009 14:31:08)

GanttChart::AddData. The DqiData structure has no data for this range  
Information : (11-Sep-2009 14:31:08)  
Graph 42: Adding data from object @PCF\_MPH\_RA2\_SET\_AX:SET\_wrong\_software\_ver  
1 elements.  
Warning ! : (11-Sep-2009 14:31:08)  
GanttChart::AddData. The DqiData structure has no data for this range  
Information : (11-Sep-2009 14:31:08)  
Graph 42: Adding data from object @PCF\_MPH\_RA2\_SET\_AX:SET\_wrong\_proc\_time  
1 elements.  
Warning ! : (11-Sep-2009 14:31:08)  
GanttChart::AddData. The DqiData structure has no data for this range  
Information : (11-Sep-2009 14:31:08)  
Graph 42: Adding data from object @PCF\_MPH\_RA2\_SET\_AX:SET\_wrong\_proc\_stage  
1 elements.  
Warning ! : (11-Sep-2009 14:31:08)  
GanttChart::AddData. The DqiData structure has no data for this range  
Information : (11-Sep-2009 14:31:08)  
Graph 42: Adding data from object @PCF\_MPH\_RA2\_SET\_AX:SET\_wrong\_filename  
1 elements.  
Warning ! : (11-Sep-2009 14:31:08)  
GanttChart::AddData. The DqiData structure has no data for this range  
Information : (11-Sep-2009 14:31:08) Graph 42: Generating PNG file.  
Warning ! : (11-Sep-2009 14:31:08)  
GanttChart::ReadPolyline. Adding a section with no data  
Warning ! : (11-Sep-2009 14:31:08)  
GanttChart::ReadPolyline. Adding a section with no data  
Warning ! : (11-Sep-2009 14:31:08)  
GanttChart::ReadPolyline. Adding a section with no data  
Warning ! : (11-Sep-2009 14:31:08)  
GanttChart::ReadPolyline. Adding a section with no data  
Warning ! : (11-Sep-2009 14:31:08)  
GanttChart::ReadPolyline. Adding a section with no data  
Warning ! : (11-Sep-2009 14:31:08)  
GanttChart::ReadPolyline. Adding a section with no data  
Warning ! : (11-Sep-2009 14:31:08)  
GanttChart::ReadPolyline. Adding a section with no data  
Warning ! : (11-Sep-2009 14:31:08)  
GanttChart::ReadPolyline. Adding a section with no data  
Information : (11-Sep-2009 14:31:17) Graph 42: Destroying object.  
Information : (11-Sep-2009 14:31:17)  
Graph 43: Creating object for a eventGanttChart  
Information : (11-Sep-2009 14:31:17) Graph 43: Processing legend.  
Information : (11-Sep-2009 14:31:17)  
Graph 43: Adding data from object @PCF\_MPH\_RA2\_SL1\_AX:DET\_wrong\_product\_err  
1 elements.  
Warning ! : (11-Sep-2009 14:31:17)  
GanttChart::AddData. The DqiData structure has no data for this range  
Information : (11-Sep-2009 14:31:17)  
Graph 43: Adding data from object @PCF\_MPH\_RA2\_SL1\_AX:SET\_wrong\_sensing\_stop  
1 elements.  
Warning ! : (11-Sep-2009 14:31:17)  
GanttChart::AddData. The DqiData structure has no data for this range  
Information : (11-Sep-2009 14:31:17)  
Graph 43: Adding data from object @PCF\_MPH\_RA2\_SL1\_AX:SET\_wrong\_sensing\_start  
1 elements.  
Warning ! : (11-Sep-2009 14:31:17)  
GanttChart::AddData. The DqiData structure has no data for this range  
Information : (11-Sep-2009 14:31:17)  
Graph 43: Adding data from object @PCF\_MPH\_RA2\_SL1\_AX:SET\_wrong\_software\_ver  
1 elements.  
Warning ! : (11-Sep-2009 14:31:17)  
GanttChart::AddData. The DqiData structure has no data for this range  
Information : (11-Sep-2009 14:31:17)  
Graph 43: Adding data from object @PCF\_MPH\_RA2\_SL1\_AX:SET\_wrong\_proc\_time  
1 elements.  
Warning ! : (11-Sep-2009 14:31:17)  
GanttChart::AddData. The DqiData structure has no data for this range  
Information : (11-Sep-2009 14:31:17)  
Graph 43: Adding data from object @PCF\_MPH\_RA2\_SL1\_AX:SET\_wrong\_proc\_stage  
1 elements.

Warning ! : (11-Sep-2009 14:31:17)  
GanttChart::AddData. The DqiData structure has no data for this range  
Information : (11-Sep-2009 14:31:17)  
Graph 43: Adding data from object @PCF\_MPH\_RA2\_SL1\_AX:SET\_wrong\_filename  
1 elements.  
Warning ! : (11-Sep-2009 14:31:17)  
GanttChart::AddData. The DqiData structure has no data for this range  
Information : (11-Sep-2009 14:31:17) Graph 43: Generating PNG file.  
Warning ! : (11-Sep-2009 14:31:17)  
GanttChart::ReadPolyline. Adding a section with no data  
Warning ! : (11-Sep-2009 14:31:17)  
GanttChart::ReadPolyline. Adding a section with no data  
Warning ! : (11-Sep-2009 14:31:17)  
GanttChart::ReadPolyline. Adding a section with no data  
Warning ! : (11-Sep-2009 14:31:17)  
GanttChart::ReadPolyline. Adding a section with no data  
Warning ! : (11-Sep-2009 14:31:17)  
GanttChart::ReadPolyline. Adding a section with no data  
Warning ! : (11-Sep-2009 14:31:17)  
GanttChart::ReadPolyline. Adding a section with no data  
Warning ! : (11-Sep-2009 14:31:17)  
GanttChart::ReadPolyline. Adding a section with no data  
Information : (11-Sep-2009 14:31:19) Graph 43: Destroying object.  
Information : (11-Sep-2009 14:31:19)  
Graph 44: Creating object for a eventGanttChart  
Information : (11-Sep-2009 14:31:19) Graph 44: Processing legend.  
Information : (11-Sep-2009 14:31:19)  
Graph 44: Adding data from object @PCF\_MPH\_RA2\_SL2\_AX:DET\_wrong\_product\_err  
1 elements.  
Warning ! : (11-Sep-2009 14:31:19)  
GanttChart::AddData. The DqiData structure has no data for this range  
Information : (11-Sep-2009 14:31:19)  
Graph 44: Adding data from object @PCF\_MPH\_RA2\_SL2\_AX:SET\_wrong\_sensing\_stop  
1 elements.  
Warning ! : (11-Sep-2009 14:31:19)  
GanttChart::AddData. The DqiData structure has no data for this range  
Information : (11-Sep-2009 14:31:19)  
Graph 44: Adding data from object @PCF\_MPH\_RA2\_SL2\_AX:SET\_wrong\_sensing\_start  
1 elements.  
Warning ! : (11-Sep-2009 14:31:19)  
GanttChart::AddData. The DqiData structure has no data for this range  
Information : (11-Sep-2009 14:31:19)  
Graph 44: Adding data from object @PCF\_MPH\_RA2\_SL2\_AX:SET\_wrong\_software\_ver  
1 elements.  
Warning ! : (11-Sep-2009 14:31:19)  
GanttChart::AddData. The DqiData structure has no data for this range  
Information : (11-Sep-2009 14:31:19)  
Graph 44: Adding data from object @PCF\_MPH\_RA2\_SL2\_AX:SET\_wrong\_proc\_time  
1 elements.  
Warning ! : (11-Sep-2009 14:31:19)  
GanttChart::AddData. The DqiData structure has no data for this range  
Information : (11-Sep-2009 14:31:19)  
Graph 44: Adding data from object @PCF\_MPH\_RA2\_SL2\_AX:SET\_wrong\_proc\_stage  
1 elements.  
Warning ! : (11-Sep-2009 14:31:19)  
GanttChart::AddData. The DqiData structure has no data for this range  
Information : (11-Sep-2009 14:31:19)  
Graph 44: Adding data from object @PCF\_MPH\_RA2\_SL2\_AX:SET\_wrong\_filename  
1 elements.  
Warning ! : (11-Sep-2009 14:31:19)  
GanttChart::AddData. The DqiData structure has no data for this range  
Information : (11-Sep-2009 14:31:19) Graph 44: Generating PNG file.  
Warning ! : (11-Sep-2009 14:31:19)  
GanttChart::ReadPolyline. Adding a section with no data  
Warning ! : (11-Sep-2009 14:31:19)  
GanttChart::ReadPolyline. Adding a section with no data  
Warning ! : (11-Sep-2009 14:31:19)  
GanttChart::ReadPolyline. Adding a section with no data

Warning ! : (11-Sep-2009 14:31:19)  
GanttChart::ReadPolyline. Adding a section with no data  
Warning ! : (11-Sep-2009 14:31:19)  
GanttChart::ReadPolyline. Adding a section with no data  
Warning ! : (11-Sep-2009 14:31:19)  
GanttChart::ReadPolyline. Adding a section with no data  
Warning ! : (11-Sep-2009 14:31:19)  
GanttChart::ReadPolyline. Adding a section with no data  
Information : (11-Sep-2009 14:31:19) Graph 44: Destroying object.  
Information : (11-Sep-2009 14:31:19)  
Graph 45: Creating object for a eventGanttChart  
Information : (11-Sep-2009 14:31:19) Graph 45: Processing legend.  
Information : (11-Sep-2009 14:31:19)  
Graph 45: Adding data from object @PCF\_MPH\_RA2\_SOI\_AX:DET\_wrong\_product\_err  
1 elements.  
Warning ! : (11-Sep-2009 14:31:19)  
GanttChart::AddData. The DqiData structure has no data for this range  
Information : (11-Sep-2009 14:31:19)  
Graph 45: Adding data from object @PCF\_MPH\_RA2\_SOI\_AX:SET\_wrong\_sensing\_stop  
1 elements.  
Warning ! : (11-Sep-2009 14:31:19)  
GanttChart::AddData. The DqiData structure has no data for this range  
Information : (11-Sep-2009 14:31:19)  
Graph 45: Adding data from object @PCF\_MPH\_RA2\_SOI\_AX:SET\_wrong\_sensing\_start  
1 elements.  
Warning ! : (11-Sep-2009 14:31:19)  
GanttChart::AddData. The DqiData structure has no data for this range  
Information : (11-Sep-2009 14:31:19)  
Graph 45: Adding data from object @PCF\_MPH\_RA2\_SOI\_AX:SET\_wrong\_software\_ver  
1 elements.  
Warning ! : (11-Sep-2009 14:31:19)  
GanttChart::AddData. The DqiData structure has no data for this range  
Information : (11-Sep-2009 14:31:19)  
Graph 45: Adding data from object @PCF\_MPH\_RA2\_SOI\_AX:SET\_wrong\_proc\_time  
1 elements.  
Warning ! : (11-Sep-2009 14:31:19)  
GanttChart::AddData. The DqiData structure has no data for this range  
Information : (11-Sep-2009 14:31:19)  
Graph 45: Adding data from object @PCF\_MPH\_RA2\_SOI\_AX:SET\_wrong\_proc\_stage  
1 elements.  
Warning ! : (11-Sep-2009 14:31:19)  
GanttChart::AddData. The DqiData structure has no data for this range  
Information : (11-Sep-2009 14:31:19)  
Graph 45: Adding data from object @PCF\_MPH\_RA2\_SOI\_AX:SET\_wrong\_filename  
1 elements.  
Warning ! : (11-Sep-2009 14:31:19)  
GanttChart::AddData. The DqiData structure has no data for this range  
Information : (11-Sep-2009 14:31:19) Graph 45: Generating PNG file.  
Warning ! : (11-Sep-2009 14:31:19)  
GanttChart::ReadPolyline. Adding a section with no data  
Warning ! : (11-Sep-2009 14:31:19)  
GanttChart::ReadPolyline. Adding a section with no data  
Warning ! : (11-Sep-2009 14:31:19)  
GanttChart::ReadPolyline. Adding a section with no data  
Warning ! : (11-Sep-2009 14:31:19)  
GanttChart::ReadPolyline. Adding a section with no data  
Warning ! : (11-Sep-2009 14:31:19)  
GanttChart::ReadPolyline. Adding a section with no data  
Warning ! : (11-Sep-2009 14:31:19)  
GanttChart::ReadPolyline. Adding a section with no data  
Warning ! : (11-Sep-2009 14:31:19)  
GanttChart::ReadPolyline. Adding a section with no data  
Warning ! : (11-Sep-2009 14:31:19)  
GanttChart::ReadPolyline. Adding a section with no data  
Information : (11-Sep-2009 14:31:19) Graph 45: Destroying object.  
Information : (11-Sep-2009 14:31:19)  
Graph 46: Creating object for a eventGanttChart  
Information : (11-Sep-2009 14:31:19) Graph 46: Processing legend.  
Information : (11-Sep-2009 14:31:19)  
Graph 46: Adding data from object @PCF\_MPH\_RA2\_SOL\_AX:DET\_wrong\_product\_err

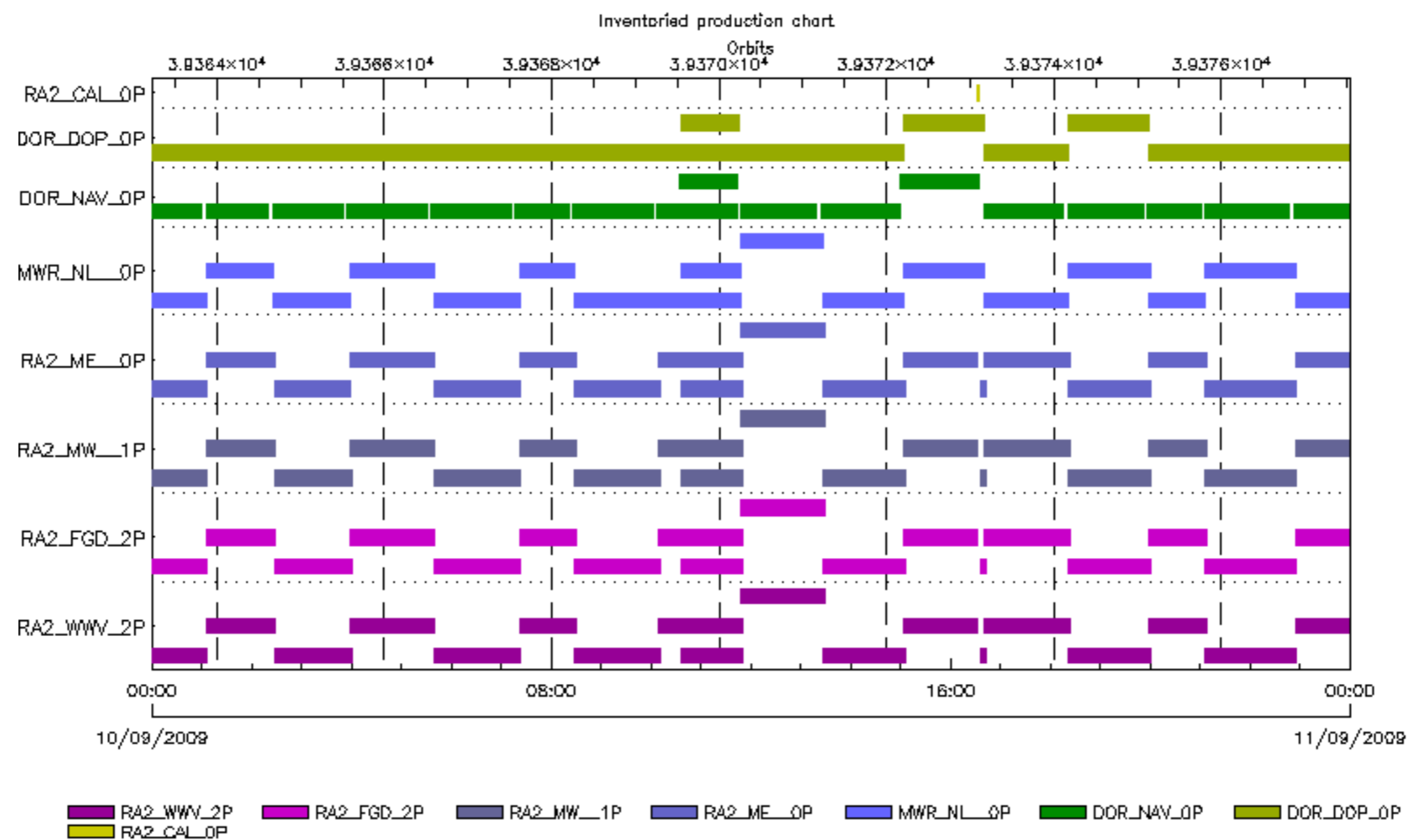
1 elements.  
Warning ! : (11-Sep-2009 14:31:19)  
GanttChart::AddData. The DqiData structure has no data for this range  
Information : (11-Sep-2009 14:31:20)  
Graph 46: Adding data from object @PCF\_MPH\_RA2\_SOL\_AX:SET\_wrong\_sensing\_stop  
1 elements.  
Warning ! : (11-Sep-2009 14:31:20)  
GanttChart::AddData. The DqiData structure has no data for this range  
Information : (11-Sep-2009 14:31:20)  
Graph 46: Adding data from object @PCF\_MPH\_RA2\_SOL\_AX:SET\_wrong\_sensing\_start  
1 elements.  
Warning ! : (11-Sep-2009 14:31:20)  
GanttChart::AddData. The DqiData structure has no data for this range  
Information : (11-Sep-2009 14:31:20)  
Graph 46: Adding data from object @PCF\_MPH\_RA2\_SOL\_AX:SET\_wrong\_software\_ver  
1 elements.  
Warning ! : (11-Sep-2009 14:31:20)  
GanttChart::AddData. The DqiData structure has no data for this range  
Information : (11-Sep-2009 14:31:20)  
Graph 46: Adding data from object @PCF\_MPH\_RA2\_SOL\_AX:SET\_wrong\_proc\_time  
1 elements.  
Warning ! : (11-Sep-2009 14:31:20)  
GanttChart::AddData. The DqiData structure has no data for this range  
Information : (11-Sep-2009 14:31:20)  
Graph 46: Adding data from object @PCF\_MPH\_RA2\_SOL\_AX:SET\_wrong\_proc\_stage  
1 elements.  
Warning ! : (11-Sep-2009 14:31:20)  
GanttChart::AddData. The DqiData structure has no data for this range  
Information : (11-Sep-2009 14:31:20)  
Graph 46: Adding data from object @PCF\_MPH\_RA2\_SOL\_AX:SET\_wrong\_filename  
1 elements.  
Warning ! : (11-Sep-2009 14:31:20)  
GanttChart::AddData. The DqiData structure has no data for this range  
Information : (11-Sep-2009 14:31:20) Graph 46: Generating PNG file.  
Warning ! : (11-Sep-2009 14:31:20)  
GanttChart::ReadPolyline. Adding a section with no data  
Warning ! : (11-Sep-2009 14:31:20)  
GanttChart::ReadPolyline. Adding a section with no data  
Warning ! : (11-Sep-2009 14:31:20)  
GanttChart::ReadPolyline. Adding a section with no data  
Warning ! : (11-Sep-2009 14:31:20)  
GanttChart::ReadPolyline. Adding a section with no data  
Warning ! : (11-Sep-2009 14:31:20)  
GanttChart::ReadPolyline. Adding a section with no data  
Warning ! : (11-Sep-2009 14:31:20)  
GanttChart::ReadPolyline. Adding a section with no data  
Warning ! : (11-Sep-2009 14:31:20)  
GanttChart::ReadPolyline. Adding a section with no data  
Information : (11-Sep-2009 14:31:20) Graph 46: Destroying object.  
Information : (11-Sep-2009 14:31:20)  
Graph 47: Creating object for a eventGanttChart  
Information : (11-Sep-2009 14:31:20) Graph 47: Processing legend.  
Information : (11-Sep-2009 14:31:20)  
Graph 47: Adding data from object @PCF\_MPH\_RA2\_SSB\_AX:DET\_wrong\_product\_err  
1 elements.  
Warning ! : (11-Sep-2009 14:31:20)  
GanttChart::AddData. The DqiData structure has no data for this range  
Information : (11-Sep-2009 14:31:20)  
Graph 47: Adding data from object @PCF\_MPH\_RA2\_SSB\_AX:SET\_wrong\_sensing\_stop  
1 elements.  
Warning ! : (11-Sep-2009 14:31:20)  
GanttChart::AddData. The DqiData structure has no data for this range  
Information : (11-Sep-2009 14:31:20)  
Graph 47: Adding data from object @PCF\_MPH\_RA2\_SSB\_AX:SET\_wrong\_sensing\_start  
1 elements.  
Warning ! : (11-Sep-2009 14:31:20)  
GanttChart::AddData. The DqiData structure has no data for this range  
Information : (11-Sep-2009 14:31:20)

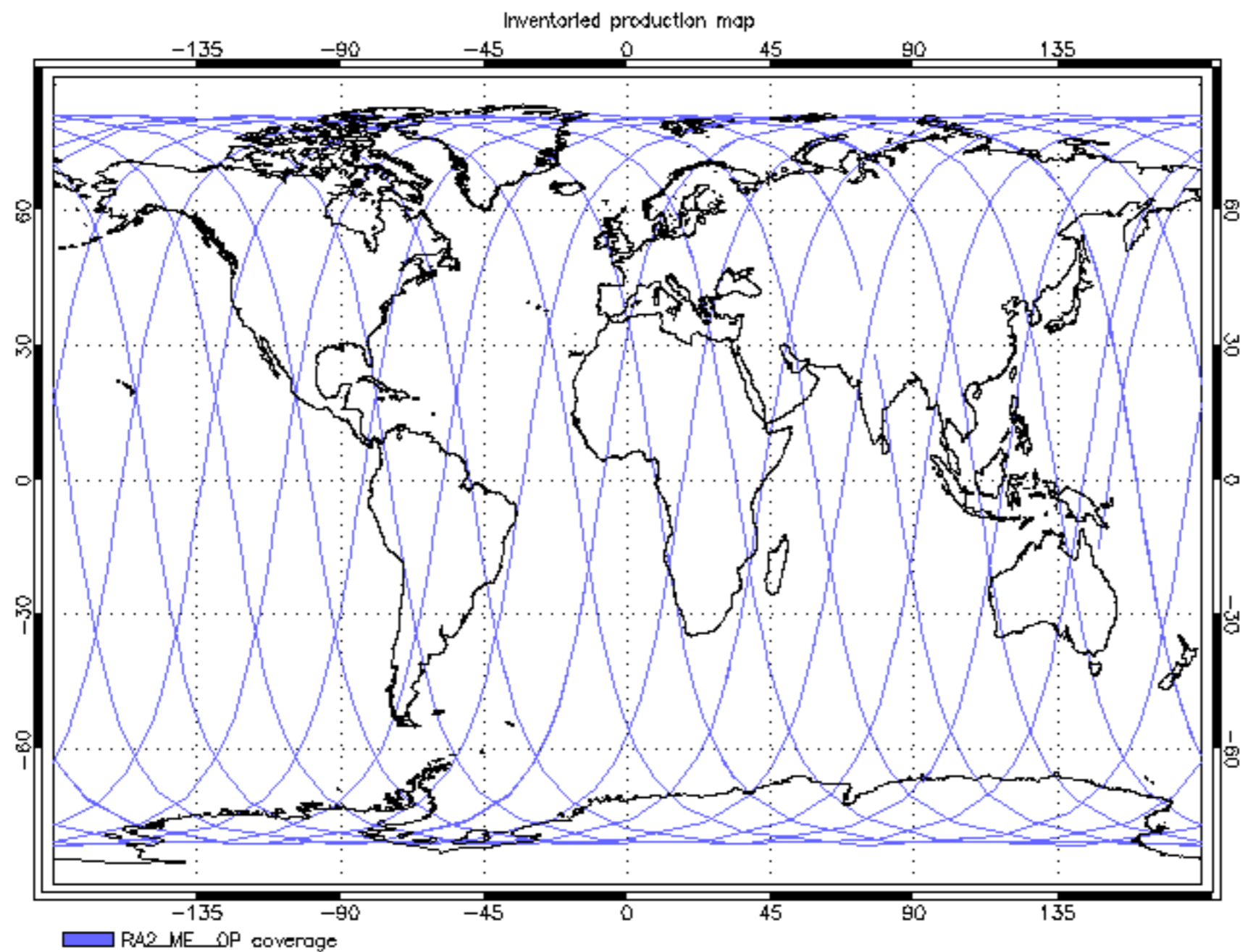
Graph 47: Adding data from object @PCF\_MPH\_RA2\_SSB\_AX:SET\_wrong\_software\_ver  
1 elements.  
Warning ! : (11-Sep-2009 14:31:20)  
GanttChart::AddData. The DqiData structure has no data for this range  
Information : (11-Sep-2009 14:31:20)  
Graph 47: Adding data from object @PCF\_MPH\_RA2\_SSB\_AX:SET\_wrong\_proc\_time  
1 elements.  
Warning ! : (11-Sep-2009 14:31:20)  
GanttChart::AddData. The DqiData structure has no data for this range  
Information : (11-Sep-2009 14:31:20)  
Graph 47: Adding data from object @PCF\_MPH\_RA2\_SSB\_AX:SET\_wrong\_proc\_stage  
1 elements.  
Warning ! : (11-Sep-2009 14:31:20)  
GanttChart::AddData. The DqiData structure has no data for this range  
Information : (11-Sep-2009 14:31:20)  
Graph 47: Adding data from object @PCF\_MPH\_RA2\_SSB\_AX:SET\_wrong\_filename  
1 elements.  
Warning ! : (11-Sep-2009 14:31:20)  
GanttChart::AddData. The DqiData structure has no data for this range  
Information : (11-Sep-2009 14:31:20) Graph 47: Generating PNG file.  
Warning ! : (11-Sep-2009 14:31:20)  
GanttChart::ReadPolyline. Adding a section with no data  
Warning ! : (11-Sep-2009 14:31:20)  
GanttChart::ReadPolyline. Adding a section with no data  
Warning ! : (11-Sep-2009 14:31:20)  
GanttChart::ReadPolyline. Adding a section with no data  
Warning ! : (11-Sep-2009 14:31:20)  
GanttChart::ReadPolyline. Adding a section with no data  
Warning ! : (11-Sep-2009 14:31:20)  
GanttChart::ReadPolyline. Adding a section with no data  
Warning ! : (11-Sep-2009 14:31:20)  
GanttChart::ReadPolyline. Adding a section with no data  
Warning ! : (11-Sep-2009 14:31:20)  
GanttChart::ReadPolyline. Adding a section with no data  
Warning ! : (11-Sep-2009 14:31:20)  
GanttChart::ReadPolyline. Adding a section with no data  
Information : (11-Sep-2009 14:31:20) Graph 47: Destroying object.  
Information : (11-Sep-2009 14:31:20)  
Graph 48: Creating object for a eventGanttChart  
Information : (11-Sep-2009 14:31:20) Graph 48: Processing legend.  
Information : (11-Sep-2009 14:31:20)  
Graph 48: Adding data from object @PCF\_MPH\_RA2\_TLD\_AX:DET\_wrong\_product\_err  
1 elements.  
Warning ! : (11-Sep-2009 14:31:20)  
GanttChart::AddData. The DqiData structure has no data for this range  
Information : (11-Sep-2009 14:31:20)  
Graph 48: Adding data from object @PCF\_MPH\_RA2\_TLD\_AX:SET\_wrong\_sensing\_stop  
1 elements.  
Warning ! : (11-Sep-2009 14:31:20)  
GanttChart::AddData. The DqiData structure has no data for this range  
Information : (11-Sep-2009 14:31:20)  
Graph 48: Adding data from object @PCF\_MPH\_RA2\_TLD\_AX:SET\_wrong\_sensing\_start  
1 elements.  
Warning ! : (11-Sep-2009 14:31:20)  
GanttChart::AddData. The DqiData structure has no data for this range  
Information : (11-Sep-2009 14:31:20)  
Graph 48: Adding data from object @PCF\_MPH\_RA2\_TLD\_AX:SET\_wrong\_software\_ver  
1 elements.  
Warning ! : (11-Sep-2009 14:31:20)  
GanttChart::AddData. The DqiData structure has no data for this range  
Information : (11-Sep-2009 14:31:20)  
Graph 48: Adding data from object @PCF\_MPH\_RA2\_TLD\_AX:SET\_wrong\_proc\_time  
1 elements.  
Warning ! : (11-Sep-2009 14:31:20)  
GanttChart::AddData. The DqiData structure has no data for this range  
Information : (11-Sep-2009 14:31:20)  
Graph 48: Adding data from object @PCF\_MPH\_RA2\_TLD\_AX:SET\_wrong\_proc\_stage  
1 elements.  
Warning ! : (11-Sep-2009 14:31:20)  
GanttChart::AddData. The DqiData structure has no data for this range

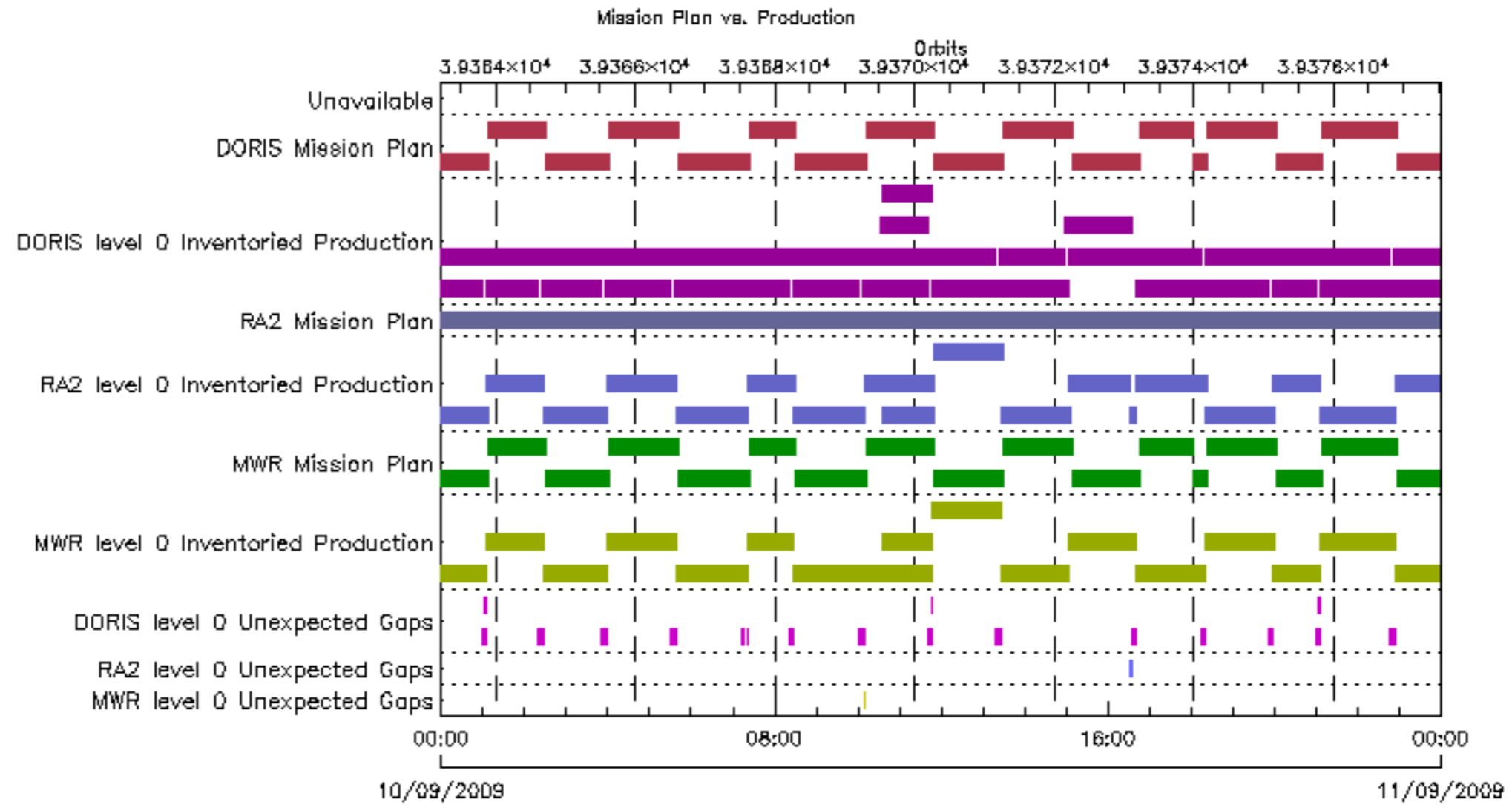


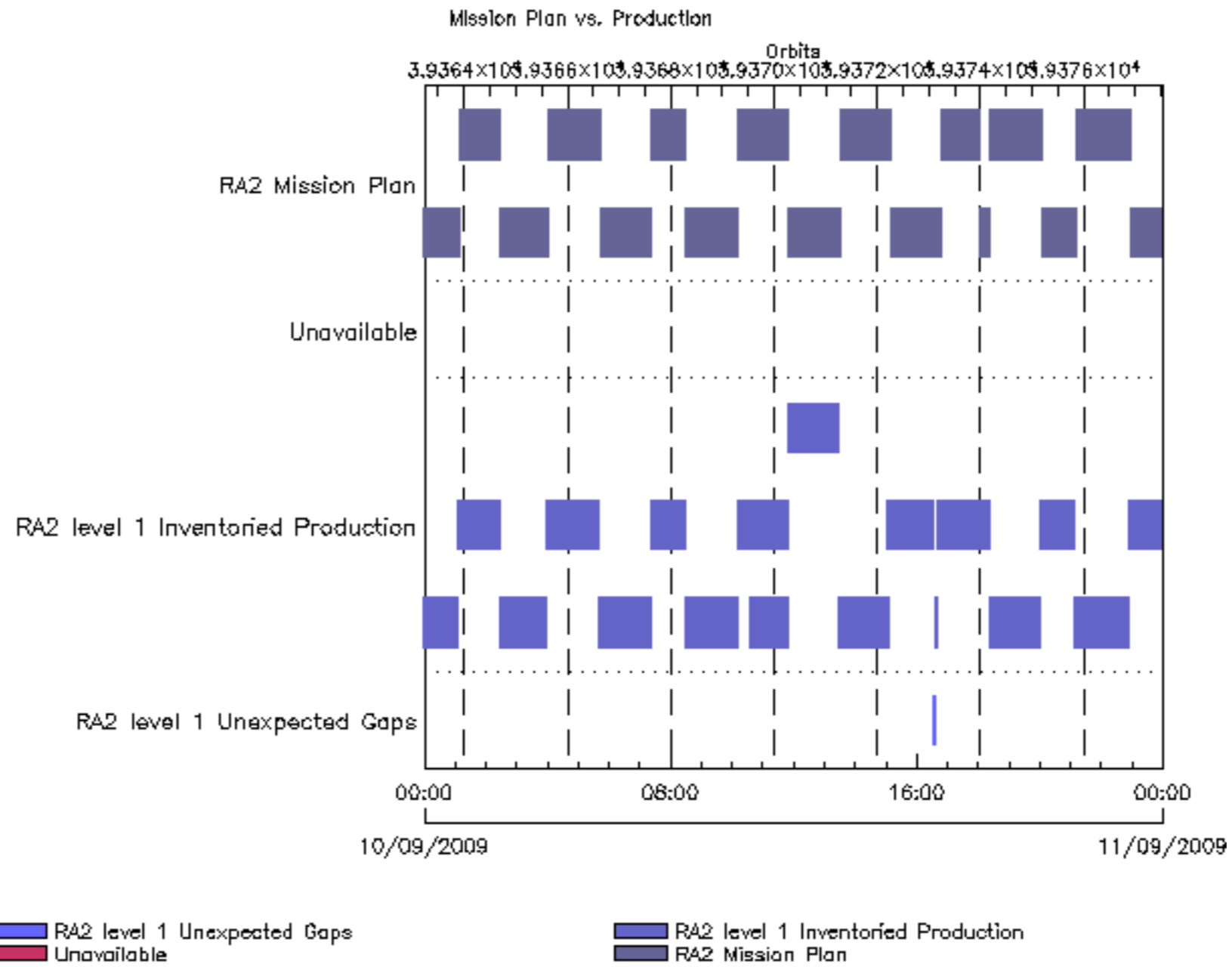
Information : (11-Sep-2009 14:31:21)  
Graph 48: Adding data from object @PCF\_MPH\_RA2\_TLD\_AX:SET\_wrong\_filename  
1 elements.  
Warning ! : (11-Sep-2009 14:31:21)  
GanttChart::AddData. The DqiData structure has no data for this range  
Information : (11-Sep-2009 14:31:21) Graph 48: Generating PNG file.  
Warning ! : (11-Sep-2009 14:31:21)  
GanttChart::ReadPolyline. Adding a section with no data  
Warning ! : (11-Sep-2009 14:31:21)  
GanttChart::ReadPolyline. Adding a section with no data  
Warning ! : (11-Sep-2009 14:31:21)  
GanttChart::ReadPolyline. Adding a section with no data  
Warning ! : (11-Sep-2009 14:31:21)  
GanttChart::ReadPolyline. Adding a section with no data  
Warning ! : (11-Sep-2009 14:31:21)  
GanttChart::ReadPolyline. Adding a section with no data  
Warning ! : (11-Sep-2009 14:31:21)  
GanttChart::ReadPolyline. Adding a section with no data  
Warning ! : (11-Sep-2009 14:31:21)  
GanttChart::ReadPolyline. Adding a section with no data  
Warning ! : (11-Sep-2009 14:31:21)  
Information : (11-Sep-2009 14:31:21) Graph 48: Destroying object.  
Information : (11-Sep-2009 14:31:21)  
Graph 49: Creating object for a eventGanttChart  
Information : (11-Sep-2009 14:31:21) Graph 49: Processing legend.  
Information : (11-Sep-2009 14:31:21)  
Graph 49: Adding data from object @PCF\_MPH\_RA2\_USO\_AX:DET\_wrong\_product\_err  
1 elements.  
Warning ! : (11-Sep-2009 14:31:21)  
GanttChart::AddData. The DqiData structure has no data for this range  
Information : (11-Sep-2009 14:31:21)  
Graph 49: Adding data from object @PCF\_MPH\_RA2\_USO\_AX:SET\_wrong\_sensing\_stop  
1 elements.  
Warning ! : (11-Sep-2009 14:31:21)  
GanttChart::AddData. The DqiData structure has no data for this range  
Information : (11-Sep-2009 14:31:21)  
Graph 49: Adding data from object @PCF\_MPH\_RA2\_USO\_AX:SET\_wrong\_sensing\_start  
1 elements.  
Warning ! : (11-Sep-2009 14:31:21)  
GanttChart::AddData. The DqiData structure has no data for this range  
Information : (11-Sep-2009 14:31:21)  
Graph 49: Adding data from object @PCF\_MPH\_RA2\_USO\_AX:SET\_wrong\_software\_ver  
1 elements.  
Warning ! : (11-Sep-2009 14:31:21)  
GanttChart::AddData. The DqiData structure has no data for this range  
Information : (11-Sep-2009 14:31:21)  
Graph 49: Adding data from object @PCF\_MPH\_RA2\_USO\_AX:SET\_wrong\_proc\_time  
1 elements.  
Warning ! : (11-Sep-2009 14:31:21)  
GanttChart::AddData. The DqiData structure has no data for this range  
Information : (11-Sep-2009 14:31:21)  
Graph 49: Adding data from object @PCF\_MPH\_RA2\_USO\_AX:SET\_wrong\_proc\_stage  
1 elements.  
Warning ! : (11-Sep-2009 14:31:21)  
GanttChart::AddData. The DqiData structure has no data for this range  
Information : (11-Sep-2009 14:31:21)  
Graph 49: Adding data from object @PCF\_MPH\_RA2\_USO\_AX:SET\_wrong\_filename  
1 elements.  
Warning ! : (11-Sep-2009 14:31:21)  
GanttChart::AddData. The DqiData structure has no data for this range  
Information : (11-Sep-2009 14:31:21) Graph 49: Generating PNG file.  
Warning ! : (11-Sep-2009 14:31:21)  
GanttChart::ReadPolyline. Adding a section with no data  
Warning ! : (11-Sep-2009 14:31:21)  
GanttChart::ReadPolyline. Adding a section with no data  
Warning ! : (11-Sep-2009 14:31:21)  
GanttChart::ReadPolyline. Adding a section with no data  
Warning ! : (11-Sep-2009 14:31:21)  
GanttChart::ReadPolyline. Adding a section with no data

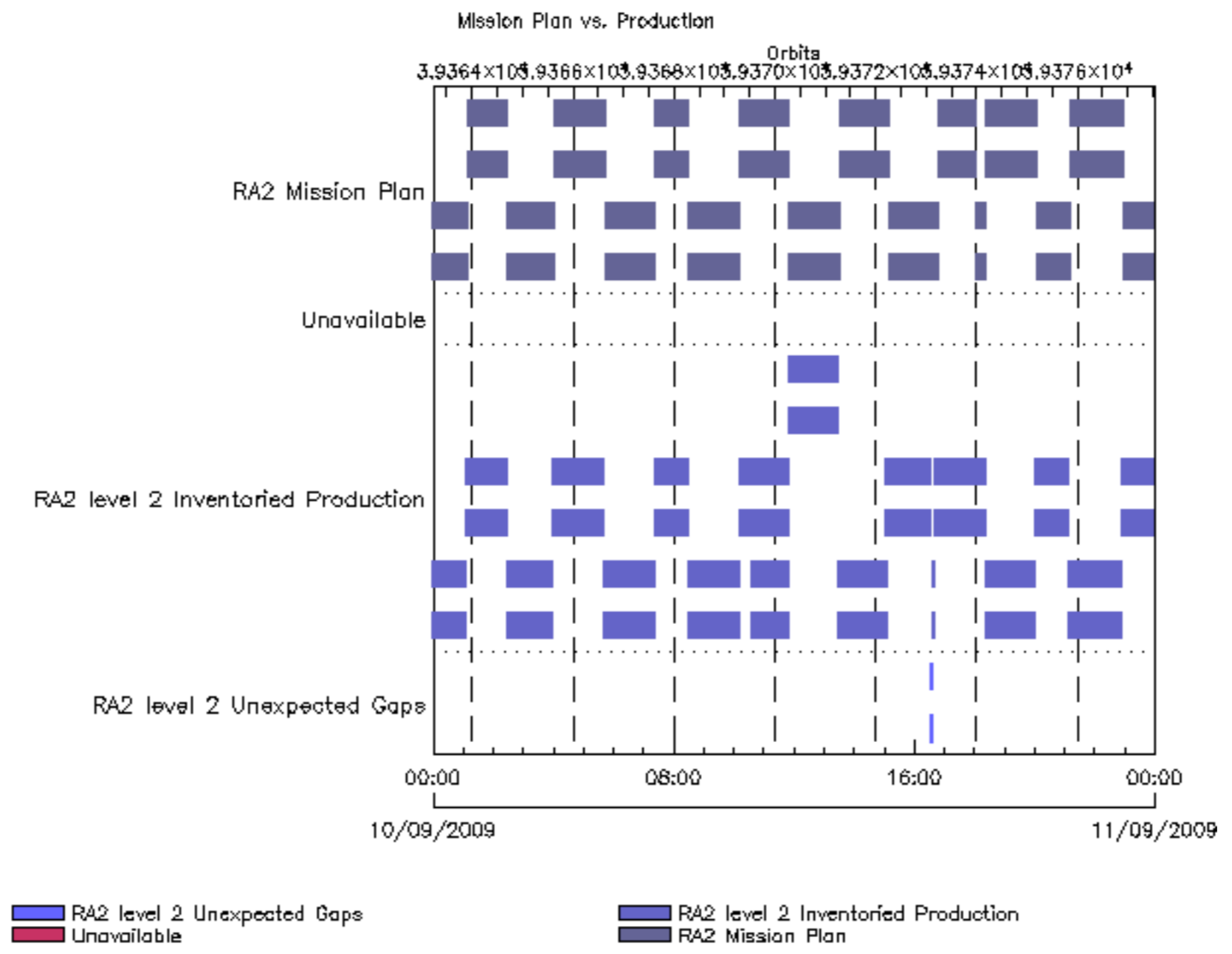
```
Warning ! : (11-Sep-2009 14:31:21)
GanttChart::ReadPolyline. Adding a section with no data
Warning ! : (11-Sep-2009 14:31:21)
GanttChart::ReadPolyline. Adding a section with no data
Warning ! : (11-Sep-2009 14:31:21)
GanttChart::ReadPolyline. Adding a section with no data
Information : (11-Sep-2009 14:31:21) Graph 49: Destroying object.
Information : (11-Sep-2009 14:31:21)
Graph 50: Creating object for a eventGanttChart
Information : (11-Sep-2009 14:31:21) Graph 50: Processing legend.
Information : (11-Sep-2009 14:31:21)
Graph 50: Adding data from object @PCF_MPH_AUX_ATT_AX:DET_wrong_product_err
1 elements.
Warning ! : (11-Sep-2009 14:31:21)
GanttChart::AddData. The DqiData structure has no data for this range
Information : (11-Sep-2009 14:31:21)
Graph 50: Adding data from object @PCF_MPH_AUX_ATT_AX:SET_wrong_sensing_stop
1 elements.
Warning ! : (11-Sep-2009 14:31:21)
GanttChart::AddData. The DqiData structure has no data for this range
Information : (11-Sep-2009 14:31:21)
Graph 50: Adding data from object @PCF_MPH_AUX_ATT_AX:SET_wrong_sensing_start
1 elements.
Warning ! : (11-Sep-2009 14:31:21)
GanttChart::AddData. The DqiData structure has no data for this range
Information : (11-Sep-2009 14:31:21)
Graph 50: Adding data from object @PCF_MPH_AUX_ATT_AX:SET_wrong_software_ver
1 elements.
Warning ! : (11-Sep-2009 14:31:21)
GanttChart::AddData. The DqiData structure has no data for this range
Information : (11-Sep-2009 14:31:21)
Graph 50: Adding data from object @PCF_MPH_AUX_ATT_AX:SET_wrong_proc_time
1 elements.
Warning ! : (11-Sep-2009 14:31:21)
GanttChart::AddData. The DqiData structure has no data for this range
Information : (11-Sep-2009 14:31:21)
Graph 50: Adding data from object @PCF_MPH_AUX_ATT_AX:SET_wrong_proc_stage
1 elements.
Warning ! : (11-Sep-2009 14:31:21)
GanttChart::AddData. The DqiData structure has no data for this range
Information : (11-Sep-2009 14:31:21)
Graph 50: Adding data from object @PCF_MPH_AUX_ATT_AX:SET_wrong_filename
1 elements.
Warning ! : (11-Sep-2009 14:31:21)
GanttChart::AddData. The DqiData structure has no data for this range
Information : (11-Sep-2009 14:31:21) Graph 50: Generating PNG file.
Warning ! : (11-Sep-2009 14:31:21)
GanttChart::ReadPolyline. Adding a section with no data
Warning ! : (11-Sep-2009 14:31:21)
GanttChart::ReadPolyline. Adding a section with no data
Warning ! : (11-Sep-2009 14:31:21)
GanttChart::ReadPolyline. Adding a section with no data
Warning ! : (11-Sep-2009 14:31:21)
GanttChart::ReadPolyline. Adding a section with no data
Warning ! : (11-Sep-2009 14:31:21)
GanttChart::ReadPolyline. Adding a section with no data
Warning ! : (11-Sep-2009 14:31:21)
GanttChart::ReadPolyline. Adding a section with no data
Warning ! : (11-Sep-2009 14:31:21)
GanttChart::ReadPolyline. Adding a section with no data
Warning ! : (11-Sep-2009 14:31:21)
GanttChart::ReadPolyline. Adding a section with no data
Information : (11-Sep-2009 14:31:22) Graph 50: Destroying object.
Information : (11-Sep-2009 14:31:22) Graphs successfully created.
```

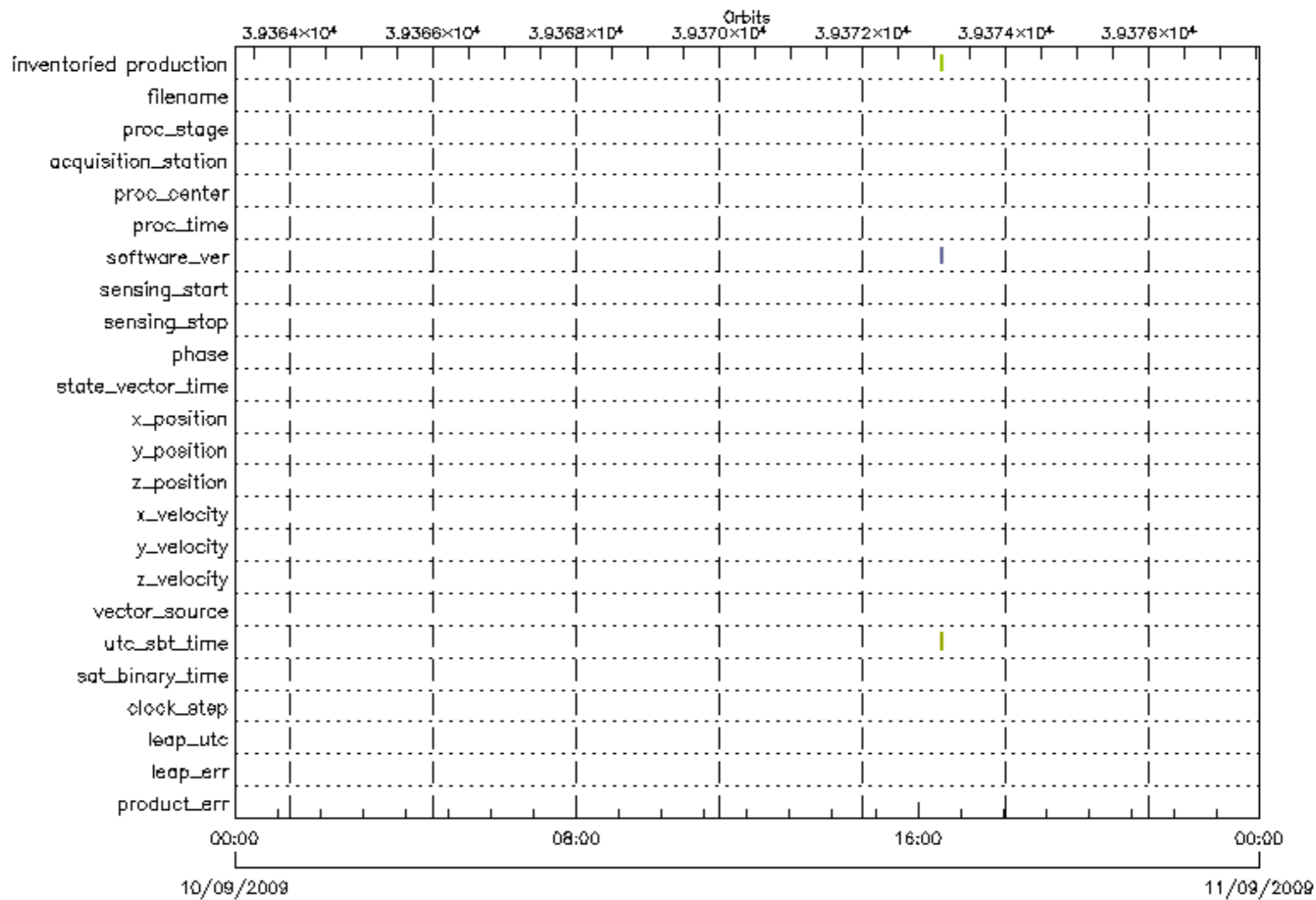




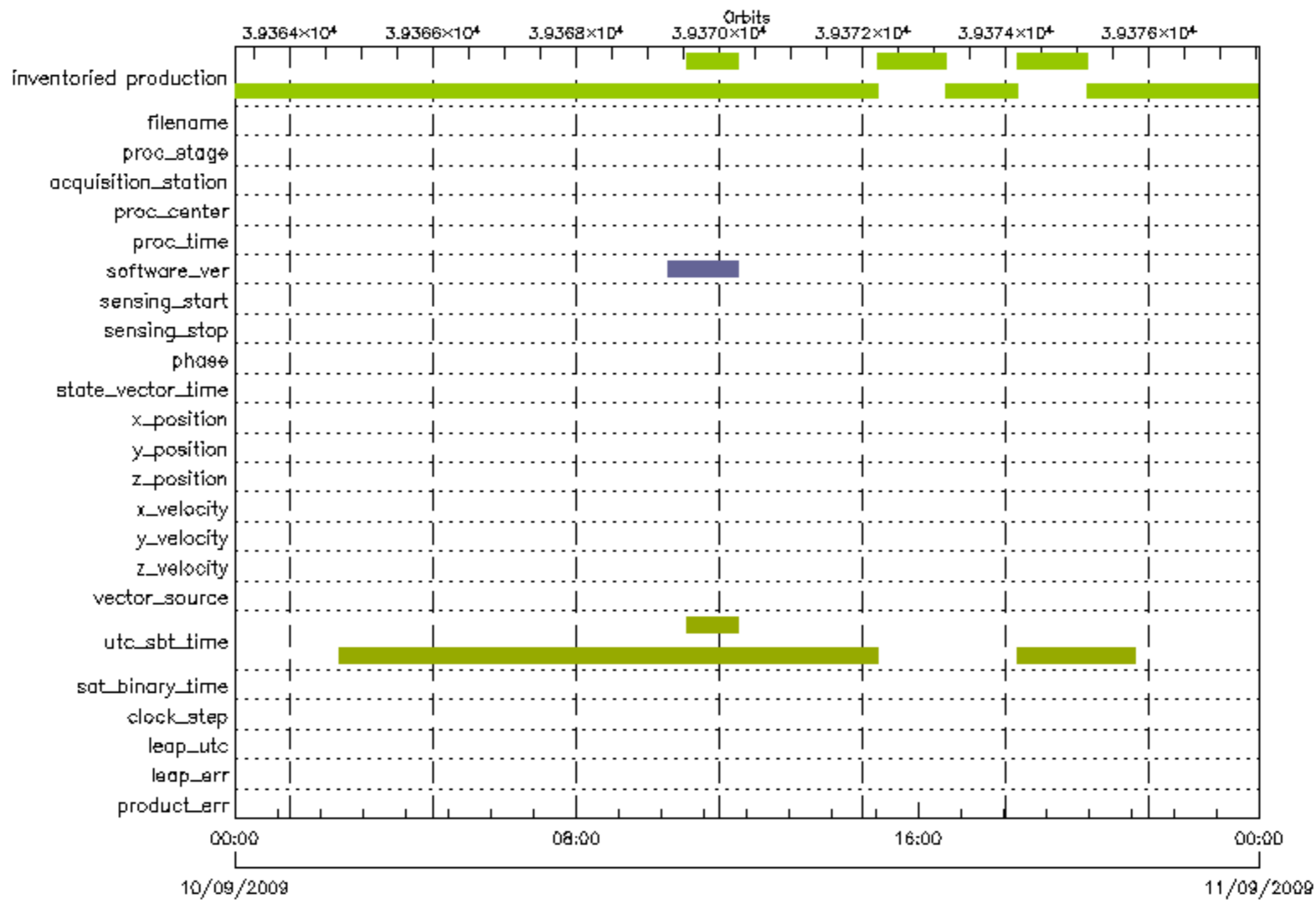


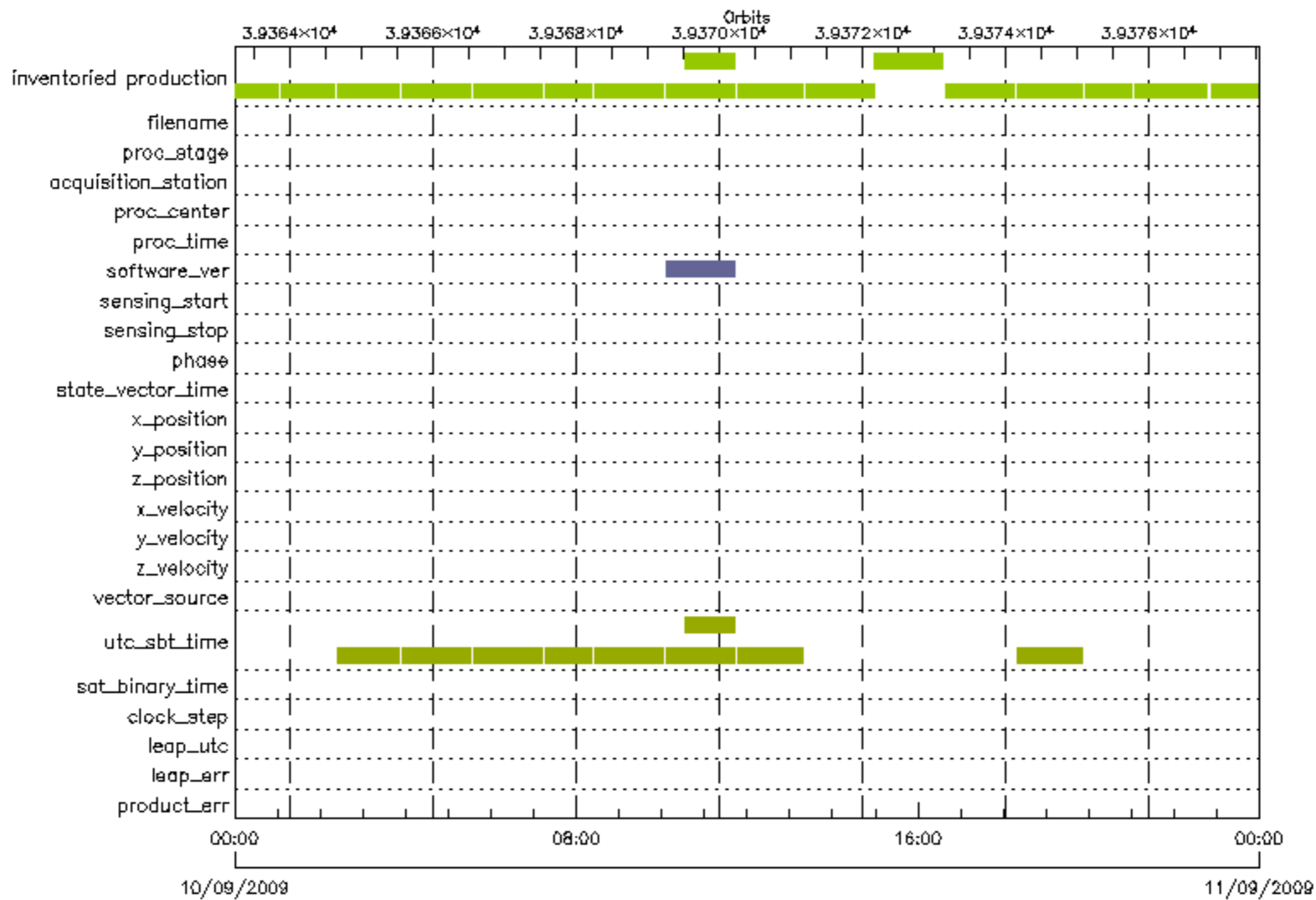


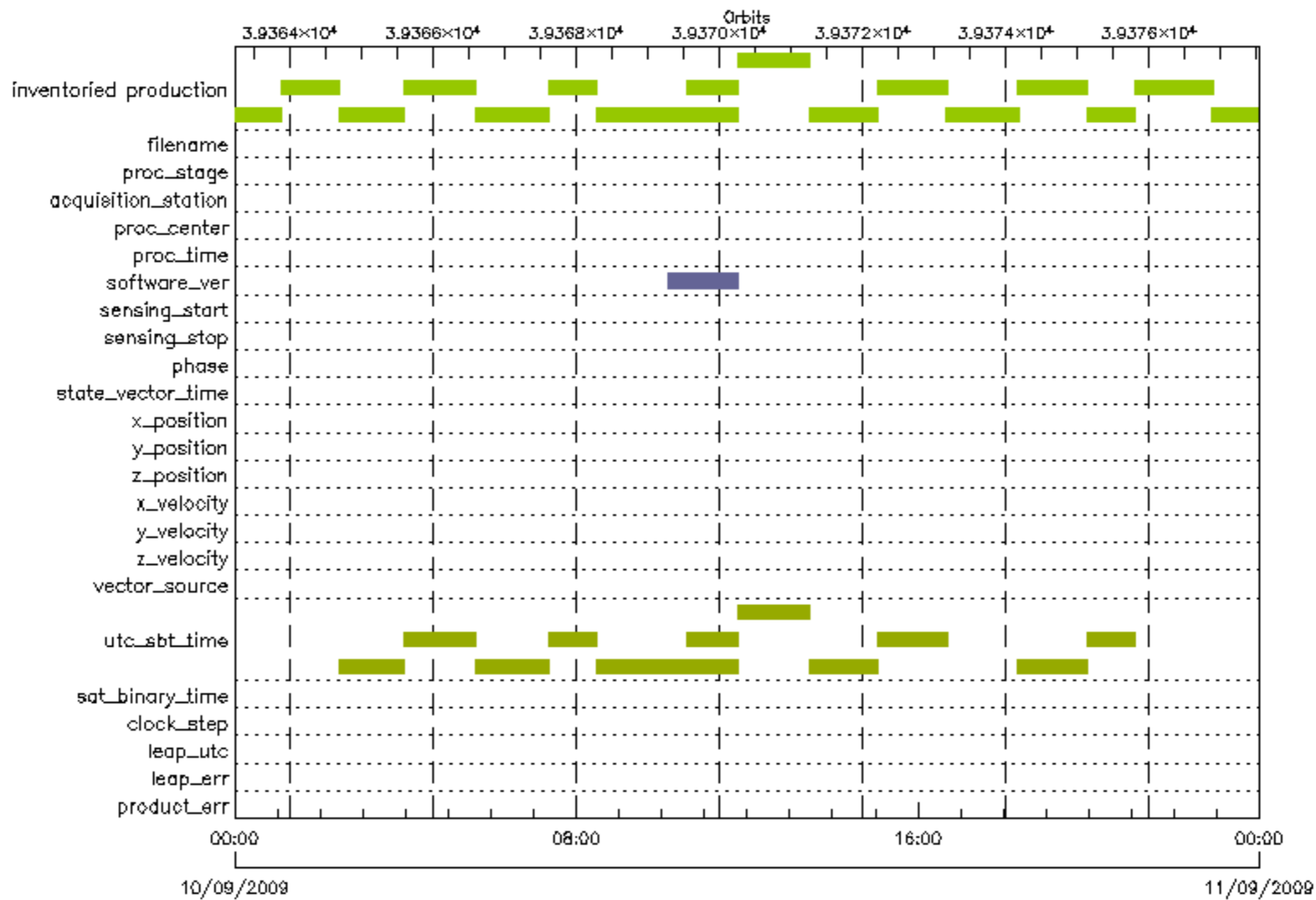


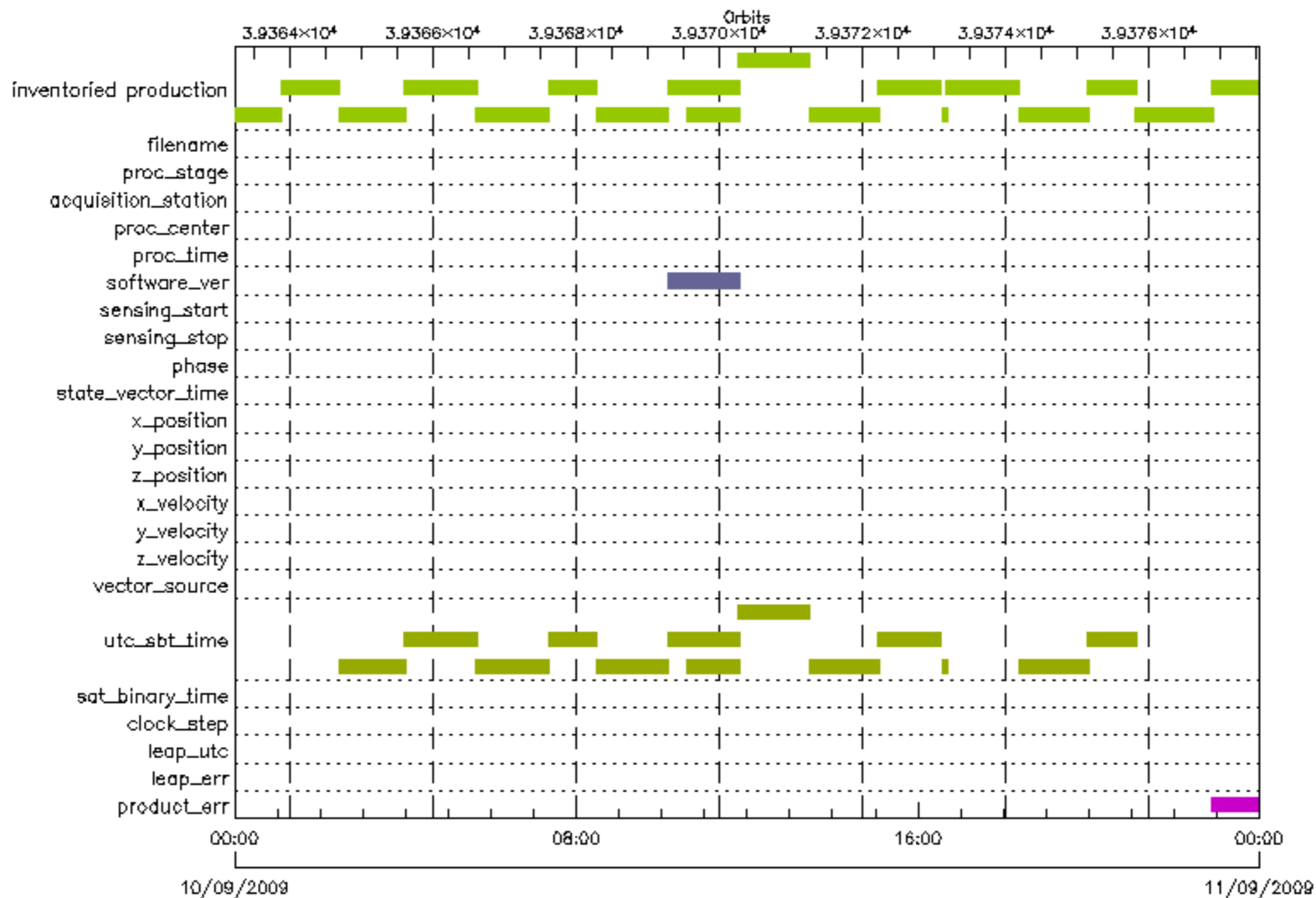


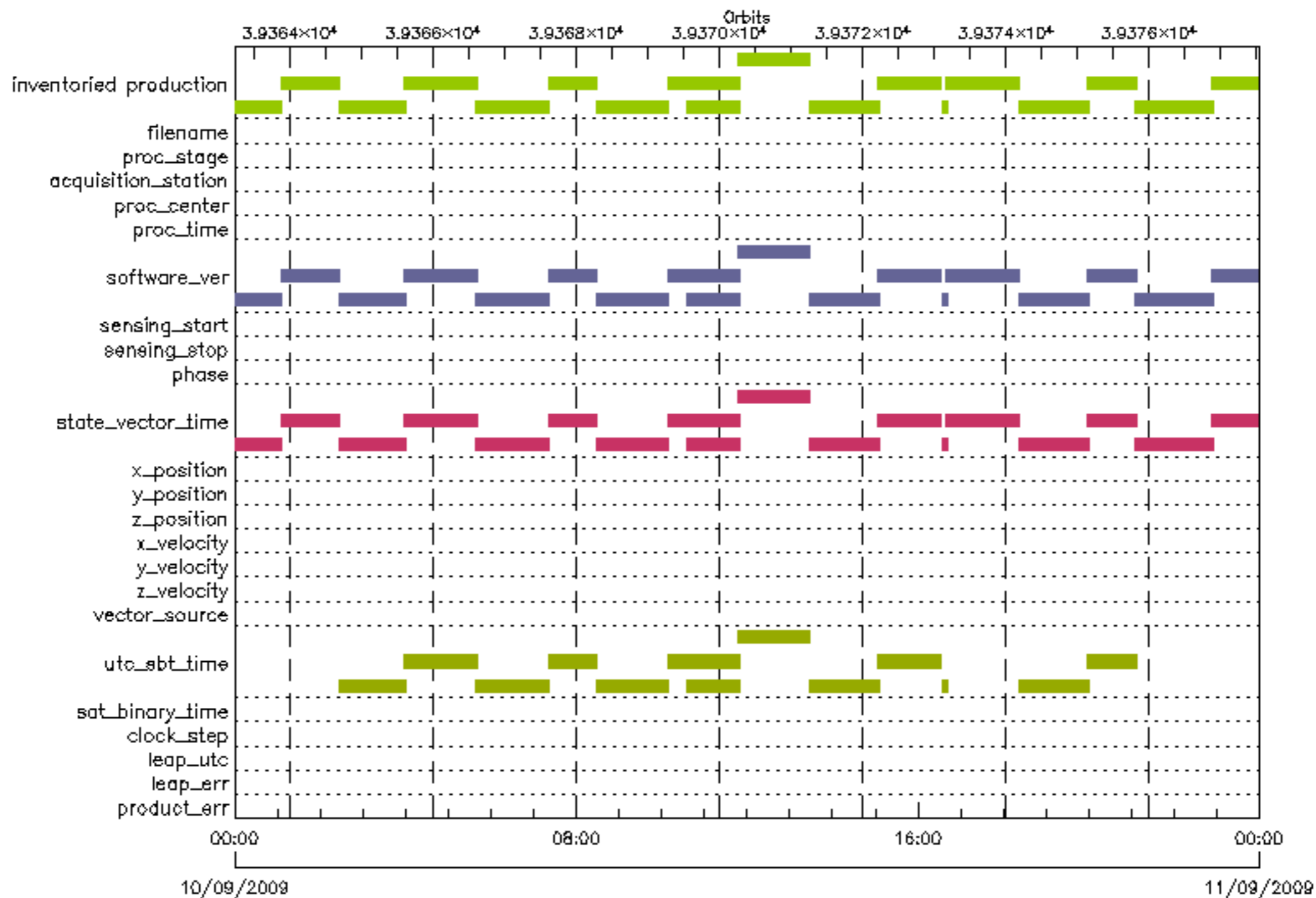


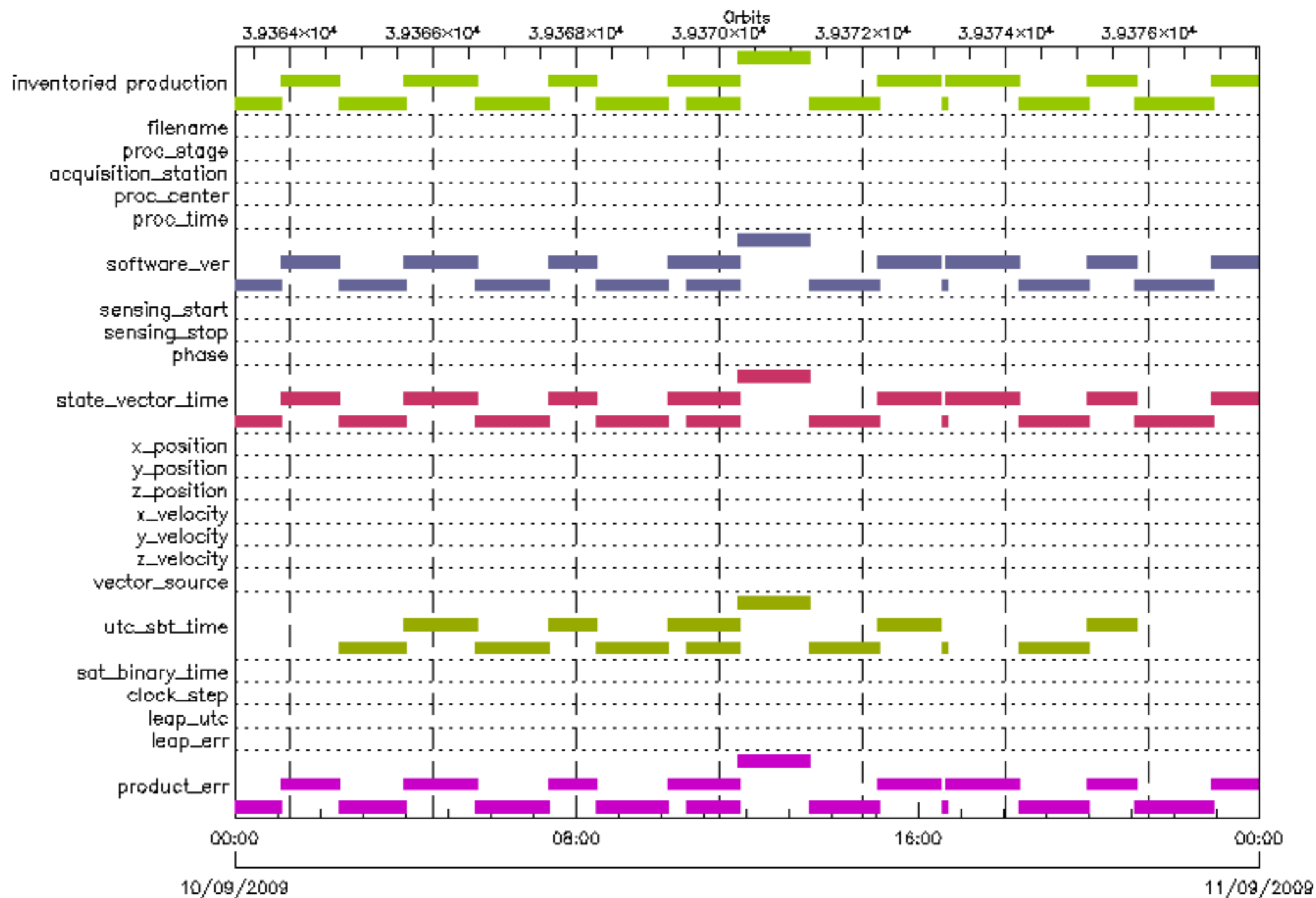


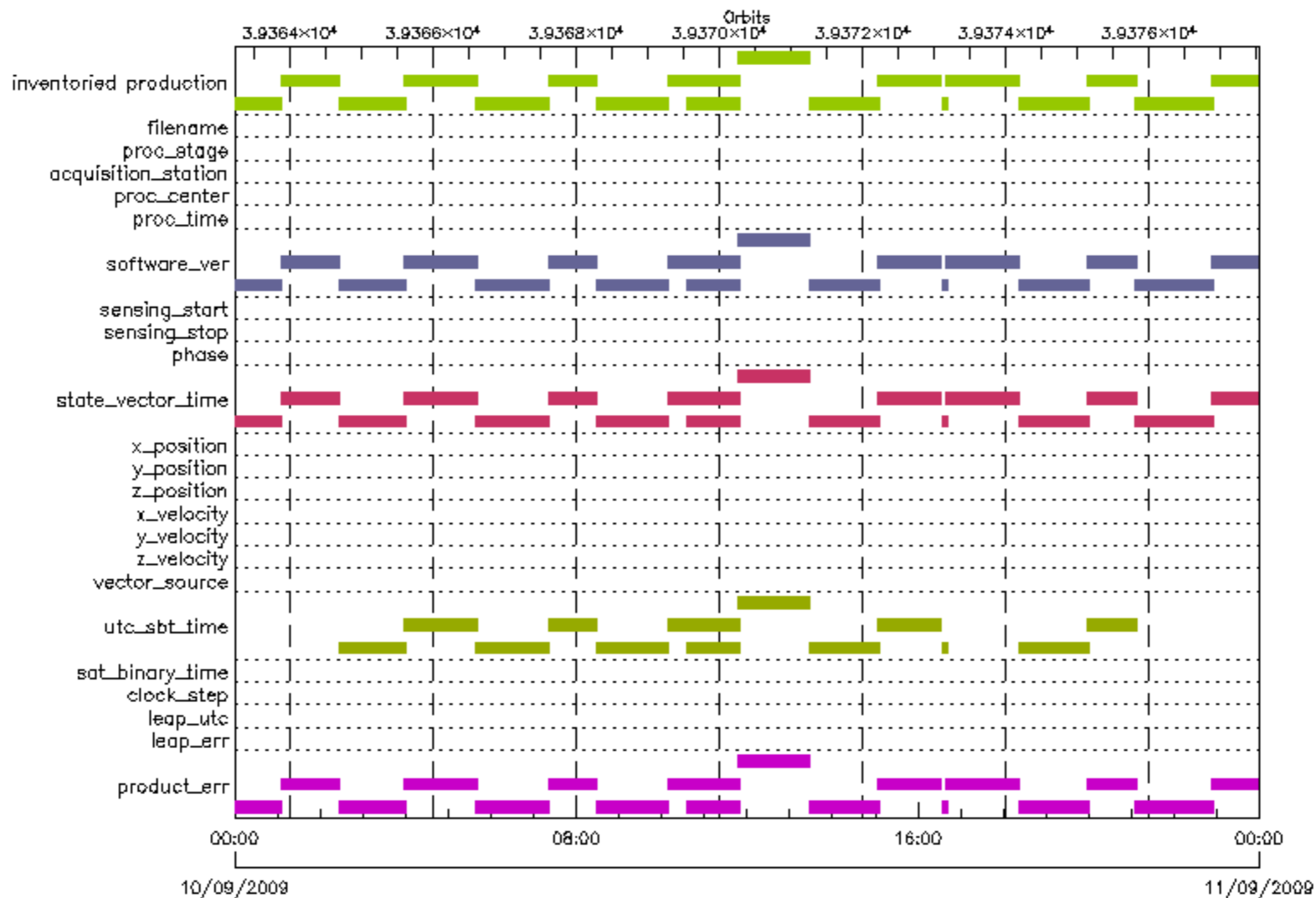


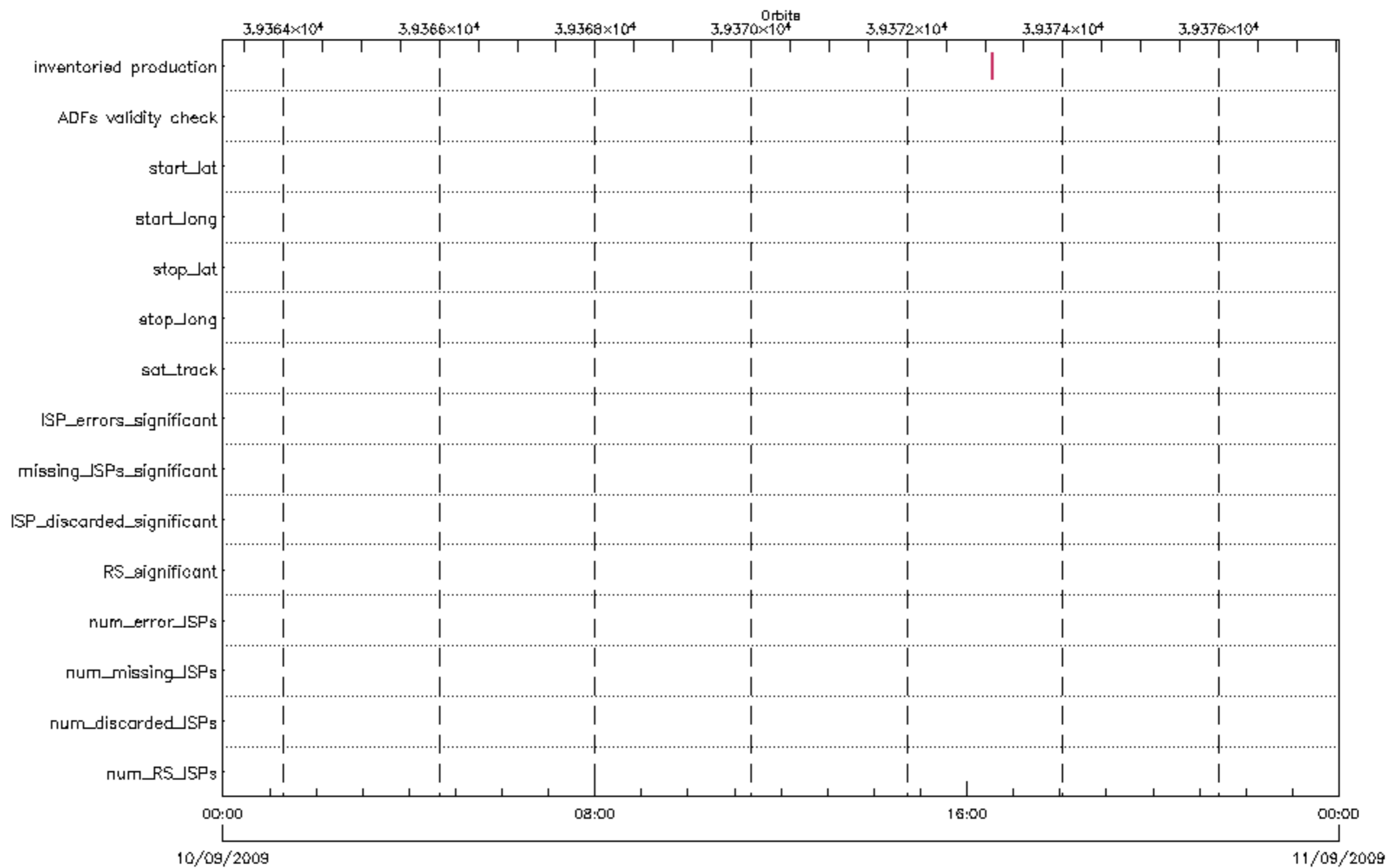




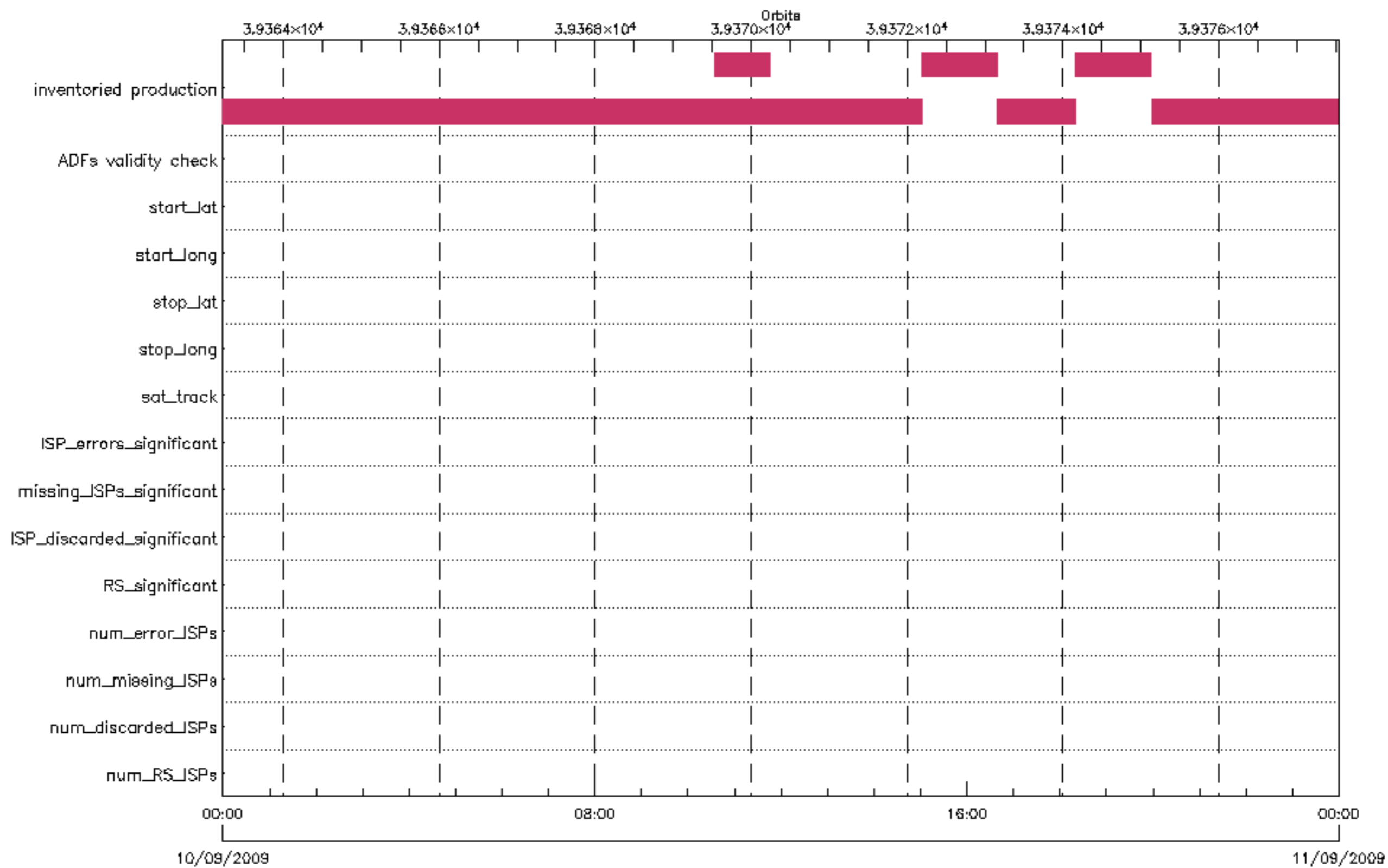


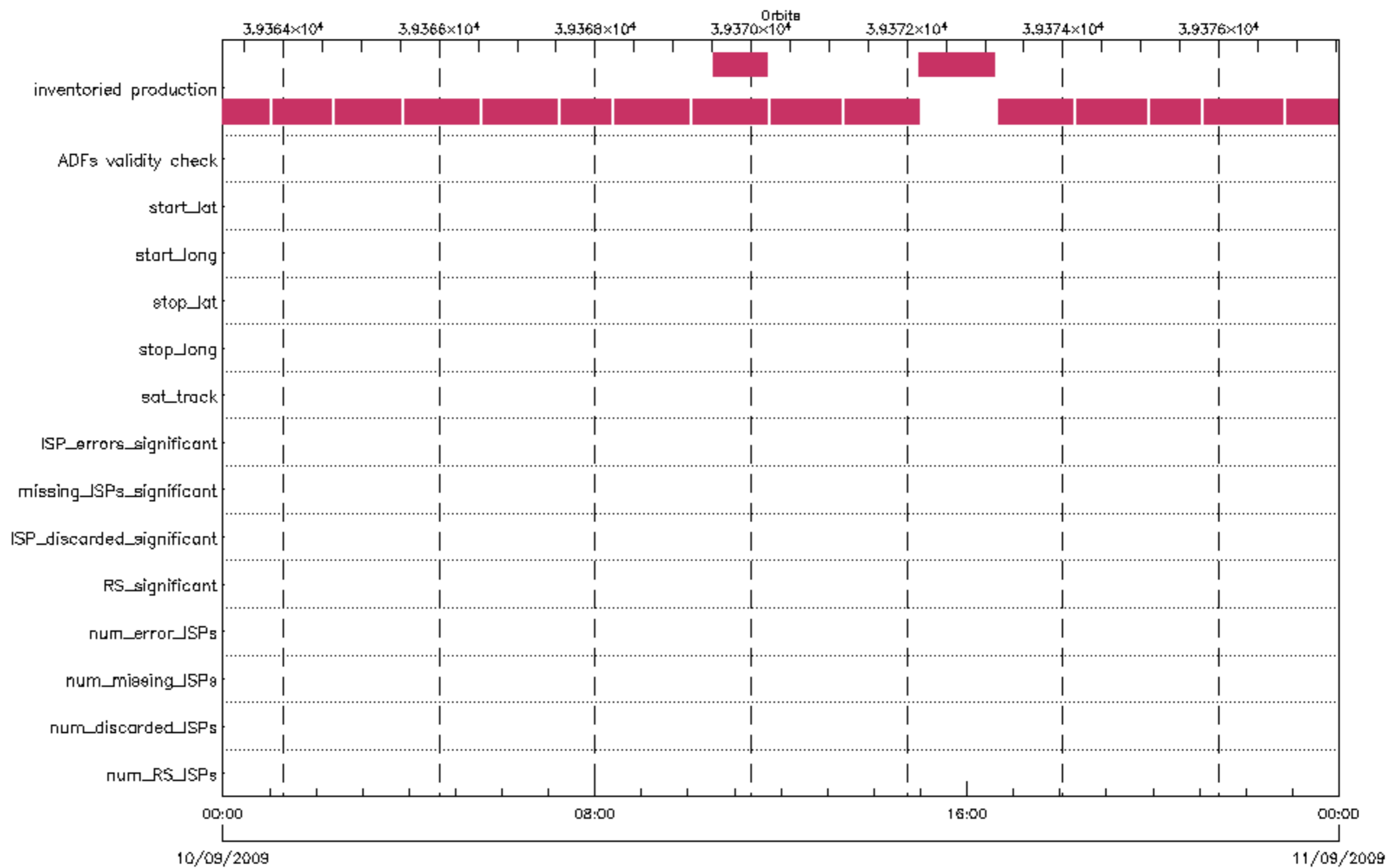


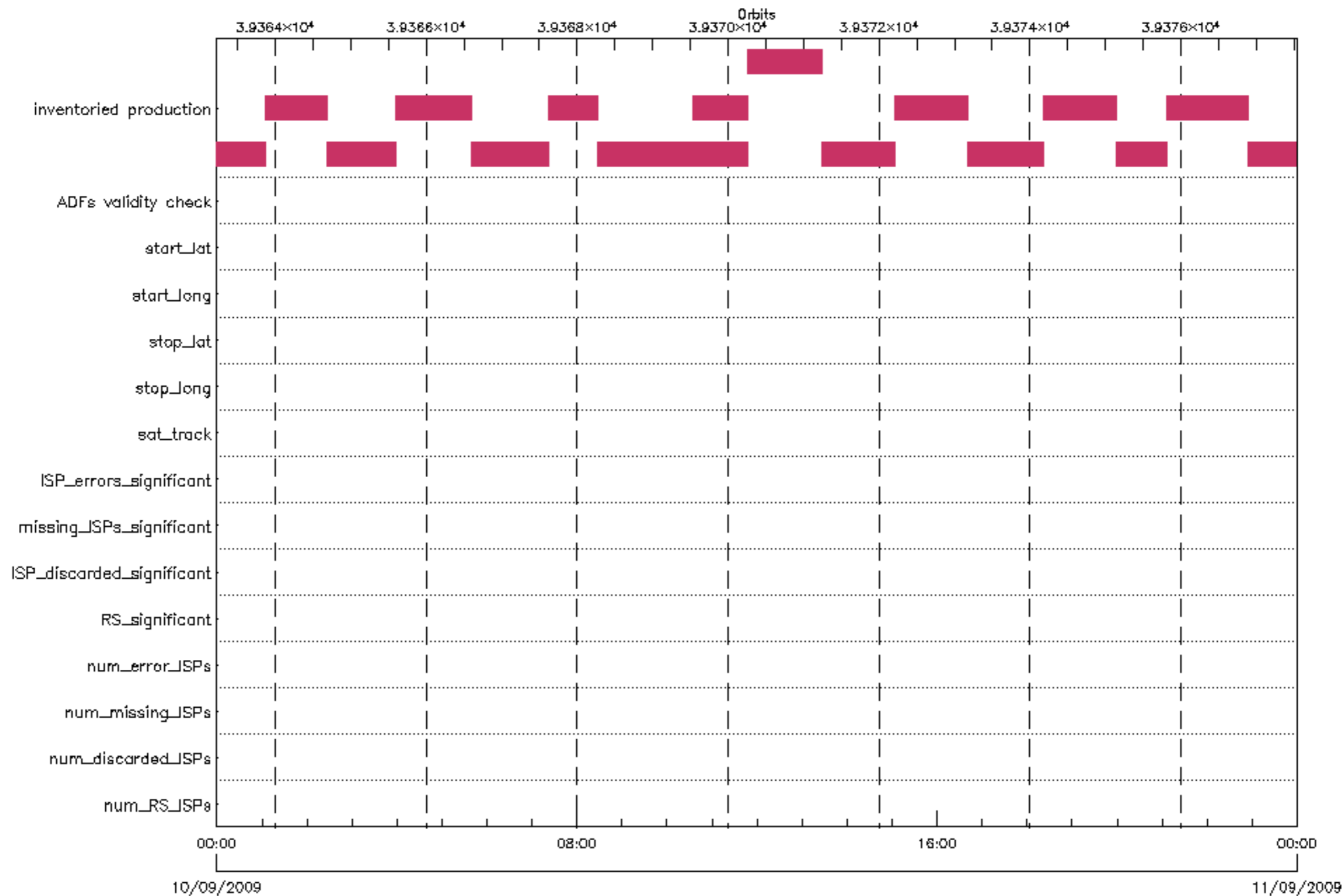


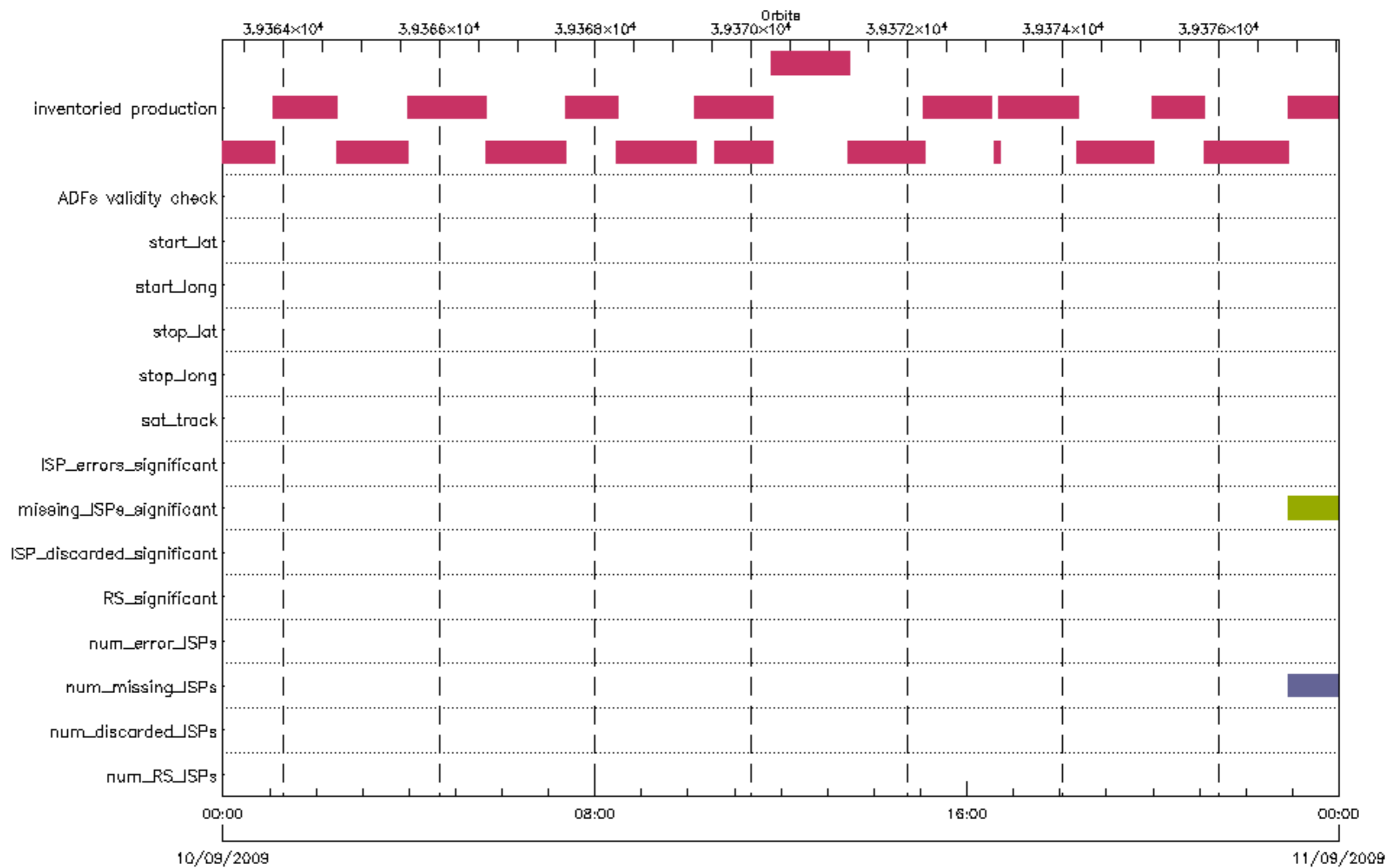


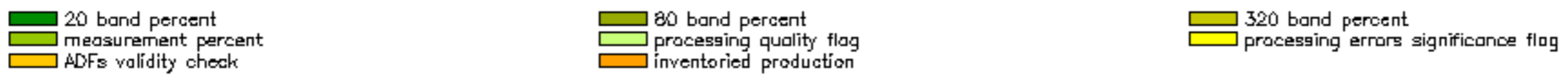
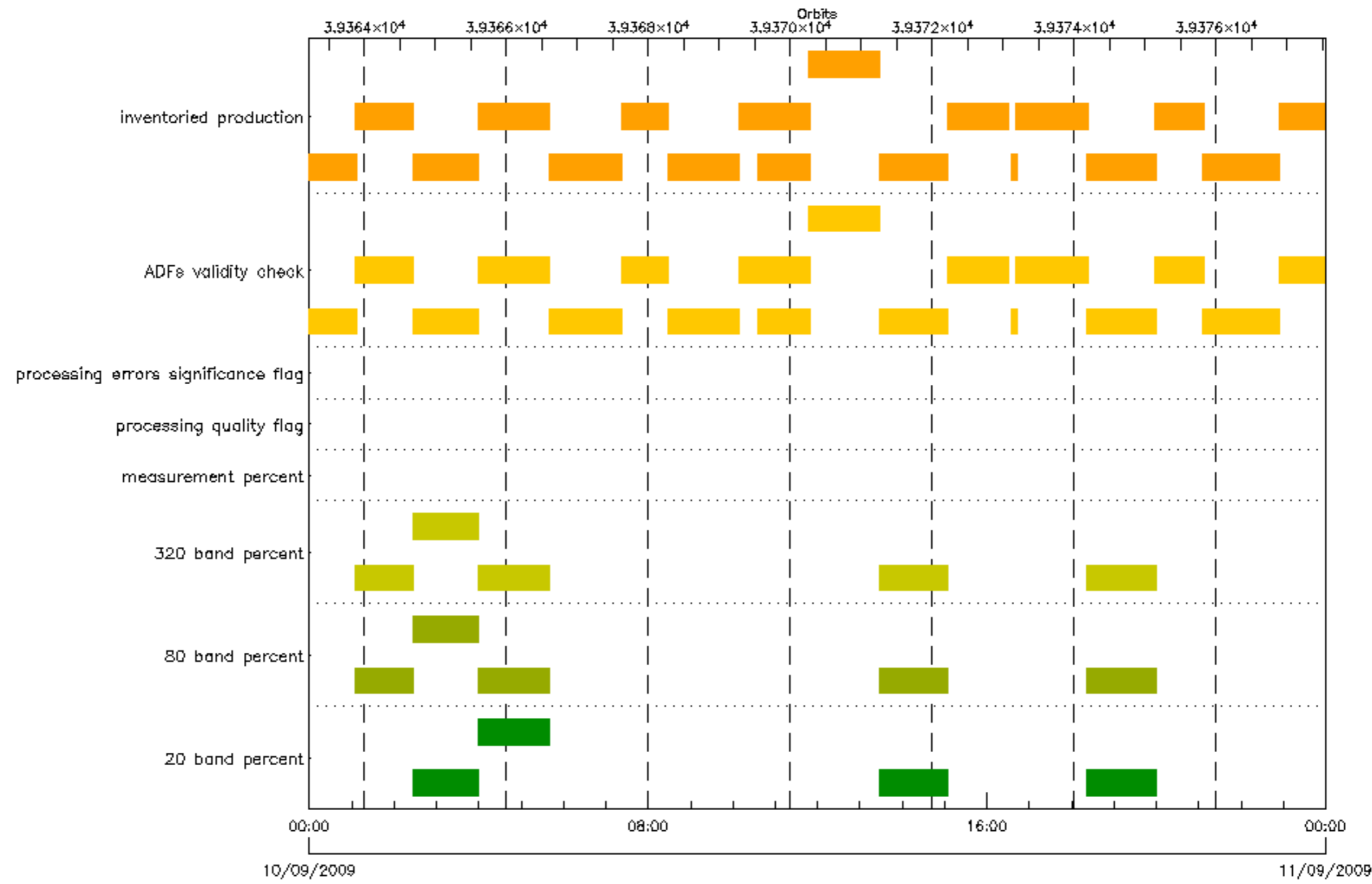


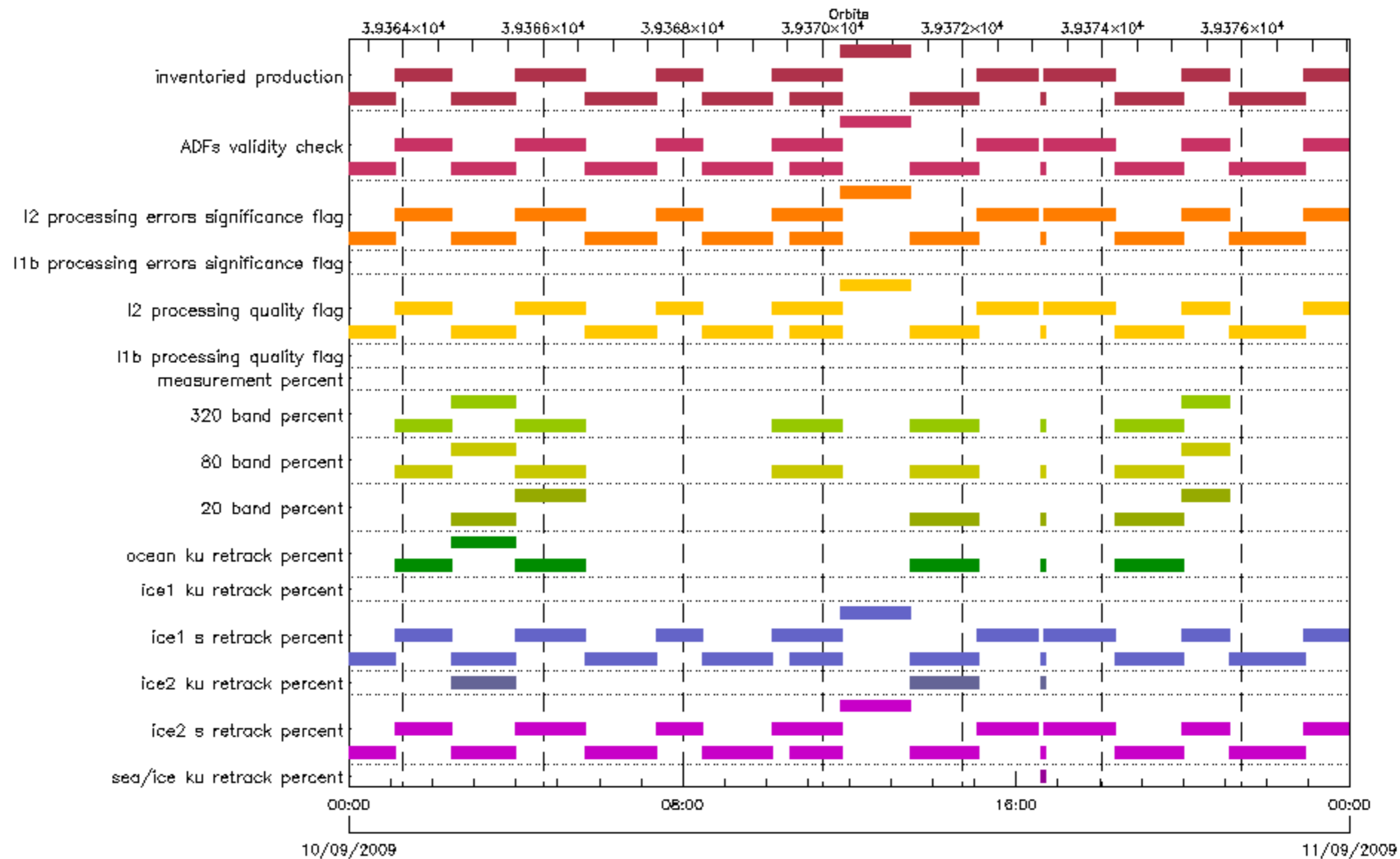








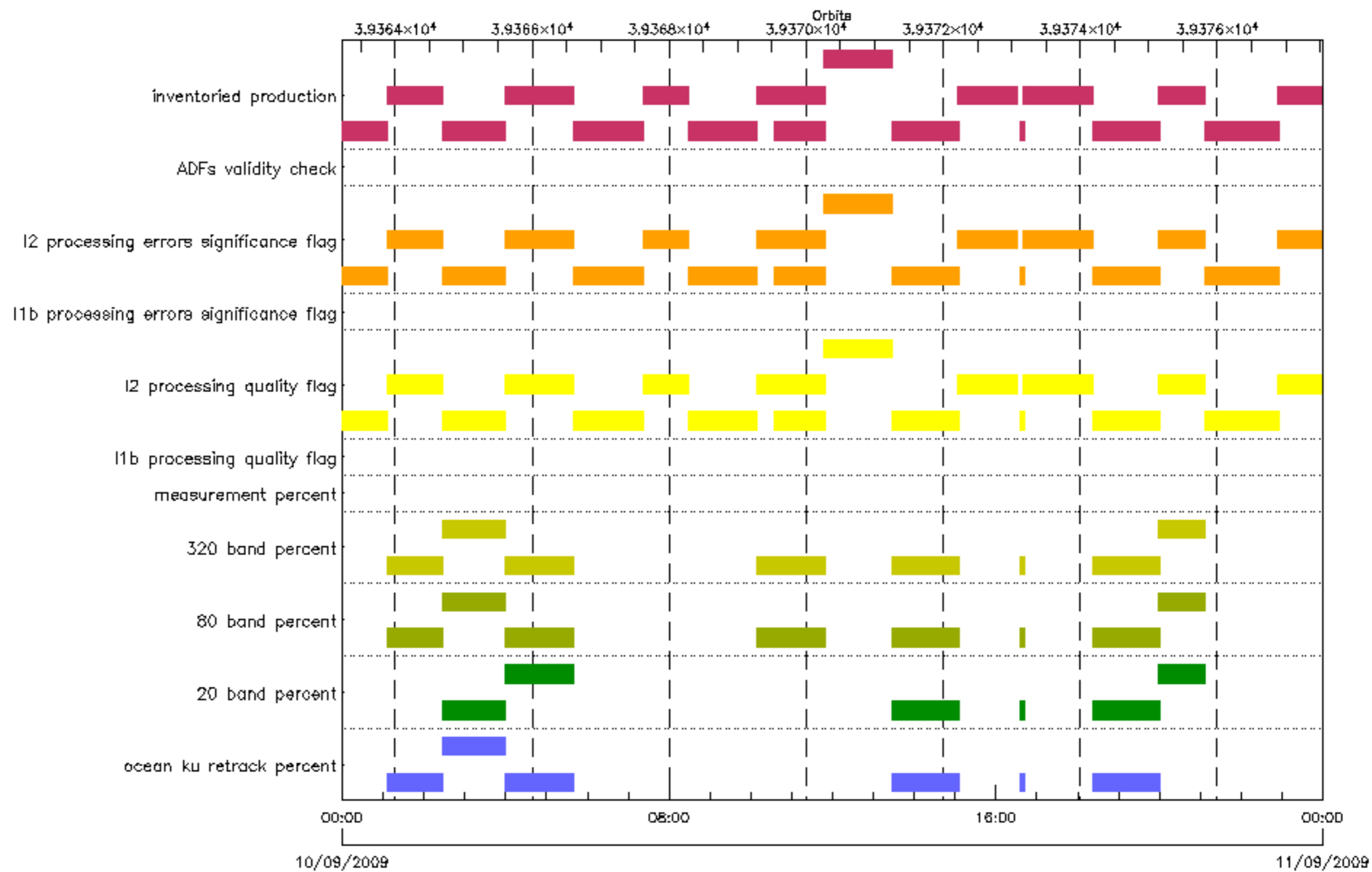




■ sea/ice ku retrack percent  
■ ice1 s retrack percent  
■ 20 band percent  
■ measurement percent  
■ I1b processing errors significance flag  
■ inventoried production

■ ice2 s retrack percent  
■ ice1 ku retrack percent  
■ 80 band percent  
■ I1b processing quality flag  
■ I2 processing errors significance flag

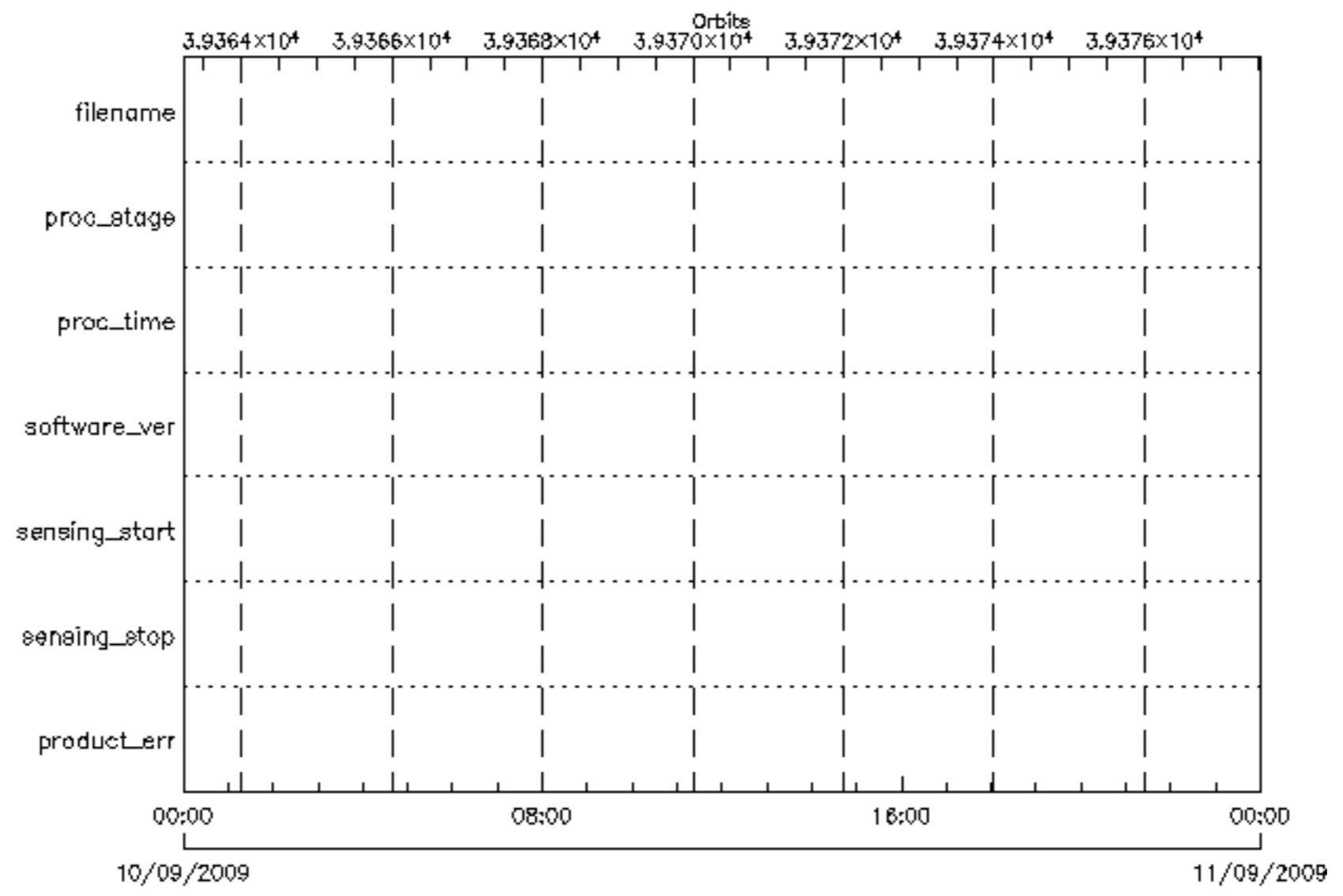
■ ice2 ku retrack percent  
■ ocean ku retrack percent  
■ 320 band percent  
■ I2 processing quality flag  
■ ADFs validity check



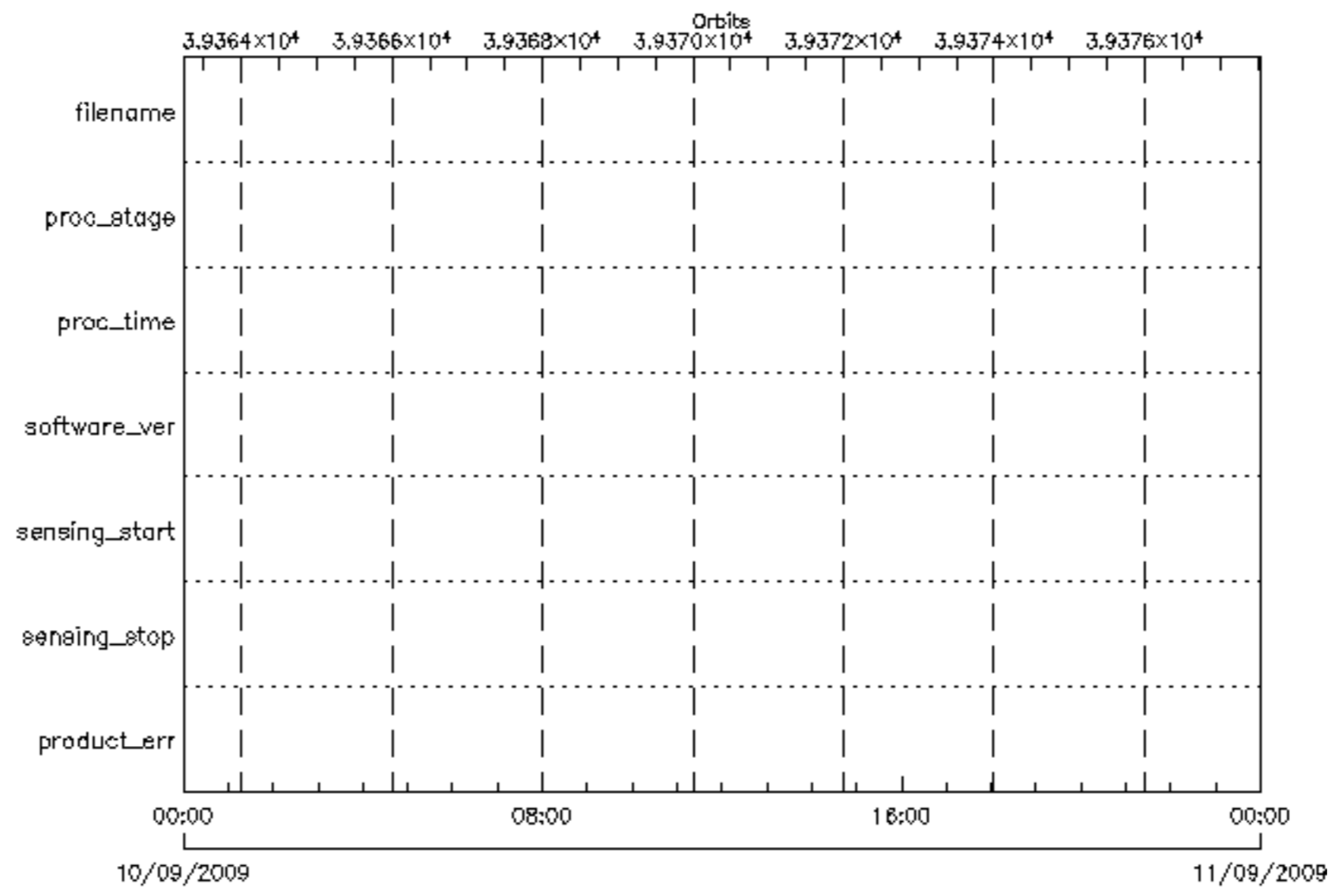
■ ocean ku retrack percent  
■ 320 band percent  
■ I2 processing quality flag  
■ ADFs validity check

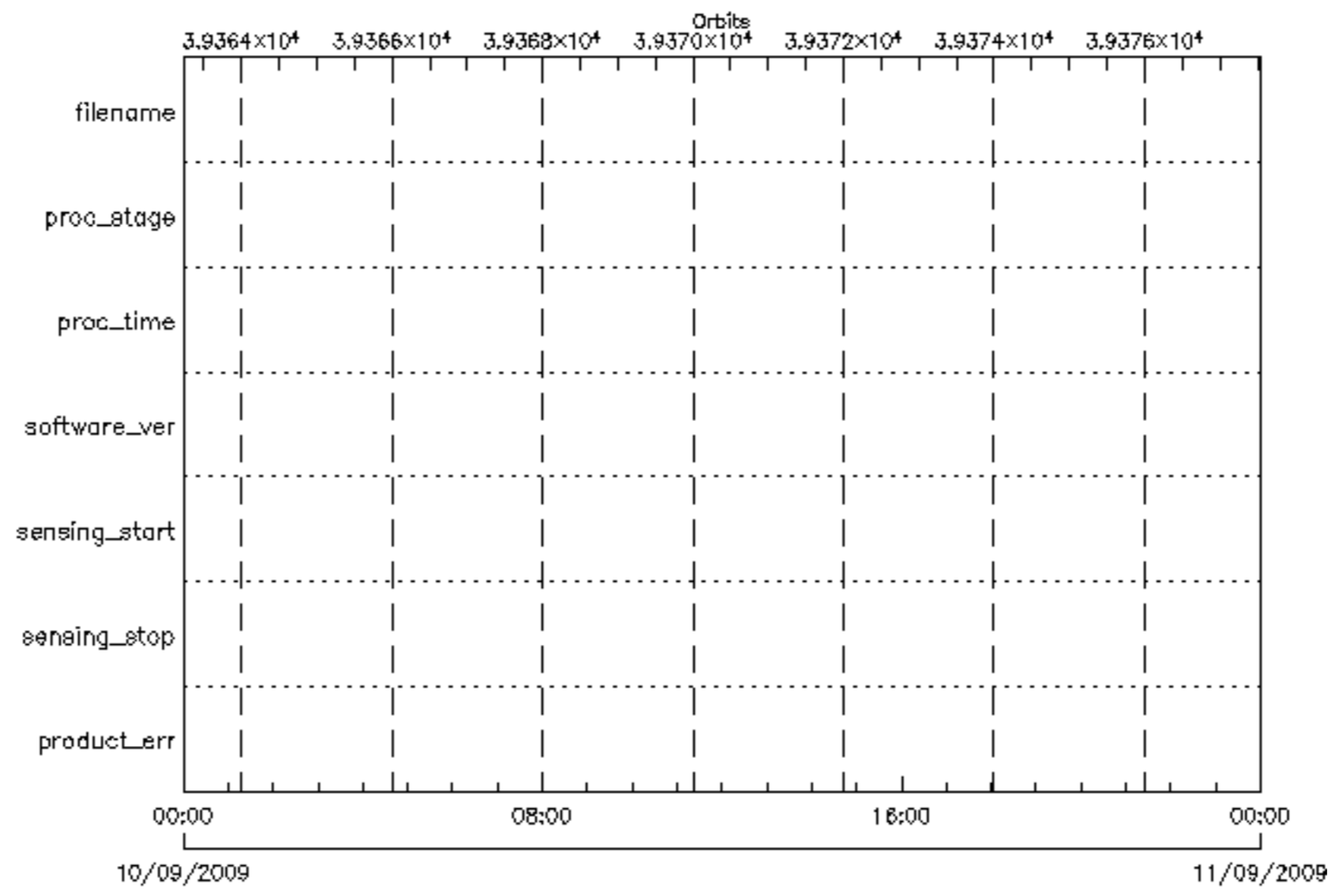
■ 20 band percent  
■ measurement percent  
■ I1b processing errors significance flag  
■ inventoried production

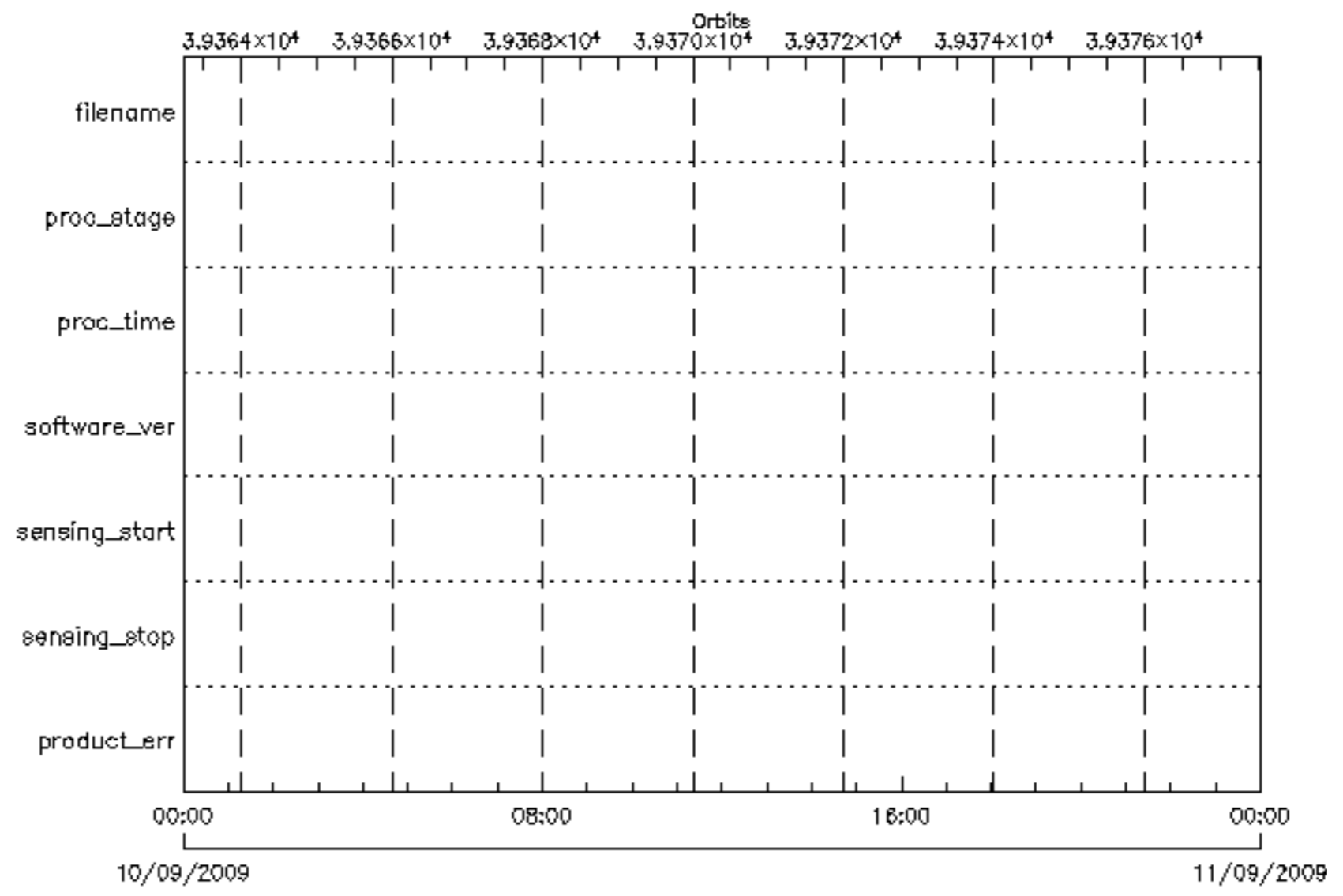
■ 80 band percent  
■ I1b processing quality flag  
■ I2 processing errors significance flag

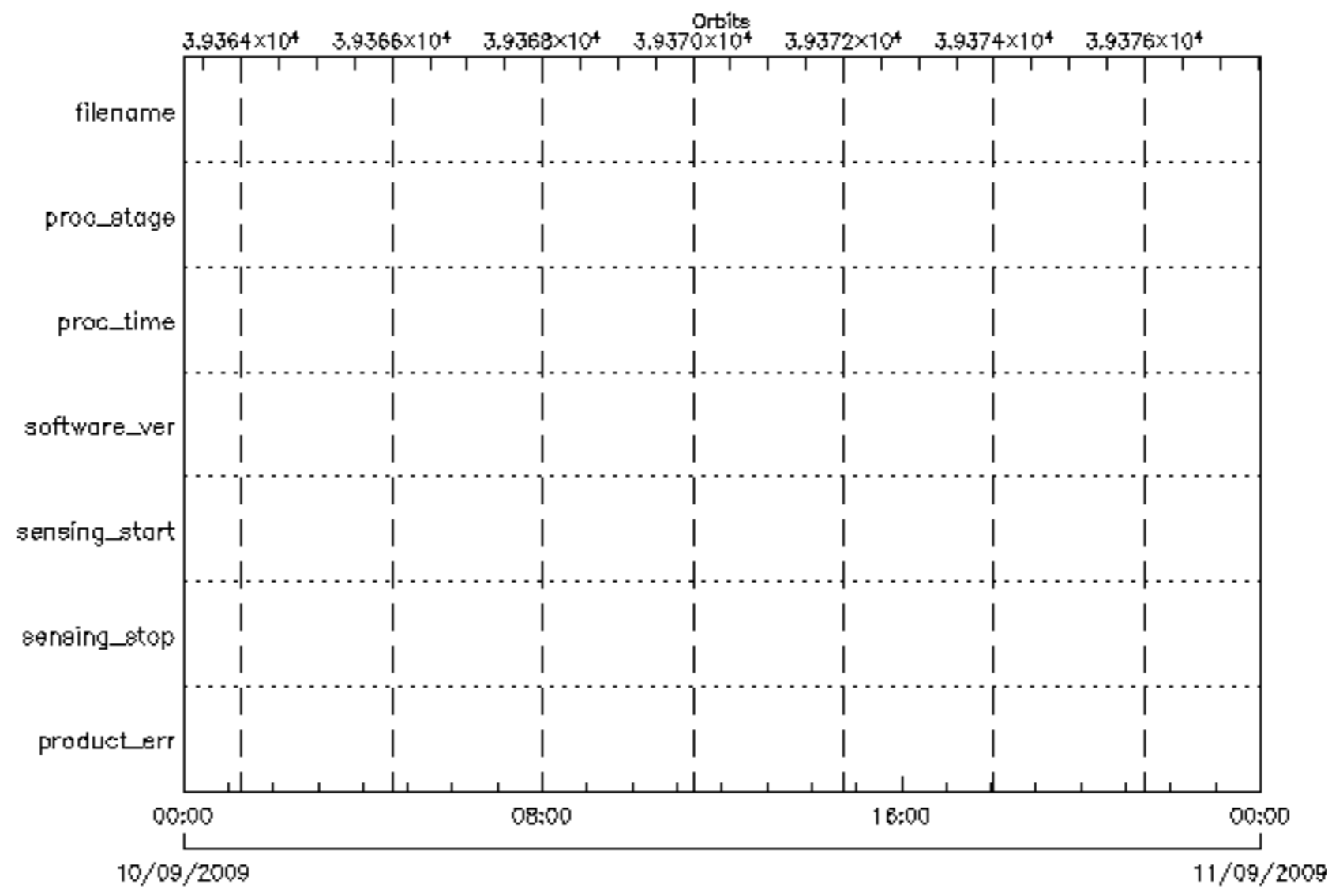


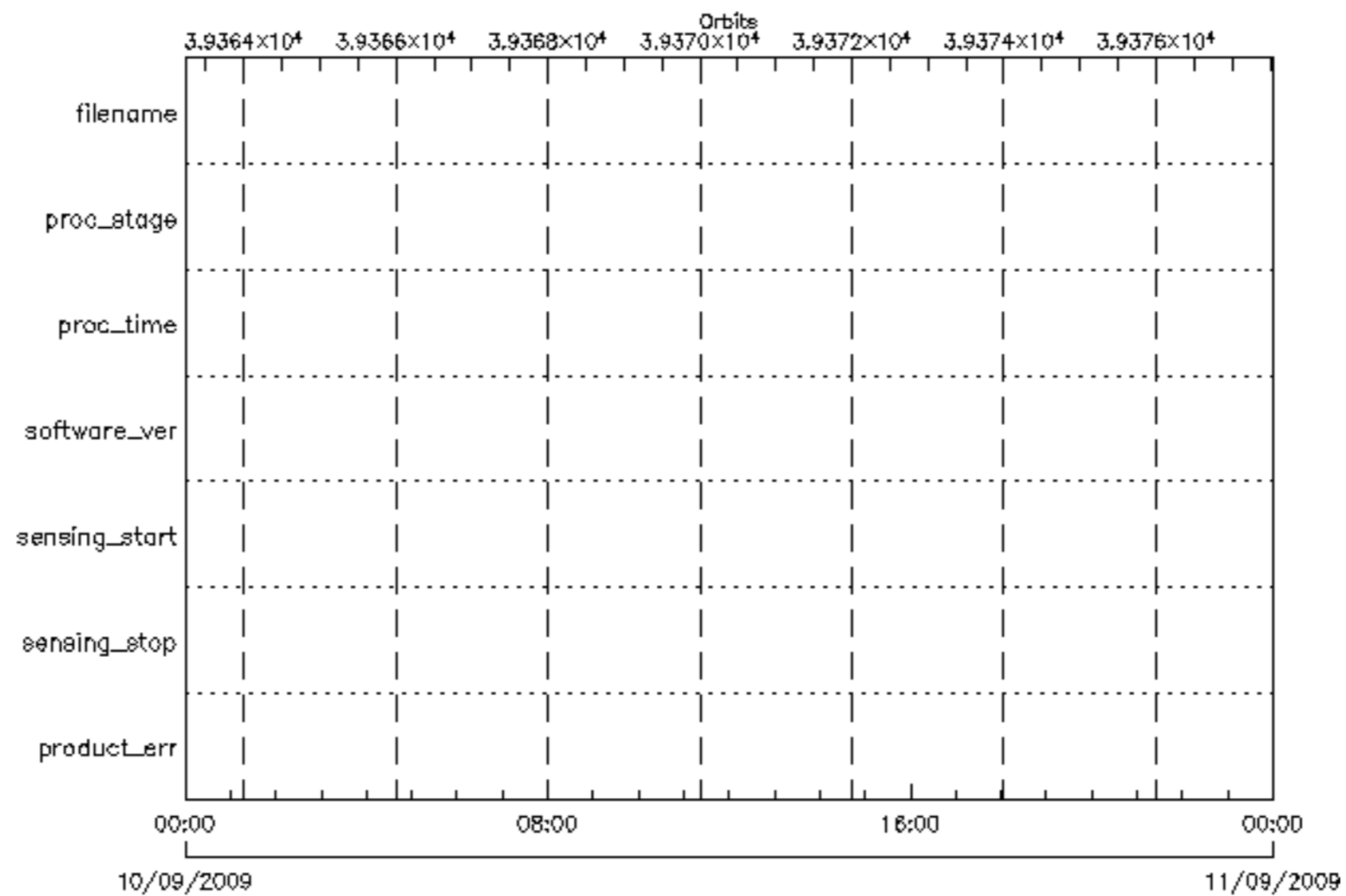




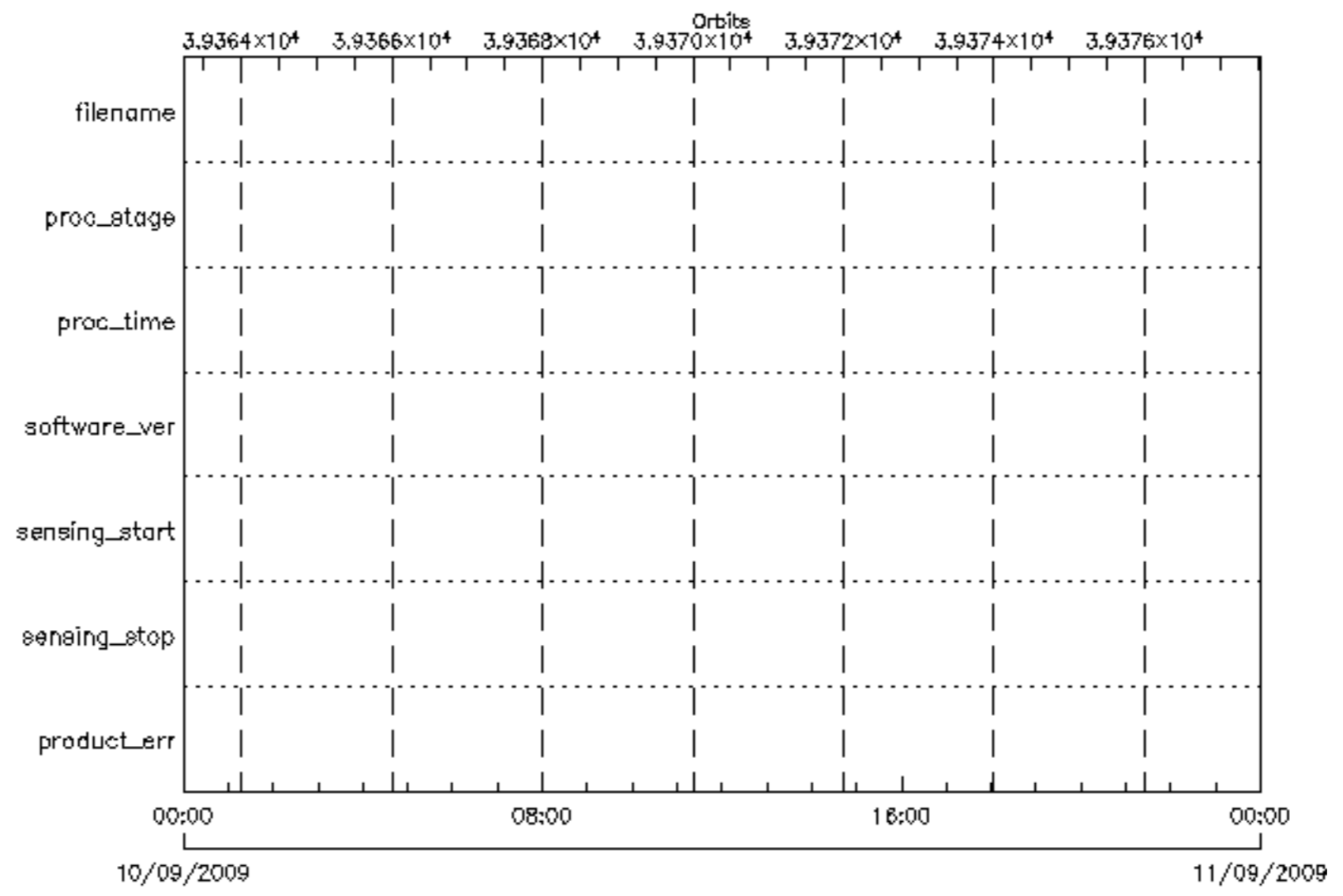


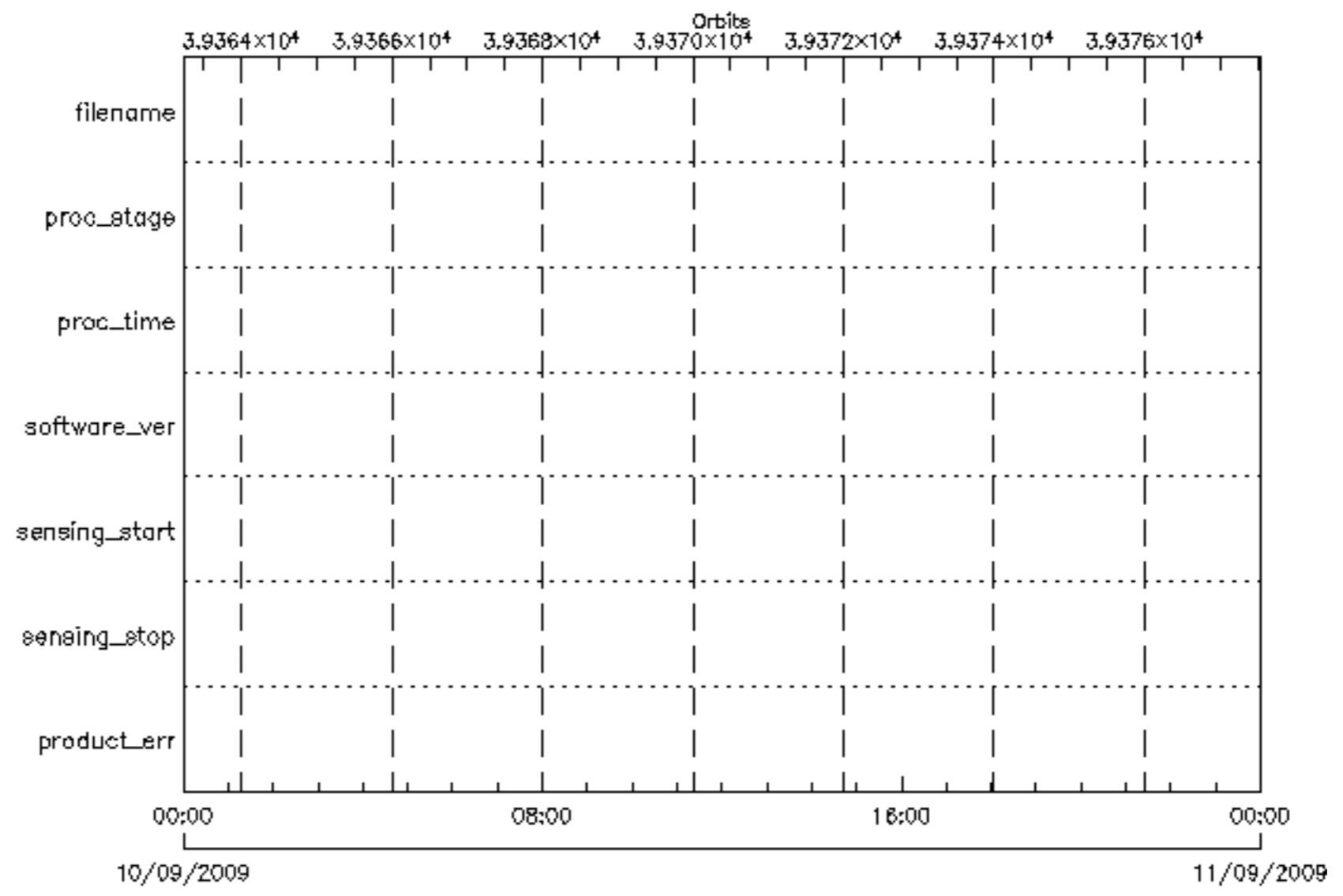




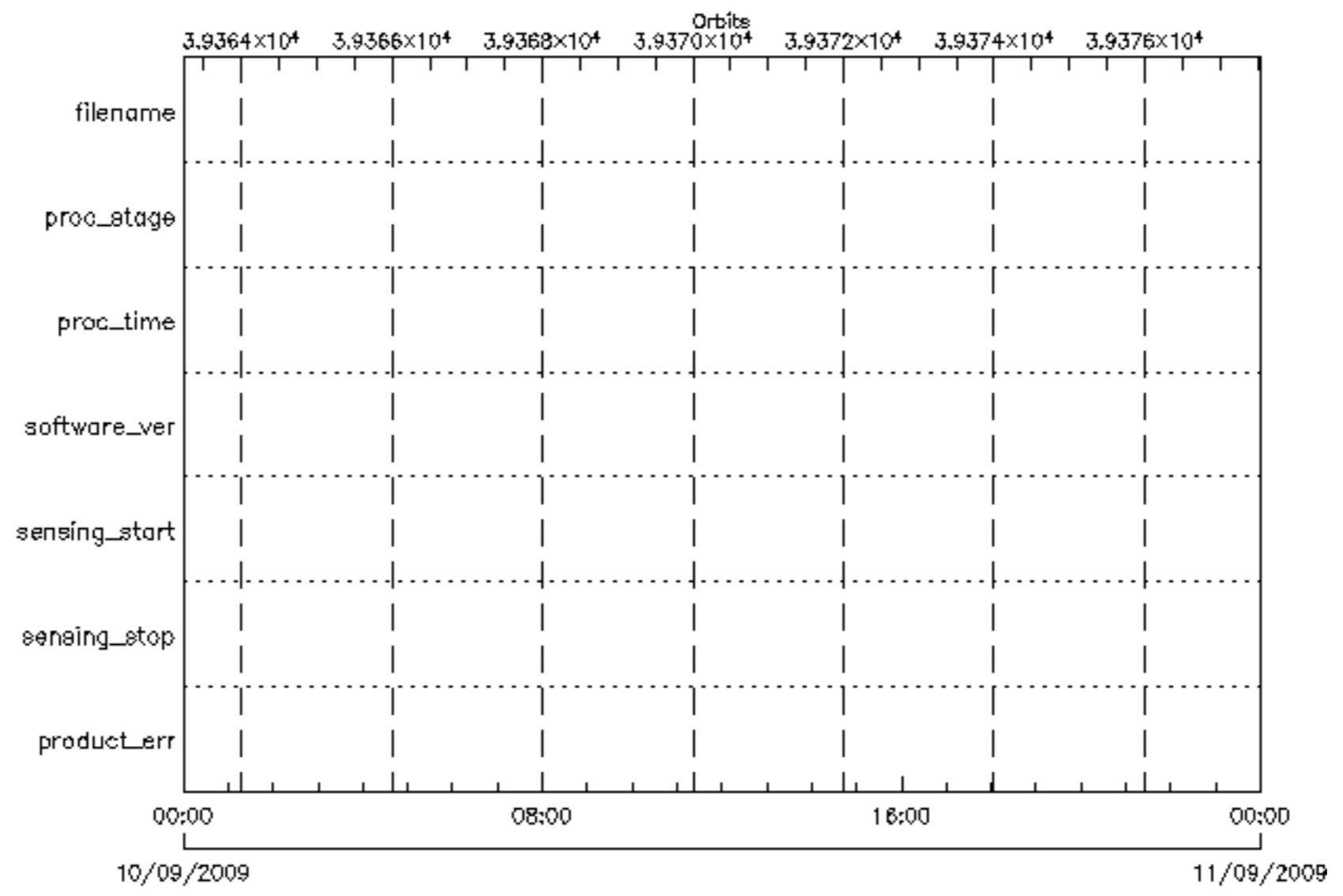


 product_err	 sensing_stop	 sensing_start	 software_ver
 proc_time	 proc_stage	 filename	





 product_err	 sensing_stop	 sensing_start	 software_ver
 proc_time	 proc_stage	 filename	



 product_err	 sensing_stop	 sensing_start	 software_ver
 proc_time	 proc_stage	 filename	



