

RA2, MWR & DORIS SUMMARY PRODUCTS REPORT

Reporting time: 10-09-2009 14:00:15.000
Trigger: Routine

	Period Start	Period Stop
UTC	09-SEP-2009 00:00:00.000	10-SEP-2009 00:00:00.000
Absolute Orbit	39348	39363
Cycle, Relative Orbit	0216	0231

Products inventoried

Gauge
PCF_RA2_ME__0P 99.98% of production inventoried
PCF_RA2_CAL_0P 100% of production inventoried
PCF_DOR_NAV_0P 95.44% of production inventoried
PCF_DOR_DOP_0P 99.03% of production inventoried
PCF_MWR_NL__0P 99.94% of production inventoried
PCF_RA2_MW__1P 99.98% of production inventoried
PCF_RA2_FGD_2P 99.98% of production inventoried
PCF_RA2_WWV_2P 99.98% of production inventoried

TABLE OF CONTENTS

Overall production

- [Inventoried production chart](#)
- [Inventoried production map](#)

Level 0

Planning vs. Production

Gauge
RA2_CAL_0P products: 1 produced; 0 gaps; 0 unplanned ; 0.00% of mission plan not covered by production
DOR_DOP_0P products: 16 produced; 11 gaps; 0 unplanned ; 0.85% of mission plan not covered by production
DOR_NAV_0P products: 16 produced; 12 gaps; 0 unplanned ; 4.23% of mission plan not covered by production
MWR_NL_0P products: 16 produced; 4 gaps; 0 unplanned ; 0.11% of mission plan not covered by production
RA2_ME_0P products: 17 produced; 2 gaps; 0 unplanned ; 0.10% of mission plan not covered by production

[Mission Plan vs. production chart](#)

Inventoried production: [RA2_CAL_0P](#) , [DOR_DOP_0P](#) , [DOR_NAV_0P](#) , [MWR_NL_0P](#) , [RA2_ME_0P](#)
 Missing products: [RA2_CAL_0P](#) , [DOR_DOP_0P](#) , [DOR_NAV_0P](#) , [MWR_NL_0P](#) , [RA2_ME_0P](#)
 Unplanned products: [RA2_CAL_0P](#) , [DOR_DOP_0P](#) , [DOR_NAV_0P](#) , [MWR_NL_0P](#) , [RA2_ME_0P](#)
 Overlaps: [RA2_CAL_0P](#) , [DOR_DOP_0P](#) , [DOR_NAV_0P](#) , [MWR_NL_0P](#) , [RA2_ME_0P](#)
 Duplicates: [RA2_CAL_0P](#) , [DOR_DOP_0P](#) , [DOR_NAV_0P](#) , [MWR_NL_0P](#) , [RA2_ME_0P](#)

ADF usage

Gauge
0 new ADFs in use for type RA2_CAL_0P N/A

[RA2_CAL_0P: ADFs usage](#)

Gauge
1 new ADFs in use for type DOR_DOP_0P N/A

[DOR_DOP_0P: ADFs usage](#)

Gauge
1 new ADFs in use for type DOR_NAV_0P N/A

[DOR_NAV_0P: ADFs usage](#)

Gauge

1 new ADFs in use for type MWR_NL__0P N/A
--

[MWR_NL__0P: ADFs usage](#)

Gauge
1 new ADFs in use for type RA2_ME__0P N/A

[RA2_ME__0P: ADFs usage](#)

Header checks

MPH errors

Gauge
0 RA2_CAL_0P products with wrong filename N/A
0 RA2_CAL_0P products with unknown processing stage N/A
0 RA2_CAL_0P products with unknown acquisition station N/A
0 RA2_CAL_0P products with unknown processing center N/A
0 RA2_CAL_0P products with wrong processing time N/A
1 RA2_CAL_0P products with software version not equal to the current version N/A
0 RA2_CAL_0P products with wrong sensing start N/A
0 RA2_CAL_0P products with wrong sensing stop N/A
0 RA2_CAL_0P products with wrong phase N/A
0 RA2_CAL_0P products with wrong state vector time N/A
0 RA2_CAL_0P products with unknown vector source N/A
1 RA2_CAL_0P products with UTC to SBT time too far from sensing time N/A
0 RA2_CAL_0P products with satellite binary time out-of-range N/A
0 RA2_CAL_0P products with wrong clock step N/A

0 RA2_CAL_0P products with leap utc set to blank N/A
0 RA2_CAL_0P products with leap err set N/A
0 RA2_CAL_0P products with product err set N/A
0 RA2_CAL_0P products with tot_size not equal to real file size N/A

[RA2_CAL_0P: MPH checks](#)

Gauge
0 DOR_DOP_0P products with wrong filename N/A
0 DOR_DOP_0P products with unknown processing stage N/A
0 DOR_DOP_0P products with unknown acquisition station N/A
0 DOR_DOP_0P products with unknown processing center N/A
0 DOR_DOP_0P products with wrong processing time N/A
0 DOR_DOP_0P products with software version not equal to the current version N/A
0 DOR_DOP_0P products with wrong sensing start N/A
0 DOR_DOP_0P products with wrong sensing stop N/A
0 DOR_DOP_0P products with wrong phase N/A
0 DOR_DOP_0P products with wrong state vector time N/A
0 DOR_DOP_0P products with unknown vector source N/A
14 DOR_DOP_0P products with UTC to SBT time too far from sensing time N/A
0 DOR_DOP_0P products with satellite binary time out-of-range N/A
0 DOR_DOP_0P products with wrong clock step N/A
0 DOR_DOP_0P products with leap utc set to blank N/A
0 DOR_DOP_0P products with leap err set N/A
0 DOR_DOP_0P products with product err set N/A
0 DOR_DOP_0P products with tot_size not equal to real file size N/A

[DOR_DOP_0P: MPH checks](#)

Gauge
0 DOR_NAV_0P products with wrong filename N/A
0 DOR_NAV_0P products with unknown processing stage N/A
0 DOR_NAV_0P products with unknown acquisition station N/A
0 DOR_NAV_0P products with unknown processing center N/A
0 DOR_NAV_0P products with wrong processing time N/A
0 DOR_NAV_0P products with software version not equal to the current version N/A
0 DOR_NAV_0P products with wrong sensing start N/A
0 DOR_NAV_0P products with wrong sensing stop N/A
0 DOR_NAV_0P products with wrong phase N/A
0 DOR_NAV_0P products with wrong state vector time N/A
0 DOR_NAV_0P products with unknown vector source N/A
13 DOR_NAV_0P products with UTC to SBT time too far from sensing time N/A
0 DOR_NAV_0P products with satellite binary time out-of-range N/A
0 DOR_NAV_0P products with wrong clock step N/A
0 DOR_NAV_0P products with leap utc set to blank N/A
0 DOR_NAV_0P products with leap err set N/A
0 DOR_NAV_0P products with product err set N/A
0 DOR_NAV_0P products with tot_size not equal to real file size N/A

[DOR_NAV_0P: MPH checks](#)

Gauge
0 MWR_NL__0P products with wrong filename N/A
0 MWR_NL__0P products with unknown processing stage N/A

0 MWR_NL__0P products with unknown acquisition station N/A
0 MWR_NL__0P products with unknown processing center N/A
0 MWR_NL__0P products with wrong processing time N/A
0 MWR_NL__0P products with software version not equal to the current version N/A
0 MWR_NL__0P products with wrong sensing start N/A
0 MWR_NL__0P products with wrong sensing stop N/A
0 MWR_NL__0P products with wrong phase N/A
0 MWR_NL__0P products with wrong state vector time N/A
0 MWR_NL__0P products with unknown vector source N/A
14 MWR_NL__0P products with UTC to SBT time too far from sensing time N/A
0 MWR_NL__0P products with satellite binary time out-of-range N/A
0 MWR_NL__0P products with wrong clock step N/A
0 MWR_NL__0P products with leap utc set to blank N/A
0 MWR_NL__0P products with leap err set N/A
0 MWR_NL__0P products with product err set N/A
0 MWR_NL__0P products with tot_size not equal to real file size N/A

[MWR_NL__0P: MPH checks](#)

Gauge
0 RA2_ME__0P products with wrong filename N/A
0 RA2_ME__0P products with unknown processing stage N/A
0 RA2_ME__0P products with unknown acquisition station N/A
0 RA2_ME__0P products with unknown processing center N/A
0 RA2_ME__0P products with wrong processing time N/A
0 RA2_ME__0P products with software version not equal to the current version N/A

0 RA2_ME__0P products with wrong sensing start N/A
0 RA2_ME__0P products with wrong sensing stop N/A
0 RA2_ME__0P products with wrong phase N/A
0 RA2_ME__0P products with wrong state vector time N/A
0 RA2_ME__0P products with unknown vector source N/A
15 RA2_ME__0P products with UTC to SBT time too far from sensing time N/A
0 RA2_ME__0P products with satellite binary time out-of-range N/A
0 RA2_ME__0P products with wrong clock step N/A
0 RA2_ME__0P products with leap utc set to blank N/A
0 RA2_ME__0P products with leap err set N/A
0 RA2_ME__0P products with product err set N/A
0 RA2_ME__0P products with tot_size not equal to real file size N/A

[RA2_ME__0P: MPH checks](#)

SPH errors

Gauge
0 ADFs not covering sensing time are referenced in RA2_CAL_0P products N/A
0 RA2_CAL_0P products with start_lat out of range N/A
0 RA2_CAL_0P products with start_long out of range N/A
0 RA2_CAL_0P products with stop_lat out of range N/A
0 RA2_CAL_0P products with stop_long out of range N/A
0 RA2_CAL_0P products with sat_track out of range N/A
0 RA2_CAL_0P products with num_error_ISPs out of range N/A
0 RA2_CAL_0P products with num_missing_ISPs out of range N/A
0 RA2_CAL_0P products with num_discarded_ISPs out of range N/A

0 RA2_CAL_0P products with num_RS_ISPs out of range N/A
0 RA2_CAL_0P products with ISP_errors_significant set to 1 N/A
0 RA2_CAL_0P products with missing_ISPs_significant set to 1 N/A
0 RA2_CAL_0P products with ISP_discarded_significant set to 1 N/A
0 RA2_CAL_0P products with RS_significant set to 1 N/A

[RA2_CAL_0P: SPH checks](#)

Gauge
0 ADFs not covering sensing time are referenced in DOR_DOP_0P products N/A
0 DOR_DOP_0P products with start_lat out of range N/A
0 DOR_DOP_0P products with start_long out of range N/A
0 DOR_DOP_0P products with stop_lat out of range N/A
0 DOR_DOP_0P products with stop_long out of range N/A
0 DOR_DOP_0P products with sat_track out of range N/A
0 DOR_DOP_0P products with num_error_ISPs out of range N/A
0 DOR_DOP_0P products with num_missing_ISPs out of range N/A
0 DOR_DOP_0P products with num_discarded_ISPs out of range N/A
0 DOR_DOP_0P products with num_RS_ISPs out of range N/A
0 DOR_DOP_0P products with ISP_errors_significant set to 1 N/A
0 DOR_DOP_0P products with missing_ISPs_significant set to 1 N/A
0 DOR_DOP_0P products with ISP_discarded_significant set to 1 N/A
0 DOR_DOP_0P products with RS_significant set to 1 N/A

[DOR_DOP_0P: SPH checks](#)

Gauge
0 ADFs not covering sensing time are referenced in DOR_NAV_0P products N/A

0 DOR_NAV_0P products with start_lat out of range N/A
0 DOR_NAV_0P products with start_long out of range N/A
0 DOR_NAV_0P products with stop_lat out of range N/A
0 DOR_NAV_0P products with stop_long out of range N/A
0 DOR_NAV_0P products with sat_track out of range N/A
0 DOR_NAV_0P products with num_error_ISPs out of range N/A
0 DOR_NAV_0P products with num_missing_ISPs out of range N/A
0 DOR_NAV_0P products with num_discarded_ISPs out of range N/A
0 DOR_NAV_0P products with num_RS_ISPs out of range N/A
0 DOR_NAV_0P products with ISP_errors_significant set to 1 N/A
0 DOR_NAV_0P products with missing_ISPs_significant set to 1 N/A
0 DOR_NAV_0P products with ISP_discarded_significant set to 1 N/A
0 DOR_NAV_0P products with RS_significant set to 1 N/A

[DOR_NAV_0P: SPH checks](#)

Gauge
0 ADFs not covering sensing time are referenced in MWR_NL__0P products N/A
0 MWR_NL__0P products with start_lat out of range N/A
0 MWR_NL__0P products with start_long out of range N/A
0 MWR_NL__0P products with stop_lat out of range N/A
0 MWR_NL__0P products with stop_long out of range N/A
0 MWR_NL__0P products with sat_track out of range N/A
0 MWR_NL__0P products with num_error_ISPs out of range N/A
0 MWR_NL__0P products with num_missing_ISPs out of range N/A
0 MWR_NL__0P products with num_discarded_ISPs out of range N/A

0 MWR_NL__0P products with num_RS_ISPs out of range N/A
0 MWR_NL__0P products with ISP_errors_significant set to 1 N/A
0 MWR_NL__0P products with missing_ISPs_significant set to 1 N/A
0 MWR_NL__0P products with ISP_discarded_significant set to 1 N/A
0 MWR_NL__0P products with RS_significant set to 1 N/A

[MWR_NL__0P: SPH checks](#)

Gauge
0 ADFs not covering sensing time are referenced in RA2_ME__0P products N/A
0 RA2_ME__0P products with start_lat out of range N/A
0 RA2_ME__0P products with start_long out of range N/A
0 RA2_ME__0P products with stop_lat out of range N/A
0 RA2_ME__0P products with stop_long out of range N/A
0 RA2_ME__0P products with sat_track out of range N/A
0 RA2_ME__0P products with num_error_ISPs out of range N/A
0 RA2_ME__0P products with num_missing_ISPs out of range N/A
0 RA2_ME__0P products with num_discarded_ISPs out of range N/A
0 RA2_ME__0P products with num_RS_ISPs out of range N/A
0 RA2_ME__0P products with ISP_errors_significant set to 1 N/A
0 RA2_ME__0P products with missing_ISPs_significant set to 1 N/A
0 RA2_ME__0P products with ISP_discarded_significant set to 1 N/A
0 RA2_ME__0P products with RS_significant set to 1 N/A

[RA2_ME__0P: SPH checks](#)

Level 1

Planning vs. Production

Gauge
RA2_MW__1P products: 17 produced; 2 gaps; 0 unplanned ; 0.10% of mission plan not covered by production

[Mission Plan vs. production chart](#)

Inventoried production: [RA2_MW__1P](#)

Missing products: [RA2_MW__1P](#)

Unplanned products: [RA2_MW__1P](#)

Overlaps: [RA2_MW__1P](#)

Duplicates: [RA2_MW__1P](#)

ADF usage

Gauge
Current IECF list for ADFs not available N/A
0 differences with IECF detected for type RA2_MW__1P N/A
0 new ADFs in use for type RA2_MW__1P N/A

[RA2_MW__1P: ADFs usage](#)

Header checks

MPH errors

Gauge
0 RA2_MW__1P products with wrong filename N/A
0 RA2_MW__1P products with unknown processing stage N/A
0 RA2_MW__1P products with unknown acquisition station N/A
0 RA2_MW__1P products with unknown processing center N/A

0 RA2_MW__1P products with wrong processing time N/A
17 RA2_MW__1P products with software version not equal to the current version N/A
0 RA2_MW__1P products with wrong sensing start N/A
0 RA2_MW__1P products with wrong sensing stop N/A
0 RA2_MW__1P products with wrong phase N/A
17 RA2_MW__1P products with wrong state vector time N/A
0 RA2_MW__1P products with unknown vector source N/A
15 RA2_MW__1P products with UTC to SBT time too far from sensing time N/A
0 RA2_MW__1P products with satellite binary time out-of-range N/A
0 RA2_MW__1P products with wrong clock step N/A
0 RA2_MW__1P products with leap utc set to blank N/A
0 RA2_MW__1P products with leap err set N/A
0 RA2_MW__1P products with product err set N/A
0 RA2_MW__1P products with tot_size not equal to real file size N/A

[RA2_MW__1P: MPH checks](#)

SPH errors

Gauge
16 ADFs not covering sensing time are referenced in RA2_MW__1P products N/A
0 RA2_MW__1P products with processing errors significance flag set N/A
0 RA2_MW__1P products with percentage DSRs free of processing errors below threshold N/A
0 RA2_MW__1P products with percentage of valid measurements below threshold N/A
5 RA2_MW__1P products with percentage of 320 MHz band processed below threshold N/A
5 RA2_MW__1P products with percentage of 80 MHz band processed above threshold N/A
2 RA2_MW__1P products with percentage of 20 MHz band processed above threshold N/A

Level 2

Planning vs. Production

Gauge
RA2_FGD_2P products: 17 produced; 2 gaps; 0 unplanned ; 0.10% of mission plan not covered by production
RA2_WWV_2P products: 17 produced; 2 gaps; 0 unplanned ; 0.10% of mission plan not covered by production

[Mission Plan vs. production chart](#)

Inventoried production: [RA2_FGD_2P](#) , [RA2_WWV_2P](#)

Missing products: [RA2_FGD_2P](#) , [RA2_WWV_2P](#)

Unplanned products: [RA2_FGD_2P](#) , [RA2_WWV_2P](#)

Overlaps: [RA2_FGD_2P](#) , [RA2_WWV_2P](#)

Duplicates: [RA2_FGD_2P](#) , [RA2_WWV_2P](#)

ADF usage

Gauge
Current IECF list for ADFs not available N/A
188 differences with IECF detected for type RA2_FGD_2P N/A
29 new ADFs in use for type RA2_FGD_2P N/A

[RA2_FGD_2P: ADFs usage](#)

Gauge
Current IECF list for ADFs not available N/A
203 differences with IECF detected for type RA2_WWV_2P N/A
45 new ADFs in use for type RA2_WWV_2P N/A

[RA2_WWV_2P: ADFs usage](#)

Header checks

MPH errors

Gauge
0 RA2_FGD_2P products with wrong filename N/A
0 RA2_FGD_2P products with unknown processing stage N/A
0 RA2_FGD_2P products with unknown acquisition station N/A
0 RA2_FGD_2P products with unknown processing center N/A
0 RA2_FGD_2P products with wrong processing time N/A
17 RA2_FGD_2P products with software version not equal to the current version N/A
0 RA2_FGD_2P products with wrong sensing start N/A
0 RA2_FGD_2P products with wrong sensing stop N/A
0 RA2_FGD_2P products with wrong phase N/A
17 RA2_FGD_2P products with wrong state vector time N/A
0 RA2_FGD_2P products with unknown vector source N/A
15 RA2_FGD_2P products with UTC to SBT time too far from sensing time N/A
0 RA2_FGD_2P products with satellite binary time out-of-range N/A
0 RA2_FGD_2P products with wrong clock step N/A
0 RA2_FGD_2P products with leap utc set to blank N/A
0 RA2_FGD_2P products with leap err set N/A
17 RA2_FGD_2P products with product err set N/A
0 RA2_FGD_2P products with tot_size not equal to real file size N/A

Gauge
0 RA2_WWV_2P products with wrong filename N/A
0 RA2_WWV_2P products with unknown processing stage N/A
0 RA2_WWV_2P products with unknown acquisition station N/A
0 RA2_WWV_2P products with unknown processing center N/A
0 RA2_WWV_2P products with wrong processing time N/A
17 RA2_WWV_2P products with software version not equal to the current version N/A
0 RA2_WWV_2P products with wrong sensing start N/A
0 RA2_WWV_2P products with wrong sensing stop N/A
0 RA2_WWV_2P products with wrong phase N/A
17 RA2_WWV_2P products with wrong state vector time N/A
0 RA2_WWV_2P products with unknown vector source N/A
15 RA2_WWV_2P products with UTC to SBT time too far from sensing time N/A
0 RA2_WWV_2P products with satellite binary time out-of-range N/A
0 RA2_WWV_2P products with wrong clock step N/A
0 RA2_WWV_2P products with leap utc set to blank N/A
0 RA2_WWV_2P products with leap err set N/A
17 RA2_WWV_2P products with product err set N/A
0 RA2_WWV_2P products with tot_size not equal to real file size N/A

[RA2_WWV_2P: MPH checks](#)

SPH errors

Gauge
16 ADFs not covering sensing time are referenced in RA2_FGD_2P products N/A
17 RA2_FGD_2P products with I2 processing errors significance flag set N/A

0 RA2_FGD_2P products with I1b processing errors significance flag set N/A
17 RA2_FGD_2P products with percentage DSRs free of I2 processing errors below threshold N/A
0 RA2_FGD_2P products with percentage DSRs free of I1b processing errors below threshold N/A
0 RA2_FGD_2P products with percentage of valid measurements below threshold N/A
7 RA2_FGD_2P products with percentage of 320 MHz band processed below threshold N/A
7 RA2_FGD_2P products with percentage of 80 MHz band processed above threshold N/A
4 RA2_FGD_2P products with percentage of 20 MHz band processed above threshold N/A
5 RA2_FGD_2P products with percentage of valid Ku ocean retracker measurements below threshold N/A
0 RA2_FGD_2P products with percentage of valid Ku ice1 retracker measurements below threshold N/A
17 RA2_FGD_2P products with percentage of valid S ice1 retracker measurements below threshold N/A
2 RA2_FGD_2P products with percentage of valid Ku ice2 retracker measurements below threshold N/A
17 RA2_FGD_2P products with percentage of valid S ice2 retracker measurements below threshold N/A
1 RA2_FGD_2P products with percentage of valid Ku sea/ice retracker measurements below threshold N/A

[RA2_FGD_2P: SPH checks](#)

Gauge
0 ADFs not covering sensing time are referenced in RA2_WWV_2P products N/A
17 RA2_WWV_2P products with ra2_I2_proc_flag anomalies N/A
0 RA2_WWV_2P products with ra2_I1b_proc_flag anomalies N/A
17 RA2_WWV_2P products with ra2_I2_proc_quality anomalies N/A
0 RA2_WWV_2P products with ra2_I1b_proc_quality anomalies N/A
0 RA2_WWV_2P products with ra2_measurement_percent anomalies N/A
7 RA2_WWV_2P products with ra2_320_band_percent anomalies N/A
7 RA2_WWV_2P products with ra2_80_band_percent anomalies N/A
4 RA2_WWV_2P products with ra2_20_band_percent anomalies N/A

5 RA2_WWV_2P products with ra2_ocean_ku_retrack_percent anomalies
N/A

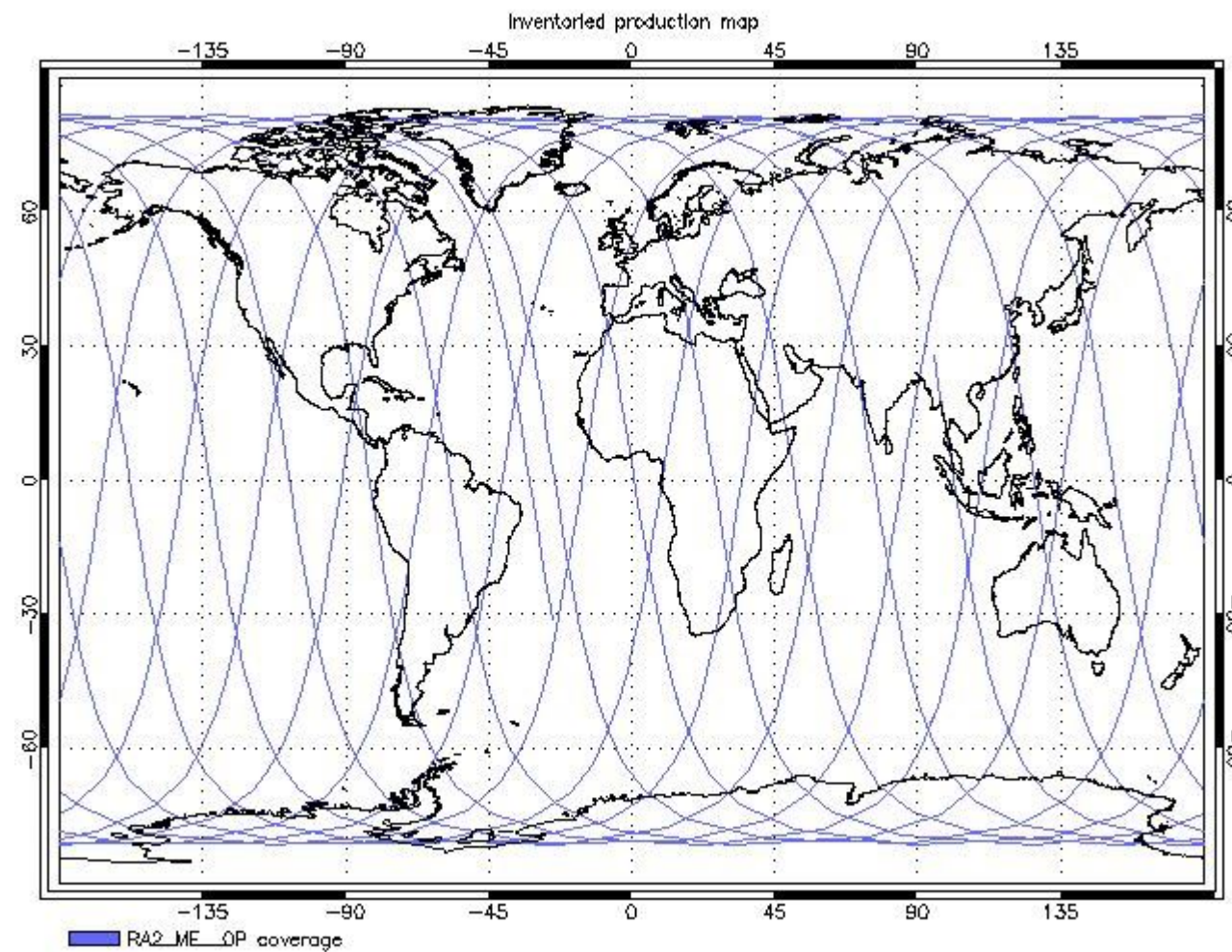
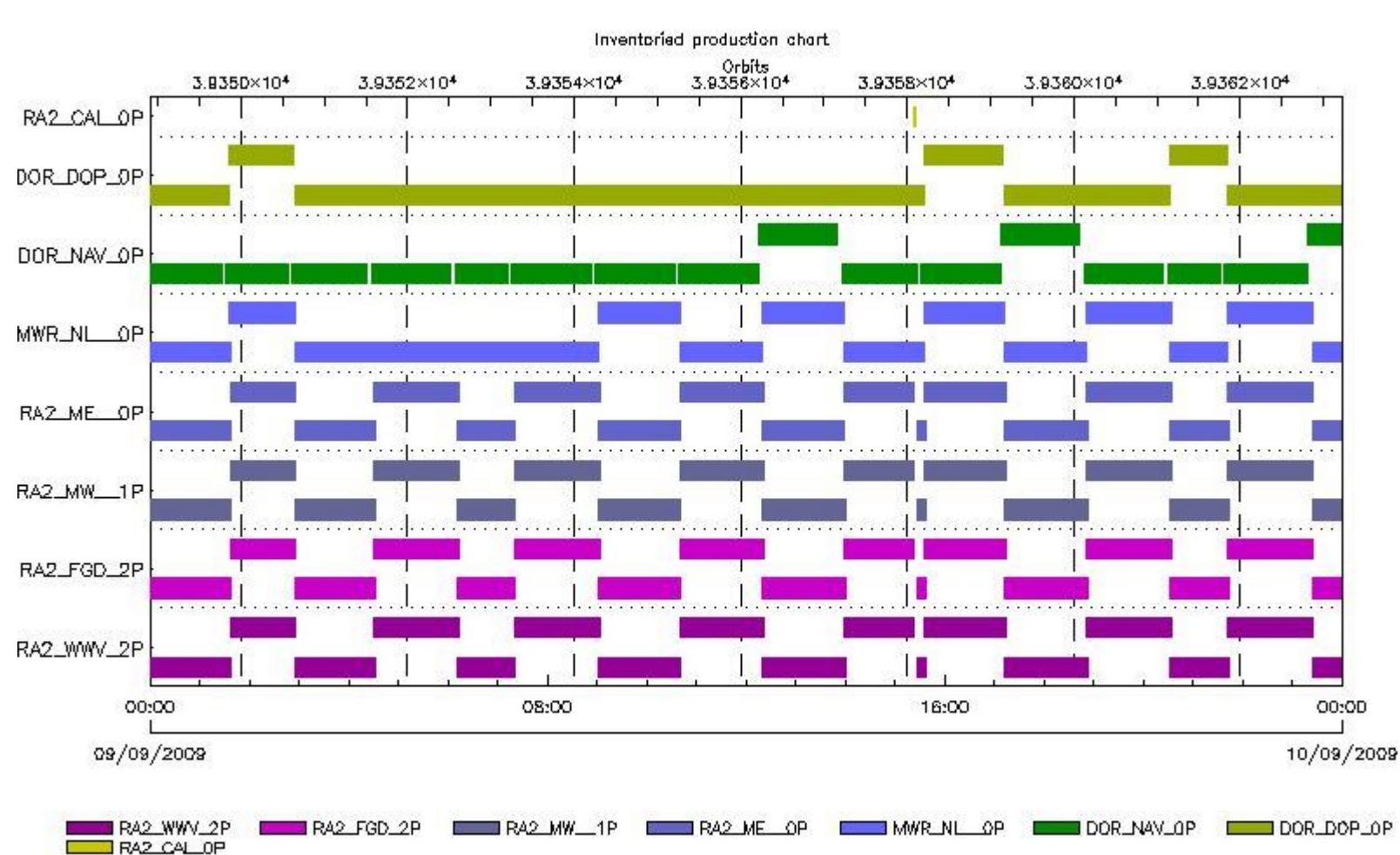
[RA2_WWV_2P: SPH checks](#)

Time Correlation

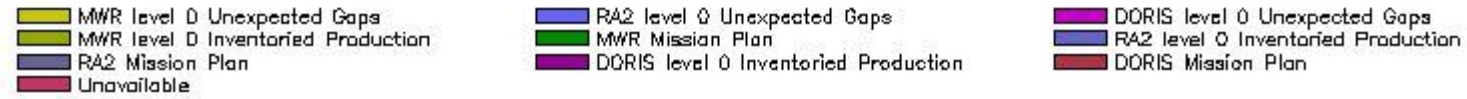
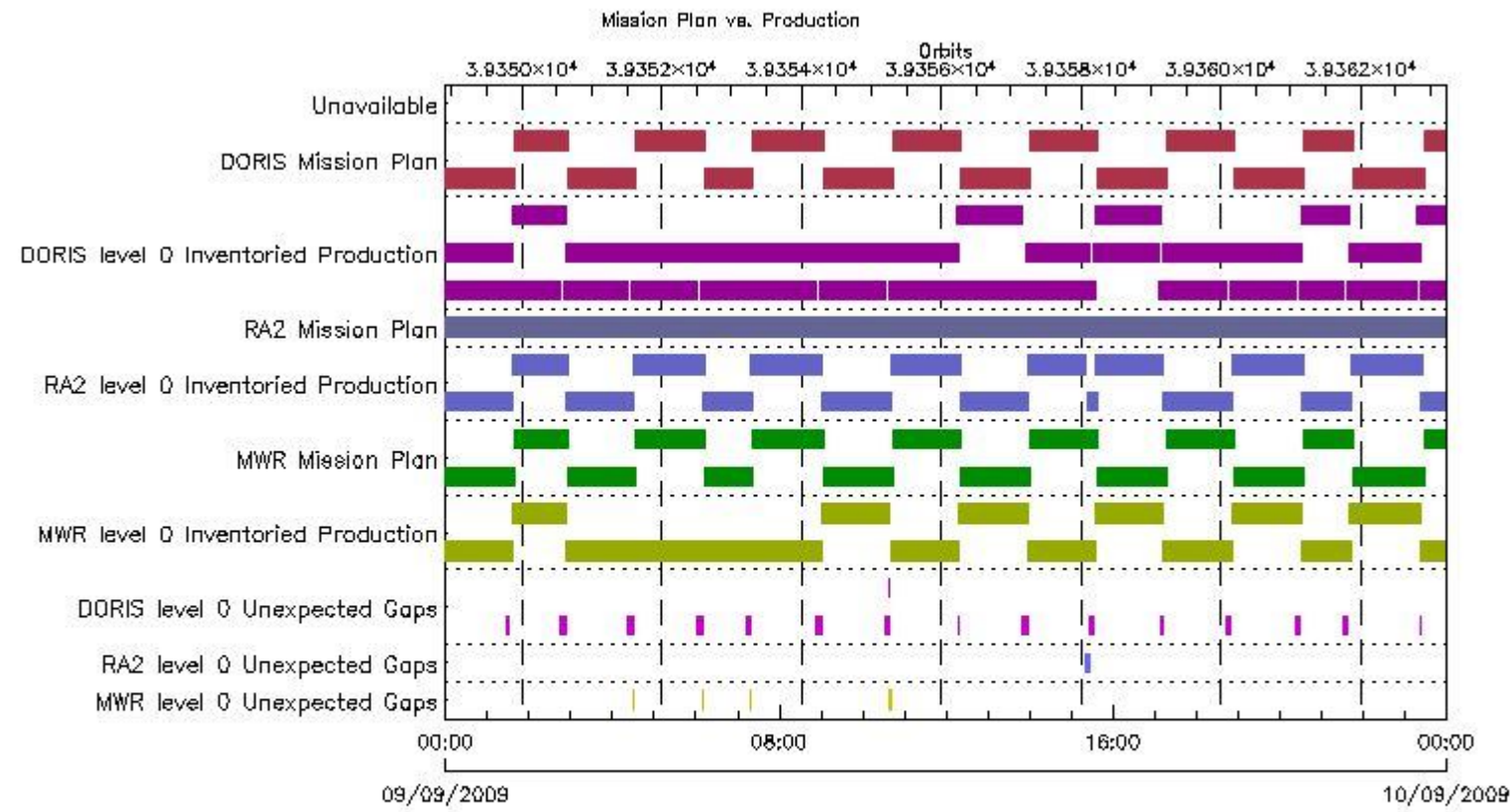
[Time Correlation propagation error](#)

Overall Production

Inventoried Production (sensing time)



Mission Plan vs. Production (level 0)



Production covering Mission Plan

Gauge
PCF_RA2_ME__0P 99.98% of production inventoried
PCF_RA2_CAL__0P 100% of production inventoried
PCF_DOR_NAV__0P 95.44% of production inventoried
PCF_DOR_DOP__0P 99.03% of production inventoried
PCF_MWR_NL__0P 99.94% of production inventoried

Mission Plan (extracted from DMOP)

Gauge	Segment (Start-Stop)
MODE.MEASUREMENT RA2.ACQ_PLAN	08-SEP-2009 23:59:55.344 09-SEP-2009 15:22:12.054
MODE.NOMINAL DORIS.ACQ_PLAN	08-SEP-2009 23:59:55.344 10-SEP-2009 01:08:32.346

MODE.NOMINAL MWR.ACQ_PLAN	08-SEP-2009 23:59:55.344 10-SEP-2009 01:08:32.346
MODE.CALIBRATION RA2.ACQ_PLAN	09-SEP-2009 15:22:16.564 09-SEP-2009 15:24:48.476
MODE.MEASUREMENT RA2.ACQ_PLAN	09-SEP-2009 15:24:52.987 10-SEP-2009 01:08:32.346

Inventoried Products

RA2_CAL_0P products

Gauge	Segment (Start-Stop)	Explicit Reference
Product: RA2_CAL_0P Filename: RA2_CAL_0PNPDK20090909_152212_000001552082_00226_39358_1519.N1	09-SEP-2009 15:22:12.345 09-SEP-2009 15:24:47.192	RA2_CAL_0PNPDK20090909_152212_000001552082_00226_39358_1519.N1 RA2_CAL_0P.MPH.ABS_ORBIT=39358

DOR_DOP_0P products

Gauge	Segment (Start-Stop)	Explicit Reference
Product: DOR_DOP_0P Filename: DOR_DOP_0PNPDE20090908_235625_000059302082_00216_39348_9130.N1	08-SEP-2009 23:56:25.810 09-SEP-2009 01:35:15.311	DOR_DOP_0PNPDE20090908_235625_000059302082_00216_39348_9130.N1 DOR_DOP_0P.MPH.ABS_ORBIT=39348
Product: DOR_DOP_0P Filename: DOR_DOP_0PNPDE20090909_013515_000046542082_00217_39349_9131.N1	09-SEP-2009 01:35:15.311 09-SEP-2009 02:52:49.628	DOR_DOP_0PNPDE20090909_013515_000046542082_00217_39349_9131.N1 DOR_DOP_0P.MPH.ABS_ORBIT=39349
Product: DOR_DOP_0P Filename: DOR_DOP_0PNPDE20090909_025353_000056742082_00218_39350_9132.N1	09-SEP-2009 02:53:53.386 09-SEP-2009 04:28:27.824	DOR_DOP_0PNPDE20090909_025353_000056742082_00218_39350_9132.N1 DOR_DOP_0P.MPH.ABS_ORBIT=39350
Product: DOR_DOP_0P Filename: DOR_DOP_0PNPDE20090909_042931_000059932082_00219_39351_9133.N1	09-SEP-2009 04:29:31.582 09-SEP-2009 06:09:24.817	DOR_DOP_0PNPDE20090909_042931_000059932082_00219_39351_9133.N1 DOR_DOP_0P.MPH.ABS_ORBIT=39351
Product: DOR_DOP_0P Filename: DOR_DOP_0PNPDK20090909_061028_000040172082_00220_39352_1767.N1	09-SEP-2009 06:10:28.571 09-SEP-2009 07:17:25.318	DOR_DOP_0PNPDK20090909_061028_000040172082_00220_39352_1767.N1 DOR_DOP_0P.MPH.ABS_ORBIT=39352
Product: DOR_DOP_0P Filename: DOR_DOP_0PNPDK20090909_071829_000061212082_00221_39353_1768.N1	09-SEP-2009 07:18:29.075 09-SEP-2009 09:00:29.807	DOR_DOP_0PNPDK20090909_071829_000061212082_00221_39353_1768.N1 DOR_DOP_0P.MPH.ABS_ORBIT=39353
Product: DOR_DOP_0P Filename: DOR_DOP_0PNPDK20090909_090133_000058022082_00222_39354_1769.N1	09-SEP-2009 09:01:33.568 09-SEP-2009 10:38:15.538	DOR_DOP_0PNPDK20090909_090133_000058022082_00222_39354_1769.N1 DOR_DOP_0P.MPH.ABS_ORBIT=39354
Product: DOR_DOP_0P Filename: DOR_DOP_0PNPDK20090909_103919_000059292082_00223_39355_1770.N1	09-SEP-2009 10:39:19.296 09-SEP-2009 12:18:08.753	DOR_DOP_0PNPDK20090909_103919_000059292082_00223_39355_1770.N1 DOR_DOP_0P.MPH.ABS_ORBIT=39355
Product: DOR_DOP_0P Filename: DOR_DOP_0PNPDK20090909_121912_000058022082_00224_39356_1771.N1	09-SEP-2009 12:19:12.511 09-SEP-2009 13:55:54.481	DOR_DOP_0PNPDK20090909_121912_000058022082_00224_39356_1771.N1 DOR_DOP_0P.MPH.ABS_ORBIT=39356
Product: DOR_DOP_0P Filename: DOR_DOP_0PNPDK20090909_135801_000058022082_00225_39357_1772.N1	09-SEP-2009 13:58:01.992 09-SEP-2009 15:34:43.942	DOR_DOP_0PNPDK20090909_135801_000058022082_00225_39357_1772.N1 DOR_DOP_0P.MPH.ABS_ORBIT=39357
Product: DOR_DOP_0P Filename: DOR_DOP_0PNPDK20090909_153443_000057382082_00226_39358_1773.N1	09-SEP-2009 15:34:43.942 09-SEP-2009 17:10:22.138	DOR_DOP_0PNPDK20090909_153443_000057382082_00226_39358_1773.N1 DOR_DOP_0P.MPH.ABS_ORBIT=39358
Product: DOR_DOP_0P Filename: DOR_DOP_0PNPDK20090909_171125_000058662082_00227_39359_1774.N1	09-SEP-2009 17:11:25.896 09-SEP-2009 18:49:11.604	DOR_DOP_0PNPDK20090909_171125_000058662082_00227_39359_1774.N1 DOR_DOP_0P.MPH.ABS_ORBIT=39359
Product: DOR_DOP_0P Filename: DOR_DOP_0PNPDK20090909_185015_000061212082_00228_39360_1775.N1	09-SEP-2009 18:50:15.362 09-SEP-2009 20:32:16.156	DOR_DOP_0PNPDK20090909_185015_000061212082_00228_39360_1775.N1 DOR_DOP_0P.MPH.ABS_ORBIT=39360
Product: DOR_DOP_0P Filename: DOR_DOP_0PNPDE20090909_203216_000041442082_00229_39361_9134.N1	09-SEP-2009 20:32:16.156 09-SEP-2009 21:41:20.426	DOR_DOP_0PNPDE20090909_203216_000041442082_00229_39361_9134.N1 DOR_DOP_0P.MPH.ABS_ORBIT=39361
Product: DOR_DOP_0P Filename: DOR_DOP_0PNPDE20090909_214120_000060572082_00229_39361_9135.N1	09-SEP-2009 21:41:20.426 09-SEP-2009 23:22:17.403	DOR_DOP_0PNPDE20090909_214120_000060572082_00229_39361_9135.N1 DOR_DOP_0P.MPH.ABS_ORBIT=39361

Product: DOR_DOP_0P Filename: DOR_DOP_0PNPDE20090909_232321_000059932082_00230_39362_9136.N1	09-SEP-2009 23:23:21.161 10-SEP-2009 01:03:14.392	DOR_DOP_0PNPDE20090909_232321_000059932082_00230_393 DOR_DOP_0P.MPH.ABS_ORBIT=39362
---	--	--

DOR_NAV_0P products

Gauge	Segment (Start-Stop)	Explicit Reference
Product: DOR_NAV_0P Filename: DOR_NAV_0PNPDE20090908_235553_000054192082_00216_39348_8722.N1	08-SEP-2009 23:55:53.932 09-SEP-2009 01:26:13.366	DOR_NAV_0PNPDE20090908_235553_000054192082_00216_39348_8722.N1 DOR_NAV_0P.MPH.ABS_ORBIT=39348
Product: DOR_NAV_0P Filename: DOR_NAV_0PNPDE20090909_013132_000044632082_00217_39349_8723.N1	09-SEP-2009 01:31:32.163 09-SEP-2009 02:45:55.202	DOR_NAV_0PNPDE20090909_013132_000044632082_00217_39349_8723.N1 DOR_NAV_0P.MPH.ABS_ORBIT=39349
Product: DOR_NAV_0P Filename: DOR_NAV_0PNPDE20090909_025113_000054192082_00218_39350_8724.N1	09-SEP-2009 02:51:13.991 09-SEP-2009 04:21:33.398	DOR_NAV_0PNPDE20090909_025113_000054192082_00218_39350_8724.N1 DOR_NAV_0P.MPH.ABS_ORBIT=39350
Product: DOR_NAV_0P Filename: DOR_NAV_0PNPDE20090909_042652_000057382082_00219_39351_8725.N1	09-SEP-2009 04:26:52.184 09-SEP-2009 06:02:30.391	DOR_NAV_0PNPDE20090909_042652_000057382082_00219_39351_8725.N1 DOR_NAV_0P.MPH.ABS_ORBIT=39351
Product: DOR_NAV_0P Filename: DOR_NAV_0PNPDK20090909_060749_000038252082_00220_39352_1064.N1	09-SEP-2009 06:07:49.180 09-SEP-2009 07:11:34.650	DOR_NAV_0PNPDK20090909_060749_000038252082_00220_39352_1064.N1 DOR_NAV_0P.MPH.ABS_ORBIT=39352
Product: DOR_NAV_0P Filename: DOR_NAV_0PNPDK20090909_071653_000057382082_00221_39353_1065.N1	09-SEP-2009 07:16:53.443 09-SEP-2009 08:52:31.623	DOR_NAV_0PNPDK20090909_071653_000057382082_00221_39353_1065.N1 DOR_NAV_0P.MPH.ABS_ORBIT=39353
Product: DOR_NAV_0P Filename: DOR_NAV_0PNPDK20090909_085750_000057382082_00222_39354_1066.N1	09-SEP-2009 08:57:50.416 09-SEP-2009 10:33:28.624	DOR_NAV_0PNPDK20090909_085750_000057382082_00222_39354_1066.N1 DOR_NAV_0P.MPH.ABS_ORBIT=39354
Product: DOR_NAV_0P Filename: DOR_NAV_0PNPDK20090909_103847_000057382082_00223_39355_1067.N1	09-SEP-2009 10:38:47.417 09-SEP-2009 12:14:25.597	DOR_NAV_0PNPDK20090909_103847_000057382082_00223_39355_1067.N1 DOR_NAV_0P.MPH.ABS_ORBIT=39355
Product: DOR_NAV_0P Filename: DOR_NAV_0PNPDK20090909_121425_000057382082_00224_39356_1068.N1	09-SEP-2009 12:14:25.597 09-SEP-2009 13:50:03.817	DOR_NAV_0PNPDK20090909_121425_000057382082_00224_39356_1068.N1 DOR_NAV_0P.MPH.ABS_ORBIT=39356
Product: DOR_NAV_0P Filename: DOR_NAV_0PNPDK20090909_135522_000054192082_00225_39357_1069.N1	09-SEP-2009 13:55:22.606 09-SEP-2009 15:25:41.997	DOR_NAV_0PNPDK20090909_135522_000054192082_00225_39357_1069.N1 DOR_NAV_0P.MPH.ABS_ORBIT=39357
Product: DOR_NAV_0P Filename: DOR_NAV_0PNPDK20090909_153100_000057382082_00226_39358_1070.N1	09-SEP-2009 15:31:00.786 09-SEP-2009 17:06:38.982	DOR_NAV_0PNPDK20090909_153100_000057382082_00226_39358_1070.N1 DOR_NAV_0P.MPH.ABS_ORBIT=39358
Product: DOR_NAV_0P Filename: DOR_NAV_0PNPDK20090909_170638_000057382082_00227_39359_1071.N1	09-SEP-2009 17:06:38.982 09-SEP-2009 18:42:17.186	DOR_NAV_0PNPDK20090909_170638_000057382082_00227_39359_1071.N1 DOR_NAV_0P.MPH.ABS_ORBIT=39359
Product: DOR_NAV_0P Filename: DOR_NAV_0PNPDK20090909_184735_000057382082_00228_39360_1072.N1	09-SEP-2009 18:47:35.971 09-SEP-2009 20:23:14.222	DOR_NAV_0PNPDK20090909_184735_000057382082_00228_39360_1072.N1 DOR_NAV_0P.MPH.ABS_ORBIT=39360
Product: DOR_NAV_0P Filename: DOR_NAV_0PNPDE20090909_202833_000038252082_00229_39361_8726.N1	09-SEP-2009 20:28:33.007 09-SEP-2009 21:32:18.484	DOR_NAV_0PNPDE20090909_202833_000038252082_00229_39361_8726.N1 DOR_NAV_0P.MPH.ABS_ORBIT=39361
Product: DOR_NAV_0P Filename: DOR_NAV_0PNPDE20090909_213737_000060572082_00229_39361_8727.N1	09-SEP-2009 21:37:37.273 09-SEP-2009 23:18:34.258	DOR_NAV_0PNPDE20090909_213737_000060572082_00229_39361_8727.N1 DOR_NAV_0P.MPH.ABS_ORBIT=39361
Product: DOR_NAV_0P Filename: DOR_NAV_0PNPDE20090909_231834_000060572082_00230_39362_8728.N1	09-SEP-2009 23:18:34.258 10-SEP-2009 00:59:31.240	DOR_NAV_0PNPDE20090909_231834_000060572082_00230_39362_8728.N1 DOR_NAV_0P.MPH.ABS_ORBIT=39362

MWR_NL__0P products

Gauge	Segment (Start-Stop)	Explicit Reference
Product: MWR_NL__0P Filename: MWR_NL__0PNPDE20090908_235612_000060002082_00216_39348_9171.N1	08-SEP-2009 23:56:12.053 09-SEP-2009 01:36:12.214	MWR_NL__0PNPDE20090908_235612_000060002082_00216_39348_9171.N1 MWR_NL__0P.MPH.ABS_ORBIT=39348
Product: MWR_NL__0P Filename: MWR_NL__0PNPDE20090909_013548_000047042082_00217_39349_9172.N1	09-SEP-2009 01:35:48.217 09-SEP-2009 02:54:12.347	MWR_NL__0PNPDE20090909_013548_000047042082_00217_39349_9172.N1 MWR_NL__0P.MPH.ABS_ORBIT=39349
Product: MWR_NL__0P Filename: MWR_NL__0PNPDE20090909_025412_000057362082_00218_39350_9173.N1	09-SEP-2009 02:54:12.347 09-SEP-2009 04:29:48.496	MWR_NL__0PNPDE20090909_025412_000057362082_00218_39350_9173.N1 MWR_NL__0P.MPH.ABS_ORBIT=39350
Product: MWR_NL__0P Filename: MWR_NL__0PNPDE20090909_043012_000060482082_00219_39351_9174.N1	09-SEP-2009 04:30:12.496 09-SEP-2009 06:11:00.669	MWR_NL__0PNPDE20090909_043012_000060482082_00219_39351_9174.N1 MWR_NL__0P.MPH.ABS_ORBIT=39351

Product: MWR_NL__0P Filename: MWR_NL__0PNPDK20090909_061124_000040562082_00220_39352_1685.N1	09-SEP-2009 06:11:24.669 09-SEP-2009 07:19:00.771	MWR_NL__0PNPDK20090909_061124_000040562082_00220_39352_1685.N1 MWR_NL__0P.MPH.ABS_ORBIT=39352
Product: MWR_NL__0P Filename: MWR_NL__0PNPDK20090909_071924_000061442082_00221_39353_1686.N1	09-SEP-2009 07:19:24.782 09-SEP-2009 09:01:48.951	MWR_NL__0PNPDK20090909_071924_000061442082_00221_39353_1686.N1 MWR_NL__0P.MPH.ABS_ORBIT=39353
Product: MWR_NL__0P Filename: MWR_NL__0PNPDK20090909_090148_000058562082_00222_39354_1687.N1	09-SEP-2009 09:01:48.951 09-SEP-2009 10:39:25.104	MWR_NL__0PNPDK20090909_090148_000058562082_00222_39354_1687.N1 MWR_NL__0P.MPH.ABS_ORBIT=39354
Product: MWR_NL__0P Filename: MWR_NL__0PNPDK20090909_103949_000059762082_00223_39355_1688.N1	09-SEP-2009 10:39:49.104 09-SEP-2009 12:19:25.273	MWR_NL__0PNPDK20090909_103949_000059762082_00223_39355_1688.N1 MWR_NL__0P.MPH.ABS_ORBIT=39355
Product: MWR_NL__0P Filename: MWR_NL__0PNPDK20090909_121925_000059282082_00224_39356_1689.N1	09-SEP-2009 12:19:25.273 09-SEP-2009 13:58:13.438	MWR_NL__0PNPDK20090909_121925_000059282082_00224_39356_1689.N1 MWR_NL__0P.MPH.ABS_ORBIT=39356
Product: MWR_NL__0P Filename: MWR_NL__0PNPDK20090909_135813_000058562082_00225_39357_1690.N1	09-SEP-2009 13:58:13.438 09-SEP-2009 15:35:49.595	MWR_NL__0PNPDK20090909_135813_000058562082_00225_39357_1690.N1 MWR_NL__0P.MPH.ABS_ORBIT=39357
Product: MWR_NL__0P Filename: MWR_NL__0PNPDK20090909_153501_000058322082_00226_39358_1691.N1	09-SEP-2009 15:35:01.595 09-SEP-2009 17:12:13.756	MWR_NL__0PNPDK20090909_153501_000058322082_00226_39358_1691.N1 MWR_NL__0P.MPH.ABS_ORBIT=39358
Product: MWR_NL__0P Filename: MWR_NL__0PNPDK20090909_171125_000059762082_00227_39359_1692.N1	09-SEP-2009 17:11:25.760 09-SEP-2009 18:51:01.916	MWR_NL__0PNPDK20090909_171125_000059762082_00227_39359_1692.N1 MWR_NL__0P.MPH.ABS_ORBIT=39359
Product: MWR_NL__0P Filename: MWR_NL__0PNPDK20090909_185101_000061202082_00228_39360_1693.N1	09-SEP-2009 18:51:01.916 09-SEP-2009 20:33:02.085	MWR_NL__0PNPDK20090909_185101_000061202082_00228_39360_1693.N1 MWR_NL__0P.MPH.ABS_ORBIT=39360
Product: MWR_NL__0P Filename: MWR_NL__0PNPDE20090909_203214_000041762082_00229_39361_9175.N1	09-SEP-2009 20:32:14.085 09-SEP-2009 21:41:50.199	MWR_NL__0PNPDE20090909_203214_000041762082_00229_39361_9175.N1 MWR_NL__0P.MPH.ABS_ORBIT=39361
Product: MWR_NL__0P Filename: MWR_NL__0PNPDE20090909_214126_000061442082_00229_39361_9176.N1	09-SEP-2009 21:41:26.203 09-SEP-2009 23:23:50.368	MWR_NL__0PNPDE20090909_214126_000061442082_00229_39361_9176.N1 MWR_NL__0P.MPH.ABS_ORBIT=39361
Product: MWR_NL__0P Filename: MWR_NL__0PNPDE20090909_232350_000060962082_00230_39362_9177.N1	09-SEP-2009 23:23:50.368 10-SEP-2009 01:05:26.540	MWR_NL__0PNPDE20090909_232350_000060962082_00230_39362_9177.N1 MWR_NL__0P.MPH.ABS_ORBIT=39362

RA2_ME__0P products

Gauge	Segment (Start-Stop)	Explicit Reference
Product: RA2_ME__0P Filename: RA2_ME__0PNPDE20090908_235630_000060332082_00216_39348_9825.N1	08-SEP-2009 23:56:30.006 09-SEP-2009 01:37:03.430	RA2_ME__0PNPDE20090908_235630_000060332082_00216_39348_9825.N1 RA2_ME__0P.MPH.ABS_ORBIT=39348
Product: RA2_ME__0P Filename: RA2_ME__0PNPDE20090909_013602_000047362082_00217_39349_9826.N1	09-SEP-2009 01:36:02.160 09-SEP-2009 02:54:57.774	RA2_ME__0PNPDE20090909_013602_000047362082_00217_39349_9826.N1 RA2_ME__0P.MPH.ABS_ORBIT=39349
Product: RA2_ME__0P Filename: RA2_ME__0PNPDE20090909_025423_000057822082_00218_39350_9827.N1	09-SEP-2009 02:54:23.240 09-SEP-2009 04:30:44.900	RA2_ME__0PNPDE20090909_025423_000057822082_00218_39350_9827.N1 RA2_ME__0P.MPH.ABS_ORBIT=39350
Product: RA2_ME__0P Filename: RA2_ME__0PNPDE20090909_043012_000061052082_00219_39351_9828.N1	09-SEP-2009 04:30:12.594 09-SEP-2009 06:11:57.314	RA2_ME__0PNPDE20090909_043012_000061052082_00219_39351_9828.N1 RA2_ME__0P.MPH.ABS_ORBIT=39351
Product: RA2_ME__0P Filename: RA2_ME__0PNPDK20090909_061126_000041152082_00220_39352_3840.N1	09-SEP-2009 06:11:26.122 09-SEP-2009 07:20:01.238	RA2_ME__0PNPDK20090909_061126_000041152082_00220_39352_3840.N1 RA2_ME__0P.MPH.ABS_ORBIT=39352
Product: RA2_ME__0P Filename: RA2_ME__0PNPDK20090909_071931_000061852082_00221_39353_3841.N1	09-SEP-2009 07:19:31.160 09-SEP-2009 09:02:36.088	RA2_ME__0PNPDK20090909_071931_000061852082_00221_39353_3841.N1 RA2_ME__0P.MPH.ABS_ORBIT=39353
Product: RA2_ME__0P Filename: RA2_ME__0PNPDK20090909_090203_000059092082_00222_39354_3842.N1	09-SEP-2009 09:02:03.782 09-SEP-2009 10:40:32.438	RA2_ME__0PNPDK20090909_090203_000059092082_00222_39354_3842.N1 RA2_ME__0P.MPH.ABS_ORBIT=39354
Product: RA2_ME__0P Filename: RA2_ME__0PNPDK20090909_103948_000060362082_00223_39355_3843.N1	09-SEP-2009 10:39:48.992 09-SEP-2009 12:20:24.644	RA2_ME__0PNPDK20090909_103948_000060362082_00223_39355_3843.N1 RA2_ME__0P.MPH.ABS_ORBIT=39355
Product: RA2_ME__0P Filename: RA2_ME__0PNPDK20090909_121942_000059592082_00224_39356_3844.N1	09-SEP-2009 12:19:42.312 09-SEP-2009 13:59:01.098	RA2_ME__0PNPDK20090909_121942_000059592082_00224_39356_3844.N1 RA2_ME__0P.MPH.ABS_ORBIT=39356
Product: RA2_ME__0P Filename: RA2_ME__0PNPDK20090909_135815_000050252082_00225_39357_3845.N1	09-SEP-2009 13:58:15.424 09-SEP-2009 15:22:00.677	RA2_ME__0PNPDK20090909_135815_000050252082_00225_39357_3845.N1 RA2_ME__0P.MPH.ABS_ORBIT=39357

Product: RA2_ME__0P Filename: RA2_ME__0PNPDK20090909_152612_00006332082_00226_39358_3846.N1	09-SEP-2009 15:26:12.303 09-SEP-2009 15:36:45.055	RA2_ME__0PNPDK20090909_152612_00006332082_00226_39358 RA2_ME__0P.MPH.ABS_ORBIT=39358
Product: RA2_ME__0P Filename: RA2_ME__0PNPDK20090909_153508_000058942082_00226_39358_3847.N1	09-SEP-2009 15:35:08.137 09-SEP-2009 17:13:22.311	RA2_ME__0PNPDK20090909_153508_000058942082_00226_39358_3847.N1 RA2_ME__0P.MPH.ABS_ORBIT=39358
Product: RA2_ME__0P Filename: RA2_ME__0PNPDK20090909_171147_000060162082_00227_39359_3848.N1	09-SEP-2009 17:11:47.621 09-SEP-2009 18:52:03.221	RA2_ME__0PNPDK20090909_171147_000060162082_00227_39359_3848.N1 RA2_ME__0P.MPH.ABS_ORBIT=39359
Product: RA2_ME__0P Filename: RA2_ME__0PNPDK20090909_185104_000061842082_00228_39360_3849.N1	09-SEP-2009 18:51:04.179 09-SEP-2009 20:34:07.993	RA2_ME__0PNPDK20090909_185104_000061842082_00228_39360_3849.N1 RA2_ME__0P.MPH.ABS_ORBIT=39360
Product: RA2_ME__0P Filename: RA2_ME__0PNPDE20090909_203235_000042192082_00229_39361_9829.N1	09-SEP-2009 20:32:35.531 09-SEP-2009 21:42:54.249	RA2_ME__0PNPDE20090909_203235_000042192082_00229_39361_9829.N1 RA2_ME__0P.MPH.ABS_ORBIT=39361
Product: RA2_ME__0P Filename: RA2_ME__0PNPDE20090909_214148_000061782082_00229_39361_9830.N1	09-SEP-2009 21:41:48.523 09-SEP-2009 23:24:46.767	RA2_ME__0PNPDE20090909_214148_000061782082_00229_39361_9830.N1 RA2_ME__0P.MPH.ABS_ORBIT=39361
Product: RA2_ME__0P Filename: RA2_ME__0PNPDE20090909_232351_000061492082_00230_39362_9831.N1	09-SEP-2009 23:23:51.067 10-SEP-2009 01:06:20.347	RA2_ME__0PNPDE20090909_232351_000061492082_00230_39362_9831.N1 RA2_ME__0P.MPH.ABS_ORBIT=39362

Missing Products

RA2_CAL_0P missing products

Gauge	Value	Segment (Start-Stop)
-------	-------	----------------------

DOR_DOP_0P missing products

Gauge	Value	Segment (Start-Stop)
MODE.NOMINAL DORIS.MISSING	Duration: 63.757820 s	09-SEP-2009 02:52:49.628 09-SEP-2009 02:53:53.386
MODE.NOMINAL DORIS.MISSING	Duration: 63.757820 s	09-SEP-2009 04:28:27.824 09-SEP-2009 04:29:31.582
MODE.NOMINAL DORIS.MISSING	Duration: 63.753914 s	09-SEP-2009 06:09:24.817 09-SEP-2009 06:10:28.571
MODE.NOMINAL DORIS.MISSING	Duration: 63.757822 s	09-SEP-2009 07:17:25.318 09-SEP-2009 07:18:29.075
MODE.NOMINAL DORIS.MISSING	Duration: 63.761723 s	09-SEP-2009 09:00:29.807 09-SEP-2009 09:01:33.568
MODE.NOMINAL DORIS.MISSING	Duration: 63.757815 s	09-SEP-2009 10:38:15.538 09-SEP-2009 10:39:19.296
MODE.NOMINAL DORIS.MISSING	Duration: 63.757821 s	09-SEP-2009 12:18:08.753 09-SEP-2009 12:19:12.511
MODE.NOMINAL DORIS.MISSING	Duration: 127.511737 s	09-SEP-2009 13:55:54.481 09-SEP-2009 13:58:01.992
MODE.NOMINAL DORIS.MISSING	Duration: 63.757822 s	09-SEP-2009 17:10:22.138 09-SEP-2009 17:11:25.896
MODE.NOMINAL DORIS.MISSING	Duration: 63.757819 s	09-SEP-2009 18:49:11.604 09-SEP-2009 18:50:15.362
MODE.NOMINAL DORIS.MISSING	Duration: 63.757822 s	09-SEP-2009 23:22:17.403 09-SEP-2009 23:23:21.161

DOR_NAV_0P missing products

Gauge	Value	Segment (Start-Stop)
-------	-------	----------------------

MODE.NOMINAL DORIS.MISSING	Duration: 318.796920 s	09-SEP-2009 01:26:13.366 09-SEP-2009 01:31:32.163
MODE.NOMINAL DORIS.MISSING	Duration: 318.789101 s	09-SEP-2009 02:45:55.202 09-SEP-2009 02:51:13.991
MODE.NOMINAL DORIS.MISSING	Duration: 318.785195 s	09-SEP-2009 04:21:33.398 09-SEP-2009 04:26:52.184
MODE.NOMINAL DORIS.MISSING	Duration: 318.789102 s	09-SEP-2009 06:02:30.391 09-SEP-2009 06:07:49.180
MODE.NOMINAL DORIS.MISSING	Duration: 318.793007 s	09-SEP-2009 07:11:34.650 09-SEP-2009 07:16:53.443
MODE.NOMINAL DORIS.MISSING	Duration: 318.793004 s	09-SEP-2009 08:52:31.623 09-SEP-2009 08:57:50.416
MODE.NOMINAL DORIS.MISSING	Duration: 318.793001 s	09-SEP-2009 10:33:28.624 09-SEP-2009 10:38:47.417
MODE.NOMINAL DORIS.MISSING	Duration: 318.789105 s	09-SEP-2009 13:50:03.817 09-SEP-2009 13:55:22.606
MODE.NOMINAL DORIS.MISSING	Duration: 318.789102 s	09-SEP-2009 15:25:41.997 09-SEP-2009 15:31:00.786
MODE.NOMINAL DORIS.MISSING	Duration: 318.785192 s	09-SEP-2009 18:42:17.186 09-SEP-2009 18:47:35.971
MODE.NOMINAL DORIS.MISSING	Duration: 318.785191 s	09-SEP-2009 20:23:14.222 09-SEP-2009 20:28:33.007
MODE.NOMINAL DORIS.MISSING	Duration: 318.789103 s	09-SEP-2009 21:32:18.484 09-SEP-2009 21:37:37.273

MWR_NL__0P missing products

Gauge	Value	Segment (Start-Stop)
MODE.NOMINAL MWR.MISSING	Duration: 24.000004 s	09-SEP-2009 04:29:48.496 09-SEP-2009 04:30:12.496
MODE.NOMINAL MWR.MISSING	Duration: 24.000003 s	09-SEP-2009 06:11:00.669 09-SEP-2009 06:11:24.669
MODE.NOMINAL MWR.MISSING	Duration: 24.011722 s	09-SEP-2009 07:19:00.771 09-SEP-2009 07:19:24.782
MODE.NOMINAL MWR.MISSING	Duration: 23.999997 s	09-SEP-2009 10:39:25.104 09-SEP-2009 10:39:49.104

RA2_ME__0P missing products

Gauge	Value	Segment (Start-Stop)
MODE.MEASUREMENT RA2.MISSING	Duration: 11.376817 s	09-SEP-2009 15:22:00.677 09-SEP-2009 15:22:12.054
MODE.MEASUREMENT RA2.MISSING	Duration: 79.315477 s	09-SEP-2009 15:24:52.987 09-SEP-2009 15:26:12.303

Unplanned Products

RA2_CAL__0P unplanned products

Gauge Segment (Start-Stop)

DOR_DOP__0P unplanned products

Gauge Segment (Start-Stop)
DOR_NAV_0P unplanned products

Gauge Segment (Start-Stop)
MWR_NL__0P unplanned products

Gauge Segment (Start-Stop)
RA2_ME__0P unplanned products

Gauge Segment (Start-Stop)

Overlaps

RA2_CAL_0P overlaps

Gauge Segment (Start-Stop) Explicit Reference
DOR_DOP_0P overlaps

Gauge Segment (Start-Stop) Explicit Reference
DOR_NAV_0P overlaps

Gauge Segment (Start-Stop) Explicit Reference
MWR_NL__0P overlaps

Gauge Segment (Start-Stop) Explicit Reference
RA2_ME__0P overlaps

Gauge Segment (Start-Stop) Explicit Reference

Duplicates

RA2_CAL_0P duplicates

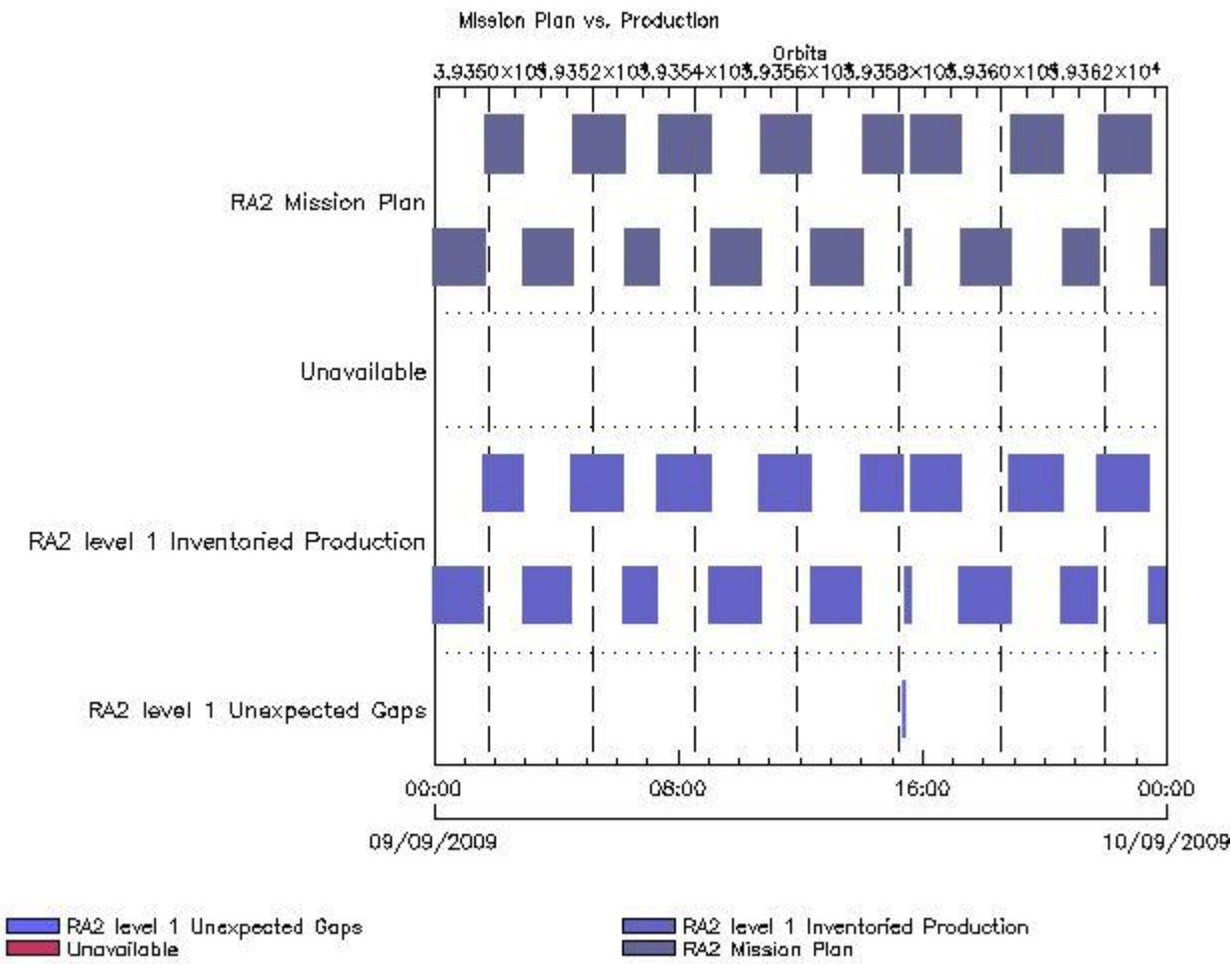
Gauge Segment (Start-Stop) Explicit Reference
DOR_DOP_0P duplicates

Gauge Segment (Start-Stop) Explicit Reference
DOR_NAV_0P duplicates

Gauge Segment (Start-Stop) Explicit Reference
MWR_NL__0P duplicates

Gauge Segment (Start-Stop) Explicit Reference
RA2_ME__0P duplicates

Gauge Segment (Start-Stop) Explicit Reference



Mission Plan (extracted from DMOP)

Gauge	Segment (Start-Stop)
MODE.MEASUREMENT RA2.ACQ_PLAN	08-SEP-2009 23:59:55.344 09-SEP-2009 15:22:12.054
MODE.CALIBRATION RA2.ACQ_PLAN	09-SEP-2009 15:22:16.564 09-SEP-2009 15:24:48.476
MODE.MEASUREMENT RA2.ACQ_PLAN	09-SEP-2009 15:24:52.987 10-SEP-2009 01:08:32.346

Inventoried Products

RA2_MW__1P products

Gauge	Segment (Start-Stop)	Explicit Reference
Product: RA2_MW__1P Filename: RA2_MW__1PNPDE20090908_235630_000060342082_00216_39348_6370.N1	08-SEP-2009 23:56:30.031 09-SEP-2009 01:37:04.514	RA2_MW__1PNPDE20090908_235630_000060342082_00216_39348_6370.N1 RA2_MW__1P.MPH.ABS_ORBIT=39348
Product: RA2_MW__1P Filename: RA2_MW__1PNPDE20090909_013602_000047372082_00217_39349_6511.N1	09-SEP-2009 01:36:02.185 09-SEP-2009 02:54:58.858	RA2_MW__1PNPDE20090909_013602_000047372082_00217_39349_6511.N1 RA2_MW__1P.MPH.ABS_ORBIT=39349
Product: RA2_MW__1P Filename: RA2_MW__1PNPDE20090909_025423_000057832082_00218_39350_6649.N1	09-SEP-2009 02:54:23.265 09-SEP-2009 04:30:45.983	RA2_MW__1PNPDE20090909_025423_000057832082_00218_39350_6649.N1 RA2_MW__1P.MPH.ABS_ORBIT=39350
Product: RA2_MW__1P Filename: RA2_MW__1PNPDE20090909_043012_000061062082_00219_39351_6825.N1	09-SEP-2009 04:30:12.619 09-SEP-2009 06:11:58.397	RA2_MW__1PNPDE20090909_043012_000061062082_00219_39351_6825.N1 RA2_MW__1P.MPH.ABS_ORBIT=39351
Product: RA2_MW__1P Filename: RA2_MW__1PNPDK20090909_061126_000041162082_00220_39352_2347.N1	09-SEP-2009 06:11:26.147 09-SEP-2009 07:20:02.321	RA2_MW__1PNPDK20090909_061126_000041162082_00220_39352_2347.N1 RA2_MW__1P.MPH.ABS_ORBIT=39352

Product: RA2_MW__1P Filename: RA2_MW__1PNPDK20090909_071931_000061862082_00221_39353_2488.N1	09-SEP-2009 07:19:31.185 09-SEP-2009 09:02:37.171	RA2_MW__1PNPDK20090909_071931_000061862082_00221_39353_2488.N1 RA2_MW__1P.MPH.ABS_ORBIT=39353
Product: RA2_MW__1P Filename: RA2_MW__1PNPDK20090909_090203_000059102082_00222_39354_2614.N1	09-SEP-2009 09:02:03.807 09-SEP-2009 10:40:33.521	RA2_MW__1PNPDK20090909_090203_000059102082_00222_39354_2614.N1 RA2_MW__1P.MPH.ABS_ORBIT=39354
Product: RA2_MW__1P Filename: RA2_MW__1PNPDK20090909_103949_000060372082_00223_39355_2761.N1	09-SEP-2009 10:39:49.017 09-SEP-2009 12:20:25.727	RA2_MW__1PNPDK20090909_103949_000060372082_00223_39355_2761.N1 RA2_MW__1P.MPH.ABS_ORBIT=39355
Product: RA2_MW__1P Filename: RA2_MW__1PNPDK20090909_121942_000059602082_00224_39356_2910.N1	09-SEP-2009 12:19:42.337 09-SEP-2009 13:59:02.181	RA2_MW__1PNPDK20090909_121942_000059602082_00224_39356_2910.N1 RA2_MW__1P.MPH.ABS_ORBIT=39356
Product: RA2_MW__1P Filename: RA2_MW__1PNPDK20090909_135815_000050262082_00225_39357_3047.N1	09-SEP-2009 13:58:15.449 09-SEP-2009 15:22:01.761	RA2_MW__1PNPDK20090909_135815_000050262082_00225_39357_3047.N1 RA2_MW__1P.MPH.ABS_ORBIT=39357
Product: RA2_MW__1P Filename: RA2_MW__1PNPDK20090909_152612_000006342082_00226_39358_3050.N1	09-SEP-2009 15:26:12.328 09-SEP-2009 15:36:46.139	RA2_MW__1PNPDK20090909_152612_000006342082_00226_39358_3050.N1 RA2_MW__1P.MPH.ABS_ORBIT=39358
Product: RA2_MW__1P Filename: RA2_MW__1PNPDK20090909_153508_000058952082_00226_39358_3171.N1	09-SEP-2009 15:35:08.163 09-SEP-2009 17:13:23.395	RA2_MW__1PNPDK20090909_153508_000058952082_00226_39358_3171.N1 RA2_MW__1P.MPH.ABS_ORBIT=39358
Product: RA2_MW__1P Filename: RA2_MW__1PNPDK20090909_171147_000060172082_00227_39359_3294.N1	09-SEP-2009 17:11:47.646 09-SEP-2009 18:52:04.305	RA2_MW__1PNPDK20090909_171147_000060172082_00227_39359_3294.N1 RA2_MW__1P.MPH.ABS_ORBIT=39359
Product: RA2_MW__1P Filename: RA2_MW__1PNPDK20090909_185104_000061852082_00228_39360_3423.N1	09-SEP-2009 18:51:04.204 09-SEP-2009 20:34:09.077	RA2_MW__1PNPDK20090909_185104_000061852082_00228_39360_3423.N1 RA2_MW__1P.MPH.ABS_ORBIT=39360
Product: RA2_MW__1P Filename: RA2_MW__1PNPDE20090909_203235_000042202082_00229_39361_7236.N1	09-SEP-2009 20:32:35.556 09-SEP-2009 21:42:55.333	RA2_MW__1PNPDE20090909_203235_000042202082_00229_39361_7236.N1 RA2_MW__1P.MPH.ABS_ORBIT=39361
Product: RA2_MW__1P Filename: RA2_MW__1PNPDE20090909_214148_000061792082_00229_39361_7396.N1	09-SEP-2009 21:41:48.548 09-SEP-2009 23:24:47.851	RA2_MW__1PNPDE20090909_214148_000061792082_00229_39361_7396.N1 RA2_MW__1P.MPH.ABS_ORBIT=39361
Product: RA2_MW__1P Filename: RA2_MW__1PNPDE20090909_232351_000061502082_00230_39362_7519.N1	09-SEP-2009 23:23:51.092 10-SEP-2009 01:06:21.430	RA2_MW__1PNPDE20090909_232351_000061502082_00230_39362_7519.N1 RA2_MW__1P.MPH.ABS_ORBIT=39362

Missing Products

RA2_MW__1P missing products

Gauge	Value	Segment (Start-Stop)
MODE.MEASUREMENT RA2.MISSING	Duration: 10.293324 s	09-SEP-2009 15:22:01.761 09-SEP-2009 15:22:12.054
MODE.MEASUREMENT RA2.MISSING	Duration: 79.340702 s	09-SEP-2009 15:24:52.987 09-SEP-2009 15:26:12.328

Unplanned Products

RA2_MW__1P unplanned products

Gauge	Segment (Start-Stop)
-------	----------------------

Overlaps

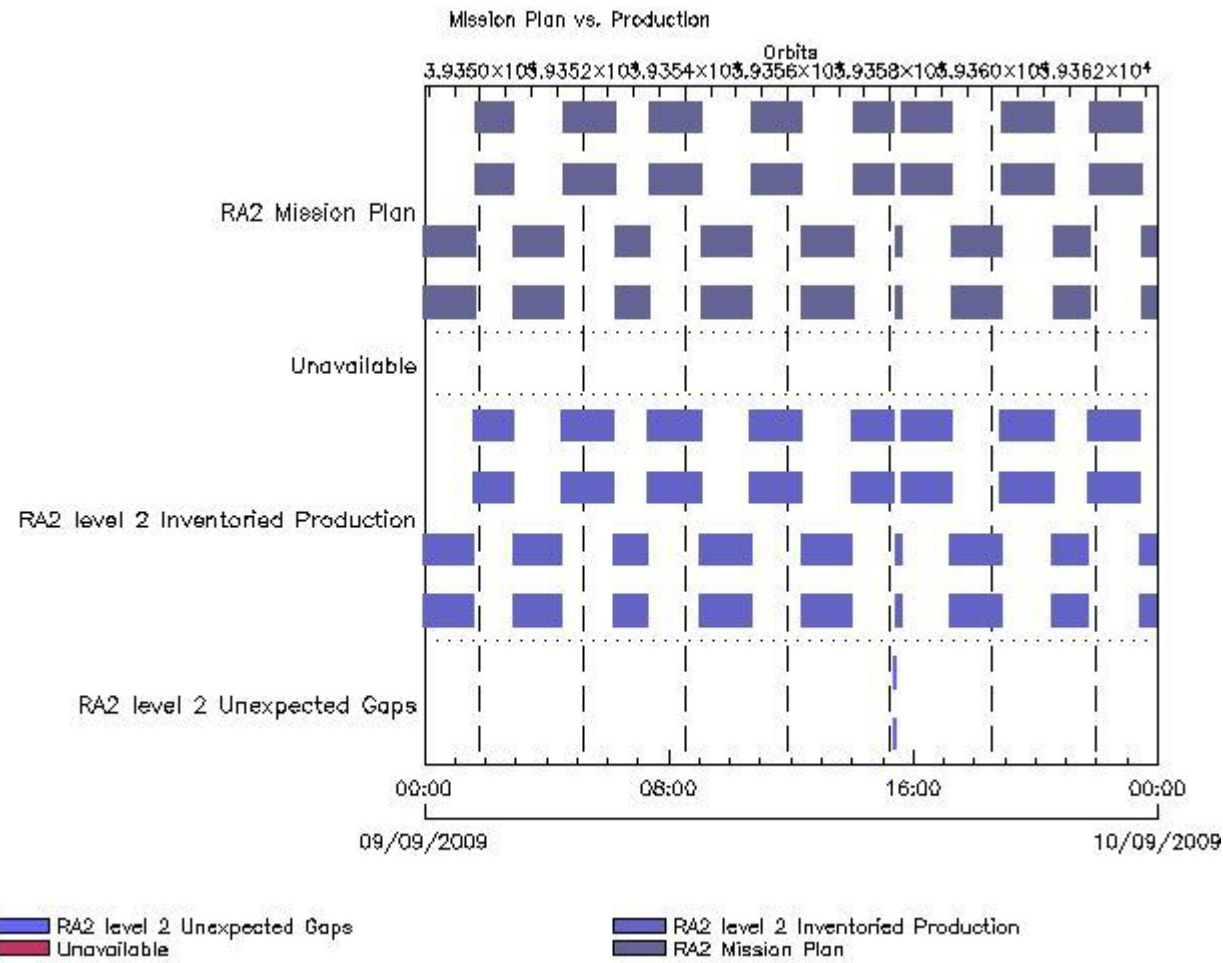
RA2_MW__1P overlaps

Gauge	Segment (Start-Stop)	Explicit Reference
-------	----------------------	--------------------

Duplicates

RA2_MW__1P duplicates

Mission Plan vs. Production (level 2)



Mission Plan (extracted from DMOP)

Gauge	Segment (Start-Stop)
MODE.MEASUREMENT RA2.ACQ_PLAN	08-SEP-2009 23:59:55.344 09-SEP-2009 15:22:12.054
MODE.CALIBRATION RA2.ACQ_PLAN	09-SEP-2009 15:22:16.564 09-SEP-2009 15:24:48.476
MODE.MEASUREMENT RA2.ACQ_PLAN	09-SEP-2009 15:24:52.987 10-SEP-2009 01:08:32.346

Inventoried Products

RA2_FGD_2P products

Gauge	Segment (Start-Stop)	Explicit Reference
Product: RA2_FGD_2P Filename: RA2_FGD_2PNPDE20090908_235630_000060342082_00216_39348_6371.N1	08-SEP-2009 23:56:30.031 09-SEP-2009 01:37:04.514	RA2_FGD_2PNPDE20090908_235630_000060342082_00216_39348_6371.N1 RA2_FGD_2P.MPH.ABS_ORBIT=39348
Product: RA2_FGD_2P Filename: RA2_FGD_2PNPDE20090909_013602_000047372082_00217_39349_6512.N1	09-SEP-2009 01:36:02.185 09-SEP-2009 02:54:58.858	RA2_FGD_2PNPDE20090909_013602_000047372082_00217_39349_6512.N1 RA2_FGD_2P.MPH.ABS_ORBIT=39349

Product: RA2_FGD_2P Filename: RA2_FGD_2PNPDE20090909_025423_000057832082_00218_39350_6650.N1	09-SEP-2009 02:54:23.265 09-SEP-2009 04:30:45.983	RA2_FGD_2PNPDE20090909_025423_000057832082_00218_39350_6650.N1 RA2_FGD_2P.MPH.ABS_ORBIT=39350
Product: RA2_FGD_2P Filename: RA2_FGD_2PNPDE20090909_043012_000061062082_00219_39351_6826.N1	09-SEP-2009 04:30:12.619 09-SEP-2009 06:11:58.397	RA2_FGD_2PNPDE20090909_043012_000061062082_00219_39351_6826.N1 RA2_FGD_2P.MPH.ABS_ORBIT=39351
Product: RA2_FGD_2P Filename: RA2_FGD_2PNPDK20090909_061126_000041162082_00220_39352_2348.N1	09-SEP-2009 06:11:26.147 09-SEP-2009 07:20:02.321	RA2_FGD_2PNPDK20090909_061126_000041162082_00220_39352_2348.N1 RA2_FGD_2P.MPH.ABS_ORBIT=39352
Product: RA2_FGD_2P Filename: RA2_FGD_2PNPDK20090909_071931_000061862082_00221_39353_2489.N1	09-SEP-2009 07:19:31.185 09-SEP-2009 09:02:37.171	RA2_FGD_2PNPDK20090909_071931_000061862082_00221_39353_2489.N1 RA2_FGD_2P.MPH.ABS_ORBIT=39353
Product: RA2_FGD_2P Filename: RA2_FGD_2PNPDK20090909_090203_000059102082_00222_39354_2615.N1	09-SEP-2009 09:02:03.807 09-SEP-2009 10:40:33.521	RA2_FGD_2PNPDK20090909_090203_000059102082_00222_39354_2615.N1 RA2_FGD_2P.MPH.ABS_ORBIT=39354
Product: RA2_FGD_2P Filename: RA2_FGD_2PNPDK20090909_103949_000060372082_00223_39355_2762.N1	09-SEP-2009 10:39:49.017 09-SEP-2009 12:20:25.727	RA2_FGD_2PNPDK20090909_103949_000060372082_00223_39355_2762.N1 RA2_FGD_2P.MPH.ABS_ORBIT=39355
Product: RA2_FGD_2P Filename: RA2_FGD_2PNPDK20090909_121942_000059602082_00224_39356_2911.N1	09-SEP-2009 12:19:42.337 09-SEP-2009 13:59:02.181	RA2_FGD_2PNPDK20090909_121942_000059602082_00224_39356_2911.N1 RA2_FGD_2P.MPH.ABS_ORBIT=39356
Product: RA2_FGD_2P Filename: RA2_FGD_2PNPDK20090909_135815_000050262082_00225_39357_3048.N1	09-SEP-2009 13:58:15.449 09-SEP-2009 15:22:01.761	RA2_FGD_2PNPDK20090909_135815_000050262082_00225_39357_3048.N1 RA2_FGD_2P.MPH.ABS_ORBIT=39357
Product: RA2_FGD_2P Filename: RA2_FGD_2PNPDK20090909_152612_000006342082_00226_39358_3051.N1	09-SEP-2009 15:26:12.328 09-SEP-2009 15:36:46.139	RA2_FGD_2PNPDK20090909_152612_000006342082_00226_39358_3051.N1 RA2_FGD_2P.MPH.ABS_ORBIT=39358
Product: RA2_FGD_2P Filename: RA2_FGD_2PNPDK20090909_153508_000058952082_00226_39358_3172.N1	09-SEP-2009 15:35:08.163 09-SEP-2009 17:13:23.395	RA2_FGD_2PNPDK20090909_153508_000058952082_00226_39358_3172.N1 RA2_FGD_2P.MPH.ABS_ORBIT=39358
Product: RA2_FGD_2P Filename: RA2_FGD_2PNPDK20090909_171147_000060172082_00227_39359_3295.N1	09-SEP-2009 17:11:47.646 09-SEP-2009 18:52:04.305	RA2_FGD_2PNPDK20090909_171147_000060172082_00227_39359_3295.N1 RA2_FGD_2P.MPH.ABS_ORBIT=39359
Product: RA2_FGD_2P Filename: RA2_FGD_2PNPDK20090909_185104_000061852082_00228_39360_3424.N1	09-SEP-2009 18:51:04.204 09-SEP-2009 20:34:09.077	RA2_FGD_2PNPDK20090909_185104_000061852082_00228_39360_3424.N1 RA2_FGD_2P.MPH.ABS_ORBIT=39360
Product: RA2_FGD_2P Filename: RA2_FGD_2PNPDE20090909_203235_000042202082_00229_39361_7237.N1	09-SEP-2009 20:32:35.556 09-SEP-2009 21:42:55.333	RA2_FGD_2PNPDE20090909_203235_000042202082_00229_39361_7237.N1 RA2_FGD_2P.MPH.ABS_ORBIT=39361
Product: RA2_FGD_2P Filename: RA2_FGD_2PNPDE20090909_214148_000061792082_00229_39361_7397.N1	09-SEP-2009 21:41:48.548 09-SEP-2009 23:24:47.851	RA2_FGD_2PNPDE20090909_214148_000061792082_00229_39361_7397.N1 RA2_FGD_2P.MPH.ABS_ORBIT=39361
Product: RA2_FGD_2P Filename: RA2_FGD_2PNPDE20090909_232351_000061502082_00230_39362_7520.N1	09-SEP-2009 23:23:51.092 10-SEP-2009 01:06:21.430	RA2_FGD_2PNPDE20090909_232351_000061502082_00230_39362_7520.N1 RA2_FGD_2P.MPH.ABS_ORBIT=39362

RA2_WWV_2P products

Gauge	Segment (Start-Stop)	Explicit Reference
Product: RA2_WWV_2P Filename: RA2_WWV_2PNPDE20090908_235630_000060342082_00216_39348_6372.N1	08-SEP-2009 23:56:30.031 09-SEP-2009 01:37:04.514	RA2_WWV_2PNPDE20090908_235630_000060342082_00216_39348_6372.N1 RA2_WWV_2P.MPH.ABS_ORBIT=39348
Product: RA2_WWV_2P Filename: RA2_WWV_2PNPDE20090909_013602_000047372082_00217_39349_6513.N1	09-SEP-2009 01:36:02.185 09-SEP-2009 02:54:58.858	RA2_WWV_2PNPDE20090909_013602_000047372082_00217_39349_6513.N1 RA2_WWV_2P.MPH.ABS_ORBIT=39349
Product: RA2_WWV_2P Filename: RA2_WWV_2PNPDE20090909_025423_000057832082_00218_39350_6651.N1	09-SEP-2009 02:54:23.265 09-SEP-2009 04:30:45.983	RA2_WWV_2PNPDE20090909_025423_000057832082_00218_39350_6651.N1 RA2_WWV_2P.MPH.ABS_ORBIT=39350
Product: RA2_WWV_2P Filename: RA2_WWV_2PNPDE20090909_043012_000061062082_00219_39351_6827.N1	09-SEP-2009 04:30:12.619 09-SEP-2009 06:11:58.397	RA2_WWV_2PNPDE20090909_043012_000061062082_00219_39351_6827.N1 RA2_WWV_2P.MPH.ABS_ORBIT=39351
Product: RA2_WWV_2P Filename: RA2_WWV_2PNPDK20090909_061126_000041162082_00220_39352_2349.N1	09-SEP-2009 06:11:26.147 09-SEP-2009 07:20:02.321	RA2_WWV_2PNPDK20090909_061126_000041162082_00220_39352_2349.N1 RA2_WWV_2P.MPH.ABS_ORBIT=39352
Product: RA2_WWV_2P Filename: RA2_WWV_2PNPDK20090909_071931_000061862082_00221_39353_2490.N1	09-SEP-2009 07:19:31.185 09-SEP-2009 09:02:37.171	RA2_WWV_2PNPDK20090909_071931_000061862082_00221_39353_2490.N1 RA2_WWV_2P.MPH.ABS_ORBIT=39353
Product: RA2_WWV_2P Filename: RA2_WWV_2PNPDK20090909_090203_000059102082_00222_39354_2616.N1	09-SEP-2009 09:02:03.807 09-SEP-2009 10:40:33.521	RA2_WWV_2PNPDK20090909_090203_000059102082_00222_39354_2616.N1 RA2_WWV_2P.MPH.ABS_ORBIT=39354

Product: RA2_WWV_2P Filename: RA2_WWV_2PNPDK20090909_103949_000060372082_00223_39355_2763.N1	09-SEP-2009 10:39:49.017 09-SEP-2009 12:20:25.727	RA2_WWV_2PNPDK20090909_103949_000060372082_00223_393 RA2_WWV_2P.MPH.ABS_ORBIT=39355
Product: RA2_WWV_2P Filename: RA2_WWV_2PNPDK20090909_121942_000059602082_00224_39356_2912.N1	09-SEP-2009 12:19:42.337 09-SEP-2009 13:59:02.181	RA2_WWV_2PNPDK20090909_121942_000059602082_00224_39356_2912.N1 RA2_WWV_2P.MPH.ABS_ORBIT=39356
Product: RA2_WWV_2P Filename: RA2_WWV_2PNPDK20090909_135815_000050262082_00225_39357_3049.N1	09-SEP-2009 13:58:15.449 09-SEP-2009 15:22:01.761	RA2_WWV_2PNPDK20090909_135815_000050262082_00225_39357_3049.N1 RA2_WWV_2P.MPH.ABS_ORBIT=39357
Product: RA2_WWV_2P Filename: RA2_WWV_2PNPDK20090909_152612_000006342082_00226_39358_3052.N1	09-SEP-2009 15:26:12.328 09-SEP-2009 15:36:46.139	RA2_WWV_2PNPDK20090909_152612_000006342082_00226_39358_3052.N1 RA2_WWV_2P.MPH.ABS_ORBIT=39358
Product: RA2_WWV_2P Filename: RA2_WWV_2PNPDK20090909_153508_000058952082_00226_39358_3173.N1	09-SEP-2009 15:35:08.163 09-SEP-2009 17:13:23.395	RA2_WWV_2PNPDK20090909_153508_000058952082_00226_39358_3173.N1 RA2_WWV_2P.MPH.ABS_ORBIT=39358
Product: RA2_WWV_2P Filename: RA2_WWV_2PNPDK20090909_171147_000060172082_00227_39359_3296.N1	09-SEP-2009 17:11:47.646 09-SEP-2009 18:52:04.305	RA2_WWV_2PNPDK20090909_171147_000060172082_00227_39359_3296.N1 RA2_WWV_2P.MPH.ABS_ORBIT=39359
Product: RA2_WWV_2P Filename: RA2_WWV_2PNPDK20090909_185104_000061852082_00228_39360_3425.N1	09-SEP-2009 18:51:04.204 09-SEP-2009 20:34:09.077	RA2_WWV_2PNPDK20090909_185104_000061852082_00228_39360_3425.N1 RA2_WWV_2P.MPH.ABS_ORBIT=39360
Product: RA2_WWV_2P Filename: RA2_WWV_2PNPDE20090909_203235_000042202082_00229_39361_7238.N1	09-SEP-2009 20:32:35.556 09-SEP-2009 21:42:55.333	RA2_WWV_2PNPDE20090909_203235_000042202082_00229_39361_7238.N1 RA2_WWV_2P.MPH.ABS_ORBIT=39361
Product: RA2_WWV_2P Filename: RA2_WWV_2PNPDE20090909_214148_000061792082_00229_39361_7398.N1	09-SEP-2009 21:41:48.548 09-SEP-2009 23:24:47.851	RA2_WWV_2PNPDE20090909_214148_000061792082_00229_39361_7398.N1 RA2_WWV_2P.MPH.ABS_ORBIT=39361
Product: RA2_WWV_2P Filename: RA2_WWV_2PNPDE20090909_232351_000061502082_00230_39362_7521.N1	09-SEP-2009 23:23:51.092 10-SEP-2009 01:06:21.430	RA2_WWV_2PNPDE20090909_232351_000061502082_00230_39362_7521.N1 RA2_WWV_2P.MPH.ABS_ORBIT=39362

Missing Products

RA2_FGD_2P missing products

Gauge	Value	Segment (Start-Stop)
MODE.MEASUREMENT RA2.MISSING	Duration: 10.293324 s	09-SEP-2009 15:22:01.761 09-SEP-2009 15:22:12.054
MODE.MEASUREMENT RA2.MISSING	Duration: 79.340702 s	09-SEP-2009 15:24:52.987 09-SEP-2009 15:26:12.328

RA2_WWV_2P missing products

Gauge	Value	Segment (Start-Stop)
MODE.MEASUREMENT RA2.MISSING	Duration: 10.293324 s	09-SEP-2009 15:22:01.761 09-SEP-2009 15:22:12.054
MODE.MEASUREMENT RA2.MISSING	Duration: 79.340702 s	09-SEP-2009 15:24:52.987 09-SEP-2009 15:26:12.328

Unplanned Products

RA2_FGD_2P unplanned products

Gauge Segment (Start-Stop)

RA2_WWV_2P unplanned products

Gauge Segment (Start-Stop)

Overlaps

RA2_FGD_2P overlaps

Gauge Segment (Start-Stop) Explicit Reference
RA2_WWV_2P overlaps

Gauge Segment (Start-Stop) Explicit Reference

Duplicates

RA2_FGD_2P duplicates

Gauge Segment (Start-Stop) Explicit Reference
RA2_WWV_2P duplicates

Gauge Segment (Start-Stop) Explicit Reference

ADF usage

RA2_CAL_0P: ADF usage

New ADFs

Gauge Value Segment (Start-Stop) Explicit Reference

DOR_DOP_0P: ADF usage

New ADFs

Gauge	Value	Segment (Start-Stop)	Explicit Reference
DSD: ORBIT_STATE_VECTOR_FILE PCF_DOR_DOP_0P	new ADF: AUX_FPO_AXVPDS20090909_010111_20090908_190700_20090918_203313	09-SEP-2009 01:35:15.311 09-SEP-2009 01:35:15.311	Product: DOR_DOP_0PNPDE20090909_013515_000046542082_00217_39349_9131.N1

DOR_NAV_0P: ADF usage

New ADFs

Gauge	Value	Segment (Start-Stop)	Explicit Reference
-------	-------	----------------------	--------------------

DSD: ORBIT_STATE_VECTOR_FILE PCF_DOR_NAV_0P	new ADF: AUX_FPO_AXVPDS20090909_010111_20090908_190700_20090918_203313	09-SEP-2009 01:31:32.163 09-SEP-2009 01:31:32.163	Product: DOR_NAV_0PNPDE20090909_013132_000044632082_00217_39349_8723.N1
---	---	--	--

MWR_NL__0P: ADF usage

New ADFs

Gauge	Value	Segment (Start-Stop)	Explicit Reference
DSD: ORBIT_STATE_VECTOR_FILE PCF_MWR_NL__0P	new ADF: AUX_FPO_AXVPDS20090909_010111_20090908_190700_20090918_203313	09-SEP-2009 01:35:48.217 09-SEP-2009 01:35:48.217	Product: MWR_NL__0PNPDE20090909_013548_000047042082_00217_39349_9172.N1

RA2_ME__0P: ADF usage

New ADFs

Gauge	Value	Segment (Start-Stop)	Explicit Reference
DSD: ORBIT_STATE_VECTOR_FILE PCF_RA2_ME__0P	new ADF: AUX_FPO_AXVPDS20090909_010111_20090908_190700_20090918_203313	09-SEP-2009 01:36:02.160 09-SEP-2009 01:36:02.160	Product: RA2_ME__0PNPDE20090909_013602_000047362082_00217_39349_9826.N1

RA2_MW__1P: ADF usage

New ADFs

Gauge	Value	Segment (Start-Stop)	Explicit Reference
-------	-------	----------------------	--------------------

Current ADFs (from IECF list)

Gauge	Value	Explicit Reference
RA2_CON_AX.INFO PCF_IECF	RA2_CON_AXVIEC20070723_131547_20060621_132015_20200101_000000	Corresponding to date 22-AUG-2009 03:00:01.000

RA2_CST_AX.INFO PCF_IECF	RA2_CST_AXVIEC20020621_135858_20020101_000000_20200101_000000	Corresponding to date 22-AUG-2009 03:00:01.000
RA2_CHD_AX.INFO PCF_IECF	RA2_CHD_AXVIEC20060913_074707_20020101_000000_20200101_000000	Corresponding to date 22-AUG-2009 03:00:01.000
RA2_IFA_AX.INFO PCF_IECF	RA2_IFA_AXVIEC20050216_125529_20020101_000000_20200101_000000	Corresponding to date 22-AUG-2009 03:00:01.000
RA2_IFB_AX.INFO PCF_IECF	RA2_IFB_AXVIEC20050216_125738_20020101_000000_20200101_000000	Corresponding to date 22-AUG-2009 03:00:01.000
RA2_IFF_AX.INFO PCF_IECF	RA2_IFF_AXVIEC20090820_105631_20090820_000000_20100101_000000	Corresponding to date 22-AUG-2009 03:00:01.000
RA2_USO_AX.INFO PCF_IECF	RA2_USO_AXVIEC20070618_133225_20070620_000000_20200101_000000	Corresponding to date 22-AUG-2009 03:00:01.000
MWR_CON_AX.INFO PCF_IECF	MWR_CON_AXVIEC20040810_145011_20020101_000000_20200101_000000	Corresponding to date 22-AUG-2009 03:00:01.000
MWR_CHD_AX.INFO PCF_IECF	MWR_CHD_AXVIEC20061013_132356_20020101_000000_20200101_000000	Corresponding to date 22-AUG-2009 03:00:01.000
MWR_SLT_AX.INFO PCF_IECF	MWR_SLT_AXVIEC20060921_063409_20020101_000000_20200101_000000	Corresponding to date 22-AUG-2009 03:00:01.000

Differences with IECF list

Gauge **Value** **Explicit Reference**

RA2_FGD_2P: ADF usage

New ADFs

Gauge	Value	Segment (Start-Stop)	Explicit Reference
DSD: RA2_USO_DATA PCF_RA2_FGD_2P	new ADF: DOR_NAV_0PNPDE20090909_013132_000044632082_00217_39349_8723.N1	09-SEP-2009 01:36:02.185 09-SEP-2009 01:36:02.185	Product: RA2_FGD_2PNPDE20090909_013602_000047372082_00217_39349_6512.N1
DSD: RA2_USO_DATA PCF_RA2_FGD_2P	new ADF: DOR_NAV_0PNPDE20090909_025113_000054192082_00218_39350_8724.N1	09-SEP-2009 02:54:23.265 09-SEP-2009 02:54:23.265	Product: RA2_FGD_2PNPDE20090909_025423_000057832082_00218_39350_6650.N1
DSD: MWR_CONFIGURATION_DATA PCF_RA2_FGD_2P	new ADF: AUX_ECF_AXNECM20090909_062112_20090909_090000_20090909_210000	09-SEP-2009 04:30:12.619 09-SEP-2009 04:30:12.619	Product: RA2_FGD_2PNPDE20090909_043012_000061062082_00219_39351_6826.N1

DSD: RA2_CHARACTERISATION_DATA PCF_RA2_FGD_2P	new ADF: AUX_ECF_AXNECM20090908_184115_20090909_030000_20090909_150000	09-SEP-2009 04:30:12.619 09-SEP-2009 04:30:12.619	Product: RA2_FGD_2PNPDE20090909_043012_000061062082_00219_39351_6826.N1
DSD: RA2_CONFIGURATION_DATA PCF_RA2_FGD_2P	new ADF: AUX_ECF_AXNECM20090908_064111_20090908_210000_20090909_090000	09-SEP-2009 04:30:12.619 09-SEP-2009 04:30:12.619	Product: RA2_FGD_2PNPDE20090909_043012_000061062082_00219_39351_6826.N1
DSD: RA2_USO_DATA PCF_RA2_FGD_2P	new ADF: DOR_NAV_0PNPDE20090909_042652_000057382082_00219_39351_8725.N1	09-SEP-2009 04:30:12.619 09-SEP-2009 04:30:12.619	Product: RA2_FGD_2PNPDE20090909_043012_000061062082_00219_39351_6826.N1
DSD: MWR_CONFIGURATION_DATA PCF_RA2_FGD_2P	new ADF: NOT USED	09-SEP-2009 06:11:26.147 09-SEP-2009 06:11:26.147	Product: RA2_FGD_2PNPDK20090909_061126_000041162082_00220_39352_2348.N1
DSD: RA2_USO_DATA PCF_RA2_FGD_2P	new ADF: DOR_NAV_0PNPDK20090909_060749_000038252082_00220_39352_1064.N1	09-SEP-2009 06:11:26.147 09-SEP-2009 06:11:26.147	Product: RA2_FGD_2PNPDK20090909_061126_000041162082_00220_39352_2348.N1
DSD: MWR_CONFIGURATION_DATA PCF_RA2_FGD_2P	new ADF: AUX_ECF_AXNECM20090909_062112_20090909_090000_20090909_210000	09-SEP-2009 07:19:31.185 09-SEP-2009 07:19:31.185	Product: RA2_FGD_2PNPDK20090909_071931_000061862082_00221_39353_2489.N1
DSD: RA2_USO_DATA PCF_RA2_FGD_2P	new ADF: DOR_NAV_0PNPDK20090909_071653_000057382082_00221_39353_1065.N1	09-SEP-2009 07:19:31.185 09-SEP-2009 07:19:31.185	Product: RA2_FGD_2PNPDK20090909_071931_000061862082_00221_39353_2489.N1

DSD: MWR_CONFIGURATION_DATA PCF_RA2_FGD_2P	new ADF: AUX_ECF_AXNECM20090909_064111_20090909_150000_20090910_030000	09-SEP-2009 09:02:03.807 09-SEP-2009 09:02:03.807	Product: RA2_FGD_2PNPDK20090909_090203_000059102082_00222_39354_2615.N1
DSD: RA2_CHARACTERISATION_DATA PCF_RA2_FGD_2P	new ADF: AUX_ECF_AXNECM20090909_062112_20090909_090000_20090909_210000	09-SEP-2009 09:02:03.807 09-SEP-2009 09:02:03.807	Product: RA2_FGD_2PNPDK20090909_090203_000059102082_00222_39354_2615.N1
DSD: RA2_CONFIGURATION_DATA PCF_RA2_FGD_2P	new ADF: AUX_ECF_AXNECM20090908_184115_20090909_030000_20090909_150000	09-SEP-2009 09:02:03.807 09-SEP-2009 09:02:03.807	Product: RA2_FGD_2PNPDK20090909_090203_000059102082_00222_39354_2615.N1
DSD: RA2_USO_DATA PCF_RA2_FGD_2P	new ADF: DOR_NAV_0PNPDK20090909_085750_000057382082_00222_39354_1066.N1	09-SEP-2009 09:02:03.807 09-SEP-2009 09:02:03.807	Product: RA2_FGD_2PNPDK20090909_090203_000059102082_00222_39354_2615.N1
DSD: RA2_USO_DATA PCF_RA2_FGD_2P	new ADF: DOR_NAV_0PNPDK20090909_103847_000057382082_00223_39355_1067.N1	09-SEP-2009 10:39:49.017 09-SEP-2009 10:39:49.017	Product: RA2_FGD_2PNPDK20090909_103949_000060372082_00223_39355_2762.N1
DSD: RA2_USO_DATA PCF_RA2_FGD_2P	new ADF: DOR_NAV_0PNPDK20090909_121425_000057382082_00224_39356_1068.N1	09-SEP-2009 12:19:42.337 09-SEP-2009 12:19:42.337	Product: RA2_FGD_2PNPDK20090909_121942_000059602082_00224_39356_2911.N1
DSD: RA2_USO_DATA PCF_RA2_FGD_2P	new ADF: DOR_NAV_0PNPDK20090909_135522_000054192082_00225_39357_1069.N1	09-SEP-2009 13:58:15.449 09-SEP-2009 13:58:15.449	Product: RA2_FGD_2PNPDK20090909_135815_000050262082_00225_39357_3048.N1

DSD: MWR_CONFIGURATION_DATA PCF_RA2_FGD_2P	new ADF: AUX_ECF_AXNECM20090909_064112_20090909_210000_20090910_090000	09-SEP-2009 15:26:12.328 09-SEP-2009 15:26:12.328	Product: RA2_FGD_2PNPDK20090909_152612_000006342082_00226_39358_3051.N1
DSD: RA2_CHARACTERISATION_DATA PCF_RA2_FGD_2P	new ADF: AUX_ECF_AXNECM20090909_064111_20090909_150000_20090910_030000	09-SEP-2009 15:26:12.328 09-SEP-2009 15:26:12.328	Product: RA2_FGD_2PNPDK20090909_152612_000006342082_00226_39358_3051.N1
DSD: RA2_CONFIGURATION_DATA PCF_RA2_FGD_2P	new ADF: AUX_ECF_AXNECM20090909_062112_20090909_090000_20090909_210000	09-SEP-2009 15:26:12.328 09-SEP-2009 15:26:12.328	Product: RA2_FGD_2PNPDK20090909_152612_000006342082_00226_39358_3051.N1
DSD: RA2_USO_DATA PCF_RA2_FGD_2P	new ADF: NOT USED	09-SEP-2009 15:35:08.163 09-SEP-2009 15:35:08.163	Product: RA2_FGD_2PNPDK20090909_153508_000058952082_00226_39358_3172.N1
DSD: RA2_USO_DATA PCF_RA2_FGD_2P	new ADF: DOR_NAV_0PNPDK20090909_170638_000057382082_00227_39359_1071.N1	09-SEP-2009 17:11:47.646 09-SEP-2009 17:11:47.646	Product: RA2_FGD_2PNPDK20090909_171147_000060172082_00227_39359_3295.N1
DSD: RA2_USO_DATA PCF_RA2_FGD_2P	new ADF: DOR_NAV_0PNPDK20090909_184735_000057382082_00228_39360_1072.N1	09-SEP-2009 18:51:04.204 09-SEP-2009 18:51:04.204	Product: RA2_FGD_2PNPDK20090909_185104_000061852082_00228_39360_3424.N1
DSD: RA2_USO_DATA PCF_RA2_FGD_2P	new ADF: DOR_NAV_0PNPDE20090909_202833_000038252082_00229_39361_8726.N1	09-SEP-2009 20:32:35.556 09-SEP-2009 20:32:35.556	Product: RA2_FGD_2PNPDE20090909_203235_000042202082_00229_39361_7237.N1

DSD: MWR_CONFIGURATION_DATA PCF_RA2_FGD_2P	new ADF: AUX_ECF_AXNECM20090909_184115_20090910_030000_20090910_150000	09-SEP-2009 21:41:48.548 09-SEP-2009 21:41:48.548	Product: RA2_FGD_2PNPDE20090909_214148_000061792082_00229_39361_7397.N1
DSD: RA2_CHARACTERISATION_DATA PCF_RA2_FGD_2P	new ADF: AUX_ECF_AXNECM20090909_064112_20090909_210000_20090910_090000	09-SEP-2009 21:41:48.548 09-SEP-2009 21:41:48.548	Product: RA2_FGD_2PNPDE20090909_214148_000061792082_00229_39361_7397.N1
DSD: RA2_CONFIGURATION_DATA PCF_RA2_FGD_2P	new ADF: AUX_ECF_AXNECM20090909_064111_20090909_150000_20090910_030000	09-SEP-2009 21:41:48.548 09-SEP-2009 21:41:48.548	Product: RA2_FGD_2PNPDE20090909_214148_000061792082_00229_39361_7397.N1
DSD: RA2_USO_DATA PCF_RA2_FGD_2P	new ADF: DOR_NAV_0PNPDE20090909_213737_000060572082_00229_39361_8727.N1	09-SEP-2009 21:41:48.548 09-SEP-2009 21:41:48.548	Product: RA2_FGD_2PNPDE20090909_214148_000061792082_00229_39361_7397.N1
DSD: RA2_USO_DATA PCF_RA2_FGD_2P	new ADF: DOR_NAV_0PNPDE20090909_231834_000060572082_00230_39362_8728.N1	09-SEP-2009 23:23:51.092 09-SEP-2009 23:23:51.092	Product: RA2_FGD_2PNPDE20090909_232351_000061502082_00230_39362_7520.N1

Current ADFs (from IECF list)

Gauge	Value	Explicit Reference
RA2_IFF_AX.INFO PCF_IECF	RA2_IFF_AXVIEC20090820_105631_20090820_000000_20100101_000000	Corresponding to date 22-AUG-2009 03:00:01.000
RA2_USO_AX.INFO PCF_IECF	RA2_USO_AXVIEC20070618_133225_20070620_000000_20200101_000000	Corresponding to date 22-AUG-2009 03:00:01.000
MWR_SLT_AX.INFO PCF_IECF	MWR_SLT_AXVIEC20060921_063409_20020101_000000_20200101_000000	Corresponding to date 22-AUG-2009 03:00:01.000
AUX_ATT_AX.INFO PCF_IECF	AUX_ATT_AXVIEC20020924_131534_20020703_120000_20781231_235959	Corresponding to date 22-AUG-2009 03:00:01.000
RA2_PLA_AX.INFO PCF_IECF	RA2_PLA_AXVIEC20060331_181823_20020101_000000_20200101_000000	Corresponding to date 22-AUG-2009 03:00:01.000
RA2_CON_AX.INFO PCF_IECF	RA2_CON_AXVIEC20070723_131547_20060621_132015_20200101_000000	Corresponding to date 22-AUG-2009 03:00:01.000

RA2_CHD_AX.INFO PCF_IECF	RA2_CHD_AXVIEC20060913_074707_20020101_000000_20200101_000000	Corresponding to date 22-AUG-2009 03:00:01.000
MWR_CON_AX.INFO PCF_IECF	MWR_CON_AXVIEC20040810_145011_20020101_000000_20200101_000000	Corresponding to date 22-AUG-2009 03:00:01.000
MWR_CHD_AX.INFO PCF_IECF	MWR_CHD_AXVIEC20061013_132356_20020101_000000_20200101_000000	Corresponding to date 22-AUG-2009 03:00:01.000
MWR_LSF_AX.INFO PCF_IECF	MWR_LSF_AXVIEC20020313_172218_20020101_000000_20200101_000000	Corresponding to date 22-AUG-2009 03:00:01.000
RA2_MET_AX.INFO PCF_IECF	RA2_MET_AXVIEC20020204_073357_20020101_000000_20200101_000000	Corresponding to date 22-AUG-2009 03:00:01.000
RA2_CST_AX.INFO PCF_IECF	RA2_CST_AXVIEC20020621_135858_20020101_000000_20200101_000000	Corresponding to date 22-AUG-2009 03:00:01.000
RA2_SOI_AX.INFO PCF_IECF	RA2_SOI_AXVIEC20051003_170000_20020101_000000_20200101_000000	Corresponding to date 22-AUG-2009 03:00:01.000
RA2_ICT_AX.INFO PCF_IECF	RA2_ICT_AXVIEC20060921_070730_20020101_000000_20200101_000000	Corresponding to date 22-AUG-2009 03:00:01.000
RA2_SSB_AX.INFO PCF_IECF	RA2_SSB_AXVIEC20051129_111810_20020101_000000_20200101_000000	Corresponding to date 22-AUG-2009 03:00:01.000
RA2_DIP_AX.INFO PCF_IECF	RA2_DIP_AXVIEC20020122_134206_20020101_000000_20200101_000000	Corresponding to date 22-AUG-2009 03:00:01.000
RA2_IOC_AX.INFO PCF_IECF	RA2_IOC_AXVIEC20020122_141121_20020101_000000_20200101_000000	Corresponding to date 22-AUG-2009 03:00:01.000
RA2_SET_AX.INFO PCF_IECF	RA2_SET_AXVIEC20020122_150917_20020101_000000_20200101_000000	Corresponding to date 22-AUG-2009 03:00:01.000
RA2_OT1_AX.INFO PCF_IECF	RA2_OT1_AXVIEC20040120_082051_20020101_000000_20200101_000000	Corresponding to date 22-AUG-2009 03:00:01.000
RA2_OT2_AX.INFO PCF_IECF	RA2_OT2_AXVIEC20031208_150159_20020101_000000_20200101_000000	Corresponding to date 22-AUG-2009 03:00:01.000
RA2_TLD_AX.INFO PCF_IECF	RA2_TLD_AXVIEC20031208_151137_20020101_000000_20200101_000000	Corresponding to date 22-AUG-2009 03:00:01.000
RA2_GEO_AX.INFO PCF_IECF	RA2_GEO_AXVIEC20020314_093428_20020101_000000_20200101_000000	Corresponding to date 22-AUG-2009 03:00:01.000
RA2_MSS_AX.INFO PCF_IECF	RA2_MSS_AXVIEC20031208_145545_20020101_000000_20200101_000000	Corresponding to date 22-AUG-2009 03:00:01.000
RA2_SL1_AX.INFO PCF_IECF	RA2_SL1_AXVIEC20030131_100228_20020101_000000_20200101_000000	Corresponding to date 22-AUG-2009 03:00:01.000
RA2_SL2_AX.INFO PCF_IECF	RA2_SL2_AXVIEC20030131_101757_20020101_000000_20200101_000000	Corresponding to date 22-AUG-2009 03:00:01.000
RA2_SOL_AX.INFO PCF_IECF	RA2_SOL_AXVIEC20090825_133746_20020101_000000_20100801_000000	Corresponding to date 26-AUG-2009 03:00:00.000
RA2_POL_AX.INFO PCF_IECF	RA2_POL_AXVIEC20090905_015043_20020101_000000_20091003_235959	Corresponding to date 05-SEP-2009 03:00:01.000
RA2_POL_AX.INFO PCF_IECF	RA2_POL_AXVIEC20090908_110455_20020101_000000_20091008_235959	Corresponding to date 09-SEP-2009 03:00:02.000

Differences with IECF list

Gauge	Value	Explicit Reference
-------	-------	--------------------

DSD: DORIS_IONO PCF_RA2_FGD_2P	Filename: RA2_MW__1PNPDE20090908_235630_000060342082_00216_39348_6370.N1	Product: RA2_FGD_2PNPDE20090908_235630_000060342082_00216_
DSD: METEO_GRID_POINTS_ALTITUDE PCF_RA2_FGD_2P	Filename:	Product: RA2_FGD_2PNPDE20090908_235630_000060342082_00216_39348_6371.N1
DSD: MWR_CONFIGURATION_DATA PCF_RA2_FGD_2P	Filename: AUX_ECF_AXNECM20090908_184115_20090909_030000_20090909_150000	Product: RA2_FGD_2PNPDE20090908_235630_000060342082_00216_39348_6371.N1
DSD: OCEAN_ICE2_SYSTEM_FILE PCF_RA2_FGD_2P	Filename:	Product: RA2_FGD_2PNPDE20090908_235630_000060342082_00216_39348_6371.N1
DSD: OCEAN_TIDE_HARMONIC_COEF PCF_RA2_FGD_2P	Filename:	Product: RA2_FGD_2PNPDE20090908_235630_000060342082_00216_39348_6371.N1
DSD: OCEAN_TIDE_ORTHOWEIGHTS PCF_RA2_FGD_2P	Filename:	Product: RA2_FGD_2PNPDE20090908_235630_000060342082_00216_39348_6371.N1
DSD: RA2_CHARACTERISATION_DATA PCF_RA2_FGD_2P	Filename: AUX_ECF_AXNECM20090908_064111_20090908_210000_20090909_090000	Product: RA2_FGD_2PNPDE20090908_235630_000060342082_00216_39348_6371.N1
DSD: RA2_CONFIGURATION_DATA PCF_RA2_FGD_2P	Filename: AUX_ECF_AXNECM20090908_062111_20090908_150000_20090909_030000	Product: RA2_FGD_2PNPDE20090908_235630_000060342082_00216_39348_6371.N1
DSD: RA2_CONSTANT_DATA PCF_RA2_FGD_2P	Filename:	Product: RA2_FGD_2PNPDE20090908_235630_000060342082_00216_39348_6371.N1
DSD: RA2_SURFACE_TYPE_DATA PCF_RA2_FGD_2P	Filename: RA2_POL_AXVIEC20090908_110455_20020101_000000_20091008_235959	Product: RA2_FGD_2PNPDE20090908_235630_000060342082_00216_39348_6371.N1
DSD: RA2_USO_DATA PCF_RA2_FGD_2P	Filename: DOR_NAV_0PNPDE20090908_235553_000054192082_00216_39348_8722.N1	Product: RA2_FGD_2PNPDE20090908_235630_000060342082_00216_39348_6371.N1
DSD: REAL_POLE_LOCATION_PREDICTED PCF_RA2_FGD_2P	Filename: RA2_POL_AXVIEC20090908_110455_20020101_000000_20091008_235959	Product: RA2_FGD_2PNPDE20090908_235630_000060342082_00216_39348_6371.N1
DSD: SOLAR_ACTIVITY_INDEX_PREDICT PCF_RA2_FGD_2P	Filename:	Product: RA2_FGD_2PNPDE20090908_235630_000060342082_00216_39348_6371.N1
DSD: DORIS_IONO PCF_RA2_FGD_2P	Filename: RA2_MW__1PNPDE20090909_013602_000047372082_00217_39349_6511.N1	Product: RA2_FGD_2PNPDE20090909_013602_000047372082_00217_39349_6512.N1
DSD: METEO_GRID_POINTS_ALTITUDE PCF_RA2_FGD_2P	Filename:	Product: RA2_FGD_2PNPDE20090909_013602_000047372082_00217_39349_6512.N1
DSD: MWR_CONFIGURATION_DATA PCF_RA2_FGD_2P	Filename: AUX_ECF_AXNECM20090908_184115_20090909_030000_20090909_150000	Product: RA2_FGD_2PNPDE20090909_013602_000047372082_00217_39349_6512.N1
DSD: OCEAN_ICE2_SYSTEM_FILE PCF_RA2_FGD_2P	Filename:	Product: RA2_FGD_2PNPDE20090909_013602_000047372082_00217_39349_6512.N1
DSD: OCEAN_TIDE_HARMONIC_COEF PCF_RA2_FGD_2P	Filename:	Product: RA2_FGD_2PNPDE20090909_013602_000047372082_00217_39349_6512.N1
DSD: OCEAN_TIDE_ORTHOWEIGHTS PCF_RA2_FGD_2P	Filename:	Product: RA2_FGD_2PNPDE20090909_013602_000047372082_00217_39349_6512.N1

DSD: RA2_CHARACTERISATION_DATA PCF_RA2_FGD_2P	Filename: AUX_ECF_AXNECM20090908_064111_20090908_210000_20090909_090000	Product: RA2_FGD_2PNPDE20090909_013602_000047372082_00217.
DSD: RA2_CONFIGURATION_DATA PCF_RA2_FGD_2P	Filename: AUX_ECF_AXNECM20090908_062111_20090908_150000_20090909_030000	Product: RA2_FGD_2PNPDE20090909_013602_000047372082_00217_39349_6512.N1
DSD: RA2_CONSTANT_DATA PCF_RA2_FGD_2P	Filename:	Product: RA2_FGD_2PNPDE20090909_013602_000047372082_00217_39349_6512.N1
DSD: RA2_USO_DATA PCF_RA2_FGD_2P	Filename: DOR_NAV_0PNPDE20090909_013132_000044632082_00217_39349_8723.N1	Product: RA2_FGD_2PNPDE20090909_013602_000047372082_00217_39349_6512.N1
DSD: REAL_POLE_LOCATION_PREDICTED PCF_RA2_FGD_2P	Filename: RA2_POL_AXVIEC20090908_110455_20020101_000000_20091008_235959	Product: RA2_FGD_2PNPDE20090909_013602_000047372082_00217_39349_6512.N1
DSD: SOLAR_ACTIVITY_INDEX_PREDICT PCF_RA2_FGD_2P	Filename:	Product: RA2_FGD_2PNPDE20090909_013602_000047372082_00217_39349_6512.N1
DSD: DORIS_IONO PCF_RA2_FGD_2P	Filename: RA2_MW__1PNPDE20090909_025423_000057832082_00218_39350_6649.N1	Product: RA2_FGD_2PNPDE20090909_025423_000057832082_00218_39350_6650.N1
DSD: METEO_GRID_POINTS_ALTITUDE PCF_RA2_FGD_2P	Filename:	Product: RA2_FGD_2PNPDE20090909_025423_000057832082_00218_39350_6650.N1
DSD: MWR_CONFIGURATION_DATA PCF_RA2_FGD_2P	Filename: AUX_ECF_AXNECM20090908_184115_20090909_030000_20090909_150000	Product: RA2_FGD_2PNPDE20090909_025423_000057832082_00218_39350_6650.N1
DSD: OCEAN_ICE2_SYSTEM_FILE PCF_RA2_FGD_2P	Filename:	Product: RA2_FGD_2PNPDE20090909_025423_000057832082_00218_39350_6650.N1
DSD: OCEAN_TIDE_HARMONIC_COEF PCF_RA2_FGD_2P	Filename:	Product: RA2_FGD_2PNPDE20090909_025423_000057832082_00218_39350_6650.N1
DSD: OCEAN_TIDE_ORTHOWEIGHTS PCF_RA2_FGD_2P	Filename:	Product: RA2_FGD_2PNPDE20090909_025423_000057832082_00218_39350_6650.N1
DSD: RA2_CHARACTERISATION_DATA PCF_RA2_FGD_2P	Filename: AUX_ECF_AXNECM20090908_064111_20090908_210000_20090909_090000	Product: RA2_FGD_2PNPDE20090909_025423_000057832082_00218_39350_6650.N1
DSD: RA2_CONFIGURATION_DATA PCF_RA2_FGD_2P	Filename: AUX_ECF_AXNECM20090908_062111_20090908_150000_20090909_030000	Product: RA2_FGD_2PNPDE20090909_025423_000057832082_00218_39350_6650.N1
DSD: RA2_CONSTANT_DATA PCF_RA2_FGD_2P	Filename:	Product: RA2_FGD_2PNPDE20090909_025423_000057832082_00218_39350_6650.N1
DSD: RA2_USO_DATA PCF_RA2_FGD_2P	Filename: DOR_NAV_0PNPDE20090909_025113_000054192082_00218_39350_8724.N1	Product: RA2_FGD_2PNPDE20090909_025423_000057832082_00218_39350_6650.N1
DSD: SOLAR_ACTIVITY_INDEX_PREDICT PCF_RA2_FGD_2P	Filename:	Product: RA2_FGD_2PNPDE20090909_025423_000057832082_00218_39350_6650.N1
DSD: DORIS_IONO PCF_RA2_FGD_2P	Filename: RA2_MW__1PNPDE20090909_043012_000061062082_00219_39351_6825.N1	Product: RA2_FGD_2PNPDE20090909_043012_000061062082_00219_39351_6826.N1
DSD: METEO_GRID_POINTS_ALTITUDE PCF_RA2_FGD_2P	Filename:	Product: RA2_FGD_2PNPDE20090909_043012_000061062082_00219_39351_6826.N1

DSD: MWR_CONFIGURATION_DATA PCF_RA2_FGD_2P	Filename: AUX_ECF_AXNECM20090909_062112_20090909_090000_20090909_210000	Product: RA2_FGD_2PNPDE20090909_043012_000061062082_00219_
DSD: OCEAN_ICE2_SYSTEM_FILE PCF_RA2_FGD_2P	Filename:	Product: RA2_FGD_2PNPDE20090909_043012_000061062082_00219_39351_6826.N1
DSD: OCEAN_TIDE_HARMONIC_COEF PCF_RA2_FGD_2P	Filename:	Product: RA2_FGD_2PNPDE20090909_043012_000061062082_00219_39351_6826.N1
DSD: OCEAN_TIDE_ORTHOWEIGHTS PCF_RA2_FGD_2P	Filename:	Product: RA2_FGD_2PNPDE20090909_043012_000061062082_00219_39351_6826.N1
DSD: RA2_CHARACTERISATION_DATA PCF_RA2_FGD_2P	Filename: AUX_ECF_AXNECM20090908_184115_20090909_030000_20090909_150000	Product: RA2_FGD_2PNPDE20090909_043012_000061062082_00219_39351_6826.N1
DSD: RA2_CONFIGURATION_DATA PCF_RA2_FGD_2P	Filename: AUX_ECF_AXNECM20090908_064111_20090908_210000_20090909_090000	Product: RA2_FGD_2PNPDE20090909_043012_000061062082_00219_39351_6826.N1
DSD: RA2_CONSTANT_DATA PCF_RA2_FGD_2P	Filename:	Product: RA2_FGD_2PNPDE20090909_043012_000061062082_00219_39351_6826.N1
DSD: RA2_USO_DATA PCF_RA2_FGD_2P	Filename: DOR_NAV_0PNPDE20090909_042652_000057382082_00219_39351_8725.N1	Product: RA2_FGD_2PNPDE20090909_043012_000061062082_00219_39351_6826.N1
DSD: SOLAR_ACTIVITY_INDEX_PREDICT PCF_RA2_FGD_2P	Filename:	Product: RA2_FGD_2PNPDE20090909_043012_000061062082_00219_39351_6826.N1
DSD: DORIS_IONO PCF_RA2_FGD_2P	Filename: RA2_MW__1PNPDK20090909_061126_000041162082_00220_39352_2347.N1	Product: RA2_FGD_2PNPDK20090909_061126_000041162082_00220_39352_2348.N1
DSD: METEO_GRID_POINTS_ALTITUDE PCF_RA2_FGD_2P	Filename:	Product: RA2_FGD_2PNPDK20090909_061126_000041162082_00220_39352_2348.N1
DSD: OCEAN_ICE2_SYSTEM_FILE PCF_RA2_FGD_2P	Filename:	Product: RA2_FGD_2PNPDK20090909_061126_000041162082_00220_39352_2348.N1
DSD: OCEAN_TIDE_HARMONIC_COEF PCF_RA2_FGD_2P	Filename:	Product: RA2_FGD_2PNPDK20090909_061126_000041162082_00220_39352_2348.N1
DSD: OCEAN_TIDE_ORTHOWEIGHTS PCF_RA2_FGD_2P	Filename:	Product: RA2_FGD_2PNPDK20090909_061126_000041162082_00220_39352_2348.N1
DSD: RA2_CHARACTERISATION_DATA PCF_RA2_FGD_2P	Filename: AUX_ECF_AXNECM20090908_184115_20090909_030000_20090909_150000	Product: RA2_FGD_2PNPDK20090909_061126_000041162082_00220_39352_2348.N1
DSD: RA2_CONFIGURATION_DATA PCF_RA2_FGD_2P	Filename: AUX_ECF_AXNECM20090908_064111_20090908_210000_20090909_090000	Product: RA2_FGD_2PNPDK20090909_061126_000041162082_00220_39352_2348.N1
DSD: RA2_CONSTANT_DATA PCF_RA2_FGD_2P	Filename:	Product: RA2_FGD_2PNPDK20090909_061126_000041162082_00220_39352_2348.N1
DSD: RA2_USO_DATA PCF_RA2_FGD_2P	Filename: DOR_NAV_0PNPDK20090909_060749_000038252082_00220_39352_1064.N1	Product: RA2_FGD_2PNPDK20090909_061126_000041162082_00220_39352_2348.N1
DSD: SOLAR_ACTIVITY_INDEX_PREDICT PCF_RA2_FGD_2P	Filename:	Product: RA2_FGD_2PNPDK20090909_061126_000041162082_00220_39352_2348.N1
DSD: DORIS_IONO PCF_RA2_FGD_2P	Filename: RA2_MW__1PNPDK20090909_071931_000061862082_00221_39353_2488.N1	Product: RA2_FGD_2PNPDK20090909_071931_000061862082_00221_39353_2489.N1

DSD: METEO_GRID_POINTS_ALTITUDE PCF_RA2_FGD_2P	Filename:	Product: RA2_FGD_2PNPDK20090909_071931_000061862082_00221_
DSD: MWR_CONFIGURATION_DATA PCF_RA2_FGD_2P	Filename: AUX_ECF_AXNECM20090909_062112_20090909_090000_20090909_210000	Product: RA2_FGD_2PNPDK20090909_071931_000061862082_00221_39353_2489.N1
DSD: OCEAN_ICE2_SYSTEM_FILE PCF_RA2_FGD_2P	Filename:	Product: RA2_FGD_2PNPDK20090909_071931_000061862082_00221_39353_2489.N1
DSD: OCEAN_TIDE_HARMONIC_COEF PCF_RA2_FGD_2P	Filename:	Product: RA2_FGD_2PNPDK20090909_071931_000061862082_00221_39353_2489.N1
DSD: OCEAN_TIDE_ORTHOWEIGHTS PCF_RA2_FGD_2P	Filename:	Product: RA2_FGD_2PNPDK20090909_071931_000061862082_00221_39353_2489.N1
DSD: RA2_CHARACTERISATION_DATA PCF_RA2_FGD_2P	Filename: AUX_ECF_AXNECM20090908_184115_20090909_030000_20090909_150000	Product: RA2_FGD_2PNPDK20090909_071931_000061862082_00221_39353_2489.N1
DSD: RA2_CONFIGURATION_DATA PCF_RA2_FGD_2P	Filename: AUX_ECF_AXNECM20090908_064111_20090908_210000_20090909_090000	Product: RA2_FGD_2PNPDK20090909_071931_000061862082_00221_39353_2489.N1
DSD: RA2_CONSTANT_DATA PCF_RA2_FGD_2P	Filename:	Product: RA2_FGD_2PNPDK20090909_071931_000061862082_00221_39353_2489.N1
DSD: RA2_USO_DATA PCF_RA2_FGD_2P	Filename: DOR_NAV_0PNPDK20090909_071653_000057382082_00221_39353_1065.N1	Product: RA2_FGD_2PNPDK20090909_071931_000061862082_00221_39353_2489.N1
DSD: SOLAR_ACTIVITY_INDEX_PREDICT PCF_RA2_FGD_2P	Filename:	Product: RA2_FGD_2PNPDK20090909_071931_000061862082_00221_39353_2489.N1
DSD: DORIS_IONO PCF_RA2_FGD_2P	Filename: RA2_MW__1PNPDK20090909_090203_000059102082_00222_39354_2614.N1	Product: RA2_FGD_2PNPDK20090909_090203_000059102082_00222_39354_2615.N1
DSD: METEO_GRID_POINTS_ALTITUDE PCF_RA2_FGD_2P	Filename:	Product: RA2_FGD_2PNPDK20090909_090203_000059102082_00222_39354_2615.N1
DSD: MWR_CONFIGURATION_DATA PCF_RA2_FGD_2P	Filename: AUX_ECF_AXNECM20090909_064111_20090909_150000_20090910_030000	Product: RA2_FGD_2PNPDK20090909_090203_000059102082_00222_39354_2615.N1
DSD: OCEAN_ICE2_SYSTEM_FILE PCF_RA2_FGD_2P	Filename:	Product: RA2_FGD_2PNPDK20090909_090203_000059102082_00222_39354_2615.N1
DSD: OCEAN_TIDE_HARMONIC_COEF PCF_RA2_FGD_2P	Filename:	Product: RA2_FGD_2PNPDK20090909_090203_000059102082_00222_39354_2615.N1
DSD: OCEAN_TIDE_ORTHOWEIGHTS PCF_RA2_FGD_2P	Filename:	Product: RA2_FGD_2PNPDK20090909_090203_000059102082_00222_39354_2615.N1
DSD: RA2_CHARACTERISATION_DATA PCF_RA2_FGD_2P	Filename: AUX_ECF_AXNECM20090909_062112_20090909_090000_20090909_210000	Product: RA2_FGD_2PNPDK20090909_090203_000059102082_00222_39354_2615.N1
DSD: RA2_CONFIGURATION_DATA PCF_RA2_FGD_2P	Filename: AUX_ECF_AXNECM20090908_184115_20090909_030000_20090909_150000	Product: RA2_FGD_2PNPDK20090909_090203_000059102082_00222_39354_2615.N1
DSD: RA2_CONSTANT_DATA PCF_RA2_FGD_2P	Filename:	Product: RA2_FGD_2PNPDK20090909_090203_000059102082_00222_39354_2615.N1
DSD: RA2_USO_DATA PCF_RA2_FGD_2P	Filename: DOR_NAV_0PNPDK20090909_085750_000057382082_00222_39354_1066.N1	Product: RA2_FGD_2PNPDK20090909_090203_000059102082_00222_39354_2615.N1

DSD: SOLAR_ACTIVITY_INDEX_PREDICT PCF_RA2_FGD_2P	Filename:	Product: RA2_FGD_2PNPDK20090909_090203_000059102082_00222
DSD: DORIS_IONO PCF_RA2_FGD_2P	Filename: RA2_MW__1PNPDK20090909_103949_000060372082_00223_39355_2761.N1	Product: RA2_FGD_2PNPDK20090909_103949_000060372082_00223_39355_2762.N1
DSD: METEO_GRID_POINTS_ALTITUDE PCF_RA2_FGD_2P	Filename:	Product: RA2_FGD_2PNPDK20090909_103949_000060372082_00223_39355_2762.N1
DSD: MWR_CONFIGURATION_DATA PCF_RA2_FGD_2P	Filename: AUX_ECF_AXNECM20090909_064111_20090909_150000_20090910_030000	Product: RA2_FGD_2PNPDK20090909_103949_000060372082_00223_39355_2762.N1
DSD: OCEAN_ICE2_SYSTEM_FILE PCF_RA2_FGD_2P	Filename:	Product: RA2_FGD_2PNPDK20090909_103949_000060372082_00223_39355_2762.N1
DSD: OCEAN_TIDE_HARMONIC_COEF PCF_RA2_FGD_2P	Filename:	Product: RA2_FGD_2PNPDK20090909_103949_000060372082_00223_39355_2762.N1
DSD: OCEAN_TIDE_ORTHOWEIGHTS PCF_RA2_FGD_2P	Filename:	Product: RA2_FGD_2PNPDK20090909_103949_000060372082_00223_39355_2762.N1
DSD: RA2_CHARACTERISATION_DATA PCF_RA2_FGD_2P	Filename: AUX_ECF_AXNECM20090909_062112_20090909_090000_20090909_210000	Product: RA2_FGD_2PNPDK20090909_103949_000060372082_00223_39355_2762.N1
DSD: RA2_CONFIGURATION_DATA PCF_RA2_FGD_2P	Filename: AUX_ECF_AXNECM20090908_184115_20090909_030000_20090909_150000	Product: RA2_FGD_2PNPDK20090909_103949_000060372082_00223_39355_2762.N1
DSD: RA2_CONSTANT_DATA PCF_RA2_FGD_2P	Filename:	Product: RA2_FGD_2PNPDK20090909_103949_000060372082_00223_39355_2762.N1
DSD: RA2_USO_DATA PCF_RA2_FGD_2P	Filename: DOR_NAV_0PNPDK20090909_103847_000057382082_00223_39355_1067.N1	Product: RA2_FGD_2PNPDK20090909_103949_000060372082_00223_39355_2762.N1
DSD: SOLAR_ACTIVITY_INDEX_PREDICT PCF_RA2_FGD_2P	Filename:	Product: RA2_FGD_2PNPDK20090909_103949_000060372082_00223_39355_2762.N1
DSD: DORIS_IONO PCF_RA2_FGD_2P	Filename: RA2_MW__1PNPDK20090909_121942_000059602082_00224_39356_2911.N1	Product: RA2_FGD_2PNPDK20090909_121942_000059602082_00224_39356_2911.N1
DSD: METEO_GRID_POINTS_ALTITUDE PCF_RA2_FGD_2P	Filename:	Product: RA2_FGD_2PNPDK20090909_121942_000059602082_00224_39356_2911.N1
DSD: MWR_CONFIGURATION_DATA PCF_RA2_FGD_2P	Filename: AUX_ECF_AXNECM20090909_064111_20090909_150000_20090910_030000	Product: RA2_FGD_2PNPDK20090909_121942_000059602082_00224_39356_2911.N1
DSD: OCEAN_ICE2_SYSTEM_FILE PCF_RA2_FGD_2P	Filename:	Product: RA2_FGD_2PNPDK20090909_121942_000059602082_00224_39356_2911.N1
DSD: OCEAN_TIDE_HARMONIC_COEF PCF_RA2_FGD_2P	Filename:	Product: RA2_FGD_2PNPDK20090909_121942_000059602082_00224_39356_2911.N1
DSD: OCEAN_TIDE_ORTHOWEIGHTS PCF_RA2_FGD_2P	Filename:	Product: RA2_FGD_2PNPDK20090909_121942_000059602082_00224_39356_2911.N1
DSD: RA2_CHARACTERISATION_DATA PCF_RA2_FGD_2P	Filename: AUX_ECF_AXNECM20090909_062112_20090909_090000_20090909_210000	Product: RA2_FGD_2PNPDK20090909_121942_000059602082_00224_39356_2911.N1

DSD: RA2_CONFIGURATION_DATA PCF_RA2_FGD_2P	Filename: AUX_ECF_AXNECM20090908_184115_20090909_030000_20090909_150000	Product: RA2_FGD_2PNPDK20090909_121942_000059602082_00224
DSD: RA2_CONSTANT_DATA PCF_RA2_FGD_2P	Filename:	Product: RA2_FGD_2PNPDK20090909_121942_000059602082_00224_39356_2911.N1
DSD: RA2_USO_DATA PCF_RA2_FGD_2P	Filename: DOR_NAV_0PNPDK20090909_121425_000057382082_00224_39356_1068.N1	Product: RA2_FGD_2PNPDK20090909_121942_000059602082_00224_39356_2911.N1
DSD: SOLAR_ACTIVITY_INDEX_PREDICT PCF_RA2_FGD_2P	Filename:	Product: RA2_FGD_2PNPDK20090909_121942_000059602082_00224_39356_2911.N1
DSD: DORIS_IONO PCF_RA2_FGD_2P	Filename: RA2_MW__1PNPDK20090909_135815_000050262082_00225_39357_3047.N1	Product: RA2_FGD_2PNPDK20090909_135815_000050262082_00225_39357_3048.N1
DSD: METEO_GRID_POINTS_ALTITUDE PCF_RA2_FGD_2P	Filename:	Product: RA2_FGD_2PNPDK20090909_135815_000050262082_00225_39357_3048.N1
DSD: MWR_CONFIGURATION_DATA PCF_RA2_FGD_2P	Filename: AUX_ECF_AXNECM20090909_064111_20090909_150000_20090910_030000	Product: RA2_FGD_2PNPDK20090909_135815_000050262082_00225_39357_3048.N1
DSD: OCEAN_ICE2_SYSTEM_FILE PCF_RA2_FGD_2P	Filename:	Product: RA2_FGD_2PNPDK20090909_135815_000050262082_00225_39357_3048.N1
DSD: OCEAN_TIDE_HARMONIC_COEF PCF_RA2_FGD_2P	Filename:	Product: RA2_FGD_2PNPDK20090909_135815_000050262082_00225_39357_3048.N1
DSD: OCEAN_TIDE_ORTHOWEIGHTS PCF_RA2_FGD_2P	Filename:	Product: RA2_FGD_2PNPDK20090909_135815_000050262082_00225_39357_3048.N1
DSD: RA2_CHARACTERISATION_DATA PCF_RA2_FGD_2P	Filename: AUX_ECF_AXNECM20090909_062112_20090909_090000_20090909_210000	Product: RA2_FGD_2PNPDK20090909_135815_000050262082_00225_39357_3048.N1
DSD: RA2_CONFIGURATION_DATA PCF_RA2_FGD_2P	Filename: AUX_ECF_AXNECM20090908_184115_20090909_030000_20090909_150000	Product: RA2_FGD_2PNPDK20090909_135815_000050262082_00225_39357_3048.N1
DSD: RA2_CONSTANT_DATA PCF_RA2_FGD_2P	Filename:	Product: RA2_FGD_2PNPDK20090909_135815_000050262082_00225_39357_3048.N1
DSD: RA2_USO_DATA PCF_RA2_FGD_2P	Filename: DOR_NAV_0PNPDK20090909_135522_000054192082_00225_39357_1069.N1	Product: RA2_FGD_2PNPDK20090909_135815_000050262082_00225_39357_3048.N1
DSD: SOLAR_ACTIVITY_INDEX_PREDICT PCF_RA2_FGD_2P	Filename:	Product: RA2_FGD_2PNPDK20090909_135815_000050262082_00225_39357_3048.N1
DSD: DORIS_IONO PCF_RA2_FGD_2P	Filename: RA2_MW__1PNPDK20090909_152612_000006342082_00226_39358_3050.N1	Product: RA2_FGD_2PNPDK20090909_152612_000006342082_00226_39358_3051.N1
DSD: METEO_GRID_POINTS_ALTITUDE PCF_RA2_FGD_2P	Filename:	Product: RA2_FGD_2PNPDK20090909_152612_000006342082_00226_39358_3051.N1
DSD: MWR_CONFIGURATION_DATA PCF_RA2_FGD_2P	Filename: AUX_ECF_AXNECM20090909_064112_20090909_210000_20090910_090000	Product: RA2_FGD_2PNPDK20090909_152612_000006342082_00226_39358_3051.N1
DSD: OCEAN_ICE2_SYSTEM_FILE PCF_RA2_FGD_2P	Filename:	Product: RA2_FGD_2PNPDK20090909_152612_000006342082_00226_39358_3051.N1
DSD: OCEAN_TIDE_HARMONIC_COEF PCF_RA2_FGD_2P	Filename:	Product: RA2_FGD_2PNPDK20090909_152612_000006342082_00226_39358_3051.N1

DSD: OCEAN_TIDE_ORTHOWEIGHTS PCF_RA2_FGD_2P	Filename:	Product: RA2_FGD_2PNPDK20090909_152612_000006342082_00226.
DSD: RA2_CHARACTERISATION_DATA PCF_RA2_FGD_2P	Filename: AUX_ECF_AXNECM20090909_064111_20090909_150000_20090910_030000	Product: RA2_FGD_2PNPDK20090909_152612_000006342082_00226_39358_3051.N1
DSD: RA2_CONFIGURATION_DATA PCF_RA2_FGD_2P	Filename: AUX_ECF_AXNECM20090909_062112_20090909_090000_20090909_210000	Product: RA2_FGD_2PNPDK20090909_152612_000006342082_00226_39358_3051.N1
DSD: RA2_CONSTANT_DATA PCF_RA2_FGD_2P	Filename:	Product: RA2_FGD_2PNPDK20090909_152612_000006342082_00226_39358_3051.N1
DSD: RA2_USO_DATA PCF_RA2_FGD_2P	Filename: DOR_NAV_0PNPDK20090909_135522_000054192082_00225_39357_1069.N1	Product: RA2_FGD_2PNPDK20090909_152612_000006342082_00226_39358_3051.N1
DSD: SOLAR_ACTIVITY_INDEX_PREDICT PCF_RA2_FGD_2P	Filename:	Product: RA2_FGD_2PNPDK20090909_152612_000006342082_00226_39358_3051.N1
DSD: DORIS_IONO PCF_RA2_FGD_2P	Filename: RA2_MW__1PNPDK20090909_153508_000058952082_00226_39358_3171.N1	Product: RA2_FGD_2PNPDK20090909_153508_000058952082_00226_39358_3172.N1
DSD: METEO_GRID_POINTS_ALTITUDE PCF_RA2_FGD_2P	Filename:	Product: RA2_FGD_2PNPDK20090909_153508_000058952082_00226_39358_3172.N1
DSD: MWR_CONFIGURATION_DATA PCF_RA2_FGD_2P	Filename: AUX_ECF_AXNECM20090909_064112_20090909_210000_20090910_090000	Product: RA2_FGD_2PNPDK20090909_153508_000058952082_00226_39358_3172.N1
DSD: OCEAN_ICE2_SYSTEM_FILE PCF_RA2_FGD_2P	Filename:	Product: RA2_FGD_2PNPDK20090909_153508_000058952082_00226_39358_3172.N1
DSD: OCEAN_TIDE_HARMONIC_COEF PCF_RA2_FGD_2P	Filename:	Product: RA2_FGD_2PNPDK20090909_153508_000058952082_00226_39358_3172.N1
DSD: OCEAN_TIDE_ORTHOWEIGHTS PCF_RA2_FGD_2P	Filename:	Product: RA2_FGD_2PNPDK20090909_153508_000058952082_00226_39358_3172.N1
DSD: RA2_CHARACTERISATION_DATA PCF_RA2_FGD_2P	Filename: AUX_ECF_AXNECM20090909_064111_20090909_150000_20090910_030000	Product: RA2_FGD_2PNPDK20090909_153508_000058952082_00226_39358_3172.N1
DSD: RA2_CONFIGURATION_DATA PCF_RA2_FGD_2P	Filename: AUX_ECF_AXNECM20090909_062112_20090909_090000_20090909_210000	Product: RA2_FGD_2PNPDK20090909_153508_000058952082_00226_39358_3172.N1
DSD: RA2_CONSTANT_DATA PCF_RA2_FGD_2P	Filename:	Product: RA2_FGD_2PNPDK20090909_153508_000058952082_00226_39358_3172.N1
DSD: SOLAR_ACTIVITY_INDEX_PREDICT PCF_RA2_FGD_2P	Filename:	Product: RA2_FGD_2PNPDK20090909_153508_000058952082_00226_39358_3172.N1
DSD: DORIS_IONO PCF_RA2_FGD_2P	Filename: RA2_MW__1PNPDK20090909_171147_000060172082_00227_39359_3294.N1	Product: RA2_FGD_2PNPDK20090909_171147_000060172082_00227_39359_3295.N1
DSD: METEO_GRID_POINTS_ALTITUDE PCF_RA2_FGD_2P	Filename:	Product: RA2_FGD_2PNPDK20090909_171147_000060172082_00227_39359_3295.N1
DSD: MWR_CONFIGURATION_DATA PCF_RA2_FGD_2P	Filename: AUX_ECF_AXNECM20090909_064112_20090909_210000_20090910_090000	Product: RA2_FGD_2PNPDK20090909_171147_000060172082_00227_39359_3295.N1
DSD: OCEAN_ICE2_SYSTEM_FILE PCF_RA2_FGD_2P	Filename:	Product: RA2_FGD_2PNPDK20090909_171147_000060172082_00227_39359_3295.N1

DSD: OCEAN_TIDE_HARMONIC_COEF PCF_RA2_FGD_2P	Filename:	Product: RA2_FGD_2PNPDK20090909_171147_000060172082_00227.
DSD: OCEAN_TIDE_ORTHOWEIGHTS PCF_RA2_FGD_2P	Filename:	Product: RA2_FGD_2PNPDK20090909_171147_000060172082_00227_39359_3295.N1
DSD: RA2_CHARACTERISATION_DATA PCF_RA2_FGD_2P	Filename: AUX_ECF_AXNECM20090909_064111_20090909_150000_20090910_030000	Product: RA2_FGD_2PNPDK20090909_171147_000060172082_00227_39359_3295.N1
DSD: RA2_CONFIGURATION_DATA PCF_RA2_FGD_2P	Filename: AUX_ECF_AXNECM20090909_062112_20090909_090000_20090909_210000	Product: RA2_FGD_2PNPDK20090909_171147_000060172082_00227_39359_3295.N1
DSD: RA2_CONSTANT_DATA PCF_RA2_FGD_2P	Filename:	Product: RA2_FGD_2PNPDK20090909_171147_000060172082_00227_39359_3295.N1
DSD: RA2_USO_DATA PCF_RA2_FGD_2P	Filename: DOR_NAV_0PNPDK20090909_170638_000057382082_00227_39359_1071.N1	Product: RA2_FGD_2PNPDK20090909_171147_000060172082_00227_39359_3295.N1
DSD: SOLAR_ACTIVITY_INDEX_PREDICT PCF_RA2_FGD_2P	Filename:	Product: RA2_FGD_2PNPDK20090909_171147_000060172082_00227_39359_3295.N1
DSD: DORIS_IONO PCF_RA2_FGD_2P	Filename: RA2_MW__1PNPDK20090909_185104_000061852082_00228_39360_3423.N1	Product: RA2_FGD_2PNPDK20090909_185104_000061852082_00228_39360_3424.N1
DSD: METEO_GRID_POINTS_ALTITUDE PCF_RA2_FGD_2P	Filename:	Product: RA2_FGD_2PNPDK20090909_185104_000061852082_00228_39360_3424.N1
DSD: MWR_CONFIGURATION_DATA PCF_RA2_FGD_2P	Filename: AUX_ECF_AXNECM20090909_064112_20090909_210000_20090910_090000	Product: RA2_FGD_2PNPDK20090909_185104_000061852082_00228_39360_3424.N1
DSD: OCEAN_ICE2_SYSTEM_FILE PCF_RA2_FGD_2P	Filename:	Product: RA2_FGD_2PNPDK20090909_185104_000061852082_00228_39360_3424.N1
DSD: OCEAN_TIDE_HARMONIC_COEF PCF_RA2_FGD_2P	Filename:	Product: RA2_FGD_2PNPDK20090909_185104_000061852082_00228_39360_3424.N1
DSD: OCEAN_TIDE_ORTHOWEIGHTS PCF_RA2_FGD_2P	Filename:	Product: RA2_FGD_2PNPDK20090909_185104_000061852082_00228_39360_3424.N1
DSD: RA2_CHARACTERISATION_DATA PCF_RA2_FGD_2P	Filename: AUX_ECF_AXNECM20090909_064111_20090909_150000_20090910_030000	Product: RA2_FGD_2PNPDK20090909_185104_000061852082_00228_39360_3424.N1
DSD: RA2_CONFIGURATION_DATA PCF_RA2_FGD_2P	Filename: AUX_ECF_AXNECM20090909_062112_20090909_090000_20090909_210000	Product: RA2_FGD_2PNPDK20090909_185104_000061852082_00228_39360_3424.N1
DSD: RA2_CONSTANT_DATA PCF_RA2_FGD_2P	Filename:	Product: RA2_FGD_2PNPDK20090909_185104_000061852082_00228_39360_3424.N1
DSD: RA2_USO_DATA PCF_RA2_FGD_2P	Filename: DOR_NAV_0PNPDK20090909_184735_000057382082_00228_39360_1072.N1	Product: RA2_FGD_2PNPDK20090909_185104_000061852082_00228_39360_3424.N1
DSD: SOLAR_ACTIVITY_INDEX_PREDICT PCF_RA2_FGD_2P	Filename:	Product: RA2_FGD_2PNPDK20090909_185104_000061852082_00228_39360_3424.N1
DSD: DORIS_IONO PCF_RA2_FGD_2P	Filename: RA2_MW__1PNPDE20090909_203235_000042202082_00229_39361_7236.N1	Product: RA2_FGD_2PNPDE20090909_203235_000042202082_00229_39361_7237.N1

DSD: METEO_GRID_POINTS_ALTITUDE PCF_RA2_FGD_2P	Filename:	Product: RA2_FGD_2PNPDE20090909_203235_000042202082_00229
DSD: MWR_CONFIGURATION_DATA PCF_RA2_FGD_2P	Filename: AUX_ECF_AXNECM20090909_064112_20090909_210000_20090910_090000	Product: RA2_FGD_2PNPDE20090909_203235_000042202082_00229_39361_7237.N1
DSD: OCEAN_ICE2_SYSTEM_FILE PCF_RA2_FGD_2P	Filename:	Product: RA2_FGD_2PNPDE20090909_203235_000042202082_00229_39361_7237.N1
DSD: OCEAN_TIDE_HARMONIC_COEF PCF_RA2_FGD_2P	Filename:	Product: RA2_FGD_2PNPDE20090909_203235_000042202082_00229_39361_7237.N1
DSD: OCEAN_TIDE_ORTHOWEIGHTS PCF_RA2_FGD_2P	Filename:	Product: RA2_FGD_2PNPDE20090909_203235_000042202082_00229_39361_7237.N1
DSD: RA2_CHARACTERISATION_DATA PCF_RA2_FGD_2P	Filename: AUX_ECF_AXNECM20090909_064111_20090909_150000_20090910_030000	Product: RA2_FGD_2PNPDE20090909_203235_000042202082_00229_39361_7237.N1
DSD: RA2_CONFIGURATION_DATA PCF_RA2_FGD_2P	Filename: AUX_ECF_AXNECM20090909_062112_20090909_090000_20090909_210000	Product: RA2_FGD_2PNPDE20090909_203235_000042202082_00229_39361_7237.N1
DSD: RA2_CONSTANT_DATA PCF_RA2_FGD_2P	Filename:	Product: RA2_FGD_2PNPDE20090909_203235_000042202082_00229_39361_7237.N1
DSD: RA2_USO_DATA PCF_RA2_FGD_2P	Filename: DOR_NAV_0PNPDE20090909_202833_000038252082_00229_39361_8726.N1	Product: RA2_FGD_2PNPDE20090909_203235_000042202082_00229_39361_7237.N1
DSD: SOLAR_ACTIVITY_INDEX_PREDICT PCF_RA2_FGD_2P	Filename:	Product: RA2_FGD_2PNPDE20090909_203235_000042202082_00229_39361_7237.N1
DSD: DORIS_IONO PCF_RA2_FGD_2P	Filename: RA2_MW__1PNPDE20090909_214148_000061792082_00229_39361_7396.N1	Product: RA2_FGD_2PNPDE20090909_214148_000061792082_00229_39361_7397.N1
DSD: METEO_GRID_POINTS_ALTITUDE PCF_RA2_FGD_2P	Filename:	Product: RA2_FGD_2PNPDE20090909_214148_000061792082_00229_39361_7397.N1
DSD: MWR_CONFIGURATION_DATA PCF_RA2_FGD_2P	Filename: AUX_ECF_AXNECM20090909_184115_20090910_030000_20090910_150000	Product: RA2_FGD_2PNPDE20090909_214148_000061792082_00229_39361_7397.N1
DSD: OCEAN_ICE2_SYSTEM_FILE PCF_RA2_FGD_2P	Filename:	Product: RA2_FGD_2PNPDE20090909_214148_000061792082_00229_39361_7397.N1
DSD: OCEAN_TIDE_HARMONIC_COEF PCF_RA2_FGD_2P	Filename:	Product: RA2_FGD_2PNPDE20090909_214148_000061792082_00229_39361_7397.N1
DSD: OCEAN_TIDE_ORTHOWEIGHTS PCF_RA2_FGD_2P	Filename:	Product: RA2_FGD_2PNPDE20090909_214148_000061792082_00229_39361_7397.N1
DSD: RA2_CHARACTERISATION_DATA PCF_RA2_FGD_2P	Filename: AUX_ECF_AXNECM20090909_064112_20090909_210000_20090910_090000	Product: RA2_FGD_2PNPDE20090909_214148_000061792082_00229_39361_7397.N1
DSD: RA2_CONFIGURATION_DATA PCF_RA2_FGD_2P	Filename: AUX_ECF_AXNECM20090909_064111_20090909_150000_20090910_030000	Product: RA2_FGD_2PNPDE20090909_214148_000061792082_00229_39361_7397.N1
DSD: RA2_CONSTANT_DATA PCF_RA2_FGD_2P	Filename:	Product: RA2_FGD_2PNPDE20090909_214148_000061792082_00229_39361_7397.N1
DSD: RA2_USO_DATA PCF_RA2_FGD_2P	Filename: DOR_NAV_0PNPDE20090909_213737_000060572082_00229_39361_8727.N1	Product: RA2_FGD_2PNPDE20090909_214148_000061792082_00229_39361_7397.N1

DSD: SOLAR_ACTIVITY_INDEX_PREDICT PCF_RA2_FGD_2P	Filename:	Product: RA2_FGD_2PNPDE20090909_214148_000061792082_00229
DSD: DORIS_IONO PCF_RA2_FGD_2P	Filename: RA2_MW__1PNPDE20090909_232351_000061502082_00230_39362_7519.N1	Product: RA2_FGD_2PNPDE20090909_232351_000061502082_00230_39362_7520.N1
DSD: METEO_GRID_POINTS_ALTITUDE PCF_RA2_FGD_2P	Filename:	Product: RA2_FGD_2PNPDE20090909_232351_000061502082_00230_39362_7520.N1
DSD: MWR_CONFIGURATION_DATA PCF_RA2_FGD_2P	Filename: AUX_ECF_AXNECM20090909_184115_20090910_030000_20090910_150000	Product: RA2_FGD_2PNPDE20090909_232351_000061502082_00230_39362_7520.N1
DSD: OCEAN_ICE2_SYSTEM_FILE PCF_RA2_FGD_2P	Filename:	Product: RA2_FGD_2PNPDE20090909_232351_000061502082_00230_39362_7520.N1
DSD: OCEAN_TIDE_HARMONIC_COEF PCF_RA2_FGD_2P	Filename:	Product: RA2_FGD_2PNPDE20090909_232351_000061502082_00230_39362_7520.N1
DSD: OCEAN_TIDE_ORTHOWEIGHTS PCF_RA2_FGD_2P	Filename:	Product: RA2_FGD_2PNPDE20090909_232351_000061502082_00230_39362_7520.N1
DSD: RA2_CHARACTERISATION_DATA PCF_RA2_FGD_2P	Filename: AUX_ECF_AXNECM20090909_064112_20090909_210000_20090910_090000	Product: RA2_FGD_2PNPDE20090909_232351_000061502082_00230_39362_7520.N1
DSD: RA2_CONFIGURATION_DATA PCF_RA2_FGD_2P	Filename: AUX_ECF_AXNECM20090909_064111_20090909_150000_20090910_030000	Product: RA2_FGD_2PNPDE20090909_232351_000061502082_00230_39362_7520.N1
DSD: RA2_CONSTANT_DATA PCF_RA2_FGD_2P	Filename:	Product: RA2_FGD_2PNPDE20090909_232351_000061502082_00230_39362_7520.N1
DSD: RA2_USO_DATA PCF_RA2_FGD_2P	Filename: DOR_NAV_0PNPDE20090909_231834_000060572082_00230_39362_8728.N1	Product: RA2_FGD_2PNPDE20090909_232351_000061502082_00230_39362_7520.N1
DSD: SOLAR_ACTIVITY_INDEX_PREDICT PCF_RA2_FGD_2P	Filename:	Product: RA2_FGD_2PNPDE20090909_232351_000061502082_00230_39362_7520.N1

RA2_WWV_2P: ADF usage

New ADFs

Gauge	Value	Segment (Start-Stop)	Explicit Reference
DSD: RA2_IF_MASK_FLIGHT_DATA PCF_RA2_WWV_2P	new ADF: RA2_FGD_2PNPDE20090909_013602_000047372082_00217_39349_6512.N1	09-SEP-2009 01:36:02.185 09-SEP-2009 01:36:02.185	Product: RA2_WWV_2PNPDE20090909_013602_000047372082_00217_39349_6513.N1
DSD: RA2_USO_DATA PCF_RA2_WWV_2P	new ADF: DOR_NAV_0PNPDE20090909_013132_000044632082_00217_39349_8723.N1	09-SEP-2009 01:36:02.185 09-SEP-2009	Product: RA2_WWV_2PNPDE20090909_013602_000047372082_00217_39349_6513.N1

		01:36:02.185	
DSD: RA2_IF_MASK_FLIGHT_DATA PCF_RA2_WWV_2P	new ADF: RA2_FGD_2PNPDE20090909_025423_000057832082_00218_39350_6650.N1	09-SEP-2009 02:54:23.265 09-SEP-2009 02:54:23.265	Product: RA2_WWV_2PNPDE20090909_025423_000057832082_00218_39350_6651.N1
DSD: RA2_USO_DATA PCF_RA2_WWV_2P	new ADF: DOR_NAV_0PNPDE20090909_025113_000054192082_00218_39350_8724.N1	09-SEP-2009 02:54:23.265 09-SEP-2009 02:54:23.265	Product: RA2_WWV_2PNPDE20090909_025423_000057832082_00218_39350_6651.N1
DSD: MWR_CONFIGURATION_DATA PCF_RA2_WWV_2P	new ADF: AUX_ECF_AXNECM20090909_062112_20090909_090000_20090909_210000	09-SEP-2009 04:30:12.619 09-SEP-2009 04:30:12.619	Product: RA2_WWV_2PNPDE20090909_043012_000061062082_00219_39351_6827.N1
DSD: RA2_CHARACTERISATION_DATA PCF_RA2_WWV_2P	new ADF: AUX_ECF_AXNECM20090908_184115_20090909_030000_20090909_150000	09-SEP-2009 04:30:12.619 09-SEP-2009 04:30:12.619	Product: RA2_WWV_2PNPDE20090909_043012_000061062082_00219_39351_6827.N1
DSD: RA2_CONFIGURATION_DATA PCF_RA2_WWV_2P	new ADF: AUX_ECF_AXNECM20090908_064111_20090908_210000_20090909_090000	09-SEP-2009 04:30:12.619 09-SEP-2009 04:30:12.619	Product: RA2_WWV_2PNPDE20090909_043012_000061062082_00219_39351_6827.N1
DSD: RA2_IF_MASK_FLIGHT_DATA PCF_RA2_WWV_2P	new ADF: RA2_FGD_2PNPDE20090909_043012_000061062082_00219_39351_6826.N1	09-SEP-2009 04:30:12.619 09-SEP-2009 04:30:12.619	Product: RA2_WWV_2PNPDE20090909_043012_000061062082_00219_39351_6827.N1
DSD: RA2_USO_DATA PCF_RA2_WWV_2P	new ADF: DOR_NAV_0PNPDE20090909_042652_000057382082_00219_39351_8725.N1	09-SEP-2009 04:30:12.619 09-SEP-2009 04:30:12.619	Product: RA2_WWV_2PNPDE20090909_043012_000061062082_00219_39351_6827.N1

DSD: MWR_CONFIGURATION_DATA PCF_RA2_WWV_2P	new ADF: NOT USED	09-SEP-2009 06:11:26.147 09-SEP-2009 06:11:26.147	Product: RA2_WWV_2PNPDK20090909_061126_000041162082_00220_39352_2349.N1
DSD: RA2_IF_MASK_FLIGHT_DATA PCF_RA2_WWV_2P	new ADF: RA2_FGD_2PNPDK20090909_061126_000041162082_00220_39352_2348.N1	09-SEP-2009 06:11:26.147 09-SEP-2009 06:11:26.147	Product: RA2_WWV_2PNPDK20090909_061126_000041162082_00220_39352_2349.N1
DSD: RA2_USO_DATA PCF_RA2_WWV_2P	new ADF: DOR_NAV_0PNPDK20090909_060749_000038252082_00220_39352_1064.N1	09-SEP-2009 06:11:26.147 09-SEP-2009 06:11:26.147	Product: RA2_WWV_2PNPDK20090909_061126_000041162082_00220_39352_2349.N1
DSD: MWR_CONFIGURATION_DATA PCF_RA2_WWV_2P	new ADF: AUX_ECF_AXNECM20090909_062112_20090909_090000_20090909_210000	09-SEP-2009 07:19:31.185 09-SEP-2009 07:19:31.185	Product: RA2_WWV_2PNPDK20090909_071931_000061862082_00221_39353_2490.N1
DSD: RA2_IF_MASK_FLIGHT_DATA PCF_RA2_WWV_2P	new ADF: RA2_FGD_2PNPDK20090909_071931_000061862082_00221_39353_2489.N1	09-SEP-2009 07:19:31.185 09-SEP-2009 07:19:31.185	Product: RA2_WWV_2PNPDK20090909_071931_000061862082_00221_39353_2490.N1
DSD: RA2_USO_DATA PCF_RA2_WWV_2P	new ADF: DOR_NAV_0PNPDK20090909_071653_000057382082_00221_39353_1065.N1	09-SEP-2009 07:19:31.185 09-SEP-2009 07:19:31.185	Product: RA2_WWV_2PNPDK20090909_071931_000061862082_00221_39353_2490.N1
DSD: MWR_CONFIGURATION_DATA PCF_RA2_WWV_2P	new ADF: AUX_ECF_AXNECM20090909_064111_20090909_150000_20090910_030000	09-SEP-2009 09:02:03.807 09-SEP-2009 09:02:03.807	Product: RA2_WWV_2PNPDK20090909_090203_000059102082_00222_39354_2616.N1

DSD: RA2_CHARACTERISATION_DATA PCF_RA2_WWV_2P	new ADF: AUX_ECF_AXNECM20090909_062112_20090909_090000_20090909_210000	09-SEP-2009 09:02:03.807 09-SEP-2009 09:02:03.807	Product: RA2_WWV_2PNPDK20090909_090203_000059102082_00222_39354_2616.N1
DSD: RA2_CONFIGURATION_DATA PCF_RA2_WWV_2P	new ADF: AUX_ECF_AXNECM20090908_184115_20090909_030000_20090909_150000	09-SEP-2009 09:02:03.807 09-SEP-2009 09:02:03.807	Product: RA2_WWV_2PNPDK20090909_090203_000059102082_00222_39354_2616.N1
DSD: RA2_IF_MASK_FLIGHT_DATA PCF_RA2_WWV_2P	new ADF: RA2_FGD_2PNPDK20090909_090203_000059102082_00222_39354_2615.N1	09-SEP-2009 09:02:03.807 09-SEP-2009 09:02:03.807	Product: RA2_WWV_2PNPDK20090909_090203_000059102082_00222_39354_2616.N1
DSD: RA2_USO_DATA PCF_RA2_WWV_2P	new ADF: DOR_NAV_0PNPDK20090909_085750_000057382082_00222_39354_1066.N1	09-SEP-2009 09:02:03.807 09-SEP-2009 09:02:03.807	Product: RA2_WWV_2PNPDK20090909_090203_000059102082_00222_39354_2616.N1
DSD: RA2_IF_MASK_FLIGHT_DATA PCF_RA2_WWV_2P	new ADF: RA2_FGD_2PNPDK20090909_103949_000060372082_00223_39355_2762.N1	09-SEP-2009 10:39:49.017 09-SEP-2009 10:39:49.017	Product: RA2_WWV_2PNPDK20090909_103949_000060372082_00223_39355_2763.N1
DSD: RA2_USO_DATA PCF_RA2_WWV_2P	new ADF: DOR_NAV_0PNPDK20090909_103847_000057382082_00223_39355_1067.N1	09-SEP-2009 10:39:49.017 09-SEP-2009 10:39:49.017	Product: RA2_WWV_2PNPDK20090909_103949_000060372082_00223_39355_2763.N1
DSD: RA2_IF_MASK_FLIGHT_DATA PCF_RA2_WWV_2P	new ADF: RA2_FGD_2PNPDK20090909_121942_000059602082_00224_39356_2911.N1	09-SEP-2009 12:19:42.337 09-SEP-2009 12:19:42.337	Product: RA2_WWV_2PNPDK20090909_121942_000059602082_00224_39356_2912.N1

DSD: RA2_USO_DATA PCF_RA2_WWV_2P	new ADF: DOR_NAV_0PNPDK20090909_121425_000057382082_00224_39356_1068.N1	09-SEP-2009 12:19:42.337 09-SEP-2009 12:19:42.337	Product: RA2_WWV_2PNPDK20090909_121942_000059602082_00224_39356_2912.N1
DSD: RA2_IF_MASK_FLIGHT_DATA PCF_RA2_WWV_2P	new ADF: RA2_FGD_2PNPDK20090909_135815_000050262082_00225_39357_3048.N1	09-SEP-2009 13:58:15.449 09-SEP-2009 13:58:15.449	Product: RA2_WWV_2PNPDK20090909_135815_000050262082_00225_39357_3049.N1
DSD: RA2_USO_DATA PCF_RA2_WWV_2P	new ADF: DOR_NAV_0PNPDK20090909_135522_000054192082_00225_39357_1069.N1	09-SEP-2009 13:58:15.449 09-SEP-2009 13:58:15.449	Product: RA2_WWV_2PNPDK20090909_135815_000050262082_00225_39357_3049.N1
DSD: MWR_CONFIGURATION_DATA PCF_RA2_WWV_2P	new ADF: AUX_ECF_AXNECM20090909_064112_20090909_210000_20090910_090000	09-SEP-2009 15:26:12.328 09-SEP-2009 15:26:12.328	Product: RA2_WWV_2PNPDK20090909_152612_000006342082_00226_39358_3052.N1
DSD: RA2_CHARACTERISATION_DATA PCF_RA2_WWV_2P	new ADF: AUX_ECF_AXNECM20090909_064111_20090909_150000_20090910_030000	09-SEP-2009 15:26:12.328 09-SEP-2009 15:26:12.328	Product: RA2_WWV_2PNPDK20090909_152612_000006342082_00226_39358_3052.N1
DSD: RA2_CONFIGURATION_DATA PCF_RA2_WWV_2P	new ADF: AUX_ECF_AXNECM20090909_062112_20090909_090000_20090909_210000	09-SEP-2009 15:26:12.328 09-SEP-2009 15:26:12.328	Product: RA2_WWV_2PNPDK20090909_152612_000006342082_00226_39358_3052.N1
DSD: RA2_IF_MASK_FLIGHT_DATA PCF_RA2_WWV_2P	new ADF: RA2_FGD_2PNPDK20090909_152612_000006342082_00226_39358_3051.N1	09-SEP-2009 15:26:12.328 09-SEP-2009 15:26:12.328	Product: RA2_WWV_2PNPDK20090909_152612_000006342082_00226_39358_3052.N1

DSD: RA2_IF_MASK_FLIGHT_DATA PCF_RA2_WWV_2P	new ADF: RA2_FGD_2PNPDK20090909_153508_000058952082_00226_39358_3172.N1	09-SEP-2009 15:35:08.163 09-SEP-2009 15:35:08.163	Product: RA2_WWV_2PNPDK20090909_153508_000058952082_00226_39358_3173.N1
DSD: RA2_USO_DATA PCF_RA2_WWV_2P	new ADF: NOT USED	09-SEP-2009 15:35:08.163 09-SEP-2009 15:35:08.163	Product: RA2_WWV_2PNPDK20090909_153508_000058952082_00226_39358_3173.N1
DSD: RA2_IF_MASK_FLIGHT_DATA PCF_RA2_WWV_2P	new ADF: RA2_FGD_2PNPDK20090909_171147_000060172082_00227_39359_3295.N1	09-SEP-2009 17:11:47.646 09-SEP-2009 17:11:47.646	Product: RA2_WWV_2PNPDK20090909_171147_000060172082_00227_39359_3296.N1
DSD: RA2_USO_DATA PCF_RA2_WWV_2P	new ADF: DOR_NAV_0PNPDK20090909_170638_000057382082_00227_39359_1071.N1	09-SEP-2009 17:11:47.646 09-SEP-2009 17:11:47.646	Product: RA2_WWV_2PNPDK20090909_171147_000060172082_00227_39359_3296.N1
DSD: RA2_IF_MASK_FLIGHT_DATA PCF_RA2_WWV_2P	new ADF: RA2_FGD_2PNPDK20090909_185104_000061852082_00228_39360_3424.N1	09-SEP-2009 18:51:04.204 09-SEP-2009 18:51:04.204	Product: RA2_WWV_2PNPDK20090909_185104_000061852082_00228_39360_3425.N1
DSD: RA2_USO_DATA PCF_RA2_WWV_2P	new ADF: DOR_NAV_0PNPDK20090909_184735_000057382082_00228_39360_1072.N1	09-SEP-2009 18:51:04.204 09-SEP-2009 18:51:04.204	Product: RA2_WWV_2PNPDK20090909_185104_000061852082_00228_39360_3425.N1
DSD: RA2_IF_MASK_FLIGHT_DATA PCF_RA2_WWV_2P	new ADF: RA2_FGD_2PNPDE20090909_203235_000042202082_00229_39361_7237.N1	09-SEP-2009 20:32:35.556 09-SEP-2009 20:32:35.556	Product: RA2_WWV_2PNPDE20090909_203235_000042202082_00229_39361_7238.N1

DSD: RA2_USO_DATA PCF_RA2_WWV_2P	new ADF: DOR_NAV_0PNPDE20090909_202833_000038252082_00229_39361_8726.N1	09-SEP-2009 20:32:35.556 09-SEP-2009 20:32:35.556	Product: RA2_WWV_2PNPDE20090909_203235_000042202082_00229_39361_7238.N1
DSD: MWR_CONFIGURATION_DATA PCF_RA2_WWV_2P	new ADF: AUX_ECF_AXNECM20090909_184115_20090910_030000_20090910_150000	09-SEP-2009 21:41:48.548 09-SEP-2009 21:41:48.548	Product: RA2_WWV_2PNPDE20090909_214148_000061792082_00229_39361_7398.N1
DSD: RA2_CHARACTERISATION_DATA PCF_RA2_WWV_2P	new ADF: AUX_ECF_AXNECM20090909_064112_20090909_210000_20090910_090000	09-SEP-2009 21:41:48.548 09-SEP-2009 21:41:48.548	Product: RA2_WWV_2PNPDE20090909_214148_000061792082_00229_39361_7398.N1
DSD: RA2_CONFIGURATION_DATA PCF_RA2_WWV_2P	new ADF: AUX_ECF_AXNECM20090909_064111_20090909_150000_20090910_030000	09-SEP-2009 21:41:48.548 09-SEP-2009 21:41:48.548	Product: RA2_WWV_2PNPDE20090909_214148_000061792082_00229_39361_7398.N1
DSD: RA2_IF_MASK_FLIGHT_DATA PCF_RA2_WWV_2P	new ADF: RA2_FGD_2PNPDE20090909_214148_000061792082_00229_39361_7397.N1	09-SEP-2009 21:41:48.548 09-SEP-2009 21:41:48.548	Product: RA2_WWV_2PNPDE20090909_214148_000061792082_00229_39361_7398.N1
DSD: RA2_USO_DATA PCF_RA2_WWV_2P	new ADF: DOR_NAV_0PNPDE20090909_213737_000060572082_00229_39361_8727.N1	09-SEP-2009 21:41:48.548 09-SEP-2009 21:41:48.548	Product: RA2_WWV_2PNPDE20090909_214148_000061792082_00229_39361_7398.N1
DSD: RA2_IF_MASK_FLIGHT_DATA PCF_RA2_WWV_2P	new ADF: RA2_FGD_2PNPDE20090909_232351_000061502082_00230_39362_7520.N1	09-SEP-2009 23:23:51.092 09-SEP-2009 23:23:51.092	Product: RA2_WWV_2PNPDE20090909_232351_000061502082_00230_39362_7521.N1

DSD: RA2_USO_DATA PCF_RA2_WWV_2P	new ADF: DOR_NAV_0PNPDE20090909_231834_000060572082_00230_39362_8728.N1	09-SEP-2009 23:23:51.092 09-SEP-2009 23:23:51.092	Product: RA2_WWV_2PNPDE20090909_232351_000061502082_00230_39362_7521.N1
-------------------------------------	--	--	--

Current ADFs (from IECF list)

Gauge	Value	Explicit Reference
RA2_IFF_AX.INFO PCF_IECF	RA2_IFF_AXVIEC20090820_105631_20090820_000000_20100101_000000	Corresponding to date 22-AUG-2009 03:00:01.000
RA2_USO_AX.INFO PCF_IECF	RA2_USO_AXVIEC20070618_133225_20070620_000000_20200101_000000	Corresponding to date 22-AUG-2009 03:00:01.000
MWR_SLT_AX.INFO PCF_IECF	MWR_SLT_AXVIEC20060921_063409_20020101_000000_20200101_000000	Corresponding to date 22-AUG-2009 03:00:01.000
AUX_ATT_AX.INFO PCF_IECF	AUX_ATT_AXVIEC20020924_131534_20020703_120000_20781231_235959	Corresponding to date 22-AUG-2009 03:00:01.000
RA2_PLA_AX.INFO PCF_IECF	RA2_PLA_AXVIEC20060331_181823_20020101_000000_20200101_000000	Corresponding to date 22-AUG-2009 03:00:01.000
RA2_CON_AX.INFO PCF_IECF	RA2_CON_AXVIEC20070723_131547_20060621_132015_20200101_000000	Corresponding to date 22-AUG-2009 03:00:01.000
RA2_CHD_AX.INFO PCF_IECF	RA2_CHD_AXVIEC20060913_074707_20020101_000000_20200101_000000	Corresponding to date 22-AUG-2009 03:00:01.000
MWR_CON_AX.INFO PCF_IECF	MWR_CON_AXVIEC20040810_145011_20020101_000000_20200101_000000	Corresponding to date 22-AUG-2009 03:00:01.000
MWR_CHD_AX.INFO PCF_IECF	MWR_CHD_AXVIEC20061013_132356_20020101_000000_20200101_000000	Corresponding to date 22-AUG-2009 03:00:01.000
MWR_LSF_AX.INFO PCF_IECF	MWR_LSF_AXVIEC20020313_172218_20020101_000000_20200101_000000	Corresponding to date 22-AUG-2009 03:00:01.000
RA2_MET_AX.INFO PCF_IECF	RA2_MET_AXVIEC20020204_073357_20020101_000000_20200101_000000	Corresponding to date 22-AUG-2009 03:00:01.000
RA2_CST_AX.INFO PCF_IECF	RA2_CST_AXVIEC20020621_135858_20020101_000000_20200101_000000	Corresponding to date 22-AUG-2009 03:00:01.000
RA2_SOI_AX.INFO PCF_IECF	RA2_SOI_AXVIEC20051003_170000_20020101_000000_20200101_000000	Corresponding to date 22-AUG-2009 03:00:01.000
RA2_ICT_AX.INFO PCF_IECF	RA2_ICT_AXVIEC20060921_070730_20020101_000000_20200101_000000	Corresponding to date 22-AUG-2009 03:00:01.000
RA2_SSB_AX.INFO PCF_IECF	RA2_SSB_AXVIEC20051129_111810_20020101_000000_20200101_000000	Corresponding to date 22-AUG-2009 03:00:01.000
RA2_DIP_AX.INFO PCF_IECF	RA2_DIP_AXVIEC20020122_134206_20020101_000000_20200101_000000	Corresponding to date 22-AUG-2009 03:00:01.000
RA2_IOC_AX.INFO PCF_IECF	RA2_IOC_AXVIEC20020122_141121_20020101_000000_20200101_000000	Corresponding to date 22-AUG-2009 03:00:01.000
RA2_SET_AX.INFO PCF_IECF	RA2_SET_AXVIEC20020122_150917_20020101_000000_20200101_000000	Corresponding to date 22-AUG-2009 03:00:01.000
RA2_OT1_AX.INFO PCF_IECF	RA2_OT1_AXVIEC20040120_082051_20020101_000000_20200101_000000	Corresponding to date 22-AUG-2009 03:00:01.000

RA2_OT2_AX.INFO PCF_IECF	RA2_OT2_AXVIEC20031208_150159_20020101_000000_20200101_000000	Corresponding to date 22-AUG-2009 03:00:01.000
RA2_TLD_AX.INFO PCF_IECF	RA2_TLD_AXVIEC20031208_151137_20020101_000000_20200101_000000	Corresponding to date 22-AUG-2009 03:00:01.000
RA2_GEO_AX.INFO PCF_IECF	RA2_GEO_AXVIEC20020314_093428_20020101_000000_20200101_000000	Corresponding to date 22-AUG-2009 03:00:01.000
RA2_MSS_AX.INFO PCF_IECF	RA2_MSS_AXVIEC20031208_145545_20020101_000000_20200101_000000	Corresponding to date 22-AUG-2009 03:00:01.000
RA2_SL1_AX.INFO PCF_IECF	RA2_SL1_AXVIEC20030131_100228_20020101_000000_20200101_000000	Corresponding to date 22-AUG-2009 03:00:01.000
RA2_SL2_AX.INFO PCF_IECF	RA2_SL2_AXVIEC20030131_101757_20020101_000000_20200101_000000	Corresponding to date 22-AUG-2009 03:00:01.000
RA2_SOL_AX.INFO PCF_IECF	RA2_SOL_AXVIEC20090825_133746_20020101_000000_20100801_000000	Corresponding to date 26-AUG-2009 03:00:00.000
RA2_POL_AX.INFO PCF_IECF	RA2_POL_AXVIEC20090905_015043_20020101_000000_20091003_235959	Corresponding to date 05-SEP-2009 03:00:01.000
RA2_POL_AX.INFO PCF_IECF	RA2_POL_AXVIEC20090908_110455_20020101_000000_20091008_235959	Corresponding to date 09-SEP-2009 03:00:02.000

Differences with IECF list

Gauge	Value	Explicit Reference
DSD: DORIS_IONO PCF_RA2_WWV_2P	Filename: RA2_MW__1PNPDE20090908_235630_000060342082_00216_39348_6370.N1	Product: RA2_WWV_2PNPDE20090908_235630_000060342082_00216_39348_6372.N1
DSD: METEO_GRID_POINTS_ALTITUDE PCF_RA2_WWV_2P	Filename:	Product: RA2_WWV_2PNPDE20090908_235630_000060342082_00216_39348_6372.N1
DSD: MWR_CONFIGURATION_DATA PCF_RA2_WWV_2P	Filename: AUX_ECF_AXNECM20090908_184115_20090909_030000_20090909_150000	Product: RA2_WWV_2PNPDE20090908_235630_000060342082_00216_39348_6372.N1
DSD: OCEAN_ICE2_SYSTEM_FILE PCF_RA2_WWV_2P	Filename:	Product: RA2_WWV_2PNPDE20090908_235630_000060342082_00216_39348_6372.N1
DSD: OCEAN_TIDE_HARMONIC_COEF PCF_RA2_WWV_2P	Filename:	Product: RA2_WWV_2PNPDE20090908_235630_000060342082_00216_39348_6372.N1
DSD: OCEAN_TIDE_ORTHOWEIGHTS PCF_RA2_WWV_2P	Filename:	Product: RA2_WWV_2PNPDE20090908_235630_000060342082_00216_39348_6372.N1
DSD: RA2_CHARACTERISATION_DATA PCF_RA2_WWV_2P	Filename: AUX_ECF_AXNECM20090908_064111_20090908_210000_20090909_090000	Product: RA2_WWV_2PNPDE20090908_235630_000060342082_00216_39348_6372.N1
DSD: RA2_CONFIGURATION_DATA PCF_RA2_WWV_2P	Filename: AUX_ECF_AXNECM20090908_062111_20090908_150000_20090909_030000	Product: RA2_WWV_2PNPDE20090908_235630_000060342082_00216_39348_6372.N1
DSD: RA2_CONSTANT_DATA PCF_RA2_WWV_2P	Filename:	Product: RA2_WWV_2PNPDE20090908_235630_000060342082_00216_39348_6372.N1
DSD: RA2_IF_MASK_FLIGHT_DATA PCF_RA2_WWV_2P	Filename: RA2_FGD_2PNPDE20090908_235630_000060342082_00216_39348_6371.N1	Product: RA2_WWV_2PNPDE20090908_235630_000060342082_00216_39348_6372.N1

DSD: RA2_SURFACE_TYPE_DATA PCF_RA2_WWV_2P	Filename: RA2_POL_AXVIEC20090908_110455_20020101_000000_20091008_235959	Product: RA2_WWV_2PNPDE20090908_235630_000060342082_00216
DSD: RA2_USO_DATA PCF_RA2_WWV_2P	Filename: DOR_NAV_0PNPDE20090908_235553_000054192082_00216_39348_8722.N1	Product: RA2_WWV_2PNPDE20090908_235630_000060342082_00216_39348_6372.N1
DSD: SOLAR_ACTIVITY_INDEX_PREDICT PCF_RA2_WWV_2P	Filename:	Product: RA2_WWV_2PNPDE20090908_235630_000060342082_00216_39348_6372.N1
DSD: DORIS_IONO PCF_RA2_WWV_2P	Filename: RA2_MW__1PNPDE20090909_013602_000047372082_00217_39349_6511.N1	Product: RA2_WWV_2PNPDE20090909_013602_000047372082_00217_39349_6513.N1
DSD: METEO_GRID_POINTS_ALTITUDE PCF_RA2_WWV_2P	Filename:	Product: RA2_WWV_2PNPDE20090909_013602_000047372082_00217_39349_6513.N1
DSD: MWR_CONFIGURATION_DATA PCF_RA2_WWV_2P	Filename: AUX_ECF_AXNECM20090908_184115_20090909_030000_20090909_150000	Product: RA2_WWV_2PNPDE20090909_013602_000047372082_00217_39349_6513.N1
DSD: OCEAN_ICE2_SYSTEM_FILE PCF_RA2_WWV_2P	Filename:	Product: RA2_WWV_2PNPDE20090909_013602_000047372082_00217_39349_6513.N1
DSD: OCEAN_TIDE_HARMONIC_COEF PCF_RA2_WWV_2P	Filename:	Product: RA2_WWV_2PNPDE20090909_013602_000047372082_00217_39349_6513.N1
DSD: OCEAN_TIDE_ORTHOWEIGHTS PCF_RA2_WWV_2P	Filename:	Product: RA2_WWV_2PNPDE20090909_013602_000047372082_00217_39349_6513.N1
DSD: RA2_CHARACTERISATION_DATA PCF_RA2_WWV_2P	Filename: AUX_ECF_AXNECM20090908_064111_20090908_210000_20090909_090000	Product: RA2_WWV_2PNPDE20090909_013602_000047372082_00217_39349_6513.N1
DSD: RA2_CONFIGURATION_DATA PCF_RA2_WWV_2P	Filename: AUX_ECF_AXNECM20090908_062111_20090908_150000_20090909_030000	Product: RA2_WWV_2PNPDE20090909_013602_000047372082_00217_39349_6513.N1
DSD: RA2_CONSTANT_DATA PCF_RA2_WWV_2P	Filename:	Product: RA2_WWV_2PNPDE20090909_013602_000047372082_00217_39349_6513.N1
DSD: RA2_IF_MASK_FLIGHT_DATA PCF_RA2_WWV_2P	Filename: RA2_FGD_2PNPDE20090909_013602_000047372082_00217_39349_6512.N1	Product: RA2_WWV_2PNPDE20090909_013602_000047372082_00217_39349_6513.N1
DSD: RA2_USO_DATA PCF_RA2_WWV_2P	Filename: DOR_NAV_0PNPDE20090909_013132_000044632082_00217_39349_8723.N1	Product: RA2_WWV_2PNPDE20090909_013602_000047372082_00217_39349_6513.N1
DSD: SOLAR_ACTIVITY_INDEX_PREDICT PCF_RA2_WWV_2P	Filename:	Product: RA2_WWV_2PNPDE20090909_013602_000047372082_00217_39349_6513.N1
DSD: DORIS_IONO PCF_RA2_WWV_2P	Filename: RA2_MW__1PNPDE20090909_025423_000057832082_00218_39350_6649.N1	Product: RA2_WWV_2PNPDE20090909_025423_000057832082_00218_39350_6651.N1
DSD: METEO_GRID_POINTS_ALTITUDE PCF_RA2_WWV_2P	Filename:	Product: RA2_WWV_2PNPDE20090909_025423_000057832082_00218_39350_6651.N1
DSD: MWR_CONFIGURATION_DATA PCF_RA2_WWV_2P	Filename: AUX_ECF_AXNECM20090908_184115_20090909_030000_20090909_150000	Product: RA2_WWV_2PNPDE20090909_025423_000057832082_00218_39350_6651.N1
DSD: OCEAN_ICE2_SYSTEM_FILE PCF_RA2_WWV_2P	Filename:	Product: RA2_WWV_2PNPDE20090909_025423_000057832082_00218_39350_6651.N1

DSD: OCEAN_TIDE_HARMONIC_COEF PCF_RA2_WWV_2P	Filename:	Product: RA2_WWV_2PNPDE20090909_025423_000057832082_00218.
DSD: OCEAN_TIDE_ORTHOWEIGHTS PCF_RA2_WWV_2P	Filename:	Product: RA2_WWV_2PNPDE20090909_025423_000057832082_00218_39350_6651.N1
DSD: RA2_CHARACTERISATION_DATA PCF_RA2_WWV_2P	Filename: AUX_ECF_AXNECM20090908_064111_20090908_210000_20090909_090000	Product: RA2_WWV_2PNPDE20090909_025423_000057832082_00218_39350_6651.N1
DSD: RA2_CONFIGURATION_DATA PCF_RA2_WWV_2P	Filename: AUX_ECF_AXNECM20090908_062111_20090908_150000_20090909_030000	Product: RA2_WWV_2PNPDE20090909_025423_000057832082_00218_39350_6651.N1
DSD: RA2_CONSTANT_DATA PCF_RA2_WWV_2P	Filename:	Product: RA2_WWV_2PNPDE20090909_025423_000057832082_00218_39350_6651.N1
DSD: RA2_IF_MASK_FLIGHT_DATA PCF_RA2_WWV_2P	Filename: RA2_FGD_2PNPDE20090909_025423_000057832082_00218_39350_6650.N1	Product: RA2_WWV_2PNPDE20090909_025423_000057832082_00218_39350_6651.N1
DSD: RA2_USO_DATA PCF_RA2_WWV_2P	Filename: DOR_NAV_0PNPDE20090909_025113_000054192082_00218_39350_8724.N1	Product: RA2_WWV_2PNPDE20090909_025423_000057832082_00218_39350_6651.N1
DSD: SOLAR_ACTIVITY_INDEX_PREDICT PCF_RA2_WWV_2P	Filename:	Product: RA2_WWV_2PNPDE20090909_025423_000057832082_00218_39350_6651.N1
DSD: DORIS_IONO PCF_RA2_WWV_2P	Filename: RA2_MW__1PNPDE20090909_043012_000061062082_00219_39351_6825.N1	Product: RA2_WWV_2PNPDE20090909_043012_000061062082_00219_39351_6827.N1
DSD: METEO_GRID_POINTS_ALTITUDE PCF_RA2_WWV_2P	Filename:	Product: RA2_WWV_2PNPDE20090909_043012_000061062082_00219_39351_6827.N1
DSD: MWR_CONFIGURATION_DATA PCF_RA2_WWV_2P	Filename: AUX_ECF_AXNECM20090909_062112_20090909_090000_20090909_210000	Product: RA2_WWV_2PNPDE20090909_043012_000061062082_00219_39351_6827.N1
DSD: OCEAN_ICE2_SYSTEM_FILE PCF_RA2_WWV_2P	Filename:	Product: RA2_WWV_2PNPDE20090909_043012_000061062082_00219_39351_6827.N1
DSD: OCEAN_TIDE_HARMONIC_COEF PCF_RA2_WWV_2P	Filename:	Product: RA2_WWV_2PNPDE20090909_043012_000061062082_00219_39351_6827.N1
DSD: OCEAN_TIDE_ORTHOWEIGHTS PCF_RA2_WWV_2P	Filename:	Product: RA2_WWV_2PNPDE20090909_043012_000061062082_00219_39351_6827.N1
DSD: RA2_CHARACTERISATION_DATA PCF_RA2_WWV_2P	Filename: AUX_ECF_AXNECM20090908_184115_20090909_030000_20090909_150000	Product: RA2_WWV_2PNPDE20090909_043012_000061062082_00219_39351_6827.N1
DSD: RA2_CONFIGURATION_DATA PCF_RA2_WWV_2P	Filename: AUX_ECF_AXNECM20090908_064111_20090908_210000_20090909_090000	Product: RA2_WWV_2PNPDE20090909_043012_000061062082_00219_39351_6827.N1
DSD: RA2_CONSTANT_DATA PCF_RA2_WWV_2P	Filename:	Product: RA2_WWV_2PNPDE20090909_043012_000061062082_00219_39351_6827.N1
DSD: RA2_IF_MASK_FLIGHT_DATA PCF_RA2_WWV_2P	Filename: RA2_FGD_2PNPDE20090909_043012_000061062082_00219_39351_6826.N1	Product: RA2_WWV_2PNPDE20090909_043012_000061062082_00219_39351_6827.N1
DSD: RA2_USO_DATA PCF_RA2_WWV_2P	Filename: DOR_NAV_0PNPDE20090909_042652_000057382082_00219_39351_8725.N1	Product: RA2_WWV_2PNPDE20090909_043012_000061062082_00219_39351_6827.N1

DSD: SOLAR_ACTIVITY_INDEX_PREDICT PCF_RA2_WWV_2P	Filename:	Product: RA2_WWV_2PNPDE20090909_043012_000061062082_00219.
DSD: DORIS_IONO PCF_RA2_WWV_2P	Filename: RA2_MW__1PNPDK20090909_061126_000041162082_00220_39352_2347.N1	Product: RA2_WWV_2PNPDK20090909_061126_000041162082_00220_39352_2349.N1
DSD: METEO_GRID_POINTS_ALTITUDE PCF_RA2_WWV_2P	Filename:	Product: RA2_WWV_2PNPDK20090909_061126_000041162082_00220_39352_2349.N1
DSD: OCEAN_ICE2_SYSTEM_FILE PCF_RA2_WWV_2P	Filename:	Product: RA2_WWV_2PNPDK20090909_061126_000041162082_00220_39352_2349.N1
DSD: OCEAN_TIDE_HARMONIC_COEF PCF_RA2_WWV_2P	Filename:	Product: RA2_WWV_2PNPDK20090909_061126_000041162082_00220_39352_2349.N1
DSD: OCEAN_TIDE_ORTHOWEIGHTS PCF_RA2_WWV_2P	Filename:	Product: RA2_WWV_2PNPDK20090909_061126_000041162082_00220_39352_2349.N1
DSD: RA2_CHARACTERISATION_DATA PCF_RA2_WWV_2P	Filename: AUX_ECF_AXNECM20090908_184115_20090909_030000_20090909_150000	Product: RA2_WWV_2PNPDK20090909_061126_000041162082_00220_39352_2349.N1
DSD: RA2_CONFIGURATION_DATA PCF_RA2_WWV_2P	Filename: AUX_ECF_AXNECM20090908_064111_20090908_210000_20090909_090000	Product: RA2_WWV_2PNPDK20090909_061126_000041162082_00220_39352_2349.N1
DSD: RA2_CONSTANT_DATA PCF_RA2_WWV_2P	Filename:	Product: RA2_WWV_2PNPDK20090909_061126_000041162082_00220_39352_2349.N1
DSD: RA2_IF_MASK_FLIGHT_DATA PCF_RA2_WWV_2P	Filename: RA2_FGD_2PNPDK20090909_061126_000041162082_00220_39352_2348.N1	Product: RA2_WWV_2PNPDK20090909_061126_000041162082_00220_39352_2349.N1
DSD: RA2_USO_DATA PCF_RA2_WWV_2P	Filename: DOR_NAV_0PNPDK20090909_060749_000038252082_00220_39352_1064.N1	Product: RA2_WWV_2PNPDK20090909_061126_000041162082_00220_39352_2349.N1
DSD: SOLAR_ACTIVITY_INDEX_PREDICT PCF_RA2_WWV_2P	Filename:	Product: RA2_WWV_2PNPDK20090909_061126_000041162082_00220_39352_2349.N1
DSD: DORIS_IONO PCF_RA2_WWV_2P	Filename: RA2_MW__1PNPDK20090909_071931_000061862082_00221_39353_2488.N1	Product: RA2_WWV_2PNPDK20090909_071931_000061862082_00221_39353_2490.N1
DSD: METEO_GRID_POINTS_ALTITUDE PCF_RA2_WWV_2P	Filename:	Product: RA2_WWV_2PNPDK20090909_071931_000061862082_00221_39353_2490.N1
DSD: MWR_CONFIGURATION_DATA PCF_RA2_WWV_2P	Filename: AUX_ECF_AXNECM20090909_062112_20090909_090000_20090909_210000	Product: RA2_WWV_2PNPDK20090909_071931_000061862082_00221_39353_2490.N1
DSD: OCEAN_ICE2_SYSTEM_FILE PCF_RA2_WWV_2P	Filename:	Product: RA2_WWV_2PNPDK20090909_071931_000061862082_00221_39353_2490.N1
DSD: OCEAN_TIDE_HARMONIC_COEF PCF_RA2_WWV_2P	Filename:	Product: RA2_WWV_2PNPDK20090909_071931_000061862082_00221_39353_2490.N1
DSD: OCEAN_TIDE_ORTHOWEIGHTS PCF_RA2_WWV_2P	Filename:	Product: RA2_WWV_2PNPDK20090909_071931_000061862082_00221_39353_2490.N1
DSD: RA2_CHARACTERISATION_DATA PCF_RA2_WWV_2P	Filename: AUX_ECF_AXNECM20090908_184115_20090909_030000_20090909_150000	Product: RA2_WWV_2PNPDK20090909_071931_000061862082_00221_39353_2490.N1

DSD: RA2_CONFIGURATION_DATA PCF_RA2_WWV_2P	Filename: AUX_ECF_AXNECM20090908_064111_20090908_210000_20090909_090000	Product: RA2_WWV_2PNPDK20090909_071931_000061862082_00221_
DSD: RA2_CONSTANT_DATA PCF_RA2_WWV_2P	Filename:	Product: RA2_WWV_2PNPDK20090909_071931_000061862082_00221_39353_2490.N1
DSD: RA2_IF_MASK_FLIGHT_DATA PCF_RA2_WWV_2P	Filename: RA2_FGD_2PNPDK20090909_071931_000061862082_00221_39353_2489.N1	Product: RA2_WWV_2PNPDK20090909_071931_000061862082_00221_39353_2490.N1
DSD: RA2_USO_DATA PCF_RA2_WWV_2P	Filename: DOR_NAV_0PNPDK20090909_071653_000057382082_00221_39353_1065.N1	Product: RA2_WWV_2PNPDK20090909_071931_000061862082_00221_39353_2490.N1
DSD: SOLAR_ACTIVITY_INDEX_PREDICT PCF_RA2_WWV_2P	Filename:	Product: RA2_WWV_2PNPDK20090909_071931_000061862082_00221_39353_2490.N1
DSD: DORIS_IONO PCF_RA2_WWV_2P	Filename: RA2_MW__1PNPDK20090909_090203_000059102082_00222_39354_2614.N1	Product: RA2_WWV_2PNPDK20090909_090203_000059102082_00222_39354_2616.N1
DSD: METEO_GRID_POINTS_ALTITUDE PCF_RA2_WWV_2P	Filename:	Product: RA2_WWV_2PNPDK20090909_090203_000059102082_00222_39354_2616.N1
DSD: MWR_CONFIGURATION_DATA PCF_RA2_WWV_2P	Filename: AUX_ECF_AXNECM20090909_064111_20090909_150000_20090910_030000	Product: RA2_WWV_2PNPDK20090909_090203_000059102082_00222_39354_2616.N1
DSD: OCEAN_ICE2_SYSTEM_FILE PCF_RA2_WWV_2P	Filename:	Product: RA2_WWV_2PNPDK20090909_090203_000059102082_00222_39354_2616.N1
DSD: OCEAN_TIDE_HARMONIC_COEF PCF_RA2_WWV_2P	Filename:	Product: RA2_WWV_2PNPDK20090909_090203_000059102082_00222_39354_2616.N1
DSD: OCEAN_TIDE_ORTHOWEIGHTS PCF_RA2_WWV_2P	Filename:	Product: RA2_WWV_2PNPDK20090909_090203_000059102082_00222_39354_2616.N1
DSD: RA2_CHARACTERISATION_DATA PCF_RA2_WWV_2P	Filename: AUX_ECF_AXNECM20090909_062112_20090909_090000_20090909_210000	Product: RA2_WWV_2PNPDK20090909_090203_000059102082_00222_39354_2616.N1
DSD: RA2_CONFIGURATION_DATA PCF_RA2_WWV_2P	Filename: AUX_ECF_AXNECM20090908_184115_20090909_030000_20090909_150000	Product: RA2_WWV_2PNPDK20090909_090203_000059102082_00222_39354_2616.N1
DSD: RA2_CONSTANT_DATA PCF_RA2_WWV_2P	Filename:	Product: RA2_WWV_2PNPDK20090909_090203_000059102082_00222_39354_2616.N1
DSD: RA2_IF_MASK_FLIGHT_DATA PCF_RA2_WWV_2P	Filename: RA2_FGD_2PNPDK20090909_090203_000059102082_00222_39354_2615.N1	Product: RA2_WWV_2PNPDK20090909_090203_000059102082_00222_39354_2616.N1
DSD: RA2_USO_DATA PCF_RA2_WWV_2P	Filename: DOR_NAV_0PNPDK20090909_085750_000057382082_00222_39354_1066.N1	Product: RA2_WWV_2PNPDK20090909_090203_000059102082_00222_39354_2616.N1
DSD: SOLAR_ACTIVITY_INDEX_PREDICT PCF_RA2_WWV_2P	Filename:	Product: RA2_WWV_2PNPDK20090909_090203_000059102082_00222_39354_2616.N1
DSD: DORIS_IONO PCF_RA2_WWV_2P	Filename: RA2_MW__1PNPDK20090909_103949_000060372082_00223_39355_2761.N1	Product: RA2_WWV_2PNPDK20090909_103949_000060372082_00223_39355_2763.N1
DSD: METEO_GRID_POINTS_ALTITUDE PCF_RA2_WWV_2P	Filename:	Product: RA2_WWV_2PNPDK20090909_103949_000060372082_00223_39355_2763.N1

DSD: MWR_CONFIGURATION_DATA PCF_RA2_WWV_2P	Filename: AUX_ECF_AXNECM20090909_064111_20090909_150000_20090910_030000	Product: RA2_WWV_2PNPDK20090909_103949_000060372082_00223
DSD: OCEAN_ICE2_SYSTEM_FILE PCF_RA2_WWV_2P	Filename:	Product: RA2_WWV_2PNPDK20090909_103949_000060372082_00223_39355_2763.N1
DSD: OCEAN_TIDE_HARMONIC_COEF PCF_RA2_WWV_2P	Filename:	Product: RA2_WWV_2PNPDK20090909_103949_000060372082_00223_39355_2763.N1
DSD: OCEAN_TIDE_ORTHOWEIGHTS PCF_RA2_WWV_2P	Filename:	Product: RA2_WWV_2PNPDK20090909_103949_000060372082_00223_39355_2763.N1
DSD: RA2_CHARACTERISATION_DATA PCF_RA2_WWV_2P	Filename: AUX_ECF_AXNECM20090909_062112_20090909_090000_20090909_210000	Product: RA2_WWV_2PNPDK20090909_103949_000060372082_00223_39355_2763.N1
DSD: RA2_CONFIGURATION_DATA PCF_RA2_WWV_2P	Filename: AUX_ECF_AXNECM20090908_184115_20090909_030000_20090909_150000	Product: RA2_WWV_2PNPDK20090909_103949_000060372082_00223_39355_2763.N1
DSD: RA2_CONSTANT_DATA PCF_RA2_WWV_2P	Filename:	Product: RA2_WWV_2PNPDK20090909_103949_000060372082_00223_39355_2763.N1
DSD: RA2_IF_MASK_FLIGHT_DATA PCF_RA2_WWV_2P	Filename: RA2_FGD_2PNPDK20090909_103949_000060372082_00223_39355_2762.N1	Product: RA2_WWV_2PNPDK20090909_103949_000060372082_00223_39355_2763.N1
DSD: RA2_USO_DATA PCF_RA2_WWV_2P	Filename: DOR_NAV_0PNPDK20090909_103847_000057382082_00223_39355_1067.N1	Product: RA2_WWV_2PNPDK20090909_103949_000060372082_00223_39355_2763.N1
DSD: SOLAR_ACTIVITY_INDEX_PREDICT PCF_RA2_WWV_2P	Filename:	Product: RA2_WWV_2PNPDK20090909_103949_000060372082_00223_39355_2763.N1
DSD: DORIS_IONO PCF_RA2_WWV_2P	Filename: RA2_MW__1PNPDK20090909_121942_000059602082_00224_39356_2910.N1	Product: RA2_WWV_2PNPDK20090909_121942_000059602082_00224_39356_2912.N1
DSD: METEO_GRID_POINTS_ALTITUDE PCF_RA2_WWV_2P	Filename:	Product: RA2_WWV_2PNPDK20090909_121942_000059602082_00224_39356_2912.N1
DSD: MWR_CONFIGURATION_DATA PCF_RA2_WWV_2P	Filename: AUX_ECF_AXNECM20090909_064111_20090909_150000_20090910_030000	Product: RA2_WWV_2PNPDK20090909_121942_000059602082_00224_39356_2912.N1
DSD: OCEAN_ICE2_SYSTEM_FILE PCF_RA2_WWV_2P	Filename:	Product: RA2_WWV_2PNPDK20090909_121942_000059602082_00224_39356_2912.N1
DSD: OCEAN_TIDE_HARMONIC_COEF PCF_RA2_WWV_2P	Filename:	Product: RA2_WWV_2PNPDK20090909_121942_000059602082_00224_39356_2912.N1
DSD: OCEAN_TIDE_ORTHOWEIGHTS PCF_RA2_WWV_2P	Filename:	Product: RA2_WWV_2PNPDK20090909_121942_000059602082_00224_39356_2912.N1
DSD: RA2_CHARACTERISATION_DATA PCF_RA2_WWV_2P	Filename: AUX_ECF_AXNECM20090909_062112_20090909_090000_20090909_210000	Product: RA2_WWV_2PNPDK20090909_121942_000059602082_00224_39356_2912.N1
DSD: RA2_CONFIGURATION_DATA PCF_RA2_WWV_2P	Filename: AUX_ECF_AXNECM20090908_184115_20090909_030000_20090909_150000	Product: RA2_WWV_2PNPDK20090909_121942_000059602082_00224_39356_2912.N1
DSD: RA2_CONSTANT_DATA PCF_RA2_WWV_2P	Filename:	Product: RA2_WWV_2PNPDK20090909_121942_000059602082_00224_39356_2912.N1

DSD: RA2_IF_MASK_FLIGHT_DATA PCF_RA2_WWV_2P	Filename: RA2_FGD_2PNPDK20090909_121942_000059602082_00224_39356_2911.N1	Product: RA2_WWV_2PNPDK20090909_121942_000059602082_00224_
DSD: RA2_USO_DATA PCF_RA2_WWV_2P	Filename: DOR_NAV_0PNPDK20090909_121425_000057382082_00224_39356_1068.N1	Product: RA2_WWV_2PNPDK20090909_121942_000059602082_00224_39356_2912.N1
DSD: SOLAR_ACTIVITY_INDEX_PREDICT PCF_RA2_WWV_2P	Filename:	Product: RA2_WWV_2PNPDK20090909_121942_000059602082_00224_39356_2912.N1
DSD: DORIS_IONO PCF_RA2_WWV_2P	Filename: RA2_MW__1PNPDK20090909_135815_000050262082_00225_39357_3047.N1	Product: RA2_WWV_2PNPDK20090909_135815_000050262082_00225_39357_3049.N1
DSD: METEO_GRID_POINTS_ALTITUDE PCF_RA2_WWV_2P	Filename:	Product: RA2_WWV_2PNPDK20090909_135815_000050262082_00225_39357_3049.N1
DSD: MWR_CONFIGURATION_DATA PCF_RA2_WWV_2P	Filename: AUX_ECF_AXNECM20090909_064111_20090909_150000_20090910_030000	Product: RA2_WWV_2PNPDK20090909_135815_000050262082_00225_39357_3049.N1
DSD: OCEAN_ICE2_SYSTEM_FILE PCF_RA2_WWV_2P	Filename:	Product: RA2_WWV_2PNPDK20090909_135815_000050262082_00225_39357_3049.N1
DSD: OCEAN_TIDE_HARMONIC_COEF PCF_RA2_WWV_2P	Filename:	Product: RA2_WWV_2PNPDK20090909_135815_000050262082_00225_39357_3049.N1
DSD: OCEAN_TIDE_ORTHOWEIGHTS PCF_RA2_WWV_2P	Filename:	Product: RA2_WWV_2PNPDK20090909_135815_000050262082_00225_39357_3049.N1
DSD: RA2_CHARACTERISATION_DATA PCF_RA2_WWV_2P	Filename: AUX_ECF_AXNECM20090909_062112_20090909_090000_20090909_210000	Product: RA2_WWV_2PNPDK20090909_135815_000050262082_00225_39357_3049.N1
DSD: RA2_CONFIGURATION_DATA PCF_RA2_WWV_2P	Filename: AUX_ECF_AXNECM20090908_184115_20090909_030000_20090909_150000	Product: RA2_WWV_2PNPDK20090909_135815_000050262082_00225_39357_3049.N1
DSD: RA2_CONSTANT_DATA PCF_RA2_WWV_2P	Filename:	Product: RA2_WWV_2PNPDK20090909_135815_000050262082_00225_39357_3049.N1
DSD: RA2_IF_MASK_FLIGHT_DATA PCF_RA2_WWV_2P	Filename: RA2_FGD_2PNPDK20090909_135815_000050262082_00225_39357_3048.N1	Product: RA2_WWV_2PNPDK20090909_135815_000050262082_00225_39357_3049.N1
DSD: RA2_USO_DATA PCF_RA2_WWV_2P	Filename: DOR_NAV_0PNPDK20090909_135522_000054192082_00225_39357_1069.N1	Product: RA2_WWV_2PNPDK20090909_135815_000050262082_00225_39357_3049.N1
DSD: SOLAR_ACTIVITY_INDEX_PREDICT PCF_RA2_WWV_2P	Filename:	Product: RA2_WWV_2PNPDK20090909_135815_000050262082_00225_39357_3049.N1
DSD: DORIS_IONO PCF_RA2_WWV_2P	Filename: RA2_MW__1PNPDK20090909_152612_000006342082_00226_39358_3050.N1	Product: RA2_WWV_2PNPDK20090909_152612_000006342082_00226_39358_3052.N1
DSD: METEO_GRID_POINTS_ALTITUDE PCF_RA2_WWV_2P	Filename:	Product: RA2_WWV_2PNPDK20090909_152612_000006342082_00226_39358_3052.N1
DSD: MWR_CONFIGURATION_DATA PCF_RA2_WWV_2P	Filename: AUX_ECF_AXNECM20090909_064112_20090909_210000_20090910_090000	Product: RA2_WWV_2PNPDK20090909_152612_000006342082_00226_39358_3052.N1
DSD: OCEAN_ICE2_SYSTEM_FILE PCF_RA2_WWV_2P	Filename:	Product: RA2_WWV_2PNPDK20090909_152612_000006342082_00226_39358_3052.N1

DSD: OCEAN_TIDE_HARMONIC_COEF PCF_RA2_WWV_2P	Filename:	Product: RA2_WWV_2PNPDK20090909_152612_00006342082_00226
DSD: OCEAN_TIDE_ORTHOWEIGHTS PCF_RA2_WWV_2P	Filename:	Product: RA2_WWV_2PNPDK20090909_152612_00006342082_00226_39358_3052.N1
DSD: RA2_CHARACTERISATION_DATA PCF_RA2_WWV_2P	Filename: AUX_ECF_AXNECM20090909_064111_20090909_150000_20090910_030000	Product: RA2_WWV_2PNPDK20090909_152612_00006342082_00226_39358_3052.N1
DSD: RA2_CONFIGURATION_DATA PCF_RA2_WWV_2P	Filename: AUX_ECF_AXNECM20090909_062112_20090909_090000_20090909_210000	Product: RA2_WWV_2PNPDK20090909_152612_00006342082_00226_39358_3052.N1
DSD: RA2_CONSTANT_DATA PCF_RA2_WWV_2P	Filename:	Product: RA2_WWV_2PNPDK20090909_152612_00006342082_00226_39358_3052.N1
DSD: RA2_IF_MASK_FLIGHT_DATA PCF_RA2_WWV_2P	Filename: RA2_FGD_2PNPDK20090909_152612_00006342082_00226_39358_3051.N1	Product: RA2_WWV_2PNPDK20090909_152612_00006342082_00226_39358_3052.N1
DSD: RA2_USO_DATA PCF_RA2_WWV_2P	Filename: DOR_NAV_0PNPDK20090909_135522_000054192082_00225_39357_1069.N1	Product: RA2_WWV_2PNPDK20090909_152612_00006342082_00226_39358_3052.N1
DSD: SOLAR_ACTIVITY_INDEX_PREDICT PCF_RA2_WWV_2P	Filename:	Product: RA2_WWV_2PNPDK20090909_152612_00006342082_00226_39358_3052.N1
DSD: DORIS_IONO PCF_RA2_WWV_2P	Filename: RA2_MW__1PNPDK20090909_153508_000058952082_00226_39358_3171.N1	Product: RA2_WWV_2PNPDK20090909_153508_000058952082_00226_39358_3173.N1
DSD: METEO_GRID_POINTS_ALTITUDE PCF_RA2_WWV_2P	Filename:	Product: RA2_WWV_2PNPDK20090909_153508_000058952082_00226_39358_3173.N1
DSD: MWR_CONFIGURATION_DATA PCF_RA2_WWV_2P	Filename: AUX_ECF_AXNECM20090909_064112_20090909_210000_20090910_090000	Product: RA2_WWV_2PNPDK20090909_153508_000058952082_00226_39358_3173.N1
DSD: OCEAN_ICE2_SYSTEM_FILE PCF_RA2_WWV_2P	Filename:	Product: RA2_WWV_2PNPDK20090909_153508_000058952082_00226_39358_3173.N1
DSD: OCEAN_TIDE_HARMONIC_COEF PCF_RA2_WWV_2P	Filename:	Product: RA2_WWV_2PNPDK20090909_153508_000058952082_00226_39358_3173.N1
DSD: OCEAN_TIDE_ORTHOWEIGHTS PCF_RA2_WWV_2P	Filename:	Product: RA2_WWV_2PNPDK20090909_153508_000058952082_00226_39358_3173.N1
DSD: RA2_CHARACTERISATION_DATA PCF_RA2_WWV_2P	Filename: AUX_ECF_AXNECM20090909_064111_20090909_150000_20090910_030000	Product: RA2_WWV_2PNPDK20090909_153508_000058952082_00226_39358_3173.N1
DSD: RA2_CONFIGURATION_DATA PCF_RA2_WWV_2P	Filename: AUX_ECF_AXNECM20090909_062112_20090909_090000_20090909_210000	Product: RA2_WWV_2PNPDK20090909_153508_000058952082_00226_39358_3173.N1
DSD: RA2_CONSTANT_DATA PCF_RA2_WWV_2P	Filename:	Product: RA2_WWV_2PNPDK20090909_153508_000058952082_00226_39358_3173.N1
DSD: RA2_IF_MASK_FLIGHT_DATA PCF_RA2_WWV_2P	Filename: RA2_FGD_2PNPDK20090909_153508_000058952082_00226_39358_3172.N1	Product: RA2_WWV_2PNPDK20090909_153508_000058952082_00226_39358_3173.N1
DSD: SOLAR_ACTIVITY_INDEX_PREDICT PCF_RA2_WWV_2P	Filename:	Product: RA2_WWV_2PNPDK20090909_153508_000058952082_00226_39358_3173.N1

DSD: DORIS_IONO PCF_RA2_WWV_2P	Filename: RA2_MW__1PNPDK20090909_171147_000060172082_00227_39359_3294.N1	Product: RA2_WWV_2PNPDK20090909_171147_000060172082_00227.
DSD: METEO_GRID_POINTS_ALTITUDE PCF_RA2_WWV_2P	Filename:	Product: RA2_WWV_2PNPDK20090909_171147_000060172082_00227_39359_3296.N1
DSD: MWR_CONFIGURATION_DATA PCF_RA2_WWV_2P	Filename: AUX_ECF_AXNECM20090909_064112_20090909_210000_20090910_090000	Product: RA2_WWV_2PNPDK20090909_171147_000060172082_00227_39359_3296.N1
DSD: OCEAN_ICE2_SYSTEM_FILE PCF_RA2_WWV_2P	Filename:	Product: RA2_WWV_2PNPDK20090909_171147_000060172082_00227_39359_3296.N1
DSD: OCEAN_TIDE_HARMONIC_COEF PCF_RA2_WWV_2P	Filename:	Product: RA2_WWV_2PNPDK20090909_171147_000060172082_00227_39359_3296.N1
DSD: OCEAN_TIDE_ORTHOWEIGHTS PCF_RA2_WWV_2P	Filename:	Product: RA2_WWV_2PNPDK20090909_171147_000060172082_00227_39359_3296.N1
DSD: RA2_CHARACTERISATION_DATA PCF_RA2_WWV_2P	Filename: AUX_ECF_AXNECM20090909_064111_20090909_150000_20090910_030000	Product: RA2_WWV_2PNPDK20090909_171147_000060172082_00227_39359_3296.N1
DSD: RA2_CONFIGURATION_DATA PCF_RA2_WWV_2P	Filename: AUX_ECF_AXNECM20090909_062112_20090909_090000_20090909_210000	Product: RA2_WWV_2PNPDK20090909_171147_000060172082_00227_39359_3296.N1
DSD: RA2_CONSTANT_DATA PCF_RA2_WWV_2P	Filename:	Product: RA2_WWV_2PNPDK20090909_171147_000060172082_00227_39359_3296.N1
DSD: RA2_IF_MASK_FLIGHT_DATA PCF_RA2_WWV_2P	Filename: RA2_FGD_2PNPDK20090909_171147_000060172082_00227_39359_3295.N1	Product: RA2_WWV_2PNPDK20090909_171147_000060172082_00227_39359_3296.N1
DSD: RA2_USO_DATA PCF_RA2_WWV_2P	Filename: DOR_NAV_0PNPDK20090909_170638_000057382082_00227_39359_1071.N1	Product: RA2_WWV_2PNPDK20090909_171147_000060172082_00227_39359_3296.N1
DSD: SOLAR_ACTIVITY_INDEX_PREDICT PCF_RA2_WWV_2P	Filename:	Product: RA2_WWV_2PNPDK20090909_171147_000060172082_00227_39359_3296.N1
DSD: DORIS_IONO PCF_RA2_WWV_2P	Filename: RA2_MW__1PNPDK20090909_185104_000061852082_00228_39360_3423.N1	Product: RA2_WWV_2PNPDK20090909_185104_000061852082_00228_39360_3425.N1
DSD: METEO_GRID_POINTS_ALTITUDE PCF_RA2_WWV_2P	Filename:	Product: RA2_WWV_2PNPDK20090909_185104_000061852082_00228_39360_3425.N1
DSD: MWR_CONFIGURATION_DATA PCF_RA2_WWV_2P	Filename: AUX_ECF_AXNECM20090909_064112_20090909_210000_20090910_090000	Product: RA2_WWV_2PNPDK20090909_185104_000061852082_00228_39360_3425.N1
DSD: OCEAN_ICE2_SYSTEM_FILE PCF_RA2_WWV_2P	Filename:	Product: RA2_WWV_2PNPDK20090909_185104_000061852082_00228_39360_3425.N1
DSD: OCEAN_TIDE_HARMONIC_COEF PCF_RA2_WWV_2P	Filename:	Product: RA2_WWV_2PNPDK20090909_185104_000061852082_00228_39360_3425.N1
DSD: OCEAN_TIDE_ORTHOWEIGHTS PCF_RA2_WWV_2P	Filename:	Product: RA2_WWV_2PNPDK20090909_185104_000061852082_00228_39360_3425.N1
DSD: RA2_CHARACTERISATION_DATA PCF_RA2_WWV_2P	Filename: AUX_ECF_AXNECM20090909_064111_20090909_150000_20090910_030000	Product: RA2_WWV_2PNPDK20090909_185104_000061852082_00228_39360_3425.N1

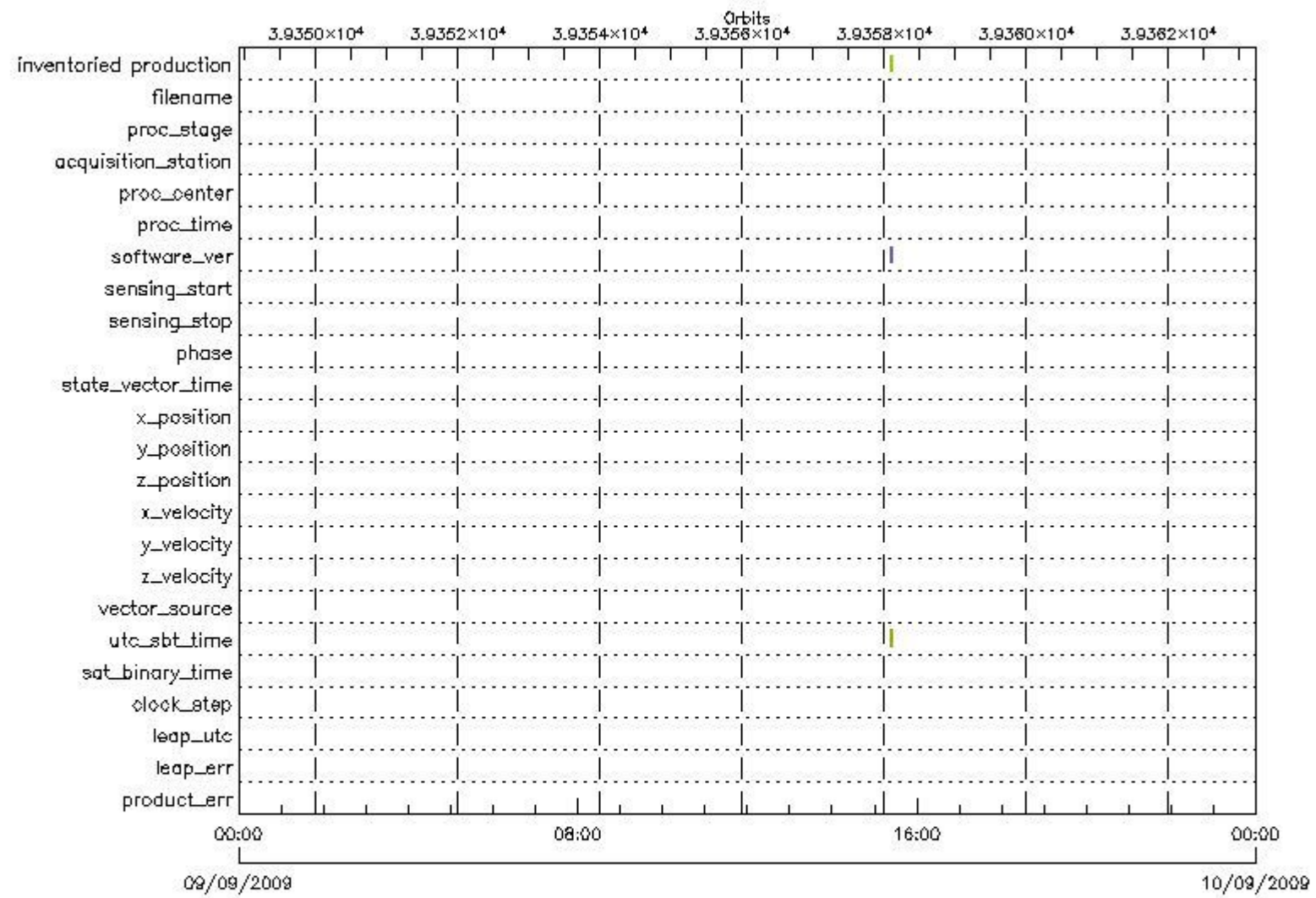
DSD: RA2_CONFIGURATION_DATA PCF_RA2_WWV_2P	Filename: AUX_ECF_AXNECM20090909_062112_20090909_090000_20090909_210000	Product: RA2_WWV_2PNPDK20090909_185104_000061852082_00228
DSD: RA2_CONSTANT_DATA PCF_RA2_WWV_2P	Filename:	Product: RA2_WWV_2PNPDK20090909_185104_000061852082_00228_39360_3425.N1
DSD: RA2_IF_MASK_FLIGHT_DATA PCF_RA2_WWV_2P	Filename: RA2_FGD_2PNPDK20090909_185104_000061852082_00228_39360_3424.N1	Product: RA2_WWV_2PNPDK20090909_185104_000061852082_00228_39360_3425.N1
DSD: RA2_USO_DATA PCF_RA2_WWV_2P	Filename: DOR_NAV_0PNPDK20090909_184735_000057382082_00228_39360_1072.N1	Product: RA2_WWV_2PNPDK20090909_185104_000061852082_00228_39360_3425.N1
DSD: SOLAR_ACTIVITY_INDEX_PREDICT PCF_RA2_WWV_2P	Filename:	Product: RA2_WWV_2PNPDK20090909_185104_000061852082_00228_39360_3425.N1
DSD: DORIS_IONO PCF_RA2_WWV_2P	Filename: RA2_MW__1PNPDE20090909_203235_000042202082_00229_39361_7236.N1	Product: RA2_WWV_2PNPDE20090909_203235_000042202082_00229_39361_7238.N1
DSD: METEO_GRID_POINTS_ALTITUDE PCF_RA2_WWV_2P	Filename:	Product: RA2_WWV_2PNPDE20090909_203235_000042202082_00229_39361_7238.N1
DSD: MWR_CONFIGURATION_DATA PCF_RA2_WWV_2P	Filename: AUX_ECF_AXNECM20090909_064112_20090909_210000_20090910_090000	Product: RA2_WWV_2PNPDE20090909_203235_000042202082_00229_39361_7238.N1
DSD: OCEAN_ICE2_SYSTEM_FILE PCF_RA2_WWV_2P	Filename:	Product: RA2_WWV_2PNPDE20090909_203235_000042202082_00229_39361_7238.N1
DSD: OCEAN_TIDE_HARMONIC_COEF PCF_RA2_WWV_2P	Filename:	Product: RA2_WWV_2PNPDE20090909_203235_000042202082_00229_39361_7238.N1
DSD: OCEAN_TIDE_ORTHOWEIGHTS PCF_RA2_WWV_2P	Filename:	Product: RA2_WWV_2PNPDE20090909_203235_000042202082_00229_39361_7238.N1
DSD: RA2_CHARACTERISATION_DATA PCF_RA2_WWV_2P	Filename: AUX_ECF_AXNECM20090909_064111_20090909_150000_20090910_030000	Product: RA2_WWV_2PNPDE20090909_203235_000042202082_00229_39361_7238.N1
DSD: RA2_CONFIGURATION_DATA PCF_RA2_WWV_2P	Filename: AUX_ECF_AXNECM20090909_062112_20090909_090000_20090909_210000	Product: RA2_WWV_2PNPDE20090909_203235_000042202082_00229_39361_7238.N1
DSD: RA2_CONSTANT_DATA PCF_RA2_WWV_2P	Filename:	Product: RA2_WWV_2PNPDE20090909_203235_000042202082_00229_39361_7238.N1
DSD: RA2_IF_MASK_FLIGHT_DATA PCF_RA2_WWV_2P	Filename: RA2_FGD_2PNPDE20090909_203235_000042202082_00229_39361_7237.N1	Product: RA2_WWV_2PNPDE20090909_203235_000042202082_00229_39361_7238.N1
DSD: RA2_USO_DATA PCF_RA2_WWV_2P	Filename: DOR_NAV_0PNPDE20090909_202833_000038252082_00229_39361_8726.N1	Product: RA2_WWV_2PNPDE20090909_203235_000042202082_00229_39361_7238.N1
DSD: SOLAR_ACTIVITY_INDEX_PREDICT PCF_RA2_WWV_2P	Filename:	Product: RA2_WWV_2PNPDE20090909_203235_000042202082_00229_39361_7238.N1
DSD: DORIS_IONO PCF_RA2_WWV_2P	Filename: RA2_MW__1PNPDE20090909_214148_000061792082_00229_39361_7396.N1	Product: RA2_WWV_2PNPDE20090909_214148_000061792082_00229_39361_7398.N1
DSD: METEO_GRID_POINTS_ALTITUDE PCF_RA2_WWV_2P	Filename:	Product: RA2_WWV_2PNPDE20090909_214148_000061792082_00229_39361_7398.N1

DSD: MWR_CONFIGURATION_DATA PCF_RA2_WWV_2P	Filename: AUX_ECF_AXNECM20090909_184115_20090910_030000_20090910_150000	Product: RA2_WWV_2PNPDE20090909_214148_000061792082_00229
DSD: OCEAN_ICE2_SYSTEM_FILE PCF_RA2_WWV_2P	Filename:	Product: RA2_WWV_2PNPDE20090909_214148_000061792082_00229_39361_7398.N1
DSD: OCEAN_TIDE_HARMONIC_COEF PCF_RA2_WWV_2P	Filename:	Product: RA2_WWV_2PNPDE20090909_214148_000061792082_00229_39361_7398.N1
DSD: OCEAN_TIDE_ORTHOWEIGHTS PCF_RA2_WWV_2P	Filename:	Product: RA2_WWV_2PNPDE20090909_214148_000061792082_00229_39361_7398.N1
DSD: RA2_CHARACTERISATION_DATA PCF_RA2_WWV_2P	Filename: AUX_ECF_AXNECM20090909_064112_20090909_210000_20090910_090000	Product: RA2_WWV_2PNPDE20090909_214148_000061792082_00229_39361_7398.N1
DSD: RA2_CONFIGURATION_DATA PCF_RA2_WWV_2P	Filename: AUX_ECF_AXNECM20090909_064111_20090909_150000_20090910_030000	Product: RA2_WWV_2PNPDE20090909_214148_000061792082_00229_39361_7398.N1
DSD: RA2_CONSTANT_DATA PCF_RA2_WWV_2P	Filename:	Product: RA2_WWV_2PNPDE20090909_214148_000061792082_00229_39361_7398.N1
DSD: RA2_IF_MASK_FLIGHT_DATA PCF_RA2_WWV_2P	Filename: RA2_FGD_2PNPDE20090909_214148_000061792082_00229_39361_7397.N1	Product: RA2_WWV_2PNPDE20090909_214148_000061792082_00229_39361_7398.N1
DSD: RA2_USO_DATA PCF_RA2_WWV_2P	Filename: DOR_NAV_0PNPDE20090909_213737_000060572082_00229_39361_8727.N1	Product: RA2_WWV_2PNPDE20090909_214148_000061792082_00229_39361_7398.N1
DSD: SOLAR_ACTIVITY_INDEX_PREDICT PCF_RA2_WWV_2P	Filename:	Product: RA2_WWV_2PNPDE20090909_214148_000061792082_00229_39361_7398.N1
DSD: DORIS_IONO PCF_RA2_WWV_2P	Filename: RA2_MW__1PNPDE20090909_232351_000061502082_00230_39362_7519.N1	Product: RA2_WWV_2PNPDE20090909_232351_000061502082_00230_39362_7521.N1
DSD: METEO_GRID_POINTS_ALTITUDE PCF_RA2_WWV_2P	Filename:	Product: RA2_WWV_2PNPDE20090909_232351_000061502082_00230_39362_7521.N1
DSD: MWR_CONFIGURATION_DATA PCF_RA2_WWV_2P	Filename: AUX_ECF_AXNECM20090909_184115_20090910_030000_20090910_150000	Product: RA2_WWV_2PNPDE20090909_232351_000061502082_00230_39362_7521.N1
DSD: OCEAN_ICE2_SYSTEM_FILE PCF_RA2_WWV_2P	Filename:	Product: RA2_WWV_2PNPDE20090909_232351_000061502082_00230_39362_7521.N1
DSD: OCEAN_TIDE_HARMONIC_COEF PCF_RA2_WWV_2P	Filename:	Product: RA2_WWV_2PNPDE20090909_232351_000061502082_00230_39362_7521.N1
DSD: OCEAN_TIDE_ORTHOWEIGHTS PCF_RA2_WWV_2P	Filename:	Product: RA2_WWV_2PNPDE20090909_232351_000061502082_00230_39362_7521.N1
DSD: RA2_CHARACTERISATION_DATA PCF_RA2_WWV_2P	Filename: AUX_ECF_AXNECM20090909_064112_20090909_210000_20090910_090000	Product: RA2_WWV_2PNPDE20090909_232351_000061502082_00230_39362_7521.N1
DSD: RA2_CONFIGURATION_DATA PCF_RA2_WWV_2P	Filename: AUX_ECF_AXNECM20090909_064111_20090909_150000_20090910_030000	Product: RA2_WWV_2PNPDE20090909_232351_000061502082_00230_39362_7521.N1
DSD: RA2_CONSTANT_DATA PCF_RA2_WWV_2P	Filename:	Product: RA2_WWV_2PNPDE20090909_232351_000061502082_00230_39362_7521.N1

DSD: RA2_IF_MASK_FLIGHT_DATA PCF_RA2_WWV_2P	Filename: RA2_FGD_2PNPDE20090909_232351_000061502082_00230_39362_7520.N1	Product: RA2_WWV_2PNPDE20090909_232351_000061502082_00230_
DSD: RA2_USO_DATA PCF_RA2_WWV_2P	Filename: DOR_NAV_0PNPDE20090909_231834_000060572082_00230_39362_8728.N1	Product: RA2_WWV_2PNPDE20090909_232351_000061502082_00230_39362_7521.N1
DSD: SOLAR_ACTIVITY_INDEX_PREDICT PCF_RA2_WWV_2P	Filename:	Product: RA2_WWV_2PNPDE20090909_232351_000061502082_00230_39362_7521.N1

MPH checks (Level 0)

MPH Errors for RA2_CAL_0P



- | | | | |
|---------------------|-------------------|---------------|------------------------|
| product_err | leap_err | leap_utc | clock_step |
| sat_binary_time | utc_sbt_time | vector_source | z_velocity |
| y_velocity | x_velocity | z_position | y_position |
| x_position | state_vector_time | phase | sensing_stop |
| sensing_start | software_ver | proc_time | proc_center |
| acquisition_station | proc_stage | filename | inventoried production |

RA2_CAL_0P MPH checks

RA2_CAL_0P products with wrong filename

Gauge Segment (Start-Stop)

RA2_CAL_0P products with unknown processing stage

Gauge Segment (Start-Stop)

RA2_CAL_0P products with unknown acquisition station

Gauge Segment (Start-Stop)

RA2_CAL_0P products with unknown processing center

Gauge Segment (Start-Stop)

RA2_CAL_0P products with wrong processing time

Gauge Segment (Start-Stop)

RA2_CAL_0P products with software version not equal to the current version

Gauge	Segment (Start-Stop)
Warning: Wrong Software ver. KSPT_L0/4303 Filename: RA2_CAL_0PNPDK20090909_152212_000001552082_00226_39358_1519.N1;	09-SEP-2009 15:22:12.345 09-SEP-2009 15:24:47.192

RA2_CAL_0P products with wrong sensing start

Gauge Segment (Start-Stop)

RA2_CAL_0P products with wrong sensing stop

Gauge Segment (Start-Stop)

RA2_CAL_0P products with wrong phase

Gauge Segment (Start-Stop)

RA2_CAL_0P products with wrong state vector time

Gauge Segment (Start-Stop)

RA2_CAL_0P products with wrong x_position

Gauge Segment (Start-Stop)

RA2_CAL_0P products with wrong y_position

Gauge Segment (Start-Stop)

RA2_CAL_0P products with wrong z_position

Gauge Segment (Start-Stop)

RA2_CAL_0P products with wrong x_velocity

Gauge Segment (Start-Stop)

RA2_CAL_0P products with wrong y_velocity

Gauge Segment (Start-Stop)

RA2_CAL_0P products with wrong z_velocity

Gauge Segment (Start-Stop)

RA2_CAL_0P products with unknown vector source

Gauge Segment (Start-Stop)

RA2_CAL_0P products with UTC to SBT time too far from sensing time

Gauge	Segment (Start-Stop)
Warning: Wrong UTC SBT time format. 09-SEP-2009 12:14:30.765127	09-SEP-2009 15:22:12.345
Filename: RA2_CAL_0PNPDK20090909_152212_000001552082_00226_39358_1519.N1;	09-SEP-2009 15:24:47.192

RA2_CAL_0P products with satellite binary time out-of-range

Gauge Segment (Start-Stop)

RA2_CAL_0P products with wrong clock step

Gauge Segment (Start-Stop)

RA2_CAL_0P products with leap utc set to blank

Gauge Segment (Start-Stop)

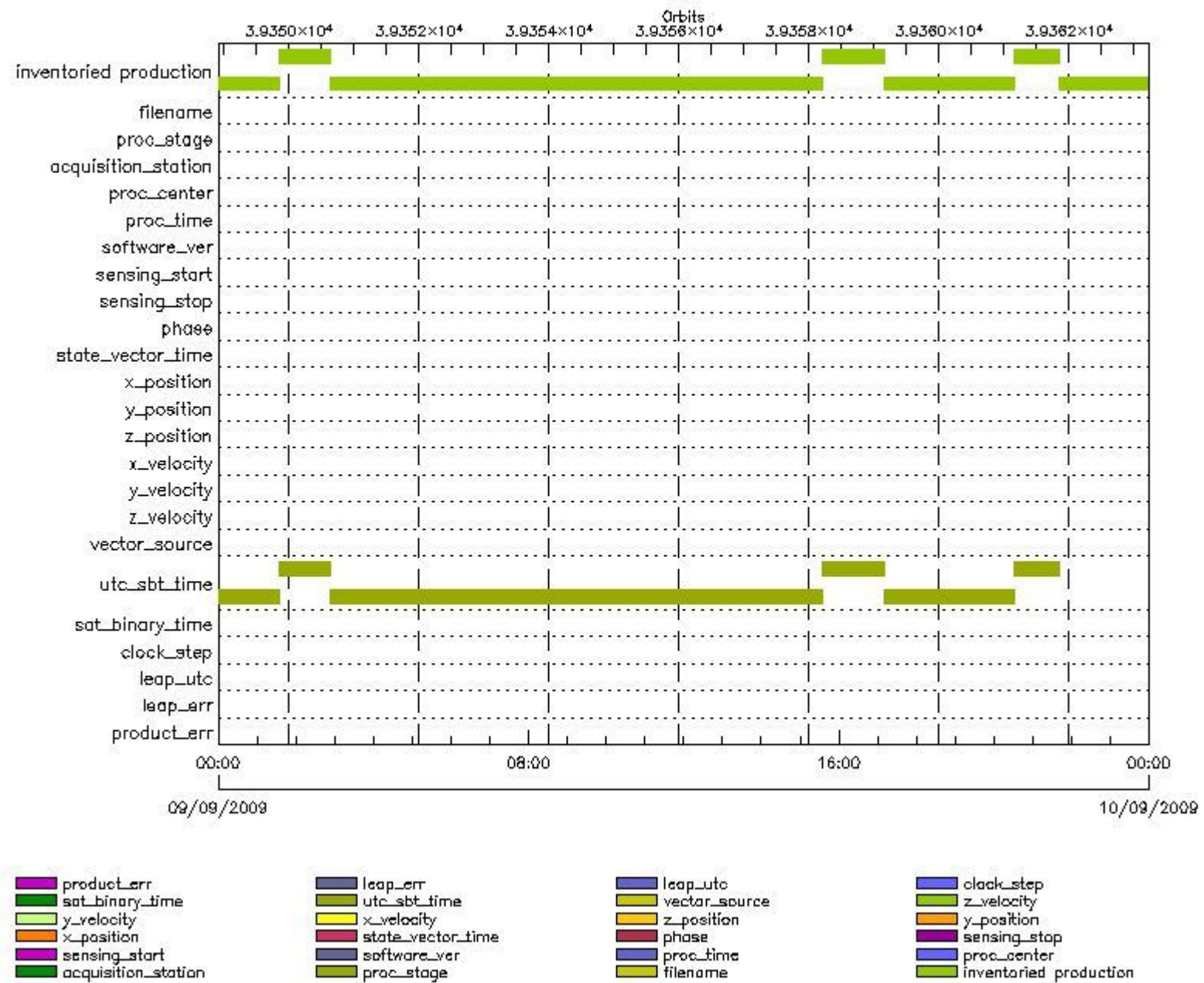
RA2_CAL_0P products with leap err set

Gauge Segment (Start-Stop)

RA2_CAL_0P products with product err set

Gauge Segment (Start-Stop)

MPH Errors for DOR_DOP_0P



DOR_DOP_0P MPH checks

DOR_DOP_0P products with wrong filename

Gauge Segment (Start-Stop)

DOR_DOP_0P products with unknown processing stage

Gauge Segment (Start-Stop)

DOR_DOP_0P products with unknown acquisition station

Gauge Segment (Start-Stop)

DOR_DOP_0P products with unknown processing center

Gauge Segment (Start-Stop)

DOR_DOP_0P products with wrong processing time

Gauge Segment (Start-Stop)

DOR_DOP_0P products with software version not equal to the current version

Gauge Segment (Start-Stop)

DOR_DOP_0P products with wrong sensing start

Gauge Segment (Start-Stop)

DOR_DOP_0P products with wrong sensing stop

Gauge Segment (Start-Stop)

DOR_DOP_0P products with wrong phase

Gauge Segment (Start-Stop)

DOR_DOP_0P products with wrong state vector time

Gauge Segment (Start-Stop)

DOR_DOP_0P products with wrong x_position

Gauge Segment (Start-Stop)

DOR_DOP_0P products with wrong y_position

Gauge Segment (Start-Stop)

DOR_DOP_0P products with wrong z_position

Gauge Segment (Start-Stop)

DOR_DOP_0P products with wrong x_velocity

Gauge Segment (Start-Stop)

DOR_DOP_0P products with wrong y_velocity

Gauge Segment (Start-Stop)

DOR_DOP_0P products with wrong z_velocity

Gauge Segment (Start-Stop)

DOR_DOP_0P products with unknown vector source

Gauge Segment (Start-Stop)

DOR_DOP_0P products with UTC to SBT time too far from sensing time

Gauge	Segment (Start-Stop)
Warning: Wrong UTC SBT time format. 08-SEP-2009 20:59:15.758394 Filename: DOR_DOP_0PNPDE20090908_235625_000059302082_00216_39348_9130.N1;	08-SEP-2009 23:56:25.810 09-SEP-2009 01:35:15.311
Warning: Wrong UTC SBT time format. 08-SEP-2009 22:42:10.759157 Filename: DOR_DOP_0PNPDE20090909_013515_000046542082_00217_39349_9131.N1;	09-SEP-2009 01:35:15.311 09-SEP-2009 02:52:49.628
Warning: Wrong UTC SBT time format. 08-SEP-2009 22:42:10.759157 Filename: DOR_DOP_0PNPDE20090909_025353_000056742082_00218_39350_9132.N1;	09-SEP-2009 02:53:53.386 09-SEP-2009 04:28:27.824
Warning: Wrong UTC SBT time format. 08-SEP-2009 22:42:10.759157 Filename: DOR_DOP_0PNPDE20090909_042931_000059932082_00219_39351_9133.N1;	09-SEP-2009 04:29:31.582 09-SEP-2009 06:09:24.817
Warning: Wrong UTC SBT time format. 08-SEP-2009 22:42:10.759157 Filename: DOR_DOP_0PNPDK20090909_061028_000040172082_00220_39352_1767.N1;	09-SEP-2009 06:10:28.571 09-SEP-2009 07:17:25.318

Warning: Wrong UTC SBT time format. 08-SEP-2009 22:42:10.759157 Filename: DOR_DOP_0PNPDK20090909_071829_000061212082_00221_39353_1768.N1;	09-SEP-2009 07:18:29.075 09-SEP-2009 09:00:29.807
Warning: Wrong UTC SBT time format. 09-SEP-2009 07:15:54.762933 Filename: DOR_DOP_0PNPDK20090909_090133_000058022082_00222_39354_1769.N1;	09-SEP-2009 09:01:33.568 09-SEP-2009 10:38:15.538
Warning: Wrong UTC SBT time format. 09-SEP-2009 08:55:36.763661 Filename: DOR_DOP_0PNPDK20090909_103919_000059292082_00223_39355_1770.N1;	09-SEP-2009 10:39:19.296 09-SEP-2009 12:18:08.753
Warning: Wrong UTC SBT time format. 09-SEP-2009 08:55:36.763661 Filename: DOR_DOP_0PNPDK20090909_121912_000058022082_00224_39356_1771.N1;	09-SEP-2009 12:19:12.511 09-SEP-2009 13:55:54.481
Warning: Wrong UTC SBT time format. 09-SEP-2009 12:14:30.765127 Filename: DOR_DOP_0PNPDK20090909_135801_000058022082_00225_39357_1772.N1;	09-SEP-2009 13:58:01.992 09-SEP-2009 15:34:43.942
Warning: Wrong UTC SBT time format. 09-SEP-2009 12:14:30.765127 Filename: DOR_DOP_0PNPDK20090909_153443_000057382082_00226_39358_1773.N1;	09-SEP-2009 15:34:43.942 09-SEP-2009 17:10:22.138
Warning: Wrong UTC SBT time format. 09-SEP-2009 13:53:36.765858 Filename: DOR_DOP_0PNPDK20090909_171125_000058662082_00227_39359_1774.N1;	09-SEP-2009 17:11:25.896 09-SEP-2009 18:49:11.604
Warning: Wrong UTC SBT time format. 09-SEP-2009 17:09:16.767296 Filename: DOR_DOP_0PNPDK20090909_185015_000061212082_00228_39360_1775.N1;	09-SEP-2009 18:50:15.362 09-SEP-2009 20:32:16.156
Warning: Wrong UTC SBT time format. 09-SEP-2009 18:47:18.768014 Filename: DOR_DOP_0PNPDE20090909_203216_000041442082_00229_39361_9134.N1;	09-SEP-2009 20:32:16.156 09-SEP-2009 21:41:20.426

DOR_DOP_0P products with satellite binary time out-of-range

Gauge Segment (Start-Stop)

DOR_DOP_0P products with wrong clock step

Gauge Segment (Start-Stop)

DOR_DOP_0P products with leap utc set to blank

Gauge Segment (Start-Stop)

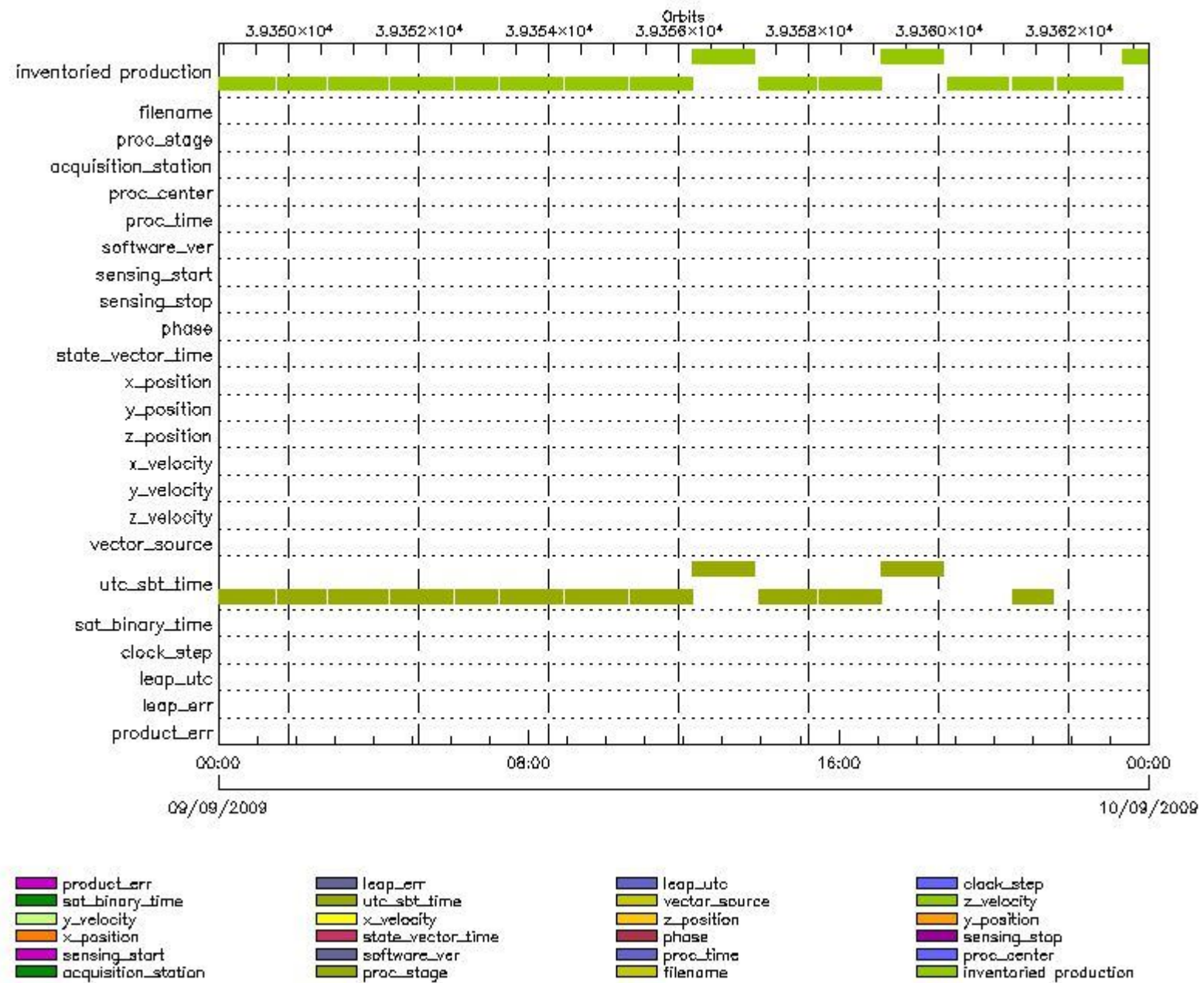
DOR_DOP_0P products with leap err set

Gauge Segment (Start-Stop)

DOR_DOP_0P products with product err set

Gauge Segment (Start-Stop)

MPH Errors for DOR_NAV_0P



DOR_NAV_0P MPH checks

DOR_NAV_0P products with wrong filename

Gauge Segment (Start-Stop)

DOR_NAV_0P products with unknown processing stage

Gauge Segment (Start-Stop)

DOR_NAV_0P products with unknown acquisition station

Gauge Segment (Start-Stop)

DOR_NAV_0P products with unknown processing center

Gauge Segment (Start-Stop)

DOR_NAV_0P products with wrong processing time

Gauge Segment (Start-Stop)

DOR_NAV_0P products with software version not equal to the current version

Gauge Segment (Start-Stop)

DOR_NAV_0P products with wrong sensing start

Gauge Segment (Start-Stop)

DOR_NAV_0P products with wrong sensing stop

Gauge Segment (Start-Stop)

DOR_NAV_0P products with wrong phase

Gauge Segment (Start-Stop)

DOR_NAV_0P products with wrong state vector time

Gauge Segment (Start-Stop)

DOR_NAV_0P products with wrong x_position

Gauge Segment (Start-Stop)

DOR_NAV_0P products with wrong y_position

Gauge Segment (Start-Stop)

DOR_NAV_0P products with wrong z_position

Gauge Segment (Start-Stop)

DOR_NAV_0P products with wrong x_velocity

Gauge Segment (Start-Stop)

DOR_NAV_0P products with wrong y_velocity

Gauge Segment (Start-Stop)

DOR_NAV_0P products with wrong z_velocity

Gauge Segment (Start-Stop)

DOR_NAV_0P products with unknown vector source

Gauge Segment (Start-Stop)

DOR_NAV_0P products with UTC to SBT time too far from sensing time

Gauge	Segment (Start-Stop)
Warning: Wrong UTC SBT time format. 08-SEP-2009 20:59:15.758394 Filename: DOR_NAV_0PNPDE20090908_235553_000054192082_00216_39348_8722.N1;	08-SEP-2009 23:55:53.932 09-SEP-2009 01:26:13.366
Warning: Wrong UTC SBT time format. 08-SEP-2009 22:42:10.759157 Filename: DOR_NAV_0PNPDE20090909_013132_000044632082_00217_39349_8723.N1;	09-SEP-2009 01:31:32.163 09-SEP-2009 02:45:55.202
Warning: Wrong UTC SBT time format. 08-SEP-2009 22:42:10.759157 Filename: DOR_NAV_0PNPDE20090909_025113_000054192082_00218_39350_8724.N1;	09-SEP-2009 02:51:13.991 09-SEP-2009 04:21:33.398
Warning: Wrong UTC SBT time format. 08-SEP-2009 22:42:10.759157 Filename: DOR_NAV_0PNPDE20090909_042652_000057382082_00219_39351_8725.N1;	09-SEP-2009 04:26:52.184 09-SEP-2009 06:02:30.391
Warning: Wrong UTC SBT time format. 08-SEP-2009 22:42:10.759157 Filename: DOR_NAV_0PNPDK20090909_060749_000038252082_00220_39352_1064.N1;	09-SEP-2009 06:07:49.180 09-SEP-2009 07:11:34.650

Warning: Wrong UTC SBT time format. 08-SEP-2009 22:42:10.759157 Filename: DOR_NAV_0PNPDK20090909_071653_000057382082_00221_39353_1065.N1;	09-SEP-2009 07:16:53.443 09-SEP-2009 08:52:31.623
Warning: Wrong UTC SBT time format. 09-SEP-2009 07:15:54.762933 Filename: DOR_NAV_0PNPDK20090909_085750_000057382082_00222_39354_1066.N1;	09-SEP-2009 08:57:50.416 09-SEP-2009 10:33:28.624
Warning: Wrong UTC SBT time format. 09-SEP-2009 08:55:36.763661 Filename: DOR_NAV_0PNPDK20090909_103847_000057382082_00223_39355_1067.N1;	09-SEP-2009 10:38:47.417 09-SEP-2009 12:14:25.597
Warning: Wrong UTC SBT time format. 09-SEP-2009 08:55:36.763661 Filename: DOR_NAV_0PNPDK20090909_121425_000057382082_00224_39356_1068.N1;	09-SEP-2009 12:14:25.597 09-SEP-2009 13:50:03.817
Warning: Wrong UTC SBT time format. 09-SEP-2009 12:14:30.765127 Filename: DOR_NAV_0PNPDK20090909_135522_000054192082_00225_39357_1069.N1;	09-SEP-2009 13:55:22.606 09-SEP-2009 15:25:41.997
Warning: Wrong UTC SBT time format. 09-SEP-2009 12:14:30.765127 Filename: DOR_NAV_0PNPDK20090909_153100_000057382082_00226_39358_1070.N1;	09-SEP-2009 15:31:00.786 09-SEP-2009 17:06:38.982
Warning: Wrong UTC SBT time format. 09-SEP-2009 13:53:36.765858 Filename: DOR_NAV_0PNPDK20090909_170638_000057382082_00227_39359_1071.N1;	09-SEP-2009 17:06:38.982 09-SEP-2009 18:42:17.186
Warning: Wrong UTC SBT time format. 09-SEP-2009 18:47:18.768014 Filename: DOR_NAV_0PNPDE20090909_202833_000038252082_00229_39361_8726.N1;	09-SEP-2009 20:28:33.007 09-SEP-2009 21:32:18.484

DOR_NAV_0P products with satellite binary time out-of-range

Gauge Segment (Start-Stop)

DOR_NAV_0P products with wrong clock step

Gauge Segment (Start-Stop)

DOR_NAV_0P products with leap utc set to blank

Gauge Segment (Start-Stop)

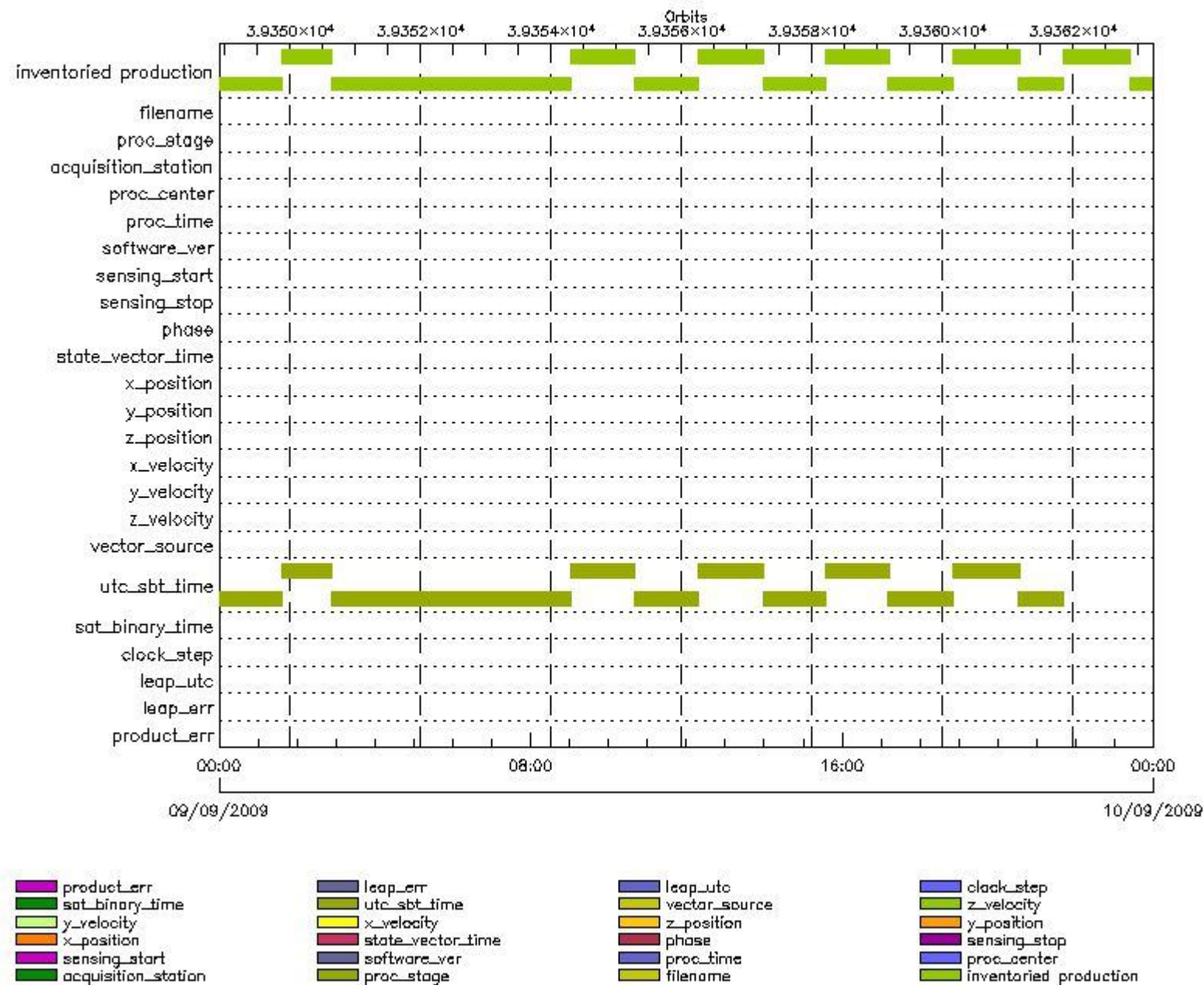
DOR_NAV_0P products with leap err set

Gauge Segment (Start-Stop)

DOR_NAV_0P products with product err set

Gauge Segment (Start-Stop)

MPH Errors for MWR_NL__0P



MWR_NL__0P MPH checks

MWR_NL__0P products with wrong filename

Gauge Segment (Start-Stop)

MWR_NL__0P products with unknown processing stage

Gauge Segment (Start-Stop)

MWR_NL__0P products with unknown acquisition station

Gauge Segment (Start-Stop)

MWR_NL__0P products with unknown processing center

Gauge Segment (Start-Stop)

MWR_NL__0P products with wrong processing time

Gauge Segment (Start-Stop)

MWR_NL__0P products with software version not equal to the current version

Gauge Segment (Start-Stop)

MWR_NL__0P products with wrong sensing start

Gauge Segment (Start-Stop)

MWR_NL__0P products with wrong sensing stop

Gauge Segment (Start-Stop)

MWR_NL__0P products with wrong phase

Gauge Segment (Start-Stop)

MWR_NL__0P products with wrong state vector time

Gauge Segment (Start-Stop)

MWR_NL__0P products with wrong x_position

Gauge Segment (Start-Stop)

MWR_NL__0P products with wrong y_position

Gauge Segment (Start-Stop)

MWR_NL__0P products with wrong z_position

Gauge Segment (Start-Stop)

MWR_NL__0P products with wrong x_velocity

Gauge Segment (Start-Stop)

MWR_NL__0P products with wrong y_velocity

Gauge Segment (Start-Stop)

MWR_NL__0P products with wrong z_velocity

Gauge Segment (Start-Stop)

MWR_NL__0P products with unknown vector source

Gauge Segment (Start-Stop)

MWR_NL__0P products with UTC to SBT time too far from sensing time

Gauge	Segment (Start-Stop)
Warning: Wrong UTC SBT time format. 08-SEP-2009 20:59:15.758394 Filename: MWR_NL__0PNPDE20090908_235612_000060002082_00216_39348_9171.N1;	08-SEP-2009 23:56:12.053 09-SEP-2009 01:36:12.214
Warning: Wrong UTC SBT time format. 08-SEP-2009 22:42:10.759157 Filename: MWR_NL__0PNPDE20090909_013548_000047042082_00217_39349_9172.N1;	09-SEP-2009 01:35:48.217 09-SEP-2009 02:54:12.347
Warning: Wrong UTC SBT time format. 08-SEP-2009 22:42:10.759157 Filename: MWR_NL__0PNPDE20090909_025412_000057362082_00218_39350_9173.N1;	09-SEP-2009 02:54:12.347 09-SEP-2009 04:29:48.496
Warning: Wrong UTC SBT time format. 08-SEP-2009 22:42:10.759157 Filename: MWR_NL__0PNPDE20090909_043012_000060482082_00219_39351_9174.N1;	09-SEP-2009 04:30:12.496 09-SEP-2009 06:11:00.669
Warning: Wrong UTC SBT time format. 08-SEP-2009 22:42:10.759157 Filename: MWR_NL__0PNPDK20090909_061124_000040562082_00220_39352_1685.N1;	09-SEP-2009 06:11:24.669 09-SEP-2009 07:19:00.771

Warning: Wrong UTC SBT time format. 08-SEP-2009 22:42:10.759157 Filename: MWR_NL__OPNPDK20090909_071924_000061442082_00221_39353_1686.N1;	09-SEP-2009 07:19:24.782 09-SEP-2009 09:01:48.951
Warning: Wrong UTC SBT time format. 09-SEP-2009 07:15:54.762933 Filename: MWR_NL__OPNPDK20090909_090148_000058562082_00222_39354_1687.N1;	09-SEP-2009 09:01:48.951 09-SEP-2009 10:39:25.104
Warning: Wrong UTC SBT time format. 09-SEP-2009 08:55:36.763661 Filename: MWR_NL__OPNPDK20090909_103949_000059762082_00223_39355_1688.N1;	09-SEP-2009 10:39:49.104 09-SEP-2009 12:19:25.273
Warning: Wrong UTC SBT time format. 09-SEP-2009 08:55:36.763661 Filename: MWR_NL__OPNPDK20090909_121925_000059282082_00224_39356_1689.N1;	09-SEP-2009 12:19:25.273 09-SEP-2009 13:58:13.438
Warning: Wrong UTC SBT time format. 09-SEP-2009 12:14:30.765127 Filename: MWR_NL__OPNPDK20090909_135813_000058562082_00225_39357_1690.N1;	09-SEP-2009 13:58:13.438 09-SEP-2009 15:35:49.595
Warning: Wrong UTC SBT time format. 09-SEP-2009 12:14:30.765127 Filename: MWR_NL__OPNPDK20090909_153501_000058322082_00226_39358_1691.N1;	09-SEP-2009 15:35:01.595 09-SEP-2009 17:12:13.756
Warning: Wrong UTC SBT time format. 09-SEP-2009 13:53:36.765858 Filename: MWR_NL__OPNPDK20090909_171125_000059762082_00227_39359_1692.N1;	09-SEP-2009 17:11:25.760 09-SEP-2009 18:51:01.916
Warning: Wrong UTC SBT time format. 09-SEP-2009 17:09:16.767296 Filename: MWR_NL__OPNPDK20090909_185101_000061202082_00228_39360_1693.N1;	09-SEP-2009 18:51:01.916 09-SEP-2009 20:33:02.085
Warning: Wrong UTC SBT time format. 09-SEP-2009 18:47:18.768014 Filename: MWR_NL__OPNPDE20090909_203214_000041762082_00229_39361_9175.N1;	09-SEP-2009 20:32:14.085 09-SEP-2009 21:41:50.199

MWR_NL__0P products with satellite binary time out-of-range

Gauge Segment (Start-Stop)

MWR_NL__0P products with wrong clock step

Gauge Segment (Start-Stop)

MWR_NL__0P products with leap utc set to blank

Gauge Segment (Start-Stop)

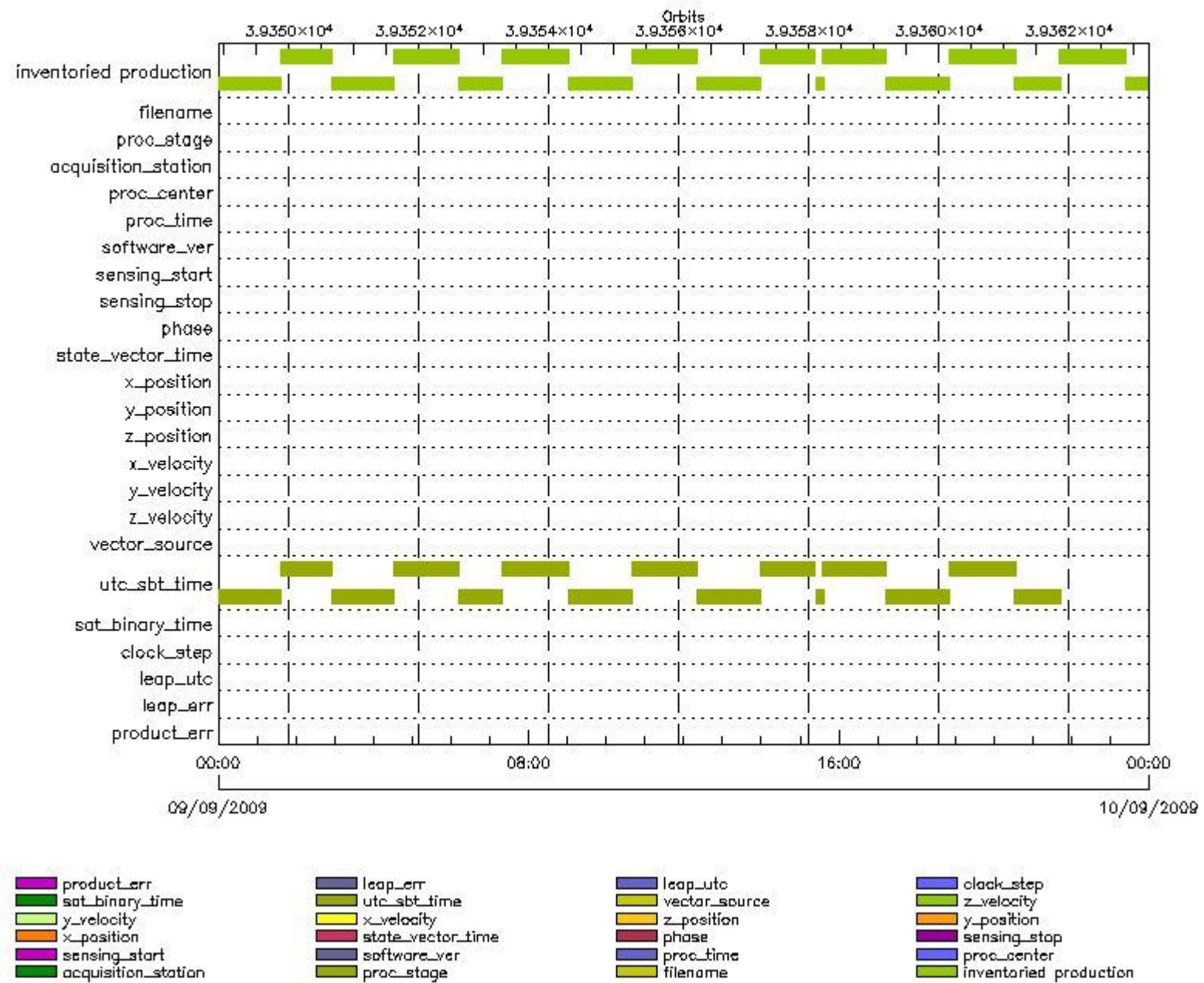
MWR_NL__0P products with leap err set

Gauge Segment (Start-Stop)

MWR_NL__0P products with product err set

Gauge Segment (Start-Stop)

MPH Errors for RA2_ME__0P



RA2_ME__0P MPH checks

RA2_ME__0P products with wrong filename

Gauge Segment (Start-Stop)

RA2_ME__0P products with unknown processing stage

Gauge Segment (Start-Stop)

RA2_ME__0P products with unknown acquisition station

Gauge Segment (Start-Stop)

RA2_ME__0P products with unknown processing center

Gauge Segment (Start-Stop)

RA2_ME__0P products with wrong processing time

Gauge Segment (Start-Stop)

RA2_ME__0P products with software version not equal to the current version

Gauge Segment (Start-Stop)

RA2_ME__0P products with wrong sensing start

Gauge Segment (Start-Stop)

RA2_ME__0P products with wrong sensing stop

Gauge Segment (Start-Stop)

RA2_ME__0P products with wrong phase

Gauge Segment (Start-Stop)

RA2_ME__0P products with wrong state vector time

Gauge Segment (Start-Stop)

RA2_ME__0P products with wrong x_position

Gauge Segment (Start-Stop)

RA2_ME__0P products with wrong y_position

Gauge Segment (Start-Stop)

RA2_ME__0P products with wrong z_position

Gauge Segment (Start-Stop)

RA2_ME__0P products with wrong x_velocity

Gauge Segment (Start-Stop)

RA2_ME__0P products with wrong y_velocity

Gauge Segment (Start-Stop)

RA2_ME__0P products with wrong z_velocity

Gauge Segment (Start-Stop)

RA2_ME__0P products with unknown vector source

Gauge Segment (Start-Stop)

RA2_ME__0P products with UTC to SBT time too far from sensing time

Gauge	Segment (Start-Stop)
Warning: Wrong UTC SBT time format. 08-SEP-2009 20:59:15.758394 Filename: RA2_ME__0PNPDE20090908_235630_000060332082_00216_39348_9825.N1;	08-SEP-2009 23:56:30.006 09-SEP-2009 01:37:03.430
Warning: Wrong UTC SBT time format. 08-SEP-2009 22:42:10.759157 Filename: RA2_ME__0PNPDE20090909_013602_000047362082_00217_39349_9826.N1;	09-SEP-2009 01:36:02.160 09-SEP-2009 02:54:57.774
Warning: Wrong UTC SBT time format. 08-SEP-2009 22:42:10.759157 Filename: RA2_ME__0PNPDE20090909_025423_000057822082_00218_39350_9827.N1;	09-SEP-2009 02:54:23.240 09-SEP-2009 04:30:44.900
Warning: Wrong UTC SBT time format. 08-SEP-2009 22:42:10.759157 Filename: RA2_ME__0PNPDE20090909_043012_000061052082_00219_39351_9828.N1;	09-SEP-2009 04:30:12.594 09-SEP-2009 06:11:57.314
Warning: Wrong UTC SBT time format. 08-SEP-2009 22:42:10.759157 Filename: RA2_ME__0PNPDK20090909_061126_000041152082_00220_39352_3840.N1;	09-SEP-2009 06:11:26.122 09-SEP-2009 07:20:01.238

Warning: Wrong UTC SBT time format. 08-SEP-2009 22:42:10.759157 Filename: RA2_ME__OPNPDK20090909_071931_000061852082_00221_39353_3841.N1;	09-SEP-2009 07:19:31.160 09-SEP-2009 09:02:36.088
Warning: Wrong UTC SBT time format. 09-SEP-2009 07:15:54.762933 Filename: RA2_ME__OPNPDK20090909_090203_000059092082_00222_39354_3842.N1;	09-SEP-2009 09:02:03.782 09-SEP-2009 10:40:32.438
Warning: Wrong UTC SBT time format. 09-SEP-2009 08:55:36.763661 Filename: RA2_ME__OPNPDK20090909_103948_000060362082_00223_39355_3843.N1;	09-SEP-2009 10:39:48.992 09-SEP-2009 12:20:24.644
Warning: Wrong UTC SBT time format. 09-SEP-2009 08:55:36.763661 Filename: RA2_ME__OPNPDK20090909_121942_000059592082_00224_39356_3844.N1;	09-SEP-2009 12:19:42.312 09-SEP-2009 13:59:01.098
Warning: Wrong UTC SBT time format. 09-SEP-2009 12:14:30.765127 Filename: RA2_ME__OPNPDK20090909_135815_000050252082_00225_39357_3845.N1;	09-SEP-2009 13:58:15.424 09-SEP-2009 15:22:00.677
Warning: Wrong UTC SBT time format. 09-SEP-2009 12:14:30.765127 Filename: RA2_ME__OPNPDK20090909_152612_000006332082_00226_39358_3846.N1;	09-SEP-2009 15:26:12.303 09-SEP-2009 15:36:45.055
Warning: Wrong UTC SBT time format. 09-SEP-2009 12:14:30.765127 Filename: RA2_ME__OPNPDK20090909_153508_000058942082_00226_39358_3847.N1;	09-SEP-2009 15:35:08.137 09-SEP-2009 17:13:22.311
Warning: Wrong UTC SBT time format. 09-SEP-2009 13:53:36.765858 Filename: RA2_ME__OPNPDK20090909_171147_000060162082_00227_39359_3848.N1;	09-SEP-2009 17:11:47.621 09-SEP-2009 18:52:03.221
Warning: Wrong UTC SBT time format. 09-SEP-2009 17:09:16.767296 Filename: RA2_ME__OPNPDK20090909_185104_000061842082_00228_39360_3849.N1;	09-SEP-2009 18:51:04.179 09-SEP-2009 20:34:07.993
Warning: Wrong UTC SBT time format. 09-SEP-2009 18:47:18.768014 Filename: RA2_ME__OPNPDE20090909_203235_000042192082_00229_39361_9829.N1;	09-SEP-2009 20:32:35.531 09-SEP-2009 21:42:54.249

RA2_ME__OP products with satellite binary time out-of-range

Gauge Segment (Start-Stop)

RA2_ME__OP products with wrong clock step

Gauge Segment (Start-Stop)

RA2_ME__OP products with leap utc set to blank

Gauge Segment (Start-Stop)

RA2_ME__OP products with leap err set

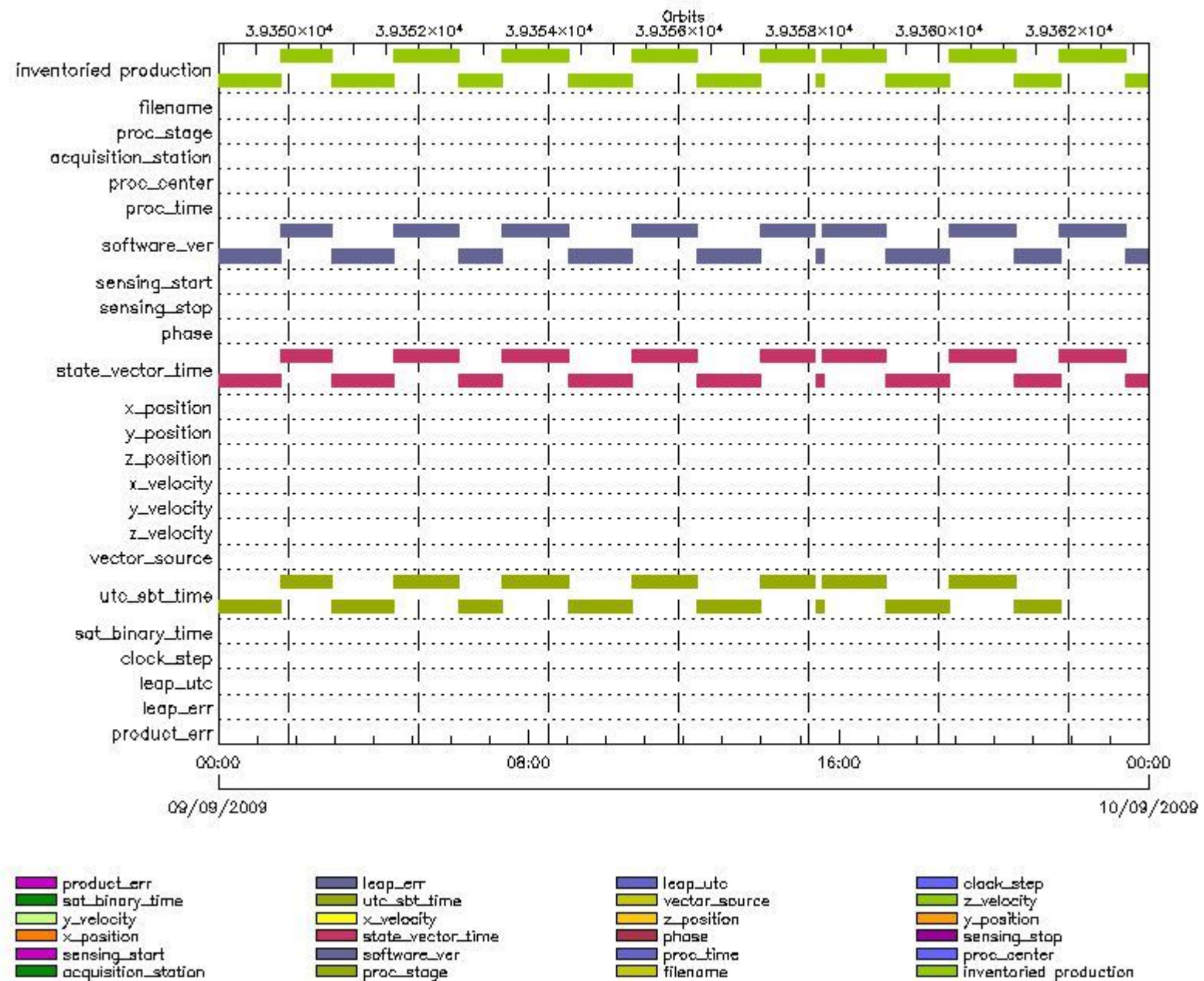
Gauge Segment (Start-Stop)

RA2_ME__OP products with product err set

Gauge Segment (Start-Stop)

MPH checks (Level 1)

MPH Errors for RA2_MW__1P



RA2_MW__1P MPH checks

RA2_MW__1P products with wrong filename

Gauge Segment (Start-Stop)

RA2_MW__1P products with unknown processing stage

Gauge Segment (Start-Stop)

RA2_MW__1P products with unknown acquisition station

Gauge Segment (Start-Stop)

RA2_MW__1P products with unknown processing center

Gauge Segment (Start-Stop)

RA2_MW__1P products with wrong processing time

Gauge Segment (Start-Stop)

RA2_MW__1P products with software version not equal to the current version

Gauge	Segment (Start-Stop)
Warning: Wrong Software ver. RA2/5.06 Filename: RA2_MW__1PNPDE20090908_235630_000060342082_00216_39348_6370.N1;	08-SEP-2009 23:56:30.031 09-SEP-2009 01:37:04.514
Warning: Wrong Software ver. RA2/5.06 Filename: RA2_MW__1PNPDE20090909_013602_000047372082_00217_39349_6511.N1;	09-SEP-2009 01:36:02.185 09-SEP-2009 02:54:58.858
Warning: Wrong Software ver. RA2/5.06 Filename: RA2_MW__1PNPDE20090909_025423_000057832082_00218_39350_6649.N1;	09-SEP-2009 02:54:23.265 09-SEP-2009 04:30:45.983
Warning: Wrong Software ver. RA2/5.06 Filename: RA2_MW__1PNPDE20090909_043012_000061062082_00219_39351_6825.N1;	09-SEP-2009 04:30:12.619 09-SEP-2009 06:11:58.397
Warning: Wrong Software ver. RA2/5.06 Filename: RA2_MW__1PNPDK20090909_061126_000041162082_00220_39352_2347.N1;	09-SEP-2009 06:11:26.147 09-SEP-2009 07:20:02.321
Warning: Wrong Software ver. RA2/5.06 Filename: RA2_MW__1PNPDK20090909_071931_000061862082_00221_39353_2488.N1;	09-SEP-2009 07:19:31.185 09-SEP-2009 09:02:37.171
Warning: Wrong Software ver. RA2/5.06 Filename: RA2_MW__1PNPDK20090909_090203_000059102082_00222_39354_2614.N1;	09-SEP-2009 09:02:03.807 09-SEP-2009 10:40:33.521
Warning: Wrong Software ver. RA2/5.06 Filename: RA2_MW__1PNPDK20090909_103949_000060372082_00223_39355_2761.N1;	09-SEP-2009 10:39:49.017 09-SEP-2009 12:20:25.727
Warning: Wrong Software ver. RA2/5.06 Filename: RA2_MW__1PNPDK20090909_121942_000059602082_00224_39356_2910.N1;	09-SEP-2009 12:19:42.337 09-SEP-2009 13:59:02.181
Warning: Wrong Software ver. RA2/5.06 Filename: RA2_MW__1PNPDK20090909_135815_000050262082_00225_39357_3047.N1;	09-SEP-2009 13:58:15.449 09-SEP-2009 15:22:01.761
Warning: Wrong Software ver. RA2/5.06 Filename: RA2_MW__1PNPDK20090909_152612_000006342082_00226_39358_3050.N1;	09-SEP-2009 15:26:12.328 09-SEP-2009 15:36:46.139
Warning: Wrong Software ver. RA2/5.06 Filename: RA2_MW__1PNPDK20090909_153508_000058952082_00226_39358_3171.N1;	09-SEP-2009 15:35:08.163 09-SEP-2009 17:13:23.395
Warning: Wrong Software ver. RA2/5.06 Filename: RA2_MW__1PNPDK20090909_171147_000060172082_00227_39359_3294.N1;	09-SEP-2009 17:11:47.646 09-SEP-2009 18:52:04.305
Warning: Wrong Software ver. RA2/5.06 Filename: RA2_MW__1PNPDK20090909_185104_000061852082_00228_39360_3423.N1;	09-SEP-2009 18:51:04.204 09-SEP-2009 20:34:09.077
Warning: Wrong Software ver. RA2/5.06 Filename: RA2_MW__1PNPDE20090909_203235_000042202082_00229_39361_7236.N1;	09-SEP-2009 20:32:35.556 09-SEP-2009 21:42:55.333
Warning: Wrong Software ver. RA2/5.06 Filename: RA2_MW__1PNPDE20090909_214148_000061792082_00229_39361_7396.N1;	09-SEP-2009 21:41:48.548 09-SEP-2009 23:24:47.851
Warning: Wrong Software ver. RA2/5.06 Filename: RA2_MW__1PNPDE20090909_232351_000061502082_00230_39362_7519.N1;	09-SEP-2009 23:23:51.092 10-SEP-2009 01:06:21.430

RA2_MW__1P products with wrong sensing start

Gauge Segment (Start-Stop)

RA2_MW__1P products with wrong sensing stop

Gauge Segment (Start-Stop)

RA2_MW__1P products with wrong phase

Gauge Segment (Start-Stop)

RA2_MW__1P products with wrong state vector time

Gauge	Segment (Start-Stop)
Warning: Not equal to FPO input. 09-SEP-2009 00:08:47.732078 Filename: RA2_MW__1PNPDE20090908_235630_000060342082_00216_39348_6370.N1;	08-SEP-2009 23:56:30.031 09-SEP-2009 01:37:04.514
Warning: Not equal to FPO input. 09-SEP-2009 01:49:23.593280 Filename: RA2_MW__1PNPDE20090909_013602_000047372082_00217_39349_6511.N1;	09-SEP-2009 01:36:02.185 09-SEP-2009 02:54:58.858
Warning: Not equal to FPO input. 09-SEP-2009 03:29:59.509226 Filename: RA2_MW__1PNPDE20090909_025423_000057832082_00218_39350_6649.N1;	09-SEP-2009 02:54:23.265 09-SEP-2009 04:30:45.983
Warning: Not equal to FPO input. 09-SEP-2009 05:10:35.521030 Filename: RA2_MW__1PNPDE20090909_043012_000061062082_00219_39351_6825.N1;	09-SEP-2009 04:30:12.619 09-SEP-2009 06:11:58.397
Warning: Not equal to FPO input. 09-SEP-2009 06:51:11.493248 Filename: RA2_MW__1PNPDK20090909_061126_000041162082_00220_39352_2347.N1;	09-SEP-2009 06:11:26.147 09-SEP-2009 07:20:02.321
Warning: Not equal to FPO input. 09-SEP-2009 08:31:47.400368 Filename: RA2_MW__1PNPDK20090909_071931_000061862082_00221_39353_2488.N1;	09-SEP-2009 07:19:31.185 09-SEP-2009 09:02:37.171
Warning: Not equal to FPO input. 09-SEP-2009 10:12:23.276289 Filename: RA2_MW__1PNPDK20090909_090203_000059102082_00222_39354_2614.N1;	09-SEP-2009 09:02:03.807 09-SEP-2009 10:40:33.521
Warning: Not equal to FPO input. 09-SEP-2009 11:52:59.127079 Filename: RA2_MW__1PNPDK20090909_103949_000060372082_00223_39355_2761.N1;	09-SEP-2009 10:39:49.017 09-SEP-2009 12:20:25.727
Warning: Not equal to FPO input. 09-SEP-2009 13:33:34.997488 Filename: RA2_MW__1PNPDK20090909_121942_000059602082_00224_39356_2910.N1;	09-SEP-2009 12:19:42.337 09-SEP-2009 13:59:02.181
Warning: Not equal to FPO input. 09-SEP-2009 15:14:10.936437 Filename: RA2_MW__1PNPDK20090909_135815_000050262082_00225_39357_3047.N1;	09-SEP-2009 13:58:15.449 09-SEP-2009 15:22:01.761
Warning: Not equal to FPO input. 09-SEP-2009 15:14:10.936437 Filename: RA2_MW__1PNPDK20090909_152612_000006342082_00226_39358_3050.N1;	09-SEP-2009 15:26:12.328 09-SEP-2009 15:36:46.139
Warning: Not equal to FPO input. 09-SEP-2009 15:14:11.631047 Filename: RA2_MW__1PNPDK20090909_153508_000058952082_00226_39358_3171.N1;	09-SEP-2009 15:35:08.163 09-SEP-2009 17:13:23.395
Warning: Not equal to FPO input. 09-SEP-2009 18:35:22.945167 Filename: RA2_MW__1PNPDK20090909_171147_000060172082_00227_39359_3294.N1;	09-SEP-2009 17:11:47.646 09-SEP-2009 18:52:04.305
Warning: Not equal to FPO input. 09-SEP-2009 20:15:58.887981 Filename: RA2_MW__1PNPDK20090909_185104_000061852082_00228_39360_3423.N1;	09-SEP-2009 18:51:04.204 09-SEP-2009 20:34:09.077
Warning: Not equal to FPO input. 09-SEP-2009 21:56:34.757935 Filename: RA2_MW__1PNPDE20090909_203235_000042202082_00229_39361_7236.N1;	09-SEP-2009 20:32:35.556 09-SEP-2009 21:42:55.333
Warning: Not equal to FPO input. 09-SEP-2009 21:56:34.751971 Filename: RA2_MW__1PNPDE20090909_214148_000061792082_00229_39361_7396.N1;	09-SEP-2009 21:41:48.548 09-SEP-2009 23:24:47.851
Warning: Not equal to FPO input. 09-SEP-2009 23:37:10.608038 Filename: RA2_MW__1PNPDE20090909_232351_000061502082_00230_39362_7519.N1;	09-SEP-2009 23:23:51.092 10-SEP-2009 01:06:21.430

RA2_MW__1P products with wrong x_position

Gauge **Segment (Start-Stop)**

RA2_MW__1P products with wrong y_position

Gauge **Segment (Start-Stop)**

RA2_MW__1P products with wrong z_position

Gauge **Segment (Start-Stop)**

RA2_MW__1P products with wrong x_velocity

Gauge **Segment (Start-Stop)**

RA2_MW__1P products with wrong y_velocity

Gauge Segment (Start-Stop)

RA2_MW__1P products with wrong z_velocity

Gauge Segment (Start-Stop)

RA2_MW__1P products with unknown vector source

Gauge Segment (Start-Stop)

RA2_MW__1P products with UTC to SBT time too far from sensing time

Gauge	Segment (Start-Stop)
Warning: Wrong UTC SBT time format. 08-SEP-2009 20:59:15.758394 Filename: RA2_MW__1PNPDE20090908_235630_000060342082_00216_39348_6370.N1;	08-SEP-2009 23:56:30.031 09-SEP-2009 01:37:04.514
Warning: Wrong UTC SBT time format. 08-SEP-2009 22:42:10.759157 Filename: RA2_MW__1PNPDE20090909_013602_000047372082_00217_39349_6511.N1;	09-SEP-2009 01:36:02.185 09-SEP-2009 02:54:58.858
Warning: Wrong UTC SBT time format. 08-SEP-2009 22:42:10.759157 Filename: RA2_MW__1PNPDE20090909_025423_000057832082_00218_39350_6649.N1;	09-SEP-2009 02:54:23.265 09-SEP-2009 04:30:45.983
Warning: Wrong UTC SBT time format. 08-SEP-2009 22:42:10.759157 Filename: RA2_MW__1PNPDE20090909_043012_000061062082_00219_39351_6825.N1;	09-SEP-2009 04:30:12.619 09-SEP-2009 06:11:58.397
Warning: Wrong UTC SBT time format. 08-SEP-2009 22:42:10.759157 Filename: RA2_MW__1PNPDK20090909_061126_000041162082_00220_39352_2347.N1;	09-SEP-2009 06:11:26.147 09-SEP-2009 07:20:02.321
Warning: Wrong UTC SBT time format. 08-SEP-2009 22:42:10.759157 Filename: RA2_MW__1PNPDK20090909_071931_000061862082_00221_39353_2488.N1;	09-SEP-2009 07:19:31.185 09-SEP-2009 09:02:37.171
Warning: Wrong UTC SBT time format. 09-SEP-2009 07:15:54.762933 Filename: RA2_MW__1PNPDK20090909_090203_000059102082_00222_39354_2614.N1;	09-SEP-2009 09:02:03.807 09-SEP-2009 10:40:33.521
Warning: Wrong UTC SBT time format. 09-SEP-2009 08:55:36.763661 Filename: RA2_MW__1PNPDK20090909_103949_000060372082_00223_39355_2761.N1;	09-SEP-2009 10:39:49.017 09-SEP-2009 12:20:25.727
Warning: Wrong UTC SBT time format. 09-SEP-2009 08:55:36.763661 Filename: RA2_MW__1PNPDK20090909_121942_000059602082_00224_39356_2910.N1;	09-SEP-2009 12:19:42.337 09-SEP-2009 13:59:02.181
Warning: Wrong UTC SBT time format. 09-SEP-2009 12:14:30.765127 Filename: RA2_MW__1PNPDK20090909_135815_000050262082_00225_39357_3047.N1;	09-SEP-2009 13:58:15.449 09-SEP-2009 15:22:01.761
Warning: Wrong UTC SBT time format. 09-SEP-2009 12:14:30.765127 Filename: RA2_MW__1PNPDK20090909_152612_000006342082_00226_39358_3050.N1;	09-SEP-2009 15:26:12.328 09-SEP-2009 15:36:46.139
Warning: Wrong UTC SBT time format. 09-SEP-2009 12:14:30.765127 Filename: RA2_MW__1PNPDK20090909_153508_000058952082_00226_39358_3171.N1;	09-SEP-2009 15:35:08.163 09-SEP-2009 17:13:23.395
Warning: Wrong UTC SBT time format. 09-SEP-2009 13:53:36.765858 Filename: RA2_MW__1PNPDK20090909_171147_000060172082_00227_39359_3294.N1;	09-SEP-2009 17:11:47.646 09-SEP-2009 18:52:04.305
Warning: Wrong UTC SBT time format. 09-SEP-2009 17:09:16.767296 Filename: RA2_MW__1PNPDK20090909_185104_000061852082_00228_39360_3423.N1;	09-SEP-2009 18:51:04.204 09-SEP-2009 20:34:09.077
Warning: Wrong UTC SBT time format. 09-SEP-2009 18:47:18.768014 Filename: RA2_MW__1PNPDE20090909_203235_000042202082_00229_39361_7236.N1;	09-SEP-2009 20:32:35.556 09-SEP-2009 21:42:55.333

RA2_MW__1P products with satellite binary time out-of-range

Gauge Segment (Start-Stop)

RA2_MW__1P products with wrong clock step

Gauge Segment (Start-Stop)

RA2_MW__1P products with leap utc set to blank

Gauge Segment (Start-Stop)

RA2_MW__1P products with leap err set

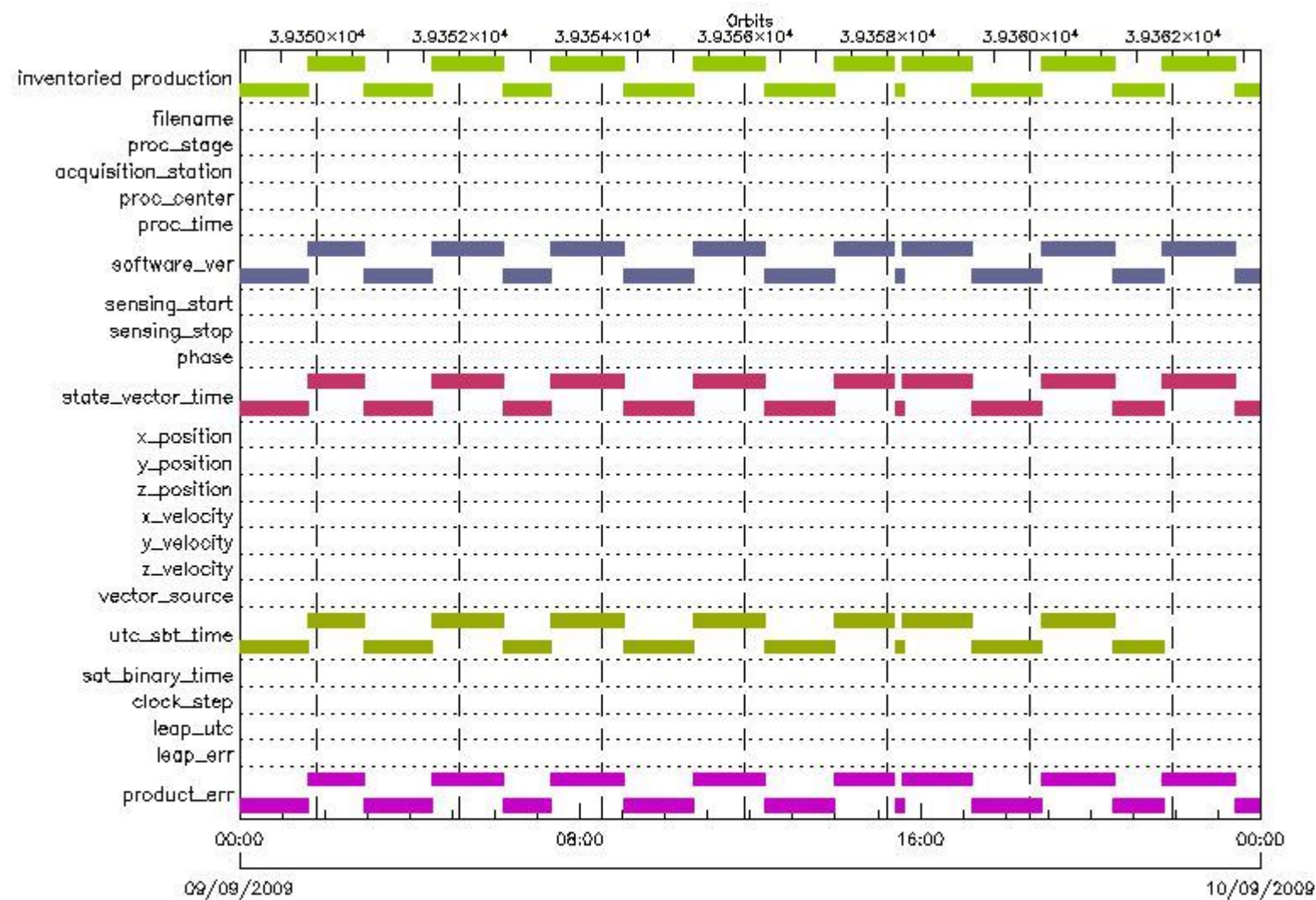
Gauge Segment (Start-Stop)

RA2_MW__1P products with product err set

Gauge Segment (Start-Stop)

MPH checks (Level 2)

MPH Errors for RA2_FGD_2P



RA2_FGD_2P MPH checks

RA2_FGD_2P products with wrong filename

Gauge Segment (Start-Stop)

RA2_FGD_2P products with unknown processing stage

Gauge Segment (Start-Stop)

RA2_FGD_2P products with unknown acquisition station

Gauge Segment (Start-Stop)

RA2_FGD_2P products with unknown processing center

Gauge Segment (Start-Stop)

RA2_FGD_2P products with wrong processing time

Gauge Segment (Start-Stop)

RA2_FGD_2P products with software version not equal to the current version

Gauge	Segment (Start-Stop)
Warning: Wrong Software ver. RA2/5.06 Filename: RA2_FGD_2PNPDE20090908_235630_000060342082_00216_39348_6371.N1;	08-SEP-2009 23:56:30.031 09-SEP-2009 01:37:04.514
Warning: Wrong Software ver. RA2/5.06 Filename: RA2_FGD_2PNPDE20090909_013602_000047372082_00217_39349_6512.N1;	09-SEP-2009 01:36:02.185 09-SEP-2009 02:54:58.858
Warning: Wrong Software ver. RA2/5.06 Filename: RA2_FGD_2PNPDE20090909_025423_000057832082_00218_39350_6650.N1;	09-SEP-2009 02:54:23.265 09-SEP-2009 04:30:45.983
Warning: Wrong Software ver. RA2/5.06 Filename: RA2_FGD_2PNPDE20090909_043012_000061062082_00219_39351_6826.N1;	09-SEP-2009 04:30:12.619 09-SEP-2009 06:11:58.397
Warning: Wrong Software ver. RA2/5.06 Filename: RA2_FGD_2PNPDK20090909_061126_000041162082_00220_39352_2348.N1;	09-SEP-2009 06:11:26.147 09-SEP-2009 07:20:02.321
Warning: Wrong Software ver. RA2/5.06 Filename: RA2_FGD_2PNPDK20090909_071931_000061862082_00221_39353_2489.N1;	09-SEP-2009 07:19:31.185 09-SEP-2009 09:02:37.171
Warning: Wrong Software ver. RA2/5.06 Filename: RA2_FGD_2PNPDK20090909_090203_000059102082_00222_39354_2615.N1;	09-SEP-2009 09:02:03.807 09-SEP-2009 10:40:33.521
Warning: Wrong Software ver. RA2/5.06 Filename: RA2_FGD_2PNPDK20090909_103949_000060372082_00223_39355_2762.N1;	09-SEP-2009 10:39:49.017 09-SEP-2009 12:20:25.727
Warning: Wrong Software ver. RA2/5.06 Filename: RA2_FGD_2PNPDK20090909_121942_000059602082_00224_39356_2911.N1;	09-SEP-2009 12:19:42.337 09-SEP-2009 13:59:02.181
Warning: Wrong Software ver. RA2/5.06 Filename: RA2_FGD_2PNPDK20090909_135815_000050262082_00225_39357_3048.N1;	09-SEP-2009 13:58:15.449 09-SEP-2009 15:22:01.761
Warning: Wrong Software ver. RA2/5.06 Filename: RA2_FGD_2PNPDK20090909_152612_000006342082_00226_39358_3051.N1;	09-SEP-2009 15:26:12.328 09-SEP-2009 15:36:46.139
Warning: Wrong Software ver. RA2/5.06 Filename: RA2_FGD_2PNPDK20090909_153508_000058952082_00226_39358_3172.N1;	09-SEP-2009 15:35:08.163 09-SEP-2009 17:13:23.395
Warning: Wrong Software ver. RA2/5.06 Filename: RA2_FGD_2PNPDK20090909_171147_000060172082_00227_39359_3295.N1;	09-SEP-2009 17:11:47.646 09-SEP-2009 18:52:04.305

Warning: Wrong Software ver. RA2/5.06 Filename: RA2_FGD_2PNPDK20090909_185104_000061852082_00228_39360_3424.N1;	09-SEP-2009 18:51:04.204 09-SEP-2009 20:34:09.077
Warning: Wrong Software ver. RA2/5.06 Filename: RA2_FGD_2PNPDE20090909_203235_000042202082_00229_39361_7237.N1;	09-SEP-2009 20:32:35.556 09-SEP-2009 21:42:55.333
Warning: Wrong Software ver. RA2/5.06 Filename: RA2_FGD_2PNPDE20090909_214148_000061792082_00229_39361_7397.N1;	09-SEP-2009 21:41:48.548 09-SEP-2009 23:24:47.851
Warning: Wrong Software ver. RA2/5.06 Filename: RA2_FGD_2PNPDE20090909_232351_000061502082_00230_39362_7520.N1;	09-SEP-2009 23:23:51.092 10-SEP-2009 01:06:21.430

RA2_FGD_2P products with wrong sensing start

Gauge Segment (Start-Stop)

RA2_FGD_2P products with wrong sensing stop

Gauge Segment (Start-Stop)

RA2_FGD_2P products with wrong phase

Gauge Segment (Start-Stop)

RA2_FGD_2P products with wrong state vector time

Gauge	Segment (Start-Stop)
Warning: Not equal to FPO input. 09-SEP-2009 00:08:47.732078 Filename: RA2_FGD_2PNPDE20090908_235630_000060342082_00216_39348_6371.N1;	08-SEP-2009 23:56:30.031 09-SEP-2009 01:37:04.514
Warning: Not equal to FPO input. 09-SEP-2009 01:49:23.593280 Filename: RA2_FGD_2PNPDE20090909_013602_000047372082_00217_39349_6512.N1;	09-SEP-2009 01:36:02.185 09-SEP-2009 02:54:58.858
Warning: Not equal to FPO input. 09-SEP-2009 03:29:59.509226 Filename: RA2_FGD_2PNPDE20090909_025423_000057832082_00218_39350_6650.N1;	09-SEP-2009 02:54:23.265 09-SEP-2009 04:30:45.983
Warning: Not equal to FPO input. 09-SEP-2009 05:10:35.521030 Filename: RA2_FGD_2PNPDE20090909_043012_000061062082_00219_39351_6826.N1;	09-SEP-2009 04:30:12.619 09-SEP-2009 06:11:58.397
Warning: Not equal to FPO input. 09-SEP-2009 06:51:11.493248 Filename: RA2_FGD_2PNPDK20090909_061126_000041162082_00220_39352_2348.N1;	09-SEP-2009 06:11:26.147 09-SEP-2009 07:20:02.321
Warning: Not equal to FPO input. 09-SEP-2009 08:31:47.400368 Filename: RA2_FGD_2PNPDK20090909_071931_000061862082_00221_39353_2489.N1;	09-SEP-2009 07:19:31.185 09-SEP-2009 09:02:37.171
Warning: Not equal to FPO input. 09-SEP-2009 10:12:23.276289 Filename: RA2_FGD_2PNPDK20090909_090203_000059102082_00222_39354_2615.N1;	09-SEP-2009 09:02:03.807 09-SEP-2009 10:40:33.521
Warning: Not equal to FPO input. 09-SEP-2009 11:52:59.127079 Filename: RA2_FGD_2PNPDK20090909_103949_000060372082_00223_39355_2762.N1;	09-SEP-2009 10:39:49.017 09-SEP-2009 12:20:25.727
Warning: Not equal to FPO input. 09-SEP-2009 13:33:34.997488 Filename: RA2_FGD_2PNPDK20090909_121942_000059602082_00224_39356_2911.N1;	09-SEP-2009 12:19:42.337 09-SEP-2009 13:59:02.181
Warning: Not equal to FPO input. 09-SEP-2009 15:14:10.936437 Filename: RA2_FGD_2PNPDK20090909_135815_000050262082_00225_39357_3048.N1;	09-SEP-2009 13:58:15.449 09-SEP-2009 15:22:01.761
Warning: Not equal to FPO input. 09-SEP-2009 15:14:10.936437 Filename: RA2_FGD_2PNPDK20090909_152612_000006342082_00226_39358_3051.N1;	09-SEP-2009 15:26:12.328 09-SEP-2009 15:36:46.139
Warning: Not equal to FPO input. 09-SEP-2009 15:14:11.631047 Filename: RA2_FGD_2PNPDK20090909_153508_000058952082_00226_39358_3172.N1;	09-SEP-2009 15:35:08.163 09-SEP-2009 17:13:23.395
Warning: Not equal to FPO input. 09-SEP-2009 18:35:22.945167 Filename: RA2_FGD_2PNPDK20090909_171147_000060172082_00227_39359_3295.N1;	09-SEP-2009 17:11:47.646 09-SEP-2009 18:52:04.305
Warning: Not equal to FPO input. 09-SEP-2009 20:15:58.887981 Filename: RA2_FGD_2PNPDK20090909_185104_000061852082_00228_39360_3424.N1;	09-SEP-2009 18:51:04.204 09-SEP-2009 20:34:09.077

Warning: Not equal to FPO input. 09-SEP-2009 21:56:34.757935 Filename: RA2_FGD_2PNPDE20090909_203235_000042202082_00229_39361_7237.N1;	09-SEP-2009 20:32:35.556 09-SEP-2009 21:42:55.333
Warning: Not equal to FPO input. 09-SEP-2009 21:56:34.751971 Filename: RA2_FGD_2PNPDE20090909_214148_000061792082_00229_39361_7397.N1;	09-SEP-2009 21:41:48.548 09-SEP-2009 23:24:47.851
Warning: Not equal to FPO input. 09-SEP-2009 23:37:10.608038 Filename: RA2_FGD_2PNPDE20090909_232351_000061502082_00230_39362_7520.N1;	09-SEP-2009 23:23:51.092 10-SEP-2009 01:06:21.430

RA2_FGD_2P products with wrong x_position

Gauge Segment (Start-Stop)

RA2_FGD_2P products with wrong y_position

Gauge Segment (Start-Stop)

RA2_FGD_2P products with wrong z_position

Gauge Segment (Start-Stop)

RA2_FGD_2P products with wrong x_velocity

Gauge Segment (Start-Stop)

RA2_FGD_2P products with wrong y_velocity

Gauge Segment (Start-Stop)

RA2_FGD_2P products with wrong z_velocity

Gauge Segment (Start-Stop)

RA2_FGD_2P products with unknown vector source

Gauge Segment (Start-Stop)

RA2_FGD_2P products with UTC to SBT time too far from sensing time

Gauge	Segment (Start-Stop)
Warning: Wrong UTC SBT time format. 08-SEP-2009 20:59:15.758394 Filename: RA2_FGD_2PNPDE20090908_235630_000060342082_00216_39348_6371.N1;	08-SEP-2009 23:56:30.031 09-SEP-2009 01:37:04.514
Warning: Wrong UTC SBT time format. 08-SEP-2009 22:42:10.759157 Filename: RA2_FGD_2PNPDE20090909_013602_000047372082_00217_39349_6512.N1;	09-SEP-2009 01:36:02.185 09-SEP-2009 02:54:58.858
Warning: Wrong UTC SBT time format. 08-SEP-2009 22:42:10.759157 Filename: RA2_FGD_2PNPDE20090909_025423_000057832082_00218_39350_6650.N1;	09-SEP-2009 02:54:23.265 09-SEP-2009 04:30:45.983
Warning: Wrong UTC SBT time format. 08-SEP-2009 22:42:10.759157 Filename: RA2_FGD_2PNPDE20090909_043012_000061062082_00219_39351_6826.N1;	09-SEP-2009 04:30:12.619 09-SEP-2009 06:11:58.397
Warning: Wrong UTC SBT time format. 08-SEP-2009 22:42:10.759157 Filename: RA2_FGD_2PNPDK20090909_061126_000041162082_00220_39352_2348.N1;	09-SEP-2009 06:11:26.147 09-SEP-2009 07:20:02.321
Warning: Wrong UTC SBT time format. 08-SEP-2009 22:42:10.759157 Filename: RA2_FGD_2PNPDK20090909_071931_000061862082_00221_39353_2489.N1;	09-SEP-2009 07:19:31.185 09-SEP-2009 09:02:37.171
Warning: Wrong UTC SBT time format. 09-SEP-2009 07:15:54.762933 Filename: RA2_FGD_2PNPDK20090909_090203_000059102082_00222_39354_2615.N1;	09-SEP-2009 09:02:03.807 09-SEP-2009 10:40:33.521
Warning: Wrong UTC SBT time format. 09-SEP-2009 08:55:36.763661 Filename: RA2_FGD_2PNPDK20090909_103949_000060372082_00223_39355_2762.N1;	09-SEP-2009 10:39:49.017 09-SEP-2009 12:20:25.727
Warning: Wrong UTC SBT time format. 09-SEP-2009 08:55:36.763661 Filename: RA2_FGD_2PNPDK20090909_121942_000059602082_00224_39356_2911.N1;	09-SEP-2009 12:19:42.337 09-SEP-2009 13:59:02.181

Warning: Wrong UTC SBT time format. 09-SEP-2009 12:14:30.765127 Filename: RA2_FGD_2PNPDK20090909_135815_000050262082_00225_39357_3048.N1;	09-SEP-2009 13:58:15.449 09-SEP-2009 15:22:01.761
Warning: Wrong UTC SBT time format. 09-SEP-2009 12:14:30.765127 Filename: RA2_FGD_2PNPDK20090909_152612_000006342082_00226_39358_3051.N1;	09-SEP-2009 15:26:12.328 09-SEP-2009 15:36:46.139
Warning: Wrong UTC SBT time format. 09-SEP-2009 12:14:30.765127 Filename: RA2_FGD_2PNPDK20090909_153508_000058952082_00226_39358_3172.N1;	09-SEP-2009 15:35:08.163 09-SEP-2009 17:13:23.395
Warning: Wrong UTC SBT time format. 09-SEP-2009 13:53:36.765858 Filename: RA2_FGD_2PNPDK20090909_171147_000060172082_00227_39359_3295.N1;	09-SEP-2009 17:11:47.646 09-SEP-2009 18:52:04.305
Warning: Wrong UTC SBT time format. 09-SEP-2009 17:09:16.767296 Filename: RA2_FGD_2PNPDK20090909_185104_000061852082_00228_39360_3424.N1;	09-SEP-2009 18:51:04.204 09-SEP-2009 20:34:09.077
Warning: Wrong UTC SBT time format. 09-SEP-2009 18:47:18.768014 Filename: RA2_FGD_2PNPDE20090909_203235_000042202082_00229_39361_7237.N1;	09-SEP-2009 20:32:35.556 09-SEP-2009 21:42:55.333

RA2_FGD_2P products with satellite binary time out-of-range

Gauge Segment (Start-Stop)

RA2_FGD_2P products with wrong clock step

Gauge Segment (Start-Stop)

RA2_FGD_2P products with leap utc set to blank

Gauge Segment (Start-Stop)

RA2_FGD_2P products with leap err set


Gauge Segment (Start-Stop)

RA2_FGD_2P products with product err set

Gauge	Segment (Start-Stop)
Warning: Product Error flag set. Filename: RA2_FGD_2PNPDE20090908_235630_000060342082_00216_39348_6371.N1;	08-SEP-2009 23:56:30.031 09-SEP-2009 01:37:04.514
Warning: Product Error flag set. Filename: RA2_FGD_2PNPDE20090909_013602_000047372082_00217_39349_6512.N1;	09-SEP-2009 01:36:02.185 09-SEP-2009 02:54:58.858
Warning: Product Error flag set. Filename: RA2_FGD_2PNPDE20090909_025423_000057832082_00218_39350_6650.N1;	09-SEP-2009 02:54:23.265 09-SEP-2009 04:30:45.983
Warning: Product Error flag set. Filename: RA2_FGD_2PNPDE20090909_043012_000061062082_00219_39351_6826.N1;	09-SEP-2009 04:30:12.619 09-SEP-2009 06:11:58.397
Warning: Product Error flag set. Filename: RA2_FGD_2PNPDK20090909_061126_000041162082_00220_39352_2348.N1;	09-SEP-2009 06:11:26.147 09-SEP-2009 07:20:02.321
Warning: Product Error flag set. Filename: RA2_FGD_2PNPDK20090909_071931_000061862082_00221_39353_2489.N1;	09-SEP-2009 07:19:31.185 09-SEP-2009 09:02:37.171
Warning: Product Error flag set. Filename: RA2_FGD_2PNPDK20090909_090203_000059102082_00222_39354_2615.N1;	09-SEP-2009 09:02:03.807 09-SEP-2009 10:40:33.521
Warning: Product Error flag set. Filename: RA2_FGD_2PNPDK20090909_103949_000060372082_00223_39355_2762.N1;	09-SEP-2009 10:39:49.017 09-SEP-2009 12:20:25.727
Warning: Product Error flag set. Filename: RA2_FGD_2PNPDK20090909_121942_000059602082_00224_39356_2911.N1;	09-SEP-2009 12:19:42.337 09-SEP-2009 13:59:02.181
Warning: Product Error flag set. Filename: RA2_FGD_2PNPDK20090909_135815_000050262082_00225_39357_3048.N1;	09-SEP-2009 13:58:15.449 09-SEP-2009 15:22:01.761
Warning: Product Error flag set. Filename: RA2_FGD_2PNPDK20090909_152612_000006342082_00226_39358_3051.N1;	09-SEP-2009 15:26:12.328 09-SEP-2009 15:36:46.139

Warning: Product Error flag set. Filename: RA2_FGD_2PNPDK20090909_153508_000058952082_00226_39358_3172.N1;	09-SEP-2009 15:35:08.163 09-SEP-2009 17:13:23.395
Warning: Product Error flag set. Filename: RA2_FGD_2PNPDK20090909_171147_000060172082_00227_39359_3295.N1;	09-SEP-2009 17:11:47.646 09-SEP-2009 18:52:04.305
Warning: Product Error flag set. Filename: RA2_FGD_2PNPDK20090909_185104_000061852082_00228_39360_3424.N1;	09-SEP-2009 18:51:04.204 09-SEP-2009 20:34:09.077
Warning: Product Error flag set. Filename: RA2_FGD_2PNPDE20090909_203235_000042202082_00229_39361_7237.N1;	09-SEP-2009 20:32:35.556 09-SEP-2009 21:42:55.333
Warning: Product Error flag set. Filename: RA2_FGD_2PNPDE20090909_214148_000061792082_00229_39361_7397.N1;	09-SEP-2009 21:41:48.548 09-SEP-2009 23:24:47.851
Warning: Product Error flag set. Filename: RA2_FGD_2PNPDE20090909_232351_000061502082_00230_39362_7520.N1;	09-SEP-2009 23:23:51.092 10-SEP-2009 01:06:21.430

MPH Errors for RA2_WWV_2P



RA2_WWV_2P MPH checks

RA2_WWV_2P products with wrong filename

Gauge Segment (Start-Stop)

RA2_WWV_2P products with unknown processing stage

Gauge Segment (Start-Stop)

RA2_WWV_2P products with unknown acquisition station

Gauge Segment (Start-Stop)

RA2_WWV_2P products with unknown processing center

Gauge Segment (Start-Stop)

RA2_WWV_2P products with wrong processing time

Gauge Segment (Start-Stop)

RA2_WWV_2P products with software version not equal to the current version

Gauge	Segment (Start-Stop)
Warning: Wrong Software ver. RA2/5.06 Filename: RA2_WWV_2PNPDE20090908_235630_000060342082_00216_39348_6372.N1;	08-SEP-2009 23:56:30.031 09-SEP-2009 01:37:04.514
Warning: Wrong Software ver. RA2/5.06 Filename: RA2_WWV_2PNPDE20090909_013602_000047372082_00217_39349_6513.N1;	09-SEP-2009 01:36:02.185 09-SEP-2009 02:54:58.858
Warning: Wrong Software ver. RA2/5.06 Filename: RA2_WWV_2PNPDE20090909_025423_000057832082_00218_39350_6651.N1;	09-SEP-2009 02:54:23.265 09-SEP-2009 04:30:45.983
Warning: Wrong Software ver. RA2/5.06 Filename: RA2_WWV_2PNPDE20090909_043012_000061062082_00219_39351_6827.N1;	09-SEP-2009 04:30:12.619 09-SEP-2009 06:11:58.397
Warning: Wrong Software ver. RA2/5.06 Filename: RA2_WWV_2PNPDK20090909_061126_000041162082_00220_39352_2349.N1;	09-SEP-2009 06:11:26.147 09-SEP-2009 07:20:02.321
Warning: Wrong Software ver. RA2/5.06 Filename: RA2_WWV_2PNPDK20090909_071931_000061862082_00221_39353_2490.N1;	09-SEP-2009 07:19:31.185 09-SEP-2009 09:02:37.171
Warning: Wrong Software ver. RA2/5.06 Filename: RA2_WWV_2PNPDK20090909_090203_000059102082_00222_39354_2616.N1;	09-SEP-2009 09:02:03.807 09-SEP-2009 10:40:33.521
Warning: Wrong Software ver. RA2/5.06 Filename: RA2_WWV_2PNPDK20090909_103949_000060372082_00223_39355_2763.N1;	09-SEP-2009 10:39:49.017 09-SEP-2009 12:20:25.727
Warning: Wrong Software ver. RA2/5.06 Filename: RA2_WWV_2PNPDK20090909_121942_000059602082_00224_39356_2912.N1;	09-SEP-2009 12:19:42.337 09-SEP-2009 13:59:02.181
Warning: Wrong Software ver. RA2/5.06 Filename: RA2_WWV_2PNPDK20090909_135815_000050262082_00225_39357_3049.N1;	09-SEP-2009 13:58:15.449 09-SEP-2009 15:22:01.761
Warning: Wrong Software ver. RA2/5.06 Filename: RA2_WWV_2PNPDK20090909_152612_000006342082_00226_39358_3052.N1;	09-SEP-2009 15:26:12.328 09-SEP-2009 15:36:46.139
Warning: Wrong Software ver. RA2/5.06 Filename: RA2_WWV_2PNPDK20090909_153508_000058952082_00226_39358_3173.N1;	09-SEP-2009 15:35:08.163 09-SEP-2009 17:13:23.395
Warning: Wrong Software ver. RA2/5.06 Filename: RA2_WWV_2PNPDK20090909_171147_000060172082_00227_39359_3296.N1;	09-SEP-2009 17:11:47.646 09-SEP-2009 18:52:04.305
Warning: Wrong Software ver. RA2/5.06 Filename: RA2_WWV_2PNPDK20090909_185104_000061852082_00228_39360_3425.N1;	09-SEP-2009 18:51:04.204 09-SEP-2009 20:34:09.077
Warning: Wrong Software ver. RA2/5.06 Filename: RA2_WWV_2PNPDE20090909_203235_000042202082_00229_39361_7238.N1;	09-SEP-2009 20:32:35.556 09-SEP-2009 21:42:55.333
Warning: Wrong Software ver. RA2/5.06 Filename: RA2_WWV_2PNPDE20090909_214148_000061792082_00229_39361_7398.N1;	09-SEP-2009 21:41:48.548 09-SEP-2009 23:24:47.851
Warning: Wrong Software ver. RA2/5.06 Filename: RA2_WWV_2PNPDE20090909_232351_000061502082_00230_39362_7521.N1;	09-SEP-2009 23:23:51.092 10-SEP-2009 01:06:21.430

RA2_WWV_2P products with wrong sensing start

Gauge Segment (Start-Stop)

RA2_WWV_2P products with wrong sensing stop

Gauge Segment (Start-Stop)

RA2_WWV_2P products with wrong phase

Gauge Segment (Start-Stop)

RA2_WWV_2P products with wrong state vector time

Gauge	Segment (Start-Stop)
Warning: Not equal to FPO input. 09-SEP-2009 00:08:47.732078 Filename: RA2_WWV_2PNPDE20090908_235630_000060342082_00216_39348_6372.N1;	08-SEP-2009 23:56:30.031 09-SEP-2009 01:37:04.514
Warning: Not equal to FPO input. 09-SEP-2009 01:49:23.593280 Filename: RA2_WWV_2PNPDE20090909_013602_000047372082_00217_39349_6513.N1;	09-SEP-2009 01:36:02.185 09-SEP-2009 02:54:58.858
Warning: Not equal to FPO input. 09-SEP-2009 03:29:59.509226 Filename: RA2_WWV_2PNPDE20090909_025423_000057832082_00218_39350_6651.N1;	09-SEP-2009 02:54:23.265 09-SEP-2009 04:30:45.983
Warning: Not equal to FPO input. 09-SEP-2009 05:10:35.521030 Filename: RA2_WWV_2PNPDE20090909_043012_000061062082_00219_39351_6827.N1;	09-SEP-2009 04:30:12.619 09-SEP-2009 06:11:58.397
Warning: Not equal to FPO input. 09-SEP-2009 06:51:11.493248 Filename: RA2_WWV_2PNPDK20090909_061126_000041162082_00220_39352_2349.N1;	09-SEP-2009 06:11:26.147 09-SEP-2009 07:20:02.321
Warning: Not equal to FPO input. 09-SEP-2009 08:31:47.400368 Filename: RA2_WWV_2PNPDK20090909_071931_000061862082_00221_39353_2490.N1;	09-SEP-2009 07:19:31.185 09-SEP-2009 09:02:37.171
Warning: Not equal to FPO input. 09-SEP-2009 10:12:23.276289 Filename: RA2_WWV_2PNPDK20090909_090203_000059102082_00222_39354_2616.N1;	09-SEP-2009 09:02:03.807 09-SEP-2009 10:40:33.521
Warning: Not equal to FPO input. 09-SEP-2009 11:52:59.127079 Filename: RA2_WWV_2PNPDK20090909_103949_000060372082_00223_39355_2763.N1;	09-SEP-2009 10:39:49.017 09-SEP-2009 12:20:25.727
Warning: Not equal to FPO input. 09-SEP-2009 13:33:34.997488 Filename: RA2_WWV_2PNPDK20090909_121942_000059602082_00224_39356_2912.N1;	09-SEP-2009 12:19:42.337 09-SEP-2009 13:59:02.181
Warning: Not equal to FPO input. 09-SEP-2009 15:14:10.936437 Filename: RA2_WWV_2PNPDK20090909_135815_000050262082_00225_39357_3049.N1;	09-SEP-2009 13:58:15.449 09-SEP-2009 15:22:01.761
Warning: Not equal to FPO input. 09-SEP-2009 15:14:10.936437 Filename: RA2_WWV_2PNPDK20090909_152612_000006342082_00226_39358_3052.N1;	09-SEP-2009 15:26:12.328 09-SEP-2009 15:36:46.139
Warning: Not equal to FPO input. 09-SEP-2009 15:14:11.631047 Filename: RA2_WWV_2PNPDK20090909_153508_000058952082_00226_39358_3173.N1;	09-SEP-2009 15:35:08.163 09-SEP-2009 17:13:23.395
Warning: Not equal to FPO input. 09-SEP-2009 18:35:22.945167 Filename: RA2_WWV_2PNPDK20090909_171147_000060172082_00227_39359_3296.N1;	09-SEP-2009 17:11:47.646 09-SEP-2009 18:52:04.305
Warning: Not equal to FPO input. 09-SEP-2009 20:15:58.887981 Filename: RA2_WWV_2PNPDK20090909_185104_000061852082_00228_39360_3425.N1;	09-SEP-2009 18:51:04.204 09-SEP-2009 20:34:09.077
Warning: Not equal to FPO input. 09-SEP-2009 21:56:34.757935 Filename: RA2_WWV_2PNPDE20090909_203235_000042202082_00229_39361_7238.N1;	09-SEP-2009 20:32:35.556 09-SEP-2009 21:42:55.333
Warning: Not equal to FPO input. 09-SEP-2009 21:56:34.751971 Filename: RA2_WWV_2PNPDE20090909_214148_000061792082_00229_39361_7398.N1;	09-SEP-2009 21:41:48.548 09-SEP-2009 23:24:47.851
Warning: Not equal to FPO input. 09-SEP-2009 23:37:10.608038 Filename: RA2_WWV_2PNPDE20090909_232351_000061502082_00230_39362_7521.N1;	09-SEP-2009 23:23:51.092 10-SEP-2009 01:06:21.430

RA2_WWV_2P products with wrong x_position

Gauge Segment (Start-Stop)

RA2_WWV_2P products with wrong y_position

Gauge Segment (Start-Stop)

RA2_WWV_2P products with wrong z_position

Gauge Segment (Start-Stop)

RA2_WWV_2P products with wrong x_velocity

Gauge Segment (Start-Stop)

RA2_WWV_2P products with wrong y_velocity

Gauge Segment (Start-Stop)

RA2_WWV_2P products with wrong z_velocity

Gauge Segment (Start-Stop)

RA2_WWV_2P products with unknown vector source

Gauge Segment (Start-Stop)

RA2_WWV_2P products with UTC to SBT time too far from sensing time

Gauge	Segment (Start-Stop)
Warning: Wrong UTC SBT time format. 08-SEP-2009 20:59:15.758394 Filename: RA2_WWV_2PNPDE20090908_235630_000060342082_00216_39348_6372.N1;	08-SEP-2009 23:56:30.031 09-SEP-2009 01:37:04.514
Warning: Wrong UTC SBT time format. 08-SEP-2009 22:42:10.759157 Filename: RA2_WWV_2PNPDE20090909_013602_000047372082_00217_39349_6513.N1;	09-SEP-2009 01:36:02.185 09-SEP-2009 02:54:58.858
Warning: Wrong UTC SBT time format. 08-SEP-2009 22:42:10.759157 Filename: RA2_WWV_2PNPDE20090909_025423_000057832082_00218_39350_6651.N1;	09-SEP-2009 02:54:23.265 09-SEP-2009 04:30:45.983
Warning: Wrong UTC SBT time format. 08-SEP-2009 22:42:10.759157 Filename: RA2_WWV_2PNPDE20090909_043012_000061062082_00219_39351_6827.N1;	09-SEP-2009 04:30:12.619 09-SEP-2009 06:11:58.397
Warning: Wrong UTC SBT time format. 08-SEP-2009 22:42:10.759157 Filename: RA2_WWV_2PNPDK20090909_061126_000041162082_00220_39352_2349.N1;	09-SEP-2009 06:11:26.147 09-SEP-2009 07:20:02.321
Warning: Wrong UTC SBT time format. 08-SEP-2009 22:42:10.759157 Filename: RA2_WWV_2PNPDK20090909_071931_000061862082_00221_39353_2490.N1;	09-SEP-2009 07:19:31.185 09-SEP-2009 09:02:37.171
Warning: Wrong UTC SBT time format. 09-SEP-2009 07:15:54.762933 Filename: RA2_WWV_2PNPDK20090909_090203_000059102082_00222_39354_2616.N1;	09-SEP-2009 09:02:03.807 09-SEP-2009 10:40:33.521
Warning: Wrong UTC SBT time format. 09-SEP-2009 08:55:36.763661 Filename: RA2_WWV_2PNPDK20090909_103949_000060372082_00223_39355_2763.N1;	09-SEP-2009 10:39:49.017 09-SEP-2009 12:20:25.727
Warning: Wrong UTC SBT time format. 09-SEP-2009 08:55:36.763661 Filename: RA2_WWV_2PNPDK20090909_121942_000059602082_00224_39356_2912.N1;	09-SEP-2009 12:19:42.337 09-SEP-2009 13:59:02.181
Warning: Wrong UTC SBT time format. 09-SEP-2009 12:14:30.765127 Filename: RA2_WWV_2PNPDK20090909_135815_000050262082_00225_39357_3049.N1;	09-SEP-2009 13:58:15.449 09-SEP-2009 15:22:01.761
Warning: Wrong UTC SBT time format. 09-SEP-2009 12:14:30.765127 Filename: RA2_WWV_2PNPDK20090909_152612_000006342082_00226_39358_3052.N1;	09-SEP-2009 15:26:12.328 09-SEP-2009 15:36:46.139
Warning: Wrong UTC SBT time format. 09-SEP-2009 12:14:30.765127 Filename: RA2_WWV_2PNPDK20090909_153508_000058952082_00226_39358_3173.N1;	09-SEP-2009 15:35:08.163 09-SEP-2009 17:13:23.395
Warning: Wrong UTC SBT time format. 09-SEP-2009 13:53:36.765858 Filename: RA2_WWV_2PNPDK20090909_171147_000060172082_00227_39359_3296.N1;	09-SEP-2009 17:11:47.646 09-SEP-2009 18:52:04.305
Warning: Wrong UTC SBT time format. 09-SEP-2009 17:09:16.767296 Filename: RA2_WWV_2PNPDK20090909_185104_000061852082_00228_39360_3425.N1;	09-SEP-2009 18:51:04.204 09-SEP-2009 20:34:09.077
Warning: Wrong UTC SBT time format. 09-SEP-2009 18:47:18.768014 Filename: RA2_WWV_2PNPDE20090909_203235_000042202082_00229_39361_7238.N1;	09-SEP-2009 20:32:35.556 09-SEP-2009 21:42:55.333

RA2_WWV_2P products with satellite binary time out-of-range

Gauge Segment (Start-Stop)

RA2_WWV_2P products with wrong clock step

Gauge Segment (Start-Stop)

RA2_WWV_2P products with leap utc set to blank

Gauge Segment (Start-Stop)

RA2_WWV_2P products with leap err set

Gauge Segment (Start-Stop)

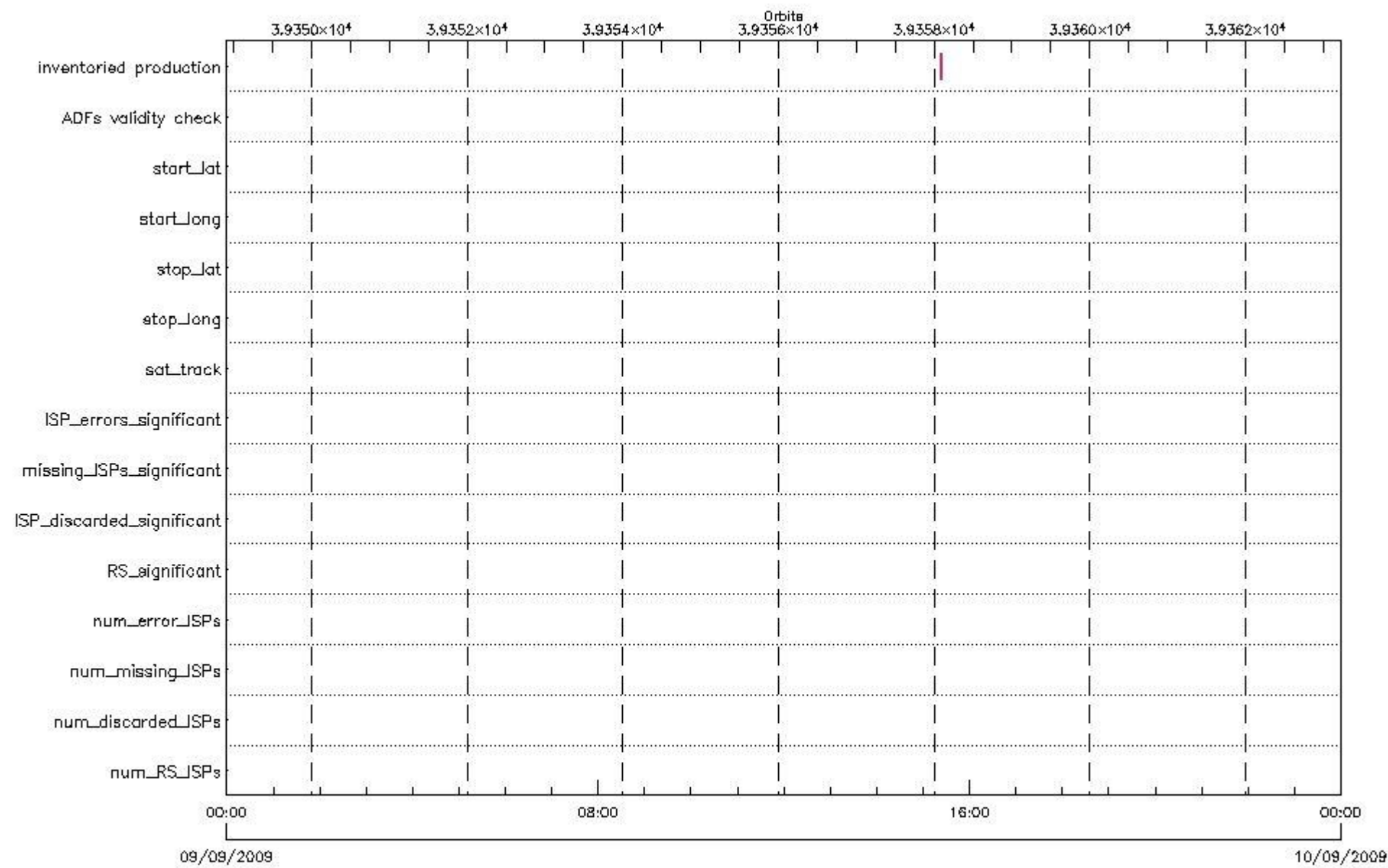
RA2_WWV_2P products with product err set

Gauge	Segment (Start-Stop)
Warning: Product Error flag set. Filename: RA2_WWV_2PNPDE20090908_235630_000060342082_00216_39348_6372.N1;	08-SEP-2009 23:56:30.031 09-SEP-2009 01:37:04.514
Warning: Product Error flag set. Filename: RA2_WWV_2PNPDE20090909_013602_000047372082_00217_39349_6513.N1;	09-SEP-2009 01:36:02.185 09-SEP-2009 02:54:58.858
Warning: Product Error flag set. Filename: RA2_WWV_2PNPDE20090909_025423_000057832082_00218_39350_6651.N1;	09-SEP-2009 02:54:23.265 09-SEP-2009 04:30:45.983
Warning: Product Error flag set. Filename: RA2_WWV_2PNPDE20090909_043012_000061062082_00219_39351_6827.N1;	09-SEP-2009 04:30:12.619 09-SEP-2009 06:11:58.397
Warning: Product Error flag set. Filename: RA2_WWV_2PNPDK20090909_061126_000041162082_00220_39352_2349.N1;	09-SEP-2009 06:11:26.147 09-SEP-2009 07:20:02.321
Warning: Product Error flag set. Filename: RA2_WWV_2PNPDK20090909_071931_000061862082_00221_39353_2490.N1;	09-SEP-2009 07:19:31.185 09-SEP-2009 09:02:37.171
Warning: Product Error flag set. Filename: RA2_WWV_2PNPDK20090909_090203_000059102082_00222_39354_2616.N1;	09-SEP-2009 09:02:03.807 09-SEP-2009 10:40:33.521
Warning: Product Error flag set. Filename: RA2_WWV_2PNPDK20090909_103949_000060372082_00223_39355_2763.N1;	09-SEP-2009 10:39:49.017 09-SEP-2009 12:20:25.727
Warning: Product Error flag set. Filename: RA2_WWV_2PNPDK20090909_121942_000059602082_00224_39356_2912.N1;	09-SEP-2009 12:19:42.337 09-SEP-2009 13:59:02.181
Warning: Product Error flag set. Filename: RA2_WWV_2PNPDK20090909_135815_000050262082_00225_39357_3049.N1;	09-SEP-2009 13:58:15.449 09-SEP-2009 15:22:01.761
Warning: Product Error flag set. Filename: RA2_WWV_2PNPDK20090909_152612_000006342082_00226_39358_3052.N1;	09-SEP-2009 15:26:12.328 09-SEP-2009 15:36:46.139
Warning: Product Error flag set. Filename: RA2_WWV_2PNPDK20090909_153508_000058952082_00226_39358_3173.N1;	09-SEP-2009 15:35:08.163 09-SEP-2009 17:13:23.395
Warning: Product Error flag set. Filename: RA2_WWV_2PNPDK20090909_171147_000060172082_00227_39359_3296.N1;	09-SEP-2009 17:11:47.646 09-SEP-2009 18:52:04.305
Warning: Product Error flag set. Filename: RA2_WWV_2PNPDK20090909_185104_000061852082_00228_39360_3425.N1;	09-SEP-2009 18:51:04.204 09-SEP-2009 20:34:09.077
Warning: Product Error flag set. Filename: RA2_WWV_2PNPDE20090909_203235_000042202082_00229_39361_7238.N1;	09-SEP-2009 20:32:35.556 09-SEP-2009 21:42:55.333
Warning: Product Error flag set. Filename: RA2_WWV_2PNPDE20090909_214148_000061792082_00229_39361_7398.N1;	09-SEP-2009 21:41:48.548 09-SEP-2009 23:24:47.851
Warning: Product Error flag set. Filename: RA2_WWV_2PNPDE20090909_232351_000061502082_00230_39362_7521.N1;	09-SEP-2009 23:23:51.092 10-SEP-2009 01:06:21.430

SPH checks

RA2_CAL_0P SPH checks

SPH fields with errors



- num_RS_JSPs
- ISP_discarded_significant
- stop_lat
- num_discarded_JSPs
- missing_JSPs_significant
- start_long
- num_missing_JSPs
- ISP_errors_significant
- start_lat
- num_error_JSPs
- sat_track
- ADFs validity check
- RS_significant
- stop_long
- inventoried production

RA2_CAL_0P products using a wrong ADF (sensing not included in validity)

Gauge Segment (Start-Stop) Explicit Reference

RA2_CAL_0P products with start_lat out of range

Gauge Value Segment (Start-Stop) Explicit Reference

RA2_CAL_0P products with start_long out of range

Gauge	Value	Segment (Start-Stop)	Explicit Reference
-------	-------	----------------------	--------------------

RA2_CAL_0P products with stop_lat out of range

Gauge	Value	Segment (Start-Stop)	Explicit Reference
-------	-------	----------------------	--------------------

RA2_CAL_0P products with stop_long out of range

Gauge	Value	Segment (Start-Stop)	Explicit Reference
-------	-------	----------------------	--------------------

RA2_CAL_0P products with sat_track out of range

Gauge	Value	Segment (Start-Stop)	Explicit Reference
-------	-------	----------------------	--------------------

Percentage of RA2_CAL_0P products with ISP_errors_significant set to 1

Gauge	Value	Segment (Start-Stop)
-------	-------	----------------------

RA2_CAL_0P products with num_error_ISPs out of range

Gauge	Value	Segment (Start-Stop)	Explicit Reference
-------	-------	----------------------	--------------------

Statistics for RA2_CAL_0P products with num_error_ISPs out of range

Gauge	Statistics	Segment (Start-Stop)
-------	------------	----------------------

Percentage of RA2_CAL_0P products with missing_ISPs_significant set to 1

Gauge	Value	Segment (Start-Stop)
-------	-------	----------------------

RA2_CAL_0P products with num_missing_ISPs out of range

Gauge	Value	Segment (Start-Stop)	Explicit Reference
-------	-------	----------------------	--------------------

Statistics for RA2_CAL_0P products with num_missing_ISPs out of range

Gauge	Statistics	Segment (Start-Stop)
-------	------------	----------------------

Percentage of RA2_CAL_0P products with ISP_discarded_significant set to 1

Gauge	Value	Segment (Start-Stop)
-------	-------	----------------------

RA2_CAL_0P products with num_discarded_ISPs out of range

Gauge Value Segment (Start-Stop) Explicit Reference

Statistics for RA2_CAL_0P products with num_discarded_ISPs out of range

Gauge Statistics Segment (Start-Stop)

Percentage of RA2_CAL_0P products with RS_significant set to 1

Gauge Value Segment (Start-Stop)

RA2_CAL_0P products with num_RS_ISPs out of range

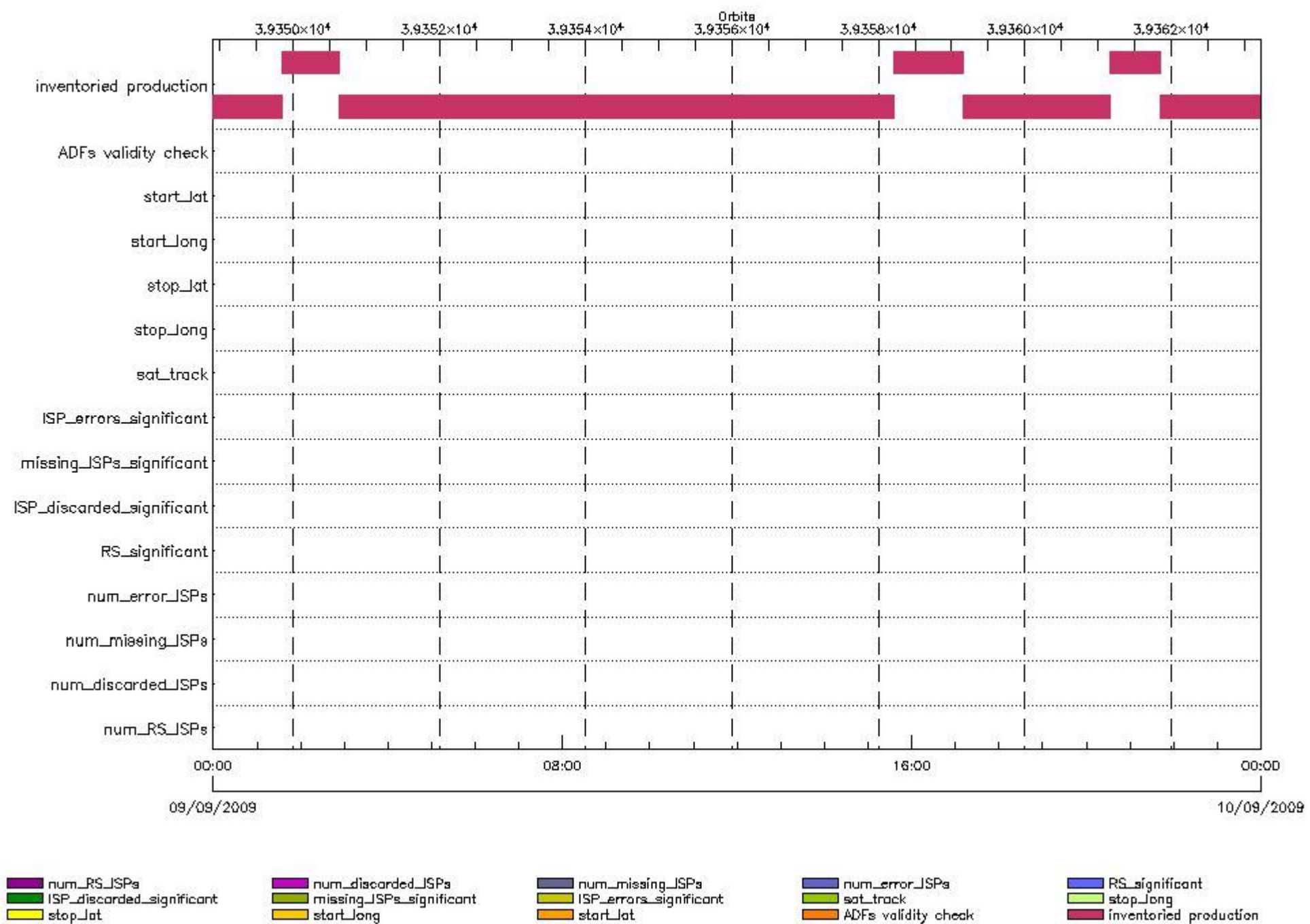
Gauge Value Segment (Start-Stop) Explicit Reference

Statistics for RA2_CAL_0P products with num_RS_ISPs out of range

Gauge Statistics Segment (Start-Stop)

DOR_DOP_0P SPH checks

SPH fields with errors



DOR_DOP_0P products using a wrong ADF (sensing not included in validity)

Gauge Segment (Start-Stop) Explicit Reference

DOR_DOP_0P products with start_lat out of range

Gauge Value Segment (Start-Stop) Explicit Reference

DOR_DOP_0P products with start_long out of range

Gauge Value Segment (Start-Stop) Explicit Reference

DOR_DOP_0P products with stop_lat out of range

Gauge Value Segment (Start-Stop) Explicit Reference

DOR_DOP_0P products with stop_long out of range

Gauge Value Segment (Start-Stop) Explicit Reference

DOR_DOP_0P products with sat_track out of range

Gauge Value Segment (Start-Stop) Explicit Reference

Percentage of DOR_DOP_0P products with ISP_errors_significant set to 1

Gauge Value Segment (Start-Stop)

DOR_DOP_0P products with num_error_ISPs out of range

Gauge Value Segment (Start-Stop) Explicit Reference

Statistics for DOR_DOP_0P products with num_error_ISPs out of range

Gauge Statistics Segment (Start-Stop)

Percentage of DOR_DOP_0P products with missing_ISPs_significant set to 1

Gauge Value Segment (Start-Stop)

DOR_DOP_0P products with num_missing_ISPs out of range

Gauge Value Segment (Start-Stop) Explicit Reference

Statistics for DOR_DOP_0P products with num_missing_ISPs out of range

Gauge Statistics Segment (Start-Stop)

Percentage of DOR_DOP_0P products with ISP_discarded_significant set to 1

Gauge Value Segment (Start-Stop)

DOR_DOP_0P products with num_discarded_ISPs out of range

Gauge Value Segment (Start-Stop) Explicit Reference

Statistics for DOR_DOP_0P products with num_discarded_ISPs out of range

Gauge Statistics Segment (Start-Stop)

Percentage of DOR_DOP_0P products with RS_significant set to 1

Gauge Value Segment (Start-Stop)

DOR_DOP_0P products with num_RS_ISPs out of range

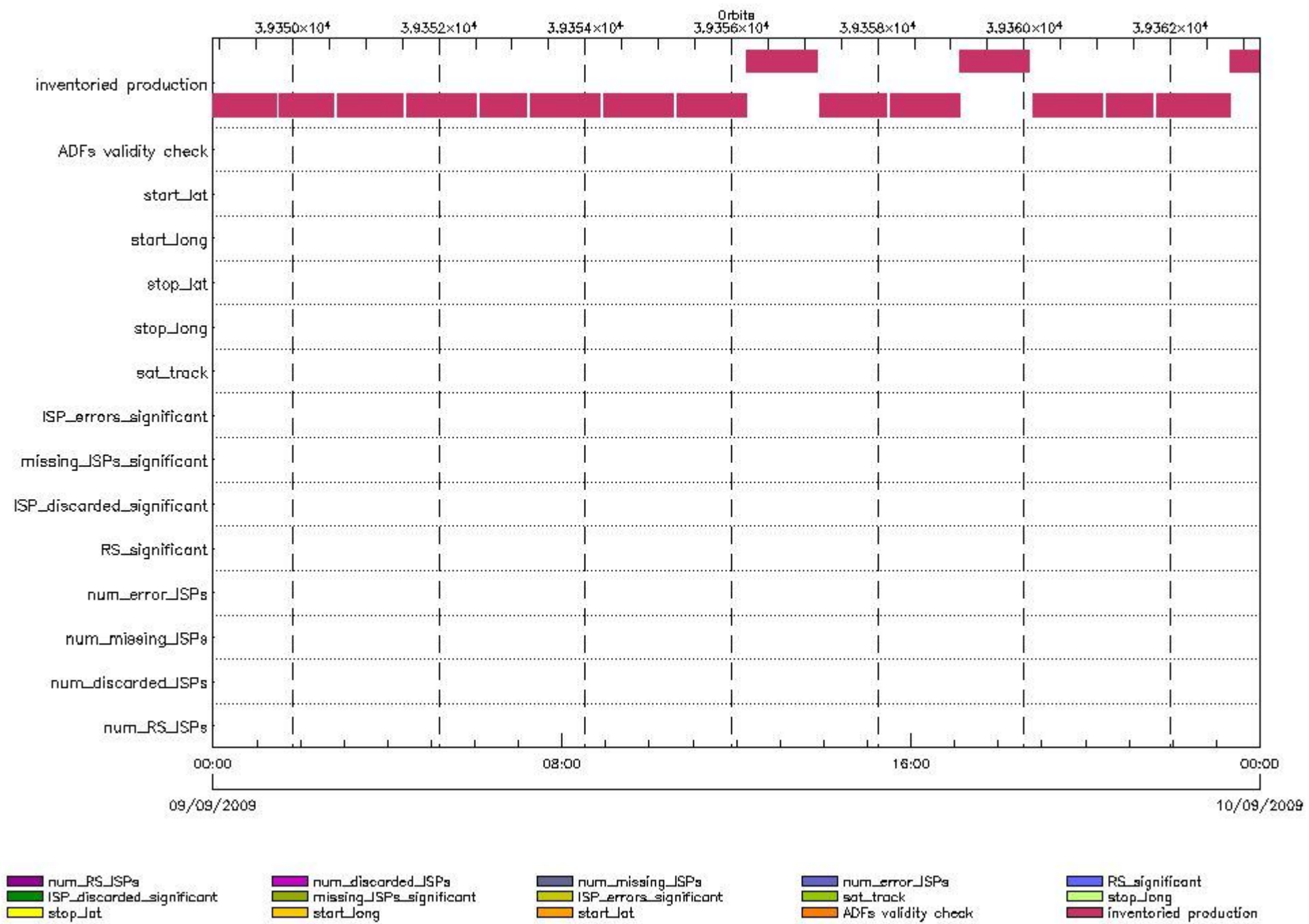
Gauge Value Segment (Start-Stop) Explicit Reference

Statistics for DOR_DOP_0P products with num_RS_ISPs out of range

Gauge Statistics Segment (Start-Stop)

DOR_NAV_0P SPH checks

SPH fields with errors



DOR_NAV_0P products using a wrong ADF (sensing not included in validity)

Gauge Segment (Start-Stop) Explicit Reference

DOR_NAV_0P products with start_lat out of range

Gauge Value Segment (Start-Stop) Explicit Reference

DOR_NAV_0P products with start_long out of range

Gauge Value Segment (Start-Stop) Explicit Reference

DOR_NAV_0P products with stop_lat out of range

Gauge Value Segment (Start-Stop) Explicit Reference

DOR_NAV_0P products with stop_long out of range

Gauge Value Segment (Start-Stop) Explicit Reference

DOR_NAV_0P products with sat_track out of range

Gauge Value Segment (Start-Stop) Explicit Reference

Percentage of DOR_NAV_0P products with ISP_errors_significant set to 1

Gauge Value Segment (Start-Stop)

DOR_NAV_0P products with num_error_ISPs out of range

Gauge Value Segment (Start-Stop) Explicit Reference

Statistics for DOR_NAV_0P products with num_error_ISPs out of range

Gauge Statistics Segment (Start-Stop)

Percentage of DOR_NAV_0P products with missing_ISPs_significant set to 1

Gauge Value Segment (Start-Stop)

DOR_NAV_0P products with num_missing_ISPs out of range

Gauge Value Segment (Start-Stop) Explicit Reference

Statistics for DOR_NAV_0P products with num_missing_ISPs out of range

Gauge Statistics Segment (Start-Stop)

Percentage of DOR_NAV_0P products with ISP_discarded_significant set to 1

Gauge Value Segment (Start-Stop)

DOR_NAV_0P products with num_discarded_ISPs out of range

Gauge	Value	Segment (Start-Stop)	Explicit Reference
-------	-------	----------------------	--------------------

Statistics for DOR_NAV_0P products with num_discarded_ISPs out of range

Gauge	Statistics	Segment (Start-Stop)
-------	------------	----------------------

Percentage of DOR_NAV_0P products with RS_significant set to 1

Gauge	Value	Segment (Start-Stop)
-------	-------	----------------------

DOR_NAV_0P products with num_RS_ISPs out of range

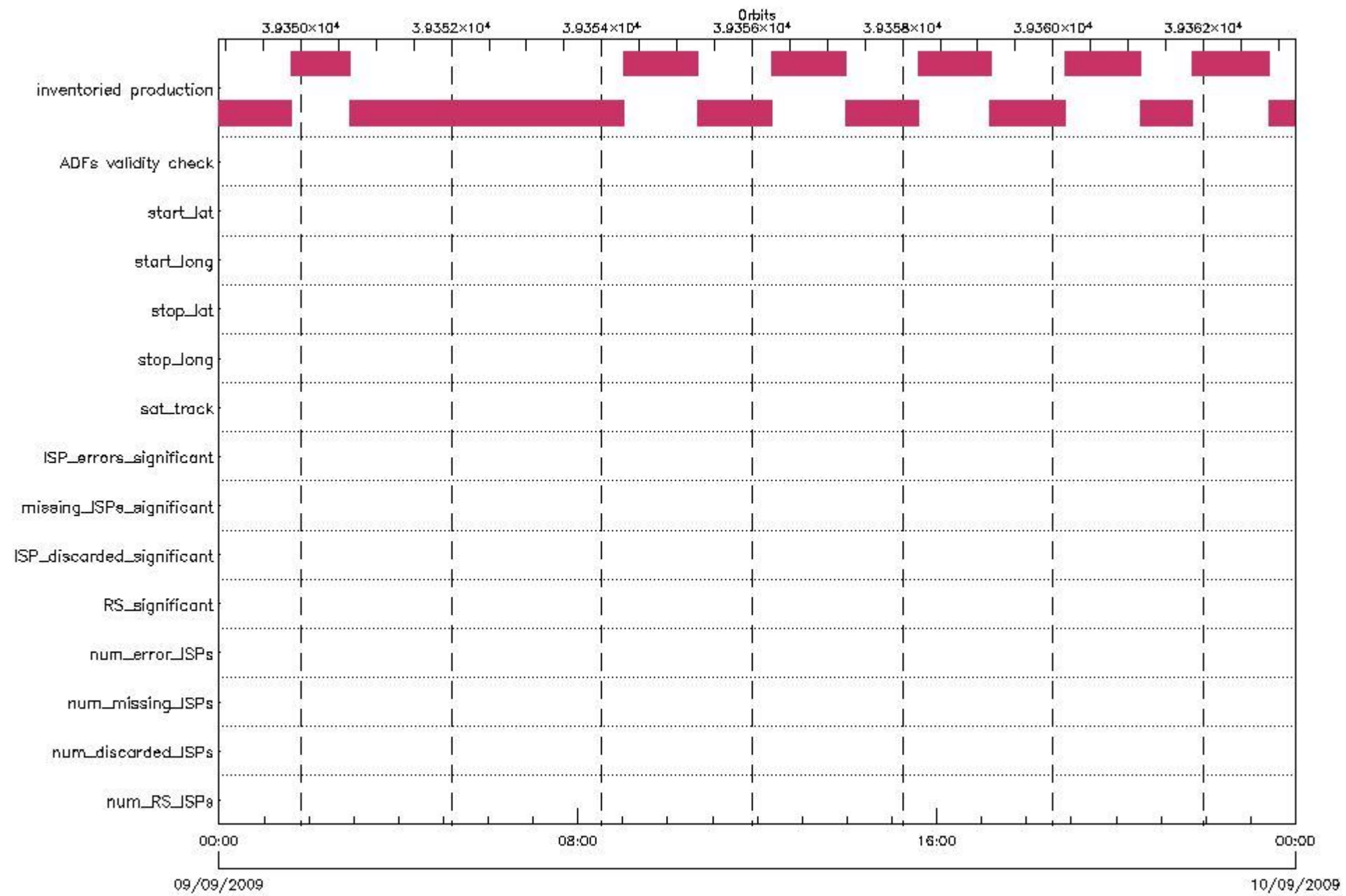
Gauge	Value	Segment (Start-Stop)	Explicit Reference
-------	-------	----------------------	--------------------

Statistics for DOR_NAV_0P products with num_RS_ISPs out of range

Gauge	Statistics	Segment (Start-Stop)
-------	------------	----------------------

MWR_NL__0P SPH checks

SPH fields with errors



MWR_NL__0P products using a wrong ADF (sensing not included in validity)

Gauge Segment (Start-Stop) Explicit Reference

MWR_NL__0P products with start_lat out of range

Gauge Value Segment (Start-Stop) Explicit Reference

MWR_NL__0P products with start_long out of range

Gauge Value Segment (Start-Stop) Explicit Reference

MWR_NL__0P products with stop_lat out of range

Gauge Value Segment (Start-Stop) Explicit Reference

MWR_NL__0P products with stop_long out of range

Gauge Value Segment (Start-Stop) Explicit Reference

MWR_NL__0P products with sat_track out of range

Gauge Value Segment (Start-Stop) Explicit Reference

Percentage of MWR_NL__0P products with ISP_errors_significant set to 1

Gauge	Value	Segment (Start-Stop)
SPH.ISP_ERRORS_SIGNIFICANT_PERCENT.INFO PCF_MWR_NL__0P	0	09-SEP-2009 00:00:00.000 10-SEP-2009 00:00:00.000

MWR_NL__0P products with num_error_ISPs out of range

Gauge Value Segment (Start-Stop) Explicit Reference

Statistics for MWR_NL__0P products with num_error_ISPs out of range

Gauge Statistics Segment (Start-Stop)

Percentage of MWR_NL__0P products with missing_ISPs_significant set to 1

Gauge	Value	Segment (Start-Stop)
SPH.MISSING_ISPS_SIGNIFICANT_PERCENT.INFO PCF_MWR_NL__0P	0	09-SEP-2009 00:00:00.000 10-SEP-2009 00:00:00.000

MWR_NL__0P products with num_missing_ISPs out of range

Gauge Value Segment (Start-Stop) Explicit Reference

Statistics for MWR_NL__0P products with num_missing_ISPs out of range

Gauge Statistics Segment (Start-Stop)

Percentage of MWR_NL__0P products with ISP_discarded_significant set to 1

Gauge	Value	Segment (Start-Stop)
SPH.ISP_DISCARDED_SIGNIFICANT_PERCENT.INFO	0	09-SEP-2009 00:00:00.000
PCF_MWR_NL__0P		10-SEP-2009 00:00:00.000

MWR_NL__0P products with num_discarded_ISPs out of range

Gauge	Value	Segment (Start-Stop)	Explicit Reference

Statistics for MWR_NL__0P products with num_discarded_ISPs out of range

Gauge	Statistics	Segment (Start-Stop)

Percentage of MWR_NL__0P products with RS_significant set to 1

Gauge	Value	Segment (Start-Stop)
SPH.RS_SIGNIFICANT_PERCENT.INFO	0	09-SEP-2009 00:00:00.000
PCF_MWR_NL__0P		10-SEP-2009 00:00:00.000

MWR_NL__0P products with num_RS_ISPs out of range

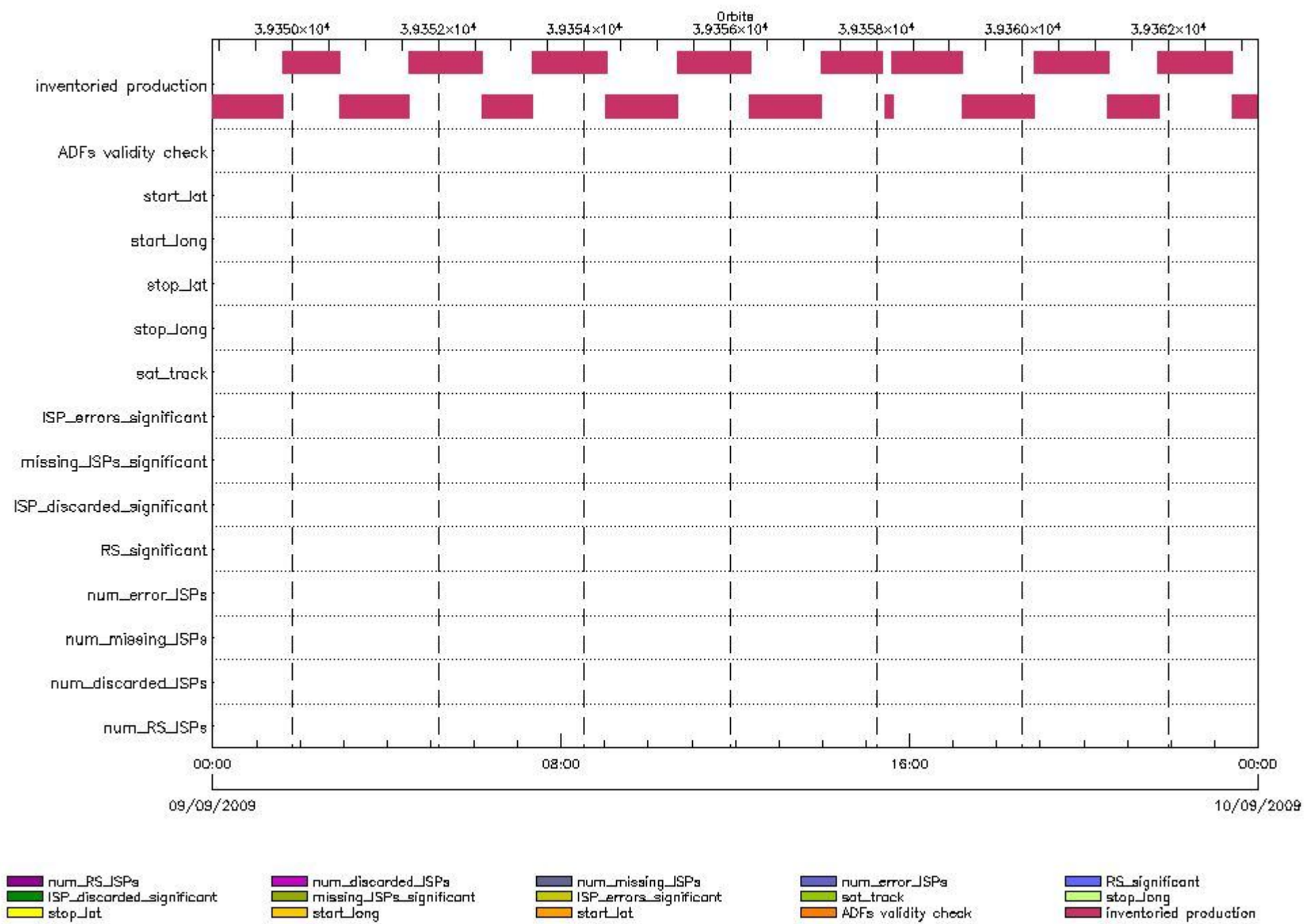
Gauge	Value	Segment (Start-Stop)	Explicit Reference

Statistics for MWR_NL__0P products with num_RS_ISPs out of range

Gauge	Statistics	Segment (Start-Stop)

RA2_ME__0P SPH checks

SPH fields with errors



RA2_ME__0P products using a wrong ADF (sensing not included in validity)

Gauge Segment (Start-Stop) Explicit Reference

RA2_ME__0P products with start_lat out of range

Gauge Value Segment (Start-Stop) Explicit Reference

RA2_ME__0P products with start_long out of range

Gauge Value Segment (Start-Stop) Explicit Reference

RA2_ME__0P products with stop_lat out of range

Gauge Value Segment (Start-Stop) Explicit Reference

RA2_ME__0P products with stop_long out of range

Gauge Value Segment (Start-Stop) Explicit Reference

RA2_ME__0P products with sat_track out of range

Gauge Value Segment (Start-Stop) Explicit Reference

Percentage of RA2_ME__0P products with ISP_errors_significant set to 1

Gauge Value Segment (Start-Stop)

RA2_ME__0P products with num_error_ISPs out of range

Gauge Value Segment (Start-Stop) Explicit Reference

Statistics for RA2_ME__0P products with num_error_ISPs out of range

Gauge Statistics Segment (Start-Stop)

Percentage of RA2_ME__0P products with missing_ISPs_significant set to 1

Gauge Value Segment (Start-Stop)

RA2_ME__0P products with num_missing_ISPs out of range

Gauge Value Segment (Start-Stop) Explicit Reference

Statistics for RA2_ME__0P products with num_missing_ISPs out of range

Gauge Statistics Segment (Start-Stop)

Percentage of RA2_ME__0P products with ISP_discarded_significant set to 1

Gauge Value Segment (Start-Stop)

RA2_ME__0P products with num_discarded_ISPs out of range

Gauge Value Segment (Start-Stop) Explicit Reference

Statistics for RA2_ME__0P products with num_discarded_ISPs out of range

Gauge Statistics Segment (Start-Stop)

Percentage of RA2_ME__0P products with RS_significant set to 1

Gauge Value Segment (Start-Stop)

RA2_ME__0P products with num_RS_ISPs out of range

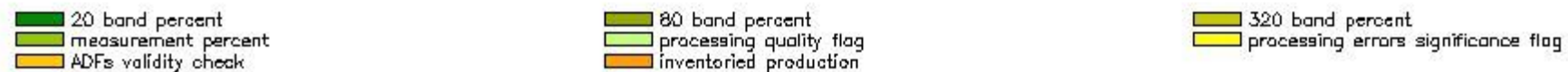
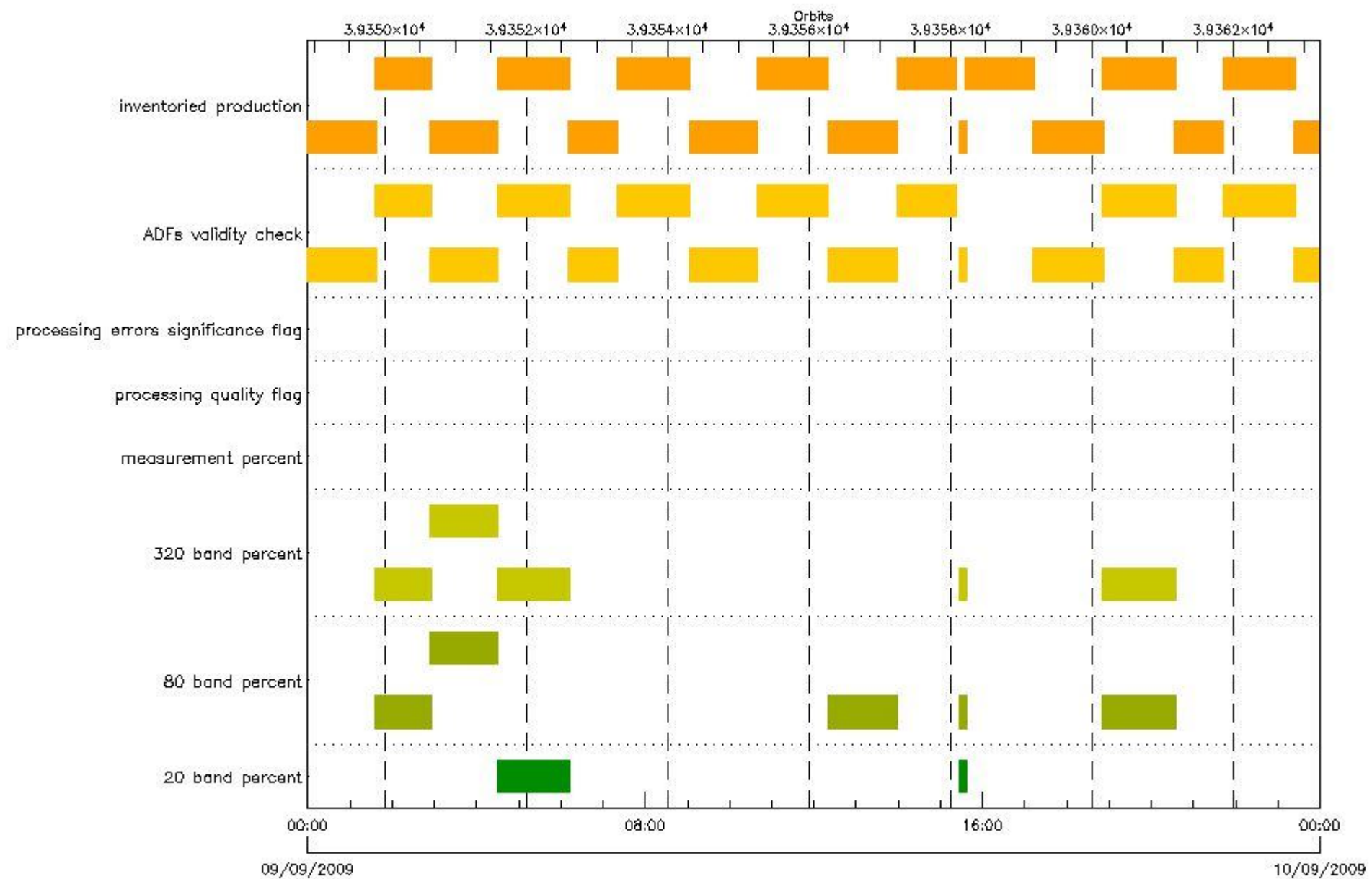
Gauge Value Segment (Start-Stop) Explicit Reference

Statistics for RA2_ME__0P products with num_RS_ISPs out of range

Gauge Statistics Segment (Start-Stop)

RA2_MW__1P SPH checks

SPH fields with errors



RA2_MW_1P products using a wrong ADF (sensing not included in validity)

Gauge	Segment (Start-Stop)	Explicit Reference
Product: RA2_MW_1PNPDE20090908_235630_000060342082_00216_39348_6370.N1 DS NAME: REAL.ORBIT_STATE_VECTOR_FILE	08-SEP-2009 23:56:30.031 09-SEP-2009 01:37:04.514	ADF: DOR_NAV_0PNPDE20090908_235553_000054192082_00216_39348_8722.N1
Product: RA2_MW_1PNPDE20090909_013602_000047372082_00217_39349_6511.N1 DS NAME: REAL.ORBIT_STATE_VECTOR_FILE	09-SEP-2009 01:36:02.185 09-SEP-2009 02:54:58.858	ADF: DOR_NAV_0PNPDE20090909_013132_000044632082_00217_39349_8723.N1
Product: RA2_MW_1PNPDE20090909_025423_000057832082_00218_39350_6649.N1 DS NAME: REAL.ORBIT_STATE_VECTOR_FILE	09-SEP-2009 02:54:23.265 09-SEP-2009 04:30:45.983	ADF: DOR_NAV_0PNPDE20090909_025113_000054192082_00218_39350_8724.N1
Product: RA2_MW_1PNPDE20090909_043012_000061062082_00219_39351_6825.N1 DS NAME: REAL.ORBIT_STATE_VECTOR_FILE	09-SEP-2009 04:30:12.619 09-SEP-2009 06:11:58.397	ADF: DOR_NAV_0PNPDE20090909_042652_000057382082_00219_39351_8725.N1
Product: RA2_MW_1PNPDK20090909_061126_000041162082_00220_39352_2347.N1 DS NAME: REAL.ORBIT_STATE_VECTOR_FILE	09-SEP-2009 06:11:26.147 09-SEP-2009 07:20:02.321	ADF: DOR_NAV_0PNPDK20090909_060749_000038252082_00220_39352_1064.N1

Product: RA2_MW__1PNPDK20090909_071931_000061862082_00221_39353_2488.N1 DS NAME: REAL.ORBIT_STATE_VECTOR_FILE	09-SEP-2009 07:19:31.185 09-SEP-2009 09:02:37.171	ADF: DOR_NAV_0PNPDK20090909_071653_000057382082_00221_39353_2488.N1
Product: RA2_MW__1PNPDK20090909_090203_000059102082_00222_39354_2614.N1 DS NAME: REAL.ORBIT_STATE_VECTOR_FILE	09-SEP-2009 09:02:03.807 09-SEP-2009 10:40:33.521	ADF: DOR_NAV_0PNPDK20090909_085750_000057382082_00222_39354_2614.N1
Product: RA2_MW__1PNPDK20090909_103949_000060372082_00223_39355_2761.N1 DS NAME: REAL.ORBIT_STATE_VECTOR_FILE	09-SEP-2009 10:39:49.017 09-SEP-2009 12:20:25.727	ADF: DOR_NAV_0PNPDK20090909_103847_000057382082_00223_39355_2761.N1
Product: RA2_MW__1PNPDK20090909_121942_000059602082_00224_39356_2910.N1 DS NAME: REAL.ORBIT_STATE_VECTOR_FILE	09-SEP-2009 12:19:42.337 09-SEP-2009 13:59:02.181	ADF: DOR_NAV_0PNPDK20090909_121425_000057382082_00224_39356_2910.N1
Product: RA2_MW__1PNPDK20090909_135815_000050262082_00225_39357_3047.N1 DS NAME: REAL.ORBIT_STATE_VECTOR_FILE	09-SEP-2009 13:58:15.449 09-SEP-2009 15:22:01.761	ADF: DOR_NAV_0PNPDK20090909_135522_000054192082_00225_39357_3047.N1
Product: RA2_MW__1PNPDK20090909_152612_000006342082_00226_39358_3050.N1 DS NAME: REAL.ORBIT_STATE_VECTOR_FILE	09-SEP-2009 15:26:12.328 09-SEP-2009 15:36:46.139	ADF: DOR_NAV_0PNPDK20090909_135522_000054192082_00225_39357_3047.N1
Product: RA2_MW__1PNPDK20090909_171147_000060172082_00227_39359_3294.N1 DS NAME: REAL.ORBIT_STATE_VECTOR_FILE	09-SEP-2009 17:11:47.646 09-SEP-2009 18:52:04.305	ADF: DOR_NAV_0PNPDK20090909_170638_000057382082_00227_39359_3294.N1
Product: RA2_MW__1PNPDK20090909_185104_000061852082_00228_39360_3423.N1 DS NAME: REAL.ORBIT_STATE_VECTOR_FILE	09-SEP-2009 18:51:04.204 09-SEP-2009 20:34:09.077	ADF: DOR_NAV_0PNPDK20090909_184735_000057382082_00228_39360_3423.N1
Product: RA2_MW__1PNPDE20090909_203235_000042202082_00229_39361_7236.N1 DS NAME: REAL.ORBIT_STATE_VECTOR_FILE	09-SEP-2009 20:32:35.556 09-SEP-2009 21:42:55.333	ADF: DOR_NAV_0PNPDE20090909_202833_000038252082_00229_39361_7236.N1
Product: RA2_MW__1PNPDE20090909_214148_000061792082_00229_39361_7396.N1 DS NAME: REAL.ORBIT_STATE_VECTOR_FILE	09-SEP-2009 21:41:48.548 09-SEP-2009 23:24:47.851	ADF: DOR_NAV_0PNPDE20090909_213737_000060572082_00229_39361_7396.N1
Product: RA2_MW__1PNPDE20090909_232351_000061502082_00230_39362_7519.N1 DS NAME: REAL.ORBIT_STATE_VECTOR_FILE	09-SEP-2009 23:23:51.092 10-SEP-2009 01:06:21.430	ADF: DOR_NAV_0PNPDE20090909_231834_000060572082_00230_39362_7519.N1

RA2_MW__1P products with processing errors significance flag set

RA2_MW__1P products with **Gauge Segment (Start-Stop)** percentage of DSRs free of processing errors below threshold

Gauge Value Segment (Start-Stop)

RA2_MW__1P products with percentage of valid measurements below threshold

Gauge Value Segment (Start-Stop)

RA2_MW__1P products with percentage of 320 MHz band processed below threshold

Gauge	Value	Segment (Start-Stop)
SPH.RA2_320_BAND_PERCENT.WARNING PCF_RA2_MW__1P	8870	09-SEP-2009 01:36:02.185 09-SEP-2009 02:54:58.858
SPH.RA2_320_BAND_PERCENT.WARNING PCF_RA2_MW__1P	8951	09-SEP-2009 02:54:23.265 09-SEP-2009 04:30:45.983
SPH.RA2_320_BAND_PERCENT.WARNING PCF_RA2_MW__1P	8890	09-SEP-2009 04:30:12.619 09-SEP-2009 06:11:58.397
SPH.RA2_320_BAND_PERCENT.WARNING PCF_RA2_MW__1P	8144	09-SEP-2009 15:26:12.328 09-SEP-2009 15:36:46.139
SPH.RA2_320_BAND_PERCENT.WARNING PCF_RA2_MW__1P	8975	09-SEP-2009 18:51:04.204 09-SEP-2009 20:34:09.077

RA2_MW__1P products with percentage of 80 MHz band processed above threshold

Gauge Value Segment (Start-Stop)


SPH.RA2_80_BAND_PERCENT.WARNING PCF_RA2_MW__1P	972	09-SEP-2009 01:36:02.185 09-SEP-2009 02:54:58.858
SPH.RA2_80_BAND_PERCENT.WARNING PCF_RA2_MW__1P	808	09-SEP-2009 02:54:23.265 09-SEP-2009 04:30:45.983
SPH.RA2_80_BAND_PERCENT.WARNING PCF_RA2_MW__1P	782	09-SEP-2009 12:19:42.337 09-SEP-2009 13:59:02.181
SPH.RA2_80_BAND_PERCENT.WARNING PCF_RA2_MW__1P	1302	09-SEP-2009 15:26:12.328 09-SEP-2009 15:36:46.139
SPH.RA2_80_BAND_PERCENT.WARNING PCF_RA2_MW__1P	780	09-SEP-2009 18:51:04.204 09-SEP-2009 20:34:09.077

RA2_MW__1P products with percentage of 20 MHz band processed above threshold

Gauge	Value	Segment (Start-Stop)
SPH.RA2_20_BAND_PERCENT.WARNING PCF_RA2_MW__1P	436	09-SEP-2009 04:30:12.619 09-SEP-2009 06:11:58.397
SPH.RA2_20_BAND_PERCENT.WARNING PCF_RA2_MW__1P	554	09-SEP-2009 15:26:12.328 09-SEP-2009 15:36:46.139

RA2_FGD_2P SPH checks

SPH fields with errors



RA2_FGD_2P products using a wrong ADF (sensing not included in validity)

Gauge	Segment (Start-Stop)	Explicit Reference
Product: RA2_FGD_2PNPDE20090908_235630_000060342082_00216_39348_6371.N1 DS NAME: REAL.ORBIT_STATE_VECTOR_FILE	08-SEP-2009 23:56:30.031 09-SEP-2009 01:37:04.514	ADF: DOR_NAV_0PNPDE20090908_235553_000054192082_00216_39348_8722.N1
Product: RA2_FGD_2PNPDE20090909_013602_000047372082_00217_39349_6512.N1 DS NAME: REAL.ORBIT_STATE_VECTOR_FILE	09-SEP-2009 01:36:02.185 09-SEP-2009 02:54:58.858	ADF: DOR_NAV_0PNPDE20090909_013132_000044632082_00217_39349_8723.N1
Product: RA2_FGD_2PNPDE20090909_025423_000057832082_00218_39350_6650.N1 DS NAME: REAL.ORBIT_STATE_VECTOR_FILE	09-SEP-2009 02:54:23.265 09-SEP-2009 04:30:45.983	ADF: DOR_NAV_0PNPDE20090909_025113_000054192082_00218_39350_8724.N1
Product: RA2_FGD_2PNPDE20090909_043012_000061062082_00219_39351_6826.N1 DS NAME: REAL.ORBIT_STATE_VECTOR_FILE	09-SEP-2009 04:30:12.619 09-SEP-2009 06:11:58.397	ADF: DOR_NAV_0PNPDE20090909_042652_000057382082_00219_39351_8725.N1
Product: RA2_FGD_2PNPDK20090909_061126_000041162082_00220_39352_2348.N1 DS NAME: REAL.ORBIT_STATE_VECTOR_FILE	09-SEP-2009 06:11:26.147 09-SEP-2009 07:20:02.321	ADF: DOR_NAV_0PNPDK20090909_060749_000038252082_00220_39352_1064.N1

Product: RA2_FGD_2PNPDK20090909_071931_000061862082_00221_39353_2489.N1 DS NAME: REAL.ORBIT_STATE_VECTOR_FILE	09-SEP-2009 07:19:31.185 09-SEP-2009 09:02:37.171	ADF: DOR_NAV_0PNPDK20090909_071653_000057382082_00221_39
Product: RA2_FGD_2PNPDK20090909_090203_000059102082_00222_39354_2615.N1 DS NAME: REAL.ORBIT_STATE_VECTOR_FILE	09-SEP-2009 09:02:03.807 09-SEP-2009 10:40:33.521	ADF: DOR_NAV_0PNPDK20090909_085750_000057382082_00222_39354_1066.N1
Product: RA2_FGD_2PNPDK20090909_103949_000060372082_00223_39355_2762.N1 DS NAME: REAL.ORBIT_STATE_VECTOR_FILE	09-SEP-2009 10:39:49.017 09-SEP-2009 12:20:25.727	ADF: DOR_NAV_0PNPDK20090909_103847_000057382082_00223_39355_1067.N1
Product: RA2_FGD_2PNPDK20090909_121942_000059602082_00224_39356_2911.N1 DS NAME: REAL.ORBIT_STATE_VECTOR_FILE	09-SEP-2009 12:19:42.337 09-SEP-2009 13:59:02.181	ADF: DOR_NAV_0PNPDK20090909_121425_000057382082_00224_39356_1068.N1
Product: RA2_FGD_2PNPDK20090909_135815_000050262082_00225_39357_3048.N1 DS NAME: REAL.ORBIT_STATE_VECTOR_FILE	09-SEP-2009 13:58:15.449 09-SEP-2009 15:22:01.761	ADF: DOR_NAV_0PNPDK20090909_135522_000054192082_00225_39357_1069.N1
Product: RA2_FGD_2PNPDK20090909_152612_000006342082_00226_39358_3051.N1 DS NAME: REAL.ORBIT_STATE_VECTOR_FILE	09-SEP-2009 15:26:12.328 09-SEP-2009 15:36:46.139	ADF: DOR_NAV_0PNPDK20090909_135522_000054192082_00225_39357_1069.N1
Product: RA2_FGD_2PNPDK20090909_171147_000060172082_00227_39359_3295.N1 DS NAME: REAL.ORBIT_STATE_VECTOR_FILE	09-SEP-2009 17:11:47.646 09-SEP-2009 18:52:04.305	ADF: DOR_NAV_0PNPDK20090909_170638_000057382082_00227_39359_1071.N1
Product: RA2_FGD_2PNPDK20090909_185104_000061852082_00228_39360_3424.N1 DS NAME: REAL.ORBIT_STATE_VECTOR_FILE	09-SEP-2009 18:51:04.204 09-SEP-2009 20:34:09.077	ADF: DOR_NAV_0PNPDK20090909_184735_000057382082_00228_39360_1072.N1
Product: RA2_FGD_2PNPDE20090909_203235_000042202082_00229_39361_7237.N1 DS NAME: REAL.ORBIT_STATE_VECTOR_FILE	09-SEP-2009 20:32:35.556 09-SEP-2009 21:42:55.333	ADF: DOR_NAV_0PNPDE20090909_202833_000038252082_00229_39361_8726.N1
Product: RA2_FGD_2PNPDE20090909_214148_000061792082_00229_39361_7397.N1 DS NAME: REAL.ORBIT_STATE_VECTOR_FILE	09-SEP-2009 21:41:48.548 09-SEP-2009 23:24:47.851	ADF: DOR_NAV_0PNPDE20090909_213737_000060572082_00229_39361_8727.N1
Product: RA2_FGD_2PNPDE20090909_232351_000061502082_00230_39362_7520.N1 DS NAME: REAL.ORBIT_STATE_VECTOR_FILE	09-SEP-2009 23:23:51.092 10-SEP-2009 01:06:21.430	ADF: DOR_NAV_0PNPDE20090909_231834_000060572082_00230_39362_8728.N1

Products with processing errors significance flag set

Gauge	Segment (Start-Stop)
SPH.RA2_L2_PROC_FLAG.WARNING PCF_RA2_FGD_2P	08-SEP-2009 23:56:30.031 09-SEP-2009 01:37:04.514
SPH.RA2_L2_PROC_FLAG.WARNING PCF_RA2_FGD_2P	09-SEP-2009 01:36:02.185 09-SEP-2009 02:54:58.858
SPH.RA2_L2_PROC_FLAG.WARNING PCF_RA2_FGD_2P	09-SEP-2009 02:54:23.265 09-SEP-2009 04:30:45.983
SPH.RA2_L2_PROC_FLAG.WARNING PCF_RA2_FGD_2P	09-SEP-2009 04:30:12.619 09-SEP-2009 06:11:58.397
SPH.RA2_L2_PROC_FLAG.WARNING PCF_RA2_FGD_2P	09-SEP-2009 06:11:26.147 09-SEP-2009 07:20:02.321
SPH.RA2_L2_PROC_FLAG.WARNING PCF_RA2_FGD_2P	09-SEP-2009 07:19:31.185 09-SEP-2009 09:02:37.171
SPH.RA2_L2_PROC_FLAG.WARNING PCF_RA2_FGD_2P	09-SEP-2009 09:02:03.807 09-SEP-2009 10:40:33.521
SPH.RA2_L2_PROC_FLAG.WARNING PCF_RA2_FGD_2P	09-SEP-2009 10:39:49.017 09-SEP-2009 12:20:25.727
SPH.RA2_L2_PROC_FLAG.WARNING PCF_RA2_FGD_2P	09-SEP-2009 12:19:42.337 09-SEP-2009 13:59:02.181
SPH.RA2_L2_PROC_FLAG.WARNING PCF_RA2_FGD_2P	09-SEP-2009 13:58:15.449 09-SEP-2009 15:22:01.761

SPH.RA2_L2_PROC_FLAG.WARNING PCF_RA2_FGD_2P	09-SEP-2009 15:26:12.328 09-SEP-2009 15:36:46.139
SPH.RA2_L2_PROC_FLAG.WARNING PCF_RA2_FGD_2P	09-SEP-2009 15:35:08.163 09-SEP-2009 17:13:23.395
SPH.RA2_L2_PROC_FLAG.WARNING PCF_RA2_FGD_2P	09-SEP-2009 17:11:47.646 09-SEP-2009 18:52:04.305
SPH.RA2_L2_PROC_FLAG.WARNING PCF_RA2_FGD_2P	09-SEP-2009 18:51:04.204 09-SEP-2009 20:34:09.077
SPH.RA2_L2_PROC_FLAG.WARNING PCF_RA2_FGD_2P	09-SEP-2009 20:32:35.556 09-SEP-2009 21:42:55.333
SPH.RA2_L2_PROC_FLAG.WARNING PCF_RA2_FGD_2P	09-SEP-2009 21:41:48.548 09-SEP-2009 23:24:47.851
SPH.RA2_L2_PROC_FLAG.WARNING PCF_RA2_FGD_2P	09-SEP-2009 23:23:51.092 10-SEP-2009 01:06:21.430

Products with processing errors significance flag set

Gauge Segment (Start-Stop)

Products with percentage DSRs free of processing errors below threshold

Gauge	Value	Segment (Start-Stop)
SPH.RA2_L2_PROC_QUALITY.WARNING PCF_RA2_FGD_2P	6365	08-SEP-2009 23:56:30.031 09-SEP-2009 01:37:04.514
SPH.RA2_L2_PROC_QUALITY.WARNING PCF_RA2_FGD_2P	6470	09-SEP-2009 01:36:02.185 09-SEP-2009 02:54:58.858
SPH.RA2_L2_PROC_QUALITY.WARNING PCF_RA2_FGD_2P	6556	09-SEP-2009 02:54:23.265 09-SEP-2009 04:30:45.983
SPH.RA2_L2_PROC_QUALITY.WARNING PCF_RA2_FGD_2P	6415	09-SEP-2009 04:30:12.619 09-SEP-2009 06:11:58.397
SPH.RA2_L2_PROC_QUALITY.WARNING PCF_RA2_FGD_2P	6403	09-SEP-2009 06:11:26.147 09-SEP-2009 07:20:02.321
SPH.RA2_L2_PROC_QUALITY.WARNING PCF_RA2_FGD_2P	6609	09-SEP-2009 07:19:31.185 09-SEP-2009 09:02:37.171
SPH.RA2_L2_PROC_QUALITY.WARNING PCF_RA2_FGD_2P	6490	09-SEP-2009 09:02:03.807 09-SEP-2009 10:40:33.521
SPH.RA2_L2_PROC_QUALITY.WARNING PCF_RA2_FGD_2P	6433	09-SEP-2009 10:39:49.017 09-SEP-2009 12:20:25.727
SPH.RA2_L2_PROC_QUALITY.WARNING PCF_RA2_FGD_2P	6609	09-SEP-2009 12:19:42.337 09-SEP-2009 13:59:02.181
SPH.RA2_L2_PROC_QUALITY.WARNING PCF_RA2_FGD_2P	6330	09-SEP-2009 13:58:15.449 09-SEP-2009 15:22:01.761
SPH.RA2_L2_PROC_QUALITY.WARNING PCF_RA2_FGD_2P	6257	09-SEP-2009 15:26:12.328 09-SEP-2009 15:36:46.139
SPH.RA2_L2_PROC_QUALITY.WARNING PCF_RA2_FGD_2P	6396	09-SEP-2009 15:35:08.163 09-SEP-2009 17:13:23.395
SPH.RA2_L2_PROC_QUALITY.WARNING PCF_RA2_FGD_2P	6554	09-SEP-2009 17:11:47.646 09-SEP-2009 18:52:04.305
SPH.RA2_L2_PROC_QUALITY.WARNING PCF_RA2_FGD_2P	6484	09-SEP-2009 18:51:04.204 09-SEP-2009 20:34:09.077

SPH.RA2_L2_PROC_QUALITY.WARNING PCF_RA2_FGD_2P	6402	09-SEP-2009 20:32:35.556 09-SEP-2009 21:42:55.333
SPH.RA2_L2_PROC_QUALITY.WARNING PCF_RA2_FGD_2P	6501	09-SEP-2009 21:41:48.548 09-SEP-2009 23:24:47.851
SPH.RA2_L2_PROC_QUALITY.WARNING PCF_RA2_FGD_2P	6242	09-SEP-2009 23:23:51.092 10-SEP-2009 01:06:21.430

Products with percentage DSRs free of processing errors below threshold

Gauge Value Segment (Start-Stop)

RA2_FGD_2P products with percentage of valid measurements below threshold

Gauge Value Segment (Start-Stop)

RA2_FGD_2P products with percentage of 320 MHz band processed below threshold

Gauge	Value	Segment (Start-Stop)
SPH.RA2_320_BAND_PERCENT.WARNING PCF_RA2_FGD_2P	9447	09-SEP-2009 01:36:02.185 09-SEP-2009 02:54:58.858
SPH.RA2_320_BAND_PERCENT.WARNING PCF_RA2_FGD_2P	9345	09-SEP-2009 02:54:23.265 09-SEP-2009 04:30:45.983
SPH.RA2_320_BAND_PERCENT.WARNING PCF_RA2_FGD_2P	9110	09-SEP-2009 04:30:12.619 09-SEP-2009 06:11:58.397
SPH.RA2_320_BAND_PERCENT.WARNING PCF_RA2_FGD_2P	9463	09-SEP-2009 07:19:31.185 09-SEP-2009 09:02:37.171
SPH.RA2_320_BAND_PERCENT.WARNING PCF_RA2_FGD_2P	9368	09-SEP-2009 12:19:42.337 09-SEP-2009 13:59:02.181
SPH.RA2_320_BAND_PERCENT.WARNING PCF_RA2_FGD_2P	8664	09-SEP-2009 15:26:12.328 09-SEP-2009 15:36:46.139
SPH.RA2_320_BAND_PERCENT.WARNING PCF_RA2_FGD_2P	9348	09-SEP-2009 18:51:04.204 09-SEP-2009 20:34:09.077

RA2_FGD_2P products with percentage of 80 MHz band processed above threshold

Gauge	Value	Segment (Start-Stop)
SPH.RA2_80_BAND_PERCENT.WARNING PCF_RA2_FGD_2P	522	09-SEP-2009 01:36:02.185 09-SEP-2009 02:54:58.858
SPH.RA2_80_BAND_PERCENT.WARNING PCF_RA2_FGD_2P	541	09-SEP-2009 02:54:23.265 09-SEP-2009 04:30:45.983
SPH.RA2_80_BAND_PERCENT.WARNING PCF_RA2_FGD_2P	619	09-SEP-2009 04:30:12.619 09-SEP-2009 06:11:58.397
SPH.RA2_80_BAND_PERCENT.WARNING PCF_RA2_FGD_2P	438	09-SEP-2009 07:19:31.185 09-SEP-2009 09:02:37.171
SPH.RA2_80_BAND_PERCENT.WARNING PCF_RA2_FGD_2P	551	09-SEP-2009 12:19:42.337 09-SEP-2009 13:59:02.181
SPH.RA2_80_BAND_PERCENT.WARNING PCF_RA2_FGD_2P	1002	09-SEP-2009 15:26:12.328 09-SEP-2009 15:36:46.139
SPH.RA2_80_BAND_PERCENT.WARNING PCF_RA2_FGD_2P	558	09-SEP-2009 18:51:04.204 09-SEP-2009 20:34:09.077

RA2_FGD_2P products with percentage of 20 MHz band processed above threshold

Gauge	Value	Segment (Start-Stop)
-------	-------	----------------------

SPH.RA2_20_BAND_PERCENT.WARNING PCF_RA2_FGD_2P	114	09-SEP-2009 02:54:23.265 09-SEP-2009 04:30:45.983
SPH.RA2_20_BAND_PERCENT.WARNING PCF_RA2_FGD_2P	272	09-SEP-2009 04:30:12.619 09-SEP-2009 06:11:58.397
SPH.RA2_20_BAND_PERCENT.WARNING PCF_RA2_FGD_2P	111	09-SEP-2009 13:58:15.449 09-SEP-2009 15:22:01.761
SPH.RA2_20_BAND_PERCENT.WARNING PCF_RA2_FGD_2P	334	09-SEP-2009 15:26:12.328 09-SEP-2009 15:36:46.139

RA2_FGD_2P products with percentage of valid Ku ocean retracker measurements below threshold

Gauge	Value	Segment (Start-Stop)
SPH.RA2_OCEAN_KU_RETRACK_PERCENT.WARNING PCF_RA2_FGD_2P	8227	09-SEP-2009 01:36:02.185 09-SEP-2009 02:54:58.858
SPH.RA2_OCEAN_KU_RETRACK_PERCENT.WARNING PCF_RA2_FGD_2P	8736	09-SEP-2009 02:54:23.265 09-SEP-2009 04:30:45.983
SPH.RA2_OCEAN_KU_RETRACK_PERCENT.WARNING PCF_RA2_FGD_2P	8950	09-SEP-2009 12:19:42.337 09-SEP-2009 13:59:02.181
SPH.RA2_OCEAN_KU_RETRACK_PERCENT.WARNING PCF_RA2_FGD_2P	6960	09-SEP-2009 15:26:12.328 09-SEP-2009 15:36:46.139
SPH.RA2_OCEAN_KU_RETRACK_PERCENT.WARNING PCF_RA2_FGD_2P	8869	09-SEP-2009 18:51:04.204 09-SEP-2009 20:34:09.077

RA2_FGD_2P products with percentage of valid Ku ice1 retracker measurements below threshold

Gauge Value Segment (Start-Stop)

RA2_FGD_2P products with percentage of valid S ice1 retracker measurements below threshold

Gauge	Value	Segment (Start-Stop)
SPH.RA2_ICE1_S_RETRACK_PERCENT.WARNING PCF_RA2_FGD_2P	5669	08-SEP-2009 23:56:30.031 09-SEP-2009 01:37:04.514
SPH.RA2_ICE1_S_RETRACK_PERCENT.WARNING PCF_RA2_FGD_2P	5649	09-SEP-2009 01:36:02.185 09-SEP-2009 02:54:58.858
SPH.RA2_ICE1_S_RETRACK_PERCENT.WARNING PCF_RA2_FGD_2P	5671	09-SEP-2009 02:54:23.265 09-SEP-2009 04:30:45.983
SPH.RA2_ICE1_S_RETRACK_PERCENT.WARNING PCF_RA2_FGD_2P	5135	09-SEP-2009 04:30:12.619 09-SEP-2009 06:11:58.397
SPH.RA2_ICE1_S_RETRACK_PERCENT.WARNING PCF_RA2_FGD_2P	5858	09-SEP-2009 06:11:26.147 09-SEP-2009 07:20:02.321
SPH.RA2_ICE1_S_RETRACK_PERCENT.WARNING PCF_RA2_FGD_2P	4992	09-SEP-2009 07:19:31.185 09-SEP-2009 09:02:37.171
SPH.RA2_ICE1_S_RETRACK_PERCENT.WARNING PCF_RA2_FGD_2P	5736	09-SEP-2009 09:02:03.807 09-SEP-2009 10:40:33.521
SPH.RA2_ICE1_S_RETRACK_PERCENT.WARNING PCF_RA2_FGD_2P	5602	09-SEP-2009 10:39:49.017 09-SEP-2009 12:20:25.727
SPH.RA2_ICE1_S_RETRACK_PERCENT.WARNING PCF_RA2_FGD_2P	5371	09-SEP-2009 12:19:42.337 09-SEP-2009 13:59:02.181
SPH.RA2_ICE1_S_RETRACK_PERCENT.WARNING PCF_RA2_FGD_2P	5233	09-SEP-2009 13:58:15.449 09-SEP-2009 15:22:01.761

SPH.RA2_ICE1_S_RETRACK_PERCENT.WARNING PCF_RA2_FGD_2P	5275	09-SEP-2009 15:26:12.328 09-SEP-2009 15:36:46.139
SPH.RA2_ICE1_S_RETRACK_PERCENT.WARNING PCF_RA2_FGD_2P	5343	09-SEP-2009 15:35:08.163 09-SEP-2009 17:13:23.395
SPH.RA2_ICE1_S_RETRACK_PERCENT.WARNING PCF_RA2_FGD_2P	5653	09-SEP-2009 17:11:47.646 09-SEP-2009 18:52:04.305
SPH.RA2_ICE1_S_RETRACK_PERCENT.WARNING PCF_RA2_FGD_2P	5097	09-SEP-2009 18:51:04.204 09-SEP-2009 20:34:09.077
SPH.RA2_ICE1_S_RETRACK_PERCENT.WARNING PCF_RA2_FGD_2P	5545	09-SEP-2009 20:32:35.556 09-SEP-2009 21:42:55.333
SPH.RA2_ICE1_S_RETRACK_PERCENT.WARNING PCF_RA2_FGD_2P	5698	09-SEP-2009 21:41:48.548 09-SEP-2009 23:24:47.851
SPH.RA2_ICE1_S_RETRACK_PERCENT.WARNING PCF_RA2_FGD_2P	5235	09-SEP-2009 23:23:51.092 10-SEP-2009 01:06:21.430

RA2_FGD_2P products with percentage of valid KU ice2 retracker measurements below threshold

Gauge	Value	Segment (Start-Stop)
SPH.RA2_ICE2_KU_RETRACK_PERCENT.WARNING PCF_RA2_FGD_2P	6381	09-SEP-2009 01:36:02.185 09-SEP-2009 02:54:58.858
SPH.RA2_ICE2_KU_RETRACK_PERCENT.WARNING PCF_RA2_FGD_2P	4569	09-SEP-2009 15:26:12.328 09-SEP-2009 15:36:46.139

RA2_FGD_2P products with percentage of valid S ice2 retracker measurements below threshold

Gauge	Value	Segment (Start-Stop)
SPH.RA2_ICE2_S_RETRACK_PERCENT.WARNING PCF_RA2_FGD_2P	28	08-SEP-2009 23:56:30.031 09-SEP-2009 01:37:04.514
SPH.RA2_ICE2_S_RETRACK_PERCENT.WARNING PCF_RA2_FGD_2P	56	09-SEP-2009 01:36:02.185 09-SEP-2009 02:54:58.858
SPH.RA2_ICE2_S_RETRACK_PERCENT.WARNING PCF_RA2_FGD_2P	81	09-SEP-2009 02:54:23.265 09-SEP-2009 04:30:45.983
SPH.RA2_ICE2_S_RETRACK_PERCENT.WARNING PCF_RA2_FGD_2P	60	09-SEP-2009 04:30:12.619 09-SEP-2009 06:11:58.397
SPH.RA2_ICE2_S_RETRACK_PERCENT.WARNING PCF_RA2_FGD_2P	68	09-SEP-2009 06:11:26.147 09-SEP-2009 07:20:02.321
SPH.RA2_ICE2_S_RETRACK_PERCENT.WARNING PCF_RA2_FGD_2P	67	09-SEP-2009 07:19:31.185 09-SEP-2009 09:02:37.171
SPH.RA2_ICE2_S_RETRACK_PERCENT.WARNING PCF_RA2_FGD_2P	45	09-SEP-2009 09:02:03.807 09-SEP-2009 10:40:33.521
SPH.RA2_ICE2_S_RETRACK_PERCENT.WARNING PCF_RA2_FGD_2P	63	09-SEP-2009 10:39:49.017 09-SEP-2009 12:20:25.727
SPH.RA2_ICE2_S_RETRACK_PERCENT.WARNING PCF_RA2_FGD_2P	107	09-SEP-2009 12:19:42.337 09-SEP-2009 13:59:02.181
SPH.RA2_ICE2_S_RETRACK_PERCENT.WARNING PCF_RA2_FGD_2P	55	09-SEP-2009 13:58:15.449 09-SEP-2009 15:22:01.761
SPH.RA2_ICE2_S_RETRACK_PERCENT.WARNING PCF_RA2_FGD_2P	53	09-SEP-2009 15:26:12.328 09-SEP-2009 15:36:46.139
SPH.RA2_ICE2_S_RETRACK_PERCENT.WARNING PCF_RA2_FGD_2P	104	09-SEP-2009 15:35:08.163 09-SEP-2009 17:13:23.395

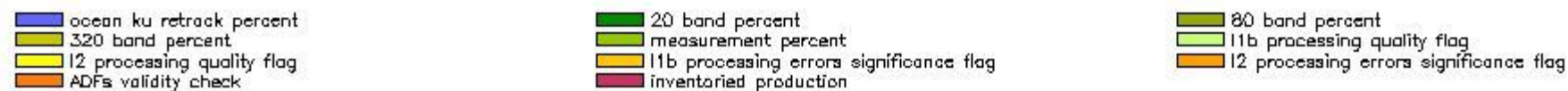
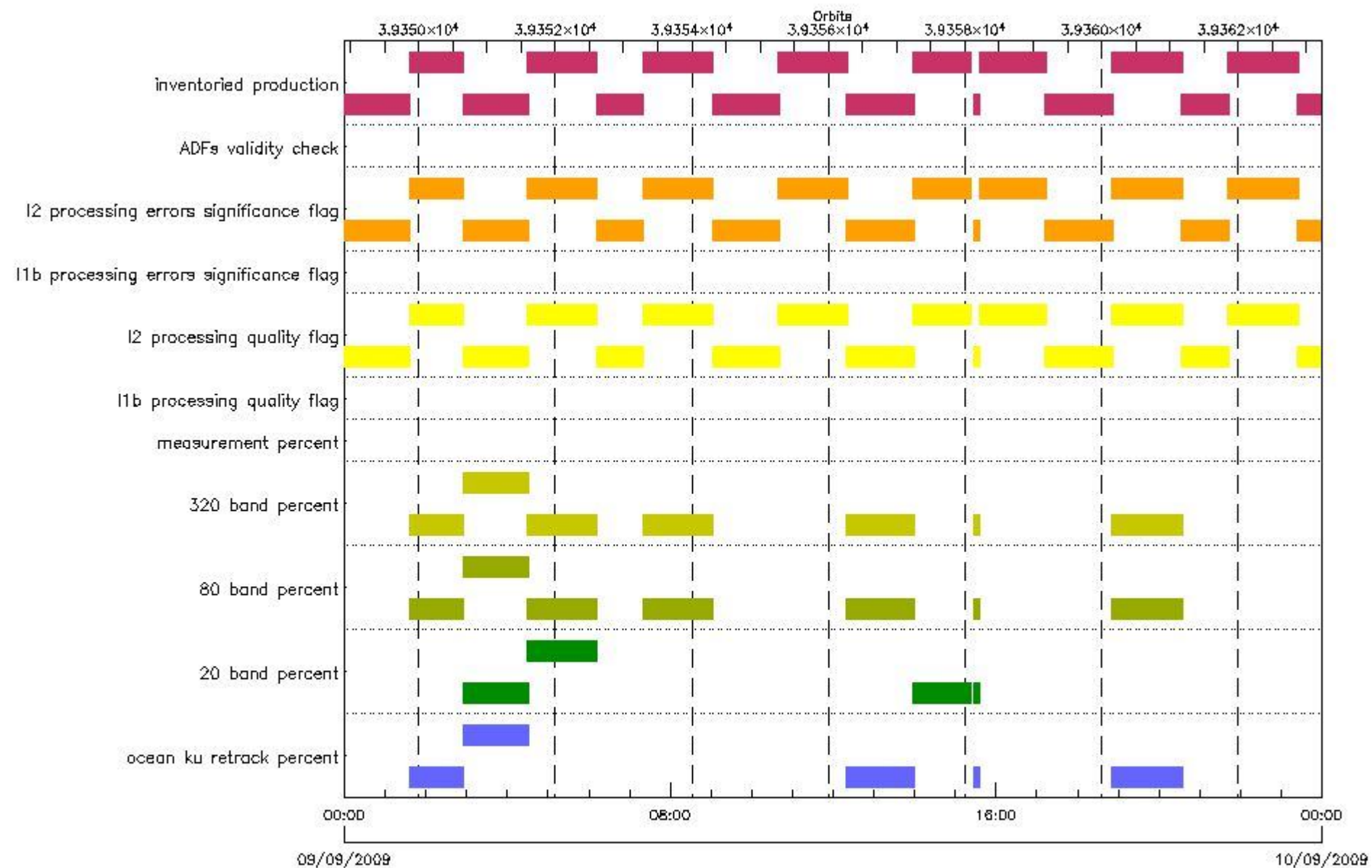
SPH.RA2_ICE2_S_RETRACK_PERCENT.WARNING PCF_RA2_FGD_2P	69	09-SEP-2009 17:11:47.646 09-SEP-2009 18:52:04.305
SPH.RA2_ICE2_S_RETRACK_PERCENT.WARNING PCF_RA2_FGD_2P	70	09-SEP-2009 18:51:04.204 09-SEP-2009 20:34:09.077
SPH.RA2_ICE2_S_RETRACK_PERCENT.WARNING PCF_RA2_FGD_2P	55	09-SEP-2009 20:32:35.556 09-SEP-2009 21:42:55.333
SPH.RA2_ICE2_S_RETRACK_PERCENT.WARNING PCF_RA2_FGD_2P	63	09-SEP-2009 21:41:48.548 09-SEP-2009 23:24:47.851
SPH.RA2_ICE2_S_RETRACK_PERCENT.WARNING PCF_RA2_FGD_2P	54	09-SEP-2009 23:23:51.092 10-SEP-2009 01:06:21.430

RA2_FGD_2P products with percentage of valid KU sea/ice retracker measurements below threshold

Gauge	Value	Segment (Start-Stop)
SPH.RA2_SEAICE_KU_RETRACK_PERCENT.WARNING PCF_RA2_FGD_2P	8884	09-SEP-2009 15:26:12.328 09-SEP-2009 15:36:46.139

RA2_WWV_2P SPH checks

SPH fields with errors



RA2_WWV_2P products using a wrong ADF (sensing not included in validity)

Gauge Segment (Start-Stop) Explicit Reference

RA2_WWV_2P products with processing errors significance flag set

Gauge	Segment (Start-Stop)
SPH.RA2_L2_PROC_FLAG.WARNING PCF_RA2_WWV_2P	08-SEP-2009 23:56:30.031 09-SEP-2009 01:37:04.514
SPH.RA2_L2_PROC_FLAG.WARNING PCF_RA2_WWV_2P	09-SEP-2009 01:36:02.185 09-SEP-2009 02:54:58.858
SPH.RA2_L2_PROC_FLAG.WARNING PCF_RA2_WWV_2P	09-SEP-2009 02:54:23.265 09-SEP-2009 04:30:45.983

SPH.RA2_L2_PROC_FLAG.WARNING PCF_RA2_WWV_2P	09-SEP-2009 04:30:12.619 09-SEP-2009 06:11:58.397
SPH.RA2_L2_PROC_FLAG.WARNING PCF_RA2_WWV_2P	09-SEP-2009 06:11:26.147 09-SEP-2009 07:20:02.321
SPH.RA2_L2_PROC_FLAG.WARNING PCF_RA2_WWV_2P	09-SEP-2009 07:19:31.185 09-SEP-2009 09:02:37.171
SPH.RA2_L2_PROC_FLAG.WARNING PCF_RA2_WWV_2P	09-SEP-2009 09:02:03.807 09-SEP-2009 10:40:33.521
SPH.RA2_L2_PROC_FLAG.WARNING PCF_RA2_WWV_2P	09-SEP-2009 10:39:49.017 09-SEP-2009 12:20:25.727
SPH.RA2_L2_PROC_FLAG.WARNING PCF_RA2_WWV_2P	09-SEP-2009 12:19:42.337 09-SEP-2009 13:59:02.181
SPH.RA2_L2_PROC_FLAG.WARNING PCF_RA2_WWV_2P	09-SEP-2009 13:58:15.449 09-SEP-2009 15:22:01.761
SPH.RA2_L2_PROC_FLAG.WARNING PCF_RA2_WWV_2P	09-SEP-2009 15:26:12.328 09-SEP-2009 15:36:46.139
SPH.RA2_L2_PROC_FLAG.WARNING PCF_RA2_WWV_2P	09-SEP-2009 15:35:08.163 09-SEP-2009 17:13:23.395
SPH.RA2_L2_PROC_FLAG.WARNING PCF_RA2_WWV_2P	09-SEP-2009 17:11:47.646 09-SEP-2009 18:52:04.305
SPH.RA2_L2_PROC_FLAG.WARNING PCF_RA2_WWV_2P	09-SEP-2009 18:51:04.204 09-SEP-2009 20:34:09.077
SPH.RA2_L2_PROC_FLAG.WARNING PCF_RA2_WWV_2P	09-SEP-2009 20:32:35.556 09-SEP-2009 21:42:55.333
SPH.RA2_L2_PROC_FLAG.WARNING PCF_RA2_WWV_2P	09-SEP-2009 21:41:48.548 09-SEP-2009 23:24:47.851
SPH.RA2_L2_PROC_FLAG.WARNING PCF_RA2_WWV_2P	09-SEP-2009 23:23:51.092 10-SEP-2009 01:06:21.430

RA2_WWV_2P products with processing errors significance flag set

Gauge Segment (Start-Stop)

RA2_WWV_2P products with percentage DSRs free of processing errors below threshold

Gauge	Value	Segment (Start-Stop)
SPH.RA2_L2_PROC_QUALITY.WARNING PCF_RA2_WWV_2P	6365	08-SEP-2009 23:56:30.031 09-SEP-2009 01:37:04.514
SPH.RA2_L2_PROC_QUALITY.WARNING PCF_RA2_WWV_2P	6470	09-SEP-2009 01:36:02.185 09-SEP-2009 02:54:58.858
SPH.RA2_L2_PROC_QUALITY.WARNING PCF_RA2_WWV_2P	6556	09-SEP-2009 02:54:23.265 09-SEP-2009 04:30:45.983
SPH.RA2_L2_PROC_QUALITY.WARNING PCF_RA2_WWV_2P	6415	09-SEP-2009 04:30:12.619 09-SEP-2009 06:11:58.397
SPH.RA2_L2_PROC_QUALITY.WARNING PCF_RA2_WWV_2P	6403	09-SEP-2009 06:11:26.147 09-SEP-2009 07:20:02.321
SPH.RA2_L2_PROC_QUALITY.WARNING PCF_RA2_WWV_2P	6609	09-SEP-2009 07:19:31.185 09-SEP-2009 09:02:37.171
SPH.RA2_L2_PROC_QUALITY.WARNING PCF_RA2_WWV_2P	6490	09-SEP-2009 09:02:03.807 09-SEP-2009 10:40:33.521

SPH.RA2_L2_PROC_QUALITY.WARNING PCF_RA2_WWV_2P	6433	09-SEP-2009 10:39:49.017 09-SEP-2009 12:20:25.727
SPH.RA2_L2_PROC_QUALITY.WARNING PCF_RA2_WWV_2P	6609	09-SEP-2009 12:19:42.337 09-SEP-2009 13:59:02.181
SPH.RA2_L2_PROC_QUALITY.WARNING PCF_RA2_WWV_2P	6330	09-SEP-2009 13:58:15.449 09-SEP-2009 15:22:01.761
SPH.RA2_L2_PROC_QUALITY.WARNING PCF_RA2_WWV_2P	6257	09-SEP-2009 15:26:12.328 09-SEP-2009 15:36:46.139
SPH.RA2_L2_PROC_QUALITY.WARNING PCF_RA2_WWV_2P	6396	09-SEP-2009 15:35:08.163 09-SEP-2009 17:13:23.395
SPH.RA2_L2_PROC_QUALITY.WARNING PCF_RA2_WWV_2P	6554	09-SEP-2009 17:11:47.646 09-SEP-2009 18:52:04.305
SPH.RA2_L2_PROC_QUALITY.WARNING PCF_RA2_WWV_2P	6484	09-SEP-2009 18:51:04.204 09-SEP-2009 20:34:09.077
SPH.RA2_L2_PROC_QUALITY.WARNING PCF_RA2_WWV_2P	6402	09-SEP-2009 20:32:35.556 09-SEP-2009 21:42:55.333
SPH.RA2_L2_PROC_QUALITY.WARNING PCF_RA2_WWV_2P	6501	09-SEP-2009 21:41:48.548 09-SEP-2009 23:24:47.851
SPH.RA2_L2_PROC_QUALITY.WARNING PCF_RA2_WWV_2P	6242	09-SEP-2009 23:23:51.092 10-SEP-2009 01:06:21.430

RA2_WWV_2P products with percentage DSRs free of processing errors below threshold

Gauge Value Segment (Start-Stop)

RA2_WWV_2P products with percentage of valid measurements below threshold

Gauge Value Segment (Start-Stop)

RA2_WWV_2P products with percentage of 320 MHz band processed below threshold

Gauge	Value	Segment (Start-Stop)
SPH.RA2_320_BAND_PERCENT.WARNING PCF_RA2_WWV_2P	9447	09-SEP-2009 01:36:02.185 09-SEP-2009 02:54:58.858
SPH.RA2_320_BAND_PERCENT.WARNING PCF_RA2_WWV_2P	9345	09-SEP-2009 02:54:23.265 09-SEP-2009 04:30:45.983
SPH.RA2_320_BAND_PERCENT.WARNING PCF_RA2_WWV_2P	9110	09-SEP-2009 04:30:12.619 09-SEP-2009 06:11:58.397
SPH.RA2_320_BAND_PERCENT.WARNING PCF_RA2_WWV_2P	9463	09-SEP-2009 07:19:31.185 09-SEP-2009 09:02:37.171
SPH.RA2_320_BAND_PERCENT.WARNING PCF_RA2_WWV_2P	9368	09-SEP-2009 12:19:42.337 09-SEP-2009 13:59:02.181
SPH.RA2_320_BAND_PERCENT.WARNING PCF_RA2_WWV_2P	8664	09-SEP-2009 15:26:12.328 09-SEP-2009 15:36:46.139
SPH.RA2_320_BAND_PERCENT.WARNING PCF_RA2_WWV_2P	9348	09-SEP-2009 18:51:04.204 09-SEP-2009 20:34:09.077

RA2_WWV_2P products with percentage of 80 MHz band processed above threshold

Gauge	Value	Segment (Start-Stop)
SPH.RA2_80_BAND_PERCENT.WARNING PCF_RA2_WWV_2P	522	09-SEP-2009 01:36:02.185 09-SEP-2009 02:54:58.858

SPH.RA2_80_BAND_PERCENT.WARNING PCF_RA2_WWV_2P	541	09-SEP-2009 02:54:23.265 09-SEP-2009 04:30:45.983
SPH.RA2_80_BAND_PERCENT.WARNING PCF_RA2_WWV_2P	619	09-SEP-2009 04:30:12.619 09-SEP-2009 06:11:58.397
SPH.RA2_80_BAND_PERCENT.WARNING PCF_RA2_WWV_2P	438	09-SEP-2009 07:19:31.185 09-SEP-2009 09:02:37.171
SPH.RA2_80_BAND_PERCENT.WARNING PCF_RA2_WWV_2P	551	09-SEP-2009 12:19:42.337 09-SEP-2009 13:59:02.181
SPH.RA2_80_BAND_PERCENT.WARNING PCF_RA2_WWV_2P	1002	09-SEP-2009 15:26:12.328 09-SEP-2009 15:36:46.139
SPH.RA2_80_BAND_PERCENT.WARNING PCF_RA2_WWV_2P	558	09-SEP-2009 18:51:04.204 09-SEP-2009 20:34:09.077

RA2_WWV_2P products with percentage of 20 MHz band processed above threshold

Gauge	Value	Segment (Start-Stop)
SPH.RA2_20_BAND_PERCENT.WARNING PCF_RA2_WWV_2P	114	09-SEP-2009 02:54:23.265 09-SEP-2009 04:30:45.983
SPH.RA2_20_BAND_PERCENT.WARNING PCF_RA2_WWV_2P	272	09-SEP-2009 04:30:12.619 09-SEP-2009 06:11:58.397
SPH.RA2_20_BAND_PERCENT.WARNING PCF_RA2_WWV_2P	111	09-SEP-2009 13:58:15.449 09-SEP-2009 15:22:01.761
SPH.RA2_20_BAND_PERCENT.WARNING PCF_RA2_WWV_2P	334	09-SEP-2009 15:26:12.328 09-SEP-2009 15:36:46.139

RA2_WWV_2P products with percentage of valid Ku ocean retracker measurements below threshold

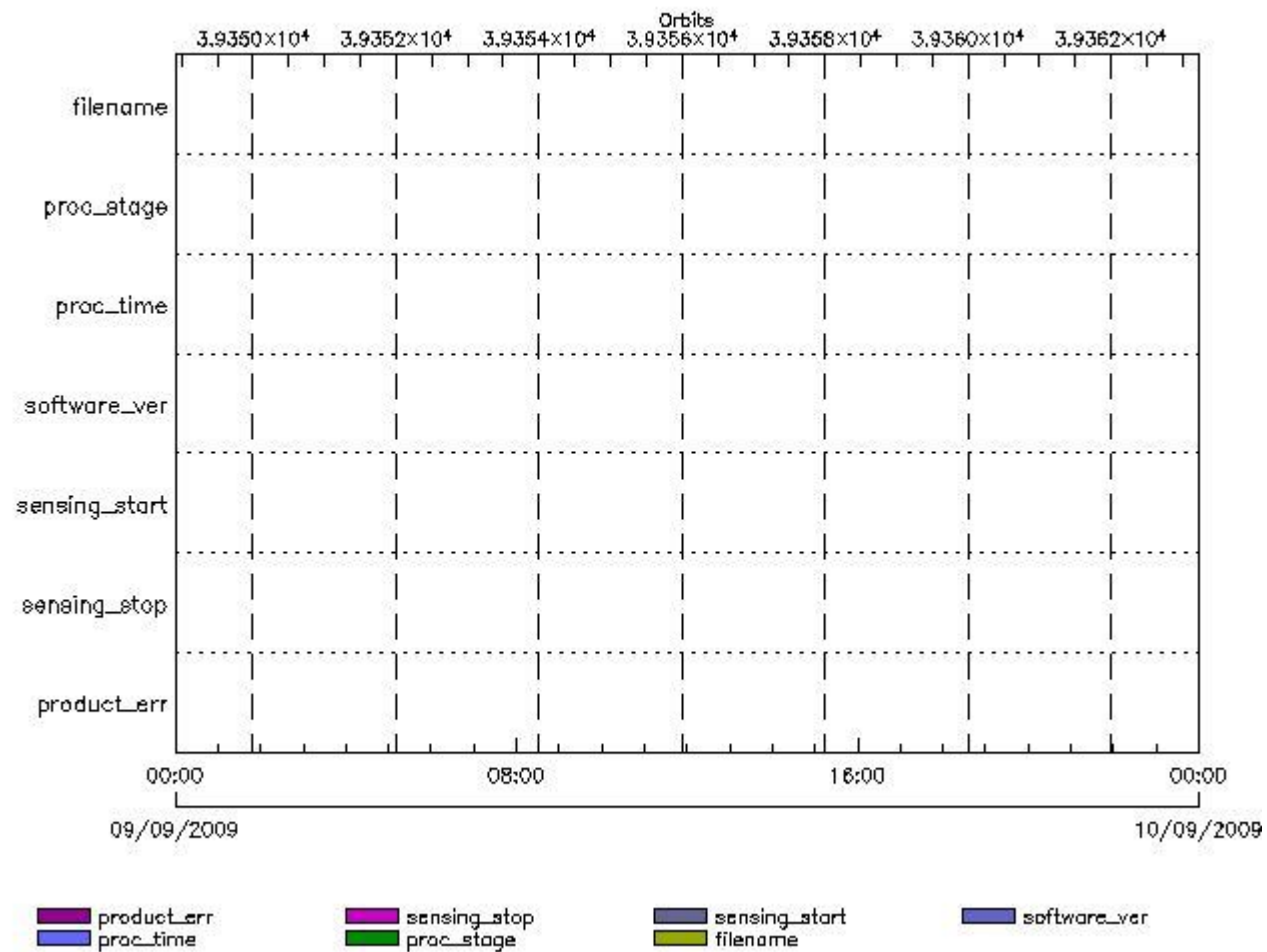
Gauge	Value	Segment (Start-Stop)
SPH.RA2_OCEAN_KU_RETRACK_PERCENT.WARNING PCF_RA2_WWV_2P	8227	09-SEP-2009 01:36:02.185 09-SEP-2009 02:54:58.858
SPH.RA2_OCEAN_KU_RETRACK_PERCENT.WARNING PCF_RA2_WWV_2P	8736	09-SEP-2009 02:54:23.265 09-SEP-2009 04:30:45.983
SPH.RA2_OCEAN_KU_RETRACK_PERCENT.WARNING PCF_RA2_WWV_2P	8950	09-SEP-2009 12:19:42.337 09-SEP-2009 13:59:02.181
SPH.RA2_OCEAN_KU_RETRACK_PERCENT.WARNING PCF_RA2_WWV_2P	6960	09-SEP-2009 15:26:12.328 09-SEP-2009 15:36:46.139
SPH.RA2_OCEAN_KU_RETRACK_PERCENT.WARNING PCF_RA2_WWV_2P	8869	09-SEP-2009 18:51:04.204 09-SEP-2009 20:34:09.077

ADFs

MPH checks

MWR_CHD_AX MPH checks

MPH Errors for MWR_CHD_AX



MWR_CHD_AX files with wrong filename

MWR_CHD_AX files with unknown processing stage

Gauge Explicit Reference

MWR_CHD_AX files with wrong processing time

Gauge Explicit Reference

MWR_CHD_AX files with software version not equal to the current version

Gauge Explicit Reference

MWR_CHD_AX files with wrong sensing start

Gauge Explicit Reference

MWR_CHD_AX files with wrong sensing stop

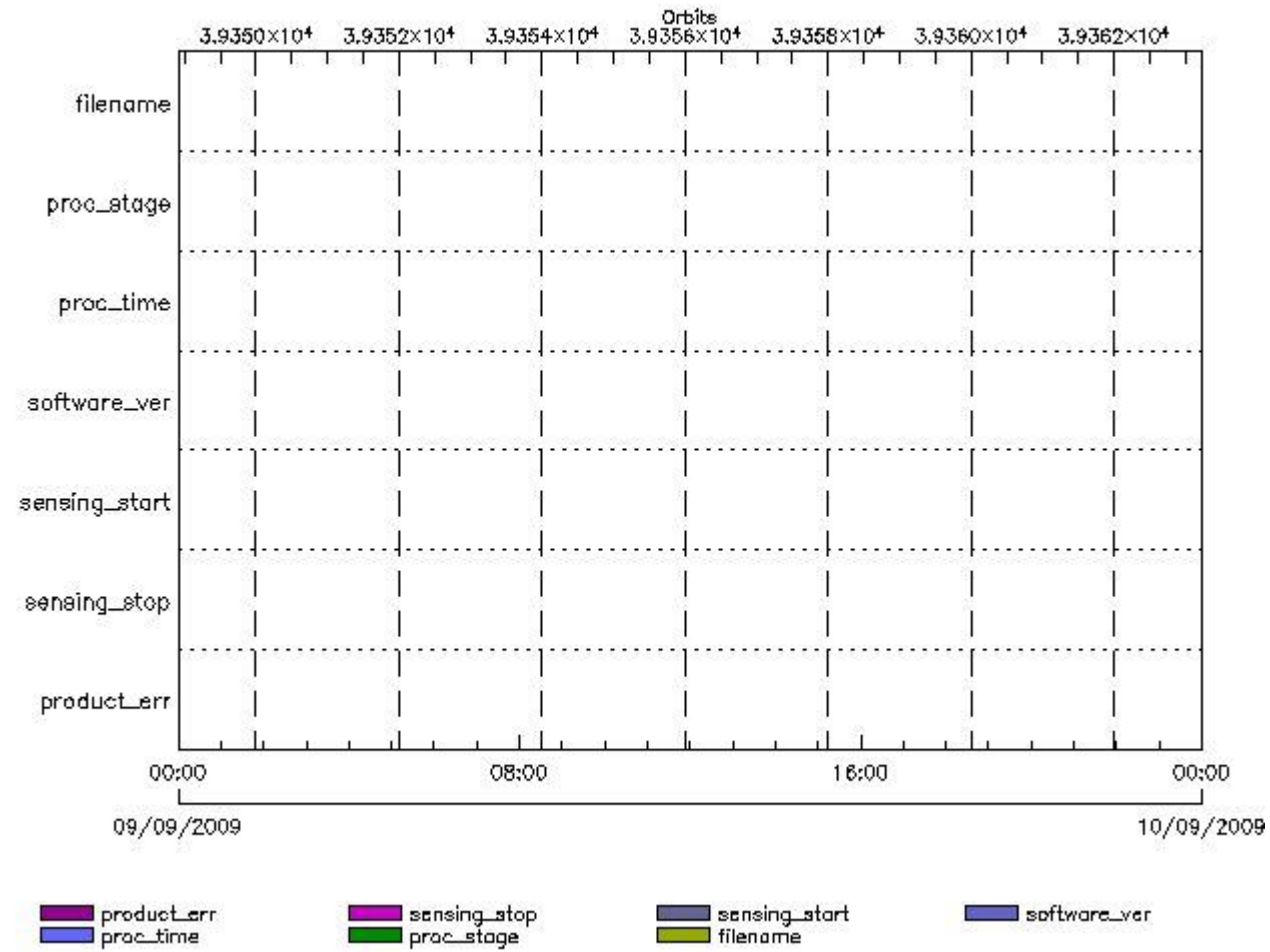
Gauge Explicit Reference

MWR_CHD_AX files with product err set

Gauge Explicit Reference

MWR_CON_AX MPH checks

MPH Errors for MWR_CON_AX



MWR_CON_AX files with wrong filename

Gauge Explicit Reference

MWR_CON_AX files with unknown processing stage

Gauge Explicit Reference

MWR_CON_AX files with wrong processing time

Gauge Explicit Reference

MWR_CON_AX files with software version not equal to the current version

Gauge Explicit Reference

MWR_CON_AX files with wrong sensing start

Gauge Explicit Reference

MWR_CON_AX files with wrong sensing stop

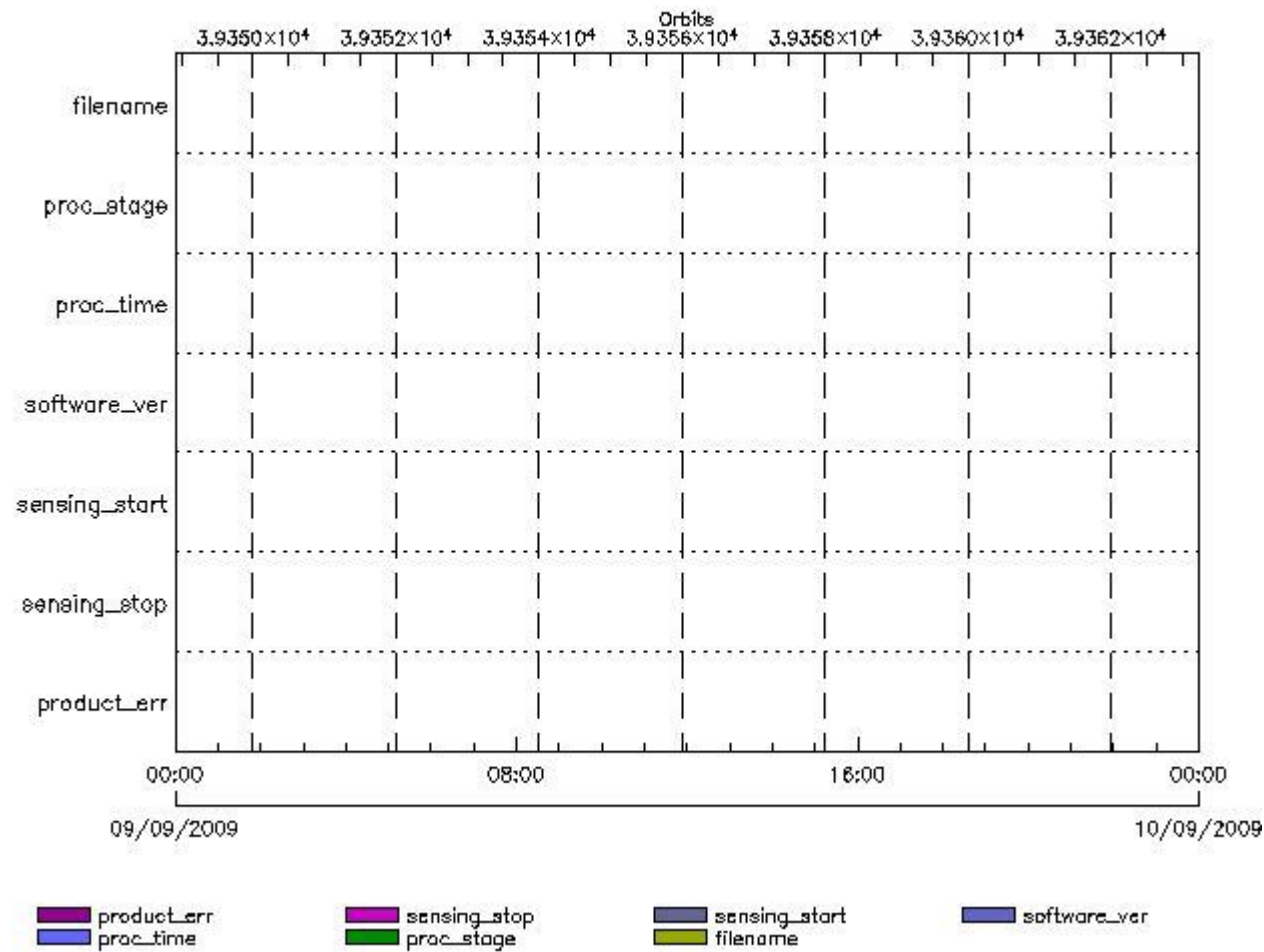
Gauge Explicit Reference

MWR_CON_AX files with product err set

Gauge Explicit Reference

MWR_LSF_AX MPH checks

MPH Errors for MWR_LSF_AX



MWR_LSF_AX files with wrong filename

MWR_LSF_AX files with unknown processing stage

Gauge Explicit Reference

MWR_LSF_AX files with wrong processing time

Gauge Explicit Reference

MWR_LSF_AX files with software version not equal to the current version

Gauge Explicit Reference

MWR_LSF_AX files with wrong sensing start

Gauge Explicit Reference

MWR_LSF_AX files with wrong sensing stop

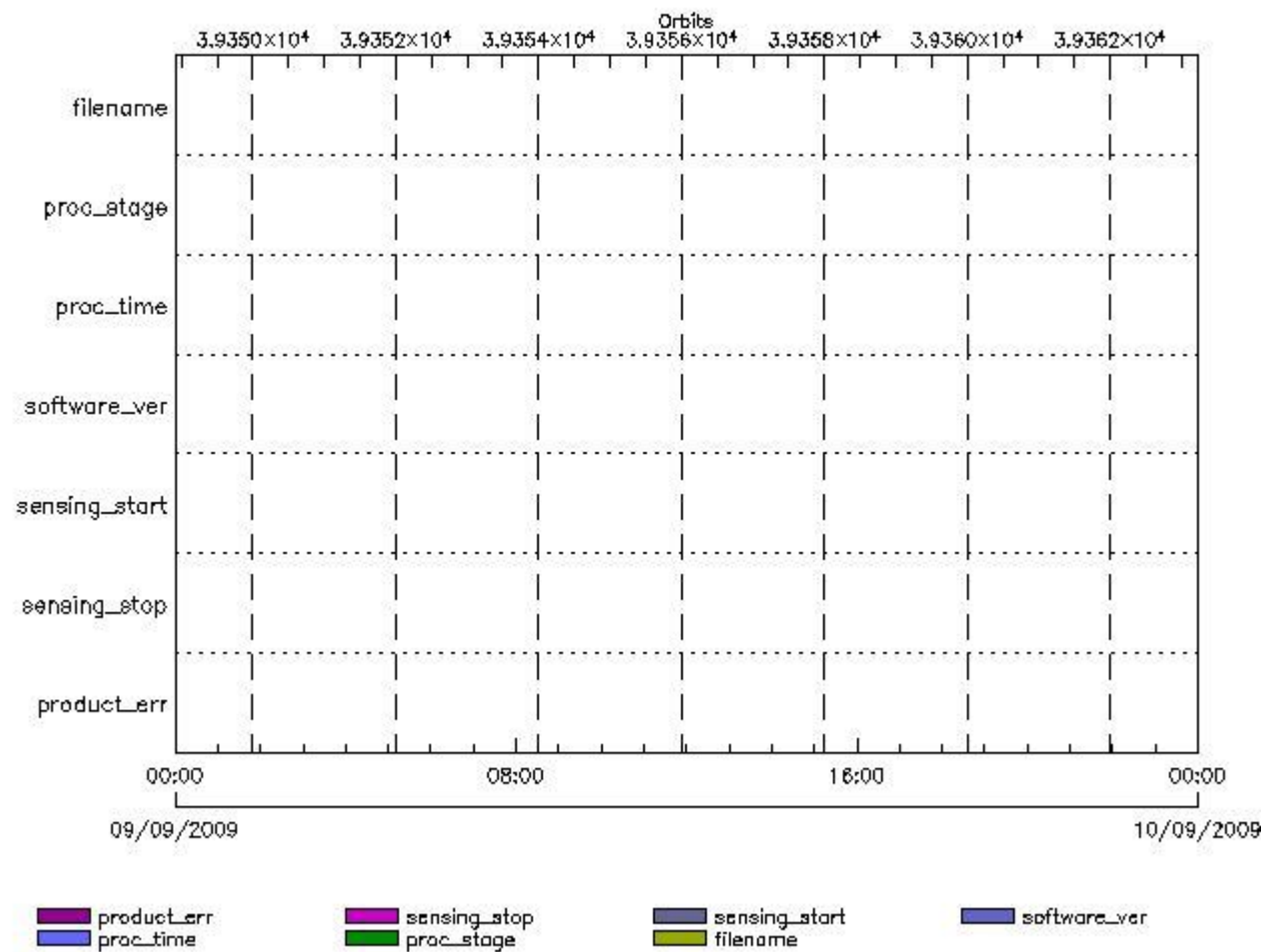
Gauge Explicit Reference

MWR_LSF_AX files with product err set

Gauge Explicit Reference

MWR_SLT_AX MPH checks

MPH Errors for MWR_SLT_AX



MWR_SLT_AX files with wrong filename

Gauge

MWR_SLT_AX files with unknown processing stage

Gauge Explicit Reference

MWR_SLT_AX files with wrong processing time

Gauge Explicit Reference

MWR_SLT_AX files with software version not equal to the current version

Gauge Explicit Reference

MWR_SLT_AX files with wrong sensing start

Gauge Explicit Reference

MWR_SLT_AX files with wrong sensing stop

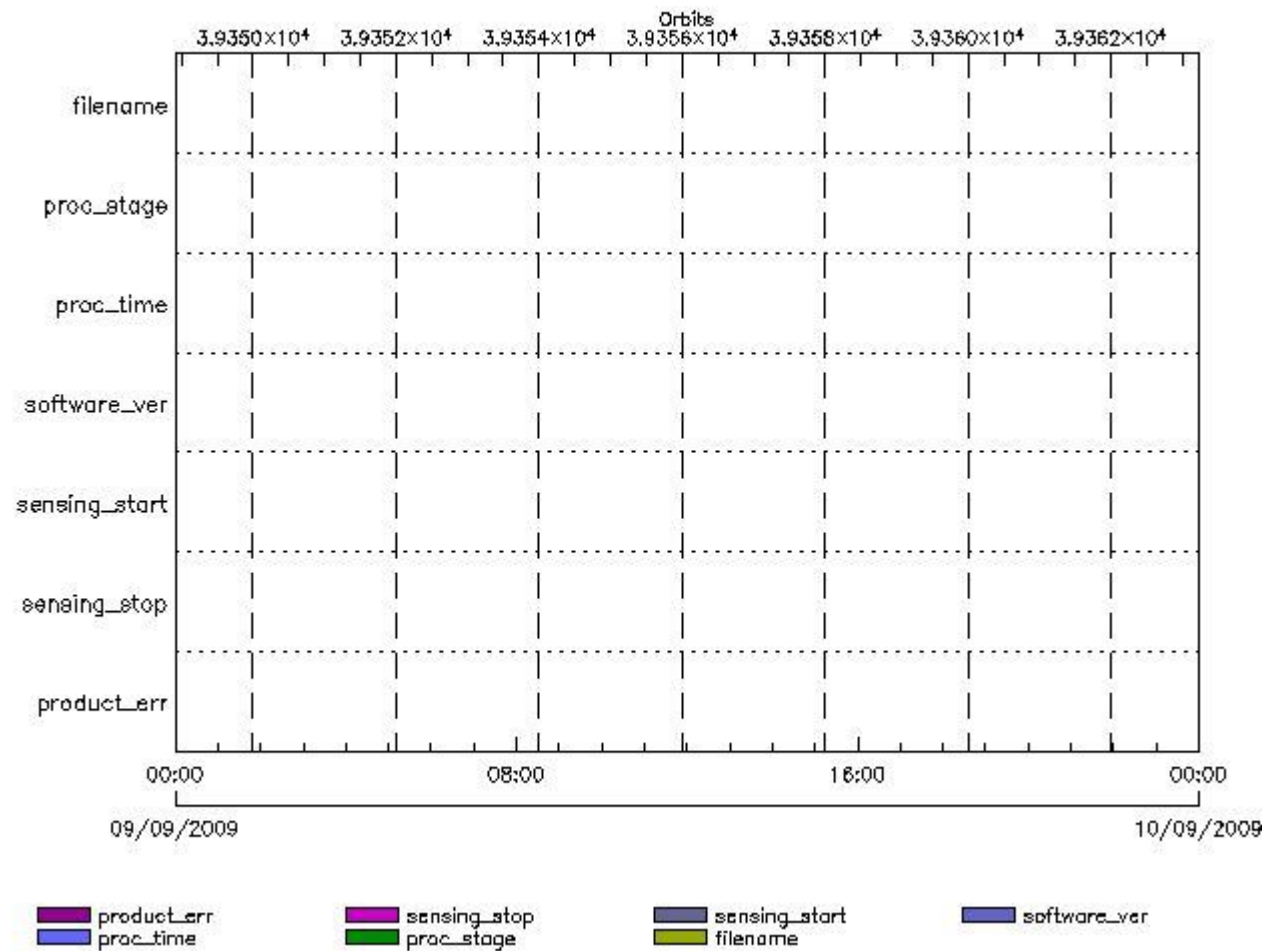
Gauge Explicit Reference

MWR_SLT_AX files with product err set

Gauge Explicit Reference

RA2_CHD_AX MPH checks

MPH Errors for RA2_CHD_AX



RA2_CHD_AX files with wrong filename

Gauge

RA2_CHD_AX files with unknown processing stage

Gauge Explicit Reference

RA2_CHD_AX files with wrong processing time

Gauge Explicit Reference

RA2_CHD_AX files with software version not equal to the current version

Gauge Explicit Reference

RA2_CHD_AX files with wrong sensing start

Gauge Explicit Reference

RA2_CHD_AX files with wrong sensing stop

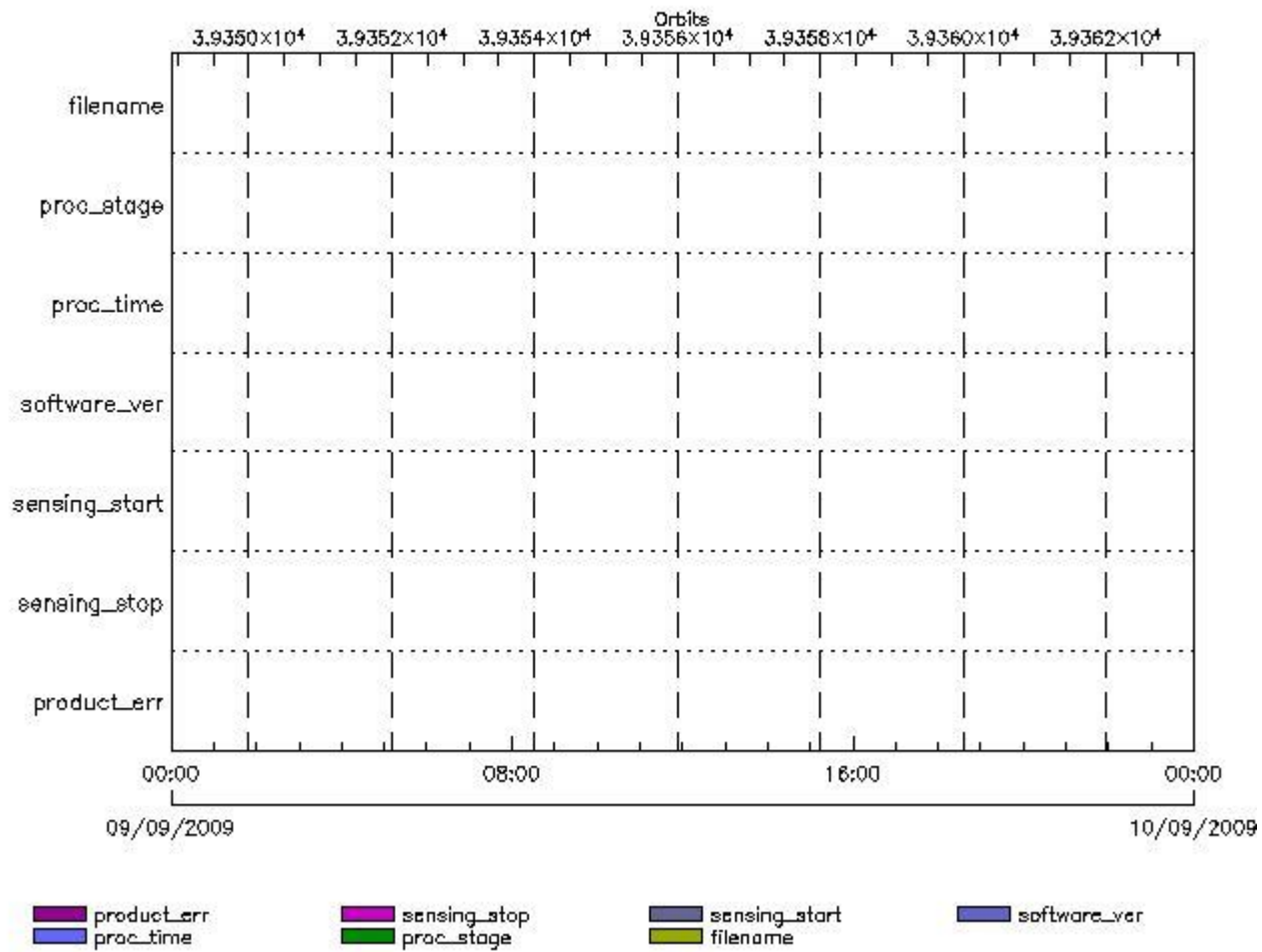
Gauge Explicit Reference

RA2_CHD_AX files with product err set

Gauge Explicit Reference

RA2_CON_AX MPH checks

MPH Errors for RA2_CON_AX



RA2_CON_AX files with wrong filename

Gauge

RA2_CON_AX files with unknown processing stage

Gauge Explicit Reference

RA2_CON_AX files with wrong processing time

Gauge Explicit Reference

RA2_CON_AX files with software version not equal to the current version

Gauge Explicit Reference

RA2_CON_AX files with wrong sensing start

Gauge Explicit Reference

RA2_CON_AX files with wrong sensing stop

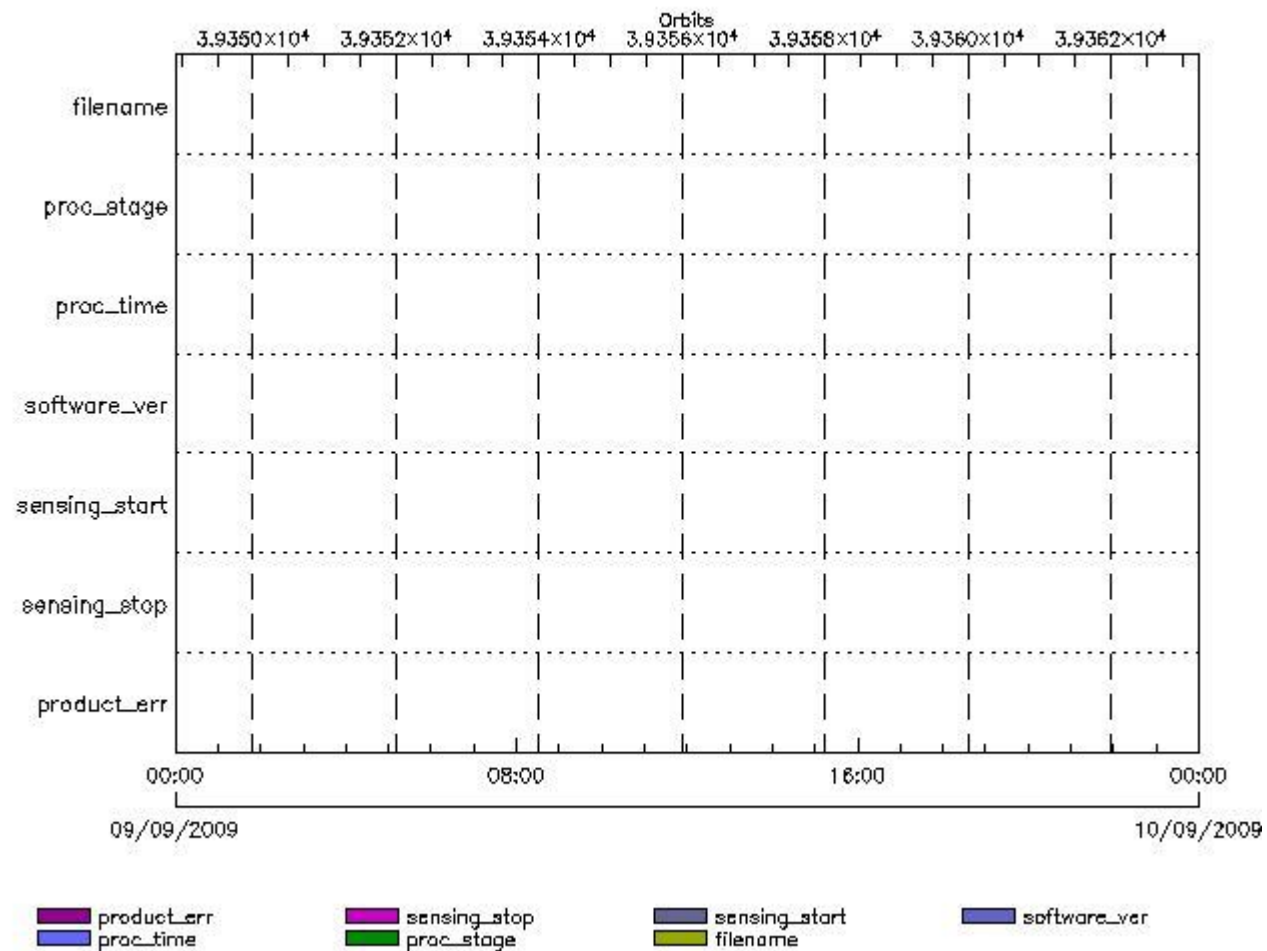
Gauge Explicit Reference

RA2_CON_AX files with product err set

Gauge Explicit Reference

RA2_CST_AX MPH checks

MPH Errors for RA2_CST_AX



RA2_CST_AX files with wrong filename

Gauge

RA2_CST_AX files with unknown processing stage

Gauge Explicit Reference

RA2_CST_AX files with wrong processing time

Gauge Explicit Reference

RA2_CST_AX files with software version not equal to the current version

Gauge Explicit Reference

RA2_CST_AX files with wrong sensing start

Gauge Explicit Reference

RA2_CST_AX files with wrong sensing stop

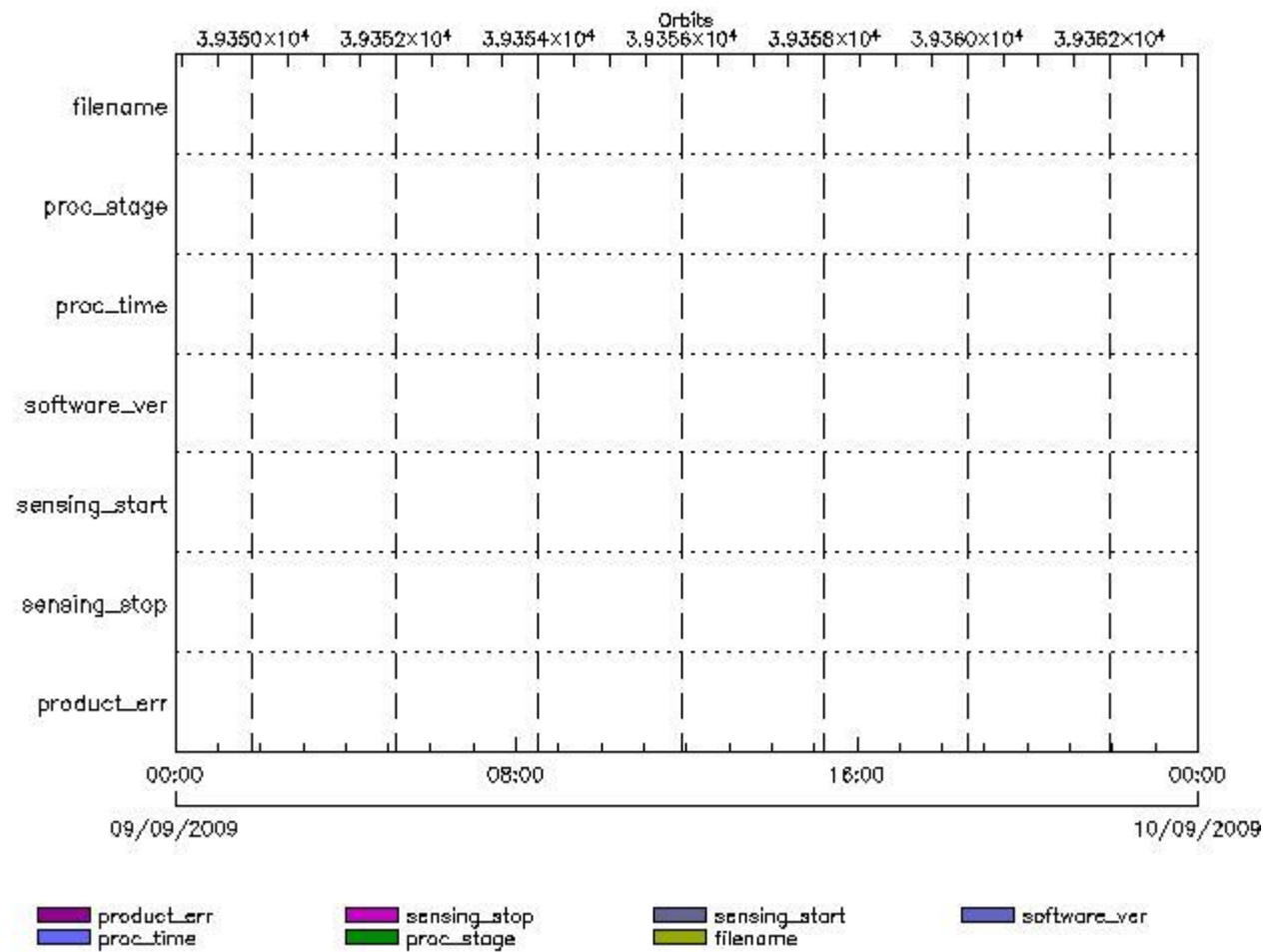
Gauge Explicit Reference

RA2_CST_AX files with product err set

Gauge Explicit Reference

RA2_DIP_AX MPH checks

MPH Errors for RA2_DIP_AX



RA2_DIP_AX files with wrong filename

RA2_DIP_AX files with Gauge unknown processing stage

Gauge Explicit Reference

RA2_DIP_AX files with wrong processing time

Gauge Explicit Reference

RA2_DIP_AX files with software version not equal to the current version

Gauge Explicit Reference

RA2_DIP_AX files with wrong sensing start

Gauge Explicit Reference

RA2_DIP_AX files with wrong sensing stop

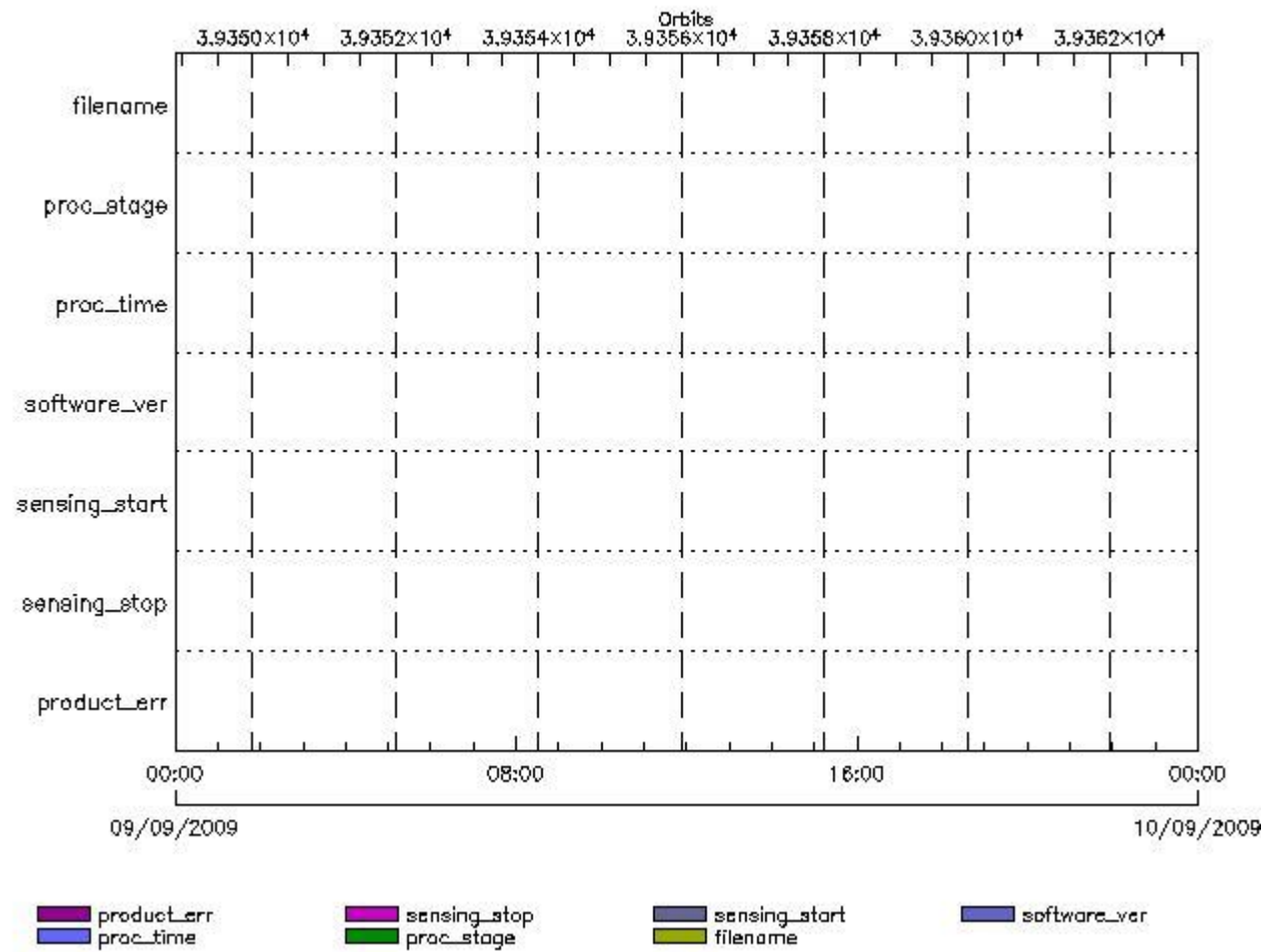
Gauge Explicit Reference

RA2_DIP_AX files with product err set

Gauge Explicit Reference

RA2_GEO_AX MPH checks

MPH Errors for RA2_GEO_AX



RA2_GEO_AX files with wrong filename

RA2_GEO_AX files with unknown processing stage

Gauge Explicit Reference

RA2_GEO_AX files with wrong processing time

Gauge Explicit Reference

RA2_GEO_AX files with software version not equal to the current version

Gauge Explicit Reference

RA2_GEO_AX files with wrong sensing start

Gauge Explicit Reference

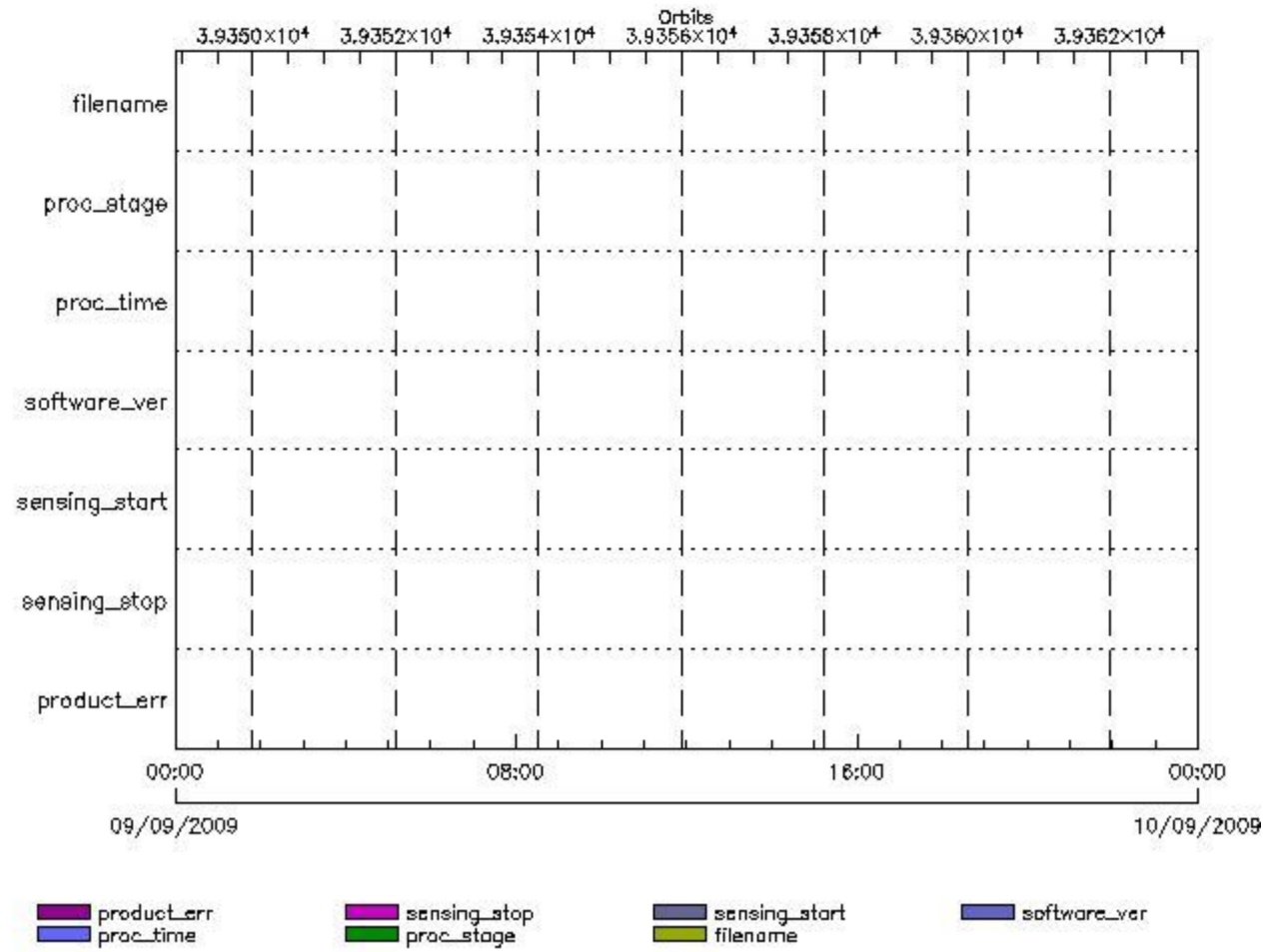
RA2_GEO_AX files with wrong sensing stop

Gauge Explicit Reference

RA2_GEO_AX files with product err set

Gauge Explicit Reference

MPH Errors for RA2_ICT_AX



RA2_ICT_AX files with wrong filename

RA2_ICT_AX files with unknown processing stage

Gauge Explicit Reference

RA2_ICT_AX files with wrong processing time

Gauge Explicit Reference

RA2_ICT_AX files with software version not equal to the current version

Gauge Explicit Reference

RA2_ICT_AX files with wrong sensing start

Gauge Explicit Reference

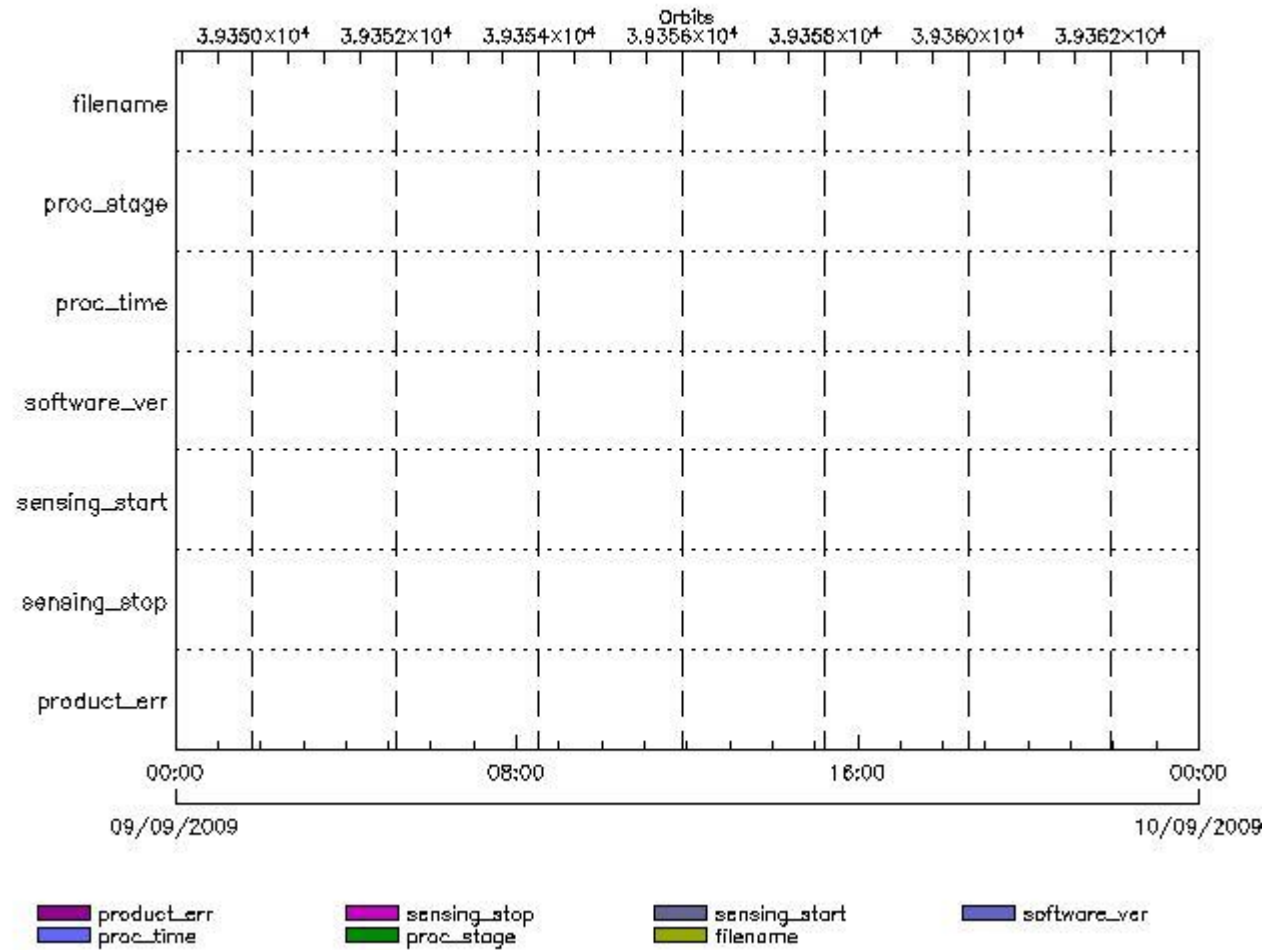
RA2_ICT_AX files with wrong sensing stop

Gauge Explicit Reference

RA2_ICT_AX files with product err set

RA2_IFA_AX MPH checks

MPH Errors for RA2_IFA_AX



RA2_IFA_AX files with wrong filename

RA2_IFA_AX files with unknown processing stage

RA2_IFA_AX files with wrong processing time

RA2_IFA_AX files with software version not equal to the current version

RA2_IFA_AX files with wrong sensing start

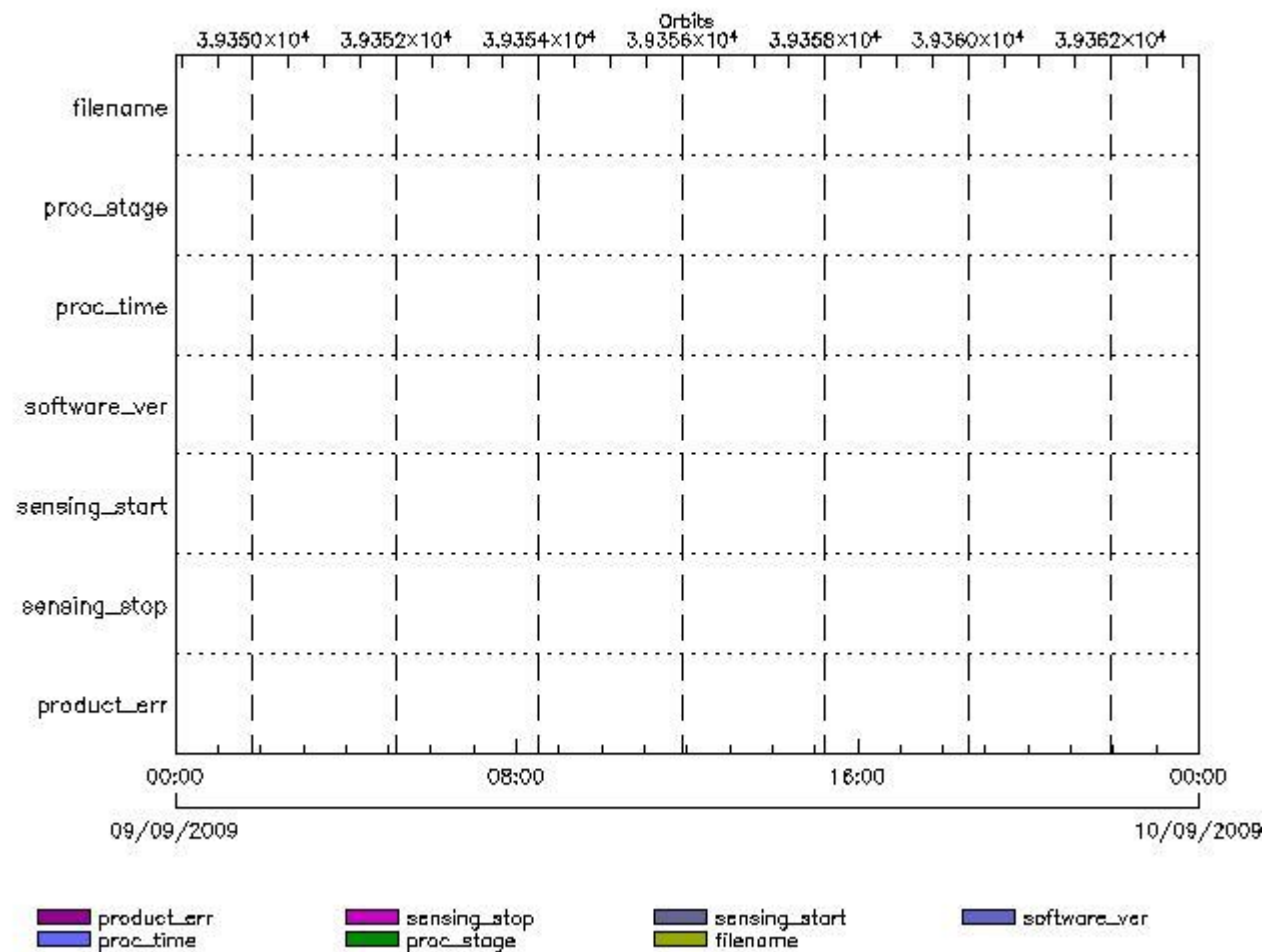
RA2_IFA_AX files with wrong sensing stop

Gauge Explicit Reference
 RA2_IFA_AX files with product err set

Gauge Explicit Reference

RA2_IFB_AX MPH checks

MPH Errors for RA2_IFB_AX



RA2_IFB_AX files with wrong filename

Gauge
 RA2_IFB_AX files with unknown processing stage

Gauge Explicit Reference

RA2_IFB_AX files with wrong processing time

Gauge Explicit Reference

RA2_IFB_AX files with software version not equal to the current version

Gauge Explicit Reference

RA2_IFB_AX files with wrong sensing start

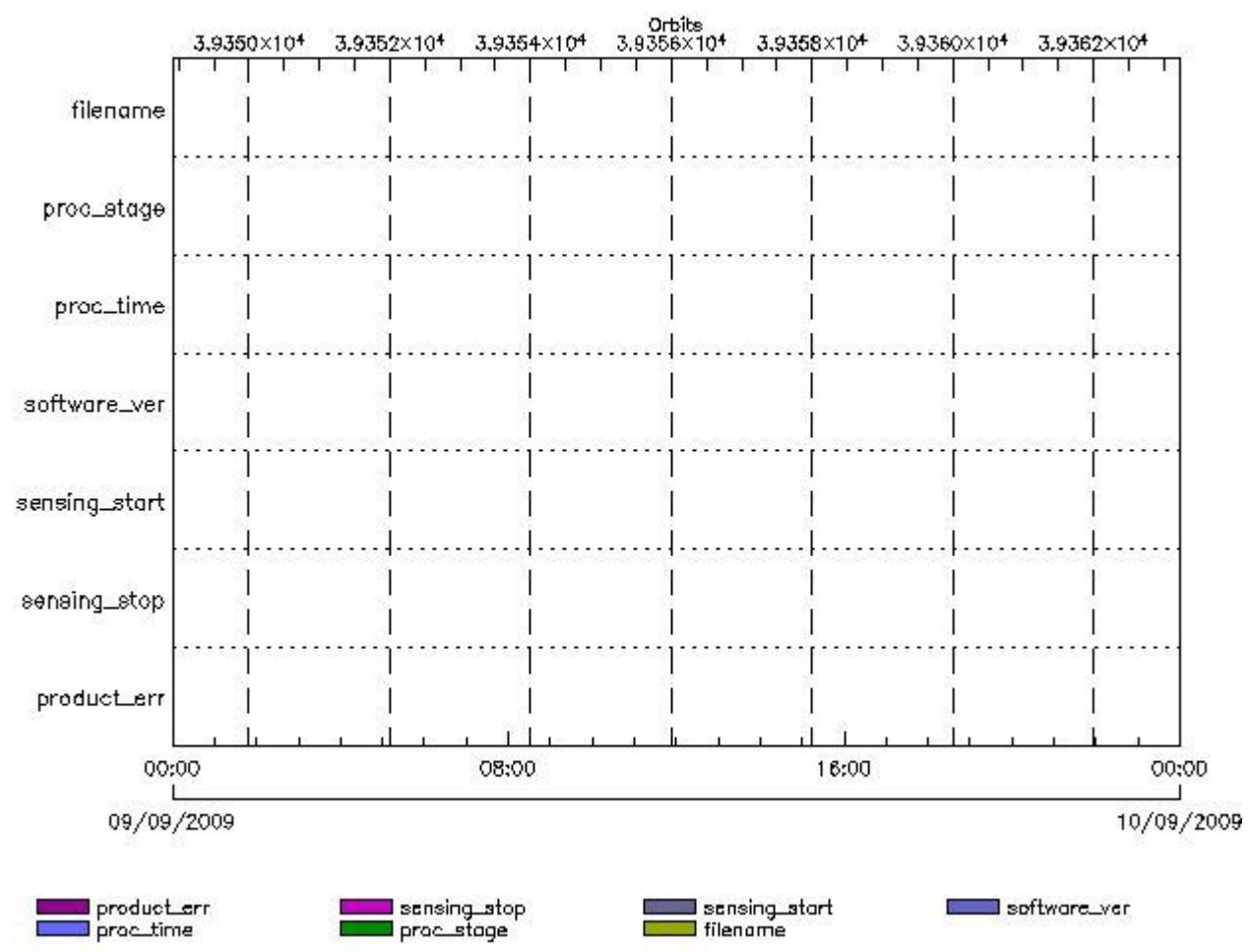
Gauge Explicit Reference
 RA2_IFB_AX files with wrong sensing stop

Gauge Explicit Reference
 RA2_IFB_AX files with product err set

Gauge Explicit Reference

RA2_IFF_AX MPH checks

MPH Errors for RA2_IFF_AX



RA2_IFF_AX files with wrong filename

Gauge
 RA2_IFF_AX files with unknown processing stage

Gauge Explicit Reference
 RA2_IFF_AX files with wrong processing time

Gauge Explicit Reference
 RA2_IFF_AX files with software version not equal to the current version

Gauge Explicit Reference

RA2_IFF_AX files with wrong sensing start

Gauge Explicit Reference

RA2_IFF_AX files with wrong sensing stop

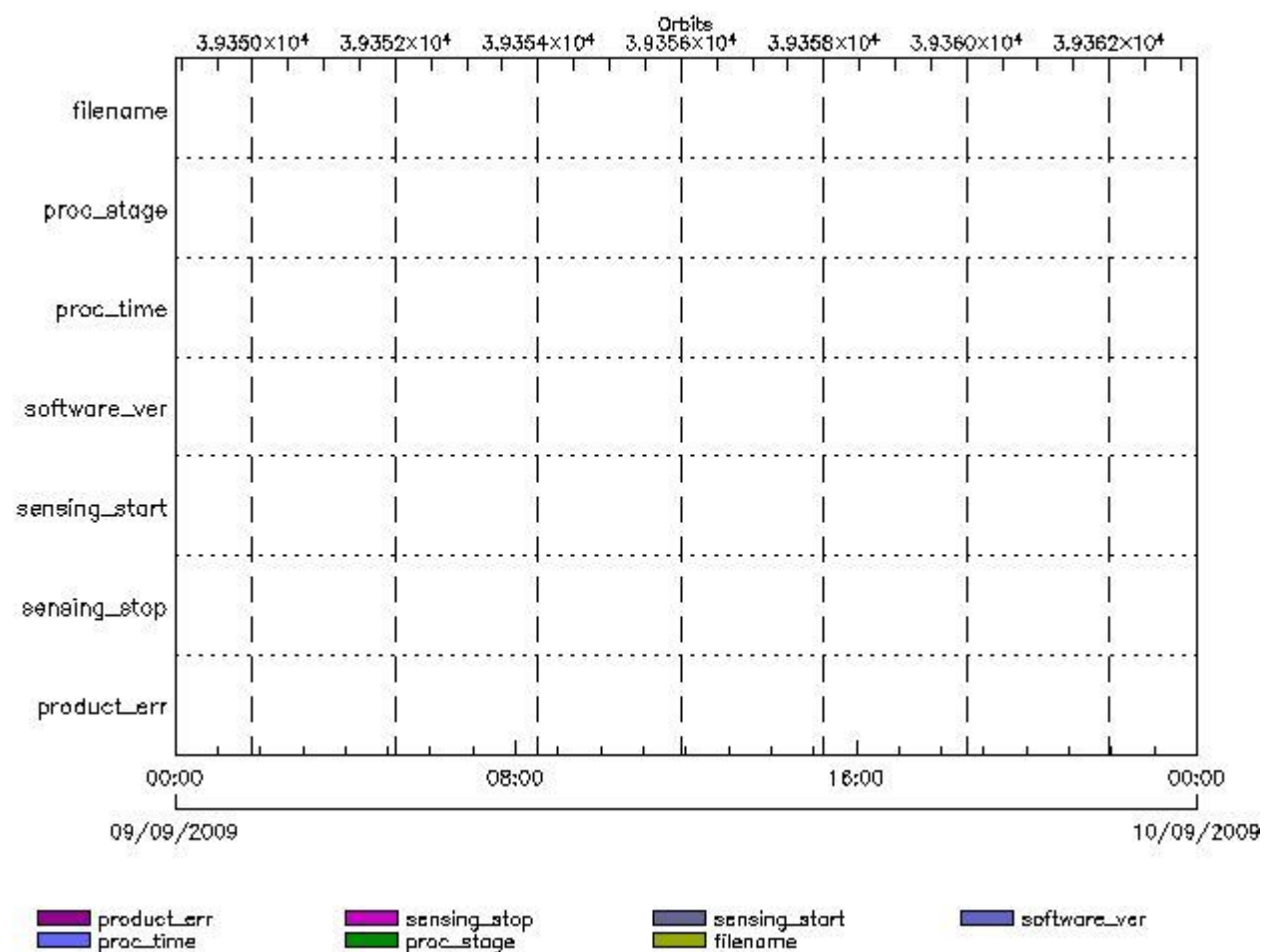
Gauge Explicit Reference

RA2_IFF_AX files with product err set

Gauge Explicit Reference

RA2_IOC_AX MPH checks

MPH Errors for RA2_IOC_AX



RA2_IOC_AX files with wrong filename

Gauge

RA2_IOC_AX files with unknown processing stage

Gauge Explicit Reference

RA2_IOC_AX files with wrong processing time

Gauge Explicit Reference

RA2_IOC_AX files with software version not equal to the current version

Gauge Explicit Reference

RA2_IOC_AX files with wrong sensing start

Gauge Explicit Reference

RA2_IOC_AX files with wrong sensing stop

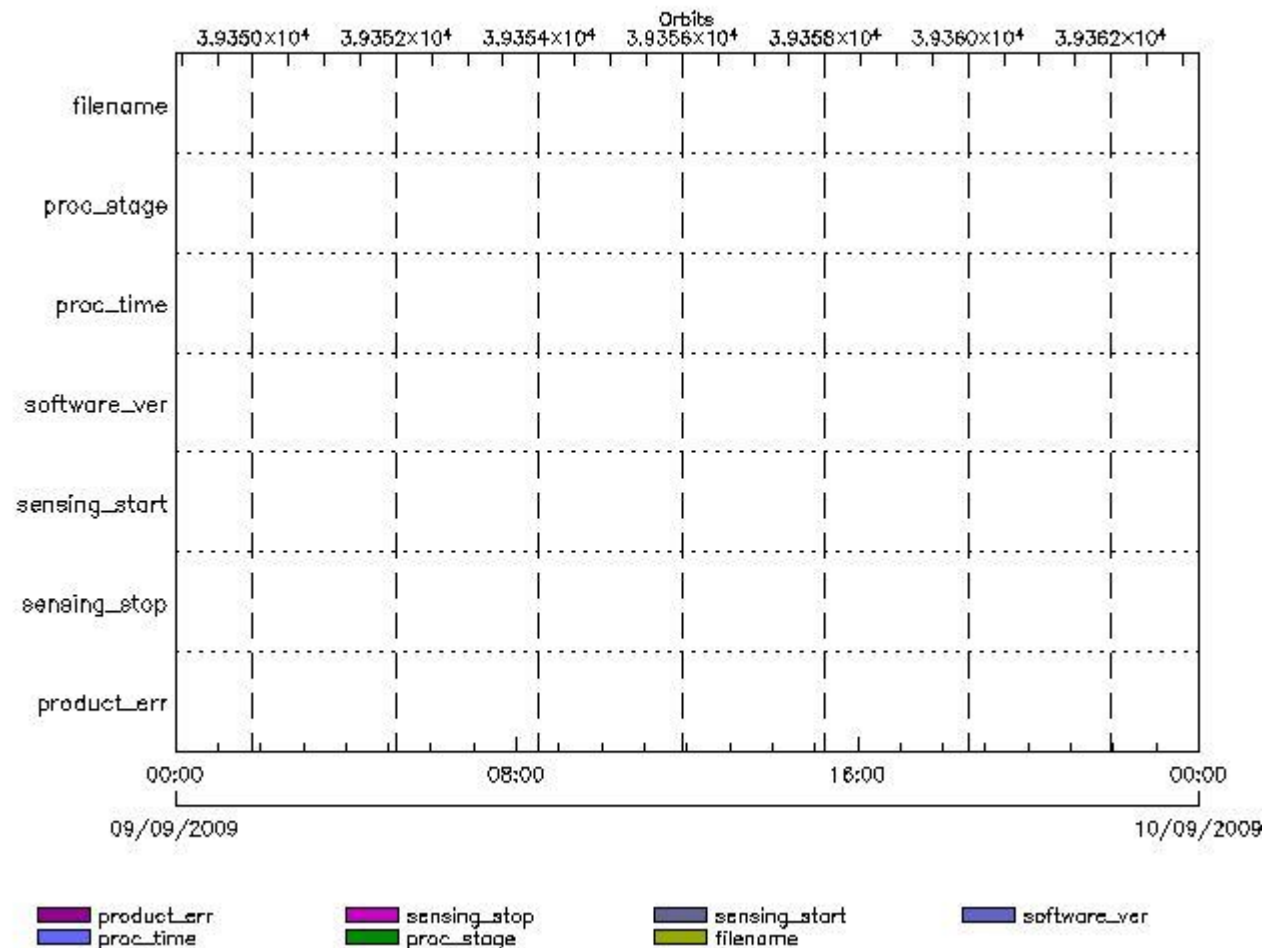
Gauge Explicit Reference

RA2_IOC_AX files with product err set

Gauge Explicit Reference

RA2_MET_AX MPH checks

MPH Errors for RA2_MET_AX



RA2_MET_AX files with wrong filename

Gauge

RA2_MET_AX files with unknown processing stage

Gauge Explicit Reference

RA2_MET_AX files with wrong processing time

Gauge Explicit Reference

RA2_MET_AX files with software version not equal to the current version

Gauge Explicit Reference

RA2_MET_AX files with wrong sensing start

Gauge Explicit Reference

RA2_MET_AX files with wrong sensing stop

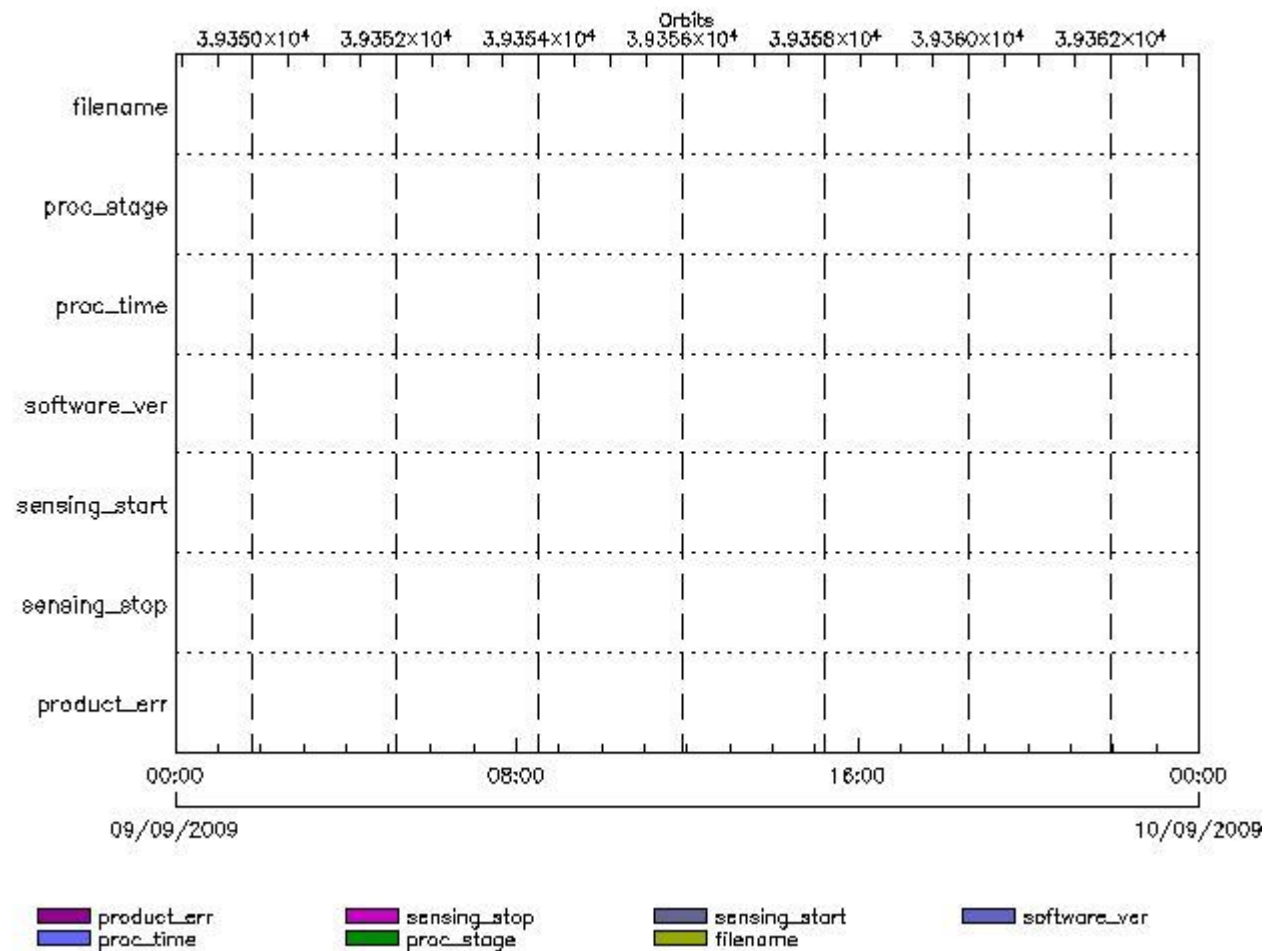
Gauge Explicit Reference

RA2_MET_AX files with product err set

Gauge Explicit Reference

RA2_MSS_AX MPH checks

MPH Errors for RA2_MSS_AX



RA2_MSS_AX files with wrong filename

Gauge

RA2_MSS_AX files with unknown processing stage

Gauge Explicit Reference

RA2_MSS_AX files with wrong processing time

Gauge Explicit Reference

RA2_MSS_AX files with software version not equal to the current version

Gauge Explicit Reference

RA2_MSS_AX files with wrong sensing start

Gauge Explicit Reference

RA2_MSS_AX files with wrong sensing stop

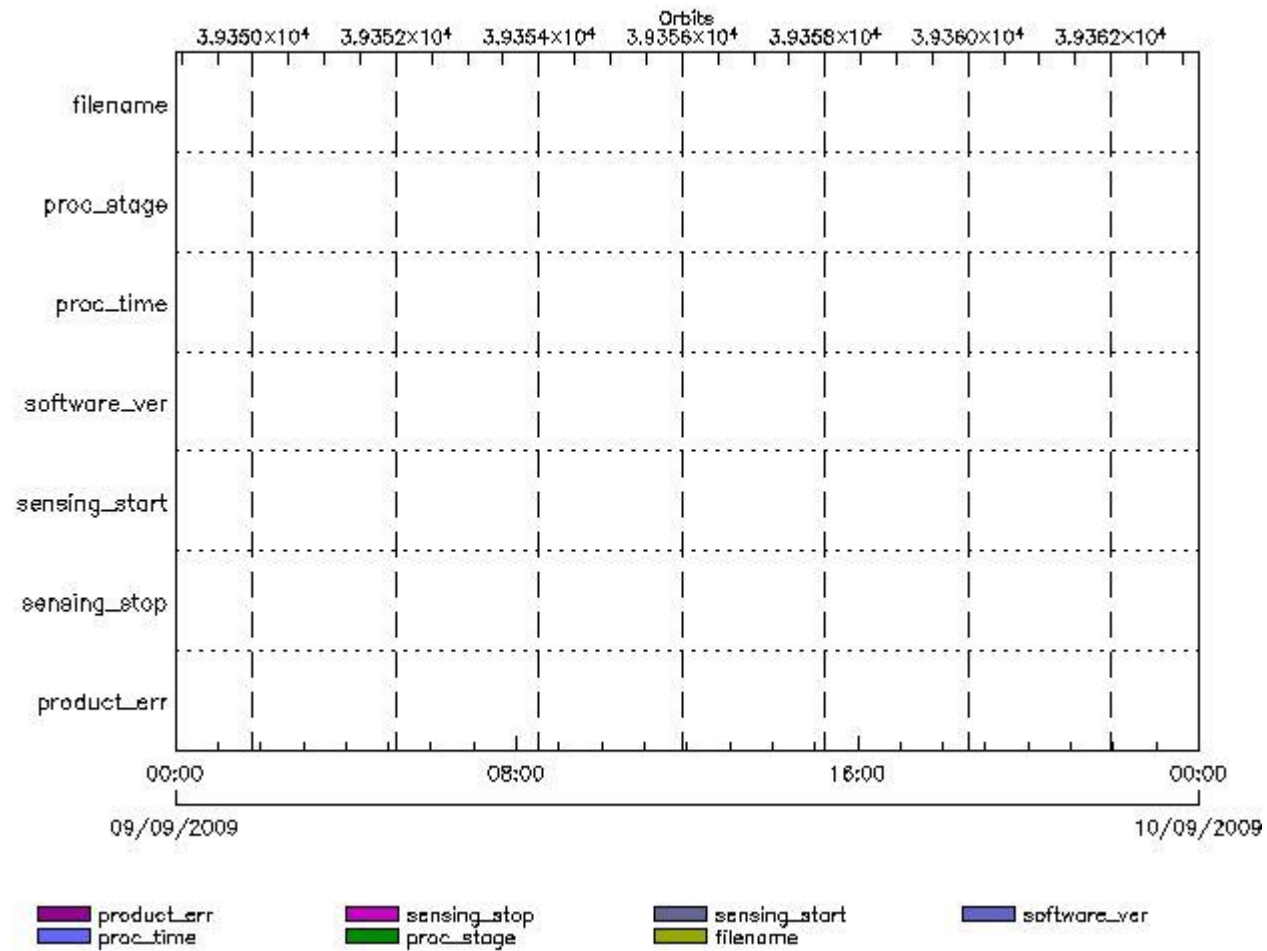
Gauge Explicit Reference

RA2_MSS_AX files with product err set

Gauge Explicit Reference

RA2_OT1_AX MPH checks

MPH Errors for RA2_OT1_AX



RA2_OT1_AX files with wrong filename

RA2_OT1_AX files with unknown processing stage

RA2_OT1_AX files with wrong processing time

RA2_OT1_AX files with software version not equal to the current version

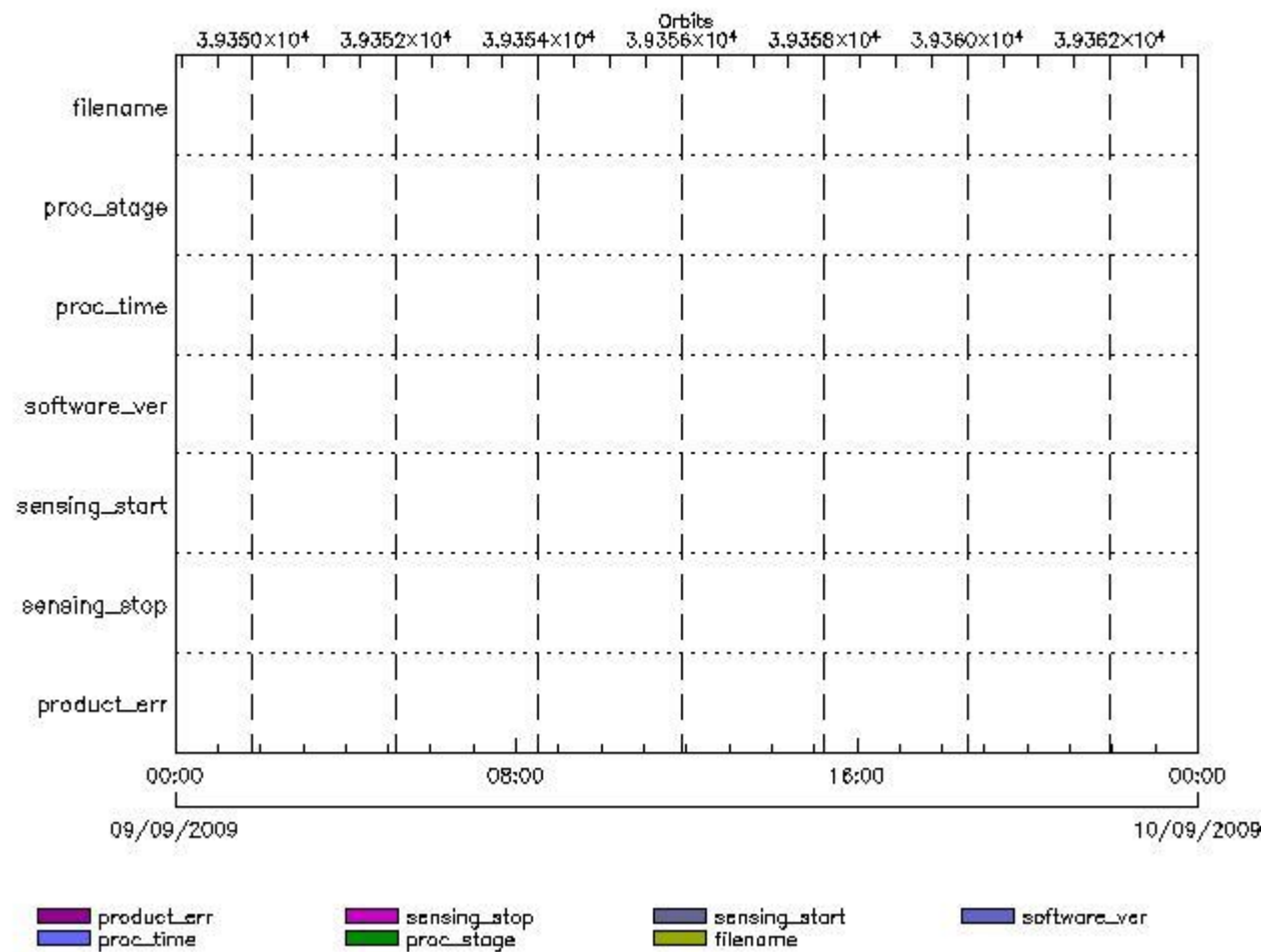
RA2_OT1_AX files with wrong sensing start

RA2_OT1_AX files with wrong sensing stop

RA2_OT1_AX files with product err set

RA2_OT2_AX MPH checks

MPH Errors for RA2_OT2_AX



RA2_OT2_AX files with wrong filename

RA2_OT2_AX files with unknown processing stage

Gauge Explicit Reference

RA2_OT2_AX files with wrong processing time

Gauge Explicit Reference

RA2_OT2_AX files with software version not equal to the current version

Gauge Explicit Reference

RA2_OT2_AX files with wrong sensing start

Gauge Explicit Reference

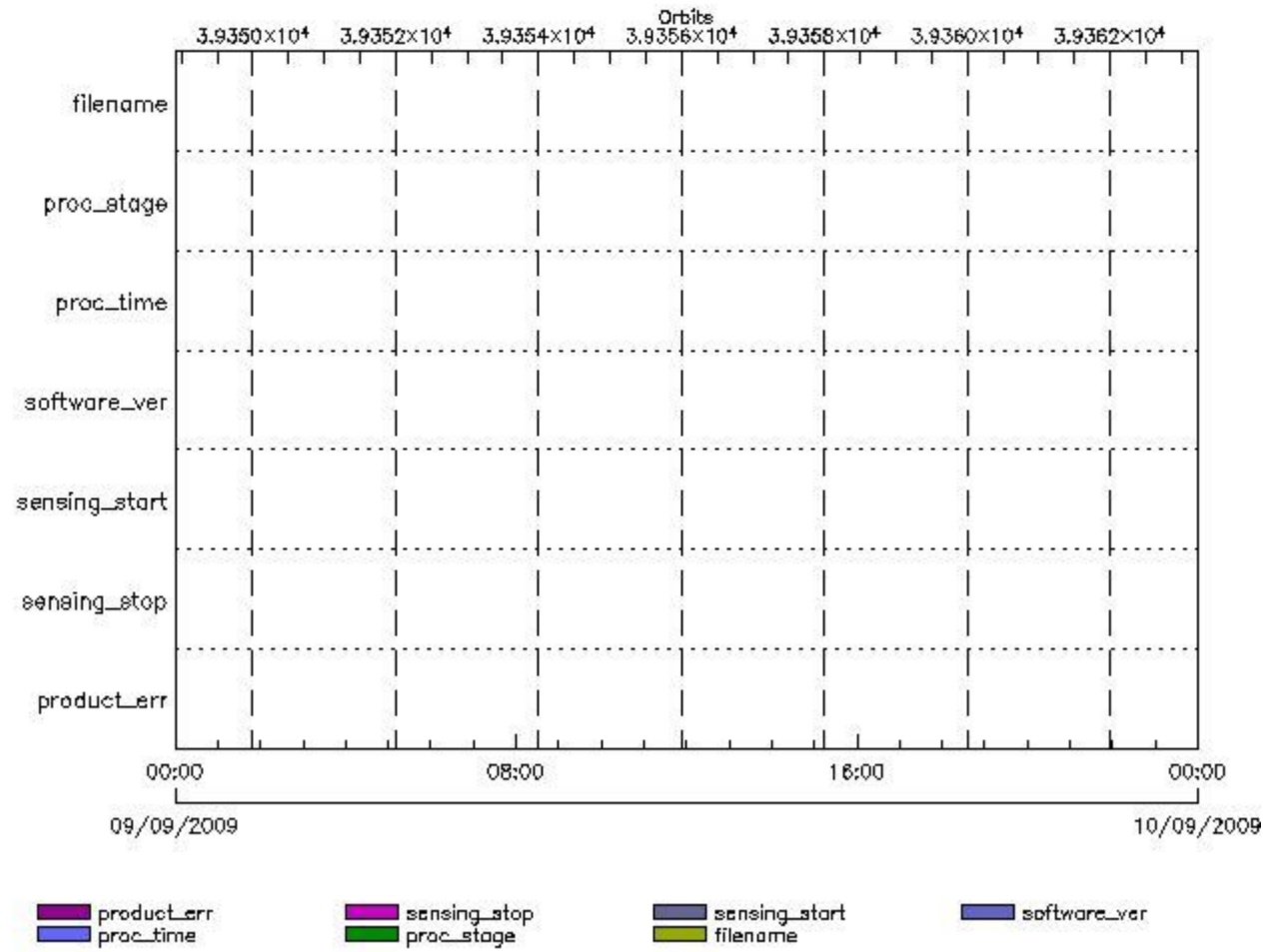
RA2_OT2_AX files with wrong sensing stop

Gauge Explicit Reference

RA2_OT2_AX files with product err set

Gauge Explicit Reference

MPH Errors for RA2_PLA_AX



RA2_PLA_AX files with wrong filename

RA2_PLA_AX files with unknown processing stage

Gauge Explicit Reference

RA2_PLA_AX files with wrong processing time

Gauge Explicit Reference

RA2_PLA_AX files with software version not equal to the current version

Gauge Explicit Reference

RA2_PLA_AX files with wrong sensing start

Gauge Explicit Reference

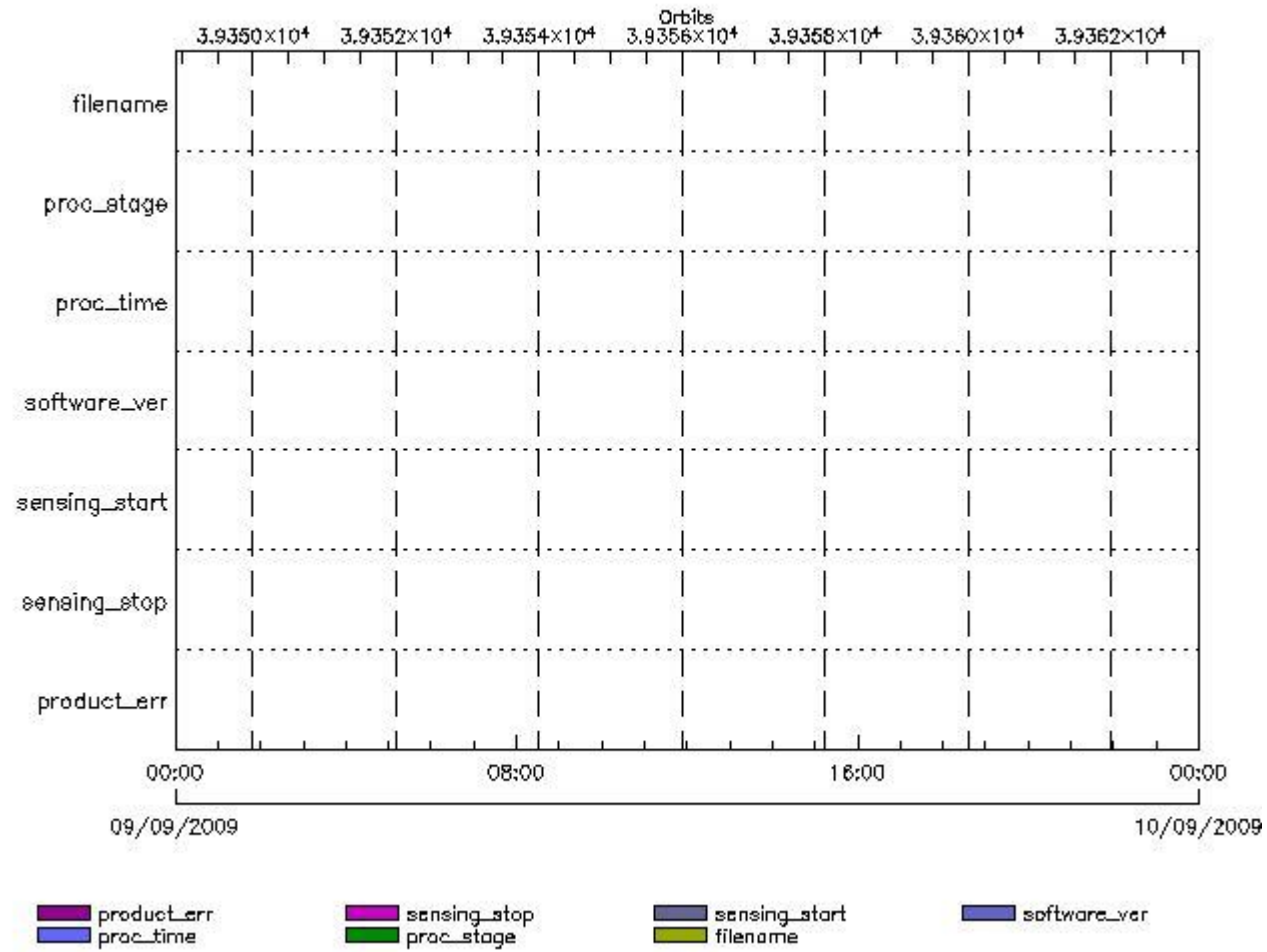
RA2_PLA_AX files with wrong sensing stop

Gauge Explicit Reference

RA2_PLA_AX files with product err set

RA2_POL_AX MPH checks

MPH Errors for RA2_POL_AX



RA2_POL_AX files with wrong filename

RA2_POL_AX files with unknown processing stage

Gauge Explicit Reference

RA2_POL_AX files with wrong processing time

Gauge Explicit Reference

RA2_POL_AX files with software version not equal to the current version

Gauge Explicit Reference

RA2_POL_AX files with wrong sensing start

Gauge Explicit Reference

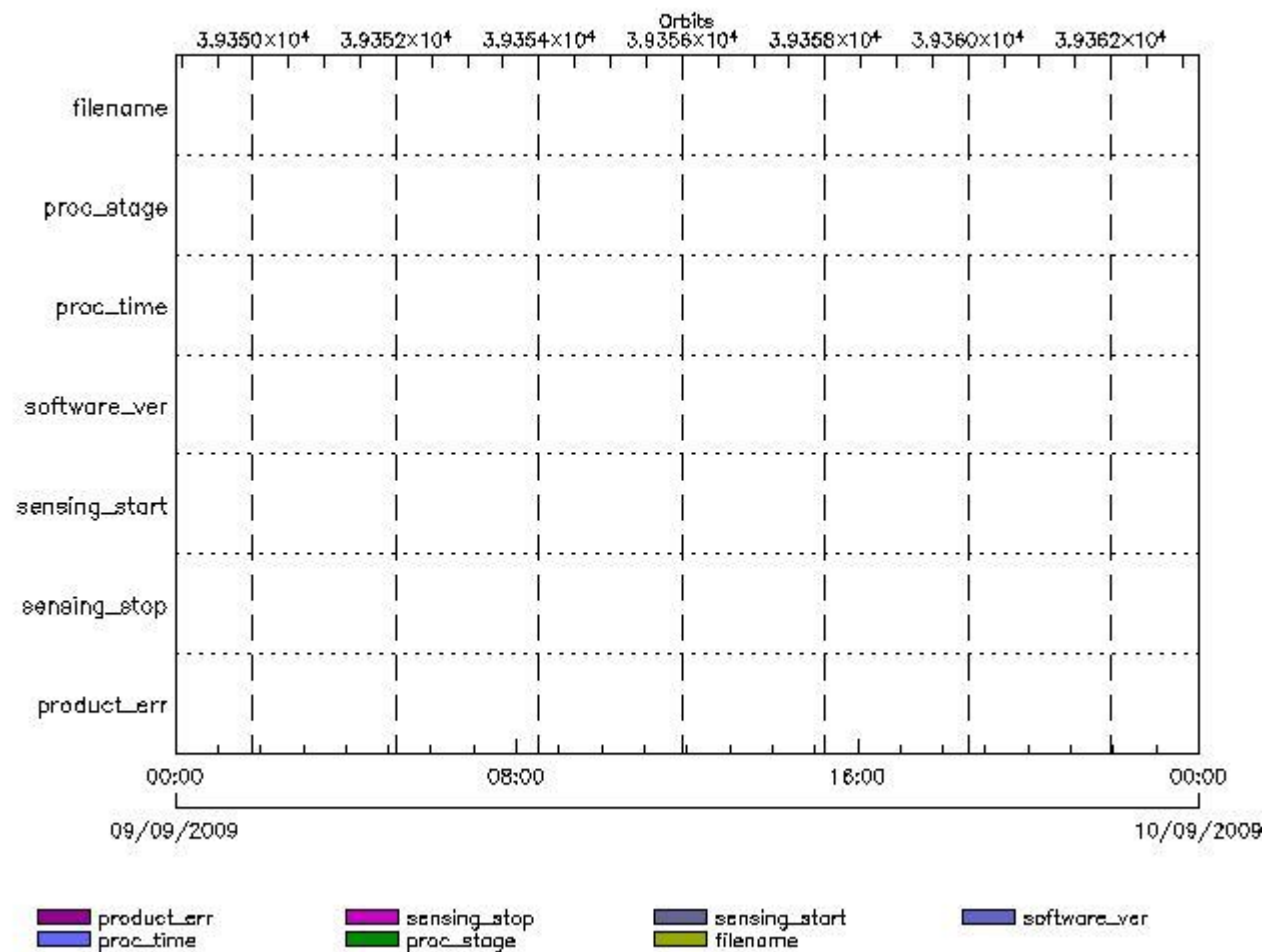
RA2_POL_AX files with wrong sensing stop

Gauge Explicit Reference
RA2_POL_AX files with product err set

Gauge Explicit Reference

RA2_SET_AX MPH checks

MPH Errors for RA2_SET_AX



RA2_SET_AX files with wrong filename

Gauge
RA2_SET_AX files with unknown processing stage

Gauge Explicit Reference

RA2_SET_AX files with wrong processing time

Gauge Explicit Reference

RA2_SET_AX files with software version not equal to the current version

Gauge Explicit Reference

RA2_SET_AX files with wrong sensing start

Gauge Explicit Reference

RA2_SET_AX files with wrong sensing stop

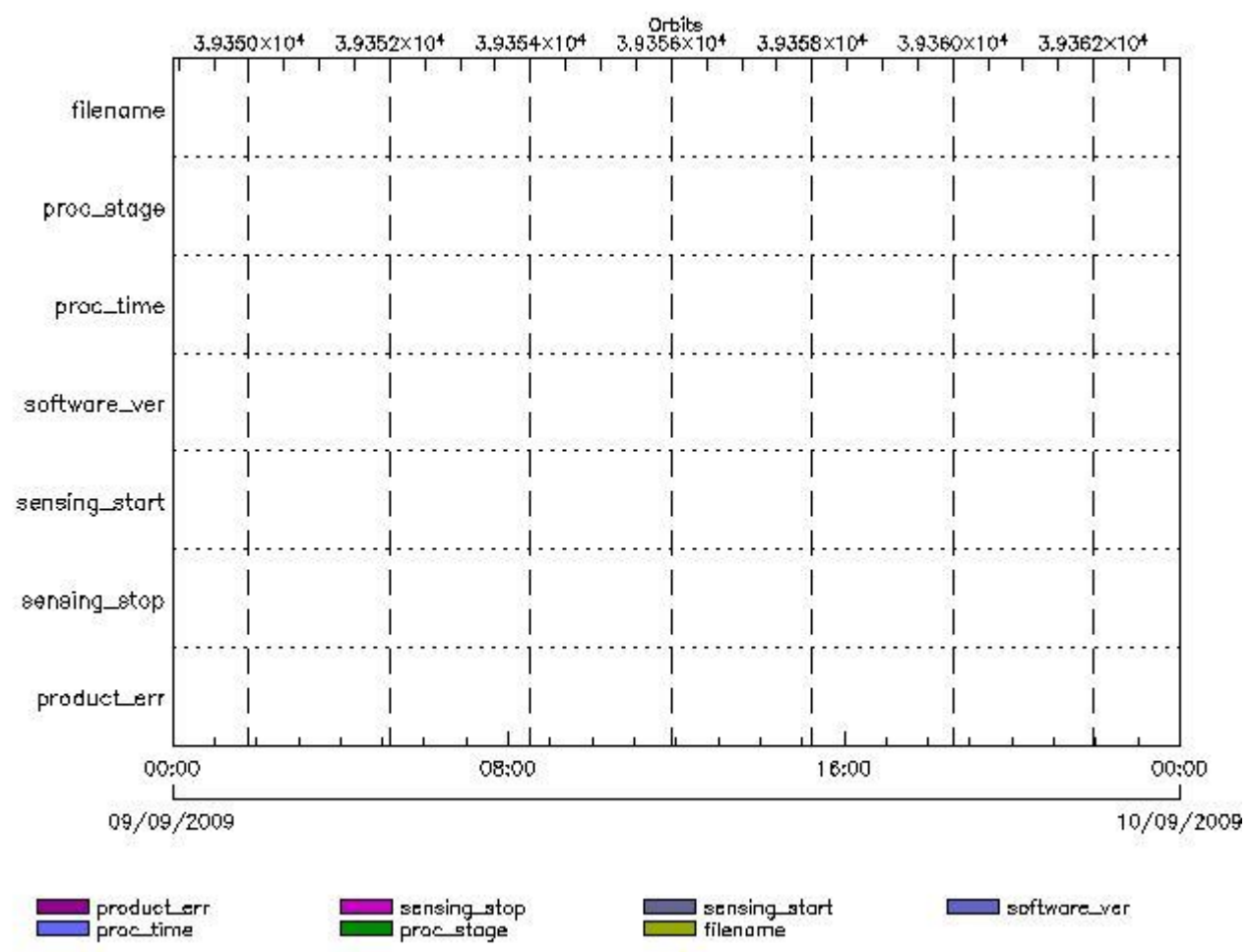
Gauge Explicit Reference

RA2_SET_AX files with product err set

Gauge Explicit Reference

RA2_SL1_AX MPH checks

MPH Errors for RA2_SL1_AX



RA2_SL1_AX files with wrong filename

Gauge

RA2_SL1_AX files with unknown processing stage

Gauge Explicit Reference

RA2_SL1_AX files with wrong processing time

Gauge Explicit Reference

RA2_SL1_AX files with software version not equal to the current version

Gauge Explicit Reference

RA2_SL1_AX files with wrong sensing start

Gauge Explicit Reference

RA2_SL1_AX files with wrong sensing stop

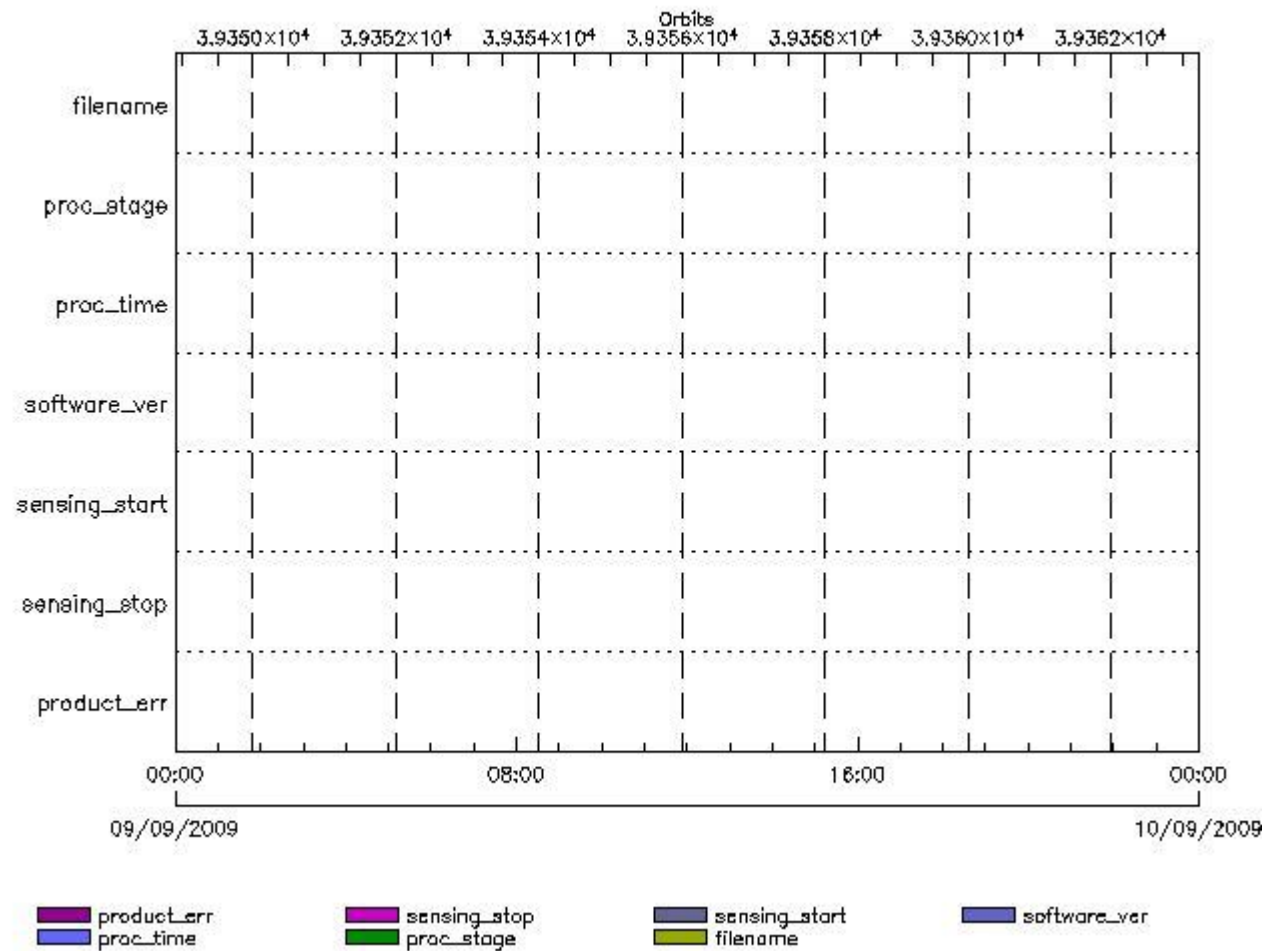
Gauge Explicit Reference

RA2_SL1_AX files with product err set

Gauge Explicit Reference

RA2_SL2_AX MPH checks

MPH Errors for RA2_SL2_AX



RA2_SL2_AX files with wrong filename

Gauge

RA2_SL2_AX files with unknown processing stage

Gauge Explicit Reference

RA2_SL2_AX files with wrong processing time

Gauge Explicit Reference

RA2_SL2_AX files with software version not equal to the current version

Gauge Explicit Reference

RA2_SL2_AX files with wrong sensing start

Gauge Explicit Reference

RA2_SL2_AX files with wrong sensing stop

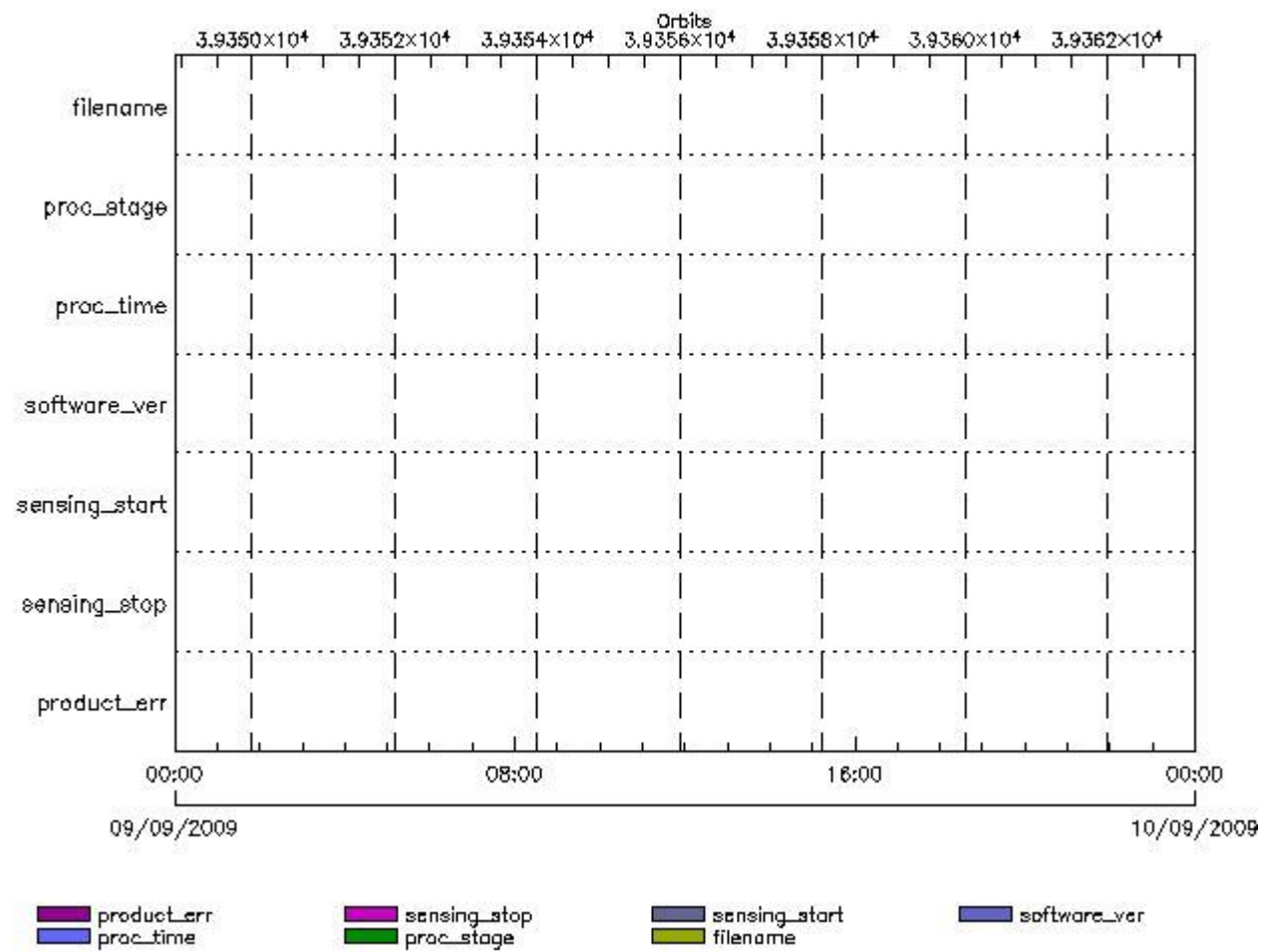
Gauge Explicit Reference

RA2_SL2_AX files with product err set

Gauge Explicit Reference

RA2_SOI_AX MPH checks

MPH Errors for RA2_SOI_AX



RA2_SOI_AX files with wrong filename

Gauge

RA2_SOI_AX files with unknown processing stage

Gauge Explicit Reference

RA2_SOI_AX files with wrong processing time

Gauge Explicit Reference

RA2_SOI_AX files with software version not equal to the current version

Gauge Explicit Reference

RA2_SOI_AX files with wrong sensing start

Gauge Explicit Reference

RA2_SOI_AX files with wrong sensing stop

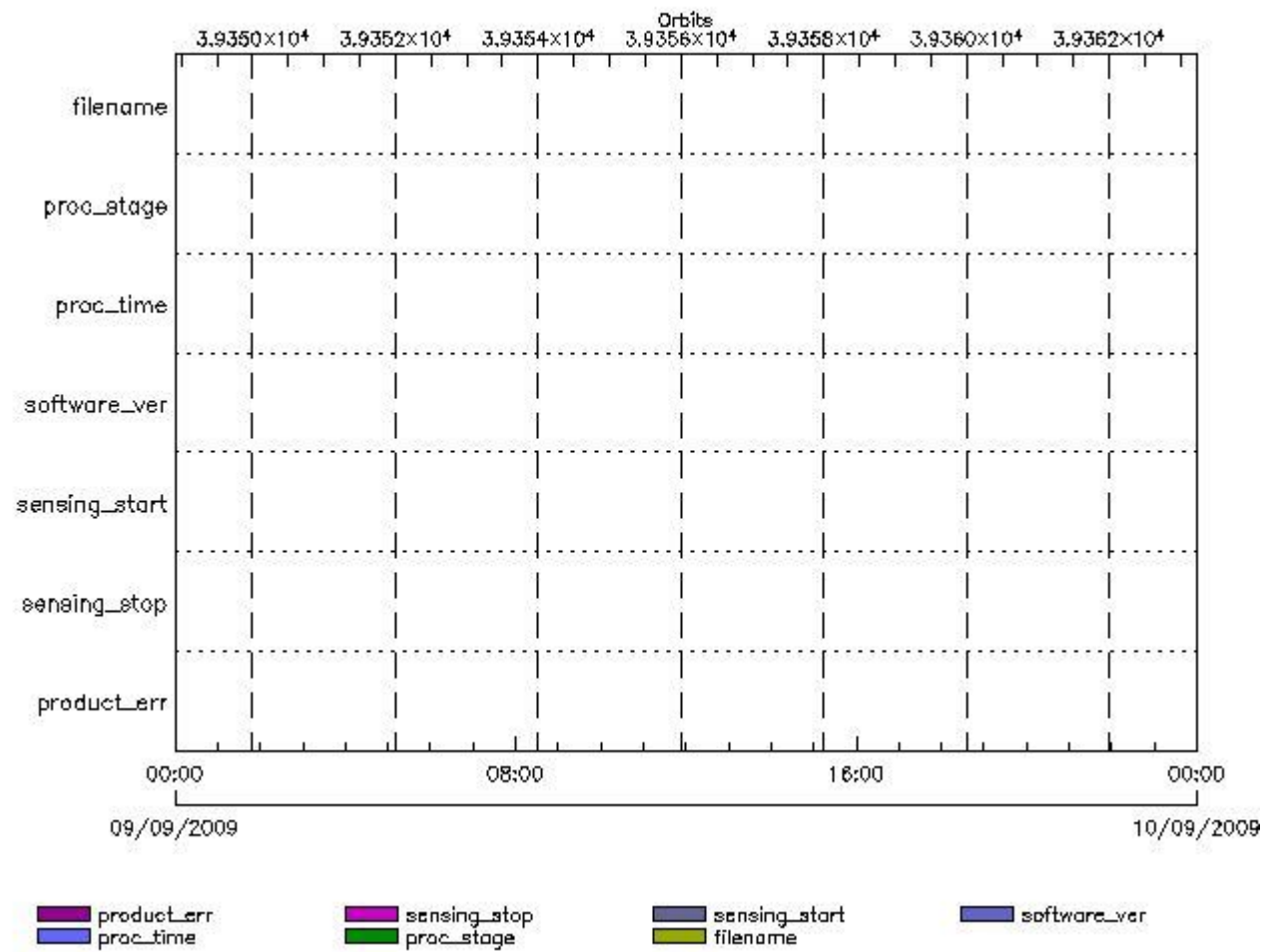
Gauge Explicit Reference

RA2_SOI_AX files with product err set

Gauge Explicit Reference

RA2_SOL_AX MPH checks

MPH Errors for RA2_SOL_AX



RA2_SOL_AX files with wrong filename

Gauge

RA2_SOL_AX files with unknown processing stage

Gauge Explicit Reference

RA2_SOL_AX files with wrong processing time

Gauge Explicit Reference

RA2_SOL_AX files with software version not equal to the current version

Gauge Explicit Reference

RA2_SOL_AX files with wrong sensing start

Gauge Explicit Reference

RA2_SOL_AX files with wrong sensing stop

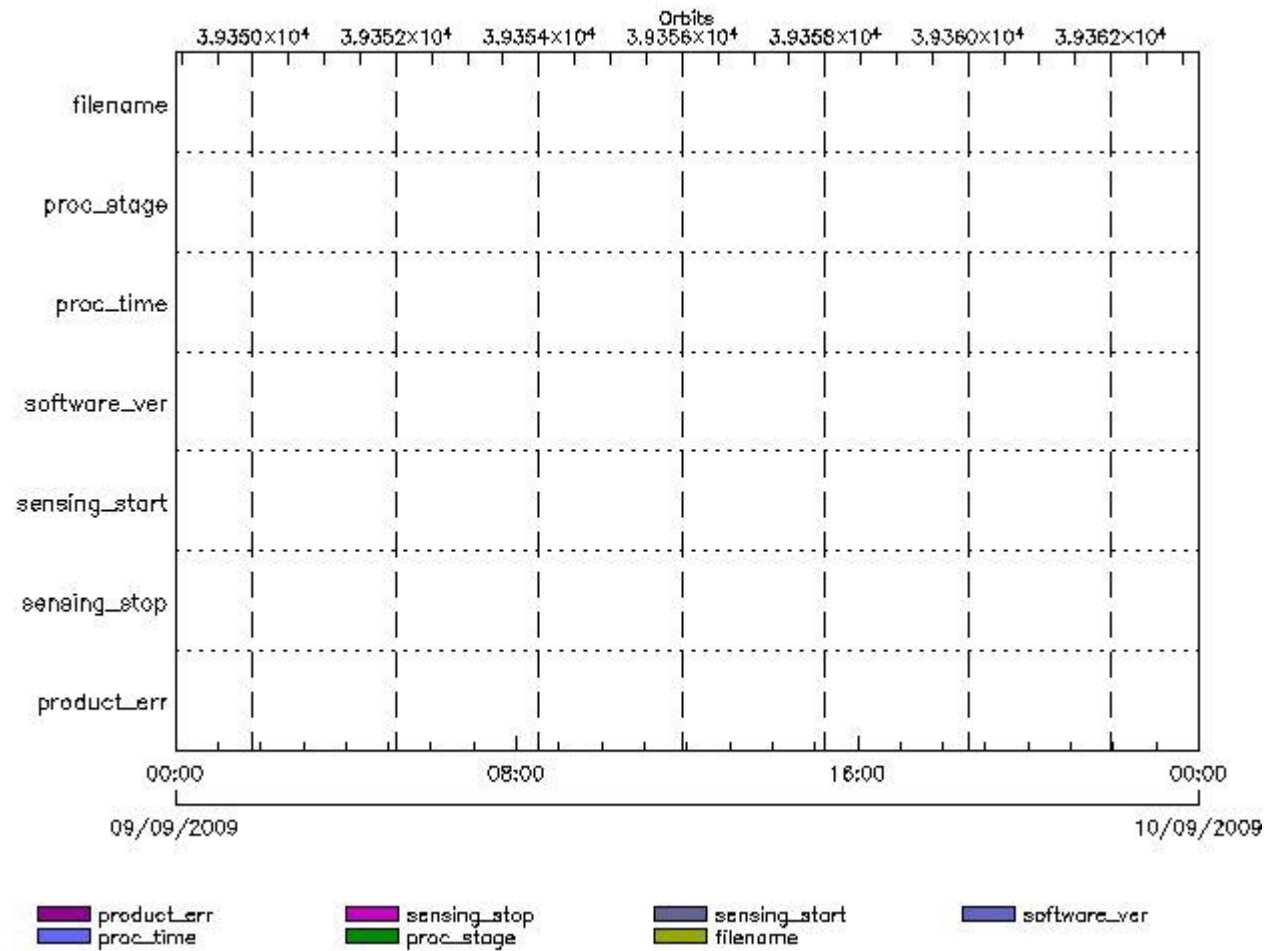
Gauge Explicit Reference

RA2_SOL_AX files with product err set

Gauge Explicit Reference

RA2_SSB_AX MPH checks

MPH Errors for RA2_SSB_AX



RA2_SSB_AX files with wrong filename

RA2_SSB_AX files with unknown processing stage

RA2_SSB_AX files with wrong processing time

RA2_SSB_AX files with software version not equal to the current version

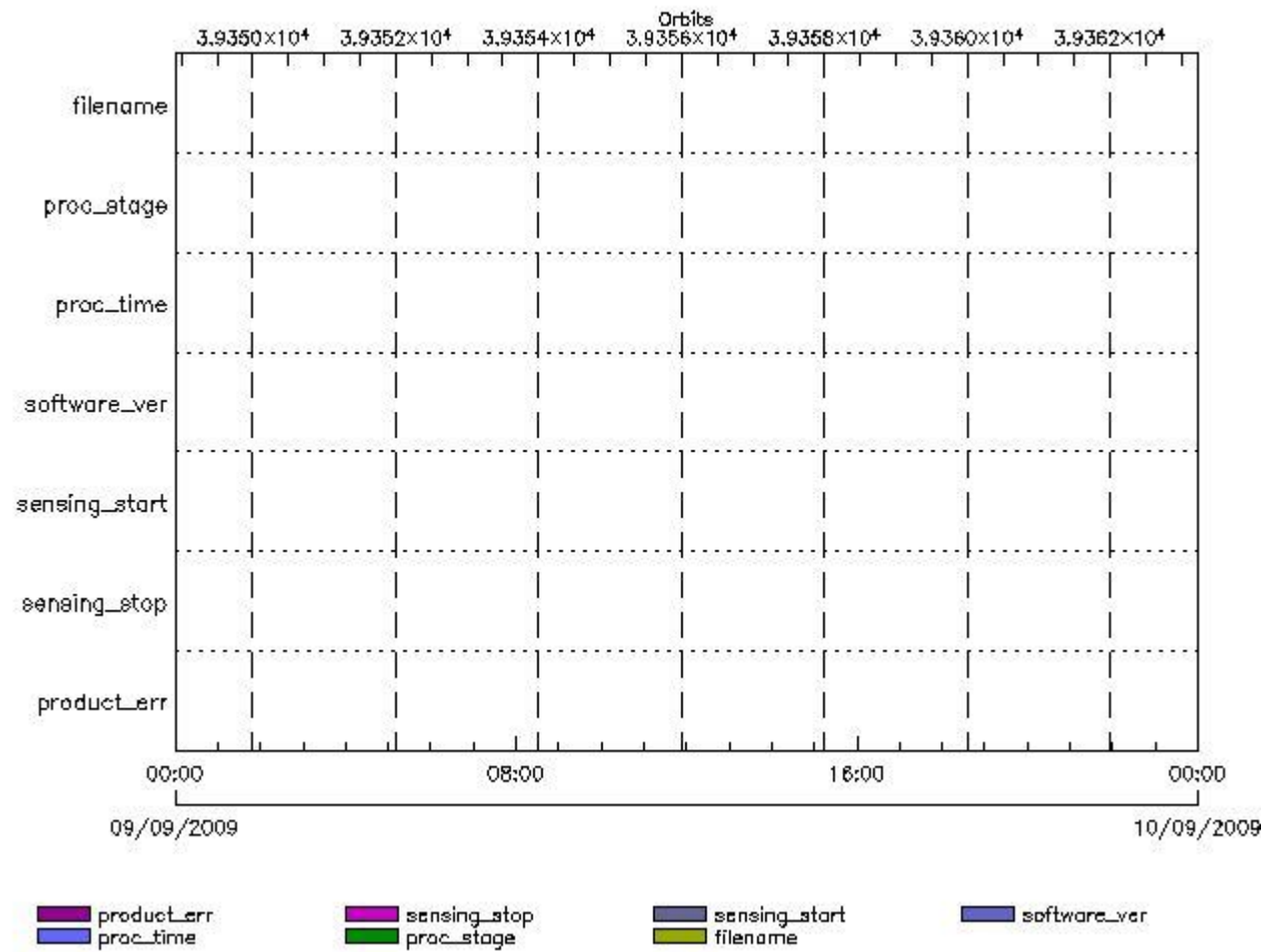
RA2_SSB_AX files with wrong sensing start

RA2_SSB_AX files with wrong sensing stop

RA2_SSB_AX files with product err set

RA2_TLD_AX MPH checks

MPH Errors for RA2_TLD_AX



RA2_TLD_AX files with wrong filename

RA2_TLD_AX files with unknown processing stage

Gauge Explicit Reference

RA2_TLD_AX files with wrong processing time

Gauge Explicit Reference

RA2_TLD_AX files with software version not equal to the current version

Gauge Explicit Reference

RA2_TLD_AX files with wrong sensing start

Gauge Explicit Reference

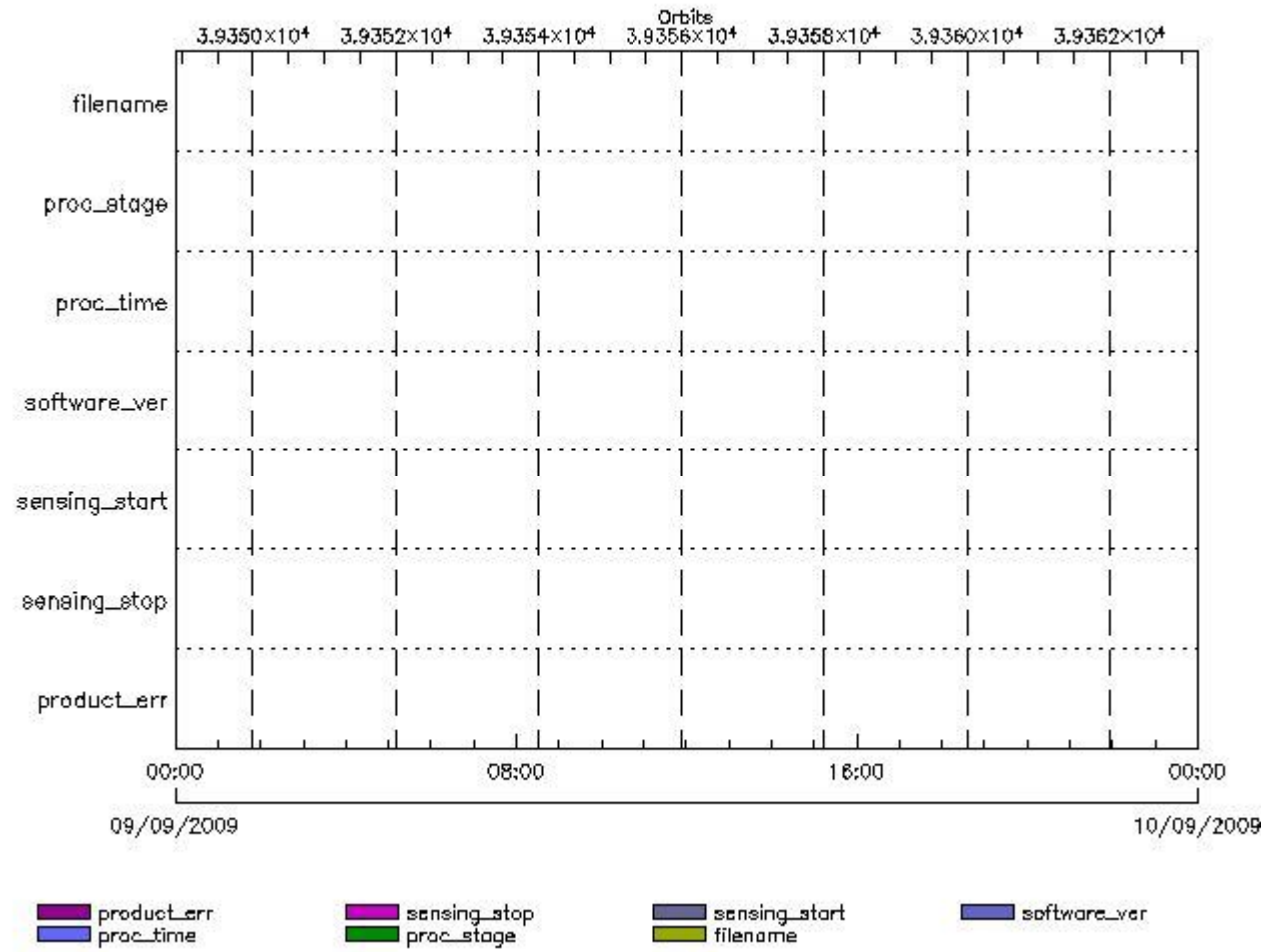
RA2_TLD_AX files with wrong sensing stop

Gauge Explicit Reference

RA2_TLD_AX files with product err set

Gauge Explicit Reference

MPH Errors for RA2_USO_AX



RA2_USO_AX files with wrong filename

RA2_USO_AX files with unknown processing stage

Gauge Explicit Reference

RA2_USO_AX files with wrong processing time

Gauge Explicit Reference

RA2_USO_AX files with software version not equal to the current version

Gauge Explicit Reference

RA2_USO_AX files with wrong sensing start

Gauge Explicit Reference

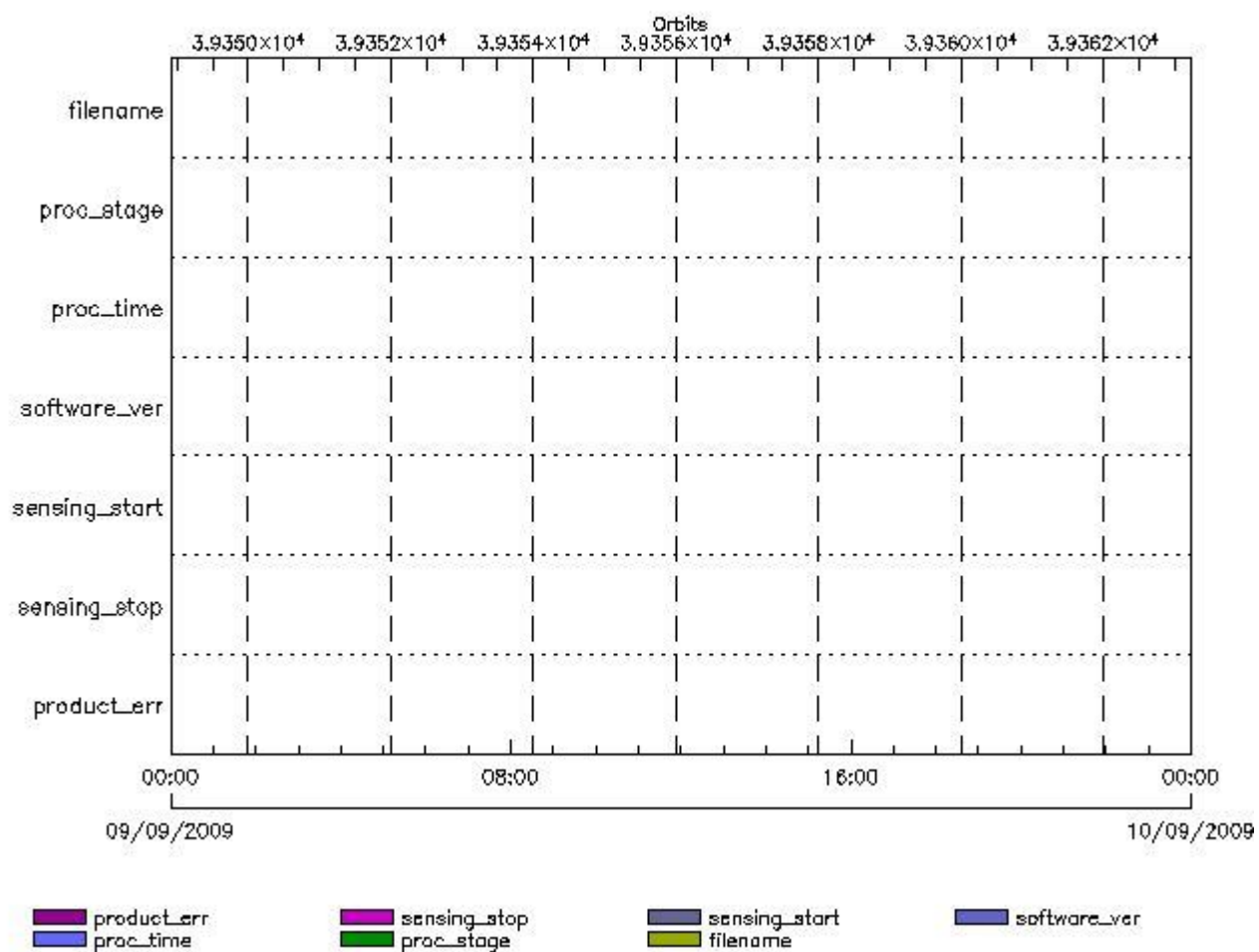
RA2_USO_AX files with wrong sensing stop

Gauge Explicit Reference

RA2_USO_AX files with product err set

AUX_ATT_AX MPH checks

MPH Errors for AUX_ATT_AX



AUX_ATT_AX files with wrong filename

AUX_ATT_AX files with unknown processing stage

Gauge Explicit Reference

AUX_ATT_AX files with wrong processing time

Gauge Explicit Reference

AUX_ATT_AX files with software version not equal to the current version

Gauge Explicit Reference

AUX_ATT_AX files with wrong sensing start

Gauge Explicit Reference

AUX_ATT_AX files with wrong sensing stop

Gauge Explicit Reference
 AUX_ATT_AX files with product err set

Gauge Explicit Reference

Time Correlation

AUX_TIM_AX Propagation Error

Gauge	Value	Segment (Start-Stop)
Propagation Error (us) Warning! Too big	-6.56646728515625	08-SEP-2009 22:42:11.000 09-SEP-2009 05:36:31.000
Propagation Error (us) Warning! Too big	10.3316707611084	09-SEP-2009 05:36:31.000 09-SEP-2009 07:15:55.000
Propagation Error (us) Warning! Too big	5.54158592224121	09-SEP-2009 07:15:55.000 09-SEP-2009 08:55:37.000
Propagation Error (us) N/A	-2.84741878509521	09-SEP-2009 08:55:37.000 09-SEP-2009 10:35:16.000
Propagation Error (us) N/A	0.212794303894043	09-SEP-2009 10:35:16.000 09-SEP-2009 12:14:31.000
Propagation Error (us) N/A	-1.85159683227539	09-SEP-2009 12:14:31.000 09-SEP-2009 13:53:37.000
Propagation Error (us) N/A	4.28912734985352	09-SEP-2009 13:53:37.000 09-SEP-2009 15:31:23.000
Propagation Error (us) N/A	-2.68995189666748	09-SEP-2009 15:31:23.000 09-SEP-2009 17:09:17.000
Propagation Error (us) N/A	3.25743293762207	09-SEP-2009 17:09:17.000 09-SEP-2009 18:47:19.000
Propagation Error (us) N/A	-2.10995006561279	09-SEP-2009 18:47:19.000 09-SEP-2009 20:27:20.000
Propagation Error (us) N/A	-1.71856117248535	09-SEP-2009 20:27:20.000 09-SEP-2009 22:09:35.000
Propagation Error (us) Warning! Too big	-16.6248197555542	09-SEP-2009 22:09:35.000 09-SEP-2009 23:55:47.000

```

xReportTemplate. Copying internal and external template references...
xReportTemplate. Processing Conditionals inclusions...
xReportTemplate. ...No Conditionals inclusions found
xReportTemplate. Generating data extraction schema document...
xReportTemplate. Inserting embedded DEL scripts and extracting data...
xReportTemplate. Generating data extraction skeleton for explicit references...
xReportTemplate. Extracting Explicit References data...
xReportTemplate. Merging object data with explicit_references data...
xReportTemplate. Generating stylesheet to transform template to report...
xReportTemplate. Generating stylesheet for grouping and zooming...
xReportTemplate. Generating intermediate report without grouping and zooming...
xReportTemplate. Generating final xhtml report...
xReportTemplate. Generating the IDL program for the graphs
xReportTemplate. Generating external linked fragments
xReportTemplate. Executing the IDL program
Information : (10-Sep-2009 15:08:49)
Graph 1: Creating object for a eventGanttChart
Information : (10-Sep-2009 15:08:49) Graph 1: Processing legend.
Information : (10-Sep-2009 15:08:49)
Graph 1: Adding data from object @PCF_RA2_sensing:ETL_ra2_wwv_2p          17
elements.
Information : (10-Sep-2009 15:08:49)
Graph 1: Adding data from object @PCF_RA2_sensing:ETL_ra2_fgd_2p          17
elements.
Information : (10-Sep-2009 15:08:49)
Graph 1: Adding data from object @PCF_RA2_sensing:ETL_ra2_mw__1p          17
elements.
Information : (10-Sep-2009 15:08:49)
Graph 1: Adding data from object @PCF_RA2_sensing:ETL_ra2_me__0p          17
elements.
Information : (10-Sep-2009 15:08:49)
Graph 1: Adding data from object @PCF_RA2_sensing:ETL_mwr_n1__0p          16
elements.
Information : (10-Sep-2009 15:08:49)
Graph 1: Adding data from object @PCF_RA2_sensing:ETL_dor_nav_0p          16
elements.
Information : (10-Sep-2009 15:08:49)
Graph 1: Adding data from object @PCF_RA2_sensing:ETL_dor_dop_0p          16
elements.
Information : (10-Sep-2009 15:08:49)
Graph 1: Adding data from object @PCF_RA2_sensing:ETL_ra2_cal_0p          1
elements.
Information : (10-Sep-2009 15:08:49) Graph 1: Generating PNG file.
Information : (10-Sep-2009 15:08:50) Graph 1: Destroying object.
Information : (10-Sep-2009 15:08:50)
Graph 2: Creating object for a eventWorldMap
Information : (10-Sep-2009 15:08:50) Graph 2: Processing legend.
Information : (10-Sep-2009 15:08:50)
Graph 2: Adding data from object @PCF_RA2_sensing:ETL_ra2_inv_prod          17
elements.
Information : (10-Sep-2009 15:08:54) Graph 2: Generating PNG file.
Information : (10-Sep-2009 15:08:55) Graph 2: Destroying object.
Information : (10-Sep-2009 15:08:55)
Graph 3: Creating object for a eventGanttChart
Information : (10-Sep-2009 15:08:55) Graph 3: Processing legend.
Information : (10-Sep-2009 15:08:55)
Graph 3: Adding data from object @PCF_RA2_production:ETLmwr_mis          4
elements.
Information : (10-Sep-2009 15:08:55)
Graph 3: Adding data from object @PCF_RA2_production:ETLra2_l0_mis          2
elements.
Information : (10-Sep-2009 15:08:55)
Graph 3: Adding data from object @PCF_RA2_production:ETLdor_mis          23
elements.
Information : (10-Sep-2009 15:08:55)
Graph 3: Adding data from object @PCF_RA2_sensing:ETL_mwr_l0          16
elements.
Information : (10-Sep-2009 15:08:55)

```

```

Graph 3: Adding data from object @PCF_RA2_production:ETLmwr_all_stations
16 elements.
Information : (10-Sep-2009 15:08:55)
Graph 3: Adding data from object @PCF_RA2_sensing:ETL_ra2_l0      18
elements.
Information : (10-Sep-2009 15:08:55)
Graph 3: Adding data from object @PCF_RA2_production:ETLra2_all_stations
3 elements.
Information : (10-Sep-2009 15:08:55)
Graph 3: Adding data from object @PCF_RA2_sensing:ETL_dor_l0     32
elements.
Information : (10-Sep-2009 15:08:55)
Graph 3: Adding data from object @PCF_RA2_production:ETLdor_all_stations
16 elements.
Information : (10-Sep-2009 15:08:55)
Graph 3: Adding data from object @PCF_RA2_production:ETLra2_unav  1
elements.
Warning !   : (10-Sep-2009 15:08:55)
GanttChart::AddData. The DqiData structure has no data for this range
Information : (10-Sep-2009 15:08:55) Graph 3: Generating PNG file.
Warning !   : (10-Sep-2009 15:08:55)
GanttChart::ReadPolyline. Adding a section with no data
Information : (10-Sep-2009 15:08:56) Graph 3: Destroying object.
Information : (10-Sep-2009 15:08:56)
Graph 4: Creating object for a eventGanttChart
Information : (10-Sep-2009 15:08:56) Graph 4: Processing legend.
Information : (10-Sep-2009 15:08:56)
Graph 4: Adding data from object @PCF_RA2_production:ETLra2_l1_mis  2
elements.
Information : (10-Sep-2009 15:08:56)
Graph 4: Adding data from object @PCF_RA2_sensing:ETL_ra2_l1     17
elements.
Information : (10-Sep-2009 15:08:56)
Graph 4: Adding data from object @PCF_RA2_production:ETLra2_unav  1
elements.
Warning !   : (10-Sep-2009 15:08:56)
GanttChart::AddData. The DqiData structure has no data for this range
Information : (10-Sep-2009 15:08:56)
Graph 4: Adding data from object @PCF_RA2_production:ETL_ra2_l1_acq
17 elements.
Information : (10-Sep-2009 15:08:56) Graph 4: Generating PNG file.
Warning !   : (10-Sep-2009 15:08:56)
GanttChart::ReadPolyline. Adding a section with no data
Information : (10-Sep-2009 15:09:06) Graph 4: Destroying object.
Information : (10-Sep-2009 15:09:06)
Graph 5: Creating object for a eventGanttChart
Information : (10-Sep-2009 15:09:06) Graph 5: Processing legend.
Information : (10-Sep-2009 15:09:06)
Graph 5: Adding data from object @PCF_RA2_production:ETLra2_l2_mis  4
elements.
Information : (10-Sep-2009 15:09:06)
Graph 5: Adding data from object @PCF_RA2_sensing:ETL_ra2_l2     34
elements.
Information : (10-Sep-2009 15:09:06)
Graph 5: Adding data from object @PCF_RA2_production:ETLra2_unav  1
elements.
Warning !   : (10-Sep-2009 15:09:06)
GanttChart::AddData. The DqiData structure has no data for this range
Information : (10-Sep-2009 15:09:06)
Graph 5: Adding data from object @PCF_RA2_production:ETL_ra2_l2_acq
34 elements.
Information : (10-Sep-2009 15:09:06) Graph 5: Generating PNG file.
Warning !   : (10-Sep-2009 15:09:06)
GanttChart::ReadPolyline. Adding a section with no data
Information : (10-Sep-2009 15:09:07) Graph 5: Destroying object.
Information : (10-Sep-2009 15:09:07)
Graph 6: Creating object for a eventGanttChart
Information : (10-Sep-2009 15:09:07) Graph 6: Processing legend.

```

Information : (10-Sep-2009 15:09:07)
Graph 6: Adding data from object @PCF MPH_RA2_CAL_0P:DET_wrong_product_err
1 elements.
Warning ! : (10-Sep-2009 15:09:07)
GanttChart::AddData. The DqiData structure has no data for this range
Information : (10-Sep-2009 15:09:07)
Graph 6: Adding data from object @PCF MPH_RA2_CAL_0P:SET_wrong_leap_err
1 elements.
Warning ! : (10-Sep-2009 15:09:07)
GanttChart::AddData. The DqiData structure has no data for this range
Information : (10-Sep-2009 15:09:07)
Graph 6: Adding data from object @PCF MPH_RA2_CAL_0P:SET_wrong_leap_utc
1 elements.
Warning ! : (10-Sep-2009 15:09:07)
GanttChart::AddData. The DqiData structure has no data for this range
Information : (10-Sep-2009 15:09:07)
Graph 6: Adding data from object @PCF MPH_RA2_CAL_0P:SET_wrong_clock_step
1 elements.
Warning ! : (10-Sep-2009 15:09:07)
GanttChart::AddData. The DqiData structure has no data for this range
Information : (10-Sep-2009 15:09:07)
Graph 6: Adding data from object @PCF MPH_RA2_CAL_0P:SET_wrong_sat_binary_time
1 elements.
Warning ! : (10-Sep-2009 15:09:07)
GanttChart::AddData. The DqiData structure has no data for this range
Information : (10-Sep-2009 15:09:07)
Graph 6: Adding data from object @PCF MPH_RA2_CAL_0P:SET_wrong_utc_sbt_time
1 elements.
Information : (10-Sep-2009 15:09:07)
Graph 6: Adding data from object @PCF MPH_RA2_CAL_0P:SET_wrong_vector_source
1 elements.
Warning ! : (10-Sep-2009 15:09:07)
GanttChart::AddData. The DqiData structure has no data for this range
Information : (10-Sep-2009 15:09:07)
Graph 6: Adding data from object @PCF MPH_RA2_CAL_0P:SET_wrong_z_velocity
1 elements.
Warning ! : (10-Sep-2009 15:09:07)
GanttChart::AddData. The DqiData structure has no data for this range
Information : (10-Sep-2009 15:09:07)
Graph 6: Adding data from object @PCF MPH_RA2_CAL_0P:SET_wrong_y_velocity
1 elements.
Warning ! : (10-Sep-2009 15:09:07)
GanttChart::AddData. The DqiData structure has no data for this range
Information : (10-Sep-2009 15:09:08)
Graph 6: Adding data from object @PCF MPH_RA2_CAL_0P:SET_wrong_x_velocity
1 elements.
Warning ! : (10-Sep-2009 15:09:08)
GanttChart::AddData. The DqiData structure has no data for this range
Information : (10-Sep-2009 15:09:08)
Graph 6: Adding data from object @PCF MPH_RA2_CAL_0P:SET_wrong_z_position
1 elements.
Warning ! : (10-Sep-2009 15:09:08)
GanttChart::AddData. The DqiData structure has no data for this range
Information : (10-Sep-2009 15:09:08)
Graph 6: Adding data from object @PCF MPH_RA2_CAL_0P:SET_wrong_y_position
1 elements.
Warning ! : (10-Sep-2009 15:09:08)
GanttChart::AddData. The DqiData structure has no data for this range
Information : (10-Sep-2009 15:09:08)
Graph 6: Adding data from object @PCF MPH_RA2_CAL_0P:SET_wrong_x_position
1 elements.
Warning ! : (10-Sep-2009 15:09:08)
GanttChart::AddData. The DqiData structure has no data for this range
Information : (10-Sep-2009 15:09:08) Graph 6:
Adding data from object @PCF MPH_RA2_CAL_0P:SET_wrong_state_vector_time
1 elements.
Warning ! : (10-Sep-2009 15:09:08)
GanttChart::AddData. The DqiData structure has no data for this range

GanttChart::ReadPolyline. Adding a section with no data
Warning ! : (10-Sep-2009 15:09:08)

GanttChart::ReadPolyline. Adding a section with no data
Warning ! : (10-Sep-2009 15:09:08)

GanttChart::ReadPolyline. Adding a section with no data
Warning ! : (10-Sep-2009 15:09:08)

GanttChart::ReadPolyline. Adding a section with no data
Warning ! : (10-Sep-2009 15:09:08)

GanttChart::ReadPolyline. Adding a section with no data
Warning ! : (10-Sep-2009 15:09:08)

GanttChart::ReadPolyline. Adding a section with no data
Warning ! : (10-Sep-2009 15:09:08)

GanttChart::ReadPolyline. Adding a section with no data
Warning ! : (10-Sep-2009 15:09:08)

GanttChart::ReadPolyline. Adding a section with no data
Warning ! : (10-Sep-2009 15:09:08)

GanttChart::ReadPolyline. Adding a section with no data
Warning ! : (10-Sep-2009 15:09:08)

GanttChart::ReadPolyline. Adding a section with no data
Warning ! : (10-Sep-2009 15:09:08)

GanttChart::ReadPolyline. Adding a section with no data
Warning ! : (10-Sep-2009 15:09:08)

Information : (10-Sep-2009 15:09:08) Graph 6: Destroying object.
Information : (10-Sep-2009 15:09:08)

Graph 7: Creating object for a eventGanttChart
Information : (10-Sep-2009 15:09:08) Graph 7: Processing legend.
Information : (10-Sep-2009 15:09:08)

Graph 7: Adding data from object @PCF_MPH_DOR_DOP_0P:DET_wrong_product_err
1 elements.
Warning ! : (10-Sep-2009 15:09:08)

GanttChart::AddData. The DqiData structure has no data for this range
Information : (10-Sep-2009 15:09:08)

Graph 7: Adding data from object @PCF_MPH_DOR_DOP_0P:SET_wrong_leap_err
1 elements.
Warning ! : (10-Sep-2009 15:09:08)

GanttChart::AddData. The DqiData structure has no data for this range
Information : (10-Sep-2009 15:09:08)

Graph 7: Adding data from object @PCF_MPH_DOR_DOP_0P:SET_wrong_leap_utc
1 elements.
Warning ! : (10-Sep-2009 15:09:08)

GanttChart::AddData. The DqiData structure has no data for this range
Information : (10-Sep-2009 15:09:08)

Graph 7: Adding data from object @PCF_MPH_DOR_DOP_0P:SET_wrong_clock_step
1 elements.
Warning ! : (10-Sep-2009 15:09:08)

GanttChart::AddData. The DqiData structure has no data for this range
Information : (10-Sep-2009 15:09:08)

Graph 7: Adding data from object @PCF_MPH_DOR_DOP_0P:SET_wrong_sat_binary_time
1 elements.
Warning ! : (10-Sep-2009 15:09:08)

GanttChart::AddData. The DqiData structure has no data for this range
Information : (10-Sep-2009 15:09:08)

Graph 7: Adding data from object @PCF_MPH_DOR_DOP_0P:SET_wrong_utc_sbt_time
14 elements.
Information : (10-Sep-2009 15:09:08)

Graph 7: Adding data from object @PCF_MPH_DOR_DOP_0P:SET_wrong_vector_source
1 elements.
Warning ! : (10-Sep-2009 15:09:08)

GanttChart::AddData. The DqiData structure has no data for this range
Information : (10-Sep-2009 15:09:08)

Graph 7: Adding data from object @PCF_MPH_DOR_DOP_0P:SET_wrong_z_velocity
1 elements.
Warning ! : (10-Sep-2009 15:09:08)

GanttChart::AddData. The DqiData structure has no data for this range
Information : (10-Sep-2009 15:09:08)

Graph 7: Adding data from object @PCF_MPH_DOR_DOP_0P:SET_wrong_y_velocity
1 elements.
Warning ! : (10-Sep-2009 15:09:08)

GanttChart::AddData. The DqiData structure has no data for this range

Information : (10-Sep-2009 15:09:08)
Graph 7: Adding data from object @PCF MPH_DOR_DOP_0P:SET_wrong_x_velocity
1 elements.
Warning ! : (10-Sep-2009 15:09:08)
GanttChart::AddData. The DqiData structure has no data for this range
Information : (10-Sep-2009 15:09:08)
Graph 7: Adding data from object @PCF MPH_DOR_DOP_0P:SET_wrong_z_position
1 elements.
Warning ! : (10-Sep-2009 15:09:08)
GanttChart::AddData. The DqiData structure has no data for this range
Information : (10-Sep-2009 15:09:08)
Graph 7: Adding data from object @PCF MPH_DOR_DOP_0P:SET_wrong_y_position
1 elements.
Warning ! : (10-Sep-2009 15:09:08)
GanttChart::AddData. The DqiData structure has no data for this range
Information : (10-Sep-2009 15:09:08)
Graph 7: Adding data from object @PCF MPH_DOR_DOP_0P:SET_wrong_x_position
1 elements.
Warning ! : (10-Sep-2009 15:09:08)
GanttChart::AddData. The DqiData structure has no data for this range
Information : (10-Sep-2009 15:09:08) Graph 7:
Adding data from object @PCF MPH_DOR_DOP_0P:SET_wrong_state_vector_time
1 elements.
Warning ! : (10-Sep-2009 15:09:08)
GanttChart::AddData. The DqiData structure has no data for this range
Information : (10-Sep-2009 15:09:08)
Graph 7: Adding data from object @PCF MPH_DOR_DOP_0P:SET_wrong_phase
1 elements.
Warning ! : (10-Sep-2009 15:09:08)
GanttChart::AddData. The DqiData structure has no data for this range
Information : (10-Sep-2009 15:09:08)
Graph 7: Adding data from object @PCF MPH_DOR_DOP_0P:SET_wrong_sensing_stop
1 elements.
Warning ! : (10-Sep-2009 15:09:08)
GanttChart::AddData. The DqiData structure has no data for this range
Information : (10-Sep-2009 15:09:08)
Graph 7: Adding data from object @PCF MPH_DOR_DOP_0P:SET_wrong_sensing_start
1 elements.
Warning ! : (10-Sep-2009 15:09:08)
GanttChart::AddData. The DqiData structure has no data for this range
Information : (10-Sep-2009 15:09:08)
Graph 7: Adding data from object @PCF MPH_DOR_DOP_0P:SET_wrong_software_ver
1 elements.
Warning ! : (10-Sep-2009 15:09:08)
GanttChart::AddData. The DqiData structure has no data for this range
Information : (10-Sep-2009 15:09:08)
Graph 7: Adding data from object @PCF MPH_DOR_DOP_0P:SET_wrong_proc_time
1 elements.
Warning ! : (10-Sep-2009 15:09:08)
GanttChart::AddData. The DqiData structure has no data for this range
Information : (10-Sep-2009 15:09:08)
Graph 7: Adding data from object @PCF MPH_DOR_DOP_0P:SET_wrong_proc_center
1 elements.
Warning ! : (10-Sep-2009 15:09:08)
GanttChart::AddData. The DqiData structure has no data for this range
Information : (10-Sep-2009 15:09:08) Graph 7:
Adding data from object @PCF MPH_DOR_DOP_0P:SET_wrong_acquisition_station
1 elements.
Warning ! : (10-Sep-2009 15:09:08)
GanttChart::AddData. The DqiData structure has no data for this range
Information : (10-Sep-2009 15:09:08)
Graph 7: Adding data from object @PCF MPH_DOR_DOP_0P:SET_wrong_proc_stage
1 elements.
Warning ! : (10-Sep-2009 15:09:08)
GanttChart::AddData. The DqiData structure has no data for this range
Information : (10-Sep-2009 15:09:09)
Graph 7: Adding data from object @PCF MPH_DOR_DOP_0P:SET_wrong_filename
1 elements.

```
Warning ! : (10-Sep-2009 15:09:09)
GanttChart::AddData. The DqiData structure has no data for this range
Information : (10-Sep-2009 15:09:09)
Graph 7: Adding data from object @PCF_RA2_sensing:ETL_dor_dop_0p      16
elements.
Information : (10-Sep-2009 15:09:09) Graph 7: Generating PNG file.
Warning ! : (10-Sep-2009 15:09:09)
GanttChart::ReadPolyline. Adding a section with no data
Warning ! : (10-Sep-2009 15:09:09)
GanttChart::ReadPolyline. Adding a section with no data
Warning ! : (10-Sep-2009 15:09:09)
GanttChart::ReadPolyline. Adding a section with no data
Warning ! : (10-Sep-2009 15:09:09)
GanttChart::ReadPolyline. Adding a section with no data
Warning ! : (10-Sep-2009 15:09:09)
GanttChart::ReadPolyline. Adding a section with no data
Warning ! : (10-Sep-2009 15:09:09)
GanttChart::ReadPolyline. Adding a section with no data
Warning ! : (10-Sep-2009 15:09:09)
GanttChart::ReadPolyline. Adding a section with no data
Warning ! : (10-Sep-2009 15:09:09)
GanttChart::ReadPolyline. Adding a section with no data
Warning ! : (10-Sep-2009 15:09:09)
GanttChart::ReadPolyline. Adding a section with no data
Warning ! : (10-Sep-2009 15:09:09)
GanttChart::ReadPolyline. Adding a section with no data
Warning ! : (10-Sep-2009 15:09:09)
GanttChart::ReadPolyline. Adding a section with no data
Warning ! : (10-Sep-2009 15:09:09)
GanttChart::ReadPolyline. Adding a section with no data
Warning ! : (10-Sep-2009 15:09:09)
GanttChart::ReadPolyline. Adding a section with no data
Warning ! : (10-Sep-2009 15:09:09)
GanttChart::ReadPolyline. Adding a section with no data
Warning ! : (10-Sep-2009 15:09:09)
GanttChart::ReadPolyline. Adding a section with no data
Warning ! : (10-Sep-2009 15:09:09)
GanttChart::ReadPolyline. Adding a section with no data
Warning ! : (10-Sep-2009 15:09:09)
GanttChart::ReadPolyline. Adding a section with no data
Warning ! : (10-Sep-2009 15:09:09)
GanttChart::ReadPolyline. Adding a section with no data
Warning ! : (10-Sep-2009 15:09:09)
GanttChart::ReadPolyline. Adding a section with no data
Warning ! : (10-Sep-2009 15:09:09)
GanttChart::ReadPolyline. Adding a section with no data
Warning ! : (10-Sep-2009 15:09:09)
Information : (10-Sep-2009 15:09:09) Graph 7: Destroying object.
Information : (10-Sep-2009 15:09:09)
Graph 8: Creating object for a eventGanttChart
Information : (10-Sep-2009 15:09:09) Graph 8: Processing legend.
Information : (10-Sep-2009 15:09:09)
Graph 8: Adding data from object @PCF MPH_DOR_NAV_0P:DET_wrong_product_err
1 elements.
Warning ! : (10-Sep-2009 15:09:09)
GanttChart::AddData. The DqiData structure has no data for this range
Information : (10-Sep-2009 15:09:09)
Graph 8: Adding data from object @PCF MPH_DOR_NAV_0P:SET_wrong_leap_err
1 elements.
Warning ! : (10-Sep-2009 15:09:09)
GanttChart::AddData. The DqiData structure has no data for this range
Information : (10-Sep-2009 15:09:09)
Graph 8: Adding data from object @PCF MPH_DOR_NAV_0P:SET_wrong_leap_utc
1 elements.
Warning ! : (10-Sep-2009 15:09:09)
```

GanttChart::AddData. The DqiData structure has no data for this range
Information : (10-Sep-2009 15:09:09)
Graph 8: Adding data from object @PCF_MPH_DOR_NAV_0P:SET_wrong_clock_step
1 elements.
Warning ! : (10-Sep-2009 15:09:09)
GanttChart::AddData. The DqiData structure has no data for this range
Information : (10-Sep-2009 15:09:09)
Graph 8: Adding data from object @PCF_MPH_DOR_NAV_0P:SET_wrong_sat_binary_time
1 elements.
Warning ! : (10-Sep-2009 15:09:09)
GanttChart::AddData. The DqiData structure has no data for this range
Information : (10-Sep-2009 15:09:09)
Graph 8: Adding data from object @PCF_MPH_DOR_NAV_0P:SET_wrong_utc_sbt_time
13 elements.
Information : (10-Sep-2009 15:09:09)
Graph 8: Adding data from object @PCF_MPH_DOR_NAV_0P:SET_wrong_vector_source
1 elements.
Warning ! : (10-Sep-2009 15:09:09)
GanttChart::AddData. The DqiData structure has no data for this range
Information : (10-Sep-2009 15:09:09)
Graph 8: Adding data from object @PCF_MPH_DOR_NAV_0P:SET_wrong_z_velocity
1 elements.
Warning ! : (10-Sep-2009 15:09:09)
GanttChart::AddData. The DqiData structure has no data for this range
Information : (10-Sep-2009 15:09:09)
Graph 8: Adding data from object @PCF_MPH_DOR_NAV_0P:SET_wrong_y_velocity
1 elements.
Warning ! : (10-Sep-2009 15:09:09)
GanttChart::AddData. The DqiData structure has no data for this range
Information : (10-Sep-2009 15:09:09)
Graph 8: Adding data from object @PCF_MPH_DOR_NAV_0P:SET_wrong_x_velocity
1 elements.
Warning ! : (10-Sep-2009 15:09:09)
GanttChart::AddData. The DqiData structure has no data for this range
Information : (10-Sep-2009 15:09:09)
Graph 8: Adding data from object @PCF_MPH_DOR_NAV_0P:SET_wrong_z_position
1 elements.
Warning ! : (10-Sep-2009 15:09:09)
GanttChart::AddData. The DqiData structure has no data for this range
Information : (10-Sep-2009 15:09:09)
Graph 8: Adding data from object @PCF_MPH_DOR_NAV_0P:SET_wrong_y_position
1 elements.
Warning ! : (10-Sep-2009 15:09:09)
GanttChart::AddData. The DqiData structure has no data for this range
Information : (10-Sep-2009 15:09:09)
Graph 8: Adding data from object @PCF_MPH_DOR_NAV_0P:SET_wrong_x_position
1 elements.
Warning ! : (10-Sep-2009 15:09:09)
GanttChart::AddData. The DqiData structure has no data for this range
Information : (10-Sep-2009 15:09:09) Graph 8:
Adding data from object @PCF_MPH_DOR_NAV_0P:SET_wrong_state_vector_time
1 elements.
Warning ! : (10-Sep-2009 15:09:09)
GanttChart::AddData. The DqiData structure has no data for this range
Information : (10-Sep-2009 15:09:09)
Graph 8: Adding data from object @PCF_MPH_DOR_NAV_0P:SET_wrong_phase
1 elements.
Warning ! : (10-Sep-2009 15:09:09)
GanttChart::AddData. The DqiData structure has no data for this range
Information : (10-Sep-2009 15:09:09)
Graph 8: Adding data from object @PCF_MPH_DOR_NAV_0P:SET_wrong_sensing_stop
1 elements.
Warning ! : (10-Sep-2009 15:09:09)
GanttChart::AddData. The DqiData structure has no data for this range
Information : (10-Sep-2009 15:09:09)
Graph 8: Adding data from object @PCF_MPH_DOR_NAV_0P:SET_wrong_sensing_start
1 elements.
Warning ! : (10-Sep-2009 15:09:09)

GanttChart::ReadPolyline. Adding a section with no data
Warning ! : (10-Sep-2009 15:09:09)
GanttChart::ReadPolyline. Adding a section with no data
Warning ! : (10-Sep-2009 15:09:09)
GanttChart::ReadPolyline. Adding a section with no data
Warning ! : (10-Sep-2009 15:09:09)
GanttChart::ReadPolyline. Adding a section with no data
Warning ! : (10-Sep-2009 15:09:09)
GanttChart::ReadPolyline. Adding a section with no data
Warning ! : (10-Sep-2009 15:09:09)
GanttChart::ReadPolyline. Adding a section with no data
Information : (10-Sep-2009 15:09:10) Graph 8: Destroying object.
Information : (10-Sep-2009 15:09:10)
Graph 9: Creating object for a eventGanttChart
Information : (10-Sep-2009 15:09:10) Graph 9: Processing legend.
Information : (10-Sep-2009 15:09:10)
Graph 9: Adding data from object @PCF_MPH_MWR_NL__0P:DET_wrong_product_err
1 elements.
Warning ! : (10-Sep-2009 15:09:10)
GanttChart::AddData. The DqiData structure has no data for this range
Information : (10-Sep-2009 15:09:10)
Graph 9: Adding data from object @PCF_MPH_MWR_NL__0P:SET_wrong_leap_err
1 elements.
Warning ! : (10-Sep-2009 15:09:10)
GanttChart::AddData. The DqiData structure has no data for this range
Information : (10-Sep-2009 15:09:10)
Graph 9: Adding data from object @PCF_MPH_MWR_NL__0P:SET_wrong_leap_utc
1 elements.
Warning ! : (10-Sep-2009 15:09:10)
GanttChart::AddData. The DqiData structure has no data for this range
Information : (10-Sep-2009 15:09:10)
Graph 9: Adding data from object @PCF_MPH_MWR_NL__0P:SET_wrong_clock_step
1 elements.
Warning ! : (10-Sep-2009 15:09:10)
GanttChart::AddData. The DqiData structure has no data for this range
Information : (10-Sep-2009 15:09:10)
Graph 9: Adding data from object @PCF_MPH_MWR_NL__0P:SET_wrong_sat_binary_time
1 elements.
Warning ! : (10-Sep-2009 15:09:10)
GanttChart::AddData. The DqiData structure has no data for this range
Information : (10-Sep-2009 15:09:10)
Graph 9: Adding data from object @PCF_MPH_MWR_NL__0P:SET_wrong_utc_sbt_time
14 elements.
Information : (10-Sep-2009 15:09:10)
Graph 9: Adding data from object @PCF_MPH_MWR_NL__0P:SET_wrong_vector_source
1 elements.
Warning ! : (10-Sep-2009 15:09:10)
GanttChart::AddData. The DqiData structure has no data for this range
Information : (10-Sep-2009 15:09:10)
Graph 9: Adding data from object @PCF_MPH_MWR_NL__0P:SET_wrong_z_velocity
1 elements.
Warning ! : (10-Sep-2009 15:09:10)
GanttChart::AddData. The DqiData structure has no data for this range
Information : (10-Sep-2009 15:09:10)
Graph 9: Adding data from object @PCF_MPH_MWR_NL__0P:SET_wrong_y_velocity
1 elements.
Warning ! : (10-Sep-2009 15:09:10)
GanttChart::AddData. The DqiData structure has no data for this range
Information : (10-Sep-2009 15:09:10)
Graph 9: Adding data from object @PCF_MPH_MWR_NL__0P:SET_wrong_x_velocity
1 elements.
Warning ! : (10-Sep-2009 15:09:10)
GanttChart::AddData. The DqiData structure has no data for this range
Information : (10-Sep-2009 15:09:10)
Graph 9: Adding data from object @PCF_MPH_MWR_NL__0P:SET_wrong_z_position
1 elements.
Warning ! : (10-Sep-2009 15:09:10)
GanttChart::AddData. The DqiData structure has no data for this range

Information : (10-Sep-2009 15:09:10)
Graph 9: Adding data from object @PCF_MPH_MWR_NL__0P:SET_wrong_y_position
1 elements.
Warning ! : (10-Sep-2009 15:09:10)
GanttChart::AddData. The DqiData structure has no data for this range
Information : (10-Sep-2009 15:09:10)
Graph 9: Adding data from object @PCF_MPH_MWR_NL__0P:SET_wrong_x_position
1 elements.
Warning ! : (10-Sep-2009 15:09:10)
GanttChart::AddData. The DqiData structure has no data for this range
Information : (10-Sep-2009 15:09:10) Graph 9:
Adding data from object @PCF_MPH_MWR_NL__0P:SET_wrong_state_vector_time
1 elements.
Warning ! : (10-Sep-2009 15:09:10)
GanttChart::AddData. The DqiData structure has no data for this range
Information : (10-Sep-2009 15:09:10)
Graph 9: Adding data from object @PCF_MPH_MWR_NL__0P:SET_wrong_phase
1 elements.
Warning ! : (10-Sep-2009 15:09:10)
GanttChart::AddData. The DqiData structure has no data for this range
Information : (10-Sep-2009 15:09:10)
Graph 9: Adding data from object @PCF_MPH_MWR_NL__0P:SET_wrong_sensing_stop
1 elements.
Warning ! : (10-Sep-2009 15:09:10)
GanttChart::AddData. The DqiData structure has no data for this range
Information : (10-Sep-2009 15:09:10)
Graph 9: Adding data from object @PCF_MPH_MWR_NL__0P:SET_wrong_sensing_start
1 elements.
Warning ! : (10-Sep-2009 15:09:10)
GanttChart::AddData. The DqiData structure has no data for this range
Information : (10-Sep-2009 15:09:10)
Graph 9: Adding data from object @PCF_MPH_MWR_NL__0P:SET_wrong_software_ver
1 elements.
Warning ! : (10-Sep-2009 15:09:10)
GanttChart::AddData. The DqiData structure has no data for this range
Information : (10-Sep-2009 15:09:10)
Graph 9: Adding data from object @PCF_MPH_MWR_NL__0P:SET_wrong_proc_time
1 elements.
Warning ! : (10-Sep-2009 15:09:10)
GanttChart::AddData. The DqiData structure has no data for this range
Information : (10-Sep-2009 15:09:10)
Graph 9: Adding data from object @PCF_MPH_MWR_NL__0P:SET_wrong_proc_center
1 elements.
Warning ! : (10-Sep-2009 15:09:10)
GanttChart::AddData. The DqiData structure has no data for this range
Information : (10-Sep-2009 15:09:10) Graph 9:
Adding data from object @PCF_MPH_MWR_NL__0P:SET_wrong_acquisition_station
1 elements.
Warning ! : (10-Sep-2009 15:09:10)
GanttChart::AddData. The DqiData structure has no data for this range
Information : (10-Sep-2009 15:09:10)
Graph 9: Adding data from object @PCF_MPH_MWR_NL__0P:SET_wrong_proc_stage
1 elements.
Warning ! : (10-Sep-2009 15:09:10)
GanttChart::AddData. The DqiData structure has no data for this range
Information : (10-Sep-2009 15:09:10)
Graph 9: Adding data from object @PCF_MPH_MWR_NL__0P:SET_wrong_filename
1 elements.
Warning ! : (10-Sep-2009 15:09:10)
GanttChart::AddData. The DqiData structure has no data for this range
Information : (10-Sep-2009 15:09:10)
Graph 9: Adding data from object @PCF_RA2_sensing:ETL_mwr_nl__0p 16
elements.
Information : (10-Sep-2009 15:09:10) Graph 9: Generating PNG file.
Warning ! : (10-Sep-2009 15:09:10)
GanttChart::ReadPolyline. Adding a section with no data
Warning ! : (10-Sep-2009 15:09:10)
GanttChart::ReadPolyline. Adding a section with no data

```

Warning ! : (10-Sep-2009 15:09:10)
GanttChart::ReadPolyline. Adding a section with no data
Warning ! : (10-Sep-2009 15:09:10)
GanttChart::ReadPolyline. Adding a section with no data
Warning ! : (10-Sep-2009 15:09:10)
GanttChart::ReadPolyline. Adding a section with no data
Warning ! : (10-Sep-2009 15:09:10)
GanttChart::ReadPolyline. Adding a section with no data
Warning ! : (10-Sep-2009 15:09:10)
GanttChart::ReadPolyline. Adding a section with no data
Warning ! : (10-Sep-2009 15:09:10)
GanttChart::ReadPolyline. Adding a section with no data
Warning ! : (10-Sep-2009 15:09:10)
GanttChart::ReadPolyline. Adding a section with no data
Warning ! : (10-Sep-2009 15:09:10)
GanttChart::ReadPolyline. Adding a section with no data
Warning ! : (10-Sep-2009 15:09:10)
GanttChart::ReadPolyline. Adding a section with no data
Warning ! : (10-Sep-2009 15:09:10)
GanttChart::ReadPolyline. Adding a section with no data
Warning ! : (10-Sep-2009 15:09:10)
GanttChart::ReadPolyline. Adding a section with no data
Warning ! : (10-Sep-2009 15:09:10)
GanttChart::ReadPolyline. Adding a section with no data
Warning ! : (10-Sep-2009 15:09:10)
GanttChart::ReadPolyline. Adding a section with no data
Warning ! : (10-Sep-2009 15:09:10)
GanttChart::ReadPolyline. Adding a section with no data
Warning ! : (10-Sep-2009 15:09:10)
GanttChart::ReadPolyline. Adding a section with no data
Warning ! : (10-Sep-2009 15:09:10)
GanttChart::ReadPolyline. Adding a section with no data
Warning ! : (10-Sep-2009 15:09:10)
GanttChart::ReadPolyline. Adding a section with no data
Warning ! : (10-Sep-2009 15:09:10)
GanttChart::ReadPolyline. Adding a section with no data
Warning ! : (10-Sep-2009 15:09:10)
GanttChart::ReadPolyline. Adding a section with no data
Warning ! : (10-Sep-2009 15:09:10)
GanttChart::ReadPolyline. Adding a section with no data
Information : (10-Sep-2009 15:09:11) Graph 9: Destroying object.
Information : (10-Sep-2009 15:09:11)
Graph 10: Creating object for a eventGanttChart
Information : (10-Sep-2009 15:09:11) Graph 10: Processing legend.
Information : (10-Sep-2009 15:09:11)
Graph 10: Adding data from object @PCF MPH_RA2_ME__0P:DET_wrong_product_err
1 elements.
Warning ! : (10-Sep-2009 15:09:11)
GanttChart::AddData. The DqiData structure has no data for this range
Information : (10-Sep-2009 15:09:11)
Graph 10: Adding data from object @PCF MPH_RA2_ME__0P:SET_wrong_leap_err
1 elements.
Warning ! : (10-Sep-2009 15:09:11)
GanttChart::AddData. The DqiData structure has no data for this range
Information : (10-Sep-2009 15:09:11)
Graph 10: Adding data from object @PCF MPH_RA2_ME__0P:SET_wrong_leap_utc
1 elements.
Warning ! : (10-Sep-2009 15:09:11)
GanttChart::AddData. The DqiData structure has no data for this range
Information : (10-Sep-2009 15:09:11)
Graph 10: Adding data from object @PCF MPH_RA2_ME__0P:SET_wrong_clock_step
1 elements.
Warning ! : (10-Sep-2009 15:09:11)
GanttChart::AddData. The DqiData structure has no data for this range
Information : (10-Sep-2009 15:09:11) Graph 10:
Adding data from object @PCF MPH_RA2_ME__0P:SET_wrong_sat_binary_time
1 elements.
Warning ! : (10-Sep-2009 15:09:11)

```

GanttChart::AddData. The DqiData structure has no data for this range
Information : (10-Sep-2009 15:09:11)
Graph 10: Adding data from object @PCF_MPH_RA2_ME__0P:SET_wrong_utc_sbt_time
15 elements.
Information : (10-Sep-2009 15:09:11)
Graph 10: Adding data from object @PCF_MPH_RA2_ME__0P:SET_wrong_vector_source
1 elements.
Warning ! : (10-Sep-2009 15:09:11)
GanttChart::AddData. The DqiData structure has no data for this range
Information : (10-Sep-2009 15:09:11)
Graph 10: Adding data from object @PCF_MPH_RA2_ME__0P:SET_wrong_z_velocity
1 elements.
Warning ! : (10-Sep-2009 15:09:11)
GanttChart::AddData. The DqiData structure has no data for this range
Information : (10-Sep-2009 15:09:11)
Graph 10: Adding data from object @PCF_MPH_RA2_ME__0P:SET_wrong_y_velocity
1 elements.
Warning ! : (10-Sep-2009 15:09:11)
GanttChart::AddData. The DqiData structure has no data for this range
Information : (10-Sep-2009 15:09:11)
Graph 10: Adding data from object @PCF_MPH_RA2_ME__0P:SET_wrong_x_velocity
1 elements.
Warning ! : (10-Sep-2009 15:09:11)
GanttChart::AddData. The DqiData structure has no data for this range
Information : (10-Sep-2009 15:09:11)
Graph 10: Adding data from object @PCF_MPH_RA2_ME__0P:SET_wrong_z_position
1 elements.
Warning ! : (10-Sep-2009 15:09:11)
GanttChart::AddData. The DqiData structure has no data for this range
Information : (10-Sep-2009 15:09:11)
Graph 10: Adding data from object @PCF_MPH_RA2_ME__0P:SET_wrong_y_position
1 elements.
Warning ! : (10-Sep-2009 15:09:11)
GanttChart::AddData. The DqiData structure has no data for this range
Information : (10-Sep-2009 15:09:11)
Graph 10: Adding data from object @PCF_MPH_RA2_ME__0P:SET_wrong_x_position
1 elements.
Warning ! : (10-Sep-2009 15:09:11)
GanttChart::AddData. The DqiData structure has no data for this range
Information : (10-Sep-2009 15:09:11) Graph 10:
Adding data from object @PCF_MPH_RA2_ME__0P:SET_wrong_state_vector_time
1 elements.
Warning ! : (10-Sep-2009 15:09:11)
GanttChart::AddData. The DqiData structure has no data for this range
Information : (10-Sep-2009 15:09:11)
Graph 10: Adding data from object @PCF_MPH_RA2_ME__0P:SET_wrong_phase
1 elements.
Warning ! : (10-Sep-2009 15:09:11)
GanttChart::AddData. The DqiData structure has no data for this range
Information : (10-Sep-2009 15:09:11)
Graph 10: Adding data from object @PCF_MPH_RA2_ME__0P:SET_wrong_sensing_stop
1 elements.
Warning ! : (10-Sep-2009 15:09:11)
GanttChart::AddData. The DqiData structure has no data for this range
Information : (10-Sep-2009 15:09:11)
Graph 10: Adding data from object @PCF_MPH_RA2_ME__0P:SET_wrong_sensing_start
1 elements.
Warning ! : (10-Sep-2009 15:09:11)
GanttChart::AddData. The DqiData structure has no data for this range
Information : (10-Sep-2009 15:09:11)
Graph 10: Adding data from object @PCF_MPH_RA2_ME__0P:SET_wrong_software_ver
1 elements.
Warning ! : (10-Sep-2009 15:09:11)
GanttChart::AddData. The DqiData structure has no data for this range
Information : (10-Sep-2009 15:09:11)
Graph 10: Adding data from object @PCF_MPH_RA2_ME__0P:SET_wrong_proc_time
1 elements.
Warning ! : (10-Sep-2009 15:09:11)

GanttChart::ReadPolyline. Adding a section with no data
Information : (10-Sep-2009 15:09:12) Graph 10: Destroying object.
Information : (10-Sep-2009 15:09:12)
Graph 11: Creating object for a eventGanttChart
Information : (10-Sep-2009 15:09:12) Graph 11: Processing legend.
Information : (10-Sep-2009 15:09:12)
Graph 11: Adding data from object @PCF_MPH_RA2_MW__1P:DET_wrong_product_err
1 elements.
Warning ! : (10-Sep-2009 15:09:12)
GanttChart::AddData. The DqiData structure has no data for this range
Information : (10-Sep-2009 15:09:12)
Graph 11: Adding data from object @PCF_MPH_RA2_MW__1P:SET_wrong_leap_err
1 elements.
Warning ! : (10-Sep-2009 15:09:12)
GanttChart::AddData. The DqiData structure has no data for this range
Information : (10-Sep-2009 15:09:12)
Graph 11: Adding data from object @PCF_MPH_RA2_MW__1P:SET_wrong_leap_utc
1 elements.
Warning ! : (10-Sep-2009 15:09:12)
GanttChart::AddData. The DqiData structure has no data for this range
Information : (10-Sep-2009 15:09:12)
Graph 11: Adding data from object @PCF_MPH_RA2_MW__1P:SET_wrong_clock_step
1 elements.
Warning ! : (10-Sep-2009 15:09:12)
GanttChart::AddData. The DqiData structure has no data for this range
Information : (10-Sep-2009 15:09:12) Graph 11:
Adding data from object @PCF_MPH_RA2_MW__1P:SET_wrong_sat_binary_time
1 elements.
Warning ! : (10-Sep-2009 15:09:12)
GanttChart::AddData. The DqiData structure has no data for this range
Information : (10-Sep-2009 15:09:12)
Graph 11: Adding data from object @PCF_MPH_RA2_MW__1P:SET_wrong_utc_sbt_time
15 elements.
Information : (10-Sep-2009 15:09:12)
Graph 11: Adding data from object @PCF_MPH_RA2_MW__1P:SET_wrong_vector_source
1 elements.
Warning ! : (10-Sep-2009 15:09:12)
GanttChart::AddData. The DqiData structure has no data for this range
Information : (10-Sep-2009 15:09:12)
Graph 11: Adding data from object @PCF_MPH_RA2_MW__1P:SET_wrong_z_velocity
1 elements.
Warning ! : (10-Sep-2009 15:09:12)
GanttChart::AddData. The DqiData structure has no data for this range
Information : (10-Sep-2009 15:09:12)
Graph 11: Adding data from object @PCF_MPH_RA2_MW__1P:SET_wrong_y_velocity
1 elements.
Warning ! : (10-Sep-2009 15:09:12)
GanttChart::AddData. The DqiData structure has no data for this range
Information : (10-Sep-2009 15:09:12)
Graph 11: Adding data from object @PCF_MPH_RA2_MW__1P:SET_wrong_x_velocity
1 elements.
Warning ! : (10-Sep-2009 15:09:12)
GanttChart::AddData. The DqiData structure has no data for this range
Information : (10-Sep-2009 15:09:12)
Graph 11: Adding data from object @PCF_MPH_RA2_MW__1P:SET_wrong_z_position
1 elements.
Warning ! : (10-Sep-2009 15:09:12)
GanttChart::AddData. The DqiData structure has no data for this range
Information : (10-Sep-2009 15:09:12)
Graph 11: Adding data from object @PCF_MPH_RA2_MW__1P:SET_wrong_y_position
1 elements.
Warning ! : (10-Sep-2009 15:09:12)
GanttChart::AddData. The DqiData structure has no data for this range
Information : (10-Sep-2009 15:09:12)
Graph 11: Adding data from object @PCF_MPH_RA2_MW__1P:SET_wrong_x_position
1 elements.
Warning ! : (10-Sep-2009 15:09:12)
GanttChart::AddData. The DqiData structure has no data for this range


```
Warning ! : (10-Sep-2009 15:09:12)
GanttChart::ReadPolyline. Adding a section with no data
Warning ! : (10-Sep-2009 15:09:12)
GanttChart::ReadPolyline. Adding a section with no data
Warning ! : (10-Sep-2009 15:09:12)
GanttChart::ReadPolyline. Adding a section with no data
Warning ! : (10-Sep-2009 15:09:12)
GanttChart::ReadPolyline. Adding a section with no data
Warning ! : (10-Sep-2009 15:09:12)
GanttChart::ReadPolyline. Adding a section with no data
Warning ! : (10-Sep-2009 15:09:12)
GanttChart::ReadPolyline. Adding a section with no data
Warning ! : (10-Sep-2009 15:09:12)
GanttChart::ReadPolyline. Adding a section with no data
Warning ! : (10-Sep-2009 15:09:12)
GanttChart::ReadPolyline. Adding a section with no data
Warning ! : (10-Sep-2009 15:09:12)
GanttChart::ReadPolyline. Adding a section with no data
Warning ! : (10-Sep-2009 15:09:12)
GanttChart::ReadPolyline. Adding a section with no data
Warning ! : (10-Sep-2009 15:09:12)
GanttChart::ReadPolyline. Adding a section with no data
Warning ! : (10-Sep-2009 15:09:12)
Information : (10-Sep-2009 15:09:13) Graph 11: Destroying object.
Information : (10-Sep-2009 15:09:13)
Graph 12: Creating object for a eventGanttChart
Information : (10-Sep-2009 15:09:13) Graph 12: Processing legend.
Information : (10-Sep-2009 15:09:13)
Graph 12: Adding data from object @PCF_MPH_RA2_FGD_2P:DET_wrong_product_err
17 elements.
Information : (10-Sep-2009 15:09:13)
Graph 12: Adding data from object @PCF_MPH_RA2_FGD_2P:SET_wrong_leap_err
1 elements.
Warning ! : (10-Sep-2009 15:09:13)
GanttChart::AddData. The DqiData structure has no data for this range
Information : (10-Sep-2009 15:09:13)
Graph 12: Adding data from object @PCF_MPH_RA2_FGD_2P:SET_wrong_leap_utc
1 elements.
Warning ! : (10-Sep-2009 15:09:13)
GanttChart::AddData. The DqiData structure has no data for this range
Information : (10-Sep-2009 15:09:13)
Graph 12: Adding data from object @PCF_MPH_RA2_FGD_2P:SET_wrong_clock_step
1 elements.
Warning ! : (10-Sep-2009 15:09:13)
GanttChart::AddData. The DqiData structure has no data for this range
Information : (10-Sep-2009 15:09:13) Graph 12:
Adding data from object @PCF_MPH_RA2_FGD_2P:SET_wrong_sat_binary_time
1 elements.
Warning ! : (10-Sep-2009 15:09:13)
GanttChart::AddData. The DqiData structure has no data for this range
Information : (10-Sep-2009 15:09:13)
Graph 12: Adding data from object @PCF_MPH_RA2_FGD_2P:SET_wrong_utc_sbt_time
15 elements.
Information : (10-Sep-2009 15:09:13)
Graph 12: Adding data from object @PCF_MPH_RA2_FGD_2P:SET_wrong_vector_source
1 elements.
Warning ! : (10-Sep-2009 15:09:13)
GanttChart::AddData. The DqiData structure has no data for this range
Information : (10-Sep-2009 15:09:13)
Graph 12: Adding data from object @PCF_MPH_RA2_FGD_2P:SET_wrong_z_velocity
1 elements.
Warning ! : (10-Sep-2009 15:09:13)
GanttChart::AddData. The DqiData structure has no data for this range
Information : (10-Sep-2009 15:09:13)
Graph 12: Adding data from object @PCF_MPH_RA2_FGD_2P:SET_wrong_y_velocity
1 elements.
Warning ! : (10-Sep-2009 15:09:13)
GanttChart::AddData. The DqiData structure has no data for this range
Information : (10-Sep-2009 15:09:13)
```

Graph 12: Adding data from object @PCF_MPH_RA2_FGD_2P:SET_wrong_x_velocity
1 elements.
Warning ! : (10-Sep-2009 15:09:13)
GanttChart::AddData. The DqiData structure has no data for this range
Information : (10-Sep-2009 15:09:13)
Graph 12: Adding data from object @PCF_MPH_RA2_FGD_2P:SET_wrong_z_position
1 elements.
Warning ! : (10-Sep-2009 15:09:13)
GanttChart::AddData. The DqiData structure has no data for this range
Information : (10-Sep-2009 15:09:13)
Graph 12: Adding data from object @PCF_MPH_RA2_FGD_2P:SET_wrong_y_position
1 elements.
Warning ! : (10-Sep-2009 15:09:13)
GanttChart::AddData. The DqiData structure has no data for this range
Information : (10-Sep-2009 15:09:13)
Graph 12: Adding data from object @PCF_MPH_RA2_FGD_2P:SET_wrong_x_position
1 elements.
Warning ! : (10-Sep-2009 15:09:13)
GanttChart::AddData. The DqiData structure has no data for this range
Information : (10-Sep-2009 15:09:13) Graph 12:
Adding data from object @PCF_MPH_RA2_FGD_2P:SET_wrong_state_vector_time
17 elements.
Information : (10-Sep-2009 15:09:13)
Graph 12: Adding data from object @PCF_MPH_RA2_FGD_2P:SET_wrong_phase
1 elements.
Warning ! : (10-Sep-2009 15:09:13)
GanttChart::AddData. The DqiData structure has no data for this range
Information : (10-Sep-2009 15:09:13)
Graph 12: Adding data from object @PCF_MPH_RA2_FGD_2P:SET_wrong_sensing_stop
1 elements.
Warning ! : (10-Sep-2009 15:09:13)
GanttChart::AddData. The DqiData structure has no data for this range
Information : (10-Sep-2009 15:09:13)
Graph 12: Adding data from object @PCF_MPH_RA2_FGD_2P:SET_wrong_sensing_start
1 elements.
Warning ! : (10-Sep-2009 15:09:13)
GanttChart::AddData. The DqiData structure has no data for this range
Information : (10-Sep-2009 15:09:13)
Graph 12: Adding data from object @PCF_MPH_RA2_FGD_2P:SET_wrong_software_ver
17 elements.
Information : (10-Sep-2009 15:09:13)
Graph 12: Adding data from object @PCF_MPH_RA2_FGD_2P:SET_wrong_proc_time
1 elements.
Warning ! : (10-Sep-2009 15:09:13)
GanttChart::AddData. The DqiData structure has no data for this range
Information : (10-Sep-2009 15:09:13)
Graph 12: Adding data from object @PCF_MPH_RA2_FGD_2P:SET_wrong_proc_center
1 elements.
Warning ! : (10-Sep-2009 15:09:13)
GanttChart::AddData. The DqiData structure has no data for this range
Information : (10-Sep-2009 15:09:13) Graph 12:
Adding data from object @PCF_MPH_RA2_FGD_2P:SET_wrong_acquisition_station
1 elements.
Warning ! : (10-Sep-2009 15:09:13)
GanttChart::AddData. The DqiData structure has no data for this range
Information : (10-Sep-2009 15:09:13)
Graph 12: Adding data from object @PCF_MPH_RA2_FGD_2P:SET_wrong_proc_stage
1 elements.
Warning ! : (10-Sep-2009 15:09:13)
GanttChart::AddData. The DqiData structure has no data for this range
Information : (10-Sep-2009 15:09:13)
Graph 12: Adding data from object @PCF_MPH_RA2_FGD_2P:SET_wrong_filename
1 elements.
Warning ! : (10-Sep-2009 15:09:13)
GanttChart::AddData. The DqiData structure has no data for this range
Information : (10-Sep-2009 15:09:13)
Graph 12: Adding data from object @PCF_RA2_sensing:ETL_ra2_fgd_2p
elements.

```
Information : (10-Sep-2009 15:09:13) Graph 12: Generating PNG file.
Warning !   : (10-Sep-2009 15:09:13)
GanttChart::ReadPolyline. Adding a section with no data
Warning !   : (10-Sep-2009 15:09:13)
GanttChart::ReadPolyline. Adding a section with no data
Warning !   : (10-Sep-2009 15:09:13)
GanttChart::ReadPolyline. Adding a section with no data
Warning !   : (10-Sep-2009 15:09:13)
GanttChart::ReadPolyline. Adding a section with no data
Warning !   : (10-Sep-2009 15:09:13)
GanttChart::ReadPolyline. Adding a section with no data
Warning !   : (10-Sep-2009 15:09:13)
GanttChart::ReadPolyline. Adding a section with no data
Warning !   : (10-Sep-2009 15:09:13)
GanttChart::ReadPolyline. Adding a section with no data
Warning !   : (10-Sep-2009 15:09:13)
GanttChart::ReadPolyline. Adding a section with no data
Warning !   : (10-Sep-2009 15:09:13)
GanttChart::ReadPolyline. Adding a section with no data
Warning !   : (10-Sep-2009 15:09:13)
GanttChart::ReadPolyline. Adding a section with no data
Warning !   : (10-Sep-2009 15:09:13)
GanttChart::ReadPolyline. Adding a section with no data
Warning !   : (10-Sep-2009 15:09:13)
GanttChart::ReadPolyline. Adding a section with no data
Warning !   : (10-Sep-2009 15:09:13)
GanttChart::ReadPolyline. Adding a section with no data
Warning !   : (10-Sep-2009 15:09:13)
GanttChart::ReadPolyline. Adding a section with no data
Warning !   : (10-Sep-2009 15:09:13)
GanttChart::ReadPolyline. Adding a section with no data
Warning !   : (10-Sep-2009 15:09:13)
GanttChart::ReadPolyline. Adding a section with no data
Warning !   : (10-Sep-2009 15:09:13)
GanttChart::ReadPolyline. Adding a section with no data
Warning !   : (10-Sep-2009 15:09:13)
GanttChart::ReadPolyline. Adding a section with no data
Warning !   : (10-Sep-2009 15:09:13)
Information : (10-Sep-2009 15:09:14) Graph 12: Destroying object.
Information : (10-Sep-2009 15:09:14)
Graph 13: Creating object for a eventGanttChart
Information : (10-Sep-2009 15:09:14) Graph 13: Processing legend.
Information : (10-Sep-2009 15:09:14)
Graph 13: Adding data from object @PCF_MPH_RA2_WWV_2P:DET_wrong_product_err
          17 elements.
Information : (10-Sep-2009 15:09:14)
Graph 13: Adding data from object @PCF_MPH_RA2_WWV_2P:SET_wrong_leap_err
          1 elements.
Warning !   : (10-Sep-2009 15:09:14)
GanttChart::AddData. The DqiData structure has no data for this range
Information : (10-Sep-2009 15:09:14)
Graph 13: Adding data from object @PCF_MPH_RA2_WWV_2P:SET_wrong_leap_utc
          1 elements.
Warning !   : (10-Sep-2009 15:09:14)
GanttChart::AddData. The DqiData structure has no data for this range
Information : (10-Sep-2009 15:09:14)
Graph 13: Adding data from object @PCF_MPH_RA2_WWV_2P:SET_wrong_clock_step
          1 elements.
Warning !   : (10-Sep-2009 15:09:14)
GanttChart::AddData. The DqiData structure has no data for this range
Information : (10-Sep-2009 15:09:14) Graph 13:
Adding data from object @PCF_MPH_RA2_WWV_2P:SET_wrong_sat_binary_time
          1 elements.
Warning !   : (10-Sep-2009 15:09:14)
GanttChart::AddData. The DqiData structure has no data for this range
Information : (10-Sep-2009 15:09:14)
Graph 13: Adding data from object @PCF_MPH_RA2_WWV_2P:SET_wrong_utc_sbt_time
```


15 elements.
Information : (10-Sep-2009 15:09:14)
Graph 13: Adding data from object @PCF_MPH_RA2_WWV_2P:SET_wrong_vector_source
1 elements.
Warning ! : (10-Sep-2009 15:09:14)
GanttChart::AddData. The DqiData structure has no data for this range
Information : (10-Sep-2009 15:09:14)
Graph 13: Adding data from object @PCF_MPH_RA2_WWV_2P:SET_wrong_z_velocity
1 elements.
Warning ! : (10-Sep-2009 15:09:14)
GanttChart::AddData. The DqiData structure has no data for this range
Information : (10-Sep-2009 15:09:14)
Graph 13: Adding data from object @PCF_MPH_RA2_WWV_2P:SET_wrong_y_velocity
1 elements.
Warning ! : (10-Sep-2009 15:09:14)
GanttChart::AddData. The DqiData structure has no data for this range
Information : (10-Sep-2009 15:09:14)
Graph 13: Adding data from object @PCF_MPH_RA2_WWV_2P:SET_wrong_x_velocity
1 elements.
Warning ! : (10-Sep-2009 15:09:14)
GanttChart::AddData. The DqiData structure has no data for this range
Information : (10-Sep-2009 15:09:14)
Graph 13: Adding data from object @PCF_MPH_RA2_WWV_2P:SET_wrong_z_position
1 elements.
Warning ! : (10-Sep-2009 15:09:14)
GanttChart::AddData. The DqiData structure has no data for this range
Information : (10-Sep-2009 15:09:14)
Graph 13: Adding data from object @PCF_MPH_RA2_WWV_2P:SET_wrong_y_position
1 elements.
Warning ! : (10-Sep-2009 15:09:14)
GanttChart::AddData. The DqiData structure has no data for this range
Information : (10-Sep-2009 15:09:14)
Graph 13: Adding data from object @PCF_MPH_RA2_WWV_2P:SET_wrong_x_position
1 elements.
Warning ! : (10-Sep-2009 15:09:14)
GanttChart::AddData. The DqiData structure has no data for this range
Information : (10-Sep-2009 15:09:14) Graph 13:
Adding data from object @PCF_MPH_RA2_WWV_2P:SET_wrong_state_vector_time
17 elements.
Information : (10-Sep-2009 15:09:14)
Graph 13: Adding data from object @PCF_MPH_RA2_WWV_2P:SET_wrong_phase
1 elements.
Warning ! : (10-Sep-2009 15:09:14)
GanttChart::AddData. The DqiData structure has no data for this range
Information : (10-Sep-2009 15:09:14)
Graph 13: Adding data from object @PCF_MPH_RA2_WWV_2P:SET_wrong_sensing_stop
1 elements.
Warning ! : (10-Sep-2009 15:09:14)
GanttChart::AddData. The DqiData structure has no data for this range
Information : (10-Sep-2009 15:09:14)
Graph 13: Adding data from object @PCF_MPH_RA2_WWV_2P:SET_wrong_sensing_start
1 elements.
Warning ! : (10-Sep-2009 15:09:14)
GanttChart::AddData. The DqiData structure has no data for this range
Information : (10-Sep-2009 15:09:14)
Graph 13: Adding data from object @PCF_MPH_RA2_WWV_2P:SET_wrong_software_ver
17 elements.
Information : (10-Sep-2009 15:09:14)
Graph 13: Adding data from object @PCF_MPH_RA2_WWV_2P:SET_wrong_proc_time
1 elements.
Warning ! : (10-Sep-2009 15:09:14)
GanttChart::AddData. The DqiData structure has no data for this range
Information : (10-Sep-2009 15:09:14)
Graph 13: Adding data from object @PCF_MPH_RA2_WWV_2P:SET_wrong_proc_center
1 elements.
Warning ! : (10-Sep-2009 15:09:14)
GanttChart::AddData. The DqiData structure has no data for this range
Information : (10-Sep-2009 15:09:14) Graph 13:

Graph 14: Adding data from object @PCF_RA2_CAL_0P_SPH:DET_num_discarded_isps
1 elements.
Warning ! : (10-Sep-2009 15:09:15)
GanttChart::AddData. The DqiData structure has no data for this range
Information : (10-Sep-2009 15:09:15)
Graph 14: Adding data from object @PCF_RA2_CAL_0P_SPH:DET_num_missing_isps
1 elements.
Warning ! : (10-Sep-2009 15:09:15)
GanttChart::AddData. The DqiData structure has no data for this range
Information : (10-Sep-2009 15:09:15)
Graph 14: Adding data from object @PCF_RA2_CAL_0P_SPH:DET_num_error_isps
1 elements.
Warning ! : (10-Sep-2009 15:09:15)
GanttChart::AddData. The DqiData structure has no data for this range
Information : (10-Sep-2009 15:09:15)
Graph 14: Adding data from object @PCF_RA2_CAL_0P_SPH:DET_rs_significant
1 elements.
Warning ! : (10-Sep-2009 15:09:15)
GanttChart::AddData. The DqiData structure has no data for this range
Information : (10-Sep-2009 15:09:15) Graph 14:
Adding data from object @PCF_RA2_CAL_0P_SPH:DET_isp_discarded_significant
1 elements.
Warning ! : (10-Sep-2009 15:09:15)
GanttChart::AddData. The DqiData structure has no data for this range
Information : (10-Sep-2009 15:09:15) Graph 14:
Adding data from object @PCF_RA2_CAL_0P_SPH:DET_missing_isps_significant
1 elements.
Warning ! : (10-Sep-2009 15:09:15)
GanttChart::AddData. The DqiData structure has no data for this range
Information : (10-Sep-2009 15:09:15) Graph 14:
Adding data from object @PCF_RA2_CAL_0P_SPH:DET_isp_errors_significant
1 elements.
Warning ! : (10-Sep-2009 15:09:15)
GanttChart::AddData. The DqiData structure has no data for this range
Information : (10-Sep-2009 15:09:15)
Graph 14: Adding data from object @PCF_RA2_CAL_0P_SPH:DET_sat_track
1 elements.
Warning ! : (10-Sep-2009 15:09:15)
GanttChart::AddData. The DqiData structure has no data for this range
Information : (10-Sep-2009 15:09:15)
Graph 14: Adding data from object @PCF_RA2_CAL_0P_SPH:DET_stop_long
1 elements.
Warning ! : (10-Sep-2009 15:09:15)
GanttChart::AddData. The DqiData structure has no data for this range
Information : (10-Sep-2009 15:09:15)
Graph 14: Adding data from object @PCF_RA2_CAL_0P_SPH:DET_stop_lat 1
elements.
Warning ! : (10-Sep-2009 15:09:15)
GanttChart::AddData. The DqiData structure has no data for this range
Information : (10-Sep-2009 15:09:15)
Graph 14: Adding data from object @PCF_RA2_CAL_0P_SPH:DET_start_long
1 elements.
Warning ! : (10-Sep-2009 15:09:15)
GanttChart::AddData. The DqiData structure has no data for this range
Information : (10-Sep-2009 15:09:15)
Graph 14: Adding data from object @PCF_RA2_CAL_0P_SPH:DET_start_lat
1 elements.
Warning ! : (10-Sep-2009 15:09:15)
GanttChart::AddData. The DqiData structure has no data for this range
Information : (10-Sep-2009 15:09:15)
Graph 14: Adding data from object @PCF_RA2_adfs_val:SET_val_adf_ra2_cal_0p
1 elements.
Warning ! : (10-Sep-2009 15:09:15)
GanttChart::AddData. The DqiData structure has no data for this range
Information : (10-Sep-2009 15:09:15)
Graph 14: Adding data from object @PCF_RA2_sensing:ETL_ra2_cal_0p 1
elements.
Information : (10-Sep-2009 15:09:15) Graph 14: Generating PNG file.

```
Warning ! : (10-Sep-2009 15:09:15)
GanttChart::ReadPolyline. Adding a section with no data
Warning ! : (10-Sep-2009 15:09:15)
GanttChart::ReadPolyline. Adding a section with no data
Warning ! : (10-Sep-2009 15:09:15)
GanttChart::ReadPolyline. Adding a section with no data
Warning ! : (10-Sep-2009 15:09:15)
GanttChart::ReadPolyline. Adding a section with no data
Warning ! : (10-Sep-2009 15:09:15)
GanttChart::ReadPolyline. Adding a section with no data
Warning ! : (10-Sep-2009 15:09:15)
GanttChart::ReadPolyline. Adding a section with no data
Warning ! : (10-Sep-2009 15:09:15)
GanttChart::ReadPolyline. Adding a section with no data
Warning ! : (10-Sep-2009 15:09:15)
GanttChart::ReadPolyline. Adding a section with no data
Warning ! : (10-Sep-2009 15:09:15)
GanttChart::ReadPolyline. Adding a section with no data
Warning ! : (10-Sep-2009 15:09:15)
GanttChart::ReadPolyline. Adding a section with no data
Warning ! : (10-Sep-2009 15:09:15)
GanttChart::ReadPolyline. Adding a section with no data
Warning ! : (10-Sep-2009 15:09:15)
GanttChart::ReadPolyline. Adding a section with no data
Information : (10-Sep-2009 15:09:16) Graph 14: Destroying object.
Information : (10-Sep-2009 15:09:16)
Graph 15: Creating object for a eventGanttChart
Warning ! : (10-Sep-2009 15:09:16)
graph::setProperty. YSIZE is too long. [80-700]
Information : (10-Sep-2009 15:09:16) Graph 15: Processing legend.
Information : (10-Sep-2009 15:09:16)
Graph 15: Adding data from object @PCF_DOR_DOP_0P_SPH:DET_num_rs_isps
1 elements.
Warning ! : (10-Sep-2009 15:09:16)
GanttChart::AddData. The DqiData structure has no data for this range
Information : (10-Sep-2009 15:09:16)
Graph 15: Adding data from object @PCF_DOR_DOP_0P_SPH:DET_num_discarded_isps
1 elements.
Warning ! : (10-Sep-2009 15:09:16)
GanttChart::AddData. The DqiData structure has no data for this range
Information : (10-Sep-2009 15:09:16)
Graph 15: Adding data from object @PCF_DOR_DOP_0P_SPH:DET_num_missing_isps
1 elements.
Warning ! : (10-Sep-2009 15:09:16)
GanttChart::AddData. The DqiData structure has no data for this range
Information : (10-Sep-2009 15:09:16)
Graph 15: Adding data from object @PCF_DOR_DOP_0P_SPH:DET_num_error_isps
1 elements.
Warning ! : (10-Sep-2009 15:09:16)
GanttChart::AddData. The DqiData structure has no data for this range
Information : (10-Sep-2009 15:09:16)
Graph 15: Adding data from object @PCF_DOR_DOP_0P_SPH:DET_rs_significant
1 elements.
Warning ! : (10-Sep-2009 15:09:16)
GanttChart::AddData. The DqiData structure has no data for this range
Information : (10-Sep-2009 15:09:16) Graph 15:
Adding data from object @PCF_DOR_DOP_0P_SPH:DET_isp_discarded_significant
1 elements.
Warning ! : (10-Sep-2009 15:09:16)
GanttChart::AddData. The DqiData structure has no data for this range
Information : (10-Sep-2009 15:09:16) Graph 15:
Adding data from object @PCF_DOR_DOP_0P_SPH:DET_missing_isps_significant
1 elements.
Warning ! : (10-Sep-2009 15:09:16)
```


Information : (10-Sep-2009 15:09:17) Graph 15: Destroying object.
Information : (10-Sep-2009 15:09:17)
Graph 16: Creating object for a eventGanttChart
Warning ! : (10-Sep-2009 15:09:17)
graph::setProperty. YSIZE is too long. [80-700]
Information : (10-Sep-2009 15:09:17) Graph 16: Processing legend.
Information : (10-Sep-2009 15:09:17)
Graph 16: Adding data from object @PCF_DOR_NAV_0P_SPH:DET_num_rs_isps
1 elements.
Warning ! : (10-Sep-2009 15:09:17)
GanttChart::AddData. The DqiData structure has no data for this range
Information : (10-Sep-2009 15:09:17)
Graph 16: Adding data from object @PCF_DOR_NAV_0P_SPH:DET_num_discarded_isps
1 elements.
Warning ! : (10-Sep-2009 15:09:17)
GanttChart::AddData. The DqiData structure has no data for this range
Information : (10-Sep-2009 15:09:17)
Graph 16: Adding data from object @PCF_DOR_NAV_0P_SPH:DET_num_missing_isps
1 elements.
Warning ! : (10-Sep-2009 15:09:17)
GanttChart::AddData. The DqiData structure has no data for this range
Information : (10-Sep-2009 15:09:17)
Graph 16: Adding data from object @PCF_DOR_NAV_0P_SPH:DET_num_error_isps
1 elements.
Warning ! : (10-Sep-2009 15:09:17)
GanttChart::AddData. The DqiData structure has no data for this range
Information : (10-Sep-2009 15:09:17)
Graph 16: Adding data from object @PCF_DOR_NAV_0P_SPH:DET_rs_significant
1 elements.
Warning ! : (10-Sep-2009 15:09:17)
GanttChart::AddData. The DqiData structure has no data for this range
Information : (10-Sep-2009 15:09:17) Graph 16:
Adding data from object @PCF_DOR_NAV_0P_SPH:DET_isp_discarded_significant
1 elements.
Warning ! : (10-Sep-2009 15:09:17)
GanttChart::AddData. The DqiData structure has no data for this range
Information : (10-Sep-2009 15:09:17) Graph 16:
Adding data from object @PCF_DOR_NAV_0P_SPH:DET_missing_isps_significant
1 elements.
Warning ! : (10-Sep-2009 15:09:17)
GanttChart::AddData. The DqiData structure has no data for this range
Information : (10-Sep-2009 15:09:17) Graph 16:
Adding data from object @PCF_DOR_NAV_0P_SPH:DET_isp_errors_significant
1 elements.
Warning ! : (10-Sep-2009 15:09:17)
GanttChart::AddData. The DqiData structure has no data for this range
Information : (10-Sep-2009 15:09:17)
Graph 16: Adding data from object @PCF_DOR_NAV_0P_SPH:DET_sat_track
1 elements.
Warning ! : (10-Sep-2009 15:09:17)
GanttChart::AddData. The DqiData structure has no data for this range
Information : (10-Sep-2009 15:09:17)
Graph 16: Adding data from object @PCF_DOR_NAV_0P_SPH:DET_stop_long
1 elements.
Warning ! : (10-Sep-2009 15:09:17)
GanttChart::AddData. The DqiData structure has no data for this range
Information : (10-Sep-2009 15:09:17)
Graph 16: Adding data from object @PCF_DOR_NAV_0P_SPH:DET_stop_lat 1
elements.
Warning ! : (10-Sep-2009 15:09:17)
GanttChart::AddData. The DqiData structure has no data for this range
Information : (10-Sep-2009 15:09:17)
Graph 16: Adding data from object @PCF_DOR_NAV_0P_SPH:DET_start_long
1 elements.
Warning ! : (10-Sep-2009 15:09:17)
GanttChart::AddData. The DqiData structure has no data for this range
Information : (10-Sep-2009 15:09:17)
Graph 16: Adding data from object @PCF_DOR_NAV_0P_SPH:DET_start_lat

```
1 elements.
Warning ! : (10-Sep-2009 15:09:17)
GanttChart::AddData. The DqiData structure has no data for this range
Information : (10-Sep-2009 15:09:17)
Graph 16: Adding data from object @PCF_RA2_adfs_val:SET_val_adf_dor_nav_0p
1 elements.
Warning ! : (10-Sep-2009 15:09:17)
GanttChart::AddData. The DqiData structure has no data for this range
Information : (10-Sep-2009 15:09:17)
Graph 16: Adding data from object @PCF_RA2_sensing:ETL_dor_nav_0p          16
elements.
Information : (10-Sep-2009 15:09:17) Graph 16: Generating PNG file.
Warning ! : (10-Sep-2009 15:09:17)
GanttChart::ReadPolyline. Adding a section with no data
Warning ! : (10-Sep-2009 15:09:17)
GanttChart::ReadPolyline. Adding a section with no data
Warning ! : (10-Sep-2009 15:09:17)
GanttChart::ReadPolyline. Adding a section with no data
Warning ! : (10-Sep-2009 15:09:17)
GanttChart::ReadPolyline. Adding a section with no data
Warning ! : (10-Sep-2009 15:09:17)
GanttChart::ReadPolyline. Adding a section with no data
Warning ! : (10-Sep-2009 15:09:17)
GanttChart::ReadPolyline. Adding a section with no data
Warning ! : (10-Sep-2009 15:09:17)
GanttChart::ReadPolyline. Adding a section with no data
Warning ! : (10-Sep-2009 15:09:17)
GanttChart::ReadPolyline. Adding a section with no data
Warning ! : (10-Sep-2009 15:09:17)
GanttChart::ReadPolyline. Adding a section with no data
Warning ! : (10-Sep-2009 15:09:17)
GanttChart::ReadPolyline. Adding a section with no data
Warning ! : (10-Sep-2009 15:09:17)
GanttChart::ReadPolyline. Adding a section with no data
Warning ! : (10-Sep-2009 15:09:17)
GanttChart::ReadPolyline. Adding a section with no data
Warning ! : (10-Sep-2009 15:09:17)
GanttChart::ReadPolyline. Adding a section with no data
Warning ! : (10-Sep-2009 15:09:17)
GanttChart::ReadPolyline. Adding a section with no data
Warning ! : (10-Sep-2009 15:09:17)
GanttChart::ReadPolyline. Adding a section with no data
Warning ! : (10-Sep-2009 15:09:17)
GanttChart::ReadPolyline. Adding a section with no data
Warning ! : (10-Sep-2009 15:09:17)
GanttChart::ReadPolyline. Adding a section with no data
Warning ! : (10-Sep-2009 15:09:17)
GanttChart::ReadPolyline. Adding a section with no data
Warning ! : (10-Sep-2009 15:09:17)
Information : (10-Sep-2009 15:09:18) Graph 16: Destroying object.
Information : (10-Sep-2009 15:09:18)
Graph 17: Creating object for a eventGanttChart
Warning ! : (10-Sep-2009 15:09:18)
graph::setProperty. YSIZE is too long. [80-700]
Information : (10-Sep-2009 15:09:18) Graph 17: Processing legend.
Information : (10-Sep-2009 15:09:18)
Graph 17: Adding data from object @PCF_MWR_NL__0P_SPH:DET_num_rs_isps
1 elements.
Warning ! : (10-Sep-2009 15:09:18)
GanttChart::AddData. The DqiData structure has no data for this range
Information : (10-Sep-2009 15:09:18)
Graph 17: Adding data from object @PCF_MWR_NL__0P_SPH:DET_num_discarded_isps
1 elements.
Warning ! : (10-Sep-2009 15:09:18)
GanttChart::AddData. The DqiData structure has no data for this range
Information : (10-Sep-2009 15:09:18)
Graph 17: Adding data from object @PCF_MWR_NL__0P_SPH:DET_num_missing_isps
1 elements.
Warning ! : (10-Sep-2009 15:09:18)
GanttChart::AddData. The DqiData structure has no data for this range
Information : (10-Sep-2009 15:09:18)
Graph 17: Adding data from object @PCF_MWR_NL__0P_SPH:DET_num_error_isps
1 elements.
Warning ! : (10-Sep-2009 15:09:18)
GanttChart::AddData. The DqiData structure has no data for this range
Information : (10-Sep-2009 15:09:18)
Graph 17: Adding data from object @PCF_MWR_NL__0P_SPH:DET_rs_significant
```



```
Warning ! : (10-Sep-2009 15:09:18)
GanttChart::ReadPolyline. Adding a section with no data
Warning ! : (10-Sep-2009 15:09:18)
GanttChart::ReadPolyline. Adding a section with no data
Warning ! : (10-Sep-2009 15:09:18)
GanttChart::ReadPolyline. Adding a section with no data
Warning ! : (10-Sep-2009 15:09:18)
GanttChart::ReadPolyline. Adding a section with no data
Warning ! : (10-Sep-2009 15:09:18)
GanttChart::ReadPolyline. Adding a section with no data
Warning ! : (10-Sep-2009 15:09:18)
GanttChart::ReadPolyline. Adding a section with no data
Information : (10-Sep-2009 15:09:19) Graph 17: Destroying object.
Information : (10-Sep-2009 15:09:19)
Graph 18: Creating object for a eventGanttChart
Warning ! : (10-Sep-2009 15:09:19)
graph::setProperty. YSIZE is too long. [80-700]
Information : (10-Sep-2009 15:09:19) Graph 18: Processing legend.
Information : (10-Sep-2009 15:09:19)
Graph 18: Adding data from object @PCF_RA2_ME__0P_SPH:DET_num_rs_isps
1 elements.
Warning ! : (10-Sep-2009 15:09:19)
GanttChart::AddData. The DqiData structure has no data for this range
Information : (10-Sep-2009 15:09:19)
Graph 18: Adding data from object @PCF_RA2_ME__0P_SPH:DET_num_discarded_isps
1 elements.
Warning ! : (10-Sep-2009 15:09:19)
GanttChart::AddData. The DqiData structure has no data for this range
Information : (10-Sep-2009 15:09:19)
Graph 18: Adding data from object @PCF_RA2_ME__0P_SPH:DET_num_missing_isps
1 elements.
Warning ! : (10-Sep-2009 15:09:19)
GanttChart::AddData. The DqiData structure has no data for this range
Information : (10-Sep-2009 15:09:19)
Graph 18: Adding data from object @PCF_RA2_ME__0P_SPH:DET_num_error_isps
1 elements.
Warning ! : (10-Sep-2009 15:09:19)
GanttChart::AddData. The DqiData structure has no data for this range
Information : (10-Sep-2009 15:09:19)
Graph 18: Adding data from object @PCF_RA2_ME__0P_SPH:DET_rs_significant
1 elements.
Warning ! : (10-Sep-2009 15:09:19)
GanttChart::AddData. The DqiData structure has no data for this range
Information : (10-Sep-2009 15:09:19) Graph 18:
Adding data from object @PCF_RA2_ME__0P_SPH:DET_isp_discarded_significant
1 elements.
Warning ! : (10-Sep-2009 15:09:19)
GanttChart::AddData. The DqiData structure has no data for this range
Information : (10-Sep-2009 15:09:19) Graph 18:
Adding data from object @PCF_RA2_ME__0P_SPH:DET_missing_isps_significant
1 elements.
Warning ! : (10-Sep-2009 15:09:19)
GanttChart::AddData. The DqiData structure has no data for this range
Information : (10-Sep-2009 15:09:19) Graph 18:
Adding data from object @PCF_RA2_ME__0P_SPH:DET_isp_errors_significant
1 elements.
Warning ! : (10-Sep-2009 15:09:19)
GanttChart::AddData. The DqiData structure has no data for this range
Information : (10-Sep-2009 15:09:19)
Graph 18: Adding data from object @PCF_RA2_ME__0P_SPH:DET_sat_track
1 elements.
Warning ! : (10-Sep-2009 15:09:19)
GanttChart::AddData. The DqiData structure has no data for this range
Information : (10-Sep-2009 15:09:19)
Graph 18: Adding data from object @PCF_RA2_ME__0P_SPH:DET_stop_long
1 elements.
Warning ! : (10-Sep-2009 15:09:19)
GanttChart::AddData. The DqiData structure has no data for this range
```


Adding data from object @PCF_RA2_MW_1P_SPH:DET_ra2_measurement_percent
1 elements.
Warning ! : (10-Sep-2009 15:09:20)
GanttChart::AddData. The DqiData structure has no data for this range
Information : (10-Sep-2009 15:09:20)
Graph 19: Adding data from object @PCF_RA2_MW_1P_SPH:DET_ra2_l1b_proc_quality
1 elements.
Warning ! : (10-Sep-2009 15:09:20)
GanttChart::AddData. The DqiData structure has no data for this range
Information : (10-Sep-2009 15:09:20)
Graph 19: Adding data from object @PCF_RA2_MW_1P_SPH:ETL_ra2_l1b_proc_flag
1 elements.
Warning ! : (10-Sep-2009 15:09:20)
GanttChart::AddData. The DqiData structure has no data for this range
Information : (10-Sep-2009 15:09:20)
Graph 19: Adding data from object @PCF_RA2_adfs_val:SET_val_adf_ra2_mw_1p
16 elements.
Information : (10-Sep-2009 15:09:20)
Graph 19: Adding data from object @PCF_RA2_sensing:ETL_ra2_mw_1p 17
elements.
Information : (10-Sep-2009 15:09:20) Graph 19: Generating PNG file.
Warning ! : (10-Sep-2009 15:09:20)
GanttChart::ReadPolyline. Adding a section with no data
Warning ! : (10-Sep-2009 15:09:20)
GanttChart::ReadPolyline. Adding a section with no data
Warning ! : (10-Sep-2009 15:09:20)
GanttChart::ReadPolyline. Adding a section with no data
Information : (10-Sep-2009 15:09:20) Graph 19: Destroying object.
Information : (10-Sep-2009 15:09:20)
Graph 20: Creating object for a eventGanttChart
Warning ! : (10-Sep-2009 15:09:20)
graph::setProperty. YSIZE is too long. [80-700]
Information : (10-Sep-2009 15:09:20) Graph 20: Processing legend.
Information : (10-Sep-2009 15:09:20) Graph 20:
Adding data from object @PCF_RA2_FGD_2P_SPH:DET_ra2_seaice_ku_retrack_percent
1 elements.
Information : (10-Sep-2009 15:09:20) Graph 20:
Adding data from object @PCF_RA2_FGD_2P_SPH:DET_ra2_ice2_s_retrack_percent
17 elements.
Information : (10-Sep-2009 15:09:20) Graph 20:
Adding data from object @PCF_RA2_FGD_2P_SPH:DET_ra2_ice2_ku_retrack_percent
2 elements.
Information : (10-Sep-2009 15:09:20) Graph 20:
Adding data from object @PCF_RA2_FGD_2P_SPH:DET_ra2_ice1_s_retrack_percent
17 elements.
Information : (10-Sep-2009 15:09:20) Graph 20:
Adding data from object @PCF_RA2_FGD_2P_SPH:DET_ra2_ice1_ku_retrack_percent
1 elements.
Warning ! : (10-Sep-2009 15:09:20)
GanttChart::AddData. The DqiData structure has no data for this range
Information : (10-Sep-2009 15:09:20) Graph 20:
Adding data from object @PCF_RA2_FGD_2P_SPH:DET_ra2_ocean_ku_retrack_percent
5 elements.
Information : (10-Sep-2009 15:09:20)
Graph 20: Adding data from object @PCF_RA2_FGD_2P_SPH:DET_ra2_20_band_percent
4 elements.
Information : (10-Sep-2009 15:09:21)
Graph 20: Adding data from object @PCF_RA2_FGD_2P_SPH:DET_ra2_80_band_percent
7 elements.
Information : (10-Sep-2009 15:09:21)
Graph 20: Adding data from object @PCF_RA2_FGD_2P_SPH:DET_ra2_320_band_percent
7 elements.
Information : (10-Sep-2009 15:09:21) Graph 20:
Adding data from object @PCF_RA2_FGD_2P_SPH:DET_ra2_measurement_percent
1 elements.
Warning ! : (10-Sep-2009 15:09:21)
GanttChart::AddData. The DqiData structure has no data for this range
Information : (10-Sep-2009 15:09:21)

Graph 20: Adding data from object @PCF_RA2_FGD_2P_SPH:DET_ra2_l1b_proc_quality
1 elements.
Warning ! : (10-Sep-2009 15:09:21)
GanttChart::AddData. The DqiData structure has no data for this range
Information : (10-Sep-2009 15:09:21)
Graph 20: Adding data from object @PCF_RA2_FGD_2P_SPH:DET_ra2_l2_proc_quality
17 elements.
Information : (10-Sep-2009 15:09:21)
Graph 20: Adding data from object @PCF_RA2_FGD_2P_SPH:ETL_ra2_l1b_proc_flag
1 elements.
Warning ! : (10-Sep-2009 15:09:21)
GanttChart::AddData. The DqiData structure has no data for this range
Information : (10-Sep-2009 15:09:21)
Graph 20: Adding data from object @PCF_RA2_FGD_2P_SPH:ETL_ra2_l2_proc_flag
17 elements.
Information : (10-Sep-2009 15:09:21)
Graph 20: Adding data from object @PCF_RA2_adfs_val:SET_val_adf_ra2_fgd_2p
16 elements.
Information : (10-Sep-2009 15:09:21)
Graph 20: Adding data from object @PCF_RA2_sensing:ETL_ra2_fgd_2p 17
elements.
Information : (10-Sep-2009 15:09:21) Graph 20: Generating PNG file.
Warning ! : (10-Sep-2009 15:09:21)
GanttChart::ReadPolyline. Adding a section with no data
Warning ! : (10-Sep-2009 15:09:21)
GanttChart::ReadPolyline. Adding a section with no data
Warning ! : (10-Sep-2009 15:09:21)
GanttChart::ReadPolyline. Adding a section with no data
Warning ! : (10-Sep-2009 15:09:21)
GanttChart::ReadPolyline. Adding a section with no data
Information : (10-Sep-2009 15:09:22) Graph 20: Destroying object.
Information : (10-Sep-2009 15:09:22)
Graph 21: Creating object for a eventGanttChart
Warning ! : (10-Sep-2009 15:09:22)
graph::setProperty. YSIZE is too long. [80-700]
Information : (10-Sep-2009 15:09:22) Graph 21: Processing legend.
Information : (10-Sep-2009 15:09:22) Graph 21:
Adding data from object @PCF_RA2_WWV_2P_SPH:DET_ra2_ocean_ku_retrack_percent
5 elements.
Information : (10-Sep-2009 15:09:22)
Graph 21: Adding data from object @PCF_RA2_WWV_2P_SPH:DET_ra2_20_band_percent
4 elements.
Information : (10-Sep-2009 15:09:22)
Graph 21: Adding data from object @PCF_RA2_WWV_2P_SPH:DET_ra2_80_band_percent
7 elements.
Information : (10-Sep-2009 15:09:22)
Graph 21: Adding data from object @PCF_RA2_WWV_2P_SPH:DET_ra2_320_band_percent
7 elements.
Information : (10-Sep-2009 15:09:22) Graph 21:
Adding data from object @PCF_RA2_WWV_2P_SPH:DET_ra2_measurement_percent
1 elements.
Warning ! : (10-Sep-2009 15:09:22)
GanttChart::AddData. The DqiData structure has no data for this range
Information : (10-Sep-2009 15:09:22)
Graph 21: Adding data from object @PCF_RA2_WWV_2P_SPH:DET_ra2_l1b_proc_quality
1 elements.
Warning ! : (10-Sep-2009 15:09:22)
GanttChart::AddData. The DqiData structure has no data for this range
Information : (10-Sep-2009 15:09:22)
Graph 21: Adding data from object @PCF_RA2_WWV_2P_SPH:DET_ra2_l2_proc_quality
17 elements.
Information : (10-Sep-2009 15:09:22)
Graph 21: Adding data from object @PCF_RA2_WWV_2P_SPH:ETL_ra2_l1b_proc_flag
1 elements.
Warning ! : (10-Sep-2009 15:09:22)
GanttChart::AddData. The DqiData structure has no data for this range
Information : (10-Sep-2009 15:09:22)
Graph 21: Adding data from object @PCF_RA2_WWV_2P_SPH:ETL_ra2_l2_proc_flag

17 elements.
Information : (10-Sep-2009 15:09:22)
Graph 21: Adding data from object @PCF_RA2_adfs_val:SET_val_adf_ra2_wwv_2p
1 elements.
Warning ! : (10-Sep-2009 15:09:22)
GanttChart::AddData. The DqiData structure has no data for this range
Information : (10-Sep-2009 15:09:22)
Graph 21: Adding data from object @PCF_RA2_sensing:ETL_ra2_wwv_2p 17
elements.
Information : (10-Sep-2009 15:09:22) Graph 21: Generating PNG file.
Warning ! : (10-Sep-2009 15:09:22)
GanttChart::ReadPolyline. Adding a section with no data
Warning ! : (10-Sep-2009 15:09:22)
GanttChart::ReadPolyline. Adding a section with no data
Warning ! : (10-Sep-2009 15:09:22)
GanttChart::ReadPolyline. Adding a section with no data
Warning ! : (10-Sep-2009 15:09:22)
GanttChart::ReadPolyline. Adding a section with no data
Information : (10-Sep-2009 15:09:22) Graph 21: Destroying object.
Information : (10-Sep-2009 15:09:22)
Graph 22: Creating object for a eventGanttChart
Information : (10-Sep-2009 15:09:22) Graph 22: Processing legend.
Information : (10-Sep-2009 15:09:22)
Graph 22: Adding data from object @PCF_MPH_MWR_CHD_AX:DET_wrong_product_err
1 elements.
Warning ! : (10-Sep-2009 15:09:22)
GanttChart::AddData. The DqiData structure has no data for this range
Information : (10-Sep-2009 15:09:22)
Graph 22: Adding data from object @PCF_MPH_MWR_CHD_AX:SET_wrong_sensing_stop
1 elements.
Warning ! : (10-Sep-2009 15:09:22)
GanttChart::AddData. The DqiData structure has no data for this range
Information : (10-Sep-2009 15:09:22)
Graph 22: Adding data from object @PCF_MPH_MWR_CHD_AX:SET_wrong_sensing_start
1 elements.
Warning ! : (10-Sep-2009 15:09:22)
GanttChart::AddData. The DqiData structure has no data for this range
Information : (10-Sep-2009 15:09:22)
Graph 22: Adding data from object @PCF_MPH_MWR_CHD_AX:SET_wrong_software_ver
1 elements.
Warning ! : (10-Sep-2009 15:09:22)
GanttChart::AddData. The DqiData structure has no data for this range
Information : (10-Sep-2009 15:09:22)
Graph 22: Adding data from object @PCF_MPH_MWR_CHD_AX:SET_wrong_proc_time
1 elements.
Warning ! : (10-Sep-2009 15:09:22)
GanttChart::AddData. The DqiData structure has no data for this range
Information : (10-Sep-2009 15:09:22)
Graph 22: Adding data from object @PCF_MPH_MWR_CHD_AX:SET_wrong_proc_stage
1 elements.
Warning ! : (10-Sep-2009 15:09:22)
GanttChart::AddData. The DqiData structure has no data for this range
Information : (10-Sep-2009 15:09:22)
Graph 22: Adding data from object @PCF_MPH_MWR_CHD_AX:SET_wrong_filename
1 elements.
Warning ! : (10-Sep-2009 15:09:22)
GanttChart::AddData. The DqiData structure has no data for this range
Information : (10-Sep-2009 15:09:22) Graph 22: Generating PNG file.
Warning ! : (10-Sep-2009 15:09:23)
GanttChart::ReadPolyline. Adding a section with no data
Warning ! : (10-Sep-2009 15:09:23)
GanttChart::ReadPolyline. Adding a section with no data
Warning ! : (10-Sep-2009 15:09:23)
GanttChart::ReadPolyline. Adding a section with no data
Warning ! : (10-Sep-2009 15:09:23)
GanttChart::ReadPolyline. Adding a section with no data
Warning ! : (10-Sep-2009 15:09:23)
GanttChart::ReadPolyline. Adding a section with no data

Warning ! : (10-Sep-2009 15:09:23)
GanttChart::ReadPolyline. Adding a section with no data
Warning ! : (10-Sep-2009 15:09:23)
GanttChart::ReadPolyline. Adding a section with no data
Information : (10-Sep-2009 15:09:23) Graph 22: Destroying object.
Information : (10-Sep-2009 15:09:23)
Graph 23: Creating object for a eventGanttChart
Information : (10-Sep-2009 15:09:23) Graph 23: Processing legend.
Information : (10-Sep-2009 15:09:23)
Graph 23: Adding data from object @PCF_MPH_MWR_CON_AX:DET_wrong_product_err
1 elements.
Warning ! : (10-Sep-2009 15:09:23)
GanttChart::AddData. The DqiData structure has no data for this range
Information : (10-Sep-2009 15:09:23)
Graph 23: Adding data from object @PCF_MPH_MWR_CON_AX:SET_wrong_sensing_stop
1 elements.
Warning ! : (10-Sep-2009 15:09:23)
GanttChart::AddData. The DqiData structure has no data for this range
Information : (10-Sep-2009 15:09:23)
Graph 23: Adding data from object @PCF_MPH_MWR_CON_AX:SET_wrong_sensing_start
1 elements.
Warning ! : (10-Sep-2009 15:09:23)
GanttChart::AddData. The DqiData structure has no data for this range
Information : (10-Sep-2009 15:09:23)
Graph 23: Adding data from object @PCF_MPH_MWR_CON_AX:SET_wrong_software_ver
1 elements.
Warning ! : (10-Sep-2009 15:09:23)
GanttChart::AddData. The DqiData structure has no data for this range
Information : (10-Sep-2009 15:09:23)
Graph 23: Adding data from object @PCF_MPH_MWR_CON_AX:SET_wrong_proc_time
1 elements.
Warning ! : (10-Sep-2009 15:09:23)
GanttChart::AddData. The DqiData structure has no data for this range
Information : (10-Sep-2009 15:09:23)
Graph 23: Adding data from object @PCF_MPH_MWR_CON_AX:SET_wrong_proc_stage
1 elements.
Warning ! : (10-Sep-2009 15:09:23)
GanttChart::AddData. The DqiData structure has no data for this range
Information : (10-Sep-2009 15:09:23)
Graph 23: Adding data from object @PCF_MPH_MWR_CON_AX:SET_wrong_filename
1 elements.
Warning ! : (10-Sep-2009 15:09:23)
GanttChart::AddData. The DqiData structure has no data for this range
Information : (10-Sep-2009 15:09:23) Graph 23: Generating PNG file.
Warning ! : (10-Sep-2009 15:09:23)
GanttChart::ReadPolyline. Adding a section with no data
Warning ! : (10-Sep-2009 15:09:23)
GanttChart::ReadPolyline. Adding a section with no data
Warning ! : (10-Sep-2009 15:09:23)
GanttChart::ReadPolyline. Adding a section with no data
Warning ! : (10-Sep-2009 15:09:23)
GanttChart::ReadPolyline. Adding a section with no data
Warning ! : (10-Sep-2009 15:09:23)
GanttChart::ReadPolyline. Adding a section with no data
Warning ! : (10-Sep-2009 15:09:23)
GanttChart::ReadPolyline. Adding a section with no data
Warning ! : (10-Sep-2009 15:09:23)
GanttChart::ReadPolyline. Adding a section with no data
Information : (10-Sep-2009 15:09:24) Graph 23: Destroying object.
Information : (10-Sep-2009 15:09:24)
Graph 24: Creating object for a eventGanttChart
Information : (10-Sep-2009 15:09:24) Graph 24: Processing legend.
Information : (10-Sep-2009 15:09:24)
Graph 24: Adding data from object @PCF_MPH_MWR_LSF_AX:DET_wrong_product_err
1 elements.
Warning ! : (10-Sep-2009 15:09:24)
GanttChart::AddData. The DqiData structure has no data for this range
Information : (10-Sep-2009 15:09:24)

Graph 24: Adding data from object @PCF_MPH_MWR_LSF_AX:SET_wrong_sensing_stop
1 elements.
Warning ! : (10-Sep-2009 15:09:24)
GanttChart::AddData. The DqiData structure has no data for this range
Information : (10-Sep-2009 15:09:24)
Graph 24: Adding data from object @PCF_MPH_MWR_LSF_AX:SET_wrong_sensing_start
1 elements.
Warning ! : (10-Sep-2009 15:09:24)
GanttChart::AddData. The DqiData structure has no data for this range
Information : (10-Sep-2009 15:09:24)
Graph 24: Adding data from object @PCF_MPH_MWR_LSF_AX:SET_wrong_software_ver
1 elements.
Warning ! : (10-Sep-2009 15:09:24)
GanttChart::AddData. The DqiData structure has no data for this range
Information : (10-Sep-2009 15:09:24)
Graph 24: Adding data from object @PCF_MPH_MWR_LSF_AX:SET_wrong_proc_time
1 elements.
Warning ! : (10-Sep-2009 15:09:24)
GanttChart::AddData. The DqiData structure has no data for this range
Information : (10-Sep-2009 15:09:24)
Graph 24: Adding data from object @PCF_MPH_MWR_LSF_AX:SET_wrong_proc_stage
1 elements.
Warning ! : (10-Sep-2009 15:09:24)
GanttChart::AddData. The DqiData structure has no data for this range
Information : (10-Sep-2009 15:09:24)
Graph 24: Adding data from object @PCF_MPH_MWR_LSF_AX:SET_wrong_filename
1 elements.
Warning ! : (10-Sep-2009 15:09:24)
GanttChart::AddData. The DqiData structure has no data for this range
Information : (10-Sep-2009 15:09:24) Graph 24: Generating PNG file.
Warning ! : (10-Sep-2009 15:09:24)
GanttChart::ReadPolyline. Adding a section with no data
Warning ! : (10-Sep-2009 15:09:24)
GanttChart::ReadPolyline. Adding a section with no data
Warning ! : (10-Sep-2009 15:09:24)
GanttChart::ReadPolyline. Adding a section with no data
Warning ! : (10-Sep-2009 15:09:24)
GanttChart::ReadPolyline. Adding a section with no data
Warning ! : (10-Sep-2009 15:09:24)
GanttChart::ReadPolyline. Adding a section with no data
Warning ! : (10-Sep-2009 15:09:24)
GanttChart::ReadPolyline. Adding a section with no data
Warning ! : (10-Sep-2009 15:09:24)
GanttChart::ReadPolyline. Adding a section with no data
Information : (10-Sep-2009 15:09:24) Graph 24: Destroying object.
Information : (10-Sep-2009 15:09:24)
Graph 25: Creating object for a eventGanttChart
Information : (10-Sep-2009 15:09:24) Graph 25: Processing legend.
Information : (10-Sep-2009 15:09:24)
Graph 25: Adding data from object @PCF_MPH_MWR_SLT_AX:DET_wrong_product_err
1 elements.
Warning ! : (10-Sep-2009 15:09:24)
GanttChart::AddData. The DqiData structure has no data for this range
Information : (10-Sep-2009 15:09:24)
Graph 25: Adding data from object @PCF_MPH_MWR_SLT_AX:SET_wrong_sensing_stop
1 elements.
Warning ! : (10-Sep-2009 15:09:24)
GanttChart::AddData. The DqiData structure has no data for this range
Information : (10-Sep-2009 15:09:24)
Graph 25: Adding data from object @PCF_MPH_MWR_SLT_AX:SET_wrong_sensing_start
1 elements.
Warning ! : (10-Sep-2009 15:09:24)
GanttChart::AddData. The DqiData structure has no data for this range
Information : (10-Sep-2009 15:09:24)
Graph 25: Adding data from object @PCF_MPH_MWR_SLT_AX:SET_wrong_software_ver
1 elements.
Warning ! : (10-Sep-2009 15:09:24)
GanttChart::AddData. The DqiData structure has no data for this range

Information : (10-Sep-2009 15:09:24)
Graph 25: Adding data from object @PCF MPH_MWR_SLT_AX:SET_wrong_proc_time
1 elements.
Warning ! : (10-Sep-2009 15:09:24)
GanttChart::AddData. The DqiData structure has no data for this range
Information : (10-Sep-2009 15:09:24)
Graph 25: Adding data from object @PCF MPH_MWR_SLT_AX:SET_wrong_proc_stage
1 elements.
Warning ! : (10-Sep-2009 15:09:24)
GanttChart::AddData. The DqiData structure has no data for this range
Information : (10-Sep-2009 15:09:24)
Graph 25: Adding data from object @PCF MPH_MWR_SLT_AX:SET_wrong_filename
1 elements.
Warning ! : (10-Sep-2009 15:09:24)
GanttChart::AddData. The DqiData structure has no data for this range
Information : (10-Sep-2009 15:09:24) Graph 25: Generating PNG file.
Warning ! : (10-Sep-2009 15:09:24)
GanttChart::ReadPolyline. Adding a section with no data
Warning ! : (10-Sep-2009 15:09:24)
GanttChart::ReadPolyline. Adding a section with no data
Warning ! : (10-Sep-2009 15:09:24)
GanttChart::ReadPolyline. Adding a section with no data
Warning ! : (10-Sep-2009 15:09:24)
GanttChart::ReadPolyline. Adding a section with no data
Warning ! : (10-Sep-2009 15:09:24)
GanttChart::ReadPolyline. Adding a section with no data
Warning ! : (10-Sep-2009 15:09:24)
GanttChart::ReadPolyline. Adding a section with no data
Warning ! : (10-Sep-2009 15:09:24)
GanttChart::ReadPolyline. Adding a section with no data
Warning ! : (10-Sep-2009 15:09:24)
GanttChart::ReadPolyline. Adding a section with no data
Information : (10-Sep-2009 15:09:24) Graph 25: Destroying object.
Information : (10-Sep-2009 15:09:24)
Graph 26: Creating object for a eventGanttChart
Information : (10-Sep-2009 15:09:24) Graph 26: Processing legend.
Information : (10-Sep-2009 15:09:24)
Graph 26: Adding data from object @PCF MPH_RA2_CHD_AX:DET_wrong_product_err
1 elements.
Warning ! : (10-Sep-2009 15:09:24)
GanttChart::AddData. The DqiData structure has no data for this range
Information : (10-Sep-2009 15:09:24)
Graph 26: Adding data from object @PCF MPH_RA2_CHD_AX:SET_wrong_sensing_stop
1 elements.
Warning ! : (10-Sep-2009 15:09:24)
GanttChart::AddData. The DqiData structure has no data for this range
Information : (10-Sep-2009 15:09:24)
Graph 26: Adding data from object @PCF MPH_RA2_CHD_AX:SET_wrong_sensing_start
1 elements.
Warning ! : (10-Sep-2009 15:09:24)
GanttChart::AddData. The DqiData structure has no data for this range
Information : (10-Sep-2009 15:09:24)
Graph 26: Adding data from object @PCF MPH_RA2_CHD_AX:SET_wrong_software_ver
1 elements.
Warning ! : (10-Sep-2009 15:09:24)
GanttChart::AddData. The DqiData structure has no data for this range
Information : (10-Sep-2009 15:09:25)
Graph 26: Adding data from object @PCF MPH_RA2_CHD_AX:SET_wrong_proc_time
1 elements.
Warning ! : (10-Sep-2009 15:09:25)
GanttChart::AddData. The DqiData structure has no data for this range
Information : (10-Sep-2009 15:09:25)
Graph 26: Adding data from object @PCF MPH_RA2_CHD_AX:SET_wrong_proc_stage
1 elements.
Warning ! : (10-Sep-2009 15:09:25)
GanttChart::AddData. The DqiData structure has no data for this range
Information : (10-Sep-2009 15:09:25)
Graph 26: Adding data from object @PCF MPH_RA2_CHD_AX:SET_wrong_filename
1 elements.
Warning ! : (10-Sep-2009 15:09:25)


```
Warning ! : (10-Sep-2009 15:09:25)
GanttChart::ReadPolyline. Adding a section with no data
Information : (10-Sep-2009 15:09:25) Graph 27: Destroying object.
Information : (10-Sep-2009 15:09:25)
Graph 28: Creating object for a eventGanttChart
Information : (10-Sep-2009 15:09:25) Graph 28: Processing legend.
Information : (10-Sep-2009 15:09:25)
Graph 28: Adding data from object @PCF_MPH_RA2_CST_AX:DET_wrong_product_err
1 elements.
Warning ! : (10-Sep-2009 15:09:25)
GanttChart::AddData. The DqiData structure has no data for this range
Information : (10-Sep-2009 15:09:25)
Graph 28: Adding data from object @PCF_MPH_RA2_CST_AX:SET_wrong_sensing_stop
1 elements.
Warning ! : (10-Sep-2009 15:09:25)
GanttChart::AddData. The DqiData structure has no data for this range
Information : (10-Sep-2009 15:09:25)
Graph 28: Adding data from object @PCF_MPH_RA2_CST_AX:SET_wrong_sensing_start
1 elements.
Warning ! : (10-Sep-2009 15:09:25)
GanttChart::AddData. The DqiData structure has no data for this range
Information : (10-Sep-2009 15:09:25)
Graph 28: Adding data from object @PCF_MPH_RA2_CST_AX:SET_wrong_software_ver
1 elements.
Warning ! : (10-Sep-2009 15:09:25)
GanttChart::AddData. The DqiData structure has no data for this range
Information : (10-Sep-2009 15:09:25)
Graph 28: Adding data from object @PCF_MPH_RA2_CST_AX:SET_wrong_proc_time
1 elements.
Warning ! : (10-Sep-2009 15:09:25)
GanttChart::AddData. The DqiData structure has no data for this range
Information : (10-Sep-2009 15:09:25)
Graph 28: Adding data from object @PCF_MPH_RA2_CST_AX:SET_wrong_proc_stage
1 elements.
Warning ! : (10-Sep-2009 15:09:25)
GanttChart::AddData. The DqiData structure has no data for this range
Information : (10-Sep-2009 15:09:25)
Graph 28: Adding data from object @PCF_MPH_RA2_CST_AX:SET_wrong_filename
1 elements.
Warning ! : (10-Sep-2009 15:09:25)
GanttChart::AddData. The DqiData structure has no data for this range
Information : (10-Sep-2009 15:09:25) Graph 28: Generating PNG file.
Warning ! : (10-Sep-2009 15:09:25)
GanttChart::ReadPolyline. Adding a section with no data
Warning ! : (10-Sep-2009 15:09:25)
GanttChart::ReadPolyline. Adding a section with no data
Warning ! : (10-Sep-2009 15:09:25)
GanttChart::ReadPolyline. Adding a section with no data
Warning ! : (10-Sep-2009 15:09:25)
GanttChart::ReadPolyline. Adding a section with no data
Warning ! : (10-Sep-2009 15:09:25)
GanttChart::ReadPolyline. Adding a section with no data
Warning ! : (10-Sep-2009 15:09:25)
GanttChart::ReadPolyline. Adding a section with no data
Warning ! : (10-Sep-2009 15:09:25)
GanttChart::ReadPolyline. Adding a section with no data
Information : (10-Sep-2009 15:09:26) Graph 28: Destroying object.
Information : (10-Sep-2009 15:09:26)
Graph 29: Creating object for a eventGanttChart
Information : (10-Sep-2009 15:09:26) Graph 29: Processing legend.
Information : (10-Sep-2009 15:09:26)
Graph 29: Adding data from object @PCF_MPH_RA2_DIP_AX:DET_wrong_product_err
1 elements.
Warning ! : (10-Sep-2009 15:09:26)
GanttChart::AddData. The DqiData structure has no data for this range
Information : (10-Sep-2009 15:09:26)
Graph 29: Adding data from object @PCF_MPH_RA2_DIP_AX:SET_wrong_sensing_stop
1 elements.
```

Warning ! : (10-Sep-2009 15:09:26)
GanttChart::AddData. The DqiData structure has no data for this range
Information : (10-Sep-2009 15:09:26)
Graph 29: Adding data from object @PCF_MPH_RA2_DIP_AX:SET_wrong_sensing_start
1 elements.
Warning ! : (10-Sep-2009 15:09:26)
GanttChart::AddData. The DqiData structure has no data for this range
Information : (10-Sep-2009 15:09:26)
Graph 29: Adding data from object @PCF_MPH_RA2_DIP_AX:SET_wrong_software_ver
1 elements.
Warning ! : (10-Sep-2009 15:09:26)
GanttChart::AddData. The DqiData structure has no data for this range
Information : (10-Sep-2009 15:09:26)
Graph 29: Adding data from object @PCF_MPH_RA2_DIP_AX:SET_wrong_proc_time
1 elements.
Warning ! : (10-Sep-2009 15:09:26)
GanttChart::AddData. The DqiData structure has no data for this range
Information : (10-Sep-2009 15:09:26)
Graph 29: Adding data from object @PCF_MPH_RA2_DIP_AX:SET_wrong_proc_stage
1 elements.
Warning ! : (10-Sep-2009 15:09:26)
GanttChart::AddData. The DqiData structure has no data for this range
Information : (10-Sep-2009 15:09:26)
Graph 29: Adding data from object @PCF_MPH_RA2_DIP_AX:SET_wrong_filename
1 elements.
Warning ! : (10-Sep-2009 15:09:26)
GanttChart::AddData. The DqiData structure has no data for this range
Information : (10-Sep-2009 15:09:26) Graph 29: Generating PNG file.
Warning ! : (10-Sep-2009 15:09:26)
GanttChart::ReadPolyline. Adding a section with no data
Warning ! : (10-Sep-2009 15:09:26)
GanttChart::ReadPolyline. Adding a section with no data
Warning ! : (10-Sep-2009 15:09:26)
GanttChart::ReadPolyline. Adding a section with no data
Warning ! : (10-Sep-2009 15:09:26)
GanttChart::ReadPolyline. Adding a section with no data
Warning ! : (10-Sep-2009 15:09:26)
GanttChart::ReadPolyline. Adding a section with no data
Warning ! : (10-Sep-2009 15:09:26)
GanttChart::ReadPolyline. Adding a section with no data
Warning ! : (10-Sep-2009 15:09:26)
GanttChart::ReadPolyline. Adding a section with no data
Warning ! : (10-Sep-2009 15:09:26)
GanttChart::ReadPolyline. Adding a section with no data
Information : (10-Sep-2009 15:09:26) Graph 29: Destroying object.
Information : (10-Sep-2009 15:09:26)
Graph 30: Creating object for a eventGanttChart
Information : (10-Sep-2009 15:09:26) Graph 30: Processing legend.
Information : (10-Sep-2009 15:09:26)
Graph 30: Adding data from object @PCF_MPH_RA2_GEO_AX:DET_wrong_product_err
1 elements.
Warning ! : (10-Sep-2009 15:09:26)
GanttChart::AddData. The DqiData structure has no data for this range
Information : (10-Sep-2009 15:09:26)
Graph 30: Adding data from object @PCF_MPH_RA2_GEO_AX:SET_wrong_sensing_stop
1 elements.
Warning ! : (10-Sep-2009 15:09:26)
GanttChart::AddData. The DqiData structure has no data for this range
Information : (10-Sep-2009 15:09:26)
Graph 30: Adding data from object @PCF_MPH_RA2_GEO_AX:SET_wrong_sensing_start
1 elements.
Warning ! : (10-Sep-2009 15:09:26)
GanttChart::AddData. The DqiData structure has no data for this range
Information : (10-Sep-2009 15:09:26)
Graph 30: Adding data from object @PCF_MPH_RA2_GEO_AX:SET_wrong_software_ver
1 elements.
Warning ! : (10-Sep-2009 15:09:26)
GanttChart::AddData. The DqiData structure has no data for this range
Information : (10-Sep-2009 15:09:26)
Graph 30: Adding data from object @PCF_MPH_RA2_GEO_AX:SET_wrong_proc_time

1 elements.
Warning ! : (10-Sep-2009 15:09:26)
GanttChart::AddData. The DqiData structure has no data for this range
Information : (10-Sep-2009 15:09:26)
Graph 30: Adding data from object @PCF_MPH_RA2_GEO_AX:SET_wrong_proc_stage
1 elements.
Warning ! : (10-Sep-2009 15:09:26)
GanttChart::AddData. The DqiData structure has no data for this range
Information : (10-Sep-2009 15:09:26)
Graph 30: Adding data from object @PCF_MPH_RA2_GEO_AX:SET_wrong_filename
1 elements.
Warning ! : (10-Sep-2009 15:09:26)
GanttChart::AddData. The DqiData structure has no data for this range
Information : (10-Sep-2009 15:09:26) Graph 30: Generating PNG file.
Warning ! : (10-Sep-2009 15:09:26)
GanttChart::ReadPolyline. Adding a section with no data
Warning ! : (10-Sep-2009 15:09:26)
GanttChart::ReadPolyline. Adding a section with no data
Warning ! : (10-Sep-2009 15:09:26)
GanttChart::ReadPolyline. Adding a section with no data
Warning ! : (10-Sep-2009 15:09:26)
GanttChart::ReadPolyline. Adding a section with no data
Warning ! : (10-Sep-2009 15:09:26)
GanttChart::ReadPolyline. Adding a section with no data
Warning ! : (10-Sep-2009 15:09:26)
GanttChart::ReadPolyline. Adding a section with no data
Warning ! : (10-Sep-2009 15:09:26)
GanttChart::ReadPolyline. Adding a section with no data
Warning ! : (10-Sep-2009 15:09:26)
GanttChart::ReadPolyline. Adding a section with no data
Information : (10-Sep-2009 15:09:27) Graph 30: Destroying object.
Information : (10-Sep-2009 15:09:27)
Graph 31: Creating object for a eventGanttChart
Information : (10-Sep-2009 15:09:27) Graph 31: Processing legend.
Information : (10-Sep-2009 15:09:27)
Graph 31: Adding data from object @PCF_MPH_RA2_ICT_AX:DET_wrong_product_err
1 elements.
Warning ! : (10-Sep-2009 15:09:27)
GanttChart::AddData. The DqiData structure has no data for this range
Information : (10-Sep-2009 15:09:27)
Graph 31: Adding data from object @PCF_MPH_RA2_ICT_AX:SET_wrong_sensing_stop
1 elements.
Warning ! : (10-Sep-2009 15:09:27)
GanttChart::AddData. The DqiData structure has no data for this range
Information : (10-Sep-2009 15:09:27)
Graph 31: Adding data from object @PCF_MPH_RA2_ICT_AX:SET_wrong_sensing_start
1 elements.
Warning ! : (10-Sep-2009 15:09:27)
GanttChart::AddData. The DqiData structure has no data for this range
Information : (10-Sep-2009 15:09:27)
Graph 31: Adding data from object @PCF_MPH_RA2_ICT_AX:SET_wrong_software_ver
1 elements.
Warning ! : (10-Sep-2009 15:09:27)
GanttChart::AddData. The DqiData structure has no data for this range
Information : (10-Sep-2009 15:09:27)
Graph 31: Adding data from object @PCF_MPH_RA2_ICT_AX:SET_wrong_proc_time
1 elements.
Warning ! : (10-Sep-2009 15:09:27)
GanttChart::AddData. The DqiData structure has no data for this range
Information : (10-Sep-2009 15:09:27)
Graph 31: Adding data from object @PCF_MPH_RA2_ICT_AX:SET_wrong_proc_stage
1 elements.
Warning ! : (10-Sep-2009 15:09:27)
GanttChart::AddData. The DqiData structure has no data for this range
Information : (10-Sep-2009 15:09:27)
Graph 31: Adding data from object @PCF_MPH_RA2_ICT_AX:SET_wrong_filename
1 elements.
Warning ! : (10-Sep-2009 15:09:27)
GanttChart::AddData. The DqiData structure has no data for this range
Information : (10-Sep-2009 15:09:27) Graph 31: Generating PNG file.

Information : (10-Sep-2009 15:09:28) Graph 32: Destroying object.
Information : (10-Sep-2009 15:09:28)
Graph 33: Creating object for a eventGanttChart
Information : (10-Sep-2009 15:09:28) Graph 33: Processing legend.
Information : (10-Sep-2009 15:09:28)
Graph 33: Adding data from object @PCF_MPH_RA2_IFB_AX:DET_wrong_product_err
1 elements.
Warning ! : (10-Sep-2009 15:09:28)
GanttChart::AddData. The DqiData structure has no data for this range
Information : (10-Sep-2009 15:09:28)
Graph 33: Adding data from object @PCF_MPH_RA2_IFB_AX:SET_wrong_sensing_stop
1 elements.
Warning ! : (10-Sep-2009 15:09:28)
GanttChart::AddData. The DqiData structure has no data for this range
Information : (10-Sep-2009 15:09:28)
Graph 33: Adding data from object @PCF_MPH_RA2_IFB_AX:SET_wrong_sensing_start
1 elements.
Warning ! : (10-Sep-2009 15:09:28)
GanttChart::AddData. The DqiData structure has no data for this range
Information : (10-Sep-2009 15:09:28)
Graph 33: Adding data from object @PCF_MPH_RA2_IFB_AX:SET_wrong_software_ver
1 elements.
Warning ! : (10-Sep-2009 15:09:28)
GanttChart::AddData. The DqiData structure has no data for this range
Information : (10-Sep-2009 15:09:28)
Graph 33: Adding data from object @PCF_MPH_RA2_IFB_AX:SET_wrong_proc_time
1 elements.
Warning ! : (10-Sep-2009 15:09:28)
GanttChart::AddData. The DqiData structure has no data for this range
Information : (10-Sep-2009 15:09:28)
Graph 33: Adding data from object @PCF_MPH_RA2_IFB_AX:SET_wrong_proc_stage
1 elements.
Warning ! : (10-Sep-2009 15:09:28)
GanttChart::AddData. The DqiData structure has no data for this range
Information : (10-Sep-2009 15:09:28)
Graph 33: Adding data from object @PCF_MPH_RA2_IFB_AX:SET_wrong_filename
1 elements.
Warning ! : (10-Sep-2009 15:09:28)
GanttChart::AddData. The DqiData structure has no data for this range
Information : (10-Sep-2009 15:09:28) Graph 33: Generating PNG file.
Warning ! : (10-Sep-2009 15:09:28)
GanttChart::ReadPolyline. Adding a section with no data
Warning ! : (10-Sep-2009 15:09:28)
GanttChart::ReadPolyline. Adding a section with no data
Warning ! : (10-Sep-2009 15:09:28)
GanttChart::ReadPolyline. Adding a section with no data
Warning ! : (10-Sep-2009 15:09:28)
GanttChart::ReadPolyline. Adding a section with no data
Warning ! : (10-Sep-2009 15:09:28)
GanttChart::ReadPolyline. Adding a section with no data
Warning ! : (10-Sep-2009 15:09:28)
GanttChart::ReadPolyline. Adding a section with no data
Warning ! : (10-Sep-2009 15:09:28)
GanttChart::ReadPolyline. Adding a section with no data
Information : (10-Sep-2009 15:09:28) Graph 33: Destroying object.
Information : (10-Sep-2009 15:09:28)
Graph 34: Creating object for a eventGanttChart
Information : (10-Sep-2009 15:09:28) Graph 34: Processing legend.
Information : (10-Sep-2009 15:09:28)
Graph 34: Adding data from object @PCF_MPH_RA2_IFF_AX:DET_wrong_product_err
1 elements.
Warning ! : (10-Sep-2009 15:09:28)
GanttChart::AddData. The DqiData structure has no data for this range
Information : (10-Sep-2009 15:09:28)
Graph 34: Adding data from object @PCF_MPH_RA2_IFF_AX:SET_wrong_sensing_stop
1 elements.
Warning ! : (10-Sep-2009 15:09:28)
GanttChart::AddData. The DqiData structure has no data for this range

GanttChart::AddData. The DqiData structure has no data for this range
Information : (10-Sep-2009 15:09:29)
Graph 35: Adding data from object @PCF_MPH_RA2_IOC_AX:SET_wrong_proc_stage
1 elements.
Warning ! : (10-Sep-2009 15:09:29)
GanttChart::AddData. The DqiData structure has no data for this range
Information : (10-Sep-2009 15:09:29)
Graph 35: Adding data from object @PCF_MPH_RA2_IOC_AX:SET_wrong_filename
1 elements.
Warning ! : (10-Sep-2009 15:09:29)
GanttChart::AddData. The DqiData structure has no data for this range
Information : (10-Sep-2009 15:09:29) Graph 35: Generating PNG file.
Warning ! : (10-Sep-2009 15:09:29)
GanttChart::ReadPolyline. Adding a section with no data
Warning ! : (10-Sep-2009 15:09:29)
GanttChart::ReadPolyline. Adding a section with no data
Warning ! : (10-Sep-2009 15:09:29)
GanttChart::ReadPolyline. Adding a section with no data
Warning ! : (10-Sep-2009 15:09:29)
GanttChart::ReadPolyline. Adding a section with no data
Warning ! : (10-Sep-2009 15:09:29)
GanttChart::ReadPolyline. Adding a section with no data
Warning ! : (10-Sep-2009 15:09:29)
GanttChart::ReadPolyline. Adding a section with no data
Warning ! : (10-Sep-2009 15:09:29)
GanttChart::ReadPolyline. Adding a section with no data
Information : (10-Sep-2009 15:09:29) Graph 35: Destroying object.
Information : (10-Sep-2009 15:09:29)
Graph 36: Creating object for a eventGanttChart
Information : (10-Sep-2009 15:09:29) Graph 36: Processing legend.
Information : (10-Sep-2009 15:09:29)
Graph 36: Adding data from object @PCF_MPH_RA2_MET_AX:DET_wrong_product_err
1 elements.
Warning ! : (10-Sep-2009 15:09:29)
GanttChart::AddData. The DqiData structure has no data for this range
Information : (10-Sep-2009 15:09:29)
Graph 36: Adding data from object @PCF_MPH_RA2_MET_AX:SET_wrong_sensing_stop
1 elements.
Warning ! : (10-Sep-2009 15:09:29)
GanttChart::AddData. The DqiData structure has no data for this range
Information : (10-Sep-2009 15:09:29)
Graph 36: Adding data from object @PCF_MPH_RA2_MET_AX:SET_wrong_sensing_start
1 elements.
Warning ! : (10-Sep-2009 15:09:29)
GanttChart::AddData. The DqiData structure has no data for this range
Information : (10-Sep-2009 15:09:29)
Graph 36: Adding data from object @PCF_MPH_RA2_MET_AX:SET_wrong_software_ver
1 elements.
Warning ! : (10-Sep-2009 15:09:29)
GanttChart::AddData. The DqiData structure has no data for this range
Information : (10-Sep-2009 15:09:29)
Graph 36: Adding data from object @PCF_MPH_RA2_MET_AX:SET_wrong_proc_time
1 elements.
Warning ! : (10-Sep-2009 15:09:29)
GanttChart::AddData. The DqiData structure has no data for this range
Information : (10-Sep-2009 15:09:29)
Graph 36: Adding data from object @PCF_MPH_RA2_MET_AX:SET_wrong_proc_stage
1 elements.
Warning ! : (10-Sep-2009 15:09:29)
GanttChart::AddData. The DqiData structure has no data for this range
Information : (10-Sep-2009 15:09:29)
Graph 36: Adding data from object @PCF_MPH_RA2_MET_AX:SET_wrong_filename
1 elements.
Warning ! : (10-Sep-2009 15:09:29)
GanttChart::AddData. The DqiData structure has no data for this range
Information : (10-Sep-2009 15:09:29) Graph 36: Generating PNG file.
Warning ! : (10-Sep-2009 15:09:29)
GanttChart::ReadPolyline. Adding a section with no data


```
Warning ! : (10-Sep-2009 15:09:29)
GanttChart::ReadPolyline. Adding a section with no data
Warning ! : (10-Sep-2009 15:09:29)
GanttChart::ReadPolyline. Adding a section with no data
Warning ! : (10-Sep-2009 15:09:29)
GanttChart::ReadPolyline. Adding a section with no data
Warning ! : (10-Sep-2009 15:09:29)
GanttChart::ReadPolyline. Adding a section with no data
Warning ! : (10-Sep-2009 15:09:29)
GanttChart::ReadPolyline. Adding a section with no data
Warning ! : (10-Sep-2009 15:09:29)
GanttChart::ReadPolyline. Adding a section with no data
Information : (10-Sep-2009 15:09:30) Graph 36: Destroying object.
Information : (10-Sep-2009 15:09:30)
Graph 37: Creating object for a eventGanttChart
Information : (10-Sep-2009 15:09:30) Graph 37: Processing legend.
Information : (10-Sep-2009 15:09:30)
Graph 37: Adding data from object @PCF_MPH_RA2_MSS_AX:DET_wrong_product_err
1 elements.
Warning ! : (10-Sep-2009 15:09:30)
GanttChart::AddData. The DqiData structure has no data for this range
Information : (10-Sep-2009 15:09:30)
Graph 37: Adding data from object @PCF_MPH_RA2_MSS_AX:SET_wrong_sensing_stop
1 elements.
Warning ! : (10-Sep-2009 15:09:30)
GanttChart::AddData. The DqiData structure has no data for this range
Information : (10-Sep-2009 15:09:30)
Graph 37: Adding data from object @PCF_MPH_RA2_MSS_AX:SET_wrong_sensing_start
1 elements.
Warning ! : (10-Sep-2009 15:09:30)
GanttChart::AddData. The DqiData structure has no data for this range
Information : (10-Sep-2009 15:09:30)
Graph 37: Adding data from object @PCF_MPH_RA2_MSS_AX:SET_wrong_software_ver
1 elements.
Warning ! : (10-Sep-2009 15:09:30)
GanttChart::AddData. The DqiData structure has no data for this range
Information : (10-Sep-2009 15:09:30)
Graph 37: Adding data from object @PCF_MPH_RA2_MSS_AX:SET_wrong_proc_time
1 elements.
Warning ! : (10-Sep-2009 15:09:30)
GanttChart::AddData. The DqiData structure has no data for this range
Information : (10-Sep-2009 15:09:30)
Graph 37: Adding data from object @PCF_MPH_RA2_MSS_AX:SET_wrong_proc_stage
1 elements.
Warning ! : (10-Sep-2009 15:09:30)
GanttChart::AddData. The DqiData structure has no data for this range
Information : (10-Sep-2009 15:09:30)
Graph 37: Adding data from object @PCF_MPH_RA2_MSS_AX:SET_wrong_filename
1 elements.
Warning ! : (10-Sep-2009 15:09:30)
GanttChart::AddData. The DqiData structure has no data for this range
Information : (10-Sep-2009 15:09:30) Graph 37: Generating PNG file.
Warning ! : (10-Sep-2009 15:09:30)
GanttChart::ReadPolyline. Adding a section with no data
Warning ! : (10-Sep-2009 15:09:30)
GanttChart::ReadPolyline. Adding a section with no data
Warning ! : (10-Sep-2009 15:09:30)
GanttChart::ReadPolyline. Adding a section with no data
Warning ! : (10-Sep-2009 15:09:30)
GanttChart::ReadPolyline. Adding a section with no data
Warning ! : (10-Sep-2009 15:09:30)
GanttChart::ReadPolyline. Adding a section with no data
Warning ! : (10-Sep-2009 15:09:30)
GanttChart::ReadPolyline. Adding a section with no data
Warning ! : (10-Sep-2009 15:09:30)
GanttChart::ReadPolyline. Adding a section with no data
Warning ! : (10-Sep-2009 15:09:30)
GanttChart::ReadPolyline. Adding a section with no data
Information : (10-Sep-2009 15:09:30) Graph 37: Destroying object.
Information : (10-Sep-2009 15:09:30)
```


Graph 38: Creating object for a eventGanttChart
Information : (10-Sep-2009 15:09:30) Graph 38: Processing legend.
Information : (10-Sep-2009 15:09:30)
Graph 38: Adding data from object @PCF_MPH_RA2_OT1_AX:DET_wrong_product_err
1 elements.
Warning ! : (10-Sep-2009 15:09:30)
GanttChart::AddData. The DqiData structure has no data for this range
Information : (10-Sep-2009 15:09:30)
Graph 38: Adding data from object @PCF_MPH_RA2_OT1_AX:SET_wrong_sensing_stop
1 elements.
Warning ! : (10-Sep-2009 15:09:30)
GanttChart::AddData. The DqiData structure has no data for this range
Information : (10-Sep-2009 15:09:30)
Graph 38: Adding data from object @PCF_MPH_RA2_OT1_AX:SET_wrong_sensing_start
1 elements.
Warning ! : (10-Sep-2009 15:09:30)
GanttChart::AddData. The DqiData structure has no data for this range
Information : (10-Sep-2009 15:09:30)
Graph 38: Adding data from object @PCF_MPH_RA2_OT1_AX:SET_wrong_software_ver
1 elements.
Warning ! : (10-Sep-2009 15:09:30)
GanttChart::AddData. The DqiData structure has no data for this range
Information : (10-Sep-2009 15:09:30)
Graph 38: Adding data from object @PCF_MPH_RA2_OT1_AX:SET_wrong_proc_time
1 elements.
Warning ! : (10-Sep-2009 15:09:30)
GanttChart::AddData. The DqiData structure has no data for this range
Information : (10-Sep-2009 15:09:30)
Graph 38: Adding data from object @PCF_MPH_RA2_OT1_AX:SET_wrong_proc_stage
1 elements.
Warning ! : (10-Sep-2009 15:09:30)
GanttChart::AddData. The DqiData structure has no data for this range
Information : (10-Sep-2009 15:09:30)
Graph 38: Adding data from object @PCF_MPH_RA2_OT1_AX:SET_wrong_filename
1 elements.
Warning ! : (10-Sep-2009 15:09:30)
GanttChart::AddData. The DqiData structure has no data for this range
Information : (10-Sep-2009 15:09:30) Graph 38: Generating PNG file.
Warning ! : (10-Sep-2009 15:09:30)
GanttChart::ReadPolyline. Adding a section with no data
Warning ! : (10-Sep-2009 15:09:30)
GanttChart::ReadPolyline. Adding a section with no data
Warning ! : (10-Sep-2009 15:09:30)
GanttChart::ReadPolyline. Adding a section with no data
Warning ! : (10-Sep-2009 15:09:30)
GanttChart::ReadPolyline. Adding a section with no data
Warning ! : (10-Sep-2009 15:09:30)
GanttChart::ReadPolyline. Adding a section with no data
Warning ! : (10-Sep-2009 15:09:30)
GanttChart::ReadPolyline. Adding a section with no data
Warning ! : (10-Sep-2009 15:09:30)
GanttChart::ReadPolyline. Adding a section with no data
Warning ! : (10-Sep-2009 15:09:30)
GanttChart::ReadPolyline. Adding a section with no data
Information : (10-Sep-2009 15:09:31) Graph 38: Destroying object.
Information : (10-Sep-2009 15:09:31)
Graph 39: Creating object for a eventGanttChart
Information : (10-Sep-2009 15:09:31) Graph 39: Processing legend.
Information : (10-Sep-2009 15:09:31)
Graph 39: Adding data from object @PCF_MPH_RA2_OT2_AX:DET_wrong_product_err
1 elements.
Warning ! : (10-Sep-2009 15:09:31)
GanttChart::AddData. The DqiData structure has no data for this range
Information : (10-Sep-2009 15:09:31)
Graph 39: Adding data from object @PCF_MPH_RA2_OT2_AX:SET_wrong_sensing_stop
1 elements.
Warning ! : (10-Sep-2009 15:09:31)
GanttChart::AddData. The DqiData structure has no data for this range
Information : (10-Sep-2009 15:09:31)
Graph 39: Adding data from object @PCF_MPH_RA2_OT2_AX:SET_wrong_sensing_start

Graph 40: Adding data from object @PCF_MPH_RA2_PLA_AX:SET_wrong_proc_stage
1 elements.
Warning ! : (10-Sep-2009 15:09:31)
GanttChart::AddData. The DqiData structure has no data for this range
Information : (10-Sep-2009 15:09:31)
Graph 40: Adding data from object @PCF_MPH_RA2_PLA_AX:SET_wrong_filename
1 elements.
Warning ! : (10-Sep-2009 15:09:31)
GanttChart::AddData. The DqiData structure has no data for this range
Information : (10-Sep-2009 15:09:31) Graph 40: Generating PNG file.
Warning ! : (10-Sep-2009 15:09:31)
GanttChart::ReadPolyline. Adding a section with no data
Warning ! : (10-Sep-2009 15:09:31)
GanttChart::ReadPolyline. Adding a section with no data
Warning ! : (10-Sep-2009 15:09:31)
GanttChart::ReadPolyline. Adding a section with no data
Warning ! : (10-Sep-2009 15:09:31)
GanttChart::ReadPolyline. Adding a section with no data
Warning ! : (10-Sep-2009 15:09:31)
GanttChart::ReadPolyline. Adding a section with no data
Warning ! : (10-Sep-2009 15:09:31)
GanttChart::ReadPolyline. Adding a section with no data
Warning ! : (10-Sep-2009 15:09:31)
GanttChart::ReadPolyline. Adding a section with no data
Warning ! : (10-Sep-2009 15:09:31)
GanttChart::ReadPolyline. Adding a section with no data
Information : (10-Sep-2009 15:09:32) Graph 40: Destroying object.
Information : (10-Sep-2009 15:09:32)
Graph 41: Creating object for a eventGanttChart
Information : (10-Sep-2009 15:09:32) Graph 41: Processing legend.
Information : (10-Sep-2009 15:09:32)
Graph 41: Adding data from object @PCF_MPH_RA2_POL_AX:DET_wrong_product_err
1 elements.
Warning ! : (10-Sep-2009 15:09:32)
GanttChart::AddData. The DqiData structure has no data for this range
Information : (10-Sep-2009 15:09:32)
Graph 41: Adding data from object @PCF_MPH_RA2_POL_AX:SET_wrong_sensing_stop
1 elements.
Warning ! : (10-Sep-2009 15:09:32)
GanttChart::AddData. The DqiData structure has no data for this range
Information : (10-Sep-2009 15:09:32)
Graph 41: Adding data from object @PCF_MPH_RA2_POL_AX:SET_wrong_sensing_start
1 elements.
Warning ! : (10-Sep-2009 15:09:32)
GanttChart::AddData. The DqiData structure has no data for this range
Information : (10-Sep-2009 15:09:32)
Graph 41: Adding data from object @PCF_MPH_RA2_POL_AX:SET_wrong_software_ver
1 elements.
Warning ! : (10-Sep-2009 15:09:32)
GanttChart::AddData. The DqiData structure has no data for this range
Information : (10-Sep-2009 15:09:32)
Graph 41: Adding data from object @PCF_MPH_RA2_POL_AX:SET_wrong_proc_time
1 elements.
Warning ! : (10-Sep-2009 15:09:32)
GanttChart::AddData. The DqiData structure has no data for this range
Information : (10-Sep-2009 15:09:32)
Graph 41: Adding data from object @PCF_MPH_RA2_POL_AX:SET_wrong_proc_stage
1 elements.
Warning ! : (10-Sep-2009 15:09:32)
GanttChart::AddData. The DqiData structure has no data for this range
Information : (10-Sep-2009 15:09:32)
Graph 41: Adding data from object @PCF_MPH_RA2_POL_AX:SET_wrong_filename
1 elements.
Warning ! : (10-Sep-2009 15:09:32)
GanttChart::AddData. The DqiData structure has no data for this range
Information : (10-Sep-2009 15:09:32) Graph 41: Generating PNG file.
Warning ! : (10-Sep-2009 15:09:32)
GanttChart::ReadPolyline. Adding a section with no data
Warning ! : (10-Sep-2009 15:09:32)
GanttChart::ReadPolyline. Adding a section with no data

```
Warning ! : (10-Sep-2009 15:09:32)
GanttChart::ReadPolyline. Adding a section with no data
Warning ! : (10-Sep-2009 15:09:32)
GanttChart::ReadPolyline. Adding a section with no data
Warning ! : (10-Sep-2009 15:09:32)
GanttChart::ReadPolyline. Adding a section with no data
Warning ! : (10-Sep-2009 15:09:32)
GanttChart::ReadPolyline. Adding a section with no data
Warning ! : (10-Sep-2009 15:09:32)
GanttChart::ReadPolyline. Adding a section with no data
Information : (10-Sep-2009 15:09:32) Graph 41: Destroying object.
Information : (10-Sep-2009 15:09:32)
Graph 42: Creating object for a eventGanttChart
Information : (10-Sep-2009 15:09:32) Graph 42: Processing legend.
Information : (10-Sep-2009 15:09:32)
Graph 42: Adding data from object @PCF_MPH_RA2_SET_AX:DET_wrong_product_err
1 elements.
Warning ! : (10-Sep-2009 15:09:32)
GanttChart::AddData. The DqiData structure has no data for this range
Information : (10-Sep-2009 15:09:32)
Graph 42: Adding data from object @PCF_MPH_RA2_SET_AX:SET_wrong_sensing_stop
1 elements.
Warning ! : (10-Sep-2009 15:09:32)
GanttChart::AddData. The DqiData structure has no data for this range
Information : (10-Sep-2009 15:09:32)
Graph 42: Adding data from object @PCF_MPH_RA2_SET_AX:SET_wrong_sensing_start
1 elements.
Warning ! : (10-Sep-2009 15:09:32)
GanttChart::AddData. The DqiData structure has no data for this range
Information : (10-Sep-2009 15:09:32)
Graph 42: Adding data from object @PCF_MPH_RA2_SET_AX:SET_wrong_software_ver
1 elements.
Warning ! : (10-Sep-2009 15:09:32)
GanttChart::AddData. The DqiData structure has no data for this range
Information : (10-Sep-2009 15:09:32)
Graph 42: Adding data from object @PCF_MPH_RA2_SET_AX:SET_wrong_proc_time
1 elements.
Warning ! : (10-Sep-2009 15:09:32)
GanttChart::AddData. The DqiData structure has no data for this range
Information : (10-Sep-2009 15:09:32)
Graph 42: Adding data from object @PCF_MPH_RA2_SET_AX:SET_wrong_proc_stage
1 elements.
Warning ! : (10-Sep-2009 15:09:32)
GanttChart::AddData. The DqiData structure has no data for this range
Information : (10-Sep-2009 15:09:32) Graph 42: Generating PNG file.
Warning ! : (10-Sep-2009 15:09:32)
GanttChart::ReadPolyline. Adding a section with no data
Warning ! : (10-Sep-2009 15:09:32)
GanttChart::ReadPolyline. Adding a section with no data
Warning ! : (10-Sep-2009 15:09:32)
GanttChart::ReadPolyline. Adding a section with no data
Warning ! : (10-Sep-2009 15:09:32)
GanttChart::ReadPolyline. Adding a section with no data
Warning ! : (10-Sep-2009 15:09:32)
GanttChart::ReadPolyline. Adding a section with no data
Warning ! : (10-Sep-2009 15:09:32)
GanttChart::ReadPolyline. Adding a section with no data
Warning ! : (10-Sep-2009 15:09:32)
GanttChart::ReadPolyline. Adding a section with no data
Warning ! : (10-Sep-2009 15:09:32)
GanttChart::ReadPolyline. Adding a section with no data
Information : (10-Sep-2009 15:09:33) Graph 42: Destroying object.
Information : (10-Sep-2009 15:09:33)
Graph 43: Creating object for a eventGanttChart
Information : (10-Sep-2009 15:09:33) Graph 43: Processing legend.
```


GanttChart::AddData. The DqiData structure has no data for this range
Information : (10-Sep-2009 15:09:33)
Graph 44: Adding data from object @PCF_MPH_RA2_SL2_AX:SET_wrong_software_ver
1 elements.
Warning ! : (10-Sep-2009 15:09:33)
GanttChart::AddData. The DqiData structure has no data for this range
Information : (10-Sep-2009 15:09:33)
Graph 44: Adding data from object @PCF_MPH_RA2_SL2_AX:SET_wrong_proc_time
1 elements.
Warning ! : (10-Sep-2009 15:09:33)
GanttChart::AddData. The DqiData structure has no data for this range
Information : (10-Sep-2009 15:09:33)
Graph 44: Adding data from object @PCF_MPH_RA2_SL2_AX:SET_wrong_proc_stage
1 elements.
Warning ! : (10-Sep-2009 15:09:33)
GanttChart::AddData. The DqiData structure has no data for this range
Information : (10-Sep-2009 15:09:33)
Graph 44: Adding data from object @PCF_MPH_RA2_SL2_AX:SET_wrong_filename
1 elements.
Warning ! : (10-Sep-2009 15:09:33)
GanttChart::AddData. The DqiData structure has no data for this range
Information : (10-Sep-2009 15:09:33) Graph 44: Generating PNG file.
Warning ! : (10-Sep-2009 15:09:33)
GanttChart::ReadPolyline. Adding a section with no data
Warning ! : (10-Sep-2009 15:09:33)
GanttChart::ReadPolyline. Adding a section with no data
Warning ! : (10-Sep-2009 15:09:33)
GanttChart::ReadPolyline. Adding a section with no data
Warning ! : (10-Sep-2009 15:09:33)
GanttChart::ReadPolyline. Adding a section with no data
Warning ! : (10-Sep-2009 15:09:33)
GanttChart::ReadPolyline. Adding a section with no data
Warning ! : (10-Sep-2009 15:09:33)
GanttChart::ReadPolyline. Adding a section with no data
Warning ! : (10-Sep-2009 15:09:33)
GanttChart::ReadPolyline. Adding a section with no data
Warning ! : (10-Sep-2009 15:09:33)
GanttChart::ReadPolyline. Adding a section with no data
Information : (10-Sep-2009 15:09:34) Graph 44: Destroying object.
Information : (10-Sep-2009 15:09:34)
Graph 45: Creating object for a eventGanttChart
Information : (10-Sep-2009 15:09:34) Graph 45: Processing legend.
Information : (10-Sep-2009 15:09:34)
Graph 45: Adding data from object @PCF_MPH_RA2_SOI_AX:DET_wrong_product_err
1 elements.
Warning ! : (10-Sep-2009 15:09:34)
GanttChart::AddData. The DqiData structure has no data for this range
Information : (10-Sep-2009 15:09:34)
Graph 45: Adding data from object @PCF_MPH_RA2_SOI_AX:SET_wrong_sensing_stop
1 elements.
Warning ! : (10-Sep-2009 15:09:34)
GanttChart::AddData. The DqiData structure has no data for this range
Information : (10-Sep-2009 15:09:34)
Graph 45: Adding data from object @PCF_MPH_RA2_SOI_AX:SET_wrong_sensing_start
1 elements.
Warning ! : (10-Sep-2009 15:09:34)
GanttChart::AddData. The DqiData structure has no data for this range
Information : (10-Sep-2009 15:09:34)
Graph 45: Adding data from object @PCF_MPH_RA2_SOI_AX:SET_wrong_software_ver
1 elements.
Warning ! : (10-Sep-2009 15:09:34)
GanttChart::AddData. The DqiData structure has no data for this range
Information : (10-Sep-2009 15:09:34)
Graph 45: Adding data from object @PCF_MPH_RA2_SOI_AX:SET_wrong_proc_time
1 elements.
Warning ! : (10-Sep-2009 15:09:34)
GanttChart::AddData. The DqiData structure has no data for this range
Information : (10-Sep-2009 15:09:34)
Graph 45: Adding data from object @PCF_MPH_RA2_SOI_AX:SET_wrong_proc_stage
1 elements.

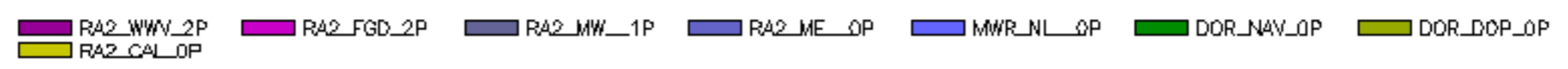
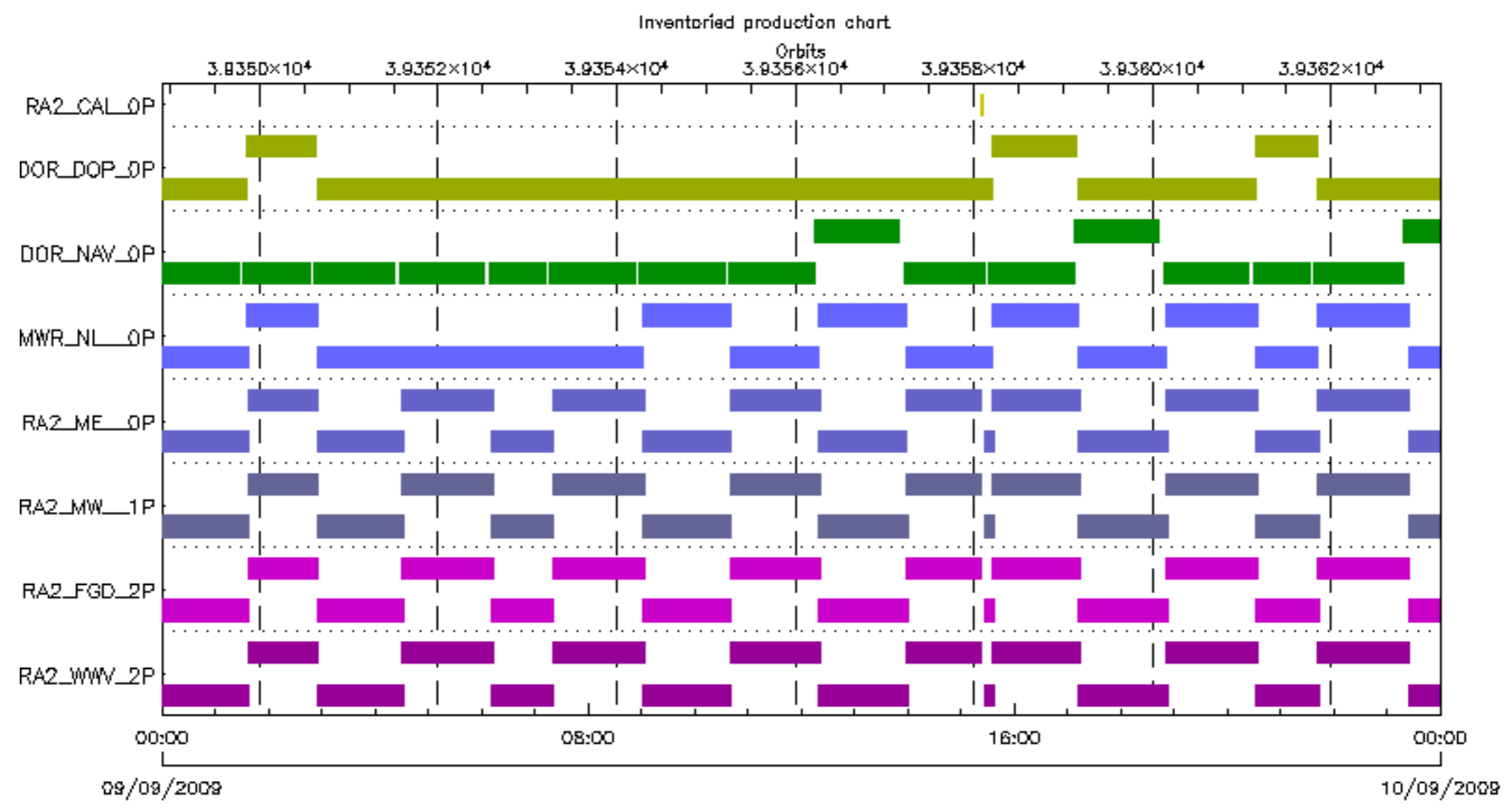
Warning ! : (10-Sep-2009 15:09:34)
GanttChart::AddData. The DqiData structure has no data for this range
Information : (10-Sep-2009 15:09:34)
Graph 45: Adding data from object @PCF_MPH_RA2_SOI_AX:SET_wrong_filename
1 elements.
Warning ! : (10-Sep-2009 15:09:34)
GanttChart::AddData. The DqiData structure has no data for this range
Information : (10-Sep-2009 15:09:34) Graph 45: Generating PNG file.
Warning ! : (10-Sep-2009 15:09:34)
GanttChart::ReadPolyline. Adding a section with no data
Warning ! : (10-Sep-2009 15:09:34)
GanttChart::ReadPolyline. Adding a section with no data
Warning ! : (10-Sep-2009 15:09:34)
GanttChart::ReadPolyline. Adding a section with no data
Warning ! : (10-Sep-2009 15:09:34)
GanttChart::ReadPolyline. Adding a section with no data
Warning ! : (10-Sep-2009 15:09:34)
GanttChart::ReadPolyline. Adding a section with no data
Warning ! : (10-Sep-2009 15:09:34)
GanttChart::ReadPolyline. Adding a section with no data
Warning ! : (10-Sep-2009 15:09:34)
GanttChart::ReadPolyline. Adding a section with no data
Information : (10-Sep-2009 15:09:34) Graph 45: Destroying object.
Information : (10-Sep-2009 15:09:34)
Graph 46: Creating object for a eventGanttChart
Information : (10-Sep-2009 15:09:34) Graph 46: Processing legend.
Information : (10-Sep-2009 15:09:34)
Graph 46: Adding data from object @PCF_MPH_RA2_SOL_AX:DET_wrong_product_err
1 elements.
Warning ! : (10-Sep-2009 15:09:34)
GanttChart::AddData. The DqiData structure has no data for this range
Information : (10-Sep-2009 15:09:34)
Graph 46: Adding data from object @PCF_MPH_RA2_SOL_AX:SET_wrong_sensing_stop
1 elements.
Warning ! : (10-Sep-2009 15:09:34)
GanttChart::AddData. The DqiData structure has no data for this range
Information : (10-Sep-2009 15:09:34)
Graph 46: Adding data from object @PCF_MPH_RA2_SOL_AX:SET_wrong_sensing_start
1 elements.
Warning ! : (10-Sep-2009 15:09:34)
GanttChart::AddData. The DqiData structure has no data for this range
Information : (10-Sep-2009 15:09:34)
Graph 46: Adding data from object @PCF_MPH_RA2_SOL_AX:SET_wrong_software_ver
1 elements.
Warning ! : (10-Sep-2009 15:09:34)
GanttChart::AddData. The DqiData structure has no data for this range
Information : (10-Sep-2009 15:09:34)
Graph 46: Adding data from object @PCF_MPH_RA2_SOL_AX:SET_wrong_proc_time
1 elements.
Warning ! : (10-Sep-2009 15:09:34)
GanttChart::AddData. The DqiData structure has no data for this range
Information : (10-Sep-2009 15:09:34)
Graph 46: Adding data from object @PCF_MPH_RA2_SOL_AX:SET_wrong_proc_stage
1 elements.
Warning ! : (10-Sep-2009 15:09:34)
GanttChart::AddData. The DqiData structure has no data for this range
Information : (10-Sep-2009 15:09:34)
Graph 46: Adding data from object @PCF_MPH_RA2_SOL_AX:SET_wrong_filename
1 elements.
Warning ! : (10-Sep-2009 15:09:34)
GanttChart::AddData. The DqiData structure has no data for this range
Information : (10-Sep-2009 15:09:34) Graph 46: Generating PNG file.
Warning ! : (10-Sep-2009 15:09:34)
GanttChart::ReadPolyline. Adding a section with no data
Warning ! : (10-Sep-2009 15:09:34)
GanttChart::ReadPolyline. Adding a section with no data
Warning ! : (10-Sep-2009 15:09:34)
GanttChart::ReadPolyline. Adding a section with no data

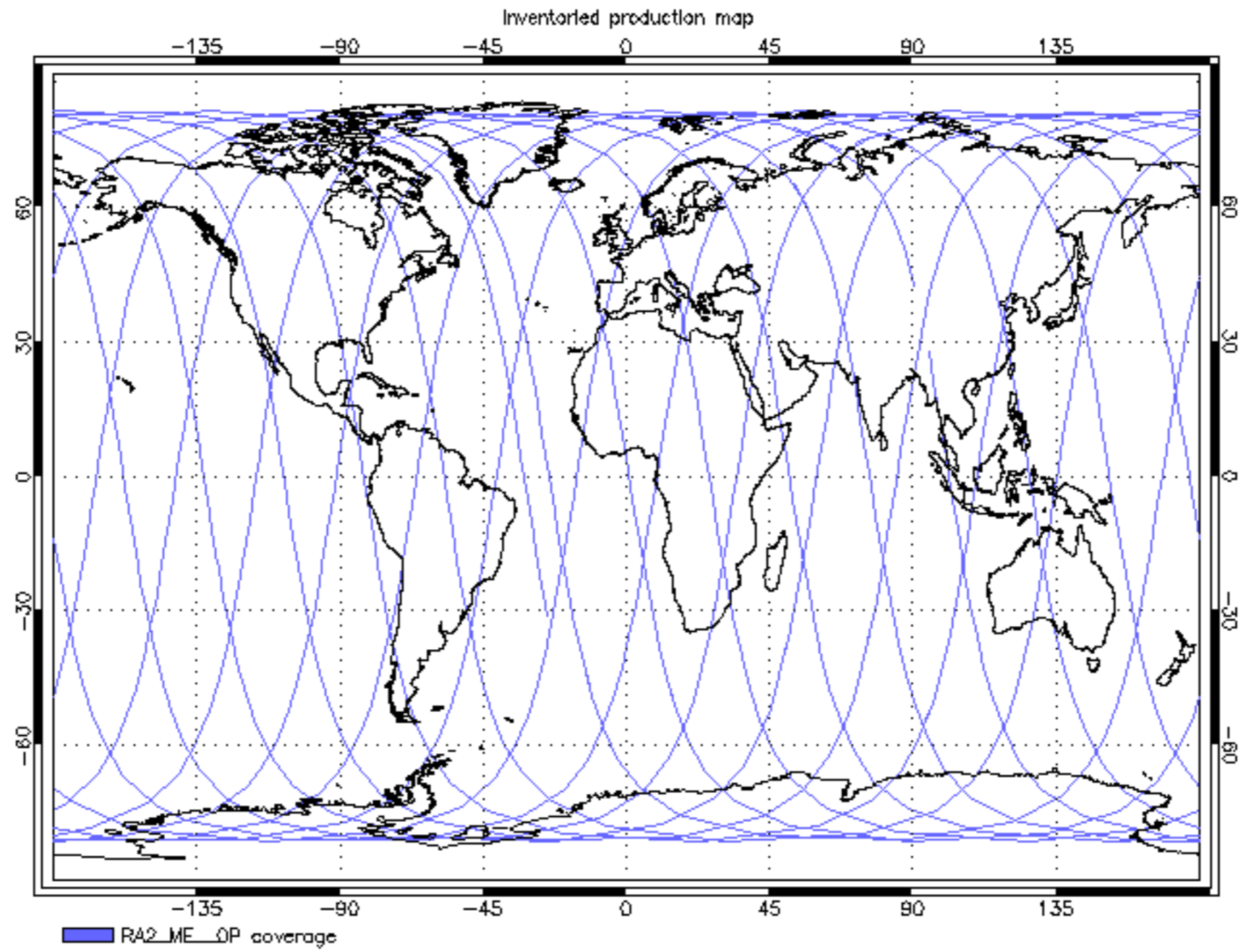
Warning ! : (10-Sep-2009 15:09:34)
GanttChart::ReadPolyline. Adding a section with no data
Warning ! : (10-Sep-2009 15:09:34)
GanttChart::ReadPolyline. Adding a section with no data
Warning ! : (10-Sep-2009 15:09:34)
GanttChart::ReadPolyline. Adding a section with no data
Warning ! : (10-Sep-2009 15:09:34)
GanttChart::ReadPolyline. Adding a section with no data
Information : (10-Sep-2009 15:09:34) Graph 46: Destroying object.
Information : (10-Sep-2009 15:09:34)
Graph 47: Creating object for a eventGanttChart
Information : (10-Sep-2009 15:09:34) Graph 47: Processing legend.
Information : (10-Sep-2009 15:09:34)
Graph 47: Adding data from object @PCF_MPH_RA2_SSB_AX:DET_wrong_product_err
1 elements.
Warning ! : (10-Sep-2009 15:09:34)
GanttChart::AddData. The DqiData structure has no data for this range
Information : (10-Sep-2009 15:09:35)
Graph 47: Adding data from object @PCF_MPH_RA2_SSB_AX:SET_wrong_sensing_stop
1 elements.
Warning ! : (10-Sep-2009 15:09:35)
GanttChart::AddData. The DqiData structure has no data for this range
Information : (10-Sep-2009 15:09:35)
Graph 47: Adding data from object @PCF_MPH_RA2_SSB_AX:SET_wrong_sensing_start
1 elements.
Warning ! : (10-Sep-2009 15:09:35)
GanttChart::AddData. The DqiData structure has no data for this range
Information : (10-Sep-2009 15:09:35)
Graph 47: Adding data from object @PCF_MPH_RA2_SSB_AX:SET_wrong_software_ver
1 elements.
Warning ! : (10-Sep-2009 15:09:35)
GanttChart::AddData. The DqiData structure has no data for this range
Information : (10-Sep-2009 15:09:35)
Graph 47: Adding data from object @PCF_MPH_RA2_SSB_AX:SET_wrong_proc_time
1 elements.
Warning ! : (10-Sep-2009 15:09:35)
GanttChart::AddData. The DqiData structure has no data for this range
Information : (10-Sep-2009 15:09:35)
Graph 47: Adding data from object @PCF_MPH_RA2_SSB_AX:SET_wrong_proc_stage
1 elements.
Warning ! : (10-Sep-2009 15:09:35)
GanttChart::AddData. The DqiData structure has no data for this range
Information : (10-Sep-2009 15:09:35)
Graph 47: Adding data from object @PCF_MPH_RA2_SSB_AX:SET_wrong_filename
1 elements.
Warning ! : (10-Sep-2009 15:09:35)
GanttChart::AddData. The DqiData structure has no data for this range
Information : (10-Sep-2009 15:09:35) Graph 47: Generating PNG file.
Warning ! : (10-Sep-2009 15:09:35)
GanttChart::ReadPolyline. Adding a section with no data
Warning ! : (10-Sep-2009 15:09:35)
GanttChart::ReadPolyline. Adding a section with no data
Warning ! : (10-Sep-2009 15:09:35)
GanttChart::ReadPolyline. Adding a section with no data
Warning ! : (10-Sep-2009 15:09:35)
GanttChart::ReadPolyline. Adding a section with no data
Warning ! : (10-Sep-2009 15:09:35)
GanttChart::ReadPolyline. Adding a section with no data
Warning ! : (10-Sep-2009 15:09:35)
GanttChart::ReadPolyline. Adding a section with no data
Warning ! : (10-Sep-2009 15:09:35)
GanttChart::ReadPolyline. Adding a section with no data
Warning ! : (10-Sep-2009 15:09:35)
GanttChart::ReadPolyline. Adding a section with no data
Information : (10-Sep-2009 15:09:35) Graph 47: Destroying object.
Information : (10-Sep-2009 15:09:35)
Graph 48: Creating object for a eventGanttChart
Information : (10-Sep-2009 15:09:35) Graph 48: Processing legend.
Information : (10-Sep-2009 15:09:35)
Graph 48: Adding data from object @PCF_MPH_RA2_TLD_AX:DET_wrong_product_err

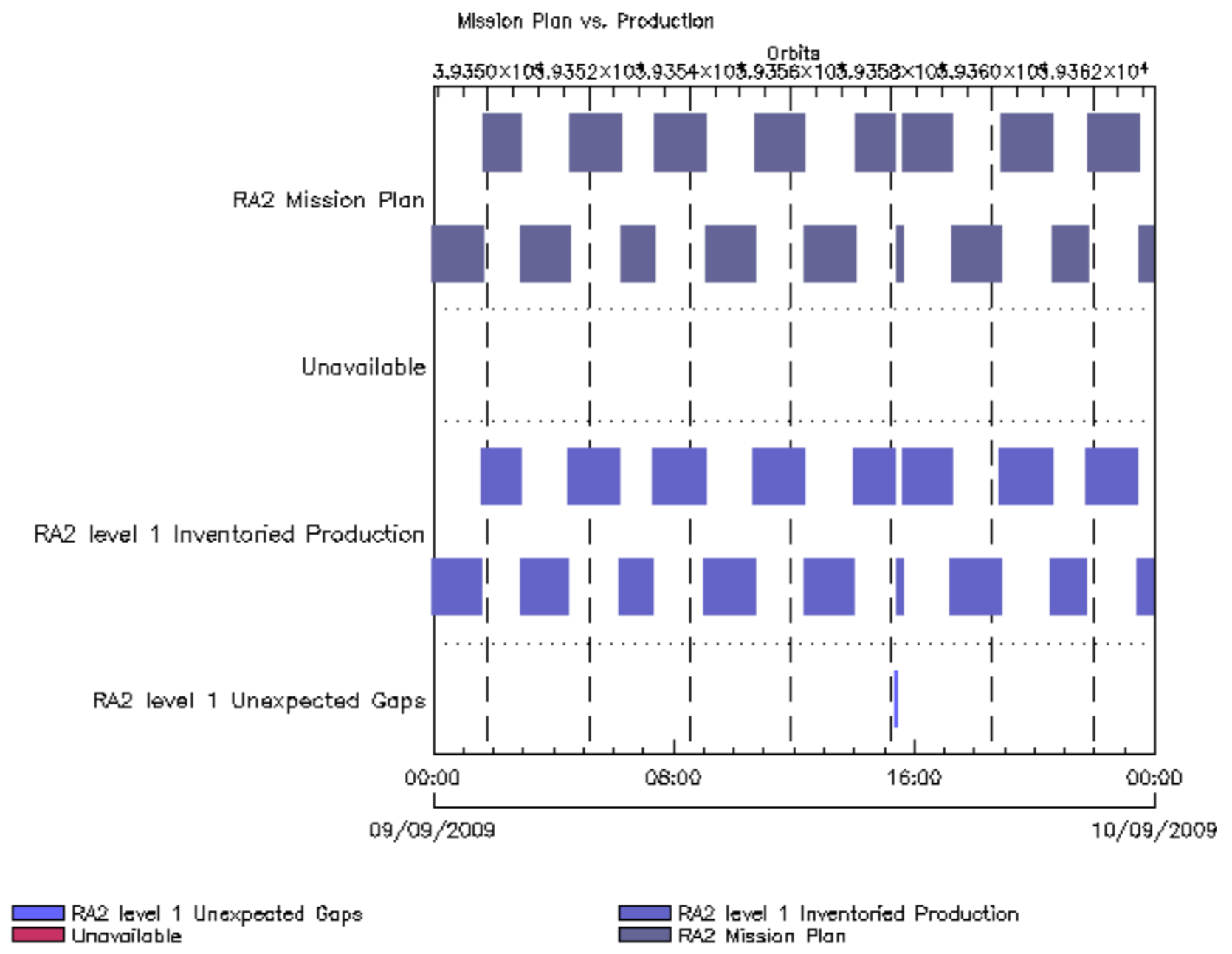
1 elements.
Warning ! : (10-Sep-2009 15:09:35)
GanttChart::AddData. The DqiData structure has no data for this range
Information : (10-Sep-2009 15:09:35)
Graph 48: Adding data from object @PCF_MPH_RA2_TLD_AX:SET_wrong_sensing_stop
1 elements.
Warning ! : (10-Sep-2009 15:09:35)
GanttChart::AddData. The DqiData structure has no data for this range
Information : (10-Sep-2009 15:09:35)
Graph 48: Adding data from object @PCF_MPH_RA2_TLD_AX:SET_wrong_sensing_start
1 elements.
Warning ! : (10-Sep-2009 15:09:35)
GanttChart::AddData. The DqiData structure has no data for this range
Information : (10-Sep-2009 15:09:35)
Graph 48: Adding data from object @PCF_MPH_RA2_TLD_AX:SET_wrong_software_ver
1 elements.
Warning ! : (10-Sep-2009 15:09:35)
GanttChart::AddData. The DqiData structure has no data for this range
Information : (10-Sep-2009 15:09:35)
Graph 48: Adding data from object @PCF_MPH_RA2_TLD_AX:SET_wrong_proc_time
1 elements.
Warning ! : (10-Sep-2009 15:09:35)
GanttChart::AddData. The DqiData structure has no data for this range
Information : (10-Sep-2009 15:09:35)
Graph 48: Adding data from object @PCF_MPH_RA2_TLD_AX:SET_wrong_proc_stage
1 elements.
Warning ! : (10-Sep-2009 15:09:35)
GanttChart::AddData. The DqiData structure has no data for this range
Information : (10-Sep-2009 15:09:35)
Graph 48: Adding data from object @PCF_MPH_RA2_TLD_AX:SET_wrong_filename
1 elements.
Warning ! : (10-Sep-2009 15:09:35)
GanttChart::AddData. The DqiData structure has no data for this range
Information : (10-Sep-2009 15:09:35) Graph 48: Generating PNG file.
Warning ! : (10-Sep-2009 15:09:35)
GanttChart::ReadPolyline. Adding a section with no data
Warning ! : (10-Sep-2009 15:09:35)
GanttChart::ReadPolyline. Adding a section with no data
Warning ! : (10-Sep-2009 15:09:35)
GanttChart::ReadPolyline. Adding a section with no data
Warning ! : (10-Sep-2009 15:09:35)
GanttChart::ReadPolyline. Adding a section with no data
Warning ! : (10-Sep-2009 15:09:35)
GanttChart::ReadPolyline. Adding a section with no data
Warning ! : (10-Sep-2009 15:09:35)
GanttChart::ReadPolyline. Adding a section with no data
Warning ! : (10-Sep-2009 15:09:35)
GanttChart::ReadPolyline. Adding a section with no data
Information : (10-Sep-2009 15:09:35) Graph 48: Destroying object.
Information : (10-Sep-2009 15:09:35)
Graph 49: Creating object for a eventGanttChart
Information : (10-Sep-2009 15:09:35) Graph 49: Processing legend.
Information : (10-Sep-2009 15:09:35)
Graph 49: Adding data from object @PCF_MPH_RA2_USO_AX:DET_wrong_product_err
1 elements.
Warning ! : (10-Sep-2009 15:09:35)
GanttChart::AddData. The DqiData structure has no data for this range
Information : (10-Sep-2009 15:09:35)
Graph 49: Adding data from object @PCF_MPH_RA2_USO_AX:SET_wrong_sensing_stop
1 elements.
Warning ! : (10-Sep-2009 15:09:35)
GanttChart::AddData. The DqiData structure has no data for this range
Information : (10-Sep-2009 15:09:35)
Graph 49: Adding data from object @PCF_MPH_RA2_USO_AX:SET_wrong_sensing_start
1 elements.
Warning ! : (10-Sep-2009 15:09:35)
GanttChart::AddData. The DqiData structure has no data for this range
Information : (10-Sep-2009 15:09:35)

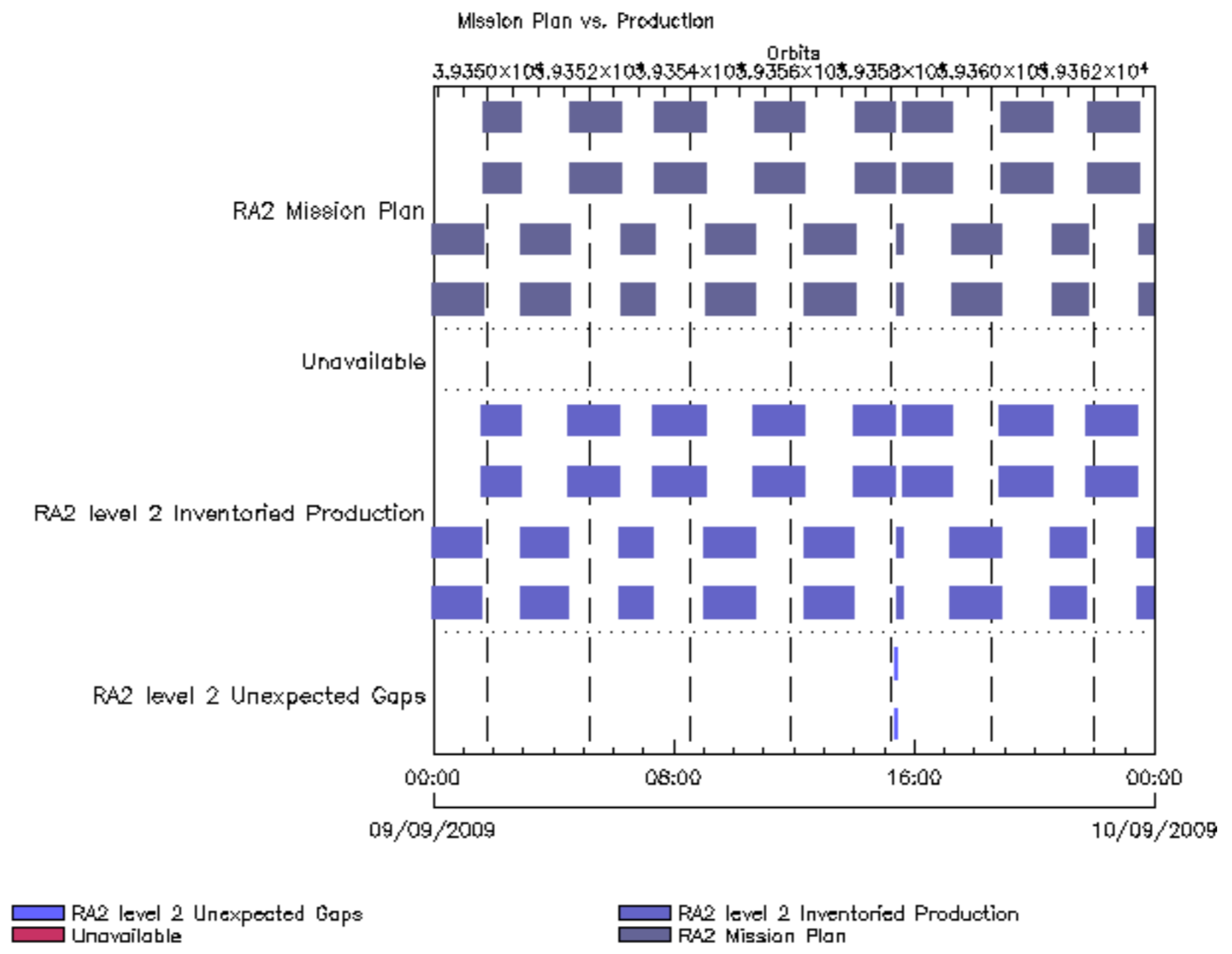
Graph 49: Adding data from object @PCF_MPH_RA2_USO_AX:SET_wrong_software_ver
1 elements.
Warning ! : (10-Sep-2009 15:09:35)
GanttChart::AddData. The DqiData structure has no data for this range
Information : (10-Sep-2009 15:09:35)
Graph 49: Adding data from object @PCF_MPH_RA2_USO_AX:SET_wrong_proc_time
1 elements.
Warning ! : (10-Sep-2009 15:09:35)
GanttChart::AddData. The DqiData structure has no data for this range
Information : (10-Sep-2009 15:09:36)
Graph 49: Adding data from object @PCF_MPH_RA2_USO_AX:SET_wrong_proc_stage
1 elements.
Warning ! : (10-Sep-2009 15:09:36)
GanttChart::AddData. The DqiData structure has no data for this range
Information : (10-Sep-2009 15:09:36)
Graph 49: Adding data from object @PCF_MPH_RA2_USO_AX:SET_wrong_filename
1 elements.
Warning ! : (10-Sep-2009 15:09:36)
GanttChart::AddData. The DqiData structure has no data for this range
Information : (10-Sep-2009 15:09:36) Graph 49: Generating PNG file.
Warning ! : (10-Sep-2009 15:09:36)
GanttChart::ReadPolyline. Adding a section with no data
Warning ! : (10-Sep-2009 15:09:36)
GanttChart::ReadPolyline. Adding a section with no data
Warning ! : (10-Sep-2009 15:09:36)
GanttChart::ReadPolyline. Adding a section with no data
Warning ! : (10-Sep-2009 15:09:36)
GanttChart::ReadPolyline. Adding a section with no data
Warning ! : (10-Sep-2009 15:09:36)
GanttChart::ReadPolyline. Adding a section with no data
Warning ! : (10-Sep-2009 15:09:36)
GanttChart::ReadPolyline. Adding a section with no data
Warning ! : (10-Sep-2009 15:09:36)
GanttChart::ReadPolyline. Adding a section with no data
Warning ! : (10-Sep-2009 15:09:36)
GanttChart::ReadPolyline. Adding a section with no data
Information : (10-Sep-2009 15:09:36) Graph 49: Destroying object.
Information : (10-Sep-2009 15:09:36)
Graph 50: Creating object for a eventGanttChart
Information : (10-Sep-2009 15:09:36) Graph 50: Processing legend.
Information : (10-Sep-2009 15:09:36)
Graph 50: Adding data from object @PCF_MPH_AUX_ATT_AX:DET_wrong_product_err
1 elements.
Warning ! : (10-Sep-2009 15:09:36)
GanttChart::AddData. The DqiData structure has no data for this range
Information : (10-Sep-2009 15:09:36)
Graph 50: Adding data from object @PCF_MPH_AUX_ATT_AX:SET_wrong_sensing_stop
1 elements.
Warning ! : (10-Sep-2009 15:09:36)
GanttChart::AddData. The DqiData structure has no data for this range
Information : (10-Sep-2009 15:09:36)
Graph 50: Adding data from object @PCF_MPH_AUX_ATT_AX:SET_wrong_sensing_start
1 elements.
Warning ! : (10-Sep-2009 15:09:36)
GanttChart::AddData. The DqiData structure has no data for this range
Information : (10-Sep-2009 15:09:36)
Graph 50: Adding data from object @PCF_MPH_AUX_ATT_AX:SET_wrong_software_ver
1 elements.
Warning ! : (10-Sep-2009 15:09:36)
GanttChart::AddData. The DqiData structure has no data for this range
Information : (10-Sep-2009 15:09:36)
Graph 50: Adding data from object @PCF_MPH_AUX_ATT_AX:SET_wrong_proc_time
1 elements.
Warning ! : (10-Sep-2009 15:09:36)
GanttChart::AddData. The DqiData structure has no data for this range
Information : (10-Sep-2009 15:09:36)
Graph 50: Adding data from object @PCF_MPH_AUX_ATT_AX:SET_wrong_proc_stage
1 elements.
Warning ! : (10-Sep-2009 15:09:36)
GanttChart::AddData. The DqiData structure has no data for this range

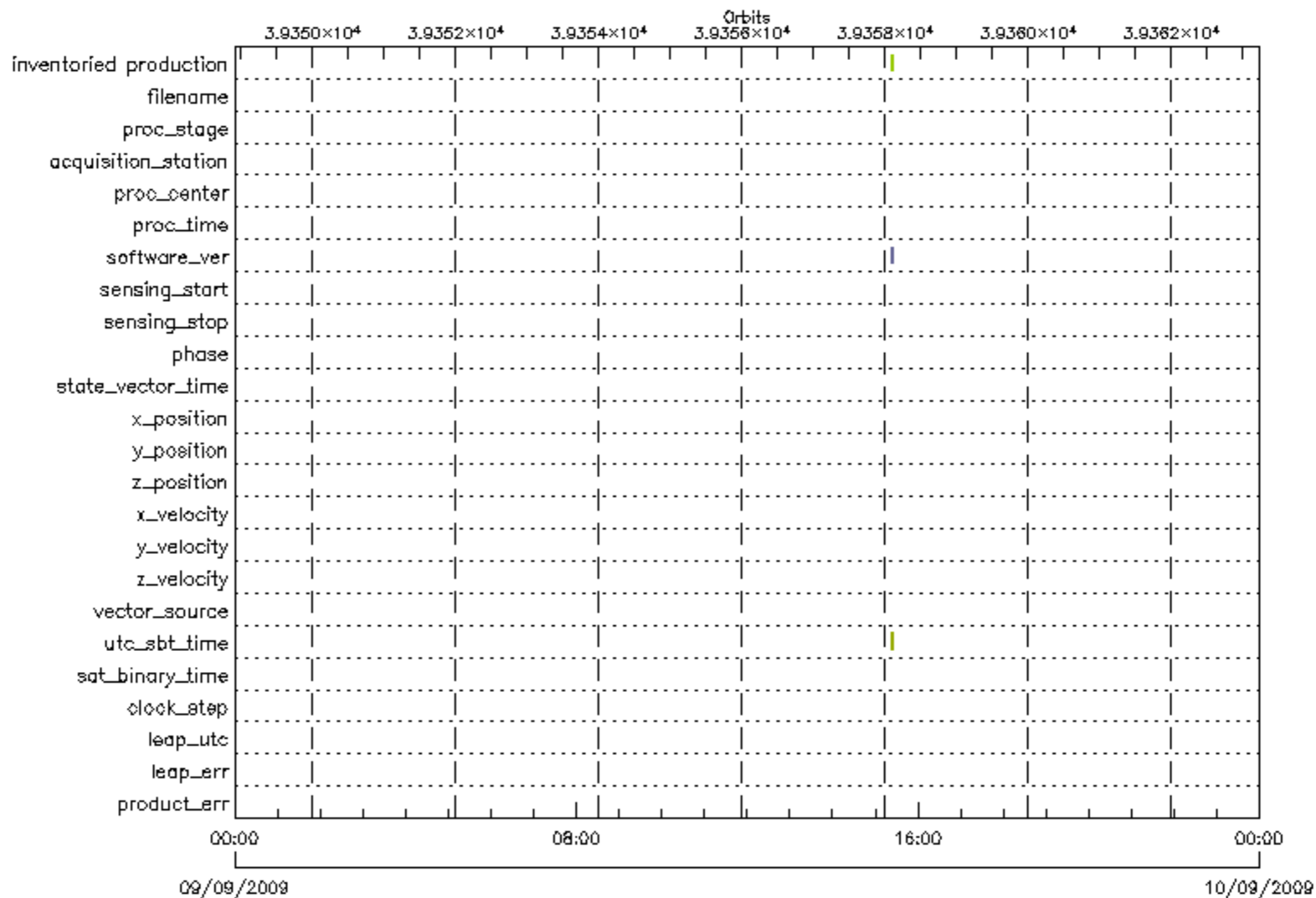
Information : (10-Sep-2009 15:09:36)
Graph 50: Adding data from object @PCF_MPH_AUX_ATT_AX:SET_wrong_filename
1 elements.
Warning ! : (10-Sep-2009 15:09:36)
GanttChart::AddData. The DqiData structure has no data for this range
Information : (10-Sep-2009 15:09:36) Graph 50: Generating PNG file.
Warning ! : (10-Sep-2009 15:09:36)
GanttChart::ReadPolyline. Adding a section with no data
Warning ! : (10-Sep-2009 15:09:36)
GanttChart::ReadPolyline. Adding a section with no data
Warning ! : (10-Sep-2009 15:09:36)
GanttChart::ReadPolyline. Adding a section with no data
Warning ! : (10-Sep-2009 15:09:36)
GanttChart::ReadPolyline. Adding a section with no data
Warning ! : (10-Sep-2009 15:09:36)
GanttChart::ReadPolyline. Adding a section with no data
Warning ! : (10-Sep-2009 15:09:36)
GanttChart::ReadPolyline. Adding a section with no data
Warning ! : (10-Sep-2009 15:09:36)
GanttChart::ReadPolyline. Adding a section with no data
Warning ! : (10-Sep-2009 15:09:36)
GanttChart::ReadPolyline. Adding a section with no data
Warning ! : (10-Sep-2009 15:09:36)
GanttChart::ReadPolyline. Adding a section with no data
Warning ! : (10-Sep-2009 15:09:36)
GanttChart::ReadPolyline. Adding a section with no data
Warning ! : (10-Sep-2009 15:09:36)
Information : (10-Sep-2009 15:09:36) Graph 50: Destroying object.
Information : (10-Sep-2009 15:09:36) Graphs successfully created.

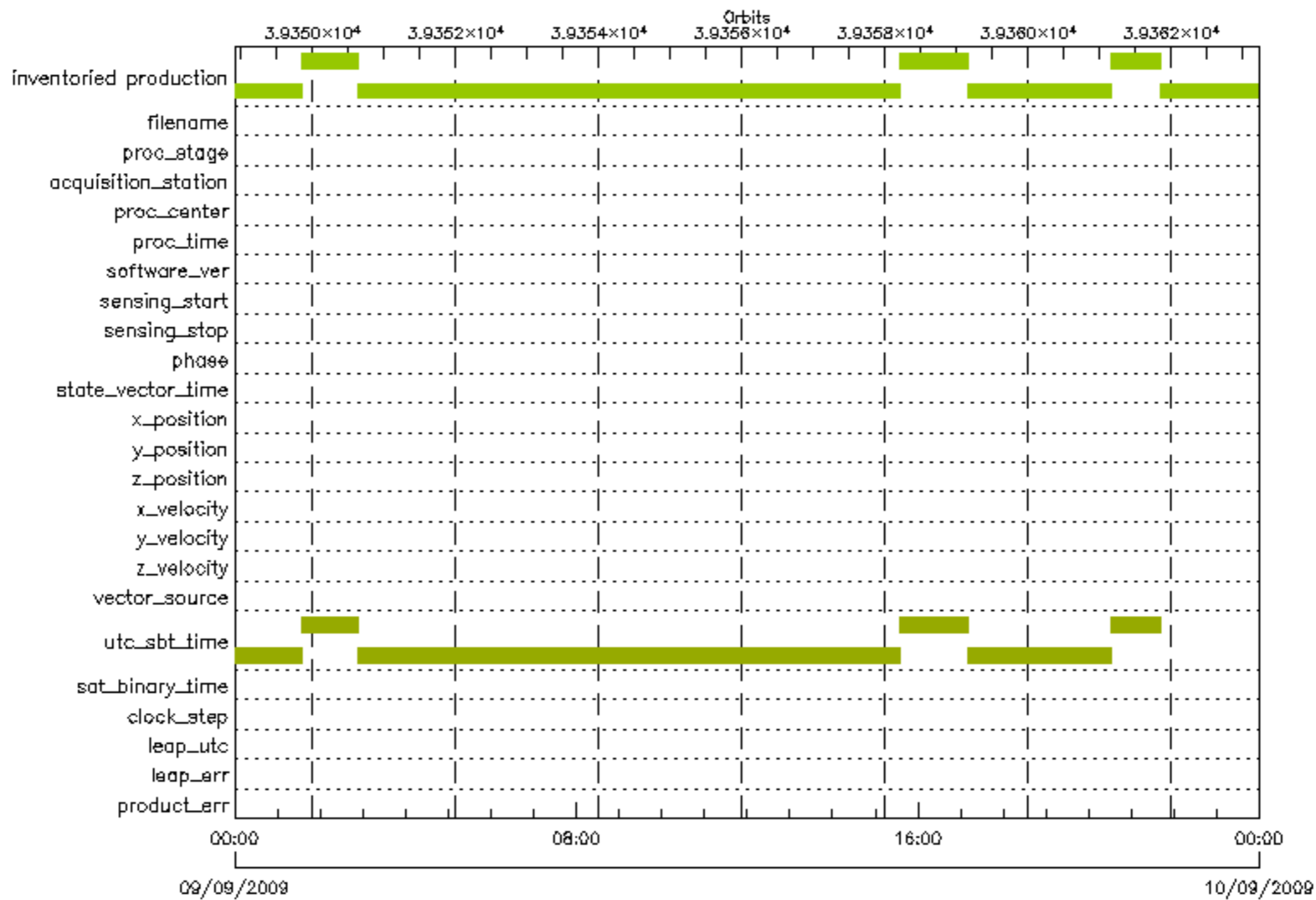


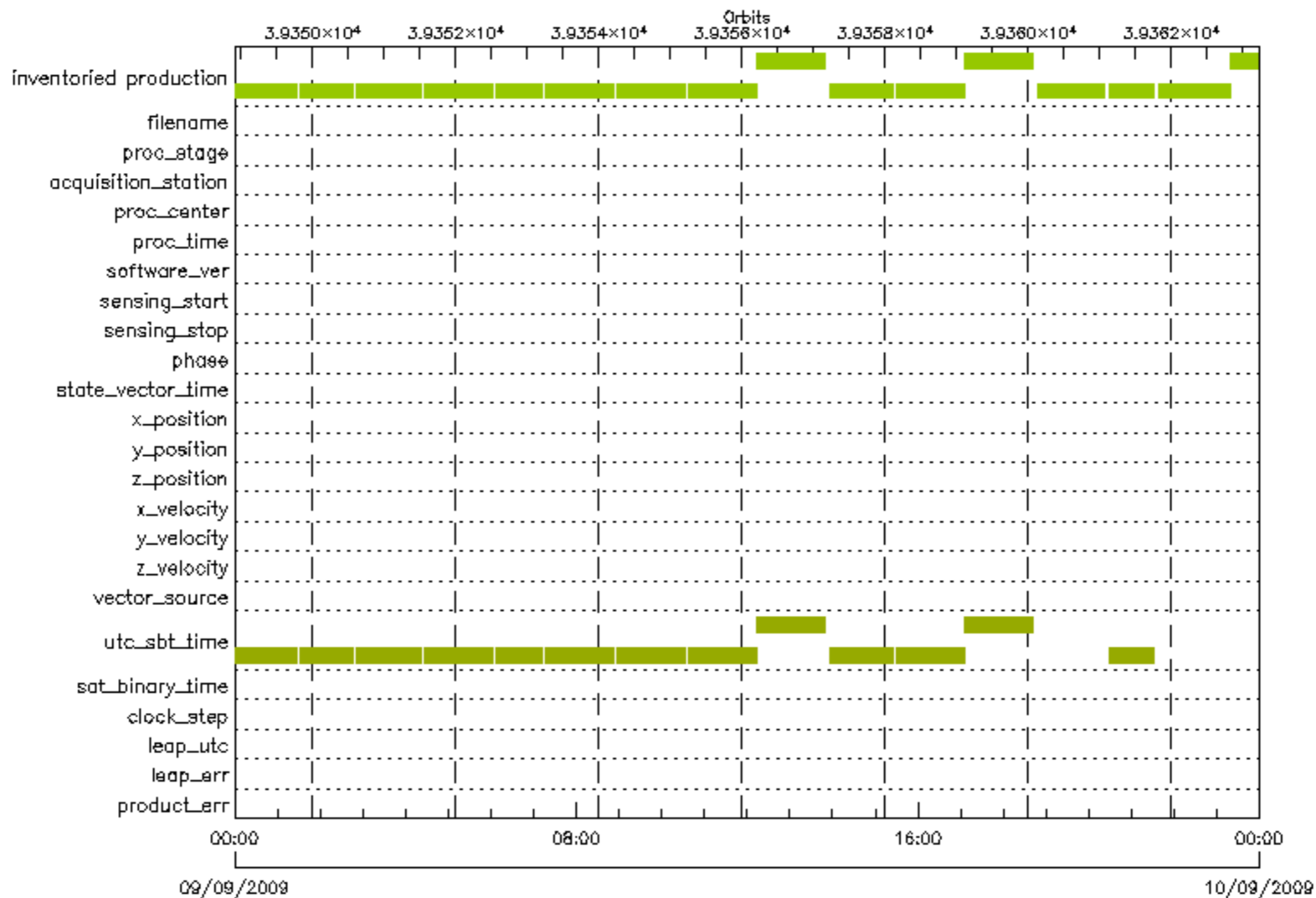


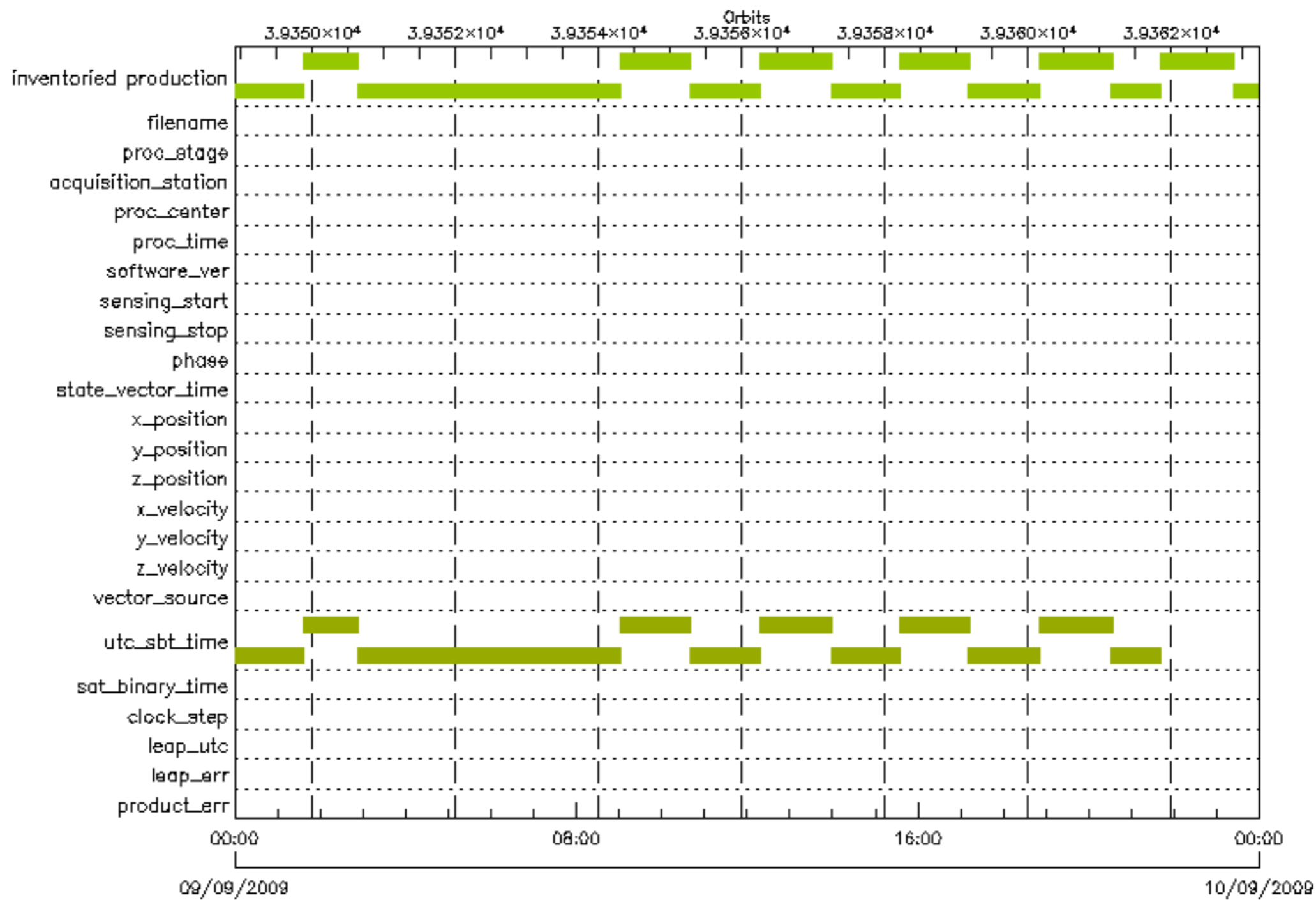


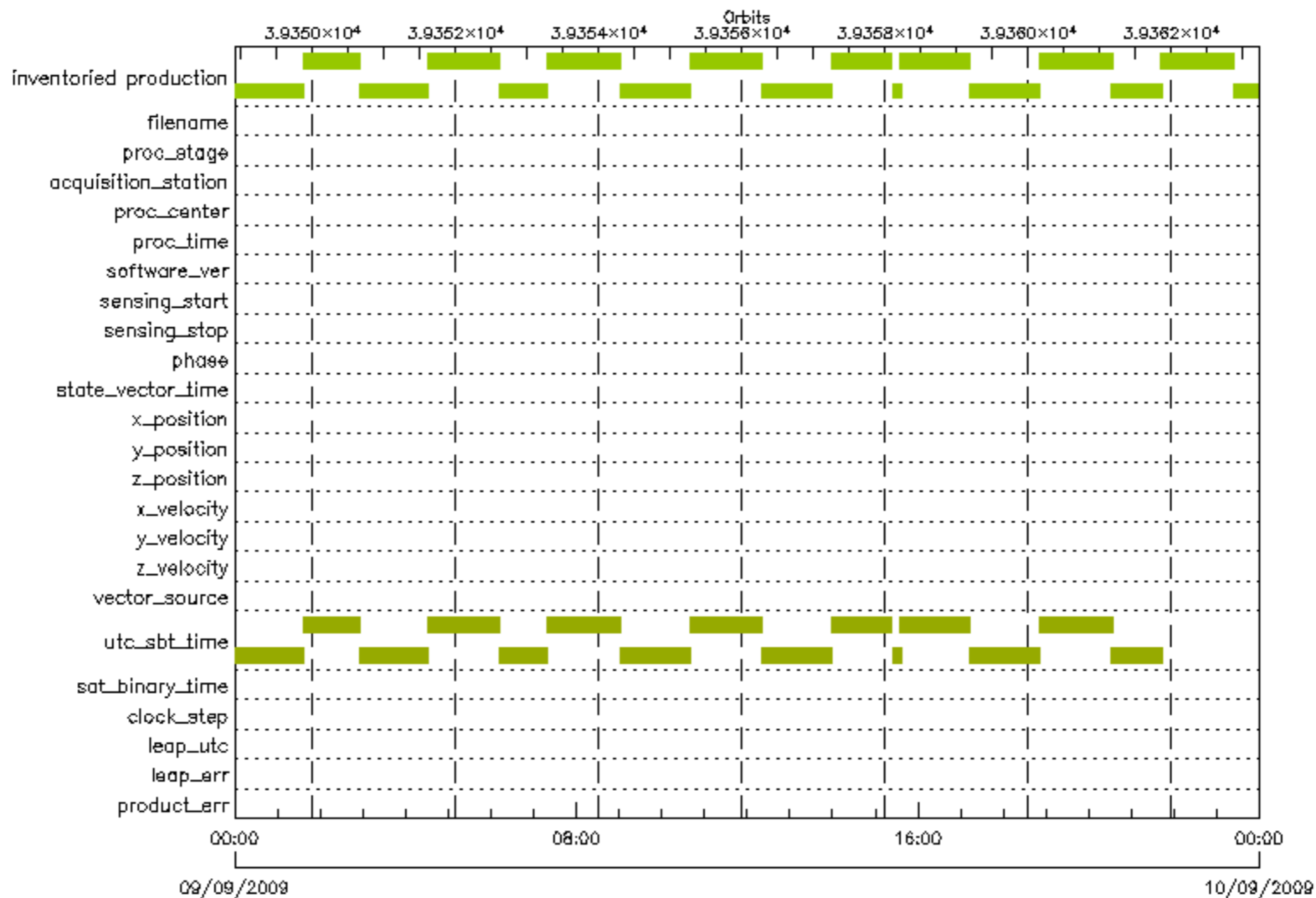


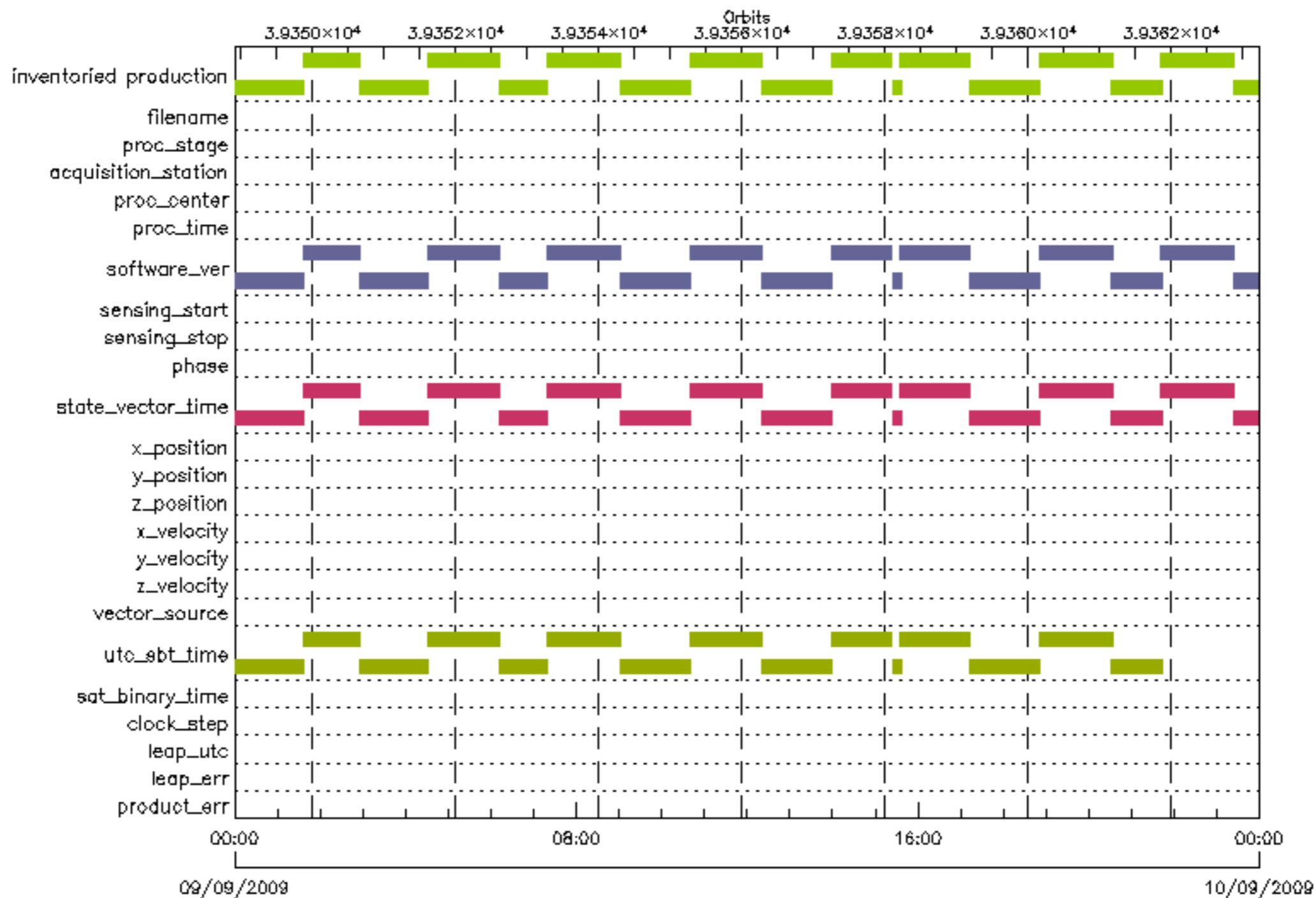








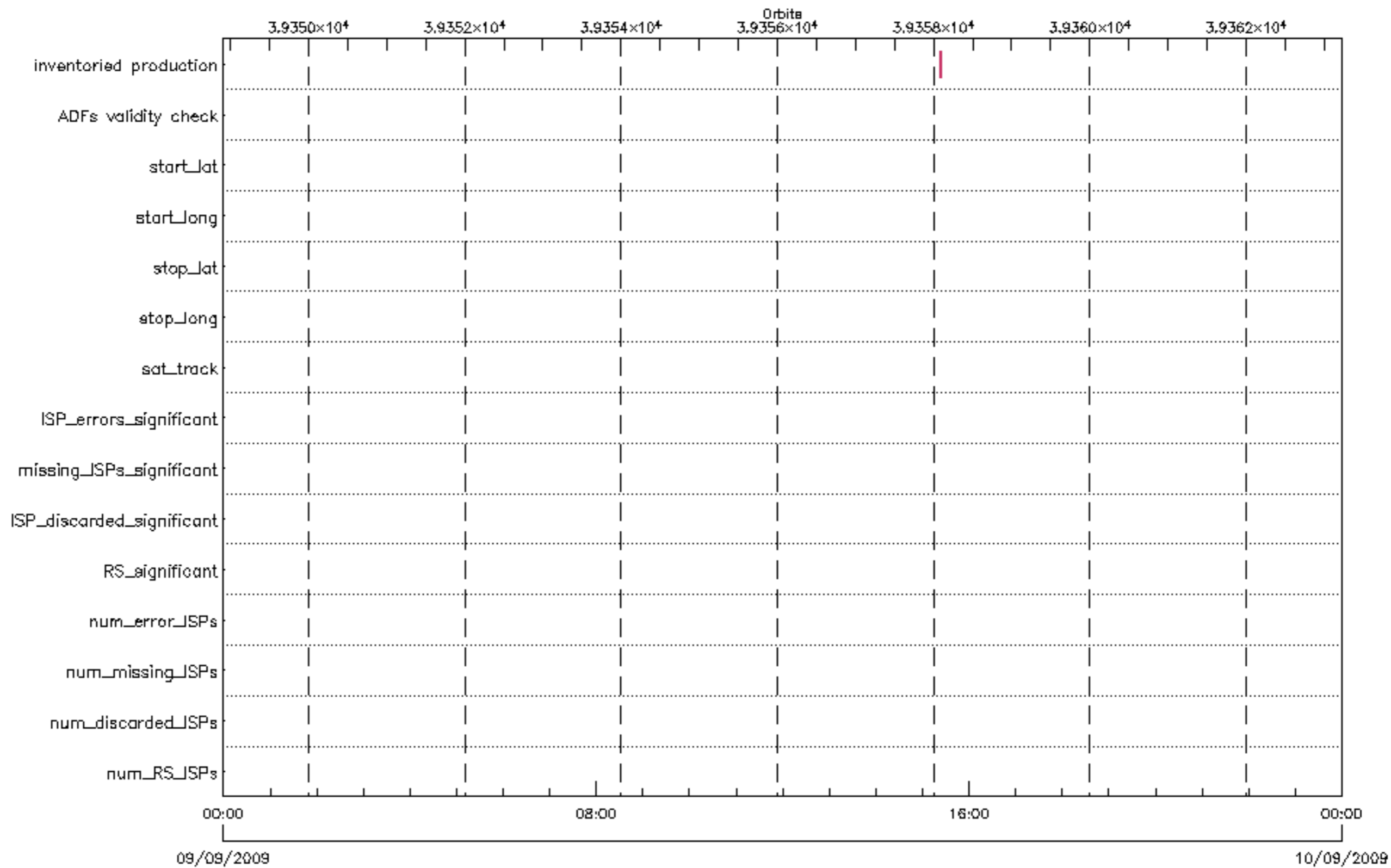


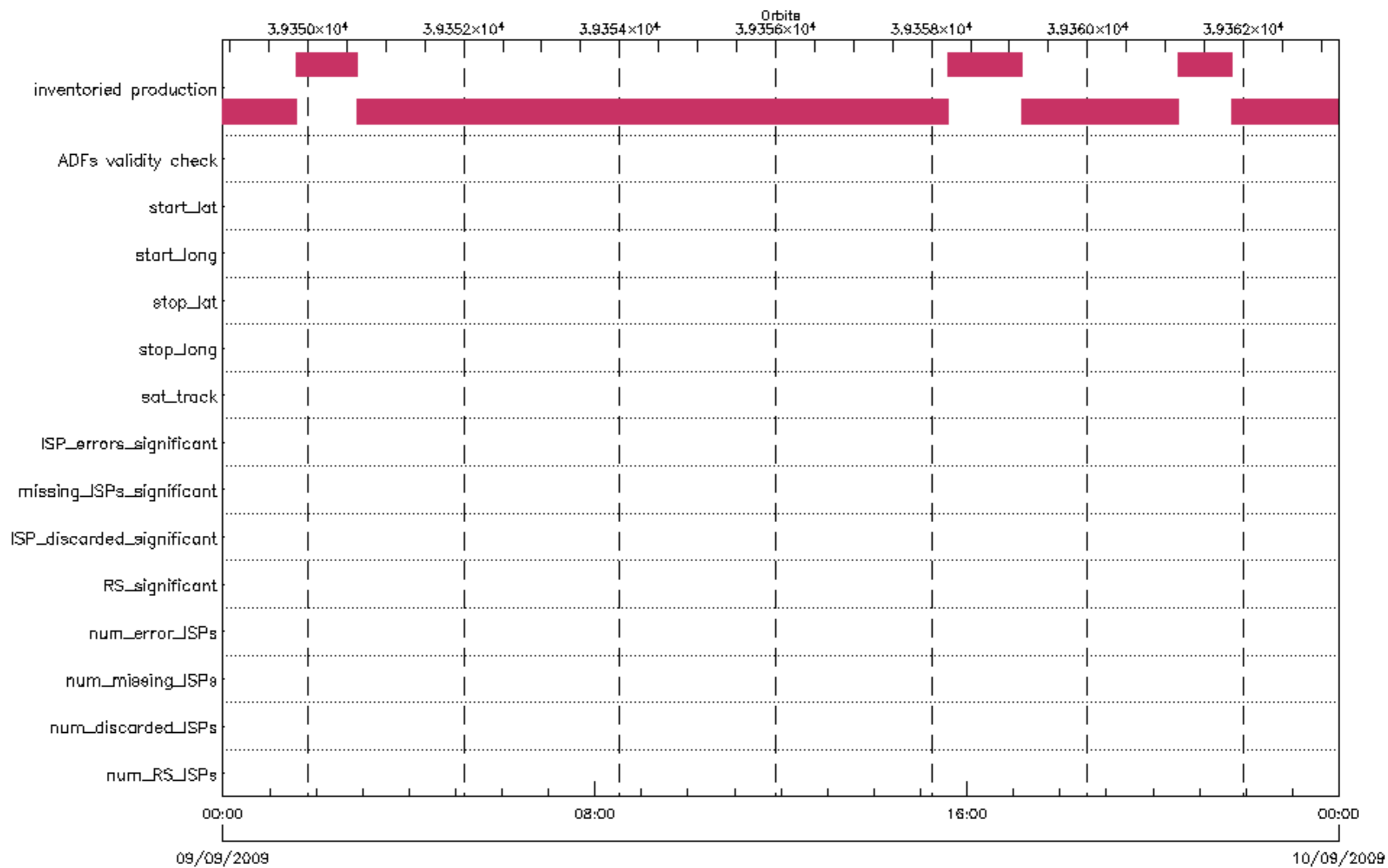


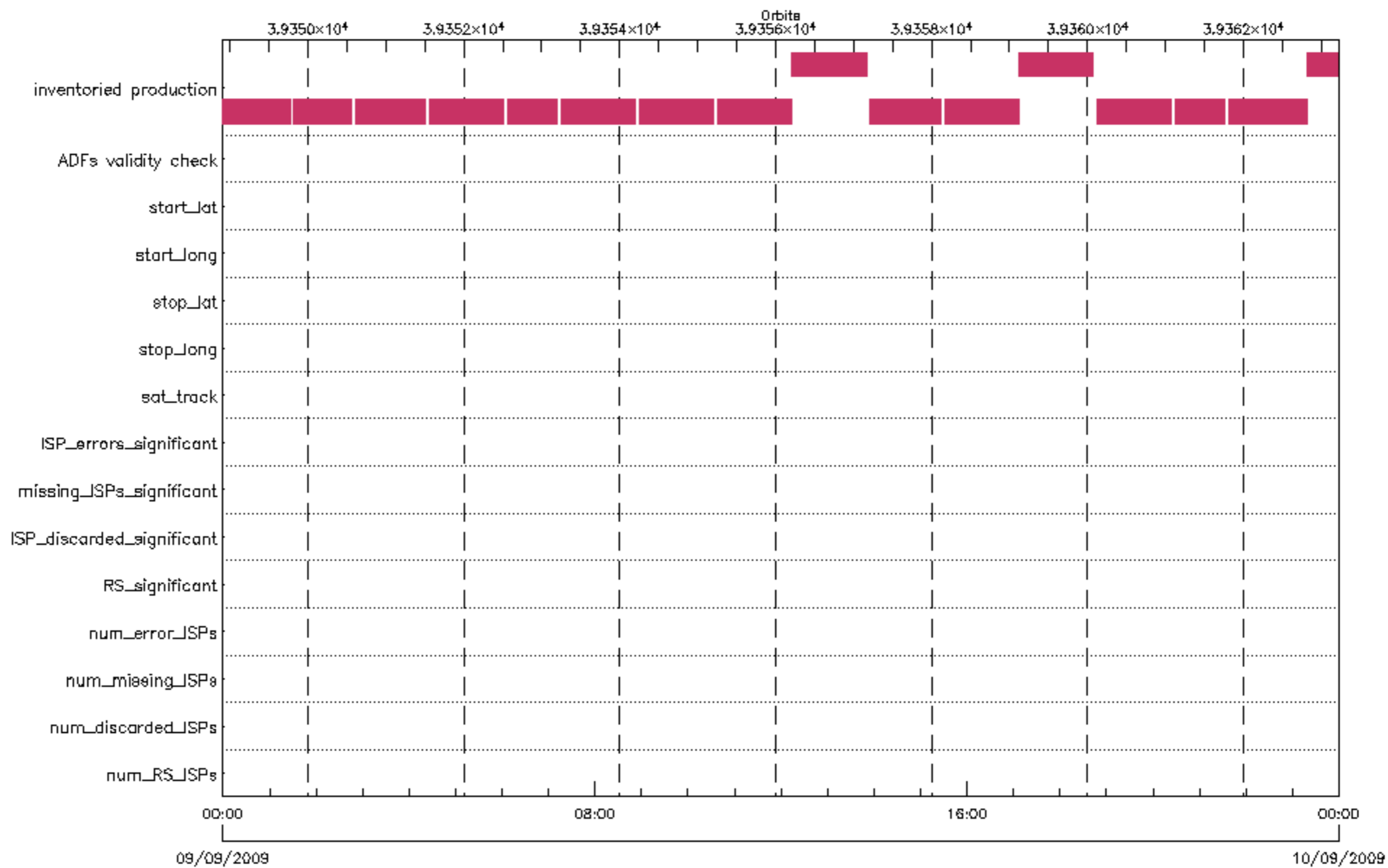


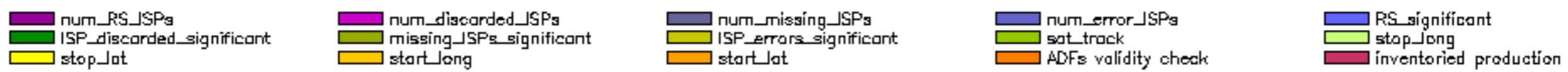
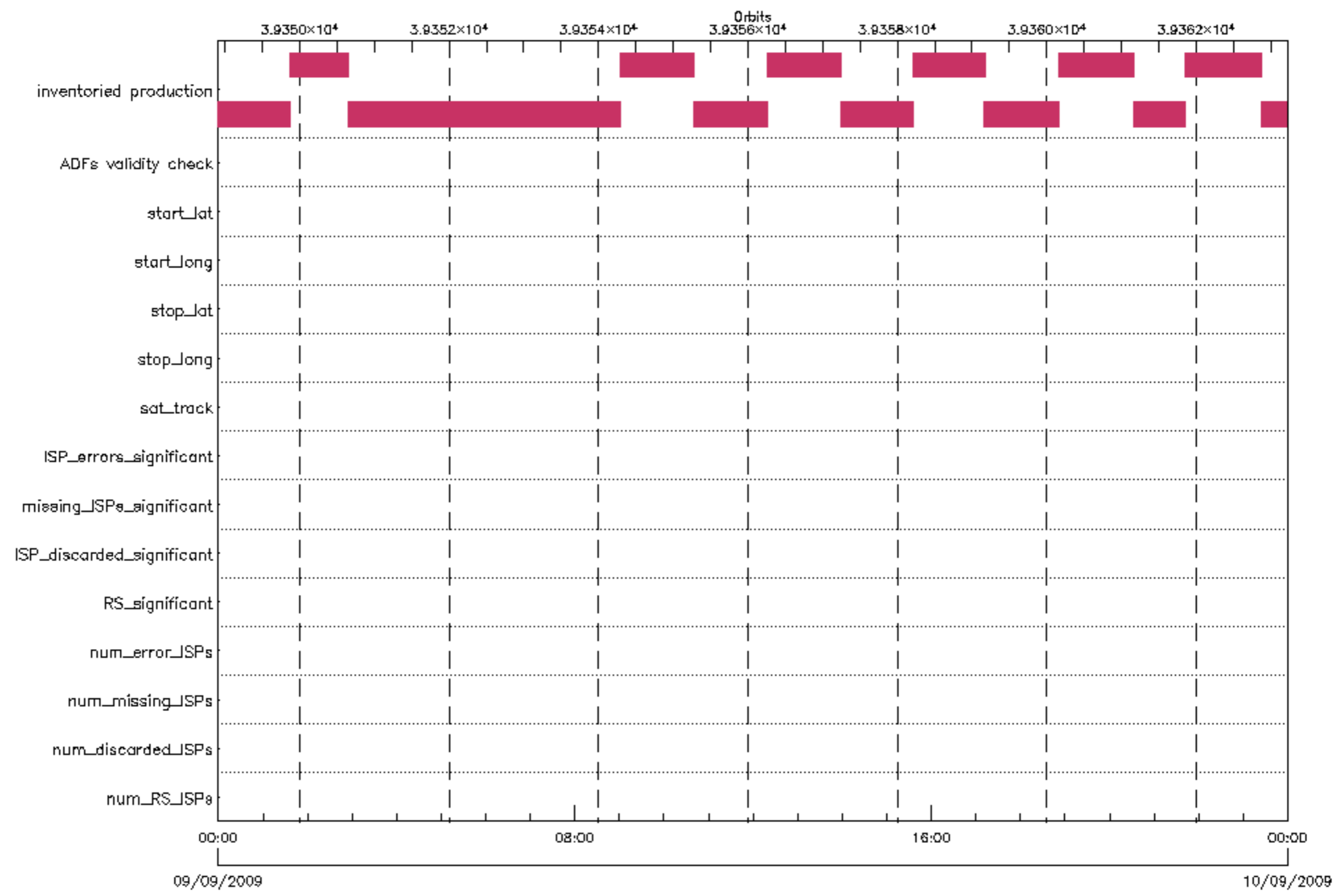


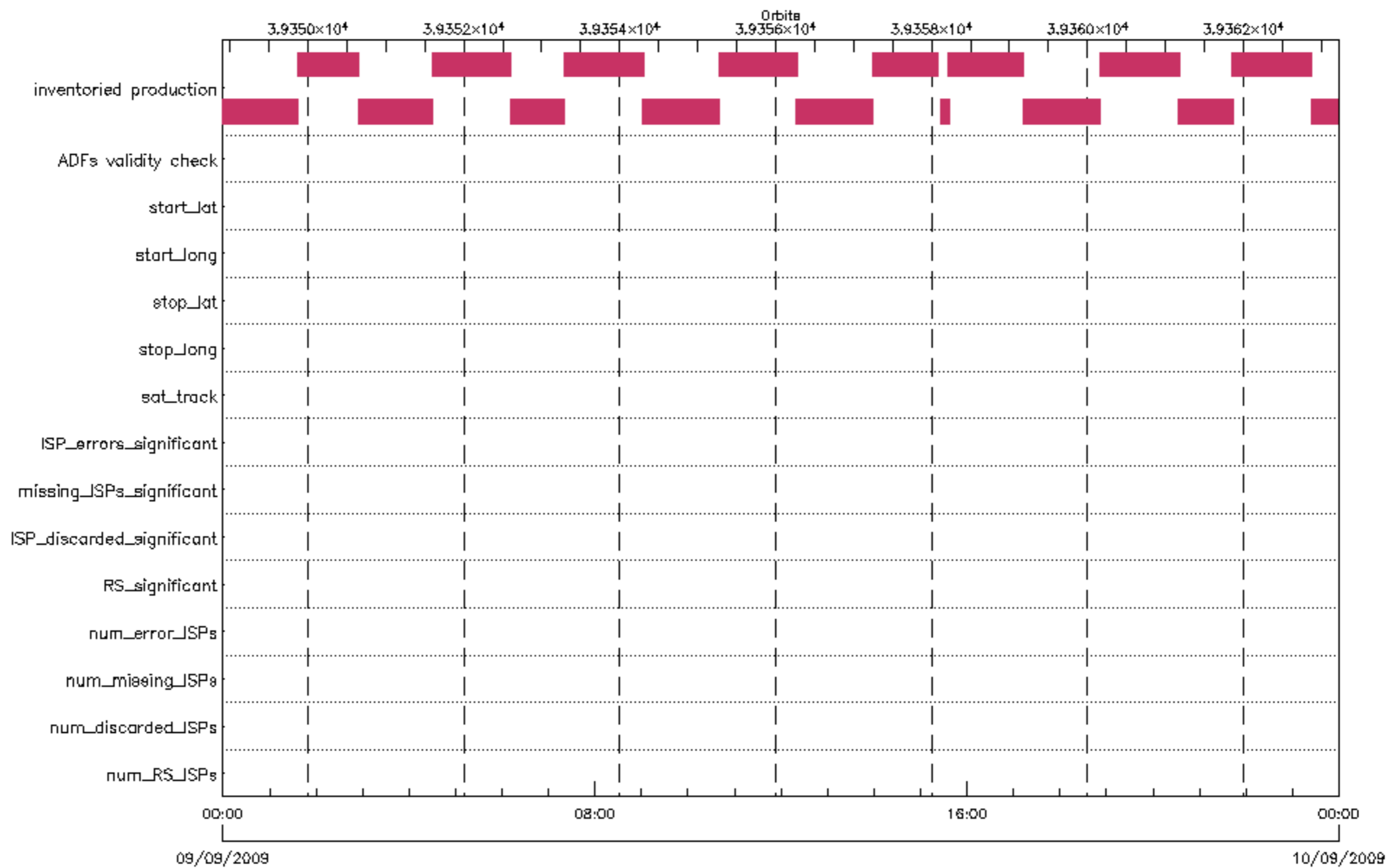


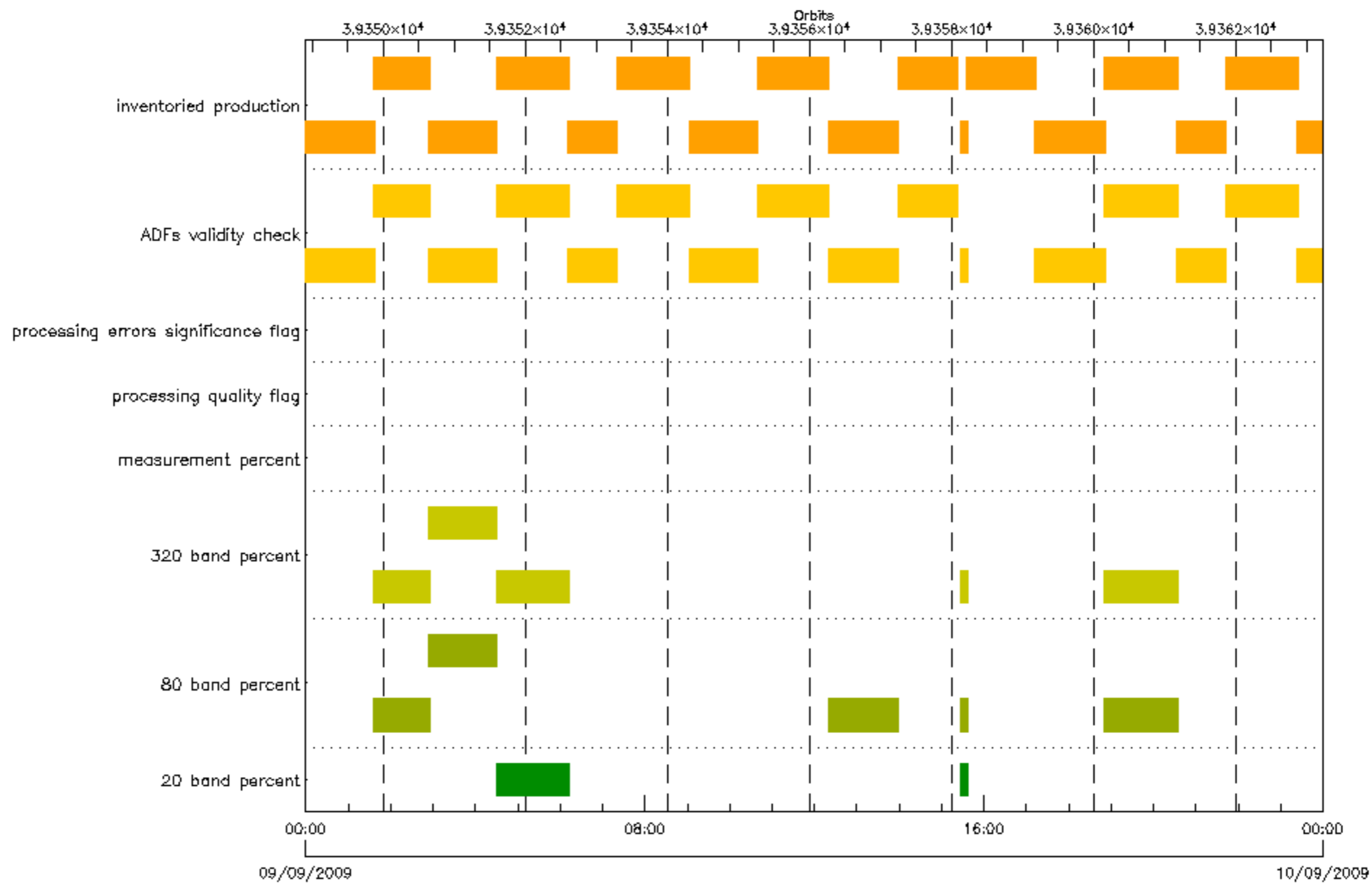








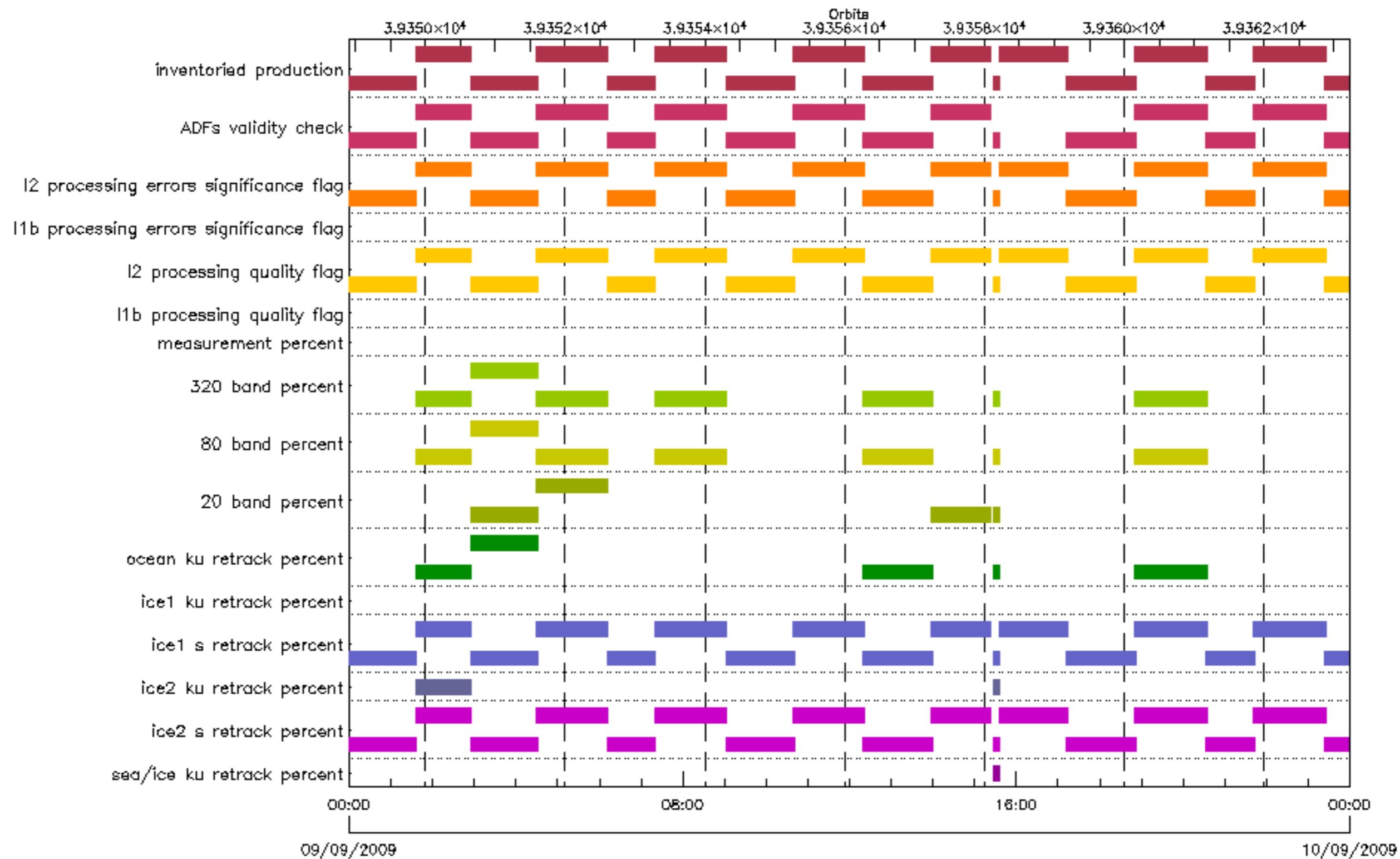




■ 20 band percent
■ measurement percent
■ ADFs validity check

■ 80 band percent
■ processing quality flag
■ inventoried production

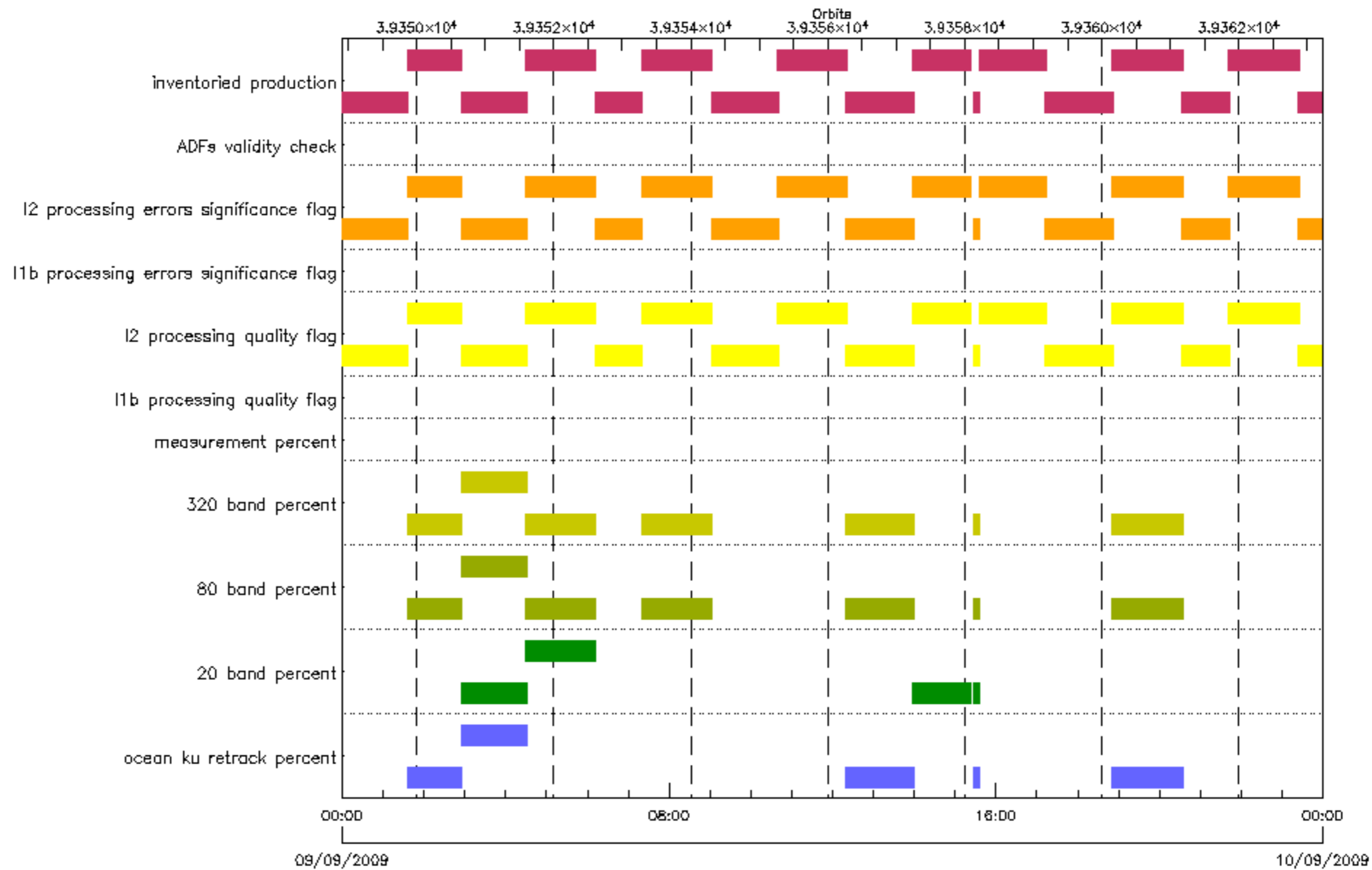
■ 320 band percent
■ processing errors significance flag



- sea/ice ku retrack percent
- ice1 s retrack percent
- 20 band percent
- measurement percent
- l1b processing errors significance flag
- inventoried production

- ice2 s retrack percent
- ice1 ku retrack percent
- 80 band percent
- l1b processing quality flag
- l2 processing errors significance flag

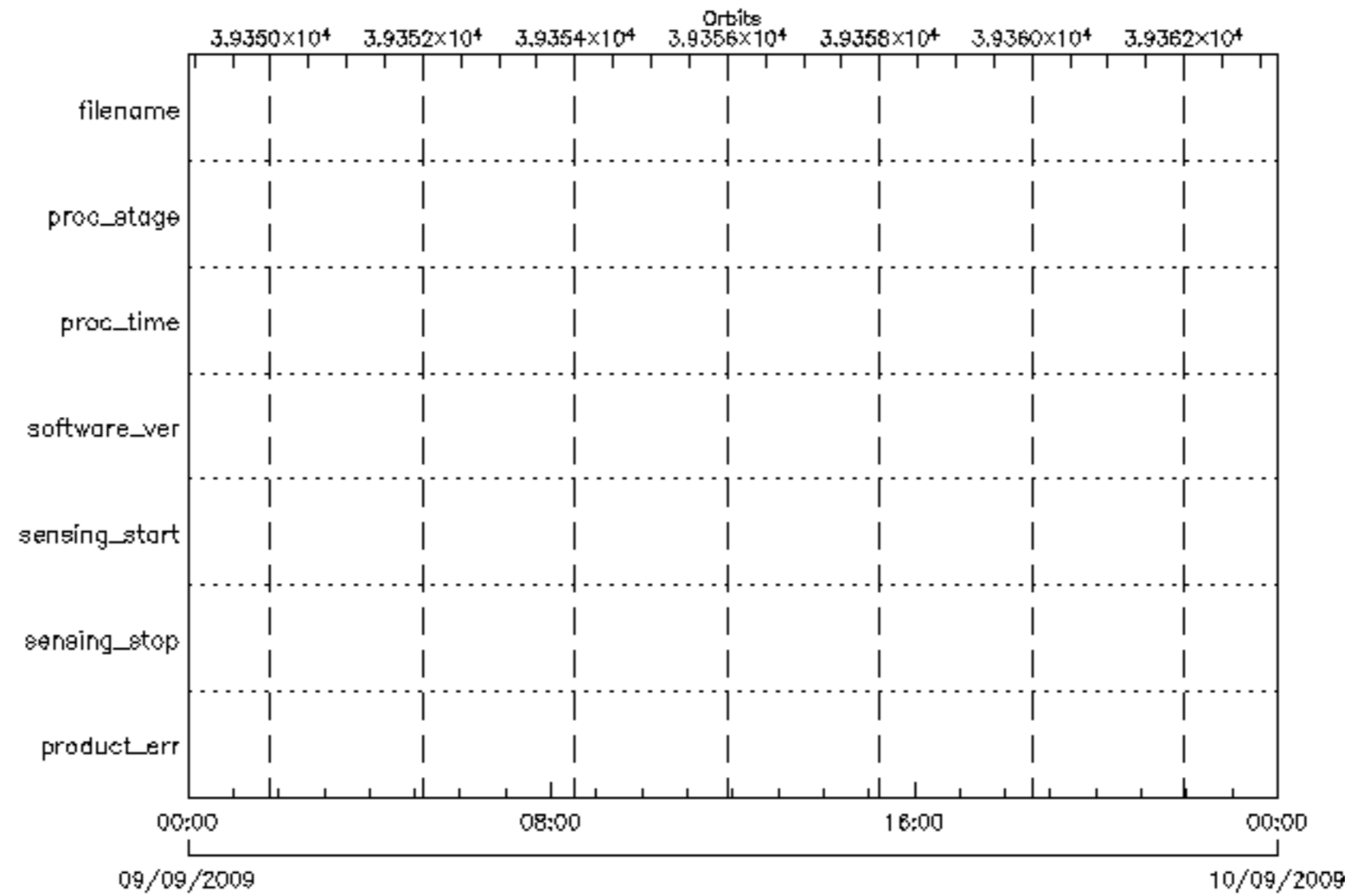
- ice2 ku retrack percent
- ocean ku retrack percent
- 320 band percent
- l2 processing quality flag
- ADFs validity check





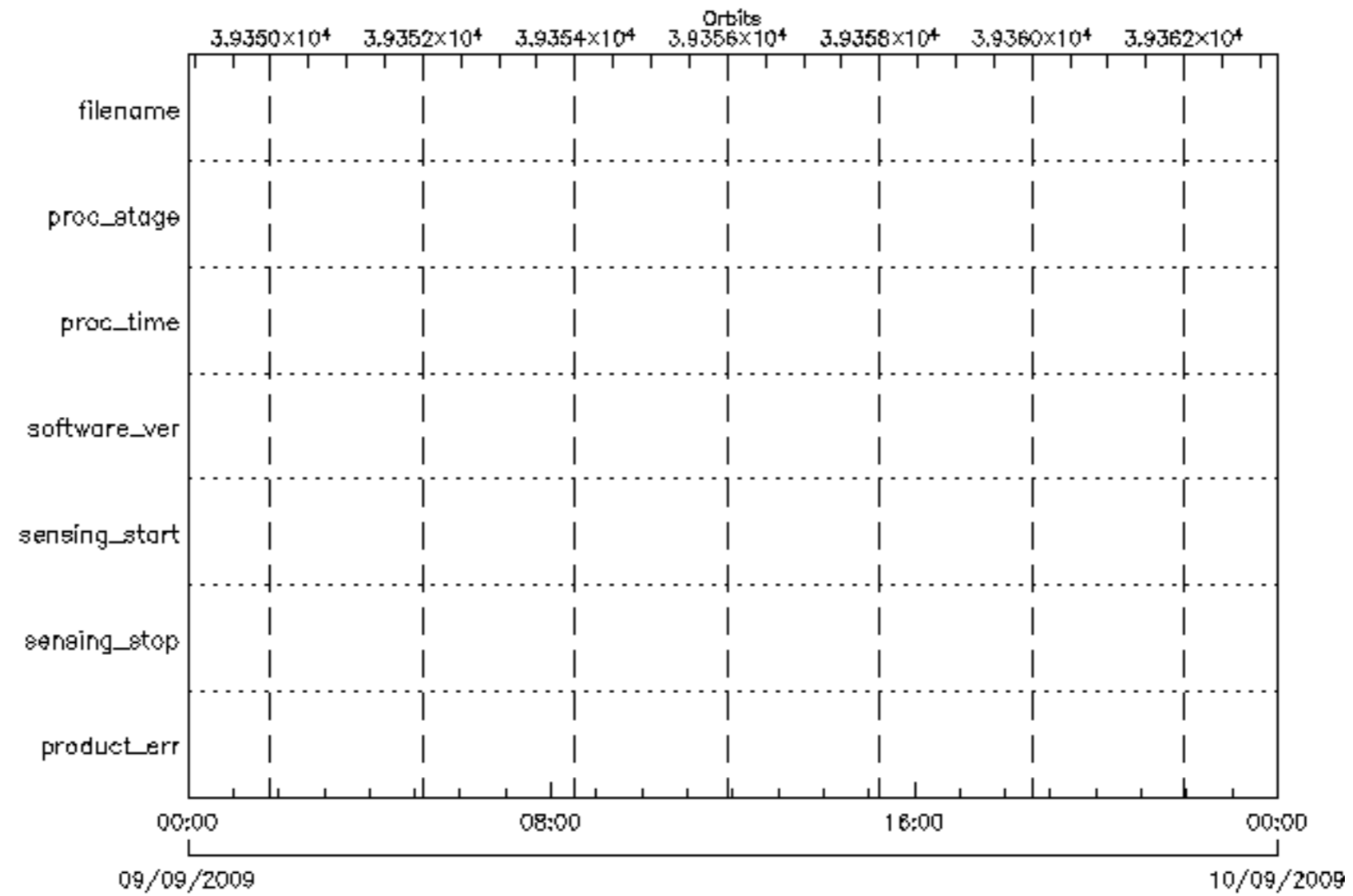
■ ocean ku retrack percent
■ 320 band percent
■ I2 processing quality flag
■ ADFs validity check

■ 20 band percent
■ measurement percent
■ I1b processing errors significance flag
■ inventoried production

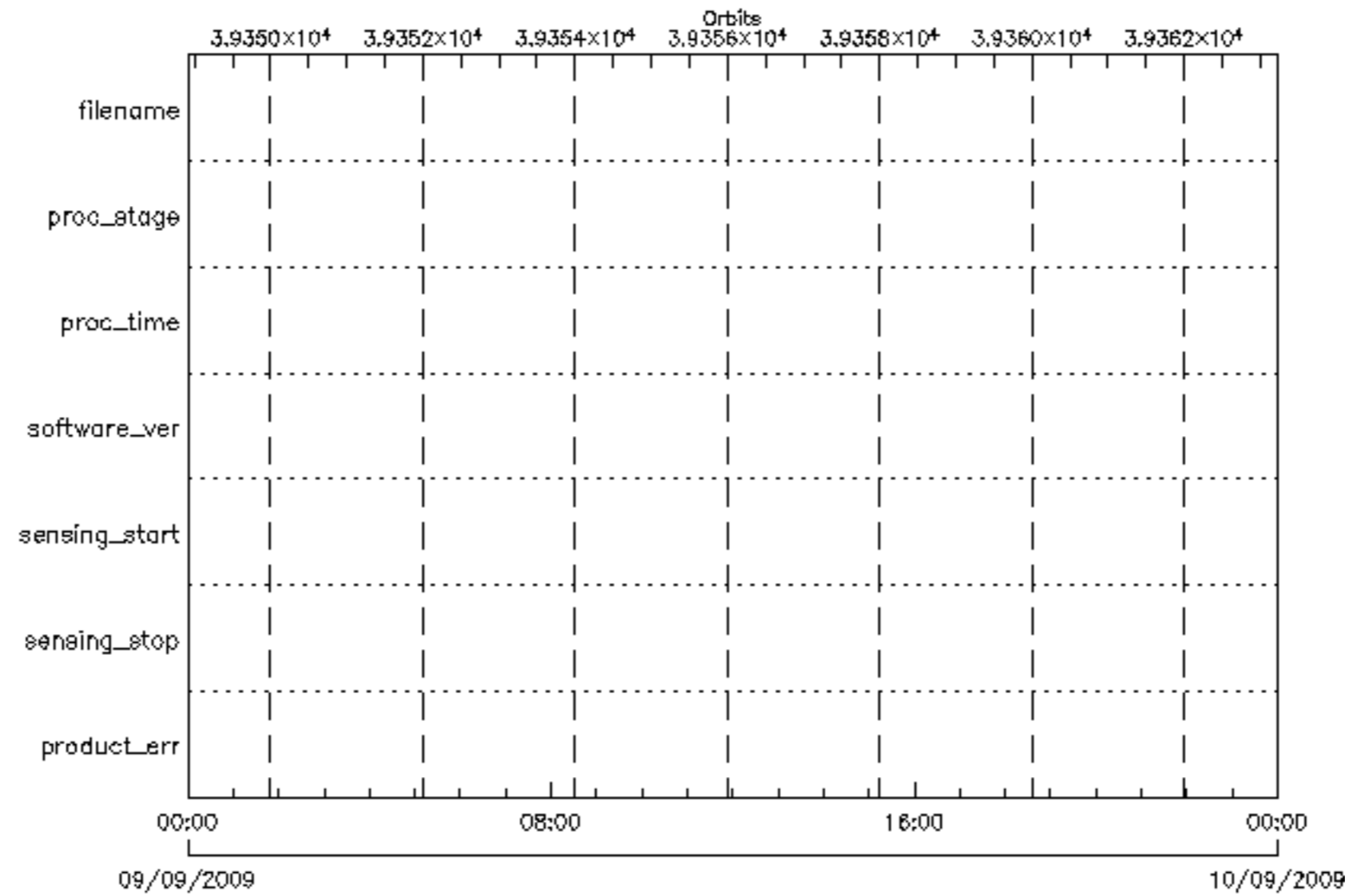
■ 80 band percent
■ I1b processing quality flag
■ I2 processing errors significance flag




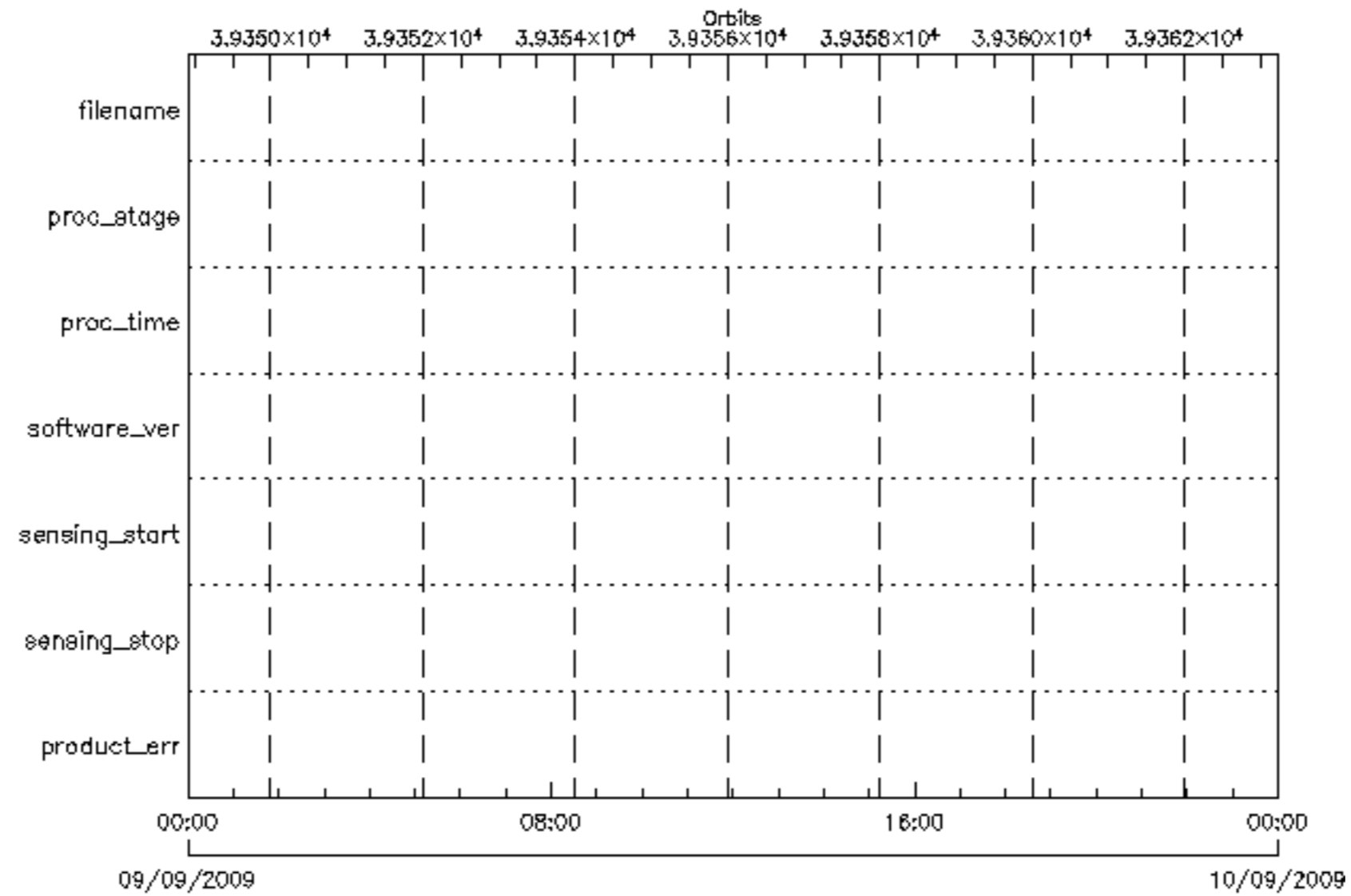
 product_err	 sensing_stop	 sensing_start	 software_ver
 proc_time	 proc_stage	 filename	



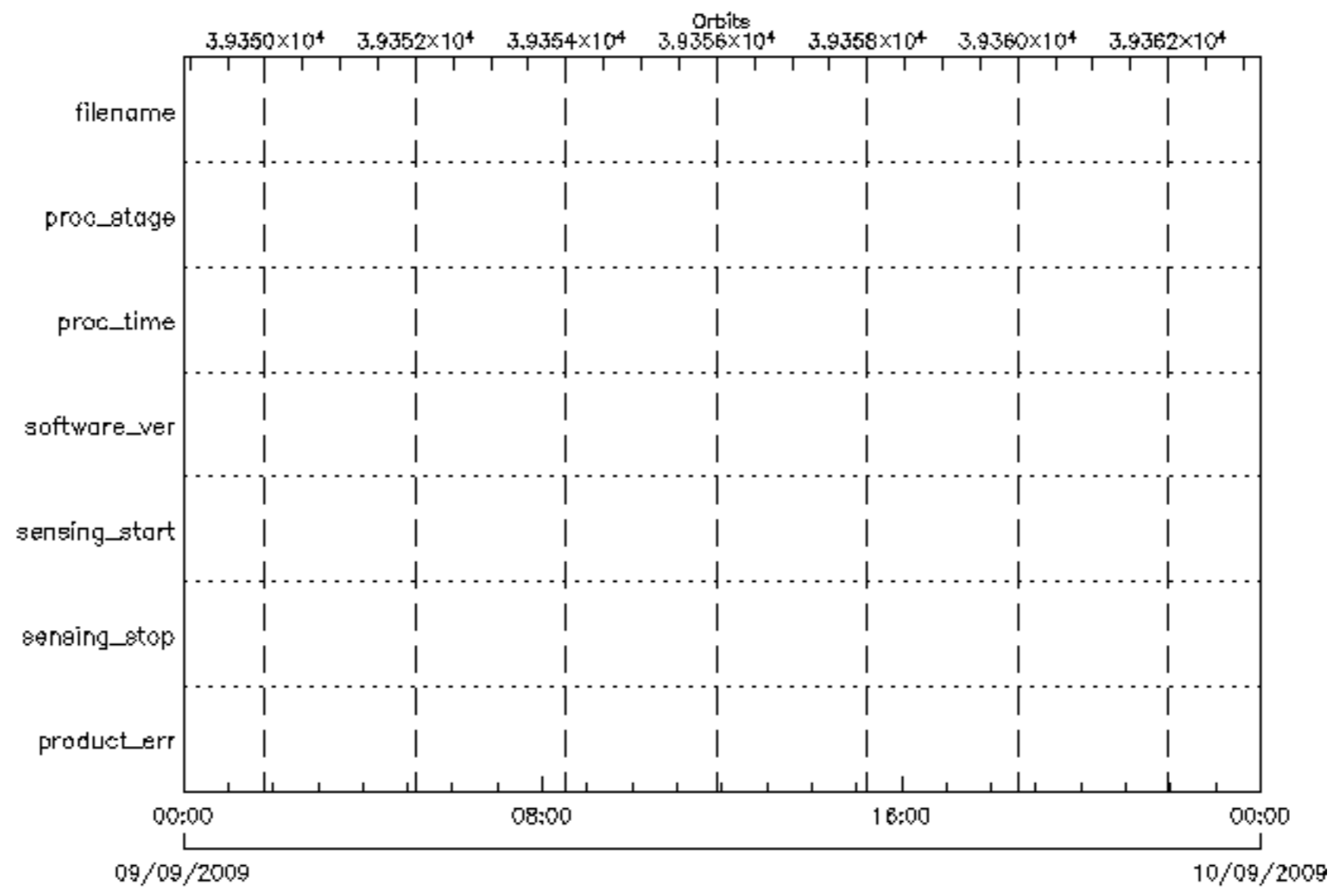
 product_err	 sensing_stop	 sensing_start	 software_ver
 proc_time	 proc_stage	 filename	

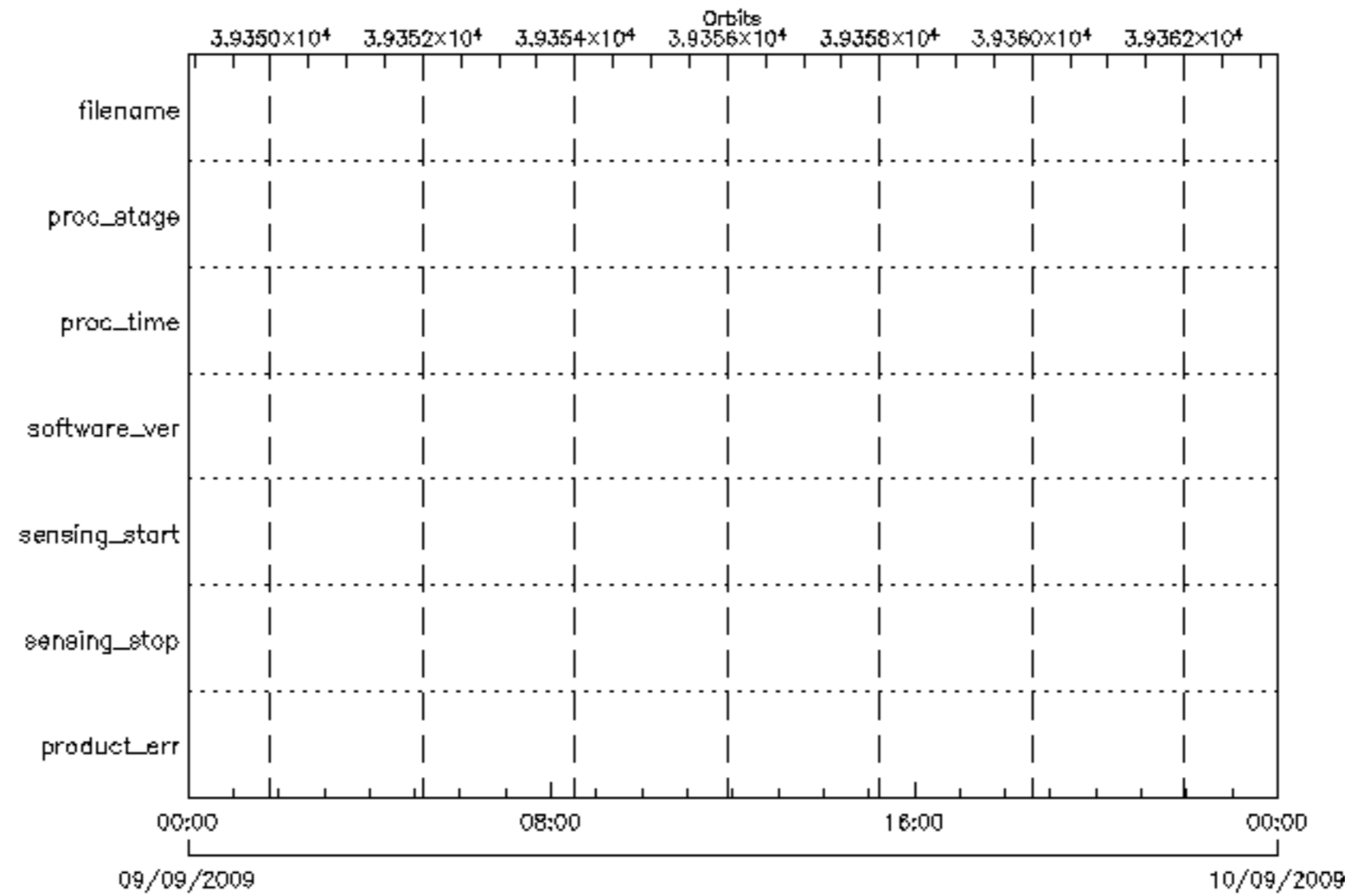




 product_err	 sensing_stop	 sensing_start	 software_ver
 proc_time	 proc_stage	 filename	

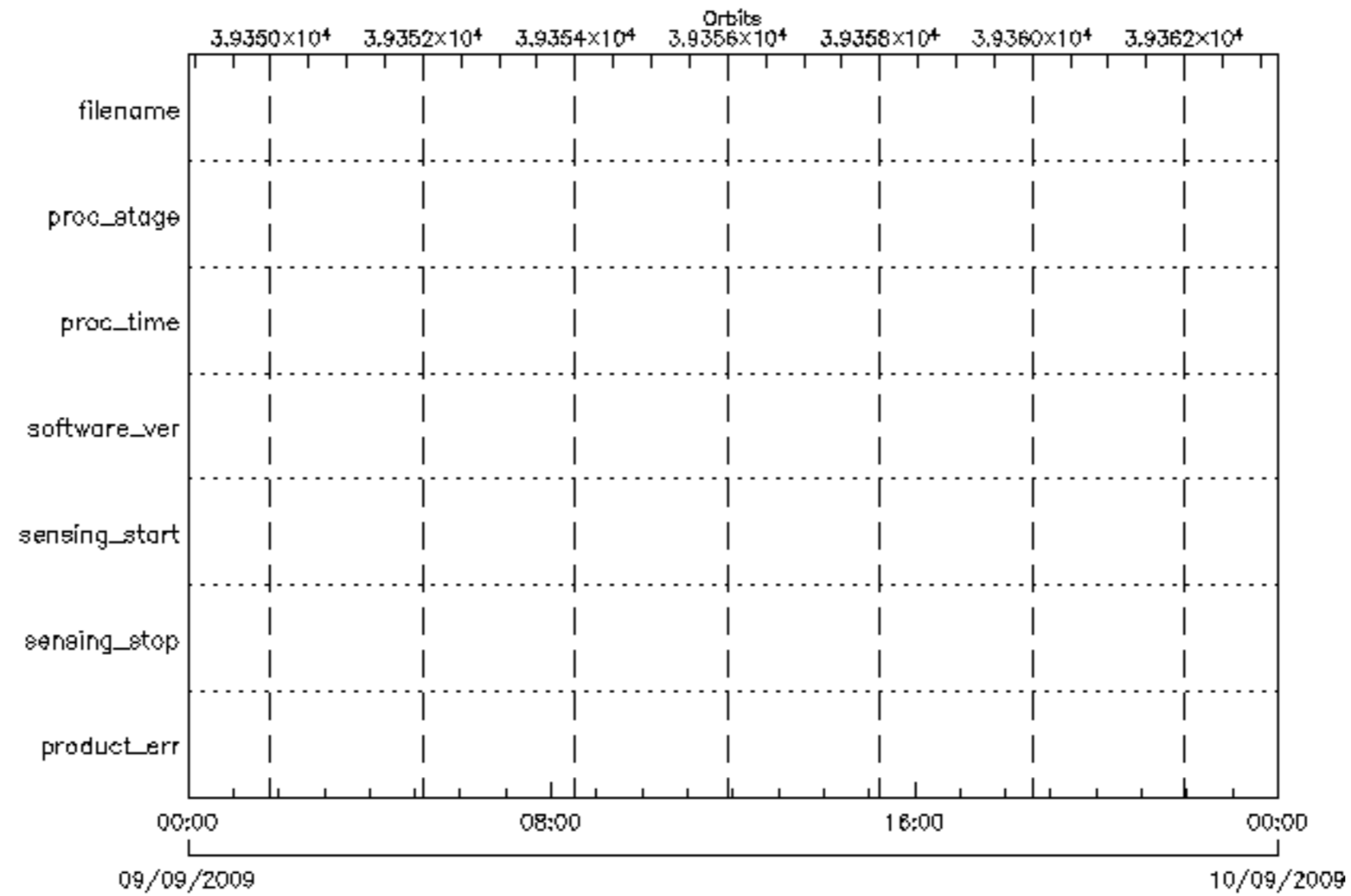


 product_err	 sensing_stop	 sensing_start	 software_ver
 proc_time	 proc_stage	 filename	

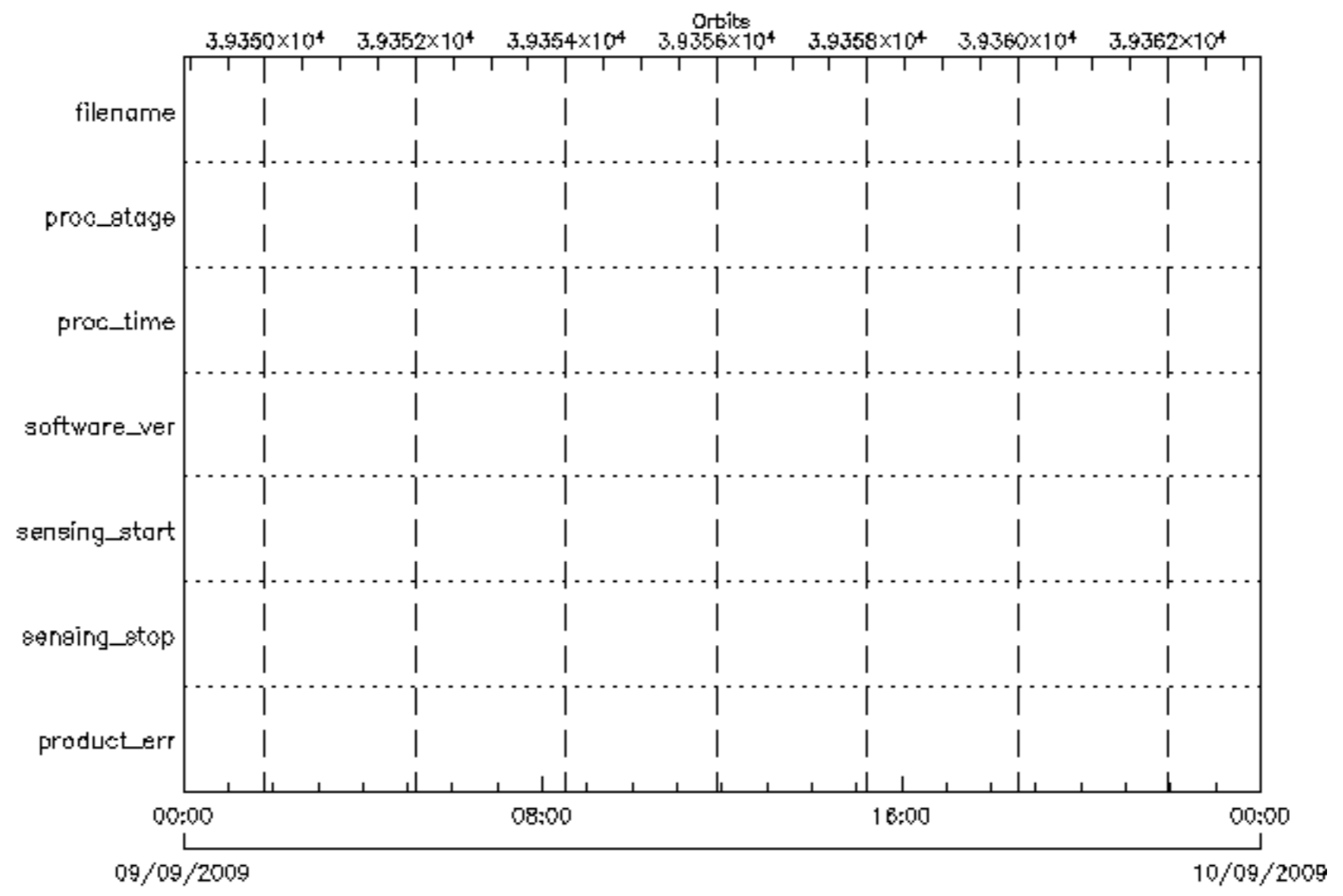


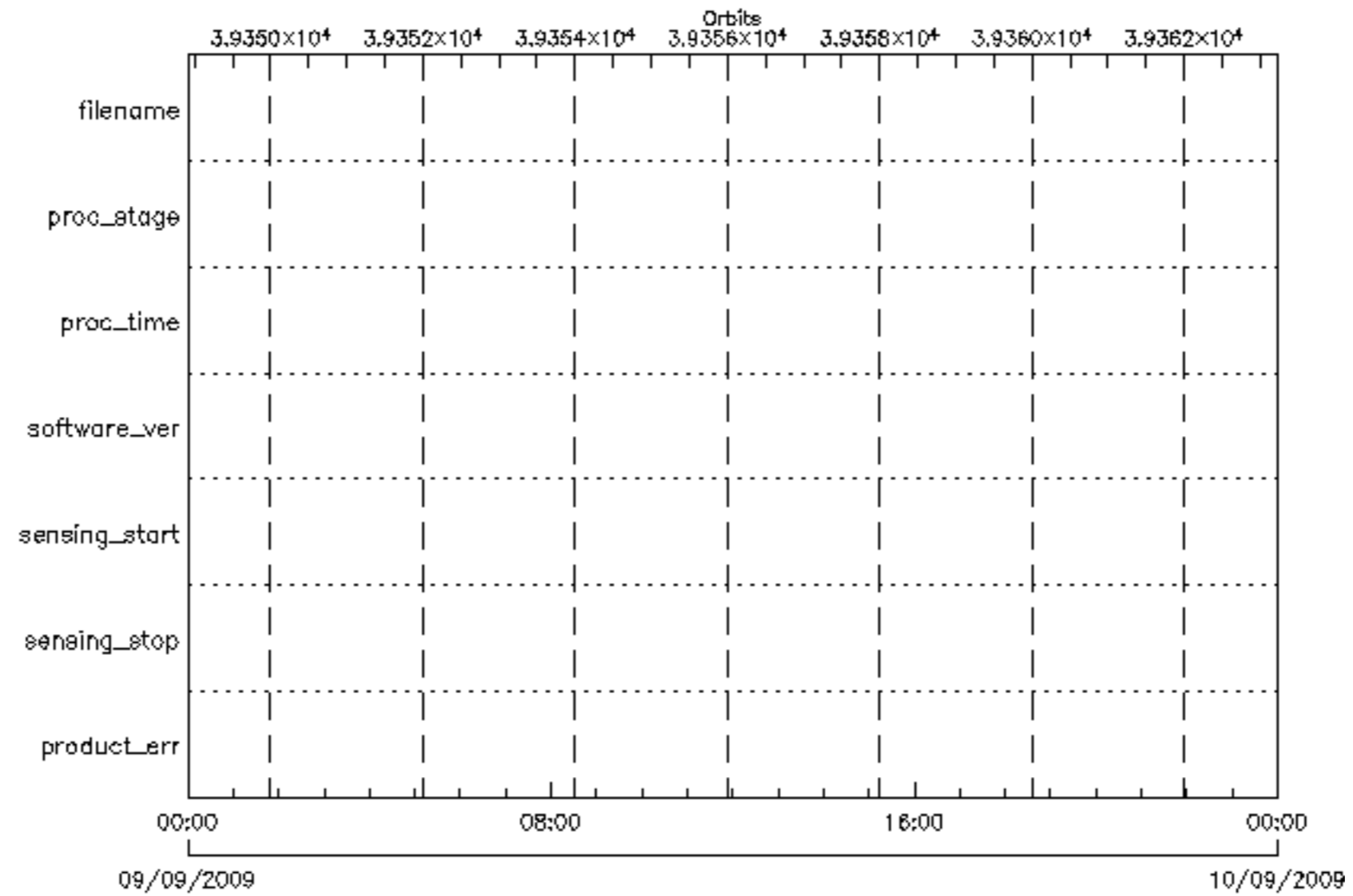


 product_err	 sensing_stop	 sensing_start	 software_ver
 proc_time	 proc_stage	 filename	

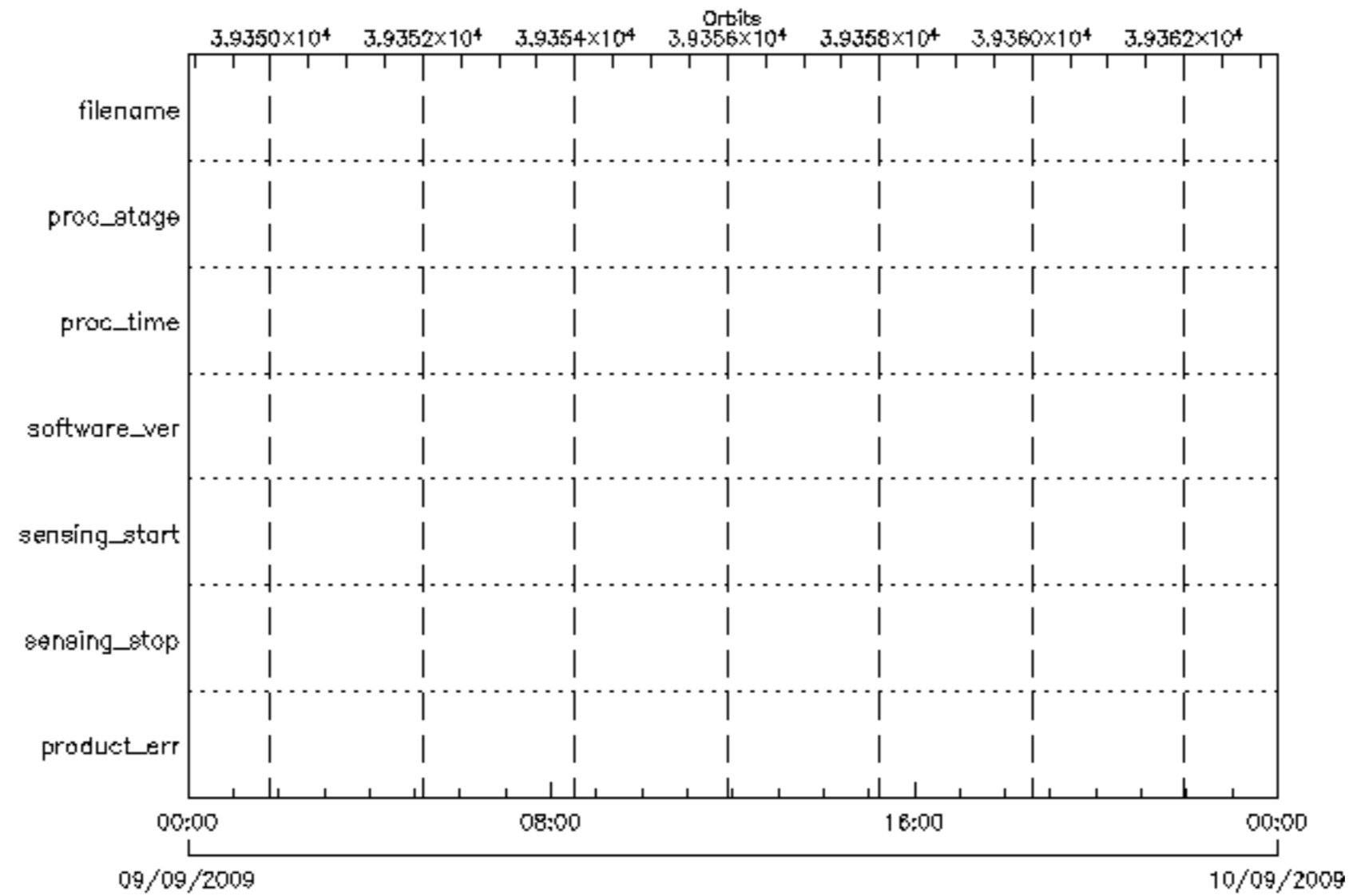





 product_err	 sensing_stop	 sensing_start	 software_ver
 proc_time	 proc_stage	 filename	

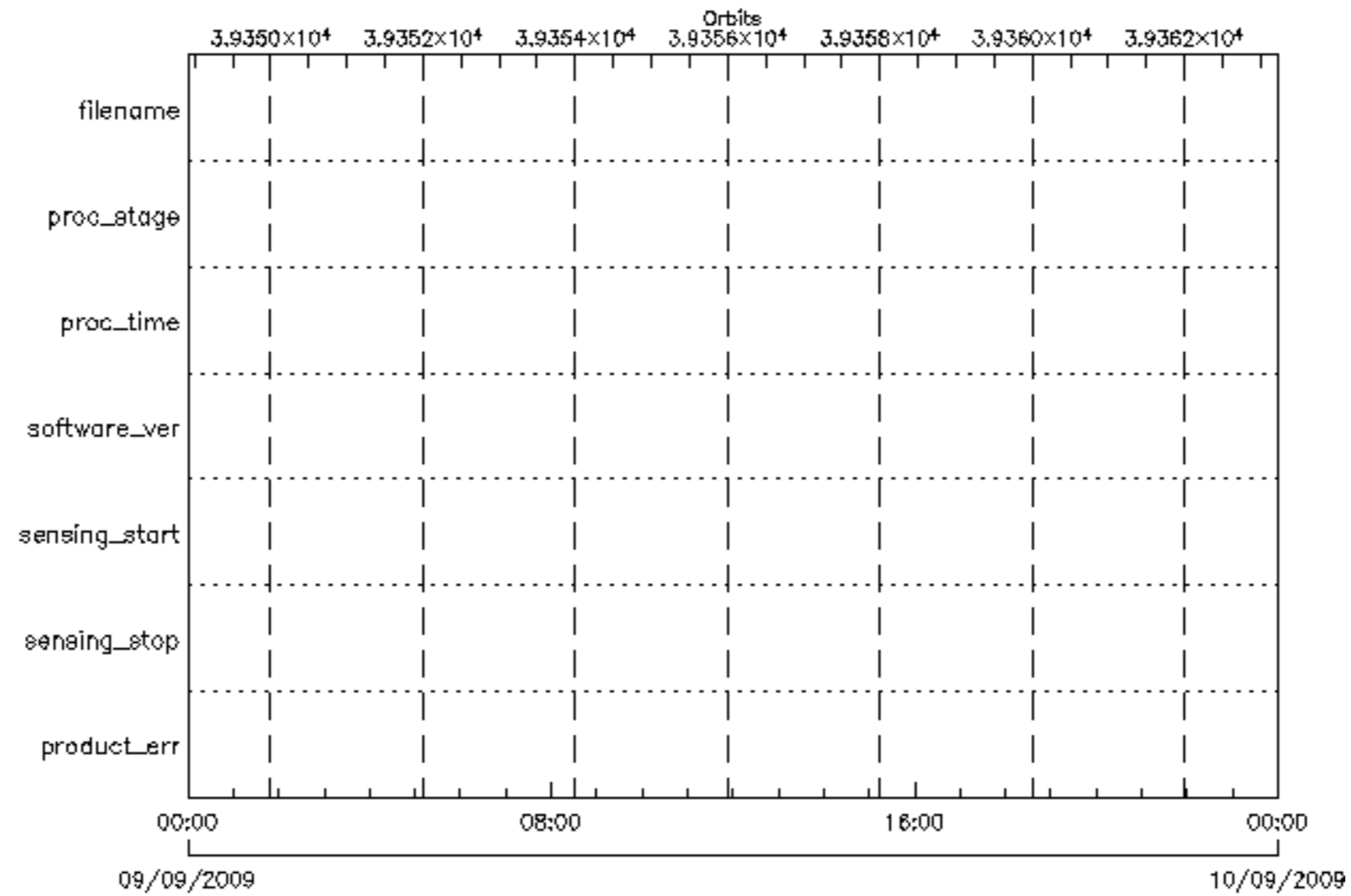




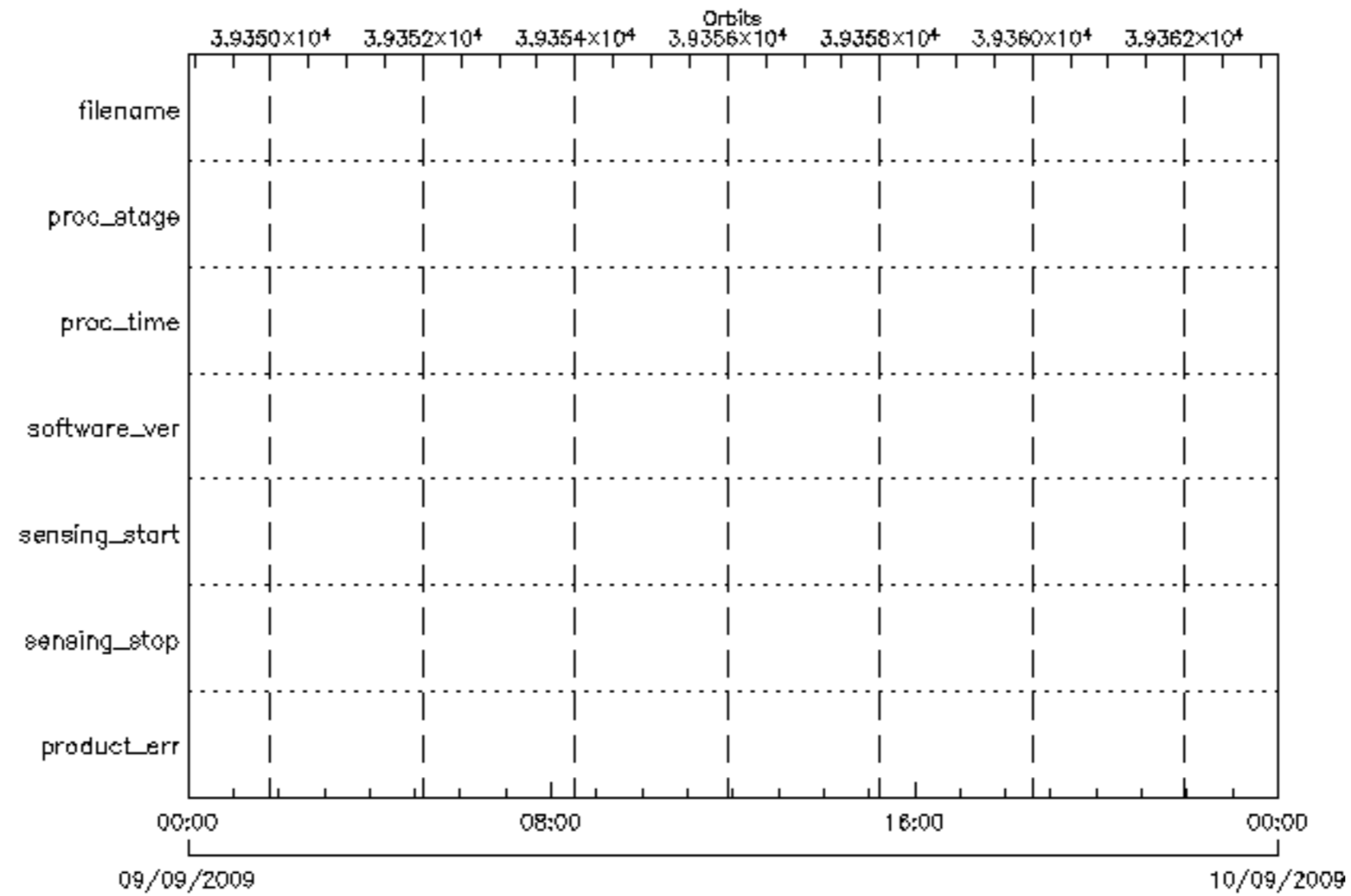
 product_err	 sensing_stop	 sensing_start	 software_ver
 proc_time	 proc_stage	 filename	



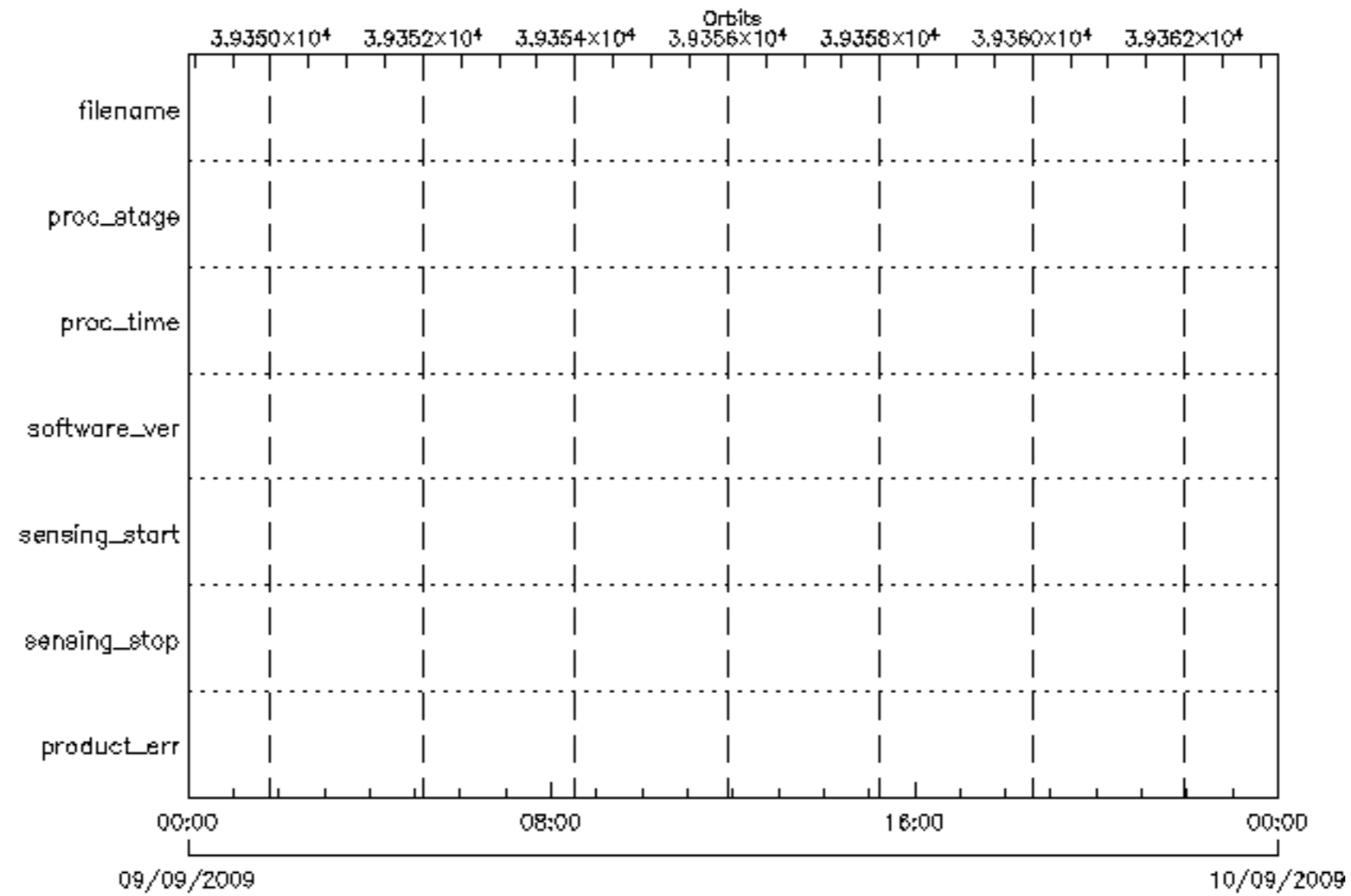
 product_err	 sensing_stop	 sensing_start	 software_ver
 proc_time	 proc_stage	 filename	




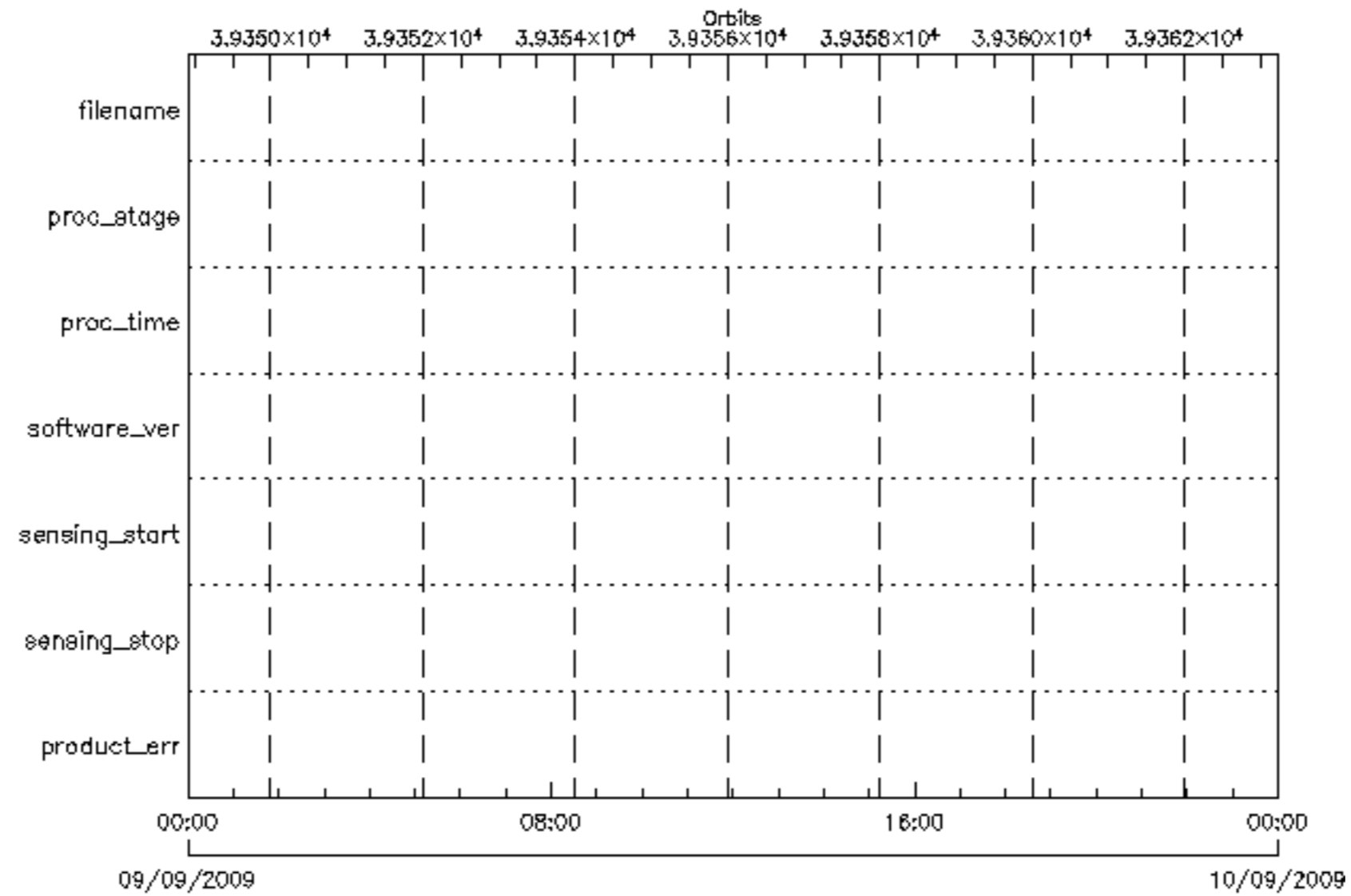
product_err sensing_stop sensing_start software_ver
 proc_time proc_stage filename



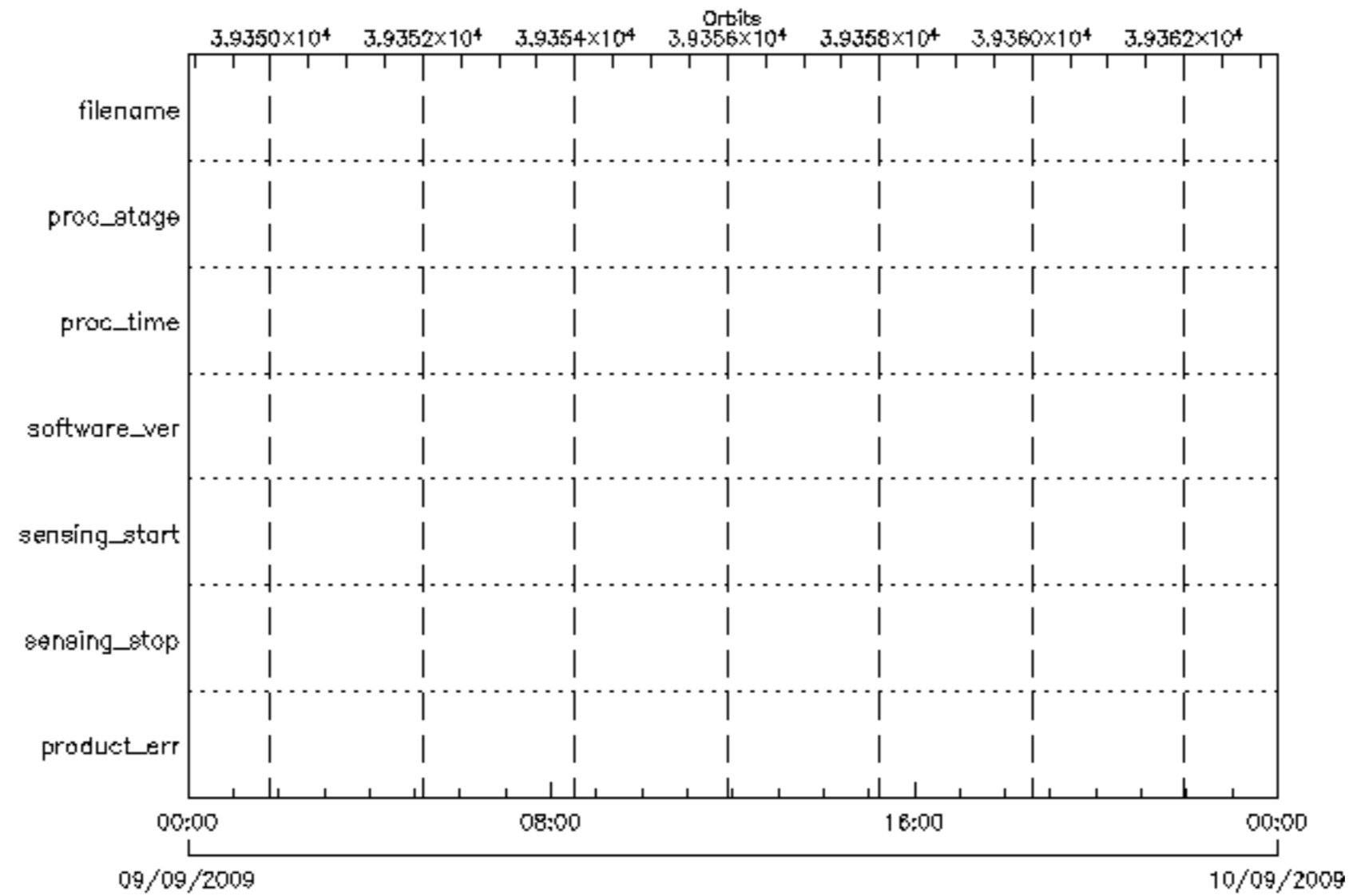
 product_err	 sensing_stop	 sensing_start	 software_ver
 proc_time	 proc_stage	 filename	






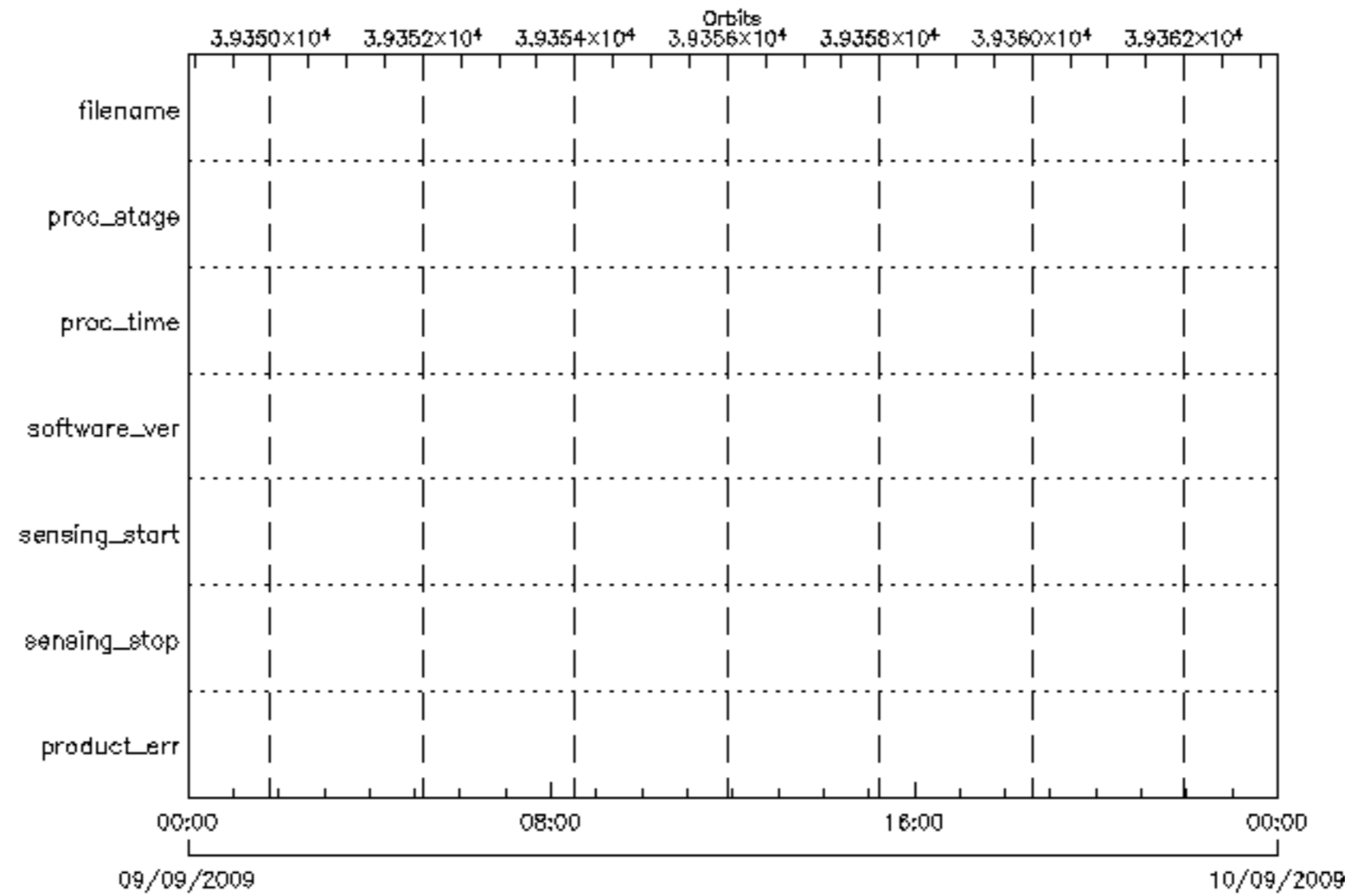
 product_err	 sensing_stop	 sensing_start	 software_ver
 proc_time	 proc_stage	 filename	





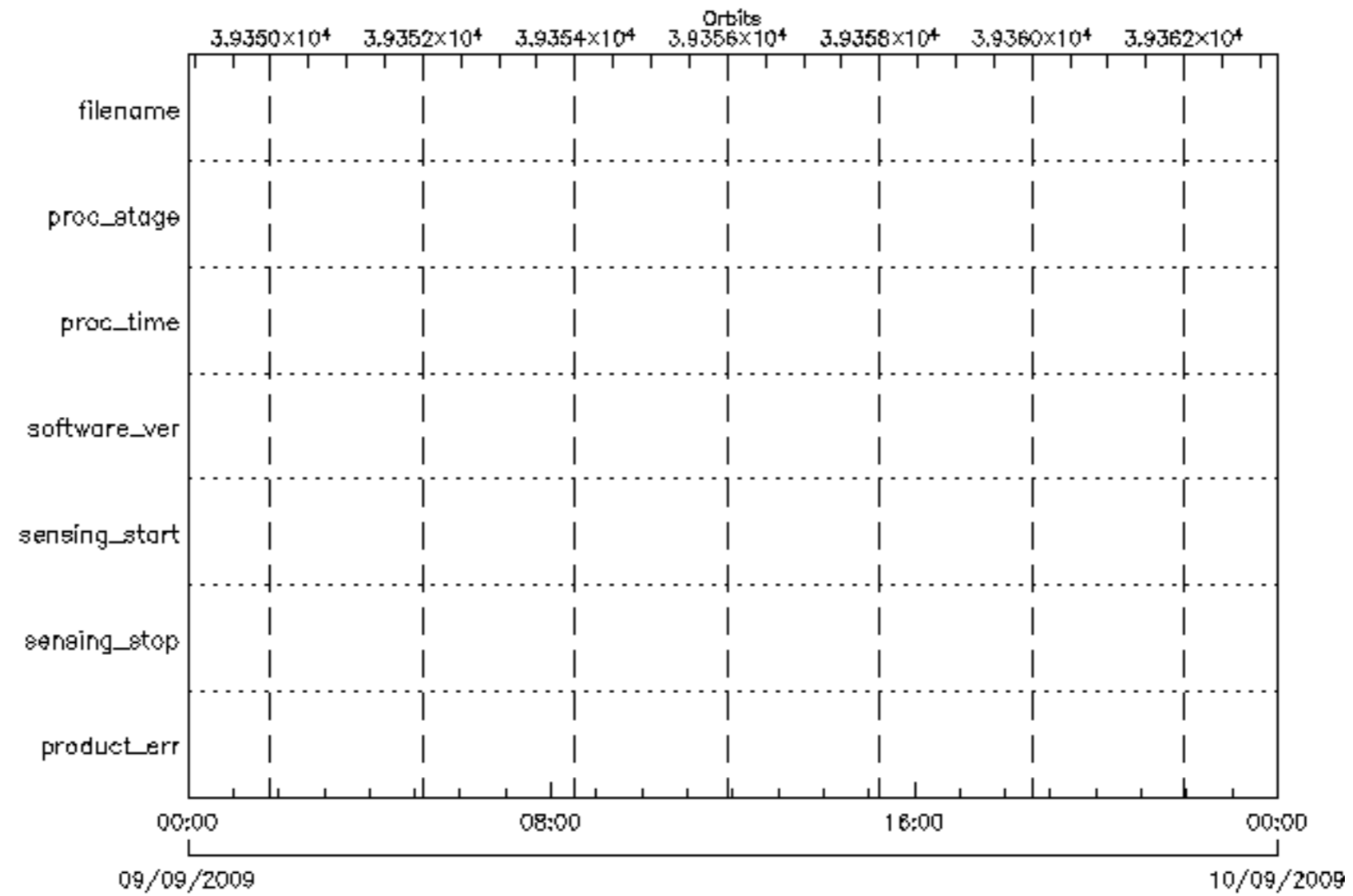
product_err sensing_stop sensing_start software_ver
 proc_time proc_stage filename



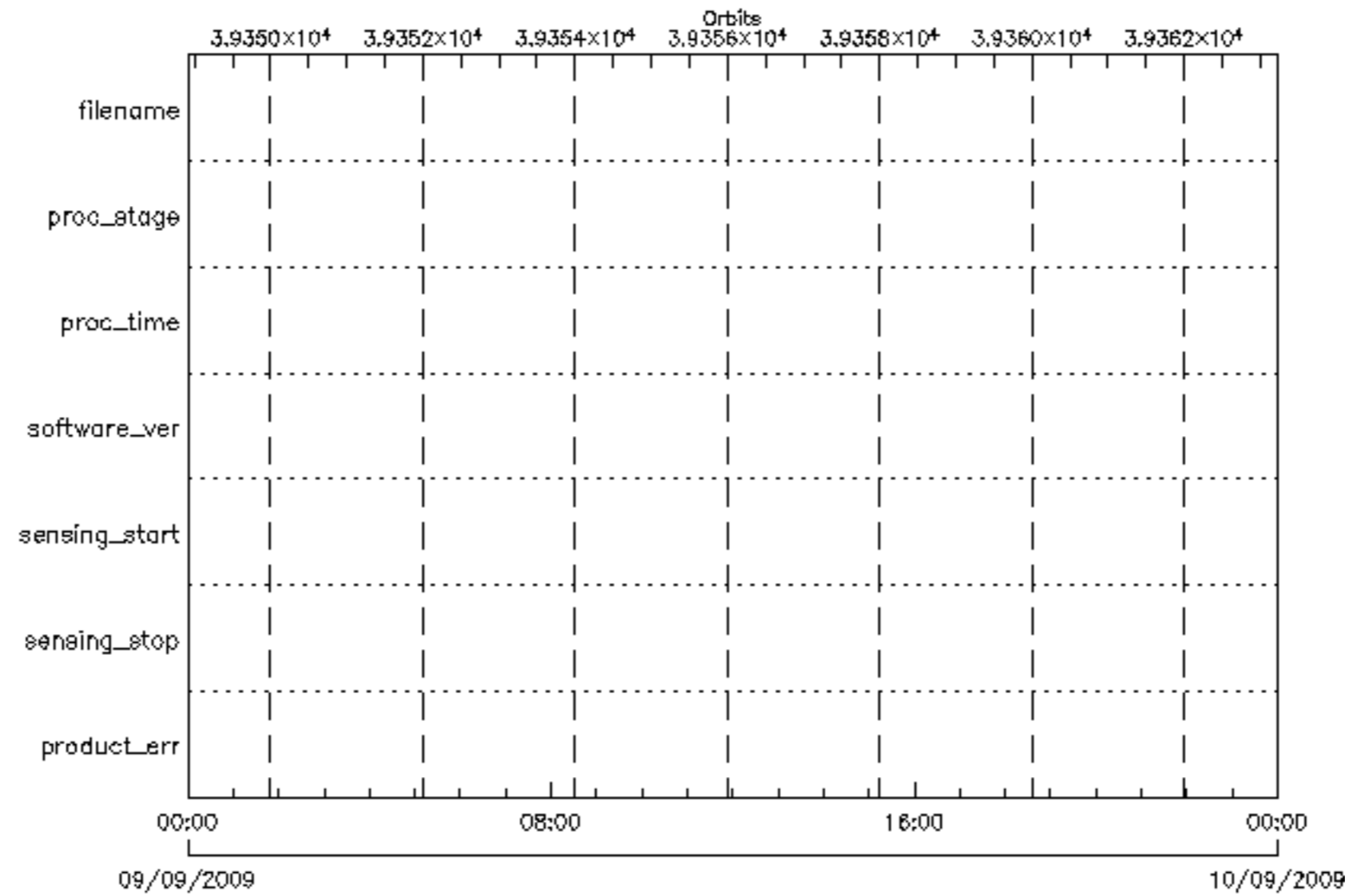
 product_err	 sensing_stop	 sensing_start	 software_ver
 proc_time	 proc_stage	 filename	

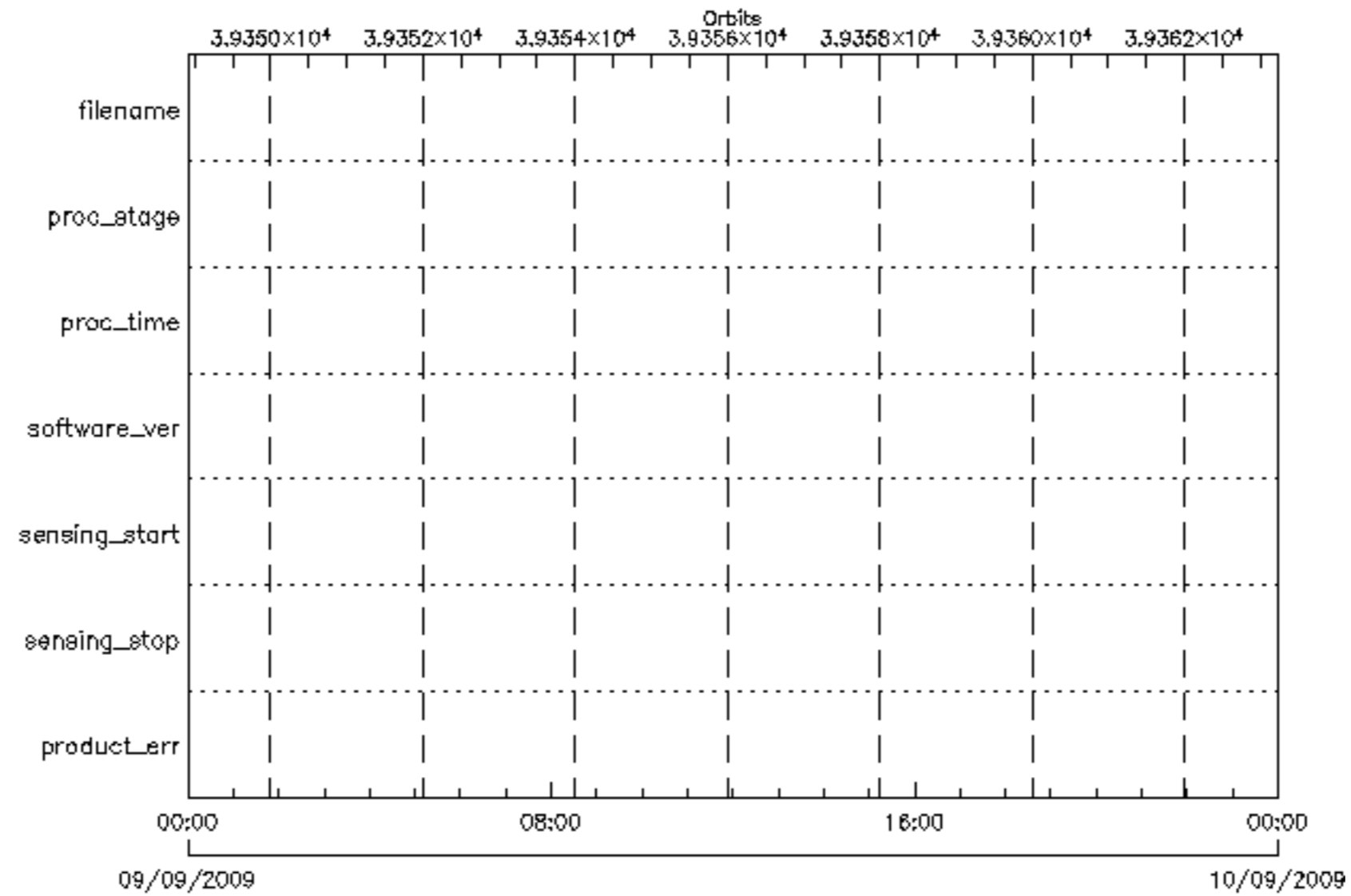


 product_err	 sensing_stop	 sensing_start	 software_ver
 proc_time	 proc_stage	 filename	

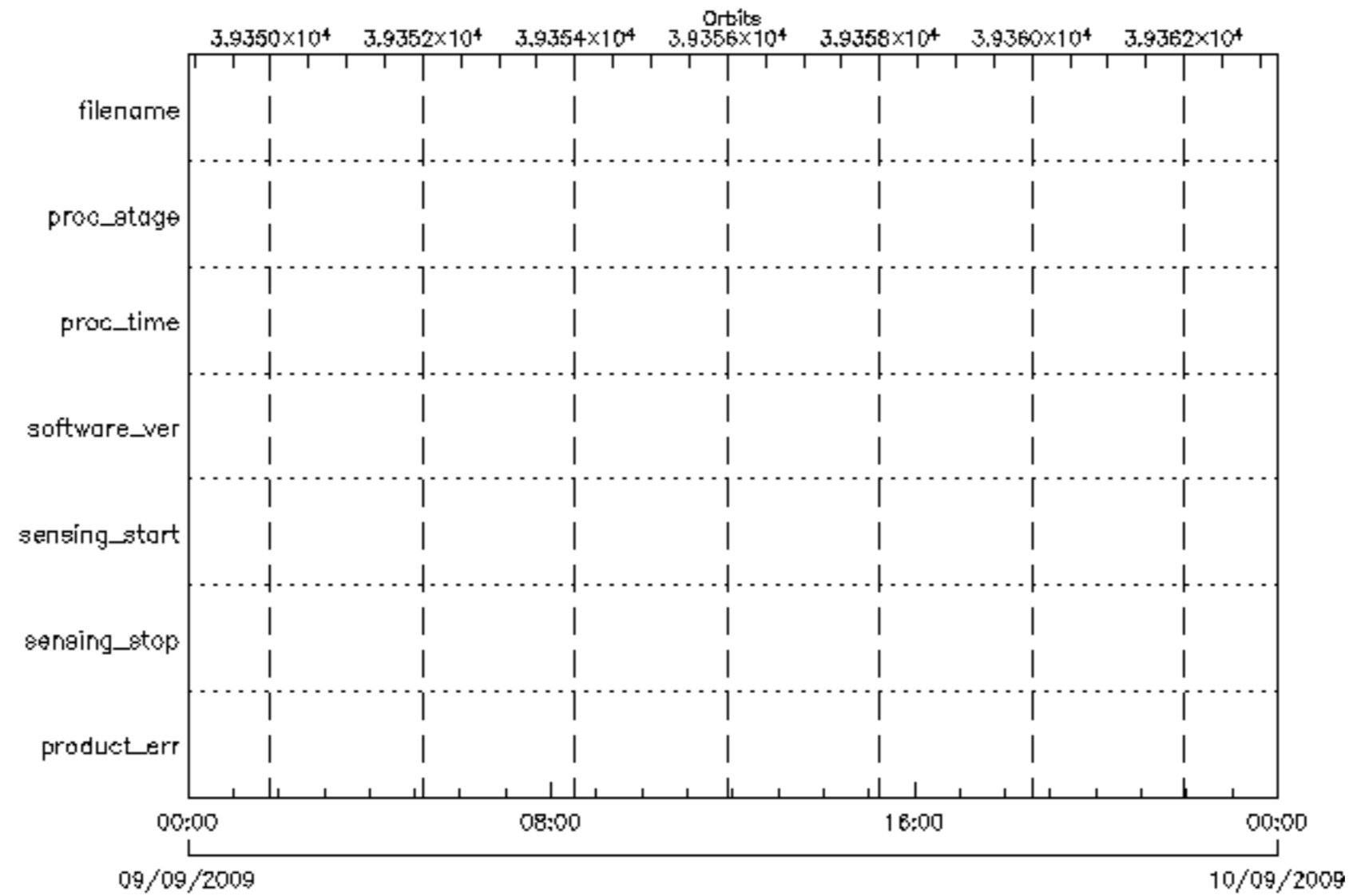





 product_err	 sensing_stop	 sensing_start	 software_ver
 proc_time	 proc_stage	 filename	

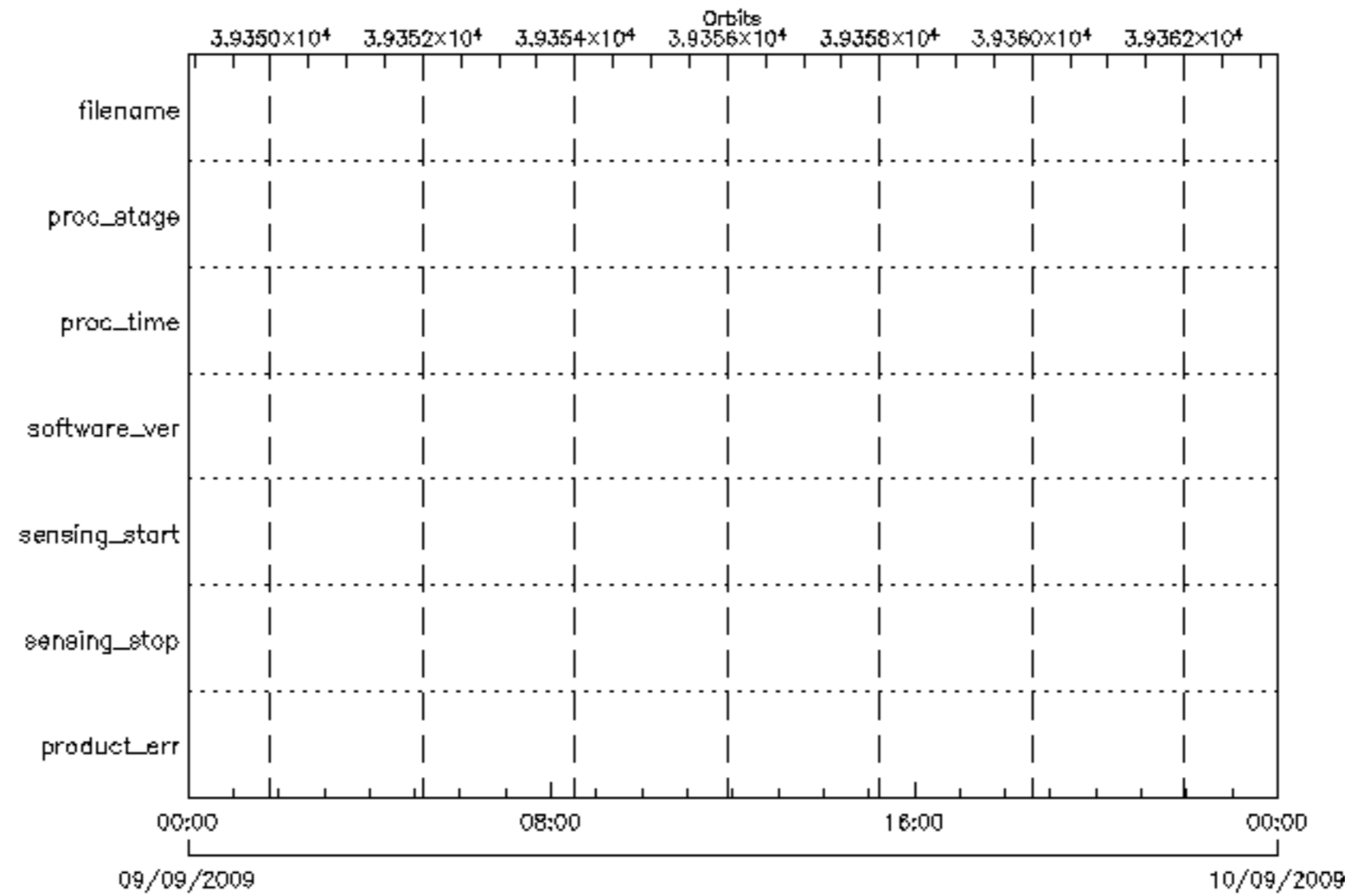






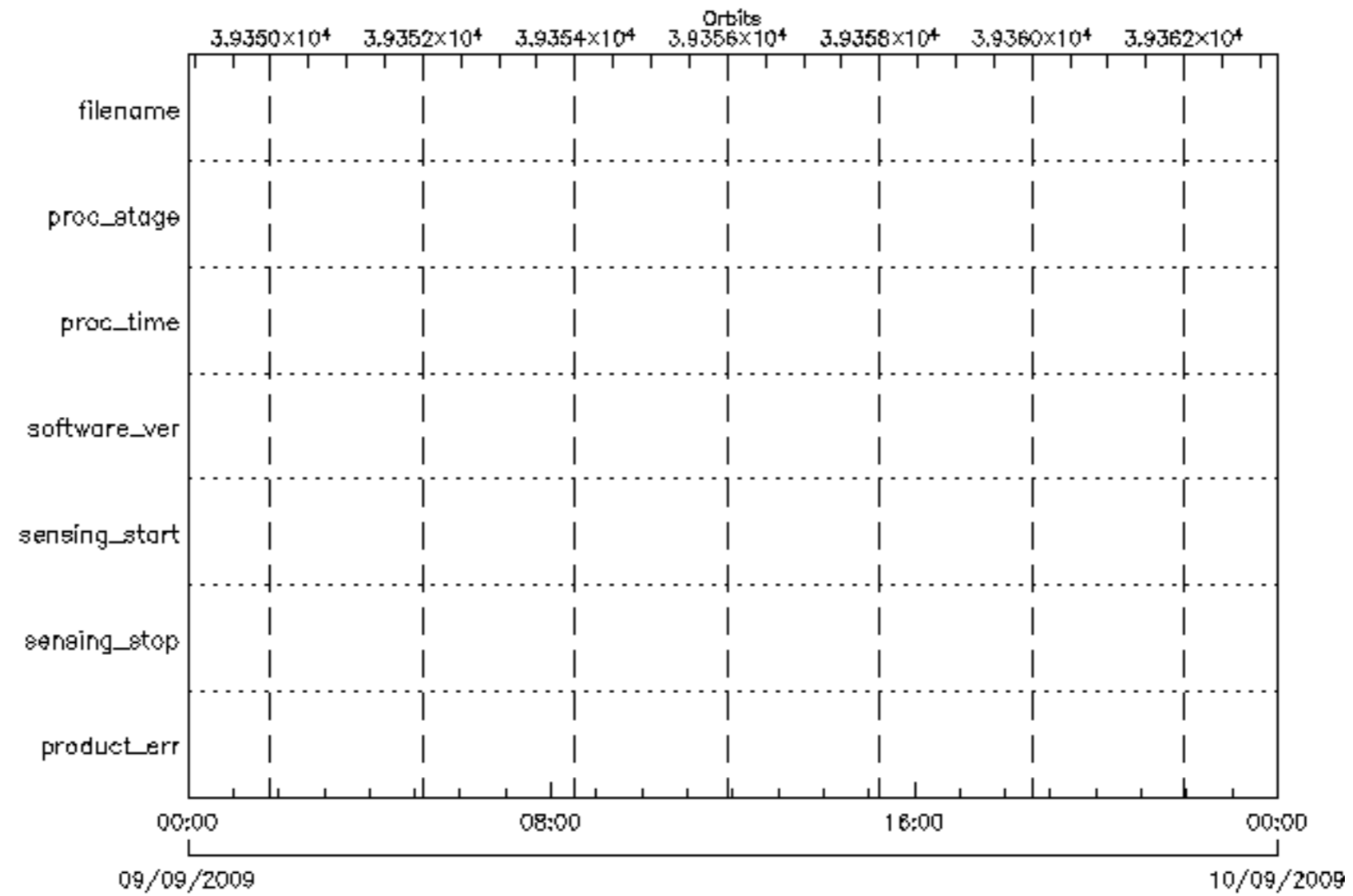
 product_err	 sensing_stop	 sensing_start	 software_ver
 proc_time	 proc_stage	 filename	



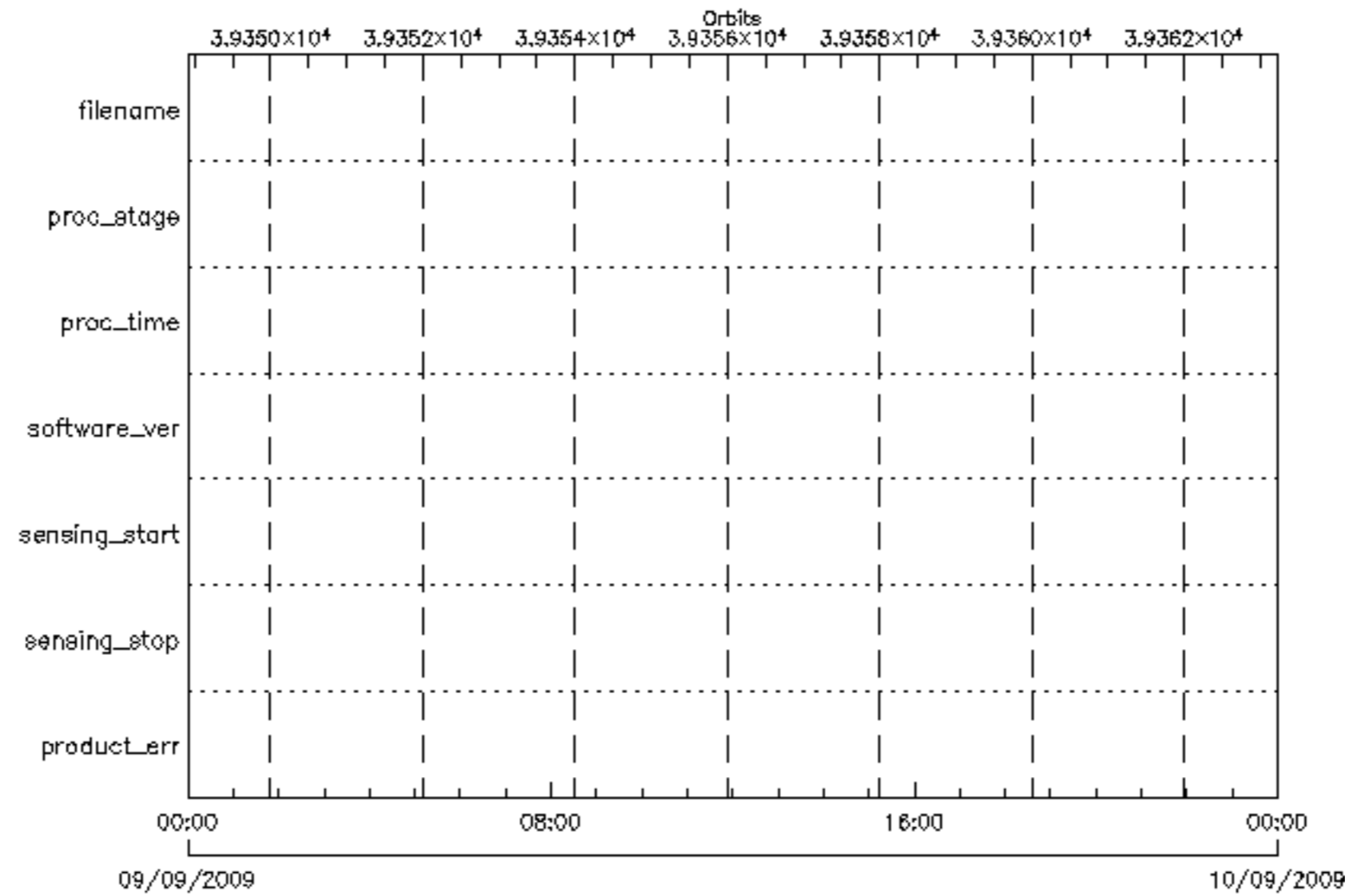
 product_err	 sensing_stop	 sensing_start	 software_ver
 proc_time	 proc_stage	 filename	




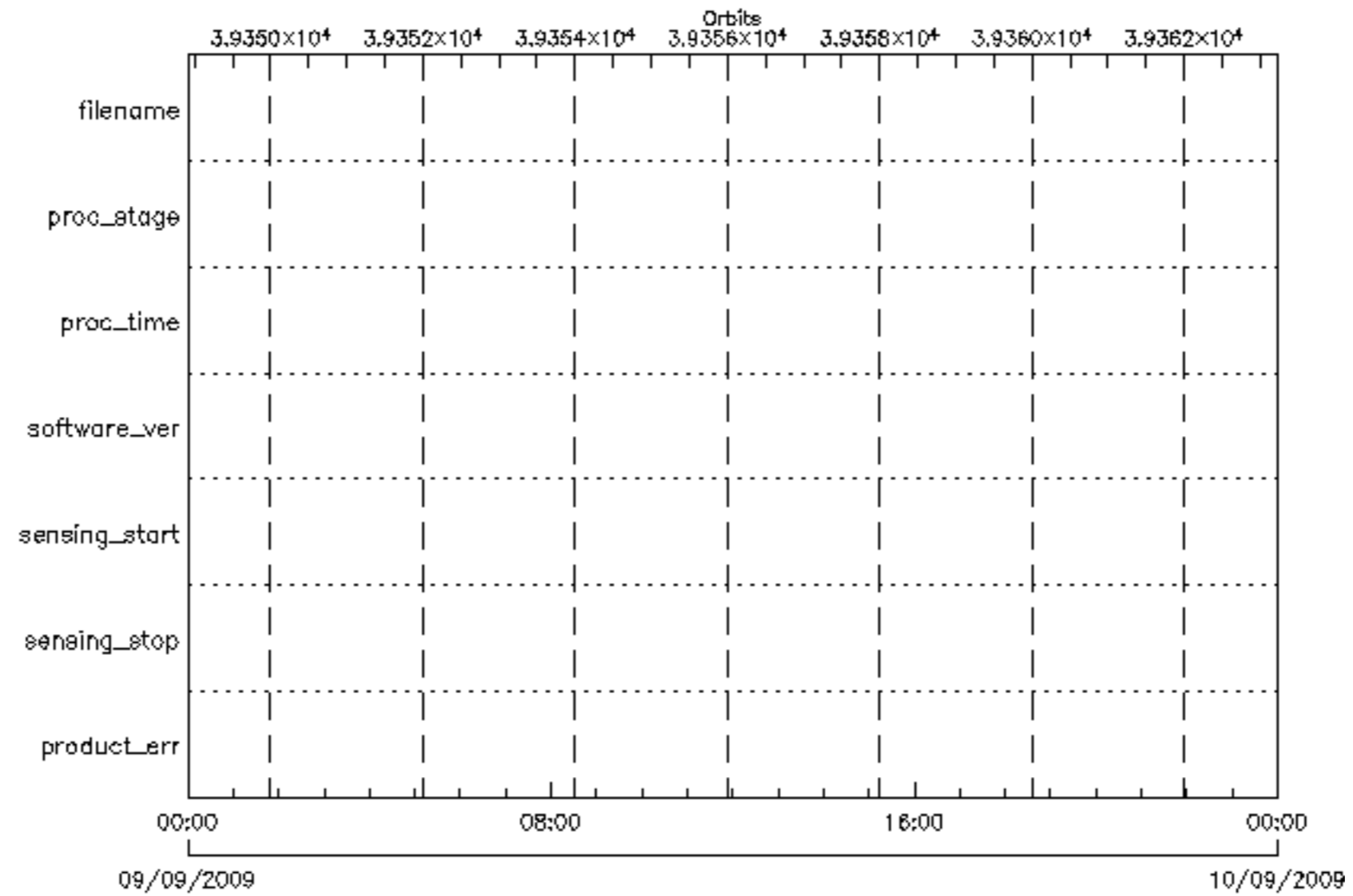
 product_err	 sensing_stop	 sensing_start	 software_ver
 proc_time	 proc_stage	 filename	



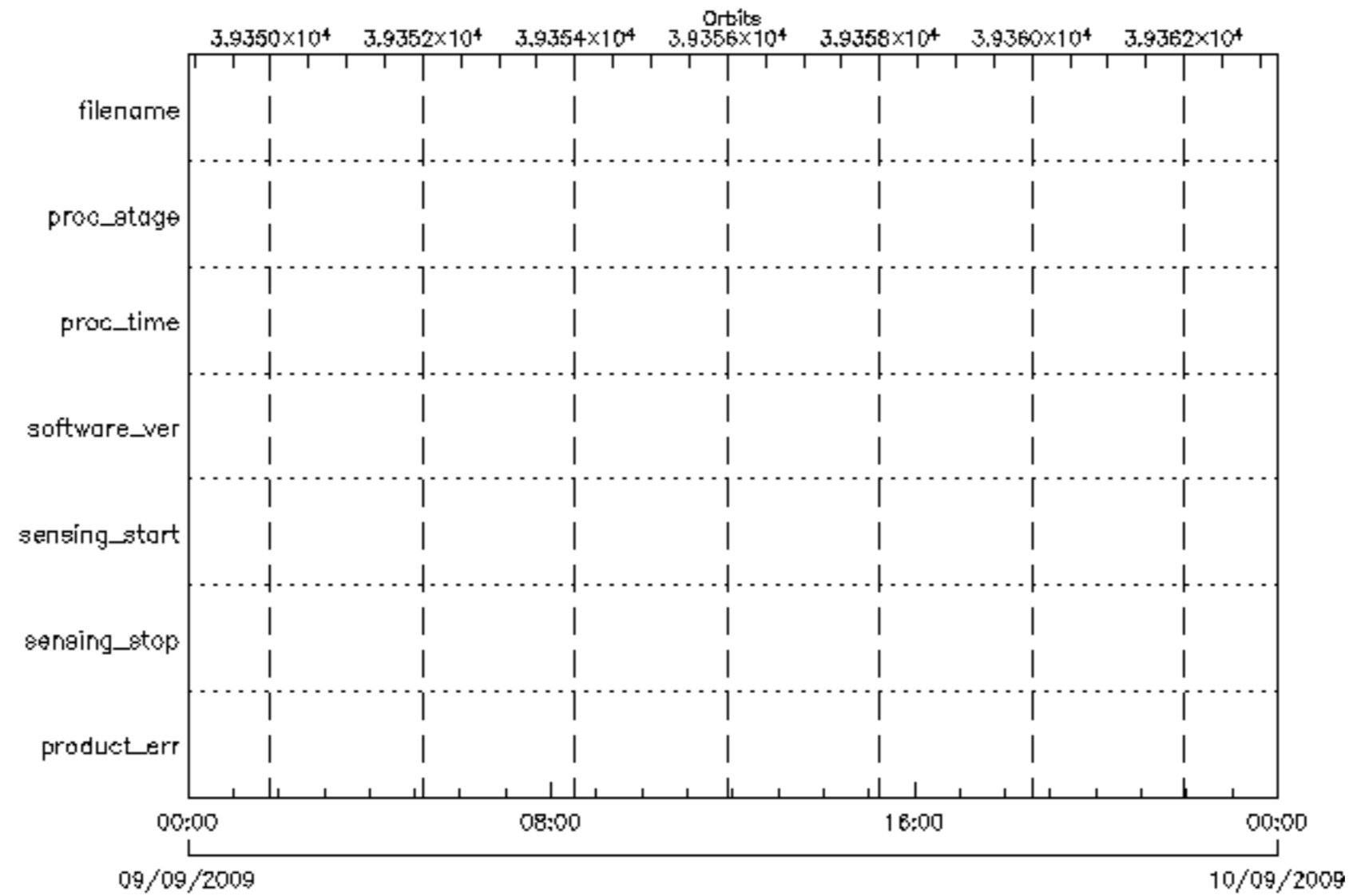
 product_err	 sensing_stop	 sensing_start	 software_ver
 proc_time	 proc_stage	 filename	






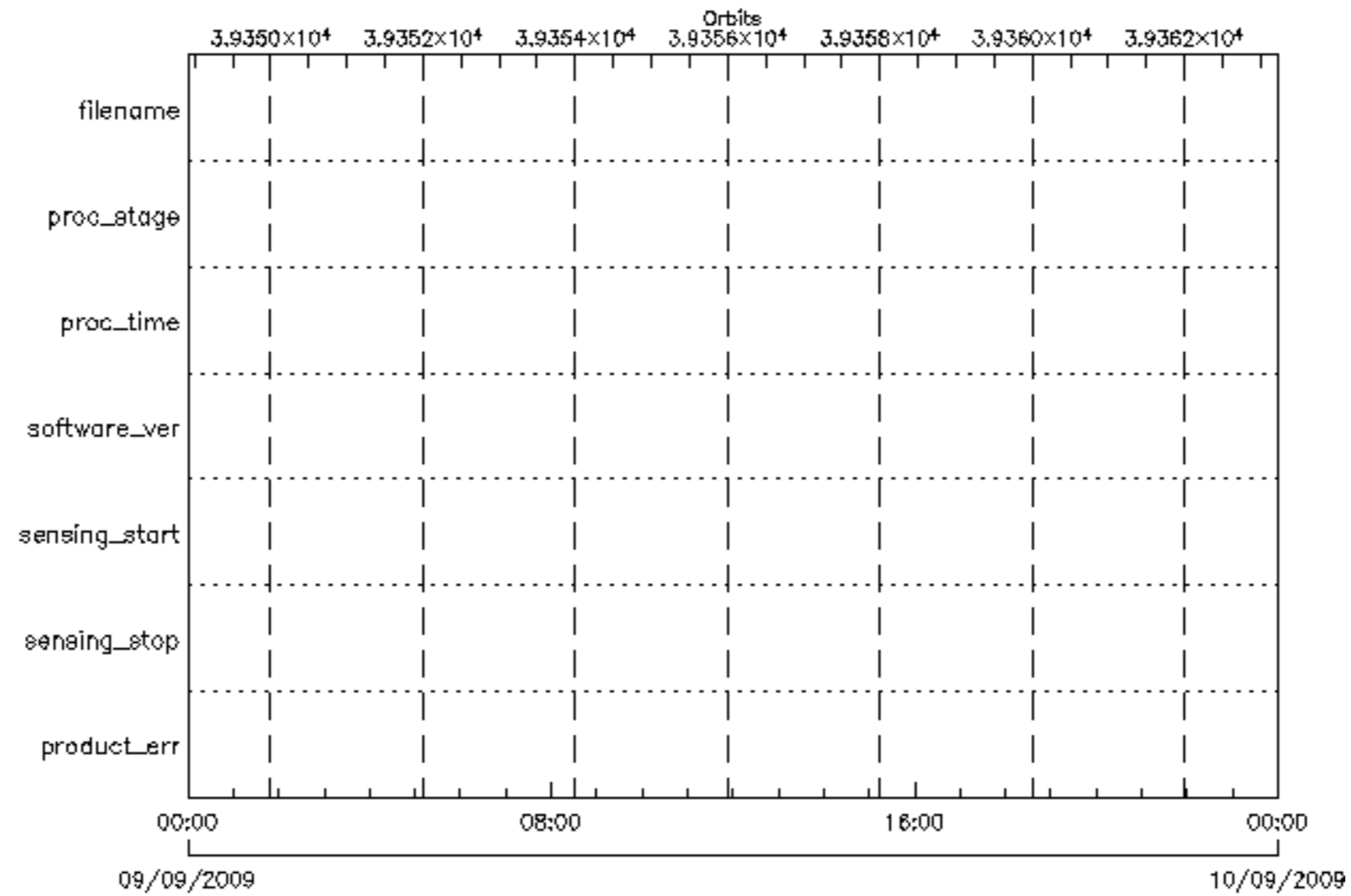
 product_err	 sensing_stop	 sensing_start	 software_ver
 proc_time	 proc_stage	 filename	





 product_err	 sensing_stop	 sensing_start	 software_ver
 proc_time	 proc_stage	 filename	



 product_err	 sensing_stop	 sensing_start	 software_ver
 proc_time	 proc_stage	 filename	



 product_err	 sensing_stop	 sensing_start	 software_ver
 proc_time	 proc_stage	 filename	

