

RA2, MWR & DORIS SUMMARY PRODUCTS REPORT

Reporting time: 10-09-2009 15:10:19.000
Trigger: Routine

	Period Start	Period Stop
UTC	08-SEP-2009 00:00:00.000	09-SEP-2009 00:00:00.000
Absolute Orbit	39334	39348
Cycle, Relative Orbit	0202	0216

Products inventoried

Gauge
PCF_RA2_ME__0P 99.96% of production inventoried
PCF_RA2_CAL_0P 100% of production inventoried
PCF_DOR_NAV_0P 94.19% of production inventoried
PCF_DOR_DOP_0P 98.62% of production inventoried
PCF_MWR_NL__0P 99.93% of production inventoried
PCF_RA2_MW__1P 99.96% of production inventoried
PCF_RA2_FGD_2P 99.96% of production inventoried
PCF_RA2_WWV_2P 99.96% of production inventoried

TABLE OF CONTENTS

Overall production

- [Inventoried production chart](#)
- [Inventoried production map](#)

Level 0

Planning vs. Production

Gauge
RA2_CAL_0P products: 1 produced; 0 gaps; 0 unplanned ; 0.00% of mission plan not covered by production
DOR_DOP_0P products: 17 produced; 15 gaps; 0 unplanned ; 1.32% of mission plan not covered by production
DOR_NAV_0P products: 17 produced; 16 gaps; 0 unplanned ; 5.29% of mission plan not covered by production
MWR_NL_0P products: 17 produced; 3 gaps; 0 unplanned ; 0.07% of mission plan not covered by production
RA2_ME_0P products: 18 produced; 2 gaps; 0 unplanned ; 0.09% of mission plan not covered by production

[Mission Plan vs. production chart](#)

Inventoried production: [RA2_CAL_0P](#) , [DOR_DOP_0P](#) , [DOR_NAV_0P](#) , [MWR_NL_0P](#) , [RA2_ME_0P](#)
 Missing products: [RA2_CAL_0P](#) , [DOR_DOP_0P](#) , [DOR_NAV_0P](#) , [MWR_NL_0P](#) , [RA2_ME_0P](#)
 Unplanned products: [RA2_CAL_0P](#) , [DOR_DOP_0P](#) , [DOR_NAV_0P](#) , [MWR_NL_0P](#) , [RA2_ME_0P](#)
 Overlaps: [RA2_CAL_0P](#) , [DOR_DOP_0P](#) , [DOR_NAV_0P](#) , [MWR_NL_0P](#) , [RA2_ME_0P](#)
 Duplicates: [RA2_CAL_0P](#) , [DOR_DOP_0P](#) , [DOR_NAV_0P](#) , [MWR_NL_0P](#) , [RA2_ME_0P](#)

ADF usage

Gauge
0 new ADFs in use for type RA2_CAL_0P N/A

[RA2_CAL_0P: ADFs usage](#)

Gauge
1 new ADFs in use for type DOR_DOP_0P N/A

[DOR_DOP_0P: ADFs usage](#)

Gauge
1 new ADFs in use for type DOR_NAV_0P N/A

[DOR_NAV_0P: ADFs usage](#)

Gauge

1 new ADFs in use for type MWR_NL__0P N/A
--

[MWR_NL__0P: ADFs usage](#)

Gauge
1 new ADFs in use for type RA2_ME__0P N/A

[RA2_ME__0P: ADFs usage](#)

Header checks

MPH errors

Gauge
0 RA2_CAL_0P products with wrong filename N/A
0 RA2_CAL_0P products with unknown processing stage N/A
0 RA2_CAL_0P products with unknown acquisition station N/A
0 RA2_CAL_0P products with unknown processing center N/A
0 RA2_CAL_0P products with wrong processing time N/A
1 RA2_CAL_0P products with software version not equal to the current version N/A
0 RA2_CAL_0P products with wrong sensing start N/A
0 RA2_CAL_0P products with wrong sensing stop N/A
0 RA2_CAL_0P products with wrong phase N/A
0 RA2_CAL_0P products with wrong state vector time N/A
0 RA2_CAL_0P products with unknown vector source N/A
1 RA2_CAL_0P products with UTC to SBT time too far from sensing time N/A
0 RA2_CAL_0P products with satellite binary time out-of-range N/A
0 RA2_CAL_0P products with wrong clock step N/A

0 RA2_CAL_0P products with leap utc set to blank N/A
0 RA2_CAL_0P products with leap err set N/A
0 RA2_CAL_0P products with product err set N/A
0 RA2_CAL_0P products with tot_size not equal to real file size N/A

[RA2_CAL_0P: MPH checks](#)

Gauge
0 DOR_DOP_0P products with wrong filename N/A
0 DOR_DOP_0P products with unknown processing stage N/A
0 DOR_DOP_0P products with unknown acquisition station N/A
0 DOR_DOP_0P products with unknown processing center N/A
0 DOR_DOP_0P products with wrong processing time N/A
0 DOR_DOP_0P products with software version not equal to the current version N/A
0 DOR_DOP_0P products with wrong sensing start N/A
0 DOR_DOP_0P products with wrong sensing stop N/A
0 DOR_DOP_0P products with wrong phase N/A
0 DOR_DOP_0P products with wrong state vector time N/A
0 DOR_DOP_0P products with unknown vector source N/A
14 DOR_DOP_0P products with UTC to SBT time too far from sensing time N/A
0 DOR_DOP_0P products with satellite binary time out-of-range N/A
0 DOR_DOP_0P products with wrong clock step N/A
0 DOR_DOP_0P products with leap utc set to blank N/A
0 DOR_DOP_0P products with leap err set N/A
0 DOR_DOP_0P products with product err set N/A
0 DOR_DOP_0P products with tot_size not equal to real file size N/A

[DOR_DOP_0P: MPH checks](#)

Gauge
0 DOR_NAV_0P products with wrong filename N/A
0 DOR_NAV_0P products with unknown processing stage N/A
0 DOR_NAV_0P products with unknown acquisition station N/A
0 DOR_NAV_0P products with unknown processing center N/A
0 DOR_NAV_0P products with wrong processing time N/A
0 DOR_NAV_0P products with software version not equal to the current version N/A
0 DOR_NAV_0P products with wrong sensing start N/A
0 DOR_NAV_0P products with wrong sensing stop N/A
0 DOR_NAV_0P products with wrong phase N/A
0 DOR_NAV_0P products with wrong state vector time N/A
0 DOR_NAV_0P products with unknown vector source N/A
13 DOR_NAV_0P products with UTC to SBT time too far from sensing time N/A
0 DOR_NAV_0P products with satellite binary time out-of-range N/A
0 DOR_NAV_0P products with wrong clock step N/A
0 DOR_NAV_0P products with leap utc set to blank N/A
0 DOR_NAV_0P products with leap err set N/A
0 DOR_NAV_0P products with product err set N/A
0 DOR_NAV_0P products with tot_size not equal to real file size N/A

[DOR_NAV_0P: MPH checks](#)

Gauge
0 MWR_NL__0P products with wrong filename N/A
0 MWR_NL__0P products with unknown processing stage N/A

0 MWR_NL__0P products with unknown acquisition station N/A
0 MWR_NL__0P products with unknown processing center N/A
0 MWR_NL__0P products with wrong processing time N/A
0 MWR_NL__0P products with software version not equal to the current version N/A
0 MWR_NL__0P products with wrong sensing start N/A
0 MWR_NL__0P products with wrong sensing stop N/A
0 MWR_NL__0P products with wrong phase N/A
0 MWR_NL__0P products with wrong state vector time N/A
0 MWR_NL__0P products with unknown vector source N/A
14 MWR_NL__0P products with UTC to SBT time too far from sensing time N/A
0 MWR_NL__0P products with satellite binary time out-of-range N/A
0 MWR_NL__0P products with wrong clock step N/A
0 MWR_NL__0P products with leap utc set to blank N/A
0 MWR_NL__0P products with leap err set N/A
0 MWR_NL__0P products with product err set N/A
0 MWR_NL__0P products with tot_size not equal to real file size N/A

[MWR_NL__0P: MPH checks](#)

Gauge
0 RA2_ME__0P products with wrong filename N/A
0 RA2_ME__0P products with unknown processing stage N/A
0 RA2_ME__0P products with unknown acquisition station N/A
0 RA2_ME__0P products with unknown processing center N/A
0 RA2_ME__0P products with wrong processing time N/A
0 RA2_ME__0P products with software version not equal to the current version N/A

0 RA2_ME__0P products with wrong sensing start N/A
0 RA2_ME__0P products with wrong sensing stop N/A
0 RA2_ME__0P products with wrong phase N/A
0 RA2_ME__0P products with wrong state vector time N/A
0 RA2_ME__0P products with unknown vector source N/A
15 RA2_ME__0P products with UTC to SBT time too far from sensing time N/A
0 RA2_ME__0P products with satellite binary time out-of-range N/A
0 RA2_ME__0P products with wrong clock step N/A
0 RA2_ME__0P products with leap utc set to blank N/A
0 RA2_ME__0P products with leap err set N/A
0 RA2_ME__0P products with product err set N/A
0 RA2_ME__0P products with tot_size not equal to real file size N/A

[RA2_ME__0P: MPH checks](#)

SPH errors

Gauge
0 ADFs not covering sensing time are referenced in RA2_CAL_0P products N/A
0 RA2_CAL_0P products with start_lat out of range N/A
0 RA2_CAL_0P products with start_long out of range N/A
0 RA2_CAL_0P products with stop_lat out of range N/A
0 RA2_CAL_0P products with stop_long out of range N/A
0 RA2_CAL_0P products with sat_track out of range N/A
0 RA2_CAL_0P products with num_error_ISPs out of range N/A
0 RA2_CAL_0P products with num_missing_ISPs out of range N/A
0 RA2_CAL_0P products with num_discarded_ISPs out of range N/A

0 RA2_CAL_0P products with num_RS_ISPs out of range N/A
0 RA2_CAL_0P products with ISP_errors_significant set to 1 N/A
0 RA2_CAL_0P products with missing_ISPs_significant set to 1 N/A
0 RA2_CAL_0P products with ISP_discarded_significant set to 1 N/A
0 RA2_CAL_0P products with RS_significant set to 1 N/A

[RA2_CAL_0P: SPH checks](#)

Gauge
0 ADFs not covering sensing time are referenced in DOR_DOP_0P products N/A
0 DOR_DOP_0P products with start_lat out of range N/A
0 DOR_DOP_0P products with start_long out of range N/A
0 DOR_DOP_0P products with stop_lat out of range N/A
0 DOR_DOP_0P products with stop_long out of range N/A
0 DOR_DOP_0P products with sat_track out of range N/A
0 DOR_DOP_0P products with num_error_ISPs out of range N/A
0 DOR_DOP_0P products with num_missing_ISPs out of range N/A
0 DOR_DOP_0P products with num_discarded_ISPs out of range N/A
0 DOR_DOP_0P products with num_RS_ISPs out of range N/A
0 DOR_DOP_0P products with ISP_errors_significant set to 1 N/A
0 DOR_DOP_0P products with missing_ISPs_significant set to 1 N/A
0 DOR_DOP_0P products with ISP_discarded_significant set to 1 N/A
0 DOR_DOP_0P products with RS_significant set to 1 N/A

[DOR_DOP_0P: SPH checks](#)

Gauge
0 ADFs not covering sensing time are referenced in DOR_NAV_0P products N/A

0 DOR_NAV_0P products with start_lat out of range N/A
0 DOR_NAV_0P products with start_long out of range N/A
0 DOR_NAV_0P products with stop_lat out of range N/A
0 DOR_NAV_0P products with stop_long out of range N/A
0 DOR_NAV_0P products with sat_track out of range N/A
0 DOR_NAV_0P products with num_error_ISPs out of range N/A
0 DOR_NAV_0P products with num_missing_ISPs out of range N/A
0 DOR_NAV_0P products with num_discarded_ISPs out of range N/A
0 DOR_NAV_0P products with num_RS_ISPs out of range N/A
0 DOR_NAV_0P products with ISP_errors_significant set to 1 N/A
0 DOR_NAV_0P products with missing_ISPs_significant set to 1 N/A
0 DOR_NAV_0P products with ISP_discarded_significant set to 1 N/A
0 DOR_NAV_0P products with RS_significant set to 1 N/A

[DOR_NAV_0P: SPH checks](#)

Gauge
0 ADFs not covering sensing time are referenced in MWR_NL__0P products N/A
0 MWR_NL__0P products with start_lat out of range N/A
0 MWR_NL__0P products with start_long out of range N/A
0 MWR_NL__0P products with stop_lat out of range N/A
0 MWR_NL__0P products with stop_long out of range N/A
0 MWR_NL__0P products with sat_track out of range N/A
0 MWR_NL__0P products with num_error_ISPs out of range N/A
0 MWR_NL__0P products with num_missing_ISPs out of range N/A
0 MWR_NL__0P products with num_discarded_ISPs out of range N/A

0 MWR_NL__0P products with num_RS_ISPs out of range N/A
0 MWR_NL__0P products with ISP_errors_significant set to 1 N/A
0 MWR_NL__0P products with missing_ISPs_significant set to 1 N/A
0 MWR_NL__0P products with ISP_discarded_significant set to 1 N/A
0 MWR_NL__0P products with RS_significant set to 1 N/A

[MWR_NL__0P: SPH checks](#)

Gauge
0 ADFs not covering sensing time are referenced in RA2_ME__0P products N/A
0 RA2_ME__0P products with start_lat out of range N/A
0 RA2_ME__0P products with start_long out of range N/A
0 RA2_ME__0P products with stop_lat out of range N/A
0 RA2_ME__0P products with stop_long out of range N/A
0 RA2_ME__0P products with sat_track out of range N/A
0 RA2_ME__0P products with num_error_ISPs out of range N/A
0 RA2_ME__0P products with num_missing_ISPs out of range N/A
0 RA2_ME__0P products with num_discarded_ISPs out of range N/A
0 RA2_ME__0P products with num_RS_ISPs out of range N/A
0 RA2_ME__0P products with ISP_errors_significant set to 1 N/A
0 RA2_ME__0P products with missing_ISPs_significant set to 1 N/A
0 RA2_ME__0P products with ISP_discarded_significant set to 1 N/A
0 RA2_ME__0P products with RS_significant set to 1 N/A

[RA2_ME__0P: SPH checks](#)

Level 1

Planning vs. Production

Gauge
RA2_MW__1P products: 19 produced; 2 gaps; 0 unplanned ; 0.09% of mission plan not covered by production

[Mission Plan vs. production chart](#)

Inventoried production: [RA2_MW__1P](#)

Missing products: [RA2_MW__1P](#)

Unplanned products: [RA2_MW__1P](#)

Overlaps: [RA2_MW__1P](#)

Duplicates: [RA2_MW__1P](#)

ADF usage

Gauge
Current IECF list for ADFs not available N/A
0 differences with IECF detected for type RA2_MW__1P N/A
0 new ADFs in use for type RA2_MW__1P N/A

[RA2_MW__1P: ADFs usage](#)

Header checks

MPH errors

Gauge
0 RA2_MW__1P products with wrong filename N/A
0 RA2_MW__1P products with unknown processing stage N/A
0 RA2_MW__1P products with unknown acquisition station N/A
0 RA2_MW__1P products with unknown processing center N/A

0 RA2_MW__1P products with wrong processing time N/A
19 RA2_MW__1P products with software version not equal to the current version N/A
0 RA2_MW__1P products with wrong sensing start N/A
0 RA2_MW__1P products with wrong sensing stop N/A
0 RA2_MW__1P products with wrong phase N/A
19 RA2_MW__1P products with wrong state vector time N/A
0 RA2_MW__1P products with unknown vector source N/A
15 RA2_MW__1P products with UTC to SBT time too far from sensing time N/A
0 RA2_MW__1P products with satellite binary time out-of-range N/A
0 RA2_MW__1P products with wrong clock step N/A
0 RA2_MW__1P products with leap utc set to blank N/A
0 RA2_MW__1P products with leap err set N/A
0 RA2_MW__1P products with product err set N/A
0 RA2_MW__1P products with tot_size not equal to real file size N/A

[RA2_MW__1P: MPH checks](#)

SPH errors

Gauge
17 ADFs not covering sensing time are referenced in RA2_MW__1P products N/A
0 RA2_MW__1P products with processing errors significance flag set N/A
0 RA2_MW__1P products with percentage DSRs free of processing errors below threshold N/A
0 RA2_MW__1P products with percentage of valid measurements below threshold N/A
2 RA2_MW__1P products with percentage of 320 MHz band processed below threshold N/A
2 RA2_MW__1P products with percentage of 80 MHz band processed above threshold N/A
2 RA2_MW__1P products with percentage of 20 MHz band processed above threshold N/A

Level 2

Planning vs. Production

Gauge
RA2_FGD_2P products: 19 produced; 2 gaps; 0 unplanned ; 0.09% of mission plan not covered by production
RA2_WWV_2P products: 19 produced; 2 gaps; 0 unplanned ; 0.09% of mission plan not covered by production

[Mission Plan vs. production chart](#)

Inventoried production: [RA2_FGD_2P](#) , [RA2_WWV_2P](#)

Missing products: [RA2_FGD_2P](#) , [RA2_WWV_2P](#)

Unplanned products: [RA2_FGD_2P](#) , [RA2_WWV_2P](#)

Overlaps: [RA2_FGD_2P](#) , [RA2_WWV_2P](#)

Duplicates: [RA2_FGD_2P](#) , [RA2_WWV_2P](#)

ADF usage

Gauge
Current IECF list for ADFs not available N/A
227 differences with IECF detected for type RA2_FGD_2P N/A
31 new ADFs in use for type RA2_FGD_2P N/A

[RA2_FGD_2P: ADFs usage](#)

Gauge
Current IECF list for ADFs not available N/A
236 differences with IECF detected for type RA2_WWV_2P N/A
49 new ADFs in use for type RA2_WWV_2P N/A

[RA2_WWV_2P: ADFs usage](#)

Header checks

MPH errors

Gauge
0 RA2_FGD_2P products with wrong filename N/A
0 RA2_FGD_2P products with unknown processing stage N/A
0 RA2_FGD_2P products with unknown acquisition station N/A
0 RA2_FGD_2P products with unknown processing center N/A
0 RA2_FGD_2P products with wrong processing time N/A
19 RA2_FGD_2P products with software version not equal to the current version N/A
0 RA2_FGD_2P products with wrong sensing start N/A
0 RA2_FGD_2P products with wrong sensing stop N/A
0 RA2_FGD_2P products with wrong phase N/A
19 RA2_FGD_2P products with wrong state vector time N/A
0 RA2_FGD_2P products with unknown vector source N/A
15 RA2_FGD_2P products with UTC to SBT time too far from sensing time N/A
0 RA2_FGD_2P products with satellite binary time out-of-range N/A
0 RA2_FGD_2P products with wrong clock step N/A
0 RA2_FGD_2P products with leap utc set to blank N/A
0 RA2_FGD_2P products with leap err set N/A
19 RA2_FGD_2P products with product err set N/A
0 RA2_FGD_2P products with tot_size not equal to real file size N/A

Gauge
0 RA2_WWV_2P products with wrong filename N/A
0 RA2_WWV_2P products with unknown processing stage N/A
0 RA2_WWV_2P products with unknown acquisition station N/A
0 RA2_WWV_2P products with unknown processing center N/A
0 RA2_WWV_2P products with wrong processing time N/A
19 RA2_WWV_2P products with software version not equal to the current version N/A
0 RA2_WWV_2P products with wrong sensing start N/A
0 RA2_WWV_2P products with wrong sensing stop N/A
0 RA2_WWV_2P products with wrong phase N/A
19 RA2_WWV_2P products with wrong state vector time N/A
0 RA2_WWV_2P products with unknown vector source N/A
15 RA2_WWV_2P products with UTC to SBT time too far from sensing time N/A
0 RA2_WWV_2P products with satellite binary time out-of-range N/A
0 RA2_WWV_2P products with wrong clock step N/A
0 RA2_WWV_2P products with leap utc set to blank N/A
0 RA2_WWV_2P products with leap err set N/A
19 RA2_WWV_2P products with product err set N/A
0 RA2_WWV_2P products with tot_size not equal to real file size N/A

[RA2_WWV_2P: MPH checks](#)

SPH errors

Gauge
17 ADFs not covering sensing time are referenced in RA2_FGD_2P products N/A
19 RA2_FGD_2P products with I2 processing errors significance flag set N/A

0 RA2_FGD_2P products with I1b processing errors significance flag set N/A
19 RA2_FGD_2P products with percentage DSRs free of I2 processing errors below threshold N/A
0 RA2_FGD_2P products with percentage DSRs free of I1b processing errors below threshold N/A
0 RA2_FGD_2P products with percentage of valid measurements below threshold N/A
6 RA2_FGD_2P products with percentage of 320 MHz band processed below threshold N/A
6 RA2_FGD_2P products with percentage of 80 MHz band processed above threshold N/A
4 RA2_FGD_2P products with percentage of 20 MHz band processed above threshold N/A
4 RA2_FGD_2P products with percentage of valid Ku ocean retracker measurements below threshold N/A
0 RA2_FGD_2P products with percentage of valid Ku ice1 retracker measurements below threshold N/A
19 RA2_FGD_2P products with percentage of valid S ice1 retracker measurements below threshold N/A
2 RA2_FGD_2P products with percentage of valid Ku ice2 retracker measurements below threshold N/A
19 RA2_FGD_2P products with percentage of valid S ice2 retracker measurements below threshold N/A
1 RA2_FGD_2P products with percentage of valid Ku sea/ice retracker measurements below threshold N/A

[RA2_FGD_2P: SPH checks](#)

Gauge
0 ADFs not covering sensing time are referenced in RA2_WWV_2P products N/A
19 RA2_WWV_2P products with ra2_I2_proc_flag anomalies N/A
0 RA2_WWV_2P products with ra2_I1b_proc_flag anomalies N/A
19 RA2_WWV_2P products with ra2_I2_proc_quality anomalies N/A
0 RA2_WWV_2P products with ra2_I1b_proc_quality anomalies N/A
0 RA2_WWV_2P products with ra2_measurement_percent anomalies N/A
6 RA2_WWV_2P products with ra2_320_band_percent anomalies N/A
6 RA2_WWV_2P products with ra2_80_band_percent anomalies N/A
4 RA2_WWV_2P products with ra2_20_band_percent anomalies N/A

4 RA2_WWV_2P products with ra2_ocean_ku_retrack_percent anomalies
N/A

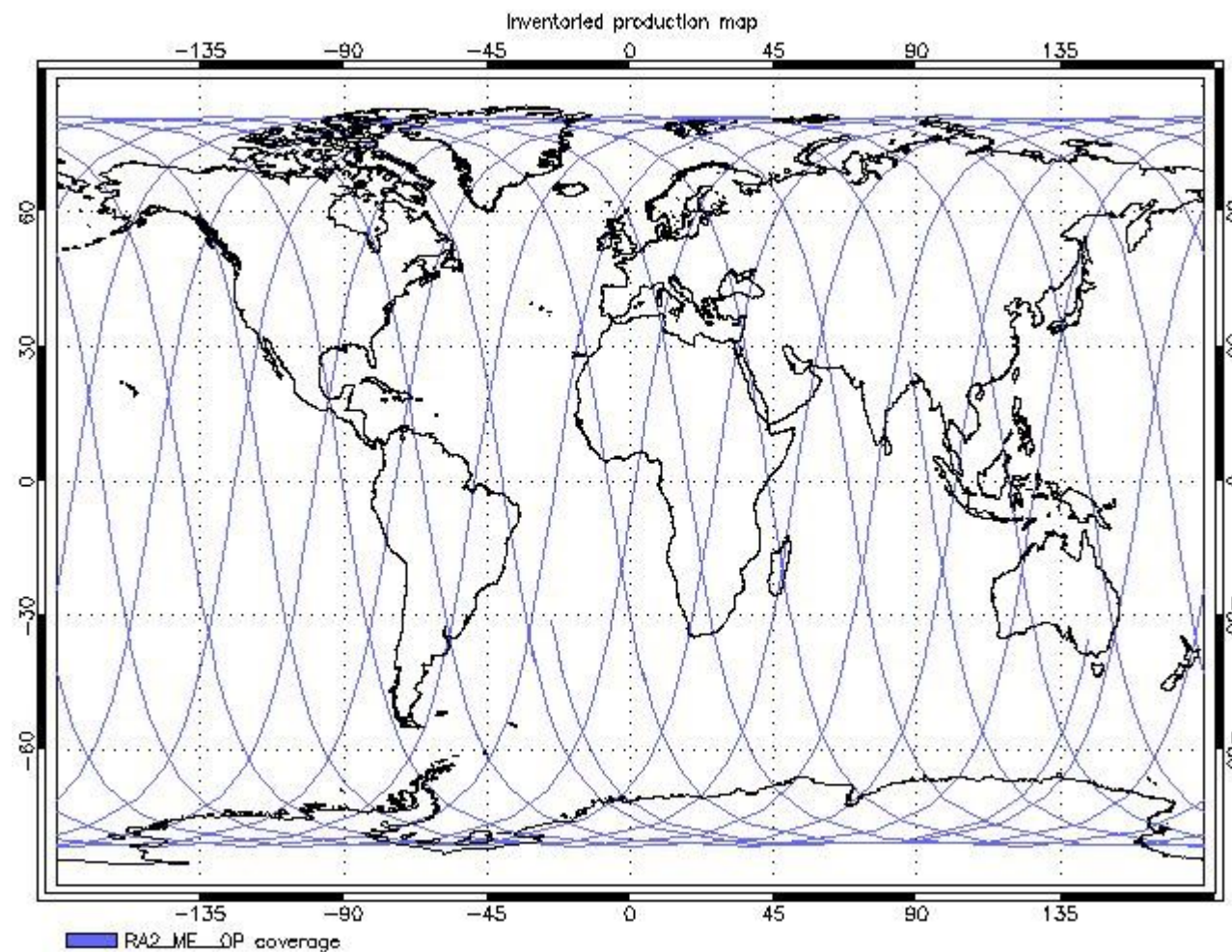
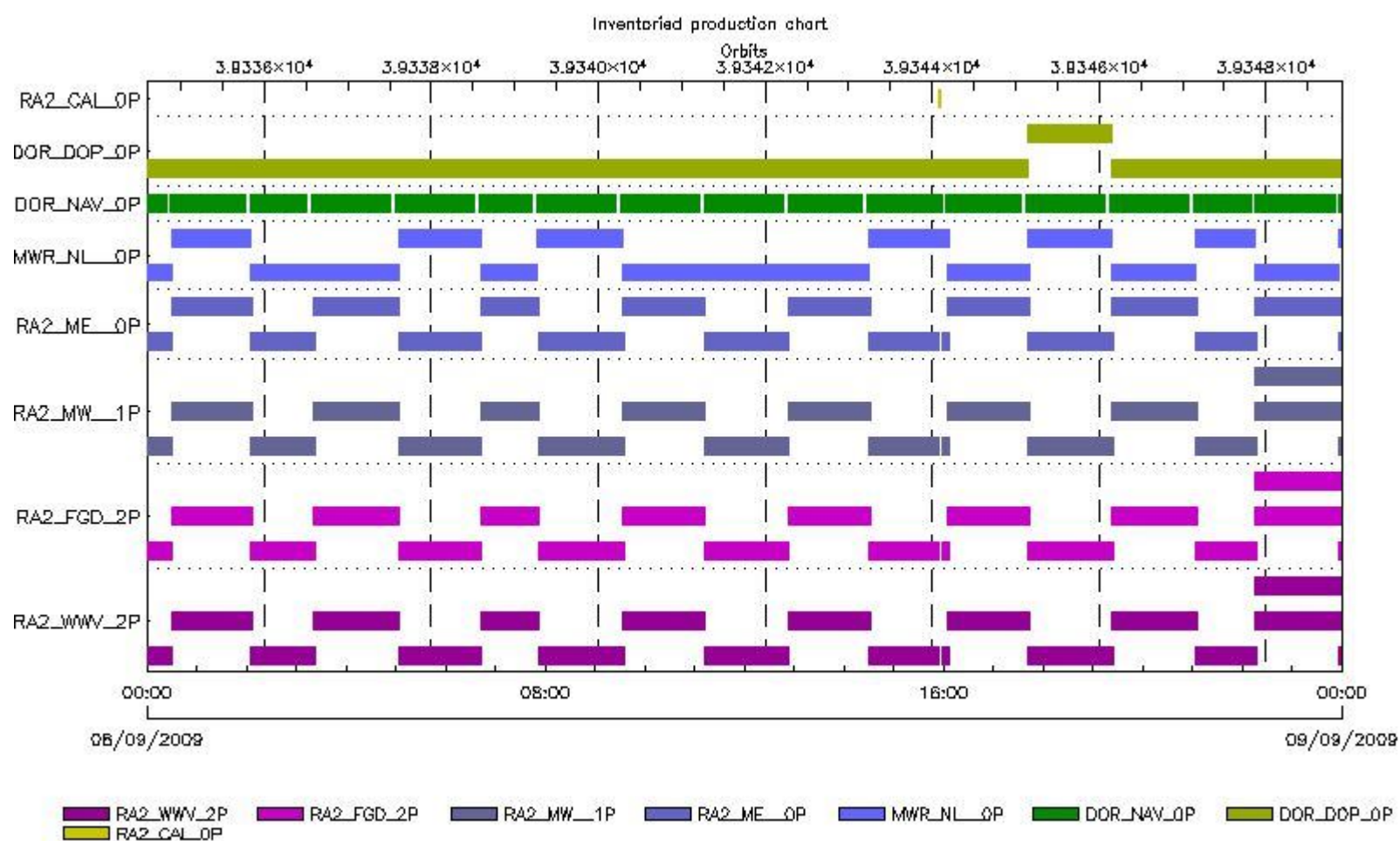
[RA2_WWV_2P: SPH checks](#)

Time Correlation

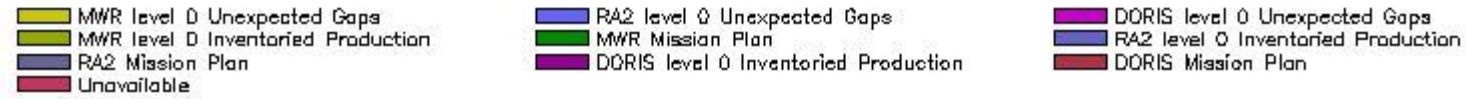
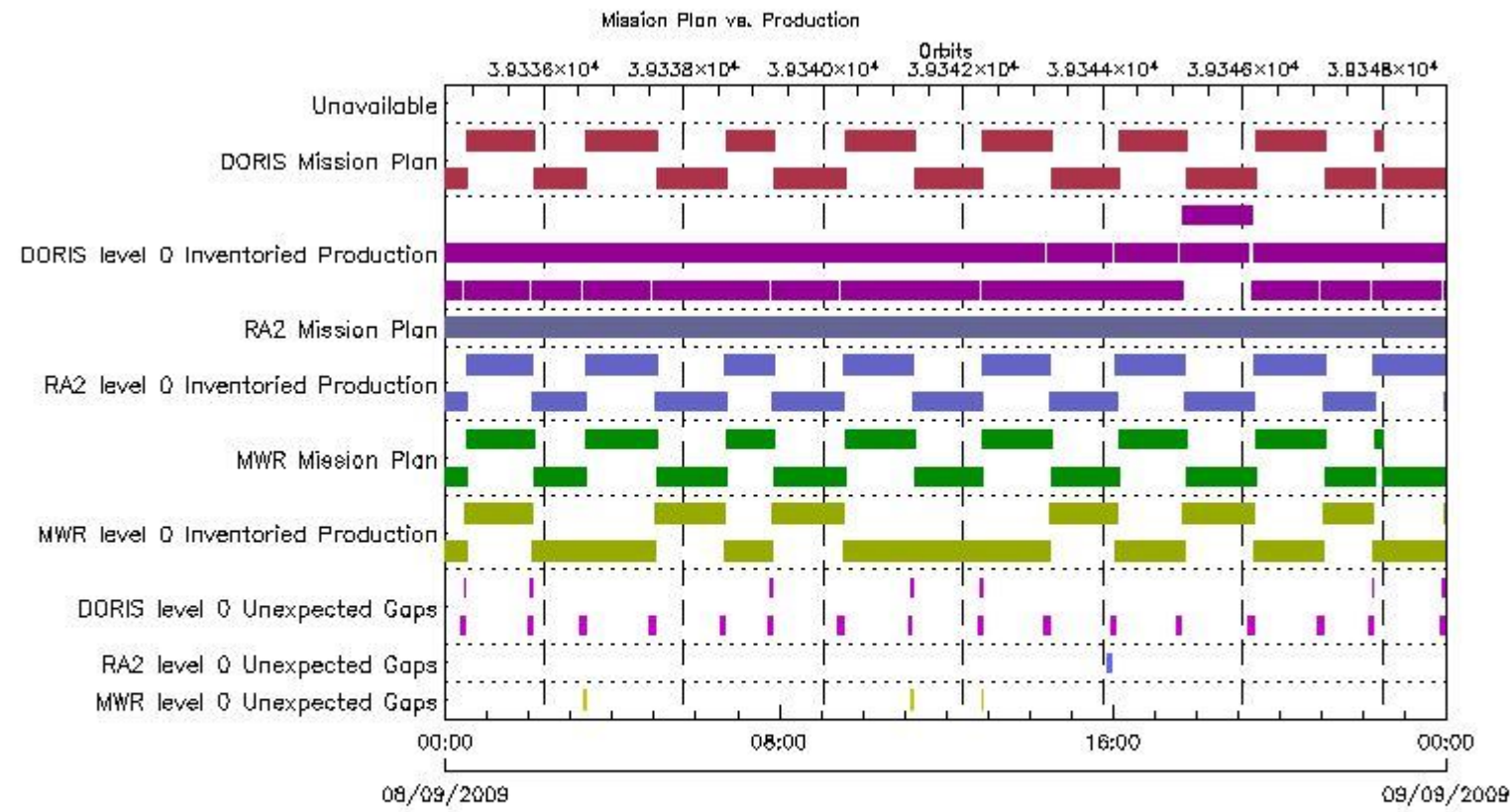
[Time Correlation propagation error](#)

Overall Production

Inventoried Production (sensing time)



Mission Plan vs. Production (level 0)



Production covering Mission Plan

Gauge
PCF_RA2_ME__0P 99.96% of production inventoried
PCF_RA2_CAL__0P 100% of production inventoried
PCF_DOR_NAV__0P 94.19% of production inventoried
PCF_DOR_DOP__0P 98.62% of production inventoried
PCF_MWR_NL__0P 99.93% of production inventoried

Mission Plan (extracted from DMOP)

Gauge	Segment (Start-Stop)
MODE.MEASUREMENT RA2.ACQ_PLAN	07-SEP-2009 22:50:52.688 08-SEP-2009 15:53:27.507
MODE.NOMINAL DORIS.ACQ_PLAN	07-SEP-2009 22:50:52.688 09-SEP-2009 01:38:26.799

MODE.NOMINAL MWR.ACQ_PLAN	07-SEP-2009 22:50:52.688 09-SEP-2009 01:38:26.799
MODE.CALIBRATION RA2.ACQ_PLAN	08-SEP-2009 15:53:32.018 08-SEP-2009 15:55:59.408
MODE.MEASUREMENT RA2.ACQ_PLAN	08-SEP-2009 15:56:03.919 09-SEP-2009 01:38:26.799

Inventoried Products

RA2_CAL_0P products

Gauge	Segment (Start-Stop)	Explicit Reference
Product: RA2_CAL_0P Filename: RA2_CAL_0PNPDK20090908_155327_000001502082_00212_39344_1517.N1	08-SEP-2009 15:53:27.804 08-SEP-2009 15:55:58.195	RA2_CAL_0PNPDK20090908_155327_000001502082_00212_39344_1517.N1 RA2_CAL_0P.MPH.ABS_ORBIT=39344

DOR_DOP_0P products

Gauge	Segment (Start-Stop)	Explicit Reference
Product: DOR_DOP_0P Filename: DOR_DOP_0PNPDE20090907_224833_000059292082_00201_39333_9123.N1	07-SEP-2009 22:48:33.452 08-SEP-2009 00:27:22.921	DOR_DOP_0PNPDE20090907_224833_000059292082_00201_39333_9123.N1 DOR_DOP_0P.MPH.ABS_ORBIT=39333
Product: DOR_DOP_0P Filename: DOR_DOP_0PNPDE20090908_002826_000056742082_00202_39334_9124.N1	08-SEP-2009 00:28:26.679 08-SEP-2009 02:03:01.129	DOR_DOP_0PNPDE20090908_002826_000056742082_00202_39334_9124.N1 DOR_DOP_0P.MPH.ABS_ORBIT=39334
Product: DOR_DOP_0P Filename: DOR_DOP_0PNPDE20090908_020404_000044632082_00203_39335_9125.N1	08-SEP-2009 02:04:04.887 08-SEP-2009 03:18:27.930	DOR_DOP_0PNPDE20090908_020404_000044632082_00203_39335_9125.N1 DOR_DOP_0P.MPH.ABS_ORBIT=39335
Product: DOR_DOP_0P Filename: DOR_DOP_0PNPDE20090908_032035_000059932082_00204_39336_9126.N1	08-SEP-2009 03:20:35.446 08-SEP-2009 05:00:28.665	DOR_DOP_0PNPDE20090908_032035_000059932082_00204_39336_9126.N1 DOR_DOP_0P.MPH.ABS_ORBIT=39336
Product: DOR_DOP_0P Filename: DOR_DOP_0PNPDE20090908_050236_000058662082_00205_39337_9127.N1	08-SEP-2009 05:02:36.181 08-SEP-2009 06:40:21.920	DOR_DOP_0PNPDE20090908_050236_000058662082_00205_39337_9127.N1 DOR_DOP_0P.MPH.ABS_ORBIT=39337
Product: DOR_DOP_0P Filename: DOR_DOP_0PNPDK20090908_064229_000039532082_00206_39338_1758.N1	08-SEP-2009 06:42:29.432 08-SEP-2009 07:48:22.397	DOR_DOP_0PNPDK20090908_064229_000039532082_00206_39338_1758.N1 DOR_DOP_0P.MPH.ABS_ORBIT=39338
Product: DOR_DOP_0P Filename: DOR_DOP_0PNPDK20090908_075029_000060572082_00207_39339_1759.N1	08-SEP-2009 07:50:29.913 08-SEP-2009 09:31:26.921	DOR_DOP_0PNPDK20090908_075029_000060572082_00207_39339_1759.N1 DOR_DOP_0P.MPH.ABS_ORBIT=39339
Product: DOR_DOP_0P Filename: DOR_DOP_0PNPDK20090908_093230_000058022082_00208_39340_1760.N1	08-SEP-2009 09:32:30.679 08-SEP-2009 11:09:12.676	DOR_DOP_0PNPDK20090908_093230_000058022082_00208_39340_1760.N1 DOR_DOP_0P.MPH.ABS_ORBIT=39340
Product: DOR_DOP_0P Filename: DOR_DOP_0PNPDK20090908_111120_000059292082_00209_39341_1761.N1	08-SEP-2009 11:11:20.192 08-SEP-2009 12:50:09.665	DOR_DOP_0PNPDK20090908_111120_000059292082_00209_39341_1761.N1 DOR_DOP_0P.MPH.ABS_ORBIT=39341
Product: DOR_DOP_0P Filename: DOR_DOP_0PNPDK20090908_125113_000058022082_00210_39342_1762.N1	08-SEP-2009 12:51:13.423 08-SEP-2009 14:27:55.361	DOR_DOP_0PNPDK20090908_125113_000058022082_00210_39342_1762.N1 DOR_DOP_0P.MPH.ABS_ORBIT=39342
Product: DOR_DOP_0P Filename: DOR_DOP_0PNPDK20090908_142859_000056742082_00211_39343_1763.N1	08-SEP-2009 14:28:59.119 08-SEP-2009 16:03:33.553	DOR_DOP_0PNPDK20090908_142859_000056742082_00211_39343_1763.N1 DOR_DOP_0P.MPH.ABS_ORBIT=39343
Product: DOR_DOP_0P Filename: DOR_DOP_0PNPDK20090908_160437_000058022082_00212_39344_1764.N1	08-SEP-2009 16:04:37.315 08-SEP-2009 17:41:19.296	DOR_DOP_0PNPDK20090908_160437_000058022082_00212_39344_1764.N1 DOR_DOP_0P.MPH.ABS_ORBIT=39344
Product: DOR_DOP_0P Filename: DOR_DOP_0PNPDK20090908_174119_000059932082_00213_39345_1765.N1	08-SEP-2009 17:41:19.296 08-SEP-2009 19:21:12.519	DOR_DOP_0PNPDK20090908_174119_000059932082_00213_39345_1765.N1 DOR_DOP_0P.MPH.ABS_ORBIT=39345
Product: DOR_DOP_0P Filename: DOR_DOP_0PNPDK20090908_192216_000059932082_00214_39346_1766.N1	08-SEP-2009 19:22:16.277 08-SEP-2009 21:02:09.516	DOR_DOP_0PNPDK20090908_192216_000059932082_00214_39346_1766.N1 DOR_DOP_0P.MPH.ABS_ORBIT=39346
Product: DOR_DOP_0P Filename: DOR_DOP_0PNPDE20090908_210313_000042722082_00215_39347_9128.N1	08-SEP-2009 21:03:13.266 08-SEP-2009 22:14:25.036	DOR_DOP_0PNPDE20090908_210313_000042722082_00215_39347_9128.N1 DOR_DOP_0P.MPH.ABS_ORBIT=39347

Product: DOR_DOP_0P Filename: DOR_DOP_0PNPDE20090908_221528_000059932082_00215_39347_9129.N1	08-SEP-2009 22:15:28.794 08-SEP-2009 23:55:22.053	DOR_DOP_0PNPDE20090908_221528_000059932082_00215_393 DOR_DOP_0P.MPH.ABS_ORBIT=39347
Product: DOR_DOP_0P Filename: DOR_DOP_0PNPDE20090908_235625_000059302082_00216_39348_9130.N1	08-SEP-2009 23:56:25.810 09-SEP-2009 01:35:15.311	DOR_DOP_0PNPDE20090908_235625_000059302082_00216_39348_9130.N1 DOR_DOP_0P.MPH.ABS_ORBIT=39348

DOR_NAV_0P products

Gauge	Segment (Start-Stop)	Explicit Reference
Product: DOR_NAV_0P Filename: DOR_NAV_0PNPDE20090907_224657_000057382082_00201_39333_8715.N1	07-SEP-2009 22:46:57.811 08-SEP-2009 00:22:36.007	DOR_NAV_0PNPDE20090907_224657_000057382082_00201_39333_8715.N1 DOR_NAV_0P.MPH.ABS_ORBIT=39333
Product: DOR_NAV_0P Filename: DOR_NAV_0PNPDE20090908_002754_000054192082_00202_39334_8716.N1	08-SEP-2009 00:27:54.800 08-SEP-2009 01:58:14.219	DOR_NAV_0PNPDE20090908_002754_000054192082_00202_39334_8716.N1 DOR_NAV_0P.MPH.ABS_ORBIT=39334
Product: DOR_NAV_0P Filename: DOR_NAV_0PNPDE20090908_020333_000041442082_00203_39335_8717.N1	08-SEP-2009 02:03:33.008 08-SEP-2009 03:12:37.266	DOR_NAV_0PNPDE20090908_020333_000041442082_00203_39335_8717.N1 DOR_NAV_0P.MPH.ABS_ORBIT=39335
Product: DOR_NAV_0P Filename: DOR_NAV_0PNPDE20090908_031756_000057382082_00204_39336_8718.N1	08-SEP-2009 03:17:56.059 08-SEP-2009 04:53:34.243	DOR_NAV_0PNPDE20090908_031756_000057382082_00204_39336_8718.N1 DOR_NAV_0P.MPH.ABS_ORBIT=39336
Product: DOR_NAV_0P Filename: DOR_NAV_0PNPDE20090908_045853_000057382082_00205_39337_8719.N1	08-SEP-2009 04:58:53.029 08-SEP-2009 06:34:31.248	DOR_NAV_0PNPDE20090908_045853_000057382082_00205_39337_8719.N1 DOR_NAV_0P.MPH.ABS_ORBIT=39337
Product: DOR_NAV_0P Filename: DOR_NAV_0PNPDK20090908_063950_000038252082_00206_39338_1055.N1	08-SEP-2009 06:39:50.041 08-SEP-2009 07:43:35.495	DOR_NAV_0PNPDK20090908_063950_000038252082_00206_39338_1055.N1 DOR_NAV_0P.MPH.ABS_ORBIT=39338
Product: DOR_NAV_0P Filename: DOR_NAV_0PNPDK20090908_074854_000057382082_00207_39339_1056.N1	08-SEP-2009 07:48:54.276 08-SEP-2009 09:24:32.499	DOR_NAV_0PNPDK20090908_074854_000057382082_00207_39339_1056.N1 DOR_NAV_0P.MPH.ABS_ORBIT=39339
Product: DOR_NAV_0P Filename: DOR_NAV_0PNPDK20090908_092951_000057382082_00208_39340_1057.N1	08-SEP-2009 09:29:51.285 08-SEP-2009 11:05:29.531	DOR_NAV_0PNPDK20090908_092951_000057382082_00208_39340_1057.N1 DOR_NAV_0P.MPH.ABS_ORBIT=39340
Product: DOR_NAV_0P Filename: DOR_NAV_0PNPDK20090908_111048_000057382082_00209_39341_1058.N1	08-SEP-2009 11:10:48.317 08-SEP-2009 12:46:26.516	DOR_NAV_0PNPDK20090908_111048_000057382082_00209_39341_1058.N1 DOR_NAV_0P.MPH.ABS_ORBIT=39341
Product: DOR_NAV_0P Filename: DOR_NAV_0PNPDK20090908_125145_000054192082_00210_39342_1059.N1	08-SEP-2009 12:51:45.306 08-SEP-2009 14:22:04.693	DOR_NAV_0PNPDK20090908_125145_000054192082_00210_39342_1059.N1 DOR_NAV_0P.MPH.ABS_ORBIT=39342
Product: DOR_NAV_0P Filename: DOR_NAV_0PNPDK20090908_142723_000054192082_00211_39343_1060.N1	08-SEP-2009 14:27:23.482 08-SEP-2009 15:57:42.889	DOR_NAV_0PNPDK20090908_142723_000054192082_00211_39343_1060.N1 DOR_NAV_0P.MPH.ABS_ORBIT=39343
Product: DOR_NAV_0P Filename: DOR_NAV_0PNPDK20090908_160301_000054192082_00212_39344_1061.N1	08-SEP-2009 16:03:01.674 08-SEP-2009 17:33:21.105	DOR_NAV_0PNPDK20090908_160301_000054192082_00212_39344_1061.N1 DOR_NAV_0P.MPH.ABS_ORBIT=39344
Product: DOR_NAV_0P Filename: DOR_NAV_0PNPDK20090908_173839_000057382082_00213_39345_1062.N1	08-SEP-2009 17:38:39.905 08-SEP-2009 19:14:18.097	DOR_NAV_0PNPDK20090908_173839_000057382082_00213_39345_1062.N1 DOR_NAV_0P.MPH.ABS_ORBIT=39345
Product: DOR_NAV_0P Filename: DOR_NAV_0PNPDK20090908_191936_000057382082_00214_39346_1063.N1	08-SEP-2009 19:19:36.879 08-SEP-2009 20:55:15.098	DOR_NAV_0PNPDK20090908_191936_000057382082_00214_39346_1063.N1 DOR_NAV_0P.MPH.ABS_ORBIT=39346
Product: DOR_NAV_0P Filename: DOR_NAV_0PNPDE20090908_210033_000041442082_00215_39347_8720.N1	08-SEP-2009 21:00:33.879 08-SEP-2009 22:09:38.122	DOR_NAV_0PNPDE20090908_210033_000041442082_00215_39347_8720.N1 DOR_NAV_0P.MPH.ABS_ORBIT=39347
Product: DOR_NAV_0P Filename: DOR_NAV_0PNPDE20090908_221456_000057382082_00215_39347_8721.N1	08-SEP-2009 22:14:56.915 08-SEP-2009 23:50:35.146	DOR_NAV_0PNPDE20090908_221456_000057382082_00215_39347_8721.N1 DOR_NAV_0P.MPH.ABS_ORBIT=39347
Product: DOR_NAV_0P Filename: DOR_NAV_0PNPDE20090908_235553_000054192082_00216_39348_8722.N1	08-SEP-2009 23:55:53.932 09-SEP-2009 01:26:13.366	DOR_NAV_0PNPDE20090908_235553_000054192082_00216_39348_8722.N1 DOR_NAV_0P.MPH.ABS_ORBIT=39348

MWR_NL__0P products

Gauge	Segment (Start-Stop)	Explicit Reference
Product: MWR_NL__0P Filename: MWR_NL__0PNPDE20090907_224833_000060482082_00201_39333_9164.N1	07-SEP-2009 22:48:33.557 08-SEP-2009 00:29:21.730	MWR_NL__0PNPDE20090907_224833_000060482082_00201_39333_9164.N1 MWR_NL__0P.MPH.ABS_ORBIT=39333
Product: MWR_NL__0P Filename: MWR_NL__0PNPDE20090908_002857_000057602082_00202_39334_9165.N1	08-SEP-2009 00:28:57.722 08-SEP-2009 02:04:57.883	MWR_NL__0PNPDE20090908_002857_000057602082_00202_39334_9165.N1 MWR_NL__0P.MPH.ABS_ORBIT=39334

Product: MWR_NL__0P Filename: MWR_NL__0PNPDE20090908_020433_000045362082_00203_39335_9166.N1	08-SEP-2009 02:04:33.883 08-SEP-2009 03:20:10.008	MWR_NL__0PNPDE20090908_020433_000045362082_00203_39335_9166.N1 MWR_NL__0P.MPH.ABS_ORBIT=39335
Product: MWR_NL__0P Filename: MWR_NL__0PNPDE20090908_032034_000061202082_00204_39336_9167.N1	08-SEP-2009 03:20:34.008 08-SEP-2009 05:02:34.177	MWR_NL__0PNPDE20090908_032034_000061202082_00204_39336_9167.N1 MWR_NL__0P.MPH.ABS_ORBIT=39336
Product: MWR_NL__0P Filename: MWR_NL__0PNPDE20090908_050234_000059762082_00205_39337_9168.N1	08-SEP-2009 05:02:34.177 08-SEP-2009 06:42:10.334	MWR_NL__0PNPDE20090908_050234_000059762082_00205_39337_9168.N1 MWR_NL__0P.MPH.ABS_ORBIT=39337
Product: MWR_NL__0P Filename: MWR_NL__0PNPDK20090908_064210_000041042082_00206_39338_1676.N1	08-SEP-2009 06:42:10.334 08-SEP-2009 07:50:34.452	MWR_NL__0PNPDK20090908_064210_000041042082_00206_39338_1676.N1 MWR_NL__0P.MPH.ABS_ORBIT=39338
Product: MWR_NL__0P Filename: MWR_NL__0PNPDK20090908_075034_000061442082_00207_39339_1677.N1	08-SEP-2009 07:50:34.452 08-SEP-2009 09:32:58.624	MWR_NL__0PNPDK20090908_075034_000061442082_00207_39339_1677.N1 MWR_NL__0P.MPH.ABS_ORBIT=39339
Product: MWR_NL__0P Filename: MWR_NL__0PNPDK20090908_093258_000058802082_00208_39340_1678.N1	08-SEP-2009 09:32:58.624 08-SEP-2009 11:10:58.785	MWR_NL__0PNPDK20090908_093258_000058802082_00208_39340_1678.N1 MWR_NL__0P.MPH.ABS_ORBIT=39340
Product: MWR_NL__0P Filename: MWR_NL__0PNPDK20090908_111122_000060242082_00209_39341_1679.N1	08-SEP-2009 11:11:22.781 08-SEP-2009 12:51:46.942	MWR_NL__0PNPDK20090908_111122_000060242082_00209_39341_1679.N1 MWR_NL__0P.MPH.ABS_ORBIT=39341
Product: MWR_NL__0P Filename: MWR_NL__0PNPDK20090908_125210_000058562082_00210_39342_1680.N1	08-SEP-2009 12:52:10.954 08-SEP-2009 14:29:47.111	MWR_NL__0PNPDK20090908_125210_000058562082_00210_39342_1680.N1 MWR_NL__0P.MPH.ABS_ORBIT=39342
Product: MWR_NL__0P Filename: MWR_NL__0PNPDK20090908_142923_000057602082_00211_39343_1681.N1	08-SEP-2009 14:29:23.107 08-SEP-2009 16:05:23.268	MWR_NL__0PNPDK20090908_142923_000057602082_00211_39343_1681.N1 MWR_NL__0P.MPH.ABS_ORBIT=39343
Product: MWR_NL__0P Filename: MWR_NL__0PNPDK20090908_160435_000058802082_00212_39344_1682.N1	08-SEP-2009 16:04:35.272 08-SEP-2009 17:42:35.429	MWR_NL__0PNPDK20090908_160435_000058802082_00212_39344_1682.N1 MWR_NL__0P.MPH.ABS_ORBIT=39344
Product: MWR_NL__0P Filename: MWR_NL__0PNPDK20090908_174147_000060722082_00213_39345_1683.N1	08-SEP-2009 17:41:47.433 08-SEP-2009 19:22:59.594	MWR_NL__0PNPDK20090908_174147_000060722082_00213_39345_1683.N1 MWR_NL__0P.MPH.ABS_ORBIT=39345
Product: MWR_NL__0P Filename: MWR_NL__0PNPDK20090908_192259_000060722082_00214_39346_1684.N1	08-SEP-2009 19:22:59.594 08-SEP-2009 21:04:11.762	MWR_NL__0PNPDK20090908_192259_000060722082_00214_39346_1684.N1 MWR_NL__0P.MPH.ABS_ORBIT=39346
Product: MWR_NL__0P Filename: MWR_NL__0PNPDE20090908_210323_000043442082_00215_39347_9169.N1	08-SEP-2009 21:03:23.758 08-SEP-2009 22:15:47.880	MWR_NL__0PNPDE20090908_210323_000043442082_00215_39347_9169.N1 MWR_NL__0P.MPH.ABS_ORBIT=39347
Product: MWR_NL__0P Filename: MWR_NL__0PNPDE20090908_221523_000060722082_00215_39347_9170.N1	08-SEP-2009 22:15:23.884 08-SEP-2009 23:56:36.053	MWR_NL__0PNPDE20090908_221523_000060722082_00215_39347_9170.N1 MWR_NL__0P.MPH.ABS_ORBIT=39347
Product: MWR_NL__0P Filename: MWR_NL__0PNPDE20090908_235612_000060002082_00216_39348_9171.N1	08-SEP-2009 23:56:12.053 09-SEP-2009 01:36:12.214	MWR_NL__0PNPDE20090908_235612_000060002082_00216_39348_9171.N1 MWR_NL__0P.MPH.ABS_ORBIT=39348

RA2_ME__0P products

Gauge	Segment (Start-Stop)	Explicit Reference
Product: RA2_ME__0P Filename: RA2_ME__0PNPDE20090907_224838_000060912082_00201_39333_9818.N1	07-SEP-2009 22:48:38.759 08-SEP-2009 00:30:10.111	RA2_ME__0PNPDE20090907_224838_000060912082_00201_39333_9818.N1 RA2_ME__0P.MPH.ABS_ORBIT=39333
Product: RA2_ME__0P Filename: RA2_ME__0PNPDE20090908_002907_000058042082_00202_39334_9819.N1	08-SEP-2009 00:29:07.727 08-SEP-2009 02:05:51.667	RA2_ME__0PNPDE20090908_002907_000058042082_00202_39334_9819.N1 RA2_ME__0P.MPH.ABS_ORBIT=39334
Product: RA2_ME__0P Filename: RA2_ME__0PNPDE20090908_020443_000045922082_00203_39335_9820.N1	08-SEP-2009 02:04:43.713 08-SEP-2009 03:21:15.620	RA2_ME__0PNPDE20090908_020443_000045922082_00203_39335_9820.N1 RA2_ME__0P.MPH.ABS_ORBIT=39335
Product: RA2_ME__0P Filename: RA2_ME__0PNPDE20090908_032043_000061652082_00204_39336_9821.N1	08-SEP-2009 03:20:43.314 08-SEP-2009 05:03:28.190	RA2_ME__0PNPDE20090908_032043_000061652082_00204_39336_9821.N1 RA2_ME__0P.MPH.ABS_ORBIT=39336
Product: RA2_ME__0P Filename: RA2_ME__0PNPDE20090908_050256_000060062082_00205_39337_9822.N1	08-SEP-2009 05:02:56.998 08-SEP-2009 06:43:02.572	RA2_ME__0PNPDE20090908_050256_000060062082_00205_39337_9822.N1 RA2_ME__0P.MPH.ABS_ORBIT=39337
Product: RA2_ME__0P Filename: RA2_ME__0PNPDK20090908_064232_000041352082_00206_39338_3828.N1	08-SEP-2009 06:42:32.494 08-SEP-2009 07:51:27.662	RA2_ME__0PNPDK20090908_064232_000041352082_00206_39338_3828.N1 RA2_ME__0P.MPH.ABS_ORBIT=39338
Product: RA2_ME__0P Filename: RA2_ME__0PNPDK20090908_075056_000061862082_00207_39339_3829.N1	08-SEP-2009 07:50:56.470 08-SEP-2009 09:34:02.512	RA2_ME__0PNPDK20090908_075056_000061862082_00207_39339_3829.N1 RA2_ME__0P.MPH.ABS_ORBIT=39339

Product: RA2_ME__0P Filename: RA2_ME__0PNPDK20090908_093320_000059182082_00208_39340_3830.N1	08-SEP-2009 09:33:20.180 08-SEP-2009 11:11:57.748	RA2_ME__0PNPDK20090908_093320_000059182082_00208_3934 RA2_ME__0P.MPH.ABS_ORBIT=39340
Product: RA2_ME__0P Filename: RA2_ME__0PNPDK20090908_111126_000060762082_00209_39341_3831.N1	08-SEP-2009 11:11:26.556 08-SEP-2009 12:52:42.312	RA2_ME__0PNPDK20090908_111126_000060762082_00209_39341_3831.N1 RA2_ME__0P.MPH.ABS_ORBIT=39341
Product: RA2_ME__0P Filename: RA2_ME__0PNPDK20090908_125211_000059102082_00210_39342_3832.N1	08-SEP-2009 12:52:11.120 08-SEP-2009 14:30:40.890	RA2_ME__0PNPDK20090908_125211_000059102082_00210_39342_3832.N1 RA2_ME__0P.MPH.ABS_ORBIT=39342
Product: RA2_ME__0P Filename: RA2_ME__0PNPDK20090908_142936_000050202082_00211_39343_3833.N1	08-SEP-2009 14:29:36.278 08-SEP-2009 15:53:15.962	RA2_ME__0PNPDK20090908_142936_000050202082_00211_39343_3833.N1 RA2_ME__0P.MPH.ABS_ORBIT=39343
Product: RA2_ME__0P Filename: RA2_ME__0PNPDK20090908_155723_000005382082_00212_39344_3834.N1	08-SEP-2009 15:57:23.236 08-SEP-2009 16:06:21.298	RA2_ME__0PNPDK20090908_155723_000005382082_00212_39344_3834.N1 RA2_ME__0P.MPH.ABS_ORBIT=39344
Product: RA2_ME__0P Filename: RA2_ME__0PNPDK20090908_160445_000059302082_00212_39344_3835.N1	08-SEP-2009 16:04:45.494 08-SEP-2009 17:43:35.316	RA2_ME__0PNPDK20090908_160445_000059302082_00212_39344_3835.N1 RA2_ME__0P.MPH.ABS_ORBIT=39344
Product: RA2_ME__0P Filename: RA2_ME__0PNPDK20090908_174200_000061162082_00213_39345_3836.N1	08-SEP-2009 17:42:00.626 08-SEP-2009 19:23:56.486	RA2_ME__0PNPDK20090908_174200_000061162082_00213_39345_3836.N1 RA2_ME__0P.MPH.ABS_ORBIT=39345
Product: RA2_ME__0P Filename: RA2_ME__0PNPDK20090908_192259_000061212082_00214_39346_3837.N1	08-SEP-2009 19:22:59.672 08-SEP-2009 21:05:01.102	RA2_ME__0PNPDK20090908_192259_000061212082_00214_39346_3837.N1 RA2_ME__0P.MPH.ABS_ORBIT=39346
Product: RA2_ME__0P Filename: RA2_ME__0PNPDE20090908_210326_000043912082_00215_39347_9823.N1	08-SEP-2009 21:03:26.412 08-SEP-2009 22:16:37.800	RA2_ME__0PNPDE20090908_210326_000043912082_00215_39347_9823.N1 RA2_ME__0P.MPH.ABS_ORBIT=39347
Product: RA2_ME__0P Filename: RA2_ME__0PNPDE20090908_221540_000061112082_00215_39347_9824.N1	08-SEP-2009 22:15:40.986 08-SEP-2009 23:57:32.390	RA2_ME__0PNPDE20090908_221540_000061112082_00215_39347_9824.N1 RA2_ME__0P.MPH.ABS_ORBIT=39347
Product: RA2_ME__0P Filename: RA2_ME__0PNPDE20090908_235630_000060332082_00216_39348_9825.N1	08-SEP-2009 23:56:30.006 09-SEP-2009 01:37:03.430	RA2_ME__0PNPDE20090908_235630_000060332082_00216_39348_9825.N1 RA2_ME__0P.MPH.ABS_ORBIT=39348

Missing Products

RA2_CAL_0P missing products

Gauge Value Segment (Start-Stop)
DOR_DOP_0P missing products

Gauge	Value	Segment (Start-Stop)
MODE.NOMINAL DORIS.MISSING	Duration: 63.757820 s	08-SEP-2009 00:27:22.921 08-SEP-2009 00:28:26.679
MODE.NOMINAL DORIS.MISSING	Duration: 63.757828 s	08-SEP-2009 02:03:01.129 08-SEP-2009 02:04:04.887
MODE.NOMINAL DORIS.MISSING	Duration: 127.515640 s	08-SEP-2009 03:18:27.930 08-SEP-2009 03:20:35.446
MODE.NOMINAL DORIS.MISSING	Duration: 127.515641 s	08-SEP-2009 05:00:28.665 08-SEP-2009 05:02:36.181
MODE.NOMINAL DORIS.MISSING	Duration: 127.511734 s	08-SEP-2009 06:40:21.920 08-SEP-2009 06:42:29.432
MODE.NOMINAL DORIS.MISSING	Duration: 127.515641 s	08-SEP-2009 07:48:22.397 08-SEP-2009 07:50:29.913
MODE.NOMINAL DORIS.MISSING	Duration: 63.757810 s	08-SEP-2009 09:31:26.921 08-SEP-2009 09:32:30.679
MODE.NOMINAL DORIS.MISSING	Duration: 127.515641 s	08-SEP-2009 11:09:12.676 08-SEP-2009 11:11:20.192
MODE.NOMINAL DORIS.MISSING	Duration: 63.757821 s	08-SEP-2009 12:50:09.665 08-SEP-2009 12:51:13.423

MODE.NOMINAL DORIS.MISSING	Duration: 63.757822 s	08-SEP-2009 14:27:55.361 08-SEP-2009 14:28:59.119
MODE.NOMINAL DORIS.MISSING	Duration: 63.761727 s	08-SEP-2009 16:03:33.553 08-SEP-2009 16:04:37.315
MODE.NOMINAL DORIS.MISSING	Duration: 63.757823 s	08-SEP-2009 19:21:12.519 08-SEP-2009 19:22:16.277
MODE.NOMINAL DORIS.MISSING	Duration: 63.750007 s	08-SEP-2009 21:02:09.516 08-SEP-2009 21:03:13.266
MODE.NOMINAL DORIS.MISSING	Duration: 63.757818 s	08-SEP-2009 22:14:25.036 08-SEP-2009 22:15:28.794
MODE.NOMINAL DORIS.MISSING	Duration: 63.757821 s	08-SEP-2009 23:55:22.053 08-SEP-2009 23:56:25.810

DOR_NAV_OP missing products

Gauge	Value	Segment (Start-Stop)
MODE.NOMINAL DORIS.MISSING	Duration: 318.793008 s	08-SEP-2009 00:22:36.007 08-SEP-2009 00:27:54.800
MODE.NOMINAL DORIS.MISSING	Duration: 318.789108 s	08-SEP-2009 01:58:14.219 08-SEP-2009 02:03:33.008
MODE.NOMINAL DORIS.MISSING	Duration: 318.793008 s	08-SEP-2009 03:12:37.266 08-SEP-2009 03:17:56.059
MODE.NOMINAL DORIS.MISSING	Duration: 318.785195 s	08-SEP-2009 04:53:34.243 08-SEP-2009 04:58:53.029
MODE.NOMINAL DORIS.MISSING	Duration: 318.793006 s	08-SEP-2009 06:34:31.248 08-SEP-2009 06:39:50.041
MODE.NOMINAL DORIS.MISSING	Duration: 318.781290 s	08-SEP-2009 07:43:35.495 08-SEP-2009 07:48:54.276
MODE.NOMINAL DORIS.MISSING	Duration: 318.785185 s	08-SEP-2009 09:24:32.499 08-SEP-2009 09:29:51.285
MODE.NOMINAL DORIS.MISSING	Duration: 318.785196 s	08-SEP-2009 11:05:29.531 08-SEP-2009 11:10:48.317
MODE.NOMINAL DORIS.MISSING	Duration: 318.789102 s	08-SEP-2009 12:46:26.516 08-SEP-2009 12:51:45.306
MODE.NOMINAL DORIS.MISSING	Duration: 318.789102 s	08-SEP-2009 14:22:04.693 08-SEP-2009 14:27:23.482
MODE.NOMINAL DORIS.MISSING	Duration: 318.785195 s	08-SEP-2009 15:57:42.889 08-SEP-2009 16:03:01.674
MODE.NOMINAL DORIS.MISSING	Duration: 318.800819 s	08-SEP-2009 17:33:21.105 08-SEP-2009 17:38:39.905
MODE.NOMINAL DORIS.MISSING	Duration: 318.781292 s	08-SEP-2009 19:14:18.097 08-SEP-2009 19:19:36.879
MODE.NOMINAL DORIS.MISSING	Duration: 318.781289 s	08-SEP-2009 20:55:15.098 08-SEP-2009 21:00:33.879
MODE.NOMINAL DORIS.MISSING	Duration: 318.793005 s	08-SEP-2009 22:09:38.122 08-SEP-2009 22:14:56.915
MODE.NOMINAL DORIS.MISSING	Duration: 318.785196 s	08-SEP-2009 23:50:35.146 08-SEP-2009 23:55:53.932

MWR_NL_OP missing products

Gauge	Value	Segment (Start-Stop)
MODE.NOMINAL MWR.MISSING	Duration: 24.000004 s	08-SEP-2009 03:20:10.008 08-SEP-2009 03:20:34.008
MODE.NOMINAL MWR.MISSING	Duration: 23.996097 s	08-SEP-2009 11:10:58.785 08-SEP-2009 11:11:22.781
MODE.NOMINAL MWR.MISSING	Duration: 24.011722 s	08-SEP-2009 12:51:46.942 08-SEP-2009 12:52:10.954

RA2_ME__0P missing products

Gauge	Value	Segment (Start-Stop)
MODE.MEASUREMENT RA2.MISSING	Duration: 11.544799 s	08-SEP-2009 15:53:15.962 08-SEP-2009 15:53:27.507
MODE.MEASUREMENT RA2.MISSING	Duration: 79.317211 s	08-SEP-2009 15:56:03.919 08-SEP-2009 15:57:23.236

Unplanned Products

RA2_CAL_0P unplanned products

Gauge Segment (Start-Stop)

DOR_DOP_0P unplanned products

Gauge Segment (Start-Stop)

DOR_NAV_0P unplanned products

Gauge Segment (Start-Stop)

MWR_NL__0P unplanned products

Gauge Segment (Start-Stop)

RA2_ME__0P unplanned products

Gauge Segment (Start-Stop)

Overlaps

RA2_CAL_0P overlaps

Gauge Segment (Start-Stop) Explicit Reference

DOR_DOP_0P overlaps

Gauge Segment (Start-Stop) Explicit Reference

DOR_NAV_0P overlaps

Gauge Segment (Start-Stop) Explicit Reference

MWR_NL__0P overlaps

Gauge Segment (Start-Stop) Explicit Reference

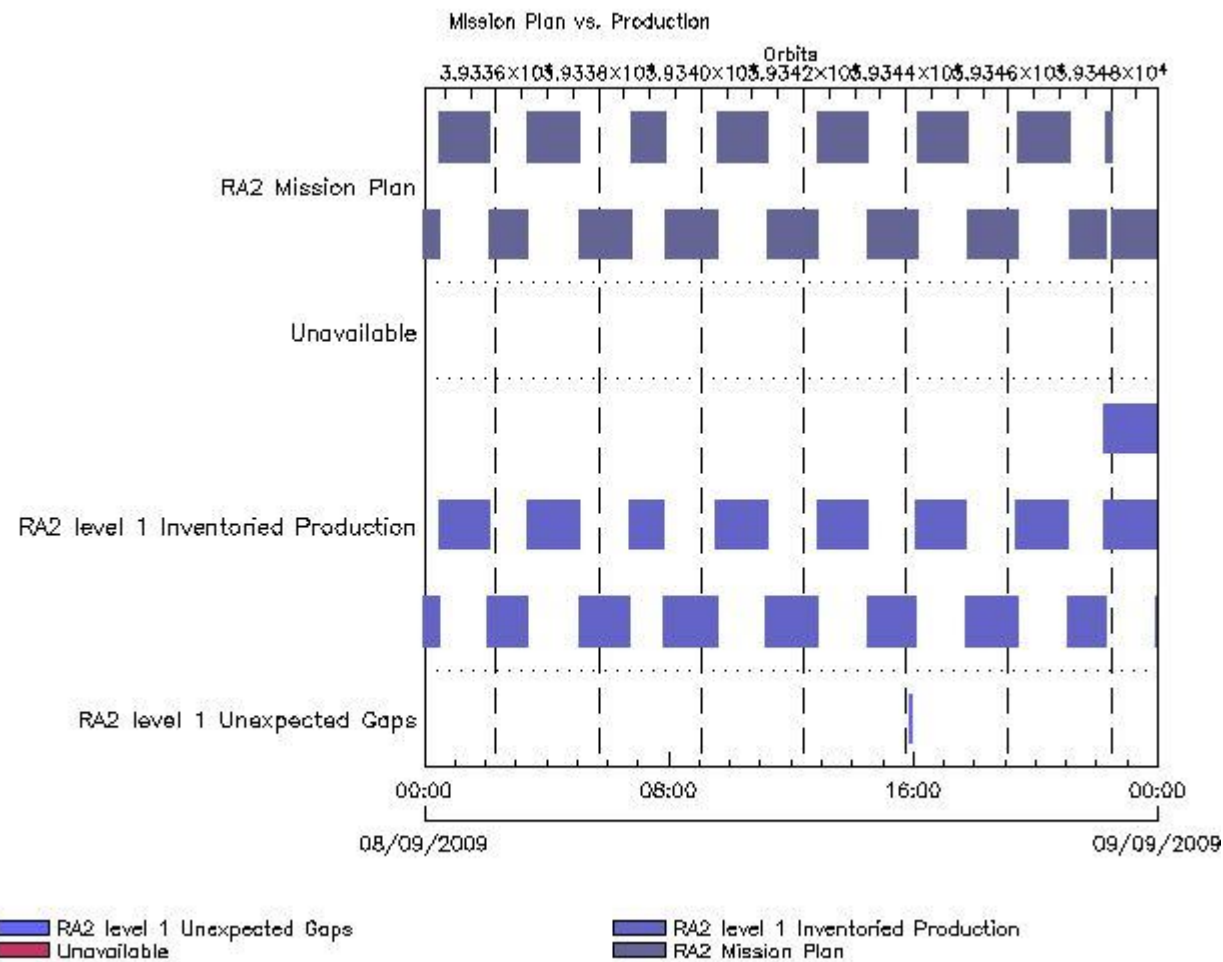
RA2_ME__0P overlaps

Gauge Segment (Start-Stop) Explicit Reference

Duplicates

- RA2_CAL_0P duplicates
 - Gauge Segment (Start-Stop) Explicit Reference
 - DOR_DOP_0P duplicates
- DOR_NAV_0P duplicates
 - Gauge Segment (Start-Stop) Explicit Reference
- MWR_NL_0P duplicates
 - Gauge Segment (Start-Stop) Explicit Reference
- RA2_ME_0P duplicates
 - Gauge Segment (Start-Stop) Explicit Reference
- Gauge Segment (Start-Stop) Explicit Reference

Mission Plan vs. Production (level 1)



Mission Plan (extracted from DMOP)

- Gauge
- Segment (Start-Stop)

MODE.MEASUREMENT RA2.ACQ_PLAN	07-SEP-2009 22:50:52.688 08-SEP-2009 15:53:27.507
MODE.CALIBRATION RA2.ACQ_PLAN	08-SEP-2009 15:53:32.018 08-SEP-2009 15:55:59.408
MODE.MEASUREMENT RA2.ACQ_PLAN	08-SEP-2009 15:56:03.919 09-SEP-2009 01:38:26.799

Inventoried Products

RA2_MW__1P products

Gauge	Segment (Start-Stop)	Explicit Reference
Product: RA2_MW__1P Filename: RA2_MW__1PNPDE20090907_224838_000060922082_00201_39333_4992.N1	07-SEP-2009 22:48:38.784 08-SEP-2009 00:30:11.194	RA2_MW__1PNPDE20090907_224838_000060922082_00201_39333_4992.N1 RA2_MW__1P.MPH.ABS_ORBIT=39333
Product: RA2_MW__1P Filename: RA2_MW__1PNPDE20090908_002907_000058052082_00202_39334_5162.N1	08-SEP-2009 00:29:07.752 08-SEP-2009 02:05:52.750	RA2_MW__1PNPDE20090908_002907_000058052082_00202_39334_5162.N1 RA2_MW__1P.MPH.ABS_ORBIT=39334
Product: RA2_MW__1P Filename: RA2_MW__1PNPDE20090908_020443_000045932082_00203_39335_5300.N1	08-SEP-2009 02:04:43.738 08-SEP-2009 03:21:16.704	RA2_MW__1PNPDE20090908_020443_000045932082_00203_39335_5300.N1 RA2_MW__1P.MPH.ABS_ORBIT=39335
Product: RA2_MW__1P Filename: RA2_MW__1PNPDE20090908_032043_000061662082_00204_39336_5442.N1	08-SEP-2009 03:20:43.340 08-SEP-2009 05:03:29.274	RA2_MW__1PNPDE20090908_032043_000061662082_00204_39336_5442.N1 RA2_MW__1P.MPH.ABS_ORBIT=39336
Product: RA2_MW__1P Filename: RA2_MW__1PNPDE20090908_050257_000060072082_00205_39337_5642.N1	08-SEP-2009 05:02:57.024 08-SEP-2009 06:43:03.656	RA2_MW__1PNPDE20090908_050257_000060072082_00205_39337_5642.N1 RA2_MW__1P.MPH.ABS_ORBIT=39337
Product: RA2_MW__1P Filename: RA2_MW__1PNPDK20090908_064232_000041362082_00206_39338_1055.N1	08-SEP-2009 06:42:32.520 08-SEP-2009 07:51:28.746	RA2_MW__1PNPDK20090908_064232_000041362082_00206_39338_1055.N1 RA2_MW__1P.MPH.ABS_ORBIT=39338
Product: RA2_MW__1P Filename: RA2_MW__1PNPDK20090908_075056_000061872082_00207_39339_1202.N1	08-SEP-2009 07:50:56.495 08-SEP-2009 09:34:03.596	RA2_MW__1PNPDK20090908_075056_000061872082_00207_39339_1202.N1 RA2_MW__1P.MPH.ABS_ORBIT=39339
Product: RA2_MW__1P Filename: RA2_MW__1PNPDK20090908_093320_000059192082_00208_39340_1313.N1	08-SEP-2009 09:33:20.205 08-SEP-2009 11:11:58.832	RA2_MW__1PNPDK20090908_093320_000059192082_00208_39340_1313.N1 RA2_MW__1P.MPH.ABS_ORBIT=39340
Product: RA2_MW__1P Filename: RA2_MW__1PNPDK20090908_111126_000060772082_00209_39341_1450.N1	08-SEP-2009 11:11:26.581 08-SEP-2009 12:52:43.396	RA2_MW__1PNPDK20090908_111126_000060772082_00209_39341_1450.N1 RA2_MW__1P.MPH.ABS_ORBIT=39341
Product: RA2_MW__1P Filename: RA2_MW__1PNPDK20090908_125211_000059112082_00210_39342_1564.N1	08-SEP-2009 12:52:11.145 08-SEP-2009 14:30:41.973	RA2_MW__1PNPDK20090908_125211_000059112082_00210_39342_1564.N1 RA2_MW__1P.MPH.ABS_ORBIT=39342
Product: RA2_MW__1P Filename: RA2_MW__1PNPDK20090908_142936_000050212082_00211_39343_1706.N1	08-SEP-2009 14:29:36.303 08-SEP-2009 15:53:17.045	RA2_MW__1PNPDK20090908_142936_000050212082_00211_39343_1706.N1 RA2_MW__1P.MPH.ABS_ORBIT=39343
Product: RA2_MW__1P Filename: RA2_MW__1PNPDK20090908_155723_000005392082_00212_39344_1709.N1	08-SEP-2009 15:57:23.261 08-SEP-2009 16:06:22.382	RA2_MW__1PNPDK20090908_155723_000005392082_00212_39344_1709.N1 RA2_MW__1P.MPH.ABS_ORBIT=39344
Product: RA2_MW__1P Filename: RA2_MW__1PNPDK20090908_160445_000059312082_00212_39344_1830.N1	08-SEP-2009 16:04:45.520 08-SEP-2009 17:43:36.400	RA2_MW__1PNPDK20090908_160445_000059312082_00212_39344_1830.N1 RA2_MW__1P.MPH.ABS_ORBIT=39344
Product: RA2_MW__1P Filename: RA2_MW__1PNPDK20090908_174200_000061172082_00213_39345_1969.N1	08-SEP-2009 17:42:00.652 08-SEP-2009 19:23:57.570	RA2_MW__1PNPDK20090908_174200_000061172082_00213_39345_1969.N1 RA2_MW__1P.MPH.ABS_ORBIT=39345
Product: RA2_MW__1P Filename: RA2_MW__1PNPDK20090908_192259_000061222082_00214_39346_2118.N1	08-SEP-2009 19:22:59.698 08-SEP-2009 21:05:02.186	RA2_MW__1PNPDK20090908_192259_000061222082_00214_39346_2118.N1 RA2_MW__1P.MPH.ABS_ORBIT=39346
Product: RA2_MW__1P Filename: RA2_MW__1PNPDE20090908_210326_000043922082_00215_39347_6048.N1	08-SEP-2009 21:03:26.437 08-SEP-2009 22:16:38.884	RA2_MW__1PNPDE20090908_210326_000043922082_00215_39347_6048.N1 RA2_MW__1P.MPH.ABS_ORBIT=39347
Product: RA2_MW__1P Filename: RA2_MW__1PNPDE20090908_221541_000061122082_00215_39347_6229.N1	08-SEP-2009 22:15:41.011 08-SEP-2009 23:57:33.474	RA2_MW__1PNPDE20090908_221541_000061122082_00215_39347_6229.N1 RA2_MW__1P.MPH.ABS_ORBIT=39347
Product: RA2_MW__1P Filename: RA2_MW__1PNPDE20090908_221541_000061122082_00215_39347_6921.N1	08-SEP-2009 22:15:41.011 08-SEP-2009 23:57:33.474	RA2_MW__1PNPDE20090908_221541_000061122082_00215_39347_6921.N1 RA2_MW__1P.MPH.ABS_ORBIT=39347



Missing Products

RA2_MW__1P missing products

Gauge	Value	Segment (Start-Stop)
MODE.MEASUREMENT RA2.MISSING	Duration: 10.461305 s	08-SEP-2009 15:53:17.045 08-SEP-2009 15:53:27.507
MODE.MEASUREMENT RA2.MISSING	Duration: 79.342438 s	08-SEP-2009 15:56:03.919 08-SEP-2009 15:57:23.261

Unplanned Products

RA2_MW__1P unplanned products

Gauge	Segment (Start-Stop)
-------	----------------------

Overlaps

RA2_MW__1P overlaps

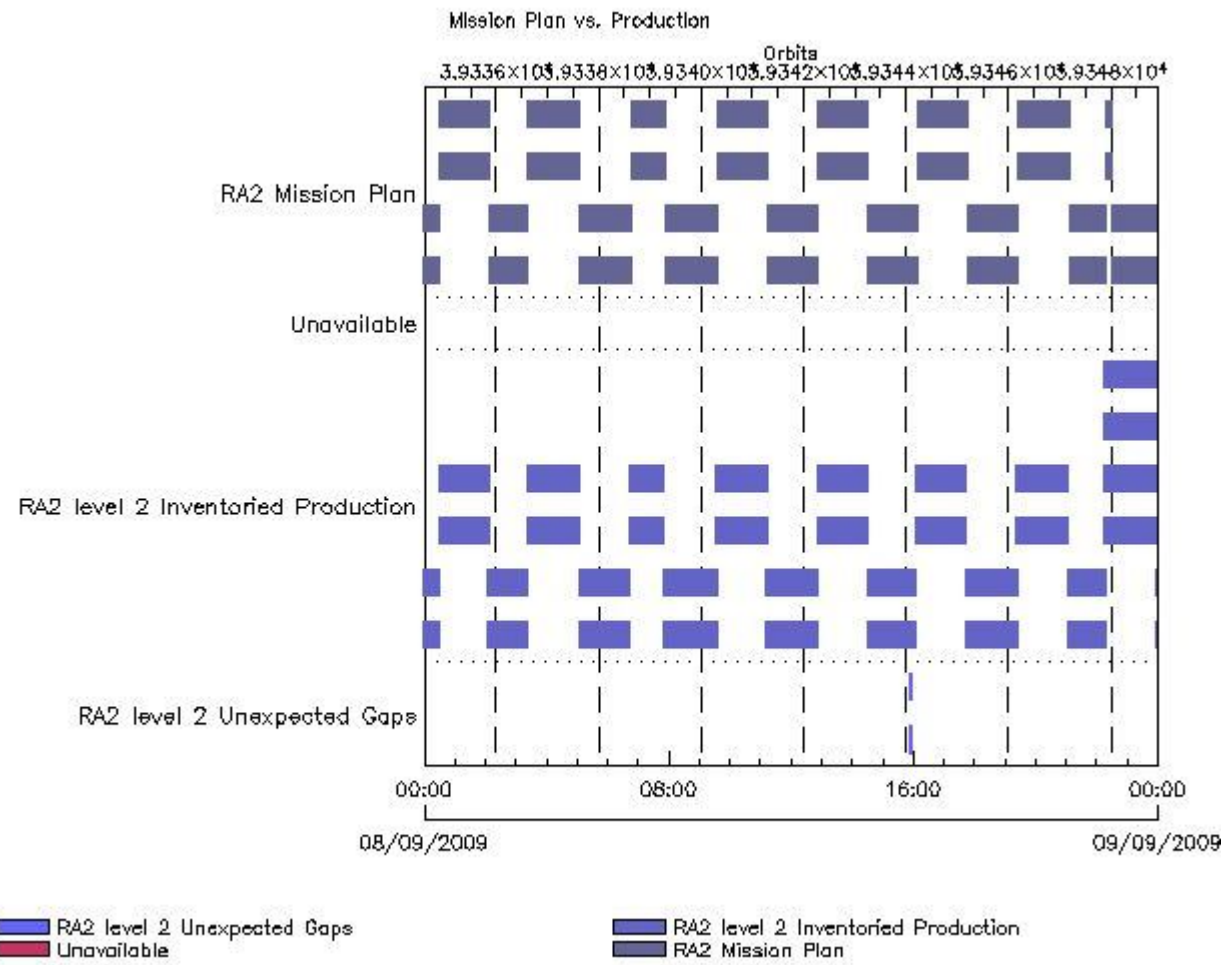
Gauge	Segment (Start-Stop)	Explicit Reference
-------	----------------------	--------------------

Duplicates

RA2_MW__1P duplicates

Gauge	Segment (Start-Stop)	Explicit Reference
Product: RA2_MW__1PNPDE20090908_221541_000061122082_00215_39347_6921.N1 duplicated	08-SEP-2009 22:15:41.011 08-SEP-2009 23:57:33.474	duplicate of RA2_MW__1PNPDE20090908_221541_000061122082_00215_39347_6229.N1

Mission Plan vs. Production (level 2)



Mission Plan (extracted from DMOP)

Gauge	Segment (Start-Stop)
MODE.MEASUREMENT RA2.ACQ_PLAN	07-SEP-2009 22:50:52.688 08-SEP-2009 15:53:27.507
MODE.CALIBRATION RA2.ACQ_PLAN	08-SEP-2009 15:53:32.018 08-SEP-2009 15:55:59.408
MODE.MEASUREMENT RA2.ACQ_PLAN	08-SEP-2009 15:56:03.919 09-SEP-2009 01:38:26.799

Inventoried Products

RA2_FGD_2P products

Gauge	Segment (Start-Stop)	Explicit Reference
Product: RA2_FGD_2P Filename: RA2_FGD_2PNPDE20090907_224838_000060922082_00201_39333_4993.N1	07-SEP-2009 22:48:38.784 08-SEP-2009 00:30:11.194	RA2_FGD_2PNPDE20090907_224838_000060922082_00201_39333_4993.N1 RA2_FGD_2P.MPH.ABS_ORBIT=39333
Product: RA2_FGD_2P Filename: RA2_FGD_2PNPDE20090908_002907_000058052082_00202_39334_5163.N1	08-SEP-2009 00:29:07.752 08-SEP-2009 02:05:52.750	RA2_FGD_2PNPDE20090908_002907_000058052082_00202_39334_5163.N1 RA2_FGD_2P.MPH.ABS_ORBIT=39334
Product: RA2_FGD_2P Filename: RA2_FGD_2PNPDE20090908_020443_000045932082_00203_39335_5301.N1	08-SEP-2009 02:04:43.738 08-SEP-2009 03:21:16.704	RA2_FGD_2PNPDE20090908_020443_000045932082_00203_39335_5301.N1 RA2_FGD_2P.MPH.ABS_ORBIT=39335
Product: RA2_FGD_2P Filename: RA2_FGD_2PNPDE20090908_032043_000061662082_00204_39336_5443.N1	08-SEP-2009 03:20:43.340 08-SEP-2009 05:03:29.274	RA2_FGD_2PNPDE20090908_032043_000061662082_00204_39336_5443.N1 RA2_FGD_2P.MPH.ABS_ORBIT=39336
Product: RA2_FGD_2P Filename: RA2_FGD_2PNPDE20090908_050257_000060072082_00205_39337_5643.N1	08-SEP-2009 05:02:57.024 08-SEP-2009 06:43:03.656	RA2_FGD_2PNPDE20090908_050257_000060072082_00205_39337_5643.N1 RA2_FGD_2P.MPH.ABS_ORBIT=39337

Product: RA2_FGD_2P Filename: RA2_FGD_2PNPDK20090908_064232_000041362082_00206_39338_1056.N1	08-SEP-2009 06:42:32.520 08-SEP-2009 07:51:28.746	RA2_FGD_2PNPDK20090908_064232_000041362082_00206_39338 RA2_FGD_2P.MPH.ABS_ORBIT=39338
Product: RA2_FGD_2P Filename: RA2_FGD_2PNPDK20090908_075056_000061872082_00207_39339_1203.N1	08-SEP-2009 07:50:56.495 08-SEP-2009 09:34:03.596	RA2_FGD_2PNPDK20090908_075056_000061872082_00207_39339_1203.N1 RA2_FGD_2P.MPH.ABS_ORBIT=39339
Product: RA2_FGD_2P Filename: RA2_FGD_2PNPDK20090908_093320_000059192082_00208_39340_1314.N1	08-SEP-2009 09:33:20.205 08-SEP-2009 11:11:58.832	RA2_FGD_2PNPDK20090908_093320_000059192082_00208_39340_1314.N1 RA2_FGD_2P.MPH.ABS_ORBIT=39340
Product: RA2_FGD_2P Filename: RA2_FGD_2PNPDK20090908_111126_000060772082_00209_39341_1451.N1	08-SEP-2009 11:11:26.581 08-SEP-2009 12:52:43.396	RA2_FGD_2PNPDK20090908_111126_000060772082_00209_39341_1451.N1 RA2_FGD_2P.MPH.ABS_ORBIT=39341
Product: RA2_FGD_2P Filename: RA2_FGD_2PNPDK20090908_125211_000059112082_00210_39342_1565.N1	08-SEP-2009 12:52:11.145 08-SEP-2009 14:30:41.973	RA2_FGD_2PNPDK20090908_125211_000059112082_00210_39342_1565.N1 RA2_FGD_2P.MPH.ABS_ORBIT=39342
Product: RA2_FGD_2P Filename: RA2_FGD_2PNPDK20090908_142936_000050212082_00211_39343_1707.N1	08-SEP-2009 14:29:36.303 08-SEP-2009 15:53:17.045	RA2_FGD_2PNPDK20090908_142936_000050212082_00211_39343_1707.N1 RA2_FGD_2P.MPH.ABS_ORBIT=39343
Product: RA2_FGD_2P Filename: RA2_FGD_2PNPDK20090908_155723_000005392082_00212_39344_1710.N1	08-SEP-2009 15:57:23.261 08-SEP-2009 16:06:22.382	RA2_FGD_2PNPDK20090908_155723_000005392082_00212_39344_1710.N1 RA2_FGD_2P.MPH.ABS_ORBIT=39344
Product: RA2_FGD_2P Filename: RA2_FGD_2PNPDK20090908_160445_000059312082_00212_39344_1831.N1	08-SEP-2009 16:04:45.520 08-SEP-2009 17:43:36.400	RA2_FGD_2PNPDK20090908_160445_000059312082_00212_39344_1831.N1 RA2_FGD_2P.MPH.ABS_ORBIT=39344
Product: RA2_FGD_2P Filename: RA2_FGD_2PNPDK20090908_174200_000061172082_00213_39345_1970.N1	08-SEP-2009 17:42:00.652 08-SEP-2009 19:23:57.570	RA2_FGD_2PNPDK20090908_174200_000061172082_00213_39345_1970.N1 RA2_FGD_2P.MPH.ABS_ORBIT=39345
Product: RA2_FGD_2P Filename: RA2_FGD_2PNPDK20090908_192259_000061222082_00214_39346_2119.N1	08-SEP-2009 19:22:59.698 08-SEP-2009 21:05:02.186	RA2_FGD_2PNPDK20090908_192259_000061222082_00214_39346_2119.N1 RA2_FGD_2P.MPH.ABS_ORBIT=39346
Product: RA2_FGD_2P Filename: RA2_FGD_2PNPDE20090908_210326_000043922082_00215_39347_6049.N1	08-SEP-2009 21:03:26.437 08-SEP-2009 22:16:38.884	RA2_FGD_2PNPDE20090908_210326_000043922082_00215_39347_6049.N1 RA2_FGD_2P.MPH.ABS_ORBIT=39347
Product: RA2_FGD_2P Filename: RA2_FGD_2PNPDE20090908_221541_000061122082_00215_39347_6230.N1	08-SEP-2009 22:15:41.011 08-SEP-2009 23:57:33.474	RA2_FGD_2PNPDE20090908_221541_000061122082_00215_39347_6230.N1 RA2_FGD_2P.MPH.ABS_ORBIT=39347
Product: RA2_FGD_2P Filename: RA2_FGD_2PNPDE20090908_221541_000061122082_00215_39347_6922.N1	08-SEP-2009 22:15:41.011 08-SEP-2009 23:57:33.474	RA2_FGD_2PNPDE20090908_221541_000061122082_00215_39347_6922.N1 RA2_FGD_2P.MPH.ABS_ORBIT=39347
Product: RA2_FGD_2P Filename: RA2_FGD_2PNPDE20090908_235630_000060342082_00216_39348_6371.N1	08-SEP-2009 23:56:30.031 09-SEP-2009 01:37:04.514	RA2_FGD_2PNPDE20090908_235630_000060342082_00216_39348_6371.N1 RA2_FGD_2P.MPH.ABS_ORBIT=39348

RA2_WWV_2P products

Gauge	Segment (Start-Stop)	Explicit Reference
Product: RA2_WWV_2P Filename: RA2_WWV_2PNPDE20090907_224838_000060922082_00201_39333_4994.N1	07-SEP-2009 22:48:38.784 08-SEP-2009 00:30:11.194	RA2_WWV_2PNPDE20090907_224838_000060922082_00201_39333_4994.N1 RA2_WWV_2P.MPH.ABS_ORBIT=39333
Product: RA2_WWV_2P Filename: RA2_WWV_2PNPDE20090908_002907_000058052082_00202_39334_5164.N1	08-SEP-2009 00:29:07.752 08-SEP-2009 02:05:52.750	RA2_WWV_2PNPDE20090908_002907_000058052082_00202_39334_5164.N1 RA2_WWV_2P.MPH.ABS_ORBIT=39334
Product: RA2_WWV_2P Filename: RA2_WWV_2PNPDE20090908_020443_000045932082_00203_39335_5302.N1	08-SEP-2009 02:04:43.738 08-SEP-2009 03:21:16.704	RA2_WWV_2PNPDE20090908_020443_000045932082_00203_39335_5302.N1 RA2_WWV_2P.MPH.ABS_ORBIT=39335
Product: RA2_WWV_2P Filename: RA2_WWV_2PNPDE20090908_032043_000061662082_00204_39336_5444.N1	08-SEP-2009 03:20:43.340 08-SEP-2009 05:03:29.274	RA2_WWV_2PNPDE20090908_032043_000061662082_00204_39336_5444.N1 RA2_WWV_2P.MPH.ABS_ORBIT=39336
Product: RA2_WWV_2P Filename: RA2_WWV_2PNPDE20090908_050257_000060072082_00205_39337_5644.N1	08-SEP-2009 05:02:57.024 08-SEP-2009 06:43:03.656	RA2_WWV_2PNPDE20090908_050257_000060072082_00205_39337_5644.N1 RA2_WWV_2P.MPH.ABS_ORBIT=39337
Product: RA2_WWV_2P Filename: RA2_WWV_2PNPDK20090908_064232_000041362082_00206_39338_1057.N1	08-SEP-2009 06:42:32.520 08-SEP-2009 07:51:28.746	RA2_WWV_2PNPDK20090908_064232_000041362082_00206_39338_1057.N1 RA2_WWV_2P.MPH.ABS_ORBIT=39338
Product: RA2_WWV_2P Filename: RA2_WWV_2PNPDK20090908_075056_000061872082_00207_39339_1204.N1	08-SEP-2009 07:50:56.495 08-SEP-2009 09:34:03.596	RA2_WWV_2PNPDK20090908_075056_000061872082_00207_39339_1204.N1 RA2_WWV_2P.MPH.ABS_ORBIT=39339
Product: RA2_WWV_2P Filename: RA2_WWV_2PNPDK20090908_093320_000059192082_00208_39340_1315.N1	08-SEP-2009 09:33:20.205 08-SEP-2009 11:11:58.832	RA2_WWV_2PNPDK20090908_093320_000059192082_00208_39340_1315.N1 RA2_WWV_2P.MPH.ABS_ORBIT=39340

Product: RA2_WWV_2P Filename: RA2_WWV_2PNPDK20090908_111126_000060772082_00209_39341_1452.N1	08-SEP-2009 11:11:26.581 08-SEP-2009 12:52:43.396	RA2_WWV_2PNPDK20090908_111126_000060772082_00209_39341 RA2_WWV_2P.MPH.ABS_ORBIT=39341
Product: RA2_WWV_2P Filename: RA2_WWV_2PNPDK20090908_125211_000059112082_00210_39342_1566.N1	08-SEP-2009 12:52:11.145 08-SEP-2009 14:30:41.973	RA2_WWV_2PNPDK20090908_125211_000059112082_00210_39342_1566.N1 RA2_WWV_2P.MPH.ABS_ORBIT=39342
Product: RA2_WWV_2P Filename: RA2_WWV_2PNPDK20090908_142936_000050212082_00211_39343_1708.N1	08-SEP-2009 14:29:36.303 08-SEP-2009 15:53:17.045	RA2_WWV_2PNPDK20090908_142936_000050212082_00211_39343_1708.N1 RA2_WWV_2P.MPH.ABS_ORBIT=39343
Product: RA2_WWV_2P Filename: RA2_WWV_2PNPDK20090908_155723_000005392082_00212_39344_1711.N1	08-SEP-2009 15:57:23.261 08-SEP-2009 16:06:22.382	RA2_WWV_2PNPDK20090908_155723_000005392082_00212_39344_1711.N1 RA2_WWV_2P.MPH.ABS_ORBIT=39344
Product: RA2_WWV_2P Filename: RA2_WWV_2PNPDK20090908_160445_000059312082_00212_39344_1832.N1	08-SEP-2009 16:04:45.520 08-SEP-2009 17:43:36.400	RA2_WWV_2PNPDK20090908_160445_000059312082_00212_39344_1832.N1 RA2_WWV_2P.MPH.ABS_ORBIT=39344
Product: RA2_WWV_2P Filename: RA2_WWV_2PNPDK20090908_174200_000061172082_00213_39345_1971.N1	08-SEP-2009 17:42:00.652 08-SEP-2009 19:23:57.570	RA2_WWV_2PNPDK20090908_174200_000061172082_00213_39345_1971.N1 RA2_WWV_2P.MPH.ABS_ORBIT=39345
Product: RA2_WWV_2P Filename: RA2_WWV_2PNPDK20090908_192259_000061222082_00214_39346_2120.N1	08-SEP-2009 19:22:59.698 08-SEP-2009 21:05:02.186	RA2_WWV_2PNPDK20090908_192259_000061222082_00214_39346_2120.N1 RA2_WWV_2P.MPH.ABS_ORBIT=39346
Product: RA2_WWV_2P Filename: RA2_WWV_2PNPDE20090908_210326_000043922082_00215_39347_6050.N1	08-SEP-2009 21:03:26.437 08-SEP-2009 22:16:38.884	RA2_WWV_2PNPDE20090908_210326_000043922082_00215_39347_6050.N1 RA2_WWV_2P.MPH.ABS_ORBIT=39347
Product: RA2_WWV_2P Filename: RA2_WWV_2PNPDE20090908_221541_000061122082_00215_39347_6231.N1	08-SEP-2009 22:15:41.011 08-SEP-2009 23:57:33.474	RA2_WWV_2PNPDE20090908_221541_000061122082_00215_39347_6231.N1 RA2_WWV_2P.MPH.ABS_ORBIT=39347
Product: RA2_WWV_2P Filename: RA2_WWV_2PNPDE20090908_221541_000061122082_00215_39347_6923.N1	08-SEP-2009 22:15:41.011 08-SEP-2009 23:57:33.474	RA2_WWV_2PNPDE20090908_221541_000061122082_00215_39347_6923.N1 RA2_WWV_2P.MPH.ABS_ORBIT=39347
Product: RA2_WWV_2P Filename: RA2_WWV_2PNPDE20090908_235630_000060342082_00216_39348_6372.N1	08-SEP-2009 23:56:30.031 09-SEP-2009 01:37:04.514	RA2_WWV_2PNPDE20090908_235630_000060342082_00216_39348_6372.N1 RA2_WWV_2P.MPH.ABS_ORBIT=39348

Missing Products

RA2_FGD_2P missing products

Gauge	Value	Segment (Start-Stop)
MODE.MEASUREMENT RA2.MISSING	Duration: 10.461305 s	08-SEP-2009 15:53:17.045 08-SEP-2009 15:53:27.507
MODE.MEASUREMENT RA2.MISSING	Duration: 79.342438 s	08-SEP-2009 15:56:03.919 08-SEP-2009 15:57:23.261

RA2_WWV_2P missing products

Gauge	Value	Segment (Start-Stop)
MODE.MEASUREMENT RA2.MISSING	Duration: 10.461305 s	08-SEP-2009 15:53:17.045 08-SEP-2009 15:53:27.507
MODE.MEASUREMENT RA2.MISSING	Duration: 79.342438 s	08-SEP-2009 15:56:03.919 08-SEP-2009 15:57:23.261

Unplanned Products

RA2_FGD_2P unplanned products

Gauge Segment (Start-Stop)

RA2_WWV_2P unplanned products

Gauge Segment (Start-Stop)

Overlaps

RA2_FGD_2P overlaps

Gauge	Segment (Start-Stop)	Explicit Reference
-------	----------------------	--------------------

RA2_WWV_2P overlaps

Gauge	Segment (Start-Stop)	Explicit Reference
-------	----------------------	--------------------

Duplicates

RA2_FGD_2P duplicates

Gauge	Segment (Start-Stop)	Explicit Reference
Product: RA2_FGD_2PNPDE20090908_221541_000061122082_00215_39347_6922.N1 duplicated	08-SEP-2009 22:15:41.011 08-SEP-2009 23:57:33.474	duplicate of RA2_FGD_2PNPDE20090908_221541_000061122082_00215_39347_6230.N1

RA2_WWV_2P duplicates

Gauge	Segment (Start-Stop)	Explicit Reference
Product: RA2_WWV_2PNPDE20090908_221541_000061122082_00215_39347_6923.N1 duplicated	08-SEP-2009 22:15:41.011 08-SEP-2009 23:57:33.474	duplicate of RA2_WWV_2PNPDE20090908_221541_000061122082_00215_39347_6231.N1

ADF usage

RA2_CAL_0P: ADF usage

New ADFs

Gauge	Value	Segment (Start-Stop)	Explicit Reference
-------	-------	----------------------	--------------------

DOR_DOP_0P: ADF usage

New ADFs

Gauge	Value	Segment (Start-Stop)	Explicit Reference
DSD: ORBIT_STATE_VECTOR_FILE PCF_DOR_DOP_0P	new ADF: AUX_FPO_AXVPDS20090908_010109_20090907_193837_20090917_210450	08-SEP-2009 02:04:04.887 08-SEP-2009 02:04:04.887	Product: DOR_DOP_0PNPDE20090908_020404_000044632082_00203_39335_9125.N1

DOR_NAV_0P: ADF usage

New ADFs

Gauge	Value	Segment (Start-Stop)	Explicit Reference
DSD: ORBIT_STATE_VECTOR_FILE PCF_DOR_NAV_0P	new ADF: AUX_FPO_AXVPDS20090908_010109_20090907_193837_20090917_210450	08-SEP-2009 02:03:33.008 08-SEP-2009 02:03:33.008	Product: DOR_NAV_0PNPDE20090908_020333_000041442082_00203_39335_8717.N1

MWR_NL__0P: ADF usage

New ADFs

Gauge	Value	Segment (Start-Stop)	Explicit Reference
DSD: ORBIT_STATE_VECTOR_FILE PCF_MWR_NL__0P	new ADF: AUX_FPO_AXVPDS20090908_010109_20090907_193837_20090917_210450	08-SEP-2009 02:04:33.883 08-SEP-2009 02:04:33.883	Product: MWR_NL__0PNPDE20090908_020433_000045362082_00203_39335_9166.N1

RA2_ME__0P: ADF usage

New ADFs

Gauge	Value	Segment (Start-Stop)	Explicit Reference
DSD: ORBIT_STATE_VECTOR_FILE PCF_RA2_ME__0P	new ADF: AUX_FPO_AXVPDS20090908_010109_20090907_193837_20090917_210450	08-SEP-2009 02:04:43.713 08-SEP-2009 02:04:43.713	Product: RA2_ME__0PNPDE20090908_020443_000045922082_00203_39335_9820.N1

RA2_MW__1P: ADF usage

New ADFs

Gauge	Value	Segment (Start-Stop)	Explicit Reference
-------	-------	----------------------	--------------------

Current ADFs (from IECF list)

Gauge	Value	Explicit Reference
-------	-------	--------------------

RA2_CON_AX.INFO PCF_IECF	RA2_CON_AXVIEC20070723_131547_20060621_132015_20200101_000000	Corresponding to date 22-AUG-2009 03:00:01.000
RA2_CST_AX.INFO PCF_IECF	RA2_CST_AXVIEC20020621_135858_20020101_000000_20200101_000000	Corresponding to date 22-AUG-2009 03:00:01.000
RA2_CHD_AX.INFO PCF_IECF	RA2_CHD_AXVIEC20060913_074707_20020101_000000_20200101_000000	Corresponding to date 22-AUG-2009 03:00:01.000
RA2_IFA_AX.INFO PCF_IECF	RA2_IFA_AXVIEC20050216_125529_20020101_000000_20200101_000000	Corresponding to date 22-AUG-2009 03:00:01.000
RA2_IFB_AX.INFO PCF_IECF	RA2_IFB_AXVIEC20050216_125738_20020101_000000_20200101_000000	Corresponding to date 22-AUG-2009 03:00:01.000
RA2_IFF_AX.INFO PCF_IECF	RA2_IFF_AXVIEC20090820_105631_20090820_000000_20100101_000000	Corresponding to date 22-AUG-2009 03:00:01.000
RA2_USO_AX.INFO PCF_IECF	RA2_USO_AXVIEC20070618_133225_20070620_000000_20200101_000000	Corresponding to date 22-AUG-2009 03:00:01.000
MWR_CON_AX.INFO PCF_IECF	MWR_CON_AXVIEC20040810_145011_20020101_000000_20200101_000000	Corresponding to date 22-AUG-2009 03:00:01.000
MWR_CHD_AX.INFO PCF_IECF	MWR_CHD_AXVIEC20061013_132356_20020101_000000_20200101_000000	Corresponding to date 22-AUG-2009 03:00:01.000
MWR_SLT_AX.INFO PCF_IECF	MWR_SLT_AXVIEC20060921_063409_20020101_000000_20200101_000000	Corresponding to date 22-AUG-2009 03:00:01.000

Differences with IECF list

Gauge **Value** **Explicit Reference**

RA2_FGD_2P: ADF usage

New ADFs

Gauge	Value	Segment (Start-Stop)	Explicit Reference
DSD: RA2_USO_DATA PCF_RA2_FGD_2P	new ADF: DOR_NAV_0PNPDE20090908_002754_000054192082_00202_39334_8716.N1	08-SEP-2009 00:29:07.752 08-SEP-2009 00:29:07.752	Product: RA2_FGD_2PNPDE20090908_002907_000058052082_00202_39334_5163.N1
DSD: RA2_USO_DATA PCF_RA2_FGD_2P	new ADF: DOR_NAV_0PNPDE20090908_020333_000041442082_00203_39335_8717.N1	08-SEP-2009 02:04:43.738 08-SEP-2009 02:04:43.738	Product: RA2_FGD_2PNPDE20090908_020443_000045932082_00203_39335_5301.N1

DSD: MWR_CONFIGURATION_DATA PCF_RA2_FGD_2P	new ADF: NOT USED	08-SEP-2009 03:20:43.340 08-SEP-2009 03:20:43.340	Product: RA2_FGD_2PNPDE20090908_032043_000061662082_00204_39336_5443.N1
DSD: RA2_CHARACTERISATION_DATA PCF_RA2_FGD_2P	new ADF: AUX_ECF_AXNECM20090907_182116_20090908_030000_20090908_150000	08-SEP-2009 03:20:43.340 08-SEP-2009 03:20:43.340	Product: RA2_FGD_2PNPDE20090908_032043_000061662082_00204_39336_5443.N1
DSD: RA2_CONFIGURATION_DATA PCF_RA2_FGD_2P	new ADF: AUX_ECF_AXNECM20090907_064112_20090907_210000_20090908_090000	08-SEP-2009 03:20:43.340 08-SEP-2009 03:20:43.340	Product: RA2_FGD_2PNPDE20090908_032043_000061662082_00204_39336_5443.N1
DSD: RA2_USO_DATA PCF_RA2_FGD_2P	new ADF: DOR_NAV_0PNPDE20090908_031756_000057382082_00204_39336_8718.N1	08-SEP-2009 03:20:43.340 08-SEP-2009 03:20:43.340	Product: RA2_FGD_2PNPDE20090908_032043_000061662082_00204_39336_5443.N1
DSD: MWR_CONFIGURATION_DATA PCF_RA2_FGD_2P	new ADF: AUX_ECF_AXNECM20090908_062111_20090908_090000_20090908_210000	08-SEP-2009 05:02:57.024 08-SEP-2009 05:02:57.024	Product: RA2_FGD_2PNPDE20090908_050257_000060072082_00205_39337_5643.N1
DSD: RA2_USO_DATA PCF_RA2_FGD_2P	new ADF: DOR_NAV_0PNPDE20090908_045853_000057382082_00205_39337_8719.N1	08-SEP-2009 05:02:57.024 08-SEP-2009 05:02:57.024	Product: RA2_FGD_2PNPDE20090908_050257_000060072082_00205_39337_5643.N1
DSD: RA2_USO_DATA PCF_RA2_FGD_2P	new ADF: DOR_NAV_0PNPDK20090908_063950_000038252082_00206_39338_1055.N1	08-SEP-2009 06:42:32.520 08-SEP-2009 06:42:32.520	Product: RA2_FGD_2PNPDK20090908_064232_000041362082_00206_39338_1056.N1

DSD: RA2_USO_DATA PCF_RA2_FGD_2P	new ADF: DOR_NAV_0PNPDK20090908_074854_000057382082_00207_39339_1056.N1	08-SEP-2009 07:50:56.495 08-SEP-2009 07:50:56.495	Product: RA2_FGD_2PNPDK20090908_075056_000061872082_00207_39339_1203.N1
DSD: MWR_CONFIGURATION_DATA PCF_RA2_FGD_2P	new ADF: AUX_ECF_AXNECM20090908_062111_20090908_150000_20090909_030000	08-SEP-2009 09:33:20.205 08-SEP-2009 09:33:20.205	Product: RA2_FGD_2PNPDK20090908_093320_000059192082_00208_39340_1314.N1
DSD: RA2_CHARACTERISATION_DATA PCF_RA2_FGD_2P	new ADF: AUX_ECF_AXNECM20090908_062111_20090908_090000_20090908_210000	08-SEP-2009 09:33:20.205 08-SEP-2009 09:33:20.205	Product: RA2_FGD_2PNPDK20090908_093320_000059192082_00208_39340_1314.N1
DSD: RA2_CONFIGURATION_DATA PCF_RA2_FGD_2P	new ADF: AUX_ECF_AXNECM20090907_182116_20090908_030000_20090908_150000	08-SEP-2009 09:33:20.205 08-SEP-2009 09:33:20.205	Product: RA2_FGD_2PNPDK20090908_093320_000059192082_00208_39340_1314.N1
DSD: RA2_USO_DATA PCF_RA2_FGD_2P	new ADF: DOR_NAV_0PNPDK20090908_092951_000057382082_00208_39340_1057.N1	08-SEP-2009 09:33:20.205 08-SEP-2009 09:33:20.205	Product: RA2_FGD_2PNPDK20090908_093320_000059192082_00208_39340_1314.N1
DSD: RA2_SURFACE_TYPE_DATA PCF_RA2_FGD_2P	new ADF: RA2_POL_AXVIEC20090908_110455_20020101_000000_20091008_235959	08-SEP-2009 11:11:26.581 08-SEP-2009 11:11:26.581	Product: RA2_FGD_2PNPDK20090908_111126_000060772082_00209_39341_1451.N1
DSD: RA2_USO_DATA PCF_RA2_FGD_2P	new ADF: DOR_NAV_0PNPDK20090908_111048_000057382082_00209_39341_1058.N1	08-SEP-2009 11:11:26.581 08-SEP-2009 11:11:26.581	Product: RA2_FGD_2PNPDK20090908_111126_000060772082_00209_39341_1451.N1

DSD: RA2_USO_DATA PCF_RA2_FGD_2P	new ADF: DOR_NAV_0PNPDK20090908_125145_000054192082_00210_39342_1059.N1	08-SEP-2009 12:52:11.145 08-SEP-2009 12:52:11.145	Product: RA2_FGD_2PNPDK20090908_125211_000059112082_00210_39342_1565.N1
DSD: RA2_USO_DATA PCF_RA2_FGD_2P	new ADF: DOR_NAV_0PNPDK20090908_142723_000054192082_00211_39343_1060.N1	08-SEP-2009 14:29:36.303 08-SEP-2009 14:29:36.303	Product: RA2_FGD_2PNPDK20090908_142936_000050212082_00211_39343_1707.N1
DSD: MWR_CONFIGURATION_DATA PCF_RA2_FGD_2P	new ADF: AUX_ECF_AXNECM20090908_064111_20090908_210000_20090909_090000	08-SEP-2009 15:57:23.261 08-SEP-2009 15:57:23.261	Product: RA2_FGD_2PNPDK20090908_155723_000005392082_00212_39344_1710.N1
DSD: RA2_CHARACTERISATION_DATA PCF_RA2_FGD_2P	new ADF: AUX_ECF_AXNECM20090908_062111_20090908_150000_20090909_030000	08-SEP-2009 15:57:23.261 08-SEP-2009 15:57:23.261	Product: RA2_FGD_2PNPDK20090908_155723_000005392082_00212_39344_1710.N1
DSD: RA2_CONFIGURATION_DATA PCF_RA2_FGD_2P	new ADF: AUX_ECF_AXNECM20090908_062111_20090908_090000_20090908_210000	08-SEP-2009 15:57:23.261 08-SEP-2009 15:57:23.261	Product: RA2_FGD_2PNPDK20090908_155723_000005392082_00212_39344_1710.N1
DSD: RA2_USO_DATA PCF_RA2_FGD_2P	new ADF: DOR_NAV_0PNPDK20090908_160301_000054192082_00212_39344_1061.N1	08-SEP-2009 16:04:45.520 08-SEP-2009 16:04:45.520	Product: RA2_FGD_2PNPDK20090908_160445_000059312082_00212_39344_1831.N1
DSD: RA2_USO_DATA PCF_RA2_FGD_2P	new ADF: DOR_NAV_0PNPDK20090908_173839_000057382082_00213_39345_1062.N1	08-SEP-2009 17:42:00.652 08-SEP-2009 17:42:00.652	Product: RA2_FGD_2PNPDK20090908_174200_000061172082_00213_39345_1970.N1

DSD: RA2_USO_DATA PCF_RA2_FGD_2P	new ADF: DOR_NAV_0PNPDK20090908_191936_000057382082_00214_39346_1063.N1	08-SEP-2009 19:22:59.698 08-SEP-2009 19:22:59.698	Product: RA2_FGD_2PNPDK20090908_192259_000061222082_00214_39346_2119.N1
DSD: MWR_CONFIGURATION_DATA PCF_RA2_FGD_2P	new ADF: AUX_ECF_AXNECM20090908_184115_20090909_030000_20090909_150000	08-SEP-2009 21:03:26.437 08-SEP-2009 21:03:26.437	Product: RA2_FGD_2PNPDE20090908_210326_000043922082_00215_39347_6049.N1
DSD: RA2_CHARACTERISATION_DATA PCF_RA2_FGD_2P	new ADF: AUX_ECF_AXNECM20090908_064111_20090908_210000_20090909_090000	08-SEP-2009 21:03:26.437 08-SEP-2009 21:03:26.437	Product: RA2_FGD_2PNPDE20090908_210326_000043922082_00215_39347_6049.N1
DSD: RA2_CONFIGURATION_DATA PCF_RA2_FGD_2P	new ADF: AUX_ECF_AXNECM20090908_062111_20090908_150000_20090909_030000	08-SEP-2009 21:03:26.437 08-SEP-2009 21:03:26.437	Product: RA2_FGD_2PNPDE20090908_210326_000043922082_00215_39347_6049.N1
DSD: RA2_USO_DATA PCF_RA2_FGD_2P	new ADF: DOR_NAV_0PNPDE20090908_210033_000041442082_00215_39347_8720.N1	08-SEP-2009 21:03:26.437 08-SEP-2009 21:03:26.437	Product: RA2_FGD_2PNPDE20090908_210326_000043922082_00215_39347_6049.N1
DSD: RA2_USO_DATA PCF_RA2_FGD_2P	new ADF: NOT USED	08-SEP-2009 22:15:41.011 08-SEP-2009 22:15:41.011	Product: RA2_FGD_2PNPDE20090908_221541_000061122082_00215_39347_6230.N1
DSD: RA2_USO_DATA PCF_RA2_FGD_2P	new ADF: DOR_NAV_0PNPDE20090908_221456_000057382082_00215_39347_8721.N1	08-SEP-2009 22:15:41.011 08-SEP-2009 22:15:41.011	Product: RA2_FGD_2PNPDE20090908_221541_000061122082_00215_39347_6922.N1

DSD: RA2_USO_DATA PCF_RA2_FGD_2P	new ADF: DOR_NAV_0PNPDE20090908_235553_000054192082_00216_39348_8722.N1	08-SEP-2009 23:56:30.031 08-SEP-2009 23:56:30.031	Product: RA2_FGD_2PNPDE20090908_235630_000060342082_00216_39348_6371.N1
-------------------------------------	--	--	--

Current ADFs (from IECF list)

Gauge	Value	Explicit Reference
RA2_IFF_AX.INFO PCF_IECF	RA2_IFF_AXVIEC20090820_105631_20090820_000000_20100101_000000	Corresponding to date 22-AUG-2009 03:00:01.000
RA2_USO_AX.INFO PCF_IECF	RA2_USO_AXVIEC20070618_133225_20070620_000000_20200101_000000	Corresponding to date 22-AUG-2009 03:00:01.000
MWR_SLT_AX.INFO PCF_IECF	MWR_SLT_AXVIEC20060921_063409_20020101_000000_20200101_000000	Corresponding to date 22-AUG-2009 03:00:01.000
AUX_ATT_AX.INFO PCF_IECF	AUX_ATT_AXVIEC20020924_131534_20020703_120000_20781231_235959	Corresponding to date 22-AUG-2009 03:00:01.000
RA2_PLA_AX.INFO PCF_IECF	RA2_PLA_AXVIEC20060331_181823_20020101_000000_20200101_000000	Corresponding to date 22-AUG-2009 03:00:01.000
RA2_CON_AX.INFO PCF_IECF	RA2_CON_AXVIEC20070723_131547_20060621_132015_20200101_000000	Corresponding to date 22-AUG-2009 03:00:01.000
RA2_CHD_AX.INFO PCF_IECF	RA2_CHD_AXVIEC20060913_074707_20020101_000000_20200101_000000	Corresponding to date 22-AUG-2009 03:00:01.000
MWR_CON_AX.INFO PCF_IECF	MWR_CON_AXVIEC20040810_145011_20020101_000000_20200101_000000	Corresponding to date 22-AUG-2009 03:00:01.000
MWR_CHD_AX.INFO PCF_IECF	MWR_CHD_AXVIEC20061013_132356_20020101_000000_20200101_000000	Corresponding to date 22-AUG-2009 03:00:01.000
MWR_LSF_AX.INFO PCF_IECF	MWR_LSF_AXVIEC20020313_172218_20020101_000000_20200101_000000	Corresponding to date 22-AUG-2009 03:00:01.000
RA2_MET_AX.INFO PCF_IECF	RA2_MET_AXVIEC20020204_073357_20020101_000000_20200101_000000	Corresponding to date 22-AUG-2009 03:00:01.000
RA2_CST_AX.INFO PCF_IECF	RA2_CST_AXVIEC20020621_135858_20020101_000000_20200101_000000	Corresponding to date 22-AUG-2009 03:00:01.000
RA2_SOI_AX.INFO PCF_IECF	RA2_SOI_AXVIEC20051003_170000_20020101_000000_20200101_000000	Corresponding to date 22-AUG-2009 03:00:01.000
RA2_ICT_AX.INFO PCF_IECF	RA2_ICT_AXVIEC20060921_070730_20020101_000000_20200101_000000	Corresponding to date 22-AUG-2009 03:00:01.000
RA2_SSB_AX.INFO PCF_IECF	RA2_SSB_AXVIEC20051129_111810_20020101_000000_20200101_000000	Corresponding to date 22-AUG-2009 03:00:01.000
RA2_DIP_AX.INFO PCF_IECF	RA2_DIP_AXVIEC20020122_134206_20020101_000000_20200101_000000	Corresponding to date 22-AUG-2009 03:00:01.000
RA2_IOC_AX.INFO PCF_IECF	RA2_IOC_AXVIEC20020122_141121_20020101_000000_20200101_000000	Corresponding to date 22-AUG-2009 03:00:01.000
RA2_SET_AX.INFO PCF_IECF	RA2_SET_AXVIEC20020122_150917_20020101_000000_20200101_000000	Corresponding to date 22-AUG-2009 03:00:01.000
RA2_OT1_AX.INFO PCF_IECF	RA2_OT1_AXVIEC20040120_082051_20020101_000000_20200101_000000	Corresponding to date 22-AUG-2009 03:00:01.000

RA2_OT2_AX.INFO PCF_IECF	RA2_OT2_AXVIEC20031208_150159_20020101_000000_20200101_000000	Corresponding to date 22-AUG-2009 03:00:01.000
RA2_TLD_AX.INFO PCF_IECF	RA2_TLD_AXVIEC20031208_151137_20020101_000000_20200101_000000	Corresponding to date 22-AUG-2009 03:00:01.000
RA2_GEO_AX.INFO PCF_IECF	RA2_GEO_AXVIEC20020314_093428_20020101_000000_20200101_000000	Corresponding to date 22-AUG-2009 03:00:01.000
RA2_MSS_AX.INFO PCF_IECF	RA2_MSS_AXVIEC20031208_145545_20020101_000000_20200101_000000	Corresponding to date 22-AUG-2009 03:00:01.000
RA2_SL1_AX.INFO PCF_IECF	RA2_SL1_AXVIEC20030131_100228_20020101_000000_20200101_000000	Corresponding to date 22-AUG-2009 03:00:01.000
RA2_SL2_AX.INFO PCF_IECF	RA2_SL2_AXVIEC20030131_101757_20020101_000000_20200101_000000	Corresponding to date 22-AUG-2009 03:00:01.000
RA2_SOL_AX.INFO PCF_IECF	RA2_SOL_AXVIEC20090825_133746_20020101_000000_20100801_000000	Corresponding to date 26-AUG-2009 03:00:00.000
RA2_POL_AX.INFO PCF_IECF	RA2_POL_AXVIEC20090905_015043_20020101_000000_20091003_235959	Corresponding to date 05-SEP-2009 03:00:01.000

Differences with IECF list

Gauge	Value	Explicit Reference
DSD: DORIS_IONO PCF_RA2_FGD_2P	Filename: RA2_MW__1PNPDE20090907_224838_000060922082_00201_39333_4992.N1	Product: RA2_FGD_2PNPDE20090907_224838_000060922082_00201_39333_4993.N1
DSD: METEO_GRID_POINTS_ALTITUDE PCF_RA2_FGD_2P	Filename:	Product: RA2_FGD_2PNPDE20090907_224838_000060922082_00201_39333_4993.N1
DSD: MWR_CONFIGURATION_DATA PCF_RA2_FGD_2P	Filename: AUX_ECF_AXNECM20090907_182116_20090908_030000_20090908_150000	Product: RA2_FGD_2PNPDE20090907_224838_000060922082_00201_39333_4993.N1
DSD: OCEAN_ICE2_SYSTEM_FILE PCF_RA2_FGD_2P	Filename:	Product: RA2_FGD_2PNPDE20090907_224838_000060922082_00201_39333_4993.N1
DSD: OCEAN_TIDE_HARMONIC_COEF PCF_RA2_FGD_2P	Filename:	Product: RA2_FGD_2PNPDE20090907_224838_000060922082_00201_39333_4993.N1
DSD: OCEAN_TIDE_ORTHOWEIGHTS PCF_RA2_FGD_2P	Filename:	Product: RA2_FGD_2PNPDE20090907_224838_000060922082_00201_39333_4993.N1
DSD: RA2_CHARACTERISATION_DATA PCF_RA2_FGD_2P	Filename: AUX_ECF_AXNECM20090907_064112_20090907_210000_20090908_090000	Product: RA2_FGD_2PNPDE20090907_224838_000060922082_00201_39333_4993.N1
DSD: RA2_CONFIGURATION_DATA PCF_RA2_FGD_2P	Filename: AUX_ECF_AXNECM20090907_064112_20090907_150000_20090908_030000	Product: RA2_FGD_2PNPDE20090907_224838_000060922082_00201_39333_4993.N1
DSD: RA2_CONSTANT_DATA PCF_RA2_FGD_2P	Filename:	Product: RA2_FGD_2PNPDE20090907_224838_000060922082_00201_39333_4993.N1
DSD: RA2_USO_DATA PCF_RA2_FGD_2P	Filename: DOR_NAV_0PNPDE20090907_224657_000057382082_00201_39333_8715.N1	Product: RA2_FGD_2PNPDE20090907_224838_000060922082_00201_39333_4993.N1
DSD: SOLAR_ACTIVITY_INDEX_PREDICT PCF_RA2_FGD_2P	Filename:	Product: RA2_FGD_2PNPDE20090907_224838_000060922082_00201_39333_4993.N1

DSD: DORIS_IONO PCF_RA2_FGD_2P	Filename: RA2_MW__1PNPDE20090908_002907_000058052082_00202_39334_5162.N1	Product: RA2_FGD_2PNPDE20090908_002907_000058052082_00202_
DSD: METEO_GRID_POINTS_ALTITUDE PCF_RA2_FGD_2P	Filename:	Product: RA2_FGD_2PNPDE20090908_002907_000058052082_00202_39334_5163.N1
DSD: MWR_CONFIGURATION_DATA PCF_RA2_FGD_2P	Filename: AUX_ECF_AXNECM20090907_182116_20090908_030000_20090908_150000	Product: RA2_FGD_2PNPDE20090908_002907_000058052082_00202_39334_5163.N1
DSD: OCEAN_ICE2_SYSTEM_FILE PCF_RA2_FGD_2P	Filename:	Product: RA2_FGD_2PNPDE20090908_002907_000058052082_00202_39334_5163.N1
DSD: OCEAN_TIDE_HARMONIC_COEF PCF_RA2_FGD_2P	Filename:	Product: RA2_FGD_2PNPDE20090908_002907_000058052082_00202_39334_5163.N1
DSD: OCEAN_TIDE_ORTHOWEIGHTS PCF_RA2_FGD_2P	Filename:	Product: RA2_FGD_2PNPDE20090908_002907_000058052082_00202_39334_5163.N1
DSD: RA2_CHARACTERISATION_DATA PCF_RA2_FGD_2P	Filename: AUX_ECF_AXNECM20090907_064112_20090907_210000_20090908_090000	Product: RA2_FGD_2PNPDE20090908_002907_000058052082_00202_39334_5163.N1
DSD: RA2_CONFIGURATION_DATA PCF_RA2_FGD_2P	Filename: AUX_ECF_AXNECM20090907_064112_20090907_150000_20090908_030000	Product: RA2_FGD_2PNPDE20090908_002907_000058052082_00202_39334_5163.N1
DSD: RA2_CONSTANT_DATA PCF_RA2_FGD_2P	Filename:	Product: RA2_FGD_2PNPDE20090908_002907_000058052082_00202_39334_5163.N1
DSD: RA2_USO_DATA PCF_RA2_FGD_2P	Filename: DOR_NAV_0PNPDE20090908_002754_000054192082_00202_39334_8716.N1	Product: RA2_FGD_2PNPDE20090908_002907_000058052082_00202_39334_5163.N1
DSD: SOLAR_ACTIVITY_INDEX_PREDICT PCF_RA2_FGD_2P	Filename:	Product: RA2_FGD_2PNPDE20090908_002907_000058052082_00202_39334_5163.N1
DSD: DORIS_IONO PCF_RA2_FGD_2P	Filename: RA2_MW__1PNPDE20090908_020443_000045932082_00203_39335_5301.N1	Product: RA2_FGD_2PNPDE20090908_020443_000045932082_00203_39335_5301.N1
DSD: METEO_GRID_POINTS_ALTITUDE PCF_RA2_FGD_2P	Filename:	Product: RA2_FGD_2PNPDE20090908_020443_000045932082_00203_39335_5301.N1
DSD: MWR_CONFIGURATION_DATA PCF_RA2_FGD_2P	Filename: AUX_ECF_AXNECM20090907_182116_20090908_030000_20090908_150000	Product: RA2_FGD_2PNPDE20090908_020443_000045932082_00203_39335_5301.N1
DSD: OCEAN_ICE2_SYSTEM_FILE PCF_RA2_FGD_2P	Filename:	Product: RA2_FGD_2PNPDE20090908_020443_000045932082_00203_39335_5301.N1
DSD: OCEAN_TIDE_HARMONIC_COEF PCF_RA2_FGD_2P	Filename:	Product: RA2_FGD_2PNPDE20090908_020443_000045932082_00203_39335_5301.N1
DSD: OCEAN_TIDE_ORTHOWEIGHTS PCF_RA2_FGD_2P	Filename:	Product: RA2_FGD_2PNPDE20090908_020443_000045932082_00203_39335_5301.N1
DSD: RA2_CHARACTERISATION_DATA PCF_RA2_FGD_2P	Filename: AUX_ECF_AXNECM20090907_064112_20090907_210000_20090908_090000	Product: RA2_FGD_2PNPDE20090908_020443_000045932082_00203_39335_5301.N1
DSD: RA2_CONFIGURATION_DATA PCF_RA2_FGD_2P	Filename: AUX_ECF_AXNECM20090907_064112_20090907_150000_20090908_030000	Product: RA2_FGD_2PNPDE20090908_020443_000045932082_00203_39335_5301.N1
DSD: RA2_CONSTANT_DATA PCF_RA2_FGD_2P	Filename:	Product: RA2_FGD_2PNPDE20090908_020443_000045932082_00203_39335_5301.N1

DSD: RA2_USO_DATA PCF_RA2_FGD_2P	Filename: DOR_NAV_0PNPDE20090908_020333_000041442082_00203_39335_8717.N1	Product: RA2_FGD_2PNPDE20090908_020443_000045932082_00203_
DSD: SOLAR_ACTIVITY_INDEX_PREDICT PCF_RA2_FGD_2P	Filename:	Product: RA2_FGD_2PNPDE20090908_020443_000045932082_00203_39335_5301.N1
DSD: DORIS_IONO PCF_RA2_FGD_2P	Filename: RA2_MW__1PNPDE20090908_032043_000061662082_00204_39336_5442.N1	Product: RA2_FGD_2PNPDE20090908_032043_000061662082_00204_39336_5443.N1
DSD: METEO_GRID_POINTS_ALTITUDE PCF_RA2_FGD_2P	Filename:	Product: RA2_FGD_2PNPDE20090908_032043_000061662082_00204_39336_5443.N1
DSD: OCEAN_ICE2_SYSTEM_FILE PCF_RA2_FGD_2P	Filename:	Product: RA2_FGD_2PNPDE20090908_032043_000061662082_00204_39336_5443.N1
DSD: OCEAN_TIDE_HARMONIC_COEF PCF_RA2_FGD_2P	Filename:	Product: RA2_FGD_2PNPDE20090908_032043_000061662082_00204_39336_5443.N1
DSD: OCEAN_TIDE_ORTHOWEIGHTS PCF_RA2_FGD_2P	Filename:	Product: RA2_FGD_2PNPDE20090908_032043_000061662082_00204_39336_5443.N1
DSD: RA2_CHARACTERISATION_DATA PCF_RA2_FGD_2P	Filename: AUX_ECF_AXNECM20090907_182116_20090908_030000_20090908_150000	Product: RA2_FGD_2PNPDE20090908_032043_000061662082_00204_39336_5443.N1
DSD: RA2_CONFIGURATION_DATA PCF_RA2_FGD_2P	Filename: AUX_ECF_AXNECM20090907_064112_20090907_210000_20090908_090000	Product: RA2_FGD_2PNPDE20090908_032043_000061662082_00204_39336_5443.N1
DSD: RA2_CONSTANT_DATA PCF_RA2_FGD_2P	Filename:	Product: RA2_FGD_2PNPDE20090908_032043_000061662082_00204_39336_5443.N1
DSD: RA2_USO_DATA PCF_RA2_FGD_2P	Filename: DOR_NAV_0PNPDE20090908_031756_000057382082_00204_39336_8718.N1	Product: RA2_FGD_2PNPDE20090908_032043_000061662082_00204_39336_5443.N1
DSD: SOLAR_ACTIVITY_INDEX_PREDICT PCF_RA2_FGD_2P	Filename:	Product: RA2_FGD_2PNPDE20090908_032043_000061662082_00204_39336_5443.N1
DSD: DORIS_IONO PCF_RA2_FGD_2P	Filename: RA2_MW__1PNPDE20090908_050257_000060072082_00205_39337_5642.N1	Product: RA2_FGD_2PNPDE20090908_050257_000060072082_00205_39337_5643.N1
DSD: METEO_GRID_POINTS_ALTITUDE PCF_RA2_FGD_2P	Filename:	Product: RA2_FGD_2PNPDE20090908_050257_000060072082_00205_39337_5643.N1
DSD: MWR_CONFIGURATION_DATA PCF_RA2_FGD_2P	Filename: AUX_ECF_AXNECM20090908_062111_20090908_090000_20090908_210000	Product: RA2_FGD_2PNPDE20090908_050257_000060072082_00205_39337_5643.N1
DSD: OCEAN_ICE2_SYSTEM_FILE PCF_RA2_FGD_2P	Filename:	Product: RA2_FGD_2PNPDE20090908_050257_000060072082_00205_39337_5643.N1
DSD: OCEAN_TIDE_HARMONIC_COEF PCF_RA2_FGD_2P	Filename:	Product: RA2_FGD_2PNPDE20090908_050257_000060072082_00205_39337_5643.N1
DSD: OCEAN_TIDE_ORTHOWEIGHTS PCF_RA2_FGD_2P	Filename:	Product: RA2_FGD_2PNPDE20090908_050257_000060072082_00205_39337_5643.N1
DSD: RA2_CHARACTERISATION_DATA PCF_RA2_FGD_2P	Filename: AUX_ECF_AXNECM20090907_182116_20090908_030000_20090908_150000	Product: RA2_FGD_2PNPDE20090908_050257_000060072082_00205_39337_5643.N1

DSD: RA2_CONFIGURATION_DATA PCF_RA2_FGD_2P	Filename: AUX_ECF_AXNECM20090907_064112_20090907_210000_20090908_090000	Product: RA2_FGD_2PNPDE20090908_050257_000060072082_00205
DSD: RA2_CONSTANT_DATA PCF_RA2_FGD_2P	Filename:	Product: RA2_FGD_2PNPDE20090908_050257_000060072082_00205_39337_5643.N1
DSD: RA2_USO_DATA PCF_RA2_FGD_2P	Filename: DOR_NAV_0PNPDE20090908_045853_000057382082_00205_39337_8719.N1	Product: RA2_FGD_2PNPDE20090908_050257_000060072082_00205_39337_5643.N1
DSD: SOLAR_ACTIVITY_INDEX_PREDICT PCF_RA2_FGD_2P	Filename:	Product: RA2_FGD_2PNPDE20090908_050257_000060072082_00205_39337_5643.N1
DSD: DORIS_IONO PCF_RA2_FGD_2P	Filename: RA2_MW__1PNPDK20090908_064232_000041362082_00206_39338_1055.N1	Product: RA2_FGD_2PNPDK20090908_064232_000041362082_00206_39338_1056.N1
DSD: METEO_GRID_POINTS_ALTITUDE PCF_RA2_FGD_2P	Filename:	Product: RA2_FGD_2PNPDK20090908_064232_000041362082_00206_39338_1056.N1
DSD: MWR_CONFIGURATION_DATA PCF_RA2_FGD_2P	Filename: AUX_ECF_AXNECM20090908_062111_20090908_090000_20090908_210000	Product: RA2_FGD_2PNPDK20090908_064232_000041362082_00206_39338_1056.N1
DSD: OCEAN_ICE2_SYSTEM_FILE PCF_RA2_FGD_2P	Filename:	Product: RA2_FGD_2PNPDK20090908_064232_000041362082_00206_39338_1056.N1
DSD: OCEAN_TIDE_HARMONIC_COEF PCF_RA2_FGD_2P	Filename:	Product: RA2_FGD_2PNPDK20090908_064232_000041362082_00206_39338_1056.N1
DSD: OCEAN_TIDE_ORTHOWEIGHTS PCF_RA2_FGD_2P	Filename:	Product: RA2_FGD_2PNPDK20090908_064232_000041362082_00206_39338_1056.N1
DSD: RA2_CHARACTERISATION_DATA PCF_RA2_FGD_2P	Filename: AUX_ECF_AXNECM20090907_182116_20090908_030000_20090908_150000	Product: RA2_FGD_2PNPDK20090908_064232_000041362082_00206_39338_1056.N1
DSD: RA2_CONFIGURATION_DATA PCF_RA2_FGD_2P	Filename: AUX_ECF_AXNECM20090907_064112_20090907_210000_20090908_090000	Product: RA2_FGD_2PNPDK20090908_064232_000041362082_00206_39338_1056.N1
DSD: RA2_CONSTANT_DATA PCF_RA2_FGD_2P	Filename:	Product: RA2_FGD_2PNPDK20090908_064232_000041362082_00206_39338_1056.N1
DSD: RA2_USO_DATA PCF_RA2_FGD_2P	Filename: DOR_NAV_0PNPDK20090908_063950_000038252082_00206_39338_1055.N1	Product: RA2_FGD_2PNPDK20090908_064232_000041362082_00206_39338_1056.N1
DSD: SOLAR_ACTIVITY_INDEX_PREDICT PCF_RA2_FGD_2P	Filename:	Product: RA2_FGD_2PNPDK20090908_064232_000041362082_00206_39338_1056.N1
DSD: DORIS_IONO PCF_RA2_FGD_2P	Filename: RA2_MW__1PNPDK20090908_075056_000061872082_00207_39339_1203.N1	Product: RA2_FGD_2PNPDK20090908_075056_000061872082_00207_39339_1203.N1
DSD: METEO_GRID_POINTS_ALTITUDE PCF_RA2_FGD_2P	Filename:	Product: RA2_FGD_2PNPDK20090908_075056_000061872082_00207_39339_1203.N1
DSD: MWR_CONFIGURATION_DATA PCF_RA2_FGD_2P	Filename: AUX_ECF_AXNECM20090908_062111_20090908_090000_20090908_210000	Product: RA2_FGD_2PNPDK20090908_075056_000061872082_00207_39339_1203.N1
DSD: OCEAN_ICE2_SYSTEM_FILE PCF_RA2_FGD_2P	Filename:	Product: RA2_FGD_2PNPDK20090908_075056_000061872082_00207_39339_1203.N1
DSD: OCEAN_TIDE_HARMONIC_COEF PCF_RA2_FGD_2P	Filename:	Product: RA2_FGD_2PNPDK20090908_075056_000061872082_00207_39339_1203.N1

DSD: OCEAN_TIDE_ORTHOWEIGHTS PCF_RA2_FGD_2P	Filename:	Product: RA2_FGD_2PNPDK20090908_075056_000061872082_00207_
DSD: RA2_CHARACTERISATION_DATA PCF_RA2_FGD_2P	Filename: AUX_ECF_AXNECM20090907_182116_20090908_030000_20090908_150000	Product: RA2_FGD_2PNPDK20090908_075056_000061872082_00207_39339_1203.N1
DSD: RA2_CONFIGURATION_DATA PCF_RA2_FGD_2P	Filename: AUX_ECF_AXNECM20090907_064112_20090907_210000_20090908_090000	Product: RA2_FGD_2PNPDK20090908_075056_000061872082_00207_39339_1203.N1
DSD: RA2_CONSTANT_DATA PCF_RA2_FGD_2P	Filename:	Product: RA2_FGD_2PNPDK20090908_075056_000061872082_00207_39339_1203.N1
DSD: RA2_USO_DATA PCF_RA2_FGD_2P	Filename: DOR_NAV_0PNPDK20090908_074854_000057382082_00207_39339_1056.N1	Product: RA2_FGD_2PNPDK20090908_075056_000061872082_00207_39339_1203.N1
DSD: SOLAR_ACTIVITY_INDEX_PREDICT PCF_RA2_FGD_2P	Filename:	Product: RA2_FGD_2PNPDK20090908_075056_000061872082_00207_39339_1203.N1
DSD: DORIS_IONO PCF_RA2_FGD_2P	Filename: RA2_MW__1PNPDK20090908_093320_000059192082_00208_39340_1313.N1	Product: RA2_FGD_2PNPDK20090908_093320_000059192082_00208_39340_1314.N1
DSD: METEO_GRID_POINTS_ALTITUDE PCF_RA2_FGD_2P	Filename:	Product: RA2_FGD_2PNPDK20090908_093320_000059192082_00208_39340_1314.N1
DSD: MWR_CONFIGURATION_DATA PCF_RA2_FGD_2P	Filename: AUX_ECF_AXNECM20090908_062111_20090908_150000_20090909_030000	Product: RA2_FGD_2PNPDK20090908_093320_000059192082_00208_39340_1314.N1
DSD: OCEAN_ICE2_SYSTEM_FILE PCF_RA2_FGD_2P	Filename:	Product: RA2_FGD_2PNPDK20090908_093320_000059192082_00208_39340_1314.N1
DSD: OCEAN_TIDE_HARMONIC_COEF PCF_RA2_FGD_2P	Filename:	Product: RA2_FGD_2PNPDK20090908_093320_000059192082_00208_39340_1314.N1
DSD: OCEAN_TIDE_ORTHOWEIGHTS PCF_RA2_FGD_2P	Filename:	Product: RA2_FGD_2PNPDK20090908_093320_000059192082_00208_39340_1314.N1
DSD: RA2_CHARACTERISATION_DATA PCF_RA2_FGD_2P	Filename: AUX_ECF_AXNECM20090908_062111_20090908_090000_20090908_210000	Product: RA2_FGD_2PNPDK20090908_093320_000059192082_00208_39340_1314.N1
DSD: RA2_CONFIGURATION_DATA PCF_RA2_FGD_2P	Filename: AUX_ECF_AXNECM20090907_182116_20090908_030000_20090908_150000	Product: RA2_FGD_2PNPDK20090908_093320_000059192082_00208_39340_1314.N1
DSD: RA2_CONSTANT_DATA PCF_RA2_FGD_2P	Filename:	Product: RA2_FGD_2PNPDK20090908_093320_000059192082_00208_39340_1314.N1
DSD: RA2_USO_DATA PCF_RA2_FGD_2P	Filename: DOR_NAV_0PNPDK20090908_092951_000057382082_00208_39340_1057.N1	Product: RA2_FGD_2PNPDK20090908_093320_000059192082_00208_39340_1314.N1
DSD: SOLAR_ACTIVITY_INDEX_PREDICT PCF_RA2_FGD_2P	Filename:	Product: RA2_FGD_2PNPDK20090908_093320_000059192082_00208_39340_1314.N1
DSD: DORIS_IONO PCF_RA2_FGD_2P	Filename: RA2_MW__1PNPDK20090908_111126_000060772082_00209_39341_1450.N1	Product: RA2_FGD_2PNPDK20090908_111126_000060772082_00209_39341_1451.N1
DSD: METEO_GRID_POINTS_ALTITUDE PCF_RA2_FGD_2P	Filename:	Product: RA2_FGD_2PNPDK20090908_111126_000060772082_00209_39341_1451.N1
DSD: MWR_CONFIGURATION_DATA PCF_RA2_FGD_2P	Filename: AUX_ECF_AXNECM20090908_062111_20090908_150000_20090909_030000	Product: RA2_FGD_2PNPDK20090908_111126_000060772082_00209_39341_1451.N1

DSD: OCEAN_ICE2_SYSTEM_FILE PCF_RA2_FGD_2P	Filename:	Product: RA2_FGD_2PNPDK20090908_111126_000060772082_00209
DSD: OCEAN_TIDE_HARMONIC_COEF PCF_RA2_FGD_2P	Filename:	Product: RA2_FGD_2PNPDK20090908_111126_000060772082_00209_39341_1451.N1
DSD: OCEAN_TIDE_ORTHOWEIGHTS PCF_RA2_FGD_2P	Filename:	Product: RA2_FGD_2PNPDK20090908_111126_000060772082_00209_39341_1451.N1
DSD: RA2_CHARACTERISATION_DATA PCF_RA2_FGD_2P	Filename: AUX_ECF_AXNECM20090908_062111_20090908_090000_20090908_210000	Product: RA2_FGD_2PNPDK20090908_111126_000060772082_00209_39341_1451.N1
DSD: RA2_CONFIGURATION_DATA PCF_RA2_FGD_2P	Filename: AUX_ECF_AXNECM20090907_182116_20090908_030000_20090908_150000	Product: RA2_FGD_2PNPDK20090908_111126_000060772082_00209_39341_1451.N1
DSD: RA2_CONSTANT_DATA PCF_RA2_FGD_2P	Filename:	Product: RA2_FGD_2PNPDK20090908_111126_000060772082_00209_39341_1451.N1
DSD: RA2_SURFACE_TYPE_DATA PCF_RA2_FGD_2P	Filename: RA2_POL_AXVIEC20090908_110455_20020101_000000_20091008_235959	Product: RA2_FGD_2PNPDK20090908_111126_000060772082_00209_39341_1451.N1
DSD: RA2_USO_DATA PCF_RA2_FGD_2P	Filename: DOR_NAV_0PNPDK20090908_111048_000057382082_00209_39341_1058.N1	Product: RA2_FGD_2PNPDK20090908_111126_000060772082_00209_39341_1451.N1
DSD: REAL_POLE_LOCATION_PREDICTED PCF_RA2_FGD_2P	Filename: RA2_POL_AXVIEC20090908_110455_20020101_000000_20091008_235959	Product: RA2_FGD_2PNPDK20090908_111126_000060772082_00209_39341_1451.N1
DSD: SOLAR_ACTIVITY_INDEX_PREDICT PCF_RA2_FGD_2P	Filename:	Product: RA2_FGD_2PNPDK20090908_111126_000060772082_00209_39341_1451.N1
DSD: DORIS_IONO PCF_RA2_FGD_2P	Filename: RA2_MW__1PNPDK20090908_125211_000059112082_00210_39342_1564.N1	Product: RA2_FGD_2PNPDK20090908_125211_000059112082_00210_39342_1565.N1
DSD: METEO_GRID_POINTS_ALTITUDE PCF_RA2_FGD_2P	Filename:	Product: RA2_FGD_2PNPDK20090908_125211_000059112082_00210_39342_1565.N1
DSD: MWR_CONFIGURATION_DATA PCF_RA2_FGD_2P	Filename: AUX_ECF_AXNECM20090908_062111_20090908_150000_20090909_030000	Product: RA2_FGD_2PNPDK20090908_125211_000059112082_00210_39342_1565.N1
DSD: OCEAN_ICE2_SYSTEM_FILE PCF_RA2_FGD_2P	Filename:	Product: RA2_FGD_2PNPDK20090908_125211_000059112082_00210_39342_1565.N1
DSD: OCEAN_TIDE_HARMONIC_COEF PCF_RA2_FGD_2P	Filename:	Product: RA2_FGD_2PNPDK20090908_125211_000059112082_00210_39342_1565.N1
DSD: OCEAN_TIDE_ORTHOWEIGHTS PCF_RA2_FGD_2P	Filename:	Product: RA2_FGD_2PNPDK20090908_125211_000059112082_00210_39342_1565.N1
DSD: RA2_CHARACTERISATION_DATA PCF_RA2_FGD_2P	Filename: AUX_ECF_AXNECM20090908_062111_20090908_090000_20090908_210000	Product: RA2_FGD_2PNPDK20090908_125211_000059112082_00210_39342_1565.N1
DSD: RA2_CONFIGURATION_DATA PCF_RA2_FGD_2P	Filename: AUX_ECF_AXNECM20090907_182116_20090908_030000_20090908_150000	Product: RA2_FGD_2PNPDK20090908_125211_000059112082_00210_39342_1565.N1
DSD: RA2_CONSTANT_DATA PCF_RA2_FGD_2P	Filename:	Product: RA2_FGD_2PNPDK20090908_125211_000059112082_00210_39342_1565.N1

DSD: RA2_SURFACE_TYPE_DATA PCF_RA2_FGD_2P	Filename: RA2_POL_AXVIEC20090908_110455_20020101_000000_20091008_235959	Product: RA2_FGD_2PNPDK20090908_125211_000059112082_00210
DSD: RA2_USO_DATA PCF_RA2_FGD_2P	Filename: DOR_NAV_0PNPDK20090908_125145_000054192082_00210_39342_1059.N1	Product: RA2_FGD_2PNPDK20090908_125211_000059112082_00210_39342_1565.N1
DSD: REAL.POLE_LOCATION_PREDICTED PCF_RA2_FGD_2P	Filename: RA2_POL_AXVIEC20090908_110455_20020101_000000_20091008_235959	Product: RA2_FGD_2PNPDK20090908_125211_000059112082_00210_39342_1565.N1
DSD: SOLAR_ACTIVITY_INDEX_PREDICT PCF_RA2_FGD_2P	Filename:	Product: RA2_FGD_2PNPDK20090908_125211_000059112082_00210_39342_1565.N1
DSD: DORIS_IONO PCF_RA2_FGD_2P	Filename: RA2_MW__1PNPDK20090908_142936_000050212082_00211_39343_1706.N1	Product: RA2_FGD_2PNPDK20090908_142936_000050212082_00211_39343_1707.N1
DSD: METEO_GRID_POINTS_ALTITUDE PCF_RA2_FGD_2P	Filename:	Product: RA2_FGD_2PNPDK20090908_142936_000050212082_00211_39343_1707.N1
DSD: MWR_CONFIGURATION_DATA PCF_RA2_FGD_2P	Filename: AUX_ECF_AXNECM20090908_062111_20090908_150000_20090909_030000	Product: RA2_FGD_2PNPDK20090908_142936_000050212082_00211_39343_1707.N1
DSD: OCEAN_ICE2_SYSTEM_FILE PCF_RA2_FGD_2P	Filename:	Product: RA2_FGD_2PNPDK20090908_142936_000050212082_00211_39343_1707.N1
DSD: OCEAN_TIDE_HARMONIC_COEF PCF_RA2_FGD_2P	Filename:	Product: RA2_FGD_2PNPDK20090908_142936_000050212082_00211_39343_1707.N1
DSD: OCEAN_TIDE_ORTHOWEIGHTS PCF_RA2_FGD_2P	Filename:	Product: RA2_FGD_2PNPDK20090908_142936_000050212082_00211_39343_1707.N1
DSD: RA2_CHARACTERISATION_DATA PCF_RA2_FGD_2P	Filename: AUX_ECF_AXNECM20090908_062111_20090908_090000_20090908_210000	Product: RA2_FGD_2PNPDK20090908_142936_000050212082_00211_39343_1707.N1
DSD: RA2_CONFIGURATION_DATA PCF_RA2_FGD_2P	Filename: AUX_ECF_AXNECM20090907_182116_20090908_030000_20090908_150000	Product: RA2_FGD_2PNPDK20090908_142936_000050212082_00211_39343_1707.N1
DSD: RA2_CONSTANT_DATA PCF_RA2_FGD_2P	Filename:	Product: RA2_FGD_2PNPDK20090908_142936_000050212082_00211_39343_1707.N1
DSD: RA2_SURFACE_TYPE_DATA PCF_RA2_FGD_2P	Filename: RA2_POL_AXVIEC20090908_110455_20020101_000000_20091008_235959	Product: RA2_FGD_2PNPDK20090908_142936_000050212082_00211_39343_1707.N1
DSD: RA2_USO_DATA PCF_RA2_FGD_2P	Filename: DOR_NAV_0PNPDK20090908_142723_000054192082_00211_39343_1060.N1	Product: RA2_FGD_2PNPDK20090908_142936_000050212082_00211_39343_1707.N1
DSD: REAL.POLE_LOCATION_PREDICTED PCF_RA2_FGD_2P	Filename: RA2_POL_AXVIEC20090908_110455_20020101_000000_20091008_235959	Product: RA2_FGD_2PNPDK20090908_142936_000050212082_00211_39343_1707.N1
DSD: SOLAR_ACTIVITY_INDEX_PREDICT PCF_RA2_FGD_2P	Filename:	Product: RA2_FGD_2PNPDK20090908_142936_000050212082_00211_39343_1707.N1
DSD: DORIS_IONO PCF_RA2_FGD_2P	Filename: RA2_MW__1PNPDK20090908_155723_000005392082_00212_39344_1709.N1	Product: RA2_FGD_2PNPDK20090908_155723_000005392082_00212_39344_1710.N1
DSD: METEO_GRID_POINTS_ALTITUDE PCF_RA2_FGD_2P	Filename:	Product: RA2_FGD_2PNPDK20090908_155723_000005392082_00212_39344_1710.N1

DSD: MWR_CONFIGURATION_DATA PCF_RA2_FGD_2P	Filename: AUX_ECF_AXNECM20090908_064111_20090908_210000_20090909_090000	Product: RA2_FGD_2PNPDK20090908_155723_000005392082_00212_
DSD: OCEAN_ICE2_SYSTEM_FILE PCF_RA2_FGD_2P	Filename:	Product: RA2_FGD_2PNPDK20090908_155723_000005392082_00212_39344_1710.N1
DSD: OCEAN_TIDE_HARMONIC_COEF PCF_RA2_FGD_2P	Filename:	Product: RA2_FGD_2PNPDK20090908_155723_000005392082_00212_39344_1710.N1
DSD: OCEAN_TIDE_ORTHOWEIGHTS PCF_RA2_FGD_2P	Filename:	Product: RA2_FGD_2PNPDK20090908_155723_000005392082_00212_39344_1710.N1
DSD: RA2_CHARACTERISATION_DATA PCF_RA2_FGD_2P	Filename: AUX_ECF_AXNECM20090908_062111_20090908_150000_20090909_030000	Product: RA2_FGD_2PNPDK20090908_155723_000005392082_00212_39344_1710.N1
DSD: RA2_CONFIGURATION_DATA PCF_RA2_FGD_2P	Filename: AUX_ECF_AXNECM20090908_062111_20090908_090000_20090908_210000	Product: RA2_FGD_2PNPDK20090908_155723_000005392082_00212_39344_1710.N1
DSD: RA2_CONSTANT_DATA PCF_RA2_FGD_2P	Filename:	Product: RA2_FGD_2PNPDK20090908_155723_000005392082_00212_39344_1710.N1
DSD: RA2_SURFACE_TYPE_DATA PCF_RA2_FGD_2P	Filename: RA2_POL_AXVIEC20090908_110455_20020101_000000_20091008_235959	Product: RA2_FGD_2PNPDK20090908_155723_000005392082_00212_39344_1710.N1
DSD: RA2_USO_DATA PCF_RA2_FGD_2P	Filename: DOR_NAV_0PNPDK20090908_142723_000054192082_00211_39343_1060.N1	Product: RA2_FGD_2PNPDK20090908_155723_000005392082_00212_39344_1710.N1
DSD: REAL_POLE_LOCATION_PREDICTED PCF_RA2_FGD_2P	Filename: RA2_POL_AXVIEC20090908_110455_20020101_000000_20091008_235959	Product: RA2_FGD_2PNPDK20090908_155723_000005392082_00212_39344_1710.N1
DSD: SOLAR_ACTIVITY_INDEX_PREDICT PCF_RA2_FGD_2P	Filename:	Product: RA2_FGD_2PNPDK20090908_155723_000005392082_00212_39344_1710.N1
DSD: DORIS_IONO PCF_RA2_FGD_2P	Filename: RA2_MW__1PNPDK20090908_160445_000059312082_00212_39344_1830.N1	Product: RA2_FGD_2PNPDK20090908_160445_000059312082_00212_39344_1831.N1
DSD: METEO_GRID_POINTS_ALTITUDE PCF_RA2_FGD_2P	Filename:	Product: RA2_FGD_2PNPDK20090908_160445_000059312082_00212_39344_1831.N1
DSD: MWR_CONFIGURATION_DATA PCF_RA2_FGD_2P	Filename: AUX_ECF_AXNECM20090908_064111_20090908_210000_20090909_090000	Product: RA2_FGD_2PNPDK20090908_160445_000059312082_00212_39344_1831.N1
DSD: OCEAN_ICE2_SYSTEM_FILE PCF_RA2_FGD_2P	Filename:	Product: RA2_FGD_2PNPDK20090908_160445_000059312082_00212_39344_1831.N1
DSD: OCEAN_TIDE_HARMONIC_COEF PCF_RA2_FGD_2P	Filename:	Product: RA2_FGD_2PNPDK20090908_160445_000059312082_00212_39344_1831.N1
DSD: OCEAN_TIDE_ORTHOWEIGHTS PCF_RA2_FGD_2P	Filename:	Product: RA2_FGD_2PNPDK20090908_160445_000059312082_00212_39344_1831.N1
DSD: RA2_CHARACTERISATION_DATA PCF_RA2_FGD_2P	Filename: AUX_ECF_AXNECM20090908_062111_20090908_150000_20090909_030000	Product: RA2_FGD_2PNPDK20090908_160445_000059312082_00212_39344_1831.N1
DSD: RA2_CONFIGURATION_DATA PCF_RA2_FGD_2P	Filename: AUX_ECF_AXNECM20090908_062111_20090908_090000_20090908_210000	Product: RA2_FGD_2PNPDK20090908_160445_000059312082_00212_39344_1831.N1

DSD: RA2_CONSTANT_DATA PCF_RA2_FGD_2P	Filename:	Product: RA2_FGD_2PNPDK20090908_160445_000059312082_00212_
DSD: RA2_SURFACE_TYPE_DATA PCF_RA2_FGD_2P	Filename: RA2_POL_AXVIEC20090908_110455_20020101_000000_20091008_235959	Product: RA2_FGD_2PNPDK20090908_160445_000059312082_00212_39344_1831.N1
DSD: RA2_USO_DATA PCF_RA2_FGD_2P	Filename: DOR_NAV_0PNPDK20090908_160301_000054192082_00212_39344_1061.N1	Product: RA2_FGD_2PNPDK20090908_160445_000059312082_00212_39344_1831.N1
DSD: REAL.POLE_LOCATION_PREDICTED PCF_RA2_FGD_2P	Filename: RA2_POL_AXVIEC20090908_110455_20020101_000000_20091008_235959	Product: RA2_FGD_2PNPDK20090908_160445_000059312082_00212_39344_1831.N1
DSD: SOLAR_ACTIVITY_INDEX_PREDICT PCF_RA2_FGD_2P	Filename:	Product: RA2_FGD_2PNPDK20090908_160445_000059312082_00212_39344_1831.N1
DSD: DORIS_IONO PCF_RA2_FGD_2P	Filename: RA2_MW__1PNPDK20090908_174200_000061172082_00213_39345_1969.N1	Product: RA2_FGD_2PNPDK20090908_174200_000061172082_00213_39345_1970.N1
DSD: METEO_GRID_POINTS_ALTITUDE PCF_RA2_FGD_2P	Filename:	Product: RA2_FGD_2PNPDK20090908_174200_000061172082_00213_39345_1970.N1
DSD: MWR_CONFIGURATION_DATA PCF_RA2_FGD_2P	Filename: AUX_ECF_AXNECM20090908_064111_20090908_210000_20090909_090000	Product: RA2_FGD_2PNPDK20090908_174200_000061172082_00213_39345_1970.N1
DSD: OCEAN_ICE2_SYSTEM_FILE PCF_RA2_FGD_2P	Filename:	Product: RA2_FGD_2PNPDK20090908_174200_000061172082_00213_39345_1970.N1
DSD: OCEAN_TIDE_HARMONIC_COEF PCF_RA2_FGD_2P	Filename:	Product: RA2_FGD_2PNPDK20090908_174200_000061172082_00213_39345_1970.N1
DSD: OCEAN_TIDE_ORTHOWEIGHTS PCF_RA2_FGD_2P	Filename:	Product: RA2_FGD_2PNPDK20090908_174200_000061172082_00213_39345_1970.N1
DSD: RA2_CHARACTERISATION_DATA PCF_RA2_FGD_2P	Filename: AUX_ECF_AXNECM20090908_062111_20090908_150000_20090909_030000	Product: RA2_FGD_2PNPDK20090908_174200_000061172082_00213_39345_1970.N1
DSD: RA2_CONFIGURATION_DATA PCF_RA2_FGD_2P	Filename: AUX_ECF_AXNECM20090908_062111_20090908_090000_20090908_210000	Product: RA2_FGD_2PNPDK20090908_174200_000061172082_00213_39345_1970.N1
DSD: RA2_CONSTANT_DATA PCF_RA2_FGD_2P	Filename:	Product: RA2_FGD_2PNPDK20090908_174200_000061172082_00213_39345_1970.N1
DSD: RA2_SURFACE_TYPE_DATA PCF_RA2_FGD_2P	Filename: RA2_POL_AXVIEC20090908_110455_20020101_000000_20091008_235959	Product: RA2_FGD_2PNPDK20090908_174200_000061172082_00213_39345_1970.N1
DSD: RA2_USO_DATA PCF_RA2_FGD_2P	Filename: DOR_NAV_0PNPDK20090908_173839_000057382082_00213_39345_1062.N1	Product: RA2_FGD_2PNPDK20090908_174200_000061172082_00213_39345_1970.N1
DSD: REAL.POLE_LOCATION_PREDICTED PCF_RA2_FGD_2P	Filename: RA2_POL_AXVIEC20090908_110455_20020101_000000_20091008_235959	Product: RA2_FGD_2PNPDK20090908_174200_000061172082_00213_39345_1970.N1
DSD: SOLAR_ACTIVITY_INDEX_PREDICT PCF_RA2_FGD_2P	Filename:	Product: RA2_FGD_2PNPDK20090908_174200_000061172082_00213_39345_1970.N1
DSD: DORIS_IONO PCF_RA2_FGD_2P	Filename: RA2_MW__1PNPDK20090908_192259_000061222082_00214_39346_2118.N1	Product: RA2_FGD_2PNPDK20090908_192259_000061222082_00214_39346_2119.N1

DSD: METEO_GRID_POINTS_ALTITUDE PCF_RA2_FGD_2P	Filename:	Product: RA2_FGD_2PNPDK20090908_192259_000061222082_00214.
DSD: MWR_CONFIGURATION_DATA PCF_RA2_FGD_2P	Filename: AUX_ECF_AXNECM20090908_064111_20090908_210000_20090909_090000	Product: RA2_FGD_2PNPDK20090908_192259_000061222082_00214_39346_2119.N1
DSD: OCEAN_ICE2_SYSTEM_FILE PCF_RA2_FGD_2P	Filename:	Product: RA2_FGD_2PNPDK20090908_192259_000061222082_00214_39346_2119.N1
DSD: OCEAN_TIDE_HARMONIC_COEF PCF_RA2_FGD_2P	Filename:	Product: RA2_FGD_2PNPDK20090908_192259_000061222082_00214_39346_2119.N1
DSD: OCEAN_TIDE_ORTHOWEIGHTS PCF_RA2_FGD_2P	Filename:	Product: RA2_FGD_2PNPDK20090908_192259_000061222082_00214_39346_2119.N1
DSD: RA2_CHARACTERISATION_DATA PCF_RA2_FGD_2P	Filename: AUX_ECF_AXNECM20090908_062111_20090908_150000_20090909_030000	Product: RA2_FGD_2PNPDK20090908_192259_000061222082_00214_39346_2119.N1
DSD: RA2_CONFIGURATION_DATA PCF_RA2_FGD_2P	Filename: AUX_ECF_AXNECM20090908_062111_20090908_090000_20090908_210000	Product: RA2_FGD_2PNPDK20090908_192259_000061222082_00214_39346_2119.N1
DSD: RA2_CONSTANT_DATA PCF_RA2_FGD_2P	Filename:	Product: RA2_FGD_2PNPDK20090908_192259_000061222082_00214_39346_2119.N1
DSD: RA2_SURFACE_TYPE_DATA PCF_RA2_FGD_2P	Filename: RA2_POL_AXVIEC20090908_110455_20020101_000000_20091008_235959	Product: RA2_FGD_2PNPDK20090908_192259_000061222082_00214_39346_2119.N1
DSD: RA2_USO_DATA PCF_RA2_FGD_2P	Filename: DOR_NAV_0PNPDK20090908_191936_000057382082_00214_39346_1063.N1	Product: RA2_FGD_2PNPDK20090908_192259_000061222082_00214_39346_2119.N1
DSD: REAL_POLE_LOCATION_PREDICTED PCF_RA2_FGD_2P	Filename: RA2_POL_AXVIEC20090908_110455_20020101_000000_20091008_235959	Product: RA2_FGD_2PNPDK20090908_192259_000061222082_00214_39346_2119.N1
DSD: SOLAR_ACTIVITY_INDEX_PREDICT PCF_RA2_FGD_2P	Filename:	Product: RA2_FGD_2PNPDK20090908_192259_000061222082_00214_39346_2119.N1
DSD: DORIS_IONO PCF_RA2_FGD_2P	Filename: RA2_MW__1PNPDE20090908_210326_000043922082_00215_39347_6048.N1	Product: RA2_FGD_2PNPDE20090908_210326_000043922082_00215_39347_6049.N1
DSD: METEO_GRID_POINTS_ALTITUDE PCF_RA2_FGD_2P	Filename:	Product: RA2_FGD_2PNPDE20090908_210326_000043922082_00215_39347_6049.N1
DSD: MWR_CONFIGURATION_DATA PCF_RA2_FGD_2P	Filename: AUX_ECF_AXNECM20090908_184115_20090909_030000_20090909_150000	Product: RA2_FGD_2PNPDE20090908_210326_000043922082_00215_39347_6049.N1
DSD: OCEAN_ICE2_SYSTEM_FILE PCF_RA2_FGD_2P	Filename:	Product: RA2_FGD_2PNPDE20090908_210326_000043922082_00215_39347_6049.N1
DSD: OCEAN_TIDE_HARMONIC_COEF PCF_RA2_FGD_2P	Filename:	Product: RA2_FGD_2PNPDE20090908_210326_000043922082_00215_39347_6049.N1
DSD: OCEAN_TIDE_ORTHOWEIGHTS PCF_RA2_FGD_2P	Filename:	Product: RA2_FGD_2PNPDE20090908_210326_000043922082_00215_39347_6049.N1
DSD: RA2_CHARACTERISATION_DATA PCF_RA2_FGD_2P	Filename: AUX_ECF_AXNECM20090908_064111_20090908_210000_20090909_090000	Product: RA2_FGD_2PNPDE20090908_210326_000043922082_00215_39347_6049.N1

DSD: RA2_CONFIGURATION_DATA PCF_RA2_FGD_2P	Filename: AUX_ECF_AXNECM20090908_062111_20090908_150000_20090909_030000	Product: RA2_FGD_2PNPDE20090908_210326_000043922082_00215_
DSD: RA2_CONSTANT_DATA PCF_RA2_FGD_2P	Filename:	Product: RA2_FGD_2PNPDE20090908_210326_000043922082_00215_39347_6049.N1
DSD: RA2_SURFACE_TYPE_DATA PCF_RA2_FGD_2P	Filename: RA2_POL_AXVIEC20090908_110455_20020101_000000_20091008_235959	Product: RA2_FGD_2PNPDE20090908_210326_000043922082_00215_39347_6049.N1
DSD: RA2_USO_DATA PCF_RA2_FGD_2P	Filename: DOR_NAV_0PNPDE20090908_210033_000041442082_00215_39347_8720.N1	Product: RA2_FGD_2PNPDE20090908_210326_000043922082_00215_39347_6049.N1
DSD: REAL.POLE_LOCATION_PREDICTED PCF_RA2_FGD_2P	Filename: RA2_POL_AXVIEC20090908_110455_20020101_000000_20091008_235959	Product: RA2_FGD_2PNPDE20090908_210326_000043922082_00215_39347_6049.N1
DSD: SOLAR_ACTIVITY_INDEX_PREDICT PCF_RA2_FGD_2P	Filename:	Product: RA2_FGD_2PNPDE20090908_210326_000043922082_00215_39347_6049.N1
DSD: DORIS_IONO PCF_RA2_FGD_2P	Filename: RA2_MW__1PNPDE20090908_221541_000061122082_00215_39347_6229.N1	Product: RA2_FGD_2PNPDE20090908_221541_000061122082_00215_39347_6230.N1
DSD: METEO_GRID_POINTS_ALTITUDE PCF_RA2_FGD_2P	Filename:	Product: RA2_FGD_2PNPDE20090908_221541_000061122082_00215_39347_6230.N1
DSD: MWR_CONFIGURATION_DATA PCF_RA2_FGD_2P	Filename: AUX_ECF_AXNECM20090908_184115_20090909_030000_20090909_150000	Product: RA2_FGD_2PNPDE20090908_221541_000061122082_00215_39347_6230.N1
DSD: OCEAN_ICE2_SYSTEM_FILE PCF_RA2_FGD_2P	Filename:	Product: RA2_FGD_2PNPDE20090908_221541_000061122082_00215_39347_6230.N1
DSD: OCEAN_TIDE_HARMONIC_COEF PCF_RA2_FGD_2P	Filename:	Product: RA2_FGD_2PNPDE20090908_221541_000061122082_00215_39347_6230.N1
DSD: OCEAN_TIDE_ORTHOWEIGHTS PCF_RA2_FGD_2P	Filename:	Product: RA2_FGD_2PNPDE20090908_221541_000061122082_00215_39347_6230.N1
DSD: RA2_CHARACTERISATION_DATA PCF_RA2_FGD_2P	Filename: AUX_ECF_AXNECM20090908_064111_20090908_210000_20090909_090000	Product: RA2_FGD_2PNPDE20090908_221541_000061122082_00215_39347_6230.N1
DSD: RA2_CONFIGURATION_DATA PCF_RA2_FGD_2P	Filename: AUX_ECF_AXNECM20090908_062111_20090908_150000_20090909_030000	Product: RA2_FGD_2PNPDE20090908_221541_000061122082_00215_39347_6230.N1
DSD: RA2_CONSTANT_DATA PCF_RA2_FGD_2P	Filename:	Product: RA2_FGD_2PNPDE20090908_221541_000061122082_00215_39347_6230.N1
DSD: RA2_SURFACE_TYPE_DATA PCF_RA2_FGD_2P	Filename: RA2_POL_AXVIEC20090908_110455_20020101_000000_20091008_235959	Product: RA2_FGD_2PNPDE20090908_221541_000061122082_00215_39347_6230.N1
DSD: REAL.POLE_LOCATION_PREDICTED PCF_RA2_FGD_2P	Filename: RA2_POL_AXVIEC20090908_110455_20020101_000000_20091008_235959	Product: RA2_FGD_2PNPDE20090908_221541_000061122082_00215_39347_6230.N1
DSD: SOLAR_ACTIVITY_INDEX_PREDICT PCF_RA2_FGD_2P	Filename:	Product: RA2_FGD_2PNPDE20090908_221541_000061122082_00215_39347_6230.N1
DSD: DORIS_IONO PCF_RA2_FGD_2P	Filename: RA2_MW__1PNPDE20090908_221541_000061122082_00215_39347_6921.N1	Product: RA2_FGD_2PNPDE20090908_221541_000061122082_00215_39347_6922.N1

DSD: METEO_GRID_POINTS_ALTITUDE PCF_RA2_FGD_2P	Filename:	Product: RA2_FGD_2PNPDE20090908_221541_000061122082_00215.
DSD: MWR_CONFIGURATION_DATA PCF_RA2_FGD_2P	Filename: AUX_ECF_AXNECM20090908_184115_20090909_030000_20090909_150000	Product: RA2_FGD_2PNPDE20090908_221541_000061122082_00215_39347_6922.N1
DSD: OCEAN_ICE2_SYSTEM_FILE PCF_RA2_FGD_2P	Filename:	Product: RA2_FGD_2PNPDE20090908_221541_000061122082_00215_39347_6922.N1
DSD: OCEAN_TIDE_HARMONIC_COEF PCF_RA2_FGD_2P	Filename:	Product: RA2_FGD_2PNPDE20090908_221541_000061122082_00215_39347_6922.N1
DSD: OCEAN_TIDE_ORTHOWEIGHTS PCF_RA2_FGD_2P	Filename:	Product: RA2_FGD_2PNPDE20090908_221541_000061122082_00215_39347_6922.N1
DSD: RA2_CHARACTERISATION_DATA PCF_RA2_FGD_2P	Filename: AUX_ECF_AXNECM20090908_064111_20090908_210000_20090909_090000	Product: RA2_FGD_2PNPDE20090908_221541_000061122082_00215_39347_6922.N1
DSD: RA2_CONFIGURATION_DATA PCF_RA2_FGD_2P	Filename: AUX_ECF_AXNECM20090908_062111_20090908_150000_20090909_030000	Product: RA2_FGD_2PNPDE20090908_221541_000061122082_00215_39347_6922.N1
DSD: RA2_CONSTANT_DATA PCF_RA2_FGD_2P	Filename:	Product: RA2_FGD_2PNPDE20090908_221541_000061122082_00215_39347_6922.N1
DSD: RA2_USO_DATA PCF_RA2_FGD_2P	Filename: DOR_NAV_0PNPDE20090908_221456_000057382082_00215_39347_8721.N1	Product: RA2_FGD_2PNPDE20090908_221541_000061122082_00215_39347_6922.N1
DSD: SOLAR_ACTIVITY_INDEX_PREDICT PCF_RA2_FGD_2P	Filename:	Product: RA2_FGD_2PNPDE20090908_221541_000061122082_00215_39347_6922.N1
DSD: DORIS_IONO PCF_RA2_FGD_2P	Filename: RA2_MW__1PNPDE20090908_235630_000060342082_00216_39348_6370.N1	Product: RA2_FGD_2PNPDE20090908_235630_000060342082_00216_39348_6371.N1
DSD: METEO_GRID_POINTS_ALTITUDE PCF_RA2_FGD_2P	Filename:	Product: RA2_FGD_2PNPDE20090908_235630_000060342082_00216_39348_6371.N1
DSD: MWR_CONFIGURATION_DATA PCF_RA2_FGD_2P	Filename: AUX_ECF_AXNECM20090908_184115_20090909_030000_20090909_150000	Product: RA2_FGD_2PNPDE20090908_235630_000060342082_00216_39348_6371.N1
DSD: OCEAN_ICE2_SYSTEM_FILE PCF_RA2_FGD_2P	Filename:	Product: RA2_FGD_2PNPDE20090908_235630_000060342082_00216_39348_6371.N1
DSD: OCEAN_TIDE_HARMONIC_COEF PCF_RA2_FGD_2P	Filename:	Product: RA2_FGD_2PNPDE20090908_235630_000060342082_00216_39348_6371.N1
DSD: OCEAN_TIDE_ORTHOWEIGHTS PCF_RA2_FGD_2P	Filename:	Product: RA2_FGD_2PNPDE20090908_235630_000060342082_00216_39348_6371.N1
DSD: RA2_CHARACTERISATION_DATA PCF_RA2_FGD_2P	Filename: AUX_ECF_AXNECM20090908_064111_20090908_210000_20090909_090000	Product: RA2_FGD_2PNPDE20090908_235630_000060342082_00216_39348_6371.N1
DSD: RA2_CONFIGURATION_DATA PCF_RA2_FGD_2P	Filename: AUX_ECF_AXNECM20090908_062111_20090908_150000_20090909_030000	Product: RA2_FGD_2PNPDE20090908_235630_000060342082_00216_39348_6371.N1
DSD: RA2_CONSTANT_DATA PCF_RA2_FGD_2P	Filename:	Product: RA2_FGD_2PNPDE20090908_235630_000060342082_00216_39348_6371.N1
DSD: RA2_SURFACE_TYPE_DATA PCF_RA2_FGD_2P	Filename: RA2_POL_AXVIEC20090908_110455_20020101_000000_20091008_235959	Product: RA2_FGD_2PNPDE20090908_235630_000060342082_00216_39348_6371.N1

DSD: RA2_USO_DATA PCF_RA2_FGD_2P	Filename: DOR_NAV_0PNPDE20090908_235553_000054192082_00216_39348_8722.N1	Product: RA2_FGD_2PNPDE20090908_235630_000060342082_00216
DSD: REAL_POLE_LOCATION_PREDICTED PCF_RA2_FGD_2P	Filename: RA2_POL_AXVIEC20090908_110455_20020101_000000_20091008_235959	Product: RA2_FGD_2PNPDE20090908_235630_000060342082_00216_39348_6371.N1
DSD: SOLAR_ACTIVITY_INDEX_PREDICT PCF_RA2_FGD_2P	Filename:	Product: RA2_FGD_2PNPDE20090908_235630_000060342082_00216_39348_6371.N1

RA2_WWV_2P: ADF usage

New ADFs

Gauge	Value	Segment (Start-Stop)	Explicit Reference
DSD: RA2_IF_MASK_FLIGHT_DATA PCF_RA2_WWV_2P	new ADF: RA2_FGD_2PNPDE20090908_002907_000058052082_00202_39334_5163.N1	08-SEP-2009 00:29:07.752 08-SEP-2009 00:29:07.752	Product: RA2_WWV_2PNPDE20090908_002907_000058052082_00202_39334_5164.N1
DSD: RA2_USO_DATA PCF_RA2_WWV_2P	new ADF: DOR_NAV_0PNPDE20090908_002754_000054192082_00202_39334_8716.N1	08-SEP-2009 00:29:07.752 08-SEP-2009 00:29:07.752	Product: RA2_WWV_2PNPDE20090908_002907_000058052082_00202_39334_5164.N1
DSD: RA2_IF_MASK_FLIGHT_DATA PCF_RA2_WWV_2P	new ADF: RA2_FGD_2PNPDE20090908_020443_000045932082_00203_39335_5301.N1	08-SEP-2009 02:04:43.738 08-SEP-2009 02:04:43.738	Product: RA2_WWV_2PNPDE20090908_020443_000045932082_00203_39335_5302.N1
DSD: RA2_USO_DATA PCF_RA2_WWV_2P	new ADF: DOR_NAV_0PNPDE20090908_020333_000041442082_00203_39335_8717.N1	08-SEP-2009 02:04:43.738 08-SEP-2009 02:04:43.738	Product: RA2_WWV_2PNPDE20090908_020443_000045932082_00203_39335_5302.N1
DSD: MWR_CONFIGURATION_DATA PCF_RA2_WWV_2P	new ADF: NOT USED	08-SEP-2009 03:20:43.340 08-SEP-2009 03:20:43.340	Product: RA2_WWV_2PNPDE20090908_032043_000061662082_00204_39336_5444.N1

DSD: RA2_CHARACTERISATION_DATA PCF_RA2_WWV_2P	new ADF: AUX_ECF_AXNECM20090907_182116_20090908_030000_20090908_150000	08-SEP-2009 03:20:43.340 08-SEP-2009 03:20:43.340	Product: RA2_WWV_2PNPDE20090908_032043_000061662082_00204_39336_5444.N1
DSD: RA2_CONFIGURATION_DATA PCF_RA2_WWV_2P	new ADF: AUX_ECF_AXNECM20090907_064112_20090907_210000_20090908_090000	08-SEP-2009 03:20:43.340 08-SEP-2009 03:20:43.340	Product: RA2_WWV_2PNPDE20090908_032043_000061662082_00204_39336_5444.N1
DSD: RA2_IF_MASK_FLIGHT_DATA PCF_RA2_WWV_2P	new ADF: RA2_FGD_2PNPDE20090908_032043_000061662082_00204_39336_5443.N1	08-SEP-2009 03:20:43.340 08-SEP-2009 03:20:43.340	Product: RA2_WWV_2PNPDE20090908_032043_000061662082_00204_39336_5444.N1
DSD: RA2_USO_DATA PCF_RA2_WWV_2P	new ADF: DOR_NAV_0PNPDE20090908_031756_000057382082_00204_39336_8718.N1	08-SEP-2009 03:20:43.340 08-SEP-2009 03:20:43.340	Product: RA2_WWV_2PNPDE20090908_032043_000061662082_00204_39336_5444.N1
DSD: MWR_CONFIGURATION_DATA PCF_RA2_WWV_2P	new ADF: AUX_ECF_AXNECM20090908_062111_20090908_090000_20090908_210000	08-SEP-2009 05:02:57.024 08-SEP-2009 05:02:57.024	Product: RA2_WWV_2PNPDE20090908_050257_000060072082_00205_39337_5644.N1
DSD: RA2_IF_MASK_FLIGHT_DATA PCF_RA2_WWV_2P	new ADF: RA2_FGD_2PNPDE20090908_050257_000060072082_00205_39337_5643.N1	08-SEP-2009 05:02:57.024 08-SEP-2009 05:02:57.024	Product: RA2_WWV_2PNPDE20090908_050257_000060072082_00205_39337_5644.N1
DSD: RA2_USO_DATA PCF_RA2_WWV_2P	new ADF: DOR_NAV_0PNPDE20090908_045853_000057382082_00205_39337_8719.N1	08-SEP-2009 05:02:57.024 08-SEP-2009 05:02:57.024	Product: RA2_WWV_2PNPDE20090908_050257_000060072082_00205_39337_5644.N1

DSD: RA2_IF_MASK_FLIGHT_DATA PCF_RA2_WWV_2P	new ADF: RA2_FGD_2PNPDK20090908_064232_000041362082_00206_39338_1056.N1	08-SEP-2009 06:42:32.520 08-SEP-2009 06:42:32.520	Product: RA2_WWV_2PNPDK20090908_064232_000041362082_00206_39338_1057.N1
DSD: RA2_USO_DATA PCF_RA2_WWV_2P	new ADF: DOR_NAV_0PNPDK20090908_063950_000038252082_00206_39338_1055.N1	08-SEP-2009 06:42:32.520 08-SEP-2009 06:42:32.520	Product: RA2_WWV_2PNPDK20090908_064232_000041362082_00206_39338_1057.N1
DSD: RA2_IF_MASK_FLIGHT_DATA PCF_RA2_WWV_2P	new ADF: RA2_FGD_2PNPDK20090908_075056_000061872082_00207_39339_1203.N1	08-SEP-2009 07:50:56.495 08-SEP-2009 07:50:56.495	Product: RA2_WWV_2PNPDK20090908_075056_000061872082_00207_39339_1204.N1
DSD: RA2_USO_DATA PCF_RA2_WWV_2P	new ADF: DOR_NAV_0PNPDK20090908_074854_000057382082_00207_39339_1056.N1	08-SEP-2009 07:50:56.495 08-SEP-2009 07:50:56.495	Product: RA2_WWV_2PNPDK20090908_075056_000061872082_00207_39339_1204.N1
DSD: MWR_CONFIGURATION_DATA PCF_RA2_WWV_2P	new ADF: AUX_ECF_AXNECM20090908_062111_20090908_150000_20090909_030000	08-SEP-2009 09:33:20.205 08-SEP-2009 09:33:20.205	Product: RA2_WWV_2PNPDK20090908_093320_000059192082_00208_39340_1315.N1
DSD: RA2_CHARACTERISATION_DATA PCF_RA2_WWV_2P	new ADF: AUX_ECF_AXNECM20090908_062111_20090908_090000_20090908_210000	08-SEP-2009 09:33:20.205 08-SEP-2009 09:33:20.205	Product: RA2_WWV_2PNPDK20090908_093320_000059192082_00208_39340_1315.N1
DSD: RA2_CONFIGURATION_DATA PCF_RA2_WWV_2P	new ADF: AUX_ECF_AXNECM20090907_182116_20090908_030000_20090908_150000	08-SEP-2009 09:33:20.205 08-SEP-2009 09:33:20.205	Product: RA2_WWV_2PNPDK20090908_093320_000059192082_00208_39340_1315.N1

DSD: RA2_IF_MASK_FLIGHT_DATA PCF_RA2_WWV_2P	new ADF: RA2_FGD_2PNPDK20090908_093320_000059192082_00208_39340_1314.N1	08-SEP-2009 09:33:20.205 08-SEP-2009 09:33:20.205	Product: RA2_WWV_2PNPDK20090908_093320_000059192082_00208_39340_1315.N1
DSD: RA2_USO_DATA PCF_RA2_WWV_2P	new ADF: DOR_NAV_0PNPDK20090908_092951_000057382082_00208_39340_1057.N1	08-SEP-2009 09:33:20.205 08-SEP-2009 09:33:20.205	Product: RA2_WWV_2PNPDK20090908_093320_000059192082_00208_39340_1315.N1
DSD: RA2_IF_MASK_FLIGHT_DATA PCF_RA2_WWV_2P	new ADF: RA2_FGD_2PNPDK20090908_111126_000060772082_00209_39341_1451.N1	08-SEP-2009 11:11:26.581 08-SEP-2009 11:11:26.581	Product: RA2_WWV_2PNPDK20090908_111126_000060772082_00209_39341_1452.N1
DSD: RA2_SURFACE_TYPE_DATA PCF_RA2_WWV_2P	new ADF: RA2_POL_AXVIEC20090908_110455_20020101_000000_20091008_235959	08-SEP-2009 11:11:26.581 08-SEP-2009 11:11:26.581	Product: RA2_WWV_2PNPDK20090908_111126_000060772082_00209_39341_1452.N1
DSD: RA2_USO_DATA PCF_RA2_WWV_2P	new ADF: DOR_NAV_0PNPDK20090908_111048_000057382082_00209_39341_1058.N1	08-SEP-2009 11:11:26.581 08-SEP-2009 11:11:26.581	Product: RA2_WWV_2PNPDK20090908_111126_000060772082_00209_39341_1452.N1
DSD: RA2_IF_MASK_FLIGHT_DATA PCF_RA2_WWV_2P	new ADF: RA2_FGD_2PNPDK20090908_125211_000059112082_00210_39342_1565.N1	08-SEP-2009 12:52:11.145 08-SEP-2009 12:52:11.145	Product: RA2_WWV_2PNPDK20090908_125211_000059112082_00210_39342_1566.N1
DSD: RA2_USO_DATA PCF_RA2_WWV_2P	new ADF: DOR_NAV_0PNPDK20090908_125145_000054192082_00210_39342_1059.N1	08-SEP-2009 12:52:11.145 08-SEP-2009 12:52:11.145	Product: RA2_WWV_2PNPDK20090908_125211_000059112082_00210_39342_1566.N1

DSD: RA2_IF_MASK_FLIGHT_DATA PCF_RA2_WWV_2P	new ADF: RA2_FGD_2PNPDK20090908_142936_000050212082_00211_39343_1707.N1	08-SEP-2009 14:29:36.303 08-SEP-2009 14:29:36.303	Product: RA2_WWV_2PNPDK20090908_142936_000050212082_00211_39343_1708.N1
DSD: RA2_USO_DATA PCF_RA2_WWV_2P	new ADF: DOR_NAV_0PNPDK20090908_142723_000054192082_00211_39343_1060.N1	08-SEP-2009 14:29:36.303 08-SEP-2009 14:29:36.303	Product: RA2_WWV_2PNPDK20090908_142936_000050212082_00211_39343_1708.N1
DSD: MWR_CONFIGURATION_DATA PCF_RA2_WWV_2P	new ADF: AUX_ECF_AXNECM20090908_064111_20090908_210000_20090909_090000	08-SEP-2009 15:57:23.261 08-SEP-2009 15:57:23.261	Product: RA2_WWV_2PNPDK20090908_155723_000005392082_00212_39344_1711.N1
DSD: RA2_CHARACTERISATION_DATA PCF_RA2_WWV_2P	new ADF: AUX_ECF_AXNECM20090908_062111_20090908_150000_20090909_030000	08-SEP-2009 15:57:23.261 08-SEP-2009 15:57:23.261	Product: RA2_WWV_2PNPDK20090908_155723_000005392082_00212_39344_1711.N1
DSD: RA2_CONFIGURATION_DATA PCF_RA2_WWV_2P	new ADF: AUX_ECF_AXNECM20090908_062111_20090908_090000_20090908_210000	08-SEP-2009 15:57:23.261 08-SEP-2009 15:57:23.261	Product: RA2_WWV_2PNPDK20090908_155723_000005392082_00212_39344_1711.N1
DSD: RA2_IF_MASK_FLIGHT_DATA PCF_RA2_WWV_2P	new ADF: RA2_FGD_2PNPDK20090908_155723_000005392082_00212_39344_1710.N1	08-SEP-2009 15:57:23.261 08-SEP-2009 15:57:23.261	Product: RA2_WWV_2PNPDK20090908_155723_000005392082_00212_39344_1711.N1
DSD: RA2_IF_MASK_FLIGHT_DATA PCF_RA2_WWV_2P	new ADF: RA2_FGD_2PNPDK20090908_160445_000059312082_00212_39344_1831.N1	08-SEP-2009 16:04:45.520 08-SEP-2009 16:04:45.520	Product: RA2_WWV_2PNPDK20090908_160445_000059312082_00212_39344_1832.N1

DSD: RA2_USO_DATA PCF_RA2_WWV_2P	new ADF: DOR_NAV_0PNPDK20090908_160301_000054192082_00212_39344_1061.N1	08-SEP-2009 16:04:45.520 08-SEP-2009 16:04:45.520	Product: RA2_WWV_2PNPDK20090908_160445_000059312082_00212_39344_1832.N1
DSD: RA2_IF_MASK_FLIGHT_DATA PCF_RA2_WWV_2P	new ADF: RA2_FGD_2PNPDK20090908_174200_000061172082_00213_39345_1970.N1	08-SEP-2009 17:42:00.652 08-SEP-2009 17:42:00.652	Product: RA2_WWV_2PNPDK20090908_174200_000061172082_00213_39345_1971.N1
DSD: RA2_USO_DATA PCF_RA2_WWV_2P	new ADF: DOR_NAV_0PNPDK20090908_173839_000057382082_00213_39345_1062.N1	08-SEP-2009 17:42:00.652 08-SEP-2009 17:42:00.652	Product: RA2_WWV_2PNPDK20090908_174200_000061172082_00213_39345_1971.N1
DSD: RA2_IF_MASK_FLIGHT_DATA PCF_RA2_WWV_2P	new ADF: RA2_FGD_2PNPDK20090908_192259_000061222082_00214_39346_2119.N1	08-SEP-2009 19:22:59.698 08-SEP-2009 19:22:59.698	Product: RA2_WWV_2PNPDK20090908_192259_000061222082_00214_39346_2120.N1
DSD: RA2_USO_DATA PCF_RA2_WWV_2P	new ADF: DOR_NAV_0PNPDK20090908_191936_000057382082_00214_39346_1063.N1	08-SEP-2009 19:22:59.698 08-SEP-2009 19:22:59.698	Product: RA2_WWV_2PNPDK20090908_192259_000061222082_00214_39346_2120.N1
DSD: MWR_CONFIGURATION_DATA PCF_RA2_WWV_2P	new ADF: AUX_ECF_AXNECM20090908_184115_20090909_030000_20090909_150000	08-SEP-2009 21:03:26.437 08-SEP-2009 21:03:26.437	Product: RA2_WWV_2PNPDE20090908_210326_000043922082_00215_39347_6050.N1
DSD: RA2_CHARACTERISATION_DATA PCF_RA2_WWV_2P	new ADF: AUX_ECF_AXNECM20090908_064111_20090908_210000_20090909_090000	08-SEP-2009 21:03:26.437 08-SEP-2009 21:03:26.437	Product: RA2_WWV_2PNPDE20090908_210326_000043922082_00215_39347_6050.N1

DSD: RA2_CONFIGURATION_DATA PCF_RA2_WWV_2P	new ADF: AUX_ECF_AXNECM20090908_062111_20090908_150000_20090909_030000	08-SEP-2009 21:03:26.437 08-SEP-2009 21:03:26.437	Product: RA2_WWV_2PNPDE20090908_210326_000043922082_00215_39347_6050.N1
DSD: RA2_IF_MASK_FLIGHT_DATA PCF_RA2_WWV_2P	new ADF: RA2_FGD_2PNPDE20090908_210326_000043922082_00215_39347_6049.N1	08-SEP-2009 21:03:26.437 08-SEP-2009 21:03:26.437	Product: RA2_WWV_2PNPDE20090908_210326_000043922082_00215_39347_6050.N1
DSD: RA2_USO_DATA PCF_RA2_WWV_2P	new ADF: DOR_NAV_0PNPDE20090908_210033_000041442082_00215_39347_8720.N1	08-SEP-2009 21:03:26.437 08-SEP-2009 21:03:26.437	Product: RA2_WWV_2PNPDE20090908_210326_000043922082_00215_39347_6050.N1
DSD: RA2_IF_MASK_FLIGHT_DATA PCF_RA2_WWV_2P	new ADF: RA2_FGD_2PNPDE20090908_221541_000061122082_00215_39347_6230.N1	08-SEP-2009 22:15:41.011 08-SEP-2009 22:15:41.011	Product: RA2_WWV_2PNPDE20090908_221541_000061122082_00215_39347_6231.N1
DSD: RA2_USO_DATA PCF_RA2_WWV_2P	new ADF: NOT USED	08-SEP-2009 22:15:41.011 08-SEP-2009 22:15:41.011	Product: RA2_WWV_2PNPDE20090908_221541_000061122082_00215_39347_6231.N1
DSD: RA2_IF_MASK_FLIGHT_DATA PCF_RA2_WWV_2P	new ADF: RA2_FGD_2PNPDE20090908_221541_000061122082_00215_39347_6922.N1	08-SEP-2009 22:15:41.011 08-SEP-2009 22:15:41.011	Product: RA2_WWV_2PNPDE20090908_221541_000061122082_00215_39347_6923.N1
DSD: RA2_USO_DATA PCF_RA2_WWV_2P	new ADF: DOR_NAV_0PNPDE20090908_221456_000057382082_00215_39347_8721.N1	08-SEP-2009 22:15:41.011 08-SEP-2009 22:15:41.011	Product: RA2_WWV_2PNPDE20090908_221541_000061122082_00215_39347_6923.N1

DSD: RA2_IF_MASK_FLIGHT_DATA PCF_RA2_WWV_2P	new ADF: RA2_FGD_2PNPDE20090908_235630_000060342082_00216_39348_6371.N1	08-SEP-2009 23:56:30.031 08-SEP-2009 23:56:30.031	Product: RA2_WWV_2PNPDE20090908_235630_000060342082_00216_39348_6372.N1
DSD: RA2_USO_DATA PCF_RA2_WWV_2P	new ADF: DOR_NAV_0PNPDE20090908_235553_000054192082_00216_39348_8722.N1	08-SEP-2009 23:56:30.031 08-SEP-2009 23:56:30.031	Product: RA2_WWV_2PNPDE20090908_235630_000060342082_00216_39348_6372.N1

Current ADFs (from IECF list)

Gauge	Value	Explicit Reference
RA2_IFF_AX.INFO PCF_IECF	RA2_IFF_AXVIEC20090820_105631_20090820_000000_20100101_000000	Corresponding to date 22-AUG-2009 03:00:01.000
RA2_USO_AX.INFO PCF_IECF	RA2_USO_AXVIEC20070618_133225_20070620_000000_20200101_000000	Corresponding to date 22-AUG-2009 03:00:01.000
MWR_SLT_AX.INFO PCF_IECF	MWR_SLT_AXVIEC20060921_063409_20020101_000000_20200101_000000	Corresponding to date 22-AUG-2009 03:00:01.000
AUX_ATT_AX.INFO PCF_IECF	AUX_ATT_AXVIEC20020924_131534_20020703_120000_20781231_235959	Corresponding to date 22-AUG-2009 03:00:01.000
RA2_PLA_AX.INFO PCF_IECF	RA2_PLA_AXVIEC20060331_181823_20020101_000000_20200101_000000	Corresponding to date 22-AUG-2009 03:00:01.000
RA2_CON_AX.INFO PCF_IECF	RA2_CON_AXVIEC20070723_131547_20060621_132015_20200101_000000	Corresponding to date 22-AUG-2009 03:00:01.000
RA2_CHD_AX.INFO PCF_IECF	RA2_CHD_AXVIEC20060913_074707_20020101_000000_20200101_000000	Corresponding to date 22-AUG-2009 03:00:01.000
MWR_CON_AX.INFO PCF_IECF	MWR_CON_AXVIEC20040810_145011_20020101_000000_20200101_000000	Corresponding to date 22-AUG-2009 03:00:01.000
MWR_CHD_AX.INFO PCF_IECF	MWR_CHD_AXVIEC20061013_132356_20020101_000000_20200101_000000	Corresponding to date 22-AUG-2009 03:00:01.000
MWR_LSF_AX.INFO PCF_IECF	MWR_LSF_AXVIEC20020313_172218_20020101_000000_20200101_000000	Corresponding to date 22-AUG-2009 03:00:01.000
RA2_MET_AX.INFO PCF_IECF	RA2_MET_AXVIEC20020204_073357_20020101_000000_20200101_000000	Corresponding to date 22-AUG-2009 03:00:01.000
RA2_CST_AX.INFO PCF_IECF	RA2_CST_AXVIEC20020621_135858_20020101_000000_20200101_000000	Corresponding to date 22-AUG-2009 03:00:01.000
RA2_SOI_AX.INFO PCF_IECF	RA2_SOI_AXVIEC20051003_170000_20020101_000000_20200101_000000	Corresponding to date 22-AUG-2009 03:00:01.000
RA2_ICT_AX.INFO PCF_IECF	RA2_ICT_AXVIEC20060921_070730_20020101_000000_20200101_000000	Corresponding to date 22-AUG-2009 03:00:01.000
RA2_SSB_AX.INFO PCF_IECF	RA2_SSB_AXVIEC20051129_111810_20020101_000000_20200101_000000	Corresponding to date 22-AUG-2009 03:00:01.000
RA2_DIP_AX.INFO PCF_IECF	RA2_DIP_AXVIEC20020122_134206_20020101_000000_20200101_000000	Corresponding to date 22-AUG-2009 03:00:01.000

RA2_IOC_AX.INFO PCF_IECF	RA2_IOC_AXVIEC20020122_141121_20020101_000000_20200101_000000	Corresponding to date 22-AUG-2009 03:00:01.000
RA2_SET_AX.INFO PCF_IECF	RA2_SET_AXVIEC20020122_150917_20020101_000000_20200101_000000	Corresponding to date 22-AUG-2009 03:00:01.000
RA2_OT1_AX.INFO PCF_IECF	RA2_OT1_AXVIEC20040120_082051_20020101_000000_20200101_000000	Corresponding to date 22-AUG-2009 03:00:01.000
RA2_OT2_AX.INFO PCF_IECF	RA2_OT2_AXVIEC20031208_150159_20020101_000000_20200101_000000	Corresponding to date 22-AUG-2009 03:00:01.000
RA2_TLD_AX.INFO PCF_IECF	RA2_TLD_AXVIEC20031208_151137_20020101_000000_20200101_000000	Corresponding to date 22-AUG-2009 03:00:01.000
RA2_GEO_AX.INFO PCF_IECF	RA2_GEO_AXVIEC20020314_093428_20020101_000000_20200101_000000	Corresponding to date 22-AUG-2009 03:00:01.000
RA2_MSS_AX.INFO PCF_IECF	RA2_MSS_AXVIEC20031208_145545_20020101_000000_20200101_000000	Corresponding to date 22-AUG-2009 03:00:01.000
RA2_SL1_AX.INFO PCF_IECF	RA2_SL1_AXVIEC20030131_100228_20020101_000000_20200101_000000	Corresponding to date 22-AUG-2009 03:00:01.000
RA2_SL2_AX.INFO PCF_IECF	RA2_SL2_AXVIEC20030131_101757_20020101_000000_20200101_000000	Corresponding to date 22-AUG-2009 03:00:01.000
RA2_SOL_AX.INFO PCF_IECF	RA2_SOL_AXVIEC20090825_133746_20020101_000000_20100801_000000	Corresponding to date 26-AUG-2009 03:00:00.000
RA2_POL_AX.INFO PCF_IECF	RA2_POL_AXVIEC20090905_015043_20020101_000000_20091003_235959	Corresponding to date 05-SEP-2009 03:00:01.000

Differences with IECF list

Gauge	Value	Explicit Reference
DSD: DORIS_IONO PCF_RA2_WWV_2P	Filename: RA2_MW__1PNPDE20090907_224838_000060922082_00201_39333_4992.N1	Product: RA2_WWV_2PNPDE20090907_224838_000060922082_00201_39333_4994.N1
DSD: METEO_GRID_POINTS_ALTITUDE PCF_RA2_WWV_2P	Filename:	Product: RA2_WWV_2PNPDE20090907_224838_000060922082_00201_39333_4994.N1
DSD: MWR_CONFIGURATION_DATA PCF_RA2_WWV_2P	Filename: AUX_ECF_AXNECM20090907_182116_20090908_030000_20090908_150000	Product: RA2_WWV_2PNPDE20090907_224838_000060922082_00201_39333_4994.N1
DSD: OCEAN_ICE2_SYSTEM_FILE PCF_RA2_WWV_2P	Filename:	Product: RA2_WWV_2PNPDE20090907_224838_000060922082_00201_39333_4994.N1
DSD: OCEAN_TIDE_HARMONIC_COEF PCF_RA2_WWV_2P	Filename:	Product: RA2_WWV_2PNPDE20090907_224838_000060922082_00201_39333_4994.N1
DSD: OCEAN_TIDE_ORTHOWEIGHTS PCF_RA2_WWV_2P	Filename:	Product: RA2_WWV_2PNPDE20090907_224838_000060922082_00201_39333_4994.N1
DSD: RA2_CHARACTERISATION_DATA PCF_RA2_WWV_2P	Filename: AUX_ECF_AXNECM20090907_064112_20090907_210000_20090908_090000	Product: RA2_WWV_2PNPDE20090907_224838_000060922082_00201_39333_4994.N1
DSD: RA2_CONFIGURATION_DATA PCF_RA2_WWV_2P	Filename: AUX_ECF_AXNECM20090907_064112_20090907_150000_20090908_030000	Product: RA2_WWV_2PNPDE20090907_224838_000060922082_00201_39333_4994.N1

DSD: RA2_CONSTANT_DATA PCF_RA2_WWV_2P	Filename:	Product: RA2_WWV_2PNPDE20090907_224838_000060922082_00201_
DSD: RA2_IF_MASK_FLIGHT_DATA PCF_RA2_WWV_2P	Filename: RA2_FGD_2PNPDE20090907_224838_000060922082_00201_39333_4993.N1	Product: RA2_WWV_2PNPDE20090907_224838_000060922082_00201_39333_4994.N1
DSD: RA2_USO_DATA PCF_RA2_WWV_2P	Filename: DOR_NAV_0PNPDE20090907_224657_000057382082_00201_39333_8715.N1	Product: RA2_WWV_2PNPDE20090907_224838_000060922082_00201_39333_4994.N1
DSD: SOLAR_ACTIVITY_INDEX_PREDICT PCF_RA2_WWV_2P	Filename:	Product: RA2_WWV_2PNPDE20090907_224838_000060922082_00201_39333_4994.N1
DSD: DORIS_IONO PCF_RA2_WWV_2P	Filename: RA2_MW__1PNPDE20090908_002907_000058052082_00202_39334_5162.N1	Product: RA2_WWV_2PNPDE20090908_002907_000058052082_00202_39334_5164.N1
DSD: METEO_GRID_POINTS_ALTITUDE PCF_RA2_WWV_2P	Filename:	Product: RA2_WWV_2PNPDE20090908_002907_000058052082_00202_39334_5164.N1
DSD: MWR_CONFIGURATION_DATA PCF_RA2_WWV_2P	Filename: AUX_ECF_AXNECM20090907_182116_20090908_030000_20090908_150000	Product: RA2_WWV_2PNPDE20090908_002907_000058052082_00202_39334_5164.N1
DSD: OCEAN_ICE2_SYSTEM_FILE PCF_RA2_WWV_2P	Filename:	Product: RA2_WWV_2PNPDE20090908_002907_000058052082_00202_39334_5164.N1
DSD: OCEAN_TIDE_HARMONIC_COEF PCF_RA2_WWV_2P	Filename:	Product: RA2_WWV_2PNPDE20090908_002907_000058052082_00202_39334_5164.N1
DSD: OCEAN_TIDE_ORTHOWEIGHTS PCF_RA2_WWV_2P	Filename:	Product: RA2_WWV_2PNPDE20090908_002907_000058052082_00202_39334_5164.N1
DSD: RA2_CHARACTERISATION_DATA PCF_RA2_WWV_2P	Filename: AUX_ECF_AXNECM20090907_064112_20090907_210000_20090908_090000	Product: RA2_WWV_2PNPDE20090908_002907_000058052082_00202_39334_5164.N1
DSD: RA2_CONFIGURATION_DATA PCF_RA2_WWV_2P	Filename: AUX_ECF_AXNECM20090907_064112_20090907_150000_20090908_030000	Product: RA2_WWV_2PNPDE20090908_002907_000058052082_00202_39334_5164.N1
DSD: RA2_CONSTANT_DATA PCF_RA2_WWV_2P	Filename:	Product: RA2_WWV_2PNPDE20090908_002907_000058052082_00202_39334_5164.N1
DSD: RA2_IF_MASK_FLIGHT_DATA PCF_RA2_WWV_2P	Filename: RA2_FGD_2PNPDE20090908_002907_000058052082_00202_39334_5163.N1	Product: RA2_WWV_2PNPDE20090908_002907_000058052082_00202_39334_5164.N1
DSD: RA2_USO_DATA PCF_RA2_WWV_2P	Filename: DOR_NAV_0PNPDE20090908_002754_000054192082_00202_39334_8716.N1	Product: RA2_WWV_2PNPDE20090908_002907_000058052082_00202_39334_5164.N1
DSD: SOLAR_ACTIVITY_INDEX_PREDICT PCF_RA2_WWV_2P	Filename:	Product: RA2_WWV_2PNPDE20090908_002907_000058052082_00202_39334_5164.N1
DSD: DORIS_IONO PCF_RA2_WWV_2P	Filename: RA2_MW__1PNPDE20090908_020443_000045932082_00203_39335_5300.N1	Product: RA2_WWV_2PNPDE20090908_020443_000045932082_00203_39335_5302.N1
DSD: METEO_GRID_POINTS_ALTITUDE PCF_RA2_WWV_2P	Filename:	Product: RA2_WWV_2PNPDE20090908_020443_000045932082_00203_39335_5302.N1
DSD: MWR_CONFIGURATION_DATA PCF_RA2_WWV_2P	Filename: AUX_ECF_AXNECM20090907_182116_20090908_030000_20090908_150000	Product: RA2_WWV_2PNPDE20090908_020443_000045932082_00203_39335_5302.N1

DSD: OCEAN_ICE2_SYSTEM_FILE PCF_RA2_WWV_2P	Filename:	Product: RA2_WWV_2PNPDE20090908_020443_000045932082_00203_
DSD: OCEAN_TIDE_HARMONIC_COEF PCF_RA2_WWV_2P	Filename:	Product: RA2_WWV_2PNPDE20090908_020443_000045932082_00203_39335_5302.N1
DSD: OCEAN_TIDE_ORTHOWEIGHTS PCF_RA2_WWV_2P	Filename:	Product: RA2_WWV_2PNPDE20090908_020443_000045932082_00203_39335_5302.N1
DSD: RA2_CHARACTERISATION_DATA PCF_RA2_WWV_2P	Filename: AUX_ECF_AXNECM20090907_064112_20090907_210000_20090908_090000	Product: RA2_WWV_2PNPDE20090908_020443_000045932082_00203_39335_5302.N1
DSD: RA2_CONFIGURATION_DATA PCF_RA2_WWV_2P	Filename: AUX_ECF_AXNECM20090907_064112_20090907_150000_20090908_030000	Product: RA2_WWV_2PNPDE20090908_020443_000045932082_00203_39335_5302.N1
DSD: RA2_CONSTANT_DATA PCF_RA2_WWV_2P	Filename:	Product: RA2_WWV_2PNPDE20090908_020443_000045932082_00203_39335_5302.N1
DSD: RA2_IF_MASK_FLIGHT_DATA PCF_RA2_WWV_2P	Filename: RA2_FGD_2PNPDE20090908_020443_000045932082_00203_39335_5301.N1	Product: RA2_WWV_2PNPDE20090908_020443_000045932082_00203_39335_5302.N1
DSD: RA2_USO_DATA PCF_RA2_WWV_2P	Filename: DOR_NAV_0PNPDE20090908_020333_000041442082_00203_39335_8717.N1	Product: RA2_WWV_2PNPDE20090908_020443_000045932082_00203_39335_5302.N1
DSD: SOLAR_ACTIVITY_INDEX_PREDICT PCF_RA2_WWV_2P	Filename:	Product: RA2_WWV_2PNPDE20090908_020443_000045932082_00203_39335_5302.N1
DSD: DORIS_IONO PCF_RA2_WWV_2P	Filename: RA2_MW__1PNPDE20090908_032043_000061662082_00204_39336_5442.N1	Product: RA2_WWV_2PNPDE20090908_032043_000061662082_00204_39336_5444.N1
DSD: METEO_GRID_POINTS_ALTITUDE PCF_RA2_WWV_2P	Filename:	Product: RA2_WWV_2PNPDE20090908_032043_000061662082_00204_39336_5444.N1
DSD: OCEAN_ICE2_SYSTEM_FILE PCF_RA2_WWV_2P	Filename:	Product: RA2_WWV_2PNPDE20090908_032043_000061662082_00204_39336_5444.N1
DSD: OCEAN_TIDE_HARMONIC_COEF PCF_RA2_WWV_2P	Filename:	Product: RA2_WWV_2PNPDE20090908_032043_000061662082_00204_39336_5444.N1
DSD: OCEAN_TIDE_ORTHOWEIGHTS PCF_RA2_WWV_2P	Filename:	Product: RA2_WWV_2PNPDE20090908_032043_000061662082_00204_39336_5444.N1
DSD: RA2_CHARACTERISATION_DATA PCF_RA2_WWV_2P	Filename: AUX_ECF_AXNECM20090907_182116_20090908_030000_20090908_150000	Product: RA2_WWV_2PNPDE20090908_032043_000061662082_00204_39336_5444.N1
DSD: RA2_CONFIGURATION_DATA PCF_RA2_WWV_2P	Filename: AUX_ECF_AXNECM20090907_064112_20090907_210000_20090908_090000	Product: RA2_WWV_2PNPDE20090908_032043_000061662082_00204_39336_5444.N1
DSD: RA2_CONSTANT_DATA PCF_RA2_WWV_2P	Filename:	Product: RA2_WWV_2PNPDE20090908_032043_000061662082_00204_39336_5444.N1
DSD: RA2_IF_MASK_FLIGHT_DATA PCF_RA2_WWV_2P	Filename: RA2_FGD_2PNPDE20090908_032043_000061662082_00204_39336_5443.N1	Product: RA2_WWV_2PNPDE20090908_032043_000061662082_00204_39336_5444.N1
DSD: RA2_USO_DATA PCF_RA2_WWV_2P	Filename: DOR_NAV_0PNPDE20090908_031756_000057382082_00204_39336_8718.N1	Product: RA2_WWV_2PNPDE20090908_032043_000061662082_00204_39336_5444.N1

DSD: SOLAR_ACTIVITY_INDEX_PREDICT PCF_RA2_WWV_2P	Filename:	Product: RA2_WWV_2PNPDE20090908_032043_000061662082_00204
DSD: DORIS_IONO PCF_RA2_WWV_2P	Filename: RA2_MW__1PNPDE20090908_050257_000060072082_00205_39337_5642.N1	Product: RA2_WWV_2PNPDE20090908_050257_000060072082_00205_39337_5644.N1
DSD: METEO_GRID_POINTS_ALTITUDE PCF_RA2_WWV_2P	Filename:	Product: RA2_WWV_2PNPDE20090908_050257_000060072082_00205_39337_5644.N1
DSD: MWR_CONFIGURATION_DATA PCF_RA2_WWV_2P	Filename: AUX_ECF_AXNECM20090908_062111_20090908_090000_20090908_210000	Product: RA2_WWV_2PNPDE20090908_050257_000060072082_00205_39337_5644.N1
DSD: OCEAN_ICE2_SYSTEM_FILE PCF_RA2_WWV_2P	Filename:	Product: RA2_WWV_2PNPDE20090908_050257_000060072082_00205_39337_5644.N1
DSD: OCEAN_TIDE_HARMONIC_COEF PCF_RA2_WWV_2P	Filename:	Product: RA2_WWV_2PNPDE20090908_050257_000060072082_00205_39337_5644.N1
DSD: OCEAN_TIDE_ORTHOWEIGHTS PCF_RA2_WWV_2P	Filename:	Product: RA2_WWV_2PNPDE20090908_050257_000060072082_00205_39337_5644.N1
DSD: RA2_CHARACTERISATION_DATA PCF_RA2_WWV_2P	Filename: AUX_ECF_AXNECM20090907_182116_20090908_030000_20090908_150000	Product: RA2_WWV_2PNPDE20090908_050257_000060072082_00205_39337_5644.N1
DSD: RA2_CONFIGURATION_DATA PCF_RA2_WWV_2P	Filename: AUX_ECF_AXNECM20090907_064112_20090907_210000_20090908_090000	Product: RA2_WWV_2PNPDE20090908_050257_000060072082_00205_39337_5644.N1
DSD: RA2_CONSTANT_DATA PCF_RA2_WWV_2P	Filename:	Product: RA2_WWV_2PNPDE20090908_050257_000060072082_00205_39337_5644.N1
DSD: RA2_IF_MASK_FLIGHT_DATA PCF_RA2_WWV_2P	Filename: RA2_FGD_2PNPDE20090908_050257_000060072082_00205_39337_5643.N1	Product: RA2_WWV_2PNPDE20090908_050257_000060072082_00205_39337_5644.N1
DSD: RA2_USO_DATA PCF_RA2_WWV_2P	Filename: DOR_NAV_0PNPDE20090908_045853_000057382082_00205_39337_8719.N1	Product: RA2_WWV_2PNPDE20090908_050257_000060072082_00205_39337_5644.N1
DSD: SOLAR_ACTIVITY_INDEX_PREDICT PCF_RA2_WWV_2P	Filename:	Product: RA2_WWV_2PNPDE20090908_050257_000060072082_00205_39337_5644.N1
DSD: DORIS_IONO PCF_RA2_WWV_2P	Filename: RA2_MW__1PNPDK20090908_064232_000041362082_00206_39338_1055.N1	Product: RA2_WWV_2PNPDK20090908_064232_000041362082_00206_39338_1057.N1
DSD: METEO_GRID_POINTS_ALTITUDE PCF_RA2_WWV_2P	Filename:	Product: RA2_WWV_2PNPDK20090908_064232_000041362082_00206_39338_1057.N1
DSD: MWR_CONFIGURATION_DATA PCF_RA2_WWV_2P	Filename: AUX_ECF_AXNECM20090908_062111_20090908_090000_20090908_210000	Product: RA2_WWV_2PNPDK20090908_064232_000041362082_00206_39338_1057.N1
DSD: OCEAN_ICE2_SYSTEM_FILE PCF_RA2_WWV_2P	Filename:	Product: RA2_WWV_2PNPDK20090908_064232_000041362082_00206_39338_1057.N1
DSD: OCEAN_TIDE_HARMONIC_COEF PCF_RA2_WWV_2P	Filename:	Product: RA2_WWV_2PNPDK20090908_064232_000041362082_00206_39338_1057.N1
DSD: OCEAN_TIDE_ORTHOWEIGHTS PCF_RA2_WWV_2P	Filename:	Product: RA2_WWV_2PNPDK20090908_064232_000041362082_00206_39338_1057.N1

DSD: RA2_CHARACTERISATION_DATA PCF_RA2_WWV_2P	Filename: AUX_ECF_AXNECM20090907_182116_20090908_030000_20090908_150000	Product: RA2_WWV_2PNPDK20090908_064232_000041362082_00206
DSD: RA2_CONFIGURATION_DATA PCF_RA2_WWV_2P	Filename: AUX_ECF_AXNECM20090907_064112_20090907_210000_20090908_090000	Product: RA2_WWV_2PNPDK20090908_064232_000041362082_00206_39338_1057.N1
DSD: RA2_CONSTANT_DATA PCF_RA2_WWV_2P	Filename:	Product: RA2_WWV_2PNPDK20090908_064232_000041362082_00206_39338_1057.N1
DSD: RA2_IF_MASK_FLIGHT_DATA PCF_RA2_WWV_2P	Filename: RA2_FGD_2PNPDK20090908_064232_000041362082_00206_39338_1056.N1	Product: RA2_WWV_2PNPDK20090908_064232_000041362082_00206_39338_1057.N1
DSD: RA2_USO_DATA PCF_RA2_WWV_2P	Filename: DOR_NAV_0PNPDK20090908_063950_000038252082_00206_39338_1055.N1	Product: RA2_WWV_2PNPDK20090908_064232_000041362082_00206_39338_1057.N1
DSD: SOLAR_ACTIVITY_INDEX_PREDICT PCF_RA2_WWV_2P	Filename:	Product: RA2_WWV_2PNPDK20090908_064232_000041362082_00206_39338_1057.N1
DSD: DORIS_IONO PCF_RA2_WWV_2P	Filename: RA2_MW__1PNPDK20090908_075056_000061872082_00207_39339_1202.N1	Product: RA2_WWV_2PNPDK20090908_075056_000061872082_00207_39339_1204.N1
DSD: METEO_GRID_POINTS_ALTITUDE PCF_RA2_WWV_2P	Filename:	Product: RA2_WWV_2PNPDK20090908_075056_000061872082_00207_39339_1204.N1
DSD: MWR_CONFIGURATION_DATA PCF_RA2_WWV_2P	Filename: AUX_ECF_AXNECM20090908_062111_20090908_090000_20090908_210000	Product: RA2_WWV_2PNPDK20090908_075056_000061872082_00207_39339_1204.N1
DSD: OCEAN_ICE2_SYSTEM_FILE PCF_RA2_WWV_2P	Filename:	Product: RA2_WWV_2PNPDK20090908_075056_000061872082_00207_39339_1204.N1
DSD: OCEAN_TIDE_HARMONIC_COEF PCF_RA2_WWV_2P	Filename:	Product: RA2_WWV_2PNPDK20090908_075056_000061872082_00207_39339_1204.N1
DSD: OCEAN_TIDE_ORTHOWEIGHTS PCF_RA2_WWV_2P	Filename:	Product: RA2_WWV_2PNPDK20090908_075056_000061872082_00207_39339_1204.N1
DSD: RA2_CHARACTERISATION_DATA PCF_RA2_WWV_2P	Filename: AUX_ECF_AXNECM20090907_182116_20090908_030000_20090908_150000	Product: RA2_WWV_2PNPDK20090908_075056_000061872082_00207_39339_1204.N1
DSD: RA2_CONFIGURATION_DATA PCF_RA2_WWV_2P	Filename: AUX_ECF_AXNECM20090907_064112_20090907_210000_20090908_090000	Product: RA2_WWV_2PNPDK20090908_075056_000061872082_00207_39339_1204.N1
DSD: RA2_CONSTANT_DATA PCF_RA2_WWV_2P	Filename:	Product: RA2_WWV_2PNPDK20090908_075056_000061872082_00207_39339_1204.N1
DSD: RA2_IF_MASK_FLIGHT_DATA PCF_RA2_WWV_2P	Filename: RA2_FGD_2PNPDK20090908_075056_000061872082_00207_39339_1203.N1	Product: RA2_WWV_2PNPDK20090908_075056_000061872082_00207_39339_1204.N1
DSD: RA2_USO_DATA PCF_RA2_WWV_2P	Filename: DOR_NAV_0PNPDK20090908_074854_000057382082_00207_39339_1056.N1	Product: RA2_WWV_2PNPDK20090908_075056_000061872082_00207_39339_1204.N1
DSD: SOLAR_ACTIVITY_INDEX_PREDICT PCF_RA2_WWV_2P	Filename:	Product: RA2_WWV_2PNPDK20090908_075056_000061872082_00207_39339_1204.N1
DSD: DORIS_IONO PCF_RA2_WWV_2P	Filename: RA2_MW__1PNPDK20090908_093320_000059192082_00208_39340_1313.N1	Product: RA2_WWV_2PNPDK20090908_093320_000059192082_00208_39340_1315.N1

DSD: METEO_GRID_POINTS_ALTITUDE PCF_RA2_WWV_2P	Filename:	Product: RA2_WWV_2PNPDK20090908_093320_000059192082_00208
DSD: MWR_CONFIGURATION_DATA PCF_RA2_WWV_2P	Filename: AUX_ECF_AXNECM20090908_062111_20090908_150000_20090909_030000	Product: RA2_WWV_2PNPDK20090908_093320_000059192082_00208_39340_1315.N1
DSD: OCEAN_ICE2_SYSTEM_FILE PCF_RA2_WWV_2P	Filename:	Product: RA2_WWV_2PNPDK20090908_093320_000059192082_00208_39340_1315.N1
DSD: OCEAN_TIDE_HARMONIC_COEF PCF_RA2_WWV_2P	Filename:	Product: RA2_WWV_2PNPDK20090908_093320_000059192082_00208_39340_1315.N1
DSD: OCEAN_TIDE_ORTHOWEIGHTS PCF_RA2_WWV_2P	Filename:	Product: RA2_WWV_2PNPDK20090908_093320_000059192082_00208_39340_1315.N1
DSD: RA2_CHARACTERISATION_DATA PCF_RA2_WWV_2P	Filename: AUX_ECF_AXNECM20090908_062111_20090908_090000_20090908_210000	Product: RA2_WWV_2PNPDK20090908_093320_000059192082_00208_39340_1315.N1
DSD: RA2_CONFIGURATION_DATA PCF_RA2_WWV_2P	Filename: AUX_ECF_AXNECM20090907_182116_20090908_030000_20090908_150000	Product: RA2_WWV_2PNPDK20090908_093320_000059192082_00208_39340_1315.N1
DSD: RA2_CONSTANT_DATA PCF_RA2_WWV_2P	Filename:	Product: RA2_WWV_2PNPDK20090908_093320_000059192082_00208_39340_1315.N1
DSD: RA2_IF_MASK_FLIGHT_DATA PCF_RA2_WWV_2P	Filename: RA2_FGD_2PNPDK20090908_093320_000059192082_00208_39340_1314.N1	Product: RA2_WWV_2PNPDK20090908_093320_000059192082_00208_39340_1315.N1
DSD: RA2_USO_DATA PCF_RA2_WWV_2P	Filename: DOR_NAV_0PNPDK20090908_092951_000057382082_00208_39340_1057.N1	Product: RA2_WWV_2PNPDK20090908_093320_000059192082_00208_39340_1315.N1
DSD: SOLAR_ACTIVITY_INDEX_PREDICT PCF_RA2_WWV_2P	Filename:	Product: RA2_WWV_2PNPDK20090908_093320_000059192082_00208_39340_1315.N1
DSD: DORIS_IONO PCF_RA2_WWV_2P	Filename: RA2_MW__1PNPDK20090908_111126_000060772082_00209_39341_1450.N1	Product: RA2_WWV_2PNPDK20090908_111126_000060772082_00209_39341_1452.N1
DSD: METEO_GRID_POINTS_ALTITUDE PCF_RA2_WWV_2P	Filename:	Product: RA2_WWV_2PNPDK20090908_111126_000060772082_00209_39341_1452.N1
DSD: MWR_CONFIGURATION_DATA PCF_RA2_WWV_2P	Filename: AUX_ECF_AXNECM20090908_062111_20090908_150000_20090909_030000	Product: RA2_WWV_2PNPDK20090908_111126_000060772082_00209_39341_1452.N1
DSD: OCEAN_ICE2_SYSTEM_FILE PCF_RA2_WWV_2P	Filename:	Product: RA2_WWV_2PNPDK20090908_111126_000060772082_00209_39341_1452.N1
DSD: OCEAN_TIDE_HARMONIC_COEF PCF_RA2_WWV_2P	Filename:	Product: RA2_WWV_2PNPDK20090908_111126_000060772082_00209_39341_1452.N1
DSD: OCEAN_TIDE_ORTHOWEIGHTS PCF_RA2_WWV_2P	Filename:	Product: RA2_WWV_2PNPDK20090908_111126_000060772082_00209_39341_1452.N1
DSD: RA2_CHARACTERISATION_DATA PCF_RA2_WWV_2P	Filename: AUX_ECF_AXNECM20090908_062111_20090908_090000_20090908_210000	Product: RA2_WWV_2PNPDK20090908_111126_000060772082_00209_39341_1452.N1
DSD: RA2_CONFIGURATION_DATA PCF_RA2_WWV_2P	Filename: AUX_ECF_AXNECM20090907_182116_20090908_030000_20090908_150000	Product: RA2_WWV_2PNPDK20090908_111126_000060772082_00209_39341_1452.N1

DSD: RA2_CONSTANT_DATA PCF_RA2_WWV_2P	Filename:	Product: RA2_WWV_2PNPDK20090908_111126_000060772082_00209
DSD: RA2_IF_MASK_FLIGHT_DATA PCF_RA2_WWV_2P	Filename: RA2_FGD_2PNPDK20090908_111126_000060772082_00209_39341_1451.N1	Product: RA2_WWV_2PNPDK20090908_111126_000060772082_00209_39341_1452.N1
DSD: RA2_SURFACE_TYPE_DATA PCF_RA2_WWV_2P	Filename: RA2_POL_AXVIEC20090908_110455_20020101_000000_20091008_235959	Product: RA2_WWV_2PNPDK20090908_111126_000060772082_00209_39341_1452.N1
DSD: RA2_USO_DATA PCF_RA2_WWV_2P	Filename: DOR_NAV_0PNPDK20090908_111048_000057382082_00209_39341_1058.N1	Product: RA2_WWV_2PNPDK20090908_111126_000060772082_00209_39341_1452.N1
DSD: SOLAR_ACTIVITY_INDEX_PREDICT PCF_RA2_WWV_2P	Filename:	Product: RA2_WWV_2PNPDK20090908_111126_000060772082_00209_39341_1452.N1
DSD: DORIS_IONO PCF_RA2_WWV_2P	Filename: RA2_MW__1PNPDK20090908_125211_000059112082_00210_39342_1564.N1	Product: RA2_WWV_2PNPDK20090908_125211_000059112082_00210_39342_1566.N1
DSD: METEO_GRID_POINTS_ALTITUDE PCF_RA2_WWV_2P	Filename:	Product: RA2_WWV_2PNPDK20090908_125211_000059112082_00210_39342_1566.N1
DSD: MWR_CONFIGURATION_DATA PCF_RA2_WWV_2P	Filename: AUX_ECF_AXNECM20090908_062111_20090908_150000_20090909_030000	Product: RA2_WWV_2PNPDK20090908_125211_000059112082_00210_39342_1566.N1
DSD: OCEAN_ICE2_SYSTEM_FILE PCF_RA2_WWV_2P	Filename:	Product: RA2_WWV_2PNPDK20090908_125211_000059112082_00210_39342_1566.N1
DSD: OCEAN_TIDE_HARMONIC_COEF PCF_RA2_WWV_2P	Filename:	Product: RA2_WWV_2PNPDK20090908_125211_000059112082_00210_39342_1566.N1
DSD: OCEAN_TIDE_ORTHOWEIGHTS PCF_RA2_WWV_2P	Filename:	Product: RA2_WWV_2PNPDK20090908_125211_000059112082_00210_39342_1566.N1
DSD: RA2_CHARACTERISATION_DATA PCF_RA2_WWV_2P	Filename: AUX_ECF_AXNECM20090908_062111_20090908_090000_20090908_210000	Product: RA2_WWV_2PNPDK20090908_125211_000059112082_00210_39342_1566.N1
DSD: RA2_CONFIGURATION_DATA PCF_RA2_WWV_2P	Filename: AUX_ECF_AXNECM20090907_182116_20090908_030000_20090908_150000	Product: RA2_WWV_2PNPDK20090908_125211_000059112082_00210_39342_1566.N1
DSD: RA2_CONSTANT_DATA PCF_RA2_WWV_2P	Filename:	Product: RA2_WWV_2PNPDK20090908_125211_000059112082_00210_39342_1566.N1
DSD: RA2_IF_MASK_FLIGHT_DATA PCF_RA2_WWV_2P	Filename: RA2_FGD_2PNPDK20090908_125211_000059112082_00210_39342_1565.N1	Product: RA2_WWV_2PNPDK20090908_125211_000059112082_00210_39342_1566.N1
DSD: RA2_SURFACE_TYPE_DATA PCF_RA2_WWV_2P	Filename: RA2_POL_AXVIEC20090908_110455_20020101_000000_20091008_235959	Product: RA2_WWV_2PNPDK20090908_125211_000059112082_00210_39342_1566.N1
DSD: RA2_USO_DATA PCF_RA2_WWV_2P	Filename: DOR_NAV_0PNPDK20090908_125145_000054192082_00210_39342_1059.N1	Product: RA2_WWV_2PNPDK20090908_125211_000059112082_00210_39342_1566.N1
DSD: SOLAR_ACTIVITY_INDEX_PREDICT PCF_RA2_WWV_2P	Filename:	Product: RA2_WWV_2PNPDK20090908_125211_000059112082_00210_39342_1566.N1
DSD: DORIS_IONO PCF_RA2_WWV_2P	Filename: RA2_MW__1PNPDK20090908_142936_000050212082_00211_39343_1706.N1	Product: RA2_WWV_2PNPDK20090908_142936_000050212082_00211_39343_1708.N1

DSD: METEO_GRID_POINTS_ALTITUDE PCF_RA2_WWV_2P	Filename:	Product: RA2_WWV_2PNPDK20090908_142936_000050212082_00211.
DSD: MWR_CONFIGURATION_DATA PCF_RA2_WWV_2P	Filename: AUX_ECF_AXNECM20090908_062111_20090908_150000_20090909_030000	Product: RA2_WWV_2PNPDK20090908_142936_000050212082_00211_39343_1708.N1
DSD: OCEAN_ICE2_SYSTEM_FILE PCF_RA2_WWV_2P	Filename:	Product: RA2_WWV_2PNPDK20090908_142936_000050212082_00211_39343_1708.N1
DSD: OCEAN_TIDE_HARMONIC_COEF PCF_RA2_WWV_2P	Filename:	Product: RA2_WWV_2PNPDK20090908_142936_000050212082_00211_39343_1708.N1
DSD: OCEAN_TIDE_ORTHOWEIGHTS PCF_RA2_WWV_2P	Filename:	Product: RA2_WWV_2PNPDK20090908_142936_000050212082_00211_39343_1708.N1
DSD: RA2_CHARACTERISATION_DATA PCF_RA2_WWV_2P	Filename: AUX_ECF_AXNECM20090908_062111_20090908_090000_20090908_210000	Product: RA2_WWV_2PNPDK20090908_142936_000050212082_00211_39343_1708.N1
DSD: RA2_CONFIGURATION_DATA PCF_RA2_WWV_2P	Filename: AUX_ECF_AXNECM20090907_182116_20090908_030000_20090908_150000	Product: RA2_WWV_2PNPDK20090908_142936_000050212082_00211_39343_1708.N1
DSD: RA2_CONSTANT_DATA PCF_RA2_WWV_2P	Filename:	Product: RA2_WWV_2PNPDK20090908_142936_000050212082_00211_39343_1708.N1
DSD: RA2_IF_MASK_FLIGHT_DATA PCF_RA2_WWV_2P	Filename: RA2_FGD_2PNPDK20090908_142936_000050212082_00211_39343_1707.N1	Product: RA2_WWV_2PNPDK20090908_142936_000050212082_00211_39343_1708.N1
DSD: RA2_SURFACE_TYPE_DATA PCF_RA2_WWV_2P	Filename: RA2_POL_AXVIEC20090908_110455_20020101_000000_20091008_235959	Product: RA2_WWV_2PNPDK20090908_142936_000050212082_00211_39343_1708.N1
DSD: RA2_USO_DATA PCF_RA2_WWV_2P	Filename: DOR_NAV_0PNPDK20090908_142723_000054192082_00211_39343_1060.N1	Product: RA2_WWV_2PNPDK20090908_142936_000050212082_00211_39343_1708.N1
DSD: SOLAR_ACTIVITY_INDEX_PREDICT PCF_RA2_WWV_2P	Filename:	Product: RA2_WWV_2PNPDK20090908_142936_000050212082_00211_39343_1708.N1
DSD: DORIS_IONO PCF_RA2_WWV_2P	Filename: RA2_MW__1PNPDK20090908_155723_000005392082_00212_39344_1709.N1	Product: RA2_WWV_2PNPDK20090908_155723_000005392082_00212_39344_1711.N1
DSD: METEO_GRID_POINTS_ALTITUDE PCF_RA2_WWV_2P	Filename:	Product: RA2_WWV_2PNPDK20090908_155723_000005392082_00212_39344_1711.N1
DSD: MWR_CONFIGURATION_DATA PCF_RA2_WWV_2P	Filename: AUX_ECF_AXNECM20090908_064111_20090908_210000_20090909_090000	Product: RA2_WWV_2PNPDK20090908_155723_000005392082_00212_39344_1711.N1
DSD: OCEAN_ICE2_SYSTEM_FILE PCF_RA2_WWV_2P	Filename:	Product: RA2_WWV_2PNPDK20090908_155723_000005392082_00212_39344_1711.N1
DSD: OCEAN_TIDE_HARMONIC_COEF PCF_RA2_WWV_2P	Filename:	Product: RA2_WWV_2PNPDK20090908_155723_000005392082_00212_39344_1711.N1
DSD: OCEAN_TIDE_ORTHOWEIGHTS PCF_RA2_WWV_2P	Filename:	Product: RA2_WWV_2PNPDK20090908_155723_000005392082_00212_39344_1711.N1
DSD: RA2_CHARACTERISATION_DATA PCF_RA2_WWV_2P	Filename: AUX_ECF_AXNECM20090908_062111_20090908_150000_20090909_030000	Product: RA2_WWV_2PNPDK20090908_155723_000005392082_00212_39344_1711.N1

DSD: RA2_CONFIGURATION_DATA PCF_RA2_WWV_2P	Filename: AUX_ECF_AXNECM20090908_062111_20090908_090000_20090908_210000	Product: RA2_WWV_2PNPDK20090908_155723_000005392082_00212
DSD: RA2_CONSTANT_DATA PCF_RA2_WWV_2P	Filename:	Product: RA2_WWV_2PNPDK20090908_155723_000005392082_00212_39344_1711.N1
DSD: RA2_IF_MASK_FLIGHT_DATA PCF_RA2_WWV_2P	Filename: RA2_FGD_2PNPDK20090908_155723_000005392082_00212_39344_1710.N1	Product: RA2_WWV_2PNPDK20090908_155723_000005392082_00212_39344_1711.N1
DSD: RA2_SURFACE_TYPE_DATA PCF_RA2_WWV_2P	Filename: RA2_POL_AXVIEC20090908_110455_20020101_000000_20091008_235959	Product: RA2_WWV_2PNPDK20090908_155723_000005392082_00212_39344_1711.N1
DSD: RA2_USO_DATA PCF_RA2_WWV_2P	Filename: DOR_NAV_0PNPDK20090908_142723_000054192082_00211_39343_1060.N1	Product: RA2_WWV_2PNPDK20090908_155723_000005392082_00212_39344_1711.N1
DSD: SOLAR_ACTIVITY_INDEX_PREDICT PCF_RA2_WWV_2P	Filename:	Product: RA2_WWV_2PNPDK20090908_155723_000005392082_00212_39344_1711.N1
DSD: DORIS_IONO PCF_RA2_WWV_2P	Filename: RA2_MW__1PNPDK20090908_160445_000059312082_00212_39344_1830.N1	Product: RA2_WWV_2PNPDK20090908_160445_000059312082_00212_39344_1832.N1
DSD: METEO_GRID_POINTS_ALTITUDE PCF_RA2_WWV_2P	Filename:	Product: RA2_WWV_2PNPDK20090908_160445_000059312082_00212_39344_1832.N1
DSD: MWR_CONFIGURATION_DATA PCF_RA2_WWV_2P	Filename: AUX_ECF_AXNECM20090908_064111_20090908_210000_20090909_090000	Product: RA2_WWV_2PNPDK20090908_160445_000059312082_00212_39344_1832.N1
DSD: OCEAN_ICE2_SYSTEM_FILE PCF_RA2_WWV_2P	Filename:	Product: RA2_WWV_2PNPDK20090908_160445_000059312082_00212_39344_1832.N1
DSD: OCEAN_TIDE_HARMONIC_COEF PCF_RA2_WWV_2P	Filename:	Product: RA2_WWV_2PNPDK20090908_160445_000059312082_00212_39344_1832.N1
DSD: OCEAN_TIDE_ORTHOWEIGHTS PCF_RA2_WWV_2P	Filename:	Product: RA2_WWV_2PNPDK20090908_160445_000059312082_00212_39344_1832.N1
DSD: RA2_CHARACTERISATION_DATA PCF_RA2_WWV_2P	Filename: AUX_ECF_AXNECM20090908_062111_20090908_150000_20090909_030000	Product: RA2_WWV_2PNPDK20090908_160445_000059312082_00212_39344_1832.N1
DSD: RA2_CONFIGURATION_DATA PCF_RA2_WWV_2P	Filename: AUX_ECF_AXNECM20090908_062111_20090908_090000_20090908_210000	Product: RA2_WWV_2PNPDK20090908_160445_000059312082_00212_39344_1832.N1
DSD: RA2_CONSTANT_DATA PCF_RA2_WWV_2P	Filename:	Product: RA2_WWV_2PNPDK20090908_160445_000059312082_00212_39344_1832.N1
DSD: RA2_IF_MASK_FLIGHT_DATA PCF_RA2_WWV_2P	Filename: RA2_FGD_2PNPDK20090908_160445_000059312082_00212_39344_1831.N1	Product: RA2_WWV_2PNPDK20090908_160445_000059312082_00212_39344_1832.N1
DSD: RA2_SURFACE_TYPE_DATA PCF_RA2_WWV_2P	Filename: RA2_POL_AXVIEC20090908_110455_20020101_000000_20091008_235959	Product: RA2_WWV_2PNPDK20090908_160445_000059312082_00212_39344_1832.N1
DSD: RA2_USO_DATA PCF_RA2_WWV_2P	Filename: DOR_NAV_0PNPDK20090908_160301_000054192082_00212_39344_1061.N1	Product: RA2_WWV_2PNPDK20090908_160445_000059312082_00212_39344_1832.N1
DSD: SOLAR_ACTIVITY_INDEX_PREDICT PCF_RA2_WWV_2P	Filename:	Product: RA2_WWV_2PNPDK20090908_160445_000059312082_00212_39344_1832.N1
DSD: DORIS_IONO PCF_RA2_WWV_2P	Filename: RA2_MW__1PNPDK20090908_174200_000061172082_00213_39345_1969.N1	Product: RA2_WWV_2PNPDK20090908_174200_000061172082_00213_39345_1971.N1

DSD: METEO_GRID_POINTS_ALTITUDE PCF_RA2_WWV_2P	Filename:	Product: RA2_WWV_2PNPDK20090908_174200_000061172082_00213.
DSD: MWR_CONFIGURATION_DATA PCF_RA2_WWV_2P	Filename: AUX_ECF_AXNECM20090908_064111_20090908_210000_20090909_090000	Product: RA2_WWV_2PNPDK20090908_174200_000061172082_00213_39345_1971.N1
DSD: OCEAN_ICE2_SYSTEM_FILE PCF_RA2_WWV_2P	Filename:	Product: RA2_WWV_2PNPDK20090908_174200_000061172082_00213_39345_1971.N1
DSD: OCEAN_TIDE_HARMONIC_COEF PCF_RA2_WWV_2P	Filename:	Product: RA2_WWV_2PNPDK20090908_174200_000061172082_00213_39345_1971.N1
DSD: OCEAN_TIDE_ORTHOWEIGHTS PCF_RA2_WWV_2P	Filename:	Product: RA2_WWV_2PNPDK20090908_174200_000061172082_00213_39345_1971.N1
DSD: RA2_CHARACTERISATION_DATA PCF_RA2_WWV_2P	Filename: AUX_ECF_AXNECM20090908_062111_20090908_150000_20090909_030000	Product: RA2_WWV_2PNPDK20090908_174200_000061172082_00213_39345_1971.N1
DSD: RA2_CONFIGURATION_DATA PCF_RA2_WWV_2P	Filename: AUX_ECF_AXNECM20090908_062111_20090908_090000_20090908_210000	Product: RA2_WWV_2PNPDK20090908_174200_000061172082_00213_39345_1971.N1
DSD: RA2_CONSTANT_DATA PCF_RA2_WWV_2P	Filename:	Product: RA2_WWV_2PNPDK20090908_174200_000061172082_00213_39345_1971.N1
DSD: RA2_IF_MASK_FLIGHT_DATA PCF_RA2_WWV_2P	Filename: RA2_FGD_2PNPDK20090908_174200_000061172082_00213_39345_1970.N1	Product: RA2_WWV_2PNPDK20090908_174200_000061172082_00213_39345_1971.N1
DSD: RA2_SURFACE_TYPE_DATA PCF_RA2_WWV_2P	Filename: RA2_POL_AXVIEC20090908_110455_20020101_000000_20091008_235959	Product: RA2_WWV_2PNPDK20090908_174200_000061172082_00213_39345_1971.N1
DSD: RA2_USO_DATA PCF_RA2_WWV_2P	Filename: DOR_NAV_0PNPDK20090908_173839_000057382082_00213_39345_1062.N1	Product: RA2_WWV_2PNPDK20090908_174200_000061172082_00213_39345_1971.N1
DSD: SOLAR_ACTIVITY_INDEX_PREDICT PCF_RA2_WWV_2P	Filename:	Product: RA2_WWV_2PNPDK20090908_174200_000061172082_00213_39345_1971.N1
DSD: DORIS_IONO PCF_RA2_WWV_2P	Filename: RA2_MW__1PNPDK20090908_192259_000061222082_00214_39346_2118.N1	Product: RA2_WWV_2PNPDK20090908_192259_000061222082_00214_39346_2120.N1
DSD: METEO_GRID_POINTS_ALTITUDE PCF_RA2_WWV_2P	Filename:	Product: RA2_WWV_2PNPDK20090908_192259_000061222082_00214_39346_2120.N1
DSD: MWR_CONFIGURATION_DATA PCF_RA2_WWV_2P	Filename: AUX_ECF_AXNECM20090908_064111_20090908_210000_20090909_090000	Product: RA2_WWV_2PNPDK20090908_192259_000061222082_00214_39346_2120.N1
DSD: OCEAN_ICE2_SYSTEM_FILE PCF_RA2_WWV_2P	Filename:	Product: RA2_WWV_2PNPDK20090908_192259_000061222082_00214_39346_2120.N1
DSD: OCEAN_TIDE_HARMONIC_COEF PCF_RA2_WWV_2P	Filename:	Product: RA2_WWV_2PNPDK20090908_192259_000061222082_00214_39346_2120.N1
DSD: OCEAN_TIDE_ORTHOWEIGHTS PCF_RA2_WWV_2P	Filename:	Product: RA2_WWV_2PNPDK20090908_192259_000061222082_00214_39346_2120.N1
DSD: RA2_CHARACTERISATION_DATA PCF_RA2_WWV_2P	Filename: AUX_ECF_AXNECM20090908_062111_20090908_150000_20090909_030000	Product: RA2_WWV_2PNPDK20090908_192259_000061222082_00214_39346_2120.N1

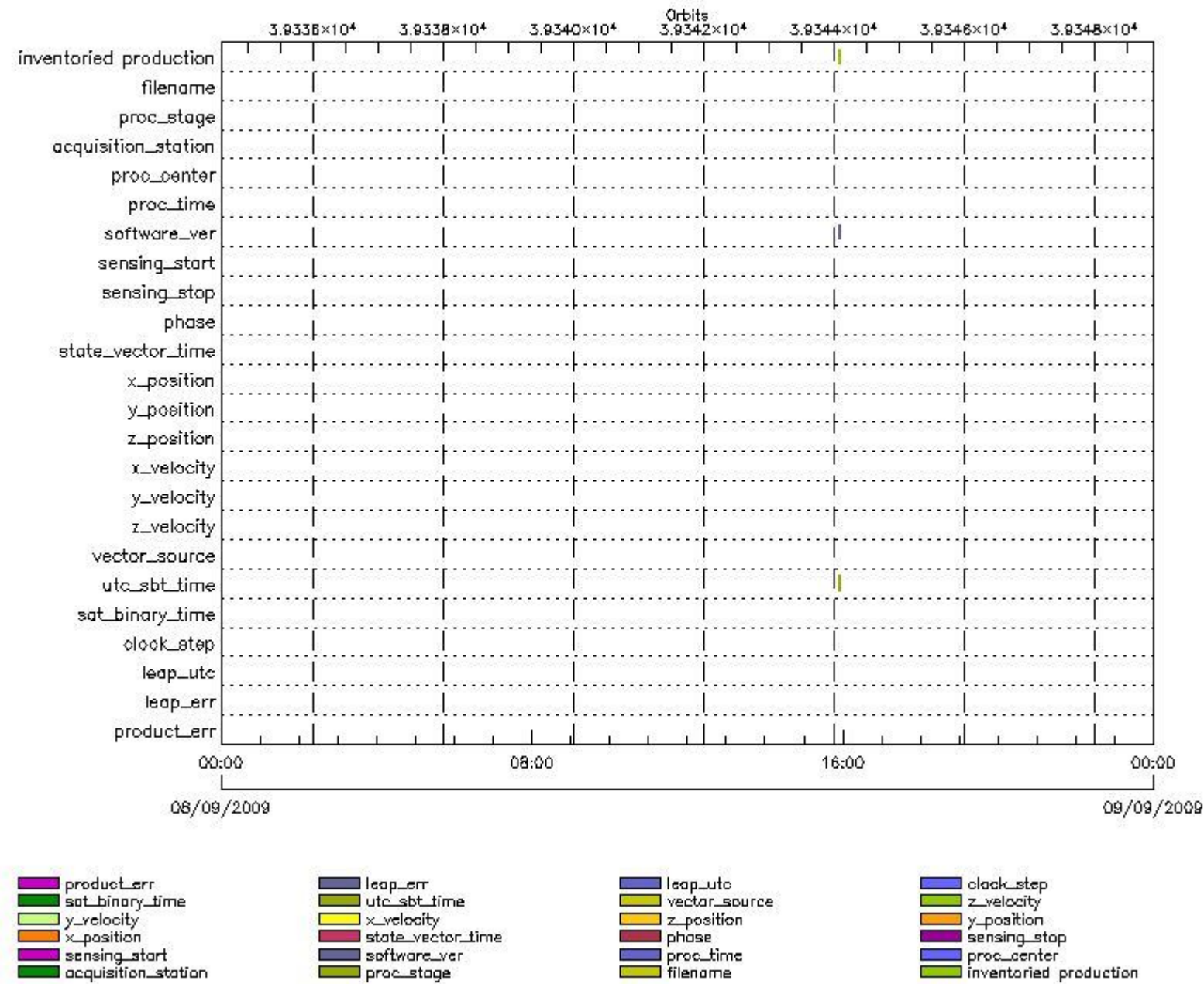
DSD: RA2_CONFIGURATION_DATA PCF_RA2_WWV_2P	Filename: AUX_ECF_AXNECM20090908_062111_20090908_090000_20090908_210000	Product: RA2_WWV_2PNPDK20090908_192259_000061222082_00214.
DSD: RA2_CONSTANT_DATA PCF_RA2_WWV_2P	Filename:	Product: RA2_WWV_2PNPDK20090908_192259_000061222082_00214_39346_2120.N1
DSD: RA2_IF_MASK_FLIGHT_DATA PCF_RA2_WWV_2P	Filename: RA2_FGD_2PNPDK20090908_192259_000061222082_00214_39346_2119.N1	Product: RA2_WWV_2PNPDK20090908_192259_000061222082_00214_39346_2120.N1
DSD: RA2_SURFACE_TYPE_DATA PCF_RA2_WWV_2P	Filename: RA2_POL_AXVIEC20090908_110455_20020101_000000_20091008_235959	Product: RA2_WWV_2PNPDK20090908_192259_000061222082_00214_39346_2120.N1
DSD: RA2_USO_DATA PCF_RA2_WWV_2P	Filename: DOR_NAV_0PNPDK20090908_191936_000057382082_00214_39346_1063.N1	Product: RA2_WWV_2PNPDK20090908_192259_000061222082_00214_39346_2120.N1
DSD: SOLAR_ACTIVITY_INDEX_PREDICT PCF_RA2_WWV_2P	Filename:	Product: RA2_WWV_2PNPDK20090908_192259_000061222082_00214_39346_2120.N1
DSD: DORIS_IONO PCF_RA2_WWV_2P	Filename: RA2_MW__1PNPDE20090908_210326_000043922082_00215_39347_6048.N1	Product: RA2_WWV_2PNPDE20090908_210326_000043922082_00215_39347_6050.N1
DSD: METEO_GRID_POINTS_ALTITUDE PCF_RA2_WWV_2P	Filename:	Product: RA2_WWV_2PNPDE20090908_210326_000043922082_00215_39347_6050.N1
DSD: MWR_CONFIGURATION_DATA PCF_RA2_WWV_2P	Filename: AUX_ECF_AXNECM20090908_184115_20090909_030000_20090909_150000	Product: RA2_WWV_2PNPDE20090908_210326_000043922082_00215_39347_6050.N1
DSD: OCEAN_ICE2_SYSTEM_FILE PCF_RA2_WWV_2P	Filename:	Product: RA2_WWV_2PNPDE20090908_210326_000043922082_00215_39347_6050.N1
DSD: OCEAN_TIDE_HARMONIC_COEF PCF_RA2_WWV_2P	Filename:	Product: RA2_WWV_2PNPDE20090908_210326_000043922082_00215_39347_6050.N1
DSD: OCEAN_TIDE_ORTHOWEIGHTS PCF_RA2_WWV_2P	Filename:	Product: RA2_WWV_2PNPDE20090908_210326_000043922082_00215_39347_6050.N1
DSD: RA2_CHARACTERISATION_DATA PCF_RA2_WWV_2P	Filename: AUX_ECF_AXNECM20090908_064111_20090908_210000_20090909_090000	Product: RA2_WWV_2PNPDE20090908_210326_000043922082_00215_39347_6050.N1
DSD: RA2_CONFIGURATION_DATA PCF_RA2_WWV_2P	Filename: AUX_ECF_AXNECM20090908_062111_20090908_150000_20090909_030000	Product: RA2_WWV_2PNPDE20090908_210326_000043922082_00215_39347_6050.N1
DSD: RA2_CONSTANT_DATA PCF_RA2_WWV_2P	Filename:	Product: RA2_WWV_2PNPDE20090908_210326_000043922082_00215_39347_6050.N1
DSD: RA2_IF_MASK_FLIGHT_DATA PCF_RA2_WWV_2P	Filename: RA2_FGD_2PNPDE20090908_210326_000043922082_00215_39347_6049.N1	Product: RA2_WWV_2PNPDE20090908_210326_000043922082_00215_39347_6050.N1
DSD: RA2_SURFACE_TYPE_DATA PCF_RA2_WWV_2P	Filename: RA2_POL_AXVIEC20090908_110455_20020101_000000_20091008_235959	Product: RA2_WWV_2PNPDE20090908_210326_000043922082_00215_39347_6050.N1
DSD: RA2_USO_DATA PCF_RA2_WWV_2P	Filename: DOR_NAV_0PNPDE20090908_210033_000041442082_00215_39347_8720.N1	Product: RA2_WWV_2PNPDE20090908_210326_000043922082_00215_39347_6050.N1
DSD: SOLAR_ACTIVITY_INDEX_PREDICT PCF_RA2_WWV_2P	Filename:	Product: RA2_WWV_2PNPDE20090908_210326_000043922082_00215_39347_6050.N1
DSD: DORIS_IONO PCF_RA2_WWV_2P	Filename: RA2_MW__1PNPDE20090908_221541_000061122082_00215_39347_6229.N1	Product: RA2_WWV_2PNPDE20090908_221541_000061122082_00215_39347_6231.N1

DSD: METEO_GRID_POINTS_ALTITUDE PCF_RA2_WWV_2P	Filename:	Product: RA2_WWV_2PNPDE20090908_221541_000061122082_00215.
DSD: MWR_CONFIGURATION_DATA PCF_RA2_WWV_2P	Filename: AUX_ECF_AXNECM20090908_184115_20090909_030000_20090909_150000	Product: RA2_WWV_2PNPDE20090908_221541_000061122082_00215_39347_6231.N1
DSD: OCEAN_ICE2_SYSTEM_FILE PCF_RA2_WWV_2P	Filename:	Product: RA2_WWV_2PNPDE20090908_221541_000061122082_00215_39347_6231.N1
DSD: OCEAN_TIDE_HARMONIC_COEF PCF_RA2_WWV_2P	Filename:	Product: RA2_WWV_2PNPDE20090908_221541_000061122082_00215_39347_6231.N1
DSD: OCEAN_TIDE_ORTHOWEIGHTS PCF_RA2_WWV_2P	Filename:	Product: RA2_WWV_2PNPDE20090908_221541_000061122082_00215_39347_6231.N1
DSD: RA2_CHARACTERISATION_DATA PCF_RA2_WWV_2P	Filename: AUX_ECF_AXNECM20090908_064111_20090908_210000_20090909_090000	Product: RA2_WWV_2PNPDE20090908_221541_000061122082_00215_39347_6231.N1
DSD: RA2_CONFIGURATION_DATA PCF_RA2_WWV_2P	Filename: AUX_ECF_AXNECM20090908_062111_20090908_150000_20090909_030000	Product: RA2_WWV_2PNPDE20090908_221541_000061122082_00215_39347_6231.N1
DSD: RA2_CONSTANT_DATA PCF_RA2_WWV_2P	Filename:	Product: RA2_WWV_2PNPDE20090908_221541_000061122082_00215_39347_6231.N1
DSD: RA2_IF_MASK_FLIGHT_DATA PCF_RA2_WWV_2P	Filename: RA2_FGD_2PNPDE20090908_221541_000061122082_00215_39347_6230.N1	Product: RA2_WWV_2PNPDE20090908_221541_000061122082_00215_39347_6231.N1
DSD: RA2_SURFACE_TYPE_DATA PCF_RA2_WWV_2P	Filename: RA2_POL_AXVIEC20090908_110455_20020101_000000_20091008_235959	Product: RA2_WWV_2PNPDE20090908_221541_000061122082_00215_39347_6231.N1
DSD: SOLAR_ACTIVITY_INDEX_PREDICT PCF_RA2_WWV_2P	Filename:	Product: RA2_WWV_2PNPDE20090908_221541_000061122082_00215_39347_6231.N1
DSD: DORIS_IONO PCF_RA2_WWV_2P	Filename: RA2_MW__1PNPDE20090908_221541_000061122082_00215_39347_6921.N1	Product: RA2_WWV_2PNPDE20090908_221541_000061122082_00215_39347_6923.N1
DSD: METEO_GRID_POINTS_ALTITUDE PCF_RA2_WWV_2P	Filename:	Product: RA2_WWV_2PNPDE20090908_221541_000061122082_00215_39347_6923.N1
DSD: MWR_CONFIGURATION_DATA PCF_RA2_WWV_2P	Filename: AUX_ECF_AXNECM20090908_184115_20090909_030000_20090909_150000	Product: RA2_WWV_2PNPDE20090908_221541_000061122082_00215_39347_6923.N1
DSD: OCEAN_ICE2_SYSTEM_FILE PCF_RA2_WWV_2P	Filename:	Product: RA2_WWV_2PNPDE20090908_221541_000061122082_00215_39347_6923.N1
DSD: OCEAN_TIDE_HARMONIC_COEF PCF_RA2_WWV_2P	Filename:	Product: RA2_WWV_2PNPDE20090908_221541_000061122082_00215_39347_6923.N1
DSD: OCEAN_TIDE_ORTHOWEIGHTS PCF_RA2_WWV_2P	Filename:	Product: RA2_WWV_2PNPDE20090908_221541_000061122082_00215_39347_6923.N1
DSD: RA2_CHARACTERISATION_DATA PCF_RA2_WWV_2P	Filename: AUX_ECF_AXNECM20090908_064111_20090908_210000_20090909_090000	Product: RA2_WWV_2PNPDE20090908_221541_000061122082_00215_39347_6923.N1
DSD: RA2_CONFIGURATION_DATA PCF_RA2_WWV_2P	Filename: AUX_ECF_AXNECM20090908_062111_20090908_150000_20090909_030000	Product: RA2_WWV_2PNPDE20090908_221541_000061122082_00215_39347_6923.N1

DSD: RA2_CONSTANT_DATA PCF_RA2_WWV_2P	Filename:	Product: RA2_WWV_2PNPDE20090908_221541_000061122082_00215
DSD: RA2_IF_MASK_FLIGHT_DATA PCF_RA2_WWV_2P	Filename: RA2_FGD_2PNPDE20090908_221541_000061122082_00215_39347_6922.N1	Product: RA2_WWV_2PNPDE20090908_221541_000061122082_00215_39347_6923.N1
DSD: RA2_USO_DATA PCF_RA2_WWV_2P	Filename: DOR_NAV_0PNPDE20090908_221456_000057382082_00215_39347_8721.N1	Product: RA2_WWV_2PNPDE20090908_221541_000061122082_00215_39347_6923.N1
DSD: SOLAR_ACTIVITY_INDEX_PREDICT PCF_RA2_WWV_2P	Filename:	Product: RA2_WWV_2PNPDE20090908_221541_000061122082_00215_39347_6923.N1
DSD: DORIS_IONO PCF_RA2_WWV_2P	Filename: RA2_MW__1PNPDE20090908_235630_000060342082_00216_39348_6370.N1	Product: RA2_WWV_2PNPDE20090908_235630_000060342082_00216_39348_6372.N1
DSD: METEO_GRID_POINTS_ALTITUDE PCF_RA2_WWV_2P	Filename:	Product: RA2_WWV_2PNPDE20090908_235630_000060342082_00216_39348_6372.N1
DSD: MWR_CONFIGURATION_DATA PCF_RA2_WWV_2P	Filename: AUX_ECF_AXNECM20090908_184115_20090909_030000_20090909_150000	Product: RA2_WWV_2PNPDE20090908_235630_000060342082_00216_39348_6372.N1
DSD: OCEAN_ICE2_SYSTEM_FILE PCF_RA2_WWV_2P	Filename:	Product: RA2_WWV_2PNPDE20090908_235630_000060342082_00216_39348_6372.N1
DSD: OCEAN_TIDE_HARMONIC_COEF PCF_RA2_WWV_2P	Filename:	Product: RA2_WWV_2PNPDE20090908_235630_000060342082_00216_39348_6372.N1
DSD: OCEAN_TIDE_ORTHOWEIGHTS PCF_RA2_WWV_2P	Filename:	Product: RA2_WWV_2PNPDE20090908_235630_000060342082_00216_39348_6372.N1
DSD: RA2_CHARACTERISATION_DATA PCF_RA2_WWV_2P	Filename: AUX_ECF_AXNECM20090908_064111_20090908_210000_20090909_090000	Product: RA2_WWV_2PNPDE20090908_235630_000060342082_00216_39348_6372.N1
DSD: RA2_CONFIGURATION_DATA PCF_RA2_WWV_2P	Filename: AUX_ECF_AXNECM20090908_062111_20090908_150000_20090909_030000	Product: RA2_WWV_2PNPDE20090908_235630_000060342082_00216_39348_6372.N1
DSD: RA2_CONSTANT_DATA PCF_RA2_WWV_2P	Filename:	Product: RA2_WWV_2PNPDE20090908_235630_000060342082_00216_39348_6372.N1
DSD: RA2_IF_MASK_FLIGHT_DATA PCF_RA2_WWV_2P	Filename: RA2_FGD_2PNPDE20090908_235630_000060342082_00216_39348_6371.N1	Product: RA2_WWV_2PNPDE20090908_235630_000060342082_00216_39348_6372.N1
DSD: RA2_SURFACE_TYPE_DATA PCF_RA2_WWV_2P	Filename: RA2_POL_AXVIEC20090908_110455_20020101_000000_20091008_235959	Product: RA2_WWV_2PNPDE20090908_235630_000060342082_00216_39348_6372.N1
DSD: RA2_USO_DATA PCF_RA2_WWV_2P	Filename: DOR_NAV_0PNPDE20090908_235553_000054192082_00216_39348_8722.N1	Product: RA2_WWV_2PNPDE20090908_235630_000060342082_00216_39348_6372.N1
DSD: SOLAR_ACTIVITY_INDEX_PREDICT PCF_RA2_WWV_2P	Filename:	Product: RA2_WWV_2PNPDE20090908_235630_000060342082_00216_39348_6372.N1

MPH checks (Level 0)

MPH Errors for RA2_CAL_0P



RA2_CAL_0P MPH checks

RA2_CAL_0P products with wrong filename

Gauge Segment (Start-Stop)

RA2_CAL_0P products with unknown processing stage

Gauge Segment (Start-Stop)

RA2_CAL_0P products with unknown acquisition station

Gauge Segment (Start-Stop)

RA2_CAL_0P products with unknown processing center

Gauge Segment (Start-Stop)

RA2_CAL_0P products with wrong processing time

Gauge Segment (Start-Stop)

RA2_CAL_0P products with software version not equal to the current version

Gauge	Segment (Start-Stop)
Warning: Wrong Software ver. KSPT_L0/4303	08-SEP-2009 15:53:27.804
Filename: RA2_CAL_0PNPDK20090908_155327_000001502082_00212_39344_1517.N1;	08-SEP-2009 15:55:58.195

RA2_CAL_0P products with wrong sensing start

Gauge Segment (Start-Stop)

RA2_CAL_0P products with wrong sensing stop

Gauge Segment (Start-Stop)

RA2_CAL_0P products with wrong phase

Gauge Segment (Start-Stop)

RA2_CAL_0P products with wrong state vector time

Gauge Segment (Start-Stop)

RA2_CAL_0P products with wrong x_position

Gauge Segment (Start-Stop)

RA2_CAL_0P products with wrong y_position

Gauge Segment (Start-Stop)

RA2_CAL_0P products with wrong z_position

Gauge Segment (Start-Stop)

RA2_CAL_0P products with wrong x_velocity

Gauge Segment (Start-Stop)

RA2_CAL_0P products with wrong y_velocity

Gauge Segment (Start-Stop)

RA2_CAL_0P products with wrong z_velocity

Gauge Segment (Start-Stop)

RA2_CAL_0P products with unknown vector source

Gauge Segment (Start-Stop)

RA2_CAL_0P products with UTC to SBT time too far from sensing time

Gauge	Segment (Start-Stop)
Warning: Wrong UTC SBT time format. 08-SEP-2009 12:45:38.754764	08-SEP-2009 15:53:27.804
Filename: RA2_CAL_0PNPDK20090908_155327_000001502082_00212_39344_1517.N1;	08-SEP-2009 15:55:58.195

RA2_CAL_0P products with satellite binary time out-of-range

Gauge Segment (Start-Stop)

RA2_CAL_0P products with wrong clock step

Gauge Segment (Start-Stop)

RA2_CAL_0P products with leap utc set to blank

Gauge Segment (Start-Stop)

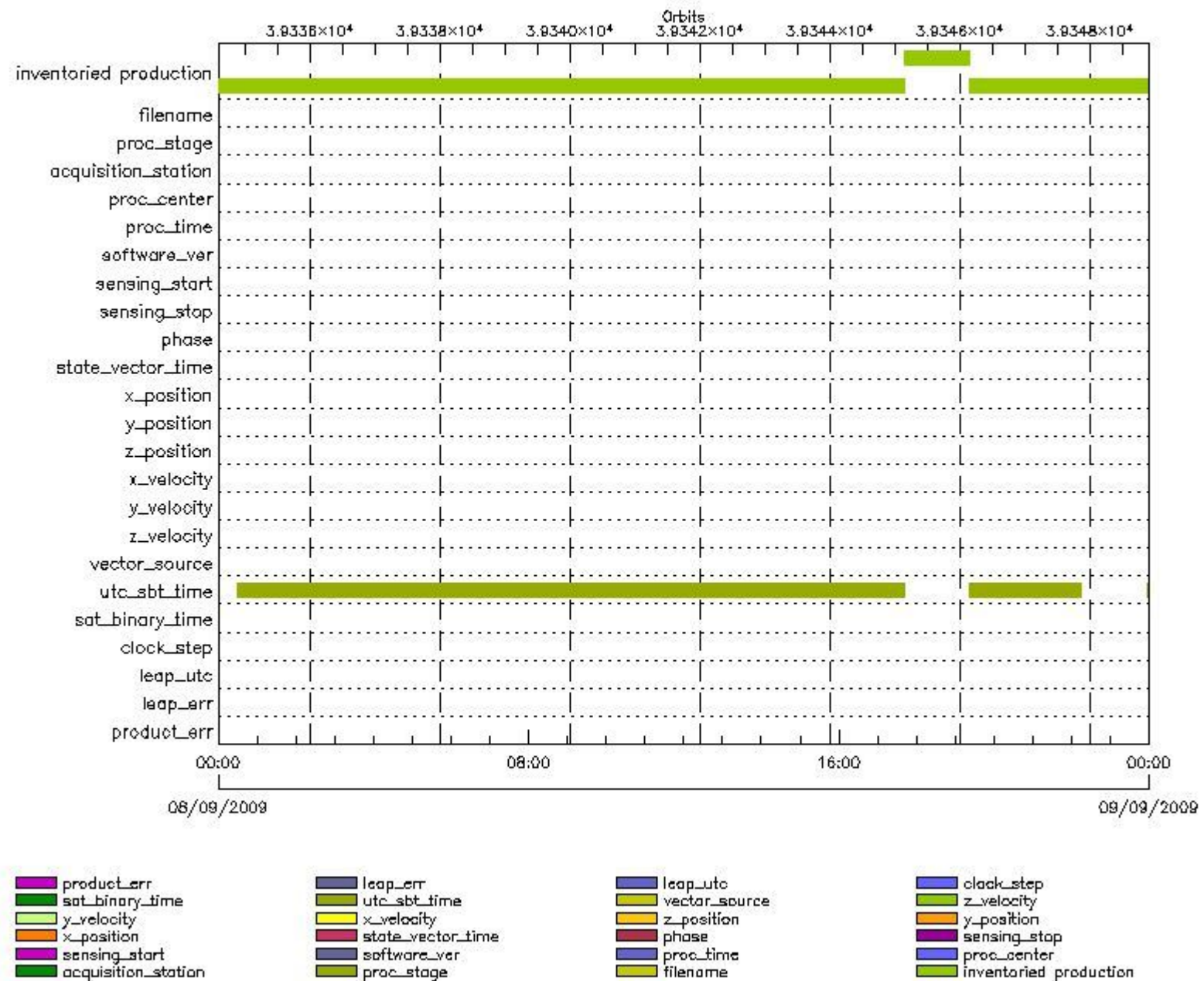
RA2_CAL_0P products with leap err set

Gauge Segment (Start-Stop)

RA2_CAL_0P products with product err set

Gauge Segment (Start-Stop)

MPH Errors for DOR_DOP_0P



DOR_DOP_0P MPH checks

DOR_DOP_0P products with wrong filename

Gauge Segment (Start-Stop)

DOR_DOP_0P products with unknown processing stage

Gauge Segment (Start-Stop)

DOR_DOP_0P products with unknown acquisition station

Gauge Segment (Start-Stop)

DOR_DOP_0P products with unknown processing center

Gauge Segment (Start-Stop)

DOR_DOP_0P products with wrong processing time

Gauge Segment (Start-Stop)

DOR_DOP_0P products with software version not equal to the current version

Gauge Segment (Start-Stop)

DOR_DOP_0P products with wrong sensing start

Gauge Segment (Start-Stop)

DOR_DOP_0P products with wrong sensing stop

Gauge Segment (Start-Stop)

DOR_DOP_0P products with wrong phase

Gauge Segment (Start-Stop)

DOR_DOP_0P products with wrong state vector time

Gauge Segment (Start-Stop)

DOR_DOP_0P products with wrong x_position

Gauge Segment (Start-Stop)

DOR_DOP_0P products with wrong y_position

Gauge Segment (Start-Stop)

DOR_DOP_0P products with wrong z_position

Gauge Segment (Start-Stop)

DOR_DOP_0P products with wrong x_velocity

Gauge Segment (Start-Stop)

DOR_DOP_0P products with wrong y_velocity

Gauge Segment (Start-Stop)

DOR_DOP_0P products with wrong z_velocity

Gauge Segment (Start-Stop)

DOR_DOP_0P products with unknown vector source

Gauge Segment (Start-Stop)

DOR_DOP_0P products with UTC to SBT time too far from sensing time

Gauge	Segment (Start-Stop)
Warning: Wrong UTC SBT time format. 07-SEP-2009 21:31:25.748043 Filename: DOR_DOP_0PNPDE20090908_002826_000056742082_00202_39334_9124.N1;	08-SEP-2009 00:28:26.679 08-SEP-2009 02:03:01.129
Warning: Wrong UTC SBT time format. 07-SEP-2009 23:15:15.748813 Filename: DOR_DOP_0PNPDE20090908_020404_000044632082_00203_39335_9125.N1;	08-SEP-2009 02:04:04.887 08-SEP-2009 03:18:27.930
Warning: Wrong UTC SBT time format. 07-SEP-2009 23:15:15.748813 Filename: DOR_DOP_0PNPDE20090908_032035_000059932082_00204_39336_9126.N1;	08-SEP-2009 03:20:35.446 08-SEP-2009 05:00:28.665
Warning: Wrong UTC SBT time format. 07-SEP-2009 23:15:15.748813 Filename: DOR_DOP_0PNPDE20090908_050236_000058662082_00205_39337_9127.N1;	08-SEP-2009 05:02:36.181 08-SEP-2009 06:40:21.920
Warning: Wrong UTC SBT time format. 07-SEP-2009 23:15:15.748813 Filename: DOR_DOP_0PNPDK20090908_064229_000039532082_00206_39338_1758.N1;	08-SEP-2009 06:42:29.432 08-SEP-2009 07:48:22.397

Warning: Wrong UTC SBT time format. 07-SEP-2009 23:15:15.748813 Filename: DOR_DOP_0PNPDK20090908_075029_000060572082_00207_39339_1759.N1;	08-SEP-2009 07:50:29.913 08-SEP-2009 09:31:26.921
Warning: Wrong UTC SBT time format. 08-SEP-2009 07:47:15.752568 Filename: DOR_DOP_0PNPDK20090908_093230_000058022082_00208_39340_1760.N1;	08-SEP-2009 09:32:30.679 08-SEP-2009 11:09:12.676
Warning: Wrong UTC SBT time format. 08-SEP-2009 07:47:15.752568 Filename: DOR_DOP_0PNPDK20090908_111120_000059292082_00209_39341_1761.N1;	08-SEP-2009 11:11:20.192 08-SEP-2009 12:50:09.665
Warning: Wrong UTC SBT time format. 08-SEP-2009 07:47:15.752568 Filename: DOR_DOP_0PNPDK20090908_125113_000058022082_00210_39342_1762.N1;	08-SEP-2009 12:51:13.423 08-SEP-2009 14:27:55.361
Warning: Wrong UTC SBT time format. 08-SEP-2009 12:45:38.754764 Filename: DOR_DOP_0PNPDK20090908_142859_000056742082_00211_39343_1763.N1;	08-SEP-2009 14:28:59.119 08-SEP-2009 16:03:33.553
Warning: Wrong UTC SBT time format. 08-SEP-2009 12:45:38.754764 Filename: DOR_DOP_0PNPDK20090908_160437_000058022082_00212_39344_1764.N1;	08-SEP-2009 16:04:37.315 08-SEP-2009 17:41:19.296
Warning: Wrong UTC SBT time format. 08-SEP-2009 17:40:10.756932 Filename: DOR_DOP_0PNPDK20090908_192216_000059932082_00214_39346_1766.N1;	08-SEP-2009 19:22:16.277 08-SEP-2009 21:02:09.516
Warning: Wrong UTC SBT time format. 08-SEP-2009 17:40:10.756932 Filename: DOR_DOP_0PNPDE20090908_210313_000042722082_00215_39347_9128.N1;	08-SEP-2009 21:03:13.266 08-SEP-2009 22:14:25.036
Warning: Wrong UTC SBT time format. 08-SEP-2009 20:59:15.758394 Filename: DOR_DOP_0PNPDE20090908_235625_000059302082_00216_39348_9130.N1;	08-SEP-2009 23:56:25.810 09-SEP-2009 01:35:15.311

DOR_DOP_0P products with satellite binary time out-of-range

Gauge Segment (Start-Stop)

DOR_DOP_0P products with wrong clock step

Gauge Segment (Start-Stop)

DOR_DOP_0P products with leap utc set to blank

Gauge Segment (Start-Stop)

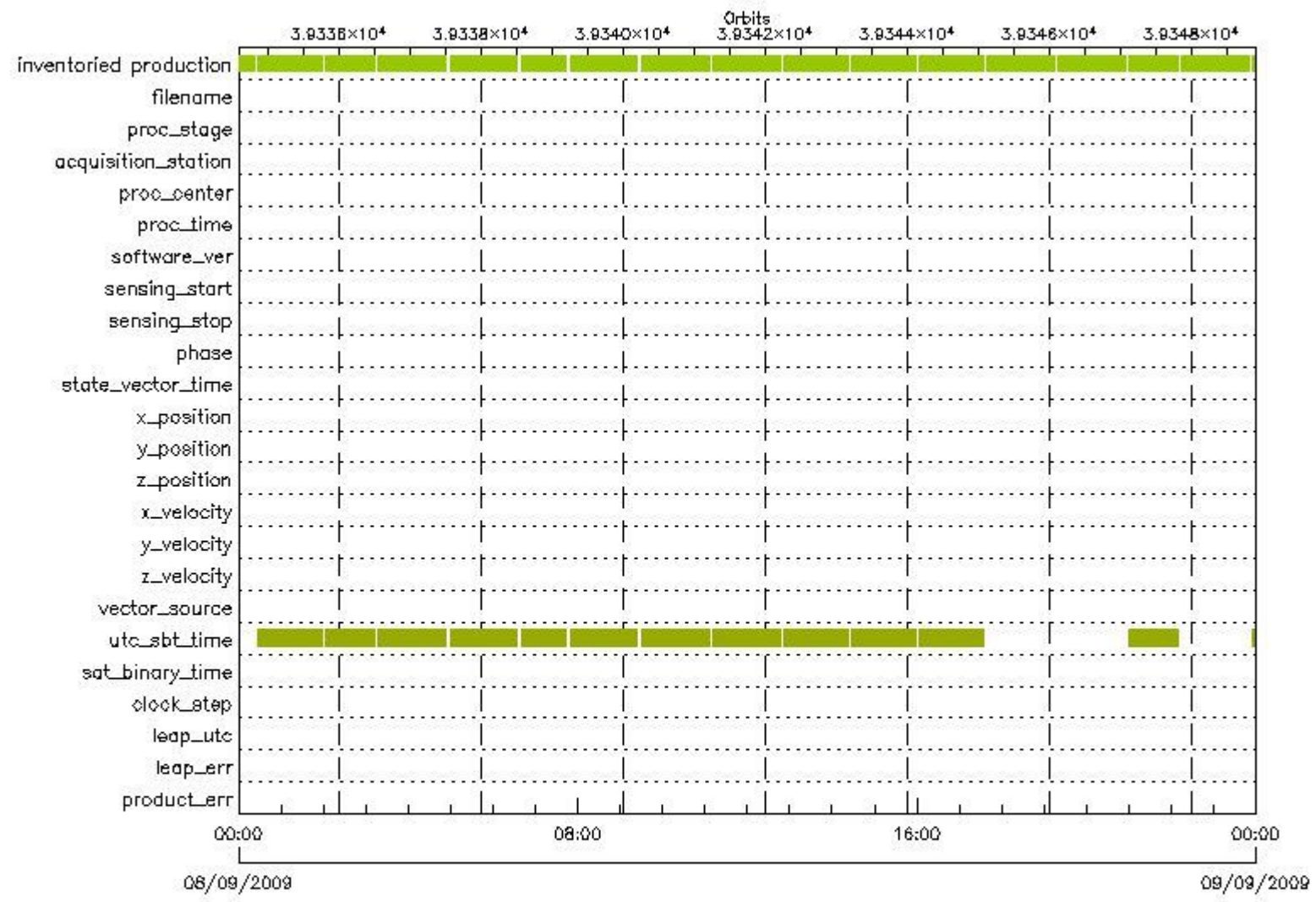
DOR_DOP_0P products with leap err set

Gauge Segment (Start-Stop)

DOR_DOP_0P products with product err set

Gauge Segment (Start-Stop)

MPH Errors for DOR_NAV_0P



DOR_NAV_0P MPH checks

DOR_NAV_0P products with wrong filename

Gauge Segment (Start-Stop)

DOR_NAV_0P products with unknown processing stage

Gauge Segment (Start-Stop)

DOR_NAV_0P products with unknown acquisition station

Gauge Segment (Start-Stop)

DOR_NAV_0P products with unknown processing center

Gauge Segment (Start-Stop)

DOR_NAV_0P products with wrong processing time

Gauge Segment (Start-Stop)

DOR_NAV_0P products with software version not equal to the current version

Gauge Segment (Start-Stop)

DOR_NAV_0P products with wrong sensing start

Gauge Segment (Start-Stop)

DOR_NAV_0P products with wrong sensing stop

Gauge Segment (Start-Stop)

DOR_NAV_0P products with wrong phase

Gauge Segment (Start-Stop)

DOR_NAV_0P products with wrong state vector time

Gauge Segment (Start-Stop)

DOR_NAV_0P products with wrong x_position

Gauge Segment (Start-Stop)

DOR_NAV_0P products with wrong y_position

Gauge Segment (Start-Stop)

DOR_NAV_0P products with wrong z_position

Gauge Segment (Start-Stop)

DOR_NAV_0P products with wrong x_velocity

Gauge Segment (Start-Stop)

DOR_NAV_0P products with wrong y_velocity

Gauge Segment (Start-Stop)

DOR_NAV_0P products with wrong z_velocity

Gauge Segment (Start-Stop)

DOR_NAV_0P products with unknown vector source

Gauge Segment (Start-Stop)

DOR_NAV_0P products with UTC to SBT time too far from sensing time

Gauge	Segment (Start-Stop)
Warning: Wrong UTC SBT time format. 07-SEP-2009 21:31:25.748043 Filename: DOR_NAV_0PNPDE20090908_002754_000054192082_00202_39334_8716.N1;	08-SEP-2009 00:27:54.800 08-SEP-2009 01:58:14.219
Warning: Wrong UTC SBT time format. 07-SEP-2009 23:15:15.748813 Filename: DOR_NAV_0PNPDE20090908_020333_000041442082_00203_39335_8717.N1;	08-SEP-2009 02:03:33.008 08-SEP-2009 03:12:37.266
Warning: Wrong UTC SBT time format. 07-SEP-2009 23:15:15.748813 Filename: DOR_NAV_0PNPDE20090908_031756_000057382082_00204_39336_8718.N1;	08-SEP-2009 03:17:56.059 08-SEP-2009 04:53:34.243
Warning: Wrong UTC SBT time format. 07-SEP-2009 23:15:15.748813 Filename: DOR_NAV_0PNPDE20090908_045853_000057382082_00205_39337_8719.N1;	08-SEP-2009 04:58:53.029 08-SEP-2009 06:34:31.248
Warning: Wrong UTC SBT time format. 07-SEP-2009 23:15:15.748813 Filename: DOR_NAV_0PNPDK20090908_063950_000038252082_00206_39338_1055.N1;	08-SEP-2009 06:39:50.041 08-SEP-2009 07:43:35.495

Warning: Wrong UTC SBT time format. 07-SEP-2009 23:15:15.748813 Filename: DOR_NAV_0PNPDK20090908_074854_000057382082_00207_39339_1056.N1;	08-SEP-2009 07:48:54.276 08-SEP-2009 09:24:32.499
Warning: Wrong UTC SBT time format. 08-SEP-2009 07:47:15.752568 Filename: DOR_NAV_0PNPDK20090908_092951_000057382082_00208_39340_1057.N1;	08-SEP-2009 09:29:51.285 08-SEP-2009 11:05:29.531
Warning: Wrong UTC SBT time format. 08-SEP-2009 07:47:15.752568 Filename: DOR_NAV_0PNPDK20090908_111048_000057382082_00209_39341_1058.N1;	08-SEP-2009 11:10:48.317 08-SEP-2009 12:46:26.516
Warning: Wrong UTC SBT time format. 08-SEP-2009 07:47:15.752568 Filename: DOR_NAV_0PNPDK20090908_125145_000054192082_00210_39342_1059.N1;	08-SEP-2009 12:51:45.306 08-SEP-2009 14:22:04.693
Warning: Wrong UTC SBT time format. 08-SEP-2009 12:45:38.754764 Filename: DOR_NAV_0PNPDK20090908_142723_000054192082_00211_39343_1060.N1;	08-SEP-2009 14:27:23.482 08-SEP-2009 15:57:42.889
Warning: Wrong UTC SBT time format. 08-SEP-2009 12:45:38.754764 Filename: DOR_NAV_0PNPDK20090908_160301_000054192082_00212_39344_1061.N1;	08-SEP-2009 16:03:01.674 08-SEP-2009 17:33:21.105
Warning: Wrong UTC SBT time format. 08-SEP-2009 17:40:10.756932 Filename: DOR_NAV_0PNPDE20090908_210033_000041442082_00215_39347_8720.N1;	08-SEP-2009 21:00:33.879 08-SEP-2009 22:09:38.122
Warning: Wrong UTC SBT time format. 08-SEP-2009 20:59:15.758394 Filename: DOR_NAV_0PNPDE20090908_235553_000054192082_00216_39348_8722.N1;	08-SEP-2009 23:55:53.932 09-SEP-2009 01:26:13.366

DOR_NAV_0P products with satellite binary time out-of-range

Gauge Segment (Start-Stop)

DOR_NAV_0P products with wrong clock step

Gauge Segment (Start-Stop)

DOR_NAV_0P products with leap utc set to blank

Gauge Segment (Start-Stop)

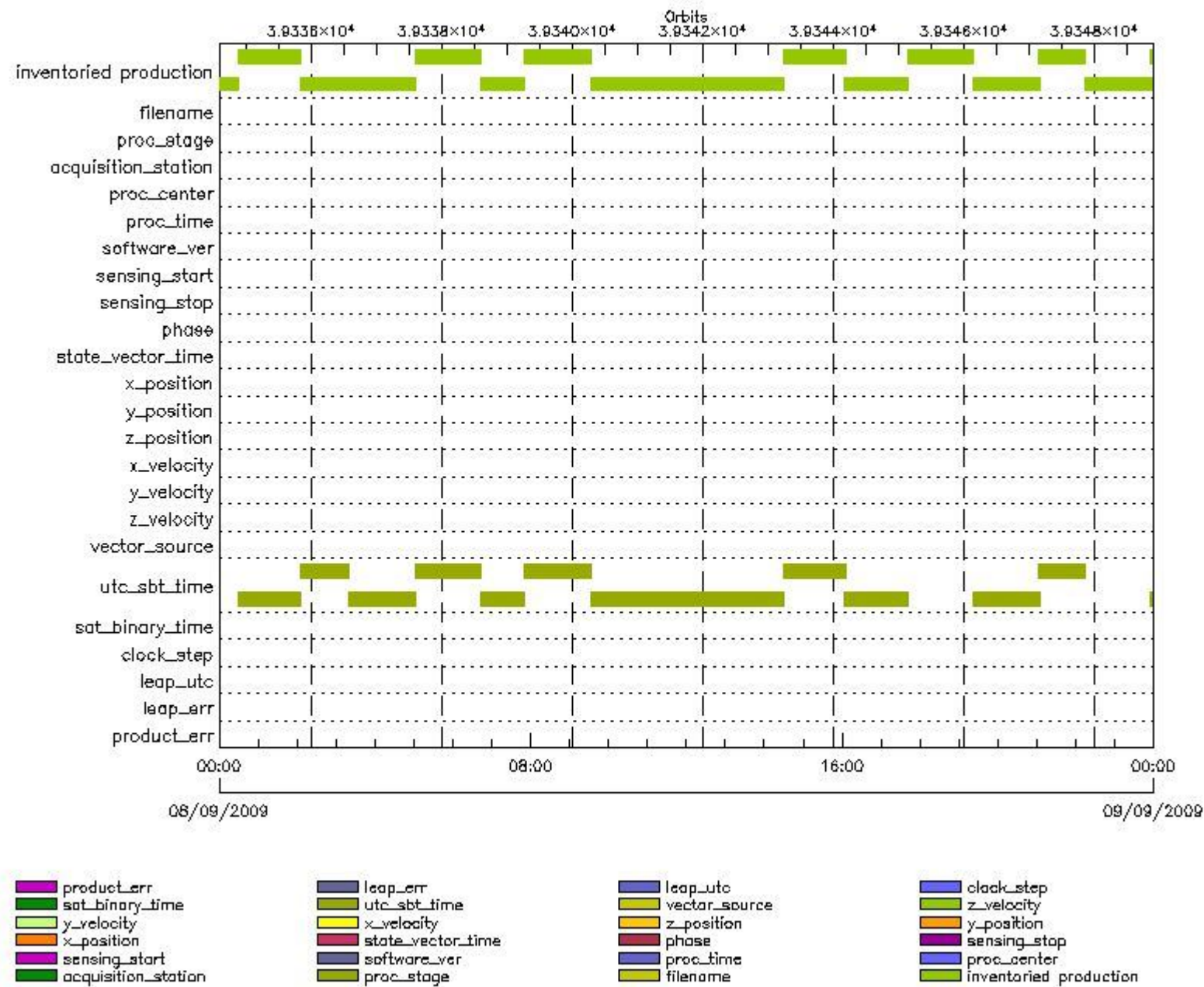
DOR_NAV_0P products with leap err set

Gauge Segment (Start-Stop)

DOR_NAV_0P products with product err set

Gauge Segment (Start-Stop)

MPH Errors for MWR_NL__0P



MWR_NL__0P MPH checks

MWR_NL__0P products with wrong filename

Gauge Segment (Start-Stop)

MWR_NL__0P products with unknown processing stage

Gauge Segment (Start-Stop)

MWR_NL__0P products with unknown acquisition station

Gauge Segment (Start-Stop)

MWR_NL__0P products with unknown processing center

Gauge Segment (Start-Stop)

MWR_NL__0P products with wrong processing time

Gauge Segment (Start-Stop)

MWR_NL__0P products with software version not equal to the current version

Gauge Segment (Start-Stop)

MWR_NL__0P products with wrong sensing start

Gauge Segment (Start-Stop)

MWR_NL__0P products with wrong sensing stop

Gauge Segment (Start-Stop)

MWR_NL__0P products with wrong phase

Gauge Segment (Start-Stop)

MWR_NL__0P products with wrong state vector time

Gauge Segment (Start-Stop)

MWR_NL__0P products with wrong x_position

Gauge Segment (Start-Stop)

MWR_NL__0P products with wrong y_position

Gauge Segment (Start-Stop)

MWR_NL__0P products with wrong z_position

Gauge Segment (Start-Stop)

MWR_NL__0P products with wrong x_velocity

Gauge Segment (Start-Stop)

MWR_NL__0P products with wrong y_velocity

Gauge Segment (Start-Stop)

MWR_NL__0P products with wrong z_velocity

Gauge Segment (Start-Stop)

MWR_NL__0P products with unknown vector source

Gauge Segment (Start-Stop)

MWR_NL__0P products with UTC to SBT time too far from sensing time

Gauge	Segment (Start-Stop)
Warning: Wrong UTC SBT time format. 07-SEP-2009 21:31:25.748043 Filename: MWR_NL__0PNPDE20090908_002857_000057602082_00202_39334_9165.N1;	08-SEP-2009 00:28:57.722 08-SEP-2009 02:04:57.883
Warning: Wrong UTC SBT time format. 07-SEP-2009 23:15:15.748813 Filename: MWR_NL__0PNPDE20090908_020433_000045362082_00203_39335_9166.N1;	08-SEP-2009 02:04:33.883 08-SEP-2009 03:20:10.008
Warning: Wrong UTC SBT time format. 07-SEP-2009 23:15:15.748813 Filename: MWR_NL__0PNPDE20090908_032034_000061202082_00204_39336_9167.N1;	08-SEP-2009 03:20:34.008 08-SEP-2009 05:02:34.177
Warning: Wrong UTC SBT time format. 07-SEP-2009 23:15:15.748813 Filename: MWR_NL__0PNPDE20090908_050234_000059762082_00205_39337_9168.N1;	08-SEP-2009 05:02:34.177 08-SEP-2009 06:42:10.334
Warning: Wrong UTC SBT time format. 07-SEP-2009 23:15:15.748813 Filename: MWR_NL__0PNPDK20090908_064210_000041042082_00206_39338_1676.N1;	08-SEP-2009 06:42:10.334 08-SEP-2009 07:50:34.452

Warning: Wrong UTC SBT time format. 07-SEP-2009 23:15:15.748813 Filename: MWR_NL__OPNPDK20090908_075034_000061442082_00207_39339_1677.N1;	08-SEP-2009 07:50:34.452 08-SEP-2009 09:32:58.624
Warning: Wrong UTC SBT time format. 08-SEP-2009 07:47:15.752568 Filename: MWR_NL__OPNPDK20090908_093258_000058802082_00208_39340_1678.N1;	08-SEP-2009 09:32:58.624 08-SEP-2009 11:10:58.785
Warning: Wrong UTC SBT time format. 08-SEP-2009 07:47:15.752568 Filename: MWR_NL__OPNPDK20090908_111122_000060242082_00209_39341_1679.N1;	08-SEP-2009 11:11:22.781 08-SEP-2009 12:51:46.942
Warning: Wrong UTC SBT time format. 08-SEP-2009 07:47:15.752568 Filename: MWR_NL__OPNPDK20090908_125210_000058562082_00210_39342_1680.N1;	08-SEP-2009 12:52:10.954 08-SEP-2009 14:29:47.111
Warning: Wrong UTC SBT time format. 08-SEP-2009 12:45:38.754764 Filename: MWR_NL__OPNPDK20090908_142923_000057602082_00211_39343_1681.N1;	08-SEP-2009 14:29:23.107 08-SEP-2009 16:05:23.268
Warning: Wrong UTC SBT time format. 08-SEP-2009 12:45:38.754764 Filename: MWR_NL__OPNPDK20090908_160435_000058802082_00212_39344_1682.N1;	08-SEP-2009 16:04:35.272 08-SEP-2009 17:42:35.429
Warning: Wrong UTC SBT time format. 08-SEP-2009 17:40:10.756932 Filename: MWR_NL__OPNPDK20090908_192259_000060722082_00214_39346_1684.N1;	08-SEP-2009 19:22:59.594 08-SEP-2009 21:04:11.762
Warning: Wrong UTC SBT time format. 08-SEP-2009 17:40:10.756932 Filename: MWR_NL__OPNPDE20090908_210323_000043442082_00215_39347_9169.N1;	08-SEP-2009 21:03:23.758 08-SEP-2009 22:15:47.880
Warning: Wrong UTC SBT time format. 08-SEP-2009 20:59:15.758394 Filename: MWR_NL__OPNPDE20090908_235612_000060002082_00216_39348_9171.N1;	08-SEP-2009 23:56:12.053 09-SEP-2009 01:36:12.214

MWR_NL__0P products with satellite binary time out-of-range

Gauge Segment (Start-Stop)

MWR_NL__0P products with wrong clock step

Gauge Segment (Start-Stop)

MWR_NL__0P products with leap utc set to blank

Gauge Segment (Start-Stop)

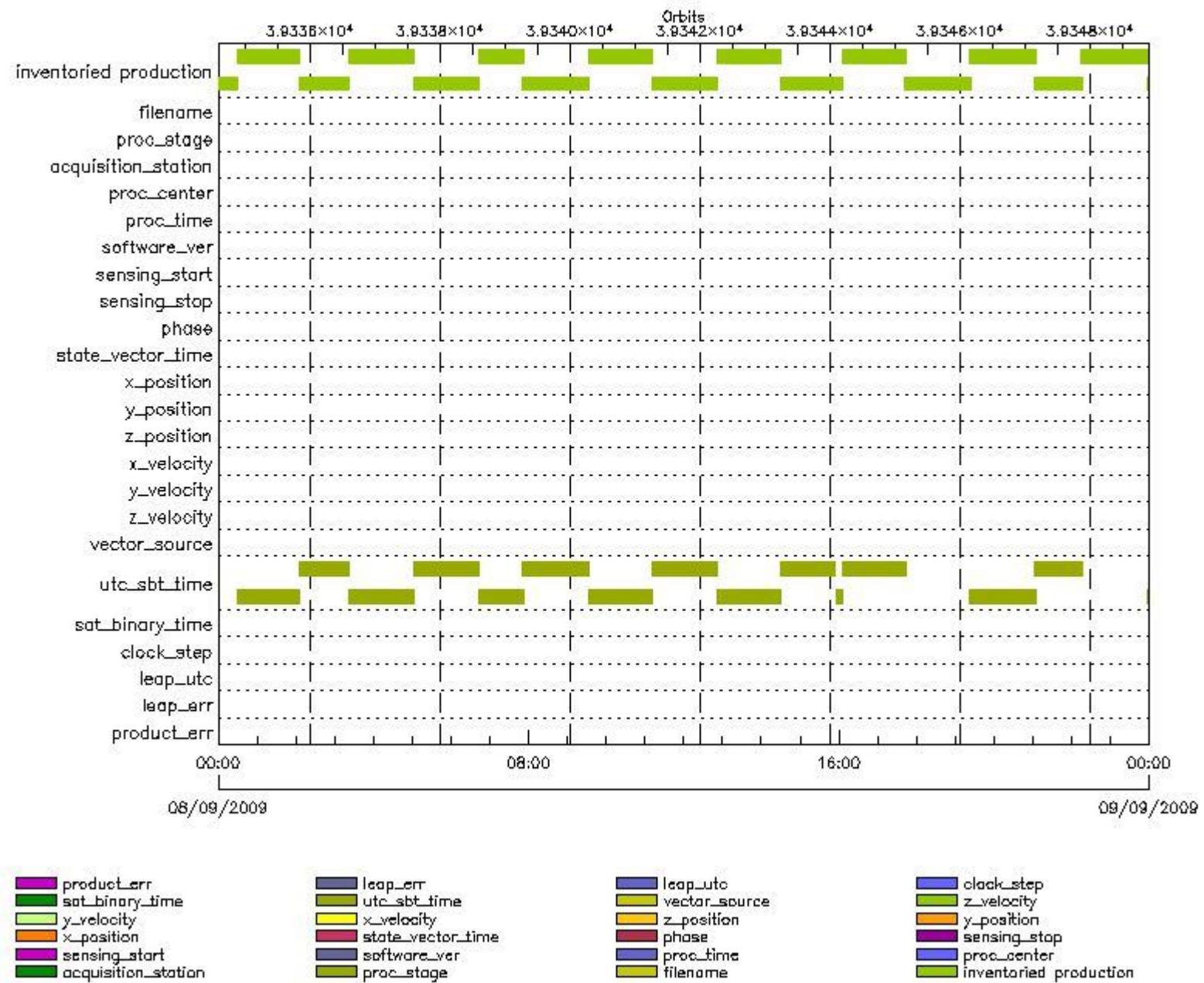
MWR_NL__0P products with leap err set

Gauge Segment (Start-Stop)

MWR_NL__0P products with product err set

Gauge Segment (Start-Stop)

MPH Errors for RA2_ME__0P



RA2_ME__0P MPH checks

RA2_ME__0P products with wrong filename

Gauge Segment (Start-Stop)

RA2_ME__0P products with unknown processing stage

Gauge Segment (Start-Stop)

RA2_ME__0P products with unknown acquisition station

Gauge Segment (Start-Stop)

RA2_ME__0P products with unknown processing center

Gauge Segment (Start-Stop)

RA2_ME__0P products with wrong processing time

Gauge Segment (Start-Stop)

RA2_ME__0P products with software version not equal to the current version

Gauge Segment (Start-Stop)

RA2_ME__0P products with wrong sensing start

Gauge Segment (Start-Stop)

RA2_ME__0P products with wrong sensing stop

Gauge Segment (Start-Stop)

RA2_ME__0P products with wrong phase

Gauge Segment (Start-Stop)

RA2_ME__0P products with wrong state vector time

Gauge Segment (Start-Stop)

RA2_ME__0P products with wrong x_position

Gauge Segment (Start-Stop)

RA2_ME__0P products with wrong y_position

Gauge Segment (Start-Stop)

RA2_ME__0P products with wrong z_position

Gauge Segment (Start-Stop)

RA2_ME__0P products with wrong x_velocity

Gauge Segment (Start-Stop)

RA2_ME__0P products with wrong y_velocity

Gauge Segment (Start-Stop)

RA2_ME__0P products with wrong z_velocity

Gauge Segment (Start-Stop)

RA2_ME__0P products with unknown vector source

Gauge Segment (Start-Stop)

RA2_ME__0P products with UTC to SBT time too far from sensing time

Gauge	Segment (Start-Stop)
Warning: Wrong UTC SBT time format. 07-SEP-2009 21:31:25.748043 Filename: RA2_ME__0PNPDE20090908_002907_000058042082_00202_39334_9819.N1;	08-SEP-2009 00:29:07.727 08-SEP-2009 02:05:51.667
Warning: Wrong UTC SBT time format. 07-SEP-2009 23:15:15.748813 Filename: RA2_ME__0PNPDE20090908_020443_000045922082_00203_39335_9820.N1;	08-SEP-2009 02:04:43.713 08-SEP-2009 03:21:15.620
Warning: Wrong UTC SBT time format. 07-SEP-2009 23:15:15.748813 Filename: RA2_ME__0PNPDE20090908_032043_000061652082_00204_39336_9821.N1;	08-SEP-2009 03:20:43.314 08-SEP-2009 05:03:28.190
Warning: Wrong UTC SBT time format. 07-SEP-2009 23:15:15.748813 Filename: RA2_ME__0PNPDE20090908_050256_000060062082_00205_39337_9822.N1;	08-SEP-2009 05:02:56.998 08-SEP-2009 06:43:02.572
Warning: Wrong UTC SBT time format. 07-SEP-2009 23:15:15.748813 Filename: RA2_ME__0PNPDK20090908_064232_000041352082_00206_39338_3828.N1;	08-SEP-2009 06:42:32.494 08-SEP-2009 07:51:27.662

Warning: Wrong UTC SBT time format. 07-SEP-2009 23:15:15.748813 Filename: RA2_ME__OPNPDK20090908_075056_000061862082_00207_39339_3829.N1;	08-SEP-2009 07:50:56.470 08-SEP-2009 09:34:02.512
Warning: Wrong UTC SBT time format. 08-SEP-2009 07:47:15.752568 Filename: RA2_ME__OPNPDK20090908_093320_000059182082_00208_39340_3830.N1;	08-SEP-2009 09:33:20.180 08-SEP-2009 11:11:57.748
Warning: Wrong UTC SBT time format. 08-SEP-2009 07:47:15.752568 Filename: RA2_ME__OPNPDK20090908_111126_000060762082_00209_39341_3831.N1;	08-SEP-2009 11:11:26.556 08-SEP-2009 12:52:42.312
Warning: Wrong UTC SBT time format. 08-SEP-2009 07:47:15.752568 Filename: RA2_ME__OPNPDK20090908_125211_000059102082_00210_39342_3832.N1;	08-SEP-2009 12:52:11.120 08-SEP-2009 14:30:40.890
Warning: Wrong UTC SBT time format. 08-SEP-2009 12:45:38.754764 Filename: RA2_ME__OPNPDK20090908_142936_000050202082_00211_39343_3833.N1;	08-SEP-2009 14:29:36.278 08-SEP-2009 15:53:15.962
Warning: Wrong UTC SBT time format. 08-SEP-2009 12:45:38.754764 Filename: RA2_ME__OPNPDK20090908_155723_000005382082_00212_39344_3834.N1;	08-SEP-2009 15:57:23.236 08-SEP-2009 16:06:21.298
Warning: Wrong UTC SBT time format. 08-SEP-2009 12:45:38.754764 Filename: RA2_ME__OPNPDK20090908_160445_000059302082_00212_39344_3835.N1;	08-SEP-2009 16:04:45.494 08-SEP-2009 17:43:35.316
Warning: Wrong UTC SBT time format. 08-SEP-2009 17:40:10.756932 Filename: RA2_ME__OPNPDK20090908_192259_000061212082_00214_39346_3837.N1;	08-SEP-2009 19:22:59.672 08-SEP-2009 21:05:01.102
Warning: Wrong UTC SBT time format. 08-SEP-2009 17:40:10.756932 Filename: RA2_ME__OPNPDE20090908_210326_000043912082_00215_39347_9823.N1;	08-SEP-2009 21:03:26.412 08-SEP-2009 22:16:37.800
Warning: Wrong UTC SBT time format. 08-SEP-2009 20:59:15.758394 Filename: RA2_ME__OPNPDE20090908_235630_000060332082_00216_39348_9825.N1;	08-SEP-2009 23:56:30.006 09-SEP-2009 01:37:03.430

RA2_ME__OP products with satellite binary time out-of-range

Gauge Segment (Start-Stop)

RA2_ME__OP products with wrong clock step

Gauge Segment (Start-Stop)

RA2_ME__OP products with leap utc set to blank

Gauge Segment (Start-Stop)

RA2_ME__OP products with leap err set

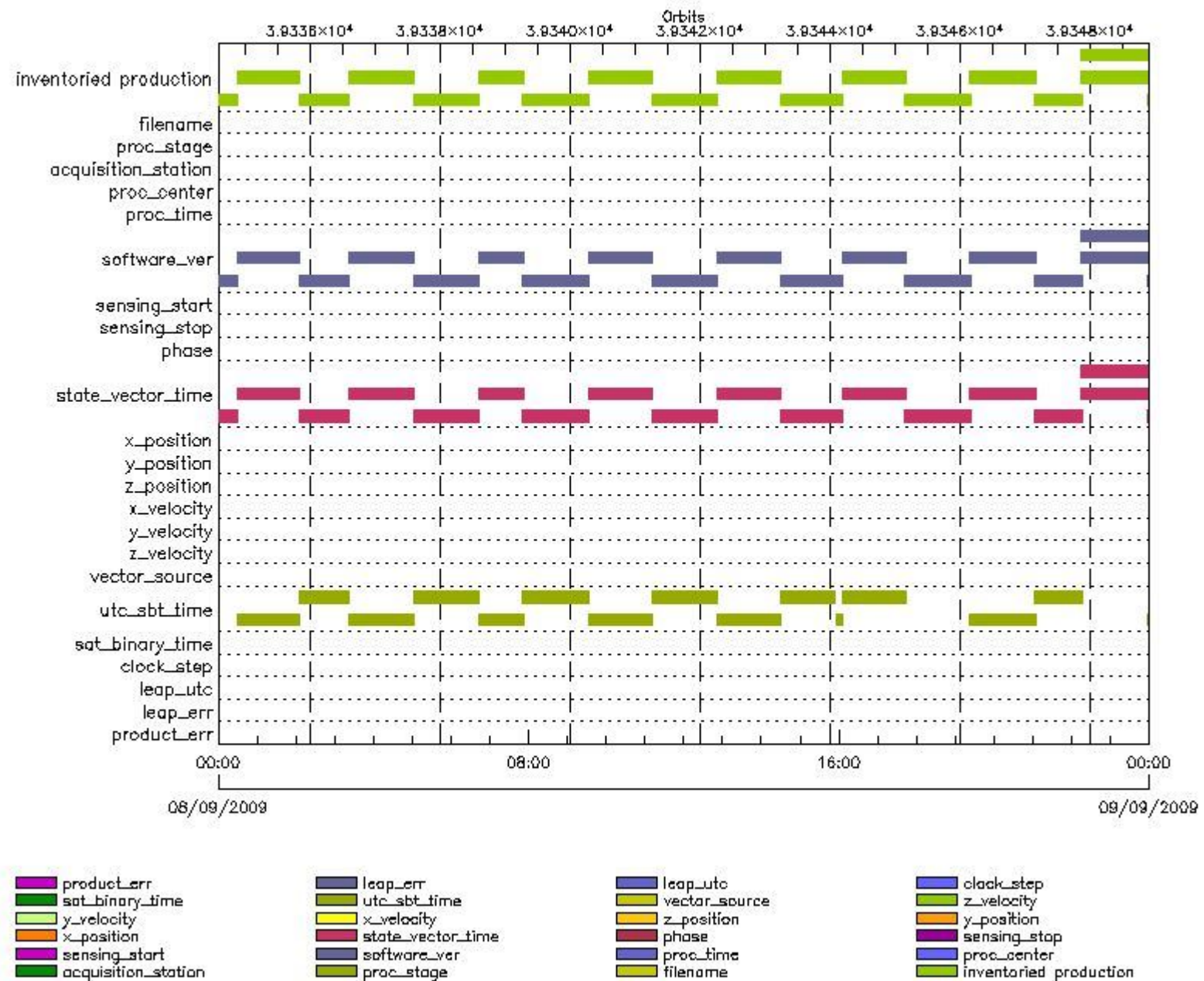
Gauge Segment (Start-Stop)

RA2_ME__OP products with product err set

Gauge Segment (Start-Stop)

MPH checks (Level 1)

MPH Errors for RA2_MW__1P



RA2_MW__1P MPH checks

RA2_MW__1P products with wrong filename

Gauge Segment (Start-Stop)

RA2_MW__1P products with unknown processing stage

Gauge Segment (Start-Stop)

RA2_MW__1P products with unknown acquisition station

Gauge Segment (Start-Stop)

RA2_MW__1P products with unknown processing center

Gauge Segment (Start-Stop)

RA2_MW__1P products with wrong processing time

Gauge Segment (Start-Stop)

RA2_MW__1P products with software version not equal to the current version

Gauge	Segment (Start-Stop)
Warning: Wrong Software ver. RA2/5.06 Filename: RA2_MW__1PNPDE20090907_224838_000060922082_00201_39333_4992.N1;	07-SEP-2009 22:48:38.784 08-SEP-2009 00:30:11.194
Warning: Wrong Software ver. RA2/5.06 Filename: RA2_MW__1PNPDE20090908_002907_000058052082_00202_39334_5162.N1;	08-SEP-2009 00:29:07.752 08-SEP-2009 02:05:52.750
Warning: Wrong Software ver. RA2/5.06 Filename: RA2_MW__1PNPDE20090908_020443_000045932082_00203_39335_5300.N1;	08-SEP-2009 02:04:43.738 08-SEP-2009 03:21:16.704
Warning: Wrong Software ver. RA2/5.06 Filename: RA2_MW__1PNPDE20090908_032043_000061662082_00204_39336_5442.N1;	08-SEP-2009 03:20:43.340 08-SEP-2009 05:03:29.274
Warning: Wrong Software ver. RA2/5.06 Filename: RA2_MW__1PNPDE20090908_050257_000060072082_00205_39337_5642.N1;	08-SEP-2009 05:02:57.024 08-SEP-2009 06:43:03.656
Warning: Wrong Software ver. RA2/5.06 Filename: RA2_MW__1PNPDK20090908_064232_000041362082_00206_39338_1055.N1;	08-SEP-2009 06:42:32.520 08-SEP-2009 07:51:28.746
Warning: Wrong Software ver. RA2/5.06 Filename: RA2_MW__1PNPDK20090908_075056_000061872082_00207_39339_1202.N1;	08-SEP-2009 07:50:56.495 08-SEP-2009 09:34:03.596
Warning: Wrong Software ver. RA2/5.06 Filename: RA2_MW__1PNPDK20090908_093320_000059192082_00208_39340_1313.N1;	08-SEP-2009 09:33:20.205 08-SEP-2009 11:11:58.832
Warning: Wrong Software ver. RA2/5.06 Filename: RA2_MW__1PNPDK20090908_111126_000060772082_00209_39341_1450.N1;	08-SEP-2009 11:11:26.581 08-SEP-2009 12:52:43.396
Warning: Wrong Software ver. RA2/5.06 Filename: RA2_MW__1PNPDK20090908_125211_000059112082_00210_39342_1564.N1;	08-SEP-2009 12:52:11.145 08-SEP-2009 14:30:41.973
Warning: Wrong Software ver. RA2/5.06 Filename: RA2_MW__1PNPDK20090908_142936_000050212082_00211_39343_1706.N1;	08-SEP-2009 14:29:36.303 08-SEP-2009 15:53:17.045
Warning: Wrong Software ver. RA2/5.06 Filename: RA2_MW__1PNPDK20090908_155723_000005392082_00212_39344_1709.N1;	08-SEP-2009 15:57:23.261 08-SEP-2009 16:06:22.382
Warning: Wrong Software ver. RA2/5.06 Filename: RA2_MW__1PNPDK20090908_160445_000059312082_00212_39344_1830.N1;	08-SEP-2009 16:04:45.520 08-SEP-2009 17:43:36.400
Warning: Wrong Software ver. RA2/5.06 Filename: RA2_MW__1PNPDK20090908_174200_000061172082_00213_39345_1969.N1;	08-SEP-2009 17:42:00.652 08-SEP-2009 19:23:57.570
Warning: Wrong Software ver. RA2/5.06 Filename: RA2_MW__1PNPDK20090908_192259_000061222082_00214_39346_2118.N1;	08-SEP-2009 19:22:59.698 08-SEP-2009 21:05:02.186
Warning: Wrong Software ver. RA2/5.06 Filename: RA2_MW__1PNPDE20090908_210326_000043922082_00215_39347_6048.N1;	08-SEP-2009 21:03:26.437 08-SEP-2009 22:16:38.884
Warning: Wrong Software ver. RA2/5.06 Filename: RA2_MW__1PNPDE20090908_221541_000061122082_00215_39347_6229.N1;	08-SEP-2009 22:15:41.011 08-SEP-2009 23:57:33.474
Warning: Wrong Software ver. RA2/5.06 Filename: RA2_MW__1PNPDE20090908_221541_000061122082_00215_39347_6921.N1;	08-SEP-2009 22:15:41.011 08-SEP-2009 23:57:33.474
Warning: Wrong Software ver. RA2/5.06 Filename: RA2_MW__1PNPDE20090908_235630_000060342082_00216_39348_6370.N1;	08-SEP-2009 23:56:30.031 09-SEP-2009 01:37:04.514

RA2_MW__1P products with wrong sensing start

Gauge Segment (Start-Stop)

RA2_MW__1P products with wrong sensing stop

Gauge Segment (Start-Stop)

RA2_MW__1P products with wrong phase

Gauge Segment (Start-Stop)

RA2_MW__1P products with wrong state vector time

Gauge	Segment (Start-Stop)
Warning: Not equal to FPO input. 07-SEP-2009 22:59:48.999358 Filename: RA2_MW__1PNPDE20090907_224838_000060922082_00201_39333_4992.N1;	07-SEP-2009 22:48:38.784 08-SEP-2009 00:30:11.194
Warning: Not equal to FPO input. 08-SEP-2009 00:40:24.850765 Filename: RA2_MW__1PNPDE20090908_002907_000058052082_00202_39334_5162.N1;	08-SEP-2009 00:29:07.752 08-SEP-2009 02:05:52.750
Warning: Not equal to FPO input. 08-SEP-2009 02:21:00.724995 Filename: RA2_MW__1PNPDE20090908_020443_000045932082_00203_39335_5300.N1;	08-SEP-2009 02:04:43.738 08-SEP-2009 03:21:16.704
Warning: Not equal to FPO input. 08-SEP-2009 04:01:36.677639 Filename: RA2_MW__1PNPDE20090908_032043_000061662082_00204_39336_5442.N1;	08-SEP-2009 03:20:43.340 08-SEP-2009 05:03:29.274
Warning: Not equal to FPO input. 08-SEP-2009 05:42:12.685175 Filename: RA2_MW__1PNPDE20090908_050257_000060072082_00205_39337_5642.N1;	08-SEP-2009 05:02:57.024 08-SEP-2009 06:43:03.656
Warning: Not equal to FPO input. 08-SEP-2009 07:22:48.637334 Filename: RA2_MW__1PNPDK20090908_064232_000041362082_00206_39338_1055.N1;	08-SEP-2009 06:42:32.520 08-SEP-2009 07:51:28.746
Warning: Not equal to FPO input. 08-SEP-2009 09:03:24.531589 Filename: RA2_MW__1PNPDK20090908_075056_000061872082_00207_39339_1202.N1;	08-SEP-2009 07:50:56.495 08-SEP-2009 09:34:03.596
Warning: Not equal to FPO input. 08-SEP-2009 10:44:00.397399 Filename: RA2_MW__1PNPDK20090908_093320_000059192082_00208_39340_1313.N1;	08-SEP-2009 09:33:20.205 08-SEP-2009 11:11:58.832
Warning: Not equal to FPO input. 08-SEP-2009 12:24:36.253287 Filename: RA2_MW__1PNPDK20090908_111126_000060772082_00209_39341_1450.N1;	08-SEP-2009 11:11:26.581 08-SEP-2009 12:52:43.396
Warning: Not equal to FPO input. 08-SEP-2009 14:05:12.142485 Filename: RA2_MW__1PNPDK20090908_125211_000059112082_00210_39342_1564.N1;	08-SEP-2009 12:52:11.145 08-SEP-2009 14:30:41.973
Warning: Not equal to FPO input. 08-SEP-2009 15:45:48.113586 Filename: RA2_MW__1PNPDK20090908_142936_000050212082_00211_39343_1706.N1;	08-SEP-2009 14:29:36.303 08-SEP-2009 15:53:17.045
Warning: Not equal to FPO input. 08-SEP-2009 15:45:48.113586 Filename: RA2_MW__1PNPDK20090908_155723_000005392082_00212_39344_1709.N1;	08-SEP-2009 15:57:23.261 08-SEP-2009 16:06:22.382
Warning: Not equal to FPO input. 08-SEP-2009 17:26:24.128077 Filename: RA2_MW__1PNPDK20090908_160445_000059312082_00212_39344_1830.N1;	08-SEP-2009 16:04:45.520 08-SEP-2009 17:43:36.400
Warning: Not equal to FPO input. 08-SEP-2009 19:07:00.117140 Filename: RA2_MW__1PNPDK20090908_174200_000061172082_00213_39345_1969.N1;	08-SEP-2009 17:42:00.652 08-SEP-2009 19:23:57.570
Warning: Not equal to FPO input. 08-SEP-2009 20:47:36.033652 Filename: RA2_MW__1PNPDK20090908_192259_000061222082_00214_39346_2118.N1;	08-SEP-2009 19:22:59.698 08-SEP-2009 21:05:02.186
Warning: Not equal to FPO input. 08-SEP-2009 22:28:11.881789 Filename: RA2_MW__1PNPDE20090908_210326_000043922082_00215_39347_6048.N1;	08-SEP-2009 21:03:26.437 08-SEP-2009 22:16:38.884
Warning: Not equal to FPO input. 08-SEP-2009 22:28:11.881789 Filename: RA2_MW__1PNPDE20090908_221541_000061122082_00215_39347_6229.N1;	08-SEP-2009 22:15:41.011 08-SEP-2009 23:57:33.474
Warning: Not equal to FPO input. 08-SEP-2009 22:28:11.879831 Filename: RA2_MW__1PNPDE20090908_221541_000061122082_00215_39347_6921.N1;	08-SEP-2009 22:15:41.011 08-SEP-2009 23:57:33.474
Warning: Not equal to FPO input. 09-SEP-2009 00:08:47.732078 Filename: RA2_MW__1PNPDE20090908_235630_000060342082_00216_39348_6370.N1;	08-SEP-2009 23:56:30.031 09-SEP-2009 01:37:04.514

RA2_MW__1P products with wrong x_position

Gauge Segment (Start-Stop)

RA2_MW__1P products with wrong y_position

Gauge Segment (Start-Stop)

RA2_MW__1P products with wrong z_position

Gauge Segment (Start-Stop)

RA2_MW__1P products with wrong x_velocity

Gauge Segment (Start-Stop)

RA2_MW__1P products with wrong y_velocity

Gauge Segment (Start-Stop)

RA2_MW__1P products with wrong z_velocity

Gauge Segment (Start-Stop)

RA2_MW__1P products with unknown vector source

Gauge Segment (Start-Stop)

RA2_MW__1P products with UTC to SBT time too far from sensing time

Gauge	Segment (Start-Stop)
Warning: Wrong UTC SBT time format. 07-SEP-2009 21:31:25.748043 Filename: RA2_MW__1PNPDE20090908_002907_000058052082_00202_39334_5162.N1;	08-SEP-2009 00:29:07.752 08-SEP-2009 02:05:52.750
Warning: Wrong UTC SBT time format. 07-SEP-2009 23:15:15.748813 Filename: RA2_MW__1PNPDE20090908_020443_000045932082_00203_39335_5300.N1;	08-SEP-2009 02:04:43.738 08-SEP-2009 03:21:16.704
Warning: Wrong UTC SBT time format. 07-SEP-2009 23:15:15.748813 Filename: RA2_MW__1PNPDE20090908_032043_000061662082_00204_39336_5442.N1;	08-SEP-2009 03:20:43.340 08-SEP-2009 05:03:29.274
Warning: Wrong UTC SBT time format. 07-SEP-2009 23:15:15.748813 Filename: RA2_MW__1PNPDE20090908_050257_000060072082_00205_39337_5642.N1;	08-SEP-2009 05:02:57.024 08-SEP-2009 06:43:03.656
Warning: Wrong UTC SBT time format. 07-SEP-2009 23:15:15.748813 Filename: RA2_MW__1PNPDK20090908_064232_000041362082_00206_39338_1055.N1;	08-SEP-2009 06:42:32.520 08-SEP-2009 07:51:28.746
Warning: Wrong UTC SBT time format. 07-SEP-2009 23:15:15.748813 Filename: RA2_MW__1PNPDK20090908_075056_000061872082_00207_39339_1202.N1;	08-SEP-2009 07:50:56.495 08-SEP-2009 09:34:03.596
Warning: Wrong UTC SBT time format. 08-SEP-2009 07:47:15.752568 Filename: RA2_MW__1PNPDK20090908_093320_000059192082_00208_39340_1313.N1;	08-SEP-2009 09:33:20.205 08-SEP-2009 11:11:58.832
Warning: Wrong UTC SBT time format. 08-SEP-2009 07:47:15.752568 Filename: RA2_MW__1PNPDK20090908_111126_000060772082_00209_39341_1450.N1;	08-SEP-2009 11:11:26.581 08-SEP-2009 12:52:43.396
Warning: Wrong UTC SBT time format. 08-SEP-2009 07:47:15.752568 Filename: RA2_MW__1PNPDK20090908_125211_000059112082_00210_39342_1564.N1;	08-SEP-2009 12:52:11.145 08-SEP-2009 14:30:41.973
Warning: Wrong UTC SBT time format. 08-SEP-2009 12:45:38.754764 Filename: RA2_MW__1PNPDK20090908_142936_000050212082_00211_39343_1706.N1;	08-SEP-2009 14:29:36.303 08-SEP-2009 15:53:17.045
Warning: Wrong UTC SBT time format. 08-SEP-2009 12:45:38.754764 Filename: RA2_MW__1PNPDK20090908_155723_000005392082_00212_39344_1709.N1;	08-SEP-2009 15:57:23.261 08-SEP-2009 16:06:22.382
Warning: Wrong UTC SBT time format. 08-SEP-2009 12:45:38.754764 Filename: RA2_MW__1PNPDK20090908_160445_000059312082_00212_39344_1830.N1;	08-SEP-2009 16:04:45.520 08-SEP-2009 17:43:36.400
Warning: Wrong UTC SBT time format. 08-SEP-2009 17:40:10.756932 Filename: RA2_MW__1PNPDK20090908_192259_000061222082_00214_39346_2118.N1;	08-SEP-2009 19:22:59.698 08-SEP-2009 21:05:02.186
Warning: Wrong UTC SBT time format. 08-SEP-2009 17:40:10.756932 Filename: RA2_MW__1PNPDE20090908_210326_000043922082_00215_39347_6048.N1;	08-SEP-2009 21:03:26.437 08-SEP-2009 22:16:38.884
Warning: Wrong UTC SBT time format. 08-SEP-2009 20:59:15.758394 Filename: RA2_MW__1PNPDE20090908_235630_000060342082_00216_39348_6370.N1;	08-SEP-2009 23:56:30.031 09-SEP-2009 01:37:04.514

RA2_MW__1P products with satellite binary time out-of-range

Gauge Segment (Start-Stop)

RA2_MW__1P products with wrong clock step

Gauge Segment (Start-Stop)

RA2_MW__1P products with leap utc set to blank

Gauge Segment (Start-Stop)

RA2_MW__1P products with leap err set


Gauge Segment (Start-Stop)

RA2_MW__1P products with product err set

Gauge Segment (Start-Stop)

MPH checks (Level 2)

MPH Errors for RA2_FGD_2P



RA2_FGD_2P MPH checks

RA2_FGD_2P products with wrong filename

Gauge Segment (Start-Stop)

RA2_FGD_2P products with unknown processing stage

Gauge Segment (Start-Stop)

RA2_FGD_2P products with unknown acquisition station

Gauge Segment (Start-Stop)

RA2_FGD_2P products with unknown processing center

Gauge Segment (Start-Stop)

RA2_FGD_2P products with wrong processing time

Gauge Segment (Start-Stop)

RA2_FGD_2P products with software version not equal to the current version

Gauge	Segment (Start-Stop)
Warning: Wrong Software ver. RA2/5.06 Filename: RA2_FGD_2PNPDE20090907_224838_000060922082_00201_39333_4993.N1;	07-SEP-2009 22:48:38.784 08-SEP-2009 00:30:11.194
Warning: Wrong Software ver. RA2/5.06 Filename: RA2_FGD_2PNPDE20090908_002907_000058052082_00202_39334_5163.N1;	08-SEP-2009 00:29:07.752 08-SEP-2009 02:05:52.750
Warning: Wrong Software ver. RA2/5.06 Filename: RA2_FGD_2PNPDE20090908_020443_000045932082_00203_39335_5301.N1;	08-SEP-2009 02:04:43.738 08-SEP-2009 03:21:16.704
Warning: Wrong Software ver. RA2/5.06 Filename: RA2_FGD_2PNPDE20090908_032043_000061662082_00204_39336_5443.N1;	08-SEP-2009 03:20:43.340 08-SEP-2009 05:03:29.274
Warning: Wrong Software ver. RA2/5.06 Filename: RA2_FGD_2PNPDE20090908_050257_000060072082_00205_39337_5643.N1;	08-SEP-2009 05:02:57.024 08-SEP-2009 06:43:03.656
Warning: Wrong Software ver. RA2/5.06 Filename: RA2_FGD_2PNPDK20090908_064232_000041362082_00206_39338_1056.N1;	08-SEP-2009 06:42:32.520 08-SEP-2009 07:51:28.746
Warning: Wrong Software ver. RA2/5.06 Filename: RA2_FGD_2PNPDK20090908_075056_000061872082_00207_39339_1203.N1;	08-SEP-2009 07:50:56.495 08-SEP-2009 09:34:03.596
Warning: Wrong Software ver. RA2/5.06 Filename: RA2_FGD_2PNPDK20090908_093320_000059192082_00208_39340_1314.N1;	08-SEP-2009 09:33:20.205 08-SEP-2009 11:11:58.832
Warning: Wrong Software ver. RA2/5.06 Filename: RA2_FGD_2PNPDK20090908_111126_000060772082_00209_39341_1451.N1;	08-SEP-2009 11:11:26.581 08-SEP-2009 12:52:43.396
Warning: Wrong Software ver. RA2/5.06 Filename: RA2_FGD_2PNPDK20090908_125211_000059112082_00210_39342_1565.N1;	08-SEP-2009 12:52:11.145 08-SEP-2009 14:30:41.973
Warning: Wrong Software ver. RA2/5.06 Filename: RA2_FGD_2PNPDK20090908_142936_000050212082_00211_39343_1707.N1;	08-SEP-2009 14:29:36.303 08-SEP-2009 15:53:17.045
Warning: Wrong Software ver. RA2/5.06 Filename: RA2_FGD_2PNPDK20090908_155723_000005392082_00212_39344_1710.N1;	08-SEP-2009 15:57:23.261 08-SEP-2009 16:06:22.382
Warning: Wrong Software ver. RA2/5.06 Filename: RA2_FGD_2PNPDK20090908_160445_000059312082_00212_39344_1831.N1;	08-SEP-2009 16:04:45.520 08-SEP-2009 17:43:36.400
Warning: Wrong Software ver. RA2/5.06 Filename: RA2_FGD_2PNPDK20090908_174200_000061172082_00213_39345_1970.N1;	08-SEP-2009 17:42:00.652 08-SEP-2009 19:23:57.570
Warning: Wrong Software ver. RA2/5.06 Filename: RA2_FGD_2PNPDK20090908_192259_000061222082_00214_39346_2119.N1;	08-SEP-2009 19:22:59.698 08-SEP-2009 21:05:02.186
Warning: Wrong Software ver. RA2/5.06 Filename: RA2_FGD_2PNPDE20090908_210326_000043922082_00215_39347_6049.N1;	08-SEP-2009 21:03:26.437 08-SEP-2009 22:16:38.884
Warning: Wrong Software ver. RA2/5.06 Filename: RA2_FGD_2PNPDE20090908_221541_000061122082_00215_39347_6230.N1;	08-SEP-2009 22:15:41.011 08-SEP-2009 23:57:33.474
Warning: Wrong Software ver. RA2/5.06 Filename: RA2_FGD_2PNPDE20090908_221541_000061122082_00215_39347_6922.N1;	08-SEP-2009 22:15:41.011 08-SEP-2009 23:57:33.474
Warning: Wrong Software ver. RA2/5.06 Filename: RA2_FGD_2PNPDE20090908_235630_000060342082_00216_39348_6371.N1;	08-SEP-2009 23:56:30.031 09-SEP-2009 01:37:04.514

RA2_FGD_2P products with wrong sensing start

Gauge Segment (Start-Stop)

RA2_FGD_2P products with wrong sensing stop

Gauge Segment (Start-Stop)

RA2_FGD_2P products with wrong phase

Gauge Segment (Start-Stop)

RA2_FGD_2P products with wrong state vector time

Gauge	Segment (Start-Stop)
Warning: Not equal to FPO input. 07-SEP-2009 22:59:48.999358 Filename: RA2_FGD_2PNPDE20090907_224838_000060922082_00201_39333_4993.N1;	07-SEP-2009 22:48:38.784 08-SEP-2009 00:30:11.194
Warning: Not equal to FPO input. 08-SEP-2009 00:40:24.850765 Filename: RA2_FGD_2PNPDE20090908_002907_000058052082_00202_39334_5163.N1;	08-SEP-2009 00:29:07.752 08-SEP-2009 02:05:52.750
Warning: Not equal to FPO input. 08-SEP-2009 02:21:00.724995 Filename: RA2_FGD_2PNPDE20090908_020443_000045932082_00203_39335_5301.N1;	08-SEP-2009 02:04:43.738 08-SEP-2009 03:21:16.704
Warning: Not equal to FPO input. 08-SEP-2009 04:01:36.677639 Filename: RA2_FGD_2PNPDE20090908_032043_000061662082_00204_39336_5443.N1;	08-SEP-2009 03:20:43.340 08-SEP-2009 05:03:29.274
Warning: Not equal to FPO input. 08-SEP-2009 05:42:12.685175 Filename: RA2_FGD_2PNPDE20090908_050257_000060072082_00205_39337_5643.N1;	08-SEP-2009 05:02:57.024 08-SEP-2009 06:43:03.656
Warning: Not equal to FPO input. 08-SEP-2009 07:22:48.637334 Filename: RA2_FGD_2PNPDK20090908_064232_000041362082_00206_39338_1056.N1;	08-SEP-2009 06:42:32.520 08-SEP-2009 07:51:28.746
Warning: Not equal to FPO input. 08-SEP-2009 09:03:24.531589 Filename: RA2_FGD_2PNPDK20090908_075056_000061872082_00207_39339_1203.N1;	08-SEP-2009 07:50:56.495 08-SEP-2009 09:34:03.596
Warning: Not equal to FPO input. 08-SEP-2009 10:44:00.397399 Filename: RA2_FGD_2PNPDK20090908_093320_000059192082_00208_39340_1314.N1;	08-SEP-2009 09:33:20.205 08-SEP-2009 11:11:58.832
Warning: Not equal to FPO input. 08-SEP-2009 12:24:36.253287 Filename: RA2_FGD_2PNPDK20090908_111126_000060772082_00209_39341_1451.N1;	08-SEP-2009 11:11:26.581 08-SEP-2009 12:52:43.396
Warning: Not equal to FPO input. 08-SEP-2009 14:05:12.142485 Filename: RA2_FGD_2PNPDK20090908_125211_000059112082_00210_39342_1565.N1;	08-SEP-2009 12:52:11.145 08-SEP-2009 14:30:41.973
Warning: Not equal to FPO input. 08-SEP-2009 15:45:48.113586 Filename: RA2_FGD_2PNPDK20090908_142936_000050212082_00211_39343_1707.N1;	08-SEP-2009 14:29:36.303 08-SEP-2009 15:53:17.045
Warning: Not equal to FPO input. 08-SEP-2009 15:45:48.113586 Filename: RA2_FGD_2PNPDK20090908_155723_000005392082_00212_39344_1710.N1;	08-SEP-2009 15:57:23.261 08-SEP-2009 16:06:22.382
Warning: Not equal to FPO input. 08-SEP-2009 17:26:24.128077 Filename: RA2_FGD_2PNPDK20090908_160445_000059312082_00212_39344_1831.N1;	08-SEP-2009 16:04:45.520 08-SEP-2009 17:43:36.400
Warning: Not equal to FPO input. 08-SEP-2009 19:07:00.117140 Filename: RA2_FGD_2PNPDK20090908_174200_000061172082_00213_39345_1970.N1;	08-SEP-2009 17:42:00.652 08-SEP-2009 19:23:57.570
Warning: Not equal to FPO input. 08-SEP-2009 20:47:36.033652 Filename: RA2_FGD_2PNPDK20090908_192259_000061222082_00214_39346_2119.N1;	08-SEP-2009 19:22:59.698 08-SEP-2009 21:05:02.186
Warning: Not equal to FPO input. 08-SEP-2009 22:28:11.881789 Filename: RA2_FGD_2PNPDE20090908_210326_000043922082_00215_39347_6049.N1;	08-SEP-2009 21:03:26.437 08-SEP-2009 22:16:38.884
Warning: Not equal to FPO input. 08-SEP-2009 22:28:11.881789 Filename: RA2_FGD_2PNPDE20090908_221541_000061122082_00215_39347_6230.N1;	08-SEP-2009 22:15:41.011 08-SEP-2009 23:57:33.474
Warning: Not equal to FPO input. 08-SEP-2009 22:28:11.879831 Filename: RA2_FGD_2PNPDE20090908_221541_000061122082_00215_39347_6922.N1;	08-SEP-2009 22:15:41.011 08-SEP-2009 23:57:33.474
Warning: Not equal to FPO input. 09-SEP-2009 00:08:47.732078 Filename: RA2_FGD_2PNPDE20090908_235630_000060342082_00216_39348_6371.N1;	08-SEP-2009 23:56:30.031 09-SEP-2009 01:37:04.514

RA2_FGD_2P products with wrong x_position

Gauge Segment (Start-Stop)

RA2_FGD_2P products with wrong y_position

Gauge Segment (Start-Stop)

RA2_FGD_2P products with wrong z_position

Gauge Segment (Start-Stop)

RA2_FGD_2P products with wrong x_velocity

Gauge Segment (Start-Stop)

RA2_FGD_2P products with wrong y_velocity

Gauge Segment (Start-Stop)

RA2_FGD_2P products with wrong z_velocity

Gauge Segment (Start-Stop)

RA2_FGD_2P products with unknown vector source

Gauge Segment (Start-Stop)

RA2_FGD_2P products with UTC to SBT time too far from sensing time

Gauge	Segment (Start-Stop)
Warning: Wrong UTC SBT time format. 07-SEP-2009 21:31:25.748043 Filename: RA2_FGD_2PNPDE20090908_002907_000058052082_00202_39334_5163.N1;	08-SEP-2009 00:29:07.752 08-SEP-2009 02:05:52.750
Warning: Wrong UTC SBT time format. 07-SEP-2009 23:15:15.748813 Filename: RA2_FGD_2PNPDE20090908_020443_000045932082_00203_39335_5301.N1;	08-SEP-2009 02:04:43.738 08-SEP-2009 03:21:16.704
Warning: Wrong UTC SBT time format. 07-SEP-2009 23:15:15.748813 Filename: RA2_FGD_2PNPDE20090908_032043_000061662082_00204_39336_5443.N1;	08-SEP-2009 03:20:43.340 08-SEP-2009 05:03:29.274
Warning: Wrong UTC SBT time format. 07-SEP-2009 23:15:15.748813 Filename: RA2_FGD_2PNPDE20090908_050257_000060072082_00205_39337_5643.N1;	08-SEP-2009 05:02:57.024 08-SEP-2009 06:43:03.656
Warning: Wrong UTC SBT time format. 07-SEP-2009 23:15:15.748813 Filename: RA2_FGD_2PNPDK20090908_064232_000041362082_00206_39338_1056.N1;	08-SEP-2009 06:42:32.520 08-SEP-2009 07:51:28.746
Warning: Wrong UTC SBT time format. 07-SEP-2009 23:15:15.748813 Filename: RA2_FGD_2PNPDK20090908_075056_000061872082_00207_39339_1203.N1;	08-SEP-2009 07:50:56.495 08-SEP-2009 09:34:03.596
Warning: Wrong UTC SBT time format. 08-SEP-2009 07:47:15.752568 Filename: RA2_FGD_2PNPDK20090908_093320_000059192082_00208_39340_1314.N1;	08-SEP-2009 09:33:20.205 08-SEP-2009 11:11:58.832
Warning: Wrong UTC SBT time format. 08-SEP-2009 07:47:15.752568 Filename: RA2_FGD_2PNPDK20090908_111126_000060772082_00209_39341_1451.N1;	08-SEP-2009 11:11:26.581 08-SEP-2009 12:52:43.396
Warning: Wrong UTC SBT time format. 08-SEP-2009 07:47:15.752568 Filename: RA2_FGD_2PNPDK20090908_125211_000059112082_00210_39342_1565.N1;	08-SEP-2009 12:52:11.145 08-SEP-2009 14:30:41.973
Warning: Wrong UTC SBT time format. 08-SEP-2009 12:45:38.754764 Filename: RA2_FGD_2PNPDK20090908_142936_000050212082_00211_39343_1707.N1;	08-SEP-2009 14:29:36.303 08-SEP-2009 15:53:17.045
Warning: Wrong UTC SBT time format. 08-SEP-2009 12:45:38.754764 Filename: RA2_FGD_2PNPDK20090908_155723_000005392082_00212_39344_1710.N1;	08-SEP-2009 15:57:23.261 08-SEP-2009 16:06:22.382
Warning: Wrong UTC SBT time format. 08-SEP-2009 12:45:38.754764 Filename: RA2_FGD_2PNPDK20090908_160445_000059312082_00212_39344_1831.N1;	08-SEP-2009 16:04:45.520 08-SEP-2009 17:43:36.400
Warning: Wrong UTC SBT time format. 08-SEP-2009 17:40:10.756932 Filename: RA2_FGD_2PNPDK20090908_192259_000061222082_00214_39346_2119.N1;	08-SEP-2009 19:22:59.698 08-SEP-2009 21:05:02.186
Warning: Wrong UTC SBT time format. 08-SEP-2009 17:40:10.756932 Filename: RA2_FGD_2PNPDE20090908_210326_000043922082_00215_39347_6049.N1;	08-SEP-2009 21:03:26.437 08-SEP-2009 22:16:38.884
Warning: Wrong UTC SBT time format. 08-SEP-2009 20:59:15.758394 Filename: RA2_FGD_2PNPDE20090908_235630_000060342082_00216_39348_6371.N1;	08-SEP-2009 23:56:30.031 09-SEP-2009 01:37:04.514

RA2_FGD_2P products with satellite binary time out-of-range

Gauge Segment (Start-Stop)

RA2_FGD_2P products with wrong clock step

Gauge Segment (Start-Stop)

RA2_FGD_2P products with leap utc set to blank

Gauge Segment (Start-Stop)

RA2_FGD_2P products with leap err set


Gauge Segment (Start-Stop)

RA2_FGD_2P products with product err set

Gauge	Segment (Start-Stop)
Warning: Product Error flag set. Filename: RA2_FGD_2PNPDE20090907_224838_000060922082_00201_39333_4993.N1;	07-SEP-2009 22:48:38.784 08-SEP-2009 00:30:11.194
Warning: Product Error flag set. Filename: RA2_FGD_2PNPDE20090908_002907_000058052082_00202_39334_5163.N1;	08-SEP-2009 00:29:07.752 08-SEP-2009 02:05:52.750
Warning: Product Error flag set. Filename: RA2_FGD_2PNPDE20090908_020443_000045932082_00203_39335_5301.N1;	08-SEP-2009 02:04:43.738 08-SEP-2009 03:21:16.704
Warning: Product Error flag set. Filename: RA2_FGD_2PNPDE20090908_032043_000061662082_00204_39336_5443.N1;	08-SEP-2009 03:20:43.340 08-SEP-2009 05:03:29.274
Warning: Product Error flag set. Filename: RA2_FGD_2PNPDE20090908_050257_000060072082_00205_39337_5643.N1;	08-SEP-2009 05:02:57.024 08-SEP-2009 06:43:03.656
Warning: Product Error flag set. Filename: RA2_FGD_2PNPDK20090908_064232_000041362082_00206_39338_1056.N1;	08-SEP-2009 06:42:32.520 08-SEP-2009 07:51:28.746
Warning: Product Error flag set. Filename: RA2_FGD_2PNPDK20090908_075056_000061872082_00207_39339_1203.N1;	08-SEP-2009 07:50:56.495 08-SEP-2009 09:34:03.596
Warning: Product Error flag set. Filename: RA2_FGD_2PNPDK20090908_093320_000059192082_00208_39340_1314.N1;	08-SEP-2009 09:33:20.205 08-SEP-2009 11:11:58.832
Warning: Product Error flag set. Filename: RA2_FGD_2PNPDK20090908_111126_000060772082_00209_39341_1451.N1;	08-SEP-2009 11:11:26.581 08-SEP-2009 12:52:43.396
Warning: Product Error flag set. Filename: RA2_FGD_2PNPDK20090908_125211_000059112082_00210_39342_1565.N1;	08-SEP-2009 12:52:11.145 08-SEP-2009 14:30:41.973
Warning: Product Error flag set. Filename: RA2_FGD_2PNPDK20090908_142936_000050212082_00211_39343_1707.N1;	08-SEP-2009 14:29:36.303 08-SEP-2009 15:53:17.045
Warning: Product Error flag set. Filename: RA2_FGD_2PNPDK20090908_155723_000005392082_00212_39344_1710.N1;	08-SEP-2009 15:57:23.261 08-SEP-2009 16:06:22.382
Warning: Product Error flag set. Filename: RA2_FGD_2PNPDK20090908_160445_000059312082_00212_39344_1831.N1;	08-SEP-2009 16:04:45.520 08-SEP-2009 17:43:36.400
Warning: Product Error flag set. Filename: RA2_FGD_2PNPDK20090908_174200_000061172082_00213_39345_1970.N1;	08-SEP-2009 17:42:00.652 08-SEP-2009 19:23:57.570
Warning: Product Error flag set. Filename: RA2_FGD_2PNPDK20090908_192259_000061222082_00214_39346_2119.N1;	08-SEP-2009 19:22:59.698 08-SEP-2009 21:05:02.186
Warning: Product Error flag set. Filename: RA2_FGD_2PNPDE20090908_210326_000043922082_00215_39347_6049.N1;	08-SEP-2009 21:03:26.437 08-SEP-2009 22:16:38.884

Warning: Product Error flag set. Filename: RA2_FGD_2PNPDE20090908_221541_000061122082_00215_39347_6230.N1;	08-SEP-2009 22:15:41.011 08-SEP-2009 23:57:33.474
Warning: Product Error flag set. Filename: RA2_FGD_2PNPDE20090908_221541_000061122082_00215_39347_6922.N1;	08-SEP-2009 22:15:41.011 08-SEP-2009 23:57:33.474
Warning: Product Error flag set. Filename: RA2_FGD_2PNPDE20090908_235630_000060342082_00216_39348_6371.N1;	08-SEP-2009 23:56:30.031 09-SEP-2009 01:37:04.514

MPH Errors for RA2_WWV_2P



Gauge Segment (Start-Stop)

RA2_WWV_2P products with unknown processing stage

Gauge Segment (Start-Stop)

RA2_WWV_2P products with unknown acquisition station

Gauge Segment (Start-Stop)

RA2_WWV_2P products with unknown processing center

Gauge Segment (Start-Stop)

RA2_WWV_2P products with wrong processing time

Gauge Segment (Start-Stop)

RA2_WWV_2P products with software version not equal to the current version

Gauge	Segment (Start-Stop)
Warning: Wrong Software ver. RA2/5.06 Filename: RA2_WWV_2PNPDE20090907_224838_000060922082_00201_39333_4994.N1;	07-SEP-2009 22:48:38.784 08-SEP-2009 00:30:11.194
Warning: Wrong Software ver. RA2/5.06 Filename: RA2_WWV_2PNPDE20090908_002907_000058052082_00202_39334_5164.N1;	08-SEP-2009 00:29:07.752 08-SEP-2009 02:05:52.750
Warning: Wrong Software ver. RA2/5.06 Filename: RA2_WWV_2PNPDE20090908_020443_000045932082_00203_39335_5302.N1;	08-SEP-2009 02:04:43.738 08-SEP-2009 03:21:16.704
Warning: Wrong Software ver. RA2/5.06 Filename: RA2_WWV_2PNPDE20090908_032043_000061662082_00204_39336_5444.N1;	08-SEP-2009 03:20:43.340 08-SEP-2009 05:03:29.274
Warning: Wrong Software ver. RA2/5.06 Filename: RA2_WWV_2PNPDE20090908_050257_000060072082_00205_39337_5644.N1;	08-SEP-2009 05:02:57.024 08-SEP-2009 06:43:03.656
Warning: Wrong Software ver. RA2/5.06 Filename: RA2_WWV_2PNPDK20090908_064232_000041362082_00206_39338_1057.N1;	08-SEP-2009 06:42:32.520 08-SEP-2009 07:51:28.746
Warning: Wrong Software ver. RA2/5.06 Filename: RA2_WWV_2PNPDK20090908_075056_000061872082_00207_39339_1204.N1;	08-SEP-2009 07:50:56.495 08-SEP-2009 09:34:03.596
Warning: Wrong Software ver. RA2/5.06 Filename: RA2_WWV_2PNPDK20090908_093320_000059192082_00208_39340_1315.N1;	08-SEP-2009 09:33:20.205 08-SEP-2009 11:11:58.832
Warning: Wrong Software ver. RA2/5.06 Filename: RA2_WWV_2PNPDK20090908_111126_000060772082_00209_39341_1452.N1;	08-SEP-2009 11:11:26.581 08-SEP-2009 12:52:43.396
Warning: Wrong Software ver. RA2/5.06 Filename: RA2_WWV_2PNPDK20090908_125211_000059112082_00210_39342_1566.N1;	08-SEP-2009 12:52:11.145 08-SEP-2009 14:30:41.973
Warning: Wrong Software ver. RA2/5.06 Filename: RA2_WWV_2PNPDK20090908_142936_000050212082_00211_39343_1708.N1;	08-SEP-2009 14:29:36.303 08-SEP-2009 15:53:17.045
Warning: Wrong Software ver. RA2/5.06 Filename: RA2_WWV_2PNPDK20090908_155723_000005392082_00212_39344_1711.N1;	08-SEP-2009 15:57:23.261 08-SEP-2009 16:06:22.382
Warning: Wrong Software ver. RA2/5.06 Filename: RA2_WWV_2PNPDK20090908_160445_000059312082_00212_39344_1832.N1;	08-SEP-2009 16:04:45.520 08-SEP-2009 17:43:36.400
Warning: Wrong Software ver. RA2/5.06 Filename: RA2_WWV_2PNPDK20090908_174200_000061172082_00213_39345_1971.N1;	08-SEP-2009 17:42:00.652 08-SEP-2009 19:23:57.570
Warning: Wrong Software ver. RA2/5.06 Filename: RA2_WWV_2PNPDK20090908_192259_000061222082_00214_39346_2120.N1;	08-SEP-2009 19:22:59.698 08-SEP-2009 21:05:02.186
Warning: Wrong Software ver. RA2/5.06 Filename: RA2_WWV_2PNPDE20090908_210326_000043922082_00215_39347_6050.N1;	08-SEP-2009 21:03:26.437 08-SEP-2009 22:16:38.884

Warning: Wrong Software ver. RA2/5.06 Filename: RA2_WWV_2PNPDE20090908_221541_000061122082_00215_39347_6231.N1;	08-SEP-2009 22:15:41.011 08-SEP-2009 23:57:33.474
Warning: Wrong Software ver. RA2/5.06 Filename: RA2_WWV_2PNPDE20090908_221541_000061122082_00215_39347_6923.N1;	08-SEP-2009 22:15:41.011 08-SEP-2009 23:57:33.474
Warning: Wrong Software ver. RA2/5.06 Filename: RA2_WWV_2PNPDE20090908_235630_000060342082_00216_39348_6372.N1;	08-SEP-2009 23:56:30.031 09-SEP-2009 01:37:04.514

RA2_WWV_2P products with wrong sensing start

Gauge Segment (Start-Stop)

RA2_WWV_2P products with wrong sensing stop

Gauge Segment (Start-Stop)

RA2_WWV_2P products with wrong phase

Gauge Segment (Start-Stop)

RA2_WWV_2P products with wrong state vector time

Gauge	Segment (Start-Stop)
Warning: Not equal to FPO input. 07-SEP-2009 22:59:48.999358 Filename: RA2_WWV_2PNPDE20090907_224838_000060922082_00201_39333_4994.N1;	07-SEP-2009 22:48:38.784 08-SEP-2009 00:30:11.194
Warning: Not equal to FPO input. 08-SEP-2009 00:40:24.850765 Filename: RA2_WWV_2PNPDE20090908_002907_000058052082_00202_39334_5164.N1;	08-SEP-2009 00:29:07.752 08-SEP-2009 02:05:52.750
Warning: Not equal to FPO input. 08-SEP-2009 02:21:00.724995 Filename: RA2_WWV_2PNPDE20090908_020443_000045932082_00203_39335_5302.N1;	08-SEP-2009 02:04:43.738 08-SEP-2009 03:21:16.704
Warning: Not equal to FPO input. 08-SEP-2009 04:01:36.677639 Filename: RA2_WWV_2PNPDE20090908_032043_000061662082_00204_39336_5444.N1;	08-SEP-2009 03:20:43.340 08-SEP-2009 05:03:29.274
Warning: Not equal to FPO input. 08-SEP-2009 05:42:12.685175 Filename: RA2_WWV_2PNPDE20090908_050257_000060072082_00205_39337_5644.N1;	08-SEP-2009 05:02:57.024 08-SEP-2009 06:43:03.656
Warning: Not equal to FPO input. 08-SEP-2009 07:22:48.637334 Filename: RA2_WWV_2PNPDK20090908_064232_000041362082_00206_39338_1057.N1;	08-SEP-2009 06:42:32.520 08-SEP-2009 07:51:28.746
Warning: Not equal to FPO input. 08-SEP-2009 09:03:24.531589 Filename: RA2_WWV_2PNPDK20090908_075056_000061872082_00207_39339_1204.N1;	08-SEP-2009 07:50:56.495 08-SEP-2009 09:34:03.596
Warning: Not equal to FPO input. 08-SEP-2009 10:44:00.397399 Filename: RA2_WWV_2PNPDK20090908_093320_000059192082_00208_39340_1315.N1;	08-SEP-2009 09:33:20.205 08-SEP-2009 11:11:58.832
Warning: Not equal to FPO input. 08-SEP-2009 12:24:36.253287 Filename: RA2_WWV_2PNPDK20090908_111126_000060772082_00209_39341_1452.N1;	08-SEP-2009 11:11:26.581 08-SEP-2009 12:52:43.396
Warning: Not equal to FPO input. 08-SEP-2009 14:05:12.142485 Filename: RA2_WWV_2PNPDK20090908_125211_000059112082_00210_39342_1566.N1;	08-SEP-2009 12:52:11.145 08-SEP-2009 14:30:41.973
Warning: Not equal to FPO input. 08-SEP-2009 15:45:48.113586 Filename: RA2_WWV_2PNPDK20090908_142936_000050212082_00211_39343_1708.N1;	08-SEP-2009 14:29:36.303 08-SEP-2009 15:53:17.045
Warning: Not equal to FPO input. 08-SEP-2009 15:45:48.113586 Filename: RA2_WWV_2PNPDK20090908_155723_000005392082_00212_39344_1711.N1;	08-SEP-2009 15:57:23.261 08-SEP-2009 16:06:22.382
Warning: Not equal to FPO input. 08-SEP-2009 17:26:24.128077 Filename: RA2_WWV_2PNPDK20090908_160445_000059312082_00212_39344_1832.N1;	08-SEP-2009 16:04:45.520 08-SEP-2009 17:43:36.400
Warning: Not equal to FPO input. 08-SEP-2009 19:07:00.117140 Filename: RA2_WWV_2PNPDK20090908_174200_000061172082_00213_39345_1971.N1;	08-SEP-2009 17:42:00.652 08-SEP-2009 19:23:57.570
Warning: Not equal to FPO input. 08-SEP-2009 20:47:36.033652 Filename: RA2_WWV_2PNPDK20090908_192259_000061222082_00214_39346_2120.N1;	08-SEP-2009 19:22:59.698 08-SEP-2009 21:05:02.186

Warning: Not equal to FPO input. 08-SEP-2009 22:28:11.881789 Filename: RA2_WWV_2PNPDE20090908_210326_000043922082_00215_39347_6050.N1;	08-SEP-2009 21:03:26.437 08-SEP-2009 22:16:38.884
Warning: Not equal to FPO input. 08-SEP-2009 22:28:11.881789 Filename: RA2_WWV_2PNPDE20090908_221541_000061122082_00215_39347_6231.N1;	08-SEP-2009 22:15:41.011 08-SEP-2009 23:57:33.474
Warning: Not equal to FPO input. 08-SEP-2009 22:28:11.879831 Filename: RA2_WWV_2PNPDE20090908_221541_000061122082_00215_39347_6923.N1;	08-SEP-2009 22:15:41.011 08-SEP-2009 23:57:33.474
Warning: Not equal to FPO input. 09-SEP-2009 00:08:47.732078 Filename: RA2_WWV_2PNPDE20090908_235630_000060342082_00216_39348_6372.N1;	08-SEP-2009 23:56:30.031 09-SEP-2009 01:37:04.514

RA2_WWV_2P products with wrong x_position

Gauge Segment (Start-Stop)

RA2_WWV_2P products with wrong y_position

Gauge Segment (Start-Stop)

RA2_WWV_2P products with wrong z_position

Gauge Segment (Start-Stop)

RA2_WWV_2P products with wrong x_velocity

Gauge Segment (Start-Stop)

RA2_WWV_2P products with wrong y_velocity

Gauge Segment (Start-Stop)

RA2_WWV_2P products with wrong z_velocity

Gauge Segment (Start-Stop)

RA2_WWV_2P products with unknown vector source

Gauge Segment (Start-Stop)

RA2_WWV_2P products with UTC to SBT time too far from sensing time

Gauge	Segment (Start-Stop)
Warning: Wrong UTC SBT time format. 07-SEP-2009 21:31:25.748043 Filename: RA2_WWV_2PNPDE20090908_002907_000058052082_00202_39334_5164.N1;	08-SEP-2009 00:29:07.752 08-SEP-2009 02:05:52.750
Warning: Wrong UTC SBT time format. 07-SEP-2009 23:15:15.748813 Filename: RA2_WWV_2PNPDE20090908_020443_000045932082_00203_39335_5302.N1;	08-SEP-2009 02:04:43.738 08-SEP-2009 03:21:16.704
Warning: Wrong UTC SBT time format. 07-SEP-2009 23:15:15.748813 Filename: RA2_WWV_2PNPDE20090908_032043_000061662082_00204_39336_5444.N1;	08-SEP-2009 03:20:43.340 08-SEP-2009 05:03:29.274
Warning: Wrong UTC SBT time format. 07-SEP-2009 23:15:15.748813 Filename: RA2_WWV_2PNPDE20090908_050257_000060072082_00205_39337_5644.N1;	08-SEP-2009 05:02:57.024 08-SEP-2009 06:43:03.656
Warning: Wrong UTC SBT time format. 07-SEP-2009 23:15:15.748813 Filename: RA2_WWV_2PNPDK20090908_064232_000041362082_00206_39338_1057.N1;	08-SEP-2009 06:42:32.520 08-SEP-2009 07:51:28.746
Warning: Wrong UTC SBT time format. 07-SEP-2009 23:15:15.748813 Filename: RA2_WWV_2PNPDK20090908_075056_000061872082_00207_39339_1204.N1;	08-SEP-2009 07:50:56.495 08-SEP-2009 09:34:03.596
Warning: Wrong UTC SBT time format. 08-SEP-2009 07:47:15.752568 Filename: RA2_WWV_2PNPDK20090908_093320_000059192082_00208_39340_1315.N1;	08-SEP-2009 09:33:20.205 08-SEP-2009 11:11:58.832
Warning: Wrong UTC SBT time format. 08-SEP-2009 07:47:15.752568 Filename: RA2_WWV_2PNPDK20090908_111126_000060772082_00209_39341_1452.N1;	08-SEP-2009 11:11:26.581 08-SEP-2009 12:52:43.396

Warning: Wrong UTC SBT time format. 08-SEP-2009 07:47:15.752568 Filename: RA2_WWV_2PNPDK20090908_125211_000059112082_00210_39342_1566.N1;	08-SEP-2009 12:52:11.145 08-SEP-2009 14:30:41.973
Warning: Wrong UTC SBT time format. 08-SEP-2009 12:45:38.754764 Filename: RA2_WWV_2PNPDK20090908_142936_000050212082_00211_39343_1708.N1;	08-SEP-2009 14:29:36.303 08-SEP-2009 15:53:17.045
Warning: Wrong UTC SBT time format. 08-SEP-2009 12:45:38.754764 Filename: RA2_WWV_2PNPDK20090908_155723_000005392082_00212_39344_1711.N1;	08-SEP-2009 15:57:23.261 08-SEP-2009 16:06:22.382
Warning: Wrong UTC SBT time format. 08-SEP-2009 12:45:38.754764 Filename: RA2_WWV_2PNPDK20090908_160445_000059312082_00212_39344_1832.N1;	08-SEP-2009 16:04:45.520 08-SEP-2009 17:43:36.400
Warning: Wrong UTC SBT time format. 08-SEP-2009 17:40:10.756932 Filename: RA2_WWV_2PNPDK20090908_192259_000061222082_00214_39346_2120.N1;	08-SEP-2009 19:22:59.698 08-SEP-2009 21:05:02.186
Warning: Wrong UTC SBT time format. 08-SEP-2009 17:40:10.756932 Filename: RA2_WWV_2PNPDE20090908_210326_000043922082_00215_39347_6050.N1;	08-SEP-2009 21:03:26.437 08-SEP-2009 22:16:38.884
Warning: Wrong UTC SBT time format. 08-SEP-2009 20:59:15.758394 Filename: RA2_WWV_2PNPDE20090908_235630_000060342082_00216_39348_6372.N1;	08-SEP-2009 23:56:30.031 09-SEP-2009 01:37:04.514

RA2_WWV_2P products with satellite binary time out-of-range

Gauge Segment (Start-Stop)

RA2_WWV_2P products with wrong clock step

Gauge Segment (Start-Stop)

RA2_WWV_2P products with leap utc set to blank

Gauge Segment (Start-Stop)

RA2_WWV_2P products with leap err set

Gauge Segment (Start-Stop)

RA2_WWV_2P products with product err set

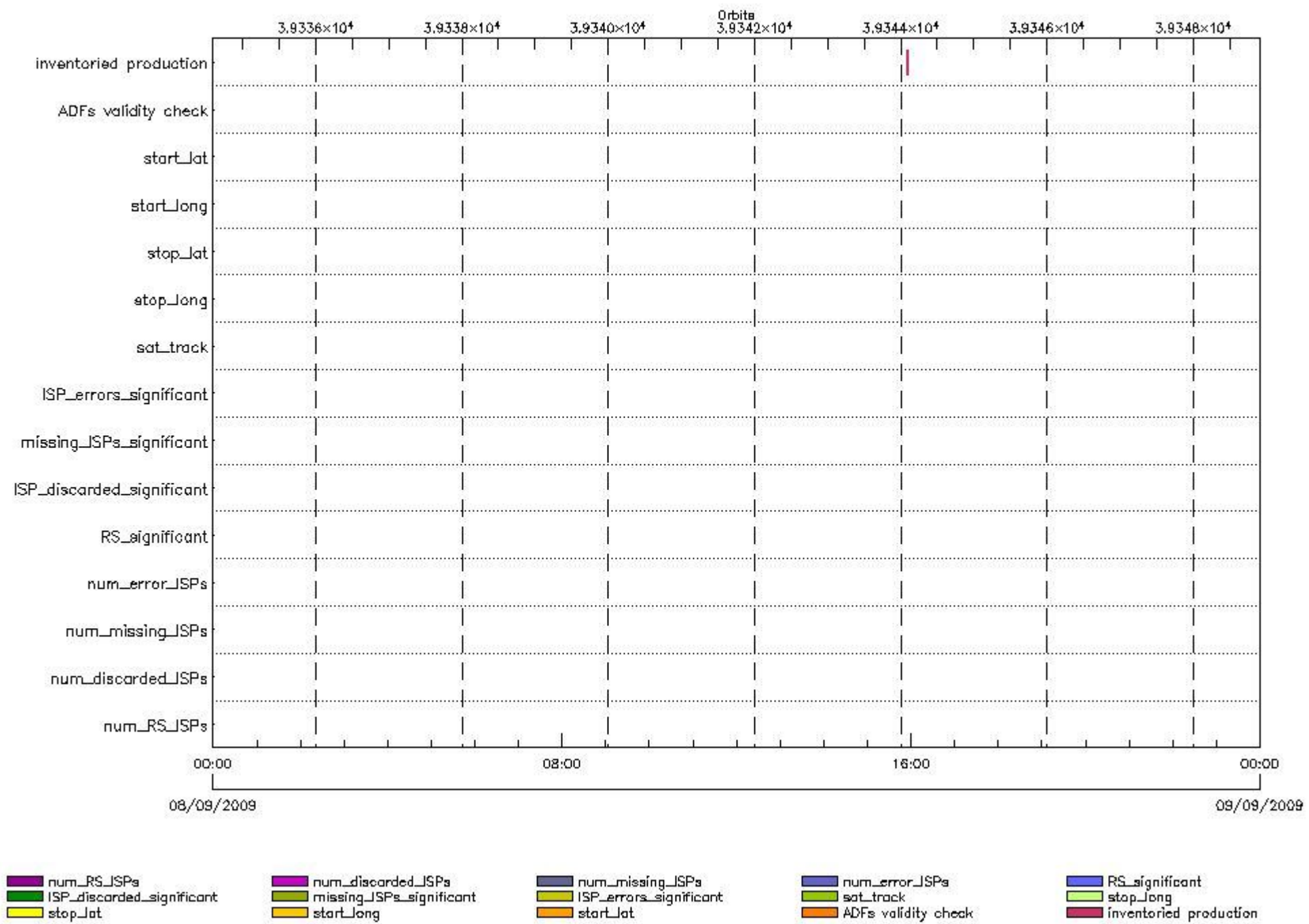
Gauge	Segment (Start-Stop)
Warning: Product Error flag set. Filename: RA2_WWV_2PNPDE20090907_224838_000060922082_00201_39333_4994.N1;	07-SEP-2009 22:48:38.784 08-SEP-2009 00:30:11.194
Warning: Product Error flag set. Filename: RA2_WWV_2PNPDE20090908_002907_000058052082_00202_39334_5164.N1;	08-SEP-2009 00:29:07.752 08-SEP-2009 02:05:52.750
Warning: Product Error flag set. Filename: RA2_WWV_2PNPDE20090908_020443_000045932082_00203_39335_5302.N1;	08-SEP-2009 02:04:43.738 08-SEP-2009 03:21:16.704
Warning: Product Error flag set. Filename: RA2_WWV_2PNPDE20090908_032043_000061662082_00204_39336_5444.N1;	08-SEP-2009 03:20:43.340 08-SEP-2009 05:03:29.274
Warning: Product Error flag set. Filename: RA2_WWV_2PNPDE20090908_050257_000060072082_00205_39337_5644.N1;	08-SEP-2009 05:02:57.024 08-SEP-2009 06:43:03.656
Warning: Product Error flag set. Filename: RA2_WWV_2PNPDK20090908_064232_000041362082_00206_39338_1057.N1;	08-SEP-2009 06:42:32.520 08-SEP-2009 07:51:28.746
Warning: Product Error flag set. Filename: RA2_WWV_2PNPDK20090908_075056_000061872082_00207_39339_1204.N1;	08-SEP-2009 07:50:56.495 08-SEP-2009 09:34:03.596
Warning: Product Error flag set. Filename: RA2_WWV_2PNPDK20090908_093320_000059192082_00208_39340_1315.N1;	08-SEP-2009 09:33:20.205 08-SEP-2009 11:11:58.832
Warning: Product Error flag set. Filename: RA2_WWV_2PNPDK20090908_111126_000060772082_00209_39341_1452.N1;	08-SEP-2009 11:11:26.581 08-SEP-2009 12:52:43.396
Warning: Product Error flag set. Filename: RA2_WWV_2PNPDK20090908_125211_000059112082_00210_39342_1566.N1;	08-SEP-2009 12:52:11.145 08-SEP-2009 14:30:41.973

Warning: Product Error flag set. Filename: RA2_WWV_2PNPDK20090908_142936_000050212082_00211_39343_1708.N1;	08-SEP-2009 14:29:36.303 08-SEP-2009 15:53:17.045
Warning: Product Error flag set. Filename: RA2_WWV_2PNPDK20090908_155723_000005392082_00212_39344_1711.N1;	08-SEP-2009 15:57:23.261 08-SEP-2009 16:06:22.382
Warning: Product Error flag set. Filename: RA2_WWV_2PNPDK20090908_160445_000059312082_00212_39344_1832.N1;	08-SEP-2009 16:04:45.520 08-SEP-2009 17:43:36.400
Warning: Product Error flag set. Filename: RA2_WWV_2PNPDK20090908_174200_000061172082_00213_39345_1971.N1;	08-SEP-2009 17:42:00.652 08-SEP-2009 19:23:57.570
Warning: Product Error flag set. Filename: RA2_WWV_2PNPDK20090908_192259_000061222082_00214_39346_2120.N1;	08-SEP-2009 19:22:59.698 08-SEP-2009 21:05:02.186
Warning: Product Error flag set. Filename: RA2_WWV_2PNPDE20090908_210326_000043922082_00215_39347_6050.N1;	08-SEP-2009 21:03:26.437 08-SEP-2009 22:16:38.884
Warning: Product Error flag set. Filename: RA2_WWV_2PNPDE20090908_221541_000061122082_00215_39347_6231.N1;	08-SEP-2009 22:15:41.011 08-SEP-2009 23:57:33.474
Warning: Product Error flag set. Filename: RA2_WWV_2PNPDE20090908_221541_000061122082_00215_39347_6923.N1;	08-SEP-2009 22:15:41.011 08-SEP-2009 23:57:33.474
Warning: Product Error flag set. Filename: RA2_WWV_2PNPDE20090908_235630_000060342082_00216_39348_6372.N1;	08-SEP-2009 23:56:30.031 09-SEP-2009 01:37:04.514

SPH checks

RA2_CAL_0P SPH checks

SPH fields with errors



RA2_CAL_0P products using a wrong ADF (sensing not included in validity)

Gauge Segment (Start-Stop) Explicit Reference

RA2_CAL_0P products with start_lat out of range

Gauge Value Segment (Start-Stop) Explicit Reference

RA2_CAL_0P products with start_long out of range

Gauge Value Segment (Start-Stop) Explicit Reference

RA2_CAL_0P products with stop_lat out of range

Gauge Value Segment (Start-Stop) Explicit Reference

RA2_CAL_0P products with stop_long out of range

Gauge Value Segment (Start-Stop) Explicit Reference

RA2_CAL_0P products with sat_track out of range

Gauge Value Segment (Start-Stop) Explicit Reference

Percentage of RA2_CAL_0P products with ISP_errors_significant set to 1

Gauge Value Segment (Start-Stop)

RA2_CAL_0P products with num_error_ISPs out of range

Gauge Value Segment (Start-Stop) Explicit Reference

Statistics for RA2_CAL_0P products with num_error_ISPs out of range

Gauge Statistics Segment (Start-Stop)

Percentage of RA2_CAL_0P products with missing_ISPs_significant set to 1

Gauge Value Segment (Start-Stop)

RA2_CAL_0P products with num_missing_ISPs out of range

Gauge Value Segment (Start-Stop) Explicit Reference

Statistics for RA2_CAL_0P products with num_missing_ISPs out of range

Gauge Statistics Segment (Start-Stop)

Percentage of RA2_CAL_0P products with ISP_discarded_significant set to 1

Gauge Value Segment (Start-Stop)

RA2_CAL_0P products with num_discarded_ISPs out of range

Gauge Value Segment (Start-Stop) Explicit Reference

Statistics for RA2_CAL_0P products with num_discarded_ISPs out of range

Gauge Statistics Segment (Start-Stop)

Percentage of RA2_CAL_0P products with RS_significant set to 1

Gauge Value Segment (Start-Stop)

RA2_CAL_0P products with num_RS_ISPs out of range

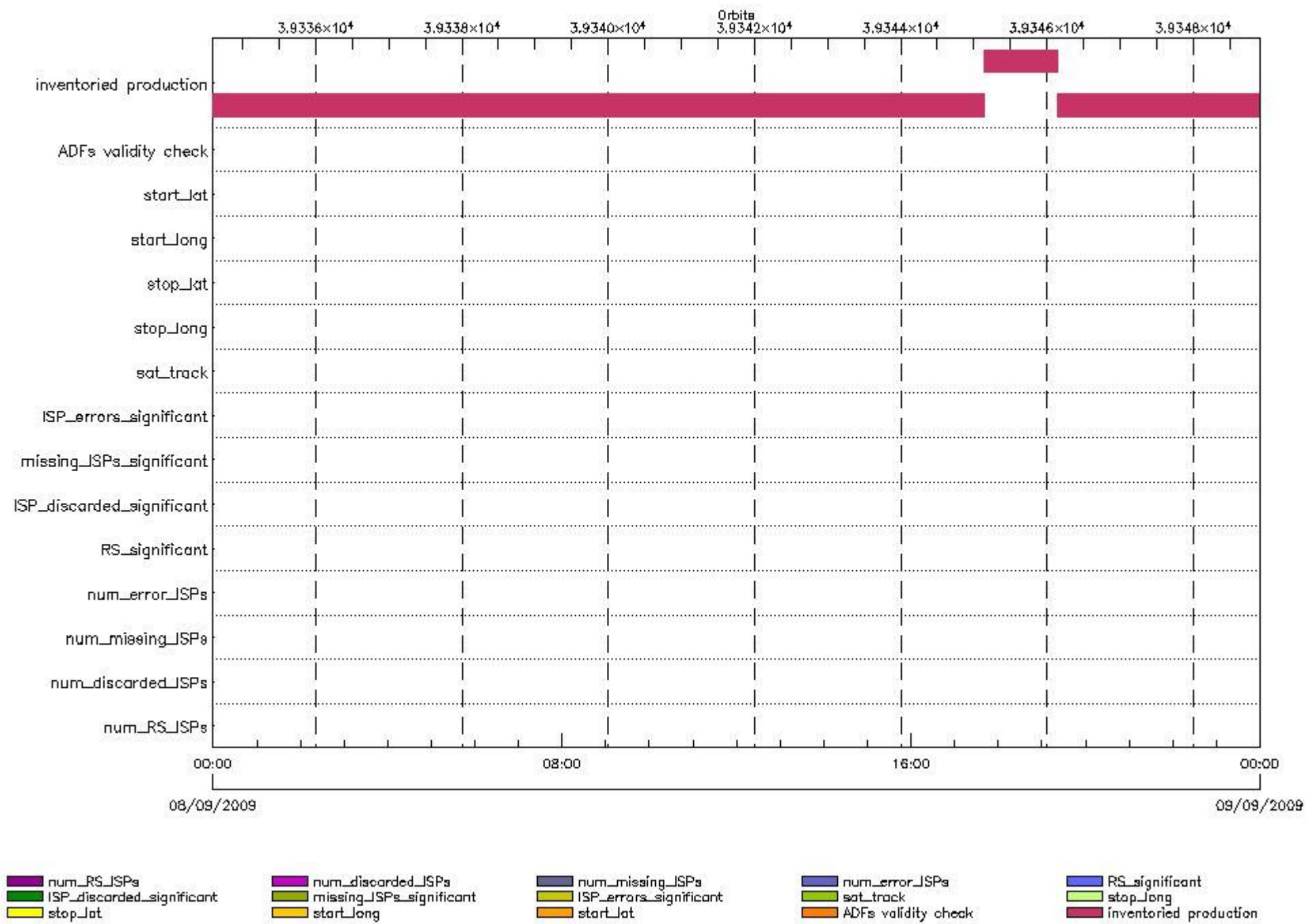
Gauge Value Segment (Start-Stop) Explicit Reference

Statistics for RA2_CAL_0P products with num_RS_ISPs out of range

Gauge Statistics Segment (Start-Stop)

DOR_DOP_0P SPH checks

SPH fields with errors



DOR_DOP_0P products using a wrong ADF (sensing not included in validity)

Gauge Segment (Start-Stop) Explicit Reference

DOR_DOP_0P products with start_lat out of range

Gauge Value Segment (Start-Stop) Explicit Reference

DOR_DOP_0P products with start_long out of range

Gauge Value Segment (Start-Stop) Explicit Reference

DOR_DOP_0P products with stop_lat out of range

Gauge Value Segment (Start-Stop) Explicit Reference

DOR_DOP_0P products with stop_long out of range

Gauge Value Segment (Start-Stop) Explicit Reference

DOR_DOP_0P products with sat_track out of range

Gauge Value Segment (Start-Stop) Explicit Reference

Percentage of DOR_DOP_0P products with ISP_errors_significant set to 1

Gauge Value Segment (Start-Stop)

DOR_DOP_0P products with num_error_ISPs out of range

Gauge Value Segment (Start-Stop) Explicit Reference

Statistics for DOR_DOP_0P products with num_error_ISPs out of range

Gauge Statistics Segment (Start-Stop)

Percentage of DOR_DOP_0P products with missing_ISPs_significant set to 1

Gauge Value Segment (Start-Stop)

DOR_DOP_0P products with num_missing_ISPs out of range

Gauge Value Segment (Start-Stop) Explicit Reference

Statistics for DOR_DOP_0P products with num_missing_ISPs out of range

Gauge Statistics Segment (Start-Stop)

Percentage of DOR_DOP_0P products with ISP_discarded_significant set to 1

Gauge Value Segment (Start-Stop)

DOR_DOP_0P products with num_discarded_ISPs out of range

Gauge	Value	Segment (Start-Stop)	Explicit Reference
-------	-------	----------------------	--------------------

Statistics for DOR_DOP_0P products with num_discarded_ISPs out of range

Gauge	Statistics	Segment (Start-Stop)
-------	------------	----------------------

Percentage of DOR_DOP_0P products with RS_significant set to 1

Gauge	Value	Segment (Start-Stop)
-------	-------	----------------------

DOR_DOP_0P products with num_RS_ISPs out of range

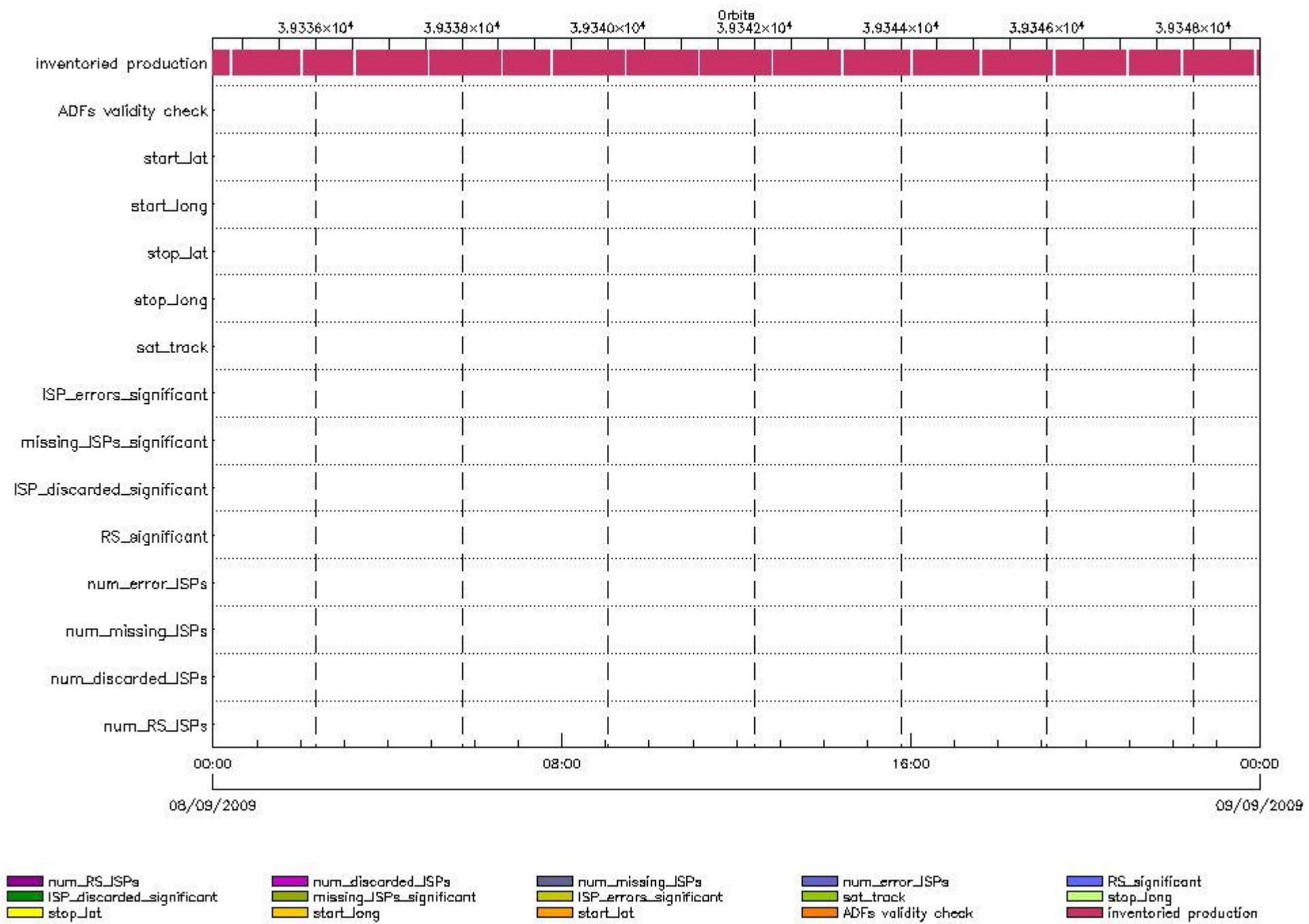
Gauge	Value	Segment (Start-Stop)	Explicit Reference
-------	-------	----------------------	--------------------

Statistics for DOR_DOP_0P products with num_RS_ISPs out of range

Gauge	Statistics	Segment (Start-Stop)
-------	------------	----------------------

DOR_NAV_0P SPH checks

SPH fields with errors



DOR_NAV_0P products using a wrong ADF (sensing not included in validity)

Gauge Segment (Start-Stop) Explicit Reference

DOR_NAV_0P products with start_lat out of range

Gauge Value Segment (Start-Stop) Explicit Reference

DOR_NAV_0P products with start_long out of range

Gauge Value Segment (Start-Stop) Explicit Reference

DOR_NAV_0P products with stop_lat out of range

Gauge Value Segment (Start-Stop) Explicit Reference

DOR_NAV_0P products with stop_long out of range

Gauge Value Segment (Start-Stop) Explicit Reference

DOR_NAV_0P products with sat_track out of range

Gauge Value Segment (Start-Stop) Explicit Reference

Percentage of DOR_NAV_0P products with ISP_errors_significant set to 1

Gauge Value Segment (Start-Stop)

DOR_NAV_0P products with num_error_ISPs out of range

Gauge Value Segment (Start-Stop) Explicit Reference

Statistics for DOR_NAV_0P products with num_error_ISPs out of range

Gauge Statistics Segment (Start-Stop)

Percentage of DOR_NAV_0P products with missing_ISPs_significant set to 1

Gauge Value Segment (Start-Stop)

DOR_NAV_0P products with num_missing_ISPs out of range

Gauge Value Segment (Start-Stop) Explicit Reference

Statistics for DOR_NAV_0P products with num_missing_ISPs out of range

Gauge Statistics Segment (Start-Stop)

Percentage of DOR_NAV_0P products with ISP_discarded_significant set to 1

Gauge Value Segment (Start-Stop)

DOR_NAV_0P products with num_discarded_ISPs out of range

Gauge Value Segment (Start-Stop) Explicit Reference

Statistics for DOR_NAV_0P products with num_discarded_ISPs out of range

Gauge Statistics Segment (Start-Stop)

Percentage of DOR_NAV_0P products with RS_significant set to 1

Gauge Value Segment (Start-Stop)

DOR_NAV_0P products with num_RS_ISPs out of range

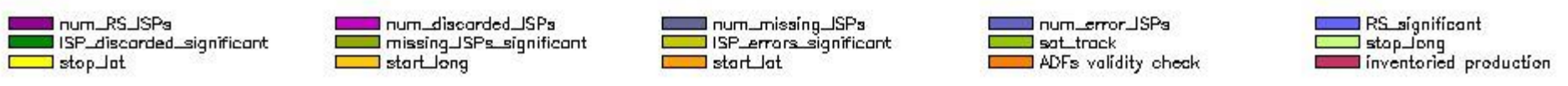
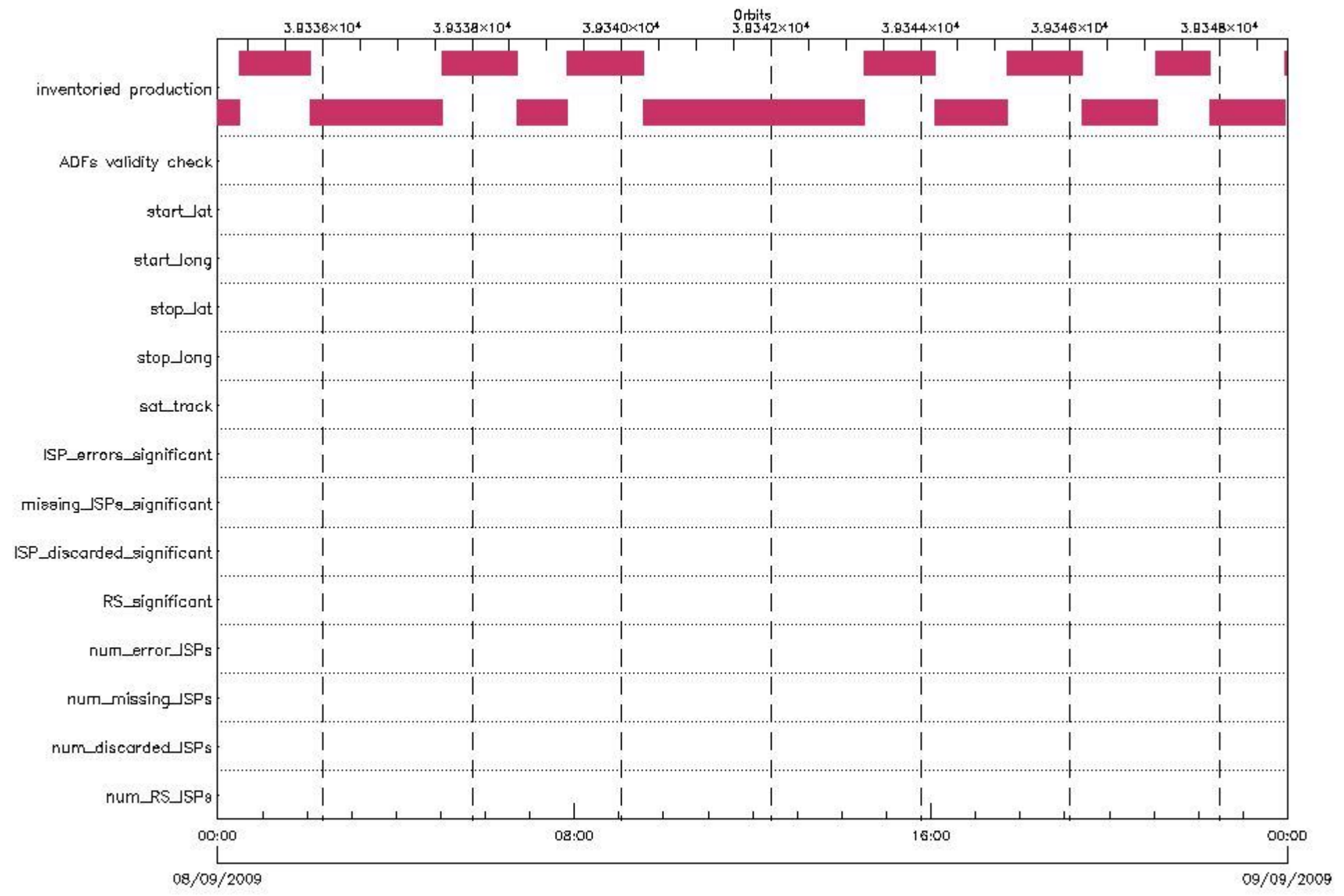
Gauge Value Segment (Start-Stop) Explicit Reference

Statistics for DOR_NAV_0P products with num_RS_ISPs out of range

Gauge Statistics Segment (Start-Stop)

MWR_NL__0P SPH checks

SPH fields with errors



MWR_NL__0P products using a wrong ADF (sensing not included in validity)

Gauge Segment (Start-Stop) Explicit Reference

MWR_NL__0P products with start_lat out of range

Gauge Value Segment (Start-Stop) Explicit Reference

MWR_NL__0P products with start_long out of range

Gauge Value Segment (Start-Stop) Explicit Reference

MWR_NL__0P products with stop_lat out of range

Gauge Value Segment (Start-Stop) Explicit Reference

MWR_NL__0P products with stop_long out of range

Gauge Value Segment (Start-Stop) Explicit Reference

MWR_NL__0P products with sat_track out of range

Gauge Value Segment (Start-Stop) Explicit Reference

Percentage of MWR_NL__0P products with ISP_errors_significant set to 1

Gauge	Value	Segment (Start-Stop)
SPH.ISP_ERRORS_SIGNIFICANT_PERCENT.INFO PCF_MWR_NL__0P	0	08-SEP-2009 00:00:00.000 09-SEP-2009 00:00:00.000

MWR_NL__0P products with num_error_ISPs out of range

Gauge Value Segment (Start-Stop) Explicit Reference

Statistics for MWR_NL__0P products with num_error_ISPs out of range

Gauge Statistics Segment (Start-Stop)

Percentage of MWR_NL__0P products with missing_ISPs_significant set to 1

Gauge	Value	Segment (Start-Stop)
SPH.MISSING_ISPS_SIGNIFICANT_PERCENT.INFO PCF_MWR_NL__0P	0	08-SEP-2009 00:00:00.000 09-SEP-2009 00:00:00.000

MWR_NL__0P products with num_missing_ISPs out of range

Gauge Value Segment (Start-Stop) Explicit Reference

Statistics for MWR_NL__0P products with num_missing_ISPs out of range

Gauge Statistics Segment (Start-Stop)

Percentage of MWR_NL__0P products with ISP_discarded_significant set to 1

Gauge	Value	Segment (Start-Stop)
SPH.ISP_DISCARDED_SIGNIFICANT_PERCENT.INFO	0	08-SEP-2009 00:00:00.000
PCF_MWR_NL__0P		09-SEP-2009 00:00:00.000

MWR_NL__0P products with num_discarded_ISPs out of range

Gauge	Value	Segment (Start-Stop)	Explicit Reference

Statistics for MWR_NL__0P products with num_discarded_ISPs out of range

Gauge	Statistics	Segment (Start-Stop)

Percentage of MWR_NL__0P products with RS_significant set to 1

Gauge	Value	Segment (Start-Stop)
SPH.RS_SIGNIFICANT_PERCENT.INFO	0	08-SEP-2009 00:00:00.000
PCF_MWR_NL__0P		09-SEP-2009 00:00:00.000

MWR_NL__0P products with num_RS_ISPs out of range

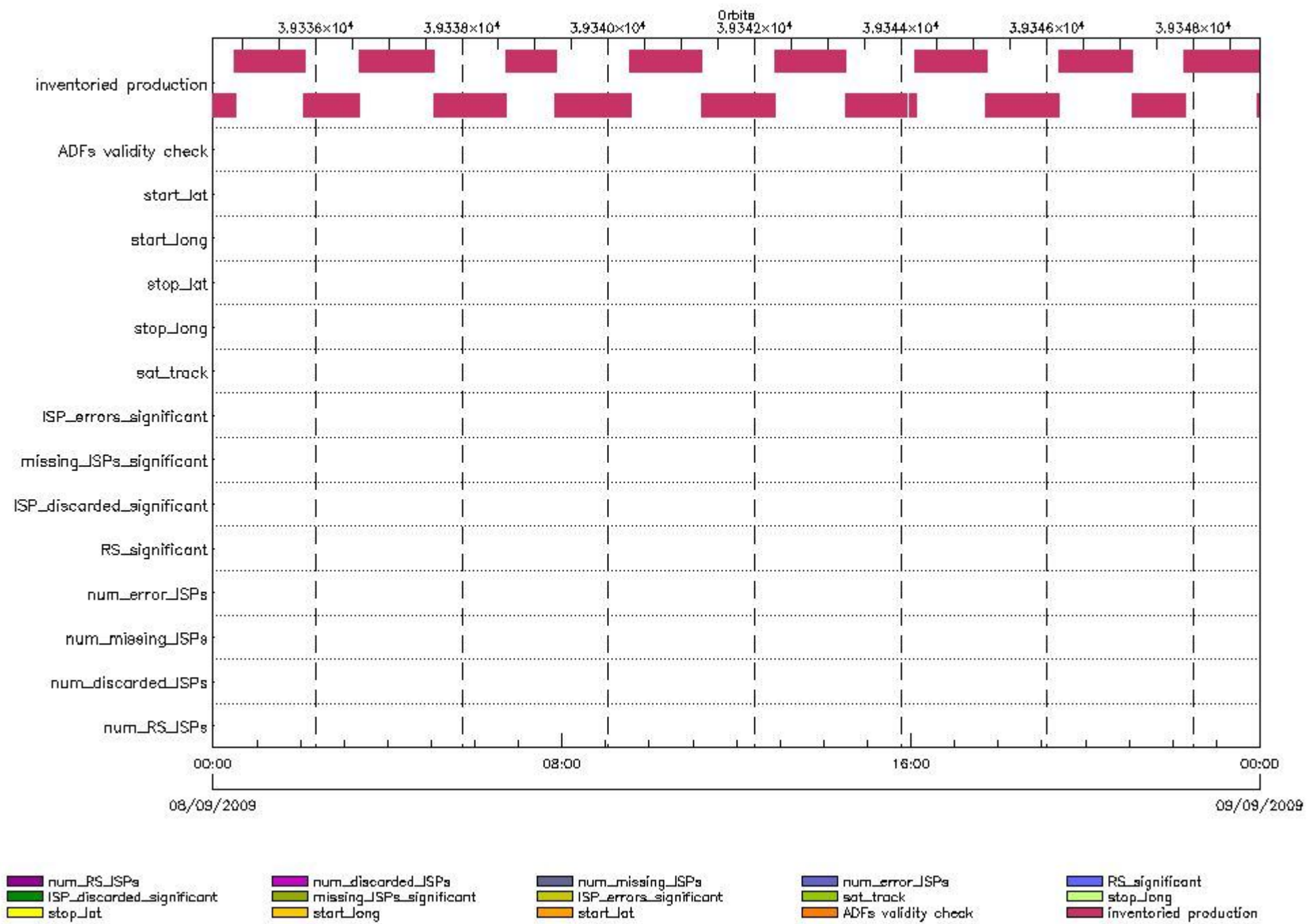
Gauge	Value	Segment (Start-Stop)	Explicit Reference

Statistics for MWR_NL__0P products with num_RS_ISPs out of range

Gauge	Statistics	Segment (Start-Stop)

RA2_ME__0P SPH checks

SPH fields with errors



RA2_ME__0P products using a wrong ADF (sensing not included in validity)

Gauge Segment (Start-Stop) Explicit Reference

RA2_ME__0P products with start_lat out of range

Gauge Value Segment (Start-Stop) Explicit Reference

RA2_ME__0P products with start_long out of range

Gauge Value Segment (Start-Stop) Explicit Reference

RA2_ME__0P products with stop_lat out of range

Gauge Value Segment (Start-Stop) Explicit Reference

RA2_ME__0P products with stop_long out of range

Gauge Value Segment (Start-Stop) Explicit Reference

RA2_ME__0P products with sat_track out of range

Gauge Value Segment (Start-Stop) Explicit Reference

Percentage of RA2_ME__0P products with ISP_errors_significant set to 1

Gauge Value Segment (Start-Stop)

RA2_ME__0P products with num_error_ISPs out of range

Gauge Value Segment (Start-Stop) Explicit Reference

Statistics for RA2_ME__0P products with num_error_ISPs out of range

Gauge Statistics Segment (Start-Stop)

Percentage of RA2_ME__0P products with missing_ISPs_significant set to 1

Gauge Value Segment (Start-Stop)

RA2_ME__0P products with num_missing_ISPs out of range

Gauge Value Segment (Start-Stop) Explicit Reference

Statistics for RA2_ME__0P products with num_missing_ISPs out of range

Gauge Statistics Segment (Start-Stop)

Percentage of RA2_ME__0P products with ISP_discarded_significant set to 1

Gauge Value Segment (Start-Stop)

RA2_ME__0P products with num_discarded_ISPs out of range

Gauge Value Segment (Start-Stop) Explicit Reference

Statistics for RA2_ME__0P products with num_discarded_ISPs out of range

Gauge Statistics Segment (Start-Stop)

Percentage of RA2_ME__0P products with RS_significant set to 1

Gauge Value Segment (Start-Stop)

RA2_ME__0P products with num_RS_ISPs out of range

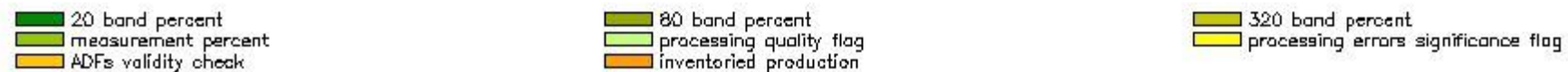
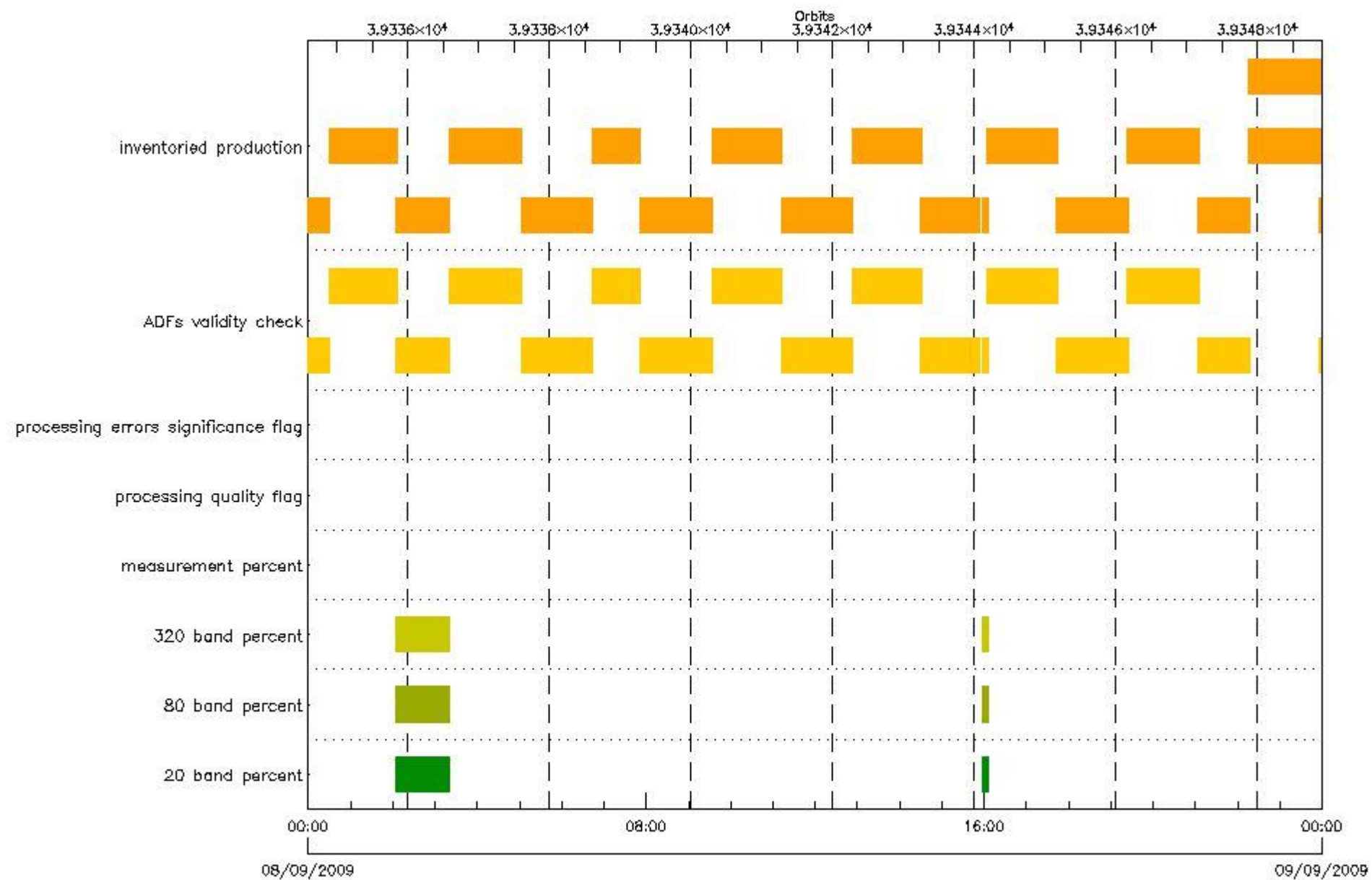
Gauge Value Segment (Start-Stop) Explicit Reference

Statistics for RA2_ME__0P products with num_RS_ISPs out of range

Gauge Statistics Segment (Start-Stop)

RA2_MW__1P SPH checks

SPH fields with errors



RA2_MW_1P products using a wrong ADF (sensing not included in validity)

Gauge	Segment (Start-Stop)	Explicit Reference
Product: RA2_MW_1PNPDE20090907_224838_000060922082_00201_39333_4992.N1 DS NAME: REAL.ORBIT_STATE_VECTOR_FILE	07-SEP-2009 22:48:38.784 08-SEP-2009 00:30:11.194	ADF: DOR_NAV_0PNPDE20090907_224657_000057382082_00201_39333_8715.N1
Product: RA2_MW_1PNPDE20090908_002907_000058052082_00202_39334_5162.N1 DS NAME: REAL.ORBIT_STATE_VECTOR_FILE	08-SEP-2009 00:29:07.752 08-SEP-2009 02:05:52.750	ADF: DOR_NAV_0PNPDE20090908_002754_000054192082_00202_39334_8716.N1
Product: RA2_MW_1PNPDE20090908_020443_000045932082_00203_39335_5300.N1 DS NAME: REAL.ORBIT_STATE_VECTOR_FILE	08-SEP-2009 02:04:43.738 08-SEP-2009 03:21:16.704	ADF: DOR_NAV_0PNPDE20090908_020333_000041442082_00203_39335_8717.N1
Product: RA2_MW_1PNPDE20090908_032043_000061662082_00204_39336_5442.N1 DS NAME: REAL.ORBIT_STATE_VECTOR_FILE	08-SEP-2009 03:20:43.340 08-SEP-2009 05:03:29.274	ADF: DOR_NAV_0PNPDE20090908_031756_000057382082_00204_39336_8718.N1
Product: RA2_MW_1PNPDE20090908_050257_000060072082_00205_39337_5642.N1 DS NAME: REAL.ORBIT_STATE_VECTOR_FILE	08-SEP-2009 05:02:57.024 08-SEP-2009 06:43:03.656	ADF: DOR_NAV_0PNPDE20090908_045853_000057382082_00205_39337_8719.N1

Product: RA2_MW__1PNPDK20090908_064232_000041362082_00206_39338_1055.N1 DS NAME: REAL.ORBIT_STATE_VECTOR_FILE	08-SEP-2009 06:42:32.520 08-SEP-2009 07:51:28.746	ADF: DOR_NAV_0PNPDK20090908_063950_000038252082_00206_39338_1055.N1
Product: RA2_MW__1PNPDK20090908_075056_000061872082_00207_39339_1202.N1 DS NAME: REAL.ORBIT_STATE_VECTOR_FILE	08-SEP-2009 07:50:56.495 08-SEP-2009 09:34:03.596	ADF: DOR_NAV_0PNPDK20090908_074854_000057382082_00207_39339_1056.N1
Product: RA2_MW__1PNPDK20090908_093320_000059192082_00208_39340_1313.N1 DS NAME: REAL.ORBIT_STATE_VECTOR_FILE	08-SEP-2009 09:33:20.205 08-SEP-2009 11:11:58.832	ADF: DOR_NAV_0PNPDK20090908_092951_000057382082_00208_39340_1057.N1
Product: RA2_MW__1PNPDK20090908_111126_000060772082_00209_39341_1450.N1 DS NAME: REAL.ORBIT_STATE_VECTOR_FILE	08-SEP-2009 11:11:26.581 08-SEP-2009 12:52:43.396	ADF: DOR_NAV_0PNPDK20090908_111048_000057382082_00209_39341_1058.N1
Product: RA2_MW__1PNPDK20090908_125211_000059112082_00210_39342_1564.N1 DS NAME: REAL.ORBIT_STATE_VECTOR_FILE	08-SEP-2009 12:52:11.145 08-SEP-2009 14:30:41.973	ADF: DOR_NAV_0PNPDK20090908_125145_000054192082_00210_39342_1059.N1
Product: RA2_MW__1PNPDK20090908_142936_000050212082_00211_39343_1706.N1 DS NAME: REAL.ORBIT_STATE_VECTOR_FILE	08-SEP-2009 14:29:36.303 08-SEP-2009 15:53:17.045	ADF: DOR_NAV_0PNPDK20090908_142723_000054192082_00211_39343_1060.N1
Product: RA2_MW__1PNPDK20090908_155723_000005392082_00212_39344_1709.N1 DS NAME: REAL.ORBIT_STATE_VECTOR_FILE	08-SEP-2009 15:57:23.261 08-SEP-2009 16:06:22.382	ADF: DOR_NAV_0PNPDK20090908_142723_000054192082_00211_39343_1060.N1
Product: RA2_MW__1PNPDK20090908_160445_000059312082_00212_39344_1830.N1 DS NAME: REAL.ORBIT_STATE_VECTOR_FILE	08-SEP-2009 16:04:45.520 08-SEP-2009 17:43:36.400	ADF: DOR_NAV_0PNPDK20090908_160301_000054192082_00212_39344_1061.N1
Product: RA2_MW__1PNPDK20090908_174200_000061172082_00213_39345_1969.N1 DS NAME: REAL.ORBIT_STATE_VECTOR_FILE	08-SEP-2009 17:42:00.652 08-SEP-2009 19:23:57.570	ADF: DOR_NAV_0PNPDK20090908_173839_000057382082_00213_39345_1062.N1
Product: RA2_MW__1PNPDK20090908_192259_000061222082_00214_39346_2118.N1 DS NAME: REAL.ORBIT_STATE_VECTOR_FILE	08-SEP-2009 19:22:59.698 08-SEP-2009 21:05:02.186	ADF: DOR_NAV_0PNPDK20090908_191936_000057382082_00214_39346_1063.N1
Product: RA2_MW__1PNPDE20090908_210326_000043922082_00215_39347_6048.N1 DS NAME: REAL.ORBIT_STATE_VECTOR_FILE	08-SEP-2009 21:03:26.437 08-SEP-2009 22:16:38.884	ADF: DOR_NAV_0PNPDE20090908_210033_000041442082_00215_39347_8720.N1
Product: RA2_MW__1PNPDE20090908_235630_000060342082_00216_39348_6370.N1 DS NAME: REAL.ORBIT_STATE_VECTOR_FILE	08-SEP-2009 23:56:30.031 09-SEP-2009 01:37:04.514	ADF: DOR_NAV_0PNPDE20090908_235553_000054192082_00216_39348_8722.N1

RA2_MW__1P products with processing errors significance flag set

RA2_MW__1P products with percentage DSRs free of processing errors below threshold

Gauge	Value	Segment (Start-Stop)
SPH.RA2_320_BAND_PERCENT.WARNING PCF_RA2_MW__1P	8480	08-SEP-2009 02:04:43.738 08-SEP-2009 03:21:16.704
SPH.RA2_320_BAND_PERCENT.WARNING PCF_RA2_MW__1P	8217	08-SEP-2009 15:57:23.261 08-SEP-2009 16:06:22.382

RA2_MW__1P products with percentage of valid measurements below threshold

Gauge	Value	Segment (Start-Stop)
SPH.RA2_80_BAND_PERCENT.WARNING PCF_RA2_MW__1P	1151	08-SEP-2009 02:04:43.738 08-SEP-2009 03:21:16.704
SPH.RA2_80_BAND_PERCENT.WARNING PCF_RA2_MW__1P	1083	08-SEP-2009 15:57:23.261 08-SEP-2009 16:06:22.382

RA2_MW__1P products with percentage of 320 MHz band processed below threshold

Gauge	Value	Segment (Start-Stop)
SPH.RA2_320_BAND_PERCENT.WARNING PCF_RA2_MW__1P	8480	08-SEP-2009 02:04:43.738 08-SEP-2009 03:21:16.704
SPH.RA2_320_BAND_PERCENT.WARNING PCF_RA2_MW__1P	8217	08-SEP-2009 15:57:23.261 08-SEP-2009 16:06:22.382

RA2_MW__1P products with percentage of 80 MHz band processed above threshold

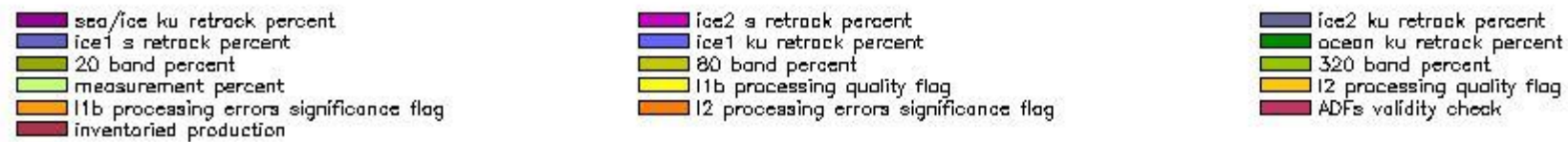
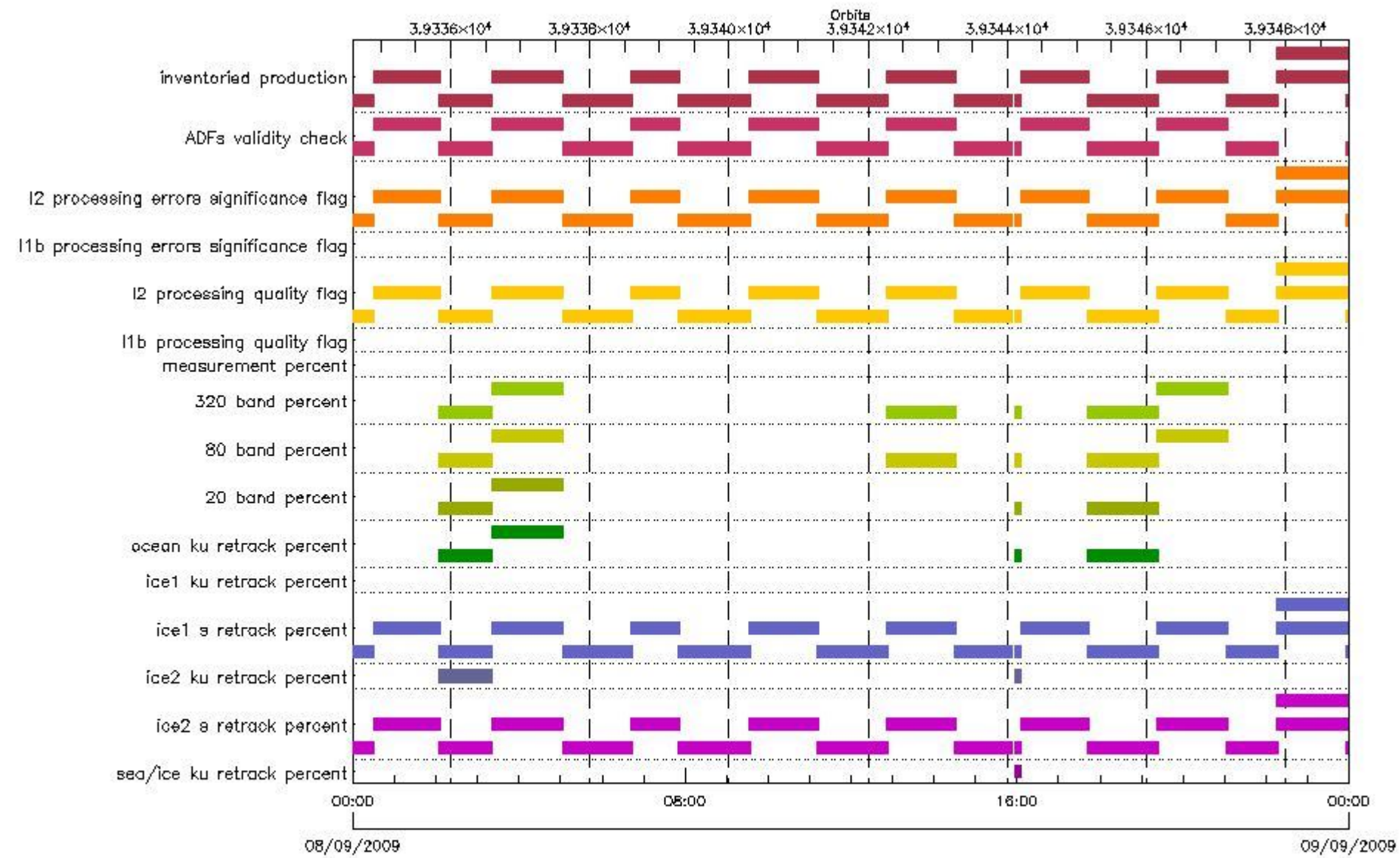
Gauge	Value	Segment (Start-Stop)
SPH.RA2_80_BAND_PERCENT.WARNING PCF_RA2_MW__1P	1151	08-SEP-2009 02:04:43.738 08-SEP-2009 03:21:16.704
SPH.RA2_80_BAND_PERCENT.WARNING PCF_RA2_MW__1P	1083	08-SEP-2009 15:57:23.261 08-SEP-2009 16:06:22.382

RA2_MW__1P products with percentage of 20 MHz band processed above threshold

Gauge	Value	Segment (Start-Stop)
SPH.RA2_20_BAND_PERCENT.WARNING PCF_RA2_MW__1P	369	08-SEP-2009 02:04:43.738 08-SEP-2009 03:21:16.704
SPH.RA2_20_BAND_PERCENT.WARNING PCF_RA2_MW__1P	700	08-SEP-2009 15:57:23.261 08-SEP-2009 16:06:22.382

RA2_FGD_2P SPH checks

SPH fields with errors



RA2_FGD_2P products using a wrong ADF (sensing not included in validity)

Gauge	Segment (Start-Stop)	Explicit Reference
Product: RA2_FGD_2PNPDE20090907_224838_000060922082_00201_39333_4993.N1 DS NAME: REAL.ORBIT_STATE_VECTOR_FILE	07-SEP-2009 22:48:38.784 08-SEP-2009 00:30:11.194	ADF: DOR_NAV_0PNPDE20090907_224657_000057382082_00201_39333_8715.N1
Product: RA2_FGD_2PNPDE20090908_002907_000058052082_00202_39334_5163.N1 DS NAME: REAL.ORBIT_STATE_VECTOR_FILE	08-SEP-2009 00:29:07.752 08-SEP-2009 02:05:52.750	ADF: DOR_NAV_0PNPDE20090908_002754_000054192082_00202_39334_8716.N1
Product: RA2_FGD_2PNPDE20090908_020443_000045932082_00203_39335_5301.N1 DS NAME: REAL.ORBIT_STATE_VECTOR_FILE	08-SEP-2009 02:04:43.738 08-SEP-2009 03:21:16.704	ADF: DOR_NAV_0PNPDE20090908_020333_000041442082_00203_39335_8717.N1
Product: RA2_FGD_2PNPDE20090908_032043_000061662082_00204_39336_5443.N1 DS NAME: REAL.ORBIT_STATE_VECTOR_FILE	08-SEP-2009 03:20:43.340 08-SEP-2009 05:03:29.274	ADF: DOR_NAV_0PNPDE20090908_031756_000057382082_00204_39336_8718.N1
Product: RA2_FGD_2PNPDE20090908_050257_000060072082_00205_39337_5643.N1 DS NAME: REAL.ORBIT_STATE_VECTOR_FILE	08-SEP-2009 05:02:57.024 08-SEP-2009 06:43:03.656	ADF: DOR_NAV_0PNPDE20090908_045853_000057382082_00205_39337_8719.N1
Product: RA2_FGD_2PNPDK20090908_064232_000041362082_00206_39338_1056.N1 DS NAME: REAL.ORBIT_STATE_VECTOR_FILE	08-SEP-2009 06:42:32.520 08-SEP-2009 07:51:28.746	ADF: DOR_NAV_0PNPDK20090908_063950_000038252082_00206_39338_1055.N1
Product: RA2_FGD_2PNPDK20090908_075056_000061872082_00207_39339_1203.N1 DS NAME: REAL.ORBIT_STATE_VECTOR_FILE	08-SEP-2009 07:50:56.495 08-SEP-2009 09:34:03.596	ADF: DOR_NAV_0PNPDK20090908_074854_000057382082_00207_39339_1056.N1
Product: RA2_FGD_2PNPDK20090908_093320_000059192082_00208_39340_1314.N1 DS NAME: REAL.ORBIT_STATE_VECTOR_FILE	08-SEP-2009 09:33:20.205 08-SEP-2009 11:11:58.832	ADF: DOR_NAV_0PNPDK20090908_092951_000057382082_00208_39340_1057.N1
Product: RA2_FGD_2PNPDK20090908_111126_000060772082_00209_39341_1451.N1 DS NAME: REAL.ORBIT_STATE_VECTOR_FILE	08-SEP-2009 11:11:26.581 08-SEP-2009 12:52:43.396	ADF: DOR_NAV_0PNPDK20090908_111048_000057382082_00209_39341_1058.N1
Product: RA2_FGD_2PNPDK20090908_125211_000059112082_00210_39342_1565.N1 DS NAME: REAL.ORBIT_STATE_VECTOR_FILE	08-SEP-2009 12:52:11.145 08-SEP-2009 14:30:41.973	ADF: DOR_NAV_0PNPDK20090908_125145_000054192082_00210_39342_1059.N1
Product: RA2_FGD_2PNPDK20090908_142936_000050212082_00211_39343_1707.N1 DS NAME: REAL.ORBIT_STATE_VECTOR_FILE	08-SEP-2009 14:29:36.303 08-SEP-2009 15:53:17.045	ADF: DOR_NAV_0PNPDK20090908_142723_000054192082_00211_39343_1060.N1
Product: RA2_FGD_2PNPDK20090908_155723_000005392082_00212_39344_1710.N1 DS NAME: REAL.ORBIT_STATE_VECTOR_FILE	08-SEP-2009 15:57:23.261 08-SEP-2009 16:06:22.382	ADF: DOR_NAV_0PNPDK20090908_142723_000054192082_00211_39343_1060.N1
Product: RA2_FGD_2PNPDK20090908_160445_000059312082_00212_39344_1831.N1 DS NAME: REAL.ORBIT_STATE_VECTOR_FILE	08-SEP-2009 16:04:45.520 08-SEP-2009 17:43:36.400	ADF: DOR_NAV_0PNPDK20090908_160301_000054192082_00212_39344_1061.N1
Product: RA2_FGD_2PNPDK20090908_174200_000061172082_00213_39345_1970.N1 DS NAME: REAL.ORBIT_STATE_VECTOR_FILE	08-SEP-2009 17:42:00.652 08-SEP-2009 19:23:57.570	ADF: DOR_NAV_0PNPDK20090908_173839_000057382082_00213_39345_1062.N1
Product: RA2_FGD_2PNPDK20090908_192259_000061222082_00214_39346_2119.N1 DS NAME: REAL.ORBIT_STATE_VECTOR_FILE	08-SEP-2009 19:22:59.698 08-SEP-2009 21:05:02.186	ADF: DOR_NAV_0PNPDK20090908_191936_000057382082_00214_39346_1063.N1
Product: RA2_FGD_2PNPDE20090908_210326_000043922082_00215_39347_6049.N1 DS NAME: REAL.ORBIT_STATE_VECTOR_FILE	08-SEP-2009 21:03:26.437 08-SEP-2009 22:16:38.884	ADF: DOR_NAV_0PNPDE20090908_210033_000041442082_00215_39347_8720.N1
Product: RA2_FGD_2PNPDE20090908_235630_000060342082_00216_39348_6371.N1 DS NAME: REAL.ORBIT_STATE_VECTOR_FILE	08-SEP-2009 23:56:30.031 09-SEP-2009 01:37:04.514	ADF: DOR_NAV_0PNPDE20090908_235553_000054192082_00216_39348_8722.N1

Products with processing errors significance flag set

Gauge	Segment (Start-Stop)
SPH.RA2_L2_PROC_FLAG.WARNING PCF_RA2_FGD_2P	07-SEP-2009 22:48:38.784 08-SEP-2009 00:30:11.194
SPH.RA2_L2_PROC_FLAG.WARNING PCF_RA2_FGD_2P	08-SEP-2009 00:29:07.752 08-SEP-2009 02:05:52.750
SPH.RA2_L2_PROC_FLAG.WARNING PCF_RA2_FGD_2P	08-SEP-2009 02:04:43.738 08-SEP-2009 03:21:16.704

SPH.RA2_L2_PROC_FLAG.WARNING PCF_RA2_FGD_2P	08-SEP-2009 03:20:43.340 08-SEP-2009 05:03:29.274
SPH.RA2_L2_PROC_FLAG.WARNING PCF_RA2_FGD_2P	08-SEP-2009 05:02:57.024 08-SEP-2009 06:43:03.656
SPH.RA2_L2_PROC_FLAG.WARNING PCF_RA2_FGD_2P	08-SEP-2009 06:42:32.520 08-SEP-2009 07:51:28.746
SPH.RA2_L2_PROC_FLAG.WARNING PCF_RA2_FGD_2P	08-SEP-2009 07:50:56.495 08-SEP-2009 09:34:03.596
SPH.RA2_L2_PROC_FLAG.WARNING PCF_RA2_FGD_2P	08-SEP-2009 09:33:20.205 08-SEP-2009 11:11:58.832
SPH.RA2_L2_PROC_FLAG.WARNING PCF_RA2_FGD_2P	08-SEP-2009 11:11:26.581 08-SEP-2009 12:52:43.396
SPH.RA2_L2_PROC_FLAG.WARNING PCF_RA2_FGD_2P	08-SEP-2009 12:52:11.145 08-SEP-2009 14:30:41.973
SPH.RA2_L2_PROC_FLAG.WARNING PCF_RA2_FGD_2P	08-SEP-2009 14:29:36.303 08-SEP-2009 15:53:17.045
SPH.RA2_L2_PROC_FLAG.WARNING PCF_RA2_FGD_2P	08-SEP-2009 15:57:23.261 08-SEP-2009 16:06:22.382
SPH.RA2_L2_PROC_FLAG.WARNING PCF_RA2_FGD_2P	08-SEP-2009 16:04:45.520 08-SEP-2009 17:43:36.400
SPH.RA2_L2_PROC_FLAG.WARNING PCF_RA2_FGD_2P	08-SEP-2009 17:42:00.652 08-SEP-2009 19:23:57.570
SPH.RA2_L2_PROC_FLAG.WARNING PCF_RA2_FGD_2P	08-SEP-2009 19:22:59.698 08-SEP-2009 21:05:02.186
SPH.RA2_L2_PROC_FLAG.WARNING PCF_RA2_FGD_2P	08-SEP-2009 21:03:26.437 08-SEP-2009 22:16:38.884
SPH.RA2_L2_PROC_FLAG.WARNING PCF_RA2_FGD_2P	08-SEP-2009 22:15:41.011 08-SEP-2009 23:57:33.474
SPH.RA2_L2_PROC_FLAG.WARNING PCF_RA2_FGD_2P	08-SEP-2009 22:15:41.011 08-SEP-2009 23:57:33.474
SPH.RA2_L2_PROC_FLAG.WARNING PCF_RA2_FGD_2P	08-SEP-2009 23:56:30.031 09-SEP-2009 01:37:04.514

Products with processing errors significance flag set

Gauge Segment (Start-Stop)

Products with percentage DSRs free of processing errors below threshold

Gauge	Value	Segment (Start-Stop)
SPH.RA2_L2_PROC_QUALITY.WARNING PCF_RA2_FGD_2P	6500	07-SEP-2009 22:48:38.784 08-SEP-2009 00:30:11.194
SPH.RA2_L2_PROC_QUALITY.WARNING PCF_RA2_FGD_2P	6553	08-SEP-2009 00:29:07.752 08-SEP-2009 02:05:52.750
SPH.RA2_L2_PROC_QUALITY.WARNING PCF_RA2_FGD_2P	6854	08-SEP-2009 02:04:43.738 08-SEP-2009 03:21:16.704
SPH.RA2_L2_PROC_QUALITY.WARNING PCF_RA2_FGD_2P	6475	08-SEP-2009 03:20:43.340 08-SEP-2009 05:03:29.274
SPH.RA2_L2_PROC_QUALITY.WARNING PCF_RA2_FGD_2P	6504	08-SEP-2009 05:02:57.024 08-SEP-2009 06:43:03.656

SPH.RA2_L2_PROC_QUALITY.WARNING PCF_RA2_FGD_2P	6421	08-SEP-2009 06:42:32.520 08-SEP-2009 07:51:28.746
SPH.RA2_L2_PROC_QUALITY.WARNING PCF_RA2_FGD_2P	6754	08-SEP-2009 07:50:56.495 08-SEP-2009 09:34:03.596
SPH.RA2_L2_PROC_QUALITY.WARNING PCF_RA2_FGD_2P	6674	08-SEP-2009 09:33:20.205 08-SEP-2009 11:11:58.832
SPH.RA2_L2_PROC_QUALITY.WARNING PCF_RA2_FGD_2P	6643	08-SEP-2009 11:11:26.581 08-SEP-2009 12:52:43.396
SPH.RA2_L2_PROC_QUALITY.WARNING PCF_RA2_FGD_2P	6600	08-SEP-2009 12:52:11.145 08-SEP-2009 14:30:41.973
SPH.RA2_L2_PROC_QUALITY.WARNING PCF_RA2_FGD_2P	6361	08-SEP-2009 14:29:36.303 08-SEP-2009 15:53:17.045
SPH.RA2_L2_PROC_QUALITY.WARNING PCF_RA2_FGD_2P	7273	08-SEP-2009 15:57:23.261 08-SEP-2009 16:06:22.382
SPH.RA2_L2_PROC_QUALITY.WARNING PCF_RA2_FGD_2P	6328	08-SEP-2009 16:04:45.520 08-SEP-2009 17:43:36.400
SPH.RA2_L2_PROC_QUALITY.WARNING PCF_RA2_FGD_2P	6631	08-SEP-2009 17:42:00.652 08-SEP-2009 19:23:57.570
SPH.RA2_L2_PROC_QUALITY.WARNING PCF_RA2_FGD_2P	6770	08-SEP-2009 19:22:59.698 08-SEP-2009 21:05:02.186
SPH.RA2_L2_PROC_QUALITY.WARNING PCF_RA2_FGD_2P	6444	08-SEP-2009 21:03:26.437 08-SEP-2009 22:16:38.884
SPH.RA2_L2_PROC_QUALITY.WARNING PCF_RA2_FGD_2P	6510	08-SEP-2009 22:15:41.011 08-SEP-2009 23:57:33.474
SPH.RA2_L2_PROC_QUALITY.WARNING PCF_RA2_FGD_2P	6506	08-SEP-2009 22:15:41.011 08-SEP-2009 23:57:33.474
SPH.RA2_L2_PROC_QUALITY.WARNING PCF_RA2_FGD_2P	6365	08-SEP-2009 23:56:30.031 09-SEP-2009 01:37:04.514

Products with percentage DSRs free of processing errors below threshold

Gauge Value Segment (Start-Stop)

RA2_FGD_2P products with percentage of valid measurements below threshold

Gauge Value Segment (Start-Stop)

RA2_FGD_2P products with percentage of 320 MHz band processed below threshold

Gauge	Value	Segment (Start-Stop)
SPH.RA2_320_BAND_PERCENT.WARNING PCF_RA2_FGD_2P	8986	08-SEP-2009 02:04:43.738 08-SEP-2009 03:21:16.704
SPH.RA2_320_BAND_PERCENT.WARNING PCF_RA2_FGD_2P	9382	08-SEP-2009 03:20:43.340 08-SEP-2009 05:03:29.274
SPH.RA2_320_BAND_PERCENT.WARNING PCF_RA2_FGD_2P	9489	08-SEP-2009 12:52:11.145 08-SEP-2009 14:30:41.973
SPH.RA2_320_BAND_PERCENT.WARNING PCF_RA2_FGD_2P	8678	08-SEP-2009 15:57:23.261 08-SEP-2009 16:06:22.382
SPH.RA2_320_BAND_PERCENT.WARNING PCF_RA2_FGD_2P	9348	08-SEP-2009 17:42:00.652 08-SEP-2009 19:23:57.570

SPH.RA2_320_BAND_PERCENT.WARNING PCF_RA2_FGD_2P	9414	08-SEP-2009 19:22:59.698 08-SEP-2009 21:05:02.186
--	------	--

RA2_FGD_2P products with percentage of 80 MHz band processed above threshold

Gauge	Value	Segment (Start-Stop)
SPH.RA2_80_BAND_PERCENT.WARNING PCF_RA2_FGD_2P	837	08-SEP-2009 02:04:43.738 08-SEP-2009 03:21:16.704
SPH.RA2_80_BAND_PERCENT.WARNING PCF_RA2_FGD_2P	477	08-SEP-2009 03:20:43.340 08-SEP-2009 05:03:29.274
SPH.RA2_80_BAND_PERCENT.WARNING PCF_RA2_FGD_2P	464	08-SEP-2009 12:52:11.145 08-SEP-2009 14:30:41.973
SPH.RA2_80_BAND_PERCENT.WARNING PCF_RA2_FGD_2P	806	08-SEP-2009 15:57:23.261 08-SEP-2009 16:06:22.382
SPH.RA2_80_BAND_PERCENT.WARNING PCF_RA2_FGD_2P	483	08-SEP-2009 17:42:00.652 08-SEP-2009 19:23:57.570
SPH.RA2_80_BAND_PERCENT.WARNING PCF_RA2_FGD_2P	497	08-SEP-2009 19:22:59.698 08-SEP-2009 21:05:02.186

RA2_FGD_2P products with percentage of 20 MHz band processed above threshold

Gauge	Value	Segment (Start-Stop)
SPH.RA2_20_BAND_PERCENT.WARNING PCF_RA2_FGD_2P	177	08-SEP-2009 02:04:43.738 08-SEP-2009 03:21:16.704
SPH.RA2_20_BAND_PERCENT.WARNING PCF_RA2_FGD_2P	141	08-SEP-2009 03:20:43.340 08-SEP-2009 05:03:29.274
SPH.RA2_20_BAND_PERCENT.WARNING PCF_RA2_FGD_2P	517	08-SEP-2009 15:57:23.261 08-SEP-2009 16:06:22.382
SPH.RA2_20_BAND_PERCENT.WARNING PCF_RA2_FGD_2P	169	08-SEP-2009 17:42:00.652 08-SEP-2009 19:23:57.570

RA2_FGD_2P products with percentage of valid Ku ocean retracker measurements below threshold

Gauge	Value	Segment (Start-Stop)
SPH.RA2_OCEAN_KU_RETRACK_PERCENT.WARNING PCF_RA2_FGD_2P	8259	08-SEP-2009 02:04:43.738 08-SEP-2009 03:21:16.704
SPH.RA2_OCEAN_KU_RETRACK_PERCENT.WARNING PCF_RA2_FGD_2P	8768	08-SEP-2009 03:20:43.340 08-SEP-2009 05:03:29.274
SPH.RA2_OCEAN_KU_RETRACK_PERCENT.WARNING PCF_RA2_FGD_2P	7500	08-SEP-2009 15:57:23.261 08-SEP-2009 16:06:22.382
SPH.RA2_OCEAN_KU_RETRACK_PERCENT.WARNING PCF_RA2_FGD_2P	8978	08-SEP-2009 17:42:00.652 08-SEP-2009 19:23:57.570

RA2_FGD_2P products with percentage of valid Ku ice1 retracker measurements below threshold

Gauge	Value	Segment (Start-Stop)
-------	-------	----------------------

RA2_FGD_2P products with percentage of valid S ice1 retracker measurements below threshold

Gauge	Value	Segment (Start-Stop)
SPH.RA2_ICE1_S_RETRACK_PERCENT.WARNING PCF_RA2_FGD_2P	5734	07-SEP-2009 22:48:38.784 08-SEP-2009 00:30:11.194
SPH.RA2_ICE1_S_RETRACK_PERCENT.WARNING PCF_RA2_FGD_2P	5788	08-SEP-2009 00:29:07.752 08-SEP-2009 02:05:52.750

SPH.RA2_ICE1_S_RETRACK_PERCENT.WARNING PCF_RA2_FGD_2P	5496	08-SEP-2009 02:04:43.738 08-SEP-2009 03:21:16.704
SPH.RA2_ICE1_S_RETRACK_PERCENT.WARNING PCF_RA2_FGD_2P	5536	08-SEP-2009 03:20:43.340 08-SEP-2009 05:03:29.274
SPH.RA2_ICE1_S_RETRACK_PERCENT.WARNING PCF_RA2_FGD_2P	5327	08-SEP-2009 05:02:57.024 08-SEP-2009 06:43:03.656
SPH.RA2_ICE1_S_RETRACK_PERCENT.WARNING PCF_RA2_FGD_2P	5938	08-SEP-2009 06:42:32.520 08-SEP-2009 07:51:28.746
SPH.RA2_ICE1_S_RETRACK_PERCENT.WARNING PCF_RA2_FGD_2P	5234	08-SEP-2009 07:50:56.495 08-SEP-2009 09:34:03.596
SPH.RA2_ICE1_S_RETRACK_PERCENT.WARNING PCF_RA2_FGD_2P	5882	08-SEP-2009 09:33:20.205 08-SEP-2009 11:11:58.832
SPH.RA2_ICE1_S_RETRACK_PERCENT.WARNING PCF_RA2_FGD_2P	6067	08-SEP-2009 11:11:26.581 08-SEP-2009 12:52:43.396
SPH.RA2_ICE1_S_RETRACK_PERCENT.WARNING PCF_RA2_FGD_2P	5534	08-SEP-2009 12:52:11.145 08-SEP-2009 14:30:41.973
SPH.RA2_ICE1_S_RETRACK_PERCENT.WARNING PCF_RA2_FGD_2P	5504	08-SEP-2009 14:29:36.303 08-SEP-2009 15:53:17.045
SPH.RA2_ICE1_S_RETRACK_PERCENT.WARNING PCF_RA2_FGD_2P	5501	08-SEP-2009 15:57:23.261 08-SEP-2009 16:06:22.382
SPH.RA2_ICE1_S_RETRACK_PERCENT.WARNING PCF_RA2_FGD_2P	5436	08-SEP-2009 16:04:45.520 08-SEP-2009 17:43:36.400
SPH.RA2_ICE1_S_RETRACK_PERCENT.WARNING PCF_RA2_FGD_2P	5458	08-SEP-2009 17:42:00.652 08-SEP-2009 19:23:57.570
SPH.RA2_ICE1_S_RETRACK_PERCENT.WARNING PCF_RA2_FGD_2P	5041	08-SEP-2009 19:22:59.698 08-SEP-2009 21:05:02.186
SPH.RA2_ICE1_S_RETRACK_PERCENT.WARNING PCF_RA2_FGD_2P	5379	08-SEP-2009 21:03:26.437 08-SEP-2009 22:16:38.884
SPH.RA2_ICE1_S_RETRACK_PERCENT.WARNING PCF_RA2_FGD_2P	5713	08-SEP-2009 22:15:41.011 08-SEP-2009 23:57:33.474
SPH.RA2_ICE1_S_RETRACK_PERCENT.WARNING PCF_RA2_FGD_2P	5713	08-SEP-2009 22:15:41.011 08-SEP-2009 23:57:33.474
SPH.RA2_ICE1_S_RETRACK_PERCENT.WARNING PCF_RA2_FGD_2P	5669	08-SEP-2009 23:56:30.031 09-SEP-2009 01:37:04.514

RA2_FGD_2P products with percentage of valid KU ice2 retracker measurements below threshold

Gauge	Value	Segment (Start-Stop)
SPH.RA2_ICE2_KU_RETRACK_PERCENT.WARNING PCF_RA2_FGD_2P	6267	08-SEP-2009 02:04:43.738 08-SEP-2009 03:21:16.704
SPH.RA2_ICE2_KU_RETRACK_PERCENT.WARNING PCF_RA2_FGD_2P	4979	08-SEP-2009 15:57:23.261 08-SEP-2009 16:06:22.382

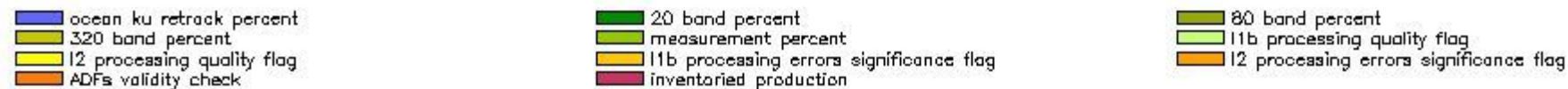
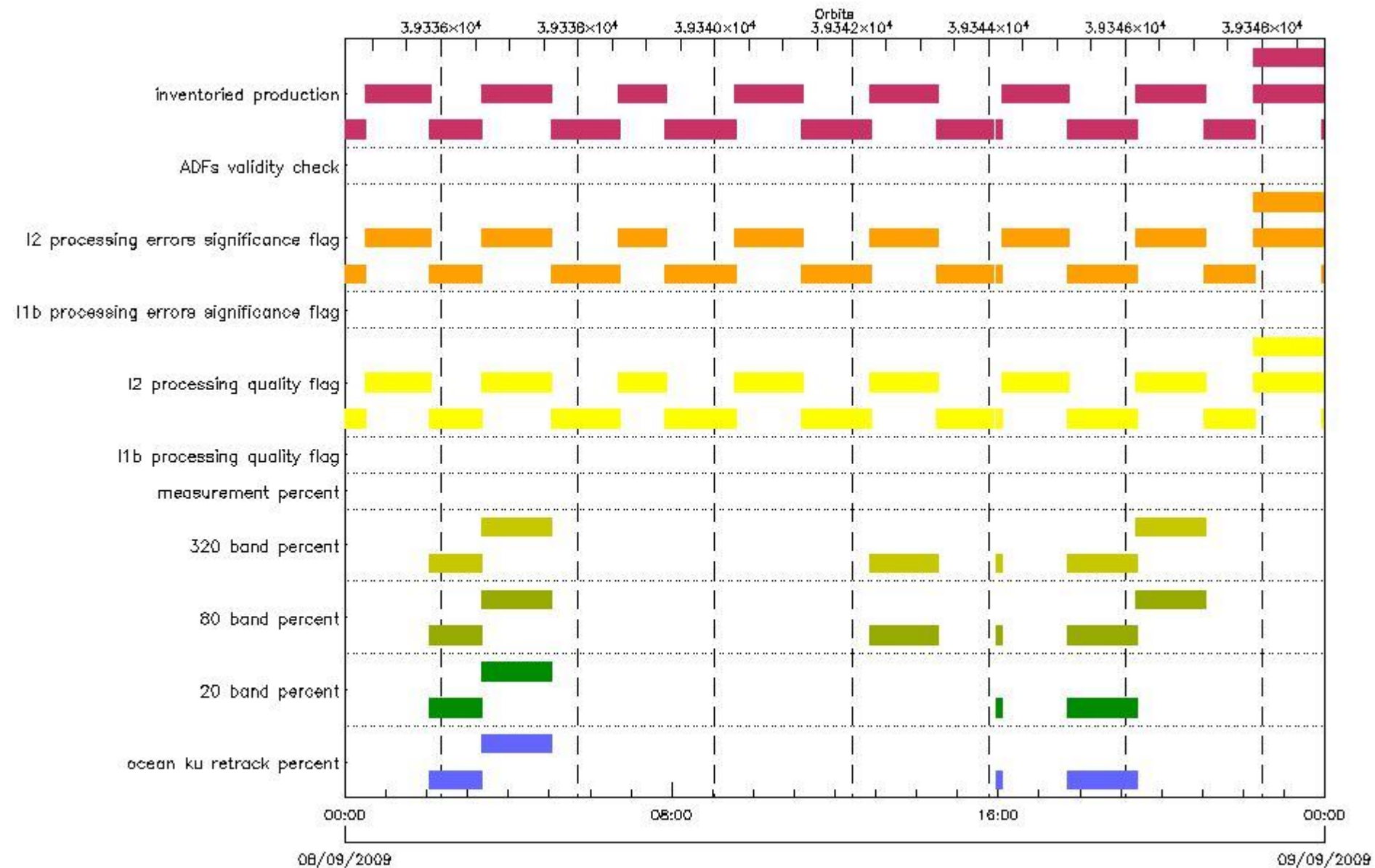
RA2_FGD_2P products with percentage of valid S ice2 retracker measurements below threshold

Gauge	Value	Segment (Start-Stop)
SPH.RA2_ICE2_S_RETRACK_PERCENT.WARNING PCF_RA2_FGD_2P	75	07-SEP-2009 22:48:38.784 08-SEP-2009 00:30:11.194
SPH.RA2_ICE2_S_RETRACK_PERCENT.WARNING PCF_RA2_FGD_2P	58	08-SEP-2009 00:29:07.752 08-SEP-2009 02:05:52.750

SPH.RA2_ICE2_S_RETRACK_PERCENT.WARNING PCF_RA2_FGD_2P	51	08-SEP-2009 02:04:43.738 08-SEP-2009 03:21:16.704
SPH.RA2_ICE2_S_RETRACK_PERCENT.WARNING PCF_RA2_FGD_2P	60	08-SEP-2009 03:20:43.340 08-SEP-2009 05:03:29.274
SPH.RA2_ICE2_S_RETRACK_PERCENT.WARNING PCF_RA2_FGD_2P	57	08-SEP-2009 05:02:57.024 08-SEP-2009 06:43:03.656
SPH.RA2_ICE2_S_RETRACK_PERCENT.WARNING PCF_RA2_FGD_2P	65	08-SEP-2009 06:42:32.520 08-SEP-2009 07:51:28.746
SPH.RA2_ICE2_S_RETRACK_PERCENT.WARNING PCF_RA2_FGD_2P	65	08-SEP-2009 07:50:56.495 08-SEP-2009 09:34:03.596
SPH.RA2_ICE2_S_RETRACK_PERCENT.WARNING PCF_RA2_FGD_2P	41	08-SEP-2009 09:33:20.205 08-SEP-2009 11:11:58.832
SPH.RA2_ICE2_S_RETRACK_PERCENT.WARNING PCF_RA2_FGD_2P	70	08-SEP-2009 11:11:26.581 08-SEP-2009 12:52:43.396
SPH.RA2_ICE2_S_RETRACK_PERCENT.WARNING PCF_RA2_FGD_2P	121	08-SEP-2009 12:52:11.145 08-SEP-2009 14:30:41.973
SPH.RA2_ICE2_S_RETRACK_PERCENT.WARNING PCF_RA2_FGD_2P	55	08-SEP-2009 14:29:36.303 08-SEP-2009 15:53:17.045
SPH.RA2_ICE2_S_RETRACK_PERCENT.WARNING PCF_RA2_FGD_2P	21	08-SEP-2009 15:57:23.261 08-SEP-2009 16:06:22.382
SPH.RA2_ICE2_S_RETRACK_PERCENT.WARNING PCF_RA2_FGD_2P	47	08-SEP-2009 16:04:45.520 08-SEP-2009 17:43:36.400
SPH.RA2_ICE2_S_RETRACK_PERCENT.WARNING PCF_RA2_FGD_2P	53	08-SEP-2009 17:42:00.652 08-SEP-2009 19:23:57.570
SPH.RA2_ICE2_S_RETRACK_PERCENT.WARNING PCF_RA2_FGD_2P	42	08-SEP-2009 19:22:59.698 08-SEP-2009 21:05:02.186
SPH.RA2_ICE2_S_RETRACK_PERCENT.WARNING PCF_RA2_FGD_2P	58	08-SEP-2009 21:03:26.437 08-SEP-2009 22:16:38.884
SPH.RA2_ICE2_S_RETRACK_PERCENT.WARNING PCF_RA2_FGD_2P	46	08-SEP-2009 22:15:41.011 08-SEP-2009 23:57:33.474
SPH.RA2_ICE2_S_RETRACK_PERCENT.WARNING PCF_RA2_FGD_2P	46	08-SEP-2009 22:15:41.011 08-SEP-2009 23:57:33.474
SPH.RA2_ICE2_S_RETRACK_PERCENT.WARNING PCF_RA2_FGD_2P	28	08-SEP-2009 23:56:30.031 09-SEP-2009 01:37:04.514

RA2_FGD_2P products with percentage of valid KU sea/ice retracker measurements below threshold

Gauge	Value	Segment (Start-Stop)
SPH.RA2_SEAICE_KU_RETRACK_PERCENT.WARNING PCF_RA2_FGD_2P	8929	08-SEP-2009 15:57:23.261 08-SEP-2009 16:06:22.382



RA2_WWV_2P products using a wrong ADF (sensing not included in validity)

Gauge Segment (Start-Stop) Explicit Reference

RA2_WWV_2P products with processing errors significance flag set

Gauge	Segment (Start-Stop)
SPH.RA2_L2_PROC_FLAG.WARNING PCF_RA2_WWV_2P	07-SEP-2009 22:48:38.784 08-SEP-2009 00:30:11.194
SPH.RA2_L2_PROC_FLAG.WARNING PCF_RA2_WWV_2P	08-SEP-2009 00:29:07.752 08-SEP-2009 02:05:52.750
SPH.RA2_L2_PROC_FLAG.WARNING PCF_RA2_WWV_2P	08-SEP-2009 02:04:43.738 08-SEP-2009 03:21:16.704

SPH.RA2_L2_PROC_FLAG.WARNING PCF_RA2_WWV_2P	08-SEP-2009 03:20:43.340 08-SEP-2009 05:03:29.274
SPH.RA2_L2_PROC_FLAG.WARNING PCF_RA2_WWV_2P	08-SEP-2009 05:02:57.024 08-SEP-2009 06:43:03.656
SPH.RA2_L2_PROC_FLAG.WARNING PCF_RA2_WWV_2P	08-SEP-2009 06:42:32.520 08-SEP-2009 07:51:28.746
SPH.RA2_L2_PROC_FLAG.WARNING PCF_RA2_WWV_2P	08-SEP-2009 07:50:56.495 08-SEP-2009 09:34:03.596
SPH.RA2_L2_PROC_FLAG.WARNING PCF_RA2_WWV_2P	08-SEP-2009 09:33:20.205 08-SEP-2009 11:11:58.832
SPH.RA2_L2_PROC_FLAG.WARNING PCF_RA2_WWV_2P	08-SEP-2009 11:11:26.581 08-SEP-2009 12:52:43.396
SPH.RA2_L2_PROC_FLAG.WARNING PCF_RA2_WWV_2P	08-SEP-2009 12:52:11.145 08-SEP-2009 14:30:41.973
SPH.RA2_L2_PROC_FLAG.WARNING PCF_RA2_WWV_2P	08-SEP-2009 14:29:36.303 08-SEP-2009 15:53:17.045
SPH.RA2_L2_PROC_FLAG.WARNING PCF_RA2_WWV_2P	08-SEP-2009 15:57:23.261 08-SEP-2009 16:06:22.382
SPH.RA2_L2_PROC_FLAG.WARNING PCF_RA2_WWV_2P	08-SEP-2009 16:04:45.520 08-SEP-2009 17:43:36.400
SPH.RA2_L2_PROC_FLAG.WARNING PCF_RA2_WWV_2P	08-SEP-2009 17:42:00.652 08-SEP-2009 19:23:57.570
SPH.RA2_L2_PROC_FLAG.WARNING PCF_RA2_WWV_2P	08-SEP-2009 19:22:59.698 08-SEP-2009 21:05:02.186
SPH.RA2_L2_PROC_FLAG.WARNING PCF_RA2_WWV_2P	08-SEP-2009 21:03:26.437 08-SEP-2009 22:16:38.884
SPH.RA2_L2_PROC_FLAG.WARNING PCF_RA2_WWV_2P	08-SEP-2009 22:15:41.011 08-SEP-2009 23:57:33.474
SPH.RA2_L2_PROC_FLAG.WARNING PCF_RA2_WWV_2P	08-SEP-2009 22:15:41.011 08-SEP-2009 23:57:33.474
SPH.RA2_L2_PROC_FLAG.WARNING PCF_RA2_WWV_2P	08-SEP-2009 23:56:30.031 09-SEP-2009 01:37:04.514

RA2_WWV_2P products with processing errors significance flag set

Gauge Segment (Start-Stop)

RA2_WWV_2P products with percentage DSRs free of processing errors below threshold

Gauge	Value	Segment (Start-Stop)
SPH.RA2_L2_PROC_QUALITY.WARNING PCF_RA2_WWV_2P	6500	07-SEP-2009 22:48:38.784 08-SEP-2009 00:30:11.194
SPH.RA2_L2_PROC_QUALITY.WARNING PCF_RA2_WWV_2P	6553	08-SEP-2009 00:29:07.752 08-SEP-2009 02:05:52.750
SPH.RA2_L2_PROC_QUALITY.WARNING PCF_RA2_WWV_2P	6854	08-SEP-2009 02:04:43.738 08-SEP-2009 03:21:16.704
SPH.RA2_L2_PROC_QUALITY.WARNING PCF_RA2_WWV_2P	6475	08-SEP-2009 03:20:43.340 08-SEP-2009 05:03:29.274
SPH.RA2_L2_PROC_QUALITY.WARNING PCF_RA2_WWV_2P	6504	08-SEP-2009 05:02:57.024 08-SEP-2009 06:43:03.656

SPH.RA2_L2_PROC_QUALITY.WARNING PCF_RA2_WWV_2P	6421	08-SEP-2009 06:42:32.520 08-SEP-2009 07:51:28.746
SPH.RA2_L2_PROC_QUALITY.WARNING PCF_RA2_WWV_2P	6754	08-SEP-2009 07:50:56.495 08-SEP-2009 09:34:03.596
SPH.RA2_L2_PROC_QUALITY.WARNING PCF_RA2_WWV_2P	6674	08-SEP-2009 09:33:20.205 08-SEP-2009 11:11:58.832
SPH.RA2_L2_PROC_QUALITY.WARNING PCF_RA2_WWV_2P	6643	08-SEP-2009 11:11:26.581 08-SEP-2009 12:52:43.396
SPH.RA2_L2_PROC_QUALITY.WARNING PCF_RA2_WWV_2P	6600	08-SEP-2009 12:52:11.145 08-SEP-2009 14:30:41.973
SPH.RA2_L2_PROC_QUALITY.WARNING PCF_RA2_WWV_2P	6361	08-SEP-2009 14:29:36.303 08-SEP-2009 15:53:17.045
SPH.RA2_L2_PROC_QUALITY.WARNING PCF_RA2_WWV_2P	7273	08-SEP-2009 15:57:23.261 08-SEP-2009 16:06:22.382
SPH.RA2_L2_PROC_QUALITY.WARNING PCF_RA2_WWV_2P	6328	08-SEP-2009 16:04:45.520 08-SEP-2009 17:43:36.400
SPH.RA2_L2_PROC_QUALITY.WARNING PCF_RA2_WWV_2P	6631	08-SEP-2009 17:42:00.652 08-SEP-2009 19:23:57.570
SPH.RA2_L2_PROC_QUALITY.WARNING PCF_RA2_WWV_2P	6770	08-SEP-2009 19:22:59.698 08-SEP-2009 21:05:02.186
SPH.RA2_L2_PROC_QUALITY.WARNING PCF_RA2_WWV_2P	6444	08-SEP-2009 21:03:26.437 08-SEP-2009 22:16:38.884
SPH.RA2_L2_PROC_QUALITY.WARNING PCF_RA2_WWV_2P	6510	08-SEP-2009 22:15:41.011 08-SEP-2009 23:57:33.474
SPH.RA2_L2_PROC_QUALITY.WARNING PCF_RA2_WWV_2P	6506	08-SEP-2009 22:15:41.011 08-SEP-2009 23:57:33.474
SPH.RA2_L2_PROC_QUALITY.WARNING PCF_RA2_WWV_2P	6365	08-SEP-2009 23:56:30.031 09-SEP-2009 01:37:04.514

RA2_WWV_2P products with percentage DSRs free of processing errors below threshold

Gauge Value Segment (Start-Stop)

RA2_WWV_2P products with percentage of valid measurements below threshold

Gauge Value Segment (Start-Stop)

RA2_WWV_2P products with percentage of 320 MHz band processed below threshold

Gauge	Value	Segment (Start-Stop)
SPH.RA2_320_BAND_PERCENT.WARNING PCF_RA2_WWV_2P	8986	08-SEP-2009 02:04:43.738 08-SEP-2009 03:21:16.704
SPH.RA2_320_BAND_PERCENT.WARNING PCF_RA2_WWV_2P	9382	08-SEP-2009 03:20:43.340 08-SEP-2009 05:03:29.274
SPH.RA2_320_BAND_PERCENT.WARNING PCF_RA2_WWV_2P	9489	08-SEP-2009 12:52:11.145 08-SEP-2009 14:30:41.973
SPH.RA2_320_BAND_PERCENT.WARNING PCF_RA2_WWV_2P	8678	08-SEP-2009 15:57:23.261 08-SEP-2009 16:06:22.382
SPH.RA2_320_BAND_PERCENT.WARNING PCF_RA2_WWV_2P	9348	08-SEP-2009 17:42:00.652 08-SEP-2009 19:23:57.570

SPH.RA2_320_BAND_PERCENT.WARNING PCF_RA2_WWV_2P	9414	08-SEP-2009 19:22:59.698 08-SEP-2009 21:05:02.186
--	------	--

RA2_WWV_2P products with percentage of 80 MHz band processed above threshold

Gauge	Value	Segment (Start-Stop)
SPH.RA2_80_BAND_PERCENT.WARNING PCF_RA2_WWV_2P	837	08-SEP-2009 02:04:43.738 08-SEP-2009 03:21:16.704
SPH.RA2_80_BAND_PERCENT.WARNING PCF_RA2_WWV_2P	477	08-SEP-2009 03:20:43.340 08-SEP-2009 05:03:29.274
SPH.RA2_80_BAND_PERCENT.WARNING PCF_RA2_WWV_2P	464	08-SEP-2009 12:52:11.145 08-SEP-2009 14:30:41.973
SPH.RA2_80_BAND_PERCENT.WARNING PCF_RA2_WWV_2P	806	08-SEP-2009 15:57:23.261 08-SEP-2009 16:06:22.382
SPH.RA2_80_BAND_PERCENT.WARNING PCF_RA2_WWV_2P	483	08-SEP-2009 17:42:00.652 08-SEP-2009 19:23:57.570
SPH.RA2_80_BAND_PERCENT.WARNING PCF_RA2_WWV_2P	497	08-SEP-2009 19:22:59.698 08-SEP-2009 21:05:02.186

RA2_WWV_2P products with percentage of 20 MHz band processed above threshold

Gauge	Value	Segment (Start-Stop)
SPH.RA2_20_BAND_PERCENT.WARNING PCF_RA2_WWV_2P	177	08-SEP-2009 02:04:43.738 08-SEP-2009 03:21:16.704
SPH.RA2_20_BAND_PERCENT.WARNING PCF_RA2_WWV_2P	141	08-SEP-2009 03:20:43.340 08-SEP-2009 05:03:29.274
SPH.RA2_20_BAND_PERCENT.WARNING PCF_RA2_WWV_2P	517	08-SEP-2009 15:57:23.261 08-SEP-2009 16:06:22.382
SPH.RA2_20_BAND_PERCENT.WARNING PCF_RA2_WWV_2P	169	08-SEP-2009 17:42:00.652 08-SEP-2009 19:23:57.570

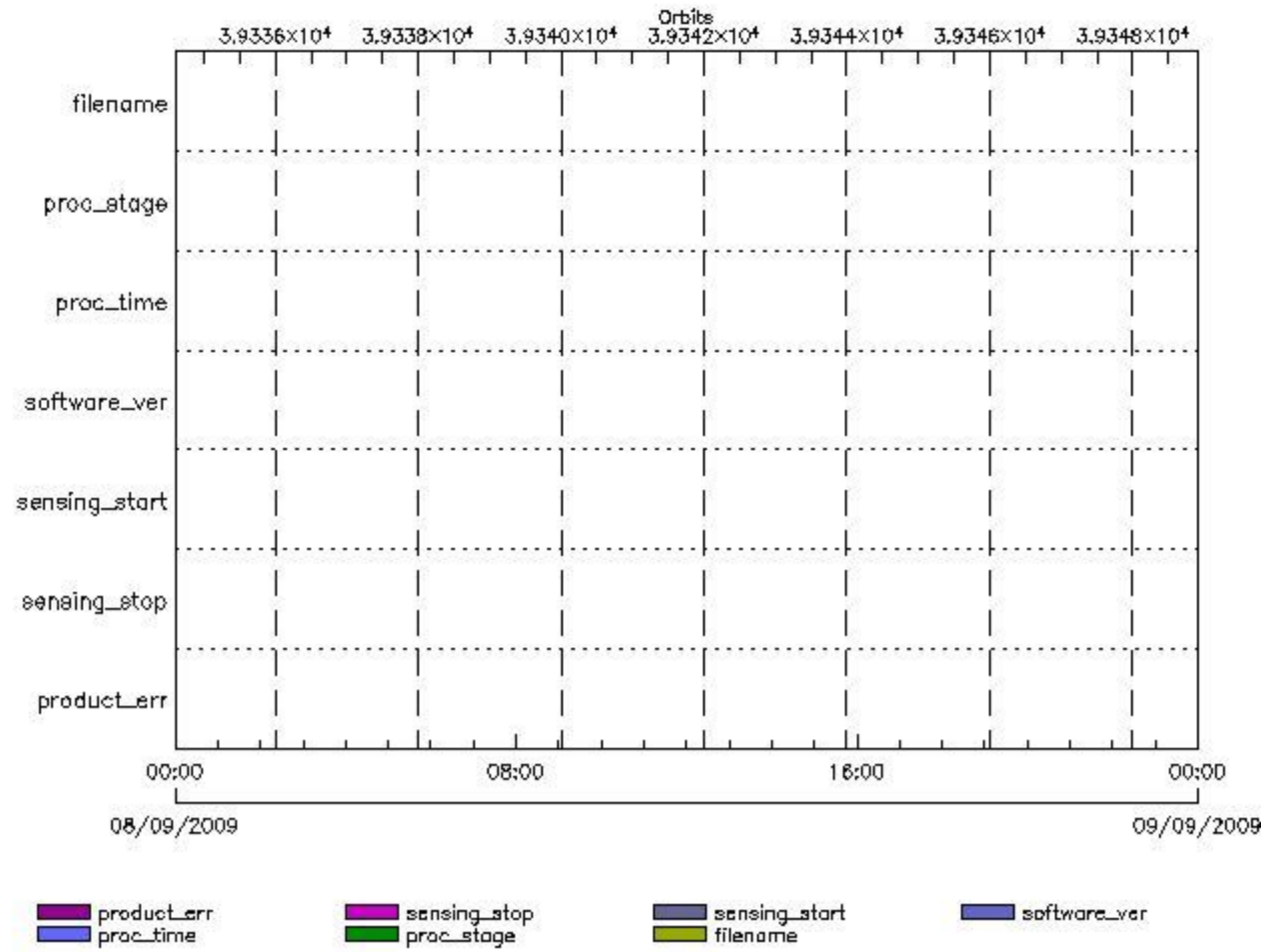
RA2_WWV_2P products with percentage of valid Ku ocean retracker measurements below threshold

Gauge	Value	Segment (Start-Stop)
SPH.RA2_OCEAN_KU_RETRACK_PERCENT.WARNING PCF_RA2_WWV_2P	8259	08-SEP-2009 02:04:43.738 08-SEP-2009 03:21:16.704
SPH.RA2_OCEAN_KU_RETRACK_PERCENT.WARNING PCF_RA2_WWV_2P	8768	08-SEP-2009 03:20:43.340 08-SEP-2009 05:03:29.274
SPH.RA2_OCEAN_KU_RETRACK_PERCENT.WARNING PCF_RA2_WWV_2P	7500	08-SEP-2009 15:57:23.261 08-SEP-2009 16:06:22.382
SPH.RA2_OCEAN_KU_RETRACK_PERCENT.WARNING PCF_RA2_WWV_2P	8978	08-SEP-2009 17:42:00.652 08-SEP-2009 19:23:57.570

ADFs

MPH checks

MPH Errors for MWR_CHD_AX



MWR_CHD_AX files with wrong filename

MWR_CHD_AX files with unknown processing stage

Gauge Explicit Reference

MWR_CHD_AX files with wrong processing time

Gauge Explicit Reference

MWR_CHD_AX files with software version not equal to the current version

Gauge Explicit Reference

MWR_CHD_AX files with wrong sensing start

Gauge Explicit Reference

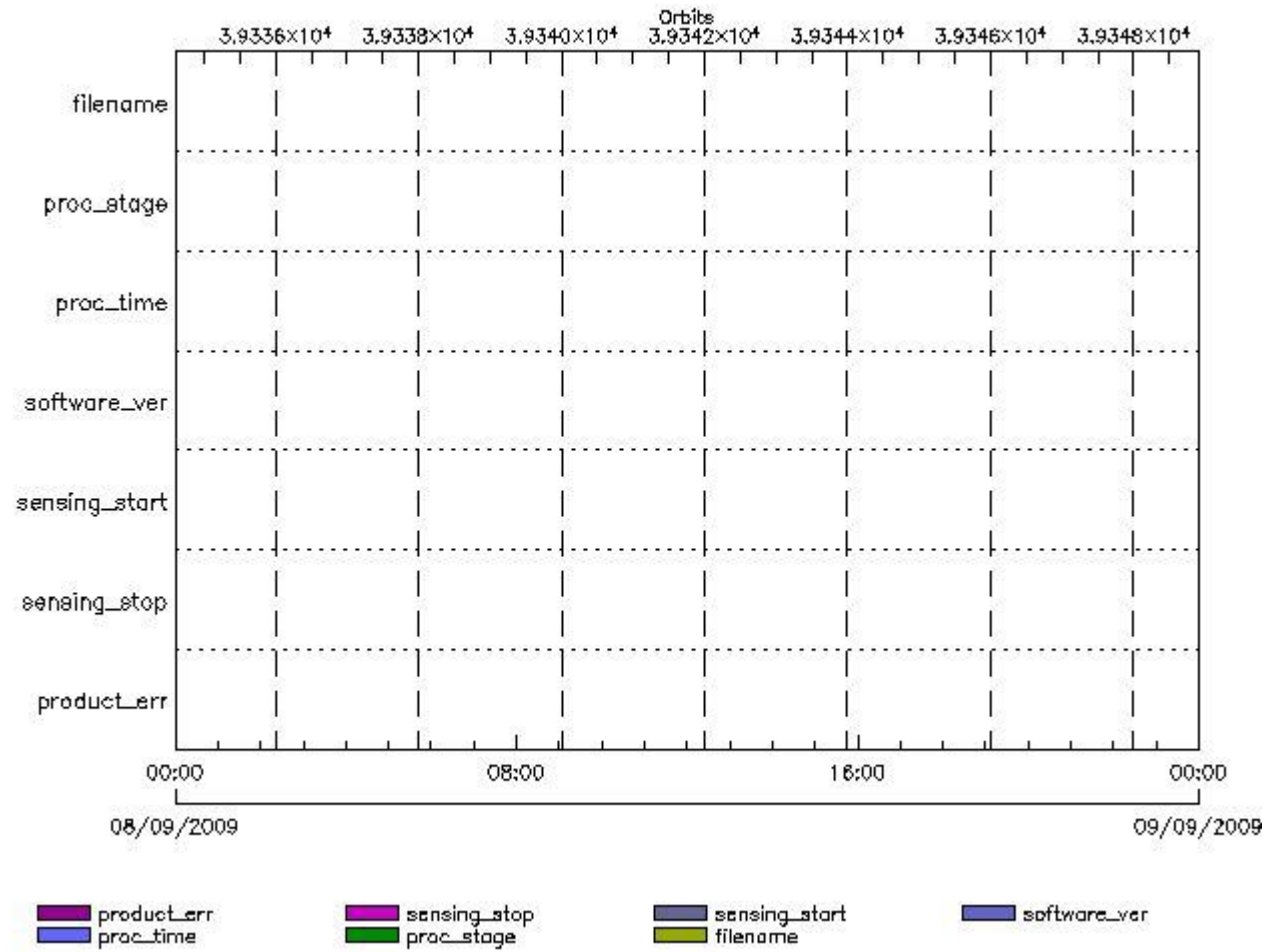
MWR_CHD_AX files with wrong sensing stop

Gauge Explicit Reference

MWR_CHD_AX files with product err set

MWR_CON_AX MPH checks

MPH Errors for MWR_CON_AX



MWR_CON_AX files with wrong filename

MWR_CON_AX files with unknown processing stage

Gauge Explicit Reference

MWR_CON_AX files with wrong processing time

Gauge Explicit Reference

MWR_CON_AX files with software version not equal to the current version

Gauge Explicit Reference

MWR_CON_AX files with wrong sensing start

Gauge Explicit Reference

MWR_CON_AX files with wrong sensing stop

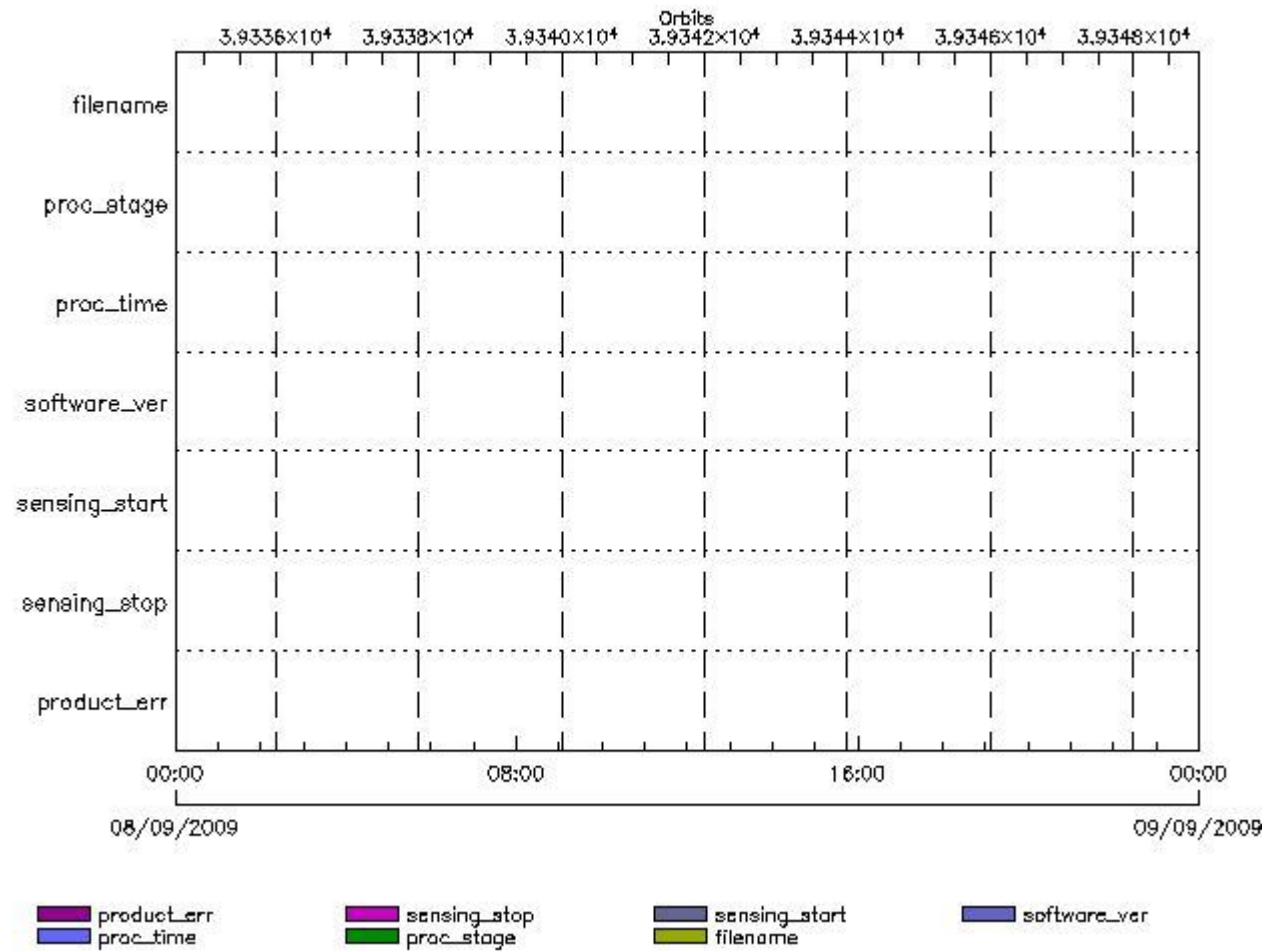
Gauge Explicit Reference

MWR_CON_AX files with product err set

Gauge Explicit Reference

MWR_LSF_AX MPH checks

MPH Errors for MWR_LSF_AX



MWR_LSF_AX files with wrong filename

MWR_LSF_AX files with unknown processing stage

Gauge Explicit Reference

MWR_LSF_AX files with wrong processing time

Gauge Explicit Reference

MWR_LSF_AX files with software version not equal to the current version

Gauge Explicit Reference

MWR_LSF_AX files with wrong sensing start

Gauge Explicit Reference

MWR_LSF_AX files with wrong sensing stop

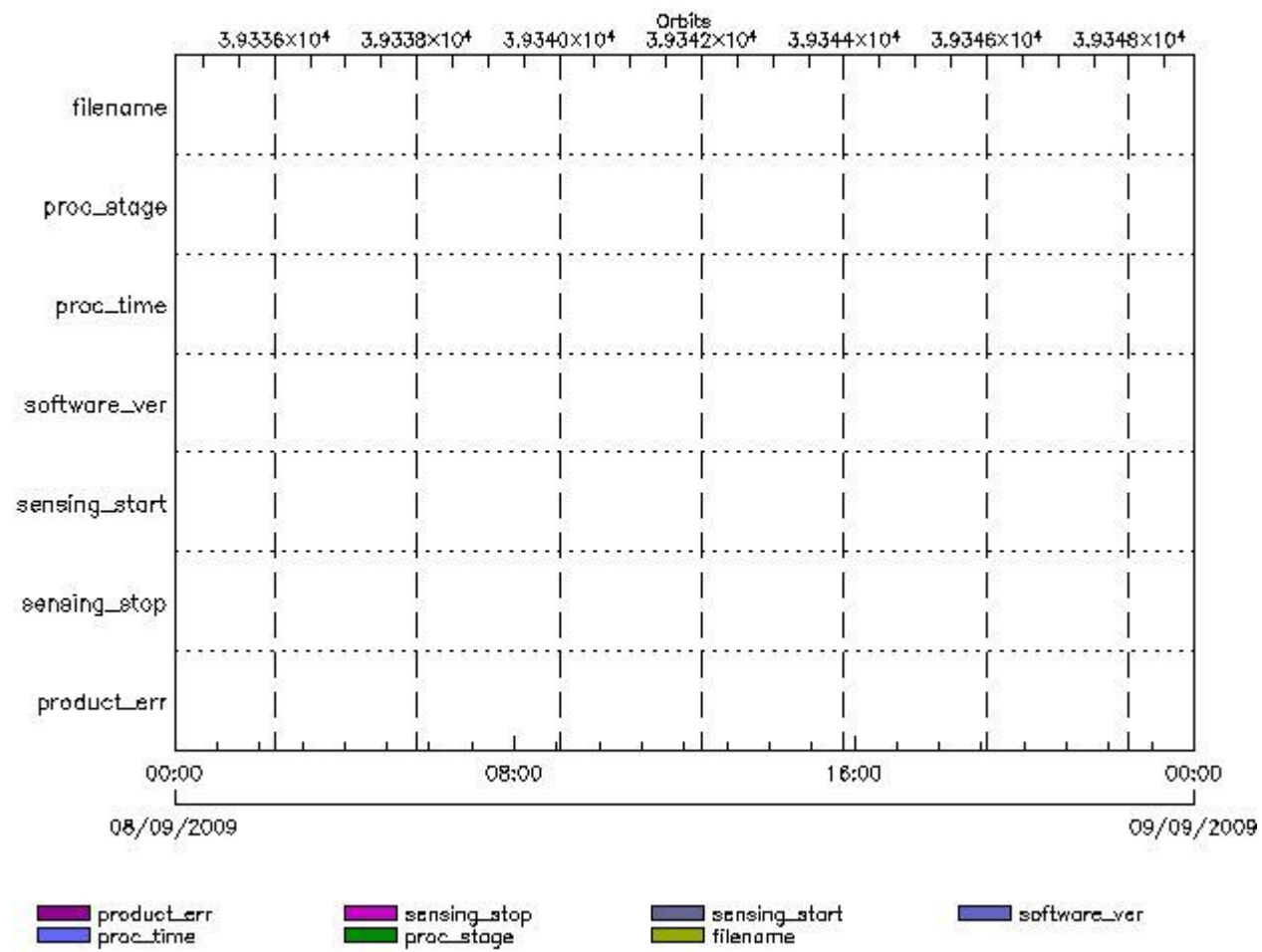
Gauge Explicit Reference

MWR_LSF_AX files with product err set

Gauge Explicit Reference

MWR_SLT_AX MPH checks

MPH Errors for MWR_SLT_AX



MWR_SLT_AX files with wrong filename

Gauge

MWR_SLT_AX files with unknown processing stage

Gauge Explicit Reference

MWR_SLT_AX files with wrong processing time

Gauge Explicit Reference

MWR_SLT_AX files with software version not equal to the current version

Gauge Explicit Reference

MWR_SLT_AX files with wrong sensing start

Gauge Explicit Reference

MWR_SLT_AX files with wrong sensing stop

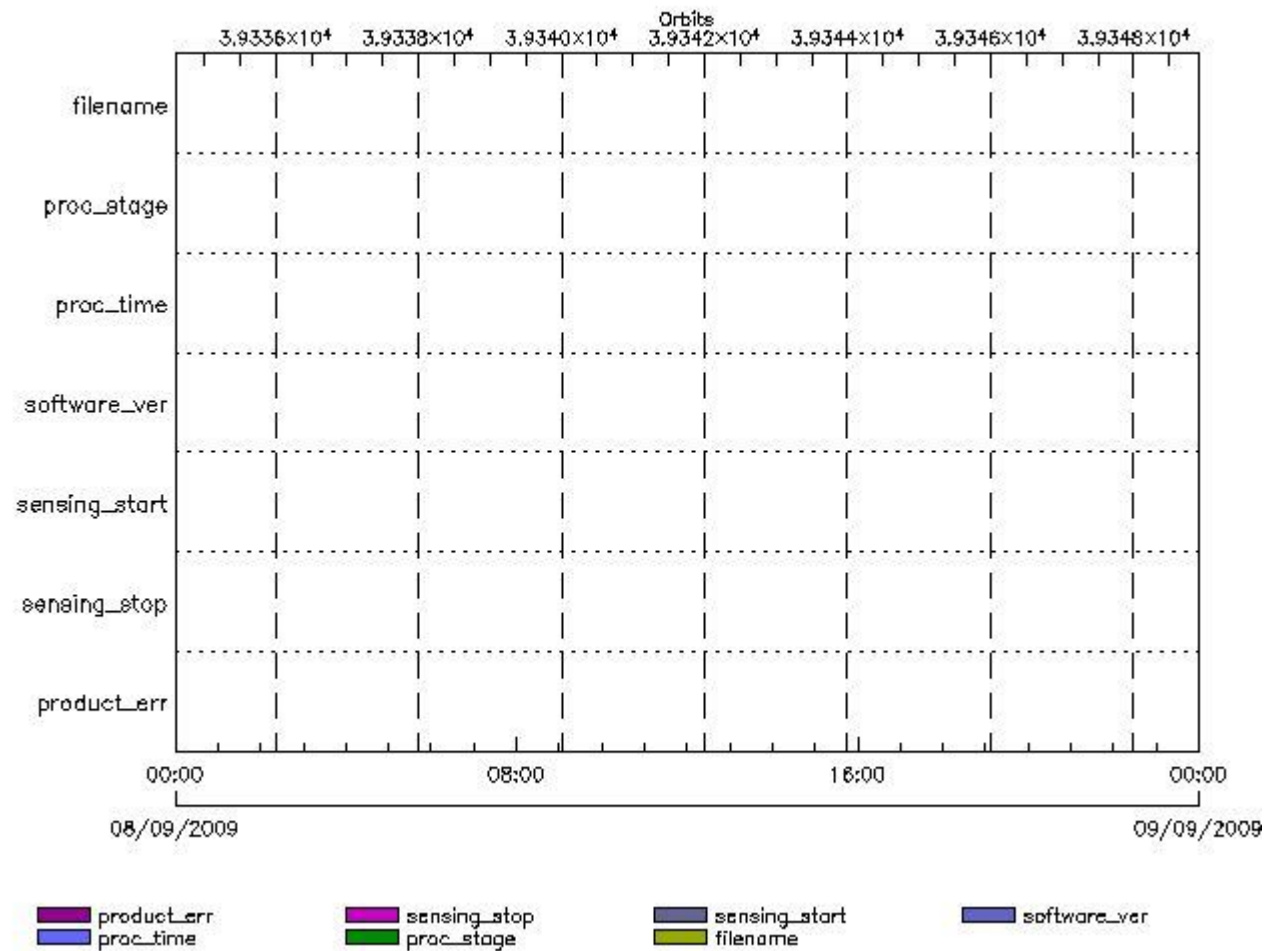
Gauge Explicit Reference

MWR_SLT_AX files with product err set

Gauge Explicit Reference

RA2_CHD_AX MPH checks

MPH Errors for RA2_CHD_AX



RA2_CHD_AX files with wrong filename

Gauge

RA2_CHD_AX files with unknown processing stage

Gauge Explicit Reference

RA2_CHD_AX files with wrong processing time

Gauge Explicit Reference

RA2_CHD_AX files with software version not equal to the current version

Gauge Explicit Reference

RA2_CHD_AX files with wrong sensing start

Gauge Explicit Reference

RA2_CHD_AX files with wrong sensing stop

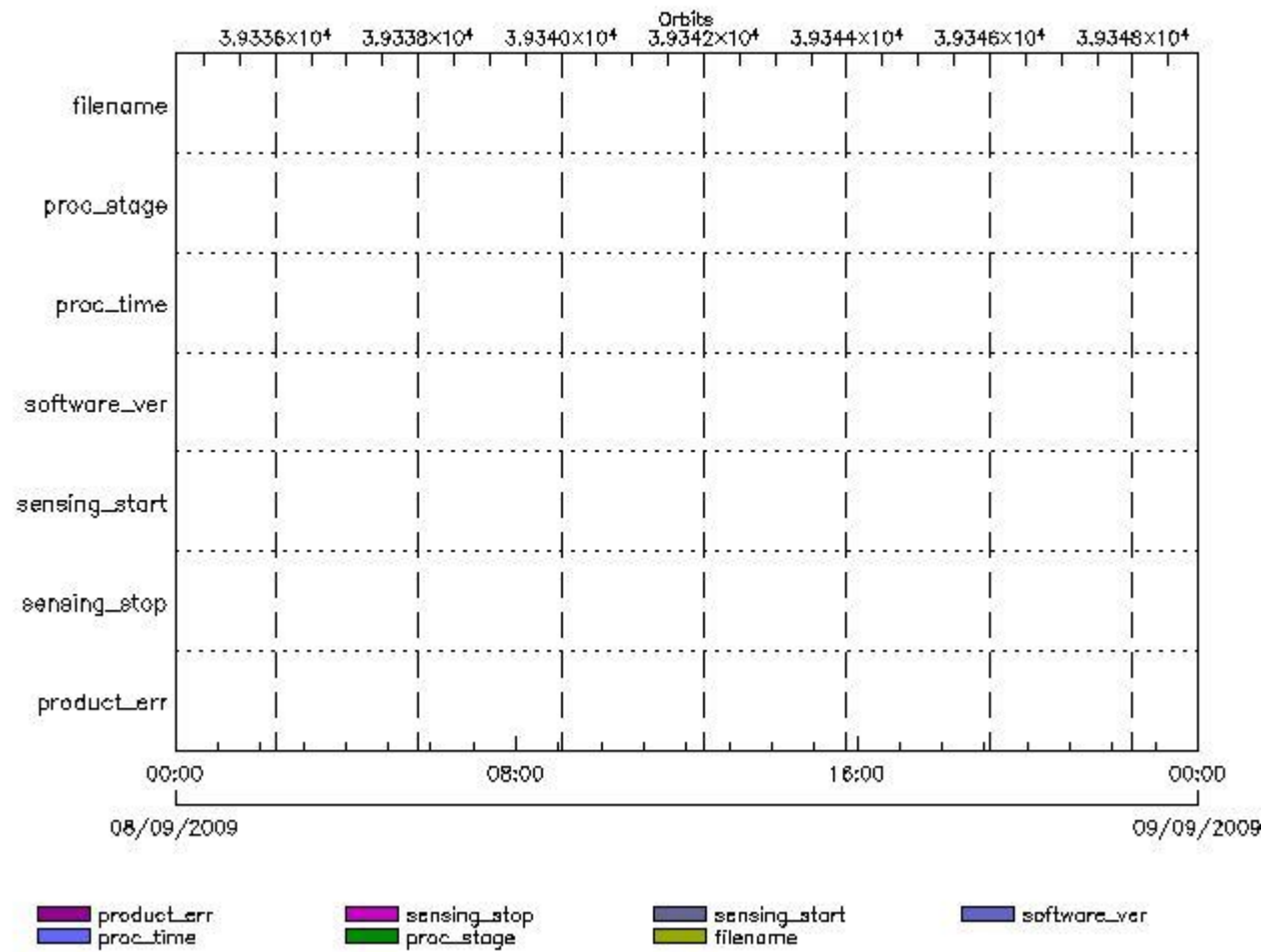
Gauge Explicit Reference

RA2_CHD_AX files with product err set

Gauge Explicit Reference

RA2_CON_AX MPH checks

MPH Errors for RA2_CON_AX



RA2_CON_AX files with wrong filename

Gauge

RA2_CON_AX files with unknown processing stage

Gauge Explicit Reference

RA2_CON_AX files with wrong processing time

Gauge Explicit Reference

RA2_CON_AX files with software version not equal to the current version

Gauge Explicit Reference

RA2_CON_AX files with wrong sensing start

Gauge Explicit Reference

RA2_CON_AX files with wrong sensing stop

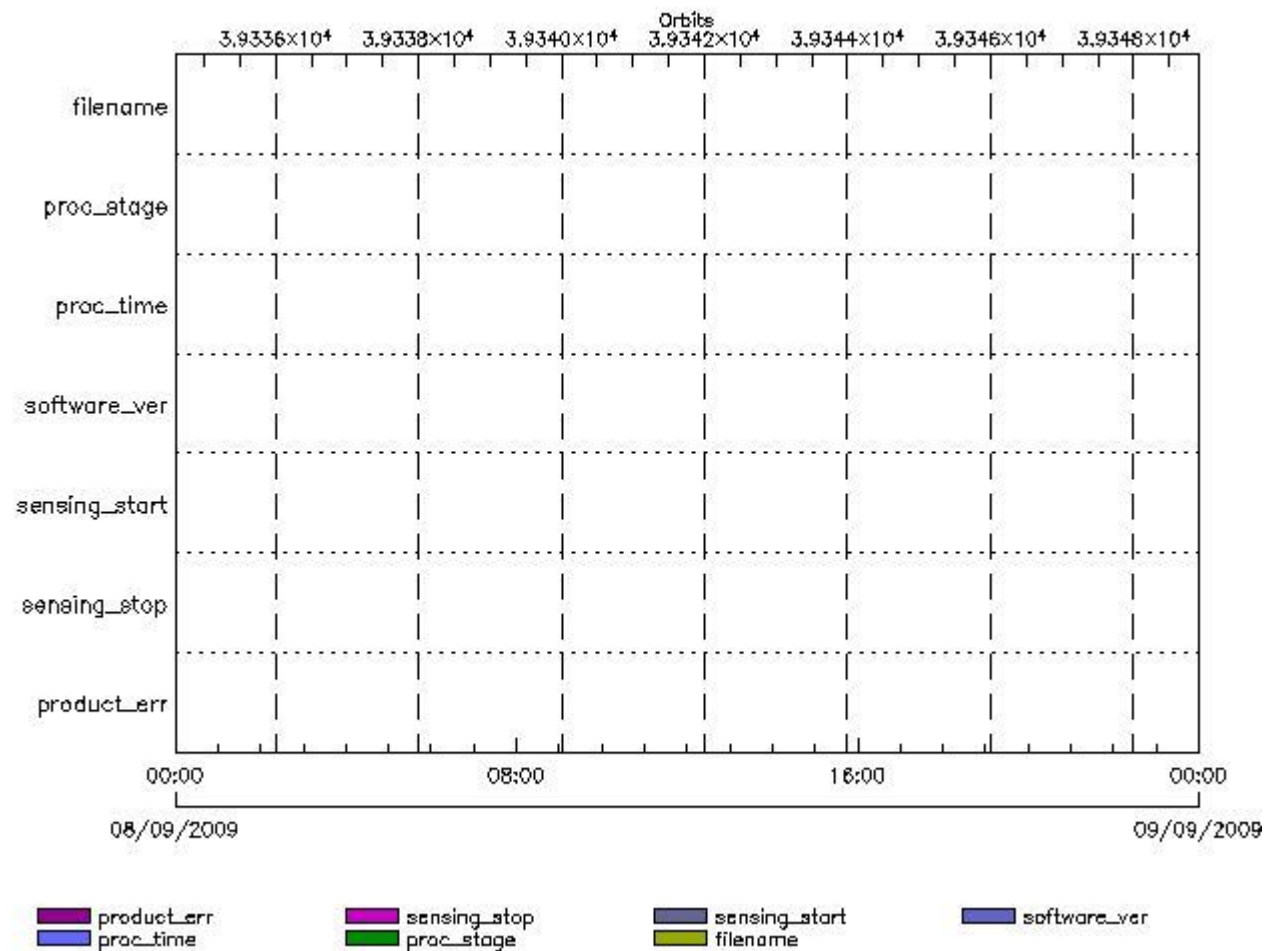
Gauge Explicit Reference

RA2_CON_AX files with product err set

Gauge Explicit Reference

RA2_CST_AX MPH checks

MPH Errors for RA2_CST_AX



RA2_CST_AX files with wrong filename

Gauge

RA2_CST_AX files with unknown processing stage

Gauge Explicit Reference

RA2_CST_AX files with wrong processing time

Gauge Explicit Reference

RA2_CST_AX files with software version not equal to the current version

Gauge Explicit Reference

RA2_CST_AX files with wrong sensing start

Gauge Explicit Reference

RA2_CST_AX files with wrong sensing stop

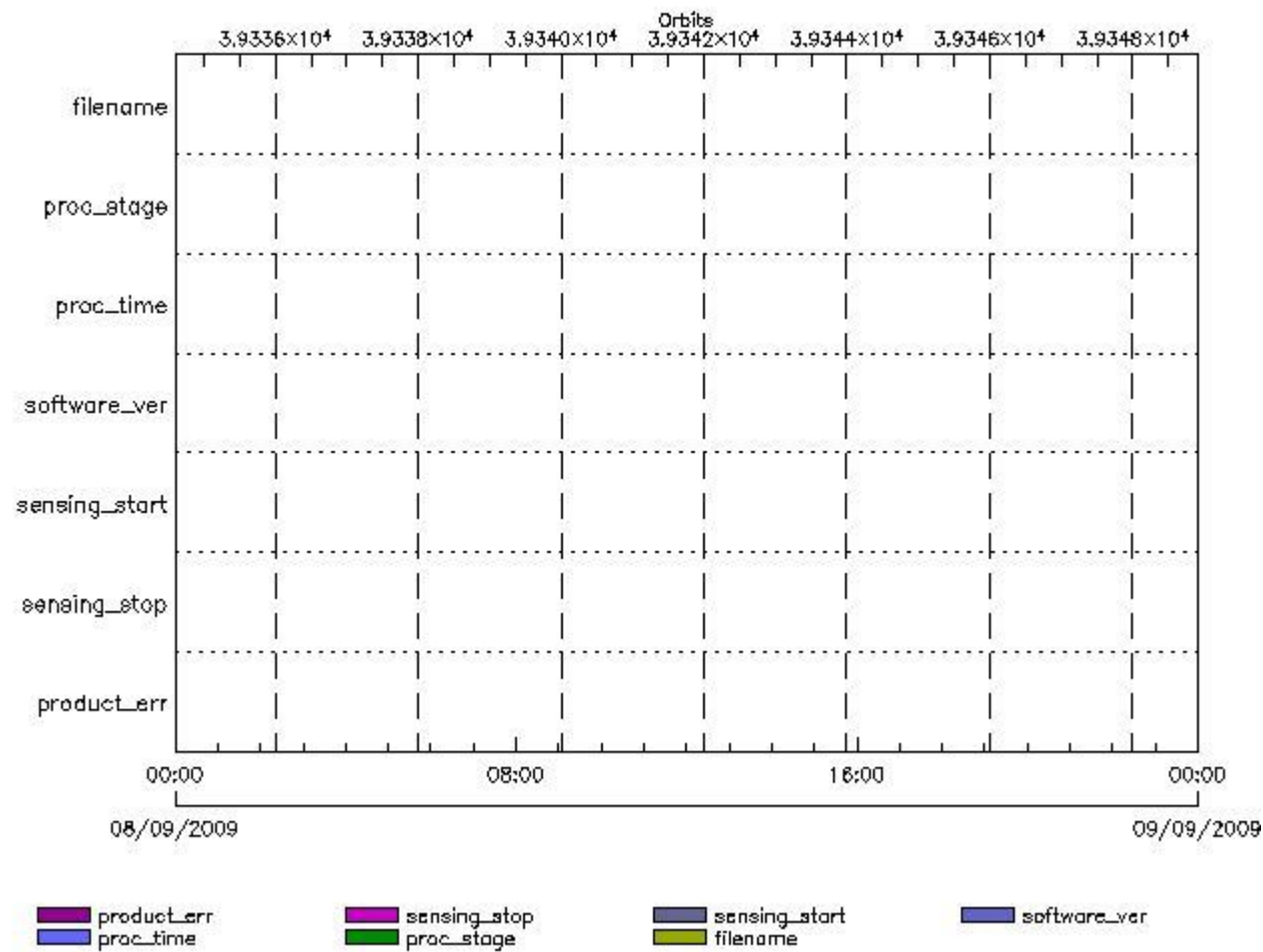
Gauge Explicit Reference

RA2_CST_AX files with product err set

Gauge Explicit Reference

RA2_DIP_AX MPH checks

MPH Errors for RA2_DIP_AX



RA2_DIP_AX files with wrong filename

RA2_DIP_AX files with Gauge Unknown processing stage

Gauge Explicit Reference

RA2_DIP_AX files with wrong processing time

Gauge Explicit Reference

RA2_DIP_AX files with software version not equal to the current version

Gauge Explicit Reference

RA2_DIP_AX files with wrong sensing start

Gauge Explicit Reference

RA2_DIP_AX files with wrong sensing stop

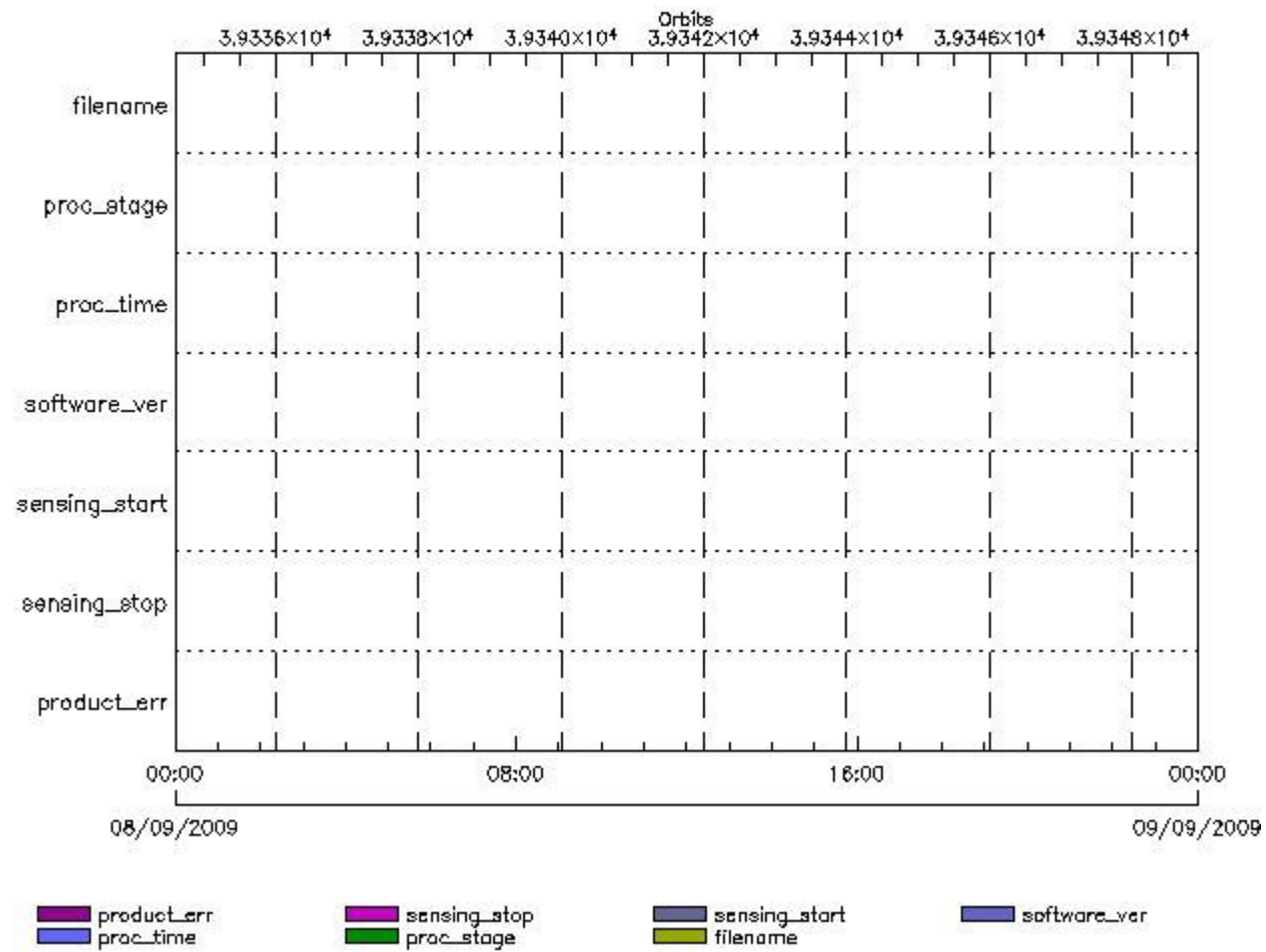
Gauge Explicit Reference

RA2_DIP_AX files with product err set

Gauge Explicit Reference

RA2_GEO_AX MPH checks

MPH Errors for RA2_GEO_AX



RA2_GEO_AX files with wrong filename

RA2_GEO_AX files with unknown processing stage

Gauge Explicit Reference

RA2_GEO_AX files with wrong processing time

Gauge Explicit Reference

RA2_GEO_AX files with software version not equal to the current version

Gauge Explicit Reference

RA2_GEO_AX files with wrong sensing start

Gauge Explicit Reference

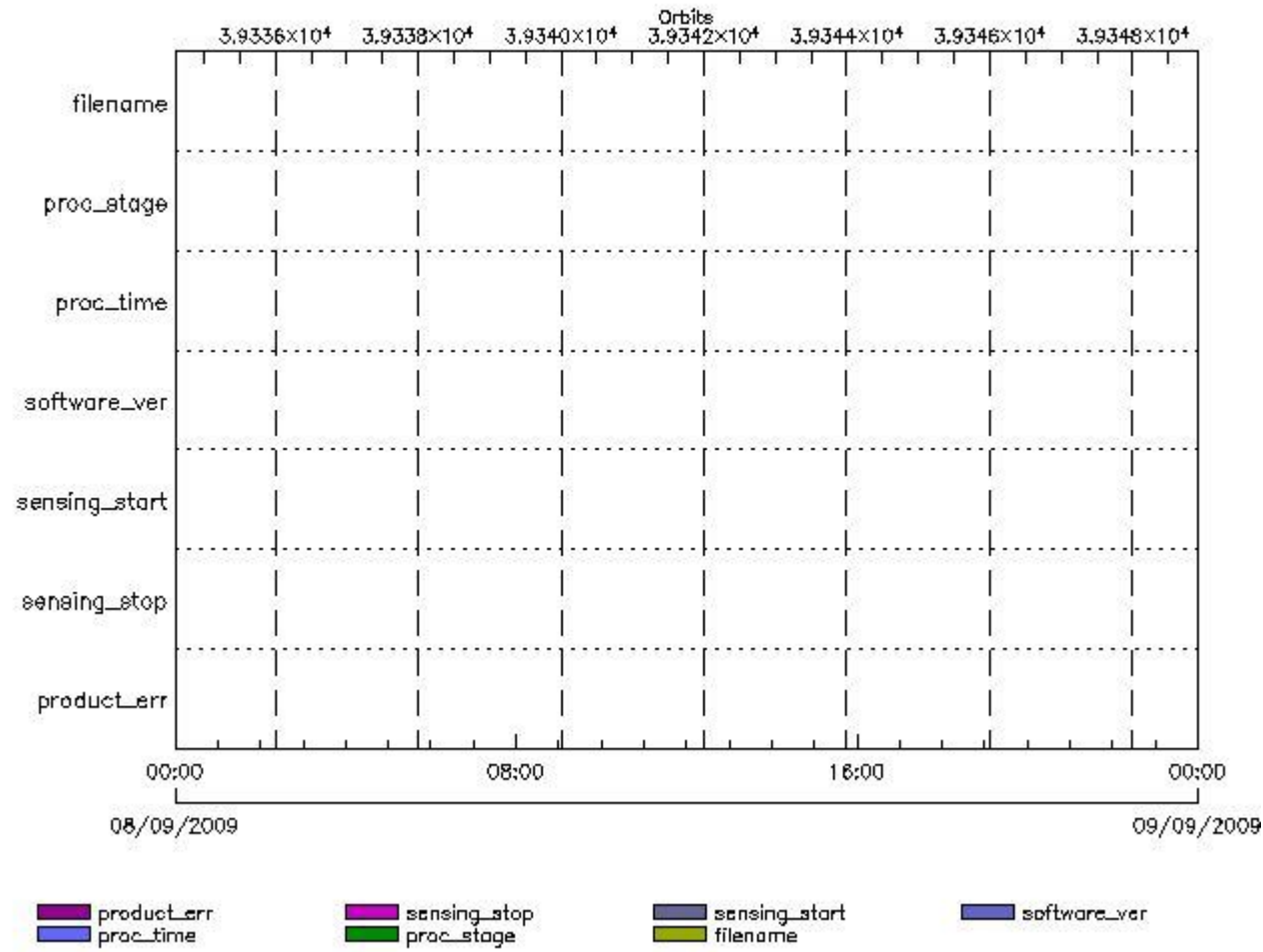
RA2_GEO_AX files with wrong sensing stop

Gauge Explicit Reference

RA2_GEO_AX files with product err set

Gauge Explicit Reference

MPH Errors for RA2_ICT_AX



RA2_ICT_AX files with wrong filename

RA2_ICT_AX files with unknown processing stage

Gauge Explicit Reference

RA2_ICT_AX files with wrong processing time

Gauge Explicit Reference

RA2_ICT_AX files with software version not equal to the current version

Gauge Explicit Reference

RA2_ICT_AX files with wrong sensing start

Gauge Explicit Reference

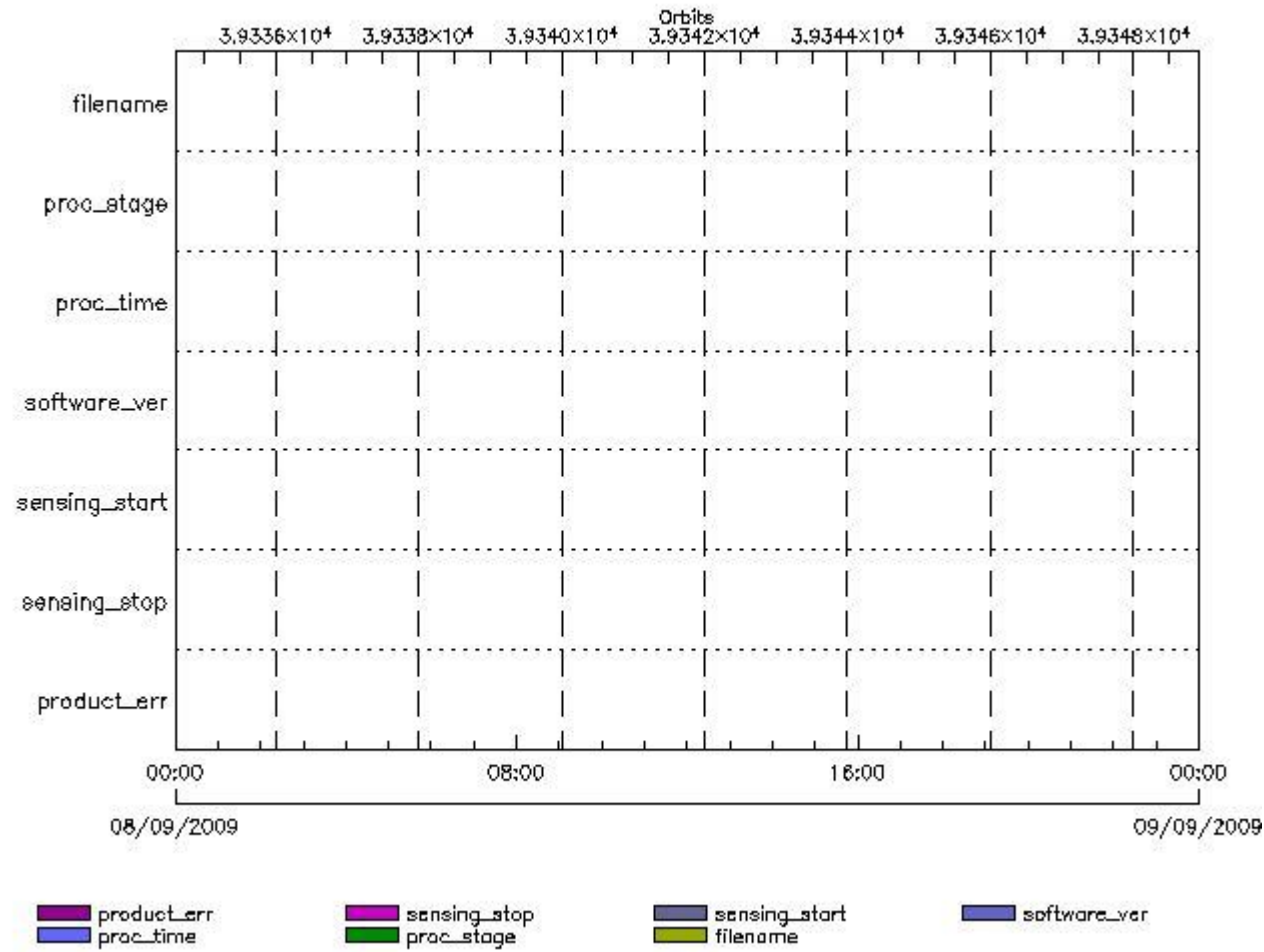
RA2_ICT_AX files with wrong sensing stop

Gauge Explicit Reference

RA2_ICT_AX files with product err set

RA2_IFA_AX MPH checks

MPH Errors for RA2_IFA_AX



RA2_IFA_AX files with wrong filename

RA2_IFA_AX files with unknown processing stage

RA2_IFA_AX files with wrong processing time

RA2_IFA_AX files with software version not equal to the current version

RA2_IFA_AX files with wrong sensing start

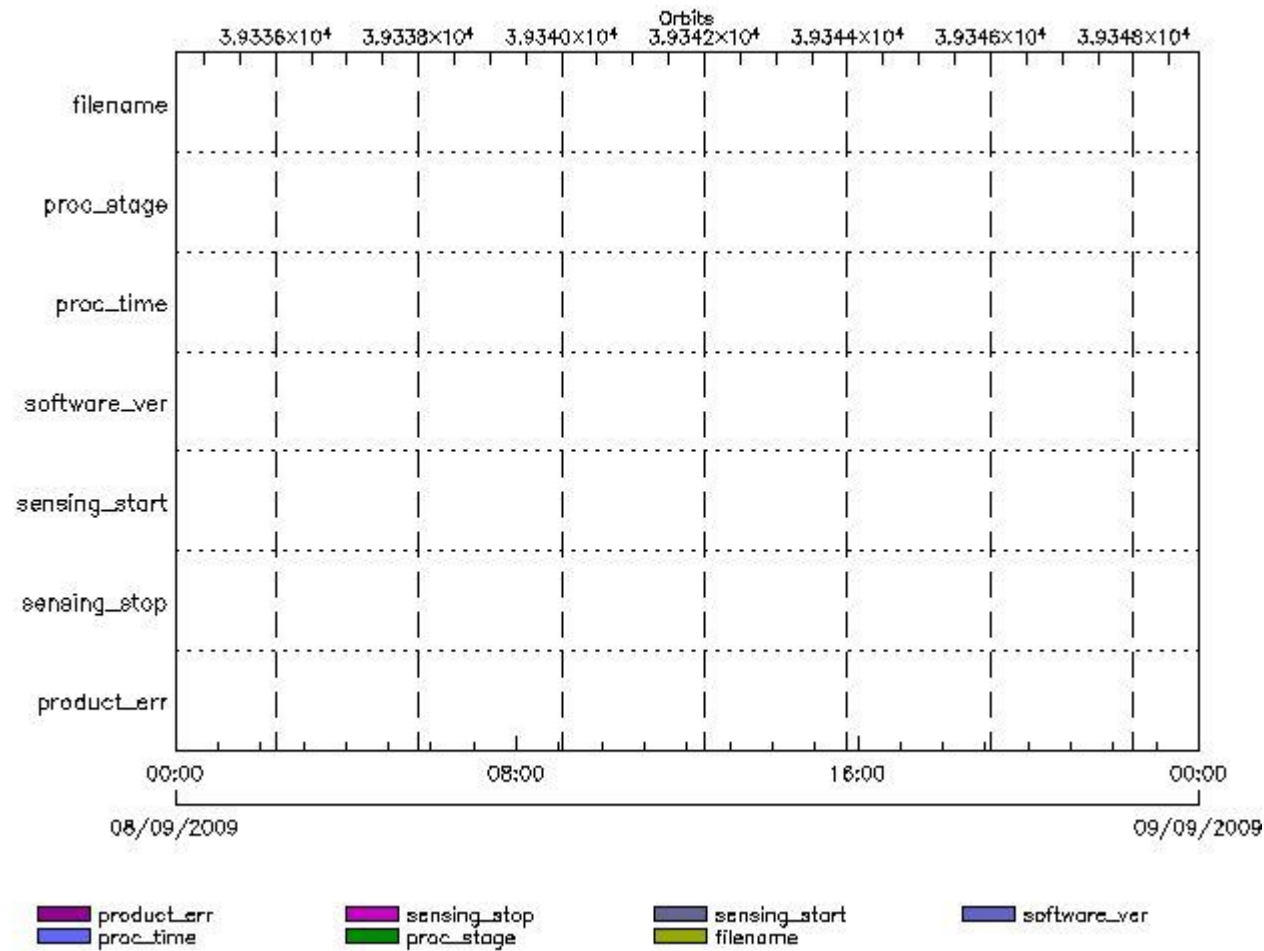
RA2_IFA_AX files with wrong sensing stop

Gauge Explicit Reference
 RA2_IFA_AX files with product err set

Gauge Explicit Reference

RA2_IFB_AX MPH checks

MPH Errors for RA2_IFB_AX



RA2_IFB_AX files with wrong filename

Gauge
 RA2_IFB_AX files with unknown processing stage

Gauge Explicit Reference

RA2_IFB_AX files with wrong processing time

Gauge Explicit Reference

RA2_IFB_AX files with software version not equal to the current version

Gauge Explicit Reference

RA2_IFB_AX files with wrong sensing start

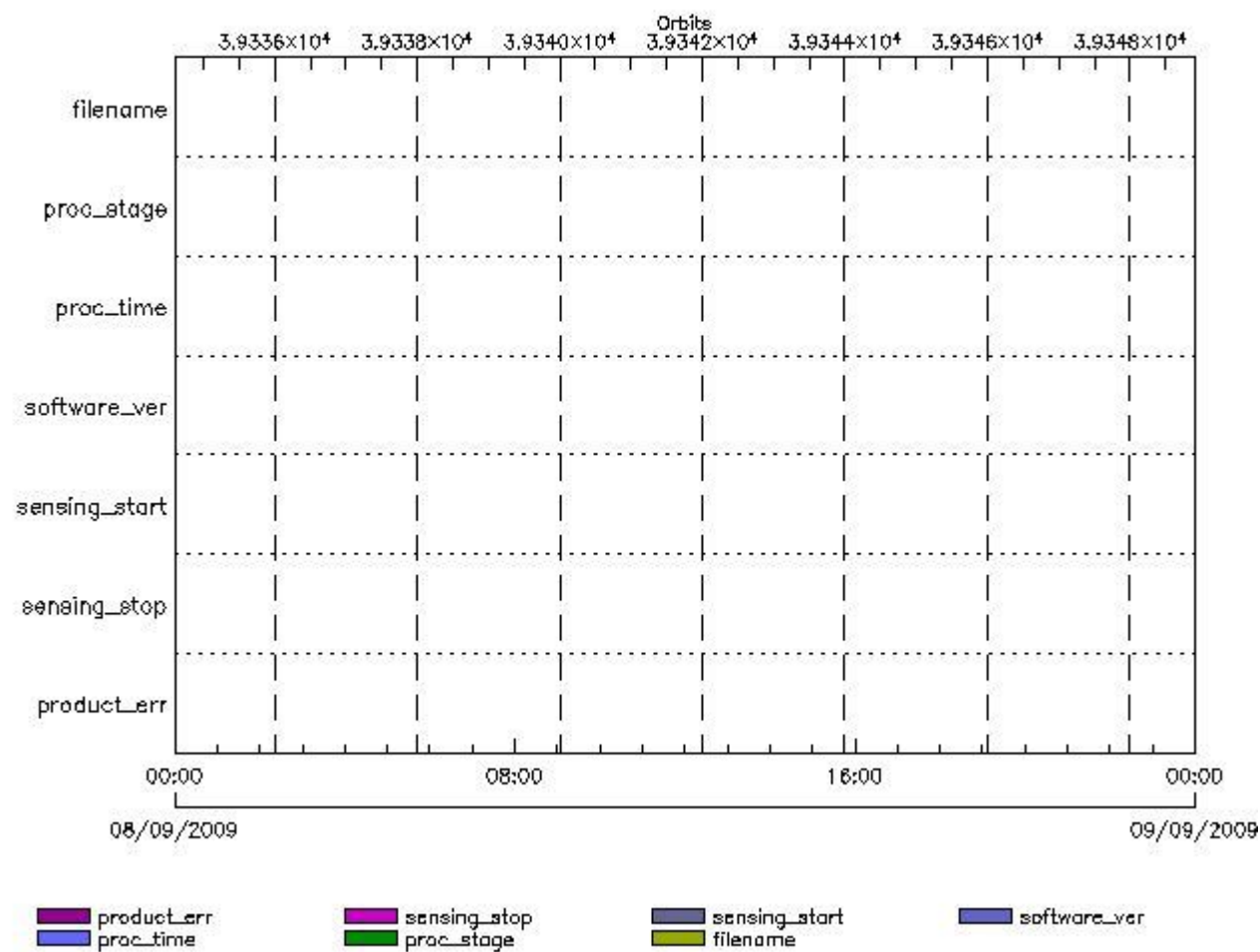
Gauge Explicit Reference
 RA2_IFB_AX files with wrong sensing stop

Gauge Explicit Reference
 RA2_IFB_AX files with product err set

Gauge Explicit Reference

RA2_IFF_AX MPH checks

MPH Errors for RA2_IFF_AX



RA2_IFF_AX files with wrong filename

Gauge
 RA2_IFF_AX files with unknown processing stage

Gauge Explicit Reference
 RA2_IFF_AX files with wrong processing time

Gauge Explicit Reference
 RA2_IFF_AX files with software version not equal to the current version

Gauge Explicit Reference

RA2_IFF_AX files with wrong sensing start

Gauge Explicit Reference

RA2_IFF_AX files with wrong sensing stop

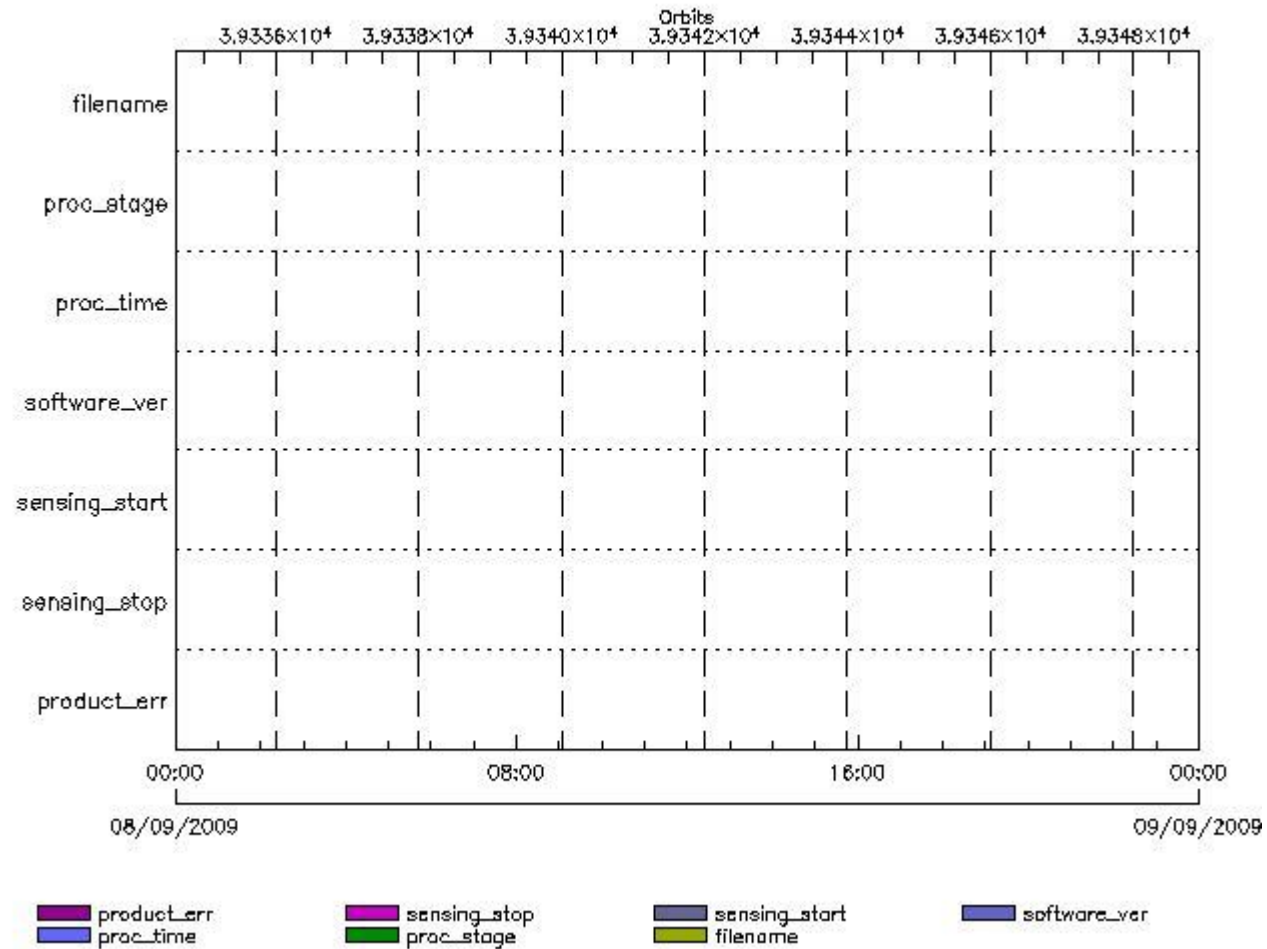
Gauge Explicit Reference

RA2_IFF_AX files with product err set

Gauge Explicit Reference

RA2_IOC_AX MPH checks

MPH Errors for RA2_IOC_AX



RA2_IOC_AX files with wrong filename

Gauge

RA2_IOC_AX files with unknown processing stage

Gauge Explicit Reference

RA2_IOC_AX files with wrong processing time

Gauge Explicit Reference

RA2_IOC_AX files with software version not equal to the current version

Gauge Explicit Reference

RA2_IOC_AX files with wrong sensing start

Gauge Explicit Reference

RA2_IOC_AX files with wrong sensing stop

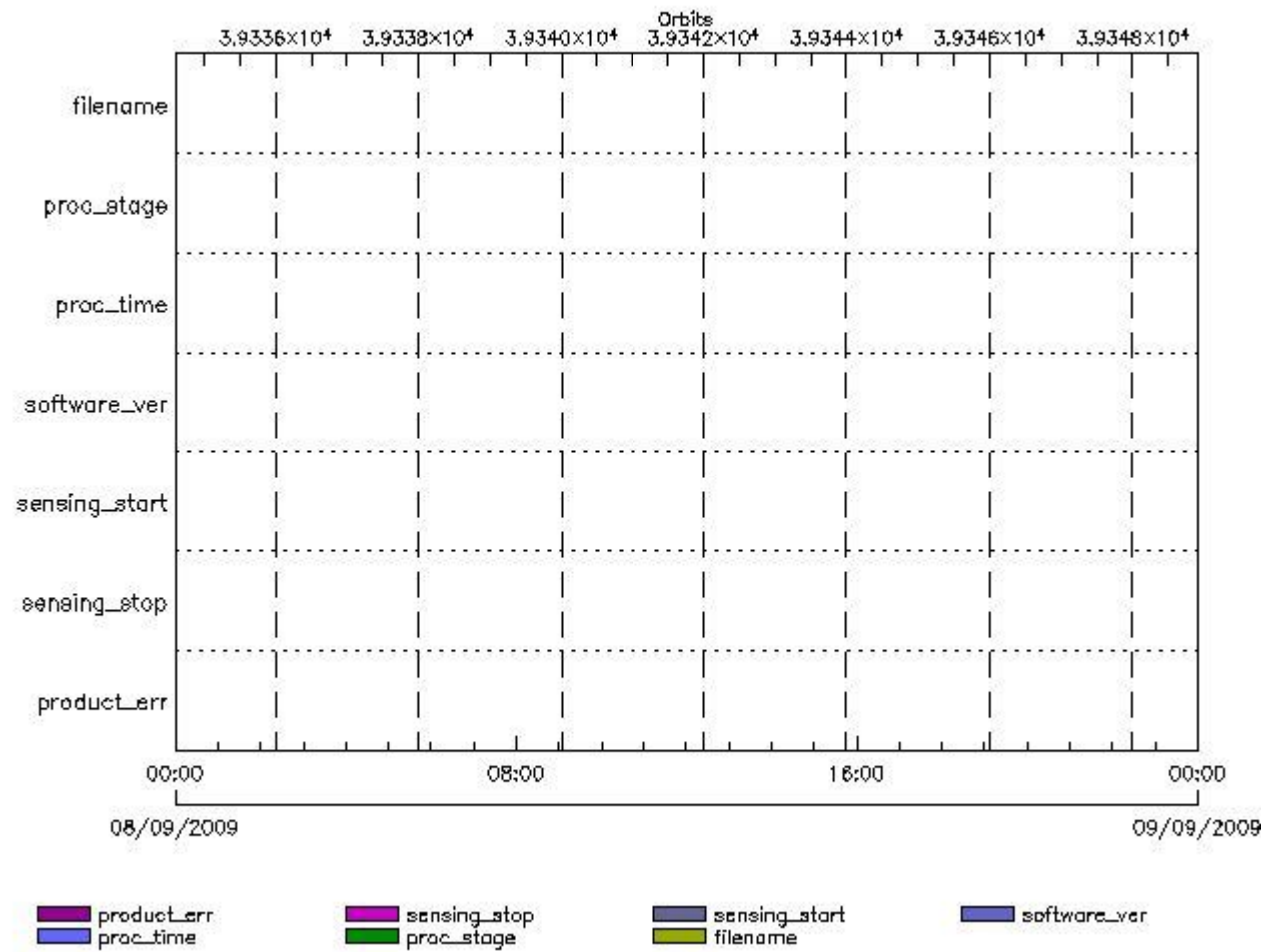
Gauge Explicit Reference

RA2_IOC_AX files with product err set

Gauge Explicit Reference

RA2_MET_AX MPH checks

MPH Errors for RA2_MET_AX



RA2_MET_AX files with wrong filename

Gauge

RA2_MET_AX files with unknown processing stage

Gauge Explicit Reference

RA2_MET_AX files with wrong processing time

Gauge Explicit Reference

RA2_MET_AX files with software version not equal to the current version

Gauge Explicit Reference

RA2_MET_AX files with wrong sensing start

Gauge Explicit Reference

RA2_MET_AX files with wrong sensing stop

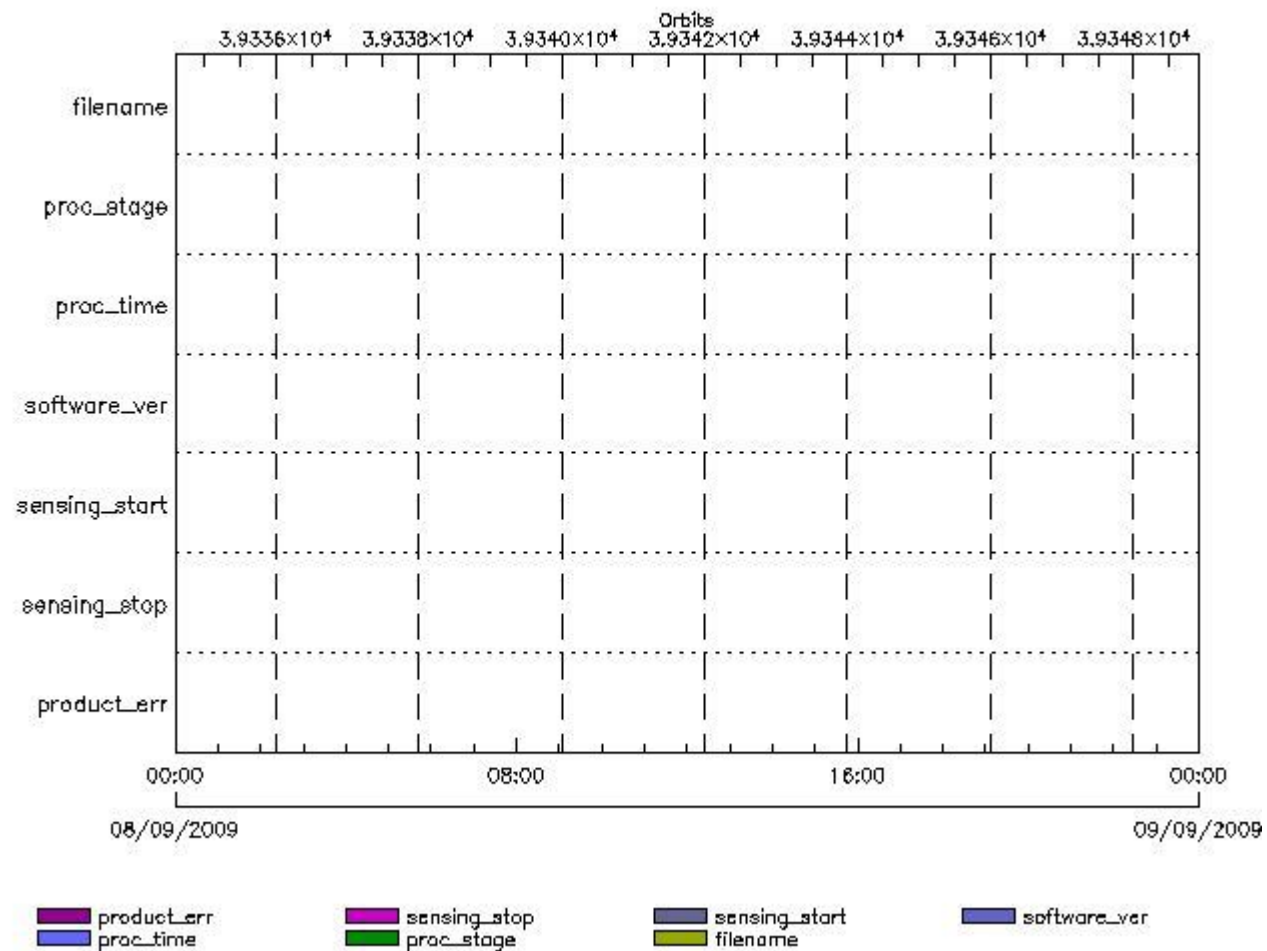
Gauge Explicit Reference

RA2_MET_AX files with product err set

Gauge Explicit Reference

RA2_MSS_AX MPH checks

MPH Errors for RA2_MSS_AX



RA2_MSS_AX files with wrong filename

Gauge

RA2_MSS_AX files with unknown processing stage

Gauge Explicit Reference

RA2_MSS_AX files with wrong processing time

Gauge Explicit Reference

RA2_MSS_AX files with software version not equal to the current version

Gauge Explicit Reference

RA2_MSS_AX files with wrong sensing start

Gauge Explicit Reference

RA2_MSS_AX files with wrong sensing stop

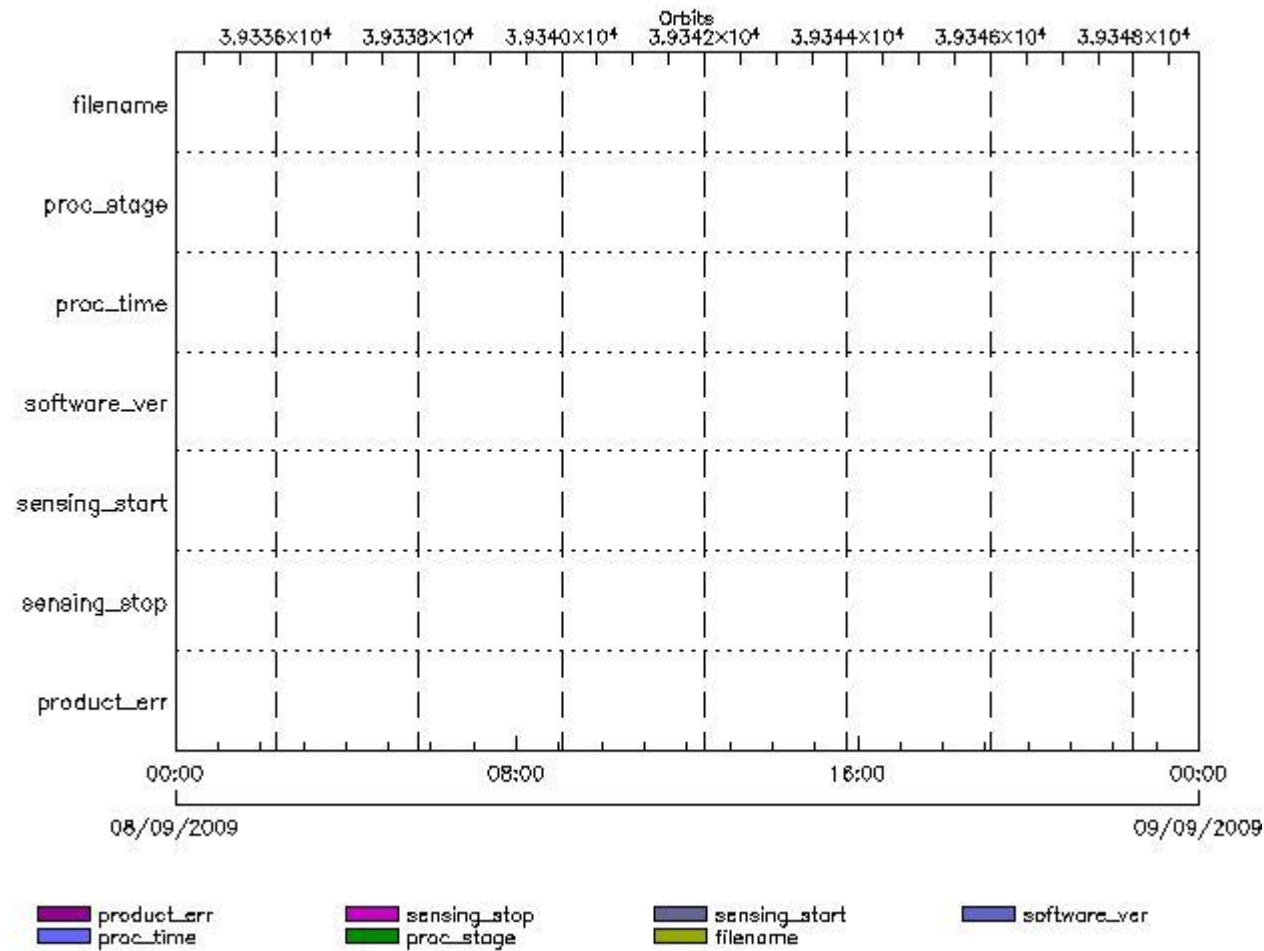
Gauge Explicit Reference

RA2_MSS_AX files with product err set

Gauge Explicit Reference

RA2_OT1_AX MPH checks

MPH Errors for RA2_OT1_AX



RA2_OT1_AX files with wrong filename

RA2_OT1_AX files with Gauge Unknown processing stage

Gauge Explicit Reference

RA2_OT1_AX files with wrong processing time

Gauge Explicit Reference

RA2_OT1_AX files with software version not equal to the current version

Gauge Explicit Reference

RA2_OT1_AX files with wrong sensing start

Gauge Explicit Reference

RA2_OT1_AX files with wrong sensing stop

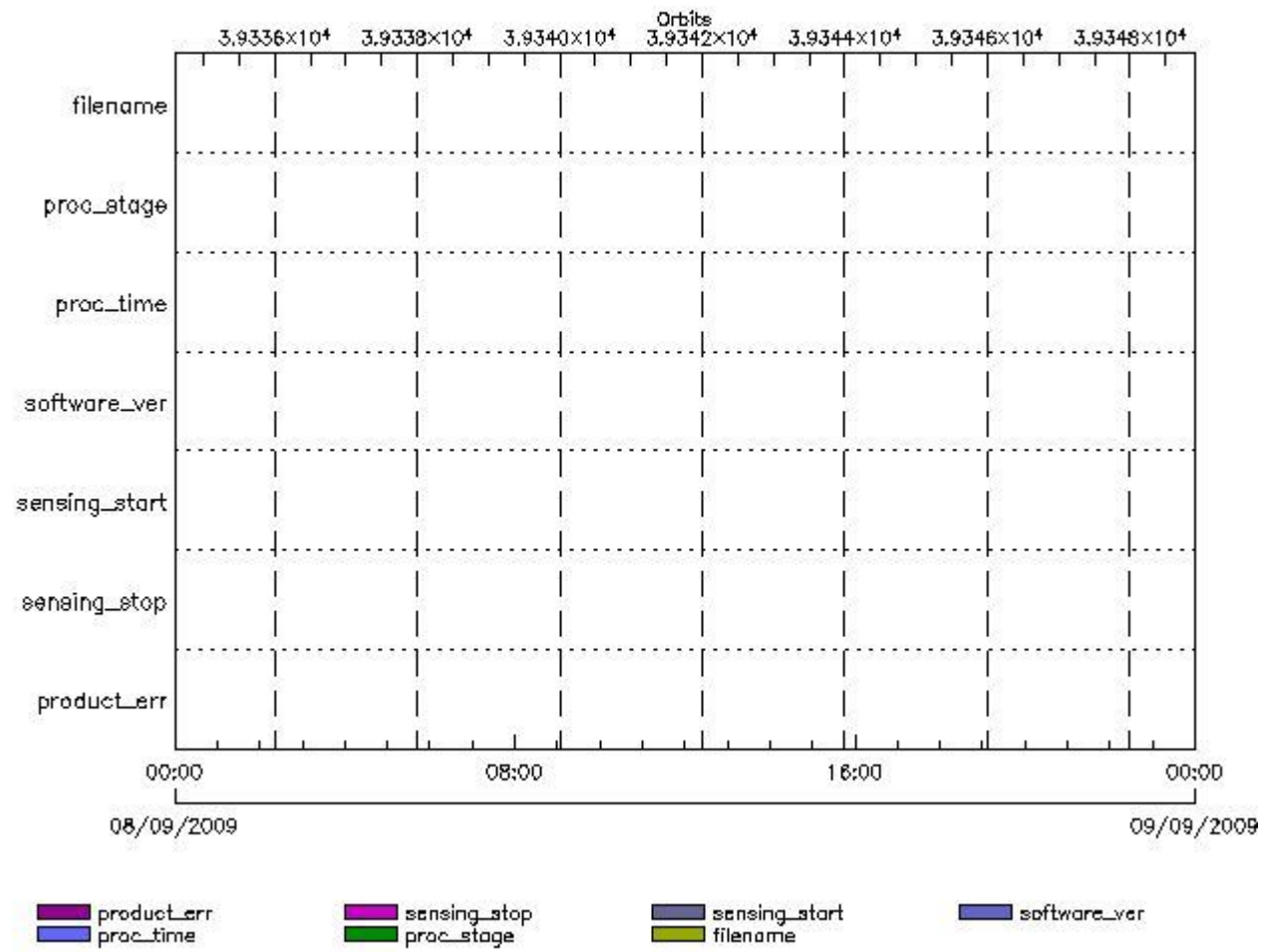
Gauge Explicit Reference

RA2_OT1_AX files with product err set

Gauge Explicit Reference

RA2_OT2_AX MPH checks

MPH Errors for RA2_OT2_AX



RA2_OT2_AX files with wrong filename

RA2_OT2_AX files with unknown processing stage

Gauge Explicit Reference

RA2_OT2_AX files with wrong processing time

Gauge Explicit Reference

RA2_OT2_AX files with software version not equal to the current version

Gauge Explicit Reference

RA2_OT2_AX files with wrong sensing start

Gauge Explicit Reference

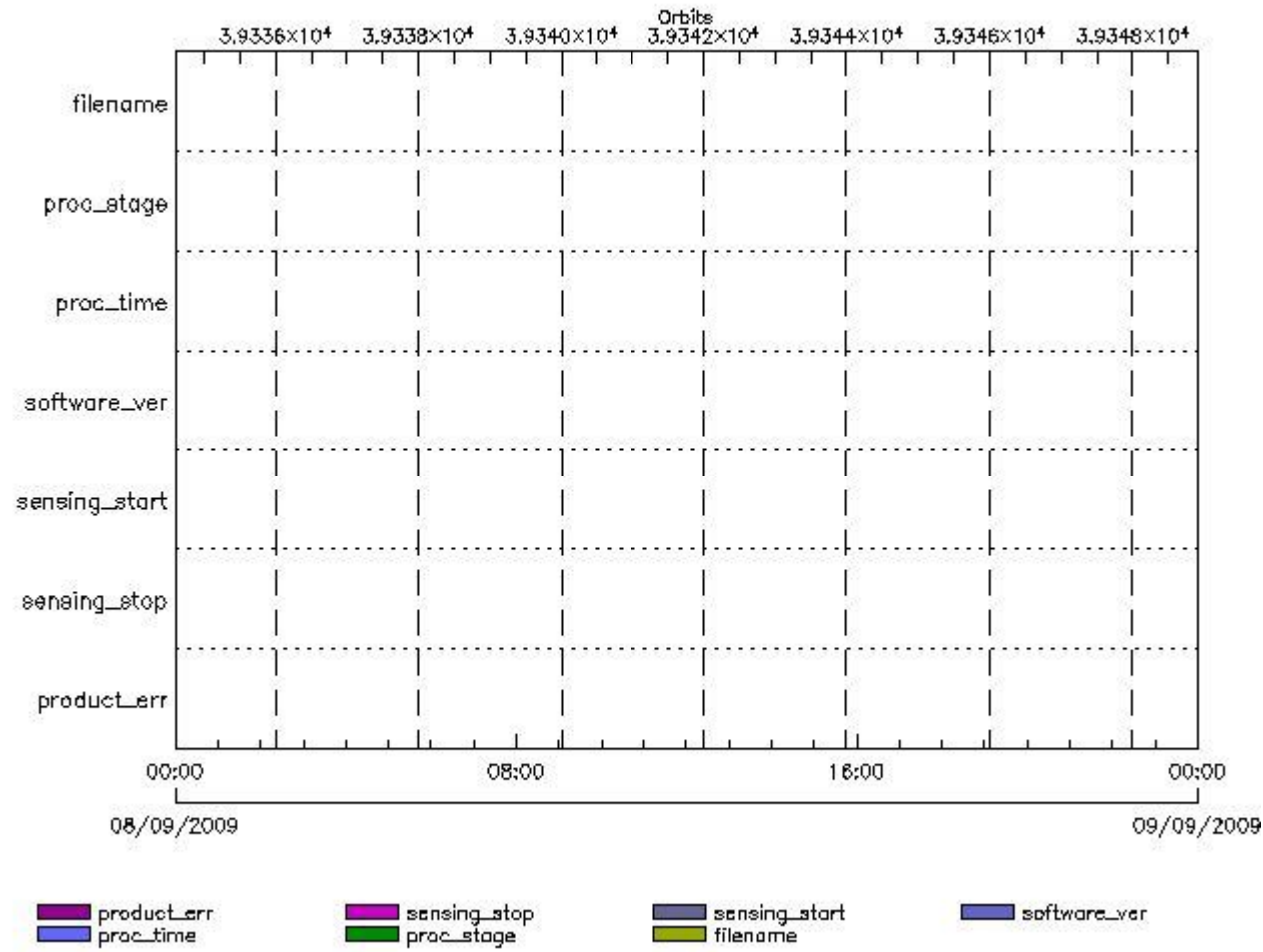
RA2_OT2_AX files with wrong sensing stop

Gauge Explicit Reference

RA2_OT2_AX files with product err set

Gauge Explicit Reference

MPH Errors for RA2_PLA_AX



RA2_PLA_AX files with wrong filename

RA2_PLA_AX files with unknown processing stage

Gauge Explicit Reference

RA2_PLA_AX files with wrong processing time

Gauge Explicit Reference

RA2_PLA_AX files with software version not equal to the current version

Gauge Explicit Reference

RA2_PLA_AX files with wrong sensing start

Gauge Explicit Reference

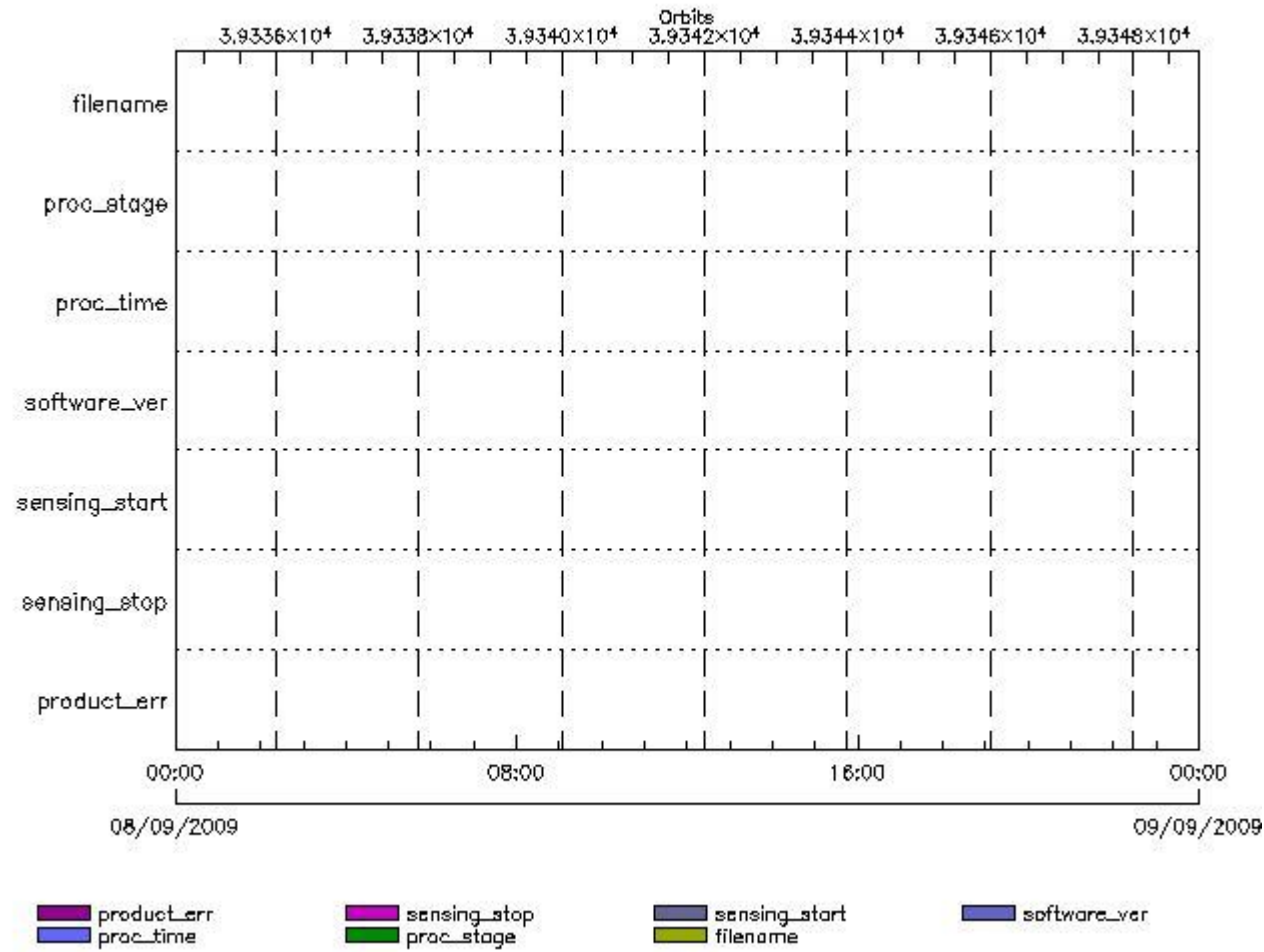
RA2_PLA_AX files with wrong sensing stop

Gauge Explicit Reference

RA2_PLA_AX files with product err set

RA2_POL_AX MPH checks

MPH Errors for RA2_POL_AX



RA2_POL_AX files with wrong filename

RA2_POL_AX files with unknown processing stage

Gauge Explicit Reference

RA2_POL_AX files with wrong processing time

Gauge Explicit Reference

RA2_POL_AX files with software version not equal to the current version

Gauge Explicit Reference

RA2_POL_AX files with wrong sensing start

Gauge Explicit Reference

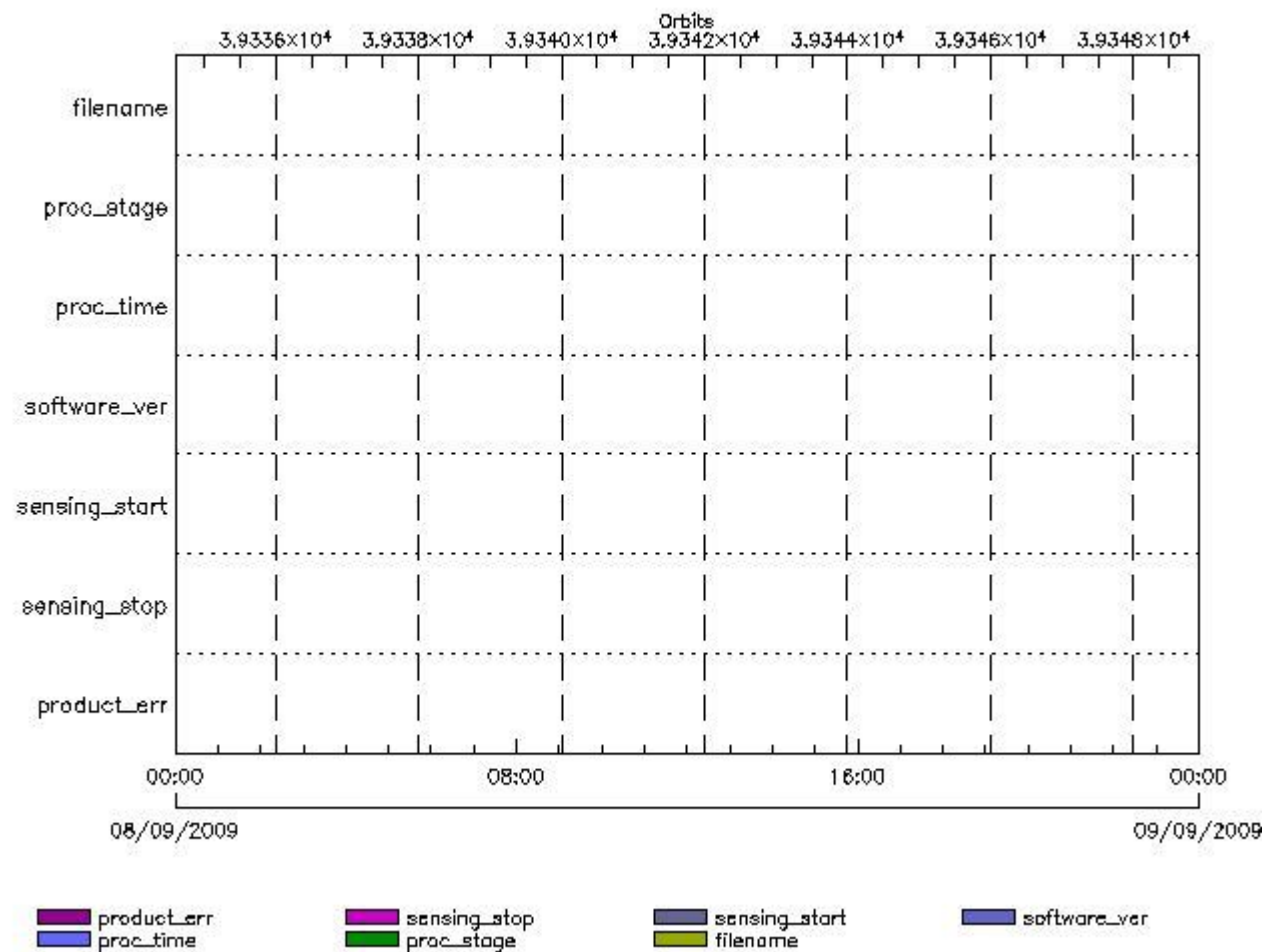
RA2_POL_AX files with wrong sensing stop

Gauge Explicit Reference
 RA2_POL_AX files with product err set

Gauge Explicit Reference

RA2_SET_AX MPH checks

MPH Errors for RA2_SET_AX



RA2_SET_AX files with wrong filename

Gauge
 RA2_SET_AX files with unknown processing stage

Gauge Explicit Reference

RA2_SET_AX files with wrong processing time

Gauge Explicit Reference

RA2_SET_AX files with software version not equal to the current version

Gauge Explicit Reference

RA2_SET_AX files with wrong sensing start

Gauge Explicit Reference

RA2_SET_AX files with wrong sensing stop

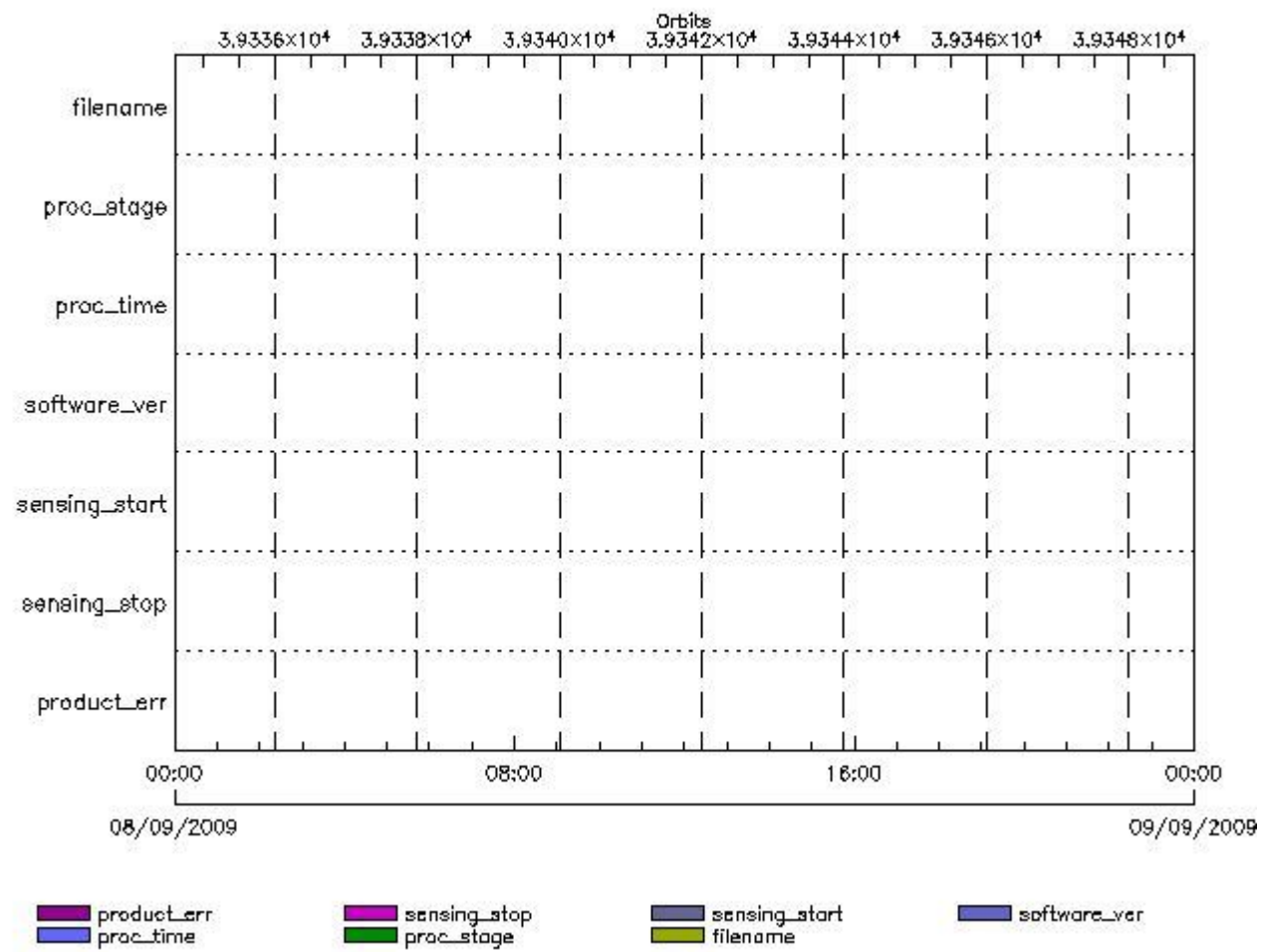
Gauge Explicit Reference

RA2_SET_AX files with product err set

Gauge Explicit Reference

RA2_SL1_AX MPH checks

MPH Errors for RA2_SL1_AX



RA2_SL1_AX files with wrong filename

Gauge

RA2_SL1_AX files with unknown processing stage

Gauge Explicit Reference

RA2_SL1_AX files with wrong processing time

Gauge Explicit Reference

RA2_SL1_AX files with software version not equal to the current version

Gauge Explicit Reference

RA2_SL1_AX files with wrong sensing start

Gauge Explicit Reference

RA2_SL1_AX files with wrong sensing stop

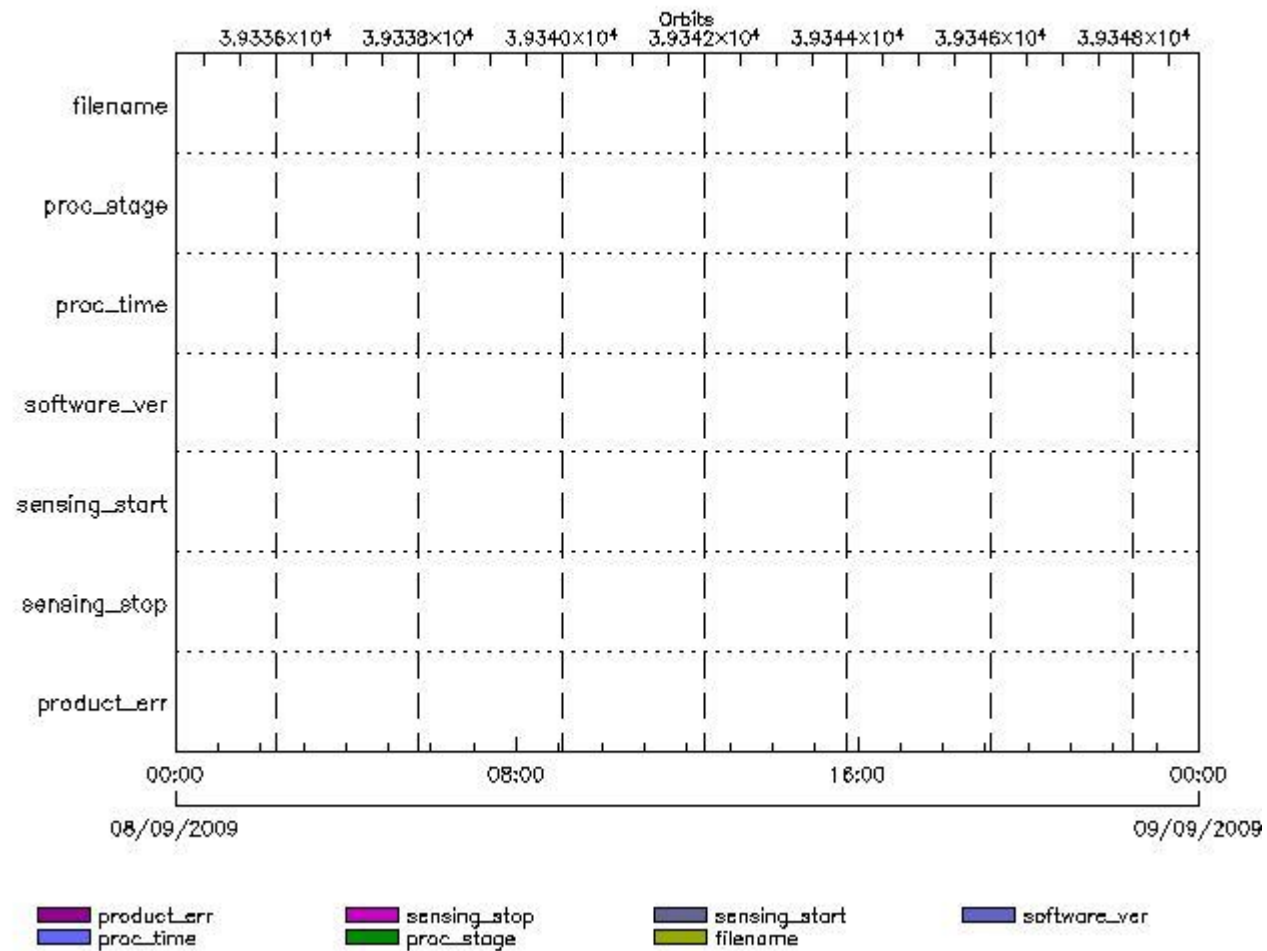
Gauge Explicit Reference

RA2_SL1_AX files with product err set

Gauge Explicit Reference

RA2_SL2_AX MPH checks

MPH Errors for RA2_SL2_AX



RA2_SL2_AX files with wrong filename

Gauge

RA2_SL2_AX files with unknown processing stage

Gauge Explicit Reference

RA2_SL2_AX files with wrong processing time

Gauge Explicit Reference

RA2_SL2_AX files with software version not equal to the current version

Gauge Explicit Reference

RA2_SL2_AX files with wrong sensing start

Gauge Explicit Reference

RA2_SL2_AX files with wrong sensing stop

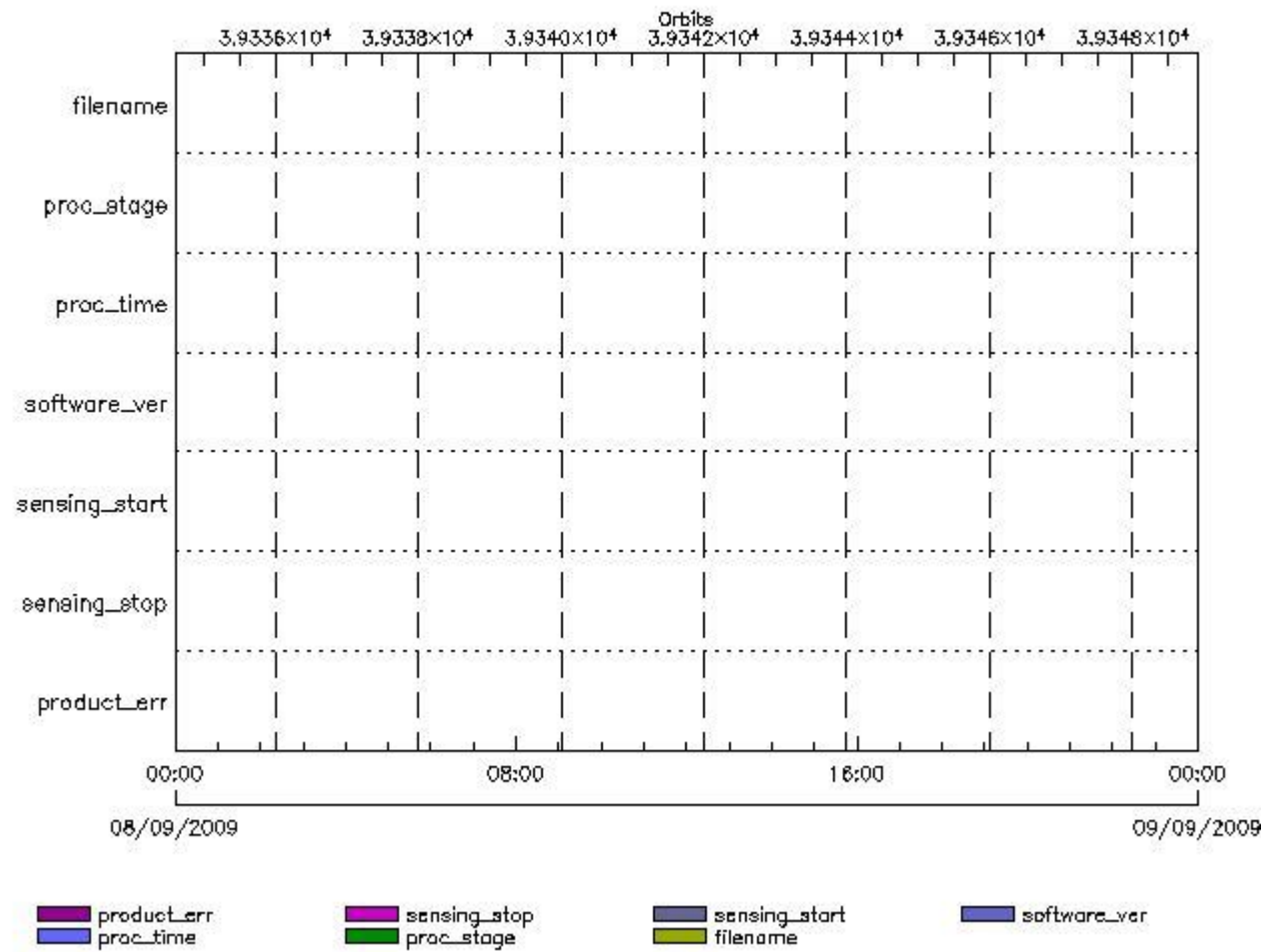
Gauge Explicit Reference

RA2_SL2_AX files with product err set

Gauge Explicit Reference

RA2_SOI_AX MPH checks

MPH Errors for RA2_SOI_AX



RA2_SOI_AX files with wrong filename

Gauge

RA2_SOI_AX files with unknown processing stage

Gauge Explicit Reference

RA2_SOI_AX files with wrong processing time

Gauge Explicit Reference

RA2_SOI_AX files with software version not equal to the current version

Gauge Explicit Reference

RA2_SOI_AX files with wrong sensing start

Gauge Explicit Reference

RA2_SOI_AX files with wrong sensing stop

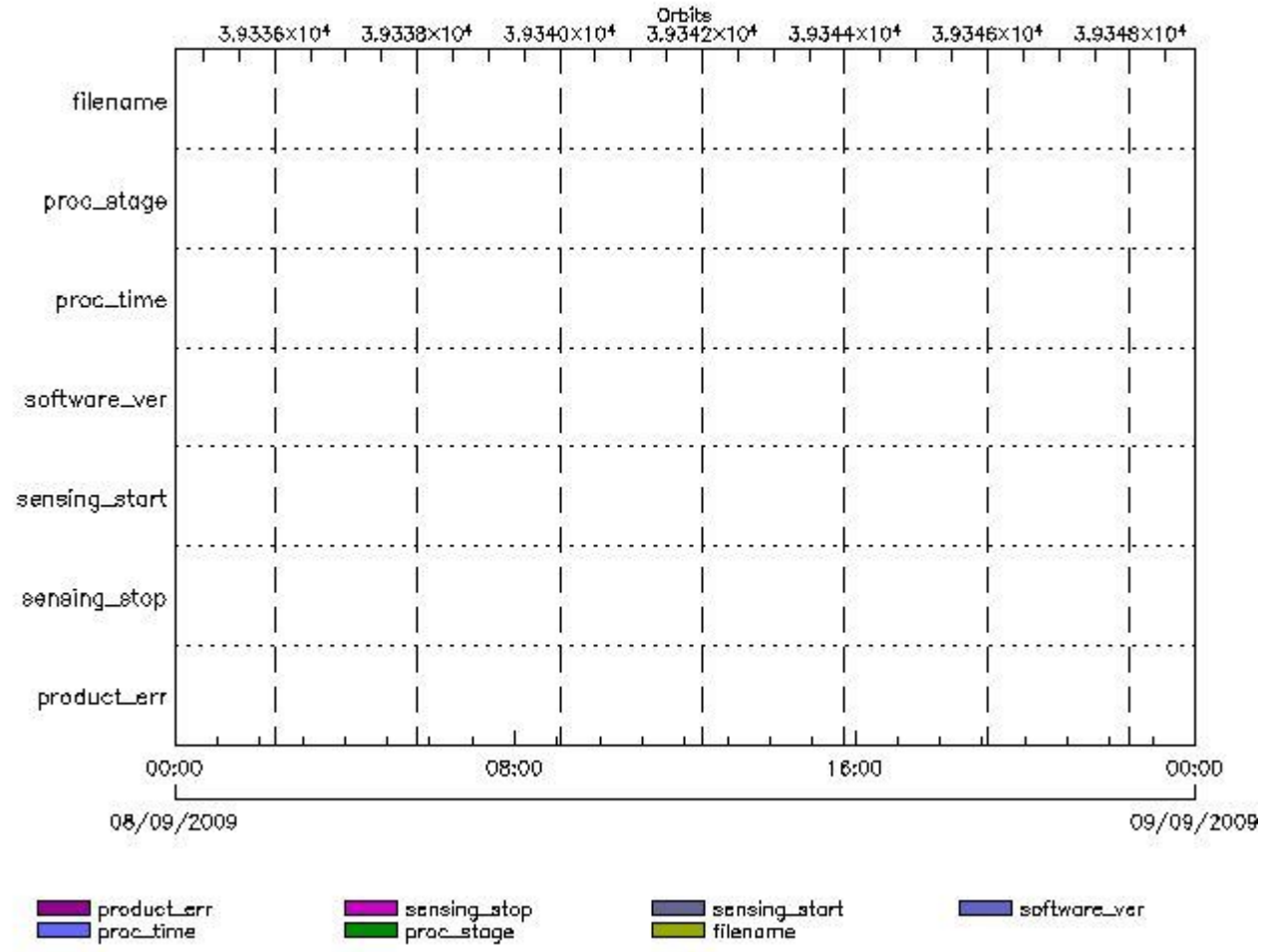
Gauge Explicit Reference

RA2_SOI_AX files with product err set

Gauge Explicit Reference

RA2_SOL_AX MPH checks

MPH Errors for RA2_SOL_AX



RA2_SOL_AX files with wrong filename

Gauge

RA2_SOL_AX files with unknown processing stage

Gauge Explicit Reference

RA2_SOL_AX files with wrong processing time

Gauge Explicit Reference

RA2_SOL_AX files with software version not equal to the current version

Gauge Explicit Reference

RA2_SOL_AX files with wrong sensing start

Gauge Explicit Reference

RA2_SOL_AX files with wrong sensing stop

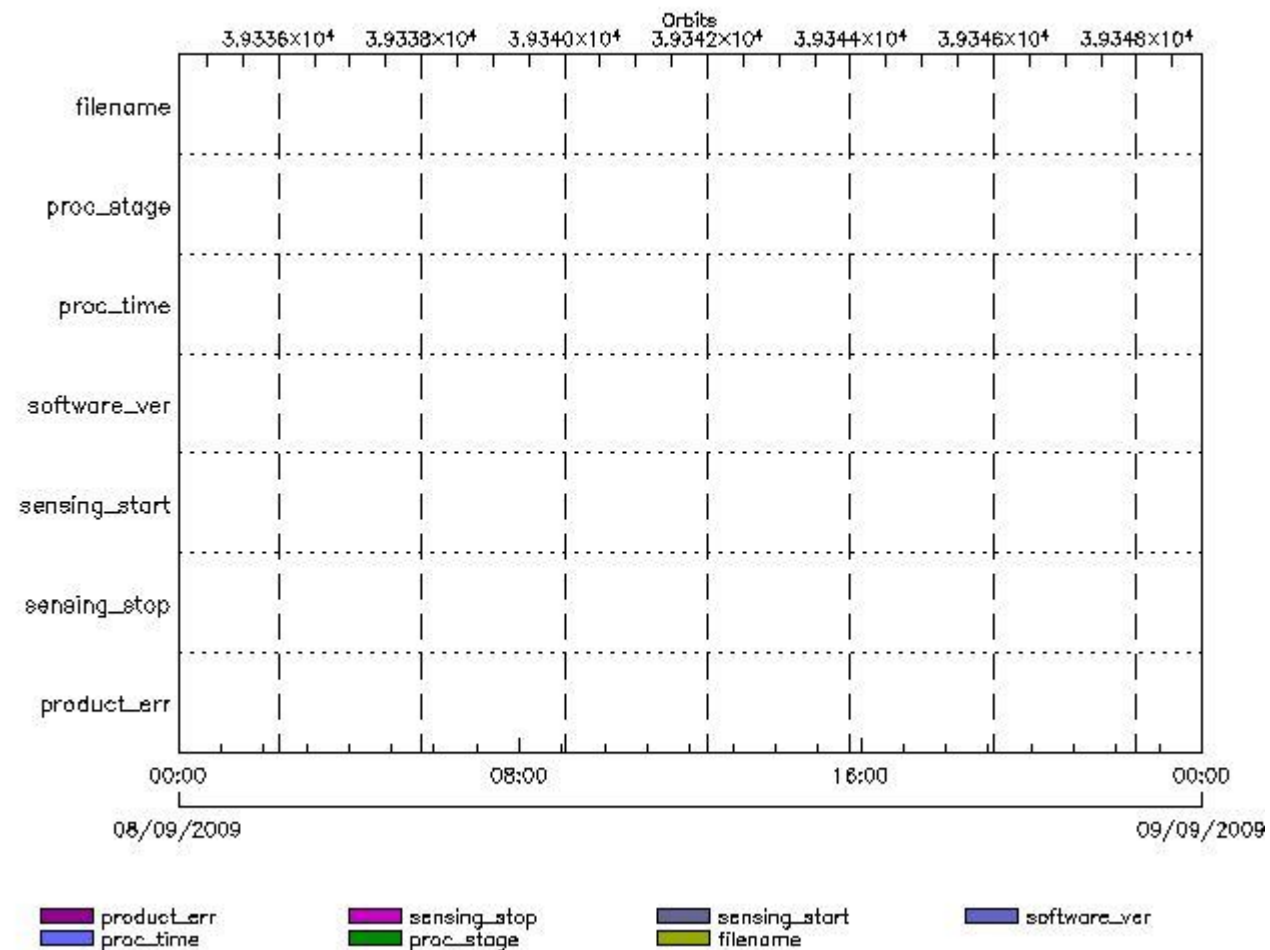
Gauge Explicit Reference

RA2_SOL_AX files with product err set

Gauge Explicit Reference

RA2_SSB_AX MPH checks

MPH Errors for RA2_SSB_AX



RA2_SSB_AX files with wrong filename

RA2_SSB_AX files with Gauge unknown processing stage

Gauge Explicit Reference

RA2_SSB_AX files with wrong processing time

Gauge Explicit Reference

RA2_SSB_AX files with software version not equal to the current version

Gauge Explicit Reference

RA2_SSB_AX files with wrong sensing start

Gauge Explicit Reference

RA2_SSB_AX files with wrong sensing stop

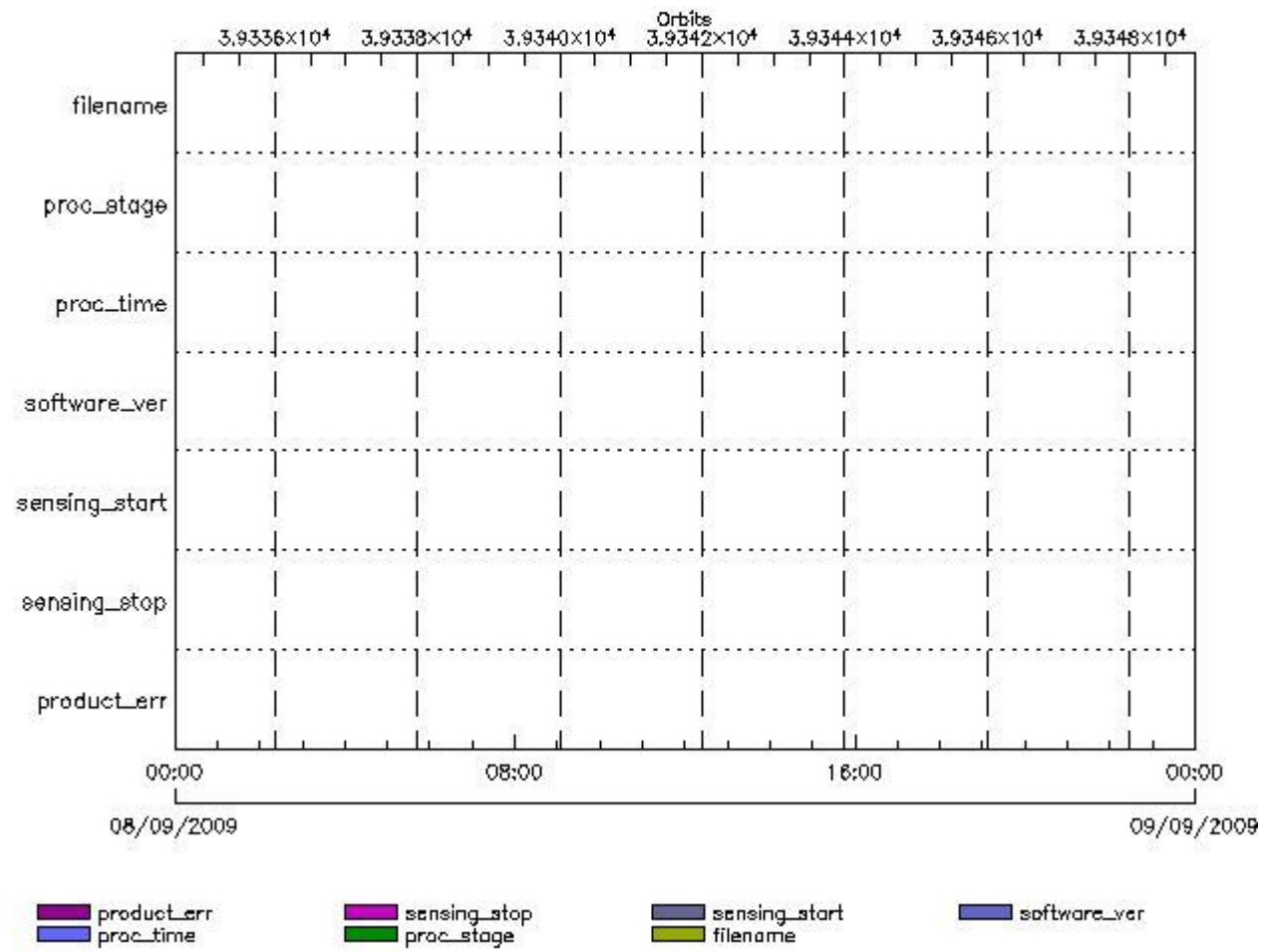
Gauge Explicit Reference

RA2_SSB_AX files with product err set

Gauge Explicit Reference

RA2_TLD_AX MPH checks

MPH Errors for RA2_TLD_AX



RA2_TLD_AX files with wrong filename

RA2_TLD_AX files with unknown processing stage

Gauge **Explicit Reference**

RA2_TLD_AX files with wrong processing time

Gauge **Explicit Reference**

RA2_TLD_AX files with software version not equal to the current version

Gauge **Explicit Reference**

RA2_TLD_AX files with wrong sensing start

Gauge **Explicit Reference**

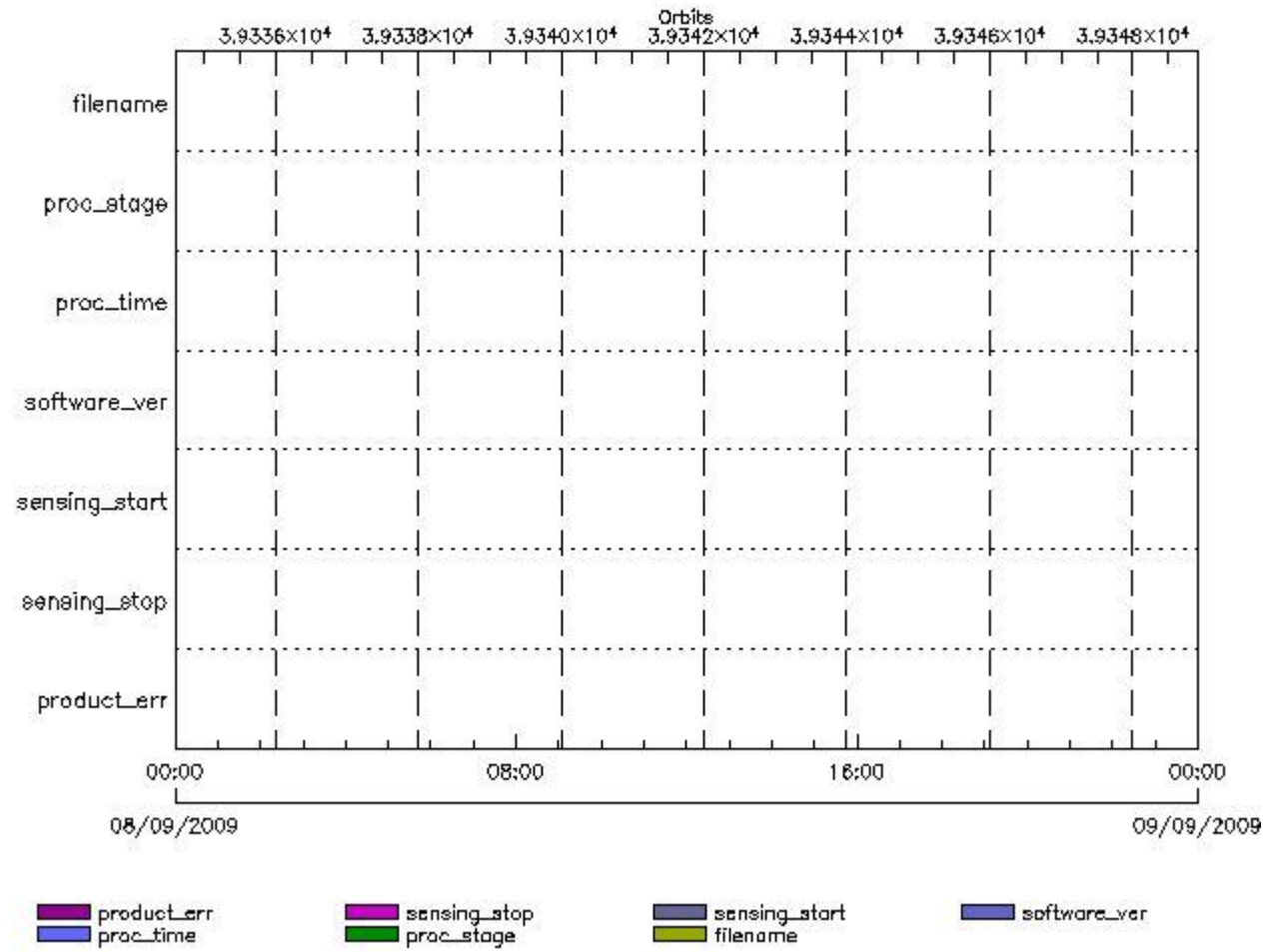
RA2_TLD_AX files with wrong sensing stop

Gauge **Explicit Reference**

RA2_TLD_AX files with product err set

Gauge **Explicit Reference**

MPH Errors for RA2_USO_AX



RA2_USO_AX files with wrong filename

RA2_USO_AX files with unknown processing stage

Gauge Explicit Reference

RA2_USO_AX files with wrong processing time

Gauge Explicit Reference

RA2_USO_AX files with software version not equal to the current version

Gauge Explicit Reference

RA2_USO_AX files with wrong sensing start

Gauge Explicit Reference

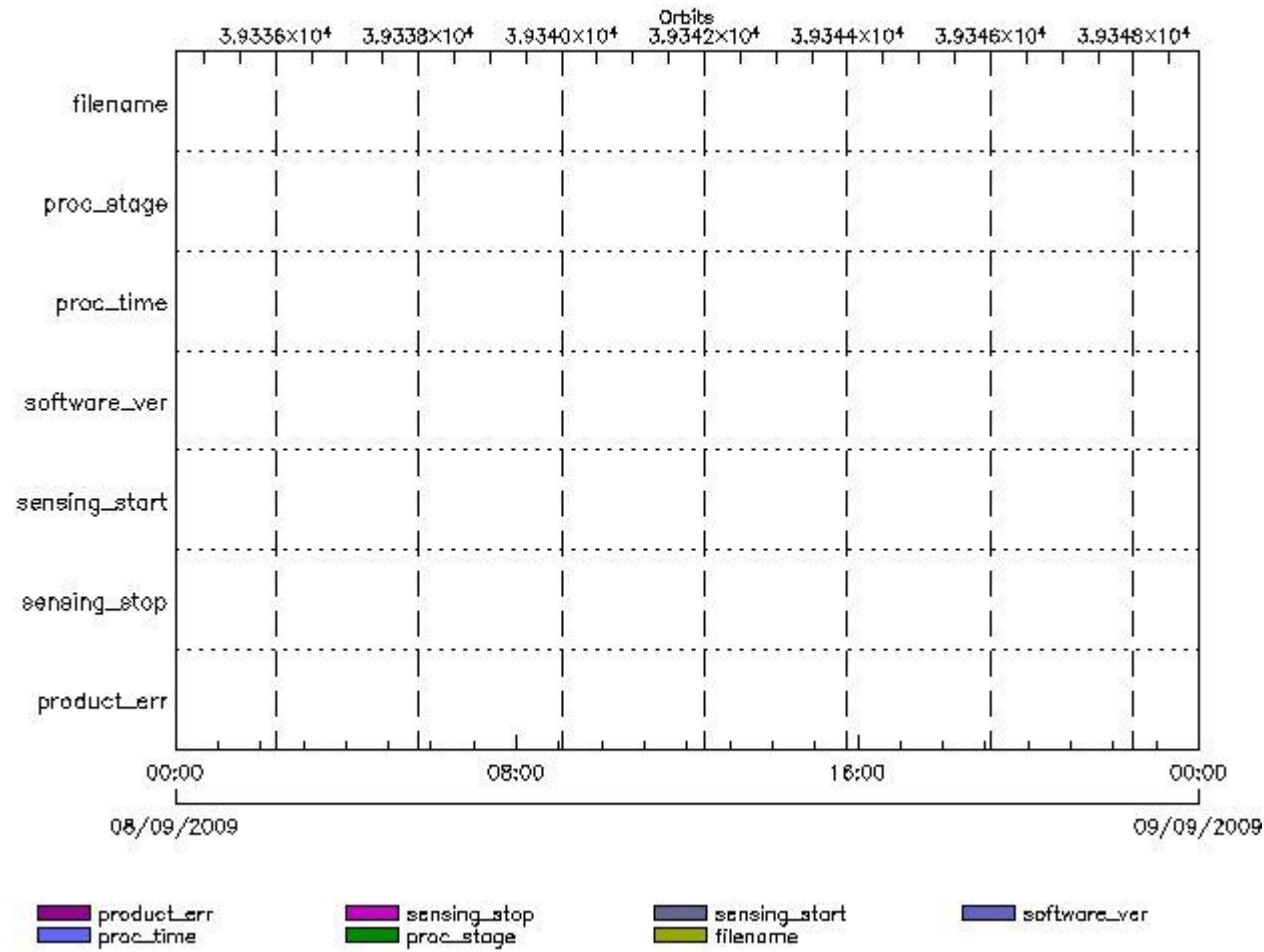
RA2_USO_AX files with wrong sensing stop

Gauge Explicit Reference

RA2_USO_AX files with product err set

AUX_ATT_AX MPH checks

MPH Errors for AUX_ATT_AX



AUX_ATT_AX files with wrong filename

AUX_ATT_AX files with unknown processing stage

Gauge Explicit Reference

AUX_ATT_AX files with wrong processing time

Gauge Explicit Reference

AUX_ATT_AX files with software version not equal to the current version

Gauge Explicit Reference

AUX_ATT_AX files with wrong sensing start

Gauge Explicit Reference

AUX_ATT_AX files with wrong sensing stop

Gauge Explicit Reference
 AUX_ATT_AX files with product err set

Gauge Explicit Reference

Time Correlation

AUX_TIM_AX Propagation Error

Gauge	Value	Segment (Start-Stop)
Propagation Error (us) N/A	2.20006942749023	07-SEP-2009 23:15:16.000 08-SEP-2009 06:07:40.000
Propagation Error (us) Warning! Too big	9.78381824493408	08-SEP-2009 06:07:40.000 08-SEP-2009 07:47:16.000
Propagation Error (us) N/A	0.55173397064209	08-SEP-2009 07:47:16.000 08-SEP-2009 09:26:58.000
Propagation Error (us) N/A	0.451850891113281	08-SEP-2009 09:26:58.000 08-SEP-2009 11:06:31.000
Propagation Error (us) N/A	-1.64168167114258	08-SEP-2009 11:06:31.000 08-SEP-2009 12:45:39.000
Propagation Error (us) N/A	1.51841449737549	08-SEP-2009 12:45:39.000 08-SEP-2009 14:24:32.000
Propagation Error (us) N/A	0.82938289642334	08-SEP-2009 14:24:32.000 08-SEP-2009 16:02:06.000
Propagation Error (us) N/A	-3.32311725616455	08-SEP-2009 16:02:06.000 08-SEP-2009 17:40:11.000
Propagation Error (us) N/A	-0.575117111206055	08-SEP-2009 17:40:11.000 08-SEP-2009 19:18:39.000
Propagation Error (us) N/A	3.31872463226318	08-SEP-2009 19:18:39.000 08-SEP-2009 20:59:16.000
Propagation Error (us) Warning! Too big	-5.81046867370605	08-SEP-2009 20:59:16.000 08-SEP-2009 22:42:11.000

```

xReportTemplate. Copying internal and external template references...
xReportTemplate. Processing Conditionals inclusions...
xReportTemplate. ...No Conditionals inclusions found
xReportTemplate. Generating data extraction schema document...
xReportTemplate. Inserting embedded DEL scripts and extracting data...
xReportTemplate. Generating data extraction skeleton for explicit references...
xReportTemplate. Extracting Explicit References data...
xReportTemplate. Merging object data with explicit_references data...
xReportTemplate. Generating stylesheet to transform template to report...
xReportTemplate. Generating stylesheet for grouping and zooming...
xReportTemplate. Generating intermediate report without grouping and zooming...
xReportTemplate. Generating final xhtml report...
xReportTemplate. Generating the IDL program for the graphs
xReportTemplate. Generating external linked fragments
xReportTemplate. Executing the IDL program
Information : (10-Sep-2009 15:19:10)
Graph 1: Creating object for a eventGanttChart
Information : (10-Sep-2009 15:19:10) Graph 1: Processing legend.
Information : (10-Sep-2009 15:19:10)
Graph 1: Adding data from object @PCF_RA2_sensing:ETL_ra2_wwv_2p          19
elements.
Information : (10-Sep-2009 15:19:10)
Graph 1: Adding data from object @PCF_RA2_sensing:ETL_ra2_fgd_2p          19
elements.
Information : (10-Sep-2009 15:19:10)
Graph 1: Adding data from object @PCF_RA2_sensing:ETL_ra2_mw__1p          19
elements.
Information : (10-Sep-2009 15:19:10)
Graph 1: Adding data from object @PCF_RA2_sensing:ETL_ra2_me__0p          18
elements.
Information : (10-Sep-2009 15:19:10)
Graph 1: Adding data from object @PCF_RA2_sensing:ETL_mwr_n1__0p          17
elements.
Information : (10-Sep-2009 15:19:10)
Graph 1: Adding data from object @PCF_RA2_sensing:ETL_dor_nav_0p          17
elements.
Information : (10-Sep-2009 15:19:10)
Graph 1: Adding data from object @PCF_RA2_sensing:ETL_dor_dop_0p          17
elements.
Information : (10-Sep-2009 15:19:10)
Graph 1: Adding data from object @PCF_RA2_sensing:ETL_ra2_cal_0p          1
elements.
Information : (10-Sep-2009 15:19:10) Graph 1: Generating PNG file.
Information : (10-Sep-2009 15:19:11) Graph 1: Destroying object.
Information : (10-Sep-2009 15:19:11)
Graph 2: Creating object for a eventWorldMap
Information : (10-Sep-2009 15:19:11) Graph 2: Processing legend.
Information : (10-Sep-2009 15:19:11)
Graph 2: Adding data from object @PCF_RA2_sensing:ETL_ra2_inv_prod          18
elements.
Information : (10-Sep-2009 15:19:14) Graph 2: Generating PNG file.
Information : (10-Sep-2009 15:19:16) Graph 2: Destroying object.
Information : (10-Sep-2009 15:19:16)
Graph 3: Creating object for a eventGanttChart
Information : (10-Sep-2009 15:19:16) Graph 3: Processing legend.
Information : (10-Sep-2009 15:19:16)
Graph 3: Adding data from object @PCF_RA2_production:ETLmwr_mis          3
elements.
Information : (10-Sep-2009 15:19:16)
Graph 3: Adding data from object @PCF_RA2_production:ETLra2_l0_mis          2
elements.
Information : (10-Sep-2009 15:19:16)
Graph 3: Adding data from object @PCF_RA2_production:ETLdor_mis          31
elements.
Information : (10-Sep-2009 15:19:16)
Graph 3: Adding data from object @PCF_RA2_sensing:ETL_mwr_l0          17
elements.
Information : (10-Sep-2009 15:19:16)

```

```

Graph 3: Adding data from object @PCF_RA2_production:ETLmwr_all_stations
18 elements.
Information : (10-Sep-2009 15:19:16)
Graph 3: Adding data from object @PCF_RA2_sensing:ETL_ra2_l0          19
elements.
Information : (10-Sep-2009 15:19:16)
Graph 3: Adding data from object @PCF_RA2_production:ETLra2_all_stations
3 elements.
Information : (10-Sep-2009 15:19:16)
Graph 3: Adding data from object @PCF_RA2_sensing:ETL_dor_l0        34
elements.
Information : (10-Sep-2009 15:19:16)
Graph 3: Adding data from object @PCF_RA2_production:ETLdor_all_stations
18 elements.
Information : (10-Sep-2009 15:19:16)
Graph 3: Adding data from object @PCF_RA2_production:ETLra2_unav      1
elements.
Warning !   : (10-Sep-2009 15:19:16)
GanttChart::AddData. The DqiData structure has no data for this range
Information : (10-Sep-2009 15:19:16) Graph 3: Generating PNG file.
Warning !   : (10-Sep-2009 15:19:16)
GanttChart::ReadPolyline. Adding a section with no data
Information : (10-Sep-2009 15:19:17) Graph 3: Destroying object.
Information : (10-Sep-2009 15:19:17)
Graph 4: Creating object for a eventGanttChart
Information : (10-Sep-2009 15:19:17) Graph 4: Processing legend.
Information : (10-Sep-2009 15:19:17)
Graph 4: Adding data from object @PCF_RA2_production:ETLra2_l1_mis    2
elements.
Information : (10-Sep-2009 15:19:17)
Graph 4: Adding data from object @PCF_RA2_sensing:ETL_ra2_l1        19
elements.
Information : (10-Sep-2009 15:19:17)
Graph 4: Adding data from object @PCF_RA2_production:ETLra2_unav      1
elements.
Warning !   : (10-Sep-2009 15:19:17)
GanttChart::AddData. The DqiData structure has no data for this range
Information : (10-Sep-2009 15:19:17)
Graph 4: Adding data from object @PCF_RA2_production:ETL_ra2_l1_acq   19
elements.
Information : (10-Sep-2009 15:19:17) Graph 4: Generating PNG file.
Warning !   : (10-Sep-2009 15:19:17)
GanttChart::ReadPolyline. Adding a section with no data
Information : (10-Sep-2009 15:19:18) Graph 4: Destroying object.
Information : (10-Sep-2009 15:19:18)
Graph 5: Creating object for a eventGanttChart
Information : (10-Sep-2009 15:19:18) Graph 5: Processing legend.
Information : (10-Sep-2009 15:19:18)
Graph 5: Adding data from object @PCF_RA2_production:ETLra2_l2_mis    4
elements.
Information : (10-Sep-2009 15:19:18)
Graph 5: Adding data from object @PCF_RA2_sensing:ETL_ra2_l2        38
elements.
Information : (10-Sep-2009 15:19:18)
Graph 5: Adding data from object @PCF_RA2_production:ETLra2_unav      1
elements.
Warning !   : (10-Sep-2009 15:19:18)
GanttChart::AddData. The DqiData structure has no data for this range
Information : (10-Sep-2009 15:19:18)
Graph 5: Adding data from object @PCF_RA2_production:ETL_ra2_l2_acq   38
elements.
Information : (10-Sep-2009 15:19:18) Graph 5: Generating PNG file.
Warning !   : (10-Sep-2009 15:19:18)
GanttChart::ReadPolyline. Adding a section with no data
Information : (10-Sep-2009 15:19:19) Graph 5: Destroying object.
Information : (10-Sep-2009 15:19:19)
Graph 6: Creating object for a eventGanttChart
Information : (10-Sep-2009 15:19:19) Graph 6: Processing legend.

```

Information : (10-Sep-2009 15:19:19)
Graph 6: Adding data from object @PCF MPH_RA2_CAL_0P:DET_wrong_product_err
1 elements.
Warning ! : (10-Sep-2009 15:19:19)
GanttChart::AddData. The DqiData structure has no data for this range
Information : (10-Sep-2009 15:19:19)
Graph 6: Adding data from object @PCF MPH_RA2_CAL_0P:SET_wrong_leap_err
1 elements.
Warning ! : (10-Sep-2009 15:19:19)
GanttChart::AddData. The DqiData structure has no data for this range
Information : (10-Sep-2009 15:19:19)
Graph 6: Adding data from object @PCF MPH_RA2_CAL_0P:SET_wrong_leap_utc
1 elements.
Warning ! : (10-Sep-2009 15:19:19)
GanttChart::AddData. The DqiData structure has no data for this range
Information : (10-Sep-2009 15:19:19)
Graph 6: Adding data from object @PCF MPH_RA2_CAL_0P:SET_wrong_clock_step
1 elements.
Warning ! : (10-Sep-2009 15:19:19)
GanttChart::AddData. The DqiData structure has no data for this range
Information : (10-Sep-2009 15:19:19)
Graph 6: Adding data from object @PCF MPH_RA2_CAL_0P:SET_wrong_sat_binary_time
1 elements.
Warning ! : (10-Sep-2009 15:19:19)
GanttChart::AddData. The DqiData structure has no data for this range
Information : (10-Sep-2009 15:19:19)
Graph 6: Adding data from object @PCF MPH_RA2_CAL_0P:SET_wrong_utc_sbt_time
1 elements.
Information : (10-Sep-2009 15:19:19)
Graph 6: Adding data from object @PCF MPH_RA2_CAL_0P:SET_wrong_vector_source
1 elements.
Warning ! : (10-Sep-2009 15:19:19)
GanttChart::AddData. The DqiData structure has no data for this range
Information : (10-Sep-2009 15:19:19)
Graph 6: Adding data from object @PCF MPH_RA2_CAL_0P:SET_wrong_z_velocity
1 elements.
Warning ! : (10-Sep-2009 15:19:19)
GanttChart::AddData. The DqiData structure has no data for this range
Information : (10-Sep-2009 15:19:19)
Graph 6: Adding data from object @PCF MPH_RA2_CAL_0P:SET_wrong_y_velocity
1 elements.
Warning ! : (10-Sep-2009 15:19:19)
GanttChart::AddData. The DqiData structure has no data for this range
Information : (10-Sep-2009 15:19:19)
Graph 6: Adding data from object @PCF MPH_RA2_CAL_0P:SET_wrong_x_velocity
1 elements.
Warning ! : (10-Sep-2009 15:19:19)
GanttChart::AddData. The DqiData structure has no data for this range
Information : (10-Sep-2009 15:19:19)
Graph 6: Adding data from object @PCF MPH_RA2_CAL_0P:SET_wrong_z_position
1 elements.
Warning ! : (10-Sep-2009 15:19:19)
GanttChart::AddData. The DqiData structure has no data for this range
Information : (10-Sep-2009 15:19:19)
Graph 6: Adding data from object @PCF MPH_RA2_CAL_0P:SET_wrong_y_position
1 elements.
Warning ! : (10-Sep-2009 15:19:19)
GanttChart::AddData. The DqiData structure has no data for this range
Information : (10-Sep-2009 15:19:19)
Graph 6: Adding data from object @PCF MPH_RA2_CAL_0P:SET_wrong_x_position
1 elements.
Warning ! : (10-Sep-2009 15:19:19)
GanttChart::AddData. The DqiData structure has no data for this range
Information : (10-Sep-2009 15:19:19) Graph 6:
Adding data from object @PCF MPH_RA2_CAL_0P:SET_wrong_state_vector_time
1 elements.
Warning ! : (10-Sep-2009 15:19:19)
GanttChart::AddData. The DqiData structure has no data for this range

Information : (10-Sep-2009 15:19:20)
Graph 7: Adding data from object @PCF_MPH_DOR_DOP_0P:SET_wrong_x_velocity
1 elements.
Warning ! : (10-Sep-2009 15:19:20)
GanttChart::AddData. The DqiData structure has no data for this range
Information : (10-Sep-2009 15:19:20)
Graph 7: Adding data from object @PCF_MPH_DOR_DOP_0P:SET_wrong_z_position
1 elements.
Warning ! : (10-Sep-2009 15:19:20)
GanttChart::AddData. The DqiData structure has no data for this range
Information : (10-Sep-2009 15:19:20)
Graph 7: Adding data from object @PCF_MPH_DOR_DOP_0P:SET_wrong_y_position
1 elements.
Warning ! : (10-Sep-2009 15:19:20)
GanttChart::AddData. The DqiData structure has no data for this range
Information : (10-Sep-2009 15:19:20)
Graph 7: Adding data from object @PCF_MPH_DOR_DOP_0P:SET_wrong_x_position
1 elements.
Warning ! : (10-Sep-2009 15:19:20)
GanttChart::AddData. The DqiData structure has no data for this range
Information : (10-Sep-2009 15:19:20) Graph 7:
Adding data from object @PCF_MPH_DOR_DOP_0P:SET_wrong_state_vector_time
1 elements.
Warning ! : (10-Sep-2009 15:19:20)
GanttChart::AddData. The DqiData structure has no data for this range
Information : (10-Sep-2009 15:19:20)
Graph 7: Adding data from object @PCF_MPH_DOR_DOP_0P:SET_wrong_phase
1 elements.
Warning ! : (10-Sep-2009 15:19:20)
GanttChart::AddData. The DqiData structure has no data for this range
Information : (10-Sep-2009 15:19:20)
Graph 7: Adding data from object @PCF_MPH_DOR_DOP_0P:SET_wrong_sensing_stop
1 elements.
Warning ! : (10-Sep-2009 15:19:20)
GanttChart::AddData. The DqiData structure has no data for this range
Information : (10-Sep-2009 15:19:20)
Graph 7: Adding data from object @PCF_MPH_DOR_DOP_0P:SET_wrong_sensing_start
1 elements.
Warning ! : (10-Sep-2009 15:19:20)
GanttChart::AddData. The DqiData structure has no data for this range
Information : (10-Sep-2009 15:19:20)
Graph 7: Adding data from object @PCF_MPH_DOR_DOP_0P:SET_wrong_software_ver
1 elements.
Warning ! : (10-Sep-2009 15:19:20)
GanttChart::AddData. The DqiData structure has no data for this range
Information : (10-Sep-2009 15:19:20)
Graph 7: Adding data from object @PCF_MPH_DOR_DOP_0P:SET_wrong_proc_time
1 elements.
Warning ! : (10-Sep-2009 15:19:20)
GanttChart::AddData. The DqiData structure has no data for this range
Information : (10-Sep-2009 15:19:20)
Graph 7: Adding data from object @PCF_MPH_DOR_DOP_0P:SET_wrong_proc_center
1 elements.
Warning ! : (10-Sep-2009 15:19:20)
GanttChart::AddData. The DqiData structure has no data for this range
Information : (10-Sep-2009 15:19:20) Graph 7:
Adding data from object @PCF_MPH_DOR_DOP_0P:SET_wrong_acquisition_station
1 elements.
Warning ! : (10-Sep-2009 15:19:20)
GanttChart::AddData. The DqiData structure has no data for this range
Information : (10-Sep-2009 15:19:20)
Graph 7: Adding data from object @PCF_MPH_DOR_DOP_0P:SET_wrong_proc_stage
1 elements.
Warning ! : (10-Sep-2009 15:19:20)
GanttChart::AddData. The DqiData structure has no data for this range
Information : (10-Sep-2009 15:19:20)
Graph 7: Adding data from object @PCF_MPH_DOR_DOP_0P:SET_wrong_filename
1 elements.

```
Warning ! : (10-Sep-2009 15:19:20)
GanttChart::AddData. The DqiData structure has no data for this range
Information : (10-Sep-2009 15:19:20)
Graph 7: Adding data from object @PCF_RA2_sensing:ETL_dor_dop_0p          17
elements.
Information : (10-Sep-2009 15:19:20) Graph 7: Generating PNG file.
Warning ! : (10-Sep-2009 15:19:20)
GanttChart::ReadPolyline. Adding a section with no data
Warning ! : (10-Sep-2009 15:19:20)
GanttChart::ReadPolyline. Adding a section with no data
Warning ! : (10-Sep-2009 15:19:20)
GanttChart::ReadPolyline. Adding a section with no data
Warning ! : (10-Sep-2009 15:19:20)
GanttChart::ReadPolyline. Adding a section with no data
Warning ! : (10-Sep-2009 15:19:20)
GanttChart::ReadPolyline. Adding a section with no data
Warning ! : (10-Sep-2009 15:19:20)
GanttChart::ReadPolyline. Adding a section with no data
Warning ! : (10-Sep-2009 15:19:20)
GanttChart::ReadPolyline. Adding a section with no data
Warning ! : (10-Sep-2009 15:19:20)
GanttChart::ReadPolyline. Adding a section with no data
Warning ! : (10-Sep-2009 15:19:20)
GanttChart::ReadPolyline. Adding a section with no data
Warning ! : (10-Sep-2009 15:19:20)
GanttChart::ReadPolyline. Adding a section with no data
Warning ! : (10-Sep-2009 15:19:20)
GanttChart::ReadPolyline. Adding a section with no data
Warning ! : (10-Sep-2009 15:19:20)
GanttChart::ReadPolyline. Adding a section with no data
Warning ! : (10-Sep-2009 15:19:20)
GanttChart::ReadPolyline. Adding a section with no data
Warning ! : (10-Sep-2009 15:19:20)
GanttChart::ReadPolyline. Adding a section with no data
Warning ! : (10-Sep-2009 15:19:20)
GanttChart::ReadPolyline. Adding a section with no data
Warning ! : (10-Sep-2009 15:19:20)
GanttChart::ReadPolyline. Adding a section with no data
Warning ! : (10-Sep-2009 15:19:20)
GanttChart::ReadPolyline. Adding a section with no data
Warning ! : (10-Sep-2009 15:19:20)
GanttChart::ReadPolyline. Adding a section with no data
Warning ! : (10-Sep-2009 15:19:20)
GanttChart::ReadPolyline. Adding a section with no data
Warning ! : (10-Sep-2009 15:19:20)
GanttChart::ReadPolyline. Adding a section with no data
Warning ! : (10-Sep-2009 15:19:20)
GanttChart::ReadPolyline. Adding a section with no data
Warning ! : (10-Sep-2009 15:19:20)
GanttChart::ReadPolyline. Adding a section with no data
Warning ! : (10-Sep-2009 15:19:20)
GanttChart::ReadPolyline. Adding a section with no data
Warning ! : (10-Sep-2009 15:19:20)
GanttChart::ReadPolyline. Adding a section with no data
Warning ! : (10-Sep-2009 15:19:20)
Information : (10-Sep-2009 15:19:21) Graph 7: Destroying object.
Information : (10-Sep-2009 15:19:21)
Graph 8: Creating object for a eventGanttChart
Information : (10-Sep-2009 15:19:21) Graph 8: Processing legend.
Information : (10-Sep-2009 15:19:21)
Graph 8: Adding data from object @PCF_MPH_DOR_NAV_0P:DET_wrong_product_err
1 elements.
Warning ! : (10-Sep-2009 15:19:21)
GanttChart::AddData. The DqiData structure has no data for this range
Information : (10-Sep-2009 15:19:21)
Graph 8: Adding data from object @PCF_MPH_DOR_NAV_0P:SET_wrong_leap_err
1 elements.
Warning ! : (10-Sep-2009 15:19:21)
GanttChart::AddData. The DqiData structure has no data for this range
Information : (10-Sep-2009 15:19:21)
Graph 8: Adding data from object @PCF_MPH_DOR_NAV_0P:SET_wrong_leap_utc
1 elements.
Warning ! : (10-Sep-2009 15:19:21)
```

GanttChart::AddData. The DqiData structure has no data for this range
Information : (10-Sep-2009 15:19:21)
Graph 8: Adding data from object @PCF_MPH_DOR_NAV_0P:SET_wrong_clock_step
1 elements.
Warning ! : (10-Sep-2009 15:19:21)
GanttChart::AddData. The DqiData structure has no data for this range
Information : (10-Sep-2009 15:19:21)
Graph 8: Adding data from object @PCF_MPH_DOR_NAV_0P:SET_wrong_sat_binary_time
1 elements.
Warning ! : (10-Sep-2009 15:19:21)
GanttChart::AddData. The DqiData structure has no data for this range
Information : (10-Sep-2009 15:19:21)
Graph 8: Adding data from object @PCF_MPH_DOR_NAV_0P:SET_wrong_utc_sbt_time
13 elements.
Information : (10-Sep-2009 15:19:21)
Graph 8: Adding data from object @PCF_MPH_DOR_NAV_0P:SET_wrong_vector_source
1 elements.
Warning ! : (10-Sep-2009 15:19:21)
GanttChart::AddData. The DqiData structure has no data for this range
Information : (10-Sep-2009 15:19:21)
Graph 8: Adding data from object @PCF_MPH_DOR_NAV_0P:SET_wrong_z_velocity
1 elements.
Warning ! : (10-Sep-2009 15:19:21)
GanttChart::AddData. The DqiData structure has no data for this range
Information : (10-Sep-2009 15:19:21)
Graph 8: Adding data from object @PCF_MPH_DOR_NAV_0P:SET_wrong_y_velocity
1 elements.
Warning ! : (10-Sep-2009 15:19:21)
GanttChart::AddData. The DqiData structure has no data for this range
Information : (10-Sep-2009 15:19:21)
Graph 8: Adding data from object @PCF_MPH_DOR_NAV_0P:SET_wrong_x_velocity
1 elements.
Warning ! : (10-Sep-2009 15:19:21)
GanttChart::AddData. The DqiData structure has no data for this range
Information : (10-Sep-2009 15:19:21)
Graph 8: Adding data from object @PCF_MPH_DOR_NAV_0P:SET_wrong_z_position
1 elements.
Warning ! : (10-Sep-2009 15:19:21)
GanttChart::AddData. The DqiData structure has no data for this range
Information : (10-Sep-2009 15:19:21)
Graph 8: Adding data from object @PCF_MPH_DOR_NAV_0P:SET_wrong_y_position
1 elements.
Warning ! : (10-Sep-2009 15:19:21)
GanttChart::AddData. The DqiData structure has no data for this range
Information : (10-Sep-2009 15:19:21)
Graph 8: Adding data from object @PCF_MPH_DOR_NAV_0P:SET_wrong_x_position
1 elements.
Warning ! : (10-Sep-2009 15:19:21)
GanttChart::AddData. The DqiData structure has no data for this range
Information : (10-Sep-2009 15:19:21) Graph 8:
Adding data from object @PCF_MPH_DOR_NAV_0P:SET_wrong_state_vector_time
1 elements.
Warning ! : (10-Sep-2009 15:19:21)
GanttChart::AddData. The DqiData structure has no data for this range
Information : (10-Sep-2009 15:19:21)
Graph 8: Adding data from object @PCF_MPH_DOR_NAV_0P:SET_wrong_phase
1 elements.
Warning ! : (10-Sep-2009 15:19:21)
GanttChart::AddData. The DqiData structure has no data for this range
Information : (10-Sep-2009 15:19:21)
Graph 8: Adding data from object @PCF_MPH_DOR_NAV_0P:SET_wrong_sensing_stop
1 elements.
Warning ! : (10-Sep-2009 15:19:21)
GanttChart::AddData. The DqiData structure has no data for this range
Information : (10-Sep-2009 15:19:21)
Graph 8: Adding data from object @PCF_MPH_DOR_NAV_0P:SET_wrong_sensing_start
1 elements.
Warning ! : (10-Sep-2009 15:19:21)

GanttChart::ReadPolyline. Adding a section with no data
Warning ! : (10-Sep-2009 15:19:21)
GanttChart::ReadPolyline. Adding a section with no data
Warning ! : (10-Sep-2009 15:19:21)
GanttChart::ReadPolyline. Adding a section with no data
Warning ! : (10-Sep-2009 15:19:21)
GanttChart::ReadPolyline. Adding a section with no data
Warning ! : (10-Sep-2009 15:19:21)
GanttChart::ReadPolyline. Adding a section with no data
Warning ! : (10-Sep-2009 15:19:21)
GanttChart::ReadPolyline. Adding a section with no data
Information : (10-Sep-2009 15:19:22) Graph 8: Destroying object.
Information : (10-Sep-2009 15:19:22)
Graph 9: Creating object for a eventGanttChart
Information : (10-Sep-2009 15:19:22) Graph 9: Processing legend.
Information : (10-Sep-2009 15:19:22)
Graph 9: Adding data from object @PCF_MPH_MWR_NL__0P:DET_wrong_product_err
1 elements.
Warning ! : (10-Sep-2009 15:19:22)
GanttChart::AddData. The DqiData structure has no data for this range
Information : (10-Sep-2009 15:19:22)
Graph 9: Adding data from object @PCF_MPH_MWR_NL__0P:SET_wrong_leap_err
1 elements.
Warning ! : (10-Sep-2009 15:19:22)
GanttChart::AddData. The DqiData structure has no data for this range
Information : (10-Sep-2009 15:19:22)
Graph 9: Adding data from object @PCF_MPH_MWR_NL__0P:SET_wrong_leap_utc
1 elements.
Warning ! : (10-Sep-2009 15:19:22)
GanttChart::AddData. The DqiData structure has no data for this range
Information : (10-Sep-2009 15:19:22)
Graph 9: Adding data from object @PCF_MPH_MWR_NL__0P:SET_wrong_clock_step
1 elements.
Warning ! : (10-Sep-2009 15:19:22)
GanttChart::AddData. The DqiData structure has no data for this range
Information : (10-Sep-2009 15:19:22)
Graph 9: Adding data from object @PCF_MPH_MWR_NL__0P:SET_wrong_sat_binary_time
1 elements.
Warning ! : (10-Sep-2009 15:19:22)
GanttChart::AddData. The DqiData structure has no data for this range
Information : (10-Sep-2009 15:19:22)
Graph 9: Adding data from object @PCF_MPH_MWR_NL__0P:SET_wrong_utc_sbt_time
14 elements.
Information : (10-Sep-2009 15:19:22)
Graph 9: Adding data from object @PCF_MPH_MWR_NL__0P:SET_wrong_vector_source
1 elements.
Warning ! : (10-Sep-2009 15:19:22)
GanttChart::AddData. The DqiData structure has no data for this range
Information : (10-Sep-2009 15:19:22)
Graph 9: Adding data from object @PCF_MPH_MWR_NL__0P:SET_wrong_z_velocity
1 elements.
Warning ! : (10-Sep-2009 15:19:22)
GanttChart::AddData. The DqiData structure has no data for this range
Information : (10-Sep-2009 15:19:22)
Graph 9: Adding data from object @PCF_MPH_MWR_NL__0P:SET_wrong_y_velocity
1 elements.
Warning ! : (10-Sep-2009 15:19:22)
GanttChart::AddData. The DqiData structure has no data for this range
Information : (10-Sep-2009 15:19:22)
Graph 9: Adding data from object @PCF_MPH_MWR_NL__0P:SET_wrong_x_velocity
1 elements.
Warning ! : (10-Sep-2009 15:19:22)
GanttChart::AddData. The DqiData structure has no data for this range
Information : (10-Sep-2009 15:19:22)
Graph 9: Adding data from object @PCF_MPH_MWR_NL__0P:SET_wrong_z_position
1 elements.
Warning ! : (10-Sep-2009 15:19:22)
GanttChart::AddData. The DqiData structure has no data for this range

Information : (10-Sep-2009 15:19:22)
Graph 9: Adding data from object @PCF_MPH_MWR_NL__0P:SET_wrong_y_position
1 elements.
Warning ! : (10-Sep-2009 15:19:22)
GanttChart::AddData. The DqiData structure has no data for this range
Information : (10-Sep-2009 15:19:22)
Graph 9: Adding data from object @PCF_MPH_MWR_NL__0P:SET_wrong_x_position
1 elements.
Warning ! : (10-Sep-2009 15:19:22)
GanttChart::AddData. The DqiData structure has no data for this range
Information : (10-Sep-2009 15:19:22) Graph 9:
Adding data from object @PCF_MPH_MWR_NL__0P:SET_wrong_state_vector_time
1 elements.
Warning ! : (10-Sep-2009 15:19:22)
GanttChart::AddData. The DqiData structure has no data for this range
Information : (10-Sep-2009 15:19:22)
Graph 9: Adding data from object @PCF_MPH_MWR_NL__0P:SET_wrong_phase
1 elements.
Warning ! : (10-Sep-2009 15:19:22)
GanttChart::AddData. The DqiData structure has no data for this range
Information : (10-Sep-2009 15:19:22)
Graph 9: Adding data from object @PCF_MPH_MWR_NL__0P:SET_wrong_sensing_stop
1 elements.
Warning ! : (10-Sep-2009 15:19:22)
GanttChart::AddData. The DqiData structure has no data for this range
Information : (10-Sep-2009 15:19:22)
Graph 9: Adding data from object @PCF_MPH_MWR_NL__0P:SET_wrong_sensing_start
1 elements.
Warning ! : (10-Sep-2009 15:19:22)
GanttChart::AddData. The DqiData structure has no data for this range
Information : (10-Sep-2009 15:19:22)
Graph 9: Adding data from object @PCF_MPH_MWR_NL__0P:SET_wrong_software_ver
1 elements.
Warning ! : (10-Sep-2009 15:19:22)
GanttChart::AddData. The DqiData structure has no data for this range
Information : (10-Sep-2009 15:19:22)
Graph 9: Adding data from object @PCF_MPH_MWR_NL__0P:SET_wrong_proc_time
1 elements.
Warning ! : (10-Sep-2009 15:19:22)
GanttChart::AddData. The DqiData structure has no data for this range
Information : (10-Sep-2009 15:19:22)
Graph 9: Adding data from object @PCF_MPH_MWR_NL__0P:SET_wrong_proc_center
1 elements.
Warning ! : (10-Sep-2009 15:19:22)
GanttChart::AddData. The DqiData structure has no data for this range
Information : (10-Sep-2009 15:19:22) Graph 9:
Adding data from object @PCF_MPH_MWR_NL__0P:SET_wrong_acquisition_station
1 elements.
Warning ! : (10-Sep-2009 15:19:22)
GanttChart::AddData. The DqiData structure has no data for this range
Information : (10-Sep-2009 15:19:22)
Graph 9: Adding data from object @PCF_MPH_MWR_NL__0P:SET_wrong_proc_stage
1 elements.
Warning ! : (10-Sep-2009 15:19:22)
GanttChart::AddData. The DqiData structure has no data for this range
Information : (10-Sep-2009 15:19:22)
Graph 9: Adding data from object @PCF_MPH_MWR_NL__0P:SET_wrong_filename
1 elements.
Warning ! : (10-Sep-2009 15:19:22)
GanttChart::AddData. The DqiData structure has no data for this range
Information : (10-Sep-2009 15:19:22)
Graph 9: Adding data from object @PCF_RA2_sensing:ETL_mwr_nl__0p
elements. 17
Information : (10-Sep-2009 15:19:22) Graph 9: Generating PNG file.
Warning ! : (10-Sep-2009 15:19:22)
GanttChart::ReadPolyline. Adding a section with no data
Warning ! : (10-Sep-2009 15:19:22)
GanttChart::ReadPolyline. Adding a section with no data

```

Warning ! : (10-Sep-2009 15:19:22)
GanttChart::ReadPolyline. Adding a section with no data
Warning ! : (10-Sep-2009 15:19:22)
GanttChart::ReadPolyline. Adding a section with no data
Warning ! : (10-Sep-2009 15:19:22)
GanttChart::ReadPolyline. Adding a section with no data
Warning ! : (10-Sep-2009 15:19:22)
GanttChart::ReadPolyline. Adding a section with no data
Warning ! : (10-Sep-2009 15:19:22)
GanttChart::ReadPolyline. Adding a section with no data
Warning ! : (10-Sep-2009 15:19:22)
GanttChart::ReadPolyline. Adding a section with no data
Warning ! : (10-Sep-2009 15:19:22)
GanttChart::ReadPolyline. Adding a section with no data
Warning ! : (10-Sep-2009 15:19:22)
GanttChart::ReadPolyline. Adding a section with no data
Warning ! : (10-Sep-2009 15:19:22)
GanttChart::ReadPolyline. Adding a section with no data
Warning ! : (10-Sep-2009 15:19:22)
GanttChart::ReadPolyline. Adding a section with no data
Warning ! : (10-Sep-2009 15:19:22)
GanttChart::ReadPolyline. Adding a section with no data
Warning ! : (10-Sep-2009 15:19:22)
GanttChart::ReadPolyline. Adding a section with no data
Warning ! : (10-Sep-2009 15:19:22)
GanttChart::ReadPolyline. Adding a section with no data
Warning ! : (10-Sep-2009 15:19:22)
GanttChart::ReadPolyline. Adding a section with no data
Warning ! : (10-Sep-2009 15:19:22)
GanttChart::ReadPolyline. Adding a section with no data
Warning ! : (10-Sep-2009 15:19:22)
GanttChart::ReadPolyline. Adding a section with no data
Warning ! : (10-Sep-2009 15:19:22)
GanttChart::ReadPolyline. Adding a section with no data
Warning ! : (10-Sep-2009 15:19:22)
GanttChart::ReadPolyline. Adding a section with no data
Warning ! : (10-Sep-2009 15:19:22)
GanttChart::ReadPolyline. Adding a section with no data
Warning ! : (10-Sep-2009 15:19:22)
GanttChart::ReadPolyline. Adding a section with no data
Warning ! : (10-Sep-2009 15:19:22)
GanttChart::ReadPolyline. Adding a section with no data
Warning ! : (10-Sep-2009 15:19:22)
GanttChart::ReadPolyline. Adding a section with no data
Information : (10-Sep-2009 15:19:22) Graph 9: Destroying object.
Information : (10-Sep-2009 15:19:22)
Graph 10: Creating object for a eventGanttChart
Information : (10-Sep-2009 15:19:22) Graph 10: Processing legend.
Information : (10-Sep-2009 15:19:22)
Graph 10: Adding data from object @PCF_MPH_RA2_ME__0P:DET_wrong_product_err
1 elements.
Warning ! : (10-Sep-2009 15:19:22)
GanttChart::AddData. The DqiData structure has no data for this range
Information : (10-Sep-2009 15:19:22)
Graph 10: Adding data from object @PCF_MPH_RA2_ME__0P:SET_wrong_leap_err
1 elements.
Warning ! : (10-Sep-2009 15:19:22)
GanttChart::AddData. The DqiData structure has no data for this range
Information : (10-Sep-2009 15:19:22)
Graph 10: Adding data from object @PCF_MPH_RA2_ME__0P:SET_wrong_leap_utc
1 elements.
Warning ! : (10-Sep-2009 15:19:22)
GanttChart::AddData. The DqiData structure has no data for this range
Information : (10-Sep-2009 15:19:22)
Graph 10: Adding data from object @PCF_MPH_RA2_ME__0P:SET_wrong_clock_step
1 elements.
Warning ! : (10-Sep-2009 15:19:22)
GanttChart::AddData. The DqiData structure has no data for this range
Information : (10-Sep-2009 15:19:22) Graph 10:
Adding data from object @PCF_MPH_RA2_ME__0P:SET_wrong_sat_binary_time
1 elements.
Warning ! : (10-Sep-2009 15:19:22)

```

GanttChart::AddData. The DqiData structure has no data for this range
Information : (10-Sep-2009 15:19:23)
Graph 10: Adding data from object @PCF MPH_RA2_ME__0P:SET_wrong_utc_sbt_time
15 elements.
Information : (10-Sep-2009 15:19:23)
Graph 10: Adding data from object @PCF MPH_RA2_ME__0P:SET_wrong_vector_source
1 elements.
Warning ! : (10-Sep-2009 15:19:23)
GanttChart::AddData. The DqiData structure has no data for this range
Information : (10-Sep-2009 15:19:23)
Graph 10: Adding data from object @PCF MPH_RA2_ME__0P:SET_wrong_z_velocity
1 elements.
Warning ! : (10-Sep-2009 15:19:23)
GanttChart::AddData. The DqiData structure has no data for this range
Information : (10-Sep-2009 15:19:23)
Graph 10: Adding data from object @PCF MPH_RA2_ME__0P:SET_wrong_y_velocity
1 elements.
Warning ! : (10-Sep-2009 15:19:23)
GanttChart::AddData. The DqiData structure has no data for this range
Information : (10-Sep-2009 15:19:23)
Graph 10: Adding data from object @PCF MPH_RA2_ME__0P:SET_wrong_x_velocity
1 elements.
Warning ! : (10-Sep-2009 15:19:23)
GanttChart::AddData. The DqiData structure has no data for this range
Information : (10-Sep-2009 15:19:23)
Graph 10: Adding data from object @PCF MPH_RA2_ME__0P:SET_wrong_z_position
1 elements.
Warning ! : (10-Sep-2009 15:19:23)
GanttChart::AddData. The DqiData structure has no data for this range
Information : (10-Sep-2009 15:19:23)
Graph 10: Adding data from object @PCF MPH_RA2_ME__0P:SET_wrong_y_position
1 elements.
Warning ! : (10-Sep-2009 15:19:23)
GanttChart::AddData. The DqiData structure has no data for this range
Information : (10-Sep-2009 15:19:23)
Graph 10: Adding data from object @PCF MPH_RA2_ME__0P:SET_wrong_x_position
1 elements.
Warning ! : (10-Sep-2009 15:19:23)
GanttChart::AddData. The DqiData structure has no data for this range
Information : (10-Sep-2009 15:19:23) Graph 10:
Adding data from object @PCF MPH_RA2_ME__0P:SET_wrong_state_vector_time
1 elements.
Warning ! : (10-Sep-2009 15:19:23)
GanttChart::AddData. The DqiData structure has no data for this range
Information : (10-Sep-2009 15:19:23)
Graph 10: Adding data from object @PCF MPH_RA2_ME__0P:SET_wrong_phase
1 elements.
Warning ! : (10-Sep-2009 15:19:23)
GanttChart::AddData. The DqiData structure has no data for this range
Information : (10-Sep-2009 15:19:23)
Graph 10: Adding data from object @PCF MPH_RA2_ME__0P:SET_wrong_sensing_stop
1 elements.
Warning ! : (10-Sep-2009 15:19:23)
GanttChart::AddData. The DqiData structure has no data for this range
Information : (10-Sep-2009 15:19:23)
Graph 10: Adding data from object @PCF MPH_RA2_ME__0P:SET_wrong_sensing_start
1 elements.
Warning ! : (10-Sep-2009 15:19:23)
GanttChart::AddData. The DqiData structure has no data for this range
Information : (10-Sep-2009 15:19:23)
Graph 10: Adding data from object @PCF MPH_RA2_ME__0P:SET_wrong_software_ver
1 elements.
Warning ! : (10-Sep-2009 15:19:23)
GanttChart::AddData. The DqiData structure has no data for this range
Information : (10-Sep-2009 15:19:23)
Graph 10: Adding data from object @PCF MPH_RA2_ME__0P:SET_wrong_proc_time
1 elements.
Warning ! : (10-Sep-2009 15:19:23)

GanttChart::ReadPolyline. Adding a section with no data
Information : (10-Sep-2009 15:19:23) Graph 10: Destroying object.
Information : (10-Sep-2009 15:19:23)
Graph 11: Creating object for a eventGanttChart
Information : (10-Sep-2009 15:19:23) Graph 11: Processing legend.
Information : (10-Sep-2009 15:19:23)
Graph 11: Adding data from object @PCF_MPH_RA2_MW__1P:DET_wrong_product_err
1 elements.
Warning ! : (10-Sep-2009 15:19:23)
GanttChart::AddData. The DqiData structure has no data for this range
Information : (10-Sep-2009 15:19:23)
Graph 11: Adding data from object @PCF_MPH_RA2_MW__1P:SET_wrong_leap_err
1 elements.
Warning ! : (10-Sep-2009 15:19:23)
GanttChart::AddData. The DqiData structure has no data for this range
Information : (10-Sep-2009 15:19:23)
Graph 11: Adding data from object @PCF_MPH_RA2_MW__1P:SET_wrong_leap_utc
1 elements.
Warning ! : (10-Sep-2009 15:19:23)
GanttChart::AddData. The DqiData structure has no data for this range
Information : (10-Sep-2009 15:19:23)
Graph 11: Adding data from object @PCF_MPH_RA2_MW__1P:SET_wrong_clock_step
1 elements.
Warning ! : (10-Sep-2009 15:19:23)
GanttChart::AddData. The DqiData structure has no data for this range
Information : (10-Sep-2009 15:19:23) Graph 11:
Adding data from object @PCF_MPH_RA2_MW__1P:SET_wrong_sat_binary_time
1 elements.
Warning ! : (10-Sep-2009 15:19:23)
GanttChart::AddData. The DqiData structure has no data for this range
Information : (10-Sep-2009 15:19:23)
Graph 11: Adding data from object @PCF_MPH_RA2_MW__1P:SET_wrong_utc_sbt_time
15 elements.
Information : (10-Sep-2009 15:19:23)
Graph 11: Adding data from object @PCF_MPH_RA2_MW__1P:SET_wrong_vector_source
1 elements.
Warning ! : (10-Sep-2009 15:19:23)
GanttChart::AddData. The DqiData structure has no data for this range
Information : (10-Sep-2009 15:19:23)
Graph 11: Adding data from object @PCF_MPH_RA2_MW__1P:SET_wrong_z_velocity
1 elements.
Warning ! : (10-Sep-2009 15:19:23)
GanttChart::AddData. The DqiData structure has no data for this range
Information : (10-Sep-2009 15:19:23)
Graph 11: Adding data from object @PCF_MPH_RA2_MW__1P:SET_wrong_y_velocity
1 elements.
Warning ! : (10-Sep-2009 15:19:23)
GanttChart::AddData. The DqiData structure has no data for this range
Information : (10-Sep-2009 15:19:23)
Graph 11: Adding data from object @PCF_MPH_RA2_MW__1P:SET_wrong_x_velocity
1 elements.
Warning ! : (10-Sep-2009 15:19:23)
GanttChart::AddData. The DqiData structure has no data for this range
Information : (10-Sep-2009 15:19:23)
Graph 11: Adding data from object @PCF_MPH_RA2_MW__1P:SET_wrong_z_position
1 elements.
Warning ! : (10-Sep-2009 15:19:23)
GanttChart::AddData. The DqiData structure has no data for this range
Information : (10-Sep-2009 15:19:23)
Graph 11: Adding data from object @PCF_MPH_RA2_MW__1P:SET_wrong_y_position
1 elements.
Warning ! : (10-Sep-2009 15:19:23)
GanttChart::AddData. The DqiData structure has no data for this range
Information : (10-Sep-2009 15:19:23)
Graph 11: Adding data from object @PCF_MPH_RA2_MW__1P:SET_wrong_x_position
1 elements.
Warning ! : (10-Sep-2009 15:19:23)
GanttChart::AddData. The DqiData structure has no data for this range


```
Warning ! : (10-Sep-2009 15:19:24)
GanttChart::ReadPolyline. Adding a section with no data
Warning ! : (10-Sep-2009 15:19:24)
GanttChart::ReadPolyline. Adding a section with no data
Warning ! : (10-Sep-2009 15:19:24)
GanttChart::ReadPolyline. Adding a section with no data
Warning ! : (10-Sep-2009 15:19:24)
GanttChart::ReadPolyline. Adding a section with no data
Warning ! : (10-Sep-2009 15:19:24)
GanttChart::ReadPolyline. Adding a section with no data
Warning ! : (10-Sep-2009 15:19:24)
GanttChart::ReadPolyline. Adding a section with no data
Warning ! : (10-Sep-2009 15:19:24)
GanttChart::ReadPolyline. Adding a section with no data
Warning ! : (10-Sep-2009 15:19:24)
GanttChart::ReadPolyline. Adding a section with no data
Warning ! : (10-Sep-2009 15:19:24)
GanttChart::ReadPolyline. Adding a section with no data
Warning ! : (10-Sep-2009 15:19:24)
GanttChart::ReadPolyline. Adding a section with no data
Warning ! : (10-Sep-2009 15:19:24)
GanttChart::ReadPolyline. Adding a section with no data
Warning ! : (10-Sep-2009 15:19:24)
GanttChart::ReadPolyline. Adding a section with no data
Warning ! : (10-Sep-2009 15:19:24)
Information : (10-Sep-2009 15:19:24) Graph 11: Destroying object.
Information : (10-Sep-2009 15:19:24)
Graph 12: Creating object for a eventGanttChart
Information : (10-Sep-2009 15:19:24) Graph 12: Processing legend.
Information : (10-Sep-2009 15:19:24)
Graph 12: Adding data from object @PCF_MPH_RA2_FGD_2P:DET_wrong_product_err
19 elements.
Information : (10-Sep-2009 15:19:24)
Graph 12: Adding data from object @PCF_MPH_RA2_FGD_2P:SET_wrong_leap_err
1 elements.
Warning ! : (10-Sep-2009 15:19:24)
GanttChart::AddData. The DqiData structure has no data for this range
Information : (10-Sep-2009 15:19:24)
Graph 12: Adding data from object @PCF_MPH_RA2_FGD_2P:SET_wrong_leap_utc
1 elements.
Warning ! : (10-Sep-2009 15:19:24)
GanttChart::AddData. The DqiData structure has no data for this range
Information : (10-Sep-2009 15:19:24)
Graph 12: Adding data from object @PCF_MPH_RA2_FGD_2P:SET_wrong_clock_step
1 elements.
Warning ! : (10-Sep-2009 15:19:24)
GanttChart::AddData. The DqiData structure has no data for this range
Information : (10-Sep-2009 15:19:24) Graph 12:
Adding data from object @PCF_MPH_RA2_FGD_2P:SET_wrong_sat_binary_time
1 elements.
Warning ! : (10-Sep-2009 15:19:24)
GanttChart::AddData. The DqiData structure has no data for this range
Information : (10-Sep-2009 15:19:24)
Graph 12: Adding data from object @PCF_MPH_RA2_FGD_2P:SET_wrong_utc_sbt_time
15 elements.
Information : (10-Sep-2009 15:19:24)
Graph 12: Adding data from object @PCF_MPH_RA2_FGD_2P:SET_wrong_vector_source
1 elements.
Warning ! : (10-Sep-2009 15:19:24)
GanttChart::AddData. The DqiData structure has no data for this range
Information : (10-Sep-2009 15:19:24)
Graph 12: Adding data from object @PCF_MPH_RA2_FGD_2P:SET_wrong_z_velocity
1 elements.
Warning ! : (10-Sep-2009 15:19:24)
GanttChart::AddData. The DqiData structure has no data for this range
Information : (10-Sep-2009 15:19:24)
Graph 12: Adding data from object @PCF_MPH_RA2_FGD_2P:SET_wrong_y_velocity
1 elements.
Warning ! : (10-Sep-2009 15:19:24)
GanttChart::AddData. The DqiData structure has no data for this range
Information : (10-Sep-2009 15:19:24)
```

Graph 12: Adding data from object @PCF_MPH_RA2_FGD_2P:SET_wrong_x_velocity
1 elements.
Warning ! : (10-Sep-2009 15:19:24)
GanttChart::AddData. The DqiData structure has no data for this range
Information : (10-Sep-2009 15:19:24)
Graph 12: Adding data from object @PCF_MPH_RA2_FGD_2P:SET_wrong_z_position
1 elements.
Warning ! : (10-Sep-2009 15:19:24)
GanttChart::AddData. The DqiData structure has no data for this range
Information : (10-Sep-2009 15:19:24)
Graph 12: Adding data from object @PCF_MPH_RA2_FGD_2P:SET_wrong_y_position
1 elements.
Warning ! : (10-Sep-2009 15:19:24)
GanttChart::AddData. The DqiData structure has no data for this range
Information : (10-Sep-2009 15:19:24)
Graph 12: Adding data from object @PCF_MPH_RA2_FGD_2P:SET_wrong_x_position
1 elements.
Warning ! : (10-Sep-2009 15:19:24)
GanttChart::AddData. The DqiData structure has no data for this range
Information : (10-Sep-2009 15:19:24) Graph 12:
Adding data from object @PCF_MPH_RA2_FGD_2P:SET_wrong_state_vector_time
19 elements.
Information : (10-Sep-2009 15:19:24)
Graph 12: Adding data from object @PCF_MPH_RA2_FGD_2P:SET_wrong_phase
1 elements.
Warning ! : (10-Sep-2009 15:19:24)
GanttChart::AddData. The DqiData structure has no data for this range
Information : (10-Sep-2009 15:19:24)
Graph 12: Adding data from object @PCF_MPH_RA2_FGD_2P:SET_wrong_sensing_stop
1 elements.
Warning ! : (10-Sep-2009 15:19:24)
GanttChart::AddData. The DqiData structure has no data for this range
Information : (10-Sep-2009 15:19:24)
Graph 12: Adding data from object @PCF_MPH_RA2_FGD_2P:SET_wrong_sensing_start
1 elements.
Warning ! : (10-Sep-2009 15:19:24)
GanttChart::AddData. The DqiData structure has no data for this range
Information : (10-Sep-2009 15:19:24)
Graph 12: Adding data from object @PCF_MPH_RA2_FGD_2P:SET_wrong_software_ver
19 elements.
Information : (10-Sep-2009 15:19:24)
Graph 12: Adding data from object @PCF_MPH_RA2_FGD_2P:SET_wrong_proc_time
1 elements.
Warning ! : (10-Sep-2009 15:19:24)
GanttChart::AddData. The DqiData structure has no data for this range
Information : (10-Sep-2009 15:19:24)
Graph 12: Adding data from object @PCF_MPH_RA2_FGD_2P:SET_wrong_proc_center
1 elements.
Warning ! : (10-Sep-2009 15:19:24)
GanttChart::AddData. The DqiData structure has no data for this range
Information : (10-Sep-2009 15:19:24) Graph 12:
Adding data from object @PCF_MPH_RA2_FGD_2P:SET_wrong_acquisition_station
1 elements.
Warning ! : (10-Sep-2009 15:19:24)
GanttChart::AddData. The DqiData structure has no data for this range
Information : (10-Sep-2009 15:19:24)
Graph 12: Adding data from object @PCF_MPH_RA2_FGD_2P:SET_wrong_proc_stage
1 elements.
Warning ! : (10-Sep-2009 15:19:24)
GanttChart::AddData. The DqiData structure has no data for this range
Information : (10-Sep-2009 15:19:24)
Graph 12: Adding data from object @PCF_MPH_RA2_FGD_2P:SET_wrong_filename
1 elements.
Warning ! : (10-Sep-2009 15:19:24)
GanttChart::AddData. The DqiData structure has no data for this range
Information : (10-Sep-2009 15:19:24)
Graph 12: Adding data from object @PCF_RA2_sensing:ETL_ra2_fgd_2p
elements. 19

15 elements.
Information : (10-Sep-2009 15:19:25)
Graph 13: Adding data from object @PCF MPH_RA2_WWV_2P:SET_wrong_vector_source
1 elements.
Warning ! : (10-Sep-2009 15:19:25)
GanttChart::AddData. The DqiData structure has no data for this range
Information : (10-Sep-2009 15:19:25)
Graph 13: Adding data from object @PCF MPH_RA2_WWV_2P:SET_wrong_z_velocity
1 elements.
Warning ! : (10-Sep-2009 15:19:25)
GanttChart::AddData. The DqiData structure has no data for this range
Information : (10-Sep-2009 15:19:25)
Graph 13: Adding data from object @PCF MPH_RA2_WWV_2P:SET_wrong_y_velocity
1 elements.
Warning ! : (10-Sep-2009 15:19:25)
GanttChart::AddData. The DqiData structure has no data for this range
Information : (10-Sep-2009 15:19:25)
Graph 13: Adding data from object @PCF MPH_RA2_WWV_2P:SET_wrong_x_velocity
1 elements.
Warning ! : (10-Sep-2009 15:19:25)
GanttChart::AddData. The DqiData structure has no data for this range
Information : (10-Sep-2009 15:19:25)
Graph 13: Adding data from object @PCF MPH_RA2_WWV_2P:SET_wrong_z_position
1 elements.
Warning ! : (10-Sep-2009 15:19:25)
GanttChart::AddData. The DqiData structure has no data for this range
Information : (10-Sep-2009 15:19:25)
Graph 13: Adding data from object @PCF MPH_RA2_WWV_2P:SET_wrong_y_position
1 elements.
Warning ! : (10-Sep-2009 15:19:25)
GanttChart::AddData. The DqiData structure has no data for this range
Information : (10-Sep-2009 15:19:25)
Graph 13: Adding data from object @PCF MPH_RA2_WWV_2P:SET_wrong_x_position
1 elements.
Warning ! : (10-Sep-2009 15:19:25)
GanttChart::AddData. The DqiData structure has no data for this range
Information : (10-Sep-2009 15:19:25) Graph 13:
Adding data from object @PCF MPH_RA2_WWV_2P:SET_wrong_state_vector_time
19 elements.
Information : (10-Sep-2009 15:19:25)
Graph 13: Adding data from object @PCF MPH_RA2_WWV_2P:SET_wrong_phase
1 elements.
Warning ! : (10-Sep-2009 15:19:25)
GanttChart::AddData. The DqiData structure has no data for this range
Information : (10-Sep-2009 15:19:25)
Graph 13: Adding data from object @PCF MPH_RA2_WWV_2P:SET_wrong_sensing_stop
1 elements.
Warning ! : (10-Sep-2009 15:19:25)
GanttChart::AddData. The DqiData structure has no data for this range
Information : (10-Sep-2009 15:19:25)
Graph 13: Adding data from object @PCF MPH_RA2_WWV_2P:SET_wrong_sensing_start
1 elements.
Warning ! : (10-Sep-2009 15:19:25)
GanttChart::AddData. The DqiData structure has no data for this range
Information : (10-Sep-2009 15:19:25)
Graph 13: Adding data from object @PCF MPH_RA2_WWV_2P:SET_wrong_software_ver
19 elements.
Information : (10-Sep-2009 15:19:25)
Graph 13: Adding data from object @PCF MPH_RA2_WWV_2P:SET_wrong_proc_time
1 elements.
Warning ! : (10-Sep-2009 15:19:25)
GanttChart::AddData. The DqiData structure has no data for this range
Information : (10-Sep-2009 15:19:25)
Graph 13: Adding data from object @PCF MPH_RA2_WWV_2P:SET_wrong_proc_center
1 elements.
Warning ! : (10-Sep-2009 15:19:25)
GanttChart::AddData. The DqiData structure has no data for this range
Information : (10-Sep-2009 15:19:25) Graph 13:

Graph 14: Adding data from object @PCF_RA2_CAL_0P_SPH:DET_num_discarded_isps
1 elements.
Warning ! : (10-Sep-2009 15:19:26)
GanttChart::AddData. The DqiData structure has no data for this range
Information : (10-Sep-2009 15:19:26)
Graph 14: Adding data from object @PCF_RA2_CAL_0P_SPH:DET_num_missing_isps
1 elements.
Warning ! : (10-Sep-2009 15:19:26)
GanttChart::AddData. The DqiData structure has no data for this range
Information : (10-Sep-2009 15:19:26)
Graph 14: Adding data from object @PCF_RA2_CAL_0P_SPH:DET_num_error_isps
1 elements.
Warning ! : (10-Sep-2009 15:19:26)
GanttChart::AddData. The DqiData structure has no data for this range
Information : (10-Sep-2009 15:19:26)
Graph 14: Adding data from object @PCF_RA2_CAL_0P_SPH:DET_rs_significant
1 elements.
Warning ! : (10-Sep-2009 15:19:26)
GanttChart::AddData. The DqiData structure has no data for this range
Information : (10-Sep-2009 15:19:26) Graph 14:
Adding data from object @PCF_RA2_CAL_0P_SPH:DET_isp_discarded_significant
1 elements.
Warning ! : (10-Sep-2009 15:19:26)
GanttChart::AddData. The DqiData structure has no data for this range
Information : (10-Sep-2009 15:19:26) Graph 14:
Adding data from object @PCF_RA2_CAL_0P_SPH:DET_missing_isps_significant
1 elements.
Warning ! : (10-Sep-2009 15:19:26)
GanttChart::AddData. The DqiData structure has no data for this range
Information : (10-Sep-2009 15:19:26) Graph 14:
Adding data from object @PCF_RA2_CAL_0P_SPH:DET_isp_errors_significant
1 elements.
Warning ! : (10-Sep-2009 15:19:26)
GanttChart::AddData. The DqiData structure has no data for this range
Information : (10-Sep-2009 15:19:26)
Graph 14: Adding data from object @PCF_RA2_CAL_0P_SPH:DET_sat_track
1 elements.
Warning ! : (10-Sep-2009 15:19:26)
GanttChart::AddData. The DqiData structure has no data for this range
Information : (10-Sep-2009 15:19:26)
Graph 14: Adding data from object @PCF_RA2_CAL_0P_SPH:DET_stop_long
1 elements.
Warning ! : (10-Sep-2009 15:19:26)
GanttChart::AddData. The DqiData structure has no data for this range
Information : (10-Sep-2009 15:19:26)
Graph 14: Adding data from object @PCF_RA2_CAL_0P_SPH:DET_stop_lat 1
elements.
Warning ! : (10-Sep-2009 15:19:26)
GanttChart::AddData. The DqiData structure has no data for this range
Information : (10-Sep-2009 15:19:26)
Graph 14: Adding data from object @PCF_RA2_CAL_0P_SPH:DET_start_long
1 elements.
Warning ! : (10-Sep-2009 15:19:26)
GanttChart::AddData. The DqiData structure has no data for this range
Information : (10-Sep-2009 15:19:26)
Graph 14: Adding data from object @PCF_RA2_CAL_0P_SPH:DET_start_lat
1 elements.
Warning ! : (10-Sep-2009 15:19:26)
GanttChart::AddData. The DqiData structure has no data for this range
Information : (10-Sep-2009 15:19:26)
Graph 14: Adding data from object @PCF_RA2_adfs_val:SET_val_adf_ra2_cal_0p
1 elements.
Warning ! : (10-Sep-2009 15:19:26)
GanttChart::AddData. The DqiData structure has no data for this range
Information : (10-Sep-2009 15:19:26)
Graph 14: Adding data from object @PCF_RA2_sensing:ETL_ra2_cal_0p 1
elements.
Information : (10-Sep-2009 15:19:26) Graph 14: Generating PNG file.

```
Warning ! : (10-Sep-2009 15:19:26)
GanttChart::ReadPolyline. Adding a section with no data
Warning ! : (10-Sep-2009 15:19:26)
GanttChart::ReadPolyline. Adding a section with no data
Warning ! : (10-Sep-2009 15:19:26)
GanttChart::ReadPolyline. Adding a section with no data
Warning ! : (10-Sep-2009 15:19:26)
GanttChart::ReadPolyline. Adding a section with no data
Warning ! : (10-Sep-2009 15:19:26)
GanttChart::ReadPolyline. Adding a section with no data
Warning ! : (10-Sep-2009 15:19:26)
GanttChart::ReadPolyline. Adding a section with no data
Warning ! : (10-Sep-2009 15:19:26)
GanttChart::ReadPolyline. Adding a section with no data
Warning ! : (10-Sep-2009 15:19:26)
GanttChart::ReadPolyline. Adding a section with no data
Warning ! : (10-Sep-2009 15:19:26)
GanttChart::ReadPolyline. Adding a section with no data
Warning ! : (10-Sep-2009 15:19:26)
GanttChart::ReadPolyline. Adding a section with no data
Warning ! : (10-Sep-2009 15:19:26)
GanttChart::ReadPolyline. Adding a section with no data
Warning ! : (10-Sep-2009 15:19:26)
GanttChart::ReadPolyline. Adding a section with no data
Warning ! : (10-Sep-2009 15:19:26)
GanttChart::ReadPolyline. Adding a section with no data
Warning ! : (10-Sep-2009 15:19:26)
Information : (10-Sep-2009 15:19:27) Graph 14: Destroying object.
Information : (10-Sep-2009 15:19:27)
Graph 15: Creating object for a eventGanttChart
Warning ! : (10-Sep-2009 15:19:27)
graph::setProperty. YSIZE is too long. [80-700]
Information : (10-Sep-2009 15:19:27) Graph 15: Processing legend.
Information : (10-Sep-2009 15:19:27)
Graph 15: Adding data from object @PCF_DOR_DOP_0P_SPH:DET_num_rs_isps
1 elements.
Warning ! : (10-Sep-2009 15:19:27)
GanttChart::AddData. The DqiData structure has no data for this range
Information : (10-Sep-2009 15:19:27)
Graph 15: Adding data from object @PCF_DOR_DOP_0P_SPH:DET_num_discarded_isps
1 elements.
Warning ! : (10-Sep-2009 15:19:27)
GanttChart::AddData. The DqiData structure has no data for this range
Information : (10-Sep-2009 15:19:27)
Graph 15: Adding data from object @PCF_DOR_DOP_0P_SPH:DET_num_missing_isps
1 elements.
Warning ! : (10-Sep-2009 15:19:27)
GanttChart::AddData. The DqiData structure has no data for this range
Information : (10-Sep-2009 15:19:27)
Graph 15: Adding data from object @PCF_DOR_DOP_0P_SPH:DET_num_error_isps
1 elements.
Warning ! : (10-Sep-2009 15:19:27)
GanttChart::AddData. The DqiData structure has no data for this range
Information : (10-Sep-2009 15:19:27)
Graph 15: Adding data from object @PCF_DOR_DOP_0P_SPH:DET_rs_significant
1 elements.
Warning ! : (10-Sep-2009 15:19:27)
GanttChart::AddData. The DqiData structure has no data for this range
Information : (10-Sep-2009 15:19:27) Graph 15:
Adding data from object @PCF_DOR_DOP_0P_SPH:DET_isp_discarded_significant
1 elements.
Warning ! : (10-Sep-2009 15:19:27)
GanttChart::AddData. The DqiData structure has no data for this range
Information : (10-Sep-2009 15:19:27) Graph 15:
Adding data from object @PCF_DOR_DOP_0P_SPH:DET_missing_isps_significant
1 elements.
Warning ! : (10-Sep-2009 15:19:27)
```


Information : (10-Sep-2009 15:19:28) Graph 15: Destroying object.
Information : (10-Sep-2009 15:19:28)
Graph 16: Creating object for a eventGanttChart
Warning ! : (10-Sep-2009 15:19:28)
graph::setProperty. YSIZE is too long. [80-700]
Information : (10-Sep-2009 15:19:28) Graph 16: Processing legend.
Information : (10-Sep-2009 15:19:28)
Graph 16: Adding data from object @PCF_DOR_NAV_0P_SPH:DET_num_rs_isps
1 elements.
Warning ! : (10-Sep-2009 15:19:28)
GanttChart::AddData. The DqiData structure has no data for this range
Information : (10-Sep-2009 15:19:28)
Graph 16: Adding data from object @PCF_DOR_NAV_0P_SPH:DET_num_discarded_isps
1 elements.
Warning ! : (10-Sep-2009 15:19:28)
GanttChart::AddData. The DqiData structure has no data for this range
Information : (10-Sep-2009 15:19:28)
Graph 16: Adding data from object @PCF_DOR_NAV_0P_SPH:DET_num_missing_isps
1 elements.
Warning ! : (10-Sep-2009 15:19:28)
GanttChart::AddData. The DqiData structure has no data for this range
Information : (10-Sep-2009 15:19:28)
Graph 16: Adding data from object @PCF_DOR_NAV_0P_SPH:DET_num_error_isps
1 elements.
Warning ! : (10-Sep-2009 15:19:28)
GanttChart::AddData. The DqiData structure has no data for this range
Information : (10-Sep-2009 15:19:28)
Graph 16: Adding data from object @PCF_DOR_NAV_0P_SPH:DET_rs_significant
1 elements.
Warning ! : (10-Sep-2009 15:19:28)
GanttChart::AddData. The DqiData structure has no data for this range
Information : (10-Sep-2009 15:19:28) Graph 16:
Adding data from object @PCF_DOR_NAV_0P_SPH:DET_isp_discarded_significant
1 elements.
Warning ! : (10-Sep-2009 15:19:28)
GanttChart::AddData. The DqiData structure has no data for this range
Information : (10-Sep-2009 15:19:28) Graph 16:
Adding data from object @PCF_DOR_NAV_0P_SPH:DET_missing_isps_significant
1 elements.
Warning ! : (10-Sep-2009 15:19:28)
GanttChart::AddData. The DqiData structure has no data for this range
Information : (10-Sep-2009 15:19:28) Graph 16:
Adding data from object @PCF_DOR_NAV_0P_SPH:DET_isp_errors_significant
1 elements.
Warning ! : (10-Sep-2009 15:19:28)
GanttChart::AddData. The DqiData structure has no data for this range
Information : (10-Sep-2009 15:19:28)
Graph 16: Adding data from object @PCF_DOR_NAV_0P_SPH:DET_sat_track
1 elements.
Warning ! : (10-Sep-2009 15:19:28)
GanttChart::AddData. The DqiData structure has no data for this range
Information : (10-Sep-2009 15:19:28)
Graph 16: Adding data from object @PCF_DOR_NAV_0P_SPH:DET_stop_long
1 elements.
Warning ! : (10-Sep-2009 15:19:28)
GanttChart::AddData. The DqiData structure has no data for this range
Information : (10-Sep-2009 15:19:28)
Graph 16: Adding data from object @PCF_DOR_NAV_0P_SPH:DET_stop_lat 1
elements.
Warning ! : (10-Sep-2009 15:19:28)
GanttChart::AddData. The DqiData structure has no data for this range
Information : (10-Sep-2009 15:19:28)
Graph 16: Adding data from object @PCF_DOR_NAV_0P_SPH:DET_start_long
1 elements.
Warning ! : (10-Sep-2009 15:19:28)
GanttChart::AddData. The DqiData structure has no data for this range
Information : (10-Sep-2009 15:19:28)
Graph 16: Adding data from object @PCF_DOR_NAV_0P_SPH:DET_start_lat

```

    1 elements.
Warning !    : (10-Sep-2009 15:19:28)
GanttChart::AddData. The DqiData structure has no data for this range
Information : (10-Sep-2009 15:19:28)
Graph 16: Adding data from object @PCF_RA2_adfs_val:SET_val_adf_dor_nav_0p
    1 elements.
Warning !    : (10-Sep-2009 15:19:28)
GanttChart::AddData. The DqiData structure has no data for this range
Information : (10-Sep-2009 15:19:28)
Graph 16: Adding data from object @PCF_RA2_sensing:ETL_dor_nav_0p      17
elements.
Information : (10-Sep-2009 15:19:28) Graph 16: Generating PNG file.
Warning !    : (10-Sep-2009 15:19:28)
GanttChart::ReadPolyline. Adding a section with no data
Warning !    : (10-Sep-2009 15:19:28)
GanttChart::ReadPolyline. Adding a section with no data
Warning !    : (10-Sep-2009 15:19:28)
GanttChart::ReadPolyline. Adding a section with no data
Warning !    : (10-Sep-2009 15:19:28)
GanttChart::ReadPolyline. Adding a section with no data
Warning !    : (10-Sep-2009 15:19:28)
GanttChart::ReadPolyline. Adding a section with no data
Warning !    : (10-Sep-2009 15:19:28)
GanttChart::ReadPolyline. Adding a section with no data
Warning !    : (10-Sep-2009 15:19:28)
GanttChart::ReadPolyline. Adding a section with no data
Warning !    : (10-Sep-2009 15:19:28)
GanttChart::ReadPolyline. Adding a section with no data
Warning !    : (10-Sep-2009 15:19:28)
GanttChart::ReadPolyline. Adding a section with no data
Warning !    : (10-Sep-2009 15:19:28)
GanttChart::ReadPolyline. Adding a section with no data
Warning !    : (10-Sep-2009 15:19:28)
GanttChart::ReadPolyline. Adding a section with no data
Warning !    : (10-Sep-2009 15:19:28)
GanttChart::ReadPolyline. Adding a section with no data
Warning !    : (10-Sep-2009 15:19:28)
GanttChart::ReadPolyline. Adding a section with no data
Warning !    : (10-Sep-2009 15:19:28)
GanttChart::ReadPolyline. Adding a section with no data
Warning !    : (10-Sep-2009 15:19:28)
GanttChart::ReadPolyline. Adding a section with no data
Warning !    : (10-Sep-2009 15:19:28)
GanttChart::ReadPolyline. Adding a section with no data
Warning !    : (10-Sep-2009 15:19:28)
Information : (10-Sep-2009 15:19:29) Graph 16: Destroying object.
Information : (10-Sep-2009 15:19:29)
Graph 17: Creating object for a eventGanttChart
Warning !    : (10-Sep-2009 15:19:29)
graph::setProperty. YSIZE is too long. [80-700]
Information : (10-Sep-2009 15:19:29) Graph 17: Processing legend.
Information : (10-Sep-2009 15:19:29)
Graph 17: Adding data from object @PCF_MWR_NL__0P_SPH:DET_num_rs_isps
    1 elements.
Warning !    : (10-Sep-2009 15:19:29)
GanttChart::AddData. The DqiData structure has no data for this range
Information : (10-Sep-2009 15:19:29)
Graph 17: Adding data from object @PCF_MWR_NL__0P_SPH:DET_num_discarded_isps
    1 elements.
Warning !    : (10-Sep-2009 15:19:29)
GanttChart::AddData. The DqiData structure has no data for this range
Information : (10-Sep-2009 15:19:29)
Graph 17: Adding data from object @PCF_MWR_NL__0P_SPH:DET_num_missing_isps
    1 elements.
Warning !    : (10-Sep-2009 15:19:29)
GanttChart::AddData. The DqiData structure has no data for this range
Information : (10-Sep-2009 15:19:29)
Graph 17: Adding data from object @PCF_MWR_NL__0P_SPH:DET_num_error_isps
    1 elements.
Warning !    : (10-Sep-2009 15:19:29)
GanttChart::AddData. The DqiData structure has no data for this range
Information : (10-Sep-2009 15:19:29)
Graph 17: Adding data from object @PCF_MWR_NL__0P_SPH:DET_rs_significant

```



```
Warning ! : (10-Sep-2009 15:19:29)
GanttChart::ReadPolyline. Adding a section with no data
Warning ! : (10-Sep-2009 15:19:29)
GanttChart::ReadPolyline. Adding a section with no data
Warning ! : (10-Sep-2009 15:19:29)
GanttChart::ReadPolyline. Adding a section with no data
Warning ! : (10-Sep-2009 15:19:29)
GanttChart::ReadPolyline. Adding a section with no data
Warning ! : (10-Sep-2009 15:19:29)
GanttChart::ReadPolyline. Adding a section with no data
Warning ! : (10-Sep-2009 15:19:29)
GanttChart::ReadPolyline. Adding a section with no data
Information : (10-Sep-2009 15:19:30) Graph 17: Destroying object.
Information : (10-Sep-2009 15:19:30)
Graph 18: Creating object for a eventGanttChart
Warning ! : (10-Sep-2009 15:19:30)
graph::setProperty. YSIZE is too long. [80-700]
Information : (10-Sep-2009 15:19:30) Graph 18: Processing legend.
Information : (10-Sep-2009 15:19:30)
Graph 18: Adding data from object @PCF_RA2_ME__0P_SPH:DET_num_rs_isps
1 elements.
Warning ! : (10-Sep-2009 15:19:30)
GanttChart::AddData. The DqiData structure has no data for this range
Information : (10-Sep-2009 15:19:30)
Graph 18: Adding data from object @PCF_RA2_ME__0P_SPH:DET_num_discarded_isps
1 elements.
Warning ! : (10-Sep-2009 15:19:30)
GanttChart::AddData. The DqiData structure has no data for this range
Information : (10-Sep-2009 15:19:30)
Graph 18: Adding data from object @PCF_RA2_ME__0P_SPH:DET_num_missing_isps
1 elements.
Warning ! : (10-Sep-2009 15:19:30)
GanttChart::AddData. The DqiData structure has no data for this range
Information : (10-Sep-2009 15:19:30)
Graph 18: Adding data from object @PCF_RA2_ME__0P_SPH:DET_num_error_isps
1 elements.
Warning ! : (10-Sep-2009 15:19:30)
GanttChart::AddData. The DqiData structure has no data for this range
Information : (10-Sep-2009 15:19:30)
Graph 18: Adding data from object @PCF_RA2_ME__0P_SPH:DET_rs_significant
1 elements.
Warning ! : (10-Sep-2009 15:19:30)
GanttChart::AddData. The DqiData structure has no data for this range
Information : (10-Sep-2009 15:19:30) Graph 18:
Adding data from object @PCF_RA2_ME__0P_SPH:DET_isp_discarded_significant
1 elements.
Warning ! : (10-Sep-2009 15:19:30)
GanttChart::AddData. The DqiData structure has no data for this range
Information : (10-Sep-2009 15:19:30) Graph 18:
Adding data from object @PCF_RA2_ME__0P_SPH:DET_missing_isps_significant
1 elements.
Warning ! : (10-Sep-2009 15:19:30)
GanttChart::AddData. The DqiData structure has no data for this range
Information : (10-Sep-2009 15:19:30) Graph 18:
Adding data from object @PCF_RA2_ME__0P_SPH:DET_isp_errors_significant
1 elements.
Warning ! : (10-Sep-2009 15:19:30)
GanttChart::AddData. The DqiData structure has no data for this range
Information : (10-Sep-2009 15:19:30)
Graph 18: Adding data from object @PCF_RA2_ME__0P_SPH:DET_sat_track
1 elements.
Warning ! : (10-Sep-2009 15:19:30)
GanttChart::AddData. The DqiData structure has no data for this range
Information : (10-Sep-2009 15:19:30)
Graph 18: Adding data from object @PCF_RA2_ME__0P_SPH:DET_stop_long
1 elements.
Warning ! : (10-Sep-2009 15:19:30)
GanttChart::AddData. The DqiData structure has no data for this range
```

```
Information : (10-Sep-2009 15:19:30)
Graph 18: Adding data from object @PCF_RA2_ME__0P_SPH:DET_stop_lat          1
elements.
Warning !   : (10-Sep-2009 15:19:30)
GanttChart::AddData. The DqiData structure has no data for this range
Information : (10-Sep-2009 15:19:30)
Graph 18: Adding data from object @PCF_RA2_ME__0P_SPH:DET_start_long
          1 elements.
Warning !   : (10-Sep-2009 15:19:30)
GanttChart::AddData. The DqiData structure has no data for this range
Information : (10-Sep-2009 15:19:30)
Graph 18: Adding data from object @PCF_RA2_ME__0P_SPH:DET_start_lat
          1 elements.
Warning !   : (10-Sep-2009 15:19:30)
GanttChart::AddData. The DqiData structure has no data for this range
Information : (10-Sep-2009 15:19:30)
Graph 18: Adding data from object @PCF_RA2_adfs_val:SET_val_adf_ra2_me__0p
          1 elements.
Warning !   : (10-Sep-2009 15:19:30)
GanttChart::AddData. The DqiData structure has no data for this range
Information : (10-Sep-2009 15:19:30)
Graph 18: Adding data from object @PCF_RA2_sensing:ETL_ra2_me__0p         18
elements.
Information : (10-Sep-2009 15:19:30) Graph 18: Generating PNG file.
Warning !   : (10-Sep-2009 15:19:30)
GanttChart::ReadPolyline. Adding a section with no data
Warning !   : (10-Sep-2009 15:19:30)
GanttChart::ReadPolyline. Adding a section with no data
Warning !   : (10-Sep-2009 15:19:30)
GanttChart::ReadPolyline. Adding a section with no data
Warning !   : (10-Sep-2009 15:19:30)
GanttChart::ReadPolyline. Adding a section with no data
Warning !   : (10-Sep-2009 15:19:30)
GanttChart::ReadPolyline. Adding a section with no data
Warning !   : (10-Sep-2009 15:19:30)
GanttChart::ReadPolyline. Adding a section with no data
Warning !   : (10-Sep-2009 15:19:30)
GanttChart::ReadPolyline. Adding a section with no data
Warning !   : (10-Sep-2009 15:19:30)
GanttChart::ReadPolyline. Adding a section with no data
Warning !   : (10-Sep-2009 15:19:30)
GanttChart::ReadPolyline. Adding a section with no data
Warning !   : (10-Sep-2009 15:19:30)
GanttChart::ReadPolyline. Adding a section with no data
Warning !   : (10-Sep-2009 15:19:30)
GanttChart::ReadPolyline. Adding a section with no data
Warning !   : (10-Sep-2009 15:19:30)
GanttChart::ReadPolyline. Adding a section with no data
Warning !   : (10-Sep-2009 15:19:30)
GanttChart::ReadPolyline. Adding a section with no data
Warning !   : (10-Sep-2009 15:19:30)
GanttChart::ReadPolyline. Adding a section with no data
Warning !   : (10-Sep-2009 15:19:30)
GanttChart::ReadPolyline. Adding a section with no data
Warning !   : (10-Sep-2009 15:19:30)
Information : (10-Sep-2009 15:19:31) Graph 18: Destroying object.
Information : (10-Sep-2009 15:19:31)
Graph 19: Creating object for a eventGanttChart
Warning !   : (10-Sep-2009 15:19:31)
graph::setProperty. YSIZE is too long. [80-700]
Information : (10-Sep-2009 15:19:31) Graph 19: Processing legend.
Information : (10-Sep-2009 15:19:31)
Graph 19: Adding data from object @PCF_RA2_MW__1P_SPH:DET_ra2_20_band_percent
          2 elements.
Information : (10-Sep-2009 15:19:31)
Graph 19: Adding data from object @PCF_RA2_MW__1P_SPH:DET_ra2_80_band_percent
          2 elements.
Information : (10-Sep-2009 15:19:31)
Graph 19: Adding data from object @PCF_RA2_MW__1P_SPH:DET_ra2_320_band_percent
          2 elements.
Information : (10-Sep-2009 15:19:31) Graph 19:
```


Adding data from object @PCF_RA2_MW_1P_SPH:DET_ra2_measurement_percent
1 elements.
Warning ! : (10-Sep-2009 15:19:31)
GanttChart::AddData. The DqiData structure has no data for this range
Information : (10-Sep-2009 15:19:31)
Graph 19: Adding data from object @PCF_RA2_MW_1P_SPH:DET_ra2_l1b_proc_quality
1 elements.
Warning ! : (10-Sep-2009 15:19:31)
GanttChart::AddData. The DqiData structure has no data for this range
Information : (10-Sep-2009 15:19:31)
Graph 19: Adding data from object @PCF_RA2_MW_1P_SPH:ETL_ra2_l1b_proc_flag
1 elements.
Warning ! : (10-Sep-2009 15:19:31)
GanttChart::AddData. The DqiData structure has no data for this range
Information : (10-Sep-2009 15:19:31)
Graph 19: Adding data from object @PCF_RA2_adfs_val:SET_val_adf_ra2_mw_1p
17 elements.
Information : (10-Sep-2009 15:19:31)
Graph 19: Adding data from object @PCF_RA2_sensing:ETL_ra2_mw_1p 19
elements.
Information : (10-Sep-2009 15:19:31) Graph 19: Generating PNG file.
Warning ! : (10-Sep-2009 15:19:31)
GanttChart::ReadPolyline. Adding a section with no data
Warning ! : (10-Sep-2009 15:19:31)
GanttChart::ReadPolyline. Adding a section with no data
Warning ! : (10-Sep-2009 15:19:31)
GanttChart::ReadPolyline. Adding a section with no data
Information : (10-Sep-2009 15:19:31) Graph 19: Destroying object.
Information : (10-Sep-2009 15:19:31)
Graph 20: Creating object for a eventGanttChart
Warning ! : (10-Sep-2009 15:19:31)
graph::setProperty. YSIZE is too long. [80-700]
Information : (10-Sep-2009 15:19:31) Graph 20: Processing legend.
Information : (10-Sep-2009 15:19:31) Graph 20:
Adding data from object @PCF_RA2_FGD_2P_SPH:DET_ra2_seaice_ku_retrack_percent
1 elements.
Information : (10-Sep-2009 15:19:31) Graph 20:
Adding data from object @PCF_RA2_FGD_2P_SPH:DET_ra2_ice2_s_retrack_percent
19 elements.
Information : (10-Sep-2009 15:19:31) Graph 20:
Adding data from object @PCF_RA2_FGD_2P_SPH:DET_ra2_ice2_ku_retrack_percent
2 elements.
Information : (10-Sep-2009 15:19:31) Graph 20:
Adding data from object @PCF_RA2_FGD_2P_SPH:DET_ra2_ice1_s_retrack_percent
19 elements.
Information : (10-Sep-2009 15:19:31) Graph 20:
Adding data from object @PCF_RA2_FGD_2P_SPH:DET_ra2_ice1_ku_retrack_percent
1 elements.
Warning ! : (10-Sep-2009 15:19:31)
GanttChart::AddData. The DqiData structure has no data for this range
Information : (10-Sep-2009 15:19:31) Graph 20:
Adding data from object @PCF_RA2_FGD_2P_SPH:DET_ra2_ocean_ku_retrack_percent
4 elements.
Information : (10-Sep-2009 15:19:31)
Graph 20: Adding data from object @PCF_RA2_FGD_2P_SPH:DET_ra2_20_band_percent
4 elements.
Information : (10-Sep-2009 15:19:32)
Graph 20: Adding data from object @PCF_RA2_FGD_2P_SPH:DET_ra2_80_band_percent
6 elements.
Information : (10-Sep-2009 15:19:32)
Graph 20: Adding data from object @PCF_RA2_FGD_2P_SPH:DET_ra2_320_band_percent
6 elements.
Information : (10-Sep-2009 15:19:32) Graph 20:
Adding data from object @PCF_RA2_FGD_2P_SPH:DET_ra2_measurement_percent
1 elements.
Warning ! : (10-Sep-2009 15:19:32)
GanttChart::AddData. The DqiData structure has no data for this range
Information : (10-Sep-2009 15:19:32)

Graph 20: Adding data from object @PCF_RA2_FGD_2P_SPH:DET_ra2_l1b_proc_quality
1 elements.
Warning ! : (10-Sep-2009 15:19:32)
GanttChart::AddData. The DqiData structure has no data for this range
Information : (10-Sep-2009 15:19:32)
Graph 20: Adding data from object @PCF_RA2_FGD_2P_SPH:DET_ra2_l2_proc_quality
19 elements.
Information : (10-Sep-2009 15:19:32)
Graph 20: Adding data from object @PCF_RA2_FGD_2P_SPH:ETL_ra2_l1b_proc_flag
1 elements.
Warning ! : (10-Sep-2009 15:19:32)
GanttChart::AddData. The DqiData structure has no data for this range
Information : (10-Sep-2009 15:19:32)
Graph 20: Adding data from object @PCF_RA2_FGD_2P_SPH:ETL_ra2_l2_proc_flag
19 elements.
Information : (10-Sep-2009 15:19:32)
Graph 20: Adding data from object @PCF_RA2_adfs_val:SET_val_adf_ra2_fgd_2p
17 elements.
Information : (10-Sep-2009 15:19:32)
Graph 20: Adding data from object @PCF_RA2_sensing:ETL_ra2_fgd_2p 19
elements.
Information : (10-Sep-2009 15:19:32) Graph 20: Generating PNG file.
Warning ! : (10-Sep-2009 15:19:32)
GanttChart::ReadPolyline. Adding a section with no data
Warning ! : (10-Sep-2009 15:19:32)
GanttChart::ReadPolyline. Adding a section with no data
Warning ! : (10-Sep-2009 15:19:32)
GanttChart::ReadPolyline. Adding a section with no data
Warning ! : (10-Sep-2009 15:19:32)
GanttChart::ReadPolyline. Adding a section with no data
Information : (10-Sep-2009 15:19:32) Graph 20: Destroying object.
Information : (10-Sep-2009 15:19:32)
Graph 21: Creating object for a eventGanttChart
Warning ! : (10-Sep-2009 15:19:32)
graph::setProperty. YSIZE is too long. [80-700]
Information : (10-Sep-2009 15:19:32) Graph 21: Processing legend.
Information : (10-Sep-2009 15:19:33) Graph 21:
Adding data from object @PCF_RA2_WWV_2P_SPH:DET_ra2_ocean_ku_retrack_percent
4 elements.
Information : (10-Sep-2009 15:19:33)
Graph 21: Adding data from object @PCF_RA2_WWV_2P_SPH:DET_ra2_20_band_percent
4 elements.
Information : (10-Sep-2009 15:19:33)
Graph 21: Adding data from object @PCF_RA2_WWV_2P_SPH:DET_ra2_80_band_percent
6 elements.
Information : (10-Sep-2009 15:19:33)
Graph 21: Adding data from object @PCF_RA2_WWV_2P_SPH:DET_ra2_320_band_percent
6 elements.
Information : (10-Sep-2009 15:19:33) Graph 21:
Adding data from object @PCF_RA2_WWV_2P_SPH:DET_ra2_measurement_percent
1 elements.
Warning ! : (10-Sep-2009 15:19:33)
GanttChart::AddData. The DqiData structure has no data for this range
Information : (10-Sep-2009 15:19:33)
Graph 21: Adding data from object @PCF_RA2_WWV_2P_SPH:DET_ra2_l1b_proc_quality
1 elements.
Warning ! : (10-Sep-2009 15:19:33)
GanttChart::AddData. The DqiData structure has no data for this range
Information : (10-Sep-2009 15:19:33)
Graph 21: Adding data from object @PCF_RA2_WWV_2P_SPH:DET_ra2_l2_proc_quality
19 elements.
Information : (10-Sep-2009 15:19:33)
Graph 21: Adding data from object @PCF_RA2_WWV_2P_SPH:ETL_ra2_l1b_proc_flag
1 elements.
Warning ! : (10-Sep-2009 15:19:33)
GanttChart::AddData. The DqiData structure has no data for this range
Information : (10-Sep-2009 15:19:33)
Graph 21: Adding data from object @PCF_RA2_WWV_2P_SPH:ETL_ra2_l2_proc_flag

19 elements.
Information : (10-Sep-2009 15:19:33)
Graph 21: Adding data from object @PCF_RA2_adfs_val:SET_val_adf_ra2_wwv_2p
1 elements.
Warning ! : (10-Sep-2009 15:19:33)
GanttChart::AddData. The DqiData structure has no data for this range
Information : (10-Sep-2009 15:19:33)
Graph 21: Adding data from object @PCF_RA2_sensing:ETL_ra2_wwv_2p 19
elements.
Information : (10-Sep-2009 15:19:33) Graph 21: Generating PNG file.
Warning ! : (10-Sep-2009 15:19:33)
GanttChart::ReadPolyline. Adding a section with no data
Warning ! : (10-Sep-2009 15:19:33)
GanttChart::ReadPolyline. Adding a section with no data
Warning ! : (10-Sep-2009 15:19:33)
GanttChart::ReadPolyline. Adding a section with no data
Warning ! : (10-Sep-2009 15:19:33)
GanttChart::ReadPolyline. Adding a section with no data
Information : (10-Sep-2009 15:19:33) Graph 21: Destroying object.
Information : (10-Sep-2009 15:19:33)
Graph 22: Creating object for a eventGanttChart
Information : (10-Sep-2009 15:19:33) Graph 22: Processing legend.
Information : (10-Sep-2009 15:19:33)
Graph 22: Adding data from object @PCF_MPH_MWR_CHD_AX:DET_wrong_product_err
1 elements.
Warning ! : (10-Sep-2009 15:19:33)
GanttChart::AddData. The DqiData structure has no data for this range
Information : (10-Sep-2009 15:19:33)
Graph 22: Adding data from object @PCF_MPH_MWR_CHD_AX:SET_wrong_sensing_stop
1 elements.
Warning ! : (10-Sep-2009 15:19:33)
GanttChart::AddData. The DqiData structure has no data for this range
Information : (10-Sep-2009 15:19:33)
Graph 22: Adding data from object @PCF_MPH_MWR_CHD_AX:SET_wrong_sensing_start
1 elements.
Warning ! : (10-Sep-2009 15:19:33)
GanttChart::AddData. The DqiData structure has no data for this range
Information : (10-Sep-2009 15:19:33)
Graph 22: Adding data from object @PCF_MPH_MWR_CHD_AX:SET_wrong_software_ver
1 elements.
Warning ! : (10-Sep-2009 15:19:33)
GanttChart::AddData. The DqiData structure has no data for this range
Information : (10-Sep-2009 15:19:33)
Graph 22: Adding data from object @PCF_MPH_MWR_CHD_AX:SET_wrong_proc_time
1 elements.
Warning ! : (10-Sep-2009 15:19:33)
GanttChart::AddData. The DqiData structure has no data for this range
Information : (10-Sep-2009 15:19:33)
Graph 22: Adding data from object @PCF_MPH_MWR_CHD_AX:SET_wrong_proc_stage
1 elements.
Warning ! : (10-Sep-2009 15:19:33)
GanttChart::AddData. The DqiData structure has no data for this range
Information : (10-Sep-2009 15:19:33)
Graph 22: Adding data from object @PCF_MPH_MWR_CHD_AX:SET_wrong_filename
1 elements.
Warning ! : (10-Sep-2009 15:19:34)
GanttChart::AddData. The DqiData structure has no data for this range
Information : (10-Sep-2009 15:19:34) Graph 22: Generating PNG file.
Warning ! : (10-Sep-2009 15:19:34)
GanttChart::ReadPolyline. Adding a section with no data
Warning ! : (10-Sep-2009 15:19:34)
GanttChart::ReadPolyline. Adding a section with no data
Warning ! : (10-Sep-2009 15:19:34)
GanttChart::ReadPolyline. Adding a section with no data
Warning ! : (10-Sep-2009 15:19:34)
GanttChart::ReadPolyline. Adding a section with no data
Warning ! : (10-Sep-2009 15:19:34)
GanttChart::ReadPolyline. Adding a section with no data

Warning ! : (10-Sep-2009 15:19:34)
GanttChart::ReadPolyline. Adding a section with no data
Warning ! : (10-Sep-2009 15:19:34)
GanttChart::ReadPolyline. Adding a section with no data
Information : (10-Sep-2009 15:19:34) Graph 22: Destroying object.
Information : (10-Sep-2009 15:19:34)
Graph 23: Creating object for a eventGanttChart
Information : (10-Sep-2009 15:19:34) Graph 23: Processing legend.
Information : (10-Sep-2009 15:19:34)
Graph 23: Adding data from object @PCF_MPH_MWR_CON_AX:DET_wrong_product_err
1 elements.
Warning ! : (10-Sep-2009 15:19:34)
GanttChart::AddData. The DqiData structure has no data for this range
Information : (10-Sep-2009 15:19:34)
Graph 23: Adding data from object @PCF_MPH_MWR_CON_AX:SET_wrong_sensing_stop
1 elements.
Warning ! : (10-Sep-2009 15:19:34)
GanttChart::AddData. The DqiData structure has no data for this range
Information : (10-Sep-2009 15:19:34)
Graph 23: Adding data from object @PCF_MPH_MWR_CON_AX:SET_wrong_sensing_start
1 elements.
Warning ! : (10-Sep-2009 15:19:34)
GanttChart::AddData. The DqiData structure has no data for this range
Information : (10-Sep-2009 15:19:34)
Graph 23: Adding data from object @PCF_MPH_MWR_CON_AX:SET_wrong_software_ver
1 elements.
Warning ! : (10-Sep-2009 15:19:34)
GanttChart::AddData. The DqiData structure has no data for this range
Information : (10-Sep-2009 15:19:34)
Graph 23: Adding data from object @PCF_MPH_MWR_CON_AX:SET_wrong_proc_time
1 elements.
Warning ! : (10-Sep-2009 15:19:34)
GanttChart::AddData. The DqiData structure has no data for this range
Information : (10-Sep-2009 15:19:34)
Graph 23: Adding data from object @PCF_MPH_MWR_CON_AX:SET_wrong_proc_stage
1 elements.
Warning ! : (10-Sep-2009 15:19:34)
GanttChart::AddData. The DqiData structure has no data for this range
Information : (10-Sep-2009 15:19:34)
Graph 23: Adding data from object @PCF_MPH_MWR_CON_AX:SET_wrong_filename
1 elements.
Warning ! : (10-Sep-2009 15:19:34)
GanttChart::AddData. The DqiData structure has no data for this range
Information : (10-Sep-2009 15:19:34) Graph 23: Generating PNG file.
Warning ! : (10-Sep-2009 15:19:34)
GanttChart::ReadPolyline. Adding a section with no data
Warning ! : (10-Sep-2009 15:19:34)
GanttChart::ReadPolyline. Adding a section with no data
Warning ! : (10-Sep-2009 15:19:34)
GanttChart::ReadPolyline. Adding a section with no data
Warning ! : (10-Sep-2009 15:19:34)
GanttChart::ReadPolyline. Adding a section with no data
Warning ! : (10-Sep-2009 15:19:34)
GanttChart::ReadPolyline. Adding a section with no data
Warning ! : (10-Sep-2009 15:19:34)
GanttChart::ReadPolyline. Adding a section with no data
Warning ! : (10-Sep-2009 15:19:34)
GanttChart::ReadPolyline. Adding a section with no data
Information : (10-Sep-2009 15:19:34) Graph 23: Destroying object.
Information : (10-Sep-2009 15:19:34)
Graph 24: Creating object for a eventGanttChart
Information : (10-Sep-2009 15:19:34) Graph 24: Processing legend.
Information : (10-Sep-2009 15:19:34)
Graph 24: Adding data from object @PCF_MPH_MWR_LSF_AX:DET_wrong_product_err
1 elements.
Warning ! : (10-Sep-2009 15:19:34)
GanttChart::AddData. The DqiData structure has no data for this range
Information : (10-Sep-2009 15:19:34)

Graph 24: Adding data from object @PCF_MPH_MWR_LSF_AX:SET_wrong_sensing_stop
1 elements.
Warning ! : (10-Sep-2009 15:19:34)
GanttChart::AddData. The DqiData structure has no data for this range
Information : (10-Sep-2009 15:19:35)
Graph 24: Adding data from object @PCF_MPH_MWR_LSF_AX:SET_wrong_sensing_start
1 elements.
Warning ! : (10-Sep-2009 15:19:35)
GanttChart::AddData. The DqiData structure has no data for this range
Information : (10-Sep-2009 15:19:35)
Graph 24: Adding data from object @PCF_MPH_MWR_LSF_AX:SET_wrong_software_ver
1 elements.
Warning ! : (10-Sep-2009 15:19:35)
GanttChart::AddData. The DqiData structure has no data for this range
Information : (10-Sep-2009 15:19:35)
Graph 24: Adding data from object @PCF_MPH_MWR_LSF_AX:SET_wrong_proc_time
1 elements.
Warning ! : (10-Sep-2009 15:19:35)
GanttChart::AddData. The DqiData structure has no data for this range
Information : (10-Sep-2009 15:19:35)
Graph 24: Adding data from object @PCF_MPH_MWR_LSF_AX:SET_wrong_proc_stage
1 elements.
Warning ! : (10-Sep-2009 15:19:35)
GanttChart::AddData. The DqiData structure has no data for this range
Information : (10-Sep-2009 15:19:35)
Graph 24: Adding data from object @PCF_MPH_MWR_LSF_AX:SET_wrong_filename
1 elements.
Warning ! : (10-Sep-2009 15:19:35)
GanttChart::AddData. The DqiData structure has no data for this range
Information : (10-Sep-2009 15:19:35) Graph 24: Generating PNG file.
Warning ! : (10-Sep-2009 15:19:35)
GanttChart::ReadPolyline. Adding a section with no data
Warning ! : (10-Sep-2009 15:19:35)
GanttChart::ReadPolyline. Adding a section with no data
Warning ! : (10-Sep-2009 15:19:35)
GanttChart::ReadPolyline. Adding a section with no data
Warning ! : (10-Sep-2009 15:19:35)
GanttChart::ReadPolyline. Adding a section with no data
Warning ! : (10-Sep-2009 15:19:35)
GanttChart::ReadPolyline. Adding a section with no data
Warning ! : (10-Sep-2009 15:19:35)
GanttChart::ReadPolyline. Adding a section with no data
Warning ! : (10-Sep-2009 15:19:35)
GanttChart::ReadPolyline. Adding a section with no data
Warning ! : (10-Sep-2009 15:19:35)
GanttChart::ReadPolyline. Adding a section with no data
Information : (10-Sep-2009 15:19:35) Graph 24: Destroying object.
Information : (10-Sep-2009 15:19:35)
Graph 25: Creating object for a eventGanttChart
Information : (10-Sep-2009 15:19:35) Graph 25: Processing legend.
Information : (10-Sep-2009 15:19:35)
Graph 25: Adding data from object @PCF_MPH_MWR_SLT_AX:DET_wrong_product_err
1 elements.
Warning ! : (10-Sep-2009 15:19:35)
GanttChart::AddData. The DqiData structure has no data for this range
Information : (10-Sep-2009 15:19:35)
Graph 25: Adding data from object @PCF_MPH_MWR_SLT_AX:SET_wrong_sensing_stop
1 elements.
Warning ! : (10-Sep-2009 15:19:35)
GanttChart::AddData. The DqiData structure has no data for this range
Information : (10-Sep-2009 15:19:35)
Graph 25: Adding data from object @PCF_MPH_MWR_SLT_AX:SET_wrong_sensing_start
1 elements.
Warning ! : (10-Sep-2009 15:19:35)
GanttChart::AddData. The DqiData structure has no data for this range
Information : (10-Sep-2009 15:19:35)
Graph 25: Adding data from object @PCF_MPH_MWR_SLT_AX:SET_wrong_software_ver
1 elements.
Warning ! : (10-Sep-2009 15:19:35)
GanttChart::AddData. The DqiData structure has no data for this range

Information : (10-Sep-2009 15:19:35)
Graph 25: Adding data from object @PCF_MPH_MWR_SLT_AX:SET_wrong_proc_time
1 elements.
Warning ! : (10-Sep-2009 15:19:35)
GanttChart::AddData. The DqiData structure has no data for this range
Information : (10-Sep-2009 15:19:35)
Graph 25: Adding data from object @PCF_MPH_MWR_SLT_AX:SET_wrong_proc_stage
1 elements.
Warning ! : (10-Sep-2009 15:19:35)
GanttChart::AddData. The DqiData structure has no data for this range
Information : (10-Sep-2009 15:19:35)
Graph 25: Adding data from object @PCF_MPH_MWR_SLT_AX:SET_wrong_filename
1 elements.
Warning ! : (10-Sep-2009 15:19:35)
GanttChart::AddData. The DqiData structure has no data for this range
Information : (10-Sep-2009 15:19:35) Graph 25: Generating PNG file.
Warning ! : (10-Sep-2009 15:19:35)
GanttChart::ReadPolyline. Adding a section with no data
Warning ! : (10-Sep-2009 15:19:35)
GanttChart::ReadPolyline. Adding a section with no data
Warning ! : (10-Sep-2009 15:19:35)
GanttChart::ReadPolyline. Adding a section with no data
Warning ! : (10-Sep-2009 15:19:35)
GanttChart::ReadPolyline. Adding a section with no data
Warning ! : (10-Sep-2009 15:19:35)
GanttChart::ReadPolyline. Adding a section with no data
Warning ! : (10-Sep-2009 15:19:35)
GanttChart::ReadPolyline. Adding a section with no data
Warning ! : (10-Sep-2009 15:19:35)
GanttChart::ReadPolyline. Adding a section with no data
Warning ! : (10-Sep-2009 15:19:35)
GanttChart::ReadPolyline. Adding a section with no data
Warning ! : (10-Sep-2009 15:19:35)
GanttChart::ReadPolyline. Adding a section with no data
Warning ! : (10-Sep-2009 15:19:35)
GanttChart::ReadPolyline. Adding a section with no data
Warning ! : (10-Sep-2009 15:19:35)
GanttChart::ReadPolyline. Adding a section with no data
Warning ! : (10-Sep-2009 15:19:35)
Information : (10-Sep-2009 15:19:36) Graph 25: Destroying object.
Information : (10-Sep-2009 15:19:36)
Graph 26: Creating object for a eventGanttChart
Information : (10-Sep-2009 15:19:36) Graph 26: Processing legend.
Information : (10-Sep-2009 15:19:36)
Graph 26: Adding data from object @PCF_MPH_RA2_CHD_AX:DET_wrong_product_err
1 elements.
Warning ! : (10-Sep-2009 15:19:36)
GanttChart::AddData. The DqiData structure has no data for this range
Information : (10-Sep-2009 15:19:36)
Graph 26: Adding data from object @PCF_MPH_RA2_CHD_AX:SET_wrong_sensing_stop
1 elements.
Warning ! : (10-Sep-2009 15:19:36)
GanttChart::AddData. The DqiData structure has no data for this range
Information : (10-Sep-2009 15:19:36)
Graph 26: Adding data from object @PCF_MPH_RA2_CHD_AX:SET_wrong_sensing_start
1 elements.
Warning ! : (10-Sep-2009 15:19:36)
GanttChart::AddData. The DqiData structure has no data for this range
Information : (10-Sep-2009 15:19:36)
Graph 26: Adding data from object @PCF_MPH_RA2_CHD_AX:SET_wrong_software_ver
1 elements.
Warning ! : (10-Sep-2009 15:19:36)
GanttChart::AddData. The DqiData structure has no data for this range
Information : (10-Sep-2009 15:19:36)
Graph 26: Adding data from object @PCF_MPH_RA2_CHD_AX:SET_wrong_proc_time
1 elements.
Warning ! : (10-Sep-2009 15:19:36)
GanttChart::AddData. The DqiData structure has no data for this range
Information : (10-Sep-2009 15:19:36)
Graph 26: Adding data from object @PCF_MPH_RA2_CHD_AX:SET_wrong_proc_stage
1 elements.
Warning ! : (10-Sep-2009 15:19:36)
GanttChart::AddData. The DqiData structure has no data for this range
Information : (10-Sep-2009 15:19:36)
Graph 26: Adding data from object @PCF_MPH_RA2_CHD_AX:SET_wrong_filename
1 elements.
Warning ! : (10-Sep-2009 15:19:36)

Warning ! : (10-Sep-2009 15:19:36)
GanttChart::ReadPolyline. Adding a section with no data
Information : (10-Sep-2009 15:19:37) Graph 27: Destroying object.
Information : (10-Sep-2009 15:19:37)
Graph 28: Creating object for a eventGanttChart
Information : (10-Sep-2009 15:19:37) Graph 28: Processing legend.
Information : (10-Sep-2009 15:19:37)
Graph 28: Adding data from object @PCF_MPH_RA2_CST_AX:DET_wrong_product_err
1 elements.
Warning ! : (10-Sep-2009 15:19:37)
GanttChart::AddData. The DqiData structure has no data for this range
Information : (10-Sep-2009 15:19:37)
Graph 28: Adding data from object @PCF_MPH_RA2_CST_AX:SET_wrong_sensing_stop
1 elements.
Warning ! : (10-Sep-2009 15:19:37)
GanttChart::AddData. The DqiData structure has no data for this range
Information : (10-Sep-2009 15:19:37)
Graph 28: Adding data from object @PCF_MPH_RA2_CST_AX:SET_wrong_sensing_start
1 elements.
Warning ! : (10-Sep-2009 15:19:37)
GanttChart::AddData. The DqiData structure has no data for this range
Information : (10-Sep-2009 15:19:37)
Graph 28: Adding data from object @PCF_MPH_RA2_CST_AX:SET_wrong_software_ver
1 elements.
Warning ! : (10-Sep-2009 15:19:37)
GanttChart::AddData. The DqiData structure has no data for this range
Information : (10-Sep-2009 15:19:37)
Graph 28: Adding data from object @PCF_MPH_RA2_CST_AX:SET_wrong_proc_time
1 elements.
Warning ! : (10-Sep-2009 15:19:37)
GanttChart::AddData. The DqiData structure has no data for this range
Information : (10-Sep-2009 15:19:37)
Graph 28: Adding data from object @PCF_MPH_RA2_CST_AX:SET_wrong_proc_stage
1 elements.
Warning ! : (10-Sep-2009 15:19:37)
GanttChart::AddData. The DqiData structure has no data for this range
Information : (10-Sep-2009 15:19:37)
Graph 28: Adding data from object @PCF_MPH_RA2_CST_AX:SET_wrong_filename
1 elements.
Warning ! : (10-Sep-2009 15:19:37)
GanttChart::AddData. The DqiData structure has no data for this range
Information : (10-Sep-2009 15:19:37) Graph 28: Generating PNG file.
Warning ! : (10-Sep-2009 15:19:37)
GanttChart::ReadPolyline. Adding a section with no data
Warning ! : (10-Sep-2009 15:19:37)
GanttChart::ReadPolyline. Adding a section with no data
Warning ! : (10-Sep-2009 15:19:37)
GanttChart::ReadPolyline. Adding a section with no data
Warning ! : (10-Sep-2009 15:19:37)
GanttChart::ReadPolyline. Adding a section with no data
Warning ! : (10-Sep-2009 15:19:37)
GanttChart::ReadPolyline. Adding a section with no data
Warning ! : (10-Sep-2009 15:19:37)
GanttChart::ReadPolyline. Adding a section with no data
Warning ! : (10-Sep-2009 15:19:37)
GanttChart::ReadPolyline. Adding a section with no data
Information : (10-Sep-2009 15:19:37) Graph 28: Destroying object.
Information : (10-Sep-2009 15:19:37)
Graph 29: Creating object for a eventGanttChart
Information : (10-Sep-2009 15:19:37) Graph 29: Processing legend.
Information : (10-Sep-2009 15:19:37)
Graph 29: Adding data from object @PCF_MPH_RA2_DIP_AX:DET_wrong_product_err
1 elements.
Warning ! : (10-Sep-2009 15:19:37)
GanttChart::AddData. The DqiData structure has no data for this range
Information : (10-Sep-2009 15:19:37)
Graph 29: Adding data from object @PCF_MPH_RA2_DIP_AX:SET_wrong_sensing_stop
1 elements.

Warning ! : (10-Sep-2009 15:19:37)
GanttChart::AddData. The DqiData structure has no data for this range
Information : (10-Sep-2009 15:19:37)
Graph 29: Adding data from object @PCF_MPH_RA2_DIP_AX:SET_wrong_sensing_start
1 elements.
Warning ! : (10-Sep-2009 15:19:37)
GanttChart::AddData. The DqiData structure has no data for this range
Information : (10-Sep-2009 15:19:37)
Graph 29: Adding data from object @PCF_MPH_RA2_DIP_AX:SET_wrong_software_ver
1 elements.
Warning ! : (10-Sep-2009 15:19:37)
GanttChart::AddData. The DqiData structure has no data for this range
Information : (10-Sep-2009 15:19:37)
Graph 29: Adding data from object @PCF_MPH_RA2_DIP_AX:SET_wrong_proc_time
1 elements.
Warning ! : (10-Sep-2009 15:19:37)
GanttChart::AddData. The DqiData structure has no data for this range
Information : (10-Sep-2009 15:19:37)
Graph 29: Adding data from object @PCF_MPH_RA2_DIP_AX:SET_wrong_proc_stage
1 elements.
Warning ! : (10-Sep-2009 15:19:37)
GanttChart::AddData. The DqiData structure has no data for this range
Information : (10-Sep-2009 15:19:37)
Graph 29: Adding data from object @PCF_MPH_RA2_DIP_AX:SET_wrong_filename
1 elements.
Warning ! : (10-Sep-2009 15:19:37)
GanttChart::AddData. The DqiData structure has no data for this range
Information : (10-Sep-2009 15:19:37) Graph 29: Generating PNG file.
Warning ! : (10-Sep-2009 15:19:37)
GanttChart::ReadPolyline. Adding a section with no data
Warning ! : (10-Sep-2009 15:19:37)
GanttChart::ReadPolyline. Adding a section with no data
Warning ! : (10-Sep-2009 15:19:37)
GanttChart::ReadPolyline. Adding a section with no data
Warning ! : (10-Sep-2009 15:19:37)
GanttChart::ReadPolyline. Adding a section with no data
Warning ! : (10-Sep-2009 15:19:37)
GanttChart::ReadPolyline. Adding a section with no data
Warning ! : (10-Sep-2009 15:19:37)
GanttChart::ReadPolyline. Adding a section with no data
Warning ! : (10-Sep-2009 15:19:37)
GanttChart::ReadPolyline. Adding a section with no data
Information : (10-Sep-2009 15:19:38) Graph 29: Destroying object.
Information : (10-Sep-2009 15:19:38)
Graph 30: Creating object for a eventGanttChart
Information : (10-Sep-2009 15:19:38) Graph 30: Processing legend.
Information : (10-Sep-2009 15:19:38)
Graph 30: Adding data from object @PCF_MPH_RA2_GEO_AX:DET_wrong_product_err
1 elements.
Warning ! : (10-Sep-2009 15:19:38)
GanttChart::AddData. The DqiData structure has no data for this range
Information : (10-Sep-2009 15:19:38)
Graph 30: Adding data from object @PCF_MPH_RA2_GEO_AX:SET_wrong_sensing_stop
1 elements.
Warning ! : (10-Sep-2009 15:19:38)
GanttChart::AddData. The DqiData structure has no data for this range
Information : (10-Sep-2009 15:19:38)
Graph 30: Adding data from object @PCF_MPH_RA2_GEO_AX:SET_wrong_sensing_start
1 elements.
Warning ! : (10-Sep-2009 15:19:38)
GanttChart::AddData. The DqiData structure has no data for this range
Information : (10-Sep-2009 15:19:38)
Graph 30: Adding data from object @PCF_MPH_RA2_GEO_AX:SET_wrong_software_ver
1 elements.
Warning ! : (10-Sep-2009 15:19:38)
GanttChart::AddData. The DqiData structure has no data for this range
Information : (10-Sep-2009 15:19:38)
Graph 30: Adding data from object @PCF_MPH_RA2_GEO_AX:SET_wrong_proc_time

```
1 elements.
Warning ! : (10-Sep-2009 15:19:38)
GanttChart::AddData. The DqiData structure has no data for this range
Information : (10-Sep-2009 15:19:38)
Graph 30: Adding data from object @PCF_MPH_RA2_GEO_AX:SET_wrong_proc_stage
1 elements.
Warning ! : (10-Sep-2009 15:19:38)
GanttChart::AddData. The DqiData structure has no data for this range
Information : (10-Sep-2009 15:19:38)
Graph 30: Adding data from object @PCF_MPH_RA2_GEO_AX:SET_wrong_filename
1 elements.
Warning ! : (10-Sep-2009 15:19:38)
GanttChart::AddData. The DqiData structure has no data for this range
Information : (10-Sep-2009 15:19:38) Graph 30: Generating PNG file.
Warning ! : (10-Sep-2009 15:19:38)
GanttChart::ReadPolyline. Adding a section with no data
Warning ! : (10-Sep-2009 15:19:38)
GanttChart::ReadPolyline. Adding a section with no data
Warning ! : (10-Sep-2009 15:19:38)
GanttChart::ReadPolyline. Adding a section with no data
Warning ! : (10-Sep-2009 15:19:38)
GanttChart::ReadPolyline. Adding a section with no data
Warning ! : (10-Sep-2009 15:19:38)
GanttChart::ReadPolyline. Adding a section with no data
Warning ! : (10-Sep-2009 15:19:38)
GanttChart::ReadPolyline. Adding a section with no data
Warning ! : (10-Sep-2009 15:19:38)
GanttChart::ReadPolyline. Adding a section with no data
Warning ! : (10-Sep-2009 15:19:38)
GanttChart::ReadPolyline. Adding a section with no data
Information : (10-Sep-2009 15:19:38) Graph 30: Destroying object.
Information : (10-Sep-2009 15:19:38)
Graph 31: Creating object for a eventGanttChart
Information : (10-Sep-2009 15:19:38) Graph 31: Processing legend.
Information : (10-Sep-2009 15:19:38)
Graph 31: Adding data from object @PCF_MPH_RA2_ICT_AX:DET_wrong_product_err
1 elements.
Warning ! : (10-Sep-2009 15:19:38)
GanttChart::AddData. The DqiData structure has no data for this range
Information : (10-Sep-2009 15:19:38)
Graph 31: Adding data from object @PCF_MPH_RA2_ICT_AX:SET_wrong_sensing_stop
1 elements.
Warning ! : (10-Sep-2009 15:19:38)
GanttChart::AddData. The DqiData structure has no data for this range
Information : (10-Sep-2009 15:19:38)
Graph 31: Adding data from object @PCF_MPH_RA2_ICT_AX:SET_wrong_sensing_start
1 elements.
Warning ! : (10-Sep-2009 15:19:38)
GanttChart::AddData. The DqiData structure has no data for this range
Information : (10-Sep-2009 15:19:38)
Graph 31: Adding data from object @PCF_MPH_RA2_ICT_AX:SET_wrong_software_ver
1 elements.
Warning ! : (10-Sep-2009 15:19:38)
GanttChart::AddData. The DqiData structure has no data for this range
Information : (10-Sep-2009 15:19:38)
Graph 31: Adding data from object @PCF_MPH_RA2_ICT_AX:SET_wrong_proc_time
1 elements.
Warning ! : (10-Sep-2009 15:19:38)
GanttChart::AddData. The DqiData structure has no data for this range
Information : (10-Sep-2009 15:19:38)
Graph 31: Adding data from object @PCF_MPH_RA2_ICT_AX:SET_wrong_proc_stage
1 elements.
Warning ! : (10-Sep-2009 15:19:38)
GanttChart::AddData. The DqiData structure has no data for this range
Information : (10-Sep-2009 15:19:38)
Graph 31: Adding data from object @PCF_MPH_RA2_ICT_AX:SET_wrong_filename
1 elements.
Warning ! : (10-Sep-2009 15:19:38)
GanttChart::AddData. The DqiData structure has no data for this range
Information : (10-Sep-2009 15:19:38) Graph 31: Generating PNG file.
```


Information : (10-Sep-2009 15:19:39) Graph 32: Destroying object.
Information : (10-Sep-2009 15:19:39)
Graph 33: Creating object for a eventGanttChart
Information : (10-Sep-2009 15:19:39) Graph 33: Processing legend.
Information : (10-Sep-2009 15:19:39)
Graph 33: Adding data from object @PCF_MPH_RA2_IFB_AX:DET_wrong_product_err
1 elements.
Warning ! : (10-Sep-2009 15:19:39)
GanttChart::AddData. The DqiData structure has no data for this range
Information : (10-Sep-2009 15:19:39)
Graph 33: Adding data from object @PCF_MPH_RA2_IFB_AX:SET_wrong_sensing_stop
1 elements.
Warning ! : (10-Sep-2009 15:19:39)
GanttChart::AddData. The DqiData structure has no data for this range
Information : (10-Sep-2009 15:19:39)
Graph 33: Adding data from object @PCF_MPH_RA2_IFB_AX:SET_wrong_sensing_start
1 elements.
Warning ! : (10-Sep-2009 15:19:39)
GanttChart::AddData. The DqiData structure has no data for this range
Information : (10-Sep-2009 15:19:39)
Graph 33: Adding data from object @PCF_MPH_RA2_IFB_AX:SET_wrong_software_ver
1 elements.
Warning ! : (10-Sep-2009 15:19:39)
GanttChart::AddData. The DqiData structure has no data for this range
Information : (10-Sep-2009 15:19:39)
Graph 33: Adding data from object @PCF_MPH_RA2_IFB_AX:SET_wrong_proc_time
1 elements.
Warning ! : (10-Sep-2009 15:19:39)
GanttChart::AddData. The DqiData structure has no data for this range
Information : (10-Sep-2009 15:19:39)
Graph 33: Adding data from object @PCF_MPH_RA2_IFB_AX:SET_wrong_proc_stage
1 elements.
Warning ! : (10-Sep-2009 15:19:39)
GanttChart::AddData. The DqiData structure has no data for this range
Information : (10-Sep-2009 15:19:39)
Graph 33: Adding data from object @PCF_MPH_RA2_IFB_AX:SET_wrong_filename
1 elements.
Warning ! : (10-Sep-2009 15:19:39)
GanttChart::AddData. The DqiData structure has no data for this range
Information : (10-Sep-2009 15:19:39) Graph 33: Generating PNG file.
Warning ! : (10-Sep-2009 15:19:39)
GanttChart::ReadPolyline. Adding a section with no data
Warning ! : (10-Sep-2009 15:19:39)
GanttChart::ReadPolyline. Adding a section with no data
Warning ! : (10-Sep-2009 15:19:39)
GanttChart::ReadPolyline. Adding a section with no data
Warning ! : (10-Sep-2009 15:19:39)
GanttChart::ReadPolyline. Adding a section with no data
Warning ! : (10-Sep-2009 15:19:39)
GanttChart::ReadPolyline. Adding a section with no data
Warning ! : (10-Sep-2009 15:19:39)
GanttChart::ReadPolyline. Adding a section with no data
Warning ! : (10-Sep-2009 15:19:39)
GanttChart::ReadPolyline. Adding a section with no data
Information : (10-Sep-2009 15:19:40) Graph 33: Destroying object.
Information : (10-Sep-2009 15:19:40)
Graph 34: Creating object for a eventGanttChart
Information : (10-Sep-2009 15:19:40) Graph 34: Processing legend.
Information : (10-Sep-2009 15:19:40)
Graph 34: Adding data from object @PCF_MPH_RA2_IFF_AX:DET_wrong_product_err
1 elements.
Warning ! : (10-Sep-2009 15:19:40)
GanttChart::AddData. The DqiData structure has no data for this range
Information : (10-Sep-2009 15:19:40)
Graph 34: Adding data from object @PCF_MPH_RA2_IFF_AX:SET_wrong_sensing_stop
1 elements.
Warning ! : (10-Sep-2009 15:19:40)
GanttChart::AddData. The DqiData structure has no data for this range

Information : (10-Sep-2009 15:19:40)
Graph 34: Adding data from object @PCF_MPH_RA2_IFF_AX:SET_wrong_sensing_start
1 elements.
Warning ! : (10-Sep-2009 15:19:40)
GanttChart::AddData. The DqiData structure has no data for this range
Information : (10-Sep-2009 15:19:40)
Graph 34: Adding data from object @PCF_MPH_RA2_IFF_AX:SET_wrong_software_ver
1 elements.
Warning ! : (10-Sep-2009 15:19:40)
GanttChart::AddData. The DqiData structure has no data for this range
Information : (10-Sep-2009 15:19:40)
Graph 34: Adding data from object @PCF_MPH_RA2_IFF_AX:SET_wrong_proc_time
1 elements.
Warning ! : (10-Sep-2009 15:19:40)
GanttChart::AddData. The DqiData structure has no data for this range
Information : (10-Sep-2009 15:19:40)
Graph 34: Adding data from object @PCF_MPH_RA2_IFF_AX:SET_wrong_proc_stage
1 elements.
Warning ! : (10-Sep-2009 15:19:40)
GanttChart::AddData. The DqiData structure has no data for this range
Information : (10-Sep-2009 15:19:40)
Graph 34: Adding data from object @PCF_MPH_RA2_IFF_AX:SET_wrong_filename
1 elements.
Warning ! : (10-Sep-2009 15:19:40)
GanttChart::AddData. The DqiData structure has no data for this range
Information : (10-Sep-2009 15:19:40) Graph 34: Generating PNG file.
Warning ! : (10-Sep-2009 15:19:40)
GanttChart::ReadPolyline. Adding a section with no data
Warning ! : (10-Sep-2009 15:19:40)
GanttChart::ReadPolyline. Adding a section with no data
Warning ! : (10-Sep-2009 15:19:40)
GanttChart::ReadPolyline. Adding a section with no data
Warning ! : (10-Sep-2009 15:19:40)
GanttChart::ReadPolyline. Adding a section with no data
Warning ! : (10-Sep-2009 15:19:40)
GanttChart::ReadPolyline. Adding a section with no data
Warning ! : (10-Sep-2009 15:19:40)
GanttChart::ReadPolyline. Adding a section with no data
Warning ! : (10-Sep-2009 15:19:40)
GanttChart::ReadPolyline. Adding a section with no data
Warning ! : (10-Sep-2009 15:19:40)
GanttChart::ReadPolyline. Adding a section with no data
Warning ! : (10-Sep-2009 15:19:40)
Information : (10-Sep-2009 15:19:40) Graph 34: Destroying object.
Information : (10-Sep-2009 15:19:40)
Graph 35: Creating object for a eventGanttChart
Information : (10-Sep-2009 15:19:40) Graph 35: Processing legend.
Information : (10-Sep-2009 15:19:40)
Graph 35: Adding data from object @PCF_MPH_RA2_IOC_AX:DET_wrong_product_err
1 elements.
Warning ! : (10-Sep-2009 15:19:40)
GanttChart::AddData. The DqiData structure has no data for this range
Information : (10-Sep-2009 15:19:40)
Graph 35: Adding data from object @PCF_MPH_RA2_IOC_AX:SET_wrong_sensing_stop
1 elements.
Warning ! : (10-Sep-2009 15:19:40)
GanttChart::AddData. The DqiData structure has no data for this range
Information : (10-Sep-2009 15:19:40)
Graph 35: Adding data from object @PCF_MPH_RA2_IOC_AX:SET_wrong_sensing_start
1 elements.
Warning ! : (10-Sep-2009 15:19:40)
GanttChart::AddData. The DqiData structure has no data for this range
Information : (10-Sep-2009 15:19:40)
Graph 35: Adding data from object @PCF_MPH_RA2_IOC_AX:SET_wrong_software_ver
1 elements.
Warning ! : (10-Sep-2009 15:19:40)
GanttChart::AddData. The DqiData structure has no data for this range
Information : (10-Sep-2009 15:19:40)
Graph 35: Adding data from object @PCF_MPH_RA2_IOC_AX:SET_wrong_proc_time
1 elements.
Warning ! : (10-Sep-2009 15:19:40)

GanttChart::AddData. The DqiData structure has no data for this range
Information : (10-Sep-2009 15:19:40)
Graph 35: Adding data from object @PCF_MPH_RA2_IOC_AX:SET_wrong_proc_stage
1 elements.
Warning ! : (10-Sep-2009 15:19:40)
GanttChart::AddData. The DqiData structure has no data for this range
Information : (10-Sep-2009 15:19:40)
Graph 35: Adding data from object @PCF_MPH_RA2_IOC_AX:SET_wrong_filename
1 elements.
Warning ! : (10-Sep-2009 15:19:40)
GanttChart::AddData. The DqiData structure has no data for this range
Information : (10-Sep-2009 15:19:40) Graph 35: Generating PNG file.
Warning ! : (10-Sep-2009 15:19:40)
GanttChart::ReadPolyline. Adding a section with no data
Warning ! : (10-Sep-2009 15:19:40)
GanttChart::ReadPolyline. Adding a section with no data
Warning ! : (10-Sep-2009 15:19:40)
GanttChart::ReadPolyline. Adding a section with no data
Warning ! : (10-Sep-2009 15:19:40)
GanttChart::ReadPolyline. Adding a section with no data
Warning ! : (10-Sep-2009 15:19:40)
GanttChart::ReadPolyline. Adding a section with no data
Warning ! : (10-Sep-2009 15:19:40)
GanttChart::ReadPolyline. Adding a section with no data
Warning ! : (10-Sep-2009 15:19:40)
GanttChart::ReadPolyline. Adding a section with no data
Warning ! : (10-Sep-2009 15:19:40)
GanttChart::ReadPolyline. Adding a section with no data
Information : (10-Sep-2009 15:19:41) Graph 35: Destroying object.
Information : (10-Sep-2009 15:19:41)
Graph 36: Creating object for a eventGanttChart
Information : (10-Sep-2009 15:19:41) Graph 36: Processing legend.
Information : (10-Sep-2009 15:19:41)
Graph 36: Adding data from object @PCF_MPH_RA2_MET_AX:DET_wrong_product_err
1 elements.
Warning ! : (10-Sep-2009 15:19:41)
GanttChart::AddData. The DqiData structure has no data for this range
Information : (10-Sep-2009 15:19:41)
Graph 36: Adding data from object @PCF_MPH_RA2_MET_AX:SET_wrong_sensing_stop
1 elements.
Warning ! : (10-Sep-2009 15:19:41)
GanttChart::AddData. The DqiData structure has no data for this range
Information : (10-Sep-2009 15:19:41)
Graph 36: Adding data from object @PCF_MPH_RA2_MET_AX:SET_wrong_sensing_start
1 elements.
Warning ! : (10-Sep-2009 15:19:41)
GanttChart::AddData. The DqiData structure has no data for this range
Information : (10-Sep-2009 15:19:41)
Graph 36: Adding data from object @PCF_MPH_RA2_MET_AX:SET_wrong_software_ver
1 elements.
Warning ! : (10-Sep-2009 15:19:41)
GanttChart::AddData. The DqiData structure has no data for this range
Information : (10-Sep-2009 15:19:41)
Graph 36: Adding data from object @PCF_MPH_RA2_MET_AX:SET_wrong_proc_time
1 elements.
Warning ! : (10-Sep-2009 15:19:41)
GanttChart::AddData. The DqiData structure has no data for this range
Information : (10-Sep-2009 15:19:41)
Graph 36: Adding data from object @PCF_MPH_RA2_MET_AX:SET_wrong_proc_stage
1 elements.
Warning ! : (10-Sep-2009 15:19:41)
GanttChart::AddData. The DqiData structure has no data for this range
Information : (10-Sep-2009 15:19:41)
Graph 36: Adding data from object @PCF_MPH_RA2_MET_AX:SET_wrong_filename
1 elements.
Warning ! : (10-Sep-2009 15:19:41)
GanttChart::AddData. The DqiData structure has no data for this range
Information : (10-Sep-2009 15:19:41) Graph 36: Generating PNG file.
Warning ! : (10-Sep-2009 15:19:41)
GanttChart::ReadPolyline. Adding a section with no data

```
Warning ! : (10-Sep-2009 15:19:41)
GanttChart::ReadPolyline. Adding a section with no data
Warning ! : (10-Sep-2009 15:19:41)
GanttChart::ReadPolyline. Adding a section with no data
Warning ! : (10-Sep-2009 15:19:41)
GanttChart::ReadPolyline. Adding a section with no data
Warning ! : (10-Sep-2009 15:19:41)
GanttChart::ReadPolyline. Adding a section with no data
Warning ! : (10-Sep-2009 15:19:41)
GanttChart::ReadPolyline. Adding a section with no data
Warning ! : (10-Sep-2009 15:19:41)
GanttChart::ReadPolyline. Adding a section with no data
Information : (10-Sep-2009 15:19:41) Graph 36: Destroying object.
Information : (10-Sep-2009 15:19:41)
Graph 37: Creating object for a eventGanttChart
Information : (10-Sep-2009 15:19:41) Graph 37: Processing legend.
Information : (10-Sep-2009 15:19:41)
Graph 37: Adding data from object @PCF_MPH_RA2_MSS_AX:DET_wrong_product_err
1 elements.
Warning ! : (10-Sep-2009 15:19:41)
GanttChart::AddData. The DqiData structure has no data for this range
Information : (10-Sep-2009 15:19:41)
Graph 37: Adding data from object @PCF_MPH_RA2_MSS_AX:SET_wrong_sensing_stop
1 elements.
Warning ! : (10-Sep-2009 15:19:41)
GanttChart::AddData. The DqiData structure has no data for this range
Information : (10-Sep-2009 15:19:41)
Graph 37: Adding data from object @PCF_MPH_RA2_MSS_AX:SET_wrong_sensing_start
1 elements.
Warning ! : (10-Sep-2009 15:19:41)
GanttChart::AddData. The DqiData structure has no data for this range
Information : (10-Sep-2009 15:19:41)
Graph 37: Adding data from object @PCF_MPH_RA2_MSS_AX:SET_wrong_software_ver
1 elements.
Warning ! : (10-Sep-2009 15:19:41)
GanttChart::AddData. The DqiData structure has no data for this range
Information : (10-Sep-2009 15:19:41)
Graph 37: Adding data from object @PCF_MPH_RA2_MSS_AX:SET_wrong_proc_time
1 elements.
Warning ! : (10-Sep-2009 15:19:41)
GanttChart::AddData. The DqiData structure has no data for this range
Information : (10-Sep-2009 15:19:41)
Graph 37: Adding data from object @PCF_MPH_RA2_MSS_AX:SET_wrong_proc_stage
1 elements.
Warning ! : (10-Sep-2009 15:19:41)
GanttChart::AddData. The DqiData structure has no data for this range
Information : (10-Sep-2009 15:19:41)
Graph 37: Adding data from object @PCF_MPH_RA2_MSS_AX:SET_wrong_filename
1 elements.
Warning ! : (10-Sep-2009 15:19:41)
GanttChart::AddData. The DqiData structure has no data for this range
Information : (10-Sep-2009 15:19:41) Graph 37: Generating PNG file.
Warning ! : (10-Sep-2009 15:19:41)
GanttChart::ReadPolyline. Adding a section with no data
Warning ! : (10-Sep-2009 15:19:41)
GanttChart::ReadPolyline. Adding a section with no data
Warning ! : (10-Sep-2009 15:19:41)
GanttChart::ReadPolyline. Adding a section with no data
Warning ! : (10-Sep-2009 15:19:41)
GanttChart::ReadPolyline. Adding a section with no data
Warning ! : (10-Sep-2009 15:19:41)
GanttChart::ReadPolyline. Adding a section with no data
Warning ! : (10-Sep-2009 15:19:41)
GanttChart::ReadPolyline. Adding a section with no data
Warning ! : (10-Sep-2009 15:19:41)
GanttChart::ReadPolyline. Adding a section with no data
Warning ! : (10-Sep-2009 15:19:41)
GanttChart::ReadPolyline. Adding a section with no data
Information : (10-Sep-2009 15:19:41) Graph 37: Destroying object.
Information : (10-Sep-2009 15:19:41)
```

Graph 38: Creating object for a eventGanttChart
Information : (10-Sep-2009 15:19:41) Graph 38: Processing legend.
Information : (10-Sep-2009 15:19:42)
Graph 38: Adding data from object @PCF_MPH_RA2_OT1_AX:DET_wrong_product_err
1 elements.
Warning ! : (10-Sep-2009 15:19:42)
GanttChart::AddData. The DqiData structure has no data for this range
Information : (10-Sep-2009 15:19:42)
Graph 38: Adding data from object @PCF_MPH_RA2_OT1_AX:SET_wrong_sensing_stop
1 elements.
Warning ! : (10-Sep-2009 15:19:42)
GanttChart::AddData. The DqiData structure has no data for this range
Information : (10-Sep-2009 15:19:42)
Graph 38: Adding data from object @PCF_MPH_RA2_OT1_AX:SET_wrong_sensing_start
1 elements.
Warning ! : (10-Sep-2009 15:19:42)
GanttChart::AddData. The DqiData structure has no data for this range
Information : (10-Sep-2009 15:19:42)
Graph 38: Adding data from object @PCF_MPH_RA2_OT1_AX:SET_wrong_software_ver
1 elements.
Warning ! : (10-Sep-2009 15:19:42)
GanttChart::AddData. The DqiData structure has no data for this range
Information : (10-Sep-2009 15:19:42)
Graph 38: Adding data from object @PCF_MPH_RA2_OT1_AX:SET_wrong_proc_time
1 elements.
Warning ! : (10-Sep-2009 15:19:42)
GanttChart::AddData. The DqiData structure has no data for this range
Information : (10-Sep-2009 15:19:42)
Graph 38: Adding data from object @PCF_MPH_RA2_OT1_AX:SET_wrong_proc_stage
1 elements.
Warning ! : (10-Sep-2009 15:19:42)
GanttChart::AddData. The DqiData structure has no data for this range
Information : (10-Sep-2009 15:19:42)
Graph 38: Adding data from object @PCF_MPH_RA2_OT1_AX:SET_wrong_filename
1 elements.
Warning ! : (10-Sep-2009 15:19:42)
GanttChart::AddData. The DqiData structure has no data for this range
Information : (10-Sep-2009 15:19:42) Graph 38: Generating PNG file.
Warning ! : (10-Sep-2009 15:19:42)
GanttChart::ReadPolyline. Adding a section with no data
Warning ! : (10-Sep-2009 15:19:42)
GanttChart::ReadPolyline. Adding a section with no data
Warning ! : (10-Sep-2009 15:19:42)
GanttChart::ReadPolyline. Adding a section with no data
Warning ! : (10-Sep-2009 15:19:42)
GanttChart::ReadPolyline. Adding a section with no data
Warning ! : (10-Sep-2009 15:19:42)
GanttChart::ReadPolyline. Adding a section with no data
Warning ! : (10-Sep-2009 15:19:42)
GanttChart::ReadPolyline. Adding a section with no data
Warning ! : (10-Sep-2009 15:19:42)
GanttChart::ReadPolyline. Adding a section with no data
Warning ! : (10-Sep-2009 15:19:42)
GanttChart::ReadPolyline. Adding a section with no data
Information : (10-Sep-2009 15:19:42) Graph 38: Destroying object.
Information : (10-Sep-2009 15:19:42)
Graph 39: Creating object for a eventGanttChart
Information : (10-Sep-2009 15:19:42) Graph 39: Processing legend.
Information : (10-Sep-2009 15:19:42)
Graph 39: Adding data from object @PCF_MPH_RA2_OT2_AX:DET_wrong_product_err
1 elements.
Warning ! : (10-Sep-2009 15:19:42)
GanttChart::AddData. The DqiData structure has no data for this range
Information : (10-Sep-2009 15:19:42)
Graph 39: Adding data from object @PCF_MPH_RA2_OT2_AX:SET_wrong_sensing_stop
1 elements.
Warning ! : (10-Sep-2009 15:19:42)
GanttChart::AddData. The DqiData structure has no data for this range
Information : (10-Sep-2009 15:19:42)
Graph 39: Adding data from object @PCF_MPH_RA2_OT2_AX:SET_wrong_sensing_start


```

    1 elements.
Warning ! : (10-Sep-2009 15:19:42)
GanttChart::AddData. The DqiData structure has no data for this range
Information : (10-Sep-2009 15:19:42)
Graph 39: Adding data from object @PCF MPH_RA2_OT2_AX:SET_wrong_software_ver
    1 elements.
Warning ! : (10-Sep-2009 15:19:42)
GanttChart::AddData. The DqiData structure has no data for this range
Information : (10-Sep-2009 15:19:42)
Graph 39: Adding data from object @PCF MPH_RA2_OT2_AX:SET_wrong_proc_time
    1 elements.
Warning ! : (10-Sep-2009 15:19:42)
GanttChart::AddData. The DqiData structure has no data for this range
Information : (10-Sep-2009 15:19:42)
Graph 39: Adding data from object @PCF MPH_RA2_OT2_AX:SET_wrong_proc_stage
    1 elements.
Warning ! : (10-Sep-2009 15:19:42)
GanttChart::AddData. The DqiData structure has no data for this range
Information : (10-Sep-2009 15:19:42)
Graph 39: Adding data from object @PCF MPH_RA2_OT2_AX:SET_wrong_filename
    1 elements.
Warning ! : (10-Sep-2009 15:19:42)
GanttChart::AddData. The DqiData structure has no data for this range
Information : (10-Sep-2009 15:19:42) Graph 39: Generating PNG file.
Warning ! : (10-Sep-2009 15:19:42)
GanttChart::ReadPolyline. Adding a section with no data
Warning ! : (10-Sep-2009 15:19:42)
GanttChart::ReadPolyline. Adding a section with no data
Warning ! : (10-Sep-2009 15:19:42)
GanttChart::ReadPolyline. Adding a section with no data
Warning ! : (10-Sep-2009 15:19:42)
GanttChart::ReadPolyline. Adding a section with no data
Warning ! : (10-Sep-2009 15:19:42)
GanttChart::ReadPolyline. Adding a section with no data
Warning ! : (10-Sep-2009 15:19:42)
GanttChart::ReadPolyline. Adding a section with no data
Warning ! : (10-Sep-2009 15:19:42)
GanttChart::ReadPolyline. Adding a section with no data
Warning ! : (10-Sep-2009 15:19:42)
GanttChart::ReadPolyline. Adding a section with no data
Warning ! : (10-Sep-2009 15:19:42)
GanttChart::ReadPolyline. Adding a section with no data
Warning ! : (10-Sep-2009 15:19:42)
GanttChart::ReadPolyline. Adding a section with no data
Warning ! : (10-Sep-2009 15:19:42)
GanttChart::ReadPolyline. Adding a section with no data
Warning ! : (10-Sep-2009 15:19:42)
Graph 40: Creating object for a eventGanttChart
Information : (10-Sep-2009 15:19:42) Graph 40: Processing legend.
Information : (10-Sep-2009 15:19:42)
Graph 40: Adding data from object @PCF MPH_RA2_PLA_AX:DET_wrong_product_err
    1 elements.
Warning ! : (10-Sep-2009 15:19:42)
GanttChart::AddData. The DqiData structure has no data for this range
Information : (10-Sep-2009 15:19:43)
Graph 40: Adding data from object @PCF MPH_RA2_PLA_AX:SET_wrong_sensing_stop
    1 elements.
Warning ! : (10-Sep-2009 15:19:43)
GanttChart::AddData. The DqiData structure has no data for this range
Information : (10-Sep-2009 15:19:43)
Graph 40: Adding data from object @PCF MPH_RA2_PLA_AX:SET_wrong_sensing_start
    1 elements.
Warning ! : (10-Sep-2009 15:19:43)
GanttChart::AddData. The DqiData structure has no data for this range
Information : (10-Sep-2009 15:19:43)
Graph 40: Adding data from object @PCF MPH_RA2_PLA_AX:SET_wrong_software_ver
    1 elements.
Warning ! : (10-Sep-2009 15:19:43)
GanttChart::AddData. The DqiData structure has no data for this range
Information : (10-Sep-2009 15:19:43)
Graph 40: Adding data from object @PCF MPH_RA2_PLA_AX:SET_wrong_proc_time
    1 elements.
Warning ! : (10-Sep-2009 15:19:43)
GanttChart::AddData. The DqiData structure has no data for this range
Information : (10-Sep-2009 15:19:43)

```

Graph 40: Adding data from object @PCF_MPH_RA2_PLA_AX:SET_wrong_proc_stage
1 elements.
Warning ! : (10-Sep-2009 15:19:43)
GanttChart::AddData. The DqiData structure has no data for this range
Information : (10-Sep-2009 15:19:43)
Graph 40: Adding data from object @PCF_MPH_RA2_PLA_AX:SET_wrong_filename
1 elements.
Warning ! : (10-Sep-2009 15:19:43)
GanttChart::AddData. The DqiData structure has no data for this range
Information : (10-Sep-2009 15:19:43) Graph 40: Generating PNG file.
Warning ! : (10-Sep-2009 15:19:43)
GanttChart::ReadPolyline. Adding a section with no data
Warning ! : (10-Sep-2009 15:19:43)
GanttChart::ReadPolyline. Adding a section with no data
Warning ! : (10-Sep-2009 15:19:43)
GanttChart::ReadPolyline. Adding a section with no data
Warning ! : (10-Sep-2009 15:19:43)
GanttChart::ReadPolyline. Adding a section with no data
Warning ! : (10-Sep-2009 15:19:43)
GanttChart::ReadPolyline. Adding a section with no data
Warning ! : (10-Sep-2009 15:19:43)
GanttChart::ReadPolyline. Adding a section with no data
Warning ! : (10-Sep-2009 15:19:43)
GanttChart::ReadPolyline. Adding a section with no data
Warning ! : (10-Sep-2009 15:19:43)
GanttChart::ReadPolyline. Adding a section with no data
Information : (10-Sep-2009 15:19:43) Graph 40: Destroying object.
Information : (10-Sep-2009 15:19:43)
Graph 41: Creating object for a eventGanttChart
Information : (10-Sep-2009 15:19:43) Graph 41: Processing legend.
Information : (10-Sep-2009 15:19:43)
Graph 41: Adding data from object @PCF_MPH_RA2_POL_AX:DET_wrong_product_err
1 elements.
Warning ! : (10-Sep-2009 15:19:43)
GanttChart::AddData. The DqiData structure has no data for this range
Information : (10-Sep-2009 15:19:43)
Graph 41: Adding data from object @PCF_MPH_RA2_POL_AX:SET_wrong_sensing_stop
1 elements.
Warning ! : (10-Sep-2009 15:19:43)
GanttChart::AddData. The DqiData structure has no data for this range
Information : (10-Sep-2009 15:19:43)
Graph 41: Adding data from object @PCF_MPH_RA2_POL_AX:SET_wrong_sensing_start
1 elements.
Warning ! : (10-Sep-2009 15:19:43)
GanttChart::AddData. The DqiData structure has no data for this range
Information : (10-Sep-2009 15:19:43)
Graph 41: Adding data from object @PCF_MPH_RA2_POL_AX:SET_wrong_software_ver
1 elements.
Warning ! : (10-Sep-2009 15:19:43)
GanttChart::AddData. The DqiData structure has no data for this range
Information : (10-Sep-2009 15:19:43)
Graph 41: Adding data from object @PCF_MPH_RA2_POL_AX:SET_wrong_proc_time
1 elements.
Warning ! : (10-Sep-2009 15:19:43)
GanttChart::AddData. The DqiData structure has no data for this range
Information : (10-Sep-2009 15:19:43)
Graph 41: Adding data from object @PCF_MPH_RA2_POL_AX:SET_wrong_proc_stage
1 elements.
Warning ! : (10-Sep-2009 15:19:43)
GanttChart::AddData. The DqiData structure has no data for this range
Information : (10-Sep-2009 15:19:43)
Graph 41: Adding data from object @PCF_MPH_RA2_POL_AX:SET_wrong_filename
1 elements.
Warning ! : (10-Sep-2009 15:19:43)
GanttChart::AddData. The DqiData structure has no data for this range
Information : (10-Sep-2009 15:19:43) Graph 41: Generating PNG file.
Warning ! : (10-Sep-2009 15:19:43)
GanttChart::ReadPolyline. Adding a section with no data
Warning ! : (10-Sep-2009 15:19:43)
GanttChart::ReadPolyline. Adding a section with no data

```
Warning ! : (10-Sep-2009 15:19:43)
GanttChart::ReadPolyline. Adding a section with no data
Warning ! : (10-Sep-2009 15:19:43)
GanttChart::ReadPolyline. Adding a section with no data
Warning ! : (10-Sep-2009 15:19:43)
GanttChart::ReadPolyline. Adding a section with no data
Warning ! : (10-Sep-2009 15:19:43)
GanttChart::ReadPolyline. Adding a section with no data
Warning ! : (10-Sep-2009 15:19:43)
GanttChart::ReadPolyline. Adding a section with no data
Information : (10-Sep-2009 15:19:43) Graph 41: Destroying object.
Information : (10-Sep-2009 15:19:44)
Graph 42: Creating object for a eventGanttChart
Information : (10-Sep-2009 15:19:44) Graph 42: Processing legend.
Information : (10-Sep-2009 15:19:44)
Graph 42: Adding data from object @PCF_MPH_RA2_SET_AX:DET_wrong_product_err
1 elements.
Warning ! : (10-Sep-2009 15:19:44)
GanttChart::AddData. The DqiData structure has no data for this range
Information : (10-Sep-2009 15:19:44)
Graph 42: Adding data from object @PCF_MPH_RA2_SET_AX:SET_wrong_sensing_stop
1 elements.
Warning ! : (10-Sep-2009 15:19:44)
GanttChart::AddData. The DqiData structure has no data for this range
Information : (10-Sep-2009 15:19:44)
Graph 42: Adding data from object @PCF_MPH_RA2_SET_AX:SET_wrong_sensing_start
1 elements.
Warning ! : (10-Sep-2009 15:19:44)
GanttChart::AddData. The DqiData structure has no data for this range
Information : (10-Sep-2009 15:19:44)
Graph 42: Adding data from object @PCF_MPH_RA2_SET_AX:SET_wrong_software_ver
1 elements.
Warning ! : (10-Sep-2009 15:19:44)
GanttChart::AddData. The DqiData structure has no data for this range
Information : (10-Sep-2009 15:19:44)
Graph 42: Adding data from object @PCF_MPH_RA2_SET_AX:SET_wrong_proc_time
1 elements.
Warning ! : (10-Sep-2009 15:19:44)
GanttChart::AddData. The DqiData structure has no data for this range
Information : (10-Sep-2009 15:19:44)
Graph 42: Adding data from object @PCF_MPH_RA2_SET_AX:SET_wrong_proc_stage
1 elements.
Warning ! : (10-Sep-2009 15:19:44)
GanttChart::AddData. The DqiData structure has no data for this range
Information : (10-Sep-2009 15:19:44) Graph 42: Generating PNG file.
Warning ! : (10-Sep-2009 15:19:44)
GanttChart::ReadPolyline. Adding a section with no data
Warning ! : (10-Sep-2009 15:19:44)
GanttChart::ReadPolyline. Adding a section with no data
Warning ! : (10-Sep-2009 15:19:44)
GanttChart::ReadPolyline. Adding a section with no data
Warning ! : (10-Sep-2009 15:19:44)
GanttChart::ReadPolyline. Adding a section with no data
Warning ! : (10-Sep-2009 15:19:44)
GanttChart::ReadPolyline. Adding a section with no data
Warning ! : (10-Sep-2009 15:19:44)
GanttChart::ReadPolyline. Adding a section with no data
Warning ! : (10-Sep-2009 15:19:44)
GanttChart::ReadPolyline. Adding a section with no data
Warning ! : (10-Sep-2009 15:19:44)
GanttChart::ReadPolyline. Adding a section with no data
Information : (10-Sep-2009 15:19:44) Graph 42: Destroying object.
Information : (10-Sep-2009 15:19:44)
Graph 43: Creating object for a eventGanttChart
Information : (10-Sep-2009 15:19:44) Graph 43: Processing legend.
```

Information : (10-Sep-2009 15:19:44)
Graph 43: Adding data from object @PCF_MPH_RA2_SL1_AX:DET_wrong_product_err
1 elements.
Warning ! : (10-Sep-2009 15:19:44)
GanttChart::AddData. The DqiData structure has no data for this range
Information : (10-Sep-2009 15:19:44)
Graph 43: Adding data from object @PCF_MPH_RA2_SL1_AX:SET_wrong_sensing_stop
1 elements.
Warning ! : (10-Sep-2009 15:19:44)
GanttChart::AddData. The DqiData structure has no data for this range
Information : (10-Sep-2009 15:19:44)
Graph 43: Adding data from object @PCF_MPH_RA2_SL1_AX:SET_wrong_sensing_start
1 elements.
Warning ! : (10-Sep-2009 15:19:44)
GanttChart::AddData. The DqiData structure has no data for this range
Information : (10-Sep-2009 15:19:44)
Graph 43: Adding data from object @PCF_MPH_RA2_SL1_AX:SET_wrong_software_ver
1 elements.
Warning ! : (10-Sep-2009 15:19:44)
GanttChart::AddData. The DqiData structure has no data for this range
Information : (10-Sep-2009 15:19:44)
Graph 43: Adding data from object @PCF_MPH_RA2_SL1_AX:SET_wrong_proc_time
1 elements.
Warning ! : (10-Sep-2009 15:19:44)
GanttChart::AddData. The DqiData structure has no data for this range
Information : (10-Sep-2009 15:19:44)
Graph 43: Adding data from object @PCF_MPH_RA2_SL1_AX:SET_wrong_proc_stage
1 elements.
Warning ! : (10-Sep-2009 15:19:44)
GanttChart::AddData. The DqiData structure has no data for this range
Information : (10-Sep-2009 15:19:44)
Graph 43: Adding data from object @PCF_MPH_RA2_SL1_AX:SET_wrong_filename
1 elements.
Warning ! : (10-Sep-2009 15:19:44)
GanttChart::AddData. The DqiData structure has no data for this range
Information : (10-Sep-2009 15:19:44) Graph 43: Generating PNG file.
Warning ! : (10-Sep-2009 15:19:44)
GanttChart::ReadPolyline. Adding a section with no data
Warning ! : (10-Sep-2009 15:19:44)
GanttChart::ReadPolyline. Adding a section with no data
Warning ! : (10-Sep-2009 15:19:44)
GanttChart::ReadPolyline. Adding a section with no data
Warning ! : (10-Sep-2009 15:19:44)
GanttChart::ReadPolyline. Adding a section with no data
Warning ! : (10-Sep-2009 15:19:44)
GanttChart::ReadPolyline. Adding a section with no data
Warning ! : (10-Sep-2009 15:19:44)
GanttChart::ReadPolyline. Adding a section with no data
Warning ! : (10-Sep-2009 15:19:44)
GanttChart::ReadPolyline. Adding a section with no data
Warning ! : (10-Sep-2009 15:19:44)
GanttChart::ReadPolyline. Adding a section with no data
Information : (10-Sep-2009 15:19:44) Graph 43: Destroying object.
Information : (10-Sep-2009 15:19:44)
Graph 44: Creating object for a eventGanttChart
Information : (10-Sep-2009 15:19:44) Graph 44: Processing legend.
Information : (10-Sep-2009 15:19:44)
Graph 44: Adding data from object @PCF_MPH_RA2_SL2_AX:DET_wrong_product_err
1 elements.
Warning ! : (10-Sep-2009 15:19:44)
GanttChart::AddData. The DqiData structure has no data for this range
Information : (10-Sep-2009 15:19:44)
Graph 44: Adding data from object @PCF_MPH_RA2_SL2_AX:SET_wrong_sensing_stop
1 elements.
Warning ! : (10-Sep-2009 15:19:44)
GanttChart::AddData. The DqiData structure has no data for this range
Information : (10-Sep-2009 15:19:44)
Graph 44: Adding data from object @PCF_MPH_RA2_SL2_AX:SET_wrong_sensing_start
1 elements.
Warning ! : (10-Sep-2009 15:19:44)

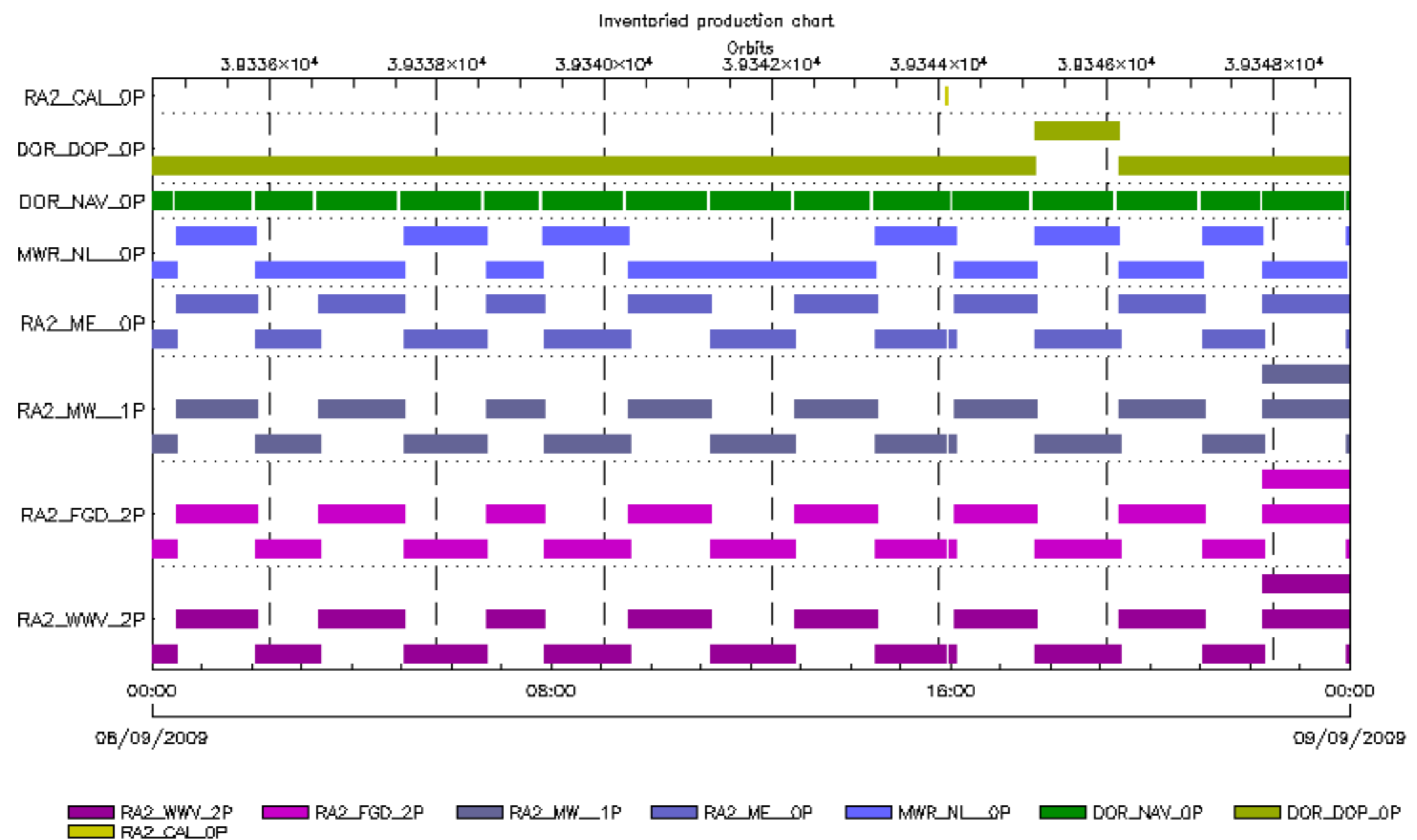
GanttChart::AddData. The DqiData structure has no data for this range
Information : (10-Sep-2009 15:19:44)
Graph 44: Adding data from object @PCF_MPH_RA2_SL2_AX:SET_wrong_software_ver
1 elements.
Warning ! : (10-Sep-2009 15:19:44)
GanttChart::AddData. The DqiData structure has no data for this range
Information : (10-Sep-2009 15:19:44)
Graph 44: Adding data from object @PCF_MPH_RA2_SL2_AX:SET_wrong_proc_time
1 elements.
Warning ! : (10-Sep-2009 15:19:44)
GanttChart::AddData. The DqiData structure has no data for this range
Information : (10-Sep-2009 15:19:44)
Graph 44: Adding data from object @PCF_MPH_RA2_SL2_AX:SET_wrong_proc_stage
1 elements.
Warning ! : (10-Sep-2009 15:19:44)
GanttChart::AddData. The DqiData structure has no data for this range
Information : (10-Sep-2009 15:19:44)
Graph 44: Adding data from object @PCF_MPH_RA2_SL2_AX:SET_wrong_filename
1 elements.
Warning ! : (10-Sep-2009 15:19:44)
GanttChart::AddData. The DqiData structure has no data for this range
Information : (10-Sep-2009 15:19:44) Graph 44: Generating PNG file.
Warning ! : (10-Sep-2009 15:19:45)
GanttChart::ReadPolyline. Adding a section with no data
Warning ! : (10-Sep-2009 15:19:45)
GanttChart::ReadPolyline. Adding a section with no data
Warning ! : (10-Sep-2009 15:19:45)
GanttChart::ReadPolyline. Adding a section with no data
Warning ! : (10-Sep-2009 15:19:45)
GanttChart::ReadPolyline. Adding a section with no data
Warning ! : (10-Sep-2009 15:19:45)
GanttChart::ReadPolyline. Adding a section with no data
Warning ! : (10-Sep-2009 15:19:45)
GanttChart::ReadPolyline. Adding a section with no data
Warning ! : (10-Sep-2009 15:19:45)
GanttChart::ReadPolyline. Adding a section with no data
Information : (10-Sep-2009 15:19:45) Graph 44: Destroying object.
Information : (10-Sep-2009 15:19:45)
Graph 45: Creating object for a eventGanttChart
Information : (10-Sep-2009 15:19:45) Graph 45: Processing legend.
Information : (10-Sep-2009 15:19:45)
Graph 45: Adding data from object @PCF_MPH_RA2_SOI_AX:DET_wrong_product_err
1 elements.
Warning ! : (10-Sep-2009 15:19:45)
GanttChart::AddData. The DqiData structure has no data for this range
Information : (10-Sep-2009 15:19:45)
Graph 45: Adding data from object @PCF_MPH_RA2_SOI_AX:SET_wrong_sensing_stop
1 elements.
Warning ! : (10-Sep-2009 15:19:45)
GanttChart::AddData. The DqiData structure has no data for this range
Information : (10-Sep-2009 15:19:45)
Graph 45: Adding data from object @PCF_MPH_RA2_SOI_AX:SET_wrong_sensing_start
1 elements.
Warning ! : (10-Sep-2009 15:19:45)
GanttChart::AddData. The DqiData structure has no data for this range
Information : (10-Sep-2009 15:19:45)
Graph 45: Adding data from object @PCF_MPH_RA2_SOI_AX:SET_wrong_software_ver
1 elements.
Warning ! : (10-Sep-2009 15:19:45)
GanttChart::AddData. The DqiData structure has no data for this range
Information : (10-Sep-2009 15:19:45)
Graph 45: Adding data from object @PCF_MPH_RA2_SOI_AX:SET_wrong_proc_time
1 elements.
Warning ! : (10-Sep-2009 15:19:45)
GanttChart::AddData. The DqiData structure has no data for this range
Information : (10-Sep-2009 15:19:45)
Graph 45: Adding data from object @PCF_MPH_RA2_SOI_AX:SET_wrong_proc_stage
1 elements.

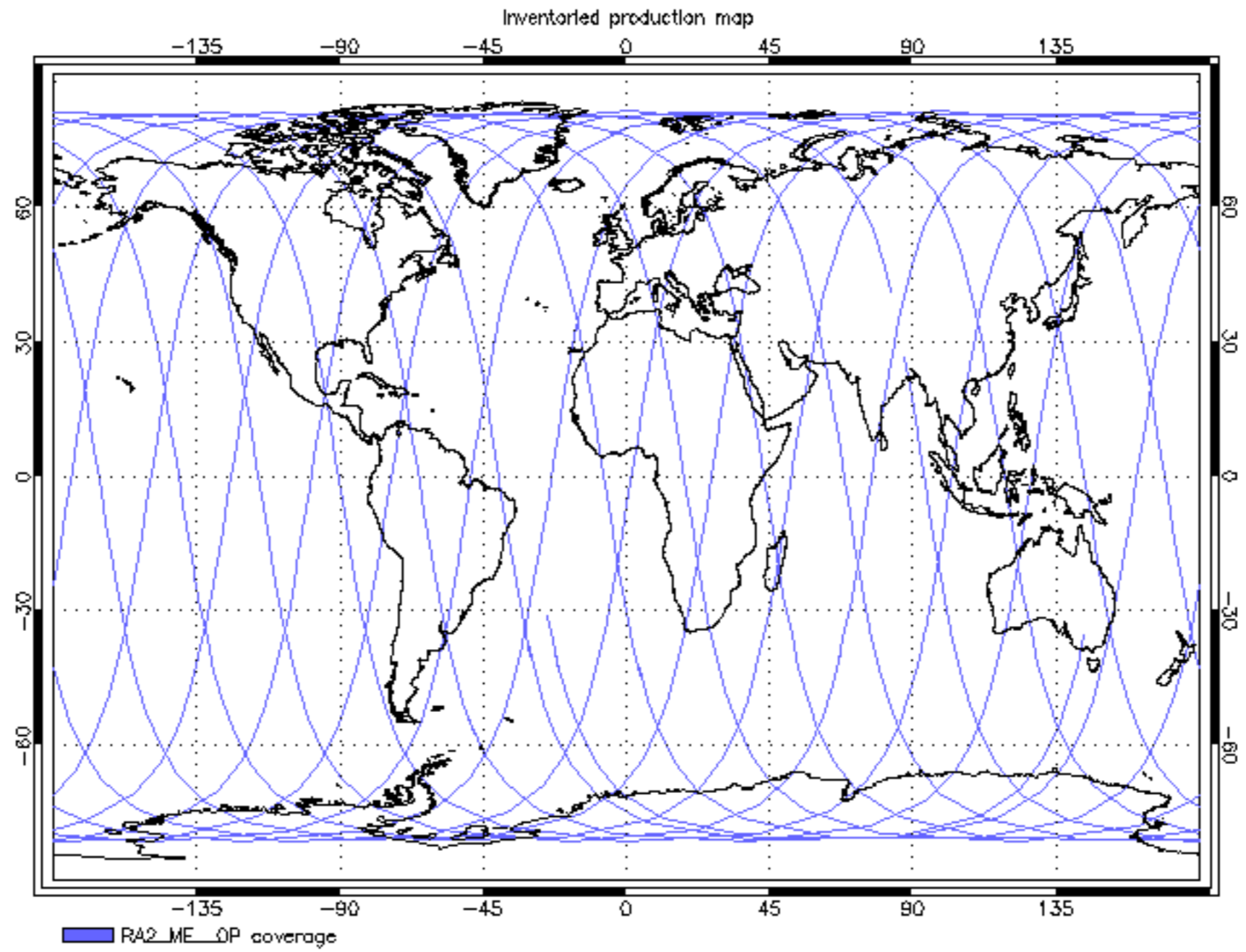
Warning ! : (10-Sep-2009 15:19:45)
GanttChart::AddData. The DqiData structure has no data for this range
Information : (10-Sep-2009 15:19:45)
Graph 45: Adding data from object @PCF_MPH_RA2_SOI_AX:SET_wrong_filename
1 elements.
Warning ! : (10-Sep-2009 15:19:45)
GanttChart::AddData. The DqiData structure has no data for this range
Information : (10-Sep-2009 15:19:45) Graph 45: Generating PNG file.
Warning ! : (10-Sep-2009 15:19:45)
GanttChart::ReadPolyline. Adding a section with no data
Warning ! : (10-Sep-2009 15:19:45)
GanttChart::ReadPolyline. Adding a section with no data
Warning ! : (10-Sep-2009 15:19:45)
GanttChart::ReadPolyline. Adding a section with no data
Warning ! : (10-Sep-2009 15:19:45)
GanttChart::ReadPolyline. Adding a section with no data
Warning ! : (10-Sep-2009 15:19:45)
GanttChart::ReadPolyline. Adding a section with no data
Warning ! : (10-Sep-2009 15:19:45)
GanttChart::ReadPolyline. Adding a section with no data
Warning ! : (10-Sep-2009 15:19:45)
GanttChart::ReadPolyline. Adding a section with no data
Information : (10-Sep-2009 15:19:45) Graph 45: Destroying object.
Information : (10-Sep-2009 15:19:45)
Graph 46: Creating object for a eventGanttChart
Information : (10-Sep-2009 15:19:45) Graph 46: Processing legend.
Information : (10-Sep-2009 15:19:45)
Graph 46: Adding data from object @PCF_MPH_RA2_SOL_AX:DET_wrong_product_err
1 elements.
Warning ! : (10-Sep-2009 15:19:45)
GanttChart::AddData. The DqiData structure has no data for this range
Information : (10-Sep-2009 15:19:45)
Graph 46: Adding data from object @PCF_MPH_RA2_SOL_AX:SET_wrong_sensing_stop
1 elements.
Warning ! : (10-Sep-2009 15:19:45)
GanttChart::AddData. The DqiData structure has no data for this range
Information : (10-Sep-2009 15:19:45)
Graph 46: Adding data from object @PCF_MPH_RA2_SOL_AX:SET_wrong_sensing_start
1 elements.
Warning ! : (10-Sep-2009 15:19:45)
GanttChart::AddData. The DqiData structure has no data for this range
Information : (10-Sep-2009 15:19:45)
Graph 46: Adding data from object @PCF_MPH_RA2_SOL_AX:SET_wrong_software_ver
1 elements.
Warning ! : (10-Sep-2009 15:19:45)
GanttChart::AddData. The DqiData structure has no data for this range
Information : (10-Sep-2009 15:19:45)
Graph 46: Adding data from object @PCF_MPH_RA2_SOL_AX:SET_wrong_proc_time
1 elements.
Warning ! : (10-Sep-2009 15:19:45)
GanttChart::AddData. The DqiData structure has no data for this range
Information : (10-Sep-2009 15:19:45)
Graph 46: Adding data from object @PCF_MPH_RA2_SOL_AX:SET_wrong_proc_stage
1 elements.
Warning ! : (10-Sep-2009 15:19:45)
GanttChart::AddData. The DqiData structure has no data for this range
Information : (10-Sep-2009 15:19:45)
Graph 46: Adding data from object @PCF_MPH_RA2_SOL_AX:SET_wrong_filename
1 elements.
Warning ! : (10-Sep-2009 15:19:45)
GanttChart::AddData. The DqiData structure has no data for this range
Information : (10-Sep-2009 15:19:45) Graph 46: Generating PNG file.
Warning ! : (10-Sep-2009 15:19:45)
GanttChart::ReadPolyline. Adding a section with no data
Warning ! : (10-Sep-2009 15:19:45)
GanttChart::ReadPolyline. Adding a section with no data
Warning ! : (10-Sep-2009 15:19:45)
GanttChart::ReadPolyline. Adding a section with no data

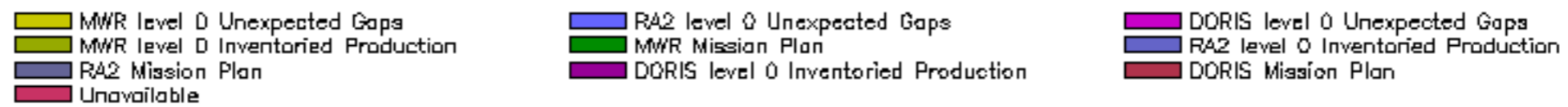
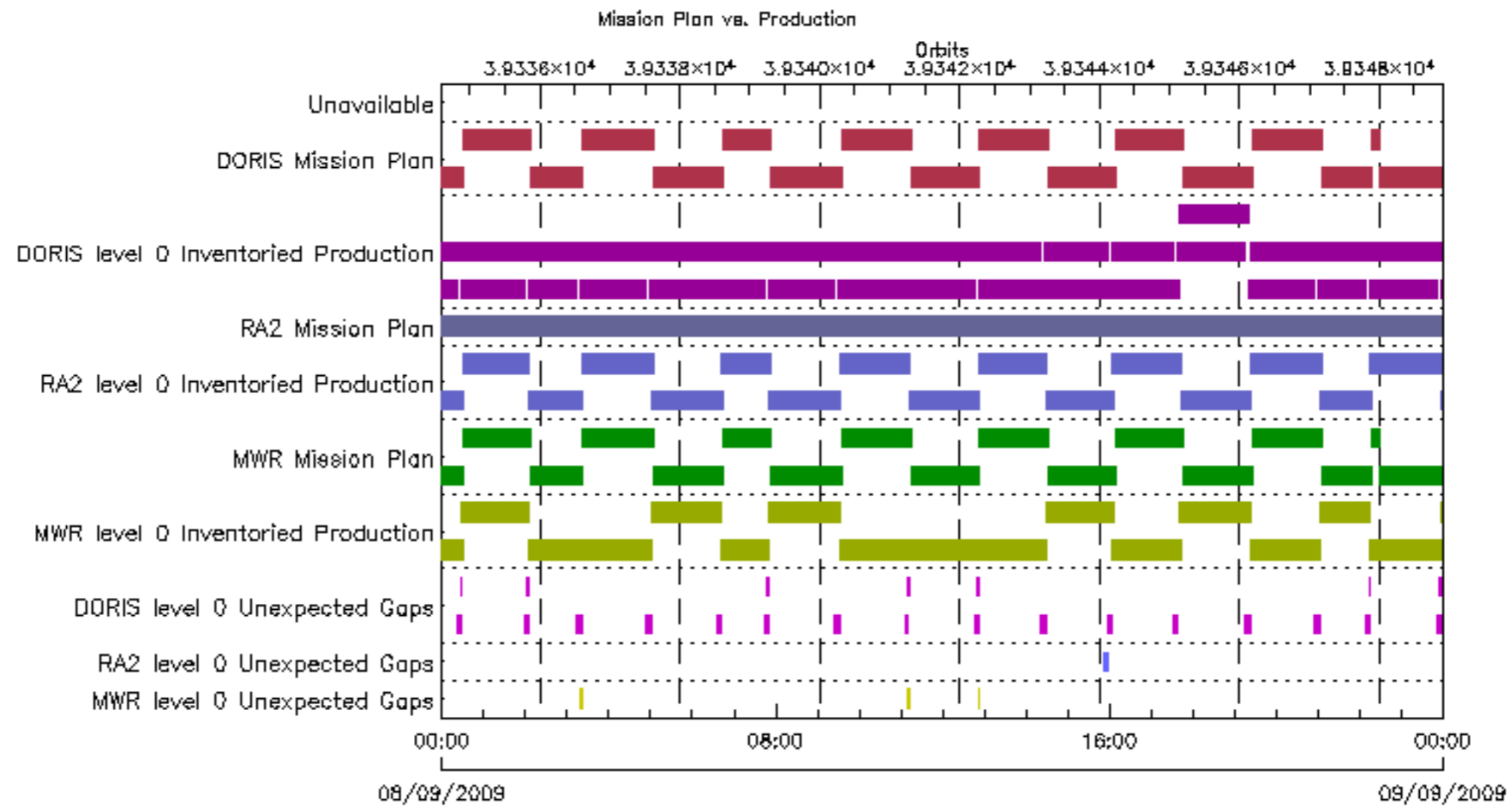
Warning ! : (10-Sep-2009 15:19:45)
GanttChart::ReadPolyline. Adding a section with no data
Warning ! : (10-Sep-2009 15:19:45)
GanttChart::ReadPolyline. Adding a section with no data
Warning ! : (10-Sep-2009 15:19:45)
GanttChart::ReadPolyline. Adding a section with no data
Warning ! : (10-Sep-2009 15:19:45)
GanttChart::ReadPolyline. Adding a section with no data
Information : (10-Sep-2009 15:19:46) Graph 46: Destroying object.
Information : (10-Sep-2009 15:19:46)
Graph 47: Creating object for a eventGanttChart
Information : (10-Sep-2009 15:19:46) Graph 47: Processing legend.
Information : (10-Sep-2009 15:19:46)
Graph 47: Adding data from object @PCF_MPH_RA2_SSB_AX:DET_wrong_product_err
1 elements.
Warning ! : (10-Sep-2009 15:19:46)
GanttChart::AddData. The DqiData structure has no data for this range
Information : (10-Sep-2009 15:19:46)
Graph 47: Adding data from object @PCF_MPH_RA2_SSB_AX:SET_wrong_sensing_stop
1 elements.
Warning ! : (10-Sep-2009 15:19:46)
GanttChart::AddData. The DqiData structure has no data for this range
Information : (10-Sep-2009 15:19:46)
Graph 47: Adding data from object @PCF_MPH_RA2_SSB_AX:SET_wrong_sensing_start
1 elements.
Warning ! : (10-Sep-2009 15:19:46)
GanttChart::AddData. The DqiData structure has no data for this range
Information : (10-Sep-2009 15:19:46)
Graph 47: Adding data from object @PCF_MPH_RA2_SSB_AX:SET_wrong_software_ver
1 elements.
Warning ! : (10-Sep-2009 15:19:46)
GanttChart::AddData. The DqiData structure has no data for this range
Information : (10-Sep-2009 15:19:46)
Graph 47: Adding data from object @PCF_MPH_RA2_SSB_AX:SET_wrong_proc_time
1 elements.
Warning ! : (10-Sep-2009 15:19:46)
GanttChart::AddData. The DqiData structure has no data for this range
Information : (10-Sep-2009 15:19:46)
Graph 47: Adding data from object @PCF_MPH_RA2_SSB_AX:SET_wrong_proc_stage
1 elements.
Warning ! : (10-Sep-2009 15:19:46)
GanttChart::AddData. The DqiData structure has no data for this range
Information : (10-Sep-2009 15:19:46)
Graph 47: Adding data from object @PCF_MPH_RA2_SSB_AX:SET_wrong_filename
1 elements.
Warning ! : (10-Sep-2009 15:19:46)
GanttChart::AddData. The DqiData structure has no data for this range
Information : (10-Sep-2009 15:19:46) Graph 47: Generating PNG file.
Warning ! : (10-Sep-2009 15:19:46)
GanttChart::ReadPolyline. Adding a section with no data
Warning ! : (10-Sep-2009 15:19:46)
GanttChart::ReadPolyline. Adding a section with no data
Warning ! : (10-Sep-2009 15:19:46)
GanttChart::ReadPolyline. Adding a section with no data
Warning ! : (10-Sep-2009 15:19:46)
GanttChart::ReadPolyline. Adding a section with no data
Warning ! : (10-Sep-2009 15:19:46)
GanttChart::ReadPolyline. Adding a section with no data
Warning ! : (10-Sep-2009 15:19:46)
GanttChart::ReadPolyline. Adding a section with no data
Warning ! : (10-Sep-2009 15:19:46)
GanttChart::ReadPolyline. Adding a section with no data
Warning ! : (10-Sep-2009 15:19:46)
GanttChart::ReadPolyline. Adding a section with no data
Information : (10-Sep-2009 15:19:47) Graph 47: Destroying object.
Information : (10-Sep-2009 15:19:47)
Graph 48: Creating object for a eventGanttChart
Information : (10-Sep-2009 15:19:47) Graph 48: Processing legend.
Information : (10-Sep-2009 15:19:47)
Graph 48: Adding data from object @PCF_MPH_RA2_TLD_AX:DET_wrong_product_err

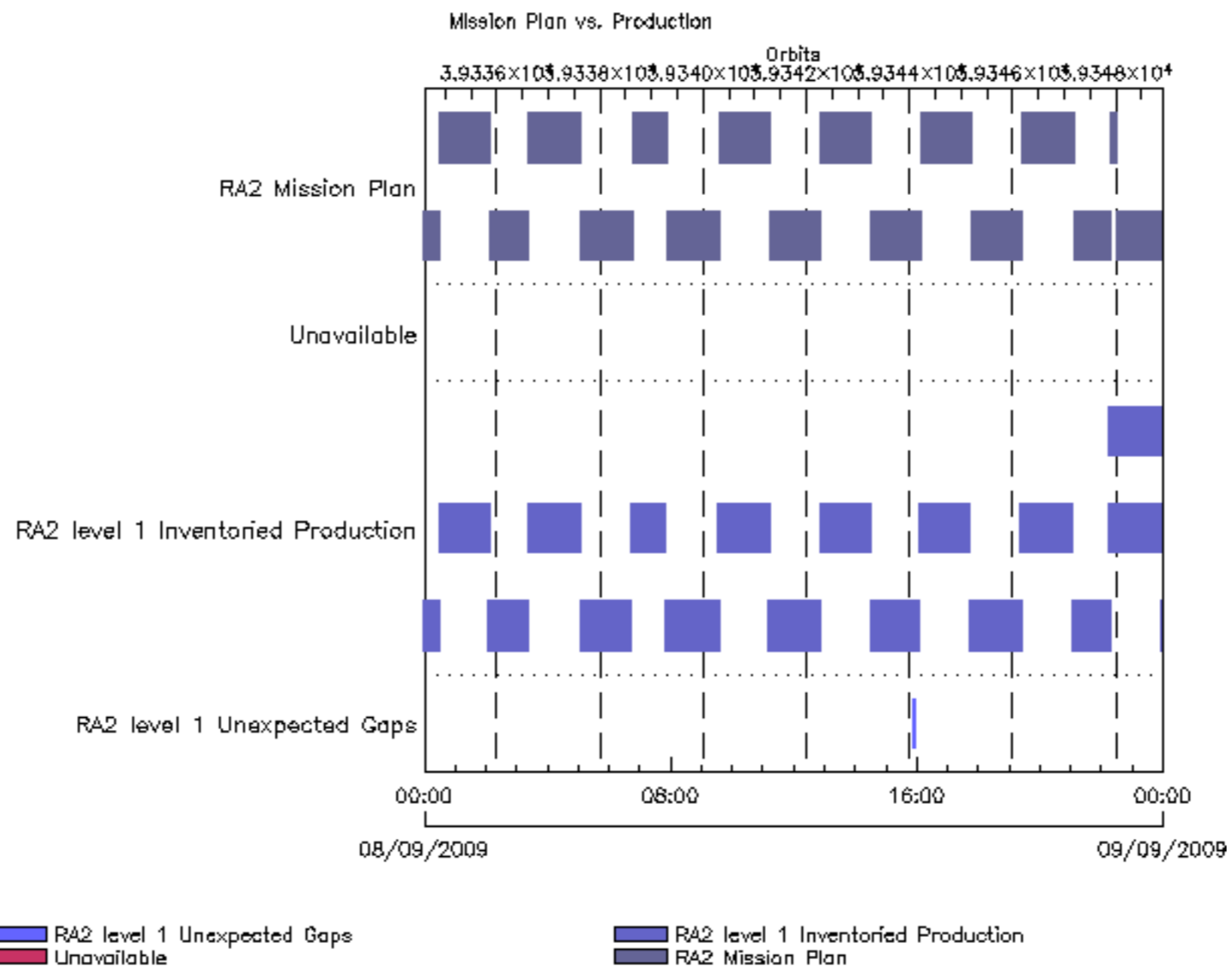
1 elements.
Warning ! : (10-Sep-2009 15:19:47)
GanttChart::AddData. The DqiData structure has no data for this range
Information : (10-Sep-2009 15:19:47)
Graph 48: Adding data from object @PCF_MPH_RA2_TLD_AX:SET_wrong_sensing_stop
1 elements.
Warning ! : (10-Sep-2009 15:19:47)
GanttChart::AddData. The DqiData structure has no data for this range
Information : (10-Sep-2009 15:19:47)
Graph 48: Adding data from object @PCF_MPH_RA2_TLD_AX:SET_wrong_sensing_start
1 elements.
Warning ! : (10-Sep-2009 15:19:47)
GanttChart::AddData. The DqiData structure has no data for this range
Information : (10-Sep-2009 15:19:47)
Graph 48: Adding data from object @PCF_MPH_RA2_TLD_AX:SET_wrong_software_ver
1 elements.
Warning ! : (10-Sep-2009 15:19:47)
GanttChart::AddData. The DqiData structure has no data for this range
Information : (10-Sep-2009 15:19:47)
Graph 48: Adding data from object @PCF_MPH_RA2_TLD_AX:SET_wrong_proc_time
1 elements.
Warning ! : (10-Sep-2009 15:19:47)
GanttChart::AddData. The DqiData structure has no data for this range
Information : (10-Sep-2009 15:19:47)
Graph 48: Adding data from object @PCF_MPH_RA2_TLD_AX:SET_wrong_proc_stage
1 elements.
Warning ! : (10-Sep-2009 15:19:47)
GanttChart::AddData. The DqiData structure has no data for this range
Information : (10-Sep-2009 15:19:47)
Graph 48: Adding data from object @PCF_MPH_RA2_TLD_AX:SET_wrong_filename
1 elements.
Warning ! : (10-Sep-2009 15:19:47)
GanttChart::AddData. The DqiData structure has no data for this range
Information : (10-Sep-2009 15:19:47) Graph 48: Generating PNG file.
Warning ! : (10-Sep-2009 15:19:47)
GanttChart::ReadPolyline. Adding a section with no data
Warning ! : (10-Sep-2009 15:19:47)
GanttChart::ReadPolyline. Adding a section with no data
Warning ! : (10-Sep-2009 15:19:47)
GanttChart::ReadPolyline. Adding a section with no data
Warning ! : (10-Sep-2009 15:19:47)
GanttChart::ReadPolyline. Adding a section with no data
Warning ! : (10-Sep-2009 15:19:47)
GanttChart::ReadPolyline. Adding a section with no data
Warning ! : (10-Sep-2009 15:19:47)
GanttChart::ReadPolyline. Adding a section with no data
Warning ! : (10-Sep-2009 15:19:47)
GanttChart::ReadPolyline. Adding a section with no data
Information : (10-Sep-2009 15:19:47) Graph 48: Destroying object.
Information : (10-Sep-2009 15:19:47)
Graph 49: Creating object for a eventGanttChart
Information : (10-Sep-2009 15:19:47) Graph 49: Processing legend.
Information : (10-Sep-2009 15:19:47)
Graph 49: Adding data from object @PCF_MPH_RA2_USO_AX:DET_wrong_product_err
1 elements.
Warning ! : (10-Sep-2009 15:19:47)
GanttChart::AddData. The DqiData structure has no data for this range
Information : (10-Sep-2009 15:19:47)
Graph 49: Adding data from object @PCF_MPH_RA2_USO_AX:SET_wrong_sensing_stop
1 elements.
Warning ! : (10-Sep-2009 15:19:47)
GanttChart::AddData. The DqiData structure has no data for this range
Information : (10-Sep-2009 15:19:47)
Graph 49: Adding data from object @PCF_MPH_RA2_USO_AX:SET_wrong_sensing_start
1 elements.
Warning ! : (10-Sep-2009 15:19:47)
GanttChart::AddData. The DqiData structure has no data for this range
Information : (10-Sep-2009 15:19:47)

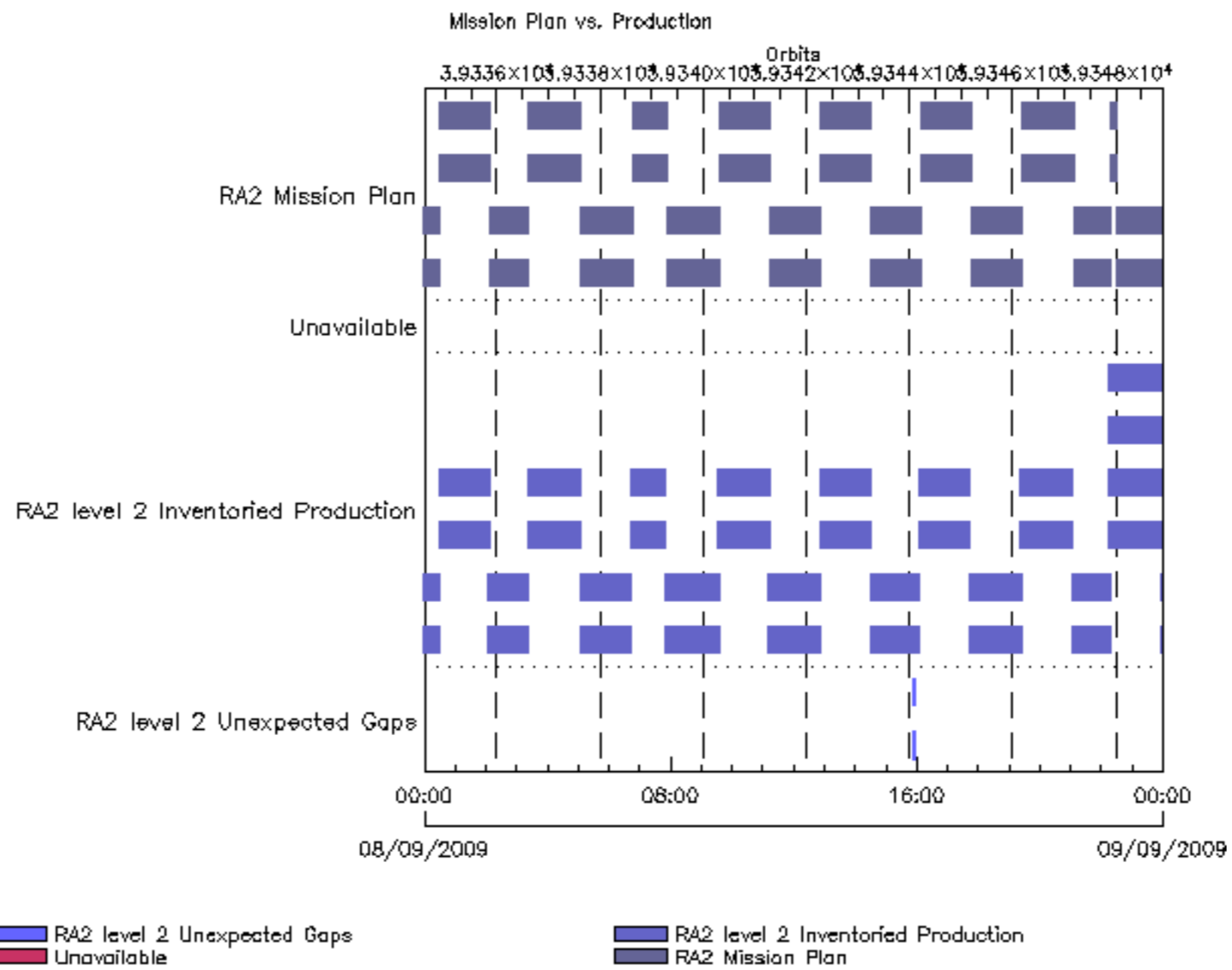
Graph 49: Adding data from object @PCF_MPH_RA2_USO_AX:SET_wrong_software_ver
1 elements.
Warning ! : (10-Sep-2009 15:19:47)
GanttChart::AddData. The DqiData structure has no data for this range
Information : (10-Sep-2009 15:19:47)
Graph 49: Adding data from object @PCF_MPH_RA2_USO_AX:SET_wrong_proc_time
1 elements.
Warning ! : (10-Sep-2009 15:19:47)
GanttChart::AddData. The DqiData structure has no data for this range
Information : (10-Sep-2009 15:19:47)
Graph 49: Adding data from object @PCF_MPH_RA2_USO_AX:SET_wrong_proc_stage
1 elements.
Warning ! : (10-Sep-2009 15:19:47)
GanttChart::AddData. The DqiData structure has no data for this range
Information : (10-Sep-2009 15:19:47)
Graph 49: Adding data from object @PCF_MPH_RA2_USO_AX:SET_wrong_filename
1 elements.
Warning ! : (10-Sep-2009 15:19:47)
GanttChart::AddData. The DqiData structure has no data for this range
Information : (10-Sep-2009 15:19:47) Graph 49: Generating PNG file.
Warning ! : (10-Sep-2009 15:19:47)
GanttChart::ReadPolyline. Adding a section with no data
Warning ! : (10-Sep-2009 15:19:47)
GanttChart::ReadPolyline. Adding a section with no data
Warning ! : (10-Sep-2009 15:19:47)
GanttChart::ReadPolyline. Adding a section with no data
Warning ! : (10-Sep-2009 15:19:47)
GanttChart::ReadPolyline. Adding a section with no data
Warning ! : (10-Sep-2009 15:19:47)
GanttChart::ReadPolyline. Adding a section with no data
Warning ! : (10-Sep-2009 15:19:47)
GanttChart::ReadPolyline. Adding a section with no data
Warning ! : (10-Sep-2009 15:19:47)
GanttChart::ReadPolyline. Adding a section with no data
Warning ! : (10-Sep-2009 15:19:47)
GanttChart::ReadPolyline. Adding a section with no data
Information : (10-Sep-2009 15:19:48) Graph 49: Destroying object.
Information : (10-Sep-2009 15:19:48)
Graph 50: Creating object for a eventGanttChart
Information : (10-Sep-2009 15:19:48) Graph 50: Processing legend.
Information : (10-Sep-2009 15:19:48)
Graph 50: Adding data from object @PCF_MPH_AUX_ATT_AX:DET_wrong_product_err
1 elements.
Warning ! : (10-Sep-2009 15:19:48)
GanttChart::AddData. The DqiData structure has no data for this range
Information : (10-Sep-2009 15:19:48)
Graph 50: Adding data from object @PCF_MPH_AUX_ATT_AX:SET_wrong_sensing_stop
1 elements.
Warning ! : (10-Sep-2009 15:19:48)
GanttChart::AddData. The DqiData structure has no data for this range
Information : (10-Sep-2009 15:19:48)
Graph 50: Adding data from object @PCF_MPH_AUX_ATT_AX:SET_wrong_sensing_start
1 elements.
Warning ! : (10-Sep-2009 15:19:48)
GanttChart::AddData. The DqiData structure has no data for this range
Information : (10-Sep-2009 15:19:48)
Graph 50: Adding data from object @PCF_MPH_AUX_ATT_AX:SET_wrong_software_ver
1 elements.
Warning ! : (10-Sep-2009 15:19:48)
GanttChart::AddData. The DqiData structure has no data for this range
Information : (10-Sep-2009 15:19:48)
Graph 50: Adding data from object @PCF_MPH_AUX_ATT_AX:SET_wrong_proc_time
1 elements.
Warning ! : (10-Sep-2009 15:19:48)
GanttChart::AddData. The DqiData structure has no data for this range
Information : (10-Sep-2009 15:19:48)
Graph 50: Adding data from object @PCF_MPH_AUX_ATT_AX:SET_wrong_proc_stage
1 elements.
Warning ! : (10-Sep-2009 15:19:48)
GanttChart::AddData. The DqiData structure has no data for this range

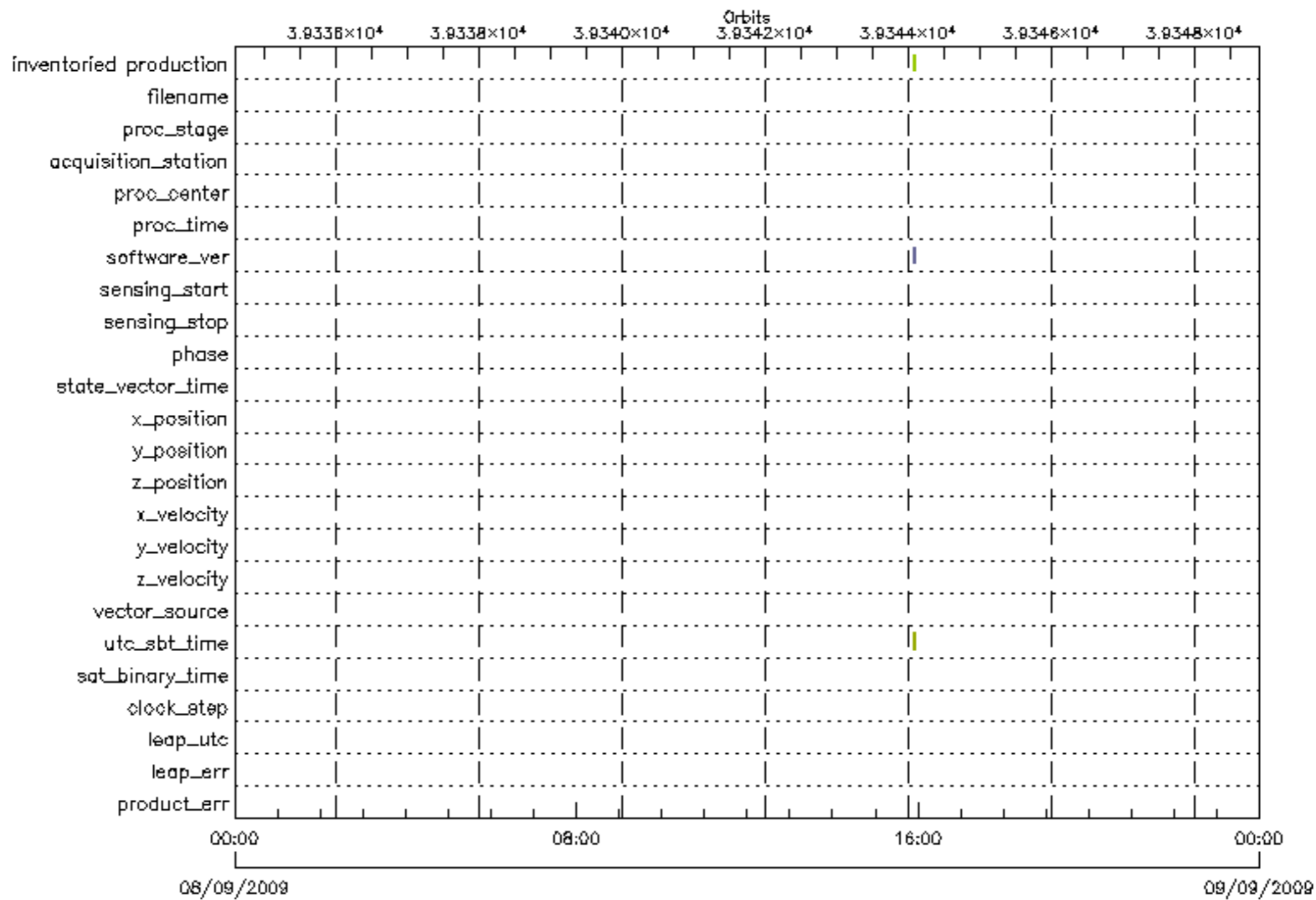


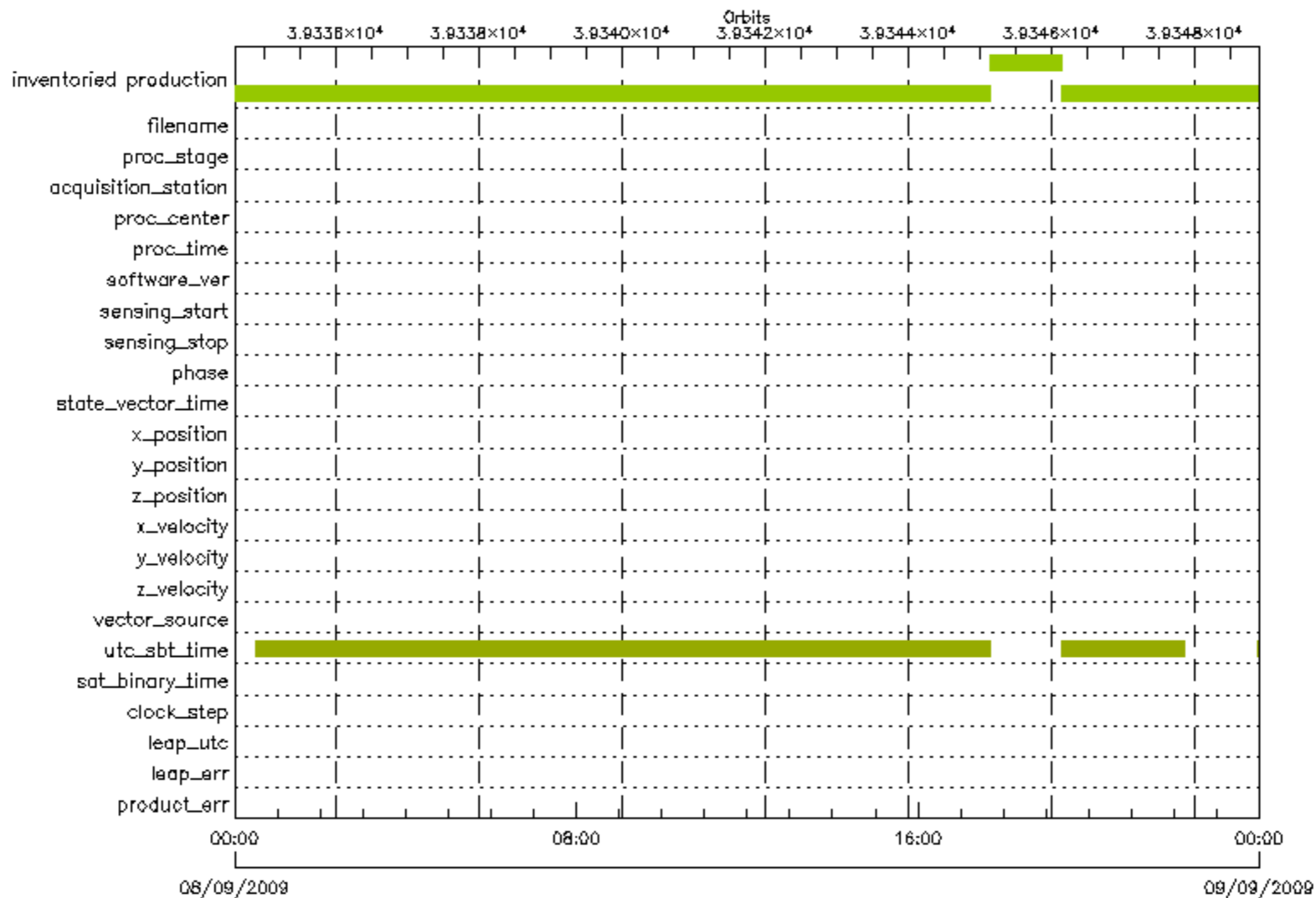


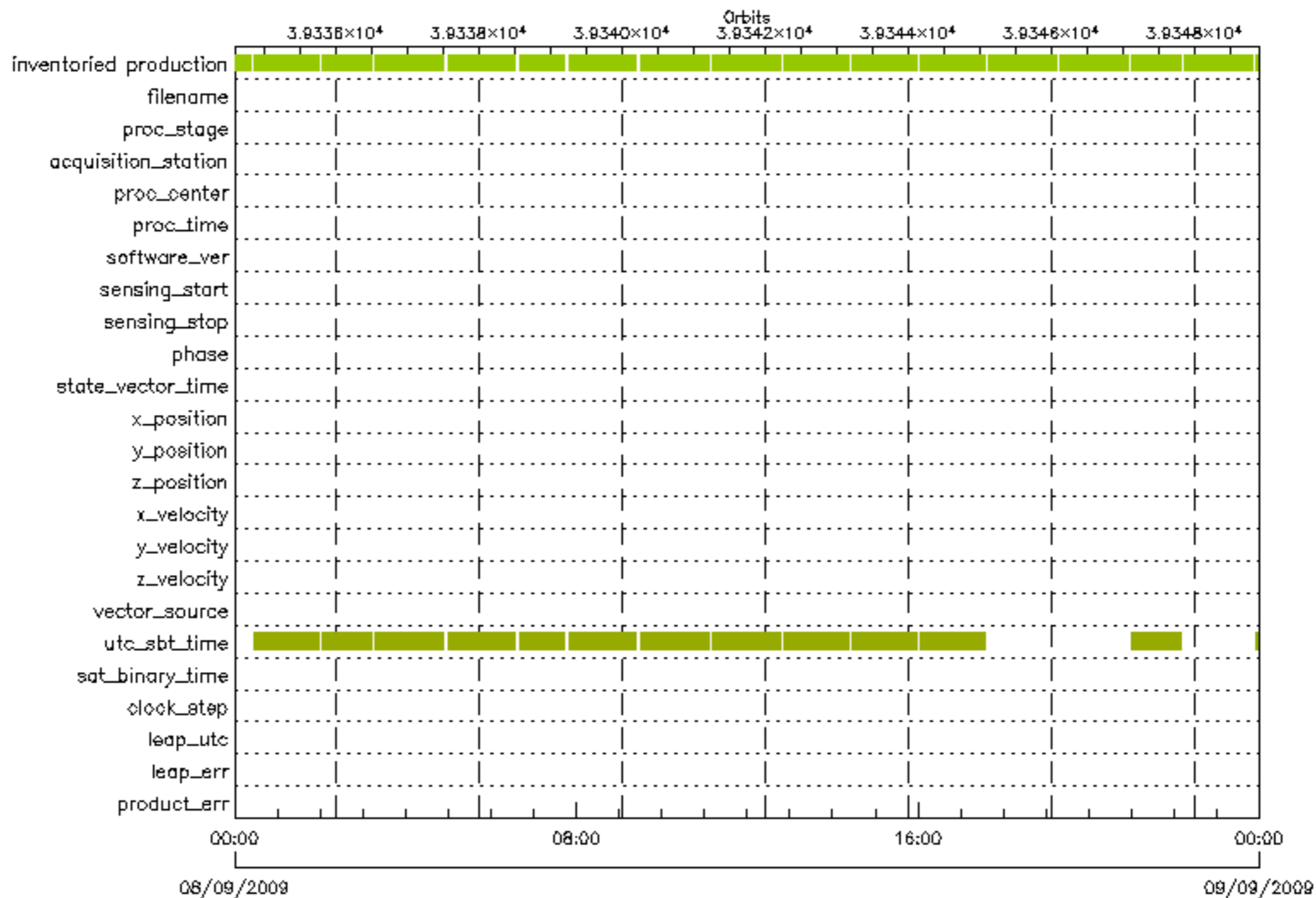


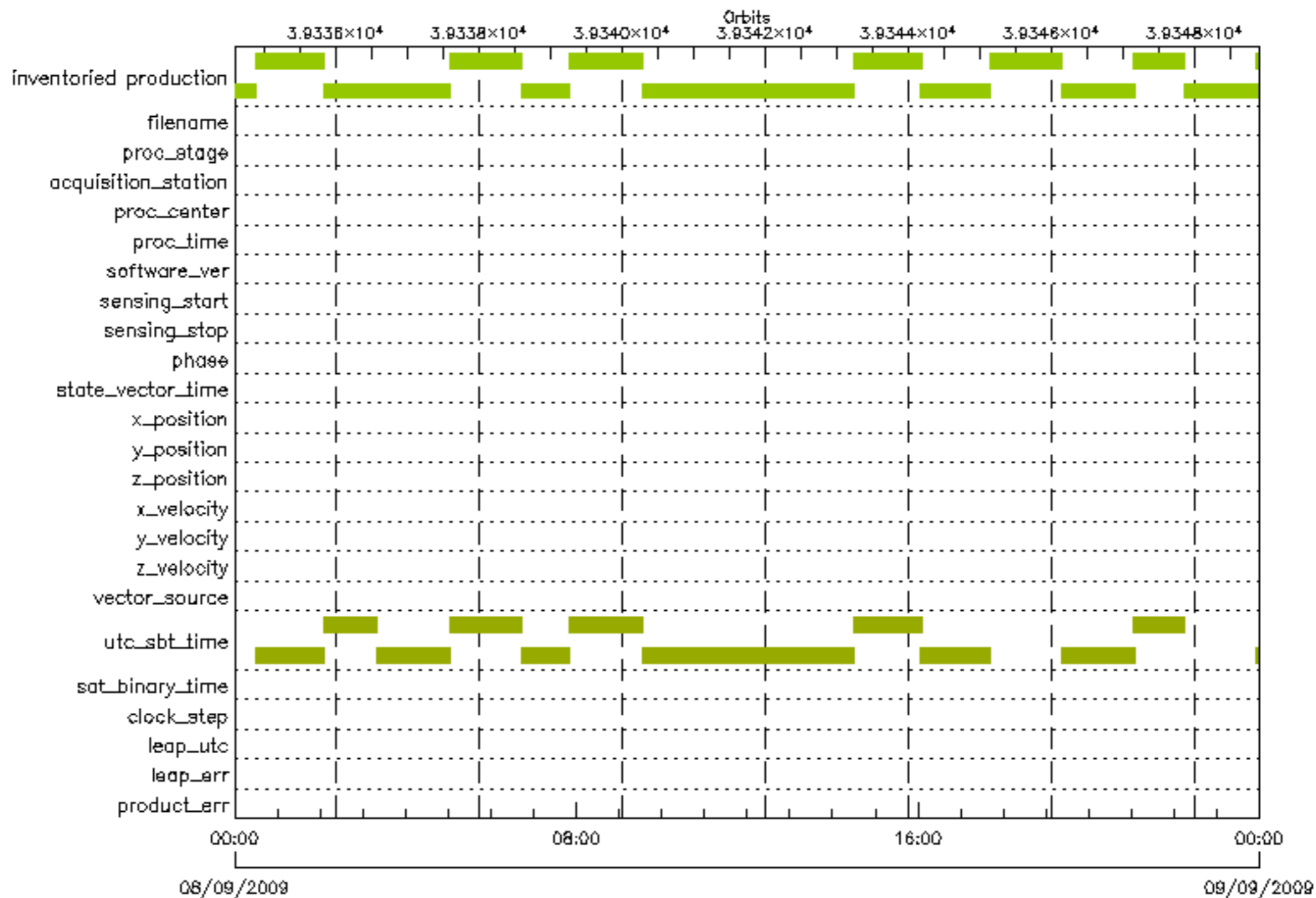


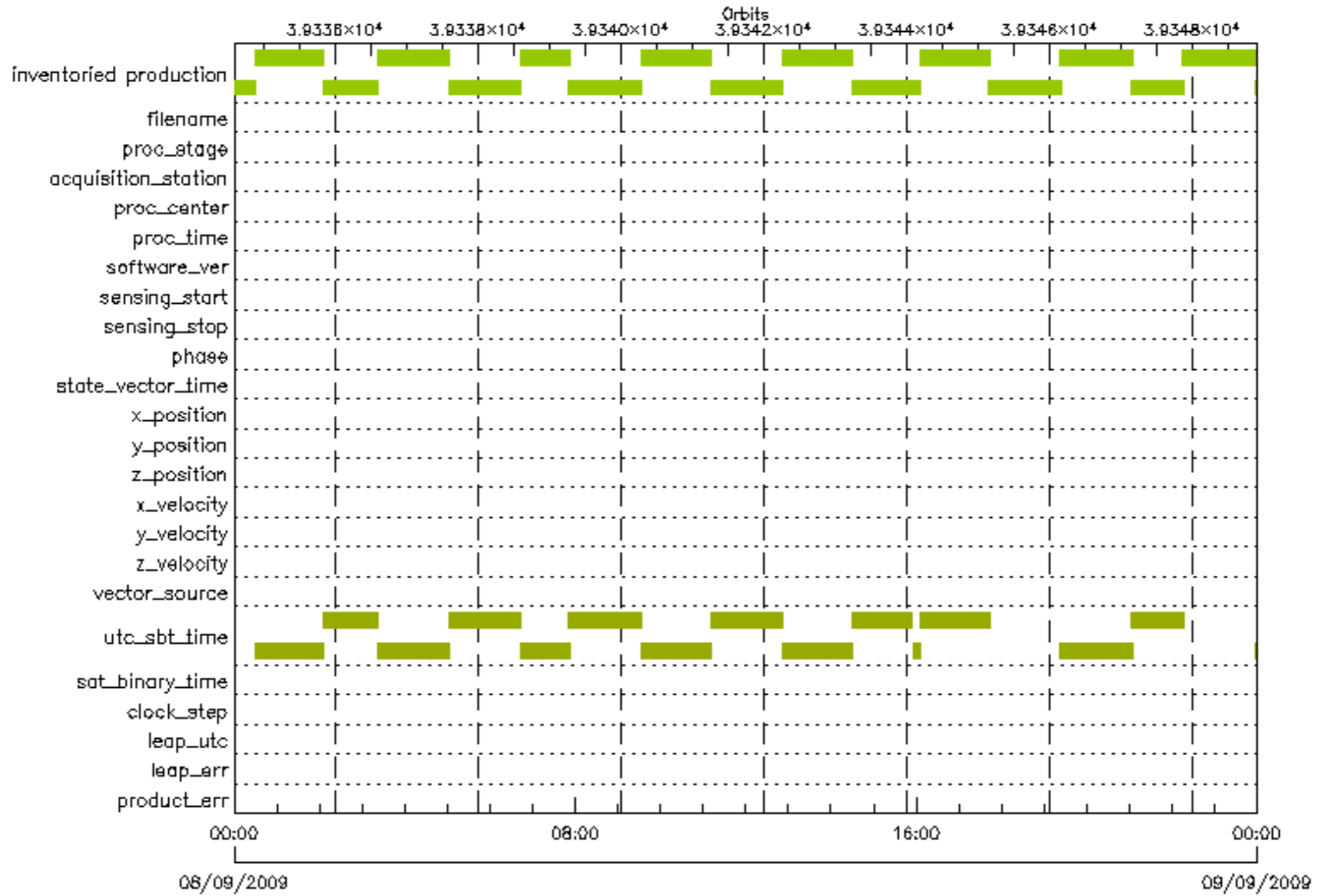


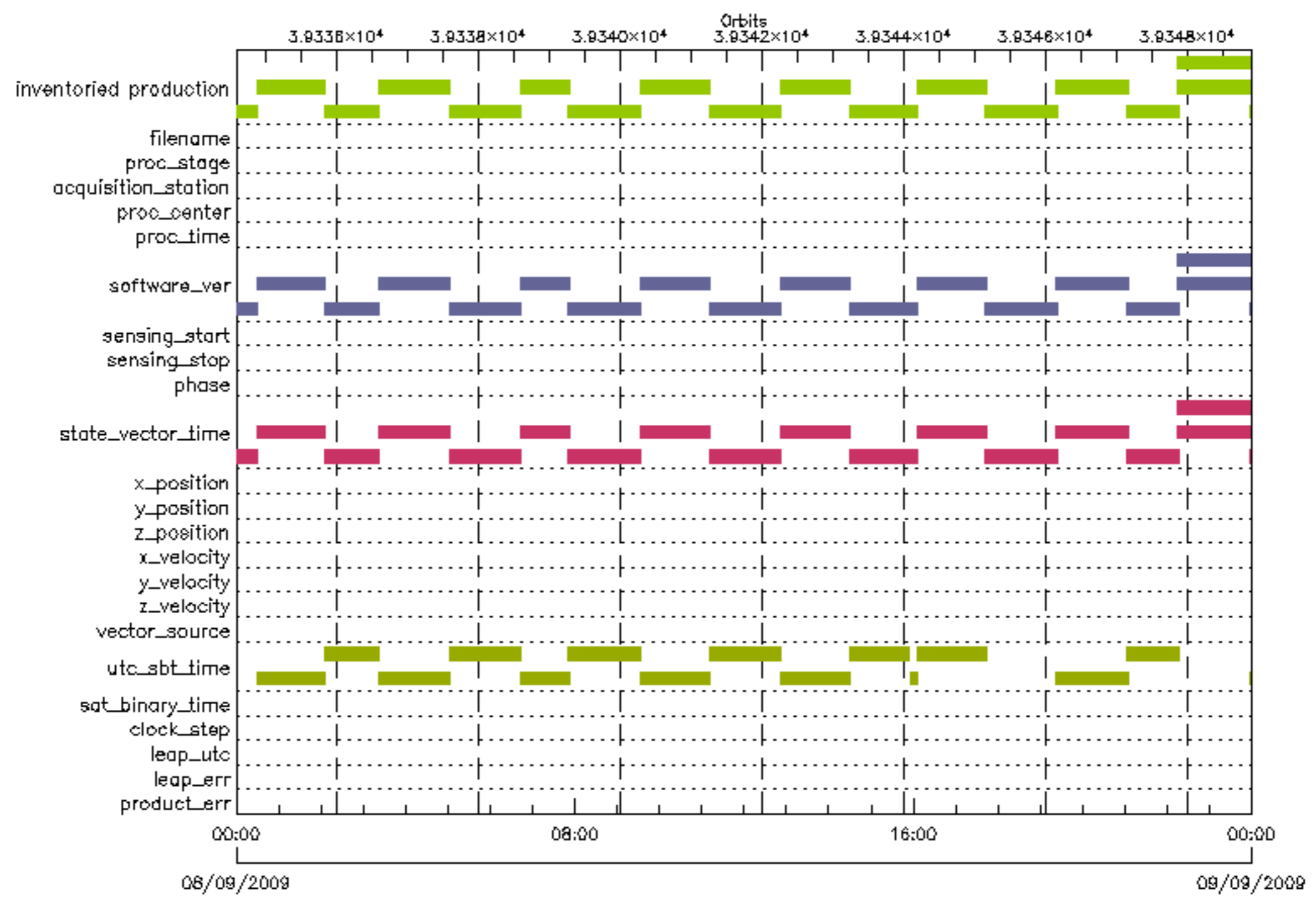


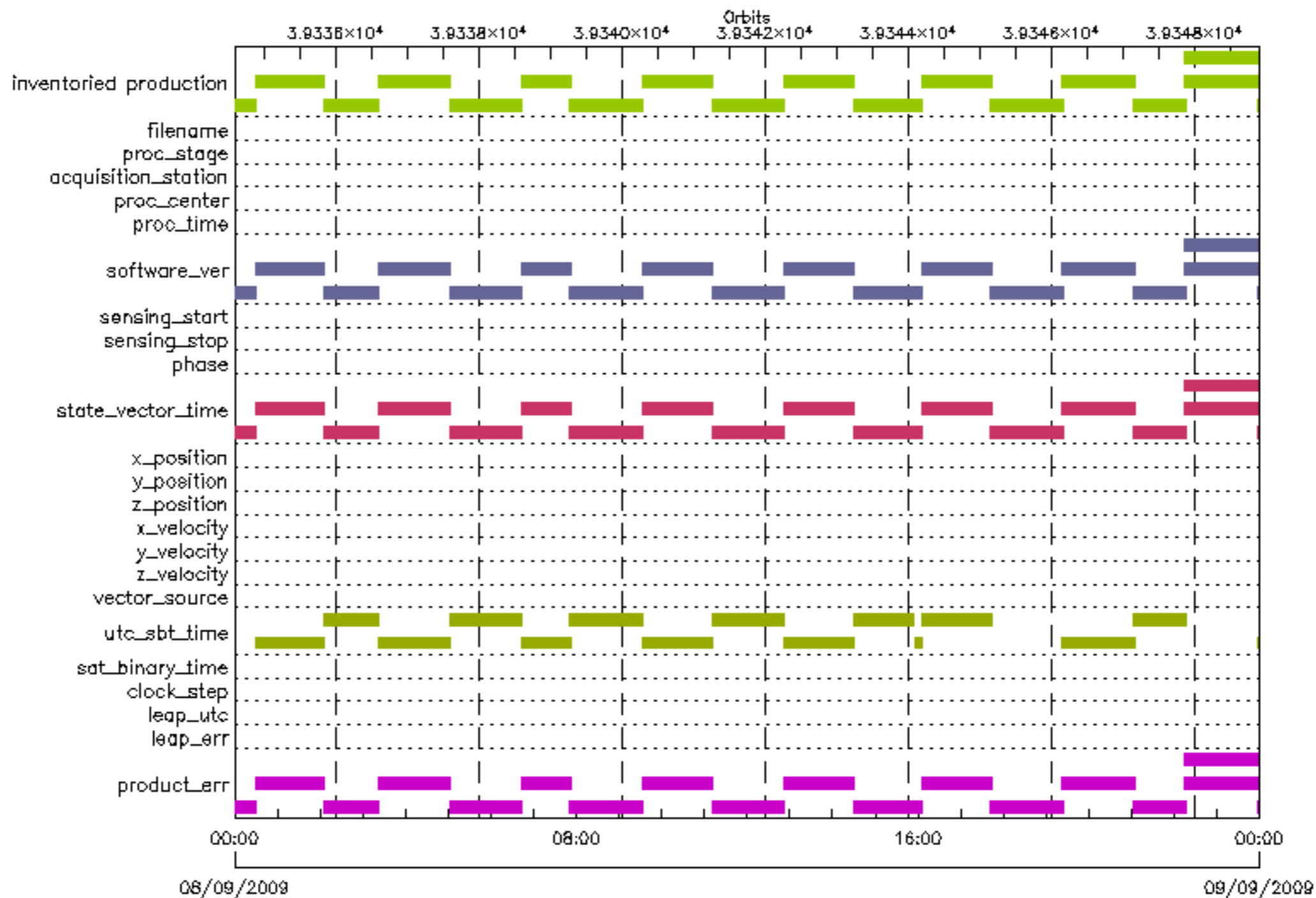


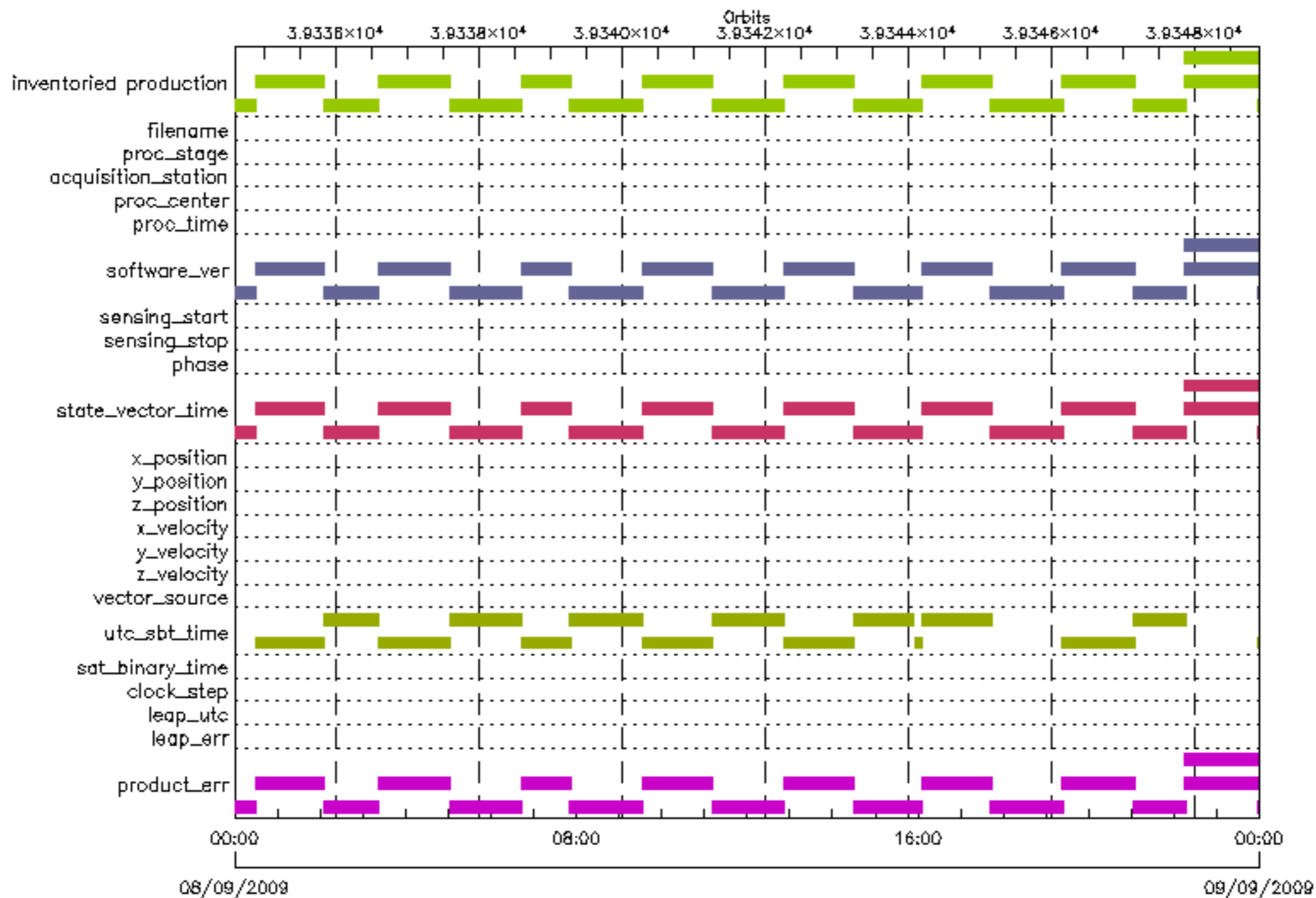


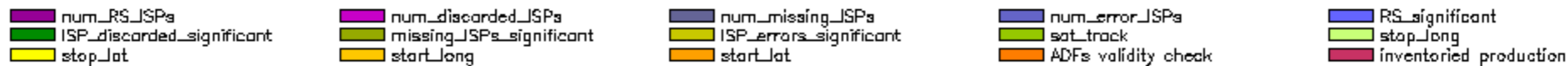
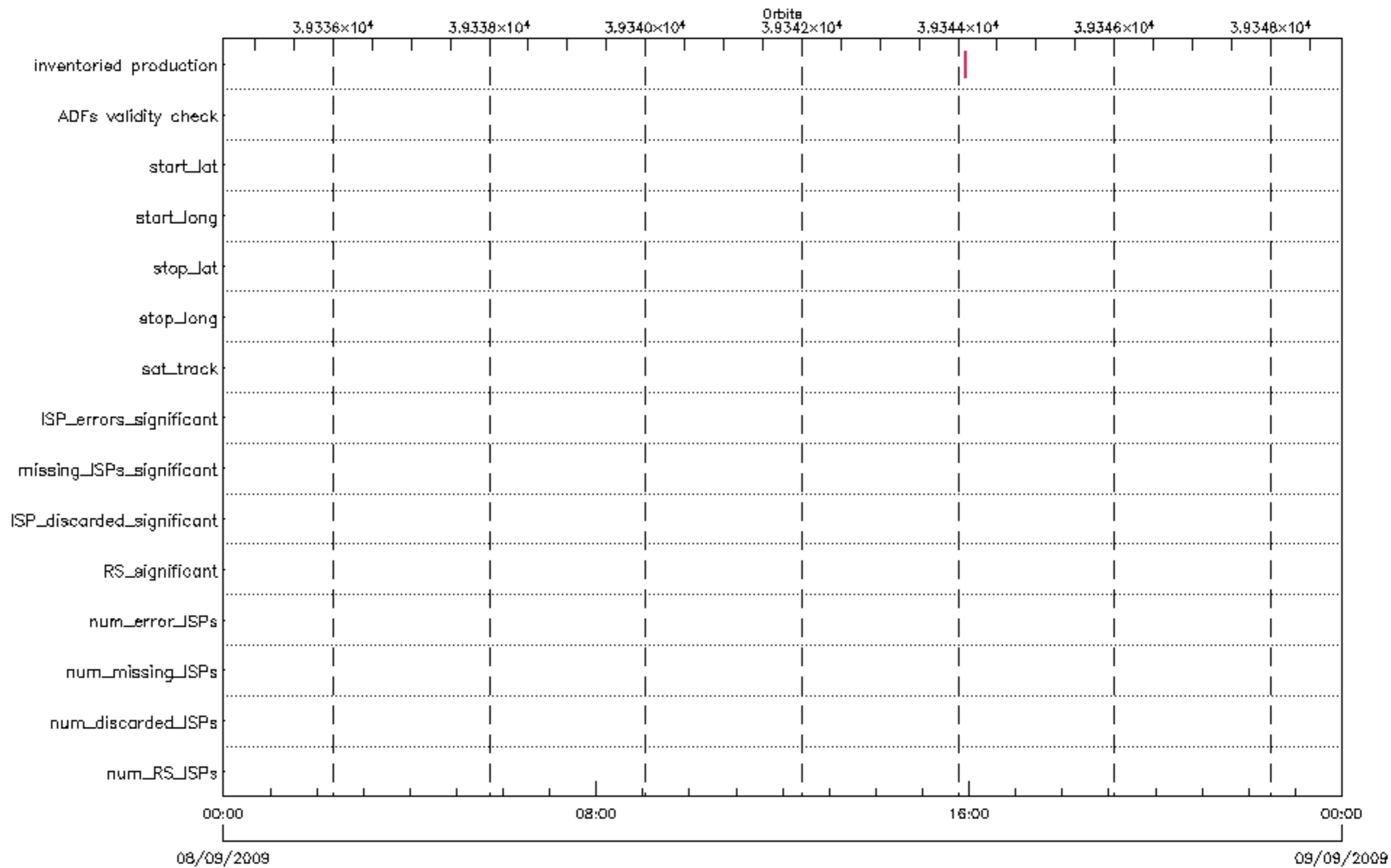


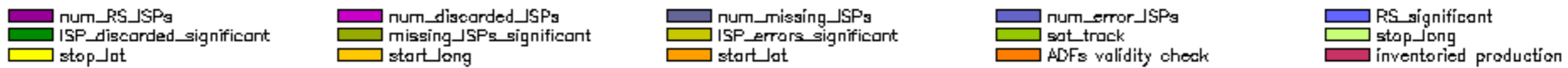
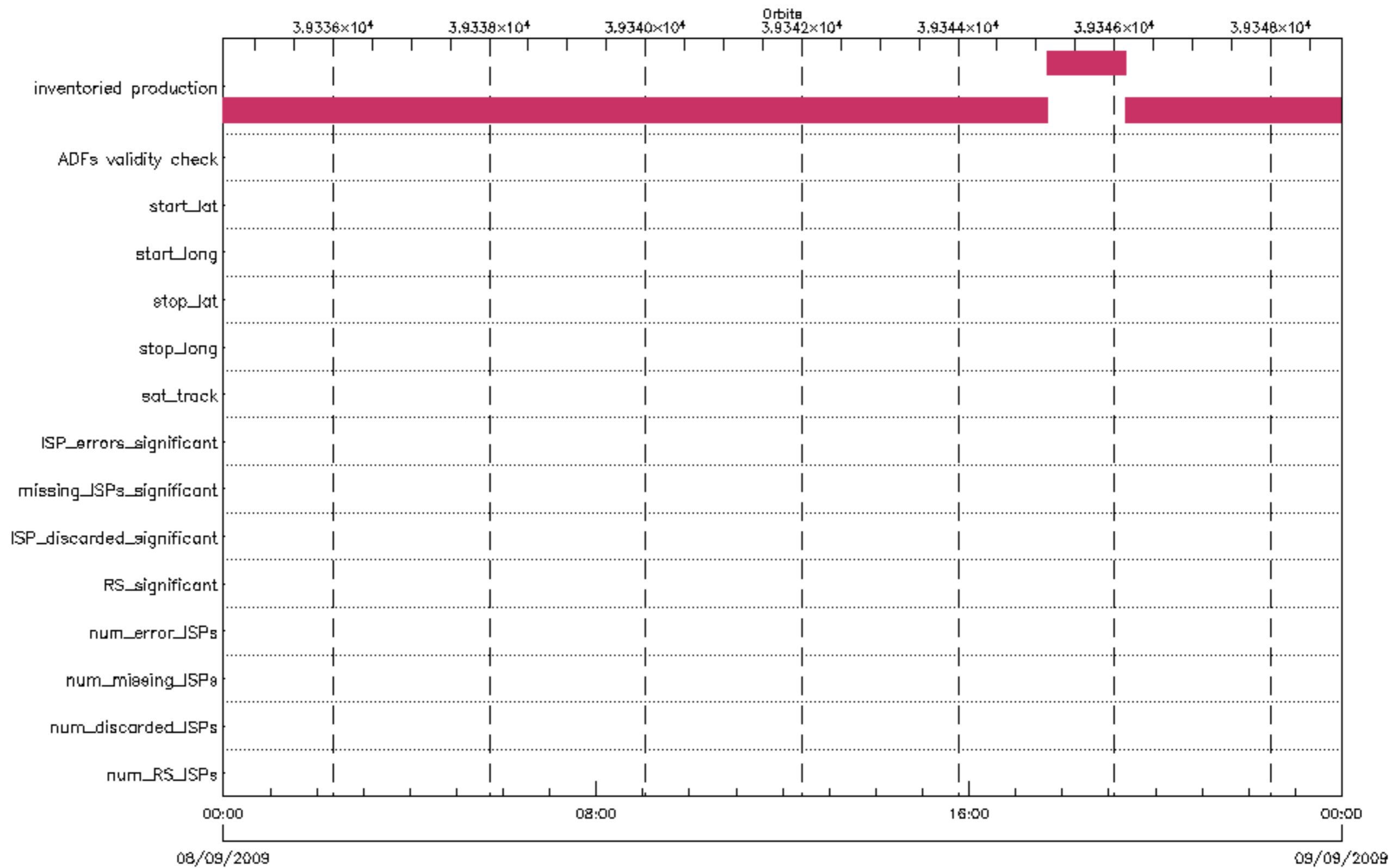


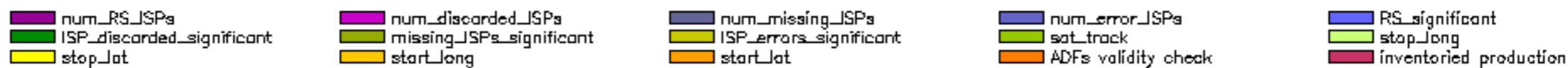
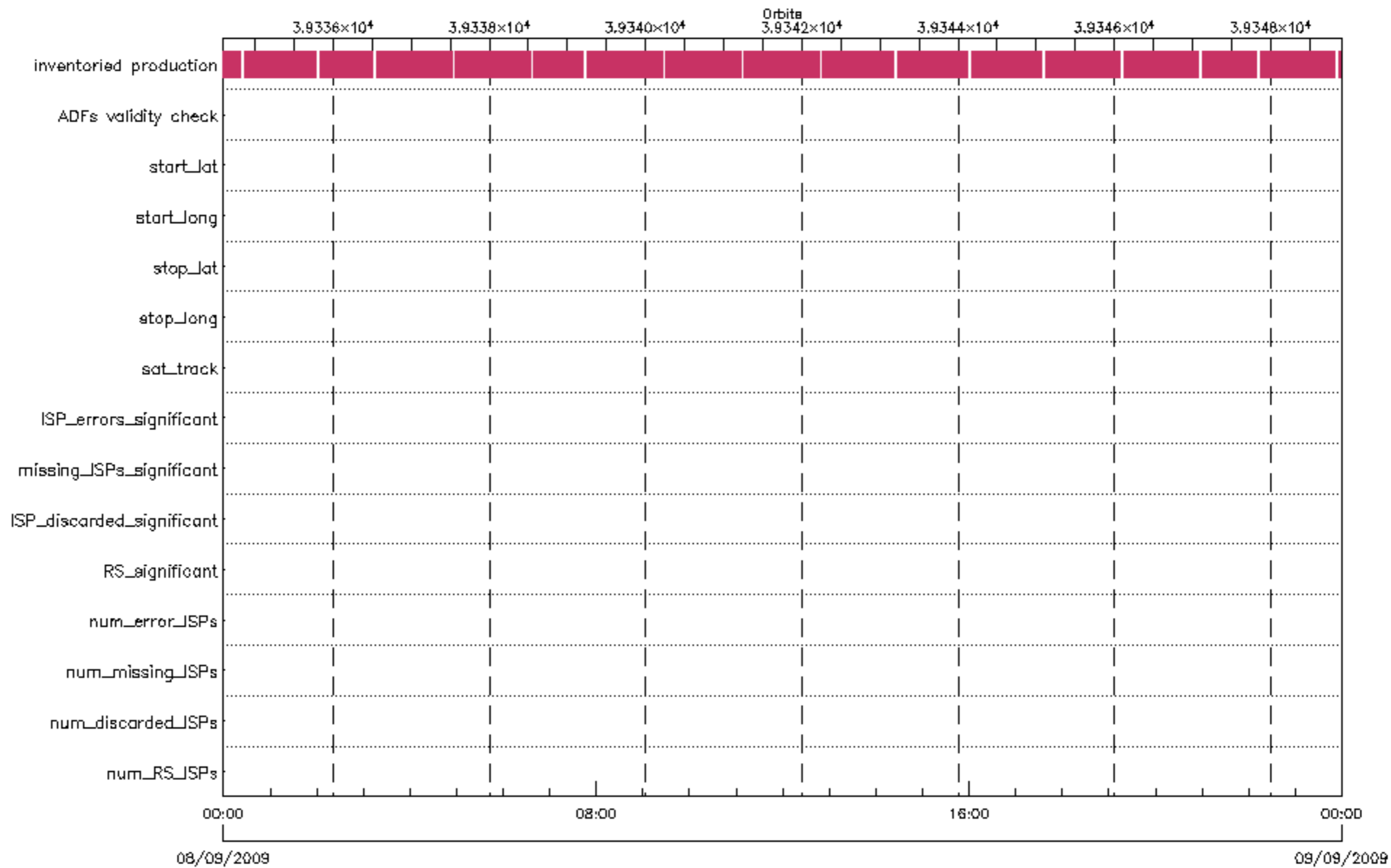


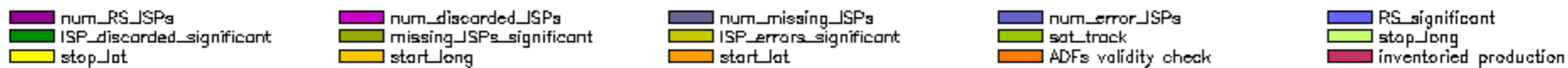
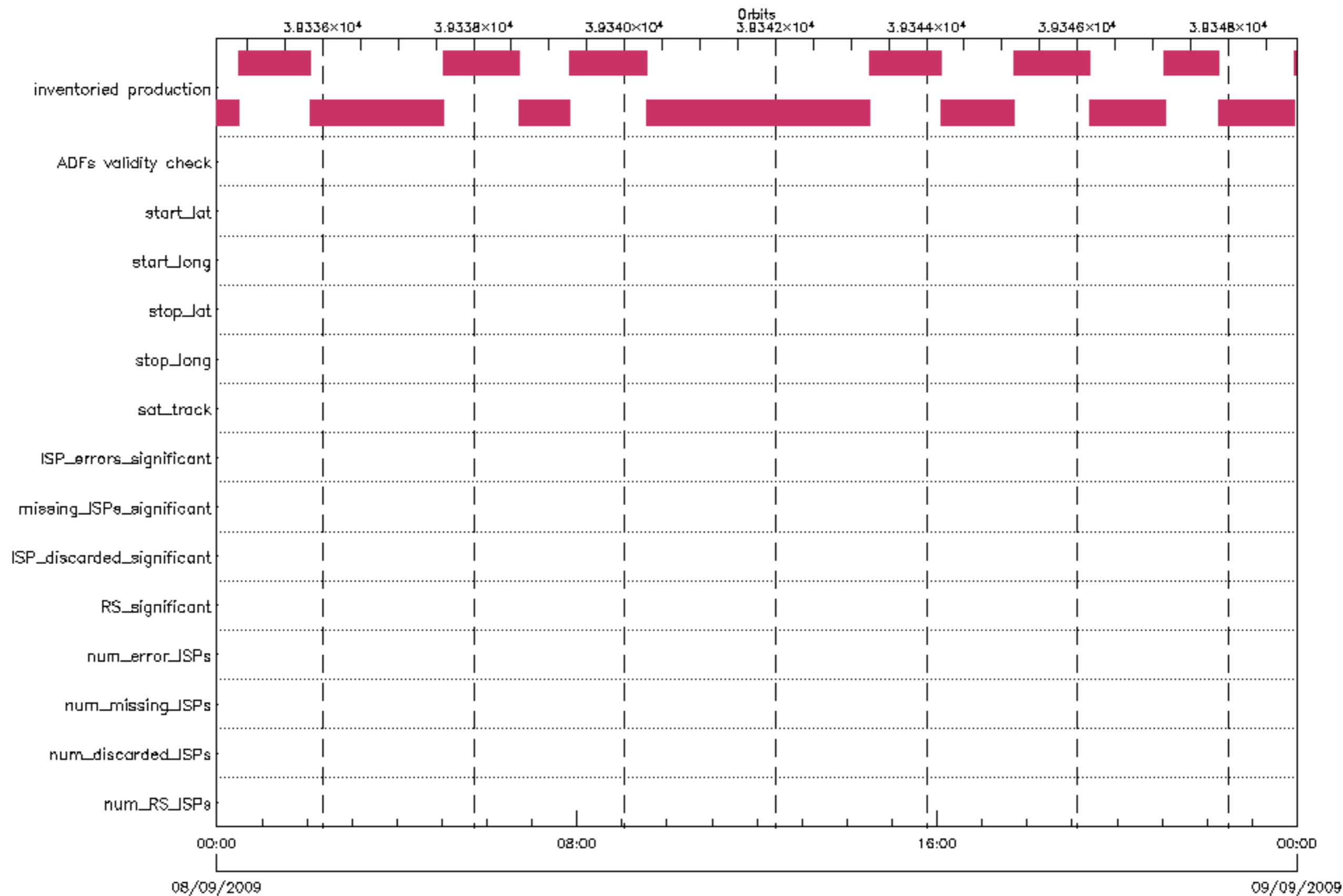


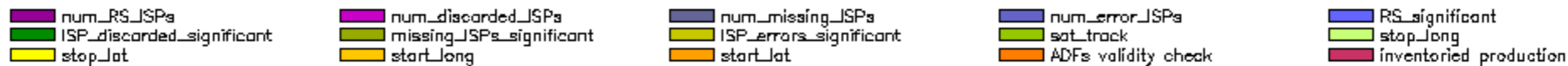
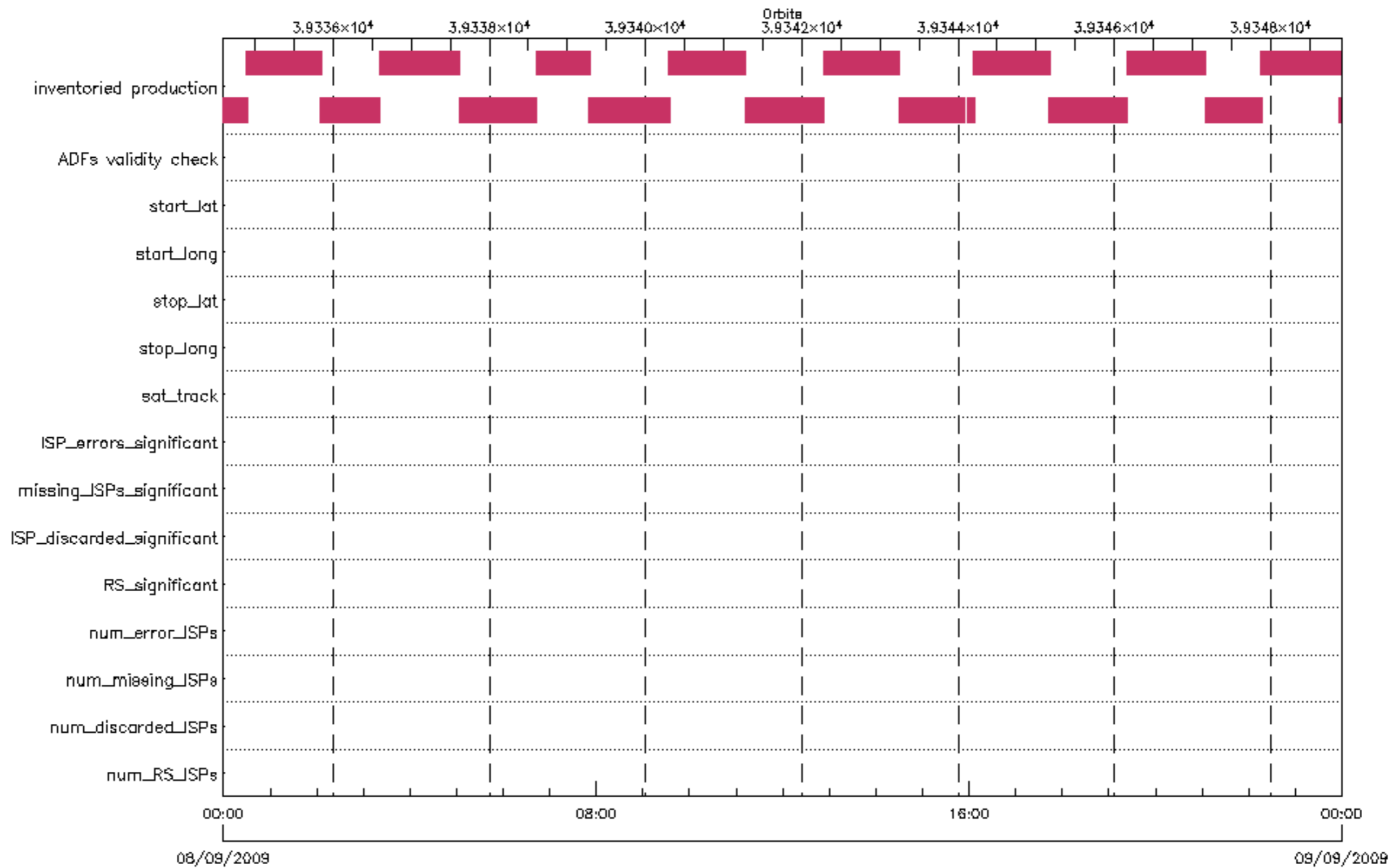


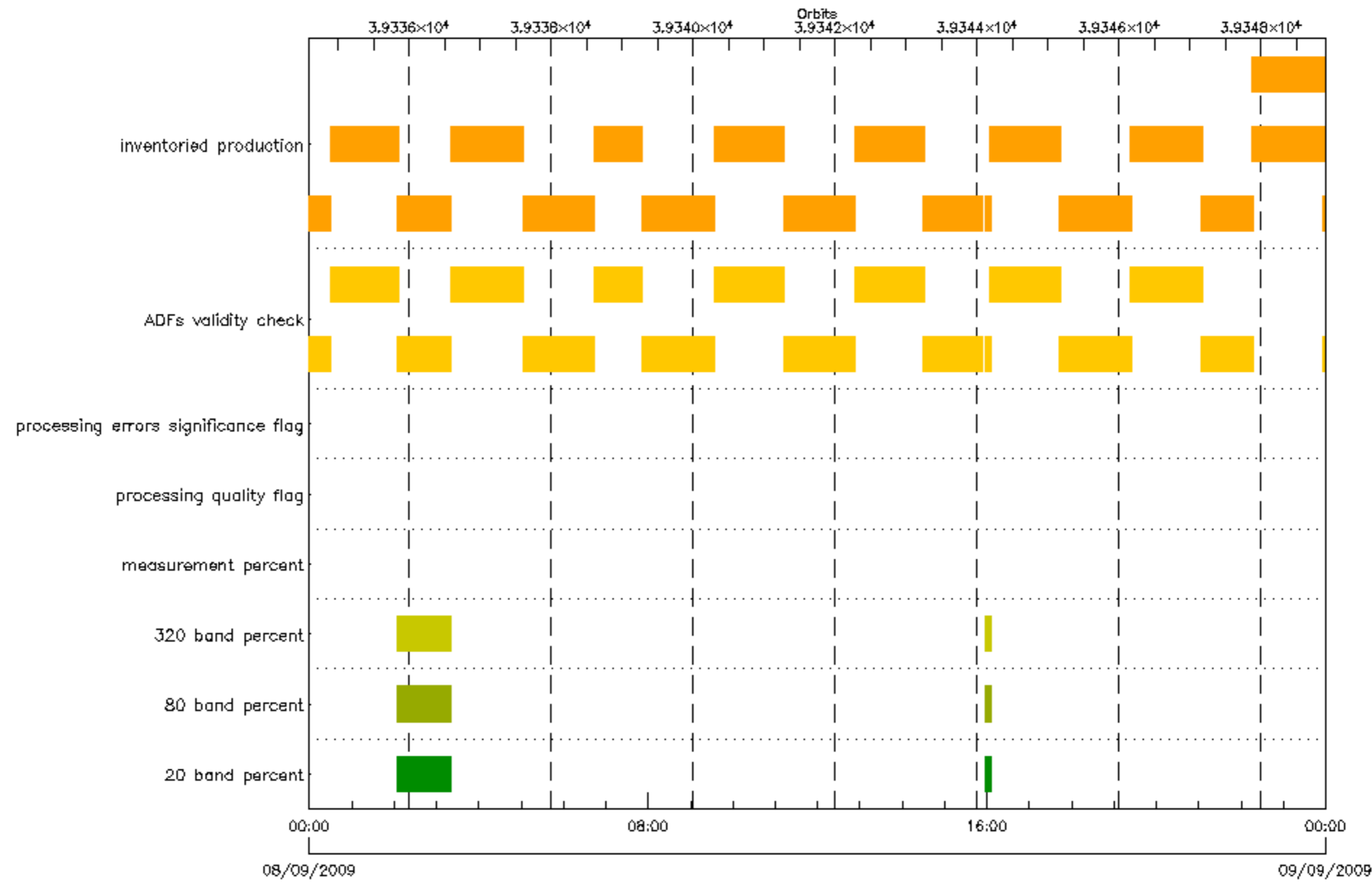













20 band percent
 measurement percent
 ADFs validity check

80 band percent
 processing quality flag
 inventoried production


320 band percent
 processing errors significance flag



- sea/ice ku retrack percent
- ice1 s retrack percent
- 20 band percent
- measurement percent
- 11b processing errors significance flag
- inventoried production

- ice2 s retrack percent
- ice1 ku retrack percent
- 80 band percent
- 11b processing quality flag
- 12 processing errors significance flag

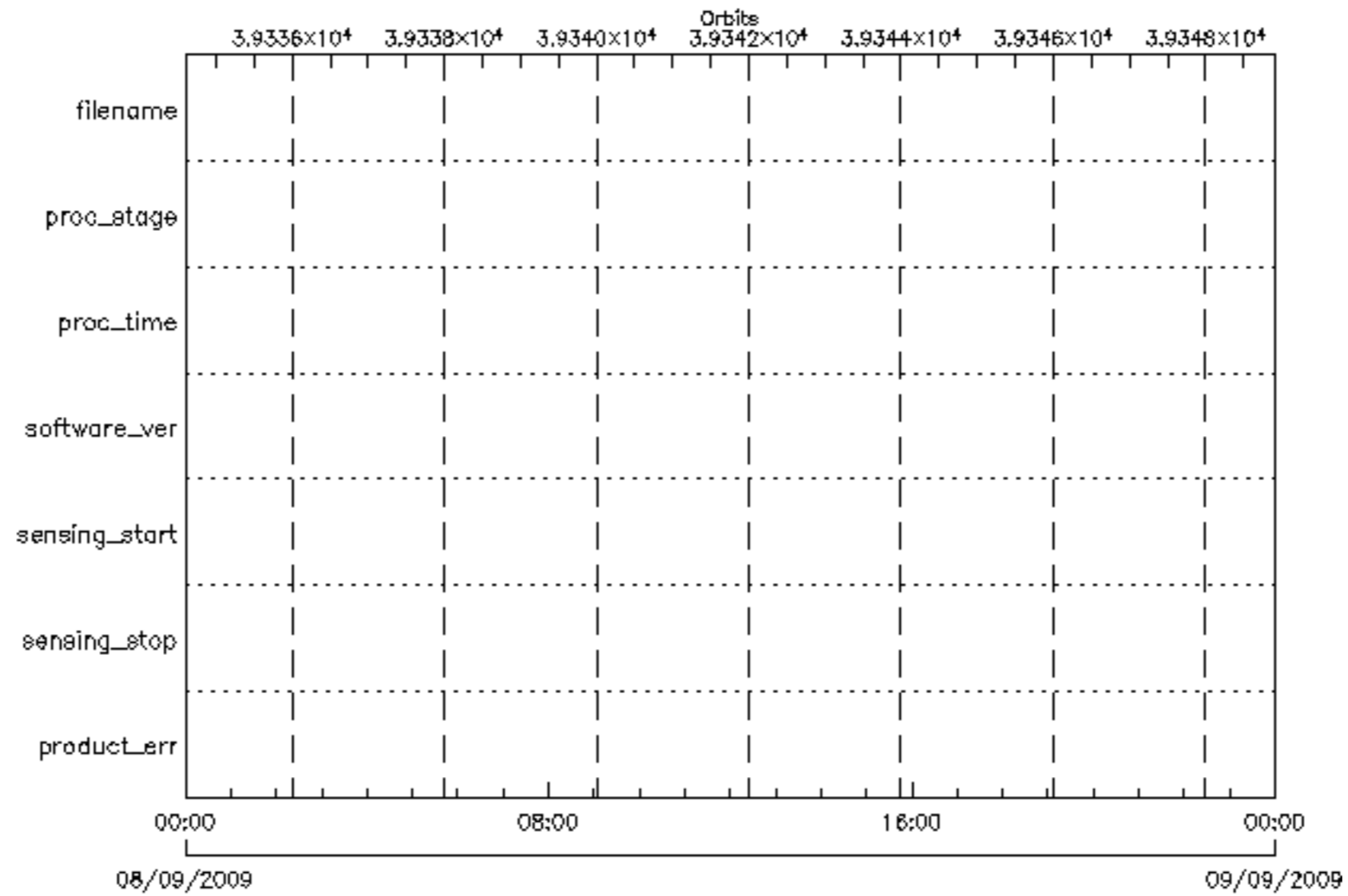
- ice2 ku retrack percent
- ocean ku retrack percent
- 320 band percent
- 12 processing quality flag
- ADFs validity check

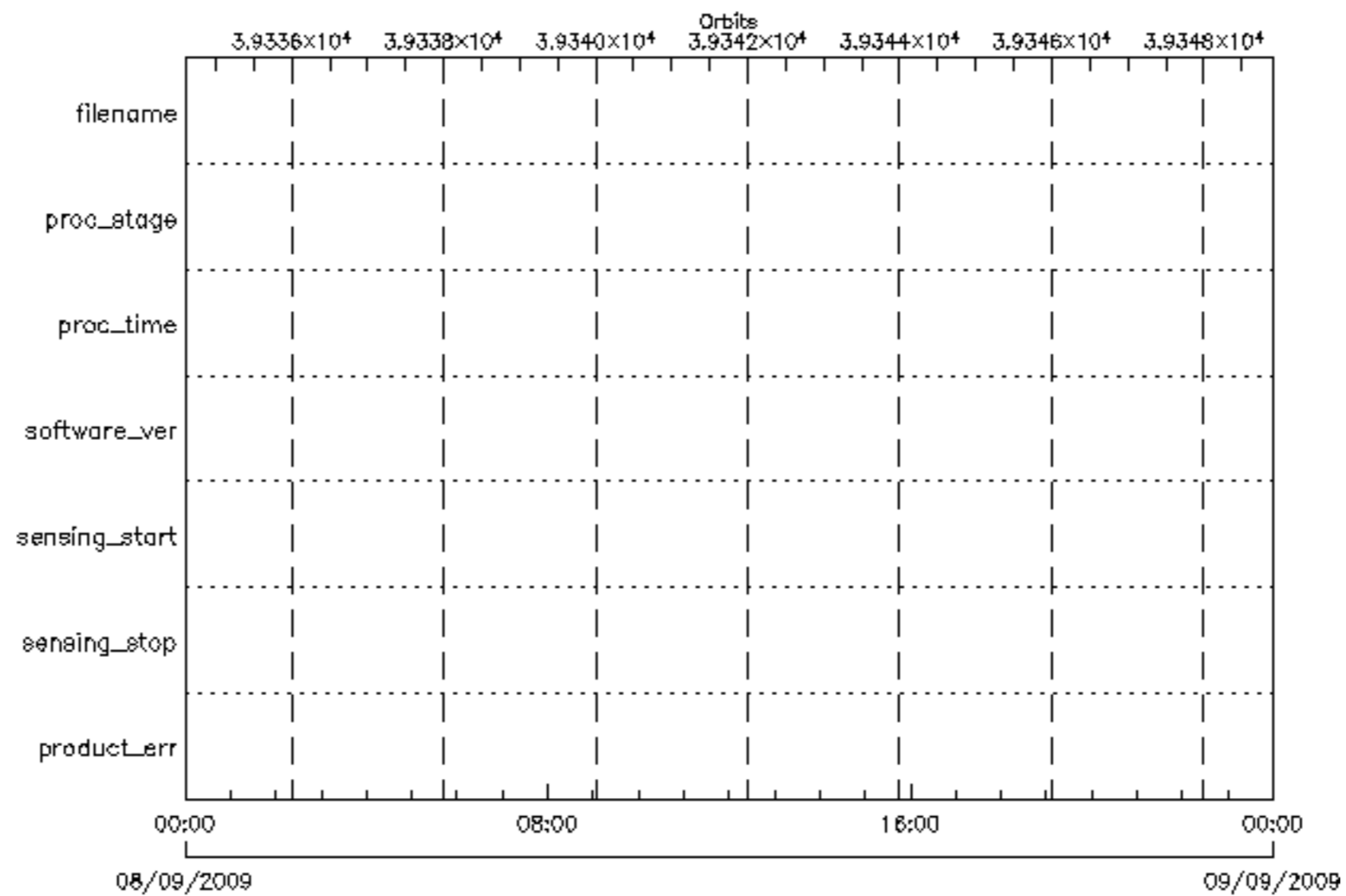


ocean ku retrack percent
 320 band percent
 I2 processing quality flag
 ADFs validity check

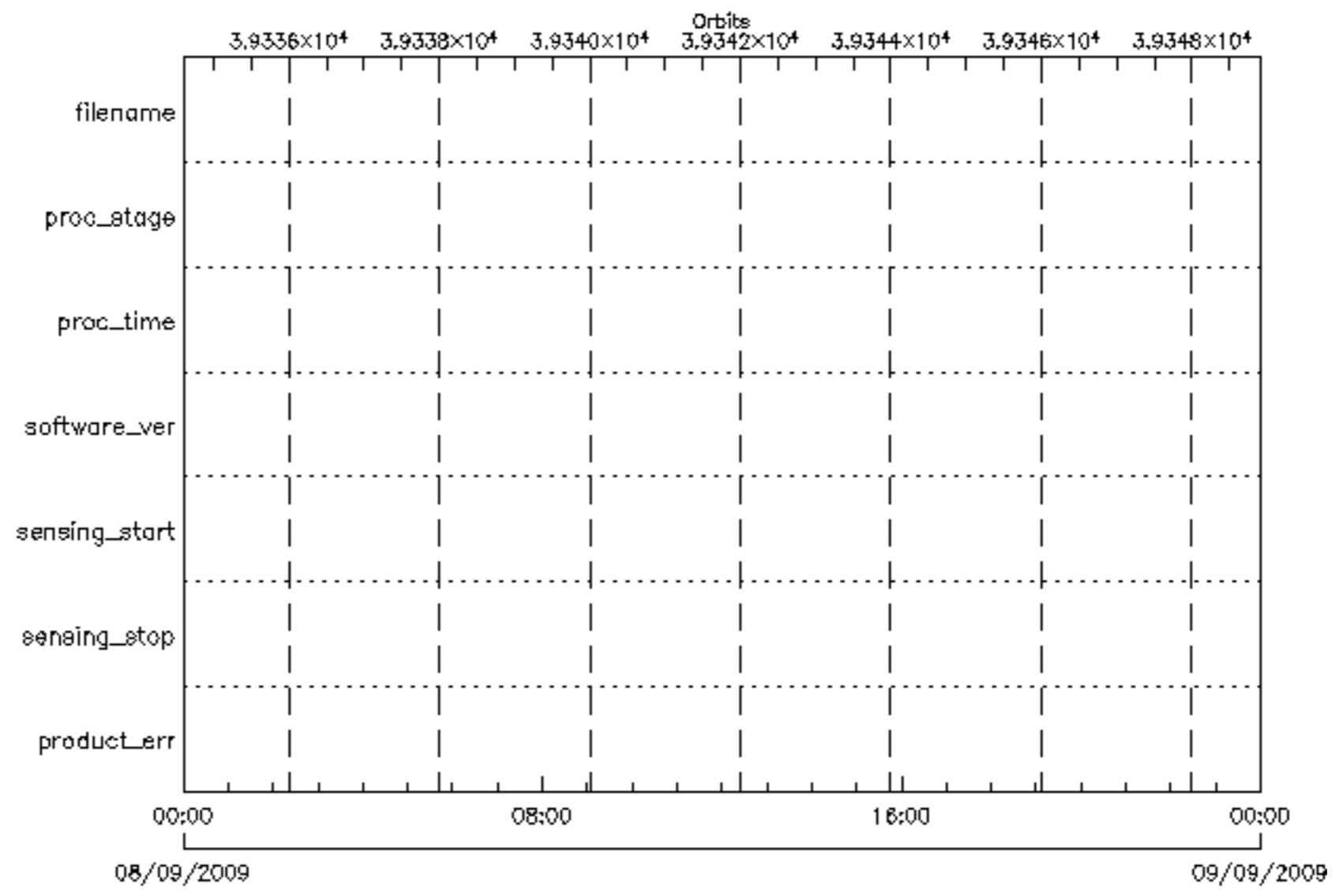
20 band percent
 measurement percent
 I1b processing errors significance flag
 inventoried production

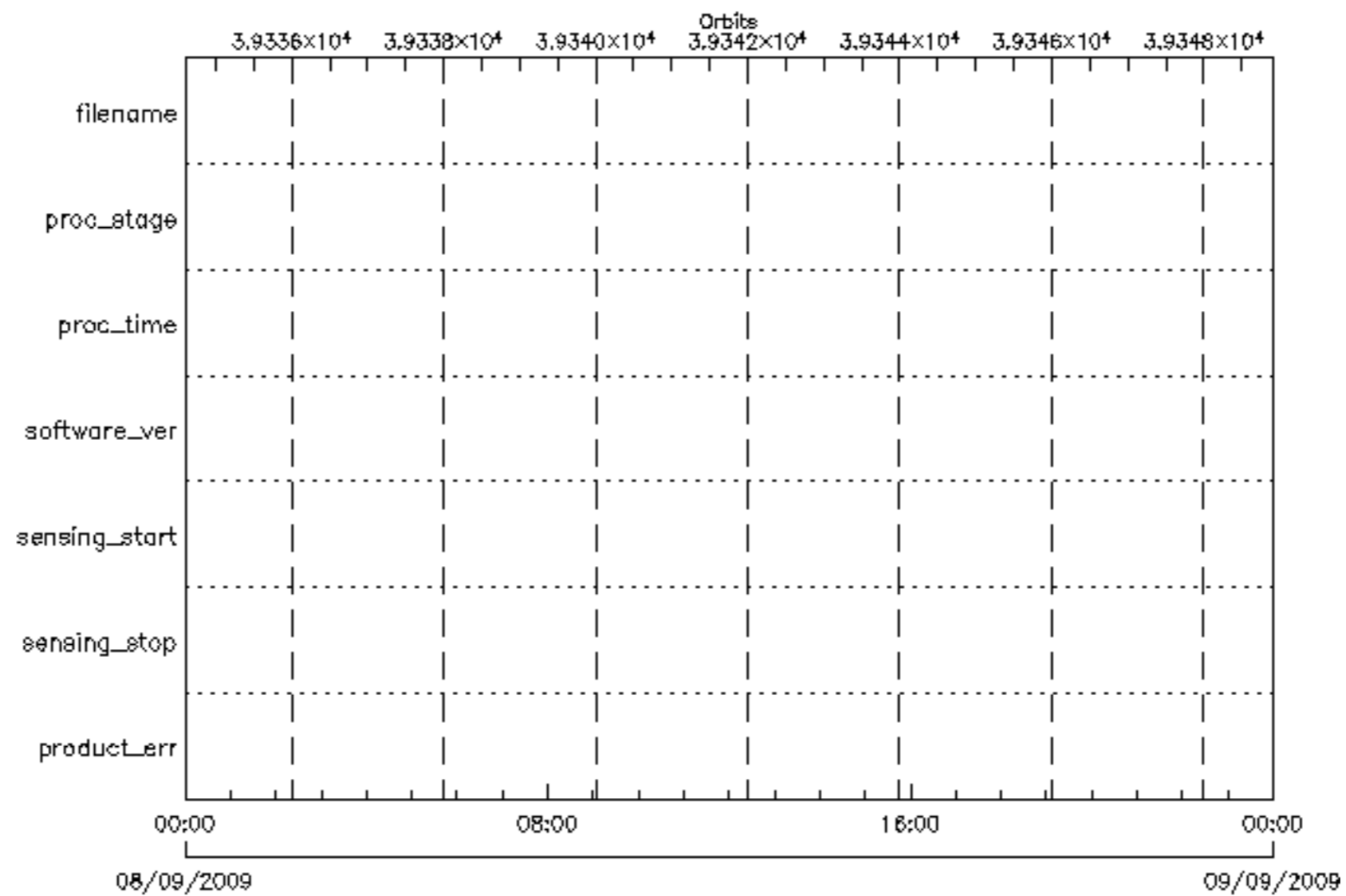
80 band percent
 I1b processing quality flag
 I2 processing errors significance flag



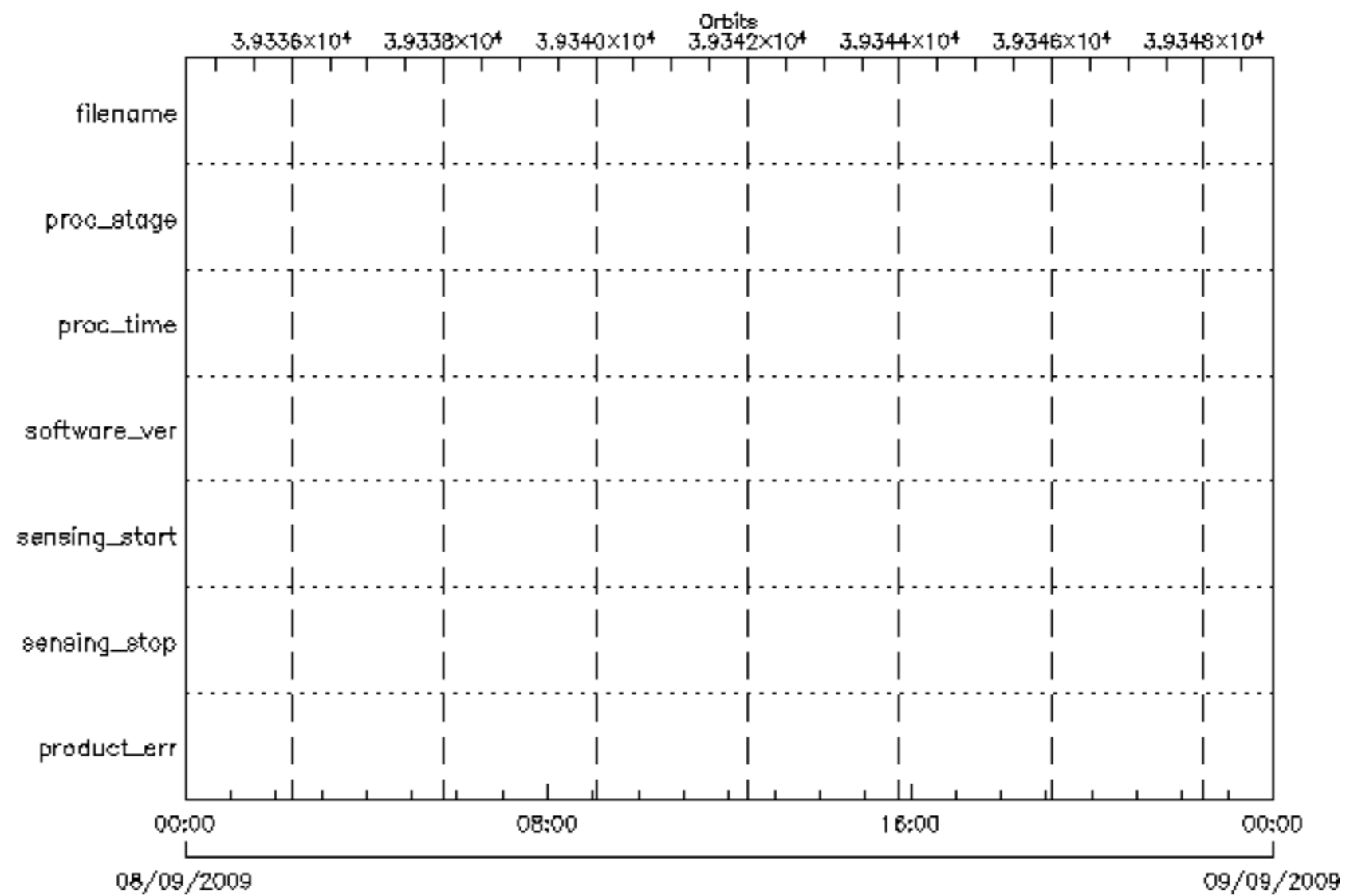





 product_err	 sensing_stop	 sensing_start	 software_ver
 proc_time	 proc_stage	 filename	

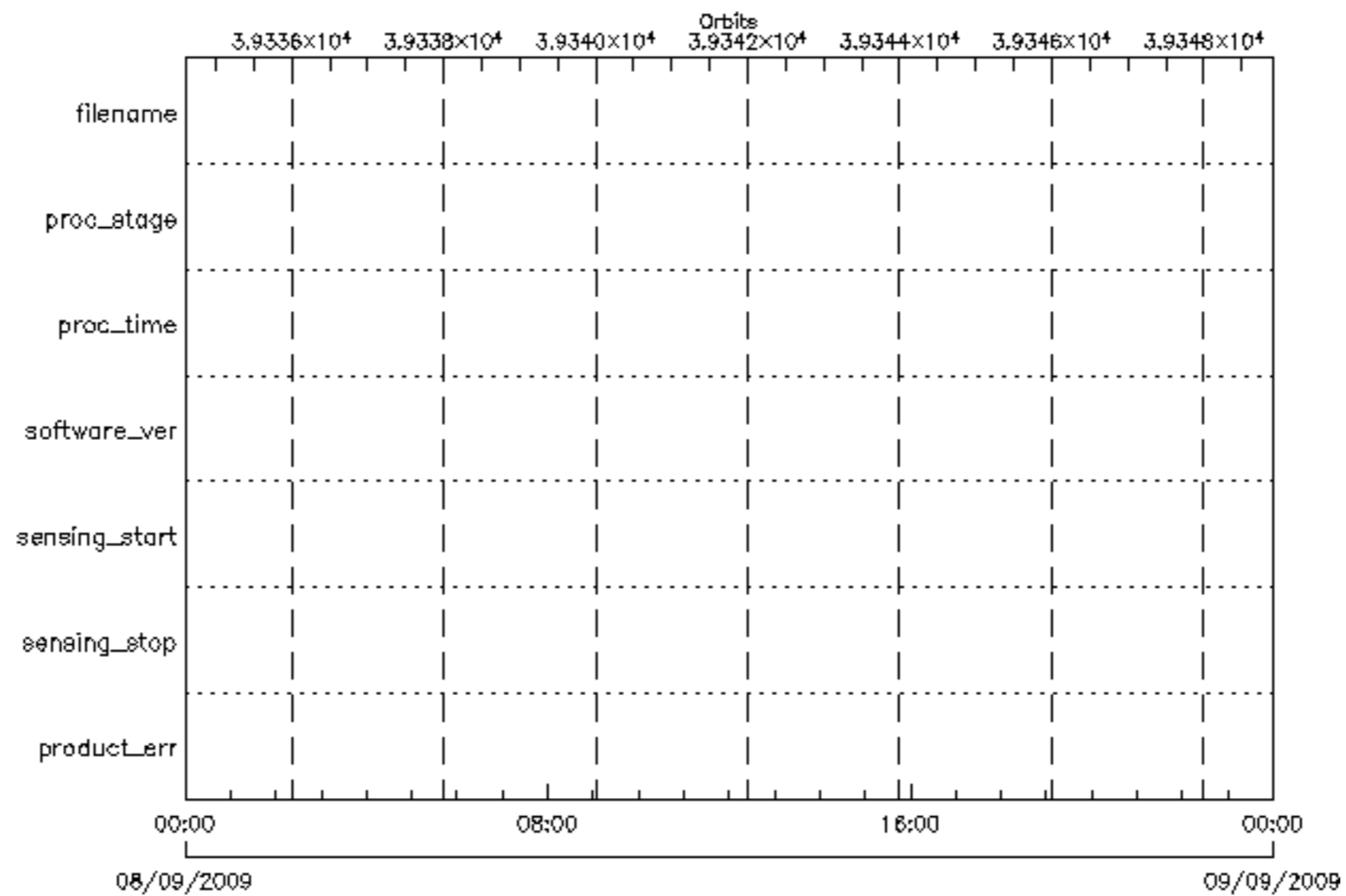




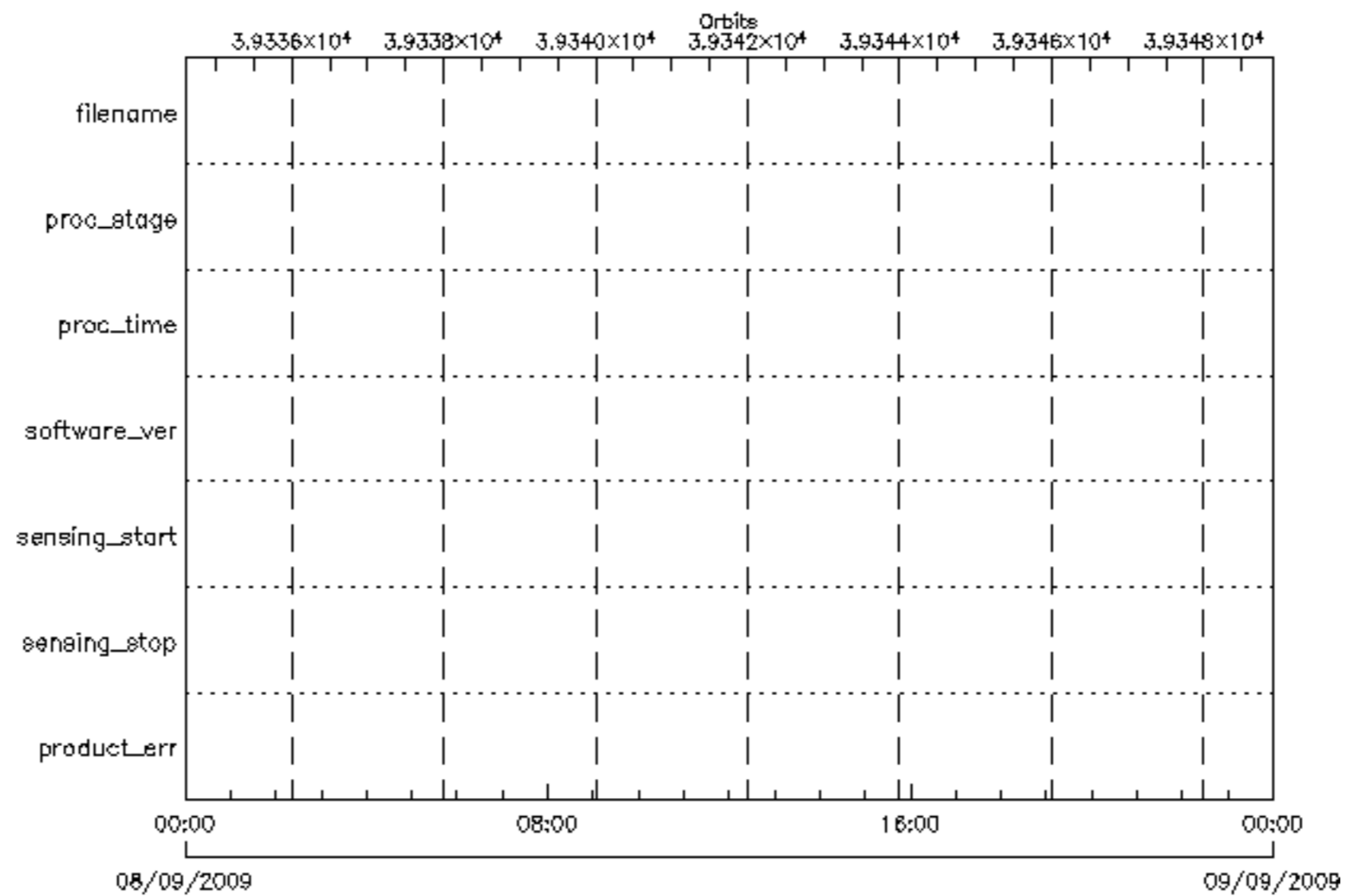
 product_err	 sensing_stop	 sensing_start	 software_ver
 proc_time	 proc_stage	 filename	



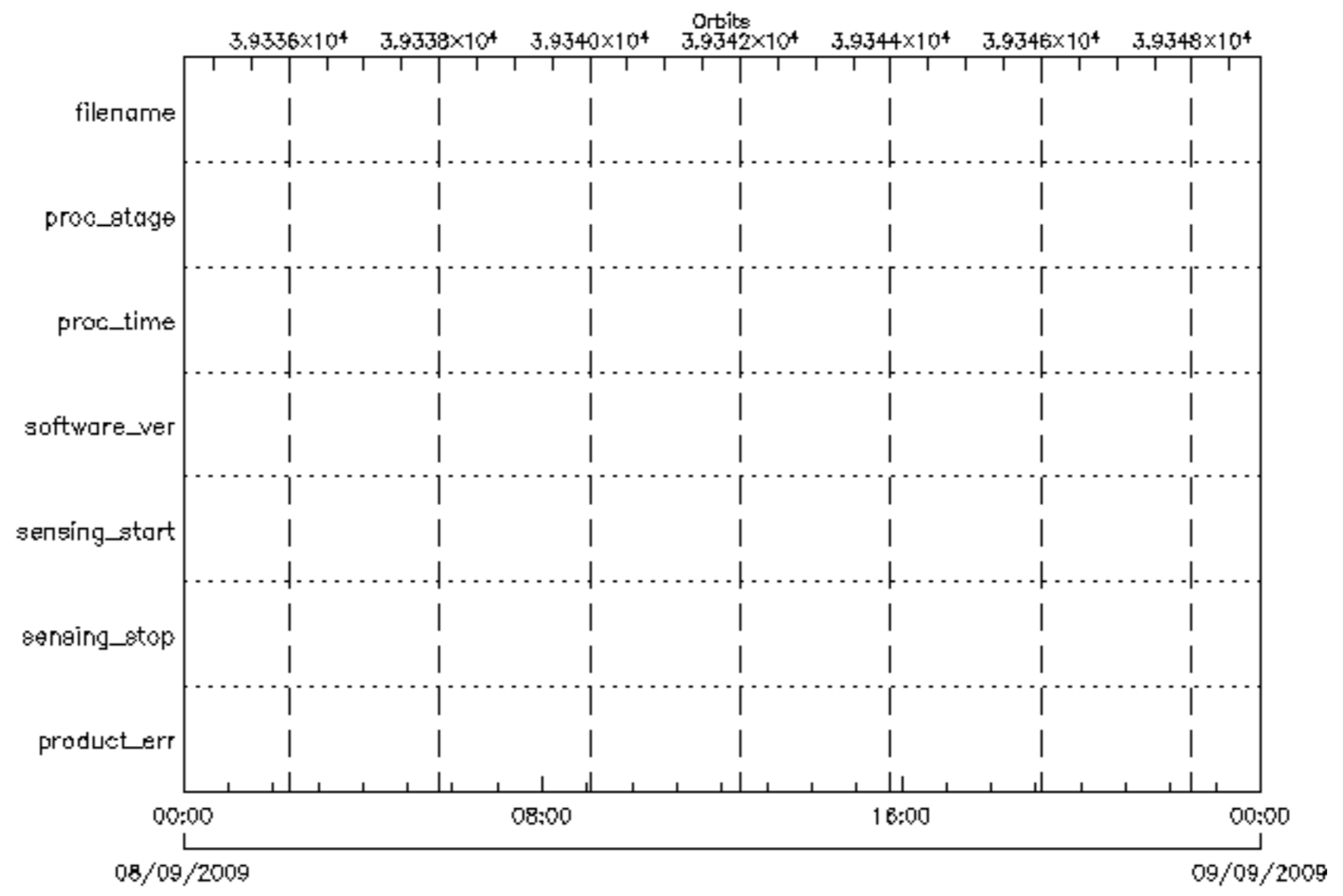
 product_err	 sensing_stop	 sensing_start	 software_ver
 proc_time	 proc_stage	 filename	

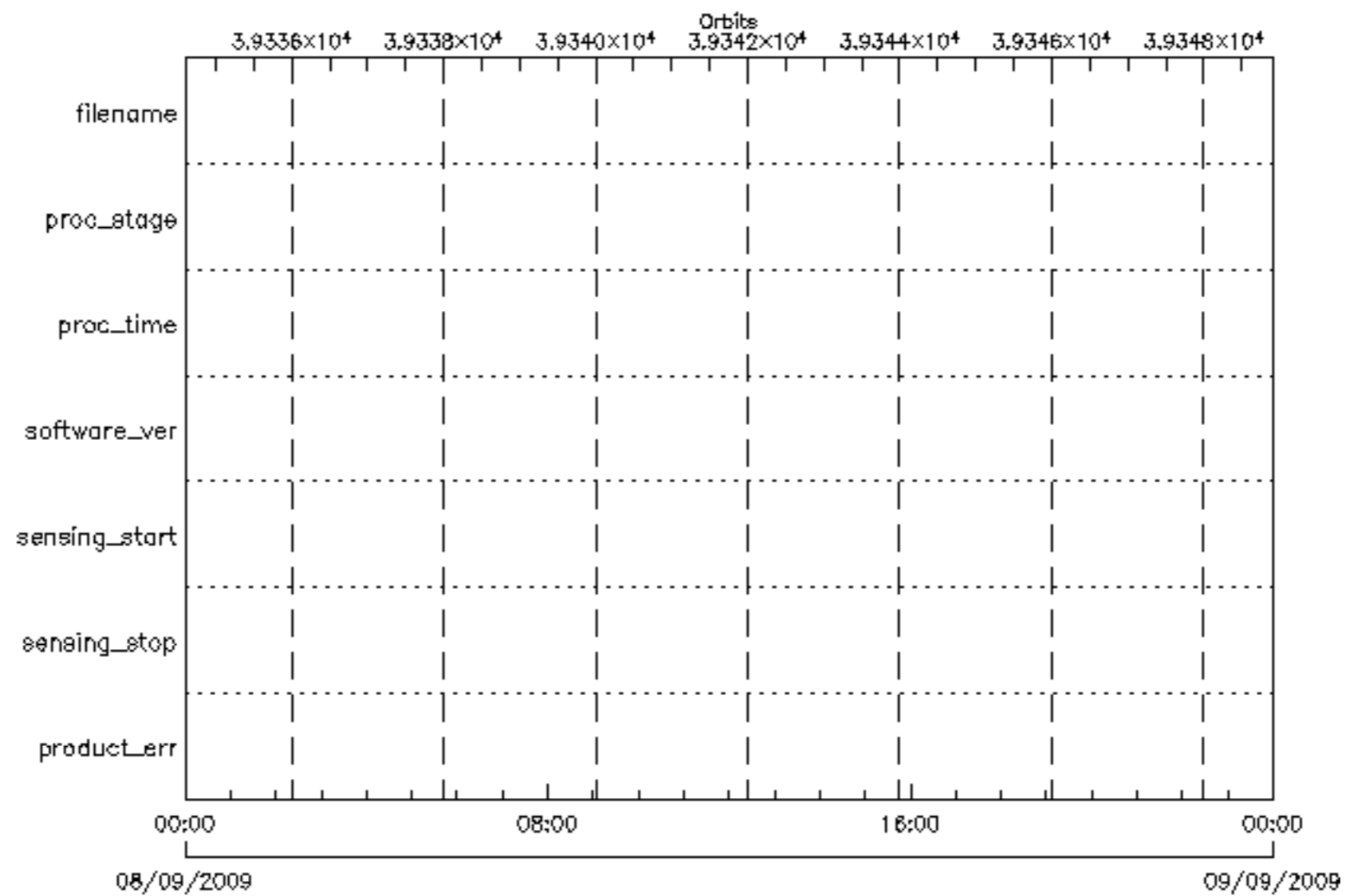


 product_err	 sensing_stop	 sensing_start	 software_ver
 proc_time	 proc_stage	 filename	

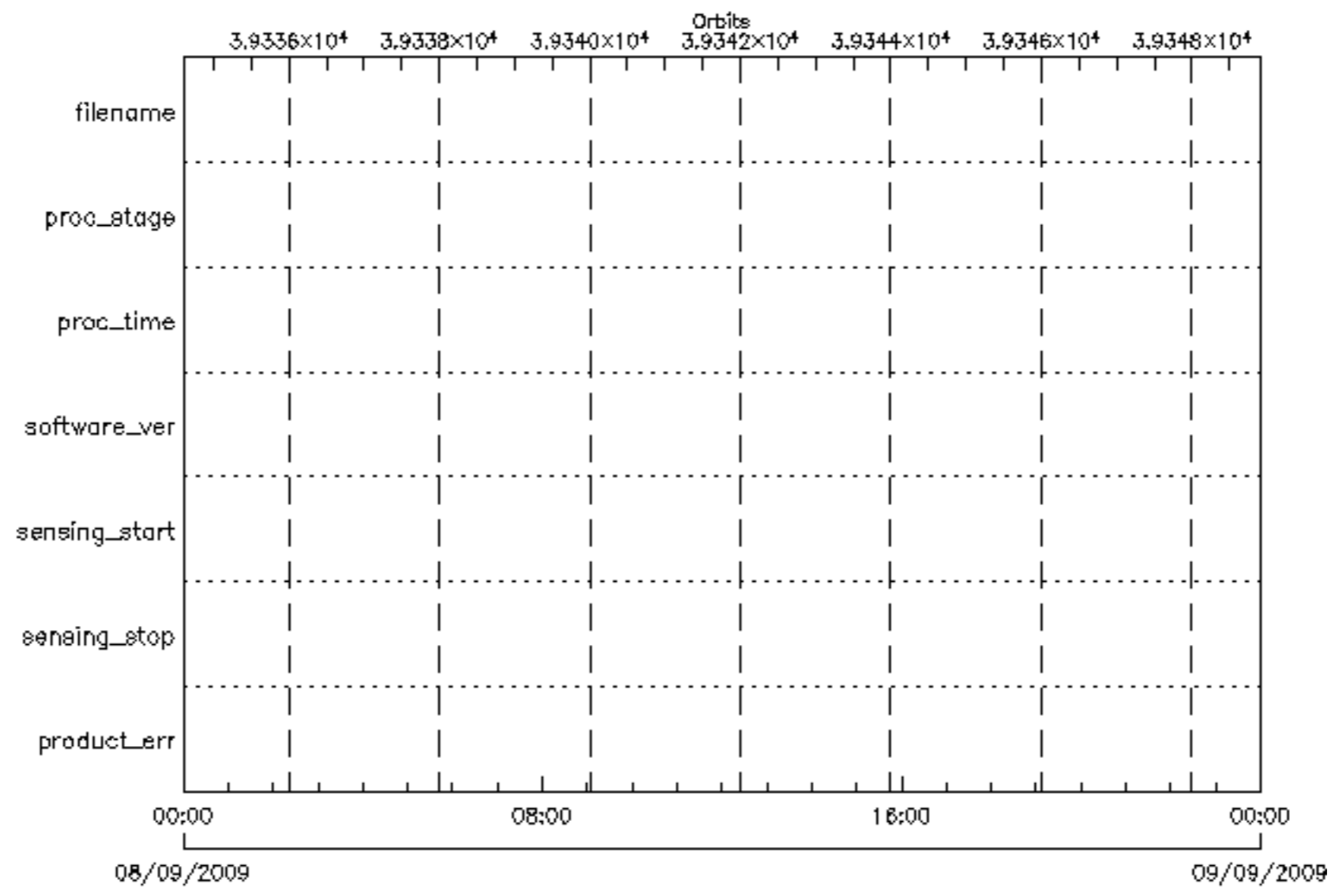


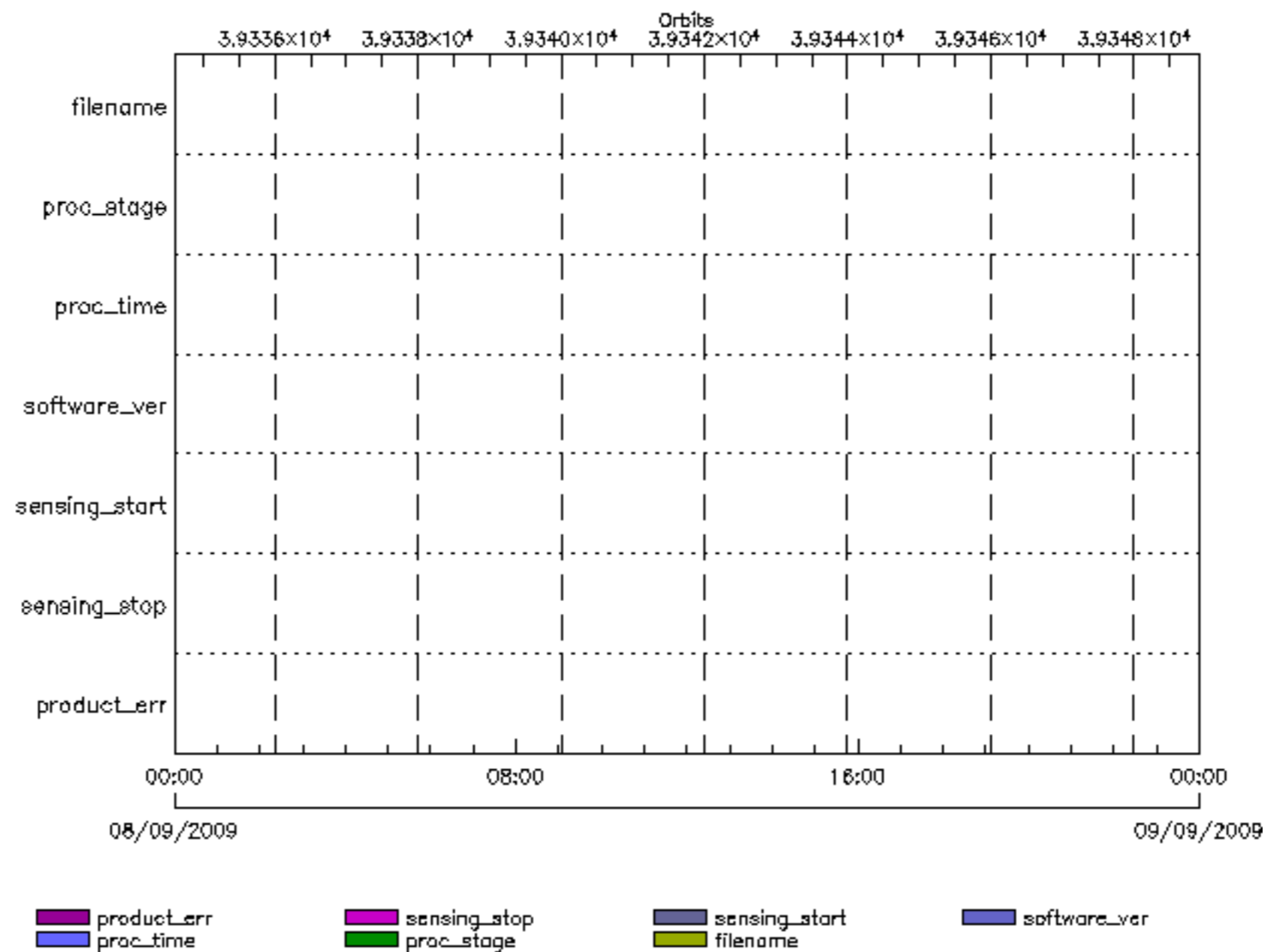
 product_err	 sensing_stop	 sensing_start	 software_ver
 proc_time	 proc_stage	 filename	

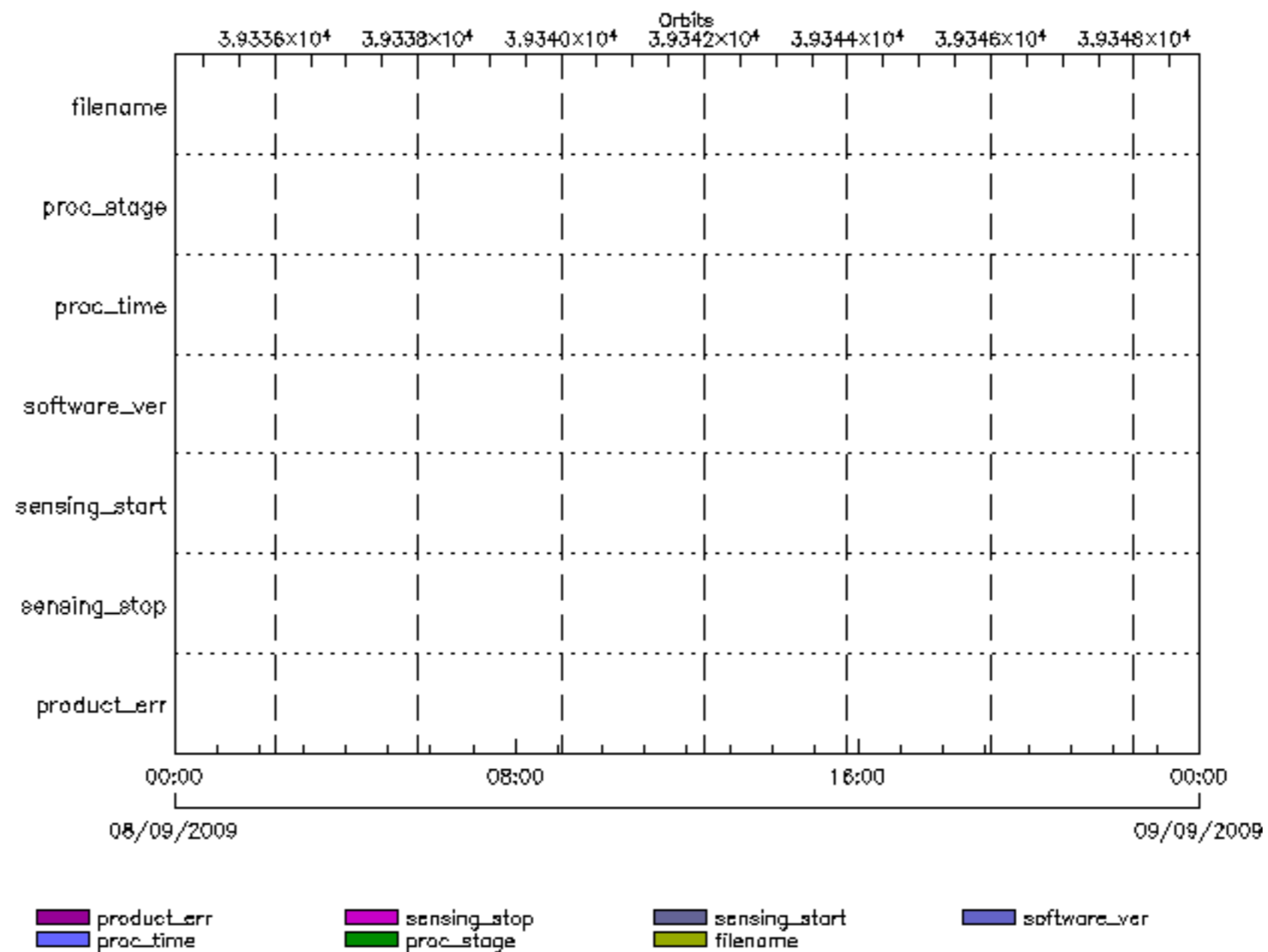


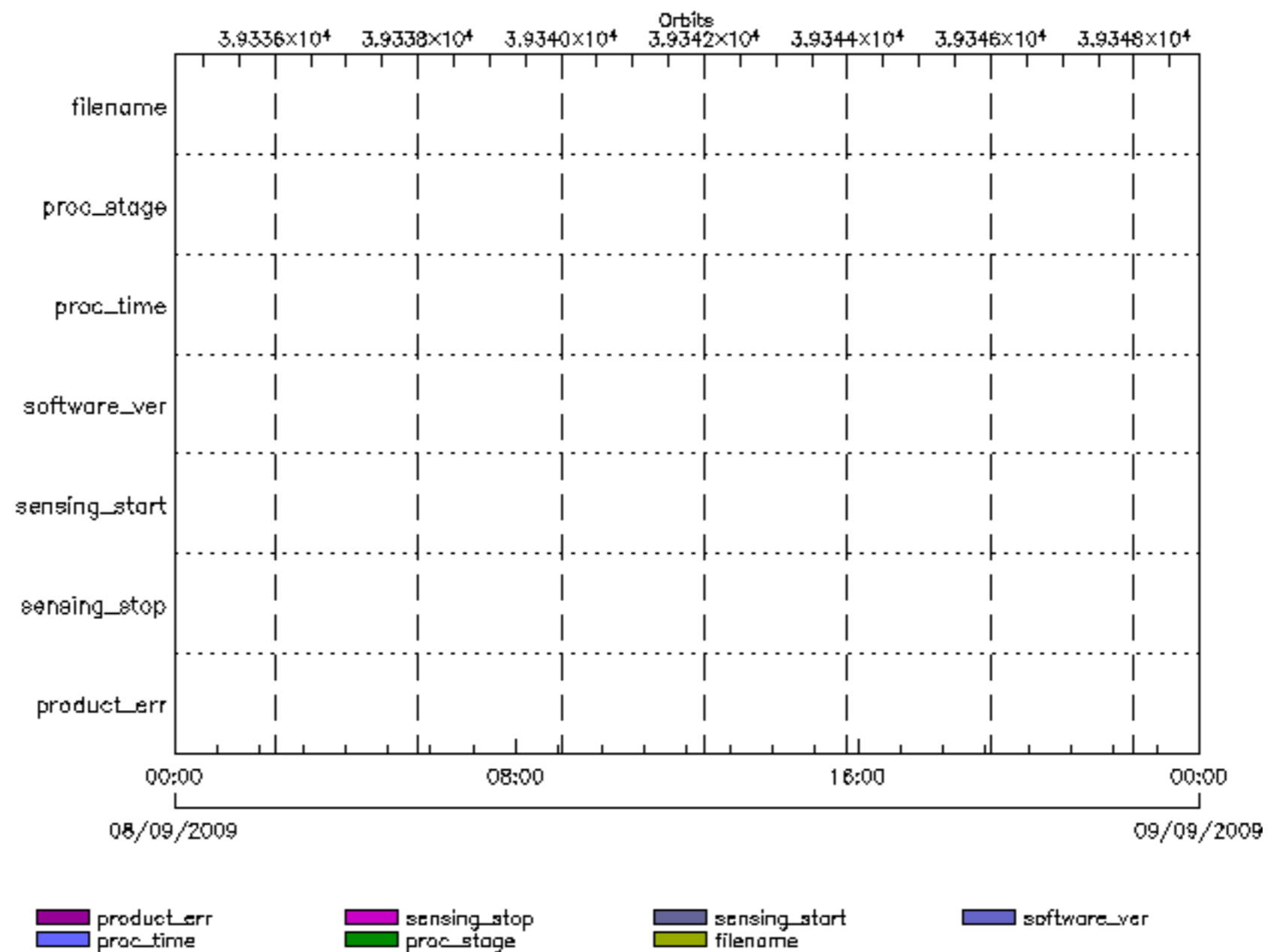


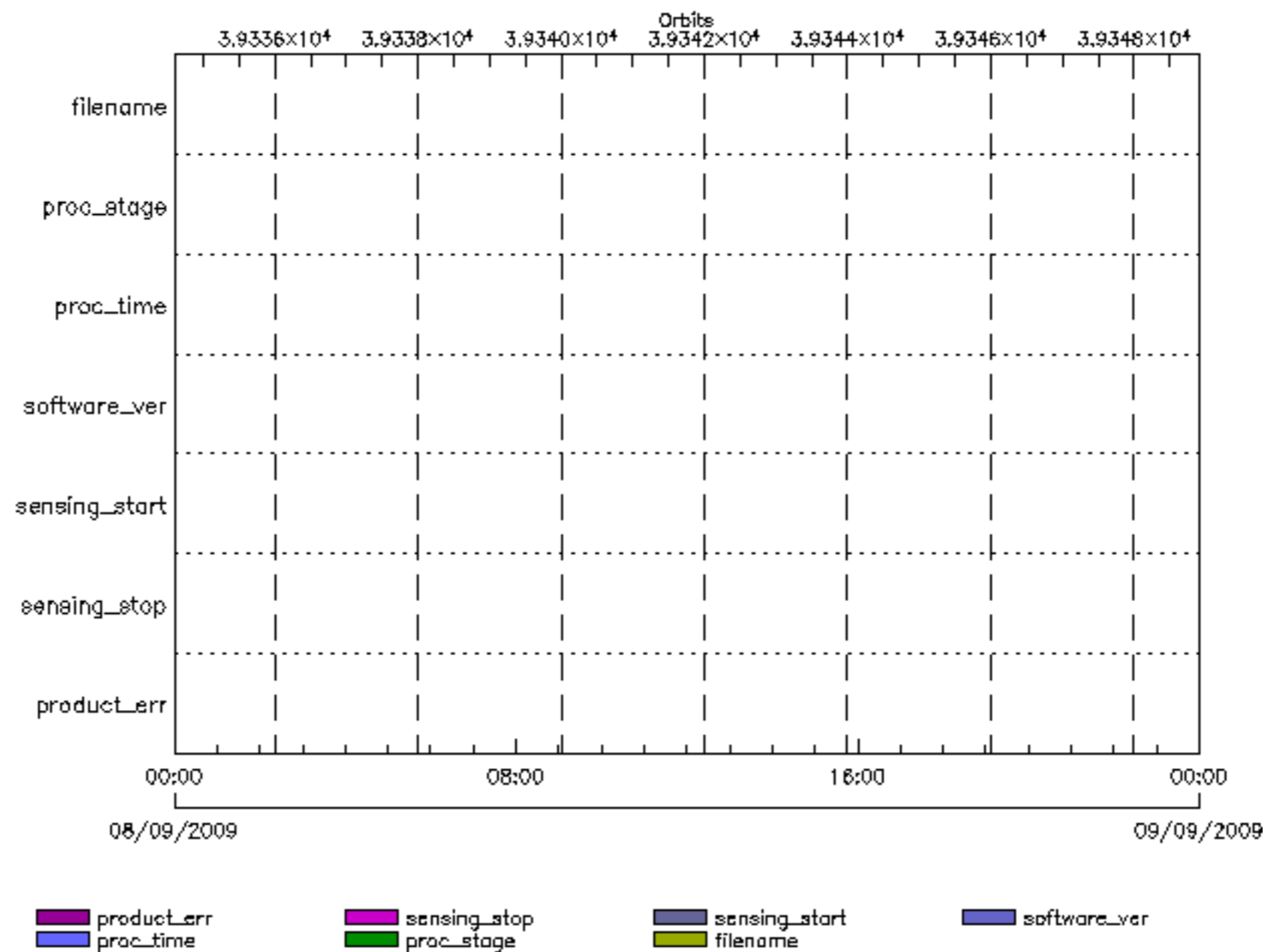
 product_err	 sensing_stop	 sensing_start	 software_ver
 proc_time	 proc_stage	 filename	

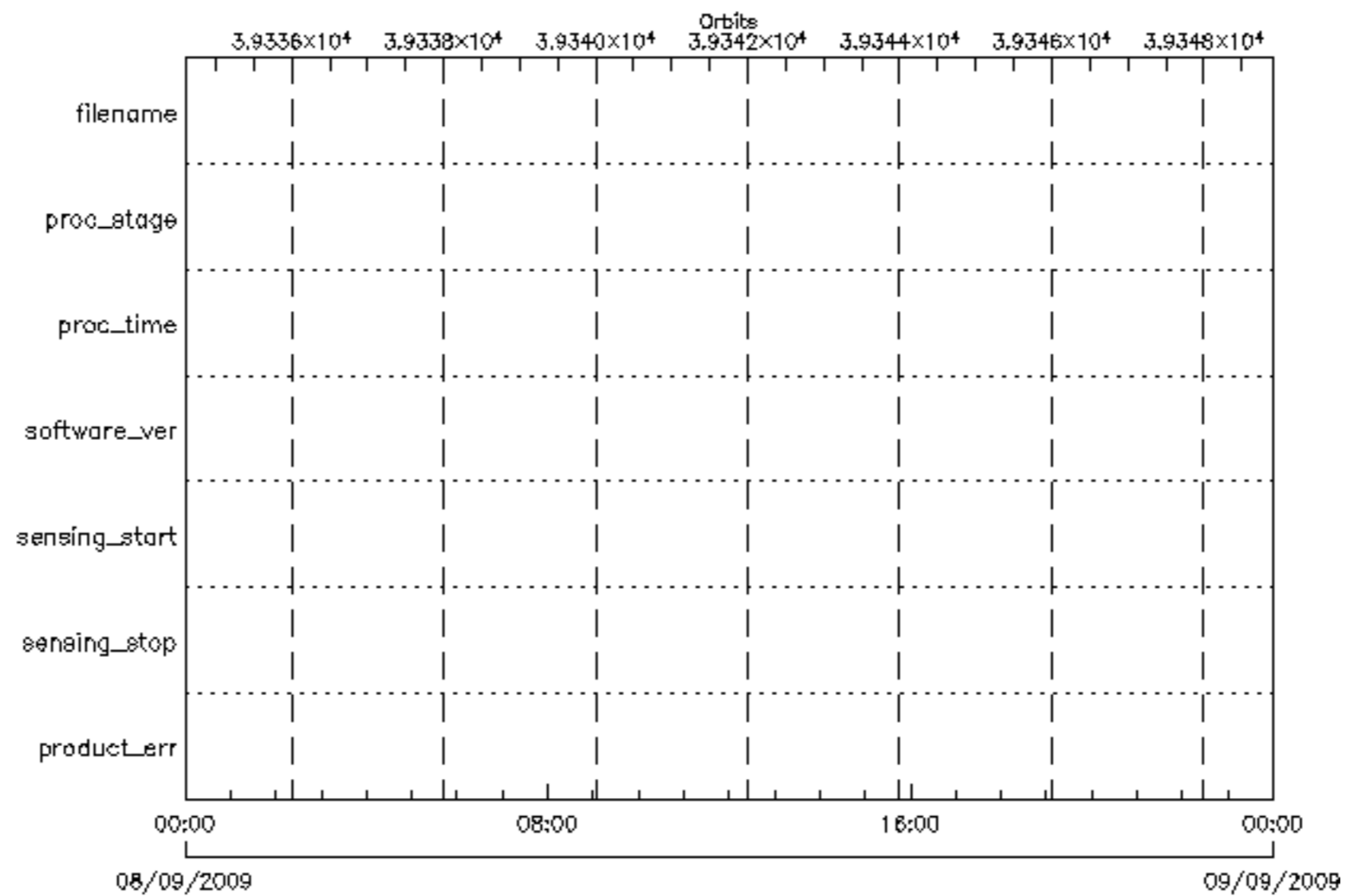




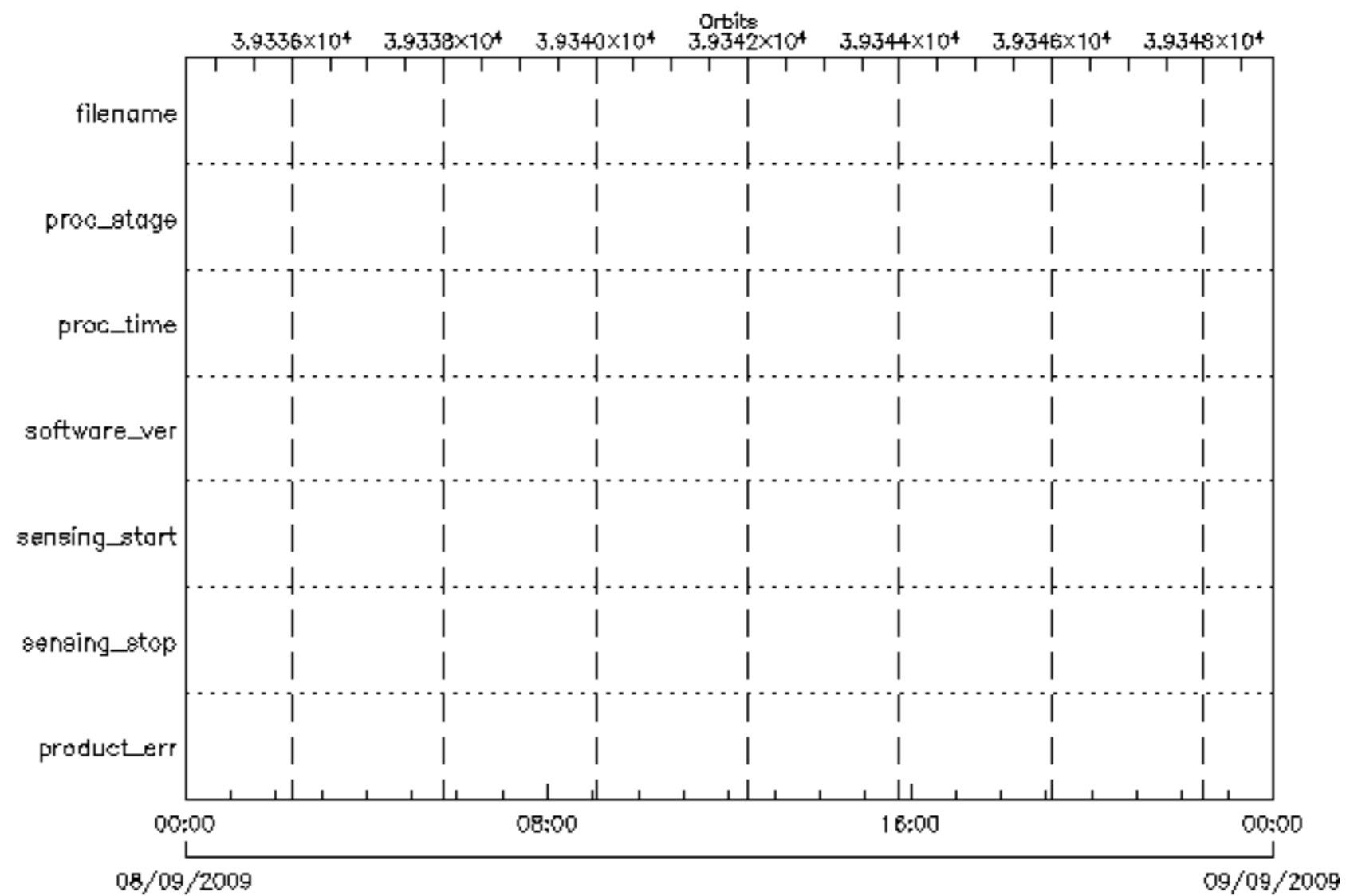





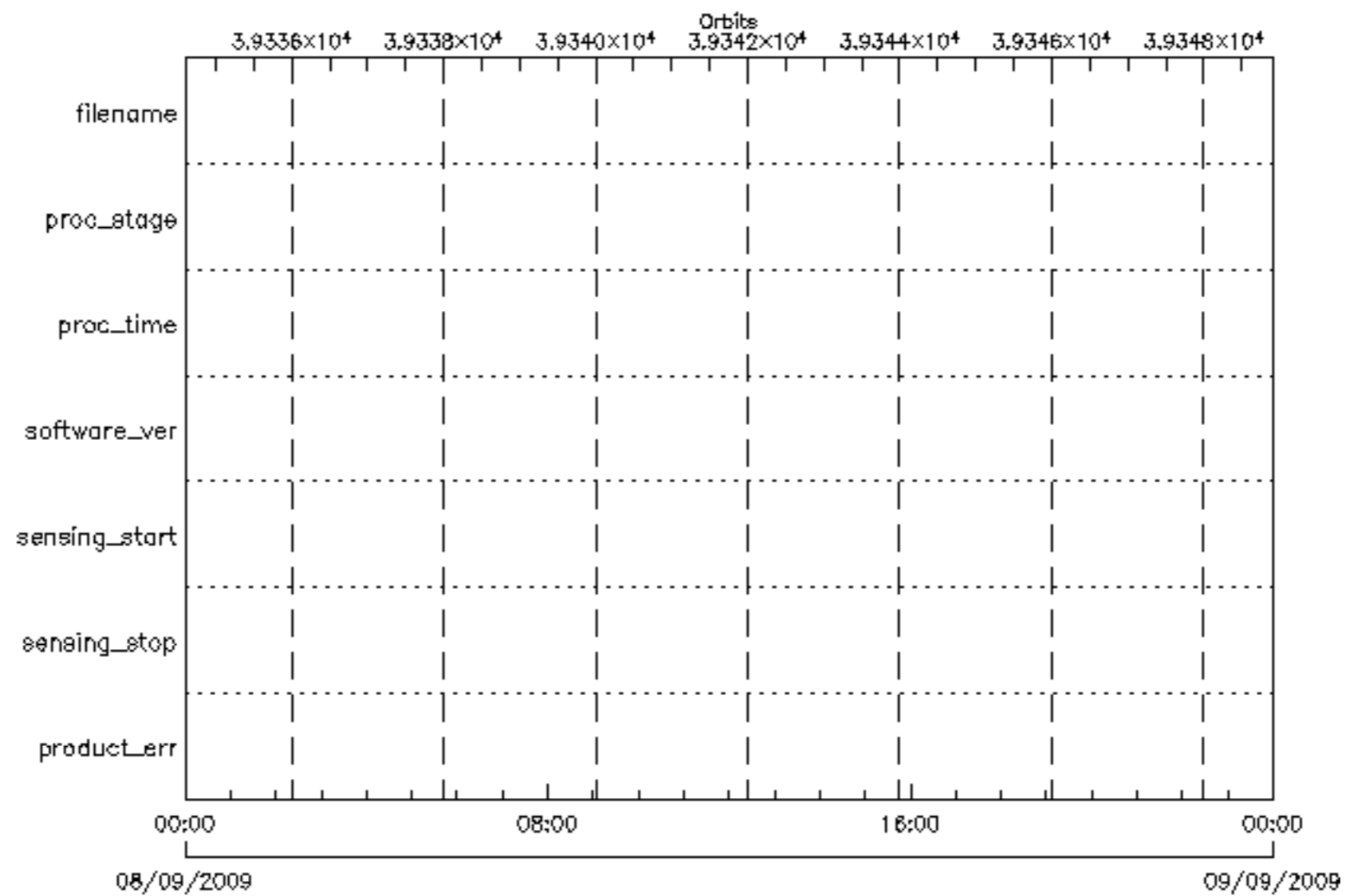




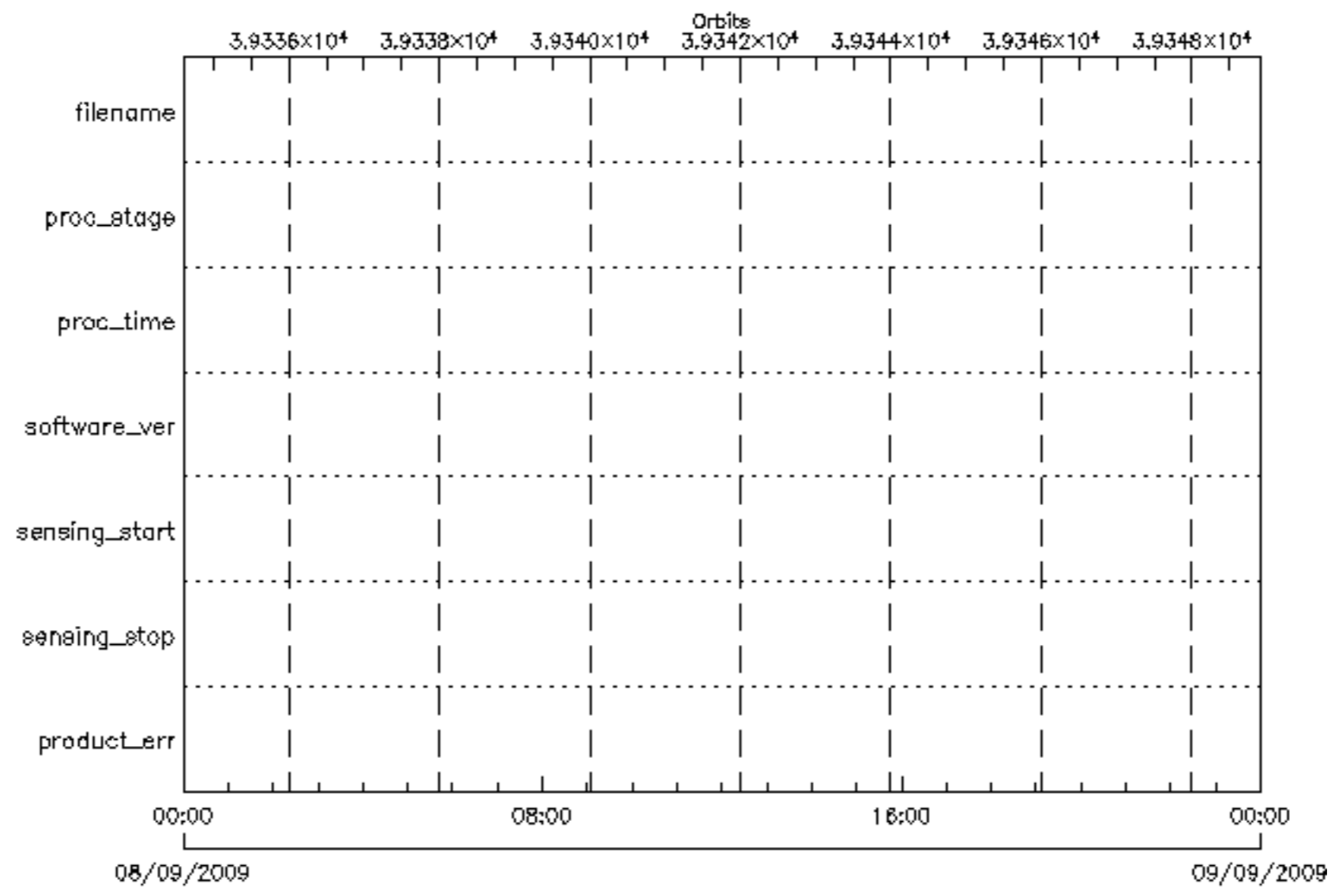
 product_err	 sensing_stop	 sensing_start	 software_ver
 proc_time	 proc_stage	 filename	

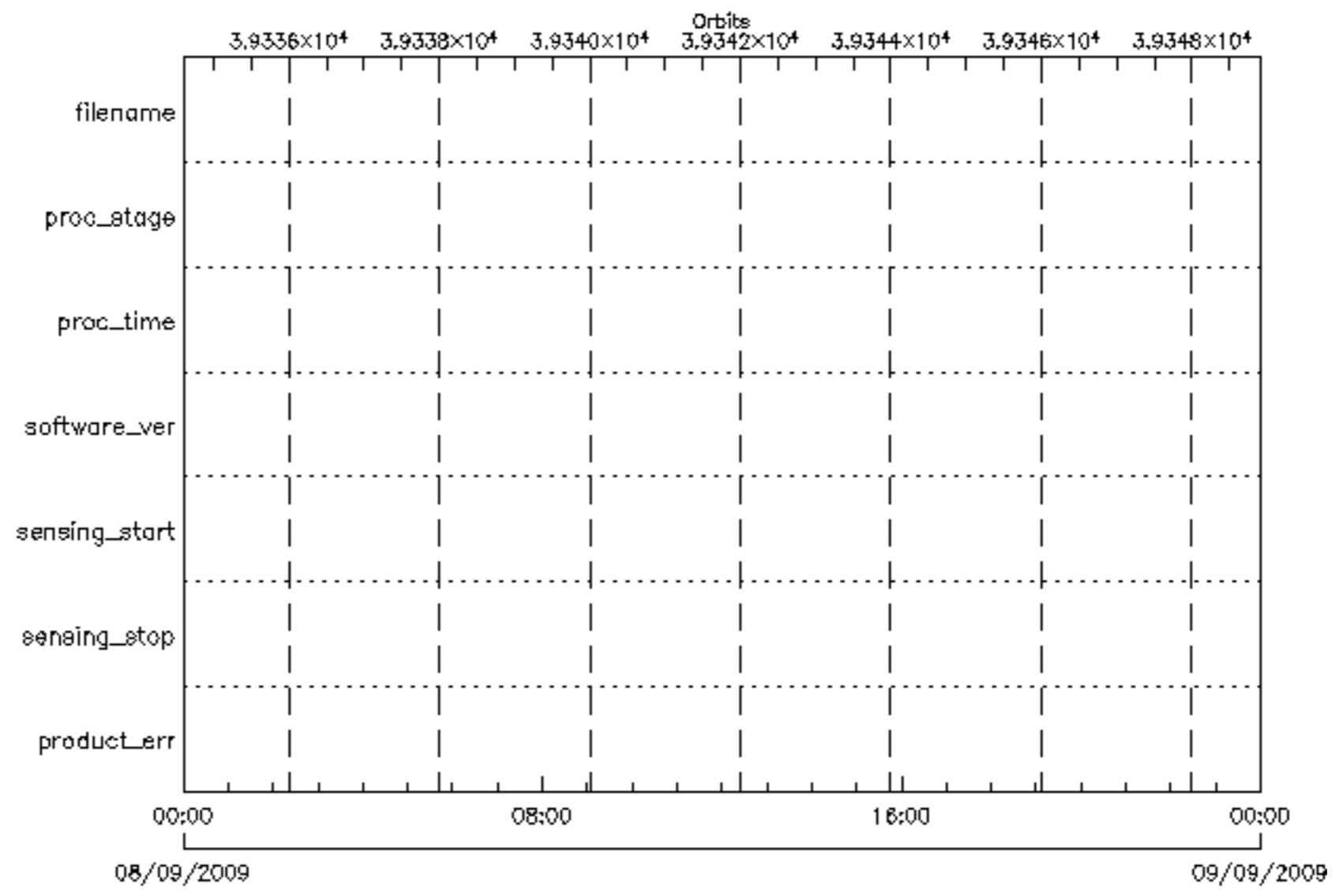


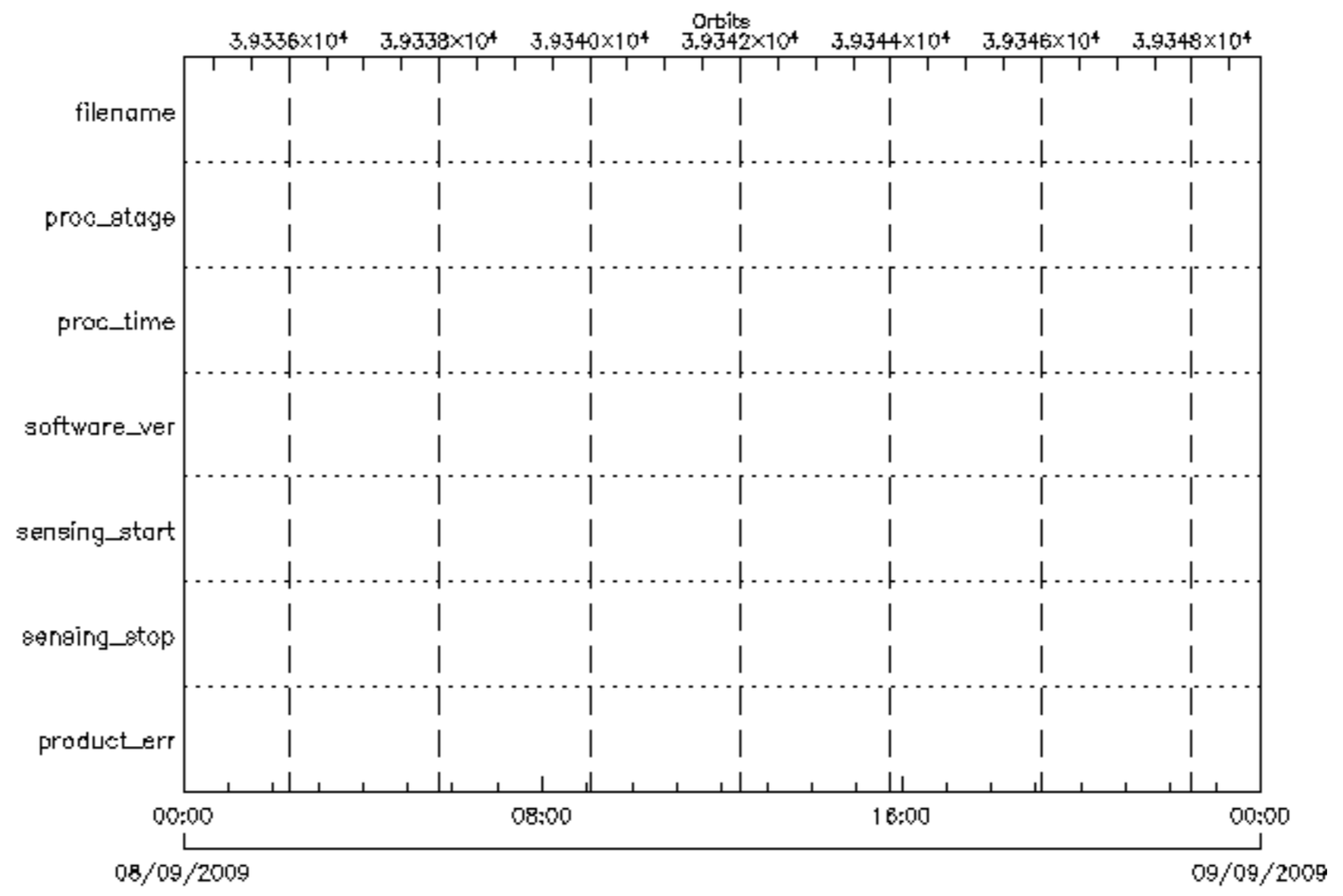
 product_err	 sensing_stop	 sensing_start	 software_ver
 proc_time	 proc_stage	 filename	

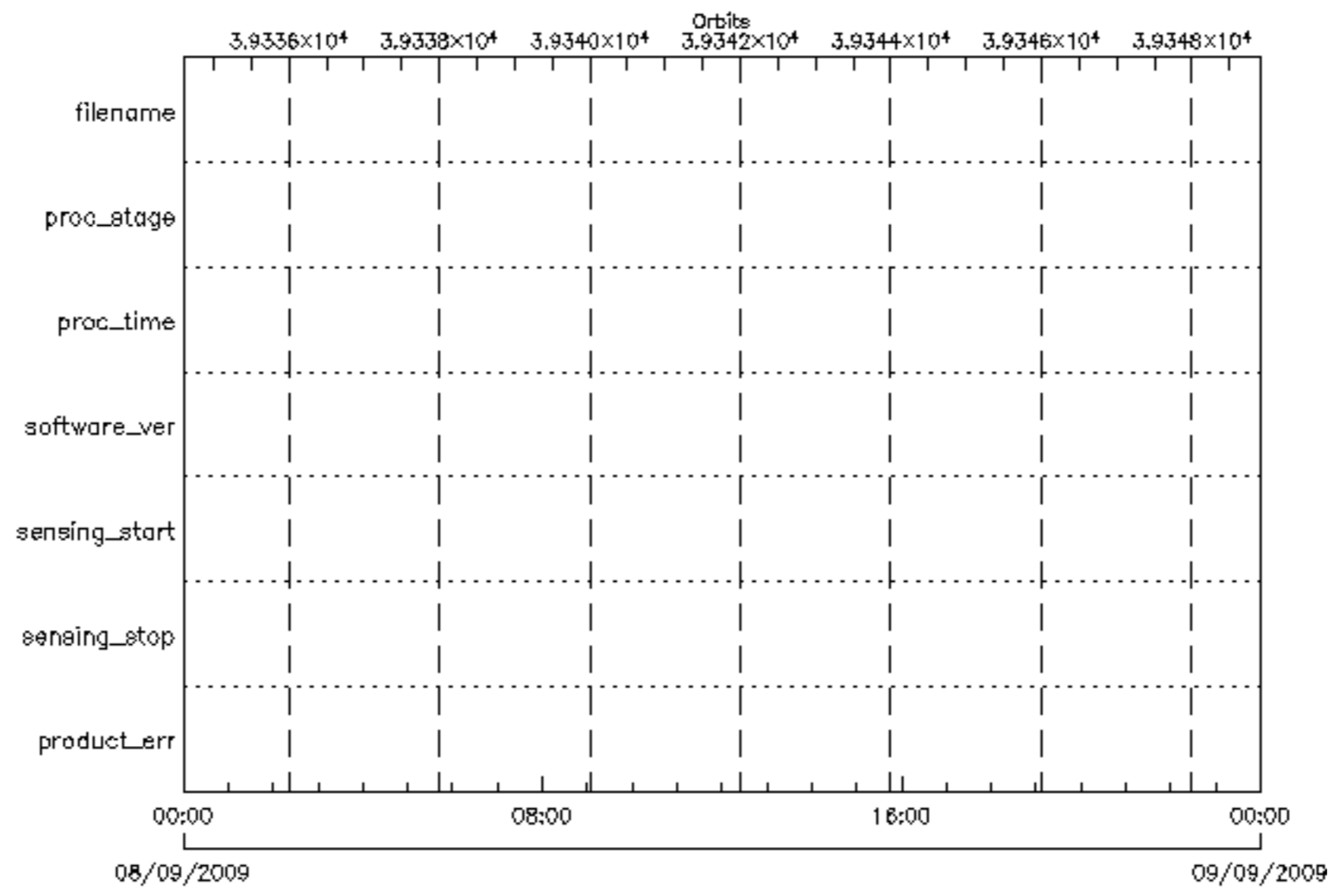


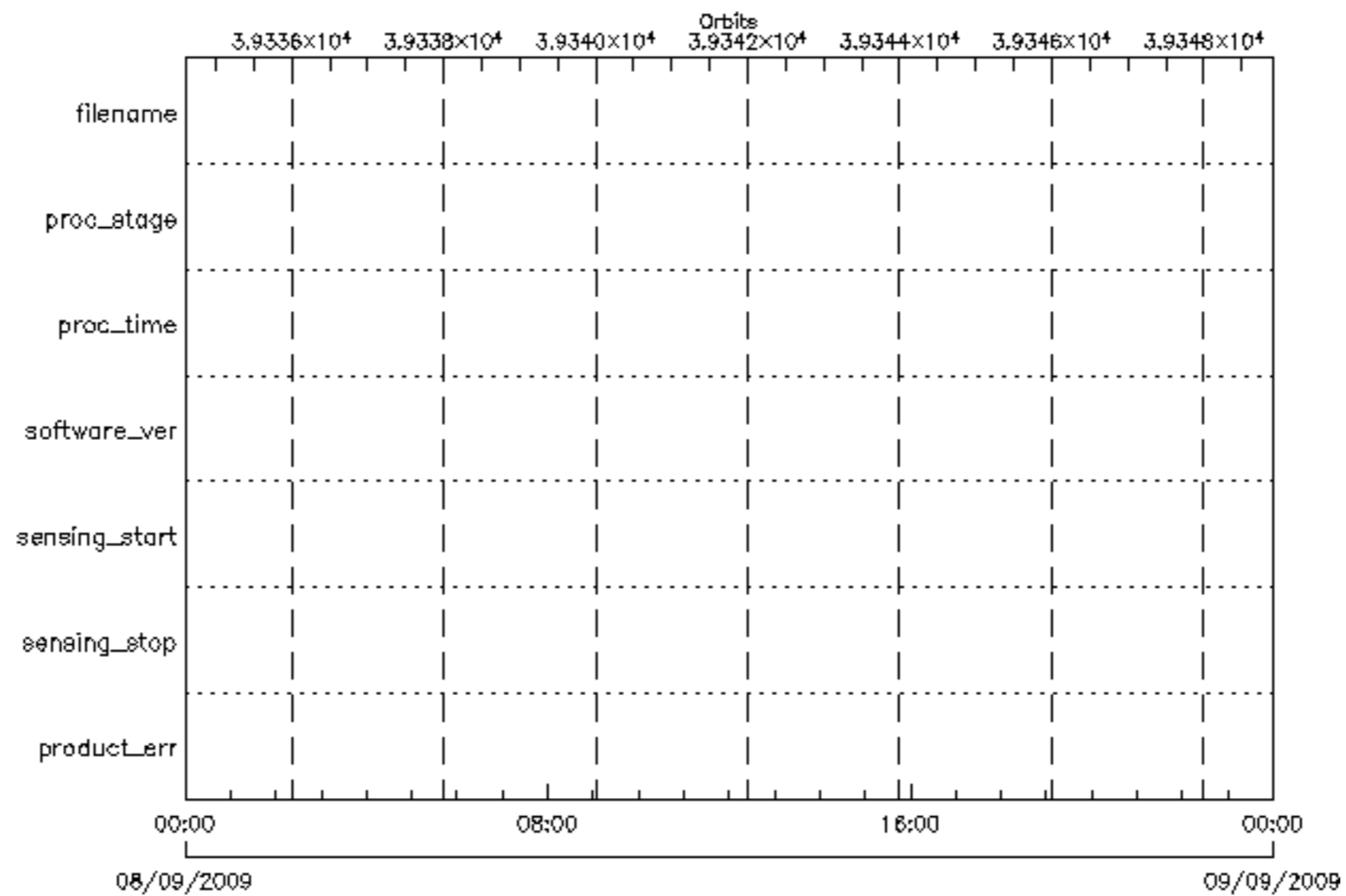
 product_err	 sensing_stop	 sensing_start	 software_ver
 proc_time	 proc_stage	 filename	



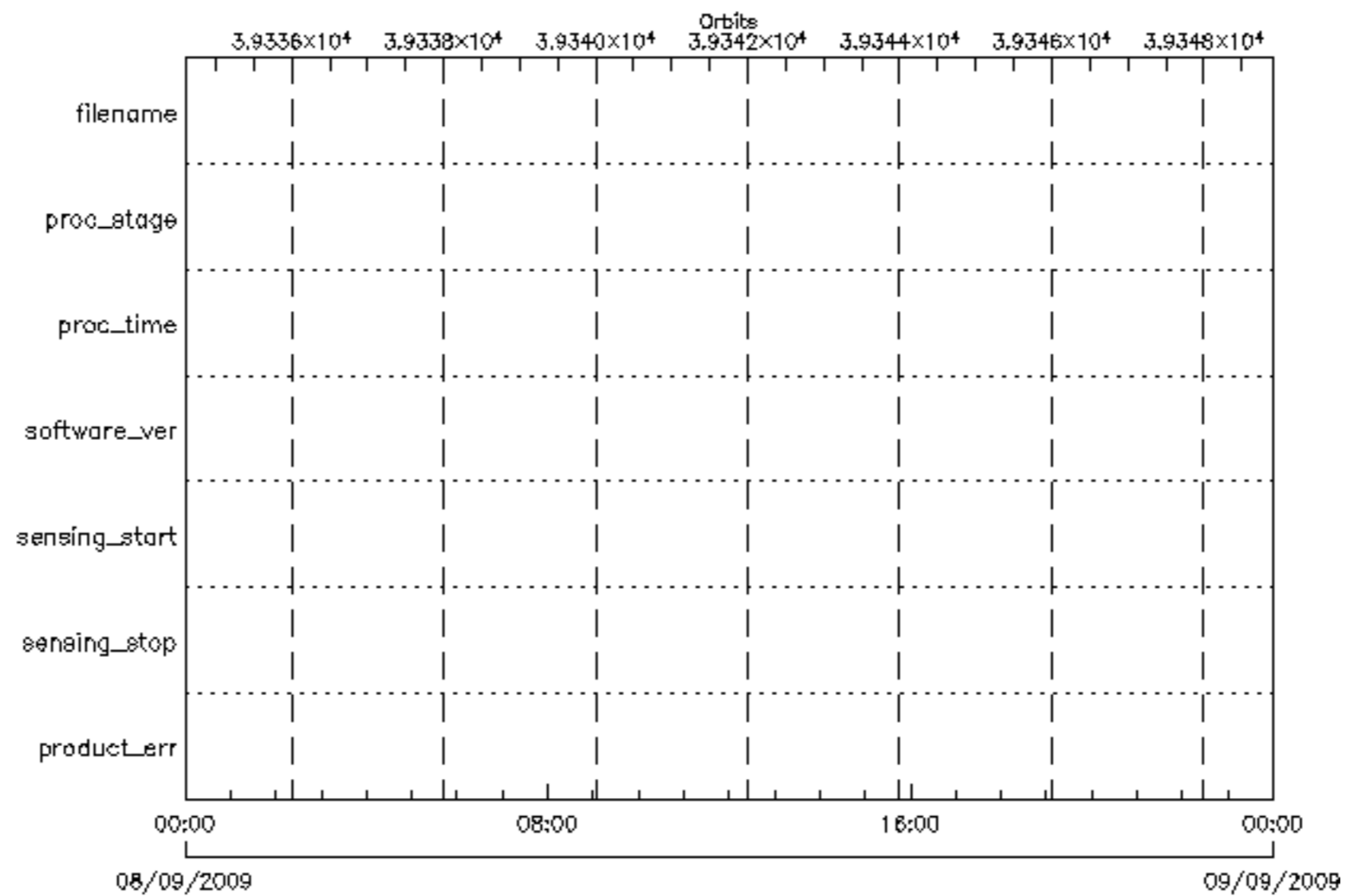




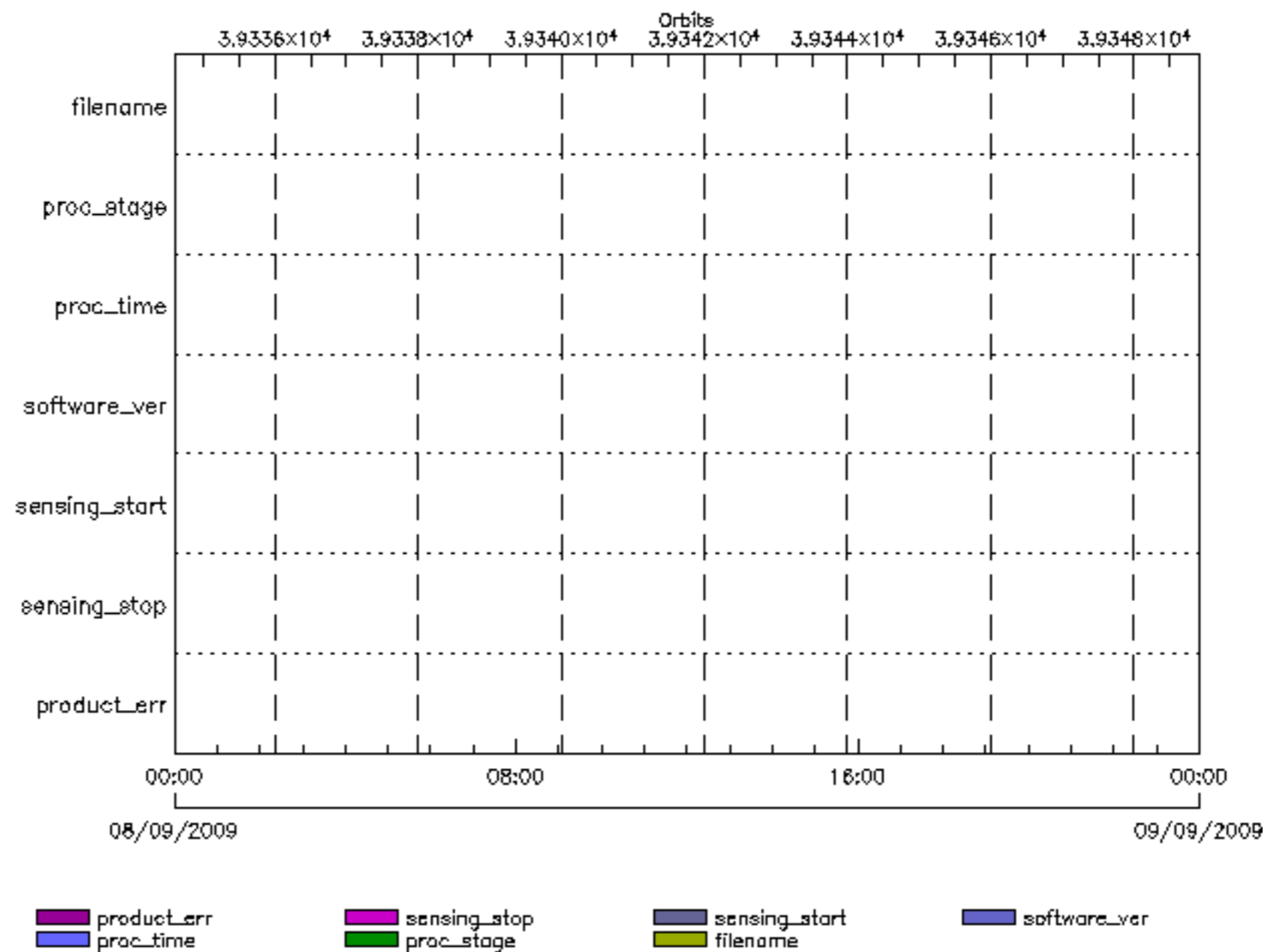


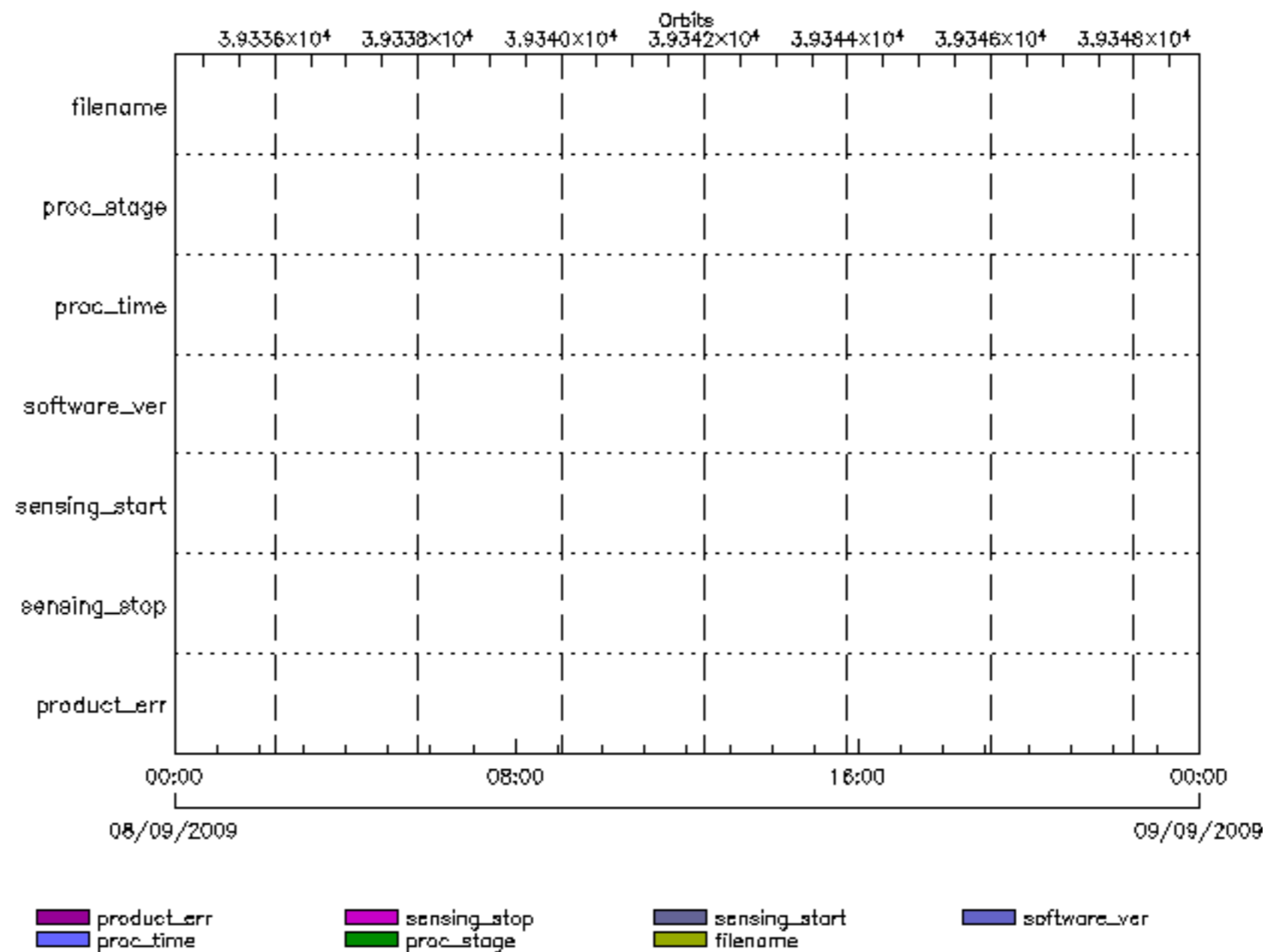


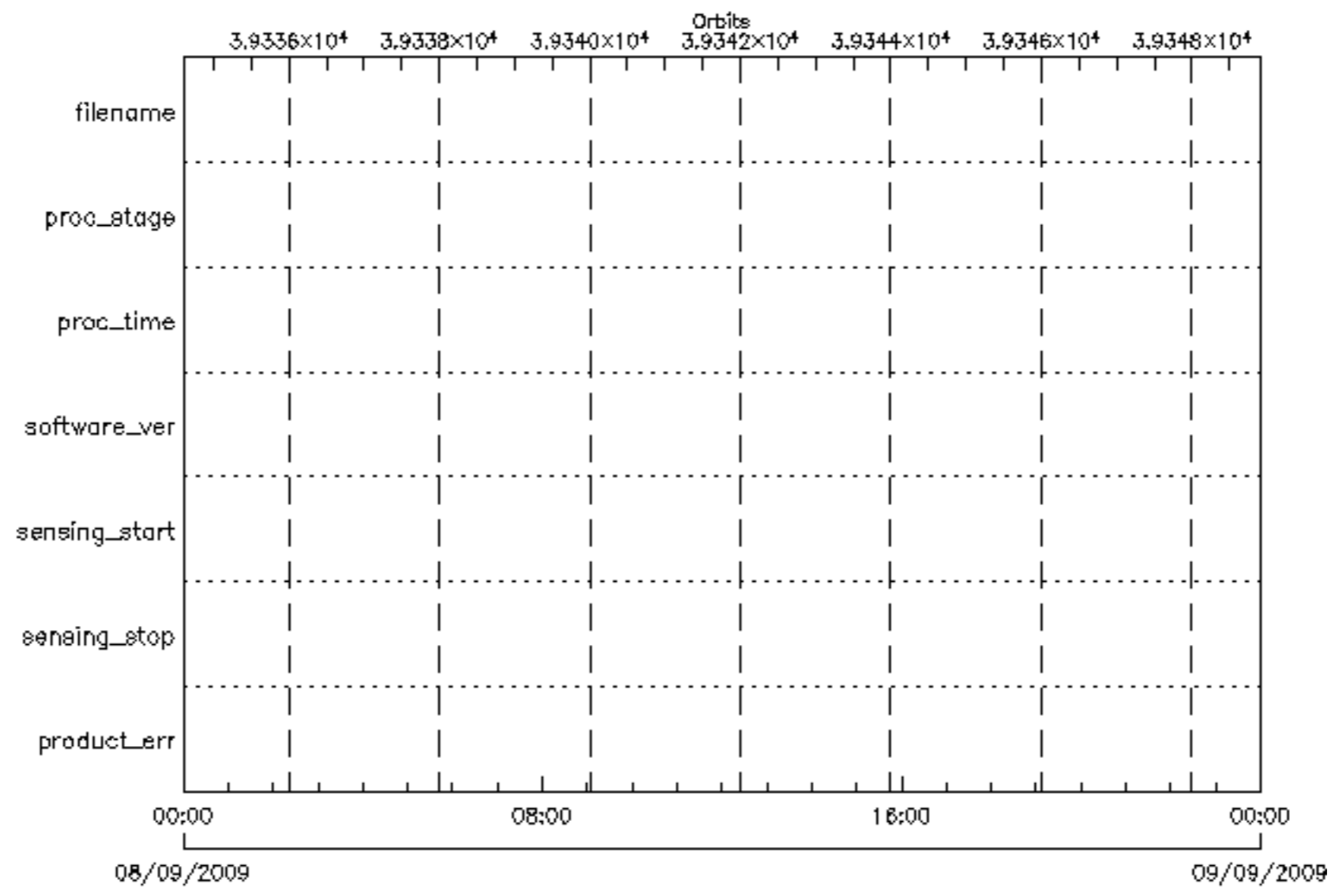
 product_err	 sensing_stop	 sensing_start	 software_ver
 proc_time	 proc_stage	 filename	



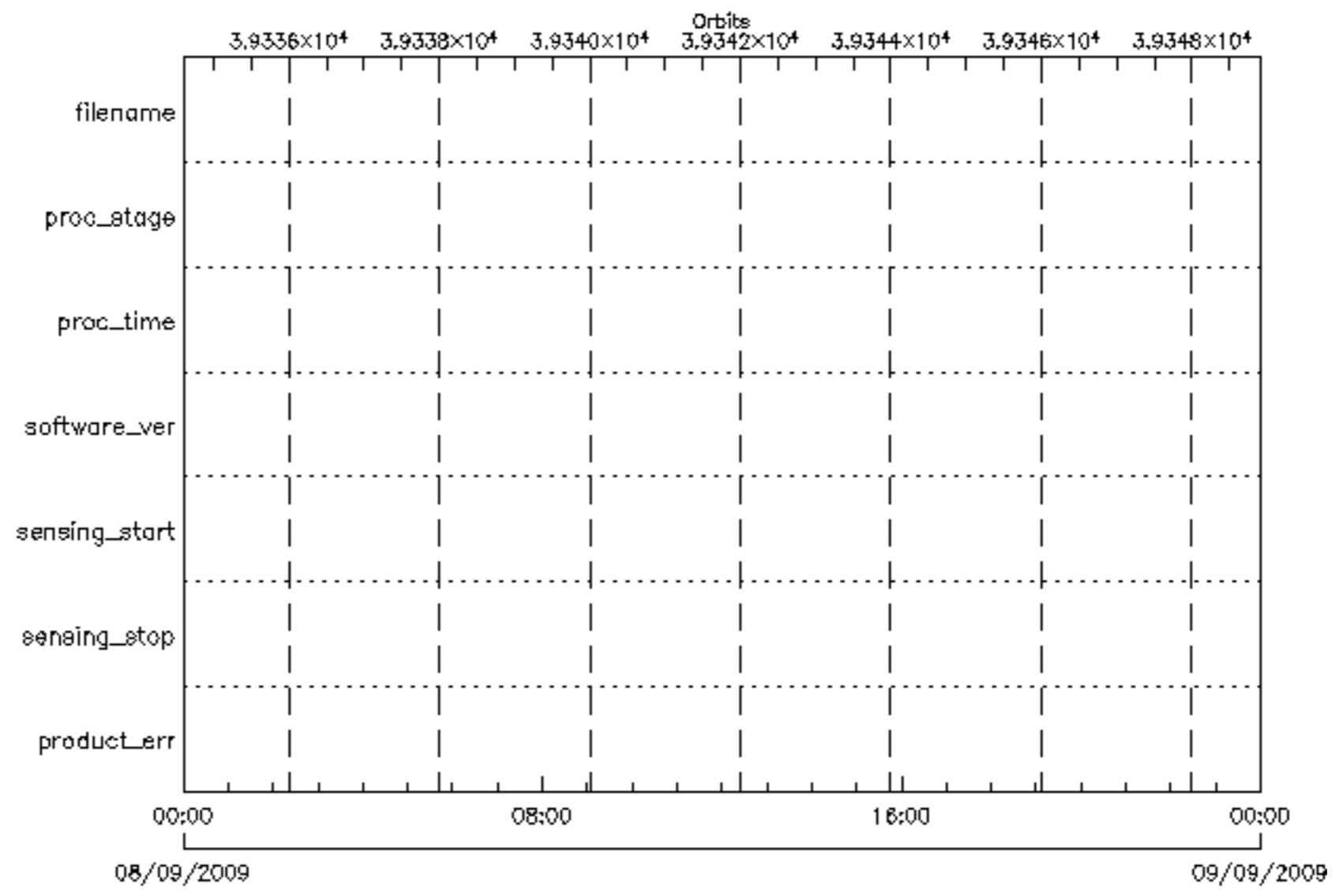
 product_err	 sensing_stop	 sensing_start	 software_ver
 proc_time	 proc_stage	 filename	



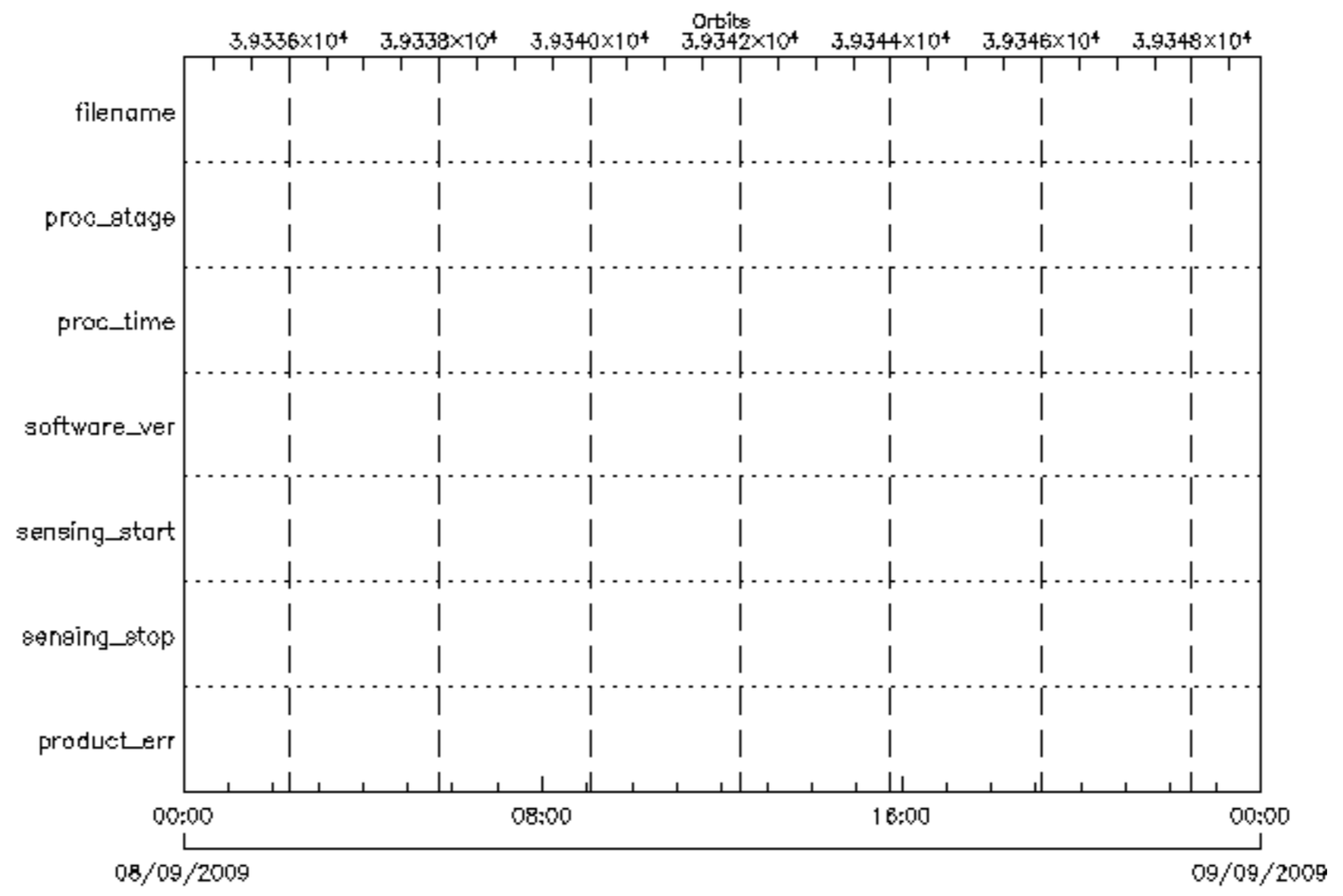


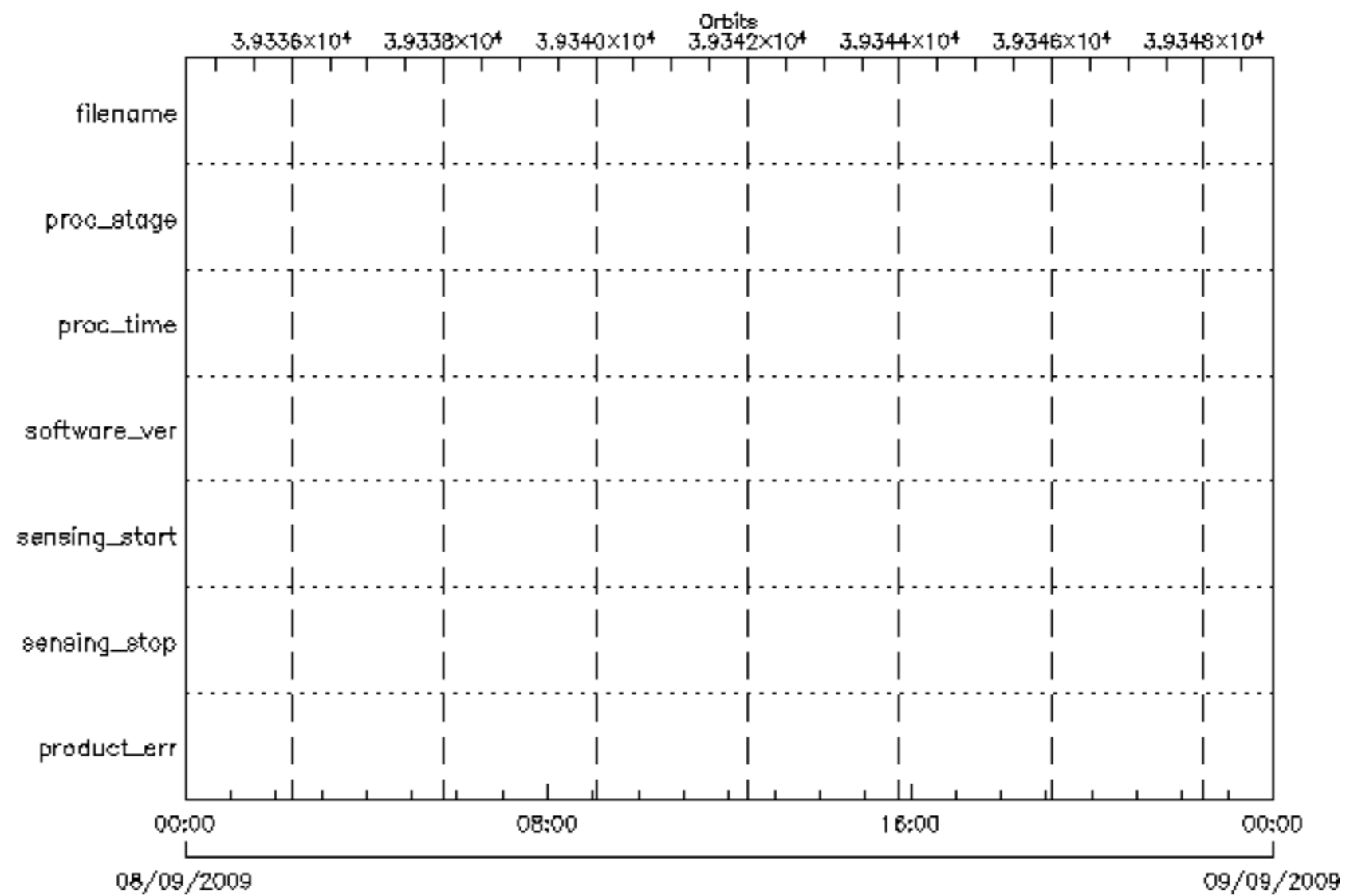





 product_err	 sensing_stop	 sensing_start	 software_ver
 proc_time	 proc_stage	 filename	



product_err sensing_stop sensing_start software_ver
proc_time proc_stage filename





 product_err	 sensing_stop	 sensing_start	 software_ver
 proc_time	 proc_stage	 filename	