

RA2, MWR & DORIS SUMMARY PRODUCTS REPORT

Reporting time: 31-08-2009 15:09:53.000
Trigger: Routine

	Period Start	Period Stop
UTC	29-AUG-2009 00:00:00.000	30-AUG-2009 00:00:00.000
Absolute Orbit	39191	39205
Cycle, Relative Orbit	0059	0073

Products inventoried

Gauge
PCF_RA2_ME__0P 99.96% of production inventoried
PCF_RA2_CAL_0P 100% of production inventoried
PCF_DOR_NAV_0P 95.07% of production inventoried
PCF_DOR_DOP_0P 98.52% of production inventoried
PCF_MWR_NL__0P 99.91% of production inventoried
PCF_RA2_MW__1P 99.96% of production inventoried
PCF_RA2_FGD_2P 99.96% of production inventoried
PCF_RA2_WWV_2P 99.96% of production inventoried

TABLE OF CONTENTS

Overall production

- [Inventoried production chart](#)
- [Inventoried production map](#)

Level 0

Planning vs. Production

Gauge
RA2_CAL_0P products: 1 produced; 0 gaps; 0 unplanned ; 0.00% of mission plan not covered by production
DOR_DOP_0P products: 16 produced; 14 gaps; 0 unplanned ; 1.41% of mission plan not covered by production
DOR_NAV_0P products: 16 produced; 13 gaps; 0 unplanned ; 4.58% of mission plan not covered by production
MWR_NL_0P products: 16 produced; 4 gaps; 0 unplanned ; 0.11% of mission plan not covered by production
RA2_ME_0P products: 19 produced; 2 gaps; 0 unplanned ; 0.10% of mission plan not covered by production

[Mission Plan vs. production chart](#)

Inventoried production: [RA2_CAL_0P](#) , [DOR_DOP_0P](#) , [DOR_NAV_0P](#) , [MWR_NL_0P](#) , [RA2_ME_0P](#)
 Missing products: [RA2_CAL_0P](#) , [DOR_DOP_0P](#) , [DOR_NAV_0P](#) , [MWR_NL_0P](#) , [RA2_ME_0P](#)
 Unplanned products: [RA2_CAL_0P](#) , [DOR_DOP_0P](#) , [DOR_NAV_0P](#) , [MWR_NL_0P](#) , [RA2_ME_0P](#)
 Overlaps: [RA2_CAL_0P](#) , [DOR_DOP_0P](#) , [DOR_NAV_0P](#) , [MWR_NL_0P](#) , [RA2_ME_0P](#)
 Duplicates: [RA2_CAL_0P](#) , [DOR_DOP_0P](#) , [DOR_NAV_0P](#) , [MWR_NL_0P](#) , [RA2_ME_0P](#)

ADF usage

Gauge
0 new ADFs in use for type RA2_CAL_0P N/A

[RA2_CAL_0P: ADFs usage](#)

Gauge
1 new ADFs in use for type DOR_DOP_0P N/A

[DOR_DOP_0P: ADFs usage](#)

Gauge
1 new ADFs in use for type DOR_NAV_0P N/A

[DOR_NAV_0P: ADFs usage](#)

Gauge

1 new ADFs in use for type MWR_NL__0P N/A
--

[MWR_NL__0P: ADFs usage](#)

Gauge
1 new ADFs in use for type RA2_ME__0P N/A

[RA2_ME__0P: ADFs usage](#)

Header checks

MPH errors

Gauge
0 RA2_CAL_0P products with wrong filename N/A
0 RA2_CAL_0P products with unknown processing stage N/A
0 RA2_CAL_0P products with unknown acquisition station N/A
0 RA2_CAL_0P products with unknown processing center N/A
0 RA2_CAL_0P products with wrong processing time N/A
1 RA2_CAL_0P products with software version not equal to the current version N/A
0 RA2_CAL_0P products with wrong sensing start N/A
0 RA2_CAL_0P products with wrong sensing stop N/A
0 RA2_CAL_0P products with wrong phase N/A
0 RA2_CAL_0P products with wrong state vector time N/A
0 RA2_CAL_0P products with unknown vector source N/A
1 RA2_CAL_0P products with UTC to SBT time too far from sensing time N/A
0 RA2_CAL_0P products with satellite binary time out-of-range N/A
0 RA2_CAL_0P products with wrong clock step N/A

0 RA2_CAL_0P products with leap utc set to blank N/A
0 RA2_CAL_0P products with leap err set N/A
0 RA2_CAL_0P products with product err set N/A
0 RA2_CAL_0P products with tot_size not equal to real file size N/A

[RA2_CAL_0P: MPH checks](#)

Gauge
0 DOR_DOP_0P products with wrong filename N/A
0 DOR_DOP_0P products with unknown processing stage N/A
0 DOR_DOP_0P products with unknown acquisition station N/A
0 DOR_DOP_0P products with unknown processing center N/A
0 DOR_DOP_0P products with wrong processing time N/A
0 DOR_DOP_0P products with software version not equal to the current version N/A
0 DOR_DOP_0P products with wrong sensing start N/A
0 DOR_DOP_0P products with wrong sensing stop N/A
0 DOR_DOP_0P products with wrong phase N/A
0 DOR_DOP_0P products with wrong state vector time N/A
0 DOR_DOP_0P products with unknown vector source N/A
14 DOR_DOP_0P products with UTC to SBT time too far from sensing time N/A
0 DOR_DOP_0P products with satellite binary time out-of-range N/A
0 DOR_DOP_0P products with wrong clock step N/A
0 DOR_DOP_0P products with leap utc set to blank N/A
0 DOR_DOP_0P products with leap err set N/A
0 DOR_DOP_0P products with product err set N/A
0 DOR_DOP_0P products with tot_size not equal to real file size N/A

[DOR_DOP_0P: MPH checks](#)

Gauge
0 DOR_NAV_0P products with wrong filename N/A
0 DOR_NAV_0P products with unknown processing stage N/A
0 DOR_NAV_0P products with unknown acquisition station N/A
0 DOR_NAV_0P products with unknown processing center N/A
0 DOR_NAV_0P products with wrong processing time N/A
0 DOR_NAV_0P products with software version not equal to the current version N/A
0 DOR_NAV_0P products with wrong sensing start N/A
0 DOR_NAV_0P products with wrong sensing stop N/A
0 DOR_NAV_0P products with wrong phase N/A
0 DOR_NAV_0P products with wrong state vector time N/A
0 DOR_NAV_0P products with unknown vector source N/A
13 DOR_NAV_0P products with UTC to SBT time too far from sensing time N/A
0 DOR_NAV_0P products with satellite binary time out-of-range N/A
0 DOR_NAV_0P products with wrong clock step N/A
0 DOR_NAV_0P products with leap utc set to blank N/A
0 DOR_NAV_0P products with leap err set N/A
0 DOR_NAV_0P products with product err set N/A
0 DOR_NAV_0P products with tot_size not equal to real file size N/A

[DOR_NAV_0P: MPH checks](#)

Gauge
0 MWR_NL__0P products with wrong filename N/A
0 MWR_NL__0P products with unknown processing stage N/A

0 MWR_NL__0P products with unknown acquisition station N/A
0 MWR_NL__0P products with unknown processing center N/A
0 MWR_NL__0P products with wrong processing time N/A
0 MWR_NL__0P products with software version not equal to the current version N/A
0 MWR_NL__0P products with wrong sensing start N/A
0 MWR_NL__0P products with wrong sensing stop N/A
0 MWR_NL__0P products with wrong phase N/A
0 MWR_NL__0P products with wrong state vector time N/A
0 MWR_NL__0P products with unknown vector source N/A
14 MWR_NL__0P products with UTC to SBT time too far from sensing time N/A
0 MWR_NL__0P products with satellite binary time out-of-range N/A
0 MWR_NL__0P products with wrong clock step N/A
0 MWR_NL__0P products with leap utc set to blank N/A
0 MWR_NL__0P products with leap err set N/A
0 MWR_NL__0P products with product err set N/A
0 MWR_NL__0P products with tot_size not equal to real file size N/A

[MWR_NL__0P: MPH checks](#)

Gauge
0 RA2_ME__0P products with wrong filename N/A
0 RA2_ME__0P products with unknown processing stage N/A
0 RA2_ME__0P products with unknown acquisition station N/A
0 RA2_ME__0P products with unknown processing center N/A
0 RA2_ME__0P products with wrong processing time N/A
0 RA2_ME__0P products with software version not equal to the current version N/A

0 RA2_ME__0P products with wrong sensing start N/A
0 RA2_ME__0P products with wrong sensing stop N/A
0 RA2_ME__0P products with wrong phase N/A
0 RA2_ME__0P products with wrong state vector time N/A
0 RA2_ME__0P products with unknown vector source N/A
17 RA2_ME__0P products with UTC to SBT time too far from sensing time N/A
0 RA2_ME__0P products with satellite binary time out-of-range N/A
0 RA2_ME__0P products with wrong clock step N/A
0 RA2_ME__0P products with leap utc set to blank N/A
0 RA2_ME__0P products with leap err set N/A
5 RA2_ME__0P products with product err set N/A
0 RA2_ME__0P products with tot_size not equal to real file size N/A

[RA2_ME__0P: MPH checks](#)

SPH errors

Gauge
0 ADFs not covering sensing time are referenced in RA2_CAL_0P products N/A
0 RA2_CAL_0P products with start_lat out of range N/A
0 RA2_CAL_0P products with start_long out of range N/A
0 RA2_CAL_0P products with stop_lat out of range N/A
0 RA2_CAL_0P products with stop_long out of range N/A
0 RA2_CAL_0P products with sat_track out of range N/A
0 RA2_CAL_0P products with num_error_ISPs out of range N/A
0 RA2_CAL_0P products with num_missing_ISPs out of range N/A
0 RA2_CAL_0P products with num_discarded_ISPs out of range N/A

0 RA2_CAL_0P products with num_RS_ISPs out of range N/A
0 RA2_CAL_0P products with ISP_errors_significant set to 1 N/A
0 RA2_CAL_0P products with missing_ISPs_significant set to 1 N/A
0 RA2_CAL_0P products with ISP_discarded_significant set to 1 N/A
0 RA2_CAL_0P products with RS_significant set to 1 N/A

[RA2_CAL_0P: SPH checks](#)

Gauge
0 ADFs not covering sensing time are referenced in DOR_DOP_0P products N/A
0 DOR_DOP_0P products with start_lat out of range N/A
0 DOR_DOP_0P products with start_long out of range N/A
0 DOR_DOP_0P products with stop_lat out of range N/A
0 DOR_DOP_0P products with stop_long out of range N/A
0 DOR_DOP_0P products with sat_track out of range N/A
0 DOR_DOP_0P products with num_error_ISPs out of range N/A
0 DOR_DOP_0P products with num_missing_ISPs out of range N/A
0 DOR_DOP_0P products with num_discarded_ISPs out of range N/A
0 DOR_DOP_0P products with num_RS_ISPs out of range N/A
0 DOR_DOP_0P products with ISP_errors_significant set to 1 N/A
0 DOR_DOP_0P products with missing_ISPs_significant set to 1 N/A
0 DOR_DOP_0P products with ISP_discarded_significant set to 1 N/A
0 DOR_DOP_0P products with RS_significant set to 1 N/A

[DOR_DOP_0P: SPH checks](#)

Gauge
0 ADFs not covering sensing time are referenced in DOR_NAV_0P products N/A

0 DOR_NAV_0P products with start_lat out of range N/A
0 DOR_NAV_0P products with start_long out of range N/A
0 DOR_NAV_0P products with stop_lat out of range N/A
0 DOR_NAV_0P products with stop_long out of range N/A
0 DOR_NAV_0P products with sat_track out of range N/A
0 DOR_NAV_0P products with num_error_ISPs out of range N/A
0 DOR_NAV_0P products with num_missing_ISPs out of range N/A
0 DOR_NAV_0P products with num_discarded_ISPs out of range N/A
0 DOR_NAV_0P products with num_RS_ISPs out of range N/A
0 DOR_NAV_0P products with ISP_errors_significant set to 1 N/A
0 DOR_NAV_0P products with missing_ISPs_significant set to 1 N/A
0 DOR_NAV_0P products with ISP_discarded_significant set to 1 N/A
0 DOR_NAV_0P products with RS_significant set to 1 N/A

[DOR_NAV_0P: SPH checks](#)

Gauge
0 ADFs not covering sensing time are referenced in MWR_NL__0P products N/A
0 MWR_NL__0P products with start_lat out of range N/A
0 MWR_NL__0P products with start_long out of range N/A
0 MWR_NL__0P products with stop_lat out of range N/A
0 MWR_NL__0P products with stop_long out of range N/A
0 MWR_NL__0P products with sat_track out of range N/A
0 MWR_NL__0P products with num_error_ISPs out of range N/A
0 MWR_NL__0P products with num_missing_ISPs out of range N/A
0 MWR_NL__0P products with num_discarded_ISPs out of range N/A

0 MWR_NL__0P products with num_RS_ISPs out of range N/A
0 MWR_NL__0P products with ISP_errors_significant set to 1 N/A
0 MWR_NL__0P products with missing_ISPs_significant set to 1 N/A
0 MWR_NL__0P products with ISP_discarded_significant set to 1 N/A
0 MWR_NL__0P products with RS_significant set to 1 N/A

[MWR_NL__0P: SPH checks](#)

Gauge
0 ADFs not covering sensing time are referenced in RA2_ME__0P products N/A
0 RA2_ME__0P products with start_lat out of range N/A
0 RA2_ME__0P products with start_long out of range N/A
0 RA2_ME__0P products with stop_lat out of range N/A
0 RA2_ME__0P products with stop_long out of range N/A
0 RA2_ME__0P products with sat_track out of range N/A
4 RA2_ME__0P products with num_error_ISPs out of range N/A
2 RA2_ME__0P products with num_missing_ISPs out of range N/A
0 RA2_ME__0P products with num_discarded_ISPs out of range N/A
0 RA2_ME__0P products with num_RS_ISPs out of range N/A
4 RA2_ME__0P products with ISP_errors_significant set to 1 N/A
2 RA2_ME__0P products with missing_ISPs_significant set to 1 N/A
0 RA2_ME__0P products with ISP_discarded_significant set to 1 N/A
0 RA2_ME__0P products with RS_significant set to 1 N/A

[RA2_ME__0P: SPH checks](#)

Level 1

Planning vs. Production

Gauge
RA2_MW__1P products: 21 produced; 2 gaps; 0 unplanned ; 0.10% of mission plan not covered by production

[Mission Plan vs. production chart](#)

Inventoried production: [RA2_MW__1P](#)

Missing products: [RA2_MW__1P](#)

Unplanned products: [RA2_MW__1P](#)

Overlaps: [RA2_MW__1P](#)

Duplicates: [RA2_MW__1P](#)

ADF usage

Gauge
Current IECF list for ADFs not available N/A
0 differences with IECF detected for type RA2_MW__1P N/A
0 new ADFs in use for type RA2_MW__1P N/A

[RA2_MW__1P: ADFs usage](#)

Header checks

MPH errors

Gauge
0 RA2_MW__1P products with wrong filename N/A
0 RA2_MW__1P products with unknown processing stage N/A
0 RA2_MW__1P products with unknown acquisition station N/A
0 RA2_MW__1P products with unknown processing center N/A

0 RA2_MW__1P products with wrong processing time N/A
21 RA2_MW__1P products with software version not equal to the current version N/A
0 RA2_MW__1P products with wrong sensing start N/A
0 RA2_MW__1P products with wrong sensing stop N/A
0 RA2_MW__1P products with wrong phase N/A
21 RA2_MW__1P products with wrong state vector time N/A
0 RA2_MW__1P products with unknown vector source N/A
19 RA2_MW__1P products with UTC to SBT time too far from sensing time N/A
0 RA2_MW__1P products with satellite binary time out-of-range N/A
0 RA2_MW__1P products with wrong clock step N/A
0 RA2_MW__1P products with leap utc set to blank N/A
0 RA2_MW__1P products with leap err set N/A
0 RA2_MW__1P products with product err set N/A
0 RA2_MW__1P products with tot_size not equal to real file size N/A

[RA2_MW__1P: MPH checks](#)

SPH errors

Gauge
18 ADFs not covering sensing time are referenced in RA2_MW__1P products N/A
0 RA2_MW__1P products with processing errors significance flag set N/A
0 RA2_MW__1P products with percentage DSRs free of processing errors below threshold N/A
0 RA2_MW__1P products with percentage of valid measurements below threshold N/A
4 RA2_MW__1P products with percentage of 320 MHz band processed below threshold N/A
4 RA2_MW__1P products with percentage of 80 MHz band processed above threshold N/A
8 RA2_MW__1P products with percentage of 20 MHz band processed above threshold N/A

Level 2

Planning vs. Production

Gauge
RA2_FGD_2P products: 21 produced; 2 gaps; 0 unplanned ; 0.10% of mission plan not covered by production
RA2_WWV_2P products: 21 produced; 2 gaps; 0 unplanned ; 0.10% of mission plan not covered by production

[Mission Plan vs. production chart](#)

Inventoried production: [RA2_FGD_2P](#) , [RA2_WWV_2P](#)

Missing products: [RA2_FGD_2P](#) , [RA2_WWV_2P](#)

Unplanned products: [RA2_FGD_2P](#) , [RA2_WWV_2P](#)

Overlaps: [RA2_FGD_2P](#) , [RA2_WWV_2P](#)

Duplicates: [RA2_FGD_2P](#) , [RA2_WWV_2P](#)

ADF usage

Gauge
Current IECF list for ADFs not available N/A
256 differences with IECF detected for type RA2_FGD_2P N/A
28 new ADFs in use for type RA2_FGD_2P N/A

[RA2_FGD_2P: ADFs usage](#)

Gauge
Current IECF list for ADFs not available N/A
251 differences with IECF detected for type RA2_WWV_2P N/A
48 new ADFs in use for type RA2_WWV_2P N/A

[RA2_WWV_2P: ADFs usage](#)

Header checks

MPH errors

Gauge
0 RA2_FGD_2P products with wrong filename N/A
0 RA2_FGD_2P products with unknown processing stage N/A
0 RA2_FGD_2P products with unknown acquisition station N/A
0 RA2_FGD_2P products with unknown processing center N/A
0 RA2_FGD_2P products with wrong processing time N/A
21 RA2_FGD_2P products with software version not equal to the current version N/A
0 RA2_FGD_2P products with wrong sensing start N/A
0 RA2_FGD_2P products with wrong sensing stop N/A
0 RA2_FGD_2P products with wrong phase N/A
21 RA2_FGD_2P products with wrong state vector time N/A
0 RA2_FGD_2P products with unknown vector source N/A
19 RA2_FGD_2P products with UTC to SBT time too far from sensing time N/A
0 RA2_FGD_2P products with satellite binary time out-of-range N/A
0 RA2_FGD_2P products with wrong clock step N/A
0 RA2_FGD_2P products with leap utc set to blank N/A
0 RA2_FGD_2P products with leap err set N/A
21 RA2_FGD_2P products with product err set N/A
0 RA2_FGD_2P products with tot_size not equal to real file size N/A

Gauge
0 RA2_WWV_2P products with wrong filename N/A
0 RA2_WWV_2P products with unknown processing stage N/A
0 RA2_WWV_2P products with unknown acquisition station N/A
0 RA2_WWV_2P products with unknown processing center N/A
0 RA2_WWV_2P products with wrong processing time N/A
21 RA2_WWV_2P products with software version not equal to the current version N/A
0 RA2_WWV_2P products with wrong sensing start N/A
0 RA2_WWV_2P products with wrong sensing stop N/A
0 RA2_WWV_2P products with wrong phase N/A
21 RA2_WWV_2P products with wrong state vector time N/A
0 RA2_WWV_2P products with unknown vector source N/A
19 RA2_WWV_2P products with UTC to SBT time too far from sensing time N/A
0 RA2_WWV_2P products with satellite binary time out-of-range N/A
0 RA2_WWV_2P products with wrong clock step N/A
0 RA2_WWV_2P products with leap utc set to blank N/A
0 RA2_WWV_2P products with leap err set N/A
21 RA2_WWV_2P products with product err set N/A
0 RA2_WWV_2P products with tot_size not equal to real file size N/A

[RA2_WWV_2P: MPH checks](#)

SPH errors

Gauge
19 ADFs not covering sensing time are referenced in RA2_FGD_2P products N/A
21 RA2_FGD_2P products with I2 processing errors significance flag set N/A

0 RA2_FGD_2P products with I1b processing errors significance flag set N/A
21 RA2_FGD_2P products with percentage DSRs free of I2 processing errors below threshold N/A
0 RA2_FGD_2P products with percentage DSRs free of I1b processing errors below threshold N/A
0 RA2_FGD_2P products with percentage of valid measurements below threshold N/A
11 RA2_FGD_2P products with percentage of 320 MHz band processed below threshold N/A
7 RA2_FGD_2P products with percentage of 80 MHz band processed above threshold N/A
10 RA2_FGD_2P products with percentage of 20 MHz band processed above threshold N/A
5 RA2_FGD_2P products with percentage of valid Ku ocean retracker measurements below threshold N/A
0 RA2_FGD_2P products with percentage of valid Ku ice1 retracker measurements below threshold N/A
21 RA2_FGD_2P products with percentage of valid S ice1 retracker measurements below threshold N/A
2 RA2_FGD_2P products with percentage of valid Ku ice2 retracker measurements below threshold N/A
21 RA2_FGD_2P products with percentage of valid S ice2 retracker measurements below threshold N/A
1 RA2_FGD_2P products with percentage of valid Ku sea/ice retracker measurements below threshold N/A

[RA2_FGD_2P: SPH checks](#)

Gauge
0 ADFs not covering sensing time are referenced in RA2_WWV_2P products N/A
21 RA2_WWV_2P products with ra2_I2_proc_flag anomalies N/A
0 RA2_WWV_2P products with ra2_I1b_proc_flag anomalies N/A
21 RA2_WWV_2P products with ra2_I2_proc_quality anomalies N/A
0 RA2_WWV_2P products with ra2_I1b_proc_quality anomalies N/A
0 RA2_WWV_2P products with ra2_measurement_percent anomalies N/A
11 RA2_WWV_2P products with ra2_320_band_percent anomalies N/A
7 RA2_WWV_2P products with ra2_80_band_percent anomalies N/A
10 RA2_WWV_2P products with ra2_20_band_percent anomalies N/A

5 RA2_WWV_2P products with ra2_ocean_ku_retrack_percent anomalies
N/A

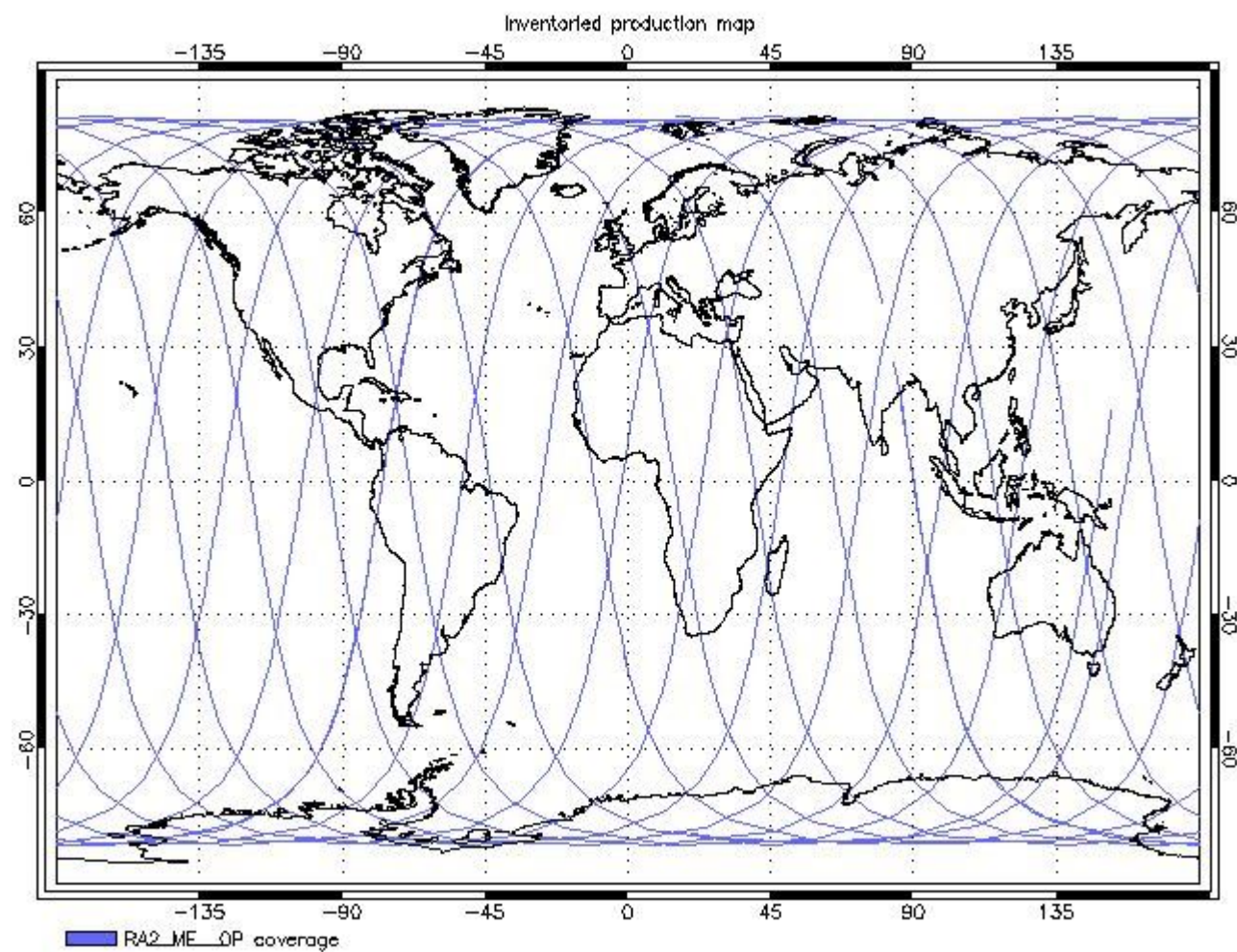
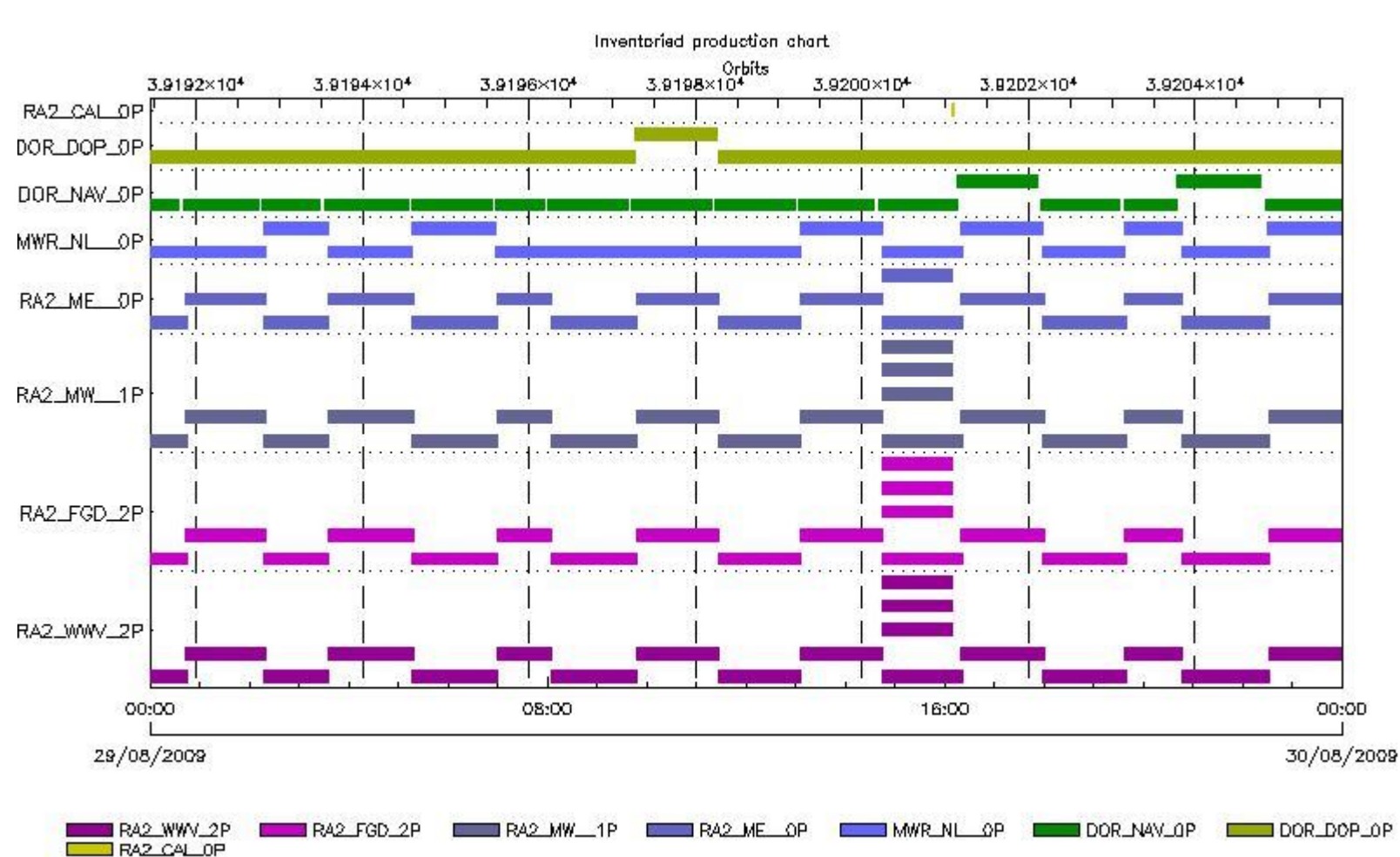
[RA2_WWV_2P: SPH checks](#)

Time Correlation

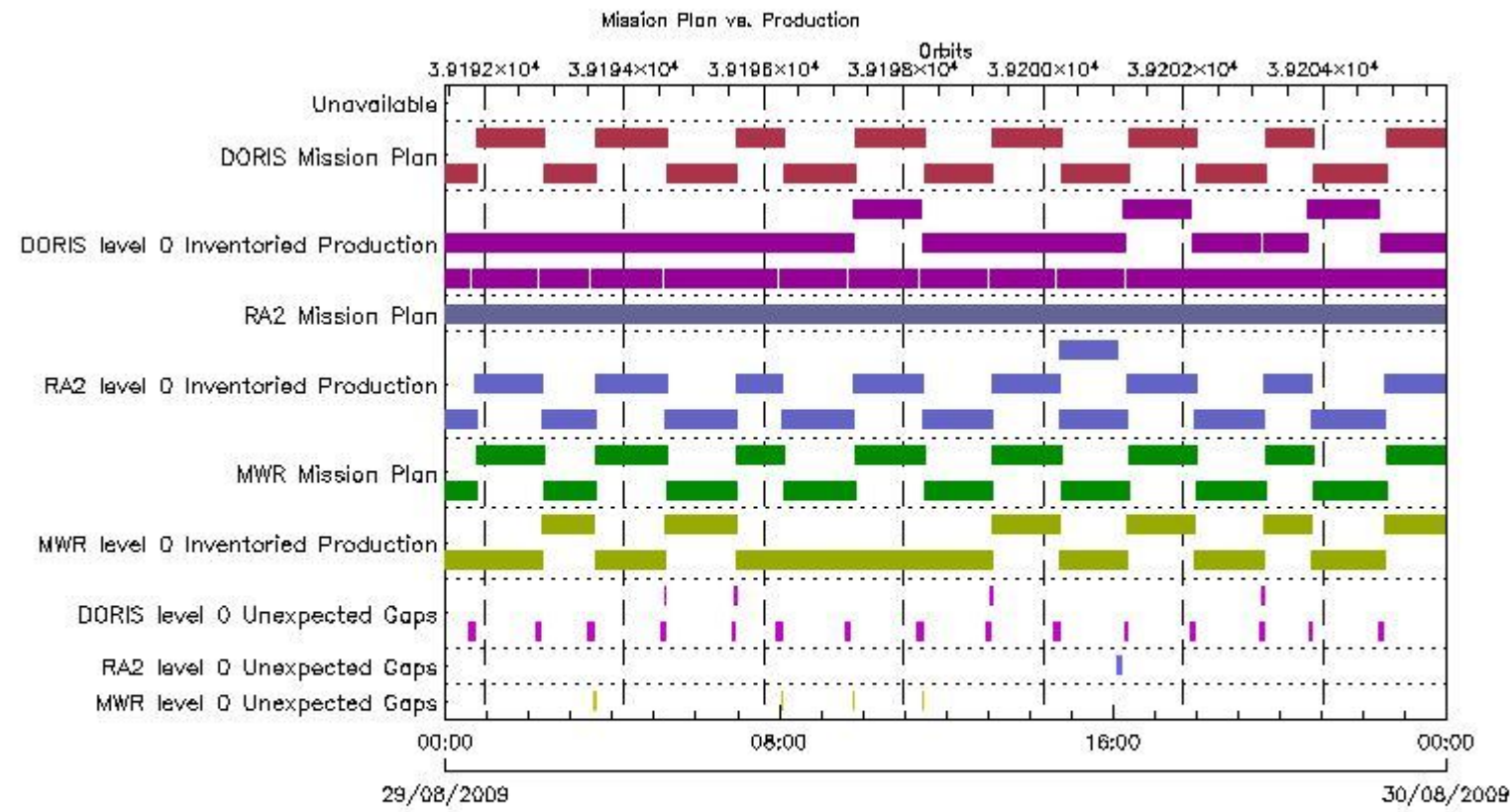
[Time Correlation propagation error](#)

Overall Production

Inventoried Production (sensing time)



Mission Plan vs. Production (level 0)



Production covering Mission Plan

Gauge
PCF_RA2_ME_0P 99.96% of production inventoried
PCF_RA2_CAL_0P 100% of production inventoried
PCF_DOR_NAV_0P 95.07% of production inventoried
PCF_DOR_DOP_0P 98.52% of production inventoried
PCF_MWR_NL_0P 99.91% of production inventoried

Mission Plan (extracted from DMOP)

Gauge	Segment (Start-Stop)
MODE.MEASUREMENT RA2.ACQ_PLAN	28-AUG-2009 23:05:12.539 29-AUG-2009 16:07:50.992
MODE.NOMINAL DORIS.ACQ_PLAN	28-AUG-2009 23:05:12.539 30-AUG-2009 00:14:09.431

MODE.NOMINAL MWR.ACQ_PLAN	28-AUG-2009 23:05:12.539 30-AUG-2009 00:14:09.431
MODE.CALIBRATION RA2.ACQ_PLAN	29-AUG-2009 16:07:55.503 29-AUG-2009 16:10:06.204
MODE.MEASUREMENT RA2.ACQ_PLAN	29-AUG-2009 16:10:10.714 30-AUG-2009 00:14:09.431

Inventoried Products

RA2_CAL_0P products

Gauge	Segment (Start-Stop)	Explicit Reference
Product: RA2_CAL_0P Filename: RA2_CAL_0PNPDK20090829_160751_000001342082_00069_39201_1505.N1	29-AUG-2009 16:07:51.277 29-AUG-2009 16:10:04.957	RA2_CAL_0PNPDK20090829_160751_000001342082_00069_39201_1505.N1 RA2_CAL_0P.MPH.ABS_ORBIT=39201

DOR_DOP_0P products

Gauge	Segment (Start-Stop)	Explicit Reference
Product: DOR_DOP_0P Filename: DOR_DOP_0PNPDE20090828_230032_000059932082_00058_39190_9056.N1	28-AUG-2009 23:00:32.428 29-AUG-2009 00:40:25.671	DOR_DOP_0PNPDE20090828_230032_000059932082_00058_39190_9056.N1 DOR_DOP_0P.MPH.ABS_ORBIT=39190
Product: DOR_DOP_0P Filename: DOR_DOP_0PNPDE20090829_004233_000056112082_00059_39191_9057.N1	29-AUG-2009 00:42:33.187 29-AUG-2009 02:16:03.890	DOR_DOP_0PNPDE20090829_004233_000056112082_00059_39191_9057.N1 DOR_DOP_0P.MPH.ABS_ORBIT=39191
Product: DOR_DOP_0P Filename: DOR_DOP_0PNPDE20090829_021707_000045272082_00060_39192_9058.N1	29-AUG-2009 02:17:07.648 29-AUG-2009 03:32:34.481	DOR_DOP_0PNPDE20090829_021707_000045272082_00060_39192_9058.N1 DOR_DOP_0P.MPH.ABS_ORBIT=39192
Product: DOR_DOP_0P Filename: DOR_DOP_0PNPDE20090829_033338_000060572082_00061_39193_9059.N1	29-AUG-2009 03:33:38.239 29-AUG-2009 05:14:35.208	DOR_DOP_0PNPDE20090829_033338_000060572082_00061_39193_9059.N1 DOR_DOP_0P.MPH.ABS_ORBIT=39193
Product: DOR_DOP_0P Filename: DOR_DOP_0PNPDE20090829_051642_000059292082_00062_39194_9060.N1	29-AUG-2009 05:16:42.728 29-AUG-2009 06:55:32.170	DOR_DOP_0PNPDE20090829_051642_000059292082_00062_39194_9060.N1 DOR_DOP_0P.MPH.ABS_ORBIT=39194
Product: DOR_DOP_0P Filename: DOR_DOP_0PNPDK20090829_065739_000038892082_00063_39195_1672.N1	29-AUG-2009 06:57:39.685 29-AUG-2009 08:02:28.916	DOR_DOP_0PNPDK20090829_065739_000038892082_00063_39195_1672.N1 DOR_DOP_0P.MPH.ABS_ORBIT=39195
Product: DOR_DOP_0P Filename: DOR_DOP_0PNPDK20090829_080436_000060572082_00064_39196_1673.N1	29-AUG-2009 08:04:36.432 29-AUG-2009 09:45:33.398	DOR_DOP_0PNPDK20090829_080436_000060572082_00064_39196_1673.N1 DOR_DOP_0P.MPH.ABS_ORBIT=39196
Product: DOR_DOP_0P Filename: DOR_DOP_0PNPDK20090829_094533_000058662082_00065_39197_1674.N1	29-AUG-2009 09:45:33.398 29-AUG-2009 11:23:19.109	DOR_DOP_0PNPDK20090829_094533_000058662082_00065_39197_1674.N1 DOR_DOP_0P.MPH.ABS_ORBIT=39197
Product: DOR_DOP_0P Filename: DOR_DOP_0PNPDK20090829_112526_000058662082_00066_39198_1675.N1	29-AUG-2009 11:25:26.621 29-AUG-2009 13:03:12.364	DOR_DOP_0PNPDK20090829_112526_000058662082_00066_39198_1675.N1 DOR_DOP_0P.MPH.ABS_ORBIT=39198
Product: DOR_DOP_0P Filename: DOR_DOP_0PNPDK20090829_130519_000058662082_00067_39199_1676.N1	29-AUG-2009 13:05:19.883 29-AUG-2009 14:43:05.642	DOR_DOP_0PNPDK20090829_130519_000058662082_00067_39199_1676.N1 DOR_DOP_0P.MPH.ABS_ORBIT=39199
Product: DOR_DOP_0P Filename: DOR_DOP_0PNPDK20090829_144409_000056742082_00068_39200_1677.N1	29-AUG-2009 14:44:09.392 29-AUG-2009 16:18:43.857	DOR_DOP_0PNPDK20090829_144409_000056742082_00068_39200_1677.N1 DOR_DOP_0P.MPH.ABS_ORBIT=39200
Product: DOR_DOP_0P Filename: DOR_DOP_0PNPDK20090829_161947_000058022082_00069_39201_1678.N1	29-AUG-2009 16:19:47.615 29-AUG-2009 17:56:29.596	DOR_DOP_0PNPDK20090829_161947_000058022082_00069_39201_1678.N1 DOR_DOP_0P.MPH.ABS_ORBIT=39201
Product: DOR_DOP_0P Filename: DOR_DOP_0PNPDK20090829_175733_000058662082_00070_39202_1679.N1	29-AUG-2009 17:57:33.354 29-AUG-2009 19:35:19.078	DOR_DOP_0PNPDK20090829_175733_000058662082_00070_39202_1679.N1 DOR_DOP_0P.MPH.ABS_ORBIT=39202
Product: DOR_DOP_0P Filename: DOR_DOP_0PNPDE20090829_193622_000040812082_00071_39203_9061.N1	29-AUG-2009 19:36:22.836 29-AUG-2009 20:44:23.340	DOR_DOP_0PNPDE20090829_193622_000040812082_00071_39203_9061.N1 DOR_DOP_0P.MPH.ABS_ORBIT=39203
Product: DOR_DOP_0P Filename: DOR_DOP_0PNPDE20090829_204527_000061852082_00071_39203_9062.N1	29-AUG-2009 20:45:27.102 29-AUG-2009 22:28:31.610	DOR_DOP_0PNPDE20090829_204527_000061852082_00071_39203_9062.N1 DOR_DOP_0P.MPH.ABS_ORBIT=39203

Product: DOR_DOP_0P Filename: DOR_DOP_0PNPDE20090829_222935_000059292082_00072_39204_9063.N1	29-AUG-2009 22:29:35.368 30-AUG-2009 00:08:24.838	DOR_DOP_0PNPDE20090829_222935_000059292082_00072_392 DOR_DOP_0P.MPH.ABS_ORBIT=39204
---	--	--

DOR_NAV_0P products

Gauge	Segment (Start-Stop)	Explicit Reference
Product: DOR_NAV_0P Filename: DOR_NAV_0PNPDE20090828_225856_000057382082_00058_39190_8648.N1	28-AUG-2009 22:58:56.787 29-AUG-2009 00:34:35.011	DOR_NAV_0PNPDE20090828_225856_000057382082_00058_39190_8648.N1 DOR_NAV_0P.MPH.ABS_ORBIT=39190
Product: DOR_NAV_0P Filename: DOR_NAV_0PNPDE20090829_003953_000054192082_00059_39191_8649.N1	29-AUG-2009 00:39:53.796 29-AUG-2009 02:10:13.218	DOR_NAV_0PNPDE20090829_003953_000054192082_00059_39191_8649.N1 DOR_NAV_0P.MPH.ABS_ORBIT=39191
Product: DOR_NAV_0P Filename: DOR_NAV_0PNPDE20090829_021532_000041442082_00060_39192_8650.N1	29-AUG-2009 02:15:32.011 29-AUG-2009 03:24:36.297	DOR_NAV_0PNPDE20090829_021532_000041442082_00060_39192_8650.N1 DOR_NAV_0P.MPH.ABS_ORBIT=39192
Product: DOR_NAV_0P Filename: DOR_NAV_0PNPDE20090829_032955_000060572082_00061_39193_8651.N1	29-AUG-2009 03:29:55.090 29-AUG-2009 05:10:52.060	DOR_NAV_0PNPDE20090829_032955_000060572082_00061_39193_8651.N1 DOR_NAV_0P.MPH.ABS_ORBIT=39193
Product: DOR_NAV_0P Filename: DOR_NAV_0PNPDE20090829_051610_000057382082_00062_39194_8652.N1	29-AUG-2009 05:16:10.849 29-AUG-2009 06:51:49.017	DOR_NAV_0PNPDE20090829_051610_000057382082_00062_39194_8652.N1 DOR_NAV_0P.MPH.ABS_ORBIT=39194
Product: DOR_NAV_0P Filename: DOR_NAV_0PNPDK20090829_065707_000035072082_00063_39195_0969.N1	29-AUG-2009 06:57:07.807 29-AUG-2009 07:55:34.491	DOR_NAV_0PNPDK20090829_065707_000035072082_00063_39195_0969.N1 DOR_NAV_0P.MPH.ABS_ORBIT=39195
Product: DOR_NAV_0P Filename: DOR_NAV_0PNPDK20090829_080053_000057382082_00064_39196_0970.N1	29-AUG-2009 08:00:53.280 29-AUG-2009 09:36:31.460	DOR_NAV_0PNPDK20090829_080053_000057382082_00064_39196_0970.N1 DOR_NAV_0P.MPH.ABS_ORBIT=39196
Product: DOR_NAV_0P Filename: DOR_NAV_0PNPDK20090829_094150_000057382082_00065_39197_0971.N1	29-AUG-2009 09:41:50.249 29-AUG-2009 11:17:28.441	DOR_NAV_0PNPDK20090829_094150_000057382082_00065_39197_0971.N1 DOR_NAV_0P.MPH.ABS_ORBIT=39197
Product: DOR_NAV_0P Filename: DOR_NAV_0PNPDK20090829_112247_000057382082_00066_39198_0972.N1	29-AUG-2009 11:22:47.230 29-AUG-2009 12:58:25.458	DOR_NAV_0PNPDK20090829_112247_000057382082_00066_39198_0972.N1 DOR_NAV_0P.MPH.ABS_ORBIT=39198
Product: DOR_NAV_0P Filename: DOR_NAV_0PNPDK20090829_130344_000054192082_00067_39199_0973.N1	29-AUG-2009 13:03:44.243 29-AUG-2009 14:34:03.700	DOR_NAV_0PNPDK20090829_130344_000054192082_00067_39199_0973.N1 DOR_NAV_0P.MPH.ABS_ORBIT=39199
Product: DOR_NAV_0P Filename: DOR_NAV_0PNPDK20090829_143922_000057382082_00068_39200_0974.N1	29-AUG-2009 14:39:22.486 29-AUG-2009 16:15:00.709	DOR_NAV_0PNPDK20090829_143922_000057382082_00068_39200_0974.N1 DOR_NAV_0P.MPH.ABS_ORBIT=39200
Product: DOR_NAV_0P Filename: DOR_NAV_0PNPDK20090829_161500_000057382082_00069_39201_0975.N1	29-AUG-2009 16:15:00.709 29-AUG-2009 17:50:38.928	DOR_NAV_0PNPDK20090829_161500_000057382082_00069_39201_0975.N1 DOR_NAV_0P.MPH.ABS_ORBIT=39201
Product: DOR_NAV_0P Filename: DOR_NAV_0PNPDK20090829_175557_000057382082_00070_39202_0976.N1	29-AUG-2009 17:55:57.721 29-AUG-2009 19:31:35.925	DOR_NAV_0PNPDK20090829_175557_000057382082_00070_39202_0976.N1 DOR_NAV_0P.MPH.ABS_ORBIT=39202
Product: DOR_NAV_0P Filename: DOR_NAV_0PNPDE20090829_193654_000038252082_00071_39203_8653.N1	29-AUG-2009 19:36:54.714 29-AUG-2009 20:40:40.188	DOR_NAV_0PNPDE20090829_193654_000038252082_00071_39203_8653.N1 DOR_NAV_0P.MPH.ABS_ORBIT=39203
Product: DOR_NAV_0P Filename: DOR_NAV_0PNPDE20090829_204040_000060572082_00071_39203_8654.N1	29-AUG-2009 20:40:40.188 29-AUG-2009 22:21:37.188	DOR_NAV_0PNPDE20090829_204040_000060572082_00071_39203_8654.N1 DOR_NAV_0P.MPH.ABS_ORBIT=39203
Product: DOR_NAV_0P Filename: DOR_NAV_0PNPDE20090829_222655_000057382082_00072_39204_8655.N1	29-AUG-2009 22:26:55.977 30-AUG-2009 00:02:34.173	DOR_NAV_0PNPDE20090829_222655_000057382082_00072_39204_8655.N1 DOR_NAV_0P.MPH.ABS_ORBIT=39204

MWR_NL_0P products

Gauge	Segment (Start-Stop)	Explicit Reference
Product: MWR_NL_0P Filename: MWR_NL_0PNPDE20090828_230121_000060722082_00058_39190_9097.N1	28-AUG-2009 23:01:21.901 29-AUG-2009 00:42:34.065	MWR_NL_0PNPDE20090828_230121_000060722082_00058_39190_9097.N1 MWR_NL_0P.MPH.ABS_ORBIT=39190
Product: MWR_NL_0P Filename: MWR_NL_0PNPDE20090829_004234_000057362082_00059_39191_9098.N1	29-AUG-2009 00:42:34.065 29-AUG-2009 02:18:10.219	MWR_NL_0PNPDE20090829_004234_000057362082_00059_39191_9098.N1 MWR_NL_0P.MPH.ABS_ORBIT=39191
Product: MWR_NL_0P Filename: MWR_NL_0PNPDE20090829_021746_000045842082_00060_39192_9099.N1	29-AUG-2009 02:17:46.219 29-AUG-2009 03:34:10.344	MWR_NL_0PNPDE20090829_021746_000045842082_00060_39192_9099.N1 MWR_NL_0P.MPH.ABS_ORBIT=39192
Product: MWR_NL_0P Filename: MWR_NL_0PNPDE20090829_033434_000061202082_00061_39193_9100.N1	29-AUG-2009 03:34:34.344 29-AUG-2009 05:16:34.509	MWR_NL_0PNPDE20090829_033434_000061202082_00061_39193_9100.N1 MWR_NL_0P.MPH.ABS_ORBIT=39193

Product: MWR_NL__0P Filename: MWR_NL__0PNPDE20090829_051634_000060722082_00062_39194_9101.N1	29-AUG-2009 05:16:34.509 29-AUG-2009 06:57:46.682	MWR_NL__0PNPDE20090829_051634_000060722082_00062_391 MWR_NL__0P.MPH.ABS_ORBIT=39194
Product: MWR_NL__0P Filename: MWR_NL__0PNPDK20090829_065746_000039842082_00063_39195_1590.N1	29-AUG-2009 06:57:46.682 29-AUG-2009 08:04:10.787	MWR_NL__0PNPDK20090829_065746_000039842082_00063_39195_1590.N1 MWR_NL__0P.MPH.ABS_ORBIT=39195
Product: MWR_NL__0P Filename: MWR_NL__0PNPDK20090829_080434_000060962082_00064_39196_1591.N1	29-AUG-2009 08:04:34.787 29-AUG-2009 09:46:10.956	MWR_NL__0PNPDK20090829_080434_000060962082_00064_39196_1591.N1 MWR_NL__0P.MPH.ABS_ORBIT=39196
Product: MWR_NL__0P Filename: MWR_NL__0PNPDK20090829_094634_000059282082_00065_39197_1592.N1	29-AUG-2009 09:46:34.956 29-AUG-2009 11:25:23.117	MWR_NL__0PNPDK20090829_094634_000059282082_00065_39197_1592.N1 MWR_NL__0P.MPH.ABS_ORBIT=39197
Product: MWR_NL__0P Filename: MWR_NL__0PNPDK20090829_112547_000059762082_00066_39198_1593.N1	29-AUG-2009 11:25:47.113 29-AUG-2009 13:05:23.278	MWR_NL__0PNPDK20090829_112547_000059762082_00066_39198_1593.N1 MWR_NL__0P.MPH.ABS_ORBIT=39198
Product: MWR_NL__0P Filename: MWR_NL__0PNPDK20090829_130523_000059282082_00067_39199_1594.N1	29-AUG-2009 13:05:23.278 29-AUG-2009 14:44:11.443	MWR_NL__0PNPDK20090829_130523_000059282082_00067_39199_1594.N1 MWR_NL__0P.MPH.ABS_ORBIT=39199
Product: MWR_NL__0P Filename: MWR_NL__0PNPDK20090829_144411_000057842082_00068_39200_1595.N1	29-AUG-2009 14:44:11.443 29-AUG-2009 16:20:35.604	MWR_NL__0PNPDK20090829_144411_000057842082_00068_39200_1595.N1 MWR_NL__0P.MPH.ABS_ORBIT=39200
Product: MWR_NL__0P Filename: MWR_NL__0PNPDK20090829_161947_000059042082_00069_39201_1596.N1	29-AUG-2009 16:19:47.604 29-AUG-2009 17:58:11.768	MWR_NL__0PNPDK20090829_161947_000059042082_00069_39201_1596.N1 MWR_NL__0P.MPH.ABS_ORBIT=39201
Product: MWR_NL__0P Filename: MWR_NL__0PNPDK20090829_175811_000059282082_00070_39202_1597.N1	29-AUG-2009 17:58:11.768 29-AUG-2009 19:36:59.925	MWR_NL__0PNPDK20090829_175811_000059282082_00070_39202_1597.N1 MWR_NL__0P.MPH.ABS_ORBIT=39202
Product: MWR_NL__0P Filename: MWR_NL__0PNPDE20090829_193659_000041042082_00071_39203_9102.N1	29-AUG-2009 19:36:59.925 29-AUG-2009 20:45:24.043	MWR_NL__0PNPDE20090829_193659_000041042082_00071_39203_9102.N1 MWR_NL__0P.MPH.ABS_ORBIT=39203
Product: MWR_NL__0P Filename: MWR_NL__0PNPDE20090829_204524_000063122082_00071_39203_9103.N1	29-AUG-2009 20:45:24.043 29-AUG-2009 22:30:36.216	MWR_NL__0PNPDE20090829_204524_000063122082_00071_39203_9103.N1 MWR_NL__0P.MPH.ABS_ORBIT=39203
Product: MWR_NL__0P Filename: MWR_NL__0PNPDE20090829_223012_000060242082_00072_39204_9104.N1	29-AUG-2009 22:30:12.216 30-AUG-2009 00:10:36.377	MWR_NL__0PNPDE20090829_223012_000060242082_00072_39204_9104.N1 MWR_NL__0P.MPH.ABS_ORBIT=39204

RA2_ME__0P products

Gauge	Segment (Start-Stop)	Explicit Reference
Product: RA2_ME__0P Filename: RA2_ME__0PNPDE20090828_230131_000061192082_00058_39190_9750.N1	28-AUG-2009 23:01:31.754 29-AUG-2009 00:43:30.956	RA2_ME__0PNPDE20090828_230131_000061192082_00058_39190_9750.N1 RA2_ME__0P.MPH.ABS_ORBIT=39190
Product: RA2_ME__0P Filename: RA2_ME__0PNPDE20090829_004237_000057792082_00059_39191_9751.N1	29-AUG-2009 00:42:37.484 29-AUG-2009 02:18:56.916	RA2_ME__0PNPDE20090829_004237_000057792082_00059_39191_9751.N1 RA2_ME__0P.MPH.ABS_ORBIT=39191
Product: RA2_ME__0P Filename: RA2_ME__0PNPDE20090829_021754_000046332082_00060_39192_9752.N1	29-AUG-2009 02:17:54.532 29-AUG-2009 03:35:07.658	RA2_ME__0PNPDE20090829_021754_000046332082_00060_39192_9752.N1 RA2_ME__0P.MPH.ABS_ORBIT=39192
Product: RA2_ME__0P Filename: RA2_ME__0PNPDE20090829_033435_000061722082_00061_39193_9753.N1	29-AUG-2009 03:34:35.352 29-AUG-2009 05:17:26.912	RA2_ME__0PNPDE20090829_033435_000061722082_00061_39193_9753.N1 RA2_ME__0P.MPH.ABS_ORBIT=39193
Product: RA2_ME__0P Filename: RA2_ME__0PNPDE20090829_051654_000061022082_00062_39194_9754.N1	29-AUG-2009 05:16:54.606 29-AUG-2009 06:58:37.098	RA2_ME__0PNPDE20090829_051654_000061022082_00062_39194_9754.N1 RA2_ME__0P.MPH.ABS_ORBIT=39194
Product: RA2_ME__0P Filename: RA2_ME__0PNPDK20090829_065805_000040282082_00063_39195_3722.N1	29-AUG-2009 06:58:05.906 29-AUG-2009 08:05:14.130	RA2_ME__0PNPDK20090829_065805_000040282082_00063_39195_3722.N1 RA2_ME__0P.MPH.ABS_ORBIT=39195
Product: RA2_ME__0P Filename: RA2_ME__0PNPDK20090829_080441_000061522082_00064_39196_3723.N1	29-AUG-2009 08:04:41.824 29-AUG-2009 09:47:13.332	RA2_ME__0PNPDK20090829_080441_000061522082_00064_39196_3723.N1 RA2_ME__0P.MPH.ABS_ORBIT=39196
Product: RA2_ME__0P Filename: RA2_ME__0PNPDK20090829_094635_000059902082_00065_39197_3724.N1	29-AUG-2009 09:46:35.456 29-AUG-2009 11:26:25.434	RA2_ME__0PNPDK20090829_094635_000059902082_00065_39197_3724.N1 RA2_ME__0P.MPH.ABS_ORBIT=39197
Product: RA2_ME__0P Filename: RA2_ME__0PNPDK20090829_112553_000060172082_00066_39198_3725.N1	29-AUG-2009 11:25:53.128 29-AUG-2009 13:06:09.841	RA2_ME__0PNPDK20090829_112553_000060172082_00066_39198_3725.N1 RA2_ME__0P.MPH.ABS_ORBIT=39198
Product: RA2_ME__0P Filename: RA2_ME__0PNPDK20090829_130538_000059522082_00067_39199_3726.N1	29-AUG-2009 13:05:38.649 29-AUG-2009 14:44:50.751	RA2_ME__0PNPDK20090829_130538_000059522082_00067_39199_3726.N1 RA2_ME__0P.MPH.ABS_ORBIT=39199

Product: RA2_ME__0P Filename: RA2_ME__0PNPDK20090829_144418_000003092082_00068_39200_3727.N1	29-AUG-2009 14:44:18.445 29-AUG-2009 14:49:27.023	RA2_ME__0PNPDK20090829_144418_000003092082_00068_39200_3727.N1 RA2_ME__0P.MPH.ABS_ORBIT=39200
Product: RA2_ME__0P Filename: RA2_ME__0PNPDK20090829_144418_000050012082_00068_39200_3730.N1	29-AUG-2009 14:44:18.445 29-AUG-2009 16:07:39.191	RA2_ME__0PNPDK20090829_144418_000050012082_00068_39200_3730.N1 RA2_ME__0P.MPH.ABS_ORBIT=39200
Product: RA2_ME__0P Filename: RA2_ME__0PNPDK20090829_144930_000046892082_00068_39200_3728.N1	29-AUG-2009 14:49:30.365 29-AUG-2009 16:07:39.191	RA2_ME__0PNPDK20090829_144930_000046892082_00068_39200_3728.N1 RA2_ME__0P.MPH.ABS_ORBIT=39200
Product: RA2_ME__0P Filename: RA2_ME__0PNPDK20090829_161130_000006052082_00069_39201_3729.N1	29-AUG-2009 16:11:30.023 29-AUG-2009 16:21:34.925	RA2_ME__0PNPDK20090829_161130_000006052082_00069_39201_3729.N1 RA2_ME__0P.MPH.ABS_ORBIT=39201
Product: RA2_ME__0P Filename: RA2_ME__0PNPDK20090829_162000_000059502082_00069_39201_3732.N1	29-AUG-2009 16:20:00.235 29-AUG-2009 17:59:10.109	RA2_ME__0PNPDK20090829_162000_000059502082_00069_39201_3732.N1 RA2_ME__0P.MPH.ABS_ORBIT=39201
Product: RA2_ME__0P Filename: RA2_ME__0PNPDK20090829_175812_000059882082_00070_39202_3733.N1	29-AUG-2009 17:58:12.181 29-AUG-2009 19:37:59.931	RA2_ME__0PNPDK20090829_175812_000059882082_00070_39202_3733.N1 RA2_ME__0P.MPH.ABS_ORBIT=39202
Product: RA2_ME__0P Filename: RA2_ME__0PNPDE20090829_193707_000041642082_00071_39203_9755.N1	29-AUG-2009 19:37:07.573 29-AUG-2009 20:46:31.705	RA2_ME__0PNPDE20090829_193707_000041642082_00071_39203_9755.N1 RA2_ME__0P.MPH.ABS_ORBIT=39203
Product: RA2_ME__0P Filename: RA2_ME__0PNPDE20090829_204529_000063652082_00071_39203_9756.N1	29-AUG-2009 20:45:29.321 29-AUG-2009 22:31:34.717	RA2_ME__0PNPDE20090829_204529_000063652082_00071_39203_9756.N1 RA2_ME__0P.MPH.ABS_ORBIT=39203
Product: RA2_ME__0P Filename: RA2_ME__0PNPDE20090829_223034_000060512082_00072_39204_9757.N1	29-AUG-2009 22:30:34.561 30-AUG-2009 00:11:25.809	RA2_ME__0PNPDE20090829_223034_000060512082_00072_39204_9757.N1 RA2_ME__0P.MPH.ABS_ORBIT=39204

Missing Products

RA2_CAL_0P missing products

Gauge Value Segment (Start-Stop)

DOR_DOP_0P missing products

Gauge	Value	Segment (Start-Stop)
MODE.NOMINAL DORIS.MISSING	Duration: 127.515656 s	29-AUG-2009 00:40:25.671 29-AUG-2009 00:42:33.187
MODE.NOMINAL DORIS.MISSING	Duration: 63.757820 s	29-AUG-2009 02:16:03.890 29-AUG-2009 02:17:07.648
MODE.NOMINAL DORIS.MISSING	Duration: 63.757820 s	29-AUG-2009 03:32:34.481 29-AUG-2009 03:33:38.239
MODE.NOMINAL DORIS.MISSING	Duration: 127.519547 s	29-AUG-2009 05:14:35.208 29-AUG-2009 05:16:42.728
MODE.NOMINAL DORIS.MISSING	Duration: 127.515640 s	29-AUG-2009 06:55:32.170 29-AUG-2009 06:57:39.685
MODE.NOMINAL DORIS.MISSING	Duration: 127.515641 s	29-AUG-2009 08:02:28.916 29-AUG-2009 08:04:36.432
MODE.NOMINAL DORIS.MISSING	Duration: 127.511734 s	29-AUG-2009 11:23:19.109 29-AUG-2009 11:25:26.621
MODE.NOMINAL DORIS.MISSING	Duration: 127.519543 s	29-AUG-2009 13:03:12.364 29-AUG-2009 13:05:19.883
MODE.NOMINAL DORIS.MISSING	Duration: 63.750007 s	29-AUG-2009 14:43:05.642 29-AUG-2009 14:44:09.392
MODE.NOMINAL DORIS.MISSING	Duration: 63.757820 s	29-AUG-2009 16:18:43.857 29-AUG-2009 16:19:47.615
MODE.NOMINAL DORIS.MISSING	Duration: 63.757821 s	29-AUG-2009 17:56:29.596 29-AUG-2009 17:57:33.354

MODE.NOMINAL DORIS.MISSING	Duration: 63.757824 s	29-AUG-2009 19:35:19.078 29-AUG-2009 19:36:22.836
MODE.NOMINAL DORIS.MISSING	Duration: 63.761723 s	29-AUG-2009 20:44:23.340 29-AUG-2009 20:45:27.102
MODE.NOMINAL DORIS.MISSING	Duration: 63.757821 s	29-AUG-2009 22:28:31.610 29-AUG-2009 22:29:35.368

DOR_NAV_OP missing products

Gauge	Value	Segment (Start-Stop)
MODE.NOMINAL DORIS.MISSING	Duration: 318.785210 s	29-AUG-2009 00:34:35.011 29-AUG-2009 00:39:53.796
MODE.NOMINAL DORIS.MISSING	Duration: 318.793008 s	29-AUG-2009 02:10:13.218 29-AUG-2009 02:15:32.011
MODE.NOMINAL DORIS.MISSING	Duration: 318.793008 s	29-AUG-2009 03:24:36.297 29-AUG-2009 03:29:55.090
MODE.NOMINAL DORIS.MISSING	Duration: 318.789102 s	29-AUG-2009 05:10:52.060 29-AUG-2009 05:16:10.849
MODE.NOMINAL DORIS.MISSING	Duration: 318.789101 s	29-AUG-2009 06:51:49.017 29-AUG-2009 06:57:07.807
MODE.NOMINAL DORIS.MISSING	Duration: 318.789102 s	29-AUG-2009 07:55:34.491 29-AUG-2009 08:00:53.280
MODE.NOMINAL DORIS.MISSING	Duration: 318.789096 s	29-AUG-2009 09:36:31.460 29-AUG-2009 09:41:50.249
MODE.NOMINAL DORIS.MISSING	Duration: 318.789101 s	29-AUG-2009 11:17:28.441 29-AUG-2009 11:22:47.230
MODE.NOMINAL DORIS.MISSING	Duration: 318.785192 s	29-AUG-2009 12:58:25.458 29-AUG-2009 13:03:44.243
MODE.NOMINAL DORIS.MISSING	Duration: 318.785195 s	29-AUG-2009 14:34:03.700 29-AUG-2009 14:39:22.486
MODE.NOMINAL DORIS.MISSING	Duration: 318.793008 s	29-AUG-2009 17:50:38.928 29-AUG-2009 17:55:57.721
MODE.NOMINAL DORIS.MISSING	Duration: 318.789106 s	29-AUG-2009 19:31:35.925 29-AUG-2009 19:36:54.714
MODE.NOMINAL DORIS.MISSING	Duration: 318.789102 s	29-AUG-2009 22:21:37.188 29-AUG-2009 22:26:55.977

MWR_NL_OP missing products

Gauge	Value	Segment (Start-Stop)
MODE.NOMINAL MWR.MISSING	Duration: 24.000004 s	29-AUG-2009 03:34:10.344 29-AUG-2009 03:34:34.344
MODE.NOMINAL MWR.MISSING	Duration: 24.000003 s	29-AUG-2009 08:04:10.787 29-AUG-2009 08:04:34.787
MODE.NOMINAL MWR.MISSING	Duration: 23.999997 s	29-AUG-2009 09:46:10.956 29-AUG-2009 09:46:34.956
MODE.NOMINAL MWR.MISSING	Duration: 23.996097 s	29-AUG-2009 11:25:23.117 29-AUG-2009 11:25:47.113

RA2_ME_OP missing products

Gauge	Value	Segment (Start-Stop)
MODE.MEASUREMENT RA2.MISSING	Duration: 11.800599 s	29-AUG-2009 16:07:39.191 29-AUG-2009 16:07:50.992
MODE.MEASUREMENT RA2.MISSING	Duration: 79.308771 s	29-AUG-2009 16:10:10.714 29-AUG-2009 16:11:30.023

Unplanned Products

RA2_CAL_0P unplanned products

Gauge	Segment (Start-Stop)
-------	----------------------

DOR_DOP_0P unplanned products

Gauge	Segment (Start-Stop)
-------	----------------------

DOR_NAV_0P unplanned products

Gauge	Segment (Start-Stop)
-------	----------------------

MWR_NL_0P unplanned products

Gauge	Segment (Start-Stop)
-------	----------------------

RA2_ME_0P unplanned products

Gauge	Segment (Start-Stop)
-------	----------------------

Overlaps

RA2_CAL_0P overlaps

Gauge	Segment (Start-Stop)	Explicit Reference
-------	----------------------	--------------------

DOR_DOP_0P overlaps

Gauge	Segment (Start-Stop)	Explicit Reference
-------	----------------------	--------------------

DOR_NAV_0P overlaps

Gauge	Segment (Start-Stop)	Explicit Reference
-------	----------------------	--------------------

MWR_NL_0P overlaps

Gauge	Segment (Start-Stop)	Explicit Reference
-------	----------------------	--------------------

RA2_ME_0P overlaps

Gauge	Segment (Start-Stop)	Explicit Reference
Product: RA2_ME_0PNPDK20090829_144418_000050012082_00068_39200_3730.N1 overlapped	29-AUG-2009 14:44:18.445 29-AUG-2009 14:49:27.023	overlap with RA2_ME_0PNPDK20090829_144418_00003092082_00068_39200_3727.N1
Product: RA2_ME_0PNPDK20090829_144930_000046892082_00068_39200_3728.N1 overlapped	29-AUG-2009 14:49:30.365 29-AUG-2009 16:07:39.191	overlap with RA2_ME_0PNPDK20090829_144418_000050012082_00068_39200_3730.N1

Duplicates

RA2_CAL_0P duplicates

Gauge Segment (Start-Stop) Explicit Reference
DOR_DOP_0P duplicates

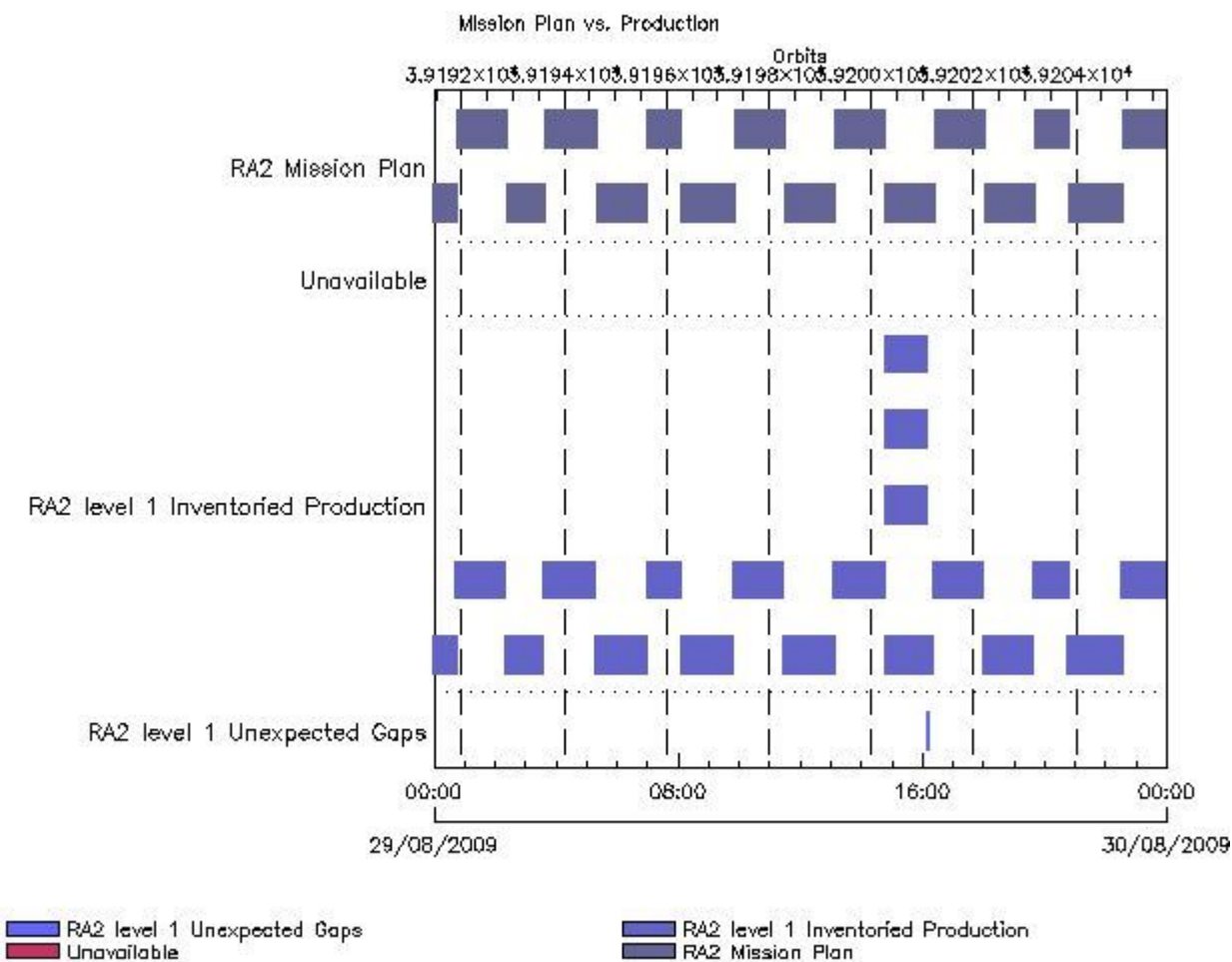
Gauge Segment (Start-Stop) Explicit Reference
DOR_NAV_0P duplicates

Gauge Segment (Start-Stop) Explicit Reference
MWR_NL_0P duplicates

Gauge Segment (Start-Stop) Explicit Reference
RA2_ME_0P duplicates

Gauge Segment (Start-Stop) Explicit Reference

Mission Plan vs. Production (level 1)



Mission Plan (extracted from DMOP)

Gauge	Segment (Start-Stop)
MODE.MEASUREMENT RA2.ACQ_PLAN	28-AUG-2009 23:05:12.539 29-AUG-2009 16:07:50.992
MODE.CALIBRATION RA2.ACQ_PLAN	29-AUG-2009 16:07:55.503 29-AUG-2009 16:10:06.204

Inventoried Products

RA2_MW__1P products

Gauge	Segment (Start-Stop)	Explicit Reference
Product: RA2_MW__1P Filename: RA2_MW__1PNPDE20090828_230131_000061202082_00058_39190_1818.N1	28-AUG-2009 23:01:31.779 29-AUG-2009 00:43:32.040	RA2_MW__1PNPDE20090828_230131_000061202082_00058_39190_1818.N1 RA2_MW__1P.MPH.ABS_ORBIT=39190
Product: RA2_MW__1P Filename: RA2_MW__1PNPDE20090829_004237_000057802082_00059_39191_1992.N1	29-AUG-2009 00:42:37.509 29-AUG-2009 02:18:57.999	RA2_MW__1PNPDE20090829_004237_000057802082_00059_39191_1992.N1 RA2_MW__1P.MPH.ABS_ORBIT=39191
Product: RA2_MW__1P Filename: RA2_MW__1PNPDE20090829_021754_000046342082_00060_39192_2143.N1	29-AUG-2009 02:17:54.557 29-AUG-2009 03:35:08.741	RA2_MW__1PNPDE20090829_021754_000046342082_00060_39192_2143.N1 RA2_MW__1P.MPH.ABS_ORBIT=39192
Product: RA2_MW__1P Filename: RA2_MW__1PNPDE20090829_033435_000061732082_00061_39193_2325.N1	29-AUG-2009 03:34:35.377 29-AUG-2009 05:17:27.995	RA2_MW__1PNPDE20090829_033435_000061732082_00061_39193_2325.N1 RA2_MW__1P.MPH.ABS_ORBIT=39193
Product: RA2_MW__1P Filename: RA2_MW__1PNPDE20090829_051654_000061042082_00062_39194_2517.N1	29-AUG-2009 05:16:54.631 29-AUG-2009 06:58:38.181	RA2_MW__1PNPDE20090829_051654_000061042082_00062_39194_2517.N1 RA2_MW__1P.MPH.ABS_ORBIT=39194
Product: RA2_MW__1P Filename: RA2_MW__1PNPDK20090829_065805_000040292082_00063_39195_8668.N1	29-AUG-2009 06:58:05.931 29-AUG-2009 08:05:15.213	RA2_MW__1PNPDK20090829_065805_000040292082_00063_39195_8668.N1 RA2_MW__1P.MPH.ABS_ORBIT=39195
Product: RA2_MW__1P Filename: RA2_MW__1PNPDK20090829_080441_000061532082_00064_39196_8817.N1	29-AUG-2009 08:04:41.849 29-AUG-2009 09:47:14.415	RA2_MW__1PNPDK20090829_080441_000061532082_00064_39196_8817.N1 RA2_MW__1P.MPH.ABS_ORBIT=39196
Product: RA2_MW__1P Filename: RA2_MW__1PNPDK20090829_094635_000059912082_00065_39197_8921.N1	29-AUG-2009 09:46:35.481 29-AUG-2009 11:26:26.517	RA2_MW__1PNPDK20090829_094635_000059912082_00065_39197_8921.N1 RA2_MW__1P.MPH.ABS_ORBIT=39197
Product: RA2_MW__1P Filename: RA2_MW__1PNPDK20090829_112553_000060182082_00066_39198_9050.N1	29-AUG-2009 11:25:53.153 29-AUG-2009 13:06:10.925	RA2_MW__1PNPDK20090829_112553_000060182082_00066_39198_9050.N1 RA2_MW__1P.MPH.ABS_ORBIT=39198
Product: RA2_MW__1P Filename: RA2_MW__1PNPDK20090829_130538_000059532082_00067_39199_9263.N1	29-AUG-2009 13:05:38.675 29-AUG-2009 14:44:51.835	RA2_MW__1PNPDK20090829_130538_000059532082_00067_39199_9263.N1 RA2_MW__1P.MPH.ABS_ORBIT=39199
Product: RA2_MW__1P Filename: RA2_MW__1PNPDK20090829_144418_000003102082_00068_39200_9481.N1	29-AUG-2009 14:44:18.471 29-AUG-2009 14:49:28.107	RA2_MW__1PNPDK20090829_144418_000003102082_00068_39200_9481.N1 RA2_MW__1P.MPH.ABS_ORBIT=39200
Product: RA2_MW__1P Filename: RA2_MW__1PNPDK20090829_144418_000050022082_00068_39200_9824.N1	29-AUG-2009 14:44:18.471 29-AUG-2009 16:07:40.275	RA2_MW__1PNPDK20090829_144418_000050022082_00068_39200_9824.N1 RA2_MW__1P.MPH.ABS_ORBIT=39200
Product: RA2_MW__1P Filename: RA2_MW__1PNPDK20090829_144418_000050022082_00068_39200_9827.N1	29-AUG-2009 14:44:18.471 29-AUG-2009 16:07:40.275	RA2_MW__1PNPDK20090829_144418_000050022082_00068_39200_9827.N1 RA2_MW__1P.MPH.ABS_ORBIT=39200
Product: RA2_MW__1P Filename: RA2_MW__1PNPDK20090829_144418_000050022082_00068_39200_9830.N1	29-AUG-2009 14:44:18.471 29-AUG-2009 16:07:40.275	RA2_MW__1PNPDK20090829_144418_000050022082_00068_39200_9830.N1 RA2_MW__1P.MPH.ABS_ORBIT=39200
Product: RA2_MW__1P Filename: RA2_MW__1PNPDK20090829_144930_000046902082_00068_39200_9484.N1	29-AUG-2009 14:49:30.391 29-AUG-2009 16:07:40.275	RA2_MW__1PNPDK20090829_144930_000046902082_00068_39200_9484.N1 RA2_MW__1P.MPH.ABS_ORBIT=39200
Product: RA2_MW__1P Filename: RA2_MW__1PNPDK20090829_161130_000006062082_00069_39201_9487.N1	29-AUG-2009 16:11:30.048 29-AUG-2009 16:21:36.009	RA2_MW__1PNPDK20090829_161130_000006062082_00069_39201_9487.N1 RA2_MW__1P.MPH.ABS_ORBIT=39201
Product: RA2_MW__1P Filename: RA2_MW__1PNPDK20090829_162000_000059512082_00069_39201_9608.N1	29-AUG-2009 16:20:00.260 29-AUG-2009 17:59:11.193	RA2_MW__1PNPDK20090829_162000_000059512082_00069_39201_9608.N1 RA2_MW__1P.MPH.ABS_ORBIT=39201
Product: RA2_MW__1P Filename: RA2_MW__1PNPDK20090829_175812_000059892082_00070_39202_9729.N1	29-AUG-2009 17:58:12.206 29-AUG-2009 19:38:01.015	RA2_MW__1PNPDK20090829_175812_000059892082_00070_39202_9729.N1 RA2_MW__1P.MPH.ABS_ORBIT=39202
Product: RA2_MW__1P Filename: RA2_MW__1PNPDE20090829_193707_000041652082_00071_39203_2911.N1	29-AUG-2009 19:37:07.598 29-AUG-2009 20:46:32.789	RA2_MW__1PNPDE20090829_193707_000041652082_00071_39203_2911.N1 RA2_MW__1P.MPH.ABS_ORBIT=39203
Product: RA2_MW__1P Filename: RA2_MW__1PNPDE20090829_204529_000063662082_00071_39203_3043.N1	29-AUG-2009 20:45:29.346 29-AUG-2009 22:31:35.801	RA2_MW__1PNPDE20090829_204529_000063662082_00071_39203_3043.N1 RA2_MW__1P.MPH.ABS_ORBIT=39203

Missing Products

RA2_MW__1P missing products

Gauge	Value	Segment (Start-Stop)
MODE.MEASUREMENT RA2.MISSING	Duration: 10.717104 s	29-AUG-2009 16:07:40.275 29-AUG-2009 16:07:50.992
MODE.MEASUREMENT RA2.MISSING	Duration: 79.333997 s	29-AUG-2009 16:10:10.714 29-AUG-2009 16:11:30.048

Unplanned Products

RA2_MW__1P unplanned products

Gauge	Segment (Start-Stop)
-------	----------------------

Overlaps

RA2_MW__1P overlaps

Gauge	Segment (Start-Stop)	Explicit Reference
Product: RA2_MW__1PNPDK20090829_144418_000050022082_00068_39200_9824.N1 overlapped	29-AUG-2009 14:44:18.471 29-AUG-2009 14:49:28.107	overlap with RA2_MW__1PNPDK20090829_144418_000003102082_00068_39200_9481.N1
Product: RA2_MW__1PNPDK20090829_144418_000050022082_00068_39200_9827.N1 overlapped	29-AUG-2009 14:44:18.471 29-AUG-2009 14:49:28.107	overlap with RA2_MW__1PNPDK20090829_144418_000003102082_00068_39200_9481.N1
Product: RA2_MW__1PNPDK20090829_144418_000050022082_00068_39200_9830.N1 overlapped	29-AUG-2009 14:44:18.471 29-AUG-2009 14:49:28.107	overlap with RA2_MW__1PNPDK20090829_144418_000003102082_00068_39200_9481.N1
Product: RA2_MW__1PNPDK20090829_144930_000046902082_00068_39200_9484.N1 overlapped	29-AUG-2009 14:49:30.391 29-AUG-2009 16:07:40.275	overlap with RA2_MW__1PNPDK20090829_144418_000050022082_00068_39200_9824.N1
Product: RA2_MW__1PNPDK20090829_144930_000046902082_00068_39200_9484.N1 overlapped	29-AUG-2009 14:49:30.391 29-AUG-2009 16:07:40.275	overlap with RA2_MW__1PNPDK20090829_144418_000050022082_00068_39200_9827.N1
Product: RA2_MW__1PNPDK20090829_144930_000046902082_00068_39200_9484.N1 overlapped	29-AUG-2009 14:49:30.391 29-AUG-2009 16:07:40.275	overlap with RA2_MW__1PNPDK20090829_144418_000050022082_00068_39200_9830.N1

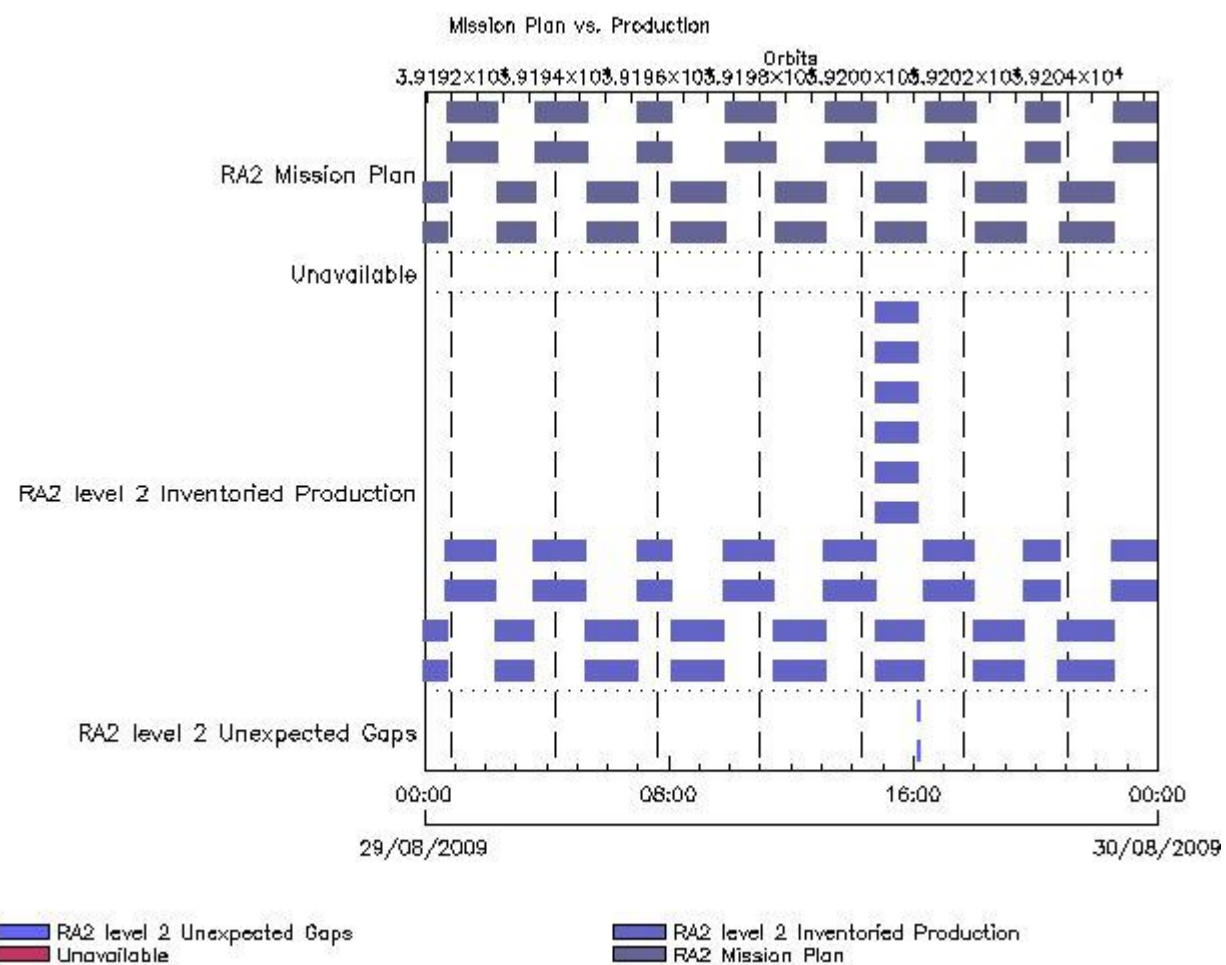
Duplicates

RA2_MW__1P duplicates

Gauge	Segment (Start-Stop)	Explicit Reference
Product: RA2_MW__1PNPDK20090829_144418_000050022082_00068_39200_9827.N1 duplicated	29-AUG-2009 14:44:18.471 29-AUG-2009 16:07:40.275	duplicate of RA2_MW__1PNPDK20090829_144418_000050022082_00068_39200_9824.N1

Product: RA2_MW__1PNPDK20090829_144418_000050022082_00068_39200_9830.N1 duplicated	29-AUG-2009 14:44:18.471 29-AUG-2009 16:07:40.275	duplicate of RA2_MW__1PNPDK20090829_144418_000050022082_00068_39200_9827.N1
Product: RA2_MW__1PNPDK20090829_144418_000050022082_00068_39200_9830.N1 duplicated	29-AUG-2009 14:44:18.471 29-AUG-2009 16:07:40.275	duplicate of RA2_MW__1PNPDK20090829_144418_000050022082_00068_39200_9827.N1

Mission Plan vs. Production (level 2)



Mission Plan (extracted from DMOP)

Gauge	Segment (Start-Stop)
MODE.MEASUREMENT RA2.ACQ_PLAN	28-AUG-2009 23:05:12.539 29-AUG-2009 16:07:50.992
MODE.CALIBRATION RA2.ACQ_PLAN	29-AUG-2009 16:07:55.503 29-AUG-2009 16:10:06.204
MODE.MEASUREMENT RA2.ACQ_PLAN	29-AUG-2009 16:10:10.714 30-AUG-2009 00:14:09.431

Inventoried Products

RA2_FGD_2P products

Gauge	Segment (Start-Stop)	Explicit Reference
Product: RA2_FGD_2P Filename: RA2_FGD_2PNPDE20090828_230131_000061202082_00058_39190_1819.N1	28-AUG-2009 23:01:31.779 29-AUG-2009 00:43:32.040	RA2_FGD_2PNPDE20090828_230131_000061202082_00058_39190_1819.N1 RA2_FGD_2P.MPH.ABS_ORBIT=39190
Product: RA2_FGD_2P Filename: RA2_FGD_2PNPDE20090829_004237_000057802082_00059_39191_1993.N1	29-AUG-2009 00:42:37.509 29-AUG-2009 02:18:57.999	RA2_FGD_2PNPDE20090829_004237_000057802082_00059_39191_1993.N1 RA2_FGD_2P.MPH.ABS_ORBIT=39191
Product: RA2_FGD_2P Filename: RA2_FGD_2PNPDE20090829_021754_000046342082_00060_39192_2144.N1	29-AUG-2009 02:17:54.557 29-AUG-2009 03:35:08.741	RA2_FGD_2PNPDE20090829_021754_000046342082_00060_39192_2144.N1 RA2_FGD_2P.MPH.ABS_ORBIT=39192
Product: RA2_FGD_2P Filename: RA2_FGD_2PNPDE20090829_033435_000061732082_00061_39193_2326.N1	29-AUG-2009 03:34:35.377 29-AUG-2009 05:17:27.995	RA2_FGD_2PNPDE20090829_033435_000061732082_00061_39193_2326.N1 RA2_FGD_2P.MPH.ABS_ORBIT=39193
Product: RA2_FGD_2P Filename: RA2_FGD_2PNPDE20090829_051654_000061042082_00062_39194_2518.N1	29-AUG-2009 05:16:54.631 29-AUG-2009 06:58:38.181	RA2_FGD_2PNPDE20090829_051654_000061042082_00062_39194_2518.N1 RA2_FGD_2P.MPH.ABS_ORBIT=39194
Product: RA2_FGD_2P Filename: RA2_FGD_2PNPDK20090829_065805_000040292082_00063_39195_8669.N1	29-AUG-2009 06:58:05.931 29-AUG-2009 08:05:15.213	RA2_FGD_2PNPDK20090829_065805_000040292082_00063_39195_8669.N1 RA2_FGD_2P.MPH.ABS_ORBIT=39195
Product: RA2_FGD_2P Filename: RA2_FGD_2PNPDK20090829_080441_000061532082_00064_39196_8818.N1	29-AUG-2009 08:04:41.849 29-AUG-2009 09:47:14.415	RA2_FGD_2PNPDK20090829_080441_000061532082_00064_39196_8818.N1 RA2_FGD_2P.MPH.ABS_ORBIT=39196
Product: RA2_FGD_2P Filename: RA2_FGD_2PNPDK20090829_094635_000059912082_00065_39197_8922.N1	29-AUG-2009 09:46:35.481 29-AUG-2009 11:26:26.517	RA2_FGD_2PNPDK20090829_094635_000059912082_00065_39197_8922.N1 RA2_FGD_2P.MPH.ABS_ORBIT=39197
Product: RA2_FGD_2P Filename: RA2_FGD_2PNPDK20090829_112553_000060182082_00066_39198_9051.N1	29-AUG-2009 11:25:53.153 29-AUG-2009 13:06:10.925	RA2_FGD_2PNPDK20090829_112553_000060182082_00066_39198_9051.N1 RA2_FGD_2P.MPH.ABS_ORBIT=39198
Product: RA2_FGD_2P Filename: RA2_FGD_2PNPDK20090829_130538_000059532082_00067_39199_9264.N1	29-AUG-2009 13:05:38.675 29-AUG-2009 14:44:51.835	RA2_FGD_2PNPDK20090829_130538_000059532082_00067_39199_9264.N1 RA2_FGD_2P.MPH.ABS_ORBIT=39199
Product: RA2_FGD_2P Filename: RA2_FGD_2PNPDK20090829_144418_000003102082_00068_39200_9482.N1	29-AUG-2009 14:44:18.471 29-AUG-2009 14:49:28.107	RA2_FGD_2PNPDK20090829_144418_000003102082_00068_39200_9482.N1 RA2_FGD_2P.MPH.ABS_ORBIT=39200
Product: RA2_FGD_2P Filename: RA2_FGD_2PNPDK20090829_144418_000050022082_00068_39200_9825.N1	29-AUG-2009 14:44:18.471 29-AUG-2009 16:07:40.275	RA2_FGD_2PNPDK20090829_144418_000050022082_00068_39200_9825.N1 RA2_FGD_2P.MPH.ABS_ORBIT=39200
Product: RA2_FGD_2P Filename: RA2_FGD_2PNPDK20090829_144418_000050022082_00068_39200_9828.N1	29-AUG-2009 14:44:18.471 29-AUG-2009 16:07:40.275	RA2_FGD_2PNPDK20090829_144418_000050022082_00068_39200_9828.N1 RA2_FGD_2P.MPH.ABS_ORBIT=39200
Product: RA2_FGD_2P Filename: RA2_FGD_2PNPDK20090829_144418_000050022082_00068_39200_9831.N1	29-AUG-2009 14:44:18.471 29-AUG-2009 16:07:40.275	RA2_FGD_2PNPDK20090829_144418_000050022082_00068_39200_9831.N1 RA2_FGD_2P.MPH.ABS_ORBIT=39200
Product: RA2_FGD_2P Filename: RA2_FGD_2PNPDK20090829_144930_000046902082_00068_39200_9485.N1	29-AUG-2009 14:49:30.391 29-AUG-2009 16:07:40.275	RA2_FGD_2PNPDK20090829_144930_000046902082_00068_39200_9485.N1 RA2_FGD_2P.MPH.ABS_ORBIT=39200
Product: RA2_FGD_2P Filename: RA2_FGD_2PNPDK20090829_161130_000006062082_00069_39201_9488.N1	29-AUG-2009 16:11:30.048 29-AUG-2009 16:21:36.009	RA2_FGD_2PNPDK20090829_161130_000006062082_00069_39201_9488.N1 RA2_FGD_2P.MPH.ABS_ORBIT=39201
Product: RA2_FGD_2P Filename: RA2_FGD_2PNPDK20090829_162000_000059512082_00069_39201_9609.N1	29-AUG-2009 16:20:00.260 29-AUG-2009 17:59:11.193	RA2_FGD_2PNPDK20090829_162000_000059512082_00069_39201_9609.N1 RA2_FGD_2P.MPH.ABS_ORBIT=39201
Product: RA2_FGD_2P Filename: RA2_FGD_2PNPDK20090829_175812_000059892082_00070_39202_9730.N1	29-AUG-2009 17:58:12.206 29-AUG-2009 19:38:01.015	RA2_FGD_2PNPDK20090829_175812_000059892082_00070_39202_9730.N1 RA2_FGD_2P.MPH.ABS_ORBIT=39202
Product: RA2_FGD_2P Filename: RA2_FGD_2PNPDE20090829_193707_000041652082_00071_39203_2912.N1	29-AUG-2009 19:37:07.598 29-AUG-2009 20:46:32.789	RA2_FGD_2PNPDE20090829_193707_000041652082_00071_39203_2912.N1 RA2_FGD_2P.MPH.ABS_ORBIT=39203
Product: RA2_FGD_2P Filename: RA2_FGD_2PNPDE20090829_204529_000063662082_00071_39203_3044.N1	29-AUG-2009 20:45:29.346 29-AUG-2009 22:31:35.801	RA2_FGD_2PNPDE20090829_204529_000063662082_00071_39203_3044.N1 RA2_FGD_2P.MPH.ABS_ORBIT=39203
Product: RA2_FGD_2P Filename: RA2_FGD_2PNPDE20090829_223034_000060522082_00072_39204_3212.N1	29-AUG-2009 22:30:34.586 30-AUG-2009 00:11:26.892	RA2_FGD_2PNPDE20090829_223034_000060522082_00072_39204_3212.N1 RA2_FGD_2P.MPH.ABS_ORBIT=39204

RA2_WWV_2P products

Gauge	Segment (Start-Stop)	Explicit Reference
Product: RA2_WWV_2P Filename: RA2_WWV_2PNPDE20090828_230131_000061202082_00058_39190_1820.N1	28-AUG-2009 23:01:31.779 29-AUG-2009 00:43:32.040	RA2_WWV_2PNPDE20090828_230131_000061202082_00058_39190_1820.N1 RA2_WWV_2P.MPH.ABS_ORBIT=39190

Product: RA2_WWV_2P Filename: RA2_WWV_2PNPDE20090829_004237_000057802082_00059_39191_1994.N1	29-AUG-2009 00:42:37.509 29-AUG-2009 02:18:57.999	RA2_WWV_2PNPDE20090829_004237_000057802082_00059_391 RA2_WWV_2P.MPH.ABS_ORBIT=39191
Product: RA2_WWV_2P Filename: RA2_WWV_2PNPDE20090829_021754_000046342082_00060_39192_2145.N1	29-AUG-2009 02:17:54.557 29-AUG-2009 03:35:08.741	RA2_WWV_2PNPDE20090829_021754_000046342082_00060_39192_2145.N1 RA2_WWV_2P.MPH.ABS_ORBIT=39192
Product: RA2_WWV_2P Filename: RA2_WWV_2PNPDE20090829_033435_000061732082_00061_39193_2327.N1	29-AUG-2009 03:34:35.377 29-AUG-2009 05:17:27.995	RA2_WWV_2PNPDE20090829_033435_000061732082_00061_39193_2327.N1 RA2_WWV_2P.MPH.ABS_ORBIT=39193
Product: RA2_WWV_2P Filename: RA2_WWV_2PNPDE20090829_051654_000061042082_00062_39194_2519.N1	29-AUG-2009 05:16:54.631 29-AUG-2009 06:58:38.181	RA2_WWV_2PNPDE20090829_051654_000061042082_00062_39194_2519.N1 RA2_WWV_2P.MPH.ABS_ORBIT=39194
Product: RA2_WWV_2P Filename: RA2_WWV_2PNPDK20090829_065805_000040292082_00063_39195_8670.N1	29-AUG-2009 06:58:05.931 29-AUG-2009 08:05:15.213	RA2_WWV_2PNPDK20090829_065805_000040292082_00063_39195_8670.N1 RA2_WWV_2P.MPH.ABS_ORBIT=39195
Product: RA2_WWV_2P Filename: RA2_WWV_2PNPDK20090829_080441_000061532082_00064_39196_8819.N1	29-AUG-2009 08:04:41.849 29-AUG-2009 09:47:14.415	RA2_WWV_2PNPDK20090829_080441_000061532082_00064_39196_8819.N1 RA2_WWV_2P.MPH.ABS_ORBIT=39196
Product: RA2_WWV_2P Filename: RA2_WWV_2PNPDK20090829_094635_000059912082_00065_39197_8923.N1	29-AUG-2009 09:46:35.481 29-AUG-2009 11:26:26.517	RA2_WWV_2PNPDK20090829_094635_000059912082_00065_39197_8923.N1 RA2_WWV_2P.MPH.ABS_ORBIT=39197
Product: RA2_WWV_2P Filename: RA2_WWV_2PNPDK20090829_112553_000060182082_00066_39198_9052.N1	29-AUG-2009 11:25:53.153 29-AUG-2009 13:06:10.925	RA2_WWV_2PNPDK20090829_112553_000060182082_00066_39198_9052.N1 RA2_WWV_2P.MPH.ABS_ORBIT=39198
Product: RA2_WWV_2P Filename: RA2_WWV_2PNPDK20090829_130538_000059532082_00067_39199_9265.N1	29-AUG-2009 13:05:38.675 29-AUG-2009 14:44:51.835	RA2_WWV_2PNPDK20090829_130538_000059532082_00067_39199_9265.N1 RA2_WWV_2P.MPH.ABS_ORBIT=39199
Product: RA2_WWV_2P Filename: RA2_WWV_2PNPDK20090829_144418_000003102082_00068_39200_9483.N1	29-AUG-2009 14:44:18.471 29-AUG-2009 14:49:28.107	RA2_WWV_2PNPDK20090829_144418_000003102082_00068_39200_9483.N1 RA2_WWV_2P.MPH.ABS_ORBIT=39200
Product: RA2_WWV_2P Filename: RA2_WWV_2PNPDK20090829_144418_000050022082_00068_39200_9826.N1	29-AUG-2009 14:44:18.471 29-AUG-2009 16:07:40.275	RA2_WWV_2PNPDK20090829_144418_000050022082_00068_39200_9826.N1 RA2_WWV_2P.MPH.ABS_ORBIT=39200
Product: RA2_WWV_2P Filename: RA2_WWV_2PNPDK20090829_144418_000050022082_00068_39200_9829.N1	29-AUG-2009 14:44:18.471 29-AUG-2009 16:07:40.275	RA2_WWV_2PNPDK20090829_144418_000050022082_00068_39200_9829.N1 RA2_WWV_2P.MPH.ABS_ORBIT=39200
Product: RA2_WWV_2P Filename: RA2_WWV_2PNPDK20090829_144418_000050022082_00068_39200_9832.N1	29-AUG-2009 14:44:18.471 29-AUG-2009 16:07:40.275	RA2_WWV_2PNPDK20090829_144418_000050022082_00068_39200_9832.N1 RA2_WWV_2P.MPH.ABS_ORBIT=39200
Product: RA2_WWV_2P Filename: RA2_WWV_2PNPDK20090829_144930_000046902082_00068_39200_9486.N1	29-AUG-2009 14:49:30.391 29-AUG-2009 16:07:40.275	RA2_WWV_2PNPDK20090829_144930_000046902082_00068_39200_9486.N1 RA2_WWV_2P.MPH.ABS_ORBIT=39200
Product: RA2_WWV_2P Filename: RA2_WWV_2PNPDK20090829_161130_000006062082_00069_39201_9489.N1	29-AUG-2009 16:11:30.048 29-AUG-2009 16:21:36.009	RA2_WWV_2PNPDK20090829_161130_000006062082_00069_39201_9489.N1 RA2_WWV_2P.MPH.ABS_ORBIT=39201
Product: RA2_WWV_2P Filename: RA2_WWV_2PNPDK20090829_162000_000059512082_00069_39201_9610.N1	29-AUG-2009 16:20:00.260 29-AUG-2009 17:59:11.193	RA2_WWV_2PNPDK20090829_162000_000059512082_00069_39201_9610.N1 RA2_WWV_2P.MPH.ABS_ORBIT=39201
Product: RA2_WWV_2P Filename: RA2_WWV_2PNPDK20090829_175812_000059892082_00070_39202_9731.N1	29-AUG-2009 17:58:12.206 29-AUG-2009 19:38:01.015	RA2_WWV_2PNPDK20090829_175812_000059892082_00070_39202_9731.N1 RA2_WWV_2P.MPH.ABS_ORBIT=39202
Product: RA2_WWV_2P Filename: RA2_WWV_2PNPDE20090829_193707_000041652082_00071_39203_2913.N1	29-AUG-2009 19:37:07.598 29-AUG-2009 20:46:32.789	RA2_WWV_2PNPDE20090829_193707_000041652082_00071_39203_2913.N1 RA2_WWV_2P.MPH.ABS_ORBIT=39203
Product: RA2_WWV_2P Filename: RA2_WWV_2PNPDE20090829_204529_000063662082_00071_39203_3045.N1	29-AUG-2009 20:45:29.346 29-AUG-2009 22:31:35.801	RA2_WWV_2PNPDE20090829_204529_000063662082_00071_39203_3045.N1 RA2_WWV_2P.MPH.ABS_ORBIT=39203
Product: RA2_WWV_2P Filename: RA2_WWV_2PNPDE20090829_223034_000060522082_00072_39204_3213.N1	29-AUG-2009 22:30:34.586 30-AUG-2009 00:11:26.892	RA2_WWV_2PNPDE20090829_223034_000060522082_00072_39204_3213.N1 RA2_WWV_2P.MPH.ABS_ORBIT=39204

Missing Products

RA2_FGD_2P missing products

Gauge	Value	Segment (Start-Stop)
MODE.MEASUREMENT RA2.MISSING	Duration: 10.717104 s	29-AUG-2009 16:07:40.275 29-AUG-2009 16:07:50.992

MODE.MEASUREMENT RA2.MISSING	Duration: 79.333997 s	29-AUG-2009 16:10:10.714 29-AUG-2009 16:11:30.048
---------------------------------	-----------------------	--

RA2_WWV_2P missing products

Gauge	Value	Segment (Start-Stop)
MODE.MEASUREMENT RA2.MISSING	Duration: 10.717104 s	29-AUG-2009 16:07:40.275 29-AUG-2009 16:07:50.992
MODE.MEASUREMENT RA2.MISSING	Duration: 79.333997 s	29-AUG-2009 16:10:10.714 29-AUG-2009 16:11:30.048

Unplanned Products

RA2_FGD_2P unplanned products

Gauge Segment (Start-Stop)

RA2_WWV_2P unplanned products

Gauge Segment (Start-Stop)

Overlaps

RA2_FGD_2P overlaps

Gauge	Segment (Start-Stop)	Explicit Reference
Product: RA2_FGD_2PNPDK20090829_144418_000050022082_00068_39200_9825.N1 overlapped	29-AUG-2009 14:44:18.471 29-AUG-2009 14:49:28.107	overlap with RA2_FGD_2PNPDK20090829_144418_000003102082_00068_39200_9482.N1
Product: RA2_FGD_2PNPDK20090829_144418_000050022082_00068_39200_9828.N1 overlapped	29-AUG-2009 14:44:18.471 29-AUG-2009 14:49:28.107	overlap with RA2_FGD_2PNPDK20090829_144418_000003102082_00068_39200_9482.N1
Product: RA2_FGD_2PNPDK20090829_144418_000050022082_00068_39200_9831.N1 overlapped	29-AUG-2009 14:44:18.471 29-AUG-2009 14:49:28.107	overlap with RA2_FGD_2PNPDK20090829_144418_000003102082_00068_39200_9482.N1
Product: RA2_FGD_2PNPDK20090829_144930_000046902082_00068_39200_9485.N1 overlapped	29-AUG-2009 14:49:30.391 29-AUG-2009 16:07:40.275	overlap with RA2_FGD_2PNPDK20090829_144418_000050022082_00068_39200_9825.N1
Product: RA2_FGD_2PNPDK20090829_144930_000046902082_00068_39200_9485.N1 overlapped	29-AUG-2009 14:49:30.391 29-AUG-2009 16:07:40.275	overlap with RA2_FGD_2PNPDK20090829_144418_000050022082_00068_39200_9828.N1
Product: RA2_FGD_2PNPDK20090829_144930_000046902082_00068_39200_9485.N1 overlapped	29-AUG-2009 14:49:30.391 29-AUG-2009 16:07:40.275	overlap with RA2_FGD_2PNPDK20090829_144418_000050022082_00068_39200_9831.N1

RA2_WWV_2P overlaps

Gauge	Segment (Start-Stop)	Explicit Reference
Product: RA2_WWV_2PNPDK20090829_144418_000050022082_00068_39200_9826.N1 overlapped	29-AUG-2009 14:44:18.471 29-AUG-2009 14:49:28.107	overlap with RA2_WWV_2PNPDK20090829_144418_000003102082_00068_39200_9483.N1
Product: RA2_WWV_2PNPDK20090829_144418_000050022082_00068_39200_9829.N1 overlapped	29-AUG-2009 14:44:18.471 29-AUG-2009 14:49:28.107	overlap with RA2_WWV_2PNPDK20090829_144418_000003102082_00068_39200_9483.N1

Product: RA2_WWV_2PNPDK20090829_144418_000050022082_00068_39200_9832.N1 overlapped	29-AUG-2009 14:44:18.471 29-AUG-2009 14:49:28.107	overlap with RA2_WWV_2PNPDK20090829_144418_000003102082_00068_
Product: RA2_WWV_2PNPDK20090829_144930_000046902082_00068_39200_9486.N1 overlapped	29-AUG-2009 14:49:30.391 29-AUG-2009 16:07:40.275	overlap with RA2_WWV_2PNPDK20090829_144418_000050022082_00068_39200_9826.N1
Product: RA2_WWV_2PNPDK20090829_144930_000046902082_00068_39200_9486.N1 overlapped	29-AUG-2009 14:49:30.391 29-AUG-2009 16:07:40.275	overlap with RA2_WWV_2PNPDK20090829_144418_000050022082_00068_39200_9829.N1
Product: RA2_WWV_2PNPDK20090829_144930_000046902082_00068_39200_9486.N1 overlapped	29-AUG-2009 14:49:30.391 29-AUG-2009 16:07:40.275	overlap with RA2_WWV_2PNPDK20090829_144418_000050022082_00068_39200_9832.N1

Duplicates

RA2_FGD_2P duplicates

Gauge	Segment (Start-Stop)	Explicit Reference
Product: RA2_FGD_2PNPDK20090829_144418_000050022082_00068_39200_9828.N1 duplicated	29-AUG-2009 14:44:18.471 29-AUG-2009 16:07:40.275	duplicate of RA2_FGD_2PNPDK20090829_144418_000050022082_00068_39200_9825.N1
Product: RA2_FGD_2PNPDK20090829_144418_000050022082_00068_39200_9831.N1 duplicated	29-AUG-2009 14:44:18.471 29-AUG-2009 16:07:40.275	duplicate of RA2_FGD_2PNPDK20090829_144418_000050022082_00068_39200_9825.N1
Product: RA2_FGD_2PNPDK20090829_144418_000050022082_00068_39200_9831.N1 duplicated	29-AUG-2009 14:44:18.471 29-AUG-2009 16:07:40.275	duplicate of RA2_FGD_2PNPDK20090829_144418_000050022082_00068_39200_9828.N1

RA2_WWV_2P duplicates

Gauge	Segment (Start-Stop)	Explicit Reference
Product: RA2_WWV_2PNPDK20090829_144418_000050022082_00068_39200_9829.N1 duplicated	29-AUG-2009 14:44:18.471 29-AUG-2009 16:07:40.275	duplicate of RA2_WWV_2PNPDK20090829_144418_000050022082_00068_39200_9826.N1
Product: RA2_WWV_2PNPDK20090829_144418_000050022082_00068_39200_9832.N1 duplicated	29-AUG-2009 14:44:18.471 29-AUG-2009 16:07:40.275	duplicate of RA2_WWV_2PNPDK20090829_144418_000050022082_00068_39200_9826.N1
Product: RA2_WWV_2PNPDK20090829_144418_000050022082_00068_39200_9832.N1 duplicated	29-AUG-2009 14:44:18.471 29-AUG-2009 16:07:40.275	duplicate of RA2_WWV_2PNPDK20090829_144418_000050022082_00068_39200_9829.N1

ADF usage

RA2_CAL_0P: ADF usage

New ADFs

Gauge	Value	Segment (Start-Stop)	Explicit Reference
-------	-------	----------------------	--------------------

DOR_DOP_0P: ADF usage

New ADFs

Gauge	Value	Segment (Start-Stop)	Explicit Reference
DSD: ORBIT_STATE_VECTOR_FILE PCF_DOR_DOP_0P	new ADF: AUX_FPO_AXVPDS20090829_010110_20090828_195301_20090907_211913	29-AUG-2009 00:42:33.187 29-AUG-2009 00:42:33.187	Product: DOR_DOP_0PNPDE20090829_004233_000056112082_00059_39191_9057.N1

DOR_NAV_0P: ADF usage

New ADFs

Gauge	Value	Segment (Start-Stop)	Explicit Reference
DSD: ORBIT_STATE_VECTOR_FILE PCF_DOR_NAV_0P	new ADF: AUX_FPO_AXVPDS20090829_010110_20090828_195301_20090907_211913	29-AUG-2009 00:39:53.796 29-AUG-2009 00:39:53.796	Product: DOR_NAV_0PNPDE20090829_003953_000054192082_00059_39191_8649.N1

MWR_NL__0P: ADF usage

New ADFs

Gauge	Value	Segment (Start-Stop)	Explicit Reference
DSD: ORBIT_STATE_VECTOR_FILE PCF_MWR_NL__0P	new ADF: AUX_FPO_AXVPDS20090829_010110_20090828_195301_20090907_211913	29-AUG-2009 00:42:34.065 29-AUG-2009 00:42:34.065	Product: MWR_NL__0PNPDE20090829_004234_000057362082_00059_39191_9098.N1

RA2_ME__0P: ADF usage

New ADFs

Gauge	Value	Segment (Start-Stop)	Explicit Reference
-------	-------	----------------------	--------------------

DSD: ORBIT_STATE_VECTOR_FILE PCF_RA2_ME__0P	new ADF: AUX_FPO_AXVPDS20090829_010110_20090828_195301_20090907_211913	29-AUG-2009 00:42:37.484 29-AUG-2009 00:42:37.484	Product: RA2_ME__0PNPDE20090829_004237_000057792082_00059_39191_9751.N1
---	---	--	--

RA2_MW__1P: ADF usage
New ADFs

Gauge	Value	Segment (Start-Stop)	Explicit Reference
-------	-------	----------------------	--------------------

Current ADFs (from IECF list)

Gauge	Value	Explicit Reference
RA2_CON_AX.INFO PCF_IECF	RA2_CON_AXVIEC20070723_131547_20060621_132015_20200101_000000	Corresponding to date 22-AUG-2009 03:00:01.000
RA2_CST_AX.INFO PCF_IECF	RA2_CST_AXVIEC20020621_135858_20020101_000000_20200101_000000	Corresponding to date 22-AUG-2009 03:00:01.000
RA2_CHD_AX.INFO PCF_IECF	RA2_CHD_AXVIEC20060913_074707_20020101_000000_20200101_000000	Corresponding to date 22-AUG-2009 03:00:01.000
RA2_IFA_AX.INFO PCF_IECF	RA2_IFA_AXVIEC20050216_125529_20020101_000000_20200101_000000	Corresponding to date 22-AUG-2009 03:00:01.000
RA2_IFB_AX.INFO PCF_IECF	RA2_IFB_AXVIEC20050216_125738_20020101_000000_20200101_000000	Corresponding to date 22-AUG-2009 03:00:01.000
RA2_IFF_AX.INFO PCF_IECF	RA2_IFF_AXVIEC20090820_105631_20090820_000000_20100101_000000	Corresponding to date 22-AUG-2009 03:00:01.000
RA2_USO_AX.INFO PCF_IECF	RA2_USO_AXVIEC20070618_133225_20070620_000000_20200101_000000	Corresponding to date 22-AUG-2009 03:00:01.000
MWR_CON_AX.INFO PCF_IECF	MWR_CON_AXVIEC20040810_145011_20020101_000000_20200101_000000	Corresponding to date 22-AUG-2009 03:00:01.000
MWR_CHD_AX.INFO PCF_IECF	MWR_CHD_AXVIEC20061013_132356_20020101_000000_20200101_000000	Corresponding to date 22-AUG-2009 03:00:01.000
MWR_SLT_AX.INFO PCF_IECF	MWR_SLT_AXVIEC20060921_063409_20020101_000000_20200101_000000	Corresponding to date 22-AUG-2009 03:00:01.000

Differences with IECF list

Gauge	Value	Explicit Reference
-------	-------	--------------------

RA2_FGD__2P: ADF usage
New ADFs

Gauge	Value	Segment (Start-Stop)	Explicit Reference
DSD: RA2_USO_DATA PCF_RA2_FGD_2P	new ADF: DOR_NAV_0PNPDE20090829_003953_000054192082_00059_39191_8649.N1	29-AUG-2009 00:42:37.509 29-AUG-2009 00:42:37.509	Product: RA2_FGD_2PNPDE20090829_004237_000057802082_00059_39191_1993.N1
DSD: RA2_USO_DATA PCF_RA2_FGD_2P	new ADF: DOR_NAV_0PNPDE20090829_021532_000041442082_00060_39192_8650.N1	29-AUG-2009 02:17:54.557 29-AUG-2009 02:17:54.557	Product: RA2_FGD_2PNPDE20090829_021754_000046342082_00060_39192_2144.N1
DSD: MWR_CONFIGURATION_DATA PCF_RA2_FGD_2P	new ADF: NOT USED	29-AUG-2009 03:34:35.377 29-AUG-2009 03:34:35.377	Product: RA2_FGD_2PNPDE20090829_033435_000061732082_00061_39193_2326.N1
DSD: RA2_CHARACTERISATION_DATA PCF_RA2_FGD_2P	new ADF: AUX_ECF_AXNECM20090828_184112_20090829_030000_20090829_150000	29-AUG-2009 03:34:35.377 29-AUG-2009 03:34:35.377	Product: RA2_FGD_2PNPDE20090829_033435_000061732082_00061_39193_2326.N1
DSD: RA2_CONFIGURATION_DATA PCF_RA2_FGD_2P	new ADF: AUX_ECF_AXNECM20090828_064112_20090828_210000_20090829_090000	29-AUG-2009 03:34:35.377 29-AUG-2009 03:34:35.377	Product: RA2_FGD_2PNPDE20090829_033435_000061732082_00061_39193_2326.N1
DSD: RA2_USO_DATA PCF_RA2_FGD_2P	new ADF: DOR_NAV_0PNPDE20090829_032955_000060572082_00061_39193_8651.N1	29-AUG-2009 03:34:35.377 29-AUG-2009 03:34:35.377	Product: RA2_FGD_2PNPDE20090829_033435_000061732082_00061_39193_2326.N1
DSD: MWR_CONFIGURATION_DATA PCF_RA2_FGD_2P	new ADF: AUX_ECF_AXNECM20090829_064110_20090829_090000_20090829_210000	29-AUG-2009 05:16:54.631 29-AUG-2009 05:16:54.631	Product: RA2_FGD_2PNPDE20090829_051654_000061042082_00062_39194_2518.N1

DSD: RA2_USO_DATA PCF_RA2_FGD_2P	new ADF: DOR_NAV_0PNPDE20090829_051610_000057382082_00062_39194_8652.N1	29-AUG-2009 05:16:54.631 29-AUG-2009 05:16:54.631	Product: RA2_FGD_2PNPDE20090829_051654_000061042082_00062_39194_2518.N1
DSD: RA2_USO_DATA PCF_RA2_FGD_2P	new ADF: DOR_NAV_0PNPDK20090829_065707_000035072082_00063_39195_0969.N1	29-AUG-2009 06:58:05.931 29-AUG-2009 06:58:05.931	Product: RA2_FGD_2PNPDK20090829_065805_000040292082_00063_39195_8669.N1
DSD: RA2_USO_DATA PCF_RA2_FGD_2P	new ADF: DOR_NAV_0PNPDK20090829_080053_000057382082_00064_39196_0970.N1	29-AUG-2009 08:04:41.849 29-AUG-2009 08:04:41.849	Product: RA2_FGD_2PNPDK20090829_080441_000061532082_00064_39196_8818.N1
DSD: MWR_CONFIGURATION_DATA PCF_RA2_FGD_2P	new ADF: AUX_ECF_AXNECM20090829_064111_20090829_150000_20090830_030000	29-AUG-2009 09:46:35.481 29-AUG-2009 09:46:35.481	Product: RA2_FGD_2PNPDK20090829_094635_000059912082_00065_39197_8922.N1
DSD: RA2_CHARACTERISATION_DATA PCF_RA2_FGD_2P	new ADF: AUX_ECF_AXNECM20090829_064110_20090829_090000_20090829_210000	29-AUG-2009 09:46:35.481 29-AUG-2009 09:46:35.481	Product: RA2_FGD_2PNPDK20090829_094635_000059912082_00065_39197_8922.N1
DSD: RA2_CONFIGURATION_DATA PCF_RA2_FGD_2P	new ADF: AUX_ECF_AXNECM20090828_184112_20090829_030000_20090829_150000	29-AUG-2009 09:46:35.481 29-AUG-2009 09:46:35.481	Product: RA2_FGD_2PNPDK20090829_094635_000059912082_00065_39197_8922.N1
DSD: RA2_USO_DATA PCF_RA2_FGD_2P	new ADF: DOR_NAV_0PNPDK20090829_094150_000057382082_00065_39197_0971.N1	29-AUG-2009 09:46:35.481 29-AUG-2009 09:46:35.481	Product: RA2_FGD_2PNPDK20090829_094635_000059912082_00065_39197_8922.N1

DSD: RA2_USO_DATA PCF_RA2_FGD_2P	new ADF: DOR_NAV_0PNPDK20090829_112247_000057382082_00066_39198_0972.N1	29-AUG-2009 11:25:53.153 29-AUG-2009 11:25:53.153	Product: RA2_FGD_2PNPDK20090829_112553_000060182082_00066_39198_9051.N1
DSD: RA2_USO_DATA PCF_RA2_FGD_2P	new ADF: DOR_NAV_0PNPDK20090829_130344_000054192082_00067_39199_0973.N1	29-AUG-2009 13:05:38.675 29-AUG-2009 13:05:38.675	Product: RA2_FGD_2PNPDK20090829_130538_000059532082_00067_39199_9264.N1
DSD: RA2_USO_DATA PCF_RA2_FGD_2P	new ADF: DOR_NAV_0PNPDK20090829_143922_000057382082_00068_39200_0974.N1	29-AUG-2009 14:44:18.471 29-AUG-2009 14:44:18.471	Product: RA2_FGD_2PNPDK20090829_144418_000003102082_00068_39200_9482.N1
DSD: MWR_CONFIGURATION_DATA PCF_RA2_FGD_2P	new ADF: AUX_ECF_AXNECM20090829_064111_20090829_210000_20090830_090000	29-AUG-2009 16:11:30.048 29-AUG-2009 16:11:30.048	Product: RA2_FGD_2PNPDK20090829_161130_000006062082_00069_39201_9488.N1
DSD: RA2_CHARACTERISATION_DATA PCF_RA2_FGD_2P	new ADF: AUX_ECF_AXNECM20090829_064111_20090829_150000_20090830_030000	29-AUG-2009 16:11:30.048 29-AUG-2009 16:11:30.048	Product: RA2_FGD_2PNPDK20090829_161130_000006062082_00069_39201_9488.N1
DSD: RA2_CONFIGURATION_DATA PCF_RA2_FGD_2P	new ADF: AUX_ECF_AXNECM20090829_064110_20090829_090000_20090829_210000	29-AUG-2009 16:11:30.048 29-AUG-2009 16:11:30.048	Product: RA2_FGD_2PNPDK20090829_161130_000006062082_00069_39201_9488.N1
DSD: RA2_USO_DATA PCF_RA2_FGD_2P	new ADF: DOR_NAV_0PNPDK20090829_161500_000057382082_00069_39201_0975.N1	29-AUG-2009 16:20:00.260 29-AUG-2009 16:20:00.260	Product: RA2_FGD_2PNPDK20090829_162000_000059512082_00069_39201_9609.N1

DSD: RA2_USO_DATA PCF_RA2_FGD_2P	new ADF: DOR_NAV_0PNPDK20090829_175557_000057382082_00070_39202_0976.N1	29-AUG-2009 17:58:12.206 29-AUG-2009 17:58:12.206	Product: RA2_FGD_2PNPDK20090829_175812_000059892082_00070_39202_9730.N1
DSD: RA2_USO_DATA PCF_RA2_FGD_2P	new ADF: DOR_NAV_0PNPDE20090829_193654_000038252082_00071_39203_8653.N1	29-AUG-2009 19:37:07.598 29-AUG-2009 19:37:07.598	Product: RA2_FGD_2PNPDE20090829_193707_000041652082_00071_39203_2912.N1
DSD: RA2_USO_DATA PCF_RA2_FGD_2P	new ADF: DOR_NAV_0PNPDE20090829_204040_000060572082_00071_39203_8654.N1	29-AUG-2009 20:45:29.346 29-AUG-2009 20:45:29.346	Product: RA2_FGD_2PNPDE20090829_204529_000063662082_00071_39203_3044.N1
DSD: MWR_CONFIGURATION_DATA PCF_RA2_FGD_2P	new ADF: AUX_ECF_AXNECM20090829_184111_20090830_030000_20090830_150000	29-AUG-2009 22:30:34.586 29-AUG-2009 22:30:34.586	Product: RA2_FGD_2PNPDE20090829_223034_000060522082_00072_39204_3212.N1
DSD: RA2_CHARACTERISATION_DATA PCF_RA2_FGD_2P	new ADF: AUX_ECF_AXNECM20090829_064111_20090829_210000_20090830_090000	29-AUG-2009 22:30:34.586 29-AUG-2009 22:30:34.586	Product: RA2_FGD_2PNPDE20090829_223034_000060522082_00072_39204_3212.N1
DSD: RA2_CONFIGURATION_DATA PCF_RA2_FGD_2P	new ADF: AUX_ECF_AXNECM20090829_064111_20090829_150000_20090830_030000	29-AUG-2009 22:30:34.586 29-AUG-2009 22:30:34.586	Product: RA2_FGD_2PNPDE20090829_223034_000060522082_00072_39204_3212.N1
DSD: RA2_USO_DATA PCF_RA2_FGD_2P	new ADF: DOR_NAV_0PNPDE20090829_222655_000057382082_00072_39204_8655.N1	29-AUG-2009 22:30:34.586 29-AUG-2009 22:30:34.586	Product: RA2_FGD_2PNPDE20090829_223034_000060522082_00072_39204_3212.N1

Current ADFs (from IECF list)

Gauge	Value	Explicit Reference
-------	-------	--------------------

RA2_IFF_AX.INFO PCF_IECF	RA2_IFF_AXVIEC20090820_105631_20090820_000000_20100101_000000	Corresponding to date 22-AUG-2009 03:00:01.000
RA2_USO_AX.INFO PCF_IECF	RA2_USO_AXVIEC20070618_133225_20070620_000000_20200101_000000	Corresponding to date 22-AUG-2009 03:00:01.000
MWR_SLT_AX.INFO PCF_IECF	MWR_SLT_AXVIEC20060921_063409_20020101_000000_20200101_000000	Corresponding to date 22-AUG-2009 03:00:01.000
AUX_ATT_AX.INFO PCF_IECF	AUX_ATT_AXVIEC20020924_131534_20020703_120000_20781231_235959	Corresponding to date 22-AUG-2009 03:00:01.000
RA2_PLA_AX.INFO PCF_IECF	RA2_PLA_AXVIEC20060331_181823_20020101_000000_20200101_000000	Corresponding to date 22-AUG-2009 03:00:01.000
RA2_CON_AX.INFO PCF_IECF	RA2_CON_AXVIEC20070723_131547_20060621_132015_20200101_000000	Corresponding to date 22-AUG-2009 03:00:01.000
RA2_CHD_AX.INFO PCF_IECF	RA2_CHD_AXVIEC20060913_074707_20020101_000000_20200101_000000	Corresponding to date 22-AUG-2009 03:00:01.000
MWR_CON_AX.INFO PCF_IECF	MWR_CON_AXVIEC20040810_145011_20020101_000000_20200101_000000	Corresponding to date 22-AUG-2009 03:00:01.000
MWR_CHD_AX.INFO PCF_IECF	MWR_CHD_AXVIEC20061013_132356_20020101_000000_20200101_000000	Corresponding to date 22-AUG-2009 03:00:01.000
MWR_LSF_AX.INFO PCF_IECF	MWR_LSF_AXVIEC20020313_172218_20020101_000000_20200101_000000	Corresponding to date 22-AUG-2009 03:00:01.000
RA2_MET_AX.INFO PCF_IECF	RA2_MET_AXVIEC20020204_073357_20020101_000000_20200101_000000	Corresponding to date 22-AUG-2009 03:00:01.000
RA2_CST_AX.INFO PCF_IECF	RA2_CST_AXVIEC20020621_135858_20020101_000000_20200101_000000	Corresponding to date 22-AUG-2009 03:00:01.000
RA2_SOI_AX.INFO PCF_IECF	RA2_SOI_AXVIEC20051003_170000_20020101_000000_20200101_000000	Corresponding to date 22-AUG-2009 03:00:01.000
RA2_ICT_AX.INFO PCF_IECF	RA2_ICT_AXVIEC20060921_070730_20020101_000000_20200101_000000	Corresponding to date 22-AUG-2009 03:00:01.000
RA2_SSB_AX.INFO PCF_IECF	RA2_SSB_AXVIEC20051129_111810_20020101_000000_20200101_000000	Corresponding to date 22-AUG-2009 03:00:01.000
RA2_DIP_AX.INFO PCF_IECF	RA2_DIP_AXVIEC20020122_134206_20020101_000000_20200101_000000	Corresponding to date 22-AUG-2009 03:00:01.000
RA2_IOC_AX.INFO PCF_IECF	RA2_IOC_AXVIEC20020122_141121_20020101_000000_20200101_000000	Corresponding to date 22-AUG-2009 03:00:01.000
RA2_SET_AX.INFO PCF_IECF	RA2_SET_AXVIEC20020122_150917_20020101_000000_20200101_000000	Corresponding to date 22-AUG-2009 03:00:01.000
RA2_OT1_AX.INFO PCF_IECF	RA2_OT1_AXVIEC20040120_082051_20020101_000000_20200101_000000	Corresponding to date 22-AUG-2009 03:00:01.000
RA2_OT2_AX.INFO PCF_IECF	RA2_OT2_AXVIEC20031208_150159_20020101_000000_20200101_000000	Corresponding to date 22-AUG-2009 03:00:01.000
RA2_TLD_AX.INFO PCF_IECF	RA2_TLD_AXVIEC20031208_151137_20020101_000000_20200101_000000	Corresponding to date 22-AUG-2009 03:00:01.000
RA2_GEO_AX.INFO PCF_IECF	RA2_GEO_AXVIEC20020314_093428_20020101_000000_20200101_000000	Corresponding to date 22-AUG-2009 03:00:01.000
RA2_MSS_AX.INFO PCF_IECF	RA2_MSS_AXVIEC20031208_145545_20020101_000000_20200101_000000	Corresponding to date 22-AUG-2009 03:00:01.000
RA2_SL1_AX.INFO PCF_IECF	RA2_SL1_AXVIEC20030131_100228_20020101_000000_20200101_000000	Corresponding to date 22-AUG-2009 03:00:01.000

RA2_SL2_AX.INFO PCF_IECF	RA2_SL2_AXVIEC20030131_101757_20020101_000000_20200101_000000	Corresponding to date 22-AUG-2009 03:00:01.000
RA2_SOL_AX.INFO PCF_IECF	RA2_SOL_AXVIEC20090825_133746_20020101_000000_20100801_000000	Corresponding to date 26-AUG-2009 03:00:00.000
RA2_POL_AX.INFO PCF_IECF	RA2_POL_AXVIEC20090827_110407_20020101_000000_20090926_235959	Corresponding to date 28-AUG-2009 03:00:01.000

Differences with IECF list

Gauge	Value	Explicit Reference
DSD: DORIS_IONO PCF_RA2_FGD_2P	Filename: RA2_MW__1PNPDE20090828_230131_000061202082_00058_39190_1818.N1	Product: RA2_FGD_2PNPDE20090828_230131_000061202082_00058_39190_1819.N1
DSD: METEO_GRID_POINTS_ALTITUDE PCF_RA2_FGD_2P	Filename:	Product: RA2_FGD_2PNPDE20090828_230131_000061202082_00058_39190_1819.N1
DSD: MWR_CONFIGURATION_DATA PCF_RA2_FGD_2P	Filename: AUX_ECF_AXNECM20090828_184112_20090829_030000_20090829_150000	Product: RA2_FGD_2PNPDE20090828_230131_000061202082_00058_39190_1819.N1
DSD: OCEAN_ICE2_SYSTEM_FILE PCF_RA2_FGD_2P	Filename:	Product: RA2_FGD_2PNPDE20090828_230131_000061202082_00058_39190_1819.N1
DSD: OCEAN_TIDE_HARMONIC_COEF PCF_RA2_FGD_2P	Filename:	Product: RA2_FGD_2PNPDE20090828_230131_000061202082_00058_39190_1819.N1
DSD: OCEAN_TIDE_ORTHOWEIGHTS PCF_RA2_FGD_2P	Filename:	Product: RA2_FGD_2PNPDE20090828_230131_000061202082_00058_39190_1819.N1
DSD: RA2_CHARACTERISATION_DATA PCF_RA2_FGD_2P	Filename: AUX_ECF_AXNECM20090828_064112_20090828_210000_20090829_090000	Product: RA2_FGD_2PNPDE20090828_230131_000061202082_00058_39190_1819.N1
DSD: RA2_CONFIGURATION_DATA PCF_RA2_FGD_2P	Filename: AUX_ECF_AXNECM20090828_064112_20090828_150000_20090829_030000	Product: RA2_FGD_2PNPDE20090828_230131_000061202082_00058_39190_1819.N1
DSD: RA2_CONSTANT_DATA PCF_RA2_FGD_2P	Filename:	Product: RA2_FGD_2PNPDE20090828_230131_000061202082_00058_39190_1819.N1
DSD: RA2_USO_DATA PCF_RA2_FGD_2P	Filename: DOR_NAV_0PNPDE20090828_225856_000057382082_00058_39190_8648.N1	Product: RA2_FGD_2PNPDE20090828_230131_000061202082_00058_39190_1819.N1
DSD: SOLAR_ACTIVITY_INDEX_PREDICT PCF_RA2_FGD_2P	Filename:	Product: RA2_FGD_2PNPDE20090828_230131_000061202082_00058_39190_1819.N1
DSD: DORIS_IONO PCF_RA2_FGD_2P	Filename: RA2_MW__1PNPDE20090829_004237_000057802082_00059_39191_1992.N1	Product: RA2_FGD_2PNPDE20090829_004237_000057802082_00059_39191_1993.N1
DSD: METEO_GRID_POINTS_ALTITUDE PCF_RA2_FGD_2P	Filename:	Product: RA2_FGD_2PNPDE20090829_004237_000057802082_00059_39191_1993.N1
DSD: MWR_CONFIGURATION_DATA PCF_RA2_FGD_2P	Filename: AUX_ECF_AXNECM20090828_184112_20090829_030000_20090829_150000	Product: RA2_FGD_2PNPDE20090829_004237_000057802082_00059_39191_1993.N1
DSD: OCEAN_ICE2_SYSTEM_FILE PCF_RA2_FGD_2P	Filename:	Product: RA2_FGD_2PNPDE20090829_004237_000057802082_00059_39191_1993.N1
DSD: OCEAN_TIDE_HARMONIC_COEF PCF_RA2_FGD_2P	Filename:	Product: RA2_FGD_2PNPDE20090829_004237_000057802082_00059_39191_1993.N1
DSD: OCEAN_TIDE_ORTHOWEIGHTS PCF_RA2_FGD_2P	Filename:	Product: RA2_FGD_2PNPDE20090829_004237_000057802082_00059_39191_1993.N1
DSD: RA2_CHARACTERISATION_DATA PCF_RA2_FGD_2P	Filename: AUX_ECF_AXNECM20090828_064112_20090828_210000_20090829_090000	Product: RA2_FGD_2PNPDE20090829_004237_000057802082_00059_39191_1993.N1
DSD: RA2_CONFIGURATION_DATA PCF_RA2_FGD_2P	Filename: AUX_ECF_AXNECM20090828_064112_20090828_150000_20090829_030000	Product: RA2_FGD_2PNPDE20090829_004237_000057802082_00059_39191_1993.N1

DSD: RA2_CONSTANT_DATA PCF_RA2_FGD_2P	Filename:	Product: RA2_FGD_2PNPDE20090829_004237_000057802082_00059_391
DSD: RA2_USO_DATA PCF_RA2_FGD_2P	Filename: DOR_NAV_0PNPDE20090829_003953_000054192082_00059_39191_8649.N1	Product: RA2_FGD_2PNPDE20090829_004237_000057802082_00059_39191_1993.N1
DSD: SOLAR_ACTIVITY_INDEX_PREDICT PCF_RA2_FGD_2P	Filename:	Product: RA2_FGD_2PNPDE20090829_004237_000057802082_00059_39191_1993.N1
DSD: DORIS_IONO PCF_RA2_FGD_2P	Filename: RA2_MW__1PNPDE20090829_021754_000046342082_00060_39192_2143.N1	Product: RA2_FGD_2PNPDE20090829_021754_000046342082_00060_39192_2144.N1
DSD: METEO_GRID_POINTS_ALTITUDE PCF_RA2_FGD_2P	Filename:	Product: RA2_FGD_2PNPDE20090829_021754_000046342082_00060_39192_2144.N1
DSD: MWR_CONFIGURATION_DATA PCF_RA2_FGD_2P	Filename: AUX_ECF_AXNECM20090828_184112_20090829_030000_20090829_150000	Product: RA2_FGD_2PNPDE20090829_021754_000046342082_00060_39192_2144.N1
DSD: OCEAN_ICE2_SYSTEM_FILE PCF_RA2_FGD_2P	Filename:	Product: RA2_FGD_2PNPDE20090829_021754_000046342082_00060_39192_2144.N1
DSD: OCEAN_TIDE_HARMONIC_COEF PCF_RA2_FGD_2P	Filename:	Product: RA2_FGD_2PNPDE20090829_021754_000046342082_00060_39192_2144.N1
DSD: OCEAN_TIDE_ORTHOWEIGHTS PCF_RA2_FGD_2P	Filename:	Product: RA2_FGD_2PNPDE20090829_021754_000046342082_00060_39192_2144.N1
DSD: RA2_CHARACTERISATION_DATA PCF_RA2_FGD_2P	Filename: AUX_ECF_AXNECM20090828_064112_20090828_210000_20090829_090000	Product: RA2_FGD_2PNPDE20090829_021754_000046342082_00060_39192_2144.N1
DSD: RA2_CONFIGURATION_DATA PCF_RA2_FGD_2P	Filename: AUX_ECF_AXNECM20090828_064112_20090828_150000_20090829_030000	Product: RA2_FGD_2PNPDE20090829_021754_000046342082_00060_39192_2144.N1
DSD: RA2_CONSTANT_DATA PCF_RA2_FGD_2P	Filename:	Product: RA2_FGD_2PNPDE20090829_021754_000046342082_00060_39192_2144.N1
DSD: RA2_USO_DATA PCF_RA2_FGD_2P	Filename: DOR_NAV_0PNPDE20090829_021532_000041442082_00060_39192_8650.N1	Product: RA2_FGD_2PNPDE20090829_021754_000046342082_00060_39192_2144.N1
DSD: REAL.GEOID_MAP PCF_RA2_FGD_2P	Filename: RA2_GEO_AXVIEC20020314_093428_20020101_000000_20200101_000000	Product: RA2_FGD_2PNPDE20090829_021754_000046342082_00060_39192_2144.N1
DSD: REAL.ICE1_SEA_ICE_SYSTEM_FILE PCF_RA2_FGD_2P	Filename: RA2_ICE_AXVIEC20060921_070730_20020101_000000_20200101_000000	Product: RA2_FGD_2PNPDE20090829_021754_000046342082_00060_39192_2144.N1
DSD: REAL.IONOSPHERIC_COEFFICIENTS PCF_RA2_FGD_2P	Filename: RA2_IOC_AXVIEC20020122_141121_20020101_000000_20200101_000000	Product: RA2_FGD_2PNPDE20090829_021754_000046342082_00060_39192_2144.N1
DSD: REAL.MEAN_SEA_SURFACE_MAP PCF_RA2_FGD_2P	Filename: RA2_MSS_AXVIEC20031208_145545_20020101_000000_20200101_000000	Product: RA2_FGD_2PNPDE20090829_021754_000046342082_00060_39192_2144.N1
DSD: REAL.METEO_GRID_POINTS_ALTITUDE PCF_RA2_FGD_2P	Filename: RA2_MET_AXVIEC20020204_073357_20020101_000000_20200101_000000	Product: RA2_FGD_2PNPDE20090829_021754_000046342082_00060_39192_2144.N1
DSD: REAL.MODIFIED_DIP_MAP PCF_RA2_FGD_2P	Filename: RA2_DIP_AXVIEC20020122_134206_20020101_000000_20200101_000000	Product: RA2_FGD_2PNPDE20090829_021754_000046342082_00060_39192_2144.N1
DSD: REAL.MWR_CHARACTERISATION_COEFF PCF_RA2_FGD_2P	Filename: MWR_CHD_AXVIEC20061013_132356_20020101_000000_20200101_000000	Product: RA2_FGD_2PNPDE20090829_021754_000046342082_00060_39192_2144.N1
DSD: REAL.MWR_CONFIGURATION_DATA PCF_RA2_FGD_2P	Filename: MWR_CON_AXVIEC20040810_145011_20020101_000000_20200101_000000	Product: RA2_FGD_2PNPDE20090829_021754_000046342082_00060_39192_2144.N1

DSD: REAL.MWR_SECONDARY_LOBES_DATA PCF_RA2_FGD_2P	Filename: MWR_SLT_AXVIEC20060921_063409_20020101_000000_20200101_000000	Product: RA2_FGD_2PNPDE20090829_021754_000046342082_00060_39192_2144.N1
DSD: REAL.OCEAN_ICE2_SYSTEM_FILE PCF_RA2_FGD_2P	Filename: RA2_SOI_AXVIEC20051003_170000_20020101_000000_20200101_000000	Product: RA2_FGD_2PNPDE20090829_021754_000046342082_00060_39192_2144.N1
DSD: REAL.OCEAN_TIDE_HARMONIC_COEF PCF_RA2_FGD_2P	Filename: RA2_TLG_AXVIEC20040310_110000_20020101_000000_20200101_000000	Product: RA2_FGD_2PNPDE20090829_021754_000046342082_00060_39192_2144.N1
DSD: REAL.OCEAN_TIDE_ORTHOWEIGHTS PCF_RA2_FGD_2P	Filename: RA2_OT1_AXVIEC20040120_082051_20020101_000000_20200101_000000	Product: RA2_FGD_2PNPDE20090829_021754_000046342082_00060_39192_2144.N1
DSD: REAL.PLATFORM_DATA PCF_RA2_FGD_2P	Filename: RA2_PLA_AXVIEC20060331_181823_20020101_000000_20200101_000000	Product: RA2_FGD_2PNPDE20090829_021754_000046342082_00060_39192_2144.N1
DSD: REAL.POLE_LOCATION_PREDICTED PCF_RA2_FGD_2P	Filename: RA2_POL_AXVIEC20090827_110407_20020101_000000_20090926_235959	Product: RA2_FGD_2PNPDE20090829_021754_000046342082_00060_39192_2144.N1
DSD: REAL.RA2_CHARACTERISATION_DATA PCF_RA2_FGD_2P	Filename: RA2_CHD_AXVIEC20060913_074707_20020101_000000_20200101_000000	Product: RA2_FGD_2PNPDE20090829_021754_000046342082_00060_39192_2144.N1
DSD: REAL.RA2_CONFIGURATION_DATA PCF_RA2_FGD_2P	Filename: RA2_CON_AXVIEC20070723_131547_20060621_132015_20200101_000000	Product: RA2_FGD_2PNPDE20090829_021754_000046342082_00060_39192_2144.N1
DSD: REAL.RA2_CONSTANT_DATA PCF_RA2_FGD_2P	Filename: RA2_CST_AXVIEC20020621_135858_20020101_000000_20200101_000000	Product: RA2_FGD_2PNPDE20090829_021754_000046342082_00060_39192_2144.N1
DSD: REAL.RA2_IF_MASK_FLIGHT_DATA PCF_RA2_FGD_2P	Filename: RA2_IFF_AXVIEC20090820_105631_20090820_000000_20100101_000000	Product: RA2_FGD_2PNPDE20090829_021754_000046342082_00060_39192_2144.N1
DSD: REAL.RA2_SURFACE_TYPE_DATA PCF_RA2_FGD_2P	Filename: MWR_LSF_AXVIEC20020313_172218_20020101_000000_20200101_000000	Product: RA2_FGD_2PNPDE20090829_021754_000046342082_00060_39192_2144.N1
DSD: REAL.RA2_USO_DATA PCF_RA2_FGD_2P	Filename: RA2_USO_AXVIEC20070618_133225_20070620_000000_20200101_000000	Product: RA2_FGD_2PNPDE20090829_021754_000046342082_00060_39192_2144.N1
DSD: REAL.SEA_STATE_BIAS_DATA PCF_RA2_FGD_2P	Filename: RA2_SSB_AXVIEC20051129_111810_20020101_000000_20200101_000000	Product: RA2_FGD_2PNPDE20090829_021754_000046342082_00060_39192_2144.N1
DSD: REAL.SET_HARMONIC_COEFF PCF_RA2_FGD_2P	Filename: RA2_SET_AXVIEC20020122_150917_20020101_000000_20200101_000000	Product: RA2_FGD_2PNPDE20090829_021754_000046342082_00060_39192_2144.N1
DSD: REAL.SLOPE_MODEL_MAP_1 PCF_RA2_FGD_2P	Filename: RA2_SL1_AXVIEC20030131_100228_20020101_000000_20200101_000000	Product: RA2_FGD_2PNPDE20090829_021754_000046342082_00060_39192_2144.N1
DSD: REAL.SLOPE_MODEL_MAP_2 PCF_RA2_FGD_2P	Filename: RA2_SL2_AXVIEC20030131_101757_20020101_000000_20200101_000000	Product: RA2_FGD_2PNPDE20090829_021754_000046342082_00060_39192_2144.N1
DSD: REAL.SOLAR_ACTIVITY_INDEX_PREDICT PCF_RA2_FGD_2P	Filename: RA2_SOL_AXVIEC20090825_133746_20020101_000000_20100801_000000	Product: RA2_FGD_2PNPDE20090829_021754_000046342082_00060_39192_2144.N1
DSD: REAL.TIDAL_LOADING_HARMONIC_COEF PCF_RA2_FGD_2P	Filename: RA2_OT2_AXVIEC20031208_150159_20020101_000000_20200101_000000	Product: RA2_FGD_2PNPDE20090829_021754_000046342082_00060_39192_2144.N1
DSD: SOLAR_ACTIVITY_INDEX_PREDICT PCF_RA2_FGD_2P	Filename:	Product: RA2_FGD_2PNPDE20090829_021754_000046342082_00060_39192_2144.N1
DSD: DORIS_IONO PCF_RA2_FGD_2P	Filename: RA2_MW__1PNPDE20090829_033435_000061732082_00061_39193_2325.N1	Product: RA2_FGD_2PNPDE20090829_033435_000061732082_00061_39193_2326.N1

DSD: METEO_GRID_POINTS_ALTITUDE PCF_RA2_FGD_2P	Filename:	Product: RA2_FGD_2PNPDE20090829_033435_000061732082_00061_391
DSD: OCEAN_ICE2_SYSTEM_FILE PCF_RA2_FGD_2P	Filename:	Product: RA2_FGD_2PNPDE20090829_033435_000061732082_00061_39193_2326.N1
DSD: OCEAN_TIDE_HARMONIC_COEF PCF_RA2_FGD_2P	Filename:	Product: RA2_FGD_2PNPDE20090829_033435_000061732082_00061_39193_2326.N1
DSD: OCEAN_TIDE_ORTHOWEIGHTS PCF_RA2_FGD_2P	Filename:	Product: RA2_FGD_2PNPDE20090829_033435_000061732082_00061_39193_2326.N1
DSD: RA2_CHARACTERISATION_DATA PCF_RA2_FGD_2P	Filename: AUX_ECF_AXNECM20090828_184112_20090829_030000_20090829_150000	Product: RA2_FGD_2PNPDE20090829_033435_000061732082_00061_39193_2326.N1
DSD: RA2_CONFIGURATION_DATA PCF_RA2_FGD_2P	Filename: AUX_ECF_AXNECM20090828_064112_20090828_210000_20090829_090000	Product: RA2_FGD_2PNPDE20090829_033435_000061732082_00061_39193_2326.N1
DSD: RA2_CONSTANT_DATA PCF_RA2_FGD_2P	Filename:	Product: RA2_FGD_2PNPDE20090829_033435_000061732082_00061_39193_2326.N1
DSD: RA2_USO_DATA PCF_RA2_FGD_2P	Filename: DOR_NAV_0PNPDE20090829_032955_000060572082_00061_39193_8651.N1	Product: RA2_FGD_2PNPDE20090829_033435_000061732082_00061_39193_2326.N1
DSD: SOLAR_ACTIVITY_INDEX_PREDICT PCF_RA2_FGD_2P	Filename:	Product: RA2_FGD_2PNPDE20090829_033435_000061732082_00061_39193_2326.N1
DSD: DORIS_IONO PCF_RA2_FGD_2P	Filename: RA2_MW__1PNPDE20090829_051654_000061042082_00062_39194_2517.N1	Product: RA2_FGD_2PNPDE20090829_051654_000061042082_00062_39194_2518.N1
DSD: METEO_GRID_POINTS_ALTITUDE PCF_RA2_FGD_2P	Filename:	Product: RA2_FGD_2PNPDE20090829_051654_000061042082_00062_39194_2518.N1
DSD: MWR_CONFIGURATION_DATA PCF_RA2_FGD_2P	Filename: AUX_ECF_AXNECM20090829_064110_20090829_090000_20090829_210000	Product: RA2_FGD_2PNPDE20090829_051654_000061042082_00062_39194_2518.N1
DSD: OCEAN_ICE2_SYSTEM_FILE PCF_RA2_FGD_2P	Filename:	Product: RA2_FGD_2PNPDE20090829_051654_000061042082_00062_39194_2518.N1
DSD: OCEAN_TIDE_HARMONIC_COEF PCF_RA2_FGD_2P	Filename:	Product: RA2_FGD_2PNPDE20090829_051654_000061042082_00062_39194_2518.N1
DSD: OCEAN_TIDE_ORTHOWEIGHTS PCF_RA2_FGD_2P	Filename:	Product: RA2_FGD_2PNPDE20090829_051654_000061042082_00062_39194_2518.N1
DSD: RA2_CHARACTERISATION_DATA PCF_RA2_FGD_2P	Filename: AUX_ECF_AXNECM20090828_184112_20090829_030000_20090829_150000	Product: RA2_FGD_2PNPDE20090829_051654_000061042082_00062_39194_2518.N1
DSD: RA2_CONFIGURATION_DATA PCF_RA2_FGD_2P	Filename: AUX_ECF_AXNECM20090828_064112_20090828_210000_20090829_090000	Product: RA2_FGD_2PNPDE20090829_051654_000061042082_00062_39194_2518.N1
DSD: RA2_CONSTANT_DATA PCF_RA2_FGD_2P	Filename:	Product: RA2_FGD_2PNPDE20090829_051654_000061042082_00062_39194_2518.N1
DSD: RA2_USO_DATA PCF_RA2_FGD_2P	Filename: DOR_NAV_0PNPDE20090829_051610_000057382082_00062_39194_8652.N1	Product: RA2_FGD_2PNPDE20090829_051654_000061042082_00062_39194_2518.N1
DSD: SOLAR_ACTIVITY_INDEX_PREDICT PCF_RA2_FGD_2P	Filename:	Product: RA2_FGD_2PNPDE20090829_051654_000061042082_00062_39194_2518.N1
DSD: DORIS_IONO PCF_RA2_FGD_2P	Filename: RA2_MW__1PNPDK20090829_065805_000040292082_00063_39195_8668.N1	Product: RA2_FGD_2PNPDK20090829_065805_000040292082_00063_39195_8669.N1
DSD: METEO_GRID_POINTS_ALTITUDE PCF_RA2_FGD_2P	Filename:	Product: RA2_FGD_2PNPDK20090829_065805_000040292082_00063_39195_8669.N1
DSD: MWR_CONFIGURATION_DATA PCF_RA2_FGD_2P	Filename: AUX_ECF_AXNECM20090829_064110_20090829_090000_20090829_210000	Product: RA2_FGD_2PNPDK20090829_065805_000040292082_00063_39195_8669.N1
DSD: OCEAN_ICE2_SYSTEM_FILE PCF_RA2_FGD_2P	Filename:	Product: RA2_FGD_2PNPDK20090829_065805_000040292082_00063_39195_8669.N1

DSD: OCEAN_TIDE_HARMONIC_COEF PCF_RA2_FGD_2P	Filename:	Product: RA2_FGD_2PNPDK20090829_065805_000040292082_00063_391
DSD: OCEAN_TIDE_ORTHOWEIGHTS PCF_RA2_FGD_2P	Filename:	Product: RA2_FGD_2PNPDK20090829_065805_000040292082_00063_39195_8669.N1
DSD: RA2_CHARACTERISATION_DATA PCF_RA2_FGD_2P	Filename: AUX_ECF_AXNECM20090828_184112_20090829_030000_20090829_150000	Product: RA2_FGD_2PNPDK20090829_065805_000040292082_00063_39195_8669.N1
DSD: RA2_CONFIGURATION_DATA PCF_RA2_FGD_2P	Filename: AUX_ECF_AXNECM20090828_064112_20090828_210000_20090829_090000	Product: RA2_FGD_2PNPDK20090829_065805_000040292082_00063_39195_8669.N1
DSD: RA2_CONSTANT_DATA PCF_RA2_FGD_2P	Filename:	Product: RA2_FGD_2PNPDK20090829_065805_000040292082_00063_39195_8669.N1
DSD: RA2_USO_DATA PCF_RA2_FGD_2P	Filename: DOR_NAV_0PNPDK20090829_065707_000035072082_00063_39195_0969.N1	Product: RA2_FGD_2PNPDK20090829_065805_000040292082_00063_39195_8669.N1
DSD: SOLAR_ACTIVITY_INDEX_PREDICT PCF_RA2_FGD_2P	Filename:	Product: RA2_FGD_2PNPDK20090829_065805_000040292082_00063_39195_8669.N1
DSD: DORIS_IONO PCF_RA2_FGD_2P	Filename: RA2_MW__1PNPDK20090829_080441_000061532082_00064_39196_8817.N1	Product: RA2_FGD_2PNPDK20090829_080441_000061532082_00064_39196_8818.N1
DSD: METEO_GRID_POINTS_ALTITUDE PCF_RA2_FGD_2P	Filename:	Product: RA2_FGD_2PNPDK20090829_080441_000061532082_00064_39196_8818.N1
DSD: MWR_CONFIGURATION_DATA PCF_RA2_FGD_2P	Filename: AUX_ECF_AXNECM20090829_064110_20090829_090000_20090829_210000	Product: RA2_FGD_2PNPDK20090829_080441_000061532082_00064_39196_8818.N1
DSD: OCEAN_ICE2_SYSTEM_FILE PCF_RA2_FGD_2P	Filename:	Product: RA2_FGD_2PNPDK20090829_080441_000061532082_00064_39196_8818.N1
DSD: OCEAN_TIDE_HARMONIC_COEF PCF_RA2_FGD_2P	Filename:	Product: RA2_FGD_2PNPDK20090829_080441_000061532082_00064_39196_8818.N1
DSD: OCEAN_TIDE_ORTHOWEIGHTS PCF_RA2_FGD_2P	Filename:	Product: RA2_FGD_2PNPDK20090829_080441_000061532082_00064_39196_8818.N1
DSD: RA2_CHARACTERISATION_DATA PCF_RA2_FGD_2P	Filename: AUX_ECF_AXNECM20090828_184112_20090829_030000_20090829_150000	Product: RA2_FGD_2PNPDK20090829_080441_000061532082_00064_39196_8818.N1
DSD: RA2_CONFIGURATION_DATA PCF_RA2_FGD_2P	Filename: AUX_ECF_AXNECM20090828_064112_20090828_210000_20090829_090000	Product: RA2_FGD_2PNPDK20090829_080441_000061532082_00064_39196_8818.N1
DSD: RA2_CONSTANT_DATA PCF_RA2_FGD_2P	Filename:	Product: RA2_FGD_2PNPDK20090829_080441_000061532082_00064_39196_8818.N1
DSD: RA2_USO_DATA PCF_RA2_FGD_2P	Filename: DOR_NAV_0PNPDK20090829_080053_000057382082_00064_39196_0970.N1	Product: RA2_FGD_2PNPDK20090829_080441_000061532082_00064_39196_8818.N1
DSD: SOLAR_ACTIVITY_INDEX_PREDICT PCF_RA2_FGD_2P	Filename:	Product: RA2_FGD_2PNPDK20090829_080441_000061532082_00064_39196_8818.N1
DSD: DORIS_IONO PCF_RA2_FGD_2P	Filename: RA2_MW__1PNPDK20090829_094635_000059912082_00065_39197_8921.N1	Product: RA2_FGD_2PNPDK20090829_094635_000059912082_00065_39197_8922.N1
DSD: METEO_GRID_POINTS_ALTITUDE PCF_RA2_FGD_2P	Filename:	Product: RA2_FGD_2PNPDK20090829_094635_000059912082_00065_39197_8922.N1
DSD: MWR_CONFIGURATION_DATA PCF_RA2_FGD_2P	Filename: AUX_ECF_AXNECM20090829_064111_20090829_150000_20090830_030000	Product: RA2_FGD_2PNPDK20090829_094635_000059912082_00065_39197_8922.N1
DSD: OCEAN_ICE2_SYSTEM_FILE PCF_RA2_FGD_2P	Filename:	Product: RA2_FGD_2PNPDK20090829_094635_000059912082_00065_39197_8922.N1
DSD: OCEAN_TIDE_HARMONIC_COEF PCF_RA2_FGD_2P	Filename:	Product: RA2_FGD_2PNPDK20090829_094635_000059912082_00065_39197_8922.N1
DSD: OCEAN_TIDE_ORTHOWEIGHTS PCF_RA2_FGD_2P	Filename:	Product: RA2_FGD_2PNPDK20090829_094635_000059912082_00065_39197_8922.N1

DSD: RA2_CHARACTERISATION_DATA PCF_RA2_FGD_2P	Filename: AUX_ECF_AXNECM20090829_064110_20090829_090000_20090829_210000	Product: RA2_FGD_2PNPDK20090829_094635_000059912082_00065_391
DSD: RA2_CONFIGURATION_DATA PCF_RA2_FGD_2P	Filename: AUX_ECF_AXNECM20090828_184112_20090829_030000_20090829_150000	Product: RA2_FGD_2PNPDK20090829_094635_000059912082_00065_39197_8922.N1
DSD: RA2_CONSTANT_DATA PCF_RA2_FGD_2P	Filename:	Product: RA2_FGD_2PNPDK20090829_094635_000059912082_00065_39197_8922.N1
DSD: RA2_USO_DATA PCF_RA2_FGD_2P	Filename: DOR_NAV_0PNPDK20090829_094150_000057382082_00065_39197_0971.N1	Product: RA2_FGD_2PNPDK20090829_094635_000059912082_00065_39197_8922.N1
DSD: SOLAR_ACTIVITY_INDEX_PREDICT PCF_RA2_FGD_2P	Filename:	Product: RA2_FGD_2PNPDK20090829_094635_000059912082_00065_39197_8922.N1
DSD: DORIS_IONO PCF_RA2_FGD_2P	Filename: RA2_MW__1PNPDK20090829_112553_000060182082_00066_39198_9050.N1	Product: RA2_FGD_2PNPDK20090829_112553_000060182082_00066_39198_9051.N1
DSD: METEO_GRID_POINTS_ALTITUDE PCF_RA2_FGD_2P	Filename:	Product: RA2_FGD_2PNPDK20090829_112553_000060182082_00066_39198_9051.N1
DSD: MWR_CONFIGURATION_DATA PCF_RA2_FGD_2P	Filename: AUX_ECF_AXNECM20090829_064111_20090829_150000_20090830_030000	Product: RA2_FGD_2PNPDK20090829_112553_000060182082_00066_39198_9051.N1
DSD: OCEAN_ICE2_SYSTEM_FILE PCF_RA2_FGD_2P	Filename:	Product: RA2_FGD_2PNPDK20090829_112553_000060182082_00066_39198_9051.N1
DSD: OCEAN_TIDE_HARMONIC_COEF PCF_RA2_FGD_2P	Filename:	Product: RA2_FGD_2PNPDK20090829_112553_000060182082_00066_39198_9051.N1
DSD: OCEAN_TIDE_ORTHOWEIGHTS PCF_RA2_FGD_2P	Filename:	Product: RA2_FGD_2PNPDK20090829_112553_000060182082_00066_39198_9051.N1
DSD: RA2_CHARACTERISATION_DATA PCF_RA2_FGD_2P	Filename: AUX_ECF_AXNECM20090829_064110_20090829_090000_20090829_210000	Product: RA2_FGD_2PNPDK20090829_112553_000060182082_00066_39198_9051.N1
DSD: RA2_CONFIGURATION_DATA PCF_RA2_FGD_2P	Filename: AUX_ECF_AXNECM20090828_184112_20090829_030000_20090829_150000	Product: RA2_FGD_2PNPDK20090829_112553_000060182082_00066_39198_9051.N1
DSD: RA2_CONSTANT_DATA PCF_RA2_FGD_2P	Filename:	Product: RA2_FGD_2PNPDK20090829_112553_000060182082_00066_39198_9051.N1
DSD: RA2_USO_DATA PCF_RA2_FGD_2P	Filename: DOR_NAV_0PNPDK20090829_112247_000057382082_00066_39198_0972.N1	Product: RA2_FGD_2PNPDK20090829_112553_000060182082_00066_39198_9051.N1
DSD: SOLAR_ACTIVITY_INDEX_PREDICT PCF_RA2_FGD_2P	Filename:	Product: RA2_FGD_2PNPDK20090829_112553_000060182082_00066_39198_9051.N1
DSD: DORIS_IONO PCF_RA2_FGD_2P	Filename: RA2_MW__1PNPDK20090829_130538_000059532082_00067_39199_9263.N1	Product: RA2_FGD_2PNPDK20090829_130538_000059532082_00067_39199_9264.N1
DSD: METEO_GRID_POINTS_ALTITUDE PCF_RA2_FGD_2P	Filename:	Product: RA2_FGD_2PNPDK20090829_130538_000059532082_00067_39199_9264.N1
DSD: MWR_CONFIGURATION_DATA PCF_RA2_FGD_2P	Filename: AUX_ECF_AXNECM20090829_064111_20090829_150000_20090830_030000	Product: RA2_FGD_2PNPDK20090829_130538_000059532082_00067_39199_9264.N1
DSD: OCEAN_ICE2_SYSTEM_FILE PCF_RA2_FGD_2P	Filename:	Product: RA2_FGD_2PNPDK20090829_130538_000059532082_00067_39199_9264.N1
DSD: OCEAN_TIDE_HARMONIC_COEF PCF_RA2_FGD_2P	Filename:	Product: RA2_FGD_2PNPDK20090829_130538_000059532082_00067_39199_9264.N1
DSD: OCEAN_TIDE_ORTHOWEIGHTS PCF_RA2_FGD_2P	Filename:	Product: RA2_FGD_2PNPDK20090829_130538_000059532082_00067_39199_9264.N1
DSD: RA2_CHARACTERISATION_DATA PCF_RA2_FGD_2P	Filename: AUX_ECF_AXNECM20090829_064110_20090829_090000_20090829_210000	Product: RA2_FGD_2PNPDK20090829_130538_000059532082_00067_39199_9264.N1
DSD: RA2_CONFIGURATION_DATA PCF_RA2_FGD_2P	Filename: AUX_ECF_AXNECM20090828_184112_20090829_030000_20090829_150000	Product: RA2_FGD_2PNPDK20090829_130538_000059532082_00067_39199_9264.N1

DSD: RA2_CONSTANT_DATA PCF_RA2_FGD_2P	Filename:	Product: RA2_FGD_2PNPDK20090829_130538_000059532082_00067_391
DSD: RA2_USO_DATA PCF_RA2_FGD_2P	Filename: DOR_NAV_0PNPDK20090829_130344_000054192082_00067_39199_0973.N1	Product: RA2_FGD_2PNPDK20090829_130538_000059532082_00067_39199_9264.N1
DSD: SOLAR_ACTIVITY_INDEX_PREDICT PCF_RA2_FGD_2P	Filename:	Product: RA2_FGD_2PNPDK20090829_130538_000059532082_00067_39199_9264.N1
DSD: DORIS_IONO PCF_RA2_FGD_2P	Filename: RA2_MW__1PNPDK20090829_144418_000003102082_00068_39200_9481.N1	Product: RA2_FGD_2PNPDK20090829_144418_000003102082_00068_39200_9482.N1
DSD: METEO_GRID_POINTS_ALTITUDE PCF_RA2_FGD_2P	Filename:	Product: RA2_FGD_2PNPDK20090829_144418_000003102082_00068_39200_9482.N1
DSD: MWR_CONFIGURATION_DATA PCF_RA2_FGD_2P	Filename: AUX_ECF_AXNECM20090829_064111_20090829_150000_20090830_030000	Product: RA2_FGD_2PNPDK20090829_144418_000003102082_00068_39200_9482.N1
DSD: OCEAN_ICE2_SYSTEM_FILE PCF_RA2_FGD_2P	Filename:	Product: RA2_FGD_2PNPDK20090829_144418_000003102082_00068_39200_9482.N1
DSD: OCEAN_TIDE_HARMONIC_COEF PCF_RA2_FGD_2P	Filename:	Product: RA2_FGD_2PNPDK20090829_144418_000003102082_00068_39200_9482.N1
DSD: OCEAN_TIDE_ORTHOWEIGHTS PCF_RA2_FGD_2P	Filename:	Product: RA2_FGD_2PNPDK20090829_144418_000003102082_00068_39200_9482.N1
DSD: RA2_CHARACTERISATION_DATA PCF_RA2_FGD_2P	Filename: AUX_ECF_AXNECM20090829_064110_20090829_090000_20090829_210000	Product: RA2_FGD_2PNPDK20090829_144418_000003102082_00068_39200_9482.N1
DSD: RA2_CONFIGURATION_DATA PCF_RA2_FGD_2P	Filename: AUX_ECF_AXNECM20090828_184112_20090829_030000_20090829_150000	Product: RA2_FGD_2PNPDK20090829_144418_000003102082_00068_39200_9482.N1
DSD: RA2_CONSTANT_DATA PCF_RA2_FGD_2P	Filename:	Product: RA2_FGD_2PNPDK20090829_144418_000003102082_00068_39200_9482.N1
DSD: RA2_USO_DATA PCF_RA2_FGD_2P	Filename: DOR_NAV_0PNPDK20090829_143922_000057382082_00068_39200_0974.N1	Product: RA2_FGD_2PNPDK20090829_144418_000003102082_00068_39200_9482.N1
DSD: SOLAR_ACTIVITY_INDEX_PREDICT PCF_RA2_FGD_2P	Filename:	Product: RA2_FGD_2PNPDK20090829_144418_000003102082_00068_39200_9482.N1
DSD: DORIS_IONO PCF_RA2_FGD_2P	Filename: RA2_MW__1PNPDK20090829_144418_000050022082_00068_39200_9824.N1	Product: RA2_FGD_2PNPDK20090829_144418_000050022082_00068_39200_9825.N1
DSD: DORIS_IONO PCF_RA2_FGD_2P	Filename: RA2_MW__1PNPDK20090829_144418_000050022082_00068_39200_9827.N1	Product: RA2_FGD_2PNPDK20090829_144418_000050022082_00068_39200_9828.N1
DSD: DORIS_IONO PCF_RA2_FGD_2P	Filename: RA2_MW__1PNPDK20090829_144418_000050022082_00068_39200_9830.N1	Product: RA2_FGD_2PNPDK20090829_144418_000050022082_00068_39200_9831.N1
DSD: METEO_GRID_POINTS_ALTITUDE PCF_RA2_FGD_2P	Filename:	Product: RA2_FGD_2PNPDK20090829_144418_000050022082_00068_39200_9825.N1
DSD: METEO_GRID_POINTS_ALTITUDE PCF_RA2_FGD_2P	Filename:	Product: RA2_FGD_2PNPDK20090829_144418_000050022082_00068_39200_9828.N1
DSD: METEO_GRID_POINTS_ALTITUDE PCF_RA2_FGD_2P	Filename:	Product: RA2_FGD_2PNPDK20090829_144418_000050022082_00068_39200_9831.N1
DSD: MWR_CONFIGURATION_DATA PCF_RA2_FGD_2P	Filename: AUX_ECF_AXNECM20090829_064111_20090829_150000_20090830_030000	Product: RA2_FGD_2PNPDK20090829_144418_000050022082_00068_39200_9825.N1
DSD: MWR_CONFIGURATION_DATA PCF_RA2_FGD_2P	Filename: AUX_ECF_AXNECM20090829_064111_20090829_150000_20090830_030000	Product: RA2_FGD_2PNPDK20090829_144418_000050022082_00068_39200_9828.N1
DSD: MWR_CONFIGURATION_DATA PCF_RA2_FGD_2P	Filename: AUX_ECF_AXNECM20090829_064111_20090829_150000_20090830_030000	Product: RA2_FGD_2PNPDK20090829_144418_000050022082_00068_39200_9831.N1
DSD: OCEAN_ICE2_SYSTEM_FILE PCF_RA2_FGD_2P	Filename:	Product: RA2_FGD_2PNPDK20090829_144418_000050022082_00068_39200_9825.N1

DSD: OCEAN_ICE2_SYSTEM_FILE PCF_RA2_FGD_2P	Filename:	Product: RA2_FGD_2PNPDK20090829_144418_000050022082_00068_392
DSD: OCEAN_ICE2_SYSTEM_FILE PCF_RA2_FGD_2P	Filename:	Product: RA2_FGD_2PNPDK20090829_144418_000050022082_00068_39200_9831.N1
DSD: OCEAN_TIDE_HARMONIC_COEF PCF_RA2_FGD_2P	Filename:	Product: RA2_FGD_2PNPDK20090829_144418_000050022082_00068_39200_9825.N1
DSD: OCEAN_TIDE_HARMONIC_COEF PCF_RA2_FGD_2P	Filename:	Product: RA2_FGD_2PNPDK20090829_144418_000050022082_00068_39200_9828.N1
DSD: OCEAN_TIDE_HARMONIC_COEF PCF_RA2_FGD_2P	Filename:	Product: RA2_FGD_2PNPDK20090829_144418_000050022082_00068_39200_9831.N1
DSD: OCEAN_TIDE_ORTHOWEIGHTS PCF_RA2_FGD_2P	Filename:	Product: RA2_FGD_2PNPDK20090829_144418_000050022082_00068_39200_9825.N1
DSD: OCEAN_TIDE_ORTHOWEIGHTS PCF_RA2_FGD_2P	Filename:	Product: RA2_FGD_2PNPDK20090829_144418_000050022082_00068_39200_9828.N1
DSD: OCEAN_TIDE_ORTHOWEIGHTS PCF_RA2_FGD_2P	Filename:	Product: RA2_FGD_2PNPDK20090829_144418_000050022082_00068_39200_9831.N1
DSD: RA2_CHARACTERISATION_DATA PCF_RA2_FGD_2P	Filename: AUX_ECF_AXNECM20090829_064110_20090829_090000_20090829_210000	Product: RA2_FGD_2PNPDK20090829_144418_000050022082_00068_39200_9825.N1
DSD: RA2_CHARACTERISATION_DATA PCF_RA2_FGD_2P	Filename: AUX_ECF_AXNECM20090829_064110_20090829_090000_20090829_210000	Product: RA2_FGD_2PNPDK20090829_144418_000050022082_00068_39200_9828.N1
DSD: RA2_CHARACTERISATION_DATA PCF_RA2_FGD_2P	Filename: AUX_ECF_AXNECM20090829_064110_20090829_090000_20090829_210000	Product: RA2_FGD_2PNPDK20090829_144418_000050022082_00068_39200_9831.N1
DSD: RA2_CONFIGURATION_DATA PCF_RA2_FGD_2P	Filename: AUX_ECF_AXNECM20090828_184112_20090829_030000_20090829_150000	Product: RA2_FGD_2PNPDK20090829_144418_000050022082_00068_39200_9825.N1
DSD: RA2_CONFIGURATION_DATA PCF_RA2_FGD_2P	Filename: AUX_ECF_AXNECM20090828_184112_20090829_030000_20090829_150000	Product: RA2_FGD_2PNPDK20090829_144418_000050022082_00068_39200_9828.N1
DSD: RA2_CONFIGURATION_DATA PCF_RA2_FGD_2P	Filename: AUX_ECF_AXNECM20090828_184112_20090829_030000_20090829_150000	Product: RA2_FGD_2PNPDK20090829_144418_000050022082_00068_39200_9831.N1
DSD: RA2_CONSTANT_DATA PCF_RA2_FGD_2P	Filename:	Product: RA2_FGD_2PNPDK20090829_144418_000050022082_00068_39200_9825.N1
DSD: RA2_CONSTANT_DATA PCF_RA2_FGD_2P	Filename:	Product: RA2_FGD_2PNPDK20090829_144418_000050022082_00068_39200_9828.N1
DSD: RA2_CONSTANT_DATA PCF_RA2_FGD_2P	Filename:	Product: RA2_FGD_2PNPDK20090829_144418_000050022082_00068_39200_9831.N1
DSD: RA2_USO_DATA PCF_RA2_FGD_2P	Filename: DOR_NAV_0PNPDK20090829_143922_000057382082_00068_39200_0974.N1	Product: RA2_FGD_2PNPDK20090829_144418_000050022082_00068_39200_9825.N1
DSD: RA2_USO_DATA PCF_RA2_FGD_2P	Filename: DOR_NAV_0PNPDK20090829_143922_000057382082_00068_39200_0974.N1	Product: RA2_FGD_2PNPDK20090829_144418_000050022082_00068_39200_9828.N1
DSD: RA2_USO_DATA PCF_RA2_FGD_2P	Filename: DOR_NAV_0PNPDK20090829_143922_000057382082_00068_39200_0974.N1	Product: RA2_FGD_2PNPDK20090829_144418_000050022082_00068_39200_9831.N1
DSD: SOLAR_ACTIVITY_INDEX_PREDICT PCF_RA2_FGD_2P	Filename:	Product: RA2_FGD_2PNPDK20090829_144418_000050022082_00068_39200_9825.N1
DSD: SOLAR_ACTIVITY_INDEX_PREDICT PCF_RA2_FGD_2P	Filename:	Product: RA2_FGD_2PNPDK20090829_144418_000050022082_00068_39200_9828.N1
DSD: SOLAR_ACTIVITY_INDEX_PREDICT PCF_RA2_FGD_2P	Filename:	Product: RA2_FGD_2PNPDK20090829_144418_000050022082_00068_39200_9831.N1
DSD: DORIS_IONO PCF_RA2_FGD_2P	Filename: RA2_MW__1PNPDK20090829_144930_000046902082_00068_39200_9484.N1	Product: RA2_FGD_2PNPDK20090829_144930_000046902082_00068_39200_9485.N1

DSD: METEO_GRID_POINTS_ALTITUDE PCF_RA2_FGD_2P	Filename:	Product: RA2_FGD_2PNPDK20090829_144930_000046902082_00068_392
DSD: MWR_CONFIGURATION_DATA PCF_RA2_FGD_2P	Filename: AUX_ECF_AXNECM20090829_064111_20090829_150000_20090830_030000	Product: RA2_FGD_2PNPDK20090829_144930_000046902082_00068_39200_9485.N1
DSD: OCEAN_ICE2_SYSTEM_FILE PCF_RA2_FGD_2P	Filename:	Product: RA2_FGD_2PNPDK20090829_144930_000046902082_00068_39200_9485.N1
DSD: OCEAN_TIDE_HARMONIC_COEF PCF_RA2_FGD_2P	Filename:	Product: RA2_FGD_2PNPDK20090829_144930_000046902082_00068_39200_9485.N1
DSD: OCEAN_TIDE_ORTHOWEIGHTS PCF_RA2_FGD_2P	Filename:	Product: RA2_FGD_2PNPDK20090829_144930_000046902082_00068_39200_9485.N1
DSD: RA2_CHARACTERISATION_DATA PCF_RA2_FGD_2P	Filename: AUX_ECF_AXNECM20090829_064110_20090829_090000_20090829_210000	Product: RA2_FGD_2PNPDK20090829_144930_000046902082_00068_39200_9485.N1
DSD: RA2_CONFIGURATION_DATA PCF_RA2_FGD_2P	Filename: AUX_ECF_AXNECM20090828_184112_20090829_030000_20090829_150000	Product: RA2_FGD_2PNPDK20090829_144930_000046902082_00068_39200_9485.N1
DSD: RA2_CONSTANT_DATA PCF_RA2_FGD_2P	Filename:	Product: RA2_FGD_2PNPDK20090829_144930_000046902082_00068_39200_9485.N1
DSD: RA2_USO_DATA PCF_RA2_FGD_2P	Filename: DOR_NAV_0PNPDK20090829_143922_000057382082_00068_39200_0974.N1	Product: RA2_FGD_2PNPDK20090829_144930_000046902082_00068_39200_9485.N1
DSD: SOLAR_ACTIVITY_INDEX_PREDICT PCF_RA2_FGD_2P	Filename:	Product: RA2_FGD_2PNPDK20090829_144930_000046902082_00068_39200_9485.N1
DSD: DORIS_IONO PCF_RA2_FGD_2P	Filename: RA2_MW__1PNPDK20090829_161130_00006062082_00069_39201_9487.N1	Product: RA2_FGD_2PNPDK20090829_161130_00006062082_00069_39201_9488.N1
DSD: METEO_GRID_POINTS_ALTITUDE PCF_RA2_FGD_2P	Filename:	Product: RA2_FGD_2PNPDK20090829_161130_00006062082_00069_39201_9488.N1
DSD: MWR_CONFIGURATION_DATA PCF_RA2_FGD_2P	Filename: AUX_ECF_AXNECM20090829_064111_20090829_210000_20090830_090000	Product: RA2_FGD_2PNPDK20090829_161130_00006062082_00069_39201_9488.N1
DSD: OCEAN_ICE2_SYSTEM_FILE PCF_RA2_FGD_2P	Filename:	Product: RA2_FGD_2PNPDK20090829_161130_00006062082_00069_39201_9488.N1
DSD: OCEAN_TIDE_HARMONIC_COEF PCF_RA2_FGD_2P	Filename:	Product: RA2_FGD_2PNPDK20090829_161130_00006062082_00069_39201_9488.N1
DSD: OCEAN_TIDE_ORTHOWEIGHTS PCF_RA2_FGD_2P	Filename:	Product: RA2_FGD_2PNPDK20090829_161130_00006062082_00069_39201_9488.N1
DSD: RA2_CHARACTERISATION_DATA PCF_RA2_FGD_2P	Filename: AUX_ECF_AXNECM20090829_064111_20090829_150000_20090830_030000	Product: RA2_FGD_2PNPDK20090829_161130_00006062082_00069_39201_9488.N1
DSD: RA2_CONFIGURATION_DATA PCF_RA2_FGD_2P	Filename: AUX_ECF_AXNECM20090829_064110_20090829_090000_20090829_210000	Product: RA2_FGD_2PNPDK20090829_161130_00006062082_00069_39201_9488.N1
DSD: RA2_CONSTANT_DATA PCF_RA2_FGD_2P	Filename:	Product: RA2_FGD_2PNPDK20090829_161130_00006062082_00069_39201_9488.N1
DSD: RA2_USO_DATA PCF_RA2_FGD_2P	Filename: DOR_NAV_0PNPDK20090829_143922_000057382082_00068_39200_0974.N1	Product: RA2_FGD_2PNPDK20090829_161130_00006062082_00069_39201_9488.N1
DSD: SOLAR_ACTIVITY_INDEX_PREDICT PCF_RA2_FGD_2P	Filename:	Product: RA2_FGD_2PNPDK20090829_161130_00006062082_00069_39201_9488.N1
DSD: DORIS_IONO PCF_RA2_FGD_2P	Filename: RA2_MW__1PNPDK20090829_162000_000059512082_00069_39201_9608.N1	Product: RA2_FGD_2PNPDK20090829_162000_000059512082_00069_39201_9609.N1
DSD: METEO_GRID_POINTS_ALTITUDE PCF_RA2_FGD_2P	Filename:	Product: RA2_FGD_2PNPDK20090829_162000_000059512082_00069_39201_9609.N1
DSD: MWR_CONFIGURATION_DATA PCF_RA2_FGD_2P	Filename: AUX_ECF_AXNECM20090829_064111_20090829_210000_20090830_090000	Product: RA2_FGD_2PNPDK20090829_162000_000059512082_00069_39201_9609.N1

DSD: OCEAN_ICE2_SYSTEM_FILE PCF_RA2_FGD_2P	Filename:	Product: RA2_FGD_2PNPDK20090829_162000_000059512082_00069_392
DSD: OCEAN_TIDE_HARMONIC_COEF PCF_RA2_FGD_2P	Filename:	Product: RA2_FGD_2PNPDK20090829_162000_000059512082_00069_39201_9609.N1
DSD: OCEAN_TIDE_ORTHOWEIGHTS PCF_RA2_FGD_2P	Filename:	Product: RA2_FGD_2PNPDK20090829_162000_000059512082_00069_39201_9609.N1
DSD: RA2_CHARACTERISATION_DATA PCF_RA2_FGD_2P	Filename: AUX_ECF_AXNECM20090829_064111_20090829_150000_20090830_030000	Product: RA2_FGD_2PNPDK20090829_162000_000059512082_00069_39201_9609.N1
DSD: RA2_CONFIGURATION_DATA PCF_RA2_FGD_2P	Filename: AUX_ECF_AXNECM20090829_064110_20090829_090000_20090829_210000	Product: RA2_FGD_2PNPDK20090829_162000_000059512082_00069_39201_9609.N1
DSD: RA2_CONSTANT_DATA PCF_RA2_FGD_2P	Filename:	Product: RA2_FGD_2PNPDK20090829_162000_000059512082_00069_39201_9609.N1
DSD: RA2_USO_DATA PCF_RA2_FGD_2P	Filename: DOR_NAV_0PNPDK20090829_161500_000057382082_00069_39201_0975.N1	Product: RA2_FGD_2PNPDK20090829_162000_000059512082_00069_39201_9609.N1
DSD: SOLAR_ACTIVITY_INDEX_PREDICT PCF_RA2_FGD_2P	Filename:	Product: RA2_FGD_2PNPDK20090829_162000_000059512082_00069_39201_9609.N1
DSD: DORIS_IONO PCF_RA2_FGD_2P	Filename: RA2_MW__1PNPDK20090829_175812_000059892082_00070_39202_9729.N1	Product: RA2_FGD_2PNPDK20090829_175812_000059892082_00070_39202_9730.N1
DSD: METEO_GRID_POINTS_ALTITUDE PCF_RA2_FGD_2P	Filename:	Product: RA2_FGD_2PNPDK20090829_175812_000059892082_00070_39202_9730.N1
DSD: MWR_CONFIGURATION_DATA PCF_RA2_FGD_2P	Filename: AUX_ECF_AXNECM20090829_064111_20090829_210000_20090830_090000	Product: RA2_FGD_2PNPDK20090829_175812_000059892082_00070_39202_9730.N1
DSD: OCEAN_ICE2_SYSTEM_FILE PCF_RA2_FGD_2P	Filename:	Product: RA2_FGD_2PNPDK20090829_175812_000059892082_00070_39202_9730.N1
DSD: OCEAN_TIDE_HARMONIC_COEF PCF_RA2_FGD_2P	Filename:	Product: RA2_FGD_2PNPDK20090829_175812_000059892082_00070_39202_9730.N1
DSD: OCEAN_TIDE_ORTHOWEIGHTS PCF_RA2_FGD_2P	Filename:	Product: RA2_FGD_2PNPDK20090829_175812_000059892082_00070_39202_9730.N1
DSD: RA2_CHARACTERISATION_DATA PCF_RA2_FGD_2P	Filename: AUX_ECF_AXNECM20090829_064111_20090829_150000_20090830_030000	Product: RA2_FGD_2PNPDK20090829_175812_000059892082_00070_39202_9730.N1
DSD: RA2_CONFIGURATION_DATA PCF_RA2_FGD_2P	Filename: AUX_ECF_AXNECM20090829_064110_20090829_090000_20090829_210000	Product: RA2_FGD_2PNPDK20090829_175812_000059892082_00070_39202_9730.N1
DSD: RA2_CONSTANT_DATA PCF_RA2_FGD_2P	Filename:	Product: RA2_FGD_2PNPDK20090829_175812_000059892082_00070_39202_9730.N1
DSD: RA2_USO_DATA PCF_RA2_FGD_2P	Filename: DOR_NAV_0PNPDK20090829_175557_000057382082_00070_39202_0976.N1	Product: RA2_FGD_2PNPDK20090829_175812_000059892082_00070_39202_9730.N1
DSD: SOLAR_ACTIVITY_INDEX_PREDICT PCF_RA2_FGD_2P	Filename:	Product: RA2_FGD_2PNPDK20090829_175812_000059892082_00070_39202_9730.N1
DSD: DORIS_IONO PCF_RA2_FGD_2P	Filename: RA2_MW__1PNPDE20090829_193707_000041652082_00071_39203_2911.N1	Product: RA2_FGD_2PNPDE20090829_193707_000041652082_00071_39203_2912.N1
DSD: METEO_GRID_POINTS_ALTITUDE PCF_RA2_FGD_2P	Filename:	Product: RA2_FGD_2PNPDE20090829_193707_000041652082_00071_39203_2912.N1
DSD: MWR_CONFIGURATION_DATA PCF_RA2_FGD_2P	Filename: AUX_ECF_AXNECM20090829_064111_20090829_210000_20090830_090000	Product: RA2_FGD_2PNPDE20090829_193707_000041652082_00071_39203_2912.N1
DSD: OCEAN_ICE2_SYSTEM_FILE PCF_RA2_FGD_2P	Filename:	Product: RA2_FGD_2PNPDE20090829_193707_000041652082_00071_39203_2912.N1
DSD: OCEAN_TIDE_HARMONIC_COEF PCF_RA2_FGD_2P	Filename:	Product: RA2_FGD_2PNPDE20090829_193707_000041652082_00071_39203_2912.N1

DSD: OCEAN_TIDE_ORTHOWEIGHTS PCF_RA2_FGD_2P	Filename:	Product: RA2_FGD_2PNPDE20090829_193707_000041652082_00071_392
DSD: RA2_CHARACTERISATION_DATA PCF_RA2_FGD_2P	Filename: AUX_ECF_AXNECM20090829_064111_20090829_150000_20090830_030000	Product: RA2_FGD_2PNPDE20090829_193707_000041652082_00071_39203_2912.N1
DSD: RA2_CONFIGURATION_DATA PCF_RA2_FGD_2P	Filename: AUX_ECF_AXNECM20090829_064110_20090829_090000_20090829_210000	Product: RA2_FGD_2PNPDE20090829_193707_000041652082_00071_39203_2912.N1
DSD: RA2_CONSTANT_DATA PCF_RA2_FGD_2P	Filename:	Product: RA2_FGD_2PNPDE20090829_193707_000041652082_00071_39203_2912.N1
DSD: RA2_USO_DATA PCF_RA2_FGD_2P	Filename: DOR_NAV_0PNPDE20090829_193654_000038252082_00071_39203_8653.N1	Product: RA2_FGD_2PNPDE20090829_193707_000041652082_00071_39203_2912.N1
DSD: SOLAR_ACTIVITY_INDEX_PREDICT PCF_RA2_FGD_2P	Filename:	Product: RA2_FGD_2PNPDE20090829_193707_000041652082_00071_39203_2912.N1
DSD: DORIS_IONO PCF_RA2_FGD_2P	Filename: RA2_MW__1PNPDE20090829_204529_000063662082_00071_39203_3043.N1	Product: RA2_FGD_2PNPDE20090829_204529_000063662082_00071_39203_3044.N1
DSD: METEO_GRID_POINTS_ALTITUDE PCF_RA2_FGD_2P	Filename:	Product: RA2_FGD_2PNPDE20090829_204529_000063662082_00071_39203_3044.N1
DSD: MWR_CONFIGURATION_DATA PCF_RA2_FGD_2P	Filename: AUX_ECF_AXNECM20090829_064111_20090829_210000_20090830_090000	Product: RA2_FGD_2PNPDE20090829_204529_000063662082_00071_39203_3044.N1
DSD: OCEAN_ICE2_SYSTEM_FILE PCF_RA2_FGD_2P	Filename:	Product: RA2_FGD_2PNPDE20090829_204529_000063662082_00071_39203_3044.N1
DSD: OCEAN_TIDE_HARMONIC_COEF PCF_RA2_FGD_2P	Filename:	Product: RA2_FGD_2PNPDE20090829_204529_000063662082_00071_39203_3044.N1
DSD: OCEAN_TIDE_ORTHOWEIGHTS PCF_RA2_FGD_2P	Filename:	Product: RA2_FGD_2PNPDE20090829_204529_000063662082_00071_39203_3044.N1
DSD: RA2_CHARACTERISATION_DATA PCF_RA2_FGD_2P	Filename: AUX_ECF_AXNECM20090829_064111_20090829_150000_20090830_030000	Product: RA2_FGD_2PNPDE20090829_204529_000063662082_00071_39203_3044.N1
DSD: RA2_CONFIGURATION_DATA PCF_RA2_FGD_2P	Filename: AUX_ECF_AXNECM20090829_064110_20090829_090000_20090829_210000	Product: RA2_FGD_2PNPDE20090829_204529_000063662082_00071_39203_3044.N1
DSD: RA2_CONSTANT_DATA PCF_RA2_FGD_2P	Filename:	Product: RA2_FGD_2PNPDE20090829_204529_000063662082_00071_39203_3044.N1
DSD: RA2_USO_DATA PCF_RA2_FGD_2P	Filename: DOR_NAV_0PNPDE20090829_204040_000060572082_00071_39203_8654.N1	Product: RA2_FGD_2PNPDE20090829_204529_000063662082_00071_39203_3044.N1
DSD: SOLAR_ACTIVITY_INDEX_PREDICT PCF_RA2_FGD_2P	Filename:	Product: RA2_FGD_2PNPDE20090829_204529_000063662082_00071_39203_3044.N1
DSD: DORIS_IONO PCF_RA2_FGD_2P	Filename: RA2_MW__1PNPDE20090829_223034_000060522082_00072_39204_3211.N1	Product: RA2_FGD_2PNPDE20090829_223034_000060522082_00072_39204_3212.N1
DSD: METEO_GRID_POINTS_ALTITUDE PCF_RA2_FGD_2P	Filename:	Product: RA2_FGD_2PNPDE20090829_223034_000060522082_00072_39204_3212.N1
DSD: MWR_CONFIGURATION_DATA PCF_RA2_FGD_2P	Filename: AUX_ECF_AXNECM20090829_184111_20090830_030000_20090830_150000	Product: RA2_FGD_2PNPDE20090829_223034_000060522082_00072_39204_3212.N1
DSD: OCEAN_ICE2_SYSTEM_FILE PCF_RA2_FGD_2P	Filename:	Product: RA2_FGD_2PNPDE20090829_223034_000060522082_00072_39204_3212.N1
DSD: OCEAN_TIDE_HARMONIC_COEF PCF_RA2_FGD_2P	Filename:	Product: RA2_FGD_2PNPDE20090829_223034_000060522082_00072_39204_3212.N1
DSD: OCEAN_TIDE_ORTHOWEIGHTS PCF_RA2_FGD_2P	Filename:	Product: RA2_FGD_2PNPDE20090829_223034_000060522082_00072_39204_3212.N1
DSD: RA2_CHARACTERISATION_DATA PCF_RA2_FGD_2P	Filename: AUX_ECF_AXNECM20090829_064111_20090829_210000_20090830_090000	Product: RA2_FGD_2PNPDE20090829_223034_000060522082_00072_39204_3212.N1

DSD: RA2_CONFIGURATION_DATA PCF_RA2_FGD_2P	Filename: AUX_ECF_AXNECM20090829_064111_20090829_150000_20090830_030000	Product: RA2_FGD_2PNPDE20090829_223034_000060522082_00072_392
DSD: RA2_CONSTANT_DATA PCF_RA2_FGD_2P	Filename:	Product: RA2_FGD_2PNPDE20090829_223034_000060522082_00072_39204_3212.N1
DSD: RA2_USO_DATA PCF_RA2_FGD_2P	Filename: DOR_NAV_0PNPDE20090829_222655_000057382082_00072_39204_8655.N1	Product: RA2_FGD_2PNPDE20090829_223034_000060522082_00072_39204_3212.N1
DSD: SOLAR_ACTIVITY_INDEX_PREDICT PCF_RA2_FGD_2P	Filename:	Product: RA2_FGD_2PNPDE20090829_223034_000060522082_00072_39204_3212.N1

RA2_WWV_2P: ADF usage

New ADFs

Gauge	Value	Segment (Start-Stop)	Explicit Reference
DSD: RA2_IF_MASK_FLIGHT_DATA PCF_RA2_WWV_2P	new ADF: RA2_FGD_2PNPDE20090829_004237_000057802082_00059_39191_1993.N1	29-AUG-2009 00:42:37.509 29-AUG-2009 00:42:37.509	Product: RA2_WWV_2PNPDE20090829_004237_000057802082_00059_39191_1994.N1
DSD: RA2_USO_DATA PCF_RA2_WWV_2P	new ADF: DOR_NAV_0PNPDE20090829_003953_000054192082_00059_39191_8649.N1	29-AUG-2009 00:42:37.509 29-AUG-2009 00:42:37.509	Product: RA2_WWV_2PNPDE20090829_004237_000057802082_00059_39191_1994.N1
DSD: RA2_IF_MASK_FLIGHT_DATA PCF_RA2_WWV_2P	new ADF: RA2_FGD_2PNPDE20090829_021754_000046342082_00060_39192_2144.N1	29-AUG-2009 02:17:54.557 29-AUG-2009 02:17:54.557	Product: RA2_WWV_2PNPDE20090829_021754_000046342082_00060_39192_2145.N1
DSD: RA2_USO_DATA PCF_RA2_WWV_2P	new ADF: DOR_NAV_0PNPDE20090829_021532_000041442082_00060_39192_8650.N1	29-AUG-2009 02:17:54.557 29-AUG-2009 02:17:54.557	Product: RA2_WWV_2PNPDE20090829_021754_000046342082_00060_39192_2145.N1
DSD: MWR_CONFIGURATION_DATA PCF_RA2_WWV_2P	new ADF: NOT USED	29-AUG-2009 03:34:35.377 29-AUG-2009 03:34:35.377	Product: RA2_WWV_2PNPDE20090829_033435_000061732082_00061_39193_2327.N1

DSD: RA2_CHARACTERISATION_DATA PCF_RA2_WWV_2P	new ADF: AUX_ECF_AXNECM20090828_184112_20090829_030000_20090829_150000	29-AUG-2009 03:34:35.377 29-AUG-2009 03:34:35.377	Product: RA2_WWV_2PNPDE20090829_033435_000061732082_00061_39193_2327.N1
DSD: RA2_CONFIGURATION_DATA PCF_RA2_WWV_2P	new ADF: AUX_ECF_AXNECM20090828_064112_20090828_210000_20090829_090000	29-AUG-2009 03:34:35.377 29-AUG-2009 03:34:35.377	Product: RA2_WWV_2PNPDE20090829_033435_000061732082_00061_39193_2327.N1
DSD: RA2_IF_MASK_FLIGHT_DATA PCF_RA2_WWV_2P	new ADF: RA2_FGD_2PNPDE20090829_033435_000061732082_00061_39193_2326.N1	29-AUG-2009 03:34:35.377 29-AUG-2009 03:34:35.377	Product: RA2_WWV_2PNPDE20090829_033435_000061732082_00061_39193_2327.N1
DSD: RA2_USO_DATA PCF_RA2_WWV_2P	new ADF: DOR_NAV_0PNPDE20090829_032955_000060572082_00061_39193_8651.N1	29-AUG-2009 03:34:35.377 29-AUG-2009 03:34:35.377	Product: RA2_WWV_2PNPDE20090829_033435_000061732082_00061_39193_2327.N1
DSD: MWR_CONFIGURATION_DATA PCF_RA2_WWV_2P	new ADF: AUX_ECF_AXNECM20090829_064110_20090829_090000_20090829_210000	29-AUG-2009 05:16:54.631 29-AUG-2009 05:16:54.631	Product: RA2_WWV_2PNPDE20090829_051654_000061042082_00062_39194_2519.N1
DSD: RA2_IF_MASK_FLIGHT_DATA PCF_RA2_WWV_2P	new ADF: RA2_FGD_2PNPDE20090829_051654_000061042082_00062_39194_2518.N1	29-AUG-2009 05:16:54.631 29-AUG-2009 05:16:54.631	Product: RA2_WWV_2PNPDE20090829_051654_000061042082_00062_39194_2519.N1
DSD: RA2_USO_DATA PCF_RA2_WWV_2P	new ADF: DOR_NAV_0PNPDE20090829_051610_000057382082_00062_39194_8652.N1	29-AUG-2009 05:16:54.631 29-AUG-2009 05:16:54.631	Product: RA2_WWV_2PNPDE20090829_051654_000061042082_00062_39194_2519.N1

DSD: RA2_IF_MASK_FLIGHT_DATA PCF_RA2_WWV_2P	new ADF: RA2_FGD_2PNPDK20090829_065805_000040292082_00063_39195_8669.N1	29-AUG-2009 06:58:05.931 29-AUG-2009 06:58:05.931	Product: RA2_WWV_2PNPDK20090829_065805_000040292082_00063_39195_8670.N1
DSD: RA2_USO_DATA PCF_RA2_WWV_2P	new ADF: DOR_NAV_0PNPDK20090829_065707_000035072082_00063_39195_0969.N1	29-AUG-2009 06:58:05.931 29-AUG-2009 06:58:05.931	Product: RA2_WWV_2PNPDK20090829_065805_000040292082_00063_39195_8670.N1
DSD: RA2_IF_MASK_FLIGHT_DATA PCF_RA2_WWV_2P	new ADF: RA2_FGD_2PNPDK20090829_080441_000061532082_00064_39196_8818.N1	29-AUG-2009 08:04:41.849 29-AUG-2009 08:04:41.849	Product: RA2_WWV_2PNPDK20090829_080441_000061532082_00064_39196_8819.N1
DSD: RA2_USO_DATA PCF_RA2_WWV_2P	new ADF: DOR_NAV_0PNPDK20090829_080053_000057382082_00064_39196_0970.N1	29-AUG-2009 08:04:41.849 29-AUG-2009 08:04:41.849	Product: RA2_WWV_2PNPDK20090829_080441_000061532082_00064_39196_8819.N1
DSD: MWR_CONFIGURATION_DATA PCF_RA2_WWV_2P	new ADF: AUX_ECF_AXNECM20090829_064111_20090829_150000_20090830_030000	29-AUG-2009 09:46:35.481 29-AUG-2009 09:46:35.481	Product: RA2_WWV_2PNPDK20090829_094635_000059912082_00065_39197_8923.N1
DSD: RA2_CHARACTERISATION_DATA PCF_RA2_WWV_2P	new ADF: AUX_ECF_AXNECM20090829_064110_20090829_090000_20090829_210000	29-AUG-2009 09:46:35.481 29-AUG-2009 09:46:35.481	Product: RA2_WWV_2PNPDK20090829_094635_000059912082_00065_39197_8923.N1
DSD: RA2_CONFIGURATION_DATA PCF_RA2_WWV_2P	new ADF: AUX_ECF_AXNECM20090828_184112_20090829_030000_20090829_150000	29-AUG-2009 09:46:35.481 29-AUG-2009 09:46:35.481	Product: RA2_WWV_2PNPDK20090829_094635_000059912082_00065_39197_8923.N1

DSD: RA2_IF_MASK_FLIGHT_DATA PCF_RA2_WWV_2P	new ADF: RA2_FGD_2PNPDK20090829_094635_000059912082_00065_39197_8922.N1	29-AUG-2009 09:46:35.481 29-AUG-2009 09:46:35.481	Product: RA2_WWV_2PNPDK20090829_094635_000059912082_00065_39197_8923.N1
DSD: RA2_USO_DATA PCF_RA2_WWV_2P	new ADF: DOR_NAV_0PNPDK20090829_094150_000057382082_00065_39197_0971.N1	29-AUG-2009 09:46:35.481 29-AUG-2009 09:46:35.481	Product: RA2_WWV_2PNPDK20090829_094635_000059912082_00065_39197_8923.N1
DSD: RA2_IF_MASK_FLIGHT_DATA PCF_RA2_WWV_2P	new ADF: RA2_FGD_2PNPDK20090829_112553_000060182082_00066_39198_9051.N1	29-AUG-2009 11:25:53.153 29-AUG-2009 11:25:53.153	Product: RA2_WWV_2PNPDK20090829_112553_000060182082_00066_39198_9052.N1
DSD: RA2_USO_DATA PCF_RA2_WWV_2P	new ADF: DOR_NAV_0PNPDK20090829_112247_000057382082_00066_39198_0972.N1	29-AUG-2009 11:25:53.153 29-AUG-2009 11:25:53.153	Product: RA2_WWV_2PNPDK20090829_112553_000060182082_00066_39198_9052.N1
DSD: RA2_IF_MASK_FLIGHT_DATA PCF_RA2_WWV_2P	new ADF: RA2_FGD_2PNPDK20090829_130538_000059532082_00067_39199_9264.N1	29-AUG-2009 13:05:38.675 29-AUG-2009 13:05:38.675	Product: RA2_WWV_2PNPDK20090829_130538_000059532082_00067_39199_9265.N1
DSD: RA2_USO_DATA PCF_RA2_WWV_2P	new ADF: DOR_NAV_0PNPDK20090829_130344_000054192082_00067_39199_0973.N1	29-AUG-2009 13:05:38.675 29-AUG-2009 13:05:38.675	Product: RA2_WWV_2PNPDK20090829_130538_000059532082_00067_39199_9265.N1
DSD: RA2_IF_MASK_FLIGHT_DATA PCF_RA2_WWV_2P	new ADF: RA2_FGD_2PNPDK20090829_144418_000003102082_00068_39200_9482.N1	29-AUG-2009 14:44:18.471 29-AUG-2009 14:44:18.471	Product: RA2_WWV_2PNPDK20090829_144418_000003102082_00068_39200_9483.N1

DSD: RA2_IF_MASK_FLIGHT_DATA PCF_RA2_WWV_2P	new ADF: RA2_FGD_2PNPDK20090829_144418_000050022082_00068_39200_9825.N1	29-AUG-2009 14:44:18.471 29-AUG-2009 14:44:18.471	Product: RA2_WWV_2PNPDK20090829_144418_000050022082_00068_39200_9826.N1
DSD: RA2_IF_MASK_FLIGHT_DATA PCF_RA2_WWV_2P	new ADF: RA2_FGD_2PNPDK20090829_144418_000050022082_00068_39200_9828.N1	29-AUG-2009 14:44:18.471 29-AUG-2009 14:44:18.471	Product: RA2_WWV_2PNPDK20090829_144418_000050022082_00068_39200_9829.N1
DSD: RA2_IF_MASK_FLIGHT_DATA PCF_RA2_WWV_2P	new ADF: RA2_FGD_2PNPDK20090829_144418_000050022082_00068_39200_9831.N1	29-AUG-2009 14:44:18.471 29-AUG-2009 14:44:18.471	Product: RA2_WWV_2PNPDK20090829_144418_000050022082_00068_39200_9832.N1
DSD: RA2_USO_DATA PCF_RA2_WWV_2P	new ADF: DOR_NAV_0PNPDK20090829_143922_000057382082_00068_39200_0974.N1	29-AUG-2009 14:44:18.471 29-AUG-2009 14:44:18.471	Product: RA2_WWV_2PNPDK20090829_144418_000003102082_00068_39200_9483.N1
DSD: RA2_IF_MASK_FLIGHT_DATA PCF_RA2_WWV_2P	new ADF: RA2_FGD_2PNPDK20090829_144930_000046902082_00068_39200_9485.N1	29-AUG-2009 14:49:30.391 29-AUG-2009 14:49:30.391	Product: RA2_WWV_2PNPDK20090829_144930_000046902082_00068_39200_9486.N1
DSD: MWR_CONFIGURATION_DATA PCF_RA2_WWV_2P	new ADF: AUX_ECF_AXNECM20090829_064111_20090829_210000_20090830_090000	29-AUG-2009 16:11:30.048 29-AUG-2009 16:11:30.048	Product: RA2_WWV_2PNPDK20090829_161130_000006062082_00069_39201_9489.N1
DSD: RA2_CHARACTERISATION_DATA PCF_RA2_WWV_2P	new ADF: AUX_ECF_AXNECM20090829_064111_20090829_150000_20090830_030000	29-AUG-2009 16:11:30.048 29-AUG-2009 16:11:30.048	Product: RA2_WWV_2PNPDK20090829_161130_000006062082_00069_39201_9489.N1

DSD: RA2_CONFIGURATION_DATA PCF_RA2_WWV_2P	new ADF: AUX_ECF_AXNECM20090829_064110_20090829_090000_20090829_210000	29-AUG-2009 16:11:30.048 29-AUG-2009 16:11:30.048	Product: RA2_WWV_2PNPDK20090829_161130_00006062082_00069_39201_9489.N1
DSD: RA2_IF_MASK_FLIGHT_DATA PCF_RA2_WWV_2P	new ADF: RA2_FGD_2PNPDK20090829_161130_00006062082_00069_39201_9488.N1	29-AUG-2009 16:11:30.048 29-AUG-2009 16:11:30.048	Product: RA2_WWV_2PNPDK20090829_161130_00006062082_00069_39201_9489.N1
DSD: RA2_IF_MASK_FLIGHT_DATA PCF_RA2_WWV_2P	new ADF: RA2_FGD_2PNPDK20090829_162000_000059512082_00069_39201_9609.N1	29-AUG-2009 16:20:00.260 29-AUG-2009 16:20:00.260	Product: RA2_WWV_2PNPDK20090829_162000_000059512082_00069_39201_9610.N1
DSD: RA2_USO_DATA PCF_RA2_WWV_2P	new ADF: DOR_NAV_0PNPDK20090829_161500_000057382082_00069_39201_0975.N1	29-AUG-2009 16:20:00.260 29-AUG-2009 16:20:00.260	Product: RA2_WWV_2PNPDK20090829_162000_000059512082_00069_39201_9610.N1
DSD: RA2_IF_MASK_FLIGHT_DATA PCF_RA2_WWV_2P	new ADF: RA2_FGD_2PNPDK20090829_175812_000059892082_00070_39202_9730.N1	29-AUG-2009 17:58:12.206 29-AUG-2009 17:58:12.206	Product: RA2_WWV_2PNPDK20090829_175812_000059892082_00070_39202_9731.N1
DSD: RA2_USO_DATA PCF_RA2_WWV_2P	new ADF: DOR_NAV_0PNPDK20090829_175557_000057382082_00070_39202_0976.N1	29-AUG-2009 17:58:12.206 29-AUG-2009 17:58:12.206	Product: RA2_WWV_2PNPDK20090829_175812_000059892082_00070_39202_9731.N1
DSD: RA2_IF_MASK_FLIGHT_DATA PCF_RA2_WWV_2P	new ADF: RA2_FGD_2PNPDE20090829_193707_000041652082_00071_39203_2912.N1	29-AUG-2009 19:37:07.598 29-AUG-2009 19:37:07.598	Product: RA2_WWV_2PNPDE20090829_193707_000041652082_00071_39203_2913.N1

DSD: RA2_USO_DATA PCF_RA2_WWV_2P	new ADF: DOR_NAV_0PNPDE20090829_193654_000038252082_00071_39203_8653.N1	29-AUG-2009 19:37:07.598 29-AUG-2009 19:37:07.598	Product: RA2_WWV_2PNPDE20090829_193707_000041652082_00071_39203_2913.N1
DSD: RA2_IF_MASK_FLIGHT_DATA PCF_RA2_WWV_2P	new ADF: RA2_FGD_2PNPDE20090829_204529_000063662082_00071_39203_3044.N1	29-AUG-2009 20:45:29.346 29-AUG-2009 20:45:29.346	Product: RA2_WWV_2PNPDE20090829_204529_000063662082_00071_39203_3045.N1
DSD: RA2_USO_DATA PCF_RA2_WWV_2P	new ADF: DOR_NAV_0PNPDE20090829_204040_000060572082_00071_39203_8654.N1	29-AUG-2009 20:45:29.346 29-AUG-2009 20:45:29.346	Product: RA2_WWV_2PNPDE20090829_204529_000063662082_00071_39203_3045.N1
DSD: MWR_CONFIGURATION_DATA PCF_RA2_WWV_2P	new ADF: AUX_ECF_AXNECM20090829_184111_20090830_030000_20090830_150000	29-AUG-2009 22:30:34.586 29-AUG-2009 22:30:34.586	Product: RA2_WWV_2PNPDE20090829_223034_000060522082_00072_39204_3213.N1
DSD: RA2_CHARACTERISATION_DATA PCF_RA2_WWV_2P	new ADF: AUX_ECF_AXNECM20090829_064111_20090829_210000_20090830_090000	29-AUG-2009 22:30:34.586 29-AUG-2009 22:30:34.586	Product: RA2_WWV_2PNPDE20090829_223034_000060522082_00072_39204_3213.N1
DSD: RA2_CONFIGURATION_DATA PCF_RA2_WWV_2P	new ADF: AUX_ECF_AXNECM20090829_064111_20090829_150000_20090830_030000	29-AUG-2009 22:30:34.586 29-AUG-2009 22:30:34.586	Product: RA2_WWV_2PNPDE20090829_223034_000060522082_00072_39204_3213.N1
DSD: RA2_IF_MASK_FLIGHT_DATA PCF_RA2_WWV_2P	new ADF: RA2_FGD_2PNPDE20090829_223034_000060522082_00072_39204_3212.N1	29-AUG-2009 22:30:34.586 29-AUG-2009 22:30:34.586	Product: RA2_WWV_2PNPDE20090829_223034_000060522082_00072_39204_3213.N1

DSD: RA2_USO_DATA PCF_RA2_WWV_2P	new ADF: DOR_NAV_0PNPDE20090829_222655_000057382082_00072_39204_8655.N1	29-AUG-2009 22:30:34.586 29-AUG-2009 22:30:34.586	Product: RA2_WWV_2PNPDE20090829_223034_000060522082_00072_39204_3213.N1
-------------------------------------	--	--	--

Current ADFs (from IECF list)

Gauge	Value	Explicit Reference
RA2_IFF_AX.INFO PCF_IECF	RA2_IFF_AXVIEC20090820_105631_20090820_000000_20100101_000000	Corresponding to date 22-AUG-2009 03:00:01.000
RA2_USO_AX.INFO PCF_IECF	RA2_USO_AXVIEC20070618_133225_20070620_000000_20200101_000000	Corresponding to date 22-AUG-2009 03:00:01.000
MWR_SLT_AX.INFO PCF_IECF	MWR_SLT_AXVIEC20060921_063409_20020101_000000_20200101_000000	Corresponding to date 22-AUG-2009 03:00:01.000
AUX_ATT_AX.INFO PCF_IECF	AUX_ATT_AXVIEC20020924_131534_20020703_120000_20781231_235959	Corresponding to date 22-AUG-2009 03:00:01.000
RA2_PLA_AX.INFO PCF_IECF	RA2_PLA_AXVIEC20060331_181823_20020101_000000_20200101_000000	Corresponding to date 22-AUG-2009 03:00:01.000
RA2_CON_AX.INFO PCF_IECF	RA2_CON_AXVIEC20070723_131547_20060621_132015_20200101_000000	Corresponding to date 22-AUG-2009 03:00:01.000
RA2_CHD_AX.INFO PCF_IECF	RA2_CHD_AXVIEC20060913_074707_20020101_000000_20200101_000000	Corresponding to date 22-AUG-2009 03:00:01.000
MWR_CON_AX.INFO PCF_IECF	MWR_CON_AXVIEC20040810_145011_20020101_000000_20200101_000000	Corresponding to date 22-AUG-2009 03:00:01.000
MWR_CHD_AX.INFO PCF_IECF	MWR_CHD_AXVIEC20061013_132356_20020101_000000_20200101_000000	Corresponding to date 22-AUG-2009 03:00:01.000
MWR_LSF_AX.INFO PCF_IECF	MWR_LSF_AXVIEC20020313_172218_20020101_000000_20200101_000000	Corresponding to date 22-AUG-2009 03:00:01.000
RA2_MET_AX.INFO PCF_IECF	RA2_MET_AXVIEC20020204_073357_20020101_000000_20200101_000000	Corresponding to date 22-AUG-2009 03:00:01.000
RA2_CST_AX.INFO PCF_IECF	RA2_CST_AXVIEC20020621_135858_20020101_000000_20200101_000000	Corresponding to date 22-AUG-2009 03:00:01.000
RA2_SOI_AX.INFO PCF_IECF	RA2_SOI_AXVIEC20051003_170000_20020101_000000_20200101_000000	Corresponding to date 22-AUG-2009 03:00:01.000
RA2_ICT_AX.INFO PCF_IECF	RA2_ICT_AXVIEC20060921_070730_20020101_000000_20200101_000000	Corresponding to date 22-AUG-2009 03:00:01.000
RA2_SSB_AX.INFO PCF_IECF	RA2_SSB_AXVIEC20051129_111810_20020101_000000_20200101_000000	Corresponding to date 22-AUG-2009 03:00:01.000
RA2_DIP_AX.INFO PCF_IECF	RA2_DIP_AXVIEC20020122_134206_20020101_000000_20200101_000000	Corresponding to date 22-AUG-2009 03:00:01.000
RA2_IOC_AX.INFO PCF_IECF	RA2_IOC_AXVIEC20020122_141121_20020101_000000_20200101_000000	Corresponding to date 22-AUG-2009 03:00:01.000
RA2_SET_AX.INFO PCF_IECF	RA2_SET_AXVIEC20020122_150917_20020101_000000_20200101_000000	Corresponding to date 22-AUG-2009 03:00:01.000
RA2_OT1_AX.INFO PCF_IECF	RA2_OT1_AXVIEC20040120_082051_20020101_000000_20200101_000000	Corresponding to date 22-AUG-2009 03:00:01.000

RA2_OT2_AX.INFO PCF_IECF	RA2_OT2_AXVIEC20031208_150159_20020101_000000_20200101_000000	Corresponding to date 22-AUG-2009 03:00:01.000
RA2_TLD_AX.INFO PCF_IECF	RA2_TLD_AXVIEC20031208_151137_20020101_000000_20200101_000000	Corresponding to date 22-AUG-2009 03:00:01.000
RA2_GEO_AX.INFO PCF_IECF	RA2_GEO_AXVIEC20020314_093428_20020101_000000_20200101_000000	Corresponding to date 22-AUG-2009 03:00:01.000
RA2_MSS_AX.INFO PCF_IECF	RA2_MSS_AXVIEC20031208_145545_20020101_000000_20200101_000000	Corresponding to date 22-AUG-2009 03:00:01.000
RA2_SL1_AX.INFO PCF_IECF	RA2_SL1_AXVIEC20030131_100228_20020101_000000_20200101_000000	Corresponding to date 22-AUG-2009 03:00:01.000
RA2_SL2_AX.INFO PCF_IECF	RA2_SL2_AXVIEC20030131_101757_20020101_000000_20200101_000000	Corresponding to date 22-AUG-2009 03:00:01.000
RA2_SOL_AX.INFO PCF_IECF	RA2_SOL_AXVIEC20090825_133746_20020101_000000_20100801_000000	Corresponding to date 26-AUG-2009 03:00:00.000
RA2_POL_AX.INFO PCF_IECF	RA2_POL_AXVIEC20090827_110407_20020101_000000_20090926_235959	Corresponding to date 28-AUG-2009 03:00:01.000

Differences with IECF list

Gauge	Value	Explicit Reference
DSD: DORIS_IONO PCF_RA2_WWV_2P	Filename: RA2_MW__1PNPDE20090828_230131_000061202082_00058_39190_1818.N1	Product: RA2_WWV_2PNPDE20090828_230131_000061202082_00058_39190_1820.N1
DSD: METEO_GRID_POINTS_ALTITUDE PCF_RA2_WWV_2P	Filename:	Product: RA2_WWV_2PNPDE20090828_230131_000061202082_00058_39190_1820.N1
DSD: MWR_CONFIGURATION_DATA PCF_RA2_WWV_2P	Filename: AUX_ECF_AXNECM20090828_184112_20090829_030000_20090829_150000	Product: RA2_WWV_2PNPDE20090828_230131_000061202082_00058_39190_1820.N1
DSD: OCEAN_ICE2_SYSTEM_FILE PCF_RA2_WWV_2P	Filename:	Product: RA2_WWV_2PNPDE20090828_230131_000061202082_00058_39190_1820.N1
DSD: OCEAN_TIDE_HARMONIC_COEF PCF_RA2_WWV_2P	Filename:	Product: RA2_WWV_2PNPDE20090828_230131_000061202082_00058_39190_1820.N1
DSD: OCEAN_TIDE_ORTHOWEIGHTS PCF_RA2_WWV_2P	Filename:	Product: RA2_WWV_2PNPDE20090828_230131_000061202082_00058_39190_1820.N1
DSD: RA2_CHARACTERISATION_DATA PCF_RA2_WWV_2P	Filename: AUX_ECF_AXNECM20090828_064112_20090828_210000_20090829_090000	Product: RA2_WWV_2PNPDE20090828_230131_000061202082_00058_39190_1820.N1
DSD: RA2_CONFIGURATION_DATA PCF_RA2_WWV_2P	Filename: AUX_ECF_AXNECM20090828_064112_20090828_150000_20090829_030000	Product: RA2_WWV_2PNPDE20090828_230131_000061202082_00058_39190_1820.N1
DSD: RA2_CONSTANT_DATA PCF_RA2_WWV_2P	Filename:	Product: RA2_WWV_2PNPDE20090828_230131_000061202082_00058_39190_1820.N1
DSD: RA2_IF_MASK_FLIGHT_DATA PCF_RA2_WWV_2P	Filename: RA2_FGD_2PNPDE20090828_230131_000061202082_00058_39190_1819.N1	Product: RA2_WWV_2PNPDE20090828_230131_000061202082_00058_39190_1820.N1
DSD: RA2_USO_DATA PCF_RA2_WWV_2P	Filename: DOR_NAV_0PNPDE20090828_225856_000057382082_00058_39190_8648.N1	Product: RA2_WWV_2PNPDE20090828_230131_000061202082_00058_39190_1820.N1

DSD: SOLAR_ACTIVITY_INDEX_PREDICT PCF_RA2_WWV_2P	Filename:	Product: RA2_WWV_2PNPDE20090828_230131_000061202082_00058
DSD: DORIS_IONO PCF_RA2_WWV_2P	Filename: RA2_MW__1PNPDE20090829_004237_000057802082_00059_39191_1992.N1	Product: RA2_WWV_2PNPDE20090829_004237_000057802082_00059_39191_1994.N1
DSD: METEO_GRID_POINTS_ALTITUDE PCF_RA2_WWV_2P	Filename:	Product: RA2_WWV_2PNPDE20090829_004237_000057802082_00059_39191_1994.N1
DSD: MWR_CONFIGURATION_DATA PCF_RA2_WWV_2P	Filename: AUX_ECF_AXNECM20090828_184112_20090829_030000_20090829_150000	Product: RA2_WWV_2PNPDE20090829_004237_000057802082_00059_39191_1994.N1
DSD: OCEAN_ICE2_SYSTEM_FILE PCF_RA2_WWV_2P	Filename:	Product: RA2_WWV_2PNPDE20090829_004237_000057802082_00059_39191_1994.N1
DSD: OCEAN_TIDE_HARMONIC_COEF PCF_RA2_WWV_2P	Filename:	Product: RA2_WWV_2PNPDE20090829_004237_000057802082_00059_39191_1994.N1
DSD: OCEAN_TIDE_ORTHOWEIGHTS PCF_RA2_WWV_2P	Filename:	Product: RA2_WWV_2PNPDE20090829_004237_000057802082_00059_39191_1994.N1
DSD: RA2_CHARACTERISATION_DATA PCF_RA2_WWV_2P	Filename: AUX_ECF_AXNECM20090828_064112_20090828_210000_20090829_090000	Product: RA2_WWV_2PNPDE20090829_004237_000057802082_00059_39191_1994.N1
DSD: RA2_CONFIGURATION_DATA PCF_RA2_WWV_2P	Filename: AUX_ECF_AXNECM20090828_064112_20090828_150000_20090829_030000	Product: RA2_WWV_2PNPDE20090829_004237_000057802082_00059_39191_1994.N1
DSD: RA2_CONSTANT_DATA PCF_RA2_WWV_2P	Filename:	Product: RA2_WWV_2PNPDE20090829_004237_000057802082_00059_39191_1994.N1
DSD: RA2_IF_MASK_FLIGHT_DATA PCF_RA2_WWV_2P	Filename: RA2_FGD_2PNPDE20090829_004237_000057802082_00059_39191_1993.N1	Product: RA2_WWV_2PNPDE20090829_004237_000057802082_00059_39191_1994.N1
DSD: RA2_USO_DATA PCF_RA2_WWV_2P	Filename: DOR_NAV_0PNPDE20090829_003953_000054192082_00059_39191_8649.N1	Product: RA2_WWV_2PNPDE20090829_004237_000057802082_00059_39191_1994.N1
DSD: SOLAR_ACTIVITY_INDEX_PREDICT PCF_RA2_WWV_2P	Filename:	Product: RA2_WWV_2PNPDE20090829_004237_000057802082_00059_39191_1994.N1
DSD: DORIS_IONO PCF_RA2_WWV_2P	Filename: RA2_MW__1PNPDE20090829_021754_000046342082_00060_39192_2143.N1	Product: RA2_WWV_2PNPDE20090829_021754_000046342082_00060_39192_2145.N1
DSD: METEO_GRID_POINTS_ALTITUDE PCF_RA2_WWV_2P	Filename:	Product: RA2_WWV_2PNPDE20090829_021754_000046342082_00060_39192_2145.N1
DSD: MWR_CONFIGURATION_DATA PCF_RA2_WWV_2P	Filename: AUX_ECF_AXNECM20090828_184112_20090829_030000_20090829_150000	Product: RA2_WWV_2PNPDE20090829_021754_000046342082_00060_39192_2145.N1
DSD: OCEAN_ICE2_SYSTEM_FILE PCF_RA2_WWV_2P	Filename:	Product: RA2_WWV_2PNPDE20090829_021754_000046342082_00060_39192_2145.N1
DSD: OCEAN_TIDE_HARMONIC_COEF PCF_RA2_WWV_2P	Filename:	Product: RA2_WWV_2PNPDE20090829_021754_000046342082_00060_39192_2145.N1
DSD: OCEAN_TIDE_ORTHOWEIGHTS PCF_RA2_WWV_2P	Filename:	Product: RA2_WWV_2PNPDE20090829_021754_000046342082_00060_39192_2145.N1

DSD: RA2_CHARACTERISATION_DATA PCF_RA2_WWV_2P	Filename: AUX_ECF_AXNECM20090828_064112_20090828_210000_20090829_090000	Product: RA2_WWV_2PNPDE20090829_021754_000046342082_00060
DSD: RA2_CONFIGURATION_DATA PCF_RA2_WWV_2P	Filename: AUX_ECF_AXNECM20090828_064112_20090828_150000_20090829_030000	Product: RA2_WWV_2PNPDE20090829_021754_000046342082_00060_39192_2145.N1
DSD: RA2_CONSTANT_DATA PCF_RA2_WWV_2P	Filename:	Product: RA2_WWV_2PNPDE20090829_021754_000046342082_00060_39192_2145.N1
DSD: RA2_IF_MASK_FLIGHT_DATA PCF_RA2_WWV_2P	Filename: RA2_FGD_2PNPDE20090829_021754_000046342082_00060_39192_2144.N1	Product: RA2_WWV_2PNPDE20090829_021754_000046342082_00060_39192_2145.N1
DSD: RA2_USO_DATA PCF_RA2_WWV_2P	Filename: DOR_NAV_0PNPDE20090829_021532_000041442082_00060_39192_8650.N1	Product: RA2_WWV_2PNPDE20090829_021754_000046342082_00060_39192_2145.N1
DSD: SOLAR_ACTIVITY_INDEX_PREDICT PCF_RA2_WWV_2P	Filename:	Product: RA2_WWV_2PNPDE20090829_021754_000046342082_00060_39192_2145.N1
DSD: DORIS_IONO PCF_RA2_WWV_2P	Filename: RA2_MW__1PNPDE20090829_033435_000061732082_00061_39193_2325.N1	Product: RA2_WWV_2PNPDE20090829_033435_000061732082_00061_39193_2327.N1
DSD: METEO_GRID_POINTS_ALTITUDE PCF_RA2_WWV_2P	Filename:	Product: RA2_WWV_2PNPDE20090829_033435_000061732082_00061_39193_2327.N1
DSD: OCEAN_ICE2_SYSTEM_FILE PCF_RA2_WWV_2P	Filename:	Product: RA2_WWV_2PNPDE20090829_033435_000061732082_00061_39193_2327.N1
DSD: OCEAN_TIDE_HARMONIC_COEF PCF_RA2_WWV_2P	Filename:	Product: RA2_WWV_2PNPDE20090829_033435_000061732082_00061_39193_2327.N1
DSD: OCEAN_TIDE_ORTHOWEIGHTS PCF_RA2_WWV_2P	Filename:	Product: RA2_WWV_2PNPDE20090829_033435_000061732082_00061_39193_2327.N1
DSD: RA2_CHARACTERISATION_DATA PCF_RA2_WWV_2P	Filename: AUX_ECF_AXNECM20090828_184112_20090829_030000_20090829_150000	Product: RA2_WWV_2PNPDE20090829_033435_000061732082_00061_39193_2327.N1
DSD: RA2_CONFIGURATION_DATA PCF_RA2_WWV_2P	Filename: AUX_ECF_AXNECM20090828_064112_20090828_210000_20090829_090000	Product: RA2_WWV_2PNPDE20090829_033435_000061732082_00061_39193_2327.N1
DSD: RA2_CONSTANT_DATA PCF_RA2_WWV_2P	Filename:	Product: RA2_WWV_2PNPDE20090829_033435_000061732082_00061_39193_2327.N1
DSD: RA2_IF_MASK_FLIGHT_DATA PCF_RA2_WWV_2P	Filename: RA2_FGD_2PNPDE20090829_033435_000061732082_00061_39193_2326.N1	Product: RA2_WWV_2PNPDE20090829_033435_000061732082_00061_39193_2327.N1
DSD: RA2_USO_DATA PCF_RA2_WWV_2P	Filename: DOR_NAV_0PNPDE20090829_032955_000060572082_00061_39193_8651.N1	Product: RA2_WWV_2PNPDE20090829_033435_000061732082_00061_39193_2327.N1
DSD: SOLAR_ACTIVITY_INDEX_PREDICT PCF_RA2_WWV_2P	Filename:	Product: RA2_WWV_2PNPDE20090829_033435_000061732082_00061_39193_2327.N1
DSD: DORIS_IONO PCF_RA2_WWV_2P	Filename: RA2_MW__1PNPDE20090829_051654_000061042082_00062_39194_2517.N1	Product: RA2_WWV_2PNPDE20090829_051654_000061042082_00062_39194_2519.N1
DSD: METEO_GRID_POINTS_ALTITUDE PCF_RA2_WWV_2P	Filename:	Product: RA2_WWV_2PNPDE20090829_051654_000061042082_00062_39194_2519.N1

DSD: MWR_CONFIGURATION_DATA PCF_RA2_WWV_2P	Filename: AUX_ECF_AXNECM20090829_064110_20090829_090000_20090829_210000	Product: RA2_WWV_2PNPDE20090829_051654_000061042082_00062
DSD: OCEAN_ICE2_SYSTEM_FILE PCF_RA2_WWV_2P	Filename:	Product: RA2_WWV_2PNPDE20090829_051654_000061042082_00062_39194_2519.N1
DSD: OCEAN_TIDE_HARMONIC_COEF PCF_RA2_WWV_2P	Filename:	Product: RA2_WWV_2PNPDE20090829_051654_000061042082_00062_39194_2519.N1
DSD: OCEAN_TIDE_ORTHOWEIGHTS PCF_RA2_WWV_2P	Filename:	Product: RA2_WWV_2PNPDE20090829_051654_000061042082_00062_39194_2519.N1
DSD: RA2_CHARACTERISATION_DATA PCF_RA2_WWV_2P	Filename: AUX_ECF_AXNECM20090828_184112_20090829_030000_20090829_150000	Product: RA2_WWV_2PNPDE20090829_051654_000061042082_00062_39194_2519.N1
DSD: RA2_CONFIGURATION_DATA PCF_RA2_WWV_2P	Filename: AUX_ECF_AXNECM20090828_064112_20090828_210000_20090829_090000	Product: RA2_WWV_2PNPDE20090829_051654_000061042082_00062_39194_2519.N1
DSD: RA2_CONSTANT_DATA PCF_RA2_WWV_2P	Filename:	Product: RA2_WWV_2PNPDE20090829_051654_000061042082_00062_39194_2519.N1
DSD: RA2_IF_MASK_FLIGHT_DATA PCF_RA2_WWV_2P	Filename: RA2_FGD_2PNPDE20090829_051654_000061042082_00062_39194_2518.N1	Product: RA2_WWV_2PNPDE20090829_051654_000061042082_00062_39194_2519.N1
DSD: RA2_USO_DATA PCF_RA2_WWV_2P	Filename: DOR_NAV_0PNPDE20090829_051610_000057382082_00062_39194_8652.N1	Product: RA2_WWV_2PNPDE20090829_051654_000061042082_00062_39194_2519.N1
DSD: SOLAR_ACTIVITY_INDEX_PREDICT PCF_RA2_WWV_2P	Filename:	Product: RA2_WWV_2PNPDE20090829_051654_000061042082_00062_39194_2519.N1
DSD: DORIS_IONO PCF_RA2_WWV_2P	Filename: RA2_MW__1PNPDK20090829_065805_000040292082_00063_39195_8668.N1	Product: RA2_WWV_2PNPDK20090829_065805_000040292082_00063_39195_8670.N1
DSD: METEO_GRID_POINTS_ALTITUDE PCF_RA2_WWV_2P	Filename:	Product: RA2_WWV_2PNPDK20090829_065805_000040292082_00063_39195_8670.N1
DSD: MWR_CONFIGURATION_DATA PCF_RA2_WWV_2P	Filename: AUX_ECF_AXNECM20090829_064110_20090829_090000_20090829_210000	Product: RA2_WWV_2PNPDK20090829_065805_000040292082_00063_39195_8670.N1
DSD: OCEAN_ICE2_SYSTEM_FILE PCF_RA2_WWV_2P	Filename:	Product: RA2_WWV_2PNPDK20090829_065805_000040292082_00063_39195_8670.N1
DSD: OCEAN_TIDE_HARMONIC_COEF PCF_RA2_WWV_2P	Filename:	Product: RA2_WWV_2PNPDK20090829_065805_000040292082_00063_39195_8670.N1
DSD: OCEAN_TIDE_ORTHOWEIGHTS PCF_RA2_WWV_2P	Filename:	Product: RA2_WWV_2PNPDK20090829_065805_000040292082_00063_39195_8670.N1
DSD: RA2_CHARACTERISATION_DATA PCF_RA2_WWV_2P	Filename: AUX_ECF_AXNECM20090828_184112_20090829_030000_20090829_150000	Product: RA2_WWV_2PNPDK20090829_065805_000040292082_00063_39195_8670.N1
DSD: RA2_CONFIGURATION_DATA PCF_RA2_WWV_2P	Filename: AUX_ECF_AXNECM20090828_064112_20090828_210000_20090829_090000	Product: RA2_WWV_2PNPDK20090829_065805_000040292082_00063_39195_8670.N1
DSD: RA2_CONSTANT_DATA PCF_RA2_WWV_2P	Filename:	Product: RA2_WWV_2PNPDK20090829_065805_000040292082_00063_39195_8670.N1

DSD: RA2_IF_MASK_FLIGHT_DATA PCF_RA2_WWV_2P	Filename: RA2_FGD_2PNPDK20090829_065805_000040292082_00063_39195_8669.N1	Product: RA2_WWV_2PNPDK20090829_065805_000040292082_00063.
DSD: RA2_USO_DATA PCF_RA2_WWV_2P	Filename: DOR_NAV_0PNPDK20090829_065707_000035072082_00063_39195_0969.N1	Product: RA2_WWV_2PNPDK20090829_065805_000040292082_00063_39195_8670.N1
DSD: SOLAR_ACTIVITY_INDEX_PREDICT PCF_RA2_WWV_2P	Filename:	Product: RA2_WWV_2PNPDK20090829_065805_000040292082_00063_39195_8670.N1
DSD: DORIS_IONO PCF_RA2_WWV_2P	Filename: RA2_MW__1PNPDK20090829_080441_000061532082_00064_39196_8817.N1	Product: RA2_WWV_2PNPDK20090829_080441_000061532082_00064_39196_8819.N1
DSD: METEO_GRID_POINTS_ALTITUDE PCF_RA2_WWV_2P	Filename:	Product: RA2_WWV_2PNPDK20090829_080441_000061532082_00064_39196_8819.N1
DSD: MWR_CONFIGURATION_DATA PCF_RA2_WWV_2P	Filename: AUX_ECF_AXNECM20090829_064110_20090829_090000_20090829_210000	Product: RA2_WWV_2PNPDK20090829_080441_000061532082_00064_39196_8819.N1
DSD: OCEAN_ICE2_SYSTEM_FILE PCF_RA2_WWV_2P	Filename:	Product: RA2_WWV_2PNPDK20090829_080441_000061532082_00064_39196_8819.N1
DSD: OCEAN_TIDE_HARMONIC_COEF PCF_RA2_WWV_2P	Filename:	Product: RA2_WWV_2PNPDK20090829_080441_000061532082_00064_39196_8819.N1
DSD: OCEAN_TIDE_ORTHOWEIGHTS PCF_RA2_WWV_2P	Filename:	Product: RA2_WWV_2PNPDK20090829_080441_000061532082_00064_39196_8819.N1
DSD: RA2_CHARACTERISATION_DATA PCF_RA2_WWV_2P	Filename: AUX_ECF_AXNECM20090828_184112_20090829_030000_20090829_150000	Product: RA2_WWV_2PNPDK20090829_080441_000061532082_00064_39196_8819.N1
DSD: RA2_CONFIGURATION_DATA PCF_RA2_WWV_2P	Filename: AUX_ECF_AXNECM20090828_064112_20090828_210000_20090829_090000	Product: RA2_WWV_2PNPDK20090829_080441_000061532082_00064_39196_8819.N1
DSD: RA2_CONSTANT_DATA PCF_RA2_WWV_2P	Filename:	Product: RA2_WWV_2PNPDK20090829_080441_000061532082_00064_39196_8819.N1
DSD: RA2_IF_MASK_FLIGHT_DATA PCF_RA2_WWV_2P	Filename: RA2_FGD_2PNPDK20090829_080441_000061532082_00064_39196_8818.N1	Product: RA2_WWV_2PNPDK20090829_080441_000061532082_00064_39196_8819.N1
DSD: RA2_USO_DATA PCF_RA2_WWV_2P	Filename: DOR_NAV_0PNPDK20090829_080053_000057382082_00064_39196_0970.N1	Product: RA2_WWV_2PNPDK20090829_080441_000061532082_00064_39196_8819.N1
DSD: SOLAR_ACTIVITY_INDEX_PREDICT PCF_RA2_WWV_2P	Filename:	Product: RA2_WWV_2PNPDK20090829_080441_000061532082_00064_39196_8819.N1
DSD: DORIS_IONO PCF_RA2_WWV_2P	Filename: RA2_MW__1PNPDK20090829_094635_000059912082_00065_39197_8921.N1	Product: RA2_WWV_2PNPDK20090829_094635_000059912082_00065_39197_8923.N1
DSD: METEO_GRID_POINTS_ALTITUDE PCF_RA2_WWV_2P	Filename:	Product: RA2_WWV_2PNPDK20090829_094635_000059912082_00065_39197_8923.N1
DSD: MWR_CONFIGURATION_DATA PCF_RA2_WWV_2P	Filename: AUX_ECF_AXNECM20090829_064111_20090829_150000_20090830_030000	Product: RA2_WWV_2PNPDK20090829_094635_000059912082_00065_39197_8923.N1
DSD: OCEAN_ICE2_SYSTEM_FILE PCF_RA2_WWV_2P	Filename:	Product: RA2_WWV_2PNPDK20090829_094635_000059912082_00065_39197_8923.N1

DSD: OCEAN_TIDE_HARMONIC_COEF PCF_RA2_WWV_2P	Filename:	Product: RA2_WWV_2PNPDK20090829_094635_000059912082_00065_
DSD: OCEAN_TIDE_ORTHOWEIGHTS PCF_RA2_WWV_2P	Filename:	Product: RA2_WWV_2PNPDK20090829_094635_000059912082_00065_39197_8923.N1
DSD: RA2_CHARACTERISATION_DATA PCF_RA2_WWV_2P	Filename: AUX_ECF_AXNECM20090829_064110_20090829_090000_20090829_210000	Product: RA2_WWV_2PNPDK20090829_094635_000059912082_00065_39197_8923.N1
DSD: RA2_CONFIGURATION_DATA PCF_RA2_WWV_2P	Filename: AUX_ECF_AXNECM20090828_184112_20090829_030000_20090829_150000	Product: RA2_WWV_2PNPDK20090829_094635_000059912082_00065_39197_8923.N1
DSD: RA2_CONSTANT_DATA PCF_RA2_WWV_2P	Filename:	Product: RA2_WWV_2PNPDK20090829_094635_000059912082_00065_39197_8923.N1
DSD: RA2_IF_MASK_FLIGHT_DATA PCF_RA2_WWV_2P	Filename: RA2_FGD_2PNPDK20090829_094635_000059912082_00065_39197_8922.N1	Product: RA2_WWV_2PNPDK20090829_094635_000059912082_00065_39197_8923.N1
DSD: RA2_USO_DATA PCF_RA2_WWV_2P	Filename: DOR_NAV_0PNPDK20090829_094150_000057382082_00065_39197_0971.N1	Product: RA2_WWV_2PNPDK20090829_094635_000059912082_00065_39197_8923.N1
DSD: SOLAR_ACTIVITY_INDEX_PREDICT PCF_RA2_WWV_2P	Filename:	Product: RA2_WWV_2PNPDK20090829_094635_000059912082_00065_39197_8923.N1
DSD: DORIS_IONO PCF_RA2_WWV_2P	Filename: RA2_MW__1PNPDK20090829_112553_000060182082_00066_39198_9050.N1	Product: RA2_WWV_2PNPDK20090829_112553_000060182082_00066_39198_9052.N1
DSD: METEO_GRID_POINTS_ALTITUDE PCF_RA2_WWV_2P	Filename:	Product: RA2_WWV_2PNPDK20090829_112553_000060182082_00066_39198_9052.N1
DSD: MWR_CONFIGURATION_DATA PCF_RA2_WWV_2P	Filename: AUX_ECF_AXNECM20090829_064111_20090829_150000_20090830_030000	Product: RA2_WWV_2PNPDK20090829_112553_000060182082_00066_39198_9052.N1
DSD: OCEAN_ICE2_SYSTEM_FILE PCF_RA2_WWV_2P	Filename:	Product: RA2_WWV_2PNPDK20090829_112553_000060182082_00066_39198_9052.N1
DSD: OCEAN_TIDE_HARMONIC_COEF PCF_RA2_WWV_2P	Filename:	Product: RA2_WWV_2PNPDK20090829_112553_000060182082_00066_39198_9052.N1
DSD: OCEAN_TIDE_ORTHOWEIGHTS PCF_RA2_WWV_2P	Filename:	Product: RA2_WWV_2PNPDK20090829_112553_000060182082_00066_39198_9052.N1
DSD: RA2_CHARACTERISATION_DATA PCF_RA2_WWV_2P	Filename: AUX_ECF_AXNECM20090829_064110_20090829_090000_20090829_210000	Product: RA2_WWV_2PNPDK20090829_112553_000060182082_00066_39198_9052.N1
DSD: RA2_CONFIGURATION_DATA PCF_RA2_WWV_2P	Filename: AUX_ECF_AXNECM20090828_184112_20090829_030000_20090829_150000	Product: RA2_WWV_2PNPDK20090829_112553_000060182082_00066_39198_9052.N1
DSD: RA2_CONSTANT_DATA PCF_RA2_WWV_2P	Filename:	Product: RA2_WWV_2PNPDK20090829_112553_000060182082_00066_39198_9052.N1
DSD: RA2_IF_MASK_FLIGHT_DATA PCF_RA2_WWV_2P	Filename: RA2_FGD_2PNPDK20090829_112553_000060182082_00066_39198_9051.N1	Product: RA2_WWV_2PNPDK20090829_112553_000060182082_00066_39198_9052.N1
DSD: RA2_USO_DATA PCF_RA2_WWV_2P	Filename: DOR_NAV_0PNPDK20090829_112247_000057382082_00066_39198_0972.N1	Product: RA2_WWV_2PNPDK20090829_112553_000060182082_00066_39198_9052.N1

DSD: SOLAR_ACTIVITY_INDEX_PREDICT PCF_RA2_WWV_2P	Filename:	Product: RA2_WWV_2PNPDK20090829_112553_000060182082_00066.
DSD: DORIS_IONO PCF_RA2_WWV_2P	Filename: RA2_MW__1PNPDK20090829_130538_000059532082_00067_39199_9263.N1	Product: RA2_WWV_2PNPDK20090829_130538_000059532082_00067_39199_9265.N1
DSD: METEO_GRID_POINTS_ALTITUDE PCF_RA2_WWV_2P	Filename:	Product: RA2_WWV_2PNPDK20090829_130538_000059532082_00067_39199_9265.N1
DSD: MWR_CONFIGURATION_DATA PCF_RA2_WWV_2P	Filename: AUX_ECF_AXNECM20090829_064111_20090829_150000_20090830_030000	Product: RA2_WWV_2PNPDK20090829_130538_000059532082_00067_39199_9265.N1
DSD: OCEAN_ICE2_SYSTEM_FILE PCF_RA2_WWV_2P	Filename:	Product: RA2_WWV_2PNPDK20090829_130538_000059532082_00067_39199_9265.N1
DSD: OCEAN_TIDE_HARMONIC_COEF PCF_RA2_WWV_2P	Filename:	Product: RA2_WWV_2PNPDK20090829_130538_000059532082_00067_39199_9265.N1
DSD: OCEAN_TIDE_ORTHOWEIGHTS PCF_RA2_WWV_2P	Filename:	Product: RA2_WWV_2PNPDK20090829_130538_000059532082_00067_39199_9265.N1
DSD: RA2_CHARACTERISATION_DATA PCF_RA2_WWV_2P	Filename: AUX_ECF_AXNECM20090829_064110_20090829_090000_20090829_210000	Product: RA2_WWV_2PNPDK20090829_130538_000059532082_00067_39199_9265.N1
DSD: RA2_CONFIGURATION_DATA PCF_RA2_WWV_2P	Filename: AUX_ECF_AXNECM20090828_184112_20090829_030000_20090829_150000	Product: RA2_WWV_2PNPDK20090829_130538_000059532082_00067_39199_9265.N1
DSD: RA2_CONSTANT_DATA PCF_RA2_WWV_2P	Filename:	Product: RA2_WWV_2PNPDK20090829_130538_000059532082_00067_39199_9265.N1
DSD: RA2_IF_MASK_FLIGHT_DATA PCF_RA2_WWV_2P	Filename: RA2_FGD_2PNPDK20090829_130538_000059532082_00067_39199_9264.N1	Product: RA2_WWV_2PNPDK20090829_130538_000059532082_00067_39199_9265.N1
DSD: RA2_USO_DATA PCF_RA2_WWV_2P	Filename: DOR_NAV_0PNPDK20090829_130344_000054192082_00067_39199_0973.N1	Product: RA2_WWV_2PNPDK20090829_130538_000059532082_00067_39199_9265.N1
DSD: SOLAR_ACTIVITY_INDEX_PREDICT PCF_RA2_WWV_2P	Filename:	Product: RA2_WWV_2PNPDK20090829_130538_000059532082_00067_39199_9265.N1
DSD: DORIS_IONO PCF_RA2_WWV_2P	Filename: RA2_MW__1PNPDK20090829_144418_000003102082_00068_39200_9481.N1	Product: RA2_WWV_2PNPDK20090829_144418_000003102082_00068_39200_9483.N1
DSD: METEO_GRID_POINTS_ALTITUDE PCF_RA2_WWV_2P	Filename:	Product: RA2_WWV_2PNPDK20090829_144418_000003102082_00068_39200_9483.N1
DSD: MWR_CONFIGURATION_DATA PCF_RA2_WWV_2P	Filename: AUX_ECF_AXNECM20090829_064111_20090829_150000_20090830_030000	Product: RA2_WWV_2PNPDK20090829_144418_000003102082_00068_39200_9483.N1
DSD: OCEAN_ICE2_SYSTEM_FILE PCF_RA2_WWV_2P	Filename:	Product: RA2_WWV_2PNPDK20090829_144418_000003102082_00068_39200_9483.N1
DSD: OCEAN_TIDE_HARMONIC_COEF PCF_RA2_WWV_2P	Filename:	Product: RA2_WWV_2PNPDK20090829_144418_000003102082_00068_39200_9483.N1
DSD: OCEAN_TIDE_ORTHOWEIGHTS PCF_RA2_WWV_2P	Filename:	Product: RA2_WWV_2PNPDK20090829_144418_000003102082_00068_39200_9483.N1

DSD: RA2_CHARACTERISATION_DATA PCF_RA2_WWV_2P	Filename: AUX_ECF_AXNECM20090829_064110_20090829_090000_20090829_210000	Product: RA2_WWV_2PNPDK20090829_144418_000003102082_00068_
DSD: RA2_CONFIGURATION_DATA PCF_RA2_WWV_2P	Filename: AUX_ECF_AXNECM20090828_184112_20090829_030000_20090829_150000	Product: RA2_WWV_2PNPDK20090829_144418_000003102082_00068_39200_9483.N1
DSD: RA2_CONSTANT_DATA PCF_RA2_WWV_2P	Filename:	Product: RA2_WWV_2PNPDK20090829_144418_000003102082_00068_39200_9483.N1
DSD: RA2_IF_MASK_FLIGHT_DATA PCF_RA2_WWV_2P	Filename: RA2_FGD_2PNPDK20090829_144418_000003102082_00068_39200_9482.N1	Product: RA2_WWV_2PNPDK20090829_144418_000003102082_00068_39200_9483.N1
DSD: RA2_USO_DATA PCF_RA2_WWV_2P	Filename: DOR_NAV_0PNPDK20090829_143922_000057382082_00068_39200_0974.N1	Product: RA2_WWV_2PNPDK20090829_144418_000003102082_00068_39200_9483.N1
DSD: SOLAR_ACTIVITY_INDEX_PREDICT PCF_RA2_WWV_2P	Filename:	Product: RA2_WWV_2PNPDK20090829_144418_000003102082_00068_39200_9483.N1
DSD: DORIS_IONO PCF_RA2_WWV_2P	Filename: RA2_MW__1PNPDK20090829_144418_000050022082_00068_39200_9824.N1	Product: RA2_WWV_2PNPDK20090829_144418_000050022082_00068_39200_9826.N1
DSD: DORIS_IONO PCF_RA2_WWV_2P	Filename: RA2_MW__1PNPDK20090829_144418_000050022082_00068_39200_9827.N1	Product: RA2_WWV_2PNPDK20090829_144418_000050022082_00068_39200_9829.N1
DSD: DORIS_IONO PCF_RA2_WWV_2P	Filename: RA2_MW__1PNPDK20090829_144418_000050022082_00068_39200_9830.N1	Product: RA2_WWV_2PNPDK20090829_144418_000050022082_00068_39200_9832.N1
DSD: METEO_GRID_POINTS_ALTITUDE PCF_RA2_WWV_2P	Filename:	Product: RA2_WWV_2PNPDK20090829_144418_000050022082_00068_39200_9826.N1
DSD: METEO_GRID_POINTS_ALTITUDE PCF_RA2_WWV_2P	Filename:	Product: RA2_WWV_2PNPDK20090829_144418_000050022082_00068_39200_9829.N1
DSD: METEO_GRID_POINTS_ALTITUDE PCF_RA2_WWV_2P	Filename:	Product: RA2_WWV_2PNPDK20090829_144418_000050022082_00068_39200_9832.N1
DSD: MWR_CONFIGURATION_DATA PCF_RA2_WWV_2P	Filename: AUX_ECF_AXNECM20090829_064111_20090829_150000_20090830_030000	Product: RA2_WWV_2PNPDK20090829_144418_000050022082_00068_39200_9826.N1
DSD: MWR_CONFIGURATION_DATA PCF_RA2_WWV_2P	Filename: AUX_ECF_AXNECM20090829_064111_20090829_150000_20090830_030000	Product: RA2_WWV_2PNPDK20090829_144418_000050022082_00068_39200_9829.N1
DSD: MWR_CONFIGURATION_DATA PCF_RA2_WWV_2P	Filename: AUX_ECF_AXNECM20090829_064111_20090829_150000_20090830_030000	Product: RA2_WWV_2PNPDK20090829_144418_000050022082_00068_39200_9832.N1
DSD: OCEAN_ICE2_SYSTEM_FILE PCF_RA2_WWV_2P	Filename:	Product: RA2_WWV_2PNPDK20090829_144418_000050022082_00068_39200_9826.N1
DSD: OCEAN_ICE2_SYSTEM_FILE PCF_RA2_WWV_2P	Filename:	Product: RA2_WWV_2PNPDK20090829_144418_000050022082_00068_39200_9829.N1
DSD: OCEAN_ICE2_SYSTEM_FILE PCF_RA2_WWV_2P	Filename:	Product: RA2_WWV_2PNPDK20090829_144418_000050022082_00068_39200_9832.N1
DSD: OCEAN_TIDE_HARMONIC_COEF PCF_RA2_WWV_2P	Filename:	Product: RA2_WWV_2PNPDK20090829_144418_000050022082_00068_39200_9826.N1

DSD: OCEAN_TIDE_HARMONIC_COEF PCF_RA2_WWV_2P	Filename:	Product: RA2_WWV_2PNPDK20090829_144418_000050022082_00068
DSD: OCEAN_TIDE_HARMONIC_COEF PCF_RA2_WWV_2P	Filename:	Product: RA2_WWV_2PNPDK20090829_144418_000050022082_00068_39200_9832.N1
DSD: OCEAN_TIDE_ORTHOWEIGHTS PCF_RA2_WWV_2P	Filename:	Product: RA2_WWV_2PNPDK20090829_144418_000050022082_00068_39200_9826.N1
DSD: OCEAN_TIDE_ORTHOWEIGHTS PCF_RA2_WWV_2P	Filename:	Product: RA2_WWV_2PNPDK20090829_144418_000050022082_00068_39200_9829.N1
DSD: OCEAN_TIDE_ORTHOWEIGHTS PCF_RA2_WWV_2P	Filename:	Product: RA2_WWV_2PNPDK20090829_144418_000050022082_00068_39200_9832.N1
DSD: RA2_CHARACTERISATION_DATA PCF_RA2_WWV_2P	Filename: AUX_ECF_AXNECM20090829_064110_20090829_090000_20090829_210000	Product: RA2_WWV_2PNPDK20090829_144418_000050022082_00068_39200_9826.N1
DSD: RA2_CHARACTERISATION_DATA PCF_RA2_WWV_2P	Filename: AUX_ECF_AXNECM20090829_064110_20090829_090000_20090829_210000	Product: RA2_WWV_2PNPDK20090829_144418_000050022082_00068_39200_9829.N1
DSD: RA2_CHARACTERISATION_DATA PCF_RA2_WWV_2P	Filename: AUX_ECF_AXNECM20090829_064110_20090829_090000_20090829_210000	Product: RA2_WWV_2PNPDK20090829_144418_000050022082_00068_39200_9832.N1
DSD: RA2_CONFIGURATION_DATA PCF_RA2_WWV_2P	Filename: AUX_ECF_AXNECM20090828_184112_20090829_030000_20090829_150000	Product: RA2_WWV_2PNPDK20090829_144418_000050022082_00068_39200_9826.N1
DSD: RA2_CONFIGURATION_DATA PCF_RA2_WWV_2P	Filename: AUX_ECF_AXNECM20090828_184112_20090829_030000_20090829_150000	Product: RA2_WWV_2PNPDK20090829_144418_000050022082_00068_39200_9829.N1
DSD: RA2_CONFIGURATION_DATA PCF_RA2_WWV_2P	Filename: AUX_ECF_AXNECM20090828_184112_20090829_030000_20090829_150000	Product: RA2_WWV_2PNPDK20090829_144418_000050022082_00068_39200_9832.N1
DSD: RA2_CONSTANT_DATA PCF_RA2_WWV_2P	Filename:	Product: RA2_WWV_2PNPDK20090829_144418_000050022082_00068_39200_9826.N1
DSD: RA2_CONSTANT_DATA PCF_RA2_WWV_2P	Filename:	Product: RA2_WWV_2PNPDK20090829_144418_000050022082_00068_39200_9829.N1
DSD: RA2_CONSTANT_DATA PCF_RA2_WWV_2P	Filename:	Product: RA2_WWV_2PNPDK20090829_144418_000050022082_00068_39200_9832.N1
DSD: RA2_IF_MASK_FLIGHT_DATA PCF_RA2_WWV_2P	Filename: RA2_FGD_2PNPDK20090829_144418_000050022082_00068_39200_9825.N1	Product: RA2_WWV_2PNPDK20090829_144418_000050022082_00068_39200_9826.N1
DSD: RA2_IF_MASK_FLIGHT_DATA PCF_RA2_WWV_2P	Filename: RA2_FGD_2PNPDK20090829_144418_000050022082_00068_39200_9828.N1	Product: RA2_WWV_2PNPDK20090829_144418_000050022082_00068_39200_9829.N1
DSD: RA2_IF_MASK_FLIGHT_DATA PCF_RA2_WWV_2P	Filename: RA2_FGD_2PNPDK20090829_144418_000050022082_00068_39200_9831.N1	Product: RA2_WWV_2PNPDK20090829_144418_000050022082_00068_39200_9832.N1
DSD: RA2_USO_DATA PCF_RA2_WWV_2P	Filename: DOR_NAV_0PNPDK20090829_143922_000057382082_00068_39200_0974.N1	Product: RA2_WWV_2PNPDK20090829_144418_000050022082_00068_39200_9826.N1
DSD: RA2_USO_DATA PCF_RA2_WWV_2P	Filename: DOR_NAV_0PNPDK20090829_143922_000057382082_00068_39200_0974.N1	Product: RA2_WWV_2PNPDK20090829_144418_000050022082_00068_39200_9829.N1
DSD: RA2_USO_DATA PCF_RA2_WWV_2P	Filename: DOR_NAV_0PNPDK20090829_143922_000057382082_00068_39200_0974.N1	Product: RA2_WWV_2PNPDK20090829_144418_000050022082_00068_39200_9832.N1

DSD: SOLAR_ACTIVITY_INDEX_PREDICT PCF_RA2_WWV_2P	Filename:	Product: RA2_WWV_2PNPDK20090829_144418_000050022082_00068.
DSD: SOLAR_ACTIVITY_INDEX_PREDICT PCF_RA2_WWV_2P	Filename:	Product: RA2_WWV_2PNPDK20090829_144418_000050022082_00068_39200_9829.N1
DSD: SOLAR_ACTIVITY_INDEX_PREDICT PCF_RA2_WWV_2P	Filename:	Product: RA2_WWV_2PNPDK20090829_144418_000050022082_00068_39200_9832.N1
DSD: DORIS_IONO PCF_RA2_WWV_2P	Filename: RA2_MW__1PNPDK20090829_144930_000046902082_00068_39200_9484.N1	Product: RA2_WWV_2PNPDK20090829_144930_000046902082_00068_39200_9486.N1
DSD: METEO_GRID_POINTS_ALTITUDE PCF_RA2_WWV_2P	Filename:	Product: RA2_WWV_2PNPDK20090829_144930_000046902082_00068_39200_9486.N1
DSD: MWR_CONFIGURATION_DATA PCF_RA2_WWV_2P	Filename: AUX_ECF_AXNECM20090829_064111_20090829_150000_20090830_030000	Product: RA2_WWV_2PNPDK20090829_144930_000046902082_00068_39200_9486.N1
DSD: OCEAN_ICE2_SYSTEM_FILE PCF_RA2_WWV_2P	Filename:	Product: RA2_WWV_2PNPDK20090829_144930_000046902082_00068_39200_9486.N1
DSD: OCEAN_TIDE_HARMONIC_COEF PCF_RA2_WWV_2P	Filename:	Product: RA2_WWV_2PNPDK20090829_144930_000046902082_00068_39200_9486.N1
DSD: OCEAN_TIDE_ORTHOWEIGHTS PCF_RA2_WWV_2P	Filename:	Product: RA2_WWV_2PNPDK20090829_144930_000046902082_00068_39200_9486.N1
DSD: RA2_CHARACTERISATION_DATA PCF_RA2_WWV_2P	Filename: AUX_ECF_AXNECM20090829_064110_20090829_090000_20090829_210000	Product: RA2_WWV_2PNPDK20090829_144930_000046902082_00068_39200_9486.N1
DSD: RA2_CONFIGURATION_DATA PCF_RA2_WWV_2P	Filename: AUX_ECF_AXNECM20090828_184112_20090829_030000_20090829_150000	Product: RA2_WWV_2PNPDK20090829_144930_000046902082_00068_39200_9486.N1
DSD: RA2_CONSTANT_DATA PCF_RA2_WWV_2P	Filename:	Product: RA2_WWV_2PNPDK20090829_144930_000046902082_00068_39200_9486.N1
DSD: RA2_IF_MASK_FLIGHT_DATA PCF_RA2_WWV_2P	Filename: RA2_FGD_2PNPDK20090829_144930_000046902082_00068_39200_9485.N1	Product: RA2_WWV_2PNPDK20090829_144930_000046902082_00068_39200_9486.N1
DSD: RA2_USO_DATA PCF_RA2_WWV_2P	Filename: DOR_NAV_0PNPDK20090829_143922_000057382082_00068_39200_0974.N1	Product: RA2_WWV_2PNPDK20090829_144930_000046902082_00068_39200_9486.N1
DSD: SOLAR_ACTIVITY_INDEX_PREDICT PCF_RA2_WWV_2P	Filename:	Product: RA2_WWV_2PNPDK20090829_144930_000046902082_00068_39200_9486.N1
DSD: DORIS_IONO PCF_RA2_WWV_2P	Filename: RA2_MW__1PNPDK20090829_161130_000006062082_00069_39201_9487.N1	Product: RA2_WWV_2PNPDK20090829_161130_000006062082_00069_39201_9489.N1
DSD: METEO_GRID_POINTS_ALTITUDE PCF_RA2_WWV_2P	Filename:	Product: RA2_WWV_2PNPDK20090829_161130_000006062082_00069_39201_9489.N1
DSD: MWR_CONFIGURATION_DATA PCF_RA2_WWV_2P	Filename: AUX_ECF_AXNECM20090829_064111_20090829_210000_20090830_090000	Product: RA2_WWV_2PNPDK20090829_161130_000006062082_00069_39201_9489.N1

DSD: OCEAN_ICE2_SYSTEM_FILE PCF_RA2_WWV_2P	Filename:	Product: RA2_WWV_2PNPDK20090829_161130_00006062082_00069
DSD: OCEAN_TIDE_HARMONIC_COEF PCF_RA2_WWV_2P	Filename:	Product: RA2_WWV_2PNPDK20090829_161130_00006062082_00069_39201_9489.N1
DSD: OCEAN_TIDE_ORTHOWEIGHTS PCF_RA2_WWV_2P	Filename:	Product: RA2_WWV_2PNPDK20090829_161130_00006062082_00069_39201_9489.N1
DSD: RA2_CHARACTERISATION_DATA PCF_RA2_WWV_2P	Filename: AUX_ECF_AXNECM20090829_064111_20090829_150000_20090830_030000	Product: RA2_WWV_2PNPDK20090829_161130_00006062082_00069_39201_9489.N1
DSD: RA2_CONFIGURATION_DATA PCF_RA2_WWV_2P	Filename: AUX_ECF_AXNECM20090829_064110_20090829_090000_20090829_210000	Product: RA2_WWV_2PNPDK20090829_161130_00006062082_00069_39201_9489.N1
DSD: RA2_CONSTANT_DATA PCF_RA2_WWV_2P	Filename:	Product: RA2_WWV_2PNPDK20090829_161130_00006062082_00069_39201_9489.N1
DSD: RA2_IF_MASK_FLIGHT_DATA PCF_RA2_WWV_2P	Filename: RA2_FGD_2PNPDK20090829_161130_00006062082_00069_39201_9488.N1	Product: RA2_WWV_2PNPDK20090829_161130_00006062082_00069_39201_9489.N1
DSD: RA2_USO_DATA PCF_RA2_WWV_2P	Filename: DOR_NAV_0PNPDK20090829_143922_000057382082_00068_39200_0974.N1	Product: RA2_WWV_2PNPDK20090829_161130_00006062082_00069_39201_9489.N1
DSD: SOLAR_ACTIVITY_INDEX_PREDICT PCF_RA2_WWV_2P	Filename:	Product: RA2_WWV_2PNPDK20090829_161130_00006062082_00069_39201_9489.N1
DSD: DORIS_IONO PCF_RA2_WWV_2P	Filename: RA2_MW__1PNPDK20090829_162000_000059512082_00069_39201_9608.N1	Product: RA2_WWV_2PNPDK20090829_162000_000059512082_00069_39201_9610.N1
DSD: METEO_GRID_POINTS_ALTITUDE PCF_RA2_WWV_2P	Filename:	Product: RA2_WWV_2PNPDK20090829_162000_000059512082_00069_39201_9610.N1
DSD: MWR_CONFIGURATION_DATA PCF_RA2_WWV_2P	Filename: AUX_ECF_AXNECM20090829_064111_20090829_210000_20090830_090000	Product: RA2_WWV_2PNPDK20090829_162000_000059512082_00069_39201_9610.N1
DSD: OCEAN_ICE2_SYSTEM_FILE PCF_RA2_WWV_2P	Filename:	Product: RA2_WWV_2PNPDK20090829_162000_000059512082_00069_39201_9610.N1
DSD: OCEAN_TIDE_HARMONIC_COEF PCF_RA2_WWV_2P	Filename:	Product: RA2_WWV_2PNPDK20090829_162000_000059512082_00069_39201_9610.N1
DSD: OCEAN_TIDE_ORTHOWEIGHTS PCF_RA2_WWV_2P	Filename:	Product: RA2_WWV_2PNPDK20090829_162000_000059512082_00069_39201_9610.N1
DSD: RA2_CHARACTERISATION_DATA PCF_RA2_WWV_2P	Filename: AUX_ECF_AXNECM20090829_064111_20090829_150000_20090830_030000	Product: RA2_WWV_2PNPDK20090829_162000_000059512082_00069_39201_9610.N1
DSD: RA2_CONFIGURATION_DATA PCF_RA2_WWV_2P	Filename: AUX_ECF_AXNECM20090829_064110_20090829_090000_20090829_210000	Product: RA2_WWV_2PNPDK20090829_162000_000059512082_00069_39201_9610.N1
DSD: RA2_CONSTANT_DATA PCF_RA2_WWV_2P	Filename:	Product: RA2_WWV_2PNPDK20090829_162000_000059512082_00069_39201_9610.N1
DSD: RA2_IF_MASK_FLIGHT_DATA PCF_RA2_WWV_2P	Filename: RA2_FGD_2PNPDK20090829_162000_000059512082_00069_39201_9609.N1	Product: RA2_WWV_2PNPDK20090829_162000_000059512082_00069_39201_9610.N1

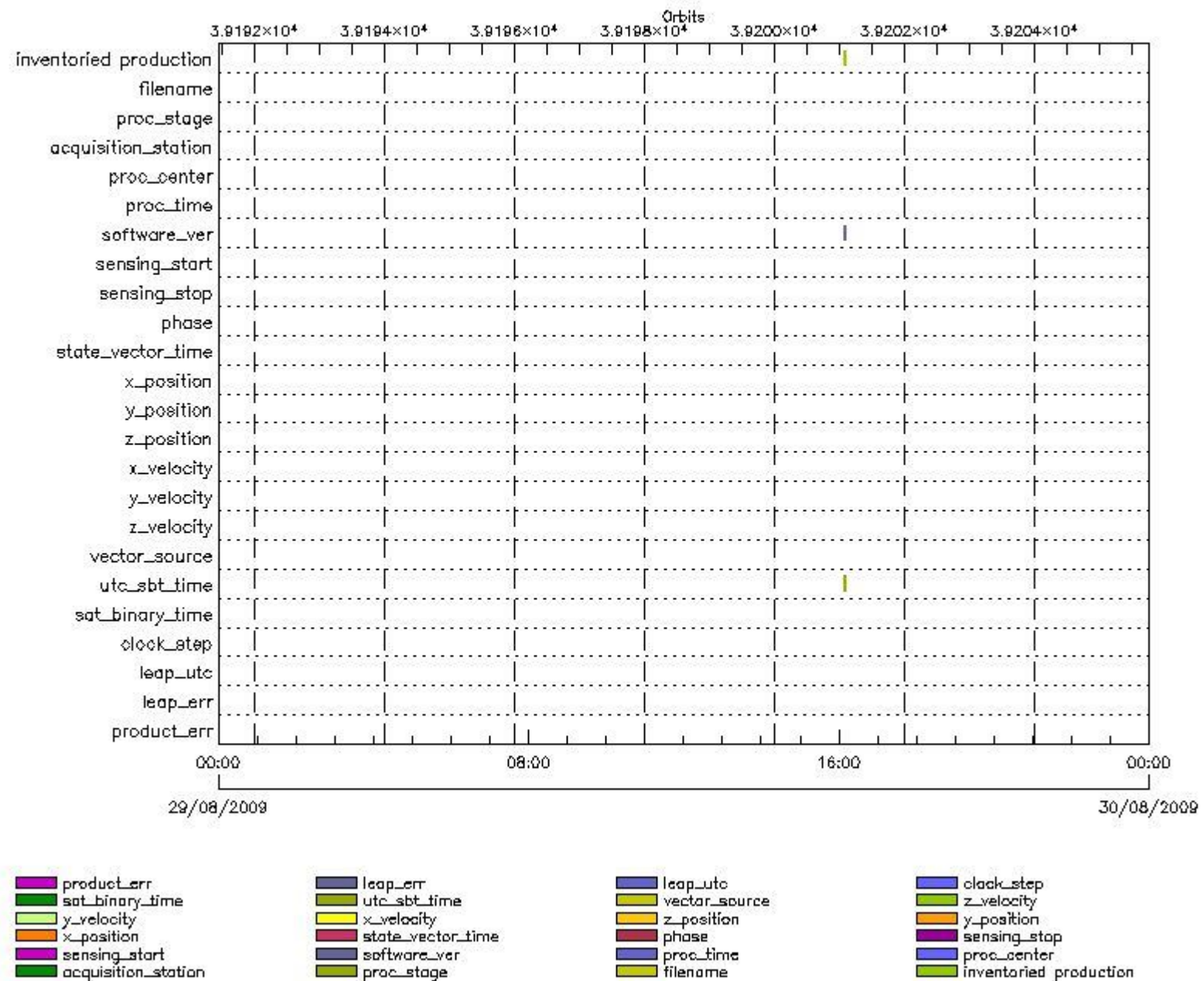
DSD: RA2_USO_DATA PCF_RA2_WWV_2P	Filename: DOR_NAV_0PNPDK20090829_161500_000057382082_00069_39201_0975.N1	Product: RA2_WWV_2PNPDK20090829_162000_000059512082_00069.
DSD: SOLAR_ACTIVITY_INDEX_PREDICT PCF_RA2_WWV_2P	Filename:	Product: RA2_WWV_2PNPDK20090829_162000_000059512082_00069_39201_9610.N1
DSD: DORIS_IONO PCF_RA2_WWV_2P	Filename: RA2_MW__1PNPDK20090829_175812_000059892082_00070_39202_9729.N1	Product: RA2_WWV_2PNPDK20090829_175812_000059892082_00070_39202_9731.N1
DSD: METEO_GRID_POINTS_ALTITUDE PCF_RA2_WWV_2P	Filename:	Product: RA2_WWV_2PNPDK20090829_175812_000059892082_00070_39202_9731.N1
DSD: MWR_CONFIGURATION_DATA PCF_RA2_WWV_2P	Filename: AUX_ECF_AXNECM20090829_064111_20090829_210000_20090830_090000	Product: RA2_WWV_2PNPDK20090829_175812_000059892082_00070_39202_9731.N1
DSD: OCEAN_ICE2_SYSTEM_FILE PCF_RA2_WWV_2P	Filename:	Product: RA2_WWV_2PNPDK20090829_175812_000059892082_00070_39202_9731.N1
DSD: OCEAN_TIDE_HARMONIC_COEF PCF_RA2_WWV_2P	Filename:	Product: RA2_WWV_2PNPDK20090829_175812_000059892082_00070_39202_9731.N1
DSD: OCEAN_TIDE_ORTHOWEIGHTS PCF_RA2_WWV_2P	Filename:	Product: RA2_WWV_2PNPDK20090829_175812_000059892082_00070_39202_9731.N1
DSD: RA2_CHARACTERISATION_DATA PCF_RA2_WWV_2P	Filename: AUX_ECF_AXNECM20090829_064111_20090829_150000_20090830_030000	Product: RA2_WWV_2PNPDK20090829_175812_000059892082_00070_39202_9731.N1
DSD: RA2_CONFIGURATION_DATA PCF_RA2_WWV_2P	Filename: AUX_ECF_AXNECM20090829_064110_20090829_090000_20090829_210000	Product: RA2_WWV_2PNPDK20090829_175812_000059892082_00070_39202_9731.N1
DSD: RA2_CONSTANT_DATA PCF_RA2_WWV_2P	Filename:	Product: RA2_WWV_2PNPDK20090829_175812_000059892082_00070_39202_9731.N1
DSD: RA2_IF_MASK_FLIGHT_DATA PCF_RA2_WWV_2P	Filename: RA2_FGD_2PNPDK20090829_175812_000059892082_00070_39202_9730.N1	Product: RA2_WWV_2PNPDK20090829_175812_000059892082_00070_39202_9731.N1
DSD: RA2_USO_DATA PCF_RA2_WWV_2P	Filename: DOR_NAV_0PNPDK20090829_175557_000057382082_00070_39202_0976.N1	Product: RA2_WWV_2PNPDK20090829_175812_000059892082_00070_39202_9731.N1
DSD: SOLAR_ACTIVITY_INDEX_PREDICT PCF_RA2_WWV_2P	Filename:	Product: RA2_WWV_2PNPDK20090829_175812_000059892082_00070_39202_9731.N1
DSD: DORIS_IONO PCF_RA2_WWV_2P	Filename: RA2_MW__1PNPDE20090829_193707_000041652082_00071_39203_2911.N1	Product: RA2_WWV_2PNPDE20090829_193707_000041652082_00071_39203_2913.N1
DSD: METEO_GRID_POINTS_ALTITUDE PCF_RA2_WWV_2P	Filename:	Product: RA2_WWV_2PNPDE20090829_193707_000041652082_00071_39203_2913.N1
DSD: MWR_CONFIGURATION_DATA PCF_RA2_WWV_2P	Filename: AUX_ECF_AXNECM20090829_064111_20090829_210000_20090830_090000	Product: RA2_WWV_2PNPDE20090829_193707_000041652082_00071_39203_2913.N1
DSD: OCEAN_ICE2_SYSTEM_FILE PCF_RA2_WWV_2P	Filename:	Product: RA2_WWV_2PNPDE20090829_193707_000041652082_00071_39203_2913.N1
DSD: OCEAN_TIDE_HARMONIC_COEF PCF_RA2_WWV_2P	Filename:	Product: RA2_WWV_2PNPDE20090829_193707_000041652082_00071_39203_2913.N1

DSD: OCEAN_TIDE_ORTHOWEIGHTS PCF_RA2_WWV_2P	Filename:	Product: RA2_WWV_2PNPDE20090829_193707_000041652082_00071_
DSD: RA2_CHARACTERISATION_DATA PCF_RA2_WWV_2P	Filename: AUX_ECF_AXNECM20090829_064111_20090829_150000_20090830_030000	Product: RA2_WWV_2PNPDE20090829_193707_000041652082_00071_39203_2913.N1
DSD: RA2_CONFIGURATION_DATA PCF_RA2_WWV_2P	Filename: AUX_ECF_AXNECM20090829_064110_20090829_090000_20090829_210000	Product: RA2_WWV_2PNPDE20090829_193707_000041652082_00071_39203_2913.N1
DSD: RA2_CONSTANT_DATA PCF_RA2_WWV_2P	Filename:	Product: RA2_WWV_2PNPDE20090829_193707_000041652082_00071_39203_2913.N1
DSD: RA2_IF_MASK_FLIGHT_DATA PCF_RA2_WWV_2P	Filename: RA2_FGD_2PNPDE20090829_193707_000041652082_00071_39203_2912.N1	Product: RA2_WWV_2PNPDE20090829_193707_000041652082_00071_39203_2913.N1
DSD: RA2_USO_DATA PCF_RA2_WWV_2P	Filename: DOR_NAV_0PNPDE20090829_193654_000038252082_00071_39203_8653.N1	Product: RA2_WWV_2PNPDE20090829_193707_000041652082_00071_39203_2913.N1
DSD: SOLAR_ACTIVITY_INDEX_PREDICT PCF_RA2_WWV_2P	Filename:	Product: RA2_WWV_2PNPDE20090829_193707_000041652082_00071_39203_2913.N1
DSD: DORIS_IONO PCF_RA2_WWV_2P	Filename: RA2_MW__1PNPDE20090829_204529_000063662082_00071_39203_3043.N1	Product: RA2_WWV_2PNPDE20090829_204529_000063662082_00071_39203_3045.N1
DSD: METEO_GRID_POINTS_ALTITUDE PCF_RA2_WWV_2P	Filename:	Product: RA2_WWV_2PNPDE20090829_204529_000063662082_00071_39203_3045.N1
DSD: MWR_CONFIGURATION_DATA PCF_RA2_WWV_2P	Filename: AUX_ECF_AXNECM20090829_064111_20090829_210000_20090830_090000	Product: RA2_WWV_2PNPDE20090829_204529_000063662082_00071_39203_3045.N1
DSD: OCEAN_ICE2_SYSTEM_FILE PCF_RA2_WWV_2P	Filename:	Product: RA2_WWV_2PNPDE20090829_204529_000063662082_00071_39203_3045.N1
DSD: OCEAN_TIDE_HARMONIC_COEF PCF_RA2_WWV_2P	Filename:	Product: RA2_WWV_2PNPDE20090829_204529_000063662082_00071_39203_3045.N1
DSD: OCEAN_TIDE_ORTHOWEIGHTS PCF_RA2_WWV_2P	Filename:	Product: RA2_WWV_2PNPDE20090829_204529_000063662082_00071_39203_3045.N1
DSD: RA2_CHARACTERISATION_DATA PCF_RA2_WWV_2P	Filename: AUX_ECF_AXNECM20090829_064111_20090829_150000_20090830_030000	Product: RA2_WWV_2PNPDE20090829_204529_000063662082_00071_39203_3045.N1
DSD: RA2_CONFIGURATION_DATA PCF_RA2_WWV_2P	Filename: AUX_ECF_AXNECM20090829_064110_20090829_090000_20090829_210000	Product: RA2_WWV_2PNPDE20090829_204529_000063662082_00071_39203_3045.N1
DSD: RA2_CONSTANT_DATA PCF_RA2_WWV_2P	Filename:	Product: RA2_WWV_2PNPDE20090829_204529_000063662082_00071_39203_3045.N1
DSD: RA2_IF_MASK_FLIGHT_DATA PCF_RA2_WWV_2P	Filename: RA2_FGD_2PNPDE20090829_204529_000063662082_00071_39203_3044.N1	Product: RA2_WWV_2PNPDE20090829_204529_000063662082_00071_39203_3045.N1
DSD: RA2_USO_DATA PCF_RA2_WWV_2P	Filename: DOR_NAV_0PNPDE20090829_204040_000060572082_00071_39203_8654.N1	Product: RA2_WWV_2PNPDE20090829_204529_000063662082_00071_39203_3045.N1
DSD: SOLAR_ACTIVITY_INDEX_PREDICT PCF_RA2_WWV_2P	Filename:	Product: RA2_WWV_2PNPDE20090829_204529_000063662082_00071_39203_3045.N1

DSD: DORIS_IONO PCF_RA2_WWV_2P	Filename: RA2_MW__1PNPDE20090829_223034_000060522082_00072_39204_3211.N1	Product: RA2_WWV_2PNPDE20090829_223034_000060522082_00072_39204_3211.N1
DSD: METEO_GRID_POINTS_ALTITUDE PCF_RA2_WWV_2P	Filename:	Product: RA2_WWV_2PNPDE20090829_223034_000060522082_00072_39204_3213.N1
DSD: MWR_CONFIGURATION_DATA PCF_RA2_WWV_2P	Filename: AUX_ECF_AXNECM20090829_184111_20090830_030000_20090830_150000	Product: RA2_WWV_2PNPDE20090829_223034_000060522082_00072_39204_3213.N1
DSD: OCEAN_ICE2_SYSTEM_FILE PCF_RA2_WWV_2P	Filename:	Product: RA2_WWV_2PNPDE20090829_223034_000060522082_00072_39204_3213.N1
DSD: OCEAN_TIDE_HARMONIC_COEF PCF_RA2_WWV_2P	Filename:	Product: RA2_WWV_2PNPDE20090829_223034_000060522082_00072_39204_3213.N1
DSD: OCEAN_TIDE_ORTHOWEIGHTS PCF_RA2_WWV_2P	Filename:	Product: RA2_WWV_2PNPDE20090829_223034_000060522082_00072_39204_3213.N1
DSD: RA2_CHARACTERISATION_DATA PCF_RA2_WWV_2P	Filename: AUX_ECF_AXNECM20090829_064111_20090829_210000_20090830_090000	Product: RA2_WWV_2PNPDE20090829_223034_000060522082_00072_39204_3213.N1
DSD: RA2_CONFIGURATION_DATA PCF_RA2_WWV_2P	Filename: AUX_ECF_AXNECM20090829_064111_20090829_150000_20090830_030000	Product: RA2_WWV_2PNPDE20090829_223034_000060522082_00072_39204_3213.N1
DSD: RA2_CONSTANT_DATA PCF_RA2_WWV_2P	Filename:	Product: RA2_WWV_2PNPDE20090829_223034_000060522082_00072_39204_3213.N1
DSD: RA2_IF_MASK_FLIGHT_DATA PCF_RA2_WWV_2P	Filename: RA2_FGD_2PNPDE20090829_223034_000060522082_00072_39204_3212.N1	Product: RA2_WWV_2PNPDE20090829_223034_000060522082_00072_39204_3213.N1
DSD: RA2_USO_DATA PCF_RA2_WWV_2P	Filename: DOR_NAV_0PNPDE20090829_222655_000057382082_00072_39204_8655.N1	Product: RA2_WWV_2PNPDE20090829_223034_000060522082_00072_39204_3213.N1
DSD: SOLAR_ACTIVITY_INDEX_PREDICT PCF_RA2_WWV_2P	Filename:	Product: RA2_WWV_2PNPDE20090829_223034_000060522082_00072_39204_3213.N1

MPH checks (Level 0)

MPH Errors for RA2_CAL_0P



RA2_CAL_0P MPH checks

RA2_CAL_0P products with wrong filename

Gauge Segment (Start-Stop)

RA2_CAL_0P products with unknown processing stage

Gauge Segment (Start-Stop)

RA2_CAL_0P products with unknown acquisition station

Gauge Segment (Start-Stop)

RA2_CAL_0P products with unknown processing center

Gauge Segment (Start-Stop)

RA2_CAL_0P products with wrong processing time

Gauge Segment (Start-Stop)

RA2_CAL_0P products with software version not equal to the current version

Gauge	Segment (Start-Stop)
Warning: Wrong Software ver. KSPT_L0/4303	29-AUG-2009 16:07:51.277
Filename: RA2_CAL_0PNPDK20090829_160751_000001342082_00069_39201_1505.N1;	29-AUG-2009 16:10:04.957

RA2_CAL_0P products with wrong sensing start

Gauge Segment (Start-Stop)

RA2_CAL_0P products with wrong sensing stop

Gauge Segment (Start-Stop)

RA2_CAL_0P products with wrong phase

Gauge Segment (Start-Stop)

RA2_CAL_0P products with wrong state vector time

Gauge Segment (Start-Stop)

RA2_CAL_0P products with wrong x_position

Gauge Segment (Start-Stop)

RA2_CAL_0P products with wrong y_position

Gauge Segment (Start-Stop)

RA2_CAL_0P products with wrong z_position

Gauge Segment (Start-Stop)

RA2_CAL_0P products with wrong x_velocity

Gauge Segment (Start-Stop)

RA2_CAL_0P products with wrong y_velocity

Gauge Segment (Start-Stop)

RA2_CAL_0P products with wrong z_velocity

Gauge Segment (Start-Stop)

RA2_CAL_0P products with unknown vector source

Gauge Segment (Start-Stop)

RA2_CAL_0P products with UTC to SBT time too far from sensing time

Gauge	Segment (Start-Stop)
Warning: Wrong UTC SBT time format. 29-AUG-2009 11:20:40.648274	29-AUG-2009 16:07:51.277
Filename: RA2_CAL_0PNPDK20090829_160751_000001342082_00069_39201_1505.N1;	29-AUG-2009 16:10:04.957

RA2_CAL_0P products with satellite binary time out-of-range

Gauge Segment (Start-Stop)

RA2_CAL_0P products with wrong clock step

Gauge Segment (Start-Stop)

RA2_CAL_0P products with leap utc set to blank

Gauge Segment (Start-Stop)

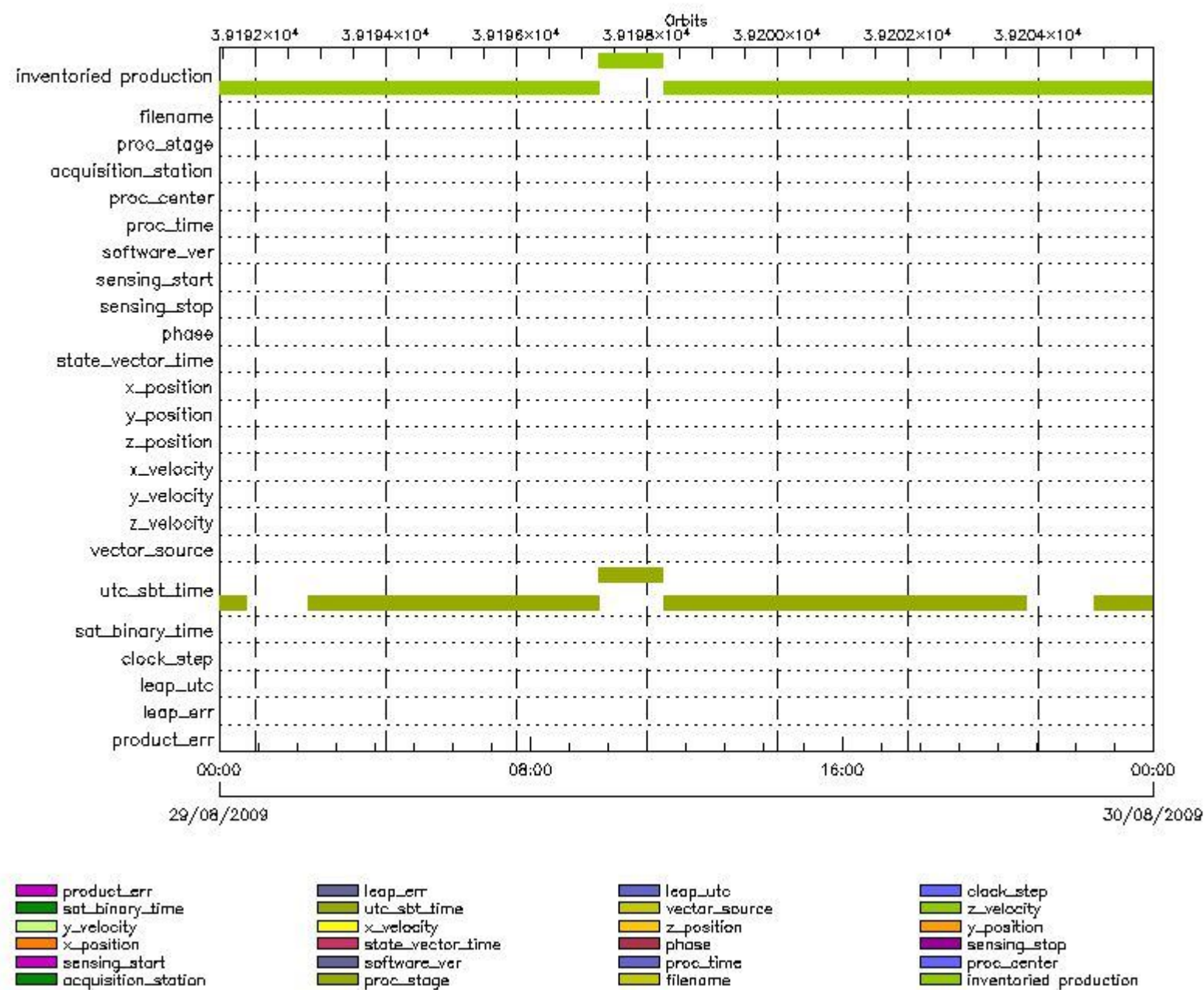
RA2_CAL_0P products with leap err set

Gauge Segment (Start-Stop)

RA2_CAL_0P products with product err set

Gauge Segment (Start-Stop)

MPH Errors for DOR_DOP_0P



DOR_DOP_0P products with wrong filename

Gauge Segment (Start-Stop)

DOR_DOP_0P products with unknown processing stage

Gauge Segment (Start-Stop)

DOR_DOP_0P products with unknown acquisition station

Gauge Segment (Start-Stop)

DOR_DOP_0P products with unknown processing center

Gauge Segment (Start-Stop)

DOR_DOP_0P products with wrong processing time

Gauge Segment (Start-Stop)

DOR_DOP_0P products with software version not equal to the current version

Gauge Segment (Start-Stop)

DOR_DOP_0P products with wrong sensing start

Gauge Segment (Start-Stop)

DOR_DOP_0P products with wrong sensing stop

Gauge Segment (Start-Stop)

DOR_DOP_0P products with wrong phase

Gauge Segment (Start-Stop)

DOR_DOP_0P products with wrong state vector time

Gauge Segment (Start-Stop)

DOR_DOP_0P products with wrong x_position

Gauge Segment (Start-Stop)

DOR_DOP_0P products with wrong y_position

Gauge Segment (Start-Stop)

DOR_DOP_0P products with wrong z_position

Gauge Segment (Start-Stop)

DOR_DOP_0P products with wrong x_velocity

Gauge Segment (Start-Stop)

DOR_DOP_0P products with wrong y_velocity

Gauge Segment (Start-Stop)

DOR_DOP_0P products with wrong z_velocity

Gauge Segment (Start-Stop)

DOR_DOP_0P products with unknown vector source

Gauge Segment (Start-Stop)

DOR_DOP_0P products with UTC to SBT time too far from sensing time

Gauge	Segment (Start-Stop)
Warning: Wrong UTC SBT time format. 28-AUG-2009 20:04:17.641540 Filename: DOR_DOP_0PNPDE20090828_230032_000059932082_00058_39190_9056.N1;	28-AUG-2009 23:00:32.428 29-AUG-2009 00:40:25.671
Warning: Wrong UTC SBT time format. 28-AUG-2009 23:30:31.643069 Filename: DOR_DOP_0PNPDE20090829_021707_000045272082_00060_39192_9058.N1;	29-AUG-2009 02:17:07.648 29-AUG-2009 03:32:34.481
Warning: Wrong UTC SBT time format. 28-AUG-2009 23:30:31.643069 Filename: DOR_DOP_0PNPDE20090829_033338_000060572082_00061_39193_9059.N1;	29-AUG-2009 03:33:38.239 29-AUG-2009 05:14:35.208
Warning: Wrong UTC SBT time format. 28-AUG-2009 23:30:31.643069 Filename: DOR_DOP_0PNPDE20090829_051642_000059292082_00062_39194_9060.N1;	29-AUG-2009 05:16:42.728 29-AUG-2009 06:55:32.170
Warning: Wrong UTC SBT time format. 28-AUG-2009 23:30:31.643069 Filename: DOR_DOP_0PNPDK20090829_065739_000038892082_00063_39195_1672.N1;	29-AUG-2009 06:57:39.685 29-AUG-2009 08:02:28.916
Warning: Wrong UTC SBT time format. 28-AUG-2009 23:30:31.643069 Filename: DOR_DOP_0PNPDK20090829_080436_000060572082_00064_39196_1673.N1;	29-AUG-2009 08:04:36.432 29-AUG-2009 09:45:33.398
Warning: Wrong UTC SBT time format. 29-AUG-2009 08:01:30.646815 Filename: DOR_DOP_0PNPDK20090829_094533_000058662082_00065_39197_1674.N1;	29-AUG-2009 09:45:33.398 29-AUG-2009 11:23:19.109
Warning: Wrong UTC SBT time format. 29-AUG-2009 08:01:30.646815 Filename: DOR_DOP_0PNPDK20090829_112526_000058662082_00066_39198_1675.N1;	29-AUG-2009 11:25:26.621 29-AUG-2009 13:03:12.364
Warning: Wrong UTC SBT time format. 29-AUG-2009 11:20:40.648274 Filename: DOR_DOP_0PNPDK20090829_130519_000058662082_00067_39199_1676.N1;	29-AUG-2009 13:05:19.883 29-AUG-2009 14:43:05.642
Warning: Wrong UTC SBT time format. 29-AUG-2009 11:20:40.648274 Filename: DOR_DOP_0PNPDK20090829_144409_000056742082_00068_39200_1677.N1;	29-AUG-2009 14:44:09.392 29-AUG-2009 16:18:43.857
Warning: Wrong UTC SBT time format. 29-AUG-2009 11:20:40.648274 Filename: DOR_DOP_0PNPDK20090829_161947_000058022082_00069_39201_1678.N1;	29-AUG-2009 16:19:47.615 29-AUG-2009 17:56:29.596
Warning: Wrong UTC SBT time format. 29-AUG-2009 11:20:40.648274 Filename: DOR_DOP_0PNPDK20090829_175733_000058662082_00070_39202_1679.N1;	29-AUG-2009 17:57:33.354 29-AUG-2009 19:35:19.078
Warning: Wrong UTC SBT time format. 29-AUG-2009 17:54:07.651167 Filename: DOR_DOP_0PNPDE20090829_193622_000040812082_00071_39203_9061.N1;	29-AUG-2009 19:36:22.836 29-AUG-2009 20:44:23.340
Warning: Wrong UTC SBT time format. 29-AUG-2009 19:32:53.651890 Filename: DOR_DOP_0PNPDE20090829_222935_000059292082_00072_39204_9063.N1;	29-AUG-2009 22:29:35.368 30-AUG-2009 00:08:24.838

DOR_DOP_0P products with satellite binary time out-of-range

Gauge Segment (Start-Stop)

DOR_DOP_0P products with wrong clock step

Gauge Segment (Start-Stop)

DOR_DOP_0P products with leap utc set to blank

Gauge Segment (Start-Stop)

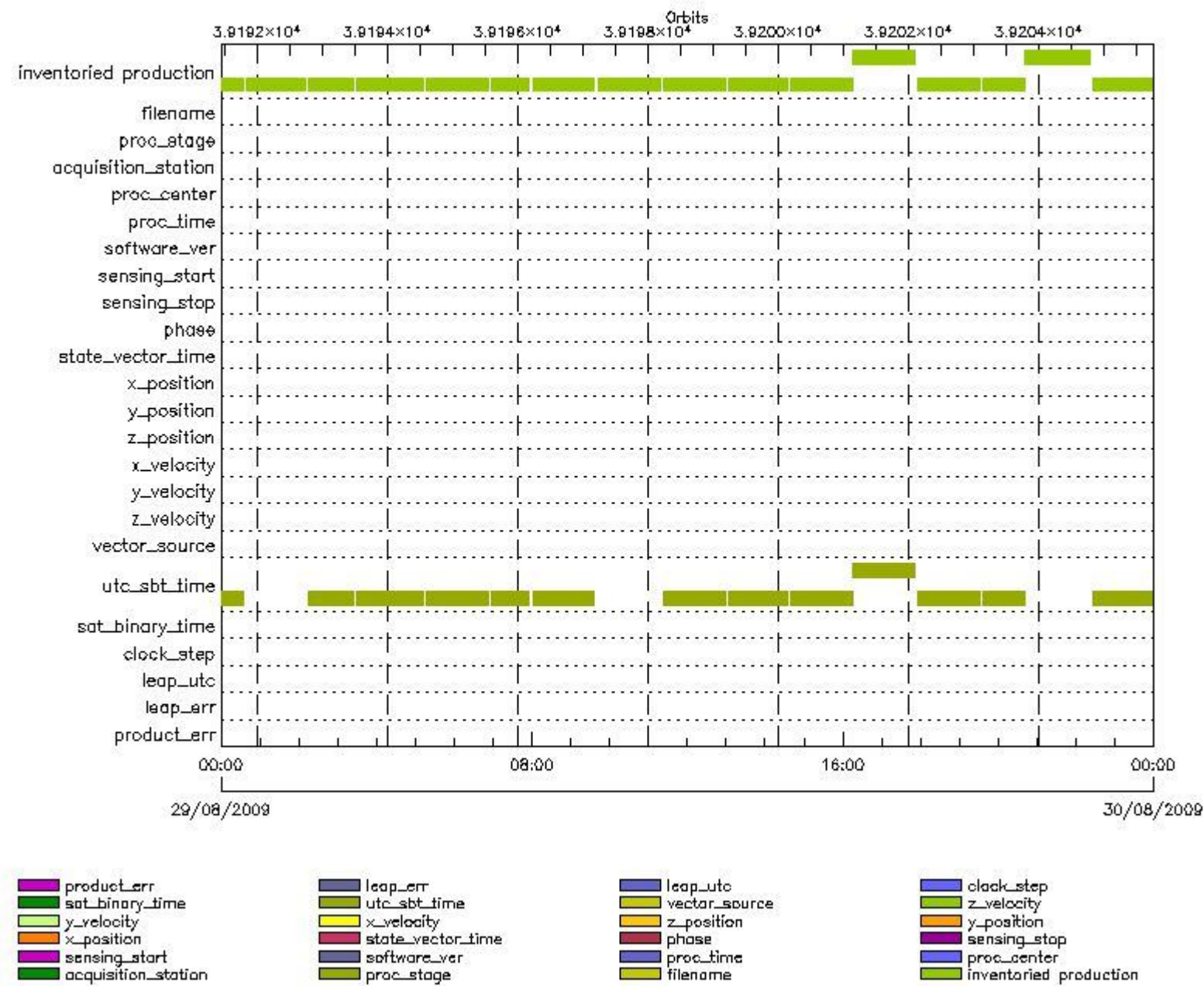
DOR_DOP_0P products with leap err set

Gauge Segment (Start-Stop)

DOR_DOP_0P products with product err set

Gauge Segment (Start-Stop)

MPH Errors for DOR_NAV_0P



DOR_NAV_0P MPH checks

DOR_NAV_0P products with wrong filename

Gauge Segment (Start-Stop)

DOR_NAV_0P products with unknown processing stage

Gauge Segment (Start-Stop)

DOR_NAV_0P products with unknown acquisition station

Gauge Segment (Start-Stop)

DOR_NAV_0P products with unknown processing center

Gauge Segment (Start-Stop)

DOR_NAV_0P products with wrong processing time

Gauge Segment (Start-Stop)

DOR_NAV_0P products with software version not equal to the current version

Gauge Segment (Start-Stop)

DOR_NAV_0P products with wrong sensing start

Gauge Segment (Start-Stop)

DOR_NAV_0P products with wrong sensing stop

Gauge Segment (Start-Stop)

DOR_NAV_0P products with wrong phase

Gauge Segment (Start-Stop)

DOR_NAV_0P products with wrong state vector time

Gauge Segment (Start-Stop)

DOR_NAV_0P products with wrong x_position

Gauge Segment (Start-Stop)

DOR_NAV_0P products with wrong y_position

Gauge Segment (Start-Stop)

DOR_NAV_0P products with wrong z_position

Gauge Segment (Start-Stop)

DOR_NAV_0P products with wrong x_velocity

Gauge Segment (Start-Stop)

DOR_NAV_0P products with wrong y_velocity

Gauge Segment (Start-Stop)

DOR_NAV_0P products with wrong z_velocity

Gauge Segment (Start-Stop)

DOR_NAV_0P products with unknown vector source

Gauge Segment (Start-Stop)

DOR_NAV_0P products with UTC to SBT time too far from sensing time

Gauge	Segment (Start-Stop)
Warning: Wrong UTC SBT time format. 28-AUG-2009 20:04:17.641540 Filename: DOR_NAV_0PNPDE20090828_225856_000057382082_00058_39190_8648.N1;	28-AUG-2009 22:58:56.787 29-AUG-2009 00:34:35.011
Warning: Wrong UTC SBT time format. 28-AUG-2009 23:30:31.643069 Filename: DOR_NAV_0PNPDE20090829_021532_000041442082_00060_39192_8650.N1;	29-AUG-2009 02:15:32.011 29-AUG-2009 03:24:36.297

Warning: Wrong UTC SBT time format. 28-AUG-2009 23:30:31.643069 Filename: DOR_NAV_0PNPDE20090829_032955_000060572082_00061_39193_8651.N1;	29-AUG-2009 03:29:55.090 29-AUG-2009 05:10:52.060
Warning: Wrong UTC SBT time format. 28-AUG-2009 23:30:31.643069 Filename: DOR_NAV_0PNPDE20090829_051610_000057382082_00062_39194_8652.N1;	29-AUG-2009 05:16:10.849 29-AUG-2009 06:51:49.017
Warning: Wrong UTC SBT time format. 28-AUG-2009 23:30:31.643069 Filename: DOR_NAV_0PNPDK20090829_065707_000035072082_00063_39195_0969.N1;	29-AUG-2009 06:57:07.807 29-AUG-2009 07:55:34.491
Warning: Wrong UTC SBT time format. 28-AUG-2009 23:30:31.643069 Filename: DOR_NAV_0PNPDK20090829_080053_000057382082_00064_39196_0970.N1;	29-AUG-2009 08:00:53.280 29-AUG-2009 09:36:31.460
Warning: Wrong UTC SBT time format. 29-AUG-2009 08:01:30.646815 Filename: DOR_NAV_0PNPDK20090829_112247_000057382082_00066_39198_0972.N1;	29-AUG-2009 11:22:47.230 29-AUG-2009 12:58:25.458
Warning: Wrong UTC SBT time format. 29-AUG-2009 11:20:40.648274 Filename: DOR_NAV_0PNPDK20090829_130344_000054192082_00067_39199_0973.N1;	29-AUG-2009 13:03:44.243 29-AUG-2009 14:34:03.700
Warning: Wrong UTC SBT time format. 29-AUG-2009 11:20:40.648274 Filename: DOR_NAV_0PNPDK20090829_143922_000057382082_00068_39200_0974.N1;	29-AUG-2009 14:39:22.486 29-AUG-2009 16:15:00.709
Warning: Wrong UTC SBT time format. 29-AUG-2009 11:20:40.648274 Filename: DOR_NAV_0PNPDK20090829_161500_000057382082_00069_39201_0975.N1;	29-AUG-2009 16:15:00.709 29-AUG-2009 17:50:38.928
Warning: Wrong UTC SBT time format. 29-AUG-2009 11:20:40.648274 Filename: DOR_NAV_0PNPDK20090829_175557_000057382082_00070_39202_0976.N1;	29-AUG-2009 17:55:57.721 29-AUG-2009 19:31:35.925
Warning: Wrong UTC SBT time format. 29-AUG-2009 17:54:07.651167 Filename: DOR_NAV_0PNPDE20090829_193654_000038252082_00071_39203_8653.N1;	29-AUG-2009 19:36:54.714 29-AUG-2009 20:40:40.188
Warning: Wrong UTC SBT time format. 29-AUG-2009 19:32:53.651890 Filename: DOR_NAV_0PNPDE20090829_222655_000057382082_00072_39204_8655.N1;	29-AUG-2009 22:26:55.977 30-AUG-2009 00:02:34.173

DOR_NAV_0P products with satellite binary time out-of-range

Gauge Segment (Start-Stop)

DOR_NAV_0P products with wrong clock step

Gauge Segment (Start-Stop)

DOR_NAV_0P products with leap utc set to blank

Gauge Segment (Start-Stop)

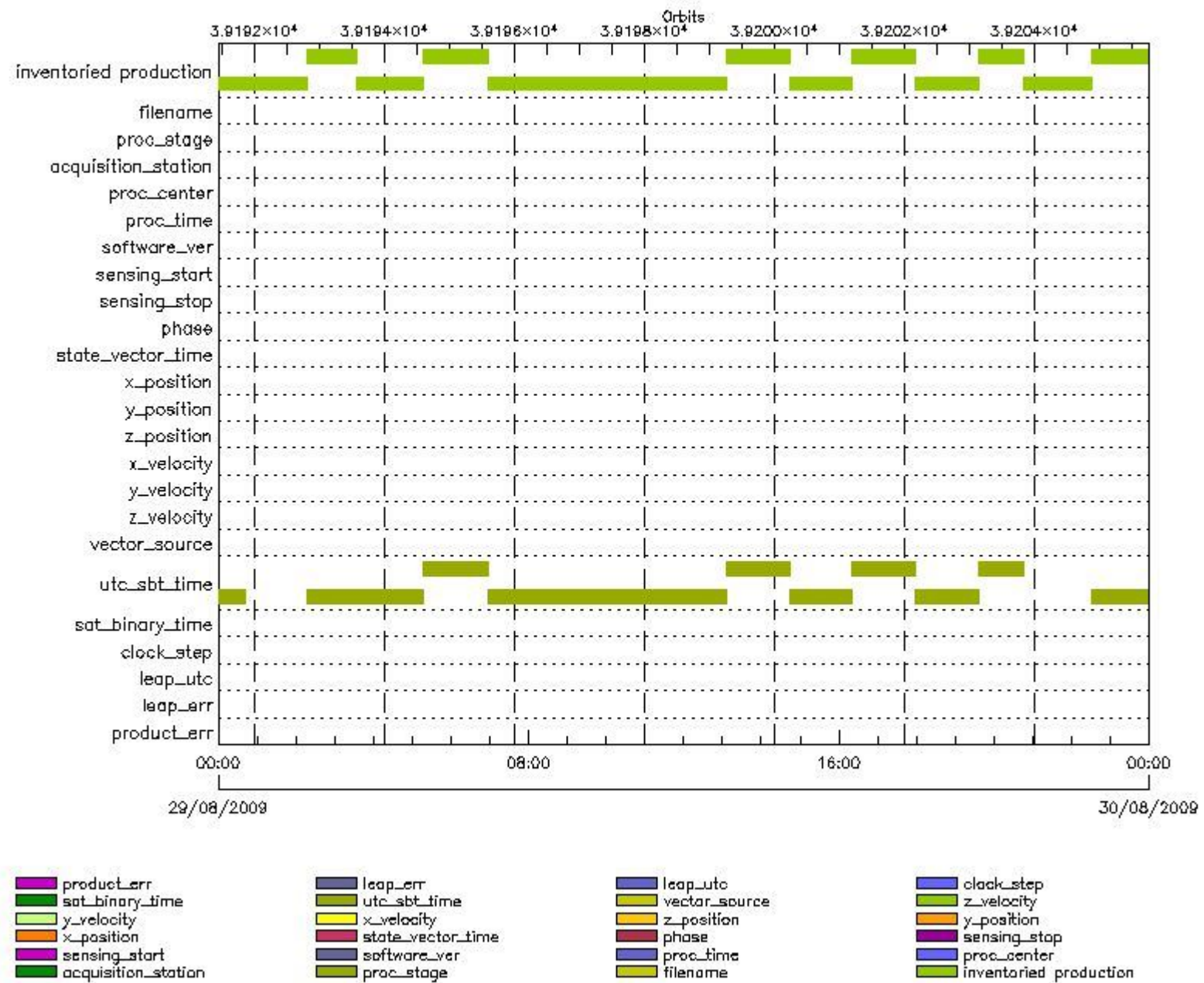
DOR_NAV_0P products with leap err set

Gauge Segment (Start-Stop)

DOR_NAV_0P products with product err set

Gauge Segment (Start-Stop)

MPH Errors for MWR_NL__0P



MWR_NL__0P MPH checks

MWR_NL__0P products with wrong filename

Gauge Segment (Start-Stop)

MWR_NL__0P products with unknown processing stage

Gauge Segment (Start-Stop)

MWR_NL__0P products with unknown acquisition station

Gauge Segment (Start-Stop)

MWR_NL__0P products with unknown processing center

Gauge Segment (Start-Stop)

MWR_NL__0P products with wrong processing time

Gauge Segment (Start-Stop)

MWR_NL__0P products with software version not equal to the current version

Gauge Segment (Start-Stop)

MWR_NL__0P products with wrong sensing start

Gauge Segment (Start-Stop)

MWR_NL__0P products with wrong sensing stop

Gauge Segment (Start-Stop)

MWR_NL__0P products with wrong phase

Gauge Segment (Start-Stop)

MWR_NL__0P products with wrong state vector time

Gauge Segment (Start-Stop)

MWR_NL__0P products with wrong x_position

Gauge Segment (Start-Stop)

MWR_NL__0P products with wrong y_position

Gauge Segment (Start-Stop)

MWR_NL__0P products with wrong z_position

Gauge Segment (Start-Stop)

MWR_NL__0P products with wrong x_velocity

Gauge Segment (Start-Stop)

MWR_NL__0P products with wrong y_velocity

Gauge Segment (Start-Stop)

MWR_NL__0P products with wrong z_velocity

Gauge Segment (Start-Stop)

MWR_NL__0P products with unknown vector source

Gauge Segment (Start-Stop)

MWR_NL__0P products with UTC to SBT time too far from sensing time

Gauge	Segment (Start-Stop)
Warning: Wrong UTC SBT time format. 28-AUG-2009 20:04:17.641540 Filename: MWR_NL__0PNPDE20090828_230121_000060722082_00058_39190_9097.N1;	28-AUG-2009 23:01:21.901 29-AUG-2009 00:42:34.065
Warning: Wrong UTC SBT time format. 28-AUG-2009 23:30:31.643069 Filename: MWR_NL__0PNPDE20090829_021746_000045842082_00060_39192_9099.N1;	29-AUG-2009 02:17:46.219 29-AUG-2009 03:34:10.344
Warning: Wrong UTC SBT time format. 28-AUG-2009 23:30:31.643069 Filename: MWR_NL__0PNPDE20090829_033434_000061202082_00061_39193_9100.N1;	29-AUG-2009 03:34:34.344 29-AUG-2009 05:16:34.509
Warning: Wrong UTC SBT time format. 28-AUG-2009 23:30:31.643069 Filename: MWR_NL__0PNPDE20090829_051634_000060722082_00062_39194_9101.N1;	29-AUG-2009 05:16:34.509 29-AUG-2009 06:57:46.682
Warning: Wrong UTC SBT time format. 28-AUG-2009 23:30:31.643069 Filename: MWR_NL__0PNPDK20090829_065746_000039842082_00063_39195_1590.N1;	29-AUG-2009 06:57:46.682 29-AUG-2009 08:04:10.787

Warning: Wrong UTC SBT time format. 28-AUG-2009 23:30:31.643069 Filename: MWR_NL__OPNPDK20090829_080434_000060962082_00064_39196_1591.N1;	29-AUG-2009 08:04:34.787 29-AUG-2009 09:46:10.956
Warning: Wrong UTC SBT time format. 29-AUG-2009 08:01:30.646815 Filename: MWR_NL__OPNPDK20090829_094634_000059282082_00065_39197_1592.N1;	29-AUG-2009 09:46:34.956 29-AUG-2009 11:25:23.117
Warning: Wrong UTC SBT time format. 29-AUG-2009 08:01:30.646815 Filename: MWR_NL__OPNPDK20090829_112547_000059762082_00066_39198_1593.N1;	29-AUG-2009 11:25:47.113 29-AUG-2009 13:05:23.278
Warning: Wrong UTC SBT time format. 29-AUG-2009 11:20:40.648274 Filename: MWR_NL__OPNPDK20090829_130523_000059282082_00067_39199_1594.N1;	29-AUG-2009 13:05:23.278 29-AUG-2009 14:44:11.443
Warning: Wrong UTC SBT time format. 29-AUG-2009 11:20:40.648274 Filename: MWR_NL__OPNPDK20090829_144411_000057842082_00068_39200_1595.N1;	29-AUG-2009 14:44:11.443 29-AUG-2009 16:20:35.604
Warning: Wrong UTC SBT time format. 29-AUG-2009 11:20:40.648274 Filename: MWR_NL__OPNPDK20090829_161947_000059042082_00069_39201_1596.N1;	29-AUG-2009 16:19:47.604 29-AUG-2009 17:58:11.768
Warning: Wrong UTC SBT time format. 29-AUG-2009 11:20:40.648274 Filename: MWR_NL__OPNPDK20090829_175811_000059282082_00070_39202_1597.N1;	29-AUG-2009 17:58:11.768 29-AUG-2009 19:36:59.925
Warning: Wrong UTC SBT time format. 29-AUG-2009 17:54:07.651167 Filename: MWR_NL__OPNPDE20090829_193659_000041042082_00071_39203_9102.N1;	29-AUG-2009 19:36:59.925 29-AUG-2009 20:45:24.043
Warning: Wrong UTC SBT time format. 29-AUG-2009 19:32:53.651890 Filename: MWR_NL__OPNPDE20090829_223012_000060242082_00072_39204_9104.N1;	29-AUG-2009 22:30:12.216 30-AUG-2009 00:10:36.377

MWR_NL__0P products with satellite binary time out-of-range

Gauge Segment (Start-Stop)

MWR_NL__0P products with wrong clock step

Gauge Segment (Start-Stop)

MWR_NL__0P products with leap utc set to blank

Gauge Segment (Start-Stop)

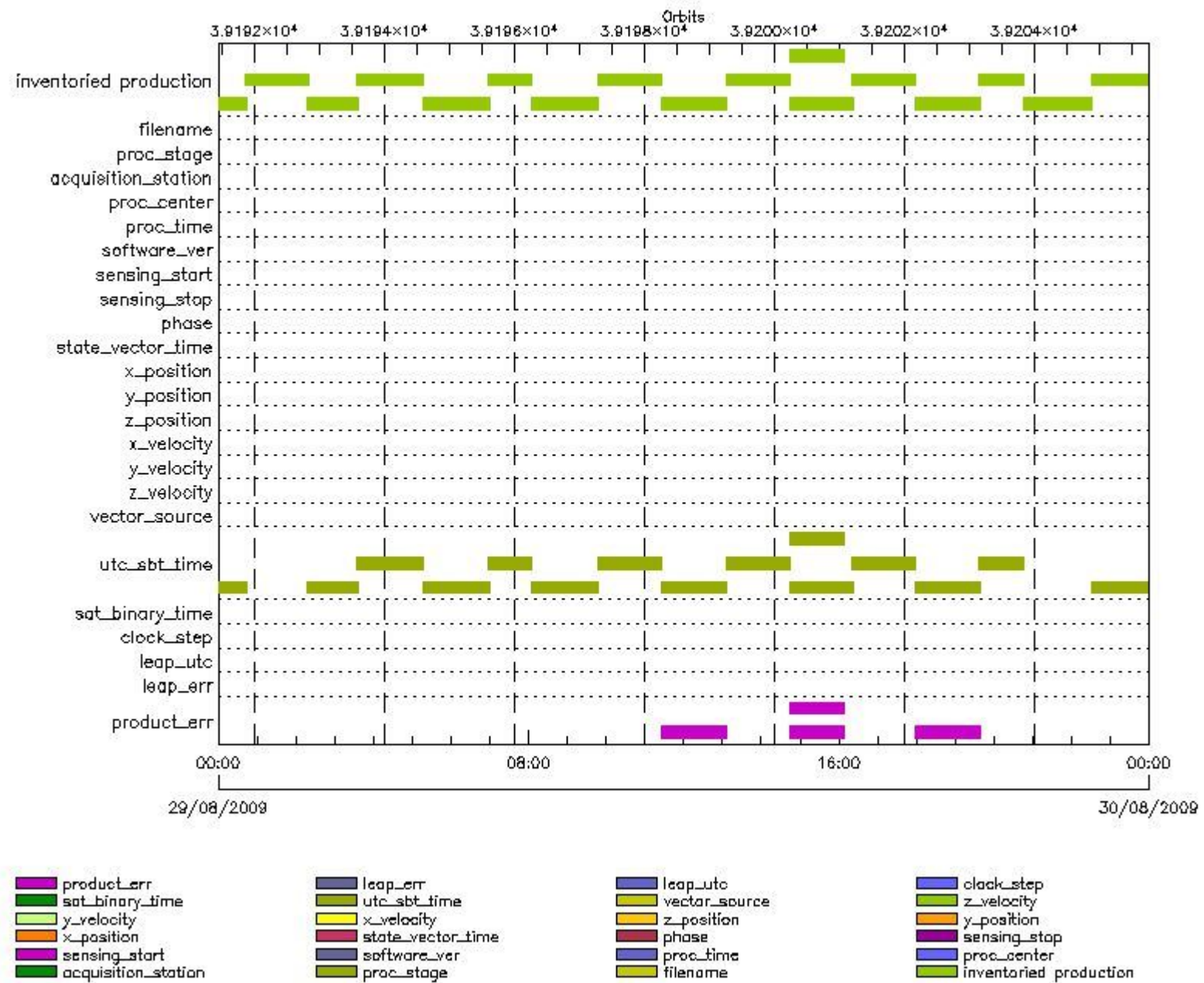
MWR_NL__0P products with leap err set

Gauge Segment (Start-Stop)

MWR_NL__0P products with product err set

Gauge Segment (Start-Stop)

MPH Errors for RA2_ME__0P



RA2_ME__0P MPH checks

RA2_ME__0P products with wrong filename

Gauge Segment (Start-Stop)

RA2_ME__0P products with unknown processing stage

Gauge Segment (Start-Stop)

RA2_ME__0P products with unknown acquisition station

Gauge Segment (Start-Stop)

RA2_ME__0P products with unknown processing center

Gauge Segment (Start-Stop)

RA2_ME__0P products with wrong processing time

Gauge Segment (Start-Stop)

RA2_ME__0P products with software version not equal to the current version

Gauge Segment (Start-Stop)

RA2_ME__0P products with wrong sensing start

Gauge Segment (Start-Stop)

RA2_ME__0P products with wrong sensing stop

Gauge Segment (Start-Stop)

RA2_ME__0P products with wrong phase

Gauge Segment (Start-Stop)

RA2_ME__0P products with wrong state vector time

Gauge Segment (Start-Stop)

RA2_ME__0P products with wrong x_position

Gauge Segment (Start-Stop)

RA2_ME__0P products with wrong y_position

Gauge Segment (Start-Stop)

RA2_ME__0P products with wrong z_position

Gauge Segment (Start-Stop)

RA2_ME__0P products with wrong x_velocity

Gauge Segment (Start-Stop)

RA2_ME__0P products with wrong y_velocity

Gauge Segment (Start-Stop)

RA2_ME__0P products with wrong z_velocity

Gauge Segment (Start-Stop)

RA2_ME__0P products with unknown vector source

Gauge Segment (Start-Stop)

RA2_ME__0P products with UTC to SBT time too far from sensing time

Gauge	Segment (Start-Stop)
Warning: Wrong UTC SBT time format. 28-AUG-2009 20:04:17.641540 Filename: RA2_ME__0PNPDE20090828_230131_000061192082_00058_39190_9750.N1;	28-AUG-2009 23:01:31.754 29-AUG-2009 00:43:30.956
Warning: Wrong UTC SBT time format. 28-AUG-2009 23:30:31.643069 Filename: RA2_ME__0PNPDE20090829_021754_000046332082_00060_39192_9752.N1;	29-AUG-2009 02:17:54.532 29-AUG-2009 03:35:07.658
Warning: Wrong UTC SBT time format. 28-AUG-2009 23:30:31.643069 Filename: RA2_ME__0PNPDE20090829_033435_000061722082_00061_39193_9753.N1;	29-AUG-2009 03:34:35.352 29-AUG-2009 05:17:26.912
Warning: Wrong UTC SBT time format. 28-AUG-2009 23:30:31.643069 Filename: RA2_ME__0PNPDE20090829_051654_000061022082_00062_39194_9754.N1;	29-AUG-2009 05:16:54.606 29-AUG-2009 06:58:37.098
Warning: Wrong UTC SBT time format. 28-AUG-2009 23:30:31.643069 Filename: RA2_ME__0PNPDK20090829_065805_000040282082_00063_39195_3722.N1;	29-AUG-2009 06:58:05.906 29-AUG-2009 08:05:14.130

Warning: Wrong UTC SBT time format. 28-AUG-2009 23:30:31.643069 Filename: RA2_ME__0PNPDK20090829_080441_000061522082_00064_39196_3723.N1;	29-AUG-2009 08:04:41.824 29-AUG-2009 09:47:13.332
Warning: Wrong UTC SBT time format. 29-AUG-2009 08:01:30.646815 Filename: RA2_ME__0PNPDK20090829_094635_000059902082_00065_39197_3724.N1;	29-AUG-2009 09:46:35.456 29-AUG-2009 11:26:25.434
Warning: Wrong UTC SBT time format. 29-AUG-2009 08:01:30.646815 Filename: RA2_ME__0PNPDK20090829_112553_000060172082_00066_39198_3725.N1;	29-AUG-2009 11:25:53.128 29-AUG-2009 13:06:09.841
Warning: Wrong UTC SBT time format. 29-AUG-2009 11:20:40.648274 Filename: RA2_ME__0PNPDK20090829_130538_000059522082_00067_39199_3726.N1;	29-AUG-2009 13:05:38.649 29-AUG-2009 14:44:50.751
Warning: Wrong UTC SBT time format. 29-AUG-2009 11:20:40.648274 Filename: RA2_ME__0PNPDK20090829_144418_000003092082_00068_39200_3727.N1;	29-AUG-2009 14:44:18.445 29-AUG-2009 14:49:27.023
Warning: Wrong UTC SBT time format. 29-AUG-2009 11:20:40.648274 Filename: RA2_ME__0PNPDK20090829_144418_000050012082_00068_39200_3730.N1;	29-AUG-2009 14:44:18.445 29-AUG-2009 16:07:39.191
Warning: Wrong UTC SBT time format. 29-AUG-2009 11:20:40.648274 Filename: RA2_ME__0PNPDK20090829_144930_000046892082_00068_39200_3728.N1;	29-AUG-2009 14:49:30.365 29-AUG-2009 16:07:39.191
Warning: Wrong UTC SBT time format. 29-AUG-2009 11:20:40.648274 Filename: RA2_ME__0PNPDK20090829_161130_000006052082_00069_39201_3729.N1;	29-AUG-2009 16:11:30.023 29-AUG-2009 16:21:34.925
Warning: Wrong UTC SBT time format. 29-AUG-2009 11:20:40.648274 Filename: RA2_ME__0PNPDK20090829_162000_000059502082_00069_39201_3732.N1;	29-AUG-2009 16:20:00.235 29-AUG-2009 17:59:10.109
Warning: Wrong UTC SBT time format. 29-AUG-2009 11:20:40.648274 Filename: RA2_ME__0PNPDK20090829_175812_000059882082_00070_39202_3733.N1;	29-AUG-2009 17:58:12.181 29-AUG-2009 19:37:59.931
Warning: Wrong UTC SBT time format. 29-AUG-2009 17:54:07.651167 Filename: RA2_ME__0PNPDE20090829_193707_000041642082_00071_39203_9755.N1;	29-AUG-2009 19:37:07.573 29-AUG-2009 20:46:31.705
Warning: Wrong UTC SBT time format. 29-AUG-2009 19:32:53.651890 Filename: RA2_ME__0PNPDE20090829_223034_000060512082_00072_39204_9757.N1;	29-AUG-2009 22:30:34.561 30-AUG-2009 00:11:25.809

RA2_ME__0P products with satellite binary time out-of-range

Gauge Segment (Start-Stop)

RA2_ME__0P products with wrong clock step

Gauge Segment (Start-Stop)

RA2_ME__0P products with leap utc set to blank

Gauge Segment (Start-Stop)

RA2_ME__0P products with leap err set

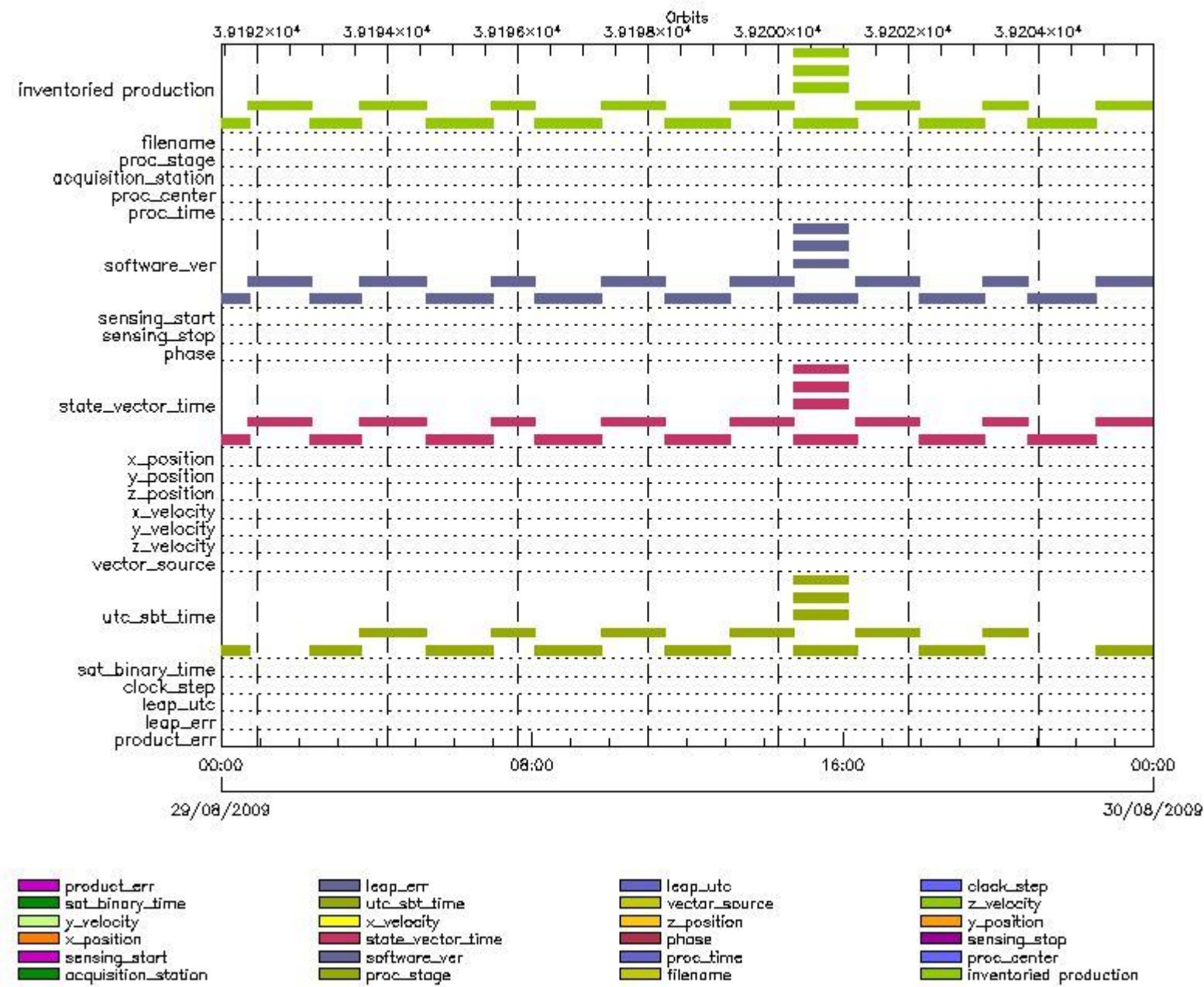
Gauge Segment (Start-Stop)

RA2_ME__0P products with product err set

Gauge	Segment (Start-Stop)
Warning: Product Error flag set. Filename: RA2_ME__0PNPDK20090829_112553_000060172082_00066_39198_3725.N1;	29-AUG-2009 11:25:53.128 29-AUG-2009 13:06:09.841
Warning: Product Error flag set. Filename: RA2_ME__0PNPDK20090829_144418_000003092082_00068_39200_3727.N1;	29-AUG-2009 14:44:18.445 29-AUG-2009 14:49:27.023
Warning: Product Error flag set. Filename: RA2_ME__0PNPDK20090829_144418_000050012082_00068_39200_3730.N1;	29-AUG-2009 14:44:18.445 29-AUG-2009 16:07:39.191
Warning: Product Error flag set. Filename: RA2_ME__0PNPDK20090829_144930_000046892082_00068_39200_3728.N1;	29-AUG-2009 14:49:30.365 29-AUG-2009 16:07:39.191
Warning: Product Error flag set. Filename: RA2_ME__0PNPDK20090829_175812_000059882082_00070_39202_3733.N1;	29-AUG-2009 17:58:12.181 29-AUG-2009 19:37:59.931

MPH checks (Level 1)

MPH Errors for RA2_MW__1P



RA2_MW__1P MPH checks

RA2_MW__1P products with wrong filename

Gauge Segment (Start-Stop)

RA2_MW__1P products with unknown processing stage

Gauge Segment (Start-Stop)

RA2_MW__1P products with unknown acquisition station

Gauge Segment (Start-Stop)

RA2_MW__1P products with unknown processing center

Gauge Segment (Start-Stop)

RA2_MW__1P products with wrong processing time

Gauge Segment (Start-Stop)

RA2_MW__1P products with software version not equal to the current version

Gauge	Segment (Start-Stop)
Warning: Wrong Software ver. RA2/5.06 Filename: RA2_MW__1PNPDE20090828_230131_000061202082_00058_39190_1818.N1;	28-AUG-2009 23:01:31.779 29-AUG-2009 00:43:32.040
Warning: Wrong Software ver. RA2/5.06 Filename: RA2_MW__1PNPDE20090829_004237_000057802082_00059_39191_1992.N1;	29-AUG-2009 00:42:37.509 29-AUG-2009 02:18:57.999
Warning: Wrong Software ver. RA2/5.06 Filename: RA2_MW__1PNPDE20090829_021754_000046342082_00060_39192_2143.N1;	29-AUG-2009 02:17:54.557 29-AUG-2009 03:35:08.741
Warning: Wrong Software ver. RA2/5.06 Filename: RA2_MW__1PNPDE20090829_033435_000061732082_00061_39193_2325.N1;	29-AUG-2009 03:34:35.377 29-AUG-2009 05:17:27.995
Warning: Wrong Software ver. RA2/5.06 Filename: RA2_MW__1PNPDE20090829_051654_000061042082_00062_39194_2517.N1;	29-AUG-2009 05:16:54.631 29-AUG-2009 06:58:38.181
Warning: Wrong Software ver. RA2/5.06 Filename: RA2_MW__1PNPDK20090829_065805_000040292082_00063_39195_8668.N1;	29-AUG-2009 06:58:05.931 29-AUG-2009 08:05:15.213
Warning: Wrong Software ver. RA2/5.06 Filename: RA2_MW__1PNPDK20090829_080441_000061532082_00064_39196_8817.N1;	29-AUG-2009 08:04:41.849 29-AUG-2009 09:47:14.415
Warning: Wrong Software ver. RA2/5.06 Filename: RA2_MW__1PNPDK20090829_094635_000059912082_00065_39197_8921.N1;	29-AUG-2009 09:46:35.481 29-AUG-2009 11:26:26.517
Warning: Wrong Software ver. RA2/5.06 Filename: RA2_MW__1PNPDK20090829_112553_000060182082_00066_39198_9050.N1;	29-AUG-2009 11:25:53.153 29-AUG-2009 13:06:10.925
Warning: Wrong Software ver. RA2/5.06 Filename: RA2_MW__1PNPDK20090829_130538_000059532082_00067_39199_9263.N1;	29-AUG-2009 13:05:38.675 29-AUG-2009 14:44:51.835
Warning: Wrong Software ver. RA2/5.06 Filename: RA2_MW__1PNPDK20090829_144418_000003102082_00068_39200_9481.N1;	29-AUG-2009 14:44:18.471 29-AUG-2009 14:49:28.107
Warning: Wrong Software ver. RA2/5.06 Filename: RA2_MW__1PNPDK20090829_144418_000050022082_00068_39200_9827.N1;	29-AUG-2009 14:44:18.471 29-AUG-2009 16:07:40.275
Warning: Wrong Software ver. RA2/5.06 Filename: RA2_MW__1PNPDK20090829_144418_000050022082_00068_39200_9830.N1;	29-AUG-2009 14:44:18.471 29-AUG-2009 16:07:40.275
Warning: Wrong Software ver. RA2/5.06 Filename: RA2_MW__1PNPDK20090829_144418_000050022082_00068_39200_9824.N1;	29-AUG-2009 14:44:18.471 29-AUG-2009 16:07:40.275
Warning: Wrong Software ver. RA2/5.06 Filename: RA2_MW__1PNPDK20090829_144930_000046902082_00068_39200_9484.N1;	29-AUG-2009 14:49:30.391 29-AUG-2009 16:07:40.275
Warning: Wrong Software ver. RA2/5.06 Filename: RA2_MW__1PNPDK20090829_161130_000006062082_00069_39201_9487.N1;	29-AUG-2009 16:11:30.048 29-AUG-2009 16:21:36.009

Warning: Wrong Software ver. RA2/5.06 Filename: RA2_MW__1PNPDK20090829_162000_000059512082_00069_39201_9608.N1;	29-AUG-2009 16:20:00.260 29-AUG-2009 17:59:11.193
Warning: Wrong Software ver. RA2/5.06 Filename: RA2_MW__1PNPDK20090829_175812_000059892082_00070_39202_9729.N1;	29-AUG-2009 17:58:12.206 29-AUG-2009 19:38:01.015
Warning: Wrong Software ver. RA2/5.06 Filename: RA2_MW__1PNPDE20090829_193707_000041652082_00071_39203_2911.N1;	29-AUG-2009 19:37:07.598 29-AUG-2009 20:46:32.789
Warning: Wrong Software ver. RA2/5.06 Filename: RA2_MW__1PNPDE20090829_204529_000063662082_00071_39203_3043.N1;	29-AUG-2009 20:45:29.346 29-AUG-2009 22:31:35.801
Warning: Wrong Software ver. RA2/5.06 Filename: RA2_MW__1PNPDE20090829_223034_000060522082_00072_39204_3211.N1;	29-AUG-2009 22:30:34.586 30-AUG-2009 00:11:26.892

RA2_MW__1P products with wrong sensing start

Gauge Segment (Start-Stop)

RA2_MW__1P products with wrong sensing stop

Gauge Segment (Start-Stop)

RA2_MW__1P products with wrong phase

Gauge Segment (Start-Stop)

RA2_MW__1P products with wrong state vector time

Gauge	Segment (Start-Stop)
Warning: Not equal to FPO input. 28-AUG-2009 23:14:12.425008 Filename: RA2_MW__1PNPDE20090828_230131_000061202082_00058_39190_1818.N1;	28-AUG-2009 23:01:31.779 29-AUG-2009 00:43:32.040
Warning: Not equal to FPO input. 29-AUG-2009 00:54:48.280046 Filename: RA2_MW__1PNPDE20090829_004237_000057802082_00059_39191_1992.N1;	29-AUG-2009 00:42:37.509 29-AUG-2009 02:18:57.999
Warning: Not equal to FPO input. 29-AUG-2009 02:35:24.163225 Filename: RA2_MW__1PNPDE20090829_021754_000046342082_00060_39192_2143.N1;	29-AUG-2009 02:17:54.557 29-AUG-2009 03:35:08.741
Warning: Not equal to FPO input. 29-AUG-2009 04:16:00.135445 Filename: RA2_MW__1PNPDE20090829_033435_000061732082_00061_39193_2325.N1;	29-AUG-2009 03:34:35.377 29-AUG-2009 05:17:27.995
Warning: Not equal to FPO input. 29-AUG-2009 05:56:36.140396 Filename: RA2_MW__1PNPDE20090829_051654_000061042082_00062_39194_2517.N1;	29-AUG-2009 05:16:54.631 29-AUG-2009 06:58:38.181
Warning: Not equal to FPO input. 29-AUG-2009 07:37:12.091039 Filename: RA2_MW__1PNPDK20090829_065805_000040292082_00063_39195_8668.N1;	29-AUG-2009 06:58:05.931 29-AUG-2009 08:05:15.213
Warning: Not equal to FPO input. 29-AUG-2009 09:17:47.984895 Filename: RA2_MW__1PNPDK20090829_080441_000061532082_00064_39196_8817.N1;	29-AUG-2009 08:04:41.849 29-AUG-2009 09:47:14.415
Warning: Not equal to FPO input. 29-AUG-2009 10:58:23.848325 Filename: RA2_MW__1PNPDK20090829_094635_000059912082_00065_39197_8921.N1;	29-AUG-2009 09:46:35.481 29-AUG-2009 11:26:26.517
Warning: Not equal to FPO input. 29-AUG-2009 12:38:59.705821 Filename: RA2_MW__1PNPDK20090829_112553_000060182082_00066_39198_9050.N1;	29-AUG-2009 11:25:53.153 29-AUG-2009 13:06:10.925
Warning: Not equal to FPO input. 29-AUG-2009 14:19:35.607042 Filename: RA2_MW__1PNPDK20090829_130538_000059532082_00067_39199_9263.N1;	29-AUG-2009 13:05:38.675 29-AUG-2009 14:44:51.835
Warning: Not equal to FPO input. 29-AUG-2009 14:19:35.607351 Filename: RA2_MW__1PNPDK20090829_144418_000003102082_00068_39200_9481.N1;	29-AUG-2009 14:44:18.471 29-AUG-2009 14:49:28.107
Warning: Not equal to FPO input. 29-AUG-2009 16:00:11.590619 Filename: RA2_MW__1PNPDK20090829_144418_000050022082_00068_39200_9827.N1;	29-AUG-2009 14:44:18.471 29-AUG-2009 16:07:40.275
Warning: Not equal to FPO input. 29-AUG-2009 16:00:11.590619 Filename: RA2_MW__1PNPDK20090829_144418_000050022082_00068_39200_9830.N1;	29-AUG-2009 14:44:18.471 29-AUG-2009 16:07:40.275

Warning: Not equal to FPO input. 29-AUG-2009 16:00:11.590619 Filename: RA2_MW__1PNPDK20090829_144418_000050022082_00068_39200_9824.N1;	29-AUG-2009 14:44:18.471 29-AUG-2009 16:07:40.275
Warning: Not equal to FPO input. 29-AUG-2009 16:00:11.590619 Filename: RA2_MW__1PNPDK20090829_144930_000046902082_00068_39200_9484.N1;	29-AUG-2009 14:49:30.391 29-AUG-2009 16:07:40.275
Warning: Not equal to FPO input. 29-AUG-2009 16:00:11.590619 Filename: RA2_MW__1PNPDK20090829_161130_000006062082_00069_39201_9487.N1;	29-AUG-2009 16:11:30.048 29-AUG-2009 16:21:36.009
Warning: Not equal to FPO input. 29-AUG-2009 17:40:47.601667 Filename: RA2_MW__1PNPDK20090829_162000_000059512082_00069_39201_9608.N1;	29-AUG-2009 16:20:00.260 29-AUG-2009 17:59:11.193
Warning: Not equal to FPO input. 29-AUG-2009 19:21:23.585872 Filename: RA2_MW__1PNPDK20090829_175812_000059892082_00070_39202_9729.N1;	29-AUG-2009 17:58:12.206 29-AUG-2009 19:38:01.015
Warning: Not equal to FPO input. 29-AUG-2009 21:01:59.495593 Filename: RA2_MW__1PNPDE20090829_193707_000041652082_00071_39203_2911.N1;	29-AUG-2009 19:37:07.598 29-AUG-2009 20:46:32.789
Warning: Not equal to FPO input. 29-AUG-2009 21:01:59.492933 Filename: RA2_MW__1PNPDE20090829_204529_000063662082_00071_39203_3043.N1;	29-AUG-2009 20:45:29.346 29-AUG-2009 22:31:35.801
Warning: Not equal to FPO input. 29-AUG-2009 22:42:35.340156 Filename: RA2_MW__1PNPDE20090829_223034_000060522082_00072_39204_3211.N1;	29-AUG-2009 22:30:34.586 30-AUG-2009 00:11:26.892

RA2_MW__1P products with wrong x_position

Gauge Segment (Start-Stop)

RA2_MW__1P products with wrong y_position

Gauge Segment (Start-Stop)

RA2_MW__1P products with wrong z_position

Gauge Segment (Start-Stop)

RA2_MW__1P products with wrong x_velocity

Gauge Segment (Start-Stop)

RA2_MW__1P products with wrong y_velocity

Gauge Segment (Start-Stop)

RA2_MW__1P products with wrong z_velocity

Gauge Segment (Start-Stop)

RA2_MW__1P products with unknown vector source

Gauge Segment (Start-Stop)

RA2_MW__1P products with UTC to SBT time too far from sensing time

Gauge	Segment (Start-Stop)
Warning: Wrong UTC SBT time format. 28-AUG-2009 20:04:17.641540 Filename: RA2_MW__1PNPDE20090828_230131_000061202082_00058_39190_1818.N1;	28-AUG-2009 23:01:31.779 29-AUG-2009 00:43:32.040
Warning: Wrong UTC SBT time format. 28-AUG-2009 23:30:31.643069 Filename: RA2_MW__1PNPDE20090829_021754_000046342082_00060_39192_2143.N1;	29-AUG-2009 02:17:54.557 29-AUG-2009 03:35:08.741
Warning: Wrong UTC SBT time format. 28-AUG-2009 23:30:31.643069 Filename: RA2_MW__1PNPDE20090829_033435_000061732082_00061_39193_2325.N1;	29-AUG-2009 03:34:35.377 29-AUG-2009 05:17:27.995
Warning: Wrong UTC SBT time format. 28-AUG-2009 23:30:31.643069 Filename: RA2_MW__1PNPDE20090829_051654_000061042082_00062_39194_2517.N1;	29-AUG-2009 05:16:54.631 29-AUG-2009 06:58:38.181

Warning: Wrong UTC SBT time format. 28-AUG-2009 23:30:31.643069 Filename: RA2_MW__1PNPDK20090829_065805_000040292082_00063_39195_8668.N1;	29-AUG-2009 06:58:05.931 29-AUG-2009 08:05:15.213
Warning: Wrong UTC SBT time format. 28-AUG-2009 23:30:31.643069 Filename: RA2_MW__1PNPDK20090829_080441_000061532082_00064_39196_8817.N1;	29-AUG-2009 08:04:41.849 29-AUG-2009 09:47:14.415
Warning: Wrong UTC SBT time format. 29-AUG-2009 08:01:30.646815 Filename: RA2_MW__1PNPDK20090829_094635_000059912082_00065_39197_8921.N1;	29-AUG-2009 09:46:35.481 29-AUG-2009 11:26:26.517
Warning: Wrong UTC SBT time format. 29-AUG-2009 08:01:30.646815 Filename: RA2_MW__1PNPDK20090829_112553_000060182082_00066_39198_9050.N1;	29-AUG-2009 11:25:53.153 29-AUG-2009 13:06:10.925
Warning: Wrong UTC SBT time format. 29-AUG-2009 11:20:40.648274 Filename: RA2_MW__1PNPDK20090829_130538_000059532082_00067_39199_9263.N1;	29-AUG-2009 13:05:38.675 29-AUG-2009 14:44:51.835
Warning: Wrong UTC SBT time format. 29-AUG-2009 11:20:40.648274 Filename: RA2_MW__1PNPDK20090829_144418_000003102082_00068_39200_9481.N1;	29-AUG-2009 14:44:18.471 29-AUG-2009 14:49:28.107
Warning: Wrong UTC SBT time format. 29-AUG-2009 11:20:40.648274 Filename: RA2_MW__1PNPDK20090829_144418_000050022082_00068_39200_9827.N1;	29-AUG-2009 14:44:18.471 29-AUG-2009 16:07:40.275
Warning: Wrong UTC SBT time format. 29-AUG-2009 11:20:40.648274 Filename: RA2_MW__1PNPDK20090829_144418_000050022082_00068_39200_9830.N1;	29-AUG-2009 14:44:18.471 29-AUG-2009 16:07:40.275
Warning: Wrong UTC SBT time format. 29-AUG-2009 11:20:40.648274 Filename: RA2_MW__1PNPDK20090829_144418_000050022082_00068_39200_9824.N1;	29-AUG-2009 14:44:18.471 29-AUG-2009 16:07:40.275
Warning: Wrong UTC SBT time format. 29-AUG-2009 11:20:40.648274 Filename: RA2_MW__1PNPDK20090829_144930_000046902082_00068_39200_9484.N1;	29-AUG-2009 14:49:30.391 29-AUG-2009 16:07:40.275
Warning: Wrong UTC SBT time format. 29-AUG-2009 11:20:40.648274 Filename: RA2_MW__1PNPDK20090829_161130_000006062082_00069_39201_9487.N1;	29-AUG-2009 16:11:30.048 29-AUG-2009 16:21:36.009
Warning: Wrong UTC SBT time format. 29-AUG-2009 11:20:40.648274 Filename: RA2_MW__1PNPDK20090829_162000_000059512082_00069_39201_9608.N1;	29-AUG-2009 16:20:00.260 29-AUG-2009 17:59:11.193
Warning: Wrong UTC SBT time format. 29-AUG-2009 11:20:40.648274 Filename: RA2_MW__1PNPDK20090829_175812_000059892082_00070_39202_9729.N1;	29-AUG-2009 17:58:12.206 29-AUG-2009 19:38:01.015
Warning: Wrong UTC SBT time format. 29-AUG-2009 17:54:07.651167 Filename: RA2_MW__1PNPDE20090829_193707_000041652082_00071_39203_2911.N1;	29-AUG-2009 19:37:07.598 29-AUG-2009 20:46:32.789
Warning: Wrong UTC SBT time format. 29-AUG-2009 19:32:53.651890 Filename: RA2_MW__1PNPDE20090829_223034_000060522082_00072_39204_3211.N1;	29-AUG-2009 22:30:34.586 30-AUG-2009 00:11:26.892

RA2_MW__1P products with satellite binary time out-of-range

Gauge Segment (Start-Stop)

RA2_MW__1P products with wrong clock step

Gauge Segment (Start-Stop)

RA2_MW__1P products with leap utc set to blank

Gauge Segment (Start-Stop)

RA2_MW__1P products with leap err set

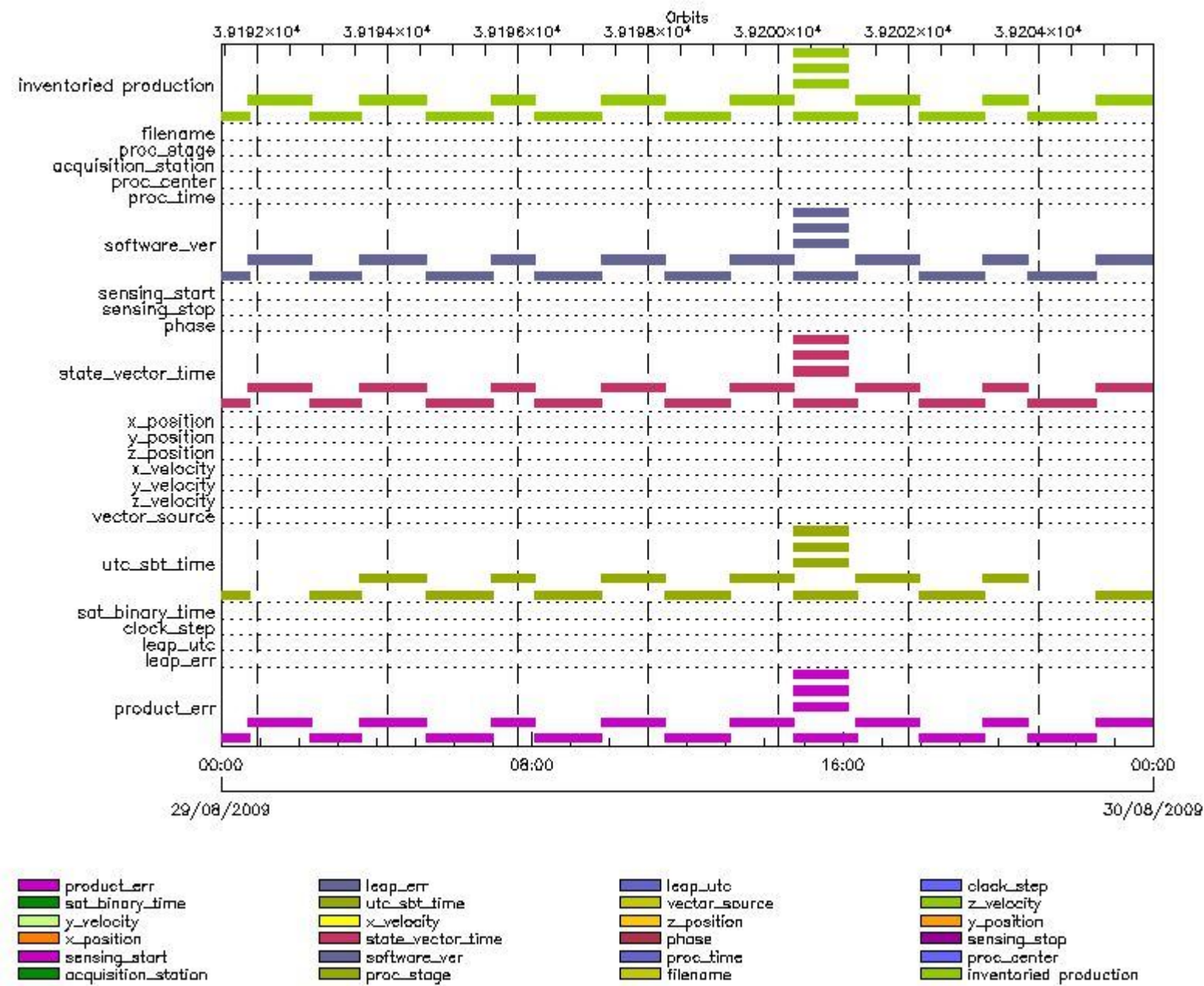
Gauge Segment (Start-Stop)

RA2_MW__1P products with product err set

Gauge Segment (Start-Stop)

MPH checks (Level 2)

MPH Errors for RA2_FGD_2P



RA2_FGD_2P MPH checks

RA2_FGD_2P products with wrong filename

Gauge Segment (Start-Stop)

RA2_FGD_2P products with unknown processing stage

Gauge Segment (Start-Stop)

RA2_FGD_2P products with unknown acquisition station

Gauge Segment (Start-Stop)

RA2_FGD_2P products with unknown processing center

Gauge Segment (Start-Stop)

RA2_FGD_2P products with wrong processing time

Gauge Segment (Start-Stop)

RA2_FGD_2P products with software version not equal to the current version

Gauge	Segment (Start-Stop)
Warning: Wrong Software ver. RA2/5.06 Filename: RA2_FGD_2PNPDE20090828_230131_000061202082_00058_39190_1819.N1;	28-AUG-2009 23:01:31.779 29-AUG-2009 00:43:32.040
Warning: Wrong Software ver. RA2/5.06 Filename: RA2_FGD_2PNPDE20090829_004237_000057802082_00059_39191_1993.N1;	29-AUG-2009 00:42:37.509 29-AUG-2009 02:18:57.999
Warning: Wrong Software ver. RA2/5.06 Filename: RA2_FGD_2PNPDE20090829_021754_000046342082_00060_39192_2144.N1;	29-AUG-2009 02:17:54.557 29-AUG-2009 03:35:08.741
Warning: Wrong Software ver. RA2/5.06 Filename: RA2_FGD_2PNPDE20090829_033435_000061732082_00061_39193_2326.N1;	29-AUG-2009 03:34:35.377 29-AUG-2009 05:17:27.995
Warning: Wrong Software ver. RA2/5.06 Filename: RA2_FGD_2PNPDE20090829_051654_000061042082_00062_39194_2518.N1;	29-AUG-2009 05:16:54.631 29-AUG-2009 06:58:38.181
Warning: Wrong Software ver. RA2/5.06 Filename: RA2_FGD_2PNPDK20090829_065805_000040292082_00063_39195_8669.N1;	29-AUG-2009 06:58:05.931 29-AUG-2009 08:05:15.213
Warning: Wrong Software ver. RA2/5.06 Filename: RA2_FGD_2PNPDK20090829_080441_000061532082_00064_39196_8818.N1;	29-AUG-2009 08:04:41.849 29-AUG-2009 09:47:14.415
Warning: Wrong Software ver. RA2/5.06 Filename: RA2_FGD_2PNPDK20090829_094635_000059912082_00065_39197_8922.N1;	29-AUG-2009 09:46:35.481 29-AUG-2009 11:26:26.517
Warning: Wrong Software ver. RA2/5.06 Filename: RA2_FGD_2PNPDK20090829_112553_000060182082_00066_39198_9051.N1;	29-AUG-2009 11:25:53.153 29-AUG-2009 13:06:10.925
Warning: Wrong Software ver. RA2/5.06 Filename: RA2_FGD_2PNPDK20090829_130538_000059532082_00067_39199_9264.N1;	29-AUG-2009 13:05:38.675 29-AUG-2009 14:44:51.835
Warning: Wrong Software ver. RA2/5.06 Filename: RA2_FGD_2PNPDK20090829_144418_000003102082_00068_39200_9482.N1;	29-AUG-2009 14:44:18.471 29-AUG-2009 14:49:28.107
Warning: Wrong Software ver. RA2/5.06 Filename: RA2_FGD_2PNPDK20090829_144418_000050022082_00068_39200_9825.N1;	29-AUG-2009 14:44:18.471 29-AUG-2009 16:07:40.275
Warning: Wrong Software ver. RA2/5.06 Filename: RA2_FGD_2PNPDK20090829_144418_000050022082_00068_39200_9828.N1;	29-AUG-2009 14:44:18.471 29-AUG-2009 16:07:40.275
Warning: Wrong Software ver. RA2/5.06 Filename: RA2_FGD_2PNPDK20090829_144418_000050022082_00068_39200_9831.N1;	29-AUG-2009 14:44:18.471 29-AUG-2009 16:07:40.275
Warning: Wrong Software ver. RA2/5.06 Filename: RA2_FGD_2PNPDK20090829_144930_000046902082_00068_39200_9485.N1;	29-AUG-2009 14:49:30.391 29-AUG-2009 16:07:40.275
Warning: Wrong Software ver. RA2/5.06 Filename: RA2_FGD_2PNPDK20090829_161130_000006062082_00069_39201_9488.N1;	29-AUG-2009 16:11:30.048 29-AUG-2009 16:21:36.009
Warning: Wrong Software ver. RA2/5.06 Filename: RA2_FGD_2PNPDK20090829_162000_000059512082_00069_39201_9609.N1;	29-AUG-2009 16:20:00.260 29-AUG-2009 17:59:11.193
Warning: Wrong Software ver. RA2/5.06 Filename: RA2_FGD_2PNPDK20090829_175812_000059892082_00070_39202_9730.N1;	29-AUG-2009 17:58:12.206 29-AUG-2009 19:38:01.015

Warning: Wrong Software ver. RA2/5.06 Filename: RA2_FGD_2PNPDE20090829_193707_000041652082_00071_39203_2912.N1;	29-AUG-2009 19:37:07.598 29-AUG-2009 20:46:32.789
Warning: Wrong Software ver. RA2/5.06 Filename: RA2_FGD_2PNPDE20090829_204529_000063662082_00071_39203_3044.N1;	29-AUG-2009 20:45:29.346 29-AUG-2009 22:31:35.801
Warning: Wrong Software ver. RA2/5.06 Filename: RA2_FGD_2PNPDE20090829_223034_000060522082_00072_39204_3212.N1;	29-AUG-2009 22:30:34.586 30-AUG-2009 00:11:26.892

RA2_FGD_2P products with wrong sensing start

Gauge Segment (Start-Stop)

RA2_FGD_2P products with wrong sensing stop

Gauge Segment (Start-Stop)

RA2_FGD_2P products with wrong phase

Gauge Segment (Start-Stop)

RA2_FGD_2P products with wrong state vector time

Gauge	Segment (Start-Stop)
Warning: Not equal to FPO input. 28-AUG-2009 23:14:12.425008 Filename: RA2_FGD_2PNPDE20090828_230131_000061202082_00058_39190_1819.N1;	28-AUG-2009 23:01:31.779 29-AUG-2009 00:43:32.040
Warning: Not equal to FPO input. 29-AUG-2009 00:54:48.280046 Filename: RA2_FGD_2PNPDE20090829_004237_000057802082_00059_39191_1993.N1;	29-AUG-2009 00:42:37.509 29-AUG-2009 02:18:57.999
Warning: Not equal to FPO input. 29-AUG-2009 02:35:24.163225 Filename: RA2_FGD_2PNPDE20090829_021754_000046342082_00060_39192_2144.N1;	29-AUG-2009 02:17:54.557 29-AUG-2009 03:35:08.741
Warning: Not equal to FPO input. 29-AUG-2009 04:16:00.135445 Filename: RA2_FGD_2PNPDE20090829_033435_000061732082_00061_39193_2326.N1;	29-AUG-2009 03:34:35.377 29-AUG-2009 05:17:27.995
Warning: Not equal to FPO input. 29-AUG-2009 05:56:36.140396 Filename: RA2_FGD_2PNPDE20090829_051654_000061042082_00062_39194_2518.N1;	29-AUG-2009 05:16:54.631 29-AUG-2009 06:58:38.181
Warning: Not equal to FPO input. 29-AUG-2009 07:37:12.091039 Filename: RA2_FGD_2PNPDK20090829_065805_000040292082_00063_39195_8669.N1;	29-AUG-2009 06:58:05.931 29-AUG-2009 08:05:15.213
Warning: Not equal to FPO input. 29-AUG-2009 09:17:47.984895 Filename: RA2_FGD_2PNPDK20090829_080441_000061532082_00064_39196_8818.N1;	29-AUG-2009 08:04:41.849 29-AUG-2009 09:47:14.415
Warning: Not equal to FPO input. 29-AUG-2009 10:58:23.848325 Filename: RA2_FGD_2PNPDK20090829_094635_000059912082_00065_39197_8922.N1;	29-AUG-2009 09:46:35.481 29-AUG-2009 11:26:26.517
Warning: Not equal to FPO input. 29-AUG-2009 12:38:59.705821 Filename: RA2_FGD_2PNPDK20090829_112553_000060182082_00066_39198_9051.N1;	29-AUG-2009 11:25:53.153 29-AUG-2009 13:06:10.925
Warning: Not equal to FPO input. 29-AUG-2009 14:19:35.607042 Filename: RA2_FGD_2PNPDK20090829_130538_000059532082_00067_39199_9264.N1;	29-AUG-2009 13:05:38.675 29-AUG-2009 14:44:51.835
Warning: Not equal to FPO input. 29-AUG-2009 14:19:35.607351 Filename: RA2_FGD_2PNPDK20090829_144418_000003102082_00068_39200_9482.N1;	29-AUG-2009 14:44:18.471 29-AUG-2009 14:49:28.107
Warning: Not equal to FPO input. 29-AUG-2009 16:00:11.590619 Filename: RA2_FGD_2PNPDK20090829_144418_000050022082_00068_39200_9825.N1;	29-AUG-2009 14:44:18.471 29-AUG-2009 16:07:40.275
Warning: Not equal to FPO input. 29-AUG-2009 16:00:11.590619 Filename: RA2_FGD_2PNPDK20090829_144418_000050022082_00068_39200_9828.N1;	29-AUG-2009 14:44:18.471 29-AUG-2009 16:07:40.275
Warning: Not equal to FPO input. 29-AUG-2009 16:00:11.590619 Filename: RA2_FGD_2PNPDK20090829_144418_000050022082_00068_39200_9831.N1;	29-AUG-2009 14:44:18.471 29-AUG-2009 16:07:40.275
Warning: Not equal to FPO input. 29-AUG-2009 16:00:11.590619 Filename: RA2_FGD_2PNPDK20090829_144930_000046902082_00068_39200_9485.N1;	29-AUG-2009 14:49:30.391 29-AUG-2009 16:07:40.275

Warning: Not equal to FPO input. 29-AUG-2009 16:00:11.590619 Filename: RA2_FGD_2PNPDK20090829_161130_000006062082_00069_39201_9488.N1;	29-AUG-2009 16:11:30.048 29-AUG-2009 16:21:36.009
Warning: Not equal to FPO input. 29-AUG-2009 17:40:47.601667 Filename: RA2_FGD_2PNPDK20090829_162000_000059512082_00069_39201_9609.N1;	29-AUG-2009 16:20:00.260 29-AUG-2009 17:59:11.193
Warning: Not equal to FPO input. 29-AUG-2009 19:21:23.585872 Filename: RA2_FGD_2PNPDK20090829_175812_000059892082_00070_39202_9730.N1;	29-AUG-2009 17:58:12.206 29-AUG-2009 19:38:01.015
Warning: Not equal to FPO input. 29-AUG-2009 21:01:59.495593 Filename: RA2_FGD_2PNPDE20090829_193707_000041652082_00071_39203_2912.N1;	29-AUG-2009 19:37:07.598 29-AUG-2009 20:46:32.789
Warning: Not equal to FPO input. 29-AUG-2009 21:01:59.492933 Filename: RA2_FGD_2PNPDE20090829_204529_000063662082_00071_39203_3044.N1;	29-AUG-2009 20:45:29.346 29-AUG-2009 22:31:35.801
Warning: Not equal to FPO input. 29-AUG-2009 22:42:35.340156 Filename: RA2_FGD_2PNPDE20090829_223034_000060522082_00072_39204_3212.N1;	29-AUG-2009 22:30:34.586 30-AUG-2009 00:11:26.892

RA2_FGD_2P products with wrong x_position

Gauge Segment (Start-Stop)

RA2_FGD_2P products with wrong y_position

Gauge Segment (Start-Stop)

RA2_FGD_2P products with wrong z_position

Gauge Segment (Start-Stop)

RA2_FGD_2P products with wrong x_velocity

Gauge Segment (Start-Stop)

RA2_FGD_2P products with wrong y_velocity

Gauge Segment (Start-Stop)

RA2_FGD_2P products with wrong z_velocity

Gauge Segment (Start-Stop)

RA2_FGD_2P products with unknown vector source

Gauge Segment (Start-Stop)

RA2_FGD_2P products with UTC to SBT time too far from sensing time

Gauge	Segment (Start-Stop)
Warning: Wrong UTC SBT time format. 28-AUG-2009 20:04:17.641540 Filename: RA2_FGD_2PNPDE20090828_230131_000061202082_00058_39190_1819.N1;	28-AUG-2009 23:01:31.779 29-AUG-2009 00:43:32.040
Warning: Wrong UTC SBT time format. 28-AUG-2009 23:30:31.643069 Filename: RA2_FGD_2PNPDE20090829_021754_000046342082_00060_39192_2144.N1;	29-AUG-2009 02:17:54.557 29-AUG-2009 03:35:08.741
Warning: Wrong UTC SBT time format. 28-AUG-2009 23:30:31.643069 Filename: RA2_FGD_2PNPDE20090829_033435_000061732082_00061_39193_2326.N1;	29-AUG-2009 03:34:35.377 29-AUG-2009 05:17:27.995
Warning: Wrong UTC SBT time format. 28-AUG-2009 23:30:31.643069 Filename: RA2_FGD_2PNPDE20090829_051654_000061042082_00062_39194_2518.N1;	29-AUG-2009 05:16:54.631 29-AUG-2009 06:58:38.181
Warning: Wrong UTC SBT time format. 28-AUG-2009 23:30:31.643069 Filename: RA2_FGD_2PNPDK20090829_065805_000040292082_00063_39195_8669.N1;	29-AUG-2009 06:58:05.931 29-AUG-2009 08:05:15.213
Warning: Wrong UTC SBT time format. 28-AUG-2009 23:30:31.643069 Filename: RA2_FGD_2PNPDK20090829_080441_000061532082_00064_39196_8818.N1;	29-AUG-2009 08:04:41.849 29-AUG-2009 09:47:14.415

Warning: Wrong UTC SBT time format. 29-AUG-2009 08:01:30.646815 Filename: RA2_FGD_2PNPDK20090829_094635_000059912082_00065_39197_8922.N1;	29-AUG-2009 09:46:35.481 29-AUG-2009 11:26:26.517
Warning: Wrong UTC SBT time format. 29-AUG-2009 08:01:30.646815 Filename: RA2_FGD_2PNPDK20090829_112553_000060182082_00066_39198_9051.N1;	29-AUG-2009 11:25:53.153 29-AUG-2009 13:06:10.925
Warning: Wrong UTC SBT time format. 29-AUG-2009 11:20:40.648274 Filename: RA2_FGD_2PNPDK20090829_130538_000059532082_00067_39199_9264.N1;	29-AUG-2009 13:05:38.675 29-AUG-2009 14:44:51.835
Warning: Wrong UTC SBT time format. 29-AUG-2009 11:20:40.648274 Filename: RA2_FGD_2PNPDK20090829_144418_000003102082_00068_39200_9482.N1;	29-AUG-2009 14:44:18.471 29-AUG-2009 14:49:28.107
Warning: Wrong UTC SBT time format. 29-AUG-2009 11:20:40.648274 Filename: RA2_FGD_2PNPDK20090829_144418_000050022082_00068_39200_9825.N1;	29-AUG-2009 14:44:18.471 29-AUG-2009 16:07:40.275
Warning: Wrong UTC SBT time format. 29-AUG-2009 11:20:40.648274 Filename: RA2_FGD_2PNPDK20090829_144418_000050022082_00068_39200_9828.N1;	29-AUG-2009 14:44:18.471 29-AUG-2009 16:07:40.275
Warning: Wrong UTC SBT time format. 29-AUG-2009 11:20:40.648274 Filename: RA2_FGD_2PNPDK20090829_144418_000050022082_00068_39200_9831.N1;	29-AUG-2009 14:44:18.471 29-AUG-2009 16:07:40.275
Warning: Wrong UTC SBT time format. 29-AUG-2009 11:20:40.648274 Filename: RA2_FGD_2PNPDK20090829_144930_000046902082_00068_39200_9485.N1;	29-AUG-2009 14:49:30.391 29-AUG-2009 16:07:40.275
Warning: Wrong UTC SBT time format. 29-AUG-2009 11:20:40.648274 Filename: RA2_FGD_2PNPDK20090829_161130_000006062082_00069_39201_9488.N1;	29-AUG-2009 16:11:30.048 29-AUG-2009 16:21:36.009
Warning: Wrong UTC SBT time format. 29-AUG-2009 11:20:40.648274 Filename: RA2_FGD_2PNPDK20090829_162000_000059512082_00069_39201_9609.N1;	29-AUG-2009 16:20:00.260 29-AUG-2009 17:59:11.193
Warning: Wrong UTC SBT time format. 29-AUG-2009 11:20:40.648274 Filename: RA2_FGD_2PNPDK20090829_175812_000059892082_00070_39202_9730.N1;	29-AUG-2009 17:58:12.206 29-AUG-2009 19:38:01.015
Warning: Wrong UTC SBT time format. 29-AUG-2009 17:54:07.651167 Filename: RA2_FGD_2PNPDE20090829_193707_000041652082_00071_39203_2912.N1;	29-AUG-2009 19:37:07.598 29-AUG-2009 20:46:32.789
Warning: Wrong UTC SBT time format. 29-AUG-2009 19:32:53.651890 Filename: RA2_FGD_2PNPDE20090829_223034_000060522082_00072_39204_3212.N1;	29-AUG-2009 22:30:34.586 30-AUG-2009 00:11:26.892

RA2_FGD_2P products with satellite binary time out-of-range

Gauge Segment (Start-Stop)

RA2_FGD_2P products with wrong clock step

Gauge Segment (Start-Stop)

RA2_FGD_2P products with leap utc set to blank

Gauge Segment (Start-Stop)

RA2_FGD_2P products with leap err set

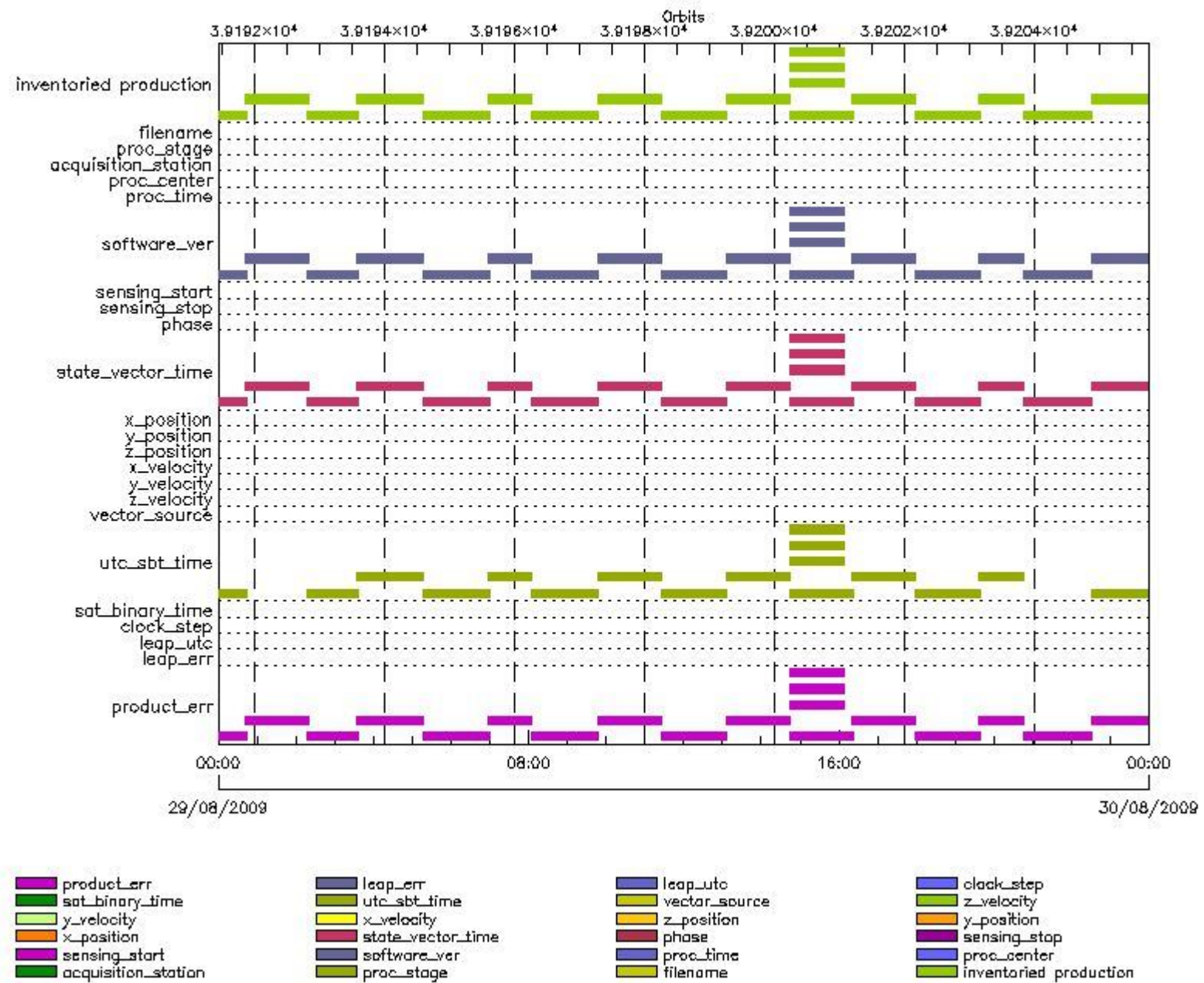
Gauge Segment (Start-Stop)

RA2_FGD_2P products with product err set

Gauge	Segment (Start-Stop)
Warning: Product Error flag set. Filename: RA2_FGD_2PNPDE20090828_230131_000061202082_00058_39190_1819.N1;	28-AUG-2009 23:01:31.779 29-AUG-2009 00:43:32.040
Warning: Product Error flag set. Filename: RA2_FGD_2PNPDE20090829_004237_000057802082_00059_39191_1993.N1;	29-AUG-2009 00:42:37.509 29-AUG-2009 02:18:57.999
Warning: Product Error flag set. Filename: RA2_FGD_2PNPDE20090829_021754_000046342082_00060_39192_2144.N1;	29-AUG-2009 02:17:54.557 29-AUG-2009 03:35:08.741
Warning: Product Error flag set. Filename: RA2_FGD_2PNPDE20090829_033435_000061732082_00061_39193_2326.N1;	29-AUG-2009 03:34:35.377 29-AUG-2009 05:17:27.995

Warning: Product Error flag set. Filename: RA2_FGD_2PNPDE20090829_051654_000061042082_00062_39194_2518.N1;	29-AUG-2009 05:16:54.631 29-AUG-2009 06:58:38.181
Warning: Product Error flag set. Filename: RA2_FGD_2PNPDK20090829_065805_000040292082_00063_39195_8669.N1;	29-AUG-2009 06:58:05.931 29-AUG-2009 08:05:15.213
Warning: Product Error flag set. Filename: RA2_FGD_2PNPDK20090829_080441_000061532082_00064_39196_8818.N1;	29-AUG-2009 08:04:41.849 29-AUG-2009 09:47:14.415
Warning: Product Error flag set. Filename: RA2_FGD_2PNPDK20090829_094635_000059912082_00065_39197_8922.N1;	29-AUG-2009 09:46:35.481 29-AUG-2009 11:26:26.517
Warning: Product Error flag set. Filename: RA2_FGD_2PNPDK20090829_112553_000060182082_00066_39198_9051.N1;	29-AUG-2009 11:25:53.153 29-AUG-2009 13:06:10.925
Warning: Product Error flag set. Filename: RA2_FGD_2PNPDK20090829_130538_000059532082_00067_39199_9264.N1;	29-AUG-2009 13:05:38.675 29-AUG-2009 14:44:51.835
Warning: Product Error flag set. Filename: RA2_FGD_2PNPDK20090829_144418_000003102082_00068_39200_9482.N1;	29-AUG-2009 14:44:18.471 29-AUG-2009 14:49:28.107
Warning: Product Error flag set. Filename: RA2_FGD_2PNPDK20090829_144418_000050022082_00068_39200_9825.N1;	29-AUG-2009 14:44:18.471 29-AUG-2009 16:07:40.275
Warning: Product Error flag set. Filename: RA2_FGD_2PNPDK20090829_144418_000050022082_00068_39200_9828.N1;	29-AUG-2009 14:44:18.471 29-AUG-2009 16:07:40.275
Warning: Product Error flag set. Filename: RA2_FGD_2PNPDK20090829_144418_000050022082_00068_39200_9831.N1;	29-AUG-2009 14:44:18.471 29-AUG-2009 16:07:40.275
Warning: Product Error flag set. Filename: RA2_FGD_2PNPDK20090829_144930_000046902082_00068_39200_9485.N1;	29-AUG-2009 14:49:30.391 29-AUG-2009 16:07:40.275
Warning: Product Error flag set. Filename: RA2_FGD_2PNPDK20090829_161130_000006062082_00069_39201_9488.N1;	29-AUG-2009 16:11:30.048 29-AUG-2009 16:21:36.009
Warning: Product Error flag set. Filename: RA2_FGD_2PNPDK20090829_162000_000059512082_00069_39201_9609.N1;	29-AUG-2009 16:20:00.260 29-AUG-2009 17:59:11.193
Warning: Product Error flag set. Filename: RA2_FGD_2PNPDK20090829_175812_000059892082_00070_39202_9730.N1;	29-AUG-2009 17:58:12.206 29-AUG-2009 19:38:01.015
Warning: Product Error flag set. Filename: RA2_FGD_2PNPDE20090829_193707_000041652082_00071_39203_2912.N1;	29-AUG-2009 19:37:07.598 29-AUG-2009 20:46:32.789
Warning: Product Error flag set. Filename: RA2_FGD_2PNPDE20090829_204529_000063662082_00071_39203_3044.N1;	29-AUG-2009 20:45:29.346 29-AUG-2009 22:31:35.801
Warning: Product Error flag set. Filename: RA2_FGD_2PNPDE20090829_223034_000060522082_00072_39204_3212.N1;	29-AUG-2009 22:30:34.586 30-AUG-2009 00:11:26.892

MPH Errors for RA2_WWV_2P



RA2_WWV_2P MPH checks

RA2_WWV_2P products with wrong filename

Gauge Segment (Start-Stop)

RA2_WWV_2P products with unknown processing stage

Gauge Segment (Start-Stop)

RA2_WWV_2P products with unknown acquisition station

Gauge Segment (Start-Stop)

RA2_WWV_2P products with unknown processing center

Gauge Segment (Start-Stop)

RA2_WWV_2P products with wrong processing time

Gauge Segment (Start-Stop)

RA2_WWV_2P products with software version not equal to the current version

Gauge	Segment (Start-Stop)
Warning: Wrong Software ver. RA2/5.06 Filename: RA2_WWV_2PNPDE20090828_230131_000061202082_00058_39190_1820.N1;	28-AUG-2009 23:01:31.779 29-AUG-2009 00:43:32.040
Warning: Wrong Software ver. RA2/5.06 Filename: RA2_WWV_2PNPDE20090829_004237_000057802082_00059_39191_1994.N1;	29-AUG-2009 00:42:37.509 29-AUG-2009 02:18:57.999
Warning: Wrong Software ver. RA2/5.06 Filename: RA2_WWV_2PNPDE20090829_021754_000046342082_00060_39192_2145.N1;	29-AUG-2009 02:17:54.557 29-AUG-2009 03:35:08.741
Warning: Wrong Software ver. RA2/5.06 Filename: RA2_WWV_2PNPDE20090829_033435_000061732082_00061_39193_2327.N1;	29-AUG-2009 03:34:35.377 29-AUG-2009 05:17:27.995
Warning: Wrong Software ver. RA2/5.06 Filename: RA2_WWV_2PNPDE20090829_051654_000061042082_00062_39194_2519.N1;	29-AUG-2009 05:16:54.631 29-AUG-2009 06:58:38.181
Warning: Wrong Software ver. RA2/5.06 Filename: RA2_WWV_2PNPDK20090829_065805_000040292082_00063_39195_8670.N1;	29-AUG-2009 06:58:05.931 29-AUG-2009 08:05:15.213
Warning: Wrong Software ver. RA2/5.06 Filename: RA2_WWV_2PNPDK20090829_080441_000061532082_00064_39196_8819.N1;	29-AUG-2009 08:04:41.849 29-AUG-2009 09:47:14.415
Warning: Wrong Software ver. RA2/5.06 Filename: RA2_WWV_2PNPDK20090829_094635_000059912082_00065_39197_8923.N1;	29-AUG-2009 09:46:35.481 29-AUG-2009 11:26:26.517
Warning: Wrong Software ver. RA2/5.06 Filename: RA2_WWV_2PNPDK20090829_112553_000060182082_00066_39198_9052.N1;	29-AUG-2009 11:25:53.153 29-AUG-2009 13:06:10.925
Warning: Wrong Software ver. RA2/5.06 Filename: RA2_WWV_2PNPDK20090829_130538_000059532082_00067_39199_9265.N1;	29-AUG-2009 13:05:38.675 29-AUG-2009 14:44:51.835
Warning: Wrong Software ver. RA2/5.06 Filename: RA2_WWV_2PNPDK20090829_144418_000003102082_00068_39200_9483.N1;	29-AUG-2009 14:44:18.471 29-AUG-2009 14:49:28.107
Warning: Wrong Software ver. RA2/5.06 Filename: RA2_WWV_2PNPDK20090829_144418_000050022082_00068_39200_9826.N1;	29-AUG-2009 14:44:18.471 29-AUG-2009 16:07:40.275
Warning: Wrong Software ver. RA2/5.06 Filename: RA2_WWV_2PNPDK20090829_144418_000050022082_00068_39200_9829.N1;	29-AUG-2009 14:44:18.471 29-AUG-2009 16:07:40.275
Warning: Wrong Software ver. RA2/5.06 Filename: RA2_WWV_2PNPDK20090829_144418_000050022082_00068_39200_9832.N1;	29-AUG-2009 14:44:18.471 29-AUG-2009 16:07:40.275
Warning: Wrong Software ver. RA2/5.06 Filename: RA2_WWV_2PNPDK20090829_144930_000046902082_00068_39200_9486.N1;	29-AUG-2009 14:49:30.391 29-AUG-2009 16:07:40.275
Warning: Wrong Software ver. RA2/5.06 Filename: RA2_WWV_2PNPDK20090829_161130_000006062082_00069_39201_9489.N1;	29-AUG-2009 16:11:30.048 29-AUG-2009 16:21:36.009
Warning: Wrong Software ver. RA2/5.06 Filename: RA2_WWV_2PNPDK20090829_162000_000059512082_00069_39201_9610.N1;	29-AUG-2009 16:20:00.260 29-AUG-2009 17:59:11.193
Warning: Wrong Software ver. RA2/5.06 Filename: RA2_WWV_2PNPDK20090829_175812_000059892082_00070_39202_9731.N1;	29-AUG-2009 17:58:12.206 29-AUG-2009 19:38:01.015
Warning: Wrong Software ver. RA2/5.06 Filename: RA2_WWV_2PNPDE20090829_193707_000041652082_00071_39203_2913.N1;	29-AUG-2009 19:37:07.598 29-AUG-2009 20:46:32.789
Warning: Wrong Software ver. RA2/5.06 Filename: RA2_WWV_2PNPDE20090829_204529_000063662082_00071_39203_3045.N1;	29-AUG-2009 20:45:29.346 29-AUG-2009 22:31:35.801
Warning: Wrong Software ver. RA2/5.06 Filename: RA2_WWV_2PNPDE20090829_223034_000060522082_00072_39204_3213.N1;	29-AUG-2009 22:30:34.586 30-AUG-2009 00:11:26.892

RA2_WWV_2P products with wrong sensing start

Gauge Segment (Start-Stop)

RA2_WWV_2P products with wrong sensing stop

Gauge Segment (Start-Stop)

RA2_WWV_2P products with wrong phase

Gauge Segment (Start-Stop)

RA2_WWV_2P products with wrong state vector time

Gauge	Segment (Start-Stop)
Warning: Not equal to FPO input. 28-AUG-2009 23:14:12.425008 Filename: RA2_WWV_2PNPDE20090828_230131_000061202082_00058_39190_1820.N1;	28-AUG-2009 23:01:31.779 29-AUG-2009 00:43:32.040
Warning: Not equal to FPO input. 29-AUG-2009 00:54:48.280046 Filename: RA2_WWV_2PNPDE20090829_004237_000057802082_00059_39191_1994.N1;	29-AUG-2009 00:42:37.509 29-AUG-2009 02:18:57.999
Warning: Not equal to FPO input. 29-AUG-2009 02:35:24.163225 Filename: RA2_WWV_2PNPDE20090829_021754_000046342082_00060_39192_2145.N1;	29-AUG-2009 02:17:54.557 29-AUG-2009 03:35:08.741
Warning: Not equal to FPO input. 29-AUG-2009 04:16:00.135445 Filename: RA2_WWV_2PNPDE20090829_033435_000061732082_00061_39193_2327.N1;	29-AUG-2009 03:34:35.377 29-AUG-2009 05:17:27.995
Warning: Not equal to FPO input. 29-AUG-2009 05:56:36.140396 Filename: RA2_WWV_2PNPDE20090829_051654_000061042082_00062_39194_2519.N1;	29-AUG-2009 05:16:54.631 29-AUG-2009 06:58:38.181
Warning: Not equal to FPO input. 29-AUG-2009 07:37:12.091039 Filename: RA2_WWV_2PNPDK20090829_065805_000040292082_00063_39195_8670.N1;	29-AUG-2009 06:58:05.931 29-AUG-2009 08:05:15.213
Warning: Not equal to FPO input. 29-AUG-2009 09:17:47.984895 Filename: RA2_WWV_2PNPDK20090829_080441_000061532082_00064_39196_8819.N1;	29-AUG-2009 08:04:41.849 29-AUG-2009 09:47:14.415
Warning: Not equal to FPO input. 29-AUG-2009 10:58:23.848325 Filename: RA2_WWV_2PNPDK20090829_094635_000059912082_00065_39197_8923.N1;	29-AUG-2009 09:46:35.481 29-AUG-2009 11:26:26.517
Warning: Not equal to FPO input. 29-AUG-2009 12:38:59.705821 Filename: RA2_WWV_2PNPDK20090829_112553_000060182082_00066_39198_9052.N1;	29-AUG-2009 11:25:53.153 29-AUG-2009 13:06:10.925
Warning: Not equal to FPO input. 29-AUG-2009 14:19:35.607042 Filename: RA2_WWV_2PNPDK20090829_130538_000059532082_00067_39199_9265.N1;	29-AUG-2009 13:05:38.675 29-AUG-2009 14:44:51.835
Warning: Not equal to FPO input. 29-AUG-2009 14:19:35.607351 Filename: RA2_WWV_2PNPDK20090829_144418_000003102082_00068_39200_9483.N1;	29-AUG-2009 14:44:18.471 29-AUG-2009 14:49:28.107
Warning: Not equal to FPO input. 29-AUG-2009 16:00:11.590619 Filename: RA2_WWV_2PNPDK20090829_144418_000050022082_00068_39200_9826.N1;	29-AUG-2009 14:44:18.471 29-AUG-2009 16:07:40.275
Warning: Not equal to FPO input. 29-AUG-2009 16:00:11.590619 Filename: RA2_WWV_2PNPDK20090829_144418_000050022082_00068_39200_9829.N1;	29-AUG-2009 14:44:18.471 29-AUG-2009 16:07:40.275
Warning: Not equal to FPO input. 29-AUG-2009 16:00:11.590619 Filename: RA2_WWV_2PNPDK20090829_144418_000050022082_00068_39200_9832.N1;	29-AUG-2009 14:44:18.471 29-AUG-2009 16:07:40.275
Warning: Not equal to FPO input. 29-AUG-2009 16:00:11.590619 Filename: RA2_WWV_2PNPDK20090829_144930_000046902082_00068_39200_9486.N1;	29-AUG-2009 14:49:30.391 29-AUG-2009 16:07:40.275
Warning: Not equal to FPO input. 29-AUG-2009 16:00:11.590619 Filename: RA2_WWV_2PNPDK20090829_161130_000006062082_00069_39201_9489.N1;	29-AUG-2009 16:11:30.048 29-AUG-2009 16:21:36.009
Warning: Not equal to FPO input. 29-AUG-2009 17:40:47.601667 Filename: RA2_WWV_2PNPDK20090829_162000_000059512082_00069_39201_9610.N1;	29-AUG-2009 16:20:00.260 29-AUG-2009 17:59:11.193
Warning: Not equal to FPO input. 29-AUG-2009 19:21:23.585872 Filename: RA2_WWV_2PNPDK20090829_175812_000059892082_00070_39202_9731.N1;	29-AUG-2009 17:58:12.206 29-AUG-2009 19:38:01.015
Warning: Not equal to FPO input. 29-AUG-2009 21:01:59.495593 Filename: RA2_WWV_2PNPDE20090829_193707_000041652082_00071_39203_2913.N1;	29-AUG-2009 19:37:07.598 29-AUG-2009 20:46:32.789

Warning: Not equal to FPO input. 29-AUG-2009 21:01:59.492933 Filename: RA2_WWV_2PNPDE20090829_204529_000063662082_00071_39203_3045.N1;	29-AUG-2009 20:45:29.346 29-AUG-2009 22:31:35.801
Warning: Not equal to FPO input. 29-AUG-2009 22:42:35.340156 Filename: RA2_WWV_2PNPDE20090829_223034_000060522082_00072_39204_3213.N1;	29-AUG-2009 22:30:34.586 30-AUG-2009 00:11:26.892

RA2_WWV_2P products with wrong x_position

Gauge Segment (Start-Stop)

RA2_WWV_2P products with wrong y_position

Gauge Segment (Start-Stop)

RA2_WWV_2P products with wrong z_position

Gauge Segment (Start-Stop)

RA2_WWV_2P products with wrong x_velocity

Gauge Segment (Start-Stop)

RA2_WWV_2P products with wrong y_velocity

Gauge Segment (Start-Stop)

RA2_WWV_2P products with wrong z_velocity

Gauge Segment (Start-Stop)

RA2_WWV_2P products with unknown vector source

Gauge Segment (Start-Stop)

RA2_WWV_2P products with UTC to SBT time too far from sensing time

Gauge	Segment (Start-Stop)
Warning: Wrong UTC SBT time format. 28-AUG-2009 20:04:17.641540 Filename: RA2_WWV_2PNPDE20090828_230131_000061202082_00058_39190_1820.N1;	28-AUG-2009 23:01:31.779 29-AUG-2009 00:43:32.040
Warning: Wrong UTC SBT time format. 28-AUG-2009 23:30:31.643069 Filename: RA2_WWV_2PNPDE20090829_021754_000046342082_00060_39192_2145.N1;	29-AUG-2009 02:17:54.557 29-AUG-2009 03:35:08.741
Warning: Wrong UTC SBT time format. 28-AUG-2009 23:30:31.643069 Filename: RA2_WWV_2PNPDE20090829_033435_000061732082_00061_39193_2327.N1;	29-AUG-2009 03:34:35.377 29-AUG-2009 05:17:27.995
Warning: Wrong UTC SBT time format. 28-AUG-2009 23:30:31.643069 Filename: RA2_WWV_2PNPDE20090829_051654_000061042082_00062_39194_2519.N1;	29-AUG-2009 05:16:54.631 29-AUG-2009 06:58:38.181
Warning: Wrong UTC SBT time format. 28-AUG-2009 23:30:31.643069 Filename: RA2_WWV_2PNPDK20090829_065805_000040292082_00063_39195_8670.N1;	29-AUG-2009 06:58:05.931 29-AUG-2009 08:05:15.213
Warning: Wrong UTC SBT time format. 28-AUG-2009 23:30:31.643069 Filename: RA2_WWV_2PNPDK20090829_080441_000061532082_00064_39196_8819.N1;	29-AUG-2009 08:04:41.849 29-AUG-2009 09:47:14.415
Warning: Wrong UTC SBT time format. 29-AUG-2009 08:01:30.646815 Filename: RA2_WWV_2PNPDK20090829_094635_000059912082_00065_39197_8923.N1;	29-AUG-2009 09:46:35.481 29-AUG-2009 11:26:26.517
Warning: Wrong UTC SBT time format. 29-AUG-2009 08:01:30.646815 Filename: RA2_WWV_2PNPDK20090829_112553_000060182082_00066_39198_9052.N1;	29-AUG-2009 11:25:53.153 29-AUG-2009 13:06:10.925
Warning: Wrong UTC SBT time format. 29-AUG-2009 11:20:40.648274 Filename: RA2_WWV_2PNPDK20090829_130538_000059532082_00067_39199_9265.N1;	29-AUG-2009 13:05:38.675 29-AUG-2009 14:44:51.835
Warning: Wrong UTC SBT time format. 29-AUG-2009 11:20:40.648274 Filename: RA2_WWV_2PNPDK20090829_144418_000003102082_00068_39200_9483.N1;	29-AUG-2009 14:44:18.471 29-AUG-2009 14:49:28.107

Warning: Wrong UTC SBT time format. 29-AUG-2009 11:20:40.648274 Filename: RA2_WWV_2PNPDK20090829_144418_000050022082_00068_39200_9826.N1;	29-AUG-2009 14:44:18.471 29-AUG-2009 16:07:40.275
Warning: Wrong UTC SBT time format. 29-AUG-2009 11:20:40.648274 Filename: RA2_WWV_2PNPDK20090829_144418_000050022082_00068_39200_9829.N1;	29-AUG-2009 14:44:18.471 29-AUG-2009 16:07:40.275
Warning: Wrong UTC SBT time format. 29-AUG-2009 11:20:40.648274 Filename: RA2_WWV_2PNPDK20090829_144418_000050022082_00068_39200_9832.N1;	29-AUG-2009 14:44:18.471 29-AUG-2009 16:07:40.275
Warning: Wrong UTC SBT time format. 29-AUG-2009 11:20:40.648274 Filename: RA2_WWV_2PNPDK20090829_144930_000046902082_00068_39200_9486.N1;	29-AUG-2009 14:49:30.391 29-AUG-2009 16:07:40.275
Warning: Wrong UTC SBT time format. 29-AUG-2009 11:20:40.648274 Filename: RA2_WWV_2PNPDK20090829_161130_000006062082_00069_39201_9489.N1;	29-AUG-2009 16:11:30.048 29-AUG-2009 16:21:36.009
Warning: Wrong UTC SBT time format. 29-AUG-2009 11:20:40.648274 Filename: RA2_WWV_2PNPDK20090829_162000_000059512082_00069_39201_9610.N1;	29-AUG-2009 16:20:00.260 29-AUG-2009 17:59:11.193
Warning: Wrong UTC SBT time format. 29-AUG-2009 11:20:40.648274 Filename: RA2_WWV_2PNPDK20090829_175812_000059892082_00070_39202_9731.N1;	29-AUG-2009 17:58:12.206 29-AUG-2009 19:38:01.015
Warning: Wrong UTC SBT time format. 29-AUG-2009 17:54:07.651167 Filename: RA2_WWV_2PNPDE20090829_193707_000041652082_00071_39203_2913.N1;	29-AUG-2009 19:37:07.598 29-AUG-2009 20:46:32.789
Warning: Wrong UTC SBT time format. 29-AUG-2009 19:32:53.651890 Filename: RA2_WWV_2PNPDE20090829_223034_000060522082_00072_39204_3213.N1;	29-AUG-2009 22:30:34.586 30-AUG-2009 00:11:26.892

RA2_WWV_2P products with satellite binary time out-of-range

Gauge Segment (Start-Stop)

RA2_WWV_2P products with wrong clock step

Gauge Segment (Start-Stop)

RA2_WWV_2P products with leap utc set to blank

Gauge Segment (Start-Stop)

RA2_WWV_2P products with leap err set

Gauge Segment (Start-Stop)

RA2_WWV_2P products with product err set

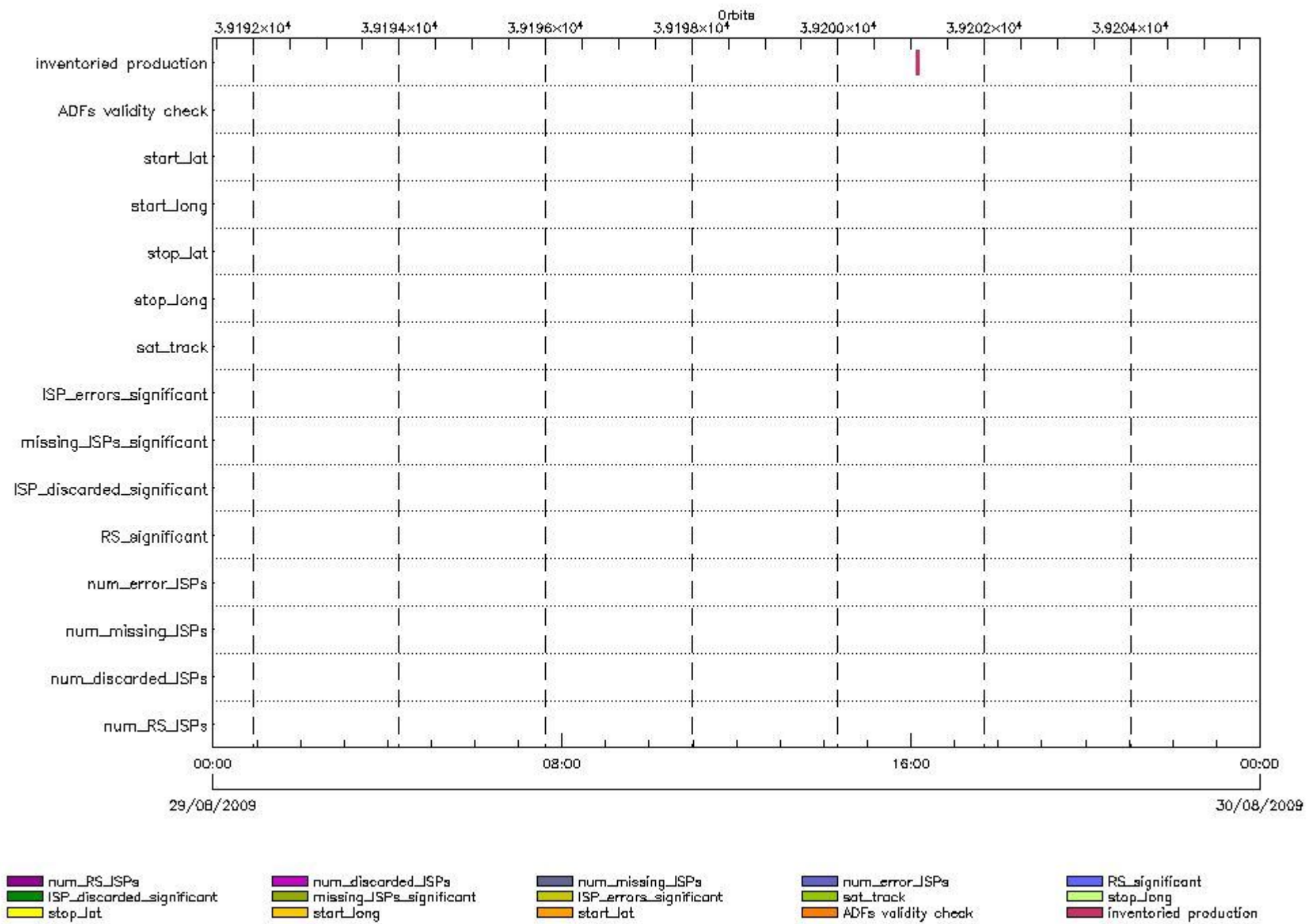
Gauge	Segment (Start-Stop)
Warning: Product Error flag set. Filename: RA2_WWV_2PNPDE20090828_230131_000061202082_00058_39190_1820.N1;	28-AUG-2009 23:01:31.779 29-AUG-2009 00:43:32.040
Warning: Product Error flag set. Filename: RA2_WWV_2PNPDE20090829_004237_000057802082_00059_39191_1994.N1;	29-AUG-2009 00:42:37.509 29-AUG-2009 02:18:57.999
Warning: Product Error flag set. Filename: RA2_WWV_2PNPDE20090829_021754_000046342082_00060_39192_2145.N1;	29-AUG-2009 02:17:54.557 29-AUG-2009 03:35:08.741
Warning: Product Error flag set. Filename: RA2_WWV_2PNPDE20090829_033435_000061732082_00061_39193_2327.N1;	29-AUG-2009 03:34:35.377 29-AUG-2009 05:17:27.995
Warning: Product Error flag set. Filename: RA2_WWV_2PNPDE20090829_051654_000061042082_00062_39194_2519.N1;	29-AUG-2009 05:16:54.631 29-AUG-2009 06:58:38.181
Warning: Product Error flag set. Filename: RA2_WWV_2PNPDK20090829_065805_000040292082_00063_39195_8670.N1;	29-AUG-2009 06:58:05.931 29-AUG-2009 08:05:15.213
Warning: Product Error flag set. Filename: RA2_WWV_2PNPDK20090829_080441_000061532082_00064_39196_8819.N1;	29-AUG-2009 08:04:41.849 29-AUG-2009 09:47:14.415
Warning: Product Error flag set. Filename: RA2_WWV_2PNPDK20090829_094635_000059912082_00065_39197_8923.N1;	29-AUG-2009 09:46:35.481 29-AUG-2009 11:26:26.517

Warning: Product Error flag set. Filename: RA2_WWV_2PNPDK20090829_112553_000060182082_00066_39198_9052.N1;	29-AUG-2009 11:25:53.153 29-AUG-2009 13:06:10.925
Warning: Product Error flag set. Filename: RA2_WWV_2PNPDK20090829_130538_000059532082_00067_39199_9265.N1;	29-AUG-2009 13:05:38.675 29-AUG-2009 14:44:51.835
Warning: Product Error flag set. Filename: RA2_WWV_2PNPDK20090829_144418_000003102082_00068_39200_9483.N1;	29-AUG-2009 14:44:18.471 29-AUG-2009 14:49:28.107
Warning: Product Error flag set. Filename: RA2_WWV_2PNPDK20090829_144418_000050022082_00068_39200_9826.N1;	29-AUG-2009 14:44:18.471 29-AUG-2009 16:07:40.275
Warning: Product Error flag set. Filename: RA2_WWV_2PNPDK20090829_144418_000050022082_00068_39200_9829.N1;	29-AUG-2009 14:44:18.471 29-AUG-2009 16:07:40.275
Warning: Product Error flag set. Filename: RA2_WWV_2PNPDK20090829_144418_000050022082_00068_39200_9832.N1;	29-AUG-2009 14:44:18.471 29-AUG-2009 16:07:40.275
Warning: Product Error flag set. Filename: RA2_WWV_2PNPDK20090829_144930_000046902082_00068_39200_9486.N1;	29-AUG-2009 14:49:30.391 29-AUG-2009 16:07:40.275
Warning: Product Error flag set. Filename: RA2_WWV_2PNPDK20090829_161130_000006062082_00069_39201_9489.N1;	29-AUG-2009 16:11:30.048 29-AUG-2009 16:21:36.009
Warning: Product Error flag set. Filename: RA2_WWV_2PNPDK20090829_162000_000059512082_00069_39201_9610.N1;	29-AUG-2009 16:20:00.260 29-AUG-2009 17:59:11.193
Warning: Product Error flag set. Filename: RA2_WWV_2PNPDK20090829_175812_000059892082_00070_39202_9731.N1;	29-AUG-2009 17:58:12.206 29-AUG-2009 19:38:01.015
Warning: Product Error flag set. Filename: RA2_WWV_2PNPDE20090829_193707_000041652082_00071_39203_2913.N1;	29-AUG-2009 19:37:07.598 29-AUG-2009 20:46:32.789
Warning: Product Error flag set. Filename: RA2_WWV_2PNPDE20090829_204529_000063662082_00071_39203_3045.N1;	29-AUG-2009 20:45:29.346 29-AUG-2009 22:31:35.801
Warning: Product Error flag set. Filename: RA2_WWV_2PNPDE20090829_223034_000060522082_00072_39204_3213.N1;	29-AUG-2009 22:30:34.586 30-AUG-2009 00:11:26.892

SPH checks

RA2_CAL_0P SPH checks

SPH fields with errors



RA2_CAL_0P products using a wrong ADF (sensing not included in validity)

Gauge Segment (Start-Stop) Explicit Reference

RA2_CAL_0P products with start_lat out of range

Gauge Value Segment (Start-Stop) Explicit Reference

RA2_CAL_0P products with start_long out of range

Gauge Value Segment (Start-Stop) Explicit Reference

RA2_CAL_0P products with stop_lat out of range

Gauge Value Segment (Start-Stop) Explicit Reference

RA2_CAL_0P products with stop_long out of range

Gauge Value Segment (Start-Stop) Explicit Reference

RA2_CAL_0P products with sat_track out of range

Gauge Value Segment (Start-Stop) Explicit Reference

Percentage of RA2_CAL_0P products with ISP_errors_significant set to 1

Gauge Value Segment (Start-Stop)

RA2_CAL_0P products with num_error_ISPs out of range

Gauge Value Segment (Start-Stop) Explicit Reference

Statistics for RA2_CAL_0P products with num_error_ISPs out of range

Gauge Statistics Segment (Start-Stop)

Percentage of RA2_CAL_0P products with missing_ISPs_significant set to 1

Gauge Value Segment (Start-Stop)

RA2_CAL_0P products with num_missing_ISPs out of range

Gauge Value Segment (Start-Stop) Explicit Reference

Statistics for RA2_CAL_0P products with num_missing_ISPs out of range

Gauge Statistics Segment (Start-Stop)

Percentage of RA2_CAL_0P products with ISP_discarded_significant set to 1

Gauge Value Segment (Start-Stop)

RA2_CAL_0P products with num_discarded_ISPs out of range

Gauge Value Segment (Start-Stop) Explicit Reference

Statistics for RA2_CAL_0P products with num_discarded_ISPs out of range

Gauge Statistics Segment (Start-Stop)

Percentage of RA2_CAL_0P products with RS_significant set to 1

Gauge Value Segment (Start-Stop)

RA2_CAL_0P products with num_RS_ISPs out of range

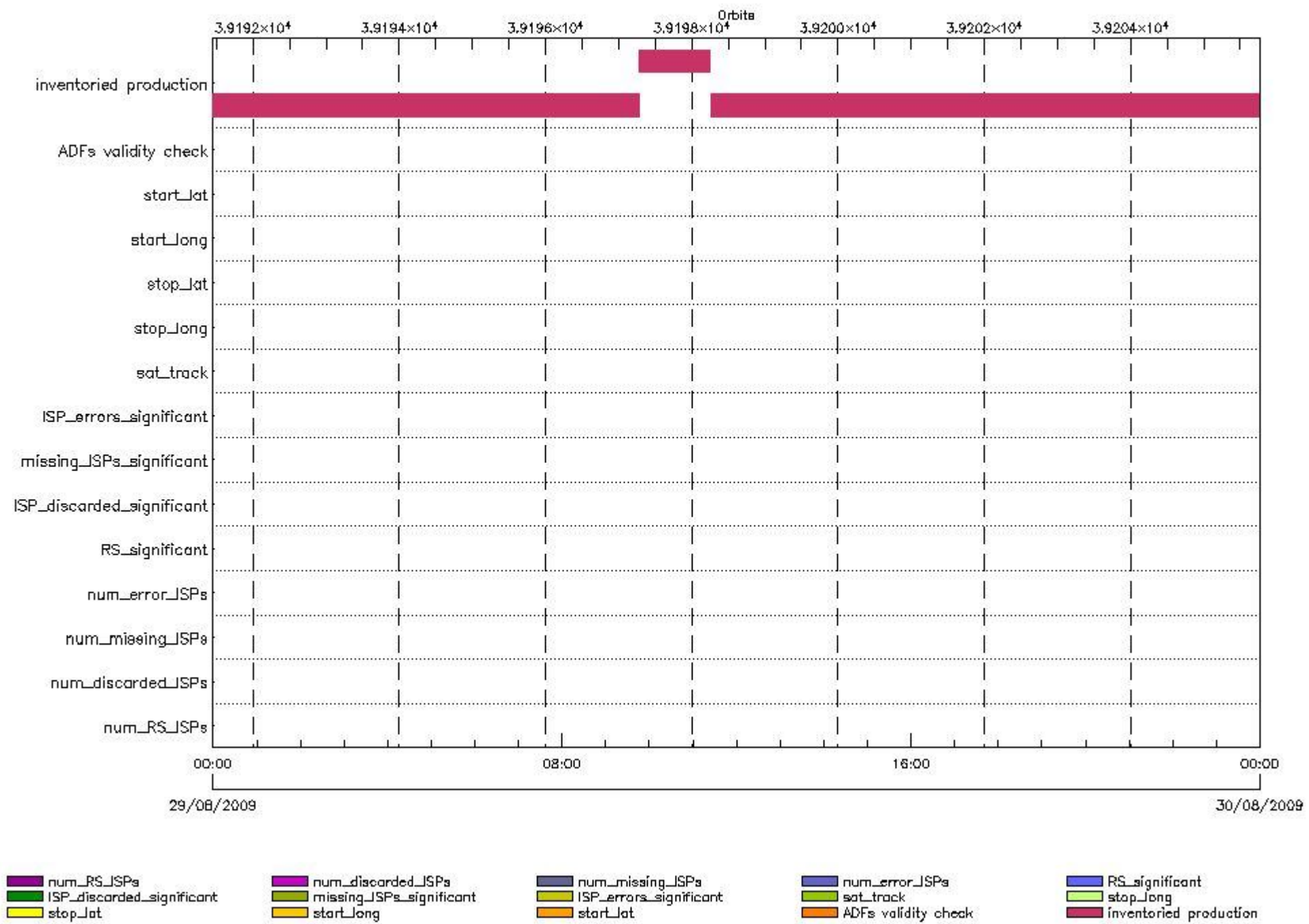
Gauge Value Segment (Start-Stop) Explicit Reference

Statistics for RA2_CAL_0P products with num_RS_ISPs out of range

Gauge Statistics Segment (Start-Stop)

DOR_DOP_0P SPH checks

SPH fields with errors



DOR_DOP_0P products using a wrong ADF (sensing not included in validity)

Gauge Segment (Start-Stop) Explicit Reference

DOR_DOP_0P products with start_lat out of range

Gauge Value Segment (Start-Stop) Explicit Reference

DOR_DOP_0P products with start_long out of range

Gauge Value Segment (Start-Stop) Explicit Reference

DOR_DOP_0P products with stop_lat out of range

Gauge Value Segment (Start-Stop) Explicit Reference

DOR_DOP_0P products with stop_long out of range

Gauge Value Segment (Start-Stop) Explicit Reference

DOR_DOP_0P products with sat_track out of range

Gauge Value Segment (Start-Stop) Explicit Reference

Percentage of DOR_DOP_0P products with ISP_errors_significant set to 1

Gauge Value Segment (Start-Stop)

DOR_DOP_0P products with num_error_ISPs out of range

Gauge Value Segment (Start-Stop) Explicit Reference

Statistics for DOR_DOP_0P products with num_error_ISPs out of range

Gauge Statistics Segment (Start-Stop)

Percentage of DOR_DOP_0P products with missing_ISPs_significant set to 1

Gauge Value Segment (Start-Stop)

DOR_DOP_0P products with num_missing_ISPs out of range

Gauge Value Segment (Start-Stop) Explicit Reference

Statistics for DOR_DOP_0P products with num_missing_ISPs out of range

Gauge Statistics Segment (Start-Stop)

Percentage of DOR_DOP_0P products with ISP_discarded_significant set to 1

Gauge Value Segment (Start-Stop)

DOR_DOP_0P products with num_discarded_ISPs out of range

Gauge	Value	Segment (Start-Stop)	Explicit Reference
-------	-------	----------------------	--------------------

Statistics for DOR_DOP_0P products with num_discarded_ISPs out of range

Gauge	Statistics	Segment (Start-Stop)
-------	------------	----------------------

Percentage of DOR_DOP_0P products with RS_significant set to 1

Gauge	Value	Segment (Start-Stop)
-------	-------	----------------------

DOR_DOP_0P products with num_RS_ISPs out of range

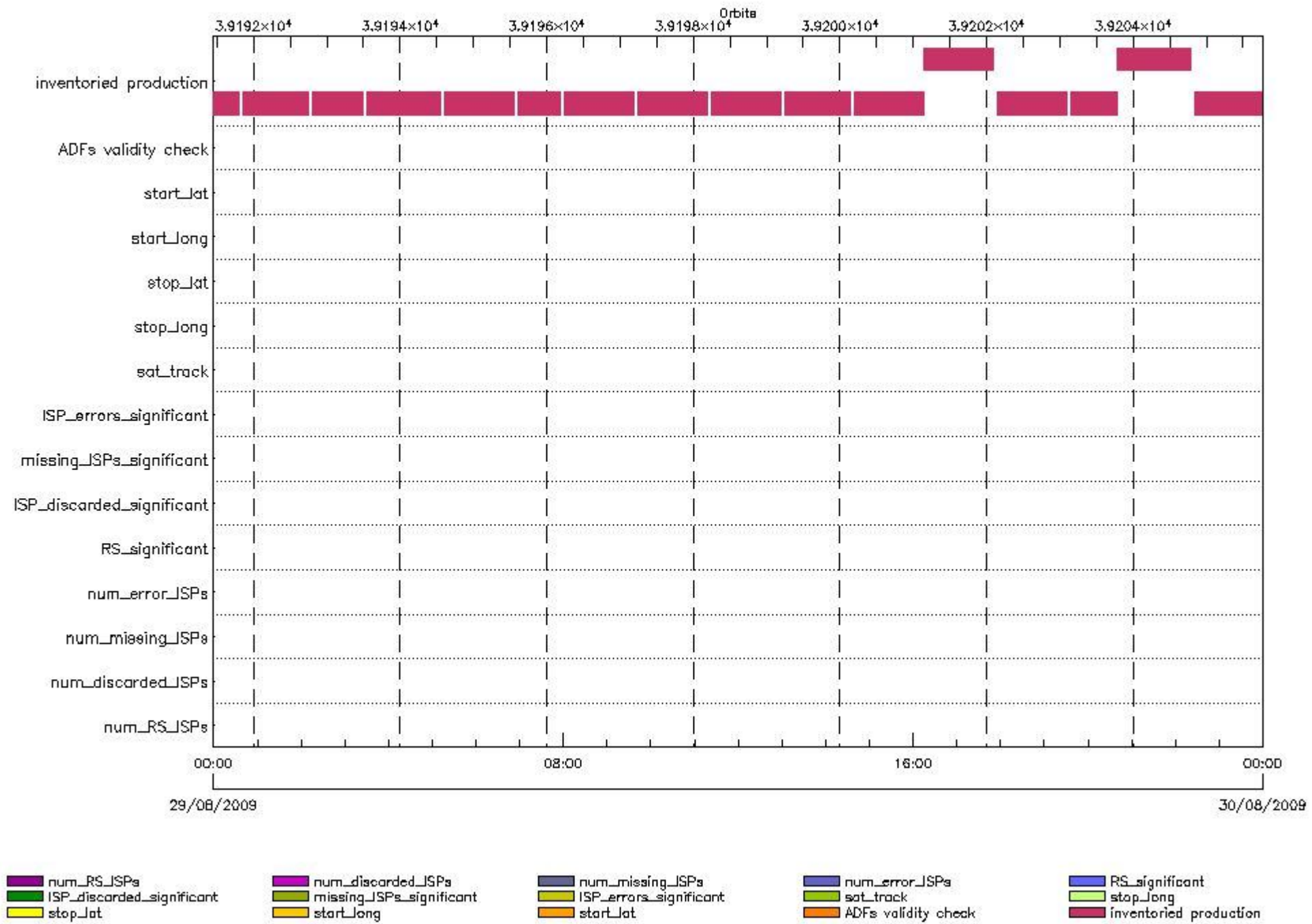
Gauge	Value	Segment (Start-Stop)	Explicit Reference
-------	-------	----------------------	--------------------

Statistics for DOR_DOP_0P products with num_RS_ISPs out of range

Gauge	Statistics	Segment (Start-Stop)
-------	------------	----------------------

DOR_NAV_0P SPH checks

SPH fields with errors



DOR_NAV_0P products using a wrong ADF (sensing not included in validity)

Gauge Segment (Start-Stop) Explicit Reference

DOR_NAV_0P products with start_lat out of range

Gauge Value Segment (Start-Stop) Explicit Reference

DOR_NAV_0P products with start_long out of range

Gauge Value Segment (Start-Stop) Explicit Reference

DOR_NAV_0P products with stop_lat out of range

Gauge Value Segment (Start-Stop) Explicit Reference

DOR_NAV_0P products with stop_long out of range

Gauge Value Segment (Start-Stop) Explicit Reference

DOR_NAV_0P products with sat_track out of range

Gauge Value Segment (Start-Stop) Explicit Reference

Percentage of DOR_NAV_0P products with ISP_errors_significant set to 1

Gauge Value Segment (Start-Stop)

DOR_NAV_0P products with num_error_ISPs out of range

Gauge Value Segment (Start-Stop) Explicit Reference

Statistics for DOR_NAV_0P products with num_error_ISPs out of range

Gauge Statistics Segment (Start-Stop)

Percentage of DOR_NAV_0P products with missing_ISPs_significant set to 1

Gauge Value Segment (Start-Stop)

DOR_NAV_0P products with num_missing_ISPs out of range

Gauge Value Segment (Start-Stop) Explicit Reference

Statistics for DOR_NAV_0P products with num_missing_ISPs out of range

Gauge Statistics Segment (Start-Stop)

Percentage of DOR_NAV_0P products with ISP_discarded_significant set to 1

Gauge Value Segment (Start-Stop)

DOR_NAV_0P products with num_discarded_ISPs out of range

Gauge	Value	Segment (Start-Stop)	Explicit Reference
-------	-------	----------------------	--------------------

Statistics for DOR_NAV_0P products with num_discarded_ISPs out of range

Gauge	Statistics	Segment (Start-Stop)
-------	------------	----------------------

Percentage of DOR_NAV_0P products with RS_significant set to 1

Gauge	Value	Segment (Start-Stop)
-------	-------	----------------------

DOR_NAV_0P products with num_RS_ISPs out of range

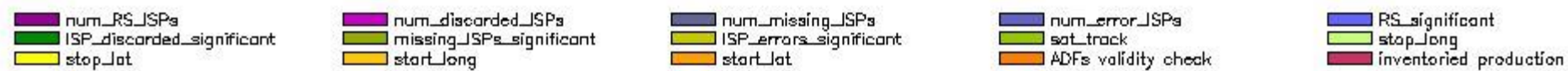
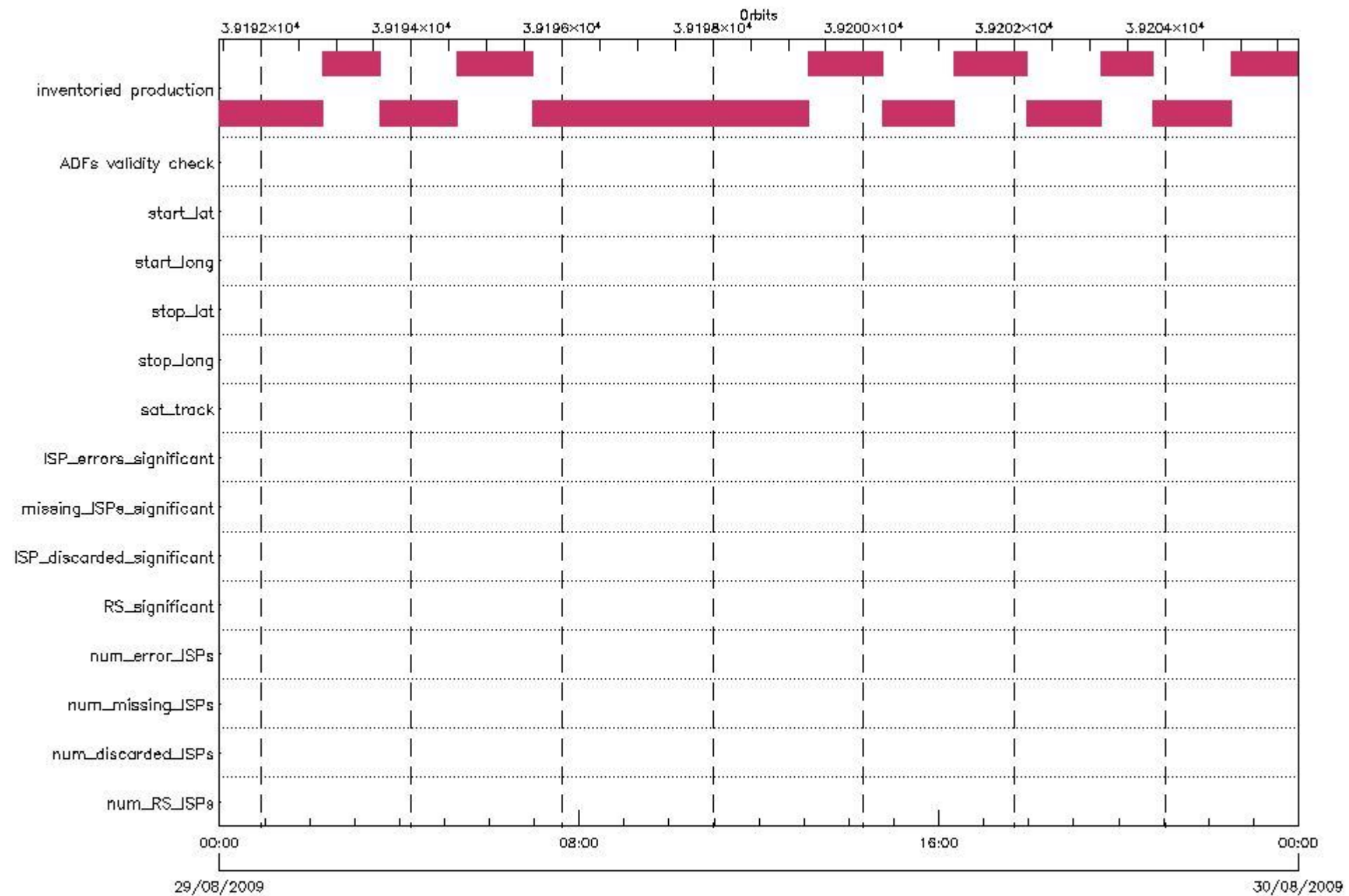
Gauge	Value	Segment (Start-Stop)	Explicit Reference
-------	-------	----------------------	--------------------

Statistics for DOR_NAV_0P products with num_RS_ISPs out of range

Gauge	Statistics	Segment (Start-Stop)
-------	------------	----------------------

MWR_NL__0P SPH checks

SPH fields with errors



MWR_NL__0P products using a wrong ADF (sensing not included in validity)

Gauge Segment (Start-Stop) Explicit Reference

MWR_NL__0P products with start_lat out of range

Gauge Value Segment (Start-Stop) Explicit Reference

MWR_NL__0P products with start_long out of range

Gauge Value Segment (Start-Stop) Explicit Reference

MWR_NL__0P products with stop_lat out of range

Gauge Value Segment (Start-Stop) Explicit Reference

MWR_NL__0P products with stop_long out of range

Gauge Value Segment (Start-Stop) Explicit Reference

MWR_NL__0P products with sat_track out of range

Gauge Value Segment (Start-Stop) Explicit Reference

Percentage of MWR_NL__0P products with ISP_errors_significant set to 1

Gauge	Value	Segment (Start-Stop)
SPH.ISP_ERRORS_SIGNIFICANT_PERCENT.INFO PCF_MWR_NL__0P	0	29-AUG-2009 00:00:00.000 30-AUG-2009 00:00:00.000

MWR_NL__0P products with num_error_ISPs out of range

Gauge Value Segment (Start-Stop) Explicit Reference

Statistics for MWR_NL__0P products with num_error_ISPs out of range

Gauge Statistics Segment (Start-Stop)

Percentage of MWR_NL__0P products with missing_ISPs_significant set to 1

Gauge	Value	Segment (Start-Stop)
SPH.MISSING_ISPS_SIGNIFICANT_PERCENT.INFO PCF_MWR_NL__0P	0	29-AUG-2009 00:00:00.000 30-AUG-2009 00:00:00.000

MWR_NL__0P products with num_missing_ISPs out of range

Gauge Value Segment (Start-Stop) Explicit Reference

Statistics for MWR_NL__0P products with num_missing_ISPs out of range

Gauge Statistics Segment (Start-Stop)

Percentage of MWR_NL__0P products with ISP_discarded_significant set to 1

Gauge	Value	Segment (Start-Stop)
SPH.ISP_DISCARDED_SIGNIFICANT_PERCENT.INFO	0	29-AUG-2009 00:00:00.000
PCF_MWR_NL__0P		30-AUG-2009 00:00:00.000

MWR_NL__0P products with num_discarded_ISPs out of range

Gauge	Value	Segment (Start-Stop)	Explicit Reference

Statistics for MWR_NL__0P products with num_discarded_ISPs out of range

Gauge	Statistics	Segment (Start-Stop)

Percentage of MWR_NL__0P products with RS_significant set to 1

Gauge	Value	Segment (Start-Stop)
SPH.RS_SIGNIFICANT_PERCENT.INFO	0	29-AUG-2009 00:00:00.000
PCF_MWR_NL__0P		30-AUG-2009 00:00:00.000

MWR_NL__0P products with num_RS_ISPs out of range

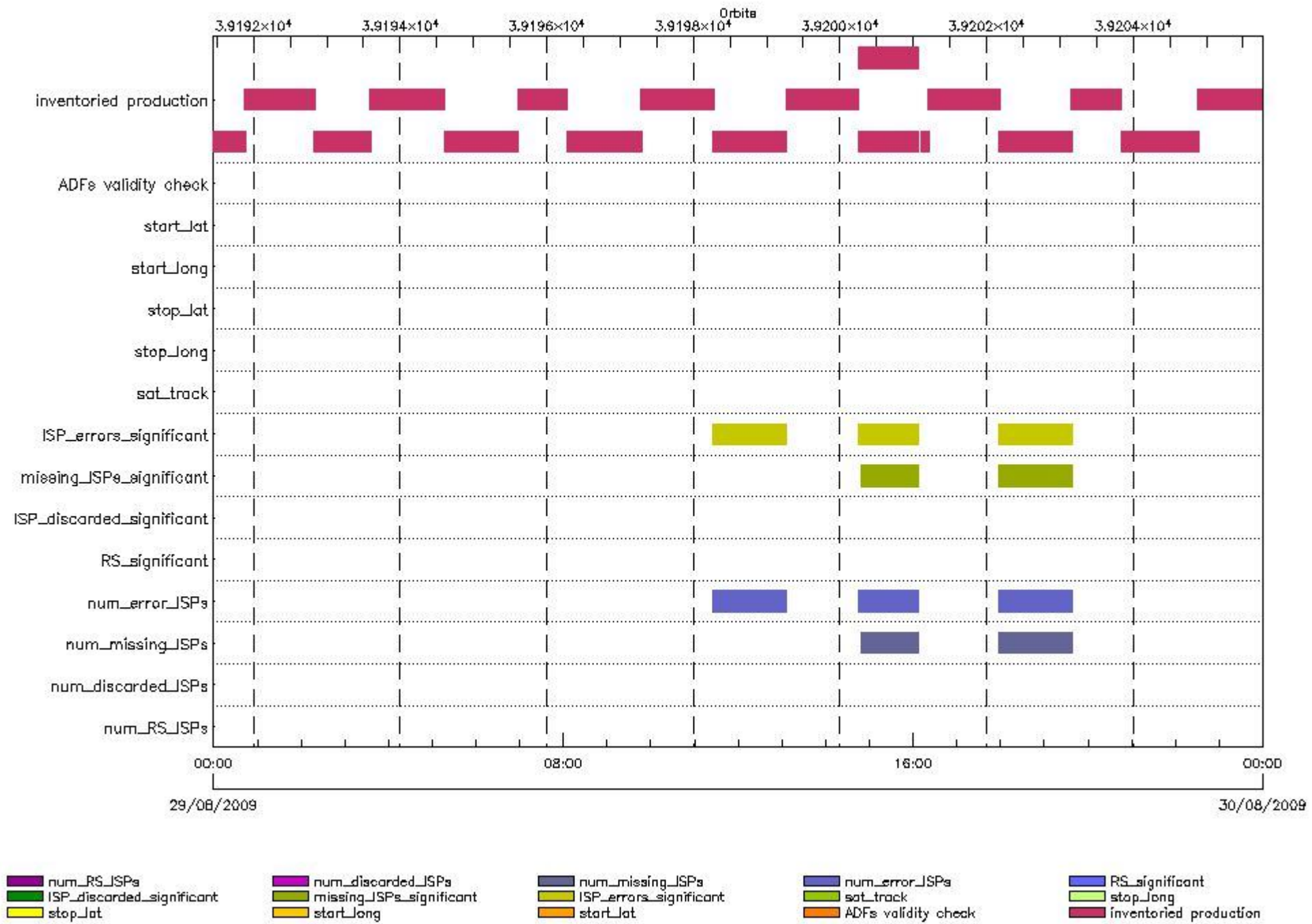
Gauge	Value	Segment (Start-Stop)	Explicit Reference

Statistics for MWR_NL__0P products with num_RS_ISPs out of range

Gauge	Statistics	Segment (Start-Stop)

RA2_ME__0P SPH checks

SPH fields with errors



RA2_ME_0P products using a wrong ADF (sensing not included in validity)

Gauge Segment (Start-Stop) Explicit Reference

RA2_ME_0P products with start_lat out of range

Gauge Value Segment (Start-Stop) Explicit Reference

RA2_ME_0P products with start_long out of range

Gauge Value Segment (Start-Stop) Explicit Reference

RA2_ME__0P products with stop_lat out of range

Gauge	Value	Segment (Start-Stop)	Explicit Reference
-------	-------	----------------------	--------------------

RA2_ME__0P products with stop_long out of range

Gauge	Value	Segment (Start-Stop)	Explicit Reference
-------	-------	----------------------	--------------------

RA2_ME__0P products with sat_track out of range

Gauge	Value	Segment (Start-Stop)	Explicit Reference
-------	-------	----------------------	--------------------

Percentage of RA2_ME__0P products with ISP_errors_significant set to 1

Gauge	Value	Segment (Start-Stop)
-------	-------	----------------------

RA2_ME__0P products with num_error_ISPs out of range

Gauge	Value	Segment (Start-Stop)	Explicit Reference
SPH.NUM_ERROR_ISPS.WARNING PCF_RA2_ME__0P	5	29-AUG-2009 11:25:53.128 29-AUG-2009 13:06:09.841	Product: RA2_ME__0PNPDK20090829_112553_000060172082_00066_39198_3725.N1
SPH.NUM_ERROR_ISPS.WARNING PCF_RA2_ME__0P	3	29-AUG-2009 14:44:18.445 29-AUG-2009 14:49:27.023	Product: RA2_ME__0PNPDK20090829_144418_000003092082_00068_39200_3727.N1
SPH.NUM_ERROR_ISPS.WARNING PCF_RA2_ME__0P	1	29-AUG-2009 14:49:30.365 29-AUG-2009 16:07:39.191	Product: RA2_ME__0PNPDK20090829_144930_000046892082_00068_39200_3728.N1
SPH.NUM_ERROR_ISPS.WARNING PCF_RA2_ME__0P	1	29-AUG-2009 17:58:12.181 29-AUG-2009 19:37:59.931	Product: RA2_ME__0PNPDK20090829_175812_000059882082_00070_39202_3733.N1

Statistics for RA2_ME__0P products with num_error_ISPs out of range

Gauge	Statistics	Segment (Start-Stop)
SPH.NUM_ERRORS_ISPS.STA PCF_RA2_ME__0P	M=3.2582654045715 d=2.23910667735372 >=1 <=6 %=19.67808773	29-AUG-2009 00:00:00.000 30-AUG-2009 00:00:00.000
SPH.NUM_ERRORS_ISPS.STA PCF_RA2_ME__0P	M=1 d=0 >=1 <=1 %=4.75255087	30-AUG-2009 00:00:00.000 31-AUG-2009 00:00:00.000

Percentage of RA2_ME__0P products with missing_ISPs_significant set to 1

Gauge	Value	Segment (Start-Stop)
-------	-------	----------------------

RA2_ME__0P products with num_missing_ISPs out of range

Gauge	Value	Segment (Start-Stop)	Explicit Reference
SPH.NUM_MISSING_ISPS.WARNING PCF_RA2_ME__0P	1	29-AUG-2009 14:49:30.365 29-AUG-2009 16:07:39.191	Product: RA2_ME__0PNPDK20090829_144930_000046892082_00068_39200_3728.N1
SPH.NUM_MISSING_ISPS.WARNING PCF_RA2_ME__0P	1	29-AUG-2009 17:58:12.181 29-AUG-2009 19:37:59.931	Product: RA2_ME__0PNPDK20090829_175812_000059882082_00070_39202_3733.N1

Statistics for RA2_ME__0P products with num_missing_ISPs out of range

Gauge	Statistics	Segment (Start-Stop)
SPH.NUM_MISSING_ISPS.STA PCF_RA2_ME__0P	M=1 d=0 >=1 <=1 %=12.357148	29-AUG-2009 00:00:00.000 30-AUG-2009 00:00:00.000

Percentage of RA2_ME__0P products with ISP_discarded_significant set to 1

Gauge	Value	Segment (Start-Stop)
-------	-------	----------------------

RA2_ME__0P products with num_discarded_ISPs out of range

Gauge	Value	Segment (Start-Stop)	Explicit Reference
-------	-------	----------------------	--------------------

Statistics for RA2_ME__0P products with num_discarded_ISPs out of range

Gauge	Statistics	Segment (Start-Stop)
-------	------------	----------------------

Percentage of RA2_ME__0P products with RS_significant set to 1

Gauge	Value	Segment (Start-Stop)
-------	-------	----------------------

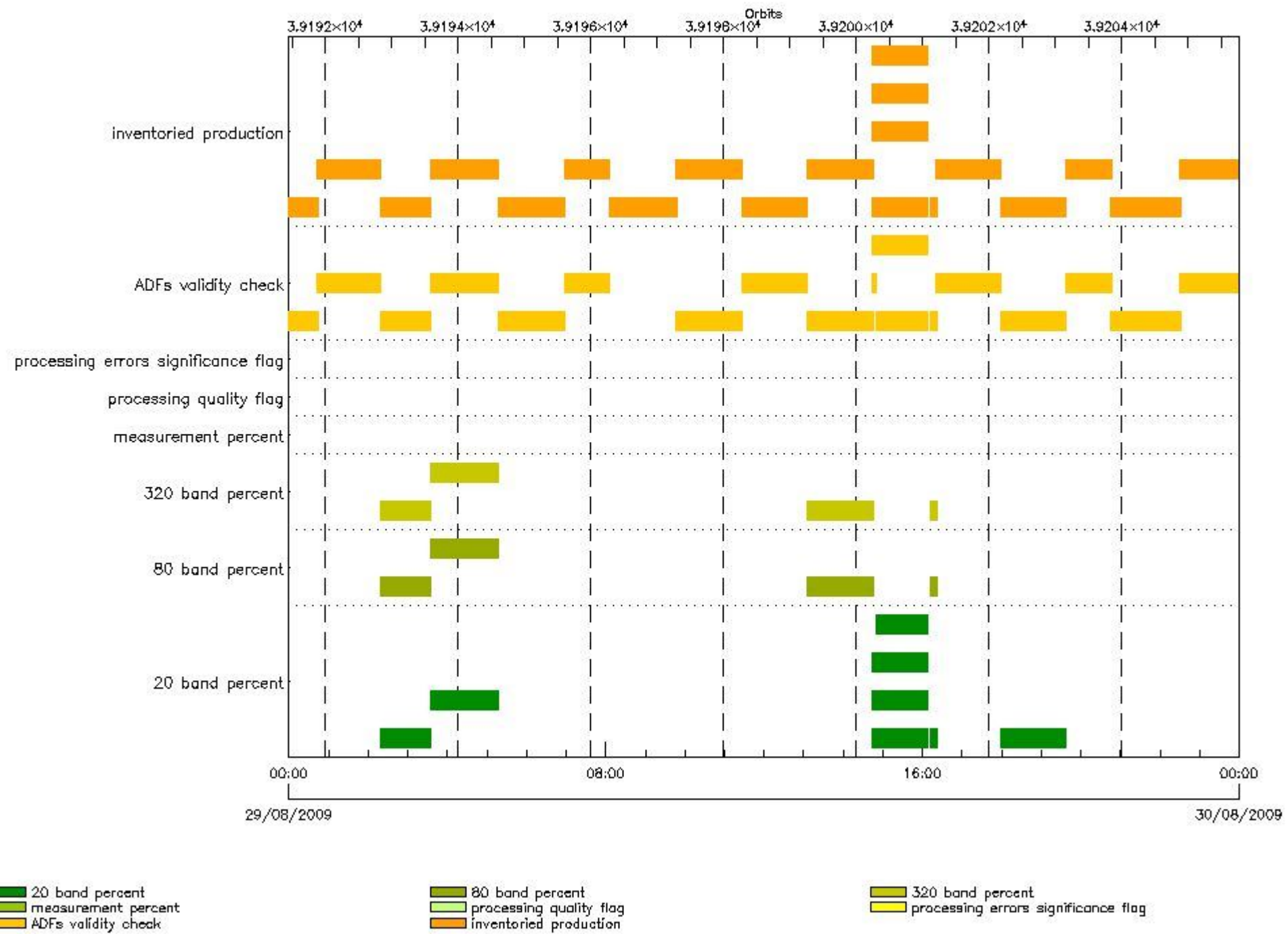
RA2_ME__0P products with num_RS_ISPs out of range

Gauge	Value	Segment (Start-Stop)	Explicit Reference
-------	-------	----------------------	--------------------

Statistics for RA2_ME__0P products with num_RS_ISPs out of range

Gauge	Statistics	Segment (Start-Stop)
-------	------------	----------------------

SPH fields with errors



RA2_MW__1P products using a wrong ADF (sensing not included in validity)

Gauge	Segment (Start-Stop)	Explicit Reference
Product: RA2_MW__1PNPDE20090828_230131_000061202082_00058_39190_1818.N1 DS NAME: REAL.ORBIT_STATE_VECTOR_FILE	28-AUG-2009 23:01:31.779 29-AUG-2009 00:43:32.040	ADF: DOR_NAV_0PNPDE20090828_225856_000057382082_00058_39190_8648.N1
Product: RA2_MW__1PNPDE20090829_004237_000057802082_00059_39191_1992.N1 DS NAME: REAL.ORBIT_STATE_VECTOR_FILE	29-AUG-2009 00:42:37.509 29-AUG-2009 02:18:57.999	ADF: DOR_NAV_0PNPDE20090829_003953_000054192082_00059_39191_8649.N1
Product: RA2_MW__1PNPDE20090829_021754_000046342082_00060_39192_2143.N1 DS NAME: REAL.ORBIT_STATE_VECTOR_FILE	29-AUG-2009 02:17:54.557 29-AUG-2009 03:35:08.741	ADF: DOR_NAV_0PNPDE20090829_021532_000041442082_00060_39192_8650.N1

Product: RA2_MW__1PNPDE20090829_033435_000061732082_00061_39193_2325.N1 DS NAME: REAL.ORBIT_STATE_VECTOR_FILE	29-AUG-2009 03:34:35.377 29-AUG-2009 05:17:27.995	ADF: DOR_NAV_0PNPDE20090829_032955_000060572082_00061_39193_2325.N1
Product: RA2_MW__1PNPDE20090829_051654_000061042082_00062_39194_2517.N1 DS NAME: REAL.ORBIT_STATE_VECTOR_FILE	29-AUG-2009 05:16:54.631 29-AUG-2009 06:58:38.181	ADF: DOR_NAV_0PNPDE20090829_051610_000057382082_00062_39194_2517.N1
Product: RA2_MW__1PNPDK20090829_065805_000040292082_00063_39195_8668.N1 DS NAME: REAL.ORBIT_STATE_VECTOR_FILE	29-AUG-2009 06:58:05.931 29-AUG-2009 08:05:15.213	ADF: DOR_NAV_0PNPDK20090829_065707_000035072082_00063_39195_8668.N1
Product: RA2_MW__1PNPDK20090829_094635_000059912082_00065_39197_8921.N1 DS NAME: REAL.ORBIT_STATE_VECTOR_FILE	29-AUG-2009 09:46:35.481 29-AUG-2009 11:26:26.517	ADF: DOR_NAV_0PNPDK20090829_094150_000057382082_00065_39197_8921.N1
Product: RA2_MW__1PNPDK20090829_112553_000060182082_00066_39198_9050.N1 DS NAME: REAL.ORBIT_STATE_VECTOR_FILE	29-AUG-2009 11:25:53.153 29-AUG-2009 13:06:10.925	ADF: DOR_NAV_0PNPDK20090829_112247_000057382082_00066_39198_9050.N1
Product: RA2_MW__1PNPDK20090829_130538_000059532082_00067_39199_9263.N1 DS NAME: REAL.ORBIT_STATE_VECTOR_FILE	29-AUG-2009 13:05:38.675 29-AUG-2009 14:44:51.835	ADF: DOR_NAV_0PNPDK20090829_130344_000054192082_00067_39199_9263.N1
Product: RA2_MW__1PNPDK20090829_144418_000003102082_00068_39200_9481.N1 DS NAME: REAL.ORBIT_STATE_VECTOR_FILE	29-AUG-2009 14:44:18.471 29-AUG-2009 14:49:28.107	ADF: DOR_NAV_0PNPDK20090829_143922_000057382082_00068_39200_9481.N1
Product: RA2_MW__1PNPDK20090829_144418_000050022082_00068_39200_9824.N1 DS NAME: REAL.ORBIT_STATE_VECTOR_FILE	29-AUG-2009 14:44:18.471 29-AUG-2009 16:07:40.275	ADF: DOR_NAV_0PNPDK20090829_143922_000057382082_00068_39200_9824.N1
Product: RA2_MW__1PNPDK20090829_144930_000046902082_00068_39200_9484.N1 DS NAME: REAL.ORBIT_STATE_VECTOR_FILE	29-AUG-2009 14:49:30.391 29-AUG-2009 16:07:40.275	ADF: DOR_NAV_0PNPDK20090829_143922_000057382082_00068_39200_9484.N1
Product: RA2_MW__1PNPDK20090829_161130_000006062082_00069_39201_9487.N1 DS NAME: REAL.ORBIT_STATE_VECTOR_FILE	29-AUG-2009 16:11:30.048 29-AUG-2009 16:21:36.009	ADF: DOR_NAV_0PNPDK20090829_143922_000057382082_00068_39200_9487.N1
Product: RA2_MW__1PNPDK20090829_162000_000059512082_00069_39201_9608.N1 DS NAME: REAL.ORBIT_STATE_VECTOR_FILE	29-AUG-2009 16:20:00.260 29-AUG-2009 17:59:11.193	ADF: DOR_NAV_0PNPDK20090829_161500_000057382082_00069_39201_9608.N1
Product: RA2_MW__1PNPDK20090829_175812_000059892082_00070_39202_9729.N1 DS NAME: REAL.ORBIT_STATE_VECTOR_FILE	29-AUG-2009 17:58:12.206 29-AUG-2009 19:38:01.015	ADF: DOR_NAV_0PNPDK20090829_175557_000057382082_00070_39202_9729.N1
Product: RA2_MW__1PNPDE20090829_193707_000041652082_00071_39203_2911.N1 DS NAME: REAL.ORBIT_STATE_VECTOR_FILE	29-AUG-2009 19:37:07.598 29-AUG-2009 20:46:32.789	ADF: DOR_NAV_0PNPDE20090829_193654_000038252082_00071_39203_2911.N1
Product: RA2_MW__1PNPDE20090829_204529_000063662082_00071_39203_3043.N1 DS NAME: REAL.ORBIT_STATE_VECTOR_FILE	29-AUG-2009 20:45:29.346 29-AUG-2009 22:31:35.801	ADF: DOR_NAV_0PNPDE20090829_204040_000060572082_00071_39203_3043.N1
Product: RA2_MW__1PNPDE20090829_223034_000060522082_00072_39204_3211.N1 DS NAME: REAL.ORBIT_STATE_VECTOR_FILE	29-AUG-2009 22:30:34.586 30-AUG-2009 00:11:26.892	ADF: DOR_NAV_0PNPDE20090829_222655_000057382082_00072_39204_3211.N1

RA2_MW__1P products with processing errors significance flag set

RA2_MW__1P products with percentage DSRs free of processing errors below threshold

Gauge Value Segment (Start-Stop)

RA2_MW__1P products with percentage of valid measurements below threshold

Gauge Value Segment (Start-Stop)

RA2_MW__1P products with percentage of 320 MHz band processed below threshold

Gauge	Value	Segment (Start-Stop)
SPH.RA2_320_BAND_PERCENT.WARNING PCF_RA2_MW__1P	8671	29-AUG-2009 02:17:54.557 29-AUG-2009 03:35:08.741
SPH.RA2_320_BAND_PERCENT.WARNING PCF_RA2_MW__1P	8826	29-AUG-2009 03:34:35.377 29-AUG-2009 05:17:27.995

SPH.RA2_320_BAND_PERCENT.WARNING PCF_RA2_MW__1P	8923	29-AUG-2009 13:05:38.675 29-AUG-2009 14:44:51.835
SPH.RA2_320_BAND_PERCENT.WARNING PCF_RA2_MW__1P	7923	29-AUG-2009 16:11:30.048 29-AUG-2009 16:21:36.009

RA2_MW__1P products with percentage of 80 MHz band processed above threshold

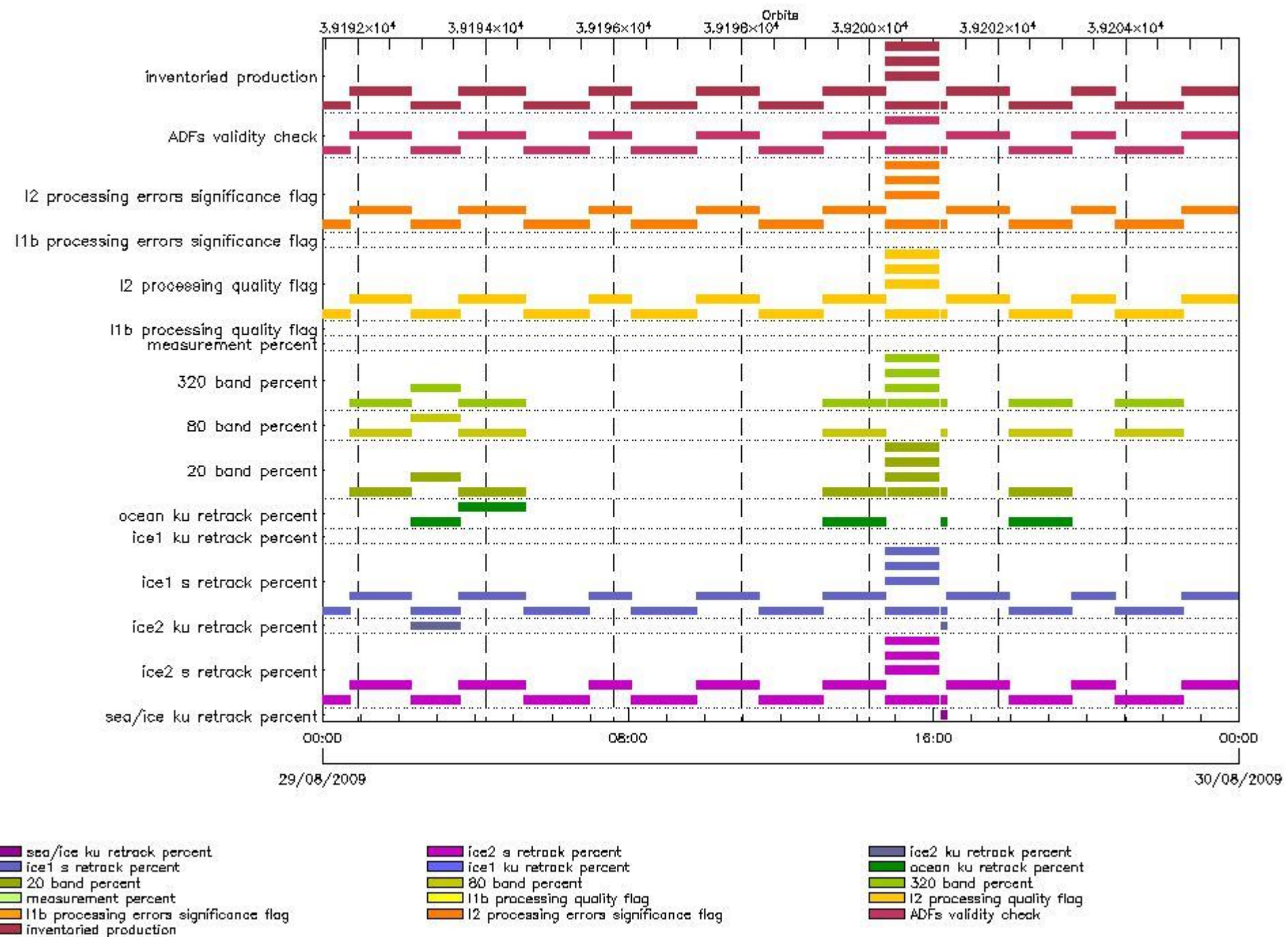
Gauge	Value	Segment (Start-Stop)
SPH.RA2_80_BAND_PERCENT.WARNING PCF_RA2_MW__1P	950	29-AUG-2009 02:17:54.557 29-AUG-2009 03:35:08.741
SPH.RA2_80_BAND_PERCENT.WARNING PCF_RA2_MW__1P	823	29-AUG-2009 03:34:35.377 29-AUG-2009 05:17:27.995
SPH.RA2_80_BAND_PERCENT.WARNING PCF_RA2_MW__1P	800	29-AUG-2009 13:05:38.675 29-AUG-2009 14:44:51.835
SPH.RA2_80_BAND_PERCENT.WARNING PCF_RA2_MW__1P	1487	29-AUG-2009 16:11:30.048 29-AUG-2009 16:21:36.009

RA2_MW__1P products with percentage of 20 MHz band processed above threshold

Gauge	Value	Segment (Start-Stop)
SPH.RA2_20_BAND_PERCENT.WARNING PCF_RA2_MW__1P	379	29-AUG-2009 02:17:54.557 29-AUG-2009 03:35:08.741
SPH.RA2_20_BAND_PERCENT.WARNING PCF_RA2_MW__1P	352	29-AUG-2009 03:34:35.377 29-AUG-2009 05:17:27.995
SPH.RA2_20_BAND_PERCENT.WARNING PCF_RA2_MW__1P	331	29-AUG-2009 14:44:18.471 29-AUG-2009 16:07:40.275
SPH.RA2_20_BAND_PERCENT.WARNING PCF_RA2_MW__1P	331	29-AUG-2009 14:44:18.471 29-AUG-2009 16:07:40.275
SPH.RA2_20_BAND_PERCENT.WARNING PCF_RA2_MW__1P	331	29-AUG-2009 14:44:18.471 29-AUG-2009 16:07:40.275
SPH.RA2_20_BAND_PERCENT.WARNING PCF_RA2_MW__1P	349	29-AUG-2009 14:49:30.391 29-AUG-2009 16:07:40.275
SPH.RA2_20_BAND_PERCENT.WARNING PCF_RA2_MW__1P	590	29-AUG-2009 16:11:30.048 29-AUG-2009 16:21:36.009
SPH.RA2_20_BAND_PERCENT.WARNING PCF_RA2_MW__1P	303	29-AUG-2009 17:58:12.206 29-AUG-2009 19:38:01.015

RA2_FGD_2P SPH checks

SPH fields with errors



RA2_FGD_2P products using a wrong ADF (sensing not included in validity)

Gauge	Segment (Start-Stop)	Explicit Reference
Product: RA2_FGD_2PNPDE20090828_230131_000061202082_00058_39190_1819.N1 DS NAME: REAL.ORBIT_STATE_VECTOR_FILE	28-AUG-2009 23:01:31.779 29-AUG-2009 00:43:32.040	ADF: DOR_NAV_0PNPDE20090828_225856_000057382082_00058_39190_8648.N1
Product: RA2_FGD_2PNPDE20090829_004237_000057802082_00059_39191_1993.N1 DS NAME: REAL.ORBIT_STATE_VECTOR_FILE	29-AUG-2009 00:42:37.509 29-AUG-2009 02:18:57.999	ADF: DOR_NAV_0PNPDE20090829_003953_000054192082_00059_39191_8649.N1
Product: RA2_FGD_2PNPDE20090829_021754_000046342082_00060_39192_2144.N1 DS NAME: REAL.ORBIT_STATE_VECTOR_FILE	29-AUG-2009 02:17:54.557 29-AUG-2009 03:35:08.741	ADF: DOR_NAV_0PNPDE20090829_021532_000041442082_00060_39192_8650.N1
Product: RA2_FGD_2PNPDE20090829_033435_000061732082_00061_39193_2326.N1 DS NAME: REAL.ORBIT_STATE_VECTOR_FILE	29-AUG-2009 03:34:35.377 29-AUG-2009 05:17:27.995	ADF: DOR_NAV_0PNPDE20090829_032955_000060572082_00061_39193_8651.N1
Product: RA2_FGD_2PNPDE20090829_051654_000061042082_00062_39194_2518.N1 DS NAME: REAL.ORBIT_STATE_VECTOR_FILE	29-AUG-2009 05:16:54.631 29-AUG-2009 06:58:38.181	ADF: DOR_NAV_0PNPDE20090829_051610_000057382082_00062_39194_8652.N1

Product: RA2_FGD_2PNPDK20090829_065805_000040292082_00063_39195_8669.N1 DS NAME: REAL.ORBIT_STATE_VECTOR_FILE	29-AUG-2009 06:58:05.931 29-AUG-2009 08:05:15.213	ADF: DOR_NAV_0PNPDK20090829_065707_000035072082_00063_39195_8669.N1
Product: RA2_FGD_2PNPDK20090829_080441_000061532082_00064_39196_8818.N1 DS NAME: REAL.ORBIT_STATE_VECTOR_FILE	29-AUG-2009 08:04:41.849 29-AUG-2009 09:47:14.415	ADF: DOR_NAV_0PNPDK20090829_080053_000057382082_00064_39196_0970.N1
Product: RA2_FGD_2PNPDK20090829_094635_000059912082_00065_39197_8922.N1 DS NAME: REAL.ORBIT_STATE_VECTOR_FILE	29-AUG-2009 09:46:35.481 29-AUG-2009 11:26:26.517	ADF: DOR_NAV_0PNPDK20090829_094150_000057382082_00065_39197_0971.N1
Product: RA2_FGD_2PNPDK20090829_112553_000060182082_00066_39198_9051.N1 DS NAME: REAL.ORBIT_STATE_VECTOR_FILE	29-AUG-2009 11:25:53.153 29-AUG-2009 13:06:10.925	ADF: DOR_NAV_0PNPDK20090829_112247_000057382082_00066_39198_0972.N1
Product: RA2_FGD_2PNPDK20090829_130538_000059532082_00067_39199_9264.N1 DS NAME: REAL.ORBIT_STATE_VECTOR_FILE	29-AUG-2009 13:05:38.675 29-AUG-2009 14:44:51.835	ADF: DOR_NAV_0PNPDK20090829_130344_000054192082_00067_39199_0973.N1
Product: RA2_FGD_2PNPDK20090829_144418_000003102082_00068_39200_9482.N1 DS NAME: REAL.ORBIT_STATE_VECTOR_FILE	29-AUG-2009 14:44:18.471 29-AUG-2009 14:49:28.107	ADF: DOR_NAV_0PNPDK20090829_143922_000057382082_00068_39200_0974.N1
Product: RA2_FGD_2PNPDK20090829_144418_000050022082_00068_39200_9831.N1 DS NAME: REAL.ORBIT_STATE_VECTOR_FILE	29-AUG-2009 14:44:18.471 29-AUG-2009 16:07:40.275	ADF: DOR_NAV_0PNPDK20090829_143922_000057382082_00068_39200_0974.N1
Product: RA2_FGD_2PNPDK20090829_144930_000046902082_00068_39200_9485.N1 DS NAME: REAL.ORBIT_STATE_VECTOR_FILE	29-AUG-2009 14:49:30.391 29-AUG-2009 16:07:40.275	ADF: DOR_NAV_0PNPDK20090829_143922_000057382082_00068_39200_0974.N1
Product: RA2_FGD_2PNPDK20090829_161130_000006062082_00069_39201_9488.N1 DS NAME: REAL.ORBIT_STATE_VECTOR_FILE	29-AUG-2009 16:11:30.048 29-AUG-2009 16:21:36.009	ADF: DOR_NAV_0PNPDK20090829_143922_000057382082_00068_39200_0974.N1
Product: RA2_FGD_2PNPDK20090829_162000_000059512082_00069_39201_9609.N1 DS NAME: REAL.ORBIT_STATE_VECTOR_FILE	29-AUG-2009 16:20:00.260 29-AUG-2009 17:59:11.193	ADF: DOR_NAV_0PNPDK20090829_161500_000057382082_00069_39201_0975.N1
Product: RA2_FGD_2PNPDK20090829_175812_000059892082_00070_39202_9730.N1 DS NAME: REAL.ORBIT_STATE_VECTOR_FILE	29-AUG-2009 17:58:12.206 29-AUG-2009 19:38:01.015	ADF: DOR_NAV_0PNPDK20090829_175557_000057382082_00070_39202_0976.N1
Product: RA2_FGD_2PNPDE20090829_193707_000041652082_00071_39203_2912.N1 DS NAME: REAL.ORBIT_STATE_VECTOR_FILE	29-AUG-2009 19:37:07.598 29-AUG-2009 20:46:32.789	ADF: DOR_NAV_0PNPDE20090829_193654_000038252082_00071_39203_8653.N1
Product: RA2_FGD_2PNPDE20090829_204529_000063662082_00071_39203_3044.N1 DS NAME: REAL.ORBIT_STATE_VECTOR_FILE	29-AUG-2009 20:45:29.346 29-AUG-2009 22:31:35.801	ADF: DOR_NAV_0PNPDE20090829_204040_000060572082_00071_39203_8654.N1
Product: RA2_FGD_2PNPDE20090829_223034_000060522082_00072_39204_3212.N1 DS NAME: REAL.ORBIT_STATE_VECTOR_FILE	29-AUG-2009 22:30:34.586 30-AUG-2009 00:11:26.892	ADF: DOR_NAV_0PNPDE20090829_222655_000057382082_00072_39204_8655.N1

Products with processing errors significance flag set

Gauge	Segment (Start-Stop)
SPH.RA2_L2_PROC_FLAG.WARNING PCF_RA2_FGD_2P	28-AUG-2009 23:01:31.779 29-AUG-2009 00:43:32.040
SPH.RA2_L2_PROC_FLAG.WARNING PCF_RA2_FGD_2P	29-AUG-2009 00:42:37.509 29-AUG-2009 02:18:57.999
SPH.RA2_L2_PROC_FLAG.WARNING PCF_RA2_FGD_2P	29-AUG-2009 02:17:54.557 29-AUG-2009 03:35:08.741
SPH.RA2_L2_PROC_FLAG.WARNING PCF_RA2_FGD_2P	29-AUG-2009 03:34:35.377 29-AUG-2009 05:17:27.995
SPH.RA2_L2_PROC_FLAG.WARNING PCF_RA2_FGD_2P	29-AUG-2009 05:16:54.631 29-AUG-2009 06:58:38.181
SPH.RA2_L2_PROC_FLAG.WARNING PCF_RA2_FGD_2P	29-AUG-2009 06:58:05.931 29-AUG-2009 08:05:15.213
SPH.RA2_L2_PROC_FLAG.WARNING PCF_RA2_FGD_2P	29-AUG-2009 08:04:41.849 29-AUG-2009 09:47:14.415

SPH.RA2_L2_PROC_FLAG.WARNING PCF_RA2_FGD_2P	29-AUG-2009 09:46:35.481 29-AUG-2009 11:26:26.517
SPH.RA2_L2_PROC_FLAG.WARNING PCF_RA2_FGD_2P	29-AUG-2009 11:25:53.153 29-AUG-2009 13:06:10.925
SPH.RA2_L2_PROC_FLAG.WARNING PCF_RA2_FGD_2P	29-AUG-2009 13:05:38.675 29-AUG-2009 14:44:51.835
SPH.RA2_L2_PROC_FLAG.WARNING PCF_RA2_FGD_2P	29-AUG-2009 14:44:18.471 29-AUG-2009 14:49:28.107
SPH.RA2_L2_PROC_FLAG.WARNING PCF_RA2_FGD_2P	29-AUG-2009 14:44:18.471 29-AUG-2009 16:07:40.275
SPH.RA2_L2_PROC_FLAG.WARNING PCF_RA2_FGD_2P	29-AUG-2009 14:44:18.471 29-AUG-2009 16:07:40.275
SPH.RA2_L2_PROC_FLAG.WARNING PCF_RA2_FGD_2P	29-AUG-2009 14:44:18.471 29-AUG-2009 16:07:40.275
SPH.RA2_L2_PROC_FLAG.WARNING PCF_RA2_FGD_2P	29-AUG-2009 14:49:30.391 29-AUG-2009 16:07:40.275
SPH.RA2_L2_PROC_FLAG.WARNING PCF_RA2_FGD_2P	29-AUG-2009 16:11:30.048 29-AUG-2009 16:21:36.009
SPH.RA2_L2_PROC_FLAG.WARNING PCF_RA2_FGD_2P	29-AUG-2009 16:20:00.260 29-AUG-2009 17:59:11.193
SPH.RA2_L2_PROC_FLAG.WARNING PCF_RA2_FGD_2P	29-AUG-2009 17:58:12.206 29-AUG-2009 19:38:01.015
SPH.RA2_L2_PROC_FLAG.WARNING PCF_RA2_FGD_2P	29-AUG-2009 19:37:07.598 29-AUG-2009 20:46:32.789
SPH.RA2_L2_PROC_FLAG.WARNING PCF_RA2_FGD_2P	29-AUG-2009 20:45:29.346 29-AUG-2009 22:31:35.801
SPH.RA2_L2_PROC_FLAG.WARNING PCF_RA2_FGD_2P	29-AUG-2009 22:30:34.586 30-AUG-2009 00:11:26.892

Products with processing errors significance flag set

Gauge Segment (Start-Stop)

Products with percentage DSRs free of processing errors below threshold

Gauge	Value	Segment (Start-Stop)
SPH.RA2_L2_PROC_QUALITY.WARNING PCF_RA2_FGD_2P	6767	28-AUG-2009 23:01:31.779 29-AUG-2009 00:43:32.040
SPH.RA2_L2_PROC_QUALITY.WARNING PCF_RA2_FGD_2P	6820	29-AUG-2009 00:42:37.509 29-AUG-2009 02:18:57.999
SPH.RA2_L2_PROC_QUALITY.WARNING PCF_RA2_FGD_2P	6947	29-AUG-2009 02:17:54.557 29-AUG-2009 03:35:08.741
SPH.RA2_L2_PROC_QUALITY.WARNING PCF_RA2_FGD_2P	6825	29-AUG-2009 03:34:35.377 29-AUG-2009 05:17:27.995
SPH.RA2_L2_PROC_QUALITY.WARNING PCF_RA2_FGD_2P	6678	29-AUG-2009 05:16:54.631 29-AUG-2009 06:58:38.181
SPH.RA2_L2_PROC_QUALITY.WARNING PCF_RA2_FGD_2P	6790	29-AUG-2009 06:58:05.931 29-AUG-2009 08:05:15.213
SPH.RA2_L2_PROC_QUALITY.WARNING PCF_RA2_FGD_2P	6755	29-AUG-2009 08:04:41.849 29-AUG-2009 09:47:14.415

SPH.RA2_L2_PROC_QUALITY.WARNING PCF_RA2_FGD_2P	6718	29-AUG-2009 09:46:35.481 29-AUG-2009 11:26:26.517
SPH.RA2_L2_PROC_QUALITY.WARNING PCF_RA2_FGD_2P	6568	29-AUG-2009 11:25:53.153 29-AUG-2009 13:06:10.925
SPH.RA2_L2_PROC_QUALITY.WARNING PCF_RA2_FGD_2P	6609	29-AUG-2009 13:05:38.675 29-AUG-2009 14:44:51.835
SPH.RA2_L2_PROC_QUALITY.WARNING PCF_RA2_FGD_2P	8453	29-AUG-2009 14:44:18.471 29-AUG-2009 14:49:28.107
SPH.RA2_L2_PROC_QUALITY.WARNING PCF_RA2_FGD_2P	6329	29-AUG-2009 14:44:18.471 29-AUG-2009 16:07:40.275
SPH.RA2_L2_PROC_QUALITY.WARNING PCF_RA2_FGD_2P	6329	29-AUG-2009 14:44:18.471 29-AUG-2009 16:07:40.275
SPH.RA2_L2_PROC_QUALITY.WARNING PCF_RA2_FGD_2P	6329	29-AUG-2009 14:44:18.471 29-AUG-2009 16:07:40.275
SPH.RA2_L2_PROC_QUALITY.WARNING PCF_RA2_FGD_2P	6189	29-AUG-2009 14:49:30.391 29-AUG-2009 16:07:40.275
SPH.RA2_L2_PROC_QUALITY.WARNING PCF_RA2_FGD_2P	6912	29-AUG-2009 16:11:30.048 29-AUG-2009 16:21:36.009
SPH.RA2_L2_PROC_QUALITY.WARNING PCF_RA2_FGD_2P	6664	29-AUG-2009 16:20:00.260 29-AUG-2009 17:59:11.193
SPH.RA2_L2_PROC_QUALITY.WARNING PCF_RA2_FGD_2P	6588	29-AUG-2009 17:58:12.206 29-AUG-2009 19:38:01.015
SPH.RA2_L2_PROC_QUALITY.WARNING PCF_RA2_FGD_2P	6371	29-AUG-2009 19:37:07.598 29-AUG-2009 20:46:32.789
SPH.RA2_L2_PROC_QUALITY.WARNING PCF_RA2_FGD_2P	6495	29-AUG-2009 20:45:29.346 29-AUG-2009 22:31:35.801
SPH.RA2_L2_PROC_QUALITY.WARNING PCF_RA2_FGD_2P	6744	29-AUG-2009 22:30:34.586 30-AUG-2009 00:11:26.892

Products with percentage DSRs free of processing errors below threshold

Gauge Value Segment (Start-Stop)

RA2_FGD_2P products with percentage of valid measurements below threshold

Gauge Value Segment (Start-Stop)

RA2_FGD_2P products with percentage of 320 MHz band processed below threshold

Gauge	Value	Segment (Start-Stop)
SPH.RA2_320_BAND_PERCENT.WARNING PCF_RA2_FGD_2P	9378	29-AUG-2009 00:42:37.509 29-AUG-2009 02:18:57.999
SPH.RA2_320_BAND_PERCENT.WARNING PCF_RA2_FGD_2P	9062	29-AUG-2009 02:17:54.557 29-AUG-2009 03:35:08.741
SPH.RA2_320_BAND_PERCENT.WARNING PCF_RA2_FGD_2P	9166	29-AUG-2009 03:34:35.377 29-AUG-2009 05:17:27.995
SPH.RA2_320_BAND_PERCENT.WARNING PCF_RA2_FGD_2P	9250	29-AUG-2009 13:05:38.675 29-AUG-2009 14:44:51.835
SPH.RA2_320_BAND_PERCENT.WARNING PCF_RA2_FGD_2P	9436	29-AUG-2009 14:44:18.471 29-AUG-2009 16:07:40.275

SPH.RA2_320_BAND_PERCENT.WARNING PCF_RA2_FGD_2P	9436	29-AUG-2009 14:44:18.471 29-AUG-2009 16:07:40.275
SPH.RA2_320_BAND_PERCENT.WARNING PCF_RA2_FGD_2P	9436	29-AUG-2009 14:44:18.471 29-AUG-2009 16:07:40.275
SPH.RA2_320_BAND_PERCENT.WARNING PCF_RA2_FGD_2P	9411	29-AUG-2009 14:49:30.391 29-AUG-2009 16:07:40.275
SPH.RA2_320_BAND_PERCENT.WARNING PCF_RA2_FGD_2P	8566	29-AUG-2009 16:11:30.048 29-AUG-2009 16:21:36.009
SPH.RA2_320_BAND_PERCENT.WARNING PCF_RA2_FGD_2P	9300	29-AUG-2009 17:58:12.206 29-AUG-2009 19:38:01.015
SPH.RA2_320_BAND_PERCENT.WARNING PCF_RA2_FGD_2P	9426	29-AUG-2009 20:45:29.346 29-AUG-2009 22:31:35.801

RA2_FGD_2P products with percentage of 80 MHz band processed above threshold

Gauge	Value	Segment (Start-Stop)
SPH.RA2_80_BAND_PERCENT.WARNING PCF_RA2_FGD_2P	495	29-AUG-2009 00:42:37.509 29-AUG-2009 02:18:57.999
SPH.RA2_80_BAND_PERCENT.WARNING PCF_RA2_FGD_2P	769	29-AUG-2009 02:17:54.557 29-AUG-2009 03:35:08.741
SPH.RA2_80_BAND_PERCENT.WARNING PCF_RA2_FGD_2P	670	29-AUG-2009 03:34:35.377 29-AUG-2009 05:17:27.995
SPH.RA2_80_BAND_PERCENT.WARNING PCF_RA2_FGD_2P	644	29-AUG-2009 13:05:38.675 29-AUG-2009 14:44:51.835
SPH.RA2_80_BAND_PERCENT.WARNING PCF_RA2_FGD_2P	1140	29-AUG-2009 16:11:30.048 29-AUG-2009 16:21:36.009
SPH.RA2_80_BAND_PERCENT.WARNING PCF_RA2_FGD_2P	560	29-AUG-2009 17:58:12.206 29-AUG-2009 19:38:01.015
SPH.RA2_80_BAND_PERCENT.WARNING PCF_RA2_FGD_2P	500	29-AUG-2009 20:45:29.346 29-AUG-2009 22:31:35.801

RA2_FGD_2P products with percentage of 20 MHz band processed above threshold

Gauge	Value	Segment (Start-Stop)
SPH.RA2_20_BAND_PERCENT.WARNING PCF_RA2_FGD_2P	127	29-AUG-2009 00:42:37.509 29-AUG-2009 02:18:57.999
SPH.RA2_20_BAND_PERCENT.WARNING PCF_RA2_FGD_2P	168	29-AUG-2009 02:17:54.557 29-AUG-2009 03:35:08.741
SPH.RA2_20_BAND_PERCENT.WARNING PCF_RA2_FGD_2P	164	29-AUG-2009 03:34:35.377 29-AUG-2009 05:17:27.995
SPH.RA2_20_BAND_PERCENT.WARNING PCF_RA2_FGD_2P	107	29-AUG-2009 13:05:38.675 29-AUG-2009 14:44:51.835
SPH.RA2_20_BAND_PERCENT.WARNING PCF_RA2_FGD_2P	212	29-AUG-2009 14:44:18.471 29-AUG-2009 16:07:40.275
SPH.RA2_20_BAND_PERCENT.WARNING PCF_RA2_FGD_2P	212	29-AUG-2009 14:44:18.471 29-AUG-2009 16:07:40.275
SPH.RA2_20_BAND_PERCENT.WARNING PCF_RA2_FGD_2P	212	29-AUG-2009 14:44:18.471 29-AUG-2009 16:07:40.275
SPH.RA2_20_BAND_PERCENT.WARNING PCF_RA2_FGD_2P	226	29-AUG-2009 14:49:30.391 29-AUG-2009 16:07:40.275

SPH.RA2_20_BAND_PERCENT.WARNING PCF_RA2_FGD_2P	294	29-AUG-2009 16:11:30.048 29-AUG-2009 16:21:36.009
SPH.RA2_20_BAND_PERCENT.WARNING PCF_RA2_FGD_2P	140	29-AUG-2009 17:58:12.206 29-AUG-2009 19:38:01.015

RA2_FGD_2P products with percentage of valid Ku ocean retracker measurements below threshold

Gauge	Value	Segment (Start-Stop)
SPH.RA2_OCEAN_KU_RETRACK_PERCENT.WARNING PCF_RA2_FGD_2P	8120	29-AUG-2009 02:17:54.557 29-AUG-2009 03:35:08.741
SPH.RA2_OCEAN_KU_RETRACK_PERCENT.WARNING PCF_RA2_FGD_2P	8755	29-AUG-2009 03:34:35.377 29-AUG-2009 05:17:27.995
SPH.RA2_OCEAN_KU_RETRACK_PERCENT.WARNING PCF_RA2_FGD_2P	8815	29-AUG-2009 13:05:38.675 29-AUG-2009 14:44:51.835
SPH.RA2_OCEAN_KU_RETRACK_PERCENT.WARNING PCF_RA2_FGD_2P	7114	29-AUG-2009 16:11:30.048 29-AUG-2009 16:21:36.009
SPH.RA2_OCEAN_KU_RETRACK_PERCENT.WARNING PCF_RA2_FGD_2P	8917	29-AUG-2009 17:58:12.206 29-AUG-2009 19:38:01.015

RA2_FGD_2P products with percentage of valid Ku ice1 retracker measurements below threshold

Gauge Value Segment (Start-Stop)

RA2_FGD_2P products with percentage of valid S ice1 retracker measurements below threshold

Gauge	Value	Segment (Start-Stop)
SPH.RA2_ICE1_S_RETRACK_PERCENT.WARNING PCF_RA2_FGD_2P	5847	28-AUG-2009 23:01:31.779 29-AUG-2009 00:43:32.040
SPH.RA2_ICE1_S_RETRACK_PERCENT.WARNING PCF_RA2_FGD_2P	5721	29-AUG-2009 00:42:37.509 29-AUG-2009 02:18:57.999
SPH.RA2_ICE1_S_RETRACK_PERCENT.WARNING PCF_RA2_FGD_2P	5821	29-AUG-2009 02:17:54.557 29-AUG-2009 03:35:08.741
SPH.RA2_ICE1_S_RETRACK_PERCENT.WARNING PCF_RA2_FGD_2P	5606	29-AUG-2009 03:34:35.377 29-AUG-2009 05:17:27.995
SPH.RA2_ICE1_S_RETRACK_PERCENT.WARNING PCF_RA2_FGD_2P	5718	29-AUG-2009 05:16:54.631 29-AUG-2009 06:58:38.181
SPH.RA2_ICE1_S_RETRACK_PERCENT.WARNING PCF_RA2_FGD_2P	6379	29-AUG-2009 06:58:05.931 29-AUG-2009 08:05:15.213
SPH.RA2_ICE1_S_RETRACK_PERCENT.WARNING PCF_RA2_FGD_2P	5528	29-AUG-2009 08:04:41.849 29-AUG-2009 09:47:14.415
SPH.RA2_ICE1_S_RETRACK_PERCENT.WARNING PCF_RA2_FGD_2P	6133	29-AUG-2009 09:46:35.481 29-AUG-2009 11:26:26.517
SPH.RA2_ICE1_S_RETRACK_PERCENT.WARNING PCF_RA2_FGD_2P	5789	29-AUG-2009 11:25:53.153 29-AUG-2009 13:06:10.925
SPH.RA2_ICE1_S_RETRACK_PERCENT.WARNING PCF_RA2_FGD_2P	5223	29-AUG-2009 13:05:38.675 29-AUG-2009 14:44:51.835
SPH.RA2_ICE1_S_RETRACK_PERCENT.WARNING PCF_RA2_FGD_2P	8181	29-AUG-2009 14:44:18.471 29-AUG-2009 14:49:28.107
SPH.RA2_ICE1_S_RETRACK_PERCENT.WARNING PCF_RA2_FGD_2P	5427	29-AUG-2009 14:44:18.471 29-AUG-2009 16:07:40.275

SPH.RA2_ICE1_S_RETRACK_PERCENT.WARNING PCF_RA2_FGD_2P	5427	29-AUG-2009 14:44:18.471 29-AUG-2009 16:07:40.275
SPH.RA2_ICE1_S_RETRACK_PERCENT.WARNING PCF_RA2_FGD_2P	5427	29-AUG-2009 14:44:18.471 29-AUG-2009 16:07:40.275
SPH.RA2_ICE1_S_RETRACK_PERCENT.WARNING PCF_RA2_FGD_2P	5244	29-AUG-2009 14:49:30.391 29-AUG-2009 16:07:40.275
SPH.RA2_ICE1_S_RETRACK_PERCENT.WARNING PCF_RA2_FGD_2P	4913	29-AUG-2009 16:11:30.048 29-AUG-2009 16:21:36.009
SPH.RA2_ICE1_S_RETRACK_PERCENT.WARNING PCF_RA2_FGD_2P	5949	29-AUG-2009 16:20:00.260 29-AUG-2009 17:59:11.193
SPH.RA2_ICE1_S_RETRACK_PERCENT.WARNING PCF_RA2_FGD_2P	5603	29-AUG-2009 17:58:12.206 29-AUG-2009 19:38:01.015
SPH.RA2_ICE1_S_RETRACK_PERCENT.WARNING PCF_RA2_FGD_2P	5707	29-AUG-2009 19:37:07.598 29-AUG-2009 20:46:32.789
SPH.RA2_ICE1_S_RETRACK_PERCENT.WARNING PCF_RA2_FGD_2P	4754	29-AUG-2009 20:45:29.346 29-AUG-2009 22:31:35.801
SPH.RA2_ICE1_S_RETRACK_PERCENT.WARNING PCF_RA2_FGD_2P	6010	29-AUG-2009 22:30:34.586 30-AUG-2009 00:11:26.892

RA2_FGD_2P products with percentage of valid KU ice2 retracker measurements below threshold

Gauge	Value	Segment (Start-Stop)
SPH.RA2_ICE2_KU_RETRACK_PERCENT.WARNING PCF_RA2_FGD_2P	6269	29-AUG-2009 02:17:54.557 29-AUG-2009 03:35:08.741
SPH.RA2_ICE2_KU_RETRACK_PERCENT.WARNING PCF_RA2_FGD_2P	4265	29-AUG-2009 16:11:30.048 29-AUG-2009 16:21:36.009

RA2_FGD_2P products with percentage of valid S ice2 retracker measurements below threshold

Gauge	Value	Segment (Start-Stop)
SPH.RA2_ICE2_S_RETRACK_PERCENT.WARNING PCF_RA2_FGD_2P	75	28-AUG-2009 23:01:31.779 29-AUG-2009 00:43:32.040
SPH.RA2_ICE2_S_RETRACK_PERCENT.WARNING PCF_RA2_FGD_2P	93	29-AUG-2009 00:42:37.509 29-AUG-2009 02:18:57.999
SPH.RA2_ICE2_S_RETRACK_PERCENT.WARNING PCF_RA2_FGD_2P	77	29-AUG-2009 02:17:54.557 29-AUG-2009 03:35:08.741
SPH.RA2_ICE2_S_RETRACK_PERCENT.WARNING PCF_RA2_FGD_2P	101	29-AUG-2009 03:34:35.377 29-AUG-2009 05:17:27.995
SPH.RA2_ICE2_S_RETRACK_PERCENT.WARNING PCF_RA2_FGD_2P	55	29-AUG-2009 05:16:54.631 29-AUG-2009 06:58:38.181
SPH.RA2_ICE2_S_RETRACK_PERCENT.WARNING PCF_RA2_FGD_2P	44	29-AUG-2009 06:58:05.931 29-AUG-2009 08:05:15.213
SPH.RA2_ICE2_S_RETRACK_PERCENT.WARNING PCF_RA2_FGD_2P	89	29-AUG-2009 08:04:41.849 29-AUG-2009 09:47:14.415
SPH.RA2_ICE2_S_RETRACK_PERCENT.WARNING PCF_RA2_FGD_2P	65	29-AUG-2009 09:46:35.481 29-AUG-2009 11:26:26.517
SPH.RA2_ICE2_S_RETRACK_PERCENT.WARNING PCF_RA2_FGD_2P	57	29-AUG-2009 11:25:53.153 29-AUG-2009 13:06:10.925
SPH.RA2_ICE2_S_RETRACK_PERCENT.WARNING PCF_RA2_FGD_2P	92	29-AUG-2009 13:05:38.675 29-AUG-2009 14:44:51.835

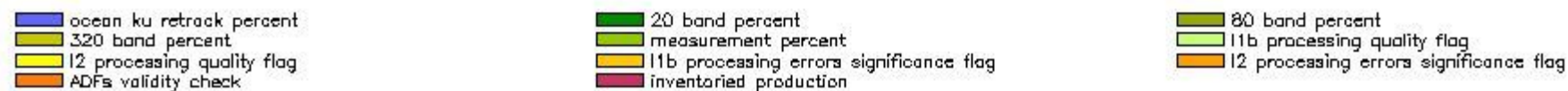
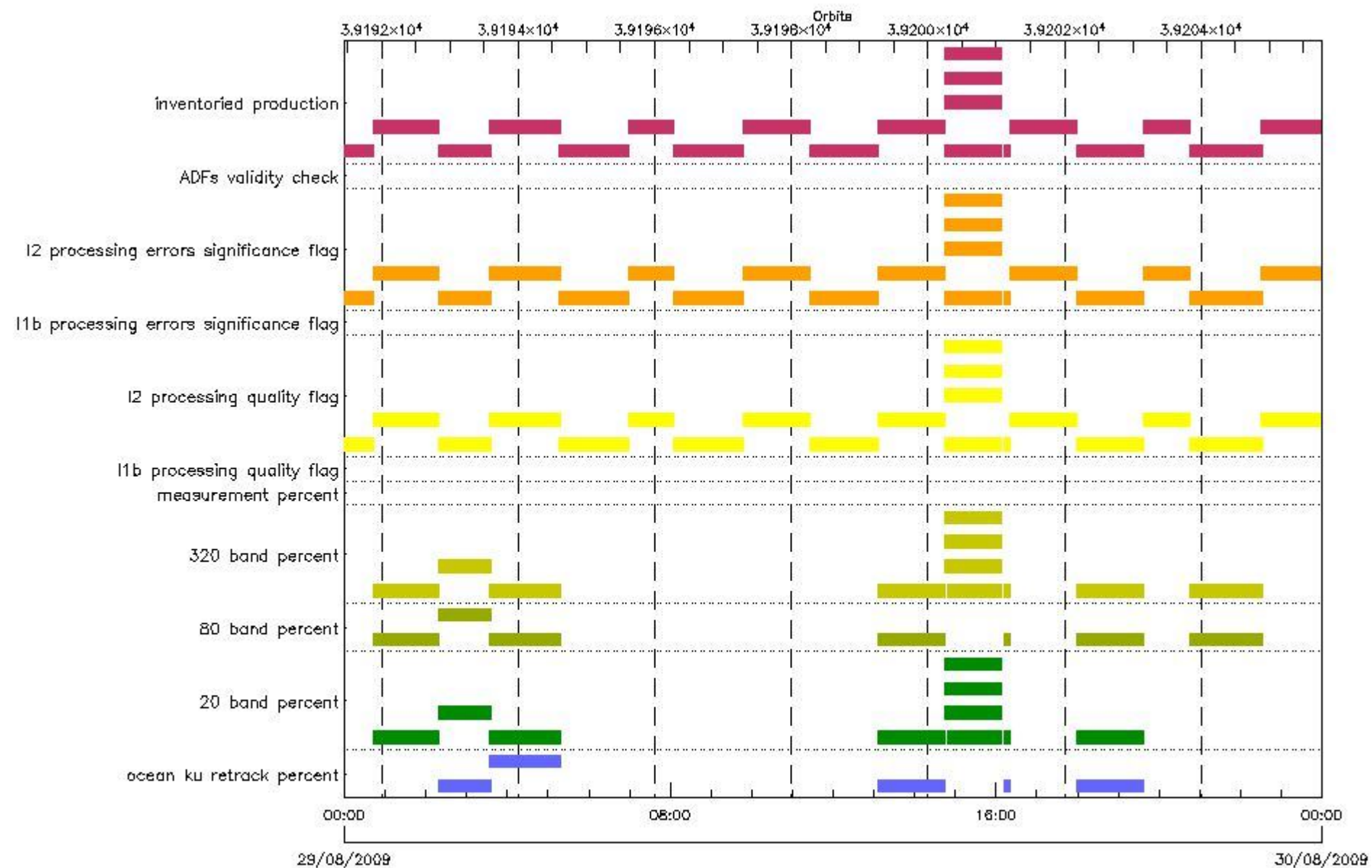
SPH.RA2_ICE2_S_RETRACK_PERCENT.WARNING PCF_RA2_FGD_2P	108	29-AUG-2009 14:44:18.471 29-AUG-2009 14:49:28.107
SPH.RA2_ICE2_S_RETRACK_PERCENT.WARNING PCF_RA2_FGD_2P	114	29-AUG-2009 14:44:18.471 29-AUG-2009 16:07:40.275
SPH.RA2_ICE2_S_RETRACK_PERCENT.WARNING PCF_RA2_FGD_2P	114	29-AUG-2009 14:44:18.471 29-AUG-2009 16:07:40.275
SPH.RA2_ICE2_S_RETRACK_PERCENT.WARNING PCF_RA2_FGD_2P	114	29-AUG-2009 14:44:18.471 29-AUG-2009 16:07:40.275
SPH.RA2_ICE2_S_RETRACK_PERCENT.WARNING PCF_RA2_FGD_2P	114	29-AUG-2009 14:49:30.391 29-AUG-2009 16:07:40.275
SPH.RA2_ICE2_S_RETRACK_PERCENT.WARNING PCF_RA2_FGD_2P	74	29-AUG-2009 16:11:30.048 29-AUG-2009 16:21:36.009
SPH.RA2_ICE2_S_RETRACK_PERCENT.WARNING PCF_RA2_FGD_2P	86	29-AUG-2009 16:20:00.260 29-AUG-2009 17:59:11.193
SPH.RA2_ICE2_S_RETRACK_PERCENT.WARNING PCF_RA2_FGD_2P	86	29-AUG-2009 17:58:12.206 29-AUG-2009 19:38:01.015
SPH.RA2_ICE2_S_RETRACK_PERCENT.WARNING PCF_RA2_FGD_2P	64	29-AUG-2009 19:37:07.598 29-AUG-2009 20:46:32.789
SPH.RA2_ICE2_S_RETRACK_PERCENT.WARNING PCF_RA2_FGD_2P	45	29-AUG-2009 20:45:29.346 29-AUG-2009 22:31:35.801
SPH.RA2_ICE2_S_RETRACK_PERCENT.WARNING PCF_RA2_FGD_2P	57	29-AUG-2009 22:30:34.586 30-AUG-2009 00:11:26.892

RA2_FGD_2P products with percentage of valid KU sea/ice retracker measurements below threshold

Gauge	Value	Segment (Start-Stop)
SPH.RA2_SEAICE_KU_RETRACK_PERCENT.WARNING PCF_RA2_FGD_2P	8770	29-AUG-2009 16:11:30.048 29-AUG-2009 16:21:36.009

RA2_WWV_2P SPH checks

SPH fields with errors



RA2_WWV_2P products using a wrong ADF (sensing not included in validity)

Gauge Segment (Start-Stop) Explicit Reference

RA2_WWV_2P products with processing errors significance flag set

Gauge	Segment (Start-Stop)
SPH.RA2_L2_PROC_FLAG.WARNING PCF_RA2_WWV_2P	28-AUG-2009 23:01:31.779 29-AUG-2009 00:43:32.040
SPH.RA2_L2_PROC_FLAG.WARNING PCF_RA2_WWV_2P	29-AUG-2009 00:42:37.509 29-AUG-2009 02:18:57.999
SPH.RA2_L2_PROC_FLAG.WARNING PCF_RA2_WWV_2P	29-AUG-2009 02:17:54.557 29-AUG-2009 03:35:08.741

SPH.RA2_L2_PROC_FLAG.WARNING PCF_RA2_WWV_2P	29-AUG-2009 03:34:35.377 29-AUG-2009 05:17:27.995
SPH.RA2_L2_PROC_FLAG.WARNING PCF_RA2_WWV_2P	29-AUG-2009 05:16:54.631 29-AUG-2009 06:58:38.181
SPH.RA2_L2_PROC_FLAG.WARNING PCF_RA2_WWV_2P	29-AUG-2009 06:58:05.931 29-AUG-2009 08:05:15.213
SPH.RA2_L2_PROC_FLAG.WARNING PCF_RA2_WWV_2P	29-AUG-2009 08:04:41.849 29-AUG-2009 09:47:14.415
SPH.RA2_L2_PROC_FLAG.WARNING PCF_RA2_WWV_2P	29-AUG-2009 09:46:35.481 29-AUG-2009 11:26:26.517
SPH.RA2_L2_PROC_FLAG.WARNING PCF_RA2_WWV_2P	29-AUG-2009 11:25:53.153 29-AUG-2009 13:06:10.925
SPH.RA2_L2_PROC_FLAG.WARNING PCF_RA2_WWV_2P	29-AUG-2009 13:05:38.675 29-AUG-2009 14:44:51.835
SPH.RA2_L2_PROC_FLAG.WARNING PCF_RA2_WWV_2P	29-AUG-2009 14:44:18.471 29-AUG-2009 14:49:28.107
SPH.RA2_L2_PROC_FLAG.WARNING PCF_RA2_WWV_2P	29-AUG-2009 14:44:18.471 29-AUG-2009 16:07:40.275
SPH.RA2_L2_PROC_FLAG.WARNING PCF_RA2_WWV_2P	29-AUG-2009 14:44:18.471 29-AUG-2009 16:07:40.275
SPH.RA2_L2_PROC_FLAG.WARNING PCF_RA2_WWV_2P	29-AUG-2009 14:44:18.471 29-AUG-2009 16:07:40.275
SPH.RA2_L2_PROC_FLAG.WARNING PCF_RA2_WWV_2P	29-AUG-2009 14:49:30.391 29-AUG-2009 16:07:40.275
SPH.RA2_L2_PROC_FLAG.WARNING PCF_RA2_WWV_2P	29-AUG-2009 16:11:30.048 29-AUG-2009 16:21:36.009
SPH.RA2_L2_PROC_FLAG.WARNING PCF_RA2_WWV_2P	29-AUG-2009 16:20:00.260 29-AUG-2009 17:59:11.193
SPH.RA2_L2_PROC_FLAG.WARNING PCF_RA2_WWV_2P	29-AUG-2009 17:58:12.206 29-AUG-2009 19:38:01.015
SPH.RA2_L2_PROC_FLAG.WARNING PCF_RA2_WWV_2P	29-AUG-2009 19:37:07.598 29-AUG-2009 20:46:32.789
SPH.RA2_L2_PROC_FLAG.WARNING PCF_RA2_WWV_2P	29-AUG-2009 20:45:29.346 29-AUG-2009 22:31:35.801
SPH.RA2_L2_PROC_FLAG.WARNING PCF_RA2_WWV_2P	29-AUG-2009 22:30:34.586 30-AUG-2009 00:11:26.892

RA2_WWV_2P products with processing errors significance flag set

Gauge Segment (Start-Stop)

RA2_WWV_2P products with percentage DSRs free of processing errors below threshold

Gauge	Value	Segment (Start-Stop)
SPH.RA2_L2_PROC_QUALITY.WARNING PCF_RA2_WWV_2P	6767	28-AUG-2009 23:01:31.779 29-AUG-2009 00:43:32.040
SPH.RA2_L2_PROC_QUALITY.WARNING PCF_RA2_WWV_2P	6820	29-AUG-2009 00:42:37.509 29-AUG-2009 02:18:57.999
SPH.RA2_L2_PROC_QUALITY.WARNING PCF_RA2_WWV_2P	6947	29-AUG-2009 02:17:54.557 29-AUG-2009 03:35:08.741

SPH.RA2_L2_PROC_QUALITY.WARNING PCF_RA2_WWV_2P	6825	29-AUG-2009 03:34:35.377 29-AUG-2009 05:17:27.995
SPH.RA2_L2_PROC_QUALITY.WARNING PCF_RA2_WWV_2P	6678	29-AUG-2009 05:16:54.631 29-AUG-2009 06:58:38.181
SPH.RA2_L2_PROC_QUALITY.WARNING PCF_RA2_WWV_2P	6790	29-AUG-2009 06:58:05.931 29-AUG-2009 08:05:15.213
SPH.RA2_L2_PROC_QUALITY.WARNING PCF_RA2_WWV_2P	6755	29-AUG-2009 08:04:41.849 29-AUG-2009 09:47:14.415
SPH.RA2_L2_PROC_QUALITY.WARNING PCF_RA2_WWV_2P	6718	29-AUG-2009 09:46:35.481 29-AUG-2009 11:26:26.517
SPH.RA2_L2_PROC_QUALITY.WARNING PCF_RA2_WWV_2P	6568	29-AUG-2009 11:25:53.153 29-AUG-2009 13:06:10.925
SPH.RA2_L2_PROC_QUALITY.WARNING PCF_RA2_WWV_2P	6609	29-AUG-2009 13:05:38.675 29-AUG-2009 14:44:51.835
SPH.RA2_L2_PROC_QUALITY.WARNING PCF_RA2_WWV_2P	8453	29-AUG-2009 14:44:18.471 29-AUG-2009 14:49:28.107
SPH.RA2_L2_PROC_QUALITY.WARNING PCF_RA2_WWV_2P	6329	29-AUG-2009 14:44:18.471 29-AUG-2009 16:07:40.275
SPH.RA2_L2_PROC_QUALITY.WARNING PCF_RA2_WWV_2P	6329	29-AUG-2009 14:44:18.471 29-AUG-2009 16:07:40.275
SPH.RA2_L2_PROC_QUALITY.WARNING PCF_RA2_WWV_2P	6329	29-AUG-2009 14:44:18.471 29-AUG-2009 16:07:40.275
SPH.RA2_L2_PROC_QUALITY.WARNING PCF_RA2_WWV_2P	6189	29-AUG-2009 14:49:30.391 29-AUG-2009 16:07:40.275
SPH.RA2_L2_PROC_QUALITY.WARNING PCF_RA2_WWV_2P	6912	29-AUG-2009 16:11:30.048 29-AUG-2009 16:21:36.009
SPH.RA2_L2_PROC_QUALITY.WARNING PCF_RA2_WWV_2P	6664	29-AUG-2009 16:20:00.260 29-AUG-2009 17:59:11.193
SPH.RA2_L2_PROC_QUALITY.WARNING PCF_RA2_WWV_2P	6588	29-AUG-2009 17:58:12.206 29-AUG-2009 19:38:01.015
SPH.RA2_L2_PROC_QUALITY.WARNING PCF_RA2_WWV_2P	6371	29-AUG-2009 19:37:07.598 29-AUG-2009 20:46:32.789
SPH.RA2_L2_PROC_QUALITY.WARNING PCF_RA2_WWV_2P	6495	29-AUG-2009 20:45:29.346 29-AUG-2009 22:31:35.801
SPH.RA2_L2_PROC_QUALITY.WARNING PCF_RA2_WWV_2P	6744	29-AUG-2009 22:30:34.586 30-AUG-2009 00:11:26.892

RA2_WWV_2P products with percentage DSRs free of processing errors below threshold

Gauge Value Segment (Start-Stop)

RA2_WWV_2P products with percentage of valid measurements below threshold

Gauge Value Segment (Start-Stop)

RA2_WWV_2P products with percentage of 320 MHz band processed below threshold

Gauge	Value	Segment (Start-Stop)
SPH.RA2_320_BAND_PERCENT.WARNING PCF_RA2_WWV_2P	9378	29-AUG-2009 00:42:37.509 29-AUG-2009 02:18:57.999

SPH.RA2_320_BAND_PERCENT.WARNING PCF_RA2_WWV_2P	9062	29-AUG-2009 02:17:54.557 29-AUG-2009 03:35:08.741
SPH.RA2_320_BAND_PERCENT.WARNING PCF_RA2_WWV_2P	9166	29-AUG-2009 03:34:35.377 29-AUG-2009 05:17:27.995
SPH.RA2_320_BAND_PERCENT.WARNING PCF_RA2_WWV_2P	9250	29-AUG-2009 13:05:38.675 29-AUG-2009 14:44:51.835
SPH.RA2_320_BAND_PERCENT.WARNING PCF_RA2_WWV_2P	9436	29-AUG-2009 14:44:18.471 29-AUG-2009 16:07:40.275
SPH.RA2_320_BAND_PERCENT.WARNING PCF_RA2_WWV_2P	9436	29-AUG-2009 14:44:18.471 29-AUG-2009 16:07:40.275
SPH.RA2_320_BAND_PERCENT.WARNING PCF_RA2_WWV_2P	9436	29-AUG-2009 14:44:18.471 29-AUG-2009 16:07:40.275
SPH.RA2_320_BAND_PERCENT.WARNING PCF_RA2_WWV_2P	9411	29-AUG-2009 14:49:30.391 29-AUG-2009 16:07:40.275
SPH.RA2_320_BAND_PERCENT.WARNING PCF_RA2_WWV_2P	8566	29-AUG-2009 16:11:30.048 29-AUG-2009 16:21:36.009
SPH.RA2_320_BAND_PERCENT.WARNING PCF_RA2_WWV_2P	9300	29-AUG-2009 17:58:12.206 29-AUG-2009 19:38:01.015
SPH.RA2_320_BAND_PERCENT.WARNING PCF_RA2_WWV_2P	9426	29-AUG-2009 20:45:29.346 29-AUG-2009 22:31:35.801

RA2_WWV_2P products with percentage of 80 MHz band processed above threshold

Gauge	Value	Segment (Start-Stop)
SPH.RA2_80_BAND_PERCENT.WARNING PCF_RA2_WWV_2P	495	29-AUG-2009 00:42:37.509 29-AUG-2009 02:18:57.999
SPH.RA2_80_BAND_PERCENT.WARNING PCF_RA2_WWV_2P	769	29-AUG-2009 02:17:54.557 29-AUG-2009 03:35:08.741
SPH.RA2_80_BAND_PERCENT.WARNING PCF_RA2_WWV_2P	670	29-AUG-2009 03:34:35.377 29-AUG-2009 05:17:27.995
SPH.RA2_80_BAND_PERCENT.WARNING PCF_RA2_WWV_2P	644	29-AUG-2009 13:05:38.675 29-AUG-2009 14:44:51.835
SPH.RA2_80_BAND_PERCENT.WARNING PCF_RA2_WWV_2P	1140	29-AUG-2009 16:11:30.048 29-AUG-2009 16:21:36.009
SPH.RA2_80_BAND_PERCENT.WARNING PCF_RA2_WWV_2P	560	29-AUG-2009 17:58:12.206 29-AUG-2009 19:38:01.015
SPH.RA2_80_BAND_PERCENT.WARNING PCF_RA2_WWV_2P	500	29-AUG-2009 20:45:29.346 29-AUG-2009 22:31:35.801

RA2_WWV_2P products with percentage of 20 MHz band processed above threshold

Gauge	Value	Segment (Start-Stop)
SPH.RA2_20_BAND_PERCENT.WARNING PCF_RA2_WWV_2P	127	29-AUG-2009 00:42:37.509 29-AUG-2009 02:18:57.999
SPH.RA2_20_BAND_PERCENT.WARNING PCF_RA2_WWV_2P	168	29-AUG-2009 02:17:54.557 29-AUG-2009 03:35:08.741
SPH.RA2_20_BAND_PERCENT.WARNING PCF_RA2_WWV_2P	164	29-AUG-2009 03:34:35.377 29-AUG-2009 05:17:27.995
SPH.RA2_20_BAND_PERCENT.WARNING PCF_RA2_WWV_2P	107	29-AUG-2009 13:05:38.675 29-AUG-2009 14:44:51.835

SPH.RA2_20_BAND_PERCENT.WARNING PCF_RA2_WWV_2P	212	29-AUG-2009 14:44:18.471 29-AUG-2009 16:07:40.275
SPH.RA2_20_BAND_PERCENT.WARNING PCF_RA2_WWV_2P	212	29-AUG-2009 14:44:18.471 29-AUG-2009 16:07:40.275
SPH.RA2_20_BAND_PERCENT.WARNING PCF_RA2_WWV_2P	212	29-AUG-2009 14:44:18.471 29-AUG-2009 16:07:40.275
SPH.RA2_20_BAND_PERCENT.WARNING PCF_RA2_WWV_2P	226	29-AUG-2009 14:49:30.391 29-AUG-2009 16:07:40.275
SPH.RA2_20_BAND_PERCENT.WARNING PCF_RA2_WWV_2P	294	29-AUG-2009 16:11:30.048 29-AUG-2009 16:21:36.009
SPH.RA2_20_BAND_PERCENT.WARNING PCF_RA2_WWV_2P	140	29-AUG-2009 17:58:12.206 29-AUG-2009 19:38:01.015

RA2_WWV_2P products with percentage of valid Ku ocean retracker measurements below threshold

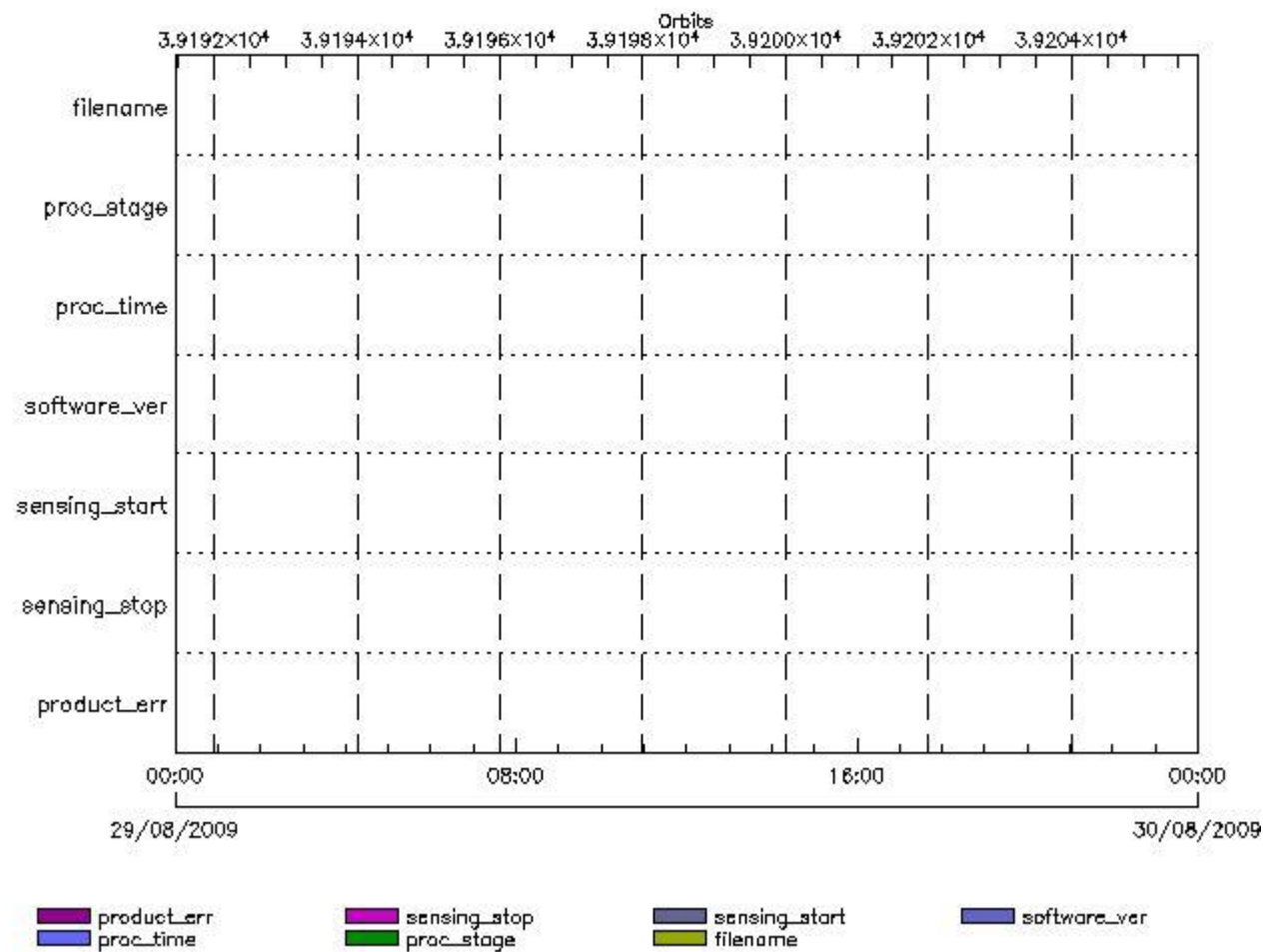
Gauge	Value	Segment (Start-Stop)
SPH.RA2_OCEAN_KU_RETRACK_PERCENT.WARNING PCF_RA2_WWV_2P	8120	29-AUG-2009 02:17:54.557 29-AUG-2009 03:35:08.741
SPH.RA2_OCEAN_KU_RETRACK_PERCENT.WARNING PCF_RA2_WWV_2P	8755	29-AUG-2009 03:34:35.377 29-AUG-2009 05:17:27.995
SPH.RA2_OCEAN_KU_RETRACK_PERCENT.WARNING PCF_RA2_WWV_2P	8815	29-AUG-2009 13:05:38.675 29-AUG-2009 14:44:51.835
SPH.RA2_OCEAN_KU_RETRACK_PERCENT.WARNING PCF_RA2_WWV_2P	7114	29-AUG-2009 16:11:30.048 29-AUG-2009 16:21:36.009
SPH.RA2_OCEAN_KU_RETRACK_PERCENT.WARNING PCF_RA2_WWV_2P	8917	29-AUG-2009 17:58:12.206 29-AUG-2009 19:38:01.015

ADFs

MPH checks

MWR_CHD_AX MPH checks

MPH Errors for MWR_CHD_AX



MWR_CHD_AX files with wrong filename

MWR_CHD_AX files with unknown processing stage

Gauge **Explicit Reference**

MWR_CHD_AX files with wrong processing time

Gauge **Explicit Reference**

MWR_CHD_AX files with software version not equal to the current version

Gauge **Explicit Reference**

MWR_CHD_AX files with wrong sensing start

Gauge **Explicit Reference**

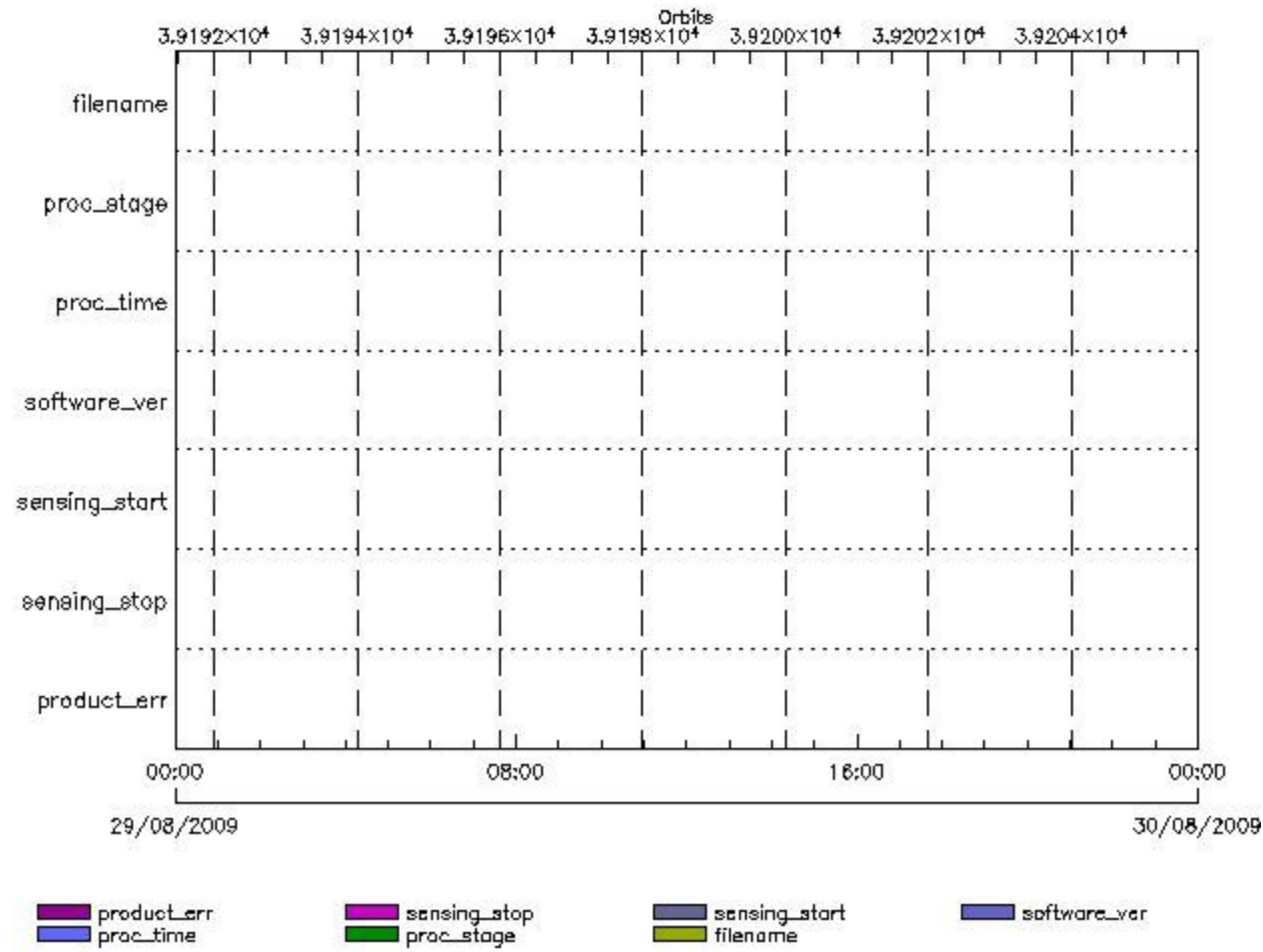
MWR_CHD_AX files with wrong sensing stop

Gauge **Explicit Reference**

MWR_CHD_AX files with product err set

Gauge **Explicit Reference**

MPH Errors for MWR_CON_AX



MWR_CON_AX files with wrong filename

MWR_CON_AX files with unknown processing stage

Gauge Explicit Reference

MWR_CON_AX files with wrong processing time

Gauge Explicit Reference

MWR_CON_AX files with software version not equal to the current version

Gauge Explicit Reference

MWR_CON_AX files with wrong sensing start

Gauge Explicit Reference

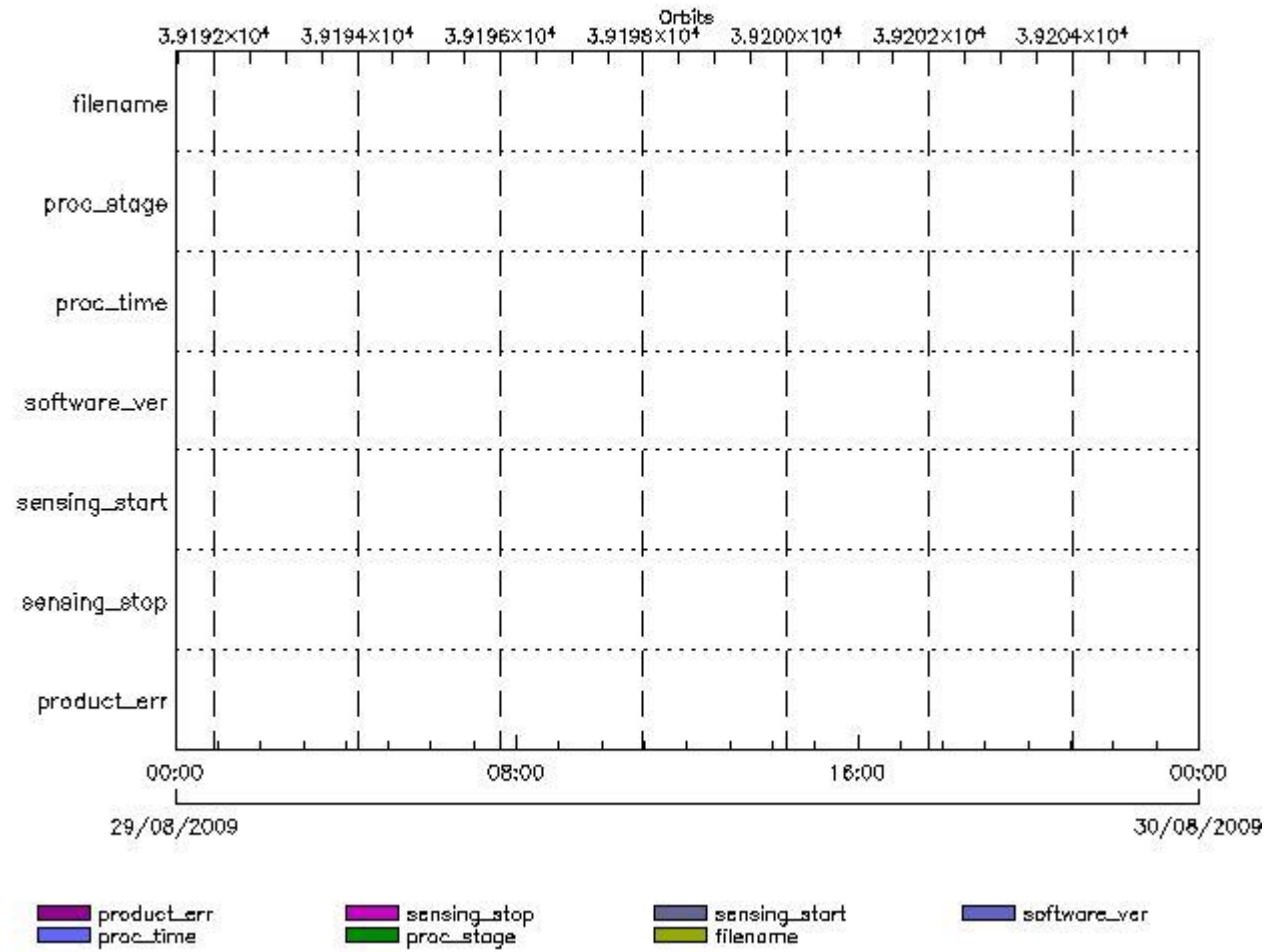
MWR_CON_AX files with wrong sensing stop

Gauge Explicit Reference

MWR_CON_AX files with product err set

MWR_LSF_AX MPH checks

MPH Errors for MWR_LSF_AX



MWR_LSF_AX files with wrong filename

MWR_LSF_AX files with unknown processing stage

Gauge Explicit Reference

MWR_LSF_AX files with wrong processing time

Gauge Explicit Reference

MWR_LSF_AX files with software version not equal to the current version

Gauge Explicit Reference

MWR_LSF_AX files with wrong sensing start

Gauge Explicit Reference

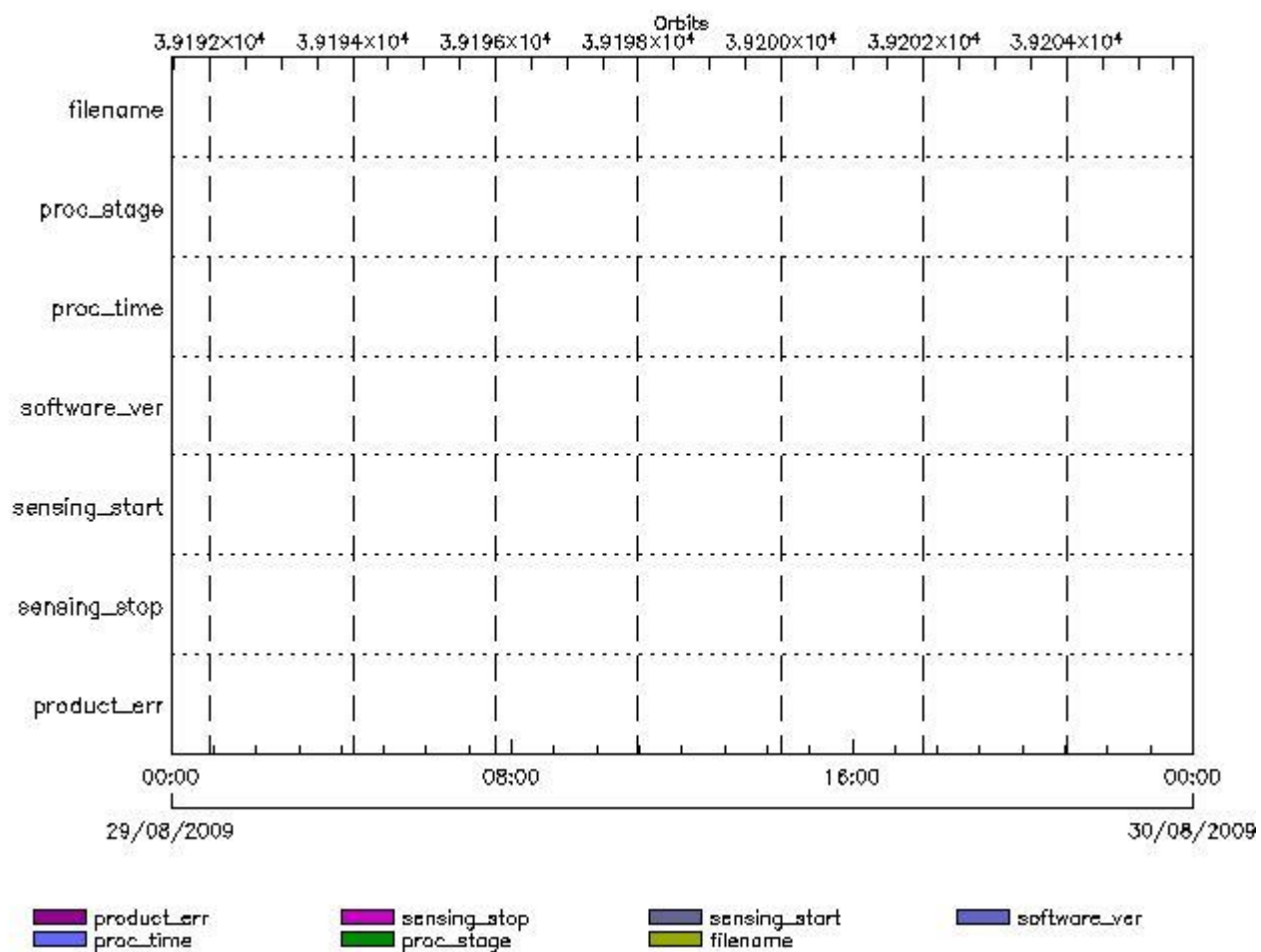
MWR_LSF_AX files with wrong sensing stop

Gauge Explicit Reference
MWR_LSF_AX files with product err set

Gauge Explicit Reference

MWR_SLT_AX MPH checks

MPH Errors for MWR_SLT_AX



MWR_SLT_AX files with wrong filename

MWR_SLT_AX files with unknown processing stage

Gauge Explicit Reference

MWR_SLT_AX files with wrong processing time

Gauge Explicit Reference

MWR_SLT_AX files with software version not equal to the current version

Gauge Explicit Reference

MWR_SLT_AX files with wrong sensing start

Gauge Explicit Reference

MWR_SLT_AX files with wrong sensing stop

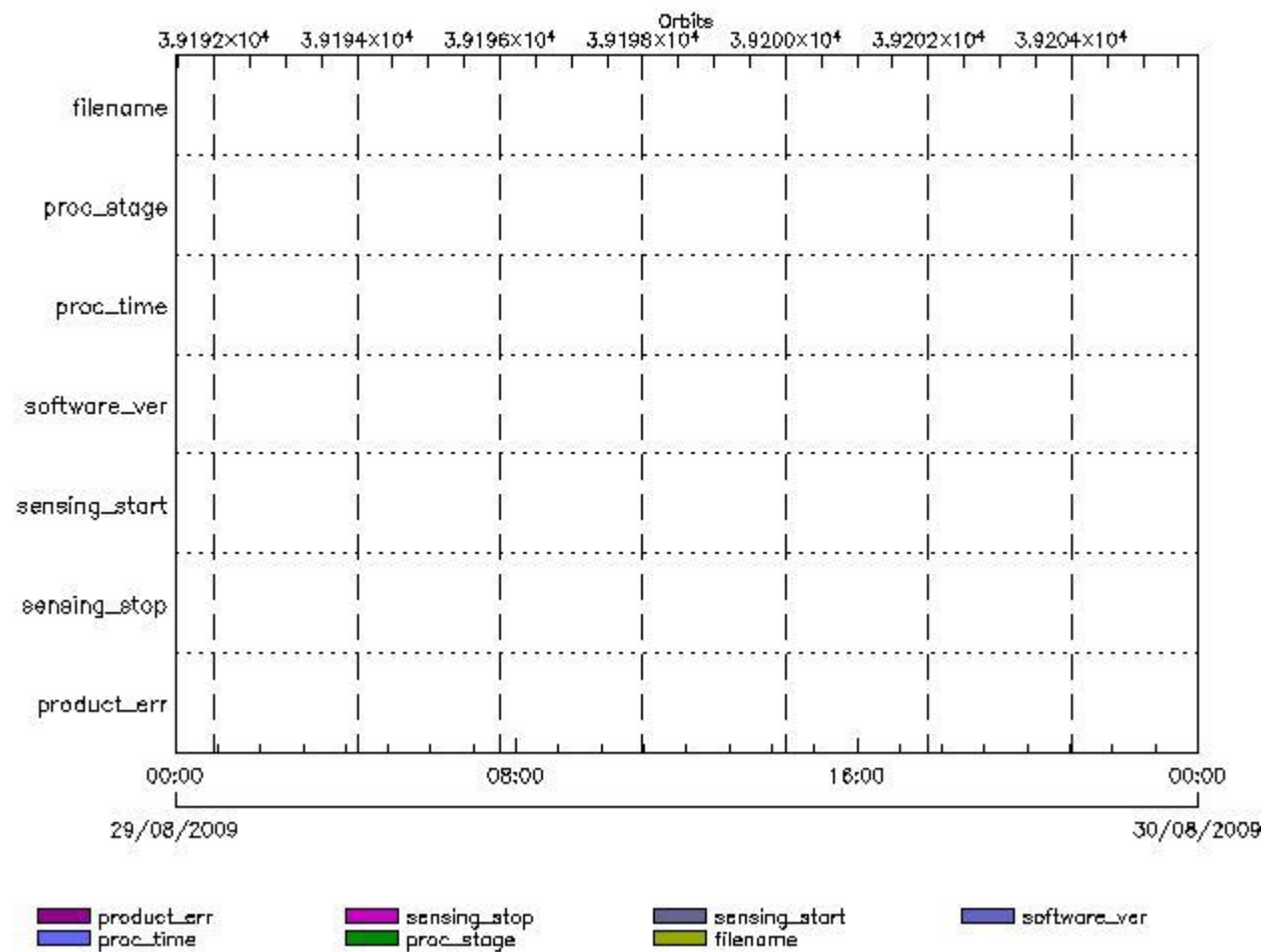
Gauge Explicit Reference

MWR_SLT_AX files with product err set

Gauge Explicit Reference

RA2_CHD_AX MPH checks

MPH Errors for RA2_CHD_AX



RA2_CHD_AX files with wrong filename

Gauge

RA2_CHD_AX files with unknown processing stage

Gauge Explicit Reference

RA2_CHD_AX files with wrong processing time

Gauge Explicit Reference

RA2_CHD_AX files with software version not equal to the current version

Gauge Explicit Reference

RA2_CHD_AX files with wrong sensing start

Gauge Explicit Reference

RA2_CHD_AX files with wrong sensing stop

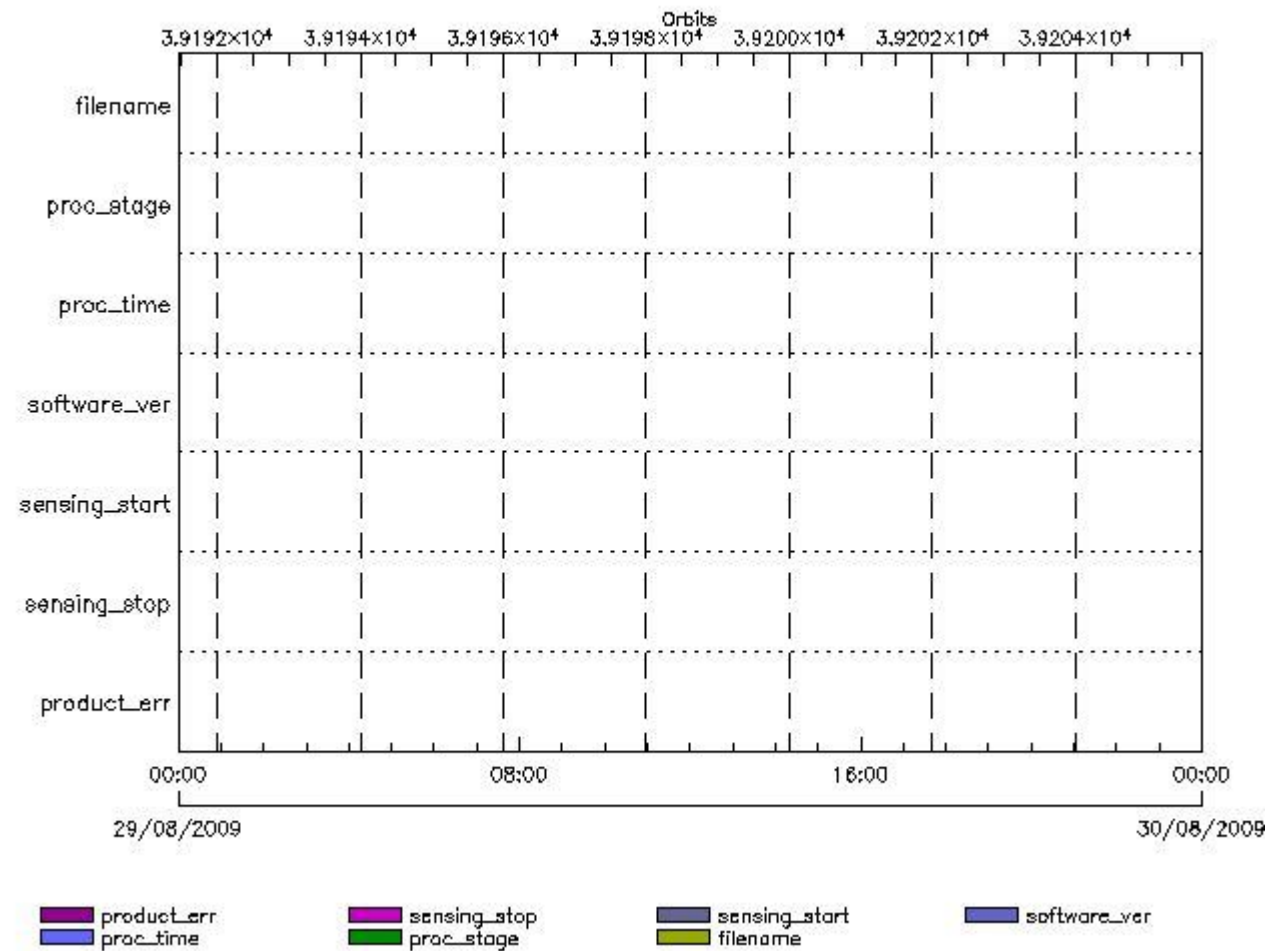
Gauge Explicit Reference

RA2_CHD_AX files with product err set

Gauge Explicit Reference

RA2_CON_AX MPH checks

MPH Errors for RA2_CON_AX



RA2_CON_AX files with wrong filename

Gauge

RA2_CON_AX files with unknown processing stage

Gauge Explicit Reference

RA2_CON_AX files with wrong processing time

Gauge Explicit Reference

RA2_CON_AX files with software version not equal to the current version

Gauge Explicit Reference

RA2_CON_AX files with wrong sensing start

Gauge Explicit Reference

RA2_CON_AX files with wrong sensing stop

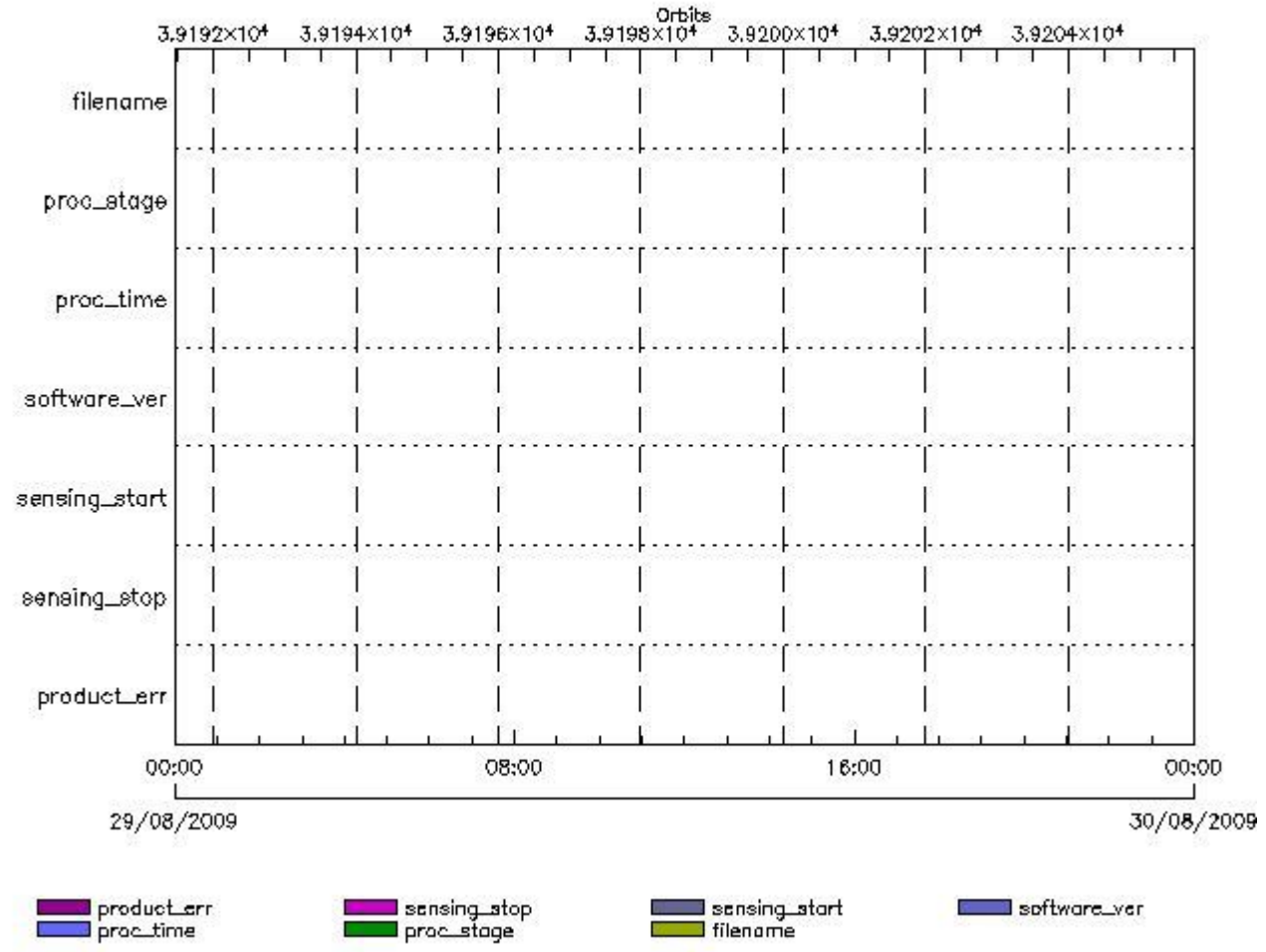
Gauge Explicit Reference

RA2_CON_AX files with product err set

Gauge Explicit Reference

RA2_CST_AX MPH checks

MPH Errors for RA2_CST_AX



RA2_CST_AX files with wrong filename

Gauge

RA2_CST_AX files with unknown processing stage

Gauge Explicit Reference

RA2_CST_AX files with wrong processing time

Gauge Explicit Reference

RA2_CST_AX files with software version not equal to the current version

Gauge Explicit Reference

RA2_CST_AX files with wrong sensing start

Gauge Explicit Reference

RA2_CST_AX files with wrong sensing stop

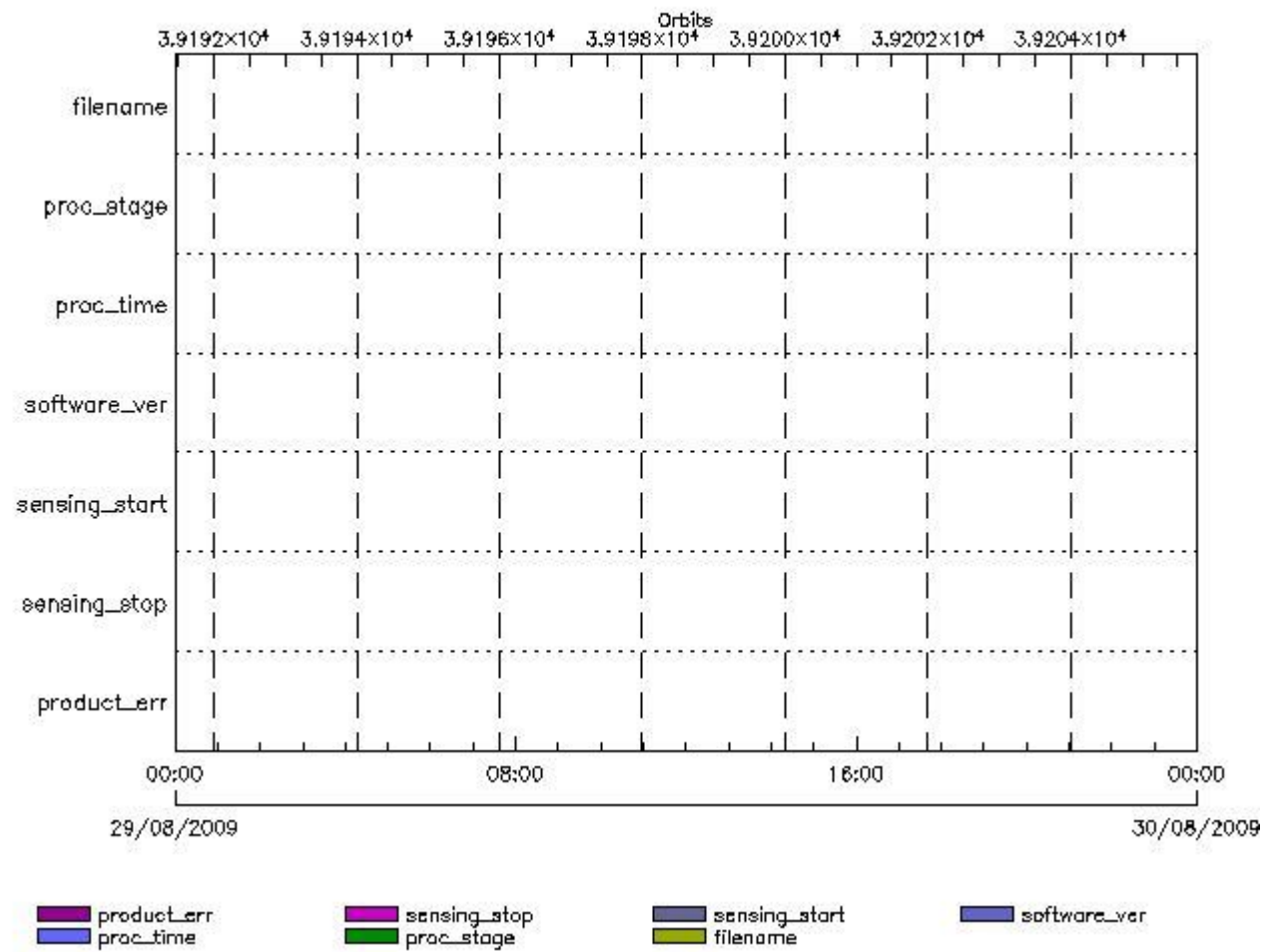
Gauge Explicit Reference

RA2_CST_AX files with product err set

Gauge Explicit Reference

RA2_DIP_AX MPH checks

MPH Errors for RA2_DIP_AX



RA2_DIP_AX files with wrong filename

Gauge

RA2_DIP_AX files with unknown processing stage

Gauge Explicit Reference

RA2_DIP_AX files with wrong processing time

Gauge Explicit Reference

RA2_DIP_AX files with software version not equal to the current version

Gauge Explicit Reference

RA2_DIP_AX files with wrong sensing start

Gauge Explicit Reference

RA2_DIP_AX files with wrong sensing stop

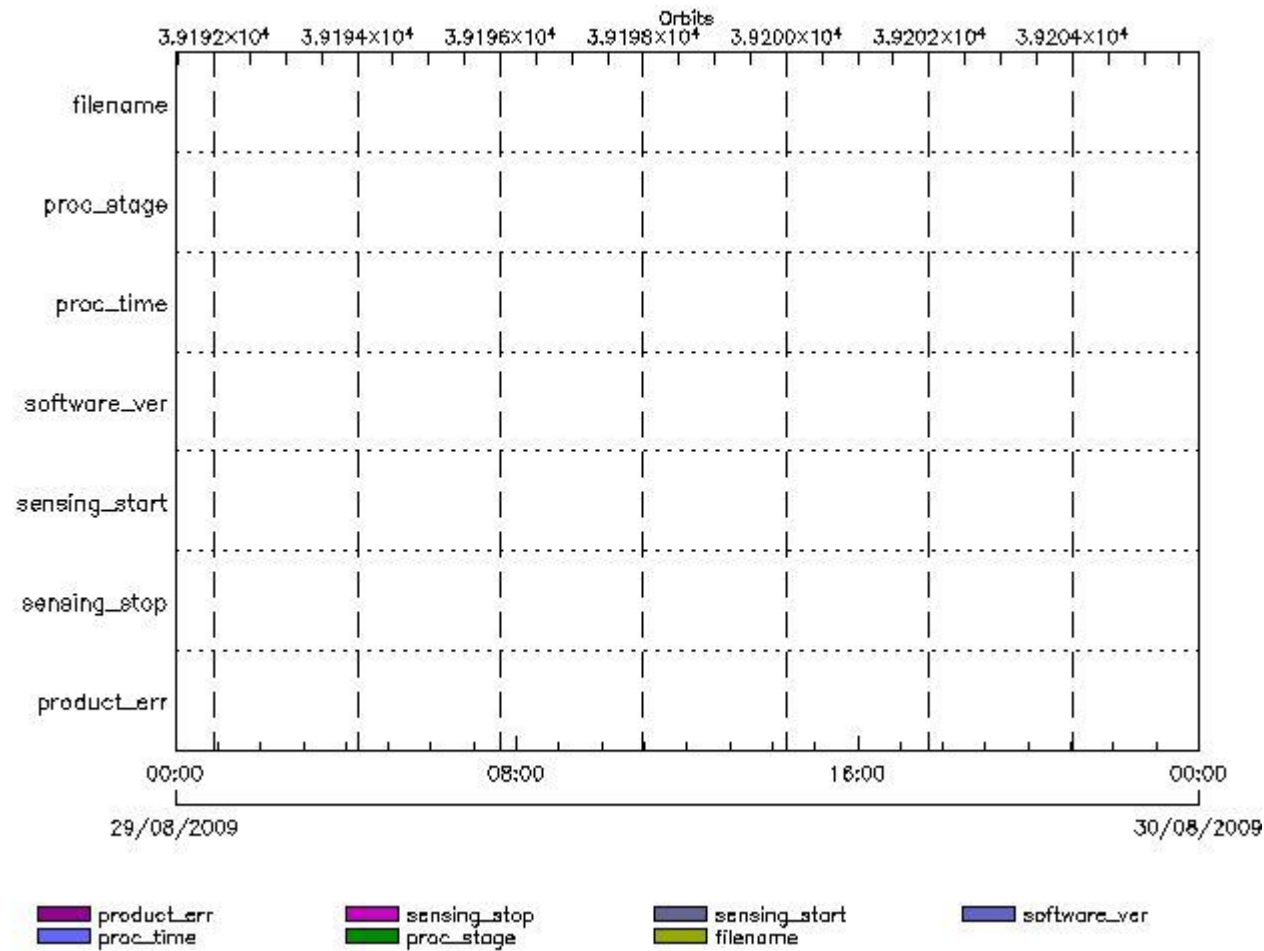
Gauge Explicit Reference

RA2_DIP_AX files with product err set

Gauge Explicit Reference

RA2_GEO_AX MPH checks

MPH Errors for RA2_GEO_AX



RA2_GEO_AX files with wrong filename

RA2_GEO_AX files with unknown processing stage

RA2_GEO_AX files with wrong processing time

RA2_GEO_AX files with software version not equal to the current version

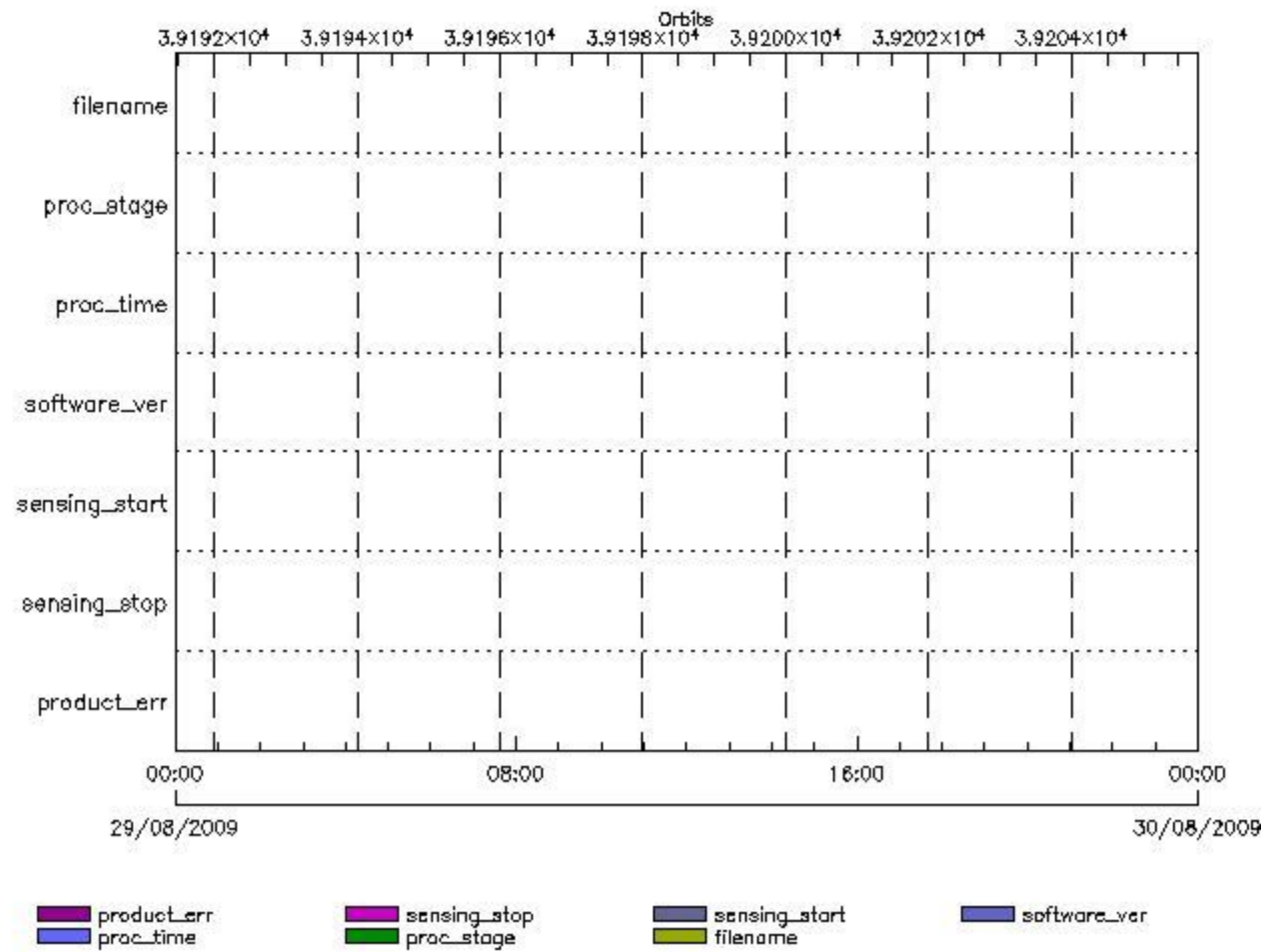
RA2_GEO_AX files with wrong sensing start

RA2_GEO_AX files with wrong sensing stop

RA2_GEO_AX files with product err set

RA2_ICT_AX MPH checks

MPH Errors for RA2_ICT_AX



RA2_ICT_AX files with wrong filename

RA2_ICT_AX files with unknown processing stage

Gauge Explicit Reference

RA2_ICT_AX files with wrong processing time

Gauge Explicit Reference

RA2_ICT_AX files with software version not equal to the current version

Gauge Explicit Reference

RA2_ICT_AX files with wrong sensing start

Gauge Explicit Reference

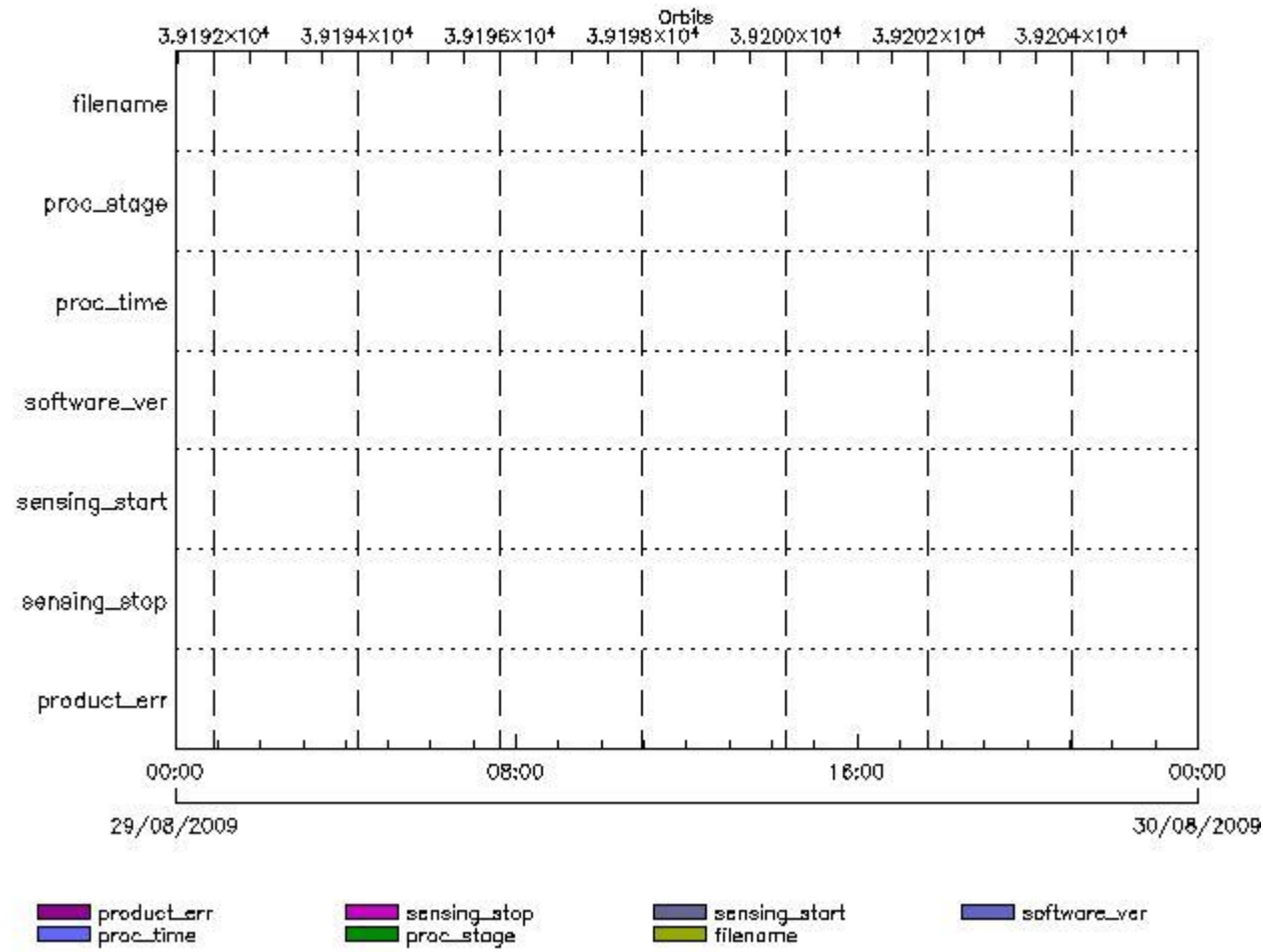
RA2_ICT_AX files with wrong sensing stop

Gauge Explicit Reference

RA2_ICT_AX files with product err set

Gauge Explicit Reference

MPH Errors for RA2_IFA_AX



RA2_IFA_AX files with wrong filename

RA2_IFA_AX files with unknown processing stage

Gauge Explicit Reference

RA2_IFA_AX files with wrong processing time

Gauge Explicit Reference

RA2_IFA_AX files with software version not equal to the current version

Gauge Explicit Reference

RA2_IFA_AX files with wrong sensing start

Gauge Explicit Reference

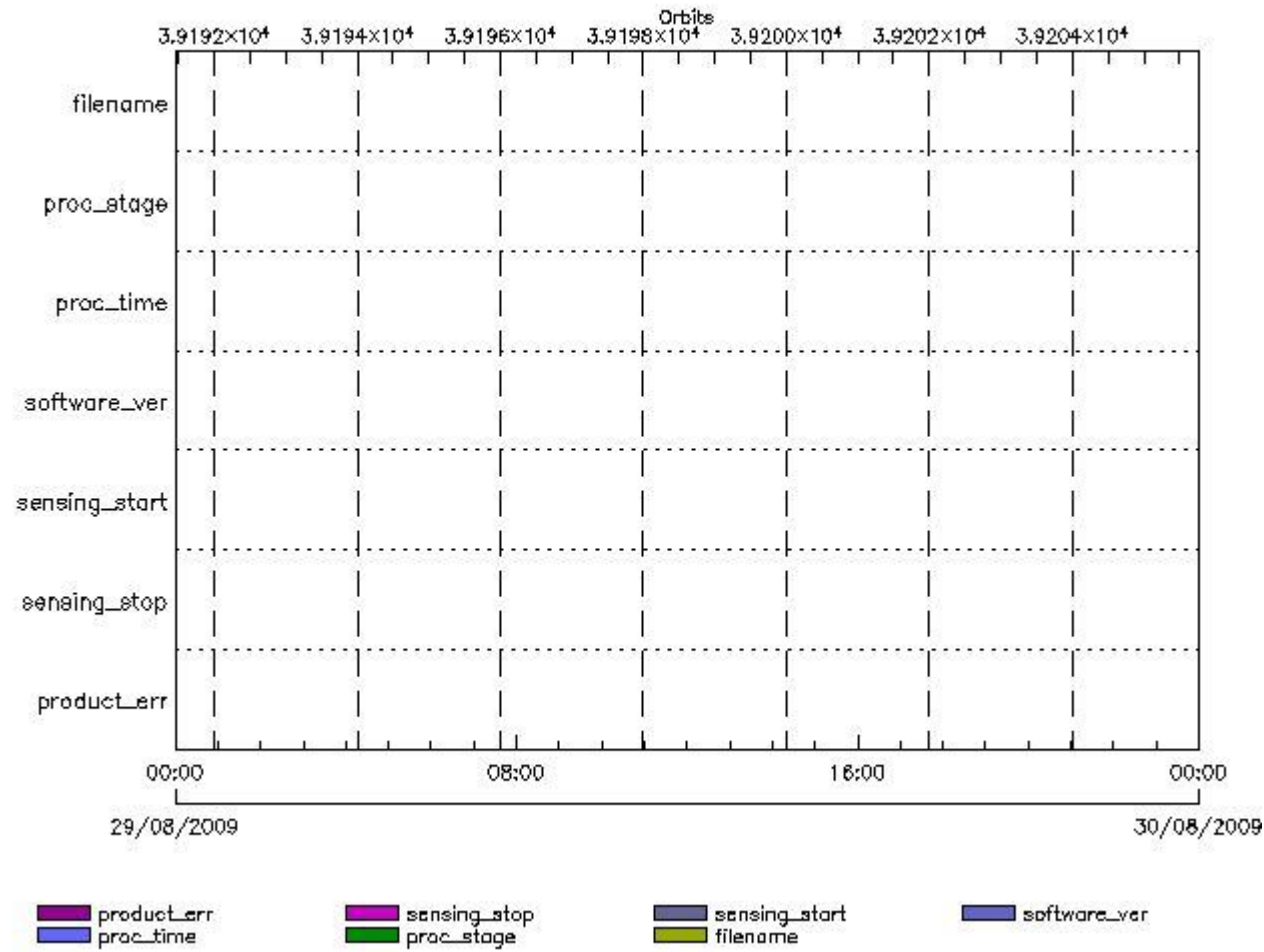
RA2_IFA_AX files with wrong sensing stop

Gauge Explicit Reference

RA2_IFA_AX files with product err set

RA2_IFB_AX MPH checks

MPH Errors for RA2_IFB_AX



RA2_IFB_AX files with wrong filename

RA2_IFB_AX files with unknown processing stage

Gauge Explicit Reference

RA2_IFB_AX files with wrong processing time

Gauge Explicit Reference

RA2_IFB_AX files with software version not equal to the current version

Gauge Explicit Reference

RA2_IFB_AX files with wrong sensing start

Gauge Explicit Reference

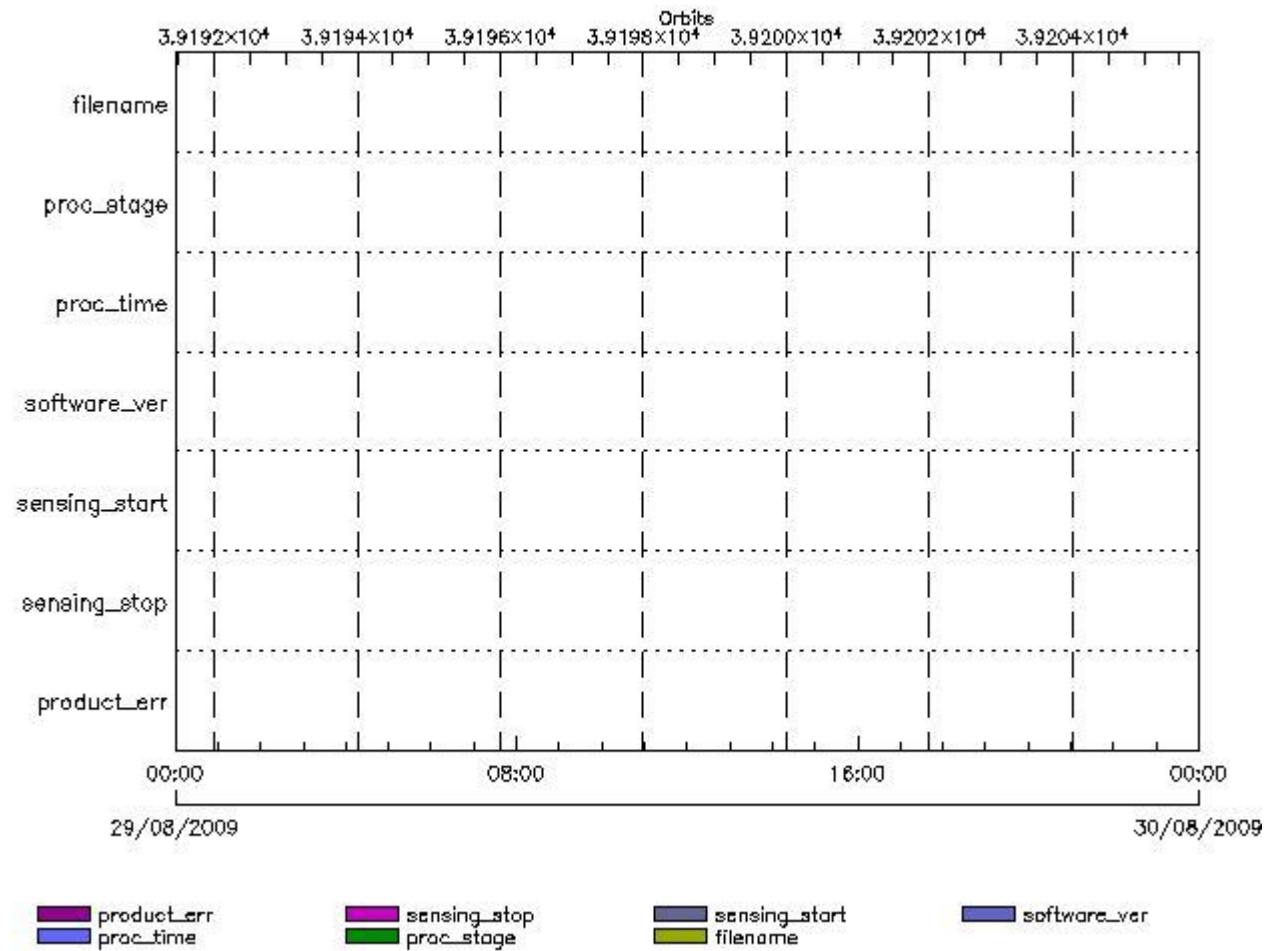
RA2_IFB_AX files with wrong sensing stop

Gauge Explicit Reference
 RA2_IFB_AX files with product err set

Gauge Explicit Reference

RA2_IFF_AX MPH checks

MPH Errors for RA2_IFF_AX



RA2_IFF_AX files with wrong filename

Gauge
 RA2_IFF_AX files with unknown processing stage

Gauge Explicit Reference

RA2_IFF_AX files with wrong processing time

Gauge Explicit Reference

RA2_IFF_AX files with software version not equal to the current version

Gauge Explicit Reference

RA2_IFF_AX files with wrong sensing start

Gauge Explicit Reference

RA2_IFF_AX files with wrong sensing stop

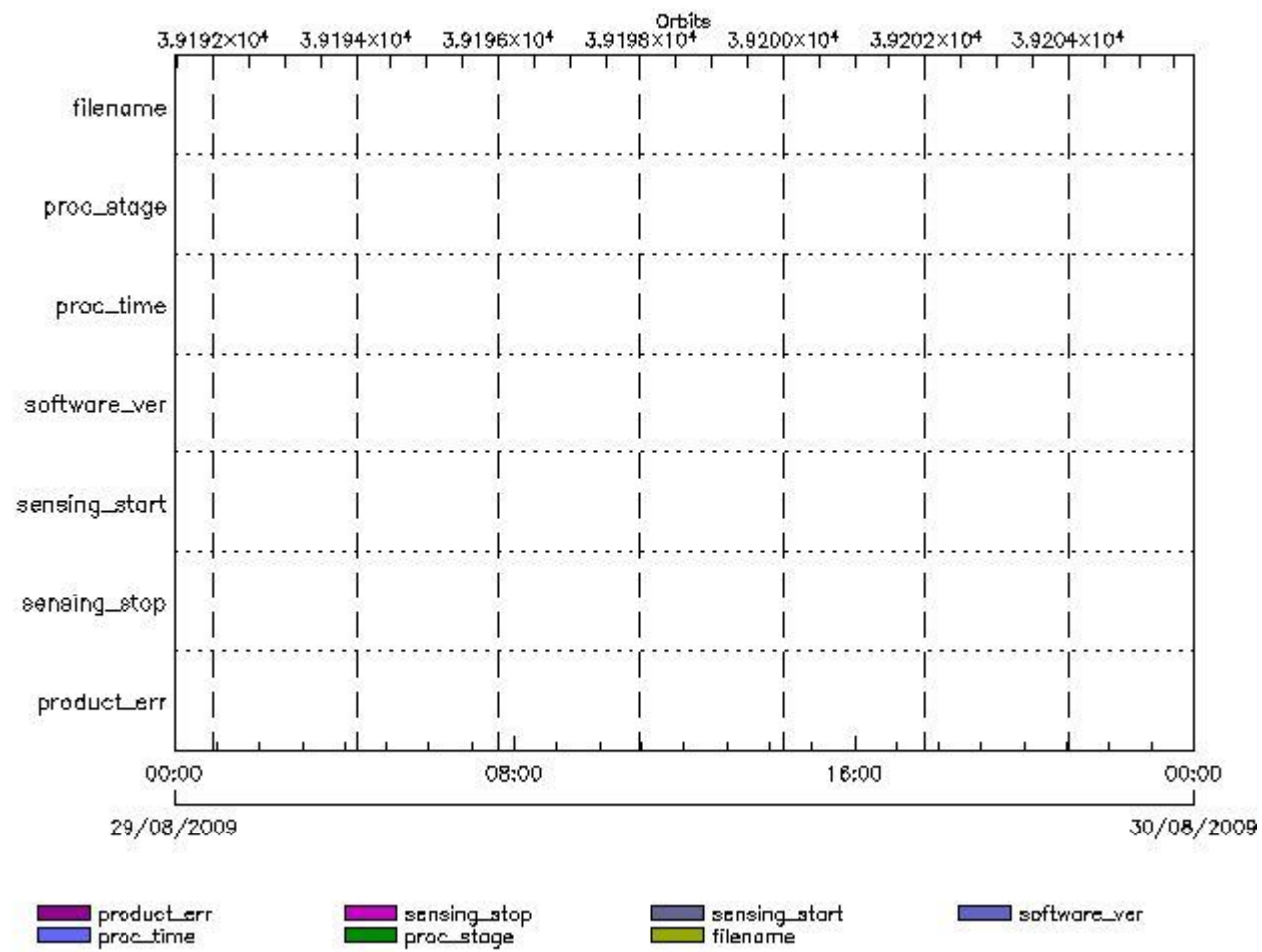
Gauge Explicit Reference

RA2_IFF_AX files with product err set

Gauge Explicit Reference

RA2_IOC_AX MPH checks

MPH Errors for RA2_IOC_AX



RA2_IOC_AX files with wrong filename

Gauge

RA2_IOC_AX files with unknown processing stage

Gauge Explicit Reference

RA2_IOC_AX files with wrong processing time

Gauge Explicit Reference

RA2_IOC_AX files with software version not equal to the current version

Gauge Explicit Reference

RA2_IOC_AX files with wrong sensing start

Gauge Explicit Reference

RA2_IOC_AX files with wrong sensing stop

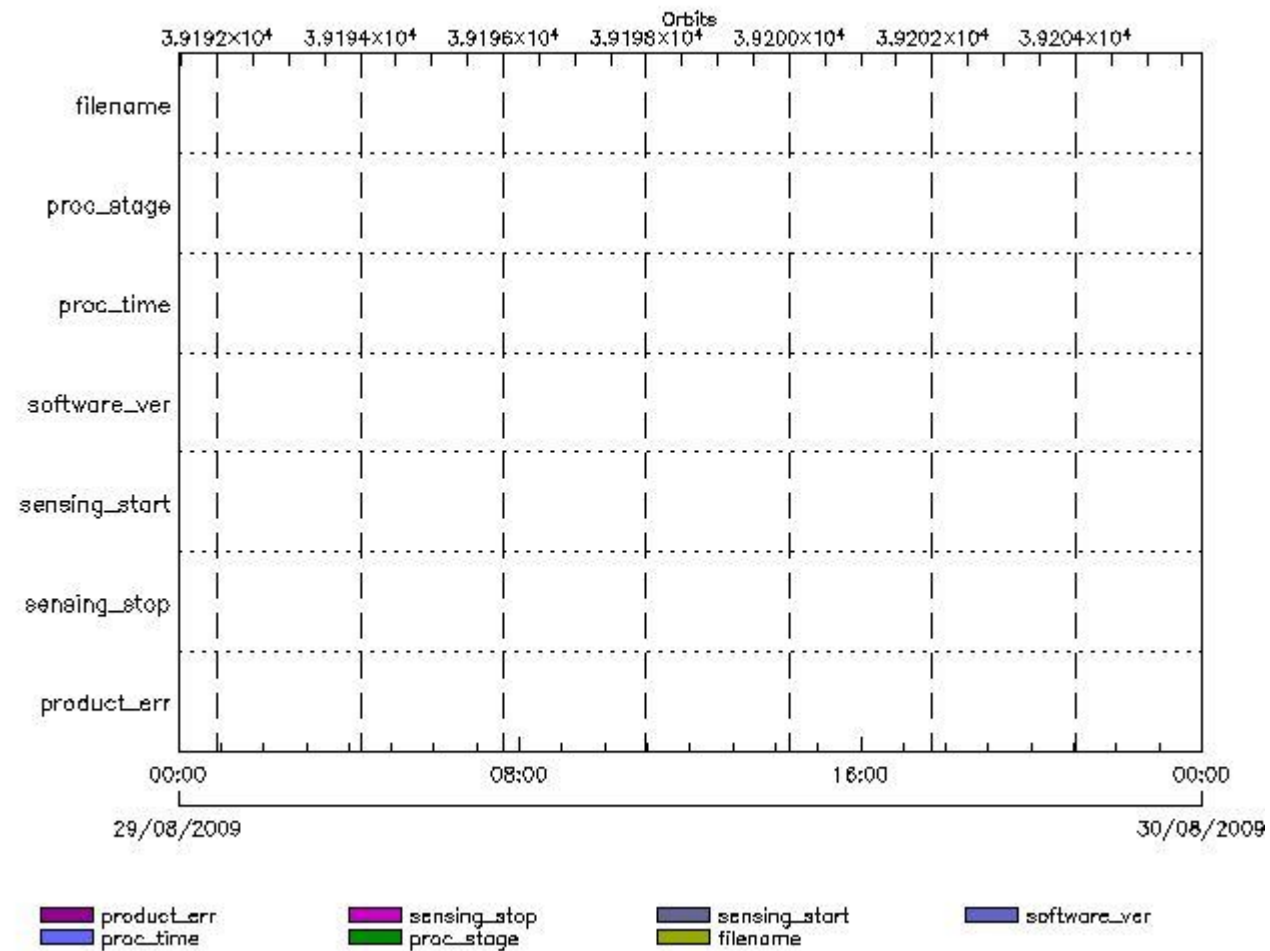
Gauge Explicit Reference

RA2_IOC_AX files with product err set

Gauge Explicit Reference

RA2_MET_AX MPH checks

MPH Errors for RA2_MET_AX



RA2_MET_AX files with wrong filename

Gauge

RA2_MET_AX files with unknown processing stage

Gauge Explicit Reference

RA2_MET_AX files with wrong processing time

Gauge Explicit Reference

RA2_MET_AX files with software version not equal to the current version

Gauge Explicit Reference

RA2_MET_AX files with wrong sensing start

Gauge Explicit Reference

RA2_MET_AX files with wrong sensing stop

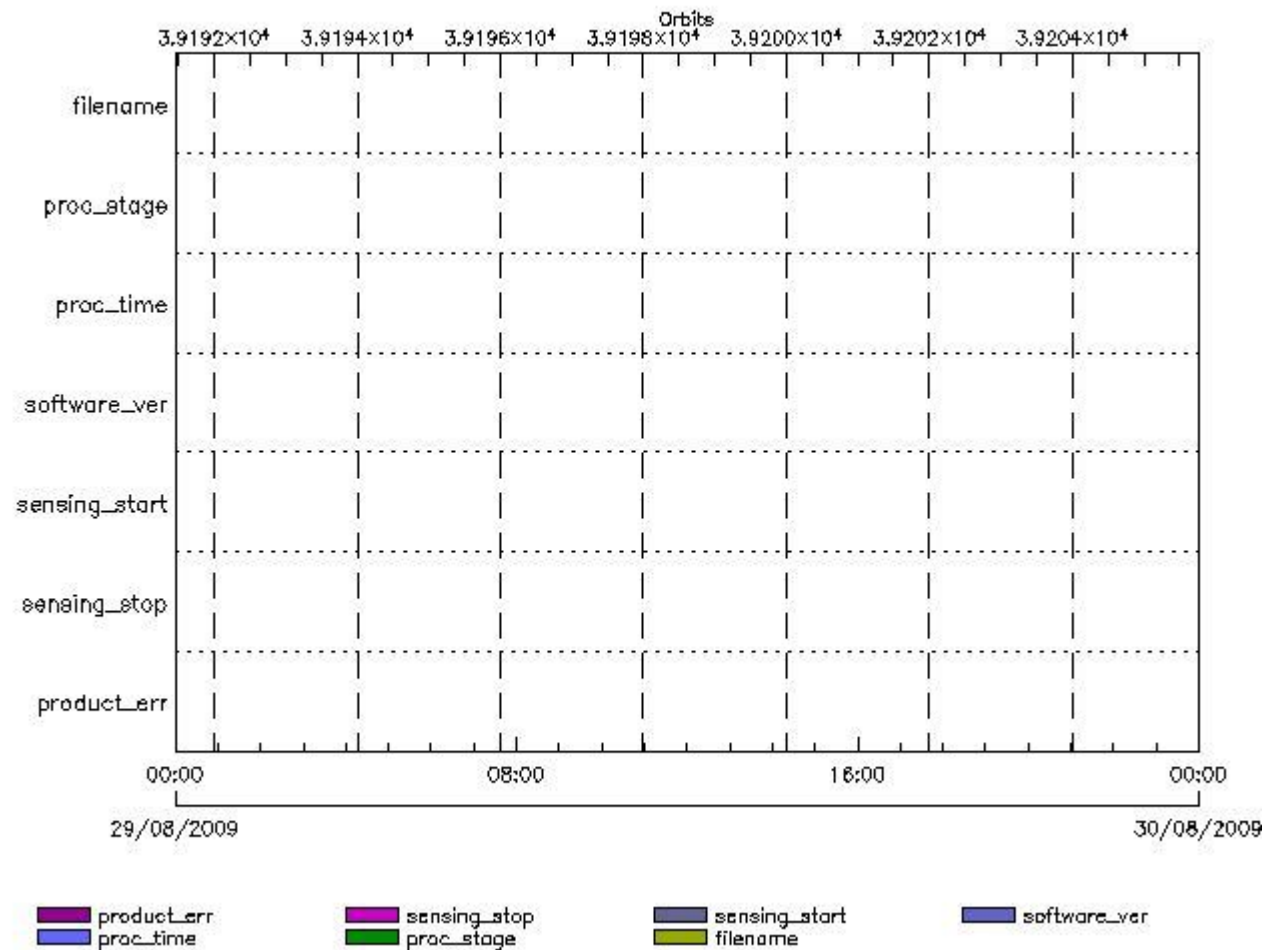
Gauge Explicit Reference

RA2_MET_AX files with product err set

Gauge Explicit Reference

RA2_MSS_AX MPH checks

MPH Errors for RA2_MSS_AX



RA2_MSS_AX files with wrong filename

Gauge

RA2_MSS_AX files with unknown processing stage

Gauge Explicit Reference

RA2_MSS_AX files with wrong processing time

Gauge Explicit Reference

RA2_MSS_AX files with software version not equal to the current version

Gauge Explicit Reference

RA2_MSS_AX files with wrong sensing start

Gauge Explicit Reference

RA2_MSS_AX files with wrong sensing stop

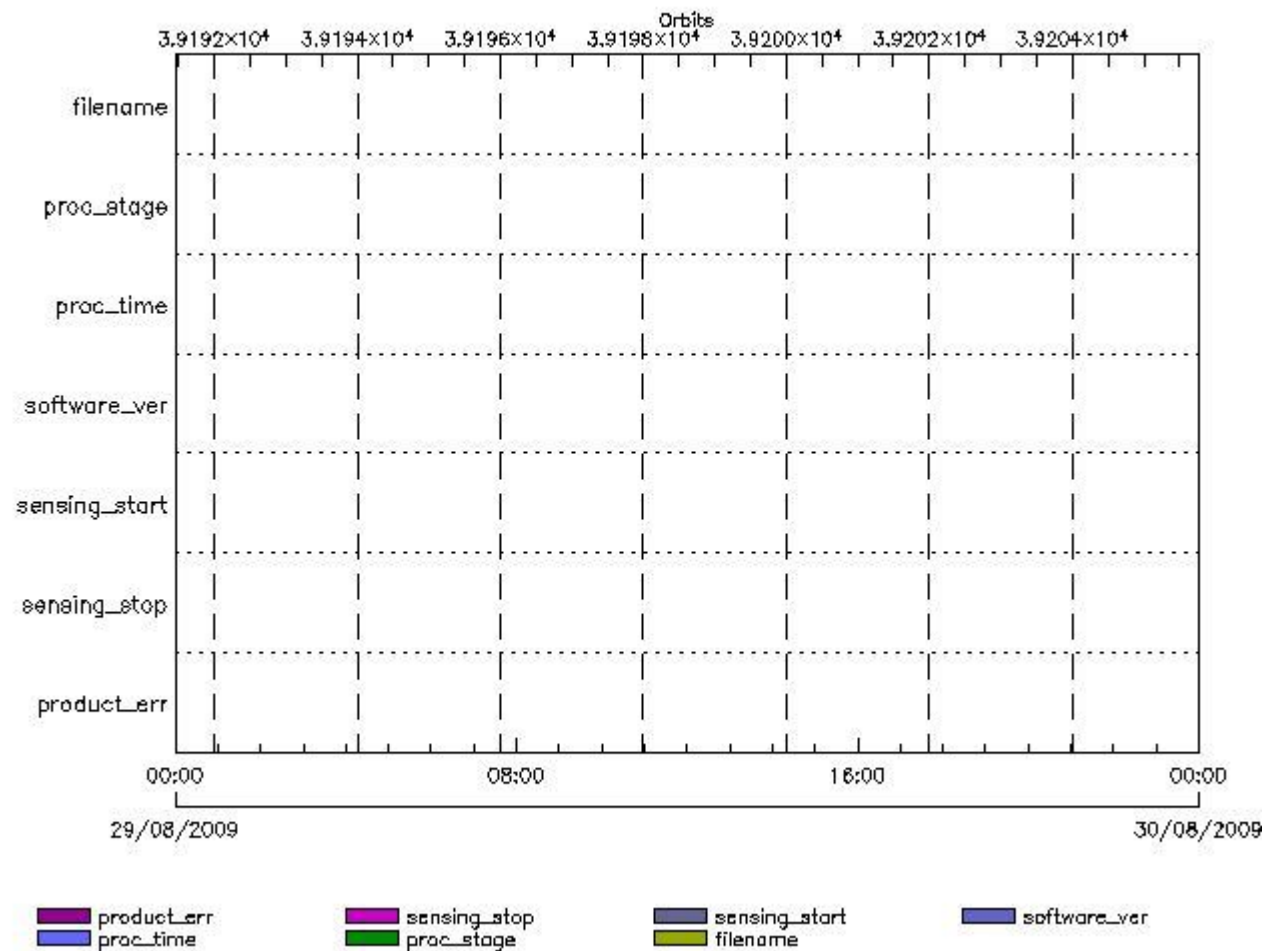
Gauge Explicit Reference

RA2_MSS_AX files with product err set

Gauge Explicit Reference

RA2_OT1_AX MPH checks

MPH Errors for RA2_OT1_AX



RA2_OT1_AX files with wrong filename

Gauge

RA2_OT1_AX files with unknown processing stage

Gauge Explicit Reference

RA2_OT1_AX files with wrong processing time

Gauge Explicit Reference

RA2_OT1_AX files with software version not equal to the current version

Gauge Explicit Reference

RA2_OT1_AX files with wrong sensing start

Gauge Explicit Reference

RA2_OT1_AX files with wrong sensing stop

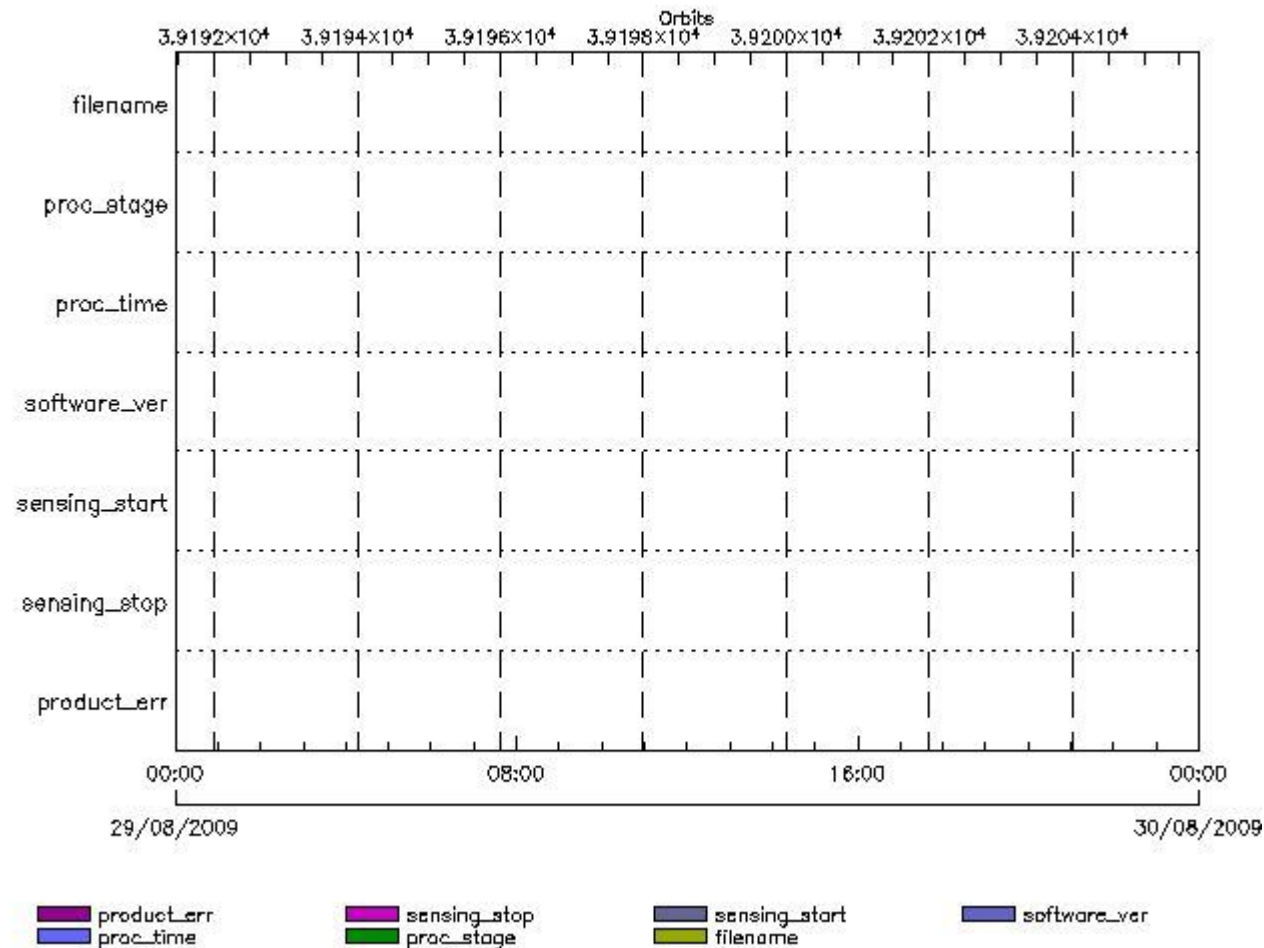
Gauge Explicit Reference

RA2_OT1_AX files with product err set

Gauge Explicit Reference

RA2_OT2_AX MPH checks

MPH Errors for RA2_OT2_AX



RA2_OT2_AX files with wrong filename

RA2_OT2_AX files with unknown processing stage

RA2_OT2_AX files with wrong processing time

RA2_OT2_AX files with software version not equal to the current version

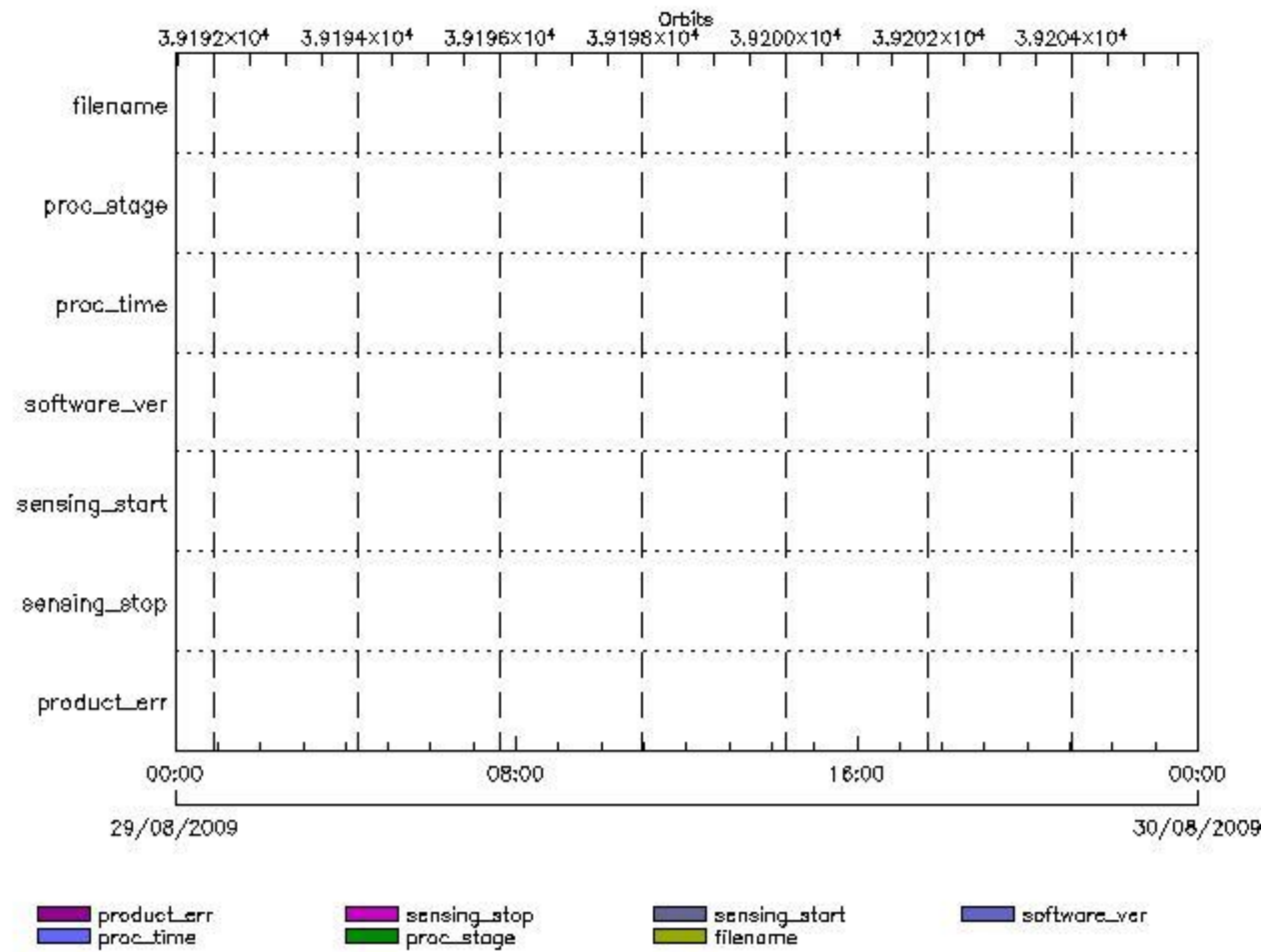
RA2_OT2_AX files with wrong sensing start

RA2_OT2_AX files with wrong sensing stop

RA2_OT2_AX files with product err set

RA2_PLA_AX MPH checks

MPH Errors for RA2_PLA_AX



RA2_PLA_AX files with wrong filename

RA2_PLA_AX files with unknown processing stage

Gauge **Explicit Reference**

RA2_PLA_AX files with wrong processing time

Gauge **Explicit Reference**

RA2_PLA_AX files with software version not equal to the current version

Gauge **Explicit Reference**

RA2_PLA_AX files with wrong sensing start

Gauge **Explicit Reference**

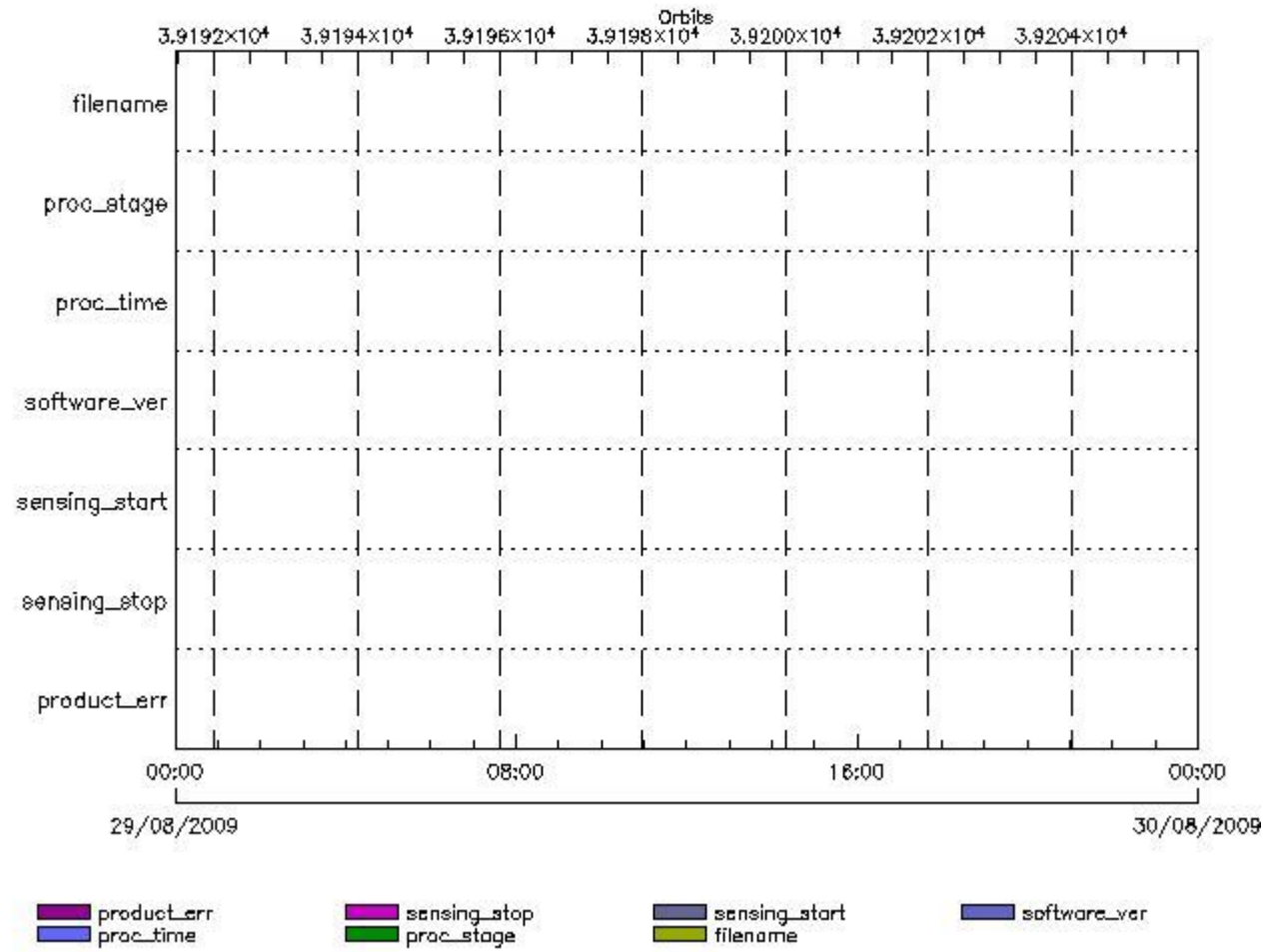
RA2_PLA_AX files with wrong sensing stop

Gauge **Explicit Reference**

RA2_PLA_AX files with product err set

Gauge **Explicit Reference**

MPH Errors for RA2_POL_AX



RA2_POL_AX files with wrong filename

RA2_POL_AX files with unknown processing stage

Gauge Explicit Reference

RA2_POL_AX files with wrong processing time

Gauge Explicit Reference

RA2_POL_AX files with software version not equal to the current version

Gauge Explicit Reference

RA2_POL_AX files with wrong sensing start

Gauge Explicit Reference

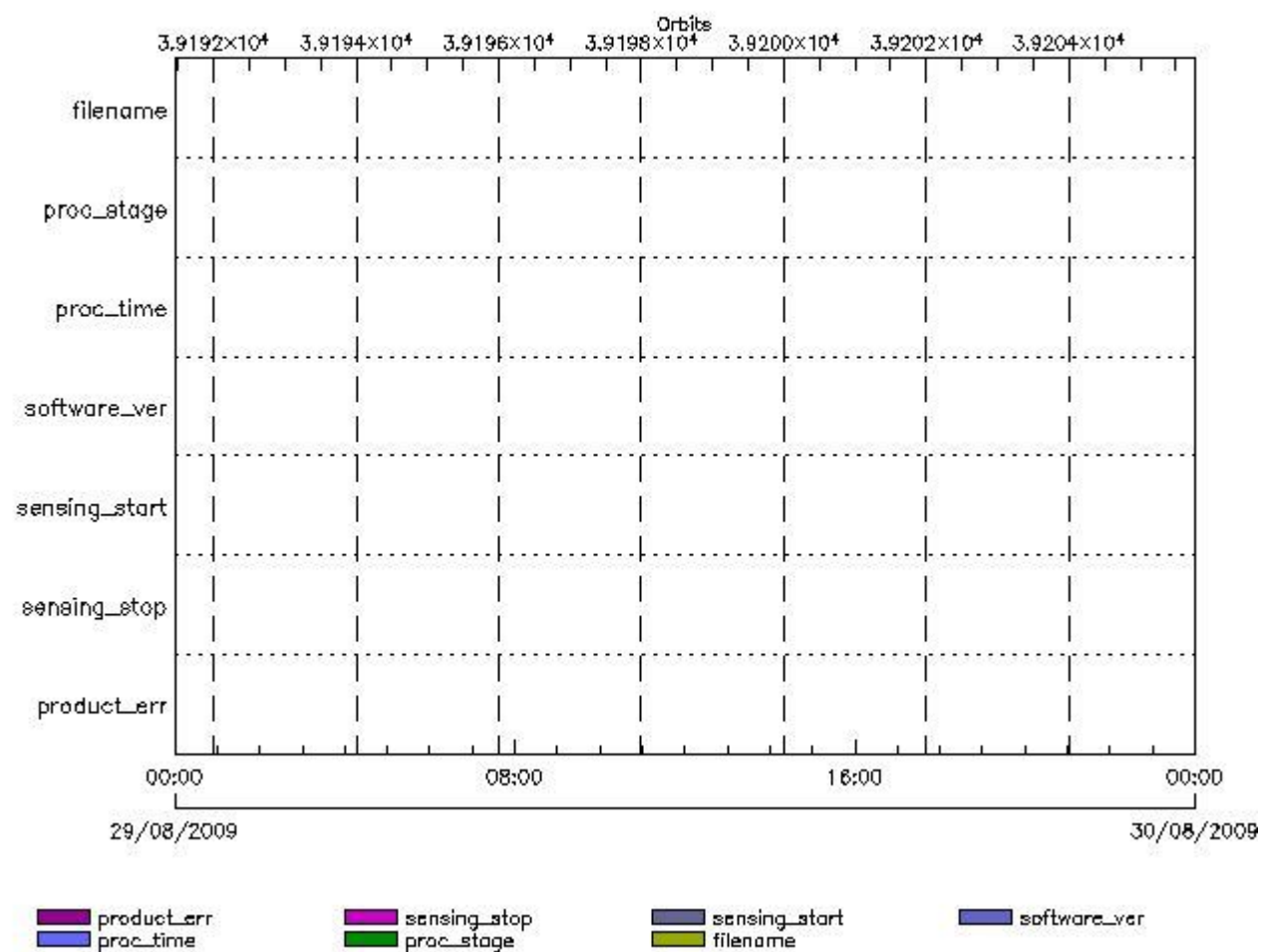
RA2_POL_AX files with wrong sensing stop

Gauge Explicit Reference

RA2_POL_AX files with product err set

RA2_SET_AX MPH checks

MPH Errors for RA2_SET_AX



RA2_SET_AX files with wrong filename

RA2_SET_AX files with unknown processing stage

Gauge Explicit Reference

RA2_SET_AX files with wrong processing time

Gauge Explicit Reference

RA2_SET_AX files with software version not equal to the current version

Gauge Explicit Reference

RA2_SET_AX files with wrong sensing start

Gauge Explicit Reference

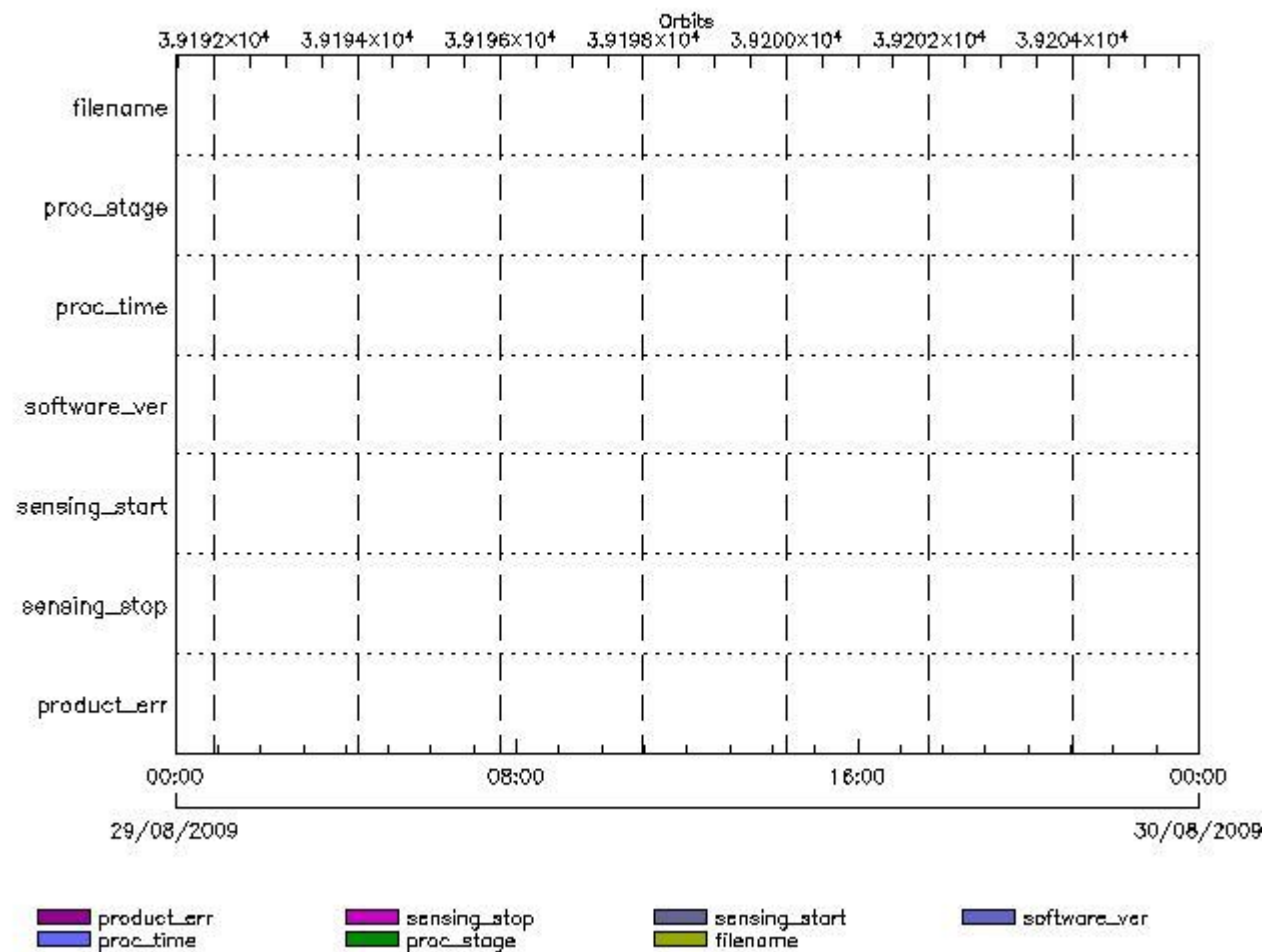
RA2_SET_AX files with wrong sensing stop

Gauge Explicit Reference
 RA2_SET_AX files with product err set

Gauge Explicit Reference

RA2_SL1_AX MPH checks

MPH Errors for RA2_SL1_AX



RA2_SL1_AX files with wrong filename

Gauge
 RA2_SL1_AX files with unknown processing stage

Gauge Explicit Reference

RA2_SL1_AX files with wrong processing time

Gauge Explicit Reference

RA2_SL1_AX files with software version not equal to the current version

Gauge Explicit Reference

RA2_SL1_AX files with wrong sensing start

Gauge Explicit Reference

RA2_SL1_AX files with wrong sensing stop

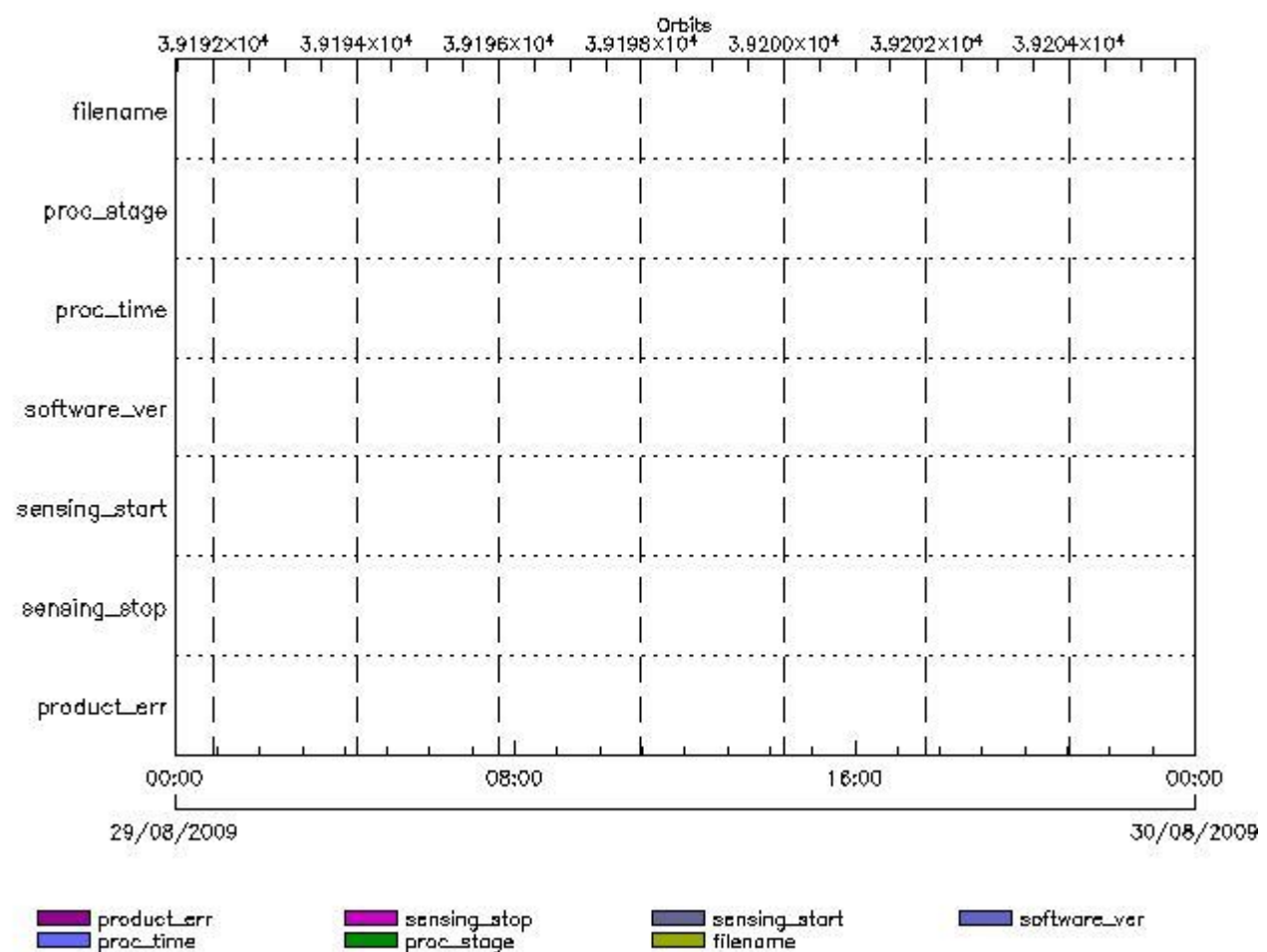
Gauge Explicit Reference

RA2_SL1_AX files with product err set

Gauge Explicit Reference

RA2_SL2_AX MPH checks

MPH Errors for RA2_SL2_AX



RA2_SL2_AX files with wrong filename

Gauge

RA2_SL2_AX files with unknown processing stage

Gauge Explicit Reference

RA2_SL2_AX files with wrong processing time

Gauge Explicit Reference

RA2_SL2_AX files with software version not equal to the current version

Gauge Explicit Reference

RA2_SL2_AX files with wrong sensing start

Gauge Explicit Reference

RA2_SL2_AX files with wrong sensing stop

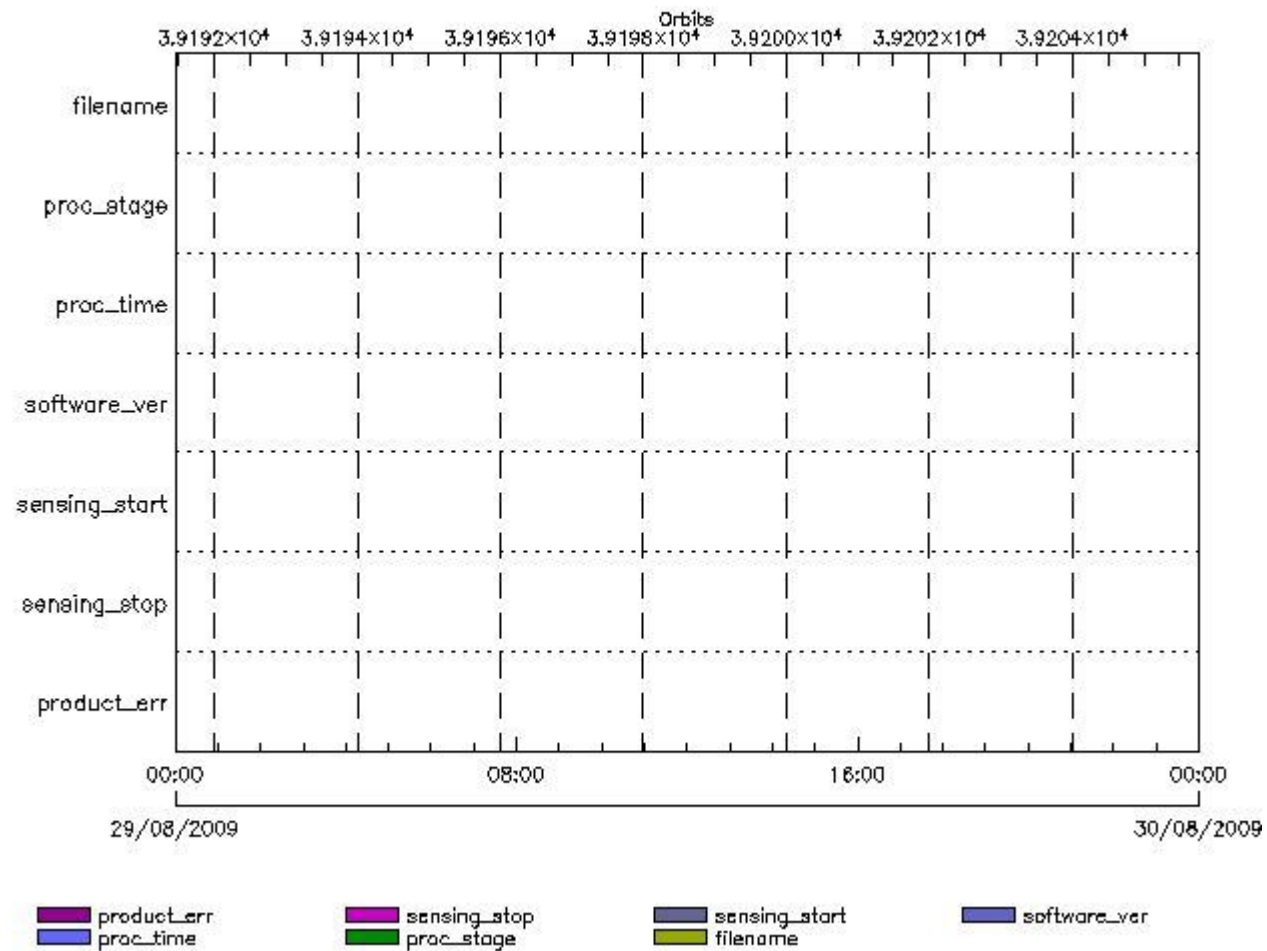
Gauge Explicit Reference

RA2_SL2_AX files with product err set

Gauge Explicit Reference

RA2_SOI_AX MPH checks

MPH Errors for RA2_SOI_AX



RA2_SOI_AX files with wrong filename

Gauge

RA2_SOI_AX files with unknown processing stage

Gauge Explicit Reference

RA2_SOI_AX files with wrong processing time

Gauge Explicit Reference

RA2_SOI_AX files with software version not equal to the current version

Gauge Explicit Reference

RA2_SOI_AX files with wrong sensing start

Gauge Explicit Reference

RA2_SOI_AX files with wrong sensing stop

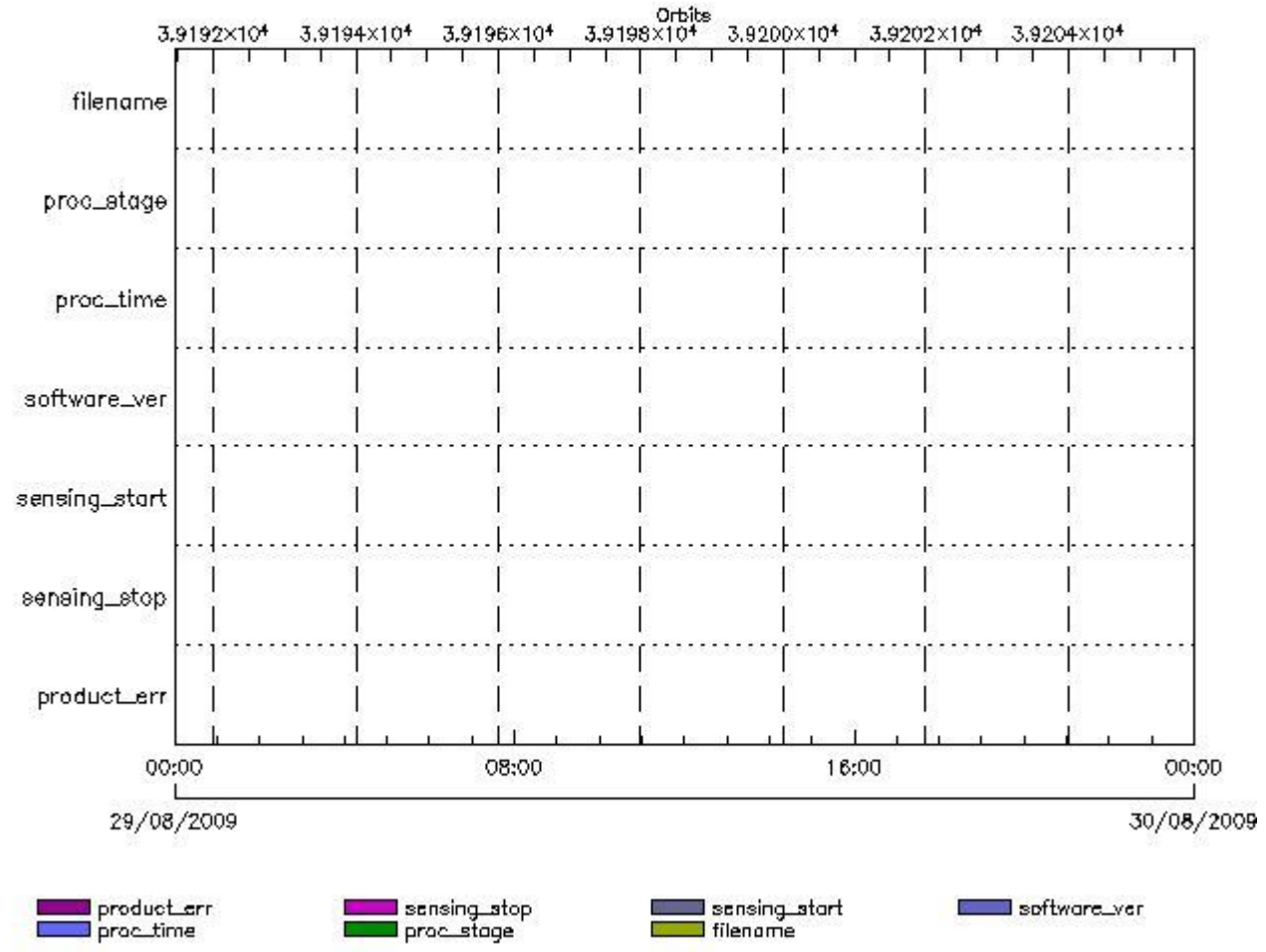
Gauge Explicit Reference

RA2_SOI_AX files with product err set

Gauge Explicit Reference

RA2_SOL_AX MPH checks

MPH Errors for RA2_SOL_AX



RA2_SOL_AX files with wrong filename

Gauge

RA2_SOL_AX files with unknown processing stage

Gauge Explicit Reference

RA2_SOL_AX files with wrong processing time

Gauge Explicit Reference

RA2_SOL_AX files with software version not equal to the current version

Gauge Explicit Reference

RA2_SOL_AX files with wrong sensing start

Gauge Explicit Reference

RA2_SOL_AX files with wrong sensing stop

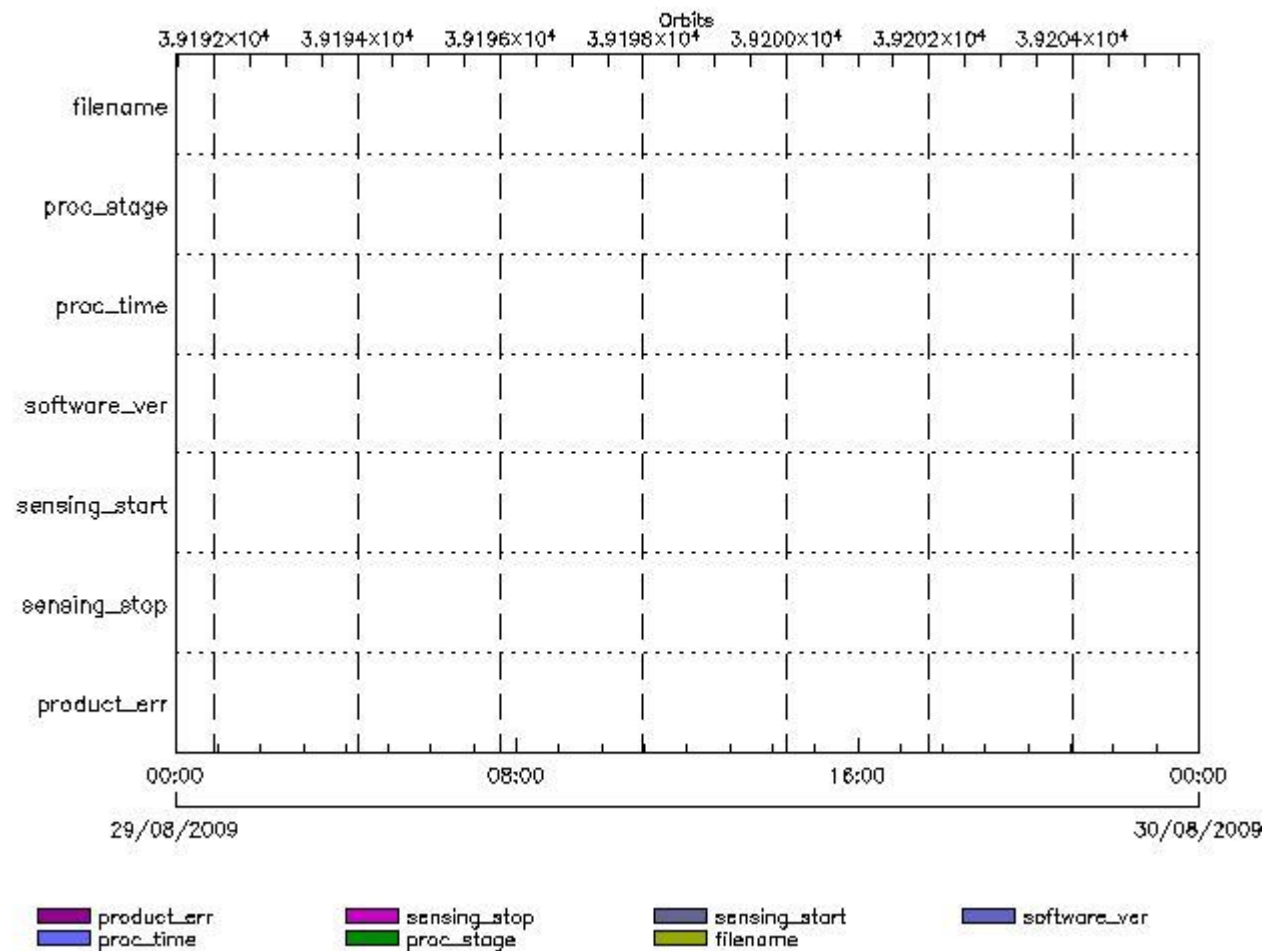
Gauge Explicit Reference

RA2_SOL_AX files with product err set

Gauge Explicit Reference

RA2_SSB_AX MPH checks

MPH Errors for RA2_SSB_AX



RA2_SSB_AX files with wrong filename

Gauge

RA2_SSB_AX files with unknown processing stage

Gauge Explicit Reference

RA2_SSB_AX files with wrong processing time

Gauge Explicit Reference

RA2_SSB_AX files with software version not equal to the current version

Gauge Explicit Reference

RA2_SSB_AX files with wrong sensing start

Gauge Explicit Reference

RA2_SSB_AX files with wrong sensing stop

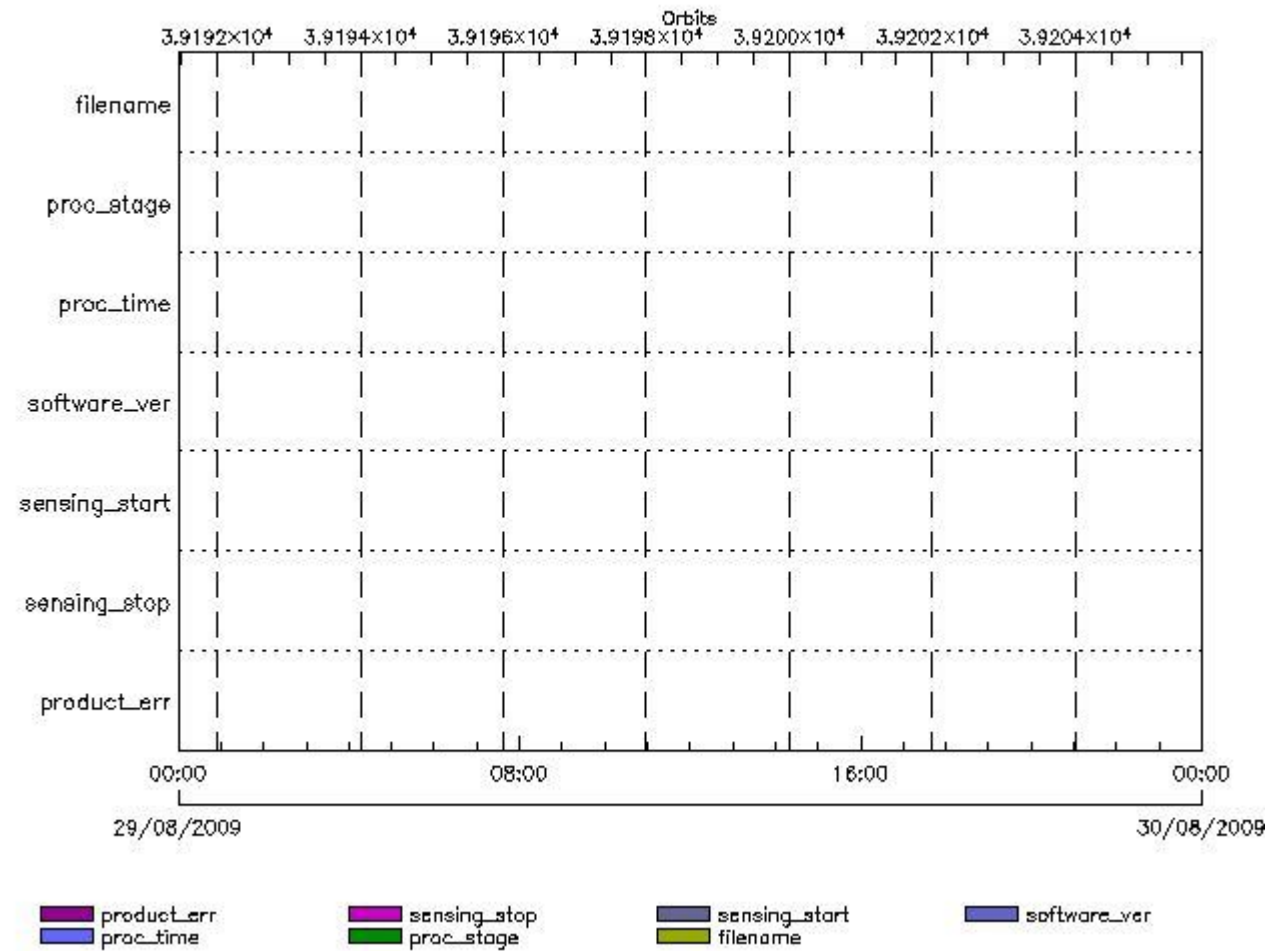
Gauge Explicit Reference

RA2_SSB_AX files with product err set

Gauge Explicit Reference

RA2_TLD_AX MPH checks

MPH Errors for RA2_TLD_AX



RA2_TLD_AX files with wrong filename

RA2_TLD_AX files with Gauge Unknown processing stage

Gauge Explicit Reference

RA2_TLD_AX files with wrong processing time

Gauge Explicit Reference

RA2_TLD_AX files with software version not equal to the current version

Gauge Explicit Reference

RA2_TLD_AX files with wrong sensing start

Gauge Explicit Reference

RA2_TLD_AX files with wrong sensing stop

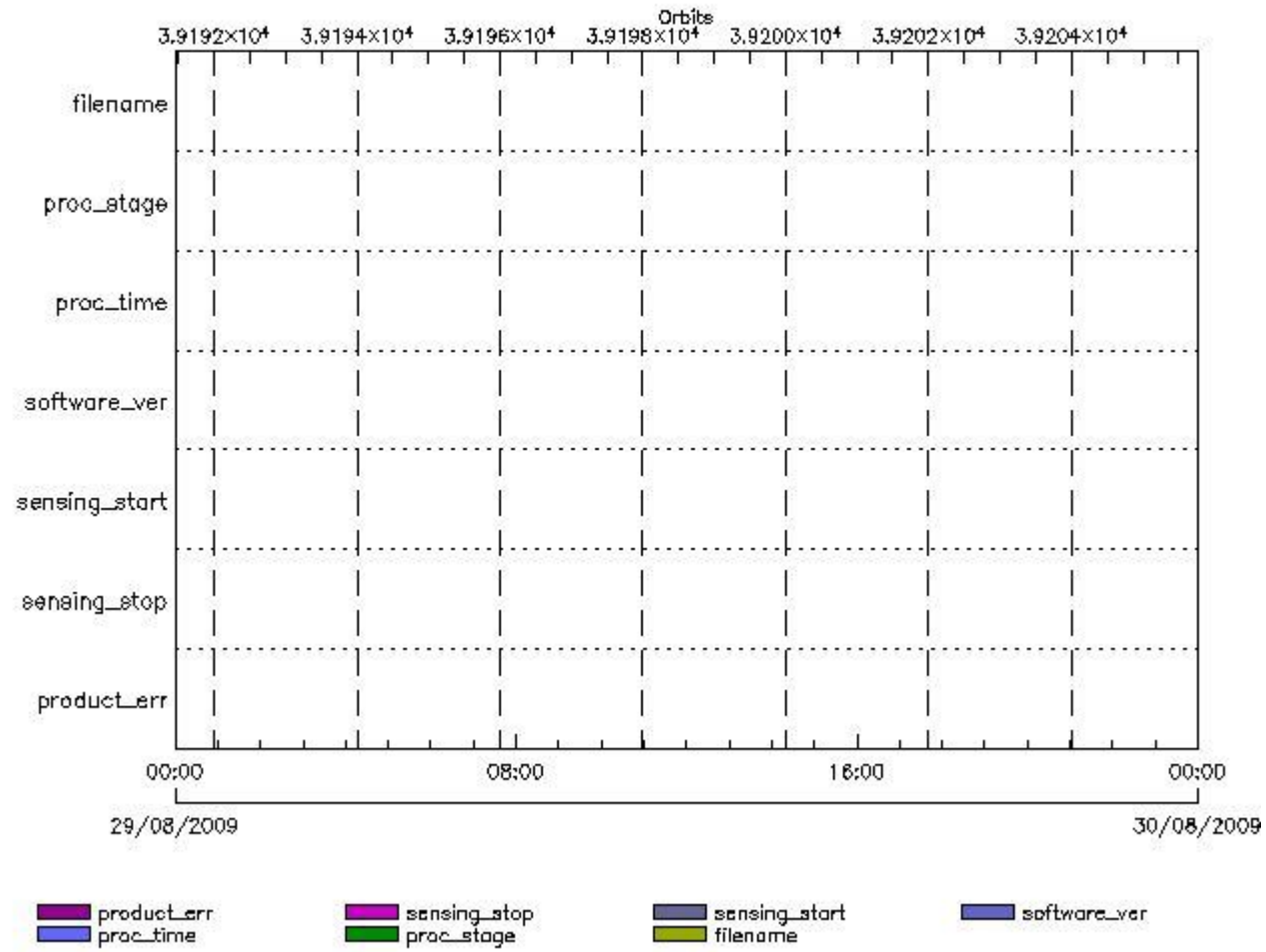
Gauge Explicit Reference

RA2_TLD_AX files with product err set

Gauge Explicit Reference

RA2_USO_AX MPH checks

MPH Errors for RA2_USO_AX



RA2_USO_AX files with wrong filename

RA2_USO_AX files with unknown processing stage

Gauge Explicit Reference

RA2_USO_AX files with wrong processing time

Gauge Explicit Reference

RA2_USO_AX files with software version not equal to the current version

Gauge Explicit Reference

RA2_USO_AX files with wrong sensing start

Gauge Explicit Reference

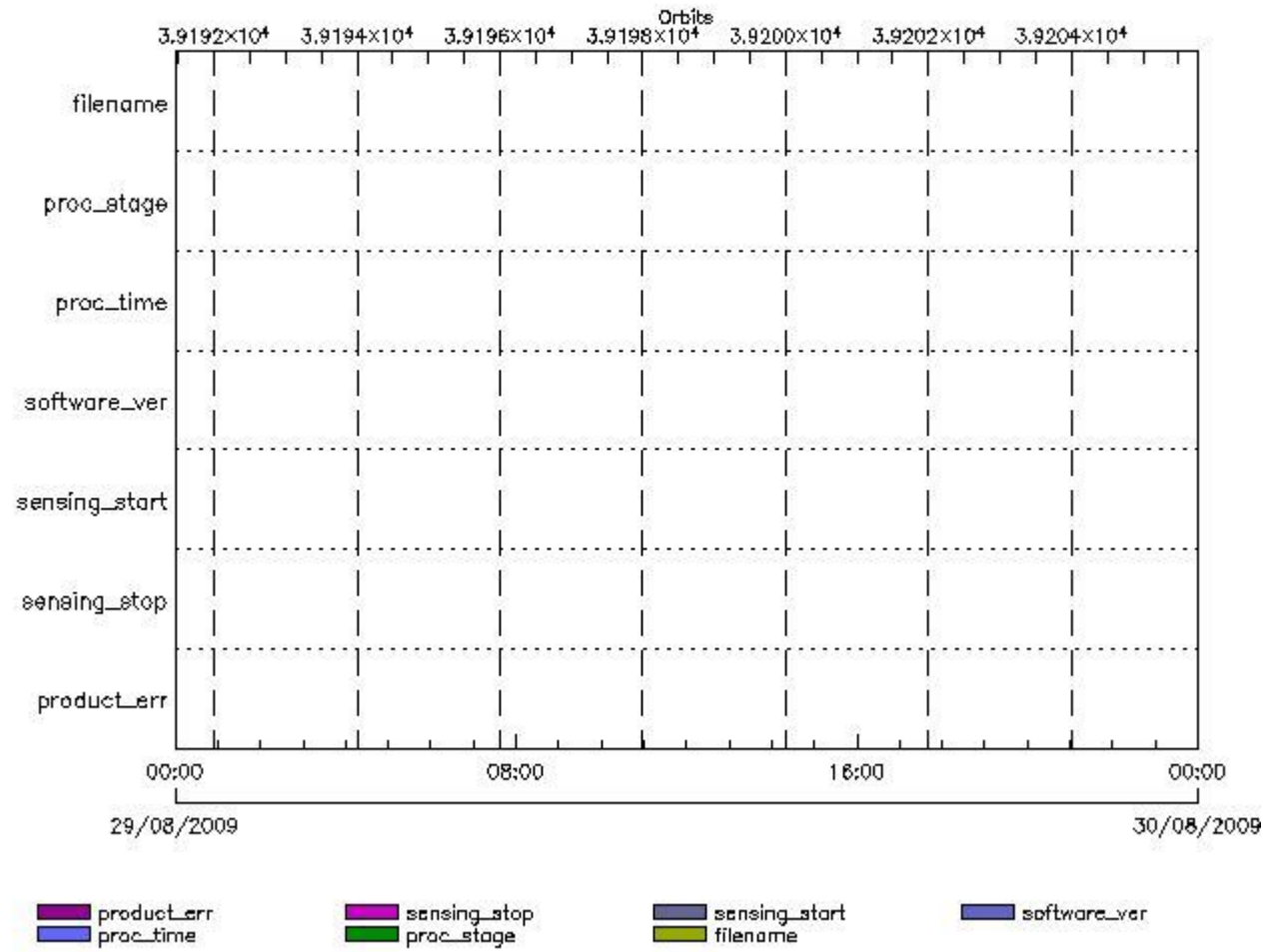
RA2_USO_AX files with wrong sensing stop

Gauge Explicit Reference

RA2_USO_AX files with product err set

Gauge Explicit Reference

MPH Errors for AUX_ATT_AX



AUX_ATT_AX files with wrong filename

AUX_ATT_AX files with unknown processing stage

Gauge Explicit Reference

AUX_ATT_AX files with wrong processing time

Gauge Explicit Reference

AUX_ATT_AX files with software version not equal to the current version

Gauge Explicit Reference

AUX_ATT_AX files with wrong sensing start

Gauge Explicit Reference

AUX_ATT_AX files with wrong sensing stop

Gauge Explicit Reference

AUX_ATT_AX files with product err set

Time Correlation

AUX_TIM_AX Propagation Error

Gauge	Value	Segment (Start-Stop)
Propagation Error (us) N/A	4.01636505126953	28-AUG-2009 23:30:32.000 29-AUG-2009 06:21:52.000
Propagation Error (us) N/A	1.67264366149902	29-AUG-2009 06:21:52.000 29-AUG-2009 08:01:31.000
Propagation Error (us) N/A	4.99244785308838	29-AUG-2009 08:01:31.000 29-AUG-2009 09:41:13.000
Propagation Error (us) N/A	-1.69897270202637	29-AUG-2009 09:41:13.000 29-AUG-2009 11:20:41.000
Propagation Error (us) N/A	-4.26883697509766	29-AUG-2009 11:20:41.000 29-AUG-2009 17:54:08.000
Propagation Error (us) N/A	2.15448093414307	29-AUG-2009 17:54:08.000 29-AUG-2009 19:32:54.000
Propagation Error (us) N/A	-4.19410037994385	29-AUG-2009 19:32:54.000 29-AUG-2009 21:13:56.000
Propagation Error (us) Warning! Too big	-6.82306861877441	29-AUG-2009 21:13:56.000 29-AUG-2009 22:57:12.000


```

xReportTemplate. Copying internal and external template references...
xReportTemplate. Processing Conditionals inclusions...
xReportTemplate. ...No Conditionals inclusions found
xReportTemplate. Generating data extraction schema document...
xReportTemplate. Inserting embedded DEL scripts and extracting data...
xReportTemplate. Generating data extraction skeleton for explicit references...
xReportTemplate. Extracting Explicit References data...
xReportTemplate. Merging object data with explicit_references data...
xReportTemplate. Generating stylesheet to transform template to report...
xReportTemplate. Generating stylesheet for grouping and zooming...
xReportTemplate. Generating intermediate report without grouping and zooming...
xReportTemplate. Generating final xhtml report...
xReportTemplate. Generating the IDL program for the graphs
xReportTemplate. Generating external linked fragments
xReportTemplate. Executing the IDL program
Information : (31-Aug-2009 15:18:54)
Graph 1: Creating object for a eventGanttChart
Information : (31-Aug-2009 15:18:54) Graph 1: Processing legend.
Information : (31-Aug-2009 15:18:54)
Graph 1: Adding data from object @PCF_RA2_sensing:ETL_ra2_wwv_2p          21
elements.
Information : (31-Aug-2009 15:18:54)
Graph 1: Adding data from object @PCF_RA2_sensing:ETL_ra2_fgd_2p          21
elements.
Information : (31-Aug-2009 15:18:54)
Graph 1: Adding data from object @PCF_RA2_sensing:ETL_ra2_mw__1p          21
elements.
Information : (31-Aug-2009 15:18:54)
Graph 1: Adding data from object @PCF_RA2_sensing:ETL_ra2_me__0p          19
elements.
Information : (31-Aug-2009 15:18:54)
Graph 1: Adding data from object @PCF_RA2_sensing:ETL_mwr_n1__0p          16
elements.
Information : (31-Aug-2009 15:18:54)
Graph 1: Adding data from object @PCF_RA2_sensing:ETL_dor_nav_0p          16
elements.
Information : (31-Aug-2009 15:18:54)
Graph 1: Adding data from object @PCF_RA2_sensing:ETL_dor_dop_0p          16
elements.
Information : (31-Aug-2009 15:18:54)
Graph 1: Adding data from object @PCF_RA2_sensing:ETL_ra2_cal_0p          1
elements.
Information : (31-Aug-2009 15:18:54) Graph 1: Generating PNG file.
Information : (31-Aug-2009 15:18:55) Graph 1: Destroying object.
Information : (31-Aug-2009 15:18:55)
Graph 2: Creating object for a eventWorldMap
Information : (31-Aug-2009 15:18:55) Graph 2: Processing legend.
Information : (31-Aug-2009 15:18:55)
Graph 2: Adding data from object @PCF_RA2_sensing:ETL_ra2_inv_prod          19
elements.
Information : (31-Aug-2009 15:18:59) Graph 2: Generating PNG file.
Information : (31-Aug-2009 15:19:00) Graph 2: Destroying object.
Information : (31-Aug-2009 15:19:00)
Graph 3: Creating object for a eventGanttChart
Information : (31-Aug-2009 15:19:00) Graph 3: Processing legend.
Information : (31-Aug-2009 15:19:00)
Graph 3: Adding data from object @PCF_RA2_production:ETLmwr_mis          4
elements.
Information : (31-Aug-2009 15:19:00)
Graph 3: Adding data from object @PCF_RA2_production:ETLra2_l0_mis          2
elements.
Information : (31-Aug-2009 15:19:00)
Graph 3: Adding data from object @PCF_RA2_production:ETLdor_mis          27
elements.
Information : (31-Aug-2009 15:19:00)
Graph 3: Adding data from object @PCF_RA2_sensing:ETL_mwr_l0          16
elements.
Information : (31-Aug-2009 15:19:00)

```

```

Graph 3: Adding data from object @PCF_RA2_production:ETLmwr_all_stations
16 elements.
Information : (31-Aug-2009 15:19:00)
Graph 3: Adding data from object @PCF_RA2_sensing:ETL_ra2_l0          20
elements.
Information : (31-Aug-2009 15:19:00)
Graph 3: Adding data from object @PCF_RA2_production:ETLra2_all_stations
3 elements.
Information : (31-Aug-2009 15:19:00)
Graph 3: Adding data from object @PCF_RA2_sensing:ETL_dor_l0        32
elements.
Information : (31-Aug-2009 15:19:00)
Graph 3: Adding data from object @PCF_RA2_production:ETLdor_all_stations
16 elements.
Information : (31-Aug-2009 15:19:00)
Graph 3: Adding data from object @PCF_RA2_production:ETLra2_unav    1
elements.
Warning !   : (31-Aug-2009 15:19:00)
GanttChart::AddData. The DqiData structure has no data for this range
Information : (31-Aug-2009 15:19:00) Graph 3: Generating PNG file.
Warning !   : (31-Aug-2009 15:19:00)
GanttChart::ReadPolyline. Adding a section with no data
Information : (31-Aug-2009 15:19:01) Graph 3: Destroying object.
Information : (31-Aug-2009 15:19:01)
Graph 4: Creating object for a eventGanttChart
Information : (31-Aug-2009 15:19:01) Graph 4: Processing legend.
Information : (31-Aug-2009 15:19:01)
Graph 4: Adding data from object @PCF_RA2_production:ETLra2_l1_mis  2
elements.
Information : (31-Aug-2009 15:19:01)
Graph 4: Adding data from object @PCF_RA2_sensing:ETL_ra2_l1        21
elements.
Information : (31-Aug-2009 15:19:01)
Graph 4: Adding data from object @PCF_RA2_production:ETLra2_unav    1
elements.
Warning !   : (31-Aug-2009 15:19:01)
GanttChart::AddData. The DqiData structure has no data for this range
Information : (31-Aug-2009 15:19:01)
Graph 4: Adding data from object @PCF_RA2_production:ETL_ra2_l1_acq
17 elements.
Information : (31-Aug-2009 15:19:01) Graph 4: Generating PNG file.
Warning !   : (31-Aug-2009 15:19:01)
GanttChart::ReadPolyline. Adding a section with no data
Information : (31-Aug-2009 15:19:03) Graph 4: Destroying object.
Information : (31-Aug-2009 15:19:03)
Graph 5: Creating object for a eventGanttChart
Information : (31-Aug-2009 15:19:03) Graph 5: Processing legend.
Information : (31-Aug-2009 15:19:03)
Graph 5: Adding data from object @PCF_RA2_production:ETLra2_l2_mis  4
elements.
Information : (31-Aug-2009 15:19:03)
Graph 5: Adding data from object @PCF_RA2_sensing:ETL_ra2_l2        42
elements.
Information : (31-Aug-2009 15:19:03)
Graph 5: Adding data from object @PCF_RA2_production:ETLra2_unav    1
elements.
Warning !   : (31-Aug-2009 15:19:03)
GanttChart::AddData. The DqiData structure has no data for this range
Information : (31-Aug-2009 15:19:03)
Graph 5: Adding data from object @PCF_RA2_production:ETL_ra2_l2_acq
34 elements.
Information : (31-Aug-2009 15:19:03) Graph 5: Generating PNG file.
Warning !   : (31-Aug-2009 15:19:04)
GanttChart::ReadPolyline. Adding a section with no data
Information : (31-Aug-2009 15:19:04) Graph 5: Destroying object.
Information : (31-Aug-2009 15:19:04)
Graph 6: Creating object for a eventGanttChart
Information : (31-Aug-2009 15:19:04) Graph 6: Processing legend.

```

Information : (31-Aug-2009 15:19:04)
Graph 6: Adding data from object @PCF MPH_RA2_CAL_0P:DET_wrong_product_err
1 elements.
Warning ! : (31-Aug-2009 15:19:04)
GanttChart::AddData. The DqiData structure has no data for this range
Information : (31-Aug-2009 15:19:04)
Graph 6: Adding data from object @PCF MPH_RA2_CAL_0P:SET_wrong_leap_err
1 elements.
Warning ! : (31-Aug-2009 15:19:04)
GanttChart::AddData. The DqiData structure has no data for this range
Information : (31-Aug-2009 15:19:04)
Graph 6: Adding data from object @PCF MPH_RA2_CAL_0P:SET_wrong_leap_utc
1 elements.
Warning ! : (31-Aug-2009 15:19:04)
GanttChart::AddData. The DqiData structure has no data for this range
Information : (31-Aug-2009 15:19:04)
Graph 6: Adding data from object @PCF MPH_RA2_CAL_0P:SET_wrong_clock_step
1 elements.
Warning ! : (31-Aug-2009 15:19:04)
GanttChart::AddData. The DqiData structure has no data for this range
Information : (31-Aug-2009 15:19:04)
Graph 6: Adding data from object @PCF MPH_RA2_CAL_0P:SET_wrong_sat_binary_time
1 elements.
Warning ! : (31-Aug-2009 15:19:04)
GanttChart::AddData. The DqiData structure has no data for this range
Information : (31-Aug-2009 15:19:04)
Graph 6: Adding data from object @PCF MPH_RA2_CAL_0P:SET_wrong_utc_sbt_time
1 elements.
Information : (31-Aug-2009 15:19:04)
Graph 6: Adding data from object @PCF MPH_RA2_CAL_0P:SET_wrong_vector_source
1 elements.
Warning ! : (31-Aug-2009 15:19:04)
GanttChart::AddData. The DqiData structure has no data for this range
Information : (31-Aug-2009 15:19:04)
Graph 6: Adding data from object @PCF MPH_RA2_CAL_0P:SET_wrong_z_velocity
1 elements.
Warning ! : (31-Aug-2009 15:19:04)
GanttChart::AddData. The DqiData structure has no data for this range
Information : (31-Aug-2009 15:19:04)
Graph 6: Adding data from object @PCF MPH_RA2_CAL_0P:SET_wrong_y_velocity
1 elements.
Warning ! : (31-Aug-2009 15:19:04)
GanttChart::AddData. The DqiData structure has no data for this range
Information : (31-Aug-2009 15:19:04)
Graph 6: Adding data from object @PCF MPH_RA2_CAL_0P:SET_wrong_x_velocity
1 elements.
Warning ! : (31-Aug-2009 15:19:04)
GanttChart::AddData. The DqiData structure has no data for this range
Information : (31-Aug-2009 15:19:04)
Graph 6: Adding data from object @PCF MPH_RA2_CAL_0P:SET_wrong_z_position
1 elements.
Warning ! : (31-Aug-2009 15:19:04)
GanttChart::AddData. The DqiData structure has no data for this range
Information : (31-Aug-2009 15:19:04)
Graph 6: Adding data from object @PCF MPH_RA2_CAL_0P:SET_wrong_y_position
1 elements.
Warning ! : (31-Aug-2009 15:19:04)
GanttChart::AddData. The DqiData structure has no data for this range
Information : (31-Aug-2009 15:19:04)
Graph 6: Adding data from object @PCF MPH_RA2_CAL_0P:SET_wrong_x_position
1 elements.
Warning ! : (31-Aug-2009 15:19:04)
GanttChart::AddData. The DqiData structure has no data for this range
Information : (31-Aug-2009 15:19:04) Graph 6:
Adding data from object @PCF MPH_RA2_CAL_0P:SET_wrong_state_vector_time
1 elements.
Warning ! : (31-Aug-2009 15:19:04)
GanttChart::AddData. The DqiData structure has no data for this range

Information : (31-Aug-2009 15:19:05)
Graph 7: Adding data from object @PCF MPH_DOR_DOP_0P:SET_wrong_x_velocity
1 elements.
Warning ! : (31-Aug-2009 15:19:05)
GanttChart::AddData. The DqiData structure has no data for this range
Information : (31-Aug-2009 15:19:05)
Graph 7: Adding data from object @PCF MPH_DOR_DOP_0P:SET_wrong_z_position
1 elements.
Warning ! : (31-Aug-2009 15:19:05)
GanttChart::AddData. The DqiData structure has no data for this range
Information : (31-Aug-2009 15:19:05)
Graph 7: Adding data from object @PCF MPH_DOR_DOP_0P:SET_wrong_y_position
1 elements.
Warning ! : (31-Aug-2009 15:19:05)
GanttChart::AddData. The DqiData structure has no data for this range
Information : (31-Aug-2009 15:19:05)
Graph 7: Adding data from object @PCF MPH_DOR_DOP_0P:SET_wrong_x_position
1 elements.
Warning ! : (31-Aug-2009 15:19:05)
GanttChart::AddData. The DqiData structure has no data for this range
Information : (31-Aug-2009 15:19:05) Graph 7:
Adding data from object @PCF MPH_DOR_DOP_0P:SET_wrong_state_vector_time
1 elements.
Warning ! : (31-Aug-2009 15:19:05)
GanttChart::AddData. The DqiData structure has no data for this range
Information : (31-Aug-2009 15:19:05)
Graph 7: Adding data from object @PCF MPH_DOR_DOP_0P:SET_wrong_phase
1 elements.
Warning ! : (31-Aug-2009 15:19:05)
GanttChart::AddData. The DqiData structure has no data for this range
Information : (31-Aug-2009 15:19:05)
Graph 7: Adding data from object @PCF MPH_DOR_DOP_0P:SET_wrong_sensing_stop
1 elements.
Warning ! : (31-Aug-2009 15:19:05)
GanttChart::AddData. The DqiData structure has no data for this range
Information : (31-Aug-2009 15:19:05)
Graph 7: Adding data from object @PCF MPH_DOR_DOP_0P:SET_wrong_sensing_start
1 elements.
Warning ! : (31-Aug-2009 15:19:05)
GanttChart::AddData. The DqiData structure has no data for this range
Information : (31-Aug-2009 15:19:05)
Graph 7: Adding data from object @PCF MPH_DOR_DOP_0P:SET_wrong_software_ver
1 elements.
Warning ! : (31-Aug-2009 15:19:05)
GanttChart::AddData. The DqiData structure has no data for this range
Information : (31-Aug-2009 15:19:05)
Graph 7: Adding data from object @PCF MPH_DOR_DOP_0P:SET_wrong_proc_time
1 elements.
Warning ! : (31-Aug-2009 15:19:05)
GanttChart::AddData. The DqiData structure has no data for this range
Information : (31-Aug-2009 15:19:05)
Graph 7: Adding data from object @PCF MPH_DOR_DOP_0P:SET_wrong_proc_center
1 elements.
Warning ! : (31-Aug-2009 15:19:05)
GanttChart::AddData. The DqiData structure has no data for this range
Information : (31-Aug-2009 15:19:05) Graph 7:
Adding data from object @PCF MPH_DOR_DOP_0P:SET_wrong_acquisition_station
1 elements.
Warning ! : (31-Aug-2009 15:19:05)
GanttChart::AddData. The DqiData structure has no data for this range
Information : (31-Aug-2009 15:19:05)
Graph 7: Adding data from object @PCF MPH_DOR_DOP_0P:SET_wrong_proc_stage
1 elements.
Warning ! : (31-Aug-2009 15:19:05)
GanttChart::AddData. The DqiData structure has no data for this range
Information : (31-Aug-2009 15:19:05)
Graph 7: Adding data from object @PCF MPH_DOR_DOP_0P:SET_wrong_filename
1 elements.

GanttChart::AddData. The DqiData structure has no data for this range
Information : (31-Aug-2009 15:19:06)
Graph 8: Adding data from object @PCF MPH_DOR_NAV_0P:SET_wrong_clock_step
1 elements.
Warning ! : (31-Aug-2009 15:19:06)
GanttChart::AddData. The DqiData structure has no data for this range
Information : (31-Aug-2009 15:19:06)
Graph 8: Adding data from object @PCF MPH_DOR_NAV_0P:SET_wrong_sat_binary_time
1 elements.
Warning ! : (31-Aug-2009 15:19:06)
GanttChart::AddData. The DqiData structure has no data for this range
Information : (31-Aug-2009 15:19:06)
Graph 8: Adding data from object @PCF MPH_DOR_NAV_0P:SET_wrong_utc_sbt_time
13 elements.
Information : (31-Aug-2009 15:19:06)
Graph 8: Adding data from object @PCF MPH_DOR_NAV_0P:SET_wrong_vector_source
1 elements.
Warning ! : (31-Aug-2009 15:19:06)
GanttChart::AddData. The DqiData structure has no data for this range
Information : (31-Aug-2009 15:19:06)
Graph 8: Adding data from object @PCF MPH_DOR_NAV_0P:SET_wrong_z_velocity
1 elements.
Warning ! : (31-Aug-2009 15:19:06)
GanttChart::AddData. The DqiData structure has no data for this range
Information : (31-Aug-2009 15:19:06)
Graph 8: Adding data from object @PCF MPH_DOR_NAV_0P:SET_wrong_y_velocity
1 elements.
Warning ! : (31-Aug-2009 15:19:06)
GanttChart::AddData. The DqiData structure has no data for this range
Information : (31-Aug-2009 15:19:06)
Graph 8: Adding data from object @PCF MPH_DOR_NAV_0P:SET_wrong_x_velocity
1 elements.
Warning ! : (31-Aug-2009 15:19:06)
GanttChart::AddData. The DqiData structure has no data for this range
Information : (31-Aug-2009 15:19:06)
Graph 8: Adding data from object @PCF MPH_DOR_NAV_0P:SET_wrong_z_position
1 elements.
Warning ! : (31-Aug-2009 15:19:06)
GanttChart::AddData. The DqiData structure has no data for this range
Information : (31-Aug-2009 15:19:06)
Graph 8: Adding data from object @PCF MPH_DOR_NAV_0P:SET_wrong_y_position
1 elements.
Warning ! : (31-Aug-2009 15:19:06)
GanttChart::AddData. The DqiData structure has no data for this range
Information : (31-Aug-2009 15:19:06)
Graph 8: Adding data from object @PCF MPH_DOR_NAV_0P:SET_wrong_x_position
1 elements.
Warning ! : (31-Aug-2009 15:19:06)
GanttChart::AddData. The DqiData structure has no data for this range
Information : (31-Aug-2009 15:19:06) Graph 8:
Adding data from object @PCF MPH_DOR_NAV_0P:SET_wrong_state_vector_time
1 elements.
Warning ! : (31-Aug-2009 15:19:06)
GanttChart::AddData. The DqiData structure has no data for this range
Information : (31-Aug-2009 15:19:06)
Graph 8: Adding data from object @PCF MPH_DOR_NAV_0P:SET_wrong_phase
1 elements.
Warning ! : (31-Aug-2009 15:19:06)
GanttChart::AddData. The DqiData structure has no data for this range
Information : (31-Aug-2009 15:19:06)
Graph 8: Adding data from object @PCF MPH_DOR_NAV_0P:SET_wrong_sensing_stop
1 elements.
Warning ! : (31-Aug-2009 15:19:06)
GanttChart::AddData. The DqiData structure has no data for this range
Information : (31-Aug-2009 15:19:06)
Graph 8: Adding data from object @PCF MPH_DOR_NAV_0P:SET_wrong_sensing_start
1 elements.
Warning ! : (31-Aug-2009 15:19:06)

GanttChart::ReadPolyline. Adding a section with no data
Warning ! : (31-Aug-2009 15:19:06)
GanttChart::ReadPolyline. Adding a section with no data
Warning ! : (31-Aug-2009 15:19:06)
GanttChart::ReadPolyline. Adding a section with no data
Warning ! : (31-Aug-2009 15:19:06)
GanttChart::ReadPolyline. Adding a section with no data
Warning ! : (31-Aug-2009 15:19:06)
GanttChart::ReadPolyline. Adding a section with no data
Warning ! : (31-Aug-2009 15:19:06)
GanttChart::ReadPolyline. Adding a section with no data
Information : (31-Aug-2009 15:19:07) Graph 8: Destroying object.
Information : (31-Aug-2009 15:19:07)
Graph 9: Creating object for a eventGanttChart
Information : (31-Aug-2009 15:19:07) Graph 9: Processing legend.
Information : (31-Aug-2009 15:19:07)
Graph 9: Adding data from object @PCF_MPH_MWR_NL__0P:DET_wrong_product_err
1 elements.
Warning ! : (31-Aug-2009 15:19:07)
GanttChart::AddData. The DqiData structure has no data for this range
Information : (31-Aug-2009 15:19:07)
Graph 9: Adding data from object @PCF_MPH_MWR_NL__0P:SET_wrong_leap_err
1 elements.
Warning ! : (31-Aug-2009 15:19:07)
GanttChart::AddData. The DqiData structure has no data for this range
Information : (31-Aug-2009 15:19:07)
Graph 9: Adding data from object @PCF_MPH_MWR_NL__0P:SET_wrong_leap_utc
1 elements.
Warning ! : (31-Aug-2009 15:19:07)
GanttChart::AddData. The DqiData structure has no data for this range
Information : (31-Aug-2009 15:19:07)
Graph 9: Adding data from object @PCF_MPH_MWR_NL__0P:SET_wrong_clock_step
1 elements.
Warning ! : (31-Aug-2009 15:19:07)
GanttChart::AddData. The DqiData structure has no data for this range
Information : (31-Aug-2009 15:19:07)
Graph 9: Adding data from object @PCF_MPH_MWR_NL__0P:SET_wrong_sat_binary_time
1 elements.
Warning ! : (31-Aug-2009 15:19:07)
GanttChart::AddData. The DqiData structure has no data for this range
Information : (31-Aug-2009 15:19:07)
Graph 9: Adding data from object @PCF_MPH_MWR_NL__0P:SET_wrong_utc_sbt_time
14 elements.
Information : (31-Aug-2009 15:19:07)
Graph 9: Adding data from object @PCF_MPH_MWR_NL__0P:SET_wrong_vector_source
1 elements.
Warning ! : (31-Aug-2009 15:19:07)
GanttChart::AddData. The DqiData structure has no data for this range
Information : (31-Aug-2009 15:19:07)
Graph 9: Adding data from object @PCF_MPH_MWR_NL__0P:SET_wrong_z_velocity
1 elements.
Warning ! : (31-Aug-2009 15:19:07)
GanttChart::AddData. The DqiData structure has no data for this range
Information : (31-Aug-2009 15:19:07)
Graph 9: Adding data from object @PCF_MPH_MWR_NL__0P:SET_wrong_y_velocity
1 elements.
Warning ! : (31-Aug-2009 15:19:07)
GanttChart::AddData. The DqiData structure has no data for this range
Information : (31-Aug-2009 15:19:07)
Graph 9: Adding data from object @PCF_MPH_MWR_NL__0P:SET_wrong_x_velocity
1 elements.
Warning ! : (31-Aug-2009 15:19:07)
GanttChart::AddData. The DqiData structure has no data for this range
Information : (31-Aug-2009 15:19:07)
Graph 9: Adding data from object @PCF_MPH_MWR_NL__0P:SET_wrong_z_position
1 elements.
Warning ! : (31-Aug-2009 15:19:07)
GanttChart::AddData. The DqiData structure has no data for this range

Information : (31-Aug-2009 15:19:07)
Graph 9: Adding data from object @PCF_MPH_MWR_NL__0P:SET_wrong_y_position
1 elements.
Warning ! : (31-Aug-2009 15:19:07)
GanttChart::AddData. The DqiData structure has no data for this range
Information : (31-Aug-2009 15:19:07)
Graph 9: Adding data from object @PCF_MPH_MWR_NL__0P:SET_wrong_x_position
1 elements.
Warning ! : (31-Aug-2009 15:19:07)
GanttChart::AddData. The DqiData structure has no data for this range
Information : (31-Aug-2009 15:19:07) Graph 9:
Adding data from object @PCF_MPH_MWR_NL__0P:SET_wrong_state_vector_time
1 elements.
Warning ! : (31-Aug-2009 15:19:07)
GanttChart::AddData. The DqiData structure has no data for this range
Information : (31-Aug-2009 15:19:07)
Graph 9: Adding data from object @PCF_MPH_MWR_NL__0P:SET_wrong_phase
1 elements.
Warning ! : (31-Aug-2009 15:19:07)
GanttChart::AddData. The DqiData structure has no data for this range
Information : (31-Aug-2009 15:19:07)
Graph 9: Adding data from object @PCF_MPH_MWR_NL__0P:SET_wrong_sensing_stop
1 elements.
Warning ! : (31-Aug-2009 15:19:07)
GanttChart::AddData. The DqiData structure has no data for this range
Information : (31-Aug-2009 15:19:07)
Graph 9: Adding data from object @PCF_MPH_MWR_NL__0P:SET_wrong_sensing_start
1 elements.
Warning ! : (31-Aug-2009 15:19:07)
GanttChart::AddData. The DqiData structure has no data for this range
Information : (31-Aug-2009 15:19:07)
Graph 9: Adding data from object @PCF_MPH_MWR_NL__0P:SET_wrong_software_ver
1 elements.
Warning ! : (31-Aug-2009 15:19:07)
GanttChart::AddData. The DqiData structure has no data for this range
Information : (31-Aug-2009 15:19:07)
Graph 9: Adding data from object @PCF_MPH_MWR_NL__0P:SET_wrong_proc_time
1 elements.
Warning ! : (31-Aug-2009 15:19:07)
GanttChart::AddData. The DqiData structure has no data for this range
Information : (31-Aug-2009 15:19:07)
Graph 9: Adding data from object @PCF_MPH_MWR_NL__0P:SET_wrong_proc_center
1 elements.
Warning ! : (31-Aug-2009 15:19:07)
GanttChart::AddData. The DqiData structure has no data for this range
Information : (31-Aug-2009 15:19:07) Graph 9:
Adding data from object @PCF_MPH_MWR_NL__0P:SET_wrong_acquisition_station
1 elements.
Warning ! : (31-Aug-2009 15:19:07)
GanttChart::AddData. The DqiData structure has no data for this range
Information : (31-Aug-2009 15:19:07)
Graph 9: Adding data from object @PCF_MPH_MWR_NL__0P:SET_wrong_proc_stage
1 elements.
Warning ! : (31-Aug-2009 15:19:07)
GanttChart::AddData. The DqiData structure has no data for this range
Information : (31-Aug-2009 15:19:07)
Graph 9: Adding data from object @PCF_MPH_MWR_NL__0P:SET_wrong_filename
1 elements.
Warning ! : (31-Aug-2009 15:19:07)
GanttChart::AddData. The DqiData structure has no data for this range
Information : (31-Aug-2009 15:19:07)
Graph 9: Adding data from object @PCF_RA2_sensing:ETL_mwr_nl__0p 16
elements.
Information : (31-Aug-2009 15:19:07) Graph 9: Generating PNG file.
Warning ! : (31-Aug-2009 15:19:07)
GanttChart::ReadPolyline. Adding a section with no data
Warning ! : (31-Aug-2009 15:19:07)
GanttChart::ReadPolyline. Adding a section with no data

```
Warning ! : (31-Aug-2009 15:19:07)
GanttChart::ReadPolyline. Adding a section with no data
Warning ! : (31-Aug-2009 15:19:07)
GanttChart::ReadPolyline. Adding a section with no data
Warning ! : (31-Aug-2009 15:19:07)
GanttChart::ReadPolyline. Adding a section with no data
Warning ! : (31-Aug-2009 15:19:07)
GanttChart::ReadPolyline. Adding a section with no data
Warning ! : (31-Aug-2009 15:19:07)
GanttChart::ReadPolyline. Adding a section with no data
Warning ! : (31-Aug-2009 15:19:07)
GanttChart::ReadPolyline. Adding a section with no data
Warning ! : (31-Aug-2009 15:19:07)
GanttChart::ReadPolyline. Adding a section with no data
Warning ! : (31-Aug-2009 15:19:07)
GanttChart::ReadPolyline. Adding a section with no data
Warning ! : (31-Aug-2009 15:19:07)
GanttChart::ReadPolyline. Adding a section with no data
Warning ! : (31-Aug-2009 15:19:07)
GanttChart::ReadPolyline. Adding a section with no data
Warning ! : (31-Aug-2009 15:19:07)
GanttChart::ReadPolyline. Adding a section with no data
Warning ! : (31-Aug-2009 15:19:07)
GanttChart::ReadPolyline. Adding a section with no data
Warning ! : (31-Aug-2009 15:19:07)
GanttChart::ReadPolyline. Adding a section with no data
Warning ! : (31-Aug-2009 15:19:07)
GanttChart::ReadPolyline. Adding a section with no data
Warning ! : (31-Aug-2009 15:19:07)
GanttChart::ReadPolyline. Adding a section with no data
Warning ! : (31-Aug-2009 15:19:07)
GanttChart::ReadPolyline. Adding a section with no data
Warning ! : (31-Aug-2009 15:19:07)
GanttChart::ReadPolyline. Adding a section with no data
Warning ! : (31-Aug-2009 15:19:07)
GanttChart::ReadPolyline. Adding a section with no data
Warning ! : (31-Aug-2009 15:19:07)
GanttChart::ReadPolyline. Adding a section with no data
Warning ! : (31-Aug-2009 15:19:07)
GanttChart::ReadPolyline. Adding a section with no data
Warning ! : (31-Aug-2009 15:19:07)
Graph 10: Destroying object.
Information : (31-Aug-2009 15:19:07)
Graph 10: Creating object for a eventGanttChart
Information : (31-Aug-2009 15:19:07) Graph 10: Processing legend.
Information : (31-Aug-2009 15:19:07)
Graph 10: Adding data from object @PCF MPH_RA2_ME__0P:DET_wrong_product_err
5 elements.
Information : (31-Aug-2009 15:19:07)
Graph 10: Adding data from object @PCF MPH_RA2_ME__0P:SET_wrong_leap_err
1 elements.
Warning ! : (31-Aug-2009 15:19:07)
GanttChart::AddData. The DqiData structure has no data for this range
Information : (31-Aug-2009 15:19:07)
Graph 10: Adding data from object @PCF MPH_RA2_ME__0P:SET_wrong_leap_utc
1 elements.
Warning ! : (31-Aug-2009 15:19:07)
GanttChart::AddData. The DqiData structure has no data for this range
Information : (31-Aug-2009 15:19:07)
Graph 10: Adding data from object @PCF MPH_RA2_ME__0P:SET_wrong_clock_step
1 elements.
Warning ! : (31-Aug-2009 15:19:07)
GanttChart::AddData. The DqiData structure has no data for this range
Information : (31-Aug-2009 15:19:07) Graph 10:
Adding data from object @PCF MPH_RA2_ME__0P:SET_wrong_sat_binary_time
1 elements.
Warning ! : (31-Aug-2009 15:19:07)
GanttChart::AddData. The DqiData structure has no data for this range
Information : (31-Aug-2009 15:19:07)
```

Graph 10: Adding data from object @PCF_MPH_RA2_ME__0P:SET_wrong_utc_sbt_time
17 elements.
Information : (31-Aug-2009 15:19:07)

Graph 10: Adding data from object @PCF_MPH_RA2_ME__0P:SET_wrong_vector_source
1 elements.
Warning ! : (31-Aug-2009 15:19:07)
GanttChart::AddData. The DqiData structure has no data for this range
Information : (31-Aug-2009 15:19:07)

Graph 10: Adding data from object @PCF_MPH_RA2_ME__0P:SET_wrong_z_velocity
1 elements.
Warning ! : (31-Aug-2009 15:19:07)
GanttChart::AddData. The DqiData structure has no data for this range
Information : (31-Aug-2009 15:19:07)

Graph 10: Adding data from object @PCF_MPH_RA2_ME__0P:SET_wrong_y_velocity
1 elements.
Warning ! : (31-Aug-2009 15:19:07)
GanttChart::AddData. The DqiData structure has no data for this range
Information : (31-Aug-2009 15:19:08)

Graph 10: Adding data from object @PCF_MPH_RA2_ME__0P:SET_wrong_x_velocity
1 elements.
Warning ! : (31-Aug-2009 15:19:08)
GanttChart::AddData. The DqiData structure has no data for this range
Information : (31-Aug-2009 15:19:08)

Graph 10: Adding data from object @PCF_MPH_RA2_ME__0P:SET_wrong_z_position
1 elements.
Warning ! : (31-Aug-2009 15:19:08)
GanttChart::AddData. The DqiData structure has no data for this range
Information : (31-Aug-2009 15:19:08)

Graph 10: Adding data from object @PCF_MPH_RA2_ME__0P:SET_wrong_y_position
1 elements.
Warning ! : (31-Aug-2009 15:19:08)
GanttChart::AddData. The DqiData structure has no data for this range
Information : (31-Aug-2009 15:19:08)

Graph 10: Adding data from object @PCF_MPH_RA2_ME__0P:SET_wrong_x_position
1 elements.
Warning ! : (31-Aug-2009 15:19:08)
GanttChart::AddData. The DqiData structure has no data for this range
Information : (31-Aug-2009 15:19:08) Graph 10:

Adding data from object @PCF_MPH_RA2_ME__0P:SET_wrong_state_vector_time
1 elements.
Warning ! : (31-Aug-2009 15:19:08)
GanttChart::AddData. The DqiData structure has no data for this range
Information : (31-Aug-2009 15:19:08)

Graph 10: Adding data from object @PCF_MPH_RA2_ME__0P:SET_wrong_phase
1 elements.
Warning ! : (31-Aug-2009 15:19:08)
GanttChart::AddData. The DqiData structure has no data for this range
Information : (31-Aug-2009 15:19:08)

Graph 10: Adding data from object @PCF_MPH_RA2_ME__0P:SET_wrong_sensing_stop
1 elements.
Warning ! : (31-Aug-2009 15:19:08)
GanttChart::AddData. The DqiData structure has no data for this range
Information : (31-Aug-2009 15:19:08)

Graph 10: Adding data from object @PCF_MPH_RA2_ME__0P:SET_wrong_sensing_start
1 elements.
Warning ! : (31-Aug-2009 15:19:08)
GanttChart::AddData. The DqiData structure has no data for this range
Information : (31-Aug-2009 15:19:08)

Graph 10: Adding data from object @PCF_MPH_RA2_ME__0P:SET_wrong_software_ver
1 elements.
Warning ! : (31-Aug-2009 15:19:08)
GanttChart::AddData. The DqiData structure has no data for this range
Information : (31-Aug-2009 15:19:08)

Graph 10: Adding data from object @PCF_MPH_RA2_ME__0P:SET_wrong_proc_time
1 elements.
Warning ! : (31-Aug-2009 15:19:08)
GanttChart::AddData. The DqiData structure has no data for this range
Information : (31-Aug-2009 15:19:08)

Information : (31-Aug-2009 15:19:08) Graph 11: Processing legend.
Information : (31-Aug-2009 15:19:08)
Graph 11: Adding data from object @PCF MPH_RA2_MW__1P:DET_wrong_product_err
1 elements.
Warning ! : (31-Aug-2009 15:19:08)
GanttChart::AddData. The DqiData structure has no data for this range
Information : (31-Aug-2009 15:19:08)
Graph 11: Adding data from object @PCF MPH_RA2_MW__1P:SET_wrong_leap_err
1 elements.
Warning ! : (31-Aug-2009 15:19:08)
GanttChart::AddData. The DqiData structure has no data for this range
Information : (31-Aug-2009 15:19:08)
Graph 11: Adding data from object @PCF MPH_RA2_MW__1P:SET_wrong_leap_utc
1 elements.
Warning ! : (31-Aug-2009 15:19:08)
GanttChart::AddData. The DqiData structure has no data for this range
Information : (31-Aug-2009 15:19:08)
Graph 11: Adding data from object @PCF MPH_RA2_MW__1P:SET_wrong_clock_step
1 elements.
Warning ! : (31-Aug-2009 15:19:08)
GanttChart::AddData. The DqiData structure has no data for this range
Information : (31-Aug-2009 15:19:08) Graph 11:
Adding data from object @PCF MPH_RA2_MW__1P:SET_wrong_sat_binary_time
1 elements.
Warning ! : (31-Aug-2009 15:19:08)
GanttChart::AddData. The DqiData structure has no data for this range
Information : (31-Aug-2009 15:19:08)
Graph 11: Adding data from object @PCF MPH_RA2_MW__1P:SET_wrong_utc_sbt_time
19 elements.
Information : (31-Aug-2009 15:19:08)
Graph 11: Adding data from object @PCF MPH_RA2_MW__1P:SET_wrong_vector_source
1 elements.
Warning ! : (31-Aug-2009 15:19:08)
GanttChart::AddData. The DqiData structure has no data for this range
Information : (31-Aug-2009 15:19:08)
Graph 11: Adding data from object @PCF MPH_RA2_MW__1P:SET_wrong_z_velocity
1 elements.
Warning ! : (31-Aug-2009 15:19:08)
GanttChart::AddData. The DqiData structure has no data for this range
Information : (31-Aug-2009 15:19:08)
Graph 11: Adding data from object @PCF MPH_RA2_MW__1P:SET_wrong_y_velocity
1 elements.
Warning ! : (31-Aug-2009 15:19:08)
GanttChart::AddData. The DqiData structure has no data for this range
Information : (31-Aug-2009 15:19:08)
Graph 11: Adding data from object @PCF MPH_RA2_MW__1P:SET_wrong_x_velocity
1 elements.
Warning ! : (31-Aug-2009 15:19:08)
GanttChart::AddData. The DqiData structure has no data for this range
Information : (31-Aug-2009 15:19:08)
Graph 11: Adding data from object @PCF MPH_RA2_MW__1P:SET_wrong_z_position
1 elements.
Warning ! : (31-Aug-2009 15:19:08)
GanttChart::AddData. The DqiData structure has no data for this range
Information : (31-Aug-2009 15:19:08)
Graph 11: Adding data from object @PCF MPH_RA2_MW__1P:SET_wrong_y_position
1 elements.
Warning ! : (31-Aug-2009 15:19:08)
GanttChart::AddData. The DqiData structure has no data for this range
Information : (31-Aug-2009 15:19:08)
Graph 11: Adding data from object @PCF MPH_RA2_MW__1P:SET_wrong_x_position
1 elements.
Warning ! : (31-Aug-2009 15:19:08)
GanttChart::AddData. The DqiData structure has no data for this range
Information : (31-Aug-2009 15:19:08) Graph 11:
Adding data from object @PCF MPH_RA2_MW__1P:SET_wrong_state_vector_time
21 elements.
Information : (31-Aug-2009 15:19:08)


```
Warning ! : (31-Aug-2009 15:19:09)
GanttChart::ReadPolyline. Adding a section with no data
Warning ! : (31-Aug-2009 15:19:09)
GanttChart::ReadPolyline. Adding a section with no data
Warning ! : (31-Aug-2009 15:19:09)
GanttChart::ReadPolyline. Adding a section with no data
Warning ! : (31-Aug-2009 15:19:09)
GanttChart::ReadPolyline. Adding a section with no data
Warning ! : (31-Aug-2009 15:19:09)
GanttChart::ReadPolyline. Adding a section with no data
Warning ! : (31-Aug-2009 15:19:09)
GanttChart::ReadPolyline. Adding a section with no data
Warning ! : (31-Aug-2009 15:19:09)
GanttChart::ReadPolyline. Adding a section with no data
Warning ! : (31-Aug-2009 15:19:09)
GanttChart::ReadPolyline. Adding a section with no data
Warning ! : (31-Aug-2009 15:19:09)
GanttChart::ReadPolyline. Adding a section with no data
Warning ! : (31-Aug-2009 15:19:09)
GanttChart::ReadPolyline. Adding a section with no data
Information : (31-Aug-2009 15:19:09) Graph 11: Destroying object.
Information : (31-Aug-2009 15:19:09)
Graph 12: Creating object for a eventGanttChart
Information : (31-Aug-2009 15:19:09) Graph 12: Processing legend.
Information : (31-Aug-2009 15:19:09)
Graph 12: Adding data from object @PCF_MPH_RA2_FGD_2P:DET_wrong_product_err
21 elements.
Information : (31-Aug-2009 15:19:09)
Graph 12: Adding data from object @PCF_MPH_RA2_FGD_2P:SET_wrong_leap_err
1 elements.
Warning ! : (31-Aug-2009 15:19:09)
GanttChart::AddData. The DqiData structure has no data for this range
Information : (31-Aug-2009 15:19:09)
Graph 12: Adding data from object @PCF_MPH_RA2_FGD_2P:SET_wrong_leap_utc
1 elements.
Warning ! : (31-Aug-2009 15:19:09)
GanttChart::AddData. The DqiData structure has no data for this range
Information : (31-Aug-2009 15:19:09)
Graph 12: Adding data from object @PCF_MPH_RA2_FGD_2P:SET_wrong_clock_step
1 elements.
Warning ! : (31-Aug-2009 15:19:09)
GanttChart::AddData. The DqiData structure has no data for this range
Information : (31-Aug-2009 15:19:09) Graph 12:
Adding data from object @PCF_MPH_RA2_FGD_2P:SET_wrong_sat_binary_time
1 elements.
Warning ! : (31-Aug-2009 15:19:09)
GanttChart::AddData. The DqiData structure has no data for this range
Information : (31-Aug-2009 15:19:09)
Graph 12: Adding data from object @PCF_MPH_RA2_FGD_2P:SET_wrong_utc_sbt_time
19 elements.
Information : (31-Aug-2009 15:19:09)
Graph 12: Adding data from object @PCF_MPH_RA2_FGD_2P:SET_wrong_vector_source
1 elements.
Warning ! : (31-Aug-2009 15:19:09)
GanttChart::AddData. The DqiData structure has no data for this range
Information : (31-Aug-2009 15:19:09)
Graph 12: Adding data from object @PCF_MPH_RA2_FGD_2P:SET_wrong_z_velocity
1 elements.
Warning ! : (31-Aug-2009 15:19:09)
GanttChart::AddData. The DqiData structure has no data for this range
Information : (31-Aug-2009 15:19:09)
Graph 12: Adding data from object @PCF_MPH_RA2_FGD_2P:SET_wrong_y_velocity
1 elements.
Warning ! : (31-Aug-2009 15:19:09)
GanttChart::AddData. The DqiData structure has no data for this range
Information : (31-Aug-2009 15:19:09)
Graph 12: Adding data from object @PCF_MPH_RA2_FGD_2P:SET_wrong_x_velocity
1 elements.
Warning ! : (31-Aug-2009 15:19:09)
GanttChart::AddData. The DqiData structure has no data for this range
```

Information : (31-Aug-2009 15:19:09)
Graph 12: Adding data from object @PCF MPH_RA2_FGD_2P:SET_wrong_z_position
1 elements.
Warning ! : (31-Aug-2009 15:19:09)
GanttChart::AddData. The DqiData structure has no data for this range
Information : (31-Aug-2009 15:19:09)
Graph 12: Adding data from object @PCF MPH_RA2_FGD_2P:SET_wrong_y_position
1 elements.
Warning ! : (31-Aug-2009 15:19:09)
GanttChart::AddData. The DqiData structure has no data for this range
Information : (31-Aug-2009 15:19:09)
Graph 12: Adding data from object @PCF MPH_RA2_FGD_2P:SET_wrong_x_position
1 elements.
Warning ! : (31-Aug-2009 15:19:09)
GanttChart::AddData. The DqiData structure has no data for this range
Information : (31-Aug-2009 15:19:09) Graph 12:
Adding data from object @PCF MPH_RA2_FGD_2P:SET_wrong_state_vector_time
21 elements.
Information : (31-Aug-2009 15:19:09)
Graph 12: Adding data from object @PCF MPH_RA2_FGD_2P:SET_wrong_phase
1 elements.
Warning ! : (31-Aug-2009 15:19:09)
GanttChart::AddData. The DqiData structure has no data for this range
Information : (31-Aug-2009 15:19:09)
Graph 12: Adding data from object @PCF MPH_RA2_FGD_2P:SET_wrong_sensing_stop
1 elements.
Warning ! : (31-Aug-2009 15:19:09)
GanttChart::AddData. The DqiData structure has no data for this range
Information : (31-Aug-2009 15:19:09)
Graph 12: Adding data from object @PCF MPH_RA2_FGD_2P:SET_wrong_sensing_start
1 elements.
Warning ! : (31-Aug-2009 15:19:09)
GanttChart::AddData. The DqiData structure has no data for this range
Information : (31-Aug-2009 15:19:09)
Graph 12: Adding data from object @PCF MPH_RA2_FGD_2P:SET_wrong_software_ver
21 elements.
Information : (31-Aug-2009 15:19:09)
Graph 12: Adding data from object @PCF MPH_RA2_FGD_2P:SET_wrong_proc_time
1 elements.
Warning ! : (31-Aug-2009 15:19:09)
GanttChart::AddData. The DqiData structure has no data for this range
Information : (31-Aug-2009 15:19:09)
Graph 12: Adding data from object @PCF MPH_RA2_FGD_2P:SET_wrong_proc_center
1 elements.
Warning ! : (31-Aug-2009 15:19:09)
GanttChart::AddData. The DqiData structure has no data for this range
Information : (31-Aug-2009 15:19:10) Graph 12:
Adding data from object @PCF MPH_RA2_FGD_2P:SET_wrong_acquisition_station
1 elements.
Warning ! : (31-Aug-2009 15:19:10)
GanttChart::AddData. The DqiData structure has no data for this range
Information : (31-Aug-2009 15:19:10)
Graph 12: Adding data from object @PCF MPH_RA2_FGD_2P:SET_wrong_proc_stage
1 elements.
Warning ! : (31-Aug-2009 15:19:10)
GanttChart::AddData. The DqiData structure has no data for this range
Information : (31-Aug-2009 15:19:10)
Graph 12: Adding data from object @PCF MPH_RA2_FGD_2P:SET_wrong_filename
1 elements.
Warning ! : (31-Aug-2009 15:19:10)
GanttChart::AddData. The DqiData structure has no data for this range
Information : (31-Aug-2009 15:19:10)
Graph 12: Adding data from object @PCF_RA2_sensing:ETL_ra2_fgd_2p 21
elements.
Information : (31-Aug-2009 15:19:10) Graph 12: Generating PNG file.
Warning ! : (31-Aug-2009 15:19:10)
GanttChart::ReadPolyline. Adding a section with no data
Warning ! : (31-Aug-2009 15:19:10)

Warning ! : (31-Aug-2009 15:19:10)
GanttChart::AddData. The DqiData structure has no data for this range
Information : (31-Aug-2009 15:19:10)
Graph 13: Adding data from object @PCF MPH_RA2_WWV_2P:SET_wrong_z_velocity
1 elements.
Warning ! : (31-Aug-2009 15:19:10)
GanttChart::AddData. The DqiData structure has no data for this range
Information : (31-Aug-2009 15:19:10)
Graph 13: Adding data from object @PCF MPH_RA2_WWV_2P:SET_wrong_y_velocity
1 elements.
Warning ! : (31-Aug-2009 15:19:10)
GanttChart::AddData. The DqiData structure has no data for this range
Information : (31-Aug-2009 15:19:10)
Graph 13: Adding data from object @PCF MPH_RA2_WWV_2P:SET_wrong_x_velocity
1 elements.
Warning ! : (31-Aug-2009 15:19:10)
GanttChart::AddData. The DqiData structure has no data for this range
Information : (31-Aug-2009 15:19:10)
Graph 13: Adding data from object @PCF MPH_RA2_WWV_2P:SET_wrong_z_position
1 elements.
Warning ! : (31-Aug-2009 15:19:10)
GanttChart::AddData. The DqiData structure has no data for this range
Information : (31-Aug-2009 15:19:10)
Graph 13: Adding data from object @PCF MPH_RA2_WWV_2P:SET_wrong_y_position
1 elements.
Warning ! : (31-Aug-2009 15:19:10)
GanttChart::AddData. The DqiData structure has no data for this range
Information : (31-Aug-2009 15:19:10)
Graph 13: Adding data from object @PCF MPH_RA2_WWV_2P:SET_wrong_x_position
1 elements.
Warning ! : (31-Aug-2009 15:19:10)
GanttChart::AddData. The DqiData structure has no data for this range
Information : (31-Aug-2009 15:19:10) Graph 13:
Adding data from object @PCF MPH_RA2_WWV_2P:SET_wrong_state_vector_time
21 elements.
Information : (31-Aug-2009 15:19:10)
Graph 13: Adding data from object @PCF MPH_RA2_WWV_2P:SET_wrong_phase
1 elements.
Warning ! : (31-Aug-2009 15:19:10)
GanttChart::AddData. The DqiData structure has no data for this range
Information : (31-Aug-2009 15:19:10)
Graph 13: Adding data from object @PCF MPH_RA2_WWV_2P:SET_wrong_sensing_stop
1 elements.
Warning ! : (31-Aug-2009 15:19:10)
GanttChart::AddData. The DqiData structure has no data for this range
Information : (31-Aug-2009 15:19:10)
Graph 13: Adding data from object @PCF MPH_RA2_WWV_2P:SET_wrong_sensing_start
1 elements.
Warning ! : (31-Aug-2009 15:19:10)
GanttChart::AddData. The DqiData structure has no data for this range
Information : (31-Aug-2009 15:19:10)
Graph 13: Adding data from object @PCF MPH_RA2_WWV_2P:SET_wrong_software_ver
21 elements.
Information : (31-Aug-2009 15:19:10)
Graph 13: Adding data from object @PCF MPH_RA2_WWV_2P:SET_wrong_proc_time
1 elements.
Warning ! : (31-Aug-2009 15:19:10)
GanttChart::AddData. The DqiData structure has no data for this range
Information : (31-Aug-2009 15:19:10)
Graph 13: Adding data from object @PCF MPH_RA2_WWV_2P:SET_wrong_proc_center
1 elements.
Warning ! : (31-Aug-2009 15:19:10)
GanttChart::AddData. The DqiData structure has no data for this range
Information : (31-Aug-2009 15:19:10) Graph 13:
Adding data from object @PCF MPH_RA2_WWV_2P:SET_wrong_acquisition_station
1 elements.
Warning ! : (31-Aug-2009 15:19:10)
GanttChart::AddData. The DqiData structure has no data for this range


```

Information : (31-Aug-2009 15:19:10)
Graph 13: Adding data from object @PCF_MPH_RA2_WWV_2P:SET_wrong_proc_stage
1 elements.
Warning ! : (31-Aug-2009 15:19:10)
GanttChart::AddData. The DqiData structure has no data for this range
Information : (31-Aug-2009 15:19:10)
Graph 13: Adding data from object @PCF_MPH_RA2_WWV_2P:SET_wrong_filename
1 elements.
Warning ! : (31-Aug-2009 15:19:10)
GanttChart::AddData. The DqiData structure has no data for this range
Information : (31-Aug-2009 15:19:11)
Graph 13: Adding data from object @PCF_RA2_sensing:ETL_ra2_wwv_2p            21
elements.
Information : (31-Aug-2009 15:19:11) Graph 13: Generating PNG file.
Warning ! : (31-Aug-2009 15:19:11)
GanttChart::ReadPolyline. Adding a section with no data
Warning ! : (31-Aug-2009 15:19:11)
GanttChart::ReadPolyline. Adding a section with no data
Warning ! : (31-Aug-2009 15:19:11)
GanttChart::ReadPolyline. Adding a section with no data
Warning ! : (31-Aug-2009 15:19:11)
GanttChart::ReadPolyline. Adding a section with no data
Warning ! : (31-Aug-2009 15:19:11)
GanttChart::ReadPolyline. Adding a section with no data
Warning ! : (31-Aug-2009 15:19:11)
GanttChart::ReadPolyline. Adding a section with no data
Warning ! : (31-Aug-2009 15:19:11)
GanttChart::ReadPolyline. Adding a section with no data
Warning ! : (31-Aug-2009 15:19:11)
GanttChart::ReadPolyline. Adding a section with no data
Warning ! : (31-Aug-2009 15:19:11)
GanttChart::ReadPolyline. Adding a section with no data
Warning ! : (31-Aug-2009 15:19:11)
GanttChart::ReadPolyline. Adding a section with no data
Warning ! : (31-Aug-2009 15:19:11)
GanttChart::ReadPolyline. Adding a section with no data
Warning ! : (31-Aug-2009 15:19:11)
GanttChart::ReadPolyline. Adding a section with no data
Warning ! : (31-Aug-2009 15:19:11)
GanttChart::ReadPolyline. Adding a section with no data
Warning ! : (31-Aug-2009 15:19:11)
GanttChart::ReadPolyline. Adding a section with no data
Warning ! : (31-Aug-2009 15:19:11)
GanttChart::ReadPolyline. Adding a section with no data
Warning ! : (31-Aug-2009 15:19:11)
GanttChart::ReadPolyline. Adding a section with no data
Warning ! : (31-Aug-2009 15:19:11)
GanttChart::ReadPolyline. Adding a section with no data
Warning ! : (31-Aug-2009 15:19:11)
GanttChart::ReadPolyline. Adding a section with no data
Warning ! : (31-Aug-2009 15:19:11)
GanttChart::ReadPolyline. Adding a section with no data
Warning ! : (31-Aug-2009 15:19:11)
GanttChart::ReadPolyline. Adding a section with no data
Warning ! : (31-Aug-2009 15:19:11)
GanttChart::ReadPolyline. Adding a section with no data
Warning ! : (31-Aug-2009 15:19:11)
GanttChart::ReadPolyline. Adding a section with no data
Warning ! : (31-Aug-2009 15:19:11)
GanttChart::ReadPolyline. Adding a section with no data
Warning ! : (31-Aug-2009 15:19:11)
GanttChart::ReadPolyline. Adding a section with no data
Warning ! : (31-Aug-2009 15:19:11)
GanttChart::ReadPolyline. Adding a section with no data
Warning ! : (31-Aug-2009 15:19:11)
GanttChart::ReadPolyline. Adding a section with no data
Warning ! : (31-Aug-2009 15:19:11)
GanttChart::ReadPolyline. Adding a section with no data
Warning ! : (31-Aug-2009 15:19:11)
GanttChart::ReadPolyline. Adding a section with no data
Warning ! : (31-Aug-2009 15:19:11)
GanttChart::ReadPolyline. Adding a section with no data
Warning ! : (31-Aug-2009 15:19:11)
GanttChart::ReadPolyline. Adding a section with no data
Warning ! : (31-Aug-2009 15:19:11)
GanttChart::ReadPolyline. Adding a section with no data
Warning ! : (31-Aug-2009 15:19:11)
GanttChart::ReadPolyline. Adding a section with no data
Warning ! : (31-Aug-2009 15:19:11)
GanttChart::ReadPolyline. Adding a section with no data
Warning ! : (31-Aug-2009 15:19:11)
GanttChart::ReadPolyline. Adding a section with no data
Warning ! : (31-Aug-2009 15:19:11)
Information : (31-Aug-2009 15:19:11) Graph 13: Destroying object.
Information : (31-Aug-2009 15:19:11)
Graph 14: Creating object for a eventGanttChart
Warning ! : (31-Aug-2009 15:19:11)
graph::setProperty. YSIZE is too long. [80-700]
Information : (31-Aug-2009 15:19:11) Graph 14: Processing legend.
Information : (31-Aug-2009 15:19:11)
Graph 14: Adding data from object @PCF_RA2_CAL_0P_SPH:DET_num_rs_isps
1 elements.
Warning ! : (31-Aug-2009 15:19:11)
GanttChart::AddData. The DqiData structure has no data for this range
Information : (31-Aug-2009 15:19:11)
Graph 14: Adding data from object @PCF_RA2_CAL_0P_SPH:DET_num_discarded_isps
1 elements.
Warning ! : (31-Aug-2009 15:19:11)
GanttChart::AddData. The DqiData structure has no data for this range

```

Information : (31-Aug-2009 15:19:11)
Graph 14: Adding data from object @PCF_RA2_CAL_0P_SPH:DET_num_missing_isps
1 elements.
Warning ! : (31-Aug-2009 15:19:11)
GanttChart::AddData. The DqiData structure has no data for this range
Information : (31-Aug-2009 15:19:11)
Graph 14: Adding data from object @PCF_RA2_CAL_0P_SPH:DET_num_error_isps
1 elements.
Warning ! : (31-Aug-2009 15:19:11)
GanttChart::AddData. The DqiData structure has no data for this range
Information : (31-Aug-2009 15:19:11)
Graph 14: Adding data from object @PCF_RA2_CAL_0P_SPH:DET_rs_significant
1 elements.
Warning ! : (31-Aug-2009 15:19:11)
GanttChart::AddData. The DqiData structure has no data for this range
Information : (31-Aug-2009 15:19:11) Graph 14:
Adding data from object @PCF_RA2_CAL_0P_SPH:DET_isp_discarded_significant
1 elements.
Warning ! : (31-Aug-2009 15:19:11)
GanttChart::AddData. The DqiData structure has no data for this range
Information : (31-Aug-2009 15:19:11) Graph 14:
Adding data from object @PCF_RA2_CAL_0P_SPH:DET_missing_isps_significant
1 elements.
Warning ! : (31-Aug-2009 15:19:11)
GanttChart::AddData. The DqiData structure has no data for this range
Information : (31-Aug-2009 15:19:11) Graph 14:
Adding data from object @PCF_RA2_CAL_0P_SPH:DET_isp_errors_significant
1 elements.
Warning ! : (31-Aug-2009 15:19:11)
GanttChart::AddData. The DqiData structure has no data for this range
Information : (31-Aug-2009 15:19:11)
Graph 14: Adding data from object @PCF_RA2_CAL_0P_SPH:DET_sat_track
1 elements.
Warning ! : (31-Aug-2009 15:19:11)
GanttChart::AddData. The DqiData structure has no data for this range
Information : (31-Aug-2009 15:19:11)
Graph 14: Adding data from object @PCF_RA2_CAL_0P_SPH:DET_stop_long
1 elements.
Warning ! : (31-Aug-2009 15:19:11)
GanttChart::AddData. The DqiData structure has no data for this range
Information : (31-Aug-2009 15:19:11)
Graph 14: Adding data from object @PCF_RA2_CAL_0P_SPH:DET_stop_lat 1
elements.
Warning ! : (31-Aug-2009 15:19:11)
GanttChart::AddData. The DqiData structure has no data for this range
Information : (31-Aug-2009 15:19:11)
Graph 14: Adding data from object @PCF_RA2_CAL_0P_SPH:DET_start_long
1 elements.
Warning ! : (31-Aug-2009 15:19:11)
GanttChart::AddData. The DqiData structure has no data for this range
Information : (31-Aug-2009 15:19:11)
Graph 14: Adding data from object @PCF_RA2_CAL_0P_SPH:DET_start_lat
1 elements.
Warning ! : (31-Aug-2009 15:19:11)
GanttChart::AddData. The DqiData structure has no data for this range
Information : (31-Aug-2009 15:19:11)
Graph 14: Adding data from object @PCF_RA2_adfs_val:SET_val_adf_ra2_cal_0p
1 elements.
Warning ! : (31-Aug-2009 15:19:11)
GanttChart::AddData. The DqiData structure has no data for this range
Information : (31-Aug-2009 15:19:11)
Graph 14: Adding data from object @PCF_RA2_sensing:ETL_ra2_cal_0p 1
elements.
Information : (31-Aug-2009 15:19:11) Graph 14: Generating PNG file.
Warning ! : (31-Aug-2009 15:19:11)
GanttChart::ReadPolyline. Adding a section with no data
Warning ! : (31-Aug-2009 15:19:11)
GanttChart::ReadPolyline. Adding a section with no data

```
Warning ! : (31-Aug-2009 15:19:11)
GanttChart::ReadPolyline. Adding a section with no data
Warning ! : (31-Aug-2009 15:19:11)
GanttChart::ReadPolyline. Adding a section with no data
Warning ! : (31-Aug-2009 15:19:11)
GanttChart::ReadPolyline. Adding a section with no data
Warning ! : (31-Aug-2009 15:19:11)
GanttChart::ReadPolyline. Adding a section with no data
Warning ! : (31-Aug-2009 15:19:11)
GanttChart::ReadPolyline. Adding a section with no data
Warning ! : (31-Aug-2009 15:19:11)
GanttChart::ReadPolyline. Adding a section with no data
Warning ! : (31-Aug-2009 15:19:11)
GanttChart::ReadPolyline. Adding a section with no data
Warning ! : (31-Aug-2009 15:19:11)
GanttChart::ReadPolyline. Adding a section with no data
Warning ! : (31-Aug-2009 15:19:11)
GanttChart::ReadPolyline. Adding a section with no data
Warning ! : (31-Aug-2009 15:19:11)
GanttChart::ReadPolyline. Adding a section with no data
Warning ! : (31-Aug-2009 15:19:11)
GanttChart::ReadPolyline. Adding a section with no data
Warning ! : (31-Aug-2009 15:19:11)
GanttChart::ReadPolyline. Adding a section with no data
Warning ! : (31-Aug-2009 15:19:11)
GanttChart::ReadPolyline. Adding a section with no data
Warning ! : (31-Aug-2009 15:19:11)
GanttChart::ReadPolyline. Adding a section with no data
Warning ! : (31-Aug-2009 15:19:11)
Information : (31-Aug-2009 15:19:12) Graph 14: Destroying object.
Information : (31-Aug-2009 15:19:12)
Graph 15: Creating object for a eventGanttChart
Warning ! : (31-Aug-2009 15:19:12)
graph::setProperty. YSIZE is too long. [80-700]
Information : (31-Aug-2009 15:19:12) Graph 15: Processing legend.
Information : (31-Aug-2009 15:19:12)
Graph 15: Adding data from object @PCF_DOR_DOP_0P_SPH:DET_num_rs_isps
1 elements.
Warning ! : (31-Aug-2009 15:19:12)
GanttChart::AddData. The DqiData structure has no data for this range
Information : (31-Aug-2009 15:19:12)
Graph 15: Adding data from object @PCF_DOR_DOP_0P_SPH:DET_num_discarded_isps
1 elements.
Warning ! : (31-Aug-2009 15:19:12)
GanttChart::AddData. The DqiData structure has no data for this range
Information : (31-Aug-2009 15:19:12)
Graph 15: Adding data from object @PCF_DOR_DOP_0P_SPH:DET_num_missing_isps
1 elements.
Warning ! : (31-Aug-2009 15:19:12)
GanttChart::AddData. The DqiData structure has no data for this range
Information : (31-Aug-2009 15:19:12)
Graph 15: Adding data from object @PCF_DOR_DOP_0P_SPH:DET_num_error_isps
1 elements.
Warning ! : (31-Aug-2009 15:19:12)
GanttChart::AddData. The DqiData structure has no data for this range
Information : (31-Aug-2009 15:19:12)
Graph 15: Adding data from object @PCF_DOR_DOP_0P_SPH:DET_rs_significant
1 elements.
Warning ! : (31-Aug-2009 15:19:12)
GanttChart::AddData. The DqiData structure has no data for this range
Information : (31-Aug-2009 15:19:12) Graph 15:
Adding data from object @PCF_DOR_DOP_0P_SPH:DET_isp_discarded_significant
1 elements.
Warning ! : (31-Aug-2009 15:19:12)
GanttChart::AddData. The DqiData structure has no data for this range
Information : (31-Aug-2009 15:19:12) Graph 15:
Adding data from object @PCF_DOR_DOP_0P_SPH:DET_missing_isps_significant
1 elements.
Warning ! : (31-Aug-2009 15:19:12)
GanttChart::AddData. The DqiData structure has no data for this range
Information : (31-Aug-2009 15:19:12) Graph 15:
Adding data from object @PCF_DOR_DOP_0P_SPH:DET_isp_errors_significant
1 elements.
```

Warning ! : (31-Aug-2009 15:19:12)
 GanttChart::AddData. The DqiData structure has no data for this range
 Information : (31-Aug-2009 15:19:12)
 Graph 15: Adding data from object @PCF_DOR_DOP_0P_SPH:DET_sat_track
 1 elements.
 Warning ! : (31-Aug-2009 15:19:12)
 GanttChart::AddData. The DqiData structure has no data for this range
 Information : (31-Aug-2009 15:19:12)
 Graph 15: Adding data from object @PCF_DOR_DOP_0P_SPH:DET_stop_long
 1 elements.
 Warning ! : (31-Aug-2009 15:19:12)
 GanttChart::AddData. The DqiData structure has no data for this range
 Information : (31-Aug-2009 15:19:12)
 Graph 15: Adding data from object @PCF_DOR_DOP_0P_SPH:DET_stop_lat 1
 elements.
 Warning ! : (31-Aug-2009 15:19:12)
 GanttChart::AddData. The DqiData structure has no data for this range
 Information : (31-Aug-2009 15:19:12)
 Graph 15: Adding data from object @PCF_DOR_DOP_0P_SPH:DET_start_long
 1 elements.
 Warning ! : (31-Aug-2009 15:19:12)
 GanttChart::AddData. The DqiData structure has no data for this range
 Information : (31-Aug-2009 15:19:12)
 Graph 15: Adding data from object @PCF_DOR_DOP_0P_SPH:DET_start_lat
 1 elements.
 Warning ! : (31-Aug-2009 15:19:12)
 GanttChart::AddData. The DqiData structure has no data for this range
 Information : (31-Aug-2009 15:19:12)
 Graph 15: Adding data from object @PCF_RA2_adfs_val:SET_val_adf_dor_dop_0p
 1 elements.
 Warning ! : (31-Aug-2009 15:19:12)
 GanttChart::AddData. The DqiData structure has no data for this range
 Information : (31-Aug-2009 15:19:12)
 Graph 15: Adding data from object @PCF_RA2_sensing:ETL_dor_dop_0p 16
 elements.
 Information : (31-Aug-2009 15:19:12) Graph 15: Generating PNG file.
 Warning ! : (31-Aug-2009 15:19:12)
 GanttChart::ReadPolyline. Adding a section with no data
 Warning ! : (31-Aug-2009 15:19:12)
 GanttChart::ReadPolyline. Adding a section with no data
 Warning ! : (31-Aug-2009 15:19:12)
 GanttChart::ReadPolyline. Adding a section with no data
 Warning ! : (31-Aug-2009 15:19:12)
 GanttChart::ReadPolyline. Adding a section with no data
 Warning ! : (31-Aug-2009 15:19:12)
 GanttChart::ReadPolyline. Adding a section with no data
 Warning ! : (31-Aug-2009 15:19:12)
 GanttChart::ReadPolyline. Adding a section with no data
 Warning ! : (31-Aug-2009 15:19:12)
 GanttChart::ReadPolyline. Adding a section with no data
 Warning ! : (31-Aug-2009 15:19:12)
 GanttChart::ReadPolyline. Adding a section with no data
 Warning ! : (31-Aug-2009 15:19:12)
 GanttChart::ReadPolyline. Adding a section with no data
 Warning ! : (31-Aug-2009 15:19:12)
 GanttChart::ReadPolyline. Adding a section with no data
 Warning ! : (31-Aug-2009 15:19:12)
 GanttChart::ReadPolyline. Adding a section with no data
 Warning ! : (31-Aug-2009 15:19:12)
 GanttChart::ReadPolyline. Adding a section with no data
 Warning ! : (31-Aug-2009 15:19:12)
 GanttChart::ReadPolyline. Adding a section with no data
 Warning ! : (31-Aug-2009 15:19:12)
 GanttChart::ReadPolyline. Adding a section with no data
 Information : (31-Aug-2009 15:19:13) Graph 15: Destroying object.
 Information : (31-Aug-2009 15:19:13)
 Graph 16: Creating object for a eventGanttChart
 Warning ! : (31-Aug-2009 15:19:13)

graph::setProperty. YSIZE is too long. [80-700]
Information : (31-Aug-2009 15:19:13) Graph 16: Processing legend.
Information : (31-Aug-2009 15:19:13)
Graph 16: Adding data from object @PCF_DOR_NAV_0P_SPH:DET_num_rs_isps
1 elements.
Warning ! : (31-Aug-2009 15:19:13)
GanttChart::AddData. The DqiData structure has no data for this range
Information : (31-Aug-2009 15:19:13)
Graph 16: Adding data from object @PCF_DOR_NAV_0P_SPH:DET_num_discarded_isps
1 elements.
Warning ! : (31-Aug-2009 15:19:13)
GanttChart::AddData. The DqiData structure has no data for this range
Information : (31-Aug-2009 15:19:13)
Graph 16: Adding data from object @PCF_DOR_NAV_0P_SPH:DET_num_missing_isps
1 elements.
Warning ! : (31-Aug-2009 15:19:13)
GanttChart::AddData. The DqiData structure has no data for this range
Information : (31-Aug-2009 15:19:13)
Graph 16: Adding data from object @PCF_DOR_NAV_0P_SPH:DET_num_error_isps
1 elements.
Warning ! : (31-Aug-2009 15:19:13)
GanttChart::AddData. The DqiData structure has no data for this range
Information : (31-Aug-2009 15:19:13)
Graph 16: Adding data from object @PCF_DOR_NAV_0P_SPH:DET_rs_significant
1 elements.
Warning ! : (31-Aug-2009 15:19:13)
GanttChart::AddData. The DqiData structure has no data for this range
Information : (31-Aug-2009 15:19:13) Graph 16:
Adding data from object @PCF_DOR_NAV_0P_SPH:DET_isp_discarded_significant
1 elements.
Warning ! : (31-Aug-2009 15:19:13)
GanttChart::AddData. The DqiData structure has no data for this range
Information : (31-Aug-2009 15:19:13) Graph 16:
Adding data from object @PCF_DOR_NAV_0P_SPH:DET_missing_isps_significant
1 elements.
Warning ! : (31-Aug-2009 15:19:13)
GanttChart::AddData. The DqiData structure has no data for this range
Information : (31-Aug-2009 15:19:13) Graph 16:
Adding data from object @PCF_DOR_NAV_0P_SPH:DET_isp_errors_significant
1 elements.
Warning ! : (31-Aug-2009 15:19:13)
GanttChart::AddData. The DqiData structure has no data for this range
Information : (31-Aug-2009 15:19:13)
Graph 16: Adding data from object @PCF_DOR_NAV_0P_SPH:DET_sat_track
1 elements.
Warning ! : (31-Aug-2009 15:19:13)
GanttChart::AddData. The DqiData structure has no data for this range
Information : (31-Aug-2009 15:19:13)
Graph 16: Adding data from object @PCF_DOR_NAV_0P_SPH:DET_stop_long
1 elements.
Warning ! : (31-Aug-2009 15:19:13)
GanttChart::AddData. The DqiData structure has no data for this range
Information : (31-Aug-2009 15:19:13)
Graph 16: Adding data from object @PCF_DOR_NAV_0P_SPH:DET_stop_lat
elements. 1
Warning ! : (31-Aug-2009 15:19:13)
GanttChart::AddData. The DqiData structure has no data for this range
Information : (31-Aug-2009 15:19:13)
Graph 16: Adding data from object @PCF_DOR_NAV_0P_SPH:DET_start_long
1 elements.
Warning ! : (31-Aug-2009 15:19:13)
GanttChart::AddData. The DqiData structure has no data for this range
Information : (31-Aug-2009 15:19:13)
Graph 16: Adding data from object @PCF_DOR_NAV_0P_SPH:DET_start_lat
1 elements.
Warning ! : (31-Aug-2009 15:19:13)
GanttChart::AddData. The DqiData structure has no data for this range
Information : (31-Aug-2009 15:19:13)


```
Graph 16: Adding data from object @PCF_RA2_adfs_val:SET_val_adf_dor_nav_0p
1 elements.
Warning !      : (31-Aug-2009 15:19:13)
GanttChart::AddData. The DqiData structure has no data for this range
Information : (31-Aug-2009 15:19:13)
Graph 16: Adding data from object @PCF_RA2_sensing:ETL_dor_nav_0p      16
elements.
Information : (31-Aug-2009 15:19:13) Graph 16: Generating PNG file.
Warning !      : (31-Aug-2009 15:19:13)
GanttChart::ReadPolyline. Adding a section with no data
Warning !      : (31-Aug-2009 15:19:13)
GanttChart::ReadPolyline. Adding a section with no data
Warning !      : (31-Aug-2009 15:19:13)
GanttChart::ReadPolyline. Adding a section with no data
Warning !      : (31-Aug-2009 15:19:13)
GanttChart::ReadPolyline. Adding a section with no data
Warning !      : (31-Aug-2009 15:19:13)
GanttChart::ReadPolyline. Adding a section with no data
Warning !      : (31-Aug-2009 15:19:13)
GanttChart::ReadPolyline. Adding a section with no data
Warning !      : (31-Aug-2009 15:19:13)
GanttChart::ReadPolyline. Adding a section with no data
Warning !      : (31-Aug-2009 15:19:13)
GanttChart::ReadPolyline. Adding a section with no data
Warning !      : (31-Aug-2009 15:19:13)
GanttChart::ReadPolyline. Adding a section with no data
Warning !      : (31-Aug-2009 15:19:13)
GanttChart::ReadPolyline. Adding a section with no data
Warning !      : (31-Aug-2009 15:19:13)
GanttChart::ReadPolyline. Adding a section with no data
Warning !      : (31-Aug-2009 15:19:13)
GanttChart::ReadPolyline. Adding a section with no data
Warning !      : (31-Aug-2009 15:19:13)
GanttChart::ReadPolyline. Adding a section with no data
Warning !      : (31-Aug-2009 15:19:13)
GanttChart::ReadPolyline. Adding a section with no data
Warning !      : (31-Aug-2009 15:19:13)
GanttChart::ReadPolyline. Adding a section with no data
Warning !      : (31-Aug-2009 15:19:13)
GanttChart::ReadPolyline. Adding a section with no data
Warning !      : (31-Aug-2009 15:19:13)
GanttChart::ReadPolyline. Adding a section with no data
Warning !      : (31-Aug-2009 15:19:13)
GanttChart::ReadPolyline. Adding a section with no data
Warning !      : (31-Aug-2009 15:19:13)
GanttChart::ReadPolyline. Adding a section with no data
Warning !      : (31-Aug-2009 15:19:13)
GanttChart::ReadPolyline. Adding a section with no data
Warning !      : (31-Aug-2009 15:19:13)
GanttChart::ReadPolyline. Adding a section with no data
Warning !      : (31-Aug-2009 15:19:13)
GanttChart::ReadPolyline. Adding a section with no data
Warning !      : (31-Aug-2009 15:19:13)
GanttChart::ReadPolyline. Adding a section with no data
Warning !      : (31-Aug-2009 15:19:13)
GanttChart::ReadPolyline. Adding a section with no data
Warning !      : (31-Aug-2009 15:19:13)
GanttChart::ReadPolyline. Adding a section with no data
Warning !      : (31-Aug-2009 15:19:13)
GanttChart::ReadPolyline. Adding a section with no data
Warning !      : (31-Aug-2009 15:19:13)
GanttChart::ReadPolyline. Adding a section with no data
Warning !      : (31-Aug-2009 15:19:13)
GanttChart::ReadPolyline. Adding a section with no data
Warning !      : (31-Aug-2009 15:19:13)
GanttChart::ReadPolyline. Adding a section with no data
Warning !      : (31-Aug-2009 15:19:13)
GanttChart::ReadPolyline. Adding a section with no data
Warning !      : (31-Aug-2009 15:19:13)
Information : (31-Aug-2009 15:19:14) Graph 16: Destroying object.
Information : (31-Aug-2009 15:19:14)
Graph 17: Creating object for a eventGanttChart
Warning !      : (31-Aug-2009 15:19:14)
graph::setProperty. YSIZE is too long. [80-700]
Information : (31-Aug-2009 15:19:14) Graph 17: Processing legend.
Information : (31-Aug-2009 15:19:14)
Graph 17: Adding data from object @PCF_MWR_NL__0P_SPH:DET_num_rs_isps
1 elements.
Warning !      : (31-Aug-2009 15:19:14)
GanttChart::AddData. The DqiData structure has no data for this range
Information : (31-Aug-2009 15:19:14)
Graph 17: Adding data from object @PCF_MWR_NL__0P_SPH:DET_num_discarded_isps
1 elements.
Warning !      : (31-Aug-2009 15:19:14)
GanttChart::AddData. The DqiData structure has no data for this range
Information : (31-Aug-2009 15:19:14)
Graph 17: Adding data from object @PCF_MWR_NL__0P_SPH:DET_num_missing_isps
1 elements.
Warning !      : (31-Aug-2009 15:19:14)
GanttChart::AddData. The DqiData structure has no data for this range
Information : (31-Aug-2009 15:19:14)
Graph 17: Adding data from object @PCF_MWR_NL__0P_SPH:DET_num_error_isps
1 elements.
Warning !      : (31-Aug-2009 15:19:14)
GanttChart::AddData. The DqiData structure has no data for this range
Information : (31-Aug-2009 15:19:14)
Graph 17: Adding data from object @PCF_MWR_NL__0P_SPH:DET_rs_significant
1 elements.
Warning !      : (31-Aug-2009 15:19:14)
GanttChart::AddData. The DqiData structure has no data for this range
Information : (31-Aug-2009 15:19:14) Graph 17:
```



```
Warning ! : (31-Aug-2009 15:19:14)
GanttChart::ReadPolyline. Adding a section with no data
Warning ! : (31-Aug-2009 15:19:14)
GanttChart::ReadPolyline. Adding a section with no data
Warning ! : (31-Aug-2009 15:19:14)
GanttChart::ReadPolyline. Adding a section with no data
Warning ! : (31-Aug-2009 15:19:14)
GanttChart::ReadPolyline. Adding a section with no data
Information : (31-Aug-2009 15:19:15) Graph 17: Destroying object.
Information : (31-Aug-2009 15:19:15)
Graph 18: Creating object for a eventGanttChart
Warning ! : (31-Aug-2009 15:19:15)
graph::setProperty. YSIZE is too long. [80-700]
Information : (31-Aug-2009 15:19:15) Graph 18: Processing legend.
Information : (31-Aug-2009 15:19:15)
Graph 18: Adding data from object @PCF_RA2_ME__0P_SPH:DET_num_rs_isps
1 elements.
Warning ! : (31-Aug-2009 15:19:15)
GanttChart::AddData. The DqiData structure has no data for this range
Information : (31-Aug-2009 15:19:15)
Graph 18: Adding data from object @PCF_RA2_ME__0P_SPH:DET_num_discarded_isps
1 elements.
Warning ! : (31-Aug-2009 15:19:15)
GanttChart::AddData. The DqiData structure has no data for this range
Information : (31-Aug-2009 15:19:15)
Graph 18: Adding data from object @PCF_RA2_ME__0P_SPH:DET_num_missing_isps
2 elements.
Information : (31-Aug-2009 15:19:15)
Graph 18: Adding data from object @PCF_RA2_ME__0P_SPH:DET_num_error_isps
4 elements.
Information : (31-Aug-2009 15:19:15)
Graph 18: Adding data from object @PCF_RA2_ME__0P_SPH:DET_rs_significant
1 elements.
Warning ! : (31-Aug-2009 15:19:15)
GanttChart::AddData. The DqiData structure has no data for this range
Information : (31-Aug-2009 15:19:15) Graph 18:
Adding data from object @PCF_RA2_ME__0P_SPH:DET_isp_discarded_significant
1 elements.
Warning ! : (31-Aug-2009 15:19:15)
GanttChart::AddData. The DqiData structure has no data for this range
Information : (31-Aug-2009 15:19:15) Graph 18:
Adding data from object @PCF_RA2_ME__0P_SPH:DET_missing_isps_significant
2 elements.
Information : (31-Aug-2009 15:19:15) Graph 18:
Adding data from object @PCF_RA2_ME__0P_SPH:DET_isp_errors_significant
4 elements.
Information : (31-Aug-2009 15:19:15)
Graph 18: Adding data from object @PCF_RA2_ME__0P_SPH:DET_sat_track
1 elements.
Warning ! : (31-Aug-2009 15:19:15)
GanttChart::AddData. The DqiData structure has no data for this range
Information : (31-Aug-2009 15:19:15)
Graph 18: Adding data from object @PCF_RA2_ME__0P_SPH:DET_stop_long
1 elements.
Warning ! : (31-Aug-2009 15:19:15)
GanttChart::AddData. The DqiData structure has no data for this range
Information : (31-Aug-2009 15:19:15)
Graph 18: Adding data from object @PCF_RA2_ME__0P_SPH:DET_stop_lat 1
elements.
Warning ! : (31-Aug-2009 15:19:15)
GanttChart::AddData. The DqiData structure has no data for this range
Information : (31-Aug-2009 15:19:15)
Graph 18: Adding data from object @PCF_RA2_ME__0P_SPH:DET_start_long
1 elements.
Warning ! : (31-Aug-2009 15:19:15)
GanttChart::AddData. The DqiData structure has no data for this range
Information : (31-Aug-2009 15:19:15)
Graph 18: Adding data from object @PCF_RA2_ME__0P_SPH:DET_start_lat
```

```
1 elements.
Warning ! : (31-Aug-2009 15:19:15)
GanttChart::AddData. The DqiData structure has no data for this range
Information : (31-Aug-2009 15:19:15)
Graph 18: Adding data from object @PCF_RA2_adfs_val:SET_val_adf_ra2_me__0p
1 elements.
Warning ! : (31-Aug-2009 15:19:15)
GanttChart::AddData. The DqiData structure has no data for this range
Information : (31-Aug-2009 15:19:15)
Graph 18: Adding data from object @PCF_RA2_sensing:ETL_ra2_me__0p      19
elements.
Information : (31-Aug-2009 15:19:15) Graph 18: Generating PNG file.
Warning ! : (31-Aug-2009 15:19:15)
GanttChart::ReadPolyline. Adding a section with no data
Warning ! : (31-Aug-2009 15:19:15)
GanttChart::ReadPolyline. Adding a section with no data
Warning ! : (31-Aug-2009 15:19:15)
GanttChart::ReadPolyline. Adding a section with no data
Warning ! : (31-Aug-2009 15:19:15)
GanttChart::ReadPolyline. Adding a section with no data
Warning ! : (31-Aug-2009 15:19:15)
GanttChart::ReadPolyline. Adding a section with no data
Warning ! : (31-Aug-2009 15:19:15)
GanttChart::ReadPolyline. Adding a section with no data
Warning ! : (31-Aug-2009 15:19:15)
GanttChart::ReadPolyline. Adding a section with no data
Warning ! : (31-Aug-2009 15:19:15)
GanttChart::ReadPolyline. Adding a section with no data
Warning ! : (31-Aug-2009 15:19:15)
GanttChart::ReadPolyline. Adding a section with no data
Warning ! : (31-Aug-2009 15:19:15)
GanttChart::ReadPolyline. Adding a section with no data
Warning ! : (31-Aug-2009 15:19:15)
GanttChart::ReadPolyline. Adding a section with no data
Warning ! : (31-Aug-2009 15:19:15)
GanttChart::ReadPolyline. Adding a section with no data
Warning ! : (31-Aug-2009 15:19:15)
GanttChart::ReadPolyline. Adding a section with no data
Warning ! : (31-Aug-2009 15:19:15)
GanttChart::ReadPolyline. Adding a section with no data
Warning ! : (31-Aug-2009 15:19:15)
GanttChart::ReadPolyline. Adding a section with no data
Warning ! : (31-Aug-2009 15:19:15)
Information : (31-Aug-2009 15:19:16) Graph 18: Destroying object.
Information : (31-Aug-2009 15:19:16)
Graph 19: Creating object for a eventGanttChart
Warning ! : (31-Aug-2009 15:19:16)
graph::setProperty. YSIZE is too long. [80-700]
Information : (31-Aug-2009 15:19:16) Graph 19: Processing legend.
Information : (31-Aug-2009 15:19:16)
Graph 19: Adding data from object @PCF_RA2_MW__1P_SPH:DET_ra2_20_band_percent
8 elements.
Information : (31-Aug-2009 15:19:16)
Graph 19: Adding data from object @PCF_RA2_MW__1P_SPH:DET_ra2_80_band_percent
4 elements.
Information : (31-Aug-2009 15:19:16)
Graph 19: Adding data from object @PCF_RA2_MW__1P_SPH:DET_ra2_320_band_percent
4 elements.
Information : (31-Aug-2009 15:19:16) Graph 19:
Adding data from object @PCF_RA2_MW__1P_SPH:DET_ra2_measurement_percent
1 elements.
Warning ! : (31-Aug-2009 15:19:16)
GanttChart::AddData. The DqiData structure has no data for this range
Information : (31-Aug-2009 15:19:16)
Graph 19: Adding data from object @PCF_RA2_MW__1P_SPH:DET_ra2_l1b_proc_quality
1 elements.
Warning ! : (31-Aug-2009 15:19:16)
GanttChart::AddData. The DqiData structure has no data for this range
Information : (31-Aug-2009 15:19:16)
Graph 19: Adding data from object @PCF_RA2_MW__1P_SPH:ETL_ra2_l1b_proc_flag
1 elements.
Warning ! : (31-Aug-2009 15:19:16)
GanttChart::AddData. The DqiData structure has no data for this range
Information : (31-Aug-2009 15:19:16)
Graph 19: Adding data from object @PCF_RA2_adfs_val:SET_val_adf_ra2_mw__1p
18 elements.
Information : (31-Aug-2009 15:19:16)
Graph 19: Adding data from object @PCF_RA2_sensing:ETL_ra2_mw__1p      21
elements.
```

Information : (31-Aug-2009 15:19:16) Graph 19: Generating PNG file.
Warning ! : (31-Aug-2009 15:19:16)
GanttChart::ReadPolyline. Adding a section with no data
Warning ! : (31-Aug-2009 15:19:16)
GanttChart::ReadPolyline. Adding a section with no data
Warning ! : (31-Aug-2009 15:19:16)
GanttChart::ReadPolyline. Adding a section with no data
Information : (31-Aug-2009 15:19:17) Graph 19: Destroying object.
Information : (31-Aug-2009 15:19:17)
Graph 20: Creating object for a eventGanttChart
Warning ! : (31-Aug-2009 15:19:17)
graph::setProperty. YSIZE is too long. [80-700]
Information : (31-Aug-2009 15:19:17) Graph 20: Processing legend.
Information : (31-Aug-2009 15:19:17) Graph 20:
Adding data from object @PCF_RA2_FGD_2P_SPH:DET_ra2_seaice_ku_retrack_percent
1 elements.
Information : (31-Aug-2009 15:19:17) Graph 20:
Adding data from object @PCF_RA2_FGD_2P_SPH:DET_ra2_ice2_s_retrack_percent
21 elements.
Information : (31-Aug-2009 15:19:17) Graph 20:
Adding data from object @PCF_RA2_FGD_2P_SPH:DET_ra2_ice2_ku_retrack_percent
2 elements.
Information : (31-Aug-2009 15:19:17) Graph 20:
Adding data from object @PCF_RA2_FGD_2P_SPH:DET_ra2_ice1_s_retrack_percent
21 elements.
Information : (31-Aug-2009 15:19:17) Graph 20:
Adding data from object @PCF_RA2_FGD_2P_SPH:DET_ra2_ice1_ku_retrack_percent
1 elements.
Warning ! : (31-Aug-2009 15:19:17)
GanttChart::AddData. The DqiData structure has no data for this range
Information : (31-Aug-2009 15:19:17) Graph 20:
Adding data from object @PCF_RA2_FGD_2P_SPH:DET_ra2_ocean_ku_retrack_percent
5 elements.
Information : (31-Aug-2009 15:19:17)
Graph 20: Adding data from object @PCF_RA2_FGD_2P_SPH:DET_ra2_20_band_percent
10 elements.
Information : (31-Aug-2009 15:19:17)
Graph 20: Adding data from object @PCF_RA2_FGD_2P_SPH:DET_ra2_80_band_percent
7 elements.
Information : (31-Aug-2009 15:19:17)
Graph 20: Adding data from object @PCF_RA2_FGD_2P_SPH:DET_ra2_320_band_percent
11 elements.
Information : (31-Aug-2009 15:19:17) Graph 20:
Adding data from object @PCF_RA2_FGD_2P_SPH:DET_ra2_measurement_percent
1 elements.
Warning ! : (31-Aug-2009 15:19:17)
GanttChart::AddData. The DqiData structure has no data for this range
Information : (31-Aug-2009 15:19:17)
Graph 20: Adding data from object @PCF_RA2_FGD_2P_SPH:DET_ra2_l1b_proc_quality
1 elements.
Warning ! : (31-Aug-2009 15:19:17)
GanttChart::AddData. The DqiData structure has no data for this range
Information : (31-Aug-2009 15:19:17)
Graph 20: Adding data from object @PCF_RA2_FGD_2P_SPH:DET_ra2_l2_proc_quality
21 elements.
Information : (31-Aug-2009 15:19:17)
Graph 20: Adding data from object @PCF_RA2_FGD_2P_SPH:ETL_ra2_l1b_proc_flag
1 elements.
Warning ! : (31-Aug-2009 15:19:17)
GanttChart::AddData. The DqiData structure has no data for this range
Information : (31-Aug-2009 15:19:17)
Graph 20: Adding data from object @PCF_RA2_FGD_2P_SPH:ETL_ra2_l2_proc_flag
21 elements.
Information : (31-Aug-2009 15:19:17)
Graph 20: Adding data from object @PCF_RA2_adfs_val:SET_val_adf_ra2_fgd_2p
19 elements.
Information : (31-Aug-2009 15:19:17)
Graph 20: Adding data from object @PCF_RA2_sensing:ETL_ra2_fgd_2p


```
elements.
Information : (31-Aug-2009 15:19:17) Graph 20: Generating PNG file.
Warning !   : (31-Aug-2009 15:19:17)
GanttChart::ReadPolyline. Adding a section with no data
Warning !   : (31-Aug-2009 15:19:17)
GanttChart::ReadPolyline. Adding a section with no data
Warning !   : (31-Aug-2009 15:19:17)
GanttChart::ReadPolyline. Adding a section with no data
Warning !   : (31-Aug-2009 15:19:17)
GanttChart::ReadPolyline. Adding a section with no data
Information : (31-Aug-2009 15:19:18) Graph 20: Destroying object.
Information : (31-Aug-2009 15:19:18)
Graph 21: Creating object for a eventGanttChart
Warning !   : (31-Aug-2009 15:19:18)
graph::setProperty. YSIZE is too long. [80-700]
Information : (31-Aug-2009 15:19:18) Graph 21: Processing legend.
Information : (31-Aug-2009 15:19:18) Graph 21:
Adding data from object @PCF_RA2_WWV_2P_SPH:DET_ra2_ocean_ku_retrack_percent
5 elements.
Information : (31-Aug-2009 15:19:18)
Graph 21: Adding data from object @PCF_RA2_WWV_2P_SPH:DET_ra2_20_band_percent
10 elements.
Information : (31-Aug-2009 15:19:18)
Graph 21: Adding data from object @PCF_RA2_WWV_2P_SPH:DET_ra2_80_band_percent
7 elements.
Information : (31-Aug-2009 15:19:18)
Graph 21: Adding data from object @PCF_RA2_WWV_2P_SPH:DET_ra2_320_band_percent
11 elements.
Information : (31-Aug-2009 15:19:18) Graph 21:
Adding data from object @PCF_RA2_WWV_2P_SPH:DET_ra2_measurement_percent
1 elements.
Warning !   : (31-Aug-2009 15:19:18)
GanttChart::AddData. The DqiData structure has no data for this range
Information : (31-Aug-2009 15:19:18)
Graph 21: Adding data from object @PCF_RA2_WWV_2P_SPH:DET_ra2_l1b_proc_quality
1 elements.
Warning !   : (31-Aug-2009 15:19:18)
GanttChart::AddData. The DqiData structure has no data for this range
Information : (31-Aug-2009 15:19:18)
Graph 21: Adding data from object @PCF_RA2_WWV_2P_SPH:DET_ra2_l2_proc_quality
21 elements.
Information : (31-Aug-2009 15:19:18)
Graph 21: Adding data from object @PCF_RA2_WWV_2P_SPH:ETL_ra2_l1b_proc_flag
1 elements.
Warning !   : (31-Aug-2009 15:19:18)
GanttChart::AddData. The DqiData structure has no data for this range
Information : (31-Aug-2009 15:19:18)
Graph 21: Adding data from object @PCF_RA2_WWV_2P_SPH:ETL_ra2_l2_proc_flag
21 elements.
Information : (31-Aug-2009 15:19:18)
Graph 21: Adding data from object @PCF_RA2_adfs_val:SET_val_adf_ra2_wwv_2p
1 elements.
Warning !   : (31-Aug-2009 15:19:18)
GanttChart::AddData. The DqiData structure has no data for this range
Information : (31-Aug-2009 15:19:18)
Graph 21: Adding data from object @PCF_RA2_sensing:ETL_ra2_wwv_2p          21
elements.
Information : (31-Aug-2009 15:19:18) Graph 21: Generating PNG file.
Warning !   : (31-Aug-2009 15:19:18)
GanttChart::ReadPolyline. Adding a section with no data
Warning !   : (31-Aug-2009 15:19:18)
GanttChart::ReadPolyline. Adding a section with no data
Warning !   : (31-Aug-2009 15:19:18)
GanttChart::ReadPolyline. Adding a section with no data
Warning !   : (31-Aug-2009 15:19:18)
GanttChart::ReadPolyline. Adding a section with no data
Information : (31-Aug-2009 15:19:19) Graph 21: Destroying object.
Information : (31-Aug-2009 15:19:19)
```

Graph 22: Creating object for a eventGanttChart
Information : (31-Aug-2009 15:19:19) Graph 22: Processing legend.
Information : (31-Aug-2009 15:19:19)
Graph 22: Adding data from object @PCF_MPH_MWR_CHD_AX:DET_wrong_product_err
1 elements.
Warning ! : (31-Aug-2009 15:19:19)
GanttChart::AddData. The DqiData structure has no data for this range
Information : (31-Aug-2009 15:19:19)
Graph 22: Adding data from object @PCF_MPH_MWR_CHD_AX:SET_wrong_sensing_stop
1 elements.
Warning ! : (31-Aug-2009 15:19:19)
GanttChart::AddData. The DqiData structure has no data for this range
Information : (31-Aug-2009 15:19:19)
Graph 22: Adding data from object @PCF_MPH_MWR_CHD_AX:SET_wrong_sensing_start
1 elements.
Warning ! : (31-Aug-2009 15:19:19)
GanttChart::AddData. The DqiData structure has no data for this range
Information : (31-Aug-2009 15:19:19)
Graph 22: Adding data from object @PCF_MPH_MWR_CHD_AX:SET_wrong_software_ver
1 elements.
Warning ! : (31-Aug-2009 15:19:19)
GanttChart::AddData. The DqiData structure has no data for this range
Information : (31-Aug-2009 15:19:19)
Graph 22: Adding data from object @PCF_MPH_MWR_CHD_AX:SET_wrong_proc_time
1 elements.
Warning ! : (31-Aug-2009 15:19:19)
GanttChart::AddData. The DqiData structure has no data for this range
Information : (31-Aug-2009 15:19:19)
Graph 22: Adding data from object @PCF_MPH_MWR_CHD_AX:SET_wrong_proc_stage
1 elements.
Warning ! : (31-Aug-2009 15:19:19)
GanttChart::AddData. The DqiData structure has no data for this range
Information : (31-Aug-2009 15:19:19)
Graph 22: Adding data from object @PCF_MPH_MWR_CHD_AX:SET_wrong_filename
1 elements.
Warning ! : (31-Aug-2009 15:19:19)
GanttChart::AddData. The DqiData structure has no data for this range
Information : (31-Aug-2009 15:19:19) Graph 22: Generating PNG file.
Warning ! : (31-Aug-2009 15:19:19)
GanttChart::ReadPolyline. Adding a section with no data
Warning ! : (31-Aug-2009 15:19:19)
GanttChart::ReadPolyline. Adding a section with no data
Warning ! : (31-Aug-2009 15:19:19)
GanttChart::ReadPolyline. Adding a section with no data
Warning ! : (31-Aug-2009 15:19:19)
GanttChart::ReadPolyline. Adding a section with no data
Warning ! : (31-Aug-2009 15:19:19)
GanttChart::ReadPolyline. Adding a section with no data
Warning ! : (31-Aug-2009 15:19:19)
GanttChart::ReadPolyline. Adding a section with no data
Warning ! : (31-Aug-2009 15:19:19)
GanttChart::ReadPolyline. Adding a section with no data
Warning ! : (31-Aug-2009 15:19:19)
GanttChart::ReadPolyline. Adding a section with no data
Information : (31-Aug-2009 15:19:19) Graph 22: Destroying object.
Information : (31-Aug-2009 15:19:19)
Graph 23: Creating object for a eventGanttChart
Information : (31-Aug-2009 15:19:19) Graph 23: Processing legend.
Information : (31-Aug-2009 15:19:19)
Graph 23: Adding data from object @PCF_MPH_MWR_CON_AX:DET_wrong_product_err
1 elements.
Warning ! : (31-Aug-2009 15:19:19)
GanttChart::AddData. The DqiData structure has no data for this range
Information : (31-Aug-2009 15:19:19)
Graph 23: Adding data from object @PCF_MPH_MWR_CON_AX:SET_wrong_sensing_stop
1 elements.
Warning ! : (31-Aug-2009 15:19:19)
GanttChart::AddData. The DqiData structure has no data for this range
Information : (31-Aug-2009 15:19:19)
Graph 23: Adding data from object @PCF_MPH_MWR_CON_AX:SET_wrong_sensing_start

```
1 elements.
Warning ! : (31-Aug-2009 15:19:19)
GanttChart::AddData. The DqiData structure has no data for this range
Information : (31-Aug-2009 15:19:19)
Graph 23: Adding data from object @PCF_MPH_MWR_CON_AX:SET_wrong_software_ver
1 elements.
Warning ! : (31-Aug-2009 15:19:19)
GanttChart::AddData. The DqiData structure has no data for this range
Information : (31-Aug-2009 15:19:19)
Graph 23: Adding data from object @PCF_MPH_MWR_CON_AX:SET_wrong_proc_time
1 elements.
Warning ! : (31-Aug-2009 15:19:19)
GanttChart::AddData. The DqiData structure has no data for this range
Information : (31-Aug-2009 15:19:19)
Graph 23: Adding data from object @PCF_MPH_MWR_CON_AX:SET_wrong_proc_stage
1 elements.
Warning ! : (31-Aug-2009 15:19:19)
GanttChart::AddData. The DqiData structure has no data for this range
Information : (31-Aug-2009 15:19:19)
Graph 23: Adding data from object @PCF_MPH_MWR_CON_AX:SET_wrong_filename
1 elements.
Warning ! : (31-Aug-2009 15:19:19)
GanttChart::AddData. The DqiData structure has no data for this range
Information : (31-Aug-2009 15:19:19) Graph 23: Generating PNG file.
Warning ! : (31-Aug-2009 15:19:19)
GanttChart::ReadPolyline. Adding a section with no data
Warning ! : (31-Aug-2009 15:19:19)
GanttChart::ReadPolyline. Adding a section with no data
Warning ! : (31-Aug-2009 15:19:19)
GanttChart::ReadPolyline. Adding a section with no data
Warning ! : (31-Aug-2009 15:19:19)
GanttChart::ReadPolyline. Adding a section with no data
Warning ! : (31-Aug-2009 15:19:19)
GanttChart::ReadPolyline. Adding a section with no data
Warning ! : (31-Aug-2009 15:19:19)
GanttChart::ReadPolyline. Adding a section with no data
Warning ! : (31-Aug-2009 15:19:19)
GanttChart::ReadPolyline. Adding a section with no data
Warning ! : (31-Aug-2009 15:19:19)
GanttChart::ReadPolyline. Adding a section with no data
Warning ! : (31-Aug-2009 15:19:19)
Information : (31-Aug-2009 15:19:20) Graph 23: Destroying object.
Information : (31-Aug-2009 15:19:20)
Graph 24: Creating object for a eventGanttChart
Information : (31-Aug-2009 15:19:20) Graph 24: Processing legend.
Information : (31-Aug-2009 15:19:20)
Graph 24: Adding data from object @PCF_MPH_MWR_LSF_AX:DET_wrong_product_err
1 elements.
Warning ! : (31-Aug-2009 15:19:20)
GanttChart::AddData. The DqiData structure has no data for this range
Information : (31-Aug-2009 15:19:20)
Graph 24: Adding data from object @PCF_MPH_MWR_LSF_AX:SET_wrong_sensing_stop
1 elements.
Warning ! : (31-Aug-2009 15:19:20)
GanttChart::AddData. The DqiData structure has no data for this range
Information : (31-Aug-2009 15:19:20)
Graph 24: Adding data from object @PCF_MPH_MWR_LSF_AX:SET_wrong_sensing_start
1 elements.
Warning ! : (31-Aug-2009 15:19:20)
GanttChart::AddData. The DqiData structure has no data for this range
Information : (31-Aug-2009 15:19:20)
Graph 24: Adding data from object @PCF_MPH_MWR_LSF_AX:SET_wrong_software_ver
1 elements.
Warning ! : (31-Aug-2009 15:19:20)
GanttChart::AddData. The DqiData structure has no data for this range
Information : (31-Aug-2009 15:19:20)
Graph 24: Adding data from object @PCF_MPH_MWR_LSF_AX:SET_wrong_proc_time
1 elements.
Warning ! : (31-Aug-2009 15:19:20)
GanttChart::AddData. The DqiData structure has no data for this range
Information : (31-Aug-2009 15:19:20)
```

Graph 24: Adding data from object @PCF_MPH_MWR_LSF_AX:SET_wrong_proc_stage
1 elements.
Warning ! : (31-Aug-2009 15:19:20)
GanttChart::AddData. The DqiData structure has no data for this range
Information : (31-Aug-2009 15:19:20)
Graph 24: Adding data from object @PCF_MPH_MWR_LSF_AX:SET_wrong_filename
1 elements.
Warning ! : (31-Aug-2009 15:19:20)
GanttChart::AddData. The DqiData structure has no data for this range
Information : (31-Aug-2009 15:19:20) Graph 24: Generating PNG file.
Warning ! : (31-Aug-2009 15:19:20)
GanttChart::ReadPolyline. Adding a section with no data
Warning ! : (31-Aug-2009 15:19:20)
GanttChart::ReadPolyline. Adding a section with no data
Warning ! : (31-Aug-2009 15:19:20)
GanttChart::ReadPolyline. Adding a section with no data
Warning ! : (31-Aug-2009 15:19:20)
GanttChart::ReadPolyline. Adding a section with no data
Warning ! : (31-Aug-2009 15:19:20)
GanttChart::ReadPolyline. Adding a section with no data
Warning ! : (31-Aug-2009 15:19:20)
GanttChart::ReadPolyline. Adding a section with no data
Warning ! : (31-Aug-2009 15:19:20)
GanttChart::ReadPolyline. Adding a section with no data
Warning ! : (31-Aug-2009 15:19:20)
GanttChart::ReadPolyline. Adding a section with no data
Information : (31-Aug-2009 15:19:20) Graph 24: Destroying object.
Information : (31-Aug-2009 15:19:20)
Graph 25: Creating object for a eventGanttChart
Information : (31-Aug-2009 15:19:20) Graph 25: Processing legend.
Information : (31-Aug-2009 15:19:20)
Graph 25: Adding data from object @PCF_MPH_MWR_SLT_AX:DET_wrong_product_err
1 elements.
Warning ! : (31-Aug-2009 15:19:20)
GanttChart::AddData. The DqiData structure has no data for this range
Information : (31-Aug-2009 15:19:20)
Graph 25: Adding data from object @PCF_MPH_MWR_SLT_AX:SET_wrong_sensing_stop
1 elements.
Warning ! : (31-Aug-2009 15:19:20)
GanttChart::AddData. The DqiData structure has no data for this range
Information : (31-Aug-2009 15:19:20)
Graph 25: Adding data from object @PCF_MPH_MWR_SLT_AX:SET_wrong_sensing_start
1 elements.
Warning ! : (31-Aug-2009 15:19:20)
GanttChart::AddData. The DqiData structure has no data for this range
Information : (31-Aug-2009 15:19:20)
Graph 25: Adding data from object @PCF_MPH_MWR_SLT_AX:SET_wrong_software_ver
1 elements.
Warning ! : (31-Aug-2009 15:19:20)
GanttChart::AddData. The DqiData structure has no data for this range
Information : (31-Aug-2009 15:19:20)
Graph 25: Adding data from object @PCF_MPH_MWR_SLT_AX:SET_wrong_proc_time
1 elements.
Warning ! : (31-Aug-2009 15:19:20)
GanttChart::AddData. The DqiData structure has no data for this range
Information : (31-Aug-2009 15:19:20)
Graph 25: Adding data from object @PCF_MPH_MWR_SLT_AX:SET_wrong_proc_stage
1 elements.
Warning ! : (31-Aug-2009 15:19:20)
GanttChart::AddData. The DqiData structure has no data for this range
Information : (31-Aug-2009 15:19:20)
Graph 25: Adding data from object @PCF_MPH_MWR_SLT_AX:SET_wrong_filename
1 elements.
Warning ! : (31-Aug-2009 15:19:20)
GanttChart::AddData. The DqiData structure has no data for this range
Information : (31-Aug-2009 15:19:20) Graph 25: Generating PNG file.
Warning ! : (31-Aug-2009 15:19:20)
GanttChart::ReadPolyline. Adding a section with no data
Warning ! : (31-Aug-2009 15:19:20)
GanttChart::ReadPolyline. Adding a section with no data

Warning ! : (31-Aug-2009 15:19:20)
GanttChart::ReadPolyline. Adding a section with no data
Warning ! : (31-Aug-2009 15:19:20)
GanttChart::ReadPolyline. Adding a section with no data
Warning ! : (31-Aug-2009 15:19:20)
GanttChart::ReadPolyline. Adding a section with no data
Warning ! : (31-Aug-2009 15:19:20)
GanttChart::ReadPolyline. Adding a section with no data
Warning ! : (31-Aug-2009 15:19:20)
GanttChart::ReadPolyline. Adding a section with no data
Information : (31-Aug-2009 15:19:21) Graph 25: Destroying object.
Information : (31-Aug-2009 15:19:21)
Graph 26: Creating object for a eventGanttChart
Information : (31-Aug-2009 15:19:21) Graph 26: Processing legend.
Information : (31-Aug-2009 15:19:21)
Graph 26: Adding data from object @PCF_MPH_RA2_CHD_AX:DET_wrong_product_err
1 elements.
Warning ! : (31-Aug-2009 15:19:21)
GanttChart::AddData. The DqiData structure has no data for this range
Information : (31-Aug-2009 15:19:21)
Graph 26: Adding data from object @PCF_MPH_RA2_CHD_AX:SET_wrong_sensing_stop
1 elements.
Warning ! : (31-Aug-2009 15:19:21)
GanttChart::AddData. The DqiData structure has no data for this range
Information : (31-Aug-2009 15:19:21)
Graph 26: Adding data from object @PCF_MPH_RA2_CHD_AX:SET_wrong_sensing_start
1 elements.
Warning ! : (31-Aug-2009 15:19:21)
GanttChart::AddData. The DqiData structure has no data for this range
Information : (31-Aug-2009 15:19:21)
Graph 26: Adding data from object @PCF_MPH_RA2_CHD_AX:SET_wrong_software_ver
1 elements.
Warning ! : (31-Aug-2009 15:19:21)
GanttChart::AddData. The DqiData structure has no data for this range
Information : (31-Aug-2009 15:19:21)
Graph 26: Adding data from object @PCF_MPH_RA2_CHD_AX:SET_wrong_proc_time
1 elements.
Warning ! : (31-Aug-2009 15:19:21)
GanttChart::AddData. The DqiData structure has no data for this range
Information : (31-Aug-2009 15:19:21)
Graph 26: Adding data from object @PCF_MPH_RA2_CHD_AX:SET_wrong_proc_stage
1 elements.
Warning ! : (31-Aug-2009 15:19:21)
GanttChart::AddData. The DqiData structure has no data for this range
Information : (31-Aug-2009 15:19:21) Graph 26: Generating PNG file.
Warning ! : (31-Aug-2009 15:19:21)
GanttChart::ReadPolyline. Adding a section with no data
Warning ! : (31-Aug-2009 15:19:21)
GanttChart::ReadPolyline. Adding a section with no data
Warning ! : (31-Aug-2009 15:19:21)
GanttChart::ReadPolyline. Adding a section with no data
Warning ! : (31-Aug-2009 15:19:21)
GanttChart::ReadPolyline. Adding a section with no data
Warning ! : (31-Aug-2009 15:19:21)
GanttChart::ReadPolyline. Adding a section with no data
Warning ! : (31-Aug-2009 15:19:21)
GanttChart::ReadPolyline. Adding a section with no data
Warning ! : (31-Aug-2009 15:19:21)
GanttChart::ReadPolyline. Adding a section with no data
Warning ! : (31-Aug-2009 15:19:21)
GanttChart::ReadPolyline. Adding a section with no data
Information : (31-Aug-2009 15:19:21) Graph 26: Destroying object.
Information : (31-Aug-2009 15:19:21)
Graph 27: Creating object for a eventGanttChart
Information : (31-Aug-2009 15:19:21) Graph 27: Processing legend.

GanttChart::AddData. The DqiData structure has no data for this range
Information : (31-Aug-2009 15:19:22)
Graph 28: Adding data from object @PCF MPH_RA2_CST_AX:SET_wrong_software_ver
1 elements.
Warning ! : (31-Aug-2009 15:19:22)
GanttChart::AddData. The DqiData structure has no data for this range
Information : (31-Aug-2009 15:19:22)
Graph 28: Adding data from object @PCF MPH_RA2_CST_AX:SET_wrong_proc_time
1 elements.
Warning ! : (31-Aug-2009 15:19:22)
GanttChart::AddData. The DqiData structure has no data for this range
Information : (31-Aug-2009 15:19:22)
Graph 28: Adding data from object @PCF MPH_RA2_CST_AX:SET_wrong_proc_stage
1 elements.
Warning ! : (31-Aug-2009 15:19:22)
GanttChart::AddData. The DqiData structure has no data for this range
Information : (31-Aug-2009 15:19:22)
Graph 28: Adding data from object @PCF MPH_RA2_CST_AX:SET_wrong_filename
1 elements.
Warning ! : (31-Aug-2009 15:19:22)
GanttChart::AddData. The DqiData structure has no data for this range
Information : (31-Aug-2009 15:19:22) Graph 28: Generating PNG file.
Warning ! : (31-Aug-2009 15:19:22)
GanttChart::ReadPolyline. Adding a section with no data
Warning ! : (31-Aug-2009 15:19:22)
GanttChart::ReadPolyline. Adding a section with no data
Warning ! : (31-Aug-2009 15:19:22)
GanttChart::ReadPolyline. Adding a section with no data
Warning ! : (31-Aug-2009 15:19:22)
GanttChart::ReadPolyline. Adding a section with no data
Warning ! : (31-Aug-2009 15:19:22)
GanttChart::ReadPolyline. Adding a section with no data
Warning ! : (31-Aug-2009 15:19:22)
GanttChart::ReadPolyline. Adding a section with no data
Warning ! : (31-Aug-2009 15:19:22)
GanttChart::ReadPolyline. Adding a section with no data
Information : (31-Aug-2009 15:19:22) Graph 28: Destroying object.
Information : (31-Aug-2009 15:19:22)
Graph 29: Creating object for a eventGanttChart
Information : (31-Aug-2009 15:19:22) Graph 29: Processing legend.
Information : (31-Aug-2009 15:19:22)
Graph 29: Adding data from object @PCF MPH_RA2_DIP_AX:DET_wrong_product_err
1 elements.
Warning ! : (31-Aug-2009 15:19:22)
GanttChart::AddData. The DqiData structure has no data for this range
Information : (31-Aug-2009 15:19:22)
Graph 29: Adding data from object @PCF MPH_RA2_DIP_AX:SET_wrong_sensing_stop
1 elements.
Warning ! : (31-Aug-2009 15:19:22)
GanttChart::AddData. The DqiData structure has no data for this range
Information : (31-Aug-2009 15:19:22)
Graph 29: Adding data from object @PCF MPH_RA2_DIP_AX:SET_wrong_sensing_start
1 elements.
Warning ! : (31-Aug-2009 15:19:22)
GanttChart::AddData. The DqiData structure has no data for this range
Information : (31-Aug-2009 15:19:22)
Graph 29: Adding data from object @PCF MPH_RA2_DIP_AX:SET_wrong_software_ver
1 elements.
Warning ! : (31-Aug-2009 15:19:22)
GanttChart::AddData. The DqiData structure has no data for this range
Information : (31-Aug-2009 15:19:22)
Graph 29: Adding data from object @PCF MPH_RA2_DIP_AX:SET_wrong_proc_time
1 elements.
Warning ! : (31-Aug-2009 15:19:22)
GanttChart::AddData. The DqiData structure has no data for this range
Information : (31-Aug-2009 15:19:22)
Graph 29: Adding data from object @PCF MPH_RA2_DIP_AX:SET_wrong_proc_stage
1 elements.

Warning ! : (31-Aug-2009 15:19:22)
GanttChart::AddData. The DqiData structure has no data for this range
Information : (31-Aug-2009 15:19:22)
Graph 29: Adding data from object @PCF_MPH_RA2_DIP_AX:SET_wrong_filename
1 elements.
Warning ! : (31-Aug-2009 15:19:22)
GanttChart::AddData. The DqiData structure has no data for this range
Information : (31-Aug-2009 15:19:22) Graph 29: Generating PNG file.
Warning ! : (31-Aug-2009 15:19:22)
GanttChart::ReadPolyline. Adding a section with no data
Warning ! : (31-Aug-2009 15:19:22)
GanttChart::ReadPolyline. Adding a section with no data
Warning ! : (31-Aug-2009 15:19:22)
GanttChart::ReadPolyline. Adding a section with no data
Warning ! : (31-Aug-2009 15:19:22)
GanttChart::ReadPolyline. Adding a section with no data
Warning ! : (31-Aug-2009 15:19:22)
GanttChart::ReadPolyline. Adding a section with no data
Warning ! : (31-Aug-2009 15:19:22)
GanttChart::ReadPolyline. Adding a section with no data
Warning ! : (31-Aug-2009 15:19:22)
GanttChart::ReadPolyline. Adding a section with no data
Information : (31-Aug-2009 15:19:23) Graph 29: Destroying object.
Information : (31-Aug-2009 15:19:23)
Graph 30: Creating object for a eventGanttChart
Information : (31-Aug-2009 15:19:23) Graph 30: Processing legend.
Information : (31-Aug-2009 15:19:23)
Graph 30: Adding data from object @PCF_MPH_RA2_GEO_AX:DET_wrong_product_err
1 elements.
Warning ! : (31-Aug-2009 15:19:23)
GanttChart::AddData. The DqiData structure has no data for this range
Information : (31-Aug-2009 15:19:23)
Graph 30: Adding data from object @PCF_MPH_RA2_GEO_AX:SET_wrong_sensing_stop
1 elements.
Warning ! : (31-Aug-2009 15:19:23)
GanttChart::AddData. The DqiData structure has no data for this range
Information : (31-Aug-2009 15:19:23)
Graph 30: Adding data from object @PCF_MPH_RA2_GEO_AX:SET_wrong_sensing_start
1 elements.
Warning ! : (31-Aug-2009 15:19:23)
GanttChart::AddData. The DqiData structure has no data for this range
Information : (31-Aug-2009 15:19:23)
Graph 30: Adding data from object @PCF_MPH_RA2_GEO_AX:SET_wrong_software_ver
1 elements.
Warning ! : (31-Aug-2009 15:19:23)
GanttChart::AddData. The DqiData structure has no data for this range
Information : (31-Aug-2009 15:19:23)
Graph 30: Adding data from object @PCF_MPH_RA2_GEO_AX:SET_wrong_proc_time
1 elements.
Warning ! : (31-Aug-2009 15:19:23)
GanttChart::AddData. The DqiData structure has no data for this range
Information : (31-Aug-2009 15:19:23)
Graph 30: Adding data from object @PCF_MPH_RA2_GEO_AX:SET_wrong_proc_stage
1 elements.
Warning ! : (31-Aug-2009 15:19:23)
GanttChart::AddData. The DqiData structure has no data for this range
Information : (31-Aug-2009 15:19:23)
Graph 30: Adding data from object @PCF_MPH_RA2_GEO_AX:SET_wrong_filename
1 elements.
Warning ! : (31-Aug-2009 15:19:23)
GanttChart::AddData. The DqiData structure has no data for this range
Information : (31-Aug-2009 15:19:23) Graph 30: Generating PNG file.
Warning ! : (31-Aug-2009 15:19:23)
GanttChart::ReadPolyline. Adding a section with no data
Warning ! : (31-Aug-2009 15:19:23)
GanttChart::ReadPolyline. Adding a section with no data
Warning ! : (31-Aug-2009 15:19:23)
GanttChart::ReadPolyline. Adding a section with no data

```
Warning ! : (31-Aug-2009 15:19:23)
GanttChart::ReadPolyline. Adding a section with no data
Warning ! : (31-Aug-2009 15:19:23)
GanttChart::ReadPolyline. Adding a section with no data
Warning ! : (31-Aug-2009 15:19:23)
GanttChart::ReadPolyline. Adding a section with no data
Warning ! : (31-Aug-2009 15:19:23)
GanttChart::ReadPolyline. Adding a section with no data
Information : (31-Aug-2009 15:19:23) Graph 30: Destroying object.
Information : (31-Aug-2009 15:19:23)
Graph 31: Creating object for a eventGanttChart
Information : (31-Aug-2009 15:19:23) Graph 31: Processing legend.
Information : (31-Aug-2009 15:19:23)
Graph 31: Adding data from object @PCF_MPH_RA2_ICT_AX:DET_wrong_product_err
1 elements.
Warning ! : (31-Aug-2009 15:19:23)
GanttChart::AddData. The DqiData structure has no data for this range
Information : (31-Aug-2009 15:19:23)
Graph 31: Adding data from object @PCF_MPH_RA2_ICT_AX:SET_wrong_sensing_stop
1 elements.
Warning ! : (31-Aug-2009 15:19:23)
GanttChart::AddData. The DqiData structure has no data for this range
Information : (31-Aug-2009 15:19:23)
Graph 31: Adding data from object @PCF_MPH_RA2_ICT_AX:SET_wrong_sensing_start
1 elements.
Warning ! : (31-Aug-2009 15:19:23)
GanttChart::AddData. The DqiData structure has no data for this range
Information : (31-Aug-2009 15:19:23)
Graph 31: Adding data from object @PCF_MPH_RA2_ICT_AX:SET_wrong_software_ver
1 elements.
Warning ! : (31-Aug-2009 15:19:23)
GanttChart::AddData. The DqiData structure has no data for this range
Information : (31-Aug-2009 15:19:23)
Graph 31: Adding data from object @PCF_MPH_RA2_ICT_AX:SET_wrong_proc_time
1 elements.
Warning ! : (31-Aug-2009 15:19:23)
GanttChart::AddData. The DqiData structure has no data for this range
Information : (31-Aug-2009 15:19:23)
Graph 31: Adding data from object @PCF_MPH_RA2_ICT_AX:SET_wrong_proc_stage
1 elements.
Warning ! : (31-Aug-2009 15:19:23)
GanttChart::AddData. The DqiData structure has no data for this range
Information : (31-Aug-2009 15:19:23)
Graph 31: Adding data from object @PCF_MPH_RA2_ICT_AX:SET_wrong_filename
1 elements.
Warning ! : (31-Aug-2009 15:19:23)
GanttChart::AddData. The DqiData structure has no data for this range
Information : (31-Aug-2009 15:19:23) Graph 31: Generating PNG file.
Warning ! : (31-Aug-2009 15:19:23)
GanttChart::ReadPolyline. Adding a section with no data
Warning ! : (31-Aug-2009 15:19:23)
GanttChart::ReadPolyline. Adding a section with no data
Warning ! : (31-Aug-2009 15:19:23)
GanttChart::ReadPolyline. Adding a section with no data
Warning ! : (31-Aug-2009 15:19:23)
GanttChart::ReadPolyline. Adding a section with no data
Warning ! : (31-Aug-2009 15:19:23)
GanttChart::ReadPolyline. Adding a section with no data
Warning ! : (31-Aug-2009 15:19:23)
GanttChart::ReadPolyline. Adding a section with no data
Warning ! : (31-Aug-2009 15:19:23)
GanttChart::ReadPolyline. Adding a section with no data
Warning ! : (31-Aug-2009 15:19:23)
GanttChart::ReadPolyline. Adding a section with no data
Information : (31-Aug-2009 15:19:24) Graph 31: Destroying object.
Information : (31-Aug-2009 15:19:24)
Graph 32: Creating object for a eventGanttChart
Information : (31-Aug-2009 15:19:24) Graph 32: Processing legend.
Information : (31-Aug-2009 15:19:24)
Graph 32: Adding data from object @PCF_MPH_RA2_IFA_AX:DET_wrong_product_err
```


1 elements.
Warning ! : (31-Aug-2009 15:19:24)
GanttChart::AddData. The DqiData structure has no data for this range
Information : (31-Aug-2009 15:19:24)
Graph 32: Adding data from object @PCF_MPH_RA2_IFA_AX:SET_wrong_sensing_stop
1 elements.
Warning ! : (31-Aug-2009 15:19:24)
GanttChart::AddData. The DqiData structure has no data for this range
Information : (31-Aug-2009 15:19:24)
Graph 32: Adding data from object @PCF_MPH_RA2_IFA_AX:SET_wrong_sensing_start
1 elements.
Warning ! : (31-Aug-2009 15:19:24)
GanttChart::AddData. The DqiData structure has no data for this range
Information : (31-Aug-2009 15:19:24)
Graph 32: Adding data from object @PCF_MPH_RA2_IFA_AX:SET_wrong_software_ver
1 elements.
Warning ! : (31-Aug-2009 15:19:24)
GanttChart::AddData. The DqiData structure has no data for this range
Information : (31-Aug-2009 15:19:24)
Graph 32: Adding data from object @PCF_MPH_RA2_IFA_AX:SET_wrong_proc_time
1 elements.
Warning ! : (31-Aug-2009 15:19:24)
GanttChart::AddData. The DqiData structure has no data for this range
Information : (31-Aug-2009 15:19:24)
Graph 32: Adding data from object @PCF_MPH_RA2_IFA_AX:SET_wrong_proc_stage
1 elements.
Warning ! : (31-Aug-2009 15:19:24)
GanttChart::AddData. The DqiData structure has no data for this range
Information : (31-Aug-2009 15:19:24)
Graph 32: Adding data from object @PCF_MPH_RA2_IFA_AX:SET_wrong_filename
1 elements.
Warning ! : (31-Aug-2009 15:19:24)
GanttChart::AddData. The DqiData structure has no data for this range
Information : (31-Aug-2009 15:19:24) Graph 32: Generating PNG file.
Warning ! : (31-Aug-2009 15:19:24)
GanttChart::ReadPolyline. Adding a section with no data
Warning ! : (31-Aug-2009 15:19:24)
GanttChart::ReadPolyline. Adding a section with no data
Warning ! : (31-Aug-2009 15:19:24)
GanttChart::ReadPolyline. Adding a section with no data
Warning ! : (31-Aug-2009 15:19:24)
GanttChart::ReadPolyline. Adding a section with no data
Warning ! : (31-Aug-2009 15:19:24)
GanttChart::ReadPolyline. Adding a section with no data
Warning ! : (31-Aug-2009 15:19:24)
GanttChart::ReadPolyline. Adding a section with no data
Warning ! : (31-Aug-2009 15:19:24)
GanttChart::ReadPolyline. Adding a section with no data
Information : (31-Aug-2009 15:19:24) Graph 32: Destroying object.
Information : (31-Aug-2009 15:19:24)
Graph 33: Creating object for a eventGanttChart
Information : (31-Aug-2009 15:19:24) Graph 33: Processing legend.
Information : (31-Aug-2009 15:19:24)
Graph 33: Adding data from object @PCF_MPH_RA2_IFB_AX:DET_wrong_product_err
1 elements.
Warning ! : (31-Aug-2009 15:19:24)
GanttChart::AddData. The DqiData structure has no data for this range
Information : (31-Aug-2009 15:19:24)
Graph 33: Adding data from object @PCF_MPH_RA2_IFB_AX:SET_wrong_sensing_stop
1 elements.
Warning ! : (31-Aug-2009 15:19:24)
GanttChart::AddData. The DqiData structure has no data for this range
Information : (31-Aug-2009 15:19:24)
Graph 33: Adding data from object @PCF_MPH_RA2_IFB_AX:SET_wrong_sensing_start
1 elements.
Warning ! : (31-Aug-2009 15:19:24)
GanttChart::AddData. The DqiData structure has no data for this range
Information : (31-Aug-2009 15:19:24)

Graph 33: Adding data from object @PCF_MPH_RA2_IFB_AX:SET_wrong_software_ver
1 elements.
Warning ! : (31-Aug-2009 15:19:24)
GanttChart::AddData. The DqiData structure has no data for this range
Information : (31-Aug-2009 15:19:24)
Graph 33: Adding data from object @PCF_MPH_RA2_IFB_AX:SET_wrong_proc_time
1 elements.
Warning ! : (31-Aug-2009 15:19:24)
GanttChart::AddData. The DqiData structure has no data for this range
Information : (31-Aug-2009 15:19:24)
Graph 33: Adding data from object @PCF_MPH_RA2_IFB_AX:SET_wrong_proc_stage
1 elements.
Warning ! : (31-Aug-2009 15:19:24)
GanttChart::AddData. The DqiData structure has no data for this range
Information : (31-Aug-2009 15:19:24)
Graph 33: Adding data from object @PCF_MPH_RA2_IFB_AX:SET_wrong_filename
1 elements.
Warning ! : (31-Aug-2009 15:19:24)
GanttChart::AddData. The DqiData structure has no data for this range
Information : (31-Aug-2009 15:19:24) Graph 33: Generating PNG file.
Warning ! : (31-Aug-2009 15:19:24)
GanttChart::ReadPolyline. Adding a section with no data
Warning ! : (31-Aug-2009 15:19:24)
GanttChart::ReadPolyline. Adding a section with no data
Warning ! : (31-Aug-2009 15:19:24)
GanttChart::ReadPolyline. Adding a section with no data
Warning ! : (31-Aug-2009 15:19:24)
GanttChart::ReadPolyline. Adding a section with no data
Warning ! : (31-Aug-2009 15:19:24)
GanttChart::ReadPolyline. Adding a section with no data
Warning ! : (31-Aug-2009 15:19:24)
GanttChart::ReadPolyline. Adding a section with no data
Warning ! : (31-Aug-2009 15:19:24)
GanttChart::ReadPolyline. Adding a section with no data
Warning ! : (31-Aug-2009 15:19:24)
GanttChart::ReadPolyline. Adding a section with no data
Information : (31-Aug-2009 15:19:25) Graph 33: Destroying object.
Information : (31-Aug-2009 15:19:25)
Graph 34: Creating object for a eventGanttChart
Information : (31-Aug-2009 15:19:25) Graph 34: Processing legend.
Information : (31-Aug-2009 15:19:25)
Graph 34: Adding data from object @PCF_MPH_RA2_IFF_AX:DET_wrong_product_err
1 elements.
Warning ! : (31-Aug-2009 15:19:25)
GanttChart::AddData. The DqiData structure has no data for this range
Information : (31-Aug-2009 15:19:25)
Graph 34: Adding data from object @PCF_MPH_RA2_IFF_AX:SET_wrong_sensing_stop
1 elements.
Warning ! : (31-Aug-2009 15:19:25)
GanttChart::AddData. The DqiData structure has no data for this range
Information : (31-Aug-2009 15:19:25)
Graph 34: Adding data from object @PCF_MPH_RA2_IFF_AX:SET_wrong_sensing_start
1 elements.
Warning ! : (31-Aug-2009 15:19:25)
GanttChart::AddData. The DqiData structure has no data for this range
Information : (31-Aug-2009 15:19:25)
Graph 34: Adding data from object @PCF_MPH_RA2_IFF_AX:SET_wrong_software_ver
1 elements.
Warning ! : (31-Aug-2009 15:19:25)
GanttChart::AddData. The DqiData structure has no data for this range
Information : (31-Aug-2009 15:19:25)
Graph 34: Adding data from object @PCF_MPH_RA2_IFF_AX:SET_wrong_proc_time
1 elements.
Warning ! : (31-Aug-2009 15:19:25)
GanttChart::AddData. The DqiData structure has no data for this range
Information : (31-Aug-2009 15:19:25)
Graph 34: Adding data from object @PCF_MPH_RA2_IFF_AX:SET_wrong_proc_stage
1 elements.
Warning ! : (31-Aug-2009 15:19:25)
GanttChart::AddData. The DqiData structure has no data for this range

Warning ! : (31-Aug-2009 15:19:26)
GanttChart::ReadPolyline. Adding a section with no data
Warning ! : (31-Aug-2009 15:19:26)
GanttChart::ReadPolyline. Adding a section with no data
Warning ! : (31-Aug-2009 15:19:26)
GanttChart::ReadPolyline. Adding a section with no data
Information : (31-Aug-2009 15:19:26) Graph 35: Destroying object.
Information : (31-Aug-2009 15:19:26)
Graph 36: Creating object for a eventGanttChart
Information : (31-Aug-2009 15:19:26) Graph 36: Processing legend.
Information : (31-Aug-2009 15:19:26)
Graph 36: Adding data from object @PCF_MPH_RA2_MET_AX:DET_wrong_product_err
1 elements.
Warning ! : (31-Aug-2009 15:19:26)
GanttChart::AddData. The DqiData structure has no data for this range
Information : (31-Aug-2009 15:19:26)
Graph 36: Adding data from object @PCF_MPH_RA2_MET_AX:SET_wrong_sensing_stop
1 elements.
Warning ! : (31-Aug-2009 15:19:26)
GanttChart::AddData. The DqiData structure has no data for this range
Information : (31-Aug-2009 15:19:26)
Graph 36: Adding data from object @PCF_MPH_RA2_MET_AX:SET_wrong_sensing_start
1 elements.
Warning ! : (31-Aug-2009 15:19:26)
GanttChart::AddData. The DqiData structure has no data for this range
Information : (31-Aug-2009 15:19:26)
Graph 36: Adding data from object @PCF_MPH_RA2_MET_AX:SET_wrong_software_ver
1 elements.
Warning ! : (31-Aug-2009 15:19:26)
GanttChart::AddData. The DqiData structure has no data for this range
Information : (31-Aug-2009 15:19:26)
Graph 36: Adding data from object @PCF_MPH_RA2_MET_AX:SET_wrong_proc_time
1 elements.
Warning ! : (31-Aug-2009 15:19:26)
GanttChart::AddData. The DqiData structure has no data for this range
Information : (31-Aug-2009 15:19:26)
Graph 36: Adding data from object @PCF_MPH_RA2_MET_AX:SET_wrong_proc_stage
1 elements.
Warning ! : (31-Aug-2009 15:19:26)
GanttChart::AddData. The DqiData structure has no data for this range
Information : (31-Aug-2009 15:19:26)
Graph 36: Adding data from object @PCF_MPH_RA2_MET_AX:SET_wrong_filename
1 elements.
Warning ! : (31-Aug-2009 15:19:26)
GanttChart::AddData. The DqiData structure has no data for this range
Information : (31-Aug-2009 15:19:26) Graph 36: Generating PNG file.
Warning ! : (31-Aug-2009 15:19:26)
GanttChart::ReadPolyline. Adding a section with no data
Warning ! : (31-Aug-2009 15:19:26)
GanttChart::ReadPolyline. Adding a section with no data
Warning ! : (31-Aug-2009 15:19:26)
GanttChart::ReadPolyline. Adding a section with no data
Warning ! : (31-Aug-2009 15:19:26)
GanttChart::ReadPolyline. Adding a section with no data
Warning ! : (31-Aug-2009 15:19:26)
GanttChart::ReadPolyline. Adding a section with no data
Warning ! : (31-Aug-2009 15:19:26)
GanttChart::ReadPolyline. Adding a section with no data
Warning ! : (31-Aug-2009 15:19:26)
GanttChart::ReadPolyline. Adding a section with no data
Warning ! : (31-Aug-2009 15:19:26)
GanttChart::ReadPolyline. Adding a section with no data
Information : (31-Aug-2009 15:19:27) Graph 36: Destroying object.
Information : (31-Aug-2009 15:19:27)
Graph 37: Creating object for a eventGanttChart
Information : (31-Aug-2009 15:19:27) Graph 37: Processing legend.
Information : (31-Aug-2009 15:19:27)
Graph 37: Adding data from object @PCF_MPH_RA2_MSS_AX:DET_wrong_product_err
1 elements.
Warning ! : (31-Aug-2009 15:19:27)

GanttChart::AddData. The DqiData structure has no data for this range
Information : (31-Aug-2009 15:19:27)
Graph 37: Adding data from object @PCF_MPH_RA2_MSS_AX:SET_wrong_sensing_stop
1 elements.
Warning ! : (31-Aug-2009 15:19:27)
GanttChart::AddData. The DqiData structure has no data for this range
Information : (31-Aug-2009 15:19:27)
Graph 37: Adding data from object @PCF_MPH_RA2_MSS_AX:SET_wrong_sensing_start
1 elements.
Warning ! : (31-Aug-2009 15:19:27)
GanttChart::AddData. The DqiData structure has no data for this range
Information : (31-Aug-2009 15:19:27)
Graph 37: Adding data from object @PCF_MPH_RA2_MSS_AX:SET_wrong_software_ver
1 elements.
Warning ! : (31-Aug-2009 15:19:27)
GanttChart::AddData. The DqiData structure has no data for this range
Information : (31-Aug-2009 15:19:27)
Graph 37: Adding data from object @PCF_MPH_RA2_MSS_AX:SET_wrong_proc_time
1 elements.
Warning ! : (31-Aug-2009 15:19:27)
GanttChart::AddData. The DqiData structure has no data for this range
Information : (31-Aug-2009 15:19:27)
Graph 37: Adding data from object @PCF_MPH_RA2_MSS_AX:SET_wrong_proc_stage
1 elements.
Warning ! : (31-Aug-2009 15:19:27)
GanttChart::AddData. The DqiData structure has no data for this range
Information : (31-Aug-2009 15:19:27)
Graph 37: Adding data from object @PCF_MPH_RA2_MSS_AX:SET_wrong_filename
1 elements.
Warning ! : (31-Aug-2009 15:19:27)
GanttChart::AddData. The DqiData structure has no data for this range
Information : (31-Aug-2009 15:19:27) Graph 37: Generating PNG file.
Warning ! : (31-Aug-2009 15:19:27)
GanttChart::ReadPolyline. Adding a section with no data
Warning ! : (31-Aug-2009 15:19:27)
GanttChart::ReadPolyline. Adding a section with no data
Warning ! : (31-Aug-2009 15:19:27)
GanttChart::ReadPolyline. Adding a section with no data
Warning ! : (31-Aug-2009 15:19:27)
GanttChart::ReadPolyline. Adding a section with no data
Warning ! : (31-Aug-2009 15:19:27)
GanttChart::ReadPolyline. Adding a section with no data
Warning ! : (31-Aug-2009 15:19:27)
GanttChart::ReadPolyline. Adding a section with no data
Warning ! : (31-Aug-2009 15:19:27)
GanttChart::ReadPolyline. Adding a section with no data
Information : (31-Aug-2009 15:19:27) Graph 37: Destroying object.
Information : (31-Aug-2009 15:19:27)
Graph 38: Creating object for a eventGanttChart
Information : (31-Aug-2009 15:19:27) Graph 38: Processing legend.
Information : (31-Aug-2009 15:19:27)
Graph 38: Adding data from object @PCF_MPH_RA2_OT1_AX:DET_wrong_product_err
1 elements.
Warning ! : (31-Aug-2009 15:19:27)
GanttChart::AddData. The DqiData structure has no data for this range
Information : (31-Aug-2009 15:19:27)
Graph 38: Adding data from object @PCF_MPH_RA2_OT1_AX:SET_wrong_sensing_stop
1 elements.
Warning ! : (31-Aug-2009 15:19:27)
GanttChart::AddData. The DqiData structure has no data for this range
Information : (31-Aug-2009 15:19:27)
Graph 38: Adding data from object @PCF_MPH_RA2_OT1_AX:SET_wrong_sensing_start
1 elements.
Warning ! : (31-Aug-2009 15:19:27)
GanttChart::AddData. The DqiData structure has no data for this range
Information : (31-Aug-2009 15:19:27)
Graph 38: Adding data from object @PCF_MPH_RA2_OT1_AX:SET_wrong_software_ver
1 elements.

Warning ! : (31-Aug-2009 15:19:27)
GanttChart::AddData. The DqiData structure has no data for this range
Information : (31-Aug-2009 15:19:27)
Graph 38: Adding data from object @PCF_MPH_RA2_OT1_AX:SET_wrong_proc_time
1 elements.
Warning ! : (31-Aug-2009 15:19:27)
GanttChart::AddData. The DqiData structure has no data for this range
Information : (31-Aug-2009 15:19:27)
Graph 38: Adding data from object @PCF_MPH_RA2_OT1_AX:SET_wrong_proc_stage
1 elements.
Warning ! : (31-Aug-2009 15:19:27)
GanttChart::AddData. The DqiData structure has no data for this range
Information : (31-Aug-2009 15:19:27)
Graph 38: Adding data from object @PCF_MPH_RA2_OT1_AX:SET_wrong_filename
1 elements.
Warning ! : (31-Aug-2009 15:19:27)
GanttChart::AddData. The DqiData structure has no data for this range
Information : (31-Aug-2009 15:19:27) Graph 38: Generating PNG file.
Warning ! : (31-Aug-2009 15:19:27)
GanttChart::ReadPolyline. Adding a section with no data
Warning ! : (31-Aug-2009 15:19:27)
GanttChart::ReadPolyline. Adding a section with no data
Warning ! : (31-Aug-2009 15:19:27)
GanttChart::ReadPolyline. Adding a section with no data
Warning ! : (31-Aug-2009 15:19:27)
GanttChart::ReadPolyline. Adding a section with no data
Warning ! : (31-Aug-2009 15:19:27)
GanttChart::ReadPolyline. Adding a section with no data
Warning ! : (31-Aug-2009 15:19:27)
GanttChart::ReadPolyline. Adding a section with no data
Warning ! : (31-Aug-2009 15:19:27)
GanttChart::ReadPolyline. Adding a section with no data
Warning ! : (31-Aug-2009 15:19:27)
GanttChart::ReadPolyline. Adding a section with no data
Information : (31-Aug-2009 15:19:27) Graph 38: Destroying object.
Information : (31-Aug-2009 15:19:27)
Graph 39: Creating object for a eventGanttChart
Information : (31-Aug-2009 15:19:27) Graph 39: Processing legend.
Information : (31-Aug-2009 15:19:27)
Graph 39: Adding data from object @PCF_MPH_RA2_OT2_AX:DET_wrong_product_err
1 elements.
Warning ! : (31-Aug-2009 15:19:27)
GanttChart::AddData. The DqiData structure has no data for this range
Information : (31-Aug-2009 15:19:27)
Graph 39: Adding data from object @PCF_MPH_RA2_OT2_AX:SET_wrong_sensing_stop
1 elements.
Warning ! : (31-Aug-2009 15:19:27)
GanttChart::AddData. The DqiData structure has no data for this range
Information : (31-Aug-2009 15:19:27)
Graph 39: Adding data from object @PCF_MPH_RA2_OT2_AX:SET_wrong_sensing_start
1 elements.
Warning ! : (31-Aug-2009 15:19:27)
GanttChart::AddData. The DqiData structure has no data for this range
Information : (31-Aug-2009 15:19:27)
Graph 39: Adding data from object @PCF_MPH_RA2_OT2_AX:SET_wrong_software_ver
1 elements.
Warning ! : (31-Aug-2009 15:19:27)
GanttChart::AddData. The DqiData structure has no data for this range
Information : (31-Aug-2009 15:19:27)
Graph 39: Adding data from object @PCF_MPH_RA2_OT2_AX:SET_wrong_proc_time
1 elements.
Warning ! : (31-Aug-2009 15:19:27)
GanttChart::AddData. The DqiData structure has no data for this range
Information : (31-Aug-2009 15:19:28)
Graph 39: Adding data from object @PCF_MPH_RA2_OT2_AX:SET_wrong_proc_stage
1 elements.
Warning ! : (31-Aug-2009 15:19:28)
GanttChart::AddData. The DqiData structure has no data for this range
Information : (31-Aug-2009 15:19:28)
Graph 39: Adding data from object @PCF_MPH_RA2_OT2_AX:SET_wrong_filename

Warning ! : (31-Aug-2009 15:19:28)
GanttChart::ReadPolyline. Adding a section with no data
Warning ! : (31-Aug-2009 15:19:28)
GanttChart::ReadPolyline. Adding a section with no data
Information : (31-Aug-2009 15:19:28) Graph 40: Destroying object.
Information : (31-Aug-2009 15:19:28)
Graph 41: Creating object for a eventGanttChart
Information : (31-Aug-2009 15:19:28) Graph 41: Processing legend.
Information : (31-Aug-2009 15:19:28)
Graph 41: Adding data from object @PCF_MPH_RA2_POL_AX:DET_wrong_product_err
1 elements.
Warning ! : (31-Aug-2009 15:19:28)
GanttChart::AddData. The DqiData structure has no data for this range
Information : (31-Aug-2009 15:19:28)
Graph 41: Adding data from object @PCF_MPH_RA2_POL_AX:SET_wrong_sensing_stop
1 elements.
Warning ! : (31-Aug-2009 15:19:28)
GanttChart::AddData. The DqiData structure has no data for this range
Information : (31-Aug-2009 15:19:28)
Graph 41: Adding data from object @PCF_MPH_RA2_POL_AX:SET_wrong_sensing_start
1 elements.
Warning ! : (31-Aug-2009 15:19:28)
GanttChart::AddData. The DqiData structure has no data for this range
Information : (31-Aug-2009 15:19:28)
Graph 41: Adding data from object @PCF_MPH_RA2_POL_AX:SET_wrong_software_ver
1 elements.
Warning ! : (31-Aug-2009 15:19:28)
GanttChart::AddData. The DqiData structure has no data for this range
Information : (31-Aug-2009 15:19:28)
Graph 41: Adding data from object @PCF_MPH_RA2_POL_AX:SET_wrong_proc_time
1 elements.
Warning ! : (31-Aug-2009 15:19:28)
GanttChart::AddData. The DqiData structure has no data for this range
Information : (31-Aug-2009 15:19:28)
Graph 41: Adding data from object @PCF_MPH_RA2_POL_AX:SET_wrong_proc_stage
1 elements.
Warning ! : (31-Aug-2009 15:19:28)
GanttChart::AddData. The DqiData structure has no data for this range
Information : (31-Aug-2009 15:19:28)
Graph 41: Adding data from object @PCF_MPH_RA2_POL_AX:SET_wrong_filename
1 elements.
Warning ! : (31-Aug-2009 15:19:28)
GanttChart::AddData. The DqiData structure has no data for this range
Information : (31-Aug-2009 15:19:28) Graph 41: Generating PNG file.
Warning ! : (31-Aug-2009 15:19:29)
GanttChart::ReadPolyline. Adding a section with no data
Warning ! : (31-Aug-2009 15:19:29)
GanttChart::ReadPolyline. Adding a section with no data
Warning ! : (31-Aug-2009 15:19:29)
GanttChart::ReadPolyline. Adding a section with no data
Warning ! : (31-Aug-2009 15:19:29)
GanttChart::ReadPolyline. Adding a section with no data
Warning ! : (31-Aug-2009 15:19:29)
GanttChart::ReadPolyline. Adding a section with no data
Warning ! : (31-Aug-2009 15:19:29)
GanttChart::ReadPolyline. Adding a section with no data
Warning ! : (31-Aug-2009 15:19:29)
GanttChart::ReadPolyline. Adding a section with no data
Information : (31-Aug-2009 15:19:29) Graph 41: Destroying object.
Information : (31-Aug-2009 15:19:29)
Graph 42: Creating object for a eventGanttChart
Information : (31-Aug-2009 15:19:29) Graph 42: Processing legend.
Information : (31-Aug-2009 15:19:29)
Graph 42: Adding data from object @PCF_MPH_RA2_SET_AX:DET_wrong_product_err
1 elements.
Warning ! : (31-Aug-2009 15:19:29)
GanttChart::AddData. The DqiData structure has no data for this range
Information : (31-Aug-2009 15:19:29)

Graph 42: Adding data from object @PCF_MPH_RA2_SET_AX:SET_wrong_sensing_stop
1 elements.
Warning ! : (31-Aug-2009 15:19:29)
GanttChart::AddData. The DqiData structure has no data for this range
Information : (31-Aug-2009 15:19:29)
Graph 42: Adding data from object @PCF_MPH_RA2_SET_AX:SET_wrong_sensing_start
1 elements.
Warning ! : (31-Aug-2009 15:19:29)
GanttChart::AddData. The DqiData structure has no data for this range
Information : (31-Aug-2009 15:19:29)
Graph 42: Adding data from object @PCF_MPH_RA2_SET_AX:SET_wrong_software_ver
1 elements.
Warning ! : (31-Aug-2009 15:19:29)
GanttChart::AddData. The DqiData structure has no data for this range
Information : (31-Aug-2009 15:19:29)
Graph 42: Adding data from object @PCF_MPH_RA2_SET_AX:SET_wrong_proc_time
1 elements.
Warning ! : (31-Aug-2009 15:19:29)
GanttChart::AddData. The DqiData structure has no data for this range
Information : (31-Aug-2009 15:19:29)
Graph 42: Adding data from object @PCF_MPH_RA2_SET_AX:SET_wrong_proc_stage
1 elements.
Warning ! : (31-Aug-2009 15:19:29)
GanttChart::AddData. The DqiData structure has no data for this range
Information : (31-Aug-2009 15:19:29)
Graph 42: Adding data from object @PCF_MPH_RA2_SET_AX:SET_wrong_filename
1 elements.
Warning ! : (31-Aug-2009 15:19:29)
GanttChart::AddData. The DqiData structure has no data for this range
Information : (31-Aug-2009 15:19:29) Graph 42: Generating PNG file.
Warning ! : (31-Aug-2009 15:19:29)
GanttChart::ReadPolyline. Adding a section with no data
Warning ! : (31-Aug-2009 15:19:29)
GanttChart::ReadPolyline. Adding a section with no data
Warning ! : (31-Aug-2009 15:19:29)
GanttChart::ReadPolyline. Adding a section with no data
Warning ! : (31-Aug-2009 15:19:29)
GanttChart::ReadPolyline. Adding a section with no data
Warning ! : (31-Aug-2009 15:19:29)
GanttChart::ReadPolyline. Adding a section with no data
Warning ! : (31-Aug-2009 15:19:29)
GanttChart::ReadPolyline. Adding a section with no data
Warning ! : (31-Aug-2009 15:19:29)
GanttChart::ReadPolyline. Adding a section with no data
Information : (31-Aug-2009 15:19:29) Graph 42: Destroying object.
Information : (31-Aug-2009 15:19:29)
Graph 43: Creating object for a eventGanttChart
Information : (31-Aug-2009 15:19:29) Graph 43: Processing legend.
Information : (31-Aug-2009 15:19:29)
Graph 43: Adding data from object @PCF_MPH_RA2_SL1_AX:DET_wrong_product_err
1 elements.
Warning ! : (31-Aug-2009 15:19:29)
GanttChart::AddData. The DqiData structure has no data for this range
Information : (31-Aug-2009 15:19:29)
Graph 43: Adding data from object @PCF_MPH_RA2_SL1_AX:SET_wrong_sensing_stop
1 elements.
Warning ! : (31-Aug-2009 15:19:29)
GanttChart::AddData. The DqiData structure has no data for this range
Information : (31-Aug-2009 15:19:29)
Graph 43: Adding data from object @PCF_MPH_RA2_SL1_AX:SET_wrong_sensing_start
1 elements.
Warning ! : (31-Aug-2009 15:19:29)
GanttChart::AddData. The DqiData structure has no data for this range
Information : (31-Aug-2009 15:19:29)
Graph 43: Adding data from object @PCF_MPH_RA2_SL1_AX:SET_wrong_software_ver
1 elements.
Warning ! : (31-Aug-2009 15:19:29)
GanttChart::AddData. The DqiData structure has no data for this range

```
Information : (31-Aug-2009 15:19:29)
Graph 43: Adding data from object @PCF_MPH_RA2_SL1_AX:SET_wrong_proc_time
1 elements.
Warning ! : (31-Aug-2009 15:19:29)
GanttChart::AddData. The DqiData structure has no data for this range
Information : (31-Aug-2009 15:19:29)
Graph 43: Adding data from object @PCF_MPH_RA2_SL1_AX:SET_wrong_proc_stage
1 elements.
Warning ! : (31-Aug-2009 15:19:29)
GanttChart::AddData. The DqiData structure has no data for this range
Information : (31-Aug-2009 15:19:30)
Graph 43: Adding data from object @PCF_MPH_RA2_SL1_AX:SET_wrong_filename
1 elements.
Warning ! : (31-Aug-2009 15:19:30)
GanttChart::AddData. The DqiData structure has no data for this range
Information : (31-Aug-2009 15:19:30) Graph 43: Generating PNG file.
Warning ! : (31-Aug-2009 15:19:30)
GanttChart::ReadPolyline. Adding a section with no data
Warning ! : (31-Aug-2009 15:19:30)
GanttChart::ReadPolyline. Adding a section with no data
Warning ! : (31-Aug-2009 15:19:30)
GanttChart::ReadPolyline. Adding a section with no data
Warning ! : (31-Aug-2009 15:19:30)
GanttChart::ReadPolyline. Adding a section with no data
Warning ! : (31-Aug-2009 15:19:30)
GanttChart::ReadPolyline. Adding a section with no data
Warning ! : (31-Aug-2009 15:19:30)
GanttChart::ReadPolyline. Adding a section with no data
Warning ! : (31-Aug-2009 15:19:30)
GanttChart::ReadPolyline. Adding a section with no data
Warning ! : (31-Aug-2009 15:19:30)
GanttChart::ReadPolyline. Adding a section with no data
Warning ! : (31-Aug-2009 15:19:30)
Information : (31-Aug-2009 15:19:30) Graph 43: Destroying object.
Information : (31-Aug-2009 15:19:30)
Graph 44: Creating object for a eventGanttChart
Information : (31-Aug-2009 15:19:30) Graph 44: Processing legend.
Information : (31-Aug-2009 15:19:30)
Graph 44: Adding data from object @PCF_MPH_RA2_SL2_AX:DET_wrong_product_err
1 elements.
Warning ! : (31-Aug-2009 15:19:30)
GanttChart::AddData. The DqiData structure has no data for this range
Information : (31-Aug-2009 15:19:30)
Graph 44: Adding data from object @PCF_MPH_RA2_SL2_AX:SET_wrong_sensing_stop
1 elements.
Warning ! : (31-Aug-2009 15:19:30)
GanttChart::AddData. The DqiData structure has no data for this range
Information : (31-Aug-2009 15:19:30)
Graph 44: Adding data from object @PCF_MPH_RA2_SL2_AX:SET_wrong_sensing_start
1 elements.
Warning ! : (31-Aug-2009 15:19:30)
GanttChart::AddData. The DqiData structure has no data for this range
Information : (31-Aug-2009 15:19:30)
Graph 44: Adding data from object @PCF_MPH_RA2_SL2_AX:SET_wrong_software_ver
1 elements.
Warning ! : (31-Aug-2009 15:19:30)
GanttChart::AddData. The DqiData structure has no data for this range
Information : (31-Aug-2009 15:19:30)
Graph 44: Adding data from object @PCF_MPH_RA2_SL2_AX:SET_wrong_proc_time
1 elements.
Warning ! : (31-Aug-2009 15:19:30)
GanttChart::AddData. The DqiData structure has no data for this range
Information : (31-Aug-2009 15:19:30)
Graph 44: Adding data from object @PCF_MPH_RA2_SL2_AX:SET_wrong_proc_stage
1 elements.
Warning ! : (31-Aug-2009 15:19:30)
GanttChart::AddData. The DqiData structure has no data for this range
Information : (31-Aug-2009 15:19:30)
Graph 44: Adding data from object @PCF_MPH_RA2_SL2_AX:SET_wrong_filename
1 elements.
Warning ! : (31-Aug-2009 15:19:30)
```



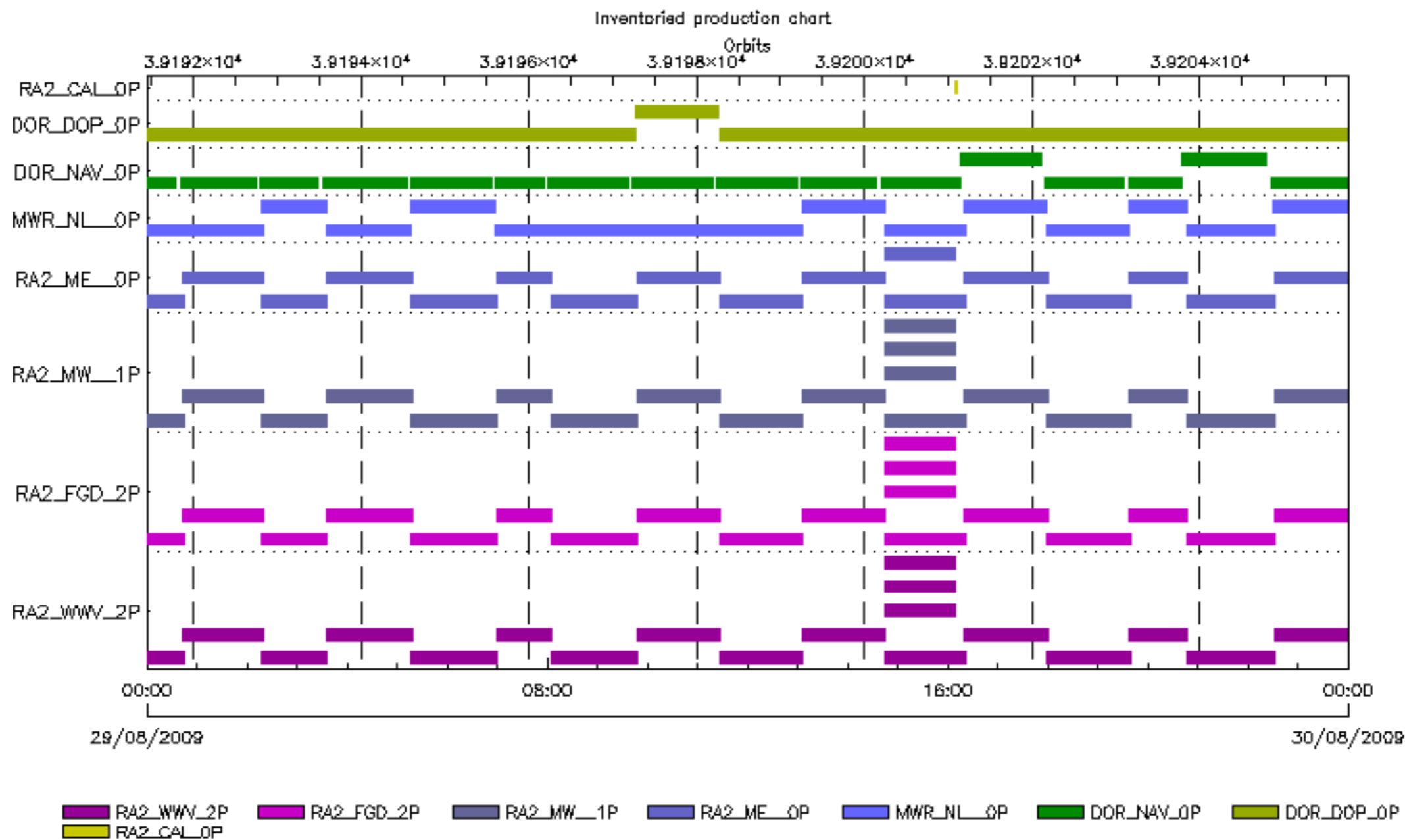
```
Warning ! : (31-Aug-2009 15:19:31)
GanttChart::ReadPolyline. Adding a section with no data
Information : (31-Aug-2009 15:19:32) Graph 45: Destroying object.
Information : (31-Aug-2009 15:19:32)
Graph 46: Creating object for a eventGanttChart
Information : (31-Aug-2009 15:19:32) Graph 46: Processing legend.
Information : (31-Aug-2009 15:19:32)
Graph 46: Adding data from object @PCF_MPH_RA2_SOL_AX:DET_wrong_product_err
1 elements.
Warning ! : (31-Aug-2009 15:19:32)
GanttChart::AddData. The DqiData structure has no data for this range
Information : (31-Aug-2009 15:19:32)
Graph 46: Adding data from object @PCF_MPH_RA2_SOL_AX:SET_wrong_sensing_stop
1 elements.
Warning ! : (31-Aug-2009 15:19:32)
GanttChart::AddData. The DqiData structure has no data for this range
Information : (31-Aug-2009 15:19:32)
Graph 46: Adding data from object @PCF_MPH_RA2_SOL_AX:SET_wrong_sensing_start
1 elements.
Warning ! : (31-Aug-2009 15:19:32)
GanttChart::AddData. The DqiData structure has no data for this range
Information : (31-Aug-2009 15:19:32)
Graph 46: Adding data from object @PCF_MPH_RA2_SOL_AX:SET_wrong_software_ver
1 elements.
Warning ! : (31-Aug-2009 15:19:32)
GanttChart::AddData. The DqiData structure has no data for this range
Information : (31-Aug-2009 15:19:32)
Graph 46: Adding data from object @PCF_MPH_RA2_SOL_AX:SET_wrong_proc_time
1 elements.
Warning ! : (31-Aug-2009 15:19:32)
GanttChart::AddData. The DqiData structure has no data for this range
Information : (31-Aug-2009 15:19:32)
Graph 46: Adding data from object @PCF_MPH_RA2_SOL_AX:SET_wrong_proc_stage
1 elements.
Warning ! : (31-Aug-2009 15:19:32)
GanttChart::AddData. The DqiData structure has no data for this range
Information : (31-Aug-2009 15:19:32)
Graph 46: Adding data from object @PCF_MPH_RA2_SOL_AX:SET_wrong_filename
1 elements.
Warning ! : (31-Aug-2009 15:19:32)
GanttChart::AddData. The DqiData structure has no data for this range
Information : (31-Aug-2009 15:19:32) Graph 46: Generating PNG file.
Warning ! : (31-Aug-2009 15:19:32)
GanttChart::ReadPolyline. Adding a section with no data
Warning ! : (31-Aug-2009 15:19:32)
GanttChart::ReadPolyline. Adding a section with no data
Warning ! : (31-Aug-2009 15:19:32)
GanttChart::ReadPolyline. Adding a section with no data
Warning ! : (31-Aug-2009 15:19:32)
GanttChart::ReadPolyline. Adding a section with no data
Warning ! : (31-Aug-2009 15:19:32)
GanttChart::ReadPolyline. Adding a section with no data
Warning ! : (31-Aug-2009 15:19:32)
GanttChart::ReadPolyline. Adding a section with no data
Warning ! : (31-Aug-2009 15:19:32)
GanttChart::ReadPolyline. Adding a section with no data
Information : (31-Aug-2009 15:19:32) Graph 46: Destroying object.
Information : (31-Aug-2009 15:19:32)
Graph 47: Creating object for a eventGanttChart
Information : (31-Aug-2009 15:19:32) Graph 47: Processing legend.
Information : (31-Aug-2009 15:19:32)
Graph 47: Adding data from object @PCF_MPH_RA2_SSB_AX:DET_wrong_product_err
1 elements.
Warning ! : (31-Aug-2009 15:19:32)
GanttChart::AddData. The DqiData structure has no data for this range
Information : (31-Aug-2009 15:19:32)
Graph 47: Adding data from object @PCF_MPH_RA2_SSB_AX:SET_wrong_sensing_stop
1 elements.
```

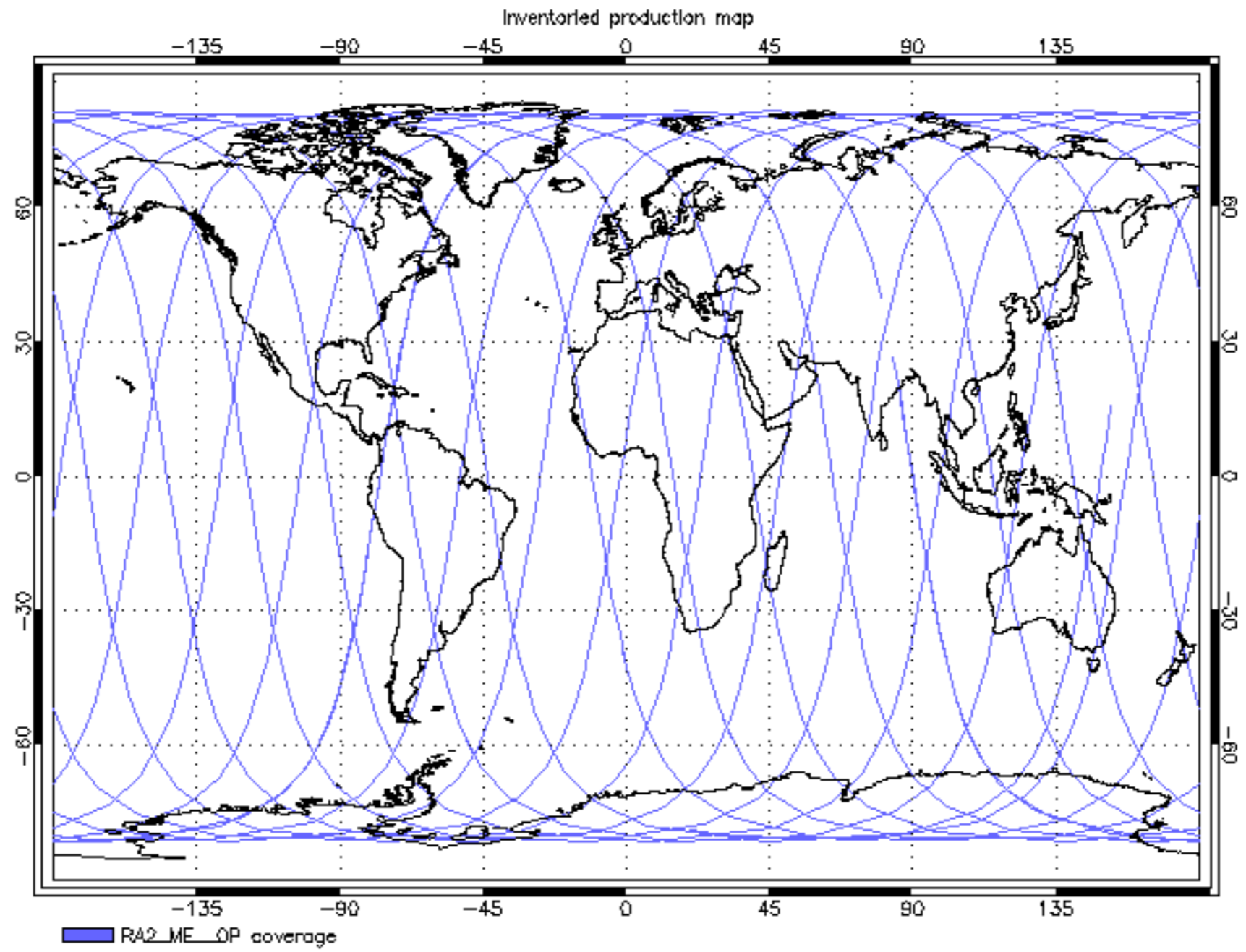
Warning ! : (31-Aug-2009 15:19:32)
GanttChart::AddData. The DqiData structure has no data for this range
Information : (31-Aug-2009 15:19:32)
Graph 47: Adding data from object @PCF_MPH_RA2_SSB_AX:SET_wrong_sensing_start
1 elements.
Warning ! : (31-Aug-2009 15:19:32)
GanttChart::AddData. The DqiData structure has no data for this range
Information : (31-Aug-2009 15:19:32)
Graph 47: Adding data from object @PCF_MPH_RA2_SSB_AX:SET_wrong_software_ver
1 elements.
Warning ! : (31-Aug-2009 15:19:32)
GanttChart::AddData. The DqiData structure has no data for this range
Information : (31-Aug-2009 15:19:32)
Graph 47: Adding data from object @PCF_MPH_RA2_SSB_AX:SET_wrong_proc_time
1 elements.
Warning ! : (31-Aug-2009 15:19:32)
GanttChart::AddData. The DqiData structure has no data for this range
Information : (31-Aug-2009 15:19:32)
Graph 47: Adding data from object @PCF_MPH_RA2_SSB_AX:SET_wrong_proc_stage
1 elements.
Warning ! : (31-Aug-2009 15:19:32)
GanttChart::AddData. The DqiData structure has no data for this range
Information : (31-Aug-2009 15:19:32)
Graph 47: Adding data from object @PCF_MPH_RA2_SSB_AX:SET_wrong_filename
1 elements.
Warning ! : (31-Aug-2009 15:19:32)
GanttChart::AddData. The DqiData structure has no data for this range
Information : (31-Aug-2009 15:19:32) Graph 47: Generating PNG file.
Warning ! : (31-Aug-2009 15:19:32)
GanttChart::ReadPolyline. Adding a section with no data
Warning ! : (31-Aug-2009 15:19:32)
GanttChart::ReadPolyline. Adding a section with no data
Warning ! : (31-Aug-2009 15:19:32)
GanttChart::ReadPolyline. Adding a section with no data
Warning ! : (31-Aug-2009 15:19:32)
GanttChart::ReadPolyline. Adding a section with no data
Warning ! : (31-Aug-2009 15:19:32)
GanttChart::ReadPolyline. Adding a section with no data
Warning ! : (31-Aug-2009 15:19:32)
GanttChart::ReadPolyline. Adding a section with no data
Warning ! : (31-Aug-2009 15:19:32)
GanttChart::ReadPolyline. Adding a section with no data
Information : (31-Aug-2009 15:19:33) Graph 47: Destroying object.
Information : (31-Aug-2009 15:19:33)
Graph 48: Creating object for a eventGanttChart
Information : (31-Aug-2009 15:19:33) Graph 48: Processing legend.
Information : (31-Aug-2009 15:19:33)
Graph 48: Adding data from object @PCF_MPH_RA2_TLD_AX:DET_wrong_product_err
1 elements.
Warning ! : (31-Aug-2009 15:19:33)
GanttChart::AddData. The DqiData structure has no data for this range
Information : (31-Aug-2009 15:19:33)
Graph 48: Adding data from object @PCF_MPH_RA2_TLD_AX:SET_wrong_sensing_stop
1 elements.
Warning ! : (31-Aug-2009 15:19:33)
GanttChart::AddData. The DqiData structure has no data for this range
Information : (31-Aug-2009 15:19:33)
Graph 48: Adding data from object @PCF_MPH_RA2_TLD_AX:SET_wrong_sensing_start
1 elements.
Warning ! : (31-Aug-2009 15:19:33)
GanttChart::AddData. The DqiData structure has no data for this range
Information : (31-Aug-2009 15:19:33)
Graph 48: Adding data from object @PCF_MPH_RA2_TLD_AX:SET_wrong_software_ver
1 elements.
Warning ! : (31-Aug-2009 15:19:33)
GanttChart::AddData. The DqiData structure has no data for this range
Information : (31-Aug-2009 15:19:33)
Graph 48: Adding data from object @PCF_MPH_RA2_TLD_AX:SET_wrong_proc_time

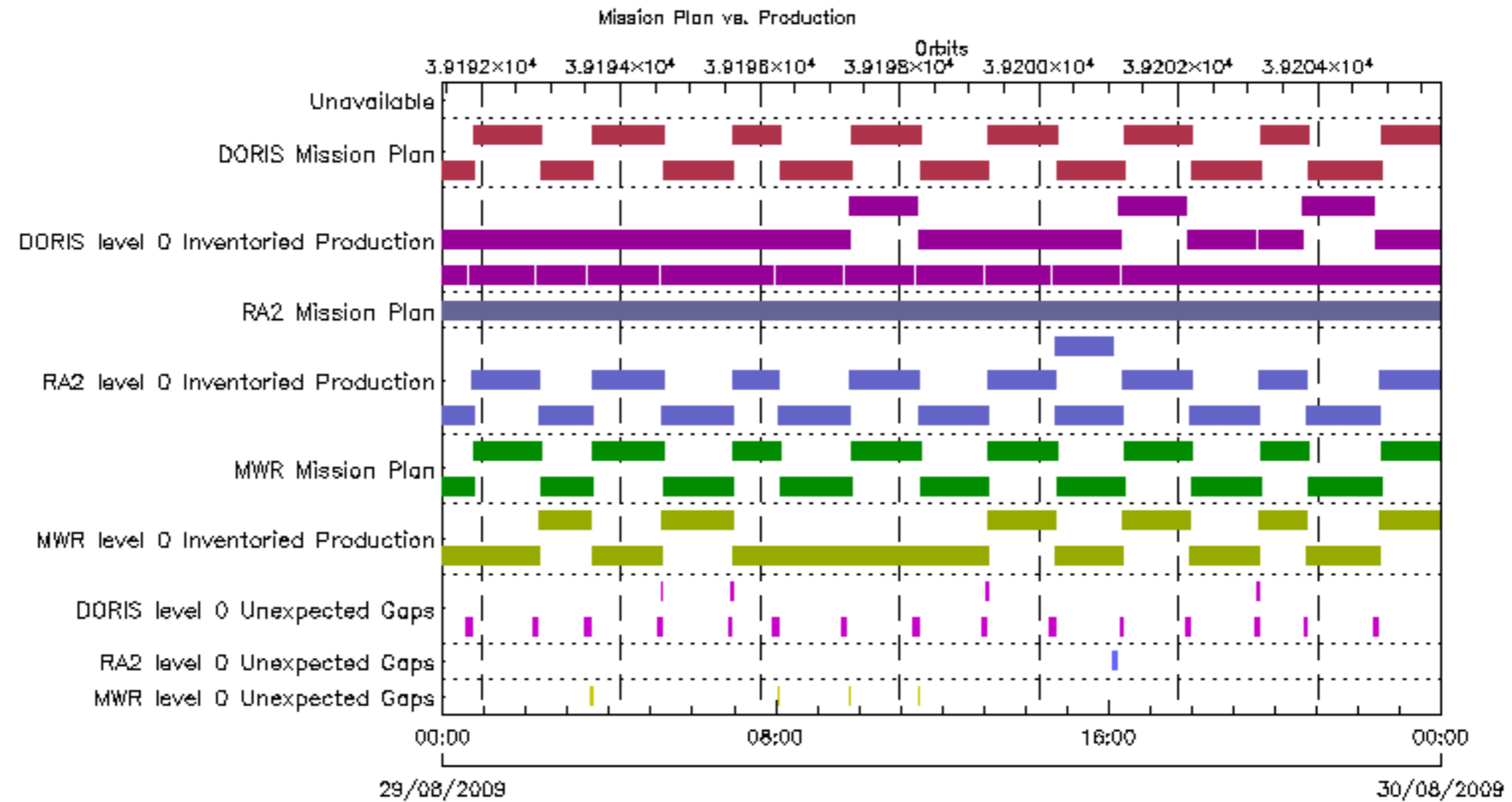
1 elements.
Warning ! : (31-Aug-2009 15:19:33)
GanttChart::AddData. The DqiData structure has no data for this range
Information : (31-Aug-2009 15:19:33)
Graph 48: Adding data from object @PCF_MPH_RA2_TLD_AX:SET_wrong_proc_stage
1 elements.
Warning ! : (31-Aug-2009 15:19:33)
GanttChart::AddData. The DqiData structure has no data for this range
Information : (31-Aug-2009 15:19:33)
Graph 48: Adding data from object @PCF_MPH_RA2_TLD_AX:SET_wrong_filename
1 elements.
Warning ! : (31-Aug-2009 15:19:33)
GanttChart::AddData. The DqiData structure has no data for this range
Information : (31-Aug-2009 15:19:33) Graph 48: Generating PNG file.
Warning ! : (31-Aug-2009 15:19:33)
GanttChart::ReadPolyline. Adding a section with no data
Warning ! : (31-Aug-2009 15:19:33)
GanttChart::ReadPolyline. Adding a section with no data
Warning ! : (31-Aug-2009 15:19:33)
GanttChart::ReadPolyline. Adding a section with no data
Warning ! : (31-Aug-2009 15:19:33)
GanttChart::ReadPolyline. Adding a section with no data
Warning ! : (31-Aug-2009 15:19:33)
GanttChart::ReadPolyline. Adding a section with no data
Warning ! : (31-Aug-2009 15:19:33)
GanttChart::ReadPolyline. Adding a section with no data
Warning ! : (31-Aug-2009 15:19:33)
GanttChart::ReadPolyline. Adding a section with no data
Warning ! : (31-Aug-2009 15:19:33)
GanttChart::ReadPolyline. Adding a section with no data
Information : (31-Aug-2009 15:19:33) Graph 48: Destroying object.
Information : (31-Aug-2009 15:19:33)
Graph 49: Creating object for a eventGanttChart
Information : (31-Aug-2009 15:19:33) Graph 49: Processing legend.
Information : (31-Aug-2009 15:19:33)
Graph 49: Adding data from object @PCF_MPH_RA2_USO_AX:DET_wrong_product_err
1 elements.
Warning ! : (31-Aug-2009 15:19:33)
GanttChart::AddData. The DqiData structure has no data for this range
Information : (31-Aug-2009 15:19:33)
Graph 49: Adding data from object @PCF_MPH_RA2_USO_AX:SET_wrong_sensing_stop
1 elements.
Warning ! : (31-Aug-2009 15:19:33)
GanttChart::AddData. The DqiData structure has no data for this range
Information : (31-Aug-2009 15:19:33)
Graph 49: Adding data from object @PCF_MPH_RA2_USO_AX:SET_wrong_sensing_start
1 elements.
Warning ! : (31-Aug-2009 15:19:33)
GanttChart::AddData. The DqiData structure has no data for this range
Information : (31-Aug-2009 15:19:33)
Graph 49: Adding data from object @PCF_MPH_RA2_USO_AX:SET_wrong_software_ver
1 elements.
Warning ! : (31-Aug-2009 15:19:33)
GanttChart::AddData. The DqiData structure has no data for this range
Information : (31-Aug-2009 15:19:33)
Graph 49: Adding data from object @PCF_MPH_RA2_USO_AX:SET_wrong_proc_time
1 elements.
Warning ! : (31-Aug-2009 15:19:33)
GanttChart::AddData. The DqiData structure has no data for this range
Information : (31-Aug-2009 15:19:33)
Graph 49: Adding data from object @PCF_MPH_RA2_USO_AX:SET_wrong_proc_stage
1 elements.
Warning ! : (31-Aug-2009 15:19:33)
GanttChart::AddData. The DqiData structure has no data for this range
Information : (31-Aug-2009 15:19:33)
Graph 49: Adding data from object @PCF_MPH_RA2_USO_AX:SET_wrong_filename
1 elements.
Warning ! : (31-Aug-2009 15:19:33)
GanttChart::AddData. The DqiData structure has no data for this range
Information : (31-Aug-2009 15:19:33) Graph 49: Generating PNG file.

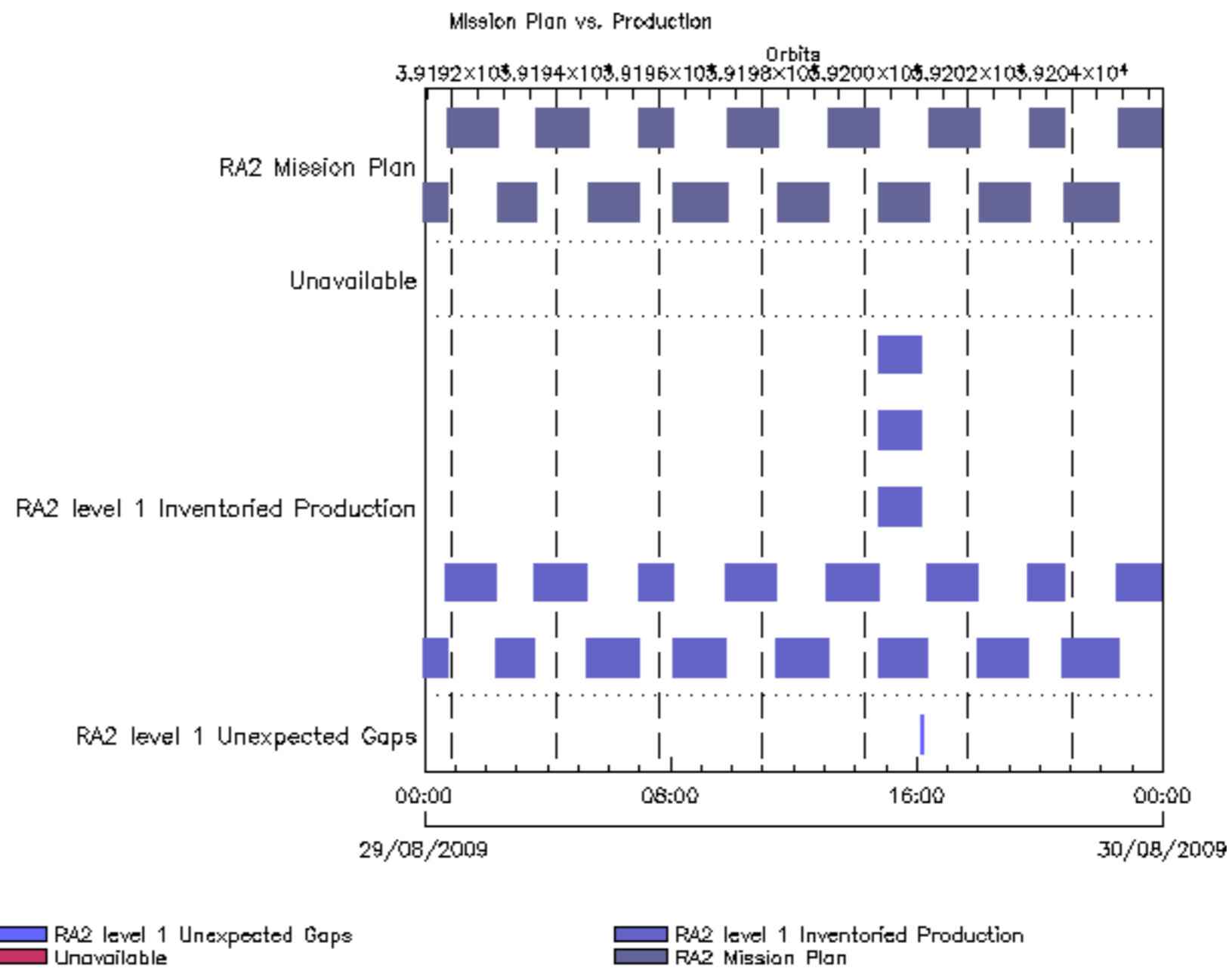
Information : (31-Aug-2009 15:19:34) Graph 50: Destroying object.
Information : (31-Aug-2009 15:19:34) Graphs successfully created.

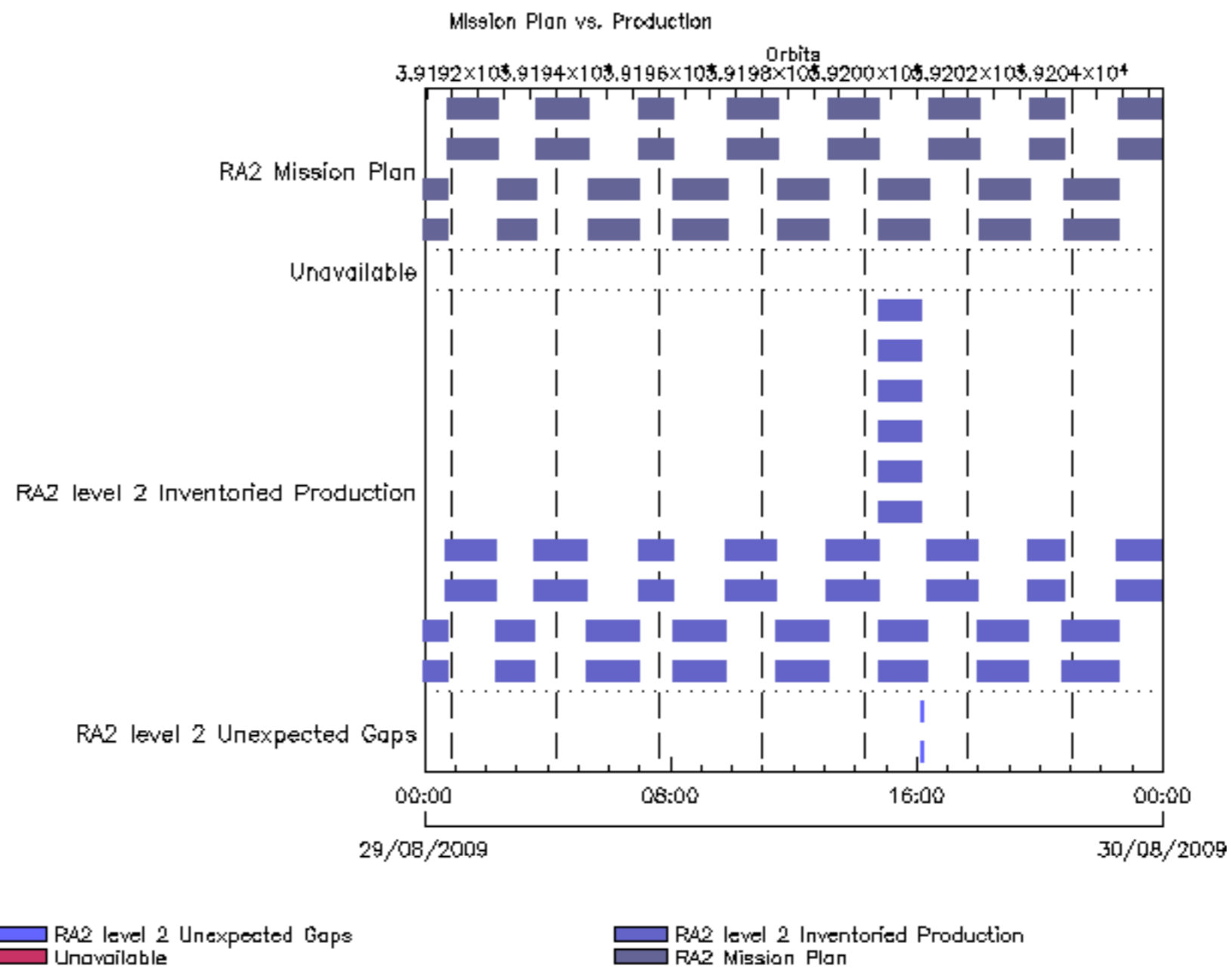


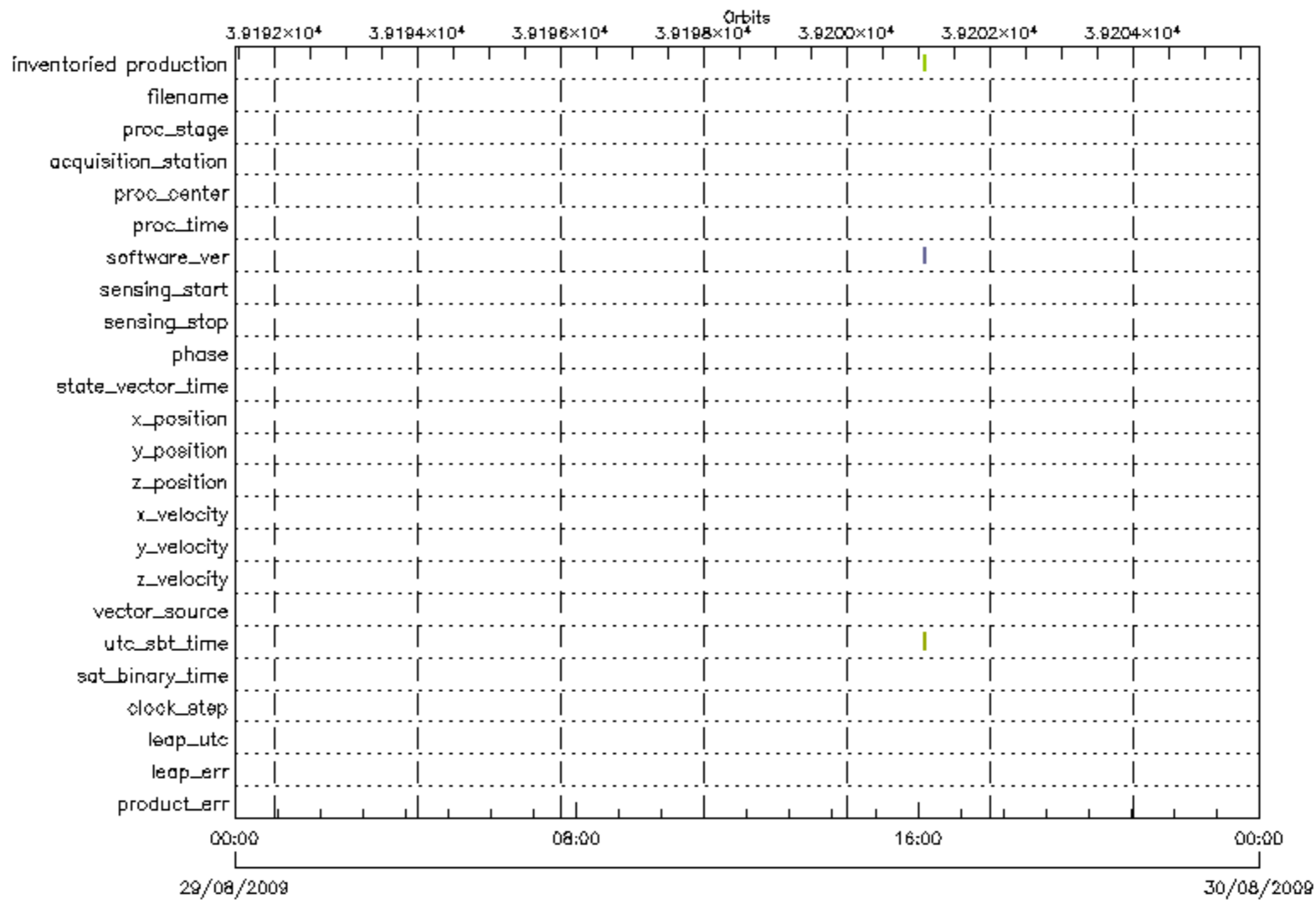


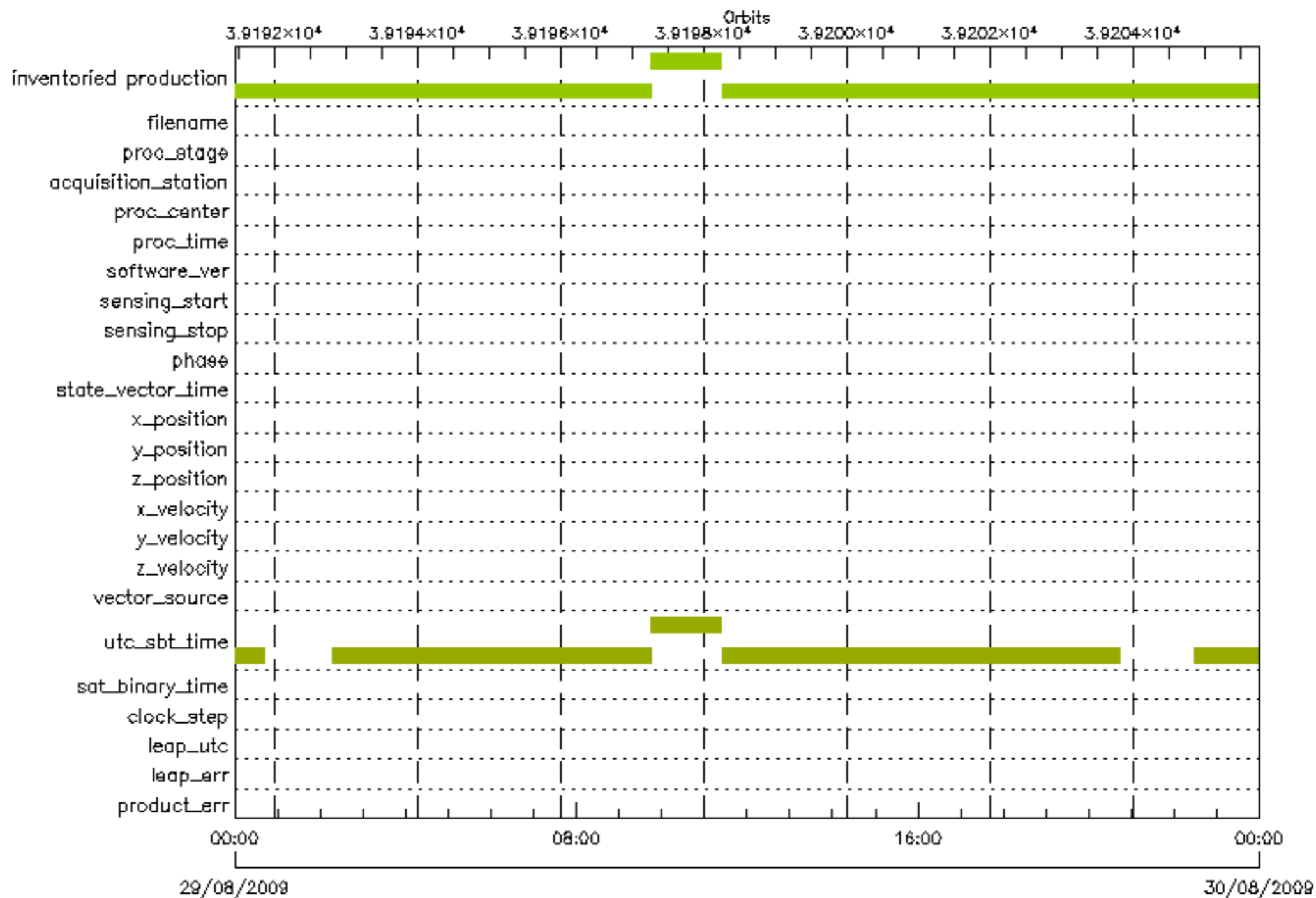


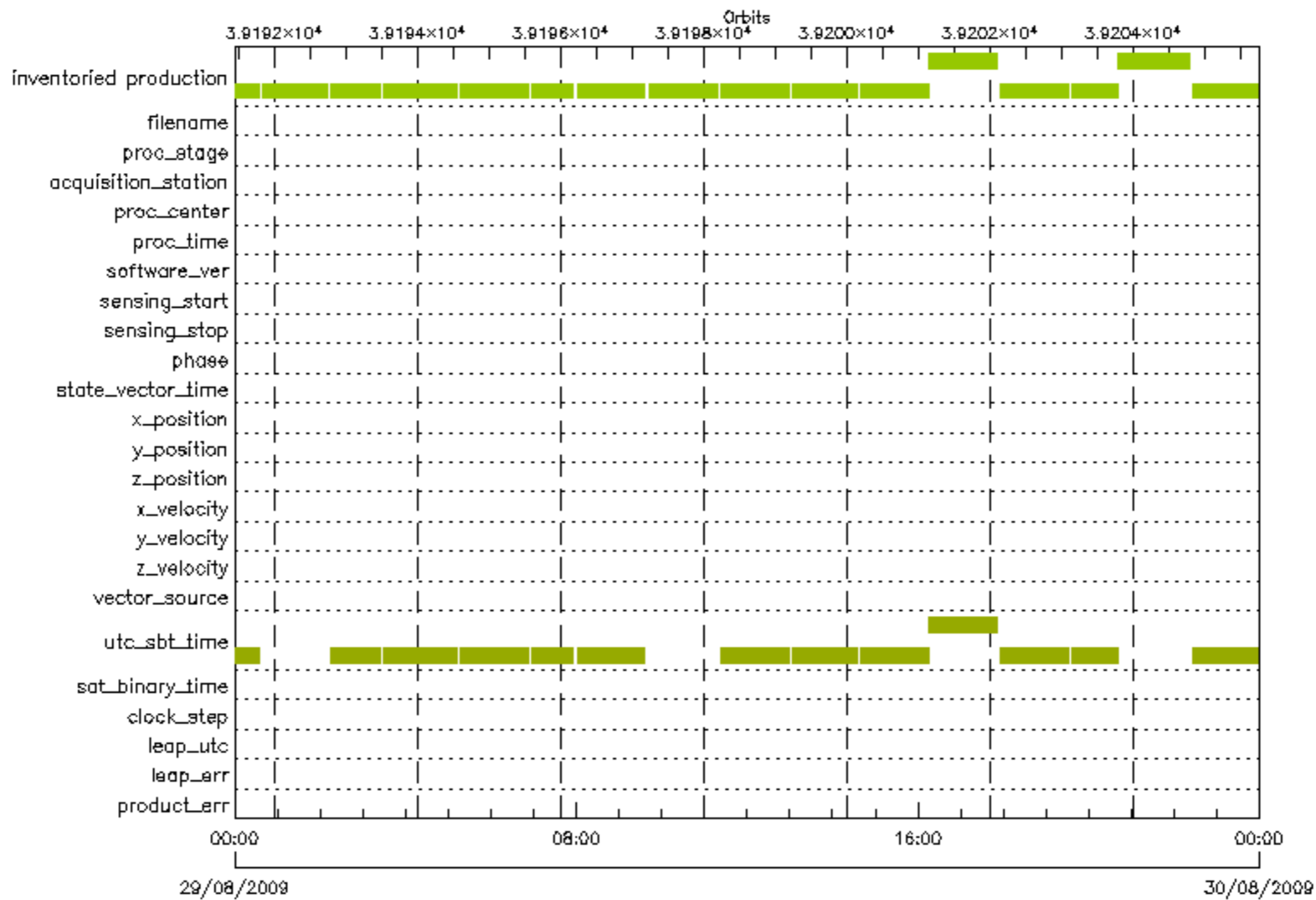


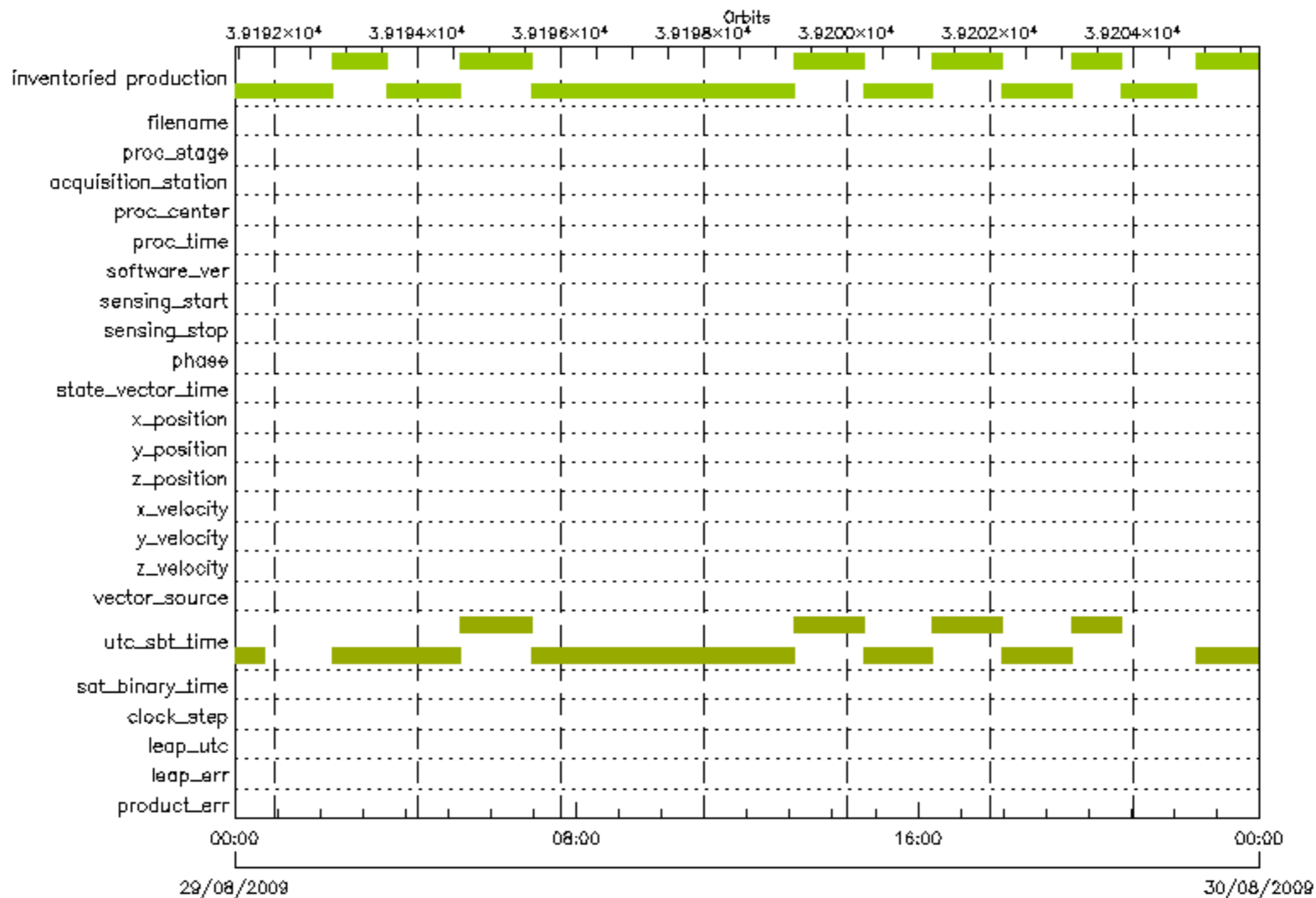


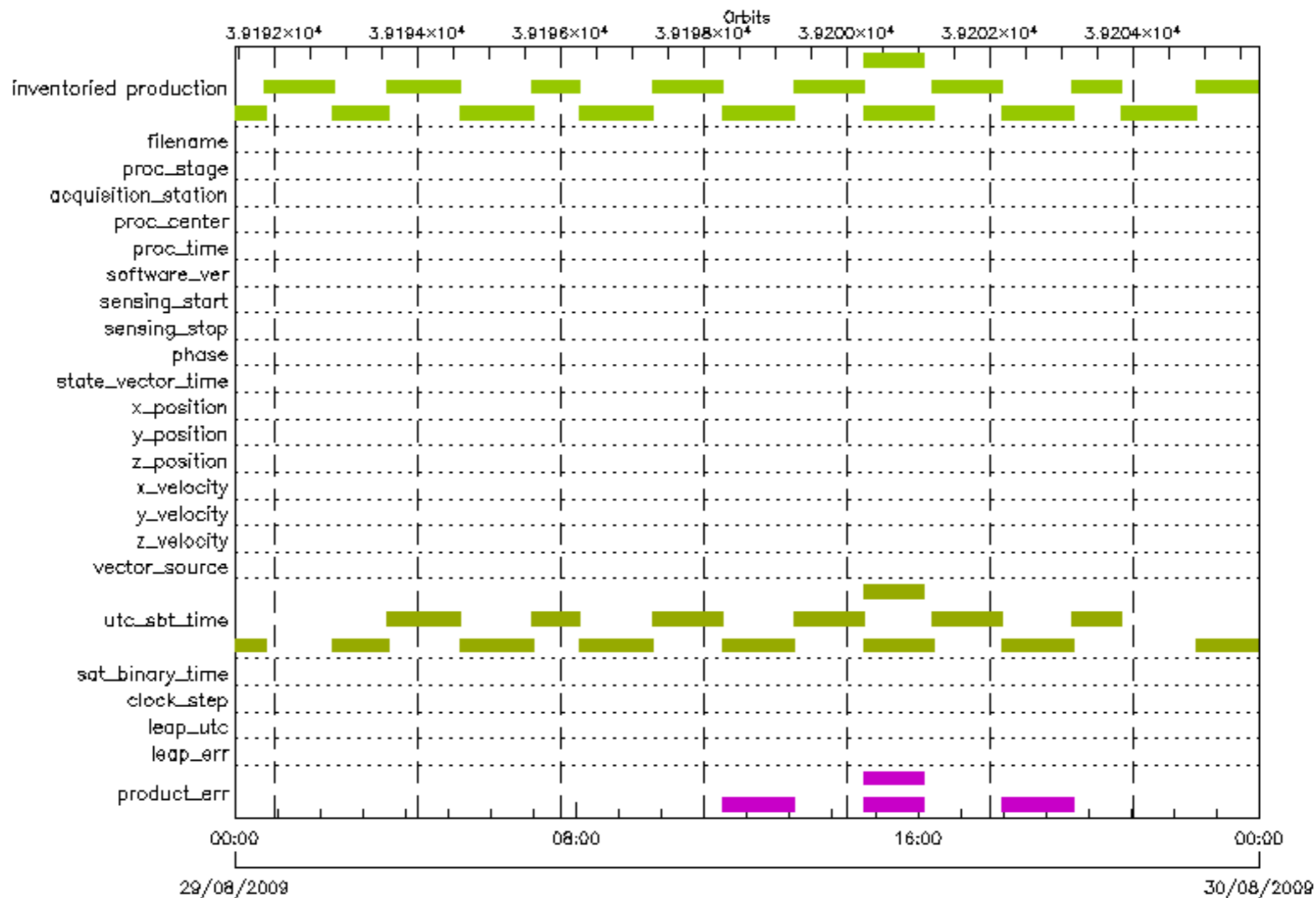


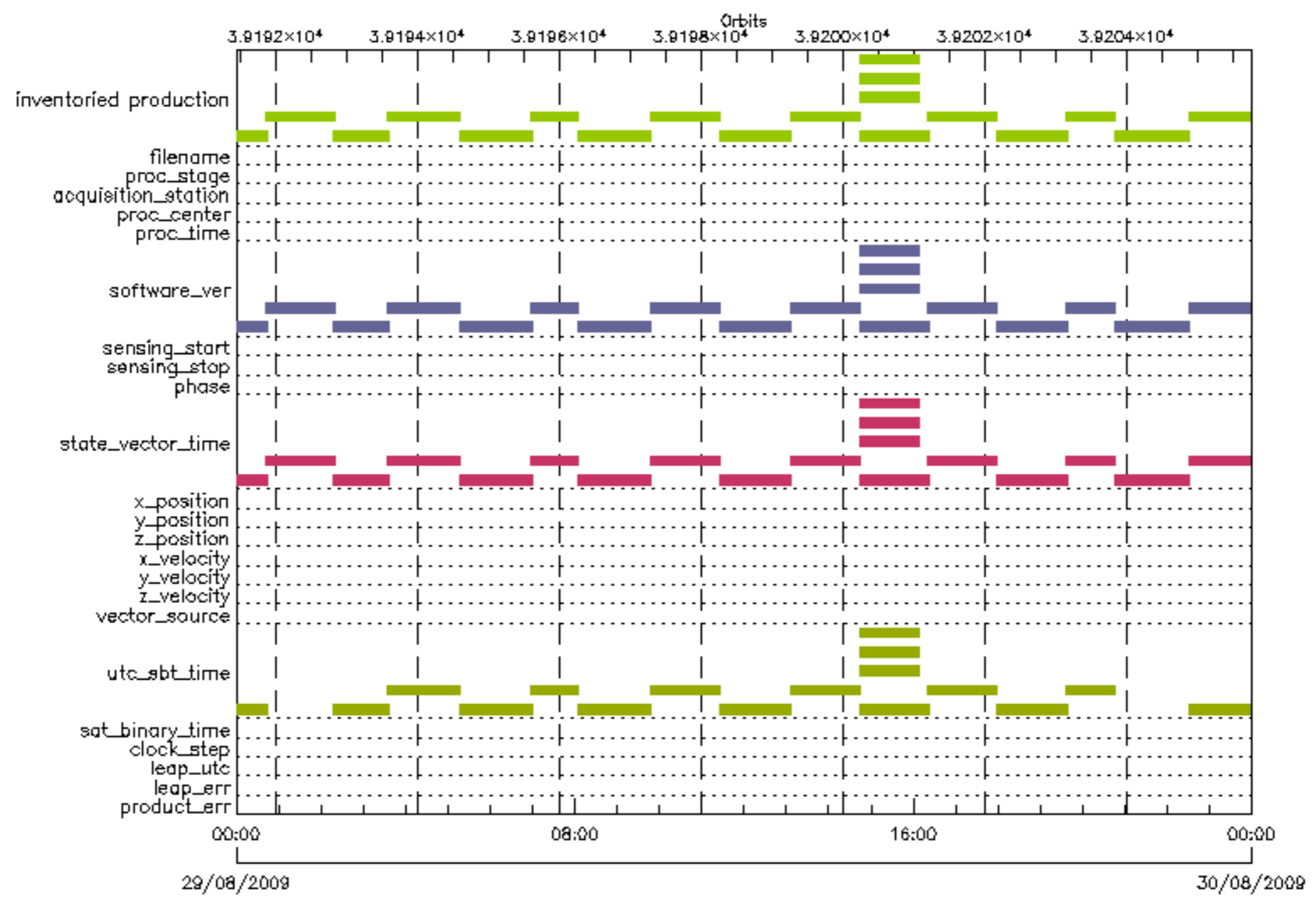


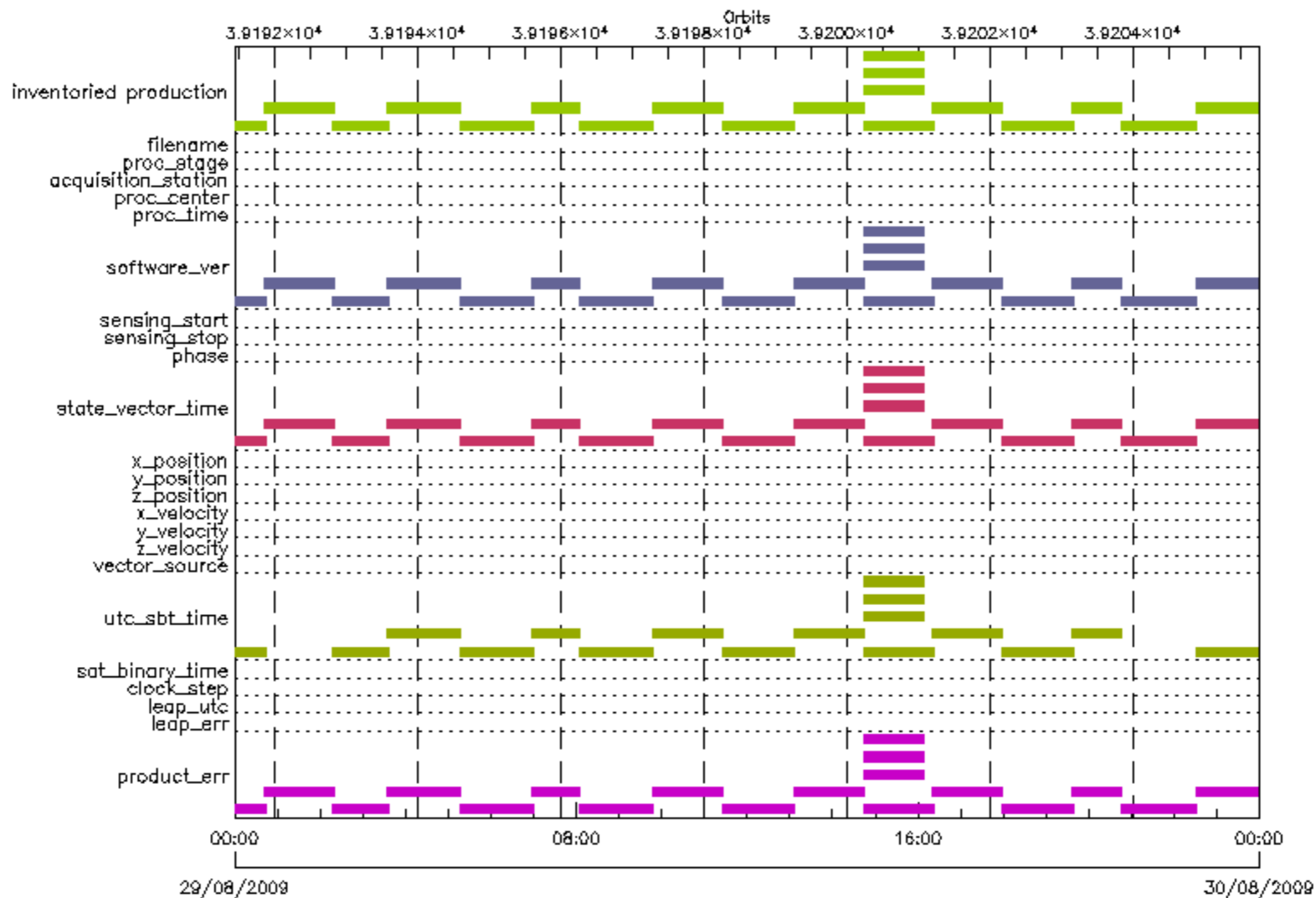


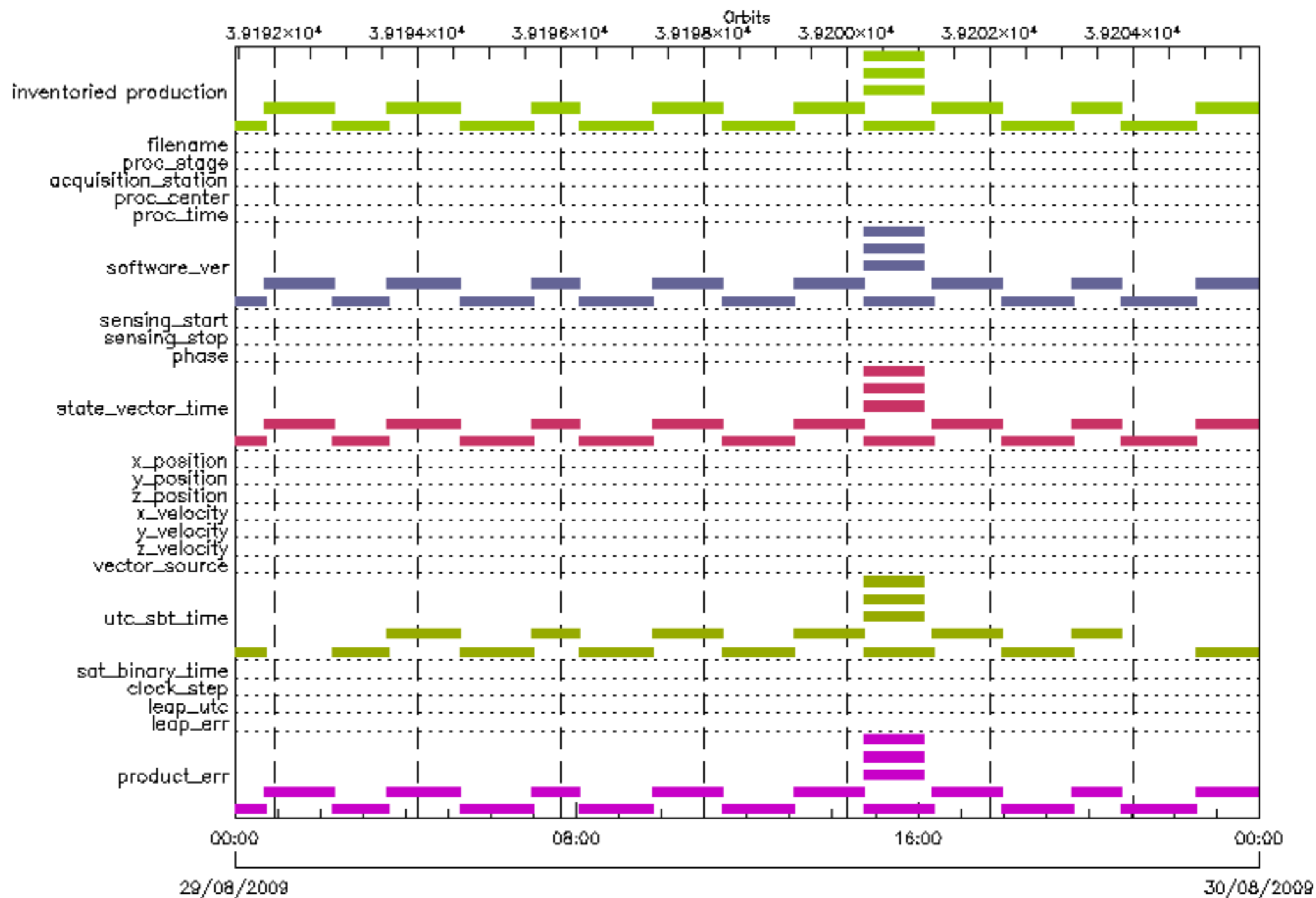


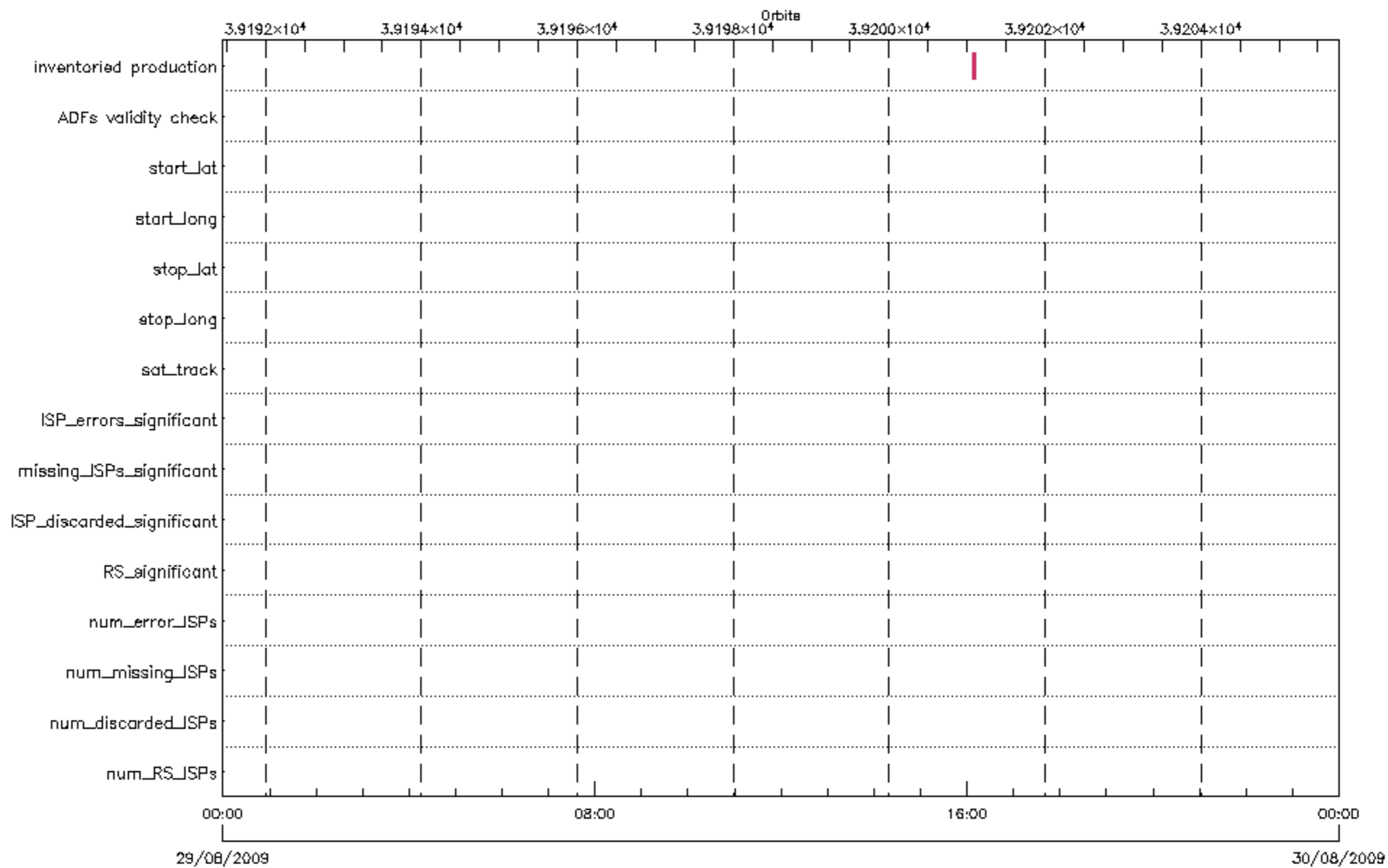


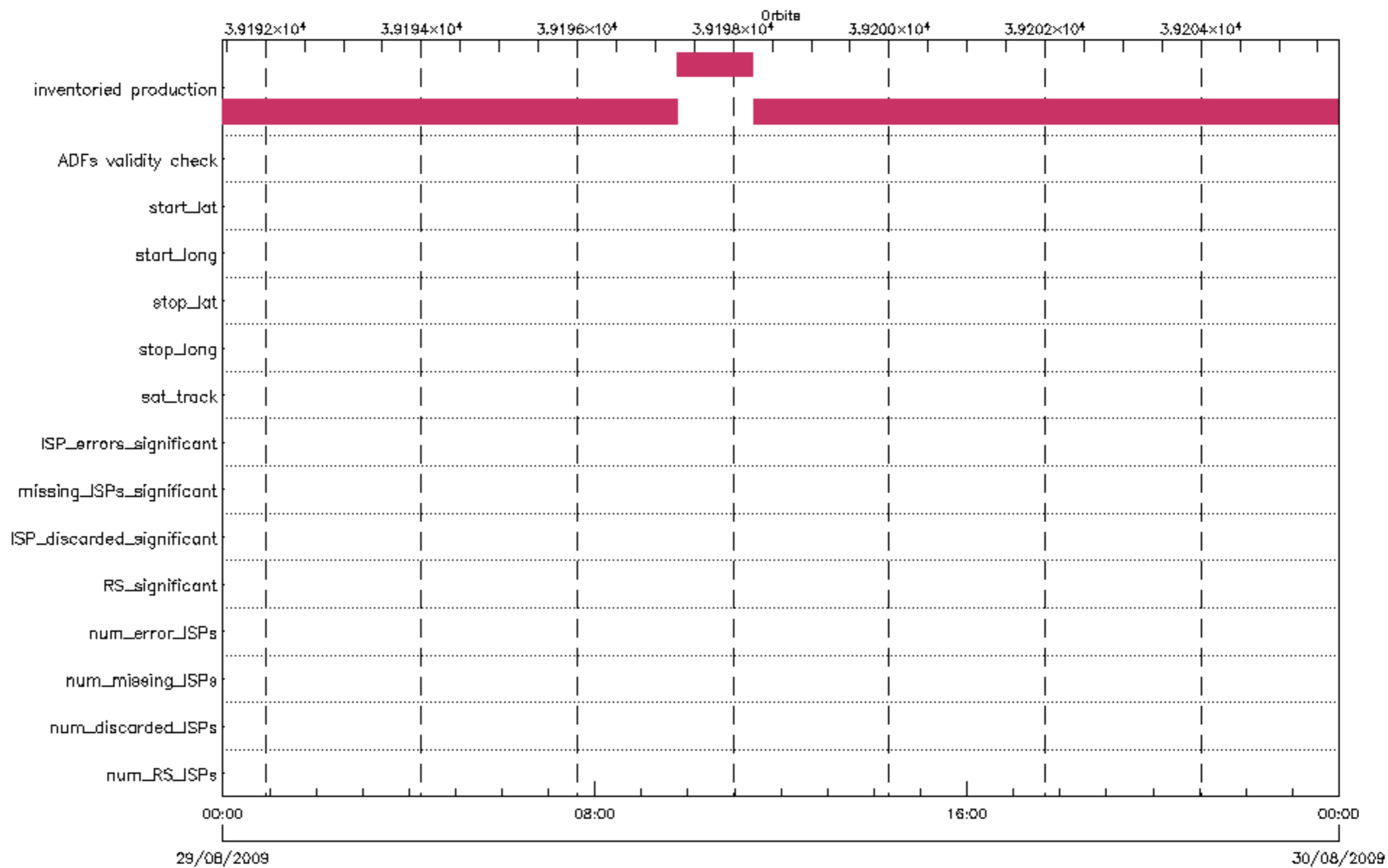




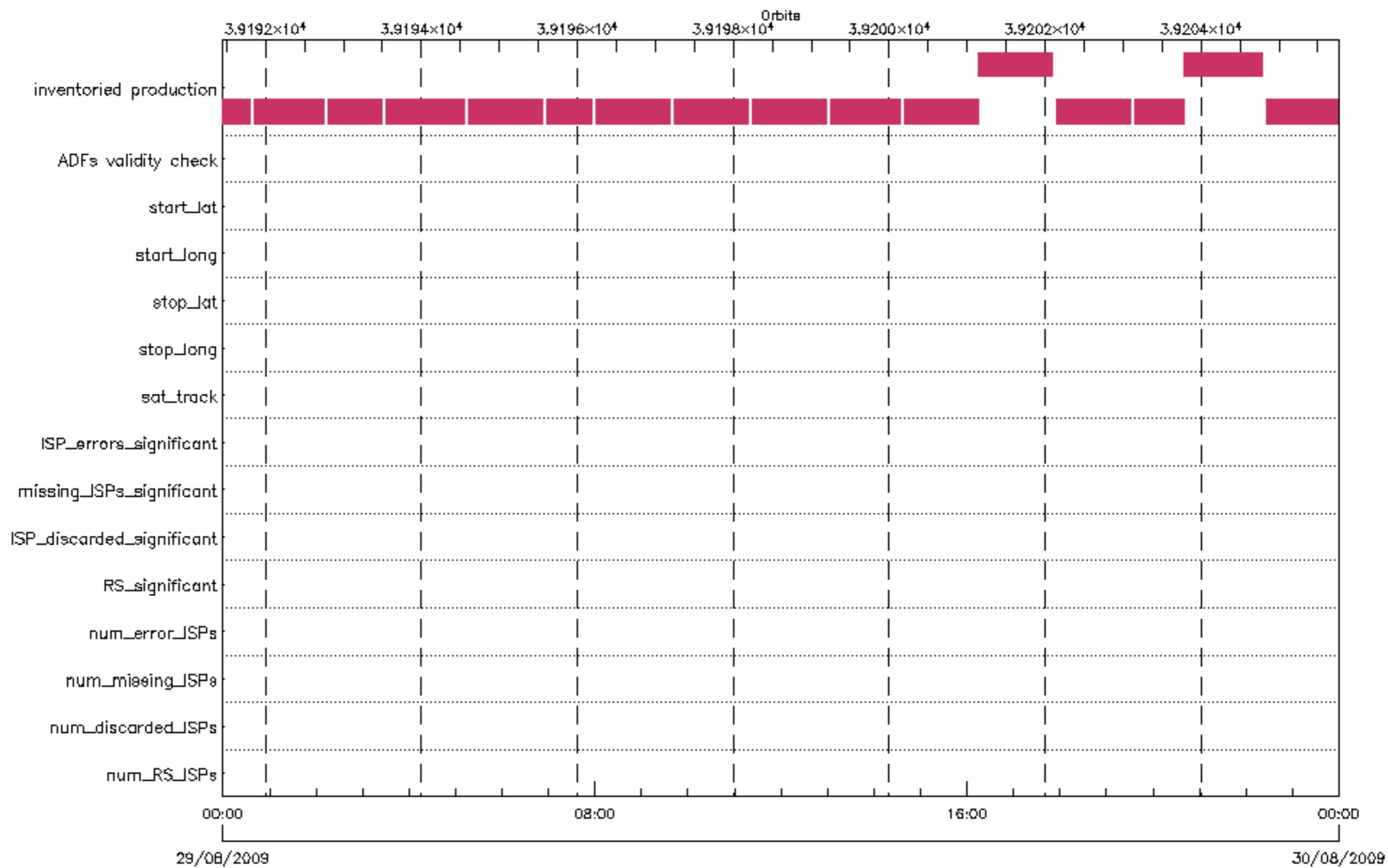


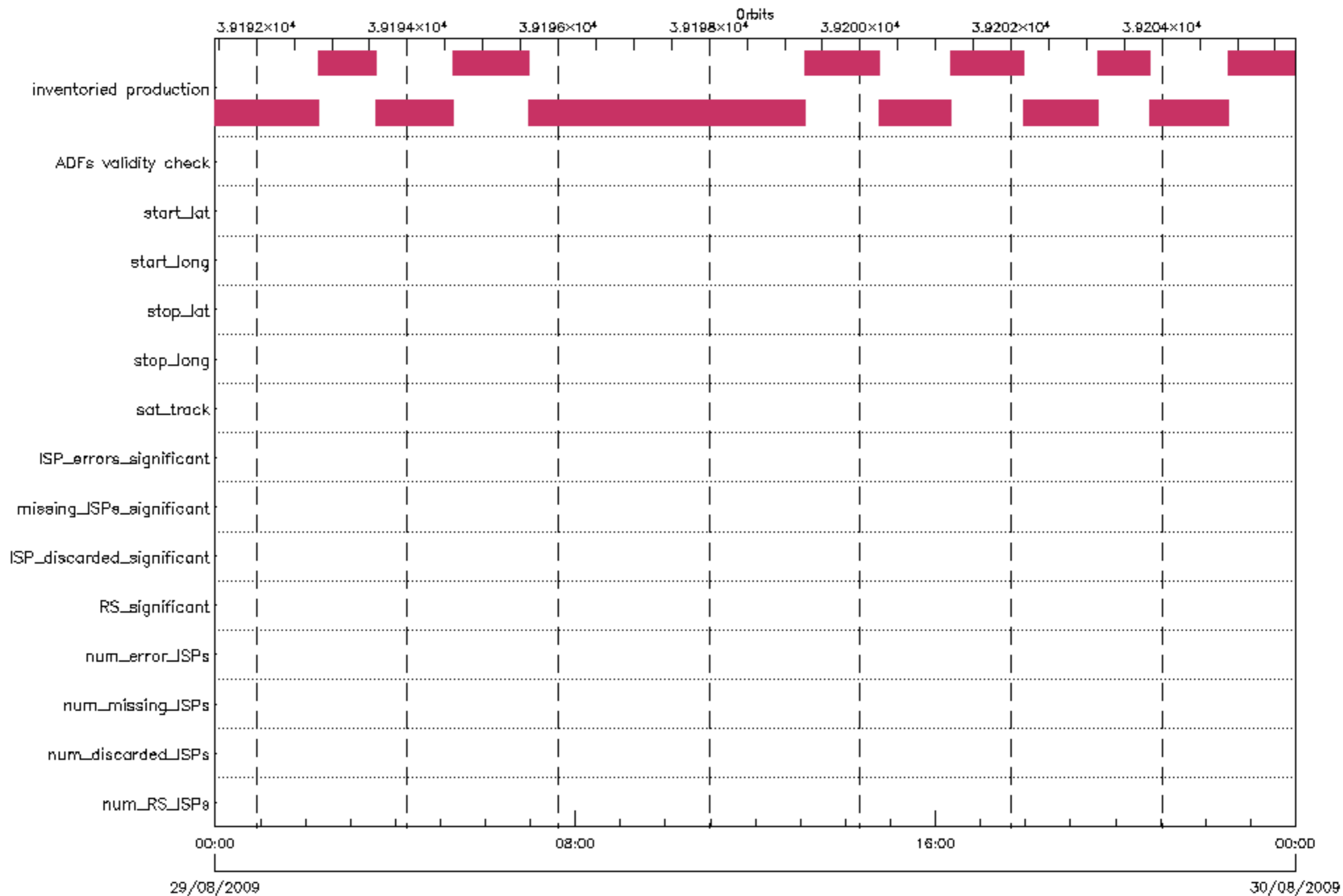


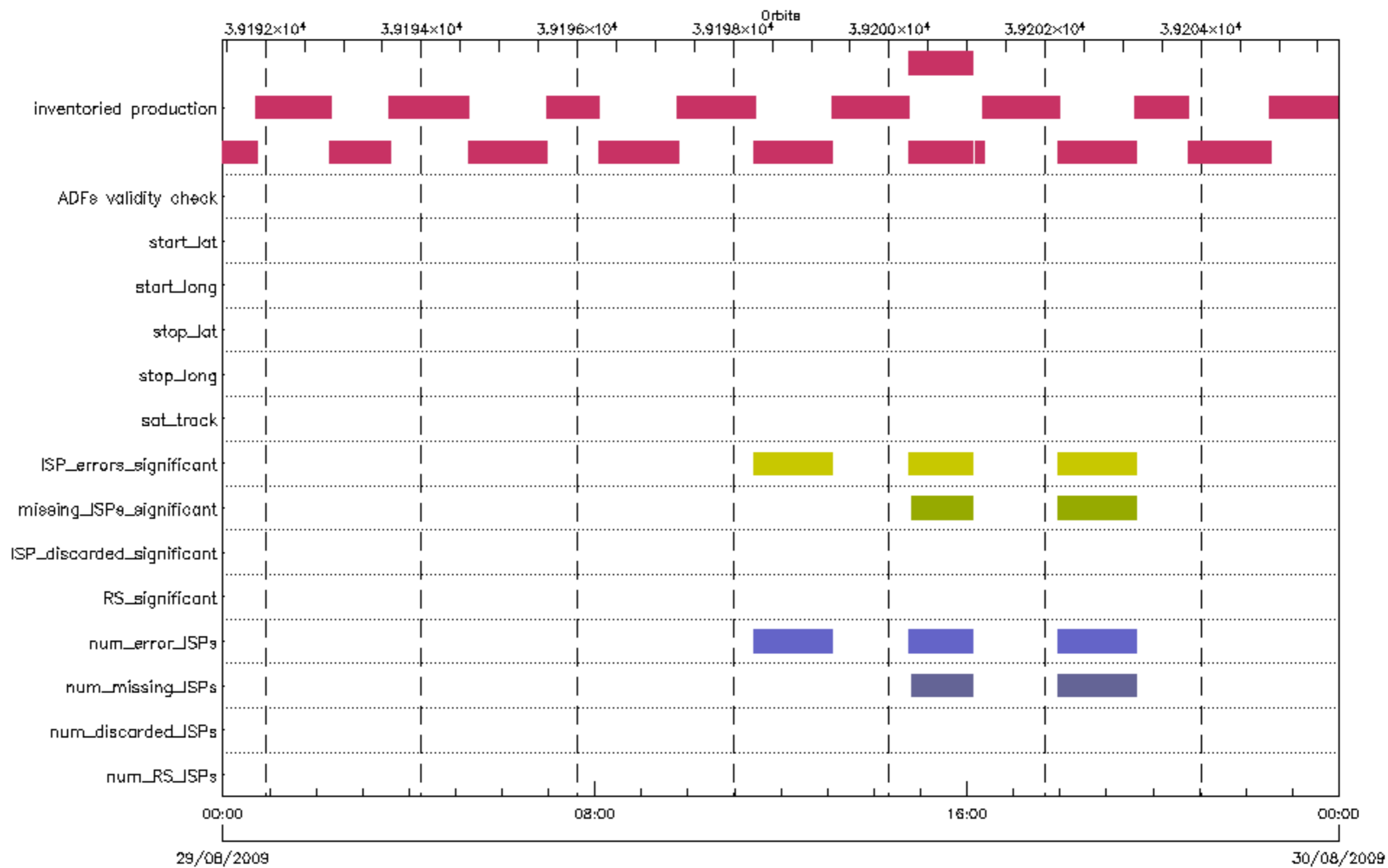


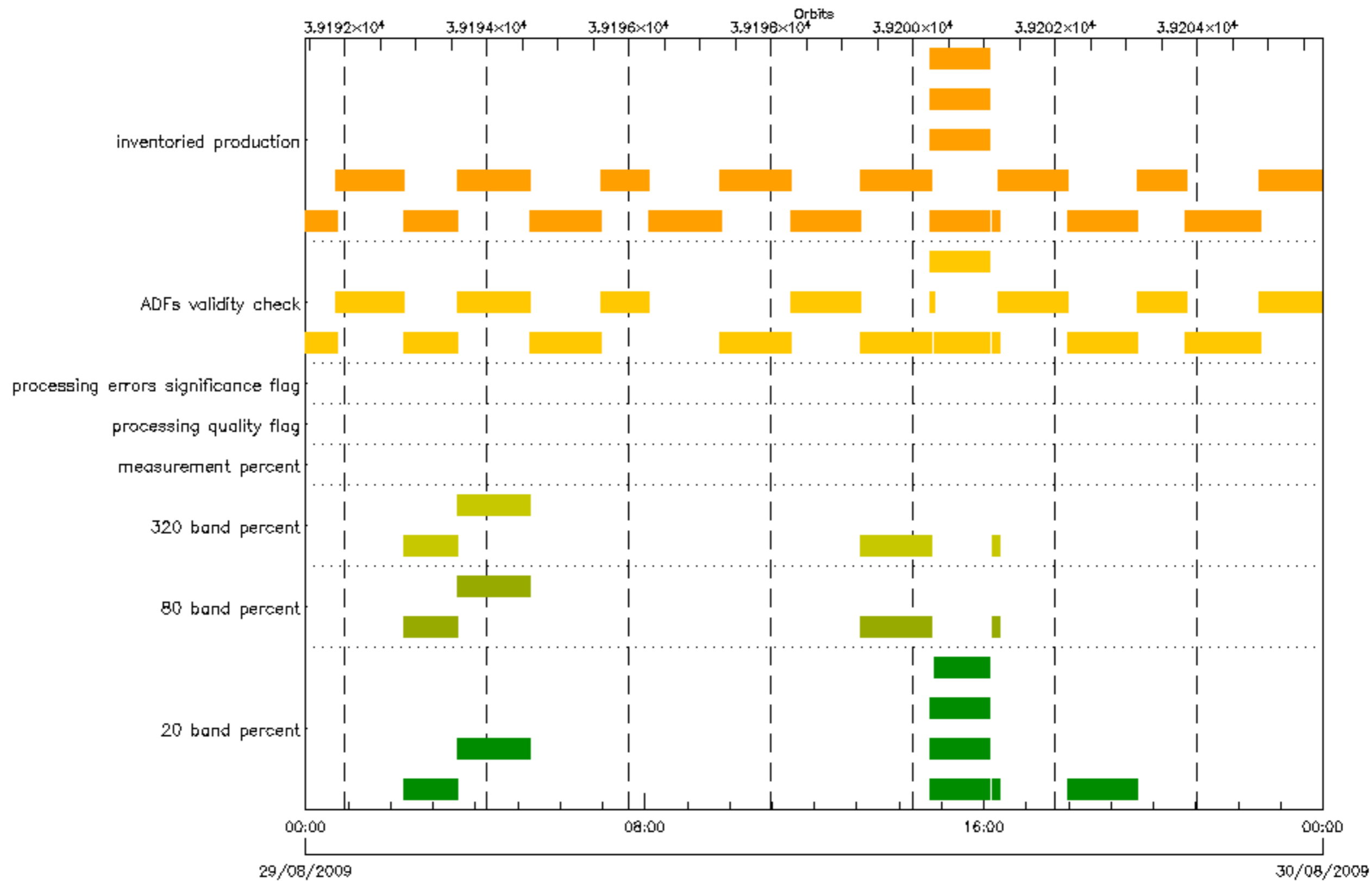


- num_RS_JSPs
- ISP_discarded_significant
- stop_Jat
- num_discarded_JSPs
- missing_JSPs_significant
- start_Long
- num_missing_JSPs
- ISP_errors_significant
- start_Jat
- num_error_JSPs
- sat_track
- RS_significant
- stop_Long
- ADFs validity check
- inventoried production





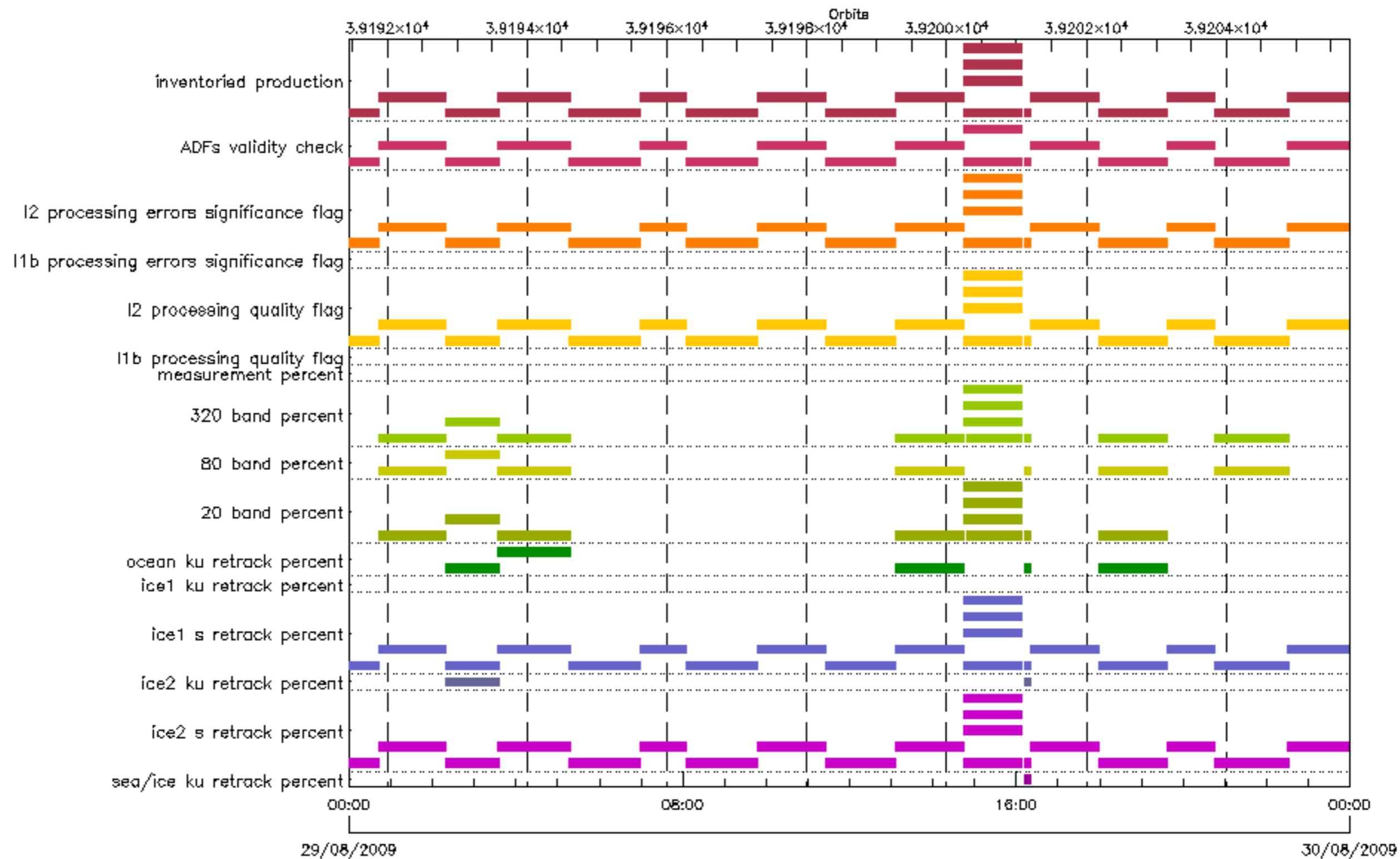




■ 20 band percent
■ measurement percent
■ ADFs validity check

■ 80 band percent
■ processing quality flag
■ processing errors significance flag

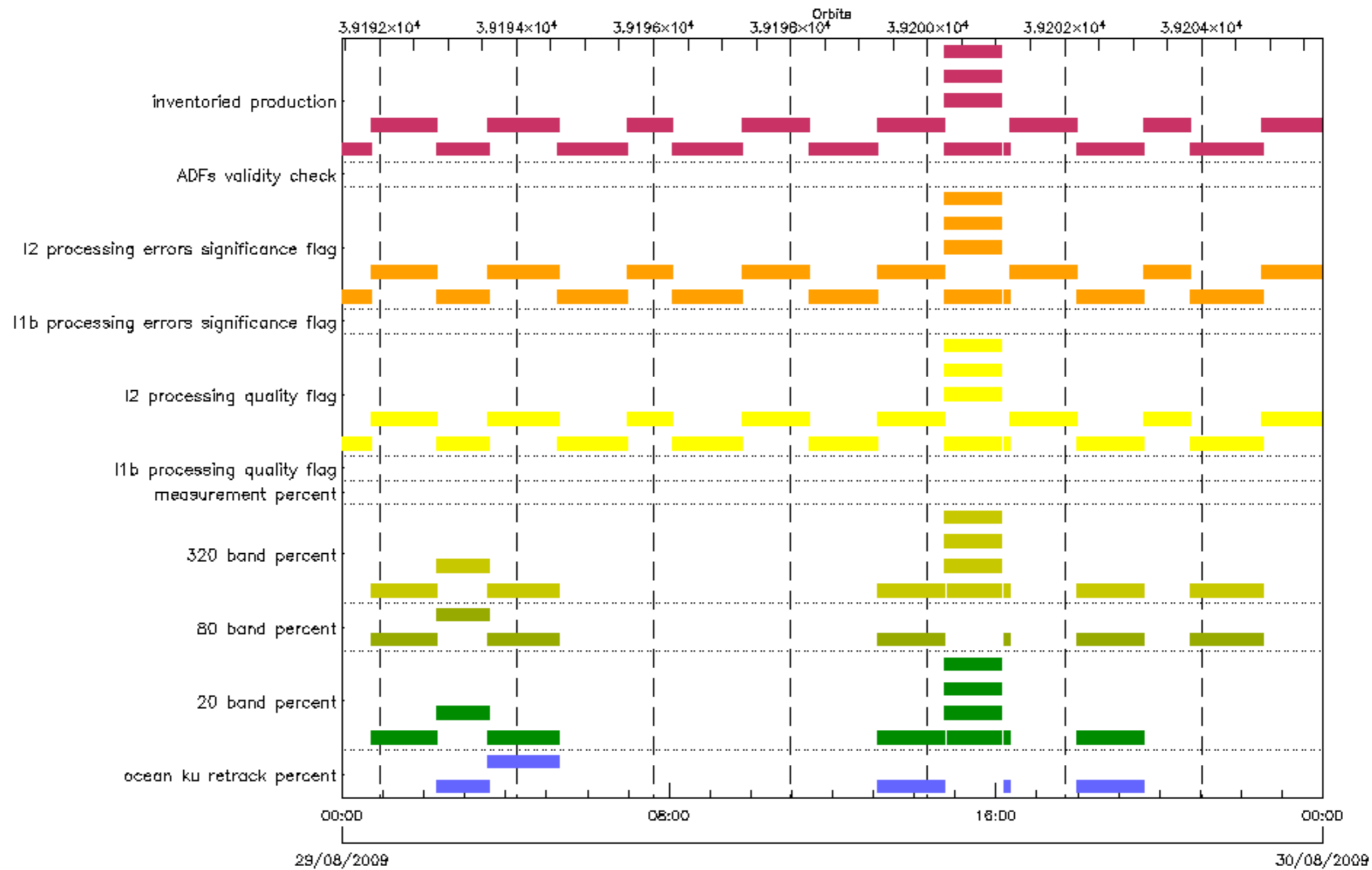
■ 320 band percent
■ processing errors significance flag



■ sea/ice ku retrack percent
■ ice1 s retrack percent
■ 20 band percent
■ measurement percent
■ I1b processing errors significance flag
■ inventoried production

■ ice2 s retrack percent
■ ice1 ku retrack percent
■ 80 band percent
■ I1b processing quality flag
■ I2 processing errors significance flag

■ ice2 ku retrack percent
■ ocean ku retrack percent
■ 320 band percent
■ I2 processing quality flag
■ ADFs validity check



ocean ku retrack percent
 320 band percent
 I2 processing quality flag
 ADFs validity check

20 band percent
 measurement percent
 I1b processing errors significance flag
 inventoried production

80 band percent
 I1b processing quality flag
 I2 processing errors significance flag

