

# RA2, MWR & DORIS SUMMARY PRODUCTS REPORT

Reporting time: 28-08-2009 14:00:14.000  
Trigger: Routine

	Period Start	Period Stop
UTC	27-AUG-2009 00:00:00.000	28-AUG-2009 00:00:00.000
Absolute Orbit	39162	39177
Cycle, Relative Orbit	0030	0045

## Products inventoried

Gauge
PCF_RA2_ME__0P 839.86% of production inventoried
PCF_DOR_NAV_0P 746.71% of production inventoried
PCF_DOR_DOP_0P 832.20% of production inventoried
PCF_MWR_NL__0P 841.17% of production inventoried
PCF_RA2_MW__1P 839.89% of production inventoried
PCF_RA2_FGD_2P 839.89% of production inventoried
PCF_RA2_WWV_2P 839.89% of production inventoried

## TABLE OF CONTENTS

### Overall production

- [Inventoried production chart](#)
- [Inventoried production map](#)

### Level 0

## Planning vs. Production

Gauge
RA2_CAL_0P products: 1 produced; 0 gaps; 1 unplanned
DOR_DOP_0P products: 17 produced; 1 gaps; 16 unplanned ; 0.56% of mission plan not covered by production
DOR_NAV_0P products: 16 produced; 1 gaps; 15 unplanned ; 2.78% of mission plan not covered by production
MWR_NL__0P products: 17 produced; 0 gaps; 16 unplanned ; 0.00% of mission plan not covered by production
RA2_ME__0P products: 19 produced; 0 gaps; 18 unplanned ; 0.00% of mission plan not covered by production

### [Mission Plan vs. production chart](#)

Inventoried production: [RA2\\_CAL\\_0P](#) , [DOR\\_DOP\\_0P](#) , [DOR\\_NAV\\_0P](#) , [MWR\\_NL\\_\\_0P](#) , [RA2\\_ME\\_\\_0P](#)  
 Missing products: [RA2\\_CAL\\_0P](#) , [DOR\\_DOP\\_0P](#) , [DOR\\_NAV\\_0P](#) , [MWR\\_NL\\_\\_0P](#) , [RA2\\_ME\\_\\_0P](#)  
 Unplanned products: [RA2\\_CAL\\_0P](#) , [DOR\\_DOP\\_0P](#) , [DOR\\_NAV\\_0P](#) , [MWR\\_NL\\_\\_0P](#) , [RA2\\_ME\\_\\_0P](#)  
 Overlaps: [RA2\\_CAL\\_0P](#) , [DOR\\_DOP\\_0P](#) , [DOR\\_NAV\\_0P](#) , [MWR\\_NL\\_\\_0P](#) , [RA2\\_ME\\_\\_0P](#)  
 Duplicates: [RA2\\_CAL\\_0P](#) , [DOR\\_DOP\\_0P](#) , [DOR\\_NAV\\_0P](#) , [MWR\\_NL\\_\\_0P](#) , [RA2\\_ME\\_\\_0P](#)

## ADF usage

Gauge
0 new ADFs in use for type RA2_CAL_0P N/A

### [RA2\\_CAL\\_0P: ADFs usage](#)

Gauge
1 new ADFs in use for type DOR_DOP_0P N/A

### [DOR\\_DOP\\_0P: ADFs usage](#)

Gauge
1 new ADFs in use for type DOR_NAV_0P N/A

### [DOR\\_NAV\\_0P: ADFs usage](#)

Gauge
1 new ADFs in use for type MWR_NL__0P N/A

### [MWR\\_NL\\_\\_0P: ADFs usage](#)

Gauge
1 new ADFs in use for type RA2_ME__0P N/A

[RA2\\_ME\\_\\_0P: ADFs usage](#)

## Header checks

### MPH errors

Gauge
0 RA2_CAL_0P products with wrong filename N/A
0 RA2_CAL_0P products with unknown processing stage N/A
0 RA2_CAL_0P products with unknown acquisition station N/A
0 RA2_CAL_0P products with unknown processing center N/A
0 RA2_CAL_0P products with wrong processing time N/A
1 RA2_CAL_0P products with software version not equal to the current version N/A
0 RA2_CAL_0P products with wrong sensing start N/A
0 RA2_CAL_0P products with wrong sensing stop N/A
0 RA2_CAL_0P products with wrong phase N/A
0 RA2_CAL_0P products with wrong state vector time N/A
0 RA2_CAL_0P products with unknown vector source N/A
1 RA2_CAL_0P products with UTC to SBT time too far from sensing time N/A
0 RA2_CAL_0P products with satellite binary time out-of-range N/A
0 RA2_CAL_0P products with wrong clock step N/A
0 RA2_CAL_0P products with leap utc set to blank N/A
0 RA2_CAL_0P products with leap err set N/A

0 RA2_CAL_0P products with product err set N/A
---

0 RA2_CAL_0P products with tot_size not equal to real file size N/A
--

[RA2\\_CAL\\_0P: MPH checks](#)

Gauge
-------

0 DOR_DOP_0P products with wrong filename N/A
--

0 DOR_DOP_0P products with unknown processing stage N/A
--

0 DOR_DOP_0P products with unknown acquisition station N/A
---

0 DOR_DOP_0P products with unknown processing center N/A
---

0 DOR_DOP_0P products with wrong processing time N/A
---

0 DOR_DOP_0P products with software version not equal to the current version N/A
---

0 DOR_DOP_0P products with wrong sensing start N/A
---

0 DOR_DOP_0P products with wrong sensing stop N/A
--

0 DOR_DOP_0P products with wrong phase N/A
---

0 DOR_DOP_0P products with wrong state vector time N/A
---

0 DOR_DOP_0P products with unknown vector source N/A
---

16 DOR_DOP_0P products with UTC to SBT time too far from sensing time N/A
--

0 DOR_DOP_0P products with satellite binary time out-of-range N/A
--

0 DOR_DOP_0P products with wrong clock step N/A
--

0 DOR_DOP_0P products with leap utc set to blank N/A
---

0 DOR_DOP_0P products with leap err set N/A
--

0 DOR_DOP_0P products with product err set N/A
---

0 DOR_DOP_0P products with tot_size not equal to real file size N/A
--

[DOR\\_DOP\\_0P: MPH checks](#)

Gauge
-------

0 DOR_NAV_0P products with wrong filename N/A
0 DOR_NAV_0P products with unknown processing stage N/A
0 DOR_NAV_0P products with unknown acquisition station N/A
0 DOR_NAV_0P products with unknown processing center N/A
0 DOR_NAV_0P products with wrong processing time N/A
0 DOR_NAV_0P products with software version not equal to the current version N/A
0 DOR_NAV_0P products with wrong sensing start N/A
0 DOR_NAV_0P products with wrong sensing stop N/A
0 DOR_NAV_0P products with wrong phase N/A
0 DOR_NAV_0P products with wrong state vector time N/A
0 DOR_NAV_0P products with unknown vector source N/A
15 DOR_NAV_0P products with UTC to SBT time too far from sensing time N/A
0 DOR_NAV_0P products with satellite binary time out-of-range N/A
0 DOR_NAV_0P products with wrong clock step N/A
0 DOR_NAV_0P products with leap utc set to blank N/A
0 DOR_NAV_0P products with leap err set N/A
0 DOR_NAV_0P products with product err set N/A
0 DOR_NAV_0P products with tot_size not equal to real file size N/A

[DOR\\_NAV\\_0P: MPH checks](#)

<b>Gauge</b>
0 MWR_NL__0P products with wrong filename N/A
0 MWR_NL__0P products with unknown processing stage N/A
0 MWR_NL__0P products with unknown acquisition station N/A
0 MWR_NL__0P products with unknown processing center N/A

0 MWR_NL__0P products with wrong processing time N/A
0 MWR_NL__0P products with software version not equal to the current version N/A
0 MWR_NL__0P products with wrong sensing start N/A
0 MWR_NL__0P products with wrong sensing stop N/A
0 MWR_NL__0P products with wrong phase N/A
0 MWR_NL__0P products with wrong state vector time N/A
0 MWR_NL__0P products with unknown vector source N/A
16 MWR_NL__0P products with UTC to SBT time too far from sensing time N/A
0 MWR_NL__0P products with satellite binary time out-of-range N/A
0 MWR_NL__0P products with wrong clock step N/A
0 MWR_NL__0P products with leap utc set to blank N/A
0 MWR_NL__0P products with leap err set N/A
0 MWR_NL__0P products with product err set N/A
0 MWR_NL__0P products with tot_size not equal to real file size N/A

[MWR\\_NL\\_\\_0P: MPH checks](#)

<b>Gauge</b>
0 RA2_ME__0P products with wrong filename N/A
0 RA2_ME__0P products with unknown processing stage N/A
0 RA2_ME__0P products with unknown acquisition station N/A
0 RA2_ME__0P products with unknown processing center N/A
0 RA2_ME__0P products with wrong processing time N/A
0 RA2_ME__0P products with software version not equal to the current version N/A
0 RA2_ME__0P products with wrong sensing start N/A
0 RA2_ME__0P products with wrong sensing stop N/A

0 RA2_ME__0P products with wrong phase N/A
0 RA2_ME__0P products with wrong state vector time N/A
0 RA2_ME__0P products with unknown vector source N/A
18 RA2_ME__0P products with UTC to SBT time too far from sensing time N/A
0 RA2_ME__0P products with satellite binary time out-of-range N/A
0 RA2_ME__0P products with wrong clock step N/A
0 RA2_ME__0P products with leap utc set to blank N/A
0 RA2_ME__0P products with leap err set N/A
3 RA2_ME__0P products with product err set N/A
0 RA2_ME__0P products with tot_size not equal to real file size N/A

[RA2\\_ME\\_\\_0P: MPH checks](#)

## SPH errors

Gauge
0 ADFs not covering sensing time are referenced in RA2_CAL_0P products N/A
0 RA2_CAL_0P products with start_lat out of range N/A
0 RA2_CAL_0P products with start_long out of range N/A
0 RA2_CAL_0P products with stop_lat out of range N/A
0 RA2_CAL_0P products with stop_long out of range N/A
0 RA2_CAL_0P products with sat_track out of range N/A
0 RA2_CAL_0P products with num_error_ISPs out of range N/A
0 RA2_CAL_0P products with num_missing_ISPs out of range N/A
0 RA2_CAL_0P products with num_discarded_ISPs out of range N/A
0 RA2_CAL_0P products with num_RS_ISPs out of range N/A
0 RA2_CAL_0P products with ISP_errors_significant set to 1 N/A

0 RA2_CAL_0P products with missing_ISPs_significant set to 1 N/A
0 RA2_CAL_0P products with ISP_discarded_significant set to 1 N/A
0 RA2_CAL_0P products with RS_significant set to 1 N/A

[RA2\\_CAL\\_0P: SPH checks](#)

Gauge
0 ADFs not covering sensing time are referenced in DOR_DOP_0P products N/A
0 DOR_DOP_0P products with start_lat out of range N/A
0 DOR_DOP_0P products with start_long out of range N/A
0 DOR_DOP_0P products with stop_lat out of range N/A
0 DOR_DOP_0P products with stop_long out of range N/A
0 DOR_DOP_0P products with sat_track out of range N/A
0 DOR_DOP_0P products with num_error_ISPs out of range N/A
0 DOR_DOP_0P products with num_missing_ISPs out of range N/A
0 DOR_DOP_0P products with num_discarded_ISPs out of range N/A
0 DOR_DOP_0P products with num_RS_ISPs out of range N/A
0 DOR_DOP_0P products with ISP_errors_significant set to 1 N/A
0 DOR_DOP_0P products with missing_ISPs_significant set to 1 N/A
0 DOR_DOP_0P products with ISP_discarded_significant set to 1 N/A
0 DOR_DOP_0P products with RS_significant set to 1 N/A

[DOR\\_DOP\\_0P: SPH checks](#)

Gauge
0 ADFs not covering sensing time are referenced in DOR_NAV_0P products N/A
0 DOR_NAV_0P products with start_lat out of range N/A
0 DOR_NAV_0P products with start_long out of range N/A



0 DOR_NAV_0P products with stop_lat out of range N/A
0 DOR_NAV_0P products with stop_long out of range N/A
0 DOR_NAV_0P products with sat_track out of range N/A
0 DOR_NAV_0P products with num_error_ISPs out of range N/A
0 DOR_NAV_0P products with num_missing_ISPs out of range N/A
0 DOR_NAV_0P products with num_discarded_ISPs out of range N/A
0 DOR_NAV_0P products with num_RS_ISPs out of range N/A
0 DOR_NAV_0P products with ISP_errors_significant set to 1 N/A
0 DOR_NAV_0P products with missing_ISPs_significant set to 1 N/A
0 DOR_NAV_0P products with ISP_discarded_significant set to 1 N/A
0 DOR_NAV_0P products with RS_significant set to 1 N/A

[DOR\\_NAV\\_0P: SPH checks](#)

<b>Gauge</b>
0 ADFs not covering sensing time are referenced in MWR_NL__0P products N/A
0 MWR_NL__0P products with start_lat out of range N/A
0 MWR_NL__0P products with start_long out of range N/A
0 MWR_NL__0P products with stop_lat out of range N/A
0 MWR_NL__0P products with stop_long out of range N/A
0 MWR_NL__0P products with sat_track out of range N/A
0 MWR_NL__0P products with num_error_ISPs out of range N/A
0 MWR_NL__0P products with num_missing_ISPs out of range N/A
0 MWR_NL__0P products with num_discarded_ISPs out of range N/A
0 MWR_NL__0P products with num_RS_ISPs out of range N/A
0 MWR_NL__0P products with ISP_errors_significant set to 1 N/A

0 MWR_NL__0P products with missing_ISPs_significant set to 1 N/A
0 MWR_NL__0P products with ISP_discarded_significant set to 1 N/A
0 MWR_NL__0P products with RS_significant set to 1 N/A

[MWR\\_NL\\_\\_0P: SPH checks](#)

<b>Gauge</b>
0 ADFs not covering sensing time are referenced in RA2_ME__0P products N/A
0 RA2_ME__0P products with start_lat out of range N/A
0 RA2_ME__0P products with start_long out of range N/A
0 RA2_ME__0P products with stop_lat out of range N/A
0 RA2_ME__0P products with stop_long out of range N/A
0 RA2_ME__0P products with sat_track out of range N/A
2 RA2_ME__0P products with num_error_ISPs out of range N/A
1 RA2_ME__0P products with num_missing_ISPs out of range N/A
0 RA2_ME__0P products with num_discarded_ISPs out of range N/A
0 RA2_ME__0P products with num_RS_ISPs out of range N/A
2 RA2_ME__0P products with ISP_errors_significant set to 1 N/A
1 RA2_ME__0P products with missing_ISPs_significant set to 1 N/A
0 RA2_ME__0P products with ISP_discarded_significant set to 1 N/A
0 RA2_ME__0P products with RS_significant set to 1 N/A

[RA2\\_ME\\_\\_0P: SPH checks](#)

## Level 1

## Planning vs. Production

Gauge
RA2_MW__1P products: 19 produced; 0 gaps; 18 unplanned ; 0.00% of mission plan not covered by production

[Mission Plan vs. production chart](#)

Inventoried production: [RA2\\_MW\\_\\_1P](#)

Missing products: [RA2\\_MW\\_\\_1P](#)

Unplanned products: [RA2\\_MW\\_\\_1P](#)

Overlaps: [RA2\\_MW\\_\\_1P](#)

Duplicates: [RA2\\_MW\\_\\_1P](#)

## ADF usage

Gauge
Current IECF list for ADFs not available N/A
0 differences with IECF detected for type RA2_MW__1P N/A
0 new ADFs in use for type RA2_MW__1P N/A

[RA2\\_MW\\_\\_1P: ADFs usage](#)

## Header checks

### MPH errors

Gauge
0 RA2_MW__1P products with wrong filename N/A
0 RA2_MW__1P products with unknown processing stage N/A
0 RA2_MW__1P products with unknown acquisition station N/A
0 RA2_MW__1P products with unknown processing center N/A
0 RA2_MW__1P products with wrong processing time N/A
19 RA2_MW__1P products with software version not equal to the current version N/A

0 RA2_MW__1P products with wrong sensing start N/A
0 RA2_MW__1P products with wrong sensing stop N/A
0 RA2_MW__1P products with wrong phase N/A
19 RA2_MW__1P products with wrong state vector time N/A
0 RA2_MW__1P products with unknown vector source N/A
18 RA2_MW__1P products with UTC to SBT time too far from sensing time N/A
0 RA2_MW__1P products with satellite binary time out-of-range N/A
0 RA2_MW__1P products with wrong clock step N/A
0 RA2_MW__1P products with leap utc set to blank N/A
0 RA2_MW__1P products with leap err set N/A
0 RA2_MW__1P products with product err set N/A
0 RA2_MW__1P products with tot_size not equal to real file size N/A

[RA2\\_MW\\_\\_1P: MPH checks](#)

## SPH errors

Gauge
19 ADFs not covering sensing time are referenced in RA2_MW__1P products N/A
0 RA2_MW__1P products with processing errors significance flag set N/A
0 RA2_MW__1P products with percentage DSRs free of processing errors below threshold N/A
0 RA2_MW__1P products with percentage of valid measurements below threshold N/A
3 RA2_MW__1P products with percentage of 320 MHz band processed below threshold N/A
4 RA2_MW__1P products with percentage of 80 MHz band processed above threshold N/A
2 RA2_MW__1P products with percentage of 20 MHz band processed above threshold N/A

[RA2\\_MW\\_\\_1P: SPH checks](#)

# Level 2

## Planning vs. Production

Gauge
RA2_FGD_2P products: 19 produced; 0 gaps; 18 unplanned ; 0.00% of mission plan not covered by production
RA2_WWV_2P products: 19 produced; 0 gaps; 18 unplanned ; 0.00% of mission plan not covered by production

[Mission Plan vs. production chart](#)

Inventoried production: [RA2\\_FGD\\_2P](#) , [RA2\\_WWV\\_2P](#)  
 Missing products: [RA2\\_FGD\\_2P](#) , [RA2\\_WWV\\_2P](#)  
 Unplanned products: [RA2\\_FGD\\_2P](#) , [RA2\\_WWV\\_2P](#)  
 Overlaps: [RA2\\_FGD\\_2P](#) , [RA2\\_WWV\\_2P](#)  
 Duplicates: [RA2\\_FGD\\_2P](#) , [RA2\\_WWV\\_2P](#)

## ADF usage

Gauge
Current IECF list for ADFs not available N/A
229 differences with IECF detected for type RA2_FGD_2P N/A
29 new ADFs in use for type RA2_FGD_2P N/A

[RA2\\_FGD\\_2P: ADFs usage](#)

Gauge
Current IECF list for ADFs not available N/A
238 differences with IECF detected for type RA2_WWV_2P N/A
47 new ADFs in use for type RA2_WWV_2P N/A

[RA2\\_WWV\\_2P: ADFs usage](#)

## Header checks

### MPH errors

Gauge
0 RA2_FGD_2P products with wrong filename N/A
0 RA2_FGD_2P products with unknown processing stage N/A
0 RA2_FGD_2P products with unknown acquisition station N/A
0 RA2_FGD_2P products with unknown processing center N/A
0 RA2_FGD_2P products with wrong processing time N/A
19 RA2_FGD_2P products with software version not equal to the current version N/A
0 RA2_FGD_2P products with wrong sensing start N/A
0 RA2_FGD_2P products with wrong sensing stop N/A
0 RA2_FGD_2P products with wrong phase N/A
19 RA2_FGD_2P products with wrong state vector time N/A
0 RA2_FGD_2P products with unknown vector source N/A
18 RA2_FGD_2P products with UTC to SBT time too far from sensing time N/A
0 RA2_FGD_2P products with satellite binary time out-of-range N/A
0 RA2_FGD_2P products with wrong clock step N/A
0 RA2_FGD_2P products with leap utc set to blank N/A
0 RA2_FGD_2P products with leap err set N/A
19 RA2_FGD_2P products with product err set N/A
0 RA2_FGD_2P products with tot_size not equal to real file size N/A

### [RA2\\_FGD\\_2P: MPH checks](#)

Gauge
0 RA2_WWV_2P products with wrong filename N/A

0 RA2_WWV_2P products with unknown processing stage N/A
0 RA2_WWV_2P products with unknown acquisition station N/A
0 RA2_WWV_2P products with unknown processing center N/A
0 RA2_WWV_2P products with wrong processing time N/A
19 RA2_WWV_2P products with software version not equal to the current version N/A
0 RA2_WWV_2P products with wrong sensing start N/A
0 RA2_WWV_2P products with wrong sensing stop N/A
0 RA2_WWV_2P products with wrong phase N/A
19 RA2_WWV_2P products with wrong state vector time N/A
0 RA2_WWV_2P products with unknown vector source N/A
18 RA2_WWV_2P products with UTC to SBT time too far from sensing time N/A
0 RA2_WWV_2P products with satellite binary time out-of-range N/A
0 RA2_WWV_2P products with wrong clock step N/A
0 RA2_WWV_2P products with leap utc set to blank N/A
0 RA2_WWV_2P products with leap err set N/A
19 RA2_WWV_2P products with product err set N/A
0 RA2_WWV_2P products with tot_size not equal to real file size N/A

[RA2\\_WWV\\_2P: MPH checks](#)

## SPH errors

Gauge
19 ADFs not covering sensing time are referenced in RA2_FGD_2P products N/A
19 RA2_FGD_2P products with I2 processing errors significance flag set N/A
0 RA2_FGD_2P products with I1b processing errors significance flag set N/A
19 RA2_FGD_2P products with percentage DSRs free of I2 processing errors below threshold N/A

0 RA2_FGD_2P products with percentage DSRs free of I1b processing errors below threshold N/A
0 RA2_FGD_2P products with percentage of valid measurements below threshold N/A
6 RA2_FGD_2P products with percentage of 320 MHz band processed below threshold N/A
6 RA2_FGD_2P products with percentage of 80 MHz band processed above threshold N/A
4 RA2_FGD_2P products with percentage of 20 MHz band processed above threshold N/A
5 RA2_FGD_2P products with percentage of valid Ku ocean retracker measurements below threshold N/A
0 RA2_FGD_2P products with percentage of valid Ku ice1 retracker measurements below threshold N/A
19 RA2_FGD_2P products with percentage of valid S ice1 retracker measurements below threshold N/A
2 RA2_FGD_2P products with percentage of valid Ku ice2 retracker measurements below threshold N/A
19 RA2_FGD_2P products with percentage of valid S ice2 retracker measurements below threshold N/A
0 RA2_FGD_2P products with percentage of valid Ku sea/ice retracker measurements below threshold N/A

[RA2\\_FGD\\_2P: SPH checks](#)

<b>Gauge</b>
0 ADFs not covering sensing time are referenced in RA2_WWV_2P products N/A
19 RA2_WWV_2P products with ra2_I2_proc_flag anomalies N/A
0 RA2_WWV_2P products with ra2_I1b_proc_flag anomalies N/A
19 RA2_WWV_2P products with ra2_I2_proc_quality anomalies N/A
0 RA2_WWV_2P products with ra2_I1b_proc_quality anomalies N/A
0 RA2_WWV_2P products with ra2_measurement_percent anomalies N/A
6 RA2_WWV_2P products with ra2_320_band_percent anomalies N/A
6 RA2_WWV_2P products with ra2_80_band_percent anomalies N/A
4 RA2_WWV_2P products with ra2_20_band_percent anomalies N/A
5 RA2_WWV_2P products with ra2_ocean_ku_retrack_percent anomalies N/A

[RA2\\_WWV\\_2P: SPH checks](#)

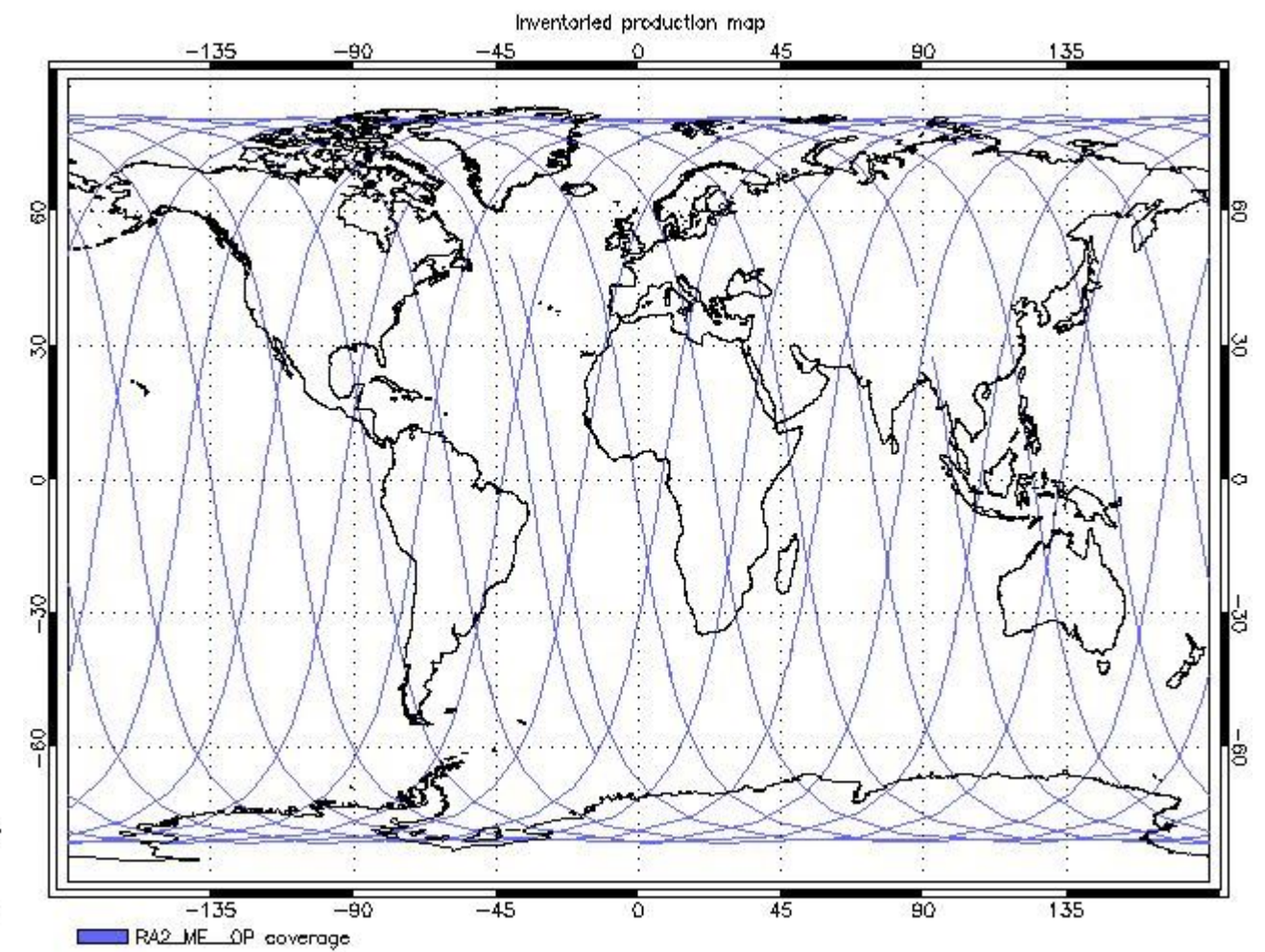
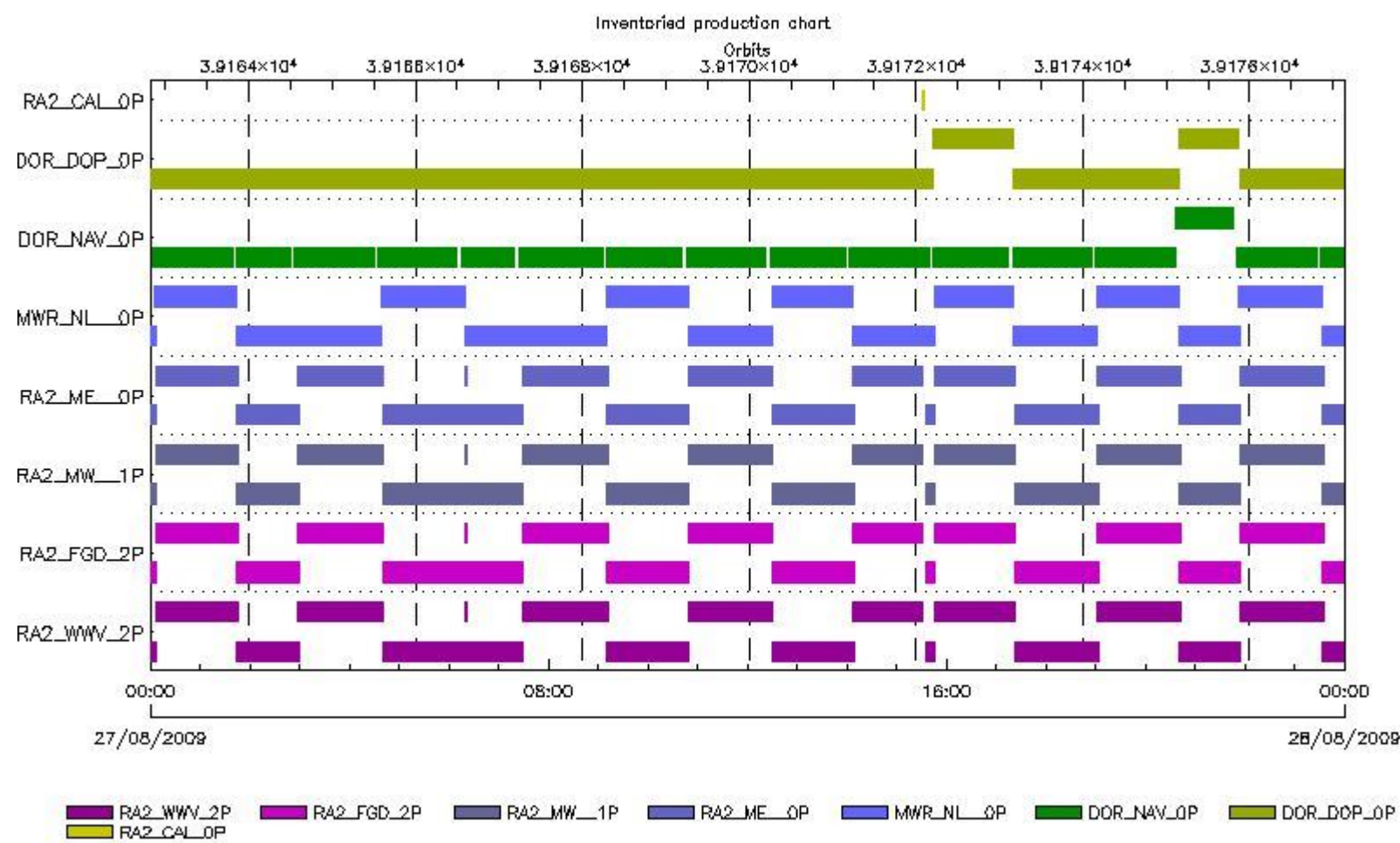


# Time Correlation

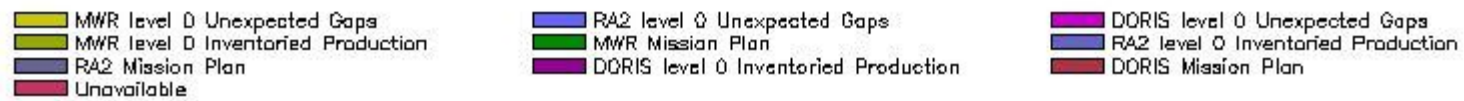
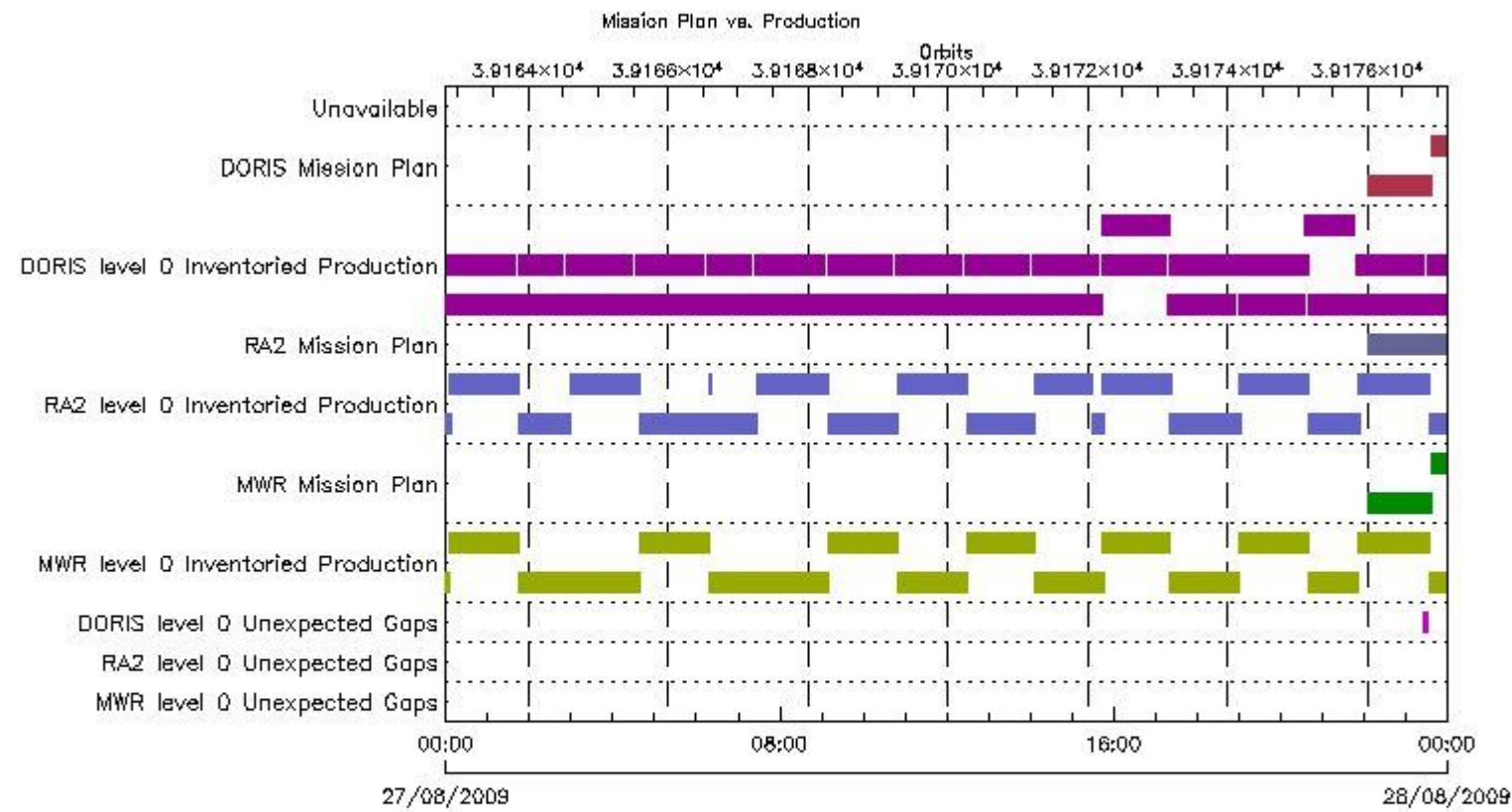
[Time Correlation propagation error](#)

# Overall Production

Inventoried Production (sensing time)



# Mission Plan vs. Production (level 0)



### Production covering Mission Plan

Gauge
PCF_RA2_ME_0P 839.86% of production inventoried
PCF_DOR_NAV_0P 746.71% of production inventoried
PCF_DOR_DOP_0P 832.20% of production inventoried
PCF_MWR_NL_0P 841.17% of production inventoried

### Mission Plan (extracted from DMOP)

Gauge	Segment (Start-Stop)
MODE.MEASUREMENT RA2.ACQ_PLAN	27-AUG-2009 22:05:13.568 28-AUG-2009 01:16:37.924
MODE.NOMINAL DORIS.ACQ_PLAN	27-AUG-2009 22:05:13.568 28-AUG-2009 01:16:37.924
MODE.NOMINAL MWR.ACQ_PLAN	27-AUG-2009 22:05:13.568 28-AUG-2009 01:16:37.924

## Inventoried Products

### RA2\_CAL\_0P products



Gauge	Segment (Start-Stop)	Explicit Reference
Product: RA2_CAL_0P Filename: RA2_CAL_0PNPDK20090827_153041_000001752082_00040_39172_1503.N1	27-AUG-2009 15:30:41.973 27-AUG-2009 15:33:36.871	RA2_CAL_0PNPDK20090827_153041_000001752082_00040_39172_1503.N1 RA2_CAL_0P.MPH.ABS_ORBIT=39172

**DOR\_DOP\_0P products**

Gauge	Segment (Start-Stop)	Explicit Reference
Product: DOR_DOP_0P Filename: DOR_DOP_0PNPDE20090826_222233_000060572082_00029_39161_9043.N1	26-AUG-2009 22:22:33.344 27-AUG-2009 00:03:30.325	DOR_DOP_0PNPDE20090826_222233_000060572082_00029_39161_9043.N1 DOR_DOP_0P.MPH.ABS_ORBIT=39161
Product: DOR_DOP_0P Filename: DOR_DOP_0PNPDE20090827_000434_000058662082_00030_39162_9044.N1	27-AUG-2009 00:04:34.079 27-AUG-2009 01:42:19.803	DOR_DOP_0PNPDE20090827_000434_000058662082_00030_39162_9044.N1 DOR_DOP_0P.MPH.ABS_ORBIT=39162
Product: DOR_DOP_0P Filename: DOR_DOP_0PNPDE20090827_014323_000043992082_00031_39163_9045.N1	27-AUG-2009 01:43:23.564 27-AUG-2009 02:56:42.858	DOR_DOP_0PNPDE20090827_014323_000043992082_00031_39163_9045.N1 DOR_DOP_0P.MPH.ABS_ORBIT=39163
Product: DOR_DOP_0P Filename: DOR_DOP_0PNPDE20090827_025746_000059932082_00032_39164_9046.N1	27-AUG-2009 02:57:46.616 27-AUG-2009 04:37:39.843	DOR_DOP_0PNPDE20090827_025746_000059932082_00032_39164_9046.N1 DOR_DOP_0P.MPH.ABS_ORBIT=39164
Product: DOR_DOP_0P Filename: DOR_DOP_0PNPDE20090827_043843_000059932082_00033_39165_9047.N1	27-AUG-2009 04:38:43.597 27-AUG-2009 06:18:36.832	DOR_DOP_0PNPDE20090827_043843_000059932082_00033_39165_9047.N1 DOR_DOP_0P.MPH.ABS_ORBIT=39165
Product: DOR_DOP_0P Filename: DOR_DOP_0PNPDK20090827_061940_000039532082_00034_39166_1654.N1	27-AUG-2009 06:19:40.594 27-AUG-2009 07:25:33.579	DOR_DOP_0PNPDK20090827_061940_000039532082_00034_39166_1654.N1 DOR_DOP_0P.MPH.ABS_ORBIT=39166
Product: DOR_DOP_0P Filename: DOR_DOP_0PNPDK20090827_072741_000060572082_00035_39167_1655.N1	27-AUG-2009 07:27:41.090 27-AUG-2009 09:08:38.068	DOR_DOP_0PNPDK20090827_072741_000060572082_00035_39167_1655.N1 DOR_DOP_0P.MPH.ABS_ORBIT=39167
Product: DOR_DOP_0P Filename: DOR_DOP_0PNPDK20090827_090941_000058022082_00036_39168_1656.N1	27-AUG-2009 09:09:41.825 27-AUG-2009 10:46:23.760	DOR_DOP_0PNPDK20090827_090941_000058022082_00036_39168_1656.N1 DOR_DOP_0P.MPH.ABS_ORBIT=39168
Product: DOR_DOP_0P Filename: DOR_DOP_0PNPDK20090827_104831_000059292082_00037_39169_1657.N1	27-AUG-2009 10:48:31.279 27-AUG-2009 12:27:20.753	DOR_DOP_0PNPDK20090827_104831_000059292082_00037_39169_1657.N1 DOR_DOP_0P.MPH.ABS_ORBIT=39169
Product: DOR_DOP_0P Filename: DOR_DOP_0PNPDK20090827_122824_000058022082_00038_39170_1658.N1	27-AUG-2009 12:28:24.507 27-AUG-2009 14:05:06.480	DOR_DOP_0PNPDK20090827_122824_000058022082_00038_39170_1658.N1 DOR_DOP_0P.MPH.ABS_ORBIT=39170
Product: DOR_DOP_0P Filename: DOR_DOP_0PNPDK20090827_140610_000058662082_00039_39171_1659.N1	27-AUG-2009 14:06:10.234 27-AUG-2009 15:43:55.969	DOR_DOP_0PNPDK20090827_140610_000058662082_00039_39171_1659.N1 DOR_DOP_0P.MPH.ABS_ORBIT=39171
Product: DOR_DOP_0P Filename: DOR_DOP_0PNPDK20090827_154355_000057382082_00040_39172_1660.N1	27-AUG-2009 15:43:55.969 27-AUG-2009 17:19:34.216	DOR_DOP_0PNPDK20090827_154355_000057382082_00040_39172_1660.N1 DOR_DOP_0P.MPH.ABS_ORBIT=39172
Product: DOR_DOP_0P Filename: DOR_DOP_0PNPDK20090827_172037_000059302082_00041_39173_1661.N1	27-AUG-2009 17:20:37.974 27-AUG-2009 18:59:27.474	DOR_DOP_0PNPDK20090827_172037_000059302082_00041_39173_1661.N1 DOR_DOP_0P.MPH.ABS_ORBIT=39173
Product: DOR_DOP_0P Filename: DOR_DOP_0PNPDK20090827_190031_000059292082_00042_39174_1662.N1	27-AUG-2009 19:00:31.232 27-AUG-2009 20:39:20.705	DOR_DOP_0PNPDK20090827_190031_000059292082_00042_39174_1662.N1 DOR_DOP_0P.MPH.ABS_ORBIT=39174
Product: DOR_DOP_0P Filename: DOR_DOP_0PNPDE20090827_203920_000043362082_00043_39175_9048.N1	27-AUG-2009 20:39:20.705 27-AUG-2009 21:51:36.210	DOR_DOP_0PNPDE20090827_203920_000043362082_00043_39175_9048.N1 DOR_DOP_0P.MPH.ABS_ORBIT=39175
Product: DOR_DOP_0P Filename: DOR_DOP_0PNPDE20090827_215239_000059292082_00043_39175_9049.N1	27-AUG-2009 21:52:39.972 27-AUG-2009 23:31:29.461	DOR_DOP_0PNPDE20090827_215239_000059292082_00043_39175_9049.N1 DOR_DOP_0P.MPH.ABS_ORBIT=39175
Product: DOR_DOP_0P Filename: DOR_DOP_0PNPDE20090827_233233_000059932082_00044_39176_9050.N1	27-AUG-2009 23:32:33.215 28-AUG-2009 01:12:26.434	DOR_DOP_0PNPDE20090827_233233_000059932082_00044_39176_9050.N1 DOR_DOP_0P.MPH.ABS_ORBIT=39176

**DOR\_NAV\_0P products**

Gauge	Segment (Start-Stop)	Explicit Reference
Product: DOR_NAV_0P Filename: DOR_NAV_0PNPDE20090827_000258_000057382082_00030_39162_8636.N1	27-AUG-2009 00:02:58.446 27-AUG-2009 01:38:36.654	DOR_NAV_0PNPDE20090827_000258_000057382082_00030_39162_8636.N1 DOR_NAV_0P.MPH.ABS_ORBIT=39162
Product: DOR_NAV_0P Filename: DOR_NAV_0PNPDE20090827_014355_000038252082_00031_39163_8637.N1	27-AUG-2009 01:43:55.447 27-AUG-2009 02:47:40.912	DOR_NAV_0PNPDE20090827_014355_000038252082_00031_39163_8637.N1 DOR_NAV_0P.MPH.ABS_ORBIT=39163

Product: DOR_NAV_0P Filename: DOR_NAV_0PNPDE20090827_025259_000057382082_00032_39164_8638.N1	27-AUG-2009 02:52:59.709 27-AUG-2009 04:28:37.901	DOR_NAV_0PNPDE20090827_025259_000057382082_00032_39164_8638.N1 DOR_NAV_0P.MPH.ABS_ORBIT=39164
Product: DOR_NAV_0P Filename: DOR_NAV_0PNPDE20090827_043356_000057382082_00033_39165_8639.N1	27-AUG-2009 04:33:56.694 27-AUG-2009 06:09:34.887	DOR_NAV_0PNPDE20090827_043356_000057382082_00033_39165_8639.N1 DOR_NAV_0P.MPH.ABS_ORBIT=39165
Product: DOR_NAV_0P Filename: DOR_NAV_0PNPDK20090827_061453_000038252082_00034_39166_0951.N1	27-AUG-2009 06:14:53.676 27-AUG-2009 07:18:39.153	DOR_NAV_0PNPDK20090827_061453_000038252082_00034_39166_0951.N1 DOR_NAV_0P.MPH.ABS_ORBIT=39166
Product: DOR_NAV_0P Filename: DOR_NAV_0PNPDK20090827_072357_000060572082_00035_39167_0952.N1	27-AUG-2009 07:23:57.942 27-AUG-2009 09:04:54.915	DOR_NAV_0PNPDK20090827_072357_000060572082_00035_39167_0952.N1 DOR_NAV_0P.MPH.ABS_ORBIT=39167
Product: DOR_NAV_0P Filename: DOR_NAV_0PNPDK20090827_091013_000054192082_00036_39168_0953.N1	27-AUG-2009 09:10:13.704 27-AUG-2009 10:40:33.088	DOR_NAV_0PNPDK20090827_091013_000054192082_00036_39168_0953.N1 DOR_NAV_0P.MPH.ABS_ORBIT=39168
Product: DOR_NAV_0P Filename: DOR_NAV_0PNPDK20090827_104551_000057382082_00037_39169_0954.N1	27-AUG-2009 10:45:51.881 27-AUG-2009 12:21:30.081	DOR_NAV_0PNPDK20090827_104551_000057382082_00037_39169_0954.N1 DOR_NAV_0P.MPH.ABS_ORBIT=39169
Product: DOR_NAV_0P Filename: DOR_NAV_0PNPDK20090827_122648_000054192082_00038_39170_0955.N1	27-AUG-2009 12:26:48.874 27-AUG-2009 13:57:08.296	DOR_NAV_0PNPDK20090827_122648_000054192082_00038_39170_0955.N1 DOR_NAV_0P.MPH.ABS_ORBIT=39170
Product: DOR_NAV_0P Filename: DOR_NAV_0PNPDK20090827_140227_000057382082_00039_39171_0956.N1	27-AUG-2009 14:02:27.081 27-AUG-2009 15:38:05.301	DOR_NAV_0PNPDK20090827_140227_000057382082_00039_39171_0956.N1 DOR_NAV_0P.MPH.ABS_ORBIT=39171
Product: DOR_NAV_0P Filename: DOR_NAV_0PNPDK20090827_154324_000054192082_00040_39172_0957.N1	27-AUG-2009 15:43:24.090 27-AUG-2009 17:13:43.555	DOR_NAV_0PNPDK20090827_154324_000054192082_00040_39172_0957.N1 DOR_NAV_0P.MPH.ABS_ORBIT=39172
Product: DOR_NAV_0P Filename: DOR_NAV_0PNPDK20090827_171902_000057382082_00041_39173_0958.N1	27-AUG-2009 17:19:02.341 27-AUG-2009 18:54:40.572	DOR_NAV_0PNPDK20090827_171902_000057382082_00041_39173_0958.N1 DOR_NAV_0P.MPH.ABS_ORBIT=39173
Product: DOR_NAV_0P Filename: DOR_NAV_0PNPDK20090827_185959_000057382082_00042_39174_0959.N1	27-AUG-2009 18:59:59.357 27-AUG-2009 20:35:37.561	DOR_NAV_0PNPDK20090827_185959_000057382082_00042_39174_0959.N1 DOR_NAV_0P.MPH.ABS_ORBIT=39174
Product: DOR_NAV_0P Filename: DOR_NAV_0PNPDE20090827_203537_000041442082_00043_39175_8640.N1	27-AUG-2009 20:35:37.561 27-AUG-2009 21:44:41.784	DOR_NAV_0PNPDE20090827_203537_000041442082_00043_39175_8640.N1 DOR_NAV_0P.MPH.ABS_ORBIT=39175
Product: DOR_NAV_0P Filename: DOR_NAV_0PNPDE20090827_215000_000057382082_00043_39175_8641.N1	27-AUG-2009 21:50:00.577 27-AUG-2009 23:25:38.793	DOR_NAV_0PNPDE20090827_215000_000057382082_00043_39175_8641.N1 DOR_NAV_0P.MPH.ABS_ORBIT=39175
Product: DOR_NAV_0P Filename: DOR_NAV_0PNPDE20090827_233057_000057382082_00044_39176_8642.N1	27-AUG-2009 23:30:57.582 28-AUG-2009 01:06:35.774	DOR_NAV_0PNPDE20090827_233057_000057382082_00044_39176_8642.N1 DOR_NAV_0P.MPH.ABS_ORBIT=39176

**MWR\_NL\_0P products**

Gauge	Segment (Start-Stop)	Explicit Reference
Product: MWR_NL_0P Filename: MWR_NL_0PNPDE20090826_222253_000061682082_00029_39161_9084.N1	26-AUG-2009 22:22:53.106 27-AUG-2009 00:05:41.282	MWR_NL_0PNPDE20090826_222253_000061682082_00029_39161_9084.N1 MWR_NL_0P.MPH.ABS_ORBIT=39161
Product: MWR_NL_0P Filename: MWR_NL_0PNPDE20090827_000517_000059282082_00030_39162_9085.N1	27-AUG-2009 00:05:17.282 27-AUG-2009 01:44:05.439	MWR_NL_0PNPDE20090827_000517_000059282082_00030_39162_9085.N1 MWR_NL_0P.MPH.ABS_ORBIT=39162
Product: MWR_NL_0P Filename: MWR_NL_0PNPDE20090827_014405_000043922082_00031_39163_9086.N1	27-AUG-2009 01:44:05.439 27-AUG-2009 02:57:17.557	MWR_NL_0PNPDE20090827_014405_000043922082_00031_39163_9086.N1 MWR_NL_0P.MPH.ABS_ORBIT=39163
Product: MWR_NL_0P Filename: MWR_NL_0PNPDE20090827_025741_000060722082_00032_39164_9087.N1	27-AUG-2009 02:57:41.565 27-AUG-2009 04:38:53.718	MWR_NL_0PNPDE20090827_025741_000060722082_00032_39164_9087.N1 MWR_NL_0P.MPH.ABS_ORBIT=39164
Product: MWR_NL_0P Filename: MWR_NL_0PNPDE20090827_043853_000060482082_00033_39165_9088.N1	27-AUG-2009 04:38:53.718 27-AUG-2009 06:19:41.891	MWR_NL_0PNPDE20090827_043853_000060482082_00033_39165_9088.N1 MWR_NL_0P.MPH.ABS_ORBIT=39165
Product: MWR_NL_0P Filename: MWR_NL_0PNPDK20090827_061941_000040562082_00034_39166_1572.N1	27-AUG-2009 06:19:41.891 27-AUG-2009 07:27:17.996	MWR_NL_0PNPDK20090827_061941_000040562082_00034_39166_1572.N1 MWR_NL_0P.MPH.ABS_ORBIT=39166
Product: MWR_NL_0P Filename: MWR_NL_0PNPDK20090827_072741_000061442082_00035_39167_1573.N1	27-AUG-2009 07:27:41.997 27-AUG-2009 09:10:06.161	MWR_NL_0PNPDK20090827_072741_000061442082_00035_39167_1573.N1 MWR_NL_0P.MPH.ABS_ORBIT=39167
Product: MWR_NL_0P Filename: MWR_NL_0PNPDK20090827_091006_000059042082_00036_39168_1574.N1	27-AUG-2009 09:10:06.161 27-AUG-2009 10:48:30.330	MWR_NL_0PNPDK20090827_091006_000059042082_00036_39168_1574.N1 MWR_NL_0P.MPH.ABS_ORBIT=39168



Product: MWR_NL__0P Filename: MWR_NL__0PNPDK20090827_104854_000060002082_00037_39169_1575.N1	27-AUG-2009 10:48:54.330 27-AUG-2009 12:28:54.495	MWR_NL__0PNPDK20090827_104854_000060002082_00037_391 MWR_NL__0P.MPH.ABS_ORBIT=39169
Product: MWR_NL__0P Filename: MWR_NL__0PNPDK20090827_122854_000058562082_00038_39170_1576.N1	27-AUG-2009 12:28:54.495 27-AUG-2009 14:06:30.656	MWR_NL__0PNPDK20090827_122854_000058562082_00038_39170_1576.N1 MWR_NL__0P.MPH.ABS_ORBIT=39170
Product: MWR_NL__0P Filename: MWR_NL__0PNPDK20090827_140654_000059042082_00039_39171_1577.N1	27-AUG-2009 14:06:54.652 27-AUG-2009 15:45:18.820	MWR_NL__0PNPDK20090827_140654_000059042082_00039_39171_1577.N1 MWR_NL__0P.MPH.ABS_ORBIT=39171
Product: MWR_NL__0P Filename: MWR_NL__0PNPDK20090827_154430_000057842082_00040_39172_1578.N1	27-AUG-2009 15:44:30.817 27-AUG-2009 17:20:54.970	MWR_NL__0PNPDK20090827_154430_000057842082_00040_39172_1578.N1 MWR_NL__0P.MPH.ABS_ORBIT=39172
Product: MWR_NL__0P Filename: MWR_NL__0PNPDK20090827_172054_000060482082_00041_39173_1579.N1	27-AUG-2009 17:20:54.970 27-AUG-2009 19:01:43.134	MWR_NL__0PNPDK20090827_172054_000060482082_00041_39173_1579.N1 MWR_NL__0P.MPH.ABS_ORBIT=39173
Product: MWR_NL__0P Filename: MWR_NL__0PNPDK20090827_190055_000059762082_00042_39174_1580.N1	27-AUG-2009 19:00:55.142 27-AUG-2009 20:40:31.307	MWR_NL__0PNPDK20090827_190055_000059762082_00042_39174_1580.N1 MWR_NL__0P.MPH.ABS_ORBIT=39174
Product: MWR_NL__0P Filename: MWR_NL__0PNPDE20090827_203943_000043922082_00043_39175_9089.N1	27-AUG-2009 20:39:43.295 27-AUG-2009 21:52:55.425	MWR_NL__0PNPDE20090827_203943_000043922082_00043_39175_9089.N1 MWR_NL__0P.MPH.ABS_ORBIT=39175
Product: MWR_NL__0P Filename: MWR_NL__0PNPDE20090827_215231_000060482082_00043_39175_9090.N1	27-AUG-2009 21:52:31.425 27-AUG-2009 23:33:19.590	MWR_NL__0PNPDE20090827_215231_000060482082_00043_39175_9090.N1 MWR_NL__0P.MPH.ABS_ORBIT=39175
Product: MWR_NL__0P Filename: MWR_NL__0PNPDE20090827_233319_000060722082_00044_39176_9091.N1	27-AUG-2009 23:33:19.590 28-AUG-2009 01:14:31.750	MWR_NL__0PNPDE20090827_233319_000060722082_00044_39176_9091.N1 MWR_NL__0P.MPH.ABS_ORBIT=39176

**RA2\_ME\_\_0P products**

Gauge	Segment (Start-Stop)	Explicit Reference
Product: RA2_ME__0P Filename: RA2_ME__0PNPDE20090826_222315_000061982082_00029_39161_9737.N1	26-AUG-2009 22:23:15.538 27-AUG-2009 00:06:33.834	RA2_ME__0PNPDE20090826_222315_000061982082_00029_39161_9737.N1 RA2_ME__0P.MPH.ABS_ORBIT=39161
Product: RA2_ME__0P Filename: RA2_ME__0PNPDE20090827_000532_000059792082_00030_39162_9738.N1	27-AUG-2009 00:05:32.564 27-AUG-2009 01:45:11.402	RA2_ME__0PNPDE20090827_000532_000059792082_00030_39162_9738.N1 RA2_ME__0P.MPH.ABS_ORBIT=39162
Product: RA2_ME__0P Filename: RA2_ME__0PNPDE20090827_014414_000044482082_00031_39163_9739.N1	27-AUG-2009 01:44:14.588 27-AUG-2009 02:58:22.790	RA2_ME__0PNPDE20090827_014414_000044482082_00031_39163_9739.N1 RA2_ME__0P.MPH.ABS_ORBIT=39163
Product: RA2_ME__0P Filename: RA2_ME__0PNPDE20090827_025750_000061112082_00032_39164_9740.N1	27-AUG-2009 02:57:50.484 27-AUG-2009 04:39:41.887	RA2_ME__0PNPDE20090827_025750_000061112082_00032_39164_9740.N1 RA2_ME__0P.MPH.ABS_ORBIT=39164
Product: RA2_ME__0P Filename: RA2_ME__0PNPDE20090827_043910_000060822082_00033_39165_9741.N1	27-AUG-2009 04:39:10.695 27-AUG-2009 06:20:33.135	RA2_ME__0PNPDE20090827_043910_000060822082_00033_39165_9741.N1 RA2_ME__0P.MPH.ABS_ORBIT=39165
Product: RA2_ME__0P Filename: RA2_ME__0PNPDK20090827_062000_000000742082_00034_39166_3695.N1	27-AUG-2009 06:20:00.829 27-AUG-2009 06:21:14.353	RA2_ME__0PNPDK20090827_062000_000000742082_00034_39166_3695.N1 RA2_ME__0P.MPH.ABS_ORBIT=39166
Product: RA2_ME__0P Filename: RA2_ME__0PNPDK20090827_062117_000040252082_00034_39166_3696.N1	27-AUG-2009 06:21:17.695 27-AUG-2009 07:28:22.577	RA2_ME__0PNPDK20090827_062117_000040252082_00034_39166_3696.N1 RA2_ME__0P.MPH.ABS_ORBIT=39166
Product: RA2_ME__0P Filename: RA2_ME__0PNPDK20090827_072750_000061972082_00035_39167_3697.N1	27-AUG-2009 07:27:50.271 27-AUG-2009 09:11:07.453	RA2_ME__0PNPDK20090827_072750_000061972082_00035_39167_3697.N1 RA2_ME__0P.MPH.ABS_ORBIT=39167
Product: RA2_ME__0P Filename: RA2_ME__0PNPDK20090827_091025_000059422082_00036_39168_3698.N1	27-AUG-2009 09:10:25.121 27-AUG-2009 10:49:27.197	RA2_ME__0PNPDK20090827_091025_000059422082_00036_39168_3698.N1 RA2_ME__0P.MPH.ABS_ORBIT=39168
Product: RA2_ME__0P Filename: RA2_ME__0PNPDK20090827_104854_000060532082_00037_39169_3699.N1	27-AUG-2009 10:48:54.891 27-AUG-2009 12:29:48.367	RA2_ME__0PNPDK20090827_104854_000060532082_00037_39169_3699.N1 RA2_ME__0P.MPH.ABS_ORBIT=39169
Product: RA2_ME__0P Filename: RA2_ME__0PNPDK20090827_122916_000059012082_00038_39170_3700.N1	27-AUG-2009 12:29:16.061 27-AUG-2009 14:07:36.919	RA2_ME__0PNPDK20090827_122916_000059012082_00038_39170_3700.N1 RA2_ME__0P.MPH.ABS_ORBIT=39170
Product: RA2_ME__0P Filename: RA2_ME__0PNPDK20090827_140704_000050052082_00039_39171_3701.N1	27-AUG-2009 14:07:04.613 27-AUG-2009 15:30:29.815	RA2_ME__0PNPDK20090827_140704_000050052082_00039_39171_3701.N1 RA2_ME__0P.MPH.ABS_ORBIT=39171
Product: RA2_ME__0P Filename: RA2_ME__0PNPDK20090827_153502_000006732082_00040_39172_3703.N1	27-AUG-2009 15:35:02.651 27-AUG-2009 15:46:15.507	RA2_ME__0PNPDK20090827_153502_000006732082_00040_39172_3703.N1 RA2_ME__0P.MPH.ABS_ORBIT=39172

Product: RA2_ME__0P Filename: RA2_ME__0PNPDK20090827_154449_000058342082_00040_39172_3704.N1	27-AUG-2009 15:44:49.729 27-AUG-2009 17:22:03.747	RA2_ME__0PNPDK20090827_154449_000058342082_00040_3917 RA2_ME__0P.MPH.ABS_ORBIT=39172
Product: RA2_ME__0P Filename: RA2_ME__0PNPDK20090827_172106_000060872082_00041_39173_3705.N1	27-AUG-2009 17:21:06.933 27-AUG-2009 19:02:33.829	RA2_ME__0PNPDK20090827_172106_000060872082_00041_39173_3705.N1 RA2_ME__0P.MPH.ABS_ORBIT=39173
Product: RA2_ME__0P Filename: RA2_ME__0PNPDK20090827_190056_000060382082_00042_39174_3706.N1	27-AUG-2009 19:00:56.911 27-AUG-2009 20:41:34.791	RA2_ME__0PNPDK20090827_190056_000060382082_00042_39174_3706.N1 RA2_ME__0P.MPH.ABS_ORBIT=39174
Product: RA2_ME__0P Filename: RA2_ME__0PNPDE20090827_204004_000044182082_00043_39175_9742.N1	27-AUG-2009 20:40:04.557 27-AUG-2009 21:53:42.681	RA2_ME__0PNPDE20090827_204004_000044182082_00043_39175_9742.N1 RA2_ME__0P.MPH.ABS_ORBIT=39175
Product: RA2_ME__0P Filename: RA2_ME__0PNPDE20090827_215249_000060962082_00043_39175_9743.N1	27-AUG-2009 21:52:49.209 27-AUG-2009 23:34:25.017	RA2_ME__0PNPDE20090827_215249_000060962082_00043_39175_9743.N1 RA2_ME__0P.MPH.ABS_ORBIT=39175
Product: RA2_ME__0P Filename: RA2_ME__0PNPDE20090827_233324_000061192082_00044_39176_9744.N1	27-AUG-2009 23:33:24.861 28-AUG-2009 01:15:24.063	RA2_ME__0PNPDE20090827_233324_000061192082_00044_39176_9744.N1 RA2_ME__0P.MPH.ABS_ORBIT=39176

## Missing Products

### RA2\_CAL\_0P missing products

Gauge	Value	Segment (Start-Stop)
-------	-------	----------------------

### DOR\_DOP\_0P missing products

Gauge	Value	Segment (Start-Stop)
MODE.NOMINAL DORIS.MISSING	Duration: 63.753922 s	27-AUG-2009 23:31:29.461 27-AUG-2009 23:32:33.215

### DOR\_NAV\_0P missing products

Gauge	Value	Segment (Start-Stop)
MODE.NOMINAL DORIS.MISSING	Duration: 318.789109 s	27-AUG-2009 23:25:38.793 27-AUG-2009 23:30:57.582

### MWR\_NL\_\_0P missing products

Gauge	Value	Segment (Start-Stop)
-------	-------	----------------------

### RA2\_ME\_\_0P missing products

Gauge	Value	Segment (Start-Stop)
-------	-------	----------------------

## Unplanned Products

### RA2\_CAL\_0P unplanned products

Gauge	Segment (Start-Stop)
Product: RA2_CAL_0P Filename: RA2_CAL_0PNPDK20090827_153041_000001752082_00040_39172_1503.N1	27-AUG-2009 15:30:41.973 27-AUG-2009 15:33:36.871

### DOR\_DOP\_0P unplanned products

Gauge	Segment (Start-Stop)
Product: DOR_DOP_0P Filename: DOR_DOP_0PNPDE20090826_222233_000060572082_00029_39161_9043.N1	26-AUG-2009 22:22:33.344 27-AUG-2009 00:03:30.325
Product: DOR_DOP_0P Filename: DOR_DOP_0PNPDE20090827_000434_000058662082_00030_39162_9044.N1	27-AUG-2009 00:04:34.079 27-AUG-2009 01:42:19.803

Product: DOR_DOP_0P Filename: DOR_DOP_0PNPDE20090827_014323_000043992082_00031_39163_9045.N1	27-AUG-2009 01:43:23.564 27-AUG-2009 02:56:42.858
Product: DOR_DOP_0P Filename: DOR_DOP_0PNPDE20090827_025746_000059932082_00032_39164_9046.N1	27-AUG-2009 02:57:46.616 27-AUG-2009 04:37:39.843
Product: DOR_DOP_0P Filename: DOR_DOP_0PNPDE20090827_043843_000059932082_00033_39165_9047.N1	27-AUG-2009 04:38:43.597 27-AUG-2009 06:18:36.832
Product: DOR_DOP_0P Filename: DOR_DOP_0PNPDK20090827_061940_000039532082_00034_39166_1654.N1	27-AUG-2009 06:19:40.594 27-AUG-2009 07:25:33.579
Product: DOR_DOP_0P Filename: DOR_DOP_0PNPDK20090827_072741_000060572082_00035_39167_1655.N1	27-AUG-2009 07:27:41.090 27-AUG-2009 09:08:38.068
Product: DOR_DOP_0P Filename: DOR_DOP_0PNPDK20090827_090941_000058022082_00036_39168_1656.N1	27-AUG-2009 09:09:41.825 27-AUG-2009 10:46:23.760
Product: DOR_DOP_0P Filename: DOR_DOP_0PNPDK20090827_104831_000059292082_00037_39169_1657.N1	27-AUG-2009 10:48:31.279 27-AUG-2009 12:27:20.753
Product: DOR_DOP_0P Filename: DOR_DOP_0PNPDK20090827_122824_000058022082_00038_39170_1658.N1	27-AUG-2009 12:28:24.507 27-AUG-2009 14:05:06.480
Product: DOR_DOP_0P Filename: DOR_DOP_0PNPDK20090827_140610_000058662082_00039_39171_1659.N1	27-AUG-2009 14:06:10.234 27-AUG-2009 15:43:55.969
Product: DOR_DOP_0P Filename: DOR_DOP_0PNPDK20090827_154355_000057382082_00040_39172_1660.N1	27-AUG-2009 15:43:55.969 27-AUG-2009 17:19:34.216
Product: DOR_DOP_0P Filename: DOR_DOP_0PNPDK20090827_172037_000059302082_00041_39173_1661.N1	27-AUG-2009 17:20:37.974 27-AUG-2009 18:59:27.474
Product: DOR_DOP_0P Filename: DOR_DOP_0PNPDK20090827_190031_000059292082_00042_39174_1662.N1	27-AUG-2009 19:00:31.232 27-AUG-2009 20:39:20.705
Product: DOR_DOP_0P Filename: DOR_DOP_0PNPDE20090827_203920_000043362082_00043_39175_9048.N1	27-AUG-2009 20:39:20.705 27-AUG-2009 21:51:36.210
Product: DOR_DOP_0P Filename: DOR_DOP_0PNPDE20090827_215239_000059292082_00043_39175_9049.N1	27-AUG-2009 21:52:39.972 27-AUG-2009 22:05:13.568

**DOR\_NAV\_0P unplanned products**

Gauge	Segment (Start-Stop)
Product: DOR_NAV_0P Filename: DOR_NAV_0PNPDE20090827_000258_000057382082_00030_39162_8636.N1	27-AUG-2009 00:02:58.446 27-AUG-2009 01:38:36.654
Product: DOR_NAV_0P Filename: DOR_NAV_0PNPDE20090827_014355_000038252082_00031_39163_8637.N1	27-AUG-2009 01:43:55.447 27-AUG-2009 02:47:40.912
Product: DOR_NAV_0P Filename: DOR_NAV_0PNPDE20090827_025259_000057382082_00032_39164_8638.N1	27-AUG-2009 02:52:59.709 27-AUG-2009 04:28:37.901
Product: DOR_NAV_0P Filename: DOR_NAV_0PNPDE20090827_043356_000057382082_00033_39165_8639.N1	27-AUG-2009 04:33:56.694 27-AUG-2009 06:09:34.887
Product: DOR_NAV_0P Filename: DOR_NAV_0PNPDK20090827_061453_000038252082_00034_39166_0951.N1	27-AUG-2009 06:14:53.676 27-AUG-2009 07:18:39.153
Product: DOR_NAV_0P Filename: DOR_NAV_0PNPDK20090827_072357_000060572082_00035_39167_0952.N1	27-AUG-2009 07:23:57.942 27-AUG-2009 09:04:54.915
Product: DOR_NAV_0P Filename: DOR_NAV_0PNPDK20090827_091013_000054192082_00036_39168_0953.N1	27-AUG-2009 09:10:13.704 27-AUG-2009 10:40:33.088
Product: DOR_NAV_0P Filename: DOR_NAV_0PNPDK20090827_104551_000057382082_00037_39169_0954.N1	27-AUG-2009 10:45:51.881 27-AUG-2009 12:21:30.081



Product: DOR_NAV_0P Filename: DOR_NAV_0PNPDK20090827_122648_000054192082_00038_39170_0955.N1	27-AUG-2009 12:26:48.874 27-AUG-2009 13:57:08.296
Product: DOR_NAV_0P Filename: DOR_NAV_0PNPDK20090827_140227_000057382082_00039_39171_0956.N1	27-AUG-2009 14:02:27.081 27-AUG-2009 15:38:05.301
Product: DOR_NAV_0P Filename: DOR_NAV_0PNPDK20090827_154324_000054192082_00040_39172_0957.N1	27-AUG-2009 15:43:24.090 27-AUG-2009 17:13:43.555
Product: DOR_NAV_0P Filename: DOR_NAV_0PNPDK20090827_171902_000057382082_00041_39173_0958.N1	27-AUG-2009 17:19:02.341 27-AUG-2009 18:54:40.572
Product: DOR_NAV_0P Filename: DOR_NAV_0PNPDK20090827_185959_000057382082_00042_39174_0959.N1	27-AUG-2009 18:59:59.357 27-AUG-2009 20:35:37.561
Product: DOR_NAV_0P Filename: DOR_NAV_0PNPDE20090827_203537_000041442082_00043_39175_8640.N1	27-AUG-2009 20:35:37.561 27-AUG-2009 21:44:41.784
Product: DOR_NAV_0P Filename: DOR_NAV_0PNPDE20090827_215000_000057382082_00043_39175_8641.N1	27-AUG-2009 21:50:00.577 27-AUG-2009 22:05:13.568

**MWR\_NL\_\_0P unplanned products**

Gauge	Segment (Start-Stop)
Product: MWR_NL__0P Filename: MWR_NL__0PNPDE20090826_222253_000061682082_00029_39161_9084.N1	26-AUG-2009 22:22:53.106 27-AUG-2009 00:05:41.282
Product: MWR_NL__0P Filename: MWR_NL__0PNPDE20090827_000517_000059282082_00030_39162_9085.N1	27-AUG-2009 00:05:17.282 27-AUG-2009 01:44:05.439
Product: MWR_NL__0P Filename: MWR_NL__0PNPDE20090827_014405_000043922082_00031_39163_9086.N1	27-AUG-2009 01:44:05.439 27-AUG-2009 02:57:17.557
Product: MWR_NL__0P Filename: MWR_NL__0PNPDE20090827_025741_000060722082_00032_39164_9087.N1	27-AUG-2009 02:57:41.565 27-AUG-2009 04:38:53.718
Product: MWR_NL__0P Filename: MWR_NL__0PNPDE20090827_043853_000060482082_00033_39165_9088.N1	27-AUG-2009 04:38:53.718 27-AUG-2009 06:19:41.891
Product: MWR_NL__0P Filename: MWR_NL__0PNPDK20090827_061941_000040562082_00034_39166_1572.N1	27-AUG-2009 06:19:41.891 27-AUG-2009 07:27:17.996
Product: MWR_NL__0P Filename: MWR_NL__0PNPDK20090827_072741_000061442082_00035_39167_1573.N1	27-AUG-2009 07:27:41.997 27-AUG-2009 09:10:06.161
Product: MWR_NL__0P Filename: MWR_NL__0PNPDK20090827_091006_000059042082_00036_39168_1574.N1	27-AUG-2009 09:10:06.161 27-AUG-2009 10:48:30.330
Product: MWR_NL__0P Filename: MWR_NL__0PNPDK20090827_104854_000060002082_00037_39169_1575.N1	27-AUG-2009 10:48:54.330 27-AUG-2009 12:28:54.495
Product: MWR_NL__0P Filename: MWR_NL__0PNPDK20090827_122854_000058562082_00038_39170_1576.N1	27-AUG-2009 12:28:54.495 27-AUG-2009 14:06:30.656
Product: MWR_NL__0P Filename: MWR_NL__0PNPDK20090827_140654_000059042082_00039_39171_1577.N1	27-AUG-2009 14:06:54.652 27-AUG-2009 15:45:18.820
Product: MWR_NL__0P Filename: MWR_NL__0PNPDK20090827_154430_000057842082_00040_39172_1578.N1	27-AUG-2009 15:44:30.817 27-AUG-2009 17:20:54.970
Product: MWR_NL__0P Filename: MWR_NL__0PNPDK20090827_172054_000060482082_00041_39173_1579.N1	27-AUG-2009 17:20:54.970 27-AUG-2009 19:01:43.134
Product: MWR_NL__0P Filename: MWR_NL__0PNPDK20090827_190055_000059762082_00042_39174_1580.N1	27-AUG-2009 19:00:55.142 27-AUG-2009 20:40:31.307
Product: MWR_NL__0P Filename: MWR_NL__0PNPDE20090827_203943_000043922082_00043_39175_9089.N1	27-AUG-2009 20:39:43.295 27-AUG-2009 21:52:55.425



Product: MWR_NL__0P	27-AUG-2009 21:52:31.425
Filename: MWR_NL__0PNPDE20090827_215231_000060482082_00043_39175_9090.N1	27-AUG-2009 22:05:13.568

**RA2\_ME\_\_0P unplanned products**

Gauge	Segment (Start-Stop)
Product: RA2_ME__0P Filename: RA2_ME__0PNPDE20090826_222315_000061982082_00029_39161_9737.N1	26-AUG-2009 22:23:15.538 27-AUG-2009 00:06:33.834
Product: RA2_ME__0P Filename: RA2_ME__0PNPDE20090827_000532_000059792082_00030_39162_9738.N1	27-AUG-2009 00:05:32.564 27-AUG-2009 01:45:11.402
Product: RA2_ME__0P Filename: RA2_ME__0PNPDE20090827_014414_000044482082_00031_39163_9739.N1	27-AUG-2009 01:44:14.588 27-AUG-2009 02:58:22.790
Product: RA2_ME__0P Filename: RA2_ME__0PNPDE20090827_025750_000061112082_00032_39164_9740.N1	27-AUG-2009 02:57:50.484 27-AUG-2009 04:39:41.887
Product: RA2_ME__0P Filename: RA2_ME__0PNPDE20090827_043910_000060822082_00033_39165_9741.N1	27-AUG-2009 04:39:10.695 27-AUG-2009 06:20:33.135
Product: RA2_ME__0P Filename: RA2_ME__0PNPDK20090827_062000_000000742082_00034_39166_3695.N1	27-AUG-2009 06:20:00.829 27-AUG-2009 06:21:14.353
Product: RA2_ME__0P Filename: RA2_ME__0PNPDK20090827_062117_000040252082_00034_39166_3696.N1	27-AUG-2009 06:21:17.695 27-AUG-2009 07:28:22.577
Product: RA2_ME__0P Filename: RA2_ME__0PNPDK20090827_072750_000061972082_00035_39167_3697.N1	27-AUG-2009 07:27:50.271 27-AUG-2009 09:11:07.453
Product: RA2_ME__0P Filename: RA2_ME__0PNPDK20090827_091025_000059422082_00036_39168_3698.N1	27-AUG-2009 09:10:25.121 27-AUG-2009 10:49:27.197
Product: RA2_ME__0P Filename: RA2_ME__0PNPDK20090827_104854_000060532082_00037_39169_3699.N1	27-AUG-2009 10:48:54.891 27-AUG-2009 12:29:48.367
Product: RA2_ME__0P Filename: RA2_ME__0PNPDK20090827_122916_000059012082_00038_39170_3700.N1	27-AUG-2009 12:29:16.061 27-AUG-2009 14:07:36.919
Product: RA2_ME__0P Filename: RA2_ME__0PNPDK20090827_140704_000050052082_00039_39171_3701.N1	27-AUG-2009 14:07:04.613 27-AUG-2009 15:30:29.815
Product: RA2_ME__0P Filename: RA2_ME__0PNPDK20090827_153502_000006732082_00040_39172_3703.N1	27-AUG-2009 15:35:02.651 27-AUG-2009 15:46:15.507
Product: RA2_ME__0P Filename: RA2_ME__0PNPDK20090827_154449_000058342082_00040_39172_3704.N1	27-AUG-2009 15:44:49.729 27-AUG-2009 17:22:03.747
Product: RA2_ME__0P Filename: RA2_ME__0PNPDK20090827_172106_000060872082_00041_39173_3705.N1	27-AUG-2009 17:21:06.933 27-AUG-2009 19:02:33.829
Product: RA2_ME__0P Filename: RA2_ME__0PNPDK20090827_190056_000060382082_00042_39174_3706.N1	27-AUG-2009 19:00:56.911 27-AUG-2009 20:41:34.791
Product: RA2_ME__0P Filename: RA2_ME__0PNPDE20090827_204004_000044182082_00043_39175_9742.N1	27-AUG-2009 20:40:04.557 27-AUG-2009 21:53:42.681
Product: RA2_ME__0P Filename: RA2_ME__0PNPDE20090827_215249_000060962082_00043_39175_9743.N1	27-AUG-2009 21:52:49.209 27-AUG-2009 22:05:13.568

**Overlaps**

**RA2\_CAL\_0P overlaps**

Gauge	Segment (Start-Stop)	Explicit Reference
-------	----------------------	--------------------

**DOR\_DOP\_0P overlaps**

Gauge	Segment (Start-Stop)	Explicit Reference
DOR_NAV_0P overlaps		

Gauge	Segment (Start-Stop)	Explicit Reference
MWR_NL_0P overlaps		

Gauge	Segment (Start-Stop)	Explicit Reference
RA2_ME_0P overlaps		

Gauge	Segment (Start-Stop)	Explicit Reference
-------	----------------------	--------------------

## Duplicates

RA2\_CAL\_0P duplicates

Gauge	Segment (Start-Stop)	Explicit Reference
DOR_DOP_0P duplicates		

Gauge	Segment (Start-Stop)	Explicit Reference
DOR_NAV_0P duplicates		

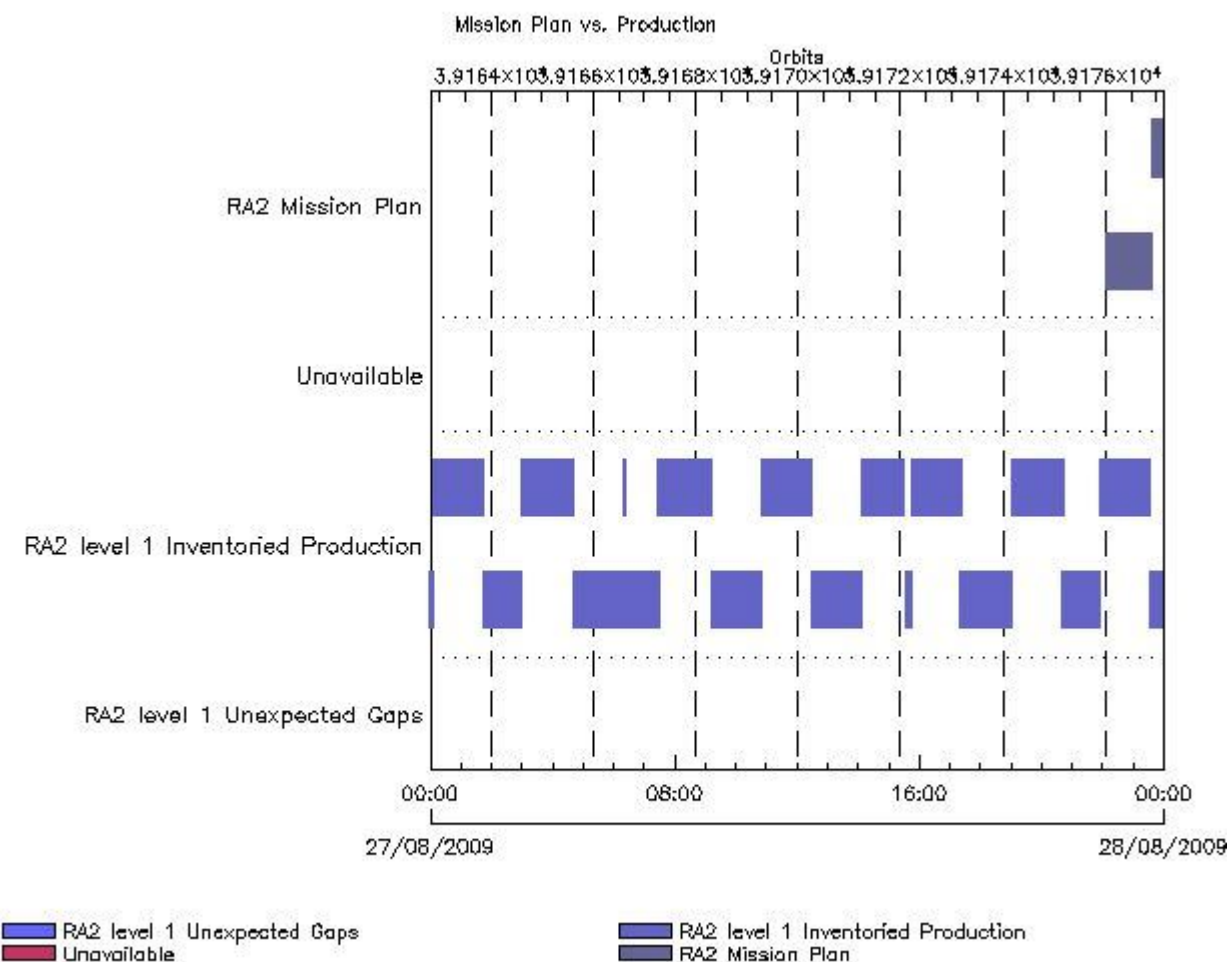
Gauge	Segment (Start-Stop)	Explicit Reference
MWR_NL_0P duplicates		

Gauge	Segment (Start-Stop)	Explicit Reference
RA2_ME_0P duplicates		

Gauge	Segment (Start-Stop)	Explicit Reference
-------	----------------------	--------------------

---

## Mission Plan vs. Production (level 1)



### Mission Plan (extracted from DMOP)

Gauge	Segment (Start-Stop)
MODE.MEASUREMENT	27-AUG-2009 22:05:13.568
RA2.ACQ_PLAN	28-AUG-2009 01:16:37.924

### Inventoried Products

#### RA2\_MW\_\_1P products

Gauge	Segment (Start-Stop)	Explicit Reference
Product: RA2_MW__1P Filename: RA2_MW__1PNPDE20090826_222315_000061992082_00029_39161_9013.N1	26-AUG-2009 22:23:15.563 27-AUG-2009 00:06:34.917	RA2_MW__1PNPDE20090826_222315_000061992082_00029_39161_9013.N1 RA2_MW__1P.MPH.ABS_ORBIT=39161
Product: RA2_MW__1P Filename: RA2_MW__1PNPDE20090827_000532_000059802082_00030_39162_9185.N1	27-AUG-2009 00:05:32.589 27-AUG-2009 01:45:12.485	RA2_MW__1PNPDE20090827_000532_000059802082_00030_39162_9185.N1 RA2_MW__1P.MPH.ABS_ORBIT=39162
Product: RA2_MW__1P Filename: RA2_MW__1PNPDE20090827_014414_000044492082_00031_39163_9359.N1	27-AUG-2009 01:44:14.613 27-AUG-2009 02:58:23.873	RA2_MW__1PNPDE20090827_014414_000044492082_00031_39163_9359.N1 RA2_MW__1P.MPH.ABS_ORBIT=39163
Product: RA2_MW__1P Filename: RA2_MW__1PNPDE20090827_025750_000061122082_00032_39164_9533.N1	27-AUG-2009 02:57:50.509 27-AUG-2009 04:39:42.971	RA2_MW__1PNPDE20090827_025750_000061122082_00032_39164_9533.N1 RA2_MW__1P.MPH.ABS_ORBIT=39164
Product: RA2_MW__1P Filename: RA2_MW__1PNPDE20090827_043910_000060832082_00033_39165_9723.N1	27-AUG-2009 04:39:10.721 27-AUG-2009 06:20:34.219	RA2_MW__1PNPDE20090827_043910_000060832082_00033_39165_9723.N1 RA2_MW__1P.MPH.ABS_ORBIT=39165
Product: RA2_MW__1P Filename: RA2_MW__1PNPDK20090827_062000_000000752082_00034_39166_5694.N1	27-AUG-2009 06:20:00.855 27-AUG-2009 06:21:15.437	RA2_MW__1PNPDK20090827_062000_000000752082_00034_39166_5694.N1 RA2_MW__1P.MPH.ABS_ORBIT=39166
Product: RA2_MW__1P Filename: RA2_MW__1PNPDK20090827_062117_000040262082_00034_39166_5717.N1	27-AUG-2009 06:21:17.721 27-AUG-2009 07:28:23.661	RA2_MW__1PNPDK20090827_062117_000040262082_00034_39166_5717.N1 RA2_MW__1P.MPH.ABS_ORBIT=39166

Product: RA2_MW__1P Filename: RA2_MW__1PNPDK20090827_072750_000061982082_00035_39167_5859.N1	27-AUG-2009 07:27:50.297 27-AUG-2009 09:11:08.537	RA2_MW__1PNPDK20090827_072750_000061982082_00035_39167_5859.N1 RA2_MW__1P.MPH.ABS_ORBIT=39167
Product: RA2_MW__1P Filename: RA2_MW__1PNPDK20090827_091025_000059432082_00036_39168_5989.N1	27-AUG-2009 09:10:25.146 27-AUG-2009 10:49:28.281	RA2_MW__1PNPDK20090827_091025_000059432082_00036_39168_5989.N1 RA2_MW__1P.MPH.ABS_ORBIT=39168
Product: RA2_MW__1P Filename: RA2_MW__1PNPDK20090827_104854_000060552082_00037_39169_6107.N1	27-AUG-2009 10:48:54.916 27-AUG-2009 12:29:49.451	RA2_MW__1PNPDK20090827_104854_000060552082_00037_39169_6107.N1 RA2_MW__1P.MPH.ABS_ORBIT=39169
Product: RA2_MW__1P Filename: RA2_MW__1PNPDK20090827_122916_000059022082_00038_39170_6235.N1	27-AUG-2009 12:29:16.086 27-AUG-2009 14:07:38.003	RA2_MW__1PNPDK20090827_122916_000059022082_00038_39170_6235.N1 RA2_MW__1P.MPH.ABS_ORBIT=39170
Product: RA2_MW__1P Filename: RA2_MW__1PNPDK20090827_140704_000050062082_00039_39171_6376.N1	27-AUG-2009 14:07:04.638 27-AUG-2009 15:30:30.898	RA2_MW__1PNPDK20090827_140704_000050062082_00039_39171_6376.N1 RA2_MW__1P.MPH.ABS_ORBIT=39171
Product: RA2_MW__1P Filename: RA2_MW__1PNPDK20090827_153502_000006742082_00040_39172_6381.N1	27-AUG-2009 15:35:02.676 27-AUG-2009 15:46:16.591	RA2_MW__1PNPDK20090827_153502_000006742082_00040_39172_6381.N1 RA2_MW__1P.MPH.ABS_ORBIT=39172
Product: RA2_MW__1P Filename: RA2_MW__1PNPDK20090827_154449_000058352082_00040_39172_6500.N1	27-AUG-2009 15:44:49.755 27-AUG-2009 17:22:04.831	RA2_MW__1PNPDK20090827_154449_000058352082_00040_39172_6500.N1 RA2_MW__1P.MPH.ABS_ORBIT=39172
Product: RA2_MW__1P Filename: RA2_MW__1PNPDK20090827_172106_000060882082_00041_39173_6619.N1	27-AUG-2009 17:21:06.959 27-AUG-2009 19:02:34.913	RA2_MW__1PNPDK20090827_172106_000060882082_00041_39173_6619.N1 RA2_MW__1P.MPH.ABS_ORBIT=39173
Product: RA2_MW__1P Filename: RA2_MW__1PNPDK20090827_190056_000060392082_00042_39174_6738.N1	27-AUG-2009 19:00:56.936 27-AUG-2009 20:41:35.875	RA2_MW__1PNPDK20090827_190056_000060392082_00042_39174_6738.N1 RA2_MW__1P.MPH.ABS_ORBIT=39174
Product: RA2_MW__1P Filename: RA2_MW__1PNPDE20090827_204004_000044192082_00043_39175_0157.N1	27-AUG-2009 20:40:04.582 27-AUG-2009 21:53:43.765	RA2_MW__1PNPDE20090827_204004_000044192082_00043_39175_0157.N1 RA2_MW__1P.MPH.ABS_ORBIT=39175
Product: RA2_MW__1P Filename: RA2_MW__1PNPDE20090827_215249_000060972082_00043_39175_0332.N1	27-AUG-2009 21:52:49.234 27-AUG-2009 23:34:26.101	RA2_MW__1PNPDE20090827_215249_000060972082_00043_39175_0332.N1 RA2_MW__1P.MPH.ABS_ORBIT=39175
Product: RA2_MW__1P Filename: RA2_MW__1PNPDE20090827_233324_000061202082_00044_39176_0477.N1	27-AUG-2009 23:33:24.886 28-AUG-2009 01:15:25.147	RA2_MW__1PNPDE20090827_233324_000061202082_00044_39176_0477.N1 RA2_MW__1P.MPH.ABS_ORBIT=39176

## Missing Products

### RA2\_MW\_\_1P missing products

Gauge	Value	Segment (Start-Stop)
-------	-------	----------------------

## Unplanned Products

### RA2\_MW\_\_1P unplanned products

Gauge	Segment (Start-Stop)
Product: RA2_MW__1P Filename: RA2_MW__1PNPDE20090826_222315_000061992082_00029_39161_9013.N1	26-AUG-2009 22:23:15.563 27-AUG-2009 00:06:34.917
Product: RA2_MW__1P Filename: RA2_MW__1PNPDE20090827_000532_000059802082_00030_39162_9185.N1	27-AUG-2009 00:05:32.589 27-AUG-2009 01:45:12.485
Product: RA2_MW__1P Filename: RA2_MW__1PNPDE20090827_014414_000044492082_00031_39163_9359.N1	27-AUG-2009 01:44:14.613 27-AUG-2009 02:58:23.873
Product: RA2_MW__1P Filename: RA2_MW__1PNPDE20090827_025750_000061122082_00032_39164_9533.N1	27-AUG-2009 02:57:50.509 27-AUG-2009 04:39:42.971
Product: RA2_MW__1P Filename: RA2_MW__1PNPDE20090827_043910_000060832082_00033_39165_9723.N1	27-AUG-2009 04:39:10.721 27-AUG-2009 06:20:34.219
Product: RA2_MW__1P Filename: RA2_MW__1PNPDK20090827_062000_000000752082_00034_39166_5694.N1	27-AUG-2009 06:20:00.855 27-AUG-2009 06:21:15.437

Product: RA2_MW__1P Filename: RA2_MW__1PNPDK20090827_062117_000040262082_00034_39166_5717.N1	27-AUG-2009 06:21:17.721 27-AUG-2009 07:28:23.661
Product: RA2_MW__1P Filename: RA2_MW__1PNPDK20090827_072750_000061982082_00035_39167_5859.N1	27-AUG-2009 07:27:50.297 27-AUG-2009 09:11:08.537
Product: RA2_MW__1P Filename: RA2_MW__1PNPDK20090827_091025_000059432082_00036_39168_5989.N1	27-AUG-2009 09:10:25.146 27-AUG-2009 10:49:28.281
Product: RA2_MW__1P Filename: RA2_MW__1PNPDK20090827_104854_000060552082_00037_39169_6107.N1	27-AUG-2009 10:48:54.916 27-AUG-2009 12:29:49.451
Product: RA2_MW__1P Filename: RA2_MW__1PNPDK20090827_122916_000059022082_00038_39170_6235.N1	27-AUG-2009 12:29:16.086 27-AUG-2009 14:07:38.003
Product: RA2_MW__1P Filename: RA2_MW__1PNPDK20090827_140704_000050062082_00039_39171_6376.N1	27-AUG-2009 14:07:04.638 27-AUG-2009 15:30:30.898
Product: RA2_MW__1P Filename: RA2_MW__1PNPDK20090827_153502_000006742082_00040_39172_6381.N1	27-AUG-2009 15:35:02.676 27-AUG-2009 15:46:16.591
Product: RA2_MW__1P Filename: RA2_MW__1PNPDK20090827_154449_000058352082_00040_39172_6500.N1	27-AUG-2009 15:44:49.755 27-AUG-2009 17:22:04.831
Product: RA2_MW__1P Filename: RA2_MW__1PNPDK20090827_172106_000060882082_00041_39173_6619.N1	27-AUG-2009 17:21:06.959 27-AUG-2009 19:02:34.913
Product: RA2_MW__1P Filename: RA2_MW__1PNPDK20090827_190056_000060392082_00042_39174_6738.N1	27-AUG-2009 19:00:56.936 27-AUG-2009 20:41:35.875
Product: RA2_MW__1P Filename: RA2_MW__1PNPDE20090827_204004_000044192082_00043_39175_0157.N1	27-AUG-2009 20:40:04.582 27-AUG-2009 21:53:43.765
Product: RA2_MW__1P Filename: RA2_MW__1PNPDE20090827_215249_000060972082_00043_39175_0332.N1	27-AUG-2009 21:52:49.234 27-AUG-2009 22:05:13.568

## Overlaps

### RA2\_MW\_\_1P overlaps

Gauge Segment (Start-Stop) Explicit Reference

## Duplicates

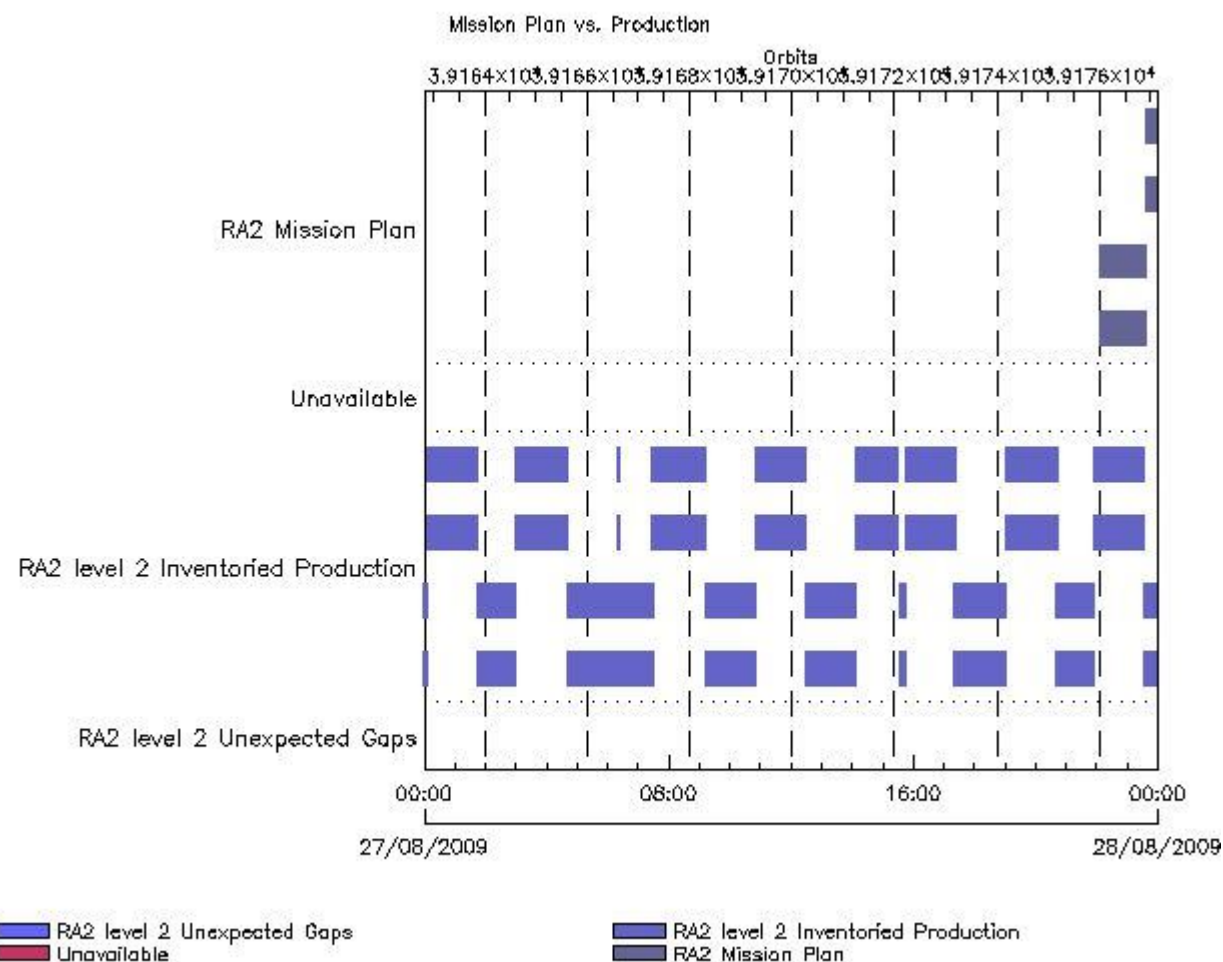
### RA2\_MW\_\_1P duplicates

Gauge Segment (Start-Stop) Explicit Reference

---

# Mission Plan vs. Production (level 2)





### Mission Plan (extracted from DMOP)

Gauge	Segment (Start-Stop)
MODE.MEASUREMENT	27-AUG-2009 22:05:13.568
RA2.ACQ_PLAN	28-AUG-2009 01:16:37.924

### Inventoried Products

#### RA2\_FGD\_2P products

Gauge	Segment (Start-Stop)	Explicit Reference
Product: RA2_FGD_2P Filename: RA2_FGD_2PNPDE20090826_222315_000061992082_00029_39161_9014.N1	26-AUG-2009 22:23:15.563 27-AUG-2009 00:06:34.917	RA2_FGD_2PNPDE20090826_222315_000061992082_00029_39161_9014.N1 RA2_FGD_2P.MPH.ABS_ORBIT=39161
Product: RA2_FGD_2P Filename: RA2_FGD_2PNPDE20090827_000532_000059802082_00030_39162_9186.N1	27-AUG-2009 00:05:32.589 27-AUG-2009 01:45:12.485	RA2_FGD_2PNPDE20090827_000532_000059802082_00030_39162_9186.N1 RA2_FGD_2P.MPH.ABS_ORBIT=39162
Product: RA2_FGD_2P Filename: RA2_FGD_2PNPDE20090827_014414_000044492082_00031_39163_9360.N1	27-AUG-2009 01:44:14.613 27-AUG-2009 02:58:23.873	RA2_FGD_2PNPDE20090827_014414_000044492082_00031_39163_9360.N1 RA2_FGD_2P.MPH.ABS_ORBIT=39163
Product: RA2_FGD_2P Filename: RA2_FGD_2PNPDE20090827_025750_000061122082_00032_39164_9534.N1	27-AUG-2009 02:57:50.509 27-AUG-2009 04:39:42.971	RA2_FGD_2PNPDE20090827_025750_000061122082_00032_39164_9534.N1 RA2_FGD_2P.MPH.ABS_ORBIT=39164
Product: RA2_FGD_2P Filename: RA2_FGD_2PNPDE20090827_043910_000060832082_00033_39165_9724.N1	27-AUG-2009 04:39:10.721 27-AUG-2009 06:20:34.219	RA2_FGD_2PNPDE20090827_043910_000060832082_00033_39165_9724.N1 RA2_FGD_2P.MPH.ABS_ORBIT=39165
Product: RA2_FGD_2P Filename: RA2_FGD_2PNPDK20090827_062000_000000752082_00034_39166_5695.N1	27-AUG-2009 06:20:00.855 27-AUG-2009 06:21:15.437	RA2_FGD_2PNPDK20090827_062000_000000752082_00034_39166_5695.N1 RA2_FGD_2P.MPH.ABS_ORBIT=39166
Product: RA2_FGD_2P Filename: RA2_FGD_2PNPDK20090827_062117_000040262082_00034_39166_5718.N1	27-AUG-2009 06:21:17.721 27-AUG-2009 07:28:23.661	RA2_FGD_2PNPDK20090827_062117_000040262082_00034_39166_5718.N1 RA2_FGD_2P.MPH.ABS_ORBIT=39166

Product: RA2_FGD_2P Filename: RA2_FGD_2PNPDK20090827_072750_000061982082_00035_39167_5860.N1	27-AUG-2009 07:27:50.297 27-AUG-2009 09:11:08.537	RA2_FGD_2PNPDK20090827_072750_000061982082_00035_39167_5860.N1 RA2_FGD_2P.MPH.ABS_ORBIT=39167
Product: RA2_FGD_2P Filename: RA2_FGD_2PNPDK20090827_091025_000059432082_00036_39168_5990.N1	27-AUG-2009 09:10:25.146 27-AUG-2009 10:49:28.281	RA2_FGD_2PNPDK20090827_091025_000059432082_00036_39168_5990.N1 RA2_FGD_2P.MPH.ABS_ORBIT=39168
Product: RA2_FGD_2P Filename: RA2_FGD_2PNPDK20090827_104854_000060552082_00037_39169_6108.N1	27-AUG-2009 10:48:54.916 27-AUG-2009 12:29:49.451	RA2_FGD_2PNPDK20090827_104854_000060552082_00037_39169_6108.N1 RA2_FGD_2P.MPH.ABS_ORBIT=39169
Product: RA2_FGD_2P Filename: RA2_FGD_2PNPDK20090827_122916_000059022082_00038_39170_6236.N1	27-AUG-2009 12:29:16.086 27-AUG-2009 14:07:38.003	RA2_FGD_2PNPDK20090827_122916_000059022082_00038_39170_6236.N1 RA2_FGD_2P.MPH.ABS_ORBIT=39170
Product: RA2_FGD_2P Filename: RA2_FGD_2PNPDK20090827_140704_000050062082_00039_39171_6377.N1	27-AUG-2009 14:07:04.638 27-AUG-2009 15:30:30.898	RA2_FGD_2PNPDK20090827_140704_000050062082_00039_39171_6377.N1 RA2_FGD_2P.MPH.ABS_ORBIT=39171
Product: RA2_FGD_2P Filename: RA2_FGD_2PNPDK20090827_153502_000006742082_00040_39172_6382.N1	27-AUG-2009 15:35:02.676 27-AUG-2009 15:46:16.591	RA2_FGD_2PNPDK20090827_153502_000006742082_00040_39172_6382.N1 RA2_FGD_2P.MPH.ABS_ORBIT=39172
Product: RA2_FGD_2P Filename: RA2_FGD_2PNPDK20090827_154449_000058352082_00040_39172_6501.N1	27-AUG-2009 15:44:49.755 27-AUG-2009 17:22:04.831	RA2_FGD_2PNPDK20090827_154449_000058352082_00040_39172_6501.N1 RA2_FGD_2P.MPH.ABS_ORBIT=39172
Product: RA2_FGD_2P Filename: RA2_FGD_2PNPDK20090827_172106_000060882082_00041_39173_6620.N1	27-AUG-2009 17:21:06.959 27-AUG-2009 19:02:34.913	RA2_FGD_2PNPDK20090827_172106_000060882082_00041_39173_6620.N1 RA2_FGD_2P.MPH.ABS_ORBIT=39173
Product: RA2_FGD_2P Filename: RA2_FGD_2PNPDK20090827_190056_000060392082_00042_39174_6739.N1	27-AUG-2009 19:00:56.936 27-AUG-2009 20:41:35.875	RA2_FGD_2PNPDK20090827_190056_000060392082_00042_39174_6739.N1 RA2_FGD_2P.MPH.ABS_ORBIT=39174
Product: RA2_FGD_2P Filename: RA2_FGD_2PNPDE20090827_204004_000044192082_00043_39175_0158.N1	27-AUG-2009 20:40:04.582 27-AUG-2009 21:53:43.765	RA2_FGD_2PNPDE20090827_204004_000044192082_00043_39175_0158.N1 RA2_FGD_2P.MPH.ABS_ORBIT=39175
Product: RA2_FGD_2P Filename: RA2_FGD_2PNPDE20090827_215249_000060972082_00043_39175_0333.N1	27-AUG-2009 21:52:49.234 27-AUG-2009 23:34:26.101	RA2_FGD_2PNPDE20090827_215249_000060972082_00043_39175_0333.N1 RA2_FGD_2P.MPH.ABS_ORBIT=39175
Product: RA2_FGD_2P Filename: RA2_FGD_2PNPDE20090827_233324_000061202082_00044_39176_0478.N1	27-AUG-2009 23:33:24.886 28-AUG-2009 01:15:25.147	RA2_FGD_2PNPDE20090827_233324_000061202082_00044_39176_0478.N1 RA2_FGD_2P.MPH.ABS_ORBIT=39176

**RA2\_WWV\_2P products**

Gauge	Segment (Start-Stop)	Explicit Reference
Product: RA2_WWV_2P Filename: RA2_WWV_2PNPDE20090826_222315_000061992082_00029_39161_9015.N1	26-AUG-2009 22:23:15.563 27-AUG-2009 00:06:34.917	RA2_WWV_2PNPDE20090826_222315_000061992082_00029_39161_9015.N1 RA2_WWV_2P.MPH.ABS_ORBIT=39161
Product: RA2_WWV_2P Filename: RA2_WWV_2PNPDE20090827_000532_000059802082_00030_39162_9187.N1	27-AUG-2009 00:05:32.589 27-AUG-2009 01:45:12.485	RA2_WWV_2PNPDE20090827_000532_000059802082_00030_39162_9187.N1 RA2_WWV_2P.MPH.ABS_ORBIT=39162
Product: RA2_WWV_2P Filename: RA2_WWV_2PNPDE20090827_014414_000044492082_00031_39163_9361.N1	27-AUG-2009 01:44:14.613 27-AUG-2009 02:58:23.873	RA2_WWV_2PNPDE20090827_014414_000044492082_00031_39163_9361.N1 RA2_WWV_2P.MPH.ABS_ORBIT=39163
Product: RA2_WWV_2P Filename: RA2_WWV_2PNPDE20090827_025750_000061122082_00032_39164_9535.N1	27-AUG-2009 02:57:50.509 27-AUG-2009 04:39:42.971	RA2_WWV_2PNPDE20090827_025750_000061122082_00032_39164_9535.N1 RA2_WWV_2P.MPH.ABS_ORBIT=39164
Product: RA2_WWV_2P Filename: RA2_WWV_2PNPDE20090827_043910_000060832082_00033_39165_9725.N1	27-AUG-2009 04:39:10.721 27-AUG-2009 06:20:34.219	RA2_WWV_2PNPDE20090827_043910_000060832082_00033_39165_9725.N1 RA2_WWV_2P.MPH.ABS_ORBIT=39165
Product: RA2_WWV_2P Filename: RA2_WWV_2PNPDK20090827_062000_000000752082_00034_39166_5696.N1	27-AUG-2009 06:20:00.855 27-AUG-2009 06:21:15.437	RA2_WWV_2PNPDK20090827_062000_000000752082_00034_39166_5696.N1 RA2_WWV_2P.MPH.ABS_ORBIT=39166
Product: RA2_WWV_2P Filename: RA2_WWV_2PNPDK20090827_062117_000040262082_00034_39166_5719.N1	27-AUG-2009 06:21:17.721 27-AUG-2009 07:28:23.661	RA2_WWV_2PNPDK20090827_062117_000040262082_00034_39166_5719.N1 RA2_WWV_2P.MPH.ABS_ORBIT=39166
Product: RA2_WWV_2P Filename: RA2_WWV_2PNPDK20090827_072750_000061982082_00035_39167_5861.N1	27-AUG-2009 07:27:50.297 27-AUG-2009 09:11:08.537	RA2_WWV_2PNPDK20090827_072750_000061982082_00035_39167_5861.N1 RA2_WWV_2P.MPH.ABS_ORBIT=39167
Product: RA2_WWV_2P Filename: RA2_WWV_2PNPDK20090827_091025_000059432082_00036_39168_5991.N1	27-AUG-2009 09:10:25.146 27-AUG-2009 10:49:28.281	RA2_WWV_2PNPDK20090827_091025_000059432082_00036_39168_5991.N1 RA2_WWV_2P.MPH.ABS_ORBIT=39168
Product: RA2_WWV_2P Filename: RA2_WWV_2PNPDK20090827_104854_000060552082_00037_39169_6109.N1	27-AUG-2009 10:48:54.916 27-AUG-2009 12:29:49.451	RA2_WWV_2PNPDK20090827_104854_000060552082_00037_39169_6109.N1 RA2_WWV_2P.MPH.ABS_ORBIT=39169

Product: RA2_WWV_2P Filename: RA2_WWV_2PNPDK20090827_122916_000059022082_00038_39170_6237.N1	27-AUG-2009 12:29:16.086 27-AUG-2009 14:07:38.003	RA2_WWV_2PNPDK20090827_122916_000059022082_00038_39170_6237.N1 RA2_WWV_2P.MPH.ABS_ORBIT=39170
Product: RA2_WWV_2P Filename: RA2_WWV_2PNPDK20090827_140704_000050062082_00039_39171_6378.N1	27-AUG-2009 14:07:04.638 27-AUG-2009 15:30:30.898	RA2_WWV_2PNPDK20090827_140704_000050062082_00039_39171_6378.N1 RA2_WWV_2P.MPH.ABS_ORBIT=39171
Product: RA2_WWV_2P Filename: RA2_WWV_2PNPDK20090827_153502_000006742082_00040_39172_6383.N1	27-AUG-2009 15:35:02.676 27-AUG-2009 15:46:16.591	RA2_WWV_2PNPDK20090827_153502_000006742082_00040_39172_6383.N1 RA2_WWV_2P.MPH.ABS_ORBIT=39172
Product: RA2_WWV_2P Filename: RA2_WWV_2PNPDK20090827_154449_000058352082_00040_39172_6502.N1	27-AUG-2009 15:44:49.755 27-AUG-2009 17:22:04.831	RA2_WWV_2PNPDK20090827_154449_000058352082_00040_39172_6502.N1 RA2_WWV_2P.MPH.ABS_ORBIT=39172
Product: RA2_WWV_2P Filename: RA2_WWV_2PNPDK20090827_172106_000060882082_00041_39173_6621.N1	27-AUG-2009 17:21:06.959 27-AUG-2009 19:02:34.913	RA2_WWV_2PNPDK20090827_172106_000060882082_00041_39173_6621.N1 RA2_WWV_2P.MPH.ABS_ORBIT=39173
Product: RA2_WWV_2P Filename: RA2_WWV_2PNPDK20090827_190056_000060392082_00042_39174_6740.N1	27-AUG-2009 19:00:56.936 27-AUG-2009 20:41:35.875	RA2_WWV_2PNPDK20090827_190056_000060392082_00042_39174_6740.N1 RA2_WWV_2P.MPH.ABS_ORBIT=39174
Product: RA2_WWV_2P Filename: RA2_WWV_2PNPDE20090827_204004_000044192082_00043_39175_0159.N1	27-AUG-2009 20:40:04.582 27-AUG-2009 21:53:43.765	RA2_WWV_2PNPDE20090827_204004_000044192082_00043_39175_0159.N1 RA2_WWV_2P.MPH.ABS_ORBIT=39175
Product: RA2_WWV_2P Filename: RA2_WWV_2PNPDE20090827_215249_000060972082_00043_39175_0334.N1	27-AUG-2009 21:52:49.234 27-AUG-2009 23:34:26.101	RA2_WWV_2PNPDE20090827_215249_000060972082_00043_39175_0334.N1 RA2_WWV_2P.MPH.ABS_ORBIT=39175
Product: RA2_WWV_2P Filename: RA2_WWV_2PNPDE20090827_233324_000061202082_00044_39176_0479.N1	27-AUG-2009 23:33:24.886 28-AUG-2009 01:15:25.147	RA2_WWV_2PNPDE20090827_233324_000061202082_00044_39176_0479.N1 RA2_WWV_2P.MPH.ABS_ORBIT=39176

## Missing Products

### RA2\_FGD\_2P missing products

Gauge	Value	Segment (Start-Stop)
-------	-------	----------------------

### RA2\_WWV\_2P missing products

Gauge	Value	Segment (Start-Stop)
-------	-------	----------------------

## Unplanned Products

### RA2\_FGD\_2P unplanned products

Gauge	Segment (Start-Stop)
Product: RA2_FGD_2P Filename: RA2_FGD_2PNPDE20090826_222315_000061992082_00029_39161_9014.N1	26-AUG-2009 22:23:15.563 27-AUG-2009 00:06:34.917
Product: RA2_FGD_2P Filename: RA2_FGD_2PNPDE20090827_000532_000059802082_00030_39162_9186.N1	27-AUG-2009 00:05:32.589 27-AUG-2009 01:45:12.485
Product: RA2_FGD_2P Filename: RA2_FGD_2PNPDE20090827_014414_000044492082_00031_39163_9360.N1	27-AUG-2009 01:44:14.613 27-AUG-2009 02:58:23.873
Product: RA2_FGD_2P Filename: RA2_FGD_2PNPDE20090827_025750_000061122082_00032_39164_9534.N1	27-AUG-2009 02:57:50.509 27-AUG-2009 04:39:42.971
Product: RA2_FGD_2P Filename: RA2_FGD_2PNPDE20090827_043910_000060832082_00033_39165_9724.N1	27-AUG-2009 04:39:10.721 27-AUG-2009 06:20:34.219
Product: RA2_FGD_2P Filename: RA2_FGD_2PNPDK20090827_062000_000000752082_00034_39166_5695.N1	27-AUG-2009 06:20:00.855 27-AUG-2009 06:21:15.437
Product: RA2_FGD_2P Filename: RA2_FGD_2PNPDK20090827_062117_000040262082_00034_39166_5718.N1	27-AUG-2009 06:21:17.721 27-AUG-2009 07:28:23.661
Product: RA2_FGD_2P Filename: RA2_FGD_2PNPDK20090827_072750_000061982082_00035_39167_5860.N1	27-AUG-2009 07:27:50.297 27-AUG-2009 09:11:08.537



Product: RA2_FGD_2P Filename: RA2_FGD_2PNPDK20090827_091025_000059432082_00036_39168_5990.N1	27-AUG-2009 09:10:25.146 27-AUG-2009 10:49:28.281
Product: RA2_FGD_2P Filename: RA2_FGD_2PNPDK20090827_104854_000060552082_00037_39169_6108.N1	27-AUG-2009 10:48:54.916 27-AUG-2009 12:29:49.451
Product: RA2_FGD_2P Filename: RA2_FGD_2PNPDK20090827_122916_000059022082_00038_39170_6236.N1	27-AUG-2009 12:29:16.086 27-AUG-2009 14:07:38.003
Product: RA2_FGD_2P Filename: RA2_FGD_2PNPDK20090827_140704_000050062082_00039_39171_6377.N1	27-AUG-2009 14:07:04.638 27-AUG-2009 15:30:30.898
Product: RA2_FGD_2P Filename: RA2_FGD_2PNPDK20090827_153502_000006742082_00040_39172_6382.N1	27-AUG-2009 15:35:02.676 27-AUG-2009 15:46:16.591
Product: RA2_FGD_2P Filename: RA2_FGD_2PNPDK20090827_154449_000058352082_00040_39172_6501.N1	27-AUG-2009 15:44:49.755 27-AUG-2009 17:22:04.831
Product: RA2_FGD_2P Filename: RA2_FGD_2PNPDK20090827_172106_000060882082_00041_39173_6620.N1	27-AUG-2009 17:21:06.959 27-AUG-2009 19:02:34.913
Product: RA2_FGD_2P Filename: RA2_FGD_2PNPDK20090827_190056_000060392082_00042_39174_6739.N1	27-AUG-2009 19:00:56.936 27-AUG-2009 20:41:35.875
Product: RA2_FGD_2P Filename: RA2_FGD_2PNPDE20090827_204004_000044192082_00043_39175_0158.N1	27-AUG-2009 20:40:04.582 27-AUG-2009 21:53:43.765
Product: RA2_FGD_2P Filename: RA2_FGD_2PNPDE20090827_215249_000060972082_00043_39175_0333.N1	27-AUG-2009 21:52:49.234 27-AUG-2009 22:05:13.568

**RA2\_WWV\_2P unplanned products**

Gauge	Segment (Start-Stop)
Product: RA2_WWV_2P Filename: RA2_WWV_2PNPDE20090826_222315_000061992082_00029_39161_9015.N1	26-AUG-2009 22:23:15.563 27-AUG-2009 00:06:34.917
Product: RA2_WWV_2P Filename: RA2_WWV_2PNPDE20090827_000532_000059802082_00030_39162_9187.N1	27-AUG-2009 00:05:32.589 27-AUG-2009 01:45:12.485
Product: RA2_WWV_2P Filename: RA2_WWV_2PNPDE20090827_014414_000044492082_00031_39163_9361.N1	27-AUG-2009 01:44:14.613 27-AUG-2009 02:58:23.873
Product: RA2_WWV_2P Filename: RA2_WWV_2PNPDE20090827_025750_000061122082_00032_39164_9535.N1	27-AUG-2009 02:57:50.509 27-AUG-2009 04:39:42.971
Product: RA2_WWV_2P Filename: RA2_WWV_2PNPDE20090827_043910_000060832082_00033_39165_9725.N1	27-AUG-2009 04:39:10.721 27-AUG-2009 06:20:34.219
Product: RA2_WWV_2P Filename: RA2_WWV_2PNPDK20090827_062000_000000752082_00034_39166_5696.N1	27-AUG-2009 06:20:00.855 27-AUG-2009 06:21:15.437
Product: RA2_WWV_2P Filename: RA2_WWV_2PNPDK20090827_062117_000040262082_00034_39166_5719.N1	27-AUG-2009 06:21:17.721 27-AUG-2009 07:28:23.661
Product: RA2_WWV_2P Filename: RA2_WWV_2PNPDK20090827_072750_000061982082_00035_39167_5861.N1	27-AUG-2009 07:27:50.297 27-AUG-2009 09:11:08.537
Product: RA2_WWV_2P Filename: RA2_WWV_2PNPDK20090827_091025_000059432082_00036_39168_5991.N1	27-AUG-2009 09:10:25.146 27-AUG-2009 10:49:28.281
Product: RA2_WWV_2P Filename: RA2_WWV_2PNPDK20090827_104854_000060552082_00037_39169_6109.N1	27-AUG-2009 10:48:54.916 27-AUG-2009 12:29:49.451
Product: RA2_WWV_2P Filename: RA2_WWV_2PNPDK20090827_122916_000059022082_00038_39170_6237.N1	27-AUG-2009 12:29:16.086 27-AUG-2009 14:07:38.003
Product: RA2_WWV_2P Filename: RA2_WWV_2PNPDK20090827_140704_000050062082_00039_39171_6378.N1	27-AUG-2009 14:07:04.638 27-AUG-2009 15:30:30.898

Product: RA2_WWV_2P Filename: RA2_WWV_2PNPDK20090827_153502_00006742082_00040_39172_6383.N1	27-AUG-2009 15:35:02.676 27-AUG-2009 15:46:16.591
Product: RA2_WWV_2P Filename: RA2_WWV_2PNPDK20090827_154449_000058352082_00040_39172_6502.N1	27-AUG-2009 15:44:49.755 27-AUG-2009 17:22:04.831
Product: RA2_WWV_2P Filename: RA2_WWV_2PNPDK20090827_172106_000060882082_00041_39173_6621.N1	27-AUG-2009 17:21:06.959 27-AUG-2009 19:02:34.913
Product: RA2_WWV_2P Filename: RA2_WWV_2PNPDK20090827_190056_000060392082_00042_39174_6740.N1	27-AUG-2009 19:00:56.936 27-AUG-2009 20:41:35.875
Product: RA2_WWV_2P Filename: RA2_WWV_2PNPDE20090827_204004_000044192082_00043_39175_0159.N1	27-AUG-2009 20:40:04.582 27-AUG-2009 21:53:43.765
Product: RA2_WWV_2P Filename: RA2_WWV_2PNPDE20090827_215249_000060972082_00043_39175_0334.N1	27-AUG-2009 21:52:49.234 27-AUG-2009 22:05:13.568

## Overlaps

### RA2\_FGD\_2P overlaps

Gauge	Segment (Start-Stop)	Explicit Reference
-------	----------------------	--------------------

### RA2\_WWV\_2P overlaps

Gauge	Segment (Start-Stop)	Explicit Reference
-------	----------------------	--------------------

## Duplicates

### RA2\_FGD\_2P duplicates

Gauge	Segment (Start-Stop)	Explicit Reference
-------	----------------------	--------------------

### RA2\_WWV\_2P duplicates

Gauge	Segment (Start-Stop)	Explicit Reference
-------	----------------------	--------------------

## ADF usage

### RA2\_CAL\_0P: ADF usage

#### New ADFs

Gauge	Value	Segment (Start-Stop)	Explicit Reference
-------	-------	----------------------	--------------------

### DOR\_DOP\_0P: ADF usage

#### New ADFs

Gauge	Value	Segment (Start-Stop)	Explicit Reference
-------	-------	----------------------	--------------------

DSD: ORBIT_STATE_VECTOR_FILE PCF_DOR_DOP_0P	new ADF: AUX_FPO_AXVPDS20090827_130110_20090826_191539_20090905_204152	27-AUG-2009 15:43:55.969 27-AUG-2009 15:43:55.969	Product: DOR_DOP_0PNPDK20090827_154355_000057382082_00040_39172_1660.N1
---	---	--	--

### DOR\_NAV\_0P: ADF usage

#### New ADFs

Gauge	Value	Segment (Start-Stop)	Explicit Reference
DSD: ORBIT_STATE_VECTOR_FILE PCF_DOR_NAV_0P	new ADF: AUX_FPO_AXVPDS20090827_130110_20090826_191539_20090905_204152	27-AUG-2009 15:43:24.090 27-AUG-2009 15:43:24.090	Product: DOR_NAV_0PNPDK20090827_154324_000054192082_00040_39172_0957.N1

### MWR\_NL\_\_0P: ADF usage

#### New ADFs

Gauge	Value	Segment (Start-Stop)	Explicit Reference
DSD: ORBIT_STATE_VECTOR_FILE PCF_MWR_NL__0P	new ADF: AUX_FPO_AXVPDS20090827_130110_20090826_191539_20090905_204152	27-AUG-2009 15:44:30.817 27-AUG-2009 15:44:30.817	Product: MWR_NL__0PNPDK20090827_154430_000057842082_00040_39172_1578.N1

### RA2\_ME\_\_0P: ADF usage

#### New ADFs

Gauge	Value	Segment (Start-Stop)	Explicit Reference
DSD: ORBIT_STATE_VECTOR_FILE PCF_RA2_ME__0P	new ADF: AUX_FPO_AXVPDS20090827_130110_20090826_191539_20090905_204152	27-AUG-2009 15:44:49.729 27-AUG-2009 15:44:49.729	Product: RA2_ME__0PNPDK20090827_154449_000058342082_00040_39172_3704.N1

**RA2\_MW\_1P: ADF usage**

**New ADFs**

<b>Gauge</b>	<b>Value</b>	<b>Segment (Start-Stop)</b>	<b>Explicit Reference</b>
--------------	--------------	-----------------------------	---------------------------

**Current ADFs (from IECF list)**

<b>Gauge</b>	<b>Value</b>	<b>Explicit Reference</b>
RA2_CON_AX.INFO PCF_IECF	RA2_CON_AXVIEC20070723_131547_20060621_132015_20200101_000000	Corresponding to date 22-AUG-2009 03:00:01.000
RA2_CST_AX.INFO PCF_IECF	RA2_CST_AXVIEC20020621_135858_20020101_000000_20200101_000000	Corresponding to date 22-AUG-2009 03:00:01.000
RA2_CHD_AX.INFO PCF_IECF	RA2_CHD_AXVIEC20060913_074707_20020101_000000_20200101_000000	Corresponding to date 22-AUG-2009 03:00:01.000
RA2_IFA_AX.INFO PCF_IECF	RA2_IFA_AXVIEC20050216_125529_20020101_000000_20200101_000000	Corresponding to date 22-AUG-2009 03:00:01.000
RA2_IFB_AX.INFO PCF_IECF	RA2_IFB_AXVIEC20050216_125738_20020101_000000_20200101_000000	Corresponding to date 22-AUG-2009 03:00:01.000
RA2_IFF_AX.INFO PCF_IECF	RA2_IFF_AXVIEC20090820_105631_20090820_000000_20100101_000000	Corresponding to date 22-AUG-2009 03:00:01.000
RA2_USO_AX.INFO PCF_IECF	RA2_USO_AXVIEC20070618_133225_20070620_000000_20200101_000000	Corresponding to date 22-AUG-2009 03:00:01.000
MWR_CON_AX.INFO PCF_IECF	MWR_CON_AXVIEC20040810_145011_20020101_000000_20200101_000000	Corresponding to date 22-AUG-2009 03:00:01.000
MWR_CHD_AX.INFO PCF_IECF	MWR_CHD_AXVIEC20061013_132356_20020101_000000_20200101_000000	Corresponding to date 22-AUG-2009 03:00:01.000
MWR_SLT_AX.INFO PCF_IECF	MWR_SLT_AXVIEC20060921_063409_20020101_000000_20200101_000000	Corresponding to date 22-AUG-2009 03:00:01.000

**Differences with IECF list**

<b>Gauge</b>	<b>Value</b>	<b>Explicit Reference</b>
--------------	--------------	---------------------------

**RA2\_FGD\_2P: ADF usage**

**New ADFs**

<b>Gauge</b>	<b>Value</b>	<b>Segment (Start-Stop)</b>	<b>Explicit Reference</b>
DSD: RA2_USO_DATA PCF_RA2_FGD_2P	new ADF: DOR_NAV_0PNPDE20090827_000258_000057382082_00030_39162_8636.N1	27-AUG-2009 00:05:32.589 27-AUG-2009	Product: RA2_FGD_2PNPDE20090827_000532_000059802082_00030_39162_9186.N1

		00:05:32.589	
DSD: RA2_USO_DATA PCF_RA2_FGD_2P	new ADF: DOR_NAV_0PNPDE20090827_014355_000038252082_00031_39163_8637.N1	27-AUG-2009 01:44:14.613 27-AUG-2009 01:44:14.613	Product: RA2_FGD_2PNPDE20090827_014414_000044492082_00031_39163_9360.N1
DSD: RA2_USO_DATA PCF_RA2_FGD_2P	new ADF: DOR_NAV_0PNPDE20090827_025259_000057382082_00032_39164_8638.N1	27-AUG-2009 02:57:50.509 27-AUG-2009 02:57:50.509	Product: RA2_FGD_2PNPDE20090827_025750_000061122082_00032_39164_9534.N1
DSD: MWR_CONFIGURATION_DATA PCF_RA2_FGD_2P	new ADF: AUX_ECF_AXNECM20090827_062110_20090827_090000_20090827_210000	27-AUG-2009 04:39:10.721 27-AUG-2009 04:39:10.721	Product: RA2_FGD_2PNPDE20090827_043910_000060832082_00033_39165_9724.N1
DSD: RA2_CHARACTERISATION_DATA PCF_RA2_FGD_2P	new ADF: AUX_ECF_AXNECM20090826_184110_20090827_030000_20090827_150000	27-AUG-2009 04:39:10.721 27-AUG-2009 04:39:10.721	Product: RA2_FGD_2PNPDE20090827_043910_000060832082_00033_39165_9724.N1
DSD: RA2_CONFIGURATION_DATA PCF_RA2_FGD_2P	new ADF: AUX_ECF_AXNECM20090826_064111_20090826_210000_20090827_090000	27-AUG-2009 04:39:10.721 27-AUG-2009 04:39:10.721	Product: RA2_FGD_2PNPDE20090827_043910_000060832082_00033_39165_9724.N1
DSD: RA2_USO_DATA PCF_RA2_FGD_2P	new ADF: DOR_NAV_0PNPDE20090827_043356_000057382082_00033_39165_8639.N1	27-AUG-2009 04:39:10.721 27-AUG-2009 04:39:10.721	Product: RA2_FGD_2PNPDE20090827_043910_000060832082_00033_39165_9724.N1
DSD: RA2_USO_DATA PCF_RA2_FGD_2P	new ADF: DOR_NAV_0PNPDK20090827_061453_000038252082_00034_39166_0951.N1	27-AUG-2009 06:20:00.855 27-AUG-2009 06:20:00.855	Product: RA2_FGD_2PNPDK20090827_062000_000000752082_00034_39166_5695.N1

DSD: RA2_USO_DATA PCF_RA2_FGD_2P	new ADF: DOR_NAV_0PNPDK20090827_072357_000060572082_00035_39167_0952.N1	27-AUG-2009 07:27:50.297 27-AUG-2009 07:27:50.297	Product: RA2_FGD_2PNPDK20090827_072750_000061982082_00035_39167_5860.N1
DSD: MWR_CONFIGURATION_DATA PCF_RA2_FGD_2P	new ADF: AUX_ECF_AXNECM20090827_064110_20090827_150000_20090828_030000	27-AUG-2009 09:10:25.146 27-AUG-2009 09:10:25.146	Product: RA2_FGD_2PNPDK20090827_091025_000059432082_00036_39168_5990.N1
DSD: RA2_CHARACTERISATION_DATA PCF_RA2_FGD_2P	new ADF: AUX_ECF_AXNECM20090827_062110_20090827_090000_20090827_210000	27-AUG-2009 09:10:25.146 27-AUG-2009 09:10:25.146	Product: RA2_FGD_2PNPDK20090827_091025_000059432082_00036_39168_5990.N1
DSD: RA2_CONFIGURATION_DATA PCF_RA2_FGD_2P	new ADF: AUX_ECF_AXNECM20090826_184110_20090827_030000_20090827_150000	27-AUG-2009 09:10:25.146 27-AUG-2009 09:10:25.146	Product: RA2_FGD_2PNPDK20090827_091025_000059432082_00036_39168_5990.N1
DSD: RA2_USO_DATA PCF_RA2_FGD_2P	new ADF: DOR_NAV_0PNPDK20090827_091013_000054192082_00036_39168_0953.N1	27-AUG-2009 09:10:25.146 27-AUG-2009 09:10:25.146	Product: RA2_FGD_2PNPDK20090827_091025_000059432082_00036_39168_5990.N1
DSD: RA2_SURFACE_TYPE_DATA PCF_RA2_FGD_2P	new ADF: RA2_POL_AXVIEC20090827_110407_20020101_000000_20090926_235959	27-AUG-2009 10:48:54.916 27-AUG-2009 10:48:54.916	Product: RA2_FGD_2PNPDK20090827_104854_000060552082_00037_39169_6108.N1
DSD: RA2_USO_DATA PCF_RA2_FGD_2P	new ADF: DOR_NAV_0PNPDK20090827_104551_000057382082_00037_39169_0954.N1	27-AUG-2009 10:48:54.916 27-AUG-2009 10:48:54.916	Product: RA2_FGD_2PNPDK20090827_104854_000060552082_00037_39169_6108.N1



DSD: RA2_USO_DATA PCF_RA2_FGD_2P	new ADF: DOR_NAV_0PNPDK20090827_122648_000054192082_00038_39170_0955.N1	27-AUG-2009 12:29:16.086 27-AUG-2009 12:29:16.086	Product: RA2_FGD_2PNPDK20090827_122916_000059022082_00038_39170_6236.N1
DSD: RA2_USO_DATA PCF_RA2_FGD_2P	new ADF: DOR_NAV_0PNPDK20090827_140227_000057382082_00039_39171_0956.N1	27-AUG-2009 14:07:04.638 27-AUG-2009 14:07:04.638	Product: RA2_FGD_2PNPDK20090827_140704_000050062082_00039_39171_6377.N1
DSD: MWR_CONFIGURATION_DATA PCF_RA2_FGD_2P	new ADF: AUX_ECF_AXNECM20090827_064111_20090827_210000_20090828_090000	27-AUG-2009 15:35:02.676 27-AUG-2009 15:35:02.676	Product: RA2_FGD_2PNPDK20090827_153502_000006742082_00040_39172_6382.N1
DSD: RA2_CHARACTERISATION_DATA PCF_RA2_FGD_2P	new ADF: AUX_ECF_AXNECM20090827_064110_20090827_150000_20090828_030000	27-AUG-2009 15:35:02.676 27-AUG-2009 15:35:02.676	Product: RA2_FGD_2PNPDK20090827_153502_000006742082_00040_39172_6382.N1
DSD: RA2_CONFIGURATION_DATA PCF_RA2_FGD_2P	new ADF: AUX_ECF_AXNECM20090827_062110_20090827_090000_20090827_210000	27-AUG-2009 15:35:02.676 27-AUG-2009 15:35:02.676	Product: RA2_FGD_2PNPDK20090827_153502_000006742082_00040_39172_6382.N1
DSD: RA2_USO_DATA PCF_RA2_FGD_2P	new ADF: DOR_NAV_0PNPDK20090827_154324_000054192082_00040_39172_0957.N1	27-AUG-2009 15:44:49.755 27-AUG-2009 15:44:49.755	Product: RA2_FGD_2PNPDK20090827_154449_000058352082_00040_39172_6501.N1
DSD: RA2_USO_DATA PCF_RA2_FGD_2P	new ADF: DOR_NAV_0PNPDK20090827_171902_000057382082_00041_39173_0958.N1	27-AUG-2009 17:21:06.959 27-AUG-2009 17:21:06.959	Product: RA2_FGD_2PNPDK20090827_172106_000060882082_00041_39173_6620.N1

DSD: RA2_USO_DATA PCF_RA2_FGD_2P	new ADF: DOR_NAV_0PNPDK20090827_185959_000057382082_00042_39174_0959.N1	27-AUG-2009 19:00:56.936 27-AUG-2009 19:00:56.936	Product: RA2_FGD_2PNPDK20090827_190056_000060392082_00042_39174_6739.N1
DSD: RA2_USO_DATA PCF_RA2_FGD_2P	new ADF: DOR_NAV_0PNPDE20090827_203537_000041442082_00043_39175_8640.N1	27-AUG-2009 20:40:04.582 27-AUG-2009 20:40:04.582	Product: RA2_FGD_2PNPDE20090827_204004_000044192082_00043_39175_0158.N1
DSD: MWR_CONFIGURATION_DATA PCF_RA2_FGD_2P	new ADF: AUX_ECF_AXNECM20090827_184110_20090828_030000_20090828_150000	27-AUG-2009 21:52:49.234 27-AUG-2009 21:52:49.234	Product: RA2_FGD_2PNPDE20090827_215249_000060972082_00043_39175_0333.N1
DSD: RA2_CHARACTERISATION_DATA PCF_RA2_FGD_2P	new ADF: AUX_ECF_AXNECM20090827_064111_20090827_210000_20090828_090000	27-AUG-2009 21:52:49.234 27-AUG-2009 21:52:49.234	Product: RA2_FGD_2PNPDE20090827_215249_000060972082_00043_39175_0333.N1
DSD: RA2_CONFIGURATION_DATA PCF_RA2_FGD_2P	new ADF: AUX_ECF_AXNECM20090827_064110_20090827_150000_20090828_030000	27-AUG-2009 21:52:49.234 27-AUG-2009 21:52:49.234	Product: RA2_FGD_2PNPDE20090827_215249_000060972082_00043_39175_0333.N1
DSD: RA2_USO_DATA PCF_RA2_FGD_2P	new ADF: DOR_NAV_0PNPDE20090827_215000_000057382082_00043_39175_8641.N1	27-AUG-2009 21:52:49.234 27-AUG-2009 21:52:49.234	Product: RA2_FGD_2PNPDE20090827_215249_000060972082_00043_39175_0333.N1
DSD: RA2_USO_DATA PCF_RA2_FGD_2P	new ADF: DOR_NAV_0PNPDE20090827_233057_000057382082_00044_39176_8642.N1	27-AUG-2009 23:33:24.886 27-AUG-2009 23:33:24.886	Product: RA2_FGD_2PNPDE20090827_233324_000061202082_00044_39176_0478.N1

**Current ADFs (from IECF list)**

Gauge	Value	Explicit Reference
-------	-------	--------------------



RA2_IFF_AX.INFO PCF_IECF	RA2_IFF_AXVIEC20090820_105631_20090820_000000_20100101_000000	Corresponding to date 22-AUG-2009 03:00:01.000
RA2_USO_AX.INFO PCF_IECF	RA2_USO_AXVIEC20070618_133225_20070620_000000_20200101_000000	Corresponding to date 22-AUG-2009 03:00:01.000
MWR_SLT_AX.INFO PCF_IECF	MWR_SLT_AXVIEC20060921_063409_20020101_000000_20200101_000000	Corresponding to date 22-AUG-2009 03:00:01.000
AUX_ATT_AX.INFO PCF_IECF	AUX_ATT_AXVIEC20020924_131534_20020703_120000_20781231_235959	Corresponding to date 22-AUG-2009 03:00:01.000
RA2_PLA_AX.INFO PCF_IECF	RA2_PLA_AXVIEC20060331_181823_20020101_000000_20200101_000000	Corresponding to date 22-AUG-2009 03:00:01.000
RA2_CON_AX.INFO PCF_IECF	RA2_CON_AXVIEC20070723_131547_20060621_132015_20200101_000000	Corresponding to date 22-AUG-2009 03:00:01.000
RA2_CHD_AX.INFO PCF_IECF	RA2_CHD_AXVIEC20060913_074707_20020101_000000_20200101_000000	Corresponding to date 22-AUG-2009 03:00:01.000
MWR_CON_AX.INFO PCF_IECF	MWR_CON_AXVIEC20040810_145011_20020101_000000_20200101_000000	Corresponding to date 22-AUG-2009 03:00:01.000
MWR_CHD_AX.INFO PCF_IECF	MWR_CHD_AXVIEC20061013_132356_20020101_000000_20200101_000000	Corresponding to date 22-AUG-2009 03:00:01.000
MWR_LSF_AX.INFO PCF_IECF	MWR_LSF_AXVIEC20020313_172218_20020101_000000_20200101_000000	Corresponding to date 22-AUG-2009 03:00:01.000
RA2_MET_AX.INFO PCF_IECF	RA2_MET_AXVIEC20020204_073357_20020101_000000_20200101_000000	Corresponding to date 22-AUG-2009 03:00:01.000
RA2_CST_AX.INFO PCF_IECF	RA2_CST_AXVIEC20020621_135858_20020101_000000_20200101_000000	Corresponding to date 22-AUG-2009 03:00:01.000
RA2_SOI_AX.INFO PCF_IECF	RA2_SOI_AXVIEC20051003_170000_20020101_000000_20200101_000000	Corresponding to date 22-AUG-2009 03:00:01.000
RA2_ICT_AX.INFO PCF_IECF	RA2_ICT_AXVIEC20060921_070730_20020101_000000_20200101_000000	Corresponding to date 22-AUG-2009 03:00:01.000
RA2_SSB_AX.INFO PCF_IECF	RA2_SSB_AXVIEC20051129_111810_20020101_000000_20200101_000000	Corresponding to date 22-AUG-2009 03:00:01.000
RA2_DIP_AX.INFO PCF_IECF	RA2_DIP_AXVIEC20020122_134206_20020101_000000_20200101_000000	Corresponding to date 22-AUG-2009 03:00:01.000
RA2_IOC_AX.INFO PCF_IECF	RA2_IOC_AXVIEC20020122_141121_20020101_000000_20200101_000000	Corresponding to date 22-AUG-2009 03:00:01.000
RA2_SET_AX.INFO PCF_IECF	RA2_SET_AXVIEC20020122_150917_20020101_000000_20200101_000000	Corresponding to date 22-AUG-2009 03:00:01.000
RA2_OT1_AX.INFO PCF_IECF	RA2_OT1_AXVIEC20040120_082051_20020101_000000_20200101_000000	Corresponding to date 22-AUG-2009 03:00:01.000
RA2_OT2_AX.INFO PCF_IECF	RA2_OT2_AXVIEC20031208_150159_20020101_000000_20200101_000000	Corresponding to date 22-AUG-2009 03:00:01.000
RA2_TLD_AX.INFO PCF_IECF	RA2_TLD_AXVIEC20031208_151137_20020101_000000_20200101_000000	Corresponding to date 22-AUG-2009 03:00:01.000
RA2_GEO_AX.INFO PCF_IECF	RA2_GEO_AXVIEC20020314_093428_20020101_000000_20200101_000000	Corresponding to date 22-AUG-2009 03:00:01.000
RA2_MSS_AX.INFO PCF_IECF	RA2_MSS_AXVIEC20031208_145545_20020101_000000_20200101_000000	Corresponding to date 22-AUG-2009 03:00:01.000
RA2_SL1_AX.INFO PCF_IECF	RA2_SL1_AXVIEC20030131_100228_20020101_000000_20200101_000000	Corresponding to date 22-AUG-2009 03:00:01.000

RA2_SL2_AX.INFO PCF_IECF	RA2_SL2_AXVIEC20030131_101757_20020101_000000_20200101_000000	Corresponding to date 22-AUG-2009 03:00:01.000
RA2_POL_AX.INFO PCF_IECF	RA2_POL_AXVIEC20090825_110358_20020101_000000_20090924_235959	Corresponding to date 26-AUG-2009 03:00:00.000
RA2_SOL_AX.INFO PCF_IECF	RA2_SOL_AXVIEC20090825_133746_20020101_000000_20100801_000000	Corresponding to date 26-AUG-2009 03:00:00.000

**Differences with IECF list**

Gauge	Value	Explicit Reference
DSD: DORIS_IONO PCF_RA2_FGD_2P	Filename: RA2_MW__1PNPDE20090826_222315_000061992082_00029_39161_9013.N1	Product: RA2_FGD_2PNPDE20090826_222315_000061992082_00029_39161_9014.N1
DSD: METEO_GRID_POINTS_ALTITUDE PCF_RA2_FGD_2P	Filename:	Product: RA2_FGD_2PNPDE20090826_222315_000061992082_00029_39161_9014.N1
DSD: MWR_CONFIGURATION_DATA PCF_RA2_FGD_2P	Filename: AUX_ECF_AXNECM20090826_184110_20090827_030000_20090827_150000	Product: RA2_FGD_2PNPDE20090826_222315_000061992082_00029_39161_9014.N1
DSD: OCEAN_ICE2_SYSTEM_FILE PCF_RA2_FGD_2P	Filename:	Product: RA2_FGD_2PNPDE20090826_222315_000061992082_00029_39161_9014.N1
DSD: OCEAN_TIDE_HARMONIC_COEF PCF_RA2_FGD_2P	Filename:	Product: RA2_FGD_2PNPDE20090826_222315_000061992082_00029_39161_9014.N1
DSD: OCEAN_TIDE_ORTHOWEIGHTS PCF_RA2_FGD_2P	Filename:	Product: RA2_FGD_2PNPDE20090826_222315_000061992082_00029_39161_9014.N1
DSD: RA2_CHARACTERISATION_DATA PCF_RA2_FGD_2P	Filename: AUX_ECF_AXNECM20090826_064111_20090826_210000_20090827_090000	Product: RA2_FGD_2PNPDE20090826_222315_000061992082_00029_39161_9014.N1
DSD: RA2_CONFIGURATION_DATA PCF_RA2_FGD_2P	Filename: AUX_ECF_AXNECM20090826_064110_20090826_150000_20090827_030000	Product: RA2_FGD_2PNPDE20090826_222315_000061992082_00029_39161_9014.N1
DSD: RA2_CONSTANT_DATA PCF_RA2_FGD_2P	Filename:	Product: RA2_FGD_2PNPDE20090826_222315_000061992082_00029_39161_9014.N1
DSD: RA2_USO_DATA PCF_RA2_FGD_2P	Filename: DOR_NAV_0PNPDE20090826_222201_000057382082_00029_39161_8635.N1	Product: RA2_FGD_2PNPDE20090826_222315_000061992082_00029_39161_9014.N1
DSD: SOLAR_ACTIVITY_INDEX_PREDICT PCF_RA2_FGD_2P	Filename:	Product: RA2_FGD_2PNPDE20090826_222315_000061992082_00029_39161_9014.N1
DSD: DORIS_IONO PCF_RA2_FGD_2P	Filename: RA2_MW__1PNPDE20090827_000532_000059802082_00030_39162_9185.N1	Product: RA2_FGD_2PNPDE20090827_000532_000059802082_00030_39162_9186.N1
DSD: METEO_GRID_POINTS_ALTITUDE PCF_RA2_FGD_2P	Filename:	Product: RA2_FGD_2PNPDE20090827_000532_000059802082_00030_39162_9186.N1
DSD: MWR_CONFIGURATION_DATA PCF_RA2_FGD_2P	Filename: AUX_ECF_AXNECM20090826_184110_20090827_030000_20090827_150000	Product: RA2_FGD_2PNPDE20090827_000532_000059802082_00030_39162_9186.N1
DSD: OCEAN_ICE2_SYSTEM_FILE PCF_RA2_FGD_2P	Filename:	Product: RA2_FGD_2PNPDE20090827_000532_000059802082_00030_39162_9186.N1

DSD: OCEAN_TIDE_HARMONIC_COEF PCF_RA2_FGD_2P	Filename:	Product: RA2_FGD_2PNPDE20090827_000532_000059802082_00030
DSD: OCEAN_TIDE_ORTHOWEIGHTS PCF_RA2_FGD_2P	Filename:	Product: RA2_FGD_2PNPDE20090827_000532_000059802082_00030_39162_9186.N1
DSD: RA2_CHARACTERISATION_DATA PCF_RA2_FGD_2P	Filename: AUX_ECF_AXNECM20090826_064111_20090826_210000_20090827_090000	Product: RA2_FGD_2PNPDE20090827_000532_000059802082_00030_39162_9186.N1
DSD: RA2_CONFIGURATION_DATA PCF_RA2_FGD_2P	Filename: AUX_ECF_AXNECM20090826_064110_20090826_150000_20090827_030000	Product: RA2_FGD_2PNPDE20090827_000532_000059802082_00030_39162_9186.N1
DSD: RA2_CONSTANT_DATA PCF_RA2_FGD_2P	Filename:	Product: RA2_FGD_2PNPDE20090827_000532_000059802082_00030_39162_9186.N1
DSD: RA2_USO_DATA PCF_RA2_FGD_2P	Filename: DOR_NAV_0PNPDE20090827_000258_000057382082_00030_39162_8636.N1	Product: RA2_FGD_2PNPDE20090827_000532_000059802082_00030_39162_9186.N1
DSD: SOLAR_ACTIVITY_INDEX_PREDICT PCF_RA2_FGD_2P	Filename:	Product: RA2_FGD_2PNPDE20090827_000532_000059802082_00030_39162_9186.N1
DSD: DORIS_IONO PCF_RA2_FGD_2P	Filename: RA2_MW__1PNPDE20090827_014414_000044492082_00031_39163_9360.N1	Product: RA2_FGD_2PNPDE20090827_014414_000044492082_00031_39163_9360.N1
DSD: METEO_GRID_POINTS_ALTITUDE PCF_RA2_FGD_2P	Filename:	Product: RA2_FGD_2PNPDE20090827_014414_000044492082_00031_39163_9360.N1
DSD: MWR_CONFIGURATION_DATA PCF_RA2_FGD_2P	Filename: AUX_ECF_AXNECM20090826_184110_20090827_030000_20090827_150000	Product: RA2_FGD_2PNPDE20090827_014414_000044492082_00031_39163_9360.N1
DSD: OCEAN_ICE2_SYSTEM_FILE PCF_RA2_FGD_2P	Filename:	Product: RA2_FGD_2PNPDE20090827_014414_000044492082_00031_39163_9360.N1
DSD: OCEAN_TIDE_HARMONIC_COEF PCF_RA2_FGD_2P	Filename:	Product: RA2_FGD_2PNPDE20090827_014414_000044492082_00031_39163_9360.N1
DSD: OCEAN_TIDE_ORTHOWEIGHTS PCF_RA2_FGD_2P	Filename:	Product: RA2_FGD_2PNPDE20090827_014414_000044492082_00031_39163_9360.N1
DSD: RA2_CHARACTERISATION_DATA PCF_RA2_FGD_2P	Filename: AUX_ECF_AXNECM20090826_064111_20090826_210000_20090827_090000	Product: RA2_FGD_2PNPDE20090827_014414_000044492082_00031_39163_9360.N1
DSD: RA2_CONFIGURATION_DATA PCF_RA2_FGD_2P	Filename: AUX_ECF_AXNECM20090826_064110_20090826_150000_20090827_030000	Product: RA2_FGD_2PNPDE20090827_014414_000044492082_00031_39163_9360.N1
DSD: RA2_CONSTANT_DATA PCF_RA2_FGD_2P	Filename:	Product: RA2_FGD_2PNPDE20090827_014414_000044492082_00031_39163_9360.N1
DSD: RA2_USO_DATA PCF_RA2_FGD_2P	Filename: DOR_NAV_0PNPDE20090827_014355_000038252082_00031_39163_8637.N1	Product: RA2_FGD_2PNPDE20090827_014414_000044492082_00031_39163_9360.N1
DSD: SOLAR_ACTIVITY_INDEX_PREDICT PCF_RA2_FGD_2P	Filename:	Product: RA2_FGD_2PNPDE20090827_014414_000044492082_00031_39163_9360.N1
DSD: DORIS_IONO PCF_RA2_FGD_2P	Filename: RA2_MW__1PNPDE20090827_025750_000061122082_00032_39164_9533.N1	Product: RA2_FGD_2PNPDE20090827_025750_000061122082_00032_39164_9533.N1

DSD: METEO_GRID_POINTS_ALTITUDE PCF_RA2_FGD_2P	Filename:	Product: RA2_FGD_2PNPDE20090827_025750_000061122082_00032_
DSD: MWR_CONFIGURATION_DATA PCF_RA2_FGD_2P	Filename: AUX_ECF_AXNECM20090826_184110_20090827_030000_20090827_150000	Product: RA2_FGD_2PNPDE20090827_025750_000061122082_00032_39164_9534.N1
DSD: OCEAN_ICE2_SYSTEM_FILE PCF_RA2_FGD_2P	Filename:	Product: RA2_FGD_2PNPDE20090827_025750_000061122082_00032_39164_9534.N1
DSD: OCEAN_TIDE_HARMONIC_COEF PCF_RA2_FGD_2P	Filename:	Product: RA2_FGD_2PNPDE20090827_025750_000061122082_00032_39164_9534.N1
DSD: OCEAN_TIDE_ORTHOWEIGHTS PCF_RA2_FGD_2P	Filename:	Product: RA2_FGD_2PNPDE20090827_025750_000061122082_00032_39164_9534.N1
DSD: RA2_CHARACTERISATION_DATA PCF_RA2_FGD_2P	Filename: AUX_ECF_AXNECM20090826_064111_20090826_210000_20090827_090000	Product: RA2_FGD_2PNPDE20090827_025750_000061122082_00032_39164_9534.N1
DSD: RA2_CONFIGURATION_DATA PCF_RA2_FGD_2P	Filename: AUX_ECF_AXNECM20090826_064110_20090826_150000_20090827_030000	Product: RA2_FGD_2PNPDE20090827_025750_000061122082_00032_39164_9534.N1
DSD: RA2_CONSTANT_DATA PCF_RA2_FGD_2P	Filename:	Product: RA2_FGD_2PNPDE20090827_025750_000061122082_00032_39164_9534.N1
DSD: RA2_USO_DATA PCF_RA2_FGD_2P	Filename: DOR_NAV_0PNPDE20090827_025259_000057382082_00032_39164_8638.N1	Product: RA2_FGD_2PNPDE20090827_025750_000061122082_00032_39164_9534.N1
DSD: SOLAR_ACTIVITY_INDEX_PREDICT PCF_RA2_FGD_2P	Filename:	Product: RA2_FGD_2PNPDE20090827_025750_000061122082_00032_39164_9534.N1
DSD: DORIS_IONO PCF_RA2_FGD_2P	Filename: RA2_MW__1PNPDE20090827_043910_000060832082_00033_39165_9723.N1	Product: RA2_FGD_2PNPDE20090827_043910_000060832082_00033_39165_9724.N1
DSD: METEO_GRID_POINTS_ALTITUDE PCF_RA2_FGD_2P	Filename:	Product: RA2_FGD_2PNPDE20090827_043910_000060832082_00033_39165_9724.N1
DSD: MWR_CONFIGURATION_DATA PCF_RA2_FGD_2P	Filename: AUX_ECF_AXNECM20090827_062110_20090827_090000_20090827_210000	Product: RA2_FGD_2PNPDE20090827_043910_000060832082_00033_39165_9724.N1
DSD: OCEAN_ICE2_SYSTEM_FILE PCF_RA2_FGD_2P	Filename:	Product: RA2_FGD_2PNPDE20090827_043910_000060832082_00033_39165_9724.N1
DSD: OCEAN_TIDE_HARMONIC_COEF PCF_RA2_FGD_2P	Filename:	Product: RA2_FGD_2PNPDE20090827_043910_000060832082_00033_39165_9724.N1
DSD: OCEAN_TIDE_ORTHOWEIGHTS PCF_RA2_FGD_2P	Filename:	Product: RA2_FGD_2PNPDE20090827_043910_000060832082_00033_39165_9724.N1
DSD: RA2_CHARACTERISATION_DATA PCF_RA2_FGD_2P	Filename: AUX_ECF_AXNECM20090826_184110_20090827_030000_20090827_150000	Product: RA2_FGD_2PNPDE20090827_043910_000060832082_00033_39165_9724.N1
DSD: RA2_CONFIGURATION_DATA PCF_RA2_FGD_2P	Filename: AUX_ECF_AXNECM20090826_064111_20090826_210000_20090827_090000	Product: RA2_FGD_2PNPDE20090827_043910_000060832082_00033_39165_9724.N1
DSD: RA2_CONSTANT_DATA PCF_RA2_FGD_2P	Filename:	Product: RA2_FGD_2PNPDE20090827_043910_000060832082_00033_39165_9724.N1
DSD: RA2_USO_DATA PCF_RA2_FGD_2P	Filename: DOR_NAV_0PNPDE20090827_043356_000057382082_00033_39165_8639.N1	Product: RA2_FGD_2PNPDE20090827_043910_000060832082_00033_39165_9724.N1



DSD: SOLAR_ACTIVITY_INDEX_PREDICT PCF_RA2_FGD_2P	Filename:	Product: RA2_FGD_2PNPDE20090827_043910_000060832082_00033.
DSD: DORIS_IONO PCF_RA2_FGD_2P	Filename: RA2_MW__1PNPDK20090827_062000_000000752082_00034_39166_5694.N1	Product: RA2_FGD_2PNPDK20090827_062000_000000752082_00034_39166_5695.N1
DSD: METEO_GRID_POINTS_ALTITUDE PCF_RA2_FGD_2P	Filename:	Product: RA2_FGD_2PNPDK20090827_062000_000000752082_00034_39166_5695.N1
DSD: MWR_CONFIGURATION_DATA PCF_RA2_FGD_2P	Filename: AUX_ECF_AXNECM20090827_062110_20090827_090000_20090827_210000	Product: RA2_FGD_2PNPDK20090827_062000_000000752082_00034_39166_5695.N1
DSD: OCEAN_ICE2_SYSTEM_FILE PCF_RA2_FGD_2P	Filename:	Product: RA2_FGD_2PNPDK20090827_062000_000000752082_00034_39166_5695.N1
DSD: OCEAN_TIDE_HARMONIC_COEF PCF_RA2_FGD_2P	Filename:	Product: RA2_FGD_2PNPDK20090827_062000_000000752082_00034_39166_5695.N1
DSD: OCEAN_TIDE_ORTHOWEIGHTS PCF_RA2_FGD_2P	Filename:	Product: RA2_FGD_2PNPDK20090827_062000_000000752082_00034_39166_5695.N1
DSD: RA2_CHARACTERISATION_DATA PCF_RA2_FGD_2P	Filename: AUX_ECF_AXNECM20090826_184110_20090827_030000_20090827_150000	Product: RA2_FGD_2PNPDK20090827_062000_000000752082_00034_39166_5695.N1
DSD: RA2_CONFIGURATION_DATA PCF_RA2_FGD_2P	Filename: AUX_ECF_AXNECM20090826_064111_20090826_210000_20090827_090000	Product: RA2_FGD_2PNPDK20090827_062000_000000752082_00034_39166_5695.N1
DSD: RA2_CONSTANT_DATA PCF_RA2_FGD_2P	Filename:	Product: RA2_FGD_2PNPDK20090827_062000_000000752082_00034_39166_5695.N1
DSD: RA2_USO_DATA PCF_RA2_FGD_2P	Filename: DOR_NAV_0PNPDK20090827_061453_000038252082_00034_39166_0951.N1	Product: RA2_FGD_2PNPDK20090827_062000_000000752082_00034_39166_5695.N1
DSD: SOLAR_ACTIVITY_INDEX_PREDICT PCF_RA2_FGD_2P	Filename:	Product: RA2_FGD_2PNPDK20090827_062000_000000752082_00034_39166_5695.N1
DSD: DORIS_IONO PCF_RA2_FGD_2P	Filename: RA2_MW__1PNPDK20090827_062117_000040262082_00034_39166_5717.N1	Product: RA2_FGD_2PNPDK20090827_062117_000040262082_00034_39166_5718.N1
DSD: METEO_GRID_POINTS_ALTITUDE PCF_RA2_FGD_2P	Filename:	Product: RA2_FGD_2PNPDK20090827_062117_000040262082_00034_39166_5718.N1
DSD: MWR_CONFIGURATION_DATA PCF_RA2_FGD_2P	Filename: AUX_ECF_AXNECM20090827_062110_20090827_090000_20090827_210000	Product: RA2_FGD_2PNPDK20090827_062117_000040262082_00034_39166_5718.N1
DSD: OCEAN_ICE2_SYSTEM_FILE PCF_RA2_FGD_2P	Filename:	Product: RA2_FGD_2PNPDK20090827_062117_000040262082_00034_39166_5718.N1
DSD: OCEAN_TIDE_HARMONIC_COEF PCF_RA2_FGD_2P	Filename:	Product: RA2_FGD_2PNPDK20090827_062117_000040262082_00034_39166_5718.N1
DSD: OCEAN_TIDE_ORTHOWEIGHTS PCF_RA2_FGD_2P	Filename:	Product: RA2_FGD_2PNPDK20090827_062117_000040262082_00034_39166_5718.N1
DSD: RA2_CHARACTERISATION_DATA PCF_RA2_FGD_2P	Filename: AUX_ECF_AXNECM20090826_184110_20090827_030000_20090827_150000	Product: RA2_FGD_2PNPDK20090827_062117_000040262082_00034_39166_5718.N1



DSD: RA2_CONFIGURATION_DATA PCF_RA2_FGD_2P	Filename: AUX_ECF_AXNECM20090826_064111_20090826_210000_20090827_090000	Product: RA2_FGD_2PNPDK20090827_062117_000040262082_00034
DSD: RA2_CONSTANT_DATA PCF_RA2_FGD_2P	Filename:	Product: RA2_FGD_2PNPDK20090827_062117_000040262082_00034_39166_5718.N1
DSD: RA2_USO_DATA PCF_RA2_FGD_2P	Filename: DOR_NAV_0PNPDK20090827_061453_000038252082_00034_39166_0951.N1	Product: RA2_FGD_2PNPDK20090827_062117_000040262082_00034_39166_5718.N1
DSD: SOLAR_ACTIVITY_INDEX_PREDICT PCF_RA2_FGD_2P	Filename:	Product: RA2_FGD_2PNPDK20090827_062117_000040262082_00034_39166_5718.N1
DSD: DORIS_IONO PCF_RA2_FGD_2P	Filename: RA2_MW__1PNPDK20090827_072750_000061982082_00035_39167_5859.N1	Product: RA2_FGD_2PNPDK20090827_072750_000061982082_00035_39167_5860.N1
DSD: METEO_GRID_POINTS_ALTITUDE PCF_RA2_FGD_2P	Filename:	Product: RA2_FGD_2PNPDK20090827_072750_000061982082_00035_39167_5860.N1
DSD: MWR_CONFIGURATION_DATA PCF_RA2_FGD_2P	Filename: AUX_ECF_AXNECM20090827_062110_20090827_090000_20090827_210000	Product: RA2_FGD_2PNPDK20090827_072750_000061982082_00035_39167_5860.N1
DSD: OCEAN_ICE2_SYSTEM_FILE PCF_RA2_FGD_2P	Filename:	Product: RA2_FGD_2PNPDK20090827_072750_000061982082_00035_39167_5860.N1
DSD: OCEAN_TIDE_HARMONIC_COEF PCF_RA2_FGD_2P	Filename:	Product: RA2_FGD_2PNPDK20090827_072750_000061982082_00035_39167_5860.N1
DSD: OCEAN_TIDE_ORTHOWEIGHTS PCF_RA2_FGD_2P	Filename:	Product: RA2_FGD_2PNPDK20090827_072750_000061982082_00035_39167_5860.N1
DSD: RA2_CHARACTERISATION_DATA PCF_RA2_FGD_2P	Filename: AUX_ECF_AXNECM20090826_184110_20090827_030000_20090827_150000	Product: RA2_FGD_2PNPDK20090827_072750_000061982082_00035_39167_5860.N1
DSD: RA2_CONFIGURATION_DATA PCF_RA2_FGD_2P	Filename: AUX_ECF_AXNECM20090826_064111_20090826_210000_20090827_090000	Product: RA2_FGD_2PNPDK20090827_072750_000061982082_00035_39167_5860.N1
DSD: RA2_CONSTANT_DATA PCF_RA2_FGD_2P	Filename:	Product: RA2_FGD_2PNPDK20090827_072750_000061982082_00035_39167_5860.N1
DSD: RA2_USO_DATA PCF_RA2_FGD_2P	Filename: DOR_NAV_0PNPDK20090827_072357_000060572082_00035_39167_0952.N1	Product: RA2_FGD_2PNPDK20090827_072750_000061982082_00035_39167_5860.N1
DSD: SOLAR_ACTIVITY_INDEX_PREDICT PCF_RA2_FGD_2P	Filename:	Product: RA2_FGD_2PNPDK20090827_072750_000061982082_00035_39167_5860.N1
DSD: DORIS_IONO PCF_RA2_FGD_2P	Filename: RA2_MW__1PNPDK20090827_091025_000059432082_00036_39168_5989.N1	Product: RA2_FGD_2PNPDK20090827_091025_000059432082_00036_39168_5990.N1
DSD: METEO_GRID_POINTS_ALTITUDE PCF_RA2_FGD_2P	Filename:	Product: RA2_FGD_2PNPDK20090827_091025_000059432082_00036_39168_5990.N1
DSD: MWR_CONFIGURATION_DATA PCF_RA2_FGD_2P	Filename: AUX_ECF_AXNECM20090827_064110_20090827_150000_20090828_030000	Product: RA2_FGD_2PNPDK20090827_091025_000059432082_00036_39168_5990.N1
DSD: OCEAN_ICE2_SYSTEM_FILE PCF_RA2_FGD_2P	Filename:	Product: RA2_FGD_2PNPDK20090827_091025_000059432082_00036_39168_5990.N1
DSD: OCEAN_TIDE_HARMONIC_COEF PCF_RA2_FGD_2P	Filename:	Product: RA2_FGD_2PNPDK20090827_091025_000059432082_00036_39168_5990.N1

DSD: OCEAN_TIDE_ORTHOWEIGHTS PCF_RA2_FGD_2P	Filename:	Product: RA2_FGD_2PNPDK20090827_091025_000059432082_00036_
DSD: RA2_CHARACTERISATION_DATA PCF_RA2_FGD_2P	Filename: AUX_ECF_AXNECM20090827_062110_20090827_090000_20090827_210000	Product: RA2_FGD_2PNPDK20090827_091025_000059432082_00036_39168_5990.N1
DSD: RA2_CONFIGURATION_DATA PCF_RA2_FGD_2P	Filename: AUX_ECF_AXNECM20090826_184110_20090827_030000_20090827_150000	Product: RA2_FGD_2PNPDK20090827_091025_000059432082_00036_39168_5990.N1
DSD: RA2_CONSTANT_DATA PCF_RA2_FGD_2P	Filename:	Product: RA2_FGD_2PNPDK20090827_091025_000059432082_00036_39168_5990.N1
DSD: RA2_USO_DATA PCF_RA2_FGD_2P	Filename: DOR_NAV_0PNPDK20090827_091013_000054192082_00036_39168_0953.N1	Product: RA2_FGD_2PNPDK20090827_091025_000059432082_00036_39168_5990.N1
DSD: SOLAR_ACTIVITY_INDEX_PREDICT PCF_RA2_FGD_2P	Filename:	Product: RA2_FGD_2PNPDK20090827_091025_000059432082_00036_39168_5990.N1
DSD: DORIS_IONO PCF_RA2_FGD_2P	Filename: RA2_MW__1PNPDK20090827_104854_000060552082_00037_39169_6107.N1	Product: RA2_FGD_2PNPDK20090827_104854_000060552082_00037_39169_6108.N1
DSD: METEO_GRID_POINTS_ALTITUDE PCF_RA2_FGD_2P	Filename:	Product: RA2_FGD_2PNPDK20090827_104854_000060552082_00037_39169_6108.N1
DSD: MWR_CONFIGURATION_DATA PCF_RA2_FGD_2P	Filename: AUX_ECF_AXNECM20090827_064110_20090827_150000_20090828_030000	Product: RA2_FGD_2PNPDK20090827_104854_000060552082_00037_39169_6108.N1
DSD: OCEAN_ICE2_SYSTEM_FILE PCF_RA2_FGD_2P	Filename:	Product: RA2_FGD_2PNPDK20090827_104854_000060552082_00037_39169_6108.N1
DSD: OCEAN_TIDE_HARMONIC_COEF PCF_RA2_FGD_2P	Filename:	Product: RA2_FGD_2PNPDK20090827_104854_000060552082_00037_39169_6108.N1
DSD: OCEAN_TIDE_ORTHOWEIGHTS PCF_RA2_FGD_2P	Filename:	Product: RA2_FGD_2PNPDK20090827_104854_000060552082_00037_39169_6108.N1
DSD: RA2_CHARACTERISATION_DATA PCF_RA2_FGD_2P	Filename: AUX_ECF_AXNECM20090827_062110_20090827_090000_20090827_210000	Product: RA2_FGD_2PNPDK20090827_104854_000060552082_00037_39169_6108.N1
DSD: RA2_CONFIGURATION_DATA PCF_RA2_FGD_2P	Filename: AUX_ECF_AXNECM20090826_184110_20090827_030000_20090827_150000	Product: RA2_FGD_2PNPDK20090827_104854_000060552082_00037_39169_6108.N1
DSD: RA2_CONSTANT_DATA PCF_RA2_FGD_2P	Filename:	Product: RA2_FGD_2PNPDK20090827_104854_000060552082_00037_39169_6108.N1
DSD: RA2_SURFACE_TYPE_DATA PCF_RA2_FGD_2P	Filename: RA2_POL_AXVIEC20090827_110407_20020101_000000_20090926_235959	Product: RA2_FGD_2PNPDK20090827_104854_000060552082_00037_39169_6108.N1
DSD: RA2_USO_DATA PCF_RA2_FGD_2P	Filename: DOR_NAV_0PNPDK20090827_104551_000057382082_00037_39169_0954.N1	Product: RA2_FGD_2PNPDK20090827_104854_000060552082_00037_39169_6108.N1
DSD: REAL_POLE_LOCATION_PREDICTED PCF_RA2_FGD_2P	Filename: RA2_POL_AXVIEC20090827_110407_20020101_000000_20090926_235959	Product: RA2_FGD_2PNPDK20090827_104854_000060552082_00037_39169_6108.N1
DSD: SOLAR_ACTIVITY_INDEX_PREDICT PCF_RA2_FGD_2P	Filename:	Product: RA2_FGD_2PNPDK20090827_104854_000060552082_00037_39169_6108.N1

DSD: DORIS_IONO PCF_RA2_FGD_2P	Filename: RA2_MW__1PNPDK20090827_122916_000059022082_00038_39170_6235.N1	Product: RA2_FGD_2PNPDK20090827_122916_000059022082_00038_
DSD: METEO_GRID_POINTS_ALTITUDE PCF_RA2_FGD_2P	Filename:	Product: RA2_FGD_2PNPDK20090827_122916_000059022082_00038_39170_6236.N1
DSD: MWR_CONFIGURATION_DATA PCF_RA2_FGD_2P	Filename: AUX_ECF_AXNECM20090827_064110_20090827_150000_20090828_030000	Product: RA2_FGD_2PNPDK20090827_122916_000059022082_00038_39170_6236.N1
DSD: OCEAN_ICE2_SYSTEM_FILE PCF_RA2_FGD_2P	Filename:	Product: RA2_FGD_2PNPDK20090827_122916_000059022082_00038_39170_6236.N1
DSD: OCEAN_TIDE_HARMONIC_COEF PCF_RA2_FGD_2P	Filename:	Product: RA2_FGD_2PNPDK20090827_122916_000059022082_00038_39170_6236.N1
DSD: OCEAN_TIDE_ORTHOWEIGHTS PCF_RA2_FGD_2P	Filename:	Product: RA2_FGD_2PNPDK20090827_122916_000059022082_00038_39170_6236.N1
DSD: RA2_CHARACTERISATION_DATA PCF_RA2_FGD_2P	Filename: AUX_ECF_AXNECM20090827_062110_20090827_090000_20090827_210000	Product: RA2_FGD_2PNPDK20090827_122916_000059022082_00038_39170_6236.N1
DSD: RA2_CONFIGURATION_DATA PCF_RA2_FGD_2P	Filename: AUX_ECF_AXNECM20090826_184110_20090827_030000_20090827_150000	Product: RA2_FGD_2PNPDK20090827_122916_000059022082_00038_39170_6236.N1
DSD: RA2_CONSTANT_DATA PCF_RA2_FGD_2P	Filename:	Product: RA2_FGD_2PNPDK20090827_122916_000059022082_00038_39170_6236.N1
DSD: RA2_SURFACE_TYPE_DATA PCF_RA2_FGD_2P	Filename: RA2_POL_AXVIEC20090827_110407_20020101_000000_20090926_235959	Product: RA2_FGD_2PNPDK20090827_122916_000059022082_00038_39170_6236.N1
DSD: RA2_USO_DATA PCF_RA2_FGD_2P	Filename: DOR_NAV_0PNPDK20090827_122648_000054192082_00038_39170_0955.N1	Product: RA2_FGD_2PNPDK20090827_122916_000059022082_00038_39170_6236.N1
DSD: REAL_POLE_LOCATION_PREDICTED PCF_RA2_FGD_2P	Filename: RA2_POL_AXVIEC20090827_110407_20020101_000000_20090926_235959	Product: RA2_FGD_2PNPDK20090827_122916_000059022082_00038_39170_6236.N1
DSD: SOLAR_ACTIVITY_INDEX_PREDICT PCF_RA2_FGD_2P	Filename:	Product: RA2_FGD_2PNPDK20090827_122916_000059022082_00038_39170_6236.N1
DSD: DORIS_IONO PCF_RA2_FGD_2P	Filename: RA2_MW__1PNPDK20090827_140704_000050062082_00039_39171_6377.N1	Product: RA2_FGD_2PNPDK20090827_140704_000050062082_00039_39171_6377.N1
DSD: METEO_GRID_POINTS_ALTITUDE PCF_RA2_FGD_2P	Filename:	Product: RA2_FGD_2PNPDK20090827_140704_000050062082_00039_39171_6377.N1
DSD: MWR_CONFIGURATION_DATA PCF_RA2_FGD_2P	Filename: AUX_ECF_AXNECM20090827_064110_20090827_150000_20090828_030000	Product: RA2_FGD_2PNPDK20090827_140704_000050062082_00039_39171_6377.N1
DSD: OCEAN_ICE2_SYSTEM_FILE PCF_RA2_FGD_2P	Filename:	Product: RA2_FGD_2PNPDK20090827_140704_000050062082_00039_39171_6377.N1
DSD: OCEAN_TIDE_HARMONIC_COEF PCF_RA2_FGD_2P	Filename:	Product: RA2_FGD_2PNPDK20090827_140704_000050062082_00039_39171_6377.N1
DSD: OCEAN_TIDE_ORTHOWEIGHTS PCF_RA2_FGD_2P	Filename:	Product: RA2_FGD_2PNPDK20090827_140704_000050062082_00039_39171_6377.N1

DSD: RA2_CHARACTERISATION_DATA PCF_RA2_FGD_2P	Filename: AUX_ECF_AXNECM20090827_062110_20090827_090000_20090827_210000	Product: RA2_FGD_2PNPDK20090827_140704_000050062082_00039_
DSD: RA2_CONFIGURATION_DATA PCF_RA2_FGD_2P	Filename: AUX_ECF_AXNECM20090826_184110_20090827_030000_20090827_150000	Product: RA2_FGD_2PNPDK20090827_140704_000050062082_00039_39171_6377.N1
DSD: RA2_CONSTANT_DATA PCF_RA2_FGD_2P	Filename:	Product: RA2_FGD_2PNPDK20090827_140704_000050062082_00039_39171_6377.N1
DSD: RA2_SURFACE_TYPE_DATA PCF_RA2_FGD_2P	Filename: RA2_POL_AXVIEC20090827_110407_20020101_000000_20090926_235959	Product: RA2_FGD_2PNPDK20090827_140704_000050062082_00039_39171_6377.N1
DSD: RA2_USO_DATA PCF_RA2_FGD_2P	Filename: DOR_NAV_0PNPDK20090827_140227_000057382082_00039_39171_0956.N1	Product: RA2_FGD_2PNPDK20090827_140704_000050062082_00039_39171_6377.N1
DSD: REAL_POLE_LOCATION_PREDICTED PCF_RA2_FGD_2P	Filename: RA2_POL_AXVIEC20090827_110407_20020101_000000_20090926_235959	Product: RA2_FGD_2PNPDK20090827_140704_000050062082_00039_39171_6377.N1
DSD: SOLAR_ACTIVITY_INDEX_PREDICT PCF_RA2_FGD_2P	Filename:	Product: RA2_FGD_2PNPDK20090827_140704_000050062082_00039_39171_6377.N1
DSD: DORIS_IONO PCF_RA2_FGD_2P	Filename: RA2_MW__1PNPDK20090827_153502_000006742082_00040_39172_6382.N1	Product: RA2_FGD_2PNPDK20090827_153502_000006742082_00040_39172_6382.N1
DSD: METEO_GRID_POINTS_ALTITUDE PCF_RA2_FGD_2P	Filename:	Product: RA2_FGD_2PNPDK20090827_153502_000006742082_00040_39172_6382.N1
DSD: MWR_CONFIGURATION_DATA PCF_RA2_FGD_2P	Filename: AUX_ECF_AXNECM20090827_064111_20090827_210000_20090828_090000	Product: RA2_FGD_2PNPDK20090827_153502_000006742082_00040_39172_6382.N1
DSD: OCEAN_ICE2_SYSTEM_FILE PCF_RA2_FGD_2P	Filename:	Product: RA2_FGD_2PNPDK20090827_153502_000006742082_00040_39172_6382.N1
DSD: OCEAN_TIDE_HARMONIC_COEF PCF_RA2_FGD_2P	Filename:	Product: RA2_FGD_2PNPDK20090827_153502_000006742082_00040_39172_6382.N1
DSD: OCEAN_TIDE_ORTHOWEIGHTS PCF_RA2_FGD_2P	Filename:	Product: RA2_FGD_2PNPDK20090827_153502_000006742082_00040_39172_6382.N1
DSD: RA2_CHARACTERISATION_DATA PCF_RA2_FGD_2P	Filename: AUX_ECF_AXNECM20090827_064110_20090827_150000_20090828_030000	Product: RA2_FGD_2PNPDK20090827_153502_000006742082_00040_39172_6382.N1
DSD: RA2_CONFIGURATION_DATA PCF_RA2_FGD_2P	Filename: AUX_ECF_AXNECM20090827_062110_20090827_090000_20090827_210000	Product: RA2_FGD_2PNPDK20090827_153502_000006742082_00040_39172_6382.N1
DSD: RA2_CONSTANT_DATA PCF_RA2_FGD_2P	Filename:	Product: RA2_FGD_2PNPDK20090827_153502_000006742082_00040_39172_6382.N1
DSD: RA2_SURFACE_TYPE_DATA PCF_RA2_FGD_2P	Filename: RA2_POL_AXVIEC20090827_110407_20020101_000000_20090926_235959	Product: RA2_FGD_2PNPDK20090827_153502_000006742082_00040_39172_6382.N1
DSD: RA2_USO_DATA PCF_RA2_FGD_2P	Filename: DOR_NAV_0PNPDK20090827_140227_000057382082_00039_39171_0956.N1	Product: RA2_FGD_2PNPDK20090827_153502_000006742082_00040_39172_6382.N1
DSD: REAL_POLE_LOCATION_PREDICTED PCF_RA2_FGD_2P	Filename: RA2_POL_AXVIEC20090827_110407_20020101_000000_20090926_235959	Product: RA2_FGD_2PNPDK20090827_153502_000006742082_00040_39172_6382.N1



DSD: SOLAR_ACTIVITY_INDEX_PREDICT PCF_RA2_FGD_2P	Filename:	Product: RA2_FGD_2PNPDK20090827_153502_000006742082_00040
DSD: DORIS_IONO PCF_RA2_FGD_2P	Filename: RA2_MW__1PNPDK20090827_154449_000058352082_00040_39172_6500.N1	Product: RA2_FGD_2PNPDK20090827_154449_000058352082_00040_39172_6501.N1
DSD: METEO_GRID_POINTS_ALTITUDE PCF_RA2_FGD_2P	Filename:	Product: RA2_FGD_2PNPDK20090827_154449_000058352082_00040_39172_6501.N1
DSD: MWR_CONFIGURATION_DATA PCF_RA2_FGD_2P	Filename: AUX_ECF_AXNECM20090827_064111_20090827_210000_20090828_090000	Product: RA2_FGD_2PNPDK20090827_154449_000058352082_00040_39172_6501.N1
DSD: OCEAN_ICE2_SYSTEM_FILE PCF_RA2_FGD_2P	Filename:	Product: RA2_FGD_2PNPDK20090827_154449_000058352082_00040_39172_6501.N1
DSD: OCEAN_TIDE_HARMONIC_COEF PCF_RA2_FGD_2P	Filename:	Product: RA2_FGD_2PNPDK20090827_154449_000058352082_00040_39172_6501.N1
DSD: OCEAN_TIDE_ORTHOWEIGHTS PCF_RA2_FGD_2P	Filename:	Product: RA2_FGD_2PNPDK20090827_154449_000058352082_00040_39172_6501.N1
DSD: RA2_CHARACTERISATION_DATA PCF_RA2_FGD_2P	Filename: AUX_ECF_AXNECM20090827_064110_20090827_150000_20090828_030000	Product: RA2_FGD_2PNPDK20090827_154449_000058352082_00040_39172_6501.N1
DSD: RA2_CONFIGURATION_DATA PCF_RA2_FGD_2P	Filename: AUX_ECF_AXNECM20090827_062110_20090827_090000_20090827_210000	Product: RA2_FGD_2PNPDK20090827_154449_000058352082_00040_39172_6501.N1
DSD: RA2_CONSTANT_DATA PCF_RA2_FGD_2P	Filename:	Product: RA2_FGD_2PNPDK20090827_154449_000058352082_00040_39172_6501.N1
DSD: RA2_SURFACE_TYPE_DATA PCF_RA2_FGD_2P	Filename: RA2_POL_AXVIEC20090827_110407_20020101_000000_20090926_235959	Product: RA2_FGD_2PNPDK20090827_154449_000058352082_00040_39172_6501.N1
DSD: RA2_USO_DATA PCF_RA2_FGD_2P	Filename: DOR_NAV_0PNPDK20090827_154324_000054192082_00040_39172_0957.N1	Product: RA2_FGD_2PNPDK20090827_154449_000058352082_00040_39172_6501.N1
DSD: REAL_POLE_LOCATION_PREDICTED PCF_RA2_FGD_2P	Filename: RA2_POL_AXVIEC20090827_110407_20020101_000000_20090926_235959	Product: RA2_FGD_2PNPDK20090827_154449_000058352082_00040_39172_6501.N1
DSD: SOLAR_ACTIVITY_INDEX_PREDICT PCF_RA2_FGD_2P	Filename:	Product: RA2_FGD_2PNPDK20090827_154449_000058352082_00040_39172_6501.N1
DSD: DORIS_IONO PCF_RA2_FGD_2P	Filename: RA2_MW__1PNPDK20090827_172106_000060882082_00041_39173_6619.N1	Product: RA2_FGD_2PNPDK20090827_172106_000060882082_00041_39173_6620.N1
DSD: METEO_GRID_POINTS_ALTITUDE PCF_RA2_FGD_2P	Filename:	Product: RA2_FGD_2PNPDK20090827_172106_000060882082_00041_39173_6620.N1
DSD: MWR_CONFIGURATION_DATA PCF_RA2_FGD_2P	Filename: AUX_ECF_AXNECM20090827_064111_20090827_210000_20090828_090000	Product: RA2_FGD_2PNPDK20090827_172106_000060882082_00041_39173_6620.N1
DSD: OCEAN_ICE2_SYSTEM_FILE PCF_RA2_FGD_2P	Filename:	Product: RA2_FGD_2PNPDK20090827_172106_000060882082_00041_39173_6620.N1
DSD: OCEAN_TIDE_HARMONIC_COEF PCF_RA2_FGD_2P	Filename:	Product: RA2_FGD_2PNPDK20090827_172106_000060882082_00041_39173_6620.N1



DSD: OCEAN_TIDE_ORTHOWEIGHTS PCF_RA2_FGD_2P	Filename:	Product: RA2_FGD_2PNPDK20090827_172106_000060882082_00041_
DSD: RA2_CHARACTERISATION_DATA PCF_RA2_FGD_2P	Filename: AUX_ECF_AXNECM20090827_064110_20090827_150000_20090828_030000	Product: RA2_FGD_2PNPDK20090827_172106_000060882082_00041_39173_6620.N1
DSD: RA2_CONFIGURATION_DATA PCF_RA2_FGD_2P	Filename: AUX_ECF_AXNECM20090827_062110_20090827_090000_20090827_210000	Product: RA2_FGD_2PNPDK20090827_172106_000060882082_00041_39173_6620.N1
DSD: RA2_CONSTANT_DATA PCF_RA2_FGD_2P	Filename:	Product: RA2_FGD_2PNPDK20090827_172106_000060882082_00041_39173_6620.N1
DSD: RA2_SURFACE_TYPE_DATA PCF_RA2_FGD_2P	Filename: RA2_POL_AXVIEC20090827_110407_20020101_000000_20090926_235959	Product: RA2_FGD_2PNPDK20090827_172106_000060882082_00041_39173_6620.N1
DSD: RA2_USO_DATA PCF_RA2_FGD_2P	Filename: DOR_NAV_0PNPDK20090827_171902_000057382082_00041_39173_0958.N1	Product: RA2_FGD_2PNPDK20090827_172106_000060882082_00041_39173_6620.N1
DSD: REAL_POLE_LOCATION_PREDICTED  PCF_RA2_FGD_2P	Filename: RA2_POL_AXVIEC20090827_110407_20020101_000000_20090926_235959	Product: RA2_FGD_2PNPDK20090827_172106_000060882082_00041_39173_6620.N1
DSD: SOLAR_ACTIVITY_INDEX_PREDICT PCF_RA2_FGD_2P	Filename:	Product: RA2_FGD_2PNPDK20090827_172106_000060882082_00041_39173_6620.N1
DSD: DORIS_IONO PCF_RA2_FGD_2P	Filename: RA2_MW__1PNPDK20090827_190056_000060392082_00042_39174_6738.N1	Product: RA2_FGD_2PNPDK20090827_190056_000060392082_00042_39174_6739.N1
DSD: METEO_GRID_POINTS_ALTITUDE PCF_RA2_FGD_2P	Filename:	Product: RA2_FGD_2PNPDK20090827_190056_000060392082_00042_39174_6739.N1
DSD: MWR_CONFIGURATION_DATA PCF_RA2_FGD_2P	Filename: AUX_ECF_AXNECM20090827_064111_20090827_210000_20090828_090000	Product: RA2_FGD_2PNPDK20090827_190056_000060392082_00042_39174_6739.N1
DSD: OCEAN_ICE2_SYSTEM_FILE PCF_RA2_FGD_2P	Filename:	Product: RA2_FGD_2PNPDK20090827_190056_000060392082_00042_39174_6739.N1
DSD: OCEAN_TIDE_HARMONIC_COEF PCF_RA2_FGD_2P	Filename:	Product: RA2_FGD_2PNPDK20090827_190056_000060392082_00042_39174_6739.N1
DSD: OCEAN_TIDE_ORTHOWEIGHTS PCF_RA2_FGD_2P	Filename:	Product: RA2_FGD_2PNPDK20090827_190056_000060392082_00042_39174_6739.N1
DSD: RA2_CHARACTERISATION_DATA PCF_RA2_FGD_2P	Filename: AUX_ECF_AXNECM20090827_064110_20090827_150000_20090828_030000	Product: RA2_FGD_2PNPDK20090827_190056_000060392082_00042_39174_6739.N1
DSD: RA2_CONFIGURATION_DATA PCF_RA2_FGD_2P	Filename: AUX_ECF_AXNECM20090827_062110_20090827_090000_20090827_210000	Product: RA2_FGD_2PNPDK20090827_190056_000060392082_00042_39174_6739.N1
DSD: RA2_CONSTANT_DATA PCF_RA2_FGD_2P	Filename:	Product: RA2_FGD_2PNPDK20090827_190056_000060392082_00042_39174_6739.N1
DSD: RA2_SURFACE_TYPE_DATA PCF_RA2_FGD_2P	Filename: RA2_POL_AXVIEC20090827_110407_20020101_000000_20090926_235959	Product: RA2_FGD_2PNPDK20090827_190056_000060392082_00042_39174_6739.N1
DSD: RA2_USO_DATA PCF_RA2_FGD_2P	Filename: DOR_NAV_0PNPDK20090827_185959_000057382082_00042_39174_0959.N1	Product: RA2_FGD_2PNPDK20090827_190056_000060392082_00042_39174_6739.N1

DSD: REAL_POLE_LOCATION_PREDICTED PCF_RA2_FGD_2P	Filename: RA2_POL_AXVIEC20090827_110407_20020101_000000_20090926_235959	Product: RA2_FGD_2PNPDK20090827_190056_000060392082_00042
DSD: SOLAR_ACTIVITY_INDEX_PREDICT PCF_RA2_FGD_2P	Filename:	Product: RA2_FGD_2PNPDK20090827_190056_000060392082_00042_39174_6739.N1
DSD: DORIS_IONO PCF_RA2_FGD_2P	Filename: RA2_MW__1PNPDE20090827_204004_000044192082_00043_39175_0157.N1	Product: RA2_FGD_2PNPDE20090827_204004_000044192082_00043_39175_0158.N1
DSD: METEO_GRID_POINTS_ALTITUDE PCF_RA2_FGD_2P	Filename:	Product: RA2_FGD_2PNPDE20090827_204004_000044192082_00043_39175_0158.N1
DSD: MWR_CONFIGURATION_DATA PCF_RA2_FGD_2P	Filename: AUX_ECF_AXNECM20090827_064111_20090827_210000_20090828_090000	Product: RA2_FGD_2PNPDE20090827_204004_000044192082_00043_39175_0158.N1
DSD: OCEAN_ICE2_SYSTEM_FILE PCF_RA2_FGD_2P	Filename:	Product: RA2_FGD_2PNPDE20090827_204004_000044192082_00043_39175_0158.N1
DSD: OCEAN_TIDE_HARMONIC_COEF PCF_RA2_FGD_2P	Filename:	Product: RA2_FGD_2PNPDE20090827_204004_000044192082_00043_39175_0158.N1
DSD: OCEAN_TIDE_ORTHOWEIGHTS PCF_RA2_FGD_2P	Filename:	Product: RA2_FGD_2PNPDE20090827_204004_000044192082_00043_39175_0158.N1
DSD: RA2_CHARACTERISATION_DATA PCF_RA2_FGD_2P	Filename: AUX_ECF_AXNECM20090827_064110_20090827_150000_20090828_030000	Product: RA2_FGD_2PNPDE20090827_204004_000044192082_00043_39175_0158.N1
DSD: RA2_CONFIGURATION_DATA PCF_RA2_FGD_2P	Filename: AUX_ECF_AXNECM20090827_062110_20090827_090000_20090827_210000	Product: RA2_FGD_2PNPDE20090827_204004_000044192082_00043_39175_0158.N1
DSD: RA2_CONSTANT_DATA PCF_RA2_FGD_2P	Filename:	Product: RA2_FGD_2PNPDE20090827_204004_000044192082_00043_39175_0158.N1
DSD: RA2_SURFACE_TYPE_DATA PCF_RA2_FGD_2P	Filename: RA2_POL_AXVIEC20090827_110407_20020101_000000_20090926_235959	Product: RA2_FGD_2PNPDE20090827_204004_000044192082_00043_39175_0158.N1
DSD: RA2_USO_DATA PCF_RA2_FGD_2P	Filename: DOR_NAV_0PNPDE20090827_203537_000041442082_00043_39175_8640.N1	Product: RA2_FGD_2PNPDE20090827_204004_000044192082_00043_39175_0158.N1
DSD: REAL_POLE_LOCATION_PREDICTED PCF_RA2_FGD_2P	Filename: RA2_POL_AXVIEC20090827_110407_20020101_000000_20090926_235959	Product: RA2_FGD_2PNPDE20090827_204004_000044192082_00043_39175_0158.N1
DSD: SOLAR_ACTIVITY_INDEX_PREDICT PCF_RA2_FGD_2P	Filename:	Product: RA2_FGD_2PNPDE20090827_204004_000044192082_00043_39175_0158.N1
DSD: DORIS_IONO PCF_RA2_FGD_2P	Filename: RA2_MW__1PNPDE20090827_215249_000060972082_00043_39175_0332.N1	Product: RA2_FGD_2PNPDE20090827_215249_000060972082_00043_39175_0333.N1
DSD: METEO_GRID_POINTS_ALTITUDE PCF_RA2_FGD_2P	Filename:	Product: RA2_FGD_2PNPDE20090827_215249_000060972082_00043_39175_0333.N1
DSD: MWR_CONFIGURATION_DATA PCF_RA2_FGD_2P	Filename: AUX_ECF_AXNECM20090827_184110_20090828_030000_20090828_150000	Product: RA2_FGD_2PNPDE20090827_215249_000060972082_00043_39175_0333.N1
DSD: OCEAN_ICE2_SYSTEM_FILE PCF_RA2_FGD_2P	Filename:	Product: RA2_FGD_2PNPDE20090827_215249_000060972082_00043_39175_0333.N1

DSD: OCEAN_TIDE_HARMONIC_COEF PCF_RA2_FGD_2P	Filename:	Product: RA2_FGD_2PNPDE20090827_215249_000060972082_00043
DSD: OCEAN_TIDE_ORTHOWEIGHTS PCF_RA2_FGD_2P	Filename:	Product: RA2_FGD_2PNPDE20090827_215249_000060972082_00043_39175_0333.N1
DSD: RA2_CHARACTERISATION_DATA PCF_RA2_FGD_2P	Filename: AUX_ECF_AXNECM20090827_064111_20090827_210000_20090828_090000	Product: RA2_FGD_2PNPDE20090827_215249_000060972082_00043_39175_0333.N1
DSD: RA2_CONFIGURATION_DATA PCF_RA2_FGD_2P	Filename: AUX_ECF_AXNECM20090827_064110_20090827_150000_20090828_030000	Product: RA2_FGD_2PNPDE20090827_215249_000060972082_00043_39175_0333.N1
DSD: RA2_CONSTANT_DATA PCF_RA2_FGD_2P	Filename:	Product: RA2_FGD_2PNPDE20090827_215249_000060972082_00043_39175_0333.N1
DSD: RA2_SURFACE_TYPE_DATA PCF_RA2_FGD_2P	Filename: RA2_POL_AXVIEC20090827_110407_20020101_000000_20090926_235959	Product: RA2_FGD_2PNPDE20090827_215249_000060972082_00043_39175_0333.N1
DSD: RA2_USO_DATA PCF_RA2_FGD_2P	Filename: DOR_NAV_0PNPDE20090827_215000_000057382082_00043_39175_8641.N1	Product: RA2_FGD_2PNPDE20090827_215249_000060972082_00043_39175_0333.N1
DSD: REAL_POLE_LOCATION_PREDICTED  PCF_RA2_FGD_2P	Filename: RA2_POL_AXVIEC20090827_110407_20020101_000000_20090926_235959	Product: RA2_FGD_2PNPDE20090827_215249_000060972082_00043_39175_0333.N1
DSD: SOLAR_ACTIVITY_INDEX_PREDICT PCF_RA2_FGD_2P	Filename:	Product: RA2_FGD_2PNPDE20090827_215249_000060972082_00043_39175_0333.N1
DSD: DORIS_IONO PCF_RA2_FGD_2P	Filename: RA2_MW__1PNPDE20090827_233324_000061202082_00044_39176_0477.N1	Product: RA2_FGD_2PNPDE20090827_233324_000061202082_00044_39176_0478.N1
DSD: METEO_GRID_POINTS_ALTITUDE PCF_RA2_FGD_2P	Filename:	Product: RA2_FGD_2PNPDE20090827_233324_000061202082_00044_39176_0478.N1
DSD: MWR_CONFIGURATION_DATA PCF_RA2_FGD_2P	Filename: AUX_ECF_AXNECM20090827_184110_20090828_030000_20090828_150000	Product: RA2_FGD_2PNPDE20090827_233324_000061202082_00044_39176_0478.N1
DSD: OCEAN_ICE2_SYSTEM_FILE PCF_RA2_FGD_2P	Filename:	Product: RA2_FGD_2PNPDE20090827_233324_000061202082_00044_39176_0478.N1
DSD: OCEAN_TIDE_HARMONIC_COEF PCF_RA2_FGD_2P	Filename:	Product: RA2_FGD_2PNPDE20090827_233324_000061202082_00044_39176_0478.N1
DSD: OCEAN_TIDE_ORTHOWEIGHTS PCF_RA2_FGD_2P	Filename:	Product: RA2_FGD_2PNPDE20090827_233324_000061202082_00044_39176_0478.N1
DSD: RA2_CHARACTERISATION_DATA PCF_RA2_FGD_2P	Filename: AUX_ECF_AXNECM20090827_064111_20090827_210000_20090828_090000	Product: RA2_FGD_2PNPDE20090827_233324_000061202082_00044_39176_0478.N1
DSD: RA2_CONFIGURATION_DATA PCF_RA2_FGD_2P	Filename: AUX_ECF_AXNECM20090827_064110_20090827_150000_20090828_030000	Product: RA2_FGD_2PNPDE20090827_233324_000061202082_00044_39176_0478.N1
DSD: RA2_CONSTANT_DATA PCF_RA2_FGD_2P	Filename:	Product: RA2_FGD_2PNPDE20090827_233324_000061202082_00044_39176_0478.N1
DSD: RA2_SURFACE_TYPE_DATA PCF_RA2_FGD_2P	Filename: RA2_POL_AXVIEC20090827_110407_20020101_000000_20090926_235959	Product: RA2_FGD_2PNPDE20090827_233324_000061202082_00044_39176_0478.N1

DSD: RA2_USO_DATA PCF_RA2_FGD_2P	Filename: DOR_NAV_0PNPDE20090827_233057_000057382082_00044_39176_8642.N1	Product: RA2_FGD_2PNPDE20090827_233324_000061202082_00044_
DSD: REAL_POLE_LOCATION_PREDICTED PCF_RA2_FGD_2P	Filename: RA2_POL_AXVIEC20090827_110407_20020101_000000_20090926_235959	Product: RA2_FGD_2PNPDE20090827_233324_000061202082_00044_39176_0478.N1
DSD: SOLAR_ACTIVITY_INDEX_PREDICT PCF_RA2_FGD_2P	Filename:	Product: RA2_FGD_2PNPDE20090827_233324_000061202082_00044_39176_0478.N1

### RA2\_WWV\_2P: ADF usage

#### New ADFs

Gauge	Value	Segment (Start-Stop)	Explicit Reference
DSD: RA2_IF_MASK_FLIGHT_DATA PCF_RA2_WWV_2P	new ADF: RA2_FGD_2PNPDE20090827_000532_000059802082_00030_39162_9186.N1	27-AUG-2009 00:05:32.589 27-AUG-2009 00:05:32.589	Product: RA2_WWV_2PNPDE20090827_000532_000059802082_00030_39162_9187.N1
DSD: RA2_USO_DATA PCF_RA2_WWV_2P	new ADF: DOR_NAV_0PNPDE20090827_000258_000057382082_00030_39162_8636.N1	27-AUG-2009 00:05:32.589 27-AUG-2009 00:05:32.589	Product: RA2_WWV_2PNPDE20090827_000532_000059802082_00030_39162_9187.N1
DSD: RA2_IF_MASK_FLIGHT_DATA PCF_RA2_WWV_2P	new ADF: RA2_FGD_2PNPDE20090827_014414_000044492082_00031_39163_9360.N1	27-AUG-2009 01:44:14.613 27-AUG-2009 01:44:14.613	Product: RA2_WWV_2PNPDE20090827_014414_000044492082_00031_39163_9361.N1
DSD: RA2_USO_DATA PCF_RA2_WWV_2P	new ADF: DOR_NAV_0PNPDE20090827_014355_000038252082_00031_39163_8637.N1	27-AUG-2009 01:44:14.613 27-AUG-2009 01:44:14.613	Product: RA2_WWV_2PNPDE20090827_014414_000044492082_00031_39163_9361.N1
DSD: RA2_IF_MASK_FLIGHT_DATA PCF_RA2_WWV_2P	new ADF: RA2_FGD_2PNPDE20090827_025750_000061122082_00032_39164_9534.N1	27-AUG-2009 02:57:50.509 27-AUG-2009 02:57:50.509	Product: RA2_WWV_2PNPDE20090827_025750_000061122082_00032_39164_9535.N1



DSD: RA2_USO_DATA PCF_RA2_WWV_2P	new ADF: DOR_NAV_0PNPDE20090827_025259_000057382082_00032_39164_8638.N1	27-AUG-2009 02:57:50.509 27-AUG-2009 02:57:50.509	Product: RA2_WWV_2PNPDE20090827_025750_000061122082_00032_39164_9535.N1
DSD: MWR_CONFIGURATION_DATA PCF_RA2_WWV_2P	new ADF: AUX_ECF_AXNECM20090827_062110_20090827_090000_20090827_210000	27-AUG-2009 04:39:10.721 27-AUG-2009 04:39:10.721	Product: RA2_WWV_2PNPDE20090827_043910_000060832082_00033_39165_9725.N1
DSD: RA2_CHARACTERISATION_DATA PCF_RA2_WWV_2P	new ADF: AUX_ECF_AXNECM20090826_184110_20090827_030000_20090827_150000	27-AUG-2009 04:39:10.721 27-AUG-2009 04:39:10.721	Product: RA2_WWV_2PNPDE20090827_043910_000060832082_00033_39165_9725.N1
DSD: RA2_CONFIGURATION_DATA PCF_RA2_WWV_2P	new ADF: AUX_ECF_AXNECM20090826_064111_20090826_210000_20090827_090000	27-AUG-2009 04:39:10.721 27-AUG-2009 04:39:10.721	Product: RA2_WWV_2PNPDE20090827_043910_000060832082_00033_39165_9725.N1
DSD: RA2_IF_MASK_FLIGHT_DATA PCF_RA2_WWV_2P	new ADF: RA2_FGD_2PNPDE20090827_043910_000060832082_00033_39165_9724.N1	27-AUG-2009 04:39:10.721 27-AUG-2009 04:39:10.721	Product: RA2_WWV_2PNPDE20090827_043910_000060832082_00033_39165_9725.N1
DSD: RA2_USO_DATA PCF_RA2_WWV_2P	new ADF: DOR_NAV_0PNPDE20090827_043356_000057382082_00033_39165_8639.N1	27-AUG-2009 04:39:10.721 27-AUG-2009 04:39:10.721	Product: RA2_WWV_2PNPDE20090827_043910_000060832082_00033_39165_9725.N1
DSD: RA2_IF_MASK_FLIGHT_DATA PCF_RA2_WWV_2P	new ADF: RA2_FGD_2PNPDK20090827_062000_000000752082_00034_39166_5695.N1	27-AUG-2009 06:20:00.855 27-AUG-2009 06:20:00.855	Product: RA2_WWV_2PNPDK20090827_062000_000000752082_00034_39166_5696.N1



DSD: RA2_USO_DATA PCF_RA2_WWV_2P	new ADF: DOR_NAV_0PNPDK20090827_061453_000038252082_00034_39166_0951.N1	27-AUG-2009 06:20:00.855 27-AUG-2009 06:20:00.855	Product: RA2_WWV_2PNPDK20090827_062000_000000752082_00034_39166_5696.N1
DSD: RA2_IF_MASK_FLIGHT_DATA PCF_RA2_WWV_2P	new ADF: RA2_FGD_2PNPDK20090827_062117_000040262082_00034_39166_5718.N1	27-AUG-2009 06:21:17.721 27-AUG-2009 06:21:17.721	Product: RA2_WWV_2PNPDK20090827_062117_000040262082_00034_39166_5719.N1
DSD: RA2_IF_MASK_FLIGHT_DATA PCF_RA2_WWV_2P	new ADF: RA2_FGD_2PNPDK20090827_072750_000061982082_00035_39167_5860.N1	27-AUG-2009 07:27:50.297 27-AUG-2009 07:27:50.297	Product: RA2_WWV_2PNPDK20090827_072750_000061982082_00035_39167_5861.N1
DSD: RA2_USO_DATA PCF_RA2_WWV_2P	new ADF: DOR_NAV_0PNPDK20090827_072357_000060572082_00035_39167_0952.N1	27-AUG-2009 07:27:50.297 27-AUG-2009 07:27:50.297	Product: RA2_WWV_2PNPDK20090827_072750_000061982082_00035_39167_5861.N1
DSD: MWR_CONFIGURATION_DATA PCF_RA2_WWV_2P	new ADF: AUX_ECF_AXNECM20090827_064110_20090827_150000_20090828_030000	27-AUG-2009 09:10:25.146 27-AUG-2009 09:10:25.146	Product: RA2_WWV_2PNPDK20090827_091025_000059432082_00036_39168_5991.N1
DSD: RA2_CHARACTERISATION_DATA PCF_RA2_WWV_2P	new ADF: AUX_ECF_AXNECM20090827_062110_20090827_090000_20090827_210000	27-AUG-2009 09:10:25.146 27-AUG-2009 09:10:25.146	Product: RA2_WWV_2PNPDK20090827_091025_000059432082_00036_39168_5991.N1
DSD: RA2_CONFIGURATION_DATA PCF_RA2_WWV_2P	new ADF: AUX_ECF_AXNECM20090826_184110_20090827_030000_20090827_150000	27-AUG-2009 09:10:25.146 27-AUG-2009 09:10:25.146	Product: RA2_WWV_2PNPDK20090827_091025_000059432082_00036_39168_5991.N1

DSD: RA2_IF_MASK_FLIGHT_DATA PCF_RA2_WWV_2P	new ADF: RA2_FGD_2PNPDK20090827_091025_000059432082_00036_39168_5990.N1	27-AUG-2009 09:10:25.146 27-AUG-2009 09:10:25.146	Product: RA2_WWV_2PNPDK20090827_091025_000059432082_00036_39168_5991.N1
DSD: RA2_USO_DATA PCF_RA2_WWV_2P	new ADF: DOR_NAV_0PNPDK20090827_091013_000054192082_00036_39168_0953.N1	27-AUG-2009 09:10:25.146 27-AUG-2009 09:10:25.146	Product: RA2_WWV_2PNPDK20090827_091025_000059432082_00036_39168_5991.N1
DSD: RA2_IF_MASK_FLIGHT_DATA PCF_RA2_WWV_2P	new ADF: RA2_FGD_2PNPDK20090827_104854_000060552082_00037_39169_6108.N1	27-AUG-2009 10:48:54.916 27-AUG-2009 10:48:54.916	Product: RA2_WWV_2PNPDK20090827_104854_000060552082_00037_39169_6109.N1
DSD: RA2_SURFACE_TYPE_DATA PCF_RA2_WWV_2P	new ADF: RA2_POL_AXVIEC20090827_110407_20020101_000000_20090926_235959	27-AUG-2009 10:48:54.916 27-AUG-2009 10:48:54.916	Product: RA2_WWV_2PNPDK20090827_104854_000060552082_00037_39169_6109.N1
DSD: RA2_USO_DATA PCF_RA2_WWV_2P	new ADF: DOR_NAV_0PNPDK20090827_104551_000057382082_00037_39169_0954.N1	27-AUG-2009 10:48:54.916 27-AUG-2009 10:48:54.916	Product: RA2_WWV_2PNPDK20090827_104854_000060552082_00037_39169_6109.N1
DSD: RA2_IF_MASK_FLIGHT_DATA PCF_RA2_WWV_2P	new ADF: RA2_FGD_2PNPDK20090827_122916_000059022082_00038_39170_6236.N1	27-AUG-2009 12:29:16.086 27-AUG-2009 12:29:16.086	Product: RA2_WWV_2PNPDK20090827_122916_000059022082_00038_39170_6237.N1
DSD: RA2_USO_DATA PCF_RA2_WWV_2P	new ADF: DOR_NAV_0PNPDK20090827_122648_000054192082_00038_39170_0955.N1	27-AUG-2009 12:29:16.086 27-AUG-2009 12:29:16.086	Product: RA2_WWV_2PNPDK20090827_122916_000059022082_00038_39170_6237.N1

DSD: RA2_IF_MASK_FLIGHT_DATA PCF_RA2_WWV_2P	new ADF: RA2_FGD_2PNPDK20090827_140704_000050062082_00039_39171_6377.N1	27-AUG-2009 14:07:04.638 27-AUG-2009 14:07:04.638	Product: RA2_WWV_2PNPDK20090827_140704_000050062082_00039_39171_6378.N1
DSD: RA2_USO_DATA PCF_RA2_WWV_2P	new ADF: DOR_NAV_0PNPDK20090827_140227_000057382082_00039_39171_0956.N1	27-AUG-2009 14:07:04.638 27-AUG-2009 14:07:04.638	Product: RA2_WWV_2PNPDK20090827_140704_000050062082_00039_39171_6378.N1
DSD: MWR_CONFIGURATION_DATA PCF_RA2_WWV_2P	new ADF: AUX_ECF_AXNECM20090827_064111_20090827_210000_20090828_090000	27-AUG-2009 15:35:02.676 27-AUG-2009 15:35:02.676	Product: RA2_WWV_2PNPDK20090827_153502_000006742082_00040_39172_6383.N1
DSD: RA2_CHARACTERISATION_DATA PCF_RA2_WWV_2P	new ADF: AUX_ECF_AXNECM20090827_064110_20090827_150000_20090828_030000	27-AUG-2009 15:35:02.676 27-AUG-2009 15:35:02.676	Product: RA2_WWV_2PNPDK20090827_153502_000006742082_00040_39172_6383.N1
DSD: RA2_CONFIGURATION_DATA PCF_RA2_WWV_2P	new ADF: AUX_ECF_AXNECM20090827_062110_20090827_090000_20090827_210000	27-AUG-2009 15:35:02.676 27-AUG-2009 15:35:02.676	Product: RA2_WWV_2PNPDK20090827_153502_000006742082_00040_39172_6383.N1
DSD: RA2_IF_MASK_FLIGHT_DATA PCF_RA2_WWV_2P	new ADF: RA2_FGD_2PNPDK20090827_153502_000006742082_00040_39172_6382.N1	27-AUG-2009 15:35:02.676 27-AUG-2009 15:35:02.676	Product: RA2_WWV_2PNPDK20090827_153502_000006742082_00040_39172_6383.N1
DSD: RA2_IF_MASK_FLIGHT_DATA PCF_RA2_WWV_2P	new ADF: RA2_FGD_2PNPDK20090827_154449_000058352082_00040_39172_6501.N1	27-AUG-2009 15:44:49.755 27-AUG-2009 15:44:49.755	Product: RA2_WWV_2PNPDK20090827_154449_000058352082_00040_39172_6502.N1

DSD: RA2_USO_DATA PCF_RA2_WWV_2P	new ADF: DOR_NAV_0PNPDK20090827_154324_000054192082_00040_39172_0957.N1	27-AUG-2009 15:44:49.755 27-AUG-2009 15:44:49.755	Product: RA2_WWV_2PNPDK20090827_154449_000058352082_00040_39172_6502.N1
DSD: RA2_IF_MASK_FLIGHT_DATA PCF_RA2_WWV_2P	new ADF: RA2_FGD_2PNPDK20090827_172106_000060882082_00041_39173_6620.N1	27-AUG-2009 17:21:06.959 27-AUG-2009 17:21:06.959	Product: RA2_WWV_2PNPDK20090827_172106_000060882082_00041_39173_6621.N1
DSD: RA2_USO_DATA PCF_RA2_WWV_2P	new ADF: DOR_NAV_0PNPDK20090827_171902_000057382082_00041_39173_0958.N1	27-AUG-2009 17:21:06.959 27-AUG-2009 17:21:06.959	Product: RA2_WWV_2PNPDK20090827_172106_000060882082_00041_39173_6621.N1
DSD: RA2_IF_MASK_FLIGHT_DATA PCF_RA2_WWV_2P	new ADF: RA2_FGD_2PNPDK20090827_190056_000060392082_00042_39174_6739.N1	27-AUG-2009 19:00:56.936 27-AUG-2009 19:00:56.936	Product: RA2_WWV_2PNPDK20090827_190056_000060392082_00042_39174_6740.N1
DSD: RA2_USO_DATA PCF_RA2_WWV_2P	new ADF: DOR_NAV_0PNPDK20090827_185959_000057382082_00042_39174_0959.N1	27-AUG-2009 19:00:56.936 27-AUG-2009 19:00:56.936	Product: RA2_WWV_2PNPDK20090827_190056_000060392082_00042_39174_6740.N1
DSD: RA2_IF_MASK_FLIGHT_DATA PCF_RA2_WWV_2P	new ADF: RA2_FGD_2PNPDE20090827_204004_000044192082_00043_39175_0158.N1	27-AUG-2009 20:40:04.582 27-AUG-2009 20:40:04.582	Product: RA2_WWV_2PNPDE20090827_204004_000044192082_00043_39175_0159.N1
DSD: RA2_USO_DATA PCF_RA2_WWV_2P	new ADF: DOR_NAV_0PNPDE20090827_203537_000041442082_00043_39175_8640.N1	27-AUG-2009 20:40:04.582 27-AUG-2009 20:40:04.582	Product: RA2_WWV_2PNPDE20090827_204004_000044192082_00043_39175_0159.N1

DSD: MWR_CONFIGURATION_DATA PCF_RA2_WWV_2P	new ADF: AUX_ECF_AXNECM20090827_184110_20090828_030000_20090828_150000	27-AUG-2009 21:52:49.234 27-AUG-2009 21:52:49.234	Product: RA2_WWV_2PNPDE20090827_215249_000060972082_00043_39175_0334.N1
DSD: RA2_CHARACTERISATION_DATA PCF_RA2_WWV_2P	new ADF: AUX_ECF_AXNECM20090827_064111_20090827_210000_20090828_090000	27-AUG-2009 21:52:49.234 27-AUG-2009 21:52:49.234	Product: RA2_WWV_2PNPDE20090827_215249_000060972082_00043_39175_0334.N1
DSD: RA2_CONFIGURATION_DATA PCF_RA2_WWV_2P	new ADF: AUX_ECF_AXNECM20090827_064110_20090827_150000_20090828_030000	27-AUG-2009 21:52:49.234 27-AUG-2009 21:52:49.234	Product: RA2_WWV_2PNPDE20090827_215249_000060972082_00043_39175_0334.N1
DSD: RA2_IF_MASK_FLIGHT_DATA PCF_RA2_WWV_2P	new ADF: RA2_FGD_2PNPDE20090827_215249_000060972082_00043_39175_0333.N1	27-AUG-2009 21:52:49.234 27-AUG-2009 21:52:49.234	Product: RA2_WWV_2PNPDE20090827_215249_000060972082_00043_39175_0334.N1
DSD: RA2_USO_DATA PCF_RA2_WWV_2P	new ADF: DOR_NAV_0PNPDE20090827_215000_000057382082_00043_39175_8641.N1	27-AUG-2009 21:52:49.234 27-AUG-2009 21:52:49.234	Product: RA2_WWV_2PNPDE20090827_215249_000060972082_00043_39175_0334.N1
DSD: RA2_IF_MASK_FLIGHT_DATA PCF_RA2_WWV_2P	new ADF: RA2_FGD_2PNPDE20090827_233324_000061202082_00044_39176_0478.N1	27-AUG-2009 23:33:24.886 27-AUG-2009 23:33:24.886	Product: RA2_WWV_2PNPDE20090827_233324_000061202082_00044_39176_0479.N1
DSD: RA2_USO_DATA PCF_RA2_WWV_2P	new ADF: DOR_NAV_0PNPDE20090827_233057_000057382082_00044_39176_8642.N1	27-AUG-2009 23:33:24.886 27-AUG-2009 23:33:24.886	Product: RA2_WWV_2PNPDE20090827_233324_000061202082_00044_39176_0479.N1

**Current ADFs (from IECF list)**

Gauge	Value	Explicit Reference
-------	-------	--------------------



RA2_IFF_AX.INFO PCF_IECF	RA2_IFF_AXVIEC20090820_105631_20090820_000000_20100101_000000	Corresponding to date 22-AUG-2009 03:00:01.000
RA2_USO_AX.INFO PCF_IECF	RA2_USO_AXVIEC20070618_133225_20070620_000000_20200101_000000	Corresponding to date 22-AUG-2009 03:00:01.000
MWR_SLT_AX.INFO PCF_IECF	MWR_SLT_AXVIEC20060921_063409_20020101_000000_20200101_000000	Corresponding to date 22-AUG-2009 03:00:01.000
AUX_ATT_AX.INFO PCF_IECF	AUX_ATT_AXVIEC20020924_131534_20020703_120000_20781231_235959	Corresponding to date 22-AUG-2009 03:00:01.000
RA2_PLA_AX.INFO PCF_IECF	RA2_PLA_AXVIEC20060331_181823_20020101_000000_20200101_000000	Corresponding to date 22-AUG-2009 03:00:01.000
RA2_CON_AX.INFO PCF_IECF	RA2_CON_AXVIEC20070723_131547_20060621_132015_20200101_000000	Corresponding to date 22-AUG-2009 03:00:01.000
RA2_CHD_AX.INFO PCF_IECF	RA2_CHD_AXVIEC20060913_074707_20020101_000000_20200101_000000	Corresponding to date 22-AUG-2009 03:00:01.000
MWR_CON_AX.INFO PCF_IECF	MWR_CON_AXVIEC20040810_145011_20020101_000000_20200101_000000	Corresponding to date 22-AUG-2009 03:00:01.000
MWR_CHD_AX.INFO PCF_IECF	MWR_CHD_AXVIEC20061013_132356_20020101_000000_20200101_000000	Corresponding to date 22-AUG-2009 03:00:01.000
MWR_LSF_AX.INFO PCF_IECF	MWR_LSF_AXVIEC20020313_172218_20020101_000000_20200101_000000	Corresponding to date 22-AUG-2009 03:00:01.000
RA2_MET_AX.INFO PCF_IECF	RA2_MET_AXVIEC20020204_073357_20020101_000000_20200101_000000	Corresponding to date 22-AUG-2009 03:00:01.000
RA2_CST_AX.INFO PCF_IECF	RA2_CST_AXVIEC20020621_135858_20020101_000000_20200101_000000	Corresponding to date 22-AUG-2009 03:00:01.000
RA2_SOI_AX.INFO PCF_IECF	RA2_SOI_AXVIEC20051003_170000_20020101_000000_20200101_000000	Corresponding to date 22-AUG-2009 03:00:01.000
RA2_ICT_AX.INFO PCF_IECF	RA2_ICT_AXVIEC20060921_070730_20020101_000000_20200101_000000	Corresponding to date 22-AUG-2009 03:00:01.000
RA2_SSB_AX.INFO PCF_IECF	RA2_SSB_AXVIEC20051129_111810_20020101_000000_20200101_000000	Corresponding to date 22-AUG-2009 03:00:01.000
RA2_DIP_AX.INFO PCF_IECF	RA2_DIP_AXVIEC20020122_134206_20020101_000000_20200101_000000	Corresponding to date 22-AUG-2009 03:00:01.000
RA2_IOC_AX.INFO PCF_IECF	RA2_IOC_AXVIEC20020122_141121_20020101_000000_20200101_000000	Corresponding to date 22-AUG-2009 03:00:01.000
RA2_SET_AX.INFO PCF_IECF	RA2_SET_AXVIEC20020122_150917_20020101_000000_20200101_000000	Corresponding to date 22-AUG-2009 03:00:01.000
RA2_OT1_AX.INFO PCF_IECF	RA2_OT1_AXVIEC20040120_082051_20020101_000000_20200101_000000	Corresponding to date 22-AUG-2009 03:00:01.000
RA2_OT2_AX.INFO PCF_IECF	RA2_OT2_AXVIEC20031208_150159_20020101_000000_20200101_000000	Corresponding to date 22-AUG-2009 03:00:01.000
RA2_TLD_AX.INFO PCF_IECF	RA2_TLD_AXVIEC20031208_151137_20020101_000000_20200101_000000	Corresponding to date 22-AUG-2009 03:00:01.000
RA2_GEO_AX.INFO PCF_IECF	RA2_GEO_AXVIEC20020314_093428_20020101_000000_20200101_000000	Corresponding to date 22-AUG-2009 03:00:01.000
RA2_MSS_AX.INFO PCF_IECF	RA2_MSS_AXVIEC20031208_145545_20020101_000000_20200101_000000	Corresponding to date 22-AUG-2009 03:00:01.000
RA2_SL1_AX.INFO PCF_IECF	RA2_SL1_AXVIEC20030131_100228_20020101_000000_20200101_000000	Corresponding to date 22-AUG-2009 03:00:01.000

RA2_SL2_AX.INFO PCF_IECF	RA2_SL2_AXVIEC20030131_101757_20020101_000000_20200101_000000	Corresponding to date 22-AUG-2009 03:00:01.000
RA2_POL_AX.INFO PCF_IECF	RA2_POL_AXVIEC20090825_110358_20020101_000000_20090924_235959	Corresponding to date 26-AUG-2009 03:00:00.000
RA2_SOL_AX.INFO PCF_IECF	RA2_SOL_AXVIEC20090825_133746_20020101_000000_20100801_000000	Corresponding to date 26-AUG-2009 03:00:00.000

**Differences with IECF list**

<b>Gauge</b>	<b>Value</b>	<b>Explicit Reference</b>
DSD: DORIS_IONO PCF_RA2_WWV_2P	Filename: RA2_MW__1PNPDE20090826_222315_000061992082_00029_39161_9013.N1	Product: RA2_WWV_2PNPDE20090826_222315_000061992082_00029_39161_9015.N1
DSD: METEO_GRID_POINTS_ALTITUDE PCF_RA2_WWV_2P	Filename:	Product: RA2_WWV_2PNPDE20090826_222315_000061992082_00029_39161_9015.N1
DSD: MWR_CONFIGURATION_DATA PCF_RA2_WWV_2P	Filename: AUX_ECF_AXNECM20090826_184110_20090827_030000_20090827_150000	Product: RA2_WWV_2PNPDE20090826_222315_000061992082_00029_39161_9015.N1
DSD: OCEAN_ICE2_SYSTEM_FILE PCF_RA2_WWV_2P	Filename:	Product: RA2_WWV_2PNPDE20090826_222315_000061992082_00029_39161_9015.N1
DSD: OCEAN_TIDE_HARMONIC_COEF PCF_RA2_WWV_2P	Filename:	Product: RA2_WWV_2PNPDE20090826_222315_000061992082_00029_39161_9015.N1
DSD: OCEAN_TIDE_ORTHOWEIGHTS PCF_RA2_WWV_2P	Filename:	Product: RA2_WWV_2PNPDE20090826_222315_000061992082_00029_39161_9015.N1
DSD: RA2_CHARACTERISATION_DATA PCF_RA2_WWV_2P	Filename: AUX_ECF_AXNECM20090826_064111_20090826_210000_20090827_090000	Product: RA2_WWV_2PNPDE20090826_222315_000061992082_00029_39161_9015.N1
DSD: RA2_CONFIGURATION_DATA PCF_RA2_WWV_2P	Filename: AUX_ECF_AXNECM20090826_064110_20090826_150000_20090827_030000	Product: RA2_WWV_2PNPDE20090826_222315_000061992082_00029_39161_9015.N1
DSD: RA2_CONSTANT_DATA PCF_RA2_WWV_2P	Filename:	Product: RA2_WWV_2PNPDE20090826_222315_000061992082_00029_39161_9015.N1
DSD: RA2_IF_MASK_FLIGHT_DATA PCF_RA2_WWV_2P	Filename: RA2_FGD_2PNPDE20090826_222315_000061992082_00029_39161_9014.N1	Product: RA2_WWV_2PNPDE20090826_222315_000061992082_00029_39161_9015.N1
DSD: RA2_USO_DATA PCF_RA2_WWV_2P	Filename: DOR_NAV_0PNPDE20090826_222201_000057382082_00029_39161_8635.N1	Product: RA2_WWV_2PNPDE20090826_222315_000061992082_00029_39161_9015.N1
DSD: SOLAR_ACTIVITY_INDEX_PREDICT  PCF_RA2_WWV_2P	Filename:	Product: RA2_WWV_2PNPDE20090826_222315_000061992082_00029_39161_9015.N1
DSD: DORIS_IONO PCF_RA2_WWV_2P	Filename: RA2_MW__1PNPDE20090827_000532_000059802082_00030_39162_9185.N1	Product: RA2_WWV_2PNPDE20090827_000532_000059802082_00030_39162_9187.N1
DSD: METEO_GRID_POINTS_ALTITUDE PCF_RA2_WWV_2P	Filename:	Product: RA2_WWV_2PNPDE20090827_000532_000059802082_00030_39162_9187.N1
DSD: MWR_CONFIGURATION_DATA PCF_RA2_WWV_2P	Filename: AUX_ECF_AXNECM20090826_184110_20090827_030000_20090827_150000	Product: RA2_WWV_2PNPDE20090827_000532_000059802082_00030_39162_9187.N1

DSD: OCEAN_ICE2_SYSTEM_FILE PCF_RA2_WWV_2P	Filename:	Product: RA2_WWV_2PNPDE20090827_000532_000059802082_00030
DSD: OCEAN_TIDE_HARMONIC_COEF PCF_RA2_WWV_2P	Filename:	Product: RA2_WWV_2PNPDE20090827_000532_000059802082_00030_39162_9187.N1
DSD: OCEAN_TIDE_ORTHOWEIGHTS PCF_RA2_WWV_2P	Filename:	Product: RA2_WWV_2PNPDE20090827_000532_000059802082_00030_39162_9187.N1
DSD: RA2_CHARACTERISATION_DATA PCF_RA2_WWV_2P	Filename: AUX_ECF_AXNECM20090826_064111_20090826_210000_20090827_090000	Product: RA2_WWV_2PNPDE20090827_000532_000059802082_00030_39162_9187.N1
DSD: RA2_CONFIGURATION_DATA PCF_RA2_WWV_2P	Filename: AUX_ECF_AXNECM20090826_064110_20090826_150000_20090827_030000	Product: RA2_WWV_2PNPDE20090827_000532_000059802082_00030_39162_9187.N1
DSD: RA2_CONSTANT_DATA PCF_RA2_WWV_2P	Filename:	Product: RA2_WWV_2PNPDE20090827_000532_000059802082_00030_39162_9187.N1
DSD: RA2_IF_MASK_FLIGHT_DATA PCF_RA2_WWV_2P	Filename: RA2_FGD_2PNPDE20090827_000532_000059802082_00030_39162_9186.N1	Product: RA2_WWV_2PNPDE20090827_000532_000059802082_00030_39162_9187.N1
DSD: RA2_USO_DATA PCF_RA2_WWV_2P	Filename: DOR_NAV_0PNPDE20090827_000258_000057382082_00030_39162_8636.N1	Product: RA2_WWV_2PNPDE20090827_000532_000059802082_00030_39162_9187.N1
DSD: SOLAR_ACTIVITY_INDEX_PREDICT  PCF_RA2_WWV_2P	Filename:	Product: RA2_WWV_2PNPDE20090827_000532_000059802082_00030_39162_9187.N1
DSD: DORIS_IONO PCF_RA2_WWV_2P	Filename: RA2_MW__1PNPDE20090827_014414_000044492082_00031_39163_9359.N1	Product: RA2_WWV_2PNPDE20090827_014414_000044492082_00031_39163_9361.N1
DSD: METEO_GRID_POINTS_ALTITUDE PCF_RA2_WWV_2P	Filename:	Product: RA2_WWV_2PNPDE20090827_014414_000044492082_00031_39163_9361.N1
DSD: MWR_CONFIGURATION_DATA PCF_RA2_WWV_2P	Filename: AUX_ECF_AXNECM20090826_184110_20090827_030000_20090827_150000	Product: RA2_WWV_2PNPDE20090827_014414_000044492082_00031_39163_9361.N1
DSD: OCEAN_ICE2_SYSTEM_FILE PCF_RA2_WWV_2P	Filename:	Product: RA2_WWV_2PNPDE20090827_014414_000044492082_00031_39163_9361.N1
DSD: OCEAN_TIDE_HARMONIC_COEF PCF_RA2_WWV_2P	Filename:	Product: RA2_WWV_2PNPDE20090827_014414_000044492082_00031_39163_9361.N1
DSD: OCEAN_TIDE_ORTHOWEIGHTS PCF_RA2_WWV_2P	Filename:	Product: RA2_WWV_2PNPDE20090827_014414_000044492082_00031_39163_9361.N1
DSD: RA2_CHARACTERISATION_DATA PCF_RA2_WWV_2P	Filename: AUX_ECF_AXNECM20090826_064111_20090826_210000_20090827_090000	Product: RA2_WWV_2PNPDE20090827_014414_000044492082_00031_39163_9361.N1
DSD: RA2_CONFIGURATION_DATA PCF_RA2_WWV_2P	Filename: AUX_ECF_AXNECM20090826_064110_20090826_150000_20090827_030000	Product: RA2_WWV_2PNPDE20090827_014414_000044492082_00031_39163_9361.N1
DSD: RA2_CONSTANT_DATA PCF_RA2_WWV_2P	Filename:	Product: RA2_WWV_2PNPDE20090827_014414_000044492082_00031_39163_9361.N1
DSD: RA2_IF_MASK_FLIGHT_DATA PCF_RA2_WWV_2P	Filename: RA2_FGD_2PNPDE20090827_014414_000044492082_00031_39163_9360.N1	Product: RA2_WWV_2PNPDE20090827_014414_000044492082_00031_39163_9361.N1

DSD: RA2_USO_DATA PCF_RA2_WWV_2P	Filename: DOR_NAV_0PNPDE20090827_014355_000038252082_00031_39163_8637.N1	Product: RA2_WWV_2PNPDE20090827_014414_000044492082_00031_
DSD: SOLAR_ACTIVITY_INDEX_PREDICT PCF_RA2_WWV_2P	Filename:	Product: RA2_WWV_2PNPDE20090827_014414_000044492082_00031_39163_9361.N1
DSD: DORIS_IONO PCF_RA2_WWV_2P	Filename: RA2_MW__1PNPDE20090827_025750_000061122082_00032_39164_9533.N1	Product: RA2_WWV_2PNPDE20090827_025750_000061122082_00032_39164_9535.N1
DSD: METEO_GRID_POINTS_ALTITUDE PCF_RA2_WWV_2P	Filename:	Product: RA2_WWV_2PNPDE20090827_025750_000061122082_00032_39164_9535.N1
DSD: MWR_CONFIGURATION_DATA PCF_RA2_WWV_2P	Filename: AUX_ECF_AXNECM20090826_184110_20090827_030000_20090827_150000	Product: RA2_WWV_2PNPDE20090827_025750_000061122082_00032_39164_9535.N1
DSD: OCEAN_ICE2_SYSTEM_FILE PCF_RA2_WWV_2P	Filename:	Product: RA2_WWV_2PNPDE20090827_025750_000061122082_00032_39164_9535.N1
DSD: OCEAN_TIDE_HARMONIC_COEF PCF_RA2_WWV_2P	Filename:	Product: RA2_WWV_2PNPDE20090827_025750_000061122082_00032_39164_9535.N1
DSD: OCEAN_TIDE_ORTHOWEIGHTS PCF_RA2_WWV_2P	Filename:	Product: RA2_WWV_2PNPDE20090827_025750_000061122082_00032_39164_9535.N1
DSD: RA2_CHARACTERISATION_DATA PCF_RA2_WWV_2P	Filename: AUX_ECF_AXNECM20090826_064111_20090826_210000_20090827_090000	Product: RA2_WWV_2PNPDE20090827_025750_000061122082_00032_39164_9535.N1
DSD: RA2_CONFIGURATION_DATA PCF_RA2_WWV_2P	Filename: AUX_ECF_AXNECM20090826_064110_20090826_150000_20090827_030000	Product: RA2_WWV_2PNPDE20090827_025750_000061122082_00032_39164_9535.N1
DSD: RA2_CONSTANT_DATA PCF_RA2_WWV_2P	Filename:	Product: RA2_WWV_2PNPDE20090827_025750_000061122082_00032_39164_9535.N1
DSD: RA2_IF_MASK_FLIGHT_DATA PCF_RA2_WWV_2P	Filename: RA2_FGD_2PNPDE20090827_025750_000061122082_00032_39164_9534.N1	Product: RA2_WWV_2PNPDE20090827_025750_000061122082_00032_39164_9535.N1
DSD: RA2_USO_DATA PCF_RA2_WWV_2P	Filename: DOR_NAV_0PNPDE20090827_025259_000057382082_00032_39164_8638.N1	Product: RA2_WWV_2PNPDE20090827_025750_000061122082_00032_39164_9535.N1
DSD: SOLAR_ACTIVITY_INDEX_PREDICT PCF_RA2_WWV_2P	Filename:	Product: RA2_WWV_2PNPDE20090827_025750_000061122082_00032_39164_9535.N1
DSD: DORIS_IONO PCF_RA2_WWV_2P	Filename: RA2_MW__1PNPDE20090827_043910_000060832082_00033_39165_9723.N1	Product: RA2_WWV_2PNPDE20090827_043910_000060832082_00033_39165_9725.N1
DSD: METEO_GRID_POINTS_ALTITUDE PCF_RA2_WWV_2P	Filename:	Product: RA2_WWV_2PNPDE20090827_043910_000060832082_00033_39165_9725.N1
DSD: MWR_CONFIGURATION_DATA PCF_RA2_WWV_2P	Filename: AUX_ECF_AXNECM20090827_062110_20090827_090000_20090827_210000	Product: RA2_WWV_2PNPDE20090827_043910_000060832082_00033_39165_9725.N1
DSD: OCEAN_ICE2_SYSTEM_FILE PCF_RA2_WWV_2P	Filename:	Product: RA2_WWV_2PNPDE20090827_043910_000060832082_00033_39165_9725.N1
DSD: OCEAN_TIDE_HARMONIC_COEF PCF_RA2_WWV_2P	Filename:	Product: RA2_WWV_2PNPDE20090827_043910_000060832082_00033_39165_9725.N1



DSD: OCEAN_TIDE_ORTHOWEIGHTS PCF_RA2_WWV_2P	Filename:	Product: RA2_WWV_2PNPDE20090827_043910_000060832082_00033
DSD: RA2_CHARACTERISATION_DATA PCF_RA2_WWV_2P	Filename: AUX_ECF_AXNECM20090826_184110_20090827_030000_20090827_150000	Product: RA2_WWV_2PNPDE20090827_043910_000060832082_00033_39165_9725.N1
DSD: RA2_CONFIGURATION_DATA PCF_RA2_WWV_2P	Filename: AUX_ECF_AXNECM20090826_064111_20090826_210000_20090827_090000	Product: RA2_WWV_2PNPDE20090827_043910_000060832082_00033_39165_9725.N1
DSD: RA2_CONSTANT_DATA PCF_RA2_WWV_2P	Filename:	Product: RA2_WWV_2PNPDE20090827_043910_000060832082_00033_39165_9725.N1
DSD: RA2_IF_MASK_FLIGHT_DATA PCF_RA2_WWV_2P	Filename: RA2_FGD_2PNPDE20090827_043910_000060832082_00033_39165_9724.N1	Product: RA2_WWV_2PNPDE20090827_043910_000060832082_00033_39165_9725.N1
DSD: RA2_USO_DATA PCF_RA2_WWV_2P	Filename: DOR_NAV_0PNPDE20090827_043356_000057382082_00033_39165_8639.N1	Product: RA2_WWV_2PNPDE20090827_043910_000060832082_00033_39165_9725.N1
DSD: SOLAR_ACTIVITY_INDEX_PREDICT  PCF_RA2_WWV_2P	Filename:	Product: RA2_WWV_2PNPDE20090827_043910_000060832082_00033_39165_9725.N1
DSD: DORIS_IONO PCF_RA2_WWV_2P	Filename: RA2_MW__1PNPDK20090827_062000_000000752082_00034_39166_5694.N1	Product: RA2_WWV_2PNPDK20090827_062000_000000752082_00034_39166_5696.N1
DSD: METEO_GRID_POINTS_ALTITUDE PCF_RA2_WWV_2P	Filename:	Product: RA2_WWV_2PNPDK20090827_062000_000000752082_00034_39166_5696.N1
DSD: MWR_CONFIGURATION_DATA PCF_RA2_WWV_2P	Filename: AUX_ECF_AXNECM20090827_062110_20090827_090000_20090827_210000	Product: RA2_WWV_2PNPDK20090827_062000_000000752082_00034_39166_5696.N1
DSD: OCEAN_ICE2_SYSTEM_FILE PCF_RA2_WWV_2P	Filename:	Product: RA2_WWV_2PNPDK20090827_062000_000000752082_00034_39166_5696.N1
DSD: OCEAN_TIDE_HARMONIC_COEF PCF_RA2_WWV_2P	Filename:	Product: RA2_WWV_2PNPDK20090827_062000_000000752082_00034_39166_5696.N1
DSD: OCEAN_TIDE_ORTHOWEIGHTS PCF_RA2_WWV_2P	Filename:	Product: RA2_WWV_2PNPDK20090827_062000_000000752082_00034_39166_5696.N1
DSD: RA2_CHARACTERISATION_DATA PCF_RA2_WWV_2P	Filename: AUX_ECF_AXNECM20090826_184110_20090827_030000_20090827_150000	Product: RA2_WWV_2PNPDK20090827_062000_000000752082_00034_39166_5696.N1
DSD: RA2_CONFIGURATION_DATA PCF_RA2_WWV_2P	Filename: AUX_ECF_AXNECM20090826_064111_20090826_210000_20090827_090000	Product: RA2_WWV_2PNPDK20090827_062000_000000752082_00034_39166_5696.N1
DSD: RA2_CONSTANT_DATA PCF_RA2_WWV_2P	Filename:	Product: RA2_WWV_2PNPDK20090827_062000_000000752082_00034_39166_5696.N1
DSD: RA2_IF_MASK_FLIGHT_DATA PCF_RA2_WWV_2P	Filename: RA2_FGD_2PNPDK20090827_062000_000000752082_00034_39166_5695.N1	Product: RA2_WWV_2PNPDK20090827_062000_000000752082_00034_39166_5696.N1
DSD: RA2_USO_DATA PCF_RA2_WWV_2P	Filename: DOR_NAV_0PNPDK20090827_061453_000038252082_00034_39166_0951.N1	Product: RA2_WWV_2PNPDK20090827_062000_000000752082_00034_39166_5696.N1
DSD: SOLAR_ACTIVITY_INDEX_PREDICT  PCF_RA2_WWV_2P	Filename:	Product: RA2_WWV_2PNPDK20090827_062000_000000752082_00034_39166_5696.N1



DSD: DORIS_IONO PCF_RA2_WWV_2P	Filename: RA2_MW__1PNPDK20090827_062117_000040262082_00034_39166_5717.N1	Product: RA2_WWV_2PNPDK20090827_062117_000040262082_00034_
DSD: METEO_GRID_POINTS_ALTITUDE PCF_RA2_WWV_2P	Filename:	Product: RA2_WWV_2PNPDK20090827_062117_000040262082_00034_39166_5719.N1
DSD: MWR_CONFIGURATION_DATA PCF_RA2_WWV_2P	Filename: AUX_ECF_AXNECM20090827_062110_20090827_090000_20090827_210000	Product: RA2_WWV_2PNPDK20090827_062117_000040262082_00034_39166_5719.N1
DSD: OCEAN_ICE2_SYSTEM_FILE PCF_RA2_WWV_2P	Filename:	Product: RA2_WWV_2PNPDK20090827_062117_000040262082_00034_39166_5719.N1
DSD: OCEAN_TIDE_HARMONIC_COEF PCF_RA2_WWV_2P	Filename:	Product: RA2_WWV_2PNPDK20090827_062117_000040262082_00034_39166_5719.N1
DSD: OCEAN_TIDE_ORTHOWEIGHTS PCF_RA2_WWV_2P	Filename:	Product: RA2_WWV_2PNPDK20090827_062117_000040262082_00034_39166_5719.N1
DSD: RA2_CHARACTERISATION_DATA PCF_RA2_WWV_2P	Filename: AUX_ECF_AXNECM20090826_184110_20090827_030000_20090827_150000	Product: RA2_WWV_2PNPDK20090827_062117_000040262082_00034_39166_5719.N1
DSD: RA2_CONFIGURATION_DATA PCF_RA2_WWV_2P	Filename: AUX_ECF_AXNECM20090826_064111_20090826_210000_20090827_090000	Product: RA2_WWV_2PNPDK20090827_062117_000040262082_00034_39166_5719.N1
DSD: RA2_CONSTANT_DATA PCF_RA2_WWV_2P	Filename:	Product: RA2_WWV_2PNPDK20090827_062117_000040262082_00034_39166_5719.N1
DSD: RA2_IF_MASK_FLIGHT_DATA PCF_RA2_WWV_2P	Filename: RA2_FGD_2PNPDK20090827_062117_000040262082_00034_39166_5718.N1	Product: RA2_WWV_2PNPDK20090827_062117_000040262082_00034_39166_5719.N1
DSD: RA2_USO_DATA PCF_RA2_WWV_2P	Filename: DOR_NAV_0PNPDK20090827_061453_000038252082_00034_39166_0951.N1	Product: RA2_WWV_2PNPDK20090827_062117_000040262082_00034_39166_5719.N1
DSD: SOLAR_ACTIVITY_INDEX_PREDICT  PCF_RA2_WWV_2P	Filename:	Product: RA2_WWV_2PNPDK20090827_062117_000040262082_00034_39166_5719.N1
DSD: DORIS_IONO PCF_RA2_WWV_2P	Filename: RA2_MW__1PNPDK20090827_072750_000061982082_00035_39167_5859.N1	Product: RA2_WWV_2PNPDK20090827_072750_000061982082_00035_39167_5861.N1
DSD: METEO_GRID_POINTS_ALTITUDE PCF_RA2_WWV_2P	Filename:	Product: RA2_WWV_2PNPDK20090827_072750_000061982082_00035_39167_5861.N1
DSD: MWR_CONFIGURATION_DATA PCF_RA2_WWV_2P	Filename: AUX_ECF_AXNECM20090827_062110_20090827_090000_20090827_210000	Product: RA2_WWV_2PNPDK20090827_072750_000061982082_00035_39167_5861.N1
DSD: OCEAN_ICE2_SYSTEM_FILE PCF_RA2_WWV_2P	Filename:	Product: RA2_WWV_2PNPDK20090827_072750_000061982082_00035_39167_5861.N1
DSD: OCEAN_TIDE_HARMONIC_COEF PCF_RA2_WWV_2P	Filename:	Product: RA2_WWV_2PNPDK20090827_072750_000061982082_00035_39167_5861.N1
DSD: OCEAN_TIDE_ORTHOWEIGHTS PCF_RA2_WWV_2P	Filename:	Product: RA2_WWV_2PNPDK20090827_072750_000061982082_00035_39167_5861.N1
DSD: RA2_CHARACTERISATION_DATA PCF_RA2_WWV_2P	Filename: AUX_ECF_AXNECM20090826_184110_20090827_030000_20090827_150000	Product: RA2_WWV_2PNPDK20090827_072750_000061982082_00035_39167_5861.N1

DSD: RA2_CONFIGURATION_DATA PCF_RA2_WWV_2P	Filename: AUX_ECF_AXNECM20090826_064111_20090826_210000_20090827_090000	Product: RA2_WWV_2PNPDK20090827_072750_000061982082_00035_
DSD: RA2_CONSTANT_DATA PCF_RA2_WWV_2P	Filename:	Product: RA2_WWV_2PNPDK20090827_072750_000061982082_00035_39167_5861.N1
DSD: RA2_IF_MASK_FLIGHT_DATA PCF_RA2_WWV_2P	Filename: RA2_FGD_2PNPDK20090827_072750_000061982082_00035_39167_5860.N1	Product: RA2_WWV_2PNPDK20090827_072750_000061982082_00035_39167_5861.N1
DSD: RA2_USO_DATA PCF_RA2_WWV_2P	Filename: DOR_NAV_0PNPDK20090827_072357_000060572082_00035_39167_0952.N1	Product: RA2_WWV_2PNPDK20090827_072750_000061982082_00035_39167_5861.N1
DSD: SOLAR_ACTIVITY_INDEX_PREDICT  PCF_RA2_WWV_2P	Filename:	Product: RA2_WWV_2PNPDK20090827_072750_000061982082_00035_39167_5861.N1
DSD: DORIS_IONO PCF_RA2_WWV_2P	Filename: RA2_MW__1PNPDK20090827_091025_000059432082_00036_39168_5989.N1	Product: RA2_WWV_2PNPDK20090827_091025_000059432082_00036_39168_5991.N1
DSD: METEO_GRID_POINTS_ALTITUDE PCF_RA2_WWV_2P	Filename:	Product: RA2_WWV_2PNPDK20090827_091025_000059432082_00036_39168_5991.N1
DSD: MWR_CONFIGURATION_DATA PCF_RA2_WWV_2P	Filename: AUX_ECF_AXNECM20090827_064110_20090827_150000_20090828_030000	Product: RA2_WWV_2PNPDK20090827_091025_000059432082_00036_39168_5991.N1
DSD: OCEAN_ICE2_SYSTEM_FILE PCF_RA2_WWV_2P	Filename:	Product: RA2_WWV_2PNPDK20090827_091025_000059432082_00036_39168_5991.N1
DSD: OCEAN_TIDE_HARMONIC_COEF PCF_RA2_WWV_2P	Filename:	Product: RA2_WWV_2PNPDK20090827_091025_000059432082_00036_39168_5991.N1
DSD: OCEAN_TIDE_ORTHOWEIGHTS PCF_RA2_WWV_2P	Filename:	Product: RA2_WWV_2PNPDK20090827_091025_000059432082_00036_39168_5991.N1
DSD: RA2_CHARACTERISATION_DATA PCF_RA2_WWV_2P	Filename: AUX_ECF_AXNECM20090827_062110_20090827_090000_20090827_210000	Product: RA2_WWV_2PNPDK20090827_091025_000059432082_00036_39168_5991.N1
DSD: RA2_CONFIGURATION_DATA PCF_RA2_WWV_2P	Filename: AUX_ECF_AXNECM20090826_184110_20090827_030000_20090827_150000	Product: RA2_WWV_2PNPDK20090827_091025_000059432082_00036_39168_5991.N1
DSD: RA2_CONSTANT_DATA PCF_RA2_WWV_2P	Filename:	Product: RA2_WWV_2PNPDK20090827_091025_000059432082_00036_39168_5991.N1
DSD: RA2_IF_MASK_FLIGHT_DATA PCF_RA2_WWV_2P	Filename: RA2_FGD_2PNPDK20090827_091025_000059432082_00036_39168_5990.N1	Product: RA2_WWV_2PNPDK20090827_091025_000059432082_00036_39168_5991.N1
DSD: RA2_USO_DATA PCF_RA2_WWV_2P	Filename: DOR_NAV_0PNPDK20090827_091013_000054192082_00036_39168_0953.N1	Product: RA2_WWV_2PNPDK20090827_091025_000059432082_00036_39168_5991.N1
DSD: SOLAR_ACTIVITY_INDEX_PREDICT  PCF_RA2_WWV_2P	Filename:	Product: RA2_WWV_2PNPDK20090827_091025_000059432082_00036_39168_5991.N1
DSD: DORIS_IONO PCF_RA2_WWV_2P	Filename: RA2_MW__1PNPDK20090827_104854_000060552082_00037_39169_6107.N1	Product: RA2_WWV_2PNPDK20090827_104854_000060552082_00037_39169_6109.N1
DSD: METEO_GRID_POINTS_ALTITUDE PCF_RA2_WWV_2P	Filename:	Product: RA2_WWV_2PNPDK20090827_104854_000060552082_00037_39169_6109.N1

DSD: MWR_CONFIGURATION_DATA PCF_RA2_WWV_2P	Filename: AUX_ECF_AXNECM20090827_064110_20090827_150000_20090828_030000	Product: RA2_WWV_2PNPDK20090827_104854_000060552082_00037_
DSD: OCEAN_ICE2_SYSTEM_FILE PCF_RA2_WWV_2P	Filename:	Product: RA2_WWV_2PNPDK20090827_104854_000060552082_00037_39169_6109.N1
DSD: OCEAN_TIDE_HARMONIC_COEF PCF_RA2_WWV_2P	Filename:	Product: RA2_WWV_2PNPDK20090827_104854_000060552082_00037_39169_6109.N1
DSD: OCEAN_TIDE_ORTHOWEIGHTS PCF_RA2_WWV_2P	Filename:	Product: RA2_WWV_2PNPDK20090827_104854_000060552082_00037_39169_6109.N1
DSD: RA2_CHARACTERISATION_DATA PCF_RA2_WWV_2P	Filename: AUX_ECF_AXNECM20090827_062110_20090827_090000_20090827_210000	Product: RA2_WWV_2PNPDK20090827_104854_000060552082_00037_39169_6109.N1
DSD: RA2_CONFIGURATION_DATA PCF_RA2_WWV_2P	Filename: AUX_ECF_AXNECM20090826_184110_20090827_030000_20090827_150000	Product: RA2_WWV_2PNPDK20090827_104854_000060552082_00037_39169_6109.N1
DSD: RA2_CONSTANT_DATA PCF_RA2_WWV_2P	Filename:	Product: RA2_WWV_2PNPDK20090827_104854_000060552082_00037_39169_6109.N1
DSD: RA2_IF_MASK_FLIGHT_DATA PCF_RA2_WWV_2P	Filename: RA2_FGD_2PNPDK20090827_104854_000060552082_00037_39169_6108.N1	Product: RA2_WWV_2PNPDK20090827_104854_000060552082_00037_39169_6109.N1
DSD: RA2_SURFACE_TYPE_DATA PCF_RA2_WWV_2P	Filename: RA2_POL_AXVIEC20090827_110407_20020101_000000_20090926_235959	Product: RA2_WWV_2PNPDK20090827_104854_000060552082_00037_39169_6109.N1
DSD: RA2_USO_DATA PCF_RA2_WWV_2P	Filename: DOR_NAV_0PNPDK20090827_104551_000057382082_00037_39169_0954.N1	Product: RA2_WWV_2PNPDK20090827_104854_000060552082_00037_39169_6109.N1
DSD: SOLAR_ACTIVITY_INDEX_PREDICT  PCF_RA2_WWV_2P	Filename:	Product: RA2_WWV_2PNPDK20090827_104854_000060552082_00037_39169_6109.N1
DSD: DORIS_IONO PCF_RA2_WWV_2P	Filename: RA2_MW__1PNPDK20090827_122916_000059022082_00038_39170_6235.N1	Product: RA2_WWV_2PNPDK20090827_122916_000059022082_00038_39170_6237.N1
DSD: METEO_GRID_POINTS_ALTITUDE PCF_RA2_WWV_2P	Filename:	Product: RA2_WWV_2PNPDK20090827_122916_000059022082_00038_39170_6237.N1
DSD: MWR_CONFIGURATION_DATA PCF_RA2_WWV_2P	Filename: AUX_ECF_AXNECM20090827_064110_20090827_150000_20090828_030000	Product: RA2_WWV_2PNPDK20090827_122916_000059022082_00038_39170_6237.N1
DSD: OCEAN_ICE2_SYSTEM_FILE PCF_RA2_WWV_2P	Filename:	Product: RA2_WWV_2PNPDK20090827_122916_000059022082_00038_39170_6237.N1
DSD: OCEAN_TIDE_HARMONIC_COEF PCF_RA2_WWV_2P	Filename:	Product: RA2_WWV_2PNPDK20090827_122916_000059022082_00038_39170_6237.N1
DSD: OCEAN_TIDE_ORTHOWEIGHTS PCF_RA2_WWV_2P	Filename:	Product: RA2_WWV_2PNPDK20090827_122916_000059022082_00038_39170_6237.N1
DSD: RA2_CHARACTERISATION_DATA PCF_RA2_WWV_2P	Filename: AUX_ECF_AXNECM20090827_062110_20090827_090000_20090827_210000	Product: RA2_WWV_2PNPDK20090827_122916_000059022082_00038_39170_6237.N1
DSD: RA2_CONFIGURATION_DATA PCF_RA2_WWV_2P	Filename: AUX_ECF_AXNECM20090826_184110_20090827_030000_20090827_150000	Product: RA2_WWV_2PNPDK20090827_122916_000059022082_00038_39170_6237.N1



DSD: RA2_CONSTANT_DATA PCF_RA2_WWV_2P	Filename:	Product: RA2_WWV_2PNPDK20090827_122916_000059022082_00038
DSD: RA2_IF_MASK_FLIGHT_DATA PCF_RA2_WWV_2P	Filename: RA2_FGD_2PNPDK20090827_122916_000059022082_00038_39170_6236.N1	Product: RA2_WWV_2PNPDK20090827_122916_000059022082_00038_39170_6237.N1
DSD: RA2_SURFACE_TYPE_DATA PCF_RA2_WWV_2P	Filename: RA2_POL_AXVIEC20090827_110407_20020101_000000_20090926_235959	Product: RA2_WWV_2PNPDK20090827_122916_000059022082_00038_39170_6237.N1
DSD: RA2_USO_DATA PCF_RA2_WWV_2P	Filename: DOR_NAV_0PNPDK20090827_122648_000054192082_00038_39170_0955.N1	Product: RA2_WWV_2PNPDK20090827_122916_000059022082_00038_39170_6237.N1
DSD: SOLAR_ACTIVITY_INDEX_PREDICT  PCF_RA2_WWV_2P	Filename:	Product: RA2_WWV_2PNPDK20090827_122916_000059022082_00038_39170_6237.N1
DSD: DORIS_IONO PCF_RA2_WWV_2P	Filename: RA2_MW__1PNPDK20090827_140704_000050062082_00039_39171_6376.N1	Product: RA2_WWV_2PNPDK20090827_140704_000050062082_00039_39171_6378.N1
DSD: METEO_GRID_POINTS_ALTITUDE PCF_RA2_WWV_2P	Filename:	Product: RA2_WWV_2PNPDK20090827_140704_000050062082_00039_39171_6378.N1
DSD: MWR_CONFIGURATION_DATA PCF_RA2_WWV_2P	Filename: AUX_ECF_AXNECM20090827_064110_20090827_150000_20090828_030000	Product: RA2_WWV_2PNPDK20090827_140704_000050062082_00039_39171_6378.N1
DSD: OCEAN_ICE2_SYSTEM_FILE PCF_RA2_WWV_2P	Filename:	Product: RA2_WWV_2PNPDK20090827_140704_000050062082_00039_39171_6378.N1
DSD: OCEAN_TIDE_HARMONIC_COEF PCF_RA2_WWV_2P	Filename:	Product: RA2_WWV_2PNPDK20090827_140704_000050062082_00039_39171_6378.N1
DSD: OCEAN_TIDE_ORTHOWEIGHTS PCF_RA2_WWV_2P	Filename:	Product: RA2_WWV_2PNPDK20090827_140704_000050062082_00039_39171_6378.N1
DSD: RA2_CHARACTERISATION_DATA PCF_RA2_WWV_2P	Filename: AUX_ECF_AXNECM20090827_062110_20090827_090000_20090827_210000	Product: RA2_WWV_2PNPDK20090827_140704_000050062082_00039_39171_6378.N1
DSD: RA2_CONFIGURATION_DATA PCF_RA2_WWV_2P	Filename: AUX_ECF_AXNECM20090826_184110_20090827_030000_20090827_150000	Product: RA2_WWV_2PNPDK20090827_140704_000050062082_00039_39171_6378.N1
DSD: RA2_CONSTANT_DATA PCF_RA2_WWV_2P	Filename:	Product: RA2_WWV_2PNPDK20090827_140704_000050062082_00039_39171_6378.N1
DSD: RA2_IF_MASK_FLIGHT_DATA PCF_RA2_WWV_2P	Filename: RA2_FGD_2PNPDK20090827_140704_000050062082_00039_39171_6377.N1	Product: RA2_WWV_2PNPDK20090827_140704_000050062082_00039_39171_6378.N1
DSD: RA2_SURFACE_TYPE_DATA PCF_RA2_WWV_2P	Filename: RA2_POL_AXVIEC20090827_110407_20020101_000000_20090926_235959	Product: RA2_WWV_2PNPDK20090827_140704_000050062082_00039_39171_6378.N1
DSD: RA2_USO_DATA PCF_RA2_WWV_2P	Filename: DOR_NAV_0PNPDK20090827_140227_000057382082_00039_39171_0956.N1	Product: RA2_WWV_2PNPDK20090827_140704_000050062082_00039_39171_6378.N1
DSD: SOLAR_ACTIVITY_INDEX_PREDICT  PCF_RA2_WWV_2P	Filename:	Product: RA2_WWV_2PNPDK20090827_140704_000050062082_00039_39171_6378.N1
DSD: DORIS_IONO PCF_RA2_WWV_2P	Filename: RA2_MW__1PNPDK20090827_153502_000006742082_00040_39172_6381.N1	Product: RA2_WWV_2PNPDK20090827_153502_000006742082_00040_39172_6383.N1

DSD: METEO_GRID_POINTS_ALTITUDE PCF_RA2_WWV_2P	Filename:	Product: RA2_WWV_2PNPDK20090827_153502_00006742082_00040
DSD: MWR_CONFIGURATION_DATA PCF_RA2_WWV_2P	Filename: AUX_ECF_AXNECM20090827_064111_20090827_210000_20090828_090000	Product: RA2_WWV_2PNPDK20090827_153502_00006742082_00040_39172_6383.N1
DSD: OCEAN_ICE2_SYSTEM_FILE PCF_RA2_WWV_2P	Filename:	Product: RA2_WWV_2PNPDK20090827_153502_00006742082_00040_39172_6383.N1
DSD: OCEAN_TIDE_HARMONIC_COEF PCF_RA2_WWV_2P	Filename:	Product: RA2_WWV_2PNPDK20090827_153502_00006742082_00040_39172_6383.N1
DSD: OCEAN_TIDE_ORTHOWEIGHTS PCF_RA2_WWV_2P	Filename:	Product: RA2_WWV_2PNPDK20090827_153502_00006742082_00040_39172_6383.N1
DSD: RA2_CHARACTERISATION_DATA PCF_RA2_WWV_2P	Filename: AUX_ECF_AXNECM20090827_064110_20090827_150000_20090828_030000	Product: RA2_WWV_2PNPDK20090827_153502_00006742082_00040_39172_6383.N1
DSD: RA2_CONFIGURATION_DATA PCF_RA2_WWV_2P	Filename: AUX_ECF_AXNECM20090827_062110_20090827_090000_20090827_210000	Product: RA2_WWV_2PNPDK20090827_153502_00006742082_00040_39172_6383.N1
DSD: RA2_CONSTANT_DATA PCF_RA2_WWV_2P	Filename:	Product: RA2_WWV_2PNPDK20090827_153502_00006742082_00040_39172_6383.N1
DSD: RA2_IF_MASK_FLIGHT_DATA PCF_RA2_WWV_2P	Filename: RA2_FGD_2PNPDK20090827_153502_00006742082_00040_39172_6382.N1	Product: RA2_WWV_2PNPDK20090827_153502_00006742082_00040_39172_6383.N1
DSD: RA2_SURFACE_TYPE_DATA PCF_RA2_WWV_2P	Filename: RA2_POL_AXVIEC20090827_110407_20020101_000000_20090926_235959	Product: RA2_WWV_2PNPDK20090827_153502_00006742082_00040_39172_6383.N1
DSD: RA2_USO_DATA PCF_RA2_WWV_2P	Filename: DOR_NAV_0PNPDK20090827_140227_000057382082_00039_39171_0956.N1	Product: RA2_WWV_2PNPDK20090827_153502_00006742082_00040_39172_6383.N1
DSD: SOLAR_ACTIVITY_INDEX_PREDICT  PCF_RA2_WWV_2P	Filename:	Product: RA2_WWV_2PNPDK20090827_153502_00006742082_00040_39172_6383.N1
DSD: DORIS_IONO PCF_RA2_WWV_2P	Filename: RA2_MW__1PNPDK20090827_154449_000058352082_00040_39172_6500.N1	Product: RA2_WWV_2PNPDK20090827_154449_000058352082_00040_39172_6502.N1
DSD: METEO_GRID_POINTS_ALTITUDE PCF_RA2_WWV_2P	Filename:	Product: RA2_WWV_2PNPDK20090827_154449_000058352082_00040_39172_6502.N1
DSD: MWR_CONFIGURATION_DATA PCF_RA2_WWV_2P	Filename: AUX_ECF_AXNECM20090827_064111_20090827_210000_20090828_090000	Product: RA2_WWV_2PNPDK20090827_154449_000058352082_00040_39172_6502.N1
DSD: OCEAN_ICE2_SYSTEM_FILE PCF_RA2_WWV_2P	Filename:	Product: RA2_WWV_2PNPDK20090827_154449_000058352082_00040_39172_6502.N1
DSD: OCEAN_TIDE_HARMONIC_COEF PCF_RA2_WWV_2P	Filename:	Product: RA2_WWV_2PNPDK20090827_154449_000058352082_00040_39172_6502.N1
DSD: OCEAN_TIDE_ORTHOWEIGHTS PCF_RA2_WWV_2P	Filename:	Product: RA2_WWV_2PNPDK20090827_154449_000058352082_00040_39172_6502.N1
DSD: RA2_CHARACTERISATION_DATA PCF_RA2_WWV_2P	Filename: AUX_ECF_AXNECM20090827_064110_20090827_150000_20090828_030000	Product: RA2_WWV_2PNPDK20090827_154449_000058352082_00040_39172_6502.N1



DSD: RA2_CONFIGURATION_DATA PCF_RA2_WWV_2P	Filename: AUX_ECF_AXNECM20090827_062110_20090827_090000_20090827_210000	Product: RA2_WWV_2PNPDK20090827_154449_000058352082_00040
DSD: RA2_CONSTANT_DATA PCF_RA2_WWV_2P	Filename:	Product: RA2_WWV_2PNPDK20090827_154449_000058352082_00040_39172_6502.N1
DSD: RA2_IF_MASK_FLIGHT_DATA PCF_RA2_WWV_2P	Filename: RA2_FGD_2PNPDK20090827_154449_000058352082_00040_39172_6501.N1	Product: RA2_WWV_2PNPDK20090827_154449_000058352082_00040_39172_6502.N1
DSD: RA2_SURFACE_TYPE_DATA PCF_RA2_WWV_2P	Filename: RA2_POL_AXVIEC20090827_110407_20020101_000000_20090926_235959	Product: RA2_WWV_2PNPDK20090827_154449_000058352082_00040_39172_6502.N1
DSD: RA2_USO_DATA PCF_RA2_WWV_2P	Filename: DOR_NAV_0PNPDK20090827_154324_000054192082_00040_39172_0957.N1	Product: RA2_WWV_2PNPDK20090827_154449_000058352082_00040_39172_6502.N1
DSD: SOLAR_ACTIVITY_INDEX_PREDICT  PCF_RA2_WWV_2P	Filename:	Product: RA2_WWV_2PNPDK20090827_154449_000058352082_00040_39172_6502.N1
DSD: DORIS_IONO PCF_RA2_WWV_2P	Filename: RA2_MW__1PNPDK20090827_172106_000060882082_00041_39173_6619.N1	Product: RA2_WWV_2PNPDK20090827_172106_000060882082_00041_39173_6621.N1
DSD: METEO_GRID_POINTS_ALTITUDE PCF_RA2_WWV_2P	Filename:	Product: RA2_WWV_2PNPDK20090827_172106_000060882082_00041_39173_6621.N1
DSD: MWR_CONFIGURATION_DATA PCF_RA2_WWV_2P	Filename: AUX_ECF_AXNECM20090827_064111_20090827_210000_20090828_090000	Product: RA2_WWV_2PNPDK20090827_172106_000060882082_00041_39173_6621.N1
DSD: OCEAN_ICE2_SYSTEM_FILE PCF_RA2_WWV_2P	Filename:	Product: RA2_WWV_2PNPDK20090827_172106_000060882082_00041_39173_6621.N1
DSD: OCEAN_TIDE_HARMONIC_COEF PCF_RA2_WWV_2P	Filename:	Product: RA2_WWV_2PNPDK20090827_172106_000060882082_00041_39173_6621.N1
DSD: OCEAN_TIDE_ORTHOWEIGHTS PCF_RA2_WWV_2P	Filename:	Product: RA2_WWV_2PNPDK20090827_172106_000060882082_00041_39173_6621.N1
DSD: RA2_CHARACTERISATION_DATA PCF_RA2_WWV_2P	Filename: AUX_ECF_AXNECM20090827_064110_20090827_150000_20090828_030000	Product: RA2_WWV_2PNPDK20090827_172106_000060882082_00041_39173_6621.N1
DSD: RA2_CONFIGURATION_DATA PCF_RA2_WWV_2P	Filename: AUX_ECF_AXNECM20090827_062110_20090827_090000_20090827_210000	Product: RA2_WWV_2PNPDK20090827_172106_000060882082_00041_39173_6621.N1
DSD: RA2_CONSTANT_DATA PCF_RA2_WWV_2P	Filename:	Product: RA2_WWV_2PNPDK20090827_172106_000060882082_00041_39173_6621.N1
DSD: RA2_IF_MASK_FLIGHT_DATA PCF_RA2_WWV_2P	Filename: RA2_FGD_2PNPDK20090827_172106_000060882082_00041_39173_6620.N1	Product: RA2_WWV_2PNPDK20090827_172106_000060882082_00041_39173_6621.N1
DSD: RA2_SURFACE_TYPE_DATA PCF_RA2_WWV_2P	Filename: RA2_POL_AXVIEC20090827_110407_20020101_000000_20090926_235959	Product: RA2_WWV_2PNPDK20090827_172106_000060882082_00041_39173_6621.N1
DSD: RA2_USO_DATA PCF_RA2_WWV_2P	Filename: DOR_NAV_0PNPDK20090827_171902_000057382082_00041_39173_0958.N1	Product: RA2_WWV_2PNPDK20090827_172106_000060882082_00041_39173_6621.N1
DSD: SOLAR_ACTIVITY_INDEX_PREDICT  PCF_RA2_WWV_2P	Filename:	Product: RA2_WWV_2PNPDK20090827_172106_000060882082_00041_39173_6621.N1
DSD: DORIS_IONO PCF_RA2_WWV_2P	Filename: RA2_MW__1PNPDK20090827_190056_000060392082_00042_39174_6738.N1	Product: RA2_WWV_2PNPDK20090827_190056_000060392082_00042_39174_6740.N1

DSD: METEO_GRID_POINTS_ALTITUDE PCF_RA2_WWV_2P	Filename:	Product: RA2_WWV_2PNPDK20090827_190056_000060392082_00042
DSD: MWR_CONFIGURATION_DATA PCF_RA2_WWV_2P	Filename: AUX_ECF_AXNECM20090827_064111_20090827_210000_20090828_090000	Product: RA2_WWV_2PNPDK20090827_190056_000060392082_00042_39174_6740.N1
DSD: OCEAN_ICE2_SYSTEM_FILE PCF_RA2_WWV_2P	Filename:	Product: RA2_WWV_2PNPDK20090827_190056_000060392082_00042_39174_6740.N1
DSD: OCEAN_TIDE_HARMONIC_COEF PCF_RA2_WWV_2P	Filename:	Product: RA2_WWV_2PNPDK20090827_190056_000060392082_00042_39174_6740.N1
DSD: OCEAN_TIDE_ORTHOWEIGHTS PCF_RA2_WWV_2P	Filename:	Product: RA2_WWV_2PNPDK20090827_190056_000060392082_00042_39174_6740.N1
DSD: RA2_CHARACTERISATION_DATA PCF_RA2_WWV_2P	Filename: AUX_ECF_AXNECM20090827_064110_20090827_150000_20090828_030000	Product: RA2_WWV_2PNPDK20090827_190056_000060392082_00042_39174_6740.N1
DSD: RA2_CONFIGURATION_DATA PCF_RA2_WWV_2P	Filename: AUX_ECF_AXNECM20090827_062110_20090827_090000_20090827_210000	Product: RA2_WWV_2PNPDK20090827_190056_000060392082_00042_39174_6740.N1
DSD: RA2_CONSTANT_DATA PCF_RA2_WWV_2P	Filename:	Product: RA2_WWV_2PNPDK20090827_190056_000060392082_00042_39174_6740.N1
DSD: RA2_IF_MASK_FLIGHT_DATA PCF_RA2_WWV_2P	Filename: RA2_FGD_2PNPDK20090827_190056_000060392082_00042_39174_6739.N1	Product: RA2_WWV_2PNPDK20090827_190056_000060392082_00042_39174_6740.N1
DSD: RA2_SURFACE_TYPE_DATA PCF_RA2_WWV_2P	Filename: RA2_POL_AXVIEC20090827_110407_20020101_000000_20090926_235959	Product: RA2_WWV_2PNPDK20090827_190056_000060392082_00042_39174_6740.N1
DSD: RA2_USO_DATA PCF_RA2_WWV_2P	Filename: DOR_NAV_0PNPDK20090827_185959_000057382082_00042_39174_0959.N1	Product: RA2_WWV_2PNPDK20090827_190056_000060392082_00042_39174_6740.N1
DSD: SOLAR_ACTIVITY_INDEX_PREDICT  PCF_RA2_WWV_2P	Filename:	Product: RA2_WWV_2PNPDK20090827_190056_000060392082_00042_39174_6740.N1
DSD: DORIS_IONO PCF_RA2_WWV_2P	Filename: RA2_MW__1PNPDE20090827_204004_000044192082_00043_39175_0157.N1	Product: RA2_WWV_2PNPDE20090827_204004_000044192082_00043_39175_0159.N1
DSD: METEO_GRID_POINTS_ALTITUDE PCF_RA2_WWV_2P	Filename:	Product: RA2_WWV_2PNPDE20090827_204004_000044192082_00043_39175_0159.N1
DSD: MWR_CONFIGURATION_DATA PCF_RA2_WWV_2P	Filename: AUX_ECF_AXNECM20090827_064111_20090827_210000_20090828_090000	Product: RA2_WWV_2PNPDE20090827_204004_000044192082_00043_39175_0159.N1
DSD: OCEAN_ICE2_SYSTEM_FILE PCF_RA2_WWV_2P	Filename:	Product: RA2_WWV_2PNPDE20090827_204004_000044192082_00043_39175_0159.N1
DSD: OCEAN_TIDE_HARMONIC_COEF PCF_RA2_WWV_2P	Filename:	Product: RA2_WWV_2PNPDE20090827_204004_000044192082_00043_39175_0159.N1
DSD: OCEAN_TIDE_ORTHOWEIGHTS PCF_RA2_WWV_2P	Filename:	Product: RA2_WWV_2PNPDE20090827_204004_000044192082_00043_39175_0159.N1
DSD: RA2_CHARACTERISATION_DATA PCF_RA2_WWV_2P	Filename: AUX_ECF_AXNECM20090827_064110_20090827_150000_20090828_030000	Product: RA2_WWV_2PNPDE20090827_204004_000044192082_00043_39175_0159.N1

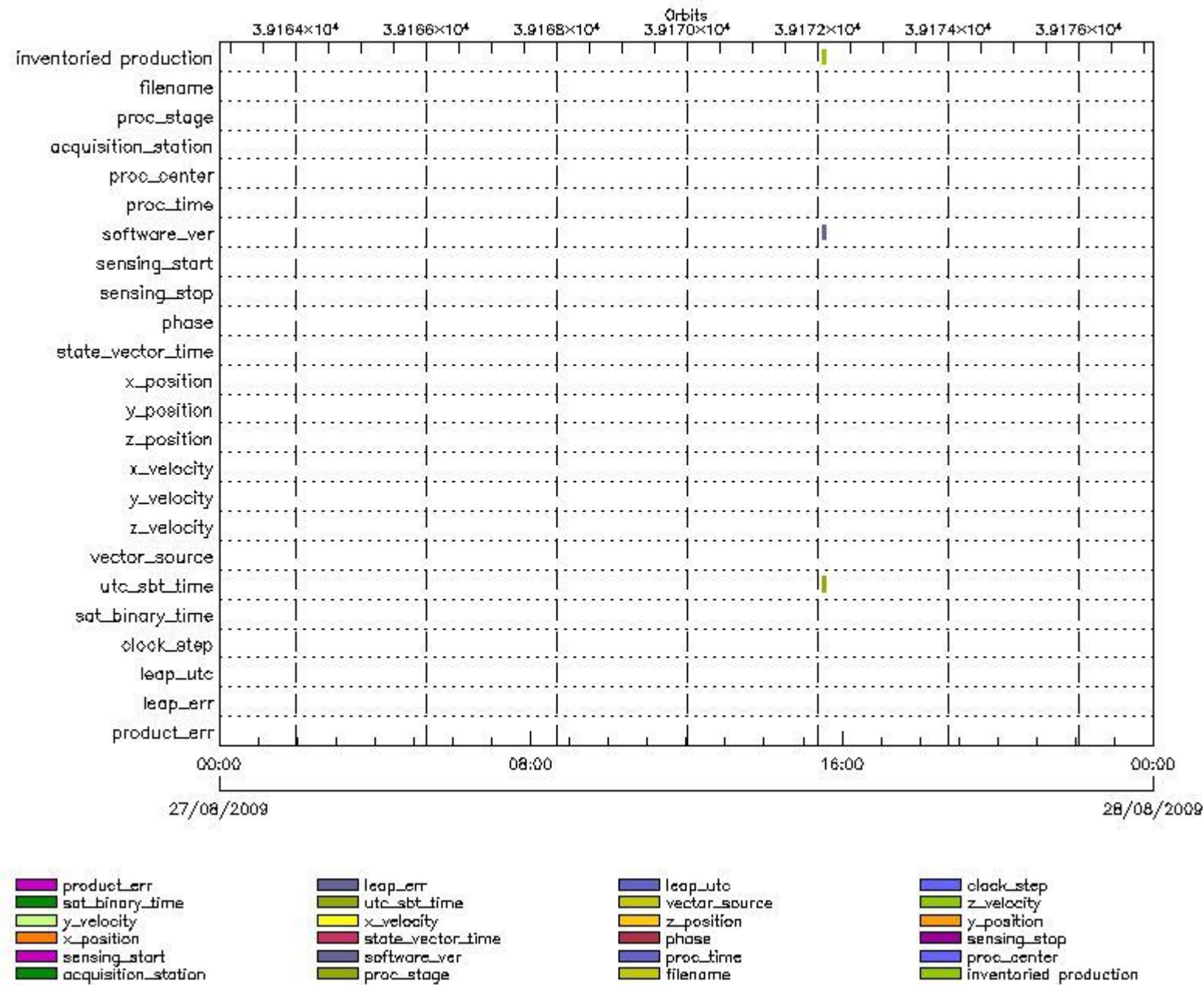
DSD: RA2_CONFIGURATION_DATA PCF_RA2_WWV_2P	Filename: AUX_ECF_AXNECM20090827_062110_20090827_090000_20090827_210000	Product: RA2_WWV_2PNPDE20090827_204004_000044192082_00043.
DSD: RA2_CONSTANT_DATA PCF_RA2_WWV_2P	Filename:	Product: RA2_WWV_2PNPDE20090827_204004_000044192082_00043_39175_0159.N1
DSD: RA2_IF_MASK_FLIGHT_DATA PCF_RA2_WWV_2P	Filename: RA2_FGD_2PNPDE20090827_204004_000044192082_00043_39175_0158.N1	Product: RA2_WWV_2PNPDE20090827_204004_000044192082_00043_39175_0159.N1
DSD: RA2_SURFACE_TYPE_DATA PCF_RA2_WWV_2P	Filename: RA2_POL_AXVIEC20090827_110407_20020101_000000_20090926_235959	Product: RA2_WWV_2PNPDE20090827_204004_000044192082_00043_39175_0159.N1
DSD: RA2_USO_DATA PCF_RA2_WWV_2P	Filename: DOR_NAV_0PNPDE20090827_203537_000041442082_00043_39175_8640.N1	Product: RA2_WWV_2PNPDE20090827_204004_000044192082_00043_39175_0159.N1
DSD: SOLAR_ACTIVITY_INDEX_PREDICT  PCF_RA2_WWV_2P	Filename:	Product: RA2_WWV_2PNPDE20090827_204004_000044192082_00043_39175_0159.N1
DSD: DORIS_IONO PCF_RA2_WWV_2P	Filename: RA2_MW__1PNPDE20090827_215249_000060972082_00043_39175_0332.N1	Product: RA2_WWV_2PNPDE20090827_215249_000060972082_00043_39175_0334.N1
DSD: METEO_GRID_POINTS_ALTITUDE PCF_RA2_WWV_2P	Filename:	Product: RA2_WWV_2PNPDE20090827_215249_000060972082_00043_39175_0334.N1
DSD: MWR_CONFIGURATION_DATA PCF_RA2_WWV_2P	Filename: AUX_ECF_AXNECM20090827_184110_20090828_030000_20090828_150000	Product: RA2_WWV_2PNPDE20090827_215249_000060972082_00043_39175_0334.N1
DSD: OCEAN_ICE2_SYSTEM_FILE PCF_RA2_WWV_2P	Filename:	Product: RA2_WWV_2PNPDE20090827_215249_000060972082_00043_39175_0334.N1
DSD: OCEAN_TIDE_HARMONIC_COEF PCF_RA2_WWV_2P	Filename:	Product: RA2_WWV_2PNPDE20090827_215249_000060972082_00043_39175_0334.N1
DSD: OCEAN_TIDE_ORTHOWEIGHTS PCF_RA2_WWV_2P	Filename:	Product: RA2_WWV_2PNPDE20090827_215249_000060972082_00043_39175_0334.N1
DSD: RA2_CHARACTERISATION_DATA PCF_RA2_WWV_2P	Filename: AUX_ECF_AXNECM20090827_064111_20090827_210000_20090828_090000	Product: RA2_WWV_2PNPDE20090827_215249_000060972082_00043_39175_0334.N1
DSD: RA2_CONFIGURATION_DATA PCF_RA2_WWV_2P	Filename: AUX_ECF_AXNECM20090827_064110_20090827_150000_20090828_030000	Product: RA2_WWV_2PNPDE20090827_215249_000060972082_00043_39175_0334.N1
DSD: RA2_CONSTANT_DATA PCF_RA2_WWV_2P	Filename:	Product: RA2_WWV_2PNPDE20090827_215249_000060972082_00043_39175_0334.N1
DSD: RA2_IF_MASK_FLIGHT_DATA PCF_RA2_WWV_2P	Filename: RA2_FGD_2PNPDE20090827_215249_000060972082_00043_39175_0333.N1	Product: RA2_WWV_2PNPDE20090827_215249_000060972082_00043_39175_0334.N1
DSD: RA2_SURFACE_TYPE_DATA PCF_RA2_WWV_2P	Filename: RA2_POL_AXVIEC20090827_110407_20020101_000000_20090926_235959	Product: RA2_WWV_2PNPDE20090827_215249_000060972082_00043_39175_0334.N1
DSD: RA2_USO_DATA PCF_RA2_WWV_2P	Filename: DOR_NAV_0PNPDE20090827_215000_000057382082_00043_39175_8641.N1	Product: RA2_WWV_2PNPDE20090827_215249_000060972082_00043_39175_0334.N1
DSD: SOLAR_ACTIVITY_INDEX_PREDICT  PCF_RA2_WWV_2P	Filename:	Product: RA2_WWV_2PNPDE20090827_215249_000060972082_00043_39175_0334.N1
DSD: DORIS_IONO PCF_RA2_WWV_2P	Filename: RA2_MW__1PNPDE20090827_233324_000061202082_00044_39176_0477.N1	Product: RA2_WWV_2PNPDE20090827_233324_000061202082_00044_39176_0479.N1

DSD: METEO_GRID_POINTS_ALTITUDE PCF_RA2_WWV_2P	Filename:	Product: RA2_WWV_2PNPDE20090827_233324_000061202082_00044_
DSD: MWR_CONFIGURATION_DATA PCF_RA2_WWV_2P	Filename: AUX_ECF_AXNECM20090827_184110_20090828_030000_20090828_150000	Product: RA2_WWV_2PNPDE20090827_233324_000061202082_00044_39176_0479.N1
DSD: OCEAN_ICE2_SYSTEM_FILE PCF_RA2_WWV_2P	Filename:	Product: RA2_WWV_2PNPDE20090827_233324_000061202082_00044_39176_0479.N1
DSD: OCEAN_TIDE_HARMONIC_COEF PCF_RA2_WWV_2P	Filename:	Product: RA2_WWV_2PNPDE20090827_233324_000061202082_00044_39176_0479.N1
DSD: OCEAN_TIDE_ORTHOWEIGHTS PCF_RA2_WWV_2P	Filename:	Product: RA2_WWV_2PNPDE20090827_233324_000061202082_00044_39176_0479.N1
DSD: RA2_CHARACTERISATION_DATA PCF_RA2_WWV_2P	Filename: AUX_ECF_AXNECM20090827_064111_20090827_210000_20090828_090000	Product: RA2_WWV_2PNPDE20090827_233324_000061202082_00044_39176_0479.N1
DSD: RA2_CONFIGURATION_DATA PCF_RA2_WWV_2P	Filename: AUX_ECF_AXNECM20090827_064110_20090827_150000_20090828_030000	Product: RA2_WWV_2PNPDE20090827_233324_000061202082_00044_39176_0479.N1
DSD: RA2_CONSTANT_DATA PCF_RA2_WWV_2P	Filename:	Product: RA2_WWV_2PNPDE20090827_233324_000061202082_00044_39176_0479.N1
DSD: RA2_IF_MASK_FLIGHT_DATA PCF_RA2_WWV_2P	Filename: RA2_FGD_2PNPDE20090827_233324_000061202082_00044_39176_0478.N1	Product: RA2_WWV_2PNPDE20090827_233324_000061202082_00044_39176_0479.N1
DSD: RA2_SURFACE_TYPE_DATA PCF_RA2_WWV_2P	Filename: RA2_POL_AXVIEC20090827_110407_20020101_000000_20090926_235959	Product: RA2_WWV_2PNPDE20090827_233324_000061202082_00044_39176_0479.N1
DSD: RA2_USO_DATA PCF_RA2_WWV_2P	Filename: DOR_NAV_0PNPDE20090827_233057_000057382082_00044_39176_8642.N1	Product: RA2_WWV_2PNPDE20090827_233324_000061202082_00044_39176_0479.N1
DSD: SOLAR_ACTIVITY_INDEX_PREDICT PCF_RA2_WWV_2P	Filename:	Product: RA2_WWV_2PNPDE20090827_233324_000061202082_00044_39176_0479.N1

## MPH checks (Level 0)

### MPH Errors for RA2\_CAL\_0P





## RA2\_CAL\_0P MPH checks

### RA2\_CAL\_0P products with wrong filename

Gauge Segment (Start-Stop)

### RA2\_CAL\_0P products with unknown processing stage

Gauge Segment (Start-Stop)

### RA2\_CAL\_0P products with unknown acquisition station

Gauge Segment (Start-Stop)

### RA2\_CAL\_0P products with unknown processing center

Gauge Segment (Start-Stop)

### RA2\_CAL\_0P products with wrong processing time



Gauge Segment (Start-Stop)

RA2\_CAL\_0P products with software version not equal to the current version

Gauge	Segment (Start-Stop)
Warning: Wrong Software ver. KSPT_L0/4303	27-AUG-2009 15:30:41.973
Filename: RA2_CAL_0PNPDK20090827_153041_000001752082_00040_39172_1503.N1;	27-AUG-2009 15:33:36.871

RA2\_CAL\_0P products with wrong sensing start

Gauge Segment (Start-Stop)

RA2\_CAL\_0P products with wrong sensing stop

Gauge Segment (Start-Stop)

RA2\_CAL\_0P products with wrong phase

Gauge Segment (Start-Stop)

RA2\_CAL\_0P products with wrong state vector time

Gauge Segment (Start-Stop)

RA2\_CAL\_0P products with wrong x\_position

Gauge Segment (Start-Stop)

RA2\_CAL\_0P products with wrong y\_position

Gauge Segment (Start-Stop)

RA2\_CAL\_0P products with wrong z\_position

Gauge Segment (Start-Stop)

RA2\_CAL\_0P products with wrong x\_velocity

Gauge Segment (Start-Stop)

RA2\_CAL\_0P products with wrong y\_velocity

Gauge Segment (Start-Stop)

RA2\_CAL\_0P products with wrong z\_velocity

Gauge Segment (Start-Stop)

RA2\_CAL\_0P products with unknown vector source

Gauge Segment (Start-Stop)

RA2\_CAL\_0P products with UTC to SBT time too far from sensing time

Gauge	Segment (Start-Stop)
Warning: Wrong UTC SBT time format. 27-AUG-2009 09:04:11.626111	27-AUG-2009 15:30:41.973
Filename: RA2_CAL_0PNPDK20090827_153041_000001752082_00040_39172_1503.N1;	27-AUG-2009 15:33:36.871

RA2\_CAL\_0P products with satellite binary time out-of-range

Gauge Segment (Start-Stop)

RA2\_CAL\_0P products with wrong clock step

Gauge Segment (Start-Stop)

RA2\_CAL\_0P products with leap utc set to blank

Gauge Segment (Start-Stop)

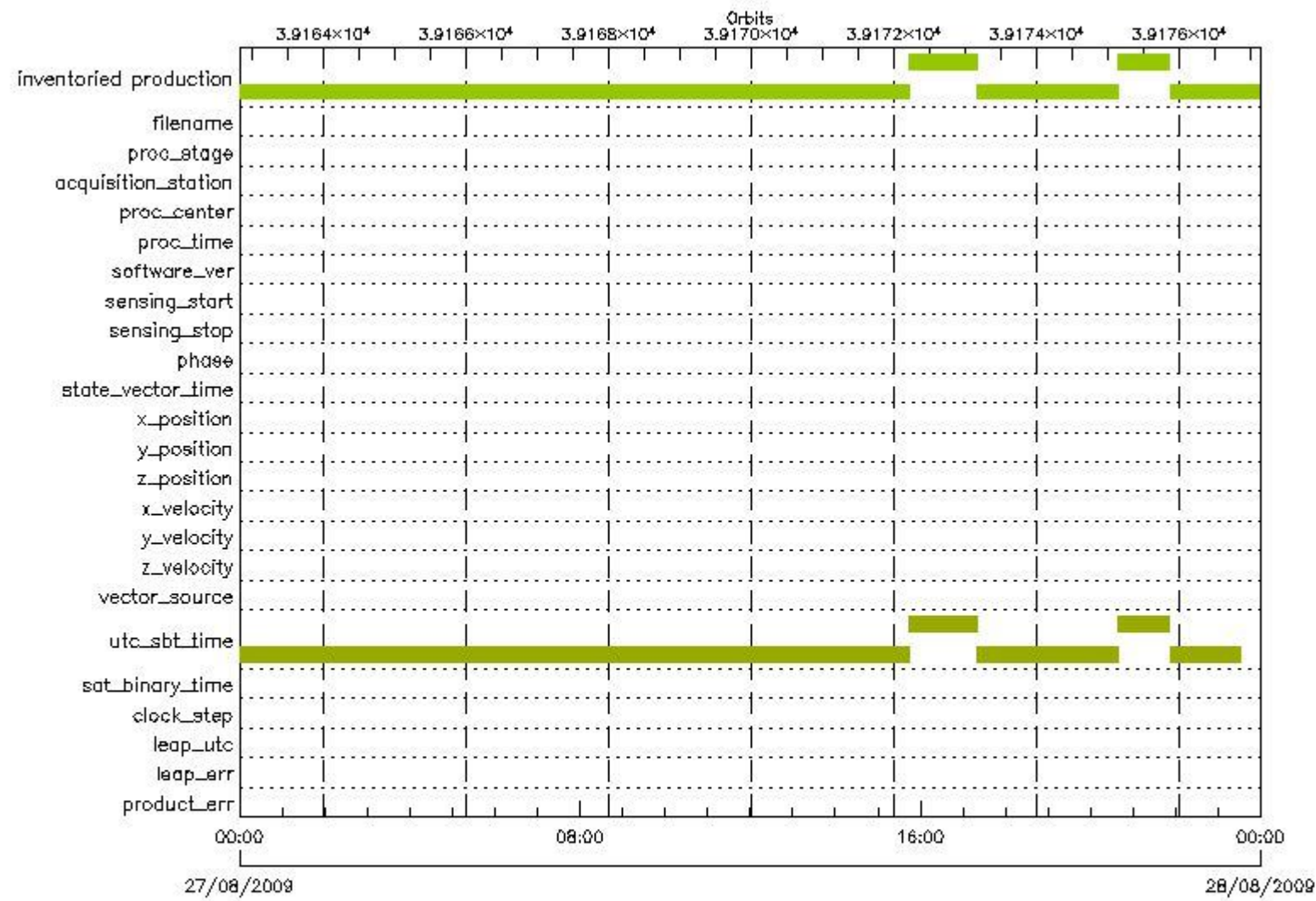
RA2\_CAL\_0P products with leap err set

Gauge Segment (Start-Stop)

RA2\_CAL\_0P products with product err set

Gauge Segment (Start-Stop)

MPH Errors for DOR\_DOP\_0P



DOR\_DOP\_0P products with wrong filename

Gauge Segment (Start-Stop)

DOR\_DOP\_0P products with unknown processing stage

Gauge Segment (Start-Stop)

DOR\_DOP\_0P products with unknown acquisition station

Gauge Segment (Start-Stop)

DOR\_DOP\_0P products with unknown processing center

Gauge Segment (Start-Stop)

DOR\_DOP\_0P products with wrong processing time

Gauge Segment (Start-Stop)

DOR\_DOP\_0P products with software version not equal to the current version

Gauge Segment (Start-Stop)

DOR\_DOP\_0P products with wrong sensing start

Gauge Segment (Start-Stop)

DOR\_DOP\_0P products with wrong sensing stop

Gauge Segment (Start-Stop)

DOR\_DOP\_0P products with wrong phase

Gauge Segment (Start-Stop)

DOR\_DOP\_0P products with wrong state vector time

Gauge Segment (Start-Stop)

DOR\_DOP\_0P products with wrong x\_position

Gauge Segment (Start-Stop)

DOR\_DOP\_0P products with wrong y\_position

Gauge Segment (Start-Stop)

DOR\_DOP\_0P products with wrong z\_position

Gauge Segment (Start-Stop)

DOR\_DOP\_0P products with wrong x\_velocity

Gauge Segment (Start-Stop)

DOR\_DOP\_0P products with wrong y\_velocity

Gauge Segment (Start-Stop)

DOR\_DOP\_0P products with wrong z\_velocity

Gauge Segment (Start-Stop)

**DOR\_DOP\_0P products with unknown vector source**

**Gauge Segment (Start-Stop)**

**DOR\_DOP\_0P products with UTC to SBT time too far from sensing time**

<b>Gauge</b>	<b>Segment (Start-Stop)</b>
Warning: Wrong UTC SBT time format. 26-AUG-2009 19:27:14.620106 Filename: DOR_DOP_0PNPDE20090826_222233_000060572082_00029_39161_9043.N1;	26-AUG-2009 22:22:33.344 27-AUG-2009 00:03:30.325
Warning: Wrong UTC SBT time format. 26-AUG-2009 21:08:03.620850 Filename: DOR_DOP_0PNPDE20090827_000434_000058662082_00030_39162_9044.N1;	27-AUG-2009 00:04:34.079 27-AUG-2009 01:42:19.803
Warning: Wrong UTC SBT time format. 26-AUG-2009 22:51:07.621614 Filename: DOR_DOP_0PNPDE20090827_014323_000043992082_00031_39163_9045.N1;	27-AUG-2009 01:43:23.564 27-AUG-2009 02:56:42.858
Warning: Wrong UTC SBT time format. 26-AUG-2009 22:51:07.621614 Filename: DOR_DOP_0PNPDE20090827_025746_000059932082_00032_39164_9046.N1;	27-AUG-2009 02:57:46.616 27-AUG-2009 04:37:39.843
Warning: Wrong UTC SBT time format. 26-AUG-2009 22:51:07.621614 Filename: DOR_DOP_0PNPDE20090827_043843_000059932082_00033_39165_9047.N1;	27-AUG-2009 04:38:43.597 27-AUG-2009 06:18:36.832
Warning: Wrong UTC SBT time format. 26-AUG-2009 22:51:07.621614 Filename: DOR_DOP_0PNPDK20090827_061940_000039532082_00034_39166_1654.N1;	27-AUG-2009 06:19:40.594 27-AUG-2009 07:25:33.579
Warning: Wrong UTC SBT time format. 26-AUG-2009 22:51:07.621614 Filename: DOR_DOP_0PNPDK20090827_072741_000060572082_00035_39167_1655.N1;	27-AUG-2009 07:27:41.090 27-AUG-2009 09:08:38.068
Warning: Wrong UTC SBT time format. 26-AUG-2009 22:51:07.621614 Filename: DOR_DOP_0PNPDK20090827_090941_000058022082_00036_39168_1656.N1;	27-AUG-2009 09:09:41.825 27-AUG-2009 10:46:23.760
Warning: Wrong UTC SBT time format. 27-AUG-2009 09:04:11.626111 Filename: DOR_DOP_0PNPDK20090827_104831_000059292082_00037_39169_1657.N1;	27-AUG-2009 10:48:31.279 27-AUG-2009 12:27:20.753
Warning: Wrong UTC SBT time format. 27-AUG-2009 09:04:11.626111 Filename: DOR_DOP_0PNPDK20090827_122824_000058022082_00038_39170_1658.N1;	27-AUG-2009 12:28:24.507 27-AUG-2009 14:05:06.480
Warning: Wrong UTC SBT time format. 27-AUG-2009 09:04:11.626111 Filename: DOR_DOP_0PNPDK20090827_140610_000058662082_00039_39171_1659.N1;	27-AUG-2009 14:06:10.234 27-AUG-2009 15:43:55.969
Warning: Wrong UTC SBT time format. 27-AUG-2009 14:02:02.628303 Filename: DOR_DOP_0PNPDK20090827_154355_000057382082_00040_39172_1660.N1;	27-AUG-2009 15:43:55.969 27-AUG-2009 17:19:34.216
Warning: Wrong UTC SBT time format. 27-AUG-2009 14:02:02.628303 Filename: DOR_DOP_0PNPDK20090827_172037_000059302082_00041_39173_1661.N1;	27-AUG-2009 17:20:37.974 27-AUG-2009 18:59:27.474
Warning: Wrong UTC SBT time format. 27-AUG-2009 17:17:51.629738 Filename: DOR_DOP_0PNPDK20090827_190031_000059292082_00042_39174_1662.N1;	27-AUG-2009 19:00:31.232 27-AUG-2009 20:39:20.705
Warning: Wrong UTC SBT time format. 27-AUG-2009 17:17:51.629738 Filename: DOR_DOP_0PNPDE20090827_203920_000043362082_00043_39175_9048.N1;	27-AUG-2009 20:39:20.705 27-AUG-2009 21:51:36.210
Warning: Wrong UTC SBT time format. 27-AUG-2009 18:55:49.630460 Filename: DOR_DOP_0PNPDE20090827_215239_000059292082_00043_39175_9049.N1;	27-AUG-2009 21:52:39.972 27-AUG-2009 23:31:29.461

**DOR\_DOP\_0P products with satellite binary time out-of-range**

**Gauge Segment (Start-Stop)**

**DOR\_DOP\_0P products with wrong clock step**

**Gauge Segment (Start-Stop)**

**DOR\_DOP\_0P products with leap utc set to blank**

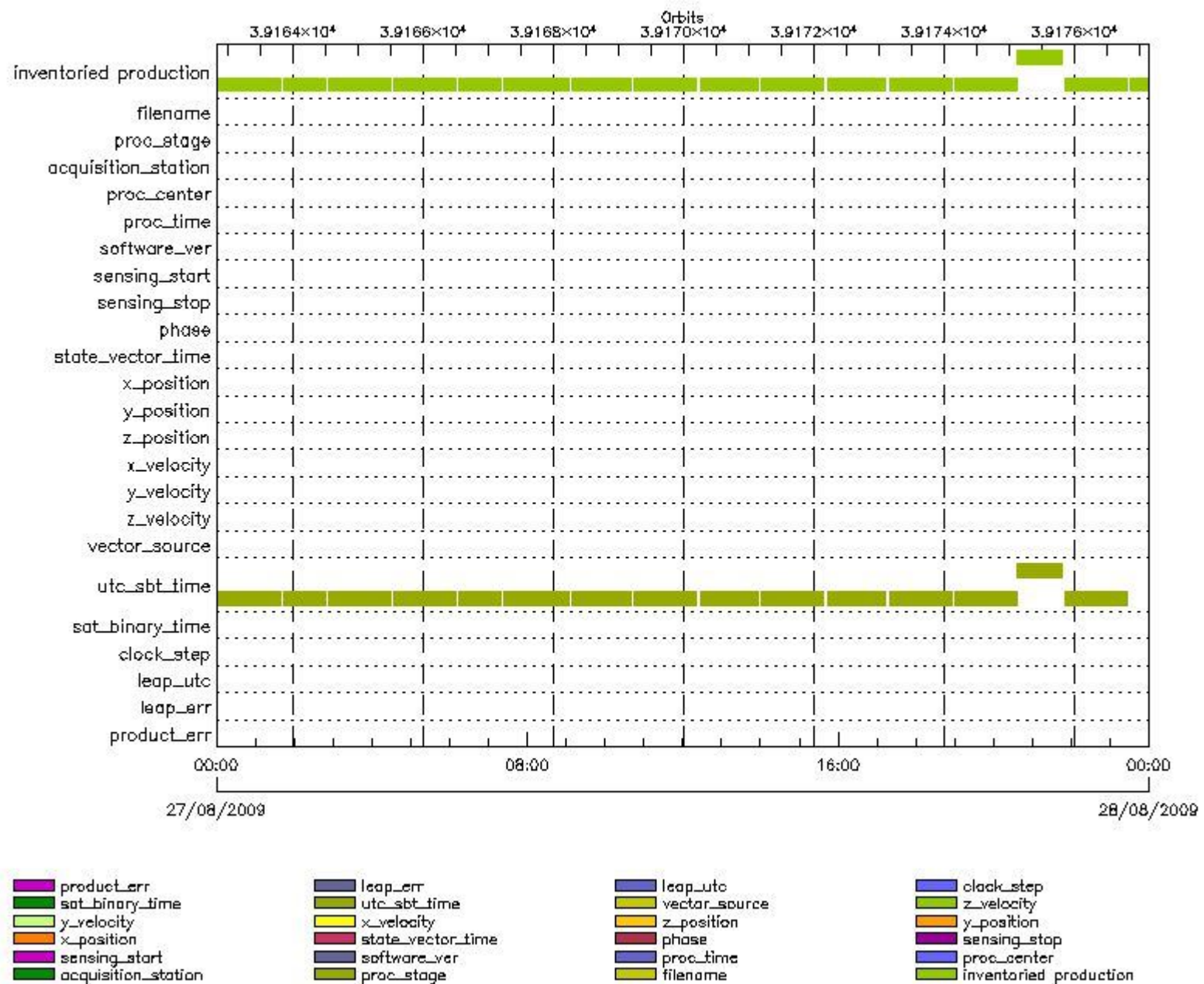
**Gauge Segment (Start-Stop)**

**DOR\_DOP\_0P products with leap err set**

Gauge Segment (Start-Stop)  
DOR\_DOP\_0P products with product err set

Gauge Segment (Start-Stop)

### MPH Errors for DOR\_NAV\_0P



### DOR\_NAV\_0P MPH checks

DOR\_NAV\_0P products with wrong filename

Gauge Segment (Start-Stop)



DOR\_NAV\_0P products with unknown processing stage

Gauge Segment (Start-Stop)

DOR\_NAV\_0P products with unknown acquisition station

Gauge Segment (Start-Stop)

DOR\_NAV\_0P products with unknown processing center

Gauge Segment (Start-Stop)

DOR\_NAV\_0P products with wrong processing time

Gauge Segment (Start-Stop)

DOR\_NAV\_0P products with software version not equal to the current version

Gauge Segment (Start-Stop)

DOR\_NAV\_0P products with wrong sensing start

Gauge Segment (Start-Stop)

DOR\_NAV\_0P products with wrong sensing stop

Gauge Segment (Start-Stop)

DOR\_NAV\_0P products with wrong phase

Gauge Segment (Start-Stop)

DOR\_NAV\_0P products with wrong state vector time

Gauge Segment (Start-Stop)

DOR\_NAV\_0P products with wrong x\_position

Gauge Segment (Start-Stop)

DOR\_NAV\_0P products with wrong y\_position

Gauge Segment (Start-Stop)

DOR\_NAV\_0P products with wrong z\_position

Gauge Segment (Start-Stop)

DOR\_NAV\_0P products with wrong x\_velocity

Gauge Segment (Start-Stop)

DOR\_NAV\_0P products with wrong y\_velocity

Gauge Segment (Start-Stop)

DOR\_NAV\_0P products with wrong z\_velocity

Gauge Segment (Start-Stop)

DOR\_NAV\_0P products with unknown vector source

Gauge Segment (Start-Stop)

DOR\_NAV\_0P products with UTC to SBT time too far from sensing time

Gauge	Segment (Start-Stop)
Warning: Wrong UTC SBT time format. 26-AUG-2009 21:08:03.620850 Filename: DOR_NAV_OPNPDE20090827_000258_000057382082_00030_39162_8636.N1;	27-AUG-2009 00:02:58.446 27-AUG-2009 01:38:36.654
Warning: Wrong UTC SBT time format. 26-AUG-2009 22:51:07.621614 Filename: DOR_NAV_OPNPDE20090827_014355_000038252082_00031_39163_8637.N1;	27-AUG-2009 01:43:55.447 27-AUG-2009 02:47:40.912
Warning: Wrong UTC SBT time format. 26-AUG-2009 22:51:07.621614 Filename: DOR_NAV_OPNPDE20090827_025259_000057382082_00032_39164_8638.N1;	27-AUG-2009 02:52:59.709 27-AUG-2009 04:28:37.901
Warning: Wrong UTC SBT time format. 26-AUG-2009 22:51:07.621614 Filename: DOR_NAV_OPNPDE20090827_043356_000057382082_00033_39165_8639.N1;	27-AUG-2009 04:33:56.694 27-AUG-2009 06:09:34.887
Warning: Wrong UTC SBT time format. 26-AUG-2009 22:51:07.621614 Filename: DOR_NAV_OPNPDK20090827_061453_000038252082_00034_39166_0951.N1;	27-AUG-2009 06:14:53.676 27-AUG-2009 07:18:39.153
Warning: Wrong UTC SBT time format. 26-AUG-2009 22:51:07.621614 Filename: DOR_NAV_OPNPDK20090827_072357_000060572082_00035_39167_0952.N1;	27-AUG-2009 07:23:57.942 27-AUG-2009 09:04:54.915
Warning: Wrong UTC SBT time format. 26-AUG-2009 22:51:07.621614 Filename: DOR_NAV_OPNPDK20090827_091013_000054192082_00036_39168_0953.N1;	27-AUG-2009 09:10:13.704 27-AUG-2009 10:40:33.088
Warning: Wrong UTC SBT time format. 27-AUG-2009 09:04:11.626111 Filename: DOR_NAV_OPNPDK20090827_104551_000057382082_00037_39169_0954.N1;	27-AUG-2009 10:45:51.881 27-AUG-2009 12:21:30.081
Warning: Wrong UTC SBT time format. 27-AUG-2009 09:04:11.626111 Filename: DOR_NAV_OPNPDK20090827_122648_000054192082_00038_39170_0955.N1;	27-AUG-2009 12:26:48.874 27-AUG-2009 13:57:08.296
Warning: Wrong UTC SBT time format. 27-AUG-2009 09:04:11.626111 Filename: DOR_NAV_OPNPDK20090827_140227_000057382082_00039_39171_0956.N1;	27-AUG-2009 14:02:27.081 27-AUG-2009 15:38:05.301
Warning: Wrong UTC SBT time format. 27-AUG-2009 14:02:02.628303 Filename: DOR_NAV_OPNPDK20090827_154324_000054192082_00040_39172_0957.N1;	27-AUG-2009 15:43:24.090 27-AUG-2009 17:13:43.555
Warning: Wrong UTC SBT time format. 27-AUG-2009 14:02:02.628303 Filename: DOR_NAV_OPNPDK20090827_171902_000057382082_00041_39173_0958.N1;	27-AUG-2009 17:19:02.341 27-AUG-2009 18:54:40.572
Warning: Wrong UTC SBT time format. 27-AUG-2009 17:17:51.629738 Filename: DOR_NAV_OPNPDK20090827_185959_000057382082_00042_39174_0959.N1;	27-AUG-2009 18:59:59.357 27-AUG-2009 20:35:37.561
Warning: Wrong UTC SBT time format. 27-AUG-2009 17:17:51.629738 Filename: DOR_NAV_OPNPDE20090827_203537_000041442082_00043_39175_8640.N1;	27-AUG-2009 20:35:37.561 27-AUG-2009 21:44:41.784
Warning: Wrong UTC SBT time format. 27-AUG-2009 18:55:49.630460 Filename: DOR_NAV_OPNPDE20090827_215000_000057382082_00043_39175_8641.N1;	27-AUG-2009 21:50:00.577 27-AUG-2009 23:25:38.793

**DOR\_NAV\_0P products with satellite binary time out-of-range**

Gauge Segment (Start-Stop)

**DOR\_NAV\_0P products with wrong clock step**

Gauge Segment (Start-Stop)

**DOR\_NAV\_0P products with leap utc set to blank**

Gauge Segment (Start-Stop)

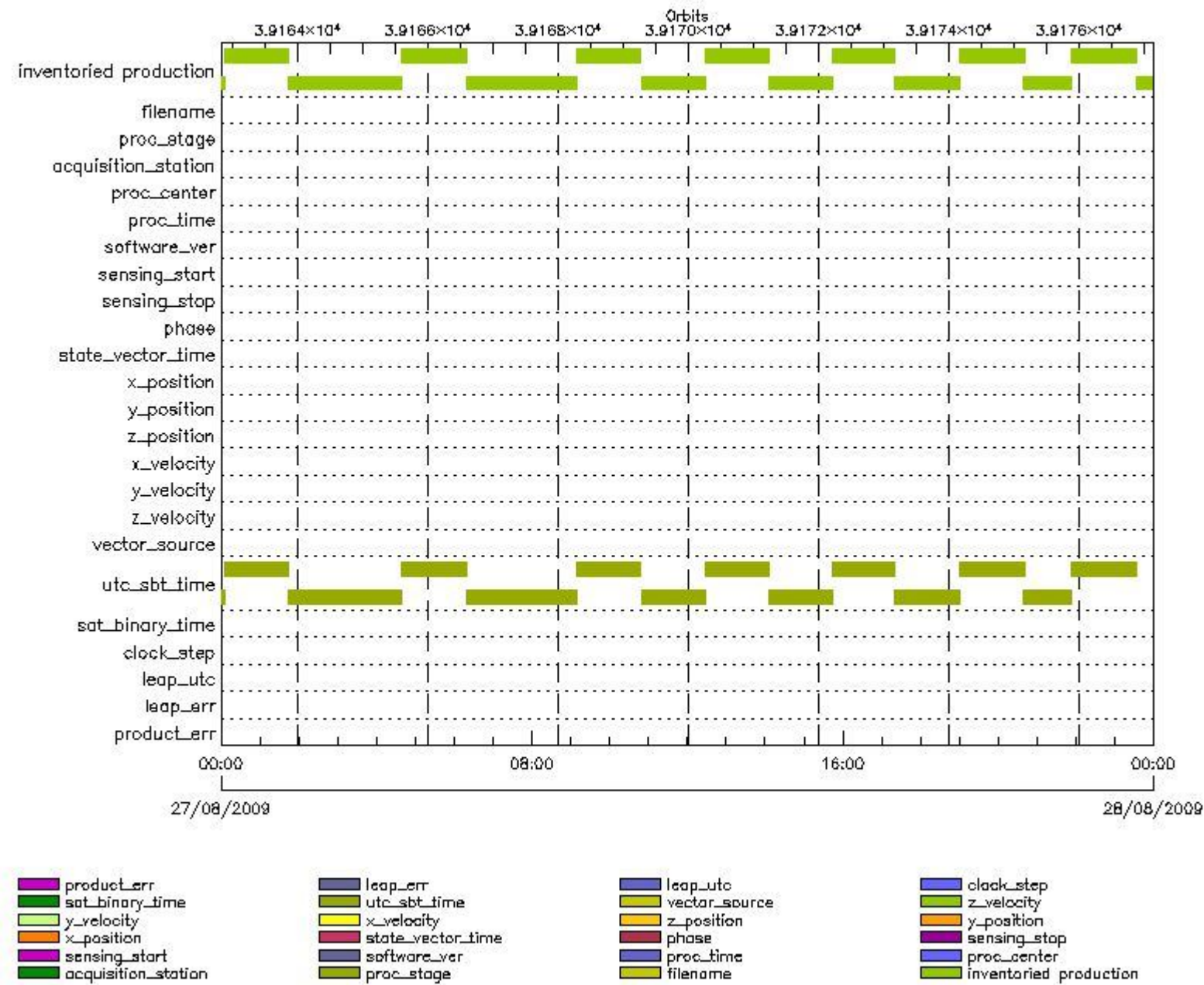
**DOR\_NAV\_0P products with leap err set**

Gauge Segment (Start-Stop)

**DOR\_NAV\_0P products with product err set**

Gauge Segment (Start-Stop)

# MPH Errors for MWR\_NL\_\_0P



## MWR\_NL\_\_0P MPH checks

### MWR\_NL\_\_0P products with wrong filename

Gauge Segment (Start-Stop)

MWR\_NL\_\_0P products with unknown processing stage

Gauge Segment (Start-Stop)

MWR\_NL\_\_0P products with unknown acquisition station

Gauge Segment (Start-Stop)

MWR\_NL\_\_0P products with unknown processing center

Gauge Segment (Start-Stop)

MWR\_NL\_\_0P products with wrong processing time

Gauge Segment (Start-Stop)

MWR\_NL\_\_0P products with software version not equal to the current version

Gauge Segment (Start-Stop)

MWR\_NL\_\_0P products with wrong sensing start

Gauge Segment (Start-Stop)

MWR\_NL\_\_0P products with wrong sensing stop

Gauge Segment (Start-Stop)

MWR\_NL\_\_0P products with wrong phase

Gauge Segment (Start-Stop)

MWR\_NL\_\_0P products with wrong state vector time

Gauge Segment (Start-Stop)

MWR\_NL\_\_0P products with wrong x\_position

Gauge Segment (Start-Stop)

MWR\_NL\_\_0P products with wrong y\_position

Gauge Segment (Start-Stop)

MWR\_NL\_\_0P products with wrong z\_position

Gauge Segment (Start-Stop)

MWR\_NL\_\_0P products with wrong x\_velocity

Gauge Segment (Start-Stop)

MWR\_NL\_\_0P products with wrong y\_velocity

Gauge Segment (Start-Stop)

MWR\_NL\_\_0P products with wrong z\_velocity

Gauge Segment (Start-Stop)

MWR\_NL\_\_0P products with unknown vector source

Gauge Segment (Start-Stop)

MWR\_NL\_\_0P products with UTC to SBT time too far from sensing time

Gauge	Segment (Start-Stop)
Warning: Wrong UTC SBT time format. 26-AUG-2009 19:27:14.620106 Filename: MWR_NL__0PNPDE20090826_222253_000061682082_00029_39161_9084.N1;	26-AUG-2009 22:22:53.106 27-AUG-2009 00:05:41.282
Warning: Wrong UTC SBT time format. 26-AUG-2009 21:08:03.620850 Filename: MWR_NL__0PNPDE20090827_000517_000059282082_00030_39162_9085.N1;	27-AUG-2009 00:05:17.282 27-AUG-2009 01:44:05.439
Warning: Wrong UTC SBT time format. 26-AUG-2009 22:51:07.621614 Filename: MWR_NL__0PNPDE20090827_014405_000043922082_00031_39163_9086.N1;	27-AUG-2009 01:44:05.439 27-AUG-2009 02:57:17.557



Warning: Wrong UTC SBT time format. 26-AUG-2009 22:51:07.621614 Filename: MWR_NL__OPNPDE20090827_025741_000060722082_00032_39164_9087.N1;	27-AUG-2009 02:57:41.565 27-AUG-2009 04:38:53.718
Warning: Wrong UTC SBT time format. 26-AUG-2009 22:51:07.621614 Filename: MWR_NL__OPNPDE20090827_043853_000060482082_00033_39165_9088.N1;	27-AUG-2009 04:38:53.718 27-AUG-2009 06:19:41.891
Warning: Wrong UTC SBT time format. 26-AUG-2009 22:51:07.621614 Filename: MWR_NL__OPNPDK20090827_061941_000040562082_00034_39166_1572.N1;	27-AUG-2009 06:19:41.891 27-AUG-2009 07:27:17.996
Warning: Wrong UTC SBT time format. 26-AUG-2009 22:51:07.621614 Filename: MWR_NL__OPNPDK20090827_072741_000061442082_00035_39167_1573.N1;	27-AUG-2009 07:27:41.997 27-AUG-2009 09:10:06.161
Warning: Wrong UTC SBT time format. 26-AUG-2009 22:51:07.621614 Filename: MWR_NL__OPNPDK20090827_091006_000059042082_00036_39168_1574.N1;	27-AUG-2009 09:10:06.161 27-AUG-2009 10:48:30.330
Warning: Wrong UTC SBT time format. 27-AUG-2009 09:04:11.626111 Filename: MWR_NL__OPNPDK20090827_104854_000060002082_00037_39169_1575.N1;	27-AUG-2009 10:48:54.330 27-AUG-2009 12:28:54.495
Warning: Wrong UTC SBT time format. 27-AUG-2009 09:04:11.626111 Filename: MWR_NL__OPNPDK20090827_122854_000058562082_00038_39170_1576.N1;	27-AUG-2009 12:28:54.495 27-AUG-2009 14:06:30.656
Warning: Wrong UTC SBT time format. 27-AUG-2009 09:04:11.626111 Filename: MWR_NL__OPNPDK20090827_140654_000059042082_00039_39171_1577.N1;	27-AUG-2009 14:06:54.652 27-AUG-2009 15:45:18.820
Warning: Wrong UTC SBT time format. 27-AUG-2009 14:02:02.628303 Filename: MWR_NL__OPNPDK20090827_154430_000057842082_00040_39172_1578.N1;	27-AUG-2009 15:44:30.817 27-AUG-2009 17:20:54.970
Warning: Wrong UTC SBT time format. 27-AUG-2009 14:02:02.628303 Filename: MWR_NL__OPNPDK20090827_172054_000060482082_00041_39173_1579.N1;	27-AUG-2009 17:20:54.970 27-AUG-2009 19:01:43.134
Warning: Wrong UTC SBT time format. 27-AUG-2009 17:17:51.629738 Filename: MWR_NL__OPNPDK20090827_190055_000059762082_00042_39174_1580.N1;	27-AUG-2009 19:00:55.142 27-AUG-2009 20:40:31.307
Warning: Wrong UTC SBT time format. 27-AUG-2009 17:17:51.629738 Filename: MWR_NL__OPNPDE20090827_203943_000043922082_00043_39175_9089.N1;	27-AUG-2009 20:39:43.295 27-AUG-2009 21:52:55.425
Warning: Wrong UTC SBT time format. 27-AUG-2009 18:55:49.630460 Filename: MWR_NL__OPNPDE20090827_215231_000060482082_00043_39175_9090.N1;	27-AUG-2009 21:52:31.425 27-AUG-2009 23:33:19.590

**MWR\_NL\_\_0P products with satellite binary time out-of-range**

**Gauge Segment (Start-Stop)**

**MWR\_NL\_\_0P products with wrong clock step**

**Gauge Segment (Start-Stop)**

**MWR\_NL\_\_0P products with leap utc set to blank**

**Gauge Segment (Start-Stop)**

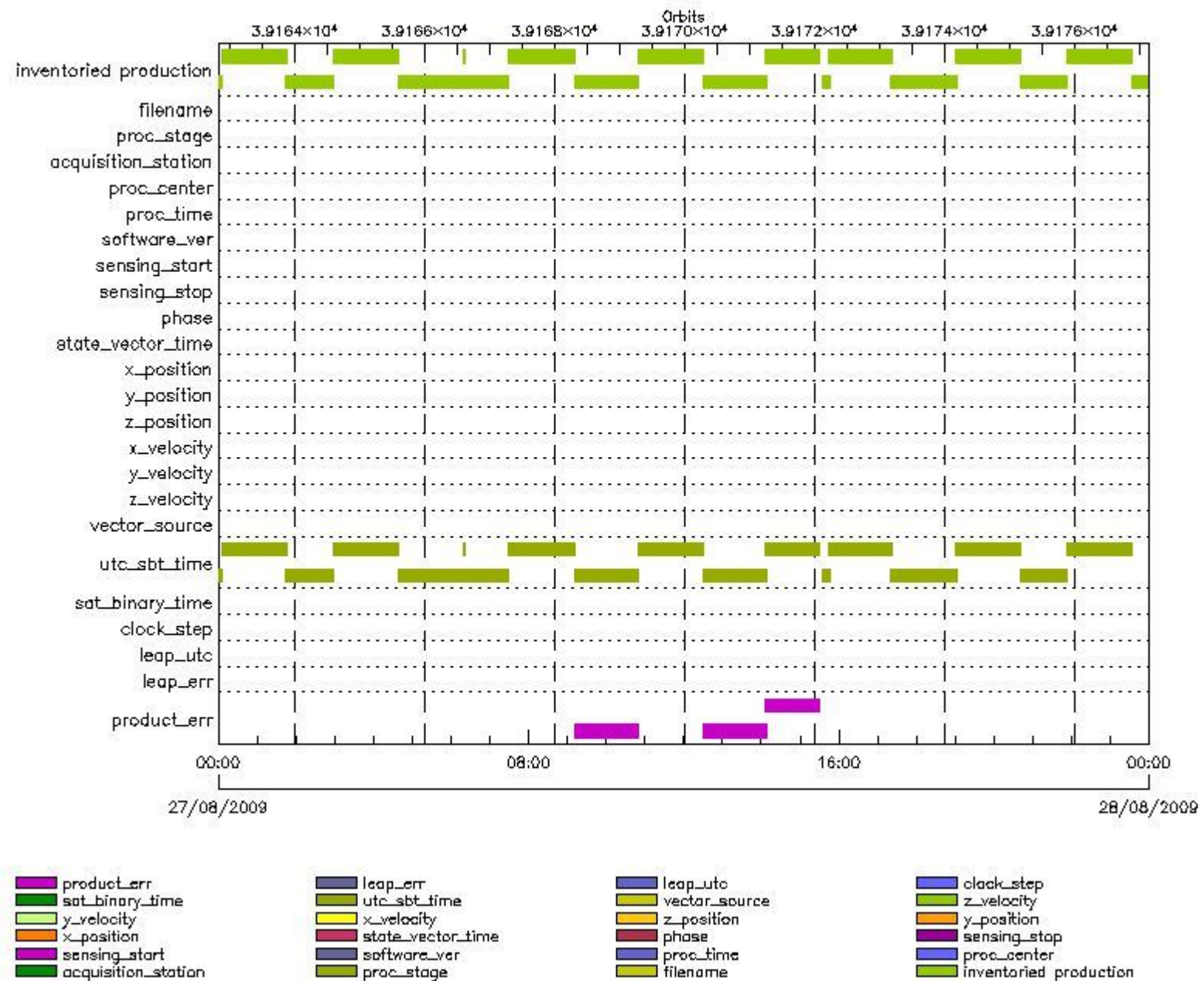
**MWR\_NL\_\_0P products with leap err set**

**Gauge Segment (Start-Stop)**

**MWR\_NL\_\_0P products with product err set**

**Gauge Segment (Start-Stop)**

**MPH Errors for RA2\_ME\_\_0P**



RA2\_ME\_\_0P MPH checks

RA2\_ME\_\_0P products with wrong filename

Gauge  Segment (Start-Stop)

RA2\_ME\_\_0P products with unknown processing stage

Gauge  Segment (Start-Stop)

RA2\_ME\_\_0P products with unknown acquisition station

Gauge  Segment (Start-Stop)

RA2\_ME\_\_0P products with unknown processing center

Gauge  Segment (Start-Stop)

RA2\_ME\_\_0P products with wrong processing time

Gauge Segment (Start-Stop)

RA2\_ME\_\_0P products with software version not equal to the current version

Gauge Segment (Start-Stop)

RA2\_ME\_\_0P products with wrong sensing start

Gauge Segment (Start-Stop)

RA2\_ME\_\_0P products with wrong sensing stop

Gauge Segment (Start-Stop)

RA2\_ME\_\_0P products with wrong phase

Gauge Segment (Start-Stop)

RA2\_ME\_\_0P products with wrong state vector time

Gauge Segment (Start-Stop)

RA2\_ME\_\_0P products with wrong x\_position

Gauge Segment (Start-Stop)

RA2\_ME\_\_0P products with wrong y\_position

Gauge Segment (Start-Stop)

RA2\_ME\_\_0P products with wrong z\_position

Gauge Segment (Start-Stop)

RA2\_ME\_\_0P products with wrong x\_velocity

Gauge Segment (Start-Stop)

RA2\_ME\_\_0P products with wrong y\_velocity

Gauge Segment (Start-Stop)

RA2\_ME\_\_0P products with wrong z\_velocity

Gauge Segment (Start-Stop)

RA2\_ME\_\_0P products with unknown vector source

Gauge Segment (Start-Stop)

RA2\_ME\_\_0P products with UTC to SBT time too far from sensing time

Gauge	Segment (Start-Stop)
Warning: Wrong UTC SBT time format. 26-AUG-2009 19:27:14.620106 Filename: RA2_ME__0PNPDE20090826_222315_000061982082_00029_39161_9737.N1;	26-AUG-2009 22:23:15.538 27-AUG-2009 00:06:33.834
Warning: Wrong UTC SBT time format. 26-AUG-2009 21:08:03.620850 Filename: RA2_ME__0PNPDE20090827_000532_000059792082_00030_39162_9738.N1;	27-AUG-2009 00:05:32.564 27-AUG-2009 01:45:11.402
Warning: Wrong UTC SBT time format. 26-AUG-2009 22:51:07.621614 Filename: RA2_ME__0PNPDE20090827_014414_000044482082_00031_39163_9739.N1;	27-AUG-2009 01:44:14.588 27-AUG-2009 02:58:22.790
Warning: Wrong UTC SBT time format. 26-AUG-2009 22:51:07.621614 Filename: RA2_ME__0PNPDE20090827_025750_000061112082_00032_39164_9740.N1;	27-AUG-2009 02:57:50.484 27-AUG-2009 04:39:41.887
Warning: Wrong UTC SBT time format. 26-AUG-2009 22:51:07.621614 Filename: RA2_ME__0PNPDE20090827_043910_000060822082_00033_39165_9741.N1;	27-AUG-2009 04:39:10.695 27-AUG-2009 06:20:33.135

Warning: Wrong UTC SBT time format. 26-AUG-2009 22:51:07.621614 Filename: RA2_ME__0PNPDK20090827_062000_000000742082_00034_39166_3695.N1;	27-AUG-2009 06:20:00.829 27-AUG-2009 06:21:14.353
Warning: Wrong UTC SBT time format. 26-AUG-2009 22:51:07.621614 Filename: RA2_ME__0PNPDK20090827_062117_000040252082_00034_39166_3696.N1;	27-AUG-2009 06:21:17.695 27-AUG-2009 07:28:22.577
Warning: Wrong UTC SBT time format. 26-AUG-2009 22:51:07.621614 Filename: RA2_ME__0PNPDK20090827_072750_000061972082_00035_39167_3697.N1;	27-AUG-2009 07:27:50.271 27-AUG-2009 09:11:07.453
Warning: Wrong UTC SBT time format. 26-AUG-2009 22:51:07.621614 Filename: RA2_ME__0PNPDK20090827_091025_000059422082_00036_39168_3698.N1;	27-AUG-2009 09:10:25.121 27-AUG-2009 10:49:27.197
Warning: Wrong UTC SBT time format. 27-AUG-2009 09:04:11.626111 Filename: RA2_ME__0PNPDK20090827_104854_000060532082_00037_39169_3699.N1;	27-AUG-2009 10:48:54.891 27-AUG-2009 12:29:48.367
Warning: Wrong UTC SBT time format. 27-AUG-2009 09:04:11.626111 Filename: RA2_ME__0PNPDK20090827_122916_000059012082_00038_39170_3700.N1;	27-AUG-2009 12:29:16.061 27-AUG-2009 14:07:36.919
Warning: Wrong UTC SBT time format. 27-AUG-2009 09:04:11.626111 Filename: RA2_ME__0PNPDK20090827_140704_000050052082_00039_39171_3701.N1;	27-AUG-2009 14:07:04.613 27-AUG-2009 15:30:29.815
Warning: Wrong UTC SBT time format. 27-AUG-2009 09:04:11.626111 Filename: RA2_ME__0PNPDK20090827_153502_000006732082_00040_39172_3703.N1;	27-AUG-2009 15:35:02.651 27-AUG-2009 15:46:15.507
Warning: Wrong UTC SBT time format. 27-AUG-2009 14:02:02.628303 Filename: RA2_ME__0PNPDK20090827_154449_000058342082_00040_39172_3704.N1;	27-AUG-2009 15:44:49.729 27-AUG-2009 17:22:03.747
Warning: Wrong UTC SBT time format. 27-AUG-2009 14:02:02.628303 Filename: RA2_ME__0PNPDK20090827_172106_000060872082_00041_39173_3705.N1;	27-AUG-2009 17:21:06.933 27-AUG-2009 19:02:33.829
Warning: Wrong UTC SBT time format. 27-AUG-2009 17:17:51.629738 Filename: RA2_ME__0PNPDK20090827_190056_000060382082_00042_39174_3706.N1;	27-AUG-2009 19:00:56.911 27-AUG-2009 20:41:34.791
Warning: Wrong UTC SBT time format. 27-AUG-2009 17:17:51.629738 Filename: RA2_ME__0PNPDE20090827_204004_000044182082_00043_39175_9742.N1;	27-AUG-2009 20:40:04.557 27-AUG-2009 21:53:42.681
Warning: Wrong UTC SBT time format. 27-AUG-2009 18:55:49.630460 Filename: RA2_ME__0PNPDE20090827_215249_000060962082_00043_39175_9743.N1;	27-AUG-2009 21:52:49.209 27-AUG-2009 23:34:25.017

**RA2\_ME\_\_0P products with satellite binary time out-of-range**

Gauge Segment (Start-Stop)

**RA2\_ME\_\_0P products with wrong clock step**

Gauge Segment (Start-Stop)

**RA2\_ME\_\_0P products with leap utc set to blank**

Gauge Segment (Start-Stop)

**RA2\_ME\_\_0P products with leap err set**

Gauge Segment (Start-Stop)

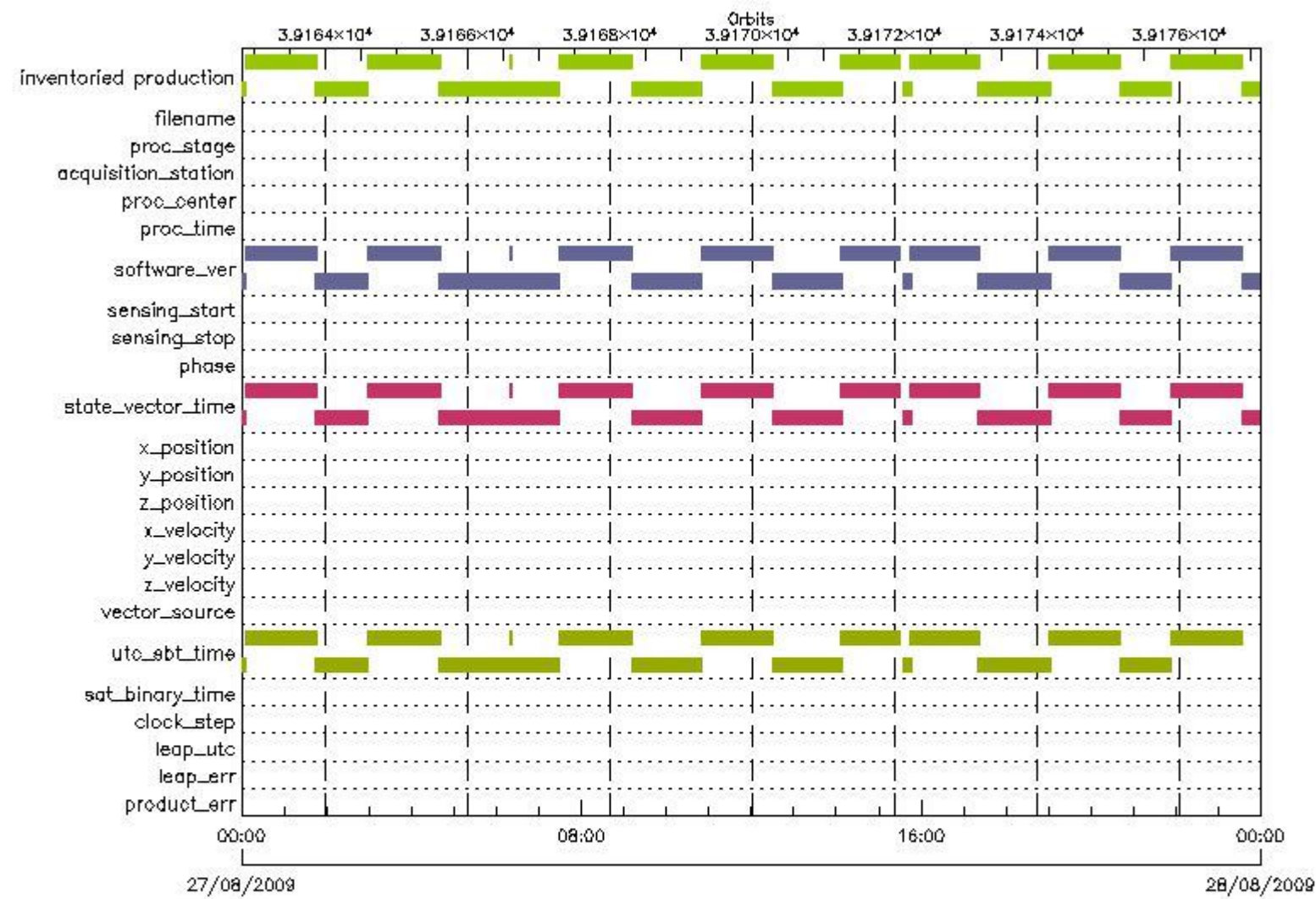
**RA2\_ME\_\_0P products with product err set**

Gauge	Segment (Start-Stop)
Warning: Product Error flag set. Filename: RA2_ME__0PNPDK20090827_091025_000059422082_00036_39168_3698.N1;	27-AUG-2009 09:10:25.121 27-AUG-2009 10:49:27.197
Warning: Product Error flag set. Filename: RA2_ME__0PNPDK20090827_122916_000059012082_00038_39170_3700.N1;	27-AUG-2009 12:29:16.061 27-AUG-2009 14:07:36.919
Warning: Product Error flag set. Filename: RA2_ME__0PNPDK20090827_140704_000050052082_00039_39171_3701.N1;	27-AUG-2009 14:07:04.613 27-AUG-2009 15:30:29.815



# MPH checks (Level 1)

## MPH Errors for RA2\_MW\_\_1P



### RA2\_MW\_\_1P MPH checks

#### RA2\_MW\_\_1P products with wrong filename

Gauge Segment (Start-Stop)

#### RA2\_MW\_\_1P products with unknown processing stage

Gauge Segment (Start-Stop)

**RA2\_MW\_\_1P products with unknown acquisition station**

**Gauge Segment (Start-Stop)**

**RA2\_MW\_\_1P products with unknown processing center**

**Gauge Segment (Start-Stop)**

**RA2\_MW\_\_1P products with wrong processing time**

**Gauge Segment (Start-Stop)**

**RA2\_MW\_\_1P products with software version not equal to the current version**

<b>Gauge</b>	<b>Segment (Start-Stop)</b>
Warning: Wrong Software ver. RA2/5.06 Filename: RA2_MW__1PNPDE20090826_222315_000061992082_00029_39161_9013.N1;	26-AUG-2009 22:23:15.563 27-AUG-2009 00:06:34.917
Warning: Wrong Software ver. RA2/5.06 Filename: RA2_MW__1PNPDE20090827_000532_000059802082_00030_39162_9185.N1;	27-AUG-2009 00:05:32.589 27-AUG-2009 01:45:12.485
Warning: Wrong Software ver. RA2/5.06 Filename: RA2_MW__1PNPDE20090827_014414_000044492082_00031_39163_9359.N1;	27-AUG-2009 01:44:14.613 27-AUG-2009 02:58:23.873
Warning: Wrong Software ver. RA2/5.06 Filename: RA2_MW__1PNPDE20090827_025750_000061122082_00032_39164_9533.N1;	27-AUG-2009 02:57:50.509 27-AUG-2009 04:39:42.971
Warning: Wrong Software ver. RA2/5.06 Filename: RA2_MW__1PNPDE20090827_043910_000060832082_00033_39165_9723.N1;	27-AUG-2009 04:39:10.721 27-AUG-2009 06:20:34.219
Warning: Wrong Software ver. RA2/5.06 Filename: RA2_MW__1PNPDK20090827_062000_000000752082_00034_39166_5694.N1;	27-AUG-2009 06:20:00.855 27-AUG-2009 06:21:15.437
Warning: Wrong Software ver. RA2/5.06 Filename: RA2_MW__1PNPDK20090827_062117_000040262082_00034_39166_5717.N1;	27-AUG-2009 06:21:17.721 27-AUG-2009 07:28:23.661
Warning: Wrong Software ver. RA2/5.06 Filename: RA2_MW__1PNPDK20090827_072750_000061982082_00035_39167_5859.N1;	27-AUG-2009 07:27:50.297 27-AUG-2009 09:11:08.537
Warning: Wrong Software ver. RA2/5.06 Filename: RA2_MW__1PNPDK20090827_091025_000059432082_00036_39168_5989.N1;	27-AUG-2009 09:10:25.146 27-AUG-2009 10:49:28.281
Warning: Wrong Software ver. RA2/5.06 Filename: RA2_MW__1PNPDK20090827_104854_000060552082_00037_39169_6107.N1;	27-AUG-2009 10:48:54.916 27-AUG-2009 12:29:49.451
Warning: Wrong Software ver. RA2/5.06 Filename: RA2_MW__1PNPDK20090827_122916_000059022082_00038_39170_6235.N1;	27-AUG-2009 12:29:16.086 27-AUG-2009 14:07:38.003
Warning: Wrong Software ver. RA2/5.06 Filename: RA2_MW__1PNPDK20090827_140704_000050062082_00039_39171_6376.N1;	27-AUG-2009 14:07:04.638 27-AUG-2009 15:30:30.898
Warning: Wrong Software ver. RA2/5.06 Filename: RA2_MW__1PNPDK20090827_153502_000006742082_00040_39172_6381.N1;	27-AUG-2009 15:35:02.676 27-AUG-2009 15:46:16.591
Warning: Wrong Software ver. RA2/5.06 Filename: RA2_MW__1PNPDK20090827_154449_000058352082_00040_39172_6500.N1;	27-AUG-2009 15:44:49.755 27-AUG-2009 17:22:04.831
Warning: Wrong Software ver. RA2/5.06 Filename: RA2_MW__1PNPDK20090827_172106_000060882082_00041_39173_6619.N1;	27-AUG-2009 17:21:06.959 27-AUG-2009 19:02:34.913
Warning: Wrong Software ver. RA2/5.06 Filename: RA2_MW__1PNPDK20090827_190056_000060392082_00042_39174_6738.N1;	27-AUG-2009 19:00:56.936 27-AUG-2009 20:41:35.875
Warning: Wrong Software ver. RA2/5.06 Filename: RA2_MW__1PNPDE20090827_204004_000044192082_00043_39175_0157.N1;	27-AUG-2009 20:40:04.582 27-AUG-2009 21:53:43.765
Warning: Wrong Software ver. RA2/5.06 Filename: RA2_MW__1PNPDE20090827_215249_000060972082_00043_39175_0332.N1;	27-AUG-2009 21:52:49.234 27-AUG-2009 23:34:26.101

Warning: Wrong Software ver. RA2/5.06 Filename: RA2_MW__1PNPDE20090827_233324_000061202082_00044_39176_0477.N1;	27-AUG-2009 23:33:24.886 28-AUG-2009 01:15:25.147
--	--

**RA2\_MW\_\_1P products with wrong sensing start**

**Gauge Segment (Start-Stop)**

**RA2\_MW\_\_1P products with wrong sensing stop**

**Gauge Segment (Start-Stop)**

**RA2\_MW\_\_1P products with wrong phase**

**Gauge Segment (Start-Stop)**

**RA2\_MW\_\_1P products with wrong state vector time**

Gauge	Segment (Start-Stop)
Warning: Not equal to FPO input. 26-AUG-2009 22:36:50.723985 Filename: RA2_MW__1PNPDE20090826_222315_000061992082_00029_39161_9013.N1;	26-AUG-2009 22:23:15.563 27-AUG-2009 00:06:34.917
Warning: Not equal to FPO input. 27-AUG-2009 00:17:26.577802 Filename: RA2_MW__1PNPDE20090827_000532_000059802082_00030_39162_9185.N1;	27-AUG-2009 00:05:32.589 27-AUG-2009 01:45:12.485
Warning: Not equal to FPO input. 27-AUG-2009 01:58:02.445282 Filename: RA2_MW__1PNPDE20090827_014414_000044492082_00031_39163_9359.N1;	27-AUG-2009 01:44:14.613 27-AUG-2009 02:58:23.873
Warning: Not equal to FPO input. 27-AUG-2009 03:38:38.373838 Filename: RA2_MW__1PNPDE20090827_025750_000061122082_00032_39164_9533.N1;	27-AUG-2009 02:57:50.509 27-AUG-2009 04:39:42.971
Warning: Not equal to FPO input. 27-AUG-2009 05:19:14.390701 Filename: RA2_MW__1PNPDE20090827_043910_000060832082_00033_39165_9723.N1;	27-AUG-2009 04:39:10.721 27-AUG-2009 06:20:34.219
Warning: Not equal to FPO input. 27-AUG-2009 06:59:50.359047 Filename: RA2_MW__1PNPDK20090827_062000_000000752082_00034_39166_5694.N1;	27-AUG-2009 06:20:00.855 27-AUG-2009 06:21:15.437
Warning: Not equal to FPO input. 27-AUG-2009 06:59:50.359047 Filename: RA2_MW__1PNPDK20090827_062117_000040262082_00034_39166_5717.N1;	27-AUG-2009 06:21:17.721 27-AUG-2009 07:28:23.661
Warning: Not equal to FPO input. 27-AUG-2009 08:40:26.263464 Filename: RA2_MW__1PNPDK20090827_072750_000061982082_00035_39167_5859.N1;	27-AUG-2009 07:27:50.297 27-AUG-2009 09:11:08.537
Warning: Not equal to FPO input. 27-AUG-2009 10:21:02.139940 Filename: RA2_MW__1PNPDK20090827_091025_000059432082_00036_39168_5989.N1;	27-AUG-2009 09:10:25.146 27-AUG-2009 10:49:28.281
Warning: Not equal to FPO input. 27-AUG-2009 12:01:37.996584 Filename: RA2_MW__1PNPDK20090827_104854_000060552082_00037_39169_6107.N1;	27-AUG-2009 10:48:54.916 27-AUG-2009 12:29:49.451
Warning: Not equal to FPO input. 27-AUG-2009 13:42:13.874817 Filename: RA2_MW__1PNPDK20090827_122916_000059022082_00038_39170_6235.N1;	27-AUG-2009 12:29:16.086 27-AUG-2009 14:07:38.003
Warning: Not equal to FPO input. 27-AUG-2009 15:22:49.827451 Filename: RA2_MW__1PNPDK20090827_140704_000050062082_00039_39171_6376.N1;	27-AUG-2009 14:07:04.638 27-AUG-2009 15:30:30.898
Warning: Not equal to FPO input. 27-AUG-2009 15:22:49.827451 Filename: RA2_MW__1PNPDK20090827_153502_000006742082_00040_39172_6381.N1;	27-AUG-2009 15:35:02.676 27-AUG-2009 15:46:16.591
Warning: Not equal to FPO input. 27-AUG-2009 17:03:25.844046 Filename: RA2_MW__1PNPDK20090827_154449_000058352082_00040_39172_6500.N1;	27-AUG-2009 15:44:49.755 27-AUG-2009 17:22:04.831
Warning: Not equal to FPO input. 27-AUG-2009 18:44:01.844423 Filename: RA2_MW__1PNPDK20090827_172106_000060882082_00041_39173_6619.N1;	27-AUG-2009 17:21:06.959 27-AUG-2009 19:02:34.913
Warning: Not equal to FPO input. 27-AUG-2009 20:24:37.783417 Filename: RA2_MW__1PNPDK20090827_190056_000060392082_00042_39174_6738.N1;	27-AUG-2009 19:00:56.936 27-AUG-2009 20:41:35.875
Warning: Not equal to FPO input. 27-AUG-2009 22:05:13.647314 Filename: RA2_MW__1PNPDE20090827_204004_000044192082_00043_39175_0157.N1;	27-AUG-2009 20:40:04.582 27-AUG-2009 21:53:43.765



Warning: Not equal to FPO input. 27-AUG-2009 22:05:13.645042 Filename: RA2_MW__1PNPDE20090827_215249_000060972082_00043_39175_0332.N1;	27-AUG-2009 21:52:49.234 27-AUG-2009 23:34:26.101
Warning: Not equal to FPO input. 27-AUG-2009 23:45:49.505154 Filename: RA2_MW__1PNPDE20090827_233324_000061202082_00044_39176_0477.N1;	27-AUG-2009 23:33:24.886 28-AUG-2009 01:15:25.147

**RA2\_MW\_\_1P products with wrong x\_position**

**Gauge Segment (Start-Stop)**

**RA2\_MW\_\_1P products with wrong y\_position**

**Gauge Segment (Start-Stop)**

**RA2\_MW\_\_1P products with wrong z\_position**

**Gauge Segment (Start-Stop)**

**RA2\_MW\_\_1P products with wrong x\_velocity**

**Gauge Segment (Start-Stop)**

**RA2\_MW\_\_1P products with wrong y\_velocity**

**Gauge Segment (Start-Stop)**

**RA2\_MW\_\_1P products with wrong z\_velocity**

**Gauge Segment (Start-Stop)**

**RA2\_MW\_\_1P products with unknown vector source**

**Gauge Segment (Start-Stop)**

**RA2\_MW\_\_1P products with UTC to SBT time too far from sensing time**

<b>Gauge</b>	<b>Segment (Start-Stop)</b>
Warning: Wrong UTC SBT time format. 26-AUG-2009 19:27:14.620106 Filename: RA2_MW__1PNPDE20090826_222315_000061992082_00029_39161_9013.N1;	26-AUG-2009 22:23:15.563 27-AUG-2009 00:06:34.917
Warning: Wrong UTC SBT time format. 26-AUG-2009 21:08:03.620850 Filename: RA2_MW__1PNPDE20090827_000532_000059802082_00030_39162_9185.N1;	27-AUG-2009 00:05:32.589 27-AUG-2009 01:45:12.485
Warning: Wrong UTC SBT time format. 26-AUG-2009 22:51:07.621614 Filename: RA2_MW__1PNPDE20090827_014414_000044492082_00031_39163_9359.N1;	27-AUG-2009 01:44:14.613 27-AUG-2009 02:58:23.873
Warning: Wrong UTC SBT time format. 26-AUG-2009 22:51:07.621614 Filename: RA2_MW__1PNPDE20090827_025750_000061122082_00032_39164_9533.N1;	27-AUG-2009 02:57:50.509 27-AUG-2009 04:39:42.971
Warning: Wrong UTC SBT time format. 26-AUG-2009 22:51:07.621614 Filename: RA2_MW__1PNPDE20090827_043910_000060832082_00033_39165_9723.N1;	27-AUG-2009 04:39:10.721 27-AUG-2009 06:20:34.219
Warning: Wrong UTC SBT time format. 26-AUG-2009 22:51:07.621614 Filename: RA2_MW__1PNPDK20090827_062000_000000752082_00034_39166_5694.N1;	27-AUG-2009 06:20:00.855 27-AUG-2009 06:21:15.437
Warning: Wrong UTC SBT time format. 26-AUG-2009 22:51:07.621614 Filename: RA2_MW__1PNPDK20090827_062117_000040262082_00034_39166_5717.N1;	27-AUG-2009 06:21:17.721 27-AUG-2009 07:28:23.661
Warning: Wrong UTC SBT time format. 26-AUG-2009 22:51:07.621614 Filename: RA2_MW__1PNPDK20090827_072750_000061982082_00035_39167_5859.N1;	27-AUG-2009 07:27:50.297 27-AUG-2009 09:11:08.537
Warning: Wrong UTC SBT time format. 26-AUG-2009 22:51:07.621614 Filename: RA2_MW__1PNPDK20090827_091025_000059432082_00036_39168_5989.N1;	27-AUG-2009 09:10:25.146 27-AUG-2009 10:49:28.281
Warning: Wrong UTC SBT time format. 27-AUG-2009 09:04:11.626111 Filename: RA2_MW__1PNPDK20090827_104854_000060552082_00037_39169_6107.N1;	27-AUG-2009 10:48:54.916 27-AUG-2009 12:29:49.451



Warning: Wrong UTC SBT time format. 27-AUG-2009 09:04:11.626111 Filename: RA2_MW__1PNPDK20090827_122916_000059022082_00038_39170_6235.N1;	27-AUG-2009 12:29:16.086 27-AUG-2009 14:07:38.003
Warning: Wrong UTC SBT time format. 27-AUG-2009 09:04:11.626111 Filename: RA2_MW__1PNPDK20090827_140704_000050062082_00039_39171_6376.N1;	27-AUG-2009 14:07:04.638 27-AUG-2009 15:30:30.898
Warning: Wrong UTC SBT time format. 27-AUG-2009 09:04:11.626111 Filename: RA2_MW__1PNPDK20090827_153502_000006742082_00040_39172_6381.N1;	27-AUG-2009 15:35:02.676 27-AUG-2009 15:46:16.591
Warning: Wrong UTC SBT time format. 27-AUG-2009 14:02:02.628303 Filename: RA2_MW__1PNPDK20090827_154449_000058352082_00040_39172_6500.N1;	27-AUG-2009 15:44:49.755 27-AUG-2009 17:22:04.831
Warning: Wrong UTC SBT time format. 27-AUG-2009 14:02:02.628303 Filename: RA2_MW__1PNPDK20090827_172106_000060882082_00041_39173_6619.N1;	27-AUG-2009 17:21:06.959 27-AUG-2009 19:02:34.913
Warning: Wrong UTC SBT time format. 27-AUG-2009 17:17:51.629738 Filename: RA2_MW__1PNPDK20090827_190056_000060392082_00042_39174_6738.N1;	27-AUG-2009 19:00:56.936 27-AUG-2009 20:41:35.875
Warning: Wrong UTC SBT time format. 27-AUG-2009 17:17:51.629738 Filename: RA2_MW__1PNPDE20090827_204004_000044192082_00043_39175_0157.N1;	27-AUG-2009 20:40:04.582 27-AUG-2009 21:53:43.765
Warning: Wrong UTC SBT time format. 27-AUG-2009 18:55:49.630460 Filename: RA2_MW__1PNPDE20090827_215249_000060972082_00043_39175_0332.N1;	27-AUG-2009 21:52:49.234 27-AUG-2009 23:34:26.101

**RA2\_MW\_\_1P products with satellite binary time out-of-range**

**Gauge Segment (Start-Stop)**

**RA2\_MW\_\_1P products with wrong clock step**

**Gauge Segment (Start-Stop)**

**RA2\_MW\_\_1P products with leap utc set to blank**

**Gauge Segment (Start-Stop)**

**RA2\_MW\_\_1P products with leap err set**

**Gauge Segment (Start-Stop)**


**RA2\_MW\_\_1P products with product err set**

**Gauge Segment (Start-Stop)**

---

## MPH checks (Level 2)

### MPH Errors for RA2\_FGD\_2P



## RA2\_FGD\_2P MPH checks

### RA2\_FGD\_2P products with wrong filename

Gauge  Segment (Start-Stop)

### RA2\_FGD\_2P products with unknown processing stage

Gauge  Segment (Start-Stop)

### RA2\_FGD\_2P products with unknown acquisition station

Gauge  Segment (Start-Stop)

### RA2\_FGD\_2P products with unknown processing center

Gauge  Segment (Start-Stop)

### RA2\_FGD\_2P products with wrong processing time

**Gauge Segment (Start-Stop)**

**RA2\_FGD\_2P products with software version not equal to the current version**

<b>Gauge</b>	<b>Segment (Start-Stop)</b>
Warning: Wrong Software ver. RA2/5.06 Filename: RA2_FGD_2PNPDE20090826_222315_000061992082_00029_39161_9014.N1;	26-AUG-2009 22:23:15.563 27-AUG-2009 00:06:34.917
Warning: Wrong Software ver. RA2/5.06 Filename: RA2_FGD_2PNPDE20090827_000532_000059802082_00030_39162_9186.N1;	27-AUG-2009 00:05:32.589 27-AUG-2009 01:45:12.485
Warning: Wrong Software ver. RA2/5.06 Filename: RA2_FGD_2PNPDE20090827_014414_000044492082_00031_39163_9360.N1;	27-AUG-2009 01:44:14.613 27-AUG-2009 02:58:23.873
Warning: Wrong Software ver. RA2/5.06 Filename: RA2_FGD_2PNPDE20090827_025750_000061122082_00032_39164_9534.N1;	27-AUG-2009 02:57:50.509 27-AUG-2009 04:39:42.971
Warning: Wrong Software ver. RA2/5.06 Filename: RA2_FGD_2PNPDE20090827_043910_000060832082_00033_39165_9724.N1;	27-AUG-2009 04:39:10.721 27-AUG-2009 06:20:34.219
Warning: Wrong Software ver. RA2/5.06 Filename: RA2_FGD_2PNPDK20090827_062000_000000752082_00034_39166_5695.N1;	27-AUG-2009 06:20:00.855 27-AUG-2009 06:21:15.437
Warning: Wrong Software ver. RA2/5.06 Filename: RA2_FGD_2PNPDK20090827_062117_000040262082_00034_39166_5718.N1;	27-AUG-2009 06:21:17.721 27-AUG-2009 07:28:23.661
Warning: Wrong Software ver. RA2/5.06 Filename: RA2_FGD_2PNPDK20090827_072750_000061982082_00035_39167_5860.N1;	27-AUG-2009 07:27:50.297 27-AUG-2009 09:11:08.537
Warning: Wrong Software ver. RA2/5.06 Filename: RA2_FGD_2PNPDK20090827_091025_000059432082_00036_39168_5990.N1;	27-AUG-2009 09:10:25.146 27-AUG-2009 10:49:28.281
Warning: Wrong Software ver. RA2/5.06 Filename: RA2_FGD_2PNPDK20090827_104854_000060552082_00037_39169_6108.N1;	27-AUG-2009 10:48:54.916 27-AUG-2009 12:29:49.451
Warning: Wrong Software ver. RA2/5.06 Filename: RA2_FGD_2PNPDK20090827_122916_000059022082_00038_39170_6236.N1;	27-AUG-2009 12:29:16.086 27-AUG-2009 14:07:38.003
Warning: Wrong Software ver. RA2/5.06 Filename: RA2_FGD_2PNPDK20090827_140704_000050062082_00039_39171_6377.N1;	27-AUG-2009 14:07:04.638 27-AUG-2009 15:30:30.898
Warning: Wrong Software ver. RA2/5.06 Filename: RA2_FGD_2PNPDK20090827_153502_000006742082_00040_39172_6382.N1;	27-AUG-2009 15:35:02.676 27-AUG-2009 15:46:16.591
Warning: Wrong Software ver. RA2/5.06 Filename: RA2_FGD_2PNPDK20090827_154449_000058352082_00040_39172_6501.N1;	27-AUG-2009 15:44:49.755 27-AUG-2009 17:22:04.831
Warning: Wrong Software ver. RA2/5.06 Filename: RA2_FGD_2PNPDK20090827_172106_000060882082_00041_39173_6620.N1;	27-AUG-2009 17:21:06.959 27-AUG-2009 19:02:34.913
Warning: Wrong Software ver. RA2/5.06 Filename: RA2_FGD_2PNPDK20090827_190056_000060392082_00042_39174_6739.N1;	27-AUG-2009 19:00:56.936 27-AUG-2009 20:41:35.875
Warning: Wrong Software ver. RA2/5.06 Filename: RA2_FGD_2PNPDE20090827_204004_000044192082_00043_39175_0158.N1;	27-AUG-2009 20:40:04.582 27-AUG-2009 21:53:43.765
Warning: Wrong Software ver. RA2/5.06 Filename: RA2_FGD_2PNPDE20090827_215249_000060972082_00043_39175_0333.N1;	27-AUG-2009 21:52:49.234 27-AUG-2009 23:34:26.101
Warning: Wrong Software ver. RA2/5.06 Filename: RA2_FGD_2PNPDE20090827_233324_000061202082_00044_39176_0478.N1;	27-AUG-2009 23:33:24.886 28-AUG-2009 01:15:25.147

**RA2\_FGD\_2P products with wrong sensing start**

**Gauge Segment (Start-Stop)**

**RA2\_FGD\_2P products with wrong sensing stop**

**Gauge Segment (Start-Stop)**

**RA2\_FGD\_2P products with wrong phase**

**Gauge Segment (Start-Stop)**

**RA2\_FGD\_2P products with wrong state vector time**

<b>Gauge</b>	<b>Segment (Start-Stop)</b>
Warning: Not equal to FPO input. 26-AUG-2009 22:36:50.723985 Filename: RA2_FGD_2PNPDE20090826_222315_000061992082_00029_39161_9014.N1;	26-AUG-2009 22:23:15.563 27-AUG-2009 00:06:34.917
Warning: Not equal to FPO input. 27-AUG-2009 00:17:26.577802 Filename: RA2_FGD_2PNPDE20090827_000532_000059802082_00030_39162_9186.N1;	27-AUG-2009 00:05:32.589 27-AUG-2009 01:45:12.485
Warning: Not equal to FPO input. 27-AUG-2009 01:58:02.445282 Filename: RA2_FGD_2PNPDE20090827_014414_000044492082_00031_39163_9360.N1;	27-AUG-2009 01:44:14.613 27-AUG-2009 02:58:23.873
Warning: Not equal to FPO input. 27-AUG-2009 03:38:38.373838 Filename: RA2_FGD_2PNPDE20090827_025750_000061122082_00032_39164_9534.N1;	27-AUG-2009 02:57:50.509 27-AUG-2009 04:39:42.971
Warning: Not equal to FPO input. 27-AUG-2009 05:19:14.390701 Filename: RA2_FGD_2PNPDE20090827_043910_000060832082_00033_39165_9724.N1;	27-AUG-2009 04:39:10.721 27-AUG-2009 06:20:34.219
Warning: Not equal to FPO input. 27-AUG-2009 06:59:50.359047 Filename: RA2_FGD_2PNPDK20090827_062000_000000752082_00034_39166_5695.N1;	27-AUG-2009 06:20:00.855 27-AUG-2009 06:21:15.437
Warning: Not equal to FPO input. 27-AUG-2009 06:59:50.359047 Filename: RA2_FGD_2PNPDK20090827_062117_000040262082_00034_39166_5718.N1;	27-AUG-2009 06:21:17.721 27-AUG-2009 07:28:23.661
Warning: Not equal to FPO input. 27-AUG-2009 08:40:26.263464 Filename: RA2_FGD_2PNPDK20090827_072750_000061982082_00035_39167_5860.N1;	27-AUG-2009 07:27:50.297 27-AUG-2009 09:11:08.537
Warning: Not equal to FPO input. 27-AUG-2009 10:21:02.139940 Filename: RA2_FGD_2PNPDK20090827_091025_000059432082_00036_39168_5990.N1;	27-AUG-2009 09:10:25.146 27-AUG-2009 10:49:28.281
Warning: Not equal to FPO input. 27-AUG-2009 12:01:37.996584 Filename: RA2_FGD_2PNPDK20090827_104854_000060552082_00037_39169_6108.N1;	27-AUG-2009 10:48:54.916 27-AUG-2009 12:29:49.451
Warning: Not equal to FPO input. 27-AUG-2009 13:42:13.874817 Filename: RA2_FGD_2PNPDK20090827_122916_000059022082_00038_39170_6236.N1;	27-AUG-2009 12:29:16.086 27-AUG-2009 14:07:38.003
Warning: Not equal to FPO input. 27-AUG-2009 15:22:49.827451 Filename: RA2_FGD_2PNPDK20090827_140704_000050062082_00039_39171_6377.N1;	27-AUG-2009 14:07:04.638 27-AUG-2009 15:30:30.898
Warning: Not equal to FPO input. 27-AUG-2009 15:22:49.827451 Filename: RA2_FGD_2PNPDK20090827_153502_000006742082_00040_39172_6382.N1;	27-AUG-2009 15:35:02.676 27-AUG-2009 15:46:16.591
Warning: Not equal to FPO input. 27-AUG-2009 17:03:25.844046 Filename: RA2_FGD_2PNPDK20090827_154449_000058352082_00040_39172_6501.N1;	27-AUG-2009 15:44:49.755 27-AUG-2009 17:22:04.831
Warning: Not equal to FPO input. 27-AUG-2009 18:44:01.844423 Filename: RA2_FGD_2PNPDK20090827_172106_000060882082_00041_39173_6620.N1;	27-AUG-2009 17:21:06.959 27-AUG-2009 19:02:34.913
Warning: Not equal to FPO input. 27-AUG-2009 20:24:37.783417 Filename: RA2_FGD_2PNPDK20090827_190056_000060392082_00042_39174_6739.N1;	27-AUG-2009 19:00:56.936 27-AUG-2009 20:41:35.875
Warning: Not equal to FPO input. 27-AUG-2009 22:05:13.647314 Filename: RA2_FGD_2PNPDE20090827_204004_000044192082_00043_39175_0158.N1;	27-AUG-2009 20:40:04.582 27-AUG-2009 21:53:43.765
Warning: Not equal to FPO input. 27-AUG-2009 22:05:13.645042 Filename: RA2_FGD_2PNPDE20090827_215249_000060972082_00043_39175_0333.N1;	27-AUG-2009 21:52:49.234 27-AUG-2009 23:34:26.101
Warning: Not equal to FPO input. 27-AUG-2009 23:45:49.505154 Filename: RA2_FGD_2PNPDE20090827_233324_000061202082_00044_39176_0478.N1;	27-AUG-2009 23:33:24.886 28-AUG-2009 01:15:25.147

**RA2\_FGD\_2P products with wrong x\_position**

**Gauge Segment (Start-Stop)**

**RA2\_FGD\_2P products with wrong y\_position**



**Gauge Segment (Start-Stop)**

**RA2\_FGD\_2P products with wrong z\_position**

**Gauge Segment (Start-Stop)**

**RA2\_FGD\_2P products with wrong x\_velocity**

**Gauge Segment (Start-Stop)**

**RA2\_FGD\_2P products with wrong y\_velocity**

**Gauge Segment (Start-Stop)**

**RA2\_FGD\_2P products with wrong z\_velocity**

**Gauge Segment (Start-Stop)**

**RA2\_FGD\_2P products with unknown vector source**

**Gauge Segment (Start-Stop)**

**RA2\_FGD\_2P products with UTC to SBT time too far from sensing time**

Gauge	Segment (Start-Stop)
Warning: Wrong UTC SBT time format. 26-AUG-2009 19:27:14.620106 Filename: RA2_FGD_2PNPDE20090826_222315_000061992082_00029_39161_9014.N1;	26-AUG-2009 22:23:15.563 27-AUG-2009 00:06:34.917
Warning: Wrong UTC SBT time format. 26-AUG-2009 21:08:03.620850 Filename: RA2_FGD_2PNPDE20090827_000532_000059802082_00030_39162_9186.N1;	27-AUG-2009 00:05:32.589 27-AUG-2009 01:45:12.485
Warning: Wrong UTC SBT time format. 26-AUG-2009 22:51:07.621614 Filename: RA2_FGD_2PNPDE20090827_014414_000044492082_00031_39163_9360.N1;	27-AUG-2009 01:44:14.613 27-AUG-2009 02:58:23.873
Warning: Wrong UTC SBT time format. 26-AUG-2009 22:51:07.621614 Filename: RA2_FGD_2PNPDE20090827_025750_000061122082_00032_39164_9534.N1;	27-AUG-2009 02:57:50.509 27-AUG-2009 04:39:42.971
Warning: Wrong UTC SBT time format. 26-AUG-2009 22:51:07.621614 Filename: RA2_FGD_2PNPDE20090827_043910_000060832082_00033_39165_9724.N1;	27-AUG-2009 04:39:10.721 27-AUG-2009 06:20:34.219
Warning: Wrong UTC SBT time format. 26-AUG-2009 22:51:07.621614 Filename: RA2_FGD_2PNPDK20090827_062000_000000752082_00034_39166_5695.N1;	27-AUG-2009 06:20:00.855 27-AUG-2009 06:21:15.437
Warning: Wrong UTC SBT time format. 26-AUG-2009 22:51:07.621614 Filename: RA2_FGD_2PNPDK20090827_062117_000040262082_00034_39166_5718.N1;	27-AUG-2009 06:21:17.721 27-AUG-2009 07:28:23.661
Warning: Wrong UTC SBT time format. 26-AUG-2009 22:51:07.621614 Filename: RA2_FGD_2PNPDK20090827_072750_000061982082_00035_39167_5860.N1;	27-AUG-2009 07:27:50.297 27-AUG-2009 09:11:08.537
Warning: Wrong UTC SBT time format. 26-AUG-2009 22:51:07.621614 Filename: RA2_FGD_2PNPDK20090827_091025_000059432082_00036_39168_5990.N1;	27-AUG-2009 09:10:25.146 27-AUG-2009 10:49:28.281
Warning: Wrong UTC SBT time format. 27-AUG-2009 09:04:11.626111 Filename: RA2_FGD_2PNPDK20090827_104854_000060552082_00037_39169_6108.N1;	27-AUG-2009 10:48:54.916 27-AUG-2009 12:29:49.451
Warning: Wrong UTC SBT time format. 27-AUG-2009 09:04:11.626111 Filename: RA2_FGD_2PNPDK20090827_122916_000059022082_00038_39170_6236.N1;	27-AUG-2009 12:29:16.086 27-AUG-2009 14:07:38.003
Warning: Wrong UTC SBT time format. 27-AUG-2009 09:04:11.626111 Filename: RA2_FGD_2PNPDK20090827_140704_000050062082_00039_39171_6377.N1;	27-AUG-2009 14:07:04.638 27-AUG-2009 15:30:30.898
Warning: Wrong UTC SBT time format. 27-AUG-2009 09:04:11.626111 Filename: RA2_FGD_2PNPDK20090827_153502_000006742082_00040_39172_6382.N1;	27-AUG-2009 15:35:02.676 27-AUG-2009 15:46:16.591
Warning: Wrong UTC SBT time format. 27-AUG-2009 14:02:02.628303 Filename: RA2_FGD_2PNPDK20090827_154449_000058352082_00040_39172_6501.N1;	27-AUG-2009 15:44:49.755 27-AUG-2009 17:22:04.831
Warning: Wrong UTC SBT time format. 27-AUG-2009 14:02:02.628303 Filename: RA2_FGD_2PNPDK20090827_172106_000060882082_00041_39173_6620.N1;	27-AUG-2009 17:21:06.959 27-AUG-2009 19:02:34.913

Warning: Wrong UTC SBT time format. 27-AUG-2009 17:17:51.629738 Filename: RA2_FGD_2PNPDK20090827_190056_000060392082_00042_39174_6739.N1;	27-AUG-2009 19:00:56.936 27-AUG-2009 20:41:35.875
Warning: Wrong UTC SBT time format. 27-AUG-2009 17:17:51.629738 Filename: RA2_FGD_2PNPDE20090827_204004_000044192082_00043_39175_0158.N1;	27-AUG-2009 20:40:04.582 27-AUG-2009 21:53:43.765
Warning: Wrong UTC SBT time format. 27-AUG-2009 18:55:49.630460 Filename: RA2_FGD_2PNPDE20090827_215249_000060972082_00043_39175_0333.N1;	27-AUG-2009 21:52:49.234 27-AUG-2009 23:34:26.101

**RA2\_FGD\_2P products with satellite binary time out-of-range**

Gauge Segment (Start-Stop)

**RA2\_FGD\_2P products with wrong clock step**

Gauge Segment (Start-Stop)

**RA2\_FGD\_2P products with leap utc set to blank**

Gauge Segment (Start-Stop)

**RA2\_FGD\_2P products with leap err set**


Gauge Segment (Start-Stop)

**RA2\_FGD\_2P products with product err set**

Gauge	Segment (Start-Stop)
Warning: Product Error flag set. Filename: RA2_FGD_2PNPDE20090826_222315_000061992082_00029_39161_9014.N1;	26-AUG-2009 22:23:15.563 27-AUG-2009 00:06:34.917
Warning: Product Error flag set. Filename: RA2_FGD_2PNPDE20090827_000532_000059802082_00030_39162_9186.N1;	27-AUG-2009 00:05:32.589 27-AUG-2009 01:45:12.485
Warning: Product Error flag set. Filename: RA2_FGD_2PNPDE20090827_014414_000044492082_00031_39163_9360.N1;	27-AUG-2009 01:44:14.613 27-AUG-2009 02:58:23.873
Warning: Product Error flag set. Filename: RA2_FGD_2PNPDE20090827_025750_000061122082_00032_39164_9534.N1;	27-AUG-2009 02:57:50.509 27-AUG-2009 04:39:42.971
Warning: Product Error flag set. Filename: RA2_FGD_2PNPDE20090827_043910_000060832082_00033_39165_9724.N1;	27-AUG-2009 04:39:10.721 27-AUG-2009 06:20:34.219
Warning: Product Error flag set. Filename: RA2_FGD_2PNPDK20090827_062000_000000752082_00034_39166_5695.N1;	27-AUG-2009 06:20:00.855 27-AUG-2009 06:21:15.437
Warning: Product Error flag set. Filename: RA2_FGD_2PNPDK20090827_062117_000040262082_00034_39166_5718.N1;	27-AUG-2009 06:21:17.721 27-AUG-2009 07:28:23.661
Warning: Product Error flag set. Filename: RA2_FGD_2PNPDK20090827_072750_000061982082_00035_39167_5860.N1;	27-AUG-2009 07:27:50.297 27-AUG-2009 09:11:08.537
Warning: Product Error flag set. Filename: RA2_FGD_2PNPDK20090827_091025_000059432082_00036_39168_5990.N1;	27-AUG-2009 09:10:25.146 27-AUG-2009 10:49:28.281
Warning: Product Error flag set. Filename: RA2_FGD_2PNPDK20090827_104854_000060552082_00037_39169_6108.N1;	27-AUG-2009 10:48:54.916 27-AUG-2009 12:29:49.451
Warning: Product Error flag set. Filename: RA2_FGD_2PNPDK20090827_122916_000059022082_00038_39170_6236.N1;	27-AUG-2009 12:29:16.086 27-AUG-2009 14:07:38.003
Warning: Product Error flag set. Filename: RA2_FGD_2PNPDK20090827_140704_000050062082_00039_39171_6377.N1;	27-AUG-2009 14:07:04.638 27-AUG-2009 15:30:30.898
Warning: Product Error flag set. Filename: RA2_FGD_2PNPDK20090827_153502_000006742082_00040_39172_6382.N1;	27-AUG-2009 15:35:02.676 27-AUG-2009 15:46:16.591
Warning: Product Error flag set. Filename: RA2_FGD_2PNPDK20090827_154449_000058352082_00040_39172_6501.N1;	27-AUG-2009 15:44:49.755 27-AUG-2009 17:22:04.831

Warning: Product Error flag set. Filename: RA2_FGD_2PNPDK20090827_172106_000060882082_00041_39173_6620.N1;	27-AUG-2009 17:21:06.959 27-AUG-2009 19:02:34.913
Warning: Product Error flag set. Filename: RA2_FGD_2PNPDK20090827_190056_000060392082_00042_39174_6739.N1;	27-AUG-2009 19:00:56.936 27-AUG-2009 20:41:35.875
Warning: Product Error flag set. Filename: RA2_FGD_2PNPDE20090827_204004_000044192082_00043_39175_0158.N1;	27-AUG-2009 20:40:04.582 27-AUG-2009 21:53:43.765
Warning: Product Error flag set. Filename: RA2_FGD_2PNPDE20090827_215249_000060972082_00043_39175_0333.N1;	27-AUG-2009 21:52:49.234 27-AUG-2009 23:34:26.101
Warning: Product Error flag set. Filename: RA2_FGD_2PNPDE20090827_233324_000061202082_00044_39176_0478.N1;	27-AUG-2009 23:33:24.886 28-AUG-2009 01:15:25.147

### MPH Errors for RA2\_WWV\_2P





RA2\_WWV\_2P products with wrong filename

Gauge Segment (Start-Stop)

RA2\_WWV\_2P products with unknown processing stage

Gauge Segment (Start-Stop)

RA2\_WWV\_2P products with unknown acquisition station

Gauge Segment (Start-Stop)

RA2\_WWV\_2P products with unknown processing center

Gauge Segment (Start-Stop)

RA2\_WWV\_2P products with wrong processing time

Gauge Segment (Start-Stop)

RA2\_WWV\_2P products with software version not equal to the current version

Gauge	Segment (Start-Stop)
Warning: Wrong Software ver. RA2/5.06 Filename: RA2_WWV_2PNPDE20090826_222315_000061992082_00029_39161_9015.N1;	26-AUG-2009 22:23:15.563 27-AUG-2009 00:06:34.917
Warning: Wrong Software ver. RA2/5.06 Filename: RA2_WWV_2PNPDE20090827_000532_000059802082_00030_39162_9187.N1;	27-AUG-2009 00:05:32.589 27-AUG-2009 01:45:12.485
Warning: Wrong Software ver. RA2/5.06 Filename: RA2_WWV_2PNPDE20090827_014414_000044492082_00031_39163_9361.N1;	27-AUG-2009 01:44:14.613 27-AUG-2009 02:58:23.873
Warning: Wrong Software ver. RA2/5.06 Filename: RA2_WWV_2PNPDE20090827_025750_000061122082_00032_39164_9535.N1;	27-AUG-2009 02:57:50.509 27-AUG-2009 04:39:42.971
Warning: Wrong Software ver. RA2/5.06 Filename: RA2_WWV_2PNPDE20090827_043910_000060832082_00033_39165_9725.N1;	27-AUG-2009 04:39:10.721 27-AUG-2009 06:20:34.219
Warning: Wrong Software ver. RA2/5.06 Filename: RA2_WWV_2PNPDK20090827_062000_000000752082_00034_39166_5696.N1;	27-AUG-2009 06:20:00.855 27-AUG-2009 06:21:15.437
Warning: Wrong Software ver. RA2/5.06 Filename: RA2_WWV_2PNPDK20090827_062117_000040262082_00034_39166_5719.N1;	27-AUG-2009 06:21:17.721 27-AUG-2009 07:28:23.661
Warning: Wrong Software ver. RA2/5.06 Filename: RA2_WWV_2PNPDK20090827_072750_000061982082_00035_39167_5861.N1;	27-AUG-2009 07:27:50.297 27-AUG-2009 09:11:08.537
Warning: Wrong Software ver. RA2/5.06 Filename: RA2_WWV_2PNPDK20090827_091025_000059432082_00036_39168_5991.N1;	27-AUG-2009 09:10:25.146 27-AUG-2009 10:49:28.281
Warning: Wrong Software ver. RA2/5.06 Filename: RA2_WWV_2PNPDK20090827_104854_000060552082_00037_39169_6109.N1;	27-AUG-2009 10:48:54.916 27-AUG-2009 12:29:49.451
Warning: Wrong Software ver. RA2/5.06 Filename: RA2_WWV_2PNPDK20090827_122916_000059022082_00038_39170_6237.N1;	27-AUG-2009 12:29:16.086 27-AUG-2009 14:07:38.003
Warning: Wrong Software ver. RA2/5.06 Filename: RA2_WWV_2PNPDK20090827_140704_000050062082_00039_39171_6378.N1;	27-AUG-2009 14:07:04.638 27-AUG-2009 15:30:30.898
Warning: Wrong Software ver. RA2/5.06 Filename: RA2_WWV_2PNPDK20090827_153502_000006742082_00040_39172_6383.N1;	27-AUG-2009 15:35:02.676 27-AUG-2009 15:46:16.591
Warning: Wrong Software ver. RA2/5.06 Filename: RA2_WWV_2PNPDK20090827_154449_000058352082_00040_39172_6502.N1;	27-AUG-2009 15:44:49.755 27-AUG-2009 17:22:04.831



Warning: Wrong Software ver. RA2/5.06 Filename: RA2_WWV_2PNPDK20090827_172106_000060882082_00041_39173_6621.N1;	27-AUG-2009 17:21:06.959 27-AUG-2009 19:02:34.913
Warning: Wrong Software ver. RA2/5.06 Filename: RA2_WWV_2PNPDK20090827_190056_000060392082_00042_39174_6740.N1;	27-AUG-2009 19:00:56.936 27-AUG-2009 20:41:35.875
Warning: Wrong Software ver. RA2/5.06 Filename: RA2_WWV_2PNPDE20090827_204004_000044192082_00043_39175_0159.N1;	27-AUG-2009 20:40:04.582 27-AUG-2009 21:53:43.765
Warning: Wrong Software ver. RA2/5.06 Filename: RA2_WWV_2PNPDE20090827_215249_000060972082_00043_39175_0334.N1;	27-AUG-2009 21:52:49.234 27-AUG-2009 23:34:26.101
Warning: Wrong Software ver. RA2/5.06 Filename: RA2_WWV_2PNPDE20090827_233324_000061202082_00044_39176_0479.N1;	27-AUG-2009 23:33:24.886 28-AUG-2009 01:15:25.147

**RA2\_WWV\_2P products with wrong sensing start**

**Gauge Segment (Start-Stop)**

**RA2\_WWV\_2P products with wrong sensing stop**

**Gauge Segment (Start-Stop)**

**RA2\_WWV\_2P products with wrong phase**

**Gauge Segment (Start-Stop)**

**RA2\_WWV\_2P products with wrong state vector time**

<b>Gauge</b>	<b>Segment (Start-Stop)</b>
Warning: Not equal to FPO input. 26-AUG-2009 22:36:50.723985 Filename: RA2_WWV_2PNPDE20090826_222315_000061992082_00029_39161_9015.N1;	26-AUG-2009 22:23:15.563 27-AUG-2009 00:06:34.917
Warning: Not equal to FPO input. 27-AUG-2009 00:17:26.577802 Filename: RA2_WWV_2PNPDE20090827_000532_000059802082_00030_39162_9187.N1;	27-AUG-2009 00:05:32.589 27-AUG-2009 01:45:12.485
Warning: Not equal to FPO input. 27-AUG-2009 01:58:02.445282 Filename: RA2_WWV_2PNPDE20090827_014414_000044492082_00031_39163_9361.N1;	27-AUG-2009 01:44:14.613 27-AUG-2009 02:58:23.873
Warning: Not equal to FPO input. 27-AUG-2009 03:38:38.373838 Filename: RA2_WWV_2PNPDE20090827_025750_000061122082_00032_39164_9535.N1;	27-AUG-2009 02:57:50.509 27-AUG-2009 04:39:42.971
Warning: Not equal to FPO input. 27-AUG-2009 05:19:14.390701 Filename: RA2_WWV_2PNPDE20090827_043910_000060832082_00033_39165_9725.N1;	27-AUG-2009 04:39:10.721 27-AUG-2009 06:20:34.219
Warning: Not equal to FPO input. 27-AUG-2009 06:59:50.359047 Filename: RA2_WWV_2PNPDK20090827_062000_000000752082_00034_39166_5696.N1;	27-AUG-2009 06:20:00.855 27-AUG-2009 06:21:15.437
Warning: Not equal to FPO input. 27-AUG-2009 06:59:50.359047 Filename: RA2_WWV_2PNPDK20090827_062117_000040262082_00034_39166_5719.N1;	27-AUG-2009 06:21:17.721 27-AUG-2009 07:28:23.661
Warning: Not equal to FPO input. 27-AUG-2009 08:40:26.263464 Filename: RA2_WWV_2PNPDK20090827_072750_000061982082_00035_39167_5861.N1;	27-AUG-2009 07:27:50.297 27-AUG-2009 09:11:08.537
Warning: Not equal to FPO input. 27-AUG-2009 10:21:02.139940 Filename: RA2_WWV_2PNPDK20090827_091025_000059432082_00036_39168_5991.N1;	27-AUG-2009 09:10:25.146 27-AUG-2009 10:49:28.281
Warning: Not equal to FPO input. 27-AUG-2009 12:01:37.996584 Filename: RA2_WWV_2PNPDK20090827_104854_000060552082_00037_39169_6109.N1;	27-AUG-2009 10:48:54.916 27-AUG-2009 12:29:49.451
Warning: Not equal to FPO input. 27-AUG-2009 13:42:13.874817 Filename: RA2_WWV_2PNPDK20090827_122916_000059022082_00038_39170_6237.N1;	27-AUG-2009 12:29:16.086 27-AUG-2009 14:07:38.003
Warning: Not equal to FPO input. 27-AUG-2009 15:22:49.827451 Filename: RA2_WWV_2PNPDK20090827_140704_000050062082_00039_39171_6378.N1;	27-AUG-2009 14:07:04.638 27-AUG-2009 15:30:30.898
Warning: Not equal to FPO input. 27-AUG-2009 15:22:49.827451 Filename: RA2_WWV_2PNPDK20090827_153502_000006742082_00040_39172_6383.N1;	27-AUG-2009 15:35:02.676 27-AUG-2009 15:46:16.591

Warning: Not equal to FPO input. 27-AUG-2009 17:03:25.844046 Filename: RA2_WWV_2PNPDK20090827_154449_000058352082_00040_39172_6502.N1;	27-AUG-2009 15:44:49.755 27-AUG-2009 17:22:04.831
Warning: Not equal to FPO input. 27-AUG-2009 18:44:01.844423 Filename: RA2_WWV_2PNPDK20090827_172106_000060882082_00041_39173_6621.N1;	27-AUG-2009 17:21:06.959 27-AUG-2009 19:02:34.913
Warning: Not equal to FPO input. 27-AUG-2009 20:24:37.783417 Filename: RA2_WWV_2PNPDK20090827_190056_000060392082_00042_39174_6740.N1;	27-AUG-2009 19:00:56.936 27-AUG-2009 20:41:35.875
Warning: Not equal to FPO input. 27-AUG-2009 22:05:13.647314 Filename: RA2_WWV_2PNPDE20090827_204004_000044192082_00043_39175_0159.N1;	27-AUG-2009 20:40:04.582 27-AUG-2009 21:53:43.765
Warning: Not equal to FPO input. 27-AUG-2009 22:05:13.645042 Filename: RA2_WWV_2PNPDE20090827_215249_000060972082_00043_39175_0334.N1;	27-AUG-2009 21:52:49.234 27-AUG-2009 23:34:26.101
Warning: Not equal to FPO input. 27-AUG-2009 23:45:49.505154 Filename: RA2_WWV_2PNPDE20090827_233324_000061202082_00044_39176_0479.N1;	27-AUG-2009 23:33:24.886 28-AUG-2009 01:15:25.147

**RA2\_WWV\_2P products with wrong x\_position**

Gauge Segment (Start-Stop)

**RA2\_WWV\_2P products with wrong y\_position**

Gauge Segment (Start-Stop)

**RA2\_WWV\_2P products with wrong z\_position**

Gauge Segment (Start-Stop)

**RA2\_WWV\_2P products with wrong x\_velocity**

Gauge Segment (Start-Stop)

**RA2\_WWV\_2P products with wrong y\_velocity**

Gauge Segment (Start-Stop)

**RA2\_WWV\_2P products with wrong z\_velocity**

Gauge Segment (Start-Stop)

**RA2\_WWV\_2P products with unknown vector source**

Gauge Segment (Start-Stop)

**RA2\_WWV\_2P products with UTC to SBT time too far from sensing time**

Gauge	Segment (Start-Stop)
Warning: Wrong UTC SBT time format. 26-AUG-2009 19:27:14.620106 Filename: RA2_WWV_2PNPDE20090826_222315_000061992082_00029_39161_9015.N1;	26-AUG-2009 22:23:15.563 27-AUG-2009 00:06:34.917
Warning: Wrong UTC SBT time format. 26-AUG-2009 21:08:03.620850 Filename: RA2_WWV_2PNPDE20090827_000532_000059802082_00030_39162_9187.N1;	27-AUG-2009 00:05:32.589 27-AUG-2009 01:45:12.485
Warning: Wrong UTC SBT time format. 26-AUG-2009 22:51:07.621614 Filename: RA2_WWV_2PNPDE20090827_014414_000044492082_00031_39163_9361.N1;	27-AUG-2009 01:44:14.613 27-AUG-2009 02:58:23.873
Warning: Wrong UTC SBT time format. 26-AUG-2009 22:51:07.621614 Filename: RA2_WWV_2PNPDE20090827_025750_000061122082_00032_39164_9535.N1;	27-AUG-2009 02:57:50.509 27-AUG-2009 04:39:42.971
Warning: Wrong UTC SBT time format. 26-AUG-2009 22:51:07.621614 Filename: RA2_WWV_2PNPDE20090827_043910_000060832082_00033_39165_9725.N1;	27-AUG-2009 04:39:10.721 27-AUG-2009 06:20:34.219
Warning: Wrong UTC SBT time format. 26-AUG-2009 22:51:07.621614 Filename: RA2_WWV_2PNPDK20090827_062000_000000752082_00034_39166_5696.N1;	27-AUG-2009 06:20:00.855 27-AUG-2009 06:21:15.437

Warning: Wrong UTC SBT time format. 26-AUG-2009 22:51:07.621614 Filename: RA2_WWV_2PNPDK20090827_062117_000040262082_00034_39166_5719.N1;	27-AUG-2009 06:21:17.721 27-AUG-2009 07:28:23.661
Warning: Wrong UTC SBT time format. 26-AUG-2009 22:51:07.621614 Filename: RA2_WWV_2PNPDK20090827_072750_000061982082_00035_39167_5861.N1;	27-AUG-2009 07:27:50.297 27-AUG-2009 09:11:08.537
Warning: Wrong UTC SBT time format. 26-AUG-2009 22:51:07.621614 Filename: RA2_WWV_2PNPDK20090827_091025_000059432082_00036_39168_5991.N1;	27-AUG-2009 09:10:25.146 27-AUG-2009 10:49:28.281
Warning: Wrong UTC SBT time format. 27-AUG-2009 09:04:11.626111 Filename: RA2_WWV_2PNPDK20090827_104854_000060552082_00037_39169_6109.N1;	27-AUG-2009 10:48:54.916 27-AUG-2009 12:29:49.451
Warning: Wrong UTC SBT time format. 27-AUG-2009 09:04:11.626111 Filename: RA2_WWV_2PNPDK20090827_122916_000059022082_00038_39170_6237.N1;	27-AUG-2009 12:29:16.086 27-AUG-2009 14:07:38.003
Warning: Wrong UTC SBT time format. 27-AUG-2009 09:04:11.626111 Filename: RA2_WWV_2PNPDK20090827_140704_000050062082_00039_39171_6378.N1;	27-AUG-2009 14:07:04.638 27-AUG-2009 15:30:30.898
Warning: Wrong UTC SBT time format. 27-AUG-2009 09:04:11.626111 Filename: RA2_WWV_2PNPDK20090827_153502_000006742082_00040_39172_6383.N1;	27-AUG-2009 15:35:02.676 27-AUG-2009 15:46:16.591
Warning: Wrong UTC SBT time format. 27-AUG-2009 14:02:02.628303 Filename: RA2_WWV_2PNPDK20090827_154449_000058352082_00040_39172_6502.N1;	27-AUG-2009 15:44:49.755 27-AUG-2009 17:22:04.831
Warning: Wrong UTC SBT time format. 27-AUG-2009 14:02:02.628303 Filename: RA2_WWV_2PNPDK20090827_172106_000060882082_00041_39173_6621.N1;	27-AUG-2009 17:21:06.959 27-AUG-2009 19:02:34.913
Warning: Wrong UTC SBT time format. 27-AUG-2009 17:17:51.629738 Filename: RA2_WWV_2PNPDK20090827_190056_000060392082_00042_39174_6740.N1;	27-AUG-2009 19:00:56.936 27-AUG-2009 20:41:35.875
Warning: Wrong UTC SBT time format. 27-AUG-2009 17:17:51.629738 Filename: RA2_WWV_2PNPDE20090827_204004_000044192082_00043_39175_0159.N1;	27-AUG-2009 20:40:04.582 27-AUG-2009 21:53:43.765
Warning: Wrong UTC SBT time format. 27-AUG-2009 18:55:49.630460 Filename: RA2_WWV_2PNPDE20090827_215249_000060972082_00043_39175_0334.N1;	27-AUG-2009 21:52:49.234 27-AUG-2009 23:34:26.101

**RA2\_WWV\_2P products with satellite binary time out-of-range**

Gauge Segment (Start-Stop)

**RA2\_WWV\_2P products with wrong clock step**

Gauge Segment (Start-Stop)

**RA2\_WWV\_2P products with leap utc set to blank**

Gauge Segment (Start-Stop)

**RA2\_WWV\_2P products with leap err set**

Gauge Segment (Start-Stop)

**RA2\_WWV\_2P products with product err set**

Gauge	Segment (Start-Stop)
Warning: Product Error flag set. Filename: RA2_WWV_2PNPDE20090826_222315_000061992082_00029_39161_9015.N1;	26-AUG-2009 22:23:15.563 27-AUG-2009 00:06:34.917
Warning: Product Error flag set. Filename: RA2_WWV_2PNPDE20090827_000532_000059802082_00030_39162_9187.N1;	27-AUG-2009 00:05:32.589 27-AUG-2009 01:45:12.485
Warning: Product Error flag set. Filename: RA2_WWV_2PNPDE20090827_014414_000044492082_00031_39163_9361.N1;	27-AUG-2009 01:44:14.613 27-AUG-2009 02:58:23.873
Warning: Product Error flag set. Filename: RA2_WWV_2PNPDE20090827_025750_000061122082_00032_39164_9535.N1;	27-AUG-2009 02:57:50.509 27-AUG-2009 04:39:42.971
Warning: Product Error flag set. Filename: RA2_WWV_2PNPDE20090827_043910_000060832082_00033_39165_9725.N1;	27-AUG-2009 04:39:10.721 27-AUG-2009 06:20:34.219

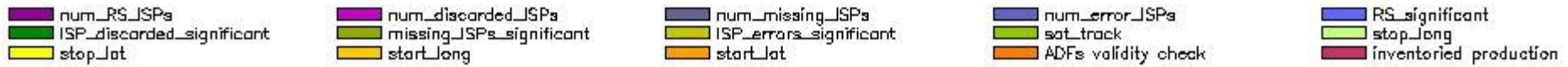
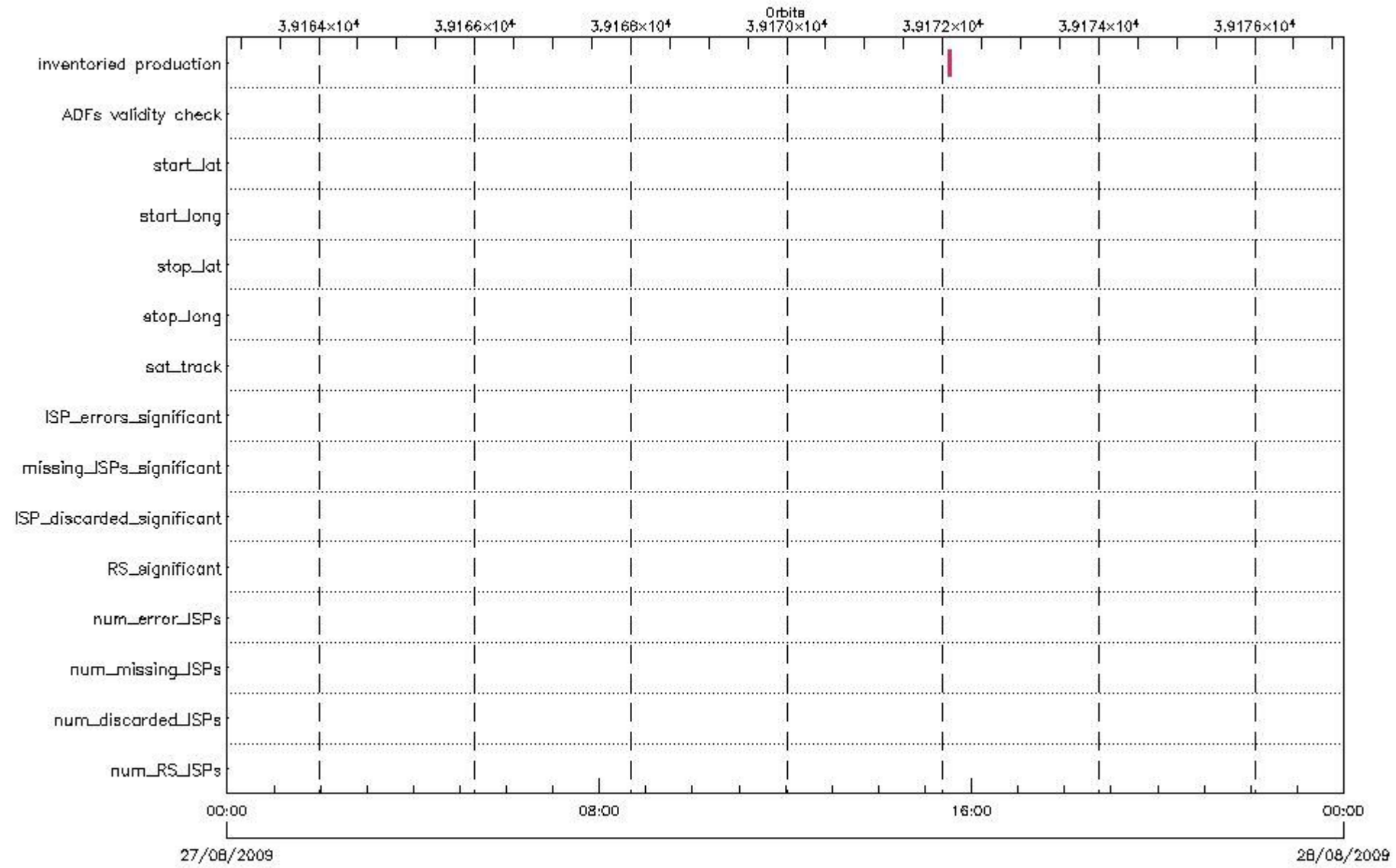
Warning: Product Error flag set. Filename: RA2_WWV_2PNPDK20090827_062000_000000752082_00034_39166_5696.N1;	27-AUG-2009 06:20:00.855 27-AUG-2009 06:21:15.437
Warning: Product Error flag set. Filename: RA2_WWV_2PNPDK20090827_062117_000040262082_00034_39166_5719.N1;	27-AUG-2009 06:21:17.721 27-AUG-2009 07:28:23.661
Warning: Product Error flag set. Filename: RA2_WWV_2PNPDK20090827_072750_000061982082_00035_39167_5861.N1;	27-AUG-2009 07:27:50.297 27-AUG-2009 09:11:08.537
Warning: Product Error flag set. Filename: RA2_WWV_2PNPDK20090827_091025_000059432082_00036_39168_5991.N1;	27-AUG-2009 09:10:25.146 27-AUG-2009 10:49:28.281
Warning: Product Error flag set. Filename: RA2_WWV_2PNPDK20090827_104854_000060552082_00037_39169_6109.N1;	27-AUG-2009 10:48:54.916 27-AUG-2009 12:29:49.451
Warning: Product Error flag set. Filename: RA2_WWV_2PNPDK20090827_122916_000059022082_00038_39170_6237.N1;	27-AUG-2009 12:29:16.086 27-AUG-2009 14:07:38.003
Warning: Product Error flag set. Filename: RA2_WWV_2PNPDK20090827_140704_000050062082_00039_39171_6378.N1;	27-AUG-2009 14:07:04.638 27-AUG-2009 15:30:30.898
Warning: Product Error flag set. Filename: RA2_WWV_2PNPDK20090827_153502_000006742082_00040_39172_6383.N1;	27-AUG-2009 15:35:02.676 27-AUG-2009 15:46:16.591
Warning: Product Error flag set. Filename: RA2_WWV_2PNPDK20090827_154449_000058352082_00040_39172_6502.N1;	27-AUG-2009 15:44:49.755 27-AUG-2009 17:22:04.831
Warning: Product Error flag set. Filename: RA2_WWV_2PNPDK20090827_172106_000060882082_00041_39173_6621.N1;	27-AUG-2009 17:21:06.959 27-AUG-2009 19:02:34.913
Warning: Product Error flag set. Filename: RA2_WWV_2PNPDK20090827_190056_000060392082_00042_39174_6740.N1;	27-AUG-2009 19:00:56.936 27-AUG-2009 20:41:35.875
Warning: Product Error flag set. Filename: RA2_WWV_2PNPDE20090827_204004_000044192082_00043_39175_0159.N1;	27-AUG-2009 20:40:04.582 27-AUG-2009 21:53:43.765
Warning: Product Error flag set. Filename: RA2_WWV_2PNPDE20090827_215249_000060972082_00043_39175_0334.N1;	27-AUG-2009 21:52:49.234 27-AUG-2009 23:34:26.101
Warning: Product Error flag set. Filename: RA2_WWV_2PNPDE20090827_233324_000061202082_00044_39176_0479.N1;	27-AUG-2009 23:33:24.886 28-AUG-2009 01:15:25.147

## SPH checks

RA2\_CAL\_0P SPH checks

SPH fields with errors





**RA2\_CAL\_0P products using a wrong ADF (sensing not included in validity)**

Gauge Segment (Start-Stop) Explicit Reference

**RA2\_CAL\_0P products with start\_lat out of range**

Gauge Value Segment (Start-Stop) Explicit Reference

**RA2\_CAL\_0P products with start\_long out of range**

Gauge Value Segment (Start-Stop) Explicit Reference

RA2\_CAL\_0P products with stop\_lat out of range

Gauge Value Segment (Start-Stop) Explicit Reference

RA2\_CAL\_0P products with stop\_long out of range

Gauge Value Segment (Start-Stop) Explicit Reference

RA2\_CAL\_0P products with sat\_track out of range

Gauge Value Segment (Start-Stop) Explicit Reference

Percentage of RA2\_CAL\_0P products with ISP\_errors\_significant set to 1

Gauge Value Segment (Start-Stop)

RA2\_CAL\_0P products with num\_error\_ISPs out of range

Gauge Value Segment (Start-Stop) Explicit Reference

Statistics for RA2\_CAL\_0P products with num\_error\_ISPs out of range

Gauge Statistics Segment (Start-Stop)

Percentage of RA2\_CAL\_0P products with missing\_ISPs\_significant set to 1

Gauge Value Segment (Start-Stop)

RA2\_CAL\_0P products with num\_missing\_ISPs out of range

Gauge Value Segment (Start-Stop) Explicit Reference

Statistics for RA2\_CAL\_0P products with num\_missing\_ISPs out of range

Gauge Statistics Segment (Start-Stop)

Percentage of RA2\_CAL\_0P products with ISP\_discarded\_significant set to 1

Gauge Value Segment (Start-Stop)

RA2\_CAL\_0P products with num\_discarded\_ISPs out of range

Gauge Value Segment (Start-Stop) Explicit Reference

Statistics for RA2\_CAL\_0P products with num\_discarded\_ISPs out of range

Gauge Statistics Segment (Start-Stop)

Percentage of RA2\_CAL\_0P products with RS\_significant set to 1

Gauge Value Segment (Start-Stop)

RA2\_CAL\_0P products with num\_RS\_ISPs out of range

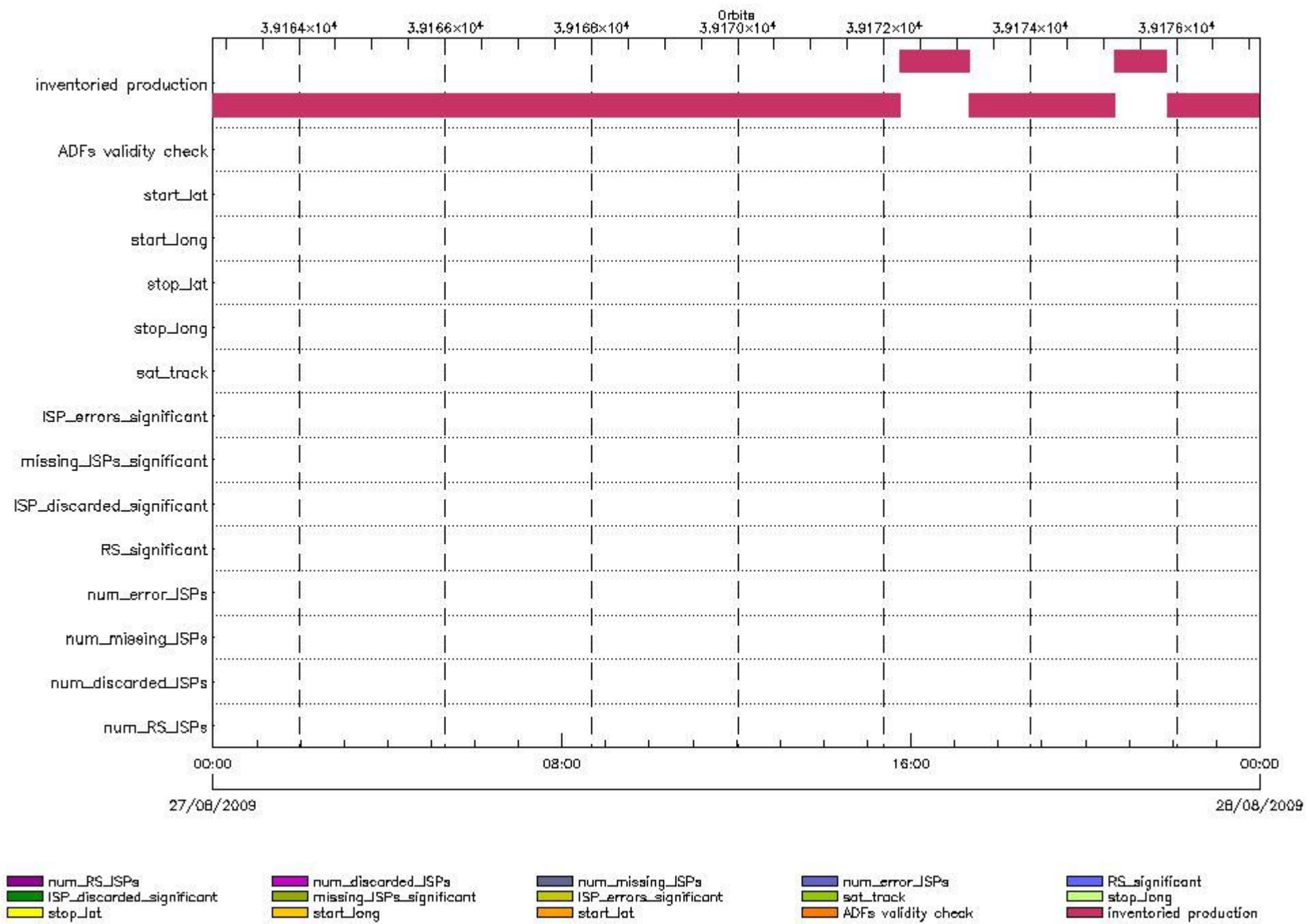
Gauge Value Segment (Start-Stop) Explicit Reference

Statistics for RA2\_CAL\_0P products with num\_RS\_ISPs out of range

Gauge Statistics Segment (Start-Stop)

DOR\_DOP\_0P SPH checks

SPH fields with errors



**DOR\_DOP\_0P products using a wrong ADF (sensing not included in validity)**

Gauge Segment (Start-Stop) Explicit Reference

**DOR\_DOP\_0P products with start\_lat out of range**

Gauge Value Segment (Start-Stop) Explicit Reference

**DOR\_DOP\_0P products with start\_long out of range**

Gauge Value Segment (Start-Stop) Explicit Reference



DOR\_DOP\_0P products with stop\_lat out of range

Gauge Value Segment (Start-Stop) Explicit Reference

DOR\_DOP\_0P products with stop\_long out of range

Gauge Value Segment (Start-Stop) Explicit Reference

DOR\_DOP\_0P products with sat\_track out of range

Gauge Value Segment (Start-Stop) Explicit Reference

Percentage of DOR\_DOP\_0P products with ISP\_errors\_significant set to 1

Gauge Value Segment (Start-Stop)

DOR\_DOP\_0P products with num\_error\_ISPs out of range

Gauge Value Segment (Start-Stop) Explicit Reference

Statistics for DOR\_DOP\_0P products with num\_error\_ISPs out of range

Gauge Statistics Segment (Start-Stop)

Percentage of DOR\_DOP\_0P products with missing\_ISPs\_significant set to 1

Gauge Value Segment (Start-Stop)

DOR\_DOP\_0P products with num\_missing\_ISPs out of range

Gauge Value Segment (Start-Stop) Explicit Reference

Statistics for DOR\_DOP\_0P products with num\_missing\_ISPs out of range

Gauge Statistics Segment (Start-Stop)

Percentage of DOR\_DOP\_0P products with ISP\_discarded\_significant set to 1

Gauge Value Segment (Start-Stop)

DOR\_DOP\_0P products with num\_discarded\_ISPs out of range

Gauge	Value	Segment (Start-Stop)	Explicit Reference
-------	-------	----------------------	--------------------

Statistics for DOR\_DOP\_0P products with num\_discarded\_ISPs out of range

Gauge	Statistics	Segment (Start-Stop)
-------	------------	----------------------

Percentage of DOR\_DOP\_0P products with RS\_significant set to 1

Gauge	Value	Segment (Start-Stop)
-------	-------	----------------------

DOR\_DOP\_0P products with num\_RS\_ISPs out of range

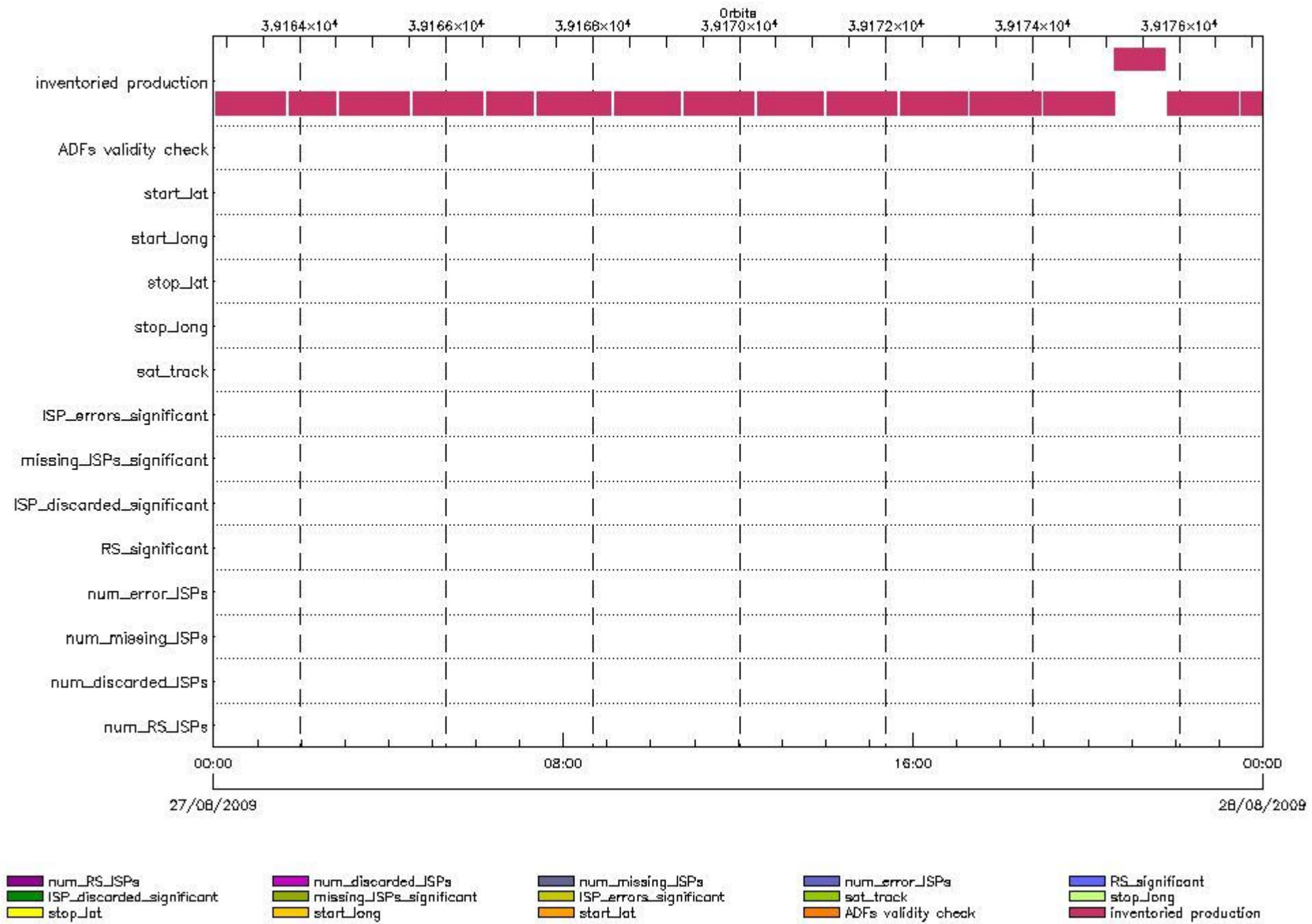
Gauge	Value	Segment (Start-Stop)	Explicit Reference
-------	-------	----------------------	--------------------

Statistics for DOR\_DOP\_0P products with num\_RS\_ISPs out of range

Gauge	Statistics	Segment (Start-Stop)
-------	------------	----------------------

DOR\_NAV\_0P SPH checks

SPH fields with errors



**DOR\_NAV\_0P products using a wrong ADF (sensing not included in validity)**

Gauge Segment (Start-Stop) Explicit Reference

**DOR\_NAV\_0P products with start\_lat out of range**

Gauge Value Segment (Start-Stop) Explicit Reference

**DOR\_NAV\_0P products with start\_long out of range**

Gauge Value Segment (Start-Stop) Explicit Reference

DOR\_NAV\_0P products with stop\_lat out of range

Gauge Value Segment (Start-Stop) Explicit Reference

DOR\_NAV\_0P products with stop\_long out of range

Gauge Value Segment (Start-Stop) Explicit Reference

DOR\_NAV\_0P products with sat\_track out of range

Gauge Value Segment (Start-Stop) Explicit Reference

Percentage of DOR\_NAV\_0P products with ISP\_errors\_significant set to 1

Gauge Value Segment (Start-Stop)

DOR\_NAV\_0P products with num\_error\_ISPs out of range

Gauge Value Segment (Start-Stop) Explicit Reference

Statistics for DOR\_NAV\_0P products with num\_error\_ISPs out of range

Gauge Statistics Segment (Start-Stop)

Percentage of DOR\_NAV\_0P products with missing\_ISPs\_significant set to 1

Gauge Value Segment (Start-Stop)

DOR\_NAV\_0P products with num\_missing\_ISPs out of range

Gauge Value Segment (Start-Stop) Explicit Reference

Statistics for DOR\_NAV\_0P products with num\_missing\_ISPs out of range

Gauge Statistics Segment (Start-Stop)

Percentage of DOR\_NAV\_0P products with ISP\_discarded\_significant set to 1

Gauge Value Segment (Start-Stop)

DOR\_NAV\_0P products with num\_discarded\_ISPs out of range



Gauge	Value	Segment (Start-Stop)	Explicit Reference
-------	-------	----------------------	--------------------

Statistics for DOR\_NAV\_0P products with num\_discarded\_ISPs out of range

Gauge	Statistics	Segment (Start-Stop)
-------	------------	----------------------

Percentage of DOR\_NAV\_0P products with RS\_significant set to 1

Gauge	Value	Segment (Start-Stop)
-------	-------	----------------------

DOR\_NAV\_0P products with num\_RS\_ISPs out of range

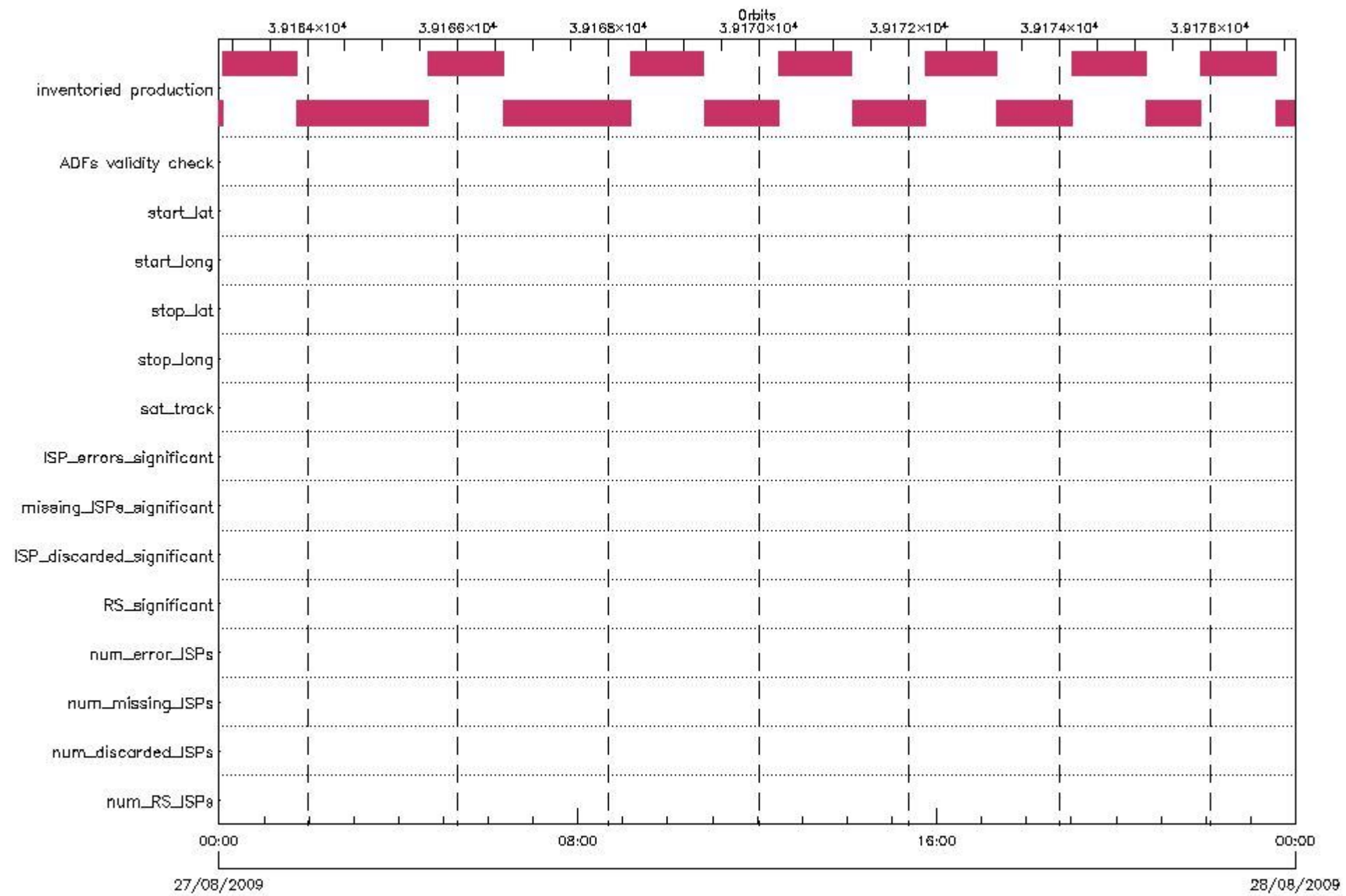
Gauge	Value	Segment (Start-Stop)	Explicit Reference
-------	-------	----------------------	--------------------

Statistics for DOR\_NAV\_0P products with num\_RS\_ISPs out of range

Gauge	Statistics	Segment (Start-Stop)
-------	------------	----------------------

MWR\_NL\_\_0P SPH checks

SPH fields with errors



**MWR\_NL\_\_0P products using a wrong ADF (sensing not included in validity)**

Gauge Segment (Start-Stop) Explicit Reference

**MWR\_NL\_\_0P products with start\_lat out of range**

Gauge Value Segment (Start-Stop) Explicit Reference

**MWR\_NL\_\_0P products with start\_long out of range**

Gauge Value Segment (Start-Stop) Explicit Reference

MWR\_NL\_\_0P products with stop\_lat out of range

Gauge Value Segment (Start-Stop) Explicit Reference

MWR\_NL\_\_0P products with stop\_long out of range

Gauge Value Segment (Start-Stop) Explicit Reference

MWR\_NL\_\_0P products with sat\_track out of range

Gauge Value Segment (Start-Stop) Explicit Reference

Percentage of MWR\_NL\_\_0P products with ISP\_errors\_significant set to 1

Gauge	Value	Segment (Start-Stop)
SPH.ISP_ERRORS_SIGNIFICANT_PERCENT.INFO PCF_MWR_NL__0P	0	27-AUG-2009 00:00:00.000 28-AUG-2009 00:00:00.000

MWR\_NL\_\_0P products with num\_error\_ISPs out of range

Gauge Value Segment (Start-Stop) Explicit Reference

Statistics for MWR\_NL\_\_0P products with num\_error\_ISPs out of range

Gauge Statistics Segment (Start-Stop)

Percentage of MWR\_NL\_\_0P products with missing\_ISPs\_significant set to 1

Gauge	Value	Segment (Start-Stop)
SPH.MISSING_ISPS_SIGNIFICANT_PERCENT.INFO PCF_MWR_NL__0P	0	27-AUG-2009 00:00:00.000 28-AUG-2009 00:00:00.000

MWR\_NL\_\_0P products with num\_missing\_ISPs out of range

Gauge Value Segment (Start-Stop) Explicit Reference

Statistics for MWR\_NL\_\_0P products with num\_missing\_ISPs out of range

Gauge Statistics Segment (Start-Stop)

Percentage of MWR\_NL\_\_0P products with ISP\_discarded\_significant set to 1

Gauge	Value	Segment (Start-Stop)
SPH.ISP_DISCARDED_SIGNIFICANT_PERCENT.INFO	0	27-AUG-2009 00:00:00.000
PCF_MWR_NL__0P		28-AUG-2009 00:00:00.000

MWR\_NL\_\_0P products with num\_discarded\_ISPs out of range

Gauge	Value	Segment (Start-Stop)	Explicit Reference

Statistics for MWR\_NL\_\_0P products with num\_discarded\_ISPs out of range

Gauge	Statistics	Segment (Start-Stop)

Percentage of MWR\_NL\_\_0P products with RS\_significant set to 1

Gauge	Value	Segment (Start-Stop)
SPH.RS_SIGNIFICANT_PERCENT.INFO	0	27-AUG-2009 00:00:00.000
PCF_MWR_NL__0P		28-AUG-2009 00:00:00.000

MWR\_NL\_\_0P products with num\_RS\_ISPs out of range

Gauge	Value	Segment (Start-Stop)	Explicit Reference

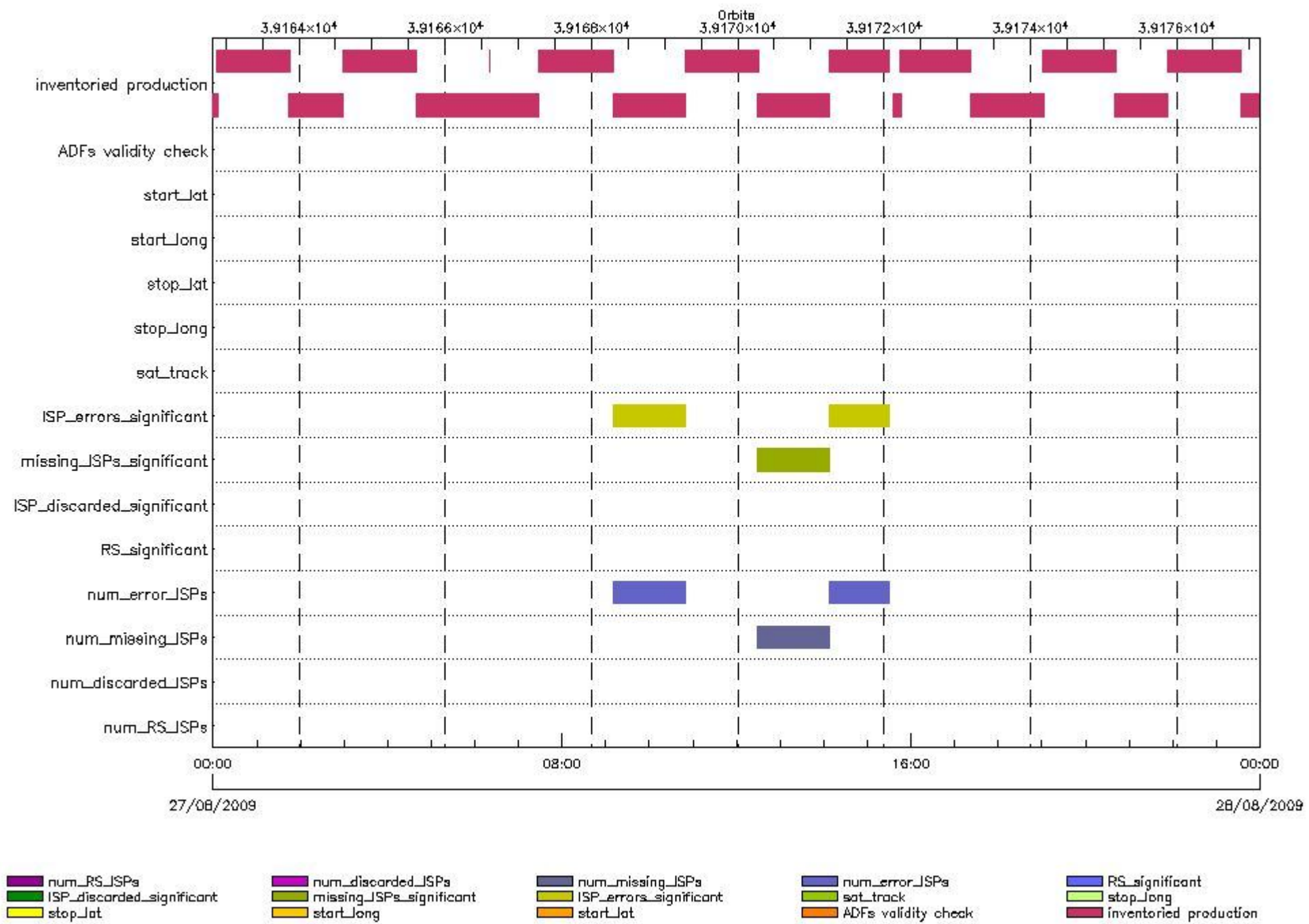
Statistics for MWR\_NL\_\_0P products with num\_RS\_ISPs out of range

Gauge	Statistics	Segment (Start-Stop)

RA2\_ME\_\_0P SPH checks

SPH fields with errors





**RA2\_ME\_\_0P products using a wrong ADF (sensing not included in validity)**

Gauge Segment (Start-Stop) Explicit Reference

**RA2\_ME\_\_0P products with start\_lat out of range**

Gauge Value Segment (Start-Stop) Explicit Reference

**RA2\_ME\_\_0P products with start\_long out of range**

Gauge Value Segment (Start-Stop) Explicit Reference

**RA2\_ME\_\_0P products with stop\_lat out of range**

Gauge	Value	Segment (Start-Stop)	Explicit Reference
-------	-------	----------------------	--------------------

**RA2\_ME\_\_0P products with stop\_long out of range**

Gauge	Value	Segment (Start-Stop)	Explicit Reference
-------	-------	----------------------	--------------------

**RA2\_ME\_\_0P products with sat\_track out of range**

Gauge	Value	Segment (Start-Stop)	Explicit Reference
-------	-------	----------------------	--------------------

**Percentage of RA2\_ME\_\_0P products with ISP\_errors\_significant set to 1**

Gauge	Value	Segment (Start-Stop)
-------	-------	----------------------

**RA2\_ME\_\_0P products with num\_error\_ISPs out of range**

Gauge	Value	Segment (Start-Stop)	Explicit Reference
SPH.NUM_ERROR_ISPS.WARNING PCF_RA2_ME__0P	1	27-AUG-2009 09:10:25.121 27-AUG-2009 10:49:27.197	Product: RA2_ME__0PNPDK20090827_091025_000059422082_00036_39168_3698.N1
SPH.NUM_ERROR_ISPS.WARNING PCF_RA2_ME__0P	1	27-AUG-2009 14:07:04.613 27-AUG-2009 15:30:29.815	Product: RA2_ME__0PNPDK20090827_140704_000050052082_00039_39171_3701.N1

**Statistics for RA2\_ME\_\_0P products with num\_error\_ISPs out of range**

Gauge	Statistics	Segment (Start-Stop)
SPH.NUM_ERRORS_ISPS.STA PCF_RA2_ME__0P	M=1 d=0 >=1 <=1 %=12.67046049	27-AUG-2009 00:00:00.000 28-AUG-2009 00:00:00.000

**Percentage of RA2\_ME\_\_0P products with missing\_ISPs\_significant set to 1**

Gauge	Value	Segment (Start-Stop)
-------	-------	----------------------

**RA2\_ME\_\_0P products with num\_missing\_ISPs out of range**

Gauge	Value	Segment (Start-Stop)	Explicit Reference
SPH.NUM_MISSING_ISPS.WARNING PCF_RA2_ME__0P	1	27-AUG-2009 12:29:16.061 27-AUG-2009 14:07:36.919	Product: RA2_ME__0PNPDK20090827_122916_000059012082_00038_39170_3700.N1

Statistics for RA2\_ME\_\_0P products with num\_missing\_ISPs out of range

Gauge	Statistics	Segment (Start-Stop)
SPH.NUM_MISSING_ISPS.STA PCF_RA2_ME__0P	M=1 d=0 >=1 <=1 %=6.82969668	27-AUG-2009 00:00:00.000 28-AUG-2009 00:00:00.000

Percentage of RA2\_ME\_\_0P products with ISP\_discarded\_significant set to 1

Gauge Value Segment (Start-Stop)

RA2\_ME\_\_0P products with num\_discarded\_ISPs out of range

Gauge Value Segment (Start-Stop) Explicit Reference

Statistics for RA2\_ME\_\_0P products with num\_discarded\_ISPs out of range

Gauge Statistics Segment (Start-Stop)

Percentage of RA2\_ME\_\_0P products with RS\_significant set to 1

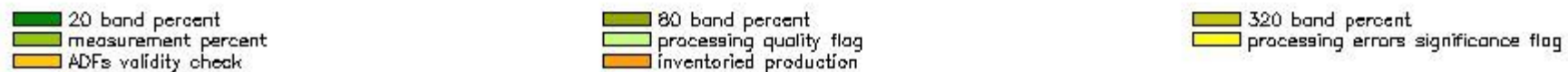
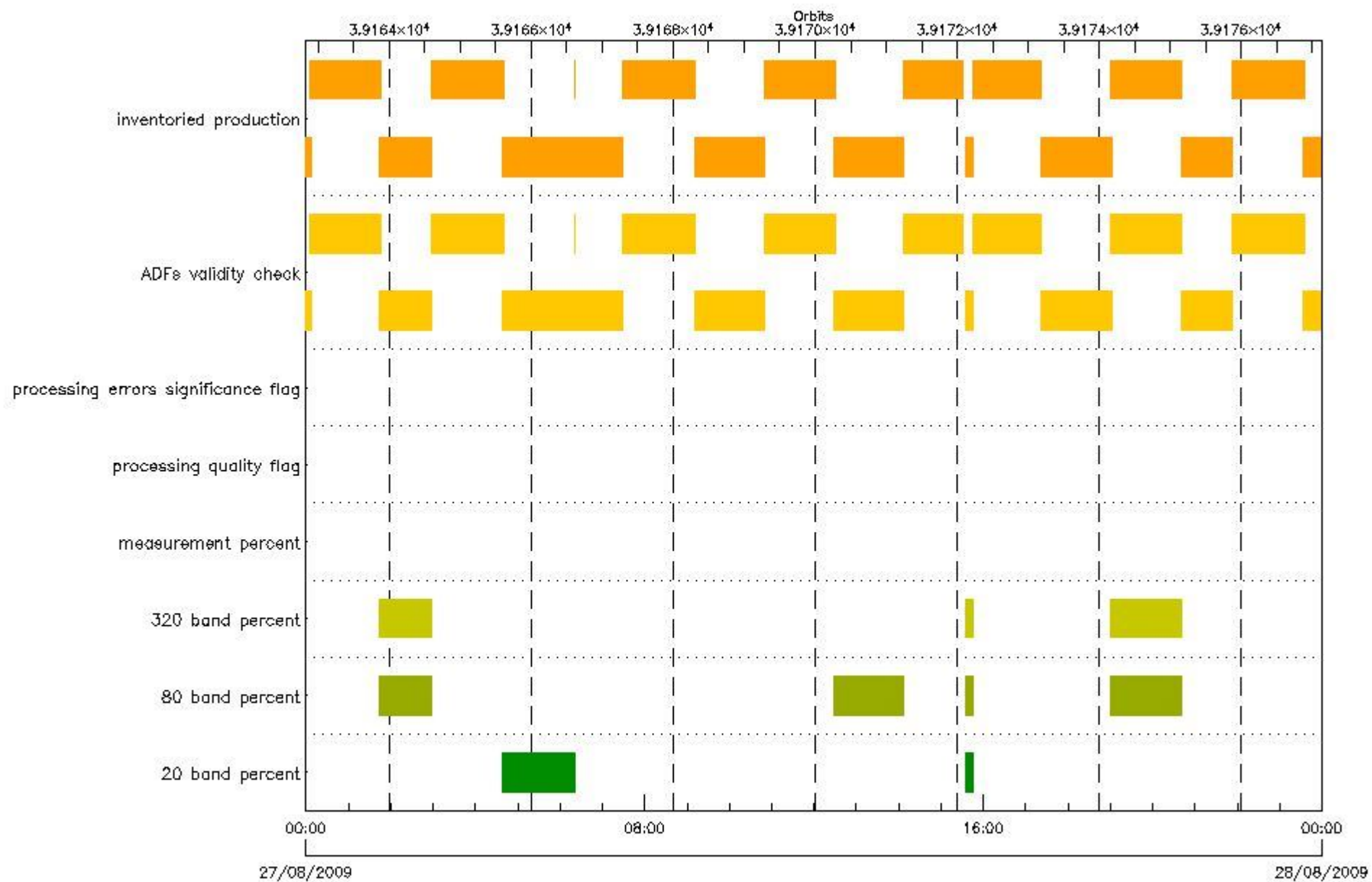
Gauge Value Segment (Start-Stop)

RA2\_ME\_\_0P products with num\_RS\_ISPs out of range

Gauge Value Segment (Start-Stop) Explicit Reference

Statistics for RA2\_ME\_\_0P products with num\_RS\_ISPs out of range

Gauge Statistics Segment (Start-Stop)



**RA2\_MW\_1P products using a wrong ADF (sensing not included in validity)**

Gauge	Segment (Start-Stop)	Explicit Reference
Product: RA2_MW_1PNPDE20090826_222315_000061992082_00029_39161_9013.N1 DS NAME: REAL.ORBIT_STATE_VECTOR_FILE	26-AUG-2009 22:23:15.563 27-AUG-2009 00:06:34.917	ADF: DOR_NAV_0PNPDE20090826_222201_000057382082_00029_39161_8635.N1
Product: RA2_MW_1PNPDE20090827_000532_000059802082_00030_39162_9185.N1 DS NAME: REAL.ORBIT_STATE_VECTOR_FILE	27-AUG-2009 00:05:32.589 27-AUG-2009 01:45:12.485	ADF: DOR_NAV_0PNPDE20090827_000258_000057382082_00030_39162_8636.N1
Product: RA2_MW_1PNPDE20090827_014414_000044492082_00031_39163_9359.N1 DS NAME: REAL.ORBIT_STATE_VECTOR_FILE	27-AUG-2009 01:44:14.613 27-AUG-2009 02:58:23.873	ADF: DOR_NAV_0PNPDE20090827_014355_000038252082_00031_39163_8637.N1
Product: RA2_MW_1PNPDE20090827_025750_000061122082_00032_39164_9533.N1 DS NAME: REAL.ORBIT_STATE_VECTOR_FILE	27-AUG-2009 02:57:50.509 27-AUG-2009 04:39:42.971	ADF: DOR_NAV_0PNPDE20090827_025259_000057382082_00032_39164_8638.N1
Product: RA2_MW_1PNPDE20090827_043910_000060832082_00033_39165_9723.N1 DS NAME: REAL.ORBIT_STATE_VECTOR_FILE	27-AUG-2009 04:39:10.721 27-AUG-2009 06:20:34.219	ADF: DOR_NAV_0PNPDE20090827_043356_000057382082_00033_39165_8639.N1



Product: RA2_MW__1PNPDK20090827_062000_00000752082_00034_39166_5694.N1 DS NAME: REAL.ORBIT_STATE_VECTOR_FILE	27-AUG-2009 06:20:00.855 27-AUG-2009 06:21:15.437	ADF: DOR_NAV_0PNPDK20090827_061453_000038252082_00034_39166_5694.N1
Product: RA2_MW__1PNPDK20090827_062117_000040262082_00034_39166_5717.N1 DS NAME: REAL.ORBIT_STATE_VECTOR_FILE	27-AUG-2009 06:21:17.721 27-AUG-2009 07:28:23.661	ADF: DOR_NAV_0PNPDK20090827_061453_000038252082_00034_39166_5717.N1
Product: RA2_MW__1PNPDK20090827_072750_000061982082_00035_39167_5859.N1 DS NAME: REAL.ORBIT_STATE_VECTOR_FILE	27-AUG-2009 07:27:50.297 27-AUG-2009 09:11:08.537	ADF: DOR_NAV_0PNPDK20090827_072357_000060572082_00035_39167_5859.N1
Product: RA2_MW__1PNPDK20090827_091025_000059432082_00036_39168_5989.N1 DS NAME: REAL.ORBIT_STATE_VECTOR_FILE	27-AUG-2009 09:10:25.146 27-AUG-2009 10:49:28.281	ADF: DOR_NAV_0PNPDK20090827_091013_000054192082_00036_39168_5989.N1
Product: RA2_MW__1PNPDK20090827_104854_000060552082_00037_39169_6107.N1 DS NAME: REAL.ORBIT_STATE_VECTOR_FILE	27-AUG-2009 10:48:54.916 27-AUG-2009 12:29:49.451	ADF: DOR_NAV_0PNPDK20090827_104551_000057382082_00037_39169_6107.N1
Product: RA2_MW__1PNPDK20090827_122916_000059022082_00038_39170_6235.N1 DS NAME: REAL.ORBIT_STATE_VECTOR_FILE	27-AUG-2009 12:29:16.086 27-AUG-2009 14:07:38.003	ADF: DOR_NAV_0PNPDK20090827_122648_000054192082_00038_39170_6235.N1
Product: RA2_MW__1PNPDK20090827_140704_000050062082_00039_39171_6376.N1 DS NAME: REAL.ORBIT_STATE_VECTOR_FILE	27-AUG-2009 14:07:04.638 27-AUG-2009 15:30:30.898	ADF: DOR_NAV_0PNPDK20090827_140227_000057382082_00039_39171_6376.N1
Product: RA2_MW__1PNPDK20090827_153502_000006742082_00040_39172_6381.N1 DS NAME: REAL.ORBIT_STATE_VECTOR_FILE	27-AUG-2009 15:35:02.676 27-AUG-2009 15:46:16.591	ADF: DOR_NAV_0PNPDK20090827_140227_000057382082_00039_39171_6381.N1
Product: RA2_MW__1PNPDK20090827_154449_000058352082_00040_39172_6500.N1 DS NAME: REAL.ORBIT_STATE_VECTOR_FILE	27-AUG-2009 15:44:49.755 27-AUG-2009 17:22:04.831	ADF: DOR_NAV_0PNPDK20090827_154324_000054192082_00040_39172_6500.N1
Product: RA2_MW__1PNPDK20090827_172106_000060882082_00041_39173_6619.N1 DS NAME: REAL.ORBIT_STATE_VECTOR_FILE	27-AUG-2009 17:21:06.959 27-AUG-2009 19:02:34.913	ADF: DOR_NAV_0PNPDK20090827_171902_000057382082_00041_39173_6619.N1
Product: RA2_MW__1PNPDK20090827_190056_000060392082_00042_39174_6738.N1 DS NAME: REAL.ORBIT_STATE_VECTOR_FILE	27-AUG-2009 19:00:56.936 27-AUG-2009 20:41:35.875	ADF: DOR_NAV_0PNPDK20090827_185959_000057382082_00042_39174_6738.N1
Product: RA2_MW__1PNPDE20090827_204004_000044192082_00043_39175_0157.N1 DS NAME: REAL.ORBIT_STATE_VECTOR_FILE	27-AUG-2009 20:40:04.582 27-AUG-2009 21:53:43.765	ADF: DOR_NAV_0PNPDE20090827_203537_000041442082_00043_39175_0157.N1
Product: RA2_MW__1PNPDE20090827_215249_000060972082_00043_39175_0332.N1 DS NAME: REAL.ORBIT_STATE_VECTOR_FILE	27-AUG-2009 21:52:49.234 27-AUG-2009 23:34:26.101	ADF: DOR_NAV_0PNPDE20090827_215000_000057382082_00043_39175_0332.N1
Product: RA2_MW__1PNPDE20090827_233324_000061202082_00044_39176_0477.N1 DS NAME: REAL.ORBIT_STATE_VECTOR_FILE	27-AUG-2009 23:33:24.886 28-AUG-2009 01:15:25.147	ADF: DOR_NAV_0PNPDE20090827_233057_000057382082_00044_39176_0477.N1

**RA2\_MW\_\_1P products with processing errors significance flag set**

RA2\_MW\_\_1P products with percentage DSKs free of processing errors below threshold

Gauge	Value	Segment (Start-Stop)
-------	-------	----------------------

RA2\_MW\_\_1P products with percentage of valid measurements below threshold

Gauge	Value	Segment (Start-Stop)
-------	-------	----------------------

RA2\_MW\_\_1P products with percentage of 320 MHz band processed below threshold

Gauge	Value	Segment (Start-Stop)
SPH.RA2_320_BAND_PERCENT.WARNING PCF_RA2_MW__1P	8579	27-AUG-2009 01:44:14.613 27-AUG-2009 02:58:23.873
SPH.RA2_320_BAND_PERCENT.WARNING PCF_RA2_MW__1P	8418	27-AUG-2009 15:35:02.676 27-AUG-2009 15:46:16.591
SPH.RA2_320_BAND_PERCENT.WARNING PCF_RA2_MW__1P	8826	27-AUG-2009 19:00:56.936 27-AUG-2009 20:41:35.875

RA2\_MW\_\_1P products with percentage of 80 MHz band processed above threshold

Gauge	Value	Segment (Start-Stop)
SPH.RA2_80_BAND_PERCENT.WARNING PCF_RA2_MW__1P	1167	27-AUG-2009 01:44:14.613 27-AUG-2009 02:58:23.873
SPH.RA2_80_BAND_PERCENT.WARNING PCF_RA2_MW__1P	745	27-AUG-2009 12:29:16.086 27-AUG-2009 14:07:38.003
SPH.RA2_80_BAND_PERCENT.WARNING PCF_RA2_MW__1P	1153	27-AUG-2009 15:35:02.676 27-AUG-2009 15:46:16.591
SPH.RA2_80_BAND_PERCENT.WARNING PCF_RA2_MW__1P	897	27-AUG-2009 19:00:56.936 27-AUG-2009 20:41:35.875

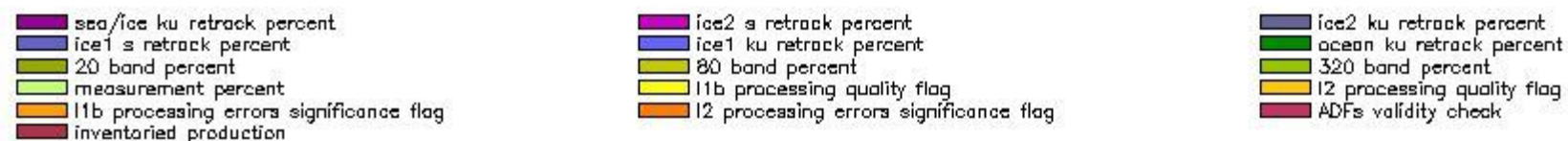

**RA2\_MW\_\_1P products with percentage of 20 MHz band processed above threshold**

Gauge	Value	Segment (Start-Stop)
SPH.RA2_20_BAND_PERCENT.WARNING PCF_RA2_MW__1P	357	27-AUG-2009 04:39:10.721 27-AUG-2009 06:20:34.219
SPH.RA2_20_BAND_PERCENT.WARNING PCF_RA2_MW__1P	429	27-AUG-2009 15:35:02.676 27-AUG-2009 15:46:16.591

---

RA2\_FGD\_2P SPH checks

SPH fields with errors



**RA2\_FGD\_2P products using a wrong ADF (sensing not included in validity)**

Gauge	Segment (Start-Stop)	Explicit Reference
Product: RA2_FGD_2PNPDE20090826_222315_000061992082_00029_39161_9014.N1 DS NAME: REAL.ORBIT_STATE_VECTOR_FILE	26-AUG-2009 22:23:15.563 27-AUG-2009 00:06:34.917	ADF: DOR_NAV_0PNPDE20090826_222201_000057382082_00029_39161_8635.N1
Product: RA2_FGD_2PNPDE20090827_000532_000059802082_00030_39162_9186.N1 DS NAME: REAL.ORBIT_STATE_VECTOR_FILE	27-AUG-2009 00:05:32.589 27-AUG-2009 01:45:12.485	ADF: DOR_NAV_0PNPDE20090827_000258_000057382082_00030_39162_8636.N1
Product: RA2_FGD_2PNPDE20090827_014414_000044492082_00031_39163_9360.N1 DS NAME: REAL.ORBIT_STATE_VECTOR_FILE	27-AUG-2009 01:44:14.613 27-AUG-2009 02:58:23.873	ADF: DOR_NAV_0PNPDE20090827_014355_000038252082_00031_39163_8637.N1
Product: RA2_FGD_2PNPDE20090827_025750_000061122082_00032_39164_9534.N1 DS NAME: REAL.ORBIT_STATE_VECTOR_FILE	27-AUG-2009 02:57:50.509 27-AUG-2009 04:39:42.971	ADF: DOR_NAV_0PNPDE20090827_025259_000057382082_00032_39164_8638.N1
Product: RA2_FGD_2PNPDE20090827_043910_000060832082_00033_39165_9724.N1 DS NAME: REAL.ORBIT_STATE_VECTOR_FILE	27-AUG-2009 04:39:10.721 27-AUG-2009 06:20:34.219	ADF: DOR_NAV_0PNPDE20090827_043356_000057382082_00033_39165_8639.N1



Product: RA2_FGD_2PNPDK20090827_062000_00000752082_00034_39166_5695.N1 DS NAME: REAL.ORBIT_STATE_VECTOR_FILE	27-AUG-2009 06:20:00.855 27-AUG-2009 06:21:15.437	ADF: DOR_NAV_0PNPDK20090827_061453_000038252082_00034_39166_5695.N1
Product: RA2_FGD_2PNPDK20090827_062117_000040262082_00034_39166_5718.N1 DS NAME: REAL.ORBIT_STATE_VECTOR_FILE	27-AUG-2009 06:21:17.721 27-AUG-2009 07:28:23.661	ADF: DOR_NAV_0PNPDK20090827_061453_000038252082_00034_39166_5718.N1
Product: RA2_FGD_2PNPDK20090827_072750_000061982082_00035_39167_5860.N1 DS NAME: REAL.ORBIT_STATE_VECTOR_FILE	27-AUG-2009 07:27:50.297 27-AUG-2009 09:11:08.537	ADF: DOR_NAV_0PNPDK20090827_072357_000060572082_00035_39167_5860.N1
Product: RA2_FGD_2PNPDK20090827_091025_000059432082_00036_39168_5990.N1 DS NAME: REAL.ORBIT_STATE_VECTOR_FILE	27-AUG-2009 09:10:25.146 27-AUG-2009 10:49:28.281	ADF: DOR_NAV_0PNPDK20090827_091013_000054192082_00036_39168_5990.N1
Product: RA2_FGD_2PNPDK20090827_104854_000060552082_00037_39169_6108.N1 DS NAME: REAL.ORBIT_STATE_VECTOR_FILE	27-AUG-2009 10:48:54.916 27-AUG-2009 12:29:49.451	ADF: DOR_NAV_0PNPDK20090827_104551_000057382082_00037_39169_6108.N1
Product: RA2_FGD_2PNPDK20090827_122916_000059022082_00038_39170_6236.N1 DS NAME: REAL.ORBIT_STATE_VECTOR_FILE	27-AUG-2009 12:29:16.086 27-AUG-2009 14:07:38.003	ADF: DOR_NAV_0PNPDK20090827_122648_000054192082_00038_39170_6236.N1
Product: RA2_FGD_2PNPDK20090827_140704_000050062082_00039_39171_6377.N1 DS NAME: REAL.ORBIT_STATE_VECTOR_FILE	27-AUG-2009 14:07:04.638 27-AUG-2009 15:30:30.898	ADF: DOR_NAV_0PNPDK20090827_140227_000057382082_00039_39171_6377.N1
Product: RA2_FGD_2PNPDK20090827_153502_00006742082_00040_39172_6382.N1 DS NAME: REAL.ORBIT_STATE_VECTOR_FILE	27-AUG-2009 15:35:02.676 27-AUG-2009 15:46:16.591	ADF: DOR_NAV_0PNPDK20090827_140227_000057382082_00039_39171_6382.N1
Product: RA2_FGD_2PNPDK20090827_154449_000058352082_00040_39172_6501.N1 DS NAME: REAL.ORBIT_STATE_VECTOR_FILE	27-AUG-2009 15:44:49.755 27-AUG-2009 17:22:04.831	ADF: DOR_NAV_0PNPDK20090827_154324_000054192082_00040_39172_6501.N1
Product: RA2_FGD_2PNPDK20090827_172106_000060882082_00041_39173_6620.N1 DS NAME: REAL.ORBIT_STATE_VECTOR_FILE	27-AUG-2009 17:21:06.959 27-AUG-2009 19:02:34.913	ADF: DOR_NAV_0PNPDK20090827_171902_000057382082_00041_39173_6620.N1
Product: RA2_FGD_2PNPDK20090827_190056_000060392082_00042_39174_6739.N1 DS NAME: REAL.ORBIT_STATE_VECTOR_FILE	27-AUG-2009 19:00:56.936 27-AUG-2009 20:41:35.875	ADF: DOR_NAV_0PNPDK20090827_185959_000057382082_00042_39174_6739.N1
Product: RA2_FGD_2PNPDE20090827_204004_000044192082_00043_39175_0158.N1 DS NAME: REAL.ORBIT_STATE_VECTOR_FILE	27-AUG-2009 20:40:04.582 27-AUG-2009 21:53:43.765	ADF: DOR_NAV_0PNPDE20090827_203537_000041442082_00043_39175_0158.N1
Product: RA2_FGD_2PNPDE20090827_215249_000060972082_00043_39175_0333.N1 DS NAME: REAL.ORBIT_STATE_VECTOR_FILE	27-AUG-2009 21:52:49.234 27-AUG-2009 23:34:26.101	ADF: DOR_NAV_0PNPDE20090827_215000_000057382082_00043_39175_0333.N1
Product: RA2_FGD_2PNPDE20090827_233324_000061202082_00044_39176_0478.N1 DS NAME: REAL.ORBIT_STATE_VECTOR_FILE	27-AUG-2009 23:33:24.886 28-AUG-2009 01:15:25.147	ADF: DOR_NAV_0PNPDE20090827_233057_000057382082_00044_39176_0478.N1

**Products with processing errors significance flag set**

Gauge	Segment (Start-Stop)
SPH.RA2_L2_PROC_FLAG.WARNING PCF_RA2_FGD_2P	26-AUG-2009 22:23:15.563 27-AUG-2009 00:06:34.917
SPH.RA2_L2_PROC_FLAG.WARNING PCF_RA2_FGD_2P	27-AUG-2009 00:05:32.589 27-AUG-2009 01:45:12.485
SPH.RA2_L2_PROC_FLAG.WARNING PCF_RA2_FGD_2P	27-AUG-2009 01:44:14.613 27-AUG-2009 02:58:23.873
SPH.RA2_L2_PROC_FLAG.WARNING PCF_RA2_FGD_2P	27-AUG-2009 02:57:50.509 27-AUG-2009 04:39:42.971
SPH.RA2_L2_PROC_FLAG.WARNING PCF_RA2_FGD_2P	27-AUG-2009 04:39:10.721 27-AUG-2009 06:20:34.219
SPH.RA2_L2_PROC_FLAG.WARNING PCF_RA2_FGD_2P	27-AUG-2009 06:20:00.855 27-AUG-2009 06:21:15.437
SPH.RA2_L2_PROC_FLAG.WARNING PCF_RA2_FGD_2P	27-AUG-2009 06:21:17.721 27-AUG-2009 07:28:23.661



SPH.RA2_L2_PROC_FLAG.WARNING PCF_RA2_FGD_2P	27-AUG-2009 07:27:50.297 27-AUG-2009 09:11:08.537
SPH.RA2_L2_PROC_FLAG.WARNING PCF_RA2_FGD_2P	27-AUG-2009 09:10:25.146 27-AUG-2009 10:49:28.281
SPH.RA2_L2_PROC_FLAG.WARNING PCF_RA2_FGD_2P	27-AUG-2009 10:48:54.916 27-AUG-2009 12:29:49.451
SPH.RA2_L2_PROC_FLAG.WARNING PCF_RA2_FGD_2P	27-AUG-2009 12:29:16.086 27-AUG-2009 14:07:38.003
SPH.RA2_L2_PROC_FLAG.WARNING PCF_RA2_FGD_2P	27-AUG-2009 14:07:04.638 27-AUG-2009 15:30:30.898
SPH.RA2_L2_PROC_FLAG.WARNING PCF_RA2_FGD_2P	27-AUG-2009 15:35:02.676 27-AUG-2009 15:46:16.591
SPH.RA2_L2_PROC_FLAG.WARNING PCF_RA2_FGD_2P	27-AUG-2009 15:44:49.755 27-AUG-2009 17:22:04.831
SPH.RA2_L2_PROC_FLAG.WARNING PCF_RA2_FGD_2P	27-AUG-2009 17:21:06.959 27-AUG-2009 19:02:34.913
SPH.RA2_L2_PROC_FLAG.WARNING PCF_RA2_FGD_2P	27-AUG-2009 19:00:56.936 27-AUG-2009 20:41:35.875
SPH.RA2_L2_PROC_FLAG.WARNING PCF_RA2_FGD_2P	27-AUG-2009 20:40:04.582 27-AUG-2009 21:53:43.765
SPH.RA2_L2_PROC_FLAG.WARNING PCF_RA2_FGD_2P	27-AUG-2009 21:52:49.234 27-AUG-2009 23:34:26.101
SPH.RA2_L2_PROC_FLAG.WARNING PCF_RA2_FGD_2P	27-AUG-2009 23:33:24.886 28-AUG-2009 01:15:25.147

**Products with processing errors significance flag set**

**Gauge Segment (Start-Stop)**

**Products with percentage DSRs free of processing errors below threshold**

Gauge	Value	Segment (Start-Stop)
SPH.RA2_L2_PROC_QUALITY.WARNING PCF_RA2_FGD_2P	6620	26-AUG-2009 22:23:15.563 27-AUG-2009 00:06:34.917
SPH.RA2_L2_PROC_QUALITY.WARNING PCF_RA2_FGD_2P	6608	27-AUG-2009 00:05:32.589 27-AUG-2009 01:45:12.485
SPH.RA2_L2_PROC_QUALITY.WARNING PCF_RA2_FGD_2P	7086	27-AUG-2009 01:44:14.613 27-AUG-2009 02:58:23.873
SPH.RA2_L2_PROC_QUALITY.WARNING PCF_RA2_FGD_2P	6783	27-AUG-2009 02:57:50.509 27-AUG-2009 04:39:42.971
SPH.RA2_L2_PROC_QUALITY.WARNING PCF_RA2_FGD_2P	6623	27-AUG-2009 04:39:10.721 27-AUG-2009 06:20:34.219
SPH.RA2_L2_PROC_QUALITY.WARNING PCF_RA2_FGD_2P	6119	27-AUG-2009 06:20:00.855 27-AUG-2009 06:21:15.437
SPH.RA2_L2_PROC_QUALITY.WARNING PCF_RA2_FGD_2P	6776	27-AUG-2009 06:21:17.721 27-AUG-2009 07:28:23.661
SPH.RA2_L2_PROC_QUALITY.WARNING PCF_RA2_FGD_2P	6815	27-AUG-2009 07:27:50.297 27-AUG-2009 09:11:08.537
SPH.RA2_L2_PROC_QUALITY.WARNING PCF_RA2_FGD_2P	6579	27-AUG-2009 09:10:25.146 27-AUG-2009 10:49:28.281

SPH.RA2_L2_PROC_QUALITY.WARNING PCF_RA2_FGD_2P	6707	27-AUG-2009 10:48:54.916 27-AUG-2009 12:29:49.451
SPH.RA2_L2_PROC_QUALITY.WARNING PCF_RA2_FGD_2P	6760	27-AUG-2009 12:29:16.086 27-AUG-2009 14:07:38.003
SPH.RA2_L2_PROC_QUALITY.WARNING PCF_RA2_FGD_2P	6662	27-AUG-2009 14:07:04.638 27-AUG-2009 15:30:30.898
SPH.RA2_L2_PROC_QUALITY.WARNING PCF_RA2_FGD_2P	6893	27-AUG-2009 15:35:02.676 27-AUG-2009 15:46:16.591
SPH.RA2_L2_PROC_QUALITY.WARNING PCF_RA2_FGD_2P	6548	27-AUG-2009 15:44:49.755 27-AUG-2009 17:22:04.831
SPH.RA2_L2_PROC_QUALITY.WARNING PCF_RA2_FGD_2P	6710	27-AUG-2009 17:21:06.959 27-AUG-2009 19:02:34.913
SPH.RA2_L2_PROC_QUALITY.WARNING PCF_RA2_FGD_2P	6617	27-AUG-2009 19:00:56.936 27-AUG-2009 20:41:35.875
SPH.RA2_L2_PROC_QUALITY.WARNING PCF_RA2_FGD_2P	6199	27-AUG-2009 20:40:04.582 27-AUG-2009 21:53:43.765
SPH.RA2_L2_PROC_QUALITY.WARNING PCF_RA2_FGD_2P	6771	27-AUG-2009 21:52:49.234 27-AUG-2009 23:34:26.101
SPH.RA2_L2_PROC_QUALITY.WARNING PCF_RA2_FGD_2P	6726	27-AUG-2009 23:33:24.886 28-AUG-2009 01:15:25.147

**Products with percentage DSRs free of processing errors below threshold**

**Gauge Value Segment (Start-Stop)**

**RA2\_FGD\_2P products with percentage of valid measurements below threshold**

**Gauge Value Segment (Start-Stop)**

**RA2\_FGD\_2P products with percentage of 320 MHz band processed below threshold**

Gauge	Value	Segment (Start-Stop)
SPH.RA2_320_BAND_PERCENT.WARNING PCF_RA2_FGD_2P	9174	27-AUG-2009 01:44:14.613 27-AUG-2009 02:58:23.873
SPH.RA2_320_BAND_PERCENT.WARNING PCF_RA2_FGD_2P	9388	27-AUG-2009 02:57:50.509 27-AUG-2009 04:39:42.971
SPH.RA2_320_BAND_PERCENT.WARNING PCF_RA2_FGD_2P	9240	27-AUG-2009 04:39:10.721 27-AUG-2009 06:20:34.219
SPH.RA2_320_BAND_PERCENT.WARNING PCF_RA2_FGD_2P	9345	27-AUG-2009 12:29:16.086 27-AUG-2009 14:07:38.003
SPH.RA2_320_BAND_PERCENT.WARNING PCF_RA2_FGD_2P	8826	27-AUG-2009 15:35:02.676 27-AUG-2009 15:46:16.591
SPH.RA2_320_BAND_PERCENT.WARNING PCF_RA2_FGD_2P	9220	27-AUG-2009 19:00:56.936 27-AUG-2009 20:41:35.875

**RA2\_FGD\_2P products with percentage of 80 MHz band processed above threshold**

Gauge	Value	Segment (Start-Stop)
SPH.RA2_80_BAND_PERCENT.WARNING PCF_RA2_FGD_2P	769	27-AUG-2009 01:44:14.613 27-AUG-2009 02:58:23.873
SPH.RA2_80_BAND_PERCENT.WARNING PCF_RA2_FGD_2P	501	27-AUG-2009 02:57:50.509 27-AUG-2009 04:39:42.971

SPH.RA2_80_BAND_PERCENT.WARNING PCF_RA2_FGD_2P	579	27-AUG-2009 04:39:10.721 27-AUG-2009 06:20:34.219
SPH.RA2_80_BAND_PERCENT.WARNING PCF_RA2_FGD_2P	589	27-AUG-2009 12:29:16.086 27-AUG-2009 14:07:38.003
SPH.RA2_80_BAND_PERCENT.WARNING PCF_RA2_FGD_2P	909	27-AUG-2009 15:35:02.676 27-AUG-2009 15:46:16.591
SPH.RA2_80_BAND_PERCENT.WARNING PCF_RA2_FGD_2P	684	27-AUG-2009 19:00:56.936 27-AUG-2009 20:41:35.875

**RA2\_FGD\_2P products with percentage of 20 MHz band processed above threshold**

Gauge	Value	Segment (Start-Stop)
SPH.RA2_20_BAND_PERCENT.WARNING PCF_RA2_FGD_2P	111	27-AUG-2009 02:57:50.509 27-AUG-2009 04:39:42.971
SPH.RA2_20_BAND_PERCENT.WARNING PCF_RA2_FGD_2P	181	27-AUG-2009 04:39:10.721 27-AUG-2009 06:20:34.219
SPH.RA2_20_BAND_PERCENT.WARNING PCF_RA2_FGD_2P	264	27-AUG-2009 15:35:02.676 27-AUG-2009 15:46:16.591
SPH.RA2_20_BAND_PERCENT.WARNING PCF_RA2_FGD_2P	107	27-AUG-2009 15:44:49.755 27-AUG-2009 17:22:04.831

**RA2\_FGD\_2P products with percentage of valid Ku ocean retracker measurements below threshold**

Gauge	Value	Segment (Start-Stop)
SPH.RA2_OCEAN_KU_RETRACK_PERCENT.WARNING PCF_RA2_FGD_2P	8317	27-AUG-2009 01:44:14.613 27-AUG-2009 02:58:23.873
SPH.RA2_OCEAN_KU_RETRACK_PERCENT.WARNING PCF_RA2_FGD_2P	8702	27-AUG-2009 02:57:50.509 27-AUG-2009 04:39:42.971
SPH.RA2_OCEAN_KU_RETRACK_PERCENT.WARNING PCF_RA2_FGD_2P	8975	27-AUG-2009 12:29:16.086 27-AUG-2009 14:07:38.003
SPH.RA2_OCEAN_KU_RETRACK_PERCENT.WARNING PCF_RA2_FGD_2P	7620	27-AUG-2009 15:35:02.676 27-AUG-2009 15:46:16.591
SPH.RA2_OCEAN_KU_RETRACK_PERCENT.WARNING PCF_RA2_FGD_2P	8875	27-AUG-2009 19:00:56.936 27-AUG-2009 20:41:35.875

**RA2\_FGD\_2P products with percentage of valid Ku ice1 retracker measurements below threshold**

**Gauge Value Segment (Start-Stop)**

**RA2\_FGD\_2P products with percentage of valid S ice1 retracker measurements below threshold**

Gauge	Value	Segment (Start-Stop)
SPH.RA2_ICE1_S_RETRACK_PERCENT.WARNING PCF_RA2_FGD_2P	5998	26-AUG-2009 22:23:15.563 27-AUG-2009 00:06:34.917
SPH.RA2_ICE1_S_RETRACK_PERCENT.WARNING PCF_RA2_FGD_2P	5989	27-AUG-2009 00:05:32.589 27-AUG-2009 01:45:12.485
SPH.RA2_ICE1_S_RETRACK_PERCENT.WARNING PCF_RA2_FGD_2P	6297	27-AUG-2009 01:44:14.613 27-AUG-2009 02:58:23.873
SPH.RA2_ICE1_S_RETRACK_PERCENT.WARNING PCF_RA2_FGD_2P	6070	27-AUG-2009 02:57:50.509 27-AUG-2009 04:39:42.971
SPH.RA2_ICE1_S_RETRACK_PERCENT.WARNING PCF_RA2_FGD_2P	5724	27-AUG-2009 04:39:10.721 27-AUG-2009 06:20:34.219

SPH.RA2_ICE1_S_RETRACK_PERCENT.WARNING PCF_RA2_FGD_2P	6333	27-AUG-2009 06:20:00.855 27-AUG-2009 06:21:15.437
SPH.RA2_ICE1_S_RETRACK_PERCENT.WARNING PCF_RA2_FGD_2P	6204	27-AUG-2009 06:21:17.721 27-AUG-2009 07:28:23.661
SPH.RA2_ICE1_S_RETRACK_PERCENT.WARNING PCF_RA2_FGD_2P	5481	27-AUG-2009 07:27:50.297 27-AUG-2009 09:11:08.537
SPH.RA2_ICE1_S_RETRACK_PERCENT.WARNING PCF_RA2_FGD_2P	5987	27-AUG-2009 09:10:25.146 27-AUG-2009 10:49:28.281
SPH.RA2_ICE1_S_RETRACK_PERCENT.WARNING PCF_RA2_FGD_2P	6059	27-AUG-2009 10:48:54.916 27-AUG-2009 12:29:49.451
SPH.RA2_ICE1_S_RETRACK_PERCENT.WARNING PCF_RA2_FGD_2P	5574	27-AUG-2009 12:29:16.086 27-AUG-2009 14:07:38.003
SPH.RA2_ICE1_S_RETRACK_PERCENT.WARNING PCF_RA2_FGD_2P	5820	27-AUG-2009 14:07:04.638 27-AUG-2009 15:30:30.898
SPH.RA2_ICE1_S_RETRACK_PERCENT.WARNING PCF_RA2_FGD_2P	5827	27-AUG-2009 15:35:02.676 27-AUG-2009 15:46:16.591
SPH.RA2_ICE1_S_RETRACK_PERCENT.WARNING PCF_RA2_FGD_2P	5793	27-AUG-2009 15:44:49.755 27-AUG-2009 17:22:04.831
SPH.RA2_ICE1_S_RETRACK_PERCENT.WARNING PCF_RA2_FGD_2P	5914	27-AUG-2009 17:21:06.959 27-AUG-2009 19:02:34.913
SPH.RA2_ICE1_S_RETRACK_PERCENT.WARNING PCF_RA2_FGD_2P	5025	27-AUG-2009 19:00:56.936 27-AUG-2009 20:41:35.875
SPH.RA2_ICE1_S_RETRACK_PERCENT.WARNING PCF_RA2_FGD_2P	5542	27-AUG-2009 20:40:04.582 27-AUG-2009 21:53:43.765
SPH.RA2_ICE1_S_RETRACK_PERCENT.WARNING PCF_RA2_FGD_2P	6009	27-AUG-2009 21:52:49.234 27-AUG-2009 23:34:26.101
SPH.RA2_ICE1_S_RETRACK_PERCENT.WARNING PCF_RA2_FGD_2P	5828	27-AUG-2009 23:33:24.886 28-AUG-2009 01:15:25.147

**RA2\_FGD\_2P products with percentage of valid KU ice2 retracker measurements below threshold**

Gauge	Value	Segment (Start-Stop)
SPH.RA2_ICE2_KU_RETRACK_PERCENT.WARNING PCF_RA2_FGD_2P	6415	27-AUG-2009 01:44:14.613 27-AUG-2009 02:58:23.873
SPH.RA2_ICE2_KU_RETRACK_PERCENT.WARNING PCF_RA2_FGD_2P	5157	27-AUG-2009 15:35:02.676 27-AUG-2009 15:46:16.591

**RA2\_FGD\_2P products with percentage of valid S ice2 retracker measurements below threshold**

Gauge	Value	Segment (Start-Stop)
SPH.RA2_ICE2_S_RETRACK_PERCENT.WARNING PCF_RA2_FGD_2P	47	26-AUG-2009 22:23:15.563 27-AUG-2009 00:06:34.917
SPH.RA2_ICE2_S_RETRACK_PERCENT.WARNING PCF_RA2_FGD_2P	84	27-AUG-2009 00:05:32.589 27-AUG-2009 01:45:12.485
SPH.RA2_ICE2_S_RETRACK_PERCENT.WARNING PCF_RA2_FGD_2P	78	27-AUG-2009 01:44:14.613 27-AUG-2009 02:58:23.873
SPH.RA2_ICE2_S_RETRACK_PERCENT.WARNING PCF_RA2_FGD_2P	95	27-AUG-2009 02:57:50.509 27-AUG-2009 04:39:42.971
SPH.RA2_ICE2_S_RETRACK_PERCENT.WARNING PCF_RA2_FGD_2P	103	27-AUG-2009 04:39:10.721 27-AUG-2009 06:20:34.219



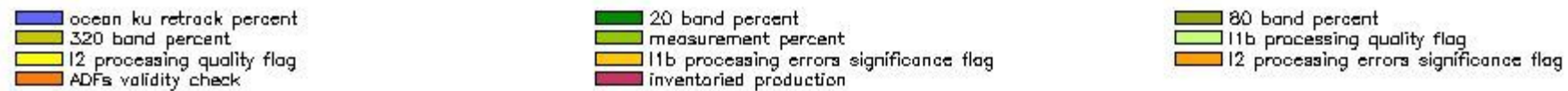
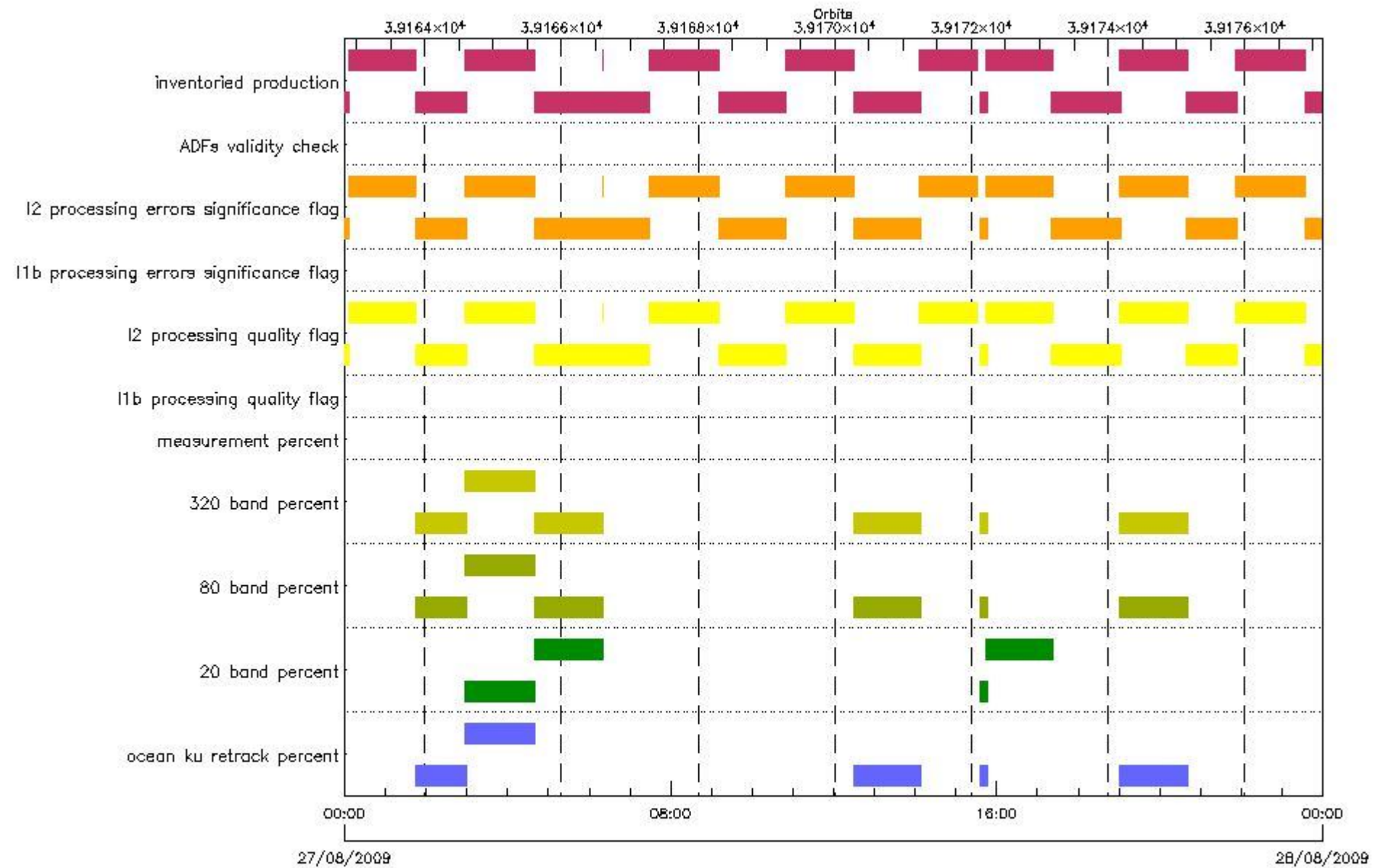
SPH.RA2_ICE2_S_RETRACK_PERCENT.WARNING PCF_RA2_FGD_2P	0	27-AUG-2009 06:20:00.855 27-AUG-2009 06:21:15.437
SPH.RA2_ICE2_S_RETRACK_PERCENT.WARNING PCF_RA2_FGD_2P	80	27-AUG-2009 06:21:17.721 27-AUG-2009 07:28:23.661
SPH.RA2_ICE2_S_RETRACK_PERCENT.WARNING PCF_RA2_FGD_2P	61	27-AUG-2009 07:27:50.297 27-AUG-2009 09:11:08.537
SPH.RA2_ICE2_S_RETRACK_PERCENT.WARNING PCF_RA2_FGD_2P	52	27-AUG-2009 09:10:25.146 27-AUG-2009 10:49:28.281
SPH.RA2_ICE2_S_RETRACK_PERCENT.WARNING PCF_RA2_FGD_2P	53	27-AUG-2009 10:48:54.916 27-AUG-2009 12:29:49.451
SPH.RA2_ICE2_S_RETRACK_PERCENT.WARNING PCF_RA2_FGD_2P	100	27-AUG-2009 12:29:16.086 27-AUG-2009 14:07:38.003
SPH.RA2_ICE2_S_RETRACK_PERCENT.WARNING PCF_RA2_FGD_2P	76	27-AUG-2009 14:07:04.638 27-AUG-2009 15:30:30.898
SPH.RA2_ICE2_S_RETRACK_PERCENT.WARNING PCF_RA2_FGD_2P	17	27-AUG-2009 15:35:02.676 27-AUG-2009 15:46:16.591
SPH.RA2_ICE2_S_RETRACK_PERCENT.WARNING PCF_RA2_FGD_2P	95	27-AUG-2009 15:44:49.755 27-AUG-2009 17:22:04.831
SPH.RA2_ICE2_S_RETRACK_PERCENT.WARNING PCF_RA2_FGD_2P	99	27-AUG-2009 17:21:06.959 27-AUG-2009 19:02:34.913
SPH.RA2_ICE2_S_RETRACK_PERCENT.WARNING PCF_RA2_FGD_2P	55	27-AUG-2009 19:00:56.936 27-AUG-2009 20:41:35.875
SPH.RA2_ICE2_S_RETRACK_PERCENT.WARNING PCF_RA2_FGD_2P	53	27-AUG-2009 20:40:04.582 27-AUG-2009 21:53:43.765
SPH.RA2_ICE2_S_RETRACK_PERCENT.WARNING PCF_RA2_FGD_2P	68	27-AUG-2009 21:52:49.234 27-AUG-2009 23:34:26.101
SPH.RA2_ICE2_S_RETRACK_PERCENT.WARNING PCF_RA2_FGD_2P	84	27-AUG-2009 23:33:24.886 28-AUG-2009 01:15:25.147

RA2\_FGD\_2P products with percentage of valid KU sea/ice retracker measurements below threshold

Gauge Value Segment (Start-Stop)

RA2\_WWV\_2P SPH checks

SPH fields with errors



**RA2\_WWV\_2P products using a wrong ADF (sensing not included in validity)**

Gauge Segment (Start-Stop) Explicit Reference

**RA2\_WWV\_2P products with processing errors significance flag set**

Gauge	Segment (Start-Stop)
SPH.RA2_L2_PROC_FLAG.WARNING PCF_RA2_WWV_2P	26-AUG-2009 22:23:15.563 27-AUG-2009 00:06:34.917
SPH.RA2_L2_PROC_FLAG.WARNING PCF_RA2_WWV_2P	27-AUG-2009 00:05:32.589 27-AUG-2009 01:45:12.485
SPH.RA2_L2_PROC_FLAG.WARNING PCF_RA2_WWV_2P	27-AUG-2009 01:44:14.613 27-AUG-2009 02:58:23.873

SPH.RA2_L2_PROC_FLAG.WARNING PCF_RA2_WWV_2P	27-AUG-2009 02:57:50.509 27-AUG-2009 04:39:42.971
SPH.RA2_L2_PROC_FLAG.WARNING PCF_RA2_WWV_2P	27-AUG-2009 04:39:10.721 27-AUG-2009 06:20:34.219
SPH.RA2_L2_PROC_FLAG.WARNING PCF_RA2_WWV_2P	27-AUG-2009 06:20:00.855 27-AUG-2009 06:21:15.437
SPH.RA2_L2_PROC_FLAG.WARNING PCF_RA2_WWV_2P	27-AUG-2009 06:21:17.721 27-AUG-2009 07:28:23.661
SPH.RA2_L2_PROC_FLAG.WARNING PCF_RA2_WWV_2P	27-AUG-2009 07:27:50.297 27-AUG-2009 09:11:08.537
SPH.RA2_L2_PROC_FLAG.WARNING PCF_RA2_WWV_2P	27-AUG-2009 09:10:25.146 27-AUG-2009 10:49:28.281
SPH.RA2_L2_PROC_FLAG.WARNING PCF_RA2_WWV_2P	27-AUG-2009 10:48:54.916 27-AUG-2009 12:29:49.451
SPH.RA2_L2_PROC_FLAG.WARNING PCF_RA2_WWV_2P	27-AUG-2009 12:29:16.086 27-AUG-2009 14:07:38.003
SPH.RA2_L2_PROC_FLAG.WARNING PCF_RA2_WWV_2P	27-AUG-2009 14:07:04.638 27-AUG-2009 15:30:30.898
SPH.RA2_L2_PROC_FLAG.WARNING PCF_RA2_WWV_2P	27-AUG-2009 15:35:02.676 27-AUG-2009 15:46:16.591
SPH.RA2_L2_PROC_FLAG.WARNING PCF_RA2_WWV_2P	27-AUG-2009 15:44:49.755 27-AUG-2009 17:22:04.831
SPH.RA2_L2_PROC_FLAG.WARNING PCF_RA2_WWV_2P	27-AUG-2009 17:21:06.959 27-AUG-2009 19:02:34.913
SPH.RA2_L2_PROC_FLAG.WARNING PCF_RA2_WWV_2P	27-AUG-2009 19:00:56.936 27-AUG-2009 20:41:35.875
SPH.RA2_L2_PROC_FLAG.WARNING PCF_RA2_WWV_2P	27-AUG-2009 20:40:04.582 27-AUG-2009 21:53:43.765
SPH.RA2_L2_PROC_FLAG.WARNING PCF_RA2_WWV_2P	27-AUG-2009 21:52:49.234 27-AUG-2009 23:34:26.101
SPH.RA2_L2_PROC_FLAG.WARNING PCF_RA2_WWV_2P	27-AUG-2009 23:33:24.886 28-AUG-2009 01:15:25.147

**RA2\_WWV\_2P products with processing errors significance flag set**

**Gauge Segment (Start-Stop)**

**RA2\_WWV\_2P products with percentage DSRs free of processing errors below threshold**

Gauge	Value	Segment (Start-Stop)
SPH.RA2_L2_PROC_QUALITY.WARNING PCF_RA2_WWV_2P	6620	26-AUG-2009 22:23:15.563 27-AUG-2009 00:06:34.917
SPH.RA2_L2_PROC_QUALITY.WARNING PCF_RA2_WWV_2P	6608	27-AUG-2009 00:05:32.589 27-AUG-2009 01:45:12.485
SPH.RA2_L2_PROC_QUALITY.WARNING PCF_RA2_WWV_2P	7086	27-AUG-2009 01:44:14.613 27-AUG-2009 02:58:23.873
SPH.RA2_L2_PROC_QUALITY.WARNING PCF_RA2_WWV_2P	6783	27-AUG-2009 02:57:50.509 27-AUG-2009 04:39:42.971
SPH.RA2_L2_PROC_QUALITY.WARNING PCF_RA2_WWV_2P	6623	27-AUG-2009 04:39:10.721 27-AUG-2009 06:20:34.219

SPH.RA2_L2_PROC_QUALITY.WARNING PCF_RA2_WWV_2P	6119	27-AUG-2009 06:20:00.855 27-AUG-2009 06:21:15.437
SPH.RA2_L2_PROC_QUALITY.WARNING PCF_RA2_WWV_2P	6776	27-AUG-2009 06:21:17.721 27-AUG-2009 07:28:23.661
SPH.RA2_L2_PROC_QUALITY.WARNING PCF_RA2_WWV_2P	6815	27-AUG-2009 07:27:50.297 27-AUG-2009 09:11:08.537
SPH.RA2_L2_PROC_QUALITY.WARNING PCF_RA2_WWV_2P	6579	27-AUG-2009 09:10:25.146 27-AUG-2009 10:49:28.281
SPH.RA2_L2_PROC_QUALITY.WARNING PCF_RA2_WWV_2P	6707	27-AUG-2009 10:48:54.916 27-AUG-2009 12:29:49.451
SPH.RA2_L2_PROC_QUALITY.WARNING PCF_RA2_WWV_2P	6760	27-AUG-2009 12:29:16.086 27-AUG-2009 14:07:38.003
SPH.RA2_L2_PROC_QUALITY.WARNING PCF_RA2_WWV_2P	6662	27-AUG-2009 14:07:04.638 27-AUG-2009 15:30:30.898
SPH.RA2_L2_PROC_QUALITY.WARNING PCF_RA2_WWV_2P	6893	27-AUG-2009 15:35:02.676 27-AUG-2009 15:46:16.591
SPH.RA2_L2_PROC_QUALITY.WARNING PCF_RA2_WWV_2P	6548	27-AUG-2009 15:44:49.755 27-AUG-2009 17:22:04.831
SPH.RA2_L2_PROC_QUALITY.WARNING PCF_RA2_WWV_2P	6710	27-AUG-2009 17:21:06.959 27-AUG-2009 19:02:34.913
SPH.RA2_L2_PROC_QUALITY.WARNING PCF_RA2_WWV_2P	6617	27-AUG-2009 19:00:56.936 27-AUG-2009 20:41:35.875
SPH.RA2_L2_PROC_QUALITY.WARNING PCF_RA2_WWV_2P	6199	27-AUG-2009 20:40:04.582 27-AUG-2009 21:53:43.765
SPH.RA2_L2_PROC_QUALITY.WARNING PCF_RA2_WWV_2P	6771	27-AUG-2009 21:52:49.234 27-AUG-2009 23:34:26.101
SPH.RA2_L2_PROC_QUALITY.WARNING PCF_RA2_WWV_2P	6726	27-AUG-2009 23:33:24.886 28-AUG-2009 01:15:25.147

**RA2\_WWV\_2P products with percentage DSRs free of processing errors below threshold**

**Gauge Value Segment (Start-Stop)**

**RA2\_WWV\_2P products with percentage of valid measurements below threshold**

**Gauge Value Segment (Start-Stop)**

**RA2\_WWV\_2P products with percentage of 320 MHz band processed below threshold**

Gauge	Value	Segment (Start-Stop)
SPH.RA2_320_BAND_PERCENT.WARNING PCF_RA2_WWV_2P	9174	27-AUG-2009 01:44:14.613 27-AUG-2009 02:58:23.873
SPH.RA2_320_BAND_PERCENT.WARNING PCF_RA2_WWV_2P	9388	27-AUG-2009 02:57:50.509 27-AUG-2009 04:39:42.971
SPH.RA2_320_BAND_PERCENT.WARNING PCF_RA2_WWV_2P	9240	27-AUG-2009 04:39:10.721 27-AUG-2009 06:20:34.219
SPH.RA2_320_BAND_PERCENT.WARNING PCF_RA2_WWV_2P	9345	27-AUG-2009 12:29:16.086 27-AUG-2009 14:07:38.003
SPH.RA2_320_BAND_PERCENT.WARNING PCF_RA2_WWV_2P	8826	27-AUG-2009 15:35:02.676 27-AUG-2009 15:46:16.591



SPH.RA2_320_BAND_PERCENT.WARNING PCF_RA2_WWV_2P	9220	27-AUG-2009 19:00:56.936 27-AUG-2009 20:41:35.875
--	------	--

**RA2\_WWV\_2P products with percentage of 80 MHz band processed above threshold**

Gauge	Value	Segment (Start-Stop)
SPH.RA2_80_BAND_PERCENT.WARNING PCF_RA2_WWV_2P	769	27-AUG-2009 01:44:14.613 27-AUG-2009 02:58:23.873
SPH.RA2_80_BAND_PERCENT.WARNING PCF_RA2_WWV_2P	501	27-AUG-2009 02:57:50.509 27-AUG-2009 04:39:42.971
SPH.RA2_80_BAND_PERCENT.WARNING PCF_RA2_WWV_2P	579	27-AUG-2009 04:39:10.721 27-AUG-2009 06:20:34.219
SPH.RA2_80_BAND_PERCENT.WARNING PCF_RA2_WWV_2P	589	27-AUG-2009 12:29:16.086 27-AUG-2009 14:07:38.003
SPH.RA2_80_BAND_PERCENT.WARNING PCF_RA2_WWV_2P	909	27-AUG-2009 15:35:02.676 27-AUG-2009 15:46:16.591
SPH.RA2_80_BAND_PERCENT.WARNING PCF_RA2_WWV_2P	684	27-AUG-2009 19:00:56.936 27-AUG-2009 20:41:35.875

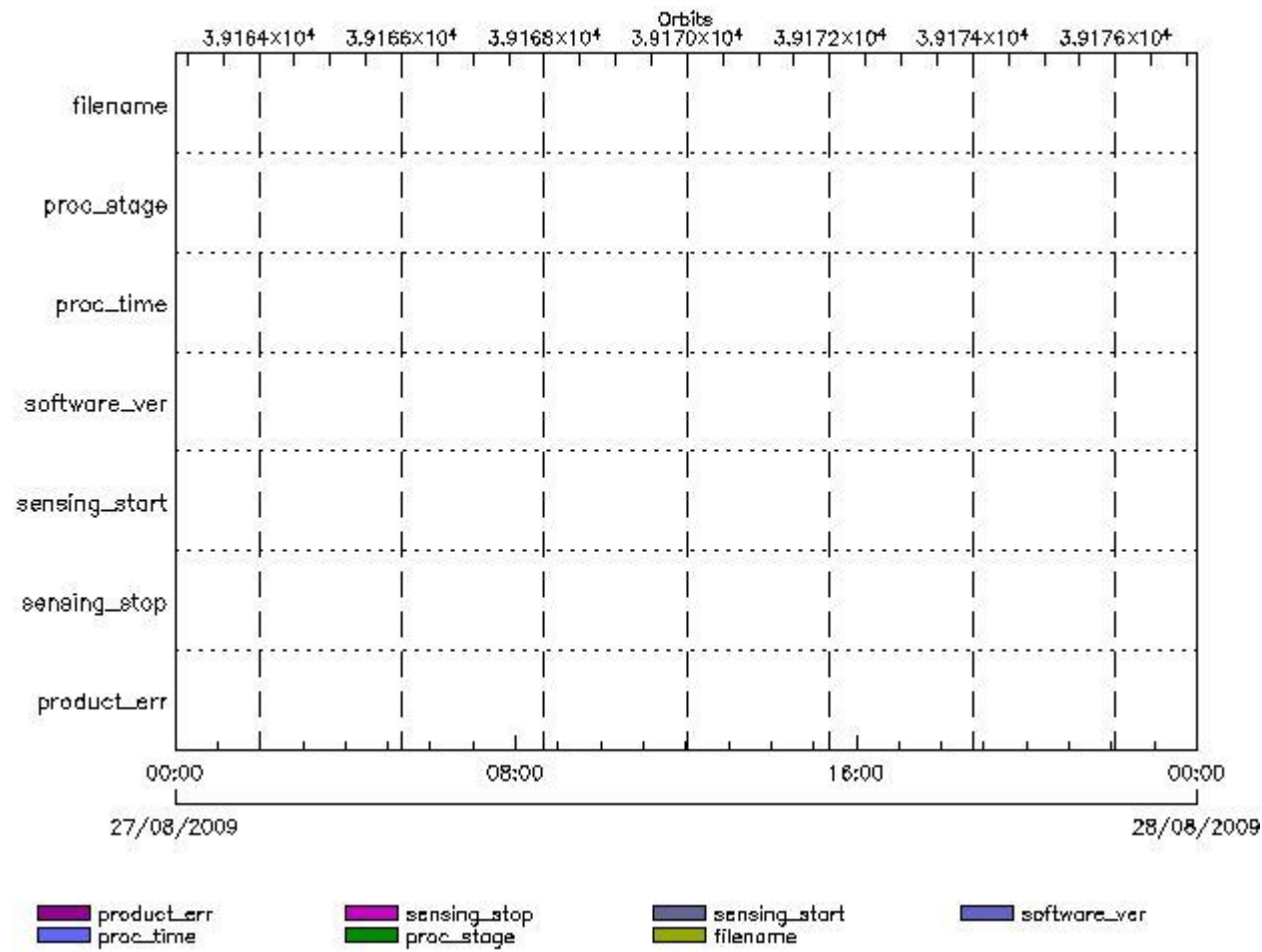
**RA2\_WWV\_2P products with percentage of 20 MHz band processed above threshold**

Gauge	Value	Segment (Start-Stop)
SPH.RA2_20_BAND_PERCENT.WARNING PCF_RA2_WWV_2P	111	27-AUG-2009 02:57:50.509 27-AUG-2009 04:39:42.971
SPH.RA2_20_BAND_PERCENT.WARNING PCF_RA2_WWV_2P	181	27-AUG-2009 04:39:10.721 27-AUG-2009 06:20:34.219
SPH.RA2_20_BAND_PERCENT.WARNING PCF_RA2_WWV_2P	264	27-AUG-2009 15:35:02.676 27-AUG-2009 15:46:16.591
SPH.RA2_20_BAND_PERCENT.WARNING PCF_RA2_WWV_2P	107	27-AUG-2009 15:44:49.755 27-AUG-2009 17:22:04.831

**RA2\_WWV\_2P products with percentage of valid Ku ocean retracker measurements below threshold**

Gauge	Value	Segment (Start-Stop)
SPH.RA2_OCEAN_KU_RETRACK_PERCENT.WARNING PCF_RA2_WWV_2P	8317	27-AUG-2009 01:44:14.613 27-AUG-2009 02:58:23.873
SPH.RA2_OCEAN_KU_RETRACK_PERCENT.WARNING PCF_RA2_WWV_2P	8702	27-AUG-2009 02:57:50.509 27-AUG-2009 04:39:42.971
SPH.RA2_OCEAN_KU_RETRACK_PERCENT.WARNING PCF_RA2_WWV_2P	8975	27-AUG-2009 12:29:16.086 27-AUG-2009 14:07:38.003
SPH.RA2_OCEAN_KU_RETRACK_PERCENT.WARNING PCF_RA2_WWV_2P	7620	27-AUG-2009 15:35:02.676 27-AUG-2009 15:46:16.591
SPH.RA2_OCEAN_KU_RETRACK_PERCENT.WARNING PCF_RA2_WWV_2P	8875	27-AUG-2009 19:00:56.936 27-AUG-2009 20:41:35.875

MPH Errors for MWR\_CHD\_AX



MWR\_CHD\_AX files with wrong filename

MWR\_CHD\_AX files with unknown processing stage

Gauge Explicit Reference

MWR\_CHD\_AX files with wrong processing time

Gauge Explicit Reference

MWR\_CHD\_AX files with software version not equal to the current version

Gauge Explicit Reference

MWR\_CHD\_AX files with wrong sensing start

Gauge Explicit Reference

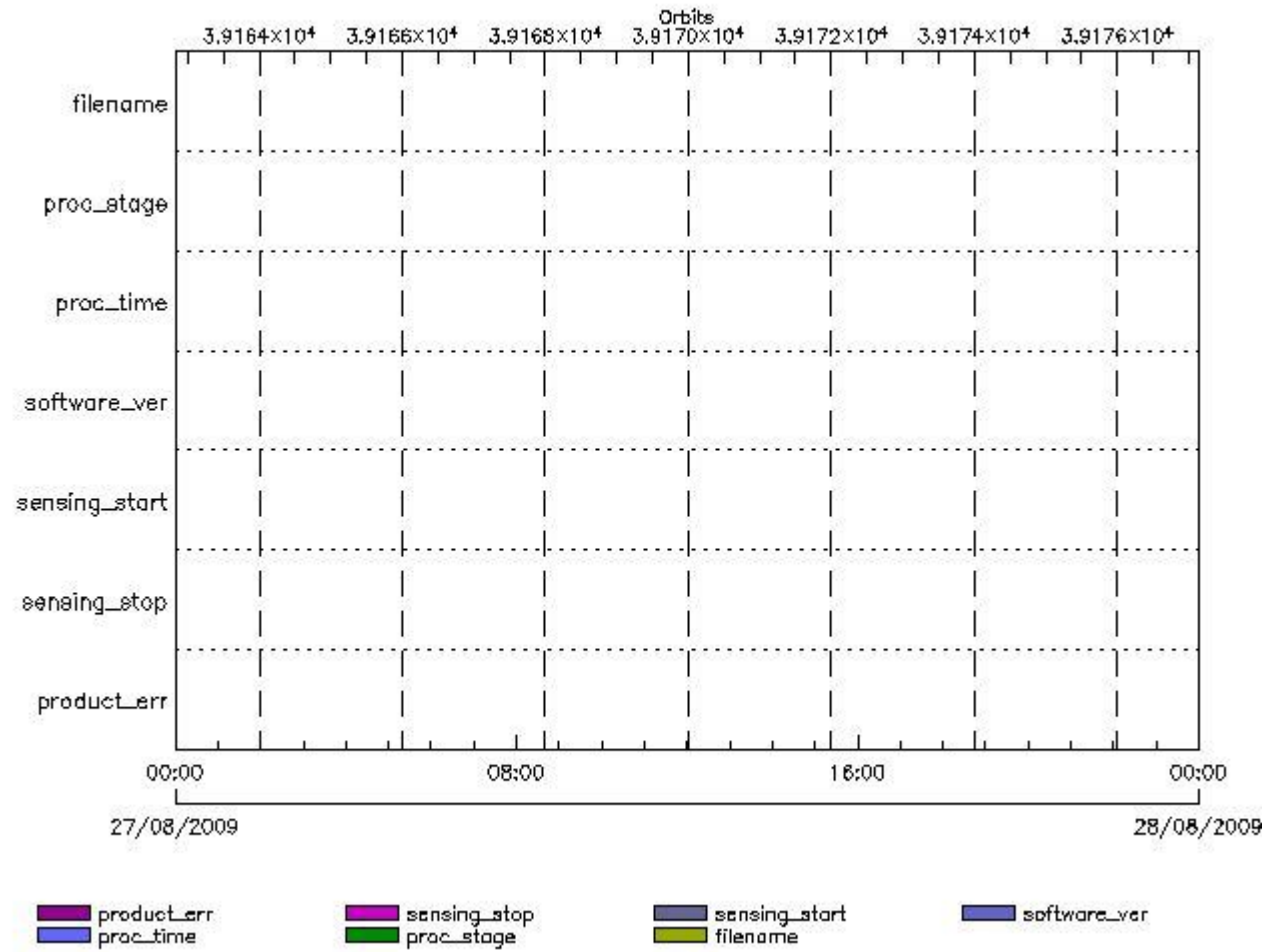
MWR\_CHD\_AX files with wrong sensing stop

Gauge Explicit Reference

MWR\_CHD\_AX files with product err set

MWR\_CON\_AX MPH checks

MPH Errors for MWR\_CON\_AX



MWR\_CON\_AX files with wrong filename

MWR\_CON\_AX files with unknown processing stage

Gauge Explicit Reference

MWR\_CON\_AX files with wrong processing time

Gauge Explicit Reference

MWR\_CON\_AX files with software version not equal to the current version

Gauge Explicit Reference

MWR\_CON\_AX files with wrong sensing start

Gauge Explicit Reference

MWR\_CON\_AX files with wrong sensing stop

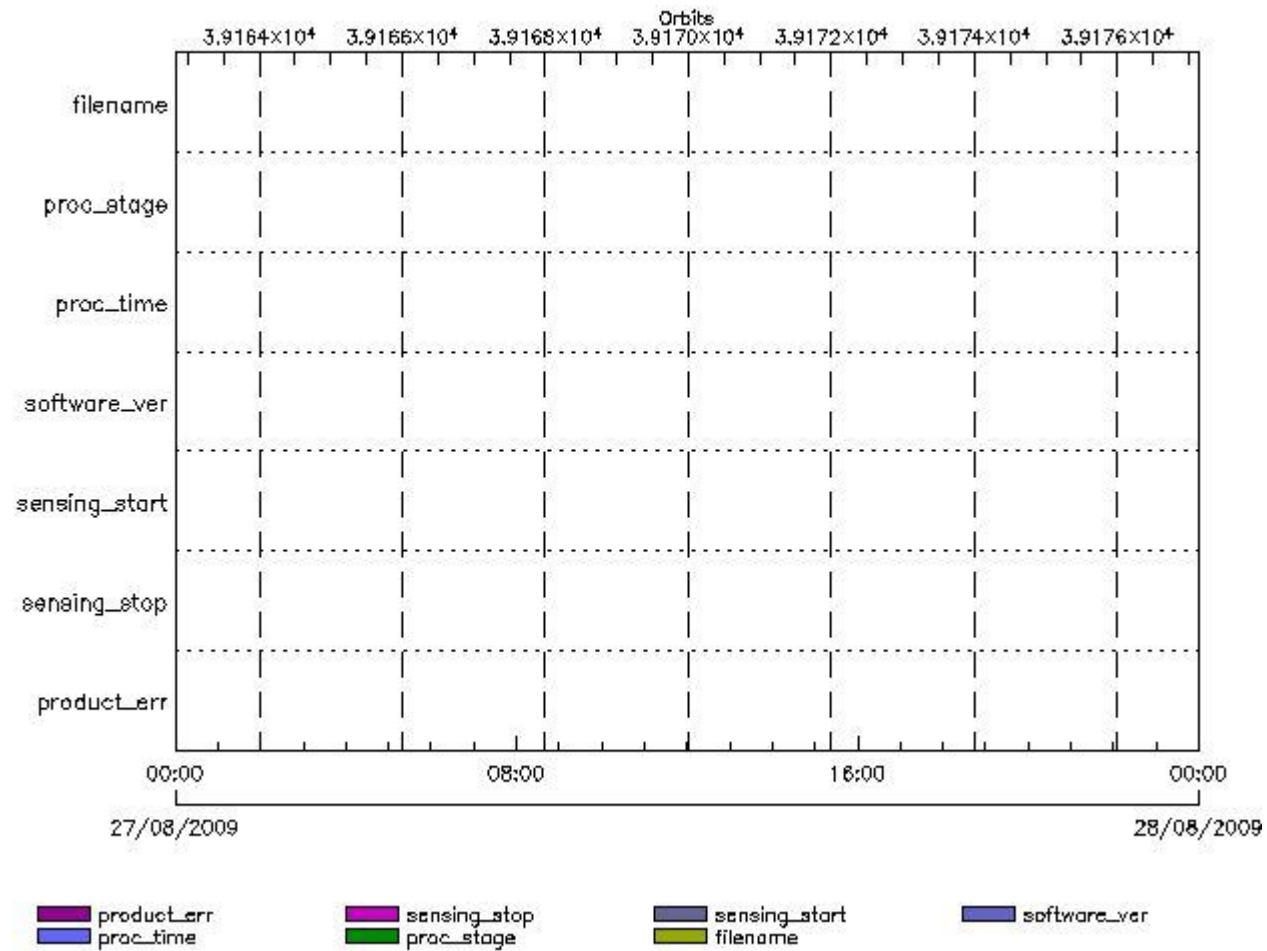
Gauge Explicit Reference

MWR\_CON\_AX files with product err set

Gauge Explicit Reference

MWR\_LSF\_AX MPH checks

MPH Errors for MWR\_LSF\_AX



MWR\_LSF\_AX files with wrong filename

MWR\_LSF\_AX files with unknown processing stage

Gauge Explicit Reference

MWR\_LSF\_AX files with wrong processing time

Gauge Explicit Reference

MWR\_LSF\_AX files with software version not equal to the current version

Gauge Explicit Reference

MWR\_LSF\_AX files with wrong sensing start



Gauge Explicit Reference

MWR\_LSF\_AX files with wrong sensing stop

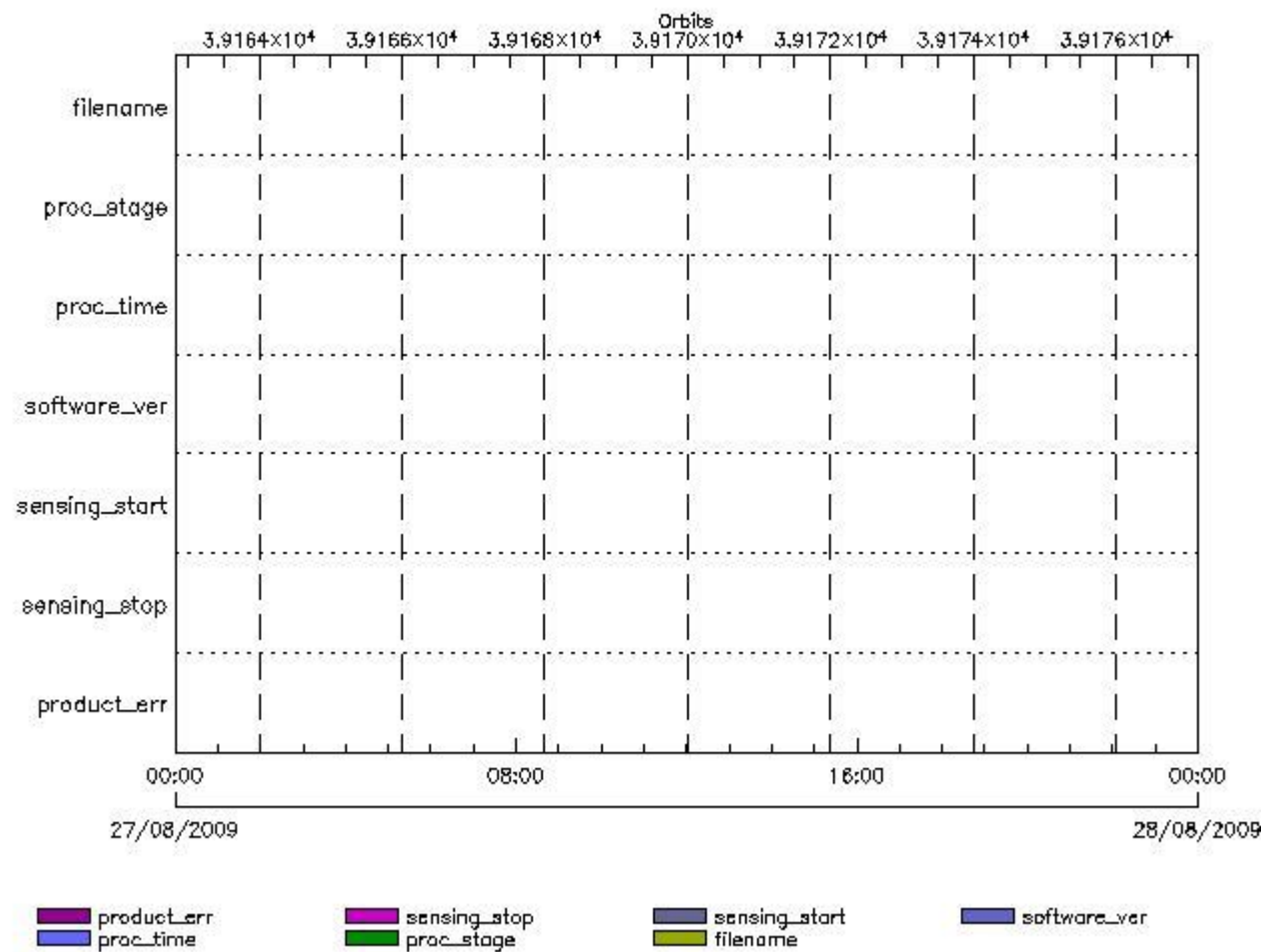
Gauge Explicit Reference

MWR\_LSF\_AX files with product err set

Gauge Explicit Reference

MWR\_SLT\_AX MPH checks

MPH Errors for MWR\_SLT\_AX



MWR\_SLT\_AX files with wrong filename

Gauge

MWR\_SLT\_AX files with unknown processing stage

Gauge Explicit Reference

MWR\_SLT\_AX files with wrong processing time

Gauge Explicit Reference

MWR\_SLT\_AX files with software version not equal to the current version

Gauge Explicit Reference

MWR\_SLT\_AX files with wrong sensing start

Gauge Explicit Reference

MWR\_SLT\_AX files with wrong sensing stop

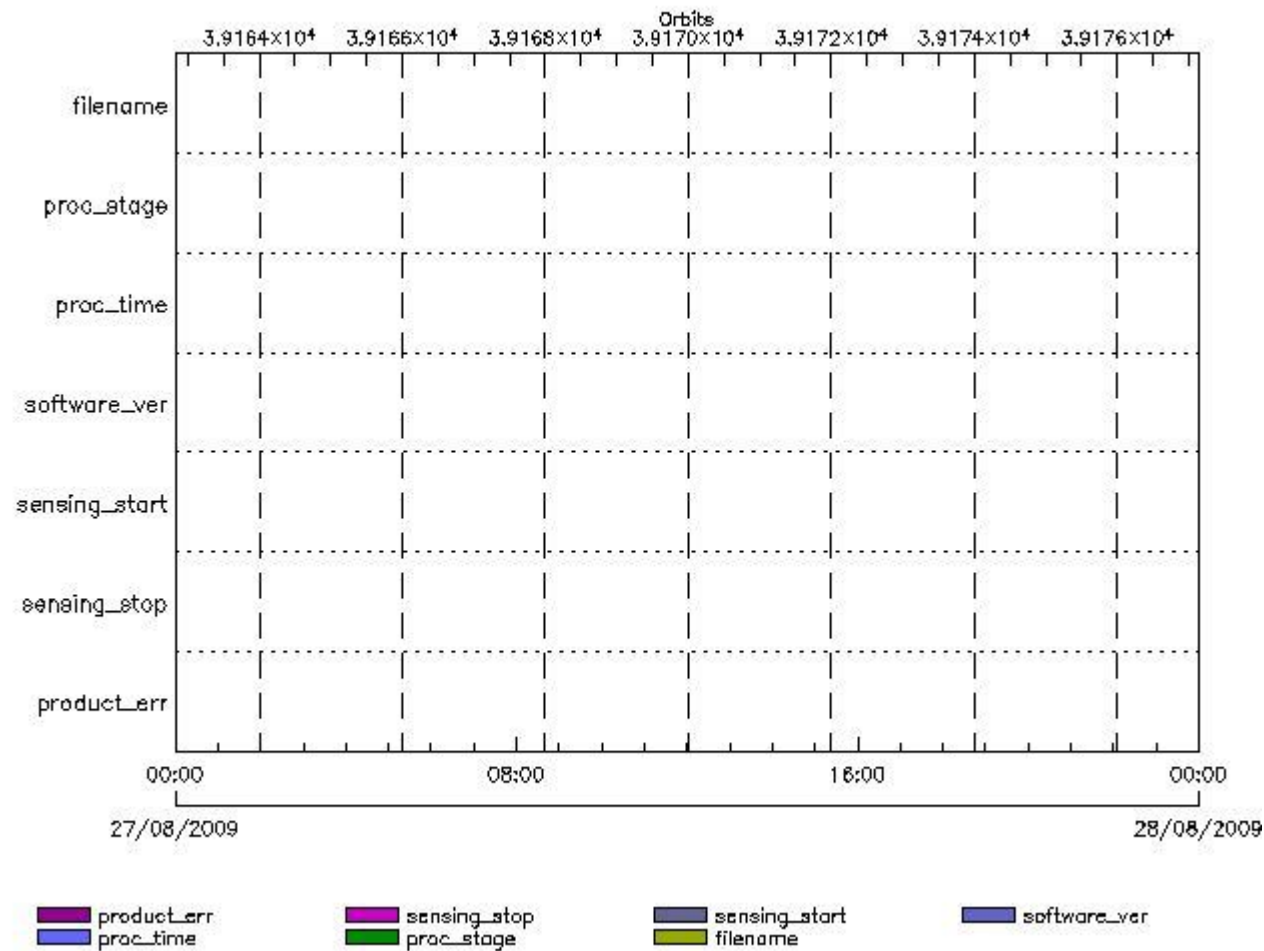
Gauge Explicit Reference

MWR\_SLT\_AX files with product err set

Gauge Explicit Reference

RA2\_CHD\_AX MPH checks

MPH Errors for RA2\_CHD\_AX



RA2\_CHD\_AX files with wrong filename

Gauge

RA2\_CHD\_AX files with unknown processing stage

Gauge Explicit Reference

RA2\_CHD\_AX files with wrong processing time

Gauge Explicit Reference

RA2\_CHD\_AX files with software version not equal to the current version

Gauge Explicit Reference

RA2\_CHD\_AX files with wrong sensing start

Gauge Explicit Reference

RA2\_CHD\_AX files with wrong sensing stop

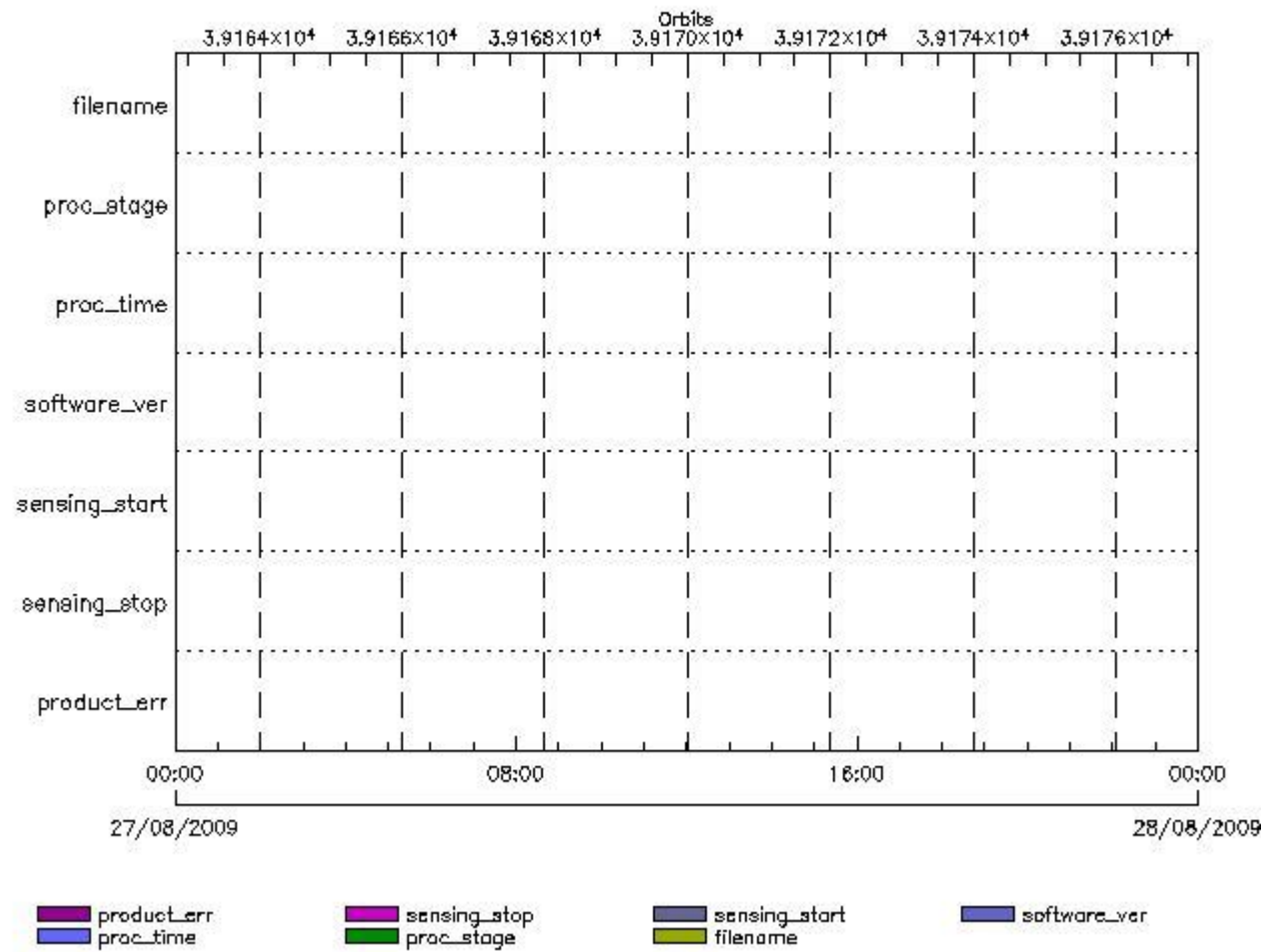
Gauge Explicit Reference

RA2\_CHD\_AX files with product err set

Gauge Explicit Reference

RA2\_CON\_AX MPH checks

MPH Errors for RA2\_CON\_AX



RA2\_CON\_AX files with wrong filename

Gauge

RA2\_CON\_AX files with unknown processing stage

Gauge Explicit Reference

RA2\_CON\_AX files with wrong processing time

Gauge Explicit Reference

RA2\_CON\_AX files with software version not equal to the current version

Gauge Explicit Reference

RA2\_CON\_AX files with wrong sensing start

Gauge Explicit Reference

RA2\_CON\_AX files with wrong sensing stop

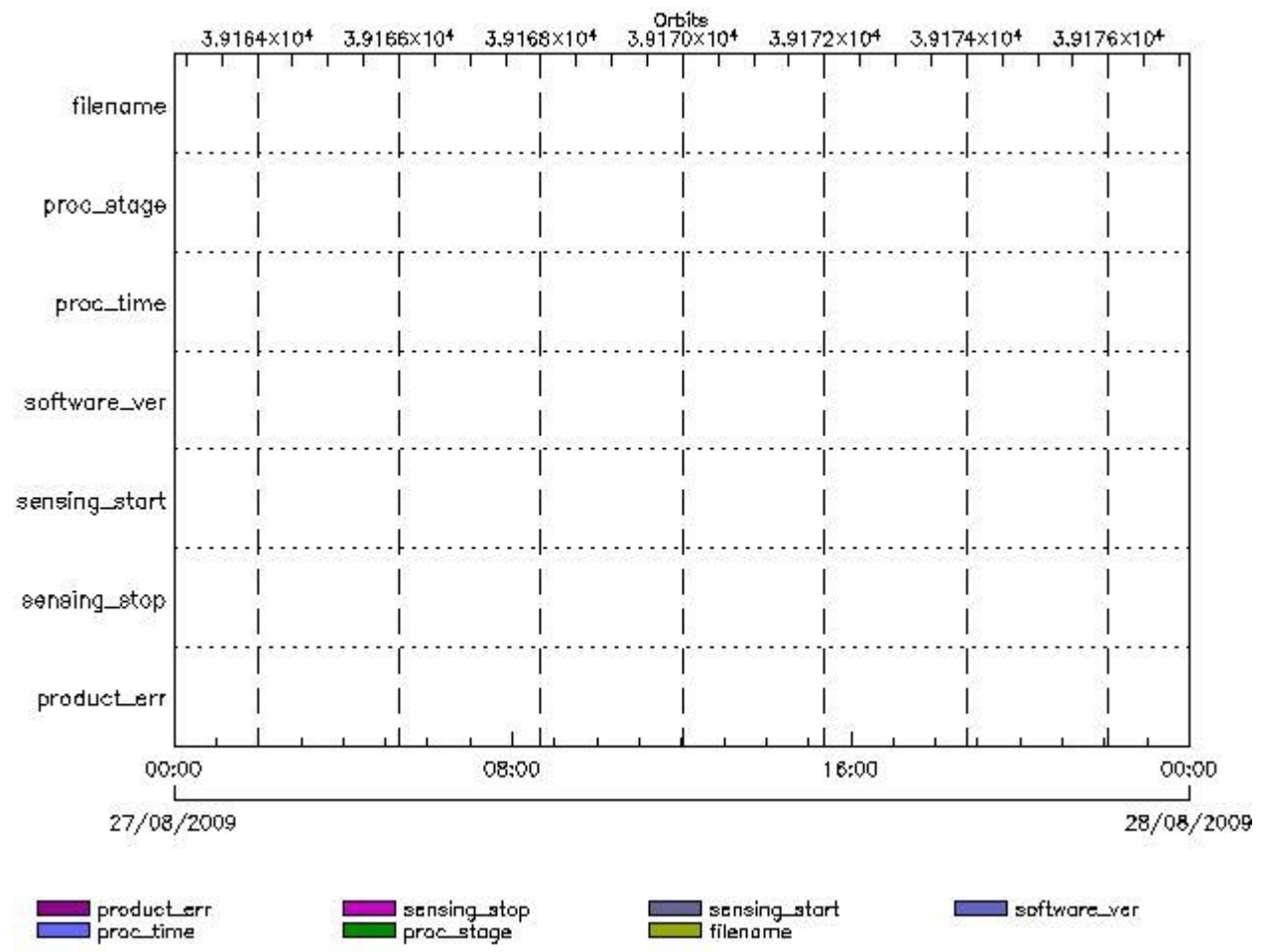
Gauge Explicit Reference

RA2\_CON\_AX files with product err set

Gauge Explicit Reference

RA2\_CST\_AX MPH checks

MPH Errors for RA2\_CST\_AX



RA2\_CST\_AX files with wrong filename



Gauge

RA2\_CST\_AX files with unknown processing stage

Gauge Explicit Reference

RA2\_CST\_AX files with wrong processing time

Gauge Explicit Reference

RA2\_CST\_AX files with software version not equal to the current version

Gauge Explicit Reference

RA2\_CST\_AX files with wrong sensing start

Gauge Explicit Reference

RA2\_CST\_AX files with wrong sensing stop

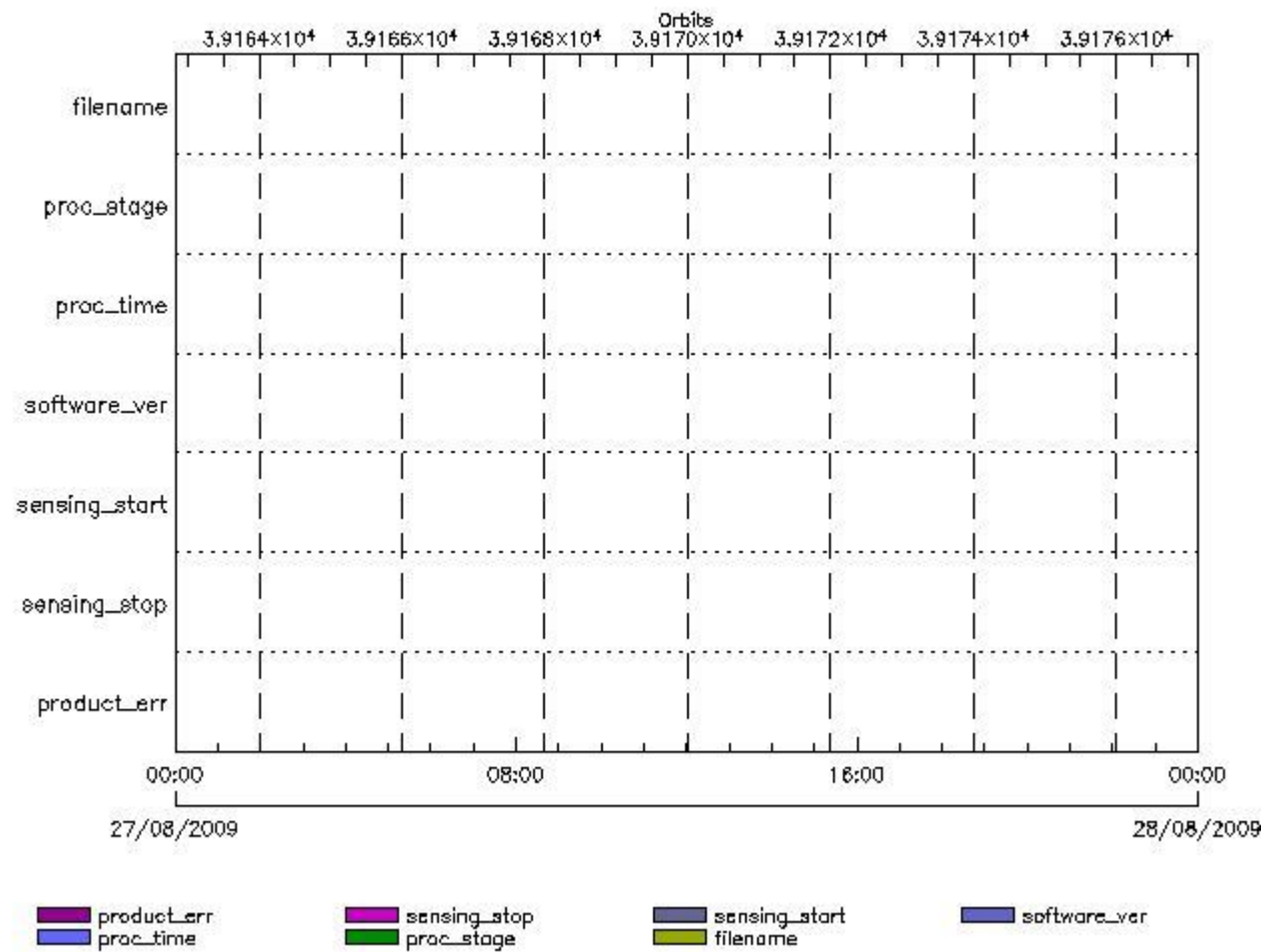
Gauge Explicit Reference

RA2\_CST\_AX files with product err set

Gauge Explicit Reference

RA2\_DIP\_AX MPH checks

MPH Errors for RA2\_DIP\_AX



RA2\_DIP\_AX files with wrong filename

RA2\_DIP\_AX files with  Gauge  unknown processing stage

Gauge  Explicit Reference

RA2\_DIP\_AX files with wrong processing time

Gauge  Explicit Reference

RA2\_DIP\_AX files with software version not equal to the current version

Gauge  Explicit Reference

RA2\_DIP\_AX files with wrong sensing start

Gauge  Explicit Reference

RA2\_DIP\_AX files with wrong sensing stop

Gauge  Explicit Reference

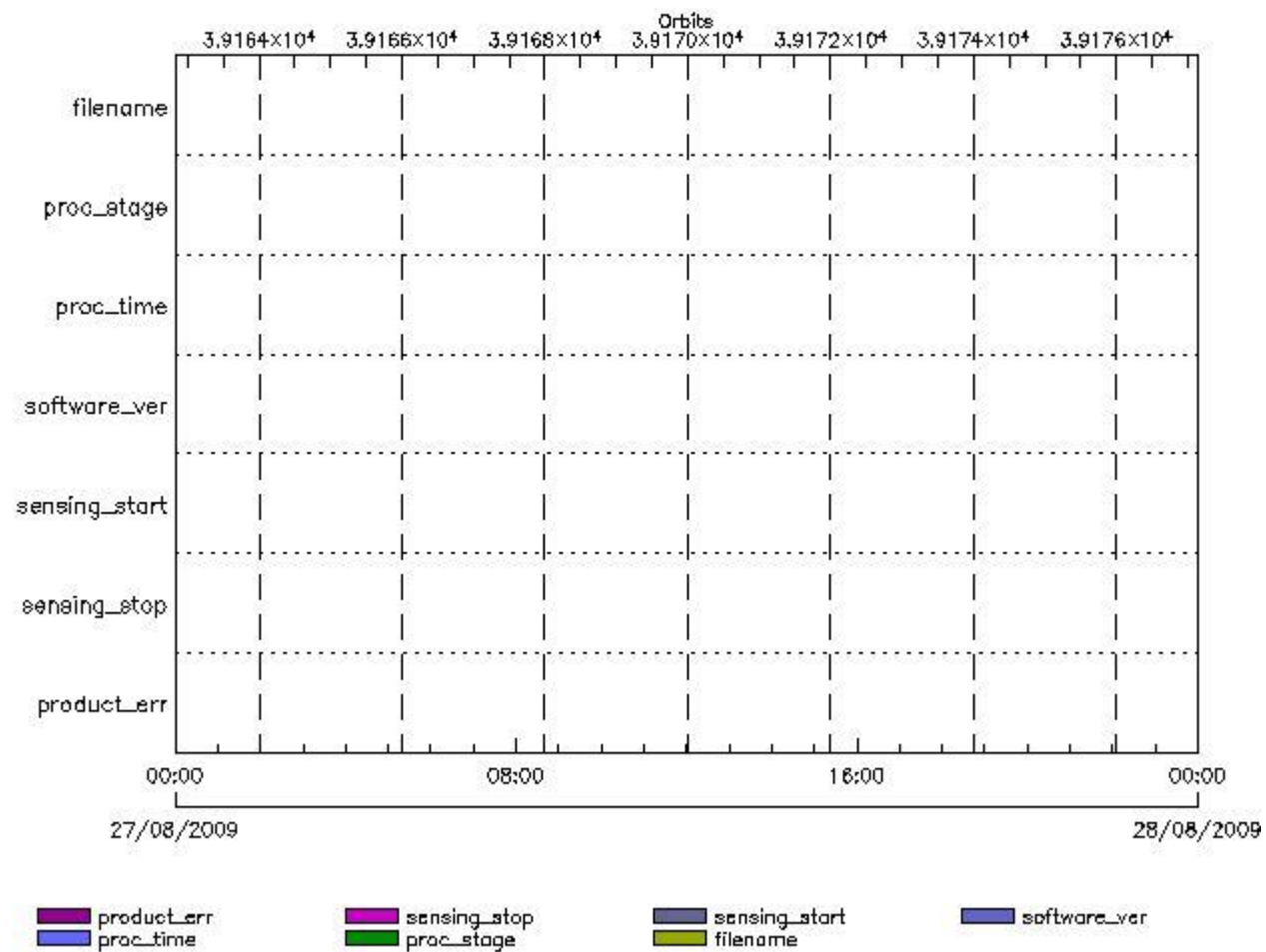
RA2\_DIP\_AX files with product err set

Gauge  Explicit Reference

---

## RA2\_GEO\_AX MPH checks

MPH Errors for RA2\_GEO\_AX



**RA2\_GEO\_AX files with wrong filename**

**RA2\_GEO\_AX files with unknown processing stage**

**Gauge Explicit Reference**

**RA2\_GEO\_AX files with wrong processing time**

**Gauge Explicit Reference**

**RA2\_GEO\_AX files with software version not equal to the current version**

**Gauge Explicit Reference**

**RA2\_GEO\_AX files with wrong sensing start**

**Gauge Explicit Reference**

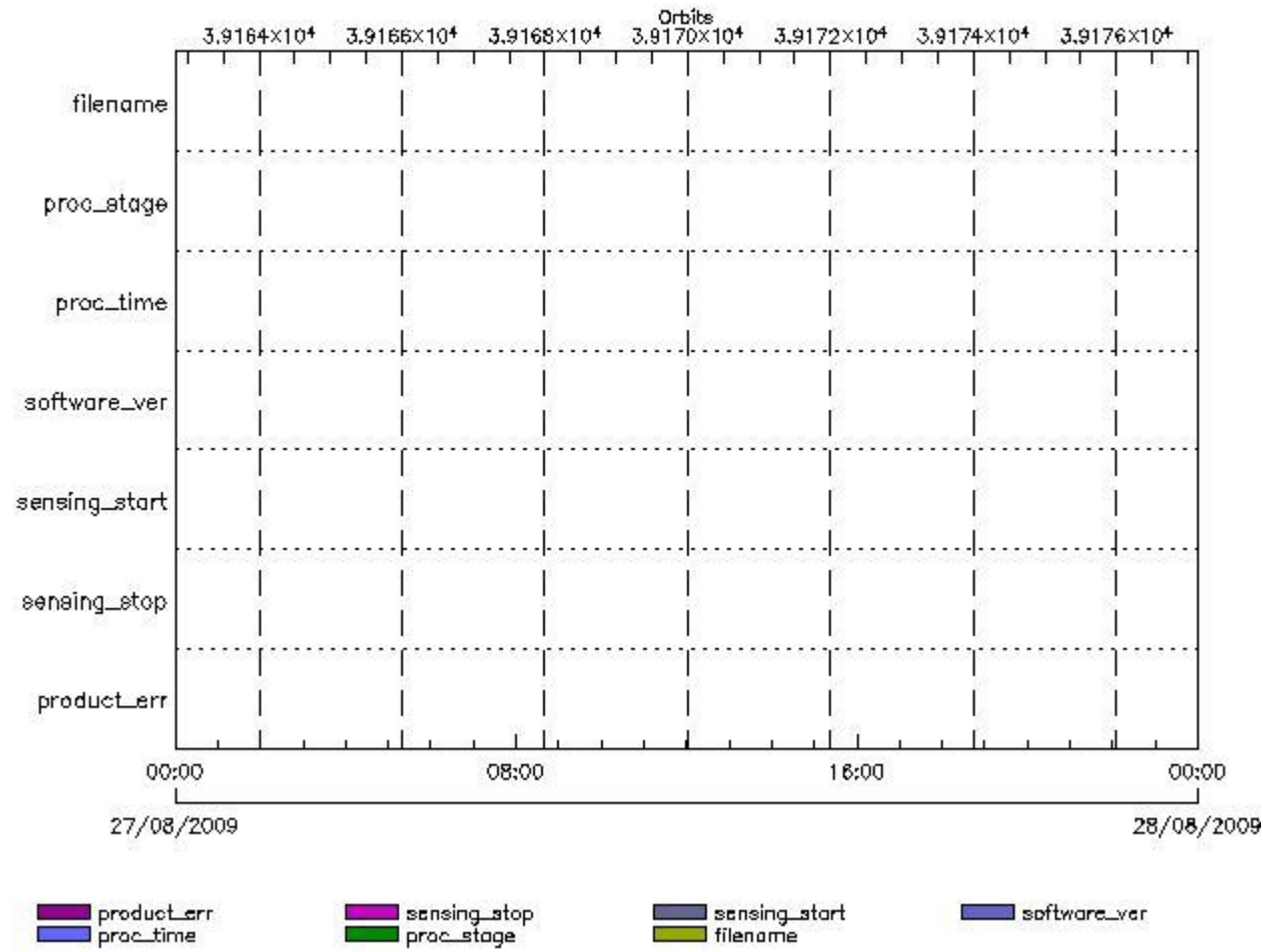
**RA2\_GEO\_AX files with wrong sensing stop**

**Gauge Explicit Reference**

**RA2\_GEO\_AX files with product err set**

**Gauge Explicit Reference**

MPH Errors for RA2\_ICT\_AX



RA2\_ICT\_AX files with wrong filename

[Gauge](#) RA2\_ICT\_AX files with unknown processing stage

[Gauge](#) [Explicit Reference](#)

RA2\_ICT\_AX files with wrong processing time

[Gauge](#) [Explicit Reference](#)

RA2\_ICT\_AX files with software version not equal to the current version

[Gauge](#) [Explicit Reference](#)

RA2\_ICT\_AX files with wrong sensing start

[Gauge](#) [Explicit Reference](#)

RA2\_ICT\_AX files with wrong sensing stop

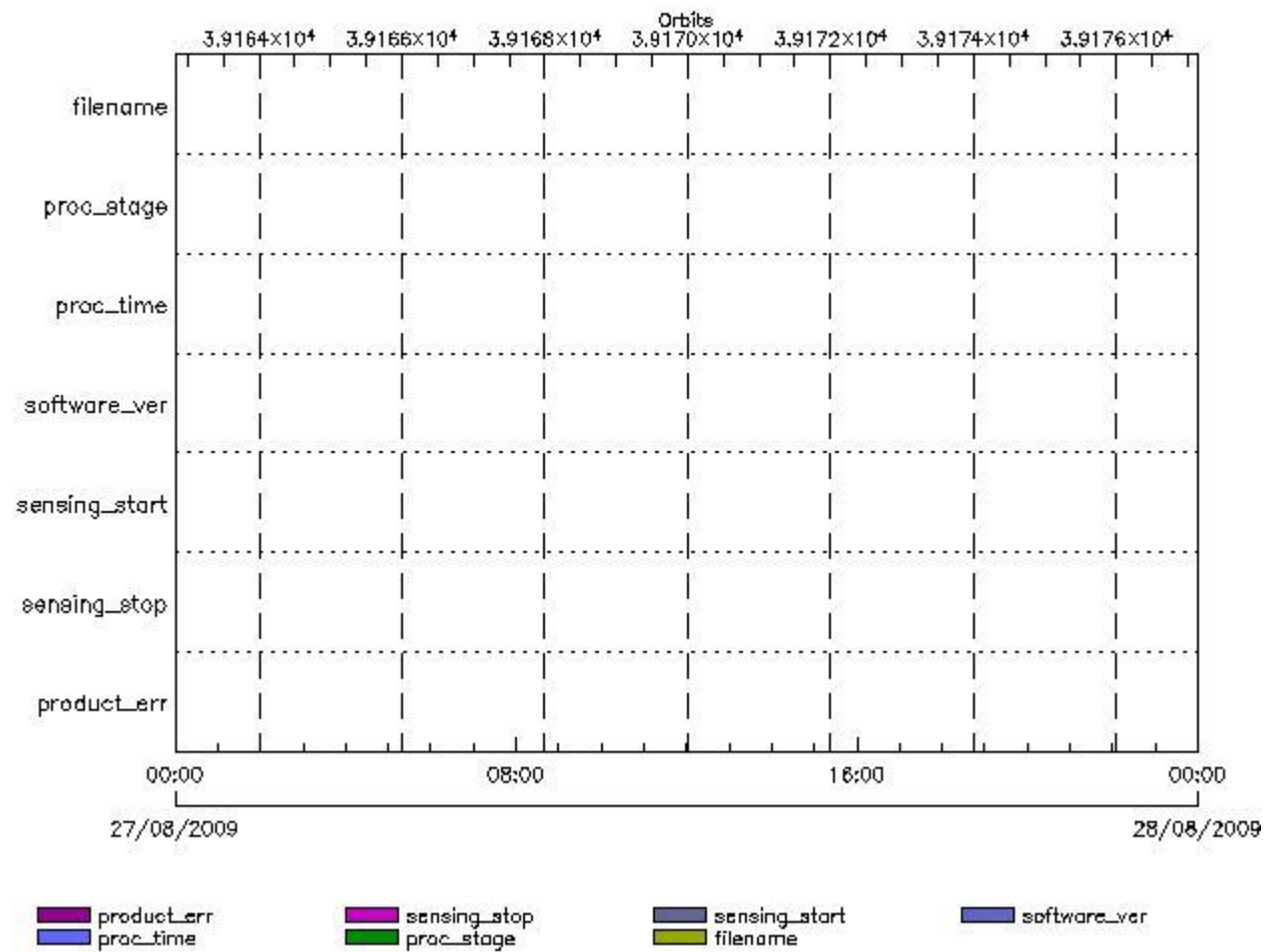
[Gauge](#) [Explicit Reference](#)

RA2\_ICT\_AX files with product err set



## RA2\_IFA\_AX MPH checks

### MPH Errors for RA2\_IFA\_AX



### RA2\_IFA\_AX files with wrong filename

### RA2\_IFA\_AX files with unknown processing stage

Gauge Explicit Reference

### RA2\_IFA\_AX files with wrong processing time

Gauge Explicit Reference

### RA2\_IFA\_AX files with software version not equal to the current version

Gauge Explicit Reference

### RA2\_IFA\_AX files with wrong sensing start

Gauge Explicit Reference

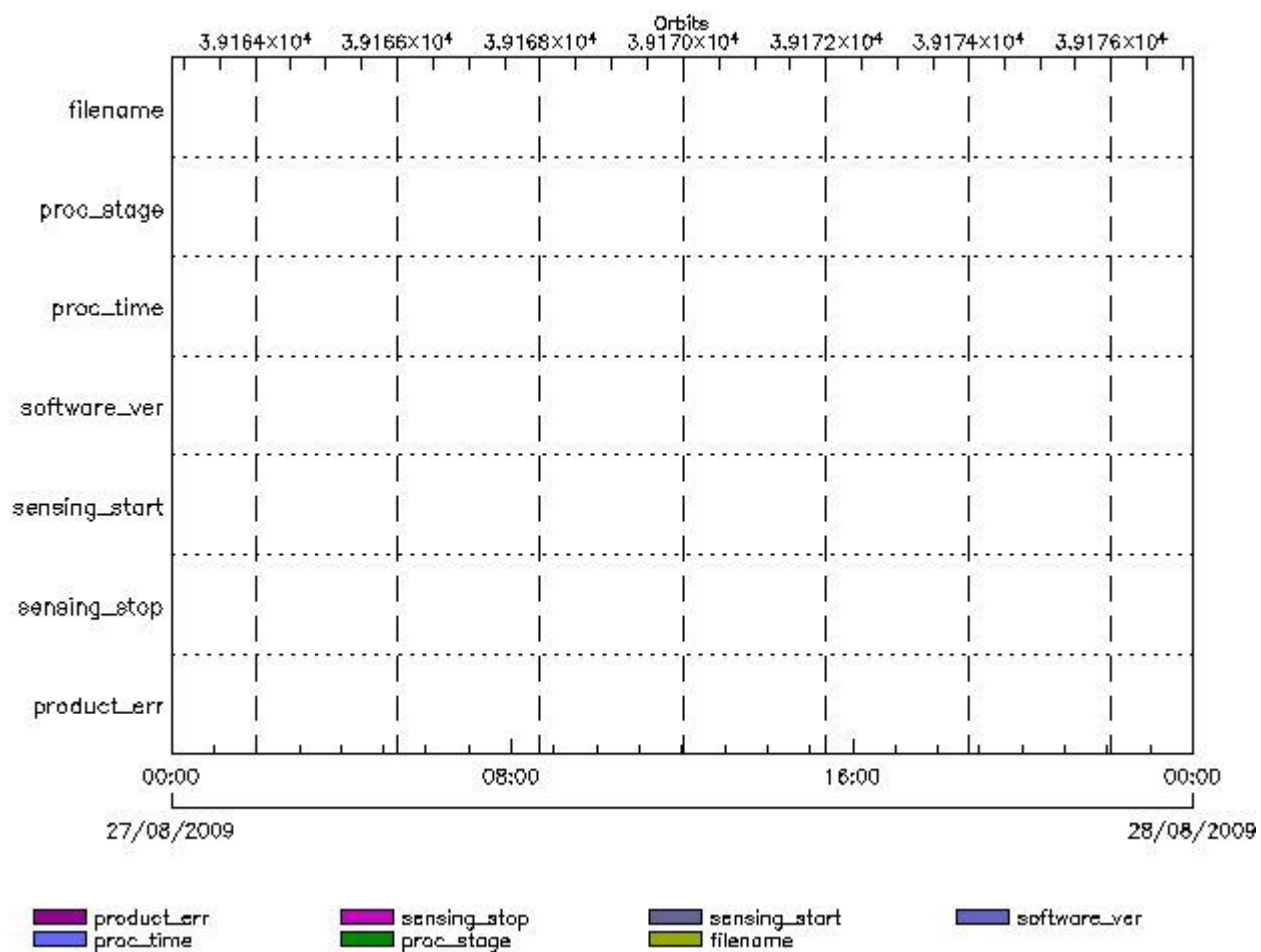
### RA2\_IFA\_AX files with wrong sensing stop

Gauge Explicit Reference  
RA2\_IFA\_AX files with product err set

Gauge Explicit Reference

RA2\_IFB\_AX MPH checks

MPH Errors for RA2\_IFB\_AX



RA2\_IFB\_AX files with wrong filename

Gauge  
RA2\_IFB\_AX files with unknown processing stage

Gauge Explicit Reference

RA2\_IFB\_AX files with wrong processing time

Gauge Explicit Reference

RA2\_IFB\_AX files with software version not equal to the current version

Gauge Explicit Reference

RA2\_IFB\_AX files with wrong sensing start

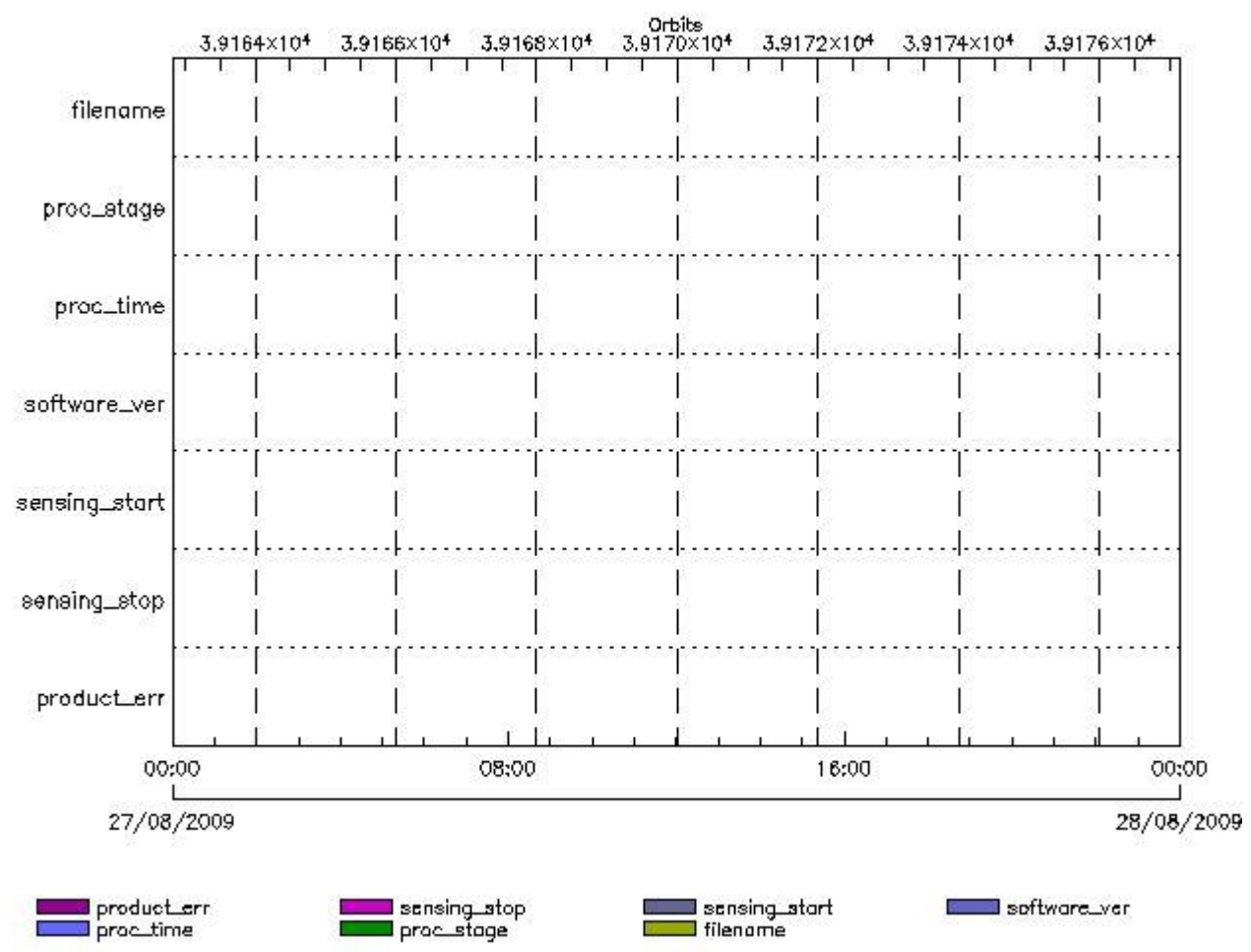
Gauge Explicit Reference  
 RA2\_IFB\_AX files with wrong sensing stop

Gauge Explicit Reference  
 RA2\_IFB\_AX files with product err set

Gauge Explicit Reference

RA2\_IFF\_AX MPH checks

MPH Errors for RA2\_IFF\_AX



RA2\_IFF\_AX files with wrong filename

Gauge  
 RA2\_IFF\_AX files with unknown processing stage

Gauge Explicit Reference  
 RA2\_IFF\_AX files with wrong processing time

Gauge Explicit Reference  
 RA2\_IFF\_AX files with software version not equal to the current version

Gauge Explicit Reference

RA2\_IFF\_AX files with wrong sensing start

Gauge Explicit Reference

RA2\_IFF\_AX files with wrong sensing stop

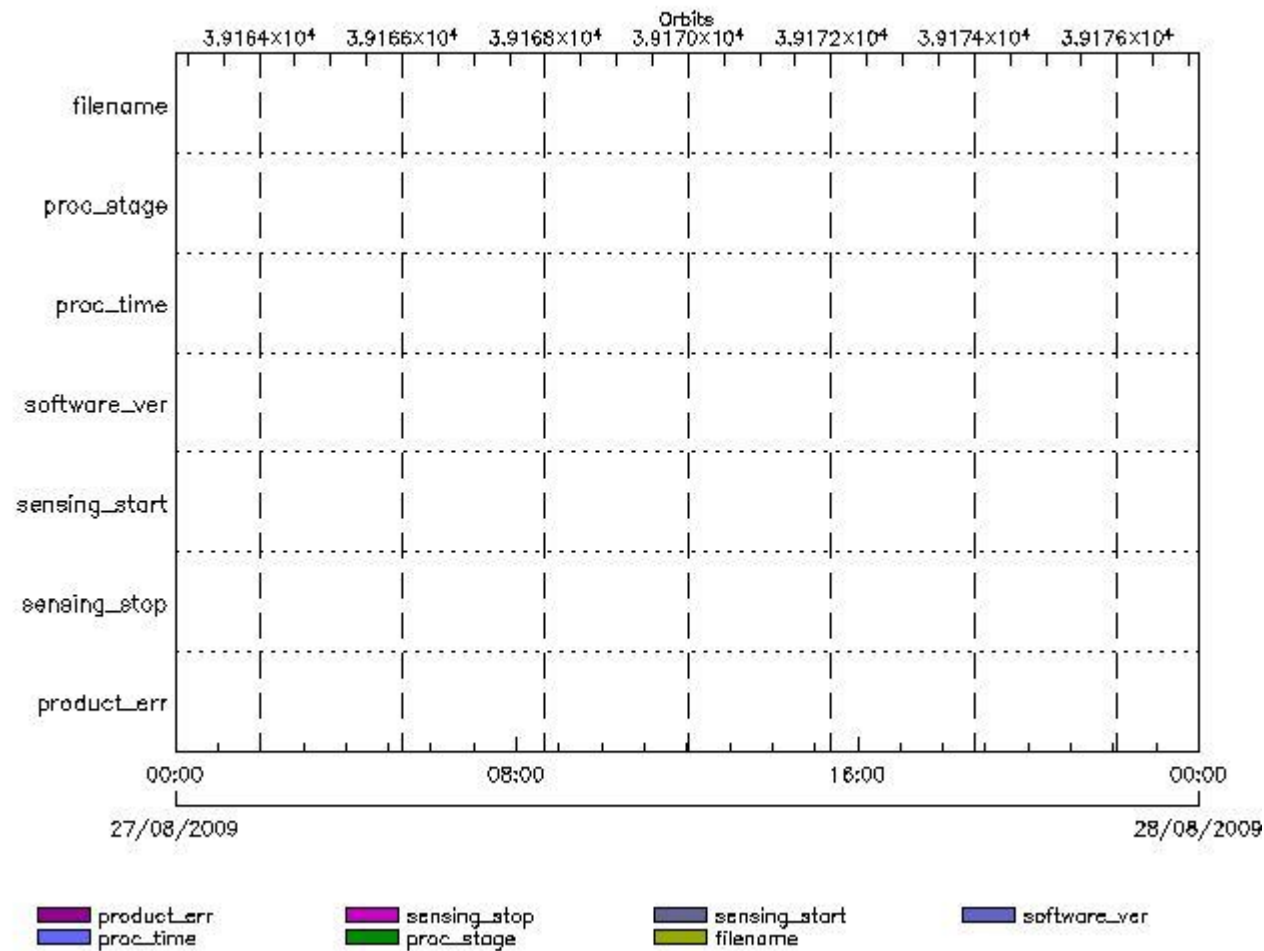
Gauge Explicit Reference

RA2\_IFF\_AX files with product err set

Gauge Explicit Reference

RA2\_IOC\_AX MPH checks

MPH Errors for RA2\_IOC\_AX



RA2\_IOC\_AX files with wrong filename

Gauge

RA2\_IOC\_AX files with unknown processing stage

Gauge Explicit Reference

RA2\_IOC\_AX files with wrong processing time

Gauge Explicit Reference

RA2\_IOC\_AX files with software version not equal to the current version

Gauge Explicit Reference

RA2\_IOC\_AX files with wrong sensing start

Gauge Explicit Reference

RA2\_IOC\_AX files with wrong sensing stop

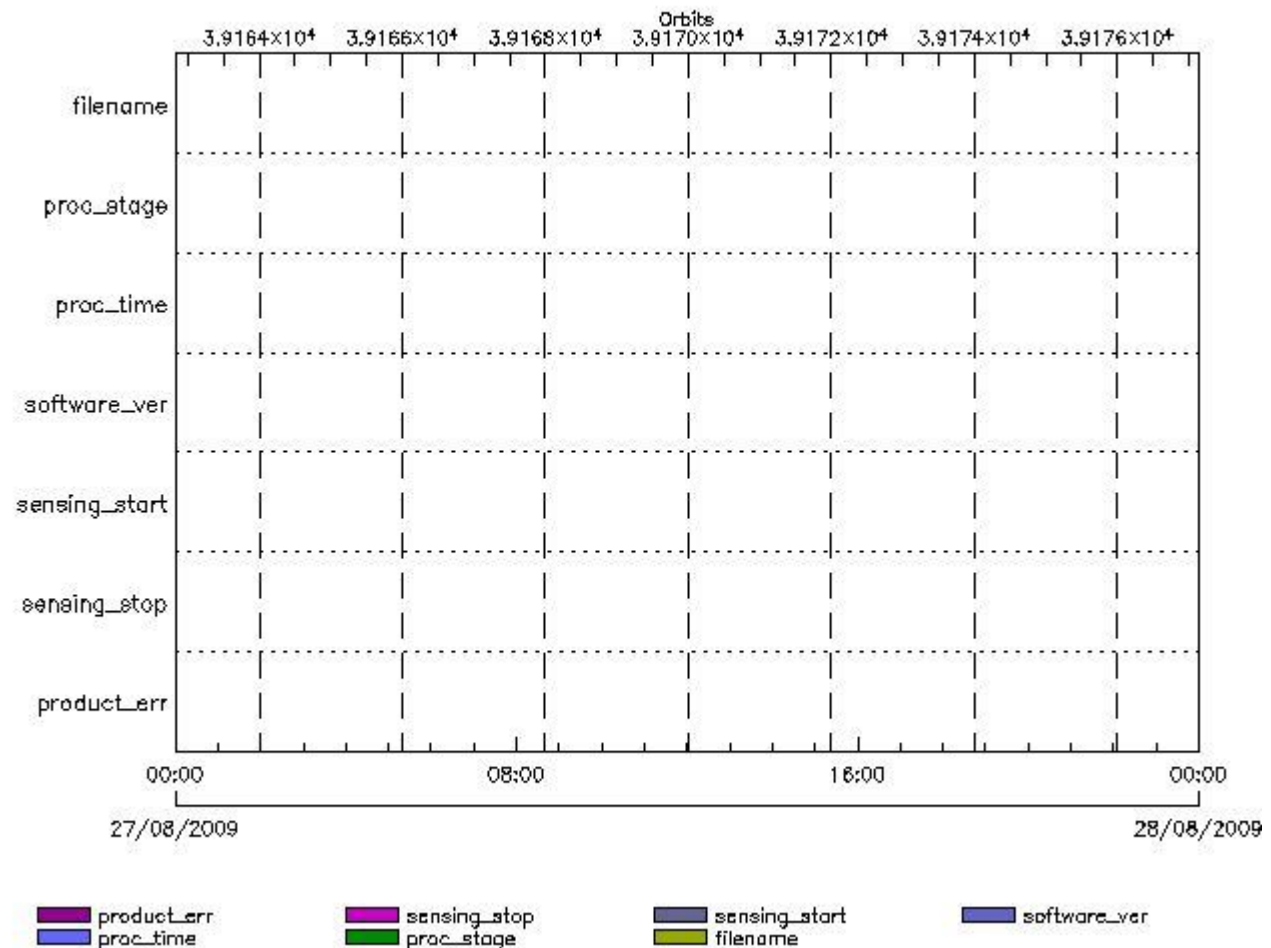
Gauge Explicit Reference

RA2\_IOC\_AX files with product err set

Gauge Explicit Reference

RA2\_MET\_AX MPH checks

MPH Errors for RA2\_MET\_AX



RA2\_MET\_AX files with wrong filename

Gauge

RA2\_MET\_AX files with unknown processing stage



Gauge Explicit Reference

RA2\_MET\_AX files with wrong processing time

Gauge Explicit Reference

RA2\_MET\_AX files with software version not equal to the current version

Gauge Explicit Reference

RA2\_MET\_AX files with wrong sensing start

Gauge Explicit Reference

RA2\_MET\_AX files with wrong sensing stop

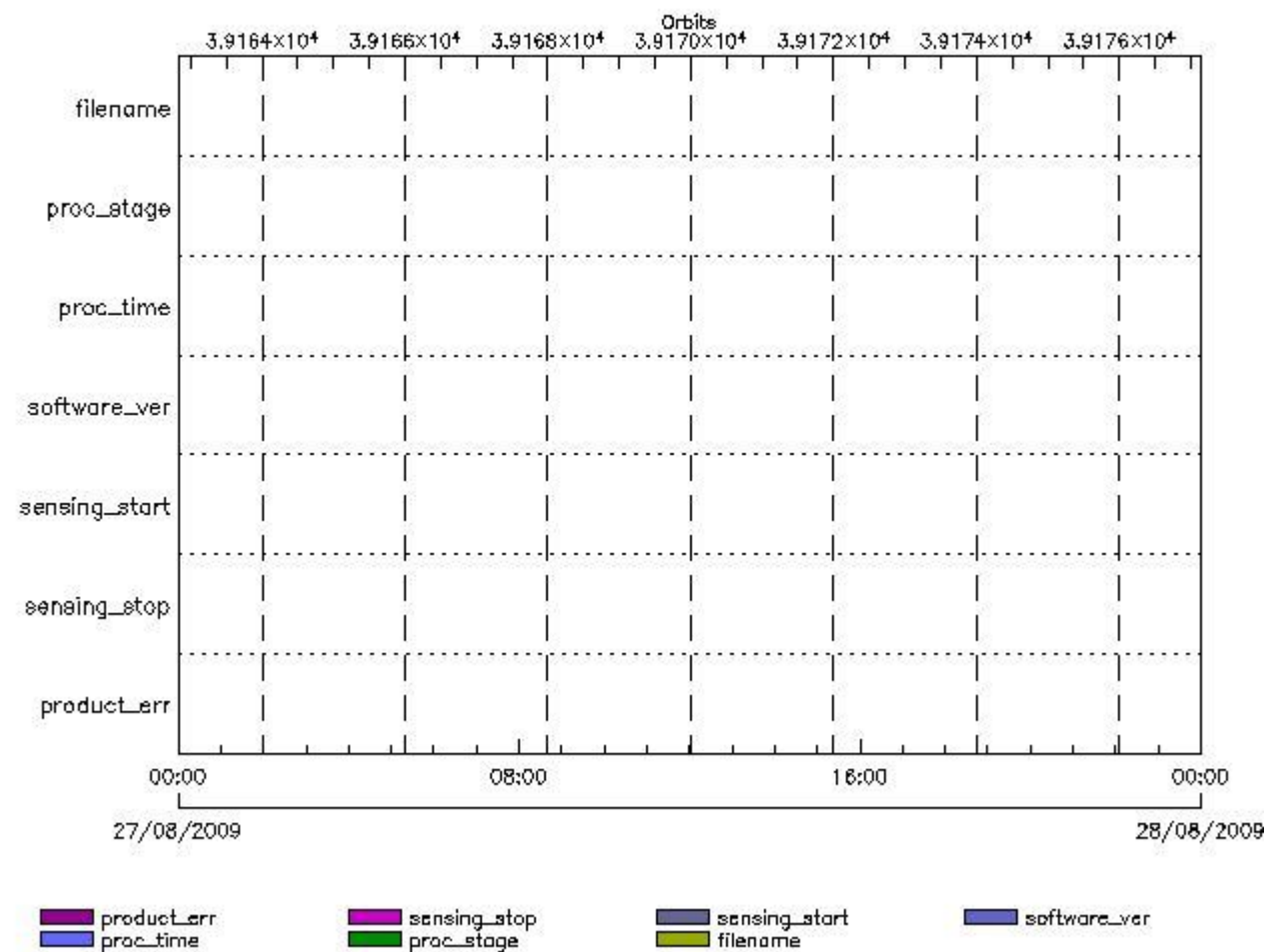
Gauge Explicit Reference

RA2\_MET\_AX files with product err set

Gauge Explicit Reference

RA2\_MSS\_AX MPH checks

MPH Errors for RA2\_MSS\_AX



RA2\_MSS\_AX files with wrong filename

Gauge

RA2\_MSS\_AX files with unknown processing stage

Gauge Explicit Reference

RA2\_MSS\_AX files with wrong processing time

Gauge Explicit Reference

RA2\_MSS\_AX files with software version not equal to the current version

Gauge Explicit Reference

RA2\_MSS\_AX files with wrong sensing start

Gauge Explicit Reference

RA2\_MSS\_AX files with wrong sensing stop

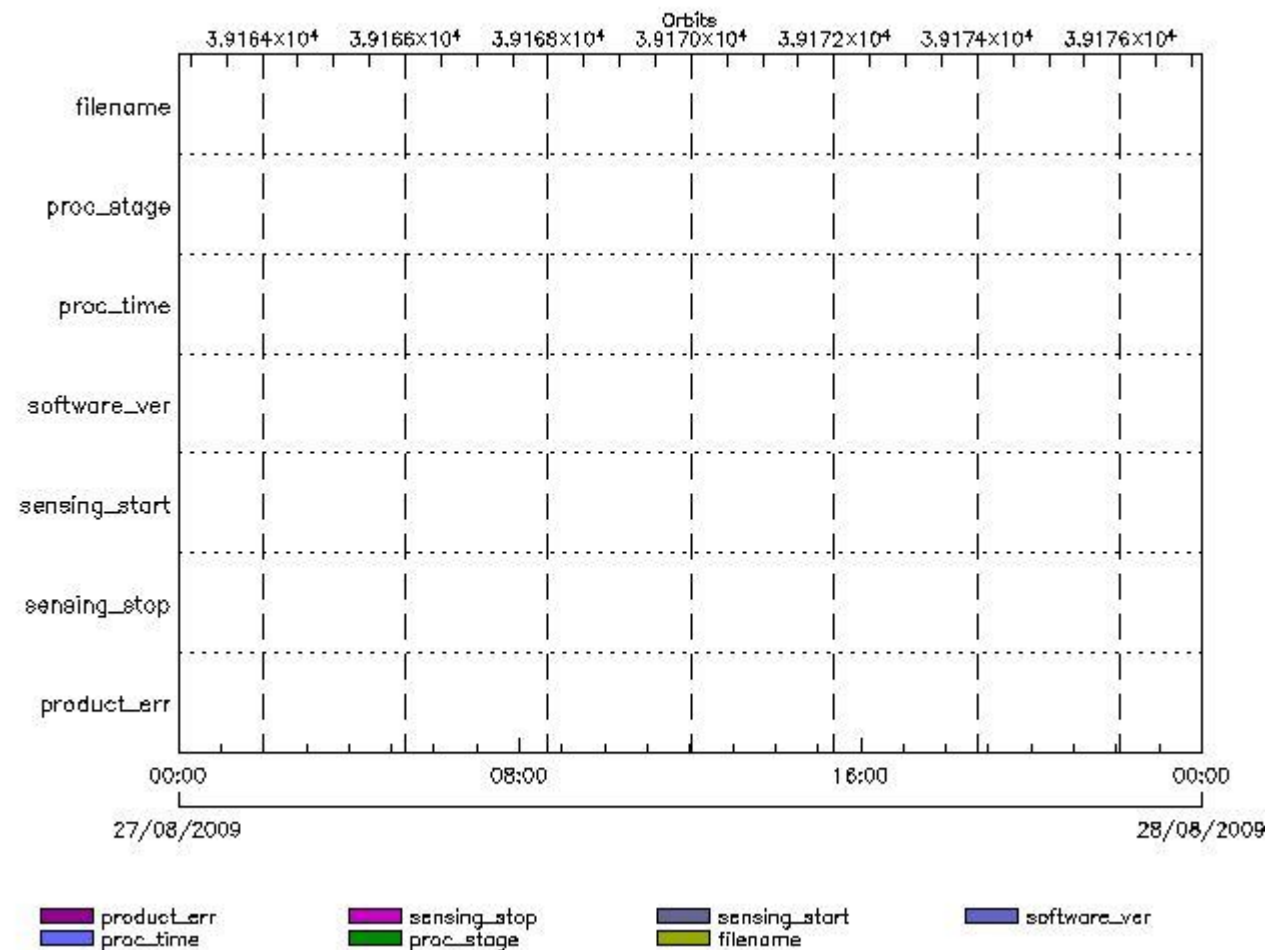
Gauge Explicit Reference

RA2\_MSS\_AX files with product err set

Gauge Explicit Reference

RA2\_OT1\_AX MPH checks

MPH Errors for RA2\_OT1\_AX



RA2\_OT1\_AX files with wrong filename

RA2\_OT1\_AX files with  Gauge  Unknown processing stage

Gauge  Explicit Reference

RA2\_OT1\_AX files with wrong processing time

Gauge  Explicit Reference

RA2\_OT1\_AX files with software version not equal to the current version

Gauge  Explicit Reference

RA2\_OT1\_AX files with wrong sensing start

Gauge  Explicit Reference

RA2\_OT1\_AX files with wrong sensing stop

Gauge  Explicit Reference

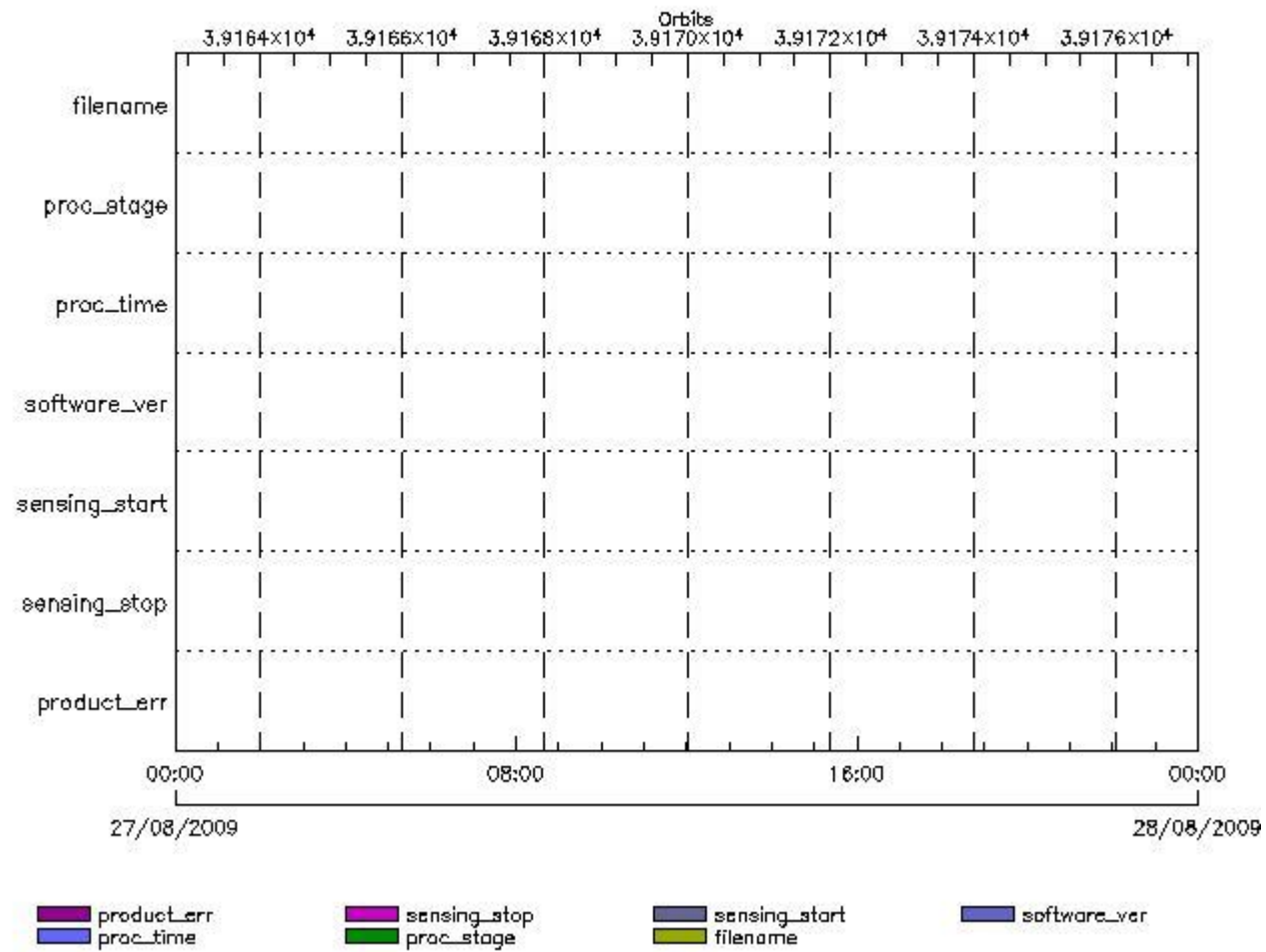
RA2\_OT1\_AX files with product err set

Gauge  Explicit Reference

---

RA2\_OT2\_AX MPH checks

MPH Errors for RA2\_OT2\_AX



**RA2\_OT2\_AX files with wrong filename**

**RA2\_OT2\_AX files with unknown processing stage**

**Gauge Explicit Reference**

**RA2\_OT2\_AX files with wrong processing time**

**Gauge Explicit Reference**

**RA2\_OT2\_AX files with software version not equal to the current version**

**Gauge Explicit Reference**

**RA2\_OT2\_AX files with wrong sensing start**

**Gauge Explicit Reference**

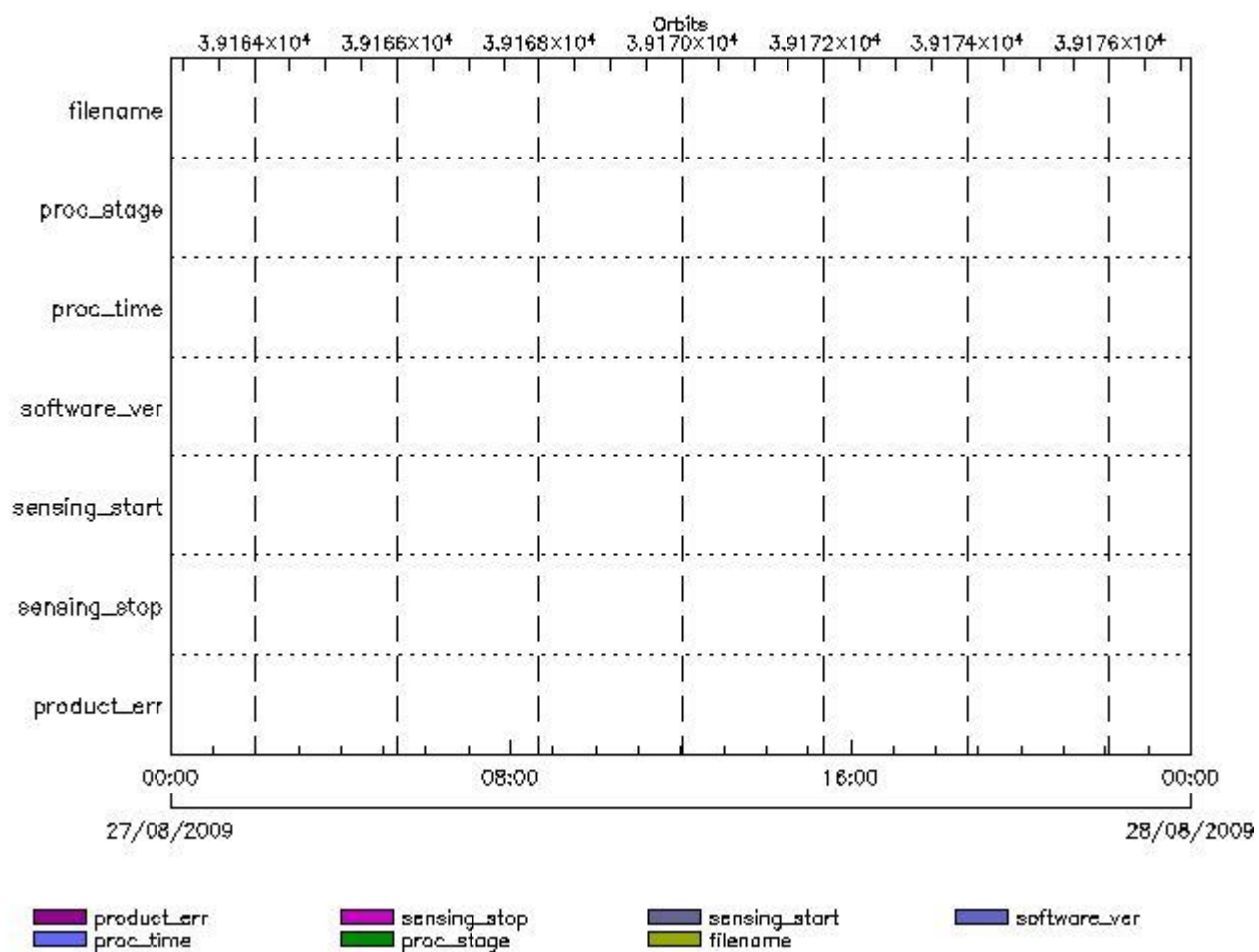
**RA2\_OT2\_AX files with wrong sensing stop**

**Gauge Explicit Reference**

**RA2\_OT2\_AX files with product err set**

**Gauge Explicit Reference**

MPH Errors for RA2\_PLA\_AX



RA2\_PLA\_AX files with wrong filename

RA2\_PLA\_AX files with unknown processing stage

Gauge Explicit Reference

RA2\_PLA\_AX files with wrong processing time

Gauge Explicit Reference

RA2\_PLA\_AX files with software version not equal to the current version

Gauge Explicit Reference

RA2\_PLA\_AX files with wrong sensing start

Gauge Explicit Reference

RA2\_PLA\_AX files with wrong sensing stop

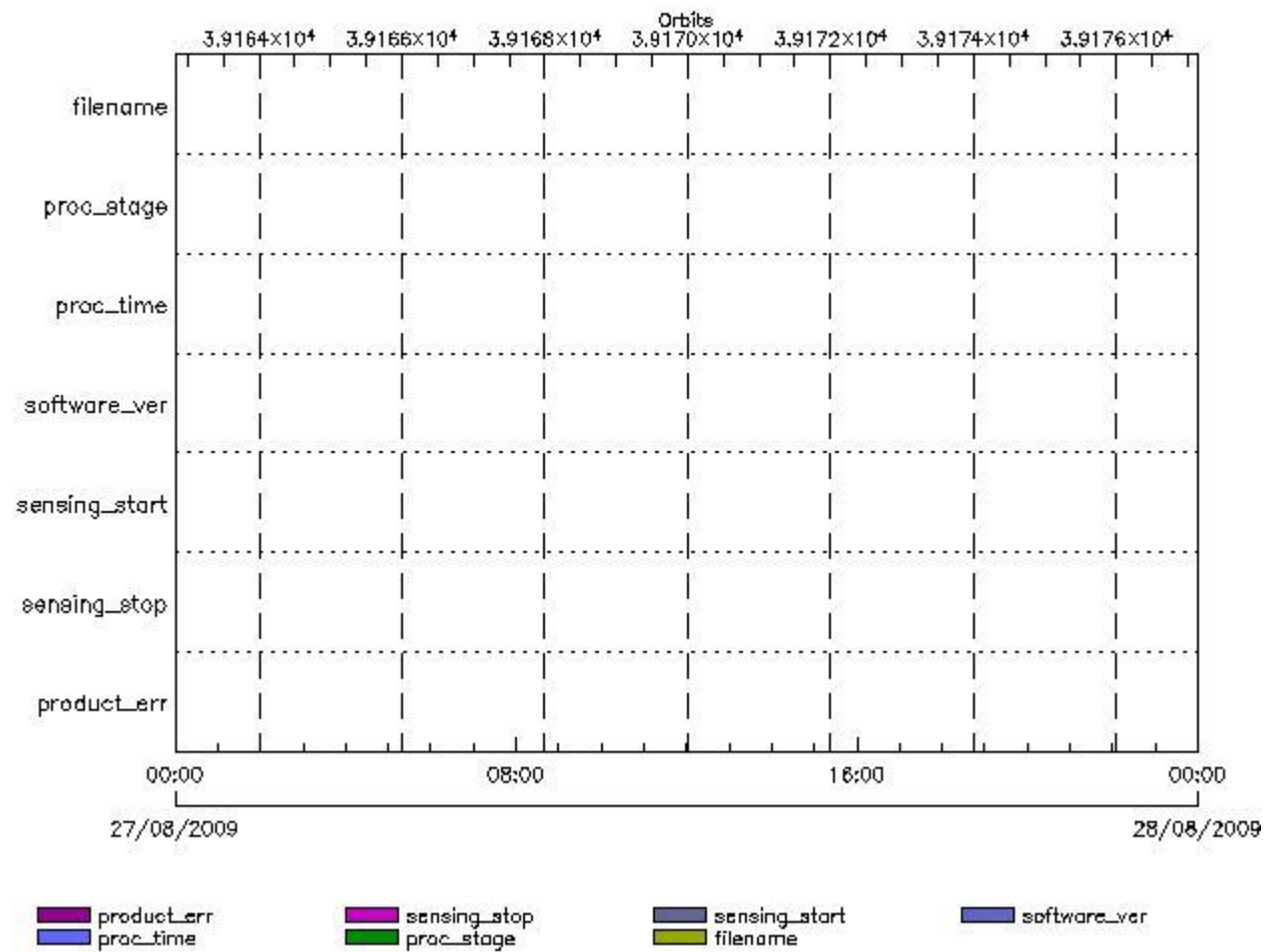
Gauge Explicit Reference

RA2\_PLA\_AX files with product err set



RA2\_POL\_AX MPH checks

MPH Errors for RA2\_POL\_AX



RA2\_POL\_AX files with wrong filename

RA2\_POL\_AX files with unknown processing stage

RA2\_POL\_AX files with wrong processing time

RA2\_POL\_AX files with software version not equal to the current version

RA2\_POL\_AX files with wrong sensing start

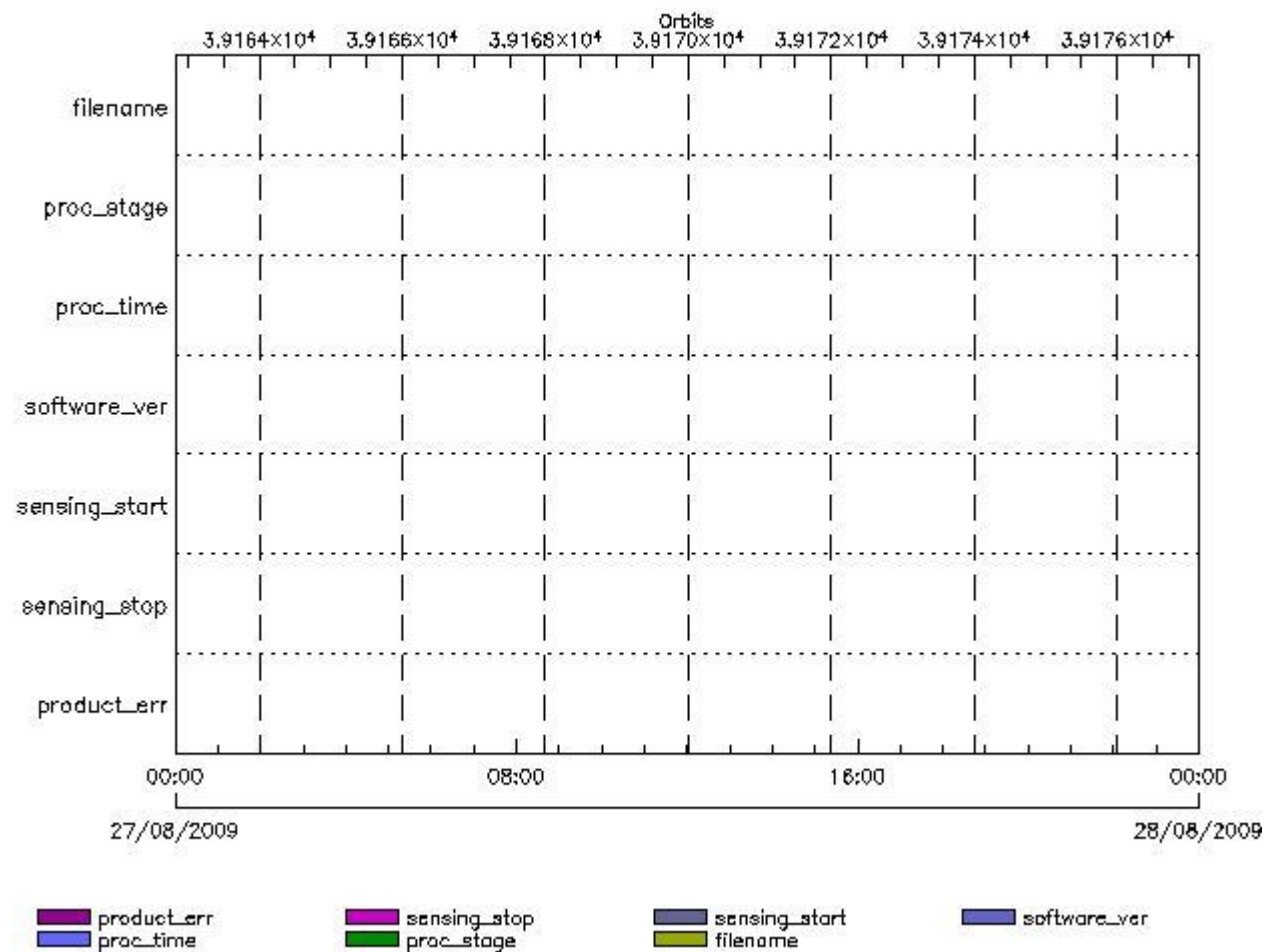
RA2\_POL\_AX files with wrong sensing stop

Gauge Explicit Reference  
 RA2\_POL\_AX files with product err set

Gauge Explicit Reference

RA2\_SET\_AX MPH checks

MPH Errors for RA2\_SET\_AX



RA2\_SET\_AX files with wrong filename

Gauge  
 RA2\_SET\_AX files with unknown processing stage

Gauge Explicit Reference

RA2\_SET\_AX files with wrong processing time

Gauge Explicit Reference

RA2\_SET\_AX files with software version not equal to the current version

Gauge Explicit Reference

RA2\_SET\_AX files with wrong sensing start

Gauge Explicit Reference

RA2\_SET\_AX files with wrong sensing stop

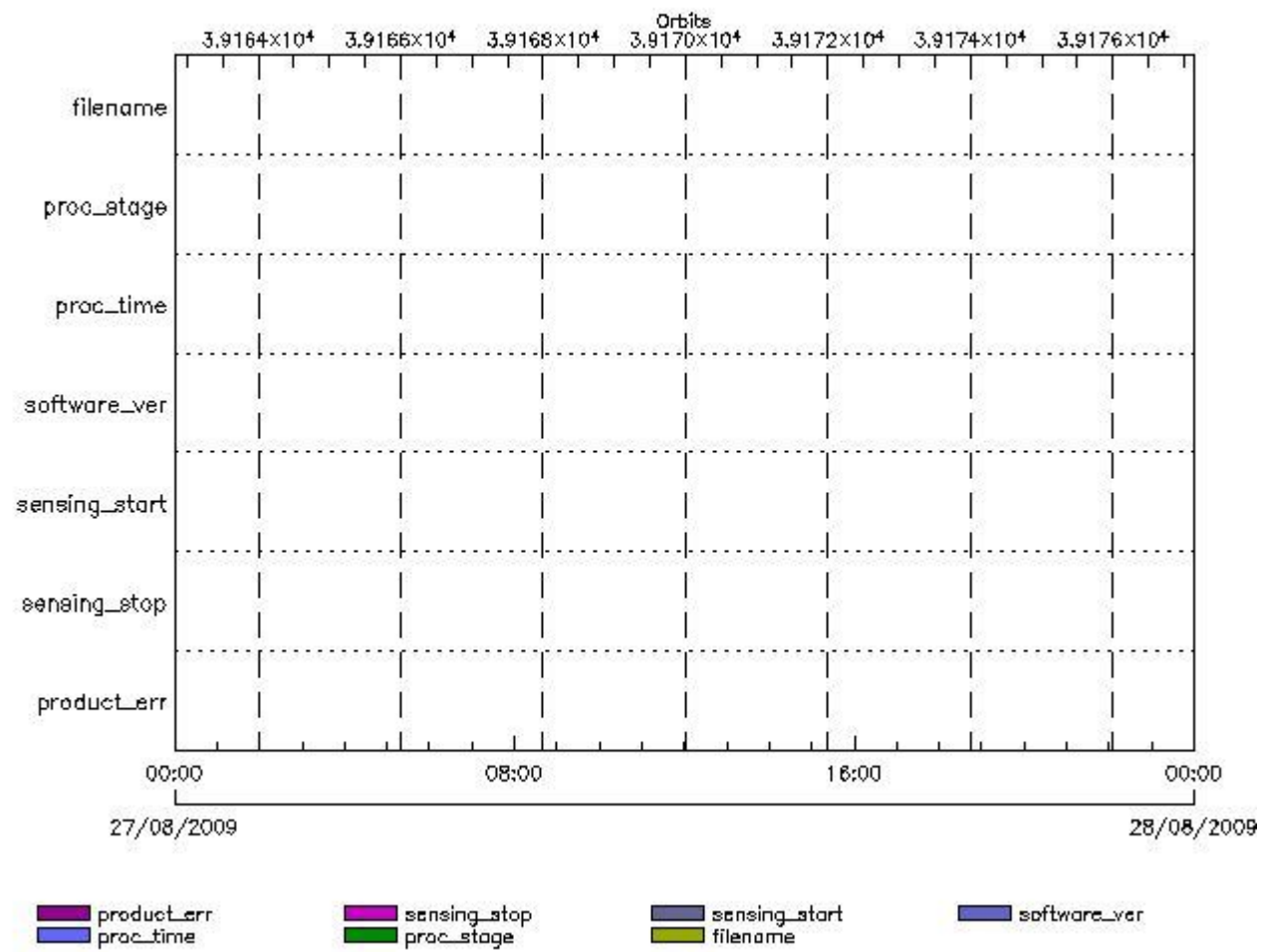
Gauge Explicit Reference

RA2\_SET\_AX files with product err set

Gauge Explicit Reference

RA2\_SL1\_AX MPH checks

MPH Errors for RA2\_SL1\_AX



RA2\_SL1\_AX files with wrong filename

Gauge

RA2\_SL1\_AX files with unknown processing stage

Gauge Explicit Reference

RA2\_SL1\_AX files with wrong processing time

Gauge Explicit Reference

RA2\_SL1\_AX files with software version not equal to the current version

Gauge Explicit Reference

RA2\_SL1\_AX files with wrong sensing start

Gauge Explicit Reference

RA2\_SL1\_AX files with wrong sensing stop

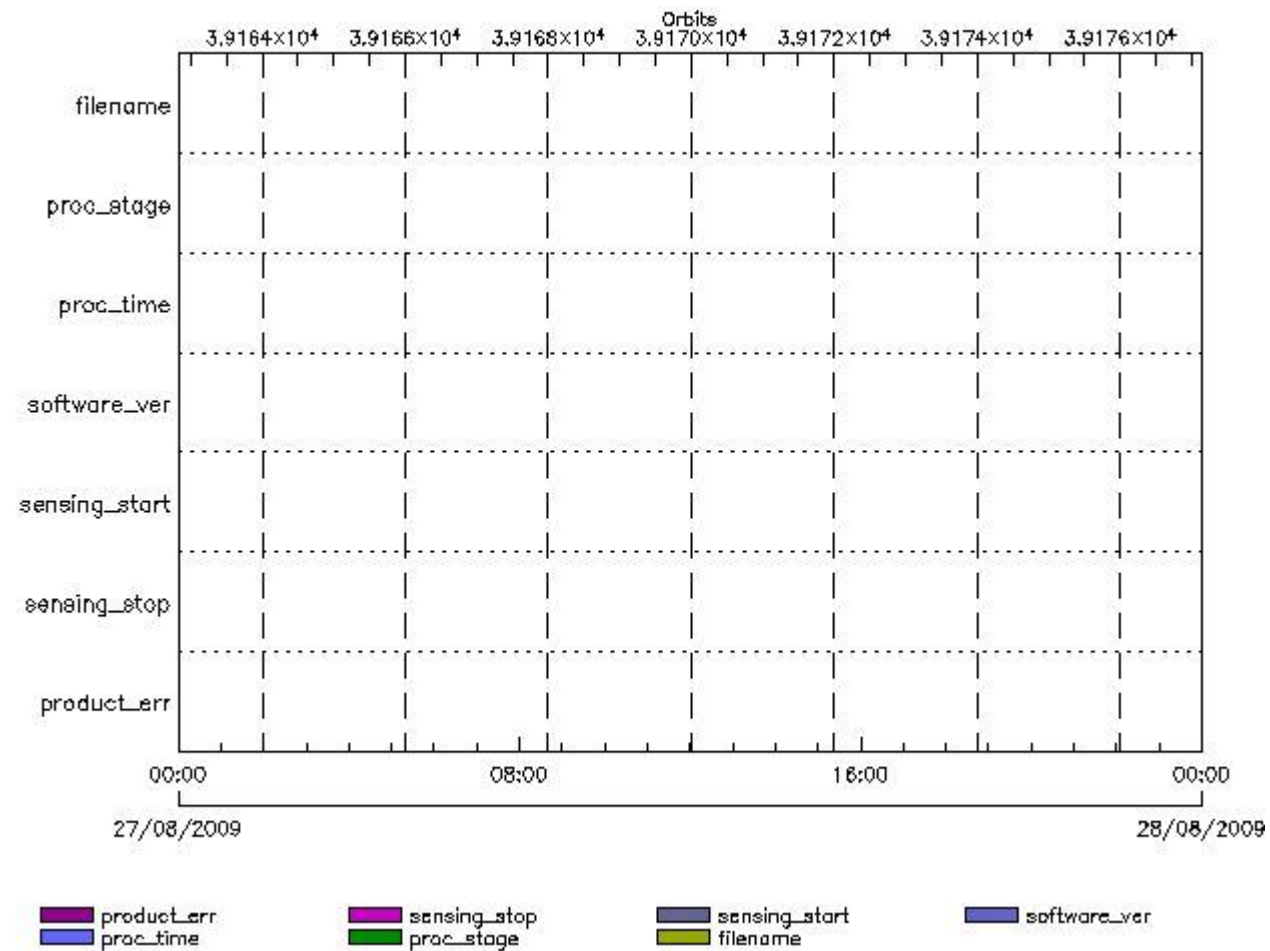
Gauge Explicit Reference

RA2\_SL1\_AX files with product err set

Gauge Explicit Reference

## RA2\_SL2\_AX MPH checks

### MPH Errors for RA2\_SL2\_AX



RA2\_SL2\_AX files with wrong filename

Gauge

RA2\_SL2\_AX files with unknown processing stage

Gauge Explicit Reference

RA2\_SL2\_AX files with wrong processing time

Gauge Explicit Reference

RA2\_SL2\_AX files with software version not equal to the current version

Gauge Explicit Reference

RA2\_SL2\_AX files with wrong sensing start

Gauge Explicit Reference

RA2\_SL2\_AX files with wrong sensing stop

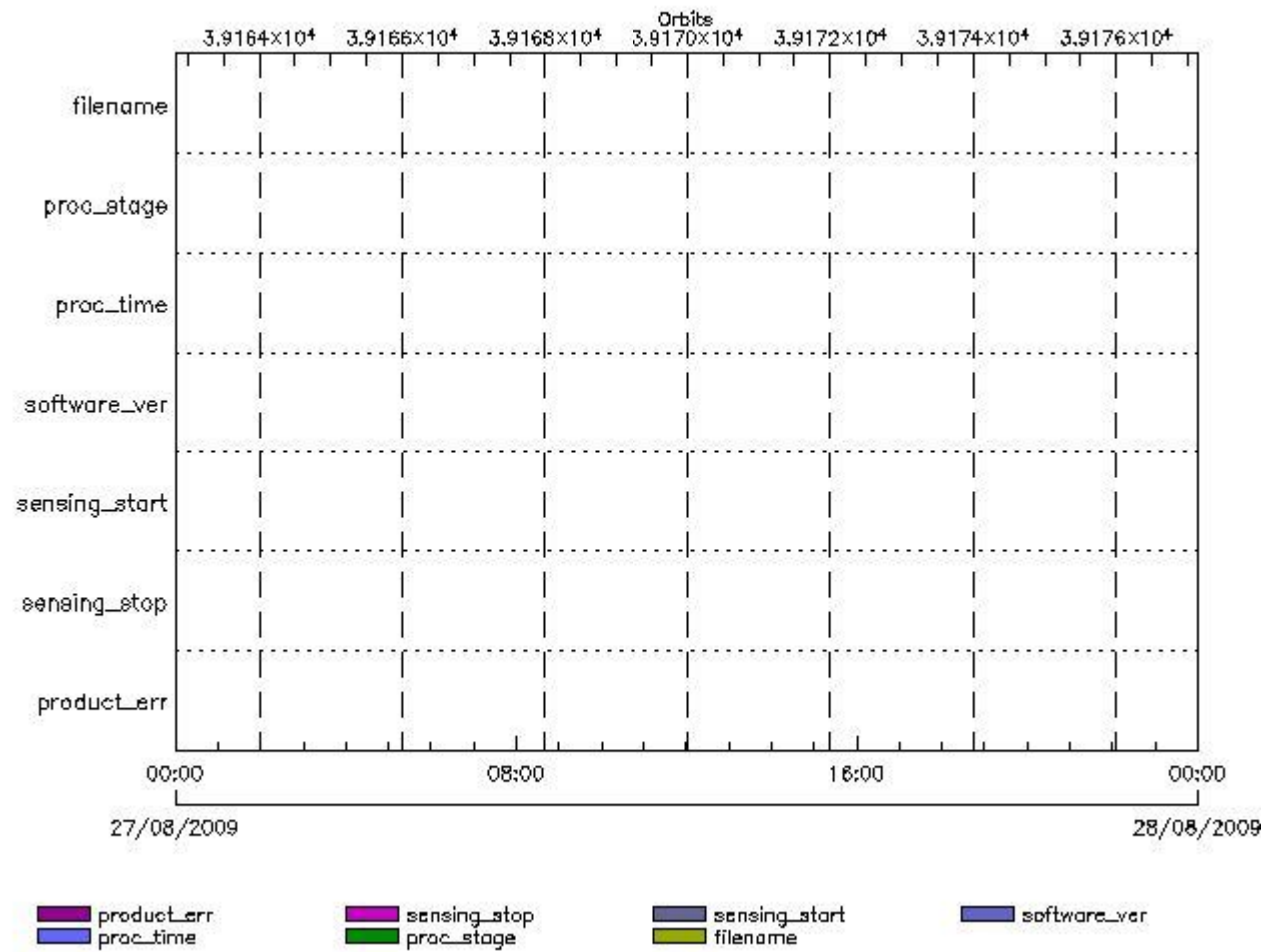
Gauge Explicit Reference

RA2\_SL2\_AX files with product err set

Gauge Explicit Reference

RA2\_SOI\_AX MPH checks

MPH Errors for RA2\_SOI\_AX



RA2\_SOI\_AX files with wrong filename

Gauge

RA2\_SOI\_AX files with unknown processing stage



Gauge Explicit Reference

RA2\_SOI\_AX files with wrong processing time

Gauge Explicit Reference

RA2\_SOI\_AX files with software version not equal to the current version

Gauge Explicit Reference

RA2\_SOI\_AX files with wrong sensing start

Gauge Explicit Reference

RA2\_SOI\_AX files with wrong sensing stop

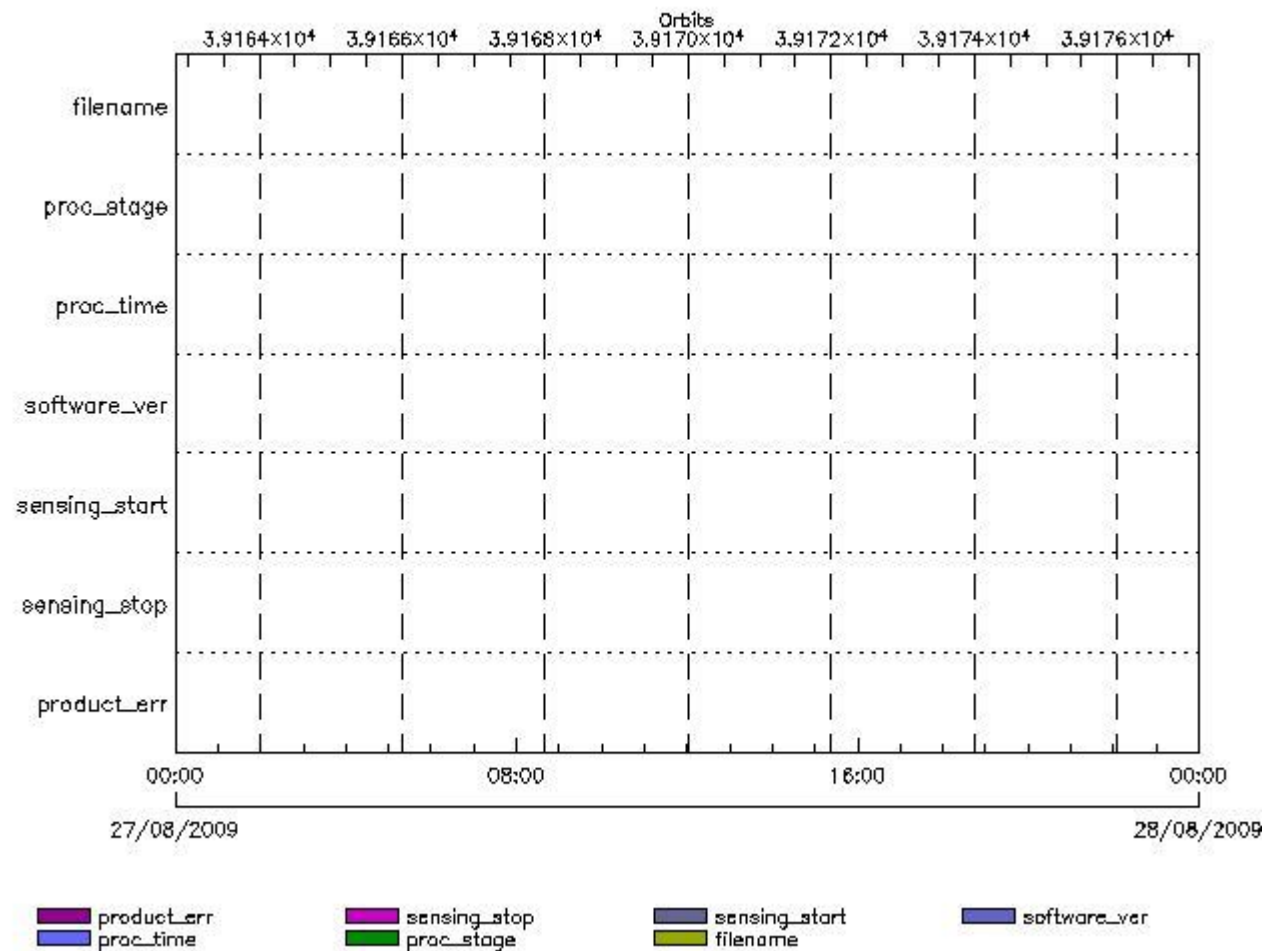
Gauge Explicit Reference

RA2\_SOI\_AX files with product err set

Gauge Explicit Reference

RA2\_SOL\_AX MPH checks

MPH Errors for RA2\_SOL\_AX



RA2\_SOL\_AX files with wrong filename

Gauge

RA2\_SOL\_AX files with unknown processing stage

Gauge Explicit Reference

RA2\_SOL\_AX files with wrong processing time

Gauge Explicit Reference

RA2\_SOL\_AX files with software version not equal to the current version

Gauge Explicit Reference

RA2\_SOL\_AX files with wrong sensing start

Gauge Explicit Reference

RA2\_SOL\_AX files with wrong sensing stop

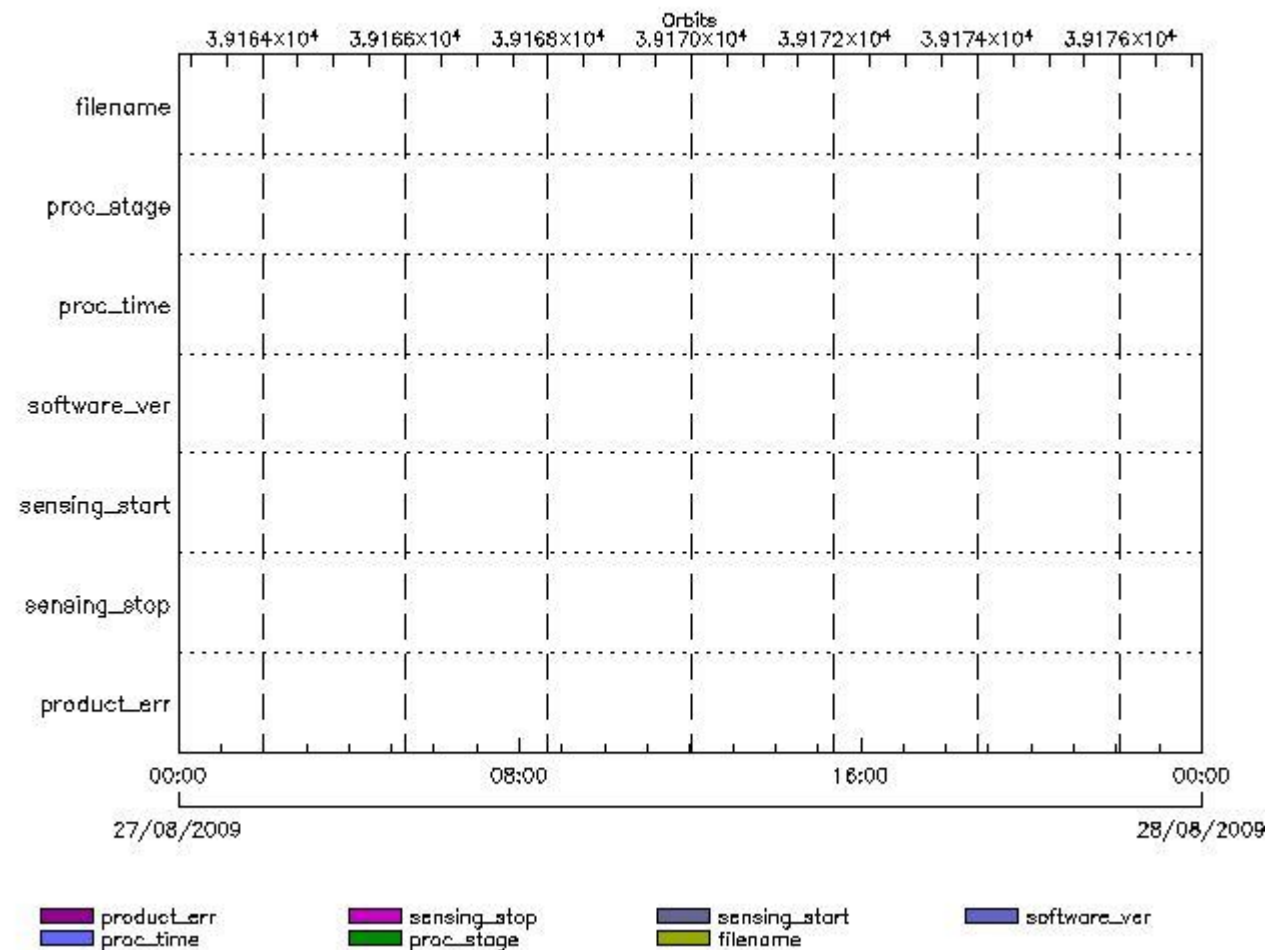
Gauge Explicit Reference

RA2\_SOL\_AX files with product err set

Gauge Explicit Reference

## RA2\_SSB\_AX MPH checks

MPH Errors for RA2\_SSB\_AX



RA2\_SSB\_AX files with wrong filename

RA2\_SSB\_AX files with  Gauge  unknown processing stage

Gauge  Explicit Reference

RA2\_SSB\_AX files with wrong processing time

Gauge  Explicit Reference

RA2\_SSB\_AX files with software version not equal to the current version

Gauge  Explicit Reference

RA2\_SSB\_AX files with wrong sensing start

Gauge  Explicit Reference

RA2\_SSB\_AX files with wrong sensing stop

Gauge  Explicit Reference

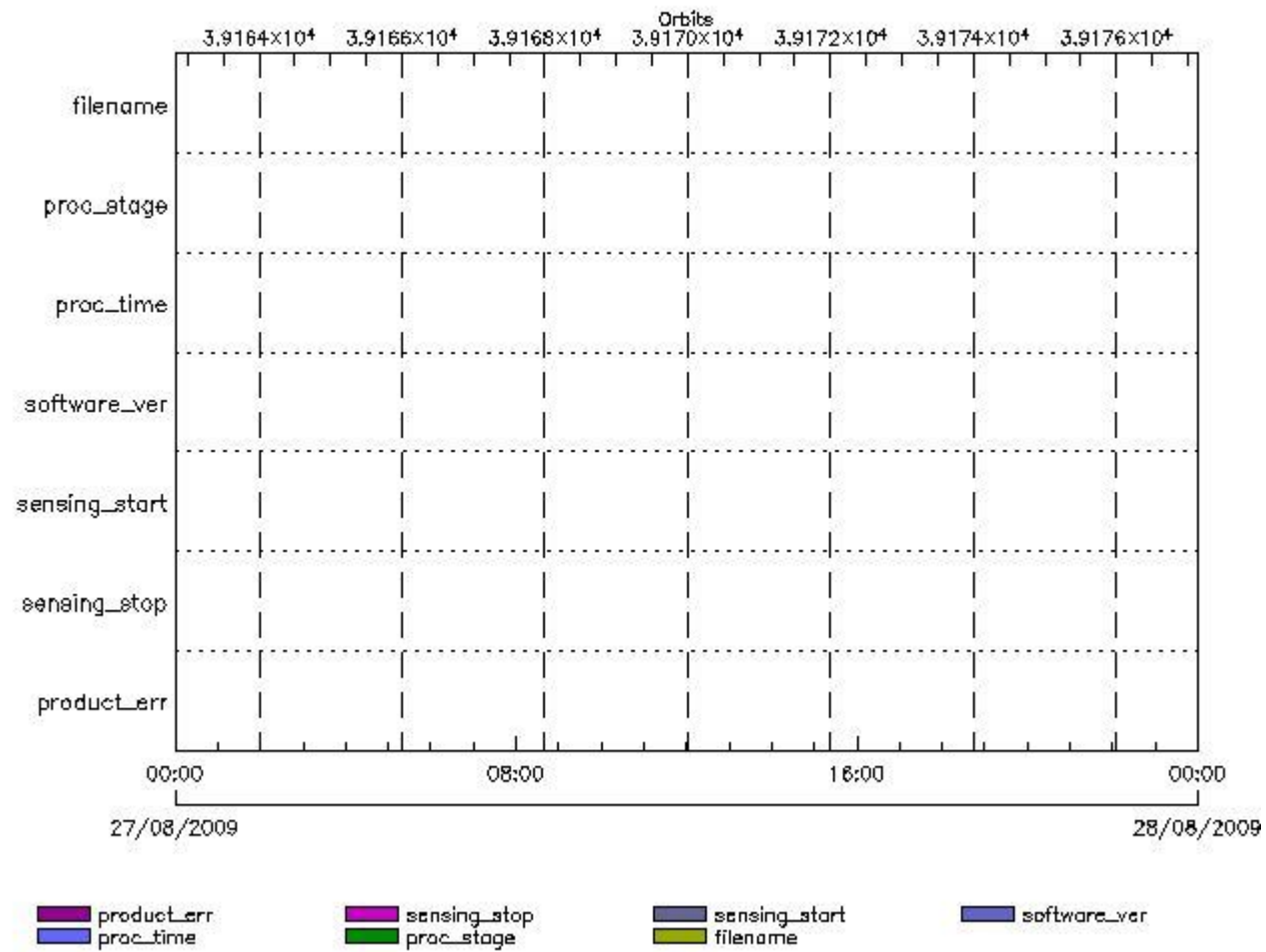
RA2\_SSB\_AX files with product err set

Gauge  Explicit Reference

---

RA2\_TLD\_AX MPH checks

MPH Errors for RA2\_TLD\_AX



**RA2\_TLD\_AX files with wrong filename**

**RA2\_TLD\_AX files with unknown processing stage**

**Gauge Explicit Reference**

**RA2\_TLD\_AX files with wrong processing time**

**Gauge Explicit Reference**

**RA2\_TLD\_AX files with software version not equal to the current version**

**Gauge Explicit Reference**

**RA2\_TLD\_AX files with wrong sensing start**

**Gauge Explicit Reference**

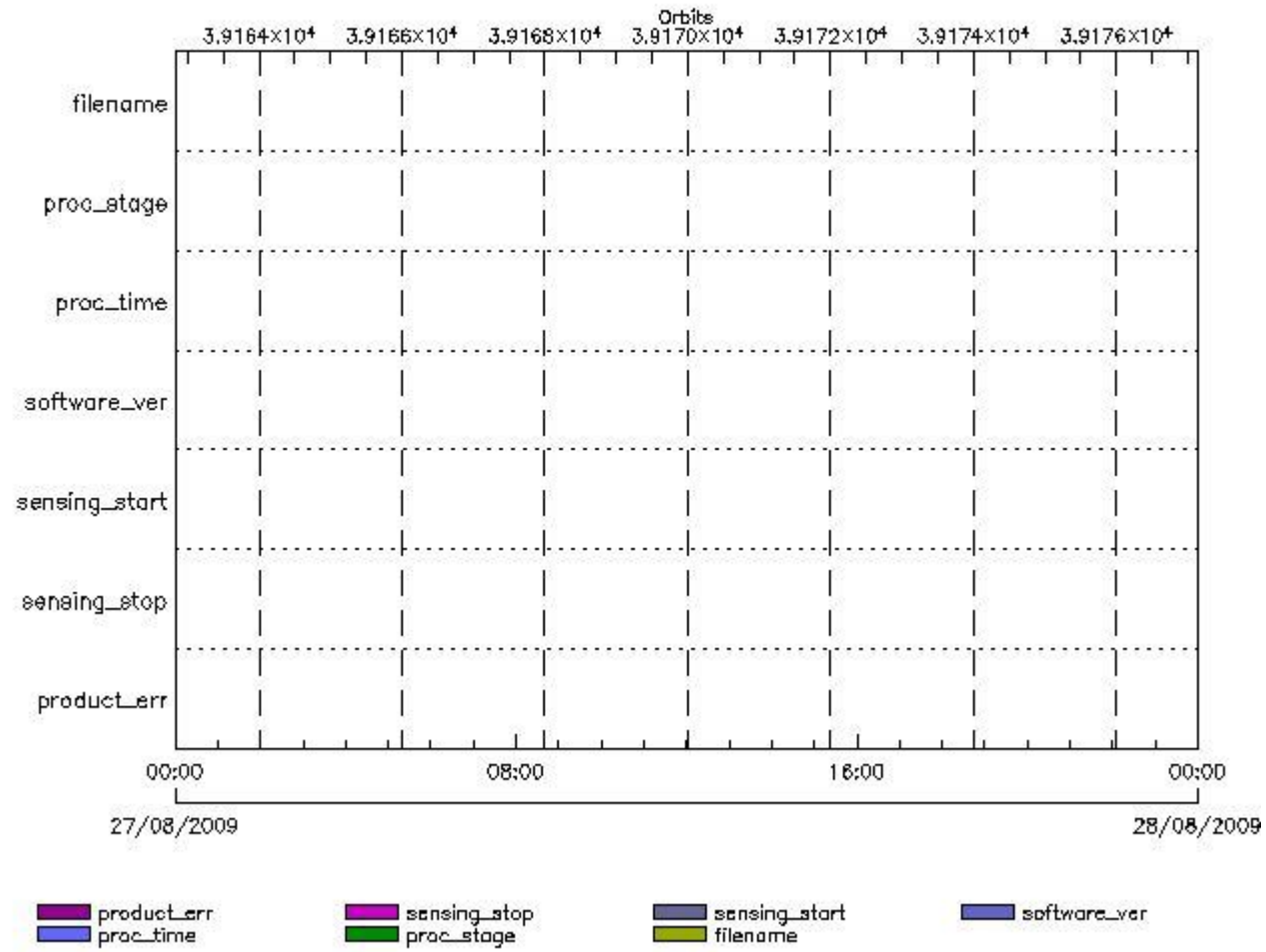
**RA2\_TLD\_AX files with wrong sensing stop**

**Gauge Explicit Reference**

**RA2\_TLD\_AX files with product err set**

**Gauge Explicit Reference**

MPH Errors for RA2\_USO\_AX



RA2\_USO\_AX files with wrong filename

RA2\_USO\_AX files with unknown processing stage

Gauge Explicit Reference

RA2\_USO\_AX files with wrong processing time

Gauge Explicit Reference

RA2\_USO\_AX files with software version not equal to the current version

Gauge Explicit Reference

RA2\_USO\_AX files with wrong sensing start

Gauge Explicit Reference

RA2\_USO\_AX files with wrong sensing stop

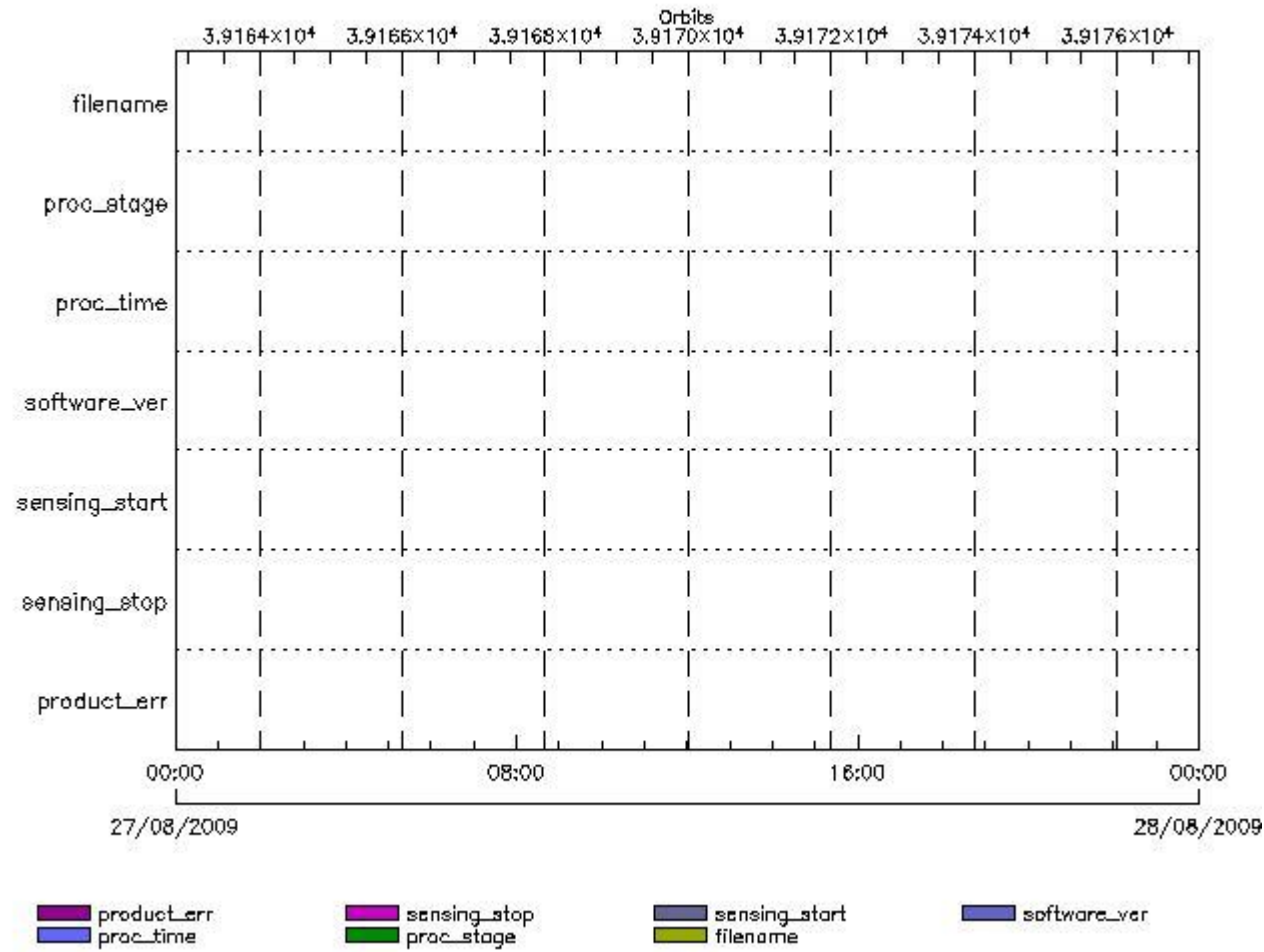
Gauge Explicit Reference

RA2\_USO\_AX files with product err set



AUX\_ATT\_AX MPH checks

MPH Errors for AUX\_ATT\_AX



AUX\_ATT\_AX files with wrong filename

AUX\_ATT\_AX files with unknown processing stage

Gauge Explicit Reference

AUX\_ATT\_AX files with wrong processing time

Gauge Explicit Reference

AUX\_ATT\_AX files with software version not equal to the current version

Gauge Explicit Reference

AUX\_ATT\_AX files with wrong sensing start

Gauge Explicit Reference

AUX\_ATT\_AX files with wrong sensing stop

Gauge Explicit Reference  
 AUX\_ATT\_AX files with product err set

Gauge Explicit Reference

## Time Correlation

### AUX\_TIM\_AX Propagation Error

Gauge	Value	Segment (Start-Stop)
Propagation Error (us) N/A	4.18175506591797	26-AUG-2009 22:51:08.000 27-AUG-2009 09:04:12.000
Propagation Error (us) N/A	0.40240478515625	27-AUG-2009 09:04:12.000 27-AUG-2009 10:43:49.000
Propagation Error (us) N/A	0.319071769714355	27-AUG-2009 10:43:49.000 27-AUG-2009 12:23:01.000
Propagation Error (us) Warning! Too big	-5.87495994567871	27-AUG-2009 12:23:01.000 27-AUG-2009 14:02:03.000
Propagation Error (us) N/A	2.69891166687012	27-AUG-2009 14:02:03.000 27-AUG-2009 17:17:52.000
Propagation Error (us) N/A	-2.71405410766602	27-AUG-2009 17:17:52.000 27-AUG-2009 18:55:50.000
Propagation Error (us) N/A	1.81426525115967	27-AUG-2009 18:55:50.000 27-AUG-2009 20:36:03.000
Propagation Error (us) Warning! Too big	-9.31476306915283	27-AUG-2009 20:36:03.000 27-AUG-2009 22:18:34.000

```

xReportTemplate. Copying internal and external template references...
xReportTemplate. Processing Conditionals inclusions...
xReportTemplate. ...No Conditionals inclusions found
xReportTemplate. Generating data extraction schema document...
xReportTemplate. Inserting embedded DEL scripts and extracting data...
xReportTemplate. Generating data extraction skeleton for explicit references...
xReportTemplate. Extracting Explicit References data...
xReportTemplate. Merging object data with explicit_references data...
xReportTemplate. Generating stylesheet to transform template to report...
xReportTemplate. Generating stylesheet for grouping and zooming...
xReportTemplate. Generating intermediate report without grouping and zooming...
xReportTemplate. Generating final xhtml report...
xReportTemplate. Generating the IDL program for the graphs
xReportTemplate. Generating external linked fragments
xReportTemplate. Executing the IDL program
Information : (28-Aug-2009 15:06:11)
Graph 1: Creating object for a eventGanttChart
Information : (28-Aug-2009 15:06:11) Graph 1: Processing legend.
Information : (28-Aug-2009 15:06:11)
Graph 1: Adding data from object @PCF_RA2_sensing:ETL_ra2_wwv_2p          19
elements.
Information : (28-Aug-2009 15:06:11)
Graph 1: Adding data from object @PCF_RA2_sensing:ETL_ra2_fgd_2p          19
elements.
Information : (28-Aug-2009 15:06:11)
Graph 1: Adding data from object @PCF_RA2_sensing:ETL_ra2_mw__1p          19
elements.
Information : (28-Aug-2009 15:06:11)
Graph 1: Adding data from object @PCF_RA2_sensing:ETL_ra2_me__0p          19
elements.
Information : (28-Aug-2009 15:06:11)
Graph 1: Adding data from object @PCF_RA2_sensing:ETL_mwr_n1__0p          17
elements.
Information : (28-Aug-2009 15:06:11)
Graph 1: Adding data from object @PCF_RA2_sensing:ETL_dor_nav_0p          16
elements.
Information : (28-Aug-2009 15:06:11)
Graph 1: Adding data from object @PCF_RA2_sensing:ETL_dor_dop_0p          17
elements.
Information : (28-Aug-2009 15:06:11)
Graph 1: Adding data from object @PCF_RA2_sensing:ETL_ra2_cal_0p          1
elements.
Information : (28-Aug-2009 15:06:11) Graph 1: Generating PNG file.
Information : (28-Aug-2009 15:06:13) Graph 1: Destroying object.
Information : (28-Aug-2009 15:06:13)
Graph 2: Creating object for a eventWorldMap
Information : (28-Aug-2009 15:06:13) Graph 2: Processing legend.
Information : (28-Aug-2009 15:06:13)
Graph 2: Adding data from object @PCF_RA2_sensing:ETL_ra2_inv_prod          19
elements.
Information : (28-Aug-2009 15:06:17) Graph 2: Generating PNG file.
Information : (28-Aug-2009 15:06:18) Graph 2: Destroying object.
Information : (28-Aug-2009 15:06:18)
Graph 3: Creating object for a eventGanttChart
Information : (28-Aug-2009 15:06:18) Graph 3: Processing legend.
Information : (28-Aug-2009 15:06:18)
Graph 3: Adding data from object @PCF_RA2_production:ETLmwr_mis          1
elements.
Warning ! : (28-Aug-2009 15:06:18)
GanttChart::AddData. The DqiData structure has no data for this range
Information : (28-Aug-2009 15:06:18)
Graph 3: Adding data from object @PCF_RA2_production:ETLra2_l0_mis          1
elements.
Warning ! : (28-Aug-2009 15:06:18)
GanttChart::AddData. The DqiData structure has no data for this range
Information : (28-Aug-2009 15:06:18)
Graph 3: Adding data from object @PCF_RA2_production:ETLdor_mis          2
elements.

```

```

Information : (28-Aug-2009 15:06:18)
Graph 3: Adding data from object @PCF_RA2_sensing:ETL_mwr_l0          17
elements.
Information : (28-Aug-2009 15:06:18)
Graph 3: Adding data from object @PCF_RA2_production:ETLmwr_all_stations
      2 elements.
Information : (28-Aug-2009 15:06:18)
Graph 3: Adding data from object @PCF_RA2_sensing:ETL_ra2_l0          20
elements.
Information : (28-Aug-2009 15:06:18)
Graph 3: Adding data from object @PCF_RA2_production:ETLra2_all_stations
      1 elements.
Information : (28-Aug-2009 15:06:18)
Graph 3: Adding data from object @PCF_RA2_sensing:ETL_dor_l0          33
elements.
Information : (28-Aug-2009 15:06:18)
Graph 3: Adding data from object @PCF_RA2_production:ETLdor_all_stations
      2 elements.
Information : (28-Aug-2009 15:06:18)
Graph 3: Adding data from object @PCF_RA2_production:ETLra2_unav      1
elements.
Warning !   : (28-Aug-2009 15:06:18)
GanttChart::AddData. The DqiData structure has no data for this range
Information : (28-Aug-2009 15:06:18) Graph 3: Generating PNG file.
Warning !   : (28-Aug-2009 15:06:18)
GanttChart::ReadPolyline. Adding a section with no data
Warning !   : (28-Aug-2009 15:06:18)
GanttChart::ReadPolyline. Adding a section with no data
Warning !   : (28-Aug-2009 15:06:18)
GanttChart::ReadPolyline. Adding a section with no data
Information : (28-Aug-2009 15:06:19) Graph 3: Destroying object.
Information : (28-Aug-2009 15:06:19)
Graph 4: Creating object for a eventGanttChart
Information : (28-Aug-2009 15:06:19) Graph 4: Processing legend.
Information : (28-Aug-2009 15:06:19)
Graph 4: Adding data from object @PCF_RA2_production:ETLra2_l1_mis    1
elements.
Warning !   : (28-Aug-2009 15:06:19)
GanttChart::AddData. The DqiData structure has no data for this range
Information : (28-Aug-2009 15:06:19)
Graph 4: Adding data from object @PCF_RA2_sensing:ETL_ra2_l1          19
elements.
Information : (28-Aug-2009 15:06:19)
Graph 4: Adding data from object @PCF_RA2_production:ETLra2_unav      1
elements.
Warning !   : (28-Aug-2009 15:06:19)
GanttChart::AddData. The DqiData structure has no data for this range
Information : (28-Aug-2009 15:06:19)
Graph 4: Adding data from object @PCF_RA2_production:ETL_ra2_l1_acq
      2 elements.
Information : (28-Aug-2009 15:06:19) Graph 4: Generating PNG file.
Warning !   : (28-Aug-2009 15:06:19)
GanttChart::ReadPolyline. Adding a section with no data
Warning !   : (28-Aug-2009 15:06:19)
GanttChart::ReadPolyline. Adding a section with no data
Information : (28-Aug-2009 15:06:24) Graph 4: Destroying object.
Information : (28-Aug-2009 15:06:24)
Graph 5: Creating object for a eventGanttChart
Information : (28-Aug-2009 15:06:24) Graph 5: Processing legend.
Information : (28-Aug-2009 15:06:24)
Graph 5: Adding data from object @PCF_RA2_production:ETLra2_l2_mis    1
elements.
Warning !   : (28-Aug-2009 15:06:24)
GanttChart::AddData. The DqiData structure has no data for this range
Information : (28-Aug-2009 15:06:24)
Graph 5: Adding data from object @PCF_RA2_sensing:ETL_ra2_l2          38
elements.
Information : (28-Aug-2009 15:06:24)

```

Graph 5: Adding data from object @PCF\_RA2\_production:ETLra2\_unav elements. 1  
Warning ! : (28-Aug-2009 15:06:24)  
GanttChart::AddData. The DqiData structure has no data for this range  
Information : (28-Aug-2009 15:06:24)  
Graph 5: Adding data from object @PCF\_RA2\_production:ETL\_ra2\_l2\_acq 4 elements.  
Information : (28-Aug-2009 15:06:24) Graph 5: Generating PNG file.  
Warning ! : (28-Aug-2009 15:06:24)  
GanttChart::ReadPolyline. Adding a section with no data  
Warning ! : (28-Aug-2009 15:06:24)  
GanttChart::ReadPolyline. Adding a section with no data  
Information : (28-Aug-2009 15:06:25) Graph 5: Destroying object.  
Information : (28-Aug-2009 15:06:25)  
Graph 6: Creating object for a eventGanttChart  
Information : (28-Aug-2009 15:06:25) Graph 6: Processing legend.  
Information : (28-Aug-2009 15:06:25)  
Graph 6: Adding data from object @PCF\_MPH\_RA2\_CAL\_0P:DET\_wrong\_product\_err 1 elements.  
Warning ! : (28-Aug-2009 15:06:25)  
GanttChart::AddData. The DqiData structure has no data for this range  
Information : (28-Aug-2009 15:06:25)  
Graph 6: Adding data from object @PCF\_MPH\_RA2\_CAL\_0P:SET\_wrong\_leap\_err 1 elements.  
Warning ! : (28-Aug-2009 15:06:25)  
GanttChart::AddData. The DqiData structure has no data for this range  
Information : (28-Aug-2009 15:06:25)  
Graph 6: Adding data from object @PCF\_MPH\_RA2\_CAL\_0P:SET\_wrong\_leap\_utc 1 elements.  
Warning ! : (28-Aug-2009 15:06:25)  
GanttChart::AddData. The DqiData structure has no data for this range  
Information : (28-Aug-2009 15:06:25)  
Graph 6: Adding data from object @PCF\_MPH\_RA2\_CAL\_0P:SET\_wrong\_clock\_step 1 elements.  
Warning ! : (28-Aug-2009 15:06:25)  
GanttChart::AddData. The DqiData structure has no data for this range  
Information : (28-Aug-2009 15:06:25)  
Graph 6: Adding data from object @PCF\_MPH\_RA2\_CAL\_0P:SET\_wrong\_sat\_binary\_time 1 elements.  
Warning ! : (28-Aug-2009 15:06:25)  
GanttChart::AddData. The DqiData structure has no data for this range  
Information : (28-Aug-2009 15:06:25)  
Graph 6: Adding data from object @PCF\_MPH\_RA2\_CAL\_0P:SET\_wrong\_utc\_sbt\_time 1 elements.  
Information : (28-Aug-2009 15:06:25)  
Graph 6: Adding data from object @PCF\_MPH\_RA2\_CAL\_0P:SET\_wrong\_vector\_source 1 elements.  
Warning ! : (28-Aug-2009 15:06:25)  
GanttChart::AddData. The DqiData structure has no data for this range  
Information : (28-Aug-2009 15:06:25)  
Graph 6: Adding data from object @PCF\_MPH\_RA2\_CAL\_0P:SET\_wrong\_z\_velocity 1 elements.  
Warning ! : (28-Aug-2009 15:06:25)  
GanttChart::AddData. The DqiData structure has no data for this range  
Information : (28-Aug-2009 15:06:25)  
Graph 6: Adding data from object @PCF\_MPH\_RA2\_CAL\_0P:SET\_wrong\_y\_velocity 1 elements.  
Warning ! : (28-Aug-2009 15:06:25)  
GanttChart::AddData. The DqiData structure has no data for this range  
Information : (28-Aug-2009 15:06:25)  
Graph 6: Adding data from object @PCF\_MPH\_RA2\_CAL\_0P:SET\_wrong\_x\_velocity 1 elements.  
Warning ! : (28-Aug-2009 15:06:25)  
GanttChart::AddData. The DqiData structure has no data for this range  
Information : (28-Aug-2009 15:06:25)  
Graph 6: Adding data from object @PCF\_MPH\_RA2\_CAL\_0P:SET\_wrong\_z\_position 1 elements.  
Warning ! : (28-Aug-2009 15:06:25)



GanttChart::AddData. The DqiData structure has no data for this range  
Information : (28-Aug-2009 15:06:25)  
Graph 6: Adding data from object @PCF MPH\_RA2\_CAL\_0P:SET\_wrong\_y\_position  
1 elements.  
Warning ! : (28-Aug-2009 15:06:25)  
GanttChart::AddData. The DqiData structure has no data for this range  
Information : (28-Aug-2009 15:06:25)  
Graph 6: Adding data from object @PCF MPH\_RA2\_CAL\_0P:SET\_wrong\_x\_position  
1 elements.  
Warning ! : (28-Aug-2009 15:06:25)  
GanttChart::AddData. The DqiData structure has no data for this range  
Information : (28-Aug-2009 15:06:25) Graph 6:  
Adding data from object @PCF MPH\_RA2\_CAL\_0P:SET\_wrong\_state\_vector\_time  
1 elements.  
Warning ! : (28-Aug-2009 15:06:25)  
GanttChart::AddData. The DqiData structure has no data for this range  
Information : (28-Aug-2009 15:06:25)  
Graph 6: Adding data from object @PCF MPH\_RA2\_CAL\_0P:SET\_wrong\_phase  
1 elements.  
Warning ! : (28-Aug-2009 15:06:25)  
GanttChart::AddData. The DqiData structure has no data for this range  
Information : (28-Aug-2009 15:06:25)  
Graph 6: Adding data from object @PCF MPH\_RA2\_CAL\_0P:SET\_wrong\_sensing\_stop  
1 elements.  
Warning ! : (28-Aug-2009 15:06:25)  
GanttChart::AddData. The DqiData structure has no data for this range  
Information : (28-Aug-2009 15:06:25)  
Graph 6: Adding data from object @PCF MPH\_RA2\_CAL\_0P:SET\_wrong\_sensing\_start  
1 elements.  
Warning ! : (28-Aug-2009 15:06:25)  
GanttChart::AddData. The DqiData structure has no data for this range  
Information : (28-Aug-2009 15:06:25)  
Graph 6: Adding data from object @PCF MPH\_RA2\_CAL\_0P:SET\_wrong\_software\_ver  
1 elements.  
Information : (28-Aug-2009 15:06:25)  
Graph 6: Adding data from object @PCF MPH\_RA2\_CAL\_0P:SET\_wrong\_proc\_time  
1 elements.  
Warning ! : (28-Aug-2009 15:06:25)  
GanttChart::AddData. The DqiData structure has no data for this range  
Information : (28-Aug-2009 15:06:25)  
Graph 6: Adding data from object @PCF MPH\_RA2\_CAL\_0P:SET\_wrong\_proc\_center  
1 elements.  
Warning ! : (28-Aug-2009 15:06:25)  
GanttChart::AddData. The DqiData structure has no data for this range  
Information : (28-Aug-2009 15:06:25) Graph 6:  
Adding data from object @PCF MPH\_RA2\_CAL\_0P:SET\_wrong\_acquisition\_station  
1 elements.  
Warning ! : (28-Aug-2009 15:06:25)  
GanttChart::AddData. The DqiData structure has no data for this range  
Information : (28-Aug-2009 15:06:25)  
Graph 6: Adding data from object @PCF MPH\_RA2\_CAL\_0P:SET\_wrong\_proc\_stage  
1 elements.  
Warning ! : (28-Aug-2009 15:06:25)  
GanttChart::AddData. The DqiData structure has no data for this range  
Information : (28-Aug-2009 15:06:25)  
Graph 6: Adding data from object @PCF MPH\_RA2\_CAL\_0P:SET\_wrong\_filename  
1 elements.  
Warning ! : (28-Aug-2009 15:06:25)  
GanttChart::AddData. The DqiData structure has no data for this range  
Information : (28-Aug-2009 15:06:25)  
Graph 6: Adding data from object @PCF\_RA2\_sensing:ETL\_ra2\_cal\_0p 1  
elements.  
Information : (28-Aug-2009 15:06:25) Graph 6: Generating PNG file.  
Warning ! : (28-Aug-2009 15:06:25)  
GanttChart::ReadPolyline. Adding a section with no data  
Warning ! : (28-Aug-2009 15:06:25)  
GanttChart::ReadPolyline. Adding a section with no data  
Warning ! : (28-Aug-2009 15:06:25)

```

GanttChart::ReadPolyline. Adding a section with no data
Warning ! : (28-Aug-2009 15:06:25)
GanttChart::ReadPolyline. Adding a section with no data
Warning ! : (28-Aug-2009 15:06:25)
GanttChart::ReadPolyline. Adding a section with no data
Warning ! : (28-Aug-2009 15:06:25)
GanttChart::ReadPolyline. Adding a section with no data
Warning ! : (28-Aug-2009 15:06:25)
GanttChart::ReadPolyline. Adding a section with no data
Warning ! : (28-Aug-2009 15:06:25)
GanttChart::ReadPolyline. Adding a section with no data
Warning ! : (28-Aug-2009 15:06:25)
GanttChart::ReadPolyline. Adding a section with no data
Warning ! : (28-Aug-2009 15:06:25)
GanttChart::ReadPolyline. Adding a section with no data
Warning ! : (28-Aug-2009 15:06:25)
GanttChart::ReadPolyline. Adding a section with no data
Warning ! : (28-Aug-2009 15:06:25)
GanttChart::ReadPolyline. Adding a section with no data
Warning ! : (28-Aug-2009 15:06:25)
GanttChart::ReadPolyline. Adding a section with no data
Warning ! : (28-Aug-2009 15:06:25)
GanttChart::ReadPolyline. Adding a section with no data
Warning ! : (28-Aug-2009 15:06:25)
GanttChart::ReadPolyline. Adding a section with no data
Warning ! : (28-Aug-2009 15:06:25)
GanttChart::ReadPolyline. Adding a section with no data
Warning ! : (28-Aug-2009 15:06:25)
GanttChart::ReadPolyline. Adding a section with no data
Warning ! : (28-Aug-2009 15:06:25)
GanttChart::ReadPolyline. Adding a section with no data
Warning ! : (28-Aug-2009 15:06:25)
GanttChart::ReadPolyline. Adding a section with no data
Warning ! : (28-Aug-2009 15:06:25)
GanttChart::ReadPolyline. Adding a section with no data
Warning ! : (28-Aug-2009 15:06:25)
Graph 6: Destroying object.
Information : (28-Aug-2009 15:06:26) Graph 6: Destroying object.
Information : (28-Aug-2009 15:06:26)
Graph 7: Creating object for a eventGanttChart
Information : (28-Aug-2009 15:06:26) Graph 7: Processing legend.
Information : (28-Aug-2009 15:06:26)
Graph 7: Adding data from object @PCF MPH_DOR_DOP_0P:DET_wrong_product_err
1 elements.
Warning ! : (28-Aug-2009 15:06:26)
GanttChart::AddData. The DqiData structure has no data for this range
Information : (28-Aug-2009 15:06:26)
Graph 7: Adding data from object @PCF MPH_DOR_DOP_0P:SET_wrong_leap_err
1 elements.
Warning ! : (28-Aug-2009 15:06:26)
GanttChart::AddData. The DqiData structure has no data for this range
Information : (28-Aug-2009 15:06:26)
Graph 7: Adding data from object @PCF MPH_DOR_DOP_0P:SET_wrong_leap_utc
1 elements.
Warning ! : (28-Aug-2009 15:06:26)
GanttChart::AddData. The DqiData structure has no data for this range
Information : (28-Aug-2009 15:06:26)
Graph 7: Adding data from object @PCF MPH_DOR_DOP_0P:SET_wrong_clock_step
1 elements.
Warning ! : (28-Aug-2009 15:06:26)
GanttChart::AddData. The DqiData structure has no data for this range
Information : (28-Aug-2009 15:06:26)
Graph 7: Adding data from object @PCF MPH_DOR_DOP_0P:SET_wrong_sat_binary_time
1 elements.
Warning ! : (28-Aug-2009 15:06:26)
GanttChart::AddData. The DqiData structure has no data for this range
Information : (28-Aug-2009 15:06:26)
Graph 7: Adding data from object @PCF MPH_DOR_DOP_0P:SET_wrong_utc_sbt_time

```

16 elements.  
Information : (28-Aug-2009 15:06:26)  
Graph 7: Adding data from object @PCF MPH\_DOR\_DOP\_0P:SET\_wrong\_vector\_source  
1 elements.  
Warning ! : (28-Aug-2009 15:06:26)  
GanttChart::AddData. The DqiData structure has no data for this range  
Information : (28-Aug-2009 15:06:26)  
Graph 7: Adding data from object @PCF MPH\_DOR\_DOP\_0P:SET\_wrong\_z\_velocity  
1 elements.  
Warning ! : (28-Aug-2009 15:06:26)  
GanttChart::AddData. The DqiData structure has no data for this range  
Information : (28-Aug-2009 15:06:26)  
Graph 7: Adding data from object @PCF MPH\_DOR\_DOP\_0P:SET\_wrong\_y\_velocity  
1 elements.  
Warning ! : (28-Aug-2009 15:06:26)  
GanttChart::AddData. The DqiData structure has no data for this range  
Information : (28-Aug-2009 15:06:26)  
Graph 7: Adding data from object @PCF MPH\_DOR\_DOP\_0P:SET\_wrong\_x\_velocity  
1 elements.  
Warning ! : (28-Aug-2009 15:06:26)  
GanttChart::AddData. The DqiData structure has no data for this range  
Information : (28-Aug-2009 15:06:26)  
Graph 7: Adding data from object @PCF MPH\_DOR\_DOP\_0P:SET\_wrong\_z\_position  
1 elements.  
Warning ! : (28-Aug-2009 15:06:26)  
GanttChart::AddData. The DqiData structure has no data for this range  
Information : (28-Aug-2009 15:06:26)  
Graph 7: Adding data from object @PCF MPH\_DOR\_DOP\_0P:SET\_wrong\_y\_position  
1 elements.  
Warning ! : (28-Aug-2009 15:06:26)  
GanttChart::AddData. The DqiData structure has no data for this range  
Information : (28-Aug-2009 15:06:27)  
Graph 7: Adding data from object @PCF MPH\_DOR\_DOP\_0P:SET\_wrong\_x\_position  
1 elements.  
Warning ! : (28-Aug-2009 15:06:27)  
GanttChart::AddData. The DqiData structure has no data for this range  
Information : (28-Aug-2009 15:06:27) Graph 7:  
Adding data from object @PCF MPH\_DOR\_DOP\_0P:SET\_wrong\_state\_vector\_time  
1 elements.  
Warning ! : (28-Aug-2009 15:06:27)  
GanttChart::AddData. The DqiData structure has no data for this range  
Information : (28-Aug-2009 15:06:27)  
Graph 7: Adding data from object @PCF MPH\_DOR\_DOP\_0P:SET\_wrong\_phase  
1 elements.  
Warning ! : (28-Aug-2009 15:06:27)  
GanttChart::AddData. The DqiData structure has no data for this range  
Information : (28-Aug-2009 15:06:27)  
Graph 7: Adding data from object @PCF MPH\_DOR\_DOP\_0P:SET\_wrong\_sensing\_stop  
1 elements.  
Warning ! : (28-Aug-2009 15:06:27)  
GanttChart::AddData. The DqiData structure has no data for this range  
Information : (28-Aug-2009 15:06:27)  
Graph 7: Adding data from object @PCF MPH\_DOR\_DOP\_0P:SET\_wrong\_sensing\_start  
1 elements.  
Warning ! : (28-Aug-2009 15:06:27)  
GanttChart::AddData. The DqiData structure has no data for this range  
Information : (28-Aug-2009 15:06:27)  
Graph 7: Adding data from object @PCF MPH\_DOR\_DOP\_0P:SET\_wrong\_software\_ver  
1 elements.  
Warning ! : (28-Aug-2009 15:06:27)  
GanttChart::AddData. The DqiData structure has no data for this range  
Information : (28-Aug-2009 15:06:27)  
Graph 7: Adding data from object @PCF MPH\_DOR\_DOP\_0P:SET\_wrong\_proc\_time  
1 elements.  
Warning ! : (28-Aug-2009 15:06:27)  
GanttChart::AddData. The DqiData structure has no data for this range  
Information : (28-Aug-2009 15:06:27)  
Graph 7: Adding data from object @PCF MPH\_DOR\_DOP\_0P:SET\_wrong\_proc\_center

```
  1 elements.
Warning ! : (28-Aug-2009 15:06:27)
GanttChart::AddData. The DqiData structure has no data for this range
Information : (28-Aug-2009 15:06:27) Graph 7:
Adding data from object @PCF MPH_DOR_DOP_0P:SET_wrong_acquisition_station
  1 elements.
Warning ! : (28-Aug-2009 15:06:27)
GanttChart::AddData. The DqiData structure has no data for this range
Information : (28-Aug-2009 15:06:27)
Graph 7: Adding data from object @PCF MPH_DOR_DOP_0P:SET_wrong_proc_stage
  1 elements.
Warning ! : (28-Aug-2009 15:06:27)
GanttChart::AddData. The DqiData structure has no data for this range
Information : (28-Aug-2009 15:06:27)
Graph 7: Adding data from object @PCF MPH_DOR_DOP_0P:SET_wrong_filename
  1 elements.
Warning ! : (28-Aug-2009 15:06:27)
GanttChart::AddData. The DqiData structure has no data for this range
Information : (28-Aug-2009 15:06:27)
Graph 7: Adding data from object @PCF_RA2_sensing:ETL_dor_dop_0p           17
elements.
Information : (28-Aug-2009 15:06:27) Graph 7: Generating PNG file.
Warning ! : (28-Aug-2009 15:06:27)
GanttChart::ReadPolyline. Adding a section with no data
Warning ! : (28-Aug-2009 15:06:27)
GanttChart::ReadPolyline. Adding a section with no data
Warning ! : (28-Aug-2009 15:06:27)
GanttChart::ReadPolyline. Adding a section with no data
Warning ! : (28-Aug-2009 15:06:27)
GanttChart::ReadPolyline. Adding a section with no data
Warning ! : (28-Aug-2009 15:06:27)
GanttChart::ReadPolyline. Adding a section with no data
Warning ! : (28-Aug-2009 15:06:27)
GanttChart::ReadPolyline. Adding a section with no data
Warning ! : (28-Aug-2009 15:06:27)
GanttChart::ReadPolyline. Adding a section with no data
Warning ! : (28-Aug-2009 15:06:27)
GanttChart::ReadPolyline. Adding a section with no data
Warning ! : (28-Aug-2009 15:06:27)
GanttChart::ReadPolyline. Adding a section with no data
Warning ! : (28-Aug-2009 15:06:27)
GanttChart::ReadPolyline. Adding a section with no data
Warning ! : (28-Aug-2009 15:06:27)
GanttChart::ReadPolyline. Adding a section with no data
Warning ! : (28-Aug-2009 15:06:27)
GanttChart::ReadPolyline. Adding a section with no data
Warning ! : (28-Aug-2009 15:06:27)
GanttChart::ReadPolyline. Adding a section with no data
Warning ! : (28-Aug-2009 15:06:27)
GanttChart::ReadPolyline. Adding a section with no data
Warning ! : (28-Aug-2009 15:06:27)
GanttChart::ReadPolyline. Adding a section with no data
Warning ! : (28-Aug-2009 15:06:27)
GanttChart::ReadPolyline. Adding a section with no data
Warning ! : (28-Aug-2009 15:06:27)
GanttChart::ReadPolyline. Adding a section with no data
Warning ! : (28-Aug-2009 15:06:27)
GanttChart::ReadPolyline. Adding a section with no data
Warning ! : (28-Aug-2009 15:06:27)
GanttChart::ReadPolyline. Adding a section with no data
Warning ! : (28-Aug-2009 15:06:27)
GanttChart::ReadPolyline. Adding a section with no data
Warning ! : (28-Aug-2009 15:06:27)
GanttChart::ReadPolyline. Adding a section with no data
Warning ! : (28-Aug-2009 15:06:27)
GanttChart::ReadPolyline. Adding a section with no data
Warning ! : (28-Aug-2009 15:06:27)
GanttChart::ReadPolyline. Adding a section with no data
Warning ! : (28-Aug-2009 15:06:27)
GanttChart::ReadPolyline. Adding a section with no data
Warning ! : (28-Aug-2009 15:06:27)
GanttChart::ReadPolyline. Adding a section with no data
Warning ! : (28-Aug-2009 15:06:27)
GanttChart::ReadPolyline. Adding a section with no data
Warning ! : (28-Aug-2009 15:06:27)
GanttChart::ReadPolyline. Adding a section with no data
Warning ! : (28-Aug-2009 15:06:27)
Information : (28-Aug-2009 15:06:28) Graph 7: Destroying object.
Information : (28-Aug-2009 15:06:28)
```



Graph 8: Creating object for a eventGanttChart  
Information : (28-Aug-2009 15:06:28) Graph 8: Processing legend.  
Information : (28-Aug-2009 15:06:28)  
Graph 8: Adding data from object @PCF\_MPH\_DOR\_NAV\_0P:DET\_wrong\_product\_err  
1 elements.  
Warning ! : (28-Aug-2009 15:06:28)  
GanttChart::AddData. The DqiData structure has no data for this range  
Information : (28-Aug-2009 15:06:28)  
Graph 8: Adding data from object @PCF\_MPH\_DOR\_NAV\_0P:SET\_wrong\_leap\_err  
1 elements.  
Warning ! : (28-Aug-2009 15:06:28)  
GanttChart::AddData. The DqiData structure has no data for this range  
Information : (28-Aug-2009 15:06:28)  
Graph 8: Adding data from object @PCF\_MPH\_DOR\_NAV\_0P:SET\_wrong\_leap\_utc  
1 elements.  
Warning ! : (28-Aug-2009 15:06:28)  
GanttChart::AddData. The DqiData structure has no data for this range  
Information : (28-Aug-2009 15:06:28)  
Graph 8: Adding data from object @PCF\_MPH\_DOR\_NAV\_0P:SET\_wrong\_clock\_step  
1 elements.  
Warning ! : (28-Aug-2009 15:06:28)  
GanttChart::AddData. The DqiData structure has no data for this range  
Information : (28-Aug-2009 15:06:28)  
Graph 8: Adding data from object @PCF\_MPH\_DOR\_NAV\_0P:SET\_wrong\_sat\_binary\_time  
1 elements.  
Warning ! : (28-Aug-2009 15:06:28)  
GanttChart::AddData. The DqiData structure has no data for this range  
Information : (28-Aug-2009 15:06:28)  
Graph 8: Adding data from object @PCF\_MPH\_DOR\_NAV\_0P:SET\_wrong\_utc\_sbt\_time  
15 elements.  
Information : (28-Aug-2009 15:06:28)  
Graph 8: Adding data from object @PCF\_MPH\_DOR\_NAV\_0P:SET\_wrong\_vector\_source  
1 elements.  
Warning ! : (28-Aug-2009 15:06:28)  
GanttChart::AddData. The DqiData structure has no data for this range  
Information : (28-Aug-2009 15:06:28)  
Graph 8: Adding data from object @PCF\_MPH\_DOR\_NAV\_0P:SET\_wrong\_z\_velocity  
1 elements.  
Warning ! : (28-Aug-2009 15:06:28)  
GanttChart::AddData. The DqiData structure has no data for this range  
Information : (28-Aug-2009 15:06:28)  
Graph 8: Adding data from object @PCF\_MPH\_DOR\_NAV\_0P:SET\_wrong\_y\_velocity  
1 elements.  
Warning ! : (28-Aug-2009 15:06:28)  
GanttChart::AddData. The DqiData structure has no data for this range  
Information : (28-Aug-2009 15:06:28)  
Graph 8: Adding data from object @PCF\_MPH\_DOR\_NAV\_0P:SET\_wrong\_x\_velocity  
1 elements.  
Warning ! : (28-Aug-2009 15:06:28)  
GanttChart::AddData. The DqiData structure has no data for this range  
Information : (28-Aug-2009 15:06:28)  
Graph 8: Adding data from object @PCF\_MPH\_DOR\_NAV\_0P:SET\_wrong\_z\_position  
1 elements.  
Warning ! : (28-Aug-2009 15:06:28)  
GanttChart::AddData. The DqiData structure has no data for this range  
Information : (28-Aug-2009 15:06:28)  
Graph 8: Adding data from object @PCF\_MPH\_DOR\_NAV\_0P:SET\_wrong\_y\_position  
1 elements.  
Warning ! : (28-Aug-2009 15:06:28)  
GanttChart::AddData. The DqiData structure has no data for this range  
Information : (28-Aug-2009 15:06:28)  
Graph 8: Adding data from object @PCF\_MPH\_DOR\_NAV\_0P:SET\_wrong\_x\_position  
1 elements.  
Warning ! : (28-Aug-2009 15:06:28)  
GanttChart::AddData. The DqiData structure has no data for this range  
Information : (28-Aug-2009 15:06:28) Graph 8:  
Adding data from object @PCF\_MPH\_DOR\_NAV\_0P:SET\_wrong\_state\_vector\_time  
1 elements.







GanttChart::AddData. The DqiData structure has no data for this range  
Information : (28-Aug-2009 15:06:28)  
Graph 9: Adding data from object @PCF\_MPH\_MWR\_NL\_\_0P:SET\_wrong\_y\_velocity  
1 elements.  
Warning ! : (28-Aug-2009 15:06:28)  
GanttChart::AddData. The DqiData structure has no data for this range  
Information : (28-Aug-2009 15:06:28)  
Graph 9: Adding data from object @PCF\_MPH\_MWR\_NL\_\_0P:SET\_wrong\_x\_velocity  
1 elements.  
Warning ! : (28-Aug-2009 15:06:28)  
GanttChart::AddData. The DqiData structure has no data for this range  
Information : (28-Aug-2009 15:06:28)  
Graph 9: Adding data from object @PCF\_MPH\_MWR\_NL\_\_0P:SET\_wrong\_z\_position  
1 elements.  
Warning ! : (28-Aug-2009 15:06:28)  
GanttChart::AddData. The DqiData structure has no data for this range  
Information : (28-Aug-2009 15:06:29)  
Graph 9: Adding data from object @PCF\_MPH\_MWR\_NL\_\_0P:SET\_wrong\_y\_position  
1 elements.  
Warning ! : (28-Aug-2009 15:06:29)  
GanttChart::AddData. The DqiData structure has no data for this range  
Information : (28-Aug-2009 15:06:29)  
Graph 9: Adding data from object @PCF\_MPH\_MWR\_NL\_\_0P:SET\_wrong\_x\_position  
1 elements.  
Warning ! : (28-Aug-2009 15:06:29)  
GanttChart::AddData. The DqiData structure has no data for this range  
Information : (28-Aug-2009 15:06:29) Graph 9:  
Adding data from object @PCF\_MPH\_MWR\_NL\_\_0P:SET\_wrong\_state\_vector\_time  
1 elements.  
Warning ! : (28-Aug-2009 15:06:29)  
GanttChart::AddData. The DqiData structure has no data for this range  
Information : (28-Aug-2009 15:06:29)  
Graph 9: Adding data from object @PCF\_MPH\_MWR\_NL\_\_0P:SET\_wrong\_phase  
1 elements.  
Warning ! : (28-Aug-2009 15:06:29)  
GanttChart::AddData. The DqiData structure has no data for this range  
Information : (28-Aug-2009 15:06:29)  
Graph 9: Adding data from object @PCF\_MPH\_MWR\_NL\_\_0P:SET\_wrong\_sensing\_stop  
1 elements.  
Warning ! : (28-Aug-2009 15:06:29)  
GanttChart::AddData. The DqiData structure has no data for this range  
Information : (28-Aug-2009 15:06:29)  
Graph 9: Adding data from object @PCF\_MPH\_MWR\_NL\_\_0P:SET\_wrong\_sensing\_start  
1 elements.  
Warning ! : (28-Aug-2009 15:06:29)  
GanttChart::AddData. The DqiData structure has no data for this range  
Information : (28-Aug-2009 15:06:29)  
Graph 9: Adding data from object @PCF\_MPH\_MWR\_NL\_\_0P:SET\_wrong\_software\_ver  
1 elements.  
Warning ! : (28-Aug-2009 15:06:29)  
GanttChart::AddData. The DqiData structure has no data for this range  
Information : (28-Aug-2009 15:06:29)  
Graph 9: Adding data from object @PCF\_MPH\_MWR\_NL\_\_0P:SET\_wrong\_proc\_time  
1 elements.  
Warning ! : (28-Aug-2009 15:06:29)  
GanttChart::AddData. The DqiData structure has no data for this range  
Information : (28-Aug-2009 15:06:29)  
Graph 9: Adding data from object @PCF\_MPH\_MWR\_NL\_\_0P:SET\_wrong\_proc\_center  
1 elements.  
Warning ! : (28-Aug-2009 15:06:29)  
GanttChart::AddData. The DqiData structure has no data for this range  
Information : (28-Aug-2009 15:06:29) Graph 9:  
Adding data from object @PCF\_MPH\_MWR\_NL\_\_0P:SET\_wrong\_acquisition\_station  
1 elements.  
Warning ! : (28-Aug-2009 15:06:29)  
GanttChart::AddData. The DqiData structure has no data for this range  
Information : (28-Aug-2009 15:06:29)  
Graph 9: Adding data from object @PCF\_MPH\_MWR\_NL\_\_0P:SET\_wrong\_proc\_stage





Information : (28-Aug-2009 15:06:29)  
Graph 10: Adding data from object @PCF\_MPH\_RA2\_ME\_\_0P:SET\_wrong\_leap\_utc  
1 elements.  
Warning ! : (28-Aug-2009 15:06:29)  
GanttChart::AddData. The DqiData structure has no data for this range  
Information : (28-Aug-2009 15:06:29)  
Graph 10: Adding data from object @PCF\_MPH\_RA2\_ME\_\_0P:SET\_wrong\_clock\_step  
1 elements.  
Warning ! : (28-Aug-2009 15:06:29)  
GanttChart::AddData. The DqiData structure has no data for this range  
Information : (28-Aug-2009 15:06:29) Graph 10:  
Adding data from object @PCF\_MPH\_RA2\_ME\_\_0P:SET\_wrong\_sat\_binary\_time  
1 elements.  
Warning ! : (28-Aug-2009 15:06:29)  
GanttChart::AddData. The DqiData structure has no data for this range  
Information : (28-Aug-2009 15:06:29)  
Graph 10: Adding data from object @PCF\_MPH\_RA2\_ME\_\_0P:SET\_wrong\_utc\_sbt\_time  
18 elements.  
Information : (28-Aug-2009 15:06:29)  
Graph 10: Adding data from object @PCF\_MPH\_RA2\_ME\_\_0P:SET\_wrong\_vector\_source  
1 elements.  
Warning ! : (28-Aug-2009 15:06:29)  
GanttChart::AddData. The DqiData structure has no data for this range  
Information : (28-Aug-2009 15:06:29)  
Graph 10: Adding data from object @PCF\_MPH\_RA2\_ME\_\_0P:SET\_wrong\_z\_velocity  
1 elements.  
Warning ! : (28-Aug-2009 15:06:29)  
GanttChart::AddData. The DqiData structure has no data for this range  
Information : (28-Aug-2009 15:06:29)  
Graph 10: Adding data from object @PCF\_MPH\_RA2\_ME\_\_0P:SET\_wrong\_y\_velocity  
1 elements.  
Warning ! : (28-Aug-2009 15:06:29)  
GanttChart::AddData. The DqiData structure has no data for this range  
Information : (28-Aug-2009 15:06:29)  
Graph 10: Adding data from object @PCF\_MPH\_RA2\_ME\_\_0P:SET\_wrong\_x\_velocity  
1 elements.  
Warning ! : (28-Aug-2009 15:06:29)  
GanttChart::AddData. The DqiData structure has no data for this range  
Information : (28-Aug-2009 15:06:29)  
Graph 10: Adding data from object @PCF\_MPH\_RA2\_ME\_\_0P:SET\_wrong\_z\_position  
1 elements.  
Warning ! : (28-Aug-2009 15:06:29)  
GanttChart::AddData. The DqiData structure has no data for this range  
Information : (28-Aug-2009 15:06:29)  
Graph 10: Adding data from object @PCF\_MPH\_RA2\_ME\_\_0P:SET\_wrong\_y\_position  
1 elements.  
Warning ! : (28-Aug-2009 15:06:29)  
GanttChart::AddData. The DqiData structure has no data for this range  
Information : (28-Aug-2009 15:06:29)  
Graph 10: Adding data from object @PCF\_MPH\_RA2\_ME\_\_0P:SET\_wrong\_x\_position  
1 elements.  
Warning ! : (28-Aug-2009 15:06:29)  
GanttChart::AddData. The DqiData structure has no data for this range  
Information : (28-Aug-2009 15:06:29) Graph 10:  
Adding data from object @PCF\_MPH\_RA2\_ME\_\_0P:SET\_wrong\_state\_vector\_time  
1 elements.  
Warning ! : (28-Aug-2009 15:06:29)  
GanttChart::AddData. The DqiData structure has no data for this range  
Information : (28-Aug-2009 15:06:29)  
Graph 10: Adding data from object @PCF\_MPH\_RA2\_ME\_\_0P:SET\_wrong\_phase  
1 elements.  
Warning ! : (28-Aug-2009 15:06:29)  
GanttChart::AddData. The DqiData structure has no data for this range  
Information : (28-Aug-2009 15:06:30)  
Graph 10: Adding data from object @PCF\_MPH\_RA2\_ME\_\_0P:SET\_wrong\_sensing\_stop  
1 elements.  
Warning ! : (28-Aug-2009 15:06:30)  
GanttChart::AddData. The DqiData structure has no data for this range





GanttChart::ReadPolyline. Adding a section with no data  
Warning ! : (28-Aug-2009 15:06:30)  
GanttChart::ReadPolyline. Adding a section with no data  
Warning ! : (28-Aug-2009 15:06:30)  
GanttChart::ReadPolyline. Adding a section with no data  
Warning ! : (28-Aug-2009 15:06:30)  
GanttChart::ReadPolyline. Adding a section with no data  
Warning ! : (28-Aug-2009 15:06:30)  
GanttChart::ReadPolyline. Adding a section with no data  
Warning ! : (28-Aug-2009 15:06:30)  
GanttChart::ReadPolyline. Adding a section with no data  
Warning ! : (28-Aug-2009 15:06:30)  
GanttChart::ReadPolyline. Adding a section with no data  
Information : (28-Aug-2009 15:06:30) Graph 10: Destroying object.  
Information : (28-Aug-2009 15:06:30)  
Graph 11: Creating object for a eventGanttChart  
Information : (28-Aug-2009 15:06:30) Graph 11: Processing legend.  
Information : (28-Aug-2009 15:06:30)  
Graph 11: Adding data from object @PCF\_MPH\_RA2\_MW\_\_1P:DET\_wrong\_product\_err  
1 elements.  
Warning ! : (28-Aug-2009 15:06:30)  
GanttChart::AddData. The DqiData structure has no data for this range  
Information : (28-Aug-2009 15:06:30)  
Graph 11: Adding data from object @PCF\_MPH\_RA2\_MW\_\_1P:SET\_wrong\_leap\_err  
1 elements.  
Warning ! : (28-Aug-2009 15:06:30)  
GanttChart::AddData. The DqiData structure has no data for this range  
Information : (28-Aug-2009 15:06:30)  
Graph 11: Adding data from object @PCF\_MPH\_RA2\_MW\_\_1P:SET\_wrong\_leap\_utc  
1 elements.  
Warning ! : (28-Aug-2009 15:06:30)  
GanttChart::AddData. The DqiData structure has no data for this range  
Information : (28-Aug-2009 15:06:30)  
Graph 11: Adding data from object @PCF\_MPH\_RA2\_MW\_\_1P:SET\_wrong\_clock\_step  
1 elements.  
Warning ! : (28-Aug-2009 15:06:30)  
GanttChart::AddData. The DqiData structure has no data for this range  
Information : (28-Aug-2009 15:06:30) Graph 11:  
Adding data from object @PCF\_MPH\_RA2\_MW\_\_1P:SET\_wrong\_sat\_binary\_time  
1 elements.  
Warning ! : (28-Aug-2009 15:06:30)  
GanttChart::AddData. The DqiData structure has no data for this range  
Information : (28-Aug-2009 15:06:30)  
Graph 11: Adding data from object @PCF\_MPH\_RA2\_MW\_\_1P:SET\_wrong\_utc\_sbt\_time  
18 elements.  
Information : (28-Aug-2009 15:06:30)  
Graph 11: Adding data from object @PCF\_MPH\_RA2\_MW\_\_1P:SET\_wrong\_vector\_source  
1 elements.  
Warning ! : (28-Aug-2009 15:06:30)  
GanttChart::AddData. The DqiData structure has no data for this range  
Information : (28-Aug-2009 15:06:30)  
Graph 11: Adding data from object @PCF\_MPH\_RA2\_MW\_\_1P:SET\_wrong\_z\_velocity  
1 elements.  
Warning ! : (28-Aug-2009 15:06:30)  
GanttChart::AddData. The DqiData structure has no data for this range  
Information : (28-Aug-2009 15:06:30)  
Graph 11: Adding data from object @PCF\_MPH\_RA2\_MW\_\_1P:SET\_wrong\_y\_velocity  
1 elements.  
Warning ! : (28-Aug-2009 15:06:30)  
GanttChart::AddData. The DqiData structure has no data for this range  
Information : (28-Aug-2009 15:06:30)  
Graph 11: Adding data from object @PCF\_MPH\_RA2\_MW\_\_1P:SET\_wrong\_x\_velocity  
1 elements.  
Warning ! : (28-Aug-2009 15:06:30)  
GanttChart::AddData. The DqiData structure has no data for this range  
Information : (28-Aug-2009 15:06:30)  
Graph 11: Adding data from object @PCF\_MPH\_RA2\_MW\_\_1P:SET\_wrong\_z\_position  
1 elements.

Warning ! : (28-Aug-2009 15:06:30)  
GanttChart::AddData. The DqiData structure has no data for this range  
Information : (28-Aug-2009 15:06:30)  
Graph 11: Adding data from object @PCF\_MPH\_RA2\_MW\_\_1P:SET\_wrong\_y\_position  
1 elements.  
Warning ! : (28-Aug-2009 15:06:30)  
GanttChart::AddData. The DqiData structure has no data for this range  
Information : (28-Aug-2009 15:06:30)  
Graph 11: Adding data from object @PCF\_MPH\_RA2\_MW\_\_1P:SET\_wrong\_x\_position  
1 elements.  
Warning ! : (28-Aug-2009 15:06:30)  
GanttChart::AddData. The DqiData structure has no data for this range  
Information : (28-Aug-2009 15:06:30) Graph 11:  
Adding data from object @PCF\_MPH\_RA2\_MW\_\_1P:SET\_wrong\_state\_vector\_time  
19 elements.  
Information : (28-Aug-2009 15:06:30)  
Graph 11: Adding data from object @PCF\_MPH\_RA2\_MW\_\_1P:SET\_wrong\_phase  
1 elements.  
Warning ! : (28-Aug-2009 15:06:30)  
GanttChart::AddData. The DqiData structure has no data for this range  
Information : (28-Aug-2009 15:06:30)  
Graph 11: Adding data from object @PCF\_MPH\_RA2\_MW\_\_1P:SET\_wrong\_sensing\_stop  
1 elements.  
Warning ! : (28-Aug-2009 15:06:30)  
GanttChart::AddData. The DqiData structure has no data for this range  
Information : (28-Aug-2009 15:06:30)  
Graph 11: Adding data from object @PCF\_MPH\_RA2\_MW\_\_1P:SET\_wrong\_sensing\_start  
1 elements.  
Warning ! : (28-Aug-2009 15:06:30)  
GanttChart::AddData. The DqiData structure has no data for this range  
Information : (28-Aug-2009 15:06:30)  
Graph 11: Adding data from object @PCF\_MPH\_RA2\_MW\_\_1P:SET\_wrong\_software\_ver  
19 elements.  
Information : (28-Aug-2009 15:06:30)  
Graph 11: Adding data from object @PCF\_MPH\_RA2\_MW\_\_1P:SET\_wrong\_proc\_time  
1 elements.  
Warning ! : (28-Aug-2009 15:06:30)  
GanttChart::AddData. The DqiData structure has no data for this range  
Information : (28-Aug-2009 15:06:30)  
Graph 11: Adding data from object @PCF\_MPH\_RA2\_MW\_\_1P:SET\_wrong\_proc\_center  
1 elements.  
Warning ! : (28-Aug-2009 15:06:30)  
GanttChart::AddData. The DqiData structure has no data for this range  
Information : (28-Aug-2009 15:06:30) Graph 11:  
Adding data from object @PCF\_MPH\_RA2\_MW\_\_1P:SET\_wrong\_acquisition\_station  
1 elements.  
Warning ! : (28-Aug-2009 15:06:30)  
GanttChart::AddData. The DqiData structure has no data for this range  
Information : (28-Aug-2009 15:06:30)  
Graph 11: Adding data from object @PCF\_MPH\_RA2\_MW\_\_1P:SET\_wrong\_proc\_stage  
1 elements.  
Warning ! : (28-Aug-2009 15:06:30)  
GanttChart::AddData. The DqiData structure has no data for this range  
Information : (28-Aug-2009 15:06:30)  
Graph 11: Adding data from object @PCF\_MPH\_RA2\_MW\_\_1P:SET\_wrong\_filename  
1 elements.  
Warning ! : (28-Aug-2009 15:06:30)  
GanttChart::AddData. The DqiData structure has no data for this range  
Information : (28-Aug-2009 15:06:30)  
Graph 11: Adding data from object @PCF\_RA2\_sensing:ETL\_ra2\_mw\_\_1p 19  
elements.  
Information : (28-Aug-2009 15:06:30) Graph 11: Generating PNG file.  
Warning ! : (28-Aug-2009 15:06:31)  
GanttChart::ReadPolyline. Adding a section with no data  
Warning ! : (28-Aug-2009 15:06:31)  
GanttChart::ReadPolyline. Adding a section with no data  
Warning ! : (28-Aug-2009 15:06:31)  
GanttChart::ReadPolyline. Adding a section with no data

```
Warning ! : (28-Aug-2009 15:06:31)
GanttChart::ReadPolyline. Adding a section with no data
Warning ! : (28-Aug-2009 15:06:31)
GanttChart::ReadPolyline. Adding a section with no data
Warning ! : (28-Aug-2009 15:06:31)
GanttChart::ReadPolyline. Adding a section with no data
Warning ! : (28-Aug-2009 15:06:31)
GanttChart::ReadPolyline. Adding a section with no data
Warning ! : (28-Aug-2009 15:06:31)
GanttChart::ReadPolyline. Adding a section with no data
Warning ! : (28-Aug-2009 15:06:31)
GanttChart::ReadPolyline. Adding a section with no data
Warning ! : (28-Aug-2009 15:06:31)
GanttChart::ReadPolyline. Adding a section with no data
Warning ! : (28-Aug-2009 15:06:31)
GanttChart::ReadPolyline. Adding a section with no data
Warning ! : (28-Aug-2009 15:06:31)
GanttChart::ReadPolyline. Adding a section with no data
Warning ! : (28-Aug-2009 15:06:31)
GanttChart::ReadPolyline. Adding a section with no data
Warning ! : (28-Aug-2009 15:06:31)
GanttChart::ReadPolyline. Adding a section with no data
Warning ! : (28-Aug-2009 15:06:31)
GanttChart::ReadPolyline. Adding a section with no data
Warning ! : (28-Aug-2009 15:06:31)
GanttChart::ReadPolyline. Adding a section with no data
Warning ! : (28-Aug-2009 15:06:31)
GanttChart::ReadPolyline. Adding a section with no data
Warning ! : (28-Aug-2009 15:06:31)
GanttChart::ReadPolyline. Adding a section with no data
Warning ! : (28-Aug-2009 15:06:31)
GanttChart::ReadPolyline. Adding a section with no data
Warning ! : (28-Aug-2009 15:06:31)
Information : (28-Aug-2009 15:06:31) Graph 11: Destroying object.
Information : (28-Aug-2009 15:06:31)
Graph 12: Creating object for a eventGanttChart
Information : (28-Aug-2009 15:06:31) Graph 12: Processing legend.
Information : (28-Aug-2009 15:06:31)
Graph 12: Adding data from object @PCF_MPH_RA2_FGD_2P:DET_wrong_product_err
19 elements.
Information : (28-Aug-2009 15:06:31)
Graph 12: Adding data from object @PCF_MPH_RA2_FGD_2P:SET_wrong_leap_err
1 elements.
Warning ! : (28-Aug-2009 15:06:31)
GanttChart::AddData. The DqiData structure has no data for this range
Information : (28-Aug-2009 15:06:31)
Graph 12: Adding data from object @PCF_MPH_RA2_FGD_2P:SET_wrong_leap_utc
1 elements.
Warning ! : (28-Aug-2009 15:06:31)
GanttChart::AddData. The DqiData structure has no data for this range
Information : (28-Aug-2009 15:06:31)
Graph 12: Adding data from object @PCF_MPH_RA2_FGD_2P:SET_wrong_clock_step
1 elements.
Warning ! : (28-Aug-2009 15:06:31)
GanttChart::AddData. The DqiData structure has no data for this range
Information : (28-Aug-2009 15:06:31) Graph 12:
Adding data from object @PCF_MPH_RA2_FGD_2P:SET_wrong_sat_binary_time
1 elements.
Warning ! : (28-Aug-2009 15:06:31)
GanttChart::AddData. The DqiData structure has no data for this range
Information : (28-Aug-2009 15:06:31)
Graph 12: Adding data from object @PCF_MPH_RA2_FGD_2P:SET_wrong_utc_sbt_time
18 elements.
Information : (28-Aug-2009 15:06:31)
Graph 12: Adding data from object @PCF_MPH_RA2_FGD_2P:SET_wrong_vector_source
1 elements.
Warning ! : (28-Aug-2009 15:06:31)
```



GanttChart::AddData. The DqiData structure has no data for this range  
Information : (28-Aug-2009 15:06:31)  
Graph 12: Adding data from object @PCF\_MPH\_RA2\_FGD\_2P:SET\_wrong\_z\_velocity  
1 elements.  
Warning ! : (28-Aug-2009 15:06:31)  
GanttChart::AddData. The DqiData structure has no data for this range  
Information : (28-Aug-2009 15:06:31)  
Graph 12: Adding data from object @PCF\_MPH\_RA2\_FGD\_2P:SET\_wrong\_y\_velocity  
1 elements.  
Warning ! : (28-Aug-2009 15:06:31)  
GanttChart::AddData. The DqiData structure has no data for this range  
Information : (28-Aug-2009 15:06:31)  
Graph 12: Adding data from object @PCF\_MPH\_RA2\_FGD\_2P:SET\_wrong\_x\_velocity  
1 elements.  
Warning ! : (28-Aug-2009 15:06:31)  
GanttChart::AddData. The DqiData structure has no data for this range  
Information : (28-Aug-2009 15:06:31)  
Graph 12: Adding data from object @PCF\_MPH\_RA2\_FGD\_2P:SET\_wrong\_z\_position  
1 elements.  
Warning ! : (28-Aug-2009 15:06:31)  
GanttChart::AddData. The DqiData structure has no data for this range  
Information : (28-Aug-2009 15:06:31)  
Graph 12: Adding data from object @PCF\_MPH\_RA2\_FGD\_2P:SET\_wrong\_y\_position  
1 elements.  
Warning ! : (28-Aug-2009 15:06:31)  
GanttChart::AddData. The DqiData structure has no data for this range  
Information : (28-Aug-2009 15:06:31)  
Graph 12: Adding data from object @PCF\_MPH\_RA2\_FGD\_2P:SET\_wrong\_x\_position  
1 elements.  
Warning ! : (28-Aug-2009 15:06:31)  
GanttChart::AddData. The DqiData structure has no data for this range  
Information : (28-Aug-2009 15:06:31) Graph 12:  
Adding data from object @PCF\_MPH\_RA2\_FGD\_2P:SET\_wrong\_state\_vector\_time  
19 elements.  
Information : (28-Aug-2009 15:06:31)  
Graph 12: Adding data from object @PCF\_MPH\_RA2\_FGD\_2P:SET\_wrong\_phase  
1 elements.  
Warning ! : (28-Aug-2009 15:06:31)  
GanttChart::AddData. The DqiData structure has no data for this range  
Information : (28-Aug-2009 15:06:31)  
Graph 12: Adding data from object @PCF\_MPH\_RA2\_FGD\_2P:SET\_wrong\_sensing\_stop  
1 elements.  
Warning ! : (28-Aug-2009 15:06:31)  
GanttChart::AddData. The DqiData structure has no data for this range  
Information : (28-Aug-2009 15:06:31)  
Graph 12: Adding data from object @PCF\_MPH\_RA2\_FGD\_2P:SET\_wrong\_sensing\_start  
1 elements.  
Warning ! : (28-Aug-2009 15:06:31)  
GanttChart::AddData. The DqiData structure has no data for this range  
Information : (28-Aug-2009 15:06:31)  
Graph 12: Adding data from object @PCF\_MPH\_RA2\_FGD\_2P:SET\_wrong\_software\_ver  
19 elements.  
Information : (28-Aug-2009 15:06:31)  
Graph 12: Adding data from object @PCF\_MPH\_RA2\_FGD\_2P:SET\_wrong\_proc\_time  
1 elements.  
Warning ! : (28-Aug-2009 15:06:31)  
GanttChart::AddData. The DqiData structure has no data for this range  
Information : (28-Aug-2009 15:06:31)  
Graph 12: Adding data from object @PCF\_MPH\_RA2\_FGD\_2P:SET\_wrong\_proc\_center  
1 elements.  
Warning ! : (28-Aug-2009 15:06:31)  
GanttChart::AddData. The DqiData structure has no data for this range  
Information : (28-Aug-2009 15:06:31) Graph 12:  
Adding data from object @PCF\_MPH\_RA2\_FGD\_2P:SET\_wrong\_acquisition\_station  
1 elements.  
Warning ! : (28-Aug-2009 15:06:31)  
GanttChart::AddData. The DqiData structure has no data for this range  
Information : (28-Aug-2009 15:06:31)



Graph 12: Adding data from object @PCF MPH\_RA2\_FGD\_2P:SET\_wrong\_proc\_stage  
1 elements.

Warning ! : (28-Aug-2009 15:06:31)

GanttChart::AddData. The DqiData structure has no data for this range

Information : (28-Aug-2009 15:06:31)

Graph 12: Adding data from object @PCF MPH\_RA2\_FGD\_2P:SET\_wrong\_filename  
1 elements.

Warning ! : (28-Aug-2009 15:06:31)

GanttChart::AddData. The DqiData structure has no data for this range

Information : (28-Aug-2009 15:06:31)

Graph 12: Adding data from object @PCF\_RA2\_sensing:ETL\_ra2\_fgd\_2p 19  
elements.

Information : (28-Aug-2009 15:06:31) Graph 12: Generating PNG file.

Warning ! : (28-Aug-2009 15:06:32)

GanttChart::ReadPolyline. Adding a section with no data

Warning ! : (28-Aug-2009 15:06:32)

GanttChart::ReadPolyline. Adding a section with no data

Warning ! : (28-Aug-2009 15:06:32)

GanttChart::ReadPolyline. Adding a section with no data

Warning ! : (28-Aug-2009 15:06:32)

GanttChart::ReadPolyline. Adding a section with no data

Warning ! : (28-Aug-2009 15:06:32)

GanttChart::ReadPolyline. Adding a section with no data

Warning ! : (28-Aug-2009 15:06:32)

GanttChart::ReadPolyline. Adding a section with no data

Warning ! : (28-Aug-2009 15:06:32)

GanttChart::ReadPolyline. Adding a section with no data

Warning ! : (28-Aug-2009 15:06:32)

GanttChart::ReadPolyline. Adding a section with no data

Warning ! : (28-Aug-2009 15:06:32)

GanttChart::ReadPolyline. Adding a section with no data

Warning ! : (28-Aug-2009 15:06:32)

GanttChart::ReadPolyline. Adding a section with no data

Warning ! : (28-Aug-2009 15:06:32)

GanttChart::ReadPolyline. Adding a section with no data

Warning ! : (28-Aug-2009 15:06:32)

GanttChart::ReadPolyline. Adding a section with no data

Warning ! : (28-Aug-2009 15:06:32)

GanttChart::ReadPolyline. Adding a section with no data

Warning ! : (28-Aug-2009 15:06:32)

GanttChart::ReadPolyline. Adding a section with no data

Warning ! : (28-Aug-2009 15:06:32)

GanttChart::ReadPolyline. Adding a section with no data

Warning ! : (28-Aug-2009 15:06:32)

GanttChart::ReadPolyline. Adding a section with no data

Warning ! : (28-Aug-2009 15:06:32)

GanttChart::ReadPolyline. Adding a section with no data

Warning ! : (28-Aug-2009 15:06:32)

GanttChart::ReadPolyline. Adding a section with no data

Warning ! : (28-Aug-2009 15:06:32)

GanttChart::ReadPolyline. Adding a section with no data  
Information : (28-Aug-2009 15:06:32) Graph 12: Destroying object.

Information : (28-Aug-2009 15:06:32)

Graph 13: Creating object for a eventGanttChart

Information : (28-Aug-2009 15:06:32) Graph 13: Processing legend.

Information : (28-Aug-2009 15:06:32)

Graph 13: Adding data from object @PCF MPH\_RA2\_WWV\_2P:DET\_wrong\_product\_err  
19 elements.

Information : (28-Aug-2009 15:06:32)

Graph 13: Adding data from object @PCF MPH\_RA2\_WWV\_2P:SET\_wrong\_leap\_err  
1 elements.

Warning ! : (28-Aug-2009 15:06:32)

GanttChart::AddData. The DqiData structure has no data for this range

Information : (28-Aug-2009 15:06:32)

Graph 13: Adding data from object @PCF MPH\_RA2\_WWV\_2P:SET\_wrong\_leap\_utc  
1 elements.

Warning ! : (28-Aug-2009 15:06:32)

GanttChart::AddData. The DqiData structure has no data for this range

Information : (28-Aug-2009 15:06:32)  
Graph 13: Adding data from object @PCF\_MPH\_RA2\_WWV\_2P:SET\_wrong\_clock\_step  
1 elements.  
Warning ! : (28-Aug-2009 15:06:32)  
GanttChart::AddData. The DqiData structure has no data for this range  
Information : (28-Aug-2009 15:06:32) Graph 13:  
Adding data from object @PCF\_MPH\_RA2\_WWV\_2P:SET\_wrong\_sat\_binary\_time  
1 elements.  
Warning ! : (28-Aug-2009 15:06:32)  
GanttChart::AddData. The DqiData structure has no data for this range  
Information : (28-Aug-2009 15:06:32)  
Graph 13: Adding data from object @PCF\_MPH\_RA2\_WWV\_2P:SET\_wrong\_utc\_sbt\_time  
18 elements.  
Information : (28-Aug-2009 15:06:32)  
Graph 13: Adding data from object @PCF\_MPH\_RA2\_WWV\_2P:SET\_wrong\_vector\_source  
1 elements.  
Warning ! : (28-Aug-2009 15:06:32)  
GanttChart::AddData. The DqiData structure has no data for this range  
Information : (28-Aug-2009 15:06:32)  
Graph 13: Adding data from object @PCF\_MPH\_RA2\_WWV\_2P:SET\_wrong\_z\_velocity  
1 elements.  
Warning ! : (28-Aug-2009 15:06:32)  
GanttChart::AddData. The DqiData structure has no data for this range  
Information : (28-Aug-2009 15:06:32)  
Graph 13: Adding data from object @PCF\_MPH\_RA2\_WWV\_2P:SET\_wrong\_y\_velocity  
1 elements.  
Warning ! : (28-Aug-2009 15:06:32)  
GanttChart::AddData. The DqiData structure has no data for this range  
Information : (28-Aug-2009 15:06:32)  
Graph 13: Adding data from object @PCF\_MPH\_RA2\_WWV\_2P:SET\_wrong\_x\_velocity  
1 elements.  
Warning ! : (28-Aug-2009 15:06:32)  
GanttChart::AddData. The DqiData structure has no data for this range  
Information : (28-Aug-2009 15:06:32)  
Graph 13: Adding data from object @PCF\_MPH\_RA2\_WWV\_2P:SET\_wrong\_z\_position  
1 elements.  
Warning ! : (28-Aug-2009 15:06:32)  
GanttChart::AddData. The DqiData structure has no data for this range  
Information : (28-Aug-2009 15:06:32)  
Graph 13: Adding data from object @PCF\_MPH\_RA2\_WWV\_2P:SET\_wrong\_y\_position  
1 elements.  
Warning ! : (28-Aug-2009 15:06:32)  
GanttChart::AddData. The DqiData structure has no data for this range  
Information : (28-Aug-2009 15:06:32)  
Graph 13: Adding data from object @PCF\_MPH\_RA2\_WWV\_2P:SET\_wrong\_x\_position  
1 elements.  
Warning ! : (28-Aug-2009 15:06:32)  
GanttChart::AddData. The DqiData structure has no data for this range  
Information : (28-Aug-2009 15:06:32) Graph 13:  
Adding data from object @PCF\_MPH\_RA2\_WWV\_2P:SET\_wrong\_state\_vector\_time  
19 elements.  
Information : (28-Aug-2009 15:06:32)  
Graph 13: Adding data from object @PCF\_MPH\_RA2\_WWV\_2P:SET\_wrong\_phase  
1 elements.  
Warning ! : (28-Aug-2009 15:06:32)  
GanttChart::AddData. The DqiData structure has no data for this range  
Information : (28-Aug-2009 15:06:32)  
Graph 13: Adding data from object @PCF\_MPH\_RA2\_WWV\_2P:SET\_wrong\_sensing\_stop  
1 elements.  
Warning ! : (28-Aug-2009 15:06:32)  
GanttChart::AddData. The DqiData structure has no data for this range  
Information : (28-Aug-2009 15:06:32)  
Graph 13: Adding data from object @PCF\_MPH\_RA2\_WWV\_2P:SET\_wrong\_sensing\_start  
1 elements.  
Warning ! : (28-Aug-2009 15:06:32)  
GanttChart::AddData. The DqiData structure has no data for this range  
Information : (28-Aug-2009 15:06:32)  
Graph 13: Adding data from object @PCF\_MPH\_RA2\_WWV\_2P:SET\_wrong\_software\_ver



Information : (28-Aug-2009 15:06:33) Graph 13: Destroying object.  
Information : (28-Aug-2009 15:06:33)  
Graph 14: Creating object for a eventGanttChart  
Warning ! : (28-Aug-2009 15:06:33)  
graph::setProperty. YSIZE is too long. [80-700]  
Information : (28-Aug-2009 15:06:33) Graph 14: Processing legend.  
Information : (28-Aug-2009 15:06:33)  
Graph 14: Adding data from object @PCF\_RA2\_CAL\_0P\_SPH:DET\_num\_rs\_isps  
1 elements.  
Warning ! : (28-Aug-2009 15:06:33)  
GanttChart::AddData. The DqiData structure has no data for this range  
Information : (28-Aug-2009 15:06:33)  
Graph 14: Adding data from object @PCF\_RA2\_CAL\_0P\_SPH:DET\_num\_discarded\_isps  
1 elements.  
Warning ! : (28-Aug-2009 15:06:33)  
GanttChart::AddData. The DqiData structure has no data for this range  
Information : (28-Aug-2009 15:06:33)  
Graph 14: Adding data from object @PCF\_RA2\_CAL\_0P\_SPH:DET\_num\_missing\_isps  
1 elements.  
Warning ! : (28-Aug-2009 15:06:33)  
GanttChart::AddData. The DqiData structure has no data for this range  
Information : (28-Aug-2009 15:06:33)  
Graph 14: Adding data from object @PCF\_RA2\_CAL\_0P\_SPH:DET\_num\_error\_isps  
1 elements.  
Warning ! : (28-Aug-2009 15:06:33)  
GanttChart::AddData. The DqiData structure has no data for this range  
Information : (28-Aug-2009 15:06:33)  
Graph 14: Adding data from object @PCF\_RA2\_CAL\_0P\_SPH:DET\_rs\_significant  
1 elements.  
Warning ! : (28-Aug-2009 15:06:33)  
GanttChart::AddData. The DqiData structure has no data for this range  
Information : (28-Aug-2009 15:06:33) Graph 14:  
Adding data from object @PCF\_RA2\_CAL\_0P\_SPH:DET\_isp\_discarded\_significant  
1 elements.  
Warning ! : (28-Aug-2009 15:06:33)  
GanttChart::AddData. The DqiData structure has no data for this range  
Information : (28-Aug-2009 15:06:33) Graph 14:  
Adding data from object @PCF\_RA2\_CAL\_0P\_SPH:DET\_missing\_isps\_significant  
1 elements.  
Warning ! : (28-Aug-2009 15:06:33)  
GanttChart::AddData. The DqiData structure has no data for this range  
Information : (28-Aug-2009 15:06:33) Graph 14:  
Adding data from object @PCF\_RA2\_CAL\_0P\_SPH:DET\_isp\_errors\_significant  
1 elements.  
Warning ! : (28-Aug-2009 15:06:33)  
GanttChart::AddData. The DqiData structure has no data for this range  
Information : (28-Aug-2009 15:06:33)  
Graph 14: Adding data from object @PCF\_RA2\_CAL\_0P\_SPH:DET\_sat\_track  
1 elements.  
Warning ! : (28-Aug-2009 15:06:33)  
GanttChart::AddData. The DqiData structure has no data for this range  
Information : (28-Aug-2009 15:06:33)  
Graph 14: Adding data from object @PCF\_RA2\_CAL\_0P\_SPH:DET\_stop\_long  
1 elements.  
Warning ! : (28-Aug-2009 15:06:33)  
GanttChart::AddData. The DqiData structure has no data for this range  
Information : (28-Aug-2009 15:06:33)  
Graph 14: Adding data from object @PCF\_RA2\_CAL\_0P\_SPH:DET\_stop\_lat 1  
elements.  
Warning ! : (28-Aug-2009 15:06:33)  
GanttChart::AddData. The DqiData structure has no data for this range  
Information : (28-Aug-2009 15:06:33)  
Graph 14: Adding data from object @PCF\_RA2\_CAL\_0P\_SPH:DET\_start\_long  
1 elements.  
Warning ! : (28-Aug-2009 15:06:33)  
GanttChart::AddData. The DqiData structure has no data for this range  
Information : (28-Aug-2009 15:06:33)  
Graph 14: Adding data from object @PCF\_RA2\_CAL\_0P\_SPH:DET\_start\_lat



```
1 elements.
Warning ! : (28-Aug-2009 15:06:33)
GanttChart::AddData. The DqiData structure has no data for this range
Information : (28-Aug-2009 15:06:33)
Graph 14: Adding data from object @PCF_RA2_adfs_val:SET_val_adf_ra2_cal_0p
1 elements.
Warning ! : (28-Aug-2009 15:06:33)
GanttChart::AddData. The DqiData structure has no data for this range
Information : (28-Aug-2009 15:06:33)
Graph 14: Adding data from object @PCF_RA2_sensing:ETL_ra2_cal_0p          1
elements.
Information : (28-Aug-2009 15:06:33) Graph 14: Generating PNG file.
Warning ! : (28-Aug-2009 15:06:33)
GanttChart::ReadPolyline. Adding a section with no data
Warning ! : (28-Aug-2009 15:06:33)
GanttChart::ReadPolyline. Adding a section with no data
Warning ! : (28-Aug-2009 15:06:33)
GanttChart::ReadPolyline. Adding a section with no data
Warning ! : (28-Aug-2009 15:06:33)
GanttChart::ReadPolyline. Adding a section with no data
Warning ! : (28-Aug-2009 15:06:33)
GanttChart::ReadPolyline. Adding a section with no data
Warning ! : (28-Aug-2009 15:06:33)
GanttChart::ReadPolyline. Adding a section with no data
Warning ! : (28-Aug-2009 15:06:33)
GanttChart::ReadPolyline. Adding a section with no data
Warning ! : (28-Aug-2009 15:06:33)
GanttChart::ReadPolyline. Adding a section with no data
Warning ! : (28-Aug-2009 15:06:33)
GanttChart::ReadPolyline. Adding a section with no data
Warning ! : (28-Aug-2009 15:06:33)
GanttChart::ReadPolyline. Adding a section with no data
Warning ! : (28-Aug-2009 15:06:33)
GanttChart::ReadPolyline. Adding a section with no data
Warning ! : (28-Aug-2009 15:06:33)
GanttChart::ReadPolyline. Adding a section with no data
Warning ! : (28-Aug-2009 15:06:33)
GanttChart::ReadPolyline. Adding a section with no data
Warning ! : (28-Aug-2009 15:06:33)
GanttChart::ReadPolyline. Adding a section with no data
Warning ! : (28-Aug-2009 15:06:33)
GanttChart::ReadPolyline. Adding a section with no data
Warning ! : (28-Aug-2009 15:06:33)
GanttChart::ReadPolyline. Adding a section with no data
Warning ! : (28-Aug-2009 15:06:33)
GanttChart::ReadPolyline. Adding a section with no data
Warning ! : (28-Aug-2009 15:06:33)
Information : (28-Aug-2009 15:06:34) Graph 14: Destroying object.
Information : (28-Aug-2009 15:06:34)
Graph 15: Creating object for a eventGanttChart
Warning ! : (28-Aug-2009 15:06:34)
graph::setProperty. YSIZE is too long. [80-700]
Information : (28-Aug-2009 15:06:34) Graph 15: Processing legend.
Information : (28-Aug-2009 15:06:34)
Graph 15: Adding data from object @PCF_DOR_DOP_0P_SPH:DET_num_rs_isps
1 elements.
Warning ! : (28-Aug-2009 15:06:34)
GanttChart::AddData. The DqiData structure has no data for this range
Information : (28-Aug-2009 15:06:34)
Graph 15: Adding data from object @PCF_DOR_DOP_0P_SPH:DET_num_discarded_isps
1 elements.
Warning ! : (28-Aug-2009 15:06:34)
GanttChart::AddData. The DqiData structure has no data for this range
Information : (28-Aug-2009 15:06:34)
Graph 15: Adding data from object @PCF_DOR_DOP_0P_SPH:DET_num_missing_isps
1 elements.
Warning ! : (28-Aug-2009 15:06:34)
GanttChart::AddData. The DqiData structure has no data for this range
Information : (28-Aug-2009 15:06:34)
Graph 15: Adding data from object @PCF_DOR_DOP_0P_SPH:DET_num_error_isps
1 elements.
Warning ! : (28-Aug-2009 15:06:34)
GanttChart::AddData. The DqiData structure has no data for this range
Information : (28-Aug-2009 15:06:34)
Graph 15: Adding data from object @PCF_DOR_DOP_0P_SPH:DET_rs_significant
```





```
Warning ! : (28-Aug-2009 15:06:34)
GanttChart::ReadPolyline. Adding a section with no data
Warning ! : (28-Aug-2009 15:06:34)
GanttChart::ReadPolyline. Adding a section with no data
Warning ! : (28-Aug-2009 15:06:34)
GanttChart::ReadPolyline. Adding a section with no data
Warning ! : (28-Aug-2009 15:06:34)
GanttChart::ReadPolyline. Adding a section with no data
Warning ! : (28-Aug-2009 15:06:34)
GanttChart::ReadPolyline. Adding a section with no data
Warning ! : (28-Aug-2009 15:06:34)
GanttChart::ReadPolyline. Adding a section with no data
Information : (28-Aug-2009 15:06:35) Graph 15: Destroying object.
Information : (28-Aug-2009 15:06:35)
Graph 16: Creating object for a eventGanttChart
Warning ! : (28-Aug-2009 15:06:35)
graph::setProperty. YSIZE is too long. [80-700]
Information : (28-Aug-2009 15:06:35) Graph 16: Processing legend.
Information : (28-Aug-2009 15:06:35)
Graph 16: Adding data from object @PCF_DOR_NAV_0P_SPH:DET_num_rs_isps
1 elements.
Warning ! : (28-Aug-2009 15:06:35)
GanttChart::AddData. The DqiData structure has no data for this range
Information : (28-Aug-2009 15:06:35)
Graph 16: Adding data from object @PCF_DOR_NAV_0P_SPH:DET_num_discarded_isps
1 elements.
Warning ! : (28-Aug-2009 15:06:35)
GanttChart::AddData. The DqiData structure has no data for this range
Information : (28-Aug-2009 15:06:35)
Graph 16: Adding data from object @PCF_DOR_NAV_0P_SPH:DET_num_missing_isps
1 elements.
Warning ! : (28-Aug-2009 15:06:35)
GanttChart::AddData. The DqiData structure has no data for this range
Information : (28-Aug-2009 15:06:35)
Graph 16: Adding data from object @PCF_DOR_NAV_0P_SPH:DET_num_error_isps
1 elements.
Warning ! : (28-Aug-2009 15:06:35)
GanttChart::AddData. The DqiData structure has no data for this range
Information : (28-Aug-2009 15:06:35)
Graph 16: Adding data from object @PCF_DOR_NAV_0P_SPH:DET_rs_significant
1 elements.
Warning ! : (28-Aug-2009 15:06:35)
GanttChart::AddData. The DqiData structure has no data for this range
Information : (28-Aug-2009 15:06:35) Graph 16:
Adding data from object @PCF_DOR_NAV_0P_SPH:DET_isp_discarded_significant
1 elements.
Warning ! : (28-Aug-2009 15:06:35)
GanttChart::AddData. The DqiData structure has no data for this range
Information : (28-Aug-2009 15:06:35) Graph 16:
Adding data from object @PCF_DOR_NAV_0P_SPH:DET_missing_isps_significant
1 elements.
Warning ! : (28-Aug-2009 15:06:35)
GanttChart::AddData. The DqiData structure has no data for this range
Information : (28-Aug-2009 15:06:35) Graph 16:
Adding data from object @PCF_DOR_NAV_0P_SPH:DET_isp_errors_significant
1 elements.
Warning ! : (28-Aug-2009 15:06:35)
GanttChart::AddData. The DqiData structure has no data for this range
Information : (28-Aug-2009 15:06:35)
Graph 16: Adding data from object @PCF_DOR_NAV_0P_SPH:DET_sat_track
1 elements.
Warning ! : (28-Aug-2009 15:06:35)
GanttChart::AddData. The DqiData structure has no data for this range
Information : (28-Aug-2009 15:06:35)
Graph 16: Adding data from object @PCF_DOR_NAV_0P_SPH:DET_stop_long
1 elements.
Warning ! : (28-Aug-2009 15:06:35)
GanttChart::AddData. The DqiData structure has no data for this range
```

Information : (28-Aug-2009 15:06:35)  
Graph 16: Adding data from object @PCF\_DOR\_NAV\_0P\_SPH:DET\_stop\_lat 1  
elements.  
Warning ! : (28-Aug-2009 15:06:35)  
GanttChart::AddData. The DqiData structure has no data for this range  
Information : (28-Aug-2009 15:06:35)  
Graph 16: Adding data from object @PCF\_DOR\_NAV\_0P\_SPH:DET\_start\_long  
1 elements.  
Warning ! : (28-Aug-2009 15:06:35)  
GanttChart::AddData. The DqiData structure has no data for this range  
Information : (28-Aug-2009 15:06:35)  
Graph 16: Adding data from object @PCF\_DOR\_NAV\_0P\_SPH:DET\_start\_lat  
1 elements.  
Warning ! : (28-Aug-2009 15:06:35)  
GanttChart::AddData. The DqiData structure has no data for this range  
Information : (28-Aug-2009 15:06:35)  
Graph 16: Adding data from object @PCF\_RA2\_adfs\_val:SET\_val\_adf\_dor\_nav\_0p  
1 elements.  
Warning ! : (28-Aug-2009 15:06:35)  
GanttChart::AddData. The DqiData structure has no data for this range  
Information : (28-Aug-2009 15:06:35)  
Graph 16: Adding data from object @PCF\_RA2\_sensing:ETL\_dor\_nav\_0p 16  
elements.  
Information : (28-Aug-2009 15:06:35) Graph 16: Generating PNG file.  
Warning ! : (28-Aug-2009 15:06:35)  
GanttChart::ReadPolyline. Adding a section with no data  
Warning ! : (28-Aug-2009 15:06:35)  
GanttChart::ReadPolyline. Adding a section with no data  
Warning ! : (28-Aug-2009 15:06:35)  
GanttChart::ReadPolyline. Adding a section with no data  
Warning ! : (28-Aug-2009 15:06:35)  
GanttChart::ReadPolyline. Adding a section with no data  
Warning ! : (28-Aug-2009 15:06:35)  
GanttChart::ReadPolyline. Adding a section with no data  
Warning ! : (28-Aug-2009 15:06:35)  
GanttChart::ReadPolyline. Adding a section with no data  
Warning ! : (28-Aug-2009 15:06:35)  
GanttChart::ReadPolyline. Adding a section with no data  
Warning ! : (28-Aug-2009 15:06:35)  
GanttChart::ReadPolyline. Adding a section with no data  
Warning ! : (28-Aug-2009 15:06:35)  
GanttChart::ReadPolyline. Adding a section with no data  
Warning ! : (28-Aug-2009 15:06:35)  
GanttChart::ReadPolyline. Adding a section with no data  
Warning ! : (28-Aug-2009 15:06:35)  
GanttChart::ReadPolyline. Adding a section with no data  
Warning ! : (28-Aug-2009 15:06:35)  
GanttChart::ReadPolyline. Adding a section with no data  
Warning ! : (28-Aug-2009 15:06:35)  
GanttChart::ReadPolyline. Adding a section with no data  
Warning ! : (28-Aug-2009 15:06:35)  
GanttChart::ReadPolyline. Adding a section with no data  
Warning ! : (28-Aug-2009 15:06:35)  
GanttChart::ReadPolyline. Adding a section with no data  
Warning ! : (28-Aug-2009 15:06:35)  
GanttChart::ReadPolyline. Adding a section with no data  
Warning ! : (28-Aug-2009 15:06:35)  
Information : (28-Aug-2009 15:06:36) Graph 16: Destroying object.  
Information : (28-Aug-2009 15:06:36)  
Graph 17: Creating object for a eventGanttChart  
Warning ! : (28-Aug-2009 15:06:36)  
graph::setProperty. YSIZE is too long. [80-700]  
Information : (28-Aug-2009 15:06:36) Graph 17: Processing legend.  
Information : (28-Aug-2009 15:06:36)  
Graph 17: Adding data from object @PCF\_MWR\_NL\_0P\_SPH:DET\_num\_rs\_isps  
1 elements.  
Warning ! : (28-Aug-2009 15:06:36)  
GanttChart::AddData. The DqiData structure has no data for this range  
Information : (28-Aug-2009 15:06:36)  
Graph 17: Adding data from object @PCF\_MWR\_NL\_0P\_SPH:DET\_num\_discarded\_isps  
1 elements.  
Warning ! : (28-Aug-2009 15:06:36)  
GanttChart::AddData. The DqiData structure has no data for this range

Information : (28-Aug-2009 15:06:36)  
Graph 17: Adding data from object @PCF\_MWR\_NL\_\_0P\_SPH:DET\_num\_missing\_isps  
1 elements.  
Warning ! : (28-Aug-2009 15:06:36)  
GanttChart::AddData. The DqiData structure has no data for this range  
Information : (28-Aug-2009 15:06:36)  
Graph 17: Adding data from object @PCF\_MWR\_NL\_\_0P\_SPH:DET\_num\_error\_isps  
1 elements.  
Warning ! : (28-Aug-2009 15:06:36)  
GanttChart::AddData. The DqiData structure has no data for this range  
Information : (28-Aug-2009 15:06:36)  
Graph 17: Adding data from object @PCF\_MWR\_NL\_\_0P\_SPH:DET\_rs\_significant  
1 elements.  
Warning ! : (28-Aug-2009 15:06:36)  
GanttChart::AddData. The DqiData structure has no data for this range  
Information : (28-Aug-2009 15:06:36) Graph 17:  
Adding data from object @PCF\_MWR\_NL\_\_0P\_SPH:DET\_isp\_discarded\_significant  
1 elements.  
Warning ! : (28-Aug-2009 15:06:36)  
GanttChart::AddData. The DqiData structure has no data for this range  
Information : (28-Aug-2009 15:06:36) Graph 17:  
Adding data from object @PCF\_MWR\_NL\_\_0P\_SPH:DET\_missing\_isps\_significant  
1 elements.  
Warning ! : (28-Aug-2009 15:06:36)  
GanttChart::AddData. The DqiData structure has no data for this range  
Information : (28-Aug-2009 15:06:36) Graph 17:  
Adding data from object @PCF\_MWR\_NL\_\_0P\_SPH:DET\_isp\_errors\_significant  
1 elements.  
Warning ! : (28-Aug-2009 15:06:36)  
GanttChart::AddData. The DqiData structure has no data for this range  
Information : (28-Aug-2009 15:06:36)  
Graph 17: Adding data from object @PCF\_MWR\_NL\_\_0P\_SPH:DET\_sat\_track  
1 elements.  
Warning ! : (28-Aug-2009 15:06:36)  
GanttChart::AddData. The DqiData structure has no data for this range  
Information : (28-Aug-2009 15:06:36)  
Graph 17: Adding data from object @PCF\_MWR\_NL\_\_0P\_SPH:DET\_stop\_long  
1 elements.  
Warning ! : (28-Aug-2009 15:06:36)  
GanttChart::AddData. The DqiData structure has no data for this range  
Information : (28-Aug-2009 15:06:36)  
Graph 17: Adding data from object @PCF\_MWR\_NL\_\_0P\_SPH:DET\_stop\_lat 1  
elements.  
Warning ! : (28-Aug-2009 15:06:36)  
GanttChart::AddData. The DqiData structure has no data for this range  
Information : (28-Aug-2009 15:06:36)  
Graph 17: Adding data from object @PCF\_MWR\_NL\_\_0P\_SPH:DET\_start\_long  
1 elements.  
Warning ! : (28-Aug-2009 15:06:36)  
GanttChart::AddData. The DqiData structure has no data for this range  
Information : (28-Aug-2009 15:06:36)  
Graph 17: Adding data from object @PCF\_MWR\_NL\_\_0P\_SPH:DET\_start\_lat  
1 elements.  
Warning ! : (28-Aug-2009 15:06:36)  
GanttChart::AddData. The DqiData structure has no data for this range  
Information : (28-Aug-2009 15:06:36)  
Graph 17: Adding data from object @PCF\_RA2\_adfs\_val:SET\_val\_adf\_mwr\_nl\_\_0p  
1 elements.  
Warning ! : (28-Aug-2009 15:06:36)  
GanttChart::AddData. The DqiData structure has no data for this range  
Information : (28-Aug-2009 15:06:36)  
Graph 17: Adding data from object @PCF\_RA2\_sensing:ETL\_mwr\_nl\_\_0p 17  
elements.  
Information : (28-Aug-2009 15:06:36) Graph 17: Generating PNG file.  
Warning ! : (28-Aug-2009 15:06:36)  
GanttChart::ReadPolyline. Adding a section with no data  
Warning ! : (28-Aug-2009 15:06:36)  
GanttChart::ReadPolyline. Adding a section with no data

```
Warning ! : (28-Aug-2009 15:06:36)
GanttChart::ReadPolyline. Adding a section with no data
Warning ! : (28-Aug-2009 15:06:36)
GanttChart::ReadPolyline. Adding a section with no data
Warning ! : (28-Aug-2009 15:06:36)
GanttChart::ReadPolyline. Adding a section with no data
Warning ! : (28-Aug-2009 15:06:36)
GanttChart::ReadPolyline. Adding a section with no data
Warning ! : (28-Aug-2009 15:06:36)
GanttChart::ReadPolyline. Adding a section with no data
Warning ! : (28-Aug-2009 15:06:36)
GanttChart::ReadPolyline. Adding a section with no data
Warning ! : (28-Aug-2009 15:06:36)
GanttChart::ReadPolyline. Adding a section with no data
Warning ! : (28-Aug-2009 15:06:36)
GanttChart::ReadPolyline. Adding a section with no data
Warning ! : (28-Aug-2009 15:06:36)
GanttChart::ReadPolyline. Adding a section with no data
Warning ! : (28-Aug-2009 15:06:36)
GanttChart::ReadPolyline. Adding a section with no data
Warning ! : (28-Aug-2009 15:06:36)
Information : (28-Aug-2009 15:06:37) Graph 17: Destroying object.
Information : (28-Aug-2009 15:06:37)
Graph 18: Creating object for a eventGanttChart
Warning ! : (28-Aug-2009 15:06:37)
graph::setProperty. YSIZE is too long. [80-700]
Information : (28-Aug-2009 15:06:37) Graph 18: Processing legend.
Information : (28-Aug-2009 15:06:37)
Graph 18: Adding data from object @PCF_RA2_ME__0P_SPH:DET_num_rs_isps
1 elements.
Warning ! : (28-Aug-2009 15:06:37)
GanttChart::AddData. The DqiData structure has no data for this range
Information : (28-Aug-2009 15:06:37)
Graph 18: Adding data from object @PCF_RA2_ME__0P_SPH:DET_num_discarded_isps
1 elements.
Warning ! : (28-Aug-2009 15:06:37)
GanttChart::AddData. The DqiData structure has no data for this range
Information : (28-Aug-2009 15:06:37)
Graph 18: Adding data from object @PCF_RA2_ME__0P_SPH:DET_num_missing_isps
1 elements.
Information : (28-Aug-2009 15:06:37)
Graph 18: Adding data from object @PCF_RA2_ME__0P_SPH:DET_num_error_isps
2 elements.
Information : (28-Aug-2009 15:06:37)
Graph 18: Adding data from object @PCF_RA2_ME__0P_SPH:DET_rs_significant
1 elements.
Warning ! : (28-Aug-2009 15:06:37)
GanttChart::AddData. The DqiData structure has no data for this range
Information : (28-Aug-2009 15:06:37) Graph 18:
Adding data from object @PCF_RA2_ME__0P_SPH:DET_ism_discarded_significant
1 elements.
Warning ! : (28-Aug-2009 15:06:37)
GanttChart::AddData. The DqiData structure has no data for this range
Information : (28-Aug-2009 15:06:37) Graph 18:
Adding data from object @PCF_RA2_ME__0P_SPH:DET_missing_isps_significant
1 elements.
Information : (28-Aug-2009 15:06:37) Graph 18:
Adding data from object @PCF_RA2_ME__0P_SPH:DET_ism_errors_significant
2 elements.
Information : (28-Aug-2009 15:06:37)
Graph 18: Adding data from object @PCF_RA2_ME__0P_SPH:DET_sat_track
1 elements.
Warning ! : (28-Aug-2009 15:06:37)
GanttChart::AddData. The DqiData structure has no data for this range
Information : (28-Aug-2009 15:06:37)
```





Information : (28-Aug-2009 15:06:38)  
Graph 19: Adding data from object @PCF\_RA2\_MW\_\_1P\_SPH:DET\_ra2\_l1b\_proc\_quality  
1 elements.  
Warning ! : (28-Aug-2009 15:06:38)  
GanttChart::AddData. The DqiData structure has no data for this range  
Information : (28-Aug-2009 15:06:38)  
Graph 19: Adding data from object @PCF\_RA2\_MW\_\_1P\_SPH:ETL\_ra2\_l1b\_proc\_flag  
1 elements.  
Warning ! : (28-Aug-2009 15:06:38)  
GanttChart::AddData. The DqiData structure has no data for this range  
Information : (28-Aug-2009 15:06:38)  
Graph 19: Adding data from object @PCF\_RA2\_adfs\_val:SET\_val\_adf\_ra2\_mw\_\_1p  
19 elements.  
Information : (28-Aug-2009 15:06:38)  
Graph 19: Adding data from object @PCF\_RA2\_sensing:ETL\_ra2\_mw\_\_1p 19  
elements.  
Information : (28-Aug-2009 15:06:38) Graph 19: Generating PNG file.  
Warning ! : (28-Aug-2009 15:06:38)  
GanttChart::ReadPolyline. Adding a section with no data  
Warning ! : (28-Aug-2009 15:06:38)  
GanttChart::ReadPolyline. Adding a section with no data  
Warning ! : (28-Aug-2009 15:06:38)  
GanttChart::ReadPolyline. Adding a section with no data  
Information : (28-Aug-2009 15:06:38) Graph 19: Destroying object.  
Information : (28-Aug-2009 15:06:38)  
Graph 20: Creating object for a eventGanttChart  
Warning ! : (28-Aug-2009 15:06:38)  
graph::setProperty. YSIZE is too long. [80-700]  
Information : (28-Aug-2009 15:06:38) Graph 20: Processing legend.  
Information : (28-Aug-2009 15:06:38) Graph 20:  
Adding data from object @PCF\_RA2\_FGD\_2P\_SPH:DET\_ra2\_seaice\_ku\_retrack\_percent  
1 elements.  
Warning ! : (28-Aug-2009 15:06:38)  
GanttChart::AddData. The DqiData structure has no data for this range  
Information : (28-Aug-2009 15:06:39) Graph 20:  
Adding data from object @PCF\_RA2\_FGD\_2P\_SPH:DET\_ra2\_ice2\_s\_retrack\_percent  
19 elements.  
Information : (28-Aug-2009 15:06:39) Graph 20:  
Adding data from object @PCF\_RA2\_FGD\_2P\_SPH:DET\_ra2\_ice2\_ku\_retrack\_percent  
2 elements.  
Information : (28-Aug-2009 15:06:39) Graph 20:  
Adding data from object @PCF\_RA2\_FGD\_2P\_SPH:DET\_ra2\_ice1\_s\_retrack\_percent  
19 elements.  
Information : (28-Aug-2009 15:06:39) Graph 20:  
Adding data from object @PCF\_RA2\_FGD\_2P\_SPH:DET\_ra2\_ice1\_ku\_retrack\_percent  
1 elements.  
Warning ! : (28-Aug-2009 15:06:39)  
GanttChart::AddData. The DqiData structure has no data for this range  
Information : (28-Aug-2009 15:06:39) Graph 20:  
Adding data from object @PCF\_RA2\_FGD\_2P\_SPH:DET\_ra2\_ocean\_ku\_retrack\_percent  
5 elements.  
Information : (28-Aug-2009 15:06:39)  
Graph 20: Adding data from object @PCF\_RA2\_FGD\_2P\_SPH:DET\_ra2\_20\_band\_percent  
4 elements.  
Information : (28-Aug-2009 15:06:39)  
Graph 20: Adding data from object @PCF\_RA2\_FGD\_2P\_SPH:DET\_ra2\_80\_band\_percent  
6 elements.  
Information : (28-Aug-2009 15:06:39)  
Graph 20: Adding data from object @PCF\_RA2\_FGD\_2P\_SPH:DET\_ra2\_320\_band\_percent  
6 elements.  
Information : (28-Aug-2009 15:06:39) Graph 20:  
Adding data from object @PCF\_RA2\_FGD\_2P\_SPH:DET\_ra2\_measurement\_percent  
1 elements.  
Warning ! : (28-Aug-2009 15:06:39)  
GanttChart::AddData. The DqiData structure has no data for this range  
Information : (28-Aug-2009 15:06:39)  
Graph 20: Adding data from object @PCF\_RA2\_FGD\_2P\_SPH:DET\_ra2\_l1b\_proc\_quality  
1 elements.

Warning ! : (28-Aug-2009 15:06:39)  
GanttChart::AddData. The DqiData structure has no data for this range  
Information : (28-Aug-2009 15:06:39)  
Graph 20: Adding data from object @PCF\_RA2\_FGD\_2P\_SPH:DET\_ra2\_l2\_proc\_quality  
19 elements.  
Information : (28-Aug-2009 15:06:39)  
Graph 20: Adding data from object @PCF\_RA2\_FGD\_2P\_SPH:ETL\_ra2\_l1b\_proc\_flag  
1 elements.  
Warning ! : (28-Aug-2009 15:06:39)  
GanttChart::AddData. The DqiData structure has no data for this range  
Information : (28-Aug-2009 15:06:39)  
Graph 20: Adding data from object @PCF\_RA2\_FGD\_2P\_SPH:ETL\_ra2\_l2\_proc\_flag  
19 elements.  
Information : (28-Aug-2009 15:06:39)  
Graph 20: Adding data from object @PCF\_RA2\_adfs\_val:SET\_val\_adf\_ra2\_fgd\_2p  
19 elements.  
Information : (28-Aug-2009 15:06:39)  
Graph 20: Adding data from object @PCF\_RA2\_sensing:ETL\_ra2\_fgd\_2p 19  
elements.  
Information : (28-Aug-2009 15:06:39) Graph 20: Generating PNG file.  
Warning ! : (28-Aug-2009 15:06:39)  
GanttChart::ReadPolyline. Adding a section with no data  
Warning ! : (28-Aug-2009 15:06:39)  
GanttChart::ReadPolyline. Adding a section with no data  
Warning ! : (28-Aug-2009 15:06:39)  
GanttChart::ReadPolyline. Adding a section with no data  
Warning ! : (28-Aug-2009 15:06:39)  
GanttChart::ReadPolyline. Adding a section with no data  
Warning ! : (28-Aug-2009 15:06:39)  
GanttChart::ReadPolyline. Adding a section with no data  
Information : (28-Aug-2009 15:06:40) Graph 20: Destroying object.  
Information : (28-Aug-2009 15:06:40)  
Graph 21: Creating object for a eventGanttChart  
Warning ! : (28-Aug-2009 15:06:40)  
graph::setProperty. YSIZE is too long. [80-700]  
Information : (28-Aug-2009 15:06:40) Graph 21: Processing legend.  
Information : (28-Aug-2009 15:06:40) Graph 21:  
Adding data from object @PCF\_RA2\_WWV\_2P\_SPH:DET\_ra2\_ocean\_ku\_retrack\_percent  
5 elements.  
Information : (28-Aug-2009 15:06:40)  
Graph 21: Adding data from object @PCF\_RA2\_WWV\_2P\_SPH:DET\_ra2\_20\_band\_percent  
4 elements.  
Information : (28-Aug-2009 15:06:40)  
Graph 21: Adding data from object @PCF\_RA2\_WWV\_2P\_SPH:DET\_ra2\_80\_band\_percent  
6 elements.  
Information : (28-Aug-2009 15:06:40)  
Graph 21: Adding data from object @PCF\_RA2\_WWV\_2P\_SPH:DET\_ra2\_320\_band\_percent  
6 elements.  
Information : (28-Aug-2009 15:06:40) Graph 21:  
Adding data from object @PCF\_RA2\_WWV\_2P\_SPH:DET\_ra2\_measurement\_percent  
1 elements.  
Warning ! : (28-Aug-2009 15:06:40)  
GanttChart::AddData. The DqiData structure has no data for this range  
Information : (28-Aug-2009 15:06:40)  
Graph 21: Adding data from object @PCF\_RA2\_WWV\_2P\_SPH:DET\_ra2\_l1b\_proc\_quality  
1 elements.  
Warning ! : (28-Aug-2009 15:06:40)  
GanttChart::AddData. The DqiData structure has no data for this range  
Information : (28-Aug-2009 15:06:40)  
Graph 21: Adding data from object @PCF\_RA2\_WWV\_2P\_SPH:DET\_ra2\_l2\_proc\_quality  
19 elements.  
Information : (28-Aug-2009 15:06:40)  
Graph 21: Adding data from object @PCF\_RA2\_WWV\_2P\_SPH:ETL\_ra2\_l1b\_proc\_flag  
1 elements.  
Warning ! : (28-Aug-2009 15:06:40)  
GanttChart::AddData. The DqiData structure has no data for this range  
Information : (28-Aug-2009 15:06:40)  
Graph 21: Adding data from object @PCF\_RA2\_WWV\_2P\_SPH:ETL\_ra2\_l2\_proc\_flag

19 elements.  
Information : (28-Aug-2009 15:06:40)  
Graph 21: Adding data from object @PCF\_RA2\_adfs\_val:SET\_val\_adf\_ra2\_wwv\_2p  
1 elements.  
Warning ! : (28-Aug-2009 15:06:40)  
GanttChart::AddData. The DqiData structure has no data for this range  
Information : (28-Aug-2009 15:06:40)  
Graph 21: Adding data from object @PCF\_RA2\_sensing:ETL\_ra2\_wwv\_2p 19  
elements.  
Information : (28-Aug-2009 15:06:40) Graph 21: Generating PNG file.  
Warning ! : (28-Aug-2009 15:06:40)  
GanttChart::ReadPolyline. Adding a section with no data  
Warning ! : (28-Aug-2009 15:06:40)  
GanttChart::ReadPolyline. Adding a section with no data  
Warning ! : (28-Aug-2009 15:06:40)  
GanttChart::ReadPolyline. Adding a section with no data  
Warning ! : (28-Aug-2009 15:06:40)  
GanttChart::ReadPolyline. Adding a section with no data  
Information : (28-Aug-2009 15:06:41) Graph 21: Destroying object.  
Information : (28-Aug-2009 15:06:41)  
Graph 22: Creating object for a eventGanttChart  
Information : (28-Aug-2009 15:06:41) Graph 22: Processing legend.  
Information : (28-Aug-2009 15:06:41)  
Graph 22: Adding data from object @PCF\_MPH\_MWR\_CHD\_AX:DET\_wrong\_product\_err  
1 elements.  
Warning ! : (28-Aug-2009 15:06:41)  
GanttChart::AddData. The DqiData structure has no data for this range  
Information : (28-Aug-2009 15:06:41)  
Graph 22: Adding data from object @PCF\_MPH\_MWR\_CHD\_AX:SET\_wrong\_sensing\_stop  
1 elements.  
Warning ! : (28-Aug-2009 15:06:41)  
GanttChart::AddData. The DqiData structure has no data for this range  
Information : (28-Aug-2009 15:06:41)  
Graph 22: Adding data from object @PCF\_MPH\_MWR\_CHD\_AX:SET\_wrong\_sensing\_start  
1 elements.  
Warning ! : (28-Aug-2009 15:06:41)  
GanttChart::AddData. The DqiData structure has no data for this range  
Information : (28-Aug-2009 15:06:41)  
Graph 22: Adding data from object @PCF\_MPH\_MWR\_CHD\_AX:SET\_wrong\_sensing\_start  
1 elements.  
Warning ! : (28-Aug-2009 15:06:41)  
GanttChart::AddData. The DqiData structure has no data for this range  
Information : (28-Aug-2009 15:06:41)  
Graph 22: Adding data from object @PCF\_MPH\_MWR\_CHD\_AX:SET\_wrong\_proc\_time  
1 elements.  
Warning ! : (28-Aug-2009 15:06:41)  
GanttChart::AddData. The DqiData structure has no data for this range  
Information : (28-Aug-2009 15:06:41)  
Graph 22: Adding data from object @PCF\_MPH\_MWR\_CHD\_AX:SET\_wrong\_proc\_stage  
1 elements.  
Warning ! : (28-Aug-2009 15:06:41)  
GanttChart::AddData. The DqiData structure has no data for this range  
Information : (28-Aug-2009 15:06:41)  
Graph 22: Adding data from object @PCF\_MPH\_MWR\_CHD\_AX:SET\_wrong\_filename  
1 elements.  
Warning ! : (28-Aug-2009 15:06:41)  
GanttChart::AddData. The DqiData structure has no data for this range  
Information : (28-Aug-2009 15:06:41) Graph 22: Generating PNG file.  
Warning ! : (28-Aug-2009 15:06:41)  
GanttChart::ReadPolyline. Adding a section with no data  
Warning ! : (28-Aug-2009 15:06:41)  
GanttChart::ReadPolyline. Adding a section with no data  
Warning ! : (28-Aug-2009 15:06:41)  
GanttChart::ReadPolyline. Adding a section with no data  
Warning ! : (28-Aug-2009 15:06:41)  
GanttChart::ReadPolyline. Adding a section with no data  
Warning ! : (28-Aug-2009 15:06:41)  
GanttChart::ReadPolyline. Adding a section with no data



Warning ! : (28-Aug-2009 15:06:41)  
GanttChart::ReadPolyline. Adding a section with no data  
Warning ! : (28-Aug-2009 15:06:41)  
GanttChart::ReadPolyline. Adding a section with no data  
Information : (28-Aug-2009 15:06:41) Graph 22: Destroying object.  
Information : (28-Aug-2009 15:06:41)  
Graph 23: Creating object for a eventGanttChart  
Information : (28-Aug-2009 15:06:41) Graph 23: Processing legend.  
Information : (28-Aug-2009 15:06:41)  
Graph 23: Adding data from object @PCF\_MPH\_MWR\_CON\_AX:DET\_wrong\_product\_err  
1 elements.  
Warning ! : (28-Aug-2009 15:06:41)  
GanttChart::AddData. The DqiData structure has no data for this range  
Information : (28-Aug-2009 15:06:41)  
Graph 23: Adding data from object @PCF\_MPH\_MWR\_CON\_AX:SET\_wrong\_sensing\_stop  
1 elements.  
Warning ! : (28-Aug-2009 15:06:41)  
GanttChart::AddData. The DqiData structure has no data for this range  
Information : (28-Aug-2009 15:06:41)  
Graph 23: Adding data from object @PCF\_MPH\_MWR\_CON\_AX:SET\_wrong\_sensing\_start  
1 elements.  
Warning ! : (28-Aug-2009 15:06:41)  
GanttChart::AddData. The DqiData structure has no data for this range  
Information : (28-Aug-2009 15:06:41)  
Graph 23: Adding data from object @PCF\_MPH\_MWR\_CON\_AX:SET\_wrong\_software\_ver  
1 elements.  
Warning ! : (28-Aug-2009 15:06:41)  
GanttChart::AddData. The DqiData structure has no data for this range  
Information : (28-Aug-2009 15:06:41)  
Graph 23: Adding data from object @PCF\_MPH\_MWR\_CON\_AX:SET\_wrong\_proc\_time  
1 elements.  
Warning ! : (28-Aug-2009 15:06:41)  
GanttChart::AddData. The DqiData structure has no data for this range  
Information : (28-Aug-2009 15:06:41)  
Graph 23: Adding data from object @PCF\_MPH\_MWR\_CON\_AX:SET\_wrong\_proc\_stage  
1 elements.  
Warning ! : (28-Aug-2009 15:06:41)  
GanttChart::AddData. The DqiData structure has no data for this range  
Information : (28-Aug-2009 15:06:41)  
Graph 23: Adding data from object @PCF\_MPH\_MWR\_CON\_AX:SET\_wrong\_filename  
1 elements.  
Warning ! : (28-Aug-2009 15:06:41)  
GanttChart::AddData. The DqiData structure has no data for this range  
Information : (28-Aug-2009 15:06:41) Graph 23: Generating PNG file.  
Warning ! : (28-Aug-2009 15:06:41)  
GanttChart::ReadPolyline. Adding a section with no data  
Warning ! : (28-Aug-2009 15:06:41)  
GanttChart::ReadPolyline. Adding a section with no data  
Warning ! : (28-Aug-2009 15:06:41)  
GanttChart::ReadPolyline. Adding a section with no data  
Warning ! : (28-Aug-2009 15:06:41)  
GanttChart::ReadPolyline. Adding a section with no data  
Warning ! : (28-Aug-2009 15:06:41)  
GanttChart::ReadPolyline. Adding a section with no data  
Warning ! : (28-Aug-2009 15:06:41)  
GanttChart::ReadPolyline. Adding a section with no data  
Warning ! : (28-Aug-2009 15:06:41)  
GanttChart::ReadPolyline. Adding a section with no data  
Information : (28-Aug-2009 15:06:42) Graph 23: Destroying object.  
Information : (28-Aug-2009 15:06:42)  
Graph 24: Creating object for a eventGanttChart  
Information : (28-Aug-2009 15:06:42) Graph 24: Processing legend.  
Information : (28-Aug-2009 15:06:42)  
Graph 24: Adding data from object @PCF\_MPH\_MWR\_LSF\_AX:DET\_wrong\_product\_err  
1 elements.  
Warning ! : (28-Aug-2009 15:06:42)  
GanttChart::AddData. The DqiData structure has no data for this range  
Information : (28-Aug-2009 15:06:42)



Graph 24: Adding data from object @PCF\_MPH\_MWR\_LSF\_AX:SET\_wrong\_sensing\_stop  
1 elements.  
Warning ! : (28-Aug-2009 15:06:42)  
GanttChart::AddData. The DqiData structure has no data for this range  
Information : (28-Aug-2009 15:06:42)  
Graph 24: Adding data from object @PCF\_MPH\_MWR\_LSF\_AX:SET\_wrong\_sensing\_start  
1 elements.  
Warning ! : (28-Aug-2009 15:06:42)  
GanttChart::AddData. The DqiData structure has no data for this range  
Information : (28-Aug-2009 15:06:42)  
Graph 24: Adding data from object @PCF\_MPH\_MWR\_LSF\_AX:SET\_wrong\_software\_ver  
1 elements.  
Warning ! : (28-Aug-2009 15:06:42)  
GanttChart::AddData. The DqiData structure has no data for this range  
Information : (28-Aug-2009 15:06:42)  
Graph 24: Adding data from object @PCF\_MPH\_MWR\_LSF\_AX:SET\_wrong\_proc\_time  
1 elements.  
Warning ! : (28-Aug-2009 15:06:42)  
GanttChart::AddData. The DqiData structure has no data for this range  
Information : (28-Aug-2009 15:06:42)  
Graph 24: Adding data from object @PCF\_MPH\_MWR\_LSF\_AX:SET\_wrong\_proc\_stage  
1 elements.  
Warning ! : (28-Aug-2009 15:06:42)  
GanttChart::AddData. The DqiData structure has no data for this range  
Information : (28-Aug-2009 15:06:42)  
Graph 24: Adding data from object @PCF\_MPH\_MWR\_LSF\_AX:SET\_wrong\_filename  
1 elements.  
Warning ! : (28-Aug-2009 15:06:42)  
GanttChart::AddData. The DqiData structure has no data for this range  
Information : (28-Aug-2009 15:06:42) Graph 24: Generating PNG file.  
Warning ! : (28-Aug-2009 15:06:42)  
GanttChart::ReadPolyline. Adding a section with no data  
Warning ! : (28-Aug-2009 15:06:42)  
GanttChart::ReadPolyline. Adding a section with no data  
Warning ! : (28-Aug-2009 15:06:42)  
GanttChart::ReadPolyline. Adding a section with no data  
Warning ! : (28-Aug-2009 15:06:42)  
GanttChart::ReadPolyline. Adding a section with no data  
Warning ! : (28-Aug-2009 15:06:42)  
GanttChart::ReadPolyline. Adding a section with no data  
Warning ! : (28-Aug-2009 15:06:42)  
GanttChart::ReadPolyline. Adding a section with no data  
Warning ! : (28-Aug-2009 15:06:42)  
GanttChart::ReadPolyline. Adding a section with no data  
Information : (28-Aug-2009 15:06:42) Graph 24: Destroying object.  
Information : (28-Aug-2009 15:06:42)  
Graph 25: Creating object for a eventGanttChart  
Information : (28-Aug-2009 15:06:42) Graph 25: Processing legend.  
Information : (28-Aug-2009 15:06:42)  
Graph 25: Adding data from object @PCF\_MPH\_MWR\_SLT\_AX:DET\_wrong\_product\_err  
1 elements.  
Warning ! : (28-Aug-2009 15:06:42)  
GanttChart::AddData. The DqiData structure has no data for this range  
Information : (28-Aug-2009 15:06:42)  
Graph 25: Adding data from object @PCF\_MPH\_MWR\_SLT\_AX:SET\_wrong\_sensing\_stop  
1 elements.  
Warning ! : (28-Aug-2009 15:06:42)  
GanttChart::AddData. The DqiData structure has no data for this range  
Information : (28-Aug-2009 15:06:42)  
Graph 25: Adding data from object @PCF\_MPH\_MWR\_SLT\_AX:SET\_wrong\_sensing\_start  
1 elements.  
Warning ! : (28-Aug-2009 15:06:42)  
GanttChart::AddData. The DqiData structure has no data for this range  
Information : (28-Aug-2009 15:06:42)  
Graph 25: Adding data from object @PCF\_MPH\_MWR\_SLT\_AX:SET\_wrong\_software\_ver  
1 elements.  
Warning ! : (28-Aug-2009 15:06:42)  
GanttChart::AddData. The DqiData structure has no data for this range

Information : (28-Aug-2009 15:06:42)  
Graph 25: Adding data from object @PCF\_MPH\_MWR\_SLT\_AX:SET\_wrong\_proc\_time  
1 elements.  
Warning ! : (28-Aug-2009 15:06:42)  
GanttChart::AddData. The DqiData structure has no data for this range  
Information : (28-Aug-2009 15:06:42)  
Graph 25: Adding data from object @PCF\_MPH\_MWR\_SLT\_AX:SET\_wrong\_proc\_stage  
1 elements.  
Warning ! : (28-Aug-2009 15:06:42)  
GanttChart::AddData. The DqiData structure has no data for this range  
Information : (28-Aug-2009 15:06:42)  
Graph 25: Adding data from object @PCF\_MPH\_MWR\_SLT\_AX:SET\_wrong\_filename  
1 elements.  
Warning ! : (28-Aug-2009 15:06:42)  
GanttChart::AddData. The DqiData structure has no data for this range  
Information : (28-Aug-2009 15:06:42) Graph 25: Generating PNG file.  
Warning ! : (28-Aug-2009 15:06:42)  
GanttChart::ReadPolyline. Adding a section with no data  
Warning ! : (28-Aug-2009 15:06:42)  
GanttChart::ReadPolyline. Adding a section with no data  
Warning ! : (28-Aug-2009 15:06:42)  
GanttChart::ReadPolyline. Adding a section with no data  
Warning ! : (28-Aug-2009 15:06:42)  
GanttChart::ReadPolyline. Adding a section with no data  
Warning ! : (28-Aug-2009 15:06:42)  
GanttChart::ReadPolyline. Adding a section with no data  
Warning ! : (28-Aug-2009 15:06:42)  
GanttChart::ReadPolyline. Adding a section with no data  
Warning ! : (28-Aug-2009 15:06:42)  
GanttChart::ReadPolyline. Adding a section with no data  
Warning ! : (28-Aug-2009 15:06:42)  
GanttChart::ReadPolyline. Adding a section with no data  
Information : (28-Aug-2009 15:06:43) Graph 25: Destroying object.  
Information : (28-Aug-2009 15:06:43)  
Graph 26: Creating object for a eventGanttChart  
Information : (28-Aug-2009 15:06:43) Graph 26: Processing legend.  
Information : (28-Aug-2009 15:06:43)  
Graph 26: Adding data from object @PCF\_MPH\_RA2\_CHD\_AX:DET\_wrong\_product\_err  
1 elements.  
Warning ! : (28-Aug-2009 15:06:43)  
GanttChart::AddData. The DqiData structure has no data for this range  
Information : (28-Aug-2009 15:06:43)  
Graph 26: Adding data from object @PCF\_MPH\_RA2\_CHD\_AX:SET\_wrong\_sensing\_stop  
1 elements.  
Warning ! : (28-Aug-2009 15:06:43)  
GanttChart::AddData. The DqiData structure has no data for this range  
Information : (28-Aug-2009 15:06:43)  
Graph 26: Adding data from object @PCF\_MPH\_RA2\_CHD\_AX:SET\_wrong\_sensing\_start  
1 elements.  
Warning ! : (28-Aug-2009 15:06:43)  
GanttChart::AddData. The DqiData structure has no data for this range  
Information : (28-Aug-2009 15:06:43)  
Graph 26: Adding data from object @PCF\_MPH\_RA2\_CHD\_AX:SET\_wrong\_software\_ver  
1 elements.  
Warning ! : (28-Aug-2009 15:06:43)  
GanttChart::AddData. The DqiData structure has no data for this range  
Information : (28-Aug-2009 15:06:43)  
Graph 26: Adding data from object @PCF\_MPH\_RA2\_CHD\_AX:SET\_wrong\_proc\_time  
1 elements.  
Warning ! : (28-Aug-2009 15:06:43)  
GanttChart::AddData. The DqiData structure has no data for this range  
Information : (28-Aug-2009 15:06:43)  
Graph 26: Adding data from object @PCF\_MPH\_RA2\_CHD\_AX:SET\_wrong\_proc\_stage  
1 elements.  
Warning ! : (28-Aug-2009 15:06:43)  
GanttChart::AddData. The DqiData structure has no data for this range  
Information : (28-Aug-2009 15:06:43)  
Graph 26: Adding data from object @PCF\_MPH\_RA2\_CHD\_AX:SET\_wrong\_filename  
1 elements.  
Warning ! : (28-Aug-2009 15:06:43)



Warning ! : (28-Aug-2009 15:06:43)  
GanttChart::ReadPolyline. Adding a section with no data  
Information : (28-Aug-2009 15:06:44) Graph 27: Destroying object.  
Information : (28-Aug-2009 15:06:44)  
Graph 28: Creating object for a eventGanttChart  
Information : (28-Aug-2009 15:06:44) Graph 28: Processing legend.  
Information : (28-Aug-2009 15:06:44)  
Graph 28: Adding data from object @PCF\_MPH\_RA2\_CST\_AX:DET\_wrong\_product\_err  
1 elements.  
Warning ! : (28-Aug-2009 15:06:44)  
GanttChart::AddData. The DqiData structure has no data for this range  
Information : (28-Aug-2009 15:06:44)  
Graph 28: Adding data from object @PCF\_MPH\_RA2\_CST\_AX:SET\_wrong\_sensing\_stop  
1 elements.  
Warning ! : (28-Aug-2009 15:06:44)  
GanttChart::AddData. The DqiData structure has no data for this range  
Information : (28-Aug-2009 15:06:44)  
Graph 28: Adding data from object @PCF\_MPH\_RA2\_CST\_AX:SET\_wrong\_sensing\_start  
1 elements.  
Warning ! : (28-Aug-2009 15:06:44)  
GanttChart::AddData. The DqiData structure has no data for this range  
Information : (28-Aug-2009 15:06:44)  
Graph 28: Adding data from object @PCF\_MPH\_RA2\_CST\_AX:SET\_wrong\_software\_ver  
1 elements.  
Warning ! : (28-Aug-2009 15:06:44)  
GanttChart::AddData. The DqiData structure has no data for this range  
Information : (28-Aug-2009 15:06:44)  
Graph 28: Adding data from object @PCF\_MPH\_RA2\_CST\_AX:SET\_wrong\_proc\_time  
1 elements.  
Warning ! : (28-Aug-2009 15:06:44)  
GanttChart::AddData. The DqiData structure has no data for this range  
Information : (28-Aug-2009 15:06:44)  
Graph 28: Adding data from object @PCF\_MPH\_RA2\_CST\_AX:SET\_wrong\_proc\_stage  
1 elements.  
Warning ! : (28-Aug-2009 15:06:44)  
GanttChart::AddData. The DqiData structure has no data for this range  
Information : (28-Aug-2009 15:06:44)  
Graph 28: Adding data from object @PCF\_MPH\_RA2\_CST\_AX:SET\_wrong\_filename  
1 elements.  
Warning ! : (28-Aug-2009 15:06:44)  
GanttChart::AddData. The DqiData structure has no data for this range  
Information : (28-Aug-2009 15:06:44) Graph 28: Generating PNG file.  
Warning ! : (28-Aug-2009 15:06:44)  
GanttChart::ReadPolyline. Adding a section with no data  
Warning ! : (28-Aug-2009 15:06:44)  
GanttChart::ReadPolyline. Adding a section with no data  
Warning ! : (28-Aug-2009 15:06:44)  
GanttChart::ReadPolyline. Adding a section with no data  
Warning ! : (28-Aug-2009 15:06:44)  
GanttChart::ReadPolyline. Adding a section with no data  
Warning ! : (28-Aug-2009 15:06:44)  
GanttChart::ReadPolyline. Adding a section with no data  
Warning ! : (28-Aug-2009 15:06:44)  
GanttChart::ReadPolyline. Adding a section with no data  
Warning ! : (28-Aug-2009 15:06:44)  
GanttChart::ReadPolyline. Adding a section with no data  
Information : (28-Aug-2009 15:06:44) Graph 28: Destroying object.  
Information : (28-Aug-2009 15:06:44)  
Graph 29: Creating object for a eventGanttChart  
Information : (28-Aug-2009 15:06:44) Graph 29: Processing legend.  
Information : (28-Aug-2009 15:06:44)  
Graph 29: Adding data from object @PCF\_MPH\_RA2\_DIP\_AX:DET\_wrong\_product\_err  
1 elements.  
Warning ! : (28-Aug-2009 15:06:44)  
GanttChart::AddData. The DqiData structure has no data for this range  
Information : (28-Aug-2009 15:06:44)  
Graph 29: Adding data from object @PCF\_MPH\_RA2\_DIP\_AX:SET\_wrong\_sensing\_stop  
1 elements.



Warning ! : (28-Aug-2009 15:06:44)  
GanttChart::AddData. The DqiData structure has no data for this range  
Information : (28-Aug-2009 15:06:44)  
Graph 29: Adding data from object @PCF\_MPH\_RA2\_DIP\_AX:SET\_wrong\_sensing\_start  
1 elements.  
Warning ! : (28-Aug-2009 15:06:44)  
GanttChart::AddData. The DqiData structure has no data for this range  
Information : (28-Aug-2009 15:06:44)  
Graph 29: Adding data from object @PCF\_MPH\_RA2\_DIP\_AX:SET\_wrong\_software\_ver  
1 elements.  
Warning ! : (28-Aug-2009 15:06:44)  
GanttChart::AddData. The DqiData structure has no data for this range  
Information : (28-Aug-2009 15:06:44)  
Graph 29: Adding data from object @PCF\_MPH\_RA2\_DIP\_AX:SET\_wrong\_proc\_time  
1 elements.  
Warning ! : (28-Aug-2009 15:06:44)  
GanttChart::AddData. The DqiData structure has no data for this range  
Information : (28-Aug-2009 15:06:44)  
Graph 29: Adding data from object @PCF\_MPH\_RA2\_DIP\_AX:SET\_wrong\_proc\_stage  
1 elements.  
Warning ! : (28-Aug-2009 15:06:44)  
GanttChart::AddData. The DqiData structure has no data for this range  
Information : (28-Aug-2009 15:06:44)  
Graph 29: Adding data from object @PCF\_MPH\_RA2\_DIP\_AX:SET\_wrong\_filename  
1 elements.  
Warning ! : (28-Aug-2009 15:06:44)  
GanttChart::AddData. The DqiData structure has no data for this range  
Information : (28-Aug-2009 15:06:44) Graph 29: Generating PNG file.  
Warning ! : (28-Aug-2009 15:06:44)  
GanttChart::ReadPolyline. Adding a section with no data  
Warning ! : (28-Aug-2009 15:06:44)  
GanttChart::ReadPolyline. Adding a section with no data  
Warning ! : (28-Aug-2009 15:06:44)  
GanttChart::ReadPolyline. Adding a section with no data  
Warning ! : (28-Aug-2009 15:06:44)  
GanttChart::ReadPolyline. Adding a section with no data  
Warning ! : (28-Aug-2009 15:06:44)  
GanttChart::ReadPolyline. Adding a section with no data  
Warning ! : (28-Aug-2009 15:06:44)  
GanttChart::ReadPolyline. Adding a section with no data  
Warning ! : (28-Aug-2009 15:06:44)  
GanttChart::ReadPolyline. Adding a section with no data  
Warning ! : (28-Aug-2009 15:06:44)  
GanttChart::ReadPolyline. Adding a section with no data  
Information : (28-Aug-2009 15:06:45) Graph 29: Destroying object.  
Information : (28-Aug-2009 15:06:45)  
Graph 30: Creating object for a eventGanttChart  
Information : (28-Aug-2009 15:06:45) Graph 30: Processing legend.  
Information : (28-Aug-2009 15:06:45)  
Graph 30: Adding data from object @PCF\_MPH\_RA2\_GEO\_AX:DET\_wrong\_product\_err  
1 elements.  
Warning ! : (28-Aug-2009 15:06:45)  
GanttChart::AddData. The DqiData structure has no data for this range  
Information : (28-Aug-2009 15:06:45)  
Graph 30: Adding data from object @PCF\_MPH\_RA2\_GEO\_AX:SET\_wrong\_sensing\_stop  
1 elements.  
Warning ! : (28-Aug-2009 15:06:45)  
GanttChart::AddData. The DqiData structure has no data for this range  
Information : (28-Aug-2009 15:06:45)  
Graph 30: Adding data from object @PCF\_MPH\_RA2\_GEO\_AX:SET\_wrong\_sensing\_start  
1 elements.  
Warning ! : (28-Aug-2009 15:06:45)  
GanttChart::AddData. The DqiData structure has no data for this range  
Information : (28-Aug-2009 15:06:45)  
Graph 30: Adding data from object @PCF\_MPH\_RA2\_GEO\_AX:SET\_wrong\_software\_ver  
1 elements.  
Warning ! : (28-Aug-2009 15:06:45)  
GanttChart::AddData. The DqiData structure has no data for this range  
Information : (28-Aug-2009 15:06:45)  
Graph 30: Adding data from object @PCF\_MPH\_RA2\_GEO\_AX:SET\_wrong\_proc\_time







Information : (28-Aug-2009 15:06:46) Graph 32: Destroying object.  
Information : (28-Aug-2009 15:06:46)  
Graph 33: Creating object for a eventGanttChart  
Information : (28-Aug-2009 15:06:46) Graph 33: Processing legend.  
Information : (28-Aug-2009 15:06:46)  
Graph 33: Adding data from object @PCF\_MPH\_RA2\_IFB\_AX:DET\_wrong\_product\_err  
1 elements.  
Warning ! : (28-Aug-2009 15:06:46)  
GanttChart::AddData. The DqiData structure has no data for this range  
Information : (28-Aug-2009 15:06:46)  
Graph 33: Adding data from object @PCF\_MPH\_RA2\_IFB\_AX:SET\_wrong\_sensing\_stop  
1 elements.  
Warning ! : (28-Aug-2009 15:06:46)  
GanttChart::AddData. The DqiData structure has no data for this range  
Information : (28-Aug-2009 15:06:46)  
Graph 33: Adding data from object @PCF\_MPH\_RA2\_IFB\_AX:SET\_wrong\_sensing\_start  
1 elements.  
Warning ! : (28-Aug-2009 15:06:46)  
GanttChart::AddData. The DqiData structure has no data for this range  
Information : (28-Aug-2009 15:06:46)  
Graph 33: Adding data from object @PCF\_MPH\_RA2\_IFB\_AX:SET\_wrong\_software\_ver  
1 elements.  
Warning ! : (28-Aug-2009 15:06:46)  
GanttChart::AddData. The DqiData structure has no data for this range  
Information : (28-Aug-2009 15:06:46)  
Graph 33: Adding data from object @PCF\_MPH\_RA2\_IFB\_AX:SET\_wrong\_proc\_time  
1 elements.  
Warning ! : (28-Aug-2009 15:06:46)  
GanttChart::AddData. The DqiData structure has no data for this range  
Information : (28-Aug-2009 15:06:46)  
Graph 33: Adding data from object @PCF\_MPH\_RA2\_IFB\_AX:SET\_wrong\_proc\_stage  
1 elements.  
Warning ! : (28-Aug-2009 15:06:46)  
GanttChart::AddData. The DqiData structure has no data for this range  
Information : (28-Aug-2009 15:06:46)  
Graph 33: Adding data from object @PCF\_MPH\_RA2\_IFB\_AX:SET\_wrong\_filename  
1 elements.  
Warning ! : (28-Aug-2009 15:06:46)  
GanttChart::AddData. The DqiData structure has no data for this range  
Information : (28-Aug-2009 15:06:46) Graph 33: Generating PNG file.  
Warning ! : (28-Aug-2009 15:06:46)  
GanttChart::ReadPolyline. Adding a section with no data  
Warning ! : (28-Aug-2009 15:06:46)  
GanttChart::ReadPolyline. Adding a section with no data  
Warning ! : (28-Aug-2009 15:06:46)  
GanttChart::ReadPolyline. Adding a section with no data  
Warning ! : (28-Aug-2009 15:06:46)  
GanttChart::ReadPolyline. Adding a section with no data  
Warning ! : (28-Aug-2009 15:06:46)  
GanttChart::ReadPolyline. Adding a section with no data  
Warning ! : (28-Aug-2009 15:06:46)  
GanttChart::ReadPolyline. Adding a section with no data  
Warning ! : (28-Aug-2009 15:06:46)  
GanttChart::ReadPolyline. Adding a section with no data  
Information : (28-Aug-2009 15:06:47) Graph 33: Destroying object.  
Information : (28-Aug-2009 15:06:47)  
Graph 34: Creating object for a eventGanttChart  
Information : (28-Aug-2009 15:06:47) Graph 34: Processing legend.  
Information : (28-Aug-2009 15:06:47)  
Graph 34: Adding data from object @PCF\_MPH\_RA2\_IFF\_AX:DET\_wrong\_product\_err  
1 elements.  
Warning ! : (28-Aug-2009 15:06:47)  
GanttChart::AddData. The DqiData structure has no data for this range  
Information : (28-Aug-2009 15:06:47)  
Graph 34: Adding data from object @PCF\_MPH\_RA2\_IFF\_AX:SET\_wrong\_sensing\_stop  
1 elements.  
Warning ! : (28-Aug-2009 15:06:47)  
GanttChart::AddData. The DqiData structure has no data for this range





GanttChart::AddData. The DqiData structure has no data for this range  
Information : (28-Aug-2009 15:06:47)  
Graph 35: Adding data from object @PCF\_MPH\_RA2\_IOC\_AX:SET\_wrong\_proc\_stage  
1 elements.  
Warning ! : (28-Aug-2009 15:06:47)  
GanttChart::AddData. The DqiData structure has no data for this range  
Information : (28-Aug-2009 15:06:47)  
Graph 35: Adding data from object @PCF\_MPH\_RA2\_IOC\_AX:SET\_wrong\_filename  
1 elements.  
Warning ! : (28-Aug-2009 15:06:47)  
GanttChart::AddData. The DqiData structure has no data for this range  
Information : (28-Aug-2009 15:06:47) Graph 35: Generating PNG file.  
Warning ! : (28-Aug-2009 15:06:47)  
GanttChart::ReadPolyline. Adding a section with no data  
Warning ! : (28-Aug-2009 15:06:47)  
GanttChart::ReadPolyline. Adding a section with no data  
Warning ! : (28-Aug-2009 15:06:47)  
GanttChart::ReadPolyline. Adding a section with no data  
Warning ! : (28-Aug-2009 15:06:47)  
GanttChart::ReadPolyline. Adding a section with no data  
Warning ! : (28-Aug-2009 15:06:47)  
GanttChart::ReadPolyline. Adding a section with no data  
Warning ! : (28-Aug-2009 15:06:47)  
GanttChart::ReadPolyline. Adding a section with no data  
Warning ! : (28-Aug-2009 15:06:47)  
GanttChart::ReadPolyline. Adding a section with no data  
Warning ! : (28-Aug-2009 15:06:47)  
GanttChart::ReadPolyline. Adding a section with no data  
Information : (28-Aug-2009 15:06:47) Graph 35: Destroying object.  
Information : (28-Aug-2009 15:06:47)  
Graph 36: Creating object for a eventGanttChart  
Information : (28-Aug-2009 15:06:47) Graph 36: Processing legend.  
Information : (28-Aug-2009 15:06:47)  
Graph 36: Adding data from object @PCF\_MPH\_RA2\_MET\_AX:DET\_wrong\_product\_err  
1 elements.  
Warning ! : (28-Aug-2009 15:06:47)  
GanttChart::AddData. The DqiData structure has no data for this range  
Information : (28-Aug-2009 15:06:48)  
Graph 36: Adding data from object @PCF\_MPH\_RA2\_MET\_AX:SET\_wrong\_sensing\_stop  
1 elements.  
Warning ! : (28-Aug-2009 15:06:48)  
GanttChart::AddData. The DqiData structure has no data for this range  
Information : (28-Aug-2009 15:06:48)  
Graph 36: Adding data from object @PCF\_MPH\_RA2\_MET\_AX:SET\_wrong\_sensing\_start  
1 elements.  
Warning ! : (28-Aug-2009 15:06:48)  
GanttChart::AddData. The DqiData structure has no data for this range  
Information : (28-Aug-2009 15:06:48)  
Graph 36: Adding data from object @PCF\_MPH\_RA2\_MET\_AX:SET\_wrong\_software\_ver  
1 elements.  
Warning ! : (28-Aug-2009 15:06:48)  
GanttChart::AddData. The DqiData structure has no data for this range  
Information : (28-Aug-2009 15:06:48)  
Graph 36: Adding data from object @PCF\_MPH\_RA2\_MET\_AX:SET\_wrong\_proc\_time  
1 elements.  
Warning ! : (28-Aug-2009 15:06:48)  
GanttChart::AddData. The DqiData structure has no data for this range  
Information : (28-Aug-2009 15:06:48)  
Graph 36: Adding data from object @PCF\_MPH\_RA2\_MET\_AX:SET\_wrong\_proc\_stage  
1 elements.  
Warning ! : (28-Aug-2009 15:06:48)  
GanttChart::AddData. The DqiData structure has no data for this range  
Information : (28-Aug-2009 15:06:48)  
Graph 36: Adding data from object @PCF\_MPH\_RA2\_MET\_AX:SET\_wrong\_filename  
1 elements.  
Warning ! : (28-Aug-2009 15:06:48)  
GanttChart::AddData. The DqiData structure has no data for this range  
Information : (28-Aug-2009 15:06:48) Graph 36: Generating PNG file.  
Warning ! : (28-Aug-2009 15:06:48)  
GanttChart::ReadPolyline. Adding a section with no data



Warning ! : (28-Aug-2009 15:06:48)  
GanttChart::ReadPolyline. Adding a section with no data  
Warning ! : (28-Aug-2009 15:06:48)  
GanttChart::ReadPolyline. Adding a section with no data  
Warning ! : (28-Aug-2009 15:06:48)  
GanttChart::ReadPolyline. Adding a section with no data  
Warning ! : (28-Aug-2009 15:06:48)  
GanttChart::ReadPolyline. Adding a section with no data  
Warning ! : (28-Aug-2009 15:06:48)  
GanttChart::ReadPolyline. Adding a section with no data  
Warning ! : (28-Aug-2009 15:06:48)  
GanttChart::ReadPolyline. Adding a section with no data  
Information : (28-Aug-2009 15:06:48) Graph 36: Destroying object.  
Information : (28-Aug-2009 15:06:48)  
Graph 37: Creating object for a eventGanttChart  
Information : (28-Aug-2009 15:06:48) Graph 37: Processing legend.  
Information : (28-Aug-2009 15:06:48)  
Graph 37: Adding data from object @PCF\_MPH\_RA2\_MSS\_AX:DET\_wrong\_product\_err  
1 elements.  
Warning ! : (28-Aug-2009 15:06:48)  
GanttChart::AddData. The DqiData structure has no data for this range  
Information : (28-Aug-2009 15:06:48)  
Graph 37: Adding data from object @PCF\_MPH\_RA2\_MSS\_AX:SET\_wrong\_sensing\_stop  
1 elements.  
Warning ! : (28-Aug-2009 15:06:48)  
GanttChart::AddData. The DqiData structure has no data for this range  
Information : (28-Aug-2009 15:06:48)  
Graph 37: Adding data from object @PCF\_MPH\_RA2\_MSS\_AX:SET\_wrong\_sensing\_start  
1 elements.  
Warning ! : (28-Aug-2009 15:06:48)  
GanttChart::AddData. The DqiData structure has no data for this range  
Information : (28-Aug-2009 15:06:48)  
Graph 37: Adding data from object @PCF\_MPH\_RA2\_MSS\_AX:SET\_wrong\_software\_ver  
1 elements.  
Warning ! : (28-Aug-2009 15:06:48)  
GanttChart::AddData. The DqiData structure has no data for this range  
Information : (28-Aug-2009 15:06:48)  
Graph 37: Adding data from object @PCF\_MPH\_RA2\_MSS\_AX:SET\_wrong\_proc\_time  
1 elements.  
Warning ! : (28-Aug-2009 15:06:48)  
GanttChart::AddData. The DqiData structure has no data for this range  
Information : (28-Aug-2009 15:06:48)  
Graph 37: Adding data from object @PCF\_MPH\_RA2\_MSS\_AX:SET\_wrong\_proc\_stage  
1 elements.  
Warning ! : (28-Aug-2009 15:06:48)  
GanttChart::AddData. The DqiData structure has no data for this range  
Information : (28-Aug-2009 15:06:48)  
Graph 37: Adding data from object @PCF\_MPH\_RA2\_MSS\_AX:SET\_wrong\_filename  
1 elements.  
Warning ! : (28-Aug-2009 15:06:48)  
GanttChart::AddData. The DqiData structure has no data for this range  
Information : (28-Aug-2009 15:06:48) Graph 37: Generating PNG file.  
Warning ! : (28-Aug-2009 15:06:48)  
GanttChart::ReadPolyline. Adding a section with no data  
Warning ! : (28-Aug-2009 15:06:48)  
GanttChart::ReadPolyline. Adding a section with no data  
Warning ! : (28-Aug-2009 15:06:48)  
GanttChart::ReadPolyline. Adding a section with no data  
Warning ! : (28-Aug-2009 15:06:48)  
GanttChart::ReadPolyline. Adding a section with no data  
Warning ! : (28-Aug-2009 15:06:48)  
GanttChart::ReadPolyline. Adding a section with no data  
Warning ! : (28-Aug-2009 15:06:48)  
GanttChart::ReadPolyline. Adding a section with no data  
Warning ! : (28-Aug-2009 15:06:48)  
GanttChart::ReadPolyline. Adding a section with no data  
Warning ! : (28-Aug-2009 15:06:48)  
GanttChart::ReadPolyline. Adding a section with no data  
Information : (28-Aug-2009 15:06:48) Graph 37: Destroying object.  
Information : (28-Aug-2009 15:06:48)

Graph 38: Creating object for a eventGanttChart  
Information : (28-Aug-2009 15:06:48) Graph 38: Processing legend.  
Information : (28-Aug-2009 15:06:48)  
Graph 38: Adding data from object @PCF\_MPH\_RA2\_OT1\_AX:DET\_wrong\_product\_err  
1 elements.  
Warning ! : (28-Aug-2009 15:06:48)  
GanttChart::AddData. The DqiData structure has no data for this range  
Information : (28-Aug-2009 15:06:48)  
Graph 38: Adding data from object @PCF\_MPH\_RA2\_OT1\_AX:SET\_wrong\_sensing\_stop  
1 elements.  
Warning ! : (28-Aug-2009 15:06:48)  
GanttChart::AddData. The DqiData structure has no data for this range  
Information : (28-Aug-2009 15:06:48)  
Graph 38: Adding data from object @PCF\_MPH\_RA2\_OT1\_AX:SET\_wrong\_sensing\_start  
1 elements.  
Warning ! : (28-Aug-2009 15:06:48)  
GanttChart::AddData. The DqiData structure has no data for this range  
Information : (28-Aug-2009 15:06:48)  
Graph 38: Adding data from object @PCF\_MPH\_RA2\_OT1\_AX:SET\_wrong\_software\_ver  
1 elements.  
Warning ! : (28-Aug-2009 15:06:48)  
GanttChart::AddData. The DqiData structure has no data for this range  
Information : (28-Aug-2009 15:06:48)  
Graph 38: Adding data from object @PCF\_MPH\_RA2\_OT1\_AX:SET\_wrong\_proc\_time  
1 elements.  
Warning ! : (28-Aug-2009 15:06:48)  
GanttChart::AddData. The DqiData structure has no data for this range  
Information : (28-Aug-2009 15:06:48)  
Graph 38: Adding data from object @PCF\_MPH\_RA2\_OT1\_AX:SET\_wrong\_proc\_stage  
1 elements.  
Warning ! : (28-Aug-2009 15:06:48)  
GanttChart::AddData. The DqiData structure has no data for this range  
Information : (28-Aug-2009 15:06:48)  
Graph 38: Adding data from object @PCF\_MPH\_RA2\_OT1\_AX:SET\_wrong\_filename  
1 elements.  
Warning ! : (28-Aug-2009 15:06:48)  
GanttChart::AddData. The DqiData structure has no data for this range  
Information : (28-Aug-2009 15:06:48) Graph 38: Generating PNG file.  
Warning ! : (28-Aug-2009 15:06:48)  
GanttChart::ReadPolyline. Adding a section with no data  
Warning ! : (28-Aug-2009 15:06:48)  
GanttChart::ReadPolyline. Adding a section with no data  
Warning ! : (28-Aug-2009 15:06:48)  
GanttChart::ReadPolyline. Adding a section with no data  
Warning ! : (28-Aug-2009 15:06:48)  
GanttChart::ReadPolyline. Adding a section with no data  
Warning ! : (28-Aug-2009 15:06:48)  
GanttChart::ReadPolyline. Adding a section with no data  
Warning ! : (28-Aug-2009 15:06:48)  
GanttChart::ReadPolyline. Adding a section with no data  
Warning ! : (28-Aug-2009 15:06:48)  
GanttChart::ReadPolyline. Adding a section with no data  
Warning ! : (28-Aug-2009 15:06:48)  
GanttChart::ReadPolyline. Adding a section with no data  
Information : (28-Aug-2009 15:06:49) Graph 38: Destroying object.  
Information : (28-Aug-2009 15:06:49)  
Graph 39: Creating object for a eventGanttChart  
Information : (28-Aug-2009 15:06:49) Graph 39: Processing legend.  
Information : (28-Aug-2009 15:06:49)  
Graph 39: Adding data from object @PCF\_MPH\_RA2\_OT2\_AX:DET\_wrong\_product\_err  
1 elements.  
Warning ! : (28-Aug-2009 15:06:49)  
GanttChart::AddData. The DqiData structure has no data for this range  
Information : (28-Aug-2009 15:06:49)  
Graph 39: Adding data from object @PCF\_MPH\_RA2\_OT2\_AX:SET\_wrong\_sensing\_stop  
1 elements.  
Warning ! : (28-Aug-2009 15:06:49)  
GanttChart::AddData. The DqiData structure has no data for this range  
Information : (28-Aug-2009 15:06:49)  
Graph 39: Adding data from object @PCF\_MPH\_RA2\_OT2\_AX:SET\_wrong\_sensing\_start

```
1 elements.
Warning ! : (28-Aug-2009 15:06:49)
GanttChart::AddData. The DqiData structure has no data for this range
Information : (28-Aug-2009 15:06:49)
Graph 39: Adding data from object @PCF MPH_RA2_OT2_AX:SET_wrong_software_ver
1 elements.
Warning ! : (28-Aug-2009 15:06:49)
GanttChart::AddData. The DqiData structure has no data for this range
Information : (28-Aug-2009 15:06:49)
Graph 39: Adding data from object @PCF MPH_RA2_OT2_AX:SET_wrong_proc_time
1 elements.
Warning ! : (28-Aug-2009 15:06:49)
GanttChart::AddData. The DqiData structure has no data for this range
Information : (28-Aug-2009 15:06:49)
Graph 39: Adding data from object @PCF MPH_RA2_OT2_AX:SET_wrong_proc_stage
1 elements.
Warning ! : (28-Aug-2009 15:06:49)
GanttChart::AddData. The DqiData structure has no data for this range
Information : (28-Aug-2009 15:06:49)
Graph 39: Adding data from object @PCF MPH_RA2_OT2_AX:SET_wrong_filename
1 elements.
Warning ! : (28-Aug-2009 15:06:49)
GanttChart::AddData. The DqiData structure has no data for this range
Information : (28-Aug-2009 15:06:49) Graph 39: Generating PNG file.
Warning ! : (28-Aug-2009 15:06:49)
GanttChart::ReadPolyline. Adding a section with no data
Warning ! : (28-Aug-2009 15:06:49)
GanttChart::ReadPolyline. Adding a section with no data
Warning ! : (28-Aug-2009 15:06:49)
GanttChart::ReadPolyline. Adding a section with no data
Warning ! : (28-Aug-2009 15:06:49)
GanttChart::ReadPolyline. Adding a section with no data
Warning ! : (28-Aug-2009 15:06:49)
GanttChart::ReadPolyline. Adding a section with no data
Warning ! : (28-Aug-2009 15:06:49)
GanttChart::ReadPolyline. Adding a section with no data
Warning ! : (28-Aug-2009 15:06:49)
GanttChart::ReadPolyline. Adding a section with no data
Warning ! : (28-Aug-2009 15:06:49)
GanttChart::ReadPolyline. Adding a section with no data
Information : (28-Aug-2009 15:06:49) Graph 39: Destroying object.
Information : (28-Aug-2009 15:06:49)
Graph 40: Creating object for a eventGanttChart
Information : (28-Aug-2009 15:06:49) Graph 40: Processing legend.
Information : (28-Aug-2009 15:06:49)
Graph 40: Adding data from object @PCF MPH_RA2_PLA_AX:DET_wrong_product_err
1 elements.
Warning ! : (28-Aug-2009 15:06:49)
GanttChart::AddData. The DqiData structure has no data for this range
Information : (28-Aug-2009 15:06:49)
Graph 40: Adding data from object @PCF MPH_RA2_PLA_AX:SET_wrong_sensing_stop
1 elements.
Warning ! : (28-Aug-2009 15:06:49)
GanttChart::AddData. The DqiData structure has no data for this range
Information : (28-Aug-2009 15:06:49)
Graph 40: Adding data from object @PCF MPH_RA2_PLA_AX:SET_wrong_sensing_start
1 elements.
Warning ! : (28-Aug-2009 15:06:49)
GanttChart::AddData. The DqiData structure has no data for this range
Information : (28-Aug-2009 15:06:49)
Graph 40: Adding data from object @PCF MPH_RA2_PLA_AX:SET_wrong_software_ver
1 elements.
Warning ! : (28-Aug-2009 15:06:49)
GanttChart::AddData. The DqiData structure has no data for this range
Information : (28-Aug-2009 15:06:49)
Graph 40: Adding data from object @PCF MPH_RA2_PLA_AX:SET_wrong_proc_time
1 elements.
Warning ! : (28-Aug-2009 15:06:49)
GanttChart::AddData. The DqiData structure has no data for this range
Information : (28-Aug-2009 15:06:49)
```

Graph 40: Adding data from object @PCF\_MPH\_RA2\_PLA\_AX:SET\_wrong\_proc\_stage  
1 elements.  
Warning ! : (28-Aug-2009 15:06:49)  
GanttChart::AddData. The DqiData structure has no data for this range  
Information : (28-Aug-2009 15:06:49)  
Graph 40: Adding data from object @PCF\_MPH\_RA2\_PLA\_AX:SET\_wrong\_filename  
1 elements.  
Warning ! : (28-Aug-2009 15:06:49)  
GanttChart::AddData. The DqiData structure has no data for this range  
Information : (28-Aug-2009 15:06:49) Graph 40: Generating PNG file.  
Warning ! : (28-Aug-2009 15:06:49)  
GanttChart::ReadPolyline. Adding a section with no data  
Warning ! : (28-Aug-2009 15:06:49)  
GanttChart::ReadPolyline. Adding a section with no data  
Warning ! : (28-Aug-2009 15:06:49)  
GanttChart::ReadPolyline. Adding a section with no data  
Warning ! : (28-Aug-2009 15:06:49)  
GanttChart::ReadPolyline. Adding a section with no data  
Warning ! : (28-Aug-2009 15:06:49)  
GanttChart::ReadPolyline. Adding a section with no data  
Warning ! : (28-Aug-2009 15:06:49)  
GanttChart::ReadPolyline. Adding a section with no data  
Warning ! : (28-Aug-2009 15:06:49)  
GanttChart::ReadPolyline. Adding a section with no data  
Warning ! : (28-Aug-2009 15:06:49)  
GanttChart::ReadPolyline. Adding a section with no data  
Information : (28-Aug-2009 15:06:50) Graph 40: Destroying object.  
Information : (28-Aug-2009 15:06:50)  
Graph 41: Creating object for a eventGanttChart  
Information : (28-Aug-2009 15:06:50) Graph 41: Processing legend.  
Information : (28-Aug-2009 15:06:50)  
Graph 41: Adding data from object @PCF\_MPH\_RA2\_POL\_AX:DET\_wrong\_product\_err  
1 elements.  
Warning ! : (28-Aug-2009 15:06:50)  
GanttChart::AddData. The DqiData structure has no data for this range  
Information : (28-Aug-2009 15:06:50)  
Graph 41: Adding data from object @PCF\_MPH\_RA2\_POL\_AX:SET\_wrong\_sensing\_stop  
1 elements.  
Warning ! : (28-Aug-2009 15:06:50)  
GanttChart::AddData. The DqiData structure has no data for this range  
Information : (28-Aug-2009 15:06:50)  
Graph 41: Adding data from object @PCF\_MPH\_RA2\_POL\_AX:SET\_wrong\_sensing\_start  
1 elements.  
Warning ! : (28-Aug-2009 15:06:50)  
GanttChart::AddData. The DqiData structure has no data for this range  
Information : (28-Aug-2009 15:06:50)  
Graph 41: Adding data from object @PCF\_MPH\_RA2\_POL\_AX:SET\_wrong\_software\_ver  
1 elements.  
Warning ! : (28-Aug-2009 15:06:50)  
GanttChart::AddData. The DqiData structure has no data for this range  
Information : (28-Aug-2009 15:06:50)  
Graph 41: Adding data from object @PCF\_MPH\_RA2\_POL\_AX:SET\_wrong\_proc\_time  
1 elements.  
Warning ! : (28-Aug-2009 15:06:50)  
GanttChart::AddData. The DqiData structure has no data for this range  
Information : (28-Aug-2009 15:06:50)  
Graph 41: Adding data from object @PCF\_MPH\_RA2\_POL\_AX:SET\_wrong\_proc\_stage  
1 elements.  
Warning ! : (28-Aug-2009 15:06:50)  
GanttChart::AddData. The DqiData structure has no data for this range  
Information : (28-Aug-2009 15:06:50)  
Graph 41: Adding data from object @PCF\_MPH\_RA2\_POL\_AX:SET\_wrong\_filename  
1 elements.  
Warning ! : (28-Aug-2009 15:06:50)  
GanttChart::AddData. The DqiData structure has no data for this range  
Information : (28-Aug-2009 15:06:50) Graph 41: Generating PNG file.  
Warning ! : (28-Aug-2009 15:06:50)  
GanttChart::ReadPolyline. Adding a section with no data  
Warning ! : (28-Aug-2009 15:06:50)  
GanttChart::ReadPolyline. Adding a section with no data



Warning ! : (28-Aug-2009 15:06:50)  
GanttChart::ReadPolyline. Adding a section with no data  
Warning ! : (28-Aug-2009 15:06:50)  
GanttChart::ReadPolyline. Adding a section with no data  
Warning ! : (28-Aug-2009 15:06:50)  
GanttChart::ReadPolyline. Adding a section with no data  
Warning ! : (28-Aug-2009 15:06:50)  
GanttChart::ReadPolyline. Adding a section with no data  
Warning ! : (28-Aug-2009 15:06:50)  
GanttChart::ReadPolyline. Adding a section with no data  
Information : (28-Aug-2009 15:06:50) Graph 41: Destroying object.  
Information : (28-Aug-2009 15:06:50)  
Graph 42: Creating object for a eventGanttChart  
Information : (28-Aug-2009 15:06:50) Graph 42: Processing legend.  
Information : (28-Aug-2009 15:06:50)  
Graph 42: Adding data from object @PCF\_MPH\_RA2\_SET\_AX:DET\_wrong\_product\_err  
1 elements.  
Warning ! : (28-Aug-2009 15:06:50)  
GanttChart::AddData. The DqiData structure has no data for this range  
Information : (28-Aug-2009 15:06:50)  
Graph 42: Adding data from object @PCF\_MPH\_RA2\_SET\_AX:SET\_wrong\_sensing\_stop  
1 elements.  
Warning ! : (28-Aug-2009 15:06:50)  
GanttChart::AddData. The DqiData structure has no data for this range  
Information : (28-Aug-2009 15:06:50)  
Graph 42: Adding data from object @PCF\_MPH\_RA2\_SET\_AX:SET\_wrong\_sensing\_start  
1 elements.  
Warning ! : (28-Aug-2009 15:06:50)  
GanttChart::AddData. The DqiData structure has no data for this range  
Information : (28-Aug-2009 15:06:50)  
Graph 42: Adding data from object @PCF\_MPH\_RA2\_SET\_AX:SET\_wrong\_software\_ver  
1 elements.  
Warning ! : (28-Aug-2009 15:06:50)  
GanttChart::AddData. The DqiData structure has no data for this range  
Information : (28-Aug-2009 15:06:50)  
Graph 42: Adding data from object @PCF\_MPH\_RA2\_SET\_AX:SET\_wrong\_proc\_time  
1 elements.  
Warning ! : (28-Aug-2009 15:06:50)  
GanttChart::AddData. The DqiData structure has no data for this range  
Information : (28-Aug-2009 15:06:50)  
Graph 42: Adding data from object @PCF\_MPH\_RA2\_SET\_AX:SET\_wrong\_proc\_stage  
1 elements.  
Warning ! : (28-Aug-2009 15:06:50)  
GanttChart::AddData. The DqiData structure has no data for this range  
Information : (28-Aug-2009 15:06:50) Graph 42: Generating PNG file.  
Warning ! : (28-Aug-2009 15:06:50)  
GanttChart::ReadPolyline. Adding a section with no data  
Warning ! : (28-Aug-2009 15:06:50)  
GanttChart::ReadPolyline. Adding a section with no data  
Warning ! : (28-Aug-2009 15:06:50)  
GanttChart::ReadPolyline. Adding a section with no data  
Warning ! : (28-Aug-2009 15:06:50)  
GanttChart::ReadPolyline. Adding a section with no data  
Warning ! : (28-Aug-2009 15:06:50)  
GanttChart::ReadPolyline. Adding a section with no data  
Warning ! : (28-Aug-2009 15:06:50)  
GanttChart::ReadPolyline. Adding a section with no data  
Warning ! : (28-Aug-2009 15:06:50)  
GanttChart::ReadPolyline. Adding a section with no data  
Warning ! : (28-Aug-2009 15:06:50)  
GanttChart::ReadPolyline. Adding a section with no data  
Information : (28-Aug-2009 15:06:51) Graph 42: Destroying object.  
Information : (28-Aug-2009 15:06:51)  
Graph 43: Creating object for a eventGanttChart  
Information : (28-Aug-2009 15:06:51) Graph 43: Processing legend.



Information : (28-Aug-2009 15:06:51)  
Graph 43: Adding data from object @PCF\_MPH\_RA2\_SL1\_AX:DET\_wrong\_product\_err  
1 elements.  
Warning ! : (28-Aug-2009 15:06:51)  
GanttChart::AddData. The DqiData structure has no data for this range  
Information : (28-Aug-2009 15:06:51)  
Graph 43: Adding data from object @PCF\_MPH\_RA2\_SL1\_AX:SET\_wrong\_sensing\_stop  
1 elements.  
Warning ! : (28-Aug-2009 15:06:51)  
GanttChart::AddData. The DqiData structure has no data for this range  
Information : (28-Aug-2009 15:06:51)  
Graph 43: Adding data from object @PCF\_MPH\_RA2\_SL1\_AX:SET\_wrong\_sensing\_start  
1 elements.  
Warning ! : (28-Aug-2009 15:06:51)  
GanttChart::AddData. The DqiData structure has no data for this range  
Information : (28-Aug-2009 15:06:51)  
Graph 43: Adding data from object @PCF\_MPH\_RA2\_SL1\_AX:SET\_wrong\_software\_ver  
1 elements.  
Warning ! : (28-Aug-2009 15:06:51)  
GanttChart::AddData. The DqiData structure has no data for this range  
Information : (28-Aug-2009 15:06:51)  
Graph 43: Adding data from object @PCF\_MPH\_RA2\_SL1\_AX:SET\_wrong\_proc\_time  
1 elements.  
Warning ! : (28-Aug-2009 15:06:51)  
GanttChart::AddData. The DqiData structure has no data for this range  
Information : (28-Aug-2009 15:06:51)  
Graph 43: Adding data from object @PCF\_MPH\_RA2\_SL1\_AX:SET\_wrong\_proc\_stage  
1 elements.  
Warning ! : (28-Aug-2009 15:06:51)  
GanttChart::AddData. The DqiData structure has no data for this range  
Information : (28-Aug-2009 15:06:51)  
Graph 43: Adding data from object @PCF\_MPH\_RA2\_SL1\_AX:SET\_wrong\_filename  
1 elements.  
Warning ! : (28-Aug-2009 15:06:51)  
GanttChart::AddData. The DqiData structure has no data for this range  
Information : (28-Aug-2009 15:06:51) Graph 43: Generating PNG file.  
Warning ! : (28-Aug-2009 15:06:51)  
GanttChart::ReadPolyline. Adding a section with no data  
Warning ! : (28-Aug-2009 15:06:51)  
GanttChart::ReadPolyline. Adding a section with no data  
Warning ! : (28-Aug-2009 15:06:51)  
GanttChart::ReadPolyline. Adding a section with no data  
Warning ! : (28-Aug-2009 15:06:51)  
GanttChart::ReadPolyline. Adding a section with no data  
Warning ! : (28-Aug-2009 15:06:51)  
GanttChart::ReadPolyline. Adding a section with no data  
Warning ! : (28-Aug-2009 15:06:51)  
GanttChart::ReadPolyline. Adding a section with no data  
Warning ! : (28-Aug-2009 15:06:51)  
GanttChart::ReadPolyline. Adding a section with no data  
Warning ! : (28-Aug-2009 15:06:51)  
GanttChart::ReadPolyline. Adding a section with no data  
Information : (28-Aug-2009 15:06:51) Graph 43: Destroying object.  
Information : (28-Aug-2009 15:06:51)  
Graph 44: Creating object for a eventGanttChart  
Information : (28-Aug-2009 15:06:51) Graph 44: Processing legend.  
Information : (28-Aug-2009 15:06:51)  
Graph 44: Adding data from object @PCF\_MPH\_RA2\_SL2\_AX:DET\_wrong\_product\_err  
1 elements.  
Warning ! : (28-Aug-2009 15:06:51)  
GanttChart::AddData. The DqiData structure has no data for this range  
Information : (28-Aug-2009 15:06:51)  
Graph 44: Adding data from object @PCF\_MPH\_RA2\_SL2\_AX:SET\_wrong\_sensing\_stop  
1 elements.  
Warning ! : (28-Aug-2009 15:06:51)  
GanttChart::AddData. The DqiData structure has no data for this range  
Information : (28-Aug-2009 15:06:51)  
Graph 44: Adding data from object @PCF\_MPH\_RA2\_SL2\_AX:SET\_wrong\_sensing\_start  
1 elements.  
Warning ! : (28-Aug-2009 15:06:51)

GanttChart::AddData. The DqiData structure has no data for this range  
Information : (28-Aug-2009 15:06:51)  
Graph 44: Adding data from object @PCF\_MPH\_RA2\_SL2\_AX:SET\_wrong\_software\_ver  
1 elements.  
Warning ! : (28-Aug-2009 15:06:51)  
GanttChart::AddData. The DqiData structure has no data for this range  
Information : (28-Aug-2009 15:06:51)  
Graph 44: Adding data from object @PCF\_MPH\_RA2\_SL2\_AX:SET\_wrong\_proc\_time  
1 elements.  
Warning ! : (28-Aug-2009 15:06:51)  
GanttChart::AddData. The DqiData structure has no data for this range  
Information : (28-Aug-2009 15:06:51)  
Graph 44: Adding data from object @PCF\_MPH\_RA2\_SL2\_AX:SET\_wrong\_proc\_stage  
1 elements.  
Warning ! : (28-Aug-2009 15:06:51)  
GanttChart::AddData. The DqiData structure has no data for this range  
Information : (28-Aug-2009 15:06:51)  
Graph 44: Adding data from object @PCF\_MPH\_RA2\_SL2\_AX:SET\_wrong\_filename  
1 elements.  
Warning ! : (28-Aug-2009 15:06:51)  
GanttChart::AddData. The DqiData structure has no data for this range  
Information : (28-Aug-2009 15:06:51) Graph 44: Generating PNG file.  
Warning ! : (28-Aug-2009 15:06:52)  
GanttChart::ReadPolyline. Adding a section with no data  
Warning ! : (28-Aug-2009 15:06:52)  
GanttChart::ReadPolyline. Adding a section with no data  
Warning ! : (28-Aug-2009 15:06:52)  
GanttChart::ReadPolyline. Adding a section with no data  
Warning ! : (28-Aug-2009 15:06:52)  
GanttChart::ReadPolyline. Adding a section with no data  
Warning ! : (28-Aug-2009 15:06:52)  
GanttChart::ReadPolyline. Adding a section with no data  
Warning ! : (28-Aug-2009 15:06:52)  
GanttChart::ReadPolyline. Adding a section with no data  
Warning ! : (28-Aug-2009 15:06:52)  
GanttChart::ReadPolyline. Adding a section with no data  
Information : (28-Aug-2009 15:06:52) Graph 44: Destroying object.  
Information : (28-Aug-2009 15:06:52)  
Graph 45: Creating object for a eventGanttChart  
Information : (28-Aug-2009 15:06:52) Graph 45: Processing legend.  
Information : (28-Aug-2009 15:06:52)  
Graph 45: Adding data from object @PCF\_MPH\_RA2\_SOI\_AX:DET\_wrong\_product\_err  
1 elements.  
Warning ! : (28-Aug-2009 15:06:52)  
GanttChart::AddData. The DqiData structure has no data for this range  
Information : (28-Aug-2009 15:06:52)  
Graph 45: Adding data from object @PCF\_MPH\_RA2\_SOI\_AX:SET\_wrong\_sensing\_stop  
1 elements.  
Warning ! : (28-Aug-2009 15:06:52)  
GanttChart::AddData. The DqiData structure has no data for this range  
Information : (28-Aug-2009 15:06:52)  
Graph 45: Adding data from object @PCF\_MPH\_RA2\_SOI\_AX:SET\_wrong\_sensing\_start  
1 elements.  
Warning ! : (28-Aug-2009 15:06:52)  
GanttChart::AddData. The DqiData structure has no data for this range  
Information : (28-Aug-2009 15:06:52)  
Graph 45: Adding data from object @PCF\_MPH\_RA2\_SOI\_AX:SET\_wrong\_software\_ver  
1 elements.  
Warning ! : (28-Aug-2009 15:06:52)  
GanttChart::AddData. The DqiData structure has no data for this range  
Information : (28-Aug-2009 15:06:52)  
Graph 45: Adding data from object @PCF\_MPH\_RA2\_SOI\_AX:SET\_wrong\_proc\_time  
1 elements.  
Warning ! : (28-Aug-2009 15:06:52)  
GanttChart::AddData. The DqiData structure has no data for this range  
Information : (28-Aug-2009 15:06:52)  
Graph 45: Adding data from object @PCF\_MPH\_RA2\_SOI\_AX:SET\_wrong\_proc\_stage  
1 elements.

Warning ! : (28-Aug-2009 15:06:52)  
GanttChart::AddData. The DqiData structure has no data for this range  
Information : (28-Aug-2009 15:06:52)  
Graph 45: Adding data from object @PCF\_MPH\_RA2\_SOI\_AX:SET\_wrong\_filename  
1 elements.  
Warning ! : (28-Aug-2009 15:06:52)  
GanttChart::AddData. The DqiData structure has no data for this range  
Information : (28-Aug-2009 15:06:52) Graph 45: Generating PNG file.  
Warning ! : (28-Aug-2009 15:06:52)  
GanttChart::ReadPolyline. Adding a section with no data  
Warning ! : (28-Aug-2009 15:06:52)  
GanttChart::ReadPolyline. Adding a section with no data  
Warning ! : (28-Aug-2009 15:06:52)  
GanttChart::ReadPolyline. Adding a section with no data  
Warning ! : (28-Aug-2009 15:06:52)  
GanttChart::ReadPolyline. Adding a section with no data  
Warning ! : (28-Aug-2009 15:06:52)  
GanttChart::ReadPolyline. Adding a section with no data  
Warning ! : (28-Aug-2009 15:06:52)  
GanttChart::ReadPolyline. Adding a section with no data  
Warning ! : (28-Aug-2009 15:06:52)  
GanttChart::ReadPolyline. Adding a section with no data  
Information : (28-Aug-2009 15:06:52) Graph 45: Destroying object.  
Information : (28-Aug-2009 15:06:52)  
Graph 46: Creating object for a eventGanttChart  
Information : (28-Aug-2009 15:06:52) Graph 46: Processing legend.  
Information : (28-Aug-2009 15:06:52)  
Graph 46: Adding data from object @PCF\_MPH\_RA2\_SOL\_AX:DET\_wrong\_product\_err  
1 elements.  
Warning ! : (28-Aug-2009 15:06:52)  
GanttChart::AddData. The DqiData structure has no data for this range  
Information : (28-Aug-2009 15:06:52)  
Graph 46: Adding data from object @PCF\_MPH\_RA2\_SOL\_AX:SET\_wrong\_sensing\_stop  
1 elements.  
Warning ! : (28-Aug-2009 15:06:52)  
GanttChart::AddData. The DqiData structure has no data for this range  
Information : (28-Aug-2009 15:06:52)  
Graph 46: Adding data from object @PCF\_MPH\_RA2\_SOL\_AX:SET\_wrong\_sensing\_start  
1 elements.  
Warning ! : (28-Aug-2009 15:06:52)  
GanttChart::AddData. The DqiData structure has no data for this range  
Information : (28-Aug-2009 15:06:52)  
Graph 46: Adding data from object @PCF\_MPH\_RA2\_SOL\_AX:SET\_wrong\_software\_ver  
1 elements.  
Warning ! : (28-Aug-2009 15:06:52)  
GanttChart::AddData. The DqiData structure has no data for this range  
Information : (28-Aug-2009 15:06:52)  
Graph 46: Adding data from object @PCF\_MPH\_RA2\_SOL\_AX:SET\_wrong\_proc\_time  
1 elements.  
Warning ! : (28-Aug-2009 15:06:52)  
GanttChart::AddData. The DqiData structure has no data for this range  
Information : (28-Aug-2009 15:06:52)  
Graph 46: Adding data from object @PCF\_MPH\_RA2\_SOL\_AX:SET\_wrong\_proc\_stage  
1 elements.  
Warning ! : (28-Aug-2009 15:06:52)  
GanttChart::AddData. The DqiData structure has no data for this range  
Information : (28-Aug-2009 15:06:52)  
Graph 46: Adding data from object @PCF\_MPH\_RA2\_SOL\_AX:SET\_wrong\_filename  
1 elements.  
Warning ! : (28-Aug-2009 15:06:52)  
GanttChart::AddData. The DqiData structure has no data for this range  
Information : (28-Aug-2009 15:06:52) Graph 46: Generating PNG file.  
Warning ! : (28-Aug-2009 15:06:52)  
GanttChart::ReadPolyline. Adding a section with no data  
Warning ! : (28-Aug-2009 15:06:52)  
GanttChart::ReadPolyline. Adding a section with no data  
Warning ! : (28-Aug-2009 15:06:52)  
GanttChart::ReadPolyline. Adding a section with no data

Warning ! : (28-Aug-2009 15:06:52)  
GanttChart::ReadPolyline. Adding a section with no data  
Warning ! : (28-Aug-2009 15:06:52)  
GanttChart::ReadPolyline. Adding a section with no data  
Warning ! : (28-Aug-2009 15:06:52)  
GanttChart::ReadPolyline. Adding a section with no data  
Warning ! : (28-Aug-2009 15:06:52)  
GanttChart::ReadPolyline. Adding a section with no data  
Information : (28-Aug-2009 15:06:53) Graph 46: Destroying object.  
Information : (28-Aug-2009 15:06:53)  
Graph 47: Creating object for a eventGanttChart  
Information : (28-Aug-2009 15:06:53) Graph 47: Processing legend.  
Information : (28-Aug-2009 15:06:53)  
Graph 47: Adding data from object @PCF\_MPH\_RA2\_SSB\_AX:DET\_wrong\_product\_err  
1 elements.  
Warning ! : (28-Aug-2009 15:06:53)  
GanttChart::AddData. The DqiData structure has no data for this range  
Information : (28-Aug-2009 15:06:53)  
Graph 47: Adding data from object @PCF\_MPH\_RA2\_SSB\_AX:SET\_wrong\_sensing\_stop  
1 elements.  
Warning ! : (28-Aug-2009 15:06:53)  
GanttChart::AddData. The DqiData structure has no data for this range  
Information : (28-Aug-2009 15:06:53)  
Graph 47: Adding data from object @PCF\_MPH\_RA2\_SSB\_AX:SET\_wrong\_sensing\_start  
1 elements.  
Warning ! : (28-Aug-2009 15:06:53)  
GanttChart::AddData. The DqiData structure has no data for this range  
Information : (28-Aug-2009 15:06:53)  
Graph 47: Adding data from object @PCF\_MPH\_RA2\_SSB\_AX:SET\_wrong\_software\_ver  
1 elements.  
Warning ! : (28-Aug-2009 15:06:53)  
GanttChart::AddData. The DqiData structure has no data for this range  
Information : (28-Aug-2009 15:06:53)  
Graph 47: Adding data from object @PCF\_MPH\_RA2\_SSB\_AX:SET\_wrong\_proc\_time  
1 elements.  
Warning ! : (28-Aug-2009 15:06:53)  
GanttChart::AddData. The DqiData structure has no data for this range  
Information : (28-Aug-2009 15:06:53)  
Graph 47: Adding data from object @PCF\_MPH\_RA2\_SSB\_AX:SET\_wrong\_proc\_stage  
1 elements.  
Warning ! : (28-Aug-2009 15:06:53)  
GanttChart::AddData. The DqiData structure has no data for this range  
Information : (28-Aug-2009 15:06:53)  
Graph 47: Adding data from object @PCF\_MPH\_RA2\_SSB\_AX:SET\_wrong\_filename  
1 elements.  
Warning ! : (28-Aug-2009 15:06:53)  
GanttChart::AddData. The DqiData structure has no data for this range  
Information : (28-Aug-2009 15:06:53) Graph 47: Generating PNG file.  
Warning ! : (28-Aug-2009 15:06:53)  
GanttChart::ReadPolyline. Adding a section with no data  
Warning ! : (28-Aug-2009 15:06:53)  
GanttChart::ReadPolyline. Adding a section with no data  
Warning ! : (28-Aug-2009 15:06:53)  
GanttChart::ReadPolyline. Adding a section with no data  
Warning ! : (28-Aug-2009 15:06:53)  
GanttChart::ReadPolyline. Adding a section with no data  
Warning ! : (28-Aug-2009 15:06:53)  
GanttChart::ReadPolyline. Adding a section with no data  
Warning ! : (28-Aug-2009 15:06:53)  
GanttChart::ReadPolyline. Adding a section with no data  
Warning ! : (28-Aug-2009 15:06:53)  
GanttChart::ReadPolyline. Adding a section with no data  
Warning ! : (28-Aug-2009 15:06:53)  
GanttChart::ReadPolyline. Adding a section with no data  
Information : (28-Aug-2009 15:06:53) Graph 47: Destroying object.  
Information : (28-Aug-2009 15:06:53)  
Graph 48: Creating object for a eventGanttChart  
Information : (28-Aug-2009 15:06:53) Graph 48: Processing legend.  
Information : (28-Aug-2009 15:06:53)  
Graph 48: Adding data from object @PCF\_MPH\_RA2\_TLD\_AX:DET\_wrong\_product\_err



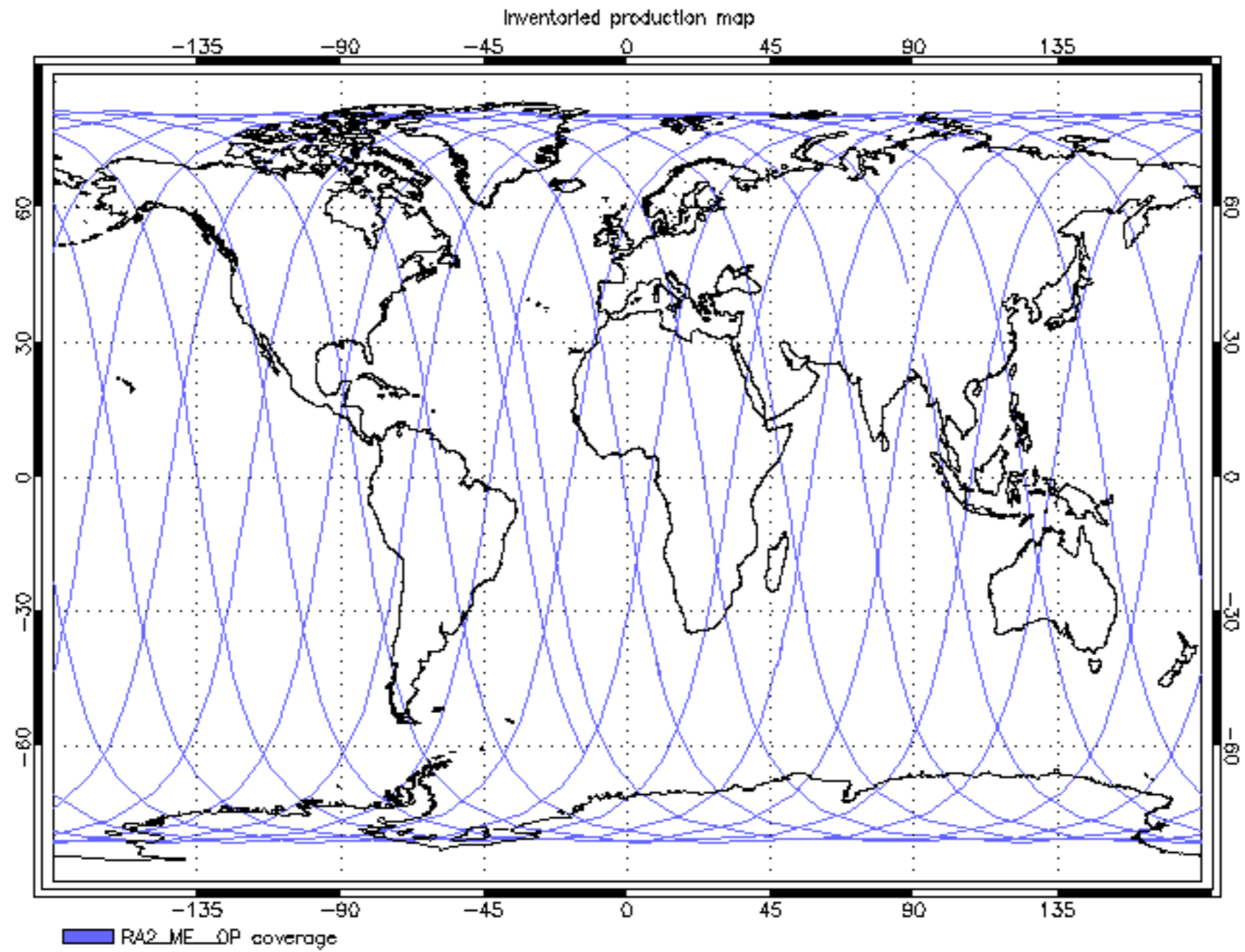
1 elements.  
Warning ! : (28-Aug-2009 15:06:53)  
GanttChart::AddData. The DqiData structure has no data for this range  
Information : (28-Aug-2009 15:06:53)  
Graph 48: Adding data from object @PCF\_MPH\_RA2\_TLD\_AX:SET\_wrong\_sensing\_stop  
1 elements.  
Warning ! : (28-Aug-2009 15:06:53)  
GanttChart::AddData. The DqiData structure has no data for this range  
Information : (28-Aug-2009 15:06:53)  
Graph 48: Adding data from object @PCF\_MPH\_RA2\_TLD\_AX:SET\_wrong\_sensing\_start  
1 elements.  
Warning ! : (28-Aug-2009 15:06:53)  
GanttChart::AddData. The DqiData structure has no data for this range  
Information : (28-Aug-2009 15:06:53)  
Graph 48: Adding data from object @PCF\_MPH\_RA2\_TLD\_AX:SET\_wrong\_software\_ver  
1 elements.  
Warning ! : (28-Aug-2009 15:06:53)  
GanttChart::AddData. The DqiData structure has no data for this range  
Information : (28-Aug-2009 15:06:53)  
Graph 48: Adding data from object @PCF\_MPH\_RA2\_TLD\_AX:SET\_wrong\_proc\_time  
1 elements.  
Warning ! : (28-Aug-2009 15:06:53)  
GanttChart::AddData. The DqiData structure has no data for this range  
Information : (28-Aug-2009 15:06:53)  
Graph 48: Adding data from object @PCF\_MPH\_RA2\_TLD\_AX:SET\_wrong\_proc\_stage  
1 elements.  
Warning ! : (28-Aug-2009 15:06:53)  
GanttChart::AddData. The DqiData structure has no data for this range  
Information : (28-Aug-2009 15:06:53)  
Graph 48: Adding data from object @PCF\_MPH\_RA2\_TLD\_AX:SET\_wrong\_filename  
1 elements.  
Warning ! : (28-Aug-2009 15:06:53)  
GanttChart::AddData. The DqiData structure has no data for this range  
Information : (28-Aug-2009 15:06:53) Graph 48: Generating PNG file.  
Warning ! : (28-Aug-2009 15:06:53)  
GanttChart::ReadPolyline. Adding a section with no data  
Warning ! : (28-Aug-2009 15:06:53)  
GanttChart::ReadPolyline. Adding a section with no data  
Warning ! : (28-Aug-2009 15:06:53)  
GanttChart::ReadPolyline. Adding a section with no data  
Warning ! : (28-Aug-2009 15:06:53)  
GanttChart::ReadPolyline. Adding a section with no data  
Warning ! : (28-Aug-2009 15:06:53)  
GanttChart::ReadPolyline. Adding a section with no data  
Warning ! : (28-Aug-2009 15:06:53)  
GanttChart::ReadPolyline. Adding a section with no data  
Warning ! : (28-Aug-2009 15:06:53)  
GanttChart::ReadPolyline. Adding a section with no data  
Information : (28-Aug-2009 15:06:54) Graph 48: Destroying object.  
Information : (28-Aug-2009 15:06:54)  
Graph 49: Creating object for a eventGanttChart  
Information : (28-Aug-2009 15:06:54) Graph 49: Processing legend.  
Information : (28-Aug-2009 15:06:54)  
Graph 49: Adding data from object @PCF\_MPH\_RA2\_USO\_AX:DET\_wrong\_product\_err  
1 elements.  
Warning ! : (28-Aug-2009 15:06:54)  
GanttChart::AddData. The DqiData structure has no data for this range  
Information : (28-Aug-2009 15:06:54)  
Graph 49: Adding data from object @PCF\_MPH\_RA2\_USO\_AX:SET\_wrong\_sensing\_stop  
1 elements.  
Warning ! : (28-Aug-2009 15:06:54)  
GanttChart::AddData. The DqiData structure has no data for this range  
Information : (28-Aug-2009 15:06:54)  
Graph 49: Adding data from object @PCF\_MPH\_RA2\_USO\_AX:SET\_wrong\_sensing\_start  
1 elements.  
Warning ! : (28-Aug-2009 15:06:54)  
GanttChart::AddData. The DqiData structure has no data for this range  
Information : (28-Aug-2009 15:06:54)

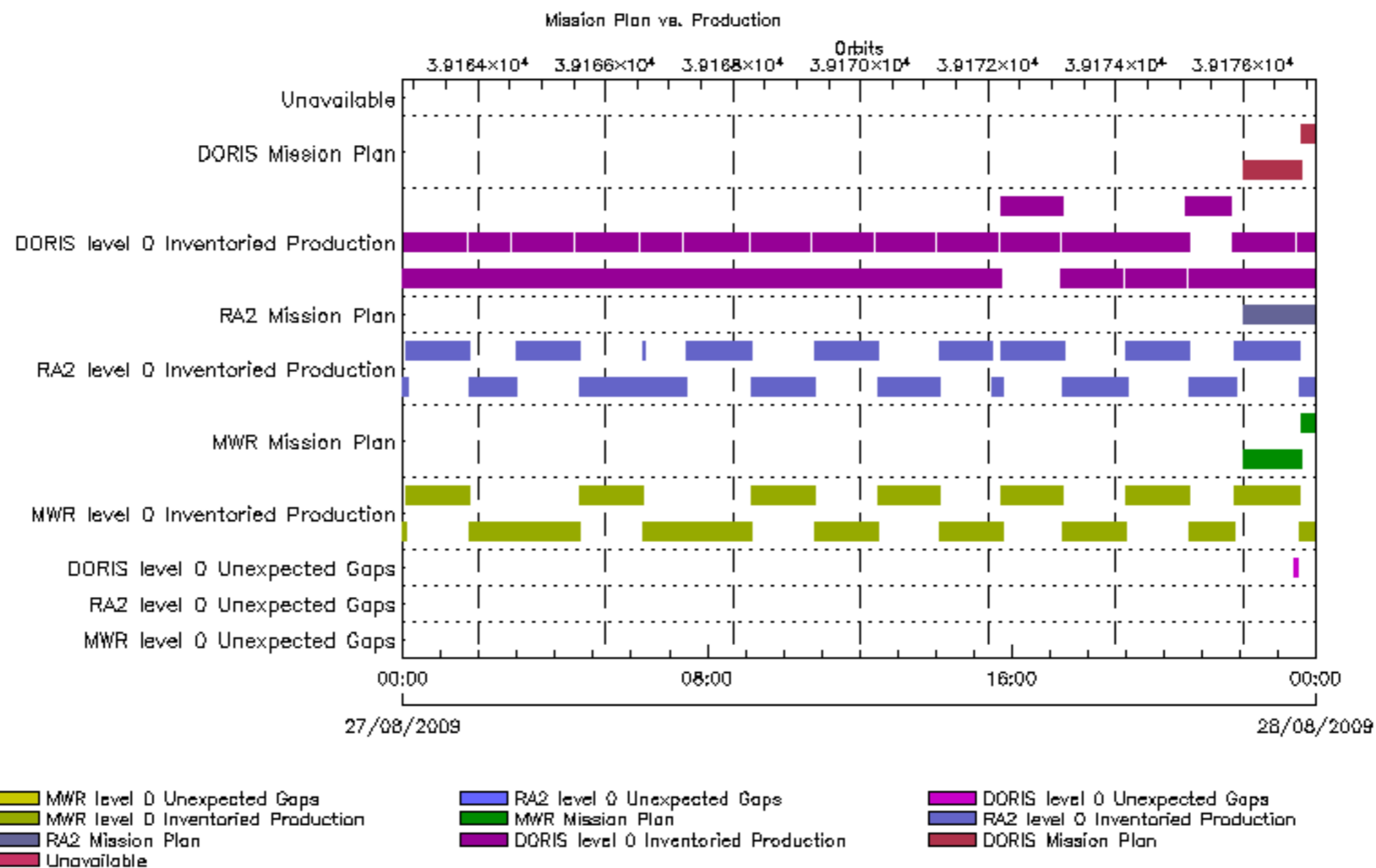


Graph 49: Adding data from object @PCF\_MPH\_RA2\_USO\_AX:SET\_wrong\_software\_ver  
1 elements.  
Warning ! : (28-Aug-2009 15:06:54)  
GanttChart::AddData. The DqiData structure has no data for this range  
Information : (28-Aug-2009 15:06:54)  
Graph 49: Adding data from object @PCF\_MPH\_RA2\_USO\_AX:SET\_wrong\_proc\_time  
1 elements.  
Warning ! : (28-Aug-2009 15:06:54)  
GanttChart::AddData. The DqiData structure has no data for this range  
Information : (28-Aug-2009 15:06:54)  
Graph 49: Adding data from object @PCF\_MPH\_RA2\_USO\_AX:SET\_wrong\_proc\_stage  
1 elements.  
Warning ! : (28-Aug-2009 15:06:54)  
GanttChart::AddData. The DqiData structure has no data for this range  
Information : (28-Aug-2009 15:06:54)  
Graph 49: Adding data from object @PCF\_MPH\_RA2\_USO\_AX:SET\_wrong\_filename  
1 elements.  
Warning ! : (28-Aug-2009 15:06:54)  
GanttChart::AddData. The DqiData structure has no data for this range  
Information : (28-Aug-2009 15:06:54) Graph 49: Generating PNG file.  
Warning ! : (28-Aug-2009 15:06:54)  
GanttChart::ReadPolyline. Adding a section with no data  
Warning ! : (28-Aug-2009 15:06:54)  
GanttChart::ReadPolyline. Adding a section with no data  
Warning ! : (28-Aug-2009 15:06:54)  
GanttChart::ReadPolyline. Adding a section with no data  
Warning ! : (28-Aug-2009 15:06:54)  
GanttChart::ReadPolyline. Adding a section with no data  
Warning ! : (28-Aug-2009 15:06:54)  
GanttChart::ReadPolyline. Adding a section with no data  
Warning ! : (28-Aug-2009 15:06:54)  
GanttChart::ReadPolyline. Adding a section with no data  
Warning ! : (28-Aug-2009 15:06:54)  
GanttChart::ReadPolyline. Adding a section with no data  
Warning ! : (28-Aug-2009 15:06:54)  
GanttChart::ReadPolyline. Adding a section with no data  
Information : (28-Aug-2009 15:06:54) Graph 49: Destroying object.  
Information : (28-Aug-2009 15:06:54)  
Graph 50: Creating object for a eventGanttChart  
Information : (28-Aug-2009 15:06:54) Graph 50: Processing legend.  
Information : (28-Aug-2009 15:06:54)  
Graph 50: Adding data from object @PCF\_MPH\_AUX\_ATT\_AX:DET\_wrong\_product\_err  
1 elements.  
Warning ! : (28-Aug-2009 15:06:54)  
GanttChart::AddData. The DqiData structure has no data for this range  
Information : (28-Aug-2009 15:06:54)  
Graph 50: Adding data from object @PCF\_MPH\_AUX\_ATT\_AX:SET\_wrong\_sensing\_stop  
1 elements.  
Warning ! : (28-Aug-2009 15:06:54)  
GanttChart::AddData. The DqiData structure has no data for this range  
Information : (28-Aug-2009 15:06:54)  
Graph 50: Adding data from object @PCF\_MPH\_AUX\_ATT\_AX:SET\_wrong\_sensing\_start  
1 elements.  
Warning ! : (28-Aug-2009 15:06:54)  
GanttChart::AddData. The DqiData structure has no data for this range  
Information : (28-Aug-2009 15:06:54)  
Graph 50: Adding data from object @PCF\_MPH\_AUX\_ATT\_AX:SET\_wrong\_software\_ver  
1 elements.  
Warning ! : (28-Aug-2009 15:06:54)  
GanttChart::AddData. The DqiData structure has no data for this range  
Information : (28-Aug-2009 15:06:54)  
Graph 50: Adding data from object @PCF\_MPH\_AUX\_ATT\_AX:SET\_wrong\_proc\_time  
1 elements.  
Warning ! : (28-Aug-2009 15:06:54)  
GanttChart::AddData. The DqiData structure has no data for this range  
Information : (28-Aug-2009 15:06:54)  
Graph 50: Adding data from object @PCF\_MPH\_AUX\_ATT\_AX:SET\_wrong\_proc\_stage  
1 elements.  
Warning ! : (28-Aug-2009 15:06:54)  
GanttChart::AddData. The DqiData structure has no data for this range

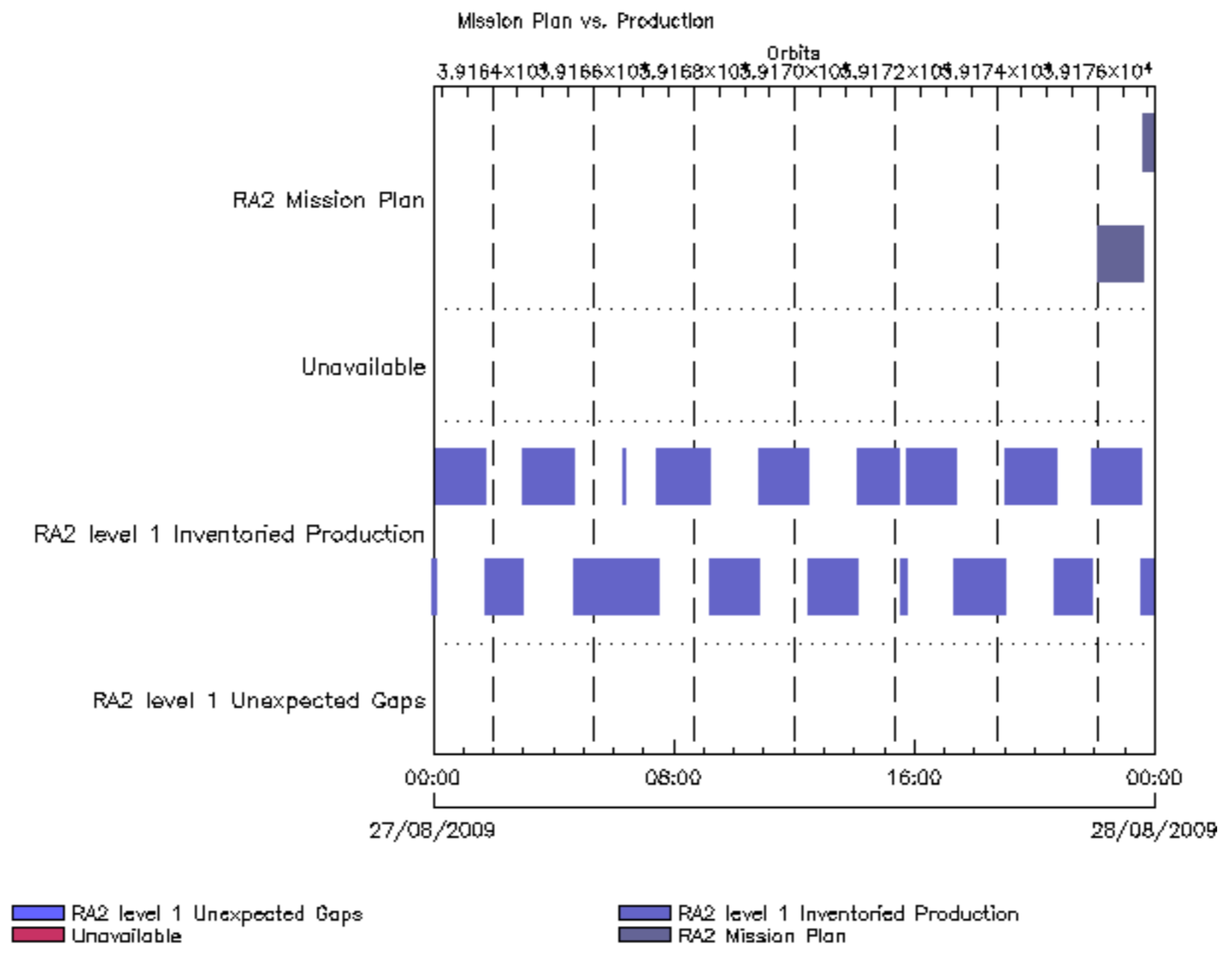
```
Information : (28-Aug-2009 15:06:54)
Graph 50: Adding data from object @PCF_MPH_AUX_ATT_AX:SET_wrong_filename
1 elements.
Warning ! : (28-Aug-2009 15:06:54)
GanttChart::AddData. The DqiData structure has no data for this range
Information : (28-Aug-2009 15:06:54) Graph 50: Generating PNG file.
Warning ! : (28-Aug-2009 15:06:54)
GanttChart::ReadPolyline. Adding a section with no data
Warning ! : (28-Aug-2009 15:06:54)
GanttChart::ReadPolyline. Adding a section with no data
Warning ! : (28-Aug-2009 15:06:54)
GanttChart::ReadPolyline. Adding a section with no data
Warning ! : (28-Aug-2009 15:06:54)
GanttChart::ReadPolyline. Adding a section with no data
Warning ! : (28-Aug-2009 15:06:54)
GanttChart::ReadPolyline. Adding a section with no data
Warning ! : (28-Aug-2009 15:06:54)
GanttChart::ReadPolyline. Adding a section with no data
Warning ! : (28-Aug-2009 15:06:54)
GanttChart::ReadPolyline. Adding a section with no data
Warning ! : (28-Aug-2009 15:06:54)
GanttChart::ReadPolyline. Adding a section with no data
Warning ! : (28-Aug-2009 15:06:54)
GanttChart::ReadPolyline. Adding a section with no data
Warning ! : (28-Aug-2009 15:06:54)
GanttChart::ReadPolyline. Adding a section with no data
Warning ! : (28-Aug-2009 15:06:54)
Information : (28-Aug-2009 15:06:55) Graph 50: Destroying object.
Information : (28-Aug-2009 15:06:55) Graphs successfully created.
```

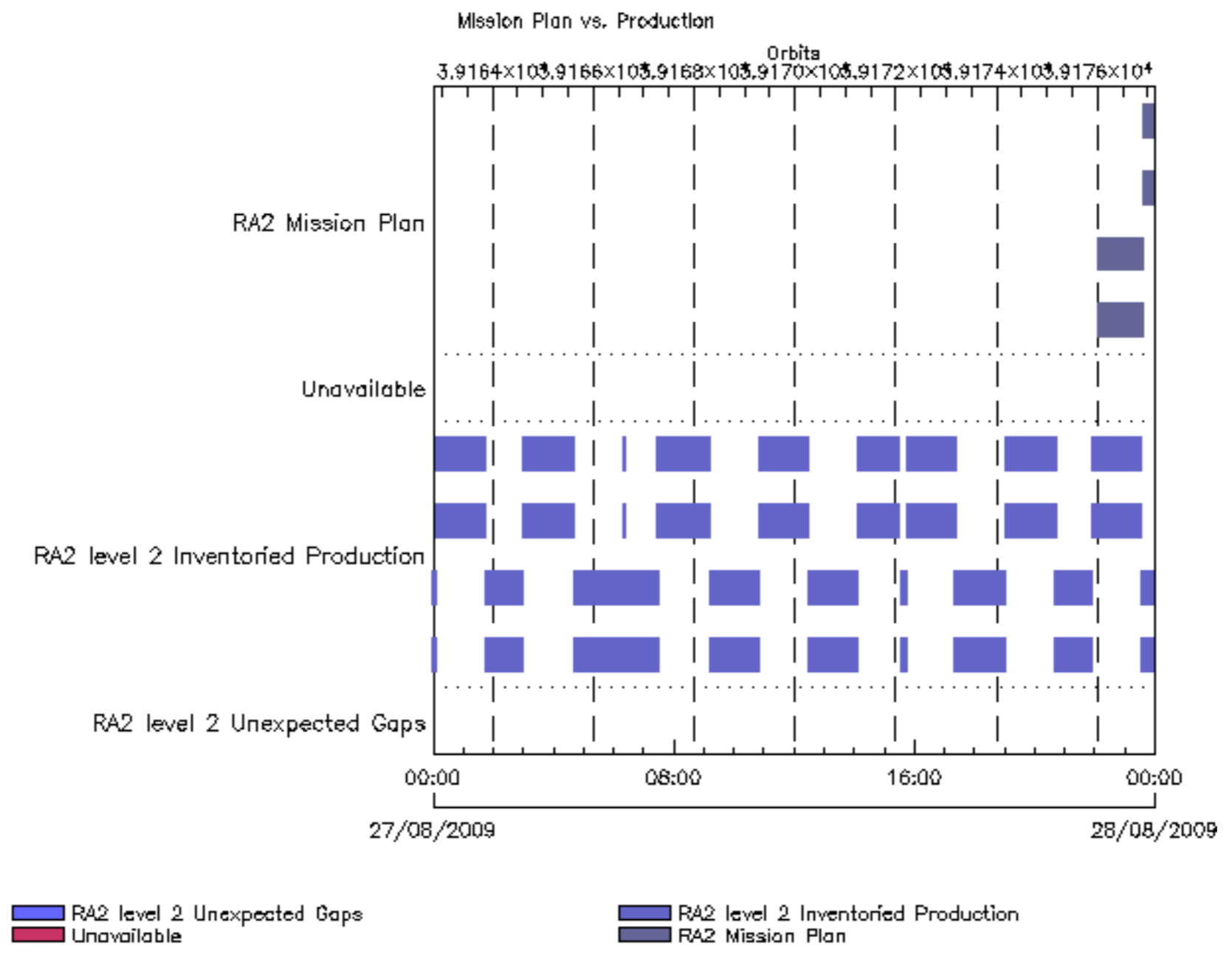


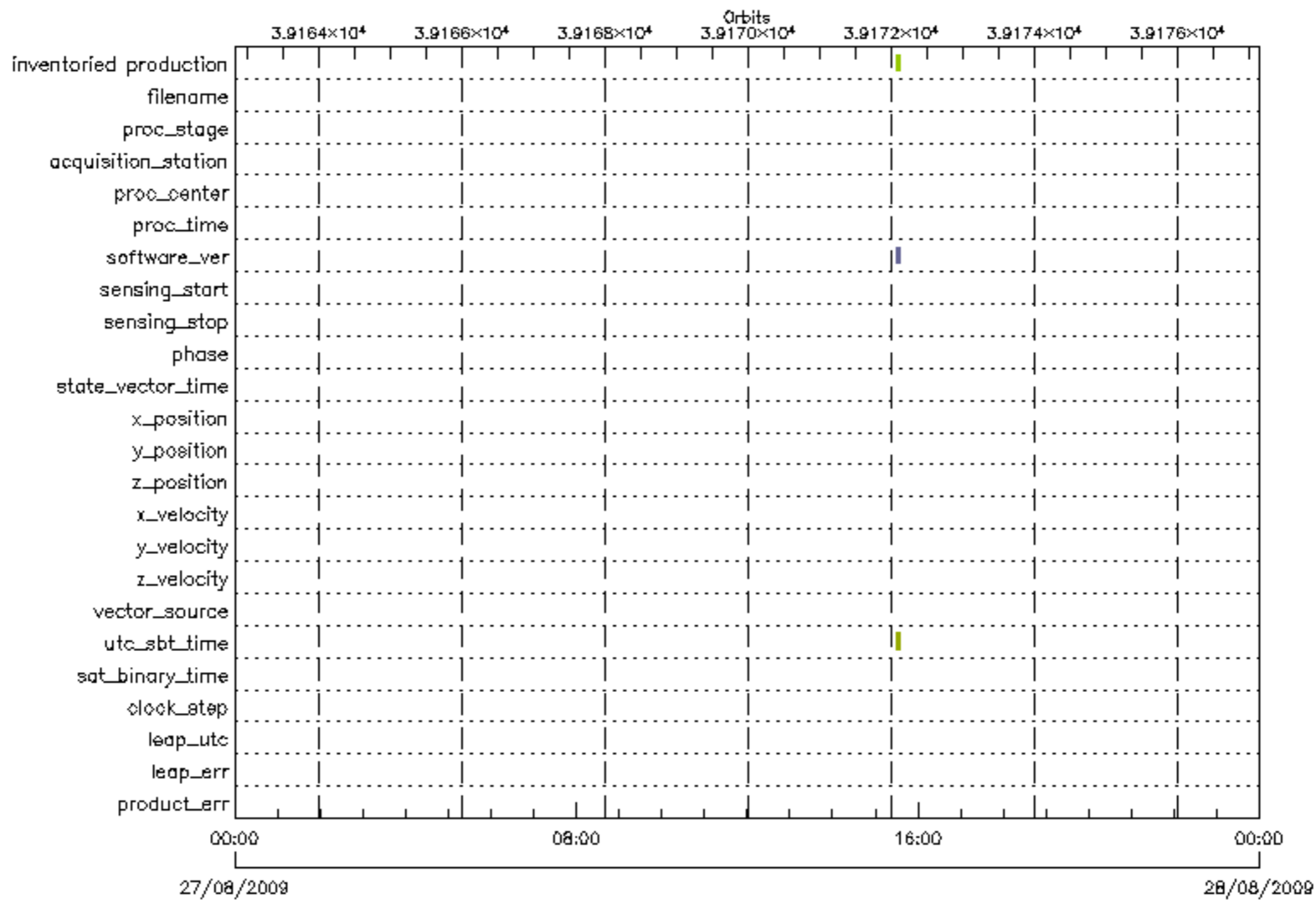


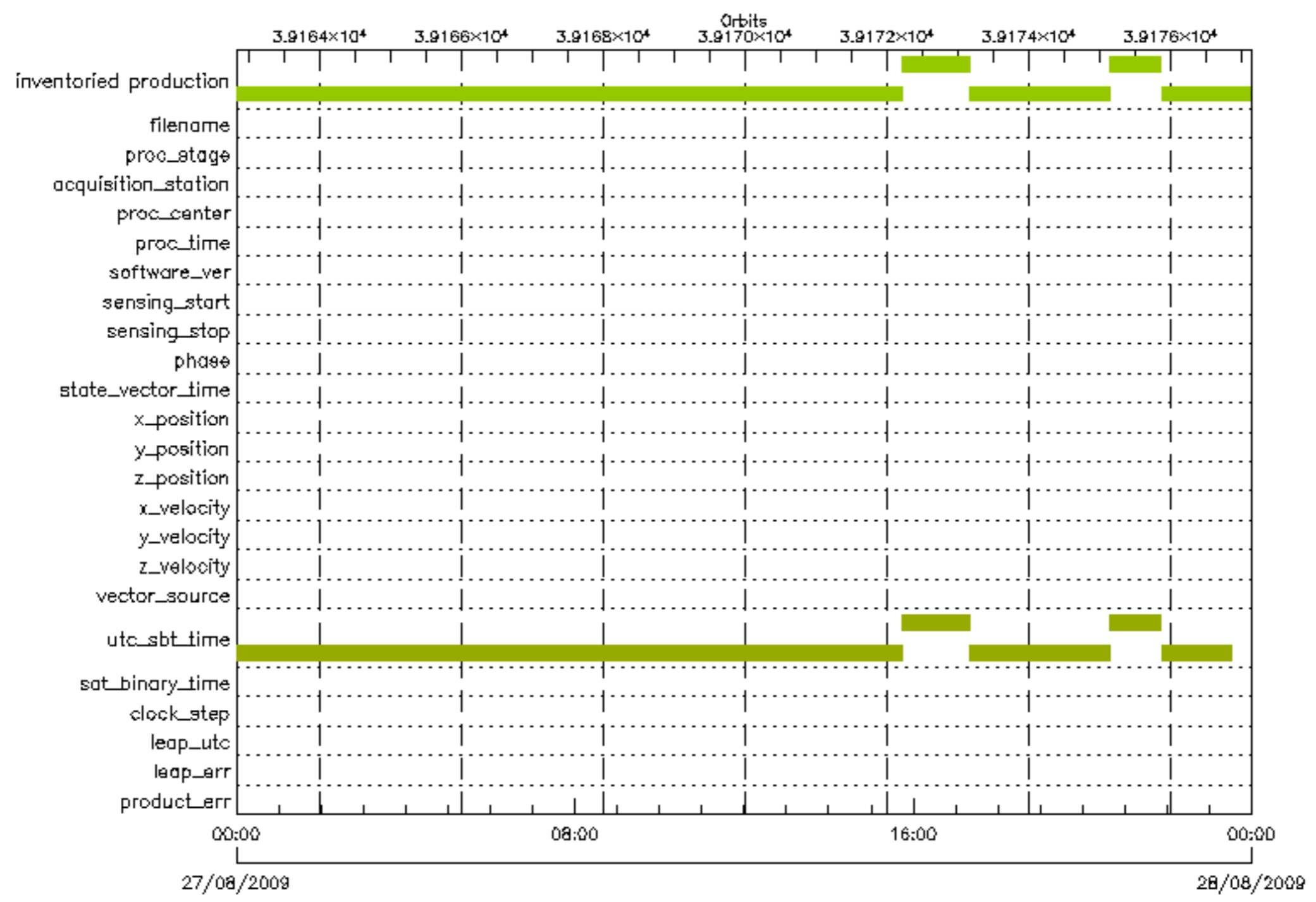


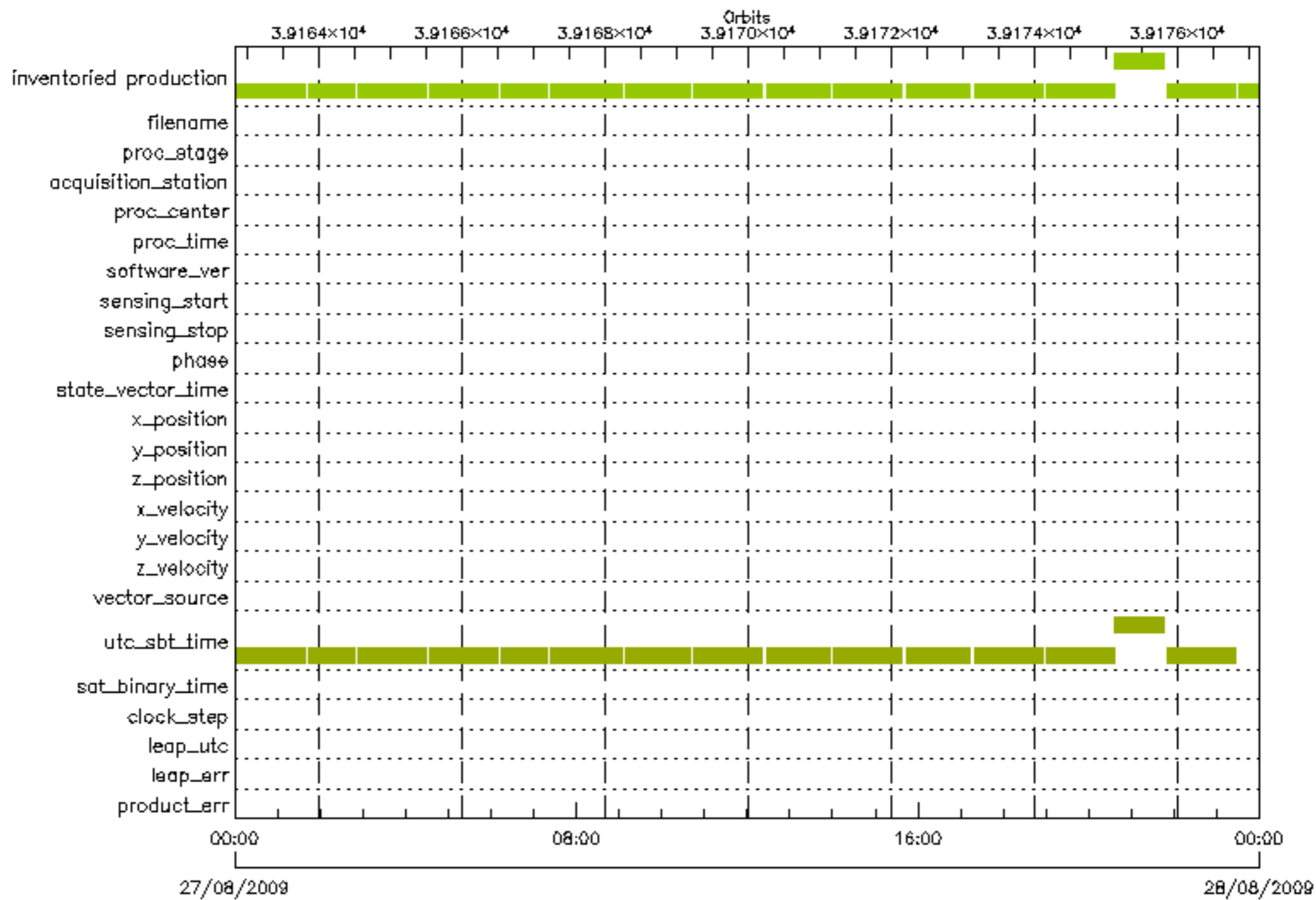




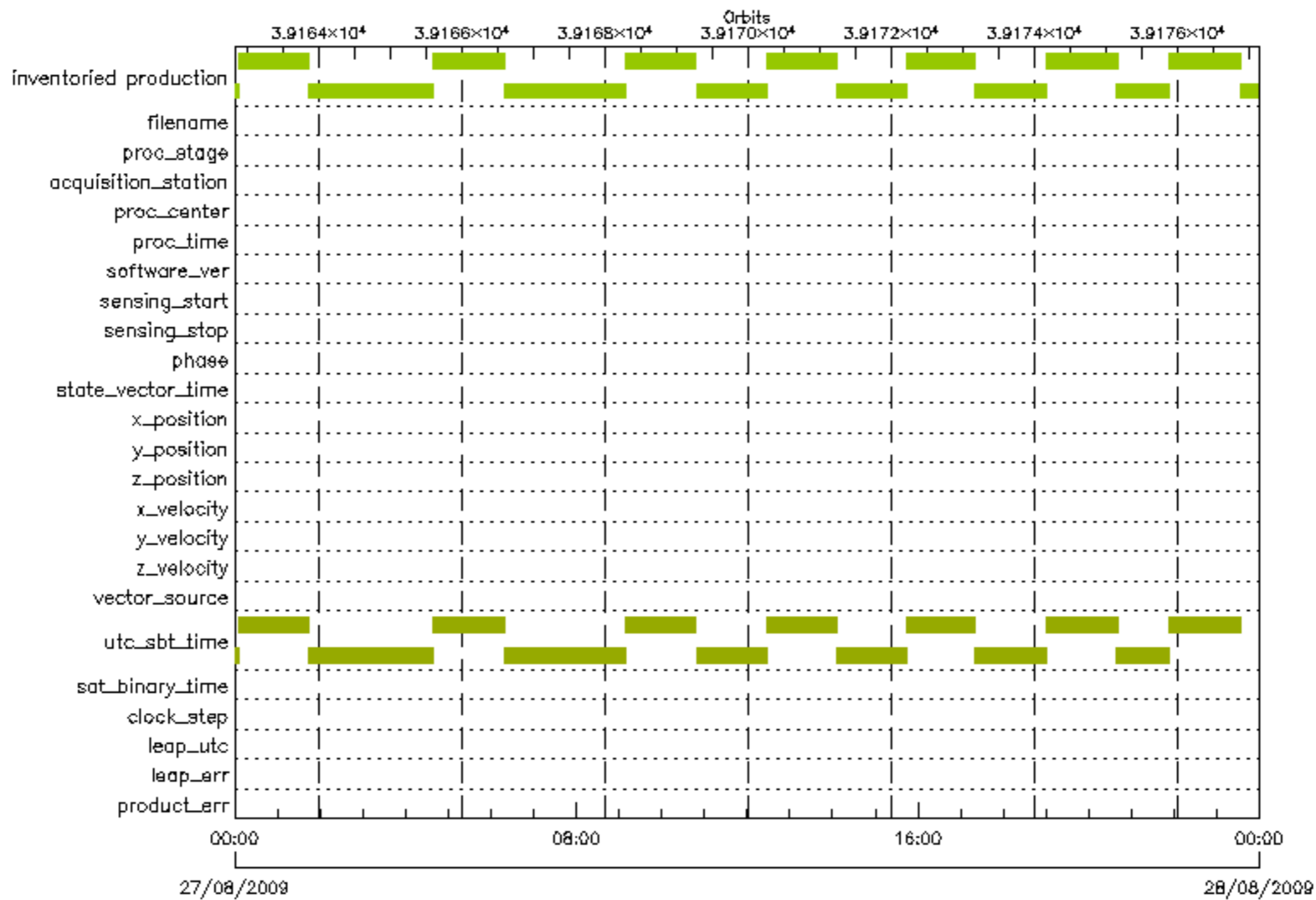


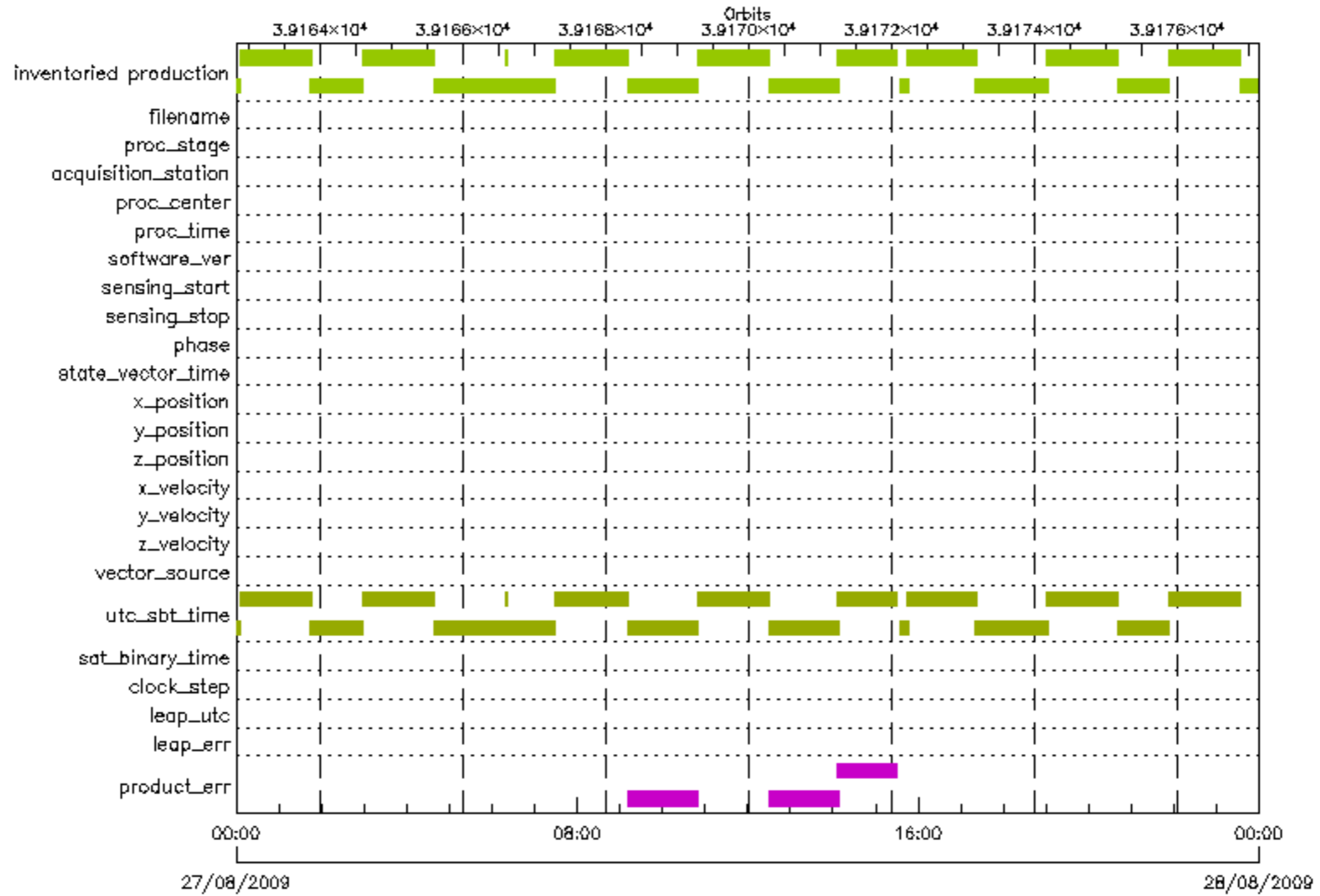


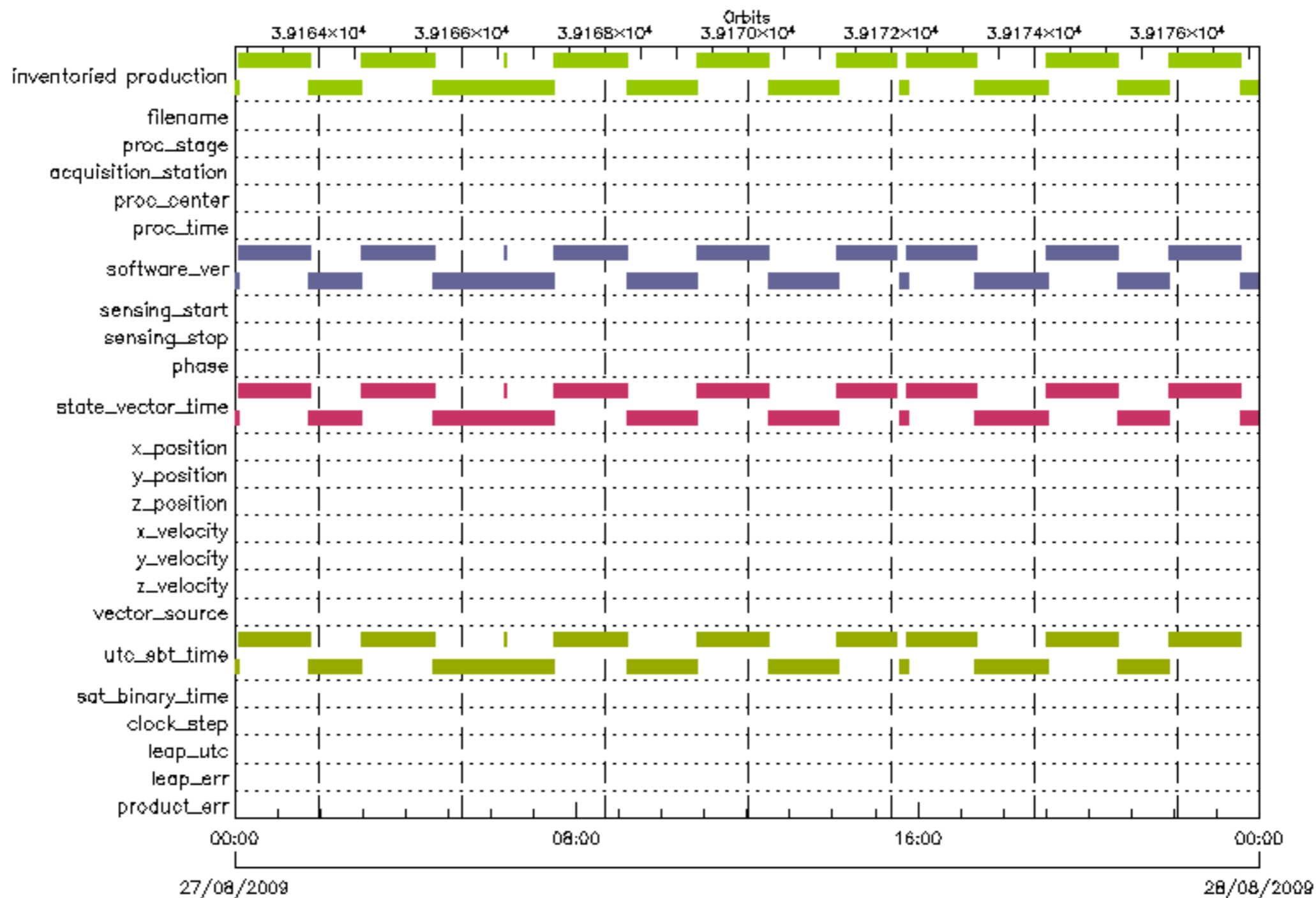










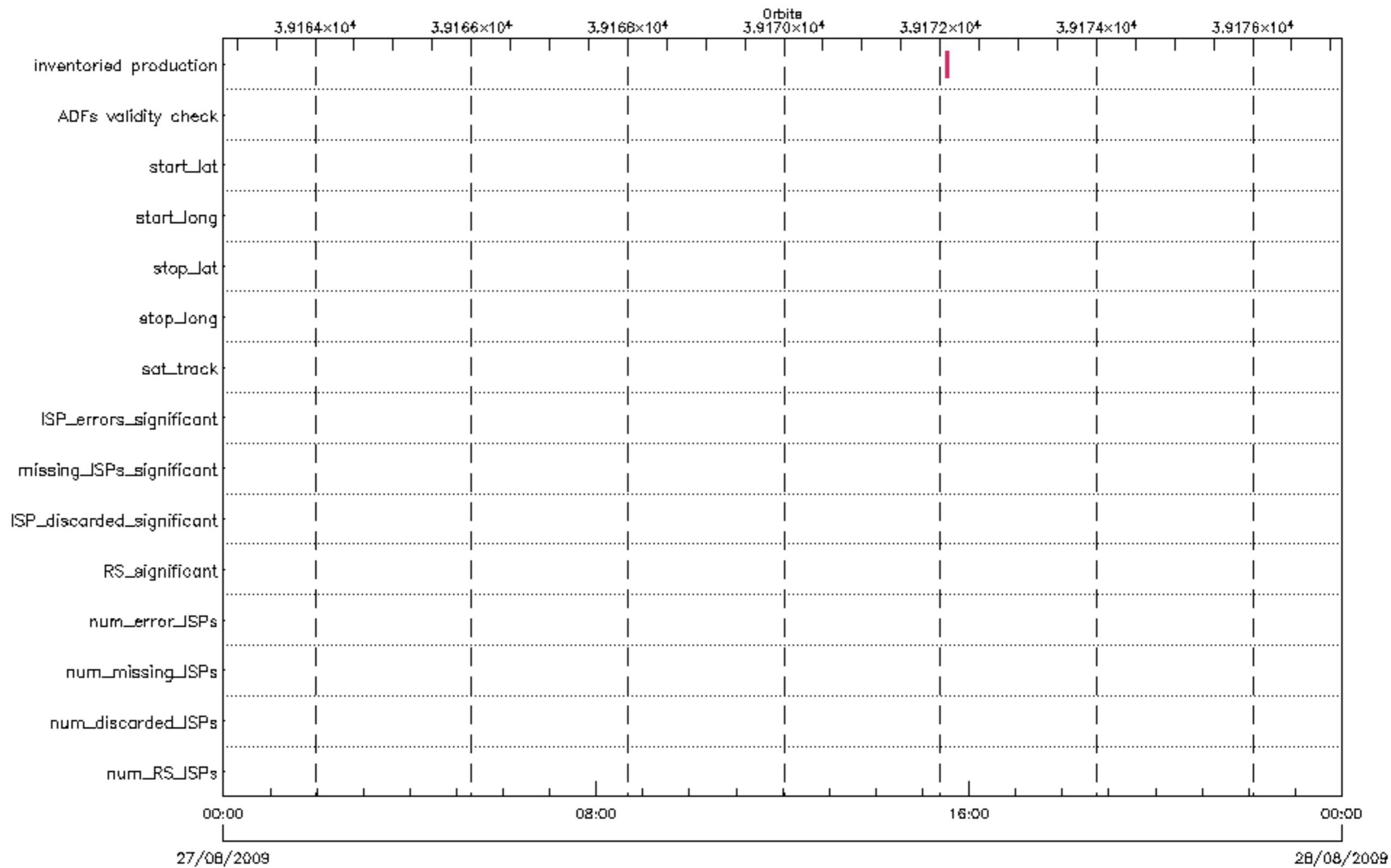


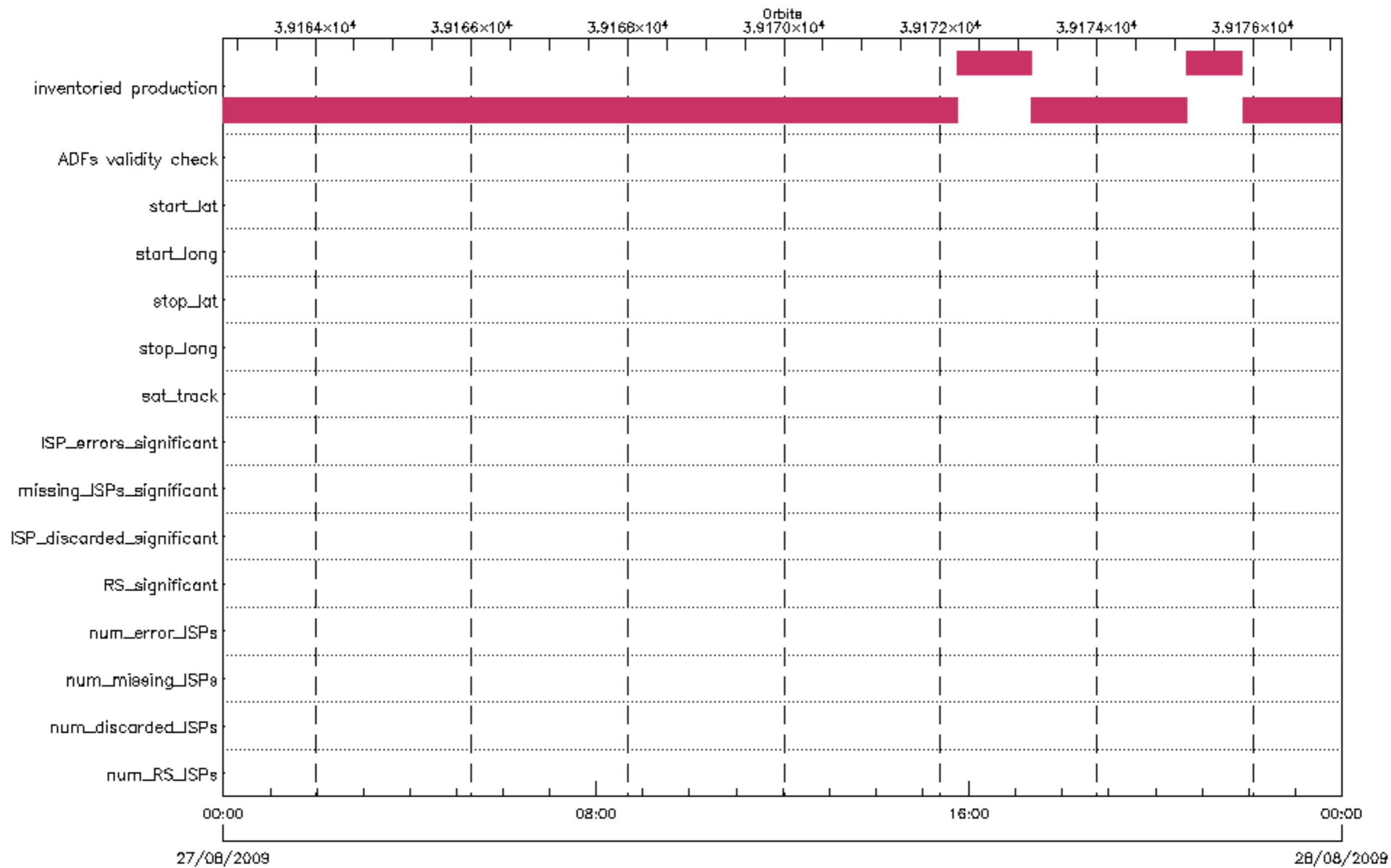




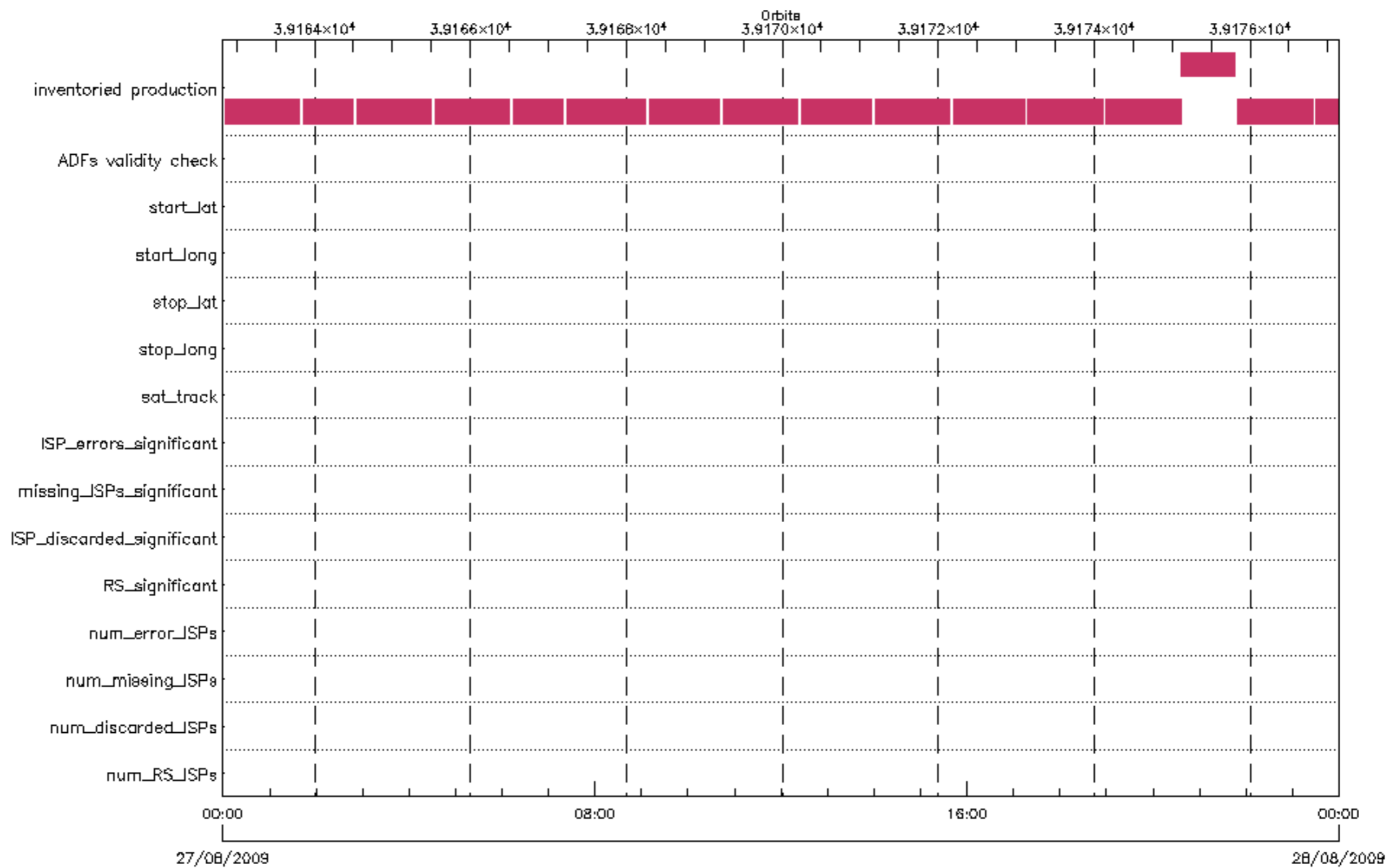


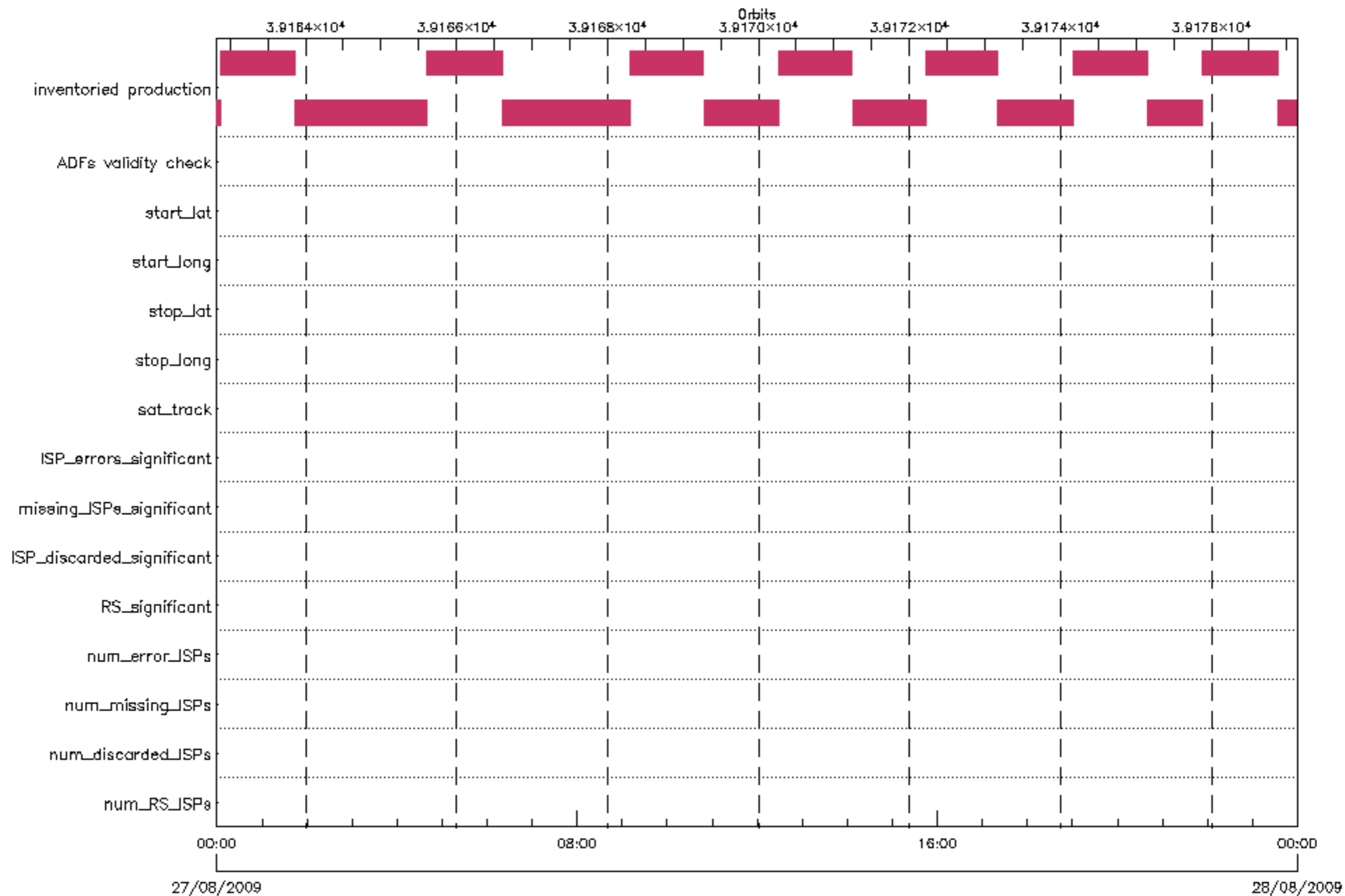


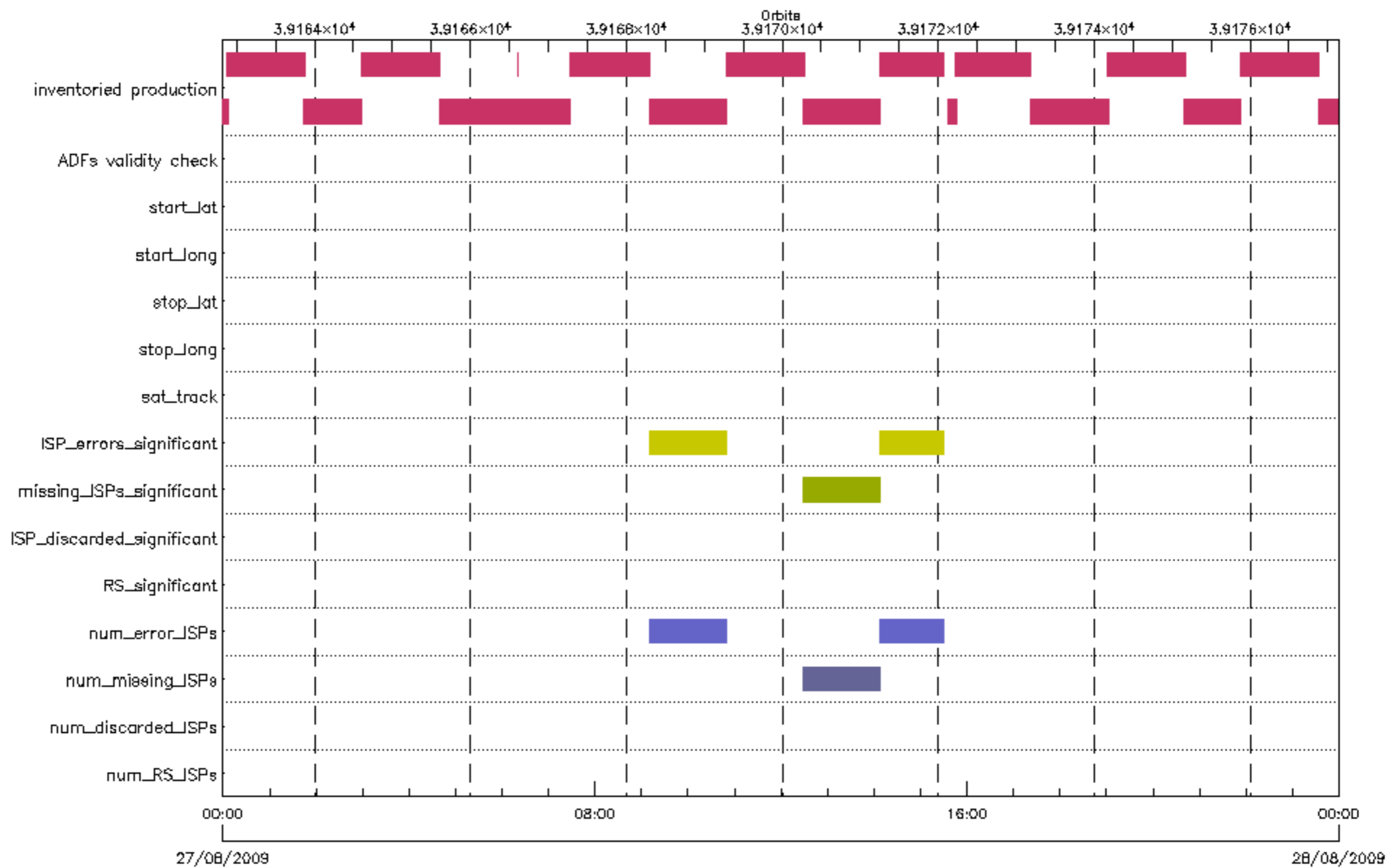




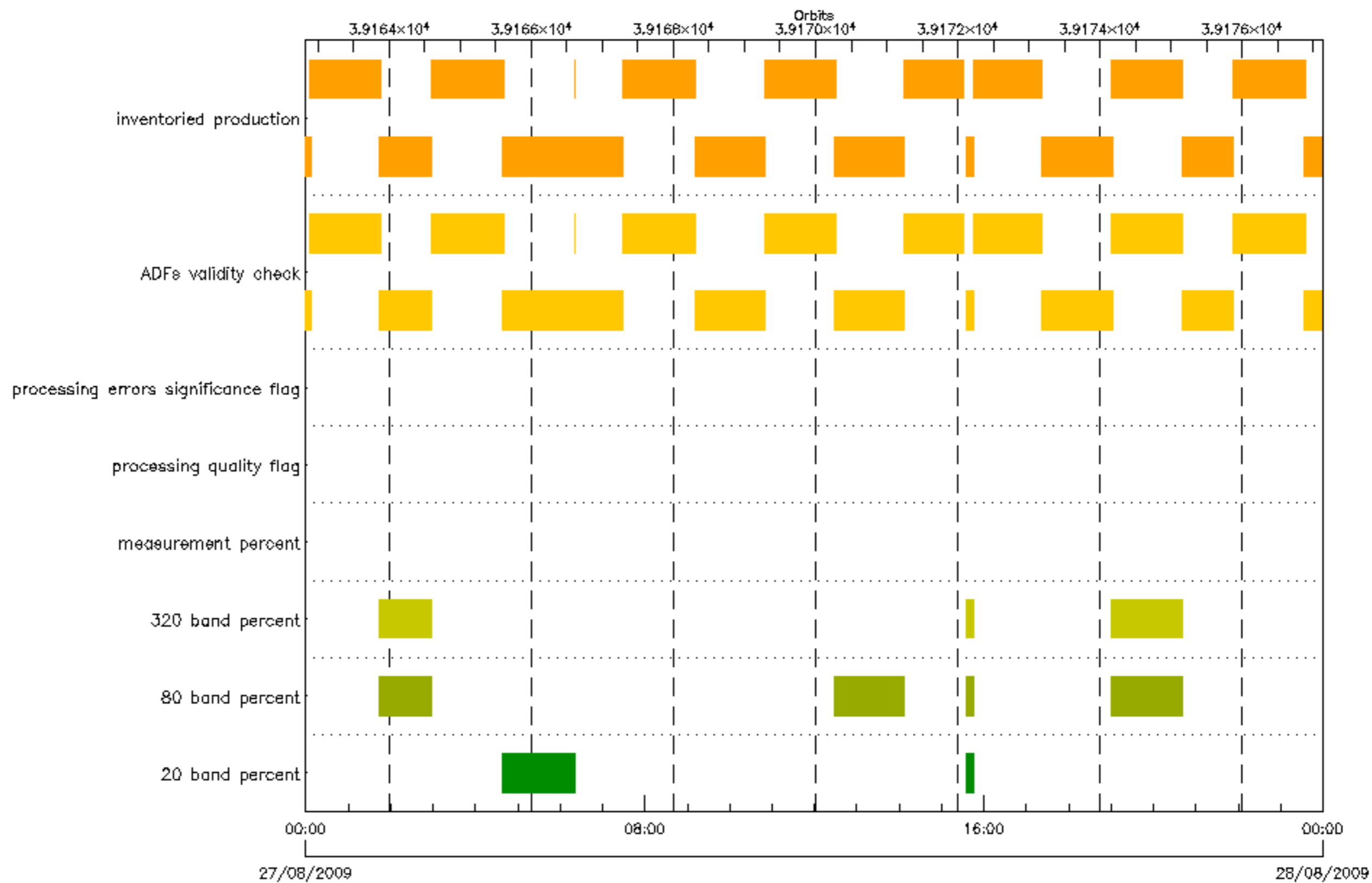
- |                           |                          |                        |                     |                        |
|---------------------------|--------------------------|------------------------|---------------------|------------------------|
| num_RS_JSPs               | num_discarded_JSPs       | num_missing_JSPs       | num_error_JSPs      | RS_significant         |
| ISP_discarded_significant | missing_JSPs_significant | ISP_errors_significant | sat_track           | stop_Long              |
| stop_Jat                  | start_Long               | start_Jat              | ADFs validity check | inventoried production |












■ 20 band percent  
■ measurement percent  
■ ADFs validity check

■ 80 band percent  
■ processing quality flag  
■ inventoried production

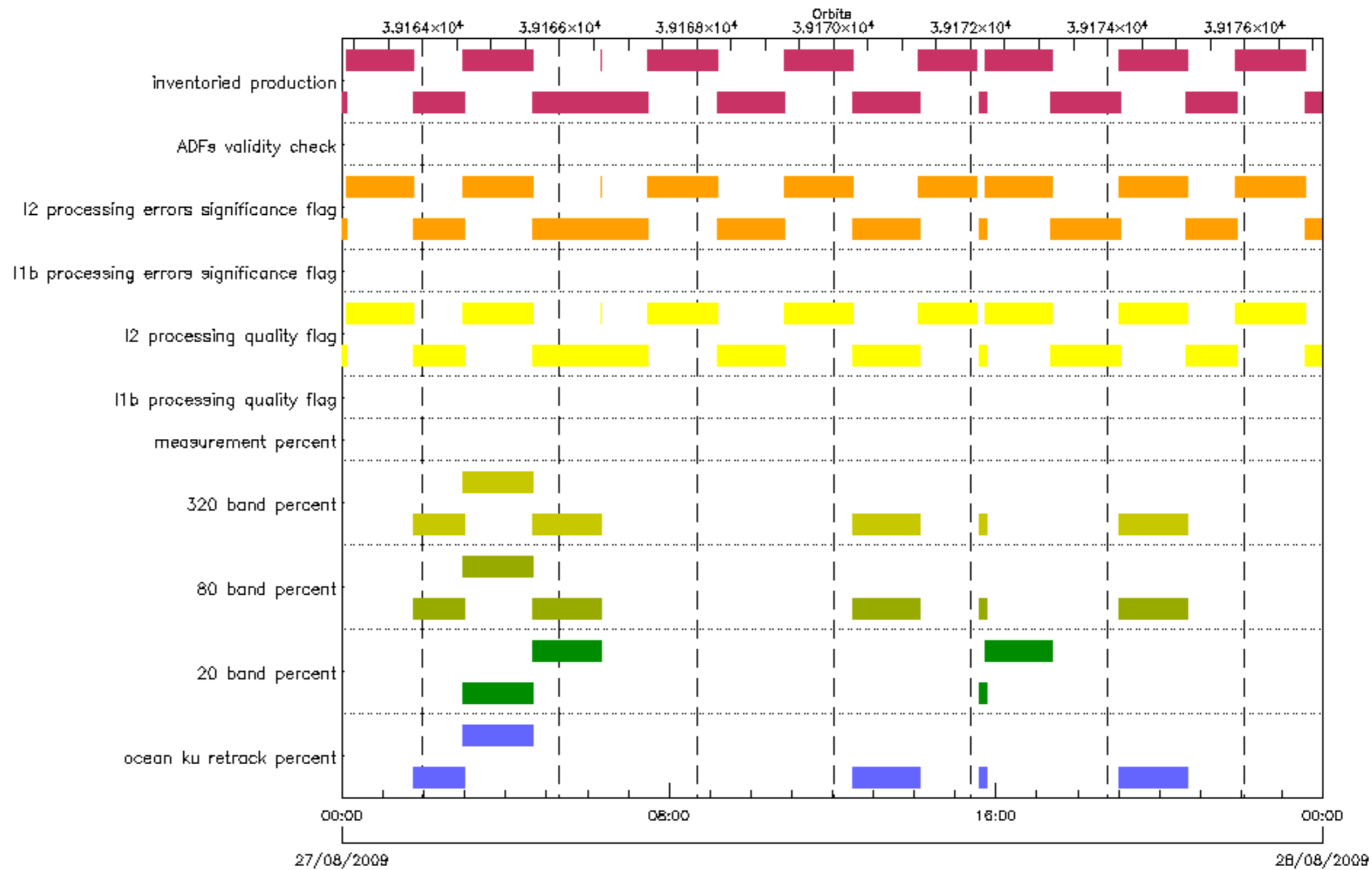
■ 320 band percent  
■ processing errors significance flag



■ sea/ice ku retrack percent  
■ ice1 s retrack percent  
■ 20 band percent  
■ measurement percent  
■ l1b processing errors significance flag  
■ inventoried production

■ ice2 s retrack percent  
■ ice1 ku retrack percent  
■ 80 band percent  
■ l1b processing quality flag  
■ l2 processing errors significance flag

■ ice2 ku retrack percent  
■ ocean ku retrack percent  
■ 320 band percent  
■ l2 processing quality flag  
■ ADFs validity check



ocean ku retrack percent  
 320 band percent  
 I2 processing quality flag  
 ADFs validity check

20 band percent  
 measurement percent  
 I1b processing errors significance flag  
 inventoried production

80 band percent  
 I1b processing quality flag  
 I2 processing errors significance flag

