

# RA2, MWR & DORIS SUMMARY PRODUCTS REPORT

Reporting time: 27-08-2009 14:29:34.000  
Trigger: Routine

	Period Start	Period Stop
UTC	25-AUG-2009 00:00:00.000	26-AUG-2009 00:00:00.000
Absolute Orbit	39134	39148
Cycle, Relative Orbit	0002	0016

Products inventoried

Gauge

## TABLE OF CONTENTS

### Overall production

- [Inventoried production chart](#)
- [Inventoried production map](#)

### Level 0

#### Planning vs. Production

Gauge
RA2_CAL_0P products: 1 produced; 0 gaps; 1 unplanned
DOR_DOP_0P products: 16 produced; 0 gaps; 16 unplanned
DOR_NAV_0P products: 16 produced; 0 gaps; 16 unplanned
MWR_NL__0P products: 16 produced; 0 gaps; 16 unplanned
RA2_ME__0P products: 19 produced; 0 gaps; 19 unplanned

## [Mission Plan vs. production chart](#)

Inventoried production: [RA2\\_CAL\\_0P](#) , [DOR\\_DOP\\_0P](#) , [DOR\\_NAV\\_0P](#) , [MWR\\_NL\\_0P](#) , [RA2\\_ME\\_0P](#)

Missing products: [RA2\\_CAL\\_0P](#) , [DOR\\_DOP\\_0P](#) , [DOR\\_NAV\\_0P](#) , [MWR\\_NL\\_0P](#) , [RA2\\_ME\\_0P](#)

Unplanned products: [RA2\\_CAL\\_0P](#) , [DOR\\_DOP\\_0P](#) , [DOR\\_NAV\\_0P](#) , [MWR\\_NL\\_0P](#) , [RA2\\_ME\\_0P](#)

Overlaps: [RA2\\_CAL\\_0P](#) , [DOR\\_DOP\\_0P](#) , [DOR\\_NAV\\_0P](#) , [MWR\\_NL\\_0P](#) , [RA2\\_ME\\_0P](#)

Duplicates: [RA2\\_CAL\\_0P](#) , [DOR\\_DOP\\_0P](#) , [DOR\\_NAV\\_0P](#) , [MWR\\_NL\\_0P](#) , [RA2\\_ME\\_0P](#)

## ADF usage

Gauge
0 new ADFs in use for type RA2_CAL_0P N/A

### [RA2\\_CAL\\_0P: ADFs usage](#)

Gauge
1 new ADFs in use for type DOR_DOP_0P N/A

### [DOR\\_DOP\\_0P: ADFs usage](#)

Gauge
1 new ADFs in use for type DOR_NAV_0P N/A

### [DOR\\_NAV\\_0P: ADFs usage](#)

Gauge
1 new ADFs in use for type MWR_NL__0P N/A

### [MWR\\_NL\\_\\_0P: ADFs usage](#)

Gauge
1 new ADFs in use for type RA2_ME__0P N/A

### [RA2\\_ME\\_\\_0P: ADFs usage](#)

## Header checks

### MPH errors

Gauge
0 RA2_CAL_0P products with wrong filename N/A
0 RA2_CAL_0P products with unknown processing stage N/A
0 RA2_CAL_0P products with unknown acquisition station N/A
0 RA2_CAL_0P products with unknown processing center N/A
0 RA2_CAL_0P products with wrong processing time N/A
1 RA2_CAL_0P products with software version not equal to the current version N/A
0 RA2_CAL_0P products with wrong sensing start N/A
0 RA2_CAL_0P products with wrong sensing stop N/A
0 RA2_CAL_0P products with wrong phase N/A
0 RA2_CAL_0P products with wrong state vector time N/A
0 RA2_CAL_0P products with unknown vector source N/A
1 RA2_CAL_0P products with UTC to SBT time too far from sensing time N/A
0 RA2_CAL_0P products with satellite binary time out-of-range N/A
0 RA2_CAL_0P products with wrong clock step N/A
0 RA2_CAL_0P products with leap utc set to blank N/A
0 RA2_CAL_0P products with leap err set N/A
0 RA2_CAL_0P products with product err set N/A
0 RA2_CAL_0P products with tot_size not equal to real file size N/A

[RA2\\_CAL\\_0P: MPH checks](#)

Gauge
0 DOR_DOP_0P products with wrong filename N/A
0 DOR_DOP_0P products with unknown processing stage N/A
0 DOR_DOP_0P products with unknown acquisition station N/A

0 DOR_DOP_0P products with unknown processing center N/A
0 DOR_DOP_0P products with wrong processing time N/A
0 DOR_DOP_0P products with software version not equal to the current version N/A
0 DOR_DOP_0P products with wrong sensing start N/A
0 DOR_DOP_0P products with wrong sensing stop N/A
0 DOR_DOP_0P products with wrong phase N/A
0 DOR_DOP_0P products with wrong state vector time N/A
0 DOR_DOP_0P products with unknown vector source N/A
13 DOR_DOP_0P products with UTC to SBT time too far from sensing time N/A
0 DOR_DOP_0P products with satellite binary time out-of-range N/A
0 DOR_DOP_0P products with wrong clock step N/A
0 DOR_DOP_0P products with leap utc set to blank N/A
0 DOR_DOP_0P products with leap err set N/A
0 DOR_DOP_0P products with product err set N/A
0 DOR_DOP_0P products with tot_size not equal to real file size N/A

[DOR\\_DOP\\_0P: MPH checks](#)

<b>Gauge</b>
0 DOR_NAV_0P products with wrong filename N/A
0 DOR_NAV_0P products with unknown processing stage N/A
0 DOR_NAV_0P products with unknown acquisition station N/A
0 DOR_NAV_0P products with unknown processing center N/A
0 DOR_NAV_0P products with wrong processing time N/A
0 DOR_NAV_0P products with software version not equal to the current version N/A
0 DOR_NAV_0P products with wrong sensing start N/A

0 DOR_NAV_0P products with wrong sensing stop N/A
0 DOR_NAV_0P products with wrong phase N/A
0 DOR_NAV_0P products with wrong state vector time N/A
0 DOR_NAV_0P products with unknown vector source N/A
11 DOR_NAV_0P products with UTC to SBT time too far from sensing time N/A
0 DOR_NAV_0P products with satellite binary time out-of-range N/A
0 DOR_NAV_0P products with wrong clock step N/A
0 DOR_NAV_0P products with leap utc set to blank N/A
0 DOR_NAV_0P products with leap err set N/A
0 DOR_NAV_0P products with product err set N/A
0 DOR_NAV_0P products with tot_size not equal to real file size N/A

[DOR\\_NAV\\_0P: MPH checks](#)

<b>Gauge</b>
0 MWR_NL__0P products with wrong filename N/A
0 MWR_NL__0P products with unknown processing stage N/A
0 MWR_NL__0P products with unknown acquisition station N/A
0 MWR_NL__0P products with unknown processing center N/A
0 MWR_NL__0P products with wrong processing time N/A
0 MWR_NL__0P products with software version not equal to the current version N/A
0 MWR_NL__0P products with wrong sensing start N/A
0 MWR_NL__0P products with wrong sensing stop N/A
0 MWR_NL__0P products with wrong phase N/A
0 MWR_NL__0P products with wrong state vector time N/A
0 MWR_NL__0P products with unknown vector source N/A

13 MWR_NL__0P products with UTC to SBT time too far from sensing time N/A
0 MWR_NL__0P products with satellite binary time out-of-range N/A
0 MWR_NL__0P products with wrong clock step N/A
0 MWR_NL__0P products with leap utc set to blank N/A
0 MWR_NL__0P products with leap err set N/A
0 MWR_NL__0P products with product err set N/A
0 MWR_NL__0P products with tot_size not equal to real file size N/A

[MWR\\_NL\\_\\_0P: MPH checks](#)

<b>Gauge</b>
0 RA2_ME__0P products with wrong filename N/A
0 RA2_ME__0P products with unknown processing stage N/A
0 RA2_ME__0P products with unknown acquisition station N/A
0 RA2_ME__0P products with unknown processing center N/A
0 RA2_ME__0P products with wrong processing time N/A
0 RA2_ME__0P products with software version not equal to the current version N/A
0 RA2_ME__0P products with wrong sensing start N/A
0 RA2_ME__0P products with wrong sensing stop N/A
0 RA2_ME__0P products with wrong phase N/A
0 RA2_ME__0P products with wrong state vector time N/A
0 RA2_ME__0P products with unknown vector source N/A
15 RA2_ME__0P products with UTC to SBT time too far from sensing time N/A
0 RA2_ME__0P products with satellite binary time out-of-range N/A
0 RA2_ME__0P products with wrong clock step N/A
0 RA2_ME__0P products with leap utc set to blank N/A

0 RA2_ME__0P products with leap err set N/A
5 RA2_ME__0P products with product err set N/A
0 RA2_ME__0P products with tot_size not equal to real file size N/A

[RA2\\_ME\\_\\_0P: MPH checks](#)

**SPH errors**

Gauge
0 ADFs not covering sensing time are referenced in RA2_CAL_0P products N/A
0 RA2_CAL_0P products with start_lat out of range N/A
0 RA2_CAL_0P products with start_long out of range N/A
0 RA2_CAL_0P products with stop_lat out of range N/A
0 RA2_CAL_0P products with stop_long out of range N/A
0 RA2_CAL_0P products with sat_track out of range N/A
0 RA2_CAL_0P products with num_error_ISPs out of range N/A
0 RA2_CAL_0P products with num_missing_ISPs out of range N/A
0 RA2_CAL_0P products with num_discarded_ISPs out of range N/A
0 RA2_CAL_0P products with num_RS_ISPs out of range N/A
0 RA2_CAL_0P products with ISP_errors_significant set to 1 N/A
0 RA2_CAL_0P products with missing_ISPs_significant set to 1 N/A
0 RA2_CAL_0P products with ISP_discarded_significant set to 1 N/A
0 RA2_CAL_0P products with RS_significant set to 1 N/A

[RA2\\_CAL\\_0P: SPH checks](#)

Gauge
0 ADFs not covering sensing time are referenced in DOR_DOP_0P products N/A
0 DOR_DOP_0P products with start_lat out of range N/A

0 DOR_DOP_0P products with start_long out of range N/A
0 DOR_DOP_0P products with stop_lat out of range N/A
0 DOR_DOP_0P products with stop_long out of range N/A
0 DOR_DOP_0P products with sat_track out of range N/A
0 DOR_DOP_0P products with num_error_ISPs out of range N/A
0 DOR_DOP_0P products with num_missing_ISPs out of range N/A
0 DOR_DOP_0P products with num_discarded_ISPs out of range N/A
0 DOR_DOP_0P products with num_RS_ISPs out of range N/A
0 DOR_DOP_0P products with ISP_errors_significant set to 1 N/A
0 DOR_DOP_0P products with missing_ISPs_significant set to 1 N/A
0 DOR_DOP_0P products with ISP_discarded_significant set to 1 N/A
0 DOR_DOP_0P products with RS_significant set to 1 N/A

[DOR\\_DOP\\_0P: SPH checks](#)

<b>Gauge</b>
0 ADFs not covering sensing time are referenced in DOR_NAV_0P products N/A
0 DOR_NAV_0P products with start_lat out of range N/A
0 DOR_NAV_0P products with start_long out of range N/A
0 DOR_NAV_0P products with stop_lat out of range N/A
0 DOR_NAV_0P products with stop_long out of range N/A
0 DOR_NAV_0P products with sat_track out of range N/A
0 DOR_NAV_0P products with num_error_ISPs out of range N/A
0 DOR_NAV_0P products with num_missing_ISPs out of range N/A
0 DOR_NAV_0P products with num_discarded_ISPs out of range N/A
0 DOR_NAV_0P products with num_RS_ISPs out of range N/A



0 DOR_NAV_0P products with ISP_errors_significant set to 1 N/A
---

0 DOR_NAV_0P products with missing_ISPs_significant set to 1 N/A
---

0 DOR_NAV_0P products with ISP_discarded_significant set to 1 N/A
--

0 DOR_NAV_0P products with RS_significant set to 1 N/A
---

[DOR\\_NAV\\_0P: SPH checks](#)

Gauge
-------

0 ADFs not covering sensing time are referenced in MWR_NL__0P products N/A
---

0 MWR_NL__0P products with start_lat out of range N/A
--

0 MWR_NL__0P products with start_long out of range N/A
---

0 MWR_NL__0P products with stop_lat out of range N/A
---

0 MWR_NL__0P products with stop_long out of range N/A
--

0 MWR_NL__0P products with sat_track out of range N/A
--

0 MWR_NL__0P products with num_error_ISPs out of range N/A
---

0 MWR_NL__0P products with num_missing_ISPs out of range N/A
---

0 MWR_NL__0P products with num_discarded_ISPs out of range N/A
---

0 MWR_NL__0P products with num_RS_ISPs out of range N/A
--

0 MWR_NL__0P products with ISP_errors_significant set to 1 N/A
---

0 MWR_NL__0P products with missing_ISPs_significant set to 1 N/A
---

0 MWR_NL__0P products with ISP_discarded_significant set to 1 N/A
--

0 MWR_NL__0P products with RS_significant set to 1 N/A
---

[MWR\\_NL\\_\\_0P: SPH checks](#)

Gauge
-------

0 ADFs not covering sensing time are referenced in RA2_ME__0P products N/A
---

0 RA2_ME__0P products with start_lat out of range N/A
--

0 RA2_ME__0P products with start_long out of range N/A
0 RA2_ME__0P products with stop_lat out of range N/A
0 RA2_ME__0P products with stop_long out of range N/A
0 RA2_ME__0P products with sat_track out of range N/A
5 RA2_ME__0P products with num_error_ISPs out of range N/A
2 RA2_ME__0P products with num_missing_ISPs out of range N/A
0 RA2_ME__0P products with num_discarded_ISPs out of range N/A
0 RA2_ME__0P products with num_RS_ISPs out of range N/A
5 RA2_ME__0P products with ISP_errors_significant set to 1 N/A
2 RA2_ME__0P products with missing_ISPs_significant set to 1 N/A
0 RA2_ME__0P products with ISP_discarded_significant set to 1 N/A
0 RA2_ME__0P products with RS_significant set to 1 N/A

[RA2\\_ME\\_\\_0P: SPH checks](#)

## Level 1

### Planning vs. Production

Gauge
RA2_MW__1P products: 19 produced; 0 gaps; 19 unplanned

[Mission Plan vs. production chart](#)

Inventoried production: [RA2\\_MW\\_\\_1P](#)

Missing products: [RA2\\_MW\\_\\_1P](#)

Unplanned products: [RA2\\_MW\\_\\_1P](#)

Overlaps: [RA2\\_MW\\_\\_1P](#)

Duplicates: [RA2\\_MW\\_\\_1P](#)

## ADF usage

Gauge
Current IECF list for ADFs not available N/A
0 differences with IECF detected for type RA2_MW__1P N/A
6 new ADFs in use for type RA2_MW__1P N/A

[RA2\\_MW\\_\\_1P: ADFs usage](#)

## Header checks

### MPH errors

Gauge
0 RA2_MW__1P products with wrong filename N/A
0 RA2_MW__1P products with unknown processing stage N/A
0 RA2_MW__1P products with unknown acquisition station N/A
0 RA2_MW__1P products with unknown processing center N/A
0 RA2_MW__1P products with wrong processing time N/A
19 RA2_MW__1P products with software version not equal to the current version N/A
0 RA2_MW__1P products with wrong sensing start N/A
0 RA2_MW__1P products with wrong sensing stop N/A
0 RA2_MW__1P products with wrong phase N/A
19 RA2_MW__1P products with wrong state vector time N/A
0 RA2_MW__1P products with unknown vector source N/A
15 RA2_MW__1P products with UTC to SBT time too far from sensing time N/A
0 RA2_MW__1P products with satellite binary time out-of-range N/A

0 RA2_MW__1P products with wrong clock step N/A
0 RA2_MW__1P products with leap utc set to blank N/A
0 RA2_MW__1P products with leap err set N/A
0 RA2_MW__1P products with product err set N/A
0 RA2_MW__1P products with tot_size not equal to real file size N/A

[RA2\\_MW\\_\\_1P: MPH checks](#)

## SPH errors

Gauge
19 ADFs not covering sensing time are referenced in RA2_MW__1P products N/A
0 RA2_MW__1P products with processing errors significance flag set N/A
0 RA2_MW__1P products with percentage DSRs free of processing errors below threshold N/A
0 RA2_MW__1P products with percentage of valid measurements below threshold N/A
5 RA2_MW__1P products with percentage of 320 MHz band processed below threshold N/A
6 RA2_MW__1P products with percentage of 80 MHz band processed above threshold N/A
4 RA2_MW__1P products with percentage of 20 MHz band processed above threshold N/A

[RA2\\_MW\\_\\_1P: SPH checks](#)

## Level 2

### Planning vs. Production

Gauge
RA2_FGD_2P products: 19 produced; 0 gaps; 19 unplanned
RA2_WWV_2P products: 19 produced; 0 gaps; 19 unplanned

[Mission Plan vs. production chart](#)

Inventoried production: [RA2\\_FGD\\_2P](#) , [RA2\\_WWV\\_2P](#)

Missing products: [RA2\\_FGD\\_2P](#) , [RA2\\_WWV\\_2P](#)

Unplanned products: [RA2\\_FGD\\_2P](#) , [RA2\\_WWV\\_2P](#)

Overlaps: [RA2\\_FGD\\_2P](#) , [RA2\\_WWV\\_2P](#)

Duplicates: [RA2\\_FGD\\_2P](#) , [RA2\\_WWV\\_2P](#)

## ADF usage

Gauge
Current IECF list for ADFs not available N/A
248 differences with IECF detected for type RA2_FGD_2P N/A
36 new ADFs in use for type RA2_FGD_2P N/A

[RA2\\_FGD\\_2P: ADFs usage](#)

Gauge
Current IECF list for ADFs not available N/A
247 differences with IECF detected for type RA2_WWV_2P N/A
54 new ADFs in use for type RA2_WWV_2P N/A

[RA2\\_WWV\\_2P: ADFs usage](#)

## Header checks

### MPH errors

Gauge
0 RA2_FGD_2P products with wrong filename N/A
0 RA2_FGD_2P products with unknown processing stage N/A
0 RA2_FGD_2P products with unknown acquisition station N/A
0 RA2_FGD_2P products with unknown processing center N/A

0 RA2_FGD_2P products with wrong processing time N/A
19 RA2_FGD_2P products with software version not equal to the current version N/A
0 RA2_FGD_2P products with wrong sensing start N/A
0 RA2_FGD_2P products with wrong sensing stop N/A
0 RA2_FGD_2P products with wrong phase N/A
19 RA2_FGD_2P products with wrong state vector time N/A
0 RA2_FGD_2P products with unknown vector source N/A
15 RA2_FGD_2P products with UTC to SBT time too far from sensing time N/A
0 RA2_FGD_2P products with satellite binary time out-of-range N/A
0 RA2_FGD_2P products with wrong clock step N/A
0 RA2_FGD_2P products with leap utc set to blank N/A
0 RA2_FGD_2P products with leap err set N/A
19 RA2_FGD_2P products with product err set N/A
0 RA2_FGD_2P products with tot_size not equal to real file size N/A

[RA2\\_FGD\\_2P: MPH checks](#)

<b>Gauge</b>
0 RA2_WWV_2P products with wrong filename N/A
0 RA2_WWV_2P products with unknown processing stage N/A
0 RA2_WWV_2P products with unknown acquisition station N/A
0 RA2_WWV_2P products with unknown processing center N/A
0 RA2_WWV_2P products with wrong processing time N/A
19 RA2_WWV_2P products with software version not equal to the current version N/A
0 RA2_WWV_2P products with wrong sensing start N/A
0 RA2_WWV_2P products with wrong sensing stop N/A

0 RA2_WWV_2P products with wrong phase N/A
19 RA2_WWV_2P products with wrong state vector time N/A
0 RA2_WWV_2P products with unknown vector source N/A
15 RA2_WWV_2P products with UTC to SBT time too far from sensing time N/A
0 RA2_WWV_2P products with satellite binary time out-of-range N/A
0 RA2_WWV_2P products with wrong clock step N/A
0 RA2_WWV_2P products with leap utc set to blank N/A
0 RA2_WWV_2P products with leap err set N/A
19 RA2_WWV_2P products with product err set N/A
0 RA2_WWV_2P products with tot_size not equal to real file size N/A

[RA2\\_WWV\\_2P: MPH checks](#)

**SPH errors**

Gauge
19 ADFs not covering sensing time are referenced in RA2_FGD_2P products N/A
19 RA2_FGD_2P products with I2 processing errors significance flag set N/A
0 RA2_FGD_2P products with I1b processing errors significance flag set N/A
19 RA2_FGD_2P products with percentage DSRs free of I2 processing errors below threshold N/A
0 RA2_FGD_2P products with percentage DSRs free of I1b processing errors below threshold N/A
0 RA2_FGD_2P products with percentage of valid measurements below threshold N/A
9 RA2_FGD_2P products with percentage of 320 MHz band processed below threshold N/A
9 RA2_FGD_2P products with percentage of 80 MHz band processed above threshold N/A
6 RA2_FGD_2P products with percentage of 20 MHz band processed above threshold N/A
6 RA2_FGD_2P products with percentage of valid Ku ocean retracker measurements below threshold N/A
0 RA2_FGD_2P products with percentage of valid Ku ice1 retracker measurements below threshold N/A

19 RA2_FGD_2P products with percentage of valid S ice1 retracker measurements below threshold N/A
3 RA2_FGD_2P products with percentage of valid Ku ice2 retracker measurements below threshold N/A
19 RA2_FGD_2P products with percentage of valid S ice2 retracker measurements below threshold N/A
0 RA2_FGD_2P products with percentage of valid Ku sea/ice retracker measurements below threshold N/A

[RA2\\_FGD\\_2P: SPH checks](#)

Gauge
0 ADFs not covering sensing time are referenced in RA2_WWV_2P products N/A
19 RA2_WWV_2P products with ra2_I2_proc_flag anomalies N/A
0 RA2_WWV_2P products with ra2_I1b_proc_flag anomalies N/A
19 RA2_WWV_2P products with ra2_I2_proc_quality anomalies N/A
0 RA2_WWV_2P products with ra2_I1b_proc_quality anomalies N/A
0 RA2_WWV_2P products with ra2_measurement_percent anomalies N/A
9 RA2_WWV_2P products with ra2_320_band_percent anomalies N/A
9 RA2_WWV_2P products with ra2_80_band_percent anomalies N/A
6 RA2_WWV_2P products with ra2_20_band_percent anomalies N/A
6 RA2_WWV_2P products with ra2_ocean_ku_retrack_percent anomalies N/A

[RA2\\_WWV\\_2P: SPH checks](#)

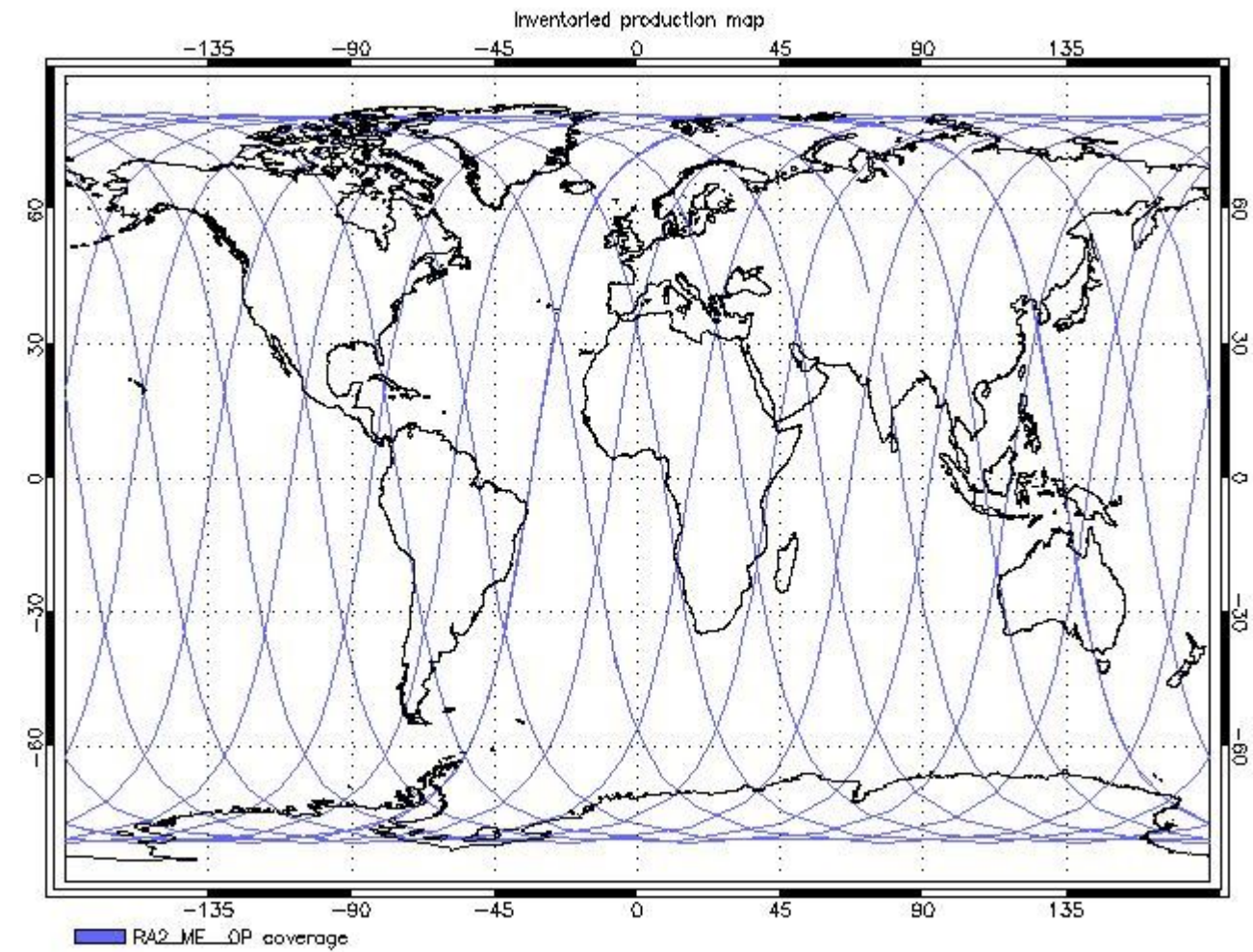
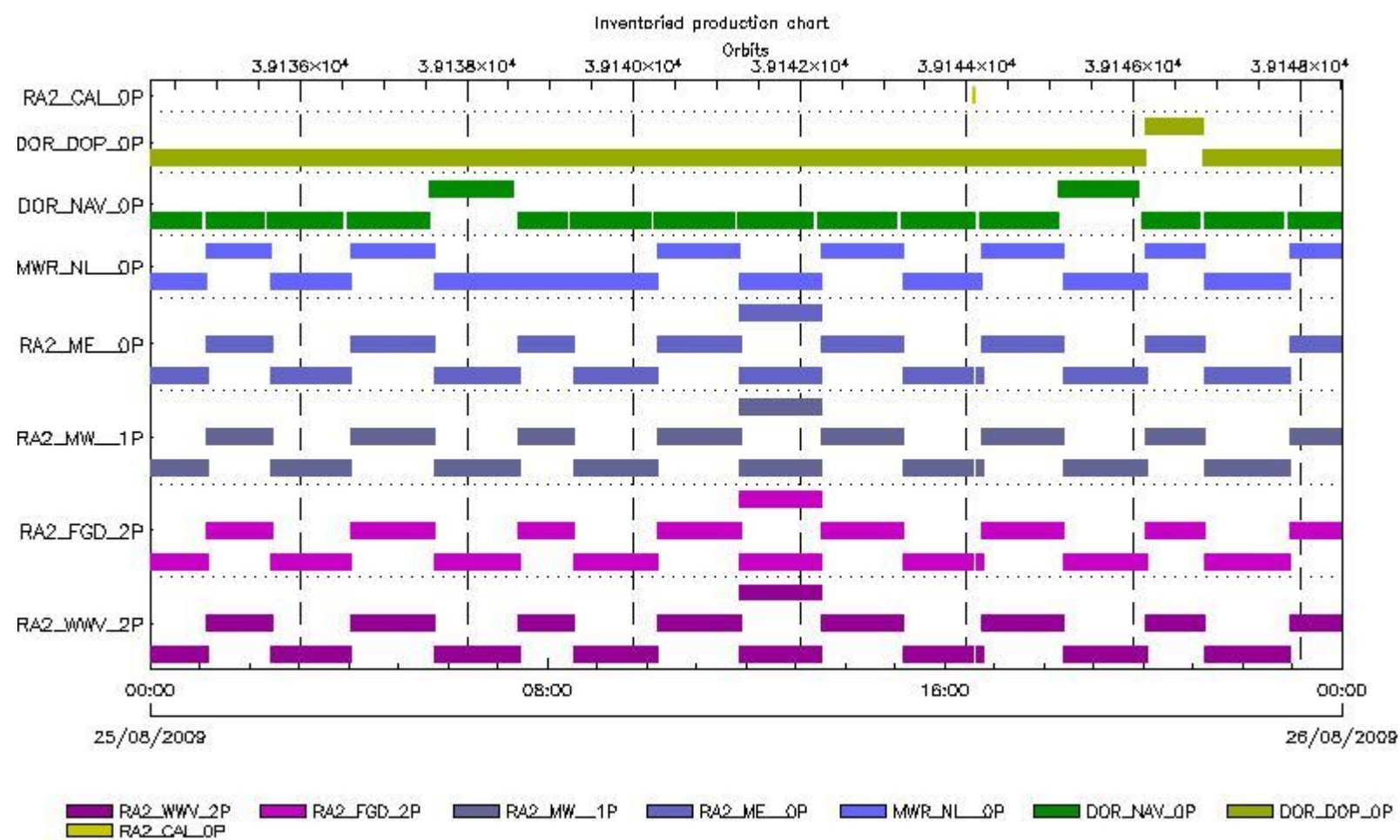
## Time Correlation

[Time Correlation propagation error](#)

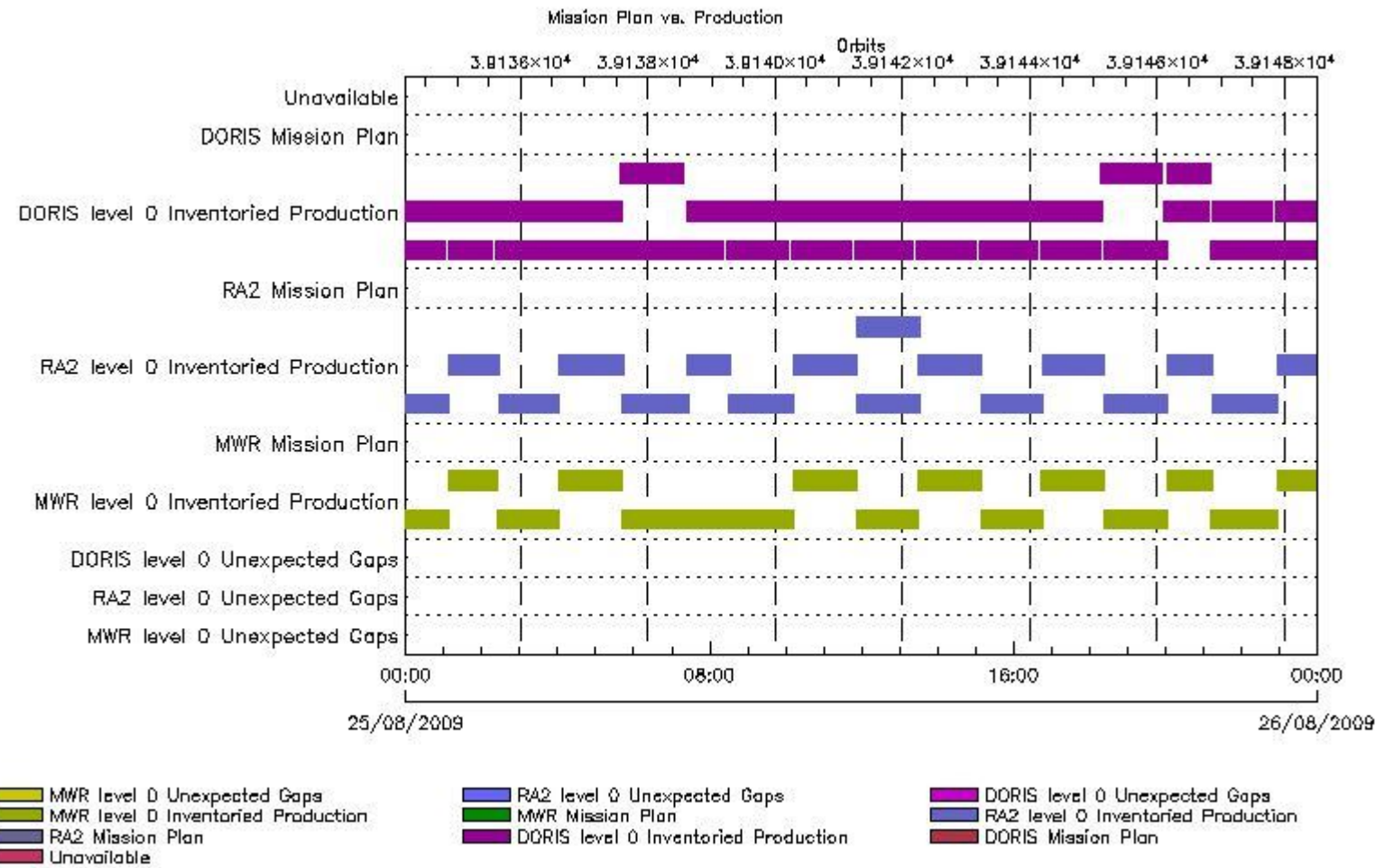


# Overall Production

Inventoried Production (sensing time)



## Mission Plan vs. Production (level 0)



### Production covering Mission Plan

Gauge

Mission Plan (extracted from DMOP)

Gauge Segment (Start-Stop)

### Inventoried Products

#### RA2\_CAL\_0P products

Gauge	Segment (Start-Stop)	Explicit Reference
Product: RA2_CAL_0P Filename: RA2_CAL_0PNPDK20090825_163409_000001362082_00012_39144_1500.N1	25-AUG-2009 16:34:09.895 25-AUG-2009 16:36:25.803	RA2_CAL_0PNPDK20090825_163409_000001362082_00012_39144_1500.N1 RA2_CAL_0P.MPH.ABS_ORBIT=39144

#### DOR\_DOP\_0P products

Gauge	Segment (Start-Stop)	Explicit Reference
Product: DOR_DOP_0P Filename: DOR_DOP_0PNPDE20090824_232635_000059932082_00001_39133_9030.N1	24-AUG-2009 23:26:35.046 25-AUG-2009 01:06:28.289	DOR_DOP_0PNPDE20090824_232635_000059932082_00001_39133_9030.N1 DOR_DOP_0P.MPH.ABS_ORBIT=39133
Product: DOR_DOP_0P Filename: DOR_DOP_0PNPDE20090825_010732_000046542082_00002_39134_9031.N1	25-AUG-2009 01:07:32.047 25-AUG-2009 02:25:06.383	DOR_DOP_0PNPDE20090825_010732_000046542082_00002_39134_9031.N1 DOR_DOP_0P.MPH.ABS_ORBIT=39134
Product: DOR_DOP_0P Filename: DOR_DOP_0PNPDE20090825_022610_000056742082_00003_39135_9032.N1	25-AUG-2009 02:26:10.141 25-AUG-2009 04:00:44.618	DOR_DOP_0PNPDE20090825_022610_000056742082_00003_39135_9032.N1 DOR_DOP_0P.MPH.ABS_ORBIT=39135
Product: DOR_DOP_0P Filename: DOR_DOP_0PNPDE20090825_040148_000059932082_00004_39136_9033.N1	25-AUG-2009 04:01:48.372 25-AUG-2009 05:41:41.615	DOR_DOP_0PNPDE20090825_040148_000059932082_00004_39136_9033.N1 DOR_DOP_0P.MPH.ABS_ORBIT=39136

Product: DOR_DOP_0P Filename: DOR_DOP_0PNPDE20090825_054245_000059932082_00005_39137_9034.N1	25-AUG-2009 05:42:45.373 25-AUG-2009 07:22:38.635	DOR_DOP_0PNPDE20090825_054245_000059932082_00005_39137_9034.N1 DOR_DOP_0P.MPH.ABS_ORBIT=39137
Product: DOR_DOP_0P Filename: DOR_DOP_0PNPDK20090825_072446_000038252082_00006_39138_1635.N1	25-AUG-2009 07:24:46.155 25-AUG-2009 08:28:31.616	DOR_DOP_0PNPDK20090825_072446_000038252082_00006_39138_1635.N1 DOR_DOP_0P.MPH.ABS_ORBIT=39138
Product: DOR_DOP_0P Filename: DOR_DOP_0PNPDK20090825_083039_000059932082_00007_39139_1636.N1	25-AUG-2009 08:30:39.132 25-AUG-2009 10:10:32.371	DOR_DOP_0PNPDK20090825_083039_000059932082_00007_39139_1636.N1 DOR_DOP_0P.MPH.ABS_ORBIT=39139
Product: DOR_DOP_0P Filename: DOR_DOP_0PNPDK20090825_101239_000058662082_00008_39140_1637.N1	25-AUG-2009 10:12:39.887 25-AUG-2009 11:50:25.602	DOR_DOP_0PNPDK20090825_101239_000058662082_00008_39140_1637.N1 DOR_DOP_0P.MPH.ABS_ORBIT=39140
Product: DOR_DOP_0P Filename: DOR_DOP_0PNPDK20090825_115129_000058662082_00009_39141_1638.N1	25-AUG-2009 11:51:29.360 25-AUG-2009 13:29:15.072	DOR_DOP_0PNPDK20090825_115129_000058662082_00009_39141_1638.N1 DOR_DOP_0P.MPH.ABS_ORBIT=39141
Product: DOR_DOP_0P Filename: DOR_DOP_0PNPDK20090825_133018_000058022082_00010_39142_1639.N1	25-AUG-2009 13:30:18.826 25-AUG-2009 15:07:00.752	DOR_DOP_0PNPDK20090825_133018_000058022082_00010_39142_1639.N1 DOR_DOP_0P.MPH.ABS_ORBIT=39142
Product: DOR_DOP_0P Filename: DOR_DOP_0PNPDK20090825_150908_000056742082_00011_39143_1640.N1	25-AUG-2009 15:09:08.268 25-AUG-2009 16:43:42.702	DOR_DOP_0PNPDK20090825_150908_000056742082_00011_39143_1640.N1 DOR_DOP_0P.MPH.ABS_ORBIT=39143
Product: DOR_DOP_0P Filename: DOR_DOP_0PNPDK20090825_164446_000058022082_00012_39144_1641.N1	25-AUG-2009 16:44:46.460 25-AUG-2009 18:21:28.433	DOR_DOP_0PNPDK20090825_164446_000058022082_00012_39144_1641.N1 DOR_DOP_0P.MPH.ABS_ORBIT=39144
Product: DOR_DOP_0P Filename: DOR_DOP_0PNPDK20090825_182232_000059932082_00013_39145_1642.N1	25-AUG-2009 18:22:32.191 25-AUG-2009 20:02:25.454	DOR_DOP_0PNPDK20090825_182232_000059932082_00013_39145_1642.N1 DOR_DOP_0P.MPH.ABS_ORBIT=39145
Product: DOR_DOP_0P Filename: DOR_DOP_0PNPDE20090825_200225_000041442082_00014_39146_9035.N1	25-AUG-2009 20:02:25.454 25-AUG-2009 21:11:29.712	DOR_DOP_0PNPDE20090825_200225_000041442082_00014_39146_9035.N1 DOR_DOP_0P.MPH.ABS_ORBIT=39146
Product: DOR_DOP_0P Filename: DOR_DOP_0PNPDE20090825_211233_000061212082_00014_39146_9036.N1	25-AUG-2009 21:12:33.470 25-AUG-2009 22:54:34.232	DOR_DOP_0PNPDE20090825_211233_000061212082_00014_39146_9036.N1 DOR_DOP_0P.MPH.ABS_ORBIT=39146
Product: DOR_DOP_0P Filename: DOR_DOP_0PNPDE20090825_225537_000059292082_00015_39147_9037.N1	25-AUG-2009 22:55:37.986 26-AUG-2009 00:34:27.467	DOR_DOP_0PNPDE20090825_225537_000059292082_00015_39147_9037.N1 DOR_DOP_0P.MPH.ABS_ORBIT=39147

**DOR\_NAV\_0P products**

Gauge	Segment (Start-Stop)	Explicit Reference
Product: DOR_NAV_0P Filename: DOR_NAV_0PNPDE20090824_232603_000057382082_00001_39133_8622.N1	24-AUG-2009 23:26:03.167 25-AUG-2009 01:01:41.375	DOR_NAV_0PNPDE20090824_232603_000057382082_00001_39133_8622.N1 DOR_NAV_0P.MPH.ABS_ORBIT=39133
Product: DOR_NAV_0P Filename: DOR_NAV_0PNPDE20090825_010700_000041442082_00002_39134_8623.N1	25-AUG-2009 01:07:00.168 25-AUG-2009 02:16:04.434	DOR_NAV_0PNPDE20090825_010700_000041442082_00002_39134_8623.N1 DOR_NAV_0P.MPH.ABS_ORBIT=39134
Product: DOR_NAV_0P Filename: DOR_NAV_0PNPDE20090825_022123_000054192082_00003_39135_8624.N1	25-AUG-2009 02:21:23.223 25-AUG-2009 03:51:42.681	DOR_NAV_0PNPDE20090825_022123_000054192082_00003_39135_8624.N1 DOR_NAV_0P.MPH.ABS_ORBIT=39135
Product: DOR_NAV_0P Filename: DOR_NAV_0PNPDE20090825_035701_000060572082_00004_39136_8625.N1	25-AUG-2009 03:57:01.466 25-AUG-2009 05:37:58.467	DOR_NAV_0PNPDE20090825_035701_000060572082_00004_39136_8625.N1 DOR_NAV_0P.MPH.ABS_ORBIT=39136
Product: DOR_NAV_0P Filename: DOR_NAV_0PNPDE20090825_053758_000060572082_00005_39137_8626.N1	25-AUG-2009 05:37:58.467 25-AUG-2009 07:18:55.483	DOR_NAV_0PNPDE20090825_053758_000060572082_00005_39137_8626.N1 DOR_NAV_0P.MPH.ABS_ORBIT=39137
Product: DOR_NAV_0P Filename: DOR_NAV_0PNPDK20090825_072414_000035072082_00006_39138_0932.N1	25-AUG-2009 07:24:14.276 25-AUG-2009 08:22:40.941	DOR_NAV_0PNPDK20090825_072414_000035072082_00006_39138_0932.N1 DOR_NAV_0P.MPH.ABS_ORBIT=39138
Product: DOR_NAV_0P Filename: DOR_NAV_0PNPDK20090825_082759_000057382082_00007_39139_0933.N1	25-AUG-2009 08:27:59.738 25-AUG-2009 10:03:37.941	DOR_NAV_0PNPDK20090825_082759_000057382082_00007_39139_0933.N1 DOR_NAV_0P.MPH.ABS_ORBIT=39139
Product: DOR_NAV_0P Filename: DOR_NAV_0PNPDK20090825_100856_000057382082_00008_39140_0934.N1	25-AUG-2009 10:08:56.734 25-AUG-2009 11:44:34.938	DOR_NAV_0PNPDK20090825_100856_000057382082_00008_39140_0934.N1 DOR_NAV_0P.MPH.ABS_ORBIT=39140
Product: DOR_NAV_0P Filename: DOR_NAV_0PNPDK20090825_114953_000054192082_00009_39141_0935.N1	25-AUG-2009 11:49:53.727 25-AUG-2009 13:20:13.126	DOR_NAV_0PNPDK20090825_114953_000054192082_00009_39141_0935.N1 DOR_NAV_0P.MPH.ABS_ORBIT=39141
Product: DOR_NAV_0P Filename: DOR_NAV_0PNPDK20090825_132531_000057382082_00010_39142_0936.N1	25-AUG-2009 13:25:31.919 25-AUG-2009 15:01:10.088	DOR_NAV_0PNPDK20090825_132531_000057382082_00010_39142_0936.N1 DOR_NAV_0P.MPH.ABS_ORBIT=39142

Product: DOR_NAV_0P Filename: DOR_NAV_0PNPDK20090825_150628_000054192082_00011_39143_0937.N1	25-AUG-2009 15:06:28.873 25-AUG-2009 16:36:48.272	DOR_NAV_0PNPDK20090825_150628_000054192082_00011_39143_0937.N1 DOR_NAV_0P.MPH.ABS_ORBIT=39143
Product: DOR_NAV_0P Filename: DOR_NAV_0PNPDK20090825_164207_000057382082_00012_39144_0938.N1	25-AUG-2009 16:42:07.069 25-AUG-2009 18:17:45.285	DOR_NAV_0PNPDK20090825_164207_000057382082_00012_39144_0938.N1 DOR_NAV_0P.MPH.ABS_ORBIT=39144
Product: DOR_NAV_0P Filename: DOR_NAV_0PNPDK20090825_181745_000057382082_00013_39145_0939.N1	25-AUG-2009 18:17:45.285 25-AUG-2009 19:53:23.504	DOR_NAV_0PNPDK20090825_181745_000057382082_00013_39145_0939.N1 DOR_NAV_0P.MPH.ABS_ORBIT=39145
Product: DOR_NAV_0P Filename: DOR_NAV_0PNPDE20090825_195842_000041442082_00014_39146_8627.N1	25-AUG-2009 19:58:42.301 25-AUG-2009 21:07:46.556	DOR_NAV_0PNPDE20090825_195842_000041442082_00014_39146_8627.N1 DOR_NAV_0P.MPH.ABS_ORBIT=39146
Product: DOR_NAV_0P Filename: DOR_NAV_0PNPDE20090825_211305_000057382082_00014_39146_8628.N1	25-AUG-2009 21:13:05.349 25-AUG-2009 22:48:43.564	DOR_NAV_0PNPDE20090825_211305_000057382082_00014_39146_8628.N1 DOR_NAV_0P.MPH.ABS_ORBIT=39146
Product: DOR_NAV_0P Filename: DOR_NAV_0PNPDE20090825_225402_000057382082_00015_39147_8629.N1	25-AUG-2009 22:54:02.357 26-AUG-2009 00:29:40.545	DOR_NAV_0PNPDE20090825_225402_000057382082_00015_39147_8629.N1 DOR_NAV_0P.MPH.ABS_ORBIT=39147

**MWR\_NL\_\_0P products**

Gauge	Segment (Start-Stop)	Explicit Reference
Product: MWR_NL__0P Filename: MWR_NL__0PNPDE20090824_232648_000060722082_00001_39133_9071.N1	24-AUG-2009 23:26:48.495 25-AUG-2009 01:08:00.660	MWR_NL__0PNPDE20090824_232648_000060722082_00001_39133_9071.N1 MWR_NL__0P.MPH.ABS_ORBIT=39133
Product: MWR_NL__0P Filename: MWR_NL__0PNPDE20090825_010736_000047042082_00002_39134_9072.N1	25-AUG-2009 01:07:36.656 25-AUG-2009 02:26:00.786	MWR_NL__0PNPDE20090825_010736_000047042082_00002_39134_9072.N1 MWR_NL__0P.MPH.ABS_ORBIT=39134
Product: MWR_NL__0P Filename: MWR_NL__0PNPDE20090825_022600_000057362082_00003_39135_9073.N1	25-AUG-2009 02:26:00.786 25-AUG-2009 04:01:36.939	MWR_NL__0PNPDE20090825_022600_000057362082_00003_39135_9073.N1 MWR_NL__0P.MPH.ABS_ORBIT=39135
Product: MWR_NL__0P Filename: MWR_NL__0PNPDE20090825_040136_000060482082_00004_39136_9074.N1	25-AUG-2009 04:01:36.939 25-AUG-2009 05:42:25.107	MWR_NL__0PNPDE20090825_040136_000060482082_00004_39136_9074.N1 MWR_NL__0P.MPH.ABS_ORBIT=39136
Product: MWR_NL__0P Filename: MWR_NL__0PNPDE20090825_054249_000061202082_00005_39137_9075.N1	25-AUG-2009 05:42:49.107 25-AUG-2009 07:24:49.272	MWR_NL__0PNPDE20090825_054249_000061202082_00005_39137_9075.N1 MWR_NL__0P.MPH.ABS_ORBIT=39137
Product: MWR_NL__0P Filename: MWR_NL__0PNPDK20090825_072513_000039122082_00006_39138_1554.N1	25-AUG-2009 07:25:13.272 25-AUG-2009 08:30:25.382	MWR_NL__0PNPDK20090825_072513_000039122082_00006_39138_1554.N1 MWR_NL__0P.MPH.ABS_ORBIT=39138
Product: MWR_NL__0P Filename: MWR_NL__0PNPDK20090825_083049_000061202082_00007_39139_1555.N1	25-AUG-2009 08:30:49.382 25-AUG-2009 10:12:49.551	MWR_NL__0PNPDK20090825_083049_000061202082_00007_39139_1555.N1 MWR_NL__0P.MPH.ABS_ORBIT=39139
Product: MWR_NL__0P Filename: MWR_NL__0PNPDK20090825_101249_000059522082_00008_39140_1556.N1	25-AUG-2009 10:12:49.551 25-AUG-2009 11:52:01.704	MWR_NL__0PNPDK20090825_101249_000059522082_00008_39140_1556.N1 MWR_NL__0P.MPH.ABS_ORBIT=39140
Product: MWR_NL__0P Filename: MWR_NL__0PNPDK20090825_115201_000059042082_00009_39141_1557.N1	25-AUG-2009 11:52:01.704 25-AUG-2009 13:30:25.873	MWR_NL__0PNPDK20090825_115201_000059042082_00009_39141_1557.N1 MWR_NL__0P.MPH.ABS_ORBIT=39141
Product: MWR_NL__0P Filename: MWR_NL__0PNPDK20090825_133025_000059042082_00010_39142_1558.N1	25-AUG-2009 13:30:25.873 25-AUG-2009 15:08:50.037	MWR_NL__0PNPDK20090825_133025_000059042082_00010_39142_1558.N1 MWR_NL__0P.MPH.ABS_ORBIT=39142
Product: MWR_NL__0P Filename: MWR_NL__0PNPDK20090825_150914_000057602082_00011_39143_1559.N1	25-AUG-2009 15:09:14.033 25-AUG-2009 16:45:14.194	MWR_NL__0PNPDK20090825_150914_000057602082_00011_39143_1559.N1 MWR_NL__0P.MPH.ABS_ORBIT=39143
Product: MWR_NL__0P Filename: MWR_NL__0PNPDK20090825_164450_000058802082_00012_39144_1560.N1	25-AUG-2009 16:44:50.194 25-AUG-2009 18:22:50.351	MWR_NL__0PNPDK20090825_164450_000058802082_00012_39144_1560.N1 MWR_NL__0P.MPH.ABS_ORBIT=39144
Product: MWR_NL__0P Filename: MWR_NL__0PNPDK20090825_182250_000060242082_00013_39145_1561.N1	25-AUG-2009 18:22:50.351 25-AUG-2009 20:03:14.520	MWR_NL__0PNPDK20090825_182250_000060242082_00013_39145_1561.N1 MWR_NL__0P.MPH.ABS_ORBIT=39145
Product: MWR_NL__0P Filename: MWR_NL__0PNPDE20090825_200226_000042482082_00014_39146_9076.N1	25-AUG-2009 20:02:26.524 25-AUG-2009 21:13:14.634	MWR_NL__0PNPDE20090825_200226_000042482082_00014_39146_9076.N1 MWR_NL__0P.MPH.ABS_ORBIT=39146
Product: MWR_NL__0P Filename: MWR_NL__0PNPDE20090825_211250_000062162082_00014_39146_9077.N1	25-AUG-2009 21:12:50.634 25-AUG-2009 22:56:26.799	MWR_NL__0PNPDE20090825_211250_000062162082_00014_39146_9077.N1 MWR_NL__0P.MPH.ABS_ORBIT=39146
Product: MWR_NL__0P Filename: MWR_NL__0PNPDE20090825_225626_000060002082_00015_39147_9078.N1	25-AUG-2009 22:56:26.799 26-AUG-2009 00:36:26.967	MWR_NL__0PNPDE20090825_225626_000060002082_00015_39147_9078.N1 MWR_NL__0P.MPH.ABS_ORBIT=39147

**RA2\_ME\_\_0P products**

Gauge	Segment (Start-Stop)	Explicit Reference
Product: RA2_ME__0P Filename: RA2_ME__0PNPDE20090824_232701_000061162082_00001_39133_9724.N1	24-AUG-2009 23:27:01.376 25-AUG-2009 01:08:57.236	RA2_ME__0PNPDE20090824_232701_000061162082_00001_39133_9724.N1 RA2_ME__0P.MPH.ABS_ORBIT=39133
Product: RA2_ME__0P Filename: RA2_ME__0PNPDE20090825_010757_000047392082_00002_39134_9725.N1	25-AUG-2009 01:07:57.080 25-AUG-2009 02:26:56.036	RA2_ME__0PNPDE20090825_010757_000047392082_00002_39134_9725.N1 RA2_ME__0P.MPH.ABS_ORBIT=39134
Product: RA2_ME__0P Filename: RA2_ME__0PNPDE20090825_022620_000057682082_00003_39135_9726.N1	25-AUG-2009 02:26:20.388 25-AUG-2009 04:02:28.679	RA2_ME__0PNPDE20090825_022620_000057682082_00003_39135_9726.N1 RA2_ME__0P.MPH.ABS_ORBIT=39135
Product: RA2_ME__0P Filename: RA2_ME__0PNPDE20090825_040157_000060882082_00004_39136_9727.N1	25-AUG-2009 04:01:57.487 25-AUG-2009 05:43:25.497	RA2_ME__0PNPDE20090825_040157_000060882082_00004_39136_9727.N1 RA2_ME__0P.MPH.ABS_ORBIT=39136
Product: RA2_ME__0P Filename: RA2_ME__0PNPDE20090825_054254_000061722082_00005_39137_9728.N1	25-AUG-2009 05:42:54.305 25-AUG-2009 07:25:45.865	RA2_ME__0PNPDE20090825_054254_000061722082_00005_39137_9728.N1 RA2_ME__0P.MPH.ABS_ORBIT=39137
Product: RA2_ME__0P Filename: RA2_ME__0PNPDK20090825_072514_000039732082_00006_39138_3664.N1	25-AUG-2009 07:25:14.673 25-AUG-2009 08:31:27.197	RA2_ME__0PNPDK20090825_072514_000039732082_00006_39138_3664.N1 RA2_ME__0P.MPH.ABS_ORBIT=39138
Product: RA2_ME__0P Filename: RA2_ME__0PNPDK20090825_083056_000061622082_00007_39139_3665.N1	25-AUG-2009 08:30:56.005 25-AUG-2009 10:13:37.539	RA2_ME__0PNPDK20090825_083056_000061622082_00007_39139_3665.N1 RA2_ME__0P.MPH.ABS_ORBIT=39139
Product: RA2_ME__0P Filename: RA2_ME__0PNPDK20090825_101301_000059982082_00008_39140_3666.N1	25-AUG-2009 10:13:01.891 25-AUG-2009 11:52:59.667	RA2_ME__0PNPDK20090825_101301_000059982082_00008_39140_3666.N1 RA2_ME__0P.MPH.ABS_ORBIT=39140
Product: RA2_ME__0P Filename: RA2_ME__0PNPDK20090825_115218_000000562082_00009_39141_3667.N1	25-AUG-2009 11:52:18.449 25-AUG-2009 11:53:14.149	RA2_ME__0PNPDK20090825_115218_000000562082_00009_39141_3667.N1 RA2_ME__0P.MPH.ABS_ORBIT=39141
Product: RA2_ME__0P Filename: RA2_ME__0PNPDK20090825_115218_000059352082_00009_39141_3673.N1	25-AUG-2009 11:52:18.449 25-AUG-2009 13:31:13.841	RA2_ME__0PNPDK20090825_115218_000059352082_00009_39141_3673.N1 RA2_ME__0P.MPH.ABS_ORBIT=39141
Product: RA2_ME__0P Filename: RA2_ME__0PNPDK20090825_115317_000058762082_00009_39141_3668.N1	25-AUG-2009 11:53:17.491 25-AUG-2009 13:31:13.841	RA2_ME__0PNPDK20090825_115317_000058762082_00009_39141_3668.N1 RA2_ME__0P.MPH.ABS_ORBIT=39141
Product: RA2_ME__0P Filename: RA2_ME__0PNPDK20090825_133042_000059442082_00010_39142_3670.N1	25-AUG-2009 13:30:42.649 25-AUG-2009 15:09:46.953	RA2_ME__0PNPDK20090825_133042_000059442082_00010_39142_3670.N1 RA2_ME__0P.MPH.ABS_ORBIT=39142
Product: RA2_ME__0P Filename: RA2_ME__0PNPDK20090825_150914_000050832082_00011_39143_3671.N1	25-AUG-2009 15:09:14.647 25-AUG-2009 16:33:57.829	RA2_ME__0PNPDK20090825_150914_000050832082_00011_39143_3671.N1 RA2_ME__0P.MPH.ABS_ORBIT=39143
Product: RA2_ME__0P Filename: RA2_ME__0PNPDK20090825_163751_000004922082_00012_39144_3672.N1	25-AUG-2009 16:37:51.138 25-AUG-2009 16:46:03.527	RA2_ME__0PNPDK20090825_163751_000004922082_00012_39144_3672.N1 RA2_ME__0P.MPH.ABS_ORBIT=39144
Product: RA2_ME__0P Filename: RA2_ME__0PNPDK20090825_164500_000059402082_00012_39144_3674.N1	25-AUG-2009 16:45:00.029 25-AUG-2009 18:23:59.877	RA2_ME__0PNPDK20090825_164500_000059402082_00012_39144_3674.N1 RA2_ME__0P.MPH.ABS_ORBIT=39144
Product: RA2_ME__0P Filename: RA2_ME__0PNPDK20090825_182301_000060712082_00013_39145_3675.N1	25-AUG-2009 18:23:01.949 25-AUG-2009 20:04:13.249	RA2_ME__0PNPDK20090825_182301_000060712082_00013_39145_3675.N1 RA2_ME__0P.MPH.ABS_ORBIT=39145
Product: RA2_ME__0P Filename: RA2_ME__0PNPDE20090825_200238_000042882082_00014_39146_9729.N1	25-AUG-2009 20:02:38.559 25-AUG-2009 21:14:06.345	RA2_ME__0PNPDE20090825_200238_000042882082_00014_39146_9729.N1 RA2_ME__0P.MPH.ABS_ORBIT=39146
Product: RA2_ME__0P Filename: RA2_ME__0PNPDE20090825_211311_000062612082_00014_39146_9730.N1	25-AUG-2009 21:13:11.759 25-AUG-2009 22:57:32.439	RA2_ME__0PNPDE20090825_211311_000062612082_00014_39146_9730.N1 RA2_ME__0P.MPH.ABS_ORBIT=39146
Product: RA2_ME__0P Filename: RA2_ME__0PNPDE20090825_225634_000060582082_00015_39147_9731.N1	25-AUG-2009 22:56:34.511 26-AUG-2009 00:37:32.443	RA2_ME__0PNPDE20090825_225634_000060582082_00015_39147_9731.N1 RA2_ME__0P.MPH.ABS_ORBIT=39147

## Missing Products

### RA2\_CAL\_0P missing products

Gauge	Value	Segment (Start-Stop)
-------	-------	----------------------

### DOR\_DOP\_0P missing products

Gauge	Value	Segment (Start-Stop)
-------	-------	----------------------

### DOR\_NAV\_0P missing products

Gauge	Value	Segment (Start-Stop)
-------	-------	----------------------

MWR\_NL\_\_0P missing products

Gauge	Value	Segment (Start-Stop)
-------	-------	----------------------

RA2\_ME\_\_0P missing products

Gauge	Value	Segment (Start-Stop)
-------	-------	----------------------

## Unplanned Products

### RA2\_CAL\_0P unplanned products

Gauge	Segment (Start-Stop)
Product: RA2_CAL_0P Filename: RA2_CAL_0PNPDK20090825_163409_000001362082_00012_39144_1500.N1	25-AUG-2009 16:34:09.895 25-AUG-2009 16:36:25.803

### DOR\_DOP\_0P unplanned products

Gauge	Segment (Start-Stop)
Product: DOR_DOP_0P Filename: DOR_DOP_0PNPDE20090824_232635_000059932082_00001_39133_9030.N1	24-AUG-2009 23:26:35.046 25-AUG-2009 01:06:28.289
Product: DOR_DOP_0P Filename: DOR_DOP_0PNPDE20090825_010732_000046542082_00002_39134_9031.N1	25-AUG-2009 01:07:32.047 25-AUG-2009 02:25:06.383
Product: DOR_DOP_0P Filename: DOR_DOP_0PNPDE20090825_022610_000056742082_00003_39135_9032.N1	25-AUG-2009 02:26:10.141 25-AUG-2009 04:00:44.618
Product: DOR_DOP_0P Filename: DOR_DOP_0PNPDE20090825_040148_000059932082_00004_39136_9033.N1	25-AUG-2009 04:01:48.372 25-AUG-2009 05:41:41.615
Product: DOR_DOP_0P Filename: DOR_DOP_0PNPDE20090825_054245_000059932082_00005_39137_9034.N1	25-AUG-2009 05:42:45.373 25-AUG-2009 07:22:38.635
Product: DOR_DOP_0P Filename: DOR_DOP_0PNPDK20090825_072446_000038252082_00006_39138_1635.N1	25-AUG-2009 07:24:46.155 25-AUG-2009 08:28:31.616
Product: DOR_DOP_0P Filename: DOR_DOP_0PNPDK20090825_083039_000059932082_00007_39139_1636.N1	25-AUG-2009 08:30:39.132 25-AUG-2009 10:10:32.371
Product: DOR_DOP_0P Filename: DOR_DOP_0PNPDK20090825_101239_000058662082_00008_39140_1637.N1	25-AUG-2009 10:12:39.887 25-AUG-2009 11:50:25.602
Product: DOR_DOP_0P Filename: DOR_DOP_0PNPDK20090825_115129_000058662082_00009_39141_1638.N1	25-AUG-2009 11:51:29.360 25-AUG-2009 13:29:15.072
Product: DOR_DOP_0P Filename: DOR_DOP_0PNPDK20090825_133018_000058022082_00010_39142_1639.N1	25-AUG-2009 13:30:18.826 25-AUG-2009 15:07:00.752
Product: DOR_DOP_0P Filename: DOR_DOP_0PNPDK20090825_150908_000056742082_00011_39143_1640.N1	25-AUG-2009 15:09:08.268 25-AUG-2009 16:43:42.702
Product: DOR_DOP_0P Filename: DOR_DOP_0PNPDK20090825_164446_000058022082_00012_39144_1641.N1	25-AUG-2009 16:44:46.460 25-AUG-2009 18:21:28.433
Product: DOR_DOP_0P Filename: DOR_DOP_0PNPDK20090825_182232_000059932082_00013_39145_1642.N1	25-AUG-2009 18:22:32.191 25-AUG-2009 20:02:25.454
Product: DOR_DOP_0P Filename: DOR_DOP_0PNPDE20090825_200225_000041442082_00014_39146_9035.N1	25-AUG-2009 20:02:25.454 25-AUG-2009 21:11:29.712
Product: DOR_DOP_0P Filename: DOR_DOP_0PNPDE20090825_211233_000061212082_00014_39146_9036.N1	25-AUG-2009 21:12:33.470 25-AUG-2009 22:54:34.232

Product: DOR_DOP_0P	25-AUG-2009 22:55:37.986
Filename: DOR_DOP_0PNPDE20090825_225537_000059292082_00015_39147_9037.N1	26-AUG-2009 00:34:27.467

**DOR\_NAV\_0P unplanned products**

Gauge	Segment (Start-Stop)
Product: DOR_NAV_0P Filename: DOR_NAV_0PNPDE20090824_232603_000057382082_00001_39133_8622.N1	24-AUG-2009 23:26:03.167 25-AUG-2009 01:01:41.375
Product: DOR_NAV_0P Filename: DOR_NAV_0PNPDE20090825_010700_000041442082_00002_39134_8623.N1	25-AUG-2009 01:07:00.168 25-AUG-2009 02:16:04.434
Product: DOR_NAV_0P Filename: DOR_NAV_0PNPDE20090825_022123_000054192082_00003_39135_8624.N1	25-AUG-2009 02:21:23.223 25-AUG-2009 03:51:42.681
Product: DOR_NAV_0P Filename: DOR_NAV_0PNPDE20090825_035701_000060572082_00004_39136_8625.N1	25-AUG-2009 03:57:01.466 25-AUG-2009 05:37:58.467
Product: DOR_NAV_0P Filename: DOR_NAV_0PNPDE20090825_053758_000060572082_00005_39137_8626.N1	25-AUG-2009 05:37:58.467 25-AUG-2009 07:18:55.483
Product: DOR_NAV_0P Filename: DOR_NAV_0PNPDK20090825_072414_000035072082_00006_39138_0932.N1	25-AUG-2009 07:24:14.276 25-AUG-2009 08:22:40.941
Product: DOR_NAV_0P Filename: DOR_NAV_0PNPDK20090825_082759_000057382082_00007_39139_0933.N1	25-AUG-2009 08:27:59.738 25-AUG-2009 10:03:37.941
Product: DOR_NAV_0P Filename: DOR_NAV_0PNPDK20090825_100856_000057382082_00008_39140_0934.N1	25-AUG-2009 10:08:56.734 25-AUG-2009 11:44:34.938
Product: DOR_NAV_0P Filename: DOR_NAV_0PNPDK20090825_114953_000054192082_00009_39141_0935.N1	25-AUG-2009 11:49:53.727 25-AUG-2009 13:20:13.126
Product: DOR_NAV_0P Filename: DOR_NAV_0PNPDK20090825_132531_000057382082_00010_39142_0936.N1	25-AUG-2009 13:25:31.919 25-AUG-2009 15:01:10.088
Product: DOR_NAV_0P Filename: DOR_NAV_0PNPDK20090825_150628_000054192082_00011_39143_0937.N1	25-AUG-2009 15:06:28.873 25-AUG-2009 16:36:48.272
Product: DOR_NAV_0P Filename: DOR_NAV_0PNPDK20090825_164207_000057382082_00012_39144_0938.N1	25-AUG-2009 16:42:07.069 25-AUG-2009 18:17:45.285
Product: DOR_NAV_0P Filename: DOR_NAV_0PNPDK20090825_181745_000057382082_00013_39145_0939.N1	25-AUG-2009 18:17:45.285 25-AUG-2009 19:53:23.504
Product: DOR_NAV_0P Filename: DOR_NAV_0PNPDE20090825_195842_000041442082_00014_39146_8627.N1	25-AUG-2009 19:58:42.301 25-AUG-2009 21:07:46.556
Product: DOR_NAV_0P Filename: DOR_NAV_0PNPDE20090825_211305_000057382082_00014_39146_8628.N1	25-AUG-2009 21:13:05.349 25-AUG-2009 22:48:43.564
Product: DOR_NAV_0P Filename: DOR_NAV_0PNPDE20090825_225402_000057382082_00015_39147_8629.N1	25-AUG-2009 22:54:02.357 26-AUG-2009 00:29:40.545

**MWR\_NL\_\_0P unplanned products**

Gauge	Segment (Start-Stop)
Product: MWR_NL__0P Filename: MWR_NL__0PNPDE20090824_232648_000060722082_00001_39133_9071.N1	24-AUG-2009 23:26:48.495 25-AUG-2009 01:08:00.660
Product: MWR_NL__0P Filename: MWR_NL__0PNPDE20090825_010736_000047042082_00002_39134_9072.N1	25-AUG-2009 01:07:36.656 25-AUG-2009 02:26:00.786
Product: MWR_NL__0P Filename: MWR_NL__0PNPDE20090825_022600_000057362082_00003_39135_9073.N1	25-AUG-2009 02:26:00.786 25-AUG-2009 04:01:36.939
Product: MWR_NL__0P Filename: MWR_NL__0PNPDE20090825_040136_000060482082_00004_39136_9074.N1	25-AUG-2009 04:01:36.939 25-AUG-2009 05:42:25.107

Product: MWR_NL__0P Filename: MWR_NL__0PNPDE20090825_054249_000061202082_00005_39137_9075.N1	25-AUG-2009 05:42:49.107 25-AUG-2009 07:24:49.272
Product: MWR_NL__0P Filename: MWR_NL__0PNPDK20090825_072513_000039122082_00006_39138_1554.N1	25-AUG-2009 07:25:13.272 25-AUG-2009 08:30:25.382
Product: MWR_NL__0P Filename: MWR_NL__0PNPDK20090825_083049_000061202082_00007_39139_1555.N1	25-AUG-2009 08:30:49.382 25-AUG-2009 10:12:49.551
Product: MWR_NL__0P Filename: MWR_NL__0PNPDK20090825_101249_000059522082_00008_39140_1556.N1	25-AUG-2009 10:12:49.551 25-AUG-2009 11:52:01.704
Product: MWR_NL__0P Filename: MWR_NL__0PNPDK20090825_115201_000059042082_00009_39141_1557.N1	25-AUG-2009 11:52:01.704 25-AUG-2009 13:30:25.873
Product: MWR_NL__0P Filename: MWR_NL__0PNPDK20090825_133025_000059042082_00010_39142_1558.N1	25-AUG-2009 13:30:25.873 25-AUG-2009 15:08:50.037
Product: MWR_NL__0P Filename: MWR_NL__0PNPDK20090825_150914_000057602082_00011_39143_1559.N1	25-AUG-2009 15:09:14.033 25-AUG-2009 16:45:14.194
Product: MWR_NL__0P Filename: MWR_NL__0PNPDK20090825_164450_000058802082_00012_39144_1560.N1	25-AUG-2009 16:44:50.194 25-AUG-2009 18:22:50.351
Product: MWR_NL__0P Filename: MWR_NL__0PNPDK20090825_182250_000060242082_00013_39145_1561.N1	25-AUG-2009 18:22:50.351 25-AUG-2009 20:03:14.520
Product: MWR_NL__0P Filename: MWR_NL__0PNPDE20090825_200226_000042482082_00014_39146_9076.N1	25-AUG-2009 20:02:26.524 25-AUG-2009 21:13:14.634
Product: MWR_NL__0P Filename: MWR_NL__0PNPDE20090825_211250_000062162082_00014_39146_9077.N1	25-AUG-2009 21:12:50.634 25-AUG-2009 22:56:26.799
Product: MWR_NL__0P Filename: MWR_NL__0PNPDE20090825_225626_000060002082_00015_39147_9078.N1	25-AUG-2009 22:56:26.799 26-AUG-2009 00:36:26.967

**RA2\_ME\_\_0P unplanned products**

Gauge	Segment (Start-Stop)
Product: RA2_ME__0P Filename: RA2_ME__0PNPDE20090824_232701_000061162082_00001_39133_9724.N1	24-AUG-2009 23:27:01.376 25-AUG-2009 01:08:57.236
Product: RA2_ME__0P Filename: RA2_ME__0PNPDE20090825_010757_000047392082_00002_39134_9725.N1	25-AUG-2009 01:07:57.080 25-AUG-2009 02:26:56.036
Product: RA2_ME__0P Filename: RA2_ME__0PNPDE20090825_022620_000057682082_00003_39135_9726.N1	25-AUG-2009 02:26:20.388 25-AUG-2009 04:02:28.679
Product: RA2_ME__0P Filename: RA2_ME__0PNPDE20090825_040157_000060882082_00004_39136_9727.N1	25-AUG-2009 04:01:57.487 25-AUG-2009 05:43:25.497
Product: RA2_ME__0P Filename: RA2_ME__0PNPDE20090825_054254_000061722082_00005_39137_9728.N1	25-AUG-2009 05:42:54.305 25-AUG-2009 07:25:45.865
Product: RA2_ME__0P Filename: RA2_ME__0PNPDK20090825_072514_000039732082_00006_39138_3664.N1	25-AUG-2009 07:25:14.673 25-AUG-2009 08:31:27.197
Product: RA2_ME__0P Filename: RA2_ME__0PNPDK20090825_083056_000061622082_00007_39139_3665.N1	25-AUG-2009 08:30:56.005 25-AUG-2009 10:13:37.539
Product: RA2_ME__0P Filename: RA2_ME__0PNPDK20090825_101301_000059982082_00008_39140_3666.N1	25-AUG-2009 10:13:01.891 25-AUG-2009 11:52:59.667
Product: RA2_ME__0P Filename: RA2_ME__0PNPDK20090825_115218_000000562082_00009_39141_3667.N1	25-AUG-2009 11:52:18.449 25-AUG-2009 11:53:14.149
Product: RA2_ME__0P Filename: RA2_ME__0PNPDK20090825_115218_000059352082_00009_39141_3673.N1	25-AUG-2009 11:52:18.449 25-AUG-2009 13:31:13.841



Product: RA2_ME__0P Filename: RA2_ME__0PNPDK20090825_115317_000058762082_00009_39141_3668.N1	25-AUG-2009 11:53:17.491 25-AUG-2009 13:31:13.841
Product: RA2_ME__0P Filename: RA2_ME__0PNPDK20090825_133042_000059442082_00010_39142_3670.N1	25-AUG-2009 13:30:42.649 25-AUG-2009 15:09:46.953
Product: RA2_ME__0P Filename: RA2_ME__0PNPDK20090825_150914_000050832082_00011_39143_3671.N1	25-AUG-2009 15:09:14.647 25-AUG-2009 16:33:57.829
Product: RA2_ME__0P Filename: RA2_ME__0PNPDK20090825_163751_000004922082_00012_39144_3672.N1	25-AUG-2009 16:37:51.138 25-AUG-2009 16:46:03.527
Product: RA2_ME__0P Filename: RA2_ME__0PNPDK20090825_164500_000059402082_00012_39144_3674.N1	25-AUG-2009 16:45:00.029 25-AUG-2009 18:23:59.877
Product: RA2_ME__0P Filename: RA2_ME__0PNPDK20090825_182301_000060712082_00013_39145_3675.N1	25-AUG-2009 18:23:01.949 25-AUG-2009 20:04:13.249
Product: RA2_ME__0P Filename: RA2_ME__0PNPDE20090825_200238_000042882082_00014_39146_9729.N1	25-AUG-2009 20:02:38.559 25-AUG-2009 21:14:06.345
Product: RA2_ME__0P Filename: RA2_ME__0PNPDE20090825_211311_000062612082_00014_39146_9730.N1	25-AUG-2009 21:13:11.759 25-AUG-2009 22:57:32.439
Product: RA2_ME__0P Filename: RA2_ME__0PNPDE20090825_225634_000060582082_00015_39147_9731.N1	25-AUG-2009 22:56:34.511 26-AUG-2009 00:37:32.443

## Overlaps

### RA2\_CAL\_0P overlaps

Gauge	Segment (Start-Stop)	Explicit Reference
-------	----------------------	--------------------

### DOR\_DOP\_0P overlaps

Gauge	Segment (Start-Stop)	Explicit Reference
-------	----------------------	--------------------

### DOR\_NAV\_0P overlaps

Gauge	Segment (Start-Stop)	Explicit Reference
-------	----------------------	--------------------

### MWR\_NL\_\_0P overlaps

Gauge	Segment (Start-Stop)	Explicit Reference
-------	----------------------	--------------------

### RA2\_ME\_\_0P overlaps

Gauge	Segment (Start-Stop)	Explicit Reference
Product: RA2_ME__0PNPDK20090825_115317_000058762082_00009_39141_3668.N1 overlapped	25-AUG-2009 11:53:17.491 25-AUG-2009 13:31:13.841	overlap with RA2_ME__0PNPDK20090825_115218_000059352082_00009_39141_3673.N1

## Duplicates

### RA2\_CAL\_0P duplicates

Gauge	Segment (Start-Stop)	Explicit Reference
-------	----------------------	--------------------

### DOR\_DOP\_0P duplicates

Gauge	Segment (Start-Stop)	Explicit Reference
-------	----------------------	--------------------

### DOR\_NAV\_0P duplicates

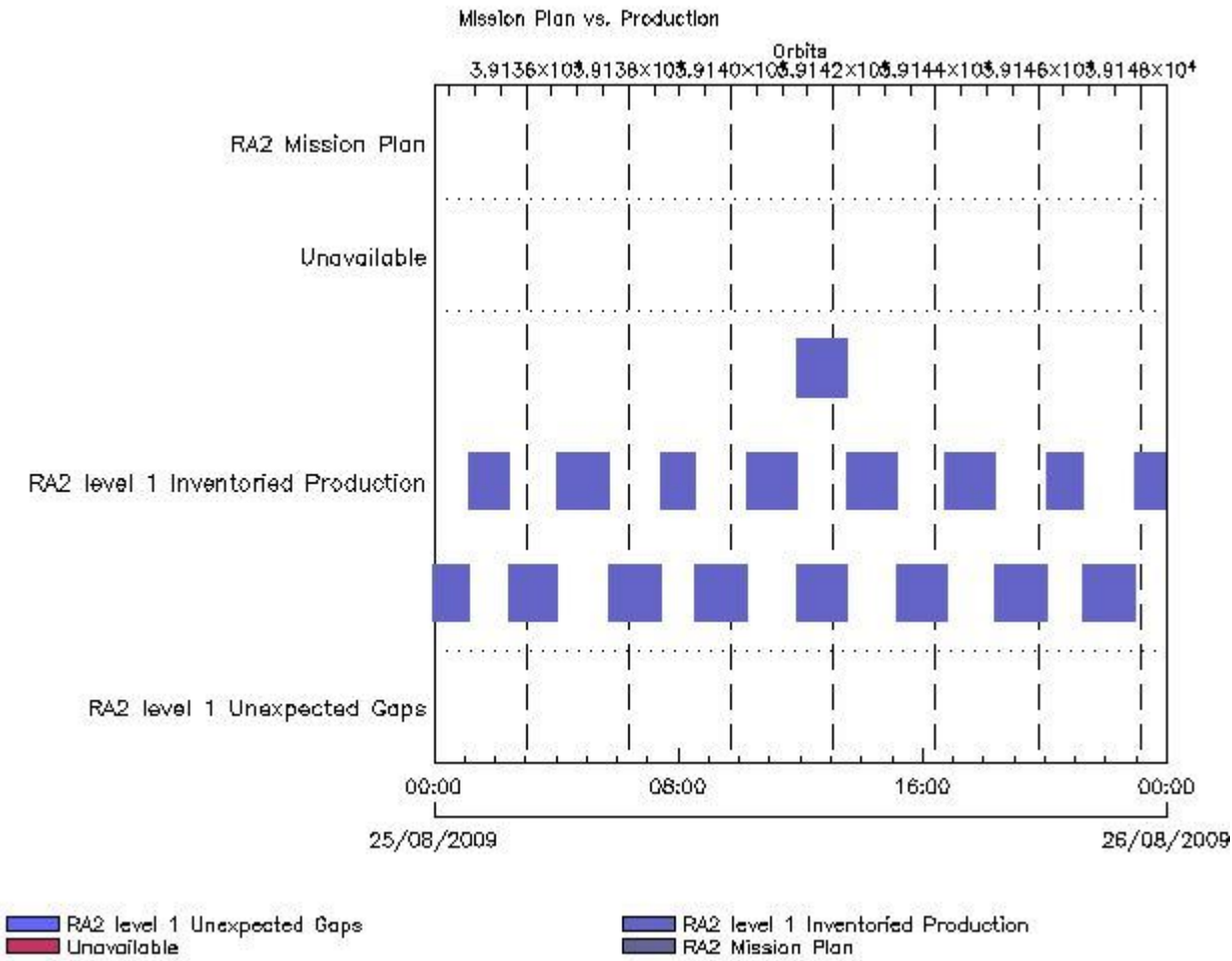
Gauge	Segment (Start-Stop)	Explicit Reference
-------	----------------------	--------------------

MWR\_NL\_\_0P duplicates

Gauge Segment (Start-Stop) Explicit Reference  
RA2\_ME\_\_0P duplicates

Gauge Segment (Start-Stop) Explicit Reference

# Mission Plan vs. Production (level 1)



Mission Plan (extracted from DMOP)

Gauge Segment (Start-Stop)

## Inventoried Products

RA2\_MW\_\_1P products

Gauge	Segment (Start-Stop)	Explicit Reference
Product: RA2_MW__1P Filename: RA2_MW__1PNPDE20090824_232701_000061172082_00001_39133_6232.N1	24-AUG-2009 23:27:01.401 25-AUG-2009 01:08:58.319	RA2_MW__1PNPDE20090824_232701_000061172082_00001_39133_6232.N1 RA2_MW__1P.MPH.ABS_ORBIT=39133
Product: RA2_MW__1P Filename: RA2_MW__1PNPDE20090825_010757_000047402082_00002_39134_6382.N1	25-AUG-2009 01:07:57.105 25-AUG-2009 02:26:57.119	RA2_MW__1PNPDE20090825_010757_000047402082_00002_39134_6382.N1 RA2_MW__1P.MPH.ABS_ORBIT=39134

Product: RA2_MW__1P Filename: RA2_MW__1PNPDE20090825_022620_000057692082_00003_39135_6569.N1	25-AUG-2009 02:26:20.413 25-AUG-2009 04:02:29.763	RA2_MW__1PNPDE20090825_022620_000057692082_00003_39135_6569.N1 RA2_MW__1P.MPH.ABS_ORBIT=39135
Product: RA2_MW__1P Filename: RA2_MW__1PNPDE20090825_040157_000060892082_00004_39136_6711.N1	25-AUG-2009 04:01:57.513 25-AUG-2009 05:43:26.581	RA2_MW__1PNPDE20090825_040157_000060892082_00004_39136_6711.N1 RA2_MW__1P.MPH.ABS_ORBIT=39136
Product: RA2_MW__1P Filename: RA2_MW__1PNPDE20090825_054254_000061732082_00005_39137_7024.N1	25-AUG-2009 05:42:54.331 25-AUG-2009 07:25:46.949	RA2_MW__1PNPDE20090825_054254_000061732082_00005_39137_7024.N1 RA2_MW__1P.MPH.ABS_ORBIT=39137
Product: RA2_MW__1P Filename: RA2_MW__1PNPDK20090825_072514_000039742082_00006_39138_2555.N1	25-AUG-2009 07:25:14.699 25-AUG-2009 08:31:28.281	RA2_MW__1PNPDK20090825_072514_000039742082_00006_39138_2555.N1 RA2_MW__1P.MPH.ABS_ORBIT=39138
Product: RA2_MW__1P Filename: RA2_MW__1PNPDK20090825_083056_000061632082_00007_39139_2680.N1	25-AUG-2009 08:30:56.031 25-AUG-2009 10:13:38.623	RA2_MW__1PNPDK20090825_083056_000061632082_00007_39139_2680.N1 RA2_MW__1P.MPH.ABS_ORBIT=39139
Product: RA2_MW__1P Filename: RA2_MW__1PNPDK20090825_101301_000059992082_00008_39140_2808.N1	25-AUG-2009 10:13:01.916 25-AUG-2009 11:53:00.751	RA2_MW__1PNPDK20090825_101301_000059992082_00008_39140_2808.N1 RA2_MW__1P.MPH.ABS_ORBIT=39140
Product: RA2_MW__1P Filename: RA2_MW__1PNPDK20090825_115218_000000572082_00009_39141_2993.N1	25-AUG-2009 11:52:18.474 25-AUG-2009 11:53:15.233	RA2_MW__1PNPDK20090825_115218_000000572082_00009_39141_2993.N1 RA2_MW__1P.MPH.ABS_ORBIT=39141
Product: RA2_MW__1P Filename: RA2_MW__1PNPDK20090825_115218_000059362082_00009_39141_3427.N1	25-AUG-2009 11:52:18.474 25-AUG-2009 13:31:14.925	RA2_MW__1PNPDK20090825_115218_000059362082_00009_39141_3427.N1 RA2_MW__1P.MPH.ABS_ORBIT=39141
Product: RA2_MW__1P Filename: RA2_MW__1PNPDK20090825_115317_000058772082_00009_39141_3002.N1	25-AUG-2009 11:53:17.516 25-AUG-2009 13:31:14.925	RA2_MW__1PNPDK20090825_115317_000058772082_00009_39141_3002.N1 RA2_MW__1P.MPH.ABS_ORBIT=39141
Product: RA2_MW__1P Filename: RA2_MW__1PNPDK20090825_133042_000059452082_00010_39142_3158.N1	25-AUG-2009 13:30:42.674 25-AUG-2009 15:09:48.037	RA2_MW__1PNPDK20090825_133042_000059452082_00010_39142_3158.N1 RA2_MW__1P.MPH.ABS_ORBIT=39142
Product: RA2_MW__1P Filename: RA2_MW__1PNPDK20090825_150914_000050842082_00011_39143_3411.N1	25-AUG-2009 15:09:14.672 25-AUG-2009 16:33:58.912	RA2_MW__1PNPDK20090825_150914_000050842082_00011_39143_3411.N1 RA2_MW__1P.MPH.ABS_ORBIT=39143
Product: RA2_MW__1P Filename: RA2_MW__1PNPDK20090825_163751_000004932082_00012_39144_3414.N1	25-AUG-2009 16:37:51.164 25-AUG-2009 16:46:04.610	RA2_MW__1PNPDK20090825_163751_000004932082_00012_39144_3414.N1 RA2_MW__1P.MPH.ABS_ORBIT=39144
Product: RA2_MW__1P Filename: RA2_MW__1PNPDK20090825_164500_000059412082_00012_39144_3540.N1	25-AUG-2009 16:45:00.054 25-AUG-2009 18:24:00.960	RA2_MW__1PNPDK20090825_164500_000059412082_00012_39144_3540.N1 RA2_MW__1P.MPH.ABS_ORBIT=39144
Product: RA2_MW__1P Filename: RA2_MW__1PNPDK20090825_182301_000060722082_00013_39145_3677.N1	25-AUG-2009 18:23:01.974 25-AUG-2009 20:04:14.332	RA2_MW__1PNPDK20090825_182301_000060722082_00013_39145_3677.N1 RA2_MW__1P.MPH.ABS_ORBIT=39145
Product: RA2_MW__1P Filename: RA2_MW__1PNPDE20090825_200238_000042892082_00014_39146_7446.N1	25-AUG-2009 20:02:38.584 25-AUG-2009 21:14:07.428	RA2_MW__1PNPDE20090825_200238_000042892082_00014_39146_7446.N1 RA2_MW__1P.MPH.ABS_ORBIT=39146
Product: RA2_MW__1P Filename: RA2_MW__1PNPDE20090825_211311_000062622082_00014_39146_7611.N1	25-AUG-2009 21:13:11.784 25-AUG-2009 22:57:33.522	RA2_MW__1PNPDE20090825_211311_000062622082_00014_39146_7611.N1 RA2_MW__1P.MPH.ABS_ORBIT=39146
Product: RA2_MW__1P Filename: RA2_MW__1PNPDE20090825_225634_000060592082_00015_39147_7761.N1	25-AUG-2009 22:56:34.536 26-AUG-2009 00:37:33.526	RA2_MW__1PNPDE20090825_225634_000060592082_00015_39147_7761.N1 RA2_MW__1P.MPH.ABS_ORBIT=39147

## Missing Products

### RA2\_MW\_\_1P missing products

Gauge	Value	Segment (Start-Stop)
-------	-------	----------------------

## Unplanned Products

### RA2\_MW\_\_1P unplanned products

Gauge	Segment (Start-Stop)
Product: RA2_MW__1P Filename: RA2_MW__1PNPDE20090824_232701_000061172082_00001_39133_6232.N1	24-AUG-2009 23:27:01.401 25-AUG-2009 01:08:58.319

Product: RA2_MW__1P Filename: RA2_MW__1PNPDE20090825_010757_000047402082_00002_39134_6382.N1	25-AUG-2009 01:07:57.105 25-AUG-2009 02:26:57.119
Product: RA2_MW__1P Filename: RA2_MW__1PNPDE20090825_022620_000057692082_00003_39135_6569.N1	25-AUG-2009 02:26:20.413 25-AUG-2009 04:02:29.763
Product: RA2_MW__1P Filename: RA2_MW__1PNPDE20090825_040157_000060892082_00004_39136_6711.N1	25-AUG-2009 04:01:57.513 25-AUG-2009 05:43:26.581
Product: RA2_MW__1P Filename: RA2_MW__1PNPDE20090825_054254_000061732082_00005_39137_7024.N1	25-AUG-2009 05:42:54.331 25-AUG-2009 07:25:46.949
Product: RA2_MW__1P Filename: RA2_MW__1PNPDK20090825_072514_000039742082_00006_39138_2555.N1	25-AUG-2009 07:25:14.699 25-AUG-2009 08:31:28.281
Product: RA2_MW__1P Filename: RA2_MW__1PNPDK20090825_083056_000061632082_00007_39139_2680.N1	25-AUG-2009 08:30:56.031 25-AUG-2009 10:13:38.623
Product: RA2_MW__1P Filename: RA2_MW__1PNPDK20090825_101301_000059992082_00008_39140_2808.N1	25-AUG-2009 10:13:01.916 25-AUG-2009 11:53:00.751
Product: RA2_MW__1P Filename: RA2_MW__1PNPDK20090825_115218_000000572082_00009_39141_2993.N1	25-AUG-2009 11:52:18.474 25-AUG-2009 11:53:15.233
Product: RA2_MW__1P Filename: RA2_MW__1PNPDK20090825_115218_000059362082_00009_39141_3427.N1	25-AUG-2009 11:52:18.474 25-AUG-2009 13:31:14.925
Product: RA2_MW__1P Filename: RA2_MW__1PNPDK20090825_115317_000058772082_00009_39141_3002.N1	25-AUG-2009 11:53:17.516 25-AUG-2009 13:31:14.925
Product: RA2_MW__1P Filename: RA2_MW__1PNPDK20090825_133042_000059452082_00010_39142_3158.N1	25-AUG-2009 13:30:42.674 25-AUG-2009 15:09:48.037
Product: RA2_MW__1P Filename: RA2_MW__1PNPDK20090825_150914_000050842082_00011_39143_3411.N1	25-AUG-2009 15:09:14.672 25-AUG-2009 16:33:58.912
Product: RA2_MW__1P Filename: RA2_MW__1PNPDK20090825_163751_000004932082_00012_39144_3414.N1	25-AUG-2009 16:37:51.164 25-AUG-2009 16:46:04.610
Product: RA2_MW__1P Filename: RA2_MW__1PNPDK20090825_164500_000059412082_00012_39144_3540.N1	25-AUG-2009 16:45:00.054 25-AUG-2009 18:24:00.960
Product: RA2_MW__1P Filename: RA2_MW__1PNPDK20090825_182301_000060722082_00013_39145_3677.N1	25-AUG-2009 18:23:01.974 25-AUG-2009 20:04:14.332
Product: RA2_MW__1P Filename: RA2_MW__1PNPDE20090825_200238_000042892082_00014_39146_7446.N1	25-AUG-2009 20:02:38.584 25-AUG-2009 21:14:07.428
Product: RA2_MW__1P Filename: RA2_MW__1PNPDE20090825_211311_000062622082_00014_39146_7611.N1	25-AUG-2009 21:13:11.784 25-AUG-2009 22:57:33.522
Product: RA2_MW__1P Filename: RA2_MW__1PNPDE20090825_225634_000060592082_00015_39147_7761.N1	25-AUG-2009 22:56:34.536 26-AUG-2009 00:37:33.526

## Overlaps

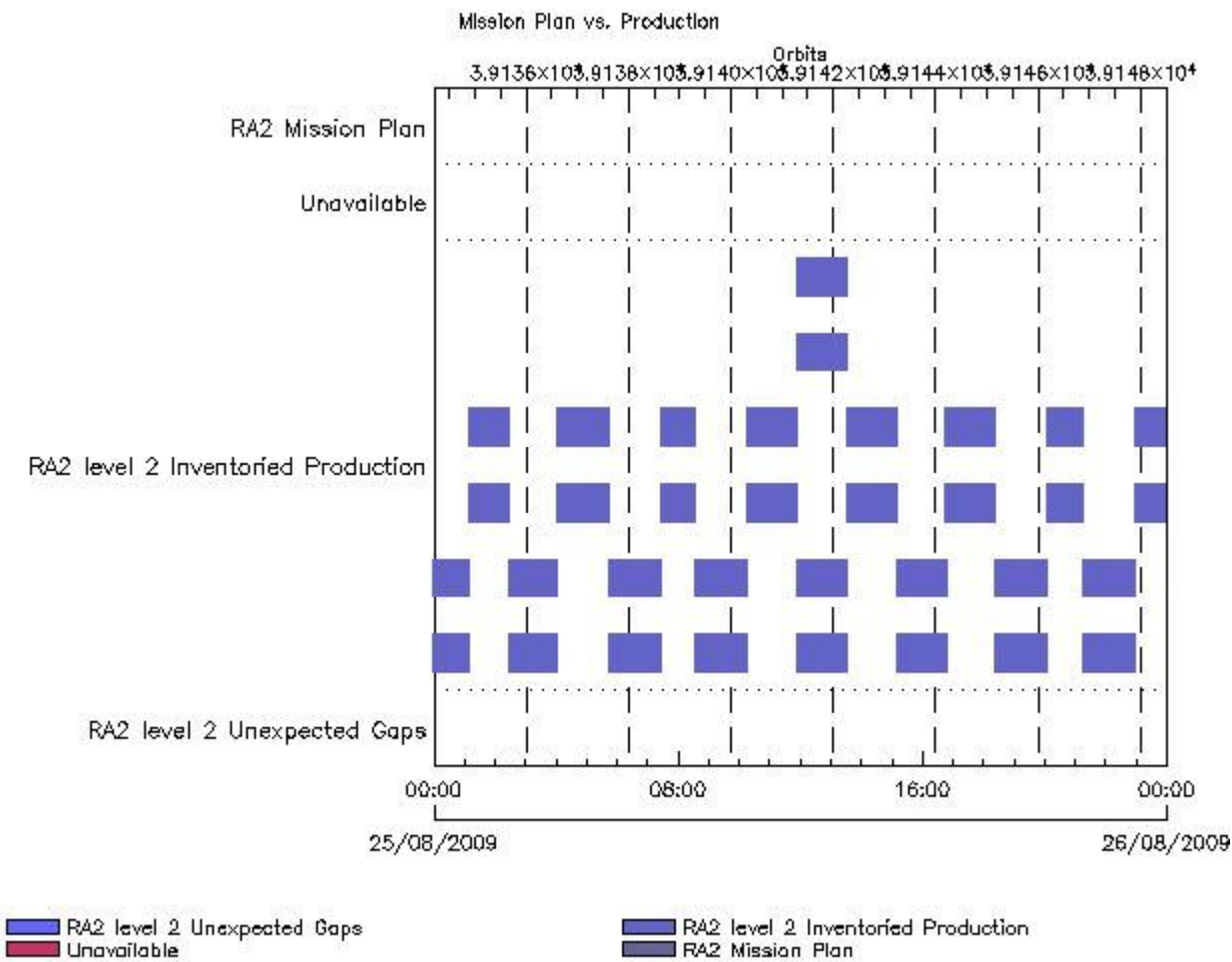
### RA2\_MW\_\_1P overlaps

Gauge	Segment (Start-Stop)	Explicit Reference
Product: RA2_MW__1PNPDK20090825_115317_000058772082_00009_39141_3002.N1 overlapped	25-AUG-2009 11:53:17.516 25-AUG-2009 13:31:14.925	overlap with RA2_MW__1PNPDK20090825_115218_000059362082_00009_39141_3427.N1

## Duplicates

### RA2\_MW\_\_1P duplicates

# Mission Plan vs. Production (level 2)



Mission Plan (extracted from DMOP)

## Inventoried Products

### RA2\_FGD\_2P products

Gauge	Segment (Start-Stop)	Explicit Reference
Product: RA2_FGD_2P Filename: RA2_FGD_2PNPDE20090824_232701_000061172082_00001_39133_6233.N1	24-AUG-2009 23:27:01.401 25-AUG-2009 01:08:58.319	RA2_FGD_2PNPDE20090824_232701_000061172082_00001_39133_6233.N1 RA2_FGD_2P.MPH.ABS_ORBIT=39133
Product: RA2_FGD_2P Filename: RA2_FGD_2PNPDE20090825_010757_000047402082_00002_39134_6383.N1	25-AUG-2009 01:07:57.105 25-AUG-2009 02:26:57.119	RA2_FGD_2PNPDE20090825_010757_000047402082_00002_39134_6383.N1 RA2_FGD_2P.MPH.ABS_ORBIT=39134
Product: RA2_FGD_2P Filename: RA2_FGD_2PNPDE20090825_022620_000057692082_00003_39135_6570.N1	25-AUG-2009 02:26:20.413 25-AUG-2009 04:02:29.763	RA2_FGD_2PNPDE20090825_022620_000057692082_00003_39135_6570.N1 RA2_FGD_2P.MPH.ABS_ORBIT=39135
Product: RA2_FGD_2P Filename: RA2_FGD_2PNPDE20090825_040157_000060892082_00004_39136_6712.N1	25-AUG-2009 04:01:57.513 25-AUG-2009 05:43:26.581	RA2_FGD_2PNPDE20090825_040157_000060892082_00004_39136_6712.N1 RA2_FGD_2P.MPH.ABS_ORBIT=39136
Product: RA2_FGD_2P Filename: RA2_FGD_2PNPDE20090825_054254_000061732082_00005_39137_7025.N1	25-AUG-2009 05:42:54.331 25-AUG-2009 07:25:46.949	RA2_FGD_2PNPDE20090825_054254_000061732082_00005_39137_7025.N1 RA2_FGD_2P.MPH.ABS_ORBIT=39137

Product: RA2_FGD_2P Filename: RA2_FGD_2PNPDK20090825_072514_000039742082_00006_39138_2556.N1	25-AUG-2009 07:25:14.699 25-AUG-2009 08:31:28.281	RA2_FGD_2PNPDK20090825_072514_000039742082_00006_39138 RA2_FGD_2P.MPH.ABS_ORBIT=39138
Product: RA2_FGD_2P Filename: RA2_FGD_2PNPDK20090825_083056_000061632082_00007_39139_2681.N1	25-AUG-2009 08:30:56.031 25-AUG-2009 10:13:38.623	RA2_FGD_2PNPDK20090825_083056_000061632082_00007_39139_2681.N1 RA2_FGD_2P.MPH.ABS_ORBIT=39139
Product: RA2_FGD_2P Filename: RA2_FGD_2PNPDK20090825_101301_000059992082_00008_39140_2809.N1	25-AUG-2009 10:13:01.916 25-AUG-2009 11:53:00.751	RA2_FGD_2PNPDK20090825_101301_000059992082_00008_39140_2809.N1 RA2_FGD_2P.MPH.ABS_ORBIT=39140
Product: RA2_FGD_2P Filename: RA2_FGD_2PNPDK20090825_115218_000000572082_00009_39141_2994.N1	25-AUG-2009 11:52:18.474 25-AUG-2009 11:53:15.233	RA2_FGD_2PNPDK20090825_115218_000000572082_00009_39141_2994.N1 RA2_FGD_2P.MPH.ABS_ORBIT=39141
Product: RA2_FGD_2P Filename: RA2_FGD_2PNPDK20090825_115218_000059362082_00009_39141_3428.N1	25-AUG-2009 11:52:18.474 25-AUG-2009 13:31:14.925	RA2_FGD_2PNPDK20090825_115218_000059362082_00009_39141_3428.N1 RA2_FGD_2P.MPH.ABS_ORBIT=39141
Product: RA2_FGD_2P Filename: RA2_FGD_2PNPDK20090825_115317_000058772082_00009_39141_3003.N1	25-AUG-2009 11:53:17.516 25-AUG-2009 13:31:14.925	RA2_FGD_2PNPDK20090825_115317_000058772082_00009_39141_3003.N1 RA2_FGD_2P.MPH.ABS_ORBIT=39141
Product: RA2_FGD_2P Filename: RA2_FGD_2PNPDK20090825_133042_000059452082_00010_39142_3159.N1	25-AUG-2009 13:30:42.674 25-AUG-2009 15:09:48.037	RA2_FGD_2PNPDK20090825_133042_000059452082_00010_39142_3159.N1 RA2_FGD_2P.MPH.ABS_ORBIT=39142
Product: RA2_FGD_2P Filename: RA2_FGD_2PNPDK20090825_150914_000050842082_00011_39143_3412.N1	25-AUG-2009 15:09:14.672 25-AUG-2009 16:33:58.912	RA2_FGD_2PNPDK20090825_150914_000050842082_00011_39143_3412.N1 RA2_FGD_2P.MPH.ABS_ORBIT=39143
Product: RA2_FGD_2P Filename: RA2_FGD_2PNPDK20090825_163751_000004932082_00012_39144_3415.N1	25-AUG-2009 16:37:51.164 25-AUG-2009 16:46:04.610	RA2_FGD_2PNPDK20090825_163751_000004932082_00012_39144_3415.N1 RA2_FGD_2P.MPH.ABS_ORBIT=39144
Product: RA2_FGD_2P Filename: RA2_FGD_2PNPDK20090825_164500_000059412082_00012_39144_3541.N1	25-AUG-2009 16:45:00.054 25-AUG-2009 18:24:00.960	RA2_FGD_2PNPDK20090825_164500_000059412082_00012_39144_3541.N1 RA2_FGD_2P.MPH.ABS_ORBIT=39144
Product: RA2_FGD_2P Filename: RA2_FGD_2PNPDK20090825_182301_000060722082_00013_39145_3678.N1	25-AUG-2009 18:23:01.974 25-AUG-2009 20:04:14.332	RA2_FGD_2PNPDK20090825_182301_000060722082_00013_39145_3678.N1 RA2_FGD_2P.MPH.ABS_ORBIT=39145
Product: RA2_FGD_2P Filename: RA2_FGD_2PNPDE20090825_200238_000042892082_00014_39146_7447.N1	25-AUG-2009 20:02:38.584 25-AUG-2009 21:14:07.428	RA2_FGD_2PNPDE20090825_200238_000042892082_00014_39146_7447.N1 RA2_FGD_2P.MPH.ABS_ORBIT=39146
Product: RA2_FGD_2P Filename: RA2_FGD_2PNPDE20090825_211311_000062622082_00014_39146_7612.N1	25-AUG-2009 21:13:11.784 25-AUG-2009 22:57:33.522	RA2_FGD_2PNPDE20090825_211311_000062622082_00014_39146_7612.N1 RA2_FGD_2P.MPH.ABS_ORBIT=39146
Product: RA2_FGD_2P Filename: RA2_FGD_2PNPDE20090825_225634_000060592082_00015_39147_7762.N1	25-AUG-2009 22:56:34.536 26-AUG-2009 00:37:33.526	RA2_FGD_2PNPDE20090825_225634_000060592082_00015_39147_7762.N1 RA2_FGD_2P.MPH.ABS_ORBIT=39147

**RA2\_WWV\_2P products**

Gauge	Segment (Start-Stop)	Explicit Reference
Product: RA2_WWV_2P Filename: RA2_WWV_2PNPDE20090824_232701_000061172082_00001_39133_6234.N1	24-AUG-2009 23:27:01.401 25-AUG-2009 01:08:58.319	RA2_WWV_2PNPDE20090824_232701_000061172082_00001_39133_6234.N1 RA2_WWV_2P.MPH.ABS_ORBIT=39133
Product: RA2_WWV_2P Filename: RA2_WWV_2PNPDE20090825_010757_000047402082_00002_39134_6384.N1	25-AUG-2009 01:07:57.105 25-AUG-2009 02:26:57.119	RA2_WWV_2PNPDE20090825_010757_000047402082_00002_39134_6384.N1 RA2_WWV_2P.MPH.ABS_ORBIT=39134
Product: RA2_WWV_2P Filename: RA2_WWV_2PNPDE20090825_022620_000057692082_00003_39135_6571.N1	25-AUG-2009 02:26:20.413 25-AUG-2009 04:02:29.763	RA2_WWV_2PNPDE20090825_022620_000057692082_00003_39135_6571.N1 RA2_WWV_2P.MPH.ABS_ORBIT=39135
Product: RA2_WWV_2P Filename: RA2_WWV_2PNPDE20090825_040157_000060892082_00004_39136_6713.N1	25-AUG-2009 04:01:57.513 25-AUG-2009 05:43:26.581	RA2_WWV_2PNPDE20090825_040157_000060892082_00004_39136_6713.N1 RA2_WWV_2P.MPH.ABS_ORBIT=39136
Product: RA2_WWV_2P Filename: RA2_WWV_2PNPDE20090825_054254_000061732082_00005_39137_7026.N1	25-AUG-2009 05:42:54.331 25-AUG-2009 07:25:46.949	RA2_WWV_2PNPDE20090825_054254_000061732082_00005_39137_7026.N1 RA2_WWV_2P.MPH.ABS_ORBIT=39137
Product: RA2_WWV_2P Filename: RA2_WWV_2PNPDK20090825_072514_000039742082_00006_39138_2557.N1	25-AUG-2009 07:25:14.699 25-AUG-2009 08:31:28.281	RA2_WWV_2PNPDK20090825_072514_000039742082_00006_39138_2557.N1 RA2_WWV_2P.MPH.ABS_ORBIT=39138
Product: RA2_WWV_2P Filename: RA2_WWV_2PNPDK20090825_083056_000061632082_00007_39139_2682.N1	25-AUG-2009 08:30:56.031 25-AUG-2009 10:13:38.623	RA2_WWV_2PNPDK20090825_083056_000061632082_00007_39139_2682.N1 RA2_WWV_2P.MPH.ABS_ORBIT=39139
Product: RA2_WWV_2P Filename: RA2_WWV_2PNPDK20090825_101301_000059992082_00008_39140_2810.N1	25-AUG-2009 10:13:01.916 25-AUG-2009 11:53:00.751	RA2_WWV_2PNPDK20090825_101301_000059992082_00008_39140_2810.N1 RA2_WWV_2P.MPH.ABS_ORBIT=39140

Product: RA2_WWV_2P Filename: RA2_WWV_2PNPDK20090825_115218_000000572082_00009_39141_2995.N1	25-AUG-2009 11:52:18.474 25-AUG-2009 11:53:15.233	RA2_WWV_2PNPDK20090825_115218_000000572082_00009_39141_2995.N1 RA2_WWV_2P.MPH.ABS_ORBIT=39141
Product: RA2_WWV_2P Filename: RA2_WWV_2PNPDK20090825_115218_000059362082_00009_39141_3429.N1	25-AUG-2009 11:52:18.474 25-AUG-2009 13:31:14.925	RA2_WWV_2PNPDK20090825_115218_000059362082_00009_39141_3429.N1 RA2_WWV_2P.MPH.ABS_ORBIT=39141
Product: RA2_WWV_2P Filename: RA2_WWV_2PNPDK20090825_115317_000058772082_00009_39141_3004.N1	25-AUG-2009 11:53:17.516 25-AUG-2009 13:31:14.925	RA2_WWV_2PNPDK20090825_115317_000058772082_00009_39141_3004.N1 RA2_WWV_2P.MPH.ABS_ORBIT=39141
Product: RA2_WWV_2P Filename: RA2_WWV_2PNPDK20090825_133042_000059452082_00010_39142_3160.N1	25-AUG-2009 13:30:42.674 25-AUG-2009 15:09:48.037	RA2_WWV_2PNPDK20090825_133042_000059452082_00010_39142_3160.N1 RA2_WWV_2P.MPH.ABS_ORBIT=39142
Product: RA2_WWV_2P Filename: RA2_WWV_2PNPDK20090825_150914_000050842082_00011_39143_3413.N1	25-AUG-2009 15:09:14.672 25-AUG-2009 16:33:58.912	RA2_WWV_2PNPDK20090825_150914_000050842082_00011_39143_3413.N1 RA2_WWV_2P.MPH.ABS_ORBIT=39143
Product: RA2_WWV_2P Filename: RA2_WWV_2PNPDK20090825_163751_000004932082_00012_39144_3416.N1	25-AUG-2009 16:37:51.164 25-AUG-2009 16:46:04.610	RA2_WWV_2PNPDK20090825_163751_000004932082_00012_39144_3416.N1 RA2_WWV_2P.MPH.ABS_ORBIT=39144
Product: RA2_WWV_2P Filename: RA2_WWV_2PNPDK20090825_164500_000059412082_00012_39144_3542.N1	25-AUG-2009 16:45:00.054 25-AUG-2009 18:24:00.960	RA2_WWV_2PNPDK20090825_164500_000059412082_00012_39144_3542.N1 RA2_WWV_2P.MPH.ABS_ORBIT=39144
Product: RA2_WWV_2P Filename: RA2_WWV_2PNPDK20090825_182301_000060722082_00013_39145_3679.N1	25-AUG-2009 18:23:01.974 25-AUG-2009 20:04:14.332	RA2_WWV_2PNPDK20090825_182301_000060722082_00013_39145_3679.N1 RA2_WWV_2P.MPH.ABS_ORBIT=39145
Product: RA2_WWV_2P Filename: RA2_WWV_2PNPDE20090825_200238_000042892082_00014_39146_7448.N1	25-AUG-2009 20:02:38.584 25-AUG-2009 21:14:07.428	RA2_WWV_2PNPDE20090825_200238_000042892082_00014_39146_7448.N1 RA2_WWV_2P.MPH.ABS_ORBIT=39146
Product: RA2_WWV_2P Filename: RA2_WWV_2PNPDE20090825_211311_000062622082_00014_39146_7613.N1	25-AUG-2009 21:13:11.784 25-AUG-2009 22:57:33.522	RA2_WWV_2PNPDE20090825_211311_000062622082_00014_39146_7613.N1 RA2_WWV_2P.MPH.ABS_ORBIT=39146
Product: RA2_WWV_2P Filename: RA2_WWV_2PNPDE20090825_225634_000060592082_00015_39147_7763.N1	25-AUG-2009 22:56:34.536 26-AUG-2009 00:37:33.526	RA2_WWV_2PNPDE20090825_225634_000060592082_00015_39147_7763.N1 RA2_WWV_2P.MPH.ABS_ORBIT=39147

## Missing Products

### RA2\_FGD\_2P missing products

Gauge	Value	Segment (Start-Stop)
RA2_WWV_2P missing products		

Gauge	Value	Segment (Start-Stop)
-------	-------	----------------------

## Unplanned Products

### RA2\_FGD\_2P unplanned products

Gauge	Segment (Start-Stop)
Product: RA2_FGD_2P Filename: RA2_FGD_2PNPDE20090824_232701_000061172082_00001_39133_6233.N1	24-AUG-2009 23:27:01.401 25-AUG-2009 01:08:58.319
Product: RA2_FGD_2P Filename: RA2_FGD_2PNPDE20090825_010757_000047402082_00002_39134_6383.N1	25-AUG-2009 01:07:57.105 25-AUG-2009 02:26:57.119
Product: RA2_FGD_2P Filename: RA2_FGD_2PNPDE20090825_022620_000057692082_00003_39135_6570.N1	25-AUG-2009 02:26:20.413 25-AUG-2009 04:02:29.763
Product: RA2_FGD_2P Filename: RA2_FGD_2PNPDE20090825_040157_000060892082_00004_39136_6712.N1	25-AUG-2009 04:01:57.513 25-AUG-2009 05:43:26.581
Product: RA2_FGD_2P Filename: RA2_FGD_2PNPDE20090825_054254_000061732082_00005_39137_7025.N1	25-AUG-2009 05:42:54.331 25-AUG-2009 07:25:46.949
Product: RA2_FGD_2P Filename: RA2_FGD_2PNPDK20090825_072514_000039742082_00006_39138_2556.N1	25-AUG-2009 07:25:14.699 25-AUG-2009 08:31:28.281

Product: RA2_FGD_2P Filename: RA2_FGD_2PNPDK20090825_083056_000061632082_00007_39139_2681.N1	25-AUG-2009 08:30:56.031 25-AUG-2009 10:13:38.623
Product: RA2_FGD_2P Filename: RA2_FGD_2PNPDK20090825_101301_000059992082_00008_39140_2809.N1	25-AUG-2009 10:13:01.916 25-AUG-2009 11:53:00.751
Product: RA2_FGD_2P Filename: RA2_FGD_2PNPDK20090825_115218_000000572082_00009_39141_2994.N1	25-AUG-2009 11:52:18.474 25-AUG-2009 11:53:15.233
Product: RA2_FGD_2P Filename: RA2_FGD_2PNPDK20090825_115218_000059362082_00009_39141_3428.N1	25-AUG-2009 11:52:18.474 25-AUG-2009 13:31:14.925
Product: RA2_FGD_2P Filename: RA2_FGD_2PNPDK20090825_115317_000058772082_00009_39141_3003.N1	25-AUG-2009 11:53:17.516 25-AUG-2009 13:31:14.925
Product: RA2_FGD_2P Filename: RA2_FGD_2PNPDK20090825_133042_000059452082_00010_39142_3159.N1	25-AUG-2009 13:30:42.674 25-AUG-2009 15:09:48.037
Product: RA2_FGD_2P Filename: RA2_FGD_2PNPDK20090825_150914_000050842082_00011_39143_3412.N1	25-AUG-2009 15:09:14.672 25-AUG-2009 16:33:58.912
Product: RA2_FGD_2P Filename: RA2_FGD_2PNPDK20090825_163751_000004932082_00012_39144_3415.N1	25-AUG-2009 16:37:51.164 25-AUG-2009 16:46:04.610
Product: RA2_FGD_2P Filename: RA2_FGD_2PNPDK20090825_164500_000059412082_00012_39144_3541.N1	25-AUG-2009 16:45:00.054 25-AUG-2009 18:24:00.960
Product: RA2_FGD_2P Filename: RA2_FGD_2PNPDK20090825_182301_000060722082_00013_39145_3678.N1	25-AUG-2009 18:23:01.974 25-AUG-2009 20:04:14.332
Product: RA2_FGD_2P Filename: RA2_FGD_2PNPDE20090825_200238_000042892082_00014_39146_7447.N1	25-AUG-2009 20:02:38.584 25-AUG-2009 21:14:07.428
Product: RA2_FGD_2P Filename: RA2_FGD_2PNPDE20090825_211311_000062622082_00014_39146_7612.N1	25-AUG-2009 21:13:11.784 25-AUG-2009 22:57:33.522
Product: RA2_FGD_2P Filename: RA2_FGD_2PNPDE20090825_225634_000060592082_00015_39147_7762.N1	25-AUG-2009 22:56:34.536 26-AUG-2009 00:37:33.526

**RA2\_WWV\_2P unplanned products**

Gauge	Segment (Start-Stop)
Product: RA2_WWV_2P Filename: RA2_WWV_2PNPDE20090824_232701_000061172082_00001_39133_6234.N1	24-AUG-2009 23:27:01.401 25-AUG-2009 01:08:58.319
Product: RA2_WWV_2P Filename: RA2_WWV_2PNPDE20090825_010757_000047402082_00002_39134_6384.N1	25-AUG-2009 01:07:57.105 25-AUG-2009 02:26:57.119
Product: RA2_WWV_2P Filename: RA2_WWV_2PNPDE20090825_022620_000057692082_00003_39135_6571.N1	25-AUG-2009 02:26:20.413 25-AUG-2009 04:02:29.763
Product: RA2_WWV_2P Filename: RA2_WWV_2PNPDE20090825_040157_000060892082_00004_39136_6713.N1	25-AUG-2009 04:01:57.513 25-AUG-2009 05:43:26.581
Product: RA2_WWV_2P Filename: RA2_WWV_2PNPDE20090825_054254_000061732082_00005_39137_7026.N1	25-AUG-2009 05:42:54.331 25-AUG-2009 07:25:46.949
Product: RA2_WWV_2P Filename: RA2_WWV_2PNPDK20090825_072514_000039742082_00006_39138_2557.N1	25-AUG-2009 07:25:14.699 25-AUG-2009 08:31:28.281
Product: RA2_WWV_2P Filename: RA2_WWV_2PNPDK20090825_083056_000061632082_00007_39139_2682.N1	25-AUG-2009 08:30:56.031 25-AUG-2009 10:13:38.623
Product: RA2_WWV_2P Filename: RA2_WWV_2PNPDK20090825_101301_000059992082_00008_39140_2810.N1	25-AUG-2009 10:13:01.916 25-AUG-2009 11:53:00.751
Product: RA2_WWV_2P Filename: RA2_WWV_2PNPDK20090825_115218_000000572082_00009_39141_2995.N1	25-AUG-2009 11:52:18.474 25-AUG-2009 11:53:15.233



Product: RA2_WWV_2P Filename: RA2_WWV_2PNPDK20090825_115218_000059362082_00009_39141_3429.N1	25-AUG-2009 11:52:18.474 25-AUG-2009 13:31:14.925
Product: RA2_WWV_2P Filename: RA2_WWV_2PNPDK20090825_115317_000058772082_00009_39141_3004.N1	25-AUG-2009 11:53:17.516 25-AUG-2009 13:31:14.925
Product: RA2_WWV_2P Filename: RA2_WWV_2PNPDK20090825_133042_000059452082_00010_39142_3160.N1	25-AUG-2009 13:30:42.674 25-AUG-2009 15:09:48.037
Product: RA2_WWV_2P Filename: RA2_WWV_2PNPDK20090825_150914_000050842082_00011_39143_3413.N1	25-AUG-2009 15:09:14.672 25-AUG-2009 16:33:58.912
Product: RA2_WWV_2P Filename: RA2_WWV_2PNPDK20090825_163751_000004932082_00012_39144_3416.N1	25-AUG-2009 16:37:51.164 25-AUG-2009 16:46:04.610
Product: RA2_WWV_2P Filename: RA2_WWV_2PNPDK20090825_164500_000059412082_00012_39144_3542.N1	25-AUG-2009 16:45:00.054 25-AUG-2009 18:24:00.960
Product: RA2_WWV_2P Filename: RA2_WWV_2PNPDK20090825_182301_000060722082_00013_39145_3679.N1	25-AUG-2009 18:23:01.974 25-AUG-2009 20:04:14.332
Product: RA2_WWV_2P Filename: RA2_WWV_2PNPDE20090825_200238_000042892082_00014_39146_7448.N1	25-AUG-2009 20:02:38.584 25-AUG-2009 21:14:07.428
Product: RA2_WWV_2P Filename: RA2_WWV_2PNPDE20090825_211311_000062622082_00014_39146_7613.N1	25-AUG-2009 21:13:11.784 25-AUG-2009 22:57:33.522
Product: RA2_WWV_2P Filename: RA2_WWV_2PNPDE20090825_225634_000060592082_00015_39147_7763.N1	25-AUG-2009 22:56:34.536 26-AUG-2009 00:37:33.526

## Overlaps

### RA2\_FGD\_2P overlaps

Gauge	Segment (Start-Stop)	Explicit Reference
Product: RA2_FGD_2PNPDK20090825_115317_000058772082_00009_39141_3003.N1 overlapped	25-AUG-2009 11:53:17.516 25-AUG-2009 13:31:14.925	overlap with RA2_FGD_2PNPDK20090825_115218_000059362082_00009_39141_3428.N1

### RA2\_WWV\_2P overlaps

Gauge	Segment (Start-Stop)	Explicit Reference
Product: RA2_WWV_2PNPDK20090825_115317_000058772082_00009_39141_3004.N1 overlapped	25-AUG-2009 11:53:17.516 25-AUG-2009 13:31:14.925	overlap with RA2_WWV_2PNPDK20090825_115218_000059362082_00009_39141_3429.N1

## Duplicates

### RA2\_FGD\_2P duplicates

Gauge	Segment (Start-Stop)	Explicit Reference
-------	----------------------	--------------------

### RA2\_WWV\_2P duplicates

Gauge	Segment (Start-Stop)	Explicit Reference
-------	----------------------	--------------------

## ADF usage

RA2\_CAL\_0P: ADF usage

New ADFs

Gauge	Value	Segment (Start-Stop)	Explicit Reference
-------	-------	----------------------	--------------------

DOR\_DOP\_0P: ADF usage

New ADFs

Gauge	Value	Segment (Start-Stop)	Explicit Reference
DSD: ORBIT_STATE_VECTOR_FILE  PCF_DOR_DOP_0P	new ADF: AUX_FPO_AXVPDS20090825_010110_20090824_183817_20090903_200430	25-AUG-2009 01:07:32.047  25-AUG-2009 01:07:32.047	Product: DOR_DOP_0PNPDE20090825_010732_000046542082_00002_39134_9031.N1

DOR\_NAV\_0P: ADF usage

New ADFs

Gauge	Value	Segment (Start-Stop)	Explicit Reference
DSD: ORBIT_STATE_VECTOR_FILE  PCF_DOR_NAV_0P	new ADF: AUX_FPO_AXVPDS20090825_010110_20090824_183817_20090903_200430	25-AUG-2009 01:07:00.168  25-AUG-2009 01:07:00.168	Product: DOR_NAV_0PNPDE20090825_010700_000041442082_00002_39134_8623.N1

MWR\_NL\_\_0P: ADF usage

New ADFs

Gauge	Value	Segment (Start-Stop)	Explicit Reference
DSD: ORBIT_STATE_VECTOR_FILE  PCF_MWR_NL__0P	new ADF: AUX_FPO_AXVPDS20090825_010110_20090824_183817_20090903_200430	25-AUG-2009 01:07:36.656  25-AUG-2009 01:07:36.656	Product: MWR_NL__0PNPDE20090825_010736_000047042082_00002_39134_9072.N1

**RA2\_ME\_\_0P: ADF usage**
**New ADFs**

Gauge	Value	Segment (Start-Stop)	Explicit Reference
DSD: ORBIT_STATE_VECTOR_FILE PCF_RA2_ME__0P	new ADF: AUX_FPO_AXVPDS20090825_010110_20090824_183817_20090903_200430	25-AUG-2009 01:07:57.080 25-AUG-2009 01:07:57.080	Product: RA2_ME__0PNPDE20090825_010757_000047392082_00002_39134_9725.N1

**RA2\_MW\_\_1P: ADF usage**
**New ADFs**

Gauge	Value	Segment (Start-Stop)	Explicit Reference
DSD: MWR_CHARACTERISATION_COEFF PCF_RA2_MW__1P	new ADF: NOT USED	25-AUG-2009 11:52:18.474 25-AUG-2009 11:52:18.474	Product: RA2_MW__1PNPDK20090825_115218_000000572082_00009_39141_2993.N1
DSD: MWR_CONFIGURATION_DATA PCF_RA2_MW__1P	new ADF: NOT USED	25-AUG-2009 11:52:18.474 25-AUG-2009 11:52:18.474	Product: RA2_MW__1PNPDK20090825_115218_000000572082_00009_39141_2993.N1
DSD: MWR_SECONDARY_LOBES_DATA PCF_RA2_MW__1P	new ADF: NOT USED	25-AUG-2009 11:52:18.474 25-AUG-2009 11:52:18.474	Product: RA2_MW__1PNPDK20090825_115218_000000572082_00009_39141_2993.N1
DSD: MWR_CHARACTERISATION_COEFF PCF_RA2_MW__1P	new ADF: MWR_CHD_AXVIEC20061013_132356_20020101_000000_20200101_000000	25-AUG-2009 11:52:18.474 25-AUG-2009 11:52:18.474	Product: RA2_MW__1PNPDK20090825_115218_000059362082_00009_39141_3427.N1

DSD: MWR_CONFIGURATION_DATA PCF_RA2_MW__1P	new ADF: MWR_CON_AXVIEC20040810_145011_20020101_000000_20200101_000000	25-AUG-2009 11:52:18.474 25-AUG-2009 11:52:18.474	Product: RA2_MW__1PNPDK20090825_115218_000059362082_00009_39141_3427.N1
DSD: MWR_SECONDARY_LOBES_DATA PCF_RA2_MW__1P	new ADF: MWR_SLT_AXVIEC20060921_063409_20020101_000000_20200101_000000	25-AUG-2009 11:52:18.474 25-AUG-2009 11:52:18.474	Product: RA2_MW__1PNPDK20090825_115218_000059362082_00009_39141_3427.N1

**Current ADFs (from IECF list)**

Gauge	Value	Explicit Reference
RA2_CON_AX.INFO PCF_IECF	RA2_CON_AXVIEC20070723_131547_20060621_132015_20200101_000000	Corresponding to date 22-AUG-2009 03:00:01.000
RA2_CST_AX.INFO PCF_IECF	RA2_CST_AXVIEC20020621_135858_20020101_000000_20200101_000000	Corresponding to date 22-AUG-2009 03:00:01.000
RA2_CHD_AX.INFO PCF_IECF	RA2_CHD_AXVIEC20060913_074707_20020101_000000_20200101_000000	Corresponding to date 22-AUG-2009 03:00:01.000
RA2_IFA_AX.INFO PCF_IECF	RA2_IFA_AXVIEC20050216_125529_20020101_000000_20200101_000000	Corresponding to date 22-AUG-2009 03:00:01.000
RA2_IFB_AX.INFO PCF_IECF	RA2_IFB_AXVIEC20050216_125738_20020101_000000_20200101_000000	Corresponding to date 22-AUG-2009 03:00:01.000
RA2_IFF_AX.INFO PCF_IECF	RA2_IFF_AXVIEC20090820_105631_20090820_000000_20100101_000000	Corresponding to date 22-AUG-2009 03:00:01.000
RA2_USO_AX.INFO PCF_IECF	RA2_USO_AXVIEC20070618_133225_20070620_000000_20200101_000000	Corresponding to date 22-AUG-2009 03:00:01.000
MWR_CON_AX.INFO PCF_IECF	MWR_CON_AXVIEC20040810_145011_20020101_000000_20200101_000000	Corresponding to date 22-AUG-2009 03:00:01.000
MWR_CHD_AX.INFO PCF_IECF	MWR_CHD_AXVIEC20061013_132356_20020101_000000_20200101_000000	Corresponding to date 22-AUG-2009 03:00:01.000
MWR_SLT_AX.INFO PCF_IECF	MWR_SLT_AXVIEC20060921_063409_20020101_000000_20200101_000000	Corresponding to date 22-AUG-2009 03:00:01.000

**Differences with IECF list**

Gauge Value Explicit Reference

**RA2\_FGD\_2P: ADF usage**

**New ADFs**

Gauge	Value	Segment (Start-Stop)	Explicit Reference
-------	-------	----------------------	--------------------

DSD: RA2_USO_DATA PCF_RA2_FGD_2P	new ADF: DOR_NAV_0PNPDE20090825_010700_000041442082_00002_39134_8623.N1	25-AUG-2009 01:07:57.105 25-AUG-2009 01:07:57.105	Product: RA2_FGD_2PNPDE20090825_010757_000047402082_00002_39134_6383.N1
DSD: RA2_USO_DATA PCF_RA2_FGD_2P	new ADF: DOR_NAV_0PNPDE20090825_022123_000054192082_00003_39135_8624.N1	25-AUG-2009 02:26:20.413 25-AUG-2009 02:26:20.413	Product: RA2_FGD_2PNPDE20090825_022620_000057692082_00003_39135_6570.N1
DSD: MWR_CONFIGURATION_DATA PCF_RA2_FGD_2P	new ADF: NOT USED	25-AUG-2009 04:01:57.513 25-AUG-2009 04:01:57.513	Product: RA2_FGD_2PNPDE20090825_040157_000060892082_00004_39136_6712.N1
DSD: RA2_CHARACTERISATION_DATA PCF_RA2_FGD_2P	new ADF: AUX_ECF_AXNECM20090824_184110_20090825_030000_20090825_150000	25-AUG-2009 04:01:57.513 25-AUG-2009 04:01:57.513	Product: RA2_FGD_2PNPDE20090825_040157_000060892082_00004_39136_6712.N1
DSD: RA2_CONFIGURATION_DATA PCF_RA2_FGD_2P	new ADF: AUX_ECF_AXNECM20090824_064111_20090824_210000_20090825_090000	25-AUG-2009 04:01:57.513 25-AUG-2009 04:01:57.513	Product: RA2_FGD_2PNPDE20090825_040157_000060892082_00004_39136_6712.N1
DSD: RA2_USO_DATA PCF_RA2_FGD_2P	new ADF: DOR_NAV_0PNPDE20090825_035701_000060572082_00004_39136_8625.N1	25-AUG-2009 04:01:57.513 25-AUG-2009 04:01:57.513	Product: RA2_FGD_2PNPDE20090825_040157_000060892082_00004_39136_6712.N1
DSD: MWR_CONFIGURATION_DATA PCF_RA2_FGD_2P	new ADF: AUX_ECF_AXNECM20090825_062110_20090825_090000_20090825_210000	25-AUG-2009 05:42:54.331 25-AUG-2009 05:42:54.331	Product: RA2_FGD_2PNPDE20090825_054254_000061732082_00005_39137_7025.N1

DSD: RA2_USO_DATA PCF_RA2_FGD_2P	new ADF: DOR_NAV_0PNPDE20090825_053758_000060572082_00005_39137_8626.N1	25-AUG-2009 05:42:54.331 25-AUG-2009 05:42:54.331	Product: RA2_FGD_2PNPDE20090825_054254_000061732082_00005_39137_7025.N1
DSD: RA2_USO_DATA PCF_RA2_FGD_2P	new ADF: DOR_NAV_0PNPDK20090825_072414_000035072082_00006_39138_0932.N1	25-AUG-2009 07:25:14.699 25-AUG-2009 07:25:14.699	Product: RA2_FGD_2PNPDK20090825_072514_000039742082_00006_39138_2556.N1
DSD: RA2_USO_DATA PCF_RA2_FGD_2P	new ADF: DOR_NAV_0PNPDK20090825_082759_000057382082_00007_39139_0933.N1	25-AUG-2009 08:30:56.031 25-AUG-2009 08:30:56.031	Product: RA2_FGD_2PNPDK20090825_083056_000061632082_00007_39139_2681.N1
DSD: MWR_CONFIGURATION_DATA PCF_RA2_FGD_2P	new ADF: AUX_ECF_AXNECM20090825_064110_20090825_150000_20090826_030000	25-AUG-2009 10:13:01.916 25-AUG-2009 10:13:01.916	Product: RA2_FGD_2PNPDK20090825_101301_000059992082_00008_39140_2809.N1
DSD: RA2_CHARACTERISATION_DATA PCF_RA2_FGD_2P	new ADF: AUX_ECF_AXNECM20090825_062110_20090825_090000_20090825_210000	25-AUG-2009 10:13:01.916 25-AUG-2009 10:13:01.916	Product: RA2_FGD_2PNPDK20090825_101301_000059992082_00008_39140_2809.N1
DSD: RA2_CONFIGURATION_DATA PCF_RA2_FGD_2P	new ADF: AUX_ECF_AXNECM20090824_184110_20090825_030000_20090825_150000	25-AUG-2009 10:13:01.916 25-AUG-2009 10:13:01.916	Product: RA2_FGD_2PNPDK20090825_101301_000059992082_00008_39140_2809.N1
DSD: RA2_USO_DATA PCF_RA2_FGD_2P	new ADF: DOR_NAV_0PNPDK20090825_100856_000057382082_00008_39140_0934.N1	25-AUG-2009 10:13:01.916 25-AUG-2009 10:13:01.916	Product: RA2_FGD_2PNPDK20090825_101301_000059992082_00008_39140_2809.N1

DSD: IONOSPHERIC_COEFFICIENTS PCF_RA2_FGD_2P	new ADF: NOT USED	25-AUG-2009 11:52:18.474 25-AUG-2009 11:52:18.474	Product: RA2_FGD_2PNPDK20090825_115218_00000572082_00009_39141_2994.N1
DSD: MODIFIED_DIP_MAP PCF_RA2_FGD_2P	new ADF: NOT USED	25-AUG-2009 11:52:18.474 25-AUG-2009 11:52:18.474	Product: RA2_FGD_2PNPDK20090825_115218_00000572082_00009_39141_2994.N1
DSD: RA2_SURFACE_TYPE_DATA PCF_RA2_FGD_2P	new ADF: RA2_POL_AXVIEC20090825_110358_20020101_000000_20090924_235959	25-AUG-2009 11:52:18.474 25-AUG-2009 11:52:18.474	Product: RA2_FGD_2PNPDK20090825_115218_00000572082_00009_39141_2994.N1
DSD: IONOSPHERIC_COEFFICIENTS PCF_RA2_FGD_2P	new ADF: MWR_CHD_AXVIEC20061013_132356_20020101_000000_20200101_000000	25-AUG-2009 11:52:18.474 25-AUG-2009 11:52:18.474	Product: RA2_FGD_2PNPDK20090825_115218_000059362082_00009_39141_3428.N1
DSD: MODIFIED_DIP_MAP PCF_RA2_FGD_2P	new ADF: MWR_CON_AXVIEC20040810_145011_20020101_000000_20200101_000000	25-AUG-2009 11:52:18.474 25-AUG-2009 11:52:18.474	Product: RA2_FGD_2PNPDK20090825_115218_000059362082_00009_39141_3428.N1
DSD: MWR_CHARACTERISATION_COEFF PCF_RA2_FGD_2P	new ADF: RA2_SOL_AXVIEC20090825_133746_20020101_000000_20100801_000000	25-AUG-2009 11:52:18.474 25-AUG-2009 11:52:18.474	Product: RA2_FGD_2PNPDK20090825_115218_000059362082_00009_39141_3428.N1
DSD: RA2_USO_DATA PCF_RA2_FGD_2P	new ADF: DOR_NAV_0PNPDK20090825_114953_000054192082_00009_39141_0935.N1	25-AUG-2009 11:52:18.474 25-AUG-2009 11:52:18.474	Product: RA2_FGD_2PNPDK20090825_115218_000059362082_00009_39141_3428.N1

DSD: MWR_CHARACTERISATION_COEFF PCF_RA2_FGD_2P	new ADF: RA2_SOL_AXVIEC20090714_152856_20020101_000000_20100701_000000	25-AUG-2009 11:53:17.516 25-AUG-2009 11:53:17.516	Product: RA2_FGD_2PNPDK20090825_115317_000058772082_00009_39141_3003.N1
DSD: MWR_CHARACTERISATION_COEFF PCF_RA2_FGD_2P	new ADF: RA2_SOL_AXVIEC20090825_133746_20020101_000000_20100801_000000	25-AUG-2009 13:30:42.674 25-AUG-2009 13:30:42.674	Product: RA2_FGD_2PNPDK20090825_133042_000059452082_00010_39142_3159.N1
DSD: RA2_USO_DATA PCF_RA2_FGD_2P	new ADF: DOR_NAV_0PNPDK20090825_132531_000057382082_00010_39142_0936.N1	25-AUG-2009 13:30:42.674 25-AUG-2009 13:30:42.674	Product: RA2_FGD_2PNPDK20090825_133042_000059452082_00010_39142_3159.N1
DSD: MWR_CONFIGURATION_DATA PCF_RA2_FGD_2P	new ADF: AUX_ECF_AXNECM20090825_064111_20090825_210000_20090826_090000	25-AUG-2009 15:09:14.672 25-AUG-2009 15:09:14.672	Product: RA2_FGD_2PNPDK20090825_150914_000050842082_00011_39143_3412.N1
DSD: RA2_CHARACTERISATION_DATA PCF_RA2_FGD_2P	new ADF: AUX_ECF_AXNECM20090825_064110_20090825_150000_20090826_030000	25-AUG-2009 15:09:14.672 25-AUG-2009 15:09:14.672	Product: RA2_FGD_2PNPDK20090825_150914_000050842082_00011_39143_3412.N1
DSD: RA2_CONFIGURATION_DATA PCF_RA2_FGD_2P	new ADF: AUX_ECF_AXNECM20090825_062110_20090825_090000_20090825_210000	25-AUG-2009 15:09:14.672 25-AUG-2009 15:09:14.672	Product: RA2_FGD_2PNPDK20090825_150914_000050842082_00011_39143_3412.N1
DSD: RA2_USO_DATA PCF_RA2_FGD_2P	new ADF: DOR_NAV_0PNPDK20090825_150628_000054192082_00011_39143_0937.N1	25-AUG-2009 15:09:14.672 25-AUG-2009 15:09:14.672	Product: RA2_FGD_2PNPDK20090825_150914_000050842082_00011_39143_3412.N1



DSD: RA2_USO_DATA PCF_RA2_FGD_2P	new ADF: DOR_NAV_0PNPDK20090825_164207_000057382082_00012_39144_0938.N1	25-AUG-2009 16:45:00.054 25-AUG-2009 16:45:00.054	Product: RA2_FGD_2PNPDK20090825_164500_000059412082_00012_39144_3541.N1
DSD: RA2_USO_DATA PCF_RA2_FGD_2P	new ADF: DOR_NAV_0PNPDK20090825_181745_000057382082_00013_39145_0939.N1	25-AUG-2009 18:23:01.974 25-AUG-2009 18:23:01.974	Product: RA2_FGD_2PNPDK20090825_182301_000060722082_00013_39145_3678.N1
DSD: RA2_USO_DATA PCF_RA2_FGD_2P	new ADF: DOR_NAV_0PNPDE20090825_195842_000041442082_00014_39146_8627.N1	25-AUG-2009 20:02:38.584 25-AUG-2009 20:02:38.584	Product: RA2_FGD_2PNPDE20090825_200238_000042892082_00014_39146_7447.N1
DSD: MWR_CONFIGURATION_DATA PCF_RA2_FGD_2P	new ADF: AUX_ECF_AXNECM20090825_184112_20090826_030000_20090826_150000	25-AUG-2009 21:13:11.784 25-AUG-2009 21:13:11.784	Product: RA2_FGD_2PNPDE20090825_211311_000062622082_00014_39146_7612.N1
DSD: RA2_CHARACTERISATION_DATA PCF_RA2_FGD_2P	new ADF: AUX_ECF_AXNECM20090825_064111_20090825_210000_20090826_090000	25-AUG-2009 21:13:11.784 25-AUG-2009 21:13:11.784	Product: RA2_FGD_2PNPDE20090825_211311_000062622082_00014_39146_7612.N1
DSD: RA2_CONFIGURATION_DATA PCF_RA2_FGD_2P	new ADF: AUX_ECF_AXNECM20090825_064110_20090825_150000_20090826_030000	25-AUG-2009 21:13:11.784 25-AUG-2009 21:13:11.784	Product: RA2_FGD_2PNPDE20090825_211311_000062622082_00014_39146_7612.N1
DSD: RA2_USO_DATA PCF_RA2_FGD_2P	new ADF: DOR_NAV_0PNPDE20090825_211305_000057382082_00014_39146_8628.N1	25-AUG-2009 21:13:11.784 25-AUG-2009 21:13:11.784	Product: RA2_FGD_2PNPDE20090825_211311_000062622082_00014_39146_7612.N1

DSD: RA2_USO_DATA PCF_RA2_FGD_2P	new ADF: DOR_NAV_0PNPDE20090825_225402_000057382082_00015_39147_8629.N1	25-AUG-2009 22:56:34.536 25-AUG-2009 22:56:34.536	Product: RA2_FGD_2PNPDE20090825_225634_000060592082_00015_39147_7762.N1
-------------------------------------	--	--	--

**Current ADFs (from IECF list)**

Gauge	Value	Explicit Reference
RA2_SOL_AX.INFO PCF_IECF	RA2_SOL_AXVIEC20090714_152856_20020101_000000_20100701_000000	Corresponding to date 22-AUG-2009 03:00:01.000
RA2_POL_AX.INFO PCF_IECF	RA2_POL_AXVIEC20090820_110434_20020101_000000_20090919_235959	Corresponding to date 22-AUG-2009 03:00:01.000
RA2_IFF_AX.INFO PCF_IECF	RA2_IFF_AXVIEC20090820_105631_20090820_000000_20100101_000000	Corresponding to date 22-AUG-2009 03:00:01.000
RA2_USO_AX.INFO PCF_IECF	RA2_USO_AXVIEC20070618_133225_20070620_000000_20200101_000000	Corresponding to date 22-AUG-2009 03:00:01.000
MWR_SLT_AX.INFO PCF_IECF	MWR_SLT_AXVIEC20060921_063409_20020101_000000_20200101_000000	Corresponding to date 22-AUG-2009 03:00:01.000
AUX_ATT_AX.INFO PCF_IECF	AUX_ATT_AXVIEC20020924_131534_20020703_120000_20781231_235959	Corresponding to date 22-AUG-2009 03:00:01.000
RA2_PLA_AX.INFO PCF_IECF	RA2_PLA_AXVIEC20060331_181823_20020101_000000_20200101_000000	Corresponding to date 22-AUG-2009 03:00:01.000
RA2_CON_AX.INFO PCF_IECF	RA2_CON_AXVIEC20070723_131547_20060621_132015_20200101_000000	Corresponding to date 22-AUG-2009 03:00:01.000
RA2_CHD_AX.INFO PCF_IECF	RA2_CHD_AXVIEC20060913_074707_20020101_000000_20200101_000000	Corresponding to date 22-AUG-2009 03:00:01.000
MWR_CON_AX.INFO PCF_IECF	MWR_CON_AXVIEC20040810_145011_20020101_000000_20200101_000000	Corresponding to date 22-AUG-2009 03:00:01.000
MWR_CHD_AX.INFO PCF_IECF	MWR_CHD_AXVIEC20061013_132356_20020101_000000_20200101_000000	Corresponding to date 22-AUG-2009 03:00:01.000
MWR_LSF_AX.INFO PCF_IECF	MWR_LSF_AXVIEC20020313_172218_20020101_000000_20200101_000000	Corresponding to date 22-AUG-2009 03:00:01.000
RA2_MET_AX.INFO PCF_IECF	RA2_MET_AXVIEC20020204_073357_20020101_000000_20200101_000000	Corresponding to date 22-AUG-2009 03:00:01.000
RA2_CST_AX.INFO PCF_IECF	RA2_CST_AXVIEC20020621_135858_20020101_000000_20200101_000000	Corresponding to date 22-AUG-2009 03:00:01.000
RA2_SOI_AX.INFO PCF_IECF	RA2_SOI_AXVIEC20051003_170000_20020101_000000_20200101_000000	Corresponding to date 22-AUG-2009 03:00:01.000
RA2_ICT_AX.INFO PCF_IECF	RA2_ICT_AXVIEC20060921_070730_20020101_000000_20200101_000000	Corresponding to date 22-AUG-2009 03:00:01.000
RA2_SSB_AX.INFO PCF_IECF	RA2_SSB_AXVIEC20051129_111810_20020101_000000_20200101_000000	Corresponding to date 22-AUG-2009 03:00:01.000
RA2_DIP_AX.INFO PCF_IECF	RA2_DIP_AXVIEC20020122_134206_20020101_000000_20200101_000000	Corresponding to date 22-AUG-2009 03:00:01.000
RA2_IOC_AX.INFO PCF_IECF	RA2_IOC_AXVIEC20020122_141121_20020101_000000_20200101_000000	Corresponding to date 22-AUG-2009 03:00:01.000

RA2_SET_AX.INFO PCF_IECF	RA2_SET_AXVIEC20020122_150917_20020101_000000_20200101_000000	Corresponding to date 22-AUG-2009 03:00:01.000
RA2_OT1_AX.INFO PCF_IECF	RA2_OT1_AXVIEC20040120_082051_20020101_000000_20200101_000000	Corresponding to date 22-AUG-2009 03:00:01.000
RA2_OT2_AX.INFO PCF_IECF	RA2_OT2_AXVIEC20031208_150159_20020101_000000_20200101_000000	Corresponding to date 22-AUG-2009 03:00:01.000
RA2_TLD_AX.INFO PCF_IECF	RA2_TLD_AXVIEC20031208_151137_20020101_000000_20200101_000000	Corresponding to date 22-AUG-2009 03:00:01.000
RA2_GEO_AX.INFO PCF_IECF	RA2_GEO_AXVIEC20020314_093428_20020101_000000_20200101_000000	Corresponding to date 22-AUG-2009 03:00:01.000
RA2_MSS_AX.INFO PCF_IECF	RA2_MSS_AXVIEC20031208_145545_20020101_000000_20200101_000000	Corresponding to date 22-AUG-2009 03:00:01.000
RA2_SL1_AX.INFO PCF_IECF	RA2_SL1_AXVIEC20030131_100228_20020101_000000_20200101_000000	Corresponding to date 22-AUG-2009 03:00:01.000
RA2_SL2_AX.INFO PCF_IECF	RA2_SL2_AXVIEC20030131_101757_20020101_000000_20200101_000000	Corresponding to date 22-AUG-2009 03:00:01.000

#### Differences with IECF list

Gauge	Value	Explicit Reference
DSD: DORIS_IONO PCF_RA2_FGD_2P	Filename: RA2_MW__1PNPDE20090824_232701_000061172082_00001_39133_6232.N1	Product: RA2_FGD_2PNPDE20090824_232701_000061172082_00001_39133_6233.N1
DSD: METEO_GRID_POINTS_ALTITUDE PCF_RA2_FGD_2P	Filename:	Product: RA2_FGD_2PNPDE20090824_232701_000061172082_00001_39133_6233.N1
DSD: MWR_CONFIGURATION_DATA PCF_RA2_FGD_2P	Filename: AUX_ECF_AXNECM20090824_184110_20090825_030000_20090825_150000	Product: RA2_FGD_2PNPDE20090824_232701_000061172082_00001_39133_6233.N1
DSD: OCEAN_ICE2_SYSTEM_FILE PCF_RA2_FGD_2P	Filename:	Product: RA2_FGD_2PNPDE20090824_232701_000061172082_00001_39133_6233.N1
DSD: OCEAN_TIDE_HARMONIC_COEF PCF_RA2_FGD_2P	Filename:	Product: RA2_FGD_2PNPDE20090824_232701_000061172082_00001_39133_6233.N1
DSD: OCEAN_TIDE_ORTHOWEIGHTS PCF_RA2_FGD_2P	Filename:	Product: RA2_FGD_2PNPDE20090824_232701_000061172082_00001_39133_6233.N1
DSD: RA2_CHARACTERISATION_DATA PCF_RA2_FGD_2P	Filename: AUX_ECF_AXNECM20090824_064111_20090824_210000_20090825_090000	Product: RA2_FGD_2PNPDE20090824_232701_000061172082_00001_39133_6233.N1
DSD: RA2_CONFIGURATION_DATA PCF_RA2_FGD_2P	Filename: AUX_ECF_AXNECM20090824_064110_20090824_150000_20090825_030000	Product: RA2_FGD_2PNPDE20090824_232701_000061172082_00001_39133_6233.N1
DSD: RA2_CONSTANT_DATA PCF_RA2_FGD_2P	Filename:	Product: RA2_FGD_2PNPDE20090824_232701_000061172082_00001_39133_6233.N1
DSD: RA2_USO_DATA PCF_RA2_FGD_2P	Filename: DOR_NAV_0PNPDE20090824_232603_000057382082_00001_39133_8622.N1	Product: RA2_FGD_2PNPDE20090824_232701_000061172082_00001_39133_6233.N1
DSD: SOLAR_ACTIVITY_INDEX_PREDICT PCF_RA2_FGD_2P	Filename:	Product: RA2_FGD_2PNPDE20090824_232701_000061172082_00001_39133_6233.N1
DSD: DORIS_IONO PCF_RA2_FGD_2P	Filename: RA2_MW__1PNPDE20090825_010757_000047402082_00002_39134_6382.N1	Product: RA2_FGD_2PNPDE20090825_010757_000047402082_00002_39134_6383.N1
DSD: METEO_GRID_POINTS_ALTITUDE PCF_RA2_FGD_2P	Filename:	Product: RA2_FGD_2PNPDE20090825_010757_000047402082_00002_39134_6383.N1
DSD: MWR_CONFIGURATION_DATA PCF_RA2_FGD_2P	Filename: AUX_ECF_AXNECM20090824_184110_20090825_030000_20090825_150000	Product: RA2_FGD_2PNPDE20090825_010757_000047402082_00002_39134_6383.N1

DSD: OCEAN_ICE2_SYSTEM_FILE PCF_RA2_FGD_2P	Filename:	Product: RA2_FGD_2PNPDE20090825_010757_000047402082_00002_391:
DSD: OCEAN_TIDE_HARMONIC_COEF PCF_RA2_FGD_2P	Filename:	Product: RA2_FGD_2PNPDE20090825_010757_000047402082_00002_39134_6383.N1
DSD: OCEAN_TIDE_ORTHOWEIGHTS PCF_RA2_FGD_2P	Filename:	Product: RA2_FGD_2PNPDE20090825_010757_000047402082_00002_39134_6383.N1
DSD: RA2_CHARACTERISATION_DATA PCF_RA2_FGD_2P	Filename: AUX_ECF_AXNECM20090824_064111_20090824_210000_20090825_090000	Product: RA2_FGD_2PNPDE20090825_010757_000047402082_00002_39134_6383.N1
DSD: RA2_CONFIGURATION_DATA PCF_RA2_FGD_2P	Filename: AUX_ECF_AXNECM20090824_064110_20090824_150000_20090825_030000	Product: RA2_FGD_2PNPDE20090825_010757_000047402082_00002_39134_6383.N1
DSD: RA2_CONSTANT_DATA PCF_RA2_FGD_2P	Filename:	Product: RA2_FGD_2PNPDE20090825_010757_000047402082_00002_39134_6383.N1
DSD: RA2_USO_DATA PCF_RA2_FGD_2P	Filename: DOR_NAV_0PNPDE20090825_010700_000041442082_00002_39134_8623.N1	Product: RA2_FGD_2PNPDE20090825_010757_000047402082_00002_39134_6383.N1
DSD: SOLAR_ACTIVITY_INDEX_PREDICT PCF_RA2_FGD_2P	Filename:	Product: RA2_FGD_2PNPDE20090825_010757_000047402082_00002_39134_6383.N1
DSD: DORIS_IONO PCF_RA2_FGD_2P	Filename: RA2_MW__1PNPDE20090825_022620_000057692082_00003_39135_6569.N1	Product: RA2_FGD_2PNPDE20090825_022620_000057692082_00003_39135_6570.N1
DSD: METEO_GRID_POINTS_ALTITUDE PCF_RA2_FGD_2P	Filename:	Product: RA2_FGD_2PNPDE20090825_022620_000057692082_00003_39135_6570.N1
DSD: MWR_CONFIGURATION_DATA PCF_RA2_FGD_2P	Filename: AUX_ECF_AXNECM20090824_184110_20090825_030000_20090825_150000	Product: RA2_FGD_2PNPDE20090825_022620_000057692082_00003_39135_6570.N1
DSD: OCEAN_ICE2_SYSTEM_FILE PCF_RA2_FGD_2P	Filename:	Product: RA2_FGD_2PNPDE20090825_022620_000057692082_00003_39135_6570.N1
DSD: OCEAN_TIDE_HARMONIC_COEF PCF_RA2_FGD_2P	Filename:	Product: RA2_FGD_2PNPDE20090825_022620_000057692082_00003_39135_6570.N1
DSD: OCEAN_TIDE_ORTHOWEIGHTS PCF_RA2_FGD_2P	Filename:	Product: RA2_FGD_2PNPDE20090825_022620_000057692082_00003_39135_6570.N1
DSD: RA2_CHARACTERISATION_DATA PCF_RA2_FGD_2P	Filename: AUX_ECF_AXNECM20090824_064111_20090824_210000_20090825_090000	Product: RA2_FGD_2PNPDE20090825_022620_000057692082_00003_39135_6570.N1
DSD: RA2_CONFIGURATION_DATA PCF_RA2_FGD_2P	Filename: AUX_ECF_AXNECM20090824_064110_20090824_150000_20090825_030000	Product: RA2_FGD_2PNPDE20090825_022620_000057692082_00003_39135_6570.N1
DSD: RA2_CONSTANT_DATA PCF_RA2_FGD_2P	Filename:	Product: RA2_FGD_2PNPDE20090825_022620_000057692082_00003_39135_6570.N1
DSD: RA2_USO_DATA PCF_RA2_FGD_2P	Filename: DOR_NAV_0PNPDE20090825_022123_000054192082_00003_39135_8624.N1	Product: RA2_FGD_2PNPDE20090825_022620_000057692082_00003_39135_6570.N1
DSD: SOLAR_ACTIVITY_INDEX_PREDICT PCF_RA2_FGD_2P	Filename:	Product: RA2_FGD_2PNPDE20090825_022620_000057692082_00003_39135_6570.N1
DSD: DORIS_IONO PCF_RA2_FGD_2P	Filename: RA2_MW__1PNPDE20090825_040157_000060892082_00004_39136_6711.N1	Product: RA2_FGD_2PNPDE20090825_040157_000060892082_00004_39136_6712.N1
DSD: METEO_GRID_POINTS_ALTITUDE PCF_RA2_FGD_2P	Filename:	Product: RA2_FGD_2PNPDE20090825_040157_000060892082_00004_39136_6712.N1
DSD: OCEAN_ICE2_SYSTEM_FILE PCF_RA2_FGD_2P	Filename:	Product: RA2_FGD_2PNPDE20090825_040157_000060892082_00004_39136_6712.N1
DSD: OCEAN_TIDE_HARMONIC_COEF PCF_RA2_FGD_2P	Filename:	Product: RA2_FGD_2PNPDE20090825_040157_000060892082_00004_39136_6712.N1
DSD: OCEAN_TIDE_ORTHOWEIGHTS PCF_RA2_FGD_2P	Filename:	Product: RA2_FGD_2PNPDE20090825_040157_000060892082_00004_39136_6712.N1

DSD: RA2_CHARACTERISATION_DATA PCF_RA2_FGD_2P	Filename: AUX_ECF_AXNECM20090824_184110_20090825_030000_20090825_150000	Product: RA2_FGD_2PNPDE20090825_040157_000060892082_00004_391:
DSD: RA2_CONFIGURATION_DATA PCF_RA2_FGD_2P	Filename: AUX_ECF_AXNECM20090824_064111_20090824_210000_20090825_090000	Product: RA2_FGD_2PNPDE20090825_040157_000060892082_00004_39136_6712.N1
DSD: RA2_CONSTANT_DATA PCF_RA2_FGD_2P	Filename:	Product: RA2_FGD_2PNPDE20090825_040157_000060892082_00004_39136_6712.N1
DSD: RA2_USO_DATA PCF_RA2_FGD_2P	Filename: DOR_NAV_0PNPDE20090825_035701_000060572082_00004_39136_8625.N1	Product: RA2_FGD_2PNPDE20090825_040157_000060892082_00004_39136_6712.N1
DSD: SOLAR_ACTIVITY_INDEX_PREDICT PCF_RA2_FGD_2P	Filename:	Product: RA2_FGD_2PNPDE20090825_040157_000060892082_00004_39136_6712.N1
DSD: DORIS_IONO PCF_RA2_FGD_2P	Filename: RA2_MW__1PNPDE20090825_054254_000061732082_00005_39137_7024.N1	Product: RA2_FGD_2PNPDE20090825_054254_000061732082_00005_39137_7025.N1
DSD: METEO_GRID_POINTS_ALTITUDE PCF_RA2_FGD_2P	Filename:	Product: RA2_FGD_2PNPDE20090825_054254_000061732082_00005_39137_7025.N1
DSD: MWR_CONFIGURATION_DATA PCF_RA2_FGD_2P	Filename: AUX_ECF_AXNECM20090825_062110_20090825_090000_20090825_210000	Product: RA2_FGD_2PNPDE20090825_054254_000061732082_00005_39137_7025.N1
DSD: OCEAN_ICE2_SYSTEM_FILE PCF_RA2_FGD_2P	Filename:	Product: RA2_FGD_2PNPDE20090825_054254_000061732082_00005_39137_7025.N1
DSD: OCEAN_TIDE_HARMONIC_COEF PCF_RA2_FGD_2P	Filename:	Product: RA2_FGD_2PNPDE20090825_054254_000061732082_00005_39137_7025.N1
DSD: OCEAN_TIDE_ORTHOWEIGHTS PCF_RA2_FGD_2P	Filename:	Product: RA2_FGD_2PNPDE20090825_054254_000061732082_00005_39137_7025.N1
DSD: RA2_CHARACTERISATION_DATA PCF_RA2_FGD_2P	Filename: AUX_ECF_AXNECM20090824_184110_20090825_030000_20090825_150000	Product: RA2_FGD_2PNPDE20090825_054254_000061732082_00005_39137_7025.N1
DSD: RA2_CONFIGURATION_DATA PCF_RA2_FGD_2P	Filename: AUX_ECF_AXNECM20090824_064111_20090824_210000_20090825_090000	Product: RA2_FGD_2PNPDE20090825_054254_000061732082_00005_39137_7025.N1
DSD: RA2_CONSTANT_DATA PCF_RA2_FGD_2P	Filename:	Product: RA2_FGD_2PNPDE20090825_054254_000061732082_00005_39137_7025.N1
DSD: RA2_USO_DATA PCF_RA2_FGD_2P	Filename: DOR_NAV_0PNPDE20090825_053758_000060572082_00005_39137_8626.N1	Product: RA2_FGD_2PNPDE20090825_054254_000061732082_00005_39137_7025.N1
DSD: SOLAR_ACTIVITY_INDEX_PREDICT PCF_RA2_FGD_2P	Filename:	Product: RA2_FGD_2PNPDE20090825_054254_000061732082_00005_39137_7025.N1
DSD: DORIS_IONO PCF_RA2_FGD_2P	Filename: RA2_MW__1PNPDK20090825_072514_000039742082_00006_39138_2555.N1	Product: RA2_FGD_2PNPDK20090825_072514_000039742082_00006_39138_2556.N1
DSD: METEO_GRID_POINTS_ALTITUDE PCF_RA2_FGD_2P	Filename:	Product: RA2_FGD_2PNPDK20090825_072514_000039742082_00006_39138_2556.N1
DSD: MWR_CONFIGURATION_DATA PCF_RA2_FGD_2P	Filename: AUX_ECF_AXNECM20090825_062110_20090825_090000_20090825_210000	Product: RA2_FGD_2PNPDK20090825_072514_000039742082_00006_39138_2556.N1
DSD: OCEAN_ICE2_SYSTEM_FILE PCF_RA2_FGD_2P	Filename:	Product: RA2_FGD_2PNPDK20090825_072514_000039742082_00006_39138_2556.N1
DSD: OCEAN_TIDE_HARMONIC_COEF PCF_RA2_FGD_2P	Filename:	Product: RA2_FGD_2PNPDK20090825_072514_000039742082_00006_39138_2556.N1
DSD: OCEAN_TIDE_ORTHOWEIGHTS PCF_RA2_FGD_2P	Filename:	Product: RA2_FGD_2PNPDK20090825_072514_000039742082_00006_39138_2556.N1
DSD: RA2_CHARACTERISATION_DATA PCF_RA2_FGD_2P	Filename: AUX_ECF_AXNECM20090824_184110_20090825_030000_20090825_150000	Product: RA2_FGD_2PNPDK20090825_072514_000039742082_00006_39138_2556.N1
DSD: RA2_CONFIGURATION_DATA PCF_RA2_FGD_2P	Filename: AUX_ECF_AXNECM20090824_064111_20090824_210000_20090825_090000	Product: RA2_FGD_2PNPDK20090825_072514_000039742082_00006_39138_2556.N1

DSD: RA2_CONSTANT_DATA PCF_RA2_FGD_2P	Filename:	Product: RA2_FGD_2PNPDK20090825_072514_000039742082_00006_391:
DSD: RA2_USO_DATA PCF_RA2_FGD_2P	Filename: DOR_NAV_0PNPDK20090825_072414_000035072082_00006_39138_0932.N1	Product: RA2_FGD_2PNPDK20090825_072514_000039742082_00006_39138_2556.N1
DSD: SOLAR_ACTIVITY_INDEX_PREDICT PCF_RA2_FGD_2P	Filename:	Product: RA2_FGD_2PNPDK20090825_072514_000039742082_00006_39138_2556.N1
DSD: DORIS_IONO PCF_RA2_FGD_2P	Filename: RA2_MW__1PNPDK20090825_083056_000061632082_00007_39139_2680.N1	Product: RA2_FGD_2PNPDK20090825_083056_000061632082_00007_39139_2681.N1
DSD: METEO_GRID_POINTS_ALTITUDE PCF_RA2_FGD_2P	Filename:	Product: RA2_FGD_2PNPDK20090825_083056_000061632082_00007_39139_2681.N1
DSD: MWR_CONFIGURATION_DATA PCF_RA2_FGD_2P	Filename: AUX_ECF_AXNECM20090825_062110_20090825_090000_20090825_210000	Product: RA2_FGD_2PNPDK20090825_083056_000061632082_00007_39139_2681.N1
DSD: OCEAN_ICE2_SYSTEM_FILE PCF_RA2_FGD_2P	Filename:	Product: RA2_FGD_2PNPDK20090825_083056_000061632082_00007_39139_2681.N1
DSD: OCEAN_TIDE_HARMONIC_COEF PCF_RA2_FGD_2P	Filename:	Product: RA2_FGD_2PNPDK20090825_083056_000061632082_00007_39139_2681.N1
DSD: OCEAN_TIDE_ORTHOWEIGHTS PCF_RA2_FGD_2P	Filename:	Product: RA2_FGD_2PNPDK20090825_083056_000061632082_00007_39139_2681.N1
DSD: RA2_CHARACTERISATION_DATA PCF_RA2_FGD_2P	Filename: AUX_ECF_AXNECM20090824_184110_20090825_030000_20090825_150000	Product: RA2_FGD_2PNPDK20090825_083056_000061632082_00007_39139_2681.N1
DSD: RA2_CONFIGURATION_DATA PCF_RA2_FGD_2P	Filename: AUX_ECF_AXNECM20090824_064111_20090824_210000_20090825_090000	Product: RA2_FGD_2PNPDK20090825_083056_000061632082_00007_39139_2681.N1
DSD: RA2_CONSTANT_DATA PCF_RA2_FGD_2P	Filename:	Product: RA2_FGD_2PNPDK20090825_083056_000061632082_00007_39139_2681.N1
DSD: RA2_USO_DATA PCF_RA2_FGD_2P	Filename: DOR_NAV_0PNPDK20090825_082759_000057382082_00007_39139_0933.N1	Product: RA2_FGD_2PNPDK20090825_083056_000061632082_00007_39139_2681.N1
DSD: SOLAR_ACTIVITY_INDEX_PREDICT PCF_RA2_FGD_2P	Filename:	Product: RA2_FGD_2PNPDK20090825_083056_000061632082_00007_39139_2681.N1
DSD: DORIS_IONO PCF_RA2_FGD_2P	Filename: RA2_MW__1PNPDK20090825_101301_000059992082_00008_39140_2808.N1	Product: RA2_FGD_2PNPDK20090825_101301_000059992082_00008_39140_2809.N1
DSD: METEO_GRID_POINTS_ALTITUDE PCF_RA2_FGD_2P	Filename:	Product: RA2_FGD_2PNPDK20090825_101301_000059992082_00008_39140_2809.N1
DSD: MWR_CONFIGURATION_DATA PCF_RA2_FGD_2P	Filename: AUX_ECF_AXNECM20090825_064110_20090825_150000_20090826_030000	Product: RA2_FGD_2PNPDK20090825_101301_000059992082_00008_39140_2809.N1
DSD: OCEAN_ICE2_SYSTEM_FILE PCF_RA2_FGD_2P	Filename:	Product: RA2_FGD_2PNPDK20090825_101301_000059992082_00008_39140_2809.N1
DSD: OCEAN_TIDE_HARMONIC_COEF PCF_RA2_FGD_2P	Filename:	Product: RA2_FGD_2PNPDK20090825_101301_000059992082_00008_39140_2809.N1
DSD: OCEAN_TIDE_ORTHOWEIGHTS PCF_RA2_FGD_2P	Filename:	Product: RA2_FGD_2PNPDK20090825_101301_000059992082_00008_39140_2809.N1
DSD: RA2_CHARACTERISATION_DATA PCF_RA2_FGD_2P	Filename: AUX_ECF_AXNECM20090825_062110_20090825_090000_20090825_210000	Product: RA2_FGD_2PNPDK20090825_101301_000059992082_00008_39140_2809.N1
DSD: RA2_CONFIGURATION_DATA PCF_RA2_FGD_2P	Filename: AUX_ECF_AXNECM20090824_184110_20090825_030000_20090825_150000	Product: RA2_FGD_2PNPDK20090825_101301_000059992082_00008_39140_2809.N1
DSD: RA2_CONSTANT_DATA PCF_RA2_FGD_2P	Filename:	Product: RA2_FGD_2PNPDK20090825_101301_000059992082_00008_39140_2809.N1
DSD: RA2_USO_DATA PCF_RA2_FGD_2P	Filename: DOR_NAV_0PNPDK20090825_100856_000057382082_00008_39140_0934.N1	Product: RA2_FGD_2PNPDK20090825_101301_000059992082_00008_39140_2809.N1

DSD: SOLAR_ACTIVITY_INDEX_PREDICT PCF_RA2_FGD_2P	Filename:	Product: RA2_FGD_2PNPDK20090825_101301_000059992082_00008_3914
DSD: DORIS_IONO PCF_RA2_FGD_2P	Filename: RA2_MW__1PNPDK20090825_115218_000000572082_00009_39141_2993.N1	Product: RA2_FGD_2PNPDK20090825_115218_000000572082_00009_39141_2994.N1
DSD: METEO_GRID_POINTS_ALTITUDE PCF_RA2_FGD_2P	Filename:	Product: RA2_FGD_2PNPDK20090825_115218_000000572082_00009_39141_2994.N1
DSD: MWR_CONFIGURATION_DATA PCF_RA2_FGD_2P	Filename: AUX_ECF_AXNECM20090825_064110_20090825_150000_20090826_030000	Product: RA2_FGD_2PNPDK20090825_115218_000000572082_00009_39141_2994.N1
DSD: OCEAN_ICE2_SYSTEM_FILE PCF_RA2_FGD_2P	Filename:	Product: RA2_FGD_2PNPDK20090825_115218_000000572082_00009_39141_2994.N1
DSD: OCEAN_TIDE_HARMONIC_COEF PCF_RA2_FGD_2P	Filename:	Product: RA2_FGD_2PNPDK20090825_115218_000000572082_00009_39141_2994.N1
DSD: OCEAN_TIDE_ORTHOWEIGHTS PCF_RA2_FGD_2P	Filename:	Product: RA2_FGD_2PNPDK20090825_115218_000000572082_00009_39141_2994.N1
DSD: RA2_CHARACTERISATION_DATA PCF_RA2_FGD_2P	Filename: AUX_ECF_AXNECM20090825_062110_20090825_090000_20090825_210000	Product: RA2_FGD_2PNPDK20090825_115218_000000572082_00009_39141_2994.N1
DSD: RA2_CONFIGURATION_DATA PCF_RA2_FGD_2P	Filename: AUX_ECF_AXNECM20090824_184110_20090825_030000_20090825_150000	Product: RA2_FGD_2PNPDK20090825_115218_000000572082_00009_39141_2994.N1
DSD: RA2_CONSTANT_DATA PCF_RA2_FGD_2P	Filename:	Product: RA2_FGD_2PNPDK20090825_115218_000000572082_00009_39141_2994.N1
DSD: RA2_SURFACE_TYPE_DATA PCF_RA2_FGD_2P	Filename: RA2_POL_AXVIEC20090825_110358_20020101_000000_20090924_235959	Product: RA2_FGD_2PNPDK20090825_115218_000000572082_00009_39141_2994.N1
DSD: RA2_USO_DATA PCF_RA2_FGD_2P	Filename: DOR_NAV_0PNPDK20090825_100856_000057382082_00008_39140_0934.N1	Product: RA2_FGD_2PNPDK20090825_115218_000000572082_00009_39141_2994.N1
DSD: REAL_POLE_LOCATION_PREDICTED PCF_RA2_FGD_2P	Filename: RA2_POL_AXVIEC20090825_110358_20020101_000000_20090924_235959	Product: RA2_FGD_2PNPDK20090825_115218_000000572082_00009_39141_2994.N1
DSD: SOLAR_ACTIVITY_INDEX_PREDICT PCF_RA2_FGD_2P	Filename:	Product: RA2_FGD_2PNPDK20090825_115218_000000572082_00009_39141_2994.N1
DSD: DORIS_IONO PCF_RA2_FGD_2P	Filename: RA2_MW__1PNPDK20090825_115218_000059362082_00009_39141_3427.N1	Product: RA2_FGD_2PNPDK20090825_115218_000059362082_00009_39141_3428.N1
DSD: METEO_GRID_POINTS_ALTITUDE PCF_RA2_FGD_2P	Filename:	Product: RA2_FGD_2PNPDK20090825_115218_000059362082_00009_39141_3428.N1
DSD: MWR_CHARACTERISATION_COEFF PCF_RA2_FGD_2P	Filename: RA2_SOL_AXVIEC20090825_133746_20020101_000000_20100801_000000	Product: RA2_FGD_2PNPDK20090825_115218_000059362082_00009_39141_3428.N1
DSD: MWR_CONFIGURATION_DATA PCF_RA2_FGD_2P	Filename: AUX_ECF_AXNECM20090825_064110_20090825_150000_20090826_030000	Product: RA2_FGD_2PNPDK20090825_115218_000059362082_00009_39141_3428.N1
DSD: OCEAN_ICE2_SYSTEM_FILE PCF_RA2_FGD_2P	Filename:	Product: RA2_FGD_2PNPDK20090825_115218_000059362082_00009_39141_3428.N1
DSD: OCEAN_TIDE_HARMONIC_COEF PCF_RA2_FGD_2P	Filename:	Product: RA2_FGD_2PNPDK20090825_115218_000059362082_00009_39141_3428.N1
DSD: OCEAN_TIDE_ORTHOWEIGHTS PCF_RA2_FGD_2P	Filename:	Product: RA2_FGD_2PNPDK20090825_115218_000059362082_00009_39141_3428.N1
DSD: RA2_CHARACTERISATION_DATA PCF_RA2_FGD_2P	Filename: AUX_ECF_AXNECM20090825_062110_20090825_090000_20090825_210000	Product: RA2_FGD_2PNPDK20090825_115218_000059362082_00009_39141_3428.N1
DSD: RA2_CONFIGURATION_DATA PCF_RA2_FGD_2P	Filename: AUX_ECF_AXNECM20090824_184110_20090825_030000_20090825_150000	Product: RA2_FGD_2PNPDK20090825_115218_000059362082_00009_39141_3428.N1

DSD: RA2_CONSTANT_DATA PCF_RA2_FGD_2P	Filename:	Product: RA2_FGD_2PNPDK20090825_115218_000059362082_00009_39141
DSD: RA2_SURFACE_TYPE_DATA PCF_RA2_FGD_2P	Filename: RA2_POL_AXVIEC20090825_110358_20020101_000000_20090924_235959	Product: RA2_FGD_2PNPDK20090825_115218_000059362082_00009_39141_3428.N1
DSD: RA2_USO_DATA PCF_RA2_FGD_2P	Filename: DOR_NAV_0PNPDK20090825_114953_000054192082_00009_39141_0935.N1	Product: RA2_FGD_2PNPDK20090825_115218_000059362082_00009_39141_3428.N1
DSD: REAL_POLE_LOCATION_PREDICTED PCF_RA2_FGD_2P	Filename: RA2_POL_AXVIEC20090825_110358_20020101_000000_20090924_235959	Product: RA2_FGD_2PNPDK20090825_115218_000059362082_00009_39141_3428.N1
DSD: REAL.SOLAR_ACTIVITY_INDEX_PREDICT PCF_RA2_FGD_2P	Filename: RA2_SOL_AXVIEC20090825_133746_20020101_000000_20100801_000000	Product: RA2_FGD_2PNPDK20090825_115218_000059362082_00009_39141_3428.N1
DSD: SOLAR_ACTIVITY_INDEX_PREDICT PCF_RA2_FGD_2P	Filename:	Product: RA2_FGD_2PNPDK20090825_115218_000059362082_00009_39141_3428.N1
DSD: DORIS_IONO PCF_RA2_FGD_2P	Filename: RA2_MW__1PNPDK20090825_115317_000058772082_00009_39141_3002.N1	Product: RA2_FGD_2PNPDK20090825_115317_000058772082_00009_39141_3003.N1
DSD: METEO_GRID_POINTS_ALTITUDE PCF_RA2_FGD_2P	Filename:	Product: RA2_FGD_2PNPDK20090825_115317_000058772082_00009_39141_3003.N1
DSD: MWR_CONFIGURATION_DATA PCF_RA2_FGD_2P	Filename: AUX_ECF_AXNECM20090825_064110_20090825_150000_20090826_030000	Product: RA2_FGD_2PNPDK20090825_115317_000058772082_00009_39141_3003.N1
DSD: OCEAN_ICE2_SYSTEM_FILE PCF_RA2_FGD_2P	Filename:	Product: RA2_FGD_2PNPDK20090825_115317_000058772082_00009_39141_3003.N1
DSD: OCEAN_TIDE_HARMONIC_COEF PCF_RA2_FGD_2P	Filename:	Product: RA2_FGD_2PNPDK20090825_115317_000058772082_00009_39141_3003.N1
DSD: OCEAN_TIDE_ORTHOWEIGHTS PCF_RA2_FGD_2P	Filename:	Product: RA2_FGD_2PNPDK20090825_115317_000058772082_00009_39141_3003.N1
DSD: RA2_CHARACTERISATION_DATA PCF_RA2_FGD_2P	Filename: AUX_ECF_AXNECM20090825_062110_20090825_090000_20090825_210000	Product: RA2_FGD_2PNPDK20090825_115317_000058772082_00009_39141_3003.N1
DSD: RA2_CONFIGURATION_DATA PCF_RA2_FGD_2P	Filename: AUX_ECF_AXNECM20090824_184110_20090825_030000_20090825_150000	Product: RA2_FGD_2PNPDK20090825_115317_000058772082_00009_39141_3003.N1
DSD: RA2_CONSTANT_DATA PCF_RA2_FGD_2P	Filename:	Product: RA2_FGD_2PNPDK20090825_115317_000058772082_00009_39141_3003.N1
DSD: RA2_SURFACE_TYPE_DATA PCF_RA2_FGD_2P	Filename: RA2_POL_AXVIEC20090825_110358_20020101_000000_20090924_235959	Product: RA2_FGD_2PNPDK20090825_115317_000058772082_00009_39141_3003.N1
DSD: RA2_USO_DATA PCF_RA2_FGD_2P	Filename: DOR_NAV_0PNPDK20090825_114953_000054192082_00009_39141_0935.N1	Product: RA2_FGD_2PNPDK20090825_115317_000058772082_00009_39141_3003.N1
DSD: REAL_POLE_LOCATION_PREDICTED PCF_RA2_FGD_2P	Filename: RA2_POL_AXVIEC20090825_110358_20020101_000000_20090924_235959	Product: RA2_FGD_2PNPDK20090825_115317_000058772082_00009_39141_3003.N1
DSD: SOLAR_ACTIVITY_INDEX_PREDICT PCF_RA2_FGD_2P	Filename:	Product: RA2_FGD_2PNPDK20090825_115317_000058772082_00009_39141_3003.N1
DSD: DORIS_IONO PCF_RA2_FGD_2P	Filename: RA2_MW__1PNPDK20090825_133042_000059452082_00010_39142_3158.N1	Product: RA2_FGD_2PNPDK20090825_133042_000059452082_00010_39142_3159.N1
DSD: METEO_GRID_POINTS_ALTITUDE PCF_RA2_FGD_2P	Filename:	Product: RA2_FGD_2PNPDK20090825_133042_000059452082_00010_39142_3159.N1
DSD: MWR_CHARACTERISATION_COEFF PCF_RA2_FGD_2P	Filename: RA2_SOL_AXVIEC20090825_133746_20020101_000000_20100801_000000	Product: RA2_FGD_2PNPDK20090825_133042_000059452082_00010_39142_3159.N1



DSD: MWR_CONFIGURATION_DATA PCF_RA2_FGD_2P	Filename: AUX_ECF_AXNECM20090825_064110_20090825_150000_20090826_030000	Product: RA2_FGD_2PNPDK20090825_133042_000059452082_00010_39142_3159.N1
DSD: OCEAN_ICE2_SYSTEM_FILE PCF_RA2_FGD_2P	Filename:	Product: RA2_FGD_2PNPDK20090825_133042_000059452082_00010_39142_3159.N1
DSD: OCEAN_TIDE_HARMONIC_COEF PCF_RA2_FGD_2P	Filename:	Product: RA2_FGD_2PNPDK20090825_133042_000059452082_00010_39142_3159.N1
DSD: OCEAN_TIDE_ORTHOWEIGHTS PCF_RA2_FGD_2P	Filename:	Product: RA2_FGD_2PNPDK20090825_133042_000059452082_00010_39142_3159.N1
DSD: RA2_CHARACTERISATION_DATA PCF_RA2_FGD_2P	Filename: AUX_ECF_AXNECM20090825_062110_20090825_090000_20090825_210000	Product: RA2_FGD_2PNPDK20090825_133042_000059452082_00010_39142_3159.N1
DSD: RA2_CONFIGURATION_DATA PCF_RA2_FGD_2P	Filename: AUX_ECF_AXNECM20090824_184110_20090825_030000_20090825_150000	Product: RA2_FGD_2PNPDK20090825_133042_000059452082_00010_39142_3159.N1
DSD: RA2_CONSTANT_DATA PCF_RA2_FGD_2P	Filename:	Product: RA2_FGD_2PNPDK20090825_133042_000059452082_00010_39142_3159.N1
DSD: RA2_SURFACE_TYPE_DATA PCF_RA2_FGD_2P	Filename: RA2_POL_AXVIEC20090825_110358_20020101_000000_20090924_235959	Product: RA2_FGD_2PNPDK20090825_133042_000059452082_00010_39142_3159.N1
DSD: RA2_USO_DATA PCF_RA2_FGD_2P	Filename: DOR_NAV_0PNPDK20090825_132531_000057382082_00010_39142_0936.N1	Product: RA2_FGD_2PNPDK20090825_133042_000059452082_00010_39142_3159.N1
DSD: REAL_POLE_LOCATION_PREDICTED PCF_RA2_FGD_2P	Filename: RA2_POL_AXVIEC20090825_110358_20020101_000000_20090924_235959	Product: RA2_FGD_2PNPDK20090825_133042_000059452082_00010_39142_3159.N1
DSD: REAL_SOLAR_ACTIVITY_INDEX_PREDICT PCF_RA2_FGD_2P	Filename: RA2_SOL_AXVIEC20090825_133746_20020101_000000_20100801_000000	Product: RA2_FGD_2PNPDK20090825_133042_000059452082_00010_39142_3159.N1
DSD: SOLAR_ACTIVITY_INDEX_PREDICT PCF_RA2_FGD_2P	Filename:	Product: RA2_FGD_2PNPDK20090825_133042_000059452082_00010_39142_3159.N1
DSD: DORIS_IONO PCF_RA2_FGD_2P	Filename: RA2_MW_1PNPDK20090825_150914_000050842082_00011_39143_3412.N1	Product: RA2_FGD_2PNPDK20090825_150914_000050842082_00011_39143_3412.N1
DSD: METEO_GRID_POINTS_ALTITUDE PCF_RA2_FGD_2P	Filename:	Product: RA2_FGD_2PNPDK20090825_150914_000050842082_00011_39143_3412.N1
DSD: MWR_CHARACTERISATION_COEFF PCF_RA2_FGD_2P	Filename: RA2_SOL_AXVIEC20090825_133746_20020101_000000_20100801_000000	Product: RA2_FGD_2PNPDK20090825_150914_000050842082_00011_39143_3412.N1
DSD: MWR_CONFIGURATION_DATA PCF_RA2_FGD_2P	Filename: AUX_ECF_AXNECM20090825_064111_20090825_210000_20090826_090000	Product: RA2_FGD_2PNPDK20090825_150914_000050842082_00011_39143_3412.N1
DSD: OCEAN_ICE2_SYSTEM_FILE PCF_RA2_FGD_2P	Filename:	Product: RA2_FGD_2PNPDK20090825_150914_000050842082_00011_39143_3412.N1
DSD: OCEAN_TIDE_HARMONIC_COEF PCF_RA2_FGD_2P	Filename:	Product: RA2_FGD_2PNPDK20090825_150914_000050842082_00011_39143_3412.N1
DSD: OCEAN_TIDE_ORTHOWEIGHTS PCF_RA2_FGD_2P	Filename:	Product: RA2_FGD_2PNPDK20090825_150914_000050842082_00011_39143_3412.N1
DSD: RA2_CHARACTERISATION_DATA PCF_RA2_FGD_2P	Filename: AUX_ECF_AXNECM20090825_064110_20090825_150000_20090826_030000	Product: RA2_FGD_2PNPDK20090825_150914_000050842082_00011_39143_3412.N1
DSD: RA2_CONFIGURATION_DATA PCF_RA2_FGD_2P	Filename: AUX_ECF_AXNECM20090825_062110_20090825_090000_20090825_210000	Product: RA2_FGD_2PNPDK20090825_150914_000050842082_00011_39143_3412.N1
DSD: RA2_CONSTANT_DATA PCF_RA2_FGD_2P	Filename:	Product: RA2_FGD_2PNPDK20090825_150914_000050842082_00011_39143_3412.N1

DSD: RA2_SURFACE_TYPE_DATA PCF_RA2_FGD_2P	Filename: RA2_POL_AXVIEC20090825_110358_20020101_000000_20090924_235959	Product: RA2_FGD_2PNPDK20090825_150914_000050842082_00011_3914
DSD: RA2_USO_DATA PCF_RA2_FGD_2P	Filename: DOR_NAV_0PNPDK20090825_150628_000054192082_00011_39143_0937.N1	Product: RA2_FGD_2PNPDK20090825_150914_000050842082_00011_39143_3412.N1
DSD: REAL.POLE_LOCATION_PREDICTED PCF_RA2_FGD_2P	Filename: RA2_POL_AXVIEC20090825_110358_20020101_000000_20090924_235959	Product: RA2_FGD_2PNPDK20090825_150914_000050842082_00011_39143_3412.N1
DSD: REAL.SOLAR_ACTIVITY_INDEX_PREDICT PCF_RA2_FGD_2P	Filename: RA2_SOL_AXVIEC20090825_133746_20020101_000000_20100801_000000	Product: RA2_FGD_2PNPDK20090825_150914_000050842082_00011_39143_3412.N1
DSD: SOLAR_ACTIVITY_INDEX_PREDICT PCF_RA2_FGD_2P	Filename:	Product: RA2_FGD_2PNPDK20090825_150914_000050842082_00011_39143_3412.N1
DSD: DORIS_IONO PCF_RA2_FGD_2P	Filename: RA2_MW__1PNPDK20090825_163751_000004932082_00012_39144_3414.N1	Product: RA2_FGD_2PNPDK20090825_163751_000004932082_00012_39144_3415.N1
DSD: METEO_GRID_POINTS_ALTITUDE PCF_RA2_FGD_2P	Filename:	Product: RA2_FGD_2PNPDK20090825_163751_000004932082_00012_39144_3415.N1
DSD: MWR_CHARACTERISATION_COEFF PCF_RA2_FGD_2P	Filename: RA2_SOL_AXVIEC20090825_133746_20020101_000000_20100801_000000	Product: RA2_FGD_2PNPDK20090825_163751_000004932082_00012_39144_3415.N1
DSD: MWR_CONFIGURATION_DATA PCF_RA2_FGD_2P	Filename: AUX_ECF_AXNECM20090825_064111_20090825_210000_20090826_090000	Product: RA2_FGD_2PNPDK20090825_163751_000004932082_00012_39144_3415.N1
DSD: OCEAN_ICE2_SYSTEM_FILE PCF_RA2_FGD_2P	Filename:	Product: RA2_FGD_2PNPDK20090825_163751_000004932082_00012_39144_3415.N1
DSD: OCEAN_TIDE_HARMONIC_COEF PCF_RA2_FGD_2P	Filename:	Product: RA2_FGD_2PNPDK20090825_163751_000004932082_00012_39144_3415.N1
DSD: OCEAN_TIDE_ORTHOWEIGHTS PCF_RA2_FGD_2P	Filename:	Product: RA2_FGD_2PNPDK20090825_163751_000004932082_00012_39144_3415.N1
DSD: RA2_CHARACTERISATION_DATA PCF_RA2_FGD_2P	Filename: AUX_ECF_AXNECM20090825_064110_20090825_150000_20090826_030000	Product: RA2_FGD_2PNPDK20090825_163751_000004932082_00012_39144_3415.N1
DSD: RA2_CONFIGURATION_DATA PCF_RA2_FGD_2P	Filename: AUX_ECF_AXNECM20090825_062110_20090825_090000_20090825_210000	Product: RA2_FGD_2PNPDK20090825_163751_000004932082_00012_39144_3415.N1
DSD: RA2_CONSTANT_DATA PCF_RA2_FGD_2P	Filename:	Product: RA2_FGD_2PNPDK20090825_163751_000004932082_00012_39144_3415.N1
DSD: RA2_SURFACE_TYPE_DATA PCF_RA2_FGD_2P	Filename: RA2_POL_AXVIEC20090825_110358_20020101_000000_20090924_235959	Product: RA2_FGD_2PNPDK20090825_163751_000004932082_00012_39144_3415.N1
DSD: RA2_USO_DATA PCF_RA2_FGD_2P	Filename: DOR_NAV_0PNPDK20090825_150628_000054192082_00011_39143_0937.N1	Product: RA2_FGD_2PNPDK20090825_163751_000004932082_00012_39144_3415.N1
DSD: REAL.POLE_LOCATION_PREDICTED PCF_RA2_FGD_2P	Filename: RA2_POL_AXVIEC20090825_110358_20020101_000000_20090924_235959	Product: RA2_FGD_2PNPDK20090825_163751_000004932082_00012_39144_3415.N1
DSD: REAL.SOLAR_ACTIVITY_INDEX_PREDICT PCF_RA2_FGD_2P	Filename: RA2_SOL_AXVIEC20090825_133746_20020101_000000_20100801_000000	Product: RA2_FGD_2PNPDK20090825_163751_000004932082_00012_39144_3415.N1
DSD: SOLAR_ACTIVITY_INDEX_PREDICT PCF_RA2_FGD_2P	Filename:	Product: RA2_FGD_2PNPDK20090825_163751_000004932082_00012_39144_3415.N1
DSD: DORIS_IONO PCF_RA2_FGD_2P	Filename: RA2_MW__1PNPDK20090825_164500_000059412082_00012_39144_3540.N1	Product: RA2_FGD_2PNPDK20090825_164500_000059412082_00012_39144_3541.N1

DSD: METEO_GRID_POINTS_ALTITUDE PCF_RA2_FGD_2P	Filename:	Product: RA2_FGD_2PNPDK20090825_164500_000059412082_00012_3914
DSD: MWR_CHARACTERISATION_COEFF PCF_RA2_FGD_2P	Filename: RA2_SOL_AXVIEC20090825_133746_20020101_000000_20100801_000000	Product: RA2_FGD_2PNPDK20090825_164500_000059412082_00012_39144_3541.N1
DSD: MWR_CONFIGURATION_DATA PCF_RA2_FGD_2P	Filename: AUX_ECF_AXNECM20090825_064111_20090825_210000_20090826_090000	Product: RA2_FGD_2PNPDK20090825_164500_000059412082_00012_39144_3541.N1
DSD: OCEAN_ICE2_SYSTEM_FILE PCF_RA2_FGD_2P	Filename:	Product: RA2_FGD_2PNPDK20090825_164500_000059412082_00012_39144_3541.N1
DSD: OCEAN_TIDE_HARMONIC_COEF PCF_RA2_FGD_2P	Filename:	Product: RA2_FGD_2PNPDK20090825_164500_000059412082_00012_39144_3541.N1
DSD: OCEAN_TIDE_ORTHOWEIGHTS PCF_RA2_FGD_2P	Filename:	Product: RA2_FGD_2PNPDK20090825_164500_000059412082_00012_39144_3541.N1
DSD: RA2_CHARACTERISATION_DATA PCF_RA2_FGD_2P	Filename: AUX_ECF_AXNECM20090825_064110_20090825_150000_20090826_030000	Product: RA2_FGD_2PNPDK20090825_164500_000059412082_00012_39144_3541.N1
DSD: RA2_CONFIGURATION_DATA PCF_RA2_FGD_2P	Filename: AUX_ECF_AXNECM20090825_062110_20090825_090000_20090825_210000	Product: RA2_FGD_2PNPDK20090825_164500_000059412082_00012_39144_3541.N1
DSD: RA2_CONSTANT_DATA PCF_RA2_FGD_2P	Filename:	Product: RA2_FGD_2PNPDK20090825_164500_000059412082_00012_39144_3541.N1
DSD: RA2_SURFACE_TYPE_DATA PCF_RA2_FGD_2P	Filename: RA2_POL_AXVIEC20090825_110358_20020101_000000_20090924_235959	Product: RA2_FGD_2PNPDK20090825_164500_000059412082_00012_39144_3541.N1
DSD: RA2_USO_DATA PCF_RA2_FGD_2P	Filename: DOR_NAV_0PNPDK20090825_164207_000057382082_00012_39144_0938.N1	Product: RA2_FGD_2PNPDK20090825_164500_000059412082_00012_39144_3541.N1
DSD: REAL_POLE_LOCATION_PREDICTED PCF_RA2_FGD_2P	Filename: RA2_POL_AXVIEC20090825_110358_20020101_000000_20090924_235959	Product: RA2_FGD_2PNPDK20090825_164500_000059412082_00012_39144_3541.N1
DSD: REAL_SOLAR_ACTIVITY_INDEX_PREDICT PCF_RA2_FGD_2P	Filename: RA2_SOL_AXVIEC20090825_133746_20020101_000000_20100801_000000	Product: RA2_FGD_2PNPDK20090825_164500_000059412082_00012_39144_3541.N1
DSD: SOLAR_ACTIVITY_INDEX_PREDICT PCF_RA2_FGD_2P	Filename:	Product: RA2_FGD_2PNPDK20090825_164500_000059412082_00012_39144_3541.N1
DSD: DORIS_IONO PCF_RA2_FGD_2P	Filename: RA2_MW__1PNPDK20090825_182301_000060722082_00013_39145_3677.N1	Product: RA2_FGD_2PNPDK20090825_182301_000060722082_00013_39145_3678.N1
DSD: METEO_GRID_POINTS_ALTITUDE PCF_RA2_FGD_2P	Filename:	Product: RA2_FGD_2PNPDK20090825_182301_000060722082_00013_39145_3678.N1
DSD: MWR_CHARACTERISATION_COEFF PCF_RA2_FGD_2P	Filename: RA2_SOL_AXVIEC20090825_133746_20020101_000000_20100801_000000	Product: RA2_FGD_2PNPDK20090825_182301_000060722082_00013_39145_3678.N1
DSD: MWR_CONFIGURATION_DATA PCF_RA2_FGD_2P	Filename: AUX_ECF_AXNECM20090825_064111_20090825_210000_20090826_090000	Product: RA2_FGD_2PNPDK20090825_182301_000060722082_00013_39145_3678.N1
DSD: OCEAN_ICE2_SYSTEM_FILE PCF_RA2_FGD_2P	Filename:	Product: RA2_FGD_2PNPDK20090825_182301_000060722082_00013_39145_3678.N1
DSD: OCEAN_TIDE_HARMONIC_COEF PCF_RA2_FGD_2P	Filename:	Product: RA2_FGD_2PNPDK20090825_182301_000060722082_00013_39145_3678.N1
DSD: OCEAN_TIDE_ORTHOWEIGHTS PCF_RA2_FGD_2P	Filename:	Product: RA2_FGD_2PNPDK20090825_182301_000060722082_00013_39145_3678.N1
DSD: RA2_CHARACTERISATION_DATA PCF_RA2_FGD_2P	Filename: AUX_ECF_AXNECM20090825_064110_20090825_150000_20090826_030000	Product: RA2_FGD_2PNPDK20090825_182301_000060722082_00013_39145_3678.N1

DSD: RA2_CONFIGURATION_DATA PCF_RA2_FGD_2P	Filename: AUX_ECF_AXNECM20090825_062110_20090825_090000_20090825_210000	Product: RA2_FGD_2PNPDK20090825_182301_000060722082_00013_3914
DSD: RA2_CONSTANT_DATA PCF_RA2_FGD_2P	Filename:	Product: RA2_FGD_2PNPDK20090825_182301_000060722082_00013_39145_3678.N1
DSD: RA2_SURFACE_TYPE_DATA PCF_RA2_FGD_2P	Filename: RA2_POL_AXVIEC20090825_110358_20020101_000000_20090924_235959	Product: RA2_FGD_2PNPDK20090825_182301_000060722082_00013_39145_3678.N1
DSD: RA2_USO_DATA PCF_RA2_FGD_2P	Filename: DOR_NAV_0PNPDK20090825_181745_000057382082_00013_39145_0939.N1	Product: RA2_FGD_2PNPDK20090825_182301_000060722082_00013_39145_3678.N1
DSD: REAL_POLE_LOCATION_PREDICTED PCF_RA2_FGD_2P	Filename: RA2_POL_AXVIEC20090825_110358_20020101_000000_20090924_235959	Product: RA2_FGD_2PNPDK20090825_182301_000060722082_00013_39145_3678.N1
DSD: REAL.SOLAR_ACTIVITY_INDEX_PREDICT PCF_RA2_FGD_2P	Filename: RA2_SOL_AXVIEC20090825_133746_20020101_000000_20100801_000000	Product: RA2_FGD_2PNPDK20090825_182301_000060722082_00013_39145_3678.N1
DSD: SOLAR_ACTIVITY_INDEX_PREDICT PCF_RA2_FGD_2P	Filename:	Product: RA2_FGD_2PNPDK20090825_182301_000060722082_00013_39145_3678.N1
DSD: DORIS_IONO PCF_RA2_FGD_2P	Filename: RA2_MW__1PNPDE20090825_200238_000042892082_00014_39146_7447.N1	Product: RA2_FGD_2PNPDE20090825_200238_000042892082_00014_39146_7447.N1
DSD: METEO_GRID_POINTS_ALTITUDE PCF_RA2_FGD_2P	Filename:	Product: RA2_FGD_2PNPDE20090825_200238_000042892082_00014_39146_7447.N1
DSD: MWR_CHARACTERISATION_COEFF PCF_RA2_FGD_2P	Filename: RA2_SOL_AXVIEC20090825_133746_20020101_000000_20100801_000000	Product: RA2_FGD_2PNPDE20090825_200238_000042892082_00014_39146_7447.N1
DSD: MWR_CONFIGURATION_DATA PCF_RA2_FGD_2P	Filename: AUX_ECF_AXNECM20090825_064111_20090825_210000_20090826_090000	Product: RA2_FGD_2PNPDE20090825_200238_000042892082_00014_39146_7447.N1
DSD: OCEAN_ICE2_SYSTEM_FILE PCF_RA2_FGD_2P	Filename:	Product: RA2_FGD_2PNPDE20090825_200238_000042892082_00014_39146_7447.N1
DSD: OCEAN_TIDE_HARMONIC_COEF PCF_RA2_FGD_2P	Filename:	Product: RA2_FGD_2PNPDE20090825_200238_000042892082_00014_39146_7447.N1
DSD: OCEAN_TIDE_ORTHOWEIGHTS PCF_RA2_FGD_2P	Filename:	Product: RA2_FGD_2PNPDE20090825_200238_000042892082_00014_39146_7447.N1
DSD: RA2_CHARACTERISATION_DATA PCF_RA2_FGD_2P	Filename: AUX_ECF_AXNECM20090825_064110_20090825_150000_20090826_030000	Product: RA2_FGD_2PNPDE20090825_200238_000042892082_00014_39146_7447.N1
DSD: RA2_CONFIGURATION_DATA PCF_RA2_FGD_2P	Filename: AUX_ECF_AXNECM20090825_062110_20090825_090000_20090825_210000	Product: RA2_FGD_2PNPDE20090825_200238_000042892082_00014_39146_7447.N1
DSD: RA2_CONSTANT_DATA PCF_RA2_FGD_2P	Filename:	Product: RA2_FGD_2PNPDE20090825_200238_000042892082_00014_39146_7447.N1
DSD: RA2_SURFACE_TYPE_DATA PCF_RA2_FGD_2P	Filename: RA2_POL_AXVIEC20090825_110358_20020101_000000_20090924_235959	Product: RA2_FGD_2PNPDE20090825_200238_000042892082_00014_39146_7447.N1
DSD: RA2_USO_DATA PCF_RA2_FGD_2P	Filename: DOR_NAV_0PNPDE20090825_195842_000041442082_00014_39146_8627.N1	Product: RA2_FGD_2PNPDE20090825_200238_000042892082_00014_39146_7447.N1
DSD: REAL_POLE_LOCATION_PREDICTED PCF_RA2_FGD_2P	Filename: RA2_POL_AXVIEC20090825_110358_20020101_000000_20090924_235959	Product: RA2_FGD_2PNPDE20090825_200238_000042892082_00014_39146_7447.N1
DSD: REAL.SOLAR_ACTIVITY_INDEX_PREDICT PCF_RA2_FGD_2P	Filename: RA2_SOL_AXVIEC20090825_133746_20020101_000000_20100801_000000	Product: RA2_FGD_2PNPDE20090825_200238_000042892082_00014_39146_7447.N1

DSD: SOLAR_ACTIVITY_INDEX_PREDICT PCF_RA2_FGD_2P	Filename:	Product: RA2_FGD_2PNPDE20090825_200238_000042892082_00014_3914
DSD: DORIS_IONO PCF_RA2_FGD_2P	Filename: RA2_MW__1PNPDE20090825_211311_000062622082_00014_39146_7611.N1	Product: RA2_FGD_2PNPDE20090825_211311_000062622082_00014_39146_7612.N1
DSD: METEO_GRID_POINTS_ALTITUDE PCF_RA2_FGD_2P	Filename:	Product: RA2_FGD_2PNPDE20090825_211311_000062622082_00014_39146_7612.N1
DSD: MWR_CHARACTERISATION_COEFF PCF_RA2_FGD_2P	Filename: RA2_SOL_AXVIEC20090825_133746_20020101_000000_20100801_000000	Product: RA2_FGD_2PNPDE20090825_211311_000062622082_00014_39146_7612.N1
DSD: MWR_CONFIGURATION_DATA PCF_RA2_FGD_2P	Filename: AUX_ECF_AXNECM20090825_184112_20090826_030000_20090826_150000	Product: RA2_FGD_2PNPDE20090825_211311_000062622082_00014_39146_7612.N1
DSD: OCEAN_ICE2_SYSTEM_FILE PCF_RA2_FGD_2P	Filename:	Product: RA2_FGD_2PNPDE20090825_211311_000062622082_00014_39146_7612.N1
DSD: OCEAN_TIDE_HARMONIC_COEF PCF_RA2_FGD_2P	Filename:	Product: RA2_FGD_2PNPDE20090825_211311_000062622082_00014_39146_7612.N1
DSD: OCEAN_TIDE_ORTHOWEIGHTS PCF_RA2_FGD_2P	Filename:	Product: RA2_FGD_2PNPDE20090825_211311_000062622082_00014_39146_7612.N1
DSD: RA2_CHARACTERISATION_DATA PCF_RA2_FGD_2P	Filename: AUX_ECF_AXNECM20090825_064111_20090825_210000_20090826_090000	Product: RA2_FGD_2PNPDE20090825_211311_000062622082_00014_39146_7612.N1
DSD: RA2_CONFIGURATION_DATA PCF_RA2_FGD_2P	Filename: AUX_ECF_AXNECM20090825_064110_20090825_150000_20090826_030000	Product: RA2_FGD_2PNPDE20090825_211311_000062622082_00014_39146_7612.N1
DSD: RA2_CONSTANT_DATA PCF_RA2_FGD_2P	Filename:	Product: RA2_FGD_2PNPDE20090825_211311_000062622082_00014_39146_7612.N1
DSD: RA2_SURFACE_TYPE_DATA PCF_RA2_FGD_2P	Filename: RA2_POL_AXVIEC20090825_110358_20020101_000000_20090924_235959	Product: RA2_FGD_2PNPDE20090825_211311_000062622082_00014_39146_7612.N1
DSD: RA2_USO_DATA PCF_RA2_FGD_2P	Filename: DOR_NAV_0PNPDE20090825_211305_000057382082_00014_39146_8628.N1	Product: RA2_FGD_2PNPDE20090825_211311_000062622082_00014_39146_7612.N1
DSD: REAL_POLE_LOCATION_PREDICTED PCF_RA2_FGD_2P	Filename: RA2_POL_AXVIEC20090825_110358_20020101_000000_20090924_235959	Product: RA2_FGD_2PNPDE20090825_211311_000062622082_00014_39146_7612.N1
DSD: REAL.SOLAR_ACTIVITY_INDEX_PREDICT PCF_RA2_FGD_2P	Filename: RA2_SOL_AXVIEC20090825_133746_20020101_000000_20100801_000000	Product: RA2_FGD_2PNPDE20090825_211311_000062622082_00014_39146_7612.N1
DSD: SOLAR_ACTIVITY_INDEX_PREDICT PCF_RA2_FGD_2P	Filename:	Product: RA2_FGD_2PNPDE20090825_211311_000062622082_00014_39146_7612.N1
DSD: DORIS_IONO PCF_RA2_FGD_2P	Filename: RA2_MW__1PNPDE20090825_225634_000060592082_00015_39147_7761.N1	Product: RA2_FGD_2PNPDE20090825_225634_000060592082_00015_39147_7762.N1
DSD: METEO_GRID_POINTS_ALTITUDE PCF_RA2_FGD_2P	Filename:	Product: RA2_FGD_2PNPDE20090825_225634_000060592082_00015_39147_7762.N1
DSD: MWR_CHARACTERISATION_COEFF PCF_RA2_FGD_2P	Filename: RA2_SOL_AXVIEC20090825_133746_20020101_000000_20100801_000000	Product: RA2_FGD_2PNPDE20090825_225634_000060592082_00015_39147_7762.N1
DSD: MWR_CONFIGURATION_DATA PCF_RA2_FGD_2P	Filename: AUX_ECF_AXNECM20090825_184112_20090826_030000_20090826_150000	Product: RA2_FGD_2PNPDE20090825_225634_000060592082_00015_39147_7762.N1
DSD: OCEAN_ICE2_SYSTEM_FILE PCF_RA2_FGD_2P	Filename:	Product: RA2_FGD_2PNPDE20090825_225634_000060592082_00015_39147_7762.N1
DSD: OCEAN_TIDE_HARMONIC_COEF PCF_RA2_FGD_2P	Filename:	Product: RA2_FGD_2PNPDE20090825_225634_000060592082_00015_39147_7762.N1

DSD: OCEAN_TIDE_ORTHOWEIGHTS PCF_RA2_FGD_2P	Filename:	Product: RA2_FGD_2PNPDE20090825_225634_000060592082_00015_39147
DSD: RA2_CHARACTERISATION_DATA PCF_RA2_FGD_2P	Filename: AUX_ECF_AXNECM20090825_064111_20090825_210000_20090826_090000	Product: RA2_FGD_2PNPDE20090825_225634_000060592082_00015_39147_7762.N1
DSD: RA2_CONFIGURATION_DATA PCF_RA2_FGD_2P	Filename: AUX_ECF_AXNECM20090825_064110_20090825_150000_20090826_030000	Product: RA2_FGD_2PNPDE20090825_225634_000060592082_00015_39147_7762.N1
DSD: RA2_CONSTANT_DATA PCF_RA2_FGD_2P	Filename:	Product: RA2_FGD_2PNPDE20090825_225634_000060592082_00015_39147_7762.N1
DSD: RA2_SURFACE_TYPE_DATA PCF_RA2_FGD_2P	Filename: RA2_POL_AXVIEC20090825_110358_20020101_000000_20090924_235959	Product: RA2_FGD_2PNPDE20090825_225634_000060592082_00015_39147_7762.N1
DSD: RA2_USO_DATA PCF_RA2_FGD_2P	Filename: DOR_NAV_0PNPDE20090825_225402_000057382082_00015_39147_8629.N1	Product: RA2_FGD_2PNPDE20090825_225634_000060592082_00015_39147_7762.N1
DSD: REAL_POLE_LOCATION_PREDICTED PCF_RA2_FGD_2P	Filename: RA2_POL_AXVIEC20090825_110358_20020101_000000_20090924_235959	Product: RA2_FGD_2PNPDE20090825_225634_000060592082_00015_39147_7762.N1
DSD: REAL_SOLAR_ACTIVITY_INDEX_PREDICT PCF_RA2_FGD_2P	Filename: RA2_SOL_AXVIEC20090825_133746_20020101_000000_20100801_000000	Product: RA2_FGD_2PNPDE20090825_225634_000060592082_00015_39147_7762.N1
DSD: SOLAR_ACTIVITY_INDEX_PREDICT PCF_RA2_FGD_2P	Filename:	Product: RA2_FGD_2PNPDE20090825_225634_000060592082_00015_39147_7762.N1

## RA2\_WWV\_2P: ADF usage

### New ADFs

Gauge	Value	Segment (Start-Stop)	Explicit Reference
DSD: RA2_IF_MASK_FLIGHT_DATA PCF_RA2_WWV_2P	new ADF: RA2_FGD_2PNPDE20090825_010757_000047402082_00002_39134_6383.N1	25-AUG-2009 01:07:57.105 25-AUG-2009 01:07:57.105	Product: RA2_WWV_2PNPDE20090825_010757_000047402082_00002_39134_6384.N1
DSD: RA2_USO_DATA PCF_RA2_WWV_2P	new ADF: DOR_NAV_0PNPDE20090825_010700_000041442082_00002_39134_8623.N1	25-AUG-2009 01:07:57.105 25-AUG-2009 01:07:57.105	Product: RA2_WWV_2PNPDE20090825_010757_000047402082_00002_39134_6384.N1
DSD: RA2_IF_MASK_FLIGHT_DATA PCF_RA2_WWV_2P	new ADF: RA2_FGD_2PNPDE20090825_022620_000057692082_00003_39135_6570.N1	25-AUG-2009 02:26:20.413 25-AUG-2009 02:26:20.413	Product: RA2_WWV_2PNPDE20090825_022620_000057692082_00003_39135_6571.N1

DSD: RA2_USO_DATA PCF_RA2_WWV_2P	new ADF: DOR_NAV_0PNPDE20090825_022123_000054192082_00003_39135_8624.N1	25-AUG-2009 02:26:20.413  25-AUG-2009 02:26:20.413	Product: RA2_WWV_2PNPDE20090825_022620_000057692082_00003_39135_6571.N1
DSD: MWR_CONFIGURATION_DATA PCF_RA2_WWV_2P	new ADF: NOT USED	25-AUG-2009 04:01:57.513  25-AUG-2009 04:01:57.513	Product: RA2_WWV_2PNPDE20090825_040157_000060892082_00004_39136_6713.N1
DSD: RA2_CHARACTERISATION_DATA PCF_RA2_WWV_2P	new ADF: AUX_ECF_AXNECM20090824_184110_20090825_030000_20090825_150000	25-AUG-2009 04:01:57.513  25-AUG-2009 04:01:57.513	Product: RA2_WWV_2PNPDE20090825_040157_000060892082_00004_39136_6713.N1
DSD: RA2_CONFIGURATION_DATA PCF_RA2_WWV_2P	new ADF: AUX_ECF_AXNECM20090824_064111_20090824_210000_20090825_090000	25-AUG-2009 04:01:57.513  25-AUG-2009 04:01:57.513	Product: RA2_WWV_2PNPDE20090825_040157_000060892082_00004_39136_6713.N1
DSD: RA2_IF_MASK_FLIGHT_DATA PCF_RA2_WWV_2P	new ADF: RA2_FGD_2PNPDE20090825_040157_000060892082_00004_39136_6712.N1	25-AUG-2009 04:01:57.513  25-AUG-2009 04:01:57.513	Product: RA2_WWV_2PNPDE20090825_040157_000060892082_00004_39136_6713.N1
DSD: RA2_USO_DATA PCF_RA2_WWV_2P	new ADF: DOR_NAV_0PNPDE20090825_035701_000060572082_00004_39136_8625.N1	25-AUG-2009 04:01:57.513  25-AUG-2009 04:01:57.513	Product: RA2_WWV_2PNPDE20090825_040157_000060892082_00004_39136_6713.N1
DSD: MWR_CONFIGURATION_DATA PCF_RA2_WWV_2P	new ADF: AUX_ECF_AXNECM20090825_062110_20090825_090000_20090825_210000	25-AUG-2009 05:42:54.331  25-AUG-2009 05:42:54.331	Product: RA2_WWV_2PNPDE20090825_054254_000061732082_00005_39137_7026.N1

DSD: RA2_IF_MASK_FLIGHT_DATA PCF_RA2_WWV_2P	new ADF: RA2_FGD_2PNPDE20090825_054254_000061732082_00005_39137_7025.N1	25-AUG-2009 05:42:54.331 25-AUG-2009 05:42:54.331	Product: RA2_WWV_2PNPDE20090825_054254_000061732082_00005_39137_7026.N1
DSD: RA2_USO_DATA PCF_RA2_WWV_2P	new ADF: DOR_NAV_0PNPDE20090825_053758_000060572082_00005_39137_8626.N1	25-AUG-2009 05:42:54.331 25-AUG-2009 05:42:54.331	Product: RA2_WWV_2PNPDE20090825_054254_000061732082_00005_39137_7026.N1
DSD: RA2_IF_MASK_FLIGHT_DATA PCF_RA2_WWV_2P	new ADF: RA2_FGD_2PNPDK20090825_072514_000039742082_00006_39138_2556.N1	25-AUG-2009 07:25:14.699 25-AUG-2009 07:25:14.699	Product: RA2_WWV_2PNPDK20090825_072514_000039742082_00006_39138_2557.N1
DSD: RA2_USO_DATA PCF_RA2_WWV_2P	new ADF: DOR_NAV_0PNPDK20090825_072414_000035072082_00006_39138_0932.N1	25-AUG-2009 07:25:14.699 25-AUG-2009 07:25:14.699	Product: RA2_WWV_2PNPDK20090825_072514_000039742082_00006_39138_2557.N1
DSD: RA2_IF_MASK_FLIGHT_DATA PCF_RA2_WWV_2P	new ADF: RA2_FGD_2PNPDK20090825_083056_000061632082_00007_39139_2681.N1	25-AUG-2009 08:30:56.031 25-AUG-2009 08:30:56.031	Product: RA2_WWV_2PNPDK20090825_083056_000061632082_00007_39139_2682.N1
DSD: RA2_USO_DATA PCF_RA2_WWV_2P	new ADF: DOR_NAV_0PNPDK20090825_082759_000057382082_00007_39139_0933.N1	25-AUG-2009 08:30:56.031 25-AUG-2009 08:30:56.031	Product: RA2_WWV_2PNPDK20090825_083056_000061632082_00007_39139_2682.N1
DSD: MWR_CONFIGURATION_DATA PCF_RA2_WWV_2P	new ADF: AUX_ECF_AXNECM20090825_064110_20090825_150000_20090826_030000	25-AUG-2009 10:13:01.916 25-AUG-2009 10:13:01.916	Product: RA2_WWV_2PNPDK20090825_101301_000059992082_00008_39140_2810.N1



DSD: RA2_CHARACTERISATION_DATA PCF_RA2_WWV_2P	new ADF: AUX_ECF_AXNECM20090825_062110_20090825_090000_20090825_210000	25-AUG-2009 10:13:01.916 25-AUG-2009 10:13:01.916	Product: RA2_WWV_2PNPDK20090825_101301_000059992082_00008_39140_2810.N1
DSD: RA2_CONFIGURATION_DATA PCF_RA2_WWV_2P	new ADF: AUX_ECF_AXNECM20090824_184110_20090825_030000_20090825_150000	25-AUG-2009 10:13:01.916 25-AUG-2009 10:13:01.916	Product: RA2_WWV_2PNPDK20090825_101301_000059992082_00008_39140_2810.N1
DSD: RA2_IF_MASK_FLIGHT_DATA PCF_RA2_WWV_2P	new ADF: RA2_FGD_2PNPDK20090825_101301_000059992082_00008_39140_2809.N1	25-AUG-2009 10:13:01.916 25-AUG-2009 10:13:01.916	Product: RA2_WWV_2PNPDK20090825_101301_000059992082_00008_39140_2810.N1
DSD: RA2_USO_DATA PCF_RA2_WWV_2P	new ADF: DOR_NAV_0PNPDK20090825_100856_000057382082_00008_39140_0934.N1	25-AUG-2009 10:13:01.916 25-AUG-2009 10:13:01.916	Product: RA2_WWV_2PNPDK20090825_101301_000059992082_00008_39140_2810.N1
DSD: IONOSPHERIC_COEFFICIENTS PCF_RA2_WWV_2P	new ADF: NOT USED	25-AUG-2009 11:52:18.474 25-AUG-2009 11:52:18.474	Product: RA2_WWV_2PNPDK20090825_115218_000000572082_00009_39141_2995.N1
DSD: MODIFIED_DIP_MAP PCF_RA2_WWV_2P	new ADF: NOT USED	25-AUG-2009 11:52:18.474 25-AUG-2009 11:52:18.474	Product: RA2_WWV_2PNPDK20090825_115218_000000572082_00009_39141_2995.N1
DSD: RA2_IF_MASK_FLIGHT_DATA PCF_RA2_WWV_2P	new ADF: RA2_FGD_2PNPDK20090825_115218_000000572082_00009_39141_2994.N1	25-AUG-2009 11:52:18.474 25-AUG-2009 11:52:18.474	Product: RA2_WWV_2PNPDK20090825_115218_000000572082_00009_39141_2995.N1

DSD: RA2_SURFACE_TYPE_DATA PCF_RA2_WWV_2P	new ADF: RA2_POL_AXVIEC20090825_110358_20020101_000000_20090924_235959	25-AUG-2009 11:52:18.474 25-AUG-2009 11:52:18.474	Product: RA2_WWV_2PNPDK20090825_115218_000000572082_00009_39141_2995.N1
DSD: IONOSPHERIC_COEFFICIENTS PCF_RA2_WWV_2P	new ADF: MWR_CHD_AXVIEC20061013_132356_20020101_000000_20200101_000000	25-AUG-2009 11:52:18.474 25-AUG-2009 11:52:18.474	Product: RA2_WWV_2PNPDK20090825_115218_000059362082_00009_39141_3429.N1
DSD: MODIFIED_DIP_MAP PCF_RA2_WWV_2P	new ADF: MWR_CON_AXVIEC20040810_145011_20020101_000000_20200101_000000	25-AUG-2009 11:52:18.474 25-AUG-2009 11:52:18.474	Product: RA2_WWV_2PNPDK20090825_115218_000059362082_00009_39141_3429.N1
DSD: MWR_CHARACTERISATION_COEFF PCF_RA2_WWV_2P	new ADF: RA2_SOL_AXVIEC20090825_133746_20020101_000000_20100801_000000	25-AUG-2009 11:52:18.474 25-AUG-2009 11:52:18.474	Product: RA2_WWV_2PNPDK20090825_115218_000059362082_00009_39141_3429.N1
DSD: RA2_IF_MASK_FLIGHT_DATA PCF_RA2_WWV_2P	new ADF: RA2_FGD_2PNPDK20090825_115218_000059362082_00009_39141_3428.N1	25-AUG-2009 11:52:18.474 25-AUG-2009 11:52:18.474	Product: RA2_WWV_2PNPDK20090825_115218_000059362082_00009_39141_3429.N1
DSD: RA2_USO_DATA PCF_RA2_WWV_2P	new ADF: DOR_NAV_0PNPDK20090825_114953_000054192082_00009_39141_0935.N1	25-AUG-2009 11:52:18.474 25-AUG-2009 11:52:18.474	Product: RA2_WWV_2PNPDK20090825_115218_000059362082_00009_39141_3429.N1
DSD: MWR_CHARACTERISATION_COEFF PCF_RA2_WWV_2P	new ADF: RA2_SOL_AXVIEC20090714_152856_20020101_000000_20100701_000000	25-AUG-2009 11:53:17.516 25-AUG-2009 11:53:17.516	Product: RA2_WWV_2PNPDK20090825_115317_000058772082_00009_39141_3004.N1

DSD: RA2_IF_MASK_FLIGHT_DATA PCF_RA2_WWV_2P	new ADF: RA2_FGD_2PNPDK20090825_115317_000058772082_00009_39141_3003.N1	25-AUG-2009 11:53:17.516 25-AUG-2009 11:53:17.516	Product: RA2_WWV_2PNPDK20090825_115317_000058772082_00009_39141_3004.N1
DSD: MWR_CHARACTERISATION_COEFF PCF_RA2_WWV_2P	new ADF: RA2_SOL_AXVIEC20090825_133746_20020101_000000_20100801_000000	25-AUG-2009 13:30:42.674 25-AUG-2009 13:30:42.674	Product: RA2_WWV_2PNPDK20090825_133042_000059452082_00010_39142_3160.N1
DSD: RA2_IF_MASK_FLIGHT_DATA PCF_RA2_WWV_2P	new ADF: RA2_FGD_2PNPDK20090825_133042_000059452082_00010_39142_3159.N1	25-AUG-2009 13:30:42.674 25-AUG-2009 13:30:42.674	Product: RA2_WWV_2PNPDK20090825_133042_000059452082_00010_39142_3160.N1
DSD: RA2_USO_DATA PCF_RA2_WWV_2P	new ADF: DOR_NAV_0PNPDK20090825_132531_000057382082_00010_39142_0936.N1	25-AUG-2009 13:30:42.674 25-AUG-2009 13:30:42.674	Product: RA2_WWV_2PNPDK20090825_133042_000059452082_00010_39142_3160.N1
DSD: MWR_CONFIGURATION_DATA PCF_RA2_WWV_2P	new ADF: AUX_ECF_AXNECM20090825_064111_20090825_210000_20090826_090000	25-AUG-2009 15:09:14.672 25-AUG-2009 15:09:14.672	Product: RA2_WWV_2PNPDK20090825_150914_000050842082_00011_39143_3413.N1
DSD: RA2_CHARACTERISATION_DATA PCF_RA2_WWV_2P	new ADF: AUX_ECF_AXNECM20090825_064110_20090825_150000_20090826_030000	25-AUG-2009 15:09:14.672 25-AUG-2009 15:09:14.672	Product: RA2_WWV_2PNPDK20090825_150914_000050842082_00011_39143_3413.N1
DSD: RA2_CONFIGURATION_DATA PCF_RA2_WWV_2P	new ADF: AUX_ECF_AXNECM20090825_062110_20090825_090000_20090825_210000	25-AUG-2009 15:09:14.672 25-AUG-2009 15:09:14.672	Product: RA2_WWV_2PNPDK20090825_150914_000050842082_00011_39143_3413.N1

DSD: RA2_IF_MASK_FLIGHT_DATA PCF_RA2_WWV_2P	new ADF: RA2_FGD_2PNPDK20090825_150914_000050842082_00011_39143_3412.N1	25-AUG-2009 15:09:14.672 25-AUG-2009 15:09:14.672	Product: RA2_WWV_2PNPDK20090825_150914_000050842082_00011_39143_3413.N1
DSD: RA2_USO_DATA PCF_RA2_WWV_2P	new ADF: DOR_NAV_0PNPDK20090825_150628_000054192082_00011_39143_0937.N1	25-AUG-2009 15:09:14.672 25-AUG-2009 15:09:14.672	Product: RA2_WWV_2PNPDK20090825_150914_000050842082_00011_39143_3413.N1
DSD: RA2_IF_MASK_FLIGHT_DATA PCF_RA2_WWV_2P	new ADF: RA2_FGD_2PNPDK20090825_163751_000004932082_00012_39144_3415.N1	25-AUG-2009 16:37:51.164 25-AUG-2009 16:37:51.164	Product: RA2_WWV_2PNPDK20090825_163751_000004932082_00012_39144_3416.N1
DSD: RA2_IF_MASK_FLIGHT_DATA PCF_RA2_WWV_2P	new ADF: RA2_FGD_2PNPDK20090825_164500_000059412082_00012_39144_3541.N1	25-AUG-2009 16:45:00.054 25-AUG-2009 16:45:00.054	Product: RA2_WWV_2PNPDK20090825_164500_000059412082_00012_39144_3542.N1
DSD: RA2_USO_DATA PCF_RA2_WWV_2P	new ADF: DOR_NAV_0PNPDK20090825_164207_000057382082_00012_39144_0938.N1	25-AUG-2009 16:45:00.054 25-AUG-2009 16:45:00.054	Product: RA2_WWV_2PNPDK20090825_164500_000059412082_00012_39144_3542.N1
DSD: RA2_IF_MASK_FLIGHT_DATA PCF_RA2_WWV_2P	new ADF: RA2_FGD_2PNPDK20090825_182301_000060722082_00013_39145_3678.N1	25-AUG-2009 18:23:01.974 25-AUG-2009 18:23:01.974	Product: RA2_WWV_2PNPDK20090825_182301_000060722082_00013_39145_3679.N1
DSD: RA2_USO_DATA PCF_RA2_WWV_2P	new ADF: DOR_NAV_0PNPDK20090825_181745_000057382082_00013_39145_0939.N1	25-AUG-2009 18:23:01.974 25-AUG-2009 18:23:01.974	Product: RA2_WWV_2PNPDK20090825_182301_000060722082_00013_39145_3679.N1

DSD: RA2_IF_MASK_FLIGHT_DATA PCF_RA2_WWV_2P	new ADF: RA2_FGD_2PNPDE20090825_200238_000042892082_00014_39146_7447.N1	25-AUG-2009 20:02:38.584 25-AUG-2009 20:02:38.584	Product: RA2_WWV_2PNPDE20090825_200238_000042892082_00014_39146_7448.N1
DSD: RA2_USO_DATA PCF_RA2_WWV_2P	new ADF: DOR_NAV_0PNPDE20090825_195842_000041442082_00014_39146_8627.N1	25-AUG-2009 20:02:38.584 25-AUG-2009 20:02:38.584	Product: RA2_WWV_2PNPDE20090825_200238_000042892082_00014_39146_7448.N1
DSD: MWR_CONFIGURATION_DATA PCF_RA2_WWV_2P	new ADF: AUX_ECF_AXNECM20090825_184112_20090826_030000_20090826_150000	25-AUG-2009 21:13:11.784 25-AUG-2009 21:13:11.784	Product: RA2_WWV_2PNPDE20090825_211311_000062622082_00014_39146_7613.N1
DSD: RA2_CHARACTERISATION_DATA PCF_RA2_WWV_2P	new ADF: AUX_ECF_AXNECM20090825_064111_20090825_210000_20090826_090000	25-AUG-2009 21:13:11.784 25-AUG-2009 21:13:11.784	Product: RA2_WWV_2PNPDE20090825_211311_000062622082_00014_39146_7613.N1
DSD: RA2_CONFIGURATION_DATA PCF_RA2_WWV_2P	new ADF: AUX_ECF_AXNECM20090825_064110_20090825_150000_20090826_030000	25-AUG-2009 21:13:11.784 25-AUG-2009 21:13:11.784	Product: RA2_WWV_2PNPDE20090825_211311_000062622082_00014_39146_7613.N1
DSD: RA2_IF_MASK_FLIGHT_DATA PCF_RA2_WWV_2P	new ADF: RA2_FGD_2PNPDE20090825_211311_000062622082_00014_39146_7612.N1	25-AUG-2009 21:13:11.784 25-AUG-2009 21:13:11.784	Product: RA2_WWV_2PNPDE20090825_211311_000062622082_00014_39146_7613.N1
DSD: RA2_USO_DATA PCF_RA2_WWV_2P	new ADF: DOR_NAV_0PNPDE20090825_211305_000057382082_00014_39146_8628.N1	25-AUG-2009 21:13:11.784 25-AUG-2009 21:13:11.784	Product: RA2_WWV_2PNPDE20090825_211311_000062622082_00014_39146_7613.N1

DSD: RA2_IF_MASK_FLIGHT_DATA PCF_RA2_WWV_2P	new ADF: RA2_FGD_2PNPDE20090825_225634_000060592082_00015_39147_7762.N1	25-AUG-2009 22:56:34.536 25-AUG-2009 22:56:34.536	Product: RA2_WWV_2PNPDE20090825_225634_000060592082_00015_39147_7763.N1
DSD: RA2_USO_DATA PCF_RA2_WWV_2P	new ADF: DOR_NAV_0PNPDE20090825_225402_000057382082_00015_39147_8629.N1	25-AUG-2009 22:56:34.536 25-AUG-2009 22:56:34.536	Product: RA2_WWV_2PNPDE20090825_225634_000060592082_00015_39147_7763.N1

**Current ADFs (from IECF list)**

Gauge	Value	Explicit Reference
RA2_SOL_AX.INFO PCF_IECF	RA2_SOL_AXVIEC20090714_152856_20020101_000000_20100701_000000	Corresponding to date 22-AUG-2009 03:00:01.000
RA2_POL_AX.INFO PCF_IECF	RA2_POL_AXVIEC20090820_110434_20020101_000000_20090919_235959	Corresponding to date 22-AUG-2009 03:00:01.000
RA2_IFF_AX.INFO PCF_IECF	RA2_IFF_AXVIEC20090820_105631_20090820_000000_20100101_000000	Corresponding to date 22-AUG-2009 03:00:01.000
RA2_USO_AX.INFO PCF_IECF	RA2_USO_AXVIEC20070618_133225_20070620_000000_20200101_000000	Corresponding to date 22-AUG-2009 03:00:01.000
MWR_SLT_AX.INFO PCF_IECF	MWR_SLT_AXVIEC20060921_063409_20020101_000000_20200101_000000	Corresponding to date 22-AUG-2009 03:00:01.000
AUX_ATT_AX.INFO PCF_IECF	AUX_ATT_AXVIEC20020924_131534_20020703_120000_20781231_235959	Corresponding to date 22-AUG-2009 03:00:01.000
RA2_PLA_AX.INFO PCF_IECF	RA2_PLA_AXVIEC20060331_181823_20020101_000000_20200101_000000	Corresponding to date 22-AUG-2009 03:00:01.000
RA2_CON_AX.INFO PCF_IECF	RA2_CON_AXVIEC20070723_131547_20060621_132015_20200101_000000	Corresponding to date 22-AUG-2009 03:00:01.000
RA2_CHD_AX.INFO PCF_IECF	RA2_CHD_AXVIEC20060913_074707_20020101_000000_20200101_000000	Corresponding to date 22-AUG-2009 03:00:01.000
MWR_CON_AX.INFO PCF_IECF	MWR_CON_AXVIEC20040810_145011_20020101_000000_20200101_000000	Corresponding to date 22-AUG-2009 03:00:01.000
MWR_CHD_AX.INFO PCF_IECF	MWR_CHD_AXVIEC20061013_132356_20020101_000000_20200101_000000	Corresponding to date 22-AUG-2009 03:00:01.000
MWR_LSF_AX.INFO PCF_IECF	MWR_LSF_AXVIEC20020313_172218_20020101_000000_20200101_000000	Corresponding to date 22-AUG-2009 03:00:01.000
RA2_MET_AX.INFO PCF_IECF	RA2_MET_AXVIEC20020204_073357_20020101_000000_20200101_000000	Corresponding to date 22-AUG-2009 03:00:01.000
RA2_CST_AX.INFO PCF_IECF	RA2_CST_AXVIEC20020621_135858_20020101_000000_20200101_000000	Corresponding to date 22-AUG-2009 03:00:01.000
RA2_SOI_AX.INFO PCF_IECF	RA2_SOI_AXVIEC20051003_170000_20020101_000000_20200101_000000	Corresponding to date 22-AUG-2009 03:00:01.000
RA2_ICT_AX.INFO PCF_IECF	RA2_ICT_AXVIEC20060921_070730_20020101_000000_20200101_000000	Corresponding to date 22-AUG-2009 03:00:01.000

RA2_SSB_AX.INFO PCF_IECF	RA2_SSB_AXVIEC20051129_111810_20020101_000000_20200101_000000	Corresponding to date 22-AUG-2009 03:00:01.000
RA2_DIP_AX.INFO PCF_IECF	RA2_DIP_AXVIEC20020122_134206_20020101_000000_20200101_000000	Corresponding to date 22-AUG-2009 03:00:01.000
RA2_IOC_AX.INFO PCF_IECF	RA2_IOC_AXVIEC20020122_141121_20020101_000000_20200101_000000	Corresponding to date 22-AUG-2009 03:00:01.000
RA2_SET_AX.INFO PCF_IECF	RA2_SET_AXVIEC20020122_150917_20020101_000000_20200101_000000	Corresponding to date 22-AUG-2009 03:00:01.000
RA2_OT1_AX.INFO PCF_IECF	RA2_OT1_AXVIEC20040120_082051_20020101_000000_20200101_000000	Corresponding to date 22-AUG-2009 03:00:01.000
RA2_OT2_AX.INFO PCF_IECF	RA2_OT2_AXVIEC20031208_150159_20020101_000000_20200101_000000	Corresponding to date 22-AUG-2009 03:00:01.000
RA2_TLD_AX.INFO PCF_IECF	RA2_TLD_AXVIEC20031208_151137_20020101_000000_20200101_000000	Corresponding to date 22-AUG-2009 03:00:01.000
RA2_GEO_AX.INFO PCF_IECF	RA2_GEO_AXVIEC20020314_093428_20020101_000000_20200101_000000	Corresponding to date 22-AUG-2009 03:00:01.000
RA2_MSS_AX.INFO PCF_IECF	RA2_MSS_AXVIEC20031208_145545_20020101_000000_20200101_000000	Corresponding to date 22-AUG-2009 03:00:01.000
RA2_SL1_AX.INFO PCF_IECF	RA2_SL1_AXVIEC20030131_100228_20020101_000000_20200101_000000	Corresponding to date 22-AUG-2009 03:00:01.000
RA2_SL2_AX.INFO PCF_IECF	RA2_SL2_AXVIEC20030131_101757_20020101_000000_20200101_000000	Corresponding to date 22-AUG-2009 03:00:01.000

#### Differences with IECF list

Gauge	Value	Explicit Reference
DSD: DORIS_IONO PCF_RA2_WWV_2P	Filename: RA2_MW__1PNPDE20090824_232701_000061172082_00001_39133_6232.N1	Product: RA2_WWV_2PNPDE20090824_232701_000061172082_00001_39133_6234.N1
DSD: METEO_GRID_POINTS_ALTITUDE PCF_RA2_WWV_2P	Filename:	Product: RA2_WWV_2PNPDE20090824_232701_000061172082_00001_39133_6234.N1
DSD: MWR_CONFIGURATION_DATA PCF_RA2_WWV_2P	Filename: AUX_ECF_AXNECM20090824_184110_20090825_030000_20090825_150000	Product: RA2_WWV_2PNPDE20090824_232701_000061172082_00001_39133_6234.N1
DSD: OCEAN_ICE2_SYSTEM_FILE PCF_RA2_WWV_2P	Filename:	Product: RA2_WWV_2PNPDE20090824_232701_000061172082_00001_39133_6234.N1
DSD: OCEAN_TIDE_HARMONIC_COEF PCF_RA2_WWV_2P	Filename:	Product: RA2_WWV_2PNPDE20090824_232701_000061172082_00001_39133_6234.N1
DSD: OCEAN_TIDE_ORTHOWEIGHTS PCF_RA2_WWV_2P	Filename:	Product: RA2_WWV_2PNPDE20090824_232701_000061172082_00001_39133_6234.N1
DSD: RA2_CHARACTERISATION_DATA PCF_RA2_WWV_2P	Filename: AUX_ECF_AXNECM20090824_064111_20090824_210000_20090825_090000	Product: RA2_WWV_2PNPDE20090824_232701_000061172082_00001_39133_6234.N1
DSD: RA2_CONFIGURATION_DATA PCF_RA2_WWV_2P	Filename: AUX_ECF_AXNECM20090824_064110_20090824_150000_20090825_030000	Product: RA2_WWV_2PNPDE20090824_232701_000061172082_00001_39133_6234.N1

DSD: RA2_CONSTANT_DATA PCF_RA2_WWV_2P	Filename:	Product: RA2_WWV_2PNPDE20090824_232701_000061172082_00001_
DSD: RA2_IF_MASK_FLIGHT_DATA PCF_RA2_WWV_2P	Filename: RA2_FGD_2PNPDE20090824_232701_000061172082_00001_39133_6233.N1	Product: RA2_WWV_2PNPDE20090824_232701_000061172082_00001_39133_6234.N1
DSD: RA2_USO_DATA PCF_RA2_WWV_2P	Filename: DOR_NAV_0PNPDE20090824_232603_000057382082_00001_39133_8622.N1	Product: RA2_WWV_2PNPDE20090824_232701_000061172082_00001_39133_6234.N1
DSD: SOLAR_ACTIVITY_INDEX_PREDICT PCF_RA2_WWV_2P	Filename:	Product: RA2_WWV_2PNPDE20090824_232701_000061172082_00001_39133_6234.N1
DSD: DORIS_IONO PCF_RA2_WWV_2P	Filename: RA2_MW__1PNPDE20090825_010757_000047402082_00002_39134_6382.N1	Product: RA2_WWV_2PNPDE20090825_010757_000047402082_00002_39134_6384.N1
DSD: METEO_GRID_POINTS_ALTITUDE PCF_RA2_WWV_2P	Filename:	Product: RA2_WWV_2PNPDE20090825_010757_000047402082_00002_39134_6384.N1
DSD: MWR_CONFIGURATION_DATA PCF_RA2_WWV_2P	Filename: AUX_ECF_AXNECM20090824_184110_20090825_030000_20090825_150000	Product: RA2_WWV_2PNPDE20090825_010757_000047402082_00002_39134_6384.N1
DSD: OCEAN_ICE2_SYSTEM_FILE PCF_RA2_WWV_2P	Filename:	Product: RA2_WWV_2PNPDE20090825_010757_000047402082_00002_39134_6384.N1
DSD: OCEAN_TIDE_HARMONIC_COEF PCF_RA2_WWV_2P	Filename:	Product: RA2_WWV_2PNPDE20090825_010757_000047402082_00002_39134_6384.N1
DSD: OCEAN_TIDE_ORTHOWEIGHTS PCF_RA2_WWV_2P	Filename:	Product: RA2_WWV_2PNPDE20090825_010757_000047402082_00002_39134_6384.N1
DSD: RA2_CHARACTERISATION_DATA PCF_RA2_WWV_2P	Filename: AUX_ECF_AXNECM20090824_064111_20090824_210000_20090825_090000	Product: RA2_WWV_2PNPDE20090825_010757_000047402082_00002_39134_6384.N1
DSD: RA2_CONFIGURATION_DATA PCF_RA2_WWV_2P	Filename: AUX_ECF_AXNECM20090824_064110_20090824_150000_20090825_030000	Product: RA2_WWV_2PNPDE20090825_010757_000047402082_00002_39134_6384.N1
DSD: RA2_CONSTANT_DATA PCF_RA2_WWV_2P	Filename:	Product: RA2_WWV_2PNPDE20090825_010757_000047402082_00002_39134_6384.N1
DSD: RA2_IF_MASK_FLIGHT_DATA PCF_RA2_WWV_2P	Filename: RA2_FGD_2PNPDE20090825_010757_000047402082_00002_39134_6383.N1	Product: RA2_WWV_2PNPDE20090825_010757_000047402082_00002_39134_6384.N1
DSD: RA2_USO_DATA PCF_RA2_WWV_2P	Filename: DOR_NAV_0PNPDE20090825_010700_000041442082_00002_39134_8623.N1	Product: RA2_WWV_2PNPDE20090825_010757_000047402082_00002_39134_6384.N1
DSD: SOLAR_ACTIVITY_INDEX_PREDICT PCF_RA2_WWV_2P	Filename:	Product: RA2_WWV_2PNPDE20090825_010757_000047402082_00002_39134_6384.N1
DSD: DORIS_IONO PCF_RA2_WWV_2P	Filename: RA2_MW__1PNPDE20090825_022620_000057692082_00003_39135_6569.N1	Product: RA2_WWV_2PNPDE20090825_022620_000057692082_00003_39135_6571.N1
DSD: METEO_GRID_POINTS_ALTITUDE PCF_RA2_WWV_2P	Filename:	Product: RA2_WWV_2PNPDE20090825_022620_000057692082_00003_39135_6571.N1
DSD: MWR_CONFIGURATION_DATA PCF_RA2_WWV_2P	Filename: AUX_ECF_AXNECM20090824_184110_20090825_030000_20090825_150000	Product: RA2_WWV_2PNPDE20090825_022620_000057692082_00003_39135_6571.N1
DSD: OCEAN_ICE2_SYSTEM_FILE PCF_RA2_WWV_2P	Filename:	Product: RA2_WWV_2PNPDE20090825_022620_000057692082_00003_39135_6571.N1



DSD: OCEAN_TIDE_HARMONIC_COEF PCF_RA2_WWV_2P	Filename:	Product: RA2_WWV_2PNPDE20090825_022620_000057692082_00003
DSD: OCEAN_TIDE_ORTHOWEIGHTS PCF_RA2_WWV_2P	Filename:	Product: RA2_WWV_2PNPDE20090825_022620_000057692082_00003_39135_6571.N1
DSD: RA2_CHARACTERISATION_DATA PCF_RA2_WWV_2P	Filename: AUX_ECF_AXNECM20090824_064111_20090824_210000_20090825_090000	Product: RA2_WWV_2PNPDE20090825_022620_000057692082_00003_39135_6571.N1
DSD: RA2_CONFIGURATION_DATA PCF_RA2_WWV_2P	Filename: AUX_ECF_AXNECM20090824_064110_20090824_150000_20090825_030000	Product: RA2_WWV_2PNPDE20090825_022620_000057692082_00003_39135_6571.N1
DSD: RA2_CONSTANT_DATA PCF_RA2_WWV_2P	Filename:	Product: RA2_WWV_2PNPDE20090825_022620_000057692082_00003_39135_6571.N1
DSD: RA2_IF_MASK_FLIGHT_DATA PCF_RA2_WWV_2P	Filename: RA2_FGD_2PNPDE20090825_022620_000057692082_00003_39135_6570.N1	Product: RA2_WWV_2PNPDE20090825_022620_000057692082_00003_39135_6571.N1
DSD: RA2_USO_DATA PCF_RA2_WWV_2P	Filename: DOR_NAV_0PNPDE20090825_022123_000054192082_00003_39135_8624.N1	Product: RA2_WWV_2PNPDE20090825_022620_000057692082_00003_39135_6571.N1
DSD: SOLAR_ACTIVITY_INDEX_PREDICT PCF_RA2_WWV_2P	Filename:	Product: RA2_WWV_2PNPDE20090825_022620_000057692082_00003_39135_6571.N1
DSD: DORIS_IONO PCF_RA2_WWV_2P	Filename: RA2_MW__1PNPDE20090825_040157_000060892082_00004_39136_6711.N1	Product: RA2_WWV_2PNPDE20090825_040157_000060892082_00004_39136_6713.N1
DSD: METEO_GRID_POINTS_ALTITUDE PCF_RA2_WWV_2P	Filename:	Product: RA2_WWV_2PNPDE20090825_040157_000060892082_00004_39136_6713.N1
DSD: OCEAN_ICE2_SYSTEM_FILE PCF_RA2_WWV_2P	Filename:	Product: RA2_WWV_2PNPDE20090825_040157_000060892082_00004_39136_6713.N1
DSD: OCEAN_TIDE_HARMONIC_COEF PCF_RA2_WWV_2P	Filename:	Product: RA2_WWV_2PNPDE20090825_040157_000060892082_00004_39136_6713.N1
DSD: OCEAN_TIDE_ORTHOWEIGHTS PCF_RA2_WWV_2P	Filename:	Product: RA2_WWV_2PNPDE20090825_040157_000060892082_00004_39136_6713.N1
DSD: RA2_CHARACTERISATION_DATA PCF_RA2_WWV_2P	Filename: AUX_ECF_AXNECM20090824_184110_20090825_030000_20090825_150000	Product: RA2_WWV_2PNPDE20090825_040157_000060892082_00004_39136_6713.N1
DSD: RA2_CONFIGURATION_DATA PCF_RA2_WWV_2P	Filename: AUX_ECF_AXNECM20090824_064111_20090824_210000_20090825_090000	Product: RA2_WWV_2PNPDE20090825_040157_000060892082_00004_39136_6713.N1
DSD: RA2_CONSTANT_DATA PCF_RA2_WWV_2P	Filename:	Product: RA2_WWV_2PNPDE20090825_040157_000060892082_00004_39136_6713.N1
DSD: RA2_IF_MASK_FLIGHT_DATA PCF_RA2_WWV_2P	Filename: RA2_FGD_2PNPDE20090825_040157_000060892082_00004_39136_6712.N1	Product: RA2_WWV_2PNPDE20090825_040157_000060892082_00004_39136_6713.N1
DSD: RA2_USO_DATA PCF_RA2_WWV_2P	Filename: DOR_NAV_0PNPDE20090825_035701_000060572082_00004_39136_8625.N1	Product: RA2_WWV_2PNPDE20090825_040157_000060892082_00004_39136_6713.N1
DSD: SOLAR_ACTIVITY_INDEX_PREDICT PCF_RA2_WWV_2P	Filename:	Product: RA2_WWV_2PNPDE20090825_040157_000060892082_00004_39136_6713.N1
DSD: DORIS_IONO PCF_RA2_WWV_2P	Filename: RA2_MW__1PNPDE20090825_054254_000061732082_00005_39137_7024.N1	Product: RA2_WWV_2PNPDE20090825_054254_000061732082_00005_39137_7026.N1

DSD: METEO_GRID_POINTS_ALTITUDE PCF_RA2_WWV_2P	Filename:	Product: RA2_WWV_2PNPDE20090825_054254_000061732082_00005
DSD: MWR_CONFIGURATION_DATA PCF_RA2_WWV_2P	Filename: AUX_ECF_AXNECM20090825_062110_20090825_090000_20090825_210000	Product: RA2_WWV_2PNPDE20090825_054254_000061732082_00005_39137_7026.N1
DSD: OCEAN_ICE2_SYSTEM_FILE PCF_RA2_WWV_2P	Filename:	Product: RA2_WWV_2PNPDE20090825_054254_000061732082_00005_39137_7026.N1
DSD: OCEAN_TIDE_HARMONIC_COEF PCF_RA2_WWV_2P	Filename:	Product: RA2_WWV_2PNPDE20090825_054254_000061732082_00005_39137_7026.N1
DSD: OCEAN_TIDE_ORTHOWEIGHTS PCF_RA2_WWV_2P	Filename:	Product: RA2_WWV_2PNPDE20090825_054254_000061732082_00005_39137_7026.N1
DSD: RA2_CHARACTERISATION_DATA PCF_RA2_WWV_2P	Filename: AUX_ECF_AXNECM20090824_184110_20090825_030000_20090825_150000	Product: RA2_WWV_2PNPDE20090825_054254_000061732082_00005_39137_7026.N1
DSD: RA2_CONFIGURATION_DATA PCF_RA2_WWV_2P	Filename: AUX_ECF_AXNECM20090824_064111_20090824_210000_20090825_090000	Product: RA2_WWV_2PNPDE20090825_054254_000061732082_00005_39137_7026.N1
DSD: RA2_CONSTANT_DATA PCF_RA2_WWV_2P	Filename:	Product: RA2_WWV_2PNPDE20090825_054254_000061732082_00005_39137_7026.N1
DSD: RA2_IF_MASK_FLIGHT_DATA PCF_RA2_WWV_2P	Filename: RA2_FGD_2PNPDE20090825_054254_000061732082_00005_39137_7025.N1	Product: RA2_WWV_2PNPDE20090825_054254_000061732082_00005_39137_7026.N1
DSD: RA2_USO_DATA PCF_RA2_WWV_2P	Filename: DOR_NAV_0PNPDE20090825_053758_000060572082_00005_39137_8626.N1	Product: RA2_WWV_2PNPDE20090825_054254_000061732082_00005_39137_7026.N1
DSD: SOLAR_ACTIVITY_INDEX_PREDICT PCF_RA2_WWV_2P	Filename:	Product: RA2_WWV_2PNPDE20090825_054254_000061732082_00005_39137_7026.N1
DSD: DORIS_IONO PCF_RA2_WWV_2P	Filename: RA2_MW__1PNPDK20090825_072514_000039742082_00006_39138_2555.N1	Product: RA2_WWV_2PNPDK20090825_072514_000039742082_00006_39138_2557.N1
DSD: METEO_GRID_POINTS_ALTITUDE PCF_RA2_WWV_2P	Filename:	Product: RA2_WWV_2PNPDK20090825_072514_000039742082_00006_39138_2557.N1
DSD: MWR_CONFIGURATION_DATA PCF_RA2_WWV_2P	Filename: AUX_ECF_AXNECM20090825_062110_20090825_090000_20090825_210000	Product: RA2_WWV_2PNPDK20090825_072514_000039742082_00006_39138_2557.N1
DSD: OCEAN_ICE2_SYSTEM_FILE PCF_RA2_WWV_2P	Filename:	Product: RA2_WWV_2PNPDK20090825_072514_000039742082_00006_39138_2557.N1
DSD: OCEAN_TIDE_HARMONIC_COEF PCF_RA2_WWV_2P	Filename:	Product: RA2_WWV_2PNPDK20090825_072514_000039742082_00006_39138_2557.N1
DSD: OCEAN_TIDE_ORTHOWEIGHTS PCF_RA2_WWV_2P	Filename:	Product: RA2_WWV_2PNPDK20090825_072514_000039742082_00006_39138_2557.N1
DSD: RA2_CHARACTERISATION_DATA PCF_RA2_WWV_2P	Filename: AUX_ECF_AXNECM20090824_184110_20090825_030000_20090825_150000	Product: RA2_WWV_2PNPDK20090825_072514_000039742082_00006_39138_2557.N1
DSD: RA2_CONFIGURATION_DATA PCF_RA2_WWV_2P	Filename: AUX_ECF_AXNECM20090824_064111_20090824_210000_20090825_090000	Product: RA2_WWV_2PNPDK20090825_072514_000039742082_00006_39138_2557.N1

DSD: RA2_CONSTANT_DATA PCF_RA2_WWV_2P	Filename:	Product: RA2_WWV_2PNPDK20090825_072514_000039742082_00006
DSD: RA2_IF_MASK_FLIGHT_DATA PCF_RA2_WWV_2P	Filename: RA2_FGD_2PNPDK20090825_072514_000039742082_00006_39138_2556.N1	Product: RA2_WWV_2PNPDK20090825_072514_000039742082_00006_39138_2557.N1
DSD: RA2_USO_DATA PCF_RA2_WWV_2P	Filename: DOR_NAV_0PNPDK20090825_072414_000035072082_00006_39138_0932.N1	Product: RA2_WWV_2PNPDK20090825_072514_000039742082_00006_39138_2557.N1
DSD: SOLAR_ACTIVITY_INDEX_PREDICT PCF_RA2_WWV_2P	Filename:	Product: RA2_WWV_2PNPDK20090825_072514_000039742082_00006_39138_2557.N1
DSD: DORIS_IONO PCF_RA2_WWV_2P	Filename: RA2_MW__1PNPDK20090825_083056_000061632082_00007_39139_2680.N1	Product: RA2_WWV_2PNPDK20090825_083056_000061632082_00007_39139_2682.N1
DSD: METEO_GRID_POINTS_ALTITUDE PCF_RA2_WWV_2P	Filename:	Product: RA2_WWV_2PNPDK20090825_083056_000061632082_00007_39139_2682.N1
DSD: MWR_CONFIGURATION_DATA PCF_RA2_WWV_2P	Filename: AUX_ECF_AXNECM20090825_062110_20090825_090000_20090825_210000	Product: RA2_WWV_2PNPDK20090825_083056_000061632082_00007_39139_2682.N1
DSD: OCEAN_ICE2_SYSTEM_FILE PCF_RA2_WWV_2P	Filename:	Product: RA2_WWV_2PNPDK20090825_083056_000061632082_00007_39139_2682.N1
DSD: OCEAN_TIDE_HARMONIC_COEF PCF_RA2_WWV_2P	Filename:	Product: RA2_WWV_2PNPDK20090825_083056_000061632082_00007_39139_2682.N1
DSD: OCEAN_TIDE_ORTHOWEIGHTS PCF_RA2_WWV_2P	Filename:	Product: RA2_WWV_2PNPDK20090825_083056_000061632082_00007_39139_2682.N1
DSD: RA2_CHARACTERISATION_DATA PCF_RA2_WWV_2P	Filename: AUX_ECF_AXNECM20090824_184110_20090825_030000_20090825_150000	Product: RA2_WWV_2PNPDK20090825_083056_000061632082_00007_39139_2682.N1
DSD: RA2_CONFIGURATION_DATA PCF_RA2_WWV_2P	Filename: AUX_ECF_AXNECM20090824_064111_20090824_210000_20090825_090000	Product: RA2_WWV_2PNPDK20090825_083056_000061632082_00007_39139_2682.N1
DSD: RA2_CONSTANT_DATA PCF_RA2_WWV_2P	Filename:	Product: RA2_WWV_2PNPDK20090825_083056_000061632082_00007_39139_2682.N1
DSD: RA2_IF_MASK_FLIGHT_DATA PCF_RA2_WWV_2P	Filename: RA2_FGD_2PNPDK20090825_083056_000061632082_00007_39139_2681.N1	Product: RA2_WWV_2PNPDK20090825_083056_000061632082_00007_39139_2682.N1
DSD: RA2_USO_DATA PCF_RA2_WWV_2P	Filename: DOR_NAV_0PNPDK20090825_082759_000057382082_00007_39139_0933.N1	Product: RA2_WWV_2PNPDK20090825_083056_000061632082_00007_39139_2682.N1
DSD: SOLAR_ACTIVITY_INDEX_PREDICT PCF_RA2_WWV_2P	Filename:	Product: RA2_WWV_2PNPDK20090825_083056_000061632082_00007_39139_2682.N1
DSD: DORIS_IONO PCF_RA2_WWV_2P	Filename: RA2_MW__1PNPDK20090825_101301_000059992082_00008_39140_2808.N1	Product: RA2_WWV_2PNPDK20090825_101301_000059992082_00008_39140_2810.N1
DSD: METEO_GRID_POINTS_ALTITUDE PCF_RA2_WWV_2P	Filename:	Product: RA2_WWV_2PNPDK20090825_101301_000059992082_00008_39140_2810.N1
DSD: MWR_CONFIGURATION_DATA PCF_RA2_WWV_2P	Filename: AUX_ECF_AXNECM20090825_064110_20090825_150000_20090826_030000	Product: RA2_WWV_2PNPDK20090825_101301_000059992082_00008_39140_2810.N1
DSD: OCEAN_ICE2_SYSTEM_FILE PCF_RA2_WWV_2P	Filename:	Product: RA2_WWV_2PNPDK20090825_101301_000059992082_00008_39140_2810.N1

DSD: OCEAN_TIDE_HARMONIC_COEF PCF_RA2_WWV_2P	Filename:	Product: RA2_WWV_2PNPDK20090825_101301_000059992082_00008
DSD: OCEAN_TIDE_ORTHOWEIGHTS PCF_RA2_WWV_2P	Filename:	Product: RA2_WWV_2PNPDK20090825_101301_000059992082_00008_39140_2810.N1
DSD: RA2_CHARACTERISATION_DATA PCF_RA2_WWV_2P	Filename: AUX_ECF_AXNECM20090825_062110_20090825_090000_20090825_210000	Product: RA2_WWV_2PNPDK20090825_101301_000059992082_00008_39140_2810.N1
DSD: RA2_CONFIGURATION_DATA PCF_RA2_WWV_2P	Filename: AUX_ECF_AXNECM20090824_184110_20090825_030000_20090825_150000	Product: RA2_WWV_2PNPDK20090825_101301_000059992082_00008_39140_2810.N1
DSD: RA2_CONSTANT_DATA PCF_RA2_WWV_2P	Filename:	Product: RA2_WWV_2PNPDK20090825_101301_000059992082_00008_39140_2810.N1
DSD: RA2_IF_MASK_FLIGHT_DATA PCF_RA2_WWV_2P	Filename: RA2_FGD_2PNPDK20090825_101301_000059992082_00008_39140_2809.N1	Product: RA2_WWV_2PNPDK20090825_101301_000059992082_00008_39140_2810.N1
DSD: RA2_USO_DATA PCF_RA2_WWV_2P	Filename: DOR_NAV_0PNPDK20090825_100856_000057382082_00008_39140_0934.N1	Product: RA2_WWV_2PNPDK20090825_101301_000059992082_00008_39140_2810.N1
DSD: SOLAR_ACTIVITY_INDEX_PREDICT PCF_RA2_WWV_2P	Filename:	Product: RA2_WWV_2PNPDK20090825_101301_000059992082_00008_39140_2810.N1
DSD: DORIS_IONO PCF_RA2_WWV_2P	Filename: RA2_MW__1PNPDK20090825_115218_000000572082_00009_39141_2993.N1	Product: RA2_WWV_2PNPDK20090825_115218_000000572082_00009_39141_2995.N1
DSD: METEO_GRID_POINTS_ALTITUDE PCF_RA2_WWV_2P	Filename:	Product: RA2_WWV_2PNPDK20090825_115218_000000572082_00009_39141_2995.N1
DSD: MWR_CONFIGURATION_DATA PCF_RA2_WWV_2P	Filename: AUX_ECF_AXNECM20090825_064110_20090825_150000_20090826_030000	Product: RA2_WWV_2PNPDK20090825_115218_000000572082_00009_39141_2995.N1
DSD: OCEAN_ICE2_SYSTEM_FILE PCF_RA2_WWV_2P	Filename:	Product: RA2_WWV_2PNPDK20090825_115218_000000572082_00009_39141_2995.N1
DSD: OCEAN_TIDE_HARMONIC_COEF PCF_RA2_WWV_2P	Filename:	Product: RA2_WWV_2PNPDK20090825_115218_000000572082_00009_39141_2995.N1
DSD: OCEAN_TIDE_ORTHOWEIGHTS PCF_RA2_WWV_2P	Filename:	Product: RA2_WWV_2PNPDK20090825_115218_000000572082_00009_39141_2995.N1
DSD: RA2_CHARACTERISATION_DATA PCF_RA2_WWV_2P	Filename: AUX_ECF_AXNECM20090825_062110_20090825_090000_20090825_210000	Product: RA2_WWV_2PNPDK20090825_115218_000000572082_00009_39141_2995.N1
DSD: RA2_CONFIGURATION_DATA PCF_RA2_WWV_2P	Filename: AUX_ECF_AXNECM20090824_184110_20090825_030000_20090825_150000	Product: RA2_WWV_2PNPDK20090825_115218_000000572082_00009_39141_2995.N1
DSD: RA2_CONSTANT_DATA PCF_RA2_WWV_2P	Filename:	Product: RA2_WWV_2PNPDK20090825_115218_000000572082_00009_39141_2995.N1
DSD: RA2_IF_MASK_FLIGHT_DATA PCF_RA2_WWV_2P	Filename: RA2_FGD_2PNPDK20090825_115218_000000572082_00009_39141_2994.N1	Product: RA2_WWV_2PNPDK20090825_115218_000000572082_00009_39141_2995.N1
DSD: RA2_SURFACE_TYPE_DATA PCF_RA2_WWV_2P	Filename: RA2_POL_AXVIEG20090825_110358_20020101_000000_20090924_235959	Product: RA2_WWV_2PNPDK20090825_115218_000000572082_00009_39141_2995.N1
DSD: RA2_USO_DATA PCF_RA2_WWV_2P	Filename: DOR_NAV_0PNPDK20090825_100856_000057382082_00008_39140_0934.N1	Product: RA2_WWV_2PNPDK20090825_115218_000000572082_00009_39141_2995.N1

DSD: SOLAR_ACTIVITY_INDEX_PREDICT PCF_RA2_WWV_2P	Filename:	Product: RA2_WWV_2PNPDK20090825_115218_00000572082_00009
DSD: DORIS_IONO PCF_RA2_WWV_2P	Filename: RA2_MW__1PNPDK20090825_115218_000059362082_00009_39141_3427.N1	Product: RA2_WWV_2PNPDK20090825_115218_000059362082_00009_39141_3429.N1
DSD: METEO_GRID_POINTS_ALTITUDE PCF_RA2_WWV_2P	Filename:	Product: RA2_WWV_2PNPDK20090825_115218_000059362082_00009_39141_3429.N1
DSD: MWR_CHARACTERISATION_COEFF PCF_RA2_WWV_2P	Filename: RA2_SOL_AXVIEC20090825_133746_20020101_000000_20100801_000000	Product: RA2_WWV_2PNPDK20090825_115218_000059362082_00009_39141_3429.N1
DSD: MWR_CONFIGURATION_DATA PCF_RA2_WWV_2P	Filename: AUX_ECF_AXNECM20090825_064110_20090825_150000_20090826_030000	Product: RA2_WWV_2PNPDK20090825_115218_000059362082_00009_39141_3429.N1
DSD: OCEAN_ICE2_SYSTEM_FILE PCF_RA2_WWV_2P	Filename:	Product: RA2_WWV_2PNPDK20090825_115218_000059362082_00009_39141_3429.N1
DSD: OCEAN_TIDE_HARMONIC_COEF PCF_RA2_WWV_2P	Filename:	Product: RA2_WWV_2PNPDK20090825_115218_000059362082_00009_39141_3429.N1
DSD: OCEAN_TIDE_ORTHOWEIGHTS PCF_RA2_WWV_2P	Filename:	Product: RA2_WWV_2PNPDK20090825_115218_000059362082_00009_39141_3429.N1
DSD: RA2_CHARACTERISATION_DATA PCF_RA2_WWV_2P	Filename: AUX_ECF_AXNECM20090825_062110_20090825_090000_20090825_210000	Product: RA2_WWV_2PNPDK20090825_115218_000059362082_00009_39141_3429.N1
DSD: RA2_CONFIGURATION_DATA PCF_RA2_WWV_2P	Filename: AUX_ECF_AXNECM20090824_184110_20090825_030000_20090825_150000	Product: RA2_WWV_2PNPDK20090825_115218_000059362082_00009_39141_3429.N1
DSD: RA2_CONSTANT_DATA PCF_RA2_WWV_2P	Filename:	Product: RA2_WWV_2PNPDK20090825_115218_000059362082_00009_39141_3429.N1
DSD: RA2_IF_MASK_FLIGHT_DATA PCF_RA2_WWV_2P	Filename: RA2_FGD_2PNPDK20090825_115218_000059362082_00009_39141_3428.N1	Product: RA2_WWV_2PNPDK20090825_115218_000059362082_00009_39141_3429.N1
DSD: RA2_SURFACE_TYPE_DATA PCF_RA2_WWV_2P	Filename: RA2_POL_AXVIEC20090825_110358_20020101_000000_20090924_235959	Product: RA2_WWV_2PNPDK20090825_115218_000059362082_00009_39141_3429.N1
DSD: RA2_USO_DATA PCF_RA2_WWV_2P	Filename: DOR_NAV_0PNPDK20090825_114953_000054192082_00009_39141_0935.N1	Product: RA2_WWV_2PNPDK20090825_115218_000059362082_00009_39141_3429.N1
DSD: SOLAR_ACTIVITY_INDEX_PREDICT PCF_RA2_WWV_2P	Filename:	Product: RA2_WWV_2PNPDK20090825_115218_000059362082_00009_39141_3429.N1
DSD: DORIS_IONO PCF_RA2_WWV_2P	Filename: RA2_MW__1PNPDK20090825_115317_000058772082_00009_39141_3002.N1	Product: RA2_WWV_2PNPDK20090825_115317_000058772082_00009_39141_3004.N1
DSD: METEO_GRID_POINTS_ALTITUDE PCF_RA2_WWV_2P	Filename:	Product: RA2_WWV_2PNPDK20090825_115317_000058772082_00009_39141_3004.N1
DSD: MWR_CONFIGURATION_DATA PCF_RA2_WWV_2P	Filename: AUX_ECF_AXNECM20090825_064110_20090825_150000_20090826_030000	Product: RA2_WWV_2PNPDK20090825_115317_000058772082_00009_39141_3004.N1
DSD: OCEAN_ICE2_SYSTEM_FILE PCF_RA2_WWV_2P	Filename:	Product: RA2_WWV_2PNPDK20090825_115317_000058772082_00009_39141_3004.N1

DSD: OCEAN_TIDE_HARMONIC_COEF PCF_RA2_WWV_2P	Filename:	Product: RA2_WWV_2PNPDK20090825_115317_000058772082_00009
DSD: OCEAN_TIDE_ORTHOWEIGHTS PCF_RA2_WWV_2P	Filename:	Product: RA2_WWV_2PNPDK20090825_115317_000058772082_00009_39141_3004.N1
DSD: RA2_CHARACTERISATION_DATA PCF_RA2_WWV_2P	Filename: AUX_ECF_AXNECM20090825_062110_20090825_090000_20090825_210000	Product: RA2_WWV_2PNPDK20090825_115317_000058772082_00009_39141_3004.N1
DSD: RA2_CONFIGURATION_DATA PCF_RA2_WWV_2P	Filename: AUX_ECF_AXNECM20090824_184110_20090825_030000_20090825_150000	Product: RA2_WWV_2PNPDK20090825_115317_000058772082_00009_39141_3004.N1
DSD: RA2_CONSTANT_DATA PCF_RA2_WWV_2P	Filename:	Product: RA2_WWV_2PNPDK20090825_115317_000058772082_00009_39141_3004.N1
DSD: RA2_IF_MASK_FLIGHT_DATA PCF_RA2_WWV_2P	Filename: RA2_FGD_2PNPDK20090825_115317_000058772082_00009_39141_3003.N1	Product: RA2_WWV_2PNPDK20090825_115317_000058772082_00009_39141_3004.N1
DSD: RA2_SURFACE_TYPE_DATA PCF_RA2_WWV_2P	Filename: RA2_POL_AXVIEC20090825_110358_20020101_000000_20090924_235959	Product: RA2_WWV_2PNPDK20090825_115317_000058772082_00009_39141_3004.N1
DSD: RA2_USO_DATA PCF_RA2_WWV_2P	Filename: DOR_NAV_0PNPDK20090825_114953_000054192082_00009_39141_0935.N1	Product: RA2_WWV_2PNPDK20090825_115317_000058772082_00009_39141_3004.N1
DSD: SOLAR_ACTIVITY_INDEX_PREDICT PCF_RA2_WWV_2P	Filename:	Product: RA2_WWV_2PNPDK20090825_115317_000058772082_00009_39141_3004.N1
DSD: DORIS_IONO PCF_RA2_WWV_2P	Filename: RA2_MW__1PNPDK20090825_133042_000059452082_00010_39142_3158.N1	Product: RA2_WWV_2PNPDK20090825_133042_000059452082_00010_39142_3160.N1
DSD: METEO_GRID_POINTS_ALTITUDE PCF_RA2_WWV_2P	Filename:	Product: RA2_WWV_2PNPDK20090825_133042_000059452082_00010_39142_3160.N1
DSD: MWR_CHARACTERISATION_COEFF PCF_RA2_WWV_2P	Filename: RA2_SOL_AXVIEC20090825_133746_20020101_000000_20100801_000000	Product: RA2_WWV_2PNPDK20090825_133042_000059452082_00010_39142_3160.N1
DSD: MWR_CONFIGURATION_DATA PCF_RA2_WWV_2P	Filename: AUX_ECF_AXNECM20090825_064110_20090825_150000_20090826_030000	Product: RA2_WWV_2PNPDK20090825_133042_000059452082_00010_39142_3160.N1
DSD: OCEAN_ICE2_SYSTEM_FILE PCF_RA2_WWV_2P	Filename:	Product: RA2_WWV_2PNPDK20090825_133042_000059452082_00010_39142_3160.N1
DSD: OCEAN_TIDE_HARMONIC_COEF PCF_RA2_WWV_2P	Filename:	Product: RA2_WWV_2PNPDK20090825_133042_000059452082_00010_39142_3160.N1
DSD: OCEAN_TIDE_ORTHOWEIGHTS PCF_RA2_WWV_2P	Filename:	Product: RA2_WWV_2PNPDK20090825_133042_000059452082_00010_39142_3160.N1
DSD: RA2_CHARACTERISATION_DATA PCF_RA2_WWV_2P	Filename: AUX_ECF_AXNECM20090825_062110_20090825_090000_20090825_210000	Product: RA2_WWV_2PNPDK20090825_133042_000059452082_00010_39142_3160.N1
DSD: RA2_CONFIGURATION_DATA PCF_RA2_WWV_2P	Filename: AUX_ECF_AXNECM20090824_184110_20090825_030000_20090825_150000	Product: RA2_WWV_2PNPDK20090825_133042_000059452082_00010_39142_3160.N1
DSD: RA2_CONSTANT_DATA PCF_RA2_WWV_2P	Filename:	Product: RA2_WWV_2PNPDK20090825_133042_000059452082_00010_39142_3160.N1

DSD: RA2_IF_MASK_FLIGHT_DATA PCF_RA2_WWV_2P	Filename: RA2_FGD_2PNPDK20090825_133042_000059452082_00010_39142_3159.N1	Product: RA2_WWV_2PNPDK20090825_133042_000059452082_00010_39142_3159.N1
DSD: RA2_SURFACE_TYPE_DATA PCF_RA2_WWV_2P	Filename: RA2_POL_AXVIEC20090825_110358_20020101_000000_20090924_235959	Product: RA2_WWV_2PNPDK20090825_133042_000059452082_00010_39142_3160.N1
DSD: RA2_USO_DATA PCF_RA2_WWV_2P	Filename: DOR_NAV_0PNPDK20090825_132531_000057382082_00010_39142_0936.N1	Product: RA2_WWV_2PNPDK20090825_133042_000059452082_00010_39142_3160.N1
DSD: SOLAR_ACTIVITY_INDEX_PREDICT PCF_RA2_WWV_2P	Filename:	Product: RA2_WWV_2PNPDK20090825_133042_000059452082_00010_39142_3160.N1
DSD: DORIS_IONO PCF_RA2_WWV_2P	Filename: RA2_MW__1PNPDK20090825_150914_000050842082_00011_39143_3411.N1	Product: RA2_WWV_2PNPDK20090825_150914_000050842082_00011_39143_3413.N1
DSD: METEO_GRID_POINTS_ALTITUDE PCF_RA2_WWV_2P	Filename:	Product: RA2_WWV_2PNPDK20090825_150914_000050842082_00011_39143_3413.N1
DSD: MWR_CHARACTERISATION_COEFF PCF_RA2_WWV_2P	Filename: RA2_SOL_AXVIEC20090825_133746_20020101_000000_20100801_000000	Product: RA2_WWV_2PNPDK20090825_150914_000050842082_00011_39143_3413.N1
DSD: MWR_CONFIGURATION_DATA PCF_RA2_WWV_2P	Filename: AUX_ECF_AXNECM20090825_064111_20090825_210000_20090826_090000	Product: RA2_WWV_2PNPDK20090825_150914_000050842082_00011_39143_3413.N1
DSD: OCEAN_ICE2_SYSTEM_FILE PCF_RA2_WWV_2P	Filename:	Product: RA2_WWV_2PNPDK20090825_150914_000050842082_00011_39143_3413.N1
DSD: OCEAN_TIDE_HARMONIC_COEF PCF_RA2_WWV_2P	Filename:	Product: RA2_WWV_2PNPDK20090825_150914_000050842082_00011_39143_3413.N1
DSD: OCEAN_TIDE_ORTHOWEIGHTS PCF_RA2_WWV_2P	Filename:	Product: RA2_WWV_2PNPDK20090825_150914_000050842082_00011_39143_3413.N1
DSD: RA2_CHARACTERISATION_DATA PCF_RA2_WWV_2P	Filename: AUX_ECF_AXNECM20090825_064110_20090825_150000_20090826_030000	Product: RA2_WWV_2PNPDK20090825_150914_000050842082_00011_39143_3413.N1
DSD: RA2_CONFIGURATION_DATA PCF_RA2_WWV_2P	Filename: AUX_ECF_AXNECM20090825_062110_20090825_090000_20090825_210000	Product: RA2_WWV_2PNPDK20090825_150914_000050842082_00011_39143_3413.N1
DSD: RA2_CONSTANT_DATA PCF_RA2_WWV_2P	Filename:	Product: RA2_WWV_2PNPDK20090825_150914_000050842082_00011_39143_3413.N1
DSD: RA2_IF_MASK_FLIGHT_DATA PCF_RA2_WWV_2P	Filename: RA2_FGD_2PNPDK20090825_150914_000050842082_00011_39143_3412.N1	Product: RA2_WWV_2PNPDK20090825_150914_000050842082_00011_39143_3413.N1
DSD: RA2_SURFACE_TYPE_DATA PCF_RA2_WWV_2P	Filename: RA2_POL_AXVIEC20090825_110358_20020101_000000_20090924_235959	Product: RA2_WWV_2PNPDK20090825_150914_000050842082_00011_39143_3413.N1
DSD: RA2_USO_DATA PCF_RA2_WWV_2P	Filename: DOR_NAV_0PNPDK20090825_150628_000054192082_00011_39143_0937.N1	Product: RA2_WWV_2PNPDK20090825_150914_000050842082_00011_39143_3413.N1
DSD: SOLAR_ACTIVITY_INDEX_PREDICT PCF_RA2_WWV_2P	Filename:	Product: RA2_WWV_2PNPDK20090825_150914_000050842082_00011_39143_3413.N1
DSD: DORIS_IONO PCF_RA2_WWV_2P	Filename: RA2_MW__1PNPDK20090825_163751_000004932082_00012_39144_3414.N1	Product: RA2_WWV_2PNPDK20090825_163751_000004932082_00012_39144_3416.N1

DSD: METEO_GRID_POINTS_ALTITUDE PCF_RA2_WWV_2P	Filename:	Product: RA2_WWV_2PNPDK20090825_163751_000004932082_00012_
DSD: MWR_CHARACTERISATION_COEFF PCF_RA2_WWV_2P	Filename: RA2_SOL_AXVIEC20090825_133746_20020101_000000_20100801_000000	Product: RA2_WWV_2PNPDK20090825_163751_000004932082_00012_39144_3416.N1
DSD: MWR_CONFIGURATION_DATA PCF_RA2_WWV_2P	Filename: AUX_ECF_AXNECM20090825_064111_20090825_210000_20090826_090000	Product: RA2_WWV_2PNPDK20090825_163751_000004932082_00012_39144_3416.N1
DSD: OCEAN_ICE2_SYSTEM_FILE PCF_RA2_WWV_2P	Filename:	Product: RA2_WWV_2PNPDK20090825_163751_000004932082_00012_39144_3416.N1
DSD: OCEAN_TIDE_HARMONIC_COEF PCF_RA2_WWV_2P	Filename:	Product: RA2_WWV_2PNPDK20090825_163751_000004932082_00012_39144_3416.N1
DSD: OCEAN_TIDE_ORTHOWEIGHTS PCF_RA2_WWV_2P	Filename:	Product: RA2_WWV_2PNPDK20090825_163751_000004932082_00012_39144_3416.N1
DSD: RA2_CHARACTERISATION_DATA PCF_RA2_WWV_2P	Filename: AUX_ECF_AXNECM20090825_064110_20090825_150000_20090826_030000	Product: RA2_WWV_2PNPDK20090825_163751_000004932082_00012_39144_3416.N1
DSD: RA2_CONFIGURATION_DATA PCF_RA2_WWV_2P	Filename: AUX_ECF_AXNECM20090825_062110_20090825_090000_20090825_210000	Product: RA2_WWV_2PNPDK20090825_163751_000004932082_00012_39144_3416.N1
DSD: RA2_CONSTANT_DATA PCF_RA2_WWV_2P	Filename:	Product: RA2_WWV_2PNPDK20090825_163751_000004932082_00012_39144_3416.N1
DSD: RA2_IF_MASK_FLIGHT_DATA PCF_RA2_WWV_2P	Filename: RA2_FGD_2PNPDK20090825_163751_000004932082_00012_39144_3415.N1	Product: RA2_WWV_2PNPDK20090825_163751_000004932082_00012_39144_3416.N1
DSD: RA2_SURFACE_TYPE_DATA PCF_RA2_WWV_2P	Filename: RA2_POL_AXVIEC20090825_110358_20020101_000000_20090924_235959	Product: RA2_WWV_2PNPDK20090825_163751_000004932082_00012_39144_3416.N1
DSD: RA2_USO_DATA PCF_RA2_WWV_2P	Filename: DOR_NAV_0PNPDK20090825_150628_000054192082_00011_39143_0937.N1	Product: RA2_WWV_2PNPDK20090825_163751_000004932082_00012_39144_3416.N1
DSD: SOLAR_ACTIVITY_INDEX_PREDICT PCF_RA2_WWV_2P	Filename:	Product: RA2_WWV_2PNPDK20090825_163751_000004932082_00012_39144_3416.N1
DSD: DORIS_IONO PCF_RA2_WWV_2P	Filename: RA2_MW__1PNPDK20090825_164500_000059412082_00012_39144_3540.N1	Product: RA2_WWV_2PNPDK20090825_164500_000059412082_00012_39144_3542.N1
DSD: METEO_GRID_POINTS_ALTITUDE PCF_RA2_WWV_2P	Filename:	Product: RA2_WWV_2PNPDK20090825_164500_000059412082_00012_39144_3542.N1
DSD: MWR_CHARACTERISATION_COEFF PCF_RA2_WWV_2P	Filename: RA2_SOL_AXVIEC20090825_133746_20020101_000000_20100801_000000	Product: RA2_WWV_2PNPDK20090825_164500_000059412082_00012_39144_3542.N1
DSD: MWR_CONFIGURATION_DATA PCF_RA2_WWV_2P	Filename: AUX_ECF_AXNECM20090825_064111_20090825_210000_20090826_090000	Product: RA2_WWV_2PNPDK20090825_164500_000059412082_00012_39144_3542.N1
DSD: OCEAN_ICE2_SYSTEM_FILE PCF_RA2_WWV_2P	Filename:	Product: RA2_WWV_2PNPDK20090825_164500_000059412082_00012_39144_3542.N1



DSD: OCEAN_TIDE_HARMONIC_COEF PCF_RA2_WWV_2P	Filename:	Product: RA2_WWV_2PNPDK20090825_164500_000059412082_00012
DSD: OCEAN_TIDE_ORTHOWEIGHTS PCF_RA2_WWV_2P	Filename:	Product: RA2_WWV_2PNPDK20090825_164500_000059412082_00012_39144_3542.N1
DSD: RA2_CHARACTERISATION_DATA PCF_RA2_WWV_2P	Filename: AUX_ECF_AXNECM20090825_064110_20090825_150000_20090826_030000	Product: RA2_WWV_2PNPDK20090825_164500_000059412082_00012_39144_3542.N1
DSD: RA2_CONFIGURATION_DATA PCF_RA2_WWV_2P	Filename: AUX_ECF_AXNECM20090825_062110_20090825_090000_20090825_210000	Product: RA2_WWV_2PNPDK20090825_164500_000059412082_00012_39144_3542.N1
DSD: RA2_CONSTANT_DATA PCF_RA2_WWV_2P	Filename:	Product: RA2_WWV_2PNPDK20090825_164500_000059412082_00012_39144_3542.N1
DSD: RA2_IF_MASK_FLIGHT_DATA PCF_RA2_WWV_2P	Filename: RA2_FGD_2PNPDK20090825_164500_000059412082_00012_39144_3541.N1	Product: RA2_WWV_2PNPDK20090825_164500_000059412082_00012_39144_3542.N1
DSD: RA2_SURFACE_TYPE_DATA PCF_RA2_WWV_2P	Filename: RA2_POL_AXVIEC20090825_110358_20020101_000000_20090924_235959	Product: RA2_WWV_2PNPDK20090825_164500_000059412082_00012_39144_3542.N1
DSD: RA2_USO_DATA PCF_RA2_WWV_2P	Filename: DOR_NAV_0PNPDK20090825_164207_000057382082_00012_39144_0938.N1	Product: RA2_WWV_2PNPDK20090825_164500_000059412082_00012_39144_3542.N1
DSD: SOLAR_ACTIVITY_INDEX_PREDICT PCF_RA2_WWV_2P	Filename:	Product: RA2_WWV_2PNPDK20090825_164500_000059412082_00012_39144_3542.N1
DSD: DORIS_IONO PCF_RA2_WWV_2P	Filename: RA2_MW__1PNPDK20090825_182301_000060722082_00013_39145_3677.N1	Product: RA2_WWV_2PNPDK20090825_182301_000060722082_00013_39145_3679.N1
DSD: METEO_GRID_POINTS_ALTITUDE PCF_RA2_WWV_2P	Filename:	Product: RA2_WWV_2PNPDK20090825_182301_000060722082_00013_39145_3679.N1
DSD: MWR_CHARACTERISATION_COEFF PCF_RA2_WWV_2P	Filename: RA2_SOL_AXVIEC20090825_133746_20020101_000000_20100801_000000	Product: RA2_WWV_2PNPDK20090825_182301_000060722082_00013_39145_3679.N1
DSD: MWR_CONFIGURATION_DATA PCF_RA2_WWV_2P	Filename: AUX_ECF_AXNECM20090825_064111_20090825_210000_20090826_090000	Product: RA2_WWV_2PNPDK20090825_182301_000060722082_00013_39145_3679.N1
DSD: OCEAN_ICE2_SYSTEM_FILE PCF_RA2_WWV_2P	Filename:	Product: RA2_WWV_2PNPDK20090825_182301_000060722082_00013_39145_3679.N1
DSD: OCEAN_TIDE_HARMONIC_COEF PCF_RA2_WWV_2P	Filename:	Product: RA2_WWV_2PNPDK20090825_182301_000060722082_00013_39145_3679.N1
DSD: OCEAN_TIDE_ORTHOWEIGHTS PCF_RA2_WWV_2P	Filename:	Product: RA2_WWV_2PNPDK20090825_182301_000060722082_00013_39145_3679.N1
DSD: RA2_CHARACTERISATION_DATA PCF_RA2_WWV_2P	Filename: AUX_ECF_AXNECM20090825_064110_20090825_150000_20090826_030000	Product: RA2_WWV_2PNPDK20090825_182301_000060722082_00013_39145_3679.N1
DSD: RA2_CONFIGURATION_DATA PCF_RA2_WWV_2P	Filename: AUX_ECF_AXNECM20090825_062110_20090825_090000_20090825_210000	Product: RA2_WWV_2PNPDK20090825_182301_000060722082_00013_39145_3679.N1
DSD: RA2_CONSTANT_DATA PCF_RA2_WWV_2P	Filename:	Product: RA2_WWV_2PNPDK20090825_182301_000060722082_00013_39145_3679.N1

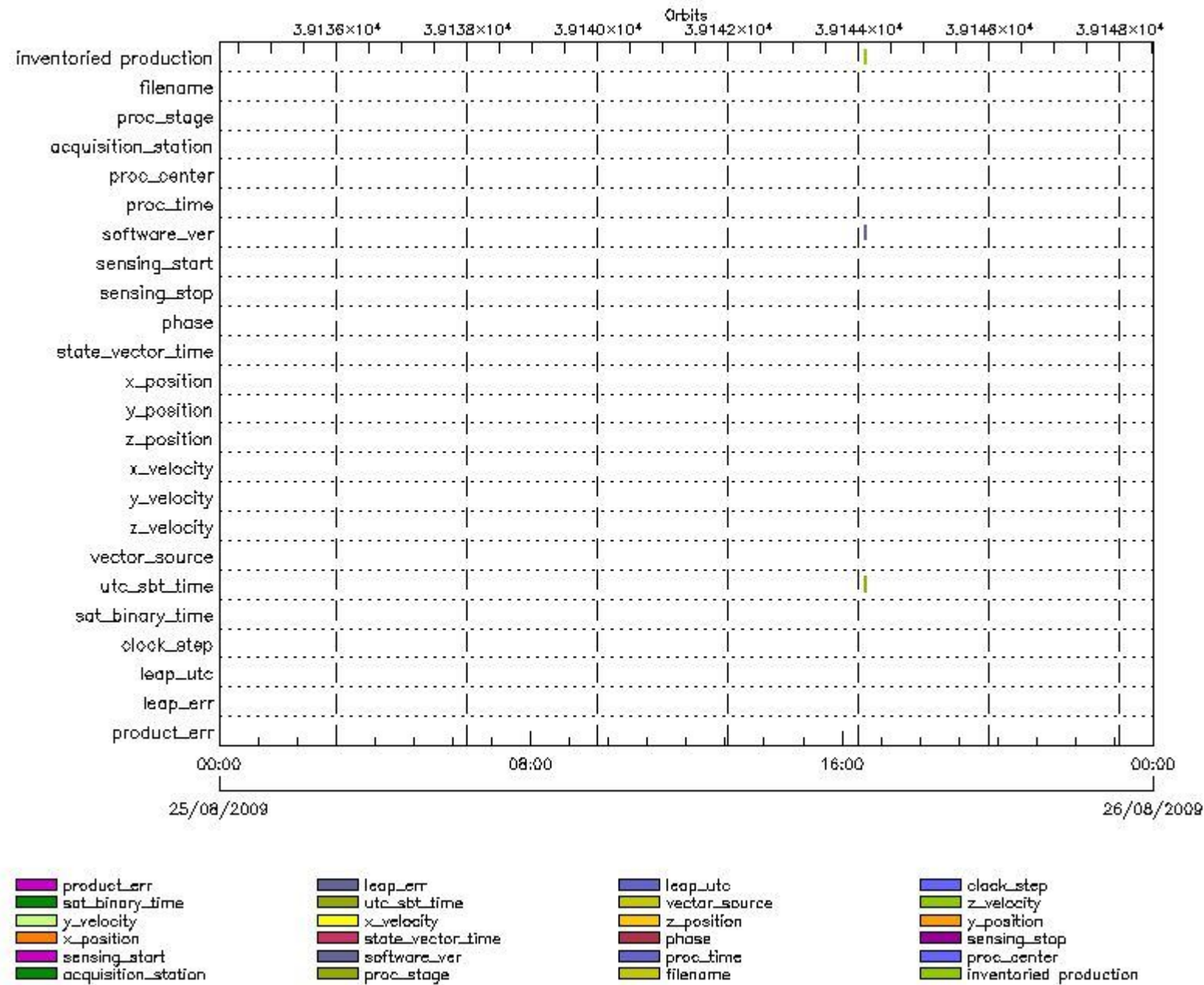
DSD: RA2_IF_MASK_FLIGHT_DATA PCF_RA2_WWV_2P	Filename: RA2_FGD_2PNPDK20090825_182301_000060722082_00013_39145_3678.N1	Product: RA2_WWV_2PNPDK20090825_182301_000060722082_00013
DSD: RA2_SURFACE_TYPE_DATA PCF_RA2_WWV_2P	Filename: RA2_POL_AXVIEC20090825_110358_20020101_000000_20090924_235959	Product: RA2_WWV_2PNPDK20090825_182301_000060722082_00013_39145_3679.N1
DSD: RA2_USO_DATA PCF_RA2_WWV_2P	Filename: DOR_NAV_0PNPDK20090825_181745_000057382082_00013_39145_0939.N1	Product: RA2_WWV_2PNPDK20090825_182301_000060722082_00013_39145_3679.N1
DSD: SOLAR_ACTIVITY_INDEX_PREDICT PCF_RA2_WWV_2P	Filename:	Product: RA2_WWV_2PNPDK20090825_182301_000060722082_00013_39145_3679.N1
DSD: DORIS_IONO PCF_RA2_WWV_2P	Filename: RA2_MW__1PNPDE20090825_200238_000042892082_00014_39146_7446.N1	Product: RA2_WWV_2PNPDE20090825_200238_000042892082_00014_39146_7448.N1
DSD: METEO_GRID_POINTS_ALTITUDE PCF_RA2_WWV_2P	Filename:	Product: RA2_WWV_2PNPDE20090825_200238_000042892082_00014_39146_7448.N1
DSD: MWR_CHARACTERISATION_COEFF PCF_RA2_WWV_2P	Filename: RA2_SOL_AXVIEC20090825_133746_20020101_000000_20100801_000000	Product: RA2_WWV_2PNPDE20090825_200238_000042892082_00014_39146_7448.N1
DSD: MWR_CONFIGURATION_DATA PCF_RA2_WWV_2P	Filename: AUX_ECF_AXNECM20090825_064111_20090825_210000_20090826_090000	Product: RA2_WWV_2PNPDE20090825_200238_000042892082_00014_39146_7448.N1
DSD: OCEAN_ICE2_SYSTEM_FILE PCF_RA2_WWV_2P	Filename:	Product: RA2_WWV_2PNPDE20090825_200238_000042892082_00014_39146_7448.N1
DSD: OCEAN_TIDE_HARMONIC_COEF PCF_RA2_WWV_2P	Filename:	Product: RA2_WWV_2PNPDE20090825_200238_000042892082_00014_39146_7448.N1
DSD: OCEAN_TIDE_ORTHOWEIGHTS PCF_RA2_WWV_2P	Filename:	Product: RA2_WWV_2PNPDE20090825_200238_000042892082_00014_39146_7448.N1
DSD: RA2_CHARACTERISATION_DATA PCF_RA2_WWV_2P	Filename: AUX_ECF_AXNECM20090825_064110_20090825_150000_20090826_030000	Product: RA2_WWV_2PNPDE20090825_200238_000042892082_00014_39146_7448.N1
DSD: RA2_CONFIGURATION_DATA PCF_RA2_WWV_2P	Filename: AUX_ECF_AXNECM20090825_062110_20090825_090000_20090825_210000	Product: RA2_WWV_2PNPDE20090825_200238_000042892082_00014_39146_7448.N1
DSD: RA2_CONSTANT_DATA PCF_RA2_WWV_2P	Filename:	Product: RA2_WWV_2PNPDE20090825_200238_000042892082_00014_39146_7448.N1
DSD: RA2_IF_MASK_FLIGHT_DATA PCF_RA2_WWV_2P	Filename: RA2_FGD_2PNPDE20090825_200238_000042892082_00014_39146_7447.N1	Product: RA2_WWV_2PNPDE20090825_200238_000042892082_00014_39146_7448.N1
DSD: RA2_SURFACE_TYPE_DATA PCF_RA2_WWV_2P	Filename: RA2_POL_AXVIEC20090825_110358_20020101_000000_20090924_235959	Product: RA2_WWV_2PNPDE20090825_200238_000042892082_00014_39146_7448.N1
DSD: RA2_USO_DATA PCF_RA2_WWV_2P	Filename: DOR_NAV_0PNPDE20090825_195842_000041442082_00014_39146_8627.N1	Product: RA2_WWV_2PNPDE20090825_200238_000042892082_00014_39146_7448.N1
DSD: SOLAR_ACTIVITY_INDEX_PREDICT PCF_RA2_WWV_2P	Filename:	Product: RA2_WWV_2PNPDE20090825_200238_000042892082_00014_39146_7448.N1
DSD: DORIS_IONO PCF_RA2_WWV_2P	Filename: RA2_MW__1PNPDE20090825_211311_000062622082_00014_39146_7611.N1	Product: RA2_WWV_2PNPDE20090825_211311_000062622082_00014_39146_7613.N1

DSD: METEO_GRID_POINTS_ALTITUDE PCF_RA2_WWV_2P	Filename:	Product: RA2_WWV_2PNPDE20090825_211311_000062622082_00014.
DSD: MWR_CHARACTERISATION_COEFF PCF_RA2_WWV_2P	Filename: RA2_SOL_AXVIEC20090825_133746_20020101_000000_20100801_000000	Product: RA2_WWV_2PNPDE20090825_211311_000062622082_00014_39146_7613.N1
DSD: MWR_CONFIGURATION_DATA PCF_RA2_WWV_2P	Filename: AUX_ECF_AXNECM20090825_184112_20090826_030000_20090826_150000	Product: RA2_WWV_2PNPDE20090825_211311_000062622082_00014_39146_7613.N1
DSD: OCEAN_ICE2_SYSTEM_FILE PCF_RA2_WWV_2P	Filename:	Product: RA2_WWV_2PNPDE20090825_211311_000062622082_00014_39146_7613.N1
DSD: OCEAN_TIDE_HARMONIC_COEF PCF_RA2_WWV_2P	Filename:	Product: RA2_WWV_2PNPDE20090825_211311_000062622082_00014_39146_7613.N1
DSD: OCEAN_TIDE_ORTHOWEIGHTS PCF_RA2_WWV_2P	Filename:	Product: RA2_WWV_2PNPDE20090825_211311_000062622082_00014_39146_7613.N1
DSD: RA2_CHARACTERISATION_DATA PCF_RA2_WWV_2P	Filename: AUX_ECF_AXNECM20090825_064111_20090825_210000_20090826_090000	Product: RA2_WWV_2PNPDE20090825_211311_000062622082_00014_39146_7613.N1
DSD: RA2_CONFIGURATION_DATA PCF_RA2_WWV_2P	Filename: AUX_ECF_AXNECM20090825_064110_20090825_150000_20090826_030000	Product: RA2_WWV_2PNPDE20090825_211311_000062622082_00014_39146_7613.N1
DSD: RA2_CONSTANT_DATA PCF_RA2_WWV_2P	Filename:	Product: RA2_WWV_2PNPDE20090825_211311_000062622082_00014_39146_7613.N1
DSD: RA2_IF_MASK_FLIGHT_DATA PCF_RA2_WWV_2P	Filename: RA2_FGD_2PNPDE20090825_211311_000062622082_00014_39146_7612.N1	Product: RA2_WWV_2PNPDE20090825_211311_000062622082_00014_39146_7613.N1
DSD: RA2_SURFACE_TYPE_DATA PCF_RA2_WWV_2P	Filename: RA2_POL_AXVIEC20090825_110358_20020101_000000_20090924_235959	Product: RA2_WWV_2PNPDE20090825_211311_000062622082_00014_39146_7613.N1
DSD: RA2_USO_DATA PCF_RA2_WWV_2P	Filename: DOR_NAV_0PNPDE20090825_211305_000057382082_00014_39146_8628.N1	Product: RA2_WWV_2PNPDE20090825_211311_000062622082_00014_39146_7613.N1
DSD: SOLAR_ACTIVITY_INDEX_PREDICT PCF_RA2_WWV_2P	Filename:	Product: RA2_WWV_2PNPDE20090825_211311_000062622082_00014_39146_7613.N1
DSD: DORIS_IONO PCF_RA2_WWV_2P	Filename: RA2_MW__1PNPDE20090825_225634_000060592082_00015_39147_7761.N1	Product: RA2_WWV_2PNPDE20090825_225634_000060592082_00015_39147_7763.N1
DSD: METEO_GRID_POINTS_ALTITUDE PCF_RA2_WWV_2P	Filename:	Product: RA2_WWV_2PNPDE20090825_225634_000060592082_00015_39147_7763.N1
DSD: MWR_CHARACTERISATION_COEFF PCF_RA2_WWV_2P	Filename: RA2_SOL_AXVIEC20090825_133746_20020101_000000_20100801_000000	Product: RA2_WWV_2PNPDE20090825_225634_000060592082_00015_39147_7763.N1
DSD: MWR_CONFIGURATION_DATA PCF_RA2_WWV_2P	Filename: AUX_ECF_AXNECM20090825_184112_20090826_030000_20090826_150000	Product: RA2_WWV_2PNPDE20090825_225634_000060592082_00015_39147_7763.N1
DSD: OCEAN_ICE2_SYSTEM_FILE PCF_RA2_WWV_2P	Filename:	Product: RA2_WWV_2PNPDE20090825_225634_000060592082_00015_39147_7763.N1

DSD: OCEAN_TIDE_HARMONIC_COEF PCF_RA2_WWV_2P	Filename:	Product: RA2_WWV_2PNPDE20090825_225634_000060592082_00015_
DSD: OCEAN_TIDE_ORTHOWEIGHTS PCF_RA2_WWV_2P	Filename:	Product: RA2_WWV_2PNPDE20090825_225634_000060592082_00015_39147_7763.N1
DSD: RA2_CHARACTERISATION_DATA PCF_RA2_WWV_2P	Filename: AUX_ECF_AXNECM20090825_064111_20090825_210000_20090826_090000	Product: RA2_WWV_2PNPDE20090825_225634_000060592082_00015_39147_7763.N1
DSD: RA2_CONFIGURATION_DATA PCF_RA2_WWV_2P	Filename: AUX_ECF_AXNECM20090825_064110_20090825_150000_20090826_030000	Product: RA2_WWV_2PNPDE20090825_225634_000060592082_00015_39147_7763.N1
DSD: RA2_CONSTANT_DATA PCF_RA2_WWV_2P	Filename:	Product: RA2_WWV_2PNPDE20090825_225634_000060592082_00015_39147_7763.N1
DSD: RA2_IF_MASK_FLIGHT_DATA PCF_RA2_WWV_2P	Filename: RA2_FGD_2PNPDE20090825_225634_000060592082_00015_39147_7762.N1	Product: RA2_WWV_2PNPDE20090825_225634_000060592082_00015_39147_7763.N1
DSD: RA2_SURFACE_TYPE_DATA PCF_RA2_WWV_2P	Filename: RA2_POL_AXVIEC20090825_110358_20020101_000000_20090924_235959	Product: RA2_WWV_2PNPDE20090825_225634_000060592082_00015_39147_7763.N1
DSD: RA2_USO_DATA PCF_RA2_WWV_2P	Filename: DOR_NAV_0PNPDE20090825_225402_000057382082_00015_39147_8629.N1	Product: RA2_WWV_2PNPDE20090825_225634_000060592082_00015_39147_7763.N1
DSD: SOLAR_ACTIVITY_INDEX_PREDICT PCF_RA2_WWV_2P	Filename:	Product: RA2_WWV_2PNPDE20090825_225634_000060592082_00015_39147_7763.N1

## MPH checks (Level 0)

### MPH Errors for RA2\_CAL\_0P



## RA2\_CAL\_0P MPH checks

### RA2\_CAL\_0P products with wrong filename

Gauge  Segment (Start-Stop)

### RA2\_CAL\_0P products with unknown processing stage

Gauge  Segment (Start-Stop)

### RA2\_CAL\_0P products with unknown acquisition station

Gauge  Segment (Start-Stop)

### RA2\_CAL\_0P products with unknown processing center

Gauge  Segment (Start-Stop)

### RA2\_CAL\_0P products with wrong processing time

Gauge Segment (Start-Stop)

RA2\_CAL\_0P products with software version not equal to the current version

Gauge	Segment (Start-Stop)
Warning: Wrong Software ver. KSPT_L0/4303 Filename: RA2_CAL_0PNPDK20090825_163409_000001362082_00012_39144_1500.N1;	25-AUG-2009 16:34:09.895 25-AUG-2009 16:36:25.803

RA2\_CAL\_0P products with wrong sensing start

Gauge Segment (Start-Stop)

RA2\_CAL\_0P products with wrong sensing stop

Gauge Segment (Start-Stop)

RA2\_CAL\_0P products with wrong phase

Gauge Segment (Start-Stop)

RA2\_CAL\_0P products with wrong state vector time

Gauge Segment (Start-Stop)

RA2\_CAL\_0P products with wrong x\_position

Gauge Segment (Start-Stop)

RA2\_CAL\_0P products with wrong y\_position

Gauge Segment (Start-Stop)

RA2\_CAL\_0P products with wrong z\_position

Gauge Segment (Start-Stop)

RA2\_CAL\_0P products with wrong x\_velocity

Gauge Segment (Start-Stop)

RA2\_CAL\_0P products with wrong y\_velocity

Gauge Segment (Start-Stop)

RA2\_CAL\_0P products with wrong z\_velocity

Gauge Segment (Start-Stop)

RA2\_CAL\_0P products with unknown vector source

Gauge Segment (Start-Stop)

RA2\_CAL\_0P products with UTC to SBT time too far from sensing time

Gauge	Segment (Start-Stop)
Warning: Wrong UTC SBT time format. 25-AUG-2009 10:06:50.605411 Filename: RA2_CAL_0PNPDK20090825_163409_000001362082_00012_39144_1500.N1;	25-AUG-2009 16:34:09.895 25-AUG-2009 16:36:25.803

RA2\_CAL\_0P products with satellite binary time out-of-range

Gauge Segment (Start-Stop)

RA2\_CAL\_0P products with wrong clock step

Gauge Segment (Start-Stop)

RA2\_CAL\_0P products with leap utc set to blank

Gauge Segment (Start-Stop)

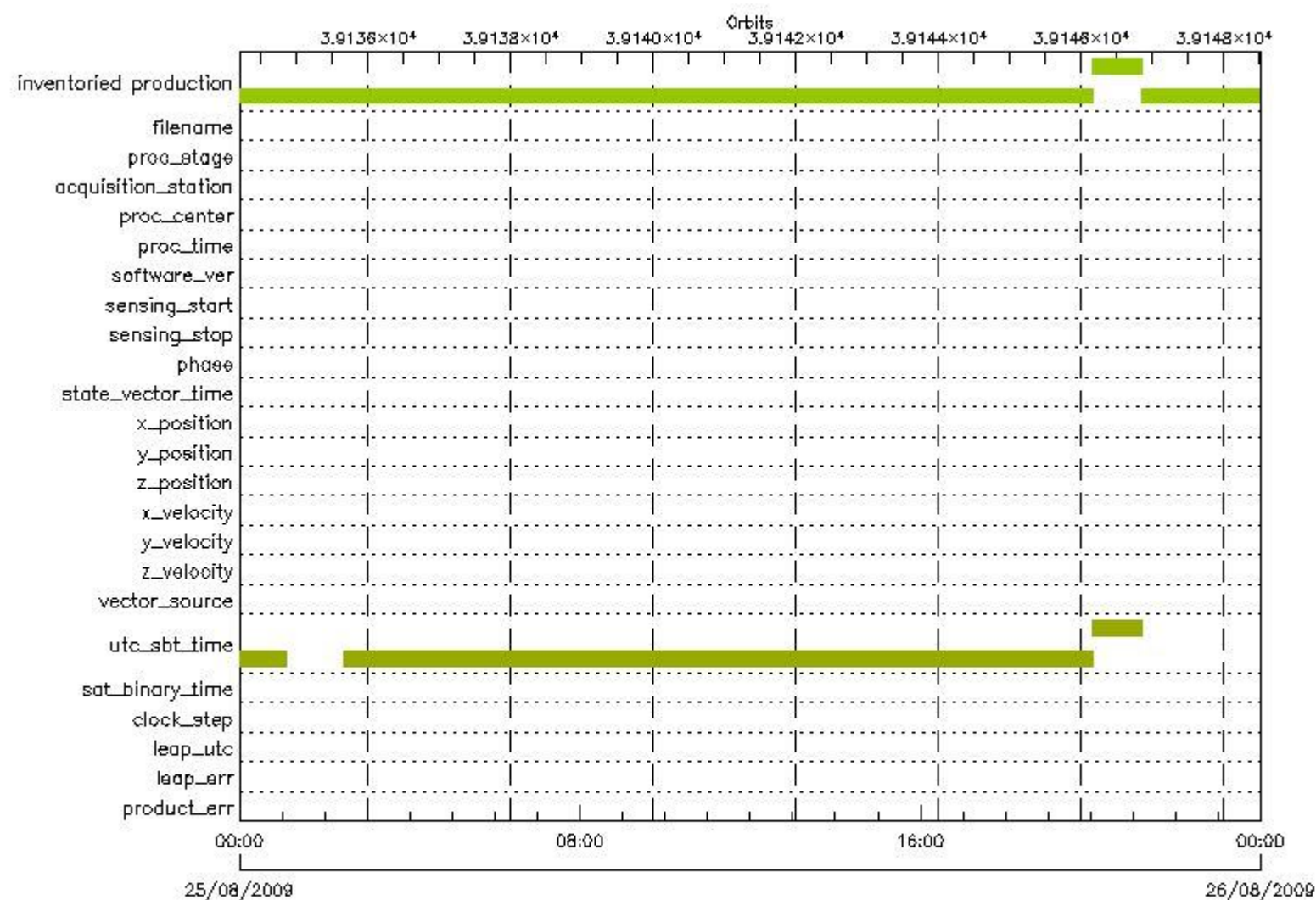
RA2\_CAL\_0P products with leap err set

Gauge Segment (Start-Stop)

RA2\_CAL\_0P products with product err set

Gauge Segment (Start-Stop)

### MPH Errors for DOR\_DOP\_0P



DOR\_DOP\_0P products with wrong filename

Gauge Segment (Start-Stop)

DOR\_DOP\_0P products with unknown processing stage

Gauge Segment (Start-Stop)

DOR\_DOP\_0P products with unknown acquisition station

Gauge Segment (Start-Stop)

DOR\_DOP\_0P products with unknown processing center

Gauge Segment (Start-Stop)

DOR\_DOP\_0P products with wrong processing time

Gauge Segment (Start-Stop)

DOR\_DOP\_0P products with software version not equal to the current version

Gauge Segment (Start-Stop)

DOR\_DOP\_0P products with wrong sensing start

Gauge Segment (Start-Stop)

DOR\_DOP\_0P products with wrong sensing stop

Gauge Segment (Start-Stop)

DOR\_DOP\_0P products with wrong phase

Gauge Segment (Start-Stop)

DOR\_DOP\_0P products with wrong state vector time

Gauge Segment (Start-Stop)

DOR\_DOP\_0P products with wrong x\_position

Gauge Segment (Start-Stop)

DOR\_DOP\_0P products with wrong y\_position

Gauge Segment (Start-Stop)

DOR\_DOP\_0P products with wrong z\_position

Gauge Segment (Start-Stop)

DOR\_DOP\_0P products with wrong x\_velocity

Gauge Segment (Start-Stop)

DOR\_DOP\_0P products with wrong y\_velocity

Gauge Segment (Start-Stop)

DOR\_DOP\_0P products with wrong z\_velocity

Gauge Segment (Start-Stop)



**DOR\_DOP\_0P products with unknown vector source**

**Gauge Segment (Start-Stop)**

**DOR\_DOP\_0P products with UTC to SBT time too far from sensing time**

<b>Gauge</b>	<b>Segment (Start-Stop)</b>
Warning: Wrong UTC SBT time format. 24-AUG-2009 20:30:17.599417 Filename: DOR_DOP_0PNPDE20090824_232635_000059932082_00001_39133_9030.N1;	24-AUG-2009 23:26:35.046 25-AUG-2009 01:06:28.289
Warning: Wrong UTC SBT time format. 24-AUG-2009 23:58:51.600965 Filename: DOR_DOP_0PNPDE20090825_022610_000056742082_00003_39135_9032.N1;	25-AUG-2009 02:26:10.141 25-AUG-2009 04:00:44.618
Warning: Wrong UTC SBT time format. 24-AUG-2009 23:58:51.600965 Filename: DOR_DOP_0PNPDE20090825_040148_000059932082_00004_39136_9033.N1;	25-AUG-2009 04:01:48.372 25-AUG-2009 05:41:41.615
Warning: Wrong UTC SBT time format. 24-AUG-2009 23:58:51.600965 Filename: DOR_DOP_0PNPDE20090825_054245_000059932082_00005_39137_9034.N1;	25-AUG-2009 05:42:45.373 25-AUG-2009 07:22:38.635
Warning: Wrong UTC SBT time format. 24-AUG-2009 23:58:51.600965 Filename: DOR_DOP_0PNPDK20090825_072446_000038252082_00006_39138_1635.N1;	25-AUG-2009 07:24:46.155 25-AUG-2009 08:28:31.616
Warning: Wrong UTC SBT time format. 24-AUG-2009 23:58:51.600965 Filename: DOR_DOP_0PNPDK20090825_083039_000059932082_00007_39139_1636.N1;	25-AUG-2009 08:30:39.132 25-AUG-2009 10:10:32.371
Warning: Wrong UTC SBT time format. 24-AUG-2009 23:58:51.600965 Filename: DOR_DOP_0PNPDK20090825_101239_000058662082_00008_39140_1637.N1;	25-AUG-2009 10:12:39.887 25-AUG-2009 11:50:25.602
Warning: Wrong UTC SBT time format. 25-AUG-2009 10:06:50.605411 Filename: DOR_DOP_0PNPDK20090825_115129_000058662082_00009_39141_1638.N1;	25-AUG-2009 11:51:29.360 25-AUG-2009 13:29:15.072
Warning: Wrong UTC SBT time format. 25-AUG-2009 10:06:50.605411 Filename: DOR_DOP_0PNPDK20090825_133018_000058022082_00010_39142_1639.N1;	25-AUG-2009 13:30:18.826 25-AUG-2009 15:07:00.752
Warning: Wrong UTC SBT time format. 25-AUG-2009 10:06:50.605411 Filename: DOR_DOP_0PNPDK20090825_150908_000056742082_00011_39143_1640.N1;	25-AUG-2009 15:09:08.268 25-AUG-2009 16:43:42.702
Warning: Wrong UTC SBT time format. 25-AUG-2009 11:46:14.606142 Filename: DOR_DOP_0PNPDK20090825_164446_000058022082_00012_39144_1641.N1;	25-AUG-2009 16:44:46.460 25-AUG-2009 18:21:28.433
Warning: Wrong UTC SBT time format. 25-AUG-2009 16:41:15.608310 Filename: DOR_DOP_0PNPDK20090825_182232_000059932082_00013_39145_1642.N1;	25-AUG-2009 18:22:32.191 25-AUG-2009 20:02:25.454
Warning: Wrong UTC SBT time format. 25-AUG-2009 18:19:18.609031 Filename: DOR_DOP_0PNPDE20090825_200225_000041442082_00014_39146_9035.N1;	25-AUG-2009 20:02:25.454 25-AUG-2009 21:11:29.712

**DOR\_DOP\_0P products with satellite binary time out-of-range**

**Gauge Segment (Start-Stop)**

**DOR\_DOP\_0P products with wrong clock step**

**Gauge Segment (Start-Stop)**

**DOR\_DOP\_0P products with leap utc set to blank**

**Gauge Segment (Start-Stop)**

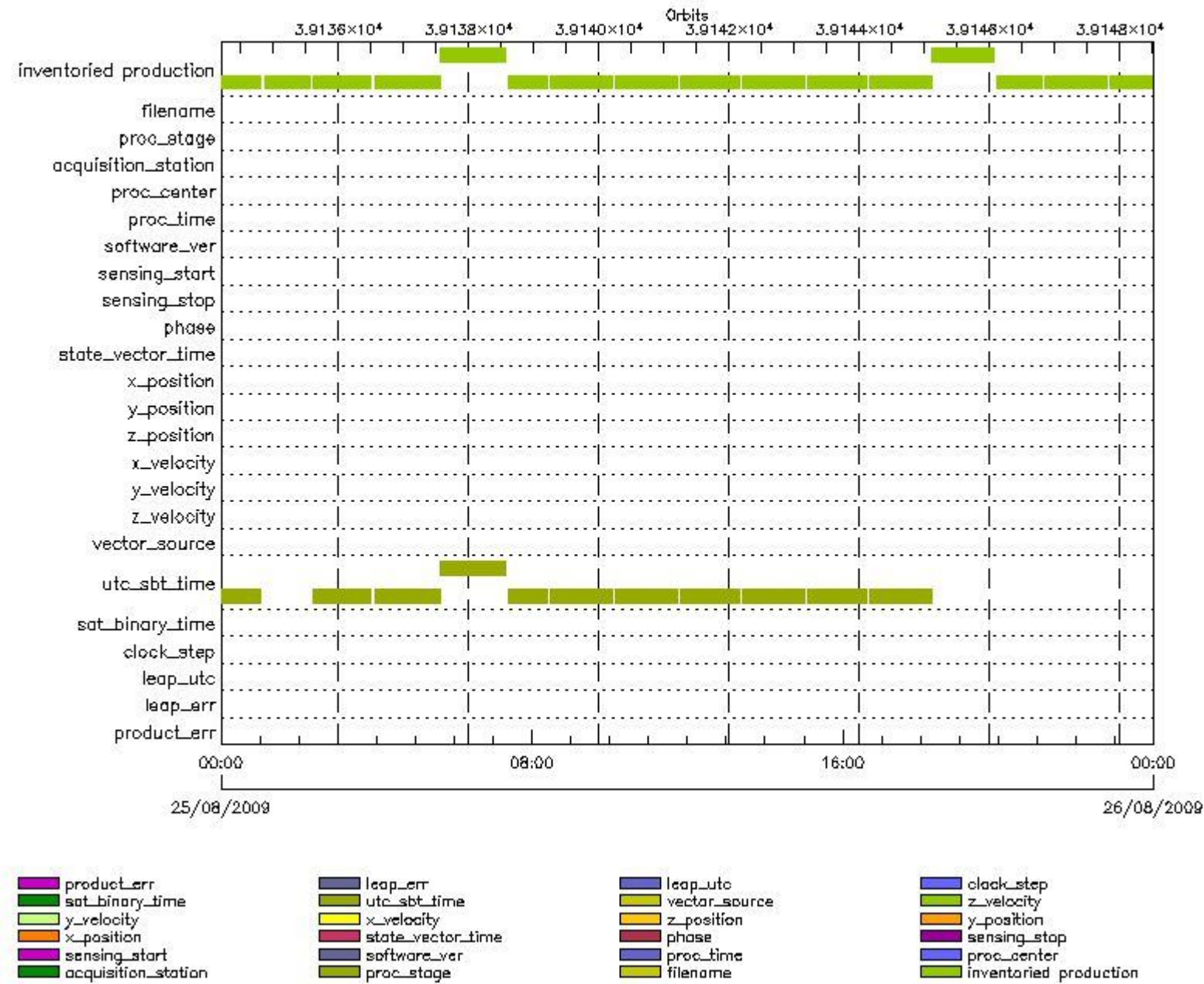
**DOR\_DOP\_0P products with leap err set**

**Gauge Segment (Start-Stop)**

**DOR\_DOP\_0P products with product err set**

**Gauge Segment (Start-Stop)**

# MPH Errors for DOR\_NAV\_0P



## DOR\_NAV\_0P MPH checks

DOR\_NAV\_0P products with wrong filename

Gauge  Segment (Start-Stop)

DOR\_NAV\_0P products with unknown processing stage

Gauge  Segment (Start-Stop)

DOR\_NAV\_0P products with unknown acquisition station

Gauge  Segment (Start-Stop)

DOR\_NAV\_0P products with unknown processing center

Gauge Segment (Start-Stop)

DOR\_NAV\_0P products with wrong processing time

Gauge Segment (Start-Stop)

DOR\_NAV\_0P products with software version not equal to the current version

Gauge Segment (Start-Stop)

DOR\_NAV\_0P products with wrong sensing start

Gauge Segment (Start-Stop)

DOR\_NAV\_0P products with wrong sensing stop

Gauge Segment (Start-Stop)

DOR\_NAV\_0P products with wrong phase

Gauge Segment (Start-Stop)

DOR\_NAV\_0P products with wrong state vector time

Gauge Segment (Start-Stop)

DOR\_NAV\_0P products with wrong x\_position

Gauge Segment (Start-Stop)

DOR\_NAV\_0P products with wrong y\_position

Gauge Segment (Start-Stop)

DOR\_NAV\_0P products with wrong z\_position

Gauge Segment (Start-Stop)

DOR\_NAV\_0P products with wrong x\_velocity

Gauge Segment (Start-Stop)

DOR\_NAV\_0P products with wrong y\_velocity

Gauge Segment (Start-Stop)

DOR\_NAV\_0P products with wrong z\_velocity

Gauge Segment (Start-Stop)

DOR\_NAV\_0P products with unknown vector source

Gauge Segment (Start-Stop)

DOR\_NAV\_0P products with UTC to SBT time too far from sensing time

Gauge	Segment (Start-Stop)
Warning: Wrong UTC SBT time format. 24-AUG-2009 20:30:17.599417 Filename: DOR_NAV_0PNPDE20090824_232603_000057382082_00001_39133_8622.N1;	24-AUG-2009 23:26:03.167 25-AUG-2009 01:01:41.375
Warning: Wrong UTC SBT time format. 24-AUG-2009 23:58:51.600965 Filename: DOR_NAV_0PNPDE20090825_022123_000054192082_00003_39135_8624.N1;	25-AUG-2009 02:21:23.223 25-AUG-2009 03:51:42.681
Warning: Wrong UTC SBT time format. 24-AUG-2009 23:58:51.600965 Filename: DOR_NAV_0PNPDE20090825_035701_000060572082_00004_39136_8625.N1;	25-AUG-2009 03:57:01.466 25-AUG-2009 05:37:58.467

Warning: Wrong UTC SBT time format. 24-AUG-2009 23:58:51.600965 Filename: DOR_NAV_0PNPDE20090825_053758_000060572082_00005_39137_8626.N1;	25-AUG-2009 05:37:58.467 25-AUG-2009 07:18:55.483
Warning: Wrong UTC SBT time format. 24-AUG-2009 23:58:51.600965 Filename: DOR_NAV_0PNPDK20090825_072414_000035072082_00006_39138_0932.N1;	25-AUG-2009 07:24:14.276 25-AUG-2009 08:22:40.941
Warning: Wrong UTC SBT time format. 24-AUG-2009 23:58:51.600965 Filename: DOR_NAV_0PNPDK20090825_082759_000057382082_00007_39139_0933.N1;	25-AUG-2009 08:27:59.738 25-AUG-2009 10:03:37.941
Warning: Wrong UTC SBT time format. 24-AUG-2009 23:58:51.600965 Filename: DOR_NAV_0PNPDK20090825_100856_000057382082_00008_39140_0934.N1;	25-AUG-2009 10:08:56.734 25-AUG-2009 11:44:34.938
Warning: Wrong UTC SBT time format. 25-AUG-2009 10:06:50.605411 Filename: DOR_NAV_0PNPDK20090825_114953_000054192082_00009_39141_0935.N1;	25-AUG-2009 11:49:53.727 25-AUG-2009 13:20:13.126
Warning: Wrong UTC SBT time format. 25-AUG-2009 10:06:50.605411 Filename: DOR_NAV_0PNPDK20090825_132531_000057382082_00010_39142_0936.N1;	25-AUG-2009 13:25:31.919 25-AUG-2009 15:01:10.088
Warning: Wrong UTC SBT time format. 25-AUG-2009 10:06:50.605411 Filename: DOR_NAV_0PNPDK20090825_150628_000054192082_00011_39143_0937.N1;	25-AUG-2009 15:06:28.873 25-AUG-2009 16:36:48.272
Warning: Wrong UTC SBT time format. 25-AUG-2009 11:46:14.606142 Filename: DOR_NAV_0PNPDK20090825_164207_000057382082_00012_39144_0938.N1;	25-AUG-2009 16:42:07.069 25-AUG-2009 18:17:45.285

**DOR\_NAV\_0P products with satellite binary time out-of-range**

Gauge Segment (Start-Stop)

**DOR\_NAV\_0P products with wrong clock step**

Gauge Segment (Start-Stop)

**DOR\_NAV\_0P products with leap utc set to blank**

Gauge Segment (Start-Stop)

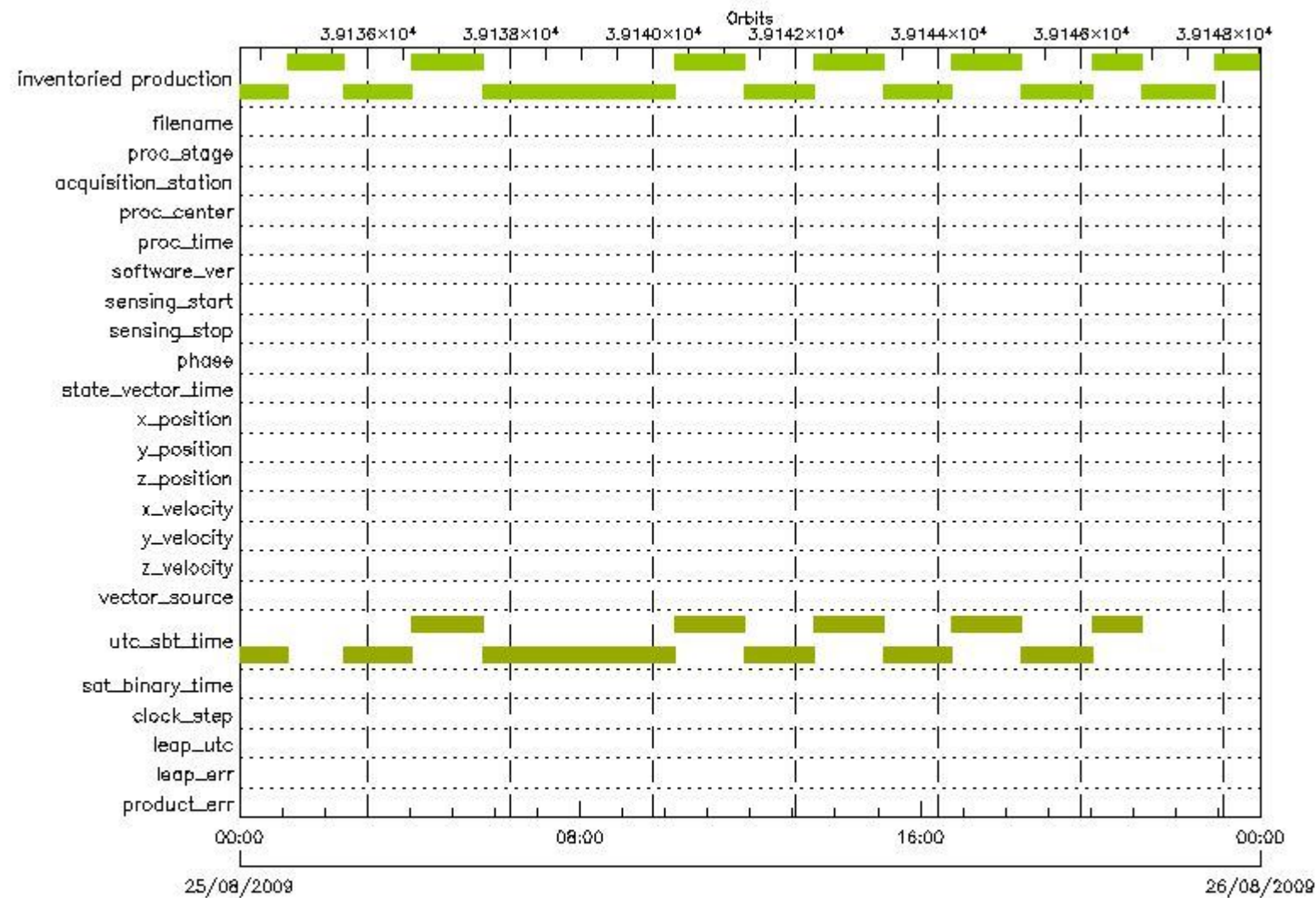
**DOR\_NAV\_0P products with leap err set**

Gauge Segment (Start-Stop)

**DOR\_NAV\_0P products with product err set**

Gauge Segment (Start-Stop)

**MPH Errors for MWR\_NL\_\_0P**



## MWR\_NL\_\_0P MPH checks

### MWR\_NL\_\_0P products with wrong filename

Gauge  Segment (Start-Stop)

### MWR\_NL\_\_0P products with unknown processing stage

Gauge  Segment (Start-Stop)

### MWR\_NL\_\_0P products with unknown acquisition station

Gauge  Segment (Start-Stop)

### MWR\_NL\_\_0P products with unknown processing center

Gauge  Segment (Start-Stop)

### MWR\_NL\_\_0P products with wrong processing time

Gauge Segment (Start-Stop)

MWR\_NL\_\_0P products with software version not equal to the current version

Gauge Segment (Start-Stop)

MWR\_NL\_\_0P products with wrong sensing start

Gauge Segment (Start-Stop)

MWR\_NL\_\_0P products with wrong sensing stop

Gauge Segment (Start-Stop)

MWR\_NL\_\_0P products with wrong phase

Gauge Segment (Start-Stop)

MWR\_NL\_\_0P products with wrong state vector time

Gauge Segment (Start-Stop)

MWR\_NL\_\_0P products with wrong x\_position

Gauge Segment (Start-Stop)

MWR\_NL\_\_0P products with wrong y\_position

Gauge Segment (Start-Stop)

MWR\_NL\_\_0P products with wrong z\_position

Gauge Segment (Start-Stop)

MWR\_NL\_\_0P products with wrong x\_velocity

Gauge Segment (Start-Stop)

MWR\_NL\_\_0P products with wrong y\_velocity

Gauge Segment (Start-Stop)

MWR\_NL\_\_0P products with wrong z\_velocity

Gauge Segment (Start-Stop)

MWR\_NL\_\_0P products with unknown vector source

Gauge Segment (Start-Stop)

MWR\_NL\_\_0P products with UTC to SBT time too far from sensing time

Gauge	Segment (Start-Stop)
Warning: Wrong UTC SBT time format. 24-AUG-2009 20:30:17.599417 Filename: MWR_NL__0PNPDE20090824_232648_000060722082_00001_39133_9071.N1;	24-AUG-2009 23:26:48.495 25-AUG-2009 01:08:00.660
Warning: Wrong UTC SBT time format. 24-AUG-2009 23:58:51.600965 Filename: MWR_NL__0PNPDE20090825_022600_000057362082_00003_39135_9073.N1;	25-AUG-2009 02:26:00.786 25-AUG-2009 04:01:36.939
Warning: Wrong UTC SBT time format. 24-AUG-2009 23:58:51.600965 Filename: MWR_NL__0PNPDE20090825_040136_000060482082_00004_39136_9074.N1;	25-AUG-2009 04:01:36.939 25-AUG-2009 05:42:25.107
Warning: Wrong UTC SBT time format. 24-AUG-2009 23:58:51.600965 Filename: MWR_NL__0PNPDE20090825_054249_000061202082_00005_39137_9075.N1;	25-AUG-2009 05:42:49.107 25-AUG-2009 07:24:49.272
Warning: Wrong UTC SBT time format. 24-AUG-2009 23:58:51.600965 Filename: MWR_NL__0PNPDK20090825_072513_000039122082_00006_39138_1554.N1;	25-AUG-2009 07:25:13.272 25-AUG-2009 08:30:25.382

Warning: Wrong UTC SBT time format. 24-AUG-2009 23:58:51.600965 Filename: MWR_NL__OPNPDK20090825_083049_000061202082_00007_39139_1555.N1;	25-AUG-2009 08:30:49.382 25-AUG-2009 10:12:49.551
Warning: Wrong UTC SBT time format. 24-AUG-2009 23:58:51.600965 Filename: MWR_NL__OPNPDK20090825_101249_000059522082_00008_39140_1556.N1;	25-AUG-2009 10:12:49.551 25-AUG-2009 11:52:01.704
Warning: Wrong UTC SBT time format. 25-AUG-2009 10:06:50.605411 Filename: MWR_NL__OPNPDK20090825_115201_000059042082_00009_39141_1557.N1;	25-AUG-2009 11:52:01.704 25-AUG-2009 13:30:25.873
Warning: Wrong UTC SBT time format. 25-AUG-2009 10:06:50.605411 Filename: MWR_NL__OPNPDK20090825_133025_000059042082_00010_39142_1558.N1;	25-AUG-2009 13:30:25.873 25-AUG-2009 15:08:50.037
Warning: Wrong UTC SBT time format. 25-AUG-2009 10:06:50.605411 Filename: MWR_NL__OPNPDK20090825_150914_000057602082_00011_39143_1559.N1;	25-AUG-2009 15:09:14.033 25-AUG-2009 16:45:14.194
Warning: Wrong UTC SBT time format. 25-AUG-2009 11:46:14.606142 Filename: MWR_NL__OPNPDK20090825_164450_000058802082_00012_39144_1560.N1;	25-AUG-2009 16:44:50.194 25-AUG-2009 18:22:50.351
Warning: Wrong UTC SBT time format. 25-AUG-2009 16:41:15.608310 Filename: MWR_NL__OPNPDK20090825_182250_000060242082_00013_39145_1561.N1;	25-AUG-2009 18:22:50.351 25-AUG-2009 20:03:14.520
Warning: Wrong UTC SBT time format. 25-AUG-2009 18:19:18.609031 Filename: MWR_NL__OPNPDE20090825_200226_000042482082_00014_39146_9076.N1;	25-AUG-2009 20:02:26.524 25-AUG-2009 21:13:14.634

**MWR\_NL\_\_0P products with satellite binary time out-of-range**

Gauge Segment (Start-Stop)

MWR\_NL\_\_0P products with wrong clock step

Gauge Segment (Start-Stop)

MWR\_NL\_\_0P products with leap utc set to blank

Gauge Segment (Start-Stop)

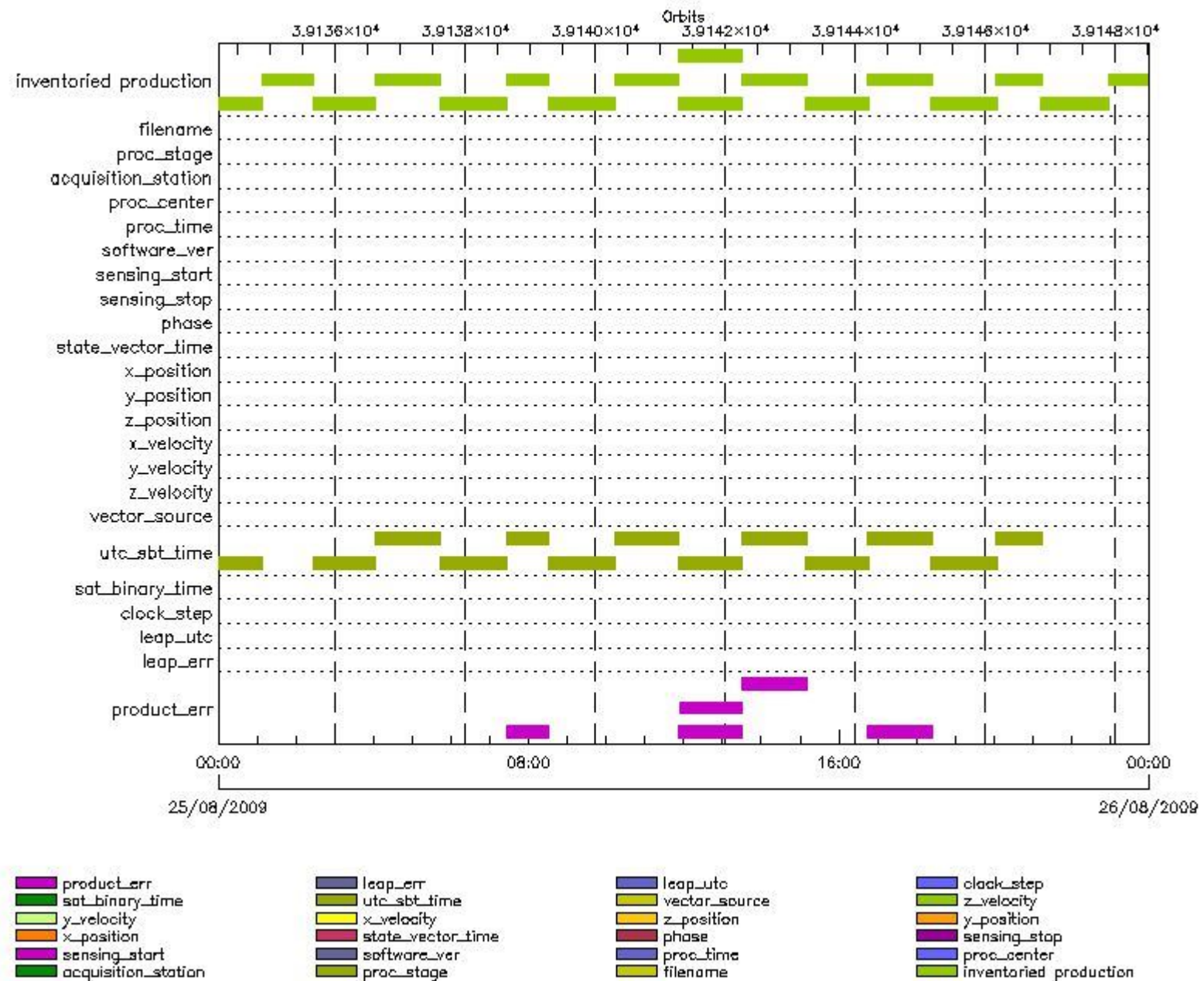
MWR\_NL\_\_0P products with leap err set

Gauge Segment (Start-Stop)

MWR\_NL\_\_0P products with product err set

Gauge Segment (Start-Stop)

**MPH Errors for RA2\_ME\_\_0P**



## RA2\_ME\_\_0P MPH checks

### RA2\_ME\_\_0P products with wrong filename

Gauge  Segment (Start-Stop)

### RA2\_ME\_\_0P products with unknown processing stage

Gauge  Segment (Start-Stop)

### RA2\_ME\_\_0P products with unknown acquisition station

Gauge  Segment (Start-Stop)

### RA2\_ME\_\_0P products with unknown processing center

Gauge  Segment (Start-Stop)

### RA2\_ME\_\_0P products with wrong processing time



**Gauge Segment (Start-Stop)**

**RA2\_ME\_\_0P products with software version not equal to the current version**

**Gauge Segment (Start-Stop)**

**RA2\_ME\_\_0P products with wrong sensing start**

**Gauge Segment (Start-Stop)**

**RA2\_ME\_\_0P products with wrong sensing stop**

**Gauge Segment (Start-Stop)**

**RA2\_ME\_\_0P products with wrong phase**

**Gauge Segment (Start-Stop)**

**RA2\_ME\_\_0P products with wrong state vector time**

**Gauge Segment (Start-Stop)**

**RA2\_ME\_\_0P products with wrong x\_position**

**Gauge Segment (Start-Stop)**

**RA2\_ME\_\_0P products with wrong y\_position**

**Gauge Segment (Start-Stop)**

**RA2\_ME\_\_0P products with wrong z\_position**

**Gauge Segment (Start-Stop)**

**RA2\_ME\_\_0P products with wrong x\_velocity**

**Gauge Segment (Start-Stop)**

**RA2\_ME\_\_0P products with wrong y\_velocity**

**Gauge Segment (Start-Stop)**

**RA2\_ME\_\_0P products with wrong z\_velocity**

**Gauge Segment (Start-Stop)**

**RA2\_ME\_\_0P products with unknown vector source**

**Gauge Segment (Start-Stop)**

**RA2\_ME\_\_0P products with UTC to SBT time too far from sensing time**

Gauge	Segment (Start-Stop)
Warning: Wrong UTC SBT time format. 24-AUG-2009 20:30:17.599417 Filename: RA2_ME__0PNPDE20090824_232701_000061162082_00001_39133_9724.N1;	24-AUG-2009 23:27:01.376 25-AUG-2009 01:08:57.236
Warning: Wrong UTC SBT time format. 24-AUG-2009 23:58:51.600965 Filename: RA2_ME__0PNPDE20090825_022620_000057682082_00003_39135_9726.N1;	25-AUG-2009 02:26:20.388 25-AUG-2009 04:02:28.679
Warning: Wrong UTC SBT time format. 24-AUG-2009 23:58:51.600965 Filename: RA2_ME__0PNPDE20090825_040157_000060882082_00004_39136_9727.N1;	25-AUG-2009 04:01:57.487 25-AUG-2009 05:43:25.497
Warning: Wrong UTC SBT time format. 24-AUG-2009 23:58:51.600965 Filename: RA2_ME__0PNPDE20090825_054254_000061722082_00005_39137_9728.N1;	25-AUG-2009 05:42:54.305 25-AUG-2009 07:25:45.865
Warning: Wrong UTC SBT time format. 24-AUG-2009 23:58:51.600965 Filename: RA2_ME__0PNPDK20090825_072514_000039732082_00006_39138_3664.N1;	25-AUG-2009 07:25:14.673 25-AUG-2009 08:31:27.197

Warning: Wrong UTC SBT time format. 24-AUG-2009 23:58:51.600965 Filename: RA2_ME__0PNPDK20090825_083056_000061622082_00007_39139_3665.N1;	25-AUG-2009 08:30:56.005 25-AUG-2009 10:13:37.539
Warning: Wrong UTC SBT time format. 24-AUG-2009 23:58:51.600965 Filename: RA2_ME__0PNPDK20090825_101301_000059982082_00008_39140_3666.N1;	25-AUG-2009 10:13:01.891 25-AUG-2009 11:52:59.667
Warning: Wrong UTC SBT time format. 25-AUG-2009 10:06:50.605411 Filename: RA2_ME__0PNPDK20090825_115218_000000562082_00009_39141_3667.N1;	25-AUG-2009 11:52:18.449 25-AUG-2009 11:53:14.149
Warning: Wrong UTC SBT time format. 25-AUG-2009 10:06:50.605411 Filename: RA2_ME__0PNPDK20090825_115317_000058762082_00009_39141_3668.N1;	25-AUG-2009 11:53:17.491 25-AUG-2009 13:31:13.841
Warning: Wrong UTC SBT time format. 25-AUG-2009 10:06:50.605411 Filename: RA2_ME__0PNPDK20090825_133042_000059442082_00010_39142_3670.N1;	25-AUG-2009 13:30:42.649 25-AUG-2009 15:09:46.953
Warning: Wrong UTC SBT time format. 25-AUG-2009 10:06:50.605411 Filename: RA2_ME__0PNPDK20090825_150914_000050832082_00011_39143_3671.N1;	25-AUG-2009 15:09:14.647 25-AUG-2009 16:33:57.829
Warning: Wrong UTC SBT time format. 25-AUG-2009 10:06:50.605411 Filename: RA2_ME__0PNPDK20090825_163751_000004922082_00012_39144_3672.N1;	25-AUG-2009 16:37:51.138 25-AUG-2009 16:46:03.527
Warning: Wrong UTC SBT time format. 25-AUG-2009 11:46:14.606142 Filename: RA2_ME__0PNPDK20090825_164500_000059402082_00012_39144_3674.N1;	25-AUG-2009 16:45:00.029 25-AUG-2009 18:23:59.877
Warning: Wrong UTC SBT time format. 25-AUG-2009 16:41:15.608310 Filename: RA2_ME__0PNPDK20090825_182301_000060712082_00013_39145_3675.N1;	25-AUG-2009 18:23:01.949 25-AUG-2009 20:04:13.249
Warning: Wrong UTC SBT time format. 25-AUG-2009 18:19:18.609031 Filename: RA2_ME__0PNPDE20090825_200238_000042882082_00014_39146_9729.N1;	25-AUG-2009 20:02:38.559 25-AUG-2009 21:14:06.345

**RA2\_ME\_\_0P products with satellite binary time out-of-range**

Gauge Segment (Start-Stop)

**RA2\_ME\_\_0P products with wrong clock step**

Gauge Segment (Start-Stop)

**RA2\_ME\_\_0P products with leap utc set to blank**

Gauge Segment (Start-Stop)

**RA2\_ME\_\_0P products with leap err set**

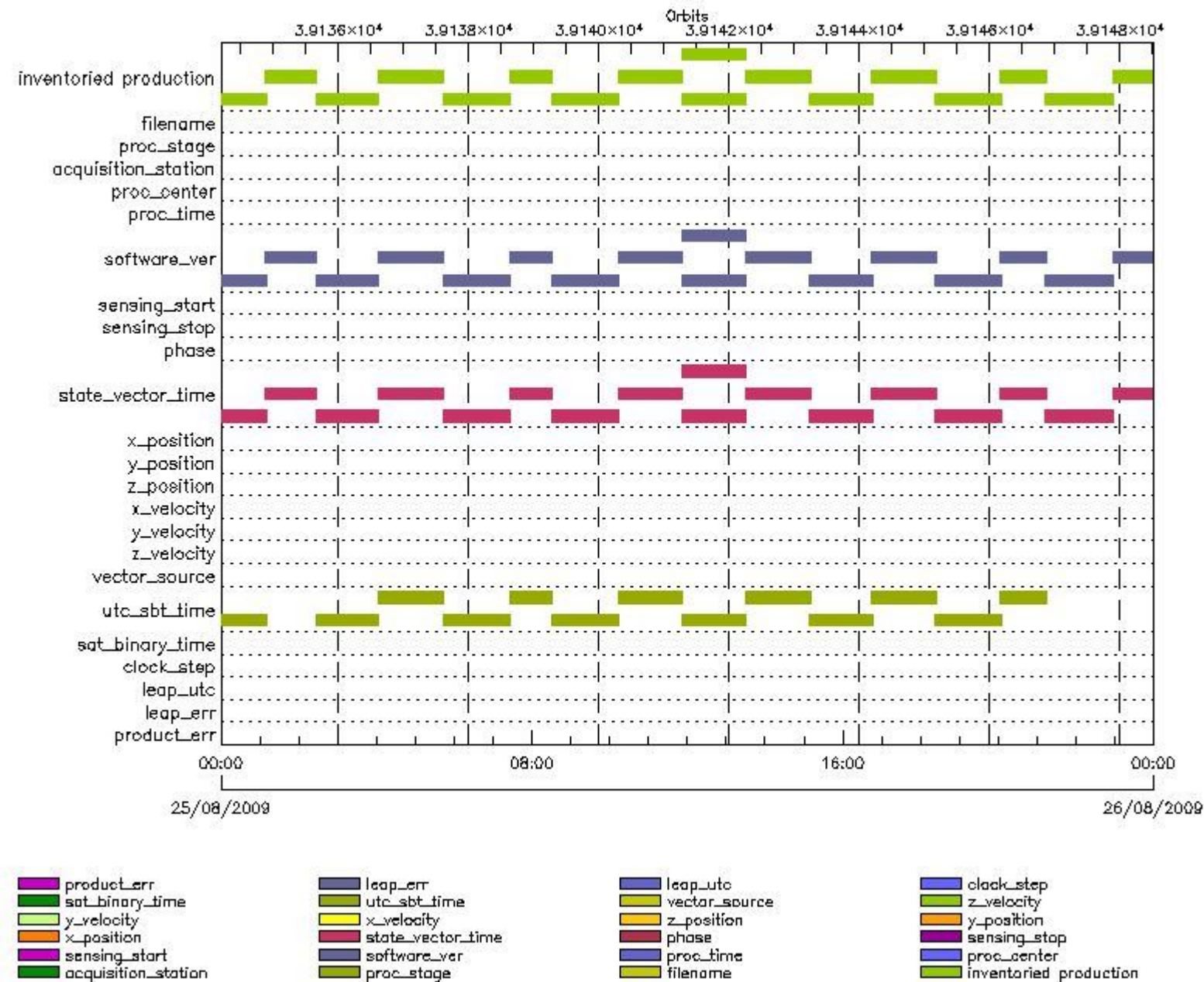
Gauge Segment (Start-Stop)

**RA2\_ME\_\_0P products with product err set**

Gauge	Segment (Start-Stop)
Warning: Product Error flag set. Filename: RA2_ME__0PNPDK20090825_072514_000039732082_00006_39138_3664.N1;	25-AUG-2009 07:25:14.673 25-AUG-2009 08:31:27.197
Warning: Product Error flag set. Filename: RA2_ME__0PNPDK20090825_115218_000059352082_00009_39141_3673.N1;	25-AUG-2009 11:52:18.449 25-AUG-2009 13:31:13.841
Warning: Product Error flag set. Filename: RA2_ME__0PNPDK20090825_115317_000058762082_00009_39141_3668.N1;	25-AUG-2009 11:53:17.491 25-AUG-2009 13:31:13.841
Warning: Product Error flag set. Filename: RA2_ME__0PNPDK20090825_133042_000059442082_00010_39142_3670.N1;	25-AUG-2009 13:30:42.649 25-AUG-2009 15:09:46.953
Warning: Product Error flag set. Filename: RA2_ME__0PNPDK20090825_164500_000059402082_00012_39144_3674.N1;	25-AUG-2009 16:45:00.029 25-AUG-2009 18:23:59.877

# MPH checks (Level 1)

## MPH Errors for RA2\_MW\_\_1P



### RA2\_MW\_\_1P MPH checks

#### RA2\_MW\_\_1P products with wrong filename

Gauge Segment (Start-Stop)

#### RA2\_MW\_\_1P products with unknown processing stage

Gauge Segment (Start-Stop)

**RA2\_MW\_\_1P products with unknown acquisition station**

**Gauge Segment (Start-Stop)**

**RA2\_MW\_\_1P products with unknown processing center**

**Gauge Segment (Start-Stop)**

**RA2\_MW\_\_1P products with wrong processing time**

**Gauge Segment (Start-Stop)**

**RA2\_MW\_\_1P products with software version not equal to the current version**

<b>Gauge</b>	<b>Segment (Start-Stop)</b>
Warning: Wrong Software ver. RA2/5.06 Filename: RA2_MW__1PNPDE20090824_232701_000061172082_00001_39133_6232.N1;	24-AUG-2009 23:27:01.401 25-AUG-2009 01:08:58.319
Warning: Wrong Software ver. RA2/5.06 Filename: RA2_MW__1PNPDE20090825_010757_000047402082_00002_39134_6382.N1;	25-AUG-2009 01:07:57.105 25-AUG-2009 02:26:57.119
Warning: Wrong Software ver. RA2/5.06 Filename: RA2_MW__1PNPDE20090825_022620_000057692082_00003_39135_6569.N1;	25-AUG-2009 02:26:20.413 25-AUG-2009 04:02:29.763
Warning: Wrong Software ver. RA2/5.06 Filename: RA2_MW__1PNPDE20090825_040157_000060892082_00004_39136_6711.N1;	25-AUG-2009 04:01:57.513 25-AUG-2009 05:43:26.581
Warning: Wrong Software ver. RA2/5.06 Filename: RA2_MW__1PNPDE20090825_054254_000061732082_00005_39137_7024.N1;	25-AUG-2009 05:42:54.331 25-AUG-2009 07:25:46.949
Warning: Wrong Software ver. RA2/5.06 Filename: RA2_MW__1PNPDK20090825_072514_000039742082_00006_39138_2555.N1;	25-AUG-2009 07:25:14.699 25-AUG-2009 08:31:28.281
Warning: Wrong Software ver. RA2/5.06 Filename: RA2_MW__1PNPDK20090825_083056_000061632082_00007_39139_2680.N1;	25-AUG-2009 08:30:56.031 25-AUG-2009 10:13:38.623
Warning: Wrong Software ver. RA2/5.06 Filename: RA2_MW__1PNPDK20090825_101301_000059992082_00008_39140_2808.N1;	25-AUG-2009 10:13:01.916 25-AUG-2009 11:53:00.751
Warning: Wrong Software ver. RA2/5.06 Filename: RA2_MW__1PNPDK20090825_115218_000000572082_00009_39141_2993.N1;	25-AUG-2009 11:52:18.474 25-AUG-2009 11:53:15.233
Warning: Wrong Software ver. RA2/5.06 Filename: RA2_MW__1PNPDK20090825_115218_000059362082_00009_39141_3427.N1;	25-AUG-2009 11:52:18.474 25-AUG-2009 13:31:14.925
Warning: Wrong Software ver. RA2/5.06 Filename: RA2_MW__1PNPDK20090825_115317_000058772082_00009_39141_3002.N1;	25-AUG-2009 11:53:17.516 25-AUG-2009 13:31:14.925
Warning: Wrong Software ver. RA2/5.06 Filename: RA2_MW__1PNPDK20090825_133042_000059452082_00010_39142_3158.N1;	25-AUG-2009 13:30:42.674 25-AUG-2009 15:09:48.037
Warning: Wrong Software ver. RA2/5.06 Filename: RA2_MW__1PNPDK20090825_150914_000050842082_00011_39143_3411.N1;	25-AUG-2009 15:09:14.672 25-AUG-2009 16:33:58.912
Warning: Wrong Software ver. RA2/5.06 Filename: RA2_MW__1PNPDK20090825_163751_000004932082_00012_39144_3414.N1;	25-AUG-2009 16:37:51.164 25-AUG-2009 16:46:04.610
Warning: Wrong Software ver. RA2/5.06 Filename: RA2_MW__1PNPDK20090825_164500_000059412082_00012_39144_3540.N1;	25-AUG-2009 16:45:00.054 25-AUG-2009 18:24:00.960
Warning: Wrong Software ver. RA2/5.06 Filename: RA2_MW__1PNPDK20090825_182301_000060722082_00013_39145_3677.N1;	25-AUG-2009 18:23:01.974 25-AUG-2009 20:04:14.332
Warning: Wrong Software ver. RA2/5.06 Filename: RA2_MW__1PNPDE20090825_200238_000042892082_00014_39146_7446.N1;	25-AUG-2009 20:02:38.584 25-AUG-2009 21:14:07.428
Warning: Wrong Software ver. RA2/5.06 Filename: RA2_MW__1PNPDE20090825_211311_000062622082_00014_39146_7611.N1;	25-AUG-2009 21:13:11.784 25-AUG-2009 22:57:33.522

Warning: Wrong Software ver. RA2/5.06	25-AUG-2009 22:56:34.536
Filename: RA2_MW__1PNPDE20090825_225634_000060592082_00015_39147_7761.N1;	26-AUG-2009 00:37:33.526

**RA2\_MW\_\_1P products with wrong sensing start**

**Gauge Segment (Start-Stop)**

**RA2\_MW\_\_1P products with wrong sensing stop**

**Gauge Segment (Start-Stop)**

**RA2\_MW\_\_1P products with wrong phase**

**Gauge Segment (Start-Stop)**

**RA2\_MW\_\_1P products with wrong state vector time**

Gauge	Segment (Start-Stop)
Warning: Not equal to FPO input. 24-AUG-2009 23:40:04.867429 Filename: RA2_MW__1PNPDE20090824_232701_000061172082_00001_39133_6232.N1;	24-AUG-2009 23:27:01.401 25-AUG-2009 01:08:58.319
Warning: Not equal to FPO input. 25-AUG-2009 01:20:40.728423 Filename: RA2_MW__1PNPDE20090825_010757_000047402082_00002_39134_6382.N1;	25-AUG-2009 01:07:57.105 25-AUG-2009 02:26:57.119
Warning: Not equal to FPO input. 25-AUG-2009 03:01:16.625534 Filename: RA2_MW__1PNPDE20090825_022620_000057692082_00003_39135_6569.N1;	25-AUG-2009 02:26:20.413 25-AUG-2009 04:02:29.763
Warning: Not equal to FPO input. 25-AUG-2009 04:41:52.626442 Filename: RA2_MW__1PNPDE20090825_040157_000060892082_00004_39136_6711.N1;	25-AUG-2009 04:01:57.513 25-AUG-2009 05:43:26.581
Warning: Not equal to FPO input. 25-AUG-2009 06:22:28.623927 Filename: RA2_MW__1PNPDE20090825_054254_000061732082_00005_39137_7024.N1;	25-AUG-2009 05:42:54.331 25-AUG-2009 07:25:46.949
Warning: Not equal to FPO input. 25-AUG-2009 08:03:04.562781 Filename: RA2_MW__1PNPDK20090825_072514_000039742082_00006_39138_2555.N1;	25-AUG-2009 07:25:14.699 25-AUG-2009 08:31:28.281
Warning: Not equal to FPO input. 25-AUG-2009 09:43:40.452266 Filename: RA2_MW__1PNPDK20090825_083056_000061632082_00007_39139_2680.N1;	25-AUG-2009 08:30:56.031 25-AUG-2009 10:13:38.623
Warning: Not equal to FPO input. 25-AUG-2009 11:24:16.308770 Filename: RA2_MW__1PNPDK20090825_101301_000059992082_00008_39140_2808.N1;	25-AUG-2009 10:13:01.916 25-AUG-2009 11:53:00.751
Warning: Not equal to FPO input. 25-AUG-2009 11:24:16.308770 Filename: RA2_MW__1PNPDK20090825_115218_000000572082_00009_39141_2993.N1;	25-AUG-2009 11:52:18.474 25-AUG-2009 11:53:15.233
Warning: Not equal to FPO input. 25-AUG-2009 13:04:52.169231 Filename: RA2_MW__1PNPDK20090825_115218_000059362082_00009_39141_3427.N1;	25-AUG-2009 11:52:18.474 25-AUG-2009 13:31:14.925
Warning: Not equal to FPO input. 25-AUG-2009 13:04:52.169231 Filename: RA2_MW__1PNPDK20090825_115317_000058772082_00009_39141_3002.N1;	25-AUG-2009 11:53:17.516 25-AUG-2009 13:31:14.925
Warning: Not equal to FPO input. 25-AUG-2009 14:45:28.085917 Filename: RA2_MW__1PNPDK20090825_133042_000059452082_00010_39142_3158.N1;	25-AUG-2009 13:30:42.674 25-AUG-2009 15:09:48.037
Warning: Not equal to FPO input. 25-AUG-2009 16:26:04.085459 Filename: RA2_MW__1PNPDK20090825_150914_000050842082_00011_39143_3411.N1;	25-AUG-2009 15:09:14.672 25-AUG-2009 16:33:58.912
Warning: Not equal to FPO input. 25-AUG-2009 16:26:04.085459 Filename: RA2_MW__1PNPDK20090825_163751_000004932082_00012_39144_3414.N1;	25-AUG-2009 16:37:51.164 25-AUG-2009 16:46:04.610
Warning: Not equal to FPO input. 25-AUG-2009 18:06:40.087678 Filename: RA2_MW__1PNPDK20090825_164500_000059412082_00012_39144_3540.N1;	25-AUG-2009 16:45:00.054 25-AUG-2009 18:24:00.960
Warning: Not equal to FPO input. 25-AUG-2009 19:47:16.056660 Filename: RA2_MW__1PNPDK20090825_182301_000060722082_00013_39145_3677.N1;	25-AUG-2009 18:23:01.974 25-AUG-2009 20:04:14.332
Warning: Not equal to FPO input. 25-AUG-2009 21:27:51.947479 Filename: RA2_MW__1PNPDE20090825_200238_000042892082_00014_39146_7446.N1;	25-AUG-2009 20:02:38.584 25-AUG-2009 21:14:07.428

Warning: Not equal to FPO input. 25-AUG-2009 21:27:51.943685 Filename: RA2_MW__1PNPDE20090825_211311_000062622082_00014_39146_7611.N1;	25-AUG-2009 21:13:11.784 25-AUG-2009 22:57:33.522
Warning: Not equal to FPO input. 25-AUG-2009 23:08:27.797379 Filename: RA2_MW__1PNPDE20090825_225634_000060592082_00015_39147_7761.N1;	25-AUG-2009 22:56:34.536 26-AUG-2009 00:37:33.526

**RA2\_MW\_\_1P products with wrong x\_position**

Gauge Segment (Start-Stop)

**RA2\_MW\_\_1P products with wrong y\_position**

Gauge Segment (Start-Stop)

**RA2\_MW\_\_1P products with wrong z\_position**

Gauge Segment (Start-Stop)

**RA2\_MW\_\_1P products with wrong x\_velocity**

Gauge Segment (Start-Stop)

**RA2\_MW\_\_1P products with wrong y\_velocity**

Gauge Segment (Start-Stop)

**RA2\_MW\_\_1P products with wrong z\_velocity**

Gauge Segment (Start-Stop)

**RA2\_MW\_\_1P products with unknown vector source**

Gauge Segment (Start-Stop)

**RA2\_MW\_\_1P products with UTC to SBT time too far from sensing time**

Gauge	Segment (Start-Stop)
Warning: Wrong UTC SBT time format. 24-AUG-2009 20:30:17.599417 Filename: RA2_MW__1PNPDE20090824_232701_000061172082_00001_39133_6232.N1;	24-AUG-2009 23:27:01.401 25-AUG-2009 01:08:58.319
Warning: Wrong UTC SBT time format. 24-AUG-2009 23:58:51.600965 Filename: RA2_MW__1PNPDE20090825_022620_000057692082_00003_39135_6569.N1;	25-AUG-2009 02:26:20.413 25-AUG-2009 04:02:29.763
Warning: Wrong UTC SBT time format. 24-AUG-2009 23:58:51.600965 Filename: RA2_MW__1PNPDE20090825_040157_000060892082_00004_39136_6711.N1;	25-AUG-2009 04:01:57.513 25-AUG-2009 05:43:26.581
Warning: Wrong UTC SBT time format. 24-AUG-2009 23:58:51.600965 Filename: RA2_MW__1PNPDE20090825_054254_000061732082_00005_39137_7024.N1;	25-AUG-2009 05:42:54.331 25-AUG-2009 07:25:46.949
Warning: Wrong UTC SBT time format. 24-AUG-2009 23:58:51.600965 Filename: RA2_MW__1PNPDK20090825_072514_000039742082_00006_39138_2555.N1;	25-AUG-2009 07:25:14.699 25-AUG-2009 08:31:28.281
Warning: Wrong UTC SBT time format. 24-AUG-2009 23:58:51.600965 Filename: RA2_MW__1PNPDK20090825_083056_000061632082_00007_39139_2680.N1;	25-AUG-2009 08:30:56.031 25-AUG-2009 10:13:38.623
Warning: Wrong UTC SBT time format. 24-AUG-2009 23:58:51.600965 Filename: RA2_MW__1PNPDK20090825_101301_000059992082_00008_39140_2808.N1;	25-AUG-2009 10:13:01.916 25-AUG-2009 11:53:00.751
Warning: Wrong UTC SBT time format. 25-AUG-2009 10:06:50.605411 Filename: RA2_MW__1PNPDK20090825_115218_000000572082_00009_39141_2993.N1;	25-AUG-2009 11:52:18.474 25-AUG-2009 11:53:15.233
Warning: Wrong UTC SBT time format. 25-AUG-2009 10:06:50.605411 Filename: RA2_MW__1PNPDK20090825_115317_000058772082_00009_39141_3002.N1;	25-AUG-2009 11:53:17.516 25-AUG-2009 13:31:14.925
Warning: Wrong UTC SBT time format. 25-AUG-2009 10:06:50.605411 Filename: RA2_MW__1PNPDK20090825_133042_000059452082_00010_39142_3158.N1;	25-AUG-2009 13:30:42.674 25-AUG-2009 15:09:48.037

Warning: Wrong UTC SBT time format. 25-AUG-2009 10:06:50.605411 Filename: RA2_MW__1PNPDK20090825_150914_000050842082_00011_39143_3411.N1;	25-AUG-2009 15:09:14.672 25-AUG-2009 16:33:58.912
Warning: Wrong UTC SBT time format. 25-AUG-2009 10:06:50.605411 Filename: RA2_MW__1PNPDK20090825_163751_000004932082_00012_39144_3414.N1;	25-AUG-2009 16:37:51.164 25-AUG-2009 16:46:04.610
Warning: Wrong UTC SBT time format. 25-AUG-2009 11:46:14.606142 Filename: RA2_MW__1PNPDK20090825_164500_000059412082_00012_39144_3540.N1;	25-AUG-2009 16:45:00.054 25-AUG-2009 18:24:00.960
Warning: Wrong UTC SBT time format. 25-AUG-2009 16:41:15.608310 Filename: RA2_MW__1PNPDK20090825_182301_000060722082_00013_39145_3677.N1;	25-AUG-2009 18:23:01.974 25-AUG-2009 20:04:14.332
Warning: Wrong UTC SBT time format. 25-AUG-2009 18:19:18.609031 Filename: RA2_MW__1PNPDE20090825_200238_000042892082_00014_39146_7446.N1;	25-AUG-2009 20:02:38.584 25-AUG-2009 21:14:07.428

**RA2\_MW\_\_1P products with satellite binary time out-of-range**

**Gauge Segment (Start-Stop)**

**RA2\_MW\_\_1P products with wrong clock step**

**Gauge Segment (Start-Stop)**

**RA2\_MW\_\_1P products with leap utc set to blank**

**Gauge Segment (Start-Stop)**

**RA2\_MW\_\_1P products with leap err set**

**Gauge Segment (Start-Stop)**


**RA2\_MW\_\_1P products with product err set**

**Gauge Segment (Start-Stop)**

---

## MPH checks (Level 2)

### MPH Errors for RA2\_FGD\_2P



## RA2\_FGD\_2P MPH checks

### RA2\_FGD\_2P products with wrong filename

Gauge Segment (Start-Stop)

### RA2\_FGD\_2P products with unknown processing stage

Gauge Segment (Start-Stop)

### RA2\_FGD\_2P products with unknown acquisition station

Gauge Segment (Start-Stop)

### RA2\_FGD\_2P products with unknown processing center

Gauge Segment (Start-Stop)

### RA2\_FGD\_2P products with wrong processing time



**Gauge Segment (Start-Stop)**

**RA2\_FGD\_2P products with software version not equal to the current version**

<b>Gauge</b>	<b>Segment (Start-Stop)</b>
Warning: Wrong Software ver. RA2/5.06 Filename: RA2_FGD_2PNPDE20090824_232701_000061172082_00001_39133_6233.N1;	24-AUG-2009 23:27:01.401 25-AUG-2009 01:08:58.319
Warning: Wrong Software ver. RA2/5.06 Filename: RA2_FGD_2PNPDE20090825_010757_000047402082_00002_39134_6383.N1;	25-AUG-2009 01:07:57.105 25-AUG-2009 02:26:57.119
Warning: Wrong Software ver. RA2/5.06 Filename: RA2_FGD_2PNPDE20090825_022620_000057692082_00003_39135_6570.N1;	25-AUG-2009 02:26:20.413 25-AUG-2009 04:02:29.763
Warning: Wrong Software ver. RA2/5.06 Filename: RA2_FGD_2PNPDE20090825_040157_000060892082_00004_39136_6712.N1;	25-AUG-2009 04:01:57.513 25-AUG-2009 05:43:26.581
Warning: Wrong Software ver. RA2/5.06 Filename: RA2_FGD_2PNPDE20090825_054254_000061732082_00005_39137_7025.N1;	25-AUG-2009 05:42:54.331 25-AUG-2009 07:25:46.949
Warning: Wrong Software ver. RA2/5.06 Filename: RA2_FGD_2PNPDK20090825_072514_000039742082_00006_39138_2556.N1;	25-AUG-2009 07:25:14.699 25-AUG-2009 08:31:28.281
Warning: Wrong Software ver. RA2/5.06 Filename: RA2_FGD_2PNPDK20090825_083056_000061632082_00007_39139_2681.N1;	25-AUG-2009 08:30:56.031 25-AUG-2009 10:13:38.623
Warning: Wrong Software ver. RA2/5.06 Filename: RA2_FGD_2PNPDK20090825_101301_000059992082_00008_39140_2809.N1;	25-AUG-2009 10:13:01.916 25-AUG-2009 11:53:00.751
Warning: Wrong Software ver. RA2/5.06 Filename: RA2_FGD_2PNPDK20090825_115218_000000572082_00009_39141_2994.N1;	25-AUG-2009 11:52:18.474 25-AUG-2009 11:53:15.233
Warning: Wrong Software ver. RA2/5.06 Filename: RA2_FGD_2PNPDK20090825_115218_000059362082_00009_39141_3428.N1;	25-AUG-2009 11:52:18.474 25-AUG-2009 13:31:14.925
Warning: Wrong Software ver. RA2/5.06 Filename: RA2_FGD_2PNPDK20090825_115317_000058772082_00009_39141_3003.N1;	25-AUG-2009 11:53:17.516 25-AUG-2009 13:31:14.925
Warning: Wrong Software ver. RA2/5.06 Filename: RA2_FGD_2PNPDK20090825_133042_000059452082_00010_39142_3159.N1;	25-AUG-2009 13:30:42.674 25-AUG-2009 15:09:48.037
Warning: Wrong Software ver. RA2/5.06 Filename: RA2_FGD_2PNPDK20090825_150914_000050842082_00011_39143_3412.N1;	25-AUG-2009 15:09:14.672 25-AUG-2009 16:33:58.912
Warning: Wrong Software ver. RA2/5.06 Filename: RA2_FGD_2PNPDK20090825_163751_000004932082_00012_39144_3415.N1;	25-AUG-2009 16:37:51.164 25-AUG-2009 16:46:04.610
Warning: Wrong Software ver. RA2/5.06 Filename: RA2_FGD_2PNPDK20090825_164500_000059412082_00012_39144_3541.N1;	25-AUG-2009 16:45:00.054 25-AUG-2009 18:24:00.960
Warning: Wrong Software ver. RA2/5.06 Filename: RA2_FGD_2PNPDK20090825_182301_000060722082_00013_39145_3678.N1;	25-AUG-2009 18:23:01.974 25-AUG-2009 20:04:14.332
Warning: Wrong Software ver. RA2/5.06 Filename: RA2_FGD_2PNPDE20090825_200238_000042892082_00014_39146_7447.N1;	25-AUG-2009 20:02:38.584 25-AUG-2009 21:14:07.428
Warning: Wrong Software ver. RA2/5.06 Filename: RA2_FGD_2PNPDE20090825_211311_000062622082_00014_39146_7612.N1;	25-AUG-2009 21:13:11.784 25-AUG-2009 22:57:33.522
Warning: Wrong Software ver. RA2/5.06 Filename: RA2_FGD_2PNPDE20090825_225634_000060592082_00015_39147_7762.N1;	25-AUG-2009 22:56:34.536 26-AUG-2009 00:37:33.526

**RA2\_FGD\_2P products with wrong sensing start**

**Gauge Segment (Start-Stop)**

**RA2\_FGD\_2P products with wrong sensing stop**

**Gauge Segment (Start-Stop)**

**RA2\_FGD\_2P products with wrong phase**

**Gauge Segment (Start-Stop)**

**RA2\_FGD\_2P products with wrong state vector time**

<b>Gauge</b>	<b>Segment (Start-Stop)</b>
Warning: Not equal to FPO input. 24-AUG-2009 23:40:04.867429 Filename: RA2_FGD_2PNPDE20090824_232701_000061172082_00001_39133_6233.N1;	24-AUG-2009 23:27:01.401 25-AUG-2009 01:08:58.319
Warning: Not equal to FPO input. 25-AUG-2009 01:20:40.728423 Filename: RA2_FGD_2PNPDE20090825_010757_000047402082_00002_39134_6383.N1;	25-AUG-2009 01:07:57.105 25-AUG-2009 02:26:57.119
Warning: Not equal to FPO input. 25-AUG-2009 03:01:16.625534 Filename: RA2_FGD_2PNPDE20090825_022620_000057692082_00003_39135_6570.N1;	25-AUG-2009 02:26:20.413 25-AUG-2009 04:02:29.763
Warning: Not equal to FPO input. 25-AUG-2009 04:41:52.626442 Filename: RA2_FGD_2PNPDE20090825_040157_000060892082_00004_39136_6712.N1;	25-AUG-2009 04:01:57.513 25-AUG-2009 05:43:26.581
Warning: Not equal to FPO input. 25-AUG-2009 06:22:28.623927 Filename: RA2_FGD_2PNPDE20090825_054254_000061732082_00005_39137_7025.N1;	25-AUG-2009 05:42:54.331 25-AUG-2009 07:25:46.949
Warning: Not equal to FPO input. 25-AUG-2009 08:03:04.562781 Filename: RA2_FGD_2PNPDK20090825_072514_000039742082_00006_39138_2556.N1;	25-AUG-2009 07:25:14.699 25-AUG-2009 08:31:28.281
Warning: Not equal to FPO input. 25-AUG-2009 09:43:40.452266 Filename: RA2_FGD_2PNPDK20090825_083056_000061632082_00007_39139_2681.N1;	25-AUG-2009 08:30:56.031 25-AUG-2009 10:13:38.623
Warning: Not equal to FPO input. 25-AUG-2009 11:24:16.308770 Filename: RA2_FGD_2PNPDK20090825_101301_000059992082_00008_39140_2809.N1;	25-AUG-2009 10:13:01.916 25-AUG-2009 11:53:00.751
Warning: Not equal to FPO input. 25-AUG-2009 11:24:16.308770 Filename: RA2_FGD_2PNPDK20090825_115218_000000572082_00009_39141_2994.N1;	25-AUG-2009 11:52:18.474 25-AUG-2009 11:53:15.233
Warning: Not equal to FPO input. 25-AUG-2009 13:04:52.169231 Filename: RA2_FGD_2PNPDK20090825_115218_000059362082_00009_39141_3428.N1;	25-AUG-2009 11:52:18.474 25-AUG-2009 13:31:14.925
Warning: Not equal to FPO input. 25-AUG-2009 13:04:52.169231 Filename: RA2_FGD_2PNPDK20090825_115317_000058772082_00009_39141_3003.N1;	25-AUG-2009 11:53:17.516 25-AUG-2009 13:31:14.925
Warning: Not equal to FPO input. 25-AUG-2009 14:45:28.085917 Filename: RA2_FGD_2PNPDK20090825_133042_000059452082_00010_39142_3159.N1;	25-AUG-2009 13:30:42.674 25-AUG-2009 15:09:48.037
Warning: Not equal to FPO input. 25-AUG-2009 16:26:04.085459 Filename: RA2_FGD_2PNPDK20090825_150914_000050842082_00011_39143_3412.N1;	25-AUG-2009 15:09:14.672 25-AUG-2009 16:33:58.912
Warning: Not equal to FPO input. 25-AUG-2009 16:26:04.085459 Filename: RA2_FGD_2PNPDK20090825_163751_000004932082_00012_39144_3415.N1;	25-AUG-2009 16:37:51.164 25-AUG-2009 16:46:04.610
Warning: Not equal to FPO input. 25-AUG-2009 18:06:40.087678 Filename: RA2_FGD_2PNPDK20090825_164500_000059412082_00012_39144_3541.N1;	25-AUG-2009 16:45:00.054 25-AUG-2009 18:24:00.960
Warning: Not equal to FPO input. 25-AUG-2009 19:47:16.056660 Filename: RA2_FGD_2PNPDK20090825_182301_000060722082_00013_39145_3678.N1;	25-AUG-2009 18:23:01.974 25-AUG-2009 20:04:14.332
Warning: Not equal to FPO input. 25-AUG-2009 21:27:51.947479 Filename: RA2_FGD_2PNPDE20090825_200238_000042892082_00014_39146_7447.N1;	25-AUG-2009 20:02:38.584 25-AUG-2009 21:14:07.428
Warning: Not equal to FPO input. 25-AUG-2009 21:27:51.943685 Filename: RA2_FGD_2PNPDE20090825_211311_000062622082_00014_39146_7612.N1;	25-AUG-2009 21:13:11.784 25-AUG-2009 22:57:33.522
Warning: Not equal to FPO input. 25-AUG-2009 23:08:27.797379 Filename: RA2_FGD_2PNPDE20090825_225634_000060592082_00015_39147_7762.N1;	25-AUG-2009 22:56:34.536 26-AUG-2009 00:37:33.526

**RA2\_FGD\_2P products with wrong x\_position**

**Gauge Segment (Start-Stop)**

**RA2\_FGD\_2P products with wrong y\_position**

**Gauge Segment (Start-Stop)**

**RA2\_FGD\_2P products with wrong z\_position**

**Gauge Segment (Start-Stop)**

**RA2\_FGD\_2P products with wrong x\_velocity**

**Gauge Segment (Start-Stop)**

**RA2\_FGD\_2P products with wrong y\_velocity**

**Gauge Segment (Start-Stop)**

**RA2\_FGD\_2P products with wrong z\_velocity**

**Gauge Segment (Start-Stop)**

**RA2\_FGD\_2P products with unknown vector source**

**Gauge Segment (Start-Stop)**

**RA2\_FGD\_2P products with UTC to SBT time too far from sensing time**

Gauge	Segment (Start-Stop)
Warning: Wrong UTC SBT time format. 24-AUG-2009 20:30:17.599417 Filename: RA2_FGD_2PNPDE20090824_232701_000061172082_00001_39133_6233.N1;	24-AUG-2009 23:27:01.401 25-AUG-2009 01:08:58.319
Warning: Wrong UTC SBT time format. 24-AUG-2009 23:58:51.600965 Filename: RA2_FGD_2PNPDE20090825_022620_000057692082_00003_39135_6570.N1;	25-AUG-2009 02:26:20.413 25-AUG-2009 04:02:29.763
Warning: Wrong UTC SBT time format. 24-AUG-2009 23:58:51.600965 Filename: RA2_FGD_2PNPDE20090825_040157_000060892082_00004_39136_6712.N1;	25-AUG-2009 04:01:57.513 25-AUG-2009 05:43:26.581
Warning: Wrong UTC SBT time format. 24-AUG-2009 23:58:51.600965 Filename: RA2_FGD_2PNPDE20090825_054254_000061732082_00005_39137_7025.N1;	25-AUG-2009 05:42:54.331 25-AUG-2009 07:25:46.949
Warning: Wrong UTC SBT time format. 24-AUG-2009 23:58:51.600965 Filename: RA2_FGD_2PNPDK20090825_072514_000039742082_00006_39138_2556.N1;	25-AUG-2009 07:25:14.699 25-AUG-2009 08:31:28.281
Warning: Wrong UTC SBT time format. 24-AUG-2009 23:58:51.600965 Filename: RA2_FGD_2PNPDK20090825_083056_000061632082_00007_39139_2681.N1;	25-AUG-2009 08:30:56.031 25-AUG-2009 10:13:38.623
Warning: Wrong UTC SBT time format. 24-AUG-2009 23:58:51.600965 Filename: RA2_FGD_2PNPDK20090825_101301_000059992082_00008_39140_2809.N1;	25-AUG-2009 10:13:01.916 25-AUG-2009 11:53:00.751
Warning: Wrong UTC SBT time format. 25-AUG-2009 10:06:50.605411 Filename: RA2_FGD_2PNPDK20090825_115218_000000572082_00009_39141_2994.N1;	25-AUG-2009 11:52:18.474 25-AUG-2009 11:53:15.233
Warning: Wrong UTC SBT time format. 25-AUG-2009 10:06:50.605411 Filename: RA2_FGD_2PNPDK20090825_115317_000058772082_00009_39141_3003.N1;	25-AUG-2009 11:53:17.516 25-AUG-2009 13:31:14.925
Warning: Wrong UTC SBT time format. 25-AUG-2009 10:06:50.605411 Filename: RA2_FGD_2PNPDK20090825_133042_000059452082_00010_39142_3159.N1;	25-AUG-2009 13:30:42.674 25-AUG-2009 15:09:48.037
Warning: Wrong UTC SBT time format. 25-AUG-2009 10:06:50.605411 Filename: RA2_FGD_2PNPDK20090825_150914_000050842082_00011_39143_3412.N1;	25-AUG-2009 15:09:14.672 25-AUG-2009 16:33:58.912
Warning: Wrong UTC SBT time format. 25-AUG-2009 10:06:50.605411 Filename: RA2_FGD_2PNPDK20090825_163751_000004932082_00012_39144_3415.N1;	25-AUG-2009 16:37:51.164 25-AUG-2009 16:46:04.610
Warning: Wrong UTC SBT time format. 25-AUG-2009 11:46:14.606142 Filename: RA2_FGD_2PNPDK20090825_164500_000059412082_00012_39144_3541.N1;	25-AUG-2009 16:45:00.054 25-AUG-2009 18:24:00.960
Warning: Wrong UTC SBT time format. 25-AUG-2009 16:41:15.608310 Filename: RA2_FGD_2PNPDK20090825_182301_000060722082_00013_39145_3678.N1;	25-AUG-2009 18:23:01.974 25-AUG-2009 20:04:14.332
Warning: Wrong UTC SBT time format. 25-AUG-2009 18:19:18.609031 Filename: RA2_FGD_2PNPDE20090825_200238_000042892082_00014_39146_7447.N1;	25-AUG-2009 20:02:38.584 25-AUG-2009 21:14:07.428

RA2\_FGD\_2P products with satellite binary time out-of-range

Gauge Segment (Start-Stop)

RA2\_FGD\_2P products with wrong clock step

Gauge Segment (Start-Stop)

RA2\_FGD\_2P products with leap utc set to blank

Gauge Segment (Start-Stop)

RA2\_FGD\_2P products with leap err set

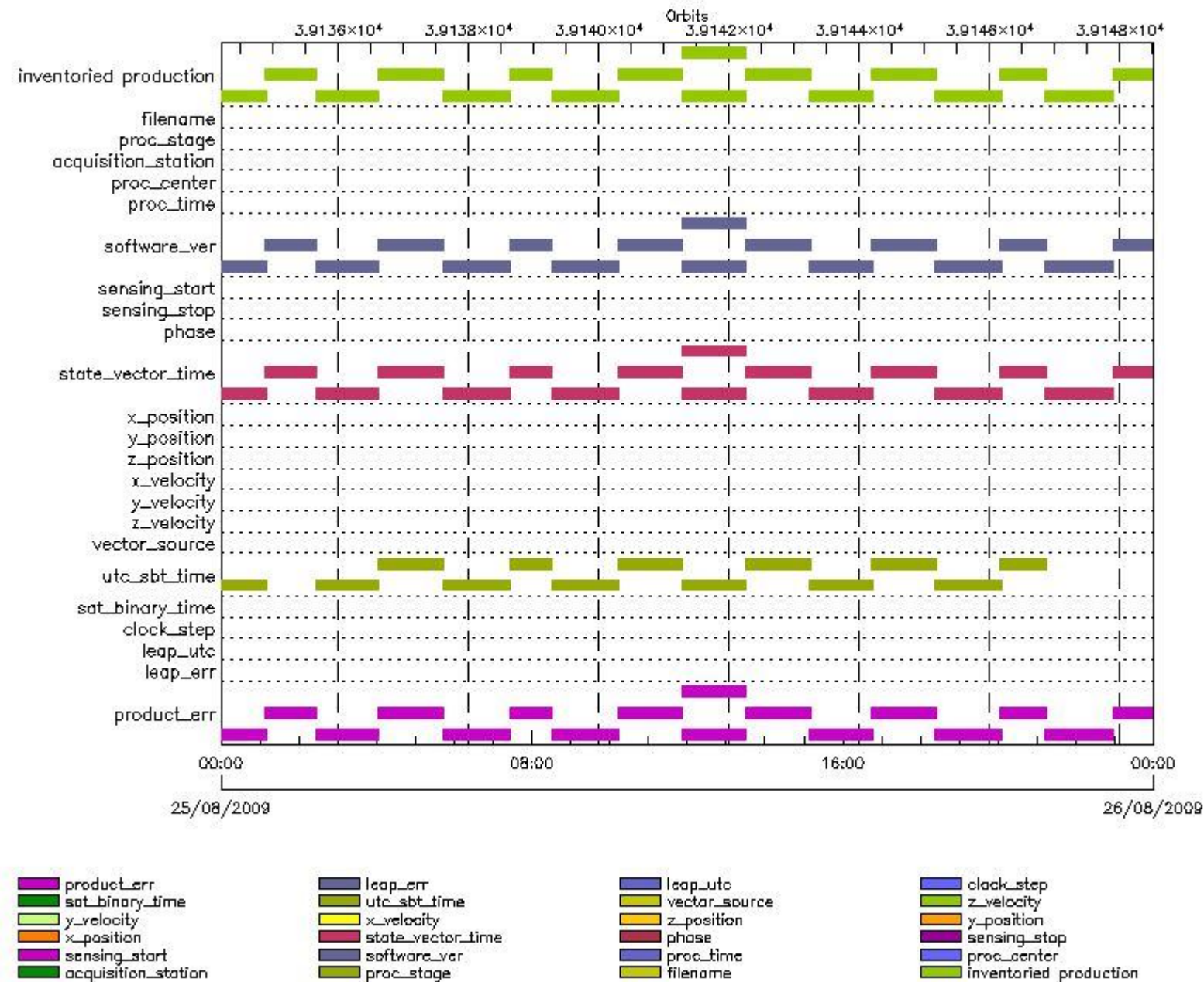
Gauge Segment (Start-Stop)

RA2\_FGD\_2P products with product err set

Gauge	Segment (Start-Stop)
Warning: Product Error flag set. Filename: RA2_FGD_2PNPDE20090824_232701_000061172082_00001_39133_6233.N1;	24-AUG-2009 23:27:01.401 25-AUG-2009 01:08:58.319
Warning: Product Error flag set. Filename: RA2_FGD_2PNPDE20090825_010757_000047402082_00002_39134_6383.N1;	25-AUG-2009 01:07:57.105 25-AUG-2009 02:26:57.119
Warning: Product Error flag set. Filename: RA2_FGD_2PNPDE20090825_022620_000057692082_00003_39135_6570.N1;	25-AUG-2009 02:26:20.413 25-AUG-2009 04:02:29.763
Warning: Product Error flag set. Filename: RA2_FGD_2PNPDE20090825_040157_000060892082_00004_39136_6712.N1;	25-AUG-2009 04:01:57.513 25-AUG-2009 05:43:26.581
Warning: Product Error flag set. Filename: RA2_FGD_2PNPDE20090825_054254_000061732082_00005_39137_7025.N1;	25-AUG-2009 05:42:54.331 25-AUG-2009 07:25:46.949
Warning: Product Error flag set. Filename: RA2_FGD_2PNPDK20090825_072514_000039742082_00006_39138_2556.N1;	25-AUG-2009 07:25:14.699 25-AUG-2009 08:31:28.281
Warning: Product Error flag set. Filename: RA2_FGD_2PNPDK20090825_083056_000061632082_00007_39139_2681.N1;	25-AUG-2009 08:30:56.031 25-AUG-2009 10:13:38.623
Warning: Product Error flag set. Filename: RA2_FGD_2PNPDK20090825_101301_000059992082_00008_39140_2809.N1;	25-AUG-2009 10:13:01.916 25-AUG-2009 11:53:00.751
Warning: Product Error flag set. Filename: RA2_FGD_2PNPDK20090825_115218_000000572082_00009_39141_2994.N1;	25-AUG-2009 11:52:18.474 25-AUG-2009 11:53:15.233
Warning: Product Error flag set. Filename: RA2_FGD_2PNPDK20090825_115218_000059362082_00009_39141_3428.N1;	25-AUG-2009 11:52:18.474 25-AUG-2009 13:31:14.925
Warning: Product Error flag set. Filename: RA2_FGD_2PNPDK20090825_115317_000058772082_00009_39141_3003.N1;	25-AUG-2009 11:53:17.516 25-AUG-2009 13:31:14.925
Warning: Product Error flag set. Filename: RA2_FGD_2PNPDK20090825_133042_000059452082_00010_39142_3159.N1;	25-AUG-2009 13:30:42.674 25-AUG-2009 15:09:48.037
Warning: Product Error flag set. Filename: RA2_FGD_2PNPDK20090825_150914_000050842082_00011_39143_3412.N1;	25-AUG-2009 15:09:14.672 25-AUG-2009 16:33:58.912
Warning: Product Error flag set. Filename: RA2_FGD_2PNPDK20090825_163751_000004932082_00012_39144_3415.N1;	25-AUG-2009 16:37:51.164 25-AUG-2009 16:46:04.610
Warning: Product Error flag set. Filename: RA2_FGD_2PNPDK20090825_164500_000059412082_00012_39144_3541.N1;	25-AUG-2009 16:45:00.054 25-AUG-2009 18:24:00.960
Warning: Product Error flag set. Filename: RA2_FGD_2PNPDK20090825_182301_000060722082_00013_39145_3678.N1;	25-AUG-2009 18:23:01.974 25-AUG-2009 20:04:14.332

Warning: Product Error flag set. Filename: RA2_FGD_2PNPDE20090825_200238_000042892082_00014_39146_7447.N1;	25-AUG-2009 20:02:38.584 25-AUG-2009 21:14:07.428
Warning: Product Error flag set. Filename: RA2_FGD_2PNPDE20090825_211311_000062622082_00014_39146_7612.N1;	25-AUG-2009 21:13:11.784 25-AUG-2009 22:57:33.522
Warning: Product Error flag set. Filename: RA2_FGD_2PNPDE20090825_225634_000060592082_00015_39147_7762.N1;	25-AUG-2009 22:56:34.536 26-AUG-2009 00:37:33.526

### MPH Errors for RA2\_WWV\_2P



**Gauge Segment (Start-Stop)**

**RA2\_WWV\_2P products with unknown processing stage**

**Gauge Segment (Start-Stop)**

**RA2\_WWV\_2P products with unknown acquisition station**

**Gauge Segment (Start-Stop)**

**RA2\_WWV\_2P products with unknown processing center**

**Gauge Segment (Start-Stop)**

**RA2\_WWV\_2P products with wrong processing time**

**Gauge Segment (Start-Stop)**

**RA2\_WWV\_2P products with software version not equal to the current version**

<b>Gauge</b>	<b>Segment (Start-Stop)</b>
Warning: Wrong Software ver. RA2/5.06 Filename: RA2_WWV_2PNPDE20090824_232701_000061172082_00001_39133_6234.N1;	24-AUG-2009 23:27:01.401 25-AUG-2009 01:08:58.319
Warning: Wrong Software ver. RA2/5.06 Filename: RA2_WWV_2PNPDE20090825_010757_000047402082_00002_39134_6384.N1;	25-AUG-2009 01:07:57.105 25-AUG-2009 02:26:57.119
Warning: Wrong Software ver. RA2/5.06 Filename: RA2_WWV_2PNPDE20090825_022620_000057692082_00003_39135_6571.N1;	25-AUG-2009 02:26:20.413 25-AUG-2009 04:02:29.763
Warning: Wrong Software ver. RA2/5.06 Filename: RA2_WWV_2PNPDE20090825_040157_000060892082_00004_39136_6713.N1;	25-AUG-2009 04:01:57.513 25-AUG-2009 05:43:26.581
Warning: Wrong Software ver. RA2/5.06 Filename: RA2_WWV_2PNPDE20090825_054254_000061732082_00005_39137_7026.N1;	25-AUG-2009 05:42:54.331 25-AUG-2009 07:25:46.949
Warning: Wrong Software ver. RA2/5.06 Filename: RA2_WWV_2PNPDK20090825_072514_000039742082_00006_39138_2557.N1;	25-AUG-2009 07:25:14.699 25-AUG-2009 08:31:28.281
Warning: Wrong Software ver. RA2/5.06 Filename: RA2_WWV_2PNPDK20090825_083056_000061632082_00007_39139_2682.N1;	25-AUG-2009 08:30:56.031 25-AUG-2009 10:13:38.623
Warning: Wrong Software ver. RA2/5.06 Filename: RA2_WWV_2PNPDK20090825_101301_000059992082_00008_39140_2810.N1;	25-AUG-2009 10:13:01.916 25-AUG-2009 11:53:00.751
Warning: Wrong Software ver. RA2/5.06 Filename: RA2_WWV_2PNPDK20090825_115218_000000572082_00009_39141_2995.N1;	25-AUG-2009 11:52:18.474 25-AUG-2009 11:53:15.233
Warning: Wrong Software ver. RA2/5.06 Filename: RA2_WWV_2PNPDK20090825_115218_000059362082_00009_39141_3429.N1;	25-AUG-2009 11:52:18.474 25-AUG-2009 13:31:14.925
Warning: Wrong Software ver. RA2/5.06 Filename: RA2_WWV_2PNPDK20090825_115317_000058772082_00009_39141_3004.N1;	25-AUG-2009 11:53:17.516 25-AUG-2009 13:31:14.925
Warning: Wrong Software ver. RA2/5.06 Filename: RA2_WWV_2PNPDK20090825_133042_000059452082_00010_39142_3160.N1;	25-AUG-2009 13:30:42.674 25-AUG-2009 15:09:48.037
Warning: Wrong Software ver. RA2/5.06 Filename: RA2_WWV_2PNPDK20090825_150914_000050842082_00011_39143_3413.N1;	25-AUG-2009 15:09:14.672 25-AUG-2009 16:33:58.912
Warning: Wrong Software ver. RA2/5.06 Filename: RA2_WWV_2PNPDK20090825_163751_000004932082_00012_39144_3416.N1;	25-AUG-2009 16:37:51.164 25-AUG-2009 16:46:04.610
Warning: Wrong Software ver. RA2/5.06 Filename: RA2_WWV_2PNPDK20090825_164500_000059412082_00012_39144_3542.N1;	25-AUG-2009 16:45:00.054 25-AUG-2009 18:24:00.960
Warning: Wrong Software ver. RA2/5.06 Filename: RA2_WWV_2PNPDK20090825_182301_000060722082_00013_39145_3679.N1;	25-AUG-2009 18:23:01.974 25-AUG-2009 20:04:14.332

Warning: Wrong Software ver. RA2/5.06 Filename: RA2_WWV_2PNPDE20090825_200238_000042892082_00014_39146_7448.N1;	25-AUG-2009 20:02:38.584 25-AUG-2009 21:14:07.428
Warning: Wrong Software ver. RA2/5.06 Filename: RA2_WWV_2PNPDE20090825_211311_000062622082_00014_39146_7613.N1;	25-AUG-2009 21:13:11.784 25-AUG-2009 22:57:33.522
Warning: Wrong Software ver. RA2/5.06 Filename: RA2_WWV_2PNPDE20090825_225634_000060592082_00015_39147_7763.N1;	25-AUG-2009 22:56:34.536 26-AUG-2009 00:37:33.526

**RA2\_WWV\_2P products with wrong sensing start**

**Gauge Segment (Start-Stop)**

**RA2\_WWV\_2P products with wrong sensing stop**

**Gauge Segment (Start-Stop)**

**RA2\_WWV\_2P products with wrong phase**

**Gauge Segment (Start-Stop)**

**RA2\_WWV\_2P products with wrong state vector time**

<b>Gauge</b>	<b>Segment (Start-Stop)</b>
Warning: Not equal to FPO input. 24-AUG-2009 23:40:04.867429 Filename: RA2_WWV_2PNPDE20090824_232701_000061172082_00001_39133_6234.N1;	24-AUG-2009 23:27:01.401 25-AUG-2009 01:08:58.319
Warning: Not equal to FPO input. 25-AUG-2009 01:20:40.728423 Filename: RA2_WWV_2PNPDE20090825_010757_000047402082_00002_39134_6384.N1;	25-AUG-2009 01:07:57.105 25-AUG-2009 02:26:57.119
Warning: Not equal to FPO input. 25-AUG-2009 03:01:16.625534 Filename: RA2_WWV_2PNPDE20090825_022620_000057692082_00003_39135_6571.N1;	25-AUG-2009 02:26:20.413 25-AUG-2009 04:02:29.763
Warning: Not equal to FPO input. 25-AUG-2009 04:41:52.626442 Filename: RA2_WWV_2PNPDE20090825_040157_000060892082_00004_39136_6713.N1;	25-AUG-2009 04:01:57.513 25-AUG-2009 05:43:26.581
Warning: Not equal to FPO input. 25-AUG-2009 06:22:28.623927 Filename: RA2_WWV_2PNPDE20090825_054254_000061732082_00005_39137_7026.N1;	25-AUG-2009 05:42:54.331 25-AUG-2009 07:25:46.949
Warning: Not equal to FPO input. 25-AUG-2009 08:03:04.562781 Filename: RA2_WWV_2PNPDK20090825_072514_000039742082_00006_39138_2557.N1;	25-AUG-2009 07:25:14.699 25-AUG-2009 08:31:28.281
Warning: Not equal to FPO input. 25-AUG-2009 09:43:40.452266 Filename: RA2_WWV_2PNPDK20090825_083056_000061632082_00007_39139_2682.N1;	25-AUG-2009 08:30:56.031 25-AUG-2009 10:13:38.623
Warning: Not equal to FPO input. 25-AUG-2009 11:24:16.308770 Filename: RA2_WWV_2PNPDK20090825_101301_000059992082_00008_39140_2810.N1;	25-AUG-2009 10:13:01.916 25-AUG-2009 11:53:00.751
Warning: Not equal to FPO input. 25-AUG-2009 11:24:16.308770 Filename: RA2_WWV_2PNPDK20090825_115218_000000572082_00009_39141_2995.N1;	25-AUG-2009 11:52:18.474 25-AUG-2009 11:53:15.233
Warning: Not equal to FPO input. 25-AUG-2009 13:04:52.169231 Filename: RA2_WWV_2PNPDK20090825_115218_000059362082_00009_39141_3429.N1;	25-AUG-2009 11:52:18.474 25-AUG-2009 13:31:14.925
Warning: Not equal to FPO input. 25-AUG-2009 13:04:52.169231 Filename: RA2_WWV_2PNPDK20090825_115317_000058772082_00009_39141_3004.N1;	25-AUG-2009 11:53:17.516 25-AUG-2009 13:31:14.925
Warning: Not equal to FPO input. 25-AUG-2009 14:45:28.085917 Filename: RA2_WWV_2PNPDK20090825_133042_000059452082_00010_39142_3160.N1;	25-AUG-2009 13:30:42.674 25-AUG-2009 15:09:48.037
Warning: Not equal to FPO input. 25-AUG-2009 16:26:04.085459 Filename: RA2_WWV_2PNPDK20090825_150914_000050842082_00011_39143_3413.N1;	25-AUG-2009 15:09:14.672 25-AUG-2009 16:33:58.912
Warning: Not equal to FPO input. 25-AUG-2009 16:26:04.085459 Filename: RA2_WWV_2PNPDK20090825_163751_000004932082_00012_39144_3416.N1;	25-AUG-2009 16:37:51.164 25-AUG-2009 16:46:04.610
Warning: Not equal to FPO input. 25-AUG-2009 18:06:40.087678 Filename: RA2_WWV_2PNPDK20090825_164500_000059412082_00012_39144_3542.N1;	25-AUG-2009 16:45:00.054 25-AUG-2009 18:24:00.960

Warning: Not equal to FPO input. 25-AUG-2009 19:47:16.056660 Filename: RA2_WWV_2PNPDK20090825_182301_000060722082_00013_39145_3679.N1;	25-AUG-2009 18:23:01.974 25-AUG-2009 20:04:14.332
Warning: Not equal to FPO input. 25-AUG-2009 21:27:51.947479 Filename: RA2_WWV_2PNPDE20090825_200238_000042892082_00014_39146_7448.N1;	25-AUG-2009 20:02:38.584 25-AUG-2009 21:14:07.428
Warning: Not equal to FPO input. 25-AUG-2009 21:27:51.943685 Filename: RA2_WWV_2PNPDE20090825_211311_000062622082_00014_39146_7613.N1;	25-AUG-2009 21:13:11.784 25-AUG-2009 22:57:33.522
Warning: Not equal to FPO input. 25-AUG-2009 23:08:27.797379 Filename: RA2_WWV_2PNPDE20090825_225634_000060592082_00015_39147_7763.N1;	25-AUG-2009 22:56:34.536 26-AUG-2009 00:37:33.526

**RA2\_WWV\_2P products with wrong x\_position**

**Gauge Segment (Start-Stop)**

**RA2\_WWV\_2P products with wrong y\_position**

**Gauge Segment (Start-Stop)**

**RA2\_WWV\_2P products with wrong z\_position**

**Gauge Segment (Start-Stop)**

**RA2\_WWV\_2P products with wrong x\_velocity**

**Gauge Segment (Start-Stop)**

**RA2\_WWV\_2P products with wrong y\_velocity**

**Gauge Segment (Start-Stop)**

**RA2\_WWV\_2P products with wrong z\_velocity**

**Gauge Segment (Start-Stop)**

**RA2\_WWV\_2P products with unknown vector source**

**Gauge Segment (Start-Stop)**

**RA2\_WWV\_2P products with UTC to SBT time too far from sensing time**

<b>Gauge</b>	<b>Segment (Start-Stop)</b>
Warning: Wrong UTC SBT time format. 24-AUG-2009 20:30:17.599417 Filename: RA2_WWV_2PNPDE20090824_232701_000061172082_00001_39133_6234.N1;	24-AUG-2009 23:27:01.401 25-AUG-2009 01:08:58.319
Warning: Wrong UTC SBT time format. 24-AUG-2009 23:58:51.600965 Filename: RA2_WWV_2PNPDE20090825_022620_000057692082_00003_39135_6571.N1;	25-AUG-2009 02:26:20.413 25-AUG-2009 04:02:29.763
Warning: Wrong UTC SBT time format. 24-AUG-2009 23:58:51.600965 Filename: RA2_WWV_2PNPDE20090825_040157_000060892082_00004_39136_6713.N1;	25-AUG-2009 04:01:57.513 25-AUG-2009 05:43:26.581
Warning: Wrong UTC SBT time format. 24-AUG-2009 23:58:51.600965 Filename: RA2_WWV_2PNPDE20090825_054254_000061732082_00005_39137_7026.N1;	25-AUG-2009 05:42:54.331 25-AUG-2009 07:25:46.949
Warning: Wrong UTC SBT time format. 24-AUG-2009 23:58:51.600965 Filename: RA2_WWV_2PNPDK20090825_072514_000039742082_00006_39138_2557.N1;	25-AUG-2009 07:25:14.699 25-AUG-2009 08:31:28.281
Warning: Wrong UTC SBT time format. 24-AUG-2009 23:58:51.600965 Filename: RA2_WWV_2PNPDK20090825_083056_000061632082_00007_39139_2682.N1;	25-AUG-2009 08:30:56.031 25-AUG-2009 10:13:38.623
Warning: Wrong UTC SBT time format. 24-AUG-2009 23:58:51.600965 Filename: RA2_WWV_2PNPDK20090825_101301_000059992082_00008_39140_2810.N1;	25-AUG-2009 10:13:01.916 25-AUG-2009 11:53:00.751
Warning: Wrong UTC SBT time format. 25-AUG-2009 10:06:50.605411 Filename: RA2_WWV_2PNPDK20090825_115218_000000572082_00009_39141_2995.N1;	25-AUG-2009 11:52:18.474 25-AUG-2009 11:53:15.233



Warning: Wrong UTC SBT time format. 25-AUG-2009 10:06:50.605411 Filename: RA2_WWV_2PNPDK20090825_115317_000058772082_00009_39141_3004.N1;	25-AUG-2009 11:53:17.516 25-AUG-2009 13:31:14.925
Warning: Wrong UTC SBT time format. 25-AUG-2009 10:06:50.605411 Filename: RA2_WWV_2PNPDK20090825_133042_000059452082_00010_39142_3160.N1;	25-AUG-2009 13:30:42.674 25-AUG-2009 15:09:48.037
Warning: Wrong UTC SBT time format. 25-AUG-2009 10:06:50.605411 Filename: RA2_WWV_2PNPDK20090825_150914_000050842082_00011_39143_3413.N1;	25-AUG-2009 15:09:14.672 25-AUG-2009 16:33:58.912
Warning: Wrong UTC SBT time format. 25-AUG-2009 10:06:50.605411 Filename: RA2_WWV_2PNPDK20090825_163751_000004932082_00012_39144_3416.N1;	25-AUG-2009 16:37:51.164 25-AUG-2009 16:46:04.610
Warning: Wrong UTC SBT time format. 25-AUG-2009 11:46:14.606142 Filename: RA2_WWV_2PNPDK20090825_164500_000059412082_00012_39144_3542.N1;	25-AUG-2009 16:45:00.054 25-AUG-2009 18:24:00.960
Warning: Wrong UTC SBT time format. 25-AUG-2009 16:41:15.608310 Filename: RA2_WWV_2PNPDK20090825_182301_000060722082_00013_39145_3679.N1;	25-AUG-2009 18:23:01.974 25-AUG-2009 20:04:14.332
Warning: Wrong UTC SBT time format. 25-AUG-2009 18:19:18.609031 Filename: RA2_WWV_2PNPDE20090825_200238_000042892082_00014_39146_7448.N1;	25-AUG-2009 20:02:38.584 25-AUG-2009 21:14:07.428

**RA2\_WWV\_2P products with satellite binary time out-of-range**

Gauge Segment (Start-Stop)

**RA2\_WWV\_2P products with wrong clock step**

Gauge Segment (Start-Stop)

**RA2\_WWV\_2P products with leap utc set to blank**

Gauge Segment (Start-Stop)

**RA2\_WWV\_2P products with leap err set**

Gauge Segment (Start-Stop)

**RA2\_WWV\_2P products with product err set**

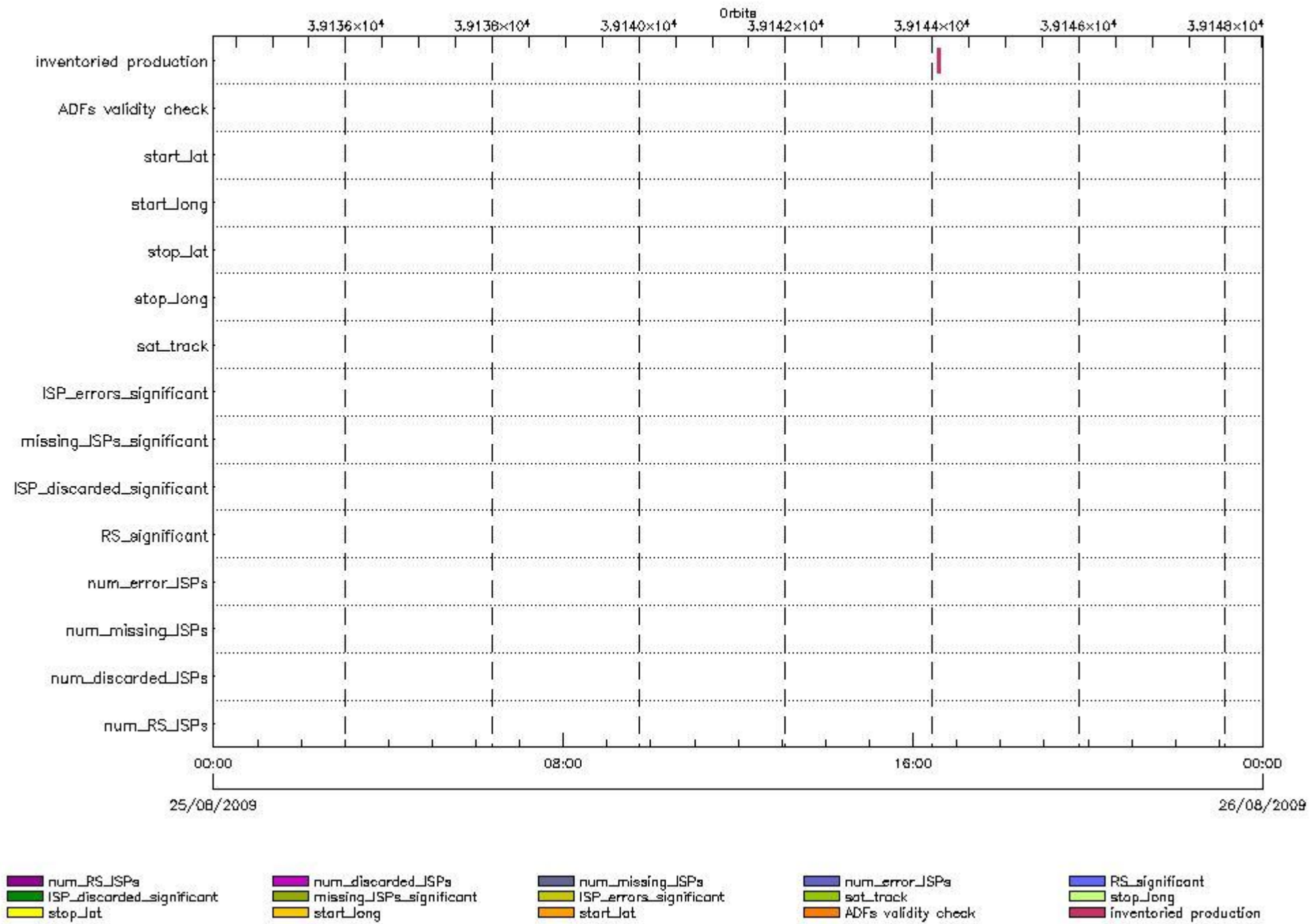
Gauge	Segment (Start-Stop)
Warning: Product Error flag set. Filename: RA2_WWV_2PNPDE20090824_232701_000061172082_00001_39133_6234.N1;	24-AUG-2009 23:27:01.401 25-AUG-2009 01:08:58.319
Warning: Product Error flag set. Filename: RA2_WWV_2PNPDE20090825_010757_000047402082_00002_39134_6384.N1;	25-AUG-2009 01:07:57.105 25-AUG-2009 02:26:57.119
Warning: Product Error flag set. Filename: RA2_WWV_2PNPDE20090825_022620_000057692082_00003_39135_6571.N1;	25-AUG-2009 02:26:20.413 25-AUG-2009 04:02:29.763
Warning: Product Error flag set. Filename: RA2_WWV_2PNPDE20090825_040157_000060892082_00004_39136_6713.N1;	25-AUG-2009 04:01:57.513 25-AUG-2009 05:43:26.581
Warning: Product Error flag set. Filename: RA2_WWV_2PNPDE20090825_054254_000061732082_00005_39137_7026.N1;	25-AUG-2009 05:42:54.331 25-AUG-2009 07:25:46.949
Warning: Product Error flag set. Filename: RA2_WWV_2PNPDK20090825_072514_000039742082_00006_39138_2557.N1;	25-AUG-2009 07:25:14.699 25-AUG-2009 08:31:28.281
Warning: Product Error flag set. Filename: RA2_WWV_2PNPDK20090825_083056_000061632082_00007_39139_2682.N1;	25-AUG-2009 08:30:56.031 25-AUG-2009 10:13:38.623
Warning: Product Error flag set. Filename: RA2_WWV_2PNPDK20090825_101301_000059992082_00008_39140_2810.N1;	25-AUG-2009 10:13:01.916 25-AUG-2009 11:53:00.751
Warning: Product Error flag set. Filename: RA2_WWV_2PNPDK20090825_115218_000000572082_00009_39141_2995.N1;	25-AUG-2009 11:52:18.474 25-AUG-2009 11:53:15.233
Warning: Product Error flag set. Filename: RA2_WWV_2PNPDK20090825_115218_000059362082_00009_39141_3429.N1;	25-AUG-2009 11:52:18.474 25-AUG-2009 13:31:14.925

Warning: Product Error flag set. Filename: RA2_WWV_2PNPDK20090825_115317_000058772082_00009_39141_3004.N1;	25-AUG-2009 11:53:17.516 25-AUG-2009 13:31:14.925
Warning: Product Error flag set. Filename: RA2_WWV_2PNPDK20090825_133042_000059452082_00010_39142_3160.N1;	25-AUG-2009 13:30:42.674 25-AUG-2009 15:09:48.037
Warning: Product Error flag set. Filename: RA2_WWV_2PNPDK20090825_150914_000050842082_00011_39143_3413.N1;	25-AUG-2009 15:09:14.672 25-AUG-2009 16:33:58.912
Warning: Product Error flag set. Filename: RA2_WWV_2PNPDK20090825_163751_000004932082_00012_39144_3416.N1;	25-AUG-2009 16:37:51.164 25-AUG-2009 16:46:04.610
Warning: Product Error flag set. Filename: RA2_WWV_2PNPDK20090825_164500_000059412082_00012_39144_3542.N1;	25-AUG-2009 16:45:00.054 25-AUG-2009 18:24:00.960
Warning: Product Error flag set. Filename: RA2_WWV_2PNPDK20090825_182301_000060722082_00013_39145_3679.N1;	25-AUG-2009 18:23:01.974 25-AUG-2009 20:04:14.332
Warning: Product Error flag set. Filename: RA2_WWV_2PNPDE20090825_200238_000042892082_00014_39146_7448.N1;	25-AUG-2009 20:02:38.584 25-AUG-2009 21:14:07.428
Warning: Product Error flag set. Filename: RA2_WWV_2PNPDE20090825_211311_000062622082_00014_39146_7613.N1;	25-AUG-2009 21:13:11.784 25-AUG-2009 22:57:33.522
Warning: Product Error flag set. Filename: RA2_WWV_2PNPDE20090825_225634_000060592082_00015_39147_7763.N1;	25-AUG-2009 22:56:34.536 26-AUG-2009 00:37:33.526

## SPH checks

RA2\_CAL\_0P SPH checks

SPH fields with errors



**RA2\_CAL\_0P products using a wrong ADF (sensing not included in validity)**

Gauge Segment (Start-Stop) Explicit Reference

**RA2\_CAL\_0P products with start\_lat out of range**

Gauge Value Segment (Start-Stop) Explicit Reference

**RA2\_CAL\_0P products with start\_long out of range**

Gauge Value Segment (Start-Stop) Explicit Reference

RA2\_CAL\_0P products with stop\_lat out of range

Gauge Value Segment (Start-Stop) Explicit Reference

RA2\_CAL\_0P products with stop\_long out of range

Gauge Value Segment (Start-Stop) Explicit Reference

RA2\_CAL\_0P products with sat\_track out of range

Gauge Value Segment (Start-Stop) Explicit Reference

Percentage of RA2\_CAL\_0P products with ISP\_errors\_significant set to 1

Gauge Value Segment (Start-Stop)

RA2\_CAL\_0P products with num\_error\_ISPs out of range

Gauge Value Segment (Start-Stop) Explicit Reference

Statistics for RA2\_CAL\_0P products with num\_error\_ISPs out of range

Gauge Statistics Segment (Start-Stop)

Percentage of RA2\_CAL\_0P products with missing\_ISPs\_significant set to 1

Gauge Value Segment (Start-Stop)

RA2\_CAL\_0P products with num\_missing\_ISPs out of range

Gauge Value Segment (Start-Stop) Explicit Reference

Statistics for RA2\_CAL\_0P products with num\_missing\_ISPs out of range

Gauge Statistics Segment (Start-Stop)

Percentage of RA2\_CAL\_0P products with ISP\_discarded\_significant set to 1

Gauge Value Segment (Start-Stop)

RA2\_CAL\_0P products with num\_discarded\_ISPs out of range

Gauge Value Segment (Start-Stop) Explicit Reference

Statistics for RA2\_CAL\_0P products with num\_discarded\_ISPs out of range

Gauge Statistics Segment (Start-Stop)

Percentage of RA2\_CAL\_0P products with RS\_significant set to 1

Gauge Value Segment (Start-Stop)

RA2\_CAL\_0P products with num\_RS\_ISPs out of range

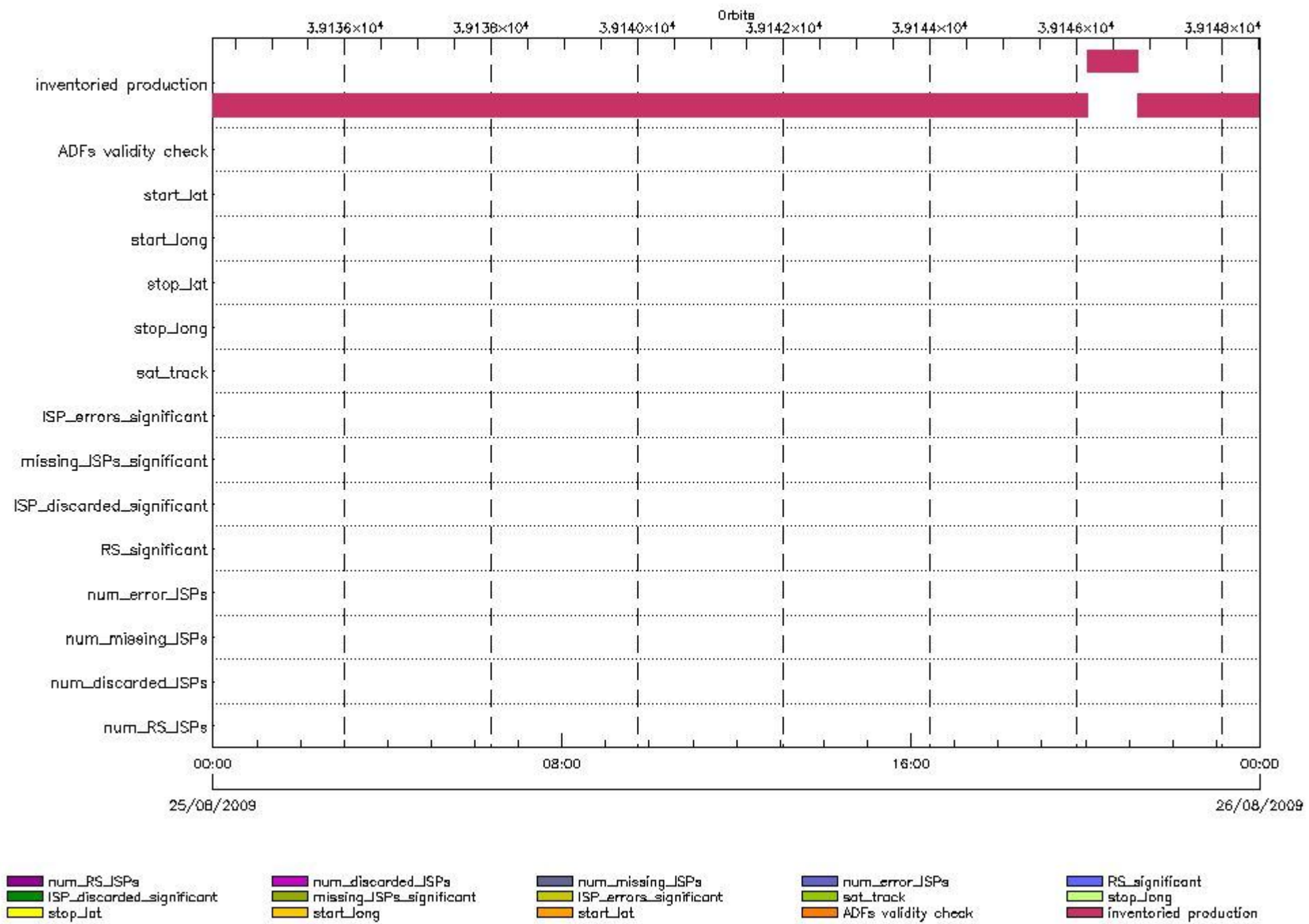
Gauge Value Segment (Start-Stop) Explicit Reference

Statistics for RA2\_CAL\_0P products with num\_RS\_ISPs out of range

Gauge Statistics Segment (Start-Stop)

DOR\_DOP\_0P SPH checks

SPH fields with errors



**DOR\_DOP\_0P products using a wrong ADF (sensing not included in validity)**

Gauge Segment (Start-Stop) Explicit Reference

**DOR\_DOP\_0P products with start\_lat out of range**

Gauge Value Segment (Start-Stop) Explicit Reference

**DOR\_DOP\_0P products with start\_long out of range**

Gauge Value Segment (Start-Stop) Explicit Reference

DOR\_DOP\_0P products with stop\_lat out of range

Gauge Value Segment (Start-Stop) Explicit Reference

DOR\_DOP\_0P products with stop\_long out of range

Gauge Value Segment (Start-Stop) Explicit Reference

DOR\_DOP\_0P products with sat\_track out of range

Gauge Value Segment (Start-Stop) Explicit Reference

Percentage of DOR\_DOP\_0P products with ISP\_errors\_significant set to 1

Gauge Value Segment (Start-Stop)

DOR\_DOP\_0P products with num\_error\_ISPs out of range

Gauge Value Segment (Start-Stop) Explicit Reference

Statistics for DOR\_DOP\_0P products with num\_error\_ISPs out of range

Gauge Statistics Segment (Start-Stop)

Percentage of DOR\_DOP\_0P products with missing\_ISPs\_significant set to 1

Gauge Value Segment (Start-Stop)

DOR\_DOP\_0P products with num\_missing\_ISPs out of range

Gauge Value Segment (Start-Stop) Explicit Reference

Statistics for DOR\_DOP\_0P products with num\_missing\_ISPs out of range

Gauge Statistics Segment (Start-Stop)

Percentage of DOR\_DOP\_0P products with ISP\_discarded\_significant set to 1

Gauge Value Segment (Start-Stop)

DOR\_DOP\_0P products with num\_discarded\_ISPs out of range

Gauge	Value	Segment (Start-Stop)	Explicit Reference
-------	-------	----------------------	--------------------

Statistics for DOR\_DOP\_0P products with num\_discarded\_ISPs out of range

Gauge	Statistics	Segment (Start-Stop)
-------	------------	----------------------

Percentage of DOR\_DOP\_0P products with RS\_significant set to 1

Gauge	Value	Segment (Start-Stop)
-------	-------	----------------------

DOR\_DOP\_0P products with num\_RS\_ISPs out of range

Gauge	Value	Segment (Start-Stop)	Explicit Reference
-------	-------	----------------------	--------------------

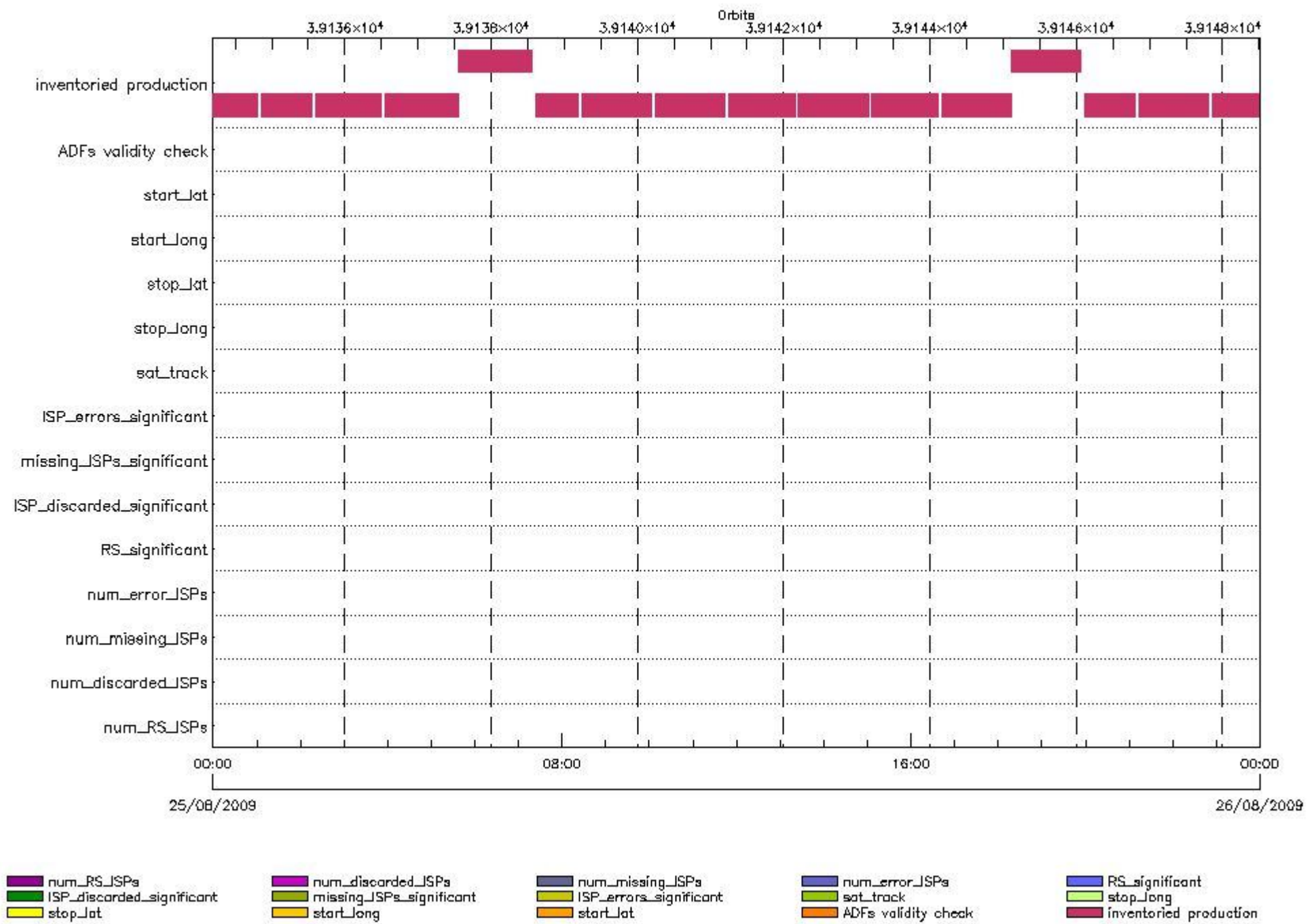
Statistics for DOR\_DOP\_0P products with num\_RS\_ISPs out of range

Gauge	Statistics	Segment (Start-Stop)
-------	------------	----------------------

DOR\_NAV\_0P SPH checks

SPH fields with errors





**DOR\_NAV\_0P products using a wrong ADF (sensing not included in validity)**

Gauge Segment (Start-Stop) Explicit Reference

**DOR\_NAV\_0P products with start\_lat out of range**

Gauge Value Segment (Start-Stop) Explicit Reference

**DOR\_NAV\_0P products with start\_long out of range**

Gauge Value Segment (Start-Stop) Explicit Reference

DOR\_NAV\_0P products with stop\_lat out of range

Gauge Value Segment (Start-Stop) Explicit Reference

DOR\_NAV\_0P products with stop\_long out of range

Gauge Value Segment (Start-Stop) Explicit Reference

DOR\_NAV\_0P products with sat\_track out of range

Gauge Value Segment (Start-Stop) Explicit Reference

Percentage of DOR\_NAV\_0P products with ISP\_errors\_significant set to 1

Gauge Value Segment (Start-Stop)

DOR\_NAV\_0P products with num\_error\_ISPs out of range

Gauge Value Segment (Start-Stop) Explicit Reference

Statistics for DOR\_NAV\_0P products with num\_error\_ISPs out of range

Gauge Statistics Segment (Start-Stop)

Percentage of DOR\_NAV\_0P products with missing\_ISPs\_significant set to 1

Gauge Value Segment (Start-Stop)

DOR\_NAV\_0P products with num\_missing\_ISPs out of range

Gauge Value Segment (Start-Stop) Explicit Reference

Statistics for DOR\_NAV\_0P products with num\_missing\_ISPs out of range

Gauge Statistics Segment (Start-Stop)

Percentage of DOR\_NAV\_0P products with ISP\_discarded\_significant set to 1

Gauge Value Segment (Start-Stop)

DOR\_NAV\_0P products with num\_discarded\_ISPs out of range

Gauge Value Segment (Start-Stop) Explicit Reference

Statistics for DOR\_NAV\_0P products with num\_discarded\_ISPs out of range

Gauge Statistics Segment (Start-Stop)

Percentage of DOR\_NAV\_0P products with RS\_significant set to 1

Gauge Value Segment (Start-Stop)

DOR\_NAV\_0P products with num\_RS\_ISPs out of range

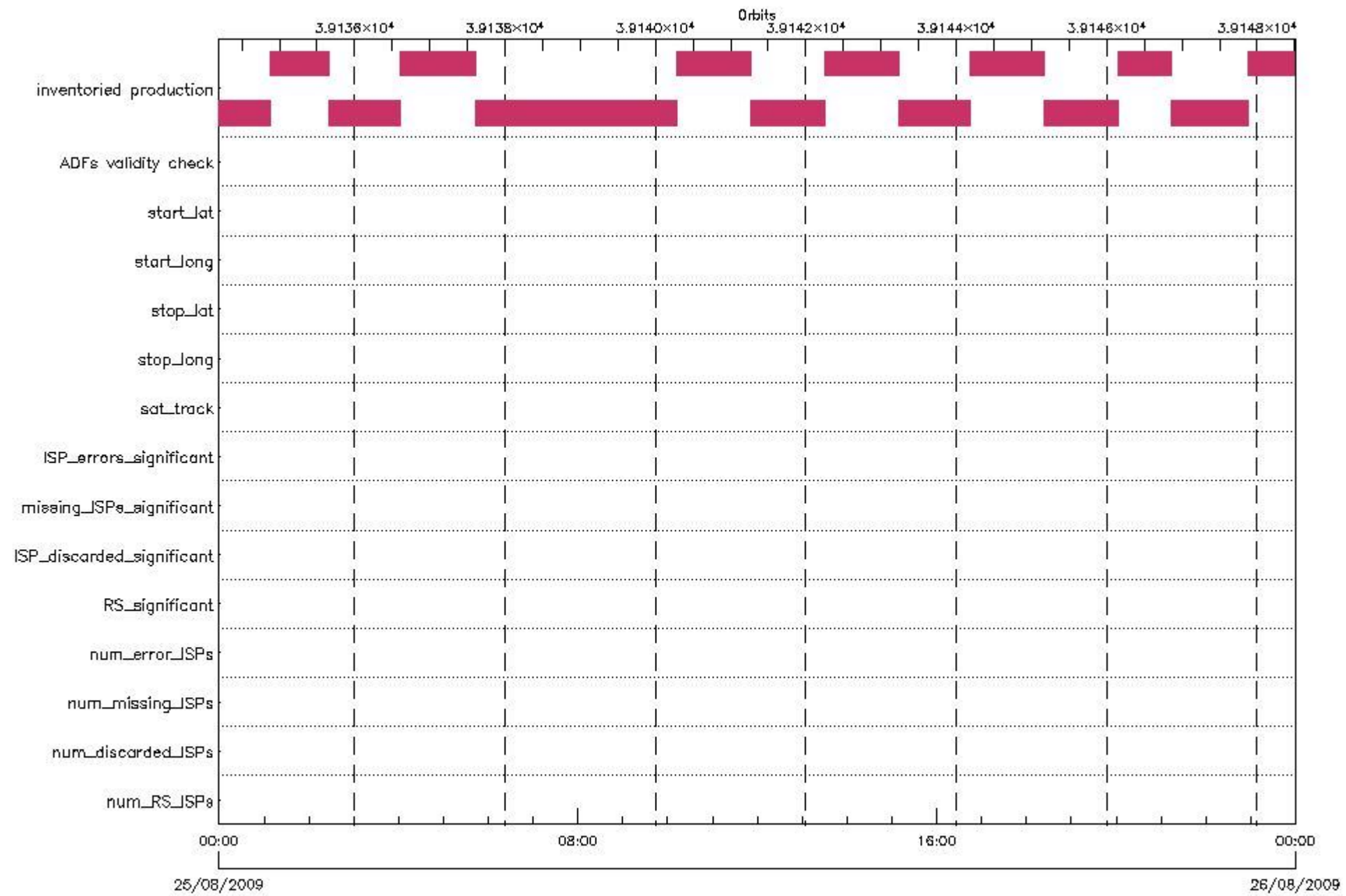
Gauge Value Segment (Start-Stop) Explicit Reference

Statistics for DOR\_NAV\_0P products with num\_RS\_ISPs out of range

Gauge Statistics Segment (Start-Stop)

MWR\_NL\_\_0P SPH checks

SPH fields with errors



**MWR\_NL\_\_0P products using a wrong ADF (sensing not included in validity)**

Gauge Segment (Start-Stop) Explicit Reference

**MWR\_NL\_\_0P products with start\_lat out of range**

Gauge Value Segment (Start-Stop) Explicit Reference

**MWR\_NL\_\_0P products with start\_long out of range**

Gauge Value Segment (Start-Stop) Explicit Reference

MWR\_NL\_\_0P products with stop\_lat out of range

Gauge Value Segment (Start-Stop) Explicit Reference

MWR\_NL\_\_0P products with stop\_long out of range

Gauge Value Segment (Start-Stop) Explicit Reference

MWR\_NL\_\_0P products with sat\_track out of range

Gauge Value Segment (Start-Stop) Explicit Reference

Percentage of MWR\_NL\_\_0P products with ISP\_errors\_significant set to 1

Gauge	Value	Segment (Start-Stop)
SPH.ISP_ERRORS_SIGNIFICANT_PERCENT.INFO PCF_MWR_NL__0P	0	25-AUG-2009 00:00:00.000 26-AUG-2009 00:00:00.000

MWR\_NL\_\_0P products with num\_error\_ISPs out of range

Gauge Value Segment (Start-Stop) Explicit Reference

Statistics for MWR\_NL\_\_0P products with num\_error\_ISPs out of range

Gauge Statistics Segment (Start-Stop)

Percentage of MWR\_NL\_\_0P products with missing\_ISPs\_significant set to 1

Gauge	Value	Segment (Start-Stop)
SPH.MISSING_ISPS_SIGNIFICANT_PERCENT.INFO PCF_MWR_NL__0P	0	25-AUG-2009 00:00:00.000 26-AUG-2009 00:00:00.000

MWR\_NL\_\_0P products with num\_missing\_ISPs out of range

Gauge Value Segment (Start-Stop) Explicit Reference

Statistics for MWR\_NL\_\_0P products with num\_missing\_ISPs out of range

Gauge Statistics Segment (Start-Stop)

Percentage of MWR\_NL\_\_0P products with ISP\_discarded\_significant set to 1

Gauge	Value	Segment (Start-Stop)
SPH.ISP_DISCARDED_SIGNIFICANT_PERCENT.INFO	0	25-AUG-2009 00:00:00.000
PCF_MWR_NL__0P		26-AUG-2009 00:00:00.000

MWR\_NL\_\_0P products with num\_discarded\_ISPs out of range

Gauge	Value	Segment (Start-Stop)	Explicit Reference

Statistics for MWR\_NL\_\_0P products with num\_discarded\_ISPs out of range

Gauge	Statistics	Segment (Start-Stop)

Percentage of MWR\_NL\_\_0P products with RS\_significant set to 1

Gauge	Value	Segment (Start-Stop)
SPH.RS_SIGNIFICANT_PERCENT.INFO	0	25-AUG-2009 00:00:00.000
PCF_MWR_NL__0P		26-AUG-2009 00:00:00.000

MWR\_NL\_\_0P products with num\_RS\_ISPs out of range

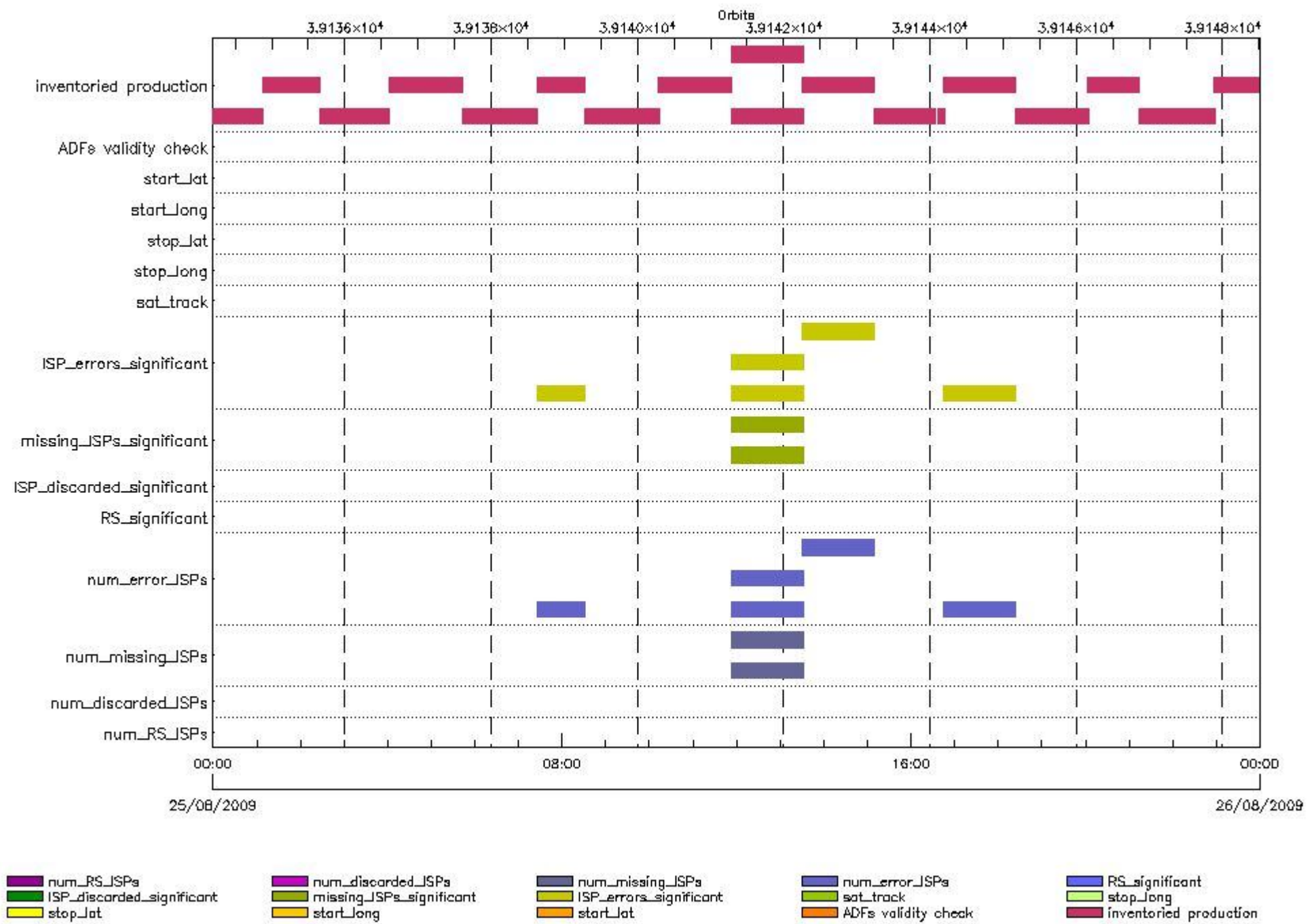
Gauge	Value	Segment (Start-Stop)	Explicit Reference

Statistics for MWR\_NL\_\_0P products with num\_RS\_ISPs out of range

Gauge	Statistics	Segment (Start-Stop)

RA2\_ME\_\_0P SPH checks

SPH fields with errors



**RA2\_ME\_\_0P products using a wrong ADF (sensing not included in validity)**

Gauge Segment (Start-Stop) Explicit Reference

**RA2\_ME\_\_0P products with start\_lat out of range**

Gauge Value Segment (Start-Stop) Explicit Reference

**RA2\_ME\_\_0P products with start\_long out of range**

Gauge Value Segment (Start-Stop) Explicit Reference

RA2\_ME\_\_0P products with stop\_lat out of range

Gauge	Value	Segment (Start-Stop)	Explicit Reference
-------	-------	----------------------	--------------------

RA2\_ME\_\_0P products with stop\_long out of range

Gauge	Value	Segment (Start-Stop)	Explicit Reference
-------	-------	----------------------	--------------------

RA2\_ME\_\_0P products with sat\_track out of range

Gauge	Value	Segment (Start-Stop)	Explicit Reference
-------	-------	----------------------	--------------------

Percentage of RA2\_ME\_\_0P products with ISP\_errors\_significant set to 1

Gauge	Value	Segment (Start-Stop)
-------	-------	----------------------

RA2\_ME\_\_0P products with num\_error\_ISPs out of range

Gauge	Value	Segment (Start-Stop)	Explicit Reference
SPH.NUM_ERROR_ISPS.WARNING PCF_RA2_ME__0P	1	25-AUG-2009 07:25:14.673 25-AUG-2009 08:31:27.197	Product: RA2_ME__0PNPDK20090825_072514_000039732082_00006_39138_3664.N1
SPH.NUM_ERROR_ISPS.WARNING PCF_RA2_ME__0P	10	25-AUG-2009 11:52:18.449 25-AUG-2009 13:31:13.841	Product: RA2_ME__0PNPDK20090825_115218_000059352082_00009_39141_3673.N1
SPH.NUM_ERROR_ISPS.WARNING PCF_RA2_ME__0P	8	25-AUG-2009 11:53:17.491 25-AUG-2009 13:31:13.841	Product: RA2_ME__0PNPDK20090825_115317_000058762082_00009_39141_3668.N1
SPH.NUM_ERROR_ISPS.WARNING PCF_RA2_ME__0P	1	25-AUG-2009 13:30:42.649 25-AUG-2009 15:09:46.953	Product: RA2_ME__0PNPDK20090825_133042_000059442082_00010_39142_3670.N1
SPH.NUM_ERROR_ISPS.WARNING PCF_RA2_ME__0P	2	25-AUG-2009 16:45:00.029 25-AUG-2009 18:23:59.877	Product: RA2_ME__0PNPDK20090825_164500_000059402082_00012_39144_3674.N1

Statistics for RA2\_ME\_\_0P products with num\_error\_ISPs out of range

Gauge	Statistics	Segment (Start-Stop)
SPH.NUM_ERRORS_ISPS.STA PCF_RA2_ME__0P	M=4.6320409066453 d=3.84783352530096 >=1 <=10 %=25.18619877	25-AUG-2009 00:00:00.000 26-AUG-2009 00:00:00.000
SPH.NUM_ERRORS_ISPS.STA PCF_RA2_ME__0P	M=15.9659027378924 d=11.1116574997369 >=6 <=32 %=12.67690725	26-AUG-2009 00:00:00.000 27-AUG-2009 00:00:00.000

Percentage of RA2\_ME\_\_0P products with missing\_ISPs\_significant set to 1



Gauge	Value	Segment (Start-Stop)
-------	-------	----------------------

RA2\_ME\_\_0P products with num\_missing\_ISPs out of range

Gauge	Value	Segment (Start-Stop)	Explicit Reference
SPH.NUM_MISSING_ISPS.WARNING PCF_RA2_ME__0P	1	25-AUG-2009 11:52:18.449 25-AUG-2009 13:31:13.841	Product: RA2_ME__0PNPDK20090825_115218_000059352082_00009_39141_3673.N1
SPH.NUM_MISSING_ISPS.WARNING PCF_RA2_ME__0P	1	25-AUG-2009 11:53:17.491 25-AUG-2009 13:31:13.841	Product: RA2_ME__0PNPDK20090825_115317_000058762082_00009_39141_3668.N1

Statistics for RA2\_ME\_\_0P products with num\_missing\_ISPs out of range

Gauge	Statistics	Segment (Start-Stop)
SPH.NUM_MISSING_ISPS.STA PCF_RA2_ME__0P	M=1 d=0 >=1 <=1 %=6.86966658	25-AUG-2009 00:00:00.000 26-AUG-2009 00:00:00.000

Percentage of RA2\_ME\_\_0P products with ISP\_discarded\_significant set to 1

Gauge	Value	Segment (Start-Stop)
-------	-------	----------------------

RA2\_ME\_\_0P products with num\_discarded\_ISPs out of range

Gauge	Value	Segment (Start-Stop)	Explicit Reference
-------	-------	----------------------	--------------------

Statistics for RA2\_ME\_\_0P products with num\_discarded\_ISPs out of range

Gauge	Statistics	Segment (Start-Stop)
-------	------------	----------------------

Percentage of RA2\_ME\_\_0P products with RS\_significant set to 1

Gauge	Value	Segment (Start-Stop)
-------	-------	----------------------

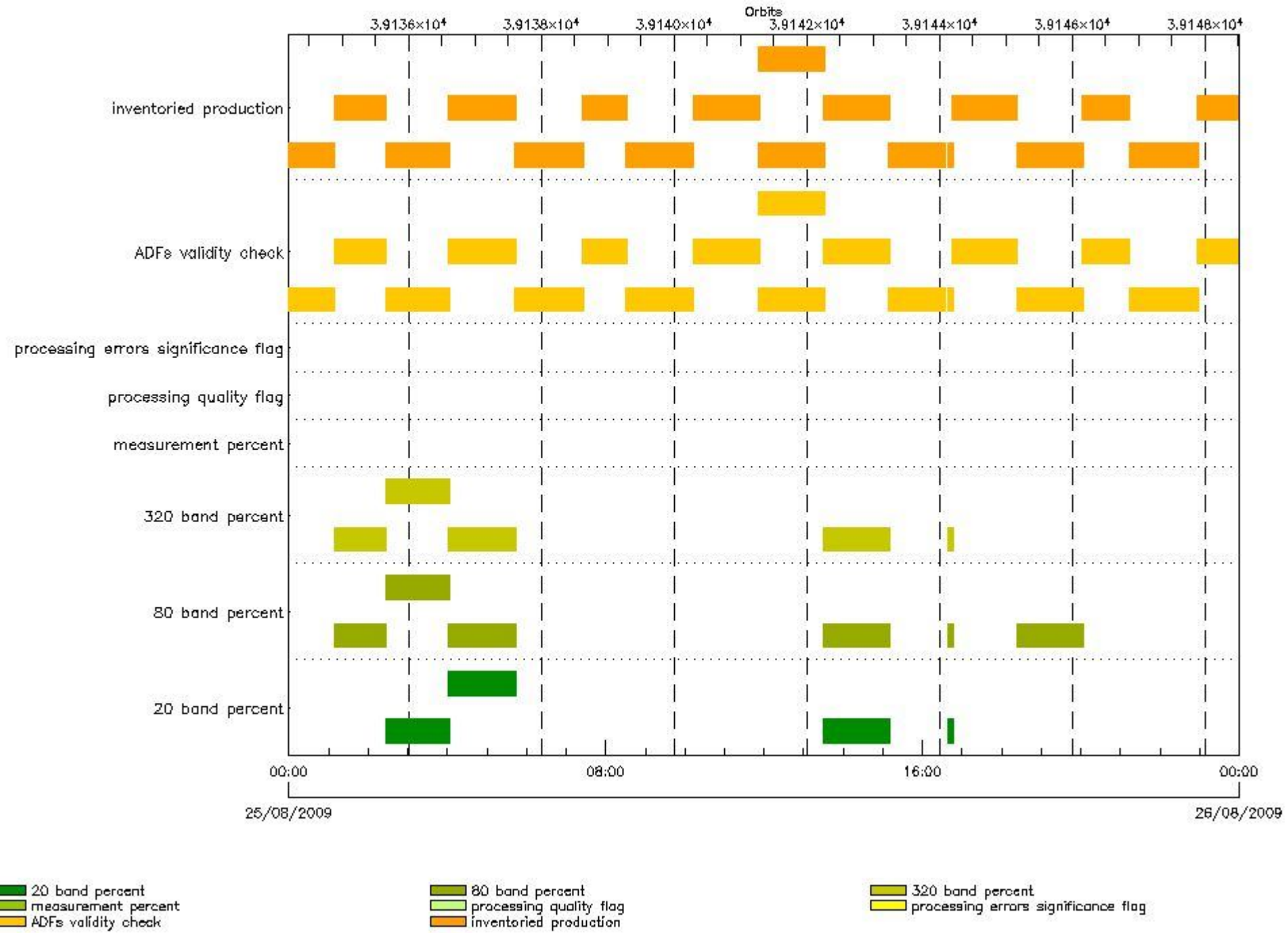
RA2\_ME\_\_0P products with num\_RS\_ISPs out of range

Gauge	Value	Segment (Start-Stop)	Explicit Reference
-------	-------	----------------------	--------------------

Statistics for RA2\_ME\_\_0P products with num\_RS\_ISPs out of range

Gauge	Statistics	Segment (Start-Stop)
-------	------------	----------------------

SPH fields with errors



RA2\_MW\_\_1P products using a wrong ADF (sensing not included in validity)

Gauge	Segment (Start-Stop)	Explicit Reference
Product: RA2_MW__1PNPDE20090824_232701_000061172082_00001_39133_6232.N1 DS NAME: REAL.ORBIT_STATE_VECTOR_FILE	24-AUG-2009 23:27:01.401 25-AUG-2009 01:08:58.319	ADF: DOR_NAV_0PNPDE20090824_232603_000057382082_00001_39133_8622.N1
Product: RA2_MW__1PNPDE20090825_010757_000047402082_00002_39134_6382.N1 DS NAME: REAL.ORBIT_STATE_VECTOR_FILE	25-AUG-2009 01:07:57.105 25-AUG-2009 02:26:57.119	ADF: DOR_NAV_0PNPDE20090825_010700_000041442082_00002_39134_8623.N1
Product: RA2_MW__1PNPDE20090825_022620_000057692082_00003_39135_6569.N1 DS NAME: REAL.ORBIT_STATE_VECTOR_FILE	25-AUG-2009 02:26:20.413 25-AUG-2009 04:02:29.763	ADF: DOR_NAV_0PNPDE20090825_022123_000054192082_00003_39135_8624.N1

Product: RA2_MW__1PNPDE20090825_040157_000060892082_00004_39136_6711.N1 DS NAME: REAL.ORBIT_STATE_VECTOR_FILE	25-AUG-2009 04:01:57.513 25-AUG-2009 05:43:26.581	ADF: DOR_NAV_0PNPDE20090825_035701_000060572082_00004_39136_6711.N1
Product: RA2_MW__1PNPDE20090825_054254_000061732082_00005_39137_7024.N1 DS NAME: REAL.ORBIT_STATE_VECTOR_FILE	25-AUG-2009 05:42:54.331 25-AUG-2009 07:25:46.949	ADF: DOR_NAV_0PNPDE20090825_053758_000060572082_00005_39137_7024.N1
Product: RA2_MW__1PNPDK20090825_072514_000039742082_00006_39138_2555.N1 DS NAME: REAL.ORBIT_STATE_VECTOR_FILE	25-AUG-2009 07:25:14.699 25-AUG-2009 08:31:28.281	ADF: DOR_NAV_0PNPDK20090825_072414_000035072082_00006_39138_2555.N1
Product: RA2_MW__1PNPDK20090825_083056_000061632082_00007_39139_2680.N1 DS NAME: REAL.ORBIT_STATE_VECTOR_FILE	25-AUG-2009 08:30:56.031 25-AUG-2009 10:13:38.623	ADF: DOR_NAV_0PNPDK20090825_082759_000057382082_00007_39139_2680.N1
Product: RA2_MW__1PNPDK20090825_101301_000059992082_00008_39140_2808.N1 DS NAME: REAL.ORBIT_STATE_VECTOR_FILE	25-AUG-2009 10:13:01.916 25-AUG-2009 11:53:00.751	ADF: DOR_NAV_0PNPDK20090825_100856_000057382082_00008_39140_2808.N1
Product: RA2_MW__1PNPDK20090825_115218_000000572082_00009_39141_2993.N1 DS NAME: REAL.ORBIT_STATE_VECTOR_FILE	25-AUG-2009 11:52:18.474 25-AUG-2009 11:53:15.233	ADF: DOR_NAV_0PNPDK20090825_100856_000057382082_00008_39140_2993.N1
Product: RA2_MW__1PNPDK20090825_115218_000059362082_00009_39141_3427.N1 DS NAME: REAL.ORBIT_STATE_VECTOR_FILE	25-AUG-2009 11:52:18.474 25-AUG-2009 13:31:14.925	ADF: DOR_NAV_0PNPDK20090825_114953_000054192082_00009_39141_3427.N1
Product: RA2_MW__1PNPDK20090825_115317_000058772082_00009_39141_3002.N1 DS NAME: REAL.ORBIT_STATE_VECTOR_FILE	25-AUG-2009 11:53:17.516 25-AUG-2009 13:31:14.925	ADF: DOR_NAV_0PNPDK20090825_114953_000054192082_00009_39141_3002.N1
Product: RA2_MW__1PNPDK20090825_133042_000059452082_00010_39142_3158.N1 DS NAME: REAL.ORBIT_STATE_VECTOR_FILE	25-AUG-2009 13:30:42.674 25-AUG-2009 15:09:48.037	ADF: DOR_NAV_0PNPDK20090825_132531_000057382082_00010_39142_3158.N1
Product: RA2_MW__1PNPDK20090825_150914_000050842082_00011_39143_3411.N1 DS NAME: REAL.ORBIT_STATE_VECTOR_FILE	25-AUG-2009 15:09:14.672 25-AUG-2009 16:33:58.912	ADF: DOR_NAV_0PNPDK20090825_150628_000054192082_00011_39143_3411.N1
Product: RA2_MW__1PNPDK20090825_163751_000004932082_00012_39144_3414.N1 DS NAME: REAL.ORBIT_STATE_VECTOR_FILE	25-AUG-2009 16:37:51.164 25-AUG-2009 16:46:04.610	ADF: DOR_NAV_0PNPDK20090825_150628_000054192082_00011_39143_3414.N1
Product: RA2_MW__1PNPDK20090825_164500_000059412082_00012_39144_3540.N1 DS NAME: REAL.ORBIT_STATE_VECTOR_FILE	25-AUG-2009 16:45:00.054 25-AUG-2009 18:24:00.960	ADF: DOR_NAV_0PNPDK20090825_164207_000057382082_00012_39144_3540.N1
Product: RA2_MW__1PNPDK20090825_182301_000060722082_00013_39145_3677.N1 DS NAME: REAL.ORBIT_STATE_VECTOR_FILE	25-AUG-2009 18:23:01.974 25-AUG-2009 20:04:14.332	ADF: DOR_NAV_0PNPDK20090825_181745_000057382082_00013_39145_3677.N1
Product: RA2_MW__1PNPDE20090825_200238_000042892082_00014_39146_7446.N1 DS NAME: REAL.ORBIT_STATE_VECTOR_FILE	25-AUG-2009 20:02:38.584 25-AUG-2009 21:14:07.428	ADF: DOR_NAV_0PNPDE20090825_195842_000041442082_00014_39146_7446.N1
Product: RA2_MW__1PNPDE20090825_211311_000062622082_00014_39146_7611.N1 DS NAME: REAL.ORBIT_STATE_VECTOR_FILE	25-AUG-2009 21:13:11.784 25-AUG-2009 22:57:33.522	ADF: DOR_NAV_0PNPDE20090825_211305_000057382082_00014_39146_7611.N1
Product: RA2_MW__1PNPDE20090825_225634_000060592082_00015_39147_7761.N1 DS NAME: REAL.ORBIT_STATE_VECTOR_FILE	25-AUG-2009 22:56:34.536 26-AUG-2009 00:37:33.526	ADF: DOR_NAV_0PNPDE20090825_225402_000057382082_00015_39147_7761.N1

**RA2\_MW\_\_1P products with processing errors significance flag set**

RA2\_MW\_\_1P products with percentage of DSRs free of processing errors below threshold

Gauge	Value	Segment (Start-Stop)
-------	-------	----------------------

RA2\_MW\_\_1P products with percentage of valid measurements below threshold

Gauge	Value	Segment (Start-Stop)
-------	-------	----------------------

RA2\_MW\_\_1P products with percentage of 320 MHz band processed below threshold

Gauge	Value	Segment (Start-Stop)
SPH.RA2_320_BAND_PERCENT.WARNING	8838	25-AUG-2009 01:07:57.105
PCF_RA2_MW__1P		25-AUG-2009 02:26:57.119

SPH.RA2_320_BAND_PERCENT.WARNING PCF_RA2_MW__1P	8742	25-AUG-2009 02:26:20.413 25-AUG-2009 04:02:29.763
SPH.RA2_320_BAND_PERCENT.WARNING PCF_RA2_MW__1P	8884	25-AUG-2009 04:01:57.513 25-AUG-2009 05:43:26.581
SPH.RA2_320_BAND_PERCENT.WARNING PCF_RA2_MW__1P	8649	25-AUG-2009 13:30:42.674 25-AUG-2009 15:09:48.037
SPH.RA2_320_BAND_PERCENT.WARNING PCF_RA2_MW__1P	8716	25-AUG-2009 16:37:51.164 25-AUG-2009 16:46:04.610

**RA2\_MW\_\_1P products with percentage of 80 MHz band processed above threshold**

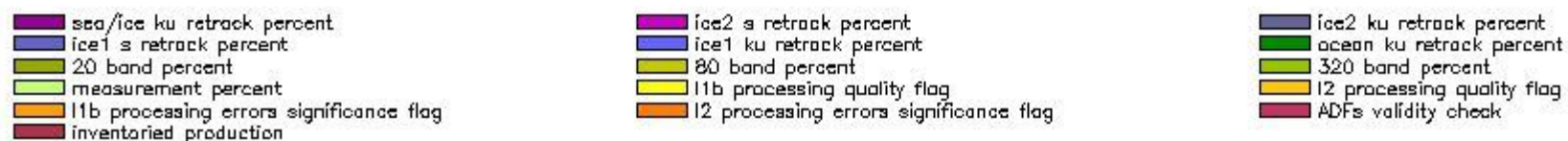

Gauge	Value	Segment (Start-Stop)
SPH.RA2_80_BAND_PERCENT.WARNING PCF_RA2_MW__1P	866	25-AUG-2009 01:07:57.105 25-AUG-2009 02:26:57.119
SPH.RA2_80_BAND_PERCENT.WARNING PCF_RA2_MW__1P	808	25-AUG-2009 02:26:20.413 25-AUG-2009 04:02:29.763
SPH.RA2_80_BAND_PERCENT.WARNING PCF_RA2_MW__1P	763	25-AUG-2009 04:01:57.513 25-AUG-2009 05:43:26.581
SPH.RA2_80_BAND_PERCENT.WARNING PCF_RA2_MW__1P	915	25-AUG-2009 13:30:42.674 25-AUG-2009 15:09:48.037
SPH.RA2_80_BAND_PERCENT.WARNING PCF_RA2_MW__1P	906	25-AUG-2009 16:37:51.164 25-AUG-2009 16:46:04.610
SPH.RA2_80_BAND_PERCENT.WARNING PCF_RA2_MW__1P	715	25-AUG-2009 18:23:01.974 25-AUG-2009 20:04:14.332

**RA2\_MW\_\_1P products with percentage of 20 MHz band processed above threshold**

Gauge	Value	Segment (Start-Stop)
SPH.RA2_20_BAND_PERCENT.WARNING PCF_RA2_MW__1P	450	25-AUG-2009 02:26:20.413 25-AUG-2009 04:02:29.763
SPH.RA2_20_BAND_PERCENT.WARNING PCF_RA2_MW__1P	353	25-AUG-2009 04:01:57.513 25-AUG-2009 05:43:26.581
SPH.RA2_20_BAND_PERCENT.WARNING PCF_RA2_MW__1P	436	25-AUG-2009 13:30:42.674 25-AUG-2009 15:09:48.037
SPH.RA2_20_BAND_PERCENT.WARNING PCF_RA2_MW__1P	378	25-AUG-2009 16:37:51.164 25-AUG-2009 16:46:04.610

RA2\_FGD\_2P SPH checks

SPH fields with errors



**RA2\_FGD\_2P products using a wrong ADF (sensing not included in validity)**

Gauge	Segment (Start-Stop)	Explicit Reference
Product: RA2_FGD_2PNPDE20090824_232701_000061172082_00001_39133_6233.N1 DS NAME: REAL.ORBIT_STATE_VECTOR_FILE	24-AUG-2009 23:27:01.401 25-AUG-2009 01:08:58.319	ADF: DOR_NAV_0PNPDE20090824_232603_000057382082_00001_39133_8622.N1
Product: RA2_FGD_2PNPDE20090825_010757_000047402082_00002_39134_6383.N1 DS NAME: REAL.ORBIT_STATE_VECTOR_FILE	25-AUG-2009 01:07:57.105 25-AUG-2009 02:26:57.119	ADF: DOR_NAV_0PNPDE20090825_010700_000041442082_00002_39134_8623.N1
Product: RA2_FGD_2PNPDE20090825_022620_000057692082_00003_39135_6570.N1 DS NAME: REAL.ORBIT_STATE_VECTOR_FILE	25-AUG-2009 02:26:20.413 25-AUG-2009 04:02:29.763	ADF: DOR_NAV_0PNPDE20090825_022123_000054192082_00003_39135_8624.N1
Product: RA2_FGD_2PNPDE20090825_040157_000060892082_00004_39136_6712.N1 DS NAME: REAL.ORBIT_STATE_VECTOR_FILE	25-AUG-2009 04:01:57.513 25-AUG-2009 05:43:26.581	ADF: DOR_NAV_0PNPDE20090825_035701_000060572082_00004_39136_8625.N1
Product: RA2_FGD_2PNPDE20090825_054254_000061732082_00005_39137_7025.N1 DS NAME: REAL.ORBIT_STATE_VECTOR_FILE	25-AUG-2009 05:42:54.331 25-AUG-2009 07:25:46.949	ADF: DOR_NAV_0PNPDE20090825_053758_000060572082_00005_39137_8626.N1

Product: RA2_FGD_2PNPDK20090825_072514_000039742082_00006_39138_2556.N1 DS NAME: REAL.ORBIT_STATE_VECTOR_FILE	25-AUG-2009 07:25:14.699 25-AUG-2009 08:31:28.281	ADF: DOR_NAV_0PNPDK20090825_072414_000035072082_00006_39138_2556.N1
Product: RA2_FGD_2PNPDK20090825_083056_000061632082_00007_39139_2681.N1 DS NAME: REAL.ORBIT_STATE_VECTOR_FILE	25-AUG-2009 08:30:56.031 25-AUG-2009 10:13:38.623	ADF: DOR_NAV_0PNPDK20090825_082759_000057382082_00007_39139_2681.N1
Product: RA2_FGD_2PNPDK20090825_101301_000059992082_00008_39140_2809.N1 DS NAME: REAL.ORBIT_STATE_VECTOR_FILE	25-AUG-2009 10:13:01.916 25-AUG-2009 11:53:00.751	ADF: DOR_NAV_0PNPDK20090825_100856_000057382082_00008_39140_2809.N1
Product: RA2_FGD_2PNPDK20090825_115218_000000572082_00009_39141_2994.N1 DS NAME: REAL.ORBIT_STATE_VECTOR_FILE	25-AUG-2009 11:52:18.474 25-AUG-2009 11:53:15.233	ADF: DOR_NAV_0PNPDK20090825_100856_000057382082_00008_39140_2994.N1
Product: RA2_FGD_2PNPDK20090825_115218_000059362082_00009_39141_3428.N1 DS NAME: REAL.ORBIT_STATE_VECTOR_FILE	25-AUG-2009 11:52:18.474 25-AUG-2009 13:31:14.925	ADF: DOR_NAV_0PNPDK20090825_114953_000054192082_00009_39141_3428.N1
Product: RA2_FGD_2PNPDK20090825_115317_000058772082_00009_39141_3003.N1 DS NAME: REAL.ORBIT_STATE_VECTOR_FILE	25-AUG-2009 11:53:17.516 25-AUG-2009 13:31:14.925	ADF: DOR_NAV_0PNPDK20090825_114953_000054192082_00009_39141_3003.N1
Product: RA2_FGD_2PNPDK20090825_133042_000059452082_00010_39142_3159.N1 DS NAME: REAL.ORBIT_STATE_VECTOR_FILE	25-AUG-2009 13:30:42.674 25-AUG-2009 15:09:48.037	ADF: DOR_NAV_0PNPDK20090825_132531_000057382082_00010_39142_3159.N1
Product: RA2_FGD_2PNPDK20090825_150914_000050842082_00011_39143_3412.N1 DS NAME: REAL.ORBIT_STATE_VECTOR_FILE	25-AUG-2009 15:09:14.672 25-AUG-2009 16:33:58.912	ADF: DOR_NAV_0PNPDK20090825_150628_000054192082_00011_39143_3412.N1
Product: RA2_FGD_2PNPDK20090825_163751_000004932082_00012_39144_3415.N1 DS NAME: REAL.ORBIT_STATE_VECTOR_FILE	25-AUG-2009 16:37:51.164 25-AUG-2009 16:46:04.610	ADF: DOR_NAV_0PNPDK20090825_150628_000054192082_00011_39143_3415.N1
Product: RA2_FGD_2PNPDK20090825_164500_000059412082_00012_39144_3541.N1 DS NAME: REAL.ORBIT_STATE_VECTOR_FILE	25-AUG-2009 16:45:00.054 25-AUG-2009 18:24:00.960	ADF: DOR_NAV_0PNPDK20090825_164207_000057382082_00012_39144_3541.N1
Product: RA2_FGD_2PNPDK20090825_182301_000060722082_00013_39145_3678.N1 DS NAME: REAL.ORBIT_STATE_VECTOR_FILE	25-AUG-2009 18:23:01.974 25-AUG-2009 20:04:14.332	ADF: DOR_NAV_0PNPDK20090825_181745_000057382082_00013_39145_3678.N1
Product: RA2_FGD_2PNPDE20090825_200238_000042892082_00014_39146_7447.N1 DS NAME: REAL.ORBIT_STATE_VECTOR_FILE	25-AUG-2009 20:02:38.584 25-AUG-2009 21:14:07.428	ADF: DOR_NAV_0PNPDE20090825_195842_000041442082_00014_39146_7447.N1
Product: RA2_FGD_2PNPDE20090825_211311_000062622082_00014_39146_7612.N1 DS NAME: REAL.ORBIT_STATE_VECTOR_FILE	25-AUG-2009 21:13:11.784 25-AUG-2009 22:57:33.522	ADF: DOR_NAV_0PNPDE20090825_211305_000057382082_00014_39146_7612.N1
Product: RA2_FGD_2PNPDE20090825_225634_000060592082_00015_39147_7762.N1 DS NAME: REAL.ORBIT_STATE_VECTOR_FILE	25-AUG-2009 22:56:34.536 26-AUG-2009 00:37:33.526	ADF: DOR_NAV_0PNPDE20090825_225402_000057382082_00015_39147_7762.N1

**Products with processing errors significance flag set**

Gauge	Segment (Start-Stop)
SPH.RA2_L2_PROC_FLAG.WARNING PCF_RA2_FGD_2P	24-AUG-2009 23:27:01.401 25-AUG-2009 01:08:58.319
SPH.RA2_L2_PROC_FLAG.WARNING PCF_RA2_FGD_2P	25-AUG-2009 01:07:57.105 25-AUG-2009 02:26:57.119
SPH.RA2_L2_PROC_FLAG.WARNING PCF_RA2_FGD_2P	25-AUG-2009 02:26:20.413 25-AUG-2009 04:02:29.763
SPH.RA2_L2_PROC_FLAG.WARNING PCF_RA2_FGD_2P	25-AUG-2009 04:01:57.513 25-AUG-2009 05:43:26.581
SPH.RA2_L2_PROC_FLAG.WARNING PCF_RA2_FGD_2P	25-AUG-2009 05:42:54.331 25-AUG-2009 07:25:46.949
SPH.RA2_L2_PROC_FLAG.WARNING PCF_RA2_FGD_2P	25-AUG-2009 07:25:14.699 25-AUG-2009 08:31:28.281
SPH.RA2_L2_PROC_FLAG.WARNING PCF_RA2_FGD_2P	25-AUG-2009 08:30:56.031 25-AUG-2009 10:13:38.623

SPH.RA2_L2_PROC_FLAG.WARNING PCF_RA2_FGD_2P	25-AUG-2009 10:13:01.916 25-AUG-2009 11:53:00.751
SPH.RA2_L2_PROC_FLAG.WARNING PCF_RA2_FGD_2P	25-AUG-2009 11:52:18.474 25-AUG-2009 11:53:15.233
SPH.RA2_L2_PROC_FLAG.WARNING PCF_RA2_FGD_2P	25-AUG-2009 11:52:18.474 25-AUG-2009 13:31:14.925
SPH.RA2_L2_PROC_FLAG.WARNING PCF_RA2_FGD_2P	25-AUG-2009 11:53:17.516 25-AUG-2009 13:31:14.925
SPH.RA2_L2_PROC_FLAG.WARNING PCF_RA2_FGD_2P	25-AUG-2009 13:30:42.674 25-AUG-2009 15:09:48.037
SPH.RA2_L2_PROC_FLAG.WARNING PCF_RA2_FGD_2P	25-AUG-2009 15:09:14.672 25-AUG-2009 16:33:58.912
SPH.RA2_L2_PROC_FLAG.WARNING PCF_RA2_FGD_2P	25-AUG-2009 16:37:51.164 25-AUG-2009 16:46:04.610
SPH.RA2_L2_PROC_FLAG.WARNING PCF_RA2_FGD_2P	25-AUG-2009 16:45:00.054 25-AUG-2009 18:24:00.960
SPH.RA2_L2_PROC_FLAG.WARNING PCF_RA2_FGD_2P	25-AUG-2009 18:23:01.974 25-AUG-2009 20:04:14.332
SPH.RA2_L2_PROC_FLAG.WARNING PCF_RA2_FGD_2P	25-AUG-2009 20:02:38.584 25-AUG-2009 21:14:07.428
SPH.RA2_L2_PROC_FLAG.WARNING PCF_RA2_FGD_2P	25-AUG-2009 21:13:11.784 25-AUG-2009 22:57:33.522
SPH.RA2_L2_PROC_FLAG.WARNING PCF_RA2_FGD_2P	25-AUG-2009 22:56:34.536 26-AUG-2009 00:37:33.526

**Products with processing errors significance flag set**

**Gauge Segment (Start-Stop)**

**Products with percentage DSRs free of processing errors below threshold**

Gauge	Value	Segment (Start-Stop)
SPH.RA2_L2_PROC_QUALITY.WARNING PCF_RA2_FGD_2P	6808	24-AUG-2009 23:27:01.401 25-AUG-2009 01:08:58.319
SPH.RA2_L2_PROC_QUALITY.WARNING PCF_RA2_FGD_2P	6898	25-AUG-2009 01:07:57.105 25-AUG-2009 02:26:57.119
SPH.RA2_L2_PROC_QUALITY.WARNING PCF_RA2_FGD_2P	6996	25-AUG-2009 02:26:20.413 25-AUG-2009 04:02:29.763
SPH.RA2_L2_PROC_QUALITY.WARNING PCF_RA2_FGD_2P	6659	25-AUG-2009 04:01:57.513 25-AUG-2009 05:43:26.581
SPH.RA2_L2_PROC_QUALITY.WARNING PCF_RA2_FGD_2P	6670	25-AUG-2009 05:42:54.331 25-AUG-2009 07:25:46.949
SPH.RA2_L2_PROC_QUALITY.WARNING PCF_RA2_FGD_2P	6843	25-AUG-2009 07:25:14.699 25-AUG-2009 08:31:28.281
SPH.RA2_L2_PROC_QUALITY.WARNING PCF_RA2_FGD_2P	6945	25-AUG-2009 08:30:56.031 25-AUG-2009 10:13:38.623
SPH.RA2_L2_PROC_QUALITY.WARNING PCF_RA2_FGD_2P	6706	25-AUG-2009 10:13:01.916 25-AUG-2009 11:53:00.751
SPH.RA2_L2_PROC_QUALITY.WARNING PCF_RA2_FGD_2P	5490	25-AUG-2009 11:52:18.474 25-AUG-2009 11:53:15.233

SPH.RA2_L2_PROC_QUALITY.WARNING PCF_RA2_FGD_2P	6886	25-AUG-2009 11:52:18.474 25-AUG-2009 13:31:14.925
SPH.RA2_L2_PROC_QUALITY.WARNING PCF_RA2_FGD_2P	6899	25-AUG-2009 11:53:17.516 25-AUG-2009 13:31:14.925
SPH.RA2_L2_PROC_QUALITY.WARNING PCF_RA2_FGD_2P	6938	25-AUG-2009 13:30:42.674 25-AUG-2009 15:09:48.037
SPH.RA2_L2_PROC_QUALITY.WARNING PCF_RA2_FGD_2P	6483	25-AUG-2009 15:09:14.672 25-AUG-2009 16:33:58.912
SPH.RA2_L2_PROC_QUALITY.WARNING PCF_RA2_FGD_2P	6840	25-AUG-2009 16:37:51.164 25-AUG-2009 16:46:04.610
SPH.RA2_L2_PROC_QUALITY.WARNING PCF_RA2_FGD_2P	6709	25-AUG-2009 16:45:00.054 25-AUG-2009 18:24:00.960
SPH.RA2_L2_PROC_QUALITY.WARNING PCF_RA2_FGD_2P	6676	25-AUG-2009 18:23:01.974 25-AUG-2009 20:04:14.332
SPH.RA2_L2_PROC_QUALITY.WARNING PCF_RA2_FGD_2P	6327	25-AUG-2009 20:02:38.584 25-AUG-2009 21:14:07.428
SPH.RA2_L2_PROC_QUALITY.WARNING PCF_RA2_FGD_2P	6458	25-AUG-2009 21:13:11.784 25-AUG-2009 22:57:33.522
SPH.RA2_L2_PROC_QUALITY.WARNING PCF_RA2_FGD_2P	6600	25-AUG-2009 22:56:34.536 26-AUG-2009 00:37:33.526

**Products with percentage DSRs free of processing errors below threshold**

**Gauge Value Segment (Start-Stop)**

**RA2\_FGD\_2P products with percentage of valid measurements below threshold**

**Gauge Value Segment (Start-Stop)**

**RA2\_FGD\_2P products with percentage of 320 MHz band processed below threshold**

Gauge	Value	Segment (Start-Stop)
SPH.RA2_320_BAND_PERCENT.WARNING PCF_RA2_FGD_2P	9239	25-AUG-2009 01:07:57.105 25-AUG-2009 02:26:57.119
SPH.RA2_320_BAND_PERCENT.WARNING PCF_RA2_FGD_2P	9052	25-AUG-2009 02:26:20.413 25-AUG-2009 04:02:29.763
SPH.RA2_320_BAND_PERCENT.WARNING PCF_RA2_FGD_2P	9226	25-AUG-2009 04:01:57.513 25-AUG-2009 05:43:26.581
SPH.RA2_320_BAND_PERCENT.WARNING PCF_RA2_FGD_2P	9448	25-AUG-2009 10:13:01.916 25-AUG-2009 11:53:00.751
SPH.RA2_320_BAND_PERCENT.WARNING PCF_RA2_FGD_2P	8968	25-AUG-2009 13:30:42.674 25-AUG-2009 15:09:48.037
SPH.RA2_320_BAND_PERCENT.WARNING PCF_RA2_FGD_2P	9210	25-AUG-2009 16:37:51.164 25-AUG-2009 16:46:04.610
SPH.RA2_320_BAND_PERCENT.WARNING PCF_RA2_FGD_2P	9469	25-AUG-2009 16:45:00.054 25-AUG-2009 18:24:00.960
SPH.RA2_320_BAND_PERCENT.WARNING PCF_RA2_FGD_2P	9345	25-AUG-2009 18:23:01.974 25-AUG-2009 20:04:14.332
SPH.RA2_320_BAND_PERCENT.WARNING PCF_RA2_FGD_2P	9416	25-AUG-2009 20:02:38.584 25-AUG-2009 21:14:07.428

**RA2\_FGD\_2P products with percentage of 80 MHz band processed above threshold**



Gauge	Value	Segment (Start-Stop)
SPH.RA2_80_BAND_PERCENT.WARNING PCF_RA2_FGD_2P	663	25-AUG-2009 01:07:57.105 25-AUG-2009 02:26:57.119
SPH.RA2_80_BAND_PERCENT.WARNING PCF_RA2_FGD_2P	695	25-AUG-2009 02:26:20.413 25-AUG-2009 04:02:29.763
SPH.RA2_80_BAND_PERCENT.WARNING PCF_RA2_FGD_2P	573	25-AUG-2009 04:01:57.513 25-AUG-2009 05:43:26.581
SPH.RA2_80_BAND_PERCENT.WARNING PCF_RA2_FGD_2P	494	25-AUG-2009 10:13:01.916 25-AUG-2009 11:53:00.751
SPH.RA2_80_BAND_PERCENT.WARNING PCF_RA2_FGD_2P	823	25-AUG-2009 13:30:42.674 25-AUG-2009 15:09:48.037
SPH.RA2_80_BAND_PERCENT.WARNING PCF_RA2_FGD_2P	655	25-AUG-2009 16:37:51.164 25-AUG-2009 16:46:04.610
SPH.RA2_80_BAND_PERCENT.WARNING PCF_RA2_FGD_2P	428	25-AUG-2009 16:45:00.054 25-AUG-2009 18:24:00.960
SPH.RA2_80_BAND_PERCENT.WARNING PCF_RA2_FGD_2P	532	25-AUG-2009 18:23:01.974 25-AUG-2009 20:04:14.332
SPH.RA2_80_BAND_PERCENT.WARNING PCF_RA2_FGD_2P	488	25-AUG-2009 20:02:38.584 25-AUG-2009 21:14:07.428

**RA2\_FGD\_2P products with percentage of 20 MHz band processed above threshold**

Gauge	Value	Segment (Start-Stop)
SPH.RA2_20_BAND_PERCENT.WARNING PCF_RA2_FGD_2P	253	25-AUG-2009 02:26:20.413 25-AUG-2009 04:02:29.763
SPH.RA2_20_BAND_PERCENT.WARNING PCF_RA2_FGD_2P	201	25-AUG-2009 04:01:57.513 25-AUG-2009 05:43:26.581
SPH.RA2_20_BAND_PERCENT.WARNING PCF_RA2_FGD_2P	210	25-AUG-2009 13:30:42.674 25-AUG-2009 15:09:48.037
SPH.RA2_20_BAND_PERCENT.WARNING PCF_RA2_FGD_2P	135	25-AUG-2009 16:37:51.164 25-AUG-2009 16:46:04.610
SPH.RA2_20_BAND_PERCENT.WARNING PCF_RA2_FGD_2P	103	25-AUG-2009 16:45:00.054 25-AUG-2009 18:24:00.960
SPH.RA2_20_BAND_PERCENT.WARNING PCF_RA2_FGD_2P	123	25-AUG-2009 18:23:01.974 25-AUG-2009 20:04:14.332

**RA2\_FGD\_2P products with percentage of valid Ku ocean retracker measurements below threshold**

Gauge	Value	Segment (Start-Stop)
SPH.RA2_OCEAN_KU_RETRACK_PERCENT.WARNING PCF_RA2_FGD_2P	8677	25-AUG-2009 01:07:57.105 25-AUG-2009 02:26:57.119
SPH.RA2_OCEAN_KU_RETRACK_PERCENT.WARNING PCF_RA2_FGD_2P	8498	25-AUG-2009 02:26:20.413 25-AUG-2009 04:02:29.763
SPH.RA2_OCEAN_KU_RETRACK_PERCENT.WARNING PCF_RA2_FGD_2P	8835	25-AUG-2009 04:01:57.513 25-AUG-2009 05:43:26.581
SPH.RA2_OCEAN_KU_RETRACK_PERCENT.WARNING PCF_RA2_FGD_2P	8628	25-AUG-2009 13:30:42.674 25-AUG-2009 15:09:48.037
SPH.RA2_OCEAN_KU_RETRACK_PERCENT.WARNING PCF_RA2_FGD_2P	7472	25-AUG-2009 16:37:51.164 25-AUG-2009 16:46:04.610

SPH.RA2_OCEAN_KU_RETRACK_PERCENT.WARNING PCF_RA2_FGD_2P	8875	25-AUG-2009 18:23:01.974 25-AUG-2009 20:04:14.332
--	------	--

**RA2\_FGD\_2P products with percentage of valid Ku ice1 retracker measurements below threshold**

**Gauge Value Segment (Start-Stop)**

**RA2\_FGD\_2P products with percentage of valid S ice1 retracker measurements below threshold**

Gauge	Value	Segment (Start-Stop)
SPH.RA2_ICE1_S_RETRACK_PERCENT.WARNING PCF_RA2_FGD_2P	5704	24-AUG-2009 23:27:01.401 25-AUG-2009 01:08:58.319
SPH.RA2_ICE1_S_RETRACK_PERCENT.WARNING PCF_RA2_FGD_2P	6138	25-AUG-2009 01:07:57.105 25-AUG-2009 02:26:57.119
SPH.RA2_ICE1_S_RETRACK_PERCENT.WARNING PCF_RA2_FGD_2P	5833	25-AUG-2009 02:26:20.413 25-AUG-2009 04:02:29.763
SPH.RA2_ICE1_S_RETRACK_PERCENT.WARNING PCF_RA2_FGD_2P	5550	25-AUG-2009 04:01:57.513 25-AUG-2009 05:43:26.581
SPH.RA2_ICE1_S_RETRACK_PERCENT.WARNING PCF_RA2_FGD_2P	5604	25-AUG-2009 05:42:54.331 25-AUG-2009 07:25:46.949
SPH.RA2_ICE1_S_RETRACK_PERCENT.WARNING PCF_RA2_FGD_2P	6401	25-AUG-2009 07:25:14.699 25-AUG-2009 08:31:28.281
SPH.RA2_ICE1_S_RETRACK_PERCENT.WARNING PCF_RA2_FGD_2P	6127	25-AUG-2009 08:30:56.031 25-AUG-2009 10:13:38.623
SPH.RA2_ICE1_S_RETRACK_PERCENT.WARNING PCF_RA2_FGD_2P	5981	25-AUG-2009 10:13:01.916 25-AUG-2009 11:53:00.751
SPH.RA2_ICE1_S_RETRACK_PERCENT.WARNING PCF_RA2_FGD_2P	6673	25-AUG-2009 11:52:18.474 25-AUG-2009 11:53:15.233
SPH.RA2_ICE1_S_RETRACK_PERCENT.WARNING PCF_RA2_FGD_2P	6152	25-AUG-2009 11:52:18.474 25-AUG-2009 13:31:14.925
SPH.RA2_ICE1_S_RETRACK_PERCENT.WARNING PCF_RA2_FGD_2P	6146	25-AUG-2009 11:53:17.516 25-AUG-2009 13:31:14.925
SPH.RA2_ICE1_S_RETRACK_PERCENT.WARNING PCF_RA2_FGD_2P	4946	25-AUG-2009 13:30:42.674 25-AUG-2009 15:09:48.037
SPH.RA2_ICE1_S_RETRACK_PERCENT.WARNING PCF_RA2_FGD_2P	6033	25-AUG-2009 15:09:14.672 25-AUG-2009 16:33:58.912
SPH.RA2_ICE1_S_RETRACK_PERCENT.WARNING PCF_RA2_FGD_2P	4545	25-AUG-2009 16:37:51.164 25-AUG-2009 16:46:04.610
SPH.RA2_ICE1_S_RETRACK_PERCENT.WARNING PCF_RA2_FGD_2P	5782	25-AUG-2009 16:45:00.054 25-AUG-2009 18:24:00.960
SPH.RA2_ICE1_S_RETRACK_PERCENT.WARNING PCF_RA2_FGD_2P	5580	25-AUG-2009 18:23:01.974 25-AUG-2009 20:04:14.332
SPH.RA2_ICE1_S_RETRACK_PERCENT.WARNING PCF_RA2_FGD_2P	5328	25-AUG-2009 20:02:38.584 25-AUG-2009 21:14:07.428
SPH.RA2_ICE1_S_RETRACK_PERCENT.WARNING PCF_RA2_FGD_2P	5685	25-AUG-2009 21:13:11.784 25-AUG-2009 22:57:33.522
SPH.RA2_ICE1_S_RETRACK_PERCENT.WARNING PCF_RA2_FGD_2P	5719	25-AUG-2009 22:56:34.536 26-AUG-2009 00:37:33.526

**RA2\_FGD\_2P products with percentage of valid KU ice2 retracker measurements below threshold**

Gauge	Value	Segment (Start-Stop)
SPH.RA2_ICE2_KU_RETRACK_PERCENT.WARNING PCF_RA2_FGD_2P	6893	25-AUG-2009 02:26:20.413 25-AUG-2009 04:02:29.763
SPH.RA2_ICE2_KU_RETRACK_PERCENT.WARNING PCF_RA2_FGD_2P	6837	25-AUG-2009 13:30:42.674 25-AUG-2009 15:09:48.037
SPH.RA2_ICE2_KU_RETRACK_PERCENT.WARNING PCF_RA2_FGD_2P	4379	25-AUG-2009 16:37:51.164 25-AUG-2009 16:46:04.610

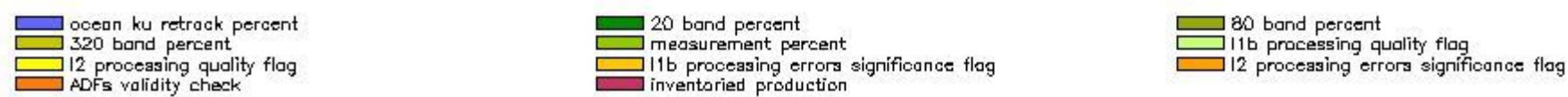
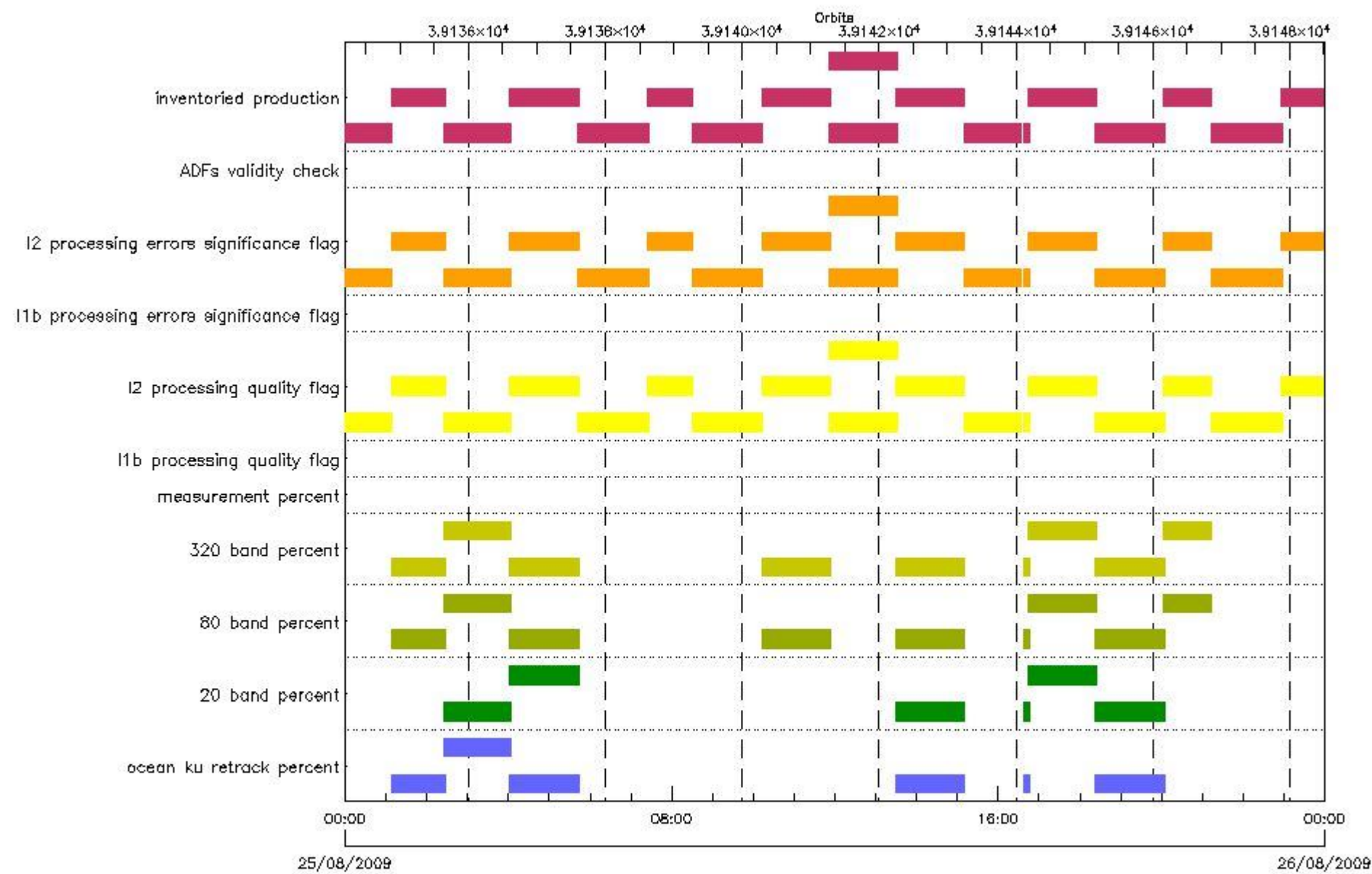
**RA2\_FGD\_2P products with percentage of valid S ice2 retracker measurements below threshold**

Gauge	Value	Segment (Start-Stop)
SPH.RA2_ICE2_S_RETRACK_PERCENT.WARNING PCF_RA2_FGD_2P	60	24-AUG-2009 23:27:01.401 25-AUG-2009 01:08:58.319
SPH.RA2_ICE2_S_RETRACK_PERCENT.WARNING PCF_RA2_FGD_2P	101	25-AUG-2009 01:07:57.105 25-AUG-2009 02:26:57.119
SPH.RA2_ICE2_S_RETRACK_PERCENT.WARNING PCF_RA2_FGD_2P	58	25-AUG-2009 02:26:20.413 25-AUG-2009 04:02:29.763
SPH.RA2_ICE2_S_RETRACK_PERCENT.WARNING PCF_RA2_FGD_2P	75	25-AUG-2009 04:01:57.513 25-AUG-2009 05:43:26.581
SPH.RA2_ICE2_S_RETRACK_PERCENT.WARNING PCF_RA2_FGD_2P	43	25-AUG-2009 05:42:54.331 25-AUG-2009 07:25:46.949
SPH.RA2_ICE2_S_RETRACK_PERCENT.WARNING PCF_RA2_FGD_2P	73	25-AUG-2009 07:25:14.699 25-AUG-2009 08:31:28.281
SPH.RA2_ICE2_S_RETRACK_PERCENT.WARNING PCF_RA2_FGD_2P	45	25-AUG-2009 08:30:56.031 25-AUG-2009 10:13:38.623
SPH.RA2_ICE2_S_RETRACK_PERCENT.WARNING PCF_RA2_FGD_2P	65	25-AUG-2009 10:13:01.916 25-AUG-2009 11:53:00.751
SPH.RA2_ICE2_S_RETRACK_PERCENT.WARNING PCF_RA2_FGD_2P	0	25-AUG-2009 11:52:18.474 25-AUG-2009 11:53:15.233
SPH.RA2_ICE2_S_RETRACK_PERCENT.WARNING PCF_RA2_FGD_2P	92	25-AUG-2009 11:52:18.474 25-AUG-2009 13:31:14.925
SPH.RA2_ICE2_S_RETRACK_PERCENT.WARNING PCF_RA2_FGD_2P	93	25-AUG-2009 11:53:17.516 25-AUG-2009 13:31:14.925
SPH.RA2_ICE2_S_RETRACK_PERCENT.WARNING PCF_RA2_FGD_2P	77	25-AUG-2009 13:30:42.674 25-AUG-2009 15:09:48.037
SPH.RA2_ICE2_S_RETRACK_PERCENT.WARNING PCF_RA2_FGD_2P	105	25-AUG-2009 15:09:14.672 25-AUG-2009 16:33:58.912
SPH.RA2_ICE2_S_RETRACK_PERCENT.WARNING PCF_RA2_FGD_2P	45	25-AUG-2009 16:37:51.164 25-AUG-2009 16:46:04.610
SPH.RA2_ICE2_S_RETRACK_PERCENT.WARNING PCF_RA2_FGD_2P	71	25-AUG-2009 16:45:00.054 25-AUG-2009 18:24:00.960
SPH.RA2_ICE2_S_RETRACK_PERCENT.WARNING PCF_RA2_FGD_2P	73	25-AUG-2009 18:23:01.974 25-AUG-2009 20:04:14.332
SPH.RA2_ICE2_S_RETRACK_PERCENT.WARNING PCF_RA2_FGD_2P	68	25-AUG-2009 20:02:38.584 25-AUG-2009 21:14:07.428
SPH.RA2_ICE2_S_RETRACK_PERCENT.WARNING PCF_RA2_FGD_2P	60	25-AUG-2009 21:13:11.784 25-AUG-2009 22:57:33.522
SPH.RA2_ICE2_S_RETRACK_PERCENT.WARNING PCF_RA2_FGD_2P	63	25-AUG-2009 22:56:34.536 26-AUG-2009 00:37:33.526

Gauge Value Segment (Start-Stop)

RA2\_WWV\_2P SPH checks

SPH fields with errors



RA2\_WWV\_2P products using a wrong ADF (sensing not included in validity)

Gauge Segment (Start-Stop) Explicit Reference

**RA2\_WWV\_2P products with processing errors significance flag set**

Gauge	Segment (Start-Stop)
SPH.RA2_L2_PROC_FLAG.WARNING PCF_RA2_WWV_2P	24-AUG-2009 23:27:01.401 25-AUG-2009 01:08:58.319
SPH.RA2_L2_PROC_FLAG.WARNING PCF_RA2_WWV_2P	25-AUG-2009 01:07:57.105 25-AUG-2009 02:26:57.119
SPH.RA2_L2_PROC_FLAG.WARNING PCF_RA2_WWV_2P	25-AUG-2009 02:26:20.413 25-AUG-2009 04:02:29.763
SPH.RA2_L2_PROC_FLAG.WARNING PCF_RA2_WWV_2P	25-AUG-2009 04:01:57.513 25-AUG-2009 05:43:26.581
SPH.RA2_L2_PROC_FLAG.WARNING PCF_RA2_WWV_2P	25-AUG-2009 05:42:54.331 25-AUG-2009 07:25:46.949
SPH.RA2_L2_PROC_FLAG.WARNING PCF_RA2_WWV_2P	25-AUG-2009 07:25:14.699 25-AUG-2009 08:31:28.281
SPH.RA2_L2_PROC_FLAG.WARNING PCF_RA2_WWV_2P	25-AUG-2009 08:30:56.031 25-AUG-2009 10:13:38.623
SPH.RA2_L2_PROC_FLAG.WARNING PCF_RA2_WWV_2P	25-AUG-2009 10:13:01.916 25-AUG-2009 11:53:00.751
SPH.RA2_L2_PROC_FLAG.WARNING PCF_RA2_WWV_2P	25-AUG-2009 11:52:18.474 25-AUG-2009 11:53:15.233
SPH.RA2_L2_PROC_FLAG.WARNING PCF_RA2_WWV_2P	25-AUG-2009 11:52:18.474 25-AUG-2009 13:31:14.925
SPH.RA2_L2_PROC_FLAG.WARNING PCF_RA2_WWV_2P	25-AUG-2009 11:53:17.516 25-AUG-2009 13:31:14.925
SPH.RA2_L2_PROC_FLAG.WARNING PCF_RA2_WWV_2P	25-AUG-2009 13:30:42.674 25-AUG-2009 15:09:48.037
SPH.RA2_L2_PROC_FLAG.WARNING PCF_RA2_WWV_2P	25-AUG-2009 15:09:14.672 25-AUG-2009 16:33:58.912
SPH.RA2_L2_PROC_FLAG.WARNING PCF_RA2_WWV_2P	25-AUG-2009 16:37:51.164 25-AUG-2009 16:46:04.610
SPH.RA2_L2_PROC_FLAG.WARNING PCF_RA2_WWV_2P	25-AUG-2009 16:45:00.054 25-AUG-2009 18:24:00.960
SPH.RA2_L2_PROC_FLAG.WARNING PCF_RA2_WWV_2P	25-AUG-2009 18:23:01.974 25-AUG-2009 20:04:14.332
SPH.RA2_L2_PROC_FLAG.WARNING PCF_RA2_WWV_2P	25-AUG-2009 20:02:38.584 25-AUG-2009 21:14:07.428
SPH.RA2_L2_PROC_FLAG.WARNING PCF_RA2_WWV_2P	25-AUG-2009 21:13:11.784 25-AUG-2009 22:57:33.522
SPH.RA2_L2_PROC_FLAG.WARNING PCF_RA2_WWV_2P	25-AUG-2009 22:56:34.536 26-AUG-2009 00:37:33.526

**RA2\_WWV\_2P products with processing errors significance flag set**

Gauge Segment (Start-Stop)

RA2\_WWV\_2P products with percentage DSRs free of processing errors below threshold

Gauge	Value	Segment (Start-Stop)
-------	-------	----------------------

SPH.RA2_L2_PROC_QUALITY.WARNING PCF_RA2_WWV_2P	6808	24-AUG-2009 23:27:01.401 25-AUG-2009 01:08:58.319
SPH.RA2_L2_PROC_QUALITY.WARNING PCF_RA2_WWV_2P	6898	25-AUG-2009 01:07:57.105 25-AUG-2009 02:26:57.119
SPH.RA2_L2_PROC_QUALITY.WARNING PCF_RA2_WWV_2P	6996	25-AUG-2009 02:26:20.413 25-AUG-2009 04:02:29.763
SPH.RA2_L2_PROC_QUALITY.WARNING PCF_RA2_WWV_2P	6659	25-AUG-2009 04:01:57.513 25-AUG-2009 05:43:26.581
SPH.RA2_L2_PROC_QUALITY.WARNING PCF_RA2_WWV_2P	6670	25-AUG-2009 05:42:54.331 25-AUG-2009 07:25:46.949
SPH.RA2_L2_PROC_QUALITY.WARNING PCF_RA2_WWV_2P	6843	25-AUG-2009 07:25:14.699 25-AUG-2009 08:31:28.281
SPH.RA2_L2_PROC_QUALITY.WARNING PCF_RA2_WWV_2P	6945	25-AUG-2009 08:30:56.031 25-AUG-2009 10:13:38.623
SPH.RA2_L2_PROC_QUALITY.WARNING PCF_RA2_WWV_2P	6706	25-AUG-2009 10:13:01.916 25-AUG-2009 11:53:00.751
SPH.RA2_L2_PROC_QUALITY.WARNING PCF_RA2_WWV_2P	5490	25-AUG-2009 11:52:18.474 25-AUG-2009 11:53:15.233
SPH.RA2_L2_PROC_QUALITY.WARNING PCF_RA2_WWV_2P	6886	25-AUG-2009 11:52:18.474 25-AUG-2009 13:31:14.925
SPH.RA2_L2_PROC_QUALITY.WARNING PCF_RA2_WWV_2P	6899	25-AUG-2009 11:53:17.516 25-AUG-2009 13:31:14.925
SPH.RA2_L2_PROC_QUALITY.WARNING PCF_RA2_WWV_2P	6938	25-AUG-2009 13:30:42.674 25-AUG-2009 15:09:48.037
SPH.RA2_L2_PROC_QUALITY.WARNING PCF_RA2_WWV_2P	6483	25-AUG-2009 15:09:14.672 25-AUG-2009 16:33:58.912
SPH.RA2_L2_PROC_QUALITY.WARNING PCF_RA2_WWV_2P	6840	25-AUG-2009 16:37:51.164 25-AUG-2009 16:46:04.610
SPH.RA2_L2_PROC_QUALITY.WARNING PCF_RA2_WWV_2P	6709	25-AUG-2009 16:45:00.054 25-AUG-2009 18:24:00.960
SPH.RA2_L2_PROC_QUALITY.WARNING PCF_RA2_WWV_2P	6676	25-AUG-2009 18:23:01.974 25-AUG-2009 20:04:14.332
SPH.RA2_L2_PROC_QUALITY.WARNING PCF_RA2_WWV_2P	6327	25-AUG-2009 20:02:38.584 25-AUG-2009 21:14:07.428
SPH.RA2_L2_PROC_QUALITY.WARNING PCF_RA2_WWV_2P	6458	25-AUG-2009 21:13:11.784 25-AUG-2009 22:57:33.522
SPH.RA2_L2_PROC_QUALITY.WARNING PCF_RA2_WWV_2P	6600	25-AUG-2009 22:56:34.536 26-AUG-2009 00:37:33.526

**RA2\_WWV\_2P products with percentage DSRs free of processing errors below threshold**

**Gauge Value Segment (Start-Stop)**

**RA2\_WWV\_2P products with percentage of valid measurements below threshold**

**Gauge Value Segment (Start-Stop)**

**RA2\_WWV\_2P products with percentage of 320 MHz band processed below threshold**

<b>Gauge</b>	<b>Value</b>	<b>Segment (Start-Stop)</b>
--------------	--------------	-----------------------------

SPH.RA2_320_BAND_PERCENT.WARNING PCF_RA2_WWV_2P	9239	25-AUG-2009 01:07:57.105 25-AUG-2009 02:26:57.119
SPH.RA2_320_BAND_PERCENT.WARNING PCF_RA2_WWV_2P	9052	25-AUG-2009 02:26:20.413 25-AUG-2009 04:02:29.763
SPH.RA2_320_BAND_PERCENT.WARNING PCF_RA2_WWV_2P	9226	25-AUG-2009 04:01:57.513 25-AUG-2009 05:43:26.581
SPH.RA2_320_BAND_PERCENT.WARNING PCF_RA2_WWV_2P	9448	25-AUG-2009 10:13:01.916 25-AUG-2009 11:53:00.751
SPH.RA2_320_BAND_PERCENT.WARNING PCF_RA2_WWV_2P	8968	25-AUG-2009 13:30:42.674 25-AUG-2009 15:09:48.037
SPH.RA2_320_BAND_PERCENT.WARNING PCF_RA2_WWV_2P	9210	25-AUG-2009 16:37:51.164 25-AUG-2009 16:46:04.610
SPH.RA2_320_BAND_PERCENT.WARNING PCF_RA2_WWV_2P	9469	25-AUG-2009 16:45:00.054 25-AUG-2009 18:24:00.960
SPH.RA2_320_BAND_PERCENT.WARNING PCF_RA2_WWV_2P	9345	25-AUG-2009 18:23:01.974 25-AUG-2009 20:04:14.332
SPH.RA2_320_BAND_PERCENT.WARNING PCF_RA2_WWV_2P	9416	25-AUG-2009 20:02:38.584 25-AUG-2009 21:14:07.428

**RA2\_WWV\_2P products with percentage of 80 MHz band processed above threshold**

Gauge	Value	Segment (Start-Stop)
SPH.RA2_80_BAND_PERCENT.WARNING PCF_RA2_WWV_2P	663	25-AUG-2009 01:07:57.105 25-AUG-2009 02:26:57.119
SPH.RA2_80_BAND_PERCENT.WARNING PCF_RA2_WWV_2P	695	25-AUG-2009 02:26:20.413 25-AUG-2009 04:02:29.763
SPH.RA2_80_BAND_PERCENT.WARNING PCF_RA2_WWV_2P	573	25-AUG-2009 04:01:57.513 25-AUG-2009 05:43:26.581
SPH.RA2_80_BAND_PERCENT.WARNING PCF_RA2_WWV_2P	494	25-AUG-2009 10:13:01.916 25-AUG-2009 11:53:00.751
SPH.RA2_80_BAND_PERCENT.WARNING PCF_RA2_WWV_2P	823	25-AUG-2009 13:30:42.674 25-AUG-2009 15:09:48.037
SPH.RA2_80_BAND_PERCENT.WARNING PCF_RA2_WWV_2P	655	25-AUG-2009 16:37:51.164 25-AUG-2009 16:46:04.610
SPH.RA2_80_BAND_PERCENT.WARNING PCF_RA2_WWV_2P	428	25-AUG-2009 16:45:00.054 25-AUG-2009 18:24:00.960
SPH.RA2_80_BAND_PERCENT.WARNING PCF_RA2_WWV_2P	532	25-AUG-2009 18:23:01.974 25-AUG-2009 20:04:14.332
SPH.RA2_80_BAND_PERCENT.WARNING PCF_RA2_WWV_2P	488	25-AUG-2009 20:02:38.584 25-AUG-2009 21:14:07.428

**RA2\_WWV\_2P products with percentage of 20 MHz band processed above threshold**

Gauge	Value	Segment (Start-Stop)
SPH.RA2_20_BAND_PERCENT.WARNING PCF_RA2_WWV_2P	253	25-AUG-2009 02:26:20.413 25-AUG-2009 04:02:29.763
SPH.RA2_20_BAND_PERCENT.WARNING PCF_RA2_WWV_2P	201	25-AUG-2009 04:01:57.513 25-AUG-2009 05:43:26.581
SPH.RA2_20_BAND_PERCENT.WARNING PCF_RA2_WWV_2P	210	25-AUG-2009 13:30:42.674 25-AUG-2009 15:09:48.037

SPH.RA2_20_BAND_PERCENT.WARNING PCF_RA2_WWV_2P	135	25-AUG-2009 16:37:51.164 25-AUG-2009 16:46:04.610
SPH.RA2_20_BAND_PERCENT.WARNING PCF_RA2_WWV_2P	103	25-AUG-2009 16:45:00.054 25-AUG-2009 18:24:00.960
SPH.RA2_20_BAND_PERCENT.WARNING PCF_RA2_WWV_2P	123	25-AUG-2009 18:23:01.974 25-AUG-2009 20:04:14.332

**RA2\_WWV\_2P products with percentage of valid Ku ocean retracker measurements below threshold**

Gauge	Value	Segment (Start-Stop)
SPH.RA2_OCEAN_KU_RETRACK_PERCENT.WARNING PCF_RA2_WWV_2P	8677	25-AUG-2009 01:07:57.105 25-AUG-2009 02:26:57.119
SPH.RA2_OCEAN_KU_RETRACK_PERCENT.WARNING PCF_RA2_WWV_2P	8498	25-AUG-2009 02:26:20.413 25-AUG-2009 04:02:29.763
SPH.RA2_OCEAN_KU_RETRACK_PERCENT.WARNING PCF_RA2_WWV_2P	8835	25-AUG-2009 04:01:57.513 25-AUG-2009 05:43:26.581
SPH.RA2_OCEAN_KU_RETRACK_PERCENT.WARNING PCF_RA2_WWV_2P	8628	25-AUG-2009 13:30:42.674 25-AUG-2009 15:09:48.037
SPH.RA2_OCEAN_KU_RETRACK_PERCENT.WARNING PCF_RA2_WWV_2P	7472	25-AUG-2009 16:37:51.164 25-AUG-2009 16:46:04.610
SPH.RA2_OCEAN_KU_RETRACK_PERCENT.WARNING PCF_RA2_WWV_2P	8875	25-AUG-2009 18:23:01.974 25-AUG-2009 20:04:14.332

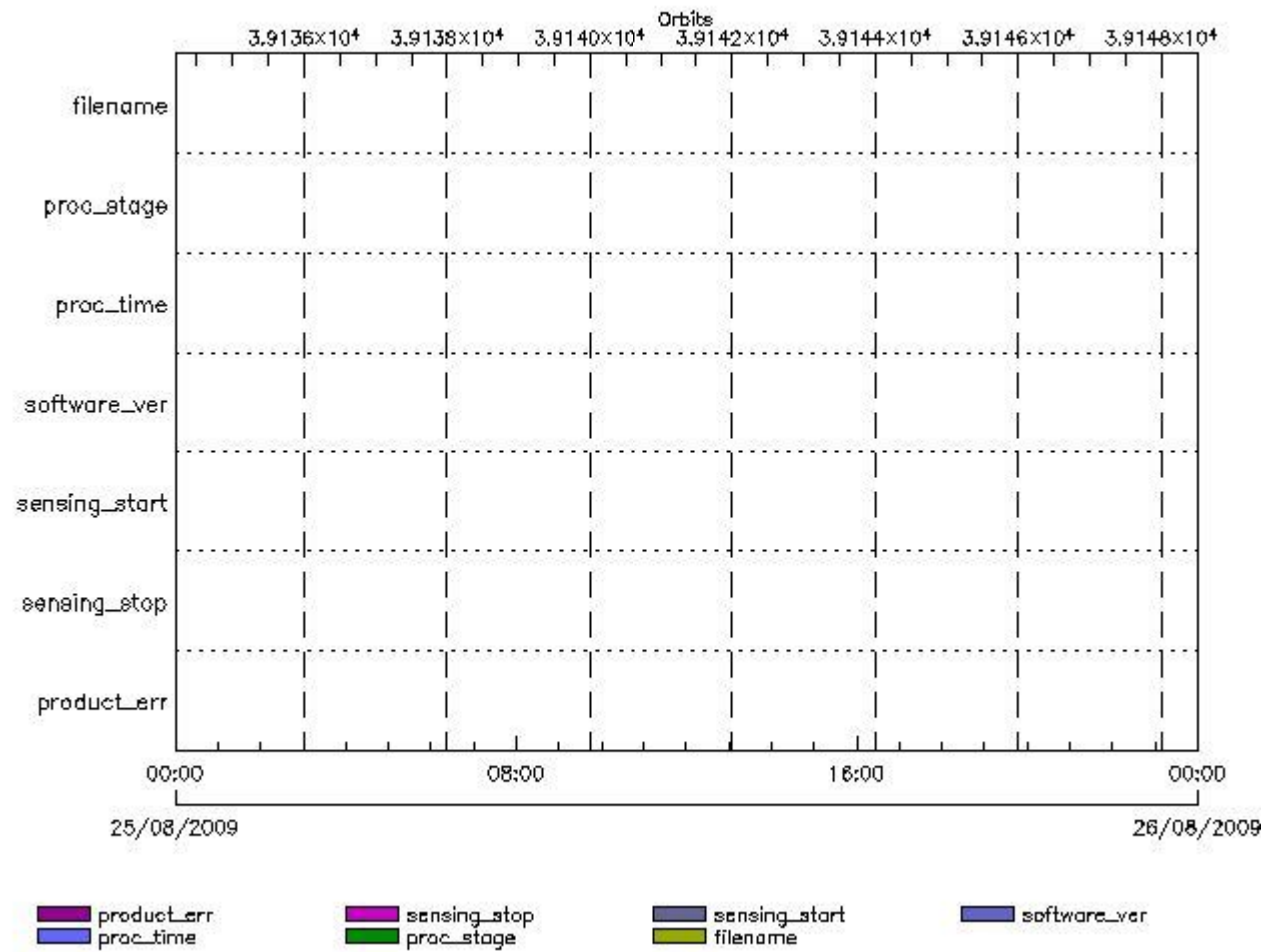
## ADFs

### MPH checks

#### MWR\_CHD\_AX MPH checks

#### MPH Errors for MWR\_CHD\_AX





**MWR\_CHD\_AX files with wrong filename**

**MWR\_CHD\_AX files with unknown processing stage**

**Gauge** **Explicit Reference**

**MWR\_CHD\_AX files with wrong processing time**

**Gauge** **Explicit Reference**

**MWR\_CHD\_AX files with software version not equal to the current version**

**Gauge** **Explicit Reference**

**MWR\_CHD\_AX files with wrong sensing start**

**Gauge** **Explicit Reference**

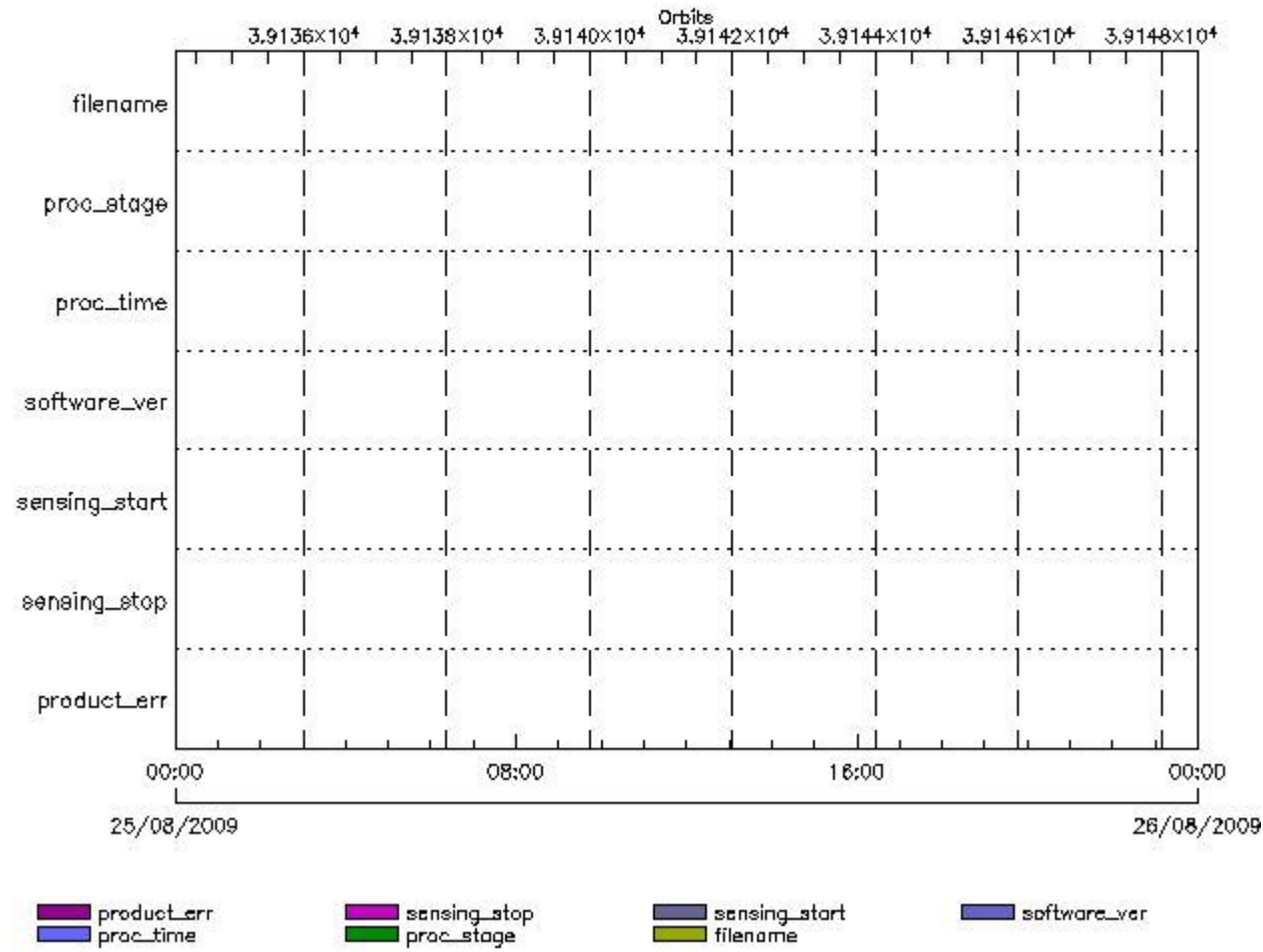
**MWR\_CHD\_AX files with wrong sensing stop**

**Gauge** **Explicit Reference**

**MWR\_CHD\_AX files with product err set**

**Gauge** **Explicit Reference**

MPH Errors for MWR\_CON\_AX



MWR\_CON\_AX files with wrong filename

MWR\_CON\_AX files with unknown processing stage

Gauge Explicit Reference

MWR\_CON\_AX files with wrong processing time

Gauge Explicit Reference

MWR\_CON\_AX files with software version not equal to the current version

Gauge Explicit Reference

MWR\_CON\_AX files with wrong sensing start

Gauge Explicit Reference

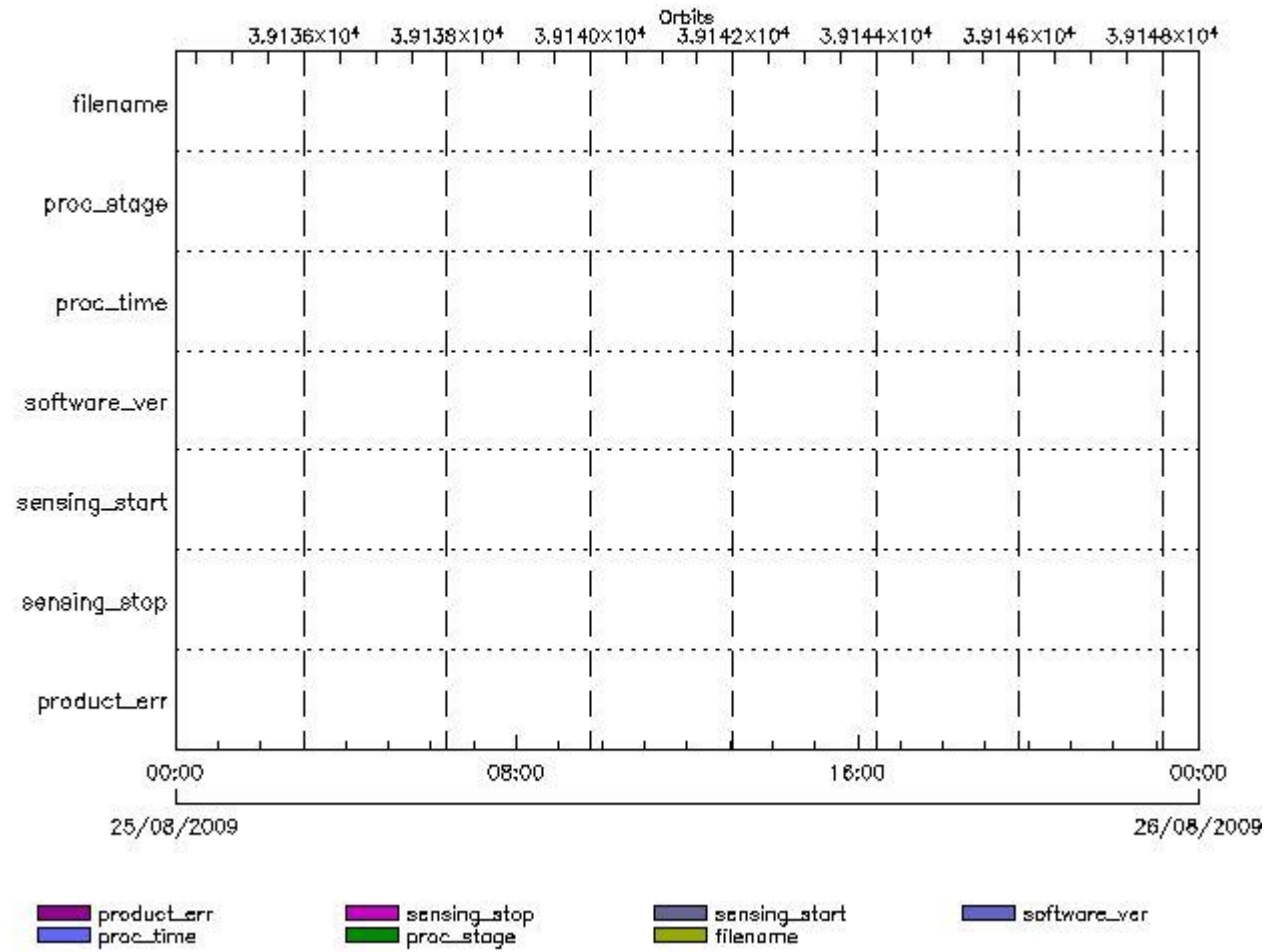
MWR\_CON\_AX files with wrong sensing stop

Gauge Explicit Reference

MWR\_CON\_AX files with product err set

MWR\_LSF\_AX MPH checks

MPH Errors for MWR\_LSF\_AX



MWR\_LSF\_AX files with wrong filename

MWR\_LSF\_AX files with unknown processing stage

Gauge Explicit Reference

MWR\_LSF\_AX files with wrong processing time

Gauge Explicit Reference

MWR\_LSF\_AX files with software version not equal to the current version

Gauge Explicit Reference

MWR\_LSF\_AX files with wrong sensing start

Gauge Explicit Reference

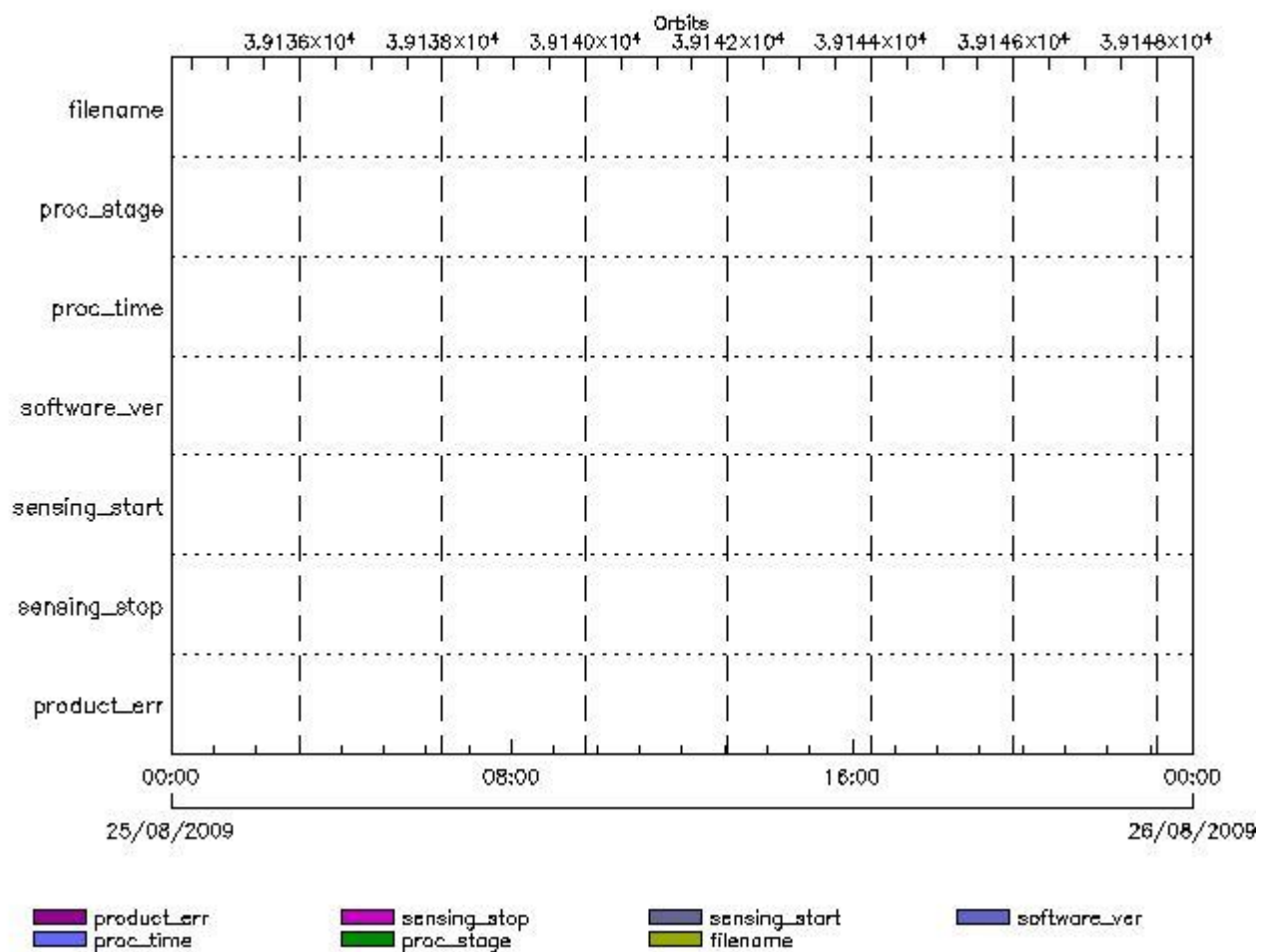
MWR\_LSF\_AX files with wrong sensing stop

Gauge Explicit Reference  
MWR\_LSF\_AX files with product err set

Gauge Explicit Reference

MWR\_SLT\_AX MPH checks

MPH Errors for MWR\_SLT\_AX



MWR\_SLT\_AX files with wrong filename

MWR\_SLT\_AX files with unknown processing stage

Gauge Explicit Reference

MWR\_SLT\_AX files with wrong processing time

Gauge Explicit Reference

MWR\_SLT\_AX files with software version not equal to the current version

Gauge Explicit Reference

MWR\_SLT\_AX files with wrong sensing start

Gauge Explicit Reference

MWR\_SLT\_AX files with wrong sensing stop

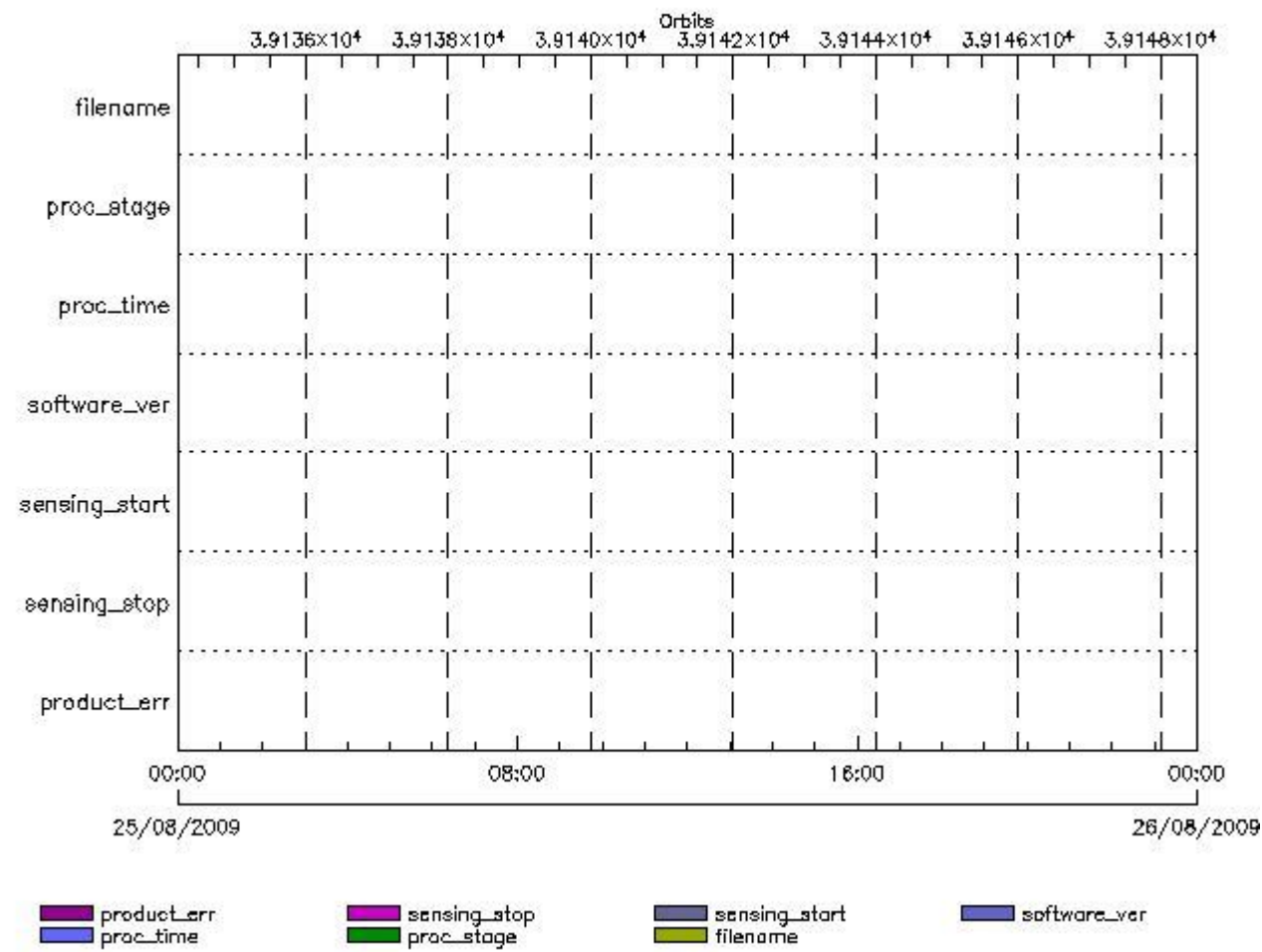
Gauge Explicit Reference

MWR\_SLT\_AX files with product err set

Gauge Explicit Reference

RA2\_CHD\_AX MPH checks

MPH Errors for RA2\_CHD\_AX



RA2\_CHD\_AX files with wrong filename

Gauge

RA2\_CHD\_AX files with unknown processing stage

Gauge Explicit Reference

RA2\_CHD\_AX files with wrong processing time

Gauge Explicit Reference

RA2\_CHD\_AX files with software version not equal to the current version

Gauge Explicit Reference

RA2\_CHD\_AX files with wrong sensing start

Gauge Explicit Reference

RA2\_CHD\_AX files with wrong sensing stop

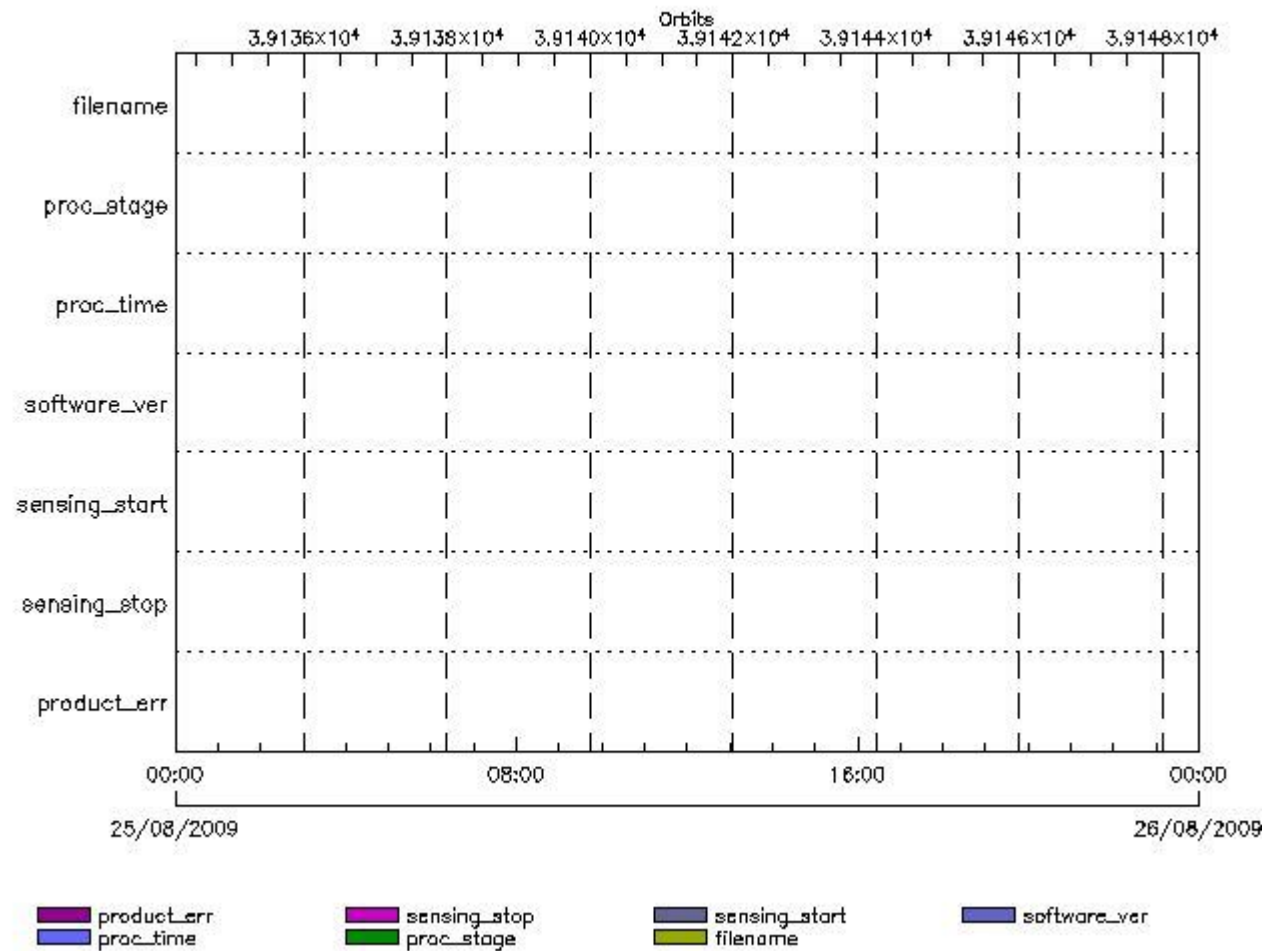
Gauge Explicit Reference

RA2\_CHD\_AX files with product err set

Gauge Explicit Reference

RA2\_CON\_AX MPH checks

MPH Errors for RA2\_CON\_AX



RA2\_CON\_AX files with wrong filename

Gauge

RA2\_CON\_AX files with unknown processing stage

Gauge Explicit Reference

RA2\_CON\_AX files with wrong processing time

Gauge Explicit Reference

RA2\_CON\_AX files with software version not equal to the current version

Gauge Explicit Reference

RA2\_CON\_AX files with wrong sensing start

Gauge Explicit Reference

RA2\_CON\_AX files with wrong sensing stop

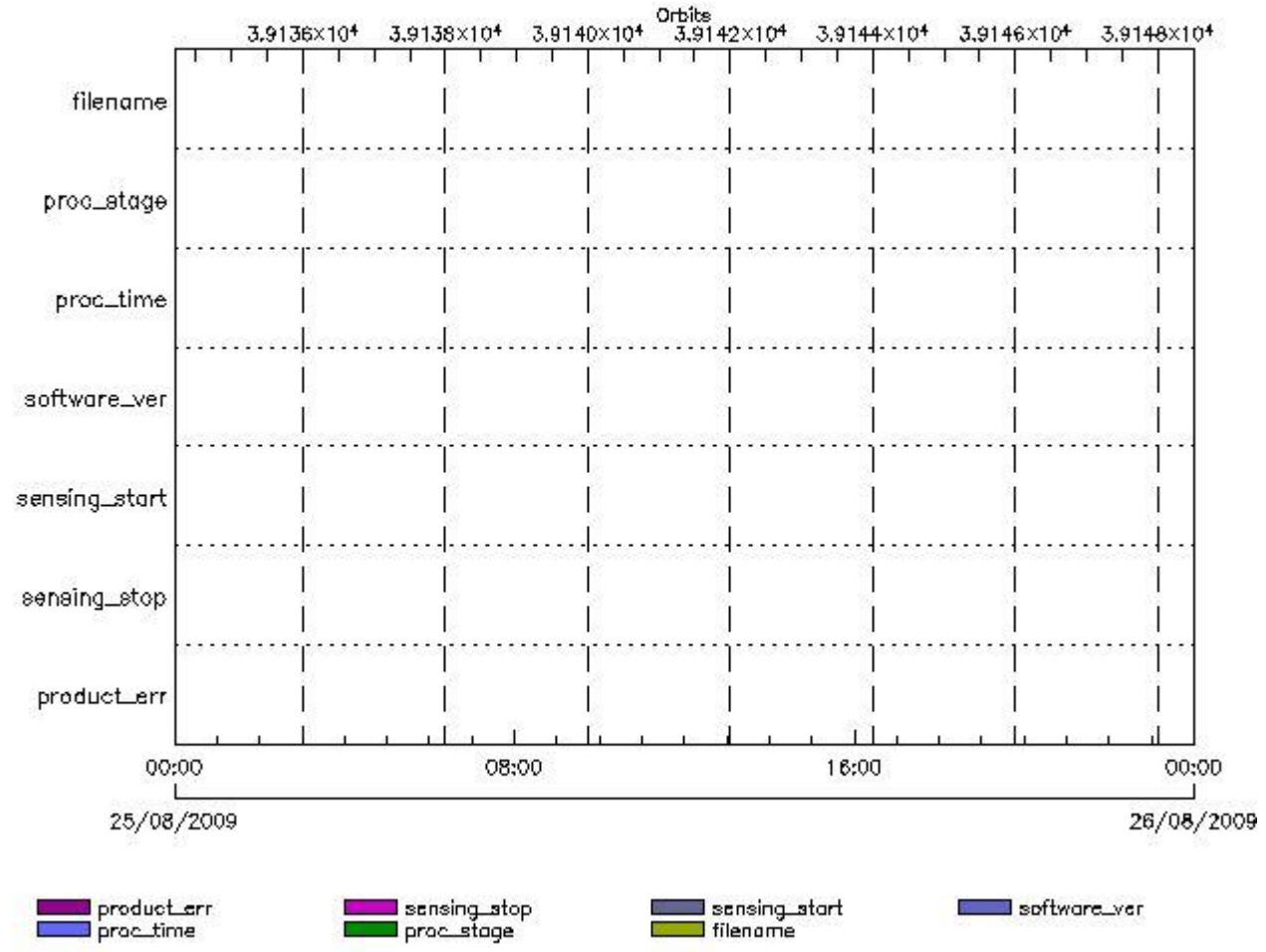
Gauge Explicit Reference

RA2\_CON\_AX files with product err set

Gauge Explicit Reference

RA2\_CST\_AX MPH checks

MPH Errors for RA2\_CST\_AX



RA2\_CST\_AX files with wrong filename

Gauge

RA2\_CST\_AX files with unknown processing stage

Gauge Explicit Reference

RA2\_CST\_AX files with wrong processing time

Gauge Explicit Reference

RA2\_CST\_AX files with software version not equal to the current version

Gauge Explicit Reference

RA2\_CST\_AX files with wrong sensing start

Gauge Explicit Reference

RA2\_CST\_AX files with wrong sensing stop

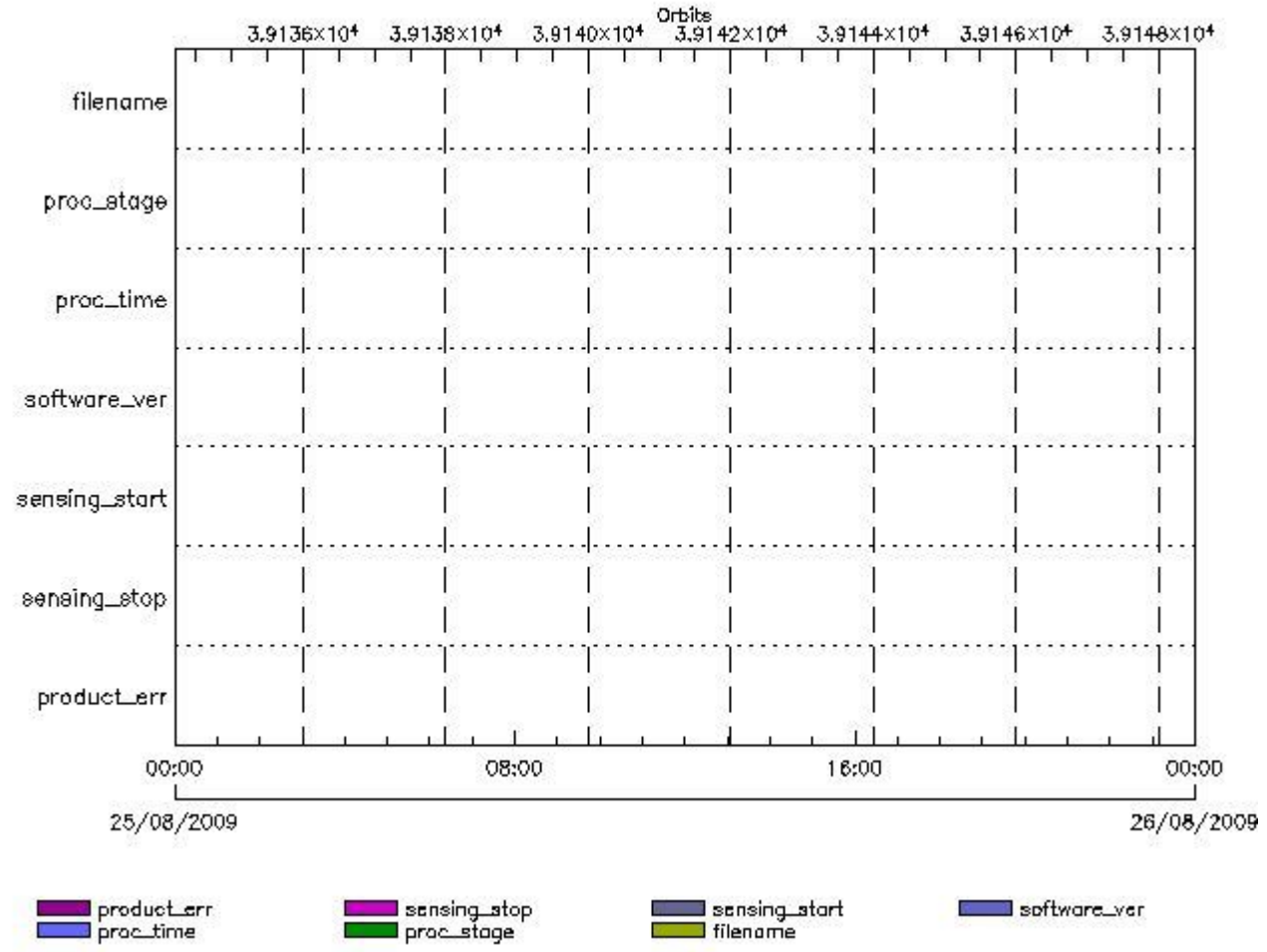
Gauge Explicit Reference

RA2\_CST\_AX files with product err set

Gauge Explicit Reference

RA2\_DIP\_AX MPH checks

MPH Errors for RA2\_DIP\_AX



RA2\_DIP\_AX files with wrong filename



Gauge

RA2\_DIP\_AX files with unknown processing stage

Gauge Explicit Reference

RA2\_DIP\_AX files with wrong processing time

Gauge Explicit Reference

RA2\_DIP\_AX files with software version not equal to the current version

Gauge Explicit Reference

RA2\_DIP\_AX files with wrong sensing start

Gauge Explicit Reference

RA2\_DIP\_AX files with wrong sensing stop

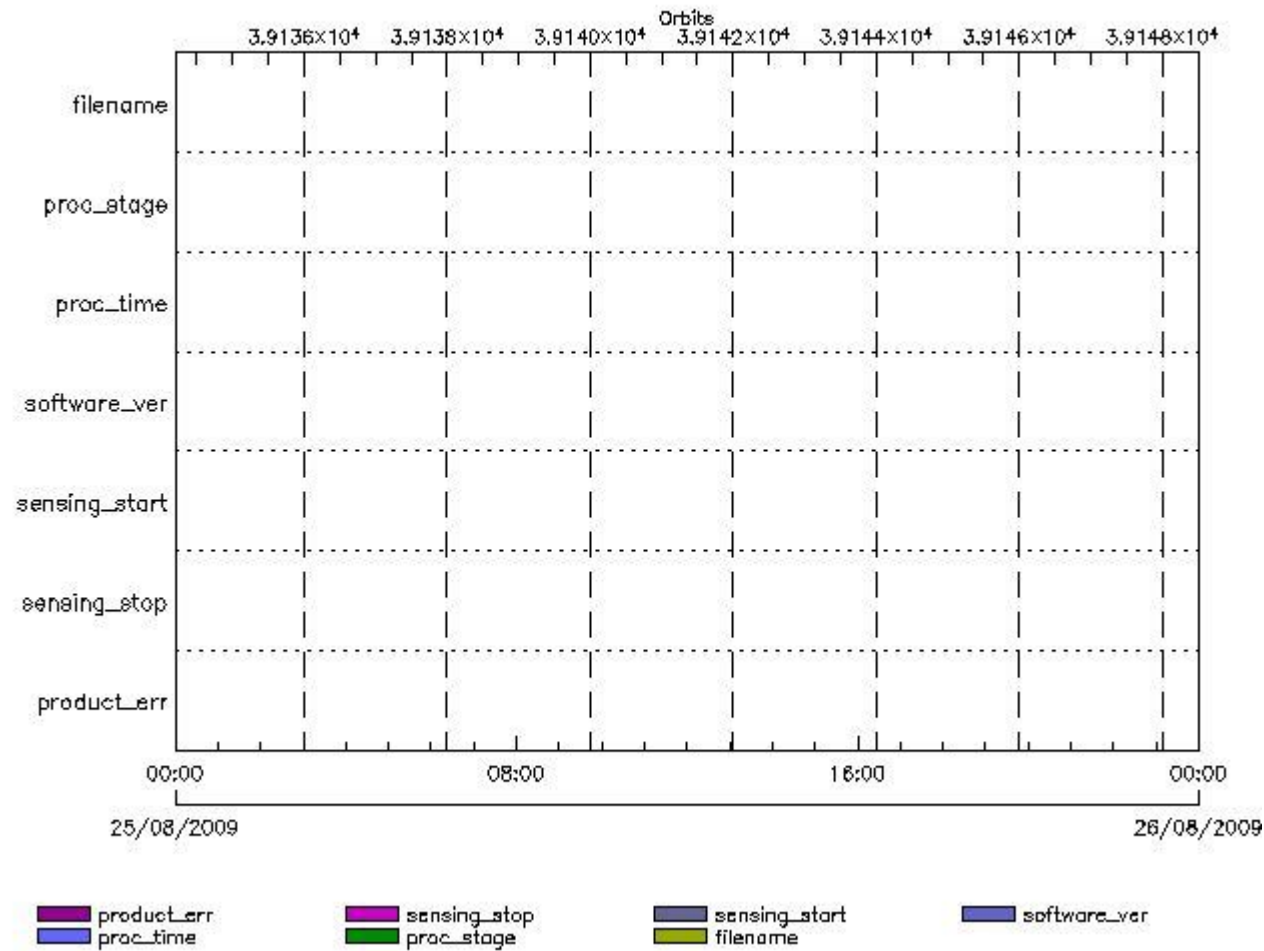
Gauge Explicit Reference

RA2\_DIP\_AX files with product err set

Gauge Explicit Reference

RA2\_GEO\_AX MPH checks

MPH Errors for RA2\_GEO\_AX



RA2\_GEO\_AX files with wrong filename

RA2\_GEO\_AX files with  unknown processing stage

RA2\_GEO\_AX files with wrong processing time

RA2\_GEO\_AX files with software version not equal to the current version

RA2\_GEO\_AX files with wrong sensing start

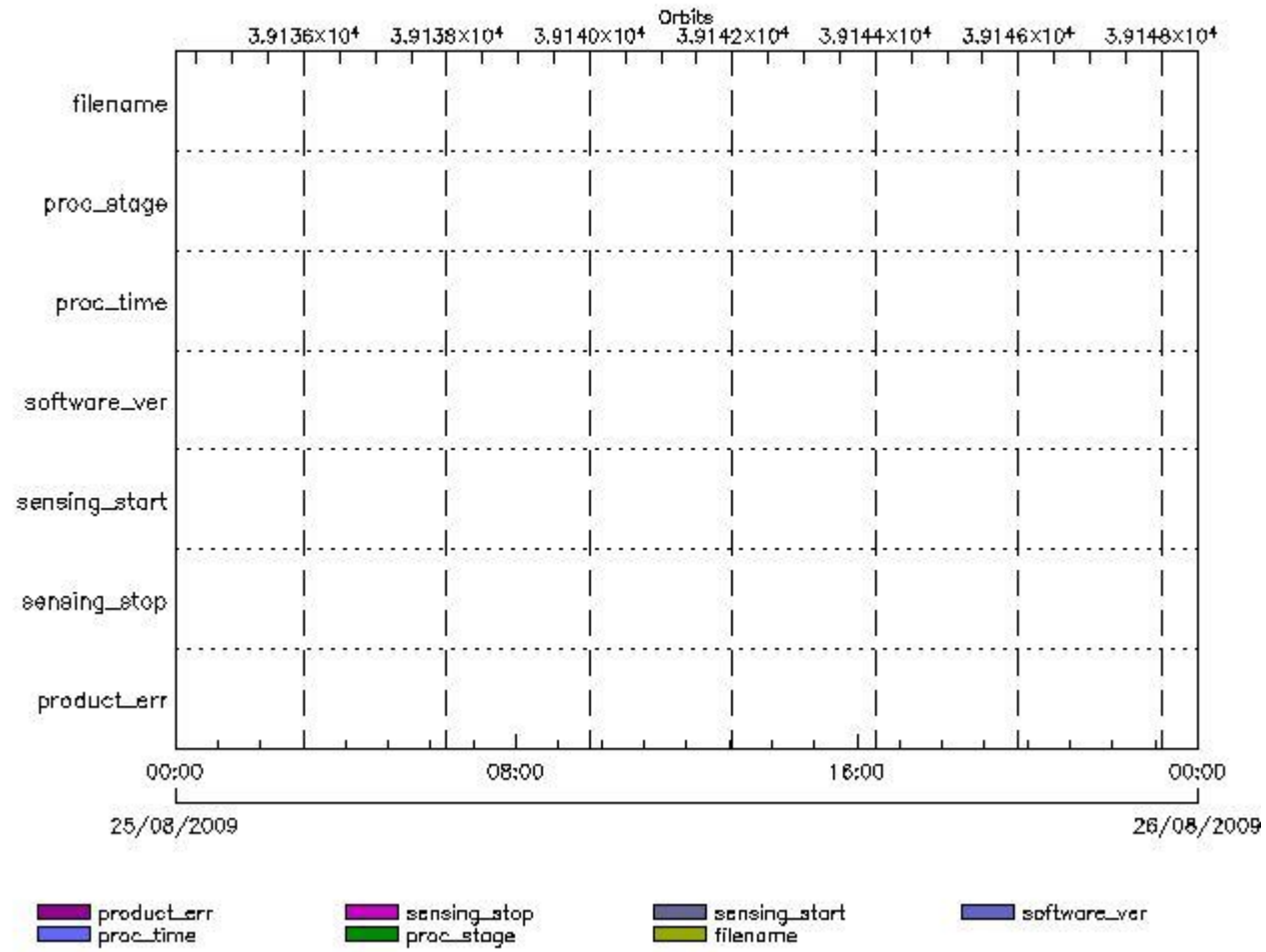
RA2\_GEO\_AX files with wrong sensing stop

RA2\_GEO\_AX files with product err set

---

RA2\_ICT\_AX MPH checks

MPH Errors for RA2\_ICT\_AX



**RA2\_ICT\_AX files with wrong filename**

**RA2\_ICT\_AX files with unknown processing stage**

**Gauge Explicit Reference**

**RA2\_ICT\_AX files with wrong processing time**

**Gauge Explicit Reference**

**RA2\_ICT\_AX files with software version not equal to the current version**

**Gauge Explicit Reference**

**RA2\_ICT\_AX files with wrong sensing start**

**Gauge Explicit Reference**

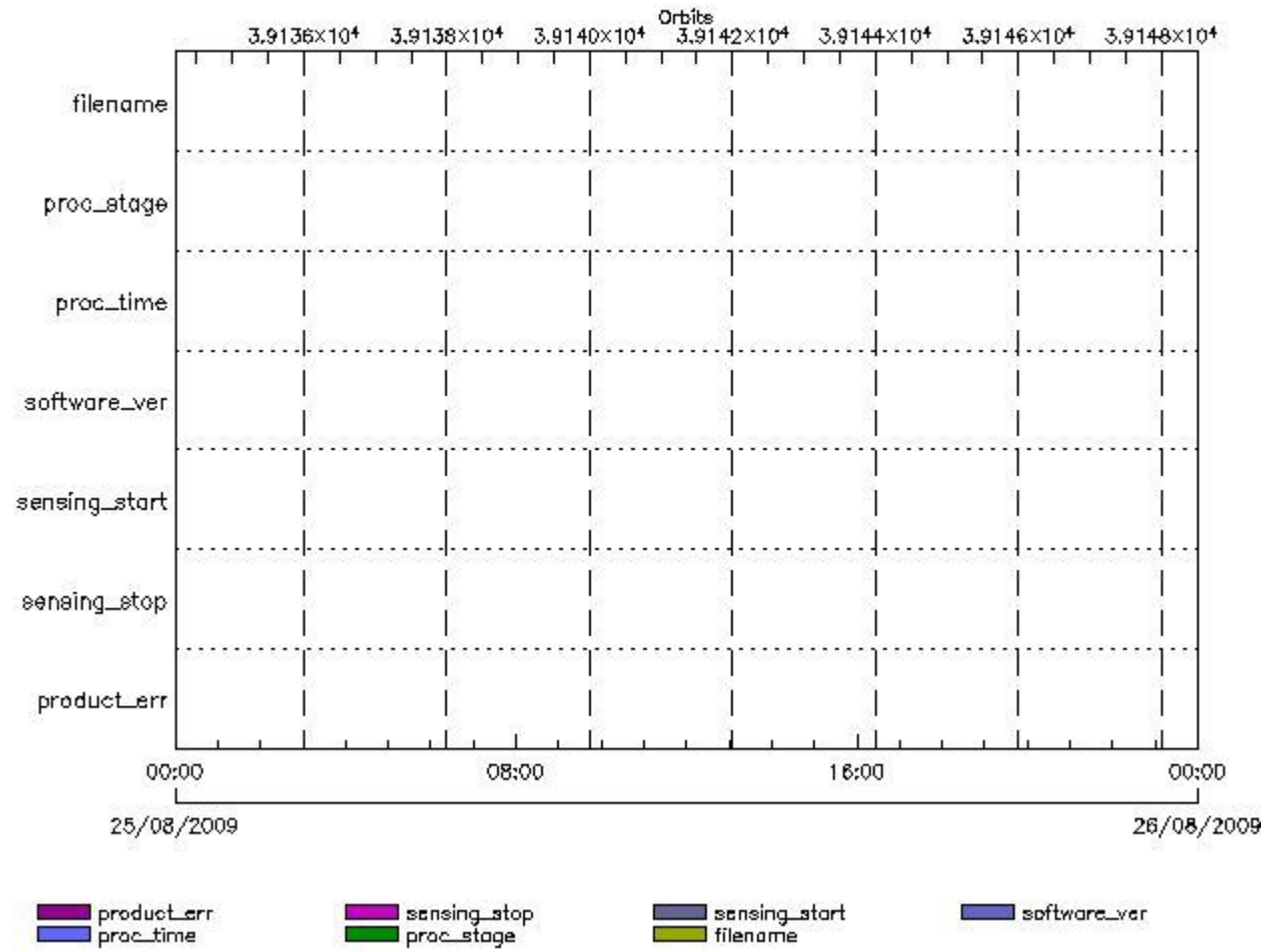
**RA2\_ICT\_AX files with wrong sensing stop**

**Gauge Explicit Reference**

**RA2\_ICT\_AX files with product err set**

**Gauge Explicit Reference**

MPH Errors for RA2\_IFA\_AX



RA2\_IFA\_AX files with wrong filename

RA2\_IFA\_AX files with unknown processing stage

Gauge Explicit Reference

RA2\_IFA\_AX files with wrong processing time

Gauge Explicit Reference

RA2\_IFA\_AX files with software version not equal to the current version

Gauge Explicit Reference

RA2\_IFA\_AX files with wrong sensing start

Gauge Explicit Reference

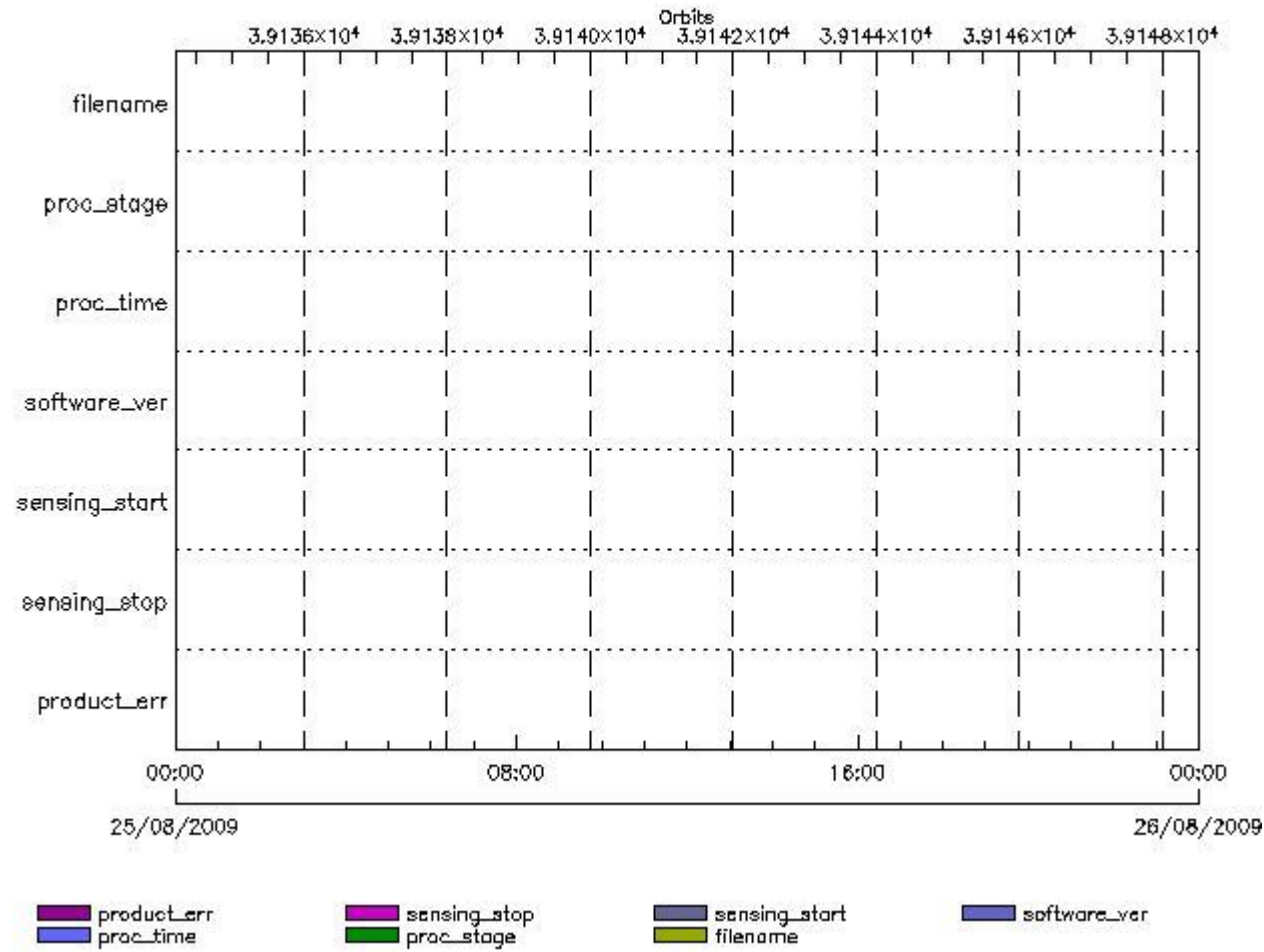
RA2\_IFA\_AX files with wrong sensing stop

Gauge Explicit Reference

RA2\_IFA\_AX files with product err set

RA2\_IFB\_AX MPH checks

MPH Errors for RA2\_IFB\_AX



RA2\_IFB\_AX files with wrong filename

RA2\_IFB\_AX files with unknown processing stage

Gauge Explicit Reference

RA2\_IFB\_AX files with wrong processing time

Gauge Explicit Reference

RA2\_IFB\_AX files with software version not equal to the current version

Gauge Explicit Reference

RA2\_IFB\_AX files with wrong sensing start

Gauge Explicit Reference

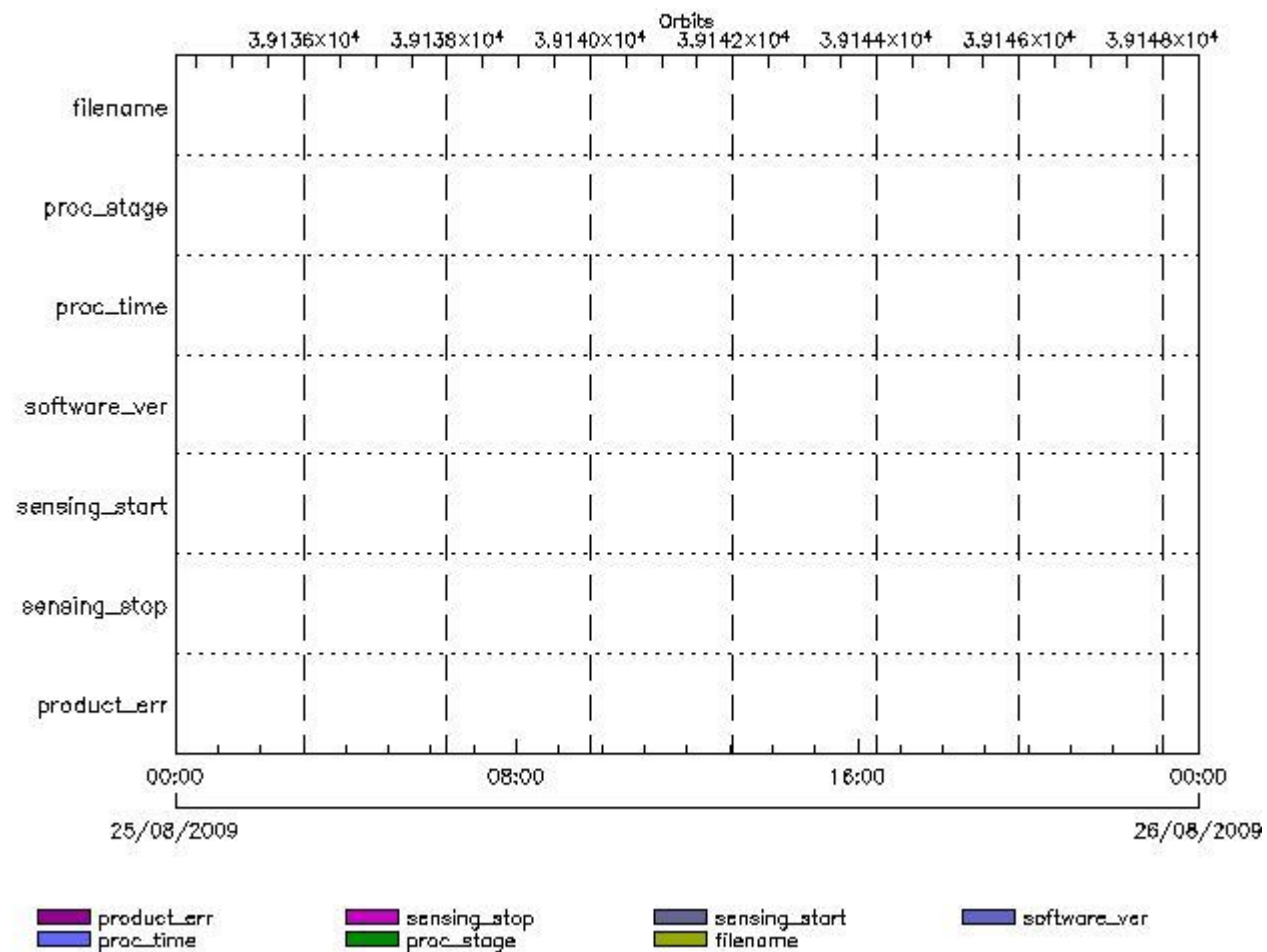
RA2\_IFB\_AX files with wrong sensing stop

Gauge Explicit Reference  
RA2\_IFB\_AX files with product err set

Gauge Explicit Reference

RA2\_IFF\_AX MPH checks

MPH Errors for RA2\_IFF\_AX



RA2\_IFF\_AX files with wrong filename

Gauge  
RA2\_IFF\_AX files with unknown processing stage

Gauge Explicit Reference

RA2\_IFF\_AX files with wrong processing time

Gauge Explicit Reference

RA2\_IFF\_AX files with software version not equal to the current version

Gauge Explicit Reference

RA2\_IFF\_AX files with wrong sensing start

Gauge Explicit Reference

RA2\_IFF\_AX files with wrong sensing stop

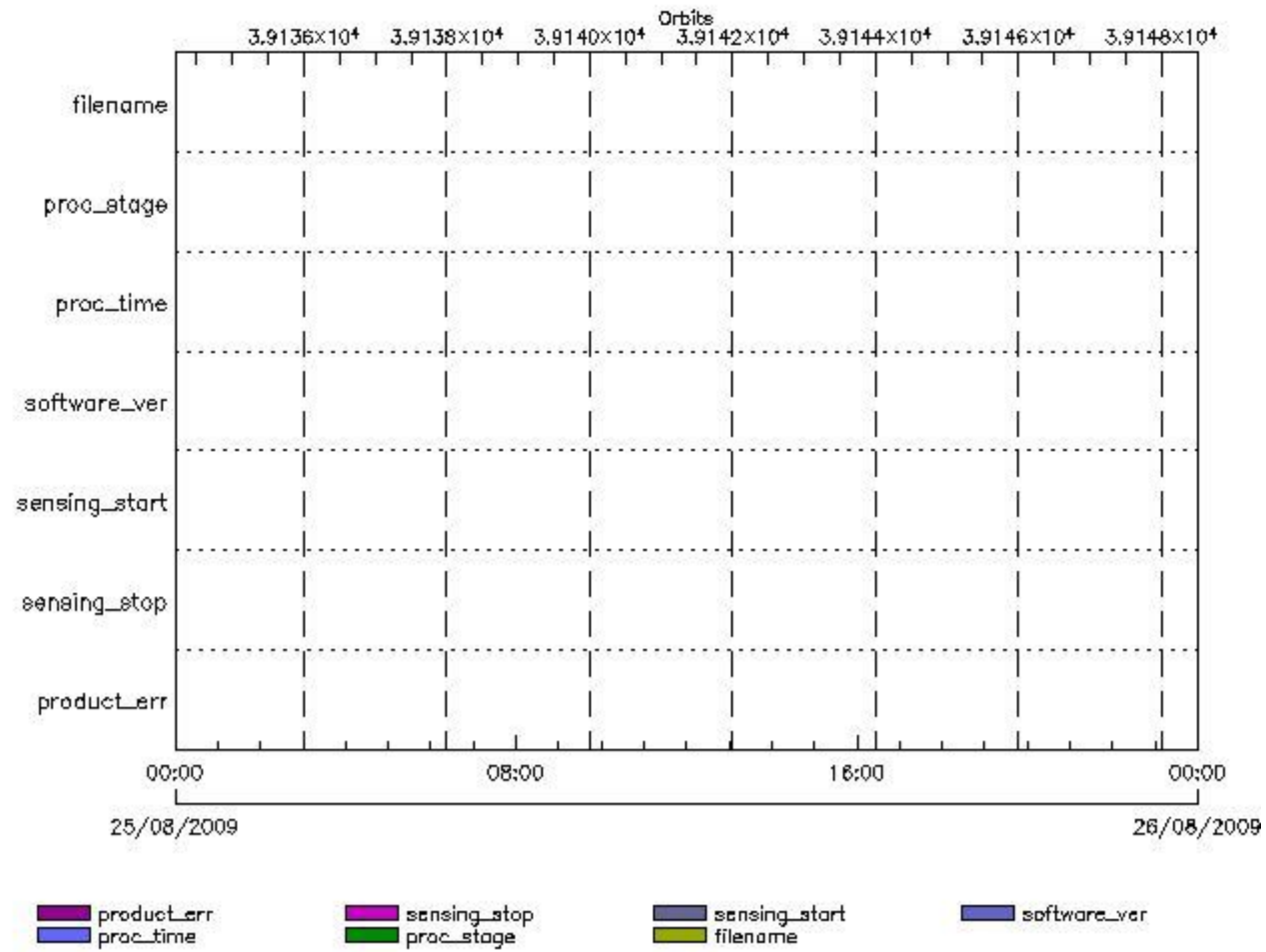
Gauge Explicit Reference

RA2\_IFF\_AX files with product err set

Gauge Explicit Reference

RA2\_IOC\_AX MPH checks

MPH Errors for RA2\_IOC\_AX



RA2\_IOC\_AX files with wrong filename

RA2\_IOC\_AX files with unknown processing stage

Gauge Explicit Reference

RA2\_IOC\_AX files with wrong processing time

Gauge Explicit Reference

RA2\_IOC\_AX files with software version not equal to the current version

Gauge Explicit Reference

RA2\_IOC\_AX files with wrong sensing start

Gauge Explicit Reference

RA2\_IOC\_AX files with wrong sensing stop

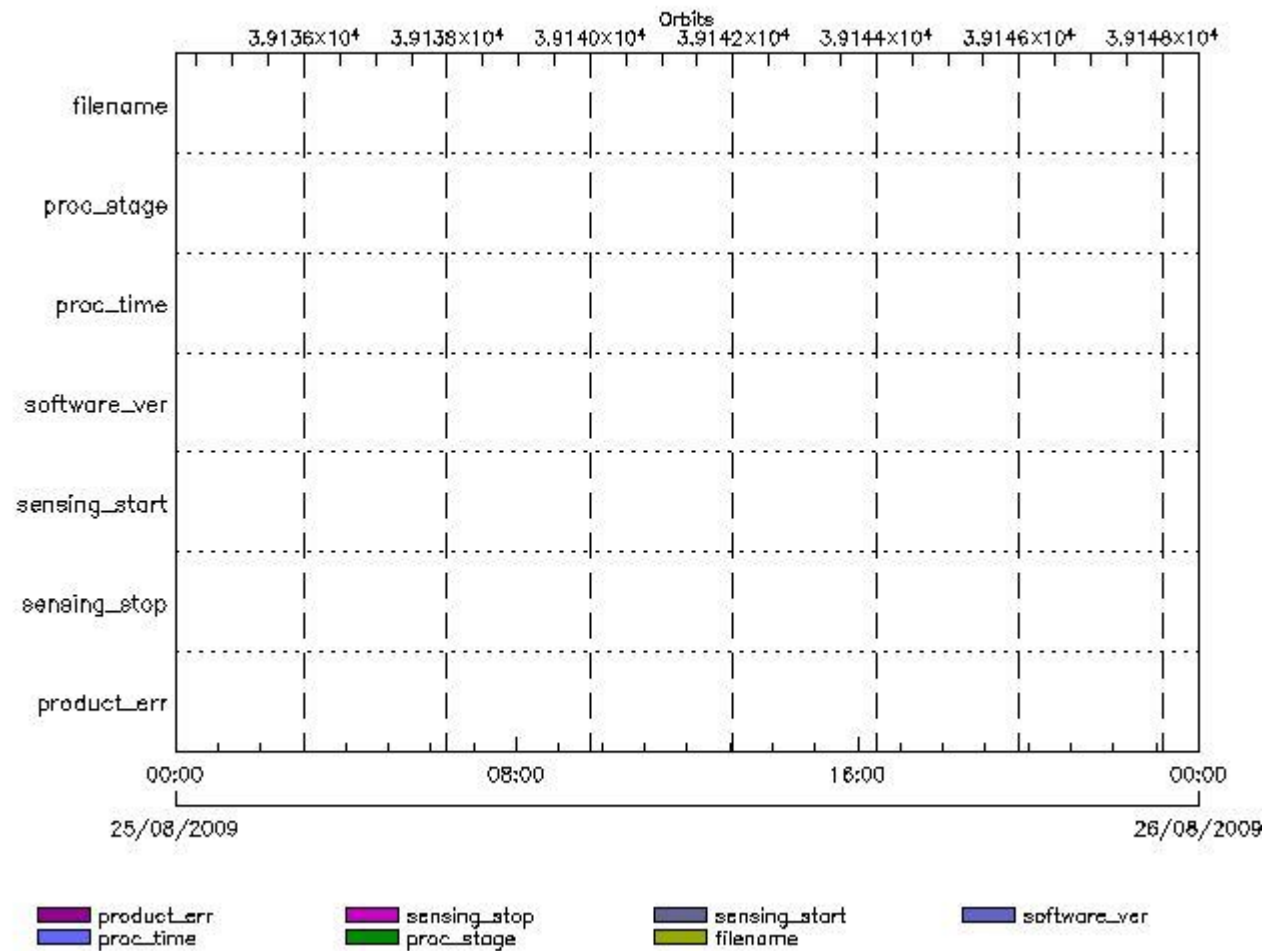
Gauge Explicit Reference

RA2\_IOC\_AX files with product err set

Gauge Explicit Reference

## RA2\_MET\_AX MPH checks

### MPH Errors for RA2\_MET\_AX



RA2\_MET\_AX files with wrong filename

RA2\_MET\_AX files with unknown processing stage

Gauge Explicit Reference

RA2\_MET\_AX files with wrong processing time



Gauge Explicit Reference

RA2\_MET\_AX files with software version not equal to the current version

Gauge Explicit Reference

RA2\_MET\_AX files with wrong sensing start

Gauge Explicit Reference

RA2\_MET\_AX files with wrong sensing stop

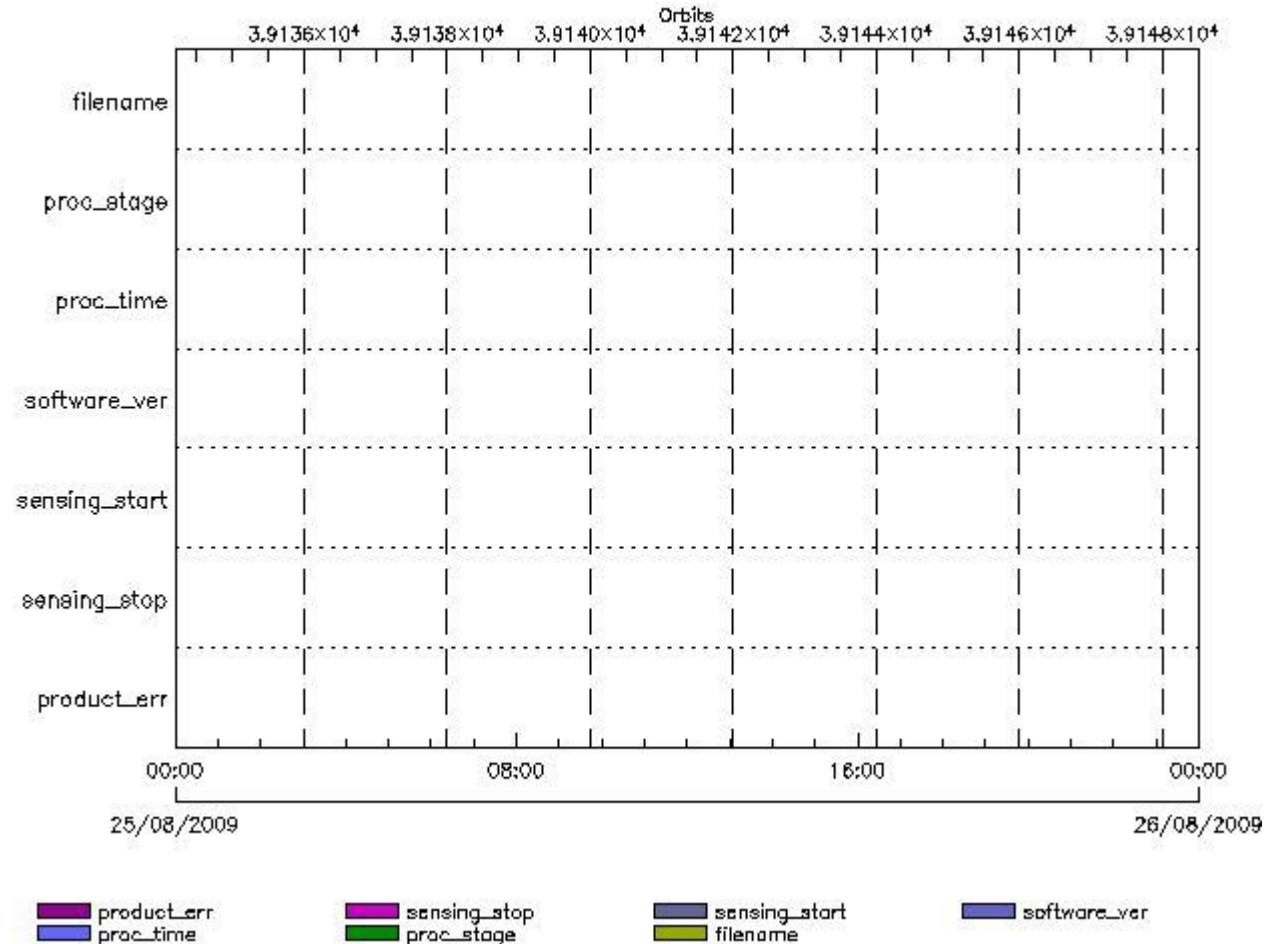
Gauge Explicit Reference

RA2\_MET\_AX files with product err set

Gauge Explicit Reference

RA2\_MSS\_AX MPH checks

MPH Errors for RA2\_MSS\_AX



RA2\_MSS\_AX files with wrong filename

Gauge

RA2\_MSS\_AX files with unknown processing stage

Gauge Explicit Reference

RA2\_MSS\_AX files with wrong processing time

Gauge Explicit Reference

RA2\_MSS\_AX files with software version not equal to the current version

Gauge Explicit Reference

RA2\_MSS\_AX files with wrong sensing start

Gauge Explicit Reference

RA2\_MSS\_AX files with wrong sensing stop

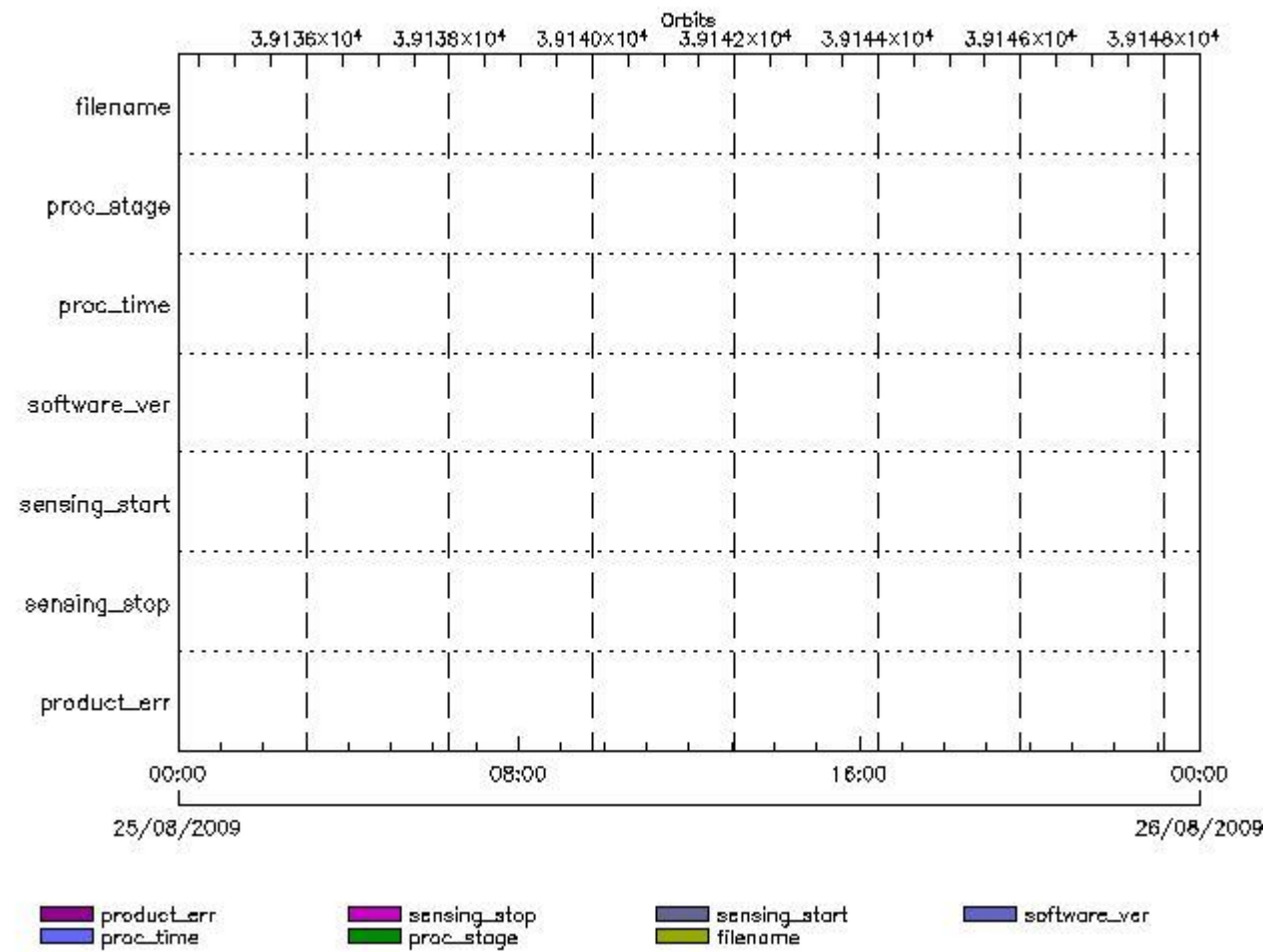
Gauge Explicit Reference

RA2\_MSS\_AX files with product err set

Gauge Explicit Reference

RA2\_OT1\_AX MPH checks

MPH Errors for RA2\_OT1\_AX



RA2\_OT1\_AX files with wrong filename

Gauge

RA2\_OT1\_AX files with unknown processing stage

Gauge Explicit Reference

RA2\_OT1\_AX files with wrong processing time

Gauge Explicit Reference

RA2\_OT1\_AX files with software version not equal to the current version

Gauge Explicit Reference

RA2\_OT1\_AX files with wrong sensing start

Gauge Explicit Reference

RA2\_OT1\_AX files with wrong sensing stop

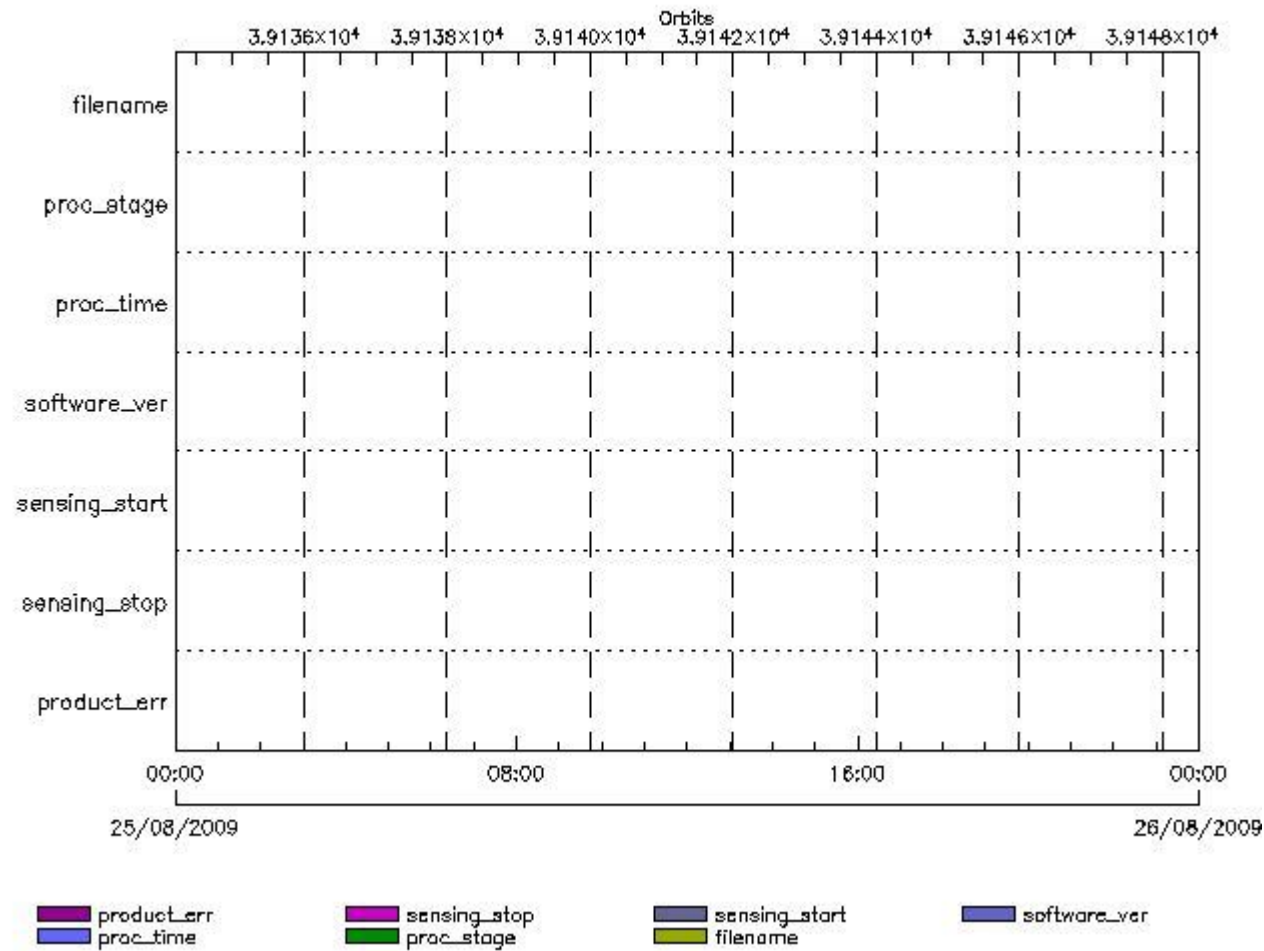
Gauge Explicit Reference

RA2\_OT1\_AX files with product err set

Gauge Explicit Reference

RA2\_OT2\_AX MPH checks

MPH Errors for RA2\_OT2\_AX



RA2\_OT2\_AX files with wrong filename

RA2\_OT2\_AX files with  unknown processing stage

RA2\_OT2\_AX files with wrong processing time

RA2\_OT2\_AX files with software version not equal to the current version

RA2\_OT2\_AX files with wrong sensing start

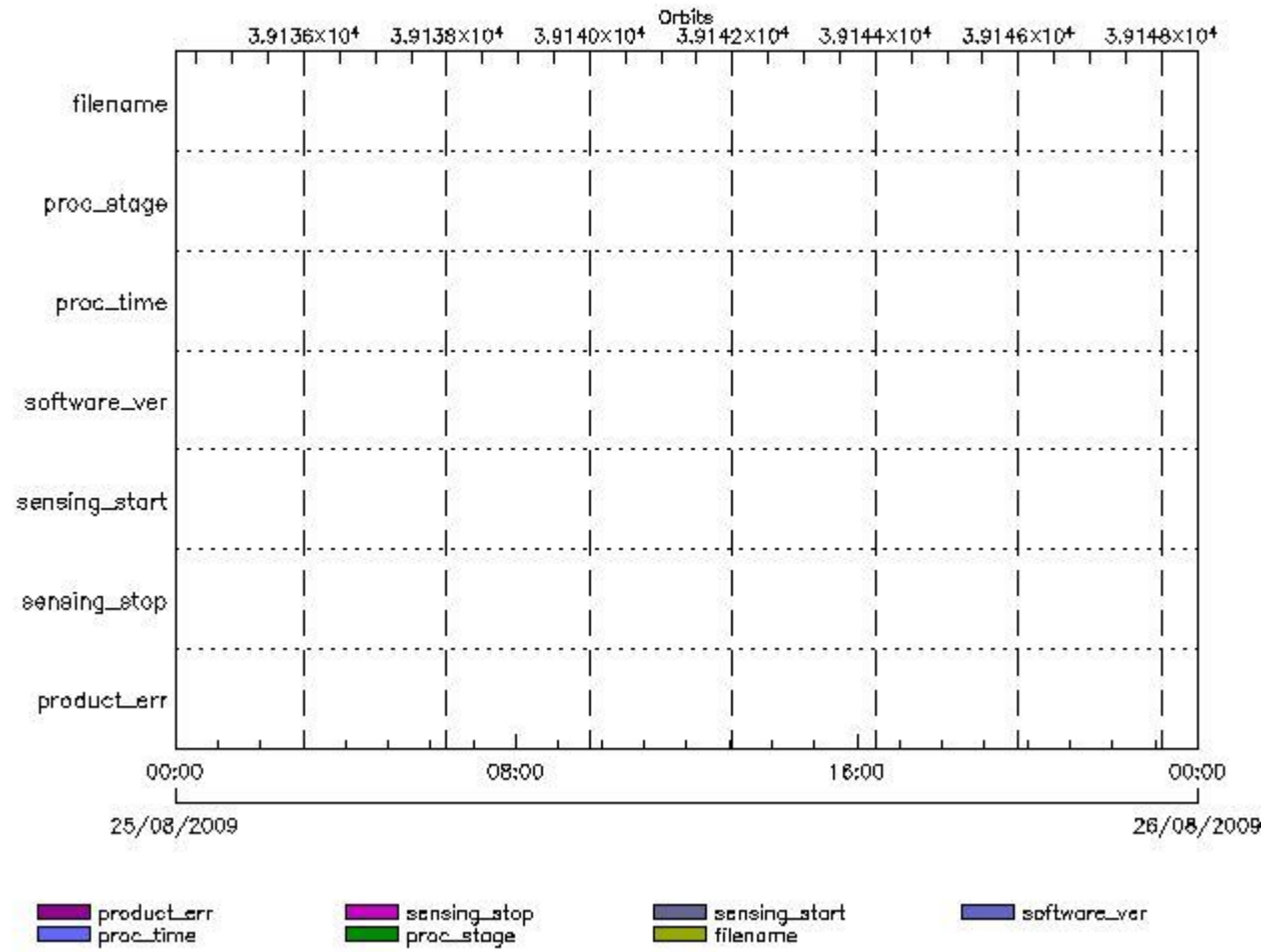
RA2\_OT2\_AX files with wrong sensing stop

RA2\_OT2\_AX files with product err set

---

RA2\_PLA\_AX MPH checks

MPH Errors for RA2\_PLA\_AX



**RA2\_PLA\_AX files with wrong filename**

**RA2\_PLA\_AX files with unknown processing stage**

**Gauge Explicit Reference**

**RA2\_PLA\_AX files with wrong processing time**

**Gauge Explicit Reference**

**RA2\_PLA\_AX files with software version not equal to the current version**

**Gauge Explicit Reference**

**RA2\_PLA\_AX files with wrong sensing start**

**Gauge Explicit Reference**

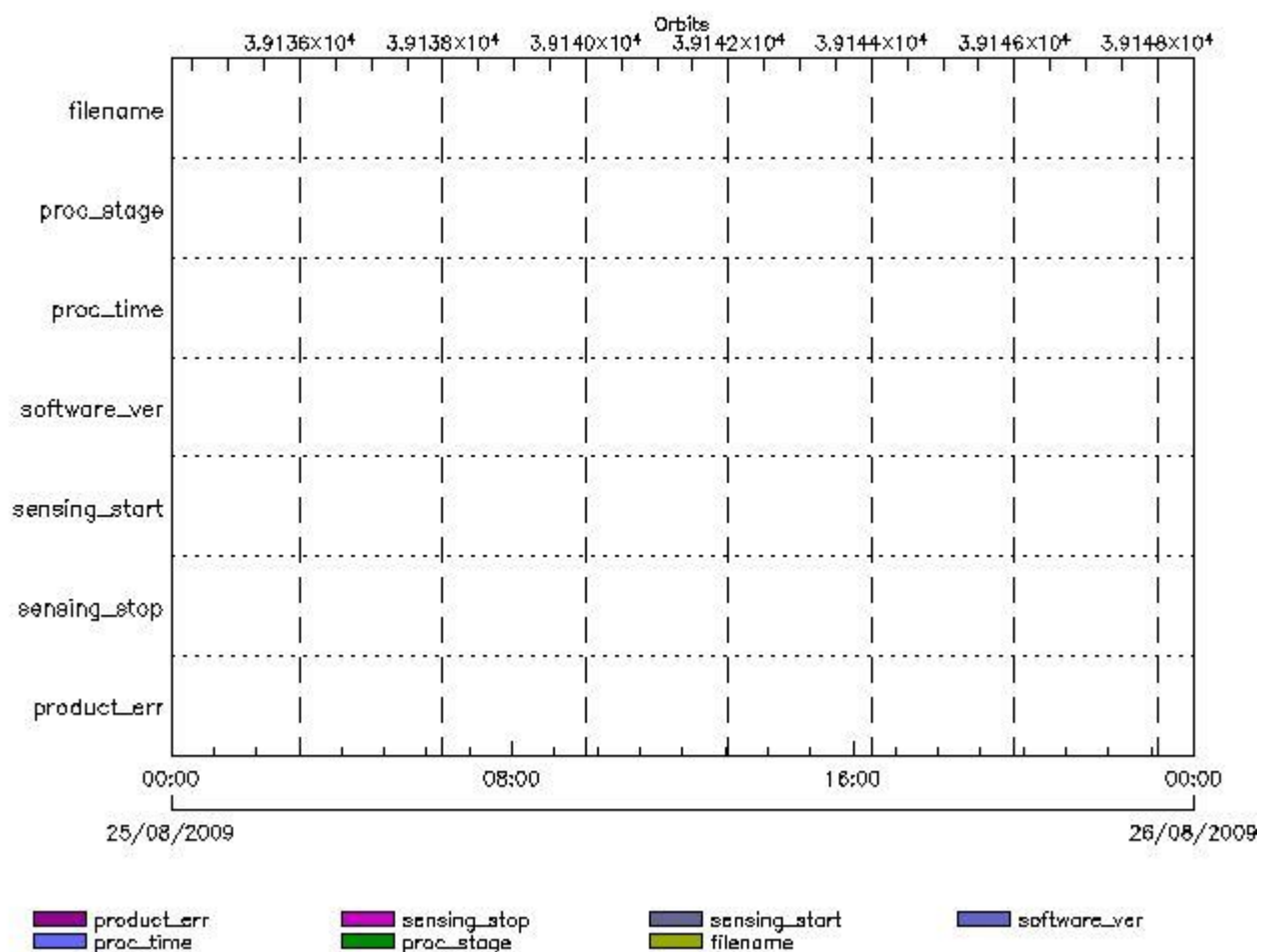
**RA2\_PLA\_AX files with wrong sensing stop**

**Gauge Explicit Reference**

**RA2\_PLA\_AX files with product err set**

**Gauge Explicit Reference**

MPH Errors for RA2\_POL\_AX



RA2\_POL\_AX files with wrong filename

RA2\_POL\_AX files with unknown processing stage

Gauge Explicit Reference

RA2\_POL\_AX files with wrong processing time

Gauge Explicit Reference

RA2\_POL\_AX files with software version not equal to the current version

Gauge Explicit Reference

RA2\_POL\_AX files with wrong sensing start

Gauge Explicit Reference

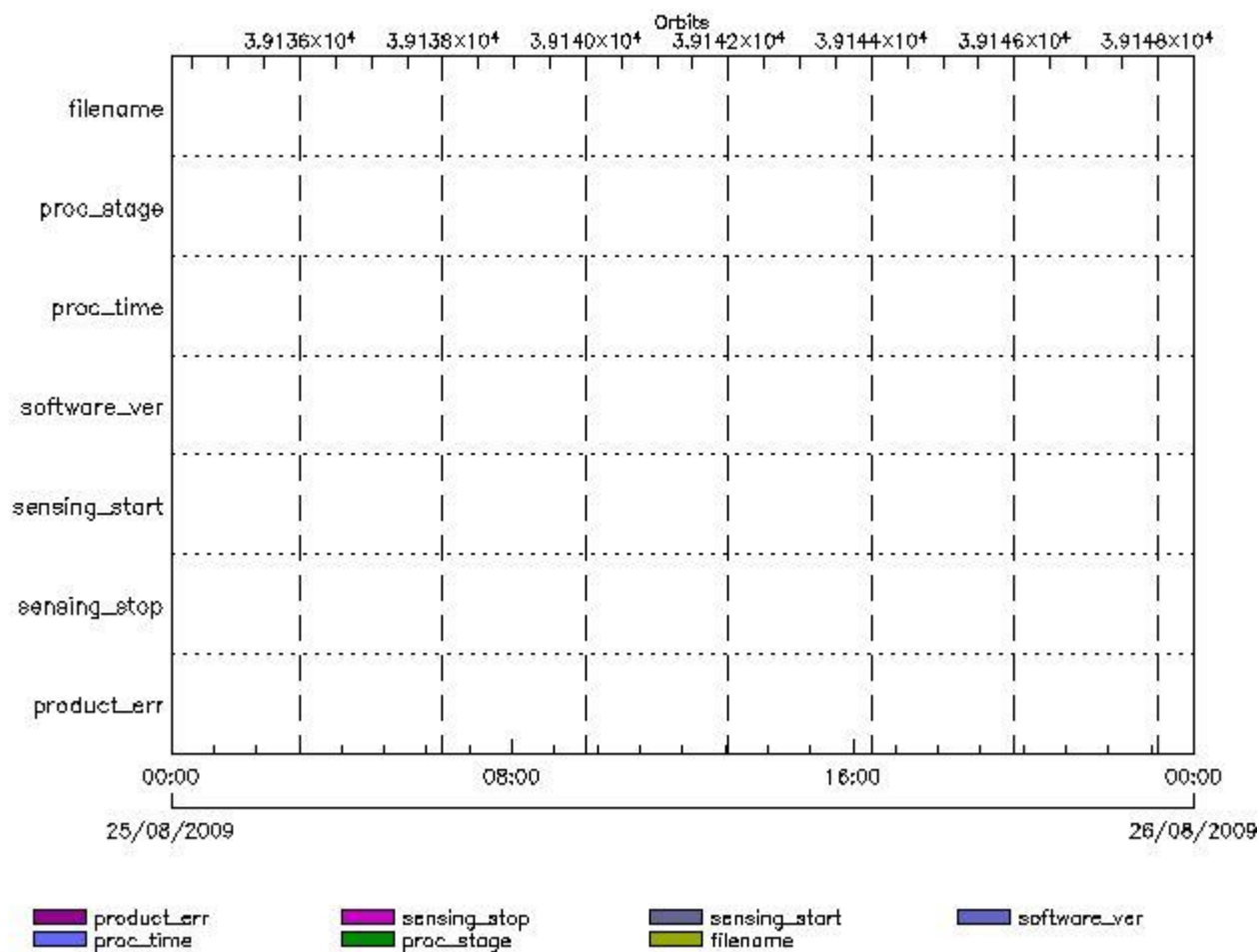
RA2\_POL\_AX files with wrong sensing stop

Gauge Explicit Reference

RA2\_POL\_AX files with product err set

RA2\_SET\_AX MPH checks

MPH Errors for RA2\_SET\_AX



RA2\_SET\_AX files with wrong filename

RA2\_SET\_AX files with unknown processing stage

Gauge Explicit Reference

RA2\_SET\_AX files with wrong processing time

Gauge Explicit Reference

RA2\_SET\_AX files with software version not equal to the current version

Gauge Explicit Reference

RA2\_SET\_AX files with wrong sensing start

Gauge Explicit Reference

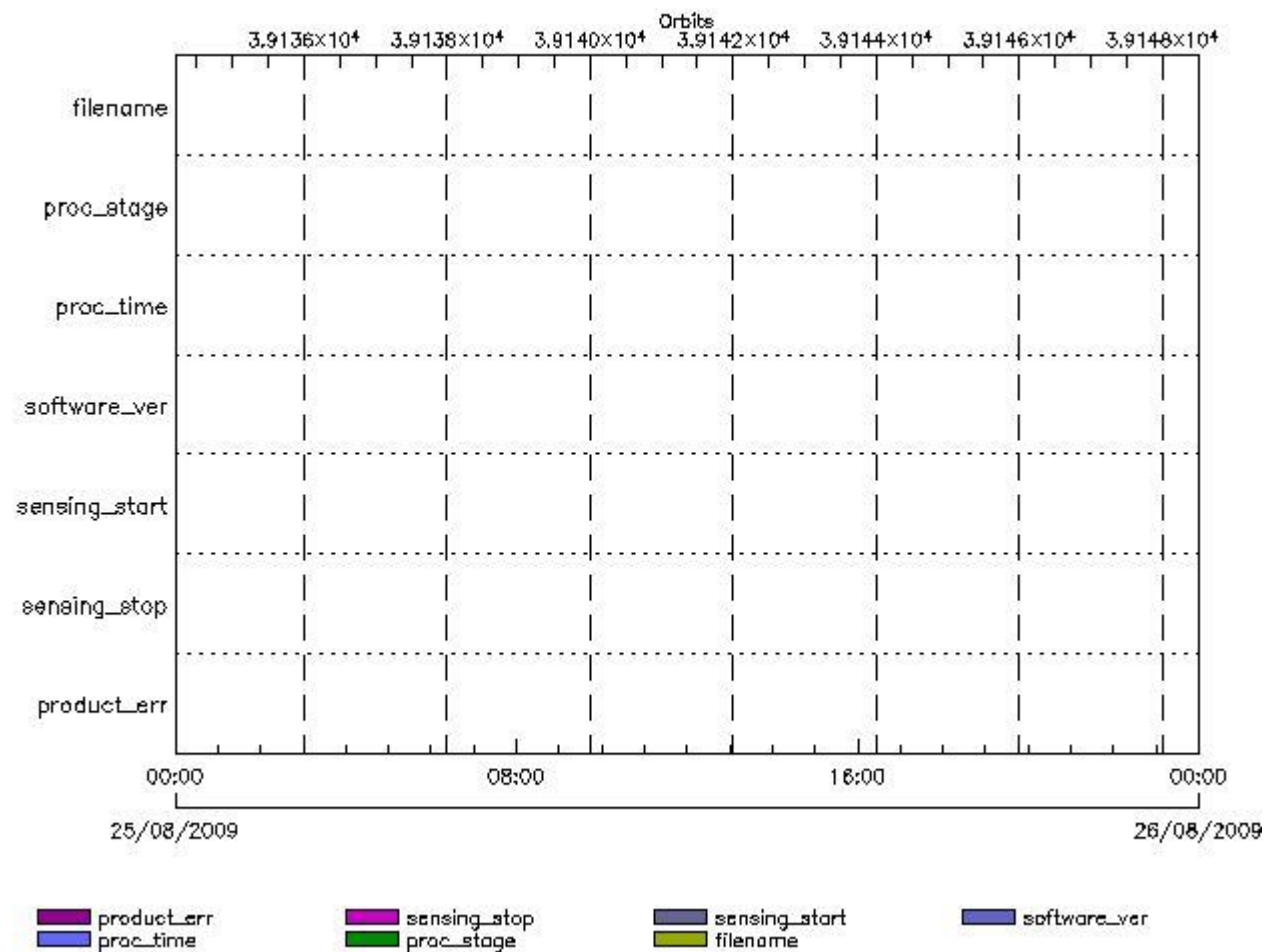
RA2\_SET\_AX files with wrong sensing stop

Gauge Explicit Reference  
 RA2\_SET\_AX files with product err set

Gauge Explicit Reference

RA2\_SL1\_AX MPH checks

MPH Errors for RA2\_SL1\_AX



RA2\_SL1\_AX files with wrong filename

Gauge  
 RA2\_SL1\_AX files with unknown processing stage

Gauge Explicit Reference

RA2\_SL1\_AX files with wrong processing time

Gauge Explicit Reference

RA2\_SL1\_AX files with software version not equal to the current version

Gauge Explicit Reference

RA2\_SL1\_AX files with wrong sensing start



Gauge Explicit Reference

RA2\_SL1\_AX files with wrong sensing stop

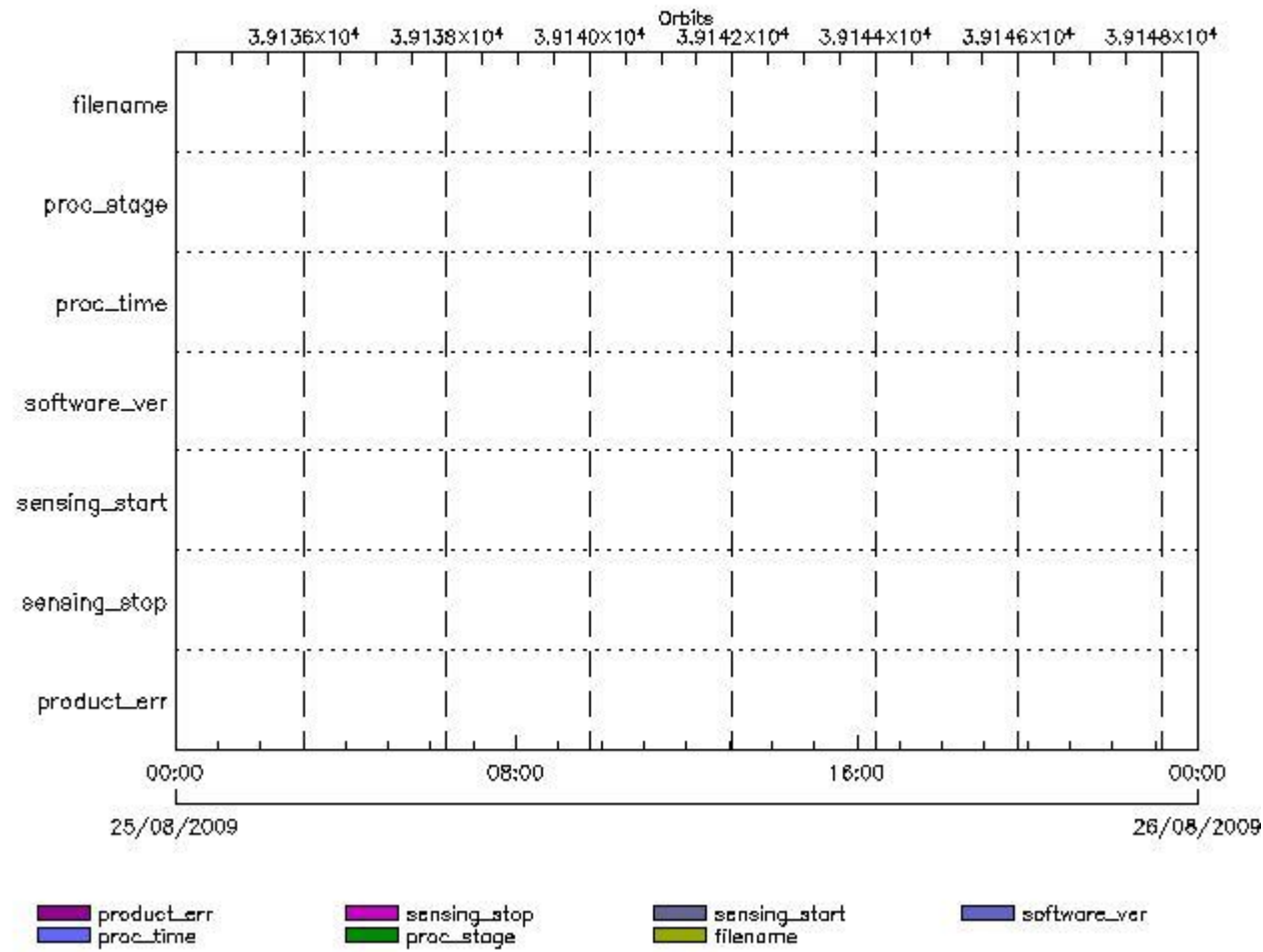
Gauge Explicit Reference

RA2\_SL1\_AX files with product err set

Gauge Explicit Reference

RA2\_SL2\_AX MPH checks

MPH Errors for RA2\_SL2\_AX



RA2\_SL2\_AX files with wrong filename

RA2\_SL2\_AX files with unknown processing stage

Gauge Explicit Reference

RA2\_SL2\_AX files with wrong processing time

Gauge Explicit Reference

RA2\_SL2\_AX files with software version not equal to the current version

Gauge Explicit Reference

RA2\_SL2\_AX files with wrong sensing start

Gauge Explicit Reference

RA2\_SL2\_AX files with wrong sensing stop

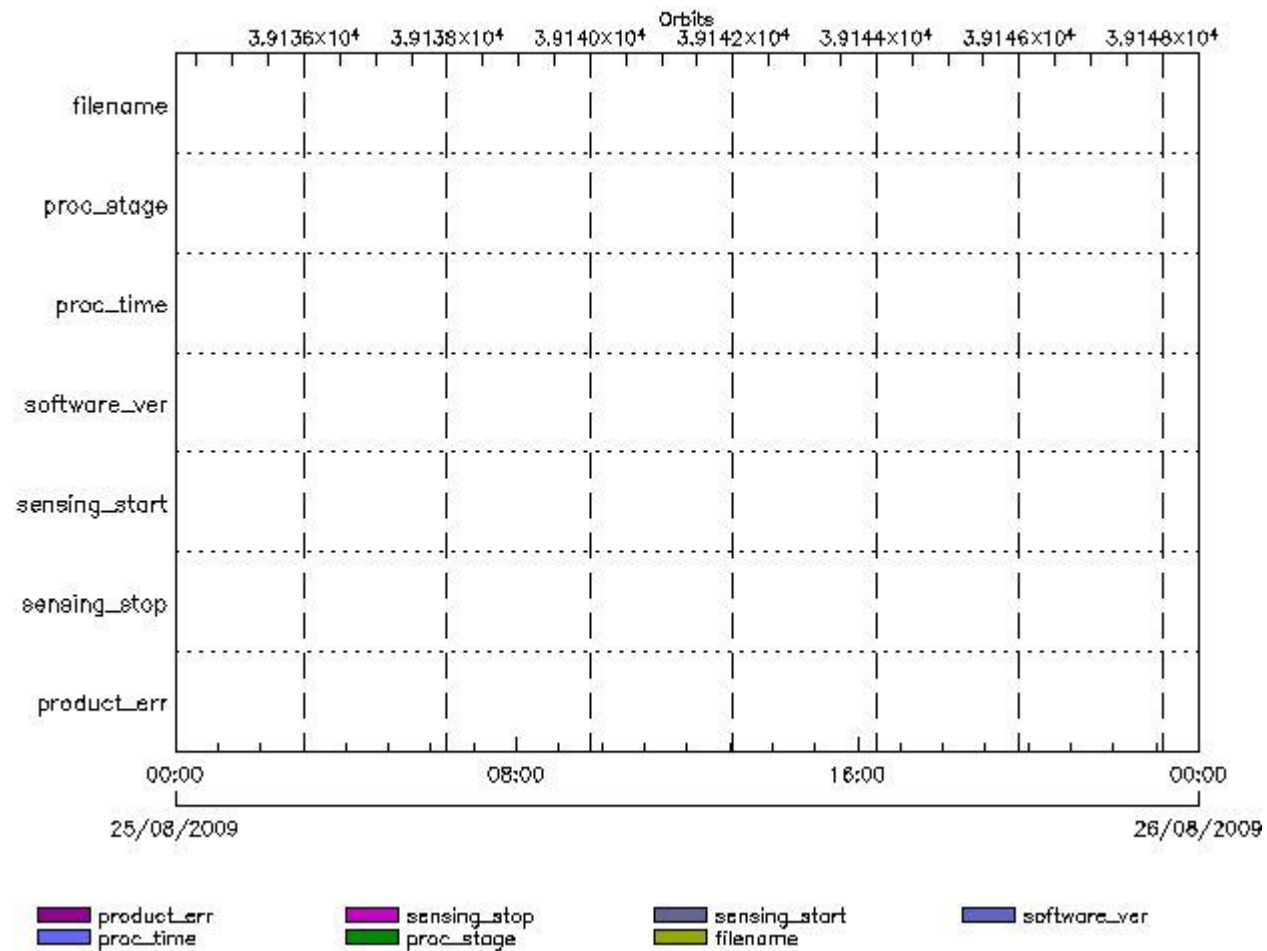
Gauge Explicit Reference

RA2\_SL2\_AX files with product err set

Gauge Explicit Reference

RA2\_SOI\_AX MPH checks

MPH Errors for RA2\_SOI\_AX



RA2\_SOI\_AX files with wrong filename

Gauge

RA2\_SOI\_AX files with unknown processing stage

Gauge Explicit Reference

RA2\_SOI\_AX files with wrong processing time

Gauge Explicit Reference

RA2\_SOI\_AX files with software version not equal to the current version

Gauge Explicit Reference

RA2\_SOI\_AX files with wrong sensing start

Gauge Explicit Reference

RA2\_SOI\_AX files with wrong sensing stop

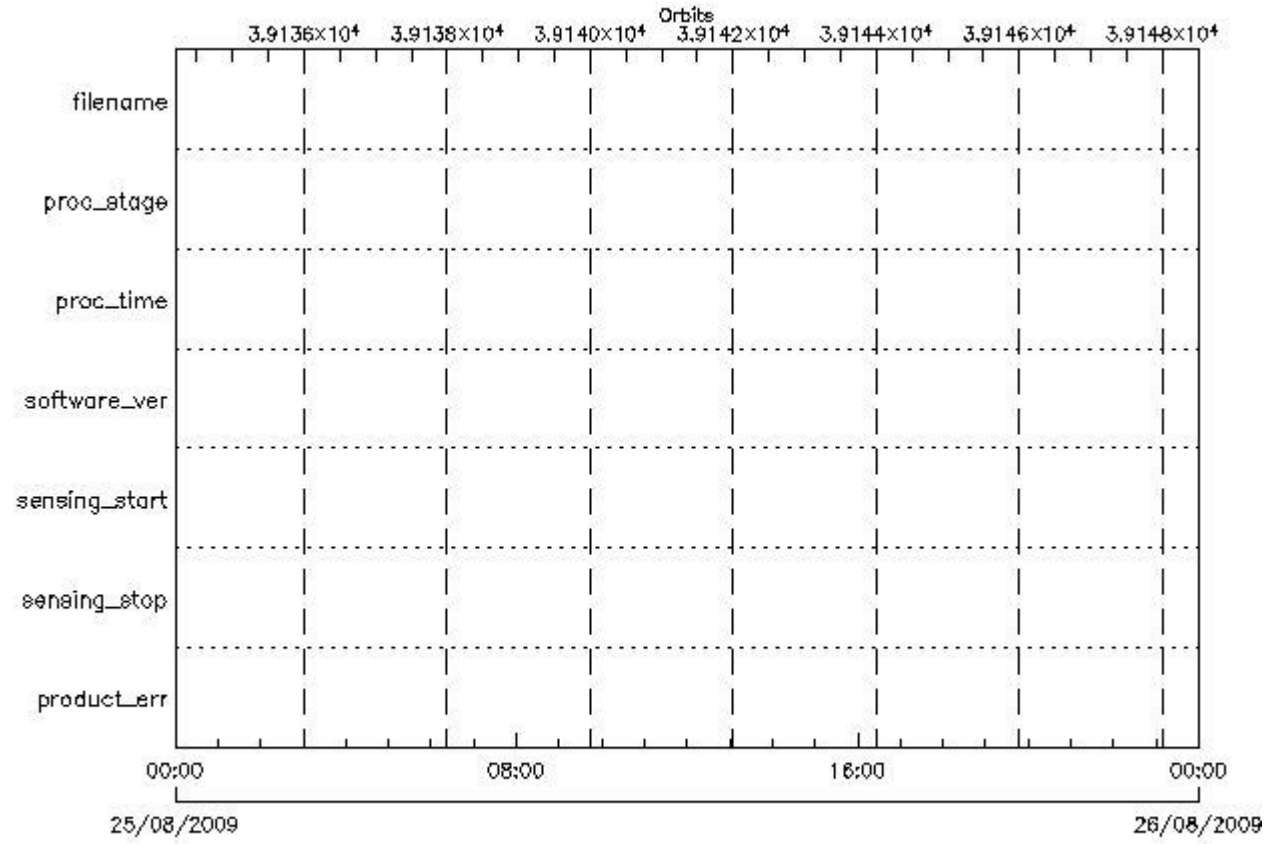
Gauge Explicit Reference

RA2\_SOI\_AX files with product err set

Gauge Explicit Reference

RA2\_SOL\_AX MPH checks

MPH Errors for RA2\_SOL\_AX



RA2\_SOL\_AX files with wrong filename

Gauge

RA2\_SOL\_AX files with unknown processing stage

Gauge Explicit Reference

RA2\_SOL\_AX files with wrong processing time

Gauge Explicit Reference

RA2\_SOL\_AX files with software version not equal to the current version

Gauge Explicit Reference

RA2\_SOL\_AX files with wrong sensing start

Gauge Explicit Reference

RA2\_SOL\_AX files with wrong sensing stop

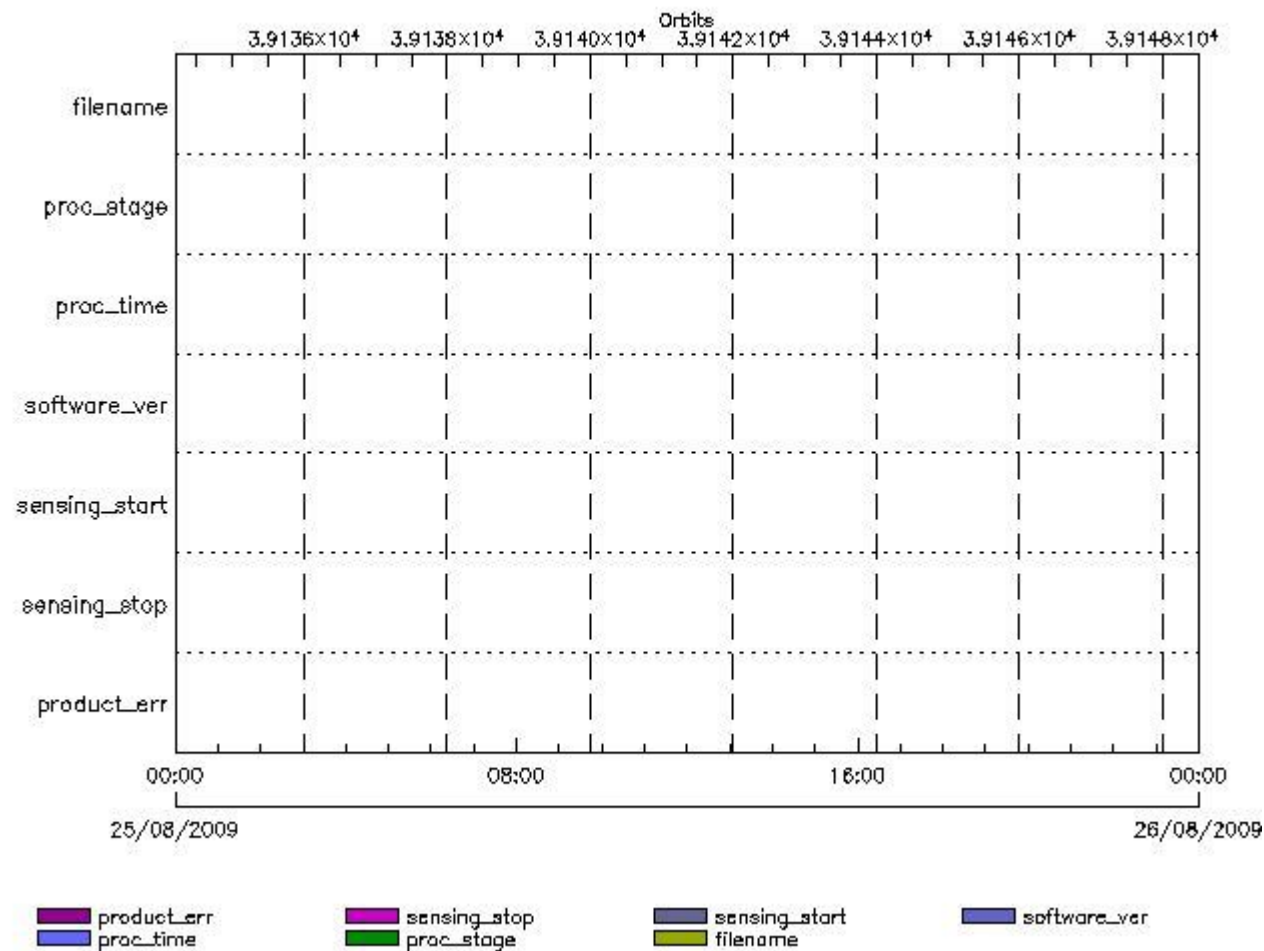
Gauge Explicit Reference

RA2\_SOL\_AX files with product err set

Gauge Explicit Reference

RA2\_SSB\_AX MPH checks

MPH Errors for RA2\_SSB\_AX



RA2\_SSB\_AX files with wrong filename

Gauge

RA2\_SSB\_AX files with unknown processing stage

Gauge Explicit Reference

RA2\_SSB\_AX files with wrong processing time

Gauge Explicit Reference

RA2\_SSB\_AX files with software version not equal to the current version

Gauge Explicit Reference

RA2\_SSB\_AX files with wrong sensing start

Gauge Explicit Reference

RA2\_SSB\_AX files with wrong sensing stop

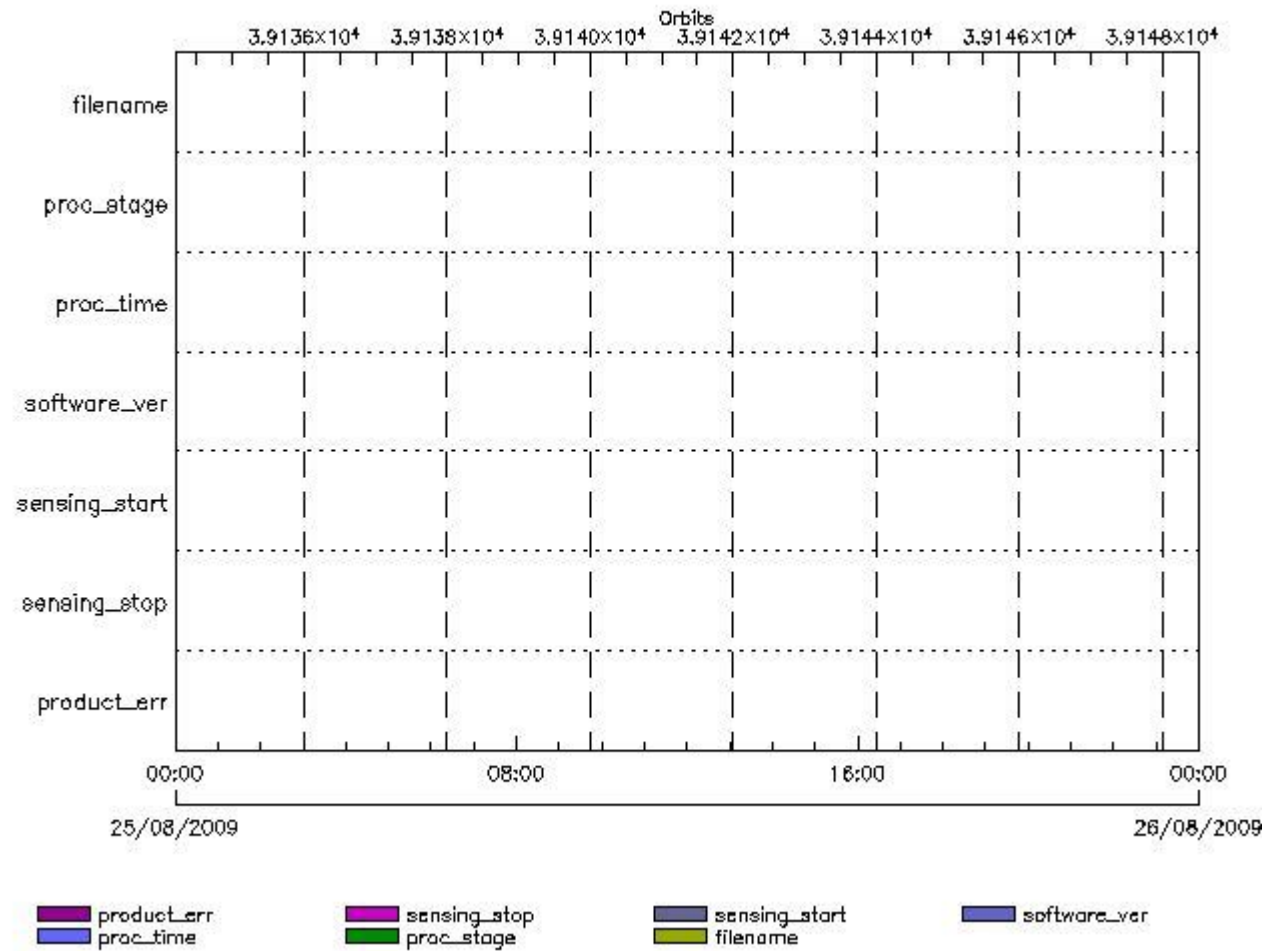
Gauge Explicit Reference

RA2\_SSB\_AX files with product err set

Gauge Explicit Reference

RA2\_TLD\_AX MPH checks

MPH Errors for RA2\_TLD\_AX



RA2\_TLD\_AX files with wrong filename

RA2\_TLD\_AX files with  Gauge  Unknown processing stage

Gauge  Explicit Reference

RA2\_TLD\_AX files with wrong processing time

Gauge  Explicit Reference

RA2\_TLD\_AX files with software version not equal to the current version

Gauge  Explicit Reference

RA2\_TLD\_AX files with wrong sensing start

Gauge  Explicit Reference

RA2\_TLD\_AX files with wrong sensing stop

Gauge  Explicit Reference

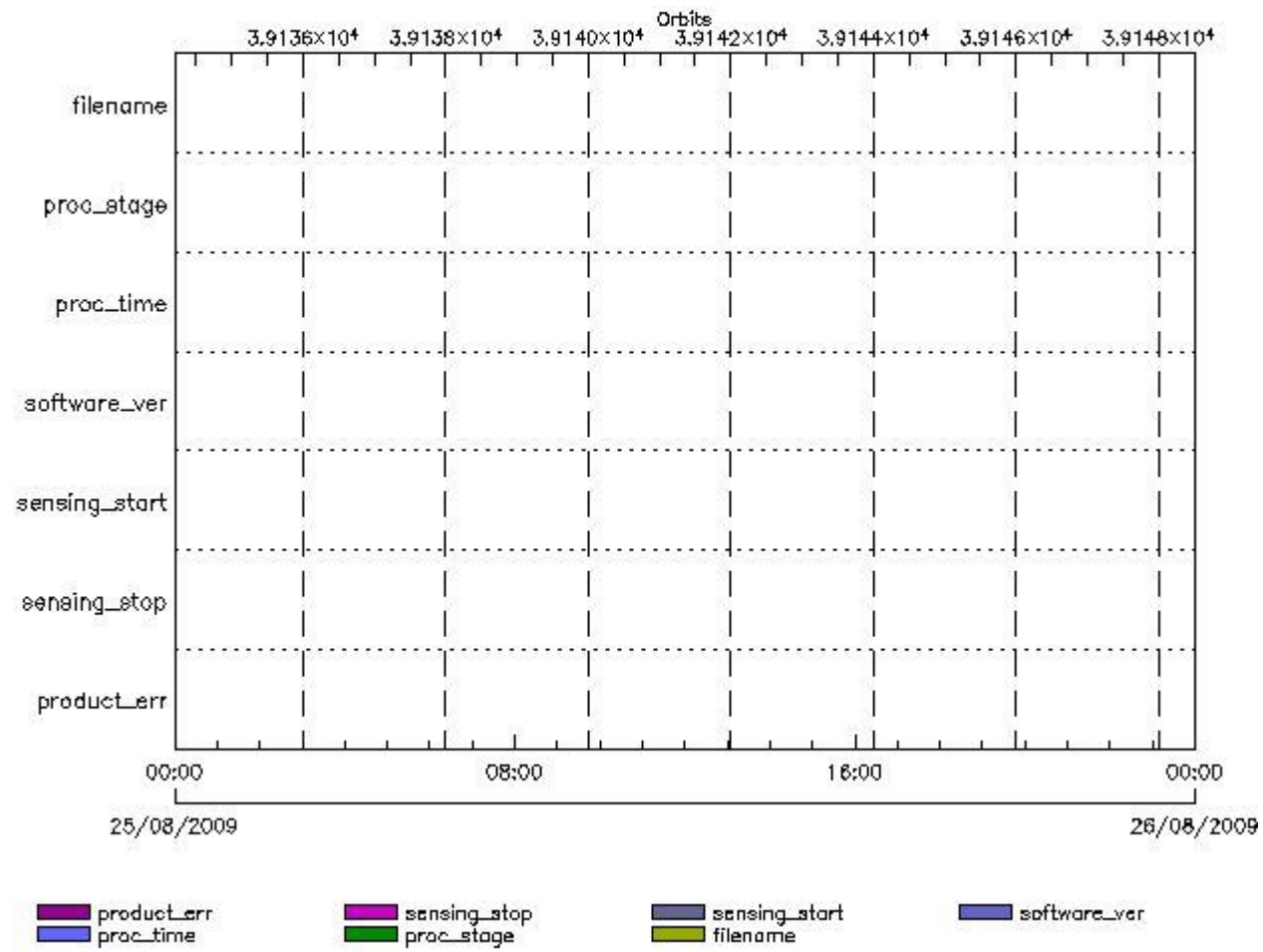
RA2\_TLD\_AX files with product err set

Gauge  Explicit Reference

---

RA2\_USO\_AX MPH checks

MPH Errors for RA2\_USO\_AX



**RA2\_USO\_AX files with wrong filename**

**RA2\_USO\_AX files with unknown processing stage**

**Gauge Explicit Reference**

**RA2\_USO\_AX files with wrong processing time**

**Gauge Explicit Reference**

**RA2\_USO\_AX files with software version not equal to the current version**

**Gauge Explicit Reference**

**RA2\_USO\_AX files with wrong sensing start**

**Gauge Explicit Reference**

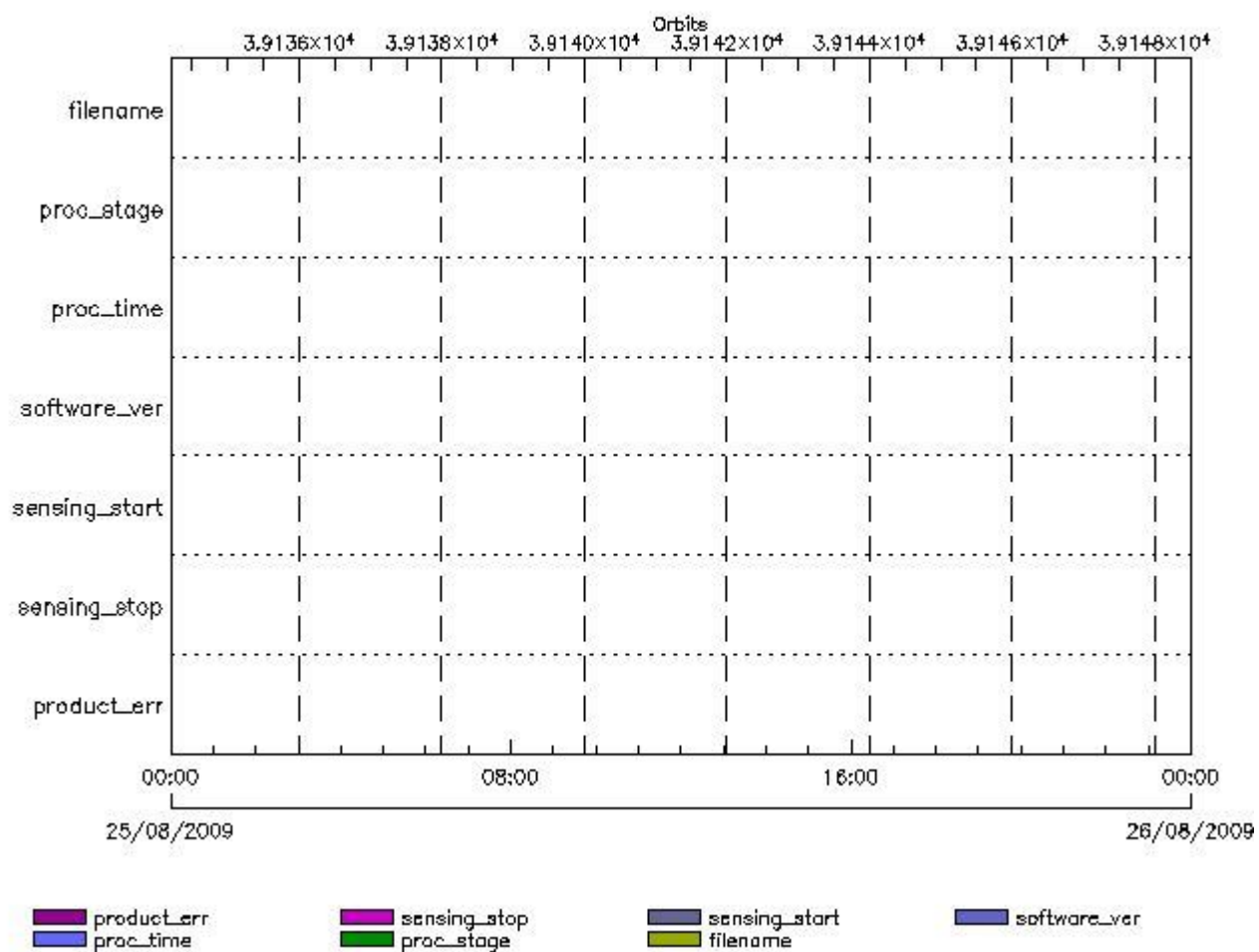
**RA2\_USO\_AX files with wrong sensing stop**

**Gauge Explicit Reference**

**RA2\_USO\_AX files with product err set**

**Gauge Explicit Reference**

MPH Errors for AUX\_ATT\_AX



AUX\_ATT\_AX files with wrong filename

AUX\_ATT\_AX files with unknown processing stage

Gauge Explicit Reference

AUX\_ATT\_AX files with wrong processing time

Gauge Explicit Reference

AUX\_ATT\_AX files with software version not equal to the current version

Gauge Explicit Reference

AUX\_ATT\_AX files with wrong sensing start

Gauge Explicit Reference

AUX\_ATT\_AX files with wrong sensing stop

Gauge Explicit Reference

AUX\_ATT\_AX files with product err set



## Time Correlation

### AUX\_TIM\_AX Propagation Error

Gauge	Value	Segment (Start-Stop)
Propagation Error (us) Warning! Too big	11.0937538146973	24-AUG-2009 23:58:52.000 25-AUG-2009 06:47:29.000
Propagation Error (us) Warning! Too big	6.99624633789063	25-AUG-2009 06:47:29.000 25-AUG-2009 08:27:11.000
Propagation Error (us) N/A	-0.246097564697266	25-AUG-2009 08:27:11.000 25-AUG-2009 10:06:51.000
Propagation Error (us) N/A	-1.17481708526611	25-AUG-2009 10:06:51.000 25-AUG-2009 11:46:15.000
Propagation Error (us) N/A	-1.97186660766602	25-AUG-2009 11:46:15.000 25-AUG-2009 16:41:16.000
Propagation Error (us) N/A	-1.11006450653076	25-AUG-2009 16:41:16.000 25-AUG-2009 18:19:19.000
Propagation Error (us) N/A	3.71745586395264	25-AUG-2009 18:19:19.000 25-AUG-2009 19:58:34.000
Propagation Error (us) Warning! Too big	-7.93572902679443	25-AUG-2009 19:58:34.000 25-AUG-2009 21:40:11.000
Propagation Error (us) N/A	-4.94058704376221	25-AUG-2009 21:40:11.000 25-AUG-2009 23:24:15.000

```

xReportTemplate. Copying internal and external template references...
xReportTemplate. Processing Conditionals inclusions...
xReportTemplate. ...No Conditionals inclusions found
xReportTemplate. Generating data extraction schema document...
xReportTemplate. Inserting embedded DEL scripts and extracting data...
xReportTemplate. Generating data extraction skeleton for explicit references...
xReportTemplate. Extracting Explicit References data...
xReportTemplate. Merging object data with explicit_references data...
xReportTemplate. Generating stylesheet to transform template to report...
xReportTemplate. Generating stylesheet for grouping and zooming...
xReportTemplate. Generating intermediate report without grouping and zooming...
xReportTemplate. Generating final xhtml report...
xReportTemplate. Generating the IDL program for the graphs
xReportTemplate. Generating external linked fragments
xReportTemplate. Executing the IDL program
Information : (27-Aug-2009 14:38:25)
Graph 1: Creating object for a eventGanttChart
Information : (27-Aug-2009 14:38:25) Graph 1: Processing legend.
Information : (27-Aug-2009 14:38:25)
Graph 1: Adding data from object @PCF_RA2_sensing:ETL_ra2_wwv_2p          19
elements.
Information : (27-Aug-2009 14:38:25)
Graph 1: Adding data from object @PCF_RA2_sensing:ETL_ra2_fgd_2p          19
elements.
Information : (27-Aug-2009 14:38:25)
Graph 1: Adding data from object @PCF_RA2_sensing:ETL_ra2_mw__1p          19
elements.
Information : (27-Aug-2009 14:38:26)
Graph 1: Adding data from object @PCF_RA2_sensing:ETL_ra2_me__0p          19
elements.
Information : (27-Aug-2009 14:38:26)
Graph 1: Adding data from object @PCF_RA2_sensing:ETL_mwr_n1__0p          16
elements.
Information : (27-Aug-2009 14:38:26)
Graph 1: Adding data from object @PCF_RA2_sensing:ETL_dor_nav_0p          16
elements.
Information : (27-Aug-2009 14:38:26)
Graph 1: Adding data from object @PCF_RA2_sensing:ETL_dor_dop_0p          16
elements.
Information : (27-Aug-2009 14:38:26)
Graph 1: Adding data from object @PCF_RA2_sensing:ETL_ra2_cal_0p          1
elements.
Information : (27-Aug-2009 14:38:26) Graph 1: Generating PNG file.
Information : (27-Aug-2009 14:38:26) Graph 1: Destroying object.
Information : (27-Aug-2009 14:38:26)
Graph 2: Creating object for a eventWorldMap
Information : (27-Aug-2009 14:38:26) Graph 2: Processing legend.
Information : (27-Aug-2009 14:38:26)
Graph 2: Adding data from object @PCF_RA2_sensing:ETL_ra2_inv_prod          19
elements.
Information : (27-Aug-2009 14:38:30) Graph 2: Generating PNG file.
Information : (27-Aug-2009 14:38:31) Graph 2: Destroying object.
Information : (27-Aug-2009 14:38:31)
Graph 3: Creating object for a eventGanttChart
Information : (27-Aug-2009 14:38:31) Graph 3: Processing legend.
Information : (27-Aug-2009 14:38:31)
Graph 3: Adding data from object @PCF_RA2_production:ETLmwr_mis          1
elements.
Warning ! : (27-Aug-2009 14:38:31)
GanttChart::AddData. The DqiData structure has no data for this range
Information : (27-Aug-2009 14:38:31)
Graph 3: Adding data from object @PCF_RA2_production:ETLra2_l0_mis          1
elements.
Warning ! : (27-Aug-2009 14:38:31)
GanttChart::AddData. The DqiData structure has no data for this range
Information : (27-Aug-2009 14:38:31)
Graph 3: Adding data from object @PCF_RA2_production:ETLdor_mis          1
elements.

```

Warning ! : (27-Aug-2009 14:38:31)  
GanttChart::AddData. The DqiData structure has no data for this range  
Information : (27-Aug-2009 14:38:31)  
Graph 3: Adding data from object @PCF\_RA2\_sensing:ETL\_mwr\_l0 16  
elements.  
Information : (27-Aug-2009 14:38:31)  
Graph 3: Adding data from object @PCF\_RA2\_production:ETLmwr\_all\_stations  
1 elements.  
Warning ! : (27-Aug-2009 14:38:31)  
GanttChart::AddData. The DqiData structure has no data for this range  
Information : (27-Aug-2009 14:38:31)  
Graph 3: Adding data from object @PCF\_RA2\_sensing:ETL\_ra2\_l0 20  
elements.  
Information : (27-Aug-2009 14:38:31)  
Graph 3: Adding data from object @PCF\_RA2\_production:ETLra2\_all\_stations  
1 elements.  
Warning ! : (27-Aug-2009 14:38:31)  
GanttChart::AddData. The DqiData structure has no data for this range  
Information : (27-Aug-2009 14:38:32)  
Graph 3: Adding data from object @PCF\_RA2\_sensing:ETL\_dor\_l0 32  
elements.  
Information : (27-Aug-2009 14:38:32)  
Graph 3: Adding data from object @PCF\_RA2\_production:ETLdor\_all\_stations  
1 elements.  
Warning ! : (27-Aug-2009 14:38:32)  
GanttChart::AddData. The DqiData structure has no data for this range  
Information : (27-Aug-2009 14:38:32)  
Graph 3: Adding data from object @PCF\_RA2\_production:ETLra2\_unav 1  
elements.  
Warning ! : (27-Aug-2009 14:38:32)  
GanttChart::AddData. The DqiData structure has no data for this range  
Information : (27-Aug-2009 14:38:32) Graph 3: Generating PNG file.  
Warning ! : (27-Aug-2009 14:38:32)  
GanttChart::ReadPolyline. Adding a section with no data  
Warning ! : (27-Aug-2009 14:38:32)  
GanttChart::ReadPolyline. Adding a section with no data  
Warning ! : (27-Aug-2009 14:38:32)  
GanttChart::ReadPolyline. Adding a section with no data  
Warning ! : (27-Aug-2009 14:38:32)  
GanttChart::ReadPolyline. Adding a section with no data  
Warning ! : (27-Aug-2009 14:38:32)  
GanttChart::ReadPolyline. Adding a section with no data  
Warning ! : (27-Aug-2009 14:38:32)  
GanttChart::ReadPolyline. Adding a section with no data  
Warning ! : (27-Aug-2009 14:38:32)  
GanttChart::ReadPolyline. Adding a section with no data  
Information : (27-Aug-2009 14:38:32) Graph 3: Destroying object.  
Information : (27-Aug-2009 14:38:32)  
Graph 4: Creating object for a eventGanttChart  
Information : (27-Aug-2009 14:38:32) Graph 4: Processing legend.  
Information : (27-Aug-2009 14:38:32)  
Graph 4: Adding data from object @PCF\_RA2\_production:ETLra2\_l1\_mis 1  
elements.  
Warning ! : (27-Aug-2009 14:38:32)  
GanttChart::AddData. The DqiData structure has no data for this range  
Information : (27-Aug-2009 14:38:32)  
Graph 4: Adding data from object @PCF\_RA2\_sensing:ETL\_ra2\_l1 19  
elements.  
Information : (27-Aug-2009 14:38:32)  
Graph 4: Adding data from object @PCF\_RA2\_production:ETLra2\_unav 1  
elements.  
Warning ! : (27-Aug-2009 14:38:32)  
GanttChart::AddData. The DqiData structure has no data for this range  
Information : (27-Aug-2009 14:38:32)  
Graph 4: Adding data from object @PCF\_RA2\_production:ETL\_ra2\_l1\_acq  
1 elements.  
Warning ! : (27-Aug-2009 14:38:32)  
GanttChart::AddData. The DqiData structure has no data for this range

Information : (27-Aug-2009 14:38:32) Graph 4: Generating PNG file.  
Warning ! : (27-Aug-2009 14:38:32)  
GanttChart::ReadPolyline. Adding a section with no data  
Warning ! : (27-Aug-2009 14:38:32)  
GanttChart::ReadPolyline. Adding a section with no data  
Warning ! : (27-Aug-2009 14:38:32)  
GanttChart::ReadPolyline. Adding a section with no data  
Information : (27-Aug-2009 14:38:33) Graph 4: Destroying object.  
Information : (27-Aug-2009 14:38:33)  
Graph 5: Creating object for a eventGanttChart  
Information : (27-Aug-2009 14:38:33) Graph 5: Processing legend.  
Information : (27-Aug-2009 14:38:33)  
Graph 5: Adding data from object @PCF\_RA2\_production:ETLra2\_l2\_mis 1  
elements.  
Warning ! : (27-Aug-2009 14:38:33)  
GanttChart::AddData. The DqiData structure has no data for this range  
Information : (27-Aug-2009 14:38:33)  
Graph 5: Adding data from object @PCF\_RA2\_sensing:ETL\_ra2\_l2 38  
elements.  
Information : (27-Aug-2009 14:38:33)  
Graph 5: Adding data from object @PCF\_RA2\_production:ETLra2\_unav 1  
elements.  
Warning ! : (27-Aug-2009 14:38:33)  
GanttChart::AddData. The DqiData structure has no data for this range  
Information : (27-Aug-2009 14:38:33)  
Graph 5: Adding data from object @PCF\_RA2\_production:ETL\_ra2\_l2\_acq  
1 elements.  
Warning ! : (27-Aug-2009 14:38:33)  
GanttChart::AddData. The DqiData structure has no data for this range  
Information : (27-Aug-2009 14:38:33) Graph 5: Generating PNG file.  
Warning ! : (27-Aug-2009 14:38:33)  
GanttChart::ReadPolyline. Adding a section with no data  
Warning ! : (27-Aug-2009 14:38:33)  
GanttChart::ReadPolyline. Adding a section with no data  
Warning ! : (27-Aug-2009 14:38:33)  
GanttChart::ReadPolyline. Adding a section with no data  
Information : (27-Aug-2009 14:38:33) Graph 5: Destroying object.  
Information : (27-Aug-2009 14:38:33)  
Graph 6: Creating object for a eventGanttChart  
Information : (27-Aug-2009 14:38:33) Graph 6: Processing legend.  
Information : (27-Aug-2009 14:38:33)  
Graph 6: Adding data from object @PCF\_MPH\_RA2\_CAL\_0P:DET\_wrong\_product\_err  
1 elements.  
Warning ! : (27-Aug-2009 14:38:33)  
GanttChart::AddData. The DqiData structure has no data for this range  
Information : (27-Aug-2009 14:38:33)  
Graph 6: Adding data from object @PCF\_MPH\_RA2\_CAL\_0P:SET\_wrong\_leap\_err  
1 elements.  
Warning ! : (27-Aug-2009 14:38:33)  
GanttChart::AddData. The DqiData structure has no data for this range  
Information : (27-Aug-2009 14:38:33)  
Graph 6: Adding data from object @PCF\_MPH\_RA2\_CAL\_0P:SET\_wrong\_leap\_utc  
1 elements.  
Warning ! : (27-Aug-2009 14:38:33)  
GanttChart::AddData. The DqiData structure has no data for this range  
Information : (27-Aug-2009 14:38:33)  
Graph 6: Adding data from object @PCF\_MPH\_RA2\_CAL\_0P:SET\_wrong\_clock\_step  
1 elements.  
Warning ! : (27-Aug-2009 14:38:33)  
GanttChart::AddData. The DqiData structure has no data for this range  
Information : (27-Aug-2009 14:38:33)  
Graph 6: Adding data from object @PCF\_MPH\_RA2\_CAL\_0P:SET\_wrong\_sat\_binary\_time  
1 elements.  
Warning ! : (27-Aug-2009 14:38:33)  
GanttChart::AddData. The DqiData structure has no data for this range  
Information : (27-Aug-2009 14:38:33)  
Graph 6: Adding data from object @PCF\_MPH\_RA2\_CAL\_0P:SET\_wrong\_utc\_sbt\_time  
1 elements.

Information : (27-Aug-2009 14:38:33)  
Graph 6: Adding data from object @PCF MPH\_RA2\_CAL\_0P:SET\_wrong\_vector\_source  
1 elements.  
Warning ! : (27-Aug-2009 14:38:33)  
GanttChart::AddData. The DqiData structure has no data for this range  
Information : (27-Aug-2009 14:38:33)  
Graph 6: Adding data from object @PCF MPH\_RA2\_CAL\_0P:SET\_wrong\_z\_velocity  
1 elements.  
Warning ! : (27-Aug-2009 14:38:33)  
GanttChart::AddData. The DqiData structure has no data for this range  
Information : (27-Aug-2009 14:38:33)  
Graph 6: Adding data from object @PCF MPH\_RA2\_CAL\_0P:SET\_wrong\_y\_velocity  
1 elements.  
Warning ! : (27-Aug-2009 14:38:33)  
GanttChart::AddData. The DqiData structure has no data for this range  
Information : (27-Aug-2009 14:38:33)  
Graph 6: Adding data from object @PCF MPH\_RA2\_CAL\_0P:SET\_wrong\_x\_velocity  
1 elements.  
Warning ! : (27-Aug-2009 14:38:33)  
GanttChart::AddData. The DqiData structure has no data for this range  
Information : (27-Aug-2009 14:38:33)  
Graph 6: Adding data from object @PCF MPH\_RA2\_CAL\_0P:SET\_wrong\_z\_position  
1 elements.  
Warning ! : (27-Aug-2009 14:38:33)  
GanttChart::AddData. The DqiData structure has no data for this range  
Information : (27-Aug-2009 14:38:33)  
Graph 6: Adding data from object @PCF MPH\_RA2\_CAL\_0P:SET\_wrong\_y\_position  
1 elements.  
Warning ! : (27-Aug-2009 14:38:33)  
GanttChart::AddData. The DqiData structure has no data for this range  
Information : (27-Aug-2009 14:38:33)  
Graph 6: Adding data from object @PCF MPH\_RA2\_CAL\_0P:SET\_wrong\_x\_position  
1 elements.  
Warning ! : (27-Aug-2009 14:38:33)  
GanttChart::AddData. The DqiData structure has no data for this range  
Information : (27-Aug-2009 14:38:33) Graph 6:  
Adding data from object @PCF MPH\_RA2\_CAL\_0P:SET\_wrong\_state\_vector\_time  
1 elements.  
Warning ! : (27-Aug-2009 14:38:33)  
GanttChart::AddData. The DqiData structure has no data for this range  
Information : (27-Aug-2009 14:38:33)  
Graph 6: Adding data from object @PCF MPH\_RA2\_CAL\_0P:SET\_wrong\_phase  
1 elements.  
Warning ! : (27-Aug-2009 14:38:33)  
GanttChart::AddData. The DqiData structure has no data for this range  
Information : (27-Aug-2009 14:38:33)  
Graph 6: Adding data from object @PCF MPH\_RA2\_CAL\_0P:SET\_wrong\_sensing\_stop  
1 elements.  
Warning ! : (27-Aug-2009 14:38:33)  
GanttChart::AddData. The DqiData structure has no data for this range  
Information : (27-Aug-2009 14:38:33)  
Graph 6: Adding data from object @PCF MPH\_RA2\_CAL\_0P:SET\_wrong\_sensing\_start  
1 elements.  
Warning ! : (27-Aug-2009 14:38:33)  
GanttChart::AddData. The DqiData structure has no data for this range  
Information : (27-Aug-2009 14:38:33)  
Graph 6: Adding data from object @PCF MPH\_RA2\_CAL\_0P:SET\_wrong\_software\_ver  
1 elements.  
Information : (27-Aug-2009 14:38:33)  
Graph 6: Adding data from object @PCF MPH\_RA2\_CAL\_0P:SET\_wrong\_proc\_time  
1 elements.  
Warning ! : (27-Aug-2009 14:38:33)  
GanttChart::AddData. The DqiData structure has no data for this range  
Information : (27-Aug-2009 14:38:33)  
Graph 6: Adding data from object @PCF MPH\_RA2\_CAL\_0P:SET\_wrong\_proc\_center  
1 elements.  
Warning ! : (27-Aug-2009 14:38:33)  
GanttChart::AddData. The DqiData structure has no data for this range



Warning ! : (27-Aug-2009 14:38:34)  
GanttChart::AddData. The DqiData structure has no data for this range  
Information : (27-Aug-2009 14:38:34)  
Graph 7: Adding data from object @PCF\_MPH\_DOR\_DOP\_0P:SET\_wrong\_leap\_err  
1 elements.

Warning ! : (27-Aug-2009 14:38:34)  
GanttChart::AddData. The DqiData structure has no data for this range  
Information : (27-Aug-2009 14:38:34)  
Graph 7: Adding data from object @PCF\_MPH\_DOR\_DOP\_0P:SET\_wrong\_leap\_utc  
1 elements.

Warning ! : (27-Aug-2009 14:38:34)  
GanttChart::AddData. The DqiData structure has no data for this range  
Information : (27-Aug-2009 14:38:34)  
Graph 7: Adding data from object @PCF\_MPH\_DOR\_DOP\_0P:SET\_wrong\_clock\_step  
1 elements.

Warning ! : (27-Aug-2009 14:38:34)  
GanttChart::AddData. The DqiData structure has no data for this range  
Information : (27-Aug-2009 14:38:34)  
Graph 7: Adding data from object @PCF\_MPH\_DOR\_DOP\_0P:SET\_wrong\_sat\_binary\_time  
1 elements.

Warning ! : (27-Aug-2009 14:38:34)  
GanttChart::AddData. The DqiData structure has no data for this range  
Information : (27-Aug-2009 14:38:34)  
Graph 7: Adding data from object @PCF\_MPH\_DOR\_DOP\_0P:SET\_wrong\_utc\_sbt\_time  
13 elements.

Information : (27-Aug-2009 14:38:34)  
Graph 7: Adding data from object @PCF\_MPH\_DOR\_DOP\_0P:SET\_wrong\_vector\_source  
1 elements.

Warning ! : (27-Aug-2009 14:38:34)  
GanttChart::AddData. The DqiData structure has no data for this range  
Information : (27-Aug-2009 14:38:34)  
Graph 7: Adding data from object @PCF\_MPH\_DOR\_DOP\_0P:SET\_wrong\_z\_velocity  
1 elements.

Warning ! : (27-Aug-2009 14:38:34)  
GanttChart::AddData. The DqiData structure has no data for this range  
Information : (27-Aug-2009 14:38:34)  
Graph 7: Adding data from object @PCF\_MPH\_DOR\_DOP\_0P:SET\_wrong\_y\_velocity  
1 elements.

Warning ! : (27-Aug-2009 14:38:34)  
GanttChart::AddData. The DqiData structure has no data for this range  
Information : (27-Aug-2009 14:38:34)  
Graph 7: Adding data from object @PCF\_MPH\_DOR\_DOP\_0P:SET\_wrong\_x\_velocity  
1 elements.

Warning ! : (27-Aug-2009 14:38:34)  
GanttChart::AddData. The DqiData structure has no data for this range  
Information : (27-Aug-2009 14:38:34)  
Graph 7: Adding data from object @PCF\_MPH\_DOR\_DOP\_0P:SET\_wrong\_z\_position  
1 elements.

Warning ! : (27-Aug-2009 14:38:34)  
GanttChart::AddData. The DqiData structure has no data for this range  
Information : (27-Aug-2009 14:38:34)  
Graph 7: Adding data from object @PCF\_MPH\_DOR\_DOP\_0P:SET\_wrong\_y\_position  
1 elements.

Warning ! : (27-Aug-2009 14:38:34)  
GanttChart::AddData. The DqiData structure has no data for this range  
Information : (27-Aug-2009 14:38:34)  
Graph 7: Adding data from object @PCF\_MPH\_DOR\_DOP\_0P:SET\_wrong\_x\_position  
1 elements.

Warning ! : (27-Aug-2009 14:38:34)  
GanttChart::AddData. The DqiData structure has no data for this range  
Information : (27-Aug-2009 14:38:34) Graph 7:  
Adding data from object @PCF\_MPH\_DOR\_DOP\_0P:SET\_wrong\_state\_vector\_time  
1 elements.

Warning ! : (27-Aug-2009 14:38:34)  
GanttChart::AddData. The DqiData structure has no data for this range  
Information : (27-Aug-2009 14:38:34)  
Graph 7: Adding data from object @PCF\_MPH\_DOR\_DOP\_0P:SET\_wrong\_phase  
1 elements.







GanttChart::AddData. The DqiData structure has no data for this range  
Information : (27-Aug-2009 14:38:35)  
Graph 8: Adding data from object @PCF\_MPH\_DOR\_NAV\_0P:SET\_wrong\_x\_velocity  
1 elements.  
Warning ! : (27-Aug-2009 14:38:35)  
GanttChart::AddData. The DqiData structure has no data for this range  
Information : (27-Aug-2009 14:38:35)  
Graph 8: Adding data from object @PCF\_MPH\_DOR\_NAV\_0P:SET\_wrong\_z\_position  
1 elements.  
Warning ! : (27-Aug-2009 14:38:35)  
GanttChart::AddData. The DqiData structure has no data for this range  
Information : (27-Aug-2009 14:38:35)  
Graph 8: Adding data from object @PCF\_MPH\_DOR\_NAV\_0P:SET\_wrong\_y\_position  
1 elements.  
Warning ! : (27-Aug-2009 14:38:35)  
GanttChart::AddData. The DqiData structure has no data for this range  
Information : (27-Aug-2009 14:38:35)  
Graph 8: Adding data from object @PCF\_MPH\_DOR\_NAV\_0P:SET\_wrong\_x\_position  
1 elements.  
Warning ! : (27-Aug-2009 14:38:35)  
GanttChart::AddData. The DqiData structure has no data for this range  
Information : (27-Aug-2009 14:38:35) Graph 8:  
Adding data from object @PCF\_MPH\_DOR\_NAV\_0P:SET\_wrong\_state\_vector\_time  
1 elements.  
Warning ! : (27-Aug-2009 14:38:35)  
GanttChart::AddData. The DqiData structure has no data for this range  
Information : (27-Aug-2009 14:38:35)  
Graph 8: Adding data from object @PCF\_MPH\_DOR\_NAV\_0P:SET\_wrong\_phase  
1 elements.  
Warning ! : (27-Aug-2009 14:38:35)  
GanttChart::AddData. The DqiData structure has no data for this range  
Information : (27-Aug-2009 14:38:35)  
Graph 8: Adding data from object @PCF\_MPH\_DOR\_NAV\_0P:SET\_wrong\_sensing\_stop  
1 elements.  
Warning ! : (27-Aug-2009 14:38:35)  
GanttChart::AddData. The DqiData structure has no data for this range  
Information : (27-Aug-2009 14:38:35)  
Graph 8: Adding data from object @PCF\_MPH\_DOR\_NAV\_0P:SET\_wrong\_sensing\_start  
1 elements.  
Warning ! : (27-Aug-2009 14:38:35)  
GanttChart::AddData. The DqiData structure has no data for this range  
Information : (27-Aug-2009 14:38:35)  
Graph 8: Adding data from object @PCF\_MPH\_DOR\_NAV\_0P:SET\_wrong\_software\_ver  
1 elements.  
Warning ! : (27-Aug-2009 14:38:35)  
GanttChart::AddData. The DqiData structure has no data for this range  
Information : (27-Aug-2009 14:38:35)  
Graph 8: Adding data from object @PCF\_MPH\_DOR\_NAV\_0P:SET\_wrong\_proc\_time  
1 elements.  
Warning ! : (27-Aug-2009 14:38:35)  
GanttChart::AddData. The DqiData structure has no data for this range  
Information : (27-Aug-2009 14:38:35)  
Graph 8: Adding data from object @PCF\_MPH\_DOR\_NAV\_0P:SET\_wrong\_proc\_center  
1 elements.  
Warning ! : (27-Aug-2009 14:38:35)  
GanttChart::AddData. The DqiData structure has no data for this range  
Information : (27-Aug-2009 14:38:35) Graph 8:  
Adding data from object @PCF\_MPH\_DOR\_NAV\_0P:SET\_wrong\_acquisition\_station  
1 elements.  
Warning ! : (27-Aug-2009 14:38:35)  
GanttChart::AddData. The DqiData structure has no data for this range  
Information : (27-Aug-2009 14:38:35)  
Graph 8: Adding data from object @PCF\_MPH\_DOR\_NAV\_0P:SET\_wrong\_proc\_stage  
1 elements.  
Warning ! : (27-Aug-2009 14:38:35)  
GanttChart::AddData. The DqiData structure has no data for this range  
Information : (27-Aug-2009 14:38:35)  
Graph 8: Adding data from object @PCF\_MPH\_DOR\_NAV\_0P:SET\_wrong\_filename



Warning ! : (27-Aug-2009 14:38:36)  
GanttChart::AddData. The DqiData structure has no data for this range  
Information : (27-Aug-2009 14:38:36)  
Graph 9: Adding data from object @PCF\_MPH\_MWR\_NL\_\_0P:SET\_wrong\_clock\_step  
1 elements.  
Warning ! : (27-Aug-2009 14:38:36)  
GanttChart::AddData. The DqiData structure has no data for this range  
Information : (27-Aug-2009 14:38:36)  
Graph 9: Adding data from object @PCF\_MPH\_MWR\_NL\_\_0P:SET\_wrong\_sat\_binary\_time  
1 elements.  
Warning ! : (27-Aug-2009 14:38:36)  
GanttChart::AddData. The DqiData structure has no data for this range  
Information : (27-Aug-2009 14:38:36)  
Graph 9: Adding data from object @PCF\_MPH\_MWR\_NL\_\_0P:SET\_wrong\_utc\_sbt\_time  
13 elements.  
Information : (27-Aug-2009 14:38:36)  
Graph 9: Adding data from object @PCF\_MPH\_MWR\_NL\_\_0P:SET\_wrong\_vector\_source  
1 elements.  
Warning ! : (27-Aug-2009 14:38:36)  
GanttChart::AddData. The DqiData structure has no data for this range  
Information : (27-Aug-2009 14:38:36)  
Graph 9: Adding data from object @PCF\_MPH\_MWR\_NL\_\_0P:SET\_wrong\_z\_velocity  
1 elements.  
Warning ! : (27-Aug-2009 14:38:36)  
GanttChart::AddData. The DqiData structure has no data for this range  
Information : (27-Aug-2009 14:38:36)  
Graph 9: Adding data from object @PCF\_MPH\_MWR\_NL\_\_0P:SET\_wrong\_y\_velocity  
1 elements.  
Warning ! : (27-Aug-2009 14:38:36)  
GanttChart::AddData. The DqiData structure has no data for this range  
Information : (27-Aug-2009 14:38:36)  
Graph 9: Adding data from object @PCF\_MPH\_MWR\_NL\_\_0P:SET\_wrong\_x\_velocity  
1 elements.  
Warning ! : (27-Aug-2009 14:38:36)  
GanttChart::AddData. The DqiData structure has no data for this range  
Information : (27-Aug-2009 14:38:36)  
Graph 9: Adding data from object @PCF\_MPH\_MWR\_NL\_\_0P:SET\_wrong\_z\_position  
1 elements.  
Warning ! : (27-Aug-2009 14:38:36)  
GanttChart::AddData. The DqiData structure has no data for this range  
Information : (27-Aug-2009 14:38:36)  
Graph 9: Adding data from object @PCF\_MPH\_MWR\_NL\_\_0P:SET\_wrong\_y\_position  
1 elements.  
Warning ! : (27-Aug-2009 14:38:36)  
GanttChart::AddData. The DqiData structure has no data for this range  
Information : (27-Aug-2009 14:38:36)  
Graph 9: Adding data from object @PCF\_MPH\_MWR\_NL\_\_0P:SET\_wrong\_x\_position  
1 elements.  
Warning ! : (27-Aug-2009 14:38:36)  
GanttChart::AddData. The DqiData structure has no data for this range  
Information : (27-Aug-2009 14:38:36) Graph 9:  
Adding data from object @PCF\_MPH\_MWR\_NL\_\_0P:SET\_wrong\_state\_vector\_time  
1 elements.  
Warning ! : (27-Aug-2009 14:38:36)  
GanttChart::AddData. The DqiData structure has no data for this range  
Information : (27-Aug-2009 14:38:36)  
Graph 9: Adding data from object @PCF\_MPH\_MWR\_NL\_\_0P:SET\_wrong\_phase  
1 elements.  
Warning ! : (27-Aug-2009 14:38:36)  
GanttChart::AddData. The DqiData structure has no data for this range  
Information : (27-Aug-2009 14:38:36)  
Graph 9: Adding data from object @PCF\_MPH\_MWR\_NL\_\_0P:SET\_wrong\_sensing\_stop  
1 elements.  
Warning ! : (27-Aug-2009 14:38:36)  
GanttChart::AddData. The DqiData structure has no data for this range  
Information : (27-Aug-2009 14:38:36)  
Graph 9: Adding data from object @PCF\_MPH\_MWR\_NL\_\_0P:SET\_wrong\_sensing\_start  
1 elements.



Warning ! : (27-Aug-2009 14:38:36)  
GanttChart::ReadPolyline. Adding a section with no data  
Warning ! : (27-Aug-2009 14:38:36)  
GanttChart::ReadPolyline. Adding a section with no data  
Warning ! : (27-Aug-2009 14:38:36)  
GanttChart::ReadPolyline. Adding a section with no data  
Warning ! : (27-Aug-2009 14:38:36)  
GanttChart::ReadPolyline. Adding a section with no data  
Warning ! : (27-Aug-2009 14:38:36)  
GanttChart::ReadPolyline. Adding a section with no data  
Warning ! : (27-Aug-2009 14:38:36)  
GanttChart::ReadPolyline. Adding a section with no data  
Information : (27-Aug-2009 14:38:37) Graph 9: Destroying object.  
Information : (27-Aug-2009 14:38:37)  
Graph 10: Creating object for a eventGanttChart  
Information : (27-Aug-2009 14:38:37) Graph 10: Processing legend.  
Information : (27-Aug-2009 14:38:37)  
Graph 10: Adding data from object @PCF\_MPH\_RA2\_ME\_\_0P:DET\_wrong\_product\_err  
5 elements.  
Information : (27-Aug-2009 14:38:37)  
Graph 10: Adding data from object @PCF\_MPH\_RA2\_ME\_\_0P:SET\_wrong\_leap\_err  
1 elements.  
Warning ! : (27-Aug-2009 14:38:37)  
GanttChart::AddData. The DqiData structure has no data for this range  
Information : (27-Aug-2009 14:38:37)  
Graph 10: Adding data from object @PCF\_MPH\_RA2\_ME\_\_0P:SET\_wrong\_leap\_utc  
1 elements.  
Warning ! : (27-Aug-2009 14:38:37)  
GanttChart::AddData. The DqiData structure has no data for this range  
Information : (27-Aug-2009 14:38:37)  
Graph 10: Adding data from object @PCF\_MPH\_RA2\_ME\_\_0P:SET\_wrong\_clock\_step  
1 elements.  
Warning ! : (27-Aug-2009 14:38:37)  
GanttChart::AddData. The DqiData structure has no data for this range  
Information : (27-Aug-2009 14:38:37) Graph 10:  
Adding data from object @PCF\_MPH\_RA2\_ME\_\_0P:SET\_wrong\_sat\_binary\_time  
1 elements.  
Warning ! : (27-Aug-2009 14:38:37)  
GanttChart::AddData. The DqiData structure has no data for this range  
Information : (27-Aug-2009 14:38:37)  
Graph 10: Adding data from object @PCF\_MPH\_RA2\_ME\_\_0P:SET\_wrong\_utc\_sbt\_time  
15 elements.  
Information : (27-Aug-2009 14:38:37)  
Graph 10: Adding data from object @PCF\_MPH\_RA2\_ME\_\_0P:SET\_wrong\_vector\_source  
1 elements.  
Warning ! : (27-Aug-2009 14:38:37)  
GanttChart::AddData. The DqiData structure has no data for this range  
Information : (27-Aug-2009 14:38:37)  
Graph 10: Adding data from object @PCF\_MPH\_RA2\_ME\_\_0P:SET\_wrong\_z\_velocity  
1 elements.  
Warning ! : (27-Aug-2009 14:38:37)  
GanttChart::AddData. The DqiData structure has no data for this range  
Information : (27-Aug-2009 14:38:37)  
Graph 10: Adding data from object @PCF\_MPH\_RA2\_ME\_\_0P:SET\_wrong\_y\_velocity  
1 elements.  
Warning ! : (27-Aug-2009 14:38:37)  
GanttChart::AddData. The DqiData structure has no data for this range  
Information : (27-Aug-2009 14:38:37)  
Graph 10: Adding data from object @PCF\_MPH\_RA2\_ME\_\_0P:SET\_wrong\_x\_velocity  
1 elements.  
Warning ! : (27-Aug-2009 14:38:37)  
GanttChart::AddData. The DqiData structure has no data for this range  
Information : (27-Aug-2009 14:38:37)  
Graph 10: Adding data from object @PCF\_MPH\_RA2\_ME\_\_0P:SET\_wrong\_z\_position  
1 elements.  
Warning ! : (27-Aug-2009 14:38:37)  
GanttChart::AddData. The DqiData structure has no data for this range  
Information : (27-Aug-2009 14:38:37)

Graph 10: Adding data from object @PCF\_MPH\_RA2\_ME\_\_0P:SET\_wrong\_y\_position  
1 elements.  
Warning ! : (27-Aug-2009 14:38:37)  
GanttChart::AddData. The DqiData structure has no data for this range  
Information : (27-Aug-2009 14:38:37)  
Graph 10: Adding data from object @PCF\_MPH\_RA2\_ME\_\_0P:SET\_wrong\_x\_position  
1 elements.  
Warning ! : (27-Aug-2009 14:38:37)  
GanttChart::AddData. The DqiData structure has no data for this range  
Information : (27-Aug-2009 14:38:37) Graph 10:  
Adding data from object @PCF\_MPH\_RA2\_ME\_\_0P:SET\_wrong\_state\_vector\_time  
1 elements.  
Warning ! : (27-Aug-2009 14:38:37)  
GanttChart::AddData. The DqiData structure has no data for this range  
Information : (27-Aug-2009 14:38:37)  
Graph 10: Adding data from object @PCF\_MPH\_RA2\_ME\_\_0P:SET\_wrong\_phase  
1 elements.  
Warning ! : (27-Aug-2009 14:38:37)  
GanttChart::AddData. The DqiData structure has no data for this range  
Information : (27-Aug-2009 14:38:37)  
Graph 10: Adding data from object @PCF\_MPH\_RA2\_ME\_\_0P:SET\_wrong\_sensing\_stop  
1 elements.  
Warning ! : (27-Aug-2009 14:38:37)  
GanttChart::AddData. The DqiData structure has no data for this range  
Information : (27-Aug-2009 14:38:37)  
Graph 10: Adding data from object @PCF\_MPH\_RA2\_ME\_\_0P:SET\_wrong\_sensing\_start  
1 elements.  
Warning ! : (27-Aug-2009 14:38:37)  
GanttChart::AddData. The DqiData structure has no data for this range  
Information : (27-Aug-2009 14:38:37)  
Graph 10: Adding data from object @PCF\_MPH\_RA2\_ME\_\_0P:SET\_wrong\_software\_ver  
1 elements.  
Warning ! : (27-Aug-2009 14:38:37)  
GanttChart::AddData. The DqiData structure has no data for this range  
Information : (27-Aug-2009 14:38:37)  
Graph 10: Adding data from object @PCF\_MPH\_RA2\_ME\_\_0P:SET\_wrong\_proc\_time  
1 elements.  
Warning ! : (27-Aug-2009 14:38:37)  
GanttChart::AddData. The DqiData structure has no data for this range  
Information : (27-Aug-2009 14:38:37)  
Graph 10: Adding data from object @PCF\_MPH\_RA2\_ME\_\_0P:SET\_wrong\_proc\_center  
1 elements.  
Warning ! : (27-Aug-2009 14:38:37)  
GanttChart::AddData. The DqiData structure has no data for this range  
Information : (27-Aug-2009 14:38:37) Graph 10:  
Adding data from object @PCF\_MPH\_RA2\_ME\_\_0P:SET\_wrong\_acquisition\_station  
1 elements.  
Warning ! : (27-Aug-2009 14:38:37)  
GanttChart::AddData. The DqiData structure has no data for this range  
Information : (27-Aug-2009 14:38:37)  
Graph 10: Adding data from object @PCF\_MPH\_RA2\_ME\_\_0P:SET\_wrong\_proc\_stage  
1 elements.  
Warning ! : (27-Aug-2009 14:38:37)  
GanttChart::AddData. The DqiData structure has no data for this range  
Information : (27-Aug-2009 14:38:37)  
Graph 10: Adding data from object @PCF\_MPH\_RA2\_ME\_\_0P:SET\_wrong\_filename  
1 elements.  
Warning ! : (27-Aug-2009 14:38:37)  
GanttChart::AddData. The DqiData structure has no data for this range  
Information : (27-Aug-2009 14:38:37)  
Graph 10: Adding data from object @PCF\_RA2\_sensing:ETL\_ra2\_me\_\_0p 19  
elements.  
Information : (27-Aug-2009 14:38:37) Graph 10: Generating PNG file.  
Warning ! : (27-Aug-2009 14:38:37)  
GanttChart::ReadPolyline. Adding a section with no data  
Warning ! : (27-Aug-2009 14:38:37)  
GanttChart::ReadPolyline. Adding a section with no data  
Warning ! : (27-Aug-2009 14:38:37)





15 elements.  
Information : (27-Aug-2009 14:38:38)  
Graph 11: Adding data from object @PCF\_MPH\_RA2\_MW\_\_1P:SET\_wrong\_vector\_source  
1 elements.  
Warning ! : (27-Aug-2009 14:38:38)  
GanttChart::AddData. The DqiData structure has no data for this range  
Information : (27-Aug-2009 14:38:38)  
Graph 11: Adding data from object @PCF\_MPH\_RA2\_MW\_\_1P:SET\_wrong\_z\_velocity  
1 elements.  
Warning ! : (27-Aug-2009 14:38:38)  
GanttChart::AddData. The DqiData structure has no data for this range  
Information : (27-Aug-2009 14:38:38)  
Graph 11: Adding data from object @PCF\_MPH\_RA2\_MW\_\_1P:SET\_wrong\_y\_velocity  
1 elements.  
Warning ! : (27-Aug-2009 14:38:38)  
GanttChart::AddData. The DqiData structure has no data for this range  
Information : (27-Aug-2009 14:38:38)  
Graph 11: Adding data from object @PCF\_MPH\_RA2\_MW\_\_1P:SET\_wrong\_x\_velocity  
1 elements.  
Warning ! : (27-Aug-2009 14:38:38)  
GanttChart::AddData. The DqiData structure has no data for this range  
Information : (27-Aug-2009 14:38:38)  
Graph 11: Adding data from object @PCF\_MPH\_RA2\_MW\_\_1P:SET\_wrong\_z\_position  
1 elements.  
Warning ! : (27-Aug-2009 14:38:38)  
GanttChart::AddData. The DqiData structure has no data for this range  
Information : (27-Aug-2009 14:38:38)  
Graph 11: Adding data from object @PCF\_MPH\_RA2\_MW\_\_1P:SET\_wrong\_y\_position  
1 elements.  
Warning ! : (27-Aug-2009 14:38:38)  
GanttChart::AddData. The DqiData structure has no data for this range  
Information : (27-Aug-2009 14:38:38)  
Graph 11: Adding data from object @PCF\_MPH\_RA2\_MW\_\_1P:SET\_wrong\_x\_position  
1 elements.  
Warning ! : (27-Aug-2009 14:38:38)  
GanttChart::AddData. The DqiData structure has no data for this range  
Information : (27-Aug-2009 14:38:38) Graph 11:  
Adding data from object @PCF\_MPH\_RA2\_MW\_\_1P:SET\_wrong\_state\_vector\_time  
19 elements.  
Information : (27-Aug-2009 14:38:38)  
Graph 11: Adding data from object @PCF\_MPH\_RA2\_MW\_\_1P:SET\_wrong\_phase  
1 elements.  
Warning ! : (27-Aug-2009 14:38:38)  
GanttChart::AddData. The DqiData structure has no data for this range  
Information : (27-Aug-2009 14:38:38)  
Graph 11: Adding data from object @PCF\_MPH\_RA2\_MW\_\_1P:SET\_wrong\_sensing\_stop  
1 elements.  
Warning ! : (27-Aug-2009 14:38:38)  
GanttChart::AddData. The DqiData structure has no data for this range  
Information : (27-Aug-2009 14:38:38)  
Graph 11: Adding data from object @PCF\_MPH\_RA2\_MW\_\_1P:SET\_wrong\_sensing\_start  
1 elements.  
Warning ! : (27-Aug-2009 14:38:38)  
GanttChart::AddData. The DqiData structure has no data for this range  
Information : (27-Aug-2009 14:38:38)  
Graph 11: Adding data from object @PCF\_MPH\_RA2\_MW\_\_1P:SET\_wrong\_software\_ver  
19 elements.  
Information : (27-Aug-2009 14:38:38)  
Graph 11: Adding data from object @PCF\_MPH\_RA2\_MW\_\_1P:SET\_wrong\_proc\_time  
1 elements.  
Warning ! : (27-Aug-2009 14:38:38)  
GanttChart::AddData. The DqiData structure has no data for this range  
Information : (27-Aug-2009 14:38:38)  
Graph 11: Adding data from object @PCF\_MPH\_RA2\_MW\_\_1P:SET\_wrong\_proc\_center  
1 elements.  
Warning ! : (27-Aug-2009 14:38:38)  
GanttChart::AddData. The DqiData structure has no data for this range  
Information : (27-Aug-2009 14:38:38) Graph 11:



Warning ! : (27-Aug-2009 14:38:39)  
GanttChart::AddData. The DqiData structure has no data for this range  
Information : (27-Aug-2009 14:38:39)  
Graph 12: Adding data from object @PCF\_MPH\_RA2\_FGD\_2P:SET\_wrong\_leap\_utc  
1 elements.  
Warning ! : (27-Aug-2009 14:38:39)  
GanttChart::AddData. The DqiData structure has no data for this range  
Information : (27-Aug-2009 14:38:39)  
Graph 12: Adding data from object @PCF\_MPH\_RA2\_FGD\_2P:SET\_wrong\_clock\_step  
1 elements.  
Warning ! : (27-Aug-2009 14:38:39)  
GanttChart::AddData. The DqiData structure has no data for this range  
Information : (27-Aug-2009 14:38:39) Graph 12:  
Adding data from object @PCF\_MPH\_RA2\_FGD\_2P:SET\_wrong\_sat\_binary\_time  
1 elements.  
Warning ! : (27-Aug-2009 14:38:39)  
GanttChart::AddData. The DqiData structure has no data for this range  
Information : (27-Aug-2009 14:38:39)  
Graph 12: Adding data from object @PCF\_MPH\_RA2\_FGD\_2P:SET\_wrong\_utc\_sbt\_time  
15 elements.  
Information : (27-Aug-2009 14:38:39)  
Graph 12: Adding data from object @PCF\_MPH\_RA2\_FGD\_2P:SET\_wrong\_vector\_source  
1 elements.  
Warning ! : (27-Aug-2009 14:38:39)  
GanttChart::AddData. The DqiData structure has no data for this range  
Information : (27-Aug-2009 14:38:39)  
Graph 12: Adding data from object @PCF\_MPH\_RA2\_FGD\_2P:SET\_wrong\_z\_velocity  
1 elements.  
Warning ! : (27-Aug-2009 14:38:39)  
GanttChart::AddData. The DqiData structure has no data for this range  
Information : (27-Aug-2009 14:38:39)  
Graph 12: Adding data from object @PCF\_MPH\_RA2\_FGD\_2P:SET\_wrong\_y\_velocity  
1 elements.  
Warning ! : (27-Aug-2009 14:38:39)  
GanttChart::AddData. The DqiData structure has no data for this range  
Information : (27-Aug-2009 14:38:39)  
Graph 12: Adding data from object @PCF\_MPH\_RA2\_FGD\_2P:SET\_wrong\_x\_velocity  
1 elements.  
Warning ! : (27-Aug-2009 14:38:39)  
GanttChart::AddData. The DqiData structure has no data for this range  
Information : (27-Aug-2009 14:38:39)  
Graph 12: Adding data from object @PCF\_MPH\_RA2\_FGD\_2P:SET\_wrong\_z\_position  
1 elements.  
Warning ! : (27-Aug-2009 14:38:39)  
GanttChart::AddData. The DqiData structure has no data for this range  
Information : (27-Aug-2009 14:38:39)  
Graph 12: Adding data from object @PCF\_MPH\_RA2\_FGD\_2P:SET\_wrong\_y\_position  
1 elements.  
Warning ! : (27-Aug-2009 14:38:39)  
GanttChart::AddData. The DqiData structure has no data for this range  
Information : (27-Aug-2009 14:38:39)  
Graph 12: Adding data from object @PCF\_MPH\_RA2\_FGD\_2P:SET\_wrong\_x\_position  
1 elements.  
Warning ! : (27-Aug-2009 14:38:39)  
GanttChart::AddData. The DqiData structure has no data for this range  
Information : (27-Aug-2009 14:38:39) Graph 12:  
Adding data from object @PCF\_MPH\_RA2\_FGD\_2P:SET\_wrong\_state\_vector\_time  
19 elements.  
Information : (27-Aug-2009 14:38:39)  
Graph 12: Adding data from object @PCF\_MPH\_RA2\_FGD\_2P:SET\_wrong\_phase  
1 elements.  
Warning ! : (27-Aug-2009 14:38:39)  
GanttChart::AddData. The DqiData structure has no data for this range  
Information : (27-Aug-2009 14:38:39)  
Graph 12: Adding data from object @PCF\_MPH\_RA2\_FGD\_2P:SET\_wrong\_sensing\_stop  
1 elements.  
Warning ! : (27-Aug-2009 14:38:39)  
GanttChart::AddData. The DqiData structure has no data for this range



GanttChart::ReadPolyline. Adding a section with no data  
Warning ! : (27-Aug-2009 14:38:39)  
GanttChart::ReadPolyline. Adding a section with no data  
Warning ! : (27-Aug-2009 14:38:39)  
GanttChart::ReadPolyline. Adding a section with no data  
Warning ! : (27-Aug-2009 14:38:39)  
GanttChart::ReadPolyline. Adding a section with no data  
Information : (27-Aug-2009 14:38:40) Graph 12: Destroying object.  
Information : (27-Aug-2009 14:38:40)  
Graph 13: Creating object for a eventGanttChart  
Information : (27-Aug-2009 14:38:40) Graph 13: Processing legend.  
Information : (27-Aug-2009 14:38:40)  
Graph 13: Adding data from object @PCF\_MPH\_RA2\_WWV\_2P:DET\_wrong\_product\_err  
19 elements.  
Information : (27-Aug-2009 14:38:40)  
Graph 13: Adding data from object @PCF\_MPH\_RA2\_WWV\_2P:SET\_wrong\_leap\_err  
1 elements.  
Warning ! : (27-Aug-2009 14:38:40)  
GanttChart::AddData. The DqiData structure has no data for this range  
Information : (27-Aug-2009 14:38:40)  
Graph 13: Adding data from object @PCF\_MPH\_RA2\_WWV\_2P:SET\_wrong\_leap\_utc  
1 elements.  
Warning ! : (27-Aug-2009 14:38:40)  
GanttChart::AddData. The DqiData structure has no data for this range  
Information : (27-Aug-2009 14:38:40)  
Graph 13: Adding data from object @PCF\_MPH\_RA2\_WWV\_2P:SET\_wrong\_clock\_step  
1 elements.  
Warning ! : (27-Aug-2009 14:38:40)  
GanttChart::AddData. The DqiData structure has no data for this range  
Information : (27-Aug-2009 14:38:40) Graph 13:  
Adding data from object @PCF\_MPH\_RA2\_WWV\_2P:SET\_wrong\_sat\_binary\_time  
1 elements.  
Warning ! : (27-Aug-2009 14:38:40)  
GanttChart::AddData. The DqiData structure has no data for this range  
Information : (27-Aug-2009 14:38:40)  
Graph 13: Adding data from object @PCF\_MPH\_RA2\_WWV\_2P:SET\_wrong\_utc\_sbt\_time  
15 elements.  
Information : (27-Aug-2009 14:38:40)  
Graph 13: Adding data from object @PCF\_MPH\_RA2\_WWV\_2P:SET\_wrong\_vector\_source  
1 elements.  
Warning ! : (27-Aug-2009 14:38:40)  
GanttChart::AddData. The DqiData structure has no data for this range  
Information : (27-Aug-2009 14:38:40)  
Graph 13: Adding data from object @PCF\_MPH\_RA2\_WWV\_2P:SET\_wrong\_z\_velocity  
1 elements.  
Warning ! : (27-Aug-2009 14:38:40)  
GanttChart::AddData. The DqiData structure has no data for this range  
Information : (27-Aug-2009 14:38:40)  
Graph 13: Adding data from object @PCF\_MPH\_RA2\_WWV\_2P:SET\_wrong\_y\_velocity  
1 elements.  
Warning ! : (27-Aug-2009 14:38:40)  
GanttChart::AddData. The DqiData structure has no data for this range  
Information : (27-Aug-2009 14:38:40)  
Graph 13: Adding data from object @PCF\_MPH\_RA2\_WWV\_2P:SET\_wrong\_x\_velocity  
1 elements.  
Warning ! : (27-Aug-2009 14:38:40)  
GanttChart::AddData. The DqiData structure has no data for this range  
Information : (27-Aug-2009 14:38:40)  
Graph 13: Adding data from object @PCF\_MPH\_RA2\_WWV\_2P:SET\_wrong\_z\_position  
1 elements.  
Warning ! : (27-Aug-2009 14:38:40)  
GanttChart::AddData. The DqiData structure has no data for this range  
Information : (27-Aug-2009 14:38:40)  
Graph 13: Adding data from object @PCF\_MPH\_RA2\_WWV\_2P:SET\_wrong\_y\_position  
1 elements.  
Warning ! : (27-Aug-2009 14:38:40)  
GanttChart::AddData. The DqiData structure has no data for this range  
Information : (27-Aug-2009 14:38:40)









```
graph::setProperty. YSIZE is too long. [80-700]
Information : (27-Aug-2009 14:38:42) Graph 15: Processing legend.
Information : (27-Aug-2009 14:38:42)
Graph 15: Adding data from object @PCF_DOR_DOP_0P_SPH:DET_num_rs_isps
1 elements.
Warning ! : (27-Aug-2009 14:38:42)
GanttChart::AddData. The DqiData structure has no data for this range
Information : (27-Aug-2009 14:38:42)
Graph 15: Adding data from object @PCF_DOR_DOP_0P_SPH:DET_num_discarded_isps
1 elements.
Warning ! : (27-Aug-2009 14:38:42)
GanttChart::AddData. The DqiData structure has no data for this range
Information : (27-Aug-2009 14:38:42)
Graph 15: Adding data from object @PCF_DOR_DOP_0P_SPH:DET_num_missing_isps
1 elements.
Warning ! : (27-Aug-2009 14:38:42)
GanttChart::AddData. The DqiData structure has no data for this range
Information : (27-Aug-2009 14:38:42)
Graph 15: Adding data from object @PCF_DOR_DOP_0P_SPH:DET_num_error_isps
1 elements.
Warning ! : (27-Aug-2009 14:38:42)
GanttChart::AddData. The DqiData structure has no data for this range
Information : (27-Aug-2009 14:38:42)
Graph 15: Adding data from object @PCF_DOR_DOP_0P_SPH:DET_rs_significant
1 elements.
Warning ! : (27-Aug-2009 14:38:42)
GanttChart::AddData. The DqiData structure has no data for this range
Information : (27-Aug-2009 14:38:42) Graph 15:
Adding data from object @PCF_DOR_DOP_0P_SPH:DET_isp_discarded_significant
1 elements.
Warning ! : (27-Aug-2009 14:38:42)
GanttChart::AddData. The DqiData structure has no data for this range
Information : (27-Aug-2009 14:38:42) Graph 15:
Adding data from object @PCF_DOR_DOP_0P_SPH:DET_missing_isps_significant
1 elements.
Warning ! : (27-Aug-2009 14:38:42)
GanttChart::AddData. The DqiData structure has no data for this range
Information : (27-Aug-2009 14:38:42) Graph 15:
Adding data from object @PCF_DOR_DOP_0P_SPH:DET_isp_errors_significant
1 elements.
Warning ! : (27-Aug-2009 14:38:42)
GanttChart::AddData. The DqiData structure has no data for this range
Information : (27-Aug-2009 14:38:42) Graph 15:
Adding data from object @PCF_DOR_DOP_0P_SPH:DET_sat_track
1 elements.
Warning ! : (27-Aug-2009 14:38:42)
GanttChart::AddData. The DqiData structure has no data for this range
Information : (27-Aug-2009 14:38:42)
Graph 15: Adding data from object @PCF_DOR_DOP_0P_SPH:DET_stop_long
1 elements.
Warning ! : (27-Aug-2009 14:38:42)
GanttChart::AddData. The DqiData structure has no data for this range
Information : (27-Aug-2009 14:38:42)
Graph 15: Adding data from object @PCF_DOR_DOP_0P_SPH:DET_stop_lat 1
elements.
Warning ! : (27-Aug-2009 14:38:42)
GanttChart::AddData. The DqiData structure has no data for this range
Information : (27-Aug-2009 14:38:42)
Graph 15: Adding data from object @PCF_DOR_DOP_0P_SPH:DET_start_long
1 elements.
Warning ! : (27-Aug-2009 14:38:42)
GanttChart::AddData. The DqiData structure has no data for this range
Information : (27-Aug-2009 14:38:42)
Graph 15: Adding data from object @PCF_DOR_DOP_0P_SPH:DET_start_lat
1 elements.
Warning ! : (27-Aug-2009 14:38:42)
GanttChart::AddData. The DqiData structure has no data for this range
Information : (27-Aug-2009 14:38:42)
```





Warning ! : (27-Aug-2009 14:38:43)  
GanttChart::ReadPolyline. Adding a section with no data  
Warning ! : (27-Aug-2009 14:38:43)  
GanttChart::ReadPolyline. Adding a section with no data  
Warning ! : (27-Aug-2009 14:38:43)  
GanttChart::ReadPolyline. Adding a section with no data  
Warning ! : (27-Aug-2009 14:38:43)  
GanttChart::ReadPolyline. Adding a section with no data  
Information : (27-Aug-2009 14:38:44) Graph 16: Destroying object.  
Information : (27-Aug-2009 14:38:44)  
Graph 17: Creating object for a eventGanttChart  
Warning ! : (27-Aug-2009 14:38:44)  
graph::setProperty. YSIZE is too long. [80-700]  
Information : (27-Aug-2009 14:38:44) Graph 17: Processing legend.  
Information : (27-Aug-2009 14:38:44)  
Graph 17: Adding data from object @PCF\_MWR\_NL\_\_0P\_SPH:DET\_num\_rs\_isps  
1 elements.  
Warning ! : (27-Aug-2009 14:38:44)  
GanttChart::AddData. The DqiData structure has no data for this range  
Information : (27-Aug-2009 14:38:44)  
Graph 17: Adding data from object @PCF\_MWR\_NL\_\_0P\_SPH:DET\_num\_discarded\_isps  
1 elements.  
Warning ! : (27-Aug-2009 14:38:44)  
GanttChart::AddData. The DqiData structure has no data for this range  
Information : (27-Aug-2009 14:38:44)  
Graph 17: Adding data from object @PCF\_MWR\_NL\_\_0P\_SPH:DET\_num\_missing\_isps  
1 elements.  
Warning ! : (27-Aug-2009 14:38:44)  
GanttChart::AddData. The DqiData structure has no data for this range  
Information : (27-Aug-2009 14:38:44)  
Graph 17: Adding data from object @PCF\_MWR\_NL\_\_0P\_SPH:DET\_num\_error\_isps  
1 elements.  
Warning ! : (27-Aug-2009 14:38:44)  
GanttChart::AddData. The DqiData structure has no data for this range  
Information : (27-Aug-2009 14:38:44)  
Graph 17: Adding data from object @PCF\_MWR\_NL\_\_0P\_SPH:DET\_rs\_significant  
1 elements.  
Warning ! : (27-Aug-2009 14:38:44)  
GanttChart::AddData. The DqiData structure has no data for this range  
Information : (27-Aug-2009 14:38:44) Graph 17:  
Adding data from object @PCF\_MWR\_NL\_\_0P\_SPH:DET\_isp\_discarded\_significant  
1 elements.  
Warning ! : (27-Aug-2009 14:38:44)  
GanttChart::AddData. The DqiData structure has no data for this range  
Information : (27-Aug-2009 14:38:44) Graph 17:  
Adding data from object @PCF\_MWR\_NL\_\_0P\_SPH:DET\_missing\_isps\_significant  
1 elements.  
Warning ! : (27-Aug-2009 14:38:44)  
GanttChart::AddData. The DqiData structure has no data for this range  
Information : (27-Aug-2009 14:38:44) Graph 17:  
Adding data from object @PCF\_MWR\_NL\_\_0P\_SPH:DET\_isp\_errors\_significant  
1 elements.  
Warning ! : (27-Aug-2009 14:38:44)  
GanttChart::AddData. The DqiData structure has no data for this range  
Information : (27-Aug-2009 14:38:44)  
Graph 17: Adding data from object @PCF\_MWR\_NL\_\_0P\_SPH:DET\_sat\_track  
1 elements.  
Warning ! : (27-Aug-2009 14:38:44)  
GanttChart::AddData. The DqiData structure has no data for this range  
Information : (27-Aug-2009 14:38:44)  
Graph 17: Adding data from object @PCF\_MWR\_NL\_\_0P\_SPH:DET\_stop\_long  
1 elements.  
Warning ! : (27-Aug-2009 14:38:44)  
GanttChart::AddData. The DqiData structure has no data for this range  
Information : (27-Aug-2009 14:38:44)  
Graph 17: Adding data from object @PCF\_MWR\_NL\_\_0P\_SPH:DET\_stop\_lat  
elements.  
Warning ! : (27-Aug-2009 14:38:44)





```
Warning ! : (27-Aug-2009 14:38:45)
GanttChart::ReadPolyline. Adding a section with no data
Warning ! : (27-Aug-2009 14:38:45)
GanttChart::ReadPolyline. Adding a section with no data
Information : (27-Aug-2009 14:38:46) Graph 18: Destroying object.
Information : (27-Aug-2009 14:38:46)
Graph 19: Creating object for a eventGanttChart
Warning ! : (27-Aug-2009 14:38:46)
graph::setProperty. YSIZE is too long. [80-700]
Information : (27-Aug-2009 14:38:46) Graph 19: Processing legend.
Information : (27-Aug-2009 14:38:46)
Graph 19: Adding data from object @PCF_RA2_MW__1P_SPH:DET_ra2_20_band_percent
4 elements.
Information : (27-Aug-2009 14:38:46)
Graph 19: Adding data from object @PCF_RA2_MW__1P_SPH:DET_ra2_80_band_percent
6 elements.
Information : (27-Aug-2009 14:38:46)
Graph 19: Adding data from object @PCF_RA2_MW__1P_SPH:DET_ra2_320_band_percent
5 elements.
Information : (27-Aug-2009 14:38:46) Graph 19:
Adding data from object @PCF_RA2_MW__1P_SPH:DET_ra2_measurement_percent
1 elements.
Warning ! : (27-Aug-2009 14:38:46)
GanttChart::AddData. The DqiData structure has no data for this range
Information : (27-Aug-2009 14:38:46)
Graph 19: Adding data from object @PCF_RA2_MW__1P_SPH:DET_ra2_l1b_proc_quality
1 elements.
Warning ! : (27-Aug-2009 14:38:46)
GanttChart::AddData. The DqiData structure has no data for this range
Information : (27-Aug-2009 14:38:46)
Graph 19: Adding data from object @PCF_RA2_MW__1P_SPH:ETL_ra2_l1b_proc_flag
1 elements.
Warning ! : (27-Aug-2009 14:38:46)
GanttChart::AddData. The DqiData structure has no data for this range
Information : (27-Aug-2009 14:38:46)
Graph 19: Adding data from object @PCF_RA2_adfs_val:SET_val_adf_ra2_mw__1p
19 elements.
Information : (27-Aug-2009 14:38:46)
Graph 19: Adding data from object @PCF_RA2_sensing:ETL_ra2_mw__1p 19
elements.
Information : (27-Aug-2009 14:38:46) Graph 19: Generating PNG file.
Warning ! : (27-Aug-2009 14:38:46)
GanttChart::ReadPolyline. Adding a section with no data
Warning ! : (27-Aug-2009 14:38:46)
GanttChart::ReadPolyline. Adding a section with no data
Warning ! : (27-Aug-2009 14:38:46)
GanttChart::ReadPolyline. Adding a section with no data
Information : (27-Aug-2009 14:38:46) Graph 19: Destroying object.
Information : (27-Aug-2009 14:38:46)
Graph 20: Creating object for a eventGanttChart
Warning ! : (27-Aug-2009 14:38:46)
graph::setProperty. YSIZE is too long. [80-700]
Information : (27-Aug-2009 14:38:46) Graph 20: Processing legend.
Information : (27-Aug-2009 14:38:46) Graph 20:
Adding data from object @PCF_RA2_FGD_2P_SPH:DET_ra2_seaice_ku_retrack_percent
1 elements.
Warning ! : (27-Aug-2009 14:38:46)
GanttChart::AddData. The DqiData structure has no data for this range
Information : (27-Aug-2009 14:38:47) Graph 20:
Adding data from object @PCF_RA2_FGD_2P_SPH:DET_ra2_ice2_s_retrack_percent
19 elements.
Information : (27-Aug-2009 14:38:47) Graph 20:
Adding data from object @PCF_RA2_FGD_2P_SPH:DET_ra2_ice2_ku_retrack_percent
3 elements.
Information : (27-Aug-2009 14:38:47) Graph 20:
Adding data from object @PCF_RA2_FGD_2P_SPH:DET_ra2_ice1_s_retrack_percent
19 elements.
Information : (27-Aug-2009 14:38:47) Graph 20:
```

Adding data from object @PCF\_RA2\_FGD\_2P\_SPH:DET\_ra2\_ice1\_ku\_retrack\_percent  
1 elements.  
Warning ! : (27-Aug-2009 14:38:47)  
GanttChart::AddData. The DqiData structure has no data for this range  
Information : (27-Aug-2009 14:38:47) Graph 20:  
Adding data from object @PCF\_RA2\_FGD\_2P\_SPH:DET\_ra2\_ocean\_ku\_retrack\_percent  
6 elements.  
Information : (27-Aug-2009 14:38:47)  
Graph 20: Adding data from object @PCF\_RA2\_FGD\_2P\_SPH:DET\_ra2\_20\_band\_percent  
6 elements.  
Information : (27-Aug-2009 14:38:47)  
Graph 20: Adding data from object @PCF\_RA2\_FGD\_2P\_SPH:DET\_ra2\_80\_band\_percent  
9 elements.  
Information : (27-Aug-2009 14:38:47)  
Graph 20: Adding data from object @PCF\_RA2\_FGD\_2P\_SPH:DET\_ra2\_320\_band\_percent  
9 elements.  
Information : (27-Aug-2009 14:38:47) Graph 20:  
Adding data from object @PCF\_RA2\_FGD\_2P\_SPH:DET\_ra2\_measurement\_percent  
1 elements.  
Warning ! : (27-Aug-2009 14:38:47)  
GanttChart::AddData. The DqiData structure has no data for this range  
Information : (27-Aug-2009 14:38:47)  
Graph 20: Adding data from object @PCF\_RA2\_FGD\_2P\_SPH:DET\_ra2\_l1b\_proc\_quality  
1 elements.  
Warning ! : (27-Aug-2009 14:38:47)  
GanttChart::AddData. The DqiData structure has no data for this range  
Information : (27-Aug-2009 14:38:47)  
Graph 20: Adding data from object @PCF\_RA2\_FGD\_2P\_SPH:DET\_ra2\_l2\_proc\_quality  
19 elements.  
Information : (27-Aug-2009 14:38:47)  
Graph 20: Adding data from object @PCF\_RA2\_FGD\_2P\_SPH:ETL\_ra2\_l1b\_proc\_flag  
1 elements.  
Warning ! : (27-Aug-2009 14:38:47)  
GanttChart::AddData. The DqiData structure has no data for this range  
Information : (27-Aug-2009 14:38:47)  
Graph 20: Adding data from object @PCF\_RA2\_FGD\_2P\_SPH:ETL\_ra2\_l2\_proc\_flag  
19 elements.  
Information : (27-Aug-2009 14:38:47)  
Graph 20: Adding data from object @PCF\_RA2\_adfs\_val:SET\_val\_adf\_ra2\_fgd\_2p  
19 elements.  
Information : (27-Aug-2009 14:38:47)  
Graph 20: Adding data from object @PCF\_RA2\_sensing:ETL\_ra2\_fgd\_2p 19  
elements.  
Information : (27-Aug-2009 14:38:47) Graph 20: Generating PNG file.  
Warning ! : (27-Aug-2009 14:38:47)  
GanttChart::ReadPolyline. Adding a section with no data  
Warning ! : (27-Aug-2009 14:38:47)  
GanttChart::ReadPolyline. Adding a section with no data  
Warning ! : (27-Aug-2009 14:38:47)  
GanttChart::ReadPolyline. Adding a section with no data  
Warning ! : (27-Aug-2009 14:38:47)  
GanttChart::ReadPolyline. Adding a section with no data  
Warning ! : (27-Aug-2009 14:38:47)  
GanttChart::ReadPolyline. Adding a section with no data  
Information : (27-Aug-2009 14:38:48) Graph 20: Destroying object.  
Information : (27-Aug-2009 14:38:48)  
Graph 21: Creating object for a eventGanttChart  
Warning ! : (27-Aug-2009 14:38:48)  
graph::setProperty. YSIZE is too long. [80-700]  
Information : (27-Aug-2009 14:38:48) Graph 21: Processing legend.  
Information : (27-Aug-2009 14:38:48) Graph 21:  
Adding data from object @PCF\_RA2\_WWV\_2P\_SPH:DET\_ra2\_ocean\_ku\_retrack\_percent  
6 elements.  
Information : (27-Aug-2009 14:38:48)  
Graph 21: Adding data from object @PCF\_RA2\_WWV\_2P\_SPH:DET\_ra2\_20\_band\_percent  
6 elements.  
Information : (27-Aug-2009 14:38:48)  
Graph 21: Adding data from object @PCF\_RA2\_WWV\_2P\_SPH:DET\_ra2\_80\_band\_percent



9 elements.  
Information : (27-Aug-2009 14:38:48)  
Graph 21: Adding data from object @PCF\_RA2\_WWV\_2P\_SPH:DET\_ra2\_320\_band\_percent  
9 elements.  
Information : (27-Aug-2009 14:38:48) Graph 21:  
Adding data from object @PCF\_RA2\_WWV\_2P\_SPH:DET\_ra2\_measurement\_percent  
1 elements.  
Warning ! : (27-Aug-2009 14:38:48)  
GanttChart::AddData. The DqiData structure has no data for this range  
Information : (27-Aug-2009 14:38:48)  
Graph 21: Adding data from object @PCF\_RA2\_WWV\_2P\_SPH:DET\_ra2\_l1b\_proc\_quality  
1 elements.  
Warning ! : (27-Aug-2009 14:38:48)  
GanttChart::AddData. The DqiData structure has no data for this range  
Information : (27-Aug-2009 14:38:48)  
Graph 21: Adding data from object @PCF\_RA2\_WWV\_2P\_SPH:DET\_ra2\_l2\_proc\_quality  
19 elements.  
Information : (27-Aug-2009 14:38:48)  
Graph 21: Adding data from object @PCF\_RA2\_WWV\_2P\_SPH:ETL\_ra2\_l1b\_proc\_flag  
1 elements.  
Warning ! : (27-Aug-2009 14:38:48)  
GanttChart::AddData. The DqiData structure has no data for this range  
Information : (27-Aug-2009 14:38:48)  
Graph 21: Adding data from object @PCF\_RA2\_WWV\_2P\_SPH:ETL\_ra2\_l2\_proc\_flag  
19 elements.  
Information : (27-Aug-2009 14:38:48)  
Graph 21: Adding data from object @PCF\_RA2\_adfs\_val:SET\_val\_adf\_ra2\_wwv\_2p  
1 elements.  
Warning ! : (27-Aug-2009 14:38:48)  
GanttChart::AddData. The DqiData structure has no data for this range  
Information : (27-Aug-2009 14:38:48)  
Graph 21: Adding data from object @PCF\_RA2\_sensing:ETL\_ra2\_wwv\_2p 19  
elements.  
Information : (27-Aug-2009 14:38:48) Graph 21: Generating PNG file.  
Warning ! : (27-Aug-2009 14:38:48)  
GanttChart::ReadPolyline. Adding a section with no data  
Warning ! : (27-Aug-2009 14:38:48)  
GanttChart::ReadPolyline. Adding a section with no data  
Warning ! : (27-Aug-2009 14:38:48)  
GanttChart::ReadPolyline. Adding a section with no data  
Warning ! : (27-Aug-2009 14:38:48)  
GanttChart::ReadPolyline. Adding a section with no data  
Information : (27-Aug-2009 14:38:49) Graph 21: Destroying object.  
Information : (27-Aug-2009 14:38:49)  
Graph 22: Creating object for a eventGanttChart  
Information : (27-Aug-2009 14:38:49) Graph 22: Processing legend.  
Information : (27-Aug-2009 14:38:49)  
Graph 22: Adding data from object @PCF\_MPH\_MWR\_CHD\_AX:DET\_wrong\_product\_err  
1 elements.  
Warning ! : (27-Aug-2009 14:38:49)  
GanttChart::AddData. The DqiData structure has no data for this range  
Information : (27-Aug-2009 14:38:49)  
Graph 22: Adding data from object @PCF\_MPH\_MWR\_CHD\_AX:SET\_wrong\_sensing\_stop  
1 elements.  
Warning ! : (27-Aug-2009 14:38:49)  
GanttChart::AddData. The DqiData structure has no data for this range  
Information : (27-Aug-2009 14:38:49)  
Graph 22: Adding data from object @PCF\_MPH\_MWR\_CHD\_AX:SET\_wrong\_sensing\_start  
1 elements.  
Warning ! : (27-Aug-2009 14:38:49)  
GanttChart::AddData. The DqiData structure has no data for this range  
Information : (27-Aug-2009 14:38:49)  
Graph 22: Adding data from object @PCF\_MPH\_MWR\_CHD\_AX:SET\_wrong\_software\_ver  
1 elements.  
Warning ! : (27-Aug-2009 14:38:49)  
GanttChart::AddData. The DqiData structure has no data for this range  
Information : (27-Aug-2009 14:38:49)  
Graph 22: Adding data from object @PCF\_MPH\_MWR\_CHD\_AX:SET\_wrong\_proc\_time

1 elements.  
Warning ! : (27-Aug-2009 14:38:49)  
GanttChart::AddData. The DqiData structure has no data for this range  
Information : (27-Aug-2009 14:38:49)  
Graph 22: Adding data from object @PCF\_MPH\_MWR\_CHD\_AX:SET\_wrong\_proc\_stage  
1 elements.  
Warning ! : (27-Aug-2009 14:38:49)  
GanttChart::AddData. The DqiData structure has no data for this range  
Information : (27-Aug-2009 14:38:49)  
Graph 22: Adding data from object @PCF\_MPH\_MWR\_CHD\_AX:SET\_wrong\_filename  
1 elements.  
Warning ! : (27-Aug-2009 14:38:49)  
GanttChart::AddData. The DqiData structure has no data for this range  
Information : (27-Aug-2009 14:38:49) Graph 22: Generating PNG file.  
Warning ! : (27-Aug-2009 14:38:49)  
GanttChart::ReadPolyline. Adding a section with no data  
Warning ! : (27-Aug-2009 14:38:49)  
GanttChart::ReadPolyline. Adding a section with no data  
Warning ! : (27-Aug-2009 14:38:49)  
GanttChart::ReadPolyline. Adding a section with no data  
Warning ! : (27-Aug-2009 14:38:49)  
GanttChart::ReadPolyline. Adding a section with no data  
Warning ! : (27-Aug-2009 14:38:49)  
GanttChart::ReadPolyline. Adding a section with no data  
Warning ! : (27-Aug-2009 14:38:49)  
GanttChart::ReadPolyline. Adding a section with no data  
Warning ! : (27-Aug-2009 14:38:49)  
GanttChart::ReadPolyline. Adding a section with no data  
Warning ! : (27-Aug-2009 14:38:49)  
GanttChart::ReadPolyline. Adding a section with no data  
Information : (27-Aug-2009 14:38:49) Graph 22: Destroying object.  
Information : (27-Aug-2009 14:38:49)  
Graph 23: Creating object for a eventGanttChart  
Information : (27-Aug-2009 14:38:49) Graph 23: Processing legend.  
Information : (27-Aug-2009 14:38:49)  
Graph 23: Adding data from object @PCF\_MPH\_MWR\_CON\_AX:DET\_wrong\_product\_err  
1 elements.  
Warning ! : (27-Aug-2009 14:38:49)  
GanttChart::AddData. The DqiData structure has no data for this range  
Information : (27-Aug-2009 14:38:49)  
Graph 23: Adding data from object @PCF\_MPH\_MWR\_CON\_AX:SET\_wrong\_sensing\_stop  
1 elements.  
Warning ! : (27-Aug-2009 14:38:49)  
GanttChart::AddData. The DqiData structure has no data for this range  
Information : (27-Aug-2009 14:38:49)  
Graph 23: Adding data from object @PCF\_MPH\_MWR\_CON\_AX:SET\_wrong\_sensing\_start  
1 elements.  
Warning ! : (27-Aug-2009 14:38:49)  
GanttChart::AddData. The DqiData structure has no data for this range  
Information : (27-Aug-2009 14:38:49)  
Graph 23: Adding data from object @PCF\_MPH\_MWR\_CON\_AX:SET\_wrong\_software\_ver  
1 elements.  
Warning ! : (27-Aug-2009 14:38:49)  
GanttChart::AddData. The DqiData structure has no data for this range  
Information : (27-Aug-2009 14:38:49)  
Graph 23: Adding data from object @PCF\_MPH\_MWR\_CON\_AX:SET\_wrong\_proc\_time  
1 elements.  
Warning ! : (27-Aug-2009 14:38:49)  
GanttChart::AddData. The DqiData structure has no data for this range  
Information : (27-Aug-2009 14:38:49)  
Graph 23: Adding data from object @PCF\_MPH\_MWR\_CON\_AX:SET\_wrong\_proc\_stage  
1 elements.  
Warning ! : (27-Aug-2009 14:38:49)  
GanttChart::AddData. The DqiData structure has no data for this range  
Information : (27-Aug-2009 14:38:49)  
Graph 23: Adding data from object @PCF\_MPH\_MWR\_CON\_AX:SET\_wrong\_filename  
1 elements.  
Warning ! : (27-Aug-2009 14:38:49)  
GanttChart::AddData. The DqiData structure has no data for this range  
Information : (27-Aug-2009 14:38:49) Graph 23: Generating PNG file.



Information : (27-Aug-2009 14:38:50) Graph 24: Destroying object.  
Information : (27-Aug-2009 14:38:50)  
Graph 25: Creating object for a eventGanttChart  
Information : (27-Aug-2009 14:38:50) Graph 25: Processing legend.  
Information : (27-Aug-2009 14:38:50)  
Graph 25: Adding data from object @PCF\_MPH\_MWR\_SLT\_AX:DET\_wrong\_product\_err  
1 elements.  
Warning ! : (27-Aug-2009 14:38:50)  
GanttChart::AddData. The DqiData structure has no data for this range  
Information : (27-Aug-2009 14:38:50)  
Graph 25: Adding data from object @PCF\_MPH\_MWR\_SLT\_AX:SET\_wrong\_sensing\_stop  
1 elements.  
Warning ! : (27-Aug-2009 14:38:50)  
GanttChart::AddData. The DqiData structure has no data for this range  
Information : (27-Aug-2009 14:38:50)  
Graph 25: Adding data from object @PCF\_MPH\_MWR\_SLT\_AX:SET\_wrong\_sensing\_start  
1 elements.  
Warning ! : (27-Aug-2009 14:38:50)  
GanttChart::AddData. The DqiData structure has no data for this range  
Information : (27-Aug-2009 14:38:50)  
Graph 25: Adding data from object @PCF\_MPH\_MWR\_SLT\_AX:SET\_wrong\_software\_ver  
1 elements.  
Warning ! : (27-Aug-2009 14:38:50)  
GanttChart::AddData. The DqiData structure has no data for this range  
Information : (27-Aug-2009 14:38:50)  
Graph 25: Adding data from object @PCF\_MPH\_MWR\_SLT\_AX:SET\_wrong\_proc\_time  
1 elements.  
Warning ! : (27-Aug-2009 14:38:50)  
GanttChart::AddData. The DqiData structure has no data for this range  
Information : (27-Aug-2009 14:38:50)  
Graph 25: Adding data from object @PCF\_MPH\_MWR\_SLT\_AX:SET\_wrong\_proc\_stage  
1 elements.  
Warning ! : (27-Aug-2009 14:38:50)  
GanttChart::AddData. The DqiData structure has no data for this range  
Information : (27-Aug-2009 14:38:50)  
Graph 25: Adding data from object @PCF\_MPH\_MWR\_SLT\_AX:SET\_wrong\_filename  
1 elements.  
Warning ! : (27-Aug-2009 14:38:50)  
GanttChart::AddData. The DqiData structure has no data for this range  
Information : (27-Aug-2009 14:38:50) Graph 25: Generating PNG file.  
Warning ! : (27-Aug-2009 14:38:50)  
GanttChart::ReadPolyline. Adding a section with no data  
Warning ! : (27-Aug-2009 14:38:50)  
GanttChart::ReadPolyline. Adding a section with no data  
Warning ! : (27-Aug-2009 14:38:50)  
GanttChart::ReadPolyline. Adding a section with no data  
Warning ! : (27-Aug-2009 14:38:50)  
GanttChart::ReadPolyline. Adding a section with no data  
Warning ! : (27-Aug-2009 14:38:50)  
GanttChart::ReadPolyline. Adding a section with no data  
Warning ! : (27-Aug-2009 14:38:50)  
GanttChart::ReadPolyline. Adding a section with no data  
Warning ! : (27-Aug-2009 14:38:50)  
GanttChart::ReadPolyline. Adding a section with no data  
Information : (27-Aug-2009 14:38:50) Graph 25: Destroying object.  
Information : (27-Aug-2009 14:38:50)  
Graph 26: Creating object for a eventGanttChart  
Information : (27-Aug-2009 14:38:50) Graph 26: Processing legend.  
Information : (27-Aug-2009 14:38:50)  
Graph 26: Adding data from object @PCF\_MPH\_RA2\_CHD\_AX:DET\_wrong\_product\_err  
1 elements.  
Warning ! : (27-Aug-2009 14:38:50)  
GanttChart::AddData. The DqiData structure has no data for this range  
Information : (27-Aug-2009 14:38:50)  
Graph 26: Adding data from object @PCF\_MPH\_RA2\_CHD\_AX:SET\_wrong\_sensing\_stop  
1 elements.  
Warning ! : (27-Aug-2009 14:38:50)  
GanttChart::AddData. The DqiData structure has no data for this range

Information : (27-Aug-2009 14:38:50)  
Graph 26: Adding data from object @PCF\_MPH\_RA2\_CHD\_AX:SET\_wrong\_sensing\_start  
1 elements.  
Warning ! : (27-Aug-2009 14:38:50)  
GanttChart::AddData. The DqiData structure has no data for this range  
Information : (27-Aug-2009 14:38:50)  
Graph 26: Adding data from object @PCF\_MPH\_RA2\_CHD\_AX:SET\_wrong\_software\_ver  
1 elements.  
Warning ! : (27-Aug-2009 14:38:50)  
GanttChart::AddData. The DqiData structure has no data for this range  
Information : (27-Aug-2009 14:38:50)  
Graph 26: Adding data from object @PCF\_MPH\_RA2\_CHD\_AX:SET\_wrong\_proc\_time  
1 elements.  
Warning ! : (27-Aug-2009 14:38:50)  
GanttChart::AddData. The DqiData structure has no data for this range  
Information : (27-Aug-2009 14:38:50)  
Graph 26: Adding data from object @PCF\_MPH\_RA2\_CHD\_AX:SET\_wrong\_proc\_stage  
1 elements.  
Warning ! : (27-Aug-2009 14:38:50)  
GanttChart::AddData. The DqiData structure has no data for this range  
Information : (27-Aug-2009 14:38:50)  
Graph 26: Adding data from object @PCF\_MPH\_RA2\_CHD\_AX:SET\_wrong\_filename  
1 elements.  
Warning ! : (27-Aug-2009 14:38:50)  
GanttChart::AddData. The DqiData structure has no data for this range  
Information : (27-Aug-2009 14:38:50) Graph 26: Generating PNG file.  
Warning ! : (27-Aug-2009 14:38:50)  
GanttChart::ReadPolyline. Adding a section with no data  
Warning ! : (27-Aug-2009 14:38:50)  
GanttChart::ReadPolyline. Adding a section with no data  
Warning ! : (27-Aug-2009 14:38:50)  
GanttChart::ReadPolyline. Adding a section with no data  
Warning ! : (27-Aug-2009 14:38:50)  
GanttChart::ReadPolyline. Adding a section with no data  
Warning ! : (27-Aug-2009 14:38:50)  
GanttChart::ReadPolyline. Adding a section with no data  
Warning ! : (27-Aug-2009 14:38:50)  
GanttChart::ReadPolyline. Adding a section with no data  
Warning ! : (27-Aug-2009 14:38:50)  
GanttChart::ReadPolyline. Adding a section with no data  
Warning ! : (27-Aug-2009 14:38:50)  
GanttChart::ReadPolyline. Adding a section with no data  
Information : (27-Aug-2009 14:38:51) Graph 26: Destroying object.  
Information : (27-Aug-2009 14:38:51)  
Graph 27: Creating object for a eventGanttChart  
Information : (27-Aug-2009 14:38:51) Graph 27: Processing legend.  
Information : (27-Aug-2009 14:38:51)  
Graph 27: Adding data from object @PCF\_MPH\_RA2\_CON\_AX:DET\_wrong\_product\_err  
1 elements.  
Warning ! : (27-Aug-2009 14:38:51)  
GanttChart::AddData. The DqiData structure has no data for this range  
Information : (27-Aug-2009 14:38:51)  
Graph 27: Adding data from object @PCF\_MPH\_RA2\_CON\_AX:SET\_wrong\_sensing\_stop  
1 elements.  
Warning ! : (27-Aug-2009 14:38:51)  
GanttChart::AddData. The DqiData structure has no data for this range  
Information : (27-Aug-2009 14:38:51)  
Graph 27: Adding data from object @PCF\_MPH\_RA2\_CON\_AX:SET\_wrong\_sensing\_start  
1 elements.  
Warning ! : (27-Aug-2009 14:38:51)  
GanttChart::AddData. The DqiData structure has no data for this range  
Information : (27-Aug-2009 14:38:51)  
Graph 27: Adding data from object @PCF\_MPH\_RA2\_CON\_AX:SET\_wrong\_software\_ver  
1 elements.  
Warning ! : (27-Aug-2009 14:38:51)  
GanttChart::AddData. The DqiData structure has no data for this range  
Information : (27-Aug-2009 14:38:51)  
Graph 27: Adding data from object @PCF\_MPH\_RA2\_CON\_AX:SET\_wrong\_proc\_time  
1 elements.  
Warning ! : (27-Aug-2009 14:38:51)

GanttChart::AddData. The DqiData structure has no data for this range  
Information : (27-Aug-2009 14:38:51)  
Graph 27: Adding data from object @PCF\_MPH\_RA2\_CON\_AX:SET\_wrong\_proc\_stage  
1 elements.  
Warning ! : (27-Aug-2009 14:38:51)  
GanttChart::AddData. The DqiData structure has no data for this range  
Information : (27-Aug-2009 14:38:51)  
Graph 27: Adding data from object @PCF\_MPH\_RA2\_CON\_AX:SET\_wrong\_filename  
1 elements.  
Warning ! : (27-Aug-2009 14:38:51)  
GanttChart::AddData. The DqiData structure has no data for this range  
Information : (27-Aug-2009 14:38:51) Graph 27: Generating PNG file.  
Warning ! : (27-Aug-2009 14:38:51)  
GanttChart::ReadPolyline. Adding a section with no data  
Warning ! : (27-Aug-2009 14:38:51)  
GanttChart::ReadPolyline. Adding a section with no data  
Warning ! : (27-Aug-2009 14:38:51)  
GanttChart::ReadPolyline. Adding a section with no data  
Warning ! : (27-Aug-2009 14:38:51)  
GanttChart::ReadPolyline. Adding a section with no data  
Warning ! : (27-Aug-2009 14:38:51)  
GanttChart::ReadPolyline. Adding a section with no data  
Warning ! : (27-Aug-2009 14:38:51)  
GanttChart::ReadPolyline. Adding a section with no data  
Warning ! : (27-Aug-2009 14:38:51)  
GanttChart::ReadPolyline. Adding a section with no data  
Warning ! : (27-Aug-2009 14:38:51)  
GanttChart::ReadPolyline. Adding a section with no data  
Information : (27-Aug-2009 14:38:51) Graph 27: Destroying object.  
Information : (27-Aug-2009 14:38:51)  
Graph 28: Creating object for a eventGanttChart  
Information : (27-Aug-2009 14:38:51) Graph 28: Processing legend.  
Information : (27-Aug-2009 14:38:51)  
Graph 28: Adding data from object @PCF\_MPH\_RA2\_CST\_AX:DET\_wrong\_product\_err  
1 elements.  
Warning ! : (27-Aug-2009 14:38:51)  
GanttChart::AddData. The DqiData structure has no data for this range  
Information : (27-Aug-2009 14:38:51)  
Graph 28: Adding data from object @PCF\_MPH\_RA2\_CST\_AX:SET\_wrong\_sensing\_stop  
1 elements.  
Warning ! : (27-Aug-2009 14:38:51)  
GanttChart::AddData. The DqiData structure has no data for this range  
Information : (27-Aug-2009 14:38:51)  
Graph 28: Adding data from object @PCF\_MPH\_RA2\_CST\_AX:SET\_wrong\_sensing\_start  
1 elements.  
Warning ! : (27-Aug-2009 14:38:51)  
GanttChart::AddData. The DqiData structure has no data for this range  
Information : (27-Aug-2009 14:38:51)  
Graph 28: Adding data from object @PCF\_MPH\_RA2\_CST\_AX:SET\_wrong\_software\_ver  
1 elements.  
Warning ! : (27-Aug-2009 14:38:51)  
GanttChart::AddData. The DqiData structure has no data for this range  
Information : (27-Aug-2009 14:38:52)  
Graph 28: Adding data from object @PCF\_MPH\_RA2\_CST\_AX:SET\_wrong\_proc\_time  
1 elements.  
Warning ! : (27-Aug-2009 14:38:52)  
GanttChart::AddData. The DqiData structure has no data for this range  
Information : (27-Aug-2009 14:38:52)  
Graph 28: Adding data from object @PCF\_MPH\_RA2\_CST\_AX:SET\_wrong\_proc\_stage  
1 elements.  
Warning ! : (27-Aug-2009 14:38:52)  
GanttChart::AddData. The DqiData structure has no data for this range  
Information : (27-Aug-2009 14:38:52)  
Graph 28: Adding data from object @PCF\_MPH\_RA2\_CST\_AX:SET\_wrong\_filename  
1 elements.  
Warning ! : (27-Aug-2009 14:38:52)  
GanttChart::AddData. The DqiData structure has no data for this range  
Information : (27-Aug-2009 14:38:52) Graph 28: Generating PNG file.  
Warning ! : (27-Aug-2009 14:38:52)  
GanttChart::ReadPolyline. Adding a section with no data

```
Warning ! : (27-Aug-2009 14:38:52)
GanttChart::ReadPolyline. Adding a section with no data
Warning ! : (27-Aug-2009 14:38:52)
GanttChart::ReadPolyline. Adding a section with no data
Warning ! : (27-Aug-2009 14:38:52)
GanttChart::ReadPolyline. Adding a section with no data
Warning ! : (27-Aug-2009 14:38:52)
GanttChart::ReadPolyline. Adding a section with no data
Warning ! : (27-Aug-2009 14:38:52)
GanttChart::ReadPolyline. Adding a section with no data
Warning ! : (27-Aug-2009 14:38:52)
GanttChart::ReadPolyline. Adding a section with no data
Information : (27-Aug-2009 14:38:52) Graph 28: Destroying object.
Information : (27-Aug-2009 14:38:52)
Graph 29: Creating object for a eventGanttChart
Information : (27-Aug-2009 14:38:52) Graph 29: Processing legend.
Information : (27-Aug-2009 14:38:52)
Graph 29: Adding data from object @PCF_MPH_RA2_DIP_AX:DET_wrong_product_err
1 elements.
Warning ! : (27-Aug-2009 14:38:52)
GanttChart::AddData. The DqiData structure has no data for this range
Information : (27-Aug-2009 14:38:52)
Graph 29: Adding data from object @PCF_MPH_RA2_DIP_AX:SET_wrong_sensing_stop
1 elements.
Warning ! : (27-Aug-2009 14:38:52)
GanttChart::AddData. The DqiData structure has no data for this range
Information : (27-Aug-2009 14:38:52)
Graph 29: Adding data from object @PCF_MPH_RA2_DIP_AX:SET_wrong_sensing_start
1 elements.
Warning ! : (27-Aug-2009 14:38:52)
GanttChart::AddData. The DqiData structure has no data for this range
Information : (27-Aug-2009 14:38:52)
Graph 29: Adding data from object @PCF_MPH_RA2_DIP_AX:SET_wrong_software_ver
1 elements.
Warning ! : (27-Aug-2009 14:38:52)
GanttChart::AddData. The DqiData structure has no data for this range
Information : (27-Aug-2009 14:38:52)
Graph 29: Adding data from object @PCF_MPH_RA2_DIP_AX:SET_wrong_proc_time
1 elements.
Warning ! : (27-Aug-2009 14:38:52)
GanttChart::AddData. The DqiData structure has no data for this range
Information : (27-Aug-2009 14:38:52)
Graph 29: Adding data from object @PCF_MPH_RA2_DIP_AX:SET_wrong_proc_stage
1 elements.
Warning ! : (27-Aug-2009 14:38:52)
GanttChart::AddData. The DqiData structure has no data for this range
Information : (27-Aug-2009 14:38:52)
Graph 29: Adding data from object @PCF_MPH_RA2_DIP_AX:SET_wrong_filename
1 elements.
Warning ! : (27-Aug-2009 14:38:52)
GanttChart::AddData. The DqiData structure has no data for this range
Information : (27-Aug-2009 14:38:52) Graph 29: Generating PNG file.
Warning ! : (27-Aug-2009 14:38:52)
GanttChart::ReadPolyline. Adding a section with no data
Warning ! : (27-Aug-2009 14:38:52)
GanttChart::ReadPolyline. Adding a section with no data
Warning ! : (27-Aug-2009 14:38:52)
GanttChart::ReadPolyline. Adding a section with no data
Warning ! : (27-Aug-2009 14:38:52)
GanttChart::ReadPolyline. Adding a section with no data
Warning ! : (27-Aug-2009 14:38:52)
GanttChart::ReadPolyline. Adding a section with no data
Warning ! : (27-Aug-2009 14:38:52)
GanttChart::ReadPolyline. Adding a section with no data
Warning ! : (27-Aug-2009 14:38:52)
GanttChart::ReadPolyline. Adding a section with no data
Warning ! : (27-Aug-2009 14:38:52)
GanttChart::ReadPolyline. Adding a section with no data
Information : (27-Aug-2009 14:38:52) Graph 29: Destroying object.
Information : (27-Aug-2009 14:38:52)
```

Graph 30: Creating object for a eventGanttChart  
Information : (27-Aug-2009 14:38:52) Graph 30: Processing legend.  
Information : (27-Aug-2009 14:38:52)  
Graph 30: Adding data from object @PCF\_MPH\_RA2\_GEO\_AX:DET\_wrong\_product\_err  
1 elements.  
Warning ! : (27-Aug-2009 14:38:52)  
GanttChart::AddData. The DqiData structure has no data for this range  
Information : (27-Aug-2009 14:38:52)  
Graph 30: Adding data from object @PCF\_MPH\_RA2\_GEO\_AX:SET\_wrong\_sensing\_stop  
1 elements.  
Warning ! : (27-Aug-2009 14:38:52)  
GanttChart::AddData. The DqiData structure has no data for this range  
Information : (27-Aug-2009 14:38:52)  
Graph 30: Adding data from object @PCF\_MPH\_RA2\_GEO\_AX:SET\_wrong\_sensing\_start  
1 elements.  
Warning ! : (27-Aug-2009 14:38:52)  
GanttChart::AddData. The DqiData structure has no data for this range  
Information : (27-Aug-2009 14:38:53)  
Graph 30: Adding data from object @PCF\_MPH\_RA2\_GEO\_AX:SET\_wrong\_software\_ver  
1 elements.  
Warning ! : (27-Aug-2009 14:38:53)  
GanttChart::AddData. The DqiData structure has no data for this range  
Information : (27-Aug-2009 14:38:53)  
Graph 30: Adding data from object @PCF\_MPH\_RA2\_GEO\_AX:SET\_wrong\_proc\_time  
1 elements.  
Warning ! : (27-Aug-2009 14:38:53)  
GanttChart::AddData. The DqiData structure has no data for this range  
Information : (27-Aug-2009 14:38:53)  
Graph 30: Adding data from object @PCF\_MPH\_RA2\_GEO\_AX:SET\_wrong\_proc\_stage  
1 elements.  
Warning ! : (27-Aug-2009 14:38:53)  
GanttChart::AddData. The DqiData structure has no data for this range  
Information : (27-Aug-2009 14:38:53)  
Graph 30: Adding data from object @PCF\_MPH\_RA2\_GEO\_AX:SET\_wrong\_filename  
1 elements.  
Warning ! : (27-Aug-2009 14:38:53)  
GanttChart::AddData. The DqiData structure has no data for this range  
Information : (27-Aug-2009 14:38:53) Graph 30: Generating PNG file.  
Warning ! : (27-Aug-2009 14:38:53)  
GanttChart::ReadPolyline. Adding a section with no data  
Warning ! : (27-Aug-2009 14:38:53)  
GanttChart::ReadPolyline. Adding a section with no data  
Warning ! : (27-Aug-2009 14:38:53)  
GanttChart::ReadPolyline. Adding a section with no data  
Warning ! : (27-Aug-2009 14:38:53)  
GanttChart::ReadPolyline. Adding a section with no data  
Warning ! : (27-Aug-2009 14:38:53)  
GanttChart::ReadPolyline. Adding a section with no data  
Warning ! : (27-Aug-2009 14:38:53)  
GanttChart::ReadPolyline. Adding a section with no data  
Warning ! : (27-Aug-2009 14:38:53)  
GanttChart::ReadPolyline. Adding a section with no data  
Warning ! : (27-Aug-2009 14:38:53)  
GanttChart::ReadPolyline. Adding a section with no data  
Information : (27-Aug-2009 14:38:53) Graph 30: Destroying object.  
Information : (27-Aug-2009 14:38:53)  
Graph 31: Creating object for a eventGanttChart  
Information : (27-Aug-2009 14:38:53) Graph 31: Processing legend.  
Information : (27-Aug-2009 14:38:53)  
Graph 31: Adding data from object @PCF\_MPH\_RA2\_ICT\_AX:DET\_wrong\_product\_err  
1 elements.  
Warning ! : (27-Aug-2009 14:38:53)  
GanttChart::AddData. The DqiData structure has no data for this range  
Information : (27-Aug-2009 14:38:53)  
Graph 31: Adding data from object @PCF\_MPH\_RA2\_ICT\_AX:SET\_wrong\_sensing\_stop  
1 elements.  
Warning ! : (27-Aug-2009 14:38:53)  
GanttChart::AddData. The DqiData structure has no data for this range  
Information : (27-Aug-2009 14:38:53)  
Graph 31: Adding data from object @PCF\_MPH\_RA2\_ICT\_AX:SET\_wrong\_sensing\_start



1 elements.  
Warning ! : (27-Aug-2009 14:38:53)  
GanttChart::AddData. The DqiData structure has no data for this range  
Information : (27-Aug-2009 14:38:53)  
Graph 31: Adding data from object @PCF\_MPH\_RA2\_ICT\_AX:SET\_wrong\_software\_ver  
1 elements.  
Warning ! : (27-Aug-2009 14:38:53)  
GanttChart::AddData. The DqiData structure has no data for this range  
Information : (27-Aug-2009 14:38:53)  
Graph 31: Adding data from object @PCF\_MPH\_RA2\_ICT\_AX:SET\_wrong\_proc\_time  
1 elements.  
Warning ! : (27-Aug-2009 14:38:53)  
GanttChart::AddData. The DqiData structure has no data for this range  
Information : (27-Aug-2009 14:38:53)  
Graph 31: Adding data from object @PCF\_MPH\_RA2\_ICT\_AX:SET\_wrong\_proc\_stage  
1 elements.  
Warning ! : (27-Aug-2009 14:38:53)  
GanttChart::AddData. The DqiData structure has no data for this range  
Information : (27-Aug-2009 14:38:53)  
Graph 31: Adding data from object @PCF\_MPH\_RA2\_ICT\_AX:SET\_wrong\_filename  
1 elements.  
Warning ! : (27-Aug-2009 14:38:53)  
GanttChart::AddData. The DqiData structure has no data for this range  
Information : (27-Aug-2009 14:38:53) Graph 31: Generating PNG file.  
Warning ! : (27-Aug-2009 14:38:53)  
GanttChart::ReadPolyline. Adding a section with no data  
Warning ! : (27-Aug-2009 14:38:53)  
GanttChart::ReadPolyline. Adding a section with no data  
Warning ! : (27-Aug-2009 14:38:53)  
GanttChart::ReadPolyline. Adding a section with no data  
Warning ! : (27-Aug-2009 14:38:53)  
GanttChart::ReadPolyline. Adding a section with no data  
Warning ! : (27-Aug-2009 14:38:53)  
GanttChart::ReadPolyline. Adding a section with no data  
Warning ! : (27-Aug-2009 14:38:53)  
GanttChart::ReadPolyline. Adding a section with no data  
Warning ! : (27-Aug-2009 14:38:53)  
GanttChart::ReadPolyline. Adding a section with no data  
Warning ! : (27-Aug-2009 14:38:53)  
GanttChart::ReadPolyline. Adding a section with no data  
Information : (27-Aug-2009 14:38:53) Graph 31: Destroying object.  
Information : (27-Aug-2009 14:38:53)  
Graph 32: Creating object for a eventGanttChart  
Information : (27-Aug-2009 14:38:53) Graph 32: Processing legend.  
Information : (27-Aug-2009 14:38:53)  
Graph 32: Adding data from object @PCF\_MPH\_RA2\_IFA\_AX:DET\_wrong\_product\_err  
1 elements.  
Warning ! : (27-Aug-2009 14:38:53)  
GanttChart::AddData. The DqiData structure has no data for this range  
Information : (27-Aug-2009 14:38:53)  
Graph 32: Adding data from object @PCF\_MPH\_RA2\_IFA\_AX:SET\_wrong\_sensing\_stop  
1 elements.  
Warning ! : (27-Aug-2009 14:38:53)  
GanttChart::AddData. The DqiData structure has no data for this range  
Information : (27-Aug-2009 14:38:53)  
Graph 32: Adding data from object @PCF\_MPH\_RA2\_IFA\_AX:SET\_wrong\_sensing\_start  
1 elements.  
Warning ! : (27-Aug-2009 14:38:53)  
GanttChart::AddData. The DqiData structure has no data for this range  
Information : (27-Aug-2009 14:38:53)  
Graph 32: Adding data from object @PCF\_MPH\_RA2\_IFA\_AX:SET\_wrong\_software\_ver  
1 elements.  
Warning ! : (27-Aug-2009 14:38:53)  
GanttChart::AddData. The DqiData structure has no data for this range  
Information : (27-Aug-2009 14:38:53)  
Graph 32: Adding data from object @PCF\_MPH\_RA2\_IFA\_AX:SET\_wrong\_proc\_time  
1 elements.  
Warning ! : (27-Aug-2009 14:38:53)  
GanttChart::AddData. The DqiData structure has no data for this range  
Information : (27-Aug-2009 14:38:53)

Graph 32: Adding data from object @PCF\_MPH\_RA2\_IFA\_AX:SET\_wrong\_proc\_stage  
1 elements.  
Warning ! : (27-Aug-2009 14:38:53)  
GanttChart::AddData. The DqiData structure has no data for this range  
Information : (27-Aug-2009 14:38:53)  
Graph 32: Adding data from object @PCF\_MPH\_RA2\_IFA\_AX:SET\_wrong\_filename  
1 elements.  
Warning ! : (27-Aug-2009 14:38:53)  
GanttChart::AddData. The DqiData structure has no data for this range  
Information : (27-Aug-2009 14:38:53) Graph 32: Generating PNG file.  
Warning ! : (27-Aug-2009 14:38:54)  
GanttChart::ReadPolyline. Adding a section with no data  
Warning ! : (27-Aug-2009 14:38:54)  
GanttChart::ReadPolyline. Adding a section with no data  
Warning ! : (27-Aug-2009 14:38:54)  
GanttChart::ReadPolyline. Adding a section with no data  
Warning ! : (27-Aug-2009 14:38:54)  
GanttChart::ReadPolyline. Adding a section with no data  
Warning ! : (27-Aug-2009 14:38:54)  
GanttChart::ReadPolyline. Adding a section with no data  
Warning ! : (27-Aug-2009 14:38:54)  
GanttChart::ReadPolyline. Adding a section with no data  
Warning ! : (27-Aug-2009 14:38:54)  
GanttChart::ReadPolyline. Adding a section with no data  
Warning ! : (27-Aug-2009 14:38:54)  
GanttChart::ReadPolyline. Adding a section with no data  
Information : (27-Aug-2009 14:38:54) Graph 32: Destroying object.  
Information : (27-Aug-2009 14:38:54)  
Graph 33: Creating object for a eventGanttChart  
Information : (27-Aug-2009 14:38:54) Graph 33: Processing legend.  
Information : (27-Aug-2009 14:38:54)  
Graph 33: Adding data from object @PCF\_MPH\_RA2\_IFB\_AX:DET\_wrong\_product\_err  
1 elements.  
Warning ! : (27-Aug-2009 14:38:54)  
GanttChart::AddData. The DqiData structure has no data for this range  
Information : (27-Aug-2009 14:38:54)  
Graph 33: Adding data from object @PCF\_MPH\_RA2\_IFB\_AX:SET\_wrong\_sensing\_stop  
1 elements.  
Warning ! : (27-Aug-2009 14:38:54)  
GanttChart::AddData. The DqiData structure has no data for this range  
Information : (27-Aug-2009 14:38:54)  
Graph 33: Adding data from object @PCF\_MPH\_RA2\_IFB\_AX:SET\_wrong\_sensing\_start  
1 elements.  
Warning ! : (27-Aug-2009 14:38:54)  
GanttChart::AddData. The DqiData structure has no data for this range  
Information : (27-Aug-2009 14:38:54)  
Graph 33: Adding data from object @PCF\_MPH\_RA2\_IFB\_AX:SET\_wrong\_software\_ver  
1 elements.  
Warning ! : (27-Aug-2009 14:38:54)  
GanttChart::AddData. The DqiData structure has no data for this range  
Information : (27-Aug-2009 14:38:54)  
Graph 33: Adding data from object @PCF\_MPH\_RA2\_IFB\_AX:SET\_wrong\_proc\_time  
1 elements.  
Warning ! : (27-Aug-2009 14:38:54)  
GanttChart::AddData. The DqiData structure has no data for this range  
Information : (27-Aug-2009 14:38:54)  
Graph 33: Adding data from object @PCF\_MPH\_RA2\_IFB\_AX:SET\_wrong\_proc\_stage  
1 elements.  
Warning ! : (27-Aug-2009 14:38:54)  
GanttChart::AddData. The DqiData structure has no data for this range  
Information : (27-Aug-2009 14:38:54)  
Graph 33: Adding data from object @PCF\_MPH\_RA2\_IFB\_AX:SET\_wrong\_filename  
1 elements.  
Warning ! : (27-Aug-2009 14:38:54)  
GanttChart::AddData. The DqiData structure has no data for this range  
Information : (27-Aug-2009 14:38:54) Graph 33: Generating PNG file.  
Warning ! : (27-Aug-2009 14:38:54)  
GanttChart::ReadPolyline. Adding a section with no data  
Warning ! : (27-Aug-2009 14:38:54)  
GanttChart::ReadPolyline. Adding a section with no data

```
Warning ! : (27-Aug-2009 14:38:54)
GanttChart::ReadPolyline. Adding a section with no data
Warning ! : (27-Aug-2009 14:38:54)
GanttChart::ReadPolyline. Adding a section with no data
Warning ! : (27-Aug-2009 14:38:54)
GanttChart::ReadPolyline. Adding a section with no data
Warning ! : (27-Aug-2009 14:38:54)
GanttChart::ReadPolyline. Adding a section with no data
Warning ! : (27-Aug-2009 14:38:54)
GanttChart::ReadPolyline. Adding a section with no data
Information : (27-Aug-2009 14:38:54) Graph 33: Destroying object.
Information : (27-Aug-2009 14:38:54)
Graph 34: Creating object for a eventGanttChart
Information : (27-Aug-2009 14:38:54) Graph 34: Processing legend.
Information : (27-Aug-2009 14:38:54)
Graph 34: Adding data from object @PCF_MPH_RA2_IFF_AX:DET_wrong_product_err
1 elements.
Warning ! : (27-Aug-2009 14:38:54)
GanttChart::AddData. The DqiData structure has no data for this range
Information : (27-Aug-2009 14:38:54)
Graph 34: Adding data from object @PCF_MPH_RA2_IFF_AX:SET_wrong_sensing_stop
1 elements.
Warning ! : (27-Aug-2009 14:38:54)
GanttChart::AddData. The DqiData structure has no data for this range
Information : (27-Aug-2009 14:38:54)
Graph 34: Adding data from object @PCF_MPH_RA2_IFF_AX:SET_wrong_sensing_start
1 elements.
Warning ! : (27-Aug-2009 14:38:54)
GanttChart::AddData. The DqiData structure has no data for this range
Information : (27-Aug-2009 14:38:54)
Graph 34: Adding data from object @PCF_MPH_RA2_IFF_AX:SET_wrong_software_ver
1 elements.
Warning ! : (27-Aug-2009 14:38:54)
GanttChart::AddData. The DqiData structure has no data for this range
Information : (27-Aug-2009 14:38:54)
Graph 34: Adding data from object @PCF_MPH_RA2_IFF_AX:SET_wrong_proc_time
1 elements.
Warning ! : (27-Aug-2009 14:38:54)
GanttChart::AddData. The DqiData structure has no data for this range
Information : (27-Aug-2009 14:38:54)
Graph 34: Adding data from object @PCF_MPH_RA2_IFF_AX:SET_wrong_proc_stage
1 elements.
Warning ! : (27-Aug-2009 14:38:54)
GanttChart::AddData. The DqiData structure has no data for this range
Information : (27-Aug-2009 14:38:54) Graph 34: Generating PNG file.
Warning ! : (27-Aug-2009 14:38:54)
GanttChart::ReadPolyline. Adding a section with no data
Warning ! : (27-Aug-2009 14:38:54)
GanttChart::ReadPolyline. Adding a section with no data
Warning ! : (27-Aug-2009 14:38:54)
GanttChart::ReadPolyline. Adding a section with no data
Warning ! : (27-Aug-2009 14:38:54)
GanttChart::ReadPolyline. Adding a section with no data
Warning ! : (27-Aug-2009 14:38:54)
GanttChart::ReadPolyline. Adding a section with no data
Warning ! : (27-Aug-2009 14:38:54)
GanttChart::ReadPolyline. Adding a section with no data
Warning ! : (27-Aug-2009 14:38:54)
GanttChart::ReadPolyline. Adding a section with no data
Warning ! : (27-Aug-2009 14:38:54)
GanttChart::ReadPolyline. Adding a section with no data
Information : (27-Aug-2009 14:38:55) Graph 34: Destroying object.
Information : (27-Aug-2009 14:38:55)
Graph 35: Creating object for a eventGanttChart
Information : (27-Aug-2009 14:38:55) Graph 35: Processing legend.
```



GanttChart::AddData. The DqiData structure has no data for this range  
Information : (27-Aug-2009 14:38:55)  
Graph 36: Adding data from object @PCF\_MPH\_RA2\_MET\_AX:SET\_wrong\_software\_ver  
1 elements.  
Warning ! : (27-Aug-2009 14:38:55)  
GanttChart::AddData. The DqiData structure has no data for this range  
Information : (27-Aug-2009 14:38:55)  
Graph 36: Adding data from object @PCF\_MPH\_RA2\_MET\_AX:SET\_wrong\_proc\_time  
1 elements.  
Warning ! : (27-Aug-2009 14:38:55)  
GanttChart::AddData. The DqiData structure has no data for this range  
Information : (27-Aug-2009 14:38:55)  
Graph 36: Adding data from object @PCF\_MPH\_RA2\_MET\_AX:SET\_wrong\_proc\_stage  
1 elements.  
Warning ! : (27-Aug-2009 14:38:55)  
GanttChart::AddData. The DqiData structure has no data for this range  
Information : (27-Aug-2009 14:38:55)  
Graph 36: Adding data from object @PCF\_MPH\_RA2\_MET\_AX:SET\_wrong\_filename  
1 elements.  
Warning ! : (27-Aug-2009 14:38:55)  
GanttChart::AddData. The DqiData structure has no data for this range  
Information : (27-Aug-2009 14:38:55) Graph 36: Generating PNG file.  
Warning ! : (27-Aug-2009 14:38:56)  
GanttChart::ReadPolyline. Adding a section with no data  
Warning ! : (27-Aug-2009 14:38:56)  
GanttChart::ReadPolyline. Adding a section with no data  
Warning ! : (27-Aug-2009 14:38:56)  
GanttChart::ReadPolyline. Adding a section with no data  
Warning ! : (27-Aug-2009 14:38:56)  
GanttChart::ReadPolyline. Adding a section with no data  
Warning ! : (27-Aug-2009 14:38:56)  
GanttChart::ReadPolyline. Adding a section with no data  
Warning ! : (27-Aug-2009 14:38:56)  
GanttChart::ReadPolyline. Adding a section with no data  
Warning ! : (27-Aug-2009 14:38:56)  
GanttChart::ReadPolyline. Adding a section with no data  
Information : (27-Aug-2009 14:38:56) Graph 36: Destroying object.  
Information : (27-Aug-2009 14:38:56)  
Graph 37: Creating object for a eventGanttChart  
Information : (27-Aug-2009 14:38:56) Graph 37: Processing legend.  
Information : (27-Aug-2009 14:38:56)  
Graph 37: Adding data from object @PCF\_MPH\_RA2\_MSS\_AX:DET\_wrong\_product\_err  
1 elements.  
Warning ! : (27-Aug-2009 14:38:56)  
GanttChart::AddData. The DqiData structure has no data for this range  
Information : (27-Aug-2009 14:38:56)  
Graph 37: Adding data from object @PCF\_MPH\_RA2\_MSS\_AX:SET\_wrong\_sensing\_stop  
1 elements.  
Warning ! : (27-Aug-2009 14:38:56)  
GanttChart::AddData. The DqiData structure has no data for this range  
Information : (27-Aug-2009 14:38:56)  
Graph 37: Adding data from object @PCF\_MPH\_RA2\_MSS\_AX:SET\_wrong\_sensing\_start  
1 elements.  
Warning ! : (27-Aug-2009 14:38:56)  
GanttChart::AddData. The DqiData structure has no data for this range  
Information : (27-Aug-2009 14:38:56)  
Graph 37: Adding data from object @PCF\_MPH\_RA2\_MSS\_AX:SET\_wrong\_software\_ver  
1 elements.  
Warning ! : (27-Aug-2009 14:38:56)  
GanttChart::AddData. The DqiData structure has no data for this range  
Information : (27-Aug-2009 14:38:56)  
Graph 37: Adding data from object @PCF\_MPH\_RA2\_MSS\_AX:SET\_wrong\_proc\_time  
1 elements.  
Warning ! : (27-Aug-2009 14:38:56)  
GanttChart::AddData. The DqiData structure has no data for this range  
Information : (27-Aug-2009 14:38:56)  
Graph 37: Adding data from object @PCF\_MPH\_RA2\_MSS\_AX:SET\_wrong\_proc\_stage  
1 elements.

Warning ! : (27-Aug-2009 14:38:56)  
GanttChart::AddData. The DqiData structure has no data for this range  
Information : (27-Aug-2009 14:38:56)  
Graph 37: Adding data from object @PCF\_MPH\_RA2\_MSS\_AX:SET\_wrong\_filename  
1 elements.  
Warning ! : (27-Aug-2009 14:38:56)  
GanttChart::AddData. The DqiData structure has no data for this range  
Information : (27-Aug-2009 14:38:56) Graph 37: Generating PNG file.  
Warning ! : (27-Aug-2009 14:38:56)  
GanttChart::ReadPolyline. Adding a section with no data  
Warning ! : (27-Aug-2009 14:38:56)  
GanttChart::ReadPolyline. Adding a section with no data  
Warning ! : (27-Aug-2009 14:38:56)  
GanttChart::ReadPolyline. Adding a section with no data  
Warning ! : (27-Aug-2009 14:38:56)  
GanttChart::ReadPolyline. Adding a section with no data  
Warning ! : (27-Aug-2009 14:38:56)  
GanttChart::ReadPolyline. Adding a section with no data  
Warning ! : (27-Aug-2009 14:38:56)  
GanttChart::ReadPolyline. Adding a section with no data  
Warning ! : (27-Aug-2009 14:38:56)  
GanttChart::ReadPolyline. Adding a section with no data  
Information : (27-Aug-2009 14:38:56) Graph 37: Destroying object.  
Information : (27-Aug-2009 14:38:56)  
Graph 38: Creating object for a eventGanttChart  
Information : (27-Aug-2009 14:38:56) Graph 38: Processing legend.  
Information : (27-Aug-2009 14:38:56)  
Graph 38: Adding data from object @PCF\_MPH\_RA2\_OT1\_AX:DET\_wrong\_product\_err  
1 elements.  
Warning ! : (27-Aug-2009 14:38:56)  
GanttChart::AddData. The DqiData structure has no data for this range  
Information : (27-Aug-2009 14:38:56)  
Graph 38: Adding data from object @PCF\_MPH\_RA2\_OT1\_AX:SET\_wrong\_sensing\_stop  
1 elements.  
Warning ! : (27-Aug-2009 14:38:56)  
GanttChart::AddData. The DqiData structure has no data for this range  
Information : (27-Aug-2009 14:38:56)  
Graph 38: Adding data from object @PCF\_MPH\_RA2\_OT1\_AX:SET\_wrong\_sensing\_start  
1 elements.  
Warning ! : (27-Aug-2009 14:38:56)  
GanttChart::AddData. The DqiData structure has no data for this range  
Information : (27-Aug-2009 14:38:56)  
Graph 38: Adding data from object @PCF\_MPH\_RA2\_OT1\_AX:SET\_wrong\_software\_ver  
1 elements.  
Warning ! : (27-Aug-2009 14:38:56)  
GanttChart::AddData. The DqiData structure has no data for this range  
Information : (27-Aug-2009 14:38:56)  
Graph 38: Adding data from object @PCF\_MPH\_RA2\_OT1\_AX:SET\_wrong\_proc\_time  
1 elements.  
Warning ! : (27-Aug-2009 14:38:56)  
GanttChart::AddData. The DqiData structure has no data for this range  
Information : (27-Aug-2009 14:38:56)  
Graph 38: Adding data from object @PCF\_MPH\_RA2\_OT1\_AX:SET\_wrong\_proc\_stage  
1 elements.  
Warning ! : (27-Aug-2009 14:38:56)  
GanttChart::AddData. The DqiData structure has no data for this range  
Information : (27-Aug-2009 14:38:56)  
Graph 38: Adding data from object @PCF\_MPH\_RA2\_OT1\_AX:SET\_wrong\_filename  
1 elements.  
Warning ! : (27-Aug-2009 14:38:56)  
GanttChart::AddData. The DqiData structure has no data for this range  
Information : (27-Aug-2009 14:38:56) Graph 38: Generating PNG file.  
Warning ! : (27-Aug-2009 14:38:56)  
GanttChart::ReadPolyline. Adding a section with no data  
Warning ! : (27-Aug-2009 14:38:56)  
GanttChart::ReadPolyline. Adding a section with no data  
Warning ! : (27-Aug-2009 14:38:56)  
GanttChart::ReadPolyline. Adding a section with no data

Warning ! : (27-Aug-2009 14:38:56)  
GanttChart::ReadPolyline. Adding a section with no data  
Warning ! : (27-Aug-2009 14:38:56)  
GanttChart::ReadPolyline. Adding a section with no data  
Warning ! : (27-Aug-2009 14:38:56)  
GanttChart::ReadPolyline. Adding a section with no data  
Warning ! : (27-Aug-2009 14:38:56)  
GanttChart::ReadPolyline. Adding a section with no data  
Information : (27-Aug-2009 14:38:57) Graph 38: Destroying object.  
Information : (27-Aug-2009 14:38:57)  
Graph 39: Creating object for a eventGanttChart  
Information : (27-Aug-2009 14:38:57) Graph 39: Processing legend.  
Information : (27-Aug-2009 14:38:57)  
Graph 39: Adding data from object @PCF\_MPH\_RA2\_OT2\_AX:DET\_wrong\_product\_err  
1 elements.  
Warning ! : (27-Aug-2009 14:38:57)  
GanttChart::AddData. The DqiData structure has no data for this range  
Information : (27-Aug-2009 14:38:57)  
Graph 39: Adding data from object @PCF\_MPH\_RA2\_OT2\_AX:SET\_wrong\_sensing\_stop  
1 elements.  
Warning ! : (27-Aug-2009 14:38:57)  
GanttChart::AddData. The DqiData structure has no data for this range  
Information : (27-Aug-2009 14:38:57)  
Graph 39: Adding data from object @PCF\_MPH\_RA2\_OT2\_AX:SET\_wrong\_sensing\_start  
1 elements.  
Warning ! : (27-Aug-2009 14:38:57)  
GanttChart::AddData. The DqiData structure has no data for this range  
Information : (27-Aug-2009 14:38:57)  
Graph 39: Adding data from object @PCF\_MPH\_RA2\_OT2\_AX:SET\_wrong\_software\_ver  
1 elements.  
Warning ! : (27-Aug-2009 14:38:57)  
GanttChart::AddData. The DqiData structure has no data for this range  
Information : (27-Aug-2009 14:38:57)  
Graph 39: Adding data from object @PCF\_MPH\_RA2\_OT2\_AX:SET\_wrong\_proc\_time  
1 elements.  
Warning ! : (27-Aug-2009 14:38:57)  
GanttChart::AddData. The DqiData structure has no data for this range  
Information : (27-Aug-2009 14:38:57)  
Graph 39: Adding data from object @PCF\_MPH\_RA2\_OT2\_AX:SET\_wrong\_proc\_stage  
1 elements.  
Warning ! : (27-Aug-2009 14:38:57)  
GanttChart::AddData. The DqiData structure has no data for this range  
Information : (27-Aug-2009 14:38:57)  
Graph 39: Adding data from object @PCF\_MPH\_RA2\_OT2\_AX:SET\_wrong\_filename  
1 elements.  
Warning ! : (27-Aug-2009 14:38:57)  
GanttChart::AddData. The DqiData structure has no data for this range  
Information : (27-Aug-2009 14:38:57) Graph 39: Generating PNG file.  
Warning ! : (27-Aug-2009 14:38:57)  
GanttChart::ReadPolyline. Adding a section with no data  
Warning ! : (27-Aug-2009 14:38:57)  
GanttChart::ReadPolyline. Adding a section with no data  
Warning ! : (27-Aug-2009 14:38:57)  
GanttChart::ReadPolyline. Adding a section with no data  
Warning ! : (27-Aug-2009 14:38:57)  
GanttChart::ReadPolyline. Adding a section with no data  
Warning ! : (27-Aug-2009 14:38:57)  
GanttChart::ReadPolyline. Adding a section with no data  
Warning ! : (27-Aug-2009 14:38:57)  
GanttChart::ReadPolyline. Adding a section with no data  
Warning ! : (27-Aug-2009 14:38:57)  
GanttChart::ReadPolyline. Adding a section with no data  
Warning ! : (27-Aug-2009 14:38:57)  
GanttChart::ReadPolyline. Adding a section with no data  
Information : (27-Aug-2009 14:38:57) Graph 39: Destroying object.  
Information : (27-Aug-2009 14:38:57)  
Graph 40: Creating object for a eventGanttChart  
Information : (27-Aug-2009 14:38:57) Graph 40: Processing legend.  
Information : (27-Aug-2009 14:38:57)  
Graph 40: Adding data from object @PCF\_MPH\_RA2\_PLA\_AX:DET\_wrong\_product\_err

1 elements.  
Warning ! : (27-Aug-2009 14:38:57)  
GanttChart::AddData. The DqiData structure has no data for this range  
Information : (27-Aug-2009 14:38:57)  
Graph 40: Adding data from object @PCF\_MPH\_RA2\_PLA\_AX:SET\_wrong\_sensing\_stop  
1 elements.  
Warning ! : (27-Aug-2009 14:38:57)  
GanttChart::AddData. The DqiData structure has no data for this range  
Information : (27-Aug-2009 14:38:57)  
Graph 40: Adding data from object @PCF\_MPH\_RA2\_PLA\_AX:SET\_wrong\_sensing\_start  
1 elements.  
Warning ! : (27-Aug-2009 14:38:57)  
GanttChart::AddData. The DqiData structure has no data for this range  
Information : (27-Aug-2009 14:38:57)  
Graph 40: Adding data from object @PCF\_MPH\_RA2\_PLA\_AX:SET\_wrong\_software\_ver  
1 elements.  
Warning ! : (27-Aug-2009 14:38:57)  
GanttChart::AddData. The DqiData structure has no data for this range  
Information : (27-Aug-2009 14:38:57)  
Graph 40: Adding data from object @PCF\_MPH\_RA2\_PLA\_AX:SET\_wrong\_proc\_time  
1 elements.  
Warning ! : (27-Aug-2009 14:38:57)  
GanttChart::AddData. The DqiData structure has no data for this range  
Information : (27-Aug-2009 14:38:57)  
Graph 40: Adding data from object @PCF\_MPH\_RA2\_PLA\_AX:SET\_wrong\_proc\_stage  
1 elements.  
Warning ! : (27-Aug-2009 14:38:57)  
GanttChart::AddData. The DqiData structure has no data for this range  
Information : (27-Aug-2009 14:38:57)  
Graph 40: Adding data from object @PCF\_MPH\_RA2\_PLA\_AX:SET\_wrong\_filename  
1 elements.  
Warning ! : (27-Aug-2009 14:38:57)  
GanttChart::AddData. The DqiData structure has no data for this range  
Information : (27-Aug-2009 14:38:57) Graph 40: Generating PNG file.  
Warning ! : (27-Aug-2009 14:38:57)  
GanttChart::ReadPolyline. Adding a section with no data  
Warning ! : (27-Aug-2009 14:38:57)  
GanttChart::ReadPolyline. Adding a section with no data  
Warning ! : (27-Aug-2009 14:38:57)  
GanttChart::ReadPolyline. Adding a section with no data  
Warning ! : (27-Aug-2009 14:38:57)  
GanttChart::ReadPolyline. Adding a section with no data  
Warning ! : (27-Aug-2009 14:38:57)  
GanttChart::ReadPolyline. Adding a section with no data  
Warning ! : (27-Aug-2009 14:38:57)  
GanttChart::ReadPolyline. Adding a section with no data  
Warning ! : (27-Aug-2009 14:38:57)  
GanttChart::ReadPolyline. Adding a section with no data  
Information : (27-Aug-2009 14:38:58) Graph 40: Destroying object.  
Information : (27-Aug-2009 14:38:58)  
Graph 41: Creating object for a eventGanttChart  
Information : (27-Aug-2009 14:38:58) Graph 41: Processing legend.  
Information : (27-Aug-2009 14:38:58)  
Graph 41: Adding data from object @PCF\_MPH\_RA2\_POL\_AX:DET\_wrong\_product\_err  
1 elements.  
Warning ! : (27-Aug-2009 14:38:58)  
GanttChart::AddData. The DqiData structure has no data for this range  
Information : (27-Aug-2009 14:38:58)  
Graph 41: Adding data from object @PCF\_MPH\_RA2\_POL\_AX:SET\_wrong\_sensing\_stop  
1 elements.  
Warning ! : (27-Aug-2009 14:38:58)  
GanttChart::AddData. The DqiData structure has no data for this range  
Information : (27-Aug-2009 14:38:58)  
Graph 41: Adding data from object @PCF\_MPH\_RA2\_POL\_AX:SET\_wrong\_sensing\_start  
1 elements.  
Warning ! : (27-Aug-2009 14:38:58)  
GanttChart::AddData. The DqiData structure has no data for this range  
Information : (27-Aug-2009 14:38:58)



Graph 41: Adding data from object @PCF\_MPH\_RA2\_POL\_AX:SET\_wrong\_software\_ver  
1 elements.  
Warning ! : (27-Aug-2009 14:38:58)  
GanttChart::AddData. The DqiData structure has no data for this range  
Information : (27-Aug-2009 14:38:58)  
Graph 41: Adding data from object @PCF\_MPH\_RA2\_POL\_AX:SET\_wrong\_proc\_time  
1 elements.  
Warning ! : (27-Aug-2009 14:38:58)  
GanttChart::AddData. The DqiData structure has no data for this range  
Information : (27-Aug-2009 14:38:58)  
Graph 41: Adding data from object @PCF\_MPH\_RA2\_POL\_AX:SET\_wrong\_proc\_stage  
1 elements.  
Warning ! : (27-Aug-2009 14:38:58)  
GanttChart::AddData. The DqiData structure has no data for this range  
Information : (27-Aug-2009 14:38:58)  
Graph 41: Adding data from object @PCF\_MPH\_RA2\_POL\_AX:SET\_wrong\_filename  
1 elements.  
Warning ! : (27-Aug-2009 14:38:58)  
GanttChart::AddData. The DqiData structure has no data for this range  
Information : (27-Aug-2009 14:38:58) Graph 41: Generating PNG file.  
Warning ! : (27-Aug-2009 14:38:58)  
GanttChart::ReadPolyline. Adding a section with no data  
Warning ! : (27-Aug-2009 14:38:58)  
GanttChart::ReadPolyline. Adding a section with no data  
Warning ! : (27-Aug-2009 14:38:58)  
GanttChart::ReadPolyline. Adding a section with no data  
Warning ! : (27-Aug-2009 14:38:58)  
GanttChart::ReadPolyline. Adding a section with no data  
Warning ! : (27-Aug-2009 14:38:58)  
GanttChart::ReadPolyline. Adding a section with no data  
Warning ! : (27-Aug-2009 14:38:58)  
GanttChart::ReadPolyline. Adding a section with no data  
Warning ! : (27-Aug-2009 14:38:58)  
GanttChart::ReadPolyline. Adding a section with no data  
Warning ! : (27-Aug-2009 14:38:58)  
GanttChart::ReadPolyline. Adding a section with no data  
Information : (27-Aug-2009 14:38:58) Graph 41: Destroying object.  
Information : (27-Aug-2009 14:38:58)  
Graph 42: Creating object for a eventGanttChart  
Information : (27-Aug-2009 14:38:58) Graph 42: Processing legend.  
Information : (27-Aug-2009 14:38:58)  
Graph 42: Adding data from object @PCF\_MPH\_RA2\_SET\_AX:DET\_wrong\_product\_err  
1 elements.  
Warning ! : (27-Aug-2009 14:38:58)  
GanttChart::AddData. The DqiData structure has no data for this range  
Information : (27-Aug-2009 14:38:58)  
Graph 42: Adding data from object @PCF\_MPH\_RA2\_SET\_AX:SET\_wrong\_sensing\_stop  
1 elements.  
Warning ! : (27-Aug-2009 14:38:58)  
GanttChart::AddData. The DqiData structure has no data for this range  
Information : (27-Aug-2009 14:38:58)  
Graph 42: Adding data from object @PCF\_MPH\_RA2\_SET\_AX:SET\_wrong\_sensing\_start  
1 elements.  
Warning ! : (27-Aug-2009 14:38:58)  
GanttChart::AddData. The DqiData structure has no data for this range  
Information : (27-Aug-2009 14:38:58)  
Graph 42: Adding data from object @PCF\_MPH\_RA2\_SET\_AX:SET\_wrong\_software\_ver  
1 elements.  
Warning ! : (27-Aug-2009 14:38:58)  
GanttChart::AddData. The DqiData structure has no data for this range  
Information : (27-Aug-2009 14:38:58)  
Graph 42: Adding data from object @PCF\_MPH\_RA2\_SET\_AX:SET\_wrong\_proc\_time  
1 elements.  
Warning ! : (27-Aug-2009 14:38:58)  
GanttChart::AddData. The DqiData structure has no data for this range  
Information : (27-Aug-2009 14:38:58)  
Graph 42: Adding data from object @PCF\_MPH\_RA2\_SET\_AX:SET\_wrong\_proc\_stage  
1 elements.  
Warning ! : (27-Aug-2009 14:38:58)  
GanttChart::AddData. The DqiData structure has no data for this range



```
Warning ! : (27-Aug-2009 14:38:59)
GanttChart::ReadPolyline. Adding a section with no data
Warning ! : (27-Aug-2009 14:38:59)
GanttChart::ReadPolyline. Adding a section with no data
Warning ! : (27-Aug-2009 14:38:59)
GanttChart::ReadPolyline. Adding a section with no data
Information : (27-Aug-2009 14:38:59) Graph 43: Destroying object.
Information : (27-Aug-2009 14:38:59)
Graph 44: Creating object for a eventGanttChart
Information : (27-Aug-2009 14:38:59) Graph 44: Processing legend.
Information : (27-Aug-2009 14:38:59)
Graph 44: Adding data from object @PCF_MPH_RA2_SL2_AX:DET_wrong_product_err
1 elements.
Warning ! : (27-Aug-2009 14:38:59)
GanttChart::AddData. The DqiData structure has no data for this range
Information : (27-Aug-2009 14:38:59)
Graph 44: Adding data from object @PCF_MPH_RA2_SL2_AX:SET_wrong_sensing_stop
1 elements.
Warning ! : (27-Aug-2009 14:38:59)
GanttChart::AddData. The DqiData structure has no data for this range
Information : (27-Aug-2009 14:38:59)
Graph 44: Adding data from object @PCF_MPH_RA2_SL2_AX:SET_wrong_sensing_start
1 elements.
Warning ! : (27-Aug-2009 14:38:59)
GanttChart::AddData. The DqiData structure has no data for this range
Information : (27-Aug-2009 14:38:59)
Graph 44: Adding data from object @PCF_MPH_RA2_SL2_AX:SET_wrong_software_ver
1 elements.
Warning ! : (27-Aug-2009 14:38:59)
GanttChart::AddData. The DqiData structure has no data for this range
Information : (27-Aug-2009 14:38:59)
Graph 44: Adding data from object @PCF_MPH_RA2_SL2_AX:SET_wrong_proc_time
1 elements.
Warning ! : (27-Aug-2009 14:38:59)
GanttChart::AddData. The DqiData structure has no data for this range
Information : (27-Aug-2009 14:38:59)
Graph 44: Adding data from object @PCF_MPH_RA2_SL2_AX:SET_wrong_proc_stage
1 elements.
Warning ! : (27-Aug-2009 14:38:59)
GanttChart::AddData. The DqiData structure has no data for this range
Information : (27-Aug-2009 14:38:59)
Graph 44: Adding data from object @PCF_MPH_RA2_SL2_AX:SET_wrong_filename
1 elements.
Warning ! : (27-Aug-2009 14:38:59)
GanttChart::AddData. The DqiData structure has no data for this range
Information : (27-Aug-2009 14:38:59) Graph 44: Generating PNG file.
Warning ! : (27-Aug-2009 14:38:59)
GanttChart::ReadPolyline. Adding a section with no data
Warning ! : (27-Aug-2009 14:38:59)
GanttChart::ReadPolyline. Adding a section with no data
Warning ! : (27-Aug-2009 14:38:59)
GanttChart::ReadPolyline. Adding a section with no data
Warning ! : (27-Aug-2009 14:38:59)
GanttChart::ReadPolyline. Adding a section with no data
Warning ! : (27-Aug-2009 14:38:59)
GanttChart::ReadPolyline. Adding a section with no data
Warning ! : (27-Aug-2009 14:38:59)
GanttChart::ReadPolyline. Adding a section with no data
Warning ! : (27-Aug-2009 14:38:59)
GanttChart::ReadPolyline. Adding a section with no data
Information : (27-Aug-2009 14:39:00) Graph 44: Destroying object.
Information : (27-Aug-2009 14:39:00)
Graph 45: Creating object for a eventGanttChart
Information : (27-Aug-2009 14:39:00) Graph 45: Processing legend.
Information : (27-Aug-2009 14:39:00)
Graph 45: Adding data from object @PCF_MPH_RA2_SOI_AX:DET_wrong_product_err
1 elements.
Warning ! : (27-Aug-2009 14:39:00)
```

GanttChart::AddData. The DqiData structure has no data for this range  
Information : (27-Aug-2009 14:39:00)  
Graph 45: Adding data from object @PCF\_MPH\_RA2\_SOI\_AX:SET\_wrong\_sensing\_stop  
1 elements.  
Warning ! : (27-Aug-2009 14:39:00)  
GanttChart::AddData. The DqiData structure has no data for this range  
Information : (27-Aug-2009 14:39:00)  
Graph 45: Adding data from object @PCF\_MPH\_RA2\_SOI\_AX:SET\_wrong\_sensing\_start  
1 elements.  
Warning ! : (27-Aug-2009 14:39:00)  
GanttChart::AddData. The DqiData structure has no data for this range  
Information : (27-Aug-2009 14:39:00)  
Graph 45: Adding data from object @PCF\_MPH\_RA2\_SOI\_AX:SET\_wrong\_software\_ver  
1 elements.  
Warning ! : (27-Aug-2009 14:39:00)  
GanttChart::AddData. The DqiData structure has no data for this range  
Information : (27-Aug-2009 14:39:00)  
Graph 45: Adding data from object @PCF\_MPH\_RA2\_SOI\_AX:SET\_wrong\_proc\_time  
1 elements.  
Warning ! : (27-Aug-2009 14:39:00)  
GanttChart::AddData. The DqiData structure has no data for this range  
Information : (27-Aug-2009 14:39:00)  
Graph 45: Adding data from object @PCF\_MPH\_RA2\_SOI\_AX:SET\_wrong\_proc\_stage  
1 elements.  
Warning ! : (27-Aug-2009 14:39:00)  
GanttChart::AddData. The DqiData structure has no data for this range  
Information : (27-Aug-2009 14:39:00)  
Graph 45: Adding data from object @PCF\_MPH\_RA2\_SOI\_AX:SET\_wrong\_filename  
1 elements.  
Warning ! : (27-Aug-2009 14:39:00)  
GanttChart::AddData. The DqiData structure has no data for this range  
Information : (27-Aug-2009 14:39:00) Graph 45: Generating PNG file.  
Warning ! : (27-Aug-2009 14:39:00)  
GanttChart::ReadPolyline. Adding a section with no data  
Warning ! : (27-Aug-2009 14:39:00)  
GanttChart::ReadPolyline. Adding a section with no data  
Warning ! : (27-Aug-2009 14:39:00)  
GanttChart::ReadPolyline. Adding a section with no data  
Warning ! : (27-Aug-2009 14:39:00)  
GanttChart::ReadPolyline. Adding a section with no data  
Warning ! : (27-Aug-2009 14:39:00)  
GanttChart::ReadPolyline. Adding a section with no data  
Warning ! : (27-Aug-2009 14:39:00)  
GanttChart::ReadPolyline. Adding a section with no data  
Warning ! : (27-Aug-2009 14:39:00)  
GanttChart::ReadPolyline. Adding a section with no data  
Information : (27-Aug-2009 14:39:00) Graph 45: Destroying object.  
Information : (27-Aug-2009 14:39:00)  
Graph 46: Creating object for a eventGanttChart  
Information : (27-Aug-2009 14:39:00) Graph 46: Processing legend.  
Information : (27-Aug-2009 14:39:00)  
Graph 46: Adding data from object @PCF\_MPH\_RA2\_SOL\_AX:DET\_wrong\_product\_err  
1 elements.  
Warning ! : (27-Aug-2009 14:39:00)  
GanttChart::AddData. The DqiData structure has no data for this range  
Information : (27-Aug-2009 14:39:00)  
Graph 46: Adding data from object @PCF\_MPH\_RA2\_SOL\_AX:SET\_wrong\_sensing\_stop  
1 elements.  
Warning ! : (27-Aug-2009 14:39:00)  
GanttChart::AddData. The DqiData structure has no data for this range  
Information : (27-Aug-2009 14:39:00)  
Graph 46: Adding data from object @PCF\_MPH\_RA2\_SOL\_AX:SET\_wrong\_sensing\_start  
1 elements.  
Warning ! : (27-Aug-2009 14:39:00)  
GanttChart::AddData. The DqiData structure has no data for this range  
Information : (27-Aug-2009 14:39:00)  
Graph 46: Adding data from object @PCF\_MPH\_RA2\_SOL\_AX:SET\_wrong\_software\_ver  
1 elements.

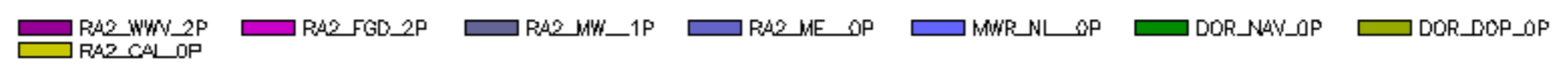
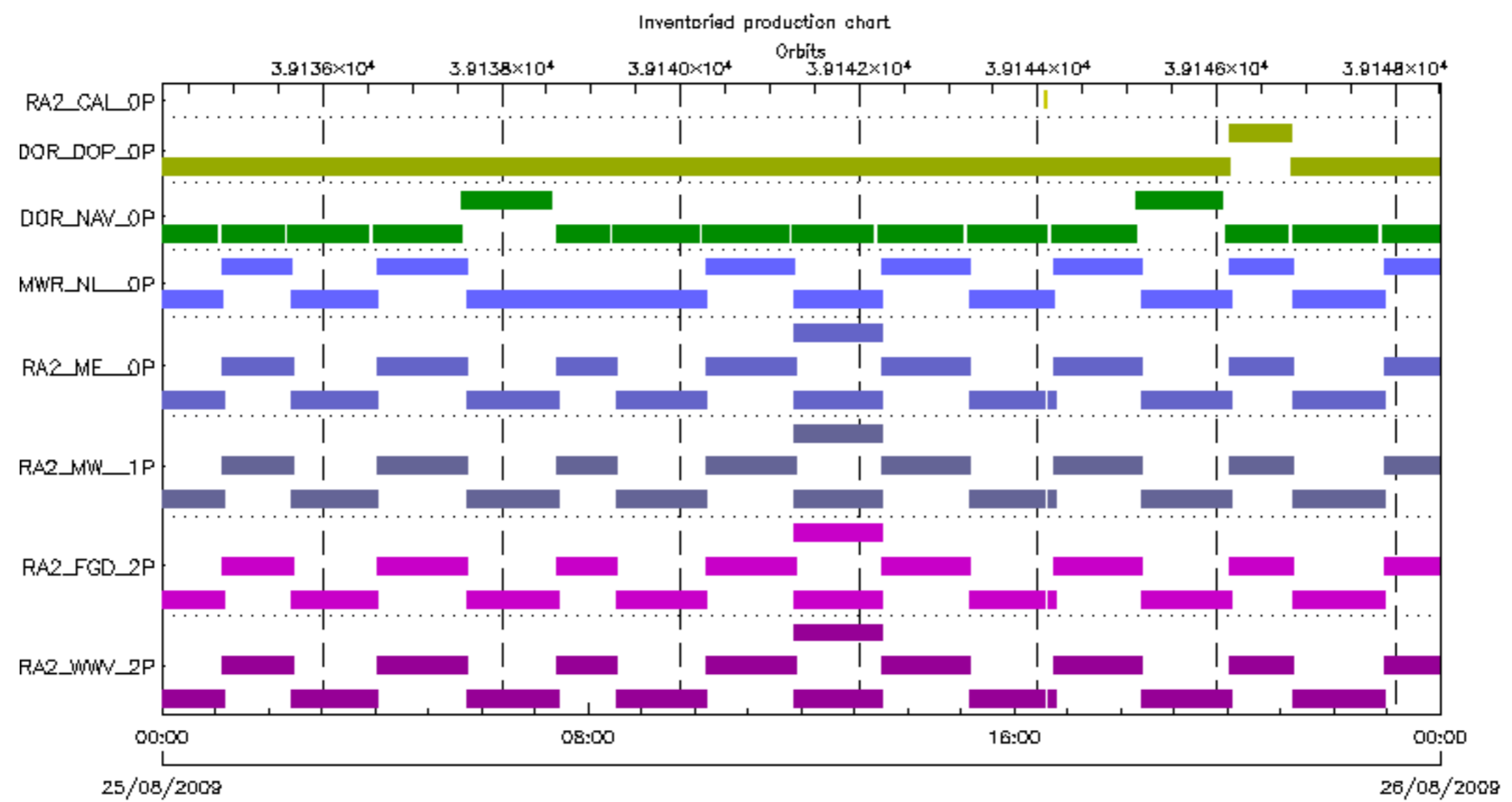
Warning ! : (27-Aug-2009 14:39:00)  
GanttChart::AddData. The DqiData structure has no data for this range  
Information : (27-Aug-2009 14:39:00)  
Graph 46: Adding data from object @PCF\_MPH\_RA2\_SOL\_AX:SET\_wrong\_proc\_time  
1 elements.  
Warning ! : (27-Aug-2009 14:39:00)  
GanttChart::AddData. The DqiData structure has no data for this range  
Information : (27-Aug-2009 14:39:00)  
Graph 46: Adding data from object @PCF\_MPH\_RA2\_SOL\_AX:SET\_wrong\_proc\_stage  
1 elements.  
Warning ! : (27-Aug-2009 14:39:00)  
GanttChart::AddData. The DqiData structure has no data for this range  
Information : (27-Aug-2009 14:39:00)  
Graph 46: Adding data from object @PCF\_MPH\_RA2\_SOL\_AX:SET\_wrong\_filename  
1 elements.  
Warning ! : (27-Aug-2009 14:39:00)  
GanttChart::AddData. The DqiData structure has no data for this range  
Information : (27-Aug-2009 14:39:00) Graph 46: Generating PNG file.  
Warning ! : (27-Aug-2009 14:39:00)  
GanttChart::ReadPolyline. Adding a section with no data  
Warning ! : (27-Aug-2009 14:39:00)  
GanttChart::ReadPolyline. Adding a section with no data  
Warning ! : (27-Aug-2009 14:39:00)  
GanttChart::ReadPolyline. Adding a section with no data  
Warning ! : (27-Aug-2009 14:39:00)  
GanttChart::ReadPolyline. Adding a section with no data  
Warning ! : (27-Aug-2009 14:39:00)  
GanttChart::ReadPolyline. Adding a section with no data  
Warning ! : (27-Aug-2009 14:39:00)  
GanttChart::ReadPolyline. Adding a section with no data  
Warning ! : (27-Aug-2009 14:39:00)  
GanttChart::ReadPolyline. Adding a section with no data  
Information : (27-Aug-2009 14:39:01) Graph 46: Destroying object.  
Information : (27-Aug-2009 14:39:01)  
Graph 47: Creating object for a eventGanttChart  
Information : (27-Aug-2009 14:39:01) Graph 47: Processing legend.  
Information : (27-Aug-2009 14:39:01)  
Graph 47: Adding data from object @PCF\_MPH\_RA2\_SSB\_AX:DET\_wrong\_product\_err  
1 elements.  
Warning ! : (27-Aug-2009 14:39:01)  
GanttChart::AddData. The DqiData structure has no data for this range  
Information : (27-Aug-2009 14:39:01)  
Graph 47: Adding data from object @PCF\_MPH\_RA2\_SSB\_AX:SET\_wrong\_sensing\_stop  
1 elements.  
Warning ! : (27-Aug-2009 14:39:01)  
GanttChart::AddData. The DqiData structure has no data for this range  
Information : (27-Aug-2009 14:39:01)  
Graph 47: Adding data from object @PCF\_MPH\_RA2\_SSB\_AX:SET\_wrong\_sensing\_start  
1 elements.  
Warning ! : (27-Aug-2009 14:39:01)  
GanttChart::AddData. The DqiData structure has no data for this range  
Information : (27-Aug-2009 14:39:01)  
Graph 47: Adding data from object @PCF\_MPH\_RA2\_SSB\_AX:SET\_wrong\_software\_ver  
1 elements.  
Warning ! : (27-Aug-2009 14:39:01)  
GanttChart::AddData. The DqiData structure has no data for this range  
Information : (27-Aug-2009 14:39:01)  
Graph 47: Adding data from object @PCF\_MPH\_RA2\_SSB\_AX:SET\_wrong\_proc\_time  
1 elements.  
Warning ! : (27-Aug-2009 14:39:01)  
GanttChart::AddData. The DqiData structure has no data for this range  
Information : (27-Aug-2009 14:39:01)  
Graph 47: Adding data from object @PCF\_MPH\_RA2\_SSB\_AX:SET\_wrong\_proc\_stage  
1 elements.  
Warning ! : (27-Aug-2009 14:39:01)  
GanttChart::AddData. The DqiData structure has no data for this range  
Information : (27-Aug-2009 14:39:01)  
Graph 47: Adding data from object @PCF\_MPH\_RA2\_SSB\_AX:SET\_wrong\_filename

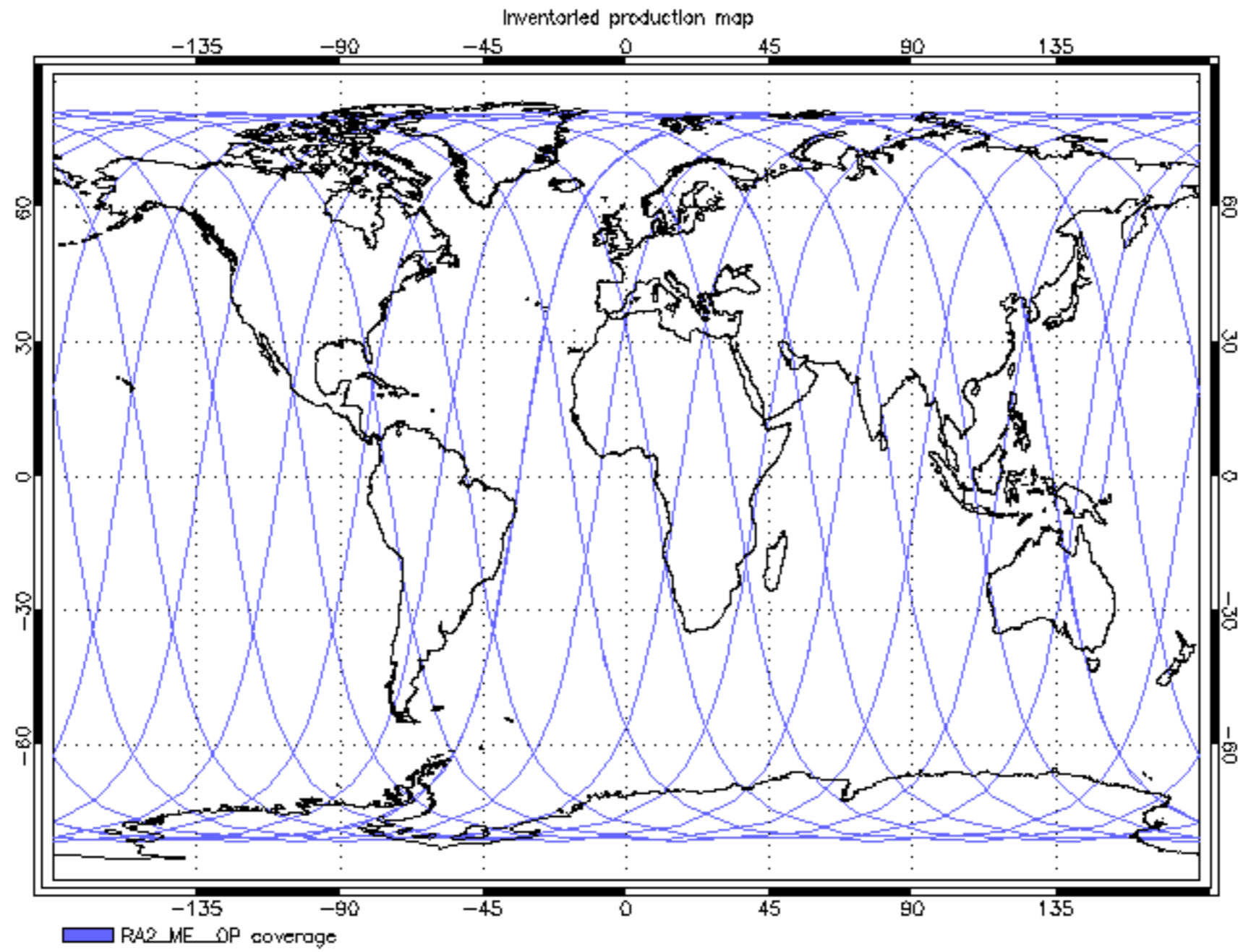
```
1 elements.
Warning ! : (27-Aug-2009 14:39:01)
GanttChart::AddData. The DqiData structure has no data for this range
Information : (27-Aug-2009 14:39:01) Graph 47: Generating PNG file.
Warning ! : (27-Aug-2009 14:39:01)
GanttChart::ReadPolyline. Adding a section with no data
Warning ! : (27-Aug-2009 14:39:01)
GanttChart::ReadPolyline. Adding a section with no data
Warning ! : (27-Aug-2009 14:39:01)
GanttChart::ReadPolyline. Adding a section with no data
Warning ! : (27-Aug-2009 14:39:01)
GanttChart::ReadPolyline. Adding a section with no data
Warning ! : (27-Aug-2009 14:39:01)
GanttChart::ReadPolyline. Adding a section with no data
Warning ! : (27-Aug-2009 14:39:01)
GanttChart::ReadPolyline. Adding a section with no data
Warning ! : (27-Aug-2009 14:39:01)
GanttChart::ReadPolyline. Adding a section with no data
Warning ! : (27-Aug-2009 14:39:01)
GanttChart::ReadPolyline. Adding a section with no data
Information : (27-Aug-2009 14:39:01) Graph 47: Destroying object.
Information : (27-Aug-2009 14:39:01)
Graph 48: Creating object for a eventGanttChart
Information : (27-Aug-2009 14:39:01) Graph 48: Processing legend.
Information : (27-Aug-2009 14:39:01)
Graph 48: Adding data from object @PCF_MPH_RA2_TLD_AX:DET_wrong_product_err
1 elements.
Warning ! : (27-Aug-2009 14:39:01)
GanttChart::AddData. The DqiData structure has no data for this range
Information : (27-Aug-2009 14:39:01)
Graph 48: Adding data from object @PCF_MPH_RA2_TLD_AX:SET_wrong_sensing_stop
1 elements.
Warning ! : (27-Aug-2009 14:39:01)
GanttChart::AddData. The DqiData structure has no data for this range
Information : (27-Aug-2009 14:39:01)
Graph 48: Adding data from object @PCF_MPH_RA2_TLD_AX:SET_wrong_sensing_start
1 elements.
Warning ! : (27-Aug-2009 14:39:01)
GanttChart::AddData. The DqiData structure has no data for this range
Information : (27-Aug-2009 14:39:01)
Graph 48: Adding data from object @PCF_MPH_RA2_TLD_AX:SET_wrong_software_ver
1 elements.
Warning ! : (27-Aug-2009 14:39:01)
GanttChart::AddData. The DqiData structure has no data for this range
Information : (27-Aug-2009 14:39:01)
Graph 48: Adding data from object @PCF_MPH_RA2_TLD_AX:SET_wrong_proc_time
1 elements.
Warning ! : (27-Aug-2009 14:39:01)
GanttChart::AddData. The DqiData structure has no data for this range
Information : (27-Aug-2009 14:39:01)
Graph 48: Adding data from object @PCF_MPH_RA2_TLD_AX:SET_wrong_proc_stage
1 elements.
Warning ! : (27-Aug-2009 14:39:01)
GanttChart::AddData. The DqiData structure has no data for this range
Information : (27-Aug-2009 14:39:01)
Graph 48: Adding data from object @PCF_MPH_RA2_TLD_AX:SET_wrong_filename
1 elements.
Warning ! : (27-Aug-2009 14:39:01)
GanttChart::AddData. The DqiData structure has no data for this range
Information : (27-Aug-2009 14:39:01) Graph 48: Generating PNG file.
Warning ! : (27-Aug-2009 14:39:01)
GanttChart::ReadPolyline. Adding a section with no data
Warning ! : (27-Aug-2009 14:39:01)
GanttChart::ReadPolyline. Adding a section with no data
Warning ! : (27-Aug-2009 14:39:01)
GanttChart::ReadPolyline. Adding a section with no data
Warning ! : (27-Aug-2009 14:39:01)
GanttChart::ReadPolyline. Adding a section with no data
Warning ! : (27-Aug-2009 14:39:01)
GanttChart::ReadPolyline. Adding a section with no data
```

Warning ! : (27-Aug-2009 14:39:01)  
GanttChart::ReadPolyline. Adding a section with no data  
Warning ! : (27-Aug-2009 14:39:01)  
GanttChart::ReadPolyline. Adding a section with no data  
Information : (27-Aug-2009 14:39:02) Graph 48: Destroying object.  
Information : (27-Aug-2009 14:39:02)  
Graph 49: Creating object for a eventGanttChart  
Information : (27-Aug-2009 14:39:02) Graph 49: Processing legend.  
Information : (27-Aug-2009 14:39:02)  
Graph 49: Adding data from object @PCF\_MPH\_RA2\_USO\_AX:DET\_wrong\_product\_err  
1 elements.  
Warning ! : (27-Aug-2009 14:39:02)  
GanttChart::AddData. The DqiData structure has no data for this range  
Information : (27-Aug-2009 14:39:02)  
Graph 49: Adding data from object @PCF\_MPH\_RA2\_USO\_AX:SET\_wrong\_sensing\_stop  
1 elements.  
Warning ! : (27-Aug-2009 14:39:02)  
GanttChart::AddData. The DqiData structure has no data for this range  
Information : (27-Aug-2009 14:39:02)  
Graph 49: Adding data from object @PCF\_MPH\_RA2\_USO\_AX:SET\_wrong\_sensing\_start  
1 elements.  
Warning ! : (27-Aug-2009 14:39:02)  
GanttChart::AddData. The DqiData structure has no data for this range  
Information : (27-Aug-2009 14:39:02)  
Graph 49: Adding data from object @PCF\_MPH\_RA2\_USO\_AX:SET\_wrong\_software\_ver  
1 elements.  
Warning ! : (27-Aug-2009 14:39:02)  
GanttChart::AddData. The DqiData structure has no data for this range  
Information : (27-Aug-2009 14:39:02)  
Graph 49: Adding data from object @PCF\_MPH\_RA2\_USO\_AX:SET\_wrong\_proc\_time  
1 elements.  
Warning ! : (27-Aug-2009 14:39:02)  
GanttChart::AddData. The DqiData structure has no data for this range  
Information : (27-Aug-2009 14:39:02)  
Graph 49: Adding data from object @PCF\_MPH\_RA2\_USO\_AX:SET\_wrong\_proc\_stage  
1 elements.  
Warning ! : (27-Aug-2009 14:39:02)  
GanttChart::AddData. The DqiData structure has no data for this range  
Information : (27-Aug-2009 14:39:02)  
Graph 49: Adding data from object @PCF\_MPH\_RA2\_USO\_AX:SET\_wrong\_filename  
1 elements.  
Warning ! : (27-Aug-2009 14:39:02)  
GanttChart::AddData. The DqiData structure has no data for this range  
Information : (27-Aug-2009 14:39:02) Graph 49: Generating PNG file.  
Warning ! : (27-Aug-2009 14:39:02)  
GanttChart::ReadPolyline. Adding a section with no data  
Warning ! : (27-Aug-2009 14:39:02)  
GanttChart::ReadPolyline. Adding a section with no data  
Warning ! : (27-Aug-2009 14:39:02)  
GanttChart::ReadPolyline. Adding a section with no data  
Warning ! : (27-Aug-2009 14:39:02)  
GanttChart::ReadPolyline. Adding a section with no data  
Warning ! : (27-Aug-2009 14:39:02)  
GanttChart::ReadPolyline. Adding a section with no data  
Warning ! : (27-Aug-2009 14:39:02)  
GanttChart::ReadPolyline. Adding a section with no data  
Warning ! : (27-Aug-2009 14:39:02)  
GanttChart::ReadPolyline. Adding a section with no data  
Warning ! : (27-Aug-2009 14:39:02)  
GanttChart::ReadPolyline. Adding a section with no data  
Information : (27-Aug-2009 14:39:02) Graph 49: Destroying object.  
Information : (27-Aug-2009 14:39:02)  
Graph 50: Creating object for a eventGanttChart  
Information : (27-Aug-2009 14:39:02) Graph 50: Processing legend.  
Information : (27-Aug-2009 14:39:02)  
Graph 50: Adding data from object @PCF\_MPH\_AUX\_ATT\_AX:DET\_wrong\_product\_err  
1 elements.  
Warning ! : (27-Aug-2009 14:39:02)  
GanttChart::AddData. The DqiData structure has no data for this range  
Information : (27-Aug-2009 14:39:02)

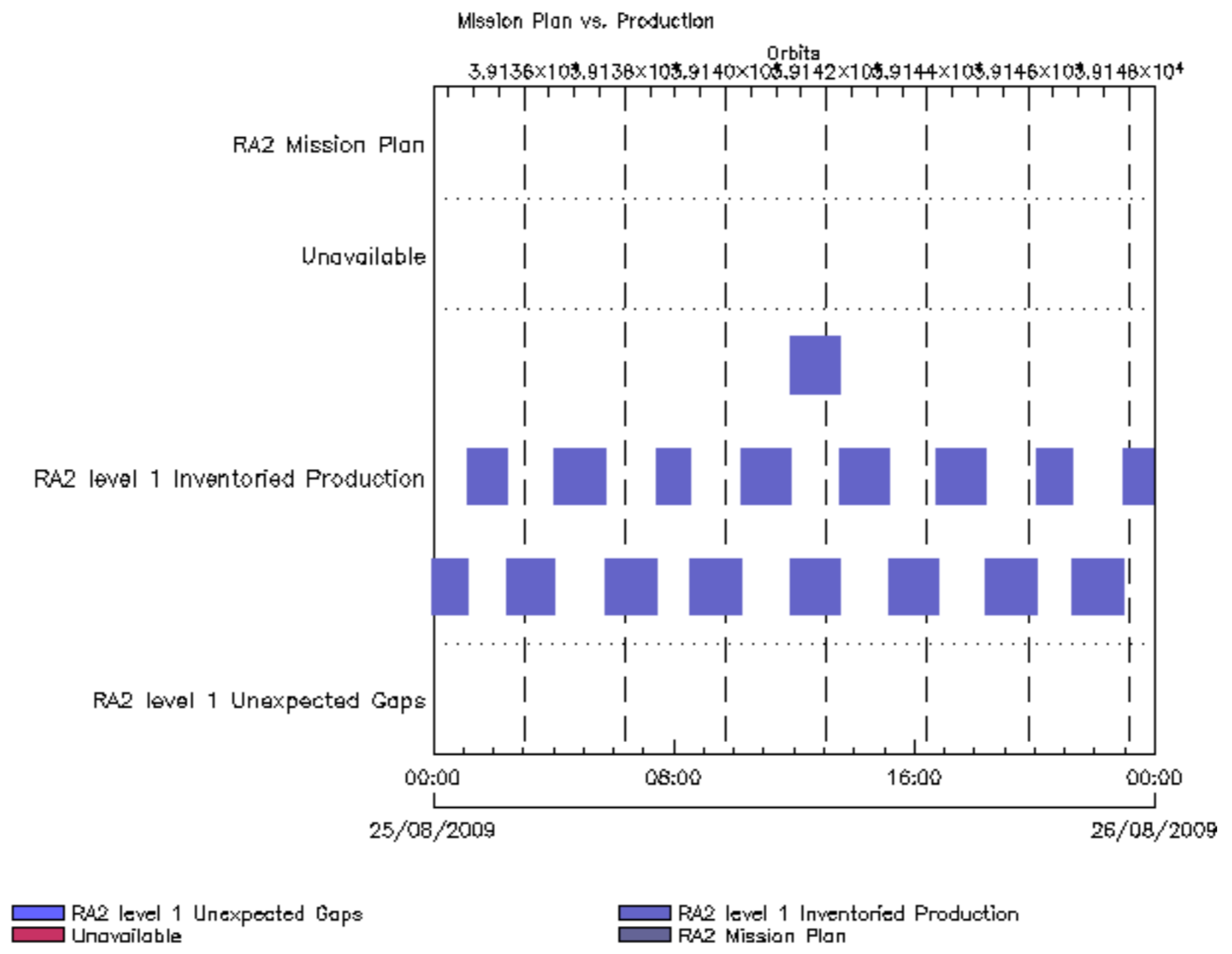
Graph 50: Adding data from object @PCF\_MPH\_AUX\_ATT\_AX:SET\_wrong\_sensing\_stop  
1 elements.  
Warning ! : (27-Aug-2009 14:39:02)  
GanttChart::AddData. The DqiData structure has no data for this range  
Information : (27-Aug-2009 14:39:02)  
Graph 50: Adding data from object @PCF\_MPH\_AUX\_ATT\_AX:SET\_wrong\_sensing\_start  
1 elements.  
Warning ! : (27-Aug-2009 14:39:02)  
GanttChart::AddData. The DqiData structure has no data for this range  
Information : (27-Aug-2009 14:39:02)  
Graph 50: Adding data from object @PCF\_MPH\_AUX\_ATT\_AX:SET\_wrong\_software\_ver  
1 elements.  
Warning ! : (27-Aug-2009 14:39:02)  
GanttChart::AddData. The DqiData structure has no data for this range  
Information : (27-Aug-2009 14:39:02)  
Graph 50: Adding data from object @PCF\_MPH\_AUX\_ATT\_AX:SET\_wrong\_proc\_time  
1 elements.  
Warning ! : (27-Aug-2009 14:39:02)  
GanttChart::AddData. The DqiData structure has no data for this range  
Information : (27-Aug-2009 14:39:02)  
Graph 50: Adding data from object @PCF\_MPH\_AUX\_ATT\_AX:SET\_wrong\_proc\_stage  
1 elements.  
Warning ! : (27-Aug-2009 14:39:02)  
GanttChart::AddData. The DqiData structure has no data for this range  
Information : (27-Aug-2009 14:39:02)  
Graph 50: Adding data from object @PCF\_MPH\_AUX\_ATT\_AX:SET\_wrong\_filename  
1 elements.  
Warning ! : (27-Aug-2009 14:39:02)  
GanttChart::AddData. The DqiData structure has no data for this range  
Information : (27-Aug-2009 14:39:02) Graph 50: Generating PNG file.  
Warning ! : (27-Aug-2009 14:39:02)  
GanttChart::ReadPolyline. Adding a section with no data  
Warning ! : (27-Aug-2009 14:39:02)  
GanttChart::ReadPolyline. Adding a section with no data  
Warning ! : (27-Aug-2009 14:39:02)  
GanttChart::ReadPolyline. Adding a section with no data  
Warning ! : (27-Aug-2009 14:39:02)  
GanttChart::ReadPolyline. Adding a section with no data  
Warning ! : (27-Aug-2009 14:39:02)  
GanttChart::ReadPolyline. Adding a section with no data  
Warning ! : (27-Aug-2009 14:39:02)  
GanttChart::ReadPolyline. Adding a section with no data  
Warning ! : (27-Aug-2009 14:39:02)  
GanttChart::ReadPolyline. Adding a section with no data  
Information : (27-Aug-2009 14:39:03) Graph 50: Destroying object.  
Information : (27-Aug-2009 14:39:03) Graphs successfully created.

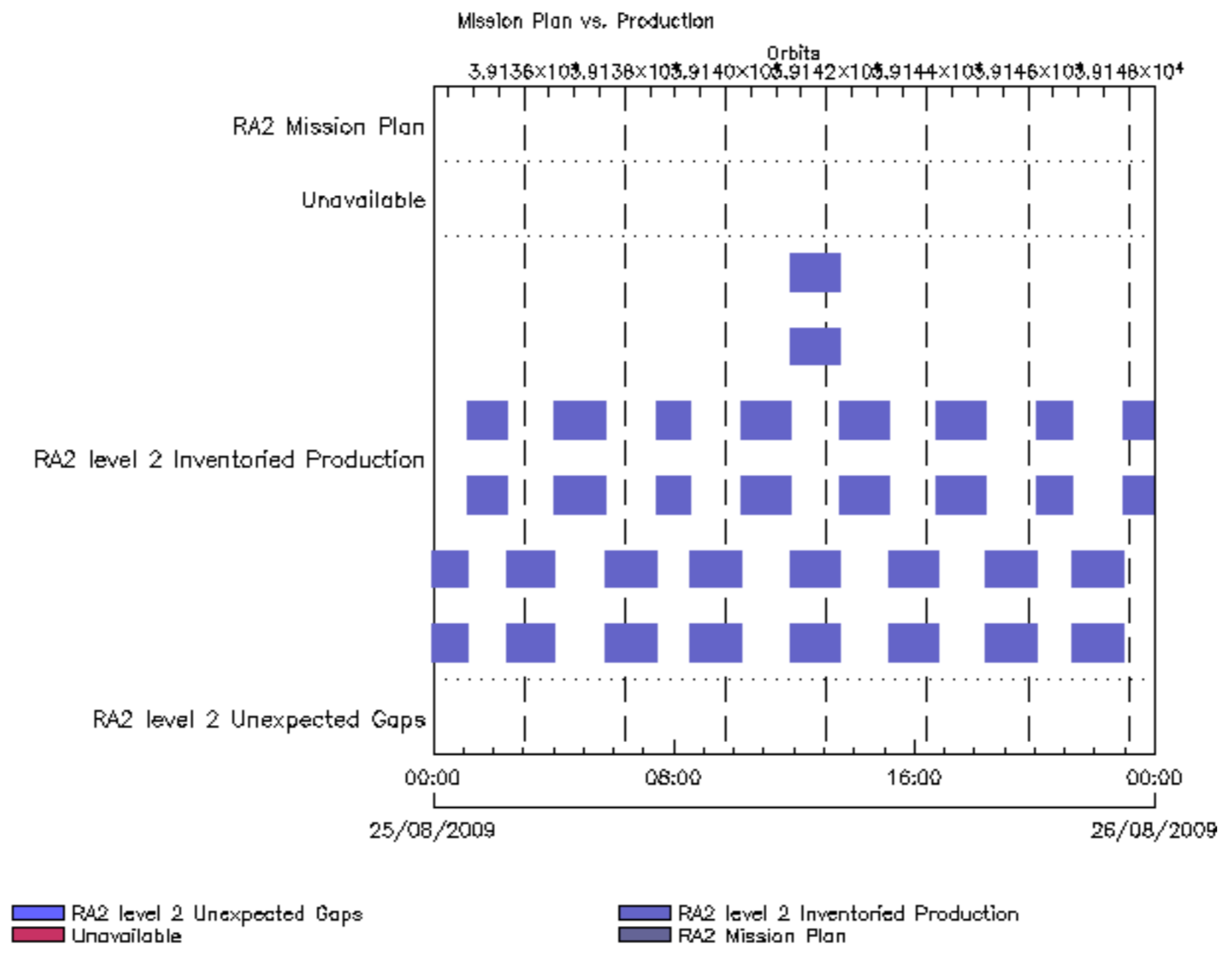


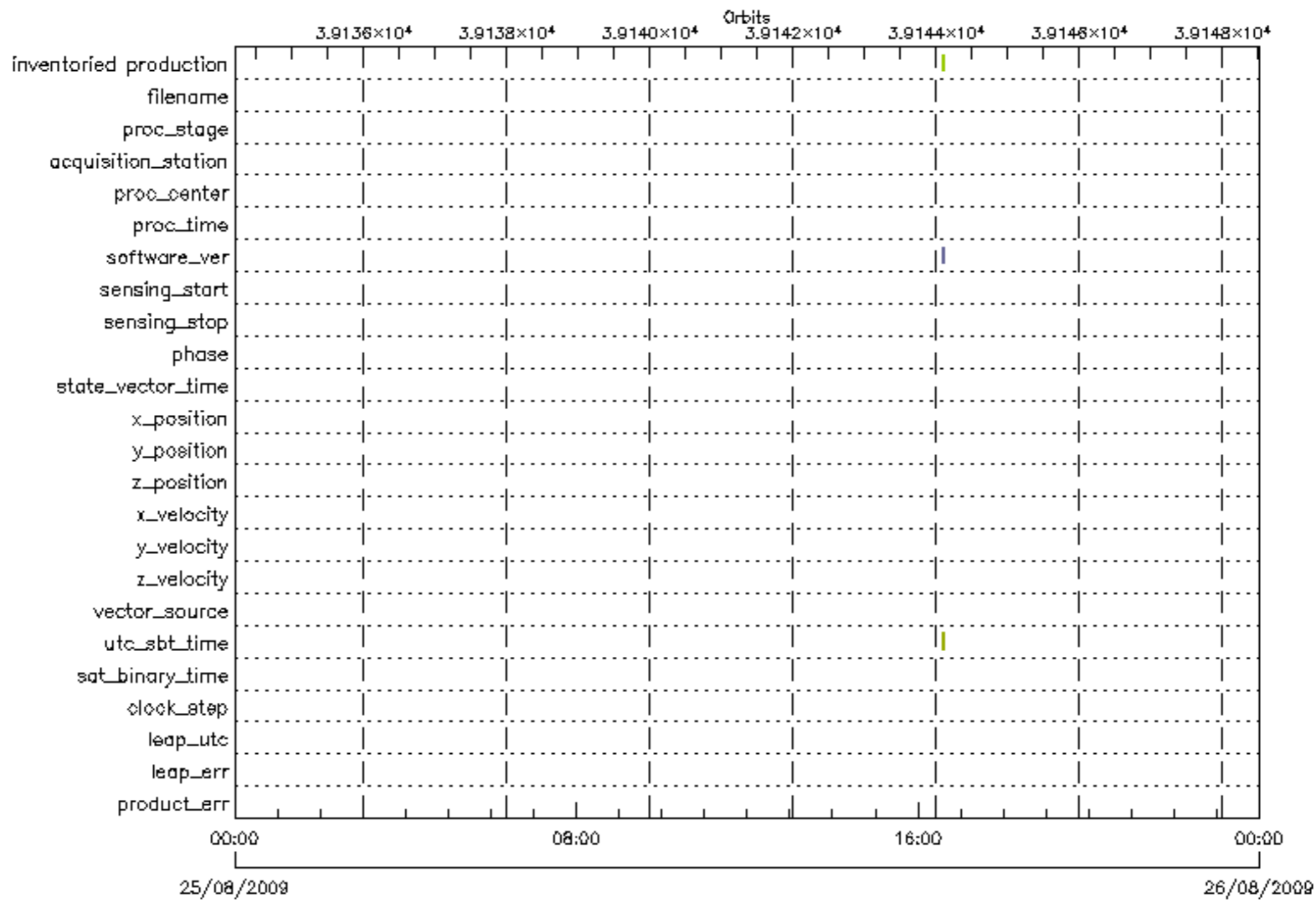


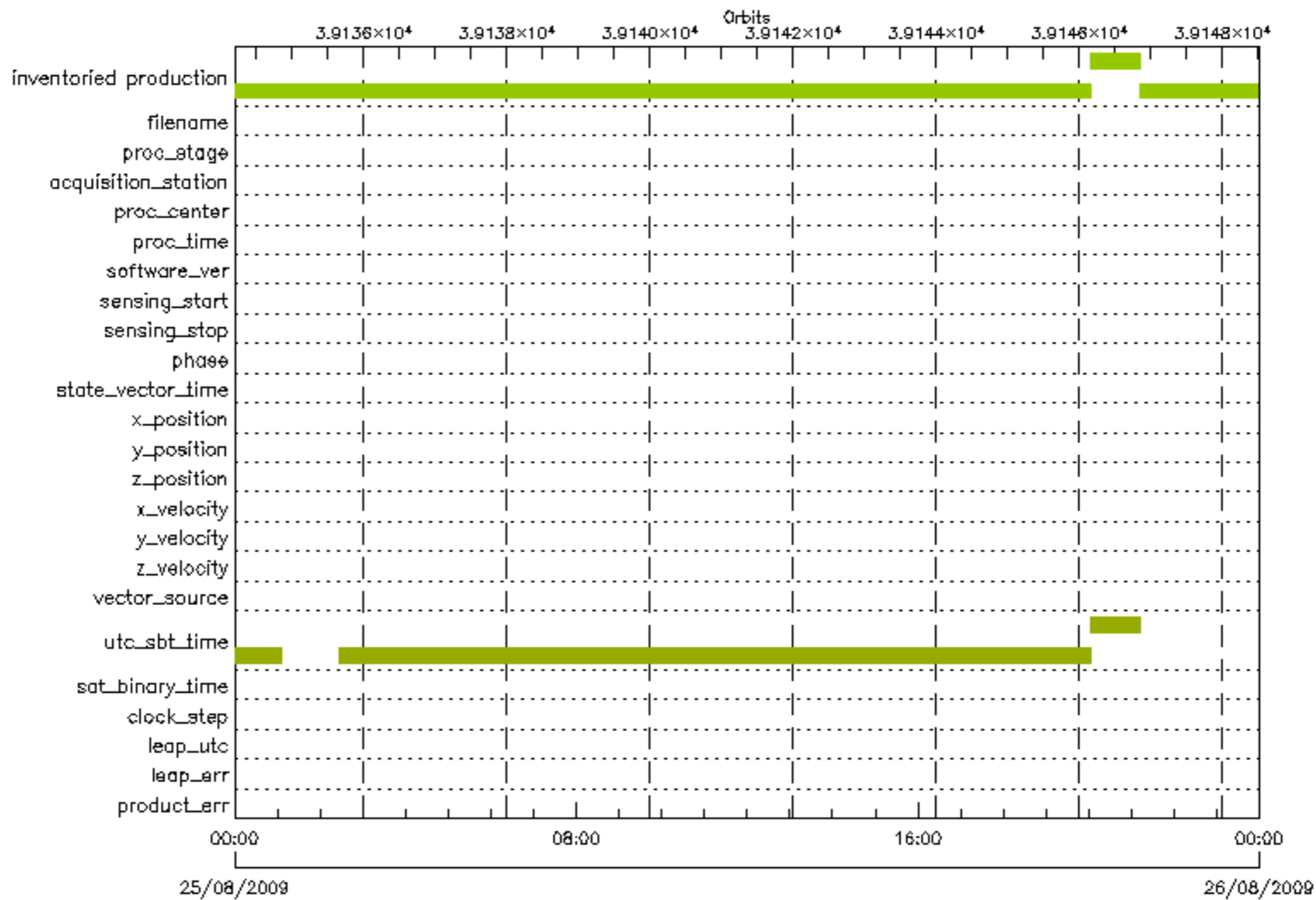


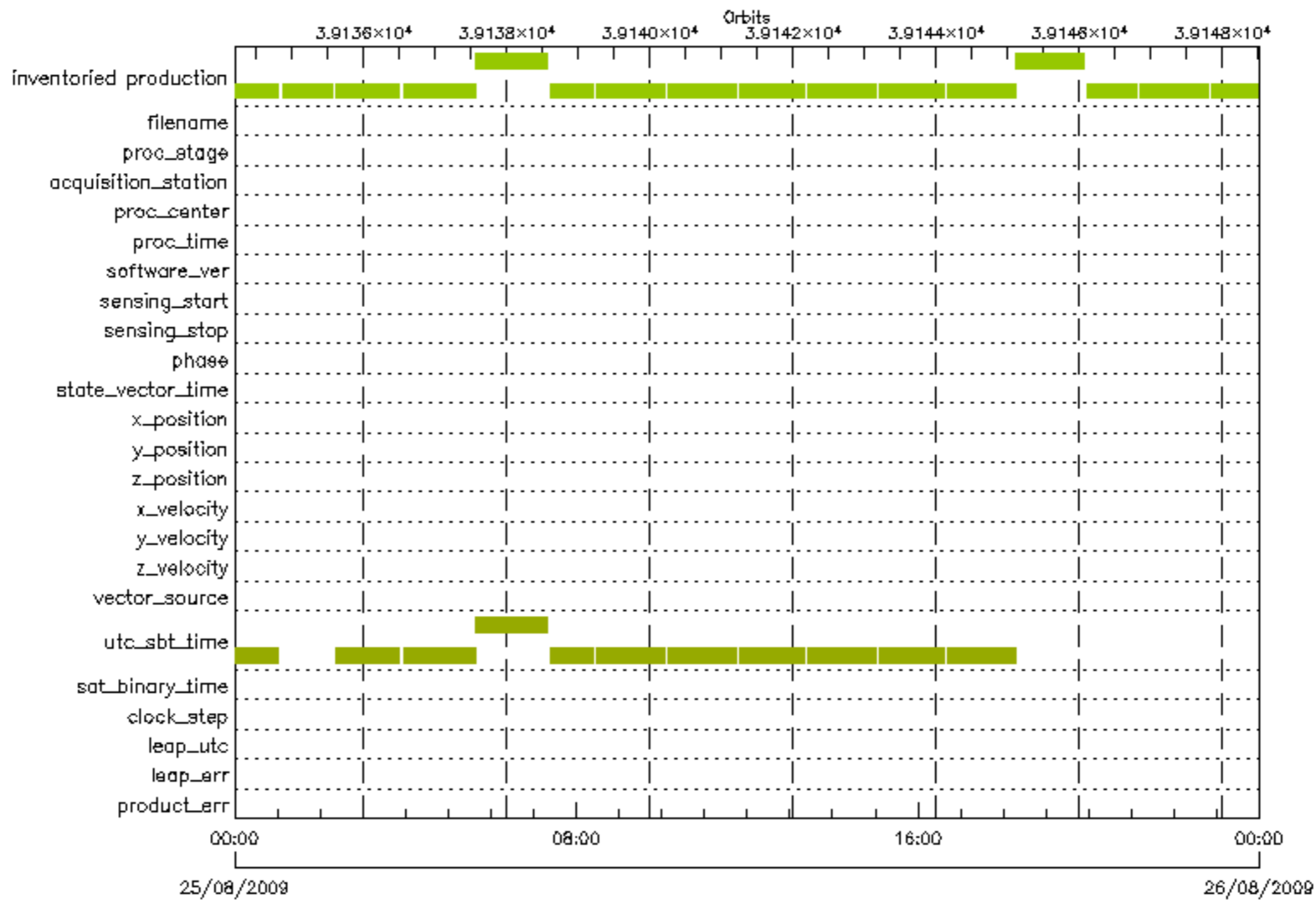




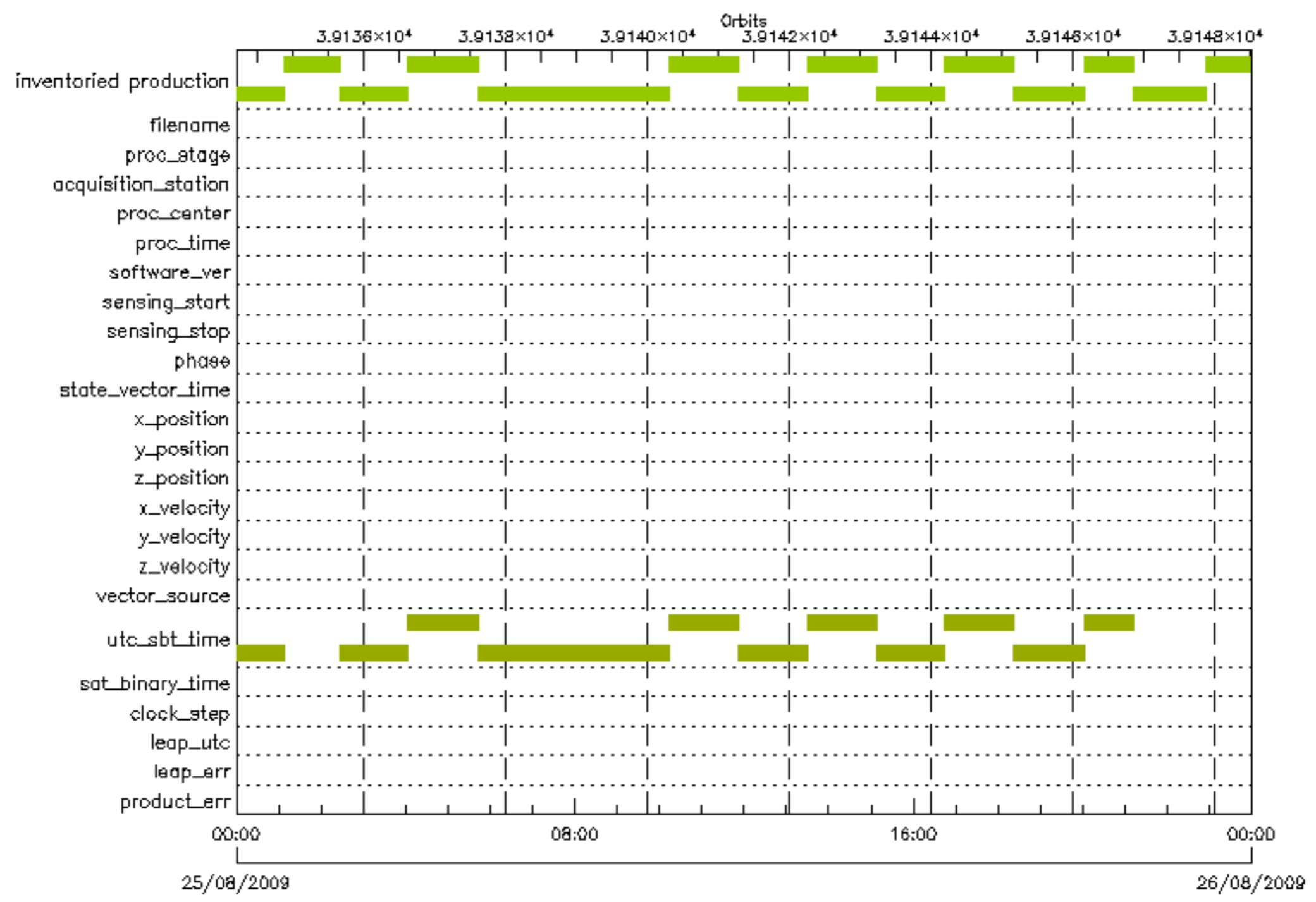


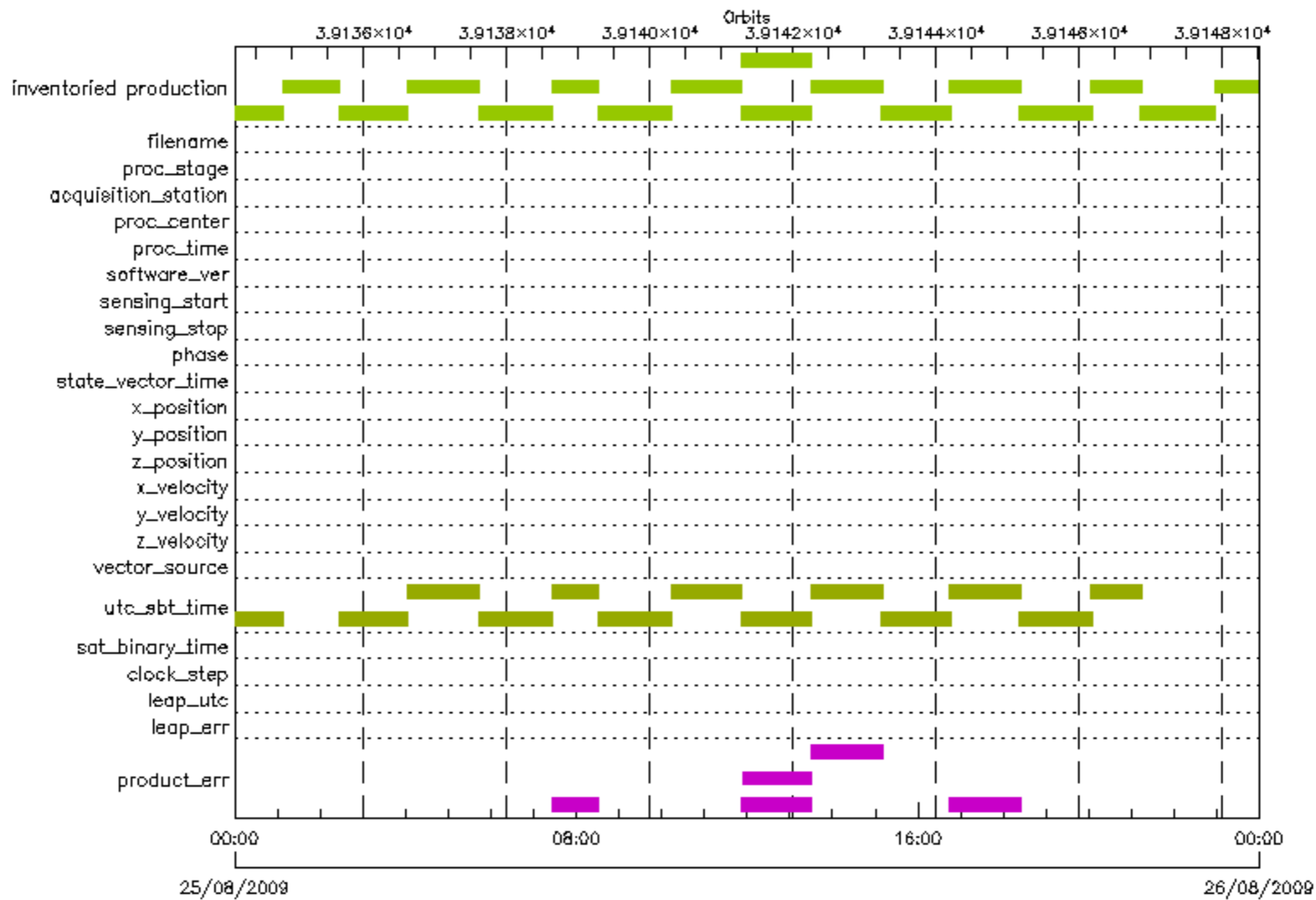


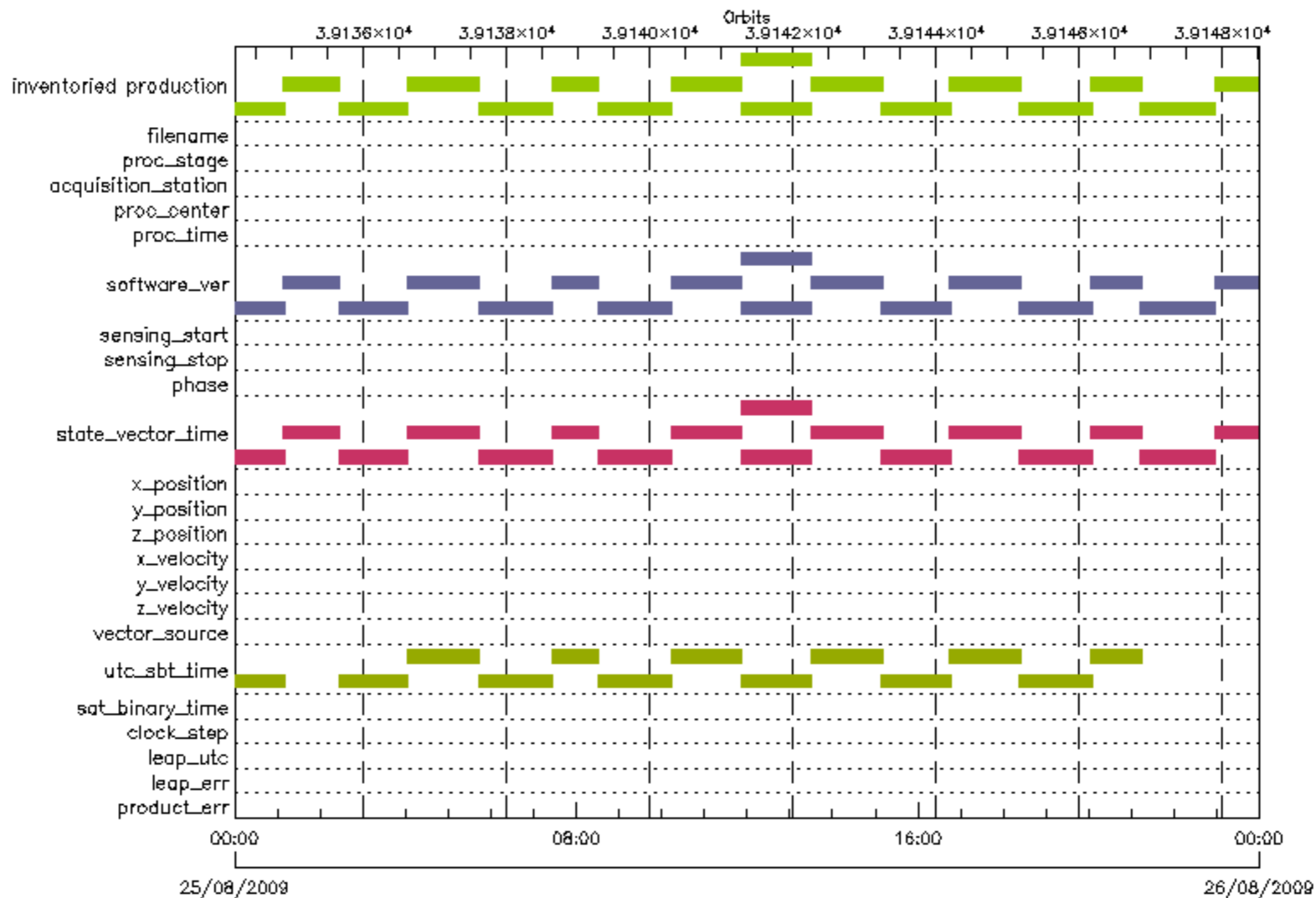








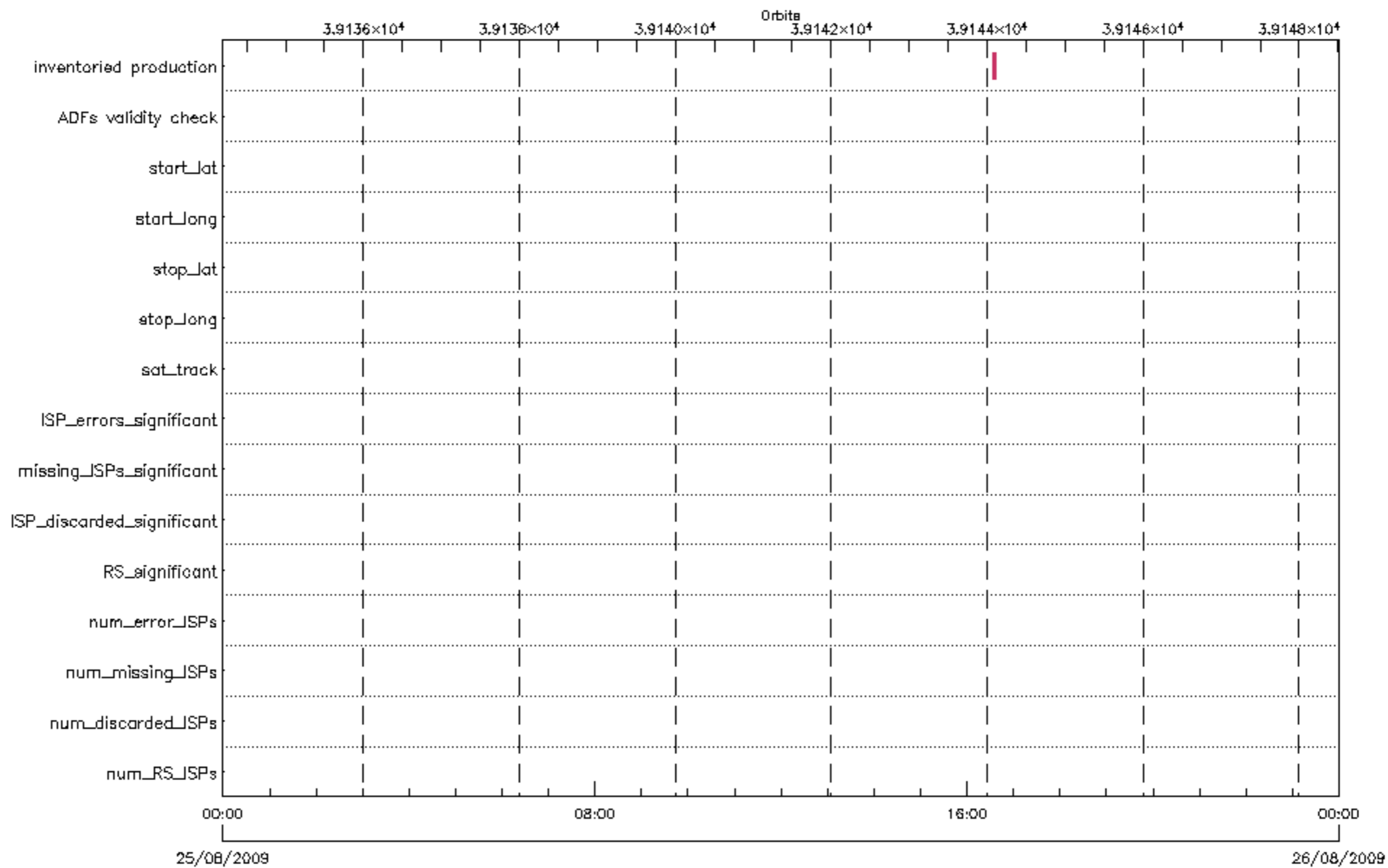


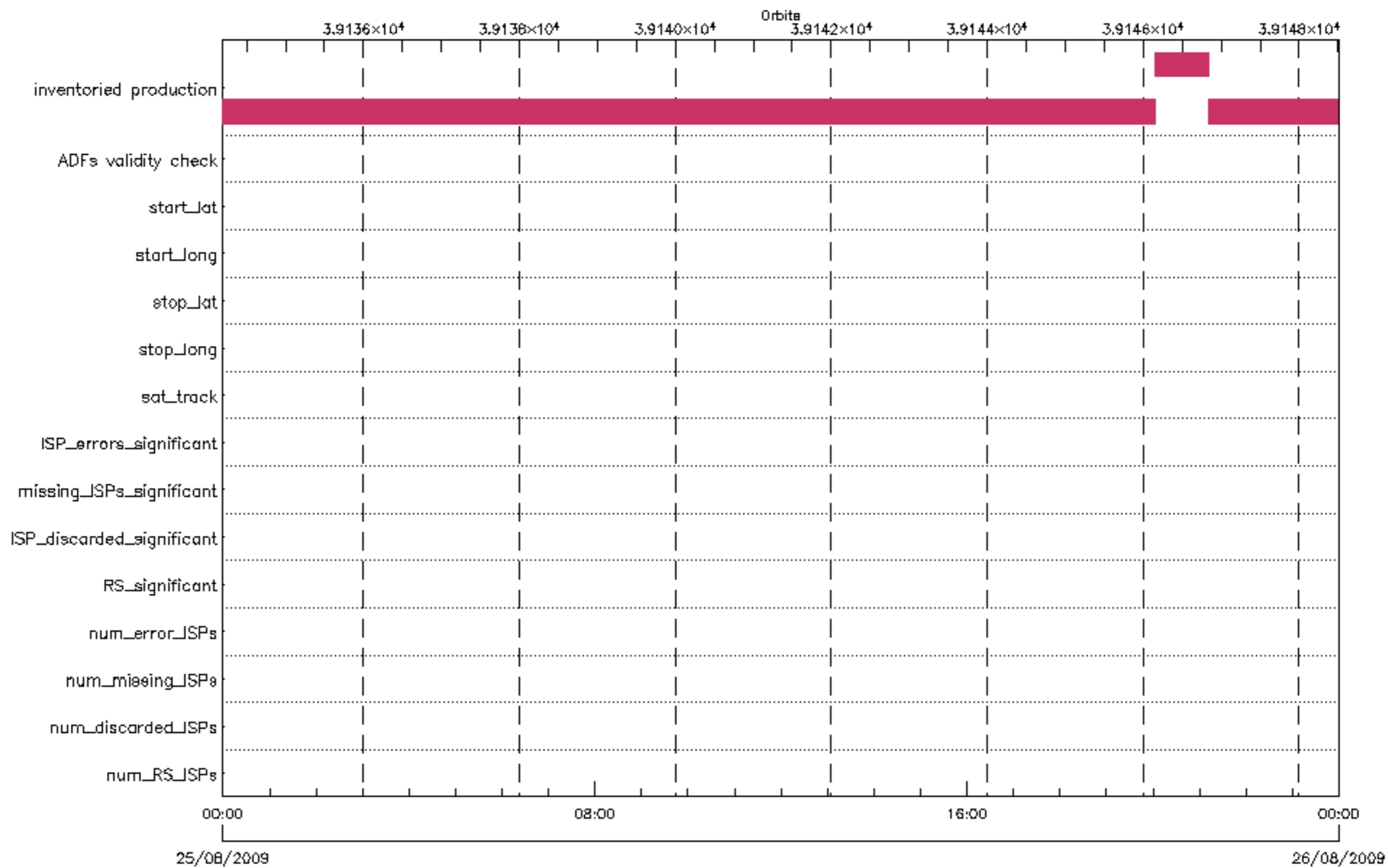


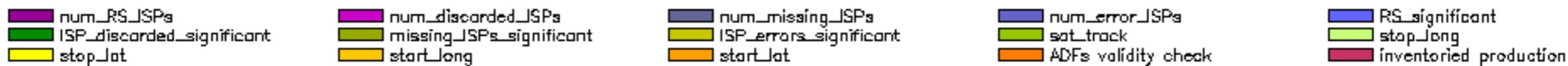
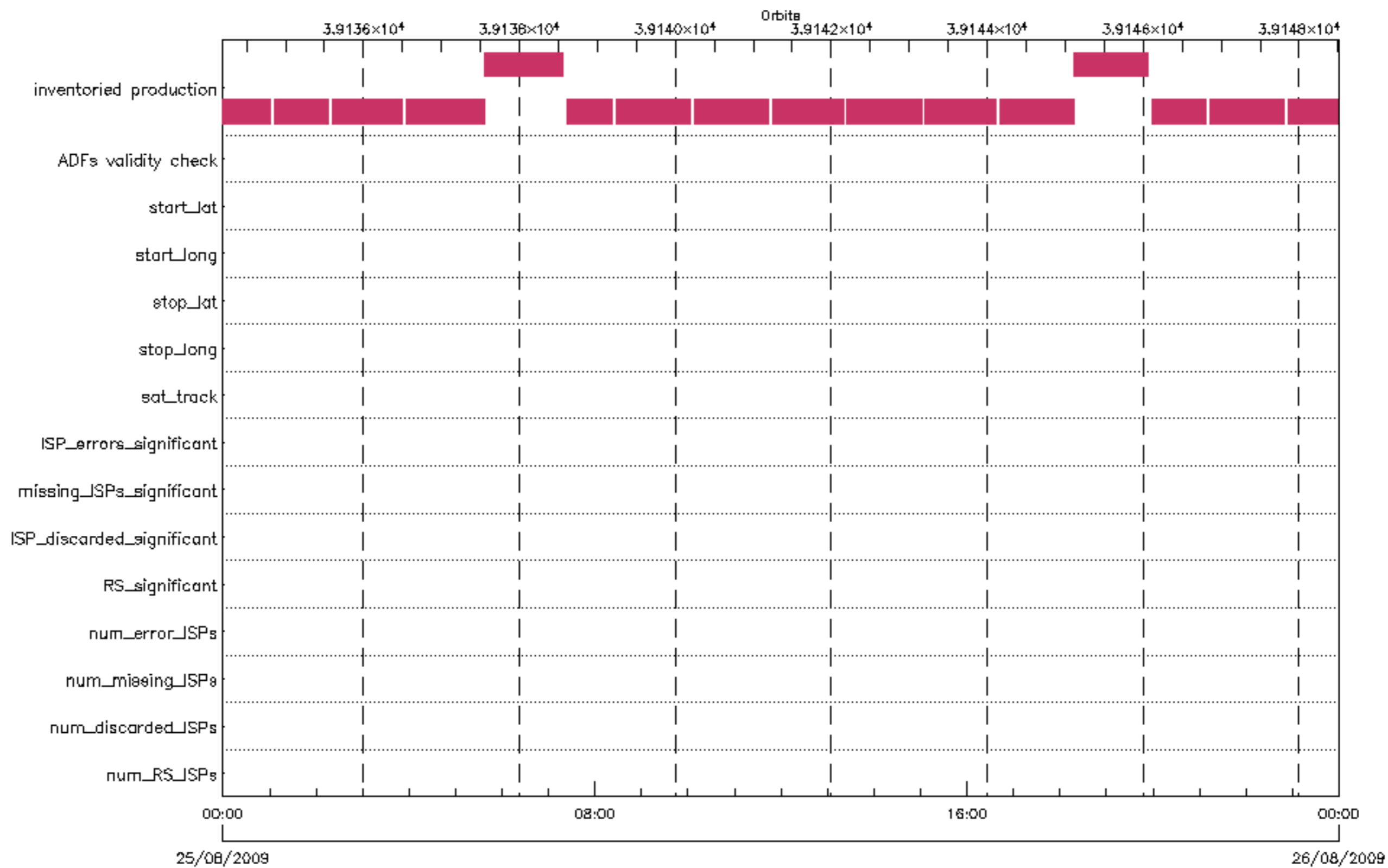




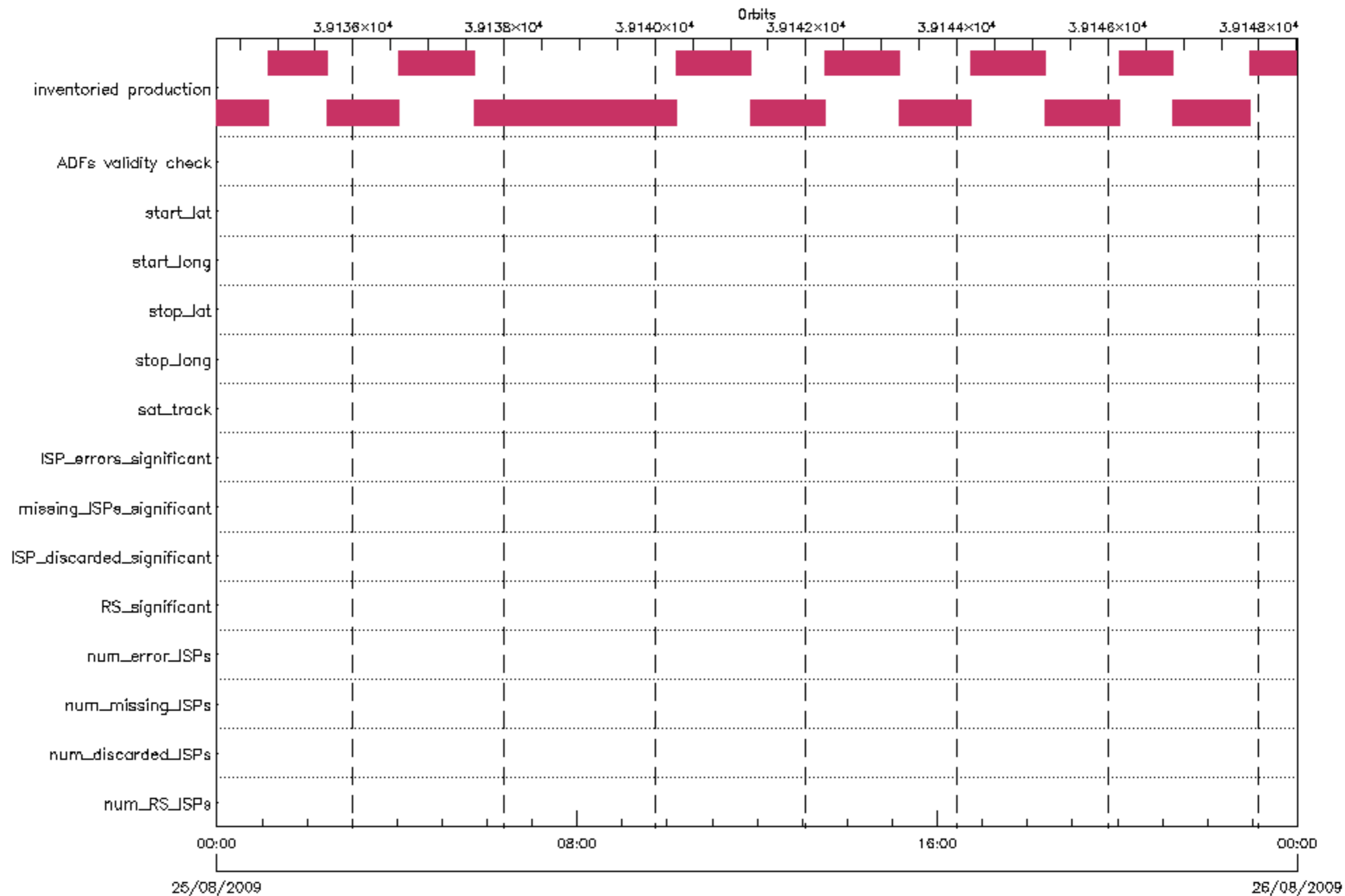


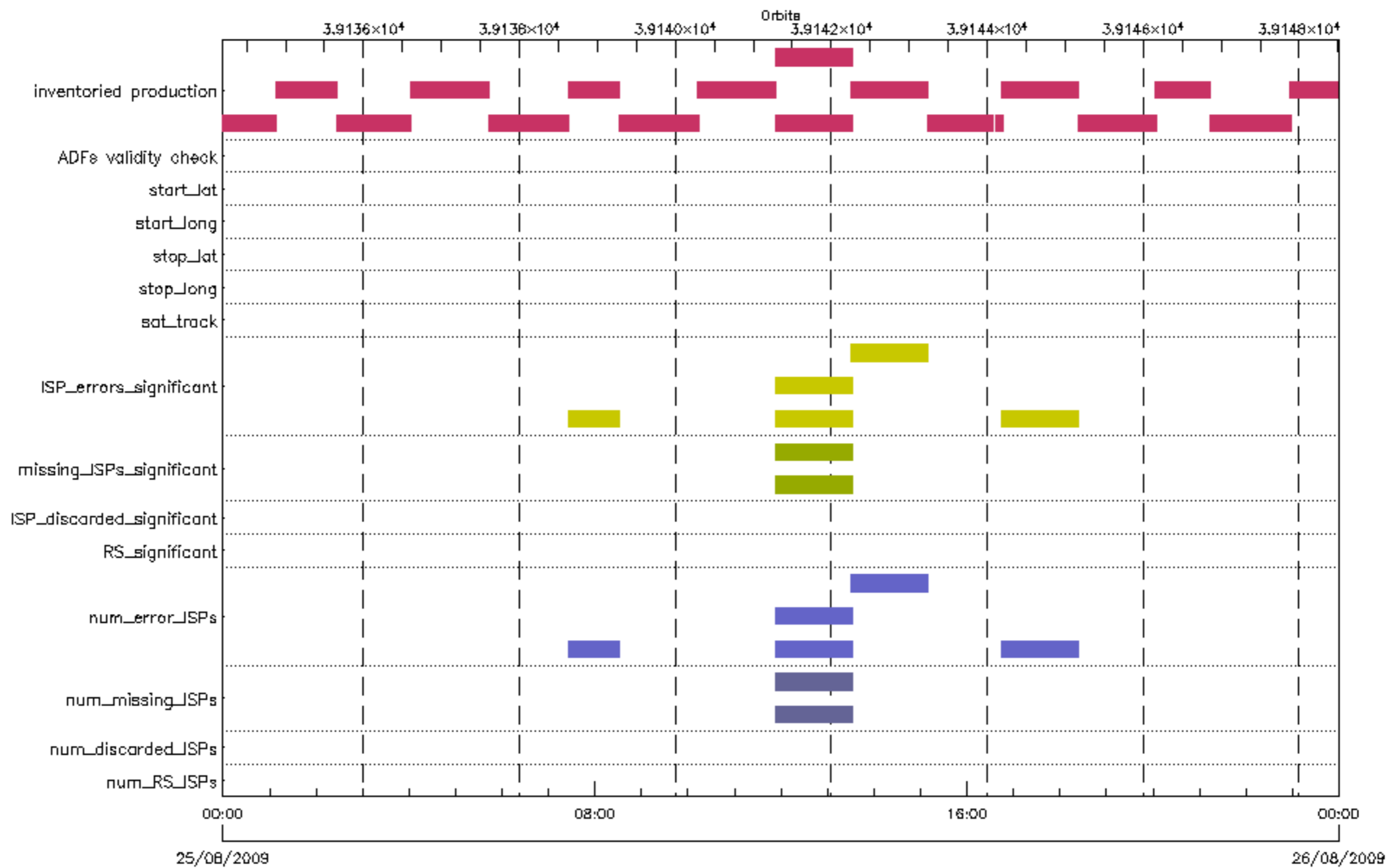


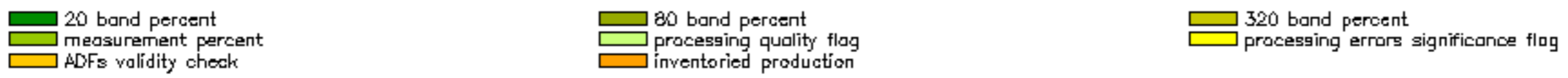
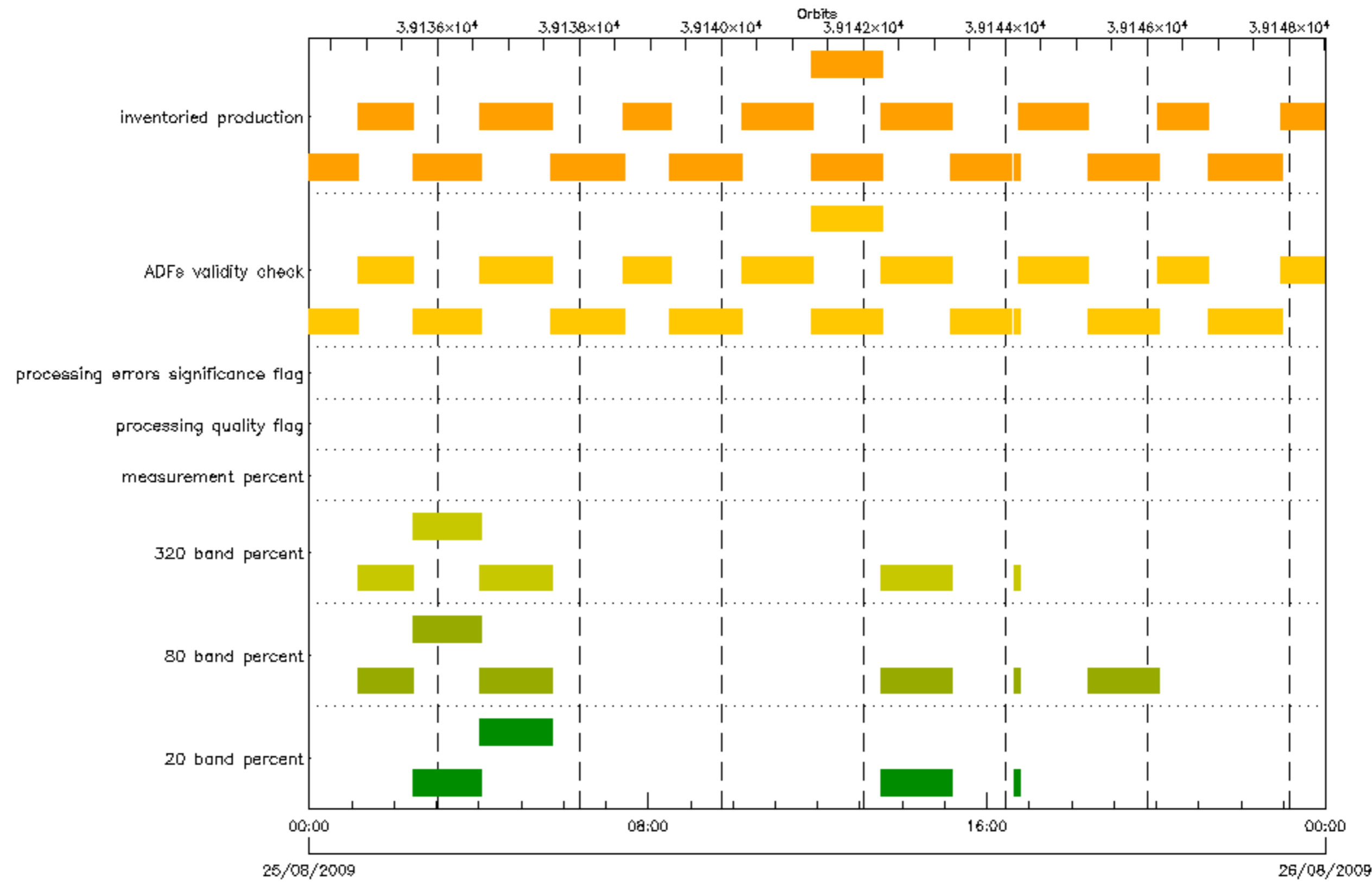


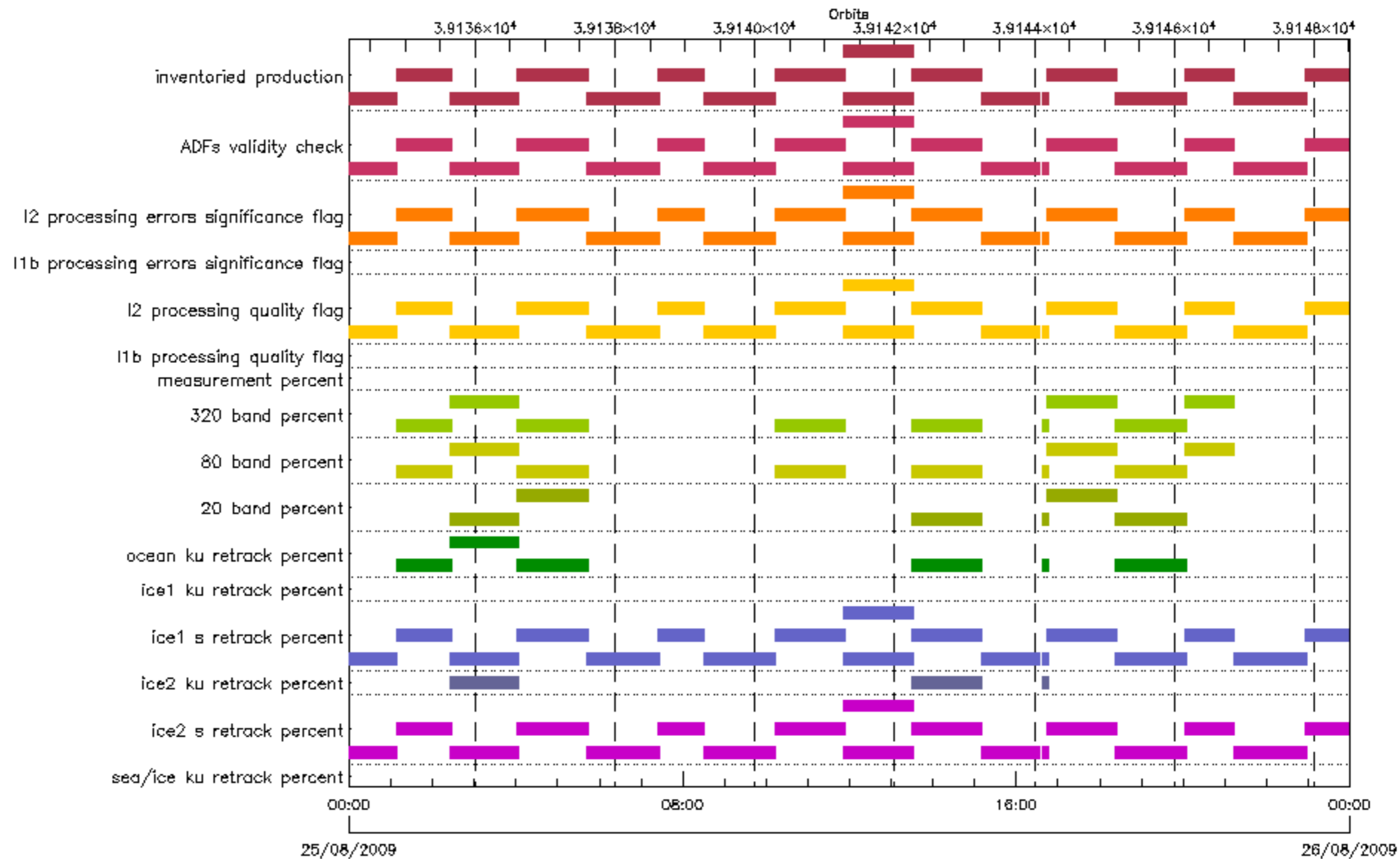








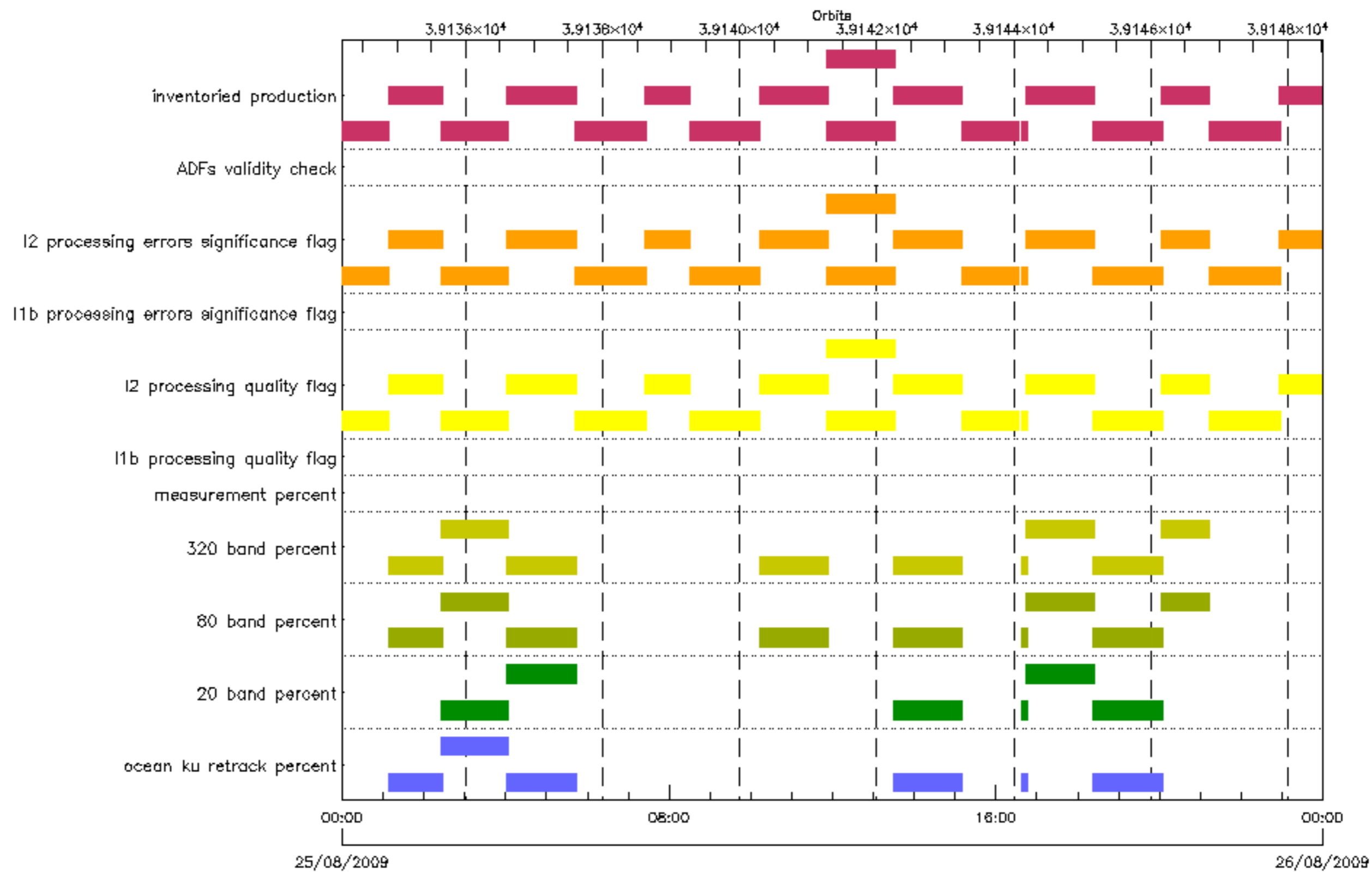




■ sea/ice ku retrack percent  
■ ice1 s retrack percent  
■ 20 band percent  
■ measurement percent  
■ I1b processing errors significance flag  
■ inventoried production

■ ice2 s retrack percent  
■ ice1 ku retrack percent  
■ 80 band percent  
■ I1b processing quality flag  
■ I2 processing errors significance flag

■ ice2 ku retrack percent  
■ ocean ku retrack percent  
■ 320 band percent  
■ I2 processing quality flag  
■ ADFs validity check



ocean ku retrack percent  
 320 band percent  
 I2 processing quality flag  
 ADFs validity check

20 band percent  
 measurement percent  
 I1b processing errors significance flag  
 inventoried production

80 band percent  
 I1b processing quality flag  
 I2 processing errors significance flag

