

RA2, MWR & DORIS SUMMARY PRODUCTS REPORT

Reporting time: 18-08-2009 14:00:15.000
Trigger: Routine

	Period Start	Period Stop
UTC	17-AUG-2009 00:00:00.000	18-AUG-2009 00:00:00.000
Absolute Orbit	39019	39033
Cycle, Relative Orbit	0388	0402

Products inventoried

Gauge

TABLE OF CONTENTS

Overall production

- [Inventoried production chart](#)
- [Inventoried production map](#)

Level 0

Planning vs. Production

Gauge
RA2_CAL_0P products: 1 produced; 0 gaps; 1 unplanned
DOR_DOP_0P products: 17 produced; 0 gaps; 17 unplanned
DOR_NAV_0P products: 17 produced; 0 gaps; 17 unplanned
MWR_NL__0P products: 17 produced; 0 gaps; 17 unplanned
RA2_ME__0P products: 18 produced; 0 gaps; 18 unplanned

[Mission Plan vs. production chart](#)

Inventoried production: [RA2_CAL_0P](#) , [DOR_DOP_0P](#) , [DOR_NAV_0P](#) , [MWR_NL_0P](#) , [RA2_ME_0P](#)

Missing products: [RA2_CAL_0P](#) , [DOR_DOP_0P](#) , [DOR_NAV_0P](#) , [MWR_NL_0P](#) , [RA2_ME_0P](#)

Unplanned products: [RA2_CAL_0P](#) , [DOR_DOP_0P](#) , [DOR_NAV_0P](#) , [MWR_NL_0P](#) , [RA2_ME_0P](#)

Overlaps: [RA2_CAL_0P](#) , [DOR_DOP_0P](#) , [DOR_NAV_0P](#) , [MWR_NL_0P](#) , [RA2_ME_0P](#)

Duplicates: [RA2_CAL_0P](#) , [DOR_DOP_0P](#) , [DOR_NAV_0P](#) , [MWR_NL_0P](#) , [RA2_ME_0P](#)

ADF usage

Gauge
0 new ADFs in use for type RA2_CAL_0P N/A

[RA2_CAL_0P: ADFs usage](#)

Gauge
2 new ADFs in use for type DOR_DOP_0P N/A

[DOR_DOP_0P: ADFs usage](#)

Gauge
2 new ADFs in use for type DOR_NAV_0P N/A

[DOR_NAV_0P: ADFs usage](#)

Gauge
2 new ADFs in use for type MWR_NL_0P N/A

[MWR_NL_0P: ADFs usage](#)

Gauge
2 new ADFs in use for type RA2_ME_0P N/A

[RA2_ME_0P: ADFs usage](#)

Header checks

MPH errors

Gauge
0 RA2_CAL_0P products with wrong filename N/A
0 RA2_CAL_0P products with unknown processing stage N/A
0 RA2_CAL_0P products with unknown acquisition station N/A
0 RA2_CAL_0P products with unknown processing center N/A
0 RA2_CAL_0P products with wrong processing time N/A
1 RA2_CAL_0P products with software version not equal to the current version N/A
0 RA2_CAL_0P products with wrong sensing start N/A
0 RA2_CAL_0P products with wrong sensing stop N/A
0 RA2_CAL_0P products with wrong phase N/A
0 RA2_CAL_0P products with wrong state vector time N/A
0 RA2_CAL_0P products with unknown vector source N/A
1 RA2_CAL_0P products with UTC to SBT time too far from sensing time N/A
0 RA2_CAL_0P products with satellite binary time out-of-range N/A
0 RA2_CAL_0P products with wrong clock step N/A
0 RA2_CAL_0P products with leap utc set to blank N/A
0 RA2_CAL_0P products with leap err set N/A
0 RA2_CAL_0P products with product err set N/A
0 RA2_CAL_0P products with tot_size not equal to real file size N/A

[RA2_CAL_0P: MPH checks](#)

Gauge
0 DOR_DOP_0P products with wrong filename N/A
0 DOR_DOP_0P products with unknown processing stage N/A
0 DOR_DOP_0P products with unknown acquisition station N/A

0 DOR_DOP_0P products with unknown processing center N/A
0 DOR_DOP_0P products with wrong processing time N/A
0 DOR_DOP_0P products with software version not equal to the current version N/A
0 DOR_DOP_0P products with wrong sensing start N/A
0 DOR_DOP_0P products with wrong sensing stop N/A
0 DOR_DOP_0P products with wrong phase N/A
0 DOR_DOP_0P products with wrong state vector time N/A
0 DOR_DOP_0P products with unknown vector source N/A
16 DOR_DOP_0P products with UTC to SBT time too far from sensing time N/A
0 DOR_DOP_0P products with satellite binary time out-of-range N/A
0 DOR_DOP_0P products with wrong clock step N/A
0 DOR_DOP_0P products with leap utc set to blank N/A
0 DOR_DOP_0P products with leap err set N/A
0 DOR_DOP_0P products with product err set N/A
0 DOR_DOP_0P products with tot_size not equal to real file size N/A

[DOR_DOP_0P: MPH checks](#)

Gauge
0 DOR_NAV_0P products with wrong filename N/A
0 DOR_NAV_0P products with unknown processing stage N/A
0 DOR_NAV_0P products with unknown acquisition station N/A
0 DOR_NAV_0P products with unknown processing center N/A
0 DOR_NAV_0P products with wrong processing time N/A
0 DOR_NAV_0P products with software version not equal to the current version N/A
0 DOR_NAV_0P products with wrong sensing start N/A

0 DOR_NAV_0P products with wrong sensing stop N/A
0 DOR_NAV_0P products with wrong phase N/A
0 DOR_NAV_0P products with wrong state vector time N/A
0 DOR_NAV_0P products with unknown vector source N/A
15 DOR_NAV_0P products with UTC to SBT time too far from sensing time N/A
0 DOR_NAV_0P products with satellite binary time out-of-range N/A
0 DOR_NAV_0P products with wrong clock step N/A
0 DOR_NAV_0P products with leap utc set to blank N/A
0 DOR_NAV_0P products with leap err set N/A
0 DOR_NAV_0P products with product err set N/A
0 DOR_NAV_0P products with tot_size not equal to real file size N/A

[DOR_NAV_0P: MPH checks](#)

Gauge
0 MWR_NL__0P products with wrong filename N/A
0 MWR_NL__0P products with unknown processing stage N/A
0 MWR_NL__0P products with unknown acquisition station N/A
0 MWR_NL__0P products with unknown processing center N/A
0 MWR_NL__0P products with wrong processing time N/A
0 MWR_NL__0P products with software version not equal to the current version N/A
0 MWR_NL__0P products with wrong sensing start N/A
0 MWR_NL__0P products with wrong sensing stop N/A
0 MWR_NL__0P products with wrong phase N/A
0 MWR_NL__0P products with wrong state vector time N/A
0 MWR_NL__0P products with unknown vector source N/A

16 MWR_NL__0P products with UTC to SBT time too far from sensing time N/A
0 MWR_NL__0P products with satellite binary time out-of-range N/A
0 MWR_NL__0P products with wrong clock step N/A
0 MWR_NL__0P products with leap utc set to blank N/A
0 MWR_NL__0P products with leap err set N/A
0 MWR_NL__0P products with product err set N/A
0 MWR_NL__0P products with tot_size not equal to real file size N/A

[MWR_NL__0P: MPH checks](#)

Gauge
0 RA2_ME__0P products with wrong filename N/A
0 RA2_ME__0P products with unknown processing stage N/A
0 RA2_ME__0P products with unknown acquisition station N/A
0 RA2_ME__0P products with unknown processing center N/A
0 RA2_ME__0P products with wrong processing time N/A
0 RA2_ME__0P products with software version not equal to the current version N/A
0 RA2_ME__0P products with wrong sensing start N/A
0 RA2_ME__0P products with wrong sensing stop N/A
0 RA2_ME__0P products with wrong phase N/A
0 RA2_ME__0P products with wrong state vector time N/A
0 RA2_ME__0P products with unknown vector source N/A
17 RA2_ME__0P products with UTC to SBT time too far from sensing time N/A
0 RA2_ME__0P products with satellite binary time out-of-range N/A
0 RA2_ME__0P products with wrong clock step N/A
0 RA2_ME__0P products with leap utc set to blank N/A

0 RA2_ME__0P products with leap err set N/A
0 RA2_ME__0P products with product err set N/A
0 RA2_ME__0P products with tot_size not equal to real file size N/A

[RA2_ME__0P: MPH checks](#)

SPH errors

Gauge
0 ADFs not covering sensing time are referenced in RA2_CAL_0P products N/A
0 RA2_CAL_0P products with start_lat out of range N/A
0 RA2_CAL_0P products with start_long out of range N/A
0 RA2_CAL_0P products with stop_lat out of range N/A
0 RA2_CAL_0P products with stop_long out of range N/A
0 RA2_CAL_0P products with sat_track out of range N/A
0 RA2_CAL_0P products with num_error_ISPs out of range N/A
0 RA2_CAL_0P products with num_missing_ISPs out of range N/A
0 RA2_CAL_0P products with num_discarded_ISPs out of range N/A
0 RA2_CAL_0P products with num_RS_ISPs out of range N/A
0 RA2_CAL_0P products with ISP_errors_significant set to 1 N/A
0 RA2_CAL_0P products with missing_ISPs_significant set to 1 N/A
0 RA2_CAL_0P products with ISP_discarded_significant set to 1 N/A
0 RA2_CAL_0P products with RS_significant set to 1 N/A

[RA2_CAL_0P: SPH checks](#)

Gauge
0 ADFs not covering sensing time are referenced in DOR_DOP_0P products N/A
0 DOR_DOP_0P products with start_lat out of range N/A

0 DOR_DOP_0P products with start_long out of range N/A
0 DOR_DOP_0P products with stop_lat out of range N/A
0 DOR_DOP_0P products with stop_long out of range N/A
0 DOR_DOP_0P products with sat_track out of range N/A
0 DOR_DOP_0P products with num_error_ISPs out of range N/A
0 DOR_DOP_0P products with num_missing_ISPs out of range N/A
0 DOR_DOP_0P products with num_discarded_ISPs out of range N/A
0 DOR_DOP_0P products with num_RS_ISPs out of range N/A
0 DOR_DOP_0P products with ISP_errors_significant set to 1 N/A
0 DOR_DOP_0P products with missing_ISPs_significant set to 1 N/A
0 DOR_DOP_0P products with ISP_discarded_significant set to 1 N/A
0 DOR_DOP_0P products with RS_significant set to 1 N/A

[DOR_DOP_0P: SPH checks](#)

Gauge
0 ADFs not covering sensing time are referenced in DOR_NAV_0P products N/A
0 DOR_NAV_0P products with start_lat out of range N/A
0 DOR_NAV_0P products with start_long out of range N/A
0 DOR_NAV_0P products with stop_lat out of range N/A
0 DOR_NAV_0P products with stop_long out of range N/A
0 DOR_NAV_0P products with sat_track out of range N/A
0 DOR_NAV_0P products with num_error_ISPs out of range N/A
0 DOR_NAV_0P products with num_missing_ISPs out of range N/A
0 DOR_NAV_0P products with num_discarded_ISPs out of range N/A
0 DOR_NAV_0P products with num_RS_ISPs out of range N/A

0 DOR_NAV_0P products with ISP_errors_significant set to 1 N/A

0 DOR_NAV_0P products with missing_ISPs_significant set to 1 N/A

0 DOR_NAV_0P products with ISP_discarded_significant set to 1 N/A
--

0 DOR_NAV_0P products with RS_significant set to 1 N/A

[DOR_NAV_0P: SPH checks](#)

Gauge

0 ADFs not covering sensing time are referenced in MWR_NL__0P products N/A

0 MWR_NL__0P products with start_lat out of range N/A
--

0 MWR_NL__0P products with start_long out of range N/A

0 MWR_NL__0P products with stop_lat out of range N/A

0 MWR_NL__0P products with stop_long out of range N/A
--

0 MWR_NL__0P products with sat_track out of range N/A
--

0 MWR_NL__0P products with num_error_ISPs out of range N/A

0 MWR_NL__0P products with num_missing_ISPs out of range N/A

0 MWR_NL__0P products with num_discarded_ISPs out of range N/A

0 MWR_NL__0P products with num_RS_ISPs out of range N/A
--

0 MWR_NL__0P products with ISP_errors_significant set to 1 N/A

0 MWR_NL__0P products with missing_ISPs_significant set to 1 N/A

0 MWR_NL__0P products with ISP_discarded_significant set to 1 N/A
--

0 MWR_NL__0P products with RS_significant set to 1 N/A

[MWR_NL__0P: SPH checks](#)

Gauge

0 ADFs not covering sensing time are referenced in RA2_ME__0P products N/A

0 RA2_ME__0P products with start_lat out of range N/A
--

0 RA2_ME__0P products with start_long out of range N/A
0 RA2_ME__0P products with stop_lat out of range N/A
0 RA2_ME__0P products with stop_long out of range N/A
0 RA2_ME__0P products with sat_track out of range N/A
0 RA2_ME__0P products with num_error_ISPs out of range N/A
0 RA2_ME__0P products with num_missing_ISPs out of range N/A
0 RA2_ME__0P products with num_discarded_ISPs out of range N/A
0 RA2_ME__0P products with num_RS_ISPs out of range N/A
0 RA2_ME__0P products with ISP_errors_significant set to 1 N/A
0 RA2_ME__0P products with missing_ISPs_significant set to 1 N/A
0 RA2_ME__0P products with ISP_discarded_significant set to 1 N/A
0 RA2_ME__0P products with RS_significant set to 1 N/A

[RA2_ME__0P: SPH checks](#)

Level 1

Planning vs. Production

Gauge
RA2_MW__1P products: 15 produced; 0 gaps; 15 unplanned

[Mission Plan vs. production chart](#)

Inventoried production: [RA2_MW__1P](#)

Missing products: [RA2_MW__1P](#)

Unplanned products: [RA2_MW__1P](#)

Overlaps: [RA2_MW__1P](#)

Duplicates: [RA2_MW__1P](#)

ADF usage

Gauge
Current IECF list for ADFs not available N/A
0 differences with IECF detected for type RA2_MW__1P N/A
0 new ADFs in use for type RA2_MW__1P N/A

[RA2_MW__1P: ADFs usage](#)

Header checks

MPH errors

Gauge
0 RA2_MW__1P products with wrong filename N/A
0 RA2_MW__1P products with unknown processing stage N/A
0 RA2_MW__1P products with unknown acquisition station N/A
0 RA2_MW__1P products with unknown processing center N/A
0 RA2_MW__1P products with wrong processing time N/A
15 RA2_MW__1P products with software version not equal to the current version N/A
0 RA2_MW__1P products with wrong sensing start N/A
0 RA2_MW__1P products with wrong sensing stop N/A
0 RA2_MW__1P products with wrong phase N/A
15 RA2_MW__1P products with wrong state vector time N/A
0 RA2_MW__1P products with unknown vector source N/A
14 RA2_MW__1P products with UTC to SBT time too far from sensing time N/A
0 RA2_MW__1P products with satellite binary time out-of-range N/A

0 RA2_MW__1P products with wrong clock step N/A
0 RA2_MW__1P products with leap utc set to blank N/A
0 RA2_MW__1P products with leap err set N/A
0 RA2_MW__1P products with product err set N/A
0 RA2_MW__1P products with tot_size not equal to real file size N/A

[RA2_MW__1P: MPH checks](#)

SPH errors

Gauge
17 ADFs not covering sensing time are referenced in RA2_MW__1P products N/A
0 RA2_MW__1P products with processing errors significance flag set N/A
0 RA2_MW__1P products with percentage DSRs free of processing errors below threshold N/A
0 RA2_MW__1P products with percentage of valid measurements below threshold N/A
3 RA2_MW__1P products with percentage of 320 MHz band processed below threshold N/A
4 RA2_MW__1P products with percentage of 80 MHz band processed above threshold N/A
3 RA2_MW__1P products with percentage of 20 MHz band processed above threshold N/A

[RA2_MW__1P: SPH checks](#)

Level 2

Planning vs. Production

Gauge
RA2_FGD_2P products: 15 produced; 0 gaps; 15 unplanned
RA2_WWV_2P products: 15 produced; 0 gaps; 15 unplanned

[Mission Plan vs. production chart](#)

Inventoried production: [RA2_FGD_2P](#) , [RA2_WWV_2P](#)

Missing products: [RA2_FGD_2P](#) , [RA2_WWV_2P](#)

Unplanned products: [RA2_FGD_2P](#) , [RA2_WWV_2P](#)

Overlaps: [RA2_FGD_2P](#) , [RA2_WWV_2P](#)

Duplicates: [RA2_FGD_2P](#) , [RA2_WWV_2P](#)

ADF usage

Gauge
Current IECF list for ADFs not available N/A
150 differences with IECF detected for type RA2_FGD_2P N/A
22 new ADFs in use for type RA2_FGD_2P N/A

[RA2_FGD_2P: ADFs usage](#)

Gauge
Current IECF list for ADFs not available N/A
164 differences with IECF detected for type RA2_WWV_2P N/A
36 new ADFs in use for type RA2_WWV_2P N/A

[RA2_WWV_2P: ADFs usage](#)

Header checks

MPH errors

Gauge
0 RA2_FGD_2P products with wrong filename N/A
0 RA2_FGD_2P products with unknown processing stage N/A
0 RA2_FGD_2P products with unknown acquisition station N/A
0 RA2_FGD_2P products with unknown processing center N/A

0 RA2_FGD_2P products with wrong processing time N/A
15 RA2_FGD_2P products with software version not equal to the current version N/A
0 RA2_FGD_2P products with wrong sensing start N/A
0 RA2_FGD_2P products with wrong sensing stop N/A
0 RA2_FGD_2P products with wrong phase N/A
15 RA2_FGD_2P products with wrong state vector time N/A
0 RA2_FGD_2P products with unknown vector source N/A
14 RA2_FGD_2P products with UTC to SBT time too far from sensing time N/A
0 RA2_FGD_2P products with satellite binary time out-of-range N/A
0 RA2_FGD_2P products with wrong clock step N/A
0 RA2_FGD_2P products with leap utc set to blank N/A
0 RA2_FGD_2P products with leap err set N/A
15 RA2_FGD_2P products with product err set N/A
0 RA2_FGD_2P products with tot_size not equal to real file size N/A

[RA2_FGD_2P: MPH checks](#)

Gauge
0 RA2_WWV_2P products with wrong filename N/A
0 RA2_WWV_2P products with unknown processing stage N/A
0 RA2_WWV_2P products with unknown acquisition station N/A
0 RA2_WWV_2P products with unknown processing center N/A
0 RA2_WWV_2P products with wrong processing time N/A
15 RA2_WWV_2P products with software version not equal to the current version N/A
0 RA2_WWV_2P products with wrong sensing start N/A
0 RA2_WWV_2P products with wrong sensing stop N/A

0 RA2_WWV_2P products with wrong phase N/A
15 RA2_WWV_2P products with wrong state vector time N/A
0 RA2_WWV_2P products with unknown vector source N/A
14 RA2_WWV_2P products with UTC to SBT time too far from sensing time N/A
0 RA2_WWV_2P products with satellite binary time out-of-range N/A
0 RA2_WWV_2P products with wrong clock step N/A
0 RA2_WWV_2P products with leap utc set to blank N/A
0 RA2_WWV_2P products with leap err set N/A
15 RA2_WWV_2P products with product err set N/A
0 RA2_WWV_2P products with tot_size not equal to real file size N/A

[RA2_WWV_2P: MPH checks](#)

SPH errors

Gauge
17 ADFs not covering sensing time are referenced in RA2_FGD_2P products N/A
15 RA2_FGD_2P products with I2 processing errors significance flag set N/A
0 RA2_FGD_2P products with I1b processing errors significance flag set N/A
15 RA2_FGD_2P products with percentage DSRs free of I2 processing errors below threshold N/A
0 RA2_FGD_2P products with percentage DSRs free of I1b processing errors below threshold N/A
0 RA2_FGD_2P products with percentage of valid measurements below threshold N/A
6 RA2_FGD_2P products with percentage of 320 MHz band processed below threshold N/A
6 RA2_FGD_2P products with percentage of 80 MHz band processed above threshold N/A
3 RA2_FGD_2P products with percentage of 20 MHz band processed above threshold N/A
5 RA2_FGD_2P products with percentage of valid Ku ocean retracker measurements below threshold N/A
0 RA2_FGD_2P products with percentage of valid Ku ice1 retracker measurements below threshold N/A

15 RA2_FGD_2P products with percentage of valid S ice1 retracker measurements below threshold N/A
2 RA2_FGD_2P products with percentage of valid Ku ice2 retracker measurements below threshold N/A
15 RA2_FGD_2P products with percentage of valid S ice2 retracker measurements below threshold N/A
1 RA2_FGD_2P products with percentage of valid Ku sea/ice retracker measurements below threshold N/A

[RA2_FGD_2P: SPH checks](#)

Gauge
0 ADFs not covering sensing time are referenced in RA2_WWV_2P products N/A
15 RA2_WWV_2P products with ra2_I2_proc_flag anomalies N/A
0 RA2_WWV_2P products with ra2_I1b_proc_flag anomalies N/A
15 RA2_WWV_2P products with ra2_I2_proc_quality anomalies N/A
0 RA2_WWV_2P products with ra2_I1b_proc_quality anomalies N/A
0 RA2_WWV_2P products with ra2_measurement_percent anomalies N/A
6 RA2_WWV_2P products with ra2_320_band_percent anomalies N/A
6 RA2_WWV_2P products with ra2_80_band_percent anomalies N/A
3 RA2_WWV_2P products with ra2_20_band_percent anomalies N/A
5 RA2_WWV_2P products with ra2_ocean_ku_retrack_percent anomalies N/A

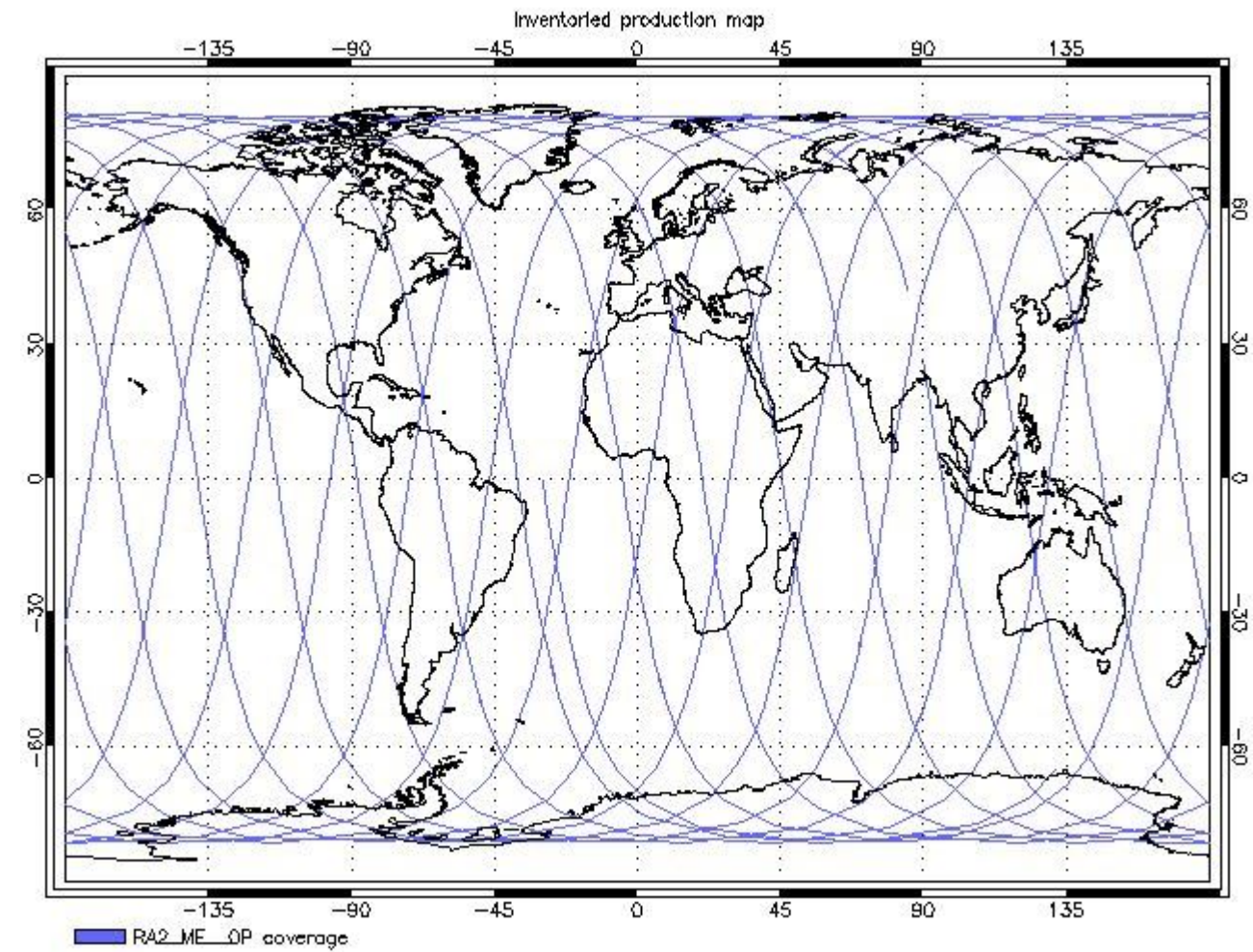
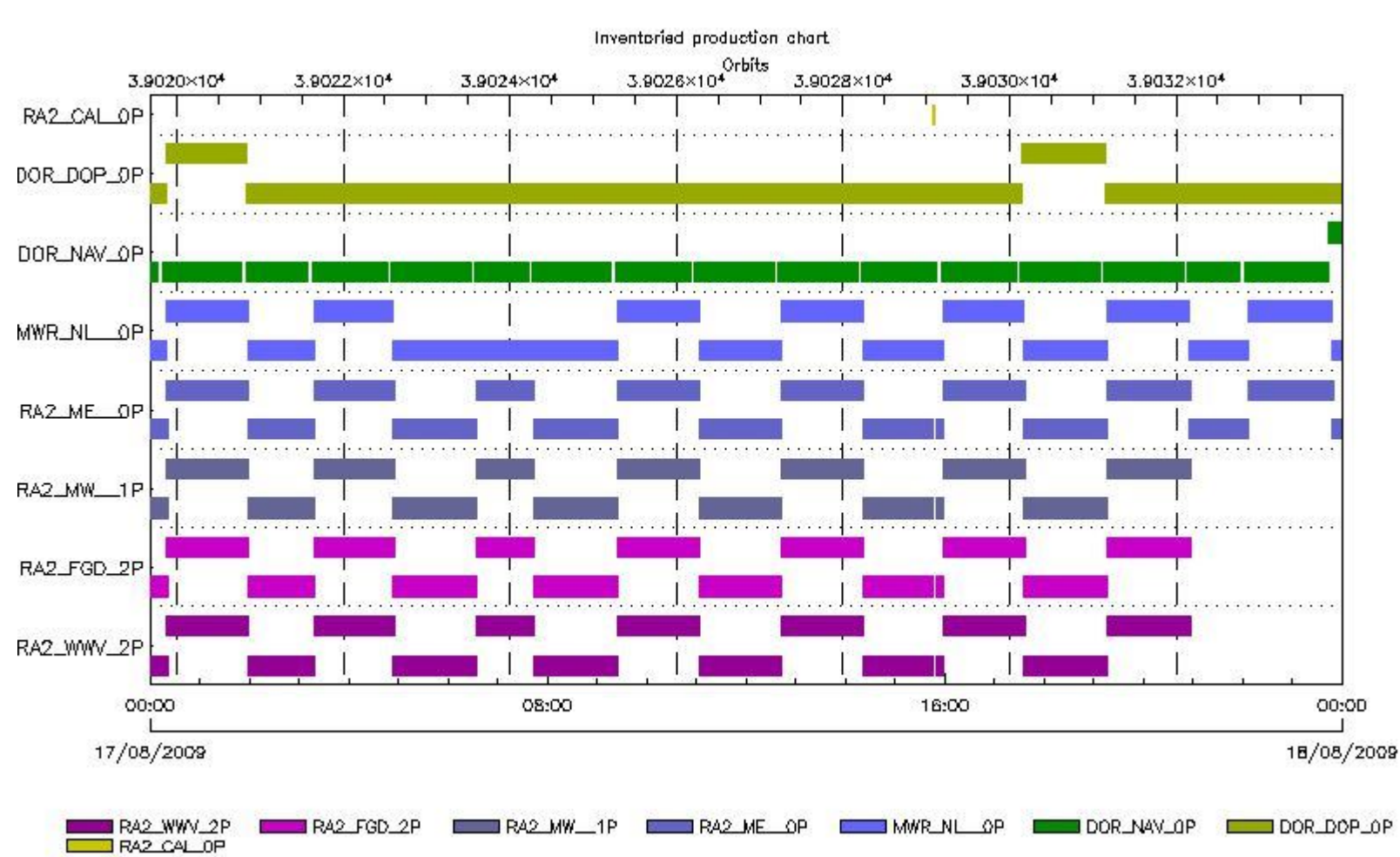
[RA2_WWV_2P: SPH checks](#)

Time Correlation

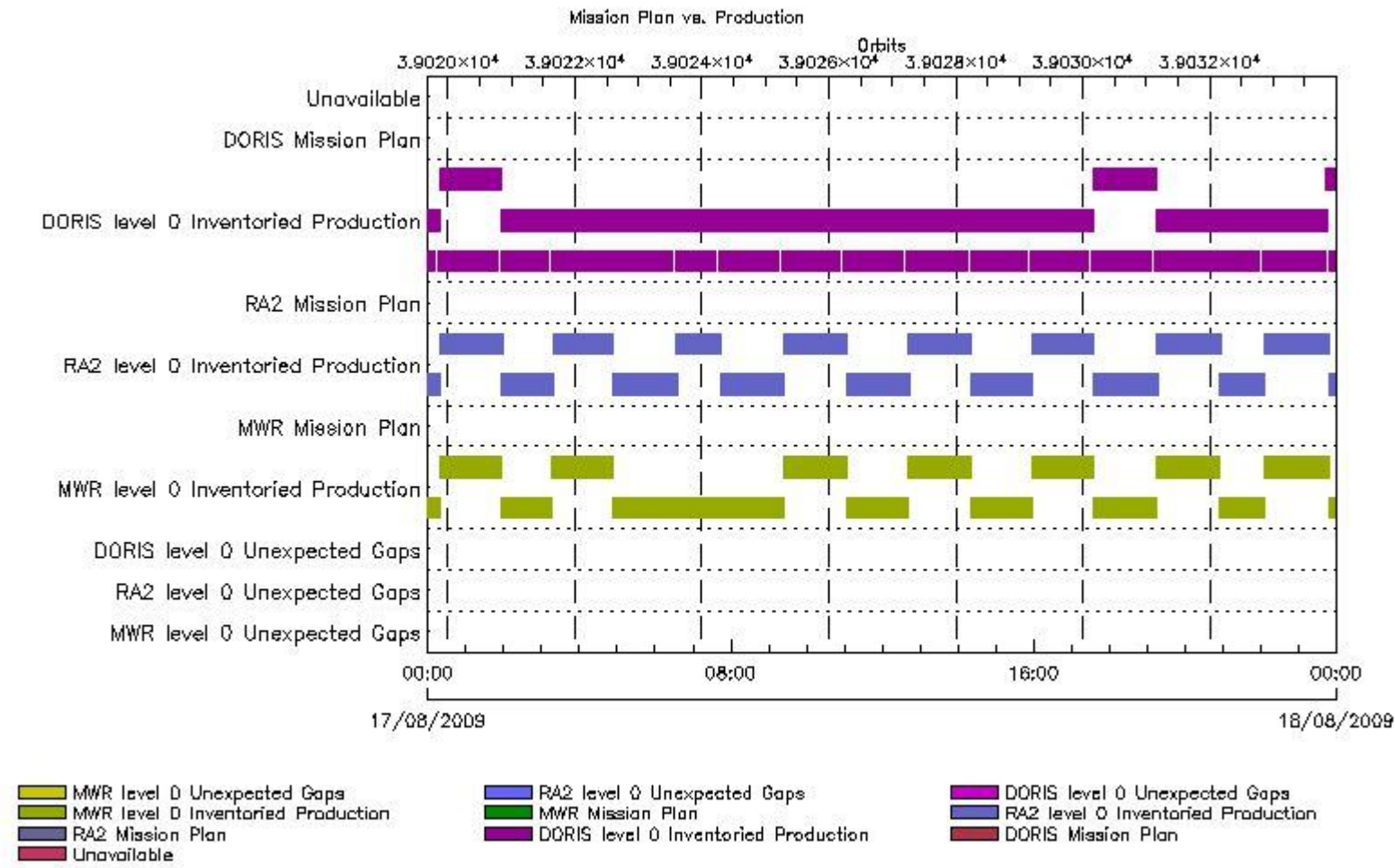
[Time Correlation propagation error](#)

Overall Production

Inventoried Production (sensing time)



Mission Plan vs. Production (level 0)



Production covering Mission Plan

Gauge

Mission Plan (extracted from DMOP)

Gauge Segment (Start-Stop)

Inventoried Products

RA2_CAL_0P products

Gauge	Segment (Start-Stop)	Explicit Reference
Product: RA2_CAL_0P Filename: RA2_CAL_0PNPDK20090817_154452_000001642081_00398_39029_1492.N1	17-AUG-2009 15:44:52.519 17-AUG-2009 15:47:36.278	RA2_CAL_0PNPDK20090817_154452_000001642081_00398_39029_1492.N1 RA2_CAL_0P.MPH.ABS_ORBIT=39029

DOR_DOP_0P products

Gauge	Segment (Start-Stop)	Explicit Reference
Product: DOR_DOP_0P Filename: DOR_DOP_0PNPDE20090816_223950_000059292081_00387_39018_8979.N1	16-AUG-2009 22:39:50.988 17-AUG-2009 00:18:40.450	DOR_DOP_0PNPDE20090816_223950_000059292081_00387_39018_8979.N1 DOR_DOP_0P.MPH.ABS_ORBIT=39018
Product: DOR_DOP_0P Filename: DOR_DOP_0PNPDE20090817_001840_000058022081_00388_39019_8980.N1	17-AUG-2009 00:18:40.450 17-AUG-2009 01:55:22.361	DOR_DOP_0PNPDE20090817_001840_000058022081_00388_39019_8980.N1 DOR_DOP_0P.MPH.ABS_ORBIT=39019
Product: DOR_DOP_0P Filename: DOR_DOP_0PNPDE20090817_015626_000047822081_00389_39020_8981.N1	17-AUG-2009 01:56:26.123 17-AUG-2009 03:16:07.955	DOR_DOP_0PNPDE20090817_015626_000047822081_00389_39020_8981.N1 DOR_DOP_0P.MPH.ABS_ORBIT=39020
Product: DOR_DOP_0P Filename: DOR_DOP_0PNPDE20090817_031711_000056742081_00390_39021_8982.N1	17-AUG-2009 03:17:11.709 17-AUG-2009 04:51:46.175	DOR_DOP_0PNPDE20090817_031711_000056742081_00390_39021_8982.N1 DOR_DOP_0P.MPH.ABS_ORBIT=39021

Product: DOR_DOP_0P Filename: DOR_DOP_0PNPDE20090817_045249_000059292081_00391_39022_8983.N1	17-AUG-2009 04:52:49.933 17-AUG-2009 06:31:39.406	DOR_DOP_0PNPDE20090817_045249_000059292081_00391_390 DOR_DOP_0P.MPH.ABS_ORBIT=39022
Product: DOR_DOP_0P Filename: DOR_DOP_0PNPDK20090817_063346_000040172081_00392_39023_1564.N1	17-AUG-2009 06:33:46.922 17-AUG-2009 07:40:43.653	DOR_DOP_0PNPDK20090817_063346_000040172081_00392_39023_1564.N1 DOR_DOP_0P.MPH.ABS_ORBIT=39023
Product: DOR_DOP_0P Filename: DOR_DOP_0PNPDK20090817_074251_000059292081_00393_39024_1565.N1	17-AUG-2009 07:42:51.168 17-AUG-2009 09:21:40.634	DOR_DOP_0PNPDK20090817_074251_000059292081_00393_39024_1565.N1 DOR_DOP_0P.MPH.ABS_ORBIT=39024
Product: DOR_DOP_0P Filename: DOR_DOP_0PNPDK20090817_092244_000059292081_00394_39025_1566.N1	17-AUG-2009 09:22:44.392 17-AUG-2009 11:01:33.861	DOR_DOP_0PNPDK20090817_092244_000059292081_00394_39025_1566.N1 DOR_DOP_0P.MPH.ABS_ORBIT=39025
Product: DOR_DOP_0P Filename: DOR_DOP_0PNPDK20090817_110237_000058662081_00395_39026_1567.N1	17-AUG-2009 11:02:37.619 17-AUG-2009 12:40:23.331	DOR_DOP_0PNPDK20090817_110237_000058662081_00395_39026_1567.N1 DOR_DOP_0P.MPH.ABS_ORBIT=39026
Product: DOR_DOP_0P Filename: DOR_DOP_0PNPDK20090817_124127_000058662081_00396_39027_1568.N1	17-AUG-2009 12:41:27.092 17-AUG-2009 14:19:12.812	DOR_DOP_0PNPDK20090817_124127_000058662081_00396_39027_1568.N1 DOR_DOP_0P.MPH.ABS_ORBIT=39027
Product: DOR_DOP_0P Filename: DOR_DOP_0PNPDK20090817_142016_000057382081_00397_39028_1569.N1	17-AUG-2009 14:20:16.566 17-AUG-2009 15:55:54.773	DOR_DOP_0PNPDK20090817_142016_000057382081_00397_39028_1569.N1 DOR_DOP_0P.MPH.ABS_ORBIT=39028
Product: DOR_DOP_0P Filename: DOR_DOP_0PNPDK20090817_155658_000058022081_00398_39029_1570.N1	17-AUG-2009 15:56:58.535 17-AUG-2009 17:33:40.493	DOR_DOP_0PNPDK20090817_155658_000058022081_00398_39029_1570.N1 DOR_DOP_0P.MPH.ABS_ORBIT=39029
Product: DOR_DOP_0P Filename: DOR_DOP_0PNPDK20090817_173340_000059932081_00399_39030_1571.N1	17-AUG-2009 17:33:40.493 17-AUG-2009 19:13:33.720	DOR_DOP_0PNPDK20090817_173340_000059932081_00399_39030_1571.N1 DOR_DOP_0P.MPH.ABS_ORBIT=39030
Product: DOR_DOP_0P Filename: DOR_DOP_0PNPDK20090817_191437_000059292081_00400_39031_1572.N1	17-AUG-2009 19:14:37.482 17-AUG-2009 20:53:26.955	DOR_DOP_0PNPDK20090817_191437_000059292081_00400_39031_1572.N1 DOR_DOP_0P.MPH.ABS_ORBIT=39031
Product: DOR_DOP_0P Filename: DOR_DOP_0PNPDE20090817_205430_000042082081_00401_39032_8984.N1	17-AUG-2009 20:54:30.709 17-AUG-2009 22:04:38.729	DOR_DOP_0PNPDE20090817_205430_000042082081_00401_39032_8984.N1 DOR_DOP_0P.MPH.ABS_ORBIT=39032
Product: DOR_DOP_0P Filename: DOR_DOP_0PNPDE20090817_220542_000060572081_00401_39032_8985.N1	17-AUG-2009 22:05:42.487 17-AUG-2009 23:46:39.507	DOR_DOP_0PNPDE20090817_220542_000060572081_00401_39032_8985.N1 DOR_DOP_0P.MPH.ABS_ORBIT=39032
Product: DOR_DOP_0P Filename: DOR_DOP_0PNPDE20090817_234743_000058022081_00402_39033_8986.N1	17-AUG-2009 23:47:43.265 18-AUG-2009 01:24:25.219	DOR_DOP_0PNPDE20090817_234743_000058022081_00402_39033_8986.N1 DOR_DOP_0P.MPH.ABS_ORBIT=39033

DOR_NAV_0P products

Gauge	Segment (Start-Stop)	Explicit Reference
Product: DOR_NAV_0P Filename: DOR_NAV_0PNPDE20090816_223919_000054192081_00387_39018_8571.N1	16-AUG-2009 22:39:19.110 17-AUG-2009 00:09:38.505	DOR_NAV_0PNPDE20090816_223919_000054192081_00387_39018_8571.N1 DOR_NAV_0P.MPH.ABS_ORBIT=39018
Product: DOR_NAV_0P Filename: DOR_NAV_0PNPDE20090817_001457_000057382081_00388_39019_8572.N1	17-AUG-2009 00:14:57.298 17-AUG-2009 01:50:35.455	DOR_NAV_0PNPDE20090817_001457_000057382081_00388_39019_8572.N1 DOR_NAV_0P.MPH.ABS_ORBIT=39019
Product: DOR_NAV_0P Filename: DOR_NAV_0PNPDE20090817_015554_000044632081_00389_39020_8573.N1	17-AUG-2009 01:55:54.244 17-AUG-2009 03:10:17.291	DOR_NAV_0PNPDE20090817_015554_000044632081_00389_39020_8573.N1 DOR_NAV_0P.MPH.ABS_ORBIT=39020
Product: DOR_NAV_0P Filename: DOR_NAV_0PNPDE20090817_031536_000054192081_00390_39021_8574.N1	17-AUG-2009 03:15:36.080 17-AUG-2009 04:45:55.507	DOR_NAV_0PNPDE20090817_031536_000054192081_00390_39021_8574.N1 DOR_NAV_0P.MPH.ABS_ORBIT=39021
Product: DOR_NAV_0P Filename: DOR_NAV_0PNPDE20090817_045114_000057382081_00391_39022_8575.N1	17-AUG-2009 04:51:14.296 17-AUG-2009 06:26:52.496	DOR_NAV_0PNPDE20090817_045114_000057382081_00391_39022_8575.N1 DOR_NAV_0P.MPH.ABS_ORBIT=39022
Product: DOR_NAV_0P Filename: DOR_NAV_0PNPDK20090817_063211_000038252081_00392_39023_0861.N1	17-AUG-2009 06:32:11.285 17-AUG-2009 07:35:56.746	DOR_NAV_0PNPDK20090817_063211_000038252081_00392_39023_0861.N1 DOR_NAV_0P.MPH.ABS_ORBIT=39023
Product: DOR_NAV_0P Filename: DOR_NAV_0PNPDK20090817_074115_000057382081_00393_39024_0862.N1	17-AUG-2009 07:41:15.535 17-AUG-2009 09:16:53.724	DOR_NAV_0PNPDK20090817_074115_000057382081_00393_39024_0862.N1 DOR_NAV_0P.MPH.ABS_ORBIT=39024
Product: DOR_NAV_0P Filename: DOR_NAV_0PNPDK20090817_092212_000054192081_00394_39025_0863.N1	17-AUG-2009 09:22:12.513 17-AUG-2009 10:52:31.916	DOR_NAV_0PNPDK20090817_092212_000054192081_00394_39025_0863.N1 DOR_NAV_0P.MPH.ABS_ORBIT=39025
Product: DOR_NAV_0P Filename: DOR_NAV_0PNPDK20090817_105750_000057382081_00395_39026_0864.N1	17-AUG-2009 10:57:50.705 17-AUG-2009 12:33:28.905	DOR_NAV_0PNPDK20090817_105750_000057382081_00395_39026_0864.N1 DOR_NAV_0P.MPH.ABS_ORBIT=39026

Product: DOR_NAV_0P Filename: DOR_NAV_0PNPDK20090817_123847_000057382081_00396_39027_0865.N1	17-AUG-2009 12:38:47.694 17-AUG-2009 14:14:25.902	DOR_NAV_0PNPDK20090817_123847_000057382081_00396_39027_0865.N1 DOR_NAV_0P.MPH.ABS_ORBIT=39027
Product: DOR_NAV_0P Filename: DOR_NAV_0PNPDK20090817_141944_000054192081_00397_39028_0866.N1	17-AUG-2009 14:19:44.691 17-AUG-2009 15:50:04.109	DOR_NAV_0PNPDK20090817_141944_000054192081_00397_39028_0866.N1 DOR_NAV_0P.MPH.ABS_ORBIT=39028
Product: DOR_NAV_0P Filename: DOR_NAV_0PNPDK20090817_155522_000054192081_00398_39029_0867.N1	17-AUG-2009 15:55:22.894 17-AUG-2009 17:25:42.309	DOR_NAV_0PNPDK20090817_155522_000054192081_00398_39029_0867.N1 DOR_NAV_0P.MPH.ABS_ORBIT=39029
Product: DOR_NAV_0P Filename: DOR_NAV_0PNPDK20090817_173101_000057382081_00399_39030_0868.N1	17-AUG-2009 17:31:01.102 17-AUG-2009 19:06:39.302	DOR_NAV_0PNPDK20090817_173101_000057382081_00399_39030_0868.N1 DOR_NAV_0P.MPH.ABS_ORBIT=39030
Product: DOR_NAV_0P Filename: DOR_NAV_0PNPDK20090817_191158_000057382081_00400_39031_0869.N1	17-AUG-2009 19:11:58.087 17-AUG-2009 20:47:36.291	DOR_NAV_0PNPDK20090817_191158_000057382081_00400_39031_0869.N1 DOR_NAV_0P.MPH.ABS_ORBIT=39031
Product: DOR_NAV_0P Filename: DOR_NAV_0PNPDE20090817_205255_000038252081_00401_39032_8576.N1	17-AUG-2009 20:52:55.080 17-AUG-2009 21:56:40.542	DOR_NAV_0PNPDE20090817_205255_000038252081_00401_39032_8576.N1 DOR_NAV_0P.MPH.ABS_ORBIT=39032
Product: DOR_NAV_0P Filename: DOR_NAV_0PNPDE20090817_220159_000060572081_00401_39032_8577.N1	17-AUG-2009 22:01:59.331 17-AUG-2009 23:42:56.355	DOR_NAV_0PNPDE20090817_220159_000060572081_00401_39032_8577.N1 DOR_NAV_0P.MPH.ABS_ORBIT=39032
Product: DOR_NAV_0P Filename: DOR_NAV_0PNPDE20090817_234256_000057382081_00402_39033_8578.N1	17-AUG-2009 23:42:56.355 18-AUG-2009 01:18:34.551	DOR_NAV_0PNPDE20090817_234256_000057382081_00402_39033_8578.N1 DOR_NAV_0P.MPH.ABS_ORBIT=39033

MWR_NL__0P products

Gauge	Segment (Start-Stop)	Explicit Reference
Product: MWR_NL__0P Filename: MWR_NL__0PNPDE20090816_223941_000060002081_00387_39018_9020.N1	16-AUG-2009 22:39:41.473 17-AUG-2009 00:19:41.638	MWR_NL__0PNPDE20090816_223941_000060002081_00387_39018_9020.N1 MWR_NL__0P.MPH.ABS_ORBIT=39018
Product: MWR_NL__0P Filename: MWR_NL__0PNPDE20090817_001853_000059042081_00388_39019_9021.N1	17-AUG-2009 00:18:53.642 17-AUG-2009 01:57:17.795	MWR_NL__0PNPDE20090817_001853_000059042081_00388_39019_9021.N1 MWR_NL__0P.MPH.ABS_ORBIT=39019
Product: MWR_NL__0P Filename: MWR_NL__0PNPDE20090817_015717_000048002081_00389_39020_9022.N1	17-AUG-2009 01:57:17.795 17-AUG-2009 03:17:17.928	MWR_NL__0PNPDE20090817_015717_000048002081_00389_39020_9022.N1 MWR_NL__0P.MPH.ABS_ORBIT=39020
Product: MWR_NL__0P Filename: MWR_NL__0PNPDE20090817_031717_000057602081_00390_39021_9023.N1	17-AUG-2009 03:17:17.928 17-AUG-2009 04:53:18.085	MWR_NL__0PNPDE20090817_031717_000057602081_00390_39021_9023.N1 MWR_NL__0P.MPH.ABS_ORBIT=39021
Product: MWR_NL__0P Filename: MWR_NL__0PNPDE20090817_045318_000060242081_00391_39022_9024.N1	17-AUG-2009 04:53:18.085 17-AUG-2009 06:33:42.258	MWR_NL__0PNPDE20090817_045318_000060242081_00391_39022_9024.N1 MWR_NL__0P.MPH.ABS_ORBIT=39022
Product: MWR_NL__0P Filename: MWR_NL__0PNPDK20090817_063406_000041042081_00392_39023_1483.N1	17-AUG-2009 06:34:06.258 17-AUG-2009 07:42:30.367	MWR_NL__0PNPDK20090817_063406_000041042081_00392_39023_1483.N1 MWR_NL__0P.MPH.ABS_ORBIT=39023
Product: MWR_NL__0P Filename: MWR_NL__0PNPDK20090817_074230_000060482081_00393_39024_1484.N1	17-AUG-2009 07:42:30.367 17-AUG-2009 09:23:18.532	MWR_NL__0PNPDK20090817_074230_000060482081_00393_39024_1484.N1 MWR_NL__0P.MPH.ABS_ORBIT=39024
Product: MWR_NL__0P Filename: MWR_NL__0PNPDK20090817_092318_000059522081_00394_39025_1485.N1	17-AUG-2009 09:23:18.532 17-AUG-2009 11:02:30.693	MWR_NL__0PNPDK20090817_092318_000059522081_00394_39025_1485.N1 MWR_NL__0P.MPH.ABS_ORBIT=39025
Product: MWR_NL__0P Filename: MWR_NL__0PNPDK20090817_110230_000059762081_00395_39026_1486.N1	17-AUG-2009 11:02:30.693 17-AUG-2009 12:42:06.858	MWR_NL__0PNPDK20090817_110230_000059762081_00395_39026_1486.N1 MWR_NL__0P.MPH.ABS_ORBIT=39026
Product: MWR_NL__0P Filename: MWR_NL__0PNPDK20090817_124206_000059042081_00396_39027_1487.N1	17-AUG-2009 12:42:06.858 17-AUG-2009 14:20:31.023	MWR_NL__0PNPDK20090817_124206_000059042081_00396_39027_1487.N1 MWR_NL__0P.MPH.ABS_ORBIT=39027
Product: MWR_NL__0P Filename: MWR_NL__0PNPDK20090817_142031_000058082081_00397_39028_1488.N1	17-AUG-2009 14:20:31.023 17-AUG-2009 15:57:19.180	MWR_NL__0PNPDK20090817_142031_000058082081_00397_39028_1488.N1 MWR_NL__0P.MPH.ABS_ORBIT=39028
Product: MWR_NL__0P Filename: MWR_NL__0PNPDK20090817_155655_000059042081_00398_39029_1489.N1	17-AUG-2009 15:56:55.176 17-AUG-2009 17:35:19.341	MWR_NL__0PNPDK20090817_155655_000059042081_00398_39029_1489.N1 MWR_NL__0P.MPH.ABS_ORBIT=39029
Product: MWR_NL__0P Filename: MWR_NL__0PNPDK20090817_173431_000060482081_00399_39030_1490.N1	17-AUG-2009 17:34:31.341 17-AUG-2009 19:15:19.505	MWR_NL__0PNPDK20090817_173431_000060482081_00399_39030_1490.N1 MWR_NL__0P.MPH.ABS_ORBIT=39030
Product: MWR_NL__0P Filename: MWR_NL__0PNPDK20090817_191455_000060242081_00400_39031_1491.N1	17-AUG-2009 19:14:55.505 17-AUG-2009 20:55:19.670	MWR_NL__0PNPDK20090817_191455_000060242081_00400_39031_1491.N1 MWR_NL__0P.MPH.ABS_ORBIT=39031

Product: MWR_NL__0P Filename: MWR_NL__0PNPDE20090817_205455_000042722081_00401_39032_9025.N1	17-AUG-2009 20:54:55.674 17-AUG-2009 22:06:07.792	MWR_NL__0PNPDE20090817_205455_000042722081_00401_390 MWR_NL__0P.MPH.ABS_ORBIT=39032
Product: MWR_NL__0P Filename: MWR_NL__0PNPDE20090817_220543_000061442081_00401_39032_9026.N1	17-AUG-2009 22:05:43.792 17-AUG-2009 23:48:07.960	MWR_NL__0PNPDE20090817_220543_000061442081_00401_39032_9026.N1 MWR_NL__0P.MPH.ABS_ORBIT=39032
Product: MWR_NL__0P Filename: MWR_NL__0PNPDE20090817_234743_000059282081_00402_39033_9027.N1	17-AUG-2009 23:47:43.953 18-AUG-2009 01:26:32.117	MWR_NL__0PNPDE20090817_234743_000059282081_00402_39033_9027.N1 MWR_NL__0P.MPH.ABS_ORBIT=39033

RA2_ME__0P products

Gauge	Segment (Start-Stop)	Explicit Reference
Product: RA2_ME__0P Filename: RA2_ME__0PNPDE20090816_223959_000060132081_00387_39018_9673.N1	16-AUG-2009 22:39:59.850 17-AUG-2009 00:20:13.222	RA2_ME__0PNPDE20090816_223959_000060132081_00387_39018_9673.N1 RA2_ME__0P.MPH.ABS_ORBIT=39018
Product: RA2_ME__0P Filename: RA2_ME__0PNPDE20090817_001915_000059452081_00388_39019_9674.N1	17-AUG-2009 00:19:15.294 17-AUG-2009 01:58:20.712	RA2_ME__0PNPDE20090817_001915_000059452081_00388_39019_9674.N1 RA2_ME__0P.MPH.ABS_ORBIT=39019
Product: RA2_ME__0P Filename: RA2_ME__0PNPDE20090817_015723_000048492081_00389_39020_9675.N1	17-AUG-2009 01:57:23.898 17-AUG-2009 03:18:13.140	RA2_ME__0PNPDE20090817_015723_000048492081_00389_39020_9675.N1 RA2_ME__0P.MPH.ABS_ORBIT=39020
Product: RA2_ME__0P Filename: RA2_ME__0PNPDE20090817_031731_000057982081_00390_39021_9676.N1	17-AUG-2009 03:17:31.922 17-AUG-2009 04:54:10.292	RA2_ME__0PNPDE20090817_031731_000057982081_00390_39021_9676.N1 RA2_ME__0P.MPH.ABS_ORBIT=39021
Product: RA2_ME__0P Filename: RA2_ME__0PNPDE20090817_045337_000060682081_00391_39022_9677.N1	17-AUG-2009 04:53:37.986 17-AUG-2009 06:34:45.943	RA2_ME__0PNPDE20090817_045337_000060682081_00391_39022_9677.N1 RA2_ME__0P.MPH.ABS_ORBIT=39022
Product: RA2_ME__0P Filename: RA2_ME__0PNPDK20090817_063413_000041602081_00392_39023_3580.N1	17-AUG-2009 06:34:13.637 17-AUG-2009 07:43:33.313	RA2_ME__0PNPDK20090817_063413_000041602081_00392_39023_3580.N1 RA2_ME__0P.MPH.ABS_ORBIT=39023
Product: RA2_ME__0P Filename: RA2_ME__0PNPDK20090817_074252_000060882081_00393_39024_3581.N1	17-AUG-2009 07:42:52.095 17-AUG-2009 09:24:20.105	RA2_ME__0PNPDK20090817_074252_000060882081_00393_39024_3581.N1 RA2_ME__0P.MPH.ABS_ORBIT=39024
Product: RA2_ME__0P Filename: RA2_ME__0PNPDK20090817_092337_000059862081_00394_39025_3582.N1	17-AUG-2009 09:23:37.773 17-AUG-2009 11:03:23.295	RA2_ME__0PNPDK20090817_092337_000059862081_00394_39025_3582.N1 RA2_ME__0P.MPH.ABS_ORBIT=39025
Product: RA2_ME__0P Filename: RA2_ME__0PNPDK20090817_110242_000060202081_00395_39026_3583.N1	17-AUG-2009 11:02:42.077 17-AUG-2009 12:43:02.133	RA2_ME__0PNPDK20090817_110242_000060202081_00395_39026_3583.N1 RA2_ME__0P.MPH.ABS_ORBIT=39026
Product: RA2_ME__0P Filename: RA2_ME__0PNPDK20090817_124222_000059402081_00396_39027_3584.N1	17-AUG-2009 12:42:22.029 17-AUG-2009 14:21:21.877	RA2_ME__0PNPDK20090817_124222_000059402081_00396_39027_3584.N1 RA2_ME__0P.MPH.ABS_ORBIT=39027
Product: RA2_ME__0P Filename: RA2_ME__0PNPDK20090817_142039_000050412081_00397_39028_3585.N1	17-AUG-2009 14:20:39.545 17-AUG-2009 15:44:40.395	RA2_ME__0PNPDK20090817_142039_000050412081_00397_39028_3585.N1 RA2_ME__0P.MPH.ABS_ORBIT=39028
Product: RA2_ME__0P Filename: RA2_ME__0PNPDK20090817_154902_00005552081_00398_39029_3586.N1	17-AUG-2009 15:49:02.114 17-AUG-2009 15:58:16.887	RA2_ME__0PNPDK20090817_154902_00005552081_00398_39029_3586.N1 RA2_ME__0P.MPH.ABS_ORBIT=39029
Product: RA2_ME__0P Filename: RA2_ME__0PNPDK20090817_155705_000059492081_00398_39029_3587.N1	17-AUG-2009 15:57:05.591 17-AUG-2009 17:36:14.351	RA2_ME__0PNPDK20090817_155705_000059492081_00398_39029_3587.N1 RA2_ME__0P.MPH.ABS_ORBIT=39029
Product: RA2_ME__0P Filename: RA2_ME__0PNPDK20090817_173435_000060962081_00399_39030_3588.N1	17-AUG-2009 17:34:35.205 17-AUG-2009 19:16:11.013	RA2_ME__0PNPDK20090817_173435_000060962081_00399_39030_3588.N1 RA2_ME__0P.MPH.ABS_ORBIT=39030
Product: RA2_ME__0P Filename: RA2_ME__0PNPDK20090817_191514_000060532081_00400_39031_3589.N1	17-AUG-2009 19:15:14.199 17-AUG-2009 20:56:07.675	RA2_ME__0PNPDK20090817_191514_000060532081_00400_39031_3589.N1 RA2_ME__0P.MPH.ABS_ORBIT=39031
Product: RA2_ME__0P Filename: RA2_ME__0PNPDE20090817_205509_000043062081_00401_39032_9678.N1	17-AUG-2009 20:55:09.747 17-AUG-2009 22:06:55.357	RA2_ME__0PNPDE20090817_205509_000043062081_00401_39032_9678.N1 RA2_ME__0P.MPH.ABS_ORBIT=39032
Product: RA2_ME__0P Filename: RA2_ME__0PNPDE20090817_220556_000061822081_00401_39032_9679.N1	17-AUG-2009 22:05:56.315 17-AUG-2009 23:48:57.901	RA2_ME__0PNPDE20090817_220556_000061822081_00401_39032_9679.N1 RA2_ME__0P.MPH.ABS_ORBIT=39032
Product: RA2_ME__0P Filename: RA2_ME__0PNPDE20090817_234802_000059572081_00402_39033_9680.N1	17-AUG-2009 23:48:02.201 18-AUG-2009 01:27:18.758	RA2_ME__0PNPDE20090817_234802_000059572081_00402_39033_9680.N1 RA2_ME__0P.MPH.ABS_ORBIT=39033

Missing Products

RA2_CAL_0P missing products

Gauge	Value	Segment (Start-Stop)
-------	-------	----------------------

DOR_DOP_0P missing products

Gauge	Value	Segment (Start-Stop)
-------	-------	----------------------

DOR_NAV_0P missing products

Gauge	Value	Segment (Start-Stop)
-------	-------	----------------------

MWR_NL_0P missing products

Gauge	Value	Segment (Start-Stop)
-------	-------	----------------------

RA2_ME_0P missing products

Gauge	Value	Segment (Start-Stop)
-------	-------	----------------------

Unplanned Products

RA2_CAL_0P unplanned products

Gauge	Segment (Start-Stop)
Product: RA2_CAL_0P	17-AUG-2009 15:44:52.519
Filename: RA2_CAL_0PNPDK20090817_154452_000001642081_00398_39029_1492.N1	17-AUG-2009 15:47:36.278

DOR_DOP_0P unplanned products

Gauge	Segment (Start-Stop)
Product: DOR_DOP_0P	16-AUG-2009 22:39:50.988
Filename: DOR_DOP_0PNPDE20090816_223950_000059292081_00387_39018_8979.N1	17-AUG-2009 00:18:40.450
Product: DOR_DOP_0P	17-AUG-2009 00:18:40.450
Filename: DOR_DOP_0PNPDE20090817_001840_000058022081_00388_39019_8980.N1	17-AUG-2009 01:55:22.361
Product: DOR_DOP_0P	17-AUG-2009 01:56:26.123
Filename: DOR_DOP_0PNPDE20090817_015626_000047822081_00389_39020_8981.N1	17-AUG-2009 03:16:07.955
Product: DOR_DOP_0P	17-AUG-2009 03:17:11.709
Filename: DOR_DOP_0PNPDE20090817_031711_000056742081_00390_39021_8982.N1	17-AUG-2009 04:51:46.175
Product: DOR_DOP_0P	17-AUG-2009 04:52:49.933
Filename: DOR_DOP_0PNPDE20090817_045249_000059292081_00391_39022_8983.N1	17-AUG-2009 06:31:39.406
Product: DOR_DOP_0P	17-AUG-2009 06:33:46.922
Filename: DOR_DOP_0PNPDK20090817_063346_000040172081_00392_39023_1564.N1	17-AUG-2009 07:40:43.653
Product: DOR_DOP_0P	17-AUG-2009 07:42:51.168
Filename: DOR_DOP_0PNPDK20090817_074251_000059292081_00393_39024_1565.N1	17-AUG-2009 09:21:40.634
Product: DOR_DOP_0P	17-AUG-2009 09:22:44.392
Filename: DOR_DOP_0PNPDK20090817_092244_000059292081_00394_39025_1566.N1	17-AUG-2009 11:01:33.861
Product: DOR_DOP_0P	17-AUG-2009 11:02:37.619
Filename: DOR_DOP_0PNPDK20090817_110237_000058662081_00395_39026_1567.N1	17-AUG-2009 12:40:23.331
Product: DOR_DOP_0P	17-AUG-2009 12:41:27.092
Filename: DOR_DOP_0PNPDK20090817_124127_000058662081_00396_39027_1568.N1	17-AUG-2009 14:19:12.812
Product: DOR_DOP_0P	17-AUG-2009 14:20:16.566
Filename: DOR_DOP_0PNPDK20090817_142016_000057382081_00397_39028_1569.N1	17-AUG-2009 15:55:54.773
Product: DOR_DOP_0P	17-AUG-2009 15:56:58.535
Filename: DOR_DOP_0PNPDK20090817_155658_000058022081_00398_39029_1570.N1	17-AUG-2009 17:33:40.493

Product: DOR_DOP_0P Filename: DOR_DOP_0PNPDK20090817_173340_000059932081_00399_39030_1571.N1	17-AUG-2009 17:33:40.493 17-AUG-2009 19:13:33.720
Product: DOR_DOP_0P Filename: DOR_DOP_0PNPDK20090817_191437_000059292081_00400_39031_1572.N1	17-AUG-2009 19:14:37.482 17-AUG-2009 20:53:26.955
Product: DOR_DOP_0P Filename: DOR_DOP_0PNPDE20090817_205430_000042082081_00401_39032_8984.N1	17-AUG-2009 20:54:30.709 17-AUG-2009 22:04:38.729
Product: DOR_DOP_0P Filename: DOR_DOP_0PNPDE20090817_220542_000060572081_00401_39032_8985.N1	17-AUG-2009 22:05:42.487 17-AUG-2009 23:46:39.507
Product: DOR_DOP_0P Filename: DOR_DOP_0PNPDE20090817_234743_000058022081_00402_39033_8986.N1	17-AUG-2009 23:47:43.265 18-AUG-2009 01:24:25.219

DOR_NAV_0P unplanned products

Gauge	Segment (Start-Stop)
Product: DOR_NAV_0P Filename: DOR_NAV_0PNPDE20090816_223919_000054192081_00387_39018_8571.N1	16-AUG-2009 22:39:19.110 17-AUG-2009 00:09:38.505
Product: DOR_NAV_0P Filename: DOR_NAV_0PNPDE20090817_001457_000057382081_00388_39019_8572.N1	17-AUG-2009 00:14:57.298 17-AUG-2009 01:50:35.455
Product: DOR_NAV_0P Filename: DOR_NAV_0PNPDE20090817_015554_000044632081_00389_39020_8573.N1	17-AUG-2009 01:55:54.244 17-AUG-2009 03:10:17.291
Product: DOR_NAV_0P Filename: DOR_NAV_0PNPDE20090817_031536_000054192081_00390_39021_8574.N1	17-AUG-2009 03:15:36.080 17-AUG-2009 04:45:55.507
Product: DOR_NAV_0P Filename: DOR_NAV_0PNPDE20090817_045114_000057382081_00391_39022_8575.N1	17-AUG-2009 04:51:14.296 17-AUG-2009 06:26:52.496
Product: DOR_NAV_0P Filename: DOR_NAV_0PNPDK20090817_063211_000038252081_00392_39023_0861.N1	17-AUG-2009 06:32:11.285 17-AUG-2009 07:35:56.746
Product: DOR_NAV_0P Filename: DOR_NAV_0PNPDK20090817_074115_000057382081_00393_39024_0862.N1	17-AUG-2009 07:41:15.535 17-AUG-2009 09:16:53.724
Product: DOR_NAV_0P Filename: DOR_NAV_0PNPDK20090817_092212_000054192081_00394_39025_0863.N1	17-AUG-2009 09:22:12.513 17-AUG-2009 10:52:31.916
Product: DOR_NAV_0P Filename: DOR_NAV_0PNPDK20090817_105750_000057382081_00395_39026_0864.N1	17-AUG-2009 10:57:50.705 17-AUG-2009 12:33:28.905
Product: DOR_NAV_0P Filename: DOR_NAV_0PNPDK20090817_123847_000057382081_00396_39027_0865.N1	17-AUG-2009 12:38:47.694 17-AUG-2009 14:14:25.902
Product: DOR_NAV_0P Filename: DOR_NAV_0PNPDK20090817_141944_000054192081_00397_39028_0866.N1	17-AUG-2009 14:19:44.691 17-AUG-2009 15:50:04.109
Product: DOR_NAV_0P Filename: DOR_NAV_0PNPDK20090817_155522_000054192081_00398_39029_0867.N1	17-AUG-2009 15:55:22.894 17-AUG-2009 17:25:42.309
Product: DOR_NAV_0P Filename: DOR_NAV_0PNPDK20090817_173101_000057382081_00399_39030_0868.N1	17-AUG-2009 17:31:01.102 17-AUG-2009 19:06:39.302
Product: DOR_NAV_0P Filename: DOR_NAV_0PNPDK20090817_191158_000057382081_00400_39031_0869.N1	17-AUG-2009 19:11:58.087 17-AUG-2009 20:47:36.291
Product: DOR_NAV_0P Filename: DOR_NAV_0PNPDE20090817_205255_000038252081_00401_39032_8576.N1	17-AUG-2009 20:52:55.080 17-AUG-2009 21:56:40.542
Product: DOR_NAV_0P Filename: DOR_NAV_0PNPDE20090817_220159_000060572081_00401_39032_8577.N1	17-AUG-2009 22:01:59.331 17-AUG-2009 23:42:56.355
Product: DOR_NAV_0P Filename: DOR_NAV_0PNPDE20090817_234256_000057382081_00402_39033_8578.N1	17-AUG-2009 23:42:56.355 18-AUG-2009 01:18:34.551

MWR_NL_0P unplanned products

Gauge	Segment (Start-Stop)
Product: MWR_NL__0P Filename: MWR_NL__0PNPDE20090816_223941_000060002081_00387_39018_9020.N1	16-AUG-2009 22:39:41.473 17-AUG-2009 00:19:41.638
Product: MWR_NL__0P Filename: MWR_NL__0PNPDE20090817_001853_000059042081_00388_39019_9021.N1	17-AUG-2009 00:18:53.642 17-AUG-2009 01:57:17.795
Product: MWR_NL__0P Filename: MWR_NL__0PNPDE20090817_015717_000048002081_00389_39020_9022.N1	17-AUG-2009 01:57:17.795 17-AUG-2009 03:17:17.928
Product: MWR_NL__0P Filename: MWR_NL__0PNPDE20090817_031717_000057602081_00390_39021_9023.N1	17-AUG-2009 03:17:17.928 17-AUG-2009 04:53:18.085
Product: MWR_NL__0P Filename: MWR_NL__0PNPDE20090817_045318_000060242081_00391_39022_9024.N1	17-AUG-2009 04:53:18.085 17-AUG-2009 06:33:42.258
Product: MWR_NL__0P Filename: MWR_NL__0PNPDK20090817_063406_000041042081_00392_39023_1483.N1	17-AUG-2009 06:34:06.258 17-AUG-2009 07:42:30.367
Product: MWR_NL__0P Filename: MWR_NL__0PNPDK20090817_074230_000060482081_00393_39024_1484.N1	17-AUG-2009 07:42:30.367 17-AUG-2009 09:23:18.532
Product: MWR_NL__0P Filename: MWR_NL__0PNPDK20090817_092318_000059522081_00394_39025_1485.N1	17-AUG-2009 09:23:18.532 17-AUG-2009 11:02:30.693
Product: MWR_NL__0P Filename: MWR_NL__0PNPDK20090817_110230_000059762081_00395_39026_1486.N1	17-AUG-2009 11:02:30.693 17-AUG-2009 12:42:06.858
Product: MWR_NL__0P Filename: MWR_NL__0PNPDK20090817_124206_000059042081_00396_39027_1487.N1	17-AUG-2009 12:42:06.858 17-AUG-2009 14:20:31.023
Product: MWR_NL__0P Filename: MWR_NL__0PNPDK20090817_142031_000058082081_00397_39028_1488.N1	17-AUG-2009 14:20:31.023 17-AUG-2009 15:57:19.180
Product: MWR_NL__0P Filename: MWR_NL__0PNPDK20090817_155655_000059042081_00398_39029_1489.N1	17-AUG-2009 15:56:55.176 17-AUG-2009 17:35:19.341
Product: MWR_NL__0P Filename: MWR_NL__0PNPDK20090817_173431_000060482081_00399_39030_1490.N1	17-AUG-2009 17:34:31.341 17-AUG-2009 19:15:19.505
Product: MWR_NL__0P Filename: MWR_NL__0PNPDK20090817_191455_000060242081_00400_39031_1491.N1	17-AUG-2009 19:14:55.505 17-AUG-2009 20:55:19.670
Product: MWR_NL__0P Filename: MWR_NL__0PNPDE20090817_205455_000042722081_00401_39032_9025.N1	17-AUG-2009 20:54:55.674 17-AUG-2009 22:06:07.792
Product: MWR_NL__0P Filename: MWR_NL__0PNPDE20090817_220543_000061442081_00401_39032_9026.N1	17-AUG-2009 22:05:43.792 17-AUG-2009 23:48:07.960
Product: MWR_NL__0P Filename: MWR_NL__0PNPDE20090817_234743_000059282081_00402_39033_9027.N1	17-AUG-2009 23:47:43.953 18-AUG-2009 01:26:32.117

RA2_ME__0P unplanned products

Gauge	Segment (Start-Stop)
Product: RA2_ME__0P Filename: RA2_ME__0PNPDE20090816_223959_000060132081_00387_39018_9673.N1	16-AUG-2009 22:39:59.850 17-AUG-2009 00:20:13.222
Product: RA2_ME__0P Filename: RA2_ME__0PNPDE20090817_001915_000059452081_00388_39019_9674.N1	17-AUG-2009 00:19:15.294 17-AUG-2009 01:58:20.712
Product: RA2_ME__0P Filename: RA2_ME__0PNPDE20090817_015723_000048492081_00389_39020_9675.N1	17-AUG-2009 01:57:23.898 17-AUG-2009 03:18:13.140
Product: RA2_ME__0P Filename: RA2_ME__0PNPDE20090817_031731_000057982081_00390_39021_9676.N1	17-AUG-2009 03:17:31.922 17-AUG-2009 04:54:10.292
Product: RA2_ME__0P Filename: RA2_ME__0PNPDE20090817_045337_000060682081_00391_39022_9677.N1	17-AUG-2009 04:53:37.986 17-AUG-2009 06:34:45.943

Product: RA2_ME__0P Filename: RA2_ME__0PNPDK20090817_063413_000041602081_00392_39023_3580.N1	17-AUG-2009 06:34:13.637 17-AUG-2009 07:43:33.313
Product: RA2_ME__0P Filename: RA2_ME__0PNPDK20090817_074252_000060882081_00393_39024_3581.N1	17-AUG-2009 07:42:52.095 17-AUG-2009 09:24:20.105
Product: RA2_ME__0P Filename: RA2_ME__0PNPDK20090817_092337_000059862081_00394_39025_3582.N1	17-AUG-2009 09:23:37.773 17-AUG-2009 11:03:23.295
Product: RA2_ME__0P Filename: RA2_ME__0PNPDK20090817_110242_000060202081_00395_39026_3583.N1	17-AUG-2009 11:02:42.077 17-AUG-2009 12:43:02.133
Product: RA2_ME__0P Filename: RA2_ME__0PNPDK20090817_124222_000059402081_00396_39027_3584.N1	17-AUG-2009 12:42:22.029 17-AUG-2009 14:21:21.877
Product: RA2_ME__0P Filename: RA2_ME__0PNPDK20090817_142039_000050412081_00397_39028_3585.N1	17-AUG-2009 14:20:39.545 17-AUG-2009 15:44:40.395
Product: RA2_ME__0P Filename: RA2_ME__0PNPDK20090817_154902_000005552081_00398_39029_3586.N1	17-AUG-2009 15:49:02.114 17-AUG-2009 15:58:16.887
Product: RA2_ME__0P Filename: RA2_ME__0PNPDK20090817_155705_000059492081_00398_39029_3587.N1	17-AUG-2009 15:57:05.591 17-AUG-2009 17:36:14.351
Product: RA2_ME__0P Filename: RA2_ME__0PNPDK20090817_173435_000060962081_00399_39030_3588.N1	17-AUG-2009 17:34:35.205 17-AUG-2009 19:16:11.013
Product: RA2_ME__0P Filename: RA2_ME__0PNPDK20090817_191514_000060532081_00400_39031_3589.N1	17-AUG-2009 19:15:14.199 17-AUG-2009 20:56:07.675
Product: RA2_ME__0P Filename: RA2_ME__0PNPDE20090817_205509_000043062081_00401_39032_9678.N1	17-AUG-2009 20:55:09.747 17-AUG-2009 22:06:55.357
Product: RA2_ME__0P Filename: RA2_ME__0PNPDE20090817_220556_000061822081_00401_39032_9679.N1	17-AUG-2009 22:05:56.315 17-AUG-2009 23:48:57.901
Product: RA2_ME__0P Filename: RA2_ME__0PNPDE20090817_234802_000059572081_00402_39033_9680.N1	17-AUG-2009 23:48:02.201 18-AUG-2009 01:27:18.758

Overlaps

RA2_CAL_0P overlaps

Gauge Segment (Start-Stop) Explicit Reference

DOR_DOP_0P overlaps

Gauge Segment (Start-Stop) Explicit Reference

DOR_NAV_0P overlaps

Gauge Segment (Start-Stop) Explicit Reference

MWR_NL_0P overlaps

Gauge Segment (Start-Stop) Explicit Reference

RA2_ME__0P overlaps

Gauge Segment (Start-Stop) Explicit Reference

Duplicates

RA2_CAL_0P duplicates

Gauge Segment (Start-Stop) Explicit Reference

DOR_DOP_0P duplicates

Gauge Segment (Start-Stop) Explicit Reference

DOR_NAV_0P duplicates

Gauge Segment (Start-Stop) Explicit Reference

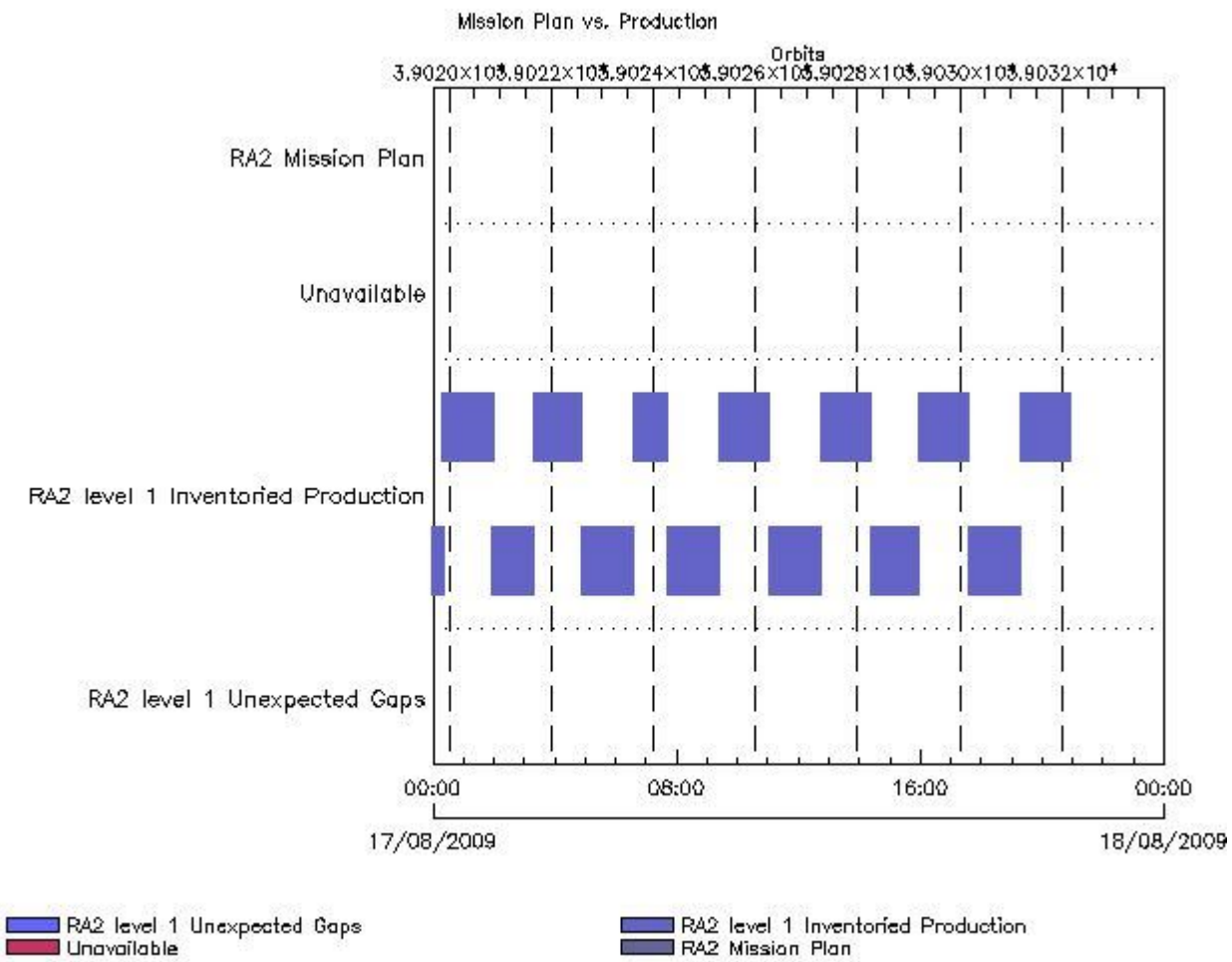
MWR_NL_0P duplicates

Gauge Segment (Start-Stop) Explicit Reference

RA2_ME_0P duplicates

Gauge Segment (Start-Stop) Explicit Reference

Mission Plan vs. Production (level 1)



Mission Plan (extracted from DMOP)

Gauge Segment (Start-Stop)

Inventoried Products

RA2_MW_1P products

Gauge	Segment (Start-Stop)	Explicit Reference
Product: RA2_MW__1P Filename: RA2_MW__1PNPDE20090816_223959_000060142081_00387_39018_4231.N1	16-AUG-2009 22:39:59.875 17-AUG-2009 00:20:14.305	RA2_MW__1PNPDE20090816_223959_000060142081_00387_39018_4231.N1 RA2_MW__1P.MPH.ABS_ORBIT=39018
Product: RA2_MW__1P Filename: RA2_MW__1PNPDE20090817_001915_000059462081_00388_39019_4382.N1	17-AUG-2009 00:19:15.319 17-AUG-2009 01:58:21.795	RA2_MW__1PNPDE20090817_001915_000059462081_00388_39019_4382.N1 RA2_MW__1P.MPH.ABS_ORBIT=39019
Product: RA2_MW__1P Filename: RA2_MW__1PNPDE20090817_015723_000048502081_00389_39020_4519.N1	17-AUG-2009 01:57:23.923 17-AUG-2009 03:18:14.223	RA2_MW__1PNPDE20090817_015723_000048502081_00389_39020_4519.N1 RA2_MW__1P.MPH.ABS_ORBIT=39020
Product: RA2_MW__1P Filename: RA2_MW__1PNPDE20090817_031731_000057992081_00390_39021_4693.N1	17-AUG-2009 03:17:31.947 17-AUG-2009 04:54:11.375	RA2_MW__1PNPDE20090817_031731_000057992081_00390_39021_4693.N1 RA2_MW__1P.MPH.ABS_ORBIT=39021
Product: RA2_MW__1P Filename: RA2_MW__1PNPDE20090817_045338_000060692081_00391_39022_4854.N1	17-AUG-2009 04:53:38.011 17-AUG-2009 06:34:47.027	RA2_MW__1PNPDE20090817_045338_000060692081_00391_39022_4854.N1 RA2_MW__1P.MPH.ABS_ORBIT=39022
Product: RA2_MW__1P Filename: RA2_MW__1PNPDK20090817_063413_000041612081_00392_39023_3005.N1	17-AUG-2009 06:34:13.663 17-AUG-2009 07:43:34.397	RA2_MW__1PNPDK20090817_063413_000041612081_00392_39023_3005.N1 RA2_MW__1P.MPH.ABS_ORBIT=39023
Product: RA2_MW__1P Filename: RA2_MW__1PNPDK20090817_074252_000060892081_00393_39024_3134.N1	17-AUG-2009 07:42:52.121 17-AUG-2009 09:24:21.189	RA2_MW__1PNPDK20090817_074252_000060892081_00393_39024_3134.N1 RA2_MW__1P.MPH.ABS_ORBIT=39024
Product: RA2_MW__1P Filename: RA2_MW__1PNPDK20090817_092337_000059872081_00394_39025_3244.N1	17-AUG-2009 09:23:37.799 17-AUG-2009 11:03:24.379	RA2_MW__1PNPDK20090817_092337_000059872081_00394_39025_3244.N1 RA2_MW__1P.MPH.ABS_ORBIT=39025
Product: RA2_MW__1P Filename: RA2_MW__1PNPDK20090817_110242_000060212081_00395_39026_3377.N1	17-AUG-2009 11:02:42.102 17-AUG-2009 12:43:03.217	RA2_MW__1PNPDK20090817_110242_000060212081_00395_39026_3377.N1 RA2_MW__1P.MPH.ABS_ORBIT=39026
Product: RA2_MW__1P Filename: RA2_MW__1PNPDK20090817_124222_000059412081_00396_39027_3505.N1	17-AUG-2009 12:42:22.054 17-AUG-2009 14:21:22.961	RA2_MW__1PNPDK20090817_124222_000059412081_00396_39027_3505.N1 RA2_MW__1P.MPH.ABS_ORBIT=39027
Product: RA2_MW__1P Filename: RA2_MW__1PNPDK20090817_142039_000050422081_00397_39028_3664.N1	17-AUG-2009 14:20:39.570 17-AUG-2009 15:44:41.479	RA2_MW__1PNPDK20090817_142039_000050422081_00397_39028_3664.N1 RA2_MW__1P.MPH.ABS_ORBIT=39028
Product: RA2_MW__1P Filename: RA2_MW__1PNPDK20090817_154902_000005562081_00398_39029_3667.N1	17-AUG-2009 15:49:02.140 17-AUG-2009 15:58:17.970	RA2_MW__1PNPDK20090817_154902_000005562081_00398_39029_3667.N1 RA2_MW__1P.MPH.ABS_ORBIT=39029
Product: RA2_MW__1P Filename: RA2_MW__1PNPDK20090817_155705_000059502081_00398_39029_3804.N1	17-AUG-2009 15:57:05.616 17-AUG-2009 17:36:15.434	RA2_MW__1PNPDK20090817_155705_000059502081_00398_39029_3804.N1 RA2_MW__1P.MPH.ABS_ORBIT=39029
Product: RA2_MW__1P Filename: RA2_MW__1PNPDK20090817_173435_000060972081_00399_39030_3915.N1	17-AUG-2009 17:34:35.230 17-AUG-2009 19:16:12.096	RA2_MW__1PNPDK20090817_173435_000060972081_00399_39030_3915.N1 RA2_MW__1P.MPH.ABS_ORBIT=39030
Product: RA2_MW__1P Filename: RA2_MW__1PNPDK20090817_191514_000060552081_00400_39031_4062.N1	17-AUG-2009 19:15:14.224 17-AUG-2009 20:56:08.758	RA2_MW__1PNPDK20090817_191514_000060552081_00400_39031_4062.N1 RA2_MW__1P.MPH.ABS_ORBIT=39031

Missing Products

RA2_MW__1P missing products

Gauge	Value	Segment (Start-Stop)
-------	-------	----------------------

Unplanned Products

RA2_MW__1P unplanned products

Gauge	Segment (Start-Stop)
Product: RA2_MW__1P Filename: RA2_MW__1PNPDE20090816_223959_000060142081_00387_39018_4231.N1	16-AUG-2009 22:39:59.875 17-AUG-2009 00:20:14.305
Product: RA2_MW__1P Filename: RA2_MW__1PNPDE20090817_001915_000059462081_00388_39019_4382.N1	17-AUG-2009 00:19:15.319 17-AUG-2009 01:58:21.795
Product: RA2_MW__1P Filename: RA2_MW__1PNPDE20090817_015723_000048502081_00389_39020_4519.N1	17-AUG-2009 01:57:23.923 17-AUG-2009 03:18:14.223

Product: RA2_MW__1P Filename: RA2_MW__1PNPDE20090817_031731_000057992081_00390_39021_4693.N1	17-AUG-2009 03:17:31.947 17-AUG-2009 04:54:11.375
Product: RA2_MW__1P Filename: RA2_MW__1PNPDE20090817_045338_000060692081_00391_39022_4854.N1	17-AUG-2009 04:53:38.011 17-AUG-2009 06:34:47.027
Product: RA2_MW__1P Filename: RA2_MW__1PNPDK20090817_063413_000041612081_00392_39023_3005.N1	17-AUG-2009 06:34:13.663 17-AUG-2009 07:43:34.397
Product: RA2_MW__1P Filename: RA2_MW__1PNPDK20090817_074252_000060892081_00393_39024_3134.N1	17-AUG-2009 07:42:52.121 17-AUG-2009 09:24:21.189
Product: RA2_MW__1P Filename: RA2_MW__1PNPDK20090817_092337_000059872081_00394_39025_3244.N1	17-AUG-2009 09:23:37.799 17-AUG-2009 11:03:24.379
Product: RA2_MW__1P Filename: RA2_MW__1PNPDK20090817_110242_000060212081_00395_39026_3377.N1	17-AUG-2009 11:02:42.102 17-AUG-2009 12:43:03.217
Product: RA2_MW__1P Filename: RA2_MW__1PNPDK20090817_124222_000059412081_00396_39027_3505.N1	17-AUG-2009 12:42:22.054 17-AUG-2009 14:21:22.961
Product: RA2_MW__1P Filename: RA2_MW__1PNPDK20090817_142039_000050422081_00397_39028_3664.N1	17-AUG-2009 14:20:39.570 17-AUG-2009 15:44:41.479
Product: RA2_MW__1P Filename: RA2_MW__1PNPDK20090817_154902_000005562081_00398_39029_3667.N1	17-AUG-2009 15:49:02.140 17-AUG-2009 15:58:17.970
Product: RA2_MW__1P Filename: RA2_MW__1PNPDK20090817_155705_000059502081_00398_39029_3804.N1	17-AUG-2009 15:57:05.616 17-AUG-2009 17:36:15.434
Product: RA2_MW__1P Filename: RA2_MW__1PNPDK20090817_173435_000060972081_00399_39030_3915.N1	17-AUG-2009 17:34:35.230 17-AUG-2009 19:16:12.096
Product: RA2_MW__1P Filename: RA2_MW__1PNPDK20090817_191514_000060552081_00400_39031_4062.N1	17-AUG-2009 19:15:14.224 17-AUG-2009 20:56:08.758

Overlaps

RA2_MW__1P overlaps

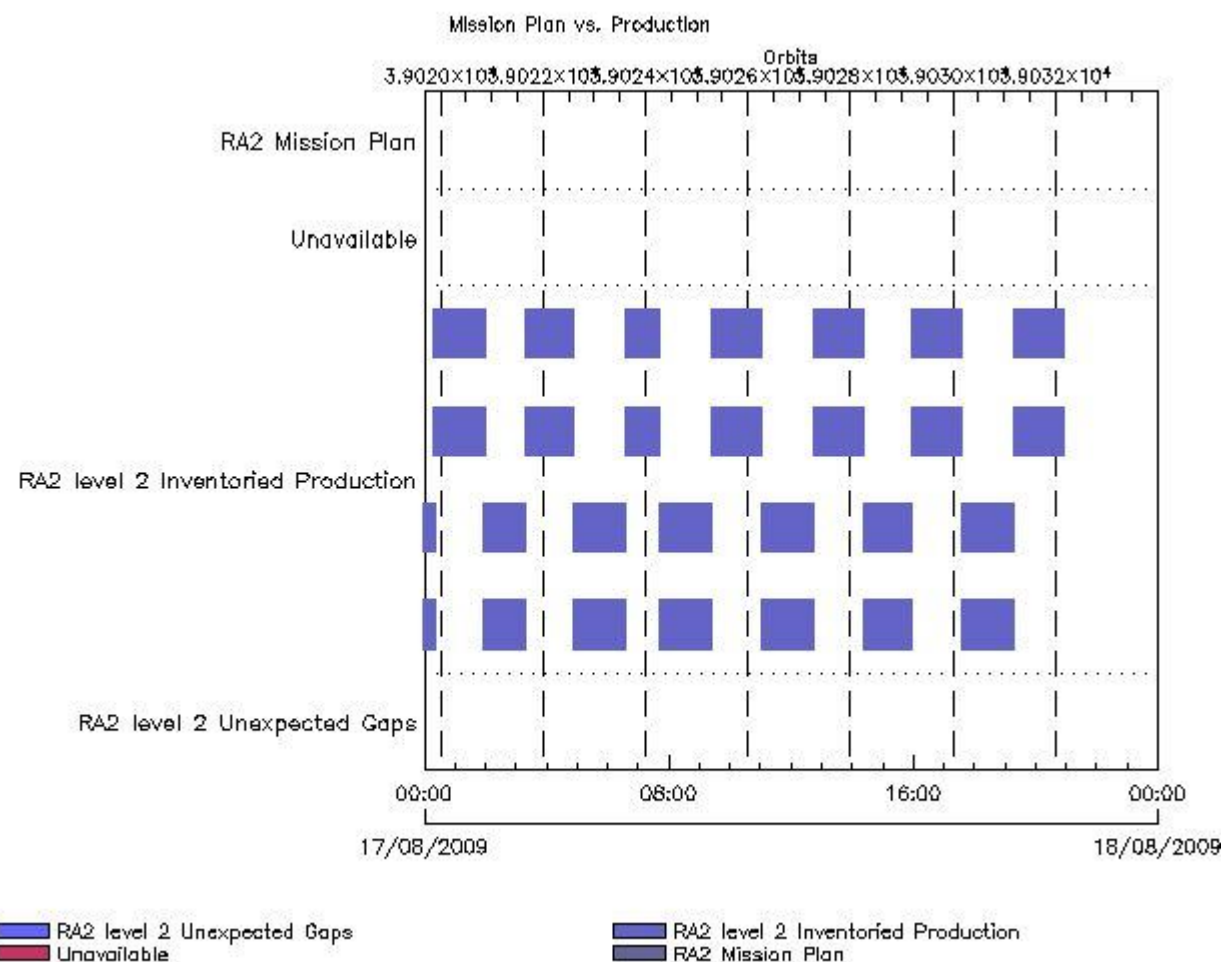
Gauge	Segment (Start-Stop)	Explicit Reference
-------	----------------------	--------------------

Duplicates

RA2_MW__1P duplicates

Gauge	Segment (Start-Stop)	Explicit Reference
-------	----------------------	--------------------

Mission Plan vs. Production (level 2)



Mission Plan (extracted from DMOP)

Gauge Segment (Start-Stop)

Inventoried Products

RA2_FGD_2P products

Gauge	Segment (Start-Stop)	Explicit Reference
Product: RA2_FGD_2P Filename: RA2_FGD_2PNPDE20090816_223959_000060142081_00387_39018_4232.N1	16-AUG-2009 22:39:59.875 17-AUG-2009 00:20:14.305	RA2_FGD_2PNPDE20090816_223959_000060142081_00387_39018_4232.N1 RA2_FGD_2P.MPH.ABS_ORBIT=39018
Product: RA2_FGD_2P Filename: RA2_FGD_2PNPDE20090817_001915_000059462081_00388_39019_4383.N1	17-AUG-2009 00:19:15.319 17-AUG-2009 01:58:21.795	RA2_FGD_2PNPDE20090817_001915_000059462081_00388_39019_4383.N1 RA2_FGD_2P.MPH.ABS_ORBIT=39019
Product: RA2_FGD_2P Filename: RA2_FGD_2PNPDE20090817_015723_000048502081_00389_39020_4520.N1	17-AUG-2009 01:57:23.923 17-AUG-2009 03:18:14.223	RA2_FGD_2PNPDE20090817_015723_000048502081_00389_39020_4520.N1 RA2_FGD_2P.MPH.ABS_ORBIT=39020
Product: RA2_FGD_2P Filename: RA2_FGD_2PNPDE20090817_031731_000057992081_00390_39021_4694.N1	17-AUG-2009 03:17:31.947 17-AUG-2009 04:54:11.375	RA2_FGD_2PNPDE20090817_031731_000057992081_00390_39021_4694.N1 RA2_FGD_2P.MPH.ABS_ORBIT=39021
Product: RA2_FGD_2P Filename: RA2_FGD_2PNPDE20090817_045338_000060692081_00391_39022_4855.N1	17-AUG-2009 04:53:38.011 17-AUG-2009 06:34:47.027	RA2_FGD_2PNPDE20090817_045338_000060692081_00391_39022_4855.N1 RA2_FGD_2P.MPH.ABS_ORBIT=39022
Product: RA2_FGD_2P Filename: RA2_FGD_2PNPDK20090817_063413_000041612081_00392_39023_3006.N1	17-AUG-2009 06:34:13.663 17-AUG-2009 07:43:34.397	RA2_FGD_2PNPDK20090817_063413_000041612081_00392_39023_3006.N1 RA2_FGD_2P.MPH.ABS_ORBIT=39023
Product: RA2_FGD_2P Filename: RA2_FGD_2PNPDK20090817_074252_000060892081_00393_39024_3135.N1	17-AUG-2009 07:42:52.121 17-AUG-2009 09:24:21.189	RA2_FGD_2PNPDK20090817_074252_000060892081_00393_39024_3135.N1 RA2_FGD_2P.MPH.ABS_ORBIT=39024
Product: RA2_FGD_2P Filename: RA2_FGD_2PNPDK20090817_092337_000059872081_00394_39025_3245.N1	17-AUG-2009 09:23:37.799 17-AUG-2009 11:03:24.379	RA2_FGD_2PNPDK20090817_092337_000059872081_00394_39025_3245.N1 RA2_FGD_2P.MPH.ABS_ORBIT=39025

Product: RA2_FGD_2P Filename: RA2_FGD_2PNPDK20090817_110242_000060212081_00395_39026_3378.N1	17-AUG-2009 11:02:42.102 17-AUG-2009 12:43:03.217	RA2_FGD_2PNPDK20090817_110242_000060212081_00395_39026_3378.N1 RA2_FGD_2P.MPH.ABS_ORBIT=39026
Product: RA2_FGD_2P Filename: RA2_FGD_2PNPDK20090817_124222_000059412081_00396_39027_3506.N1	17-AUG-2009 12:42:22.054 17-AUG-2009 14:21:22.961	RA2_FGD_2PNPDK20090817_124222_000059412081_00396_39027_3506.N1 RA2_FGD_2P.MPH.ABS_ORBIT=39027
Product: RA2_FGD_2P Filename: RA2_FGD_2PNPDK20090817_142039_000050422081_00397_39028_3665.N1	17-AUG-2009 14:20:39.570 17-AUG-2009 15:44:41.479	RA2_FGD_2PNPDK20090817_142039_000050422081_00397_39028_3665.N1 RA2_FGD_2P.MPH.ABS_ORBIT=39028
Product: RA2_FGD_2P Filename: RA2_FGD_2PNPDK20090817_154902_000005562081_00398_39029_3668.N1	17-AUG-2009 15:49:02.140 17-AUG-2009 15:58:17.970	RA2_FGD_2PNPDK20090817_154902_000005562081_00398_39029_3668.N1 RA2_FGD_2P.MPH.ABS_ORBIT=39029
Product: RA2_FGD_2P Filename: RA2_FGD_2PNPDK20090817_155705_000059502081_00398_39029_3805.N1	17-AUG-2009 15:57:05.616 17-AUG-2009 17:36:15.434	RA2_FGD_2PNPDK20090817_155705_000059502081_00398_39029_3805.N1 RA2_FGD_2P.MPH.ABS_ORBIT=39029
Product: RA2_FGD_2P Filename: RA2_FGD_2PNPDK20090817_173435_000060972081_00399_39030_3916.N1	17-AUG-2009 17:34:35.230 17-AUG-2009 19:16:12.096	RA2_FGD_2PNPDK20090817_173435_000060972081_00399_39030_3916.N1 RA2_FGD_2P.MPH.ABS_ORBIT=39030
Product: RA2_FGD_2P Filename: RA2_FGD_2PNPDK20090817_191514_000060552081_00400_39031_4063.N1	17-AUG-2009 19:15:14.224 17-AUG-2009 20:56:08.758	RA2_FGD_2PNPDK20090817_191514_000060552081_00400_39031_4063.N1 RA2_FGD_2P.MPH.ABS_ORBIT=39031

RA2_WWV_2P products

Gauge	Segment (Start-Stop)	Explicit Reference
Product: RA2_WWV_2P Filename: RA2_WWV_2PNPDE20090816_223959_000060142081_00387_39018_4233.N1	16-AUG-2009 22:39:59.875 17-AUG-2009 00:20:14.305	RA2_WWV_2PNPDE20090816_223959_000060142081_00387_39018_4233.N1 RA2_WWV_2P.MPH.ABS_ORBIT=39018
Product: RA2_WWV_2P Filename: RA2_WWV_2PNPDE20090817_001915_000059462081_00388_39019_4384.N1	17-AUG-2009 00:19:15.319 17-AUG-2009 01:58:21.795	RA2_WWV_2PNPDE20090817_001915_000059462081_00388_39019_4384.N1 RA2_WWV_2P.MPH.ABS_ORBIT=39019
Product: RA2_WWV_2P Filename: RA2_WWV_2PNPDE20090817_015723_000048502081_00389_39020_4521.N1	17-AUG-2009 01:57:23.923 17-AUG-2009 03:18:14.223	RA2_WWV_2PNPDE20090817_015723_000048502081_00389_39020_4521.N1 RA2_WWV_2P.MPH.ABS_ORBIT=39020
Product: RA2_WWV_2P Filename: RA2_WWV_2PNPDE20090817_031731_000057992081_00390_39021_4695.N1	17-AUG-2009 03:17:31.947 17-AUG-2009 04:54:11.375	RA2_WWV_2PNPDE20090817_031731_000057992081_00390_39021_4695.N1 RA2_WWV_2P.MPH.ABS_ORBIT=39021
Product: RA2_WWV_2P Filename: RA2_WWV_2PNPDE20090817_045338_000060692081_00391_39022_4856.N1	17-AUG-2009 04:53:38.011 17-AUG-2009 06:34:47.027	RA2_WWV_2PNPDE20090817_045338_000060692081_00391_39022_4856.N1 RA2_WWV_2P.MPH.ABS_ORBIT=39022
Product: RA2_WWV_2P Filename: RA2_WWV_2PNPDK20090817_063413_000041612081_00392_39023_3007.N1	17-AUG-2009 06:34:13.663 17-AUG-2009 07:43:34.397	RA2_WWV_2PNPDK20090817_063413_000041612081_00392_39023_3007.N1 RA2_WWV_2P.MPH.ABS_ORBIT=39023
Product: RA2_WWV_2P Filename: RA2_WWV_2PNPDK20090817_074252_000060892081_00393_39024_3136.N1	17-AUG-2009 07:42:52.121 17-AUG-2009 09:24:21.189	RA2_WWV_2PNPDK20090817_074252_000060892081_00393_39024_3136.N1 RA2_WWV_2P.MPH.ABS_ORBIT=39024
Product: RA2_WWV_2P Filename: RA2_WWV_2PNPDK20090817_092337_000059872081_00394_39025_3246.N1	17-AUG-2009 09:23:37.799 17-AUG-2009 11:03:24.379	RA2_WWV_2PNPDK20090817_092337_000059872081_00394_39025_3246.N1 RA2_WWV_2P.MPH.ABS_ORBIT=39025
Product: RA2_WWV_2P Filename: RA2_WWV_2PNPDK20090817_110242_000060212081_00395_39026_3379.N1	17-AUG-2009 11:02:42.102 17-AUG-2009 12:43:03.217	RA2_WWV_2PNPDK20090817_110242_000060212081_00395_39026_3379.N1 RA2_WWV_2P.MPH.ABS_ORBIT=39026
Product: RA2_WWV_2P Filename: RA2_WWV_2PNPDK20090817_124222_000059412081_00396_39027_3507.N1	17-AUG-2009 12:42:22.054 17-AUG-2009 14:21:22.961	RA2_WWV_2PNPDK20090817_124222_000059412081_00396_39027_3507.N1 RA2_WWV_2P.MPH.ABS_ORBIT=39027
Product: RA2_WWV_2P Filename: RA2_WWV_2PNPDK20090817_142039_000050422081_00397_39028_3666.N1	17-AUG-2009 14:20:39.570 17-AUG-2009 15:44:41.479	RA2_WWV_2PNPDK20090817_142039_000050422081_00397_39028_3666.N1 RA2_WWV_2P.MPH.ABS_ORBIT=39028
Product: RA2_WWV_2P Filename: RA2_WWV_2PNPDK20090817_154902_000005562081_00398_39029_3669.N1	17-AUG-2009 15:49:02.140 17-AUG-2009 15:58:17.970	RA2_WWV_2PNPDK20090817_154902_000005562081_00398_39029_3669.N1 RA2_WWV_2P.MPH.ABS_ORBIT=39029
Product: RA2_WWV_2P Filename: RA2_WWV_2PNPDK20090817_155705_000059502081_00398_39029_3806.N1	17-AUG-2009 15:57:05.616 17-AUG-2009 17:36:15.434	RA2_WWV_2PNPDK20090817_155705_000059502081_00398_39029_3806.N1 RA2_WWV_2P.MPH.ABS_ORBIT=39029
Product: RA2_WWV_2P Filename: RA2_WWV_2PNPDK20090817_173435_000060972081_00399_39030_3917.N1	17-AUG-2009 17:34:35.230 17-AUG-2009 19:16:12.096	RA2_WWV_2PNPDK20090817_173435_000060972081_00399_39030_3917.N1 RA2_WWV_2P.MPH.ABS_ORBIT=39030
Product: RA2_WWV_2P Filename: RA2_WWV_2PNPDK20090817_191514_000060552081_00400_39031_4064.N1	17-AUG-2009 19:15:14.224 17-AUG-2009 20:56:08.758	RA2_WWV_2PNPDK20090817_191514_000060552081_00400_39031_4064.N1 RA2_WWV_2P.MPH.ABS_ORBIT=39031

Missing Products

RA2_FGD_2P missing products

Gauge	Value	Segment (Start-Stop)
-------	-------	----------------------

RA2_WWV_2P missing products

Gauge	Value	Segment (Start-Stop)
-------	-------	----------------------

Unplanned Products

RA2_FGD_2P unplanned products

Gauge	Segment (Start-Stop)
Product: RA2_FGD_2P Filename: RA2_FGD_2PNPDE20090816_223959_000060142081_00387_39018_4232.N1	16-AUG-2009 22:39:59.875 17-AUG-2009 00:20:14.305
Product: RA2_FGD_2P Filename: RA2_FGD_2PNPDE20090817_001915_000059462081_00388_39019_4383.N1	17-AUG-2009 00:19:15.319 17-AUG-2009 01:58:21.795
Product: RA2_FGD_2P Filename: RA2_FGD_2PNPDE20090817_015723_000048502081_00389_39020_4520.N1	17-AUG-2009 01:57:23.923 17-AUG-2009 03:18:14.223
Product: RA2_FGD_2P Filename: RA2_FGD_2PNPDE20090817_031731_000057992081_00390_39021_4694.N1	17-AUG-2009 03:17:31.947 17-AUG-2009 04:54:11.375
Product: RA2_FGD_2P Filename: RA2_FGD_2PNPDE20090817_045338_000060692081_00391_39022_4855.N1	17-AUG-2009 04:53:38.011 17-AUG-2009 06:34:47.027
Product: RA2_FGD_2P Filename: RA2_FGD_2PNPDK20090817_063413_000041612081_00392_39023_3006.N1	17-AUG-2009 06:34:13.663 17-AUG-2009 07:43:34.397
Product: RA2_FGD_2P Filename: RA2_FGD_2PNPDK20090817_074252_000060892081_00393_39024_3135.N1	17-AUG-2009 07:42:52.121 17-AUG-2009 09:24:21.189
Product: RA2_FGD_2P Filename: RA2_FGD_2PNPDK20090817_092337_000059872081_00394_39025_3245.N1	17-AUG-2009 09:23:37.799 17-AUG-2009 11:03:24.379
Product: RA2_FGD_2P Filename: RA2_FGD_2PNPDK20090817_110242_000060212081_00395_39026_3378.N1	17-AUG-2009 11:02:42.102 17-AUG-2009 12:43:03.217
Product: RA2_FGD_2P Filename: RA2_FGD_2PNPDK20090817_124222_000059412081_00396_39027_3506.N1	17-AUG-2009 12:42:22.054 17-AUG-2009 14:21:22.961
Product: RA2_FGD_2P Filename: RA2_FGD_2PNPDK20090817_142039_000050422081_00397_39028_3665.N1	17-AUG-2009 14:20:39.570 17-AUG-2009 15:44:41.479
Product: RA2_FGD_2P Filename: RA2_FGD_2PNPDK20090817_154902_000005562081_00398_39029_3668.N1	17-AUG-2009 15:49:02.140 17-AUG-2009 15:58:17.970
Product: RA2_FGD_2P Filename: RA2_FGD_2PNPDK20090817_155705_000059502081_00398_39029_3805.N1	17-AUG-2009 15:57:05.616 17-AUG-2009 17:36:15.434
Product: RA2_FGD_2P Filename: RA2_FGD_2PNPDK20090817_173435_000060972081_00399_39030_3916.N1	17-AUG-2009 17:34:35.230 17-AUG-2009 19:16:12.096
Product: RA2_FGD_2P Filename: RA2_FGD_2PNPDK20090817_191514_000060552081_00400_39031_4063.N1	17-AUG-2009 19:15:14.224 17-AUG-2009 20:56:08.758

RA2_WWV_2P unplanned products

Gauge	Segment (Start-Stop)
Product: RA2_WWV_2P Filename: RA2_WWV_2PNPDE20090816_223959_000060142081_00387_39018_4233.N1	16-AUG-2009 22:39:59.875 17-AUG-2009 00:20:14.305

Product: RA2_WWV_2P Filename: RA2_WWV_2PNPDE20090817_001915_000059462081_00388_39019_4384.N1	17-AUG-2009 00:19:15.319 17-AUG-2009 01:58:21.795
Product: RA2_WWV_2P Filename: RA2_WWV_2PNPDE20090817_015723_000048502081_00389_39020_4521.N1	17-AUG-2009 01:57:23.923 17-AUG-2009 03:18:14.223
Product: RA2_WWV_2P Filename: RA2_WWV_2PNPDE20090817_031731_000057992081_00390_39021_4695.N1	17-AUG-2009 03:17:31.947 17-AUG-2009 04:54:11.375
Product: RA2_WWV_2P Filename: RA2_WWV_2PNPDE20090817_045338_000060692081_00391_39022_4856.N1	17-AUG-2009 04:53:38.011 17-AUG-2009 06:34:47.027
Product: RA2_WWV_2P Filename: RA2_WWV_2PNPDK20090817_063413_000041612081_00392_39023_3007.N1	17-AUG-2009 06:34:13.663 17-AUG-2009 07:43:34.397
Product: RA2_WWV_2P Filename: RA2_WWV_2PNPDK20090817_074252_000060892081_00393_39024_3136.N1	17-AUG-2009 07:42:52.121 17-AUG-2009 09:24:21.189
Product: RA2_WWV_2P Filename: RA2_WWV_2PNPDK20090817_092337_000059872081_00394_39025_3246.N1	17-AUG-2009 09:23:37.799 17-AUG-2009 11:03:24.379
Product: RA2_WWV_2P Filename: RA2_WWV_2PNPDK20090817_110242_000060212081_00395_39026_3379.N1	17-AUG-2009 11:02:42.102 17-AUG-2009 12:43:03.217
Product: RA2_WWV_2P Filename: RA2_WWV_2PNPDK20090817_124222_000059412081_00396_39027_3507.N1	17-AUG-2009 12:42:22.054 17-AUG-2009 14:21:22.961
Product: RA2_WWV_2P Filename: RA2_WWV_2PNPDK20090817_142039_000050422081_00397_39028_3666.N1	17-AUG-2009 14:20:39.570 17-AUG-2009 15:44:41.479
Product: RA2_WWV_2P Filename: RA2_WWV_2PNPDK20090817_154902_000005562081_00398_39029_3669.N1	17-AUG-2009 15:49:02.140 17-AUG-2009 15:58:17.970
Product: RA2_WWV_2P Filename: RA2_WWV_2PNPDK20090817_155705_000059502081_00398_39029_3806.N1	17-AUG-2009 15:57:05.616 17-AUG-2009 17:36:15.434
Product: RA2_WWV_2P Filename: RA2_WWV_2PNPDK20090817_173435_000060972081_00399_39030_3917.N1	17-AUG-2009 17:34:35.230 17-AUG-2009 19:16:12.096
Product: RA2_WWV_2P Filename: RA2_WWV_2PNPDK20090817_191514_000060552081_00400_39031_4064.N1	17-AUG-2009 19:15:14.224 17-AUG-2009 20:56:08.758

Overlaps

RA2_FGD_2P overlaps

Gauge	Segment (Start-Stop)	Explicit Reference
-------	----------------------	--------------------

RA2_WWV_2P overlaps

Gauge	Segment (Start-Stop)	Explicit Reference
-------	----------------------	--------------------

Duplicates

RA2_FGD_2P duplicates

Gauge	Segment (Start-Stop)	Explicit Reference
-------	----------------------	--------------------

RA2_WWV_2P duplicates

Gauge	Segment (Start-Stop)	Explicit Reference
-------	----------------------	--------------------

ADF usage

RA2_CAL_0P: ADF usage
New ADFs

Gauge	Value	Segment (Start-Stop)	Explicit Reference
-------	-------	----------------------	--------------------

DOR_DOP_0P: ADF usage
New ADFs

Gauge	Value	Segment (Start-Stop)	Explicit Reference
DSD: ORBIT_STATE_VECTOR_FILE PCF_DOR_DOP_0P	new ADF: AUX_FPO_AXVPDS20090817_010111_20090816_193002_20090826_205615	17-AUG-2009 01:56:26.123 17-AUG-2009 01:56:26.123	Product: DOR_DOP_0PNPDE20090817_015626_000047822081_00389_39020_8981.N1
DSD: ORBIT_STATE_VECTOR_FILE PCF_DOR_DOP_0P	new ADF: AUX_FPO_AXVPDS20090817_130111_20090817_085449_20090826_191539	17-AUG-2009 20:54:30.709 17-AUG-2009 20:54:30.709	Product: DOR_DOP_0PNPDE20090817_205430_000042082081_00401_39032_8984.N1

DOR_NAV_0P: ADF usage
New ADFs

Gauge	Value	Segment (Start-Stop)	Explicit Reference
DSD: ORBIT_STATE_VECTOR_FILE PCF_DOR_NAV_0P	new ADF: AUX_FPO_AXVPDS20090817_010111_20090816_193002_20090826_205615	17-AUG-2009 01:55:54.244 17-AUG-2009 01:55:54.244	Product: DOR_NAV_0PNPDE20090817_015554_000044632081_00389_39020_8573.N1
DSD: ORBIT_STATE_VECTOR_FILE PCF_DOR_NAV_0P	new ADF: AUX_FPO_AXVPDS20090817_130111_20090817_085449_20090826_191539	17-AUG-2009 20:52:55.080 17-AUG-2009 20:52:55.080	Product: DOR_NAV_0PNPDE20090817_205255_000038252081_00401_39032_8576.N1

MWR_NL__0P: ADF usage
New ADFs

Gauge	Value	Segment (Start-Stop)	Explicit Reference
DSD: ORBIT_STATE_VECTOR_FILE PCF_MWR_NL__0P	new ADF: AUX_FPO_AXVPDS20090817_010111_20090816_193002_20090826_205615	17-AUG-2009 01:57:17.795 17-AUG-2009 01:57:17.795	Product: MWR_NL__0PNPDE20090817_015717_000048002081_00389_39020_9022.N1
DSD: ORBIT_STATE_VECTOR_FILE PCF_MWR_NL__0P	new ADF: AUX_FPO_AXVPDS20090817_130111_20090817_085449_20090826_191539	17-AUG-2009 20:54:55.674 17-AUG-2009 20:54:55.674	Product: MWR_NL__0PNPDE20090817_205455_000042722081_00401_39032_9025.N1

RA2_ME__0P: ADF usage
New ADFs

Gauge	Value	Segment (Start-Stop)	Explicit Reference
DSD: ORBIT_STATE_VECTOR_FILE PCF_RA2_ME__0P	new ADF: AUX_FPO_AXVPDS20090817_010111_20090816_193002_20090826_205615	17-AUG-2009 01:57:23.898 17-AUG-2009 01:57:23.898	Product: RA2_ME__0PNPDE20090817_015723_000048492081_00389_39020_9675.N1
DSD: ORBIT_STATE_VECTOR_FILE PCF_RA2_ME__0P	new ADF: AUX_FPO_AXVPDS20090817_130111_20090817_085449_20090826_191539	17-AUG-2009 20:55:09.747 17-AUG-2009 20:55:09.747	Product: RA2_ME__0PNPDE20090817_205509_000043062081_00401_39032_9678.N1

RA2_MW__1P: ADF usage
New ADFs

Gauge	Value	Segment (Start-Stop)	Explicit Reference
-------	-------	----------------------	--------------------

Current ADFs (from IECF list)

Gauge	Value	Explicit Reference
RA2_CON_AX.INFO PCF_IECF	RA2_CON_AXVIEC20070723_131547_20060621_132015_20200101_000000	Corresponding to date 17-AUG-2009 03:00:01.000
RA2_CST_AX.INFO PCF_IECF	RA2_CST_AXVIEC20020621_135858_20020101_000000_20200101_000000	Corresponding to date 17-AUG-2009 03:00:01.000
RA2_CHD_AX.INFO PCF_IECF	RA2_CHD_AXVIEC20060913_074707_20020101_000000_20200101_000000	Corresponding to date 17-AUG-2009 03:00:01.000
RA2_IFA_AX.INFO PCF_IECF	RA2_IFA_AXVIEC20050216_125529_20020101_000000_20200101_000000	Corresponding to date 17-AUG-2009 03:00:01.000
RA2_IFB_AX.INFO PCF_IECF	RA2_IFB_AXVIEC20050216_125738_20020101_000000_20200101_000000	Corresponding to date 17-AUG-2009 03:00:01.000
RA2_IFF_AX.INFO PCF_IECF	RA2_IFF_AXVIEC20090720_103305_20090720_000000_20100101_000000	Corresponding to date 17-AUG-2009 03:00:01.000
RA2_USO_AX.INFO PCF_IECF	RA2_USO_AXVIEC20070618_133225_20070620_000000_20200101_000000	Corresponding to date 17-AUG-2009 03:00:01.000
MWR_CON_AX.INFO PCF_IECF	MWR_CON_AXVIEC20040810_145011_20020101_000000_20200101_000000	Corresponding to date 17-AUG-2009 03:00:01.000
MWR_CHD_AX.INFO PCF_IECF	MWR_CHD_AXVIEC20061013_132356_20020101_000000_20200101_000000	Corresponding to date 17-AUG-2009 03:00:01.000
MWR_SLT_AX.INFO PCF_IECF	MWR_SLT_AXVIEC20060921_063409_20020101_000000_20200101_000000	Corresponding to date 17-AUG-2009 03:00:01.000

Differences with IECF list

Gauge Value Explicit Reference

RA2_FGD_2P: ADF usage

New ADFs

Gauge	Value	Segment (Start-Stop)	Explicit Reference
DSD: RA2_USO_DATA PCF_RA2_FGD_2P	new ADF: DOR_NAV_0PNPDE20090817_001457_000057382081_00388_39019_8572.N1	17-AUG-2009 00:19:15.319 17-AUG-2009 00:19:15.319	Product: RA2_FGD_2PNPDE20090817_001915_000059462081_00388_39019_4383.N1
DSD: RA2_USO_DATA PCF_RA2_FGD_2P	new ADF: DOR_NAV_0PNPDE20090817_015554_000044632081_00389_39020_8573.N1	17-AUG-2009 01:57:23.923 17-AUG-2009 01:57:23.923	Product: RA2_FGD_2PNPDE20090817_015723_000048502081_00389_39020_4520.N1

DSD: MWR_CONFIGURATION_DATA PCF_RA2_FGD_2P	new ADF: NOT USED	17-AUG-2009 03:17:31.947 17-AUG-2009 03:17:31.947	Product: RA2_FGD_2PNPDE20090817_031731_000057992081_00390_39021_4694.N1
DSD: RA2_CHARACTERISATION_DATA PCF_RA2_FGD_2P	new ADF: AUX_ECF_AXNECM20090816_184112_20090817_030000_20090817_150000	17-AUG-2009 03:17:31.947 17-AUG-2009 03:17:31.947	Product: RA2_FGD_2PNPDE20090817_031731_000057992081_00390_39021_4694.N1
DSD: RA2_CONFIGURATION_DATA PCF_RA2_FGD_2P	new ADF: AUX_ECF_AXNECM20090816_064113_20090816_210000_20090817_090000	17-AUG-2009 03:17:31.947 17-AUG-2009 03:17:31.947	Product: RA2_FGD_2PNPDE20090817_031731_000057992081_00390_39021_4694.N1
DSD: RA2_USO_DATA PCF_RA2_FGD_2P	new ADF: DOR_NAV_0PNPDE20090817_031536_000054192081_00390_39021_8574.N1	17-AUG-2009 03:17:31.947 17-AUG-2009 03:17:31.947	Product: RA2_FGD_2PNPDE20090817_031731_000057992081_00390_39021_4694.N1
DSD: RA2_USO_DATA PCF_RA2_FGD_2P	new ADF: DOR_NAV_0PNPDE20090817_045114_000057382081_00391_39022_8575.N1	17-AUG-2009 04:53:38.011 17-AUG-2009 04:53:38.011	Product: RA2_FGD_2PNPDE20090817_045338_000060692081_00391_39022_4855.N1
DSD: RA2_USO_DATA PCF_RA2_FGD_2P	new ADF: DOR_NAV_0PNPDK20090817_063211_000038252081_00392_39023_0861.N1	17-AUG-2009 06:34:13.663 17-AUG-2009 06:34:13.663	Product: RA2_FGD_2PNPDK20090817_063413_000041612081_00392_39023_3006.N1
DSD: RA2_USO_DATA PCF_RA2_FGD_2P	new ADF: DOR_NAV_0PNPDK20090817_074115_000057382081_00393_39024_0862.N1	17-AUG-2009 07:42:52.121 17-AUG-2009 07:42:52.121	Product: RA2_FGD_2PNPDK20090817_074252_000060892081_00393_39024_3135.N1

DSD: MWR_CONFIGURATION_DATA PCF_RA2_FGD_2P	new ADF: AUX_ECF_AXNECM20090817_062112_20090817_150000_20090818_030000	17-AUG-2009 09:23:37.799 17-AUG-2009 09:23:37.799	Product: RA2_FGD_2PNPDK20090817_092337_000059872081_00394_39025_3245.N1
DSD: RA2_CHARACTERISATION_DATA PCF_RA2_FGD_2P	new ADF: AUX_ECF_AXNECM20090817_062112_20090817_090000_20090817_210000	17-AUG-2009 09:23:37.799 17-AUG-2009 09:23:37.799	Product: RA2_FGD_2PNPDK20090817_092337_000059872081_00394_39025_3245.N1
DSD: RA2_CONFIGURATION_DATA PCF_RA2_FGD_2P	new ADF: AUX_ECF_AXNECM20090816_184112_20090817_030000_20090817_150000	17-AUG-2009 09:23:37.799 17-AUG-2009 09:23:37.799	Product: RA2_FGD_2PNPDK20090817_092337_000059872081_00394_39025_3245.N1
DSD: RA2_USO_DATA PCF_RA2_FGD_2P	new ADF: DOR_NAV_0PNPDK20090817_092212_000054192081_00394_39025_0863.N1	17-AUG-2009 09:23:37.799 17-AUG-2009 09:23:37.799	Product: RA2_FGD_2PNPDK20090817_092337_000059872081_00394_39025_3245.N1
DSD: RA2_USO_DATA PCF_RA2_FGD_2P	new ADF: DOR_NAV_0PNPDK20090817_105750_000057382081_00395_39026_0864.N1	17-AUG-2009 11:02:42.102 17-AUG-2009 11:02:42.102	Product: RA2_FGD_2PNPDK20090817_110242_000060212081_00395_39026_3378.N1
DSD: RA2_USO_DATA PCF_RA2_FGD_2P	new ADF: DOR_NAV_0PNPDK20090817_123847_000057382081_00396_39027_0865.N1	17-AUG-2009 12:42:22.054 17-AUG-2009 12:42:22.054	Product: RA2_FGD_2PNPDK20090817_124222_000059412081_00396_39027_3506.N1
DSD: RA2_USO_DATA PCF_RA2_FGD_2P	new ADF: DOR_NAV_0PNPDK20090817_141944_000054192081_00397_39028_0866.N1	17-AUG-2009 14:20:39.570 17-AUG-2009 14:20:39.570	Product: RA2_FGD_2PNPDK20090817_142039_000050422081_00397_39028_3665.N1

DSD: MWR_CONFIGURATION_DATA PCF_RA2_FGD_2P	new ADF: AUX_ECF_AXNECM20090817_062113_20090817_210000_20090818_090000	17-AUG-2009 15:49:02.140 17-AUG-2009 15:49:02.140	Product: RA2_FGD_2PNPDK20090817_154902_000005562081_00398_39029_3668.N1
DSD: RA2_CHARACTERISATION_DATA PCF_RA2_FGD_2P	new ADF: AUX_ECF_AXNECM20090817_062112_20090817_150000_20090818_030000	17-AUG-2009 15:49:02.140 17-AUG-2009 15:49:02.140	Product: RA2_FGD_2PNPDK20090817_154902_000005562081_00398_39029_3668.N1
DSD: RA2_CONFIGURATION_DATA PCF_RA2_FGD_2P	new ADF: AUX_ECF_AXNECM20090817_062112_20090817_090000_20090817_210000	17-AUG-2009 15:49:02.140 17-AUG-2009 15:49:02.140	Product: RA2_FGD_2PNPDK20090817_154902_000005562081_00398_39029_3668.N1
DSD: RA2_USO_DATA PCF_RA2_FGD_2P	new ADF: DOR_NAV_0PNPDK20090817_155522_000054192081_00398_39029_0867.N1	17-AUG-2009 15:57:05.616 17-AUG-2009 15:57:05.616	Product: RA2_FGD_2PNPDK20090817_155705_000059502081_00398_39029_3805.N1
DSD: RA2_USO_DATA PCF_RA2_FGD_2P	new ADF: DOR_NAV_0PNPDK20090817_173101_000057382081_00399_39030_0868.N1	17-AUG-2009 17:34:35.230 17-AUG-2009 17:34:35.230	Product: RA2_FGD_2PNPDK20090817_173435_000060972081_00399_39030_3916.N1
DSD: RA2_USO_DATA PCF_RA2_FGD_2P	new ADF: DOR_NAV_0PNPDK20090817_191158_000057382081_00400_39031_0869.N1	17-AUG-2009 19:15:14.224 17-AUG-2009 19:15:14.224	Product: RA2_FGD_2PNPDK20090817_191514_000060552081_00400_39031_4063.N1

Current ADFs (from IECF list)

Gauge	Value	Explicit Reference
RA2_IFF_AX.INFO PCF_IECF	RA2_IFF_AXVIEC20090720_103305_20090720_000000_20100101_000000	Corresponding to date 17-AUG-2009 03:00:01.000
RA2_USO_AX.INFO PCF_IECF	RA2_USO_AXVIEC20070618_133225_20070620_000000_20200101_000000	Corresponding to date 17-AUG-2009 03:00:01.000
MWR_SLT_AX.INFO PCF_IECF	MWR_SLT_AXVIEC20060921_063409_20020101_000000_20200101_000000	Corresponding to date 17-AUG-2009 03:00:01.000

AUX_ATT_AX.INFO PCF_IECF	AUX_ATT_AXVIEC20020924_131534_20020703_120000_20781231_235959	Corresponding to date 17-AUG-2009 03:00:01.000
RA2_PLA_AX.INFO PCF_IECF	RA2_PLA_AXVIEC20060331_181823_20020101_000000_20200101_000000	Corresponding to date 17-AUG-2009 03:00:01.000
RA2_SOL_AX.INFO PCF_IECF	RA2_SOL_AXVIEC20090714_152856_20020101_000000_20100701_000000	Corresponding to date 17-AUG-2009 03:00:01.000
RA2_POL_AX.INFO PCF_IECF	RA2_POL_AXVIEC20090813_110648_20020101_000000_20090912_235959	Corresponding to date 17-AUG-2009 03:00:01.000
RA2_CON_AX.INFO PCF_IECF	RA2_CON_AXVIEC20070723_131547_20060621_132015_20200101_000000	Corresponding to date 17-AUG-2009 03:00:01.000
RA2_CHD_AX.INFO PCF_IECF	RA2_CHD_AXVIEC20060913_074707_20020101_000000_20200101_000000	Corresponding to date 17-AUG-2009 03:00:01.000
MWR_CON_AX.INFO PCF_IECF	MWR_CON_AXVIEC20040810_145011_20020101_000000_20200101_000000	Corresponding to date 17-AUG-2009 03:00:01.000
MWR_CHD_AX.INFO PCF_IECF	MWR_CHD_AXVIEC20061013_132356_20020101_000000_20200101_000000	Corresponding to date 17-AUG-2009 03:00:01.000
MWR_LSF_AX.INFO PCF_IECF	MWR_LSF_AXVIEC20020313_172218_20020101_000000_20200101_000000	Corresponding to date 17-AUG-2009 03:00:01.000
RA2_MET_AX.INFO PCF_IECF	RA2_MET_AXVIEC20020204_073357_20020101_000000_20200101_000000	Corresponding to date 17-AUG-2009 03:00:01.000
RA2_CST_AX.INFO PCF_IECF	RA2_CST_AXVIEC20020621_135858_20020101_000000_20200101_000000	Corresponding to date 17-AUG-2009 03:00:01.000
RA2_SOI_AX.INFO PCF_IECF	RA2_SOI_AXVIEC20051003_170000_20020101_000000_20200101_000000	Corresponding to date 17-AUG-2009 03:00:01.000
RA2_ICT_AX.INFO PCF_IECF	RA2_ICT_AXVIEC20060921_070730_20020101_000000_20200101_000000	Corresponding to date 17-AUG-2009 03:00:01.000
RA2_SSB_AX.INFO PCF_IECF	RA2_SSB_AXVIEC20051129_111810_20020101_000000_20200101_000000	Corresponding to date 17-AUG-2009 03:00:01.000
RA2_DIP_AX.INFO PCF_IECF	RA2_DIP_AXVIEC20020122_134206_20020101_000000_20200101_000000	Corresponding to date 17-AUG-2009 03:00:01.000
RA2_IOC_AX.INFO PCF_IECF	RA2_IOC_AXVIEC20020122_141121_20020101_000000_20200101_000000	Corresponding to date 17-AUG-2009 03:00:01.000
RA2_SET_AX.INFO PCF_IECF	RA2_SET_AXVIEC20020122_150917_20020101_000000_20200101_000000	Corresponding to date 17-AUG-2009 03:00:01.000
RA2_OT1_AX.INFO PCF_IECF	RA2_OT1_AXVIEC20040120_082051_20020101_000000_20200101_000000	Corresponding to date 17-AUG-2009 03:00:01.000
RA2_OT2_AX.INFO PCF_IECF	RA2_OT2_AXVIEC20031208_150159_20020101_000000_20200101_000000	Corresponding to date 17-AUG-2009 03:00:01.000
RA2_TLD_AX.INFO PCF_IECF	RA2_TLD_AXVIEC20031208_151137_20020101_000000_20200101_000000	Corresponding to date 17-AUG-2009 03:00:01.000
RA2_GEO_AX.INFO PCF_IECF	RA2_GEO_AXVIEC20020314_093428_20020101_000000_20200101_000000	Corresponding to date 17-AUG-2009 03:00:01.000
RA2_MSS_AX.INFO PCF_IECF	RA2_MSS_AXVIEC20031208_145545_20020101_000000_20200101_000000	Corresponding to date 17-AUG-2009 03:00:01.000
RA2_SL1_AX.INFO PCF_IECF	RA2_SL1_AXVIEC20030131_100228_20020101_000000_20200101_000000	Corresponding to date 17-AUG-2009 03:00:01.000
RA2_SL2_AX.INFO PCF_IECF	RA2_SL2_AXVIEC20030131_101757_20020101_000000_20200101_000000	Corresponding to date 17-AUG-2009 03:00:01.000

Differences with IECF list

Gauge	Value	Explicit Reference
DSD: DORIS_IONO PCF_RA2_FGD_2P	Filename: RA2_MW__1PNPDE20090816_223959_000060142081_00387_39018_4231.N1	Product: RA2_FGD_2PNPDE20090816_223959_000060142081_00387_39018_4232.N1
DSD: METEO_GRID_POINTS_ALTITUDE PCF_RA2_FGD_2P	Filename:	Product: RA2_FGD_2PNPDE20090816_223959_000060142081_00387_39018_4232.N1
DSD: MWR_CONFIGURATION_DATA PCF_RA2_FGD_2P	Filename: AUX_ECF_AXNECM20090816_184112_20090817_030000_20090817_150000	Product: RA2_FGD_2PNPDE20090816_223959_000060142081_00387_39018_4232.N1
DSD: OCEAN_ICE2_SYSTEM_FILE PCF_RA2_FGD_2P	Filename:	Product: RA2_FGD_2PNPDE20090816_223959_000060142081_00387_39018_4232.N1
DSD: OCEAN_TIDE_HARMONIC_COEF PCF_RA2_FGD_2P	Filename:	Product: RA2_FGD_2PNPDE20090816_223959_000060142081_00387_39018_4232.N1
DSD: OCEAN_TIDE_ORTHOWEIGHTS PCF_RA2_FGD_2P	Filename:	Product: RA2_FGD_2PNPDE20090816_223959_000060142081_00387_39018_4232.N1
DSD: RA2_CHARACTERISATION_DATA PCF_RA2_FGD_2P	Filename: AUX_ECF_AXNECM20090816_064113_20090816_210000_20090817_090000	Product: RA2_FGD_2PNPDE20090816_223959_000060142081_00387_39018_4232.N1
DSD: RA2_CONFIGURATION_DATA PCF_RA2_FGD_2P	Filename: AUX_ECF_AXNECM20090816_064113_20090816_150000_20090817_030000	Product: RA2_FGD_2PNPDE20090816_223959_000060142081_00387_39018_4232.N1
DSD: RA2_CONSTANT_DATA PCF_RA2_FGD_2P	Filename:	Product: RA2_FGD_2PNPDE20090816_223959_000060142081_00387_39018_4232.N1
DSD: RA2_USO_DATA PCF_RA2_FGD_2P	Filename: DOR_NAV_0PNPDE20090816_223919_000054192081_00387_39018_8571.N1	Product: RA2_FGD_2PNPDE20090816_223959_000060142081_00387_39018_4232.N1
DSD: SOLAR_ACTIVITY_INDEX_PREDICT PCF_RA2_FGD_2P	Filename:	Product: RA2_FGD_2PNPDE20090816_223959_000060142081_00387_39018_4232.N1
DSD: DORIS_IONO PCF_RA2_FGD_2P	Filename: RA2_MW__1PNPDE20090817_001915_000059462081_00388_39019_4383.N1	Product: RA2_FGD_2PNPDE20090817_001915_000059462081_00388_39019_4383.N1
DSD: METEO_GRID_POINTS_ALTITUDE PCF_RA2_FGD_2P	Filename:	Product: RA2_FGD_2PNPDE20090817_001915_000059462081_00388_39019_4383.N1
DSD: MWR_CONFIGURATION_DATA PCF_RA2_FGD_2P	Filename: AUX_ECF_AXNECM20090816_184112_20090817_030000_20090817_150000	Product: RA2_FGD_2PNPDE20090817_001915_000059462081_00388_39019_4383.N1
DSD: OCEAN_ICE2_SYSTEM_FILE PCF_RA2_FGD_2P	Filename:	Product: RA2_FGD_2PNPDE20090817_001915_000059462081_00388_39019_4383.N1
DSD: OCEAN_TIDE_HARMONIC_COEF PCF_RA2_FGD_2P	Filename:	Product: RA2_FGD_2PNPDE20090817_001915_000059462081_00388_39019_4383.N1
DSD: OCEAN_TIDE_ORTHOWEIGHTS PCF_RA2_FGD_2P	Filename:	Product: RA2_FGD_2PNPDE20090817_001915_000059462081_00388_39019_4383.N1

DSD: RA2_CHARACTERISATION_DATA PCF_RA2_FGD_2P	Filename: AUX_ECF_AXNECM20090816_064113_20090816_210000_20090817_090000	Product: RA2_FGD_2PNPDE20090817_001915_000059462081_00388.
DSD: RA2_CONFIGURATION_DATA PCF_RA2_FGD_2P	Filename: AUX_ECF_AXNECM20090816_064113_20090816_150000_20090817_030000	Product: RA2_FGD_2PNPDE20090817_001915_000059462081_00388_39019_4383.N1
DSD: RA2_CONSTANT_DATA PCF_RA2_FGD_2P	Filename:	Product: RA2_FGD_2PNPDE20090817_001915_000059462081_00388_39019_4383.N1
DSD: RA2_USO_DATA PCF_RA2_FGD_2P	Filename: DOR_NAV_0PNPDE20090817_001457_000057382081_00388_39019_8572.N1	Product: RA2_FGD_2PNPDE20090817_001915_000059462081_00388_39019_4383.N1
DSD: SOLAR_ACTIVITY_INDEX_PREDICT PCF_RA2_FGD_2P	Filename:	Product: RA2_FGD_2PNPDE20090817_001915_000059462081_00388_39019_4383.N1
DSD: DORIS_IONO PCF_RA2_FGD_2P	Filename: RA2_MW__1PNPDE20090817_031731_000057992081_00390_39021_4693.N1	Product: RA2_FGD_2PNPDE20090817_031731_000057992081_00390_39021_4694.N1
DSD: METEO_GRID_POINTS_ALTITUDE PCF_RA2_FGD_2P	Filename:	Product: RA2_FGD_2PNPDE20090817_031731_000057992081_00390_39021_4694.N1
DSD: OCEAN_ICE2_SYSTEM_FILE PCF_RA2_FGD_2P	Filename:	Product: RA2_FGD_2PNPDE20090817_031731_000057992081_00390_39021_4694.N1
DSD: OCEAN_TIDE_HARMONIC_COEF PCF_RA2_FGD_2P	Filename:	Product: RA2_FGD_2PNPDE20090817_031731_000057992081_00390_39021_4694.N1
DSD: OCEAN_TIDE_ORTHOWEIGHTS PCF_RA2_FGD_2P	Filename:	Product: RA2_FGD_2PNPDE20090817_031731_000057992081_00390_39021_4694.N1
DSD: RA2_CHARACTERISATION_DATA PCF_RA2_FGD_2P	Filename: AUX_ECF_AXNECM20090816_184112_20090817_030000_20090817_150000	Product: RA2_FGD_2PNPDE20090817_031731_000057992081_00390_39021_4694.N1
DSD: RA2_CONFIGURATION_DATA PCF_RA2_FGD_2P	Filename: AUX_ECF_AXNECM20090816_064113_20090816_210000_20090817_090000	Product: RA2_FGD_2PNPDE20090817_031731_000057992081_00390_39021_4694.N1
DSD: RA2_CONSTANT_DATA PCF_RA2_FGD_2P	Filename:	Product: RA2_FGD_2PNPDE20090817_031731_000057992081_00390_39021_4694.N1
DSD: RA2_USO_DATA PCF_RA2_FGD_2P	Filename: DOR_NAV_0PNPDE20090817_031536_000054192081_00390_39021_8574.N1	Product: RA2_FGD_2PNPDE20090817_031731_000057992081_00390_39021_4694.N1
DSD: SOLAR_ACTIVITY_INDEX_PREDICT PCF_RA2_FGD_2P	Filename:	Product: RA2_FGD_2PNPDE20090817_031731_000057992081_00390_39021_4694.N1
DSD: DORIS_IONO PCF_RA2_FGD_2P	Filename: RA2_MW__1PNPDE20090817_045338_000060692081_00391_39022_4854.N1	Product: RA2_FGD_2PNPDE20090817_045338_000060692081_00391_39022_4855.N1
DSD: METEO_GRID_POINTS_ALTITUDE PCF_RA2_FGD_2P	Filename:	Product: RA2_FGD_2PNPDE20090817_045338_000060692081_00391_39022_4855.N1
DSD: OCEAN_ICE2_SYSTEM_FILE PCF_RA2_FGD_2P	Filename:	Product: RA2_FGD_2PNPDE20090817_045338_000060692081_00391_39022_4855.N1
DSD: OCEAN_TIDE_HARMONIC_COEF PCF_RA2_FGD_2P	Filename:	Product: RA2_FGD_2PNPDE20090817_045338_000060692081_00391_39022_4855.N1

DSD: OCEAN_TIDE_ORTHOWEIGHTS PCF_RA2_FGD_2P	Filename:	Product: RA2_FGD_2PNPDE20090817_045338_000060692081_00391_
DSD: RA2_CHARACTERISATION_DATA PCF_RA2_FGD_2P	Filename: AUX_ECF_AXNECM20090816_184112_20090817_030000_20090817_150000	Product: RA2_FGD_2PNPDE20090817_045338_000060692081_00391_39022_4855.N1
DSD: RA2_CONFIGURATION_DATA PCF_RA2_FGD_2P	Filename: AUX_ECF_AXNECM20090816_064113_20090816_210000_20090817_090000	Product: RA2_FGD_2PNPDE20090817_045338_000060692081_00391_39022_4855.N1
DSD: RA2_CONSTANT_DATA PCF_RA2_FGD_2P	Filename:	Product: RA2_FGD_2PNPDE20090817_045338_000060692081_00391_39022_4855.N1
DSD: RA2_USO_DATA PCF_RA2_FGD_2P	Filename: DOR_NAV_0PNPDE20090817_045114_000057382081_00391_39022_8575.N1	Product: RA2_FGD_2PNPDE20090817_045338_000060692081_00391_39022_4855.N1
DSD: SOLAR_ACTIVITY_INDEX_PREDICT PCF_RA2_FGD_2P	Filename:	Product: RA2_FGD_2PNPDE20090817_045338_000060692081_00391_39022_4855.N1
DSD: DORIS_IONO PCF_RA2_FGD_2P	Filename: RA2_MW__1PNPDK20090817_063413_000041612081_00392_39023_3006.N1	Product: RA2_FGD_2PNPDK20090817_063413_000041612081_00392_39023_3006.N1
DSD: METEO_GRID_POINTS_ALTITUDE PCF_RA2_FGD_2P	Filename:	Product: RA2_FGD_2PNPDK20090817_063413_000041612081_00392_39023_3006.N1
DSD: OCEAN_ICE2_SYSTEM_FILE PCF_RA2_FGD_2P	Filename:	Product: RA2_FGD_2PNPDK20090817_063413_000041612081_00392_39023_3006.N1
DSD: OCEAN_TIDE_HARMONIC_COEF PCF_RA2_FGD_2P	Filename:	Product: RA2_FGD_2PNPDK20090817_063413_000041612081_00392_39023_3006.N1
DSD: OCEAN_TIDE_ORTHOWEIGHTS PCF_RA2_FGD_2P	Filename:	Product: RA2_FGD_2PNPDK20090817_063413_000041612081_00392_39023_3006.N1
DSD: RA2_CHARACTERISATION_DATA PCF_RA2_FGD_2P	Filename: AUX_ECF_AXNECM20090816_184112_20090817_030000_20090817_150000	Product: RA2_FGD_2PNPDK20090817_063413_000041612081_00392_39023_3006.N1
DSD: RA2_CONFIGURATION_DATA PCF_RA2_FGD_2P	Filename: AUX_ECF_AXNECM20090816_064113_20090816_210000_20090817_090000	Product: RA2_FGD_2PNPDK20090817_063413_000041612081_00392_39023_3006.N1
DSD: RA2_CONSTANT_DATA PCF_RA2_FGD_2P	Filename:	Product: RA2_FGD_2PNPDK20090817_063413_000041612081_00392_39023_3006.N1
DSD: RA2_USO_DATA PCF_RA2_FGD_2P	Filename: DOR_NAV_0PNPDK20090817_063211_000038252081_00392_39023_0861.N1	Product: RA2_FGD_2PNPDK20090817_063413_000041612081_00392_39023_3006.N1
DSD: SOLAR_ACTIVITY_INDEX_PREDICT PCF_RA2_FGD_2P	Filename:	Product: RA2_FGD_2PNPDK20090817_063413_000041612081_00392_39023_3006.N1
DSD: DORIS_IONO PCF_RA2_FGD_2P	Filename: RA2_MW__1PNPDK20090817_074252_000060892081_00393_39024_3135.N1	Product: RA2_FGD_2PNPDK20090817_074252_000060892081_00393_39024_3135.N1
DSD: METEO_GRID_POINTS_ALTITUDE PCF_RA2_FGD_2P	Filename:	Product: RA2_FGD_2PNPDK20090817_074252_000060892081_00393_39024_3135.N1
DSD: OCEAN_ICE2_SYSTEM_FILE PCF_RA2_FGD_2P	Filename:	Product: RA2_FGD_2PNPDK20090817_074252_000060892081_00393_39024_3135.N1

DSD: OCEAN_TIDE_HARMONIC_COEF PCF_RA2_FGD_2P	Filename:	Product: RA2_FGD_2PNPDK20090817_074252_000060892081_00393.
DSD: OCEAN_TIDE_ORTHOWEIGHTS PCF_RA2_FGD_2P	Filename:	Product: RA2_FGD_2PNPDK20090817_074252_000060892081_00393_39024_3135.N1
DSD: RA2_CHARACTERISATION_DATA PCF_RA2_FGD_2P	Filename: AUX_ECF_AXNECM20090816_184112_20090817_030000_20090817_150000	Product: RA2_FGD_2PNPDK20090817_074252_000060892081_00393_39024_3135.N1
DSD: RA2_CONFIGURATION_DATA PCF_RA2_FGD_2P	Filename: AUX_ECF_AXNECM20090816_064113_20090816_210000_20090817_090000	Product: RA2_FGD_2PNPDK20090817_074252_000060892081_00393_39024_3135.N1
DSD: RA2_CONSTANT_DATA PCF_RA2_FGD_2P	Filename:	Product: RA2_FGD_2PNPDK20090817_074252_000060892081_00393_39024_3135.N1
DSD: RA2_USO_DATA PCF_RA2_FGD_2P	Filename: DOR_NAV_0PNPDK20090817_074115_000057382081_00393_39024_0862.N1	Product: RA2_FGD_2PNPDK20090817_074252_000060892081_00393_39024_3135.N1
DSD: SOLAR_ACTIVITY_INDEX_PREDICT PCF_RA2_FGD_2P	Filename:	Product: RA2_FGD_2PNPDK20090817_074252_000060892081_00393_39024_3135.N1
DSD: DORIS_IONO PCF_RA2_FGD_2P	Filename: RA2_MW__1PNPDK20090817_092337_000059872081_00394_39025_3244.N1	Product: RA2_FGD_2PNPDK20090817_092337_000059872081_00394_39025_3245.N1
DSD: METEO_GRID_POINTS_ALTITUDE PCF_RA2_FGD_2P	Filename:	Product: RA2_FGD_2PNPDK20090817_092337_000059872081_00394_39025_3245.N1
DSD: MWR_CONFIGURATION_DATA PCF_RA2_FGD_2P	Filename: AUX_ECF_AXNECM20090817_062112_20090817_150000_20090818_030000	Product: RA2_FGD_2PNPDK20090817_092337_000059872081_00394_39025_3245.N1
DSD: OCEAN_ICE2_SYSTEM_FILE PCF_RA2_FGD_2P	Filename:	Product: RA2_FGD_2PNPDK20090817_092337_000059872081_00394_39025_3245.N1
DSD: OCEAN_TIDE_HARMONIC_COEF PCF_RA2_FGD_2P	Filename:	Product: RA2_FGD_2PNPDK20090817_092337_000059872081_00394_39025_3245.N1
DSD: OCEAN_TIDE_ORTHOWEIGHTS PCF_RA2_FGD_2P	Filename:	Product: RA2_FGD_2PNPDK20090817_092337_000059872081_00394_39025_3245.N1
DSD: RA2_CHARACTERISATION_DATA PCF_RA2_FGD_2P	Filename: AUX_ECF_AXNECM20090817_062112_20090817_090000_20090817_210000	Product: RA2_FGD_2PNPDK20090817_092337_000059872081_00394_39025_3245.N1
DSD: RA2_CONFIGURATION_DATA PCF_RA2_FGD_2P	Filename: AUX_ECF_AXNECM20090816_184112_20090817_030000_20090817_150000	Product: RA2_FGD_2PNPDK20090817_092337_000059872081_00394_39025_3245.N1
DSD: RA2_CONSTANT_DATA PCF_RA2_FGD_2P	Filename:	Product: RA2_FGD_2PNPDK20090817_092337_000059872081_00394_39025_3245.N1
DSD: RA2_USO_DATA PCF_RA2_FGD_2P	Filename: DOR_NAV_0PNPDK20090817_092212_000054192081_00394_39025_0863.N1	Product: RA2_FGD_2PNPDK20090817_092337_000059872081_00394_39025_3245.N1
DSD: SOLAR_ACTIVITY_INDEX_PREDICT PCF_RA2_FGD_2P	Filename:	Product: RA2_FGD_2PNPDK20090817_092337_000059872081_00394_39025_3245.N1
DSD: DORIS_IONO PCF_RA2_FGD_2P	Filename: RA2_MW__1PNPDK20090817_110242_000060212081_00395_39026_3377.N1	Product: RA2_FGD_2PNPDK20090817_110242_000060212081_00395_39026_3378.N1

DSD: METEO_GRID_POINTS_ALTITUDE PCF_RA2_FGD_2P	Filename:	Product: RA2_FGD_2PNPDK20090817_110242_000060212081_00395.
DSD: MWR_CONFIGURATION_DATA PCF_RA2_FGD_2P	Filename: AUX_ECF_AXNECM20090817_062112_20090817_150000_20090818_030000	Product: RA2_FGD_2PNPDK20090817_110242_000060212081_00395_39026_3378.N1
DSD: OCEAN_ICE2_SYSTEM_FILE PCF_RA2_FGD_2P	Filename:	Product: RA2_FGD_2PNPDK20090817_110242_000060212081_00395_39026_3378.N1
DSD: OCEAN_TIDE_HARMONIC_COEF PCF_RA2_FGD_2P	Filename:	Product: RA2_FGD_2PNPDK20090817_110242_000060212081_00395_39026_3378.N1
DSD: OCEAN_TIDE_ORTHOWEIGHTS PCF_RA2_FGD_2P	Filename:	Product: RA2_FGD_2PNPDK20090817_110242_000060212081_00395_39026_3378.N1
DSD: RA2_CHARACTERISATION_DATA PCF_RA2_FGD_2P	Filename: AUX_ECF_AXNECM20090817_062112_20090817_090000_20090817_210000	Product: RA2_FGD_2PNPDK20090817_110242_000060212081_00395_39026_3378.N1
DSD: RA2_CONFIGURATION_DATA PCF_RA2_FGD_2P	Filename: AUX_ECF_AXNECM20090816_184112_20090817_030000_20090817_150000	Product: RA2_FGD_2PNPDK20090817_110242_000060212081_00395_39026_3378.N1
DSD: RA2_CONSTANT_DATA PCF_RA2_FGD_2P	Filename:	Product: RA2_FGD_2PNPDK20090817_110242_000060212081_00395_39026_3378.N1
DSD: RA2_USO_DATA PCF_RA2_FGD_2P	Filename: DOR_NAV_0PNPDK20090817_105750_000057382081_00395_39026_0864.N1	Product: RA2_FGD_2PNPDK20090817_110242_000060212081_00395_39026_3378.N1
DSD: SOLAR_ACTIVITY_INDEX_PREDICT PCF_RA2_FGD_2P	Filename:	Product: RA2_FGD_2PNPDK20090817_110242_000060212081_00395_39026_3378.N1
DSD: DORIS_IONO PCF_RA2_FGD_2P	Filename: RA2_MW__1PNPDK20090817_124222_000059412081_00396_39027_3505.N1	Product: RA2_FGD_2PNPDK20090817_124222_000059412081_00396_39027_3506.N1
DSD: METEO_GRID_POINTS_ALTITUDE PCF_RA2_FGD_2P	Filename:	Product: RA2_FGD_2PNPDK20090817_124222_000059412081_00396_39027_3506.N1
DSD: MWR_CONFIGURATION_DATA PCF_RA2_FGD_2P	Filename: AUX_ECF_AXNECM20090817_062112_20090817_150000_20090818_030000	Product: RA2_FGD_2PNPDK20090817_124222_000059412081_00396_39027_3506.N1
DSD: OCEAN_ICE2_SYSTEM_FILE PCF_RA2_FGD_2P	Filename:	Product: RA2_FGD_2PNPDK20090817_124222_000059412081_00396_39027_3506.N1
DSD: OCEAN_TIDE_HARMONIC_COEF PCF_RA2_FGD_2P	Filename:	Product: RA2_FGD_2PNPDK20090817_124222_000059412081_00396_39027_3506.N1
DSD: OCEAN_TIDE_ORTHOWEIGHTS PCF_RA2_FGD_2P	Filename:	Product: RA2_FGD_2PNPDK20090817_124222_000059412081_00396_39027_3506.N1
DSD: RA2_CHARACTERISATION_DATA PCF_RA2_FGD_2P	Filename: AUX_ECF_AXNECM20090817_062112_20090817_090000_20090817_210000	Product: RA2_FGD_2PNPDK20090817_124222_000059412081_00396_39027_3506.N1
DSD: RA2_CONFIGURATION_DATA PCF_RA2_FGD_2P	Filename: AUX_ECF_AXNECM20090816_184112_20090817_030000_20090817_150000	Product: RA2_FGD_2PNPDK20090817_124222_000059412081_00396_39027_3506.N1
DSD: RA2_CONSTANT_DATA PCF_RA2_FGD_2P	Filename:	Product: RA2_FGD_2PNPDK20090817_124222_000059412081_00396_39027_3506.N1

DSD: RA2_USO_DATA PCF_RA2_FGD_2P	Filename: DOR_NAV_0PNPDK20090817_123847_000057382081_00396_39027_0865.N1	Product: RA2_FGD_2PNPDK20090817_124222_000059412081_00396.
DSD: SOLAR_ACTIVITY_INDEX_PREDICT PCF_RA2_FGD_2P	Filename:	Product: RA2_FGD_2PNPDK20090817_124222_000059412081_00396_39027_3506.N1
DSD: DORIS_IONO PCF_RA2_FGD_2P	Filename: RA2_MW__1PNPDK20090817_142039_000050422081_00397_39028_3664.N1	Product: RA2_FGD_2PNPDK20090817_142039_000050422081_00397_39028_3665.N1
DSD: METEO_GRID_POINTS_ALTITUDE PCF_RA2_FGD_2P	Filename:	Product: RA2_FGD_2PNPDK20090817_142039_000050422081_00397_39028_3665.N1
DSD: MWR_CONFIGURATION_DATA PCF_RA2_FGD_2P	Filename: AUX_ECF_AXNECM20090817_062112_20090817_150000_20090818_030000	Product: RA2_FGD_2PNPDK20090817_142039_000050422081_00397_39028_3665.N1
DSD: OCEAN_ICE2_SYSTEM_FILE PCF_RA2_FGD_2P	Filename:	Product: RA2_FGD_2PNPDK20090817_142039_000050422081_00397_39028_3665.N1
DSD: OCEAN_TIDE_HARMONIC_COEF PCF_RA2_FGD_2P	Filename:	Product: RA2_FGD_2PNPDK20090817_142039_000050422081_00397_39028_3665.N1
DSD: OCEAN_TIDE_ORTHOWEIGHTS PCF_RA2_FGD_2P	Filename:	Product: RA2_FGD_2PNPDK20090817_142039_000050422081_00397_39028_3665.N1
DSD: RA2_CHARACTERISATION_DATA PCF_RA2_FGD_2P	Filename: AUX_ECF_AXNECM20090817_062112_20090817_090000_20090817_210000	Product: RA2_FGD_2PNPDK20090817_142039_000050422081_00397_39028_3665.N1
DSD: RA2_CONFIGURATION_DATA PCF_RA2_FGD_2P	Filename: AUX_ECF_AXNECM20090816_184112_20090817_030000_20090817_150000	Product: RA2_FGD_2PNPDK20090817_142039_000050422081_00397_39028_3665.N1
DSD: RA2_CONSTANT_DATA PCF_RA2_FGD_2P	Filename:	Product: RA2_FGD_2PNPDK20090817_142039_000050422081_00397_39028_3665.N1
DSD: RA2_USO_DATA PCF_RA2_FGD_2P	Filename: DOR_NAV_0PNPDK20090817_141944_000054192081_00397_39028_0866.N1	Product: RA2_FGD_2PNPDK20090817_142039_000050422081_00397_39028_3665.N1
DSD: SOLAR_ACTIVITY_INDEX_PREDICT PCF_RA2_FGD_2P	Filename:	Product: RA2_FGD_2PNPDK20090817_142039_000050422081_00397_39028_3665.N1
DSD: DORIS_IONO PCF_RA2_FGD_2P	Filename: RA2_MW__1PNPDK20090817_154902_000005562081_00398_39029_3667.N1	Product: RA2_FGD_2PNPDK20090817_154902_000005562081_00398_39029_3668.N1
DSD: METEO_GRID_POINTS_ALTITUDE PCF_RA2_FGD_2P	Filename:	Product: RA2_FGD_2PNPDK20090817_154902_000005562081_00398_39029_3668.N1
DSD: MWR_CONFIGURATION_DATA PCF_RA2_FGD_2P	Filename: AUX_ECF_AXNECM20090817_062113_20090817_210000_20090818_090000	Product: RA2_FGD_2PNPDK20090817_154902_000005562081_00398_39029_3668.N1
DSD: OCEAN_ICE2_SYSTEM_FILE PCF_RA2_FGD_2P	Filename:	Product: RA2_FGD_2PNPDK20090817_154902_000005562081_00398_39029_3668.N1
DSD: OCEAN_TIDE_HARMONIC_COEF PCF_RA2_FGD_2P	Filename:	Product: RA2_FGD_2PNPDK20090817_154902_000005562081_00398_39029_3668.N1

DSD: OCEAN_TIDE_ORTHOWEIGHTS PCF_RA2_FGD_2P	Filename:	Product: RA2_FGD_2PNPDK20090817_154902_000005562081_00398.
DSD: RA2_CHARACTERISATION_DATA PCF_RA2_FGD_2P	Filename: AUX_ECF_AXNECM20090817_062112_20090817_150000_20090818_030000	Product: RA2_FGD_2PNPDK20090817_154902_000005562081_00398_39029_3668.N1
DSD: RA2_CONFIGURATION_DATA PCF_RA2_FGD_2P	Filename: AUX_ECF_AXNECM20090817_062112_20090817_090000_20090817_210000	Product: RA2_FGD_2PNPDK20090817_154902_000005562081_00398_39029_3668.N1
DSD: RA2_CONSTANT_DATA PCF_RA2_FGD_2P	Filename:	Product: RA2_FGD_2PNPDK20090817_154902_000005562081_00398_39029_3668.N1
DSD: RA2_USO_DATA PCF_RA2_FGD_2P	Filename: DOR_NAV_0PNPDK20090817_141944_000054192081_00397_39028_0866.N1	Product: RA2_FGD_2PNPDK20090817_154902_000005562081_00398_39029_3668.N1
DSD: SOLAR_ACTIVITY_INDEX_PREDICT PCF_RA2_FGD_2P	Filename:	Product: RA2_FGD_2PNPDK20090817_154902_000005562081_00398_39029_3668.N1
DSD: DORIS_IONO PCF_RA2_FGD_2P	Filename: RA2_MW__1PNPDK20090817_155705_000059502081_00398_39029_3804.N1	Product: RA2_FGD_2PNPDK20090817_155705_000059502081_00398_39029_3805.N1
DSD: METEO_GRID_POINTS_ALTITUDE PCF_RA2_FGD_2P	Filename:	Product: RA2_FGD_2PNPDK20090817_155705_000059502081_00398_39029_3805.N1
DSD: MWR_CONFIGURATION_DATA PCF_RA2_FGD_2P	Filename: AUX_ECF_AXNECM20090817_062113_20090817_210000_20090818_090000	Product: RA2_FGD_2PNPDK20090817_155705_000059502081_00398_39029_3805.N1
DSD: OCEAN_ICE2_SYSTEM_FILE PCF_RA2_FGD_2P	Filename:	Product: RA2_FGD_2PNPDK20090817_155705_000059502081_00398_39029_3805.N1
DSD: OCEAN_TIDE_HARMONIC_COEF PCF_RA2_FGD_2P	Filename:	Product: RA2_FGD_2PNPDK20090817_155705_000059502081_00398_39029_3805.N1
DSD: OCEAN_TIDE_ORTHOWEIGHTS PCF_RA2_FGD_2P	Filename:	Product: RA2_FGD_2PNPDK20090817_155705_000059502081_00398_39029_3805.N1
DSD: RA2_CHARACTERISATION_DATA PCF_RA2_FGD_2P	Filename: AUX_ECF_AXNECM20090817_062112_20090817_150000_20090818_030000	Product: RA2_FGD_2PNPDK20090817_155705_000059502081_00398_39029_3805.N1
DSD: RA2_CONFIGURATION_DATA PCF_RA2_FGD_2P	Filename: AUX_ECF_AXNECM20090817_062112_20090817_090000_20090817_210000	Product: RA2_FGD_2PNPDK20090817_155705_000059502081_00398_39029_3805.N1
DSD: RA2_CONSTANT_DATA PCF_RA2_FGD_2P	Filename:	Product: RA2_FGD_2PNPDK20090817_155705_000059502081_00398_39029_3805.N1
DSD: RA2_USO_DATA PCF_RA2_FGD_2P	Filename: DOR_NAV_0PNPDK20090817_155522_000054192081_00398_39029_0867.N1	Product: RA2_FGD_2PNPDK20090817_155705_000059502081_00398_39029_3805.N1
DSD: SOLAR_ACTIVITY_INDEX_PREDICT PCF_RA2_FGD_2P	Filename:	Product: RA2_FGD_2PNPDK20090817_155705_000059502081_00398_39029_3805.N1
DSD: DORIS_IONO PCF_RA2_FGD_2P	Filename: RA2_MW__1PNPDK20090817_173435_000060972081_00399_39030_3915.N1	Product: RA2_FGD_2PNPDK20090817_173435_000060972081_00399_39030_3916.N1
DSD: METEO_GRID_POINTS_ALTITUDE PCF_RA2_FGD_2P	Filename:	Product: RA2_FGD_2PNPDK20090817_173435_000060972081_00399_39030_3916.N1

DSD: MWR_CONFIGURATION_DATA PCF_RA2_FGD_2P	Filename: AUX_ECF_AXNECM20090817_062113_20090817_210000_20090818_090000	Product: RA2_FGD_2PNPDK20090817_173435_000060972081_00399_
DSD: OCEAN_ICE2_SYSTEM_FILE PCF_RA2_FGD_2P	Filename:	Product: RA2_FGD_2PNPDK20090817_173435_000060972081_00399_39030_3916.N1
DSD: OCEAN_TIDE_HARMONIC_COEF PCF_RA2_FGD_2P	Filename:	Product: RA2_FGD_2PNPDK20090817_173435_000060972081_00399_39030_3916.N1
DSD: OCEAN_TIDE_ORTHOWEIGHTS PCF_RA2_FGD_2P	Filename:	Product: RA2_FGD_2PNPDK20090817_173435_000060972081_00399_39030_3916.N1
DSD: RA2_CHARACTERISATION_DATA PCF_RA2_FGD_2P	Filename: AUX_ECF_AXNECM20090817_062112_20090817_150000_20090818_030000	Product: RA2_FGD_2PNPDK20090817_173435_000060972081_00399_39030_3916.N1
DSD: RA2_CONFIGURATION_DATA PCF_RA2_FGD_2P	Filename: AUX_ECF_AXNECM20090817_062112_20090817_090000_20090817_210000	Product: RA2_FGD_2PNPDK20090817_173435_000060972081_00399_39030_3916.N1
DSD: RA2_CONSTANT_DATA PCF_RA2_FGD_2P	Filename:	Product: RA2_FGD_2PNPDK20090817_173435_000060972081_00399_39030_3916.N1
DSD: RA2_USO_DATA PCF_RA2_FGD_2P	Filename: DOR_NAV_0PNPDK20090817_173101_000057382081_00399_39030_0868.N1	Product: RA2_FGD_2PNPDK20090817_173435_000060972081_00399_39030_3916.N1
DSD: SOLAR_ACTIVITY_INDEX_PREDICT PCF_RA2_FGD_2P	Filename:	Product: RA2_FGD_2PNPDK20090817_173435_000060972081_00399_39030_3916.N1
DSD: DORIS_IONO PCF_RA2_FGD_2P	Filename: RA2_MW__1PNPDK20090817_191514_000060552081_00400_39031_4062.N1	Product: RA2_FGD_2PNPDK20090817_191514_000060552081_00400_39031_4063.N1
DSD: METEO_GRID_POINTS_ALTITUDE PCF_RA2_FGD_2P	Filename:	Product: RA2_FGD_2PNPDK20090817_191514_000060552081_00400_39031_4063.N1
DSD: MWR_CONFIGURATION_DATA PCF_RA2_FGD_2P	Filename: AUX_ECF_AXNECM20090817_062113_20090817_210000_20090818_090000	Product: RA2_FGD_2PNPDK20090817_191514_000060552081_00400_39031_4063.N1
DSD: OCEAN_ICE2_SYSTEM_FILE PCF_RA2_FGD_2P	Filename:	Product: RA2_FGD_2PNPDK20090817_191514_000060552081_00400_39031_4063.N1
DSD: OCEAN_TIDE_HARMONIC_COEF PCF_RA2_FGD_2P	Filename:	Product: RA2_FGD_2PNPDK20090817_191514_000060552081_00400_39031_4063.N1
DSD: OCEAN_TIDE_ORTHOWEIGHTS PCF_RA2_FGD_2P	Filename:	Product: RA2_FGD_2PNPDK20090817_191514_000060552081_00400_39031_4063.N1
DSD: RA2_CHARACTERISATION_DATA PCF_RA2_FGD_2P	Filename: AUX_ECF_AXNECM20090817_062112_20090817_150000_20090818_030000	Product: RA2_FGD_2PNPDK20090817_191514_000060552081_00400_39031_4063.N1
DSD: RA2_CONFIGURATION_DATA PCF_RA2_FGD_2P	Filename: AUX_ECF_AXNECM20090817_062112_20090817_090000_20090817_210000	Product: RA2_FGD_2PNPDK20090817_191514_000060552081_00400_39031_4063.N1
DSD: RA2_CONSTANT_DATA PCF_RA2_FGD_2P	Filename:	Product: RA2_FGD_2PNPDK20090817_191514_000060552081_00400_39031_4063.N1
DSD: RA2_USO_DATA PCF_RA2_FGD_2P	Filename: DOR_NAV_0PNPDK20090817_191158_000057382081_00400_39031_0869.N1	Product: RA2_FGD_2PNPDK20090817_191514_000060552081_00400_39031_4063.N1

DSD: SOLAR_ACTIVITY_INDEX_PREDICT PCF_RA2_FGD_2P	Filename:	Product: RA2_FGD_2PNPDK20090817_191514_000060552081_00400_39031_4003.N1
--	-----------	---

RA2_WWV_2P: ADF usage

New ADFs

Gauge	Value	Segment (Start-Stop)	Explicit Reference
DSD: RA2_IF_MASK_FLIGHT_DATA PCF_RA2_WWV_2P	new ADF: RA2_FGD_2PNPDE20090817_001915_000059462081_00388_39019_4383.N1	17-AUG-2009 00:19:15.319 17-AUG-2009 00:19:15.319	Product: RA2_WWV_2PNPDE20090817_001915_000059462081_00388_39019_4384.N1
DSD: RA2_USO_DATA PCF_RA2_WWV_2P	new ADF: DOR_NAV_0PNPDE20090817_001457_000057382081_00388_39019_8572.N1	17-AUG-2009 00:19:15.319 17-AUG-2009 00:19:15.319	Product: RA2_WWV_2PNPDE20090817_001915_000059462081_00388_39019_4384.N1
DSD: RA2_IF_MASK_FLIGHT_DATA PCF_RA2_WWV_2P	new ADF: RA2_FGD_2PNPDE20090817_015723_000048502081_00389_39020_4520.N1	17-AUG-2009 01:57:23.923 17-AUG-2009 01:57:23.923	Product: RA2_WWV_2PNPDE20090817_015723_000048502081_00389_39020_4521.N1
DSD: RA2_USO_DATA PCF_RA2_WWV_2P	new ADF: DOR_NAV_0PNPDE20090817_015554_000044632081_00389_39020_8573.N1	17-AUG-2009 01:57:23.923 17-AUG-2009 01:57:23.923	Product: RA2_WWV_2PNPDE20090817_015723_000048502081_00389_39020_4521.N1
DSD: MWR_CONFIGURATION_DATA PCF_RA2_WWV_2P	new ADF: NOT USED	17-AUG-2009 03:17:31.947 17-AUG-2009 03:17:31.947	Product: RA2_WWV_2PNPDE20090817_031731_000057992081_00390_39021_4695.N1
DSD: RA2_CHARACTERISATION_DATA PCF_RA2_WWV_2P	new ADF: AUX_ECF_AXNECM20090816_184112_20090817_030000_20090817_150000	17-AUG-2009 03:17:31.947 17-AUG-2009	Product: RA2_WWV_2PNPDE20090817_031731_000057992081_00390_39021_4695.N1

		03:17:31.947	
DSD: RA2_CONFIGURATION_DATA PCF_RA2_WWV_2P	new ADF: AUX_ECF_AXNECM20090816_064113_20090816_210000_20090817_090000	17-AUG-2009 03:17:31.947 17-AUG-2009 03:17:31.947	Product: RA2_WWV_2PNPDE20090817_031731_000057992081_00390_39021_4695.N1
DSD: RA2_IF_MASK_FLIGHT_DATA PCF_RA2_WWV_2P	new ADF: RA2_FGD_2PNPDE20090817_031731_000057992081_00390_39021_4694.N1	17-AUG-2009 03:17:31.947 17-AUG-2009 03:17:31.947	Product: RA2_WWV_2PNPDE20090817_031731_000057992081_00390_39021_4695.N1
DSD: RA2_USO_DATA PCF_RA2_WWV_2P	new ADF: DOR_NAV_0PNPDE20090817_031536_000054192081_00390_39021_8574.N1	17-AUG-2009 03:17:31.947 17-AUG-2009 03:17:31.947	Product: RA2_WWV_2PNPDE20090817_031731_000057992081_00390_39021_4695.N1
DSD: RA2_IF_MASK_FLIGHT_DATA PCF_RA2_WWV_2P	new ADF: RA2_FGD_2PNPDE20090817_045338_000060692081_00391_39022_4855.N1	17-AUG-2009 04:53:38.011 17-AUG-2009 04:53:38.011	Product: RA2_WWV_2PNPDE20090817_045338_000060692081_00391_39022_4856.N1
DSD: RA2_USO_DATA PCF_RA2_WWV_2P	new ADF: DOR_NAV_0PNPDE20090817_045114_000057382081_00391_39022_8575.N1	17-AUG-2009 04:53:38.011 17-AUG-2009 04:53:38.011	Product: RA2_WWV_2PNPDE20090817_045338_000060692081_00391_39022_4856.N1
DSD: RA2_IF_MASK_FLIGHT_DATA PCF_RA2_WWV_2P	new ADF: RA2_FGD_2PNPDK20090817_063413_000041612081_00392_39023_3006.N1	17-AUG-2009 06:34:13.663 17-AUG-2009 06:34:13.663	Product: RA2_WWV_2PNPDK20090817_063413_000041612081_00392_39023_3007.N1
DSD: RA2_USO_DATA PCF_RA2_WWV_2P	new ADF: DOR_NAV_0PNPDK20090817_063211_000038252081_00392_39023_0861.N1	17-AUG-2009 06:34:13.663 17-AUG-2009 06:34:13.663	Product: RA2_WWV_2PNPDK20090817_063413_000041612081_00392_39023_3007.N1

DSD: RA2_IF_MASK_FLIGHT_DATA PCF_RA2_WWV_2P	new ADF: RA2_FGD_2PNPDK20090817_074252_000060892081_00393_39024_3135.N1	17-AUG-2009 07:42:52.121 17-AUG-2009 07:42:52.121	Product: RA2_WWV_2PNPDK20090817_074252_000060892081_00393_39024_3136.N1
DSD: RA2_USO_DATA PCF_RA2_WWV_2P	new ADF: DOR_NAV_0PNPDK20090817_074115_000057382081_00393_39024_0862.N1	17-AUG-2009 07:42:52.121 17-AUG-2009 07:42:52.121	Product: RA2_WWV_2PNPDK20090817_074252_000060892081_00393_39024_3136.N1
DSD: MWR_CONFIGURATION_DATA PCF_RA2_WWV_2P	new ADF: AUX_ECF_AXNECM20090817_062112_20090817_150000_20090818_030000	17-AUG-2009 09:23:37.799 17-AUG-2009 09:23:37.799	Product: RA2_WWV_2PNPDK20090817_092337_000059872081_00394_39025_3246.N1
DSD: RA2_CHARACTERISATION_DATA PCF_RA2_WWV_2P	new ADF: AUX_ECF_AXNECM20090817_062112_20090817_090000_20090817_210000	17-AUG-2009 09:23:37.799 17-AUG-2009 09:23:37.799	Product: RA2_WWV_2PNPDK20090817_092337_000059872081_00394_39025_3246.N1
DSD: RA2_CONFIGURATION_DATA PCF_RA2_WWV_2P	new ADF: AUX_ECF_AXNECM20090816_184112_20090817_030000_20090817_150000	17-AUG-2009 09:23:37.799 17-AUG-2009 09:23:37.799	Product: RA2_WWV_2PNPDK20090817_092337_000059872081_00394_39025_3246.N1
DSD: RA2_IF_MASK_FLIGHT_DATA PCF_RA2_WWV_2P	new ADF: RA2_FGD_2PNPDK20090817_092337_000059872081_00394_39025_3245.N1	17-AUG-2009 09:23:37.799 17-AUG-2009 09:23:37.799	Product: RA2_WWV_2PNPDK20090817_092337_000059872081_00394_39025_3246.N1
DSD: RA2_USO_DATA PCF_RA2_WWV_2P	new ADF: DOR_NAV_0PNPDK20090817_092212_000054192081_00394_39025_0863.N1	17-AUG-2009 09:23:37.799 17-AUG-2009 09:23:37.799	Product: RA2_WWV_2PNPDK20090817_092337_000059872081_00394_39025_3246.N1

DSD: RA2_IF_MASK_FLIGHT_DATA PCF_RA2_WWV_2P	new ADF: RA2_FGD_2PNPDK20090817_110242_000060212081_00395_39026_3378.N1	17-AUG-2009 11:02:42.102 17-AUG-2009 11:02:42.102	Product: RA2_WWV_2PNPDK20090817_110242_000060212081_00395_39026_3379.N1
DSD: RA2_USO_DATA PCF_RA2_WWV_2P	new ADF: DOR_NAV_0PNPDK20090817_105750_000057382081_00395_39026_0864.N1	17-AUG-2009 11:02:42.102 17-AUG-2009 11:02:42.102	Product: RA2_WWV_2PNPDK20090817_110242_000060212081_00395_39026_3379.N1
DSD: RA2_IF_MASK_FLIGHT_DATA PCF_RA2_WWV_2P	new ADF: RA2_FGD_2PNPDK20090817_124222_000059412081_00396_39027_3506.N1	17-AUG-2009 12:42:22.054 17-AUG-2009 12:42:22.054	Product: RA2_WWV_2PNPDK20090817_124222_000059412081_00396_39027_3507.N1
DSD: RA2_USO_DATA PCF_RA2_WWV_2P	new ADF: DOR_NAV_0PNPDK20090817_123847_000057382081_00396_39027_0865.N1	17-AUG-2009 12:42:22.054 17-AUG-2009 12:42:22.054	Product: RA2_WWV_2PNPDK20090817_124222_000059412081_00396_39027_3507.N1
DSD: RA2_IF_MASK_FLIGHT_DATA PCF_RA2_WWV_2P	new ADF: RA2_FGD_2PNPDK20090817_142039_000050422081_00397_39028_3665.N1	17-AUG-2009 14:20:39.570 17-AUG-2009 14:20:39.570	Product: RA2_WWV_2PNPDK20090817_142039_000050422081_00397_39028_3666.N1
DSD: RA2_USO_DATA PCF_RA2_WWV_2P	new ADF: DOR_NAV_0PNPDK20090817_141944_000054192081_00397_39028_0866.N1	17-AUG-2009 14:20:39.570 17-AUG-2009 14:20:39.570	Product: RA2_WWV_2PNPDK20090817_142039_000050422081_00397_39028_3666.N1
DSD: MWR_CONFIGURATION_DATA PCF_RA2_WWV_2P	new ADF: AUX_ECF_AXNECM20090817_062113_20090817_210000_20090818_090000	17-AUG-2009 15:49:02.140 17-AUG-2009 15:49:02.140	Product: RA2_WWV_2PNPDK20090817_154902_000005562081_00398_39029_3669.N1

DSD: RA2_CHARACTERISATION_DATA PCF_RA2_WWV_2P	new ADF: AUX_ECF_AXNECM20090817_062112_20090817_150000_20090818_030000	17-AUG-2009 15:49:02.140 17-AUG-2009 15:49:02.140	Product: RA2_WWV_2PNPDK20090817_154902_000005562081_00398_39029_3669.N1
DSD: RA2_CONFIGURATION_DATA PCF_RA2_WWV_2P	new ADF: AUX_ECF_AXNECM20090817_062112_20090817_090000_20090817_210000	17-AUG-2009 15:49:02.140 17-AUG-2009 15:49:02.140	Product: RA2_WWV_2PNPDK20090817_154902_000005562081_00398_39029_3669.N1
DSD: RA2_IF_MASK_FLIGHT_DATA PCF_RA2_WWV_2P	new ADF: RA2_FGD_2PNPDK20090817_154902_000005562081_00398_39029_3668.N1	17-AUG-2009 15:49:02.140 17-AUG-2009 15:49:02.140	Product: RA2_WWV_2PNPDK20090817_154902_000005562081_00398_39029_3669.N1
DSD: RA2_IF_MASK_FLIGHT_DATA PCF_RA2_WWV_2P	new ADF: RA2_FGD_2PNPDK20090817_155705_000059502081_00398_39029_3805.N1	17-AUG-2009 15:57:05.616 17-AUG-2009 15:57:05.616	Product: RA2_WWV_2PNPDK20090817_155705_000059502081_00398_39029_3806.N1
DSD: RA2_USO_DATA PCF_RA2_WWV_2P	new ADF: DOR_NAV_0PNPDK20090817_155522_000054192081_00398_39029_0867.N1	17-AUG-2009 15:57:05.616 17-AUG-2009 15:57:05.616	Product: RA2_WWV_2PNPDK20090817_155705_000059502081_00398_39029_3806.N1
DSD: RA2_IF_MASK_FLIGHT_DATA PCF_RA2_WWV_2P	new ADF: RA2_FGD_2PNPDK20090817_173435_000060972081_00399_39030_3916.N1	17-AUG-2009 17:34:35.230 17-AUG-2009 17:34:35.230	Product: RA2_WWV_2PNPDK20090817_173435_000060972081_00399_39030_3917.N1
DSD: RA2_USO_DATA PCF_RA2_WWV_2P	new ADF: DOR_NAV_0PNPDK20090817_173101_000057382081_00399_39030_0868.N1	17-AUG-2009 17:34:35.230 17-AUG-2009 17:34:35.230	Product: RA2_WWV_2PNPDK20090817_173435_000060972081_00399_39030_3917.N1

DSD: RA2_IF_MASK_FLIGHT_DATA PCF_RA2_WWV_2P	new ADF: RA2_FGD_2PNPDK20090817_191514_000060552081_00400_39031_4063.N1	17-AUG-2009 19:15:14.224 17-AUG-2009 19:15:14.224	Product: RA2_WWV_2PNPDK20090817_191514_000060552081_00400_39031_4064.N1
DSD: RA2_USO_DATA PCF_RA2_WWV_2P	new ADF: DOR_NAV_0PNPDK20090817_191158_000057382081_00400_39031_0869.N1	17-AUG-2009 19:15:14.224 17-AUG-2009 19:15:14.224	Product: RA2_WWV_2PNPDK20090817_191514_000060552081_00400_39031_4064.N1

Current ADFs (from IECF list)

Gauge	Value	Explicit Reference
RA2_IFF_AX.INFO PCF_IECF	RA2_IFF_AXVIEC20090720_103305_20090720_000000_20100101_000000	Corresponding to date 17-AUG-2009 03:00:01.000
RA2_USO_AX.INFO PCF_IECF	RA2_USO_AXVIEC20070618_133225_20070620_000000_20200101_000000	Corresponding to date 17-AUG-2009 03:00:01.000
MWR_SLT_AX.INFO PCF_IECF	MWR_SLT_AXVIEC20060921_063409_20020101_000000_20200101_000000	Corresponding to date 17-AUG-2009 03:00:01.000
AUX_ATT_AX.INFO PCF_IECF	AUX_ATT_AXVIEC20020924_131534_20020703_120000_20781231_235959	Corresponding to date 17-AUG-2009 03:00:01.000
RA2_PLA_AX.INFO PCF_IECF	RA2_PLA_AXVIEC20060331_181823_20020101_000000_20200101_000000	Corresponding to date 17-AUG-2009 03:00:01.000
RA2_SOL_AX.INFO PCF_IECF	RA2_SOL_AXVIEC20090714_152856_20020101_000000_20100701_000000	Corresponding to date 17-AUG-2009 03:00:01.000
RA2_POL_AX.INFO PCF_IECF	RA2_POL_AXVIEC20090813_110648_20020101_000000_20090912_235959	Corresponding to date 17-AUG-2009 03:00:01.000
RA2_CON_AX.INFO PCF_IECF	RA2_CON_AXVIEC20070723_131547_20060621_132015_20200101_000000	Corresponding to date 17-AUG-2009 03:00:01.000
RA2_CHD_AX.INFO PCF_IECF	RA2_CHD_AXVIEC20060913_074707_20020101_000000_20200101_000000	Corresponding to date 17-AUG-2009 03:00:01.000
MWR_CON_AX.INFO PCF_IECF	MWR_CON_AXVIEC20040810_145011_20020101_000000_20200101_000000	Corresponding to date 17-AUG-2009 03:00:01.000
MWR_CHD_AX.INFO PCF_IECF	MWR_CHD_AXVIEC20061013_132356_20020101_000000_20200101_000000	Corresponding to date 17-AUG-2009 03:00:01.000
MWR_LSF_AX.INFO PCF_IECF	MWR_LSF_AXVIEC20020313_172218_20020101_000000_20200101_000000	Corresponding to date 17-AUG-2009 03:00:01.000
RA2_MET_AX.INFO PCF_IECF	RA2_MET_AXVIEC20020204_073357_20020101_000000_20200101_000000	Corresponding to date 17-AUG-2009 03:00:01.000
RA2_CST_AX.INFO PCF_IECF	RA2_CST_AXVIEC20020621_135858_20020101_000000_20200101_000000	Corresponding to date 17-AUG-2009 03:00:01.000
RA2_SOI_AX.INFO PCF_IECF	RA2_SOI_AXVIEC20051003_170000_20020101_000000_20200101_000000	Corresponding to date 17-AUG-2009 03:00:01.000
RA2_ICT_AX.INFO PCF_IECF	RA2_ICT_AXVIEC20060921_070730_20020101_000000_20200101_000000	Corresponding to date 17-AUG-2009 03:00:01.000

RA2_SSB_AX.INFO PCF_IECF	RA2_SSB_AXVIEC20051129_111810_20020101_000000_20200101_000000	Corresponding to date 17-AUG-2009 03:00:01.000
RA2_DIP_AX.INFO PCF_IECF	RA2_DIP_AXVIEC20020122_134206_20020101_000000_20200101_000000	Corresponding to date 17-AUG-2009 03:00:01.000
RA2_IOC_AX.INFO PCF_IECF	RA2_IOC_AXVIEC20020122_141121_20020101_000000_20200101_000000	Corresponding to date 17-AUG-2009 03:00:01.000
RA2_SET_AX.INFO PCF_IECF	RA2_SET_AXVIEC20020122_150917_20020101_000000_20200101_000000	Corresponding to date 17-AUG-2009 03:00:01.000
RA2_OT1_AX.INFO PCF_IECF	RA2_OT1_AXVIEC20040120_082051_20020101_000000_20200101_000000	Corresponding to date 17-AUG-2009 03:00:01.000
RA2_OT2_AX.INFO PCF_IECF	RA2_OT2_AXVIEC20031208_150159_20020101_000000_20200101_000000	Corresponding to date 17-AUG-2009 03:00:01.000
RA2_TLD_AX.INFO PCF_IECF	RA2_TLD_AXVIEC20031208_151137_20020101_000000_20200101_000000	Corresponding to date 17-AUG-2009 03:00:01.000
RA2_GEO_AX.INFO PCF_IECF	RA2_GEO_AXVIEC20020314_093428_20020101_000000_20200101_000000	Corresponding to date 17-AUG-2009 03:00:01.000
RA2_MSS_AX.INFO PCF_IECF	RA2_MSS_AXVIEC20031208_145545_20020101_000000_20200101_000000	Corresponding to date 17-AUG-2009 03:00:01.000
RA2_SL1_AX.INFO PCF_IECF	RA2_SL1_AXVIEC20030131_100228_20020101_000000_20200101_000000	Corresponding to date 17-AUG-2009 03:00:01.000
RA2_SL2_AX.INFO PCF_IECF	RA2_SL2_AXVIEC20030131_101757_20020101_000000_20200101_000000	Corresponding to date 17-AUG-2009 03:00:01.000

Differences with IECF list

Gauge	Value	Explicit Reference
DSD: DORIS_IONO PCF_RA2_WWV_2P	Filename: RA2_MW__1PNPDE20090816_223959_000060142081_00387_39018_4231.N1	Product: RA2_WWV_2PNPDE20090816_223959_000060142081_00387_39018_4233.N1
DSD: METEO_GRID_POINTS_ALTITUDE PCF_RA2_WWV_2P	Filename:	Product: RA2_WWV_2PNPDE20090816_223959_000060142081_00387_39018_4233.N1
DSD: MWR_CONFIGURATION_DATA PCF_RA2_WWV_2P	Filename: AUX_ECF_AXNECM20090816_184112_20090817_030000_20090817_150000	Product: RA2_WWV_2PNPDE20090816_223959_000060142081_00387_39018_4233.N1
DSD: OCEAN_ICE2_SYSTEM_FILE PCF_RA2_WWV_2P	Filename:	Product: RA2_WWV_2PNPDE20090816_223959_000060142081_00387_39018_4233.N1
DSD: OCEAN_TIDE_HARMONIC_COEF PCF_RA2_WWV_2P	Filename:	Product: RA2_WWV_2PNPDE20090816_223959_000060142081_00387_39018_4233.N1
DSD: OCEAN_TIDE_ORTHOWEIGHTS PCF_RA2_WWV_2P	Filename:	Product: RA2_WWV_2PNPDE20090816_223959_000060142081_00387_39018_4233.N1
DSD: RA2_CHARACTERISATION_DATA PCF_RA2_WWV_2P	Filename: AUX_ECF_AXNECM20090816_064113_20090816_210000_20090817_090000	Product: RA2_WWV_2PNPDE20090816_223959_000060142081_00387_39018_4233.N1
DSD: RA2_CONFIGURATION_DATA PCF_RA2_WWV_2P	Filename: AUX_ECF_AXNECM20090816_064113_20090816_150000_20090817_030000	Product: RA2_WWV_2PNPDE20090816_223959_000060142081_00387_39018_4233.N1

DSD: RA2_CONSTANT_DATA PCF_RA2_WWV_2P	Filename:	Product: RA2_WWV_2PNPDE20090816_223959_000060142081_00387.
DSD: RA2_IF_MASK_FLIGHT_DATA PCF_RA2_WWV_2P	Filename: RA2_FGD_2PNPDE20090816_223959_000060142081_00387_39018_4232.N1	Product: RA2_WWV_2PNPDE20090816_223959_000060142081_00387_39018_4233.N1
DSD: RA2_USO_DATA PCF_RA2_WWV_2P	Filename: DOR_NAV_0PNPDE20090816_223919_000054192081_00387_39018_8571.N1	Product: RA2_WWV_2PNPDE20090816_223959_000060142081_00387_39018_4233.N1
DSD: SOLAR_ACTIVITY_INDEX_PREDICT PCF_RA2_WWV_2P	Filename:	Product: RA2_WWV_2PNPDE20090816_223959_000060142081_00387_39018_4233.N1
DSD: DORIS_IONO PCF_RA2_WWV_2P	Filename: RA2_MW__1PNPDE20090817_001915_000059462081_00388_39019_4382.N1	Product: RA2_WWV_2PNPDE20090817_001915_000059462081_00388_39019_4384.N1
DSD: METEO_GRID_POINTS_ALTITUDE PCF_RA2_WWV_2P	Filename:	Product: RA2_WWV_2PNPDE20090817_001915_000059462081_00388_39019_4384.N1
DSD: MWR_CONFIGURATION_DATA PCF_RA2_WWV_2P	Filename: AUX_ECF_AXNECM20090816_184112_20090817_030000_20090817_150000	Product: RA2_WWV_2PNPDE20090817_001915_000059462081_00388_39019_4384.N1
DSD: OCEAN_ICE2_SYSTEM_FILE PCF_RA2_WWV_2P	Filename:	Product: RA2_WWV_2PNPDE20090817_001915_000059462081_00388_39019_4384.N1
DSD: OCEAN_TIDE_HARMONIC_COEF PCF_RA2_WWV_2P	Filename:	Product: RA2_WWV_2PNPDE20090817_001915_000059462081_00388_39019_4384.N1
DSD: OCEAN_TIDE_ORTHOWEIGHTS PCF_RA2_WWV_2P	Filename:	Product: RA2_WWV_2PNPDE20090817_001915_000059462081_00388_39019_4384.N1
DSD: RA2_CHARACTERISATION_DATA PCF_RA2_WWV_2P	Filename: AUX_ECF_AXNECM20090816_064113_20090816_210000_20090817_090000	Product: RA2_WWV_2PNPDE20090817_001915_000059462081_00388_39019_4384.N1
DSD: RA2_CONFIGURATION_DATA PCF_RA2_WWV_2P	Filename: AUX_ECF_AXNECM20090816_064113_20090816_150000_20090817_030000	Product: RA2_WWV_2PNPDE20090817_001915_000059462081_00388_39019_4384.N1
DSD: RA2_CONSTANT_DATA PCF_RA2_WWV_2P	Filename:	Product: RA2_WWV_2PNPDE20090817_001915_000059462081_00388_39019_4384.N1
DSD: RA2_IF_MASK_FLIGHT_DATA PCF_RA2_WWV_2P	Filename: RA2_FGD_2PNPDE20090817_001915_000059462081_00388_39019_4383.N1	Product: RA2_WWV_2PNPDE20090817_001915_000059462081_00388_39019_4384.N1
DSD: RA2_USO_DATA PCF_RA2_WWV_2P	Filename: DOR_NAV_0PNPDE20090817_001457_000057382081_00388_39019_8572.N1	Product: RA2_WWV_2PNPDE20090817_001915_000059462081_00388_39019_4384.N1
DSD: SOLAR_ACTIVITY_INDEX_PREDICT PCF_RA2_WWV_2P	Filename:	Product: RA2_WWV_2PNPDE20090817_001915_000059462081_00388_39019_4384.N1
DSD: DORIS_IONO PCF_RA2_WWV_2P	Filename: RA2_MW__1PNPDE20090817_031731_000057992081_00390_39021_4693.N1	Product: RA2_WWV_2PNPDE20090817_031731_000057992081_00390_39021_4695.N1
DSD: METEO_GRID_POINTS_ALTITUDE PCF_RA2_WWV_2P	Filename:	Product: RA2_WWV_2PNPDE20090817_031731_000057992081_00390_39021_4695.N1
DSD: OCEAN_ICE2_SYSTEM_FILE PCF_RA2_WWV_2P	Filename:	Product: RA2_WWV_2PNPDE20090817_031731_000057992081_00390_39021_4695.N1

DSD: OCEAN_TIDE_HARMONIC_COEF PCF_RA2_WWV_2P	Filename:	Product: RA2_WWV_2PNPDE20090817_031731_000057992081_00390
DSD: OCEAN_TIDE_ORTHOWEIGHTS PCF_RA2_WWV_2P	Filename:	Product: RA2_WWV_2PNPDE20090817_031731_000057992081_00390_39021_4695.N1
DSD: RA2_CHARACTERISATION_DATA PCF_RA2_WWV_2P	Filename: AUX_ECF_AXNECM20090816_184112_20090817_030000_20090817_150000	Product: RA2_WWV_2PNPDE20090817_031731_000057992081_00390_39021_4695.N1
DSD: RA2_CONFIGURATION_DATA PCF_RA2_WWV_2P	Filename: AUX_ECF_AXNECM20090816_064113_20090816_210000_20090817_090000	Product: RA2_WWV_2PNPDE20090817_031731_000057992081_00390_39021_4695.N1
DSD: RA2_CONSTANT_DATA PCF_RA2_WWV_2P	Filename:	Product: RA2_WWV_2PNPDE20090817_031731_000057992081_00390_39021_4695.N1
DSD: RA2_IF_MASK_FLIGHT_DATA PCF_RA2_WWV_2P	Filename: RA2_FGD_2PNPDE20090817_031731_000057992081_00390_39021_4694.N1	Product: RA2_WWV_2PNPDE20090817_031731_000057992081_00390_39021_4695.N1
DSD: RA2_USO_DATA PCF_RA2_WWV_2P	Filename: DOR_NAV_0PNPDE20090817_031536_000054192081_00390_39021_8574.N1	Product: RA2_WWV_2PNPDE20090817_031731_000057992081_00390_39021_4695.N1
DSD: SOLAR_ACTIVITY_INDEX_PREDICT PCF_RA2_WWV_2P	Filename:	Product: RA2_WWV_2PNPDE20090817_031731_000057992081_00390_39021_4695.N1
DSD: DORIS_IONO PCF_RA2_WWV_2P	Filename: RA2_MW__1PNPDE20090817_045338_000060692081_00391_39022_4854.N1	Product: RA2_WWV_2PNPDE20090817_045338_000060692081_00391_39022_4856.N1
DSD: METEO_GRID_POINTS_ALTITUDE PCF_RA2_WWV_2P	Filename:	Product: RA2_WWV_2PNPDE20090817_045338_000060692081_00391_39022_4856.N1
DSD: OCEAN_ICE2_SYSTEM_FILE PCF_RA2_WWV_2P	Filename:	Product: RA2_WWV_2PNPDE20090817_045338_000060692081_00391_39022_4856.N1
DSD: OCEAN_TIDE_HARMONIC_COEF PCF_RA2_WWV_2P	Filename:	Product: RA2_WWV_2PNPDE20090817_045338_000060692081_00391_39022_4856.N1
DSD: OCEAN_TIDE_ORTHOWEIGHTS PCF_RA2_WWV_2P	Filename:	Product: RA2_WWV_2PNPDE20090817_045338_000060692081_00391_39022_4856.N1
DSD: RA2_CHARACTERISATION_DATA PCF_RA2_WWV_2P	Filename: AUX_ECF_AXNECM20090816_184112_20090817_030000_20090817_150000	Product: RA2_WWV_2PNPDE20090817_045338_000060692081_00391_39022_4856.N1
DSD: RA2_CONFIGURATION_DATA PCF_RA2_WWV_2P	Filename: AUX_ECF_AXNECM20090816_064113_20090816_210000_20090817_090000	Product: RA2_WWV_2PNPDE20090817_045338_000060692081_00391_39022_4856.N1
DSD: RA2_CONSTANT_DATA PCF_RA2_WWV_2P	Filename:	Product: RA2_WWV_2PNPDE20090817_045338_000060692081_00391_39022_4856.N1
DSD: RA2_IF_MASK_FLIGHT_DATA PCF_RA2_WWV_2P	Filename: RA2_FGD_2PNPDE20090817_045338_000060692081_00391_39022_4855.N1	Product: RA2_WWV_2PNPDE20090817_045338_000060692081_00391_39022_4856.N1
DSD: RA2_USO_DATA PCF_RA2_WWV_2P	Filename: DOR_NAV_0PNPDE20090817_045114_000057382081_00391_39022_8575.N1	Product: RA2_WWV_2PNPDE20090817_045338_000060692081_00391_39022_4856.N1
DSD: SOLAR_ACTIVITY_INDEX_PREDICT PCF_RA2_WWV_2P	Filename:	Product: RA2_WWV_2PNPDE20090817_045338_000060692081_00391_39022_4856.N1

DSD: DORIS_IONO PCF_RA2_WWV_2P	Filename: RA2_MW__1PNPDK20090817_063413_000041612081_00392_39023_3005.N1	Product: RA2_WWV_2PNPDK20090817_063413_000041612081_00392_
DSD: METEO_GRID_POINTS_ALTITUDE PCF_RA2_WWV_2P	Filename:	Product: RA2_WWV_2PNPDK20090817_063413_000041612081_00392_39023_3007.N1
DSD: OCEAN_ICE2_SYSTEM_FILE PCF_RA2_WWV_2P	Filename:	Product: RA2_WWV_2PNPDK20090817_063413_000041612081_00392_39023_3007.N1
DSD: OCEAN_TIDE_HARMONIC_COEF PCF_RA2_WWV_2P	Filename:	Product: RA2_WWV_2PNPDK20090817_063413_000041612081_00392_39023_3007.N1
DSD: OCEAN_TIDE_ORTHOWEIGHTS PCF_RA2_WWV_2P	Filename:	Product: RA2_WWV_2PNPDK20090817_063413_000041612081_00392_39023_3007.N1
DSD: RA2_CHARACTERISATION_DATA PCF_RA2_WWV_2P	Filename: AUX_ECF_AXNECM20090816_184112_20090817_030000_20090817_150000	Product: RA2_WWV_2PNPDK20090817_063413_000041612081_00392_39023_3007.N1
DSD: RA2_CONFIGURATION_DATA PCF_RA2_WWV_2P	Filename: AUX_ECF_AXNECM20090816_064113_20090816_210000_20090817_090000	Product: RA2_WWV_2PNPDK20090817_063413_000041612081_00392_39023_3007.N1
DSD: RA2_CONSTANT_DATA PCF_RA2_WWV_2P	Filename:	Product: RA2_WWV_2PNPDK20090817_063413_000041612081_00392_39023_3007.N1
DSD: RA2_IF_MASK_FLIGHT_DATA PCF_RA2_WWV_2P	Filename: RA2_FGD_2PNPDK20090817_063413_000041612081_00392_39023_3006.N1	Product: RA2_WWV_2PNPDK20090817_063413_000041612081_00392_39023_3007.N1
DSD: RA2_USO_DATA PCF_RA2_WWV_2P	Filename: DOR_NAV_0PNPDK20090817_063211_000038252081_00392_39023_0861.N1	Product: RA2_WWV_2PNPDK20090817_063413_000041612081_00392_39023_3007.N1
DSD: SOLAR_ACTIVITY_INDEX_PREDICT PCF_RA2_WWV_2P	Filename:	Product: RA2_WWV_2PNPDK20090817_063413_000041612081_00392_39023_3007.N1
DSD: DORIS_IONO PCF_RA2_WWV_2P	Filename: RA2_MW__1PNPDK20090817_074252_000060892081_00393_39024_3134.N1	Product: RA2_WWV_2PNPDK20090817_074252_000060892081_00393_39024_3136.N1
DSD: METEO_GRID_POINTS_ALTITUDE PCF_RA2_WWV_2P	Filename:	Product: RA2_WWV_2PNPDK20090817_074252_000060892081_00393_39024_3136.N1
DSD: OCEAN_ICE2_SYSTEM_FILE PCF_RA2_WWV_2P	Filename:	Product: RA2_WWV_2PNPDK20090817_074252_000060892081_00393_39024_3136.N1
DSD: OCEAN_TIDE_HARMONIC_COEF PCF_RA2_WWV_2P	Filename:	Product: RA2_WWV_2PNPDK20090817_074252_000060892081_00393_39024_3136.N1
DSD: OCEAN_TIDE_ORTHOWEIGHTS PCF_RA2_WWV_2P	Filename:	Product: RA2_WWV_2PNPDK20090817_074252_000060892081_00393_39024_3136.N1
DSD: RA2_CHARACTERISATION_DATA PCF_RA2_WWV_2P	Filename: AUX_ECF_AXNECM20090816_184112_20090817_030000_20090817_150000	Product: RA2_WWV_2PNPDK20090817_074252_000060892081_00393_39024_3136.N1
DSD: RA2_CONFIGURATION_DATA PCF_RA2_WWV_2P	Filename: AUX_ECF_AXNECM20090816_064113_20090816_210000_20090817_090000	Product: RA2_WWV_2PNPDK20090817_074252_000060892081_00393_39024_3136.N1
DSD: RA2_CONSTANT_DATA PCF_RA2_WWV_2P	Filename:	Product: RA2_WWV_2PNPDK20090817_074252_000060892081_00393_39024_3136.N1

DSD: RA2_IF_MASK_FLIGHT_DATA PCF_RA2_WWV_2P	Filename: RA2_FGD_2PNPDK20090817_074252_000060892081_00393_39024_3135.N1	Product: RA2_WWV_2PNPDK20090817_074252_000060892081_00393.
DSD: RA2_USO_DATA PCF_RA2_WWV_2P	Filename: DOR_NAV_0PNPDK20090817_074115_000057382081_00393_39024_0862.N1	Product: RA2_WWV_2PNPDK20090817_074252_000060892081_00393_39024_3136.N1
DSD: SOLAR_ACTIVITY_INDEX_PREDICT PCF_RA2_WWV_2P	Filename:	Product: RA2_WWV_2PNPDK20090817_074252_000060892081_00393_39024_3136.N1
DSD: DORIS_IONO PCF_RA2_WWV_2P	Filename: RA2_MW__1PNPDK20090817_092337_000059872081_00394_39025_3244.N1	Product: RA2_WWV_2PNPDK20090817_092337_000059872081_00394_39025_3246.N1
DSD: METEO_GRID_POINTS_ALTITUDE PCF_RA2_WWV_2P	Filename:	Product: RA2_WWV_2PNPDK20090817_092337_000059872081_00394_39025_3246.N1
DSD: MWR_CONFIGURATION_DATA PCF_RA2_WWV_2P	Filename: AUX_ECF_AXNECM20090817_062112_20090817_150000_20090818_030000	Product: RA2_WWV_2PNPDK20090817_092337_000059872081_00394_39025_3246.N1
DSD: OCEAN_ICE2_SYSTEM_FILE PCF_RA2_WWV_2P	Filename:	Product: RA2_WWV_2PNPDK20090817_092337_000059872081_00394_39025_3246.N1
DSD: OCEAN_TIDE_HARMONIC_COEF PCF_RA2_WWV_2P	Filename:	Product: RA2_WWV_2PNPDK20090817_092337_000059872081_00394_39025_3246.N1
DSD: OCEAN_TIDE_ORTHOWEIGHTS PCF_RA2_WWV_2P	Filename:	Product: RA2_WWV_2PNPDK20090817_092337_000059872081_00394_39025_3246.N1
DSD: RA2_CHARACTERISATION_DATA PCF_RA2_WWV_2P	Filename: AUX_ECF_AXNECM20090817_062112_20090817_090000_20090817_210000	Product: RA2_WWV_2PNPDK20090817_092337_000059872081_00394_39025_3246.N1
DSD: RA2_CONFIGURATION_DATA PCF_RA2_WWV_2P	Filename: AUX_ECF_AXNECM20090816_184112_20090817_030000_20090817_150000	Product: RA2_WWV_2PNPDK20090817_092337_000059872081_00394_39025_3246.N1
DSD: RA2_CONSTANT_DATA PCF_RA2_WWV_2P	Filename:	Product: RA2_WWV_2PNPDK20090817_092337_000059872081_00394_39025_3246.N1
DSD: RA2_IF_MASK_FLIGHT_DATA PCF_RA2_WWV_2P	Filename: RA2_FGD_2PNPDK20090817_092337_000059872081_00394_39025_3245.N1	Product: RA2_WWV_2PNPDK20090817_092337_000059872081_00394_39025_3246.N1
DSD: RA2_USO_DATA PCF_RA2_WWV_2P	Filename: DOR_NAV_0PNPDK20090817_092212_000054192081_00394_39025_0863.N1	Product: RA2_WWV_2PNPDK20090817_092337_000059872081_00394_39025_3246.N1
DSD: SOLAR_ACTIVITY_INDEX_PREDICT PCF_RA2_WWV_2P	Filename:	Product: RA2_WWV_2PNPDK20090817_092337_000059872081_00394_39025_3246.N1
DSD: DORIS_IONO PCF_RA2_WWV_2P	Filename: RA2_MW__1PNPDK20090817_110242_000060212081_00395_39026_3377.N1	Product: RA2_WWV_2PNPDK20090817_110242_000060212081_00395_39026_3379.N1
DSD: METEO_GRID_POINTS_ALTITUDE PCF_RA2_WWV_2P	Filename:	Product: RA2_WWV_2PNPDK20090817_110242_000060212081_00395_39026_3379.N1
DSD: MWR_CONFIGURATION_DATA PCF_RA2_WWV_2P	Filename: AUX_ECF_AXNECM20090817_062112_20090817_150000_20090818_030000	Product: RA2_WWV_2PNPDK20090817_110242_000060212081_00395_39026_3379.N1
DSD: OCEAN_ICE2_SYSTEM_FILE PCF_RA2_WWV_2P	Filename:	Product: RA2_WWV_2PNPDK20090817_110242_000060212081_00395_39026_3379.N1

DSD: OCEAN_TIDE_HARMONIC_COEF PCF_RA2_WWV_2P	Filename:	Product: RA2_WWV_2PNPDK20090817_110242_000060212081_00395_
DSD: OCEAN_TIDE_ORTHOWEIGHTS PCF_RA2_WWV_2P	Filename:	Product: RA2_WWV_2PNPDK20090817_110242_000060212081_00395_39026_3379.N1
DSD: RA2_CHARACTERISATION_DATA PCF_RA2_WWV_2P	Filename: AUX_ECF_AXNECM20090817_062112_20090817_090000_20090817_210000	Product: RA2_WWV_2PNPDK20090817_110242_000060212081_00395_39026_3379.N1
DSD: RA2_CONFIGURATION_DATA PCF_RA2_WWV_2P	Filename: AUX_ECF_AXNECM20090816_184112_20090817_030000_20090817_150000	Product: RA2_WWV_2PNPDK20090817_110242_000060212081_00395_39026_3379.N1
DSD: RA2_CONSTANT_DATA PCF_RA2_WWV_2P	Filename:	Product: RA2_WWV_2PNPDK20090817_110242_000060212081_00395_39026_3379.N1
DSD: RA2_IF_MASK_FLIGHT_DATA PCF_RA2_WWV_2P	Filename: RA2_FGD_2PNPDK20090817_110242_000060212081_00395_39026_3378.N1	Product: RA2_WWV_2PNPDK20090817_110242_000060212081_00395_39026_3379.N1
DSD: RA2_USO_DATA PCF_RA2_WWV_2P	Filename: DOR_NAV_0PNPDK20090817_105750_000057382081_00395_39026_0864.N1	Product: RA2_WWV_2PNPDK20090817_110242_000060212081_00395_39026_3379.N1
DSD: SOLAR_ACTIVITY_INDEX_PREDICT PCF_RA2_WWV_2P	Filename:	Product: RA2_WWV_2PNPDK20090817_110242_000060212081_00395_39026_3379.N1
DSD: DORIS_IONO PCF_RA2_WWV_2P	Filename: RA2_MW__1PNPDK20090817_124222_000059412081_00396_39027_3505.N1	Product: RA2_WWV_2PNPDK20090817_124222_000059412081_00396_39027_3507.N1
DSD: METEO_GRID_POINTS_ALTITUDE PCF_RA2_WWV_2P	Filename:	Product: RA2_WWV_2PNPDK20090817_124222_000059412081_00396_39027_3507.N1
DSD: MWR_CONFIGURATION_DATA PCF_RA2_WWV_2P	Filename: AUX_ECF_AXNECM20090817_062112_20090817_150000_20090818_030000	Product: RA2_WWV_2PNPDK20090817_124222_000059412081_00396_39027_3507.N1
DSD: OCEAN_ICE2_SYSTEM_FILE PCF_RA2_WWV_2P	Filename:	Product: RA2_WWV_2PNPDK20090817_124222_000059412081_00396_39027_3507.N1
DSD: OCEAN_TIDE_HARMONIC_COEF PCF_RA2_WWV_2P	Filename:	Product: RA2_WWV_2PNPDK20090817_124222_000059412081_00396_39027_3507.N1
DSD: OCEAN_TIDE_ORTHOWEIGHTS PCF_RA2_WWV_2P	Filename:	Product: RA2_WWV_2PNPDK20090817_124222_000059412081_00396_39027_3507.N1
DSD: RA2_CHARACTERISATION_DATA PCF_RA2_WWV_2P	Filename: AUX_ECF_AXNECM20090817_062112_20090817_090000_20090817_210000	Product: RA2_WWV_2PNPDK20090817_124222_000059412081_00396_39027_3507.N1
DSD: RA2_CONFIGURATION_DATA PCF_RA2_WWV_2P	Filename: AUX_ECF_AXNECM20090816_184112_20090817_030000_20090817_150000	Product: RA2_WWV_2PNPDK20090817_124222_000059412081_00396_39027_3507.N1
DSD: RA2_CONSTANT_DATA PCF_RA2_WWV_2P	Filename:	Product: RA2_WWV_2PNPDK20090817_124222_000059412081_00396_39027_3507.N1
DSD: RA2_IF_MASK_FLIGHT_DATA PCF_RA2_WWV_2P	Filename: RA2_FGD_2PNPDK20090817_124222_000059412081_00396_39027_3506.N1	Product: RA2_WWV_2PNPDK20090817_124222_000059412081_00396_39027_3507.N1
DSD: RA2_USO_DATA PCF_RA2_WWV_2P	Filename: DOR_NAV_0PNPDK20090817_123847_000057382081_00396_39027_0865.N1	Product: RA2_WWV_2PNPDK20090817_124222_000059412081_00396_39027_3507.N1

DSD: SOLAR_ACTIVITY_INDEX_PREDICT PCF_RA2_WWV_2P	Filename:	Product: RA2_WWV_2PNPDK20090817_124222_000059412081_00396.
DSD: DORIS_IONO PCF_RA2_WWV_2P	Filename: RA2_MW__1PNPDK20090817_142039_000050422081_00397_39028_3664.N1	Product: RA2_WWV_2PNPDK20090817_142039_000050422081_00397_39028_3666.N1
DSD: METEO_GRID_POINTS_ALTITUDE PCF_RA2_WWV_2P	Filename:	Product: RA2_WWV_2PNPDK20090817_142039_000050422081_00397_39028_3666.N1
DSD: MWR_CONFIGURATION_DATA PCF_RA2_WWV_2P	Filename: AUX_ECF_AXNECM20090817_062112_20090817_150000_20090818_030000	Product: RA2_WWV_2PNPDK20090817_142039_000050422081_00397_39028_3666.N1
DSD: OCEAN_ICE2_SYSTEM_FILE PCF_RA2_WWV_2P	Filename:	Product: RA2_WWV_2PNPDK20090817_142039_000050422081_00397_39028_3666.N1
DSD: OCEAN_TIDE_HARMONIC_COEF PCF_RA2_WWV_2P	Filename:	Product: RA2_WWV_2PNPDK20090817_142039_000050422081_00397_39028_3666.N1
DSD: OCEAN_TIDE_ORTHOWEIGHTS PCF_RA2_WWV_2P	Filename:	Product: RA2_WWV_2PNPDK20090817_142039_000050422081_00397_39028_3666.N1
DSD: RA2_CHARACTERISATION_DATA PCF_RA2_WWV_2P	Filename: AUX_ECF_AXNECM20090817_062112_20090817_090000_20090817_210000	Product: RA2_WWV_2PNPDK20090817_142039_000050422081_00397_39028_3666.N1
DSD: RA2_CONFIGURATION_DATA PCF_RA2_WWV_2P	Filename: AUX_ECF_AXNECM20090816_184112_20090817_030000_20090817_150000	Product: RA2_WWV_2PNPDK20090817_142039_000050422081_00397_39028_3666.N1
DSD: RA2_CONSTANT_DATA PCF_RA2_WWV_2P	Filename:	Product: RA2_WWV_2PNPDK20090817_142039_000050422081_00397_39028_3666.N1
DSD: RA2_IF_MASK_FLIGHT_DATA PCF_RA2_WWV_2P	Filename: RA2_FGD_2PNPDK20090817_142039_000050422081_00397_39028_3665.N1	Product: RA2_WWV_2PNPDK20090817_142039_000050422081_00397_39028_3666.N1
DSD: RA2_USO_DATA PCF_RA2_WWV_2P	Filename: DOR_NAV_0PNPDK20090817_141944_000054192081_00397_39028_0866.N1	Product: RA2_WWV_2PNPDK20090817_142039_000050422081_00397_39028_3666.N1
DSD: SOLAR_ACTIVITY_INDEX_PREDICT PCF_RA2_WWV_2P	Filename:	Product: RA2_WWV_2PNPDK20090817_142039_000050422081_00397_39028_3666.N1
DSD: DORIS_IONO PCF_RA2_WWV_2P	Filename: RA2_MW__1PNPDK20090817_154902_000005562081_00398_39029_3667.N1	Product: RA2_WWV_2PNPDK20090817_154902_000005562081_00398_39029_3669.N1
DSD: METEO_GRID_POINTS_ALTITUDE PCF_RA2_WWV_2P	Filename:	Product: RA2_WWV_2PNPDK20090817_154902_000005562081_00398_39029_3669.N1
DSD: MWR_CONFIGURATION_DATA PCF_RA2_WWV_2P	Filename: AUX_ECF_AXNECM20090817_062113_20090817_210000_20090818_090000	Product: RA2_WWV_2PNPDK20090817_154902_000005562081_00398_39029_3669.N1
DSD: OCEAN_ICE2_SYSTEM_FILE PCF_RA2_WWV_2P	Filename:	Product: RA2_WWV_2PNPDK20090817_154902_000005562081_00398_39029_3669.N1
DSD: OCEAN_TIDE_HARMONIC_COEF PCF_RA2_WWV_2P	Filename:	Product: RA2_WWV_2PNPDK20090817_154902_000005562081_00398_39029_3669.N1
DSD: OCEAN_TIDE_ORTHOWEIGHTS PCF_RA2_WWV_2P	Filename:	Product: RA2_WWV_2PNPDK20090817_154902_000005562081_00398_39029_3669.N1

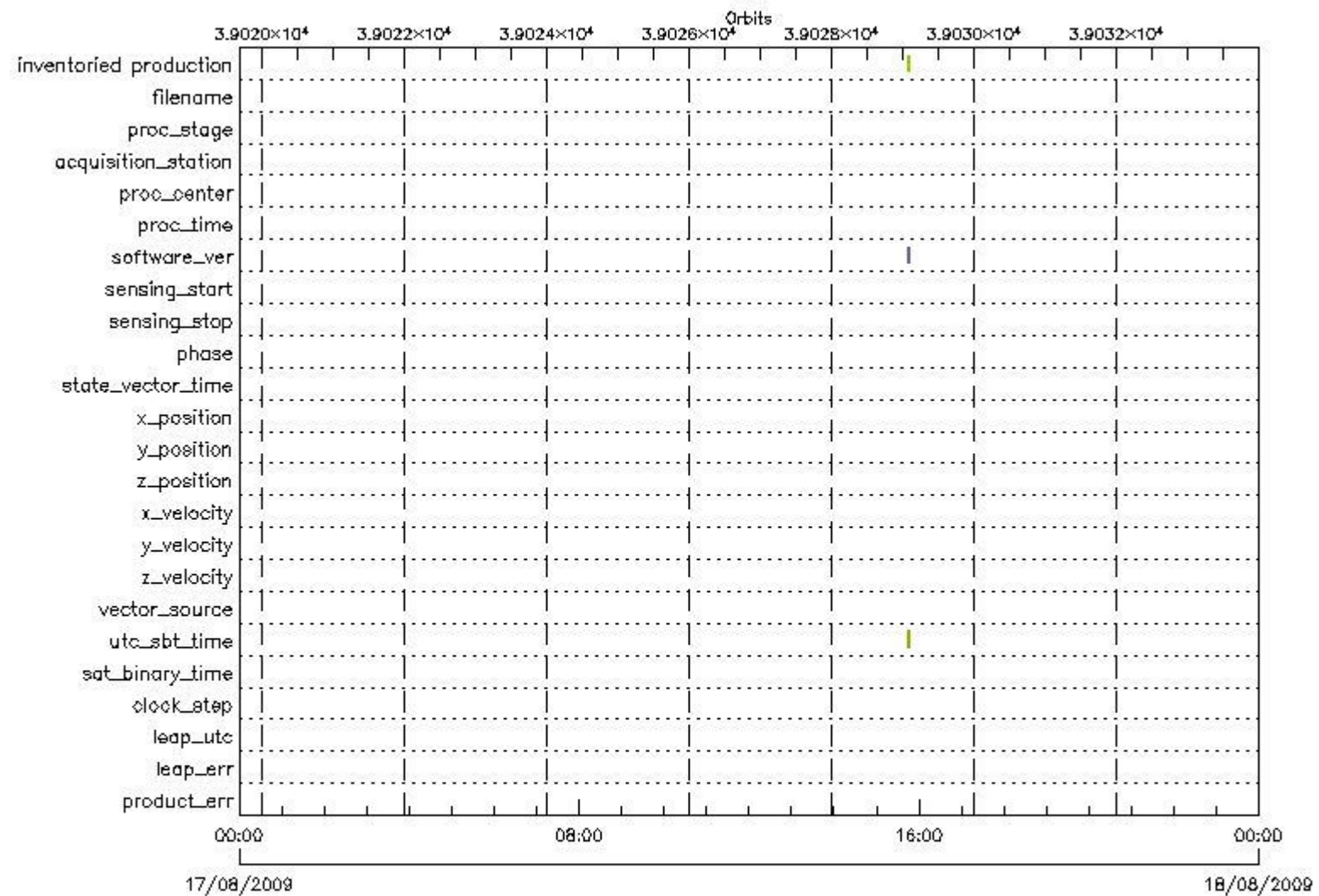
DSD: RA2_CHARACTERISATION_DATA PCF_RA2_WWV_2P	Filename: AUX_ECF_AXNECM20090817_062112_20090817_150000_20090818_030000	Product: RA2_WWV_2PNPDK20090817_154902_000005562081_00398
DSD: RA2_CONFIGURATION_DATA PCF_RA2_WWV_2P	Filename: AUX_ECF_AXNECM20090817_062112_20090817_090000_20090817_210000	Product: RA2_WWV_2PNPDK20090817_154902_000005562081_00398_39029_3669.N1
DSD: RA2_CONSTANT_DATA PCF_RA2_WWV_2P	Filename:	Product: RA2_WWV_2PNPDK20090817_154902_000005562081_00398_39029_3669.N1
DSD: RA2_IF_MASK_FLIGHT_DATA PCF_RA2_WWV_2P	Filename: RA2_FGD_2PNPDK20090817_154902_000005562081_00398_39029_3668.N1	Product: RA2_WWV_2PNPDK20090817_154902_000005562081_00398_39029_3669.N1
DSD: RA2_USO_DATA PCF_RA2_WWV_2P	Filename: DOR_NAV_0PNPDK20090817_141944_000054192081_00397_39028_0866.N1	Product: RA2_WWV_2PNPDK20090817_154902_000005562081_00398_39029_3669.N1
DSD: SOLAR_ACTIVITY_INDEX_PREDICT PCF_RA2_WWV_2P	Filename:	Product: RA2_WWV_2PNPDK20090817_154902_000005562081_00398_39029_3669.N1
DSD: DORIS_IONO PCF_RA2_WWV_2P	Filename: RA2_MW__1PNPDK20090817_155705_000059502081_00398_39029_3804.N1	Product: RA2_WWV_2PNPDK20090817_155705_000059502081_00398_39029_3806.N1
DSD: METEO_GRID_POINTS_ALTITUDE PCF_RA2_WWV_2P	Filename:	Product: RA2_WWV_2PNPDK20090817_155705_000059502081_00398_39029_3806.N1
DSD: MWR_CONFIGURATION_DATA PCF_RA2_WWV_2P	Filename: AUX_ECF_AXNECM20090817_062113_20090817_210000_20090818_090000	Product: RA2_WWV_2PNPDK20090817_155705_000059502081_00398_39029_3806.N1
DSD: OCEAN_ICE2_SYSTEM_FILE PCF_RA2_WWV_2P	Filename:	Product: RA2_WWV_2PNPDK20090817_155705_000059502081_00398_39029_3806.N1
DSD: OCEAN_TIDE_HARMONIC_COEF PCF_RA2_WWV_2P	Filename:	Product: RA2_WWV_2PNPDK20090817_155705_000059502081_00398_39029_3806.N1
DSD: OCEAN_TIDE_ORTHOWEIGHTS PCF_RA2_WWV_2P	Filename:	Product: RA2_WWV_2PNPDK20090817_155705_000059502081_00398_39029_3806.N1
DSD: RA2_CHARACTERISATION_DATA PCF_RA2_WWV_2P	Filename: AUX_ECF_AXNECM20090817_062112_20090817_150000_20090818_030000	Product: RA2_WWV_2PNPDK20090817_155705_000059502081_00398_39029_3806.N1
DSD: RA2_CONFIGURATION_DATA PCF_RA2_WWV_2P	Filename: AUX_ECF_AXNECM20090817_062112_20090817_090000_20090817_210000	Product: RA2_WWV_2PNPDK20090817_155705_000059502081_00398_39029_3806.N1
DSD: RA2_CONSTANT_DATA PCF_RA2_WWV_2P	Filename:	Product: RA2_WWV_2PNPDK20090817_155705_000059502081_00398_39029_3806.N1
DSD: RA2_IF_MASK_FLIGHT_DATA PCF_RA2_WWV_2P	Filename: RA2_FGD_2PNPDK20090817_155705_000059502081_00398_39029_3805.N1	Product: RA2_WWV_2PNPDK20090817_155705_000059502081_00398_39029_3806.N1
DSD: RA2_USO_DATA PCF_RA2_WWV_2P	Filename: DOR_NAV_0PNPDK20090817_155522_000054192081_00398_39029_0867.N1	Product: RA2_WWV_2PNPDK20090817_155705_000059502081_00398_39029_3806.N1
DSD: SOLAR_ACTIVITY_INDEX_PREDICT PCF_RA2_WWV_2P	Filename:	Product: RA2_WWV_2PNPDK20090817_155705_000059502081_00398_39029_3806.N1
DSD: DORIS_IONO PCF_RA2_WWV_2P	Filename: RA2_MW__1PNPDK20090817_173435_000060972081_00399_39030_3915.N1	Product: RA2_WWV_2PNPDK20090817_173435_000060972081_00399_39030_3917.N1

DSD: METEO_GRID_POINTS_ALTITUDE PCF_RA2_WWV_2P	Filename:	Product: RA2_WWV_2PNPDK20090817_173435_000060972081_00399_
DSD: MWR_CONFIGURATION_DATA PCF_RA2_WWV_2P	Filename: AUX_ECF_AXNECM20090817_062113_20090817_210000_20090818_090000	Product: RA2_WWV_2PNPDK20090817_173435_000060972081_00399_39030_3917.N1
DSD: OCEAN_ICE2_SYSTEM_FILE PCF_RA2_WWV_2P	Filename:	Product: RA2_WWV_2PNPDK20090817_173435_000060972081_00399_39030_3917.N1
DSD: OCEAN_TIDE_HARMONIC_COEF PCF_RA2_WWV_2P	Filename:	Product: RA2_WWV_2PNPDK20090817_173435_000060972081_00399_39030_3917.N1
DSD: OCEAN_TIDE_ORTHOHEIGHTS PCF_RA2_WWV_2P	Filename:	Product: RA2_WWV_2PNPDK20090817_173435_000060972081_00399_39030_3917.N1
DSD: RA2_CHARACTERISATION_DATA PCF_RA2_WWV_2P	Filename: AUX_ECF_AXNECM20090817_062112_20090817_150000_20090818_030000	Product: RA2_WWV_2PNPDK20090817_173435_000060972081_00399_39030_3917.N1
DSD: RA2_CONFIGURATION_DATA PCF_RA2_WWV_2P	Filename: AUX_ECF_AXNECM20090817_062112_20090817_090000_20090817_210000	Product: RA2_WWV_2PNPDK20090817_173435_000060972081_00399_39030_3917.N1
DSD: RA2_CONSTANT_DATA PCF_RA2_WWV_2P	Filename:	Product: RA2_WWV_2PNPDK20090817_173435_000060972081_00399_39030_3917.N1
DSD: RA2_IF_MASK_FLIGHT_DATA PCF_RA2_WWV_2P	Filename: RA2_FGD_2PNPDK20090817_173435_000060972081_00399_39030_3916.N1	Product: RA2_WWV_2PNPDK20090817_173435_000060972081_00399_39030_3917.N1
DSD: RA2_USO_DATA PCF_RA2_WWV_2P	Filename: DOR_NAV_0PNPDK20090817_173101_000057382081_00399_39030_0868.N1	Product: RA2_WWV_2PNPDK20090817_173435_000060972081_00399_39030_3917.N1
DSD: SOLAR_ACTIVITY_INDEX_PREDICT PCF_RA2_WWV_2P	Filename:	Product: RA2_WWV_2PNPDK20090817_173435_000060972081_00399_39030_3917.N1
DSD: DORIS_IONO PCF_RA2_WWV_2P	Filename: RA2_MW__1PNPDK20090817_191514_000060552081_00400_39031_4062.N1	Product: RA2_WWV_2PNPDK20090817_191514_000060552081_00400_39031_4064.N1
DSD: METEO_GRID_POINTS_ALTITUDE PCF_RA2_WWV_2P	Filename:	Product: RA2_WWV_2PNPDK20090817_191514_000060552081_00400_39031_4064.N1
DSD: MWR_CONFIGURATION_DATA PCF_RA2_WWV_2P	Filename: AUX_ECF_AXNECM20090817_062113_20090817_210000_20090818_090000	Product: RA2_WWV_2PNPDK20090817_191514_000060552081_00400_39031_4064.N1
DSD: OCEAN_ICE2_SYSTEM_FILE PCF_RA2_WWV_2P	Filename:	Product: RA2_WWV_2PNPDK20090817_191514_000060552081_00400_39031_4064.N1
DSD: OCEAN_TIDE_HARMONIC_COEF PCF_RA2_WWV_2P	Filename:	Product: RA2_WWV_2PNPDK20090817_191514_000060552081_00400_39031_4064.N1
DSD: OCEAN_TIDE_ORTHOHEIGHTS PCF_RA2_WWV_2P	Filename:	Product: RA2_WWV_2PNPDK20090817_191514_000060552081_00400_39031_4064.N1
DSD: RA2_CHARACTERISATION_DATA PCF_RA2_WWV_2P	Filename: AUX_ECF_AXNECM20090817_062112_20090817_150000_20090818_030000	Product: RA2_WWV_2PNPDK20090817_191514_000060552081_00400_39031_4064.N1
DSD: RA2_CONFIGURATION_DATA PCF_RA2_WWV_2P	Filename: AUX_ECF_AXNECM20090817_062112_20090817_090000_20090817_210000	Product: RA2_WWV_2PNPDK20090817_191514_000060552081_00400_39031_4064.N1

DSD: RA2_CONSTANT_DATA PCF_RA2_WWV_2P	Filename:	Product: RA2_WWV_2PNPDK20090817_191514_000060552081_00400_
DSD: RA2_IF_MASK_FLIGHT_DATA PCF_RA2_WWV_2P	Filename: RA2_FGD_2PNPDK20090817_191514_000060552081_00400_39031_4063.N1	Product: RA2_WWV_2PNPDK20090817_191514_000060552081_00400_39031_4064.N1
DSD: RA2_USO_DATA PCF_RA2_WWV_2P	Filename: DOR_NAV_0PNPDK20090817_191158_000057382081_00400_39031_0869.N1	Product: RA2_WWV_2PNPDK20090817_191514_000060552081_00400_39031_4064.N1
DSD: SOLAR_ACTIVITY_INDEX_PREDICT PCF_RA2_WWV_2P	Filename:	Product: RA2_WWV_2PNPDK20090817_191514_000060552081_00400_39031_4064.N1

MPH checks (Level 0)

MPH Errors for RA2_CAL_0P



RA2_CAL_0P MPH checks

RA2_CAL_0P products with wrong filename

Gauge Segment (Start-Stop)

RA2_CAL_0P products with unknown processing stage

Gauge Segment (Start-Stop)

RA2_CAL_0P products with unknown acquisition station

Gauge Segment (Start-Stop)

RA2_CAL_0P products with unknown processing center

Gauge Segment (Start-Stop)

RA2_CAL_0P products with wrong processing time

Gauge Segment (Start-Stop)

RA2_CAL_0P products with software version not equal to the current version

Gauge	Segment (Start-Stop)
Warning: Wrong Software ver. KSPT_L0/4303	17-AUG-2009 15:44:52.519
Filename: RA2_CAL_0PNPDK20090817_154452_000001642081_00398_39029_1492.N1;	17-AUG-2009 15:47:36.278

RA2_CAL_0P products with wrong sensing start

Gauge Segment (Start-Stop)

RA2_CAL_0P products with wrong sensing stop

Gauge Segment (Start-Stop)

RA2_CAL_0P products with wrong phase

Gauge Segment (Start-Stop)

RA2_CAL_0P products with wrong state vector time

Gauge Segment (Start-Stop)

RA2_CAL_0P products with wrong x_position

Gauge Segment (Start-Stop)

RA2_CAL_0P products with wrong y_position

Gauge Segment (Start-Stop)

RA2_CAL_0P products with wrong z_position

Gauge Segment (Start-Stop)

RA2_CAL_0P products with wrong x_velocity

Gauge Segment (Start-Stop)

RA2_CAL_0P products with wrong y_velocity

Gauge Segment (Start-Stop)

RA2_CAL_0P products with wrong z_velocity

Gauge Segment (Start-Stop)

RA2_CAL_0P products with unknown vector source

Gauge Segment (Start-Stop)

RA2_CAL_0P products with UTC to SBT time too far from sensing time

Gauge	Segment (Start-Stop)
Warning: Wrong UTC SBT time format. 17-AUG-2009 10:58:00.521196	17-AUG-2009 15:44:52.519
Filename: RA2_CAL_0PNPDK20090817_154452_000001642081_00398_39029_1492.N1;	17-AUG-2009 15:47:36.278

RA2_CAL_0P products with satellite binary time out-of-range

Gauge Segment (Start-Stop)

RA2_CAL_0P products with wrong clock step

Gauge Segment (Start-Stop)

RA2_CAL_0P products with leap utc set to blank

Gauge Segment (Start-Stop)

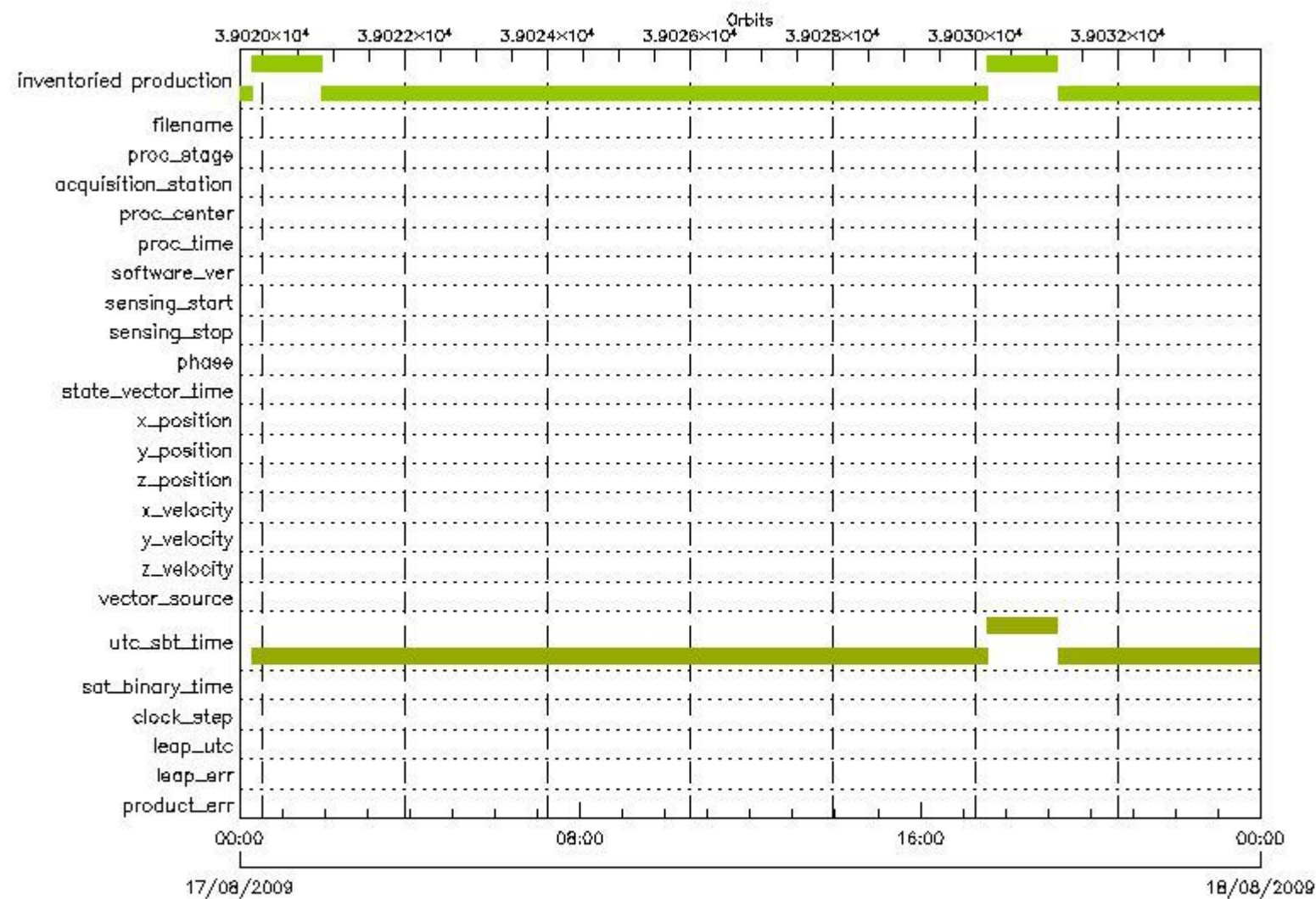
RA2_CAL_0P products with leap err set

Gauge Segment (Start-Stop)

RA2_CAL_0P products with product err set

Gauge Segment (Start-Stop)

MPH Errors for DOR_DOP_0P



DOR_DOP_0P products with wrong filename

Gauge Segment (Start-Stop)

DOR_DOP_0P products with unknown processing stage

Gauge Segment (Start-Stop)

DOR_DOP_0P products with unknown acquisition station

Gauge Segment (Start-Stop)

DOR_DOP_0P products with unknown processing center

Gauge Segment (Start-Stop)

DOR_DOP_0P products with wrong processing time

Gauge Segment (Start-Stop)

DOR_DOP_0P products with software version not equal to the current version

Gauge Segment (Start-Stop)

DOR_DOP_0P products with wrong sensing start

Gauge Segment (Start-Stop)

DOR_DOP_0P products with wrong sensing stop

Gauge Segment (Start-Stop)

DOR_DOP_0P products with wrong phase

Gauge Segment (Start-Stop)

DOR_DOP_0P products with wrong state vector time

Gauge Segment (Start-Stop)

DOR_DOP_0P products with wrong x_position

Gauge Segment (Start-Stop)

DOR_DOP_0P products with wrong y_position

Gauge Segment (Start-Stop)

DOR_DOP_0P products with wrong z_position

Gauge Segment (Start-Stop)

DOR_DOP_0P products with wrong x_velocity

Gauge Segment (Start-Stop)

DOR_DOP_0P products with wrong y_velocity

Gauge Segment (Start-Stop)

DOR_DOP_0P products with wrong z_velocity

Gauge Segment (Start-Stop)

DOR_DOP_0P products with unknown vector source

Gauge Segment (Start-Stop)

DOR_DOP_0P products with UTC to SBT time too far from sensing time

Gauge	Segment (Start-Stop)
Warning: Wrong UTC SBT time format. 16-AUG-2009 21:22:36.515214 Filename: DOR_DOP_0PNPDE20090817_001840_000058022081_00388_39019_8980.N1;	17-AUG-2009 00:18:40.450 17-AUG-2009 01:55:22.361
Warning: Wrong UTC SBT time format. 16-AUG-2009 23:06:08.515977 Filename: DOR_DOP_0PNPDE20090817_015626_000047822081_00389_39020_8981.N1;	17-AUG-2009 01:56:26.123 17-AUG-2009 03:16:07.955
Warning: Wrong UTC SBT time format. 16-AUG-2009 23:06:08.515977 Filename: DOR_DOP_0PNPDE20090817_031711_000056742081_00390_39021_8982.N1;	17-AUG-2009 03:17:11.709 17-AUG-2009 04:51:46.175
Warning: Wrong UTC SBT time format. 16-AUG-2009 23:06:08.515977 Filename: DOR_DOP_0PNPDE20090817_045249_000059292081_00391_39022_8983.N1;	17-AUG-2009 04:52:49.933 17-AUG-2009 06:31:39.406
Warning: Wrong UTC SBT time format. 16-AUG-2009 23:06:08.515977 Filename: DOR_DOP_0PNPDK20090817_063346_000040172081_00392_39023_1564.N1;	17-AUG-2009 06:33:46.922 17-AUG-2009 07:40:43.653
Warning: Wrong UTC SBT time format. 17-AUG-2009 05:59:09.519013 Filename: DOR_DOP_0PNPDK20090817_074251_000059292081_00393_39024_1565.N1;	17-AUG-2009 07:42:51.168 17-AUG-2009 09:21:40.634
Warning: Wrong UTC SBT time format. 17-AUG-2009 07:38:47.519735 Filename: DOR_DOP_0PNPDK20090817_092244_000059292081_00394_39025_1566.N1;	17-AUG-2009 09:22:44.392 17-AUG-2009 11:01:33.861
Warning: Wrong UTC SBT time format. 17-AUG-2009 09:18:26.520468 Filename: DOR_DOP_0PNPDK20090817_110237_000058662081_00395_39026_1567.N1;	17-AUG-2009 11:02:37.619 17-AUG-2009 12:40:23.331
Warning: Wrong UTC SBT time format. 17-AUG-2009 10:58:00.521196 Filename: DOR_DOP_0PNPDK20090817_124127_000058662081_00396_39027_1568.N1;	17-AUG-2009 12:41:27.092 17-AUG-2009 14:19:12.812
Warning: Wrong UTC SBT time format. 17-AUG-2009 10:58:00.521196 Filename: DOR_DOP_0PNPDK20090817_142016_000057382081_00397_39028_1569.N1;	17-AUG-2009 14:20:16.566 17-AUG-2009 15:55:54.773
Warning: Wrong UTC SBT time format. 17-AUG-2009 10:58:00.521196 Filename: DOR_DOP_0PNPDK20090817_155658_000058022081_00398_39029_1570.N1;	17-AUG-2009 15:56:58.535 17-AUG-2009 17:33:40.493
Warning: Wrong UTC SBT time format. 17-AUG-2009 10:58:00.521196 Filename: DOR_DOP_0PNPDK20090817_173340_000059932081_00399_39030_1571.N1;	17-AUG-2009 17:33:40.493 17-AUG-2009 19:13:33.720
Warning: Wrong UTC SBT time format. 17-AUG-2009 10:58:00.521196 Filename: DOR_DOP_0PNPDK20090817_191437_000059292081_00400_39031_1572.N1;	17-AUG-2009 19:14:37.482 17-AUG-2009 20:53:26.955
Warning: Wrong UTC SBT time format. 17-AUG-2009 19:10:05.524807 Filename: DOR_DOP_0PNPDE20090817_205430_000042082081_00401_39032_8984.N1;	17-AUG-2009 20:54:30.709 17-AUG-2009 22:04:38.729
Warning: Wrong UTC SBT time format. 17-AUG-2009 19:10:05.524807 Filename: DOR_DOP_0PNPDE20090817_220542_000060572081_00401_39032_8985.N1;	17-AUG-2009 22:05:42.487 17-AUG-2009 23:46:39.507
Warning: Wrong UTC SBT time format. 17-AUG-2009 20:50:37.525549 Filename: DOR_DOP_0PNPDE20090817_234743_000058022081_00402_39033_8986.N1;	17-AUG-2009 23:47:43.265 18-AUG-2009 01:24:25.219

DOR_DOP_0P products with satellite binary time out-of-range

Gauge Segment (Start-Stop)

DOR_DOP_0P products with wrong clock step

Gauge Segment (Start-Stop)

DOR_DOP_0P products with leap utc set to blank

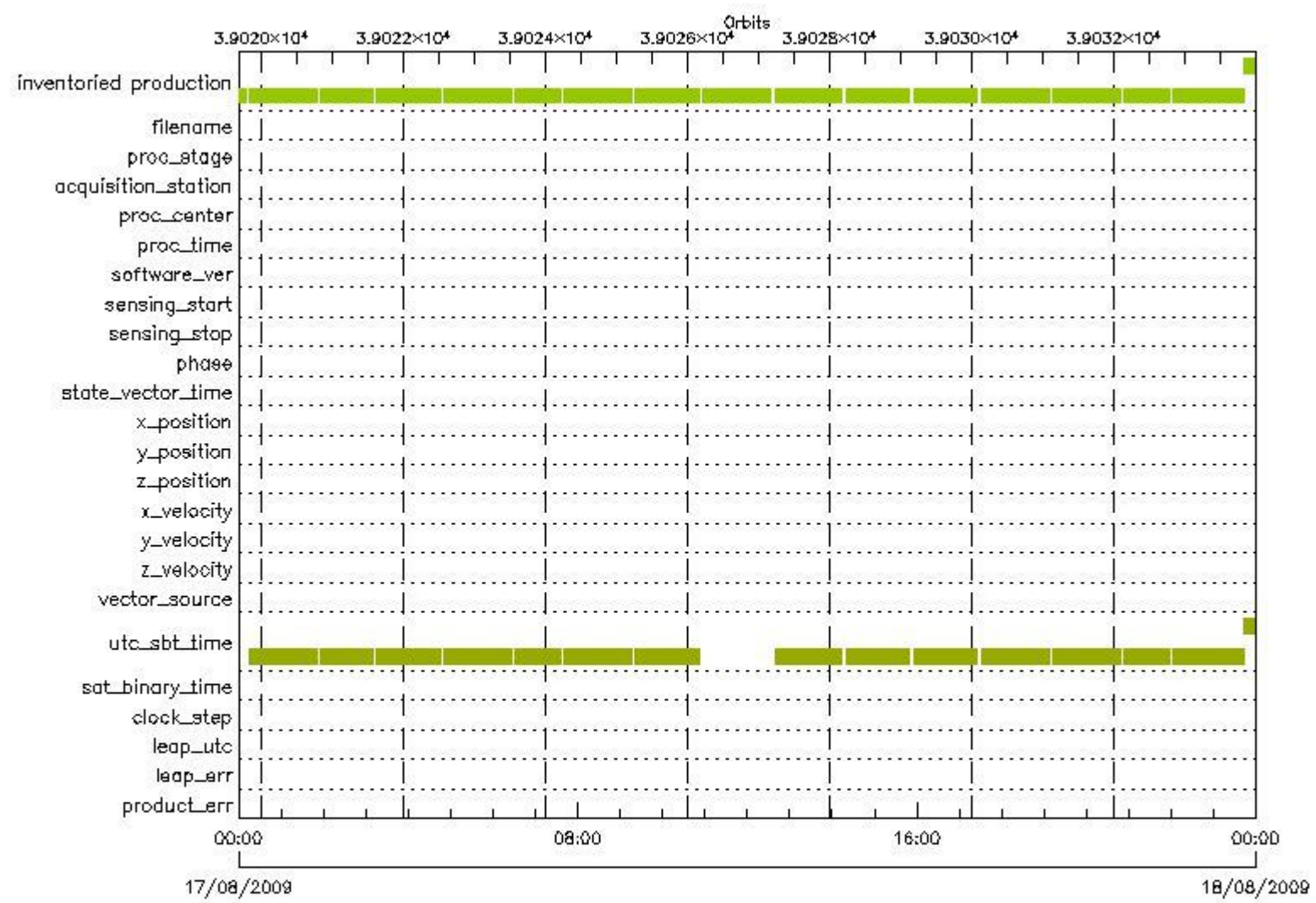
Gauge Segment (Start-Stop)

DOR_DOP_0P products with leap err set

Gauge Segment (Start-Stop)
 DOR_DOP_0P products with product err set

Gauge Segment (Start-Stop)

MPH Errors for DOR_NAV_0P



DOR_NAV_0P MPH checks

DOR_NAV_0P products with wrong filename

Gauge Segment (Start-Stop)

DOR_NAV_0P products with unknown processing stage

Gauge Segment (Start-Stop)

DOR_NAV_0P products with unknown acquisition station

Gauge Segment (Start-Stop)

DOR_NAV_0P products with unknown processing center

Gauge Segment (Start-Stop)

DOR_NAV_0P products with wrong processing time

Gauge Segment (Start-Stop)

DOR_NAV_0P products with software version not equal to the current version

Gauge Segment (Start-Stop)

DOR_NAV_0P products with wrong sensing start

Gauge Segment (Start-Stop)

DOR_NAV_0P products with wrong sensing stop

Gauge Segment (Start-Stop)

DOR_NAV_0P products with wrong phase

Gauge Segment (Start-Stop)

DOR_NAV_0P products with wrong state vector time

Gauge Segment (Start-Stop)

DOR_NAV_0P products with wrong x_position

Gauge Segment (Start-Stop)

DOR_NAV_0P products with wrong y_position

Gauge Segment (Start-Stop)

DOR_NAV_0P products with wrong z_position

Gauge Segment (Start-Stop)

DOR_NAV_0P products with wrong x_velocity

Gauge Segment (Start-Stop)

DOR_NAV_0P products with wrong y_velocity

Gauge Segment (Start-Stop)

DOR_NAV_0P products with wrong z_velocity

Gauge Segment (Start-Stop)

DOR_NAV_0P products with unknown vector source

Gauge Segment (Start-Stop)

DOR_NAV_0P products with UTC to SBT time too far from sensing time

Gauge	Segment (Start-Stop)
Warning: Wrong UTC SBT time format. 16-AUG-2009 21:22:36.515214 Filename: DOR_NAV_0PNPDE20090817_001457_000057382081_00388_39019_8572.N1;	17-AUG-2009 00:14:57.298 17-AUG-2009 01:50:35.455
Warning: Wrong UTC SBT time format. 16-AUG-2009 23:06:08.515977 Filename: DOR_NAV_0PNPDE20090817_015554_000044632081_00389_39020_8573.N1;	17-AUG-2009 01:55:54.244 17-AUG-2009 03:10:17.291
Warning: Wrong UTC SBT time format. 16-AUG-2009 23:06:08.515977 Filename: DOR_NAV_0PNPDE20090817_031536_000054192081_00390_39021_8574.N1;	17-AUG-2009 03:15:36.080 17-AUG-2009 04:45:55.507
Warning: Wrong UTC SBT time format. 16-AUG-2009 23:06:08.515977 Filename: DOR_NAV_0PNPDE20090817_045114_000057382081_00391_39022_8575.N1;	17-AUG-2009 04:51:14.296 17-AUG-2009 06:26:52.496
Warning: Wrong UTC SBT time format. 16-AUG-2009 23:06:08.515977 Filename: DOR_NAV_0PNPDK20090817_063211_000038252081_00392_39023_0861.N1;	17-AUG-2009 06:32:11.285 17-AUG-2009 07:35:56.746
Warning: Wrong UTC SBT time format. 17-AUG-2009 05:59:09.519013 Filename: DOR_NAV_0PNPDK20090817_074115_000057382081_00393_39024_0862.N1;	17-AUG-2009 07:41:15.535 17-AUG-2009 09:16:53.724
Warning: Wrong UTC SBT time format. 17-AUG-2009 07:38:47.519735 Filename: DOR_NAV_0PNPDK20090817_092212_000054192081_00394_39025_0863.N1;	17-AUG-2009 09:22:12.513 17-AUG-2009 10:52:31.916
Warning: Wrong UTC SBT time format. 17-AUG-2009 10:58:00.521196 Filename: DOR_NAV_0PNPDK20090817_123847_000057382081_00396_39027_0865.N1;	17-AUG-2009 12:38:47.694 17-AUG-2009 14:14:25.902
Warning: Wrong UTC SBT time format. 17-AUG-2009 10:58:00.521196 Filename: DOR_NAV_0PNPDK20090817_141944_000054192081_00397_39028_0866.N1;	17-AUG-2009 14:19:44.691 17-AUG-2009 15:50:04.109
Warning: Wrong UTC SBT time format. 17-AUG-2009 10:58:00.521196 Filename: DOR_NAV_0PNPDK20090817_155522_000054192081_00398_39029_0867.N1;	17-AUG-2009 15:55:22.894 17-AUG-2009 17:25:42.309
Warning: Wrong UTC SBT time format. 17-AUG-2009 10:58:00.521196 Filename: DOR_NAV_0PNPDK20090817_173101_000057382081_00399_39030_0868.N1;	17-AUG-2009 17:31:01.102 17-AUG-2009 19:06:39.302
Warning: Wrong UTC SBT time format. 17-AUG-2009 10:58:00.521196 Filename: DOR_NAV_0PNPDK20090817_191158_000057382081_00400_39031_0869.N1;	17-AUG-2009 19:11:58.087 17-AUG-2009 20:47:36.291
Warning: Wrong UTC SBT time format. 17-AUG-2009 19:10:05.524807 Filename: DOR_NAV_0PNPDE20090817_205255_000038252081_00401_39032_8576.N1;	17-AUG-2009 20:52:55.080 17-AUG-2009 21:56:40.542
Warning: Wrong UTC SBT time format. 17-AUG-2009 19:10:05.524807 Filename: DOR_NAV_0PNPDE20090817_220159_000060572081_00401_39032_8577.N1;	17-AUG-2009 22:01:59.331 17-AUG-2009 23:42:56.355
Warning: Wrong UTC SBT time format. 17-AUG-2009 20:50:37.525549 Filename: DOR_NAV_0PNPDE20090817_234256_000057382081_00402_39033_8578.N1;	17-AUG-2009 23:42:56.355 18-AUG-2009 01:18:34.551

DOR_NAV_0P products with satellite binary time out-of-range

Gauge Segment (Start-Stop)

DOR_NAV_0P products with wrong clock step

Gauge Segment (Start-Stop)

DOR_NAV_0P products with leap utc set to blank

Gauge Segment (Start-Stop)

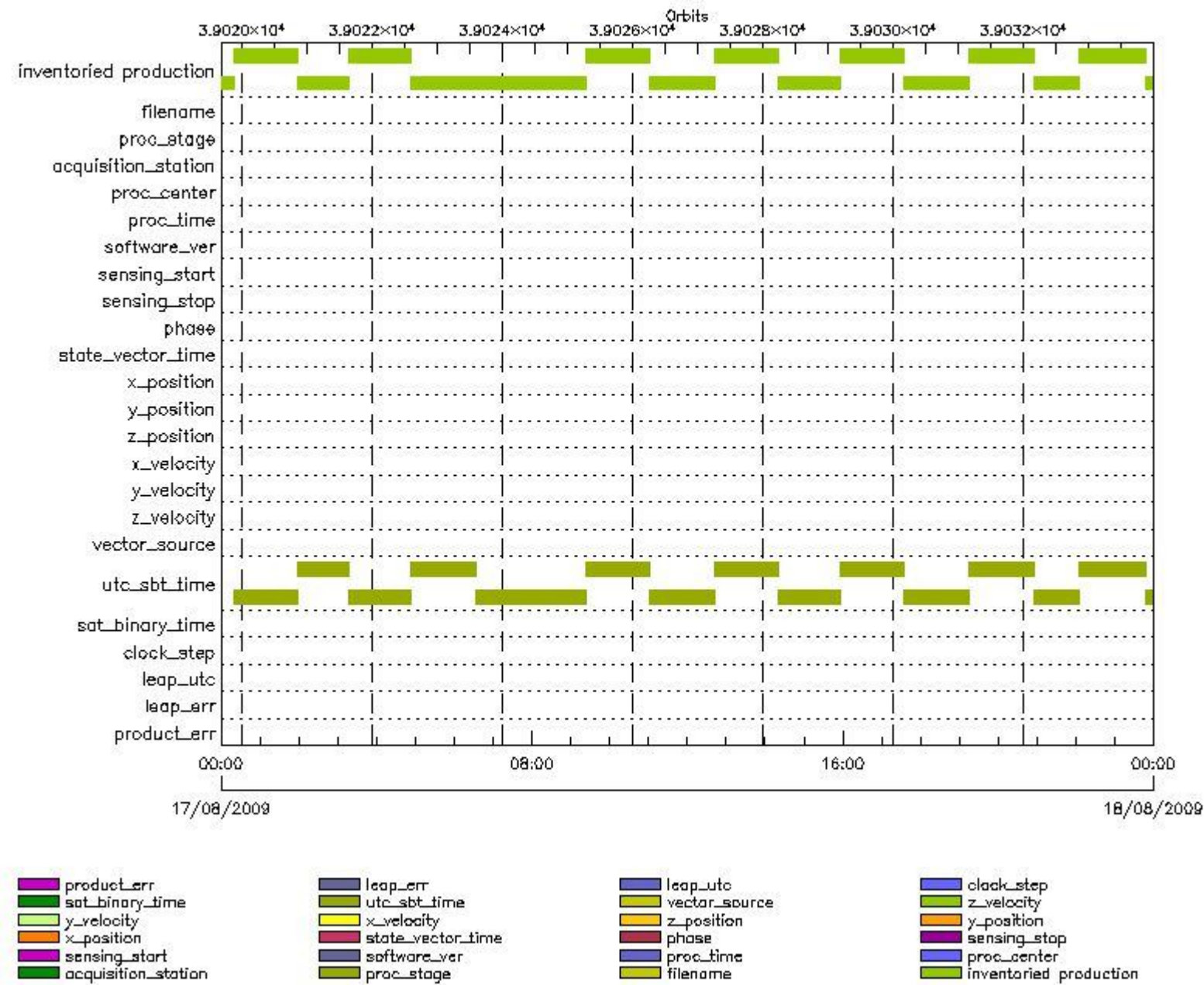
DOR_NAV_0P products with leap err set

Gauge Segment (Start-Stop)

DOR_NAV_0P products with product err set

Gauge Segment (Start-Stop)

MPH Errors for MWR_NL__0P



MWR_NL__0P MPH checks

MWR_NL__0P products with wrong filename

Gauge Segment (Start-Stop)

MWR_NL__0P products with unknown processing stage

Gauge Segment (Start-Stop)

MWR_NL__0P products with unknown acquisition station

Gauge Segment (Start-Stop)

MWR_NL__0P products with unknown processing center

Gauge Segment (Start-Stop)

MWR_NL__0P products with wrong processing time

Gauge Segment (Start-Stop)

MWR_NL__0P products with software version not equal to the current version

Gauge Segment (Start-Stop)

MWR_NL__0P products with wrong sensing start

Gauge Segment (Start-Stop)

MWR_NL__0P products with wrong sensing stop

Gauge Segment (Start-Stop)

MWR_NL__0P products with wrong phase

Gauge Segment (Start-Stop)

MWR_NL__0P products with wrong state vector time

Gauge Segment (Start-Stop)

MWR_NL__0P products with wrong x_position

Gauge Segment (Start-Stop)

MWR_NL__0P products with wrong y_position

Gauge Segment (Start-Stop)

MWR_NL__0P products with wrong z_position

Gauge Segment (Start-Stop)

MWR_NL__0P products with wrong x_velocity

Gauge Segment (Start-Stop)

MWR_NL__0P products with wrong y_velocity

Gauge Segment (Start-Stop)

MWR_NL__0P products with wrong z_velocity

Gauge Segment (Start-Stop)

MWR_NL__0P products with unknown vector source

Gauge Segment (Start-Stop)

MWR_NL__0P products with UTC to SBT time too far from sensing time

Gauge	Segment (Start-Stop)
Warning: Wrong UTC SBT time format. 16-AUG-2009 21:22:36.515214 Filename: MWR_NL__0PNPDE20090817_001853_000059042081_00388_39019_9021.N1;	17-AUG-2009 00:18:53.642 17-AUG-2009 01:57:17.795
Warning: Wrong UTC SBT time format. 16-AUG-2009 23:06:08.515977 Filename: MWR_NL__0PNPDE20090817_015717_000048002081_00389_39020_9022.N1;	17-AUG-2009 01:57:17.795 17-AUG-2009 03:17:17.928
Warning: Wrong UTC SBT time format. 16-AUG-2009 23:06:08.515977 Filename: MWR_NL__0PNPDE20090817_031717_000057602081_00390_39021_9023.N1;	17-AUG-2009 03:17:17.928 17-AUG-2009 04:53:18.085

Warning: Wrong UTC SBT time format. 16-AUG-2009 23:06:08.515977 Filename: MWR_NL__OPNPDE20090817_045318_000060242081_00391_39022_9024.N1;	17-AUG-2009 04:53:18.085 17-AUG-2009 06:33:42.258
Warning: Wrong UTC SBT time format. 16-AUG-2009 23:06:08.515977 Filename: MWR_NL__OPNPDK20090817_063406_000041042081_00392_39023_1483.N1;	17-AUG-2009 06:34:06.258 17-AUG-2009 07:42:30.367
Warning: Wrong UTC SBT time format. 17-AUG-2009 05:59:09.519013 Filename: MWR_NL__OPNPDK20090817_074230_000060482081_00393_39024_1484.N1;	17-AUG-2009 07:42:30.367 17-AUG-2009 09:23:18.532
Warning: Wrong UTC SBT time format. 17-AUG-2009 07:38:47.519735 Filename: MWR_NL__OPNPDK20090817_092318_000059522081_00394_39025_1485.N1;	17-AUG-2009 09:23:18.532 17-AUG-2009 11:02:30.693
Warning: Wrong UTC SBT time format. 17-AUG-2009 09:18:26.520468 Filename: MWR_NL__OPNPDK20090817_110230_000059762081_00395_39026_1486.N1;	17-AUG-2009 11:02:30.693 17-AUG-2009 12:42:06.858
Warning: Wrong UTC SBT time format. 17-AUG-2009 10:58:00.521196 Filename: MWR_NL__OPNPDK20090817_124206_000059042081_00396_39027_1487.N1;	17-AUG-2009 12:42:06.858 17-AUG-2009 14:20:31.023
Warning: Wrong UTC SBT time format. 17-AUG-2009 10:58:00.521196 Filename: MWR_NL__OPNPDK20090817_142031_000058082081_00397_39028_1488.N1;	17-AUG-2009 14:20:31.023 17-AUG-2009 15:57:19.180
Warning: Wrong UTC SBT time format. 17-AUG-2009 10:58:00.521196 Filename: MWR_NL__OPNPDK20090817_155655_000059042081_00398_39029_1489.N1;	17-AUG-2009 15:56:55.176 17-AUG-2009 17:35:19.341
Warning: Wrong UTC SBT time format. 17-AUG-2009 10:58:00.521196 Filename: MWR_NL__OPNPDK20090817_173431_000060482081_00399_39030_1490.N1;	17-AUG-2009 17:34:31.341 17-AUG-2009 19:15:19.505
Warning: Wrong UTC SBT time format. 17-AUG-2009 10:58:00.521196 Filename: MWR_NL__OPNPDK20090817_191455_000060242081_00400_39031_1491.N1;	17-AUG-2009 19:14:55.505 17-AUG-2009 20:55:19.670
Warning: Wrong UTC SBT time format. 17-AUG-2009 19:10:05.524807 Filename: MWR_NL__OPNPDE20090817_205455_000042722081_00401_39032_9025.N1;	17-AUG-2009 20:54:55.674 17-AUG-2009 22:06:07.792
Warning: Wrong UTC SBT time format. 17-AUG-2009 19:10:05.524807 Filename: MWR_NL__OPNPDE20090817_220543_000061442081_00401_39032_9026.N1;	17-AUG-2009 22:05:43.792 17-AUG-2009 23:48:07.960
Warning: Wrong UTC SBT time format. 17-AUG-2009 20:50:37.525549 Filename: MWR_NL__OPNPDE20090817_234743_000059282081_00402_39033_9027.N1;	17-AUG-2009 23:47:43.953 18-AUG-2009 01:26:32.117

MWR_NL__OP products with satellite binary time out-of-range

Gauge Segment (Start-Stop)

MWR_NL__OP products with wrong clock step

Gauge Segment (Start-Stop)

MWR_NL__OP products with leap utc set to blank

Gauge Segment (Start-Stop)

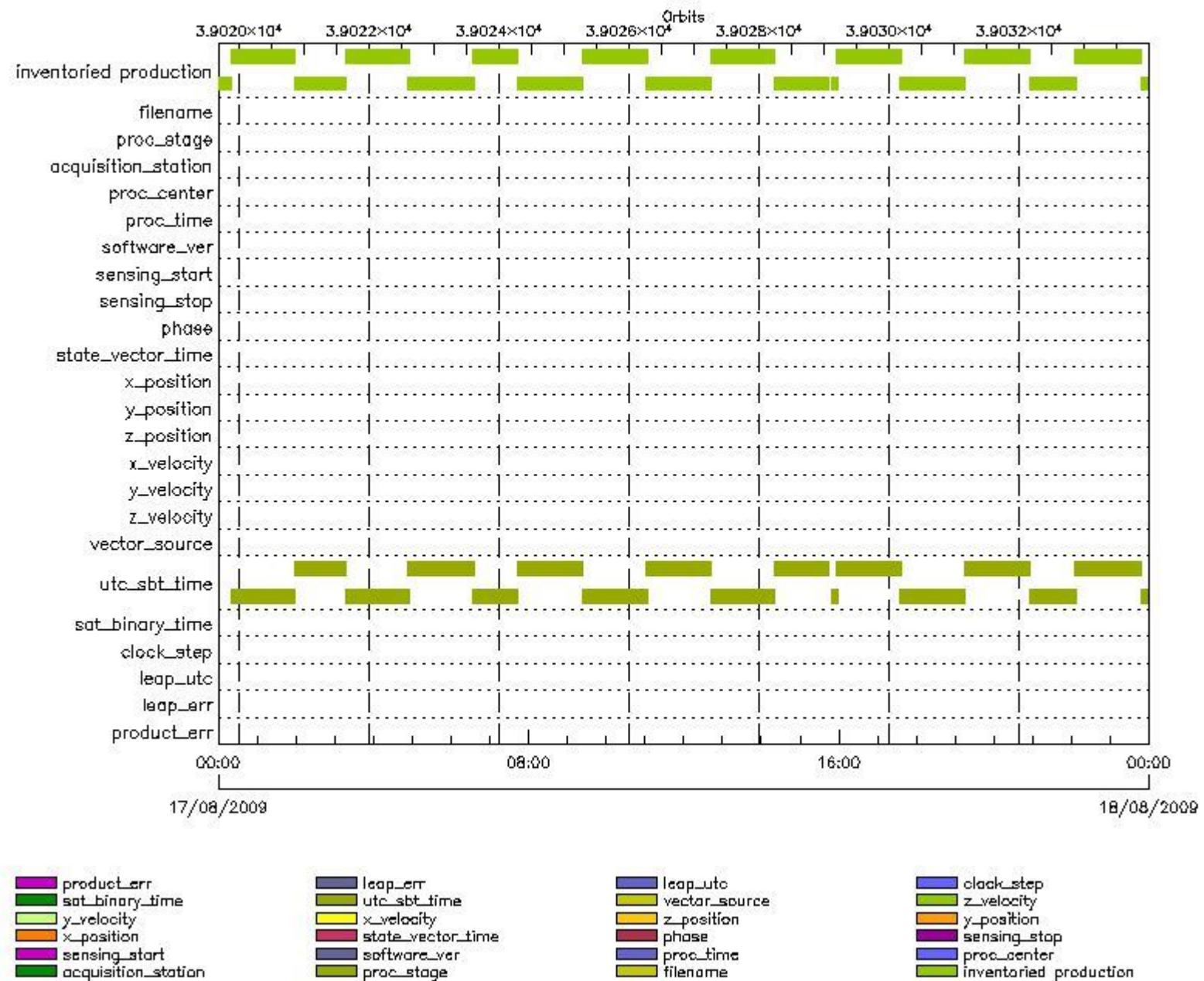
MWR_NL__OP products with leap err set

Gauge Segment (Start-Stop)

MWR_NL__OP products with product err set

Gauge Segment (Start-Stop)

MPH Errors for RA2_ME__OP



RA2_ME__0P MPH checks

RA2_ME__0P products with wrong filename

Gauge Segment (Start-Stop)

RA2_ME__0P products with unknown processing stage

Gauge Segment (Start-Stop)

RA2_ME__0P products with unknown acquisition station

Gauge Segment (Start-Stop)

RA2_ME__0P products with unknown processing center

Gauge Segment (Start-Stop)

RA2_ME__0P products with wrong processing time

Gauge Segment (Start-Stop)

RA2_ME__0P products with software version not equal to the current version

Gauge Segment (Start-Stop)

RA2_ME__0P products with wrong sensing start

Gauge Segment (Start-Stop)

RA2_ME__0P products with wrong sensing stop

Gauge Segment (Start-Stop)

RA2_ME__0P products with wrong phase

Gauge Segment (Start-Stop)

RA2_ME__0P products with wrong state vector time

Gauge Segment (Start-Stop)

RA2_ME__0P products with wrong x_position

Gauge Segment (Start-Stop)

RA2_ME__0P products with wrong y_position

Gauge Segment (Start-Stop)

RA2_ME__0P products with wrong z_position

Gauge Segment (Start-Stop)

RA2_ME__0P products with wrong x_velocity

Gauge Segment (Start-Stop)

RA2_ME__0P products with wrong y_velocity

Gauge Segment (Start-Stop)

RA2_ME__0P products with wrong z_velocity

Gauge Segment (Start-Stop)

RA2_ME__0P products with unknown vector source

Gauge Segment (Start-Stop)

RA2_ME__0P products with UTC to SBT time too far from sensing time

Gauge	Segment (Start-Stop)
Warning: Wrong UTC SBT time format. 16-AUG-2009 21:22:36.515214 Filename: RA2_ME__0PNPDE20090817_001915_000059452081_00388_39019_9674.N1;	17-AUG-2009 00:19:15.294 17-AUG-2009 01:58:20.712
Warning: Wrong UTC SBT time format. 16-AUG-2009 23:06:08.515977 Filename: RA2_ME__0PNPDE20090817_015723_000048492081_00389_39020_9675.N1;	17-AUG-2009 01:57:23.898 17-AUG-2009 03:18:13.140
Warning: Wrong UTC SBT time format. 16-AUG-2009 23:06:08.515977 Filename: RA2_ME__0PNPDE20090817_031731_000057982081_00390_39021_9676.N1;	17-AUG-2009 03:17:31.922 17-AUG-2009 04:54:10.292
Warning: Wrong UTC SBT time format. 16-AUG-2009 23:06:08.515977 Filename: RA2_ME__0PNPDE20090817_045337_000060682081_00391_39022_9677.N1;	17-AUG-2009 04:53:37.986 17-AUG-2009 06:34:45.943
Warning: Wrong UTC SBT time format. 16-AUG-2009 23:06:08.515977 Filename: RA2_ME__0PNPDK20090817_063413_000041602081_00392_39023_3580.N1;	17-AUG-2009 06:34:13.637 17-AUG-2009 07:43:33.313

Warning: Wrong UTC SBT time format. 17-AUG-2009 05:59:09.519013 Filename: RA2_ME__0PNPDK20090817_074252_000060882081_00393_39024_3581.N1;	17-AUG-2009 07:42:52.095 17-AUG-2009 09:24:20.105
Warning: Wrong UTC SBT time format. 17-AUG-2009 07:38:47.519735 Filename: RA2_ME__0PNPDK20090817_092337_000059862081_00394_39025_3582.N1;	17-AUG-2009 09:23:37.773 17-AUG-2009 11:03:23.295
Warning: Wrong UTC SBT time format. 17-AUG-2009 09:18:26.520468 Filename: RA2_ME__0PNPDK20090817_110242_000060202081_00395_39026_3583.N1;	17-AUG-2009 11:02:42.077 17-AUG-2009 12:43:02.133
Warning: Wrong UTC SBT time format. 17-AUG-2009 10:58:00.521196 Filename: RA2_ME__0PNPDK20090817_124222_000059402081_00396_39027_3584.N1;	17-AUG-2009 12:42:22.029 17-AUG-2009 14:21:21.877
Warning: Wrong UTC SBT time format. 17-AUG-2009 10:58:00.521196 Filename: RA2_ME__0PNPDK20090817_142039_000050412081_00397_39028_3585.N1;	17-AUG-2009 14:20:39.545 17-AUG-2009 15:44:40.395
Warning: Wrong UTC SBT time format. 17-AUG-2009 10:58:00.521196 Filename: RA2_ME__0PNPDK20090817_154902_000005552081_00398_39029_3586.N1;	17-AUG-2009 15:49:02.114 17-AUG-2009 15:58:16.887
Warning: Wrong UTC SBT time format. 17-AUG-2009 10:58:00.521196 Filename: RA2_ME__0PNPDK20090817_155705_000059492081_00398_39029_3587.N1;	17-AUG-2009 15:57:05.591 17-AUG-2009 17:36:14.351
Warning: Wrong UTC SBT time format. 17-AUG-2009 10:58:00.521196 Filename: RA2_ME__0PNPDK20090817_173435_000060962081_00399_39030_3588.N1;	17-AUG-2009 17:34:35.205 17-AUG-2009 19:16:11.013
Warning: Wrong UTC SBT time format. 17-AUG-2009 10:58:00.521196 Filename: RA2_ME__0PNPDK20090817_191514_000060532081_00400_39031_3589.N1;	17-AUG-2009 19:15:14.199 17-AUG-2009 20:56:07.675
Warning: Wrong UTC SBT time format. 17-AUG-2009 19:10:05.524807 Filename: RA2_ME__0PNPDE20090817_205509_000043062081_00401_39032_9678.N1;	17-AUG-2009 20:55:09.747 17-AUG-2009 22:06:55.357
Warning: Wrong UTC SBT time format. 17-AUG-2009 19:10:05.524807 Filename: RA2_ME__0PNPDE20090817_220556_000061822081_00401_39032_9679.N1;	17-AUG-2009 22:05:56.315 17-AUG-2009 23:48:57.901
Warning: Wrong UTC SBT time format. 17-AUG-2009 20:50:37.525549 Filename: RA2_ME__0PNPDE20090817_234802_000059572081_00402_39033_9680.N1;	17-AUG-2009 23:48:02.201 18-AUG-2009 01:27:18.758

RA2_ME__0P products with satellite binary time out-of-range

Gauge Segment (Start-Stop)

RA2_ME__0P products with wrong clock step

Gauge Segment (Start-Stop)

RA2_ME__0P products with leap utc set to blank

Gauge Segment (Start-Stop)

RA2_ME__0P products with leap err set

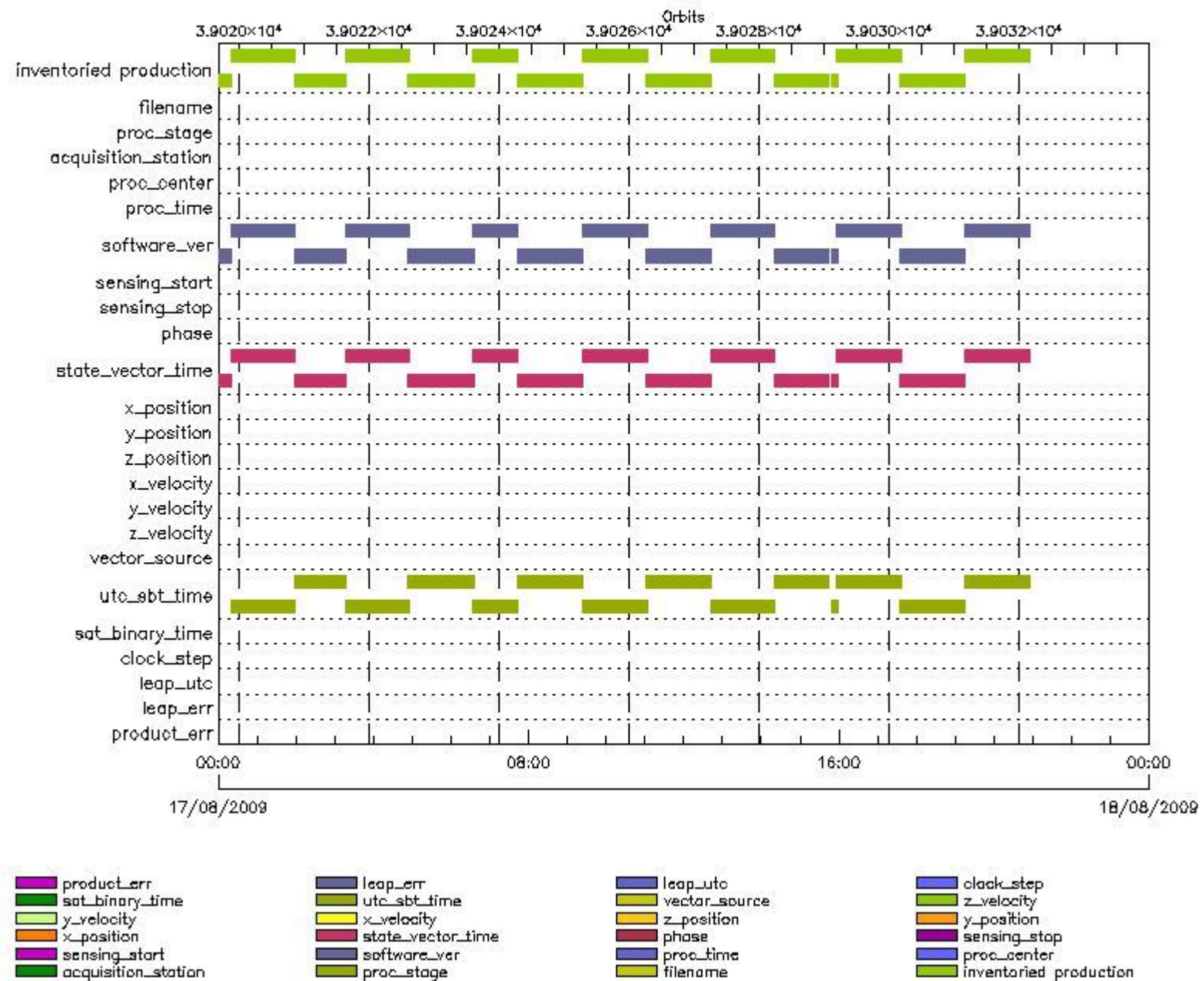
Gauge Segment (Start-Stop)

RA2_ME__0P products with product err set

Gauge Segment (Start-Stop)

MPH checks (Level 1)

MPH Errors for RA2_MW__1P



RA2_MW__1P MPH checks

RA2_MW__1P products with wrong filename

Gauge Segment (Start-Stop)

RA2_MW__1P products with unknown processing stage

Gauge Segment (Start-Stop)

RA2_MW__1P products with unknown acquisition station

Gauge Segment (Start-Stop)

RA2_MW__1P products with unknown processing center

Gauge Segment (Start-Stop)

RA2_MW__1P products with wrong processing time

Gauge Segment (Start-Stop)

RA2_MW__1P products with software version not equal to the current version

Gauge	Segment (Start-Stop)
Warning: Wrong Software ver. RA2/5.06 Filename: RA2_MW__1PNPDE20090816_223959_000060142081_00387_39018_4231.N1;	16-AUG-2009 22:39:59.875 17-AUG-2009 00:20:14.305
Warning: Wrong Software ver. RA2/5.06 Filename: RA2_MW__1PNPDE20090817_001915_000059462081_00388_39019_4382.N1;	17-AUG-2009 00:19:15.319 17-AUG-2009 01:58:21.795
Warning: Wrong Software ver. RA2/5.06 Filename: RA2_MW__1PNPDE20090817_015723_000048502081_00389_39020_4519.N1;	17-AUG-2009 01:57:23.923 17-AUG-2009 03:18:14.223
Warning: Wrong Software ver. RA2/5.06 Filename: RA2_MW__1PNPDE20090817_031731_000057992081_00390_39021_4693.N1;	17-AUG-2009 03:17:31.947 17-AUG-2009 04:54:11.375
Warning: Wrong Software ver. RA2/5.06 Filename: RA2_MW__1PNPDE20090817_045338_000060692081_00391_39022_4854.N1;	17-AUG-2009 04:53:38.011 17-AUG-2009 06:34:47.027
Warning: Wrong Software ver. RA2/5.06 Filename: RA2_MW__1PNPDK20090817_063413_000041612081_00392_39023_3005.N1;	17-AUG-2009 06:34:13.663 17-AUG-2009 07:43:34.397
Warning: Wrong Software ver. RA2/5.06 Filename: RA2_MW__1PNPDK20090817_074252_000060892081_00393_39024_3134.N1;	17-AUG-2009 07:42:52.121 17-AUG-2009 09:24:21.189
Warning: Wrong Software ver. RA2/5.06 Filename: RA2_MW__1PNPDK20090817_092337_000059872081_00394_39025_3244.N1;	17-AUG-2009 09:23:37.799 17-AUG-2009 11:03:24.379
Warning: Wrong Software ver. RA2/5.06 Filename: RA2_MW__1PNPDK20090817_110242_000060212081_00395_39026_3377.N1;	17-AUG-2009 11:02:42.102 17-AUG-2009 12:43:03.217
Warning: Wrong Software ver. RA2/5.06 Filename: RA2_MW__1PNPDK20090817_124222_000059412081_00396_39027_3505.N1;	17-AUG-2009 12:42:22.054 17-AUG-2009 14:21:22.961
Warning: Wrong Software ver. RA2/5.06 Filename: RA2_MW__1PNPDK20090817_142039_000050422081_00397_39028_3664.N1;	17-AUG-2009 14:20:39.570 17-AUG-2009 15:44:41.479
Warning: Wrong Software ver. RA2/5.06 Filename: RA2_MW__1PNPDK20090817_154902_000005562081_00398_39029_3667.N1;	17-AUG-2009 15:49:02.140 17-AUG-2009 15:58:17.970
Warning: Wrong Software ver. RA2/5.06 Filename: RA2_MW__1PNPDK20090817_155705_000059502081_00398_39029_3804.N1;	17-AUG-2009 15:57:05.616 17-AUG-2009 17:36:15.434
Warning: Wrong Software ver. RA2/5.06 Filename: RA2_MW__1PNPDK20090817_173435_000060972081_00399_39030_3915.N1;	17-AUG-2009 17:34:35.230 17-AUG-2009 19:16:12.096
Warning: Wrong Software ver. RA2/5.06 Filename: RA2_MW__1PNPDK20090817_191514_000060552081_00400_39031_4062.N1;	17-AUG-2009 19:15:14.224 17-AUG-2009 20:56:08.758

RA2_MW__1P products with wrong sensing start

Gauge Segment (Start-Stop)

RA2_MW__1P products with wrong sensing stop

Gauge Segment (Start-Stop)

RA2_MW__1P products with wrong phase

Gauge Segment (Start-Stop)

RA2_MW__1P products with wrong state vector time

Gauge	Segment (Start-Stop)
Warning: Not equal to FPO input. 16-AUG-2009 22:51:13.667768 Filename: RA2_MW__1PNPDE20090816_223959_000060142081_00387_39018_4231.N1;	16-AUG-2009 22:39:59.875 17-AUG-2009 00:20:14.305

Warning: Not equal to FPO input. 17-AUG-2009 00:31:49.524643 Filename: RA2_MW__1PNPDE20090817_001915_000059462081_00388_39019_4382.N1;	17-AUG-2009 00:19:15.319 17-AUG-2009 01:58:21.795
Warning: Not equal to FPO input. 17-AUG-2009 02:12:25.400467 Filename: RA2_MW__1PNPDE20090817_015723_000048502081_00389_39020_4519.N1;	17-AUG-2009 01:57:23.923 17-AUG-2009 03:18:14.223
Warning: Not equal to FPO input. 17-AUG-2009 03:53:01.349269 Filename: RA2_MW__1PNPDE20090817_031731_000057992081_00390_39021_4693.N1;	17-AUG-2009 03:17:31.947 17-AUG-2009 04:54:11.375
Warning: Not equal to FPO input. 17-AUG-2009 05:33:37.366426 Filename: RA2_MW__1PNPDE20090817_045338_000060692081_00391_39022_4854.N1;	17-AUG-2009 04:53:38.011 17-AUG-2009 06:34:47.027
Warning: Not equal to FPO input. 17-AUG-2009 07:14:13.328231 Filename: RA2_MW__1PNPDK20090817_063413_000041612081_00392_39023_3005.N1;	17-AUG-2009 06:34:13.663 17-AUG-2009 07:43:34.397
Warning: Not equal to FPO input. 17-AUG-2009 08:54:49.230921 Filename: RA2_MW__1PNPDK20090817_074252_000060892081_00393_39024_3134.N1;	17-AUG-2009 07:42:52.121 17-AUG-2009 09:24:21.189
Warning: Not equal to FPO input. 17-AUG-2009 10:35:25.107015 Filename: RA2_MW__1PNPDK20090817_092337_000059872081_00394_39025_3244.N1;	17-AUG-2009 09:23:37.799 17-AUG-2009 11:03:24.379
Warning: Not equal to FPO input. 17-AUG-2009 12:16:00.967709 Filename: RA2_MW__1PNPDK20090817_110242_000060212081_00395_39026_3377.N1;	17-AUG-2009 11:02:42.102 17-AUG-2009 12:43:03.217
Warning: Not equal to FPO input. 17-AUG-2009 13:56:36.857998 Filename: RA2_MW__1PNPDK20090817_124222_000059412081_00396_39027_3505.N1;	17-AUG-2009 12:42:22.054 17-AUG-2009 14:21:22.961
Warning: Not equal to FPO input. 17-AUG-2009 15:37:12.827307 Filename: RA2_MW__1PNPDK20090817_142039_000050422081_00397_39028_3664.N1;	17-AUG-2009 14:20:39.570 17-AUG-2009 15:44:41.479
Warning: Not equal to FPO input. 17-AUG-2009 15:37:12.827307 Filename: RA2_MW__1PNPDK20090817_154902_000005562081_00398_39029_3667.N1;	17-AUG-2009 15:49:02.140 17-AUG-2009 15:58:17.970
Warning: Not equal to FPO input. 17-AUG-2009 17:17:48.847665 Filename: RA2_MW__1PNPDK20090817_155705_000059502081_00398_39029_3804.N1;	17-AUG-2009 15:57:05.616 17-AUG-2009 17:36:15.434
Warning: Not equal to FPO input. 17-AUG-2009 18:58:24.848722 Filename: RA2_MW__1PNPDK20090817_173435_000060972081_00399_39030_3915.N1;	17-AUG-2009 17:34:35.230 17-AUG-2009 19:16:12.096
Warning: Not equal to FPO input. 17-AUG-2009 20:39:00.777680 Filename: RA2_MW__1PNPDK20090817_191514_000060552081_00400_39031_4062.N1;	17-AUG-2009 19:15:14.224 17-AUG-2009 20:56:08.758

RA2_MW__1P products with wrong x_position

Gauge Segment (Start-Stop)

RA2_MW__1P products with wrong y_position

Gauge Segment (Start-Stop)

RA2_MW__1P products with wrong z_position

Gauge Segment (Start-Stop)

RA2_MW__1P products with wrong x_velocity

Gauge Segment (Start-Stop)

RA2_MW__1P products with wrong y_velocity

Gauge Segment (Start-Stop)

RA2_MW__1P products with wrong z_velocity

Gauge Segment (Start-Stop)

RA2_MW__1P products with unknown vector source

Gauge Segment (Start-Stop)

RA2_MW__1P products with UTC to SBT time too far from sensing time

Gauge	Segment (Start-Stop)
Warning: Wrong UTC SBT time format. 16-AUG-2009 21:22:36.515214 Filename: RA2_MW__1PNPDE20090817_001915_000059462081_00388_39019_4382.N1;	17-AUG-2009 00:19:15.319 17-AUG-2009 01:58:21.795
Warning: Wrong UTC SBT time format. 16-AUG-2009 23:06:08.515977 Filename: RA2_MW__1PNPDE20090817_015723_000048502081_00389_39020_4519.N1;	17-AUG-2009 01:57:23.923 17-AUG-2009 03:18:14.223
Warning: Wrong UTC SBT time format. 16-AUG-2009 23:06:08.515977 Filename: RA2_MW__1PNPDE20090817_031731_000057992081_00390_39021_4693.N1;	17-AUG-2009 03:17:31.947 17-AUG-2009 04:54:11.375
Warning: Wrong UTC SBT time format. 16-AUG-2009 23:06:08.515977 Filename: RA2_MW__1PNPDE20090817_045338_000060692081_00391_39022_4854.N1;	17-AUG-2009 04:53:38.011 17-AUG-2009 06:34:47.027
Warning: Wrong UTC SBT time format. 16-AUG-2009 23:06:08.515977 Filename: RA2_MW__1PNPDK20090817_063413_000041612081_00392_39023_3005.N1;	17-AUG-2009 06:34:13.663 17-AUG-2009 07:43:34.397
Warning: Wrong UTC SBT time format. 17-AUG-2009 05:59:09.519013 Filename: RA2_MW__1PNPDK20090817_074252_000060892081_00393_39024_3134.N1;	17-AUG-2009 07:42:52.121 17-AUG-2009 09:24:21.189
Warning: Wrong UTC SBT time format. 17-AUG-2009 07:38:47.519735 Filename: RA2_MW__1PNPDK20090817_092337_000059872081_00394_39025_3244.N1;	17-AUG-2009 09:23:37.799 17-AUG-2009 11:03:24.379
Warning: Wrong UTC SBT time format. 17-AUG-2009 09:18:26.520468 Filename: RA2_MW__1PNPDK20090817_110242_000060212081_00395_39026_3377.N1;	17-AUG-2009 11:02:42.102 17-AUG-2009 12:43:03.217
Warning: Wrong UTC SBT time format. 17-AUG-2009 10:58:00.521196 Filename: RA2_MW__1PNPDK20090817_124222_000059412081_00396_39027_3505.N1;	17-AUG-2009 12:42:22.054 17-AUG-2009 14:21:22.961
Warning: Wrong UTC SBT time format. 17-AUG-2009 10:58:00.521196 Filename: RA2_MW__1PNPDK20090817_142039_000050422081_00397_39028_3664.N1;	17-AUG-2009 14:20:39.570 17-AUG-2009 15:44:41.479
Warning: Wrong UTC SBT time format. 17-AUG-2009 10:58:00.521196 Filename: RA2_MW__1PNPDK20090817_154902_000005562081_00398_39029_3667.N1;	17-AUG-2009 15:49:02.140 17-AUG-2009 15:58:17.970
Warning: Wrong UTC SBT time format. 17-AUG-2009 10:58:00.521196 Filename: RA2_MW__1PNPDK20090817_155705_000059502081_00398_39029_3804.N1;	17-AUG-2009 15:57:05.616 17-AUG-2009 17:36:15.434
Warning: Wrong UTC SBT time format. 17-AUG-2009 10:58:00.521196 Filename: RA2_MW__1PNPDK20090817_173435_000060972081_00399_39030_3915.N1;	17-AUG-2009 17:34:35.230 17-AUG-2009 19:16:12.096
Warning: Wrong UTC SBT time format. 17-AUG-2009 10:58:00.521196 Filename: RA2_MW__1PNPDK20090817_191514_000060552081_00400_39031_4062.N1;	17-AUG-2009 19:15:14.224 17-AUG-2009 20:56:08.758

RA2_MW__1P products with satellite binary time out-of-range

Gauge Segment (Start-Stop)

RA2_MW__1P products with wrong clock step

Gauge Segment (Start-Stop)

RA2_MW__1P products with leap utc set to blank

Gauge Segment (Start-Stop)

RA2_MW__1P products with leap err set

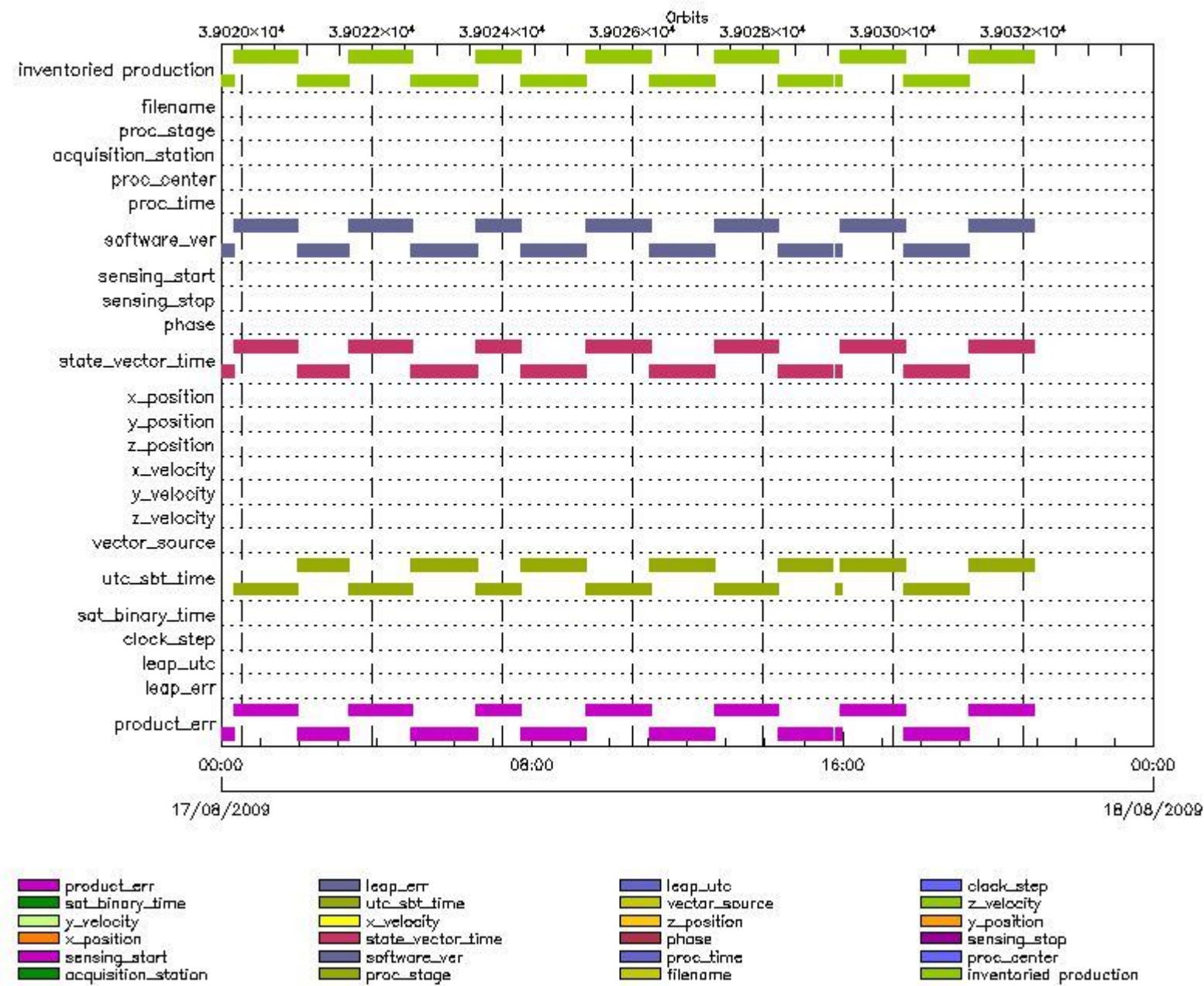
Gauge Segment (Start-Stop)

RA2_MW__1P products with product err set

Gauge Segment (Start-Stop)

MPH checks (Level 2)

MPH Errors for RA2_FGD_2P



RA2_FGD_2P MPH checks

RA2_FGD_2P products with wrong filename

Gauge Segment (Start-Stop)

RA2_FGD_2P products with unknown processing stage

Gauge Segment (Start-Stop)

RA2_FGD_2P products with unknown acquisition station

Gauge Segment (Start-Stop)

RA2_FGD_2P products with unknown processing center

Gauge Segment (Start-Stop)

RA2_FGD_2P products with wrong processing time

Gauge Segment (Start-Stop)

RA2_FGD_2P products with software version not equal to the current version

Gauge	Segment (Start-Stop)
Warning: Wrong Software ver. RA2/5.06 Filename: RA2_FGD_2PNPDE20090816_223959_000060142081_00387_39018_4232.N1;	16-AUG-2009 22:39:59.875 17-AUG-2009 00:20:14.305
Warning: Wrong Software ver. RA2/5.06 Filename: RA2_FGD_2PNPDE20090817_001915_000059462081_00388_39019_4383.N1;	17-AUG-2009 00:19:15.319 17-AUG-2009 01:58:21.795
Warning: Wrong Software ver. RA2/5.06 Filename: RA2_FGD_2PNPDE20090817_015723_000048502081_00389_39020_4520.N1;	17-AUG-2009 01:57:23.923 17-AUG-2009 03:18:14.223
Warning: Wrong Software ver. RA2/5.06 Filename: RA2_FGD_2PNPDE20090817_031731_000057992081_00390_39021_4694.N1;	17-AUG-2009 03:17:31.947 17-AUG-2009 04:54:11.375
Warning: Wrong Software ver. RA2/5.06 Filename: RA2_FGD_2PNPDE20090817_045338_000060692081_00391_39022_4855.N1;	17-AUG-2009 04:53:38.011 17-AUG-2009 06:34:47.027
Warning: Wrong Software ver. RA2/5.06 Filename: RA2_FGD_2PNPDK20090817_063413_000041612081_00392_39023_3006.N1;	17-AUG-2009 06:34:13.663 17-AUG-2009 07:43:34.397
Warning: Wrong Software ver. RA2/5.06 Filename: RA2_FGD_2PNPDK20090817_074252_000060892081_00393_39024_3135.N1;	17-AUG-2009 07:42:52.121 17-AUG-2009 09:24:21.189
Warning: Wrong Software ver. RA2/5.06 Filename: RA2_FGD_2PNPDK20090817_092337_000059872081_00394_39025_3245.N1;	17-AUG-2009 09:23:37.799 17-AUG-2009 11:03:24.379
Warning: Wrong Software ver. RA2/5.06 Filename: RA2_FGD_2PNPDK20090817_110242_000060212081_00395_39026_3378.N1;	17-AUG-2009 11:02:42.102 17-AUG-2009 12:43:03.217
Warning: Wrong Software ver. RA2/5.06 Filename: RA2_FGD_2PNPDK20090817_124222_000059412081_00396_39027_3506.N1;	17-AUG-2009 12:42:22.054 17-AUG-2009 14:21:22.961
Warning: Wrong Software ver. RA2/5.06 Filename: RA2_FGD_2PNPDK20090817_142039_000050422081_00397_39028_3665.N1;	17-AUG-2009 14:20:39.570 17-AUG-2009 15:44:41.479
Warning: Wrong Software ver. RA2/5.06 Filename: RA2_FGD_2PNPDK20090817_154902_000005562081_00398_39029_3668.N1;	17-AUG-2009 15:49:02.140 17-AUG-2009 15:58:17.970
Warning: Wrong Software ver. RA2/5.06 Filename: RA2_FGD_2PNPDK20090817_155705_000059502081_00398_39029_3805.N1;	17-AUG-2009 15:57:05.616 17-AUG-2009 17:36:15.434
Warning: Wrong Software ver. RA2/5.06 Filename: RA2_FGD_2PNPDK20090817_173435_000060972081_00399_39030_3916.N1;	17-AUG-2009 17:34:35.230 17-AUG-2009 19:16:12.096
Warning: Wrong Software ver. RA2/5.06 Filename: RA2_FGD_2PNPDK20090817_191514_000060552081_00400_39031_4063.N1;	17-AUG-2009 19:15:14.224 17-AUG-2009 20:56:08.758

RA2_FGD_2P products with wrong sensing start

Gauge Segment (Start-Stop)

RA2_FGD_2P products with wrong sensing stop

Gauge Segment (Start-Stop)

RA2_FGD_2P products with wrong phase

Gauge Segment (Start-Stop)

RA2_FGD_2P products with wrong state vector time

Gauge	Segment (Start-Stop)
Warning: Not equal to FPO input. 16-AUG-2009 22:51:13.667768 Filename: RA2_FGD_2PNPDE20090816_223959_000060142081_00387_39018_4232.N1;	16-AUG-2009 22:39:59.875 17-AUG-2009 00:20:14.305
Warning: Not equal to FPO input. 17-AUG-2009 00:31:49.524643 Filename: RA2_FGD_2PNPDE20090817_001915_000059462081_00388_39019_4383.N1;	17-AUG-2009 00:19:15.319 17-AUG-2009 01:58:21.795
Warning: Not equal to FPO input. 17-AUG-2009 02:12:25.400467 Filename: RA2_FGD_2PNPDE20090817_015723_000048502081_00389_39020_4520.N1;	17-AUG-2009 01:57:23.923 17-AUG-2009 03:18:14.223
Warning: Not equal to FPO input. 17-AUG-2009 03:53:01.349269 Filename: RA2_FGD_2PNPDE20090817_031731_000057992081_00390_39021_4694.N1;	17-AUG-2009 03:17:31.947 17-AUG-2009 04:54:11.375
Warning: Not equal to FPO input. 17-AUG-2009 05:33:37.366426 Filename: RA2_FGD_2PNPDE20090817_045338_000060692081_00391_39022_4855.N1;	17-AUG-2009 04:53:38.011 17-AUG-2009 06:34:47.027
Warning: Not equal to FPO input. 17-AUG-2009 07:14:13.328231 Filename: RA2_FGD_2PNPDK20090817_063413_000041612081_00392_39023_3006.N1;	17-AUG-2009 06:34:13.663 17-AUG-2009 07:43:34.397
Warning: Not equal to FPO input. 17-AUG-2009 08:54:49.230921 Filename: RA2_FGD_2PNPDK20090817_074252_000060892081_00393_39024_3135.N1;	17-AUG-2009 07:42:52.121 17-AUG-2009 09:24:21.189
Warning: Not equal to FPO input. 17-AUG-2009 10:35:25.107015 Filename: RA2_FGD_2PNPDK20090817_092337_000059872081_00394_39025_3245.N1;	17-AUG-2009 09:23:37.799 17-AUG-2009 11:03:24.379
Warning: Not equal to FPO input. 17-AUG-2009 12:16:00.967709 Filename: RA2_FGD_2PNPDK20090817_110242_000060212081_00395_39026_3378.N1;	17-AUG-2009 11:02:42.102 17-AUG-2009 12:43:03.217
Warning: Not equal to FPO input. 17-AUG-2009 13:56:36.857998 Filename: RA2_FGD_2PNPDK20090817_124222_000059412081_00396_39027_3506.N1;	17-AUG-2009 12:42:22.054 17-AUG-2009 14:21:22.961
Warning: Not equal to FPO input. 17-AUG-2009 15:37:12.827307 Filename: RA2_FGD_2PNPDK20090817_142039_000050422081_00397_39028_3665.N1;	17-AUG-2009 14:20:39.570 17-AUG-2009 15:44:41.479
Warning: Not equal to FPO input. 17-AUG-2009 15:37:12.827307 Filename: RA2_FGD_2PNPDK20090817_154902_000005562081_00398_39029_3668.N1;	17-AUG-2009 15:49:02.140 17-AUG-2009 15:58:17.970
Warning: Not equal to FPO input. 17-AUG-2009 17:17:48.847665 Filename: RA2_FGD_2PNPDK20090817_155705_000059502081_00398_39029_3805.N1;	17-AUG-2009 15:57:05.616 17-AUG-2009 17:36:15.434
Warning: Not equal to FPO input. 17-AUG-2009 18:58:24.848722 Filename: RA2_FGD_2PNPDK20090817_173435_000060972081_00399_39030_3916.N1;	17-AUG-2009 17:34:35.230 17-AUG-2009 19:16:12.096
Warning: Not equal to FPO input. 17-AUG-2009 20:39:00.777680 Filename: RA2_FGD_2PNPDK20090817_191514_000060552081_00400_39031_4063.N1;	17-AUG-2009 19:15:14.224 17-AUG-2009 20:56:08.758

RA2_FGD_2P products with wrong x_position

Gauge Segment (Start-Stop)

RA2_FGD_2P products with wrong y_position

Gauge Segment (Start-Stop)

RA2_FGD_2P products with wrong z_position

Gauge Segment (Start-Stop)

RA2_FGD_2P products with wrong x_velocity

Gauge Segment (Start-Stop)

RA2_FGD_2P products with wrong y_velocity

Gauge Segment (Start-Stop)

RA2_FGD_2P products with wrong z_velocity

Gauge Segment (Start-Stop)

RA2_FGD_2P products with unknown vector source

Gauge Segment (Start-Stop)

RA2_FGD_2P products with UTC to SBT time too far from sensing time

Gauge	Segment (Start-Stop)
Warning: Wrong UTC SBT time format. 16-AUG-2009 21:22:36.515214 Filename: RA2_FGD_2PNPDE20090817_001915_000059462081_00388_39019_4383.N1;	17-AUG-2009 00:19:15.319 17-AUG-2009 01:58:21.795
Warning: Wrong UTC SBT time format. 16-AUG-2009 23:06:08.515977 Filename: RA2_FGD_2PNPDE20090817_015723_000048502081_00389_39020_4520.N1;	17-AUG-2009 01:57:23.923 17-AUG-2009 03:18:14.223
Warning: Wrong UTC SBT time format. 16-AUG-2009 23:06:08.515977 Filename: RA2_FGD_2PNPDE20090817_031731_000057992081_00390_39021_4694.N1;	17-AUG-2009 03:17:31.947 17-AUG-2009 04:54:11.375
Warning: Wrong UTC SBT time format. 16-AUG-2009 23:06:08.515977 Filename: RA2_FGD_2PNPDE20090817_045338_000060692081_00391_39022_4855.N1;	17-AUG-2009 04:53:38.011 17-AUG-2009 06:34:47.027
Warning: Wrong UTC SBT time format. 16-AUG-2009 23:06:08.515977 Filename: RA2_FGD_2PNPDK20090817_063413_000041612081_00392_39023_3006.N1;	17-AUG-2009 06:34:13.663 17-AUG-2009 07:43:34.397
Warning: Wrong UTC SBT time format. 17-AUG-2009 05:59:09.519013 Filename: RA2_FGD_2PNPDK20090817_074252_000060892081_00393_39024_3135.N1;	17-AUG-2009 07:42:52.121 17-AUG-2009 09:24:21.189
Warning: Wrong UTC SBT time format. 17-AUG-2009 07:38:47.519735 Filename: RA2_FGD_2PNPDK20090817_092337_000059872081_00394_39025_3245.N1;	17-AUG-2009 09:23:37.799 17-AUG-2009 11:03:24.379
Warning: Wrong UTC SBT time format. 17-AUG-2009 09:18:26.520468 Filename: RA2_FGD_2PNPDK20090817_110242_000060212081_00395_39026_3378.N1;	17-AUG-2009 11:02:42.102 17-AUG-2009 12:43:03.217
Warning: Wrong UTC SBT time format. 17-AUG-2009 10:58:00.521196 Filename: RA2_FGD_2PNPDK20090817_124222_000059412081_00396_39027_3506.N1;	17-AUG-2009 12:42:22.054 17-AUG-2009 14:21:22.961
Warning: Wrong UTC SBT time format. 17-AUG-2009 10:58:00.521196 Filename: RA2_FGD_2PNPDK20090817_142039_000050422081_00397_39028_3665.N1;	17-AUG-2009 14:20:39.570 17-AUG-2009 15:44:41.479
Warning: Wrong UTC SBT time format. 17-AUG-2009 10:58:00.521196 Filename: RA2_FGD_2PNPDK20090817_154902_000005562081_00398_39029_3668.N1;	17-AUG-2009 15:49:02.140 17-AUG-2009 15:58:17.970
Warning: Wrong UTC SBT time format. 17-AUG-2009 10:58:00.521196 Filename: RA2_FGD_2PNPDK20090817_155705_000059502081_00398_39029_3805.N1;	17-AUG-2009 15:57:05.616 17-AUG-2009 17:36:15.434
Warning: Wrong UTC SBT time format. 17-AUG-2009 10:58:00.521196 Filename: RA2_FGD_2PNPDK20090817_173435_000060972081_00399_39030_3916.N1;	17-AUG-2009 17:34:35.230 17-AUG-2009 19:16:12.096
Warning: Wrong UTC SBT time format. 17-AUG-2009 10:58:00.521196 Filename: RA2_FGD_2PNPDK20090817_191514_000060552081_00400_39031_4063.N1;	17-AUG-2009 19:15:14.224 17-AUG-2009 20:56:08.758

RA2_FGD_2P products with satellite binary time out-of-range

Gauge Segment (Start-Stop)

RA2_FGD_2P products with wrong clock step

Gauge Segment (Start-Stop)

RA2_FGD_2P products with leap utc set to blank

Gauge Segment (Start-Stop)

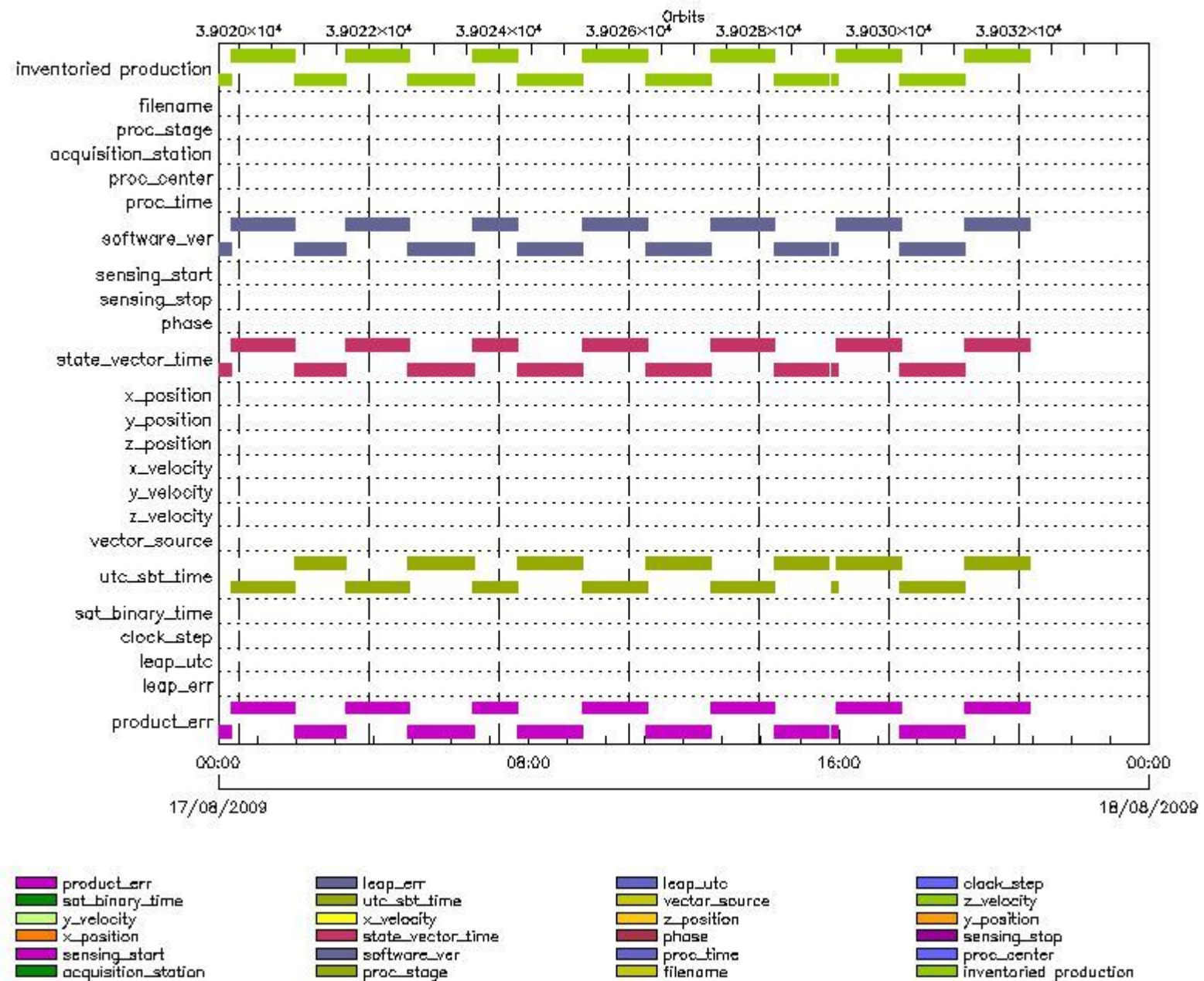
RA2_FGD_2P products with leap err set

Gauge Segment (Start-Stop)

RA2_FGD_2P products with product err set

Gauge	Segment (Start-Stop)
Warning: Product Error flag set. Filename: RA2_FGD_2PNPDE20090816_223959_000060142081_00387_39018_4232.N1;	16-AUG-2009 22:39:59.875 17-AUG-2009 00:20:14.305
Warning: Product Error flag set. Filename: RA2_FGD_2PNPDE20090817_001915_000059462081_00388_39019_4383.N1;	17-AUG-2009 00:19:15.319 17-AUG-2009 01:58:21.795
Warning: Product Error flag set. Filename: RA2_FGD_2PNPDE20090817_015723_000048502081_00389_39020_4520.N1;	17-AUG-2009 01:57:23.923 17-AUG-2009 03:18:14.223
Warning: Product Error flag set. Filename: RA2_FGD_2PNPDE20090817_031731_000057992081_00390_39021_4694.N1;	17-AUG-2009 03:17:31.947 17-AUG-2009 04:54:11.375
Warning: Product Error flag set. Filename: RA2_FGD_2PNPDE20090817_045338_000060692081_00391_39022_4855.N1;	17-AUG-2009 04:53:38.011 17-AUG-2009 06:34:47.027
Warning: Product Error flag set. Filename: RA2_FGD_2PNPDK20090817_063413_000041612081_00392_39023_3006.N1;	17-AUG-2009 06:34:13.663 17-AUG-2009 07:43:34.397
Warning: Product Error flag set. Filename: RA2_FGD_2PNPDK20090817_074252_000060892081_00393_39024_3135.N1;	17-AUG-2009 07:42:52.121 17-AUG-2009 09:24:21.189
Warning: Product Error flag set. Filename: RA2_FGD_2PNPDK20090817_092337_000059872081_00394_39025_3245.N1;	17-AUG-2009 09:23:37.799 17-AUG-2009 11:03:24.379
Warning: Product Error flag set. Filename: RA2_FGD_2PNPDK20090817_110242_000060212081_00395_39026_3378.N1;	17-AUG-2009 11:02:42.102 17-AUG-2009 12:43:03.217
Warning: Product Error flag set. Filename: RA2_FGD_2PNPDK20090817_124222_000059412081_00396_39027_3506.N1;	17-AUG-2009 12:42:22.054 17-AUG-2009 14:21:22.961
Warning: Product Error flag set. Filename: RA2_FGD_2PNPDK20090817_142039_000050422081_00397_39028_3665.N1;	17-AUG-2009 14:20:39.570 17-AUG-2009 15:44:41.479
Warning: Product Error flag set. Filename: RA2_FGD_2PNPDK20090817_154902_000005562081_00398_39029_3668.N1;	17-AUG-2009 15:49:02.140 17-AUG-2009 15:58:17.970
Warning: Product Error flag set. Filename: RA2_FGD_2PNPDK20090817_155705_000059502081_00398_39029_3805.N1;	17-AUG-2009 15:57:05.616 17-AUG-2009 17:36:15.434
Warning: Product Error flag set. Filename: RA2_FGD_2PNPDK20090817_173435_000060972081_00399_39030_3916.N1;	17-AUG-2009 17:34:35.230 17-AUG-2009 19:16:12.096
Warning: Product Error flag set. Filename: RA2_FGD_2PNPDK20090817_191514_000060552081_00400_39031_4063.N1;	17-AUG-2009 19:15:14.224 17-AUG-2009 20:56:08.758

MPH Errors for RA2_WWV_2P



RA2_WWV_2P MPH checks

RA2_WWV_2P products with wrong filename

Gauge Segment (Start-Stop)

RA2_WWV_2P products with unknown processing stage

Gauge Segment (Start-Stop)

RA2_WWV_2P products with unknown acquisition station

Gauge Segment (Start-Stop)

RA2_WWV_2P products with unknown processing center

Gauge Segment (Start-Stop)

RA2_WWV_2P products with wrong processing time

Gauge Segment (Start-Stop)

RA2_WWV_2P products with software version not equal to the current version

Gauge	Segment (Start-Stop)
Warning: Wrong Software ver. RA2/5.06 Filename: RA2_WWV_2PNPDE20090816_223959_000060142081_00387_39018_4233.N1;	16-AUG-2009 22:39:59.875 17-AUG-2009 00:20:14.305
Warning: Wrong Software ver. RA2/5.06 Filename: RA2_WWV_2PNPDE20090817_001915_000059462081_00388_39019_4384.N1;	17-AUG-2009 00:19:15.319 17-AUG-2009 01:58:21.795
Warning: Wrong Software ver. RA2/5.06 Filename: RA2_WWV_2PNPDE20090817_015723_000048502081_00389_39020_4521.N1;	17-AUG-2009 01:57:23.923 17-AUG-2009 03:18:14.223
Warning: Wrong Software ver. RA2/5.06 Filename: RA2_WWV_2PNPDE20090817_031731_000057992081_00390_39021_4695.N1;	17-AUG-2009 03:17:31.947 17-AUG-2009 04:54:11.375
Warning: Wrong Software ver. RA2/5.06 Filename: RA2_WWV_2PNPDE20090817_045338_000060692081_00391_39022_4856.N1;	17-AUG-2009 04:53:38.011 17-AUG-2009 06:34:47.027
Warning: Wrong Software ver. RA2/5.06 Filename: RA2_WWV_2PNPDK20090817_063413_000041612081_00392_39023_3007.N1;	17-AUG-2009 06:34:13.663 17-AUG-2009 07:43:34.397
Warning: Wrong Software ver. RA2/5.06 Filename: RA2_WWV_2PNPDK20090817_074252_000060892081_00393_39024_3136.N1;	17-AUG-2009 07:42:52.121 17-AUG-2009 09:24:21.189
Warning: Wrong Software ver. RA2/5.06 Filename: RA2_WWV_2PNPDK20090817_092337_000059872081_00394_39025_3246.N1;	17-AUG-2009 09:23:37.799 17-AUG-2009 11:03:24.379
Warning: Wrong Software ver. RA2/5.06 Filename: RA2_WWV_2PNPDK20090817_110242_000060212081_00395_39026_3379.N1;	17-AUG-2009 11:02:42.102 17-AUG-2009 12:43:03.217
Warning: Wrong Software ver. RA2/5.06 Filename: RA2_WWV_2PNPDK20090817_124222_000059412081_00396_39027_3507.N1;	17-AUG-2009 12:42:22.054 17-AUG-2009 14:21:22.961
Warning: Wrong Software ver. RA2/5.06 Filename: RA2_WWV_2PNPDK20090817_142039_000050422081_00397_39028_3666.N1;	17-AUG-2009 14:20:39.570 17-AUG-2009 15:44:41.479
Warning: Wrong Software ver. RA2/5.06 Filename: RA2_WWV_2PNPDK20090817_154902_000005562081_00398_39029_3669.N1;	17-AUG-2009 15:49:02.140 17-AUG-2009 15:58:17.970
Warning: Wrong Software ver. RA2/5.06 Filename: RA2_WWV_2PNPDK20090817_155705_000059502081_00398_39029_3806.N1;	17-AUG-2009 15:57:05.616 17-AUG-2009 17:36:15.434
Warning: Wrong Software ver. RA2/5.06 Filename: RA2_WWV_2PNPDK20090817_173435_000060972081_00399_39030_3917.N1;	17-AUG-2009 17:34:35.230 17-AUG-2009 19:16:12.096
Warning: Wrong Software ver. RA2/5.06 Filename: RA2_WWV_2PNPDK20090817_191514_000060552081_00400_39031_4064.N1;	17-AUG-2009 19:15:14.224 17-AUG-2009 20:56:08.758

RA2_WWV_2P products with wrong sensing start

Gauge Segment (Start-Stop)

RA2_WWV_2P products with wrong sensing stop

Gauge Segment (Start-Stop)

RA2_WWV_2P products with wrong phase

Gauge Segment (Start-Stop)

RA2_WWV_2P products with wrong state vector time

Gauge	Segment (Start-Stop)
Warning: Not equal to FPO input. 16-AUG-2009 22:51:13.667768 Filename: RA2_WWV_2PNPDE20090816_223959_000060142081_00387_39018_4233.N1;	16-AUG-2009 22:39:59.875 17-AUG-2009 00:20:14.305

Warning: Not equal to FPO input. 17-AUG-2009 00:31:49.524643 Filename: RA2_WWV_2PNPDE20090817_001915_000059462081_00388_39019_4384.N1;	17-AUG-2009 00:19:15.319 17-AUG-2009 01:58:21.795
Warning: Not equal to FPO input. 17-AUG-2009 02:12:25.400467 Filename: RA2_WWV_2PNPDE20090817_015723_000048502081_00389_39020_4521.N1;	17-AUG-2009 01:57:23.923 17-AUG-2009 03:18:14.223
Warning: Not equal to FPO input. 17-AUG-2009 03:53:01.349269 Filename: RA2_WWV_2PNPDE20090817_031731_000057992081_00390_39021_4695.N1;	17-AUG-2009 03:17:31.947 17-AUG-2009 04:54:11.375
Warning: Not equal to FPO input. 17-AUG-2009 05:33:37.366426 Filename: RA2_WWV_2PNPDE20090817_045338_000060692081_00391_39022_4856.N1;	17-AUG-2009 04:53:38.011 17-AUG-2009 06:34:47.027
Warning: Not equal to FPO input. 17-AUG-2009 07:14:13.328231 Filename: RA2_WWV_2PNPDK20090817_063413_000041612081_00392_39023_3007.N1;	17-AUG-2009 06:34:13.663 17-AUG-2009 07:43:34.397
Warning: Not equal to FPO input. 17-AUG-2009 08:54:49.230921 Filename: RA2_WWV_2PNPDK20090817_074252_000060892081_00393_39024_3136.N1;	17-AUG-2009 07:42:52.121 17-AUG-2009 09:24:21.189
Warning: Not equal to FPO input. 17-AUG-2009 10:35:25.107015 Filename: RA2_WWV_2PNPDK20090817_092337_000059872081_00394_39025_3246.N1;	17-AUG-2009 09:23:37.799 17-AUG-2009 11:03:24.379
Warning: Not equal to FPO input. 17-AUG-2009 12:16:00.967709 Filename: RA2_WWV_2PNPDK20090817_110242_000060212081_00395_39026_3379.N1;	17-AUG-2009 11:02:42.102 17-AUG-2009 12:43:03.217
Warning: Not equal to FPO input. 17-AUG-2009 13:56:36.857998 Filename: RA2_WWV_2PNPDK20090817_124222_000059412081_00396_39027_3507.N1;	17-AUG-2009 12:42:22.054 17-AUG-2009 14:21:22.961
Warning: Not equal to FPO input. 17-AUG-2009 15:37:12.827307 Filename: RA2_WWV_2PNPDK20090817_142039_000050422081_00397_39028_3666.N1;	17-AUG-2009 14:20:39.570 17-AUG-2009 15:44:41.479
Warning: Not equal to FPO input. 17-AUG-2009 15:37:12.827307 Filename: RA2_WWV_2PNPDK20090817_154902_000005562081_00398_39029_3669.N1;	17-AUG-2009 15:49:02.140 17-AUG-2009 15:58:17.970
Warning: Not equal to FPO input. 17-AUG-2009 17:17:48.847665 Filename: RA2_WWV_2PNPDK20090817_155705_000059502081_00398_39029_3806.N1;	17-AUG-2009 15:57:05.616 17-AUG-2009 17:36:15.434
Warning: Not equal to FPO input. 17-AUG-2009 18:58:24.848722 Filename: RA2_WWV_2PNPDK20090817_173435_000060972081_00399_39030_3917.N1;	17-AUG-2009 17:34:35.230 17-AUG-2009 19:16:12.096
Warning: Not equal to FPO input. 17-AUG-2009 20:39:00.777680 Filename: RA2_WWV_2PNPDK20090817_191514_000060552081_00400_39031_4064.N1;	17-AUG-2009 19:15:14.224 17-AUG-2009 20:56:08.758

RA2_WWV_2P products with wrong x_position

Gauge Segment (Start-Stop)

RA2_WWV_2P products with wrong y_position

Gauge Segment (Start-Stop)

RA2_WWV_2P products with wrong z_position

Gauge Segment (Start-Stop)

RA2_WWV_2P products with wrong x_velocity

Gauge Segment (Start-Stop)

RA2_WWV_2P products with wrong y_velocity

Gauge Segment (Start-Stop)

RA2_WWV_2P products with wrong z_velocity

Gauge Segment (Start-Stop)

RA2_WWV_2P products with unknown vector source

Gauge Segment (Start-Stop)

RA2_WWV_2P products with UTC to SBT time too far from sensing time

Gauge	Segment (Start-Stop)
Warning: Wrong UTC SBT time format. 16-AUG-2009 21:22:36.515214 Filename: RA2_WWV_2PNPDE20090817_001915_000059462081_00388_39019_4384.N1;	17-AUG-2009 00:19:15.319 17-AUG-2009 01:58:21.795
Warning: Wrong UTC SBT time format. 16-AUG-2009 23:06:08.515977 Filename: RA2_WWV_2PNPDE20090817_015723_000048502081_00389_39020_4521.N1;	17-AUG-2009 01:57:23.923 17-AUG-2009 03:18:14.223
Warning: Wrong UTC SBT time format. 16-AUG-2009 23:06:08.515977 Filename: RA2_WWV_2PNPDE20090817_031731_000057992081_00390_39021_4695.N1;	17-AUG-2009 03:17:31.947 17-AUG-2009 04:54:11.375
Warning: Wrong UTC SBT time format. 16-AUG-2009 23:06:08.515977 Filename: RA2_WWV_2PNPDE20090817_045338_000060692081_00391_39022_4856.N1;	17-AUG-2009 04:53:38.011 17-AUG-2009 06:34:47.027
Warning: Wrong UTC SBT time format. 16-AUG-2009 23:06:08.515977 Filename: RA2_WWV_2PNPDK20090817_063413_000041612081_00392_39023_3007.N1;	17-AUG-2009 06:34:13.663 17-AUG-2009 07:43:34.397
Warning: Wrong UTC SBT time format. 17-AUG-2009 05:59:09.519013 Filename: RA2_WWV_2PNPDK20090817_074252_000060892081_00393_39024_3136.N1;	17-AUG-2009 07:42:52.121 17-AUG-2009 09:24:21.189
Warning: Wrong UTC SBT time format. 17-AUG-2009 07:38:47.519735 Filename: RA2_WWV_2PNPDK20090817_092337_000059872081_00394_39025_3246.N1;	17-AUG-2009 09:23:37.799 17-AUG-2009 11:03:24.379
Warning: Wrong UTC SBT time format. 17-AUG-2009 09:18:26.520468 Filename: RA2_WWV_2PNPDK20090817_110242_000060212081_00395_39026_3379.N1;	17-AUG-2009 11:02:42.102 17-AUG-2009 12:43:03.217
Warning: Wrong UTC SBT time format. 17-AUG-2009 10:58:00.521196 Filename: RA2_WWV_2PNPDK20090817_124222_000059412081_00396_39027_3507.N1;	17-AUG-2009 12:42:22.054 17-AUG-2009 14:21:22.961
Warning: Wrong UTC SBT time format. 17-AUG-2009 10:58:00.521196 Filename: RA2_WWV_2PNPDK20090817_142039_000050422081_00397_39028_3666.N1;	17-AUG-2009 14:20:39.570 17-AUG-2009 15:44:41.479
Warning: Wrong UTC SBT time format. 17-AUG-2009 10:58:00.521196 Filename: RA2_WWV_2PNPDK20090817_154902_000005562081_00398_39029_3669.N1;	17-AUG-2009 15:49:02.140 17-AUG-2009 15:58:17.970
Warning: Wrong UTC SBT time format. 17-AUG-2009 10:58:00.521196 Filename: RA2_WWV_2PNPDK20090817_155705_000059502081_00398_39029_3806.N1;	17-AUG-2009 15:57:05.616 17-AUG-2009 17:36:15.434
Warning: Wrong UTC SBT time format. 17-AUG-2009 10:58:00.521196 Filename: RA2_WWV_2PNPDK20090817_173435_000060972081_00399_39030_3917.N1;	17-AUG-2009 17:34:35.230 17-AUG-2009 19:16:12.096
Warning: Wrong UTC SBT time format. 17-AUG-2009 10:58:00.521196 Filename: RA2_WWV_2PNPDK20090817_191514_000060552081_00400_39031_4064.N1;	17-AUG-2009 19:15:14.224 17-AUG-2009 20:56:08.758

RA2_WWV_2P products with satellite binary time out-of-range

Gauge Segment (Start-Stop)

RA2_WWV_2P products with wrong clock step

Gauge Segment (Start-Stop)

RA2_WWV_2P products with leap utc set to blank

Gauge Segment (Start-Stop)

RA2_WWV_2P products with leap err set

Gauge Segment (Start-Stop)

RA2_WWV_2P products with product err set

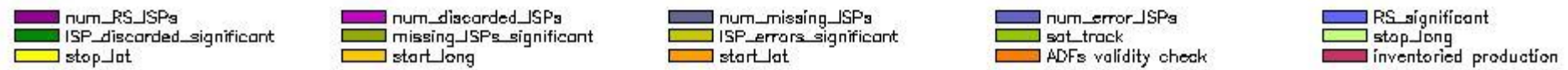
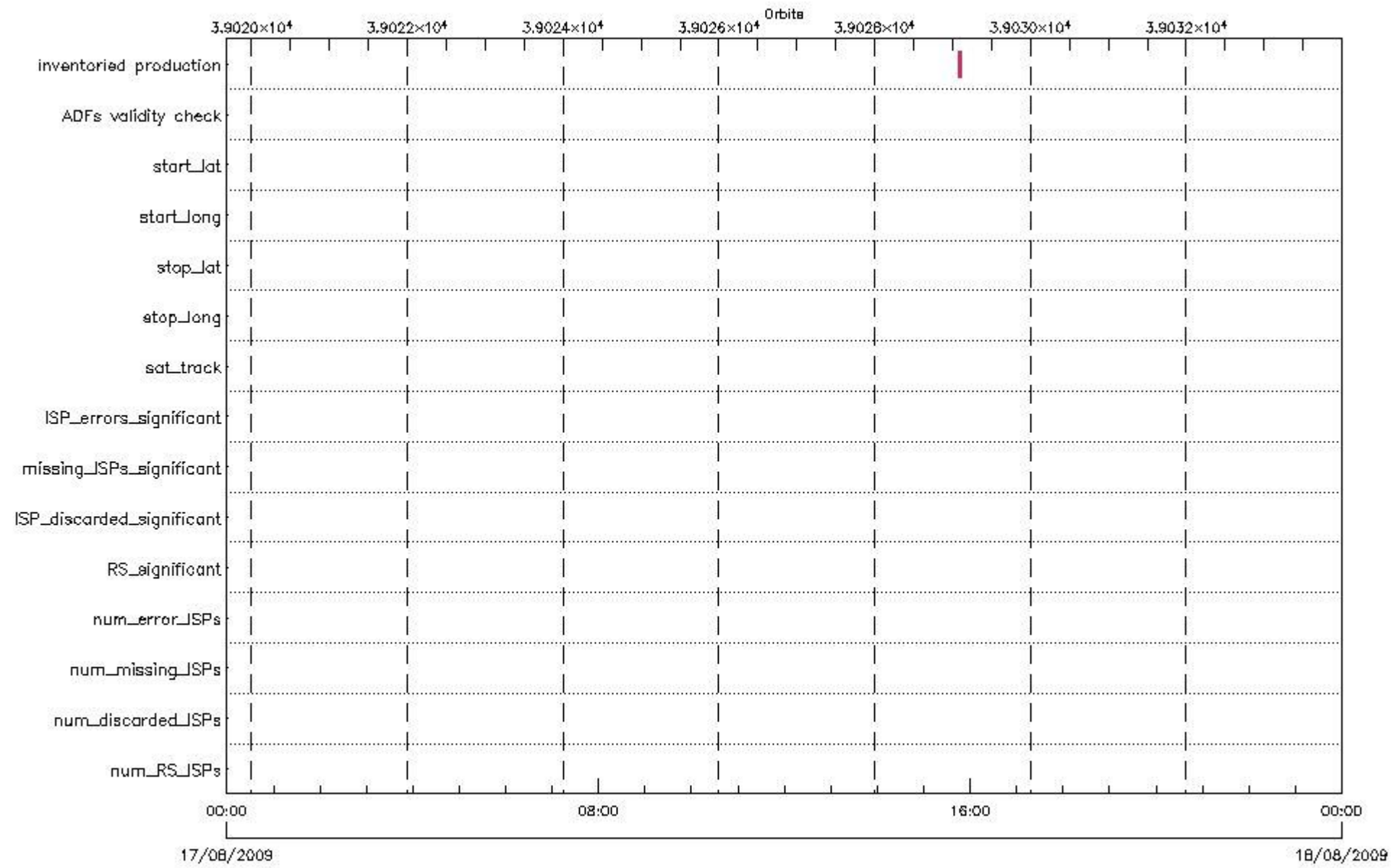
Gauge	Segment (Start-Stop)
Warning: Product Error flag set. Filename: RA2_WWV_2PNPDE20090816_223959_000060142081_00387_39018_4233.N1;	16-AUG-2009 22:39:59.875 17-AUG-2009 00:20:14.305

Warning: Product Error flag set. Filename: RA2_WWV_2PNPDE20090817_001915_000059462081_00388_39019_4384.N1;	17-AUG-2009 00:19:15.319 17-AUG-2009 01:58:21.795
Warning: Product Error flag set. Filename: RA2_WWV_2PNPDE20090817_015723_000048502081_00389_39020_4521.N1;	17-AUG-2009 01:57:23.923 17-AUG-2009 03:18:14.223
Warning: Product Error flag set. Filename: RA2_WWV_2PNPDE20090817_031731_000057992081_00390_39021_4695.N1;	17-AUG-2009 03:17:31.947 17-AUG-2009 04:54:11.375
Warning: Product Error flag set. Filename: RA2_WWV_2PNPDE20090817_045338_000060692081_00391_39022_4856.N1;	17-AUG-2009 04:53:38.011 17-AUG-2009 06:34:47.027
Warning: Product Error flag set. Filename: RA2_WWV_2PNPDK20090817_063413_000041612081_00392_39023_3007.N1;	17-AUG-2009 06:34:13.663 17-AUG-2009 07:43:34.397
Warning: Product Error flag set. Filename: RA2_WWV_2PNPDK20090817_074252_000060892081_00393_39024_3136.N1;	17-AUG-2009 07:42:52.121 17-AUG-2009 09:24:21.189
Warning: Product Error flag set. Filename: RA2_WWV_2PNPDK20090817_092337_000059872081_00394_39025_3246.N1;	17-AUG-2009 09:23:37.799 17-AUG-2009 11:03:24.379
Warning: Product Error flag set. Filename: RA2_WWV_2PNPDK20090817_110242_000060212081_00395_39026_3379.N1;	17-AUG-2009 11:02:42.102 17-AUG-2009 12:43:03.217
Warning: Product Error flag set. Filename: RA2_WWV_2PNPDK20090817_124222_000059412081_00396_39027_3507.N1;	17-AUG-2009 12:42:22.054 17-AUG-2009 14:21:22.961
Warning: Product Error flag set. Filename: RA2_WWV_2PNPDK20090817_142039_000050422081_00397_39028_3666.N1;	17-AUG-2009 14:20:39.570 17-AUG-2009 15:44:41.479
Warning: Product Error flag set. Filename: RA2_WWV_2PNPDK20090817_154902_000005562081_00398_39029_3669.N1;	17-AUG-2009 15:49:02.140 17-AUG-2009 15:58:17.970
Warning: Product Error flag set. Filename: RA2_WWV_2PNPDK20090817_155705_000059502081_00398_39029_3806.N1;	17-AUG-2009 15:57:05.616 17-AUG-2009 17:36:15.434
Warning: Product Error flag set. Filename: RA2_WWV_2PNPDK20090817_173435_000060972081_00399_39030_3917.N1;	17-AUG-2009 17:34:35.230 17-AUG-2009 19:16:12.096
Warning: Product Error flag set. Filename: RA2_WWV_2PNPDK20090817_191514_000060552081_00400_39031_4064.N1;	17-AUG-2009 19:15:14.224 17-AUG-2009 20:56:08.758

SPH checks

RA2_CAL_0P SPH checks

SPH fields with errors



RA2_CAL_0P products using a wrong ADF (sensing not included in validity)

Gauge Segment (Start-Stop) Explicit Reference

RA2_CAL_0P products with start_lat out of range

Gauge Value Segment (Start-Stop) Explicit Reference

RA2_CAL_0P products with start_long out of range

Gauge Value Segment (Start-Stop) Explicit Reference

RA2_CAL_0P products with stop_lat out of range

Gauge Value Segment (Start-Stop) Explicit Reference

RA2_CAL_0P products with stop_long out of range

Gauge Value Segment (Start-Stop) Explicit Reference

RA2_CAL_0P products with sat_track out of range

Gauge Value Segment (Start-Stop) Explicit Reference

Percentage of RA2_CAL_0P products with ISP_errors_significant set to 1

Gauge Value Segment (Start-Stop)

RA2_CAL_0P products with num_error_ISPs out of range

Gauge Value Segment (Start-Stop) Explicit Reference

Statistics for RA2_CAL_0P products with num_error_ISPs out of range

Gauge Statistics Segment (Start-Stop)

Percentage of RA2_CAL_0P products with missing_ISPs_significant set to 1

Gauge Value Segment (Start-Stop)

RA2_CAL_0P products with num_missing_ISPs out of range

Gauge Value Segment (Start-Stop) Explicit Reference

Statistics for RA2_CAL_0P products with num_missing_ISPs out of range

Gauge Statistics Segment (Start-Stop)

Percentage of RA2_CAL_0P products with ISP_discarded_significant set to 1

Gauge Value Segment (Start-Stop)

RA2_CAL_0P products with num_discarded_ISPs out of range

Gauge	Value	Segment (Start-Stop)	Explicit Reference
-------	-------	----------------------	--------------------

Statistics for RA2_CAL_0P products with num_discarded_ISPs out of range

Gauge	Statistics	Segment (Start-Stop)
-------	------------	----------------------

Percentage of RA2_CAL_0P products with RS_significant set to 1

Gauge	Value	Segment (Start-Stop)
-------	-------	----------------------

RA2_CAL_0P products with num_RS_ISPs out of range

Gauge	Value	Segment (Start-Stop)	Explicit Reference
-------	-------	----------------------	--------------------

Statistics for RA2_CAL_0P products with num_RS_ISPs out of range

Gauge	Statistics	Segment (Start-Stop)
-------	------------	----------------------

DOR_DOP_0P SPH checks

SPH fields with errors



DOR_DOP_0P products using a wrong ADF (sensing not included in validity)

Gauge Segment (Start-Stop) Explicit Reference

DOR_DOP_0P products with start_lat out of range

Gauge Value Segment (Start-Stop) Explicit Reference

DOR_DOP_0P products with start_long out of range

Gauge Value Segment (Start-Stop) Explicit Reference

DOR_DOP_0P products with stop_lat out of range

Gauge Value Segment (Start-Stop) Explicit Reference

DOR_DOP_0P products with stop_long out of range

Gauge Value Segment (Start-Stop) Explicit Reference

DOR_DOP_0P products with sat_track out of range

Gauge Value Segment (Start-Stop) Explicit Reference

Percentage of DOR_DOP_0P products with ISP_errors_significant set to 1

Gauge Value Segment (Start-Stop)

DOR_DOP_0P products with num_error_ISPs out of range

Gauge Value Segment (Start-Stop) Explicit Reference

Statistics for DOR_DOP_0P products with num_error_ISPs out of range

Gauge Statistics Segment (Start-Stop)

Percentage of DOR_DOP_0P products with missing_ISPs_significant set to 1

Gauge Value Segment (Start-Stop)

DOR_DOP_0P products with num_missing_ISPs out of range

Gauge Value Segment (Start-Stop) Explicit Reference

Statistics for DOR_DOP_0P products with num_missing_ISPs out of range

Gauge Statistics Segment (Start-Stop)

Percentage of DOR_DOP_0P products with ISP_discarded_significant set to 1

Gauge Value Segment (Start-Stop)

DOR_DOP_0P products with num_discarded_ISPs out of range

Gauge	Value	Segment (Start-Stop)	Explicit Reference
-------	-------	----------------------	--------------------

Statistics for DOR_DOP_0P products with num_discarded_ISPs out of range

Gauge	Statistics	Segment (Start-Stop)
-------	------------	----------------------

Percentage of DOR_DOP_0P products with RS_significant set to 1

Gauge	Value	Segment (Start-Stop)
-------	-------	----------------------

DOR_DOP_0P products with num_RS_ISPs out of range

Gauge	Value	Segment (Start-Stop)	Explicit Reference
-------	-------	----------------------	--------------------

Statistics for DOR_DOP_0P products with num_RS_ISPs out of range

Gauge	Statistics	Segment (Start-Stop)
-------	------------	----------------------

DOR_NAV_0P SPH checks

SPH fields with errors



DOR_NAV_0P products using a wrong ADF (sensing not included in validity)

Gauge Segment (Start-Stop) Explicit Reference

DOR_NAV_0P products with start_lat out of range

Gauge Value Segment (Start-Stop) Explicit Reference

DOR_NAV_0P products with start_long out of range

Gauge Value Segment (Start-Stop) Explicit Reference

DOR_NAV_0P products with stop_lat out of range

Gauge Value Segment (Start-Stop) Explicit Reference

DOR_NAV_0P products with stop_long out of range

Gauge Value Segment (Start-Stop) Explicit Reference

DOR_NAV_0P products with sat_track out of range

Gauge Value Segment (Start-Stop) Explicit Reference

Percentage of DOR_NAV_0P products with ISP_errors_significant set to 1

Gauge Value Segment (Start-Stop)

DOR_NAV_0P products with num_error_ISPs out of range

Gauge Value Segment (Start-Stop) Explicit Reference

Statistics for DOR_NAV_0P products with num_error_ISPs out of range

Gauge Statistics Segment (Start-Stop)

Percentage of DOR_NAV_0P products with missing_ISPs_significant set to 1

Gauge Value Segment (Start-Stop)

DOR_NAV_0P products with num_missing_ISPs out of range

Gauge Value Segment (Start-Stop) Explicit Reference

Statistics for DOR_NAV_0P products with num_missing_ISPs out of range

Gauge Statistics Segment (Start-Stop)

Percentage of DOR_NAV_0P products with ISP_discarded_significant set to 1

Gauge Value Segment (Start-Stop)

DOR_NAV_0P products with num_discarded_ISPs out of range

Gauge	Value	Segment (Start-Stop)	Explicit Reference
-------	-------	----------------------	--------------------

Statistics for DOR_NAV_0P products with num_discarded_ISPs out of range

Gauge	Statistics	Segment (Start-Stop)
-------	------------	----------------------

Percentage of DOR_NAV_0P products with RS_significant set to 1

Gauge	Value	Segment (Start-Stop)
-------	-------	----------------------

DOR_NAV_0P products with num_RS_ISPs out of range

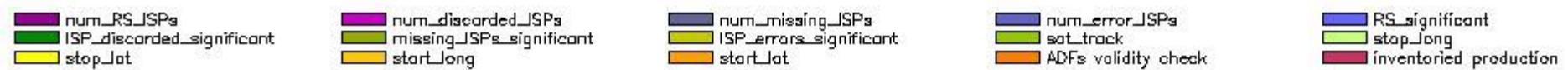
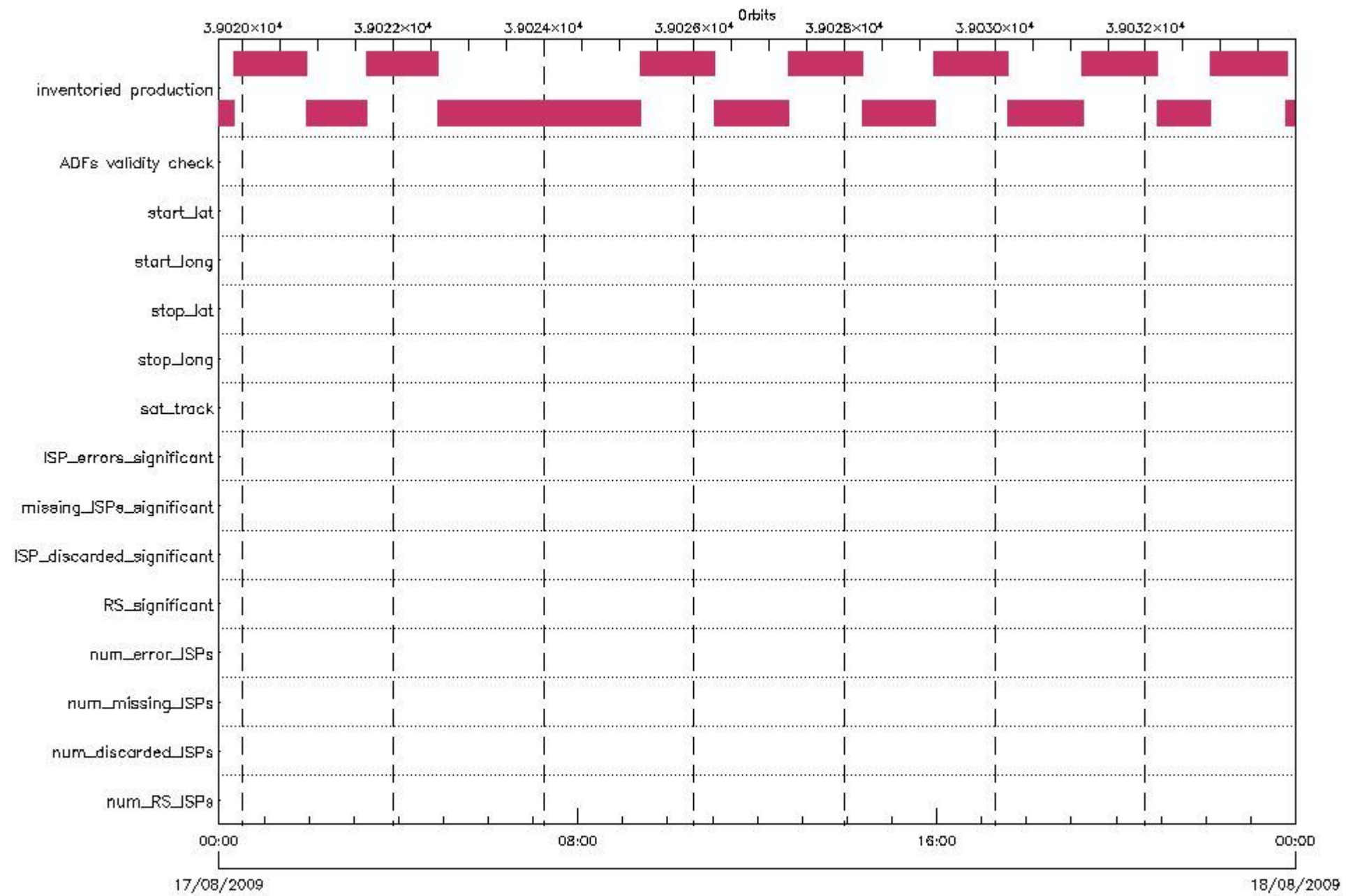
Gauge	Value	Segment (Start-Stop)	Explicit Reference
-------	-------	----------------------	--------------------

Statistics for DOR_NAV_0P products with num_RS_ISPs out of range

Gauge	Statistics	Segment (Start-Stop)
-------	------------	----------------------

MWR_NL__0P SPH checks

SPH fields with errors



MWR_NL__0P products using a wrong ADF (sensing not included in validity)

Gauge Segment (Start-Stop) Explicit Reference

MWR_NL__0P products with start_lat out of range

Gauge Value Segment (Start-Stop) Explicit Reference

MWR_NL__0P products with start_long out of range

Gauge Value Segment (Start-Stop) Explicit Reference

MWR_NL__0P products with stop_lat out of range

Gauge Value Segment (Start-Stop) Explicit Reference

MWR_NL__0P products with stop_long out of range

Gauge Value Segment (Start-Stop) Explicit Reference

MWR_NL__0P products with sat_track out of range

Gauge Value Segment (Start-Stop) Explicit Reference

Percentage of MWR_NL__0P products with ISP_errors_significant set to 1

Gauge	Value	Segment (Start-Stop)
SPH.ISP_ERRORS_SIGNIFICANT_PERCENT.INFO PCF_MWR_NL__0P	0	17-AUG-2009 00:00:00.000 18-AUG-2009 00:00:00.000

MWR_NL__0P products with num_error_ISPs out of range

Gauge Value Segment (Start-Stop) Explicit Reference

Statistics for MWR_NL__0P products with num_error_ISPs out of range

Gauge Statistics Segment (Start-Stop)

Percentage of MWR_NL__0P products with missing_ISPs_significant set to 1

Gauge	Value	Segment (Start-Stop)
SPH.MISSING_ISPS_SIGNIFICANT_PERCENT.INFO PCF_MWR_NL__0P	0	17-AUG-2009 00:00:00.000 18-AUG-2009 00:00:00.000

MWR_NL__0P products with num_missing_ISPs out of range

Gauge Value Segment (Start-Stop) Explicit Reference

Statistics for MWR_NL__0P products with num_missing_ISPs out of range

Gauge Statistics Segment (Start-Stop)

Percentage of MWR_NL__0P products with ISP_discarded_significant set to 1

Gauge	Value	Segment (Start-Stop)
SPH.ISP_DISCARDED_SIGNIFICANT_PERCENT.INFO	0	17-AUG-2009 00:00:00.000
PCF_MWR_NL__0P		18-AUG-2009 00:00:00.000

MWR_NL__0P products with num_discarded_ISPs out of range

Gauge	Value	Segment (Start-Stop)	Explicit Reference

Statistics for MWR_NL__0P products with num_discarded_ISPs out of range

Gauge	Statistics	Segment (Start-Stop)

Percentage of MWR_NL__0P products with RS_significant set to 1

Gauge	Value	Segment (Start-Stop)
SPH.RS_SIGNIFICANT_PERCENT.INFO	0	17-AUG-2009 00:00:00.000
PCF_MWR_NL__0P		18-AUG-2009 00:00:00.000

MWR_NL__0P products with num_RS_ISPs out of range

Gauge	Value	Segment (Start-Stop)	Explicit Reference

Statistics for MWR_NL__0P products with num_RS_ISPs out of range

Gauge	Statistics	Segment (Start-Stop)

RA2_ME__0P SPH checks

SPH fields with errors



RA2_ME__0P products using a wrong ADF (sensing not included in validity)

Gauge Segment (Start-Stop) Explicit Reference

RA2_ME__0P products with start_lat out of range

Gauge Value Segment (Start-Stop) Explicit Reference

RA2_ME__0P products with start_long out of range

Gauge Value Segment (Start-Stop) Explicit Reference

RA2_ME__0P products with stop_lat out of range

Gauge Value Segment (Start-Stop) Explicit Reference

RA2_ME__0P products with stop_long out of range

Gauge Value Segment (Start-Stop) Explicit Reference

RA2_ME__0P products with sat_track out of range

Gauge Value Segment (Start-Stop) Explicit Reference

Percentage of RA2_ME__0P products with ISP_errors_significant set to 1

Gauge Value Segment (Start-Stop)

RA2_ME__0P products with num_error_ISPs out of range

Gauge Value Segment (Start-Stop) Explicit Reference

Statistics for RA2_ME__0P products with num_error_ISPs out of range

Gauge Statistics Segment (Start-Stop)

Percentage of RA2_ME__0P products with missing_ISPs_significant set to 1

Gauge Value Segment (Start-Stop)

RA2_ME__0P products with num_missing_ISPs out of range

Gauge Value Segment (Start-Stop) Explicit Reference

Statistics for RA2_ME__0P products with num_missing_ISPs out of range

Gauge Statistics Segment (Start-Stop)

Percentage of RA2_ME__0P products with ISP_discarded_significant set to 1

Gauge Value Segment (Start-Stop)

RA2_ME__0P products with num_discarded_ISPs out of range

Gauge Value Segment (Start-Stop) Explicit Reference

Statistics for RA2_ME__0P products with num_discarded_ISPs out of range

Gauge Statistics Segment (Start-Stop)

Percentage of RA2_ME__0P products with RS_significant set to 1

Gauge Value Segment (Start-Stop)

RA2_ME__0P products with num_RS_ISPs out of range

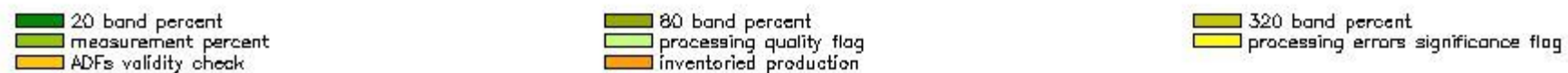
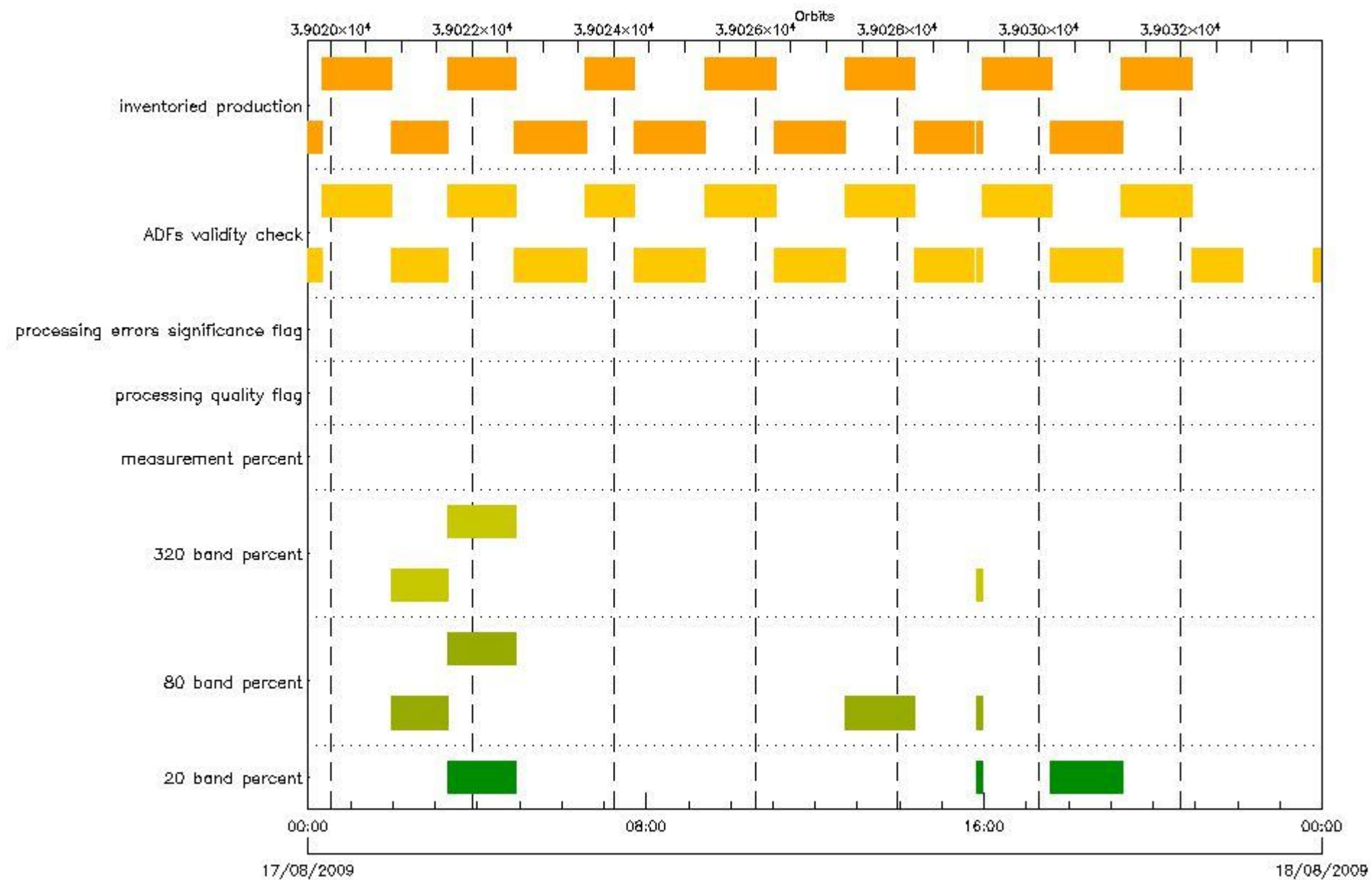
Gauge Value Segment (Start-Stop) Explicit Reference

Statistics for RA2_ME__0P products with num_RS_ISPs out of range

Gauge Statistics Segment (Start-Stop)

RA2_MW__1P SPH checks

SPH fields with errors



RA2_MW__1P products using a wrong ADF (sensing not included in validity)

Gauge	Segment (Start-Stop)	Explicit Reference
Product: RA2_MW__1PNPDE20090816_223959_000060142081_00387_39018_4231.N1 DS NAME: REAL.ORBIT_STATE_VECTOR_FILE	16-AUG-2009 22:39:59.875 17-AUG-2009 00:20:14.305	ADF: DOR_NAV_0PNPDE20090816_223919_000054192081_00387_39018_8571.N1
Product: RA2_MW__1PNPDE20090817_001915_000059462081_00388_39019_4382.N1 DS NAME: REAL.ORBIT_STATE_VECTOR_FILE	17-AUG-2009 00:19:15.319 17-AUG-2009 01:58:21.795	ADF: DOR_NAV_0PNPDE20090817_001457_000057382081_00388_39019_8572.N1
Product: RA2_MW__1PNPDE20090817_015723_000048502081_00389_39020_4519.N1 DS NAME: REAL.ORBIT_STATE_VECTOR_FILE	17-AUG-2009 01:57:23.923 17-AUG-2009 03:18:14.223	ADF: DOR_NAV_0PNPDE20090817_015554_000044632081_00389_39020_8573.N1
Product: RA2_MW__1PNPDE20090817_031731_000057992081_00390_39021_4693.N1 DS NAME: REAL.ORBIT_STATE_VECTOR_FILE	17-AUG-2009 03:17:31.947 17-AUG-2009 04:54:11.375	ADF: DOR_NAV_0PNPDE20090817_031536_000054192081_00390_39021_8574.N1
Product: RA2_MW__1PNPDE20090817_045338_000060692081_00391_39022_4854.N1 DS NAME: REAL.ORBIT_STATE_VECTOR_FILE	17-AUG-2009 04:53:38.011 17-AUG-2009 06:34:47.027	ADF: DOR_NAV_0PNPDE20090817_045114_000057382081_00391_39022_8575.N1

Product: RA2_MW__1PNPDK20090817_063413_000041612081_00392_39023_3005.N1 DS NAME: REAL.ORBIT_STATE_VECTOR_FILE	17-AUG-2009 06:34:13.663 17-AUG-2009 07:43:34.397	ADF: DOR_NAV_0PNPDK20090817_063211_000038252081_00392_39023_3005.N1
Product: RA2_MW__1PNPDK20090817_074252_000060892081_00393_39024_3134.N1 DS NAME: REAL.ORBIT_STATE_VECTOR_FILE	17-AUG-2009 07:42:52.121 17-AUG-2009 09:24:21.189	ADF: DOR_NAV_0PNPDK20090817_074115_000057382081_00393_39024_0862.N1
Product: RA2_MW__1PNPDK20090817_092337_000059872081_00394_39025_3244.N1 DS NAME: REAL.ORBIT_STATE_VECTOR_FILE	17-AUG-2009 09:23:37.799 17-AUG-2009 11:03:24.379	ADF: DOR_NAV_0PNPDK20090817_092212_000054192081_00394_39025_0863.N1
Product: RA2_MW__1PNPDK20090817_110242_000060212081_00395_39026_3377.N1 DS NAME: REAL.ORBIT_STATE_VECTOR_FILE	17-AUG-2009 11:02:42.102 17-AUG-2009 12:43:03.217	ADF: DOR_NAV_0PNPDK20090817_105750_000057382081_00395_39026_0864.N1
Product: RA2_MW__1PNPDK20090817_124222_000059412081_00396_39027_3505.N1 DS NAME: REAL.ORBIT_STATE_VECTOR_FILE	17-AUG-2009 12:42:22.054 17-AUG-2009 14:21:22.961	ADF: DOR_NAV_0PNPDK20090817_123847_000057382081_00396_39027_0865.N1
Product: RA2_MW__1PNPDK20090817_142039_000050422081_00397_39028_3664.N1 DS NAME: REAL.ORBIT_STATE_VECTOR_FILE	17-AUG-2009 14:20:39.570 17-AUG-2009 15:44:41.479	ADF: DOR_NAV_0PNPDK20090817_141944_000054192081_00397_39028_0866.N1
Product: RA2_MW__1PNPDK20090817_154902_000005562081_00398_39029_3667.N1 DS NAME: REAL.ORBIT_STATE_VECTOR_FILE	17-AUG-2009 15:49:02.140 17-AUG-2009 15:58:17.970	ADF: DOR_NAV_0PNPDK20090817_141944_000054192081_00397_39028_0866.N1
Product: RA2_MW__1PNPDK20090817_155705_000059502081_00398_39029_3804.N1 DS NAME: REAL.ORBIT_STATE_VECTOR_FILE	17-AUG-2009 15:57:05.616 17-AUG-2009 17:36:15.434	ADF: DOR_NAV_0PNPDK20090817_155522_000054192081_00398_39029_0867.N1
Product: RA2_MW__1PNPDK20090817_173435_000060972081_00399_39030_3915.N1 DS NAME: REAL.ORBIT_STATE_VECTOR_FILE	17-AUG-2009 17:34:35.230 17-AUG-2009 19:16:12.096	ADF: DOR_NAV_0PNPDK20090817_173101_000057382081_00399_39030_0868.N1
Product: RA2_MW__1PNPDK20090817_191514_000060552081_00400_39031_4062.N1 DS NAME: REAL.ORBIT_STATE_VECTOR_FILE	17-AUG-2009 19:15:14.224 17-AUG-2009 20:56:08.758	ADF: DOR_NAV_0PNPDK20090817_191158_000057382081_00400_39031_0869.N1
Product: RA2_MW__1PNPDE20090817_205509_000043072081_00401_39032_5242.N1 DS NAME: REAL.ORBIT_STATE_VECTOR_FILE	17-AUG-2009 20:55:09.772 17-AUG-2009 22:06:56.440	ADF: DOR_NAV_0PNPDE20090817_205255_000038252081_00401_39032_8576.N1
Product: RA2_MW__1PNPDE20090817_234802_000059582081_00402_39033_5529.N1 DS NAME: REAL.ORBIT_STATE_VECTOR_FILE	17-AUG-2009 23:48:02.226 18-AUG-2009 01:27:19.842	ADF: DOR_NAV_0PNPDE20090817_234256_000057382081_00402_39033_8578.N1

RA2_MW__1P products with processing errors significance flag set

RA2_MW__1P products with percentage DSRs free of processing errors below threshold

Gauge	Value	Segment (Start-Stop)
SPH.RA2_320_BAND_PERCENT.WARNING PCF_RA2_MW__1P	8614	17-AUG-2009 01:57:23.923 17-AUG-2009 03:18:14.223
SPH.RA2_320_BAND_PERCENT.WARNING PCF_RA2_MW__1P	8843	17-AUG-2009 03:17:31.947 17-AUG-2009 04:54:11.375
SPH.RA2_320_BAND_PERCENT.WARNING PCF_RA2_MW__1P	8251	17-AUG-2009 15:49:02.140 17-AUG-2009 15:58:17.970

RA2_MW__1P products with percentage of valid measurements below threshold

Gauge	Value	Segment (Start-Stop)
SPH.RA2_80_BAND_PERCENT.WARNING PCF_RA2_MW__1P	1091	17-AUG-2009 01:57:23.923 17-AUG-2009 03:18:14.223

RA2_MW__1P products with percentage of 320 MHz band processed below threshold

Gauge	Value	Segment (Start-Stop)
SPH.RA2_320_BAND_PERCENT.WARNING PCF_RA2_MW__1P	8614	17-AUG-2009 01:57:23.923 17-AUG-2009 03:18:14.223
SPH.RA2_320_BAND_PERCENT.WARNING PCF_RA2_MW__1P	8843	17-AUG-2009 03:17:31.947 17-AUG-2009 04:54:11.375
SPH.RA2_320_BAND_PERCENT.WARNING PCF_RA2_MW__1P	8251	17-AUG-2009 15:49:02.140 17-AUG-2009 15:58:17.970

RA2_MW__1P products with percentage of 80 MHz band processed above threshold

Gauge	Value	Segment (Start-Stop)
SPH.RA2_80_BAND_PERCENT.WARNING PCF_RA2_MW__1P	1091	17-AUG-2009 01:57:23.923 17-AUG-2009 03:18:14.223

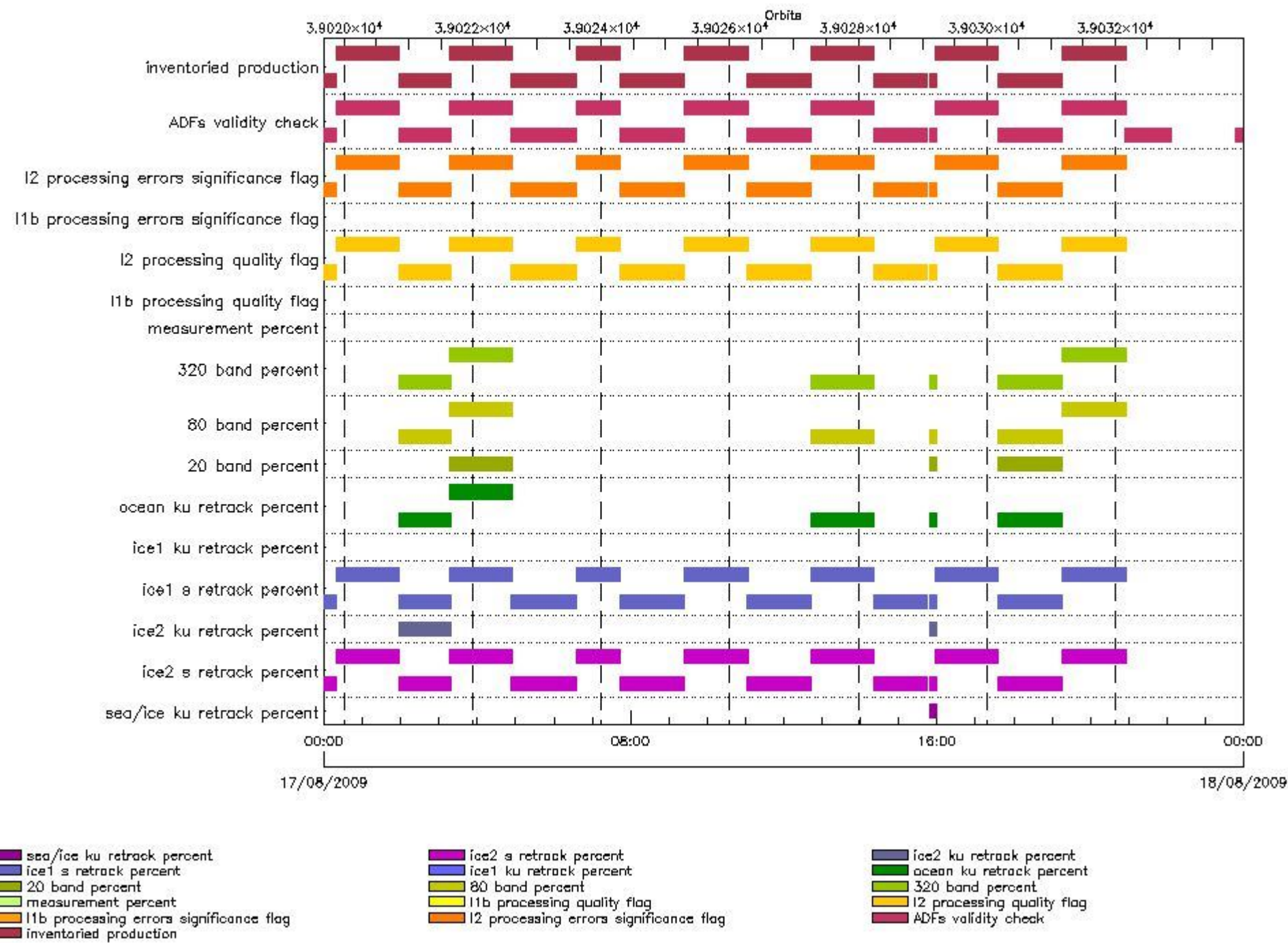
SPH.RA2_80_BAND_PERCENT.WARNING PCF_RA2_MW__1P	834	17-AUG-2009 03:17:31.947 17-AUG-2009 04:54:11.375
SPH.RA2_80_BAND_PERCENT.WARNING PCF_RA2_MW__1P	751	17-AUG-2009 12:42:22.054 17-AUG-2009 14:21:22.961
SPH.RA2_80_BAND_PERCENT.WARNING PCF_RA2_MW__1P	1019	17-AUG-2009 15:49:02.140 17-AUG-2009 15:58:17.970

RA2_MW__1P products with percentage of 20 MHz band processed above threshold

Gauge	Value	Segment (Start-Stop)
SPH.RA2_20_BAND_PERCENT.WARNING PCF_RA2_MW__1P	323	17-AUG-2009 03:17:31.947 17-AUG-2009 04:54:11.375
SPH.RA2_20_BAND_PERCENT.WARNING PCF_RA2_MW__1P	730	17-AUG-2009 15:49:02.140 17-AUG-2009 15:58:17.970
SPH.RA2_20_BAND_PERCENT.WARNING PCF_RA2_MW__1P	303	17-AUG-2009 17:34:35.230 17-AUG-2009 19:16:12.096

RA2_FGD_2P SPH checks

SPH fields with errors



RA2_FGD_2P products using a wrong ADF (sensing not included in validity)

Gauge	Segment (Start-Stop)	Explicit Reference
Product: RA2_FGD_2PNPDE20090816_223959_000060142081_00387_39018_4232.N1 DS NAME: REAL.ORBIT_STATE_VECTOR_FILE	16-AUG-2009 22:39:59.875 17-AUG-2009 00:20:14.305	ADF: DOR_NAV_0PNPDE20090816_223919_000054192081_00387_39018_8571.N1
Product: RA2_FGD_2PNPDE20090817_001915_000059462081_00388_39019_4383.N1 DS NAME: REAL.ORBIT_STATE_VECTOR_FILE	17-AUG-2009 00:19:15.319 17-AUG-2009 01:58:21.795	ADF: DOR_NAV_0PNPDE20090817_001457_000057382081_00388_39019_8572.N1
Product: RA2_FGD_2PNPDE20090817_015723_000048502081_00389_39020_4520.N1 DS NAME: REAL.ORBIT_STATE_VECTOR_FILE	17-AUG-2009 01:57:23.923 17-AUG-2009 03:18:14.223	ADF: DOR_NAV_0PNPDE20090817_015554_000044632081_00389_39020_8573.N1
Product: RA2_FGD_2PNPDE20090817_031731_000057992081_00390_39021_4694.N1 DS NAME: REAL.ORBIT_STATE_VECTOR_FILE	17-AUG-2009 03:17:31.947 17-AUG-2009 04:54:11.375	ADF: DOR_NAV_0PNPDE20090817_031536_000054192081_00390_39021_8574.N1
Product: RA2_FGD_2PNPDE20090817_045338_000060692081_00391_39022_4855.N1 DS NAME: REAL.ORBIT_STATE_VECTOR_FILE	17-AUG-2009 04:53:38.011 17-AUG-2009 06:34:47.027	ADF: DOR_NAV_0PNPDE20090817_045114_000057382081_00391_39022_8575.N1

Product: RA2_FGD_2PNPDK20090817_063413_000041612081_00392_39023_3006.N1 DS NAME: REAL.ORBIT_STATE_VECTOR_FILE	17-AUG-2009 06:34:13.663 17-AUG-2009 07:43:34.397	ADF: DOR_NAV_0PNPDK20090817_063211_000038252081_00392_39023_3006.N1
Product: RA2_FGD_2PNPDK20090817_074252_000060892081_00393_39024_3135.N1 DS NAME: REAL.ORBIT_STATE_VECTOR_FILE	17-AUG-2009 07:42:52.121 17-AUG-2009 09:24:21.189	ADF: DOR_NAV_0PNPDK20090817_074115_000057382081_00393_39024_0862.N1
Product: RA2_FGD_2PNPDK20090817_092337_000059872081_00394_39025_3245.N1 DS NAME: REAL.ORBIT_STATE_VECTOR_FILE	17-AUG-2009 09:23:37.799 17-AUG-2009 11:03:24.379	ADF: DOR_NAV_0PNPDK20090817_092212_000054192081_00394_39025_0863.N1
Product: RA2_FGD_2PNPDK20090817_110242_000060212081_00395_39026_3378.N1 DS NAME: REAL.ORBIT_STATE_VECTOR_FILE	17-AUG-2009 11:02:42.102 17-AUG-2009 12:43:03.217	ADF: DOR_NAV_0PNPDK20090817_105750_000057382081_00395_39026_0864.N1
Product: RA2_FGD_2PNPDK20090817_124222_000059412081_00396_39027_3506.N1 DS NAME: REAL.ORBIT_STATE_VECTOR_FILE	17-AUG-2009 12:42:22.054 17-AUG-2009 14:21:22.961	ADF: DOR_NAV_0PNPDK20090817_123847_000057382081_00396_39027_0865.N1
Product: RA2_FGD_2PNPDK20090817_142039_000050422081_00397_39028_3665.N1 DS NAME: REAL.ORBIT_STATE_VECTOR_FILE	17-AUG-2009 14:20:39.570 17-AUG-2009 15:44:41.479	ADF: DOR_NAV_0PNPDK20090817_141944_000054192081_00397_39028_0866.N1
Product: RA2_FGD_2PNPDK20090817_154902_000005562081_00398_39029_3668.N1 DS NAME: REAL.ORBIT_STATE_VECTOR_FILE	17-AUG-2009 15:49:02.140 17-AUG-2009 15:58:17.970	ADF: DOR_NAV_0PNPDK20090817_141944_000054192081_00397_39028_0866.N1
Product: RA2_FGD_2PNPDK20090817_155705_000059502081_00398_39029_3805.N1 DS NAME: REAL.ORBIT_STATE_VECTOR_FILE	17-AUG-2009 15:57:05.616 17-AUG-2009 17:36:15.434	ADF: DOR_NAV_0PNPDK20090817_155522_000054192081_00398_39029_0867.N1
Product: RA2_FGD_2PNPDK20090817_173435_000060972081_00399_39030_3916.N1 DS NAME: REAL.ORBIT_STATE_VECTOR_FILE	17-AUG-2009 17:34:35.230 17-AUG-2009 19:16:12.096	ADF: DOR_NAV_0PNPDK20090817_173101_000057382081_00399_39030_0868.N1
Product: RA2_FGD_2PNPDK20090817_191514_000060552081_00400_39031_4063.N1 DS NAME: REAL.ORBIT_STATE_VECTOR_FILE	17-AUG-2009 19:15:14.224 17-AUG-2009 20:56:08.758	ADF: DOR_NAV_0PNPDK20090817_191158_000057382081_00400_39031_0869.N1
Product: RA2_FGD_2PNPDE20090817_205509_000043072081_00401_39032_5243.N1 DS NAME: REAL.ORBIT_STATE_VECTOR_FILE	17-AUG-2009 20:55:09.772 17-AUG-2009 22:06:56.440	ADF: DOR_NAV_0PNPDE20090817_205255_000038252081_00401_39032_8576.N1
Product: RA2_FGD_2PNPDE20090817_234802_000059582081_00402_39033_5530.N1 DS NAME: REAL.ORBIT_STATE_VECTOR_FILE	17-AUG-2009 23:48:02.226 18-AUG-2009 01:27:19.842	ADF: DOR_NAV_0PNPDE20090817_234256_000057382081_00402_39033_8578.N1

Products with processing errors significance flag set

Gauge	Segment (Start-Stop)
SPH.RA2_L2_PROC_FLAG.WARNING PCF_RA2_FGD_2P	16-AUG-2009 22:39:59.875 17-AUG-2009 00:20:14.305
SPH.RA2_L2_PROC_FLAG.WARNING PCF_RA2_FGD_2P	17-AUG-2009 00:19:15.319 17-AUG-2009 01:58:21.795
SPH.RA2_L2_PROC_FLAG.WARNING PCF_RA2_FGD_2P	17-AUG-2009 01:57:23.923 17-AUG-2009 03:18:14.223
SPH.RA2_L2_PROC_FLAG.WARNING PCF_RA2_FGD_2P	17-AUG-2009 03:17:31.947 17-AUG-2009 04:54:11.375
SPH.RA2_L2_PROC_FLAG.WARNING PCF_RA2_FGD_2P	17-AUG-2009 04:53:38.011 17-AUG-2009 06:34:47.027
SPH.RA2_L2_PROC_FLAG.WARNING PCF_RA2_FGD_2P	17-AUG-2009 06:34:13.663 17-AUG-2009 07:43:34.397
SPH.RA2_L2_PROC_FLAG.WARNING PCF_RA2_FGD_2P	17-AUG-2009 07:42:52.121 17-AUG-2009 09:24:21.189
SPH.RA2_L2_PROC_FLAG.WARNING PCF_RA2_FGD_2P	17-AUG-2009 09:23:37.799 17-AUG-2009 11:03:24.379
SPH.RA2_L2_PROC_FLAG.WARNING PCF_RA2_FGD_2P	17-AUG-2009 11:02:42.102 17-AUG-2009 12:43:03.217

SPH.RA2_L2_PROC_FLAG.WARNING PCF_RA2_FGD_2P	17-AUG-2009 12:42:22.054 17-AUG-2009 14:21:22.961
SPH.RA2_L2_PROC_FLAG.WARNING PCF_RA2_FGD_2P	17-AUG-2009 14:20:39.570 17-AUG-2009 15:44:41.479
SPH.RA2_L2_PROC_FLAG.WARNING PCF_RA2_FGD_2P	17-AUG-2009 15:49:02.140 17-AUG-2009 15:58:17.970
SPH.RA2_L2_PROC_FLAG.WARNING PCF_RA2_FGD_2P	17-AUG-2009 15:57:05.616 17-AUG-2009 17:36:15.434
SPH.RA2_L2_PROC_FLAG.WARNING PCF_RA2_FGD_2P	17-AUG-2009 17:34:35.230 17-AUG-2009 19:16:12.096
SPH.RA2_L2_PROC_FLAG.WARNING PCF_RA2_FGD_2P	17-AUG-2009 19:15:14.224 17-AUG-2009 20:56:08.758

Products with processing errors significance flag set

Gauge Segment (Start-Stop)

Products with percentage DSRs free of processing errors below threshold

Gauge	Value	Segment (Start-Stop)
SPH.RA2_L2_PROC_QUALITY.WARNING PCF_RA2_FGD_2P	6603	16-AUG-2009 22:39:59.875 17-AUG-2009 00:20:14.305
SPH.RA2_L2_PROC_QUALITY.WARNING PCF_RA2_FGD_2P	6847	17-AUG-2009 00:19:15.319 17-AUG-2009 01:58:21.795
SPH.RA2_L2_PROC_QUALITY.WARNING PCF_RA2_FGD_2P	7000	17-AUG-2009 01:57:23.923 17-AUG-2009 03:18:14.223
SPH.RA2_L2_PROC_QUALITY.WARNING PCF_RA2_FGD_2P	6840	17-AUG-2009 03:17:31.947 17-AUG-2009 04:54:11.375
SPH.RA2_L2_PROC_QUALITY.WARNING PCF_RA2_FGD_2P	6419	17-AUG-2009 04:53:38.011 17-AUG-2009 06:34:47.027
SPH.RA2_L2_PROC_QUALITY.WARNING PCF_RA2_FGD_2P	6739	17-AUG-2009 06:34:13.663 17-AUG-2009 07:43:34.397
SPH.RA2_L2_PROC_QUALITY.WARNING PCF_RA2_FGD_2P	6778	17-AUG-2009 07:42:52.121 17-AUG-2009 09:24:21.189
SPH.RA2_L2_PROC_QUALITY.WARNING PCF_RA2_FGD_2P	6688	17-AUG-2009 09:23:37.799 17-AUG-2009 11:03:24.379
SPH.RA2_L2_PROC_QUALITY.WARNING PCF_RA2_FGD_2P	6679	17-AUG-2009 11:02:42.102 17-AUG-2009 12:43:03.217
SPH.RA2_L2_PROC_QUALITY.WARNING PCF_RA2_FGD_2P	6702	17-AUG-2009 12:42:22.054 17-AUG-2009 14:21:22.961
SPH.RA2_L2_PROC_QUALITY.WARNING PCF_RA2_FGD_2P	6759	17-AUG-2009 14:20:39.570 17-AUG-2009 15:44:41.479
SPH.RA2_L2_PROC_QUALITY.WARNING PCF_RA2_FGD_2P	7034	17-AUG-2009 15:49:02.140 17-AUG-2009 15:58:17.970
SPH.RA2_L2_PROC_QUALITY.WARNING PCF_RA2_FGD_2P	6525	17-AUG-2009 15:57:05.616 17-AUG-2009 17:36:15.434
SPH.RA2_L2_PROC_QUALITY.WARNING PCF_RA2_FGD_2P	6587	17-AUG-2009 17:34:35.230 17-AUG-2009 19:16:12.096
SPH.RA2_L2_PROC_QUALITY.WARNING PCF_RA2_FGD_2P	6712	17-AUG-2009 19:15:14.224 17-AUG-2009 20:56:08.758

Products with percentage DSRs free of processing errors below threshold

Gauge	Value	Segment (Start-Stop)
-------	-------	----------------------

RA2_FGD_2P products with percentage of valid measurements below threshold

Gauge	Value	Segment (Start-Stop)
-------	-------	----------------------

RA2_FGD_2P products with percentage of 320 MHz band processed below threshold

Gauge	Value	Segment (Start-Stop)
SPH.RA2_320_BAND_PERCENT.WARNING PCF_RA2_FGD_2P	9136	17-AUG-2009 01:57:23.923 17-AUG-2009 03:18:14.223
SPH.RA2_320_BAND_PERCENT.WARNING PCF_RA2_FGD_2P	9243	17-AUG-2009 03:17:31.947 17-AUG-2009 04:54:11.375
SPH.RA2_320_BAND_PERCENT.WARNING PCF_RA2_FGD_2P	9439	17-AUG-2009 12:42:22.054 17-AUG-2009 14:21:22.961
SPH.RA2_320_BAND_PERCENT.WARNING PCF_RA2_FGD_2P	8537	17-AUG-2009 15:49:02.140 17-AUG-2009 15:58:17.970
SPH.RA2_320_BAND_PERCENT.WARNING PCF_RA2_FGD_2P	9384	17-AUG-2009 17:34:35.230 17-AUG-2009 19:16:12.096
SPH.RA2_320_BAND_PERCENT.WARNING PCF_RA2_FGD_2P	9369	17-AUG-2009 19:15:14.224 17-AUG-2009 20:56:08.758

RA2_FGD_2P products with percentage of 80 MHz band processed above threshold

Gauge	Value	Segment (Start-Stop)
SPH.RA2_80_BAND_PERCENT.WARNING PCF_RA2_FGD_2P	765	17-AUG-2009 01:57:23.923 17-AUG-2009 03:18:14.223
SPH.RA2_80_BAND_PERCENT.WARNING PCF_RA2_FGD_2P	617	17-AUG-2009 03:17:31.947 17-AUG-2009 04:54:11.375
SPH.RA2_80_BAND_PERCENT.WARNING PCF_RA2_FGD_2P	495	17-AUG-2009 12:42:22.054 17-AUG-2009 14:21:22.961
SPH.RA2_80_BAND_PERCENT.WARNING PCF_RA2_FGD_2P	1022	17-AUG-2009 15:49:02.140 17-AUG-2009 15:58:17.970
SPH.RA2_80_BAND_PERCENT.WARNING PCF_RA2_FGD_2P	457	17-AUG-2009 17:34:35.230 17-AUG-2009 19:16:12.096
SPH.RA2_80_BAND_PERCENT.WARNING PCF_RA2_FGD_2P	548	17-AUG-2009 19:15:14.224 17-AUG-2009 20:56:08.758

RA2_FGD_2P products with percentage of 20 MHz band processed above threshold

Gauge	Value	Segment (Start-Stop)
SPH.RA2_20_BAND_PERCENT.WARNING PCF_RA2_FGD_2P	140	17-AUG-2009 03:17:31.947 17-AUG-2009 04:54:11.375
SPH.RA2_20_BAND_PERCENT.WARNING PCF_RA2_FGD_2P	441	17-AUG-2009 15:49:02.140 17-AUG-2009 15:58:17.970
SPH.RA2_20_BAND_PERCENT.WARNING PCF_RA2_FGD_2P	159	17-AUG-2009 17:34:35.230 17-AUG-2009 19:16:12.096

RA2_FGD_2P products with percentage of valid Ku ocean retracker measurements below threshold

Gauge	Value	Segment (Start-Stop)
-------	-------	----------------------

SPH.RA2_OCEAN_KU_RETRACK_PERCENT.WARNING PCF_RA2_FGD_2P	8307	17-AUG-2009 01:57:23.923 17-AUG-2009 03:18:14.223
SPH.RA2_OCEAN_KU_RETRACK_PERCENT.WARNING PCF_RA2_FGD_2P	8544	17-AUG-2009 03:17:31.947 17-AUG-2009 04:54:11.375
SPH.RA2_OCEAN_KU_RETRACK_PERCENT.WARNING PCF_RA2_FGD_2P	8802	17-AUG-2009 12:42:22.054 17-AUG-2009 14:21:22.961
SPH.RA2_OCEAN_KU_RETRACK_PERCENT.WARNING PCF_RA2_FGD_2P	7315	17-AUG-2009 15:49:02.140 17-AUG-2009 15:58:17.970
SPH.RA2_OCEAN_KU_RETRACK_PERCENT.WARNING PCF_RA2_FGD_2P	8911	17-AUG-2009 17:34:35.230 17-AUG-2009 19:16:12.096

RA2_FGD_2P products with percentage of valid Ku ice1 retracker measurements below threshold

Gauge Value Segment (Start-Stop)

RA2_FGD_2P products with percentage of valid S ice1 retracker measurements below threshold

Gauge	Value	Segment (Start-Stop)
SPH.RA2_ICE1_S_RETRACK_PERCENT.WARNING PCF_RA2_FGD_2P	5900	16-AUG-2009 22:39:59.875 17-AUG-2009 00:20:14.305
SPH.RA2_ICE1_S_RETRACK_PERCENT.WARNING PCF_RA2_FGD_2P	6015	17-AUG-2009 00:19:15.319 17-AUG-2009 01:58:21.795
SPH.RA2_ICE1_S_RETRACK_PERCENT.WARNING PCF_RA2_FGD_2P	5955	17-AUG-2009 01:57:23.923 17-AUG-2009 03:18:14.223
SPH.RA2_ICE1_S_RETRACK_PERCENT.WARNING PCF_RA2_FGD_2P	6110	17-AUG-2009 03:17:31.947 17-AUG-2009 04:54:11.375
SPH.RA2_ICE1_S_RETRACK_PERCENT.WARNING PCF_RA2_FGD_2P	5352	17-AUG-2009 04:53:38.011 17-AUG-2009 06:34:47.027
SPH.RA2_ICE1_S_RETRACK_PERCENT.WARNING PCF_RA2_FGD_2P	6062	17-AUG-2009 06:34:13.663 17-AUG-2009 07:43:34.397
SPH.RA2_ICE1_S_RETRACK_PERCENT.WARNING PCF_RA2_FGD_2P	5286	17-AUG-2009 07:42:52.121 17-AUG-2009 09:24:21.189
SPH.RA2_ICE1_S_RETRACK_PERCENT.WARNING PCF_RA2_FGD_2P	6074	17-AUG-2009 09:23:37.799 17-AUG-2009 11:03:24.379
SPH.RA2_ICE1_S_RETRACK_PERCENT.WARNING PCF_RA2_FGD_2P	6150	17-AUG-2009 11:02:42.102 17-AUG-2009 12:43:03.217
SPH.RA2_ICE1_S_RETRACK_PERCENT.WARNING PCF_RA2_FGD_2P	5573	17-AUG-2009 12:42:22.054 17-AUG-2009 14:21:22.961
SPH.RA2_ICE1_S_RETRACK_PERCENT.WARNING PCF_RA2_FGD_2P	6006	17-AUG-2009 14:20:39.570 17-AUG-2009 15:44:41.479
SPH.RA2_ICE1_S_RETRACK_PERCENT.WARNING PCF_RA2_FGD_2P	5919	17-AUG-2009 15:49:02.140 17-AUG-2009 15:58:17.970
SPH.RA2_ICE1_S_RETRACK_PERCENT.WARNING PCF_RA2_FGD_2P	5521	17-AUG-2009 15:57:05.616 17-AUG-2009 17:36:15.434
SPH.RA2_ICE1_S_RETRACK_PERCENT.WARNING PCF_RA2_FGD_2P	5219	17-AUG-2009 17:34:35.230 17-AUG-2009 19:16:12.096
SPH.RA2_ICE1_S_RETRACK_PERCENT.WARNING PCF_RA2_FGD_2P	5094	17-AUG-2009 19:15:14.224 17-AUG-2009 20:56:08.758

RA2_FGD_2P products with percentage of valid KU ice2 retracker measurements below threshold

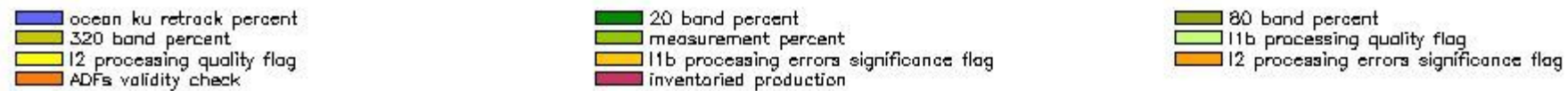
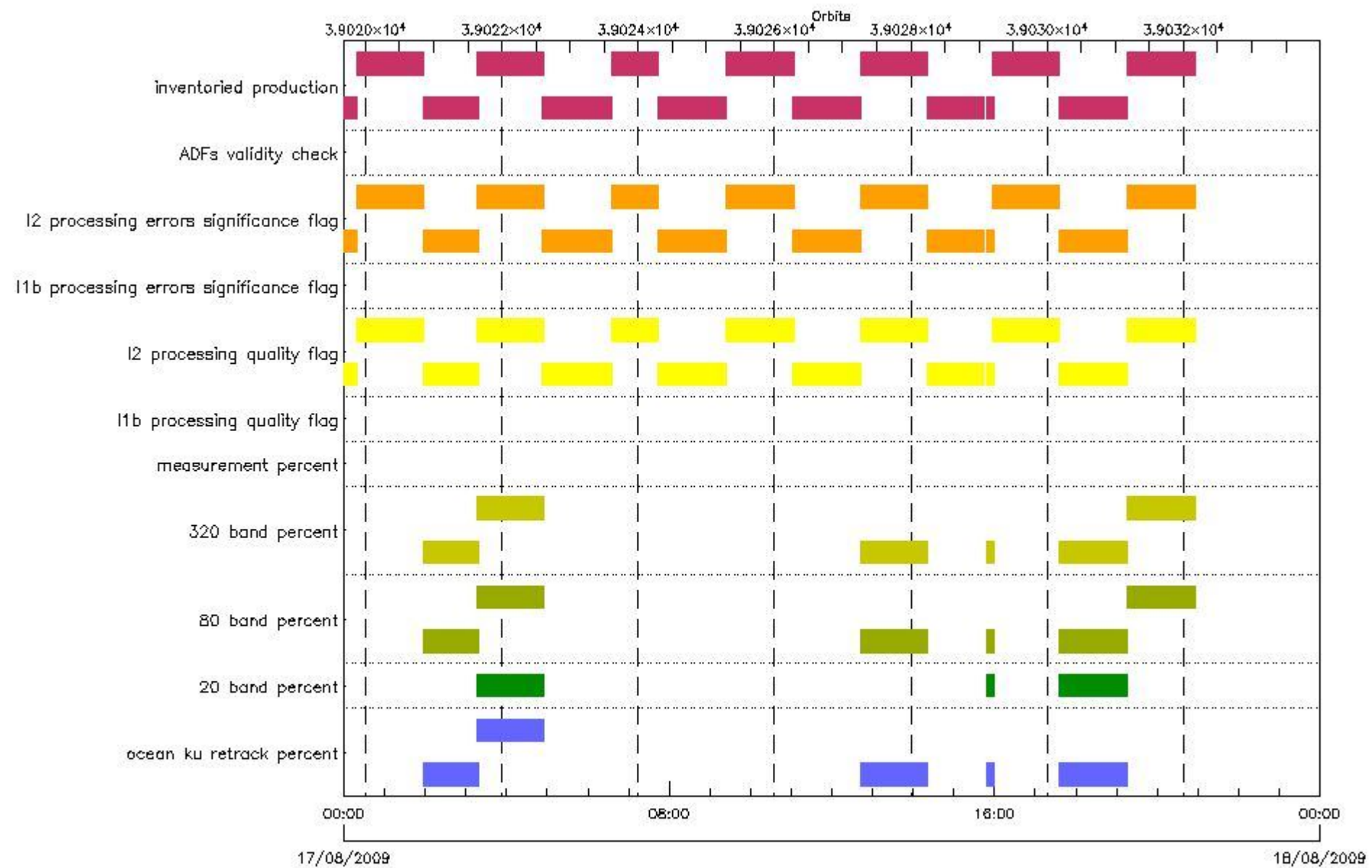
Gauge	Value	Segment (Start-Stop)
SPH.RA2_ICE2_KU_RETRACK_PERCENT.WARNING PCF_RA2_FGD_2P	6442	17-AUG-2009 01:57:23.923 17-AUG-2009 03:18:14.223
SPH.RA2_ICE2_KU_RETRACK_PERCENT.WARNING PCF_RA2_FGD_2P	4930	17-AUG-2009 15:49:02.140 17-AUG-2009 15:58:17.970

RA2_FGD_2P products with percentage of valid S ice2 retracker measurements below threshold

Gauge	Value	Segment (Start-Stop)
SPH.RA2_ICE2_S_RETRACK_PERCENT.WARNING PCF_RA2_FGD_2P	41	16-AUG-2009 22:39:59.875 17-AUG-2009 00:20:14.305
SPH.RA2_ICE2_S_RETRACK_PERCENT.WARNING PCF_RA2_FGD_2P	69	17-AUG-2009 00:19:15.319 17-AUG-2009 01:58:21.795
SPH.RA2_ICE2_S_RETRACK_PERCENT.WARNING PCF_RA2_FGD_2P	78	17-AUG-2009 01:57:23.923 17-AUG-2009 03:18:14.223
SPH.RA2_ICE2_S_RETRACK_PERCENT.WARNING PCF_RA2_FGD_2P	86	17-AUG-2009 03:17:31.947 17-AUG-2009 04:54:11.375
SPH.RA2_ICE2_S_RETRACK_PERCENT.WARNING PCF_RA2_FGD_2P	53	17-AUG-2009 04:53:38.011 17-AUG-2009 06:34:47.027
SPH.RA2_ICE2_S_RETRACK_PERCENT.WARNING PCF_RA2_FGD_2P	64	17-AUG-2009 06:34:13.663 17-AUG-2009 07:43:34.397
SPH.RA2_ICE2_S_RETRACK_PERCENT.WARNING PCF_RA2_FGD_2P	60	17-AUG-2009 07:42:52.121 17-AUG-2009 09:24:21.189
SPH.RA2_ICE2_S_RETRACK_PERCENT.WARNING PCF_RA2_FGD_2P	52	17-AUG-2009 09:23:37.799 17-AUG-2009 11:03:24.379
SPH.RA2_ICE2_S_RETRACK_PERCENT.WARNING PCF_RA2_FGD_2P	63	17-AUG-2009 11:02:42.102 17-AUG-2009 12:43:03.217
SPH.RA2_ICE2_S_RETRACK_PERCENT.WARNING PCF_RA2_FGD_2P	99	17-AUG-2009 12:42:22.054 17-AUG-2009 14:21:22.961
SPH.RA2_ICE2_S_RETRACK_PERCENT.WARNING PCF_RA2_FGD_2P	51	17-AUG-2009 14:20:39.570 17-AUG-2009 15:44:41.479
SPH.RA2_ICE2_S_RETRACK_PERCENT.WARNING PCF_RA2_FGD_2P	80	17-AUG-2009 15:49:02.140 17-AUG-2009 15:58:17.970
SPH.RA2_ICE2_S_RETRACK_PERCENT.WARNING PCF_RA2_FGD_2P	67	17-AUG-2009 15:57:05.616 17-AUG-2009 17:36:15.434
SPH.RA2_ICE2_S_RETRACK_PERCENT.WARNING PCF_RA2_FGD_2P	64	17-AUG-2009 17:34:35.230 17-AUG-2009 19:16:12.096
SPH.RA2_ICE2_S_RETRACK_PERCENT.WARNING PCF_RA2_FGD_2P	53	17-AUG-2009 19:15:14.224 17-AUG-2009 20:56:08.758

RA2_FGD_2P products with percentage of valid KU sea/ice retracker measurements below threshold

Gauge	Value	Segment (Start-Stop)
SPH.RA2_SEAICE_KU_RETRACK_PERCENT.WARNING PCF_RA2_FGD_2P	8999	17-AUG-2009 15:49:02.140 17-AUG-2009 15:58:17.970



RA2_WWV_2P products using a wrong ADF (sensing not included in validity)

Gauge Segment (Start-Stop) Explicit Reference

RA2_WWV_2P products with processing errors significance flag set

Gauge	Segment (Start-Stop)
SPH.RA2_L2_PROC_FLAG.WARNING PCF_RA2_WWV_2P	16-AUG-2009 22:39:59.875 17-AUG-2009 00:20:14.305
SPH.RA2_L2_PROC_FLAG.WARNING PCF_RA2_WWV_2P	17-AUG-2009 00:19:15.319 17-AUG-2009 01:58:21.795
SPH.RA2_L2_PROC_FLAG.WARNING PCF_RA2_WWV_2P	17-AUG-2009 01:57:23.923 17-AUG-2009 03:18:14.223

SPH.RA2_L2_PROC_FLAG.WARNING PCF_RA2_WWV_2P	17-AUG-2009 03:17:31.947 17-AUG-2009 04:54:11.375
SPH.RA2_L2_PROC_FLAG.WARNING PCF_RA2_WWV_2P	17-AUG-2009 04:53:38.011 17-AUG-2009 06:34:47.027
SPH.RA2_L2_PROC_FLAG.WARNING PCF_RA2_WWV_2P	17-AUG-2009 06:34:13.663 17-AUG-2009 07:43:34.397
SPH.RA2_L2_PROC_FLAG.WARNING PCF_RA2_WWV_2P	17-AUG-2009 07:42:52.121 17-AUG-2009 09:24:21.189
SPH.RA2_L2_PROC_FLAG.WARNING PCF_RA2_WWV_2P	17-AUG-2009 09:23:37.799 17-AUG-2009 11:03:24.379
SPH.RA2_L2_PROC_FLAG.WARNING PCF_RA2_WWV_2P	17-AUG-2009 11:02:42.102 17-AUG-2009 12:43:03.217
SPH.RA2_L2_PROC_FLAG.WARNING PCF_RA2_WWV_2P	17-AUG-2009 12:42:22.054 17-AUG-2009 14:21:22.961
SPH.RA2_L2_PROC_FLAG.WARNING PCF_RA2_WWV_2P	17-AUG-2009 14:20:39.570 17-AUG-2009 15:44:41.479
SPH.RA2_L2_PROC_FLAG.WARNING PCF_RA2_WWV_2P	17-AUG-2009 15:49:02.140 17-AUG-2009 15:58:17.970
SPH.RA2_L2_PROC_FLAG.WARNING PCF_RA2_WWV_2P	17-AUG-2009 15:57:05.616 17-AUG-2009 17:36:15.434
SPH.RA2_L2_PROC_FLAG.WARNING PCF_RA2_WWV_2P	17-AUG-2009 17:34:35.230 17-AUG-2009 19:16:12.096
SPH.RA2_L2_PROC_FLAG.WARNING PCF_RA2_WWV_2P	17-AUG-2009 19:15:14.224 17-AUG-2009 20:56:08.758

RA2_WWV_2P products with processing errors significance flag set

Gauge Segment (Start-Stop)

RA2_WWV_2P products with percentage DSRs free of processing errors below threshold

Gauge	Value	Segment (Start-Stop)
SPH.RA2_L2_PROC_QUALITY.WARNING PCF_RA2_WWV_2P	6603	16-AUG-2009 22:39:59.875 17-AUG-2009 00:20:14.305
SPH.RA2_L2_PROC_QUALITY.WARNING PCF_RA2_WWV_2P	6847	17-AUG-2009 00:19:15.319 17-AUG-2009 01:58:21.795
SPH.RA2_L2_PROC_QUALITY.WARNING PCF_RA2_WWV_2P	7000	17-AUG-2009 01:57:23.923 17-AUG-2009 03:18:14.223
SPH.RA2_L2_PROC_QUALITY.WARNING PCF_RA2_WWV_2P	6840	17-AUG-2009 03:17:31.947 17-AUG-2009 04:54:11.375
SPH.RA2_L2_PROC_QUALITY.WARNING PCF_RA2_WWV_2P	6419	17-AUG-2009 04:53:38.011 17-AUG-2009 06:34:47.027
SPH.RA2_L2_PROC_QUALITY.WARNING PCF_RA2_WWV_2P	6739	17-AUG-2009 06:34:13.663 17-AUG-2009 07:43:34.397
SPH.RA2_L2_PROC_QUALITY.WARNING PCF_RA2_WWV_2P	6778	17-AUG-2009 07:42:52.121 17-AUG-2009 09:24:21.189
SPH.RA2_L2_PROC_QUALITY.WARNING PCF_RA2_WWV_2P	6688	17-AUG-2009 09:23:37.799 17-AUG-2009 11:03:24.379
SPH.RA2_L2_PROC_QUALITY.WARNING PCF_RA2_WWV_2P	6679	17-AUG-2009 11:02:42.102 17-AUG-2009 12:43:03.217

SPH.RA2_L2_PROC_QUALITY.WARNING PCF_RA2_WWV_2P	6702	17-AUG-2009 12:42:22.054 17-AUG-2009 14:21:22.961
SPH.RA2_L2_PROC_QUALITY.WARNING PCF_RA2_WWV_2P	6759	17-AUG-2009 14:20:39.570 17-AUG-2009 15:44:41.479
SPH.RA2_L2_PROC_QUALITY.WARNING PCF_RA2_WWV_2P	7034	17-AUG-2009 15:49:02.140 17-AUG-2009 15:58:17.970
SPH.RA2_L2_PROC_QUALITY.WARNING PCF_RA2_WWV_2P	6525	17-AUG-2009 15:57:05.616 17-AUG-2009 17:36:15.434
SPH.RA2_L2_PROC_QUALITY.WARNING PCF_RA2_WWV_2P	6587	17-AUG-2009 17:34:35.230 17-AUG-2009 19:16:12.096
SPH.RA2_L2_PROC_QUALITY.WARNING PCF_RA2_WWV_2P	6712	17-AUG-2009 19:15:14.224 17-AUG-2009 20:56:08.758

RA2_WWV_2P products with percentage DSRs free of processing errors below threshold

Gauge Value Segment (Start-Stop)

RA2_WWV_2P products with percentage of valid measurements below threshold

Gauge Value Segment (Start-Stop)

RA2_WWV_2P products with percentage of 320 MHz band processed below threshold

Gauge	Value	Segment (Start-Stop)
SPH.RA2_320_BAND_PERCENT.WARNING PCF_RA2_WWV_2P	9136	17-AUG-2009 01:57:23.923 17-AUG-2009 03:18:14.223
SPH.RA2_320_BAND_PERCENT.WARNING PCF_RA2_WWV_2P	9243	17-AUG-2009 03:17:31.947 17-AUG-2009 04:54:11.375
SPH.RA2_320_BAND_PERCENT.WARNING PCF_RA2_WWV_2P	9439	17-AUG-2009 12:42:22.054 17-AUG-2009 14:21:22.961
SPH.RA2_320_BAND_PERCENT.WARNING PCF_RA2_WWV_2P	8537	17-AUG-2009 15:49:02.140 17-AUG-2009 15:58:17.970
SPH.RA2_320_BAND_PERCENT.WARNING PCF_RA2_WWV_2P	9384	17-AUG-2009 17:34:35.230 17-AUG-2009 19:16:12.096
SPH.RA2_320_BAND_PERCENT.WARNING PCF_RA2_WWV_2P	9369	17-AUG-2009 19:15:14.224 17-AUG-2009 20:56:08.758

RA2_WWV_2P products with percentage of 80 MHz band processed above threshold

Gauge	Value	Segment (Start-Stop)
SPH.RA2_80_BAND_PERCENT.WARNING PCF_RA2_WWV_2P	765	17-AUG-2009 01:57:23.923 17-AUG-2009 03:18:14.223
SPH.RA2_80_BAND_PERCENT.WARNING PCF_RA2_WWV_2P	617	17-AUG-2009 03:17:31.947 17-AUG-2009 04:54:11.375
SPH.RA2_80_BAND_PERCENT.WARNING PCF_RA2_WWV_2P	495	17-AUG-2009 12:42:22.054 17-AUG-2009 14:21:22.961
SPH.RA2_80_BAND_PERCENT.WARNING PCF_RA2_WWV_2P	1022	17-AUG-2009 15:49:02.140 17-AUG-2009 15:58:17.970
SPH.RA2_80_BAND_PERCENT.WARNING PCF_RA2_WWV_2P	457	17-AUG-2009 17:34:35.230 17-AUG-2009 19:16:12.096
SPH.RA2_80_BAND_PERCENT.WARNING PCF_RA2_WWV_2P	548	17-AUG-2009 19:15:14.224 17-AUG-2009 20:56:08.758

RA2_WWV_2P products with percentage of 20 MHz band processed above threshold

Gauge	Value	Segment (Start-Stop)
SPH.RA2_20_BAND_PERCENT.WARNING PCF_RA2_WWV_2P	140	17-AUG-2009 03:17:31.947 17-AUG-2009 04:54:11.375
SPH.RA2_20_BAND_PERCENT.WARNING PCF_RA2_WWV_2P	441	17-AUG-2009 15:49:02.140 17-AUG-2009 15:58:17.970
SPH.RA2_20_BAND_PERCENT.WARNING PCF_RA2_WWV_2P	159	17-AUG-2009 17:34:35.230 17-AUG-2009 19:16:12.096

RA2_WWV_2P products with percentage of valid Ku ocean retracker measurements below threshold

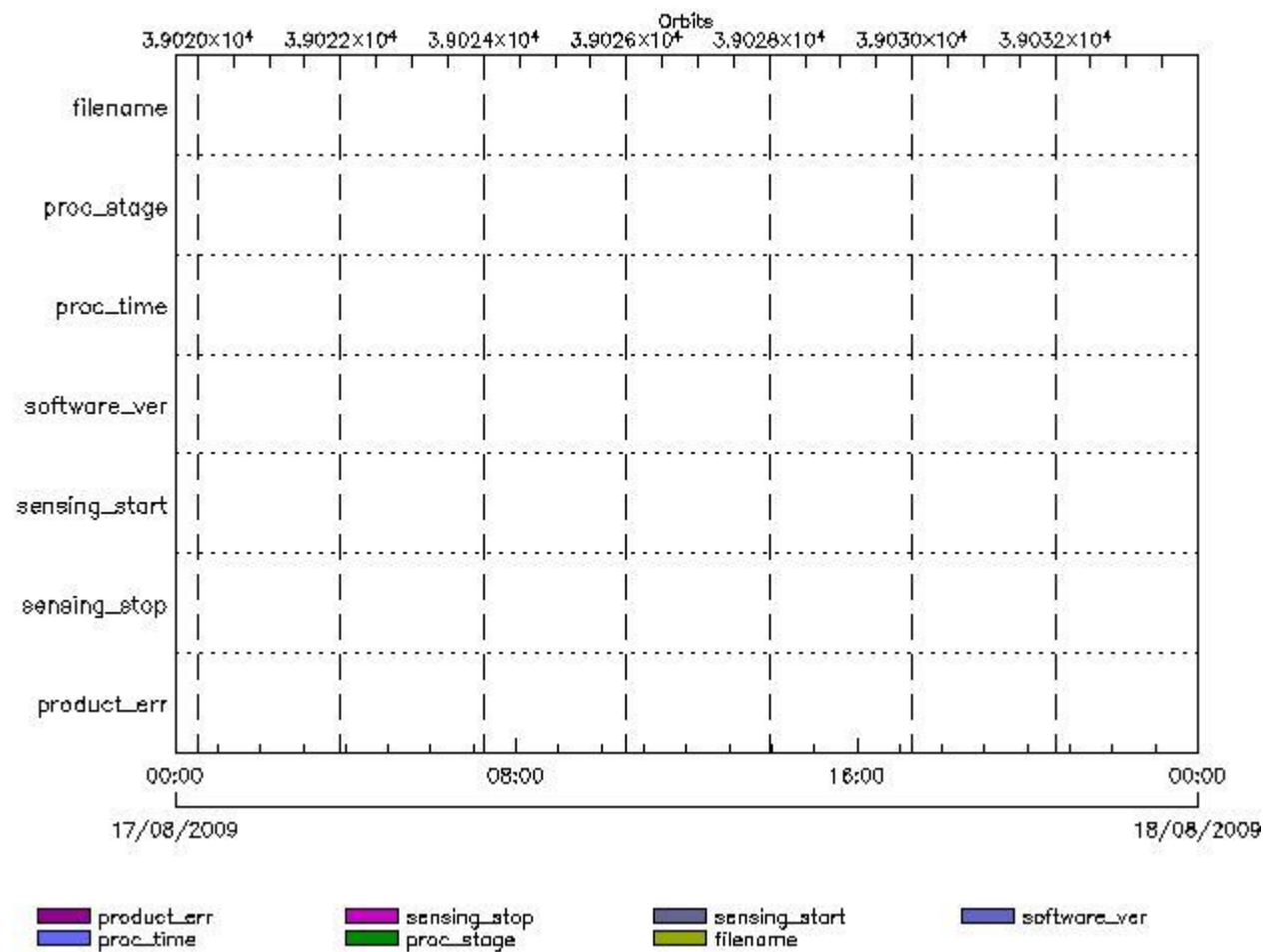
Gauge	Value	Segment (Start-Stop)
SPH.RA2_OCEAN_KU_RETRACK_PERCENT.WARNING PCF_RA2_WWV_2P	8307	17-AUG-2009 01:57:23.923 17-AUG-2009 03:18:14.223
SPH.RA2_OCEAN_KU_RETRACK_PERCENT.WARNING PCF_RA2_WWV_2P	8544	17-AUG-2009 03:17:31.947 17-AUG-2009 04:54:11.375
SPH.RA2_OCEAN_KU_RETRACK_PERCENT.WARNING PCF_RA2_WWV_2P	8802	17-AUG-2009 12:42:22.054 17-AUG-2009 14:21:22.961
SPH.RA2_OCEAN_KU_RETRACK_PERCENT.WARNING PCF_RA2_WWV_2P	7315	17-AUG-2009 15:49:02.140 17-AUG-2009 15:58:17.970
SPH.RA2_OCEAN_KU_RETRACK_PERCENT.WARNING PCF_RA2_WWV_2P	8911	17-AUG-2009 17:34:35.230 17-AUG-2009 19:16:12.096

ADFs

MPH checks

MWR_CHD_AX MPH checks

MPH Errors for MWR_CHD_AX



MWR_CHD_AX files with wrong filename

MWR_CHD_AX files with unknown processing stage

Gauge **Explicit Reference**

MWR_CHD_AX files with wrong processing time

Gauge **Explicit Reference**

MWR_CHD_AX files with software version not equal to the current version

Gauge **Explicit Reference**

MWR_CHD_AX files with wrong sensing start

Gauge **Explicit Reference**

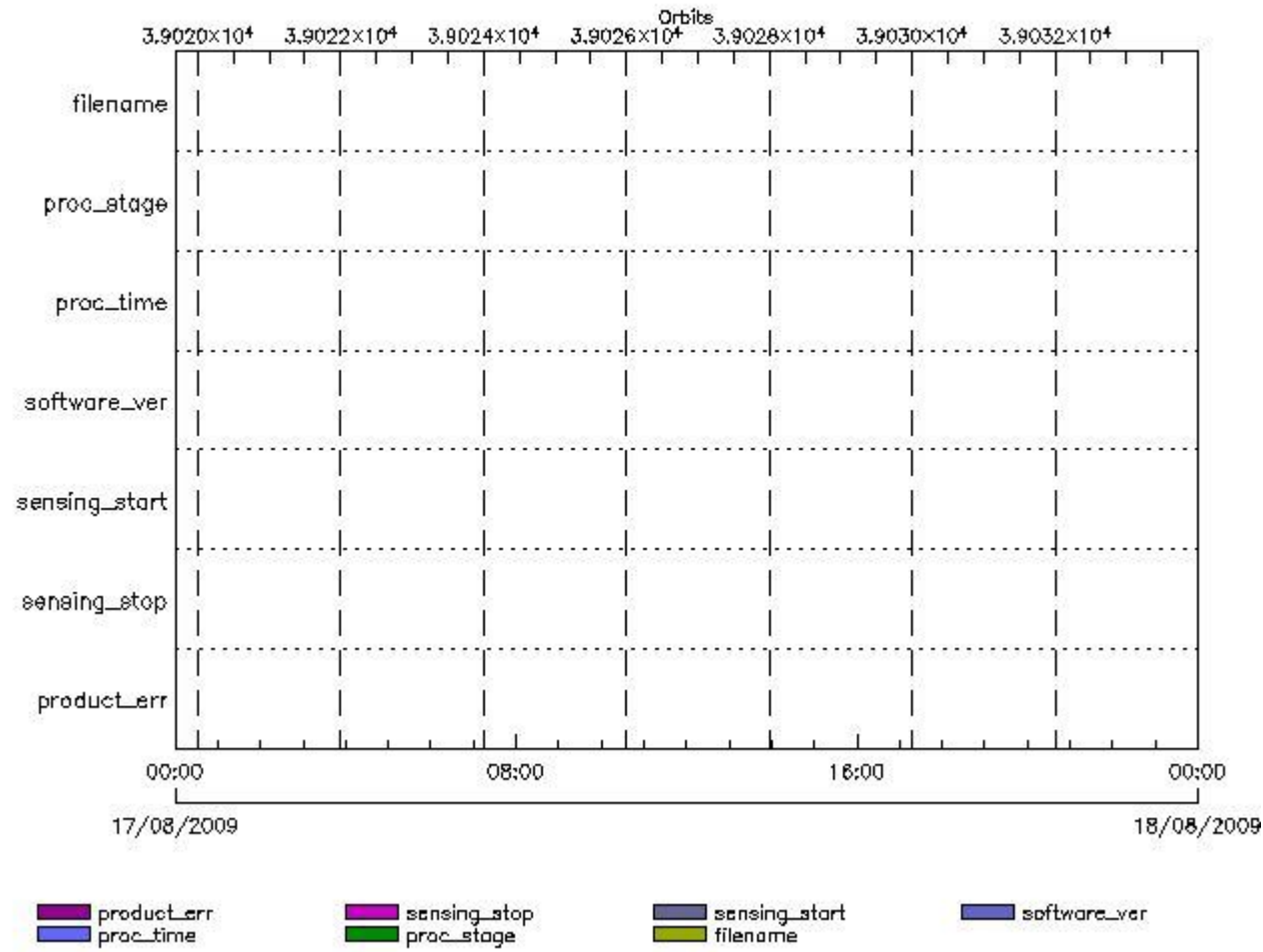
MWR_CHD_AX files with wrong sensing stop

Gauge **Explicit Reference**

MWR_CHD_AX files with product err set

Gauge **Explicit Reference**

MPH Errors for MWR_CON_AX



MWR_CON_AX files with wrong filename

MWR_CON_AX files with unknown processing stage

Gauge Explicit Reference

MWR_CON_AX files with wrong processing time

Gauge Explicit Reference

MWR_CON_AX files with software version not equal to the current version

Gauge Explicit Reference

MWR_CON_AX files with wrong sensing start

Gauge Explicit Reference

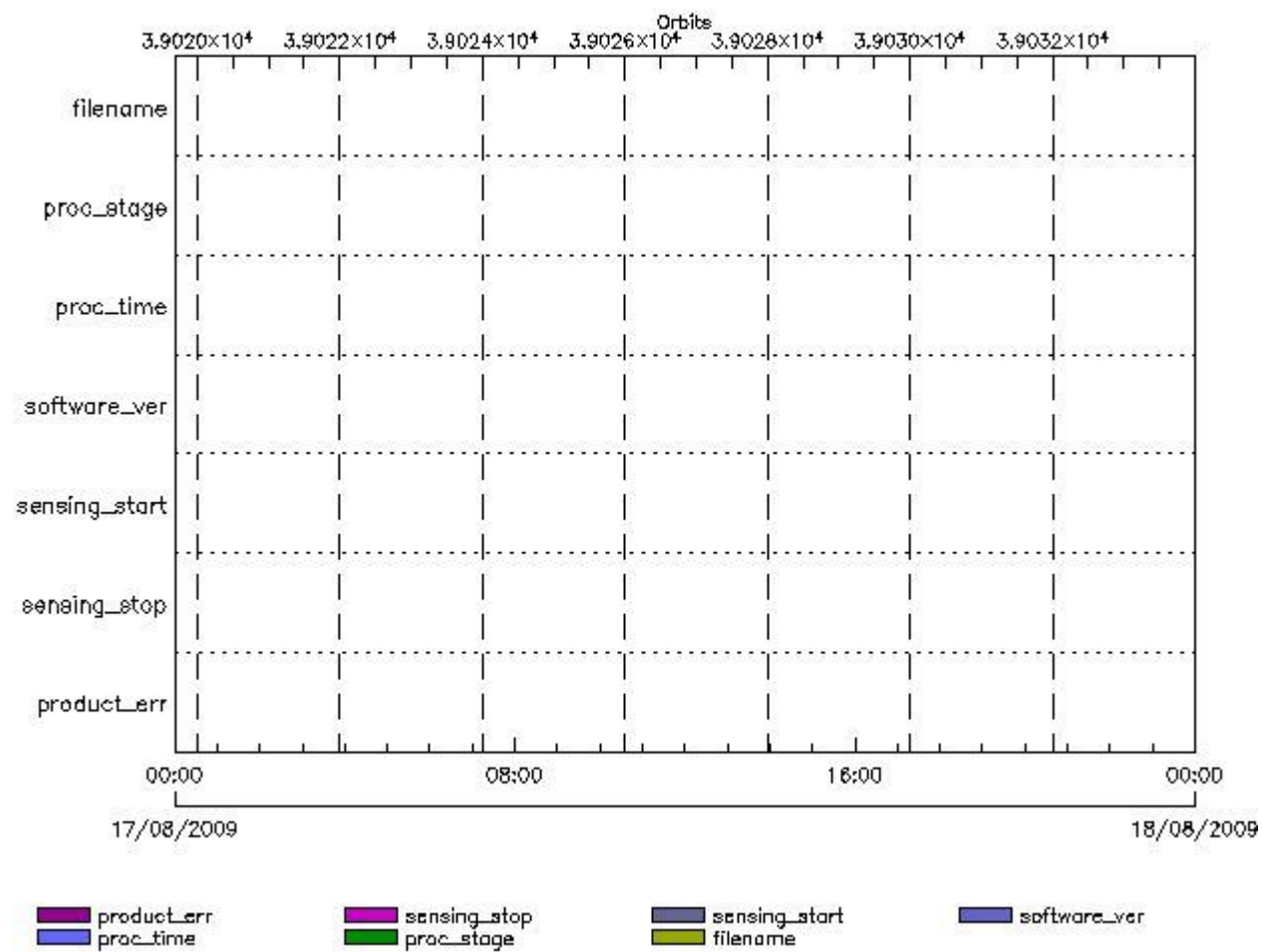
MWR_CON_AX files with wrong sensing stop

Gauge Explicit Reference

MWR_CON_AX files with product err set

MWR_LSF_AX MPH checks

MPH Errors for MWR_LSF_AX



MWR_LSF_AX files with wrong filename

MWR_LSF_AX files with unknown processing stage

MWR_LSF_AX files with wrong processing time

MWR_LSF_AX files with software version not equal to the current version

MWR_LSF_AX files with wrong sensing start

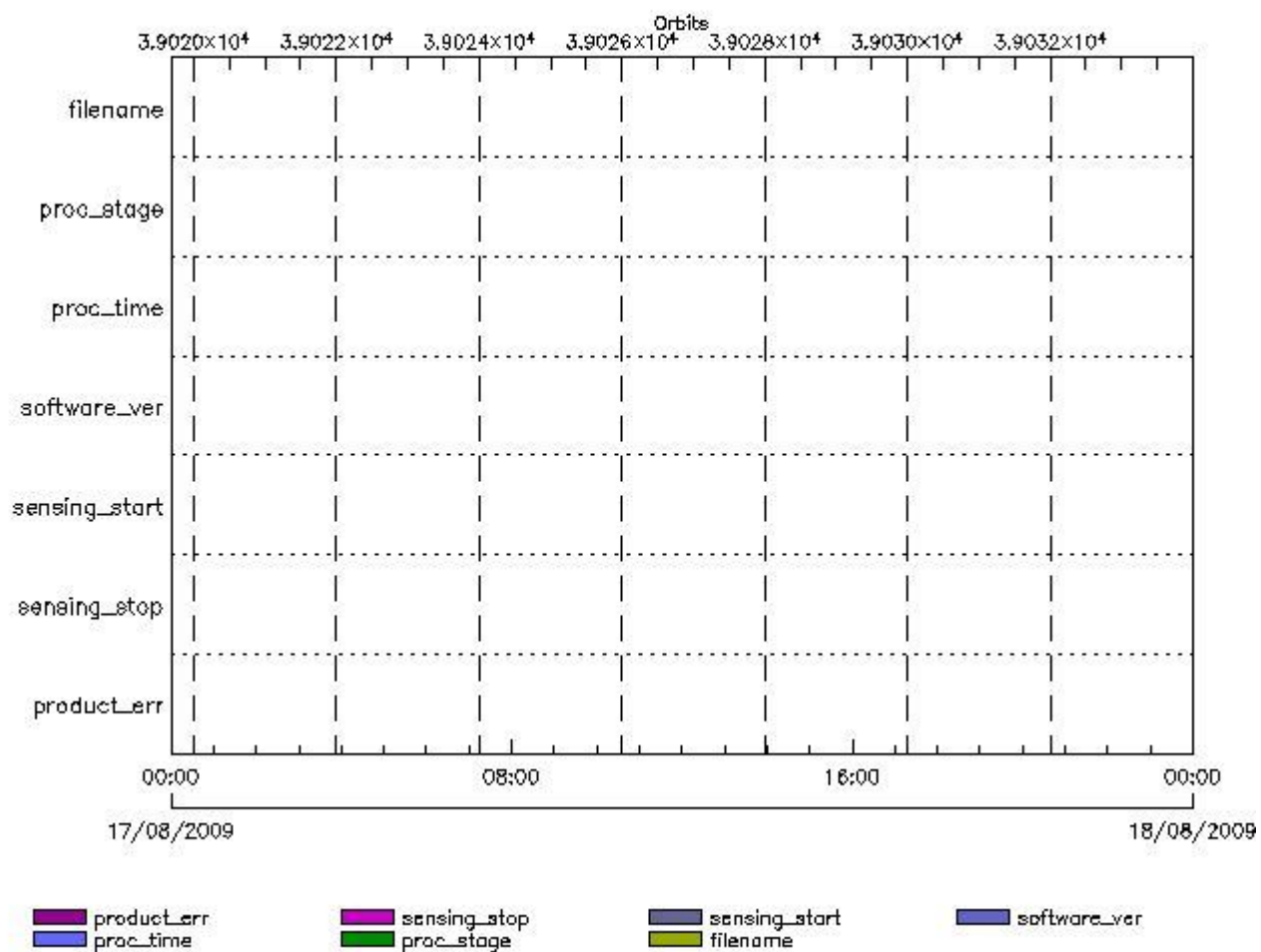
MWR_LSF_AX files with wrong sensing stop

Gauge Explicit Reference
MWR_LSF_AX files with product err set

Gauge Explicit Reference

MWR_SLT_AX MPH checks

MPH Errors for MWR_SLT_AX



MWR_SLT_AX files with wrong filename

MWR_SLT_AX files with unknown processing stage

Gauge Explicit Reference

MWR_SLT_AX files with wrong processing time

Gauge Explicit Reference

MWR_SLT_AX files with software version not equal to the current version

Gauge Explicit Reference

MWR_SLT_AX files with wrong sensing start

Gauge Explicit Reference

MWR_SLT_AX files with wrong sensing stop

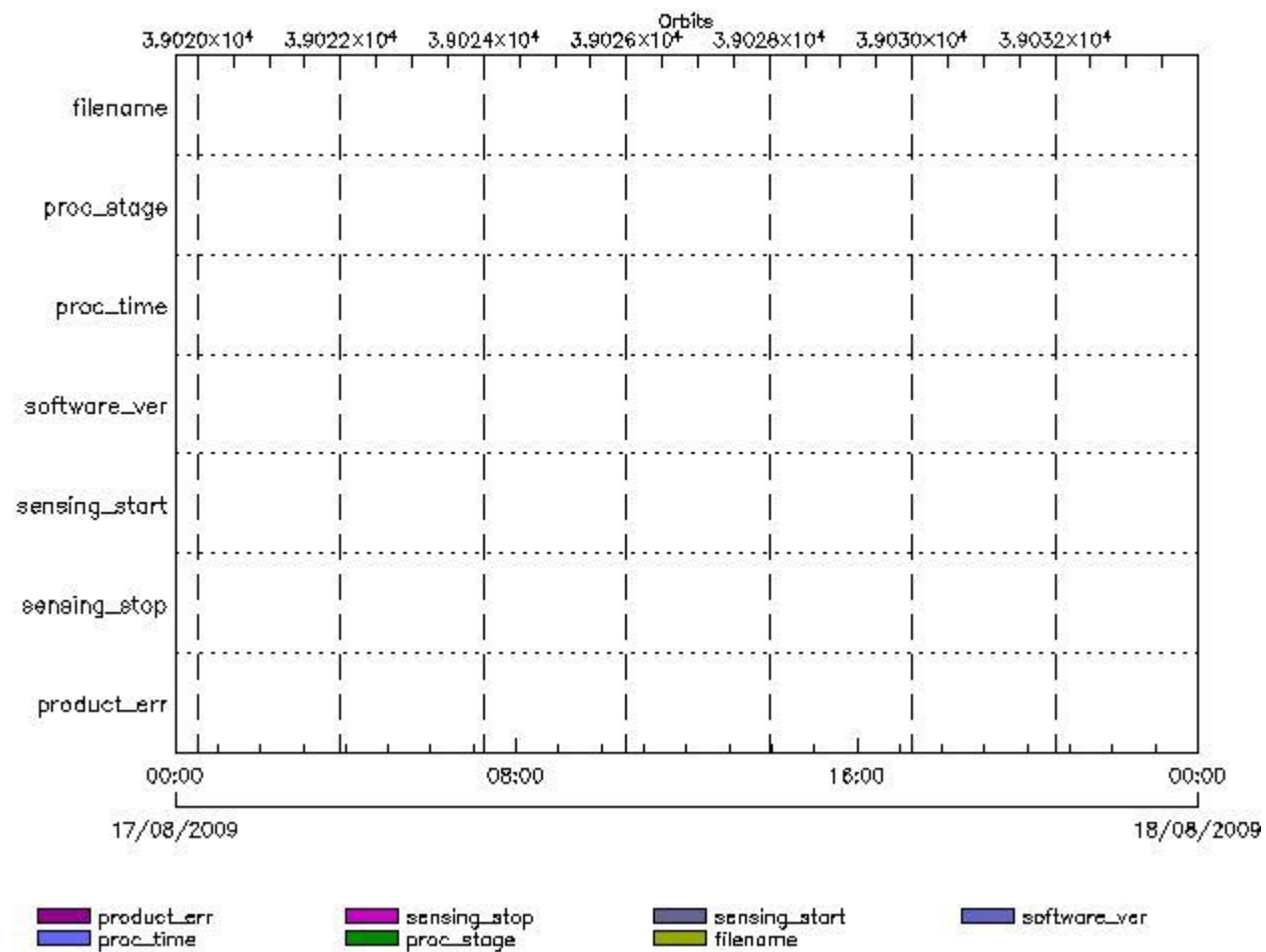
Gauge Explicit Reference

MWR_SLT_AX files with product err set

Gauge Explicit Reference

RA2_CHD_AX MPH checks

MPH Errors for RA2_CHD_AX



RA2_CHD_AX files with wrong filename

Gauge

RA2_CHD_AX files with unknown processing stage

Gauge Explicit Reference

RA2_CHD_AX files with wrong processing time

Gauge Explicit Reference

RA2_CHD_AX files with software version not equal to the current version

Gauge Explicit Reference

RA2_CHD_AX files with wrong sensing start

Gauge Explicit Reference

RA2_CHD_AX files with wrong sensing stop

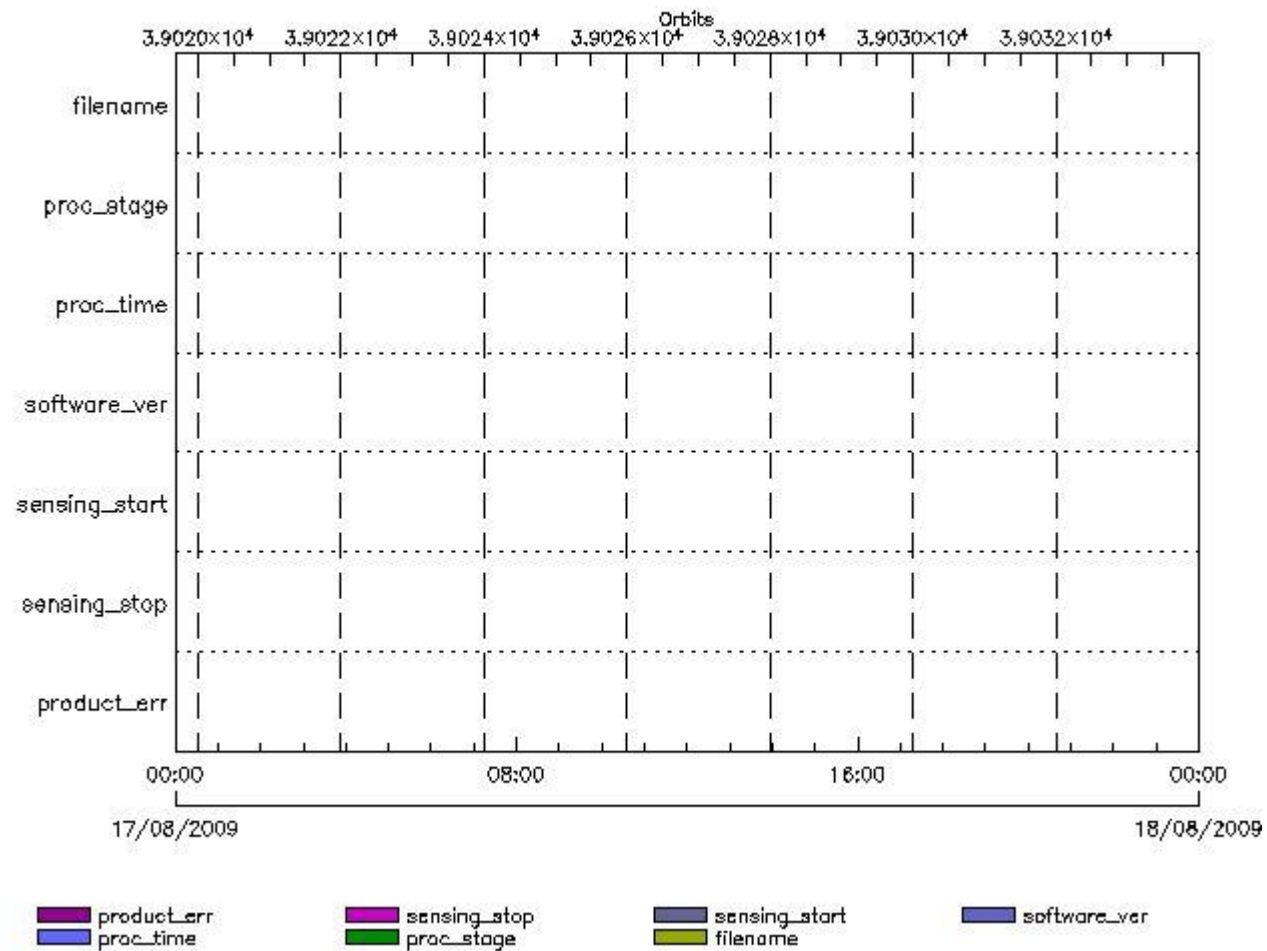
Gauge Explicit Reference

RA2_CHD_AX files with product err set

Gauge Explicit Reference

RA2_CON_AX MPH checks

MPH Errors for RA2_CON_AX



RA2_CON_AX files with wrong filename

Gauge

RA2_CON_AX files with unknown processing stage

Gauge Explicit Reference

RA2_CON_AX files with wrong processing time

Gauge Explicit Reference

RA2_CON_AX files with software version not equal to the current version

Gauge Explicit Reference

RA2_CON_AX files with wrong sensing start

Gauge Explicit Reference

RA2_CON_AX files with wrong sensing stop

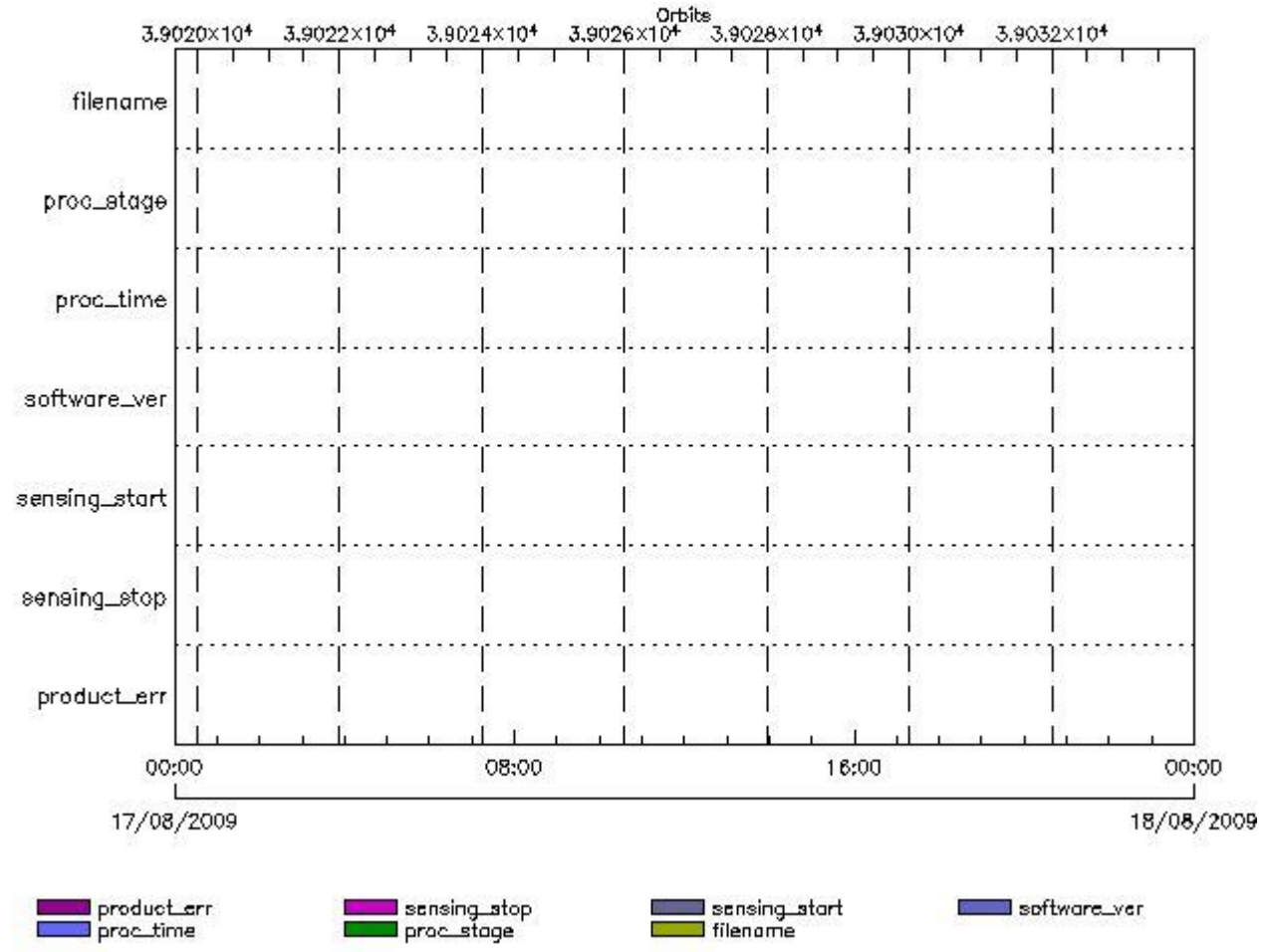
Gauge Explicit Reference

RA2_CON_AX files with product err set

Gauge Explicit Reference

RA2_CST_AX MPH checks

MPH Errors for RA2_CST_AX



RA2_CST_AX files with wrong filename

Gauge

RA2_CST_AX files with unknown processing stage

Gauge Explicit Reference

RA2_CST_AX files with wrong processing time

Gauge Explicit Reference

RA2_CST_AX files with software version not equal to the current version

Gauge Explicit Reference

RA2_CST_AX files with wrong sensing start

Gauge Explicit Reference

RA2_CST_AX files with wrong sensing stop

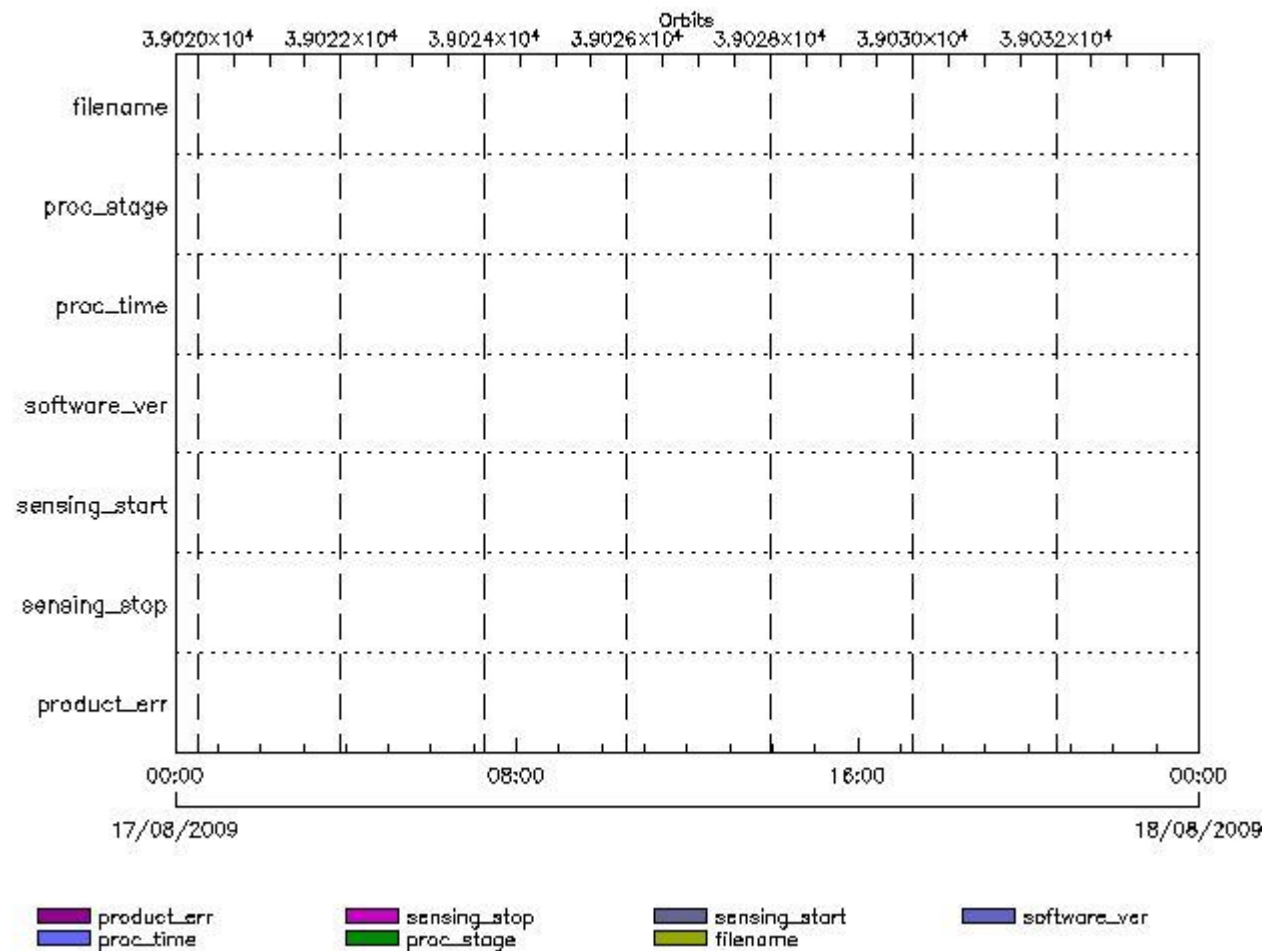
Gauge Explicit Reference

RA2_CST_AX files with product err set

Gauge Explicit Reference

RA2_DIP_AX MPH checks

MPH Errors for RA2_DIP_AX



RA2_DIP_AX files with wrong filename

Gauge

RA2_DIP_AX files with unknown processing stage

Gauge Explicit Reference

RA2_DIP_AX files with wrong processing time

Gauge Explicit Reference

RA2_DIP_AX files with software version not equal to the current version

Gauge Explicit Reference

RA2_DIP_AX files with wrong sensing start

Gauge Explicit Reference

RA2_DIP_AX files with wrong sensing stop

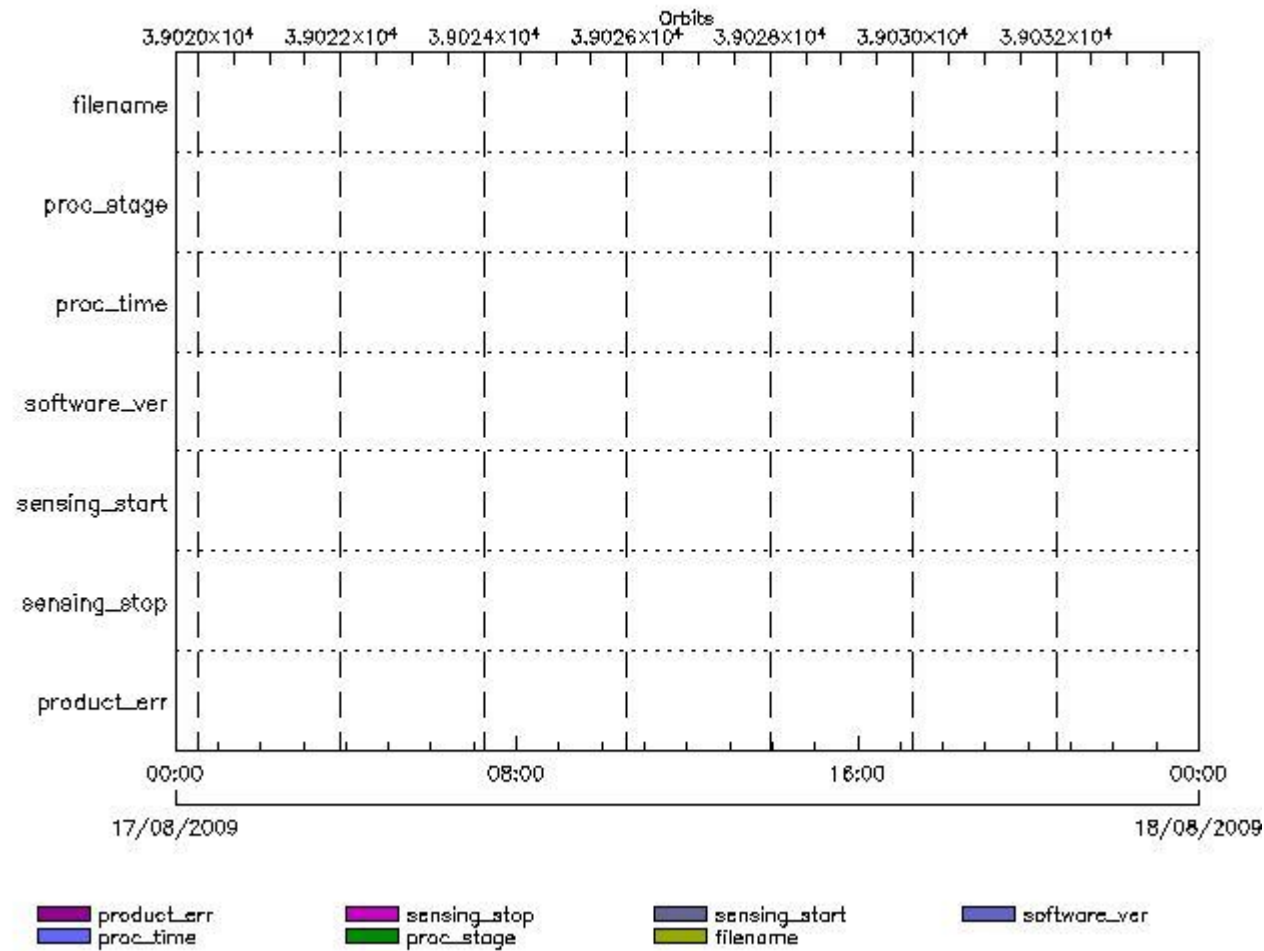
Gauge Explicit Reference

RA2_DIP_AX files with product err set

Gauge Explicit Reference

RA2_GEO_AX MPH checks

MPH Errors for RA2_GEO_AX



RA2_GEO_AX files with wrong filename

RA2_GEO_AX files with unknown processing stage

RA2_GEO_AX files with wrong processing time

RA2_GEO_AX files with software version not equal to the current version

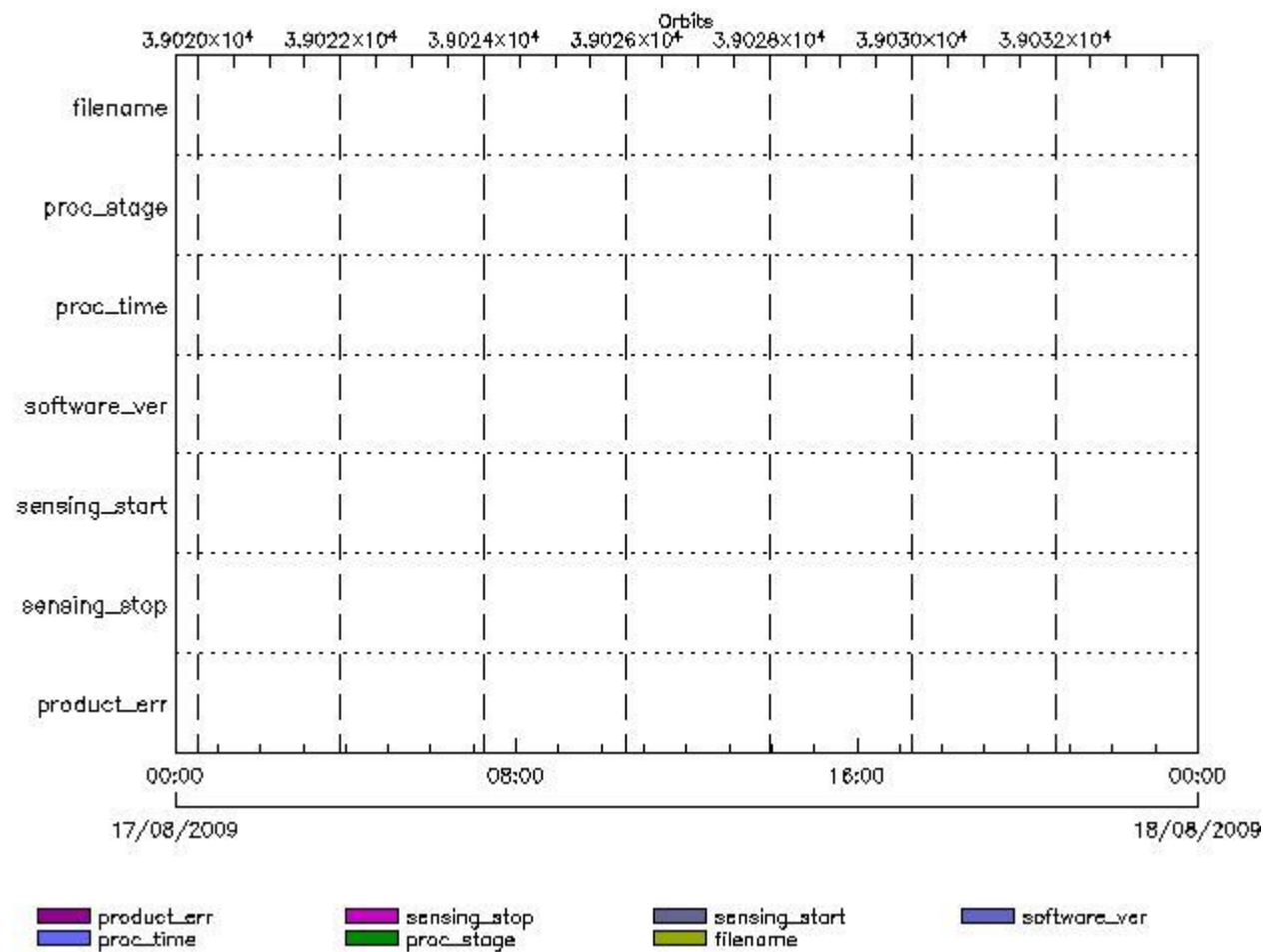
RA2_GEO_AX files with wrong sensing start

RA2_GEO_AX files with wrong sensing stop

RA2_GEO_AX files with product err set

RA2_ICT_AX MPH checks

MPH Errors for RA2_ICT_AX



RA2_ICT_AX files with wrong filename

RA2_ICT_AX files with unknown processing stage

Gauge **Explicit Reference**

RA2_ICT_AX files with wrong processing time

Gauge **Explicit Reference**

RA2_ICT_AX files with software version not equal to the current version

Gauge **Explicit Reference**

RA2_ICT_AX files with wrong sensing start

Gauge **Explicit Reference**

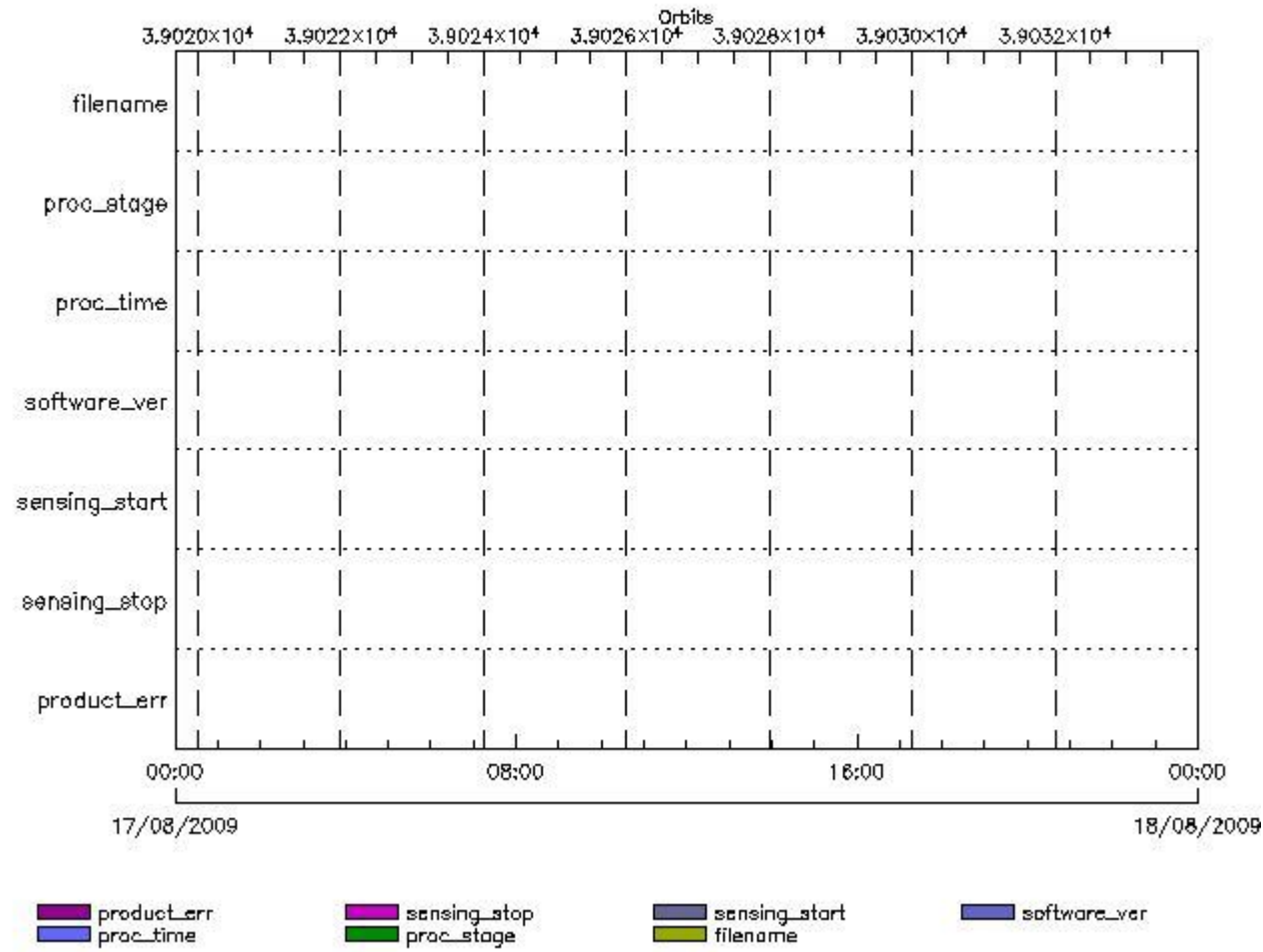
RA2_ICT_AX files with wrong sensing stop

Gauge **Explicit Reference**

RA2_ICT_AX files with product err set

Gauge **Explicit Reference**

MPH Errors for RA2_IFA_AX



RA2_IFA_AX files with wrong filename

RA2_IFA_AX files with unknown processing stage

Gauge Explicit Reference

RA2_IFA_AX files with wrong processing time

Gauge Explicit Reference

RA2_IFA_AX files with software version not equal to the current version

Gauge Explicit Reference

RA2_IFA_AX files with wrong sensing start

Gauge Explicit Reference

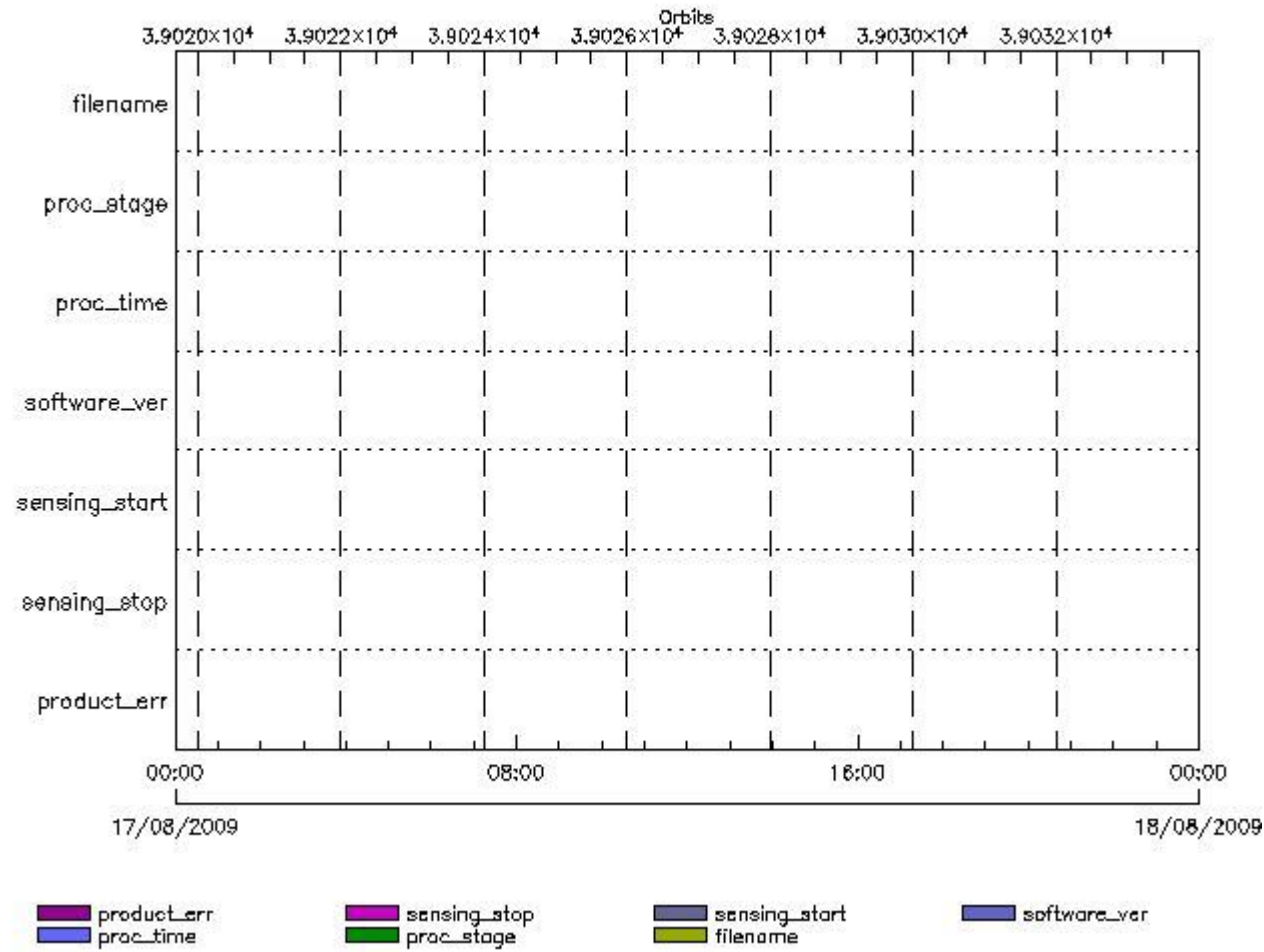
RA2_IFA_AX files with wrong sensing stop

Gauge Explicit Reference

RA2_IFA_AX files with product err set

RA2_IFB_AX MPH checks

MPH Errors for RA2_IFB_AX



RA2_IFB_AX files with wrong filename

RA2_IFB_AX files with unknown processing stage

Gauge Explicit Reference

RA2_IFB_AX files with wrong processing time

Gauge Explicit Reference

RA2_IFB_AX files with software version not equal to the current version

Gauge Explicit Reference

RA2_IFB_AX files with wrong sensing start

Gauge Explicit Reference

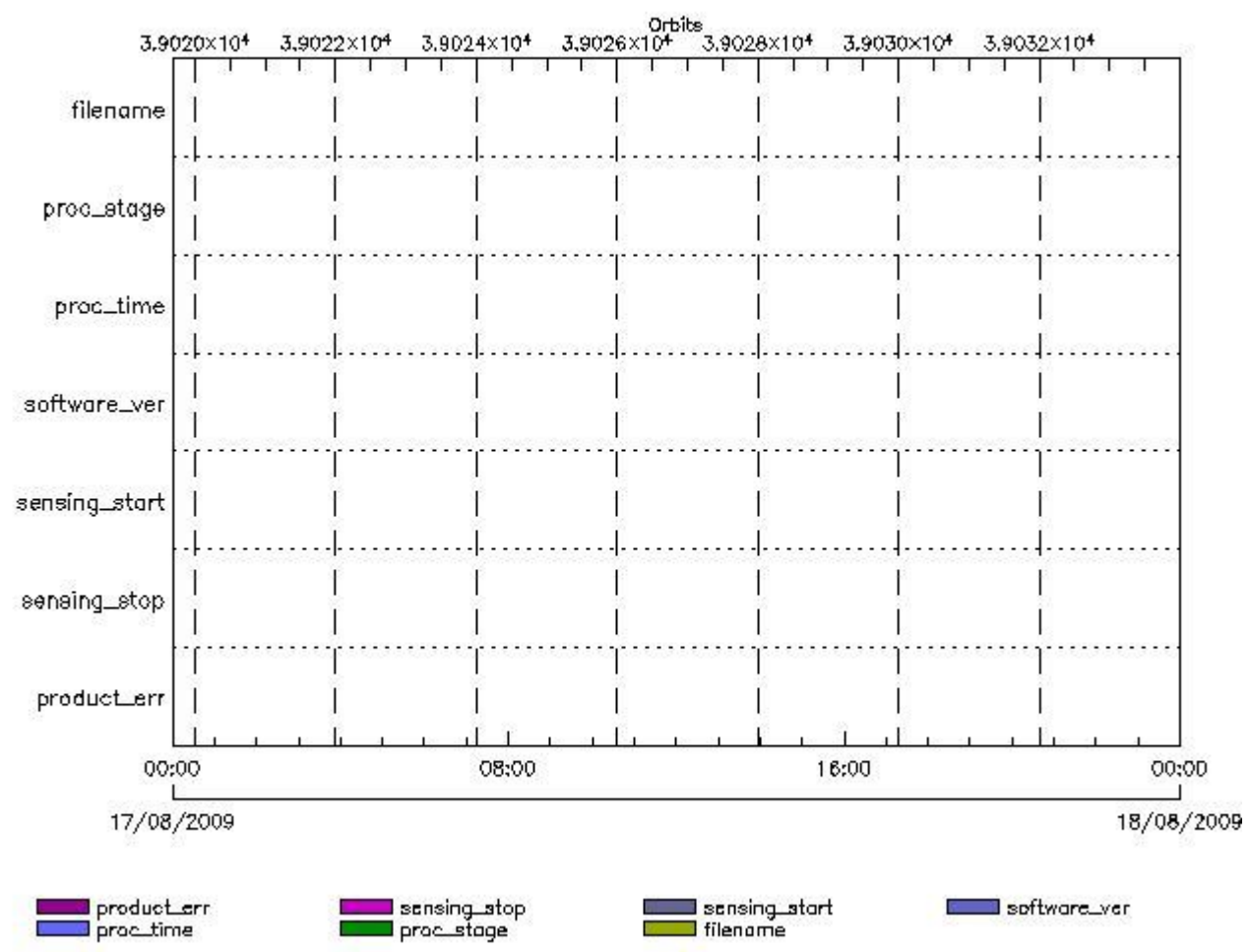
RA2_IFB_AX files with wrong sensing stop

Gauge Explicit Reference
 RA2_IFB_AX files with product err set

Gauge Explicit Reference

RA2_IFF_AX MPH checks

MPH Errors for RA2_IFF_AX



RA2_IFF_AX files with wrong filename

Gauge
 RA2_IFF_AX files with unknown processing stage

Gauge Explicit Reference

RA2_IFF_AX files with wrong processing time

Gauge Explicit Reference

RA2_IFF_AX files with software version not equal to the current version

Gauge Explicit Reference

RA2_IFF_AX files with wrong sensing start

Gauge Explicit Reference

RA2_IFF_AX files with wrong sensing stop

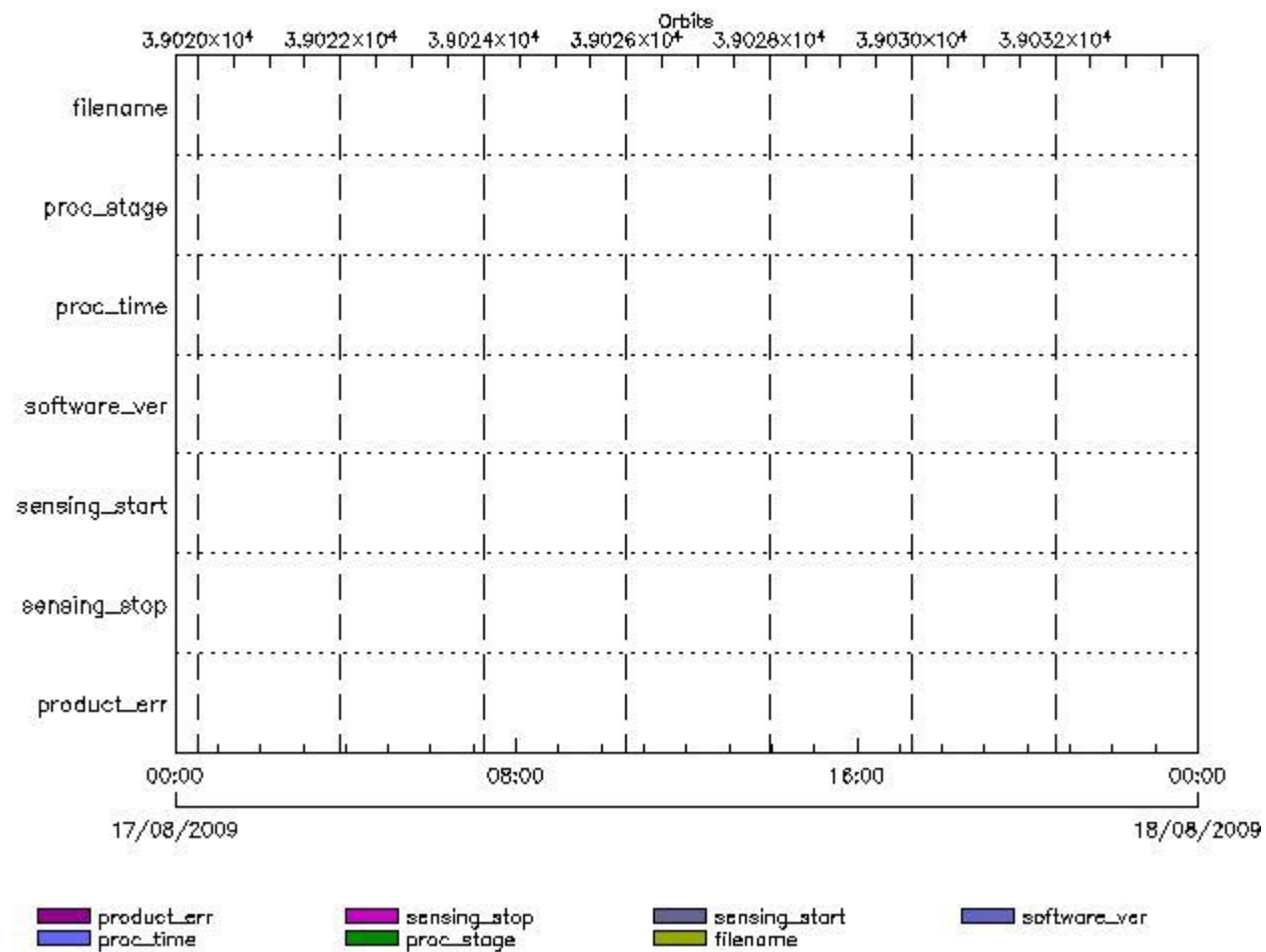
Gauge Explicit Reference

RA2_IFF_AX files with product err set

Gauge Explicit Reference

RA2_IOC_AX MPH checks

MPH Errors for RA2_IOC_AX



RA2_IOC_AX files with wrong filename

Gauge

RA2_IOC_AX files with unknown processing stage

Gauge Explicit Reference

RA2_IOC_AX files with wrong processing time

Gauge Explicit Reference

RA2_IOC_AX files with software version not equal to the current version

Gauge Explicit Reference

RA2_IOC_AX files with wrong sensing start

Gauge Explicit Reference

RA2_IOC_AX files with wrong sensing stop

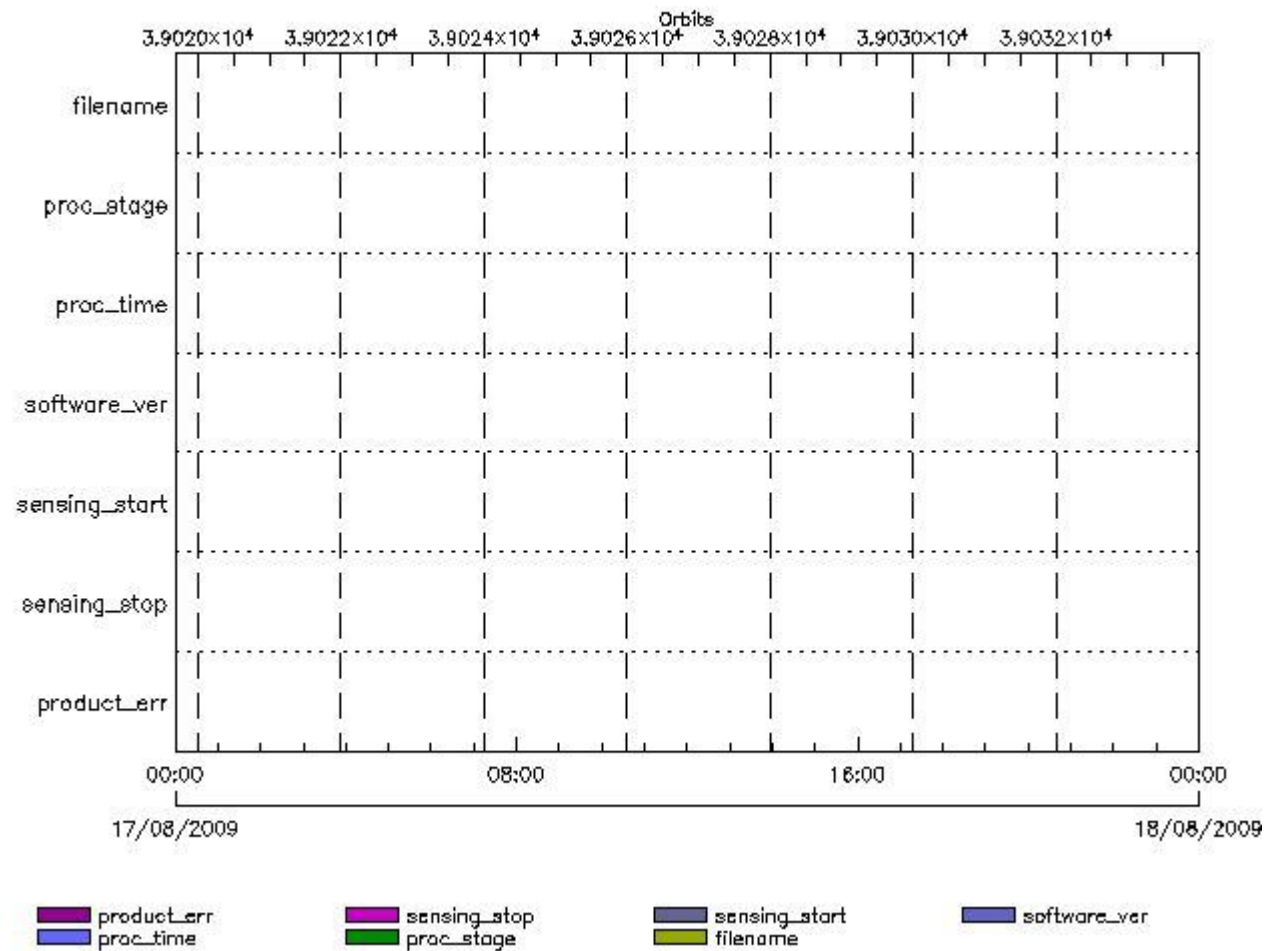
Gauge Explicit Reference

RA2_IOC_AX files with product err set

Gauge Explicit Reference

RA2_MET_AX MPH checks

MPH Errors for RA2_MET_AX



RA2_MET_AX files with wrong filename

Gauge

RA2_MET_AX files with unknown processing stage

Gauge Explicit Reference

RA2_MET_AX files with wrong processing time

Gauge Explicit Reference

RA2_MET_AX files with software version not equal to the current version

Gauge Explicit Reference

RA2_MET_AX files with wrong sensing start

Gauge Explicit Reference

RA2_MET_AX files with wrong sensing stop

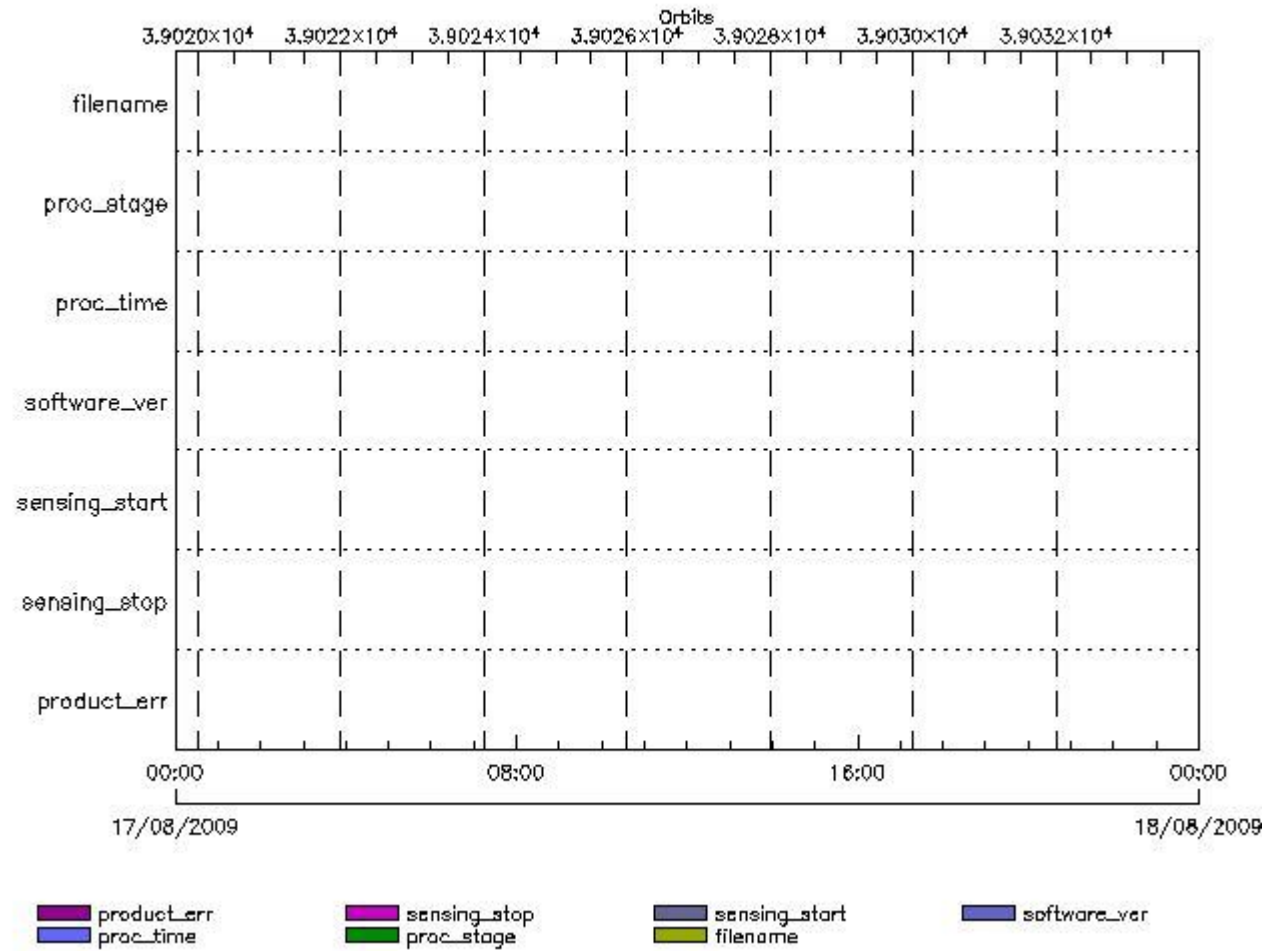
Gauge Explicit Reference

RA2_MET_AX files with product err set

Gauge Explicit Reference

RA2_MSS_AX MPH checks

MPH Errors for RA2_MSS_AX



RA2_MSS_AX files with wrong filename

Gauge

RA2_MSS_AX files with unknown processing stage

Gauge Explicit Reference

RA2_MSS_AX files with wrong processing time

Gauge Explicit Reference

RA2_MSS_AX files with software version not equal to the current version

Gauge Explicit Reference

RA2_MSS_AX files with wrong sensing start

Gauge Explicit Reference

RA2_MSS_AX files with wrong sensing stop

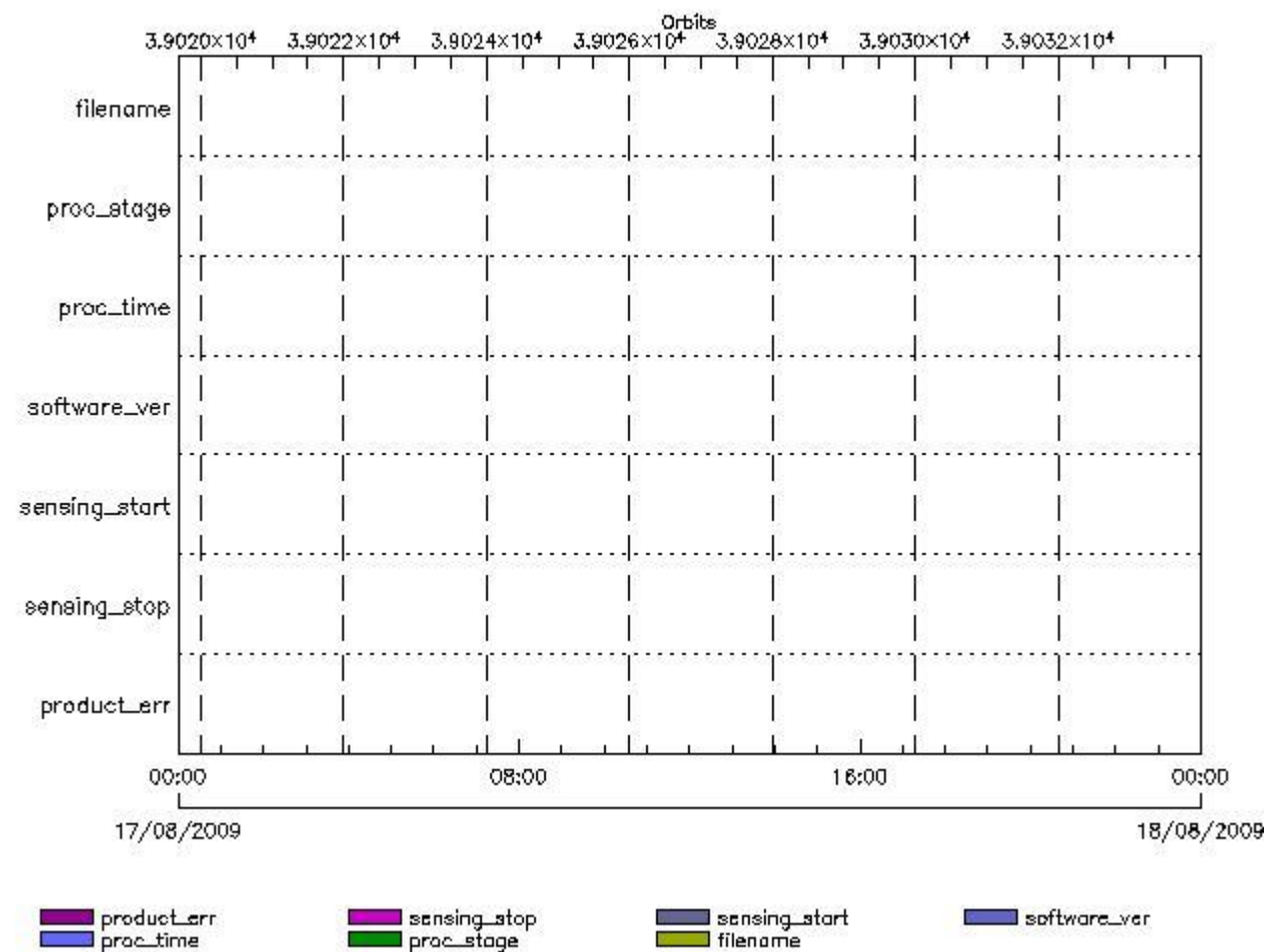
Gauge Explicit Reference

RA2_MSS_AX files with product err set

Gauge Explicit Reference

RA2_OT1_AX MPH checks

MPH Errors for RA2_OT1_AX



RA2_OT1_AX files with wrong filename

Gauge

RA2_OT1_AX files with unknown processing stage

Gauge Explicit Reference

RA2_OT1_AX files with wrong processing time

Gauge Explicit Reference

RA2_OT1_AX files with software version not equal to the current version

Gauge Explicit Reference

RA2_OT1_AX files with wrong sensing start

Gauge Explicit Reference

RA2_OT1_AX files with wrong sensing stop

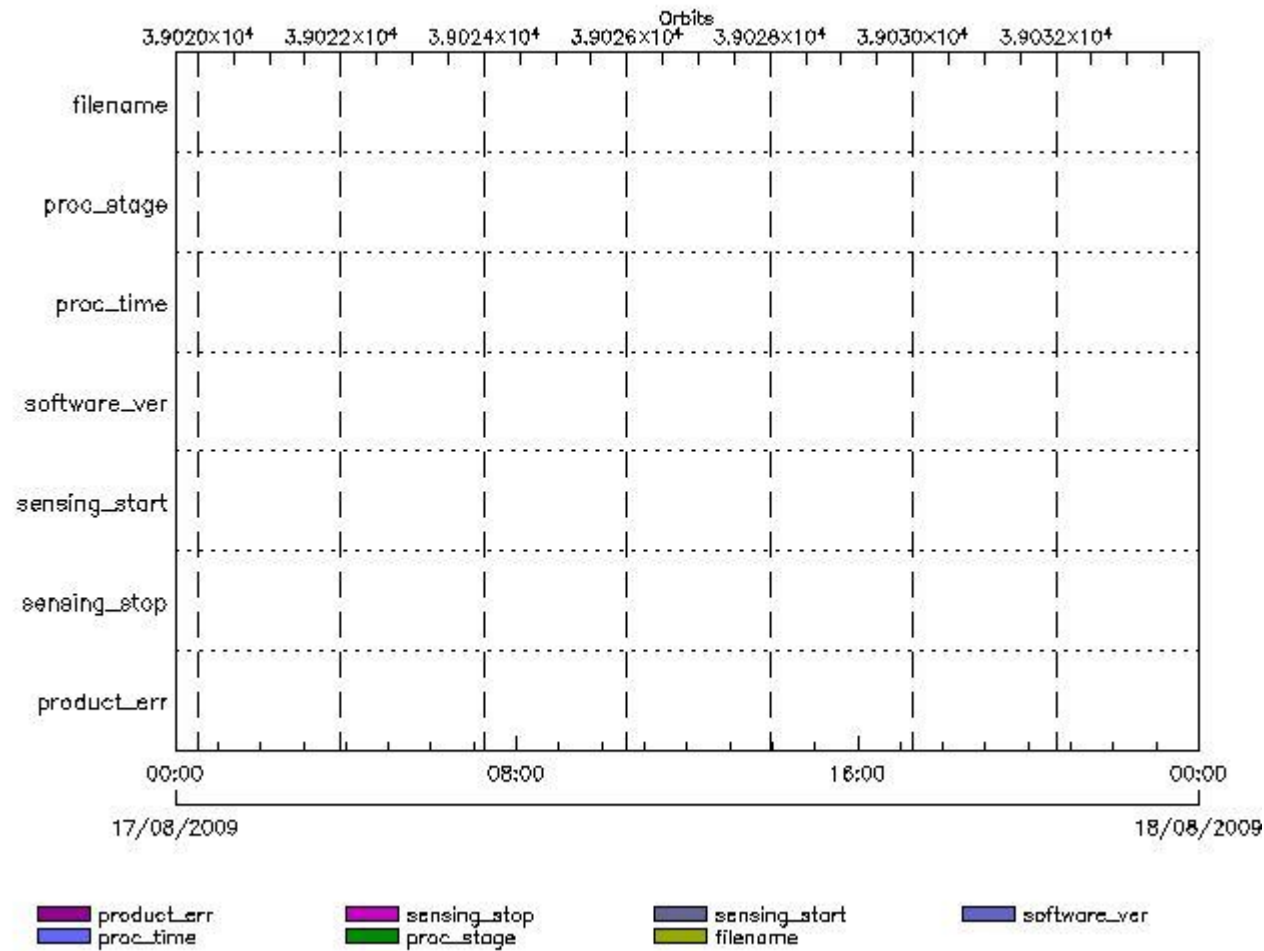
Gauge Explicit Reference

RA2_OT1_AX files with product err set

Gauge Explicit Reference

RA2_OT2_AX MPH checks

MPH Errors for RA2_OT2_AX



RA2_OT2_AX files with wrong filename

RA2_OT2_AX files with unknown processing stage

RA2_OT2_AX files with wrong processing time

RA2_OT2_AX files with software version not equal to the current version

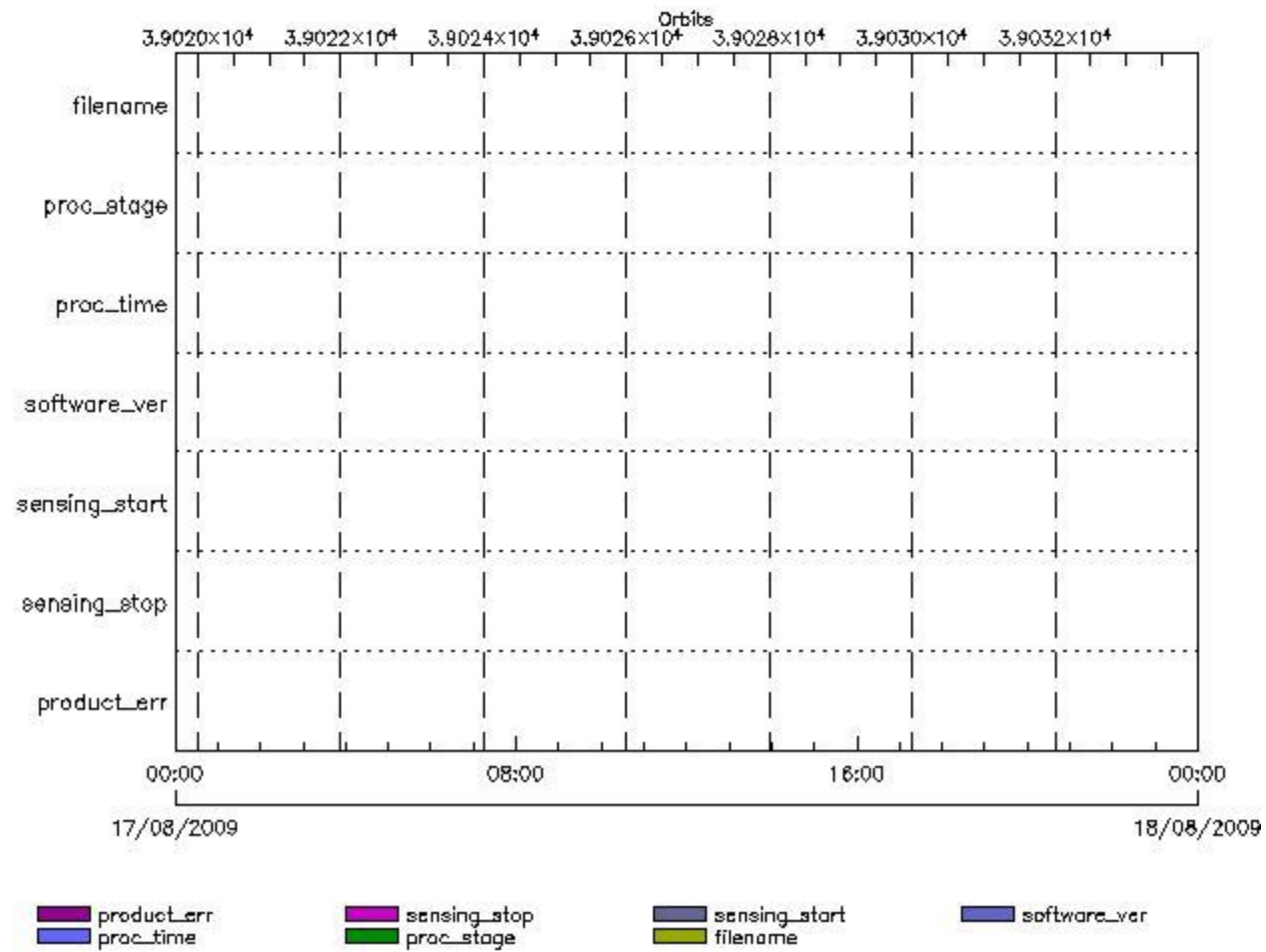
RA2_OT2_AX files with wrong sensing start

RA2_OT2_AX files with wrong sensing stop

RA2_OT2_AX files with product err set

RA2_PLA_AX MPH checks

MPH Errors for RA2_PLA_AX



RA2_PLA_AX files with wrong filename

RA2_PLA_AX files with unknown processing stage

Gauge **Explicit Reference**

RA2_PLA_AX files with wrong processing time

Gauge **Explicit Reference**

RA2_PLA_AX files with software version not equal to the current version

Gauge **Explicit Reference**

RA2_PLA_AX files with wrong sensing start

Gauge **Explicit Reference**

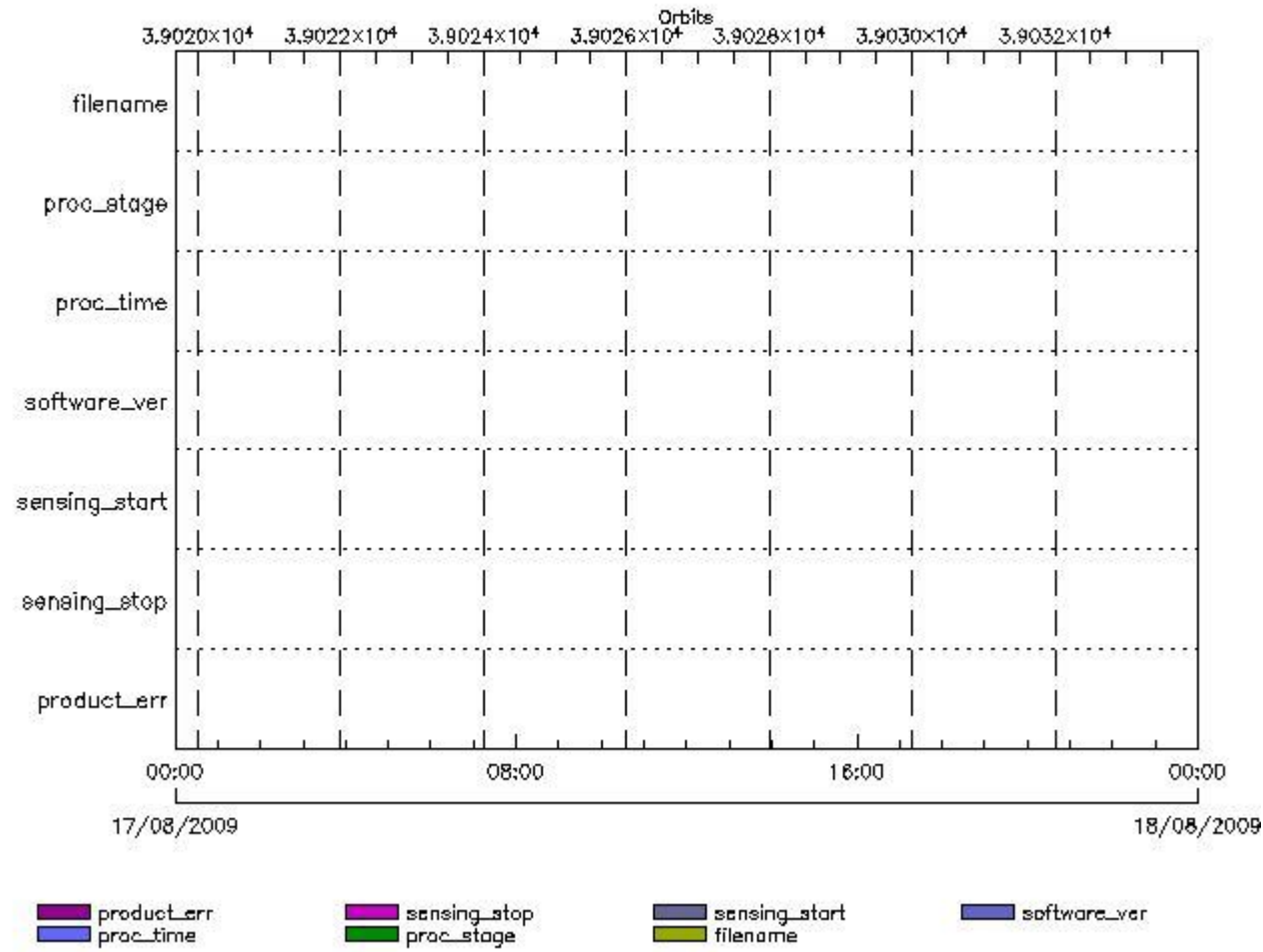
RA2_PLA_AX files with wrong sensing stop

Gauge **Explicit Reference**

RA2_PLA_AX files with product err set

Gauge **Explicit Reference**

MPH Errors for RA2_POL_AX



RA2_POL_AX files with wrong filename

RA2_POL_AX files with unknown processing stage

Gauge Explicit Reference

RA2_POL_AX files with wrong processing time

Gauge Explicit Reference

RA2_POL_AX files with software version not equal to the current version

Gauge Explicit Reference

RA2_POL_AX files with wrong sensing start

Gauge Explicit Reference

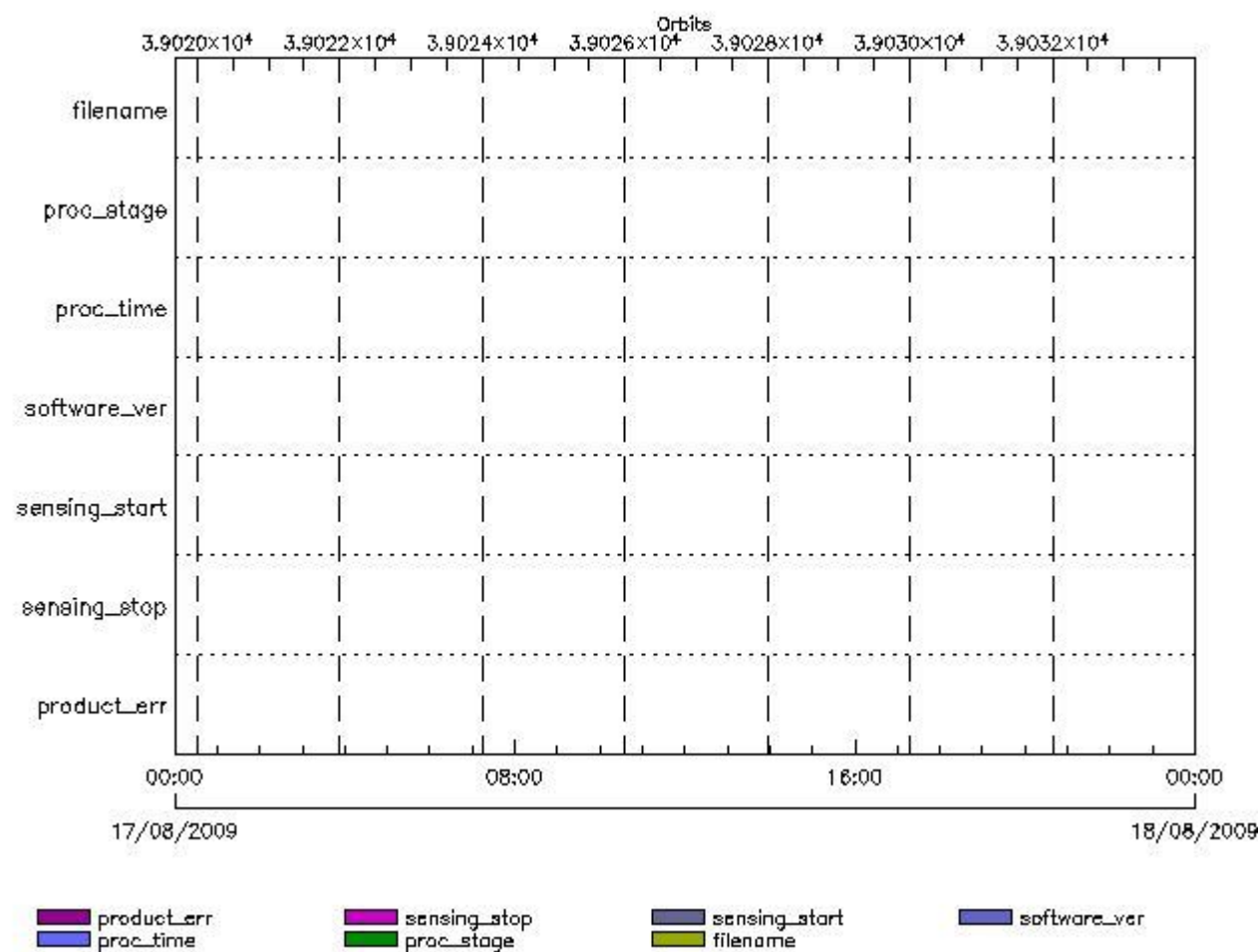
RA2_POL_AX files with wrong sensing stop

Gauge Explicit Reference

RA2_POL_AX files with product err set

RA2_SET_AX MPH checks

MPH Errors for RA2_SET_AX



RA2_SET_AX files with wrong filename

RA2_SET_AX files with unknown processing stage

Gauge Explicit Reference

RA2_SET_AX files with wrong processing time

Gauge Explicit Reference

RA2_SET_AX files with software version not equal to the current version

Gauge Explicit Reference

RA2_SET_AX files with wrong sensing start

Gauge Explicit Reference

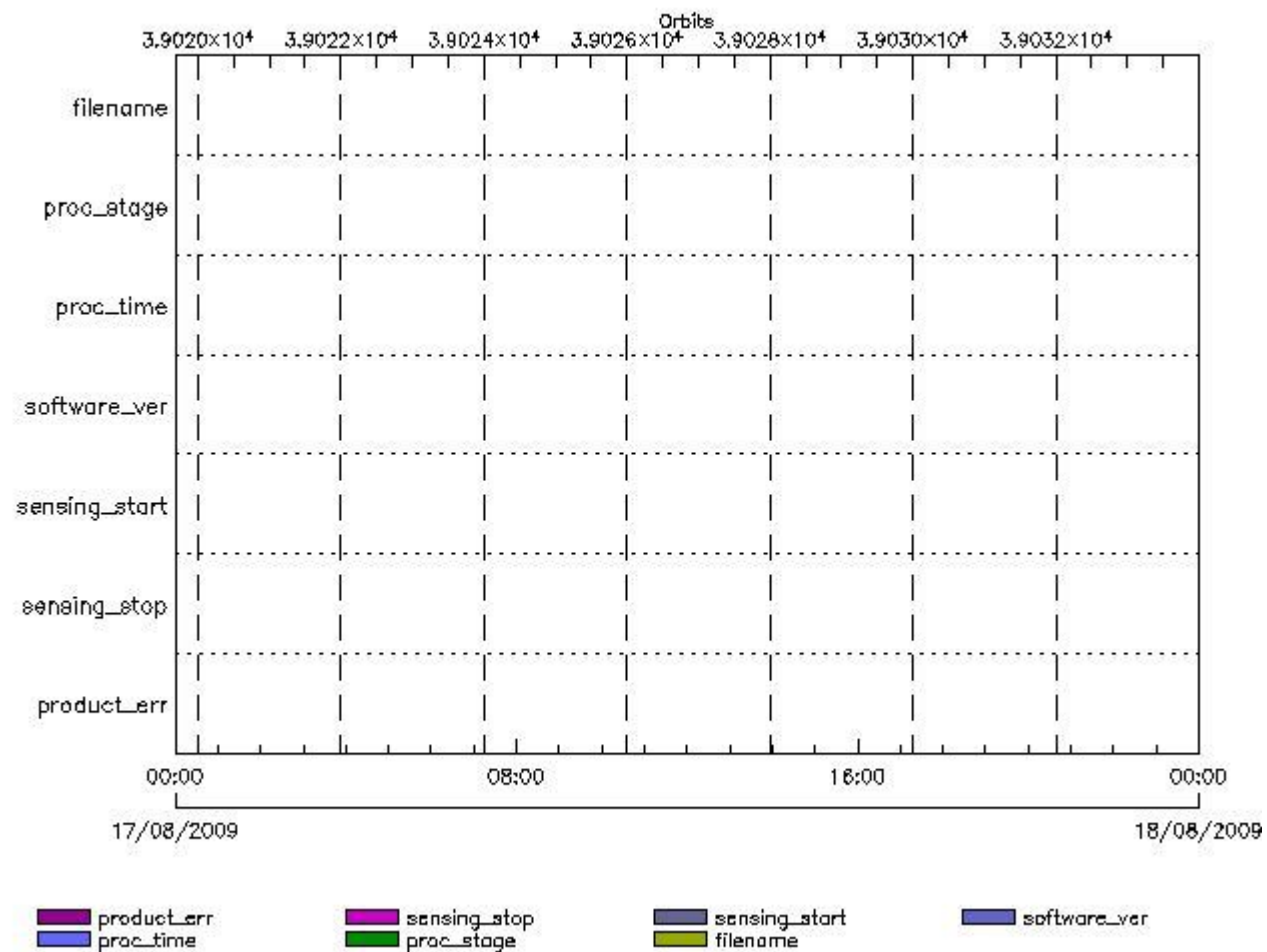
RA2_SET_AX files with wrong sensing stop

Gauge Explicit Reference
 RA2_SET_AX files with product err set

Gauge Explicit Reference

RA2_SL1_AX MPH checks

MPH Errors for RA2_SL1_AX



RA2_SL1_AX files with wrong filename

Gauge
 RA2_SL1_AX files with unknown processing stage

Gauge Explicit Reference

RA2_SL1_AX files with wrong processing time

Gauge Explicit Reference

RA2_SL1_AX files with software version not equal to the current version

Gauge Explicit Reference

RA2_SL1_AX files with wrong sensing start

Gauge Explicit Reference

RA2_SL1_AX files with wrong sensing stop

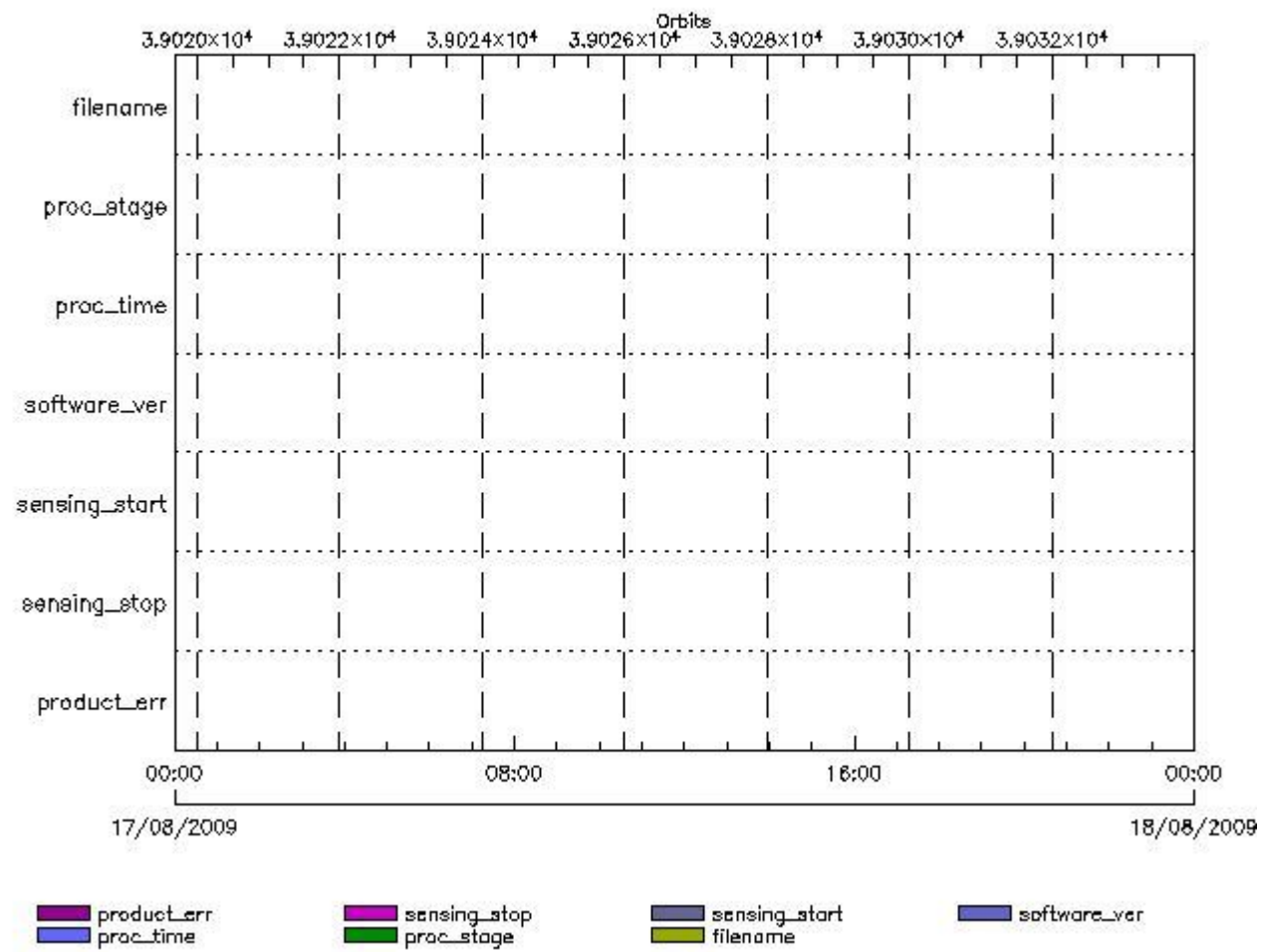
Gauge Explicit Reference

RA2_SL1_AX files with product err set

Gauge Explicit Reference

RA2_SL2_AX MPH checks

MPH Errors for RA2_SL2_AX



RA2_SL2_AX files with wrong filename

RA2_SL2_AX files with unknown processing stage

Gauge Explicit Reference

RA2_SL2_AX files with wrong processing time

Gauge Explicit Reference

RA2_SL2_AX files with software version not equal to the current version

Gauge Explicit Reference

RA2_SL2_AX files with wrong sensing start

Gauge Explicit Reference

RA2_SL2_AX files with wrong sensing stop

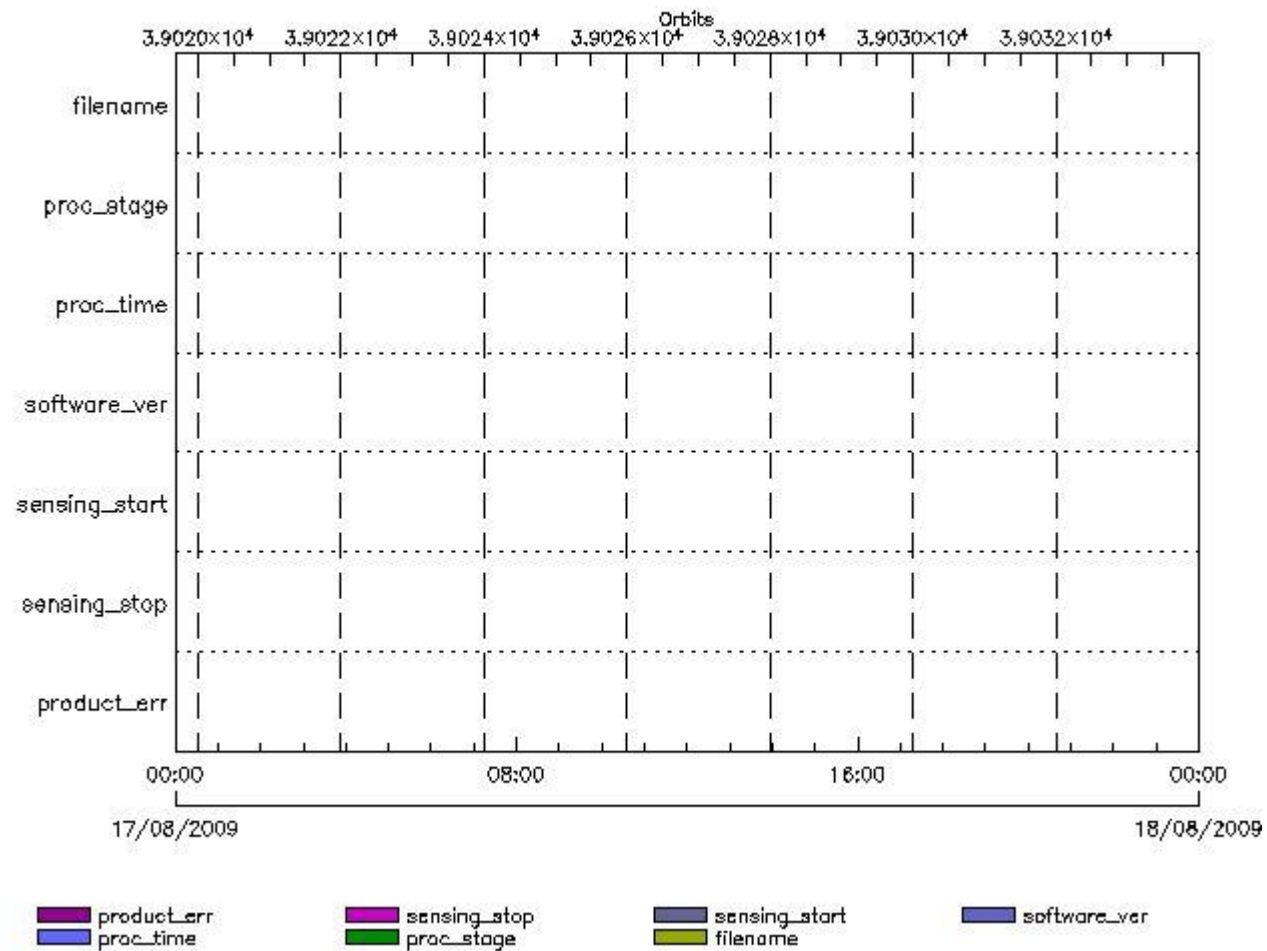
Gauge Explicit Reference

RA2_SL2_AX files with product err set

Gauge Explicit Reference

RA2_SOI_AX MPH checks

MPH Errors for RA2_SOI_AX



RA2_SOI_AX files with wrong filename

Gauge

RA2_SOI_AX files with unknown processing stage

Gauge Explicit Reference

RA2_SOI_AX files with wrong processing time

Gauge Explicit Reference

RA2_SOI_AX files with software version not equal to the current version

Gauge Explicit Reference

RA2_SOI_AX files with wrong sensing start

Gauge Explicit Reference

RA2_SOI_AX files with wrong sensing stop

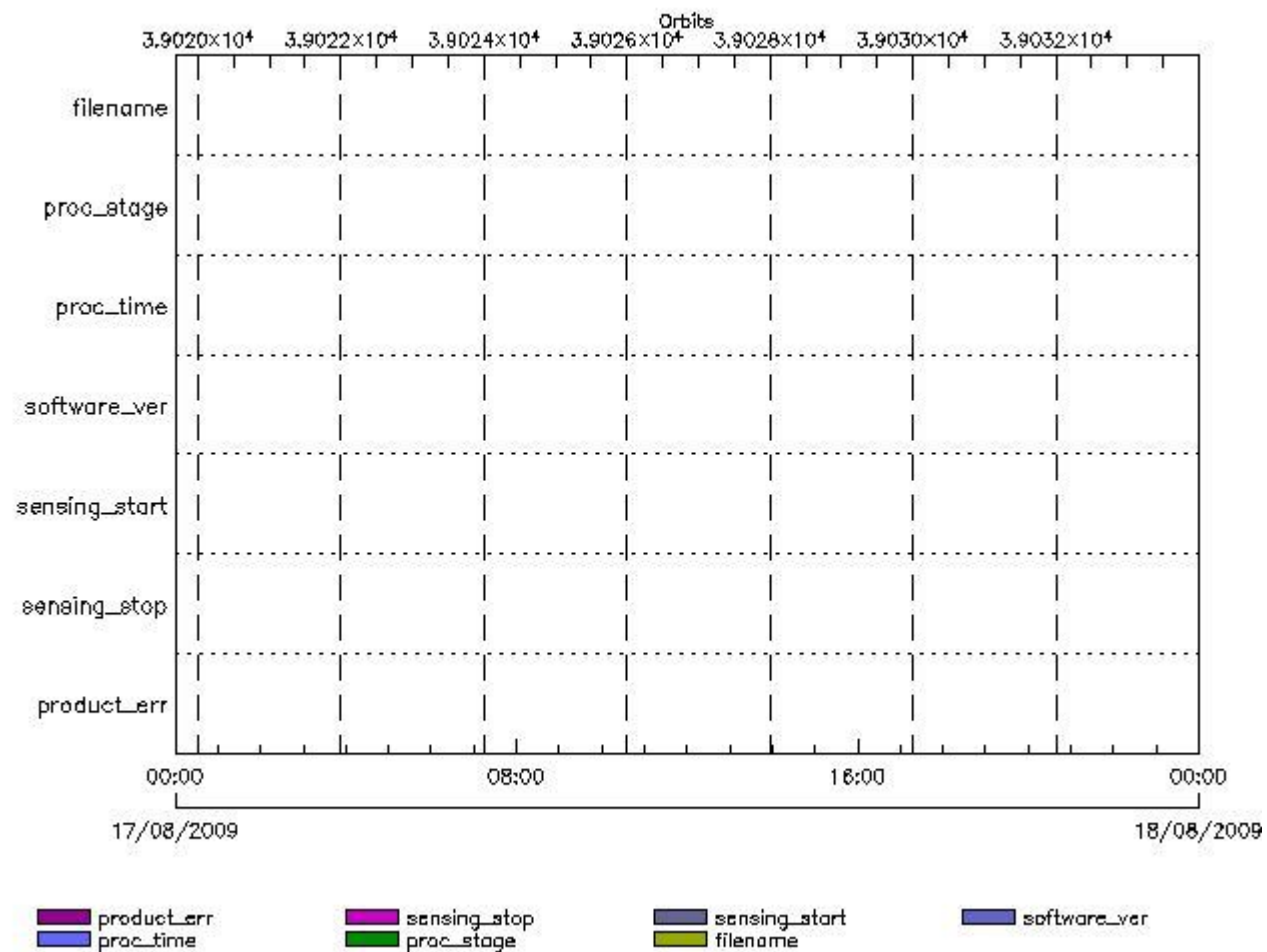
Gauge Explicit Reference

RA2_SOI_AX files with product err set

Gauge Explicit Reference

RA2_SOL_AX MPH checks

MPH Errors for RA2_SOL_AX



RA2_SOL_AX files with wrong filename

Gauge

RA2_SOL_AX files with unknown processing stage

Gauge Explicit Reference

RA2_SOL_AX files with wrong processing time

Gauge Explicit Reference

RA2_SOL_AX files with software version not equal to the current version

Gauge Explicit Reference

RA2_SOL_AX files with wrong sensing start

Gauge Explicit Reference

RA2_SOL_AX files with wrong sensing stop

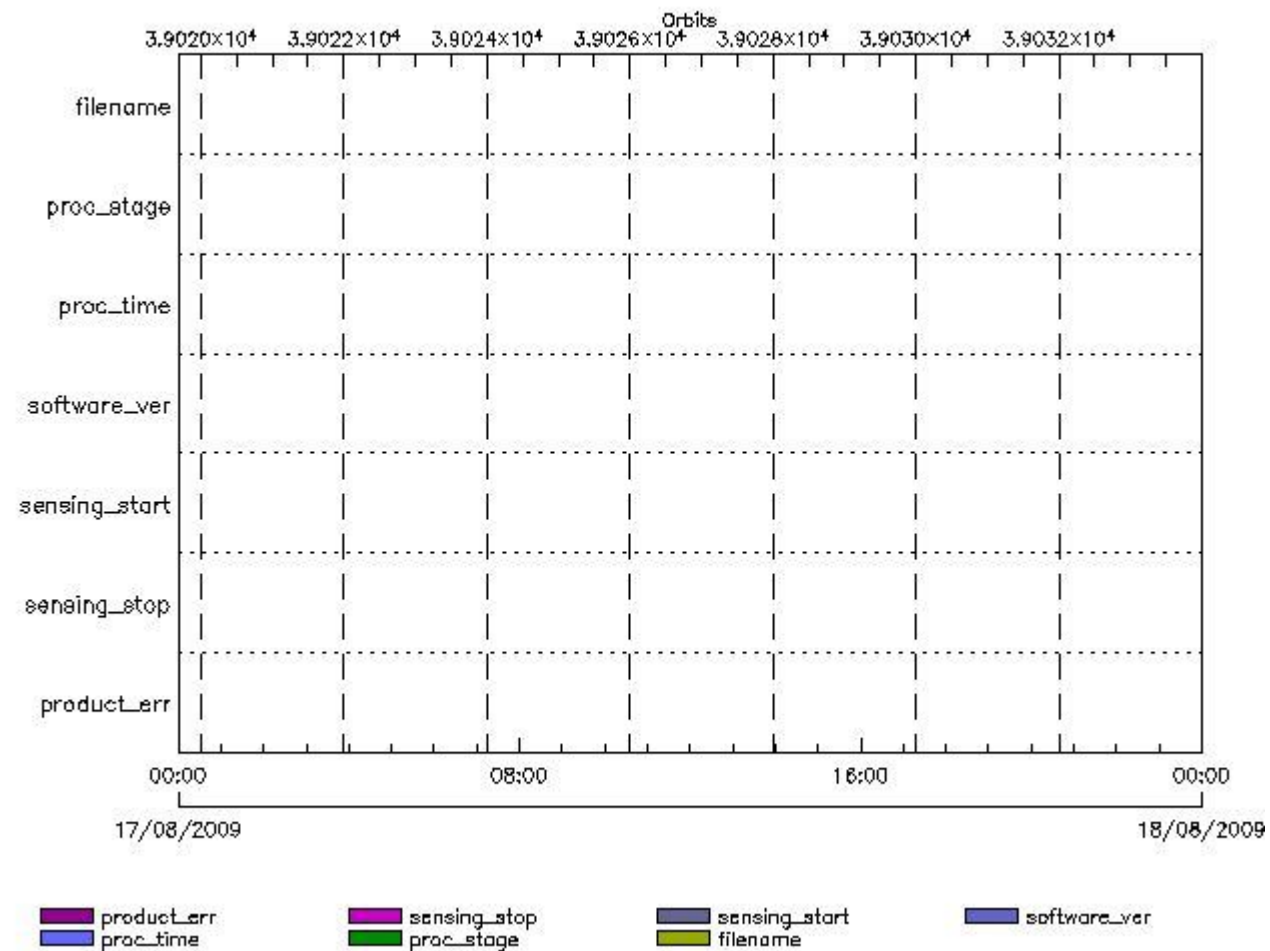
Gauge Explicit Reference

RA2_SOL_AX files with product err set

Gauge Explicit Reference

RA2_SSB_AX MPH checks

MPH Errors for RA2_SSB_AX



RA2_SSB_AX files with wrong filename

Gauge

RA2_SSB_AX files with unknown processing stage

Gauge **Explicit Reference**

RA2_SSB_AX files with wrong processing time

Gauge **Explicit Reference**

RA2_SSB_AX files with software version not equal to the current version

Gauge **Explicit Reference**

RA2_SSB_AX files with wrong sensing start

Gauge **Explicit Reference**

RA2_SSB_AX files with wrong sensing stop

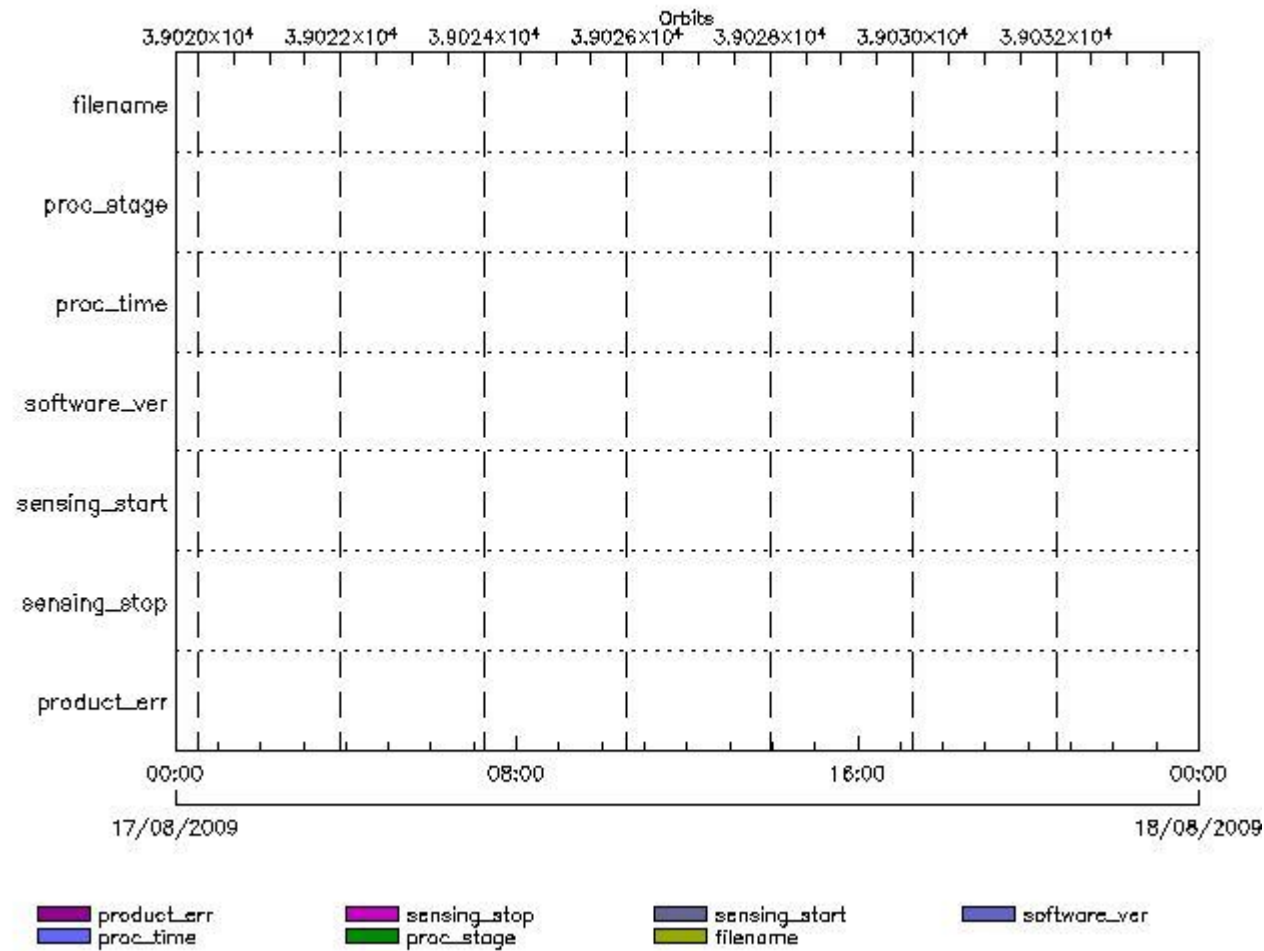
Gauge **Explicit Reference**

RA2_SSB_AX files with product err set

Gauge **Explicit Reference**

RA2_TLD_AX MPH checks

MPH Errors for RA2_TLD_AX



RA2_TLD_AX files with wrong filename

RA2_TLD_AX files with Gauge Unknown processing stage

Gauge Explicit Reference

RA2_TLD_AX files with wrong processing time

Gauge Explicit Reference

RA2_TLD_AX files with software version not equal to the current version

Gauge Explicit Reference

RA2_TLD_AX files with wrong sensing start

Gauge Explicit Reference

RA2_TLD_AX files with wrong sensing stop

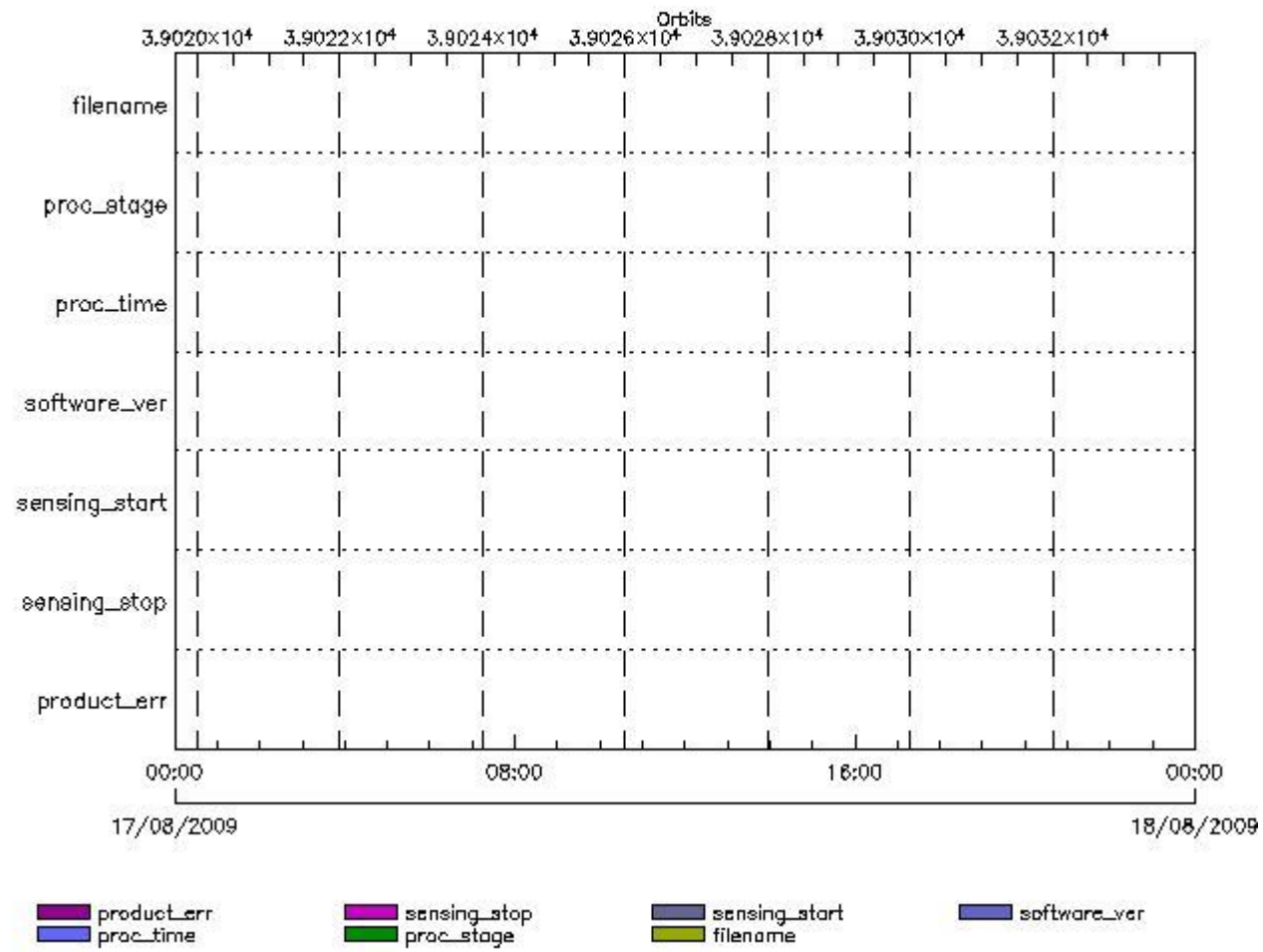
Gauge Explicit Reference

RA2_TLD_AX files with product err set

Gauge Explicit Reference

RA2_USO_AX MPH checks

MPH Errors for RA2_USO_AX



RA2_USO_AX files with wrong filename

RA2_USO_AX files with unknown processing stage

Gauge Explicit Reference

RA2_USO_AX files with wrong processing time

Gauge Explicit Reference

RA2_USO_AX files with software version not equal to the current version

Gauge Explicit Reference

RA2_USO_AX files with wrong sensing start

Gauge Explicit Reference

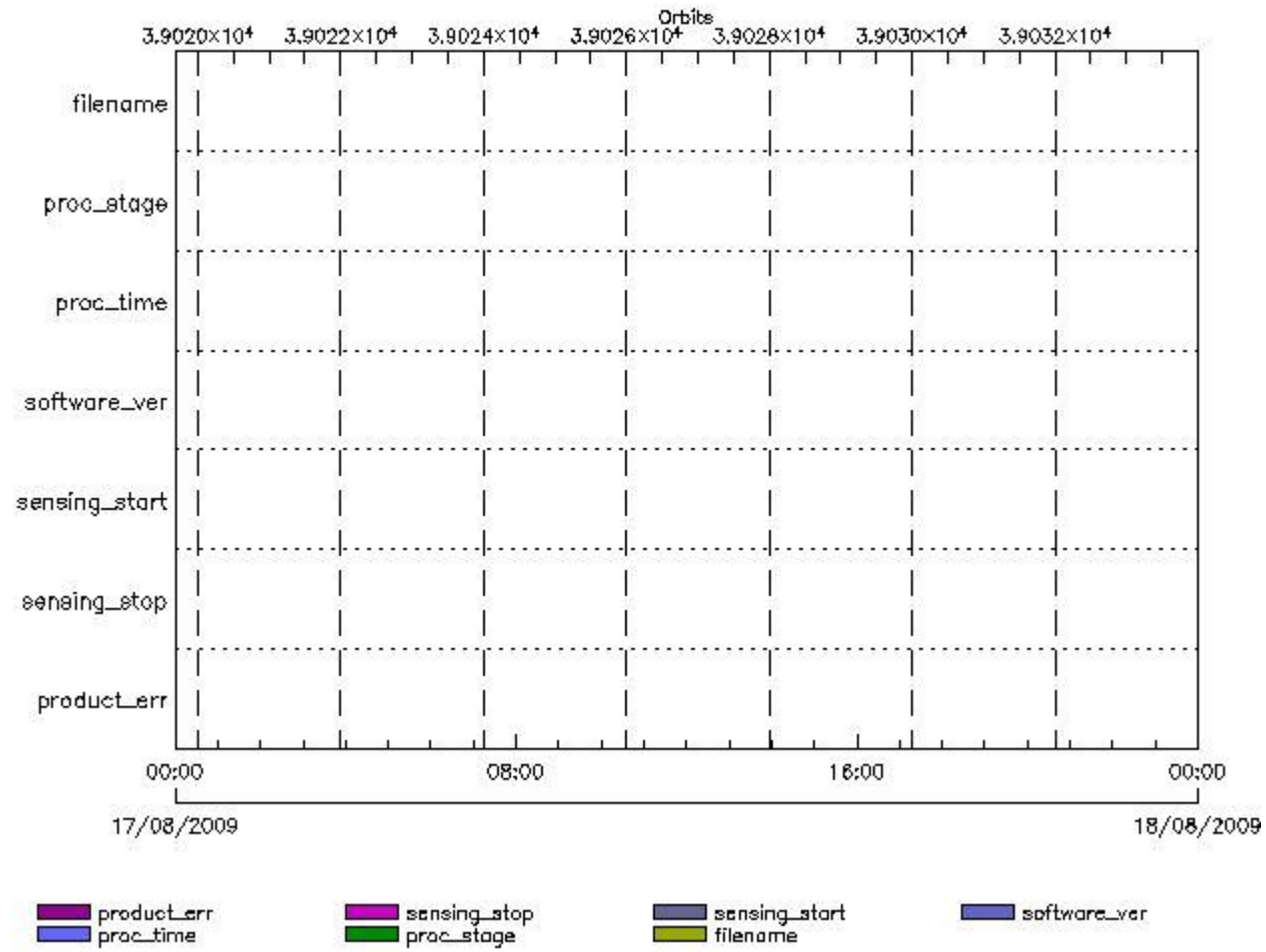
RA2_USO_AX files with wrong sensing stop

Gauge Explicit Reference

RA2_USO_AX files with product err set

Gauge Explicit Reference

MPH Errors for AUX_ATT_AX



AUX_ATT_AX files with wrong filename

AUX_ATT_AX files with unknown processing stage

Gauge Explicit Reference

AUX_ATT_AX files with wrong processing time

Gauge Explicit Reference

AUX_ATT_AX files with software version not equal to the current version

Gauge Explicit Reference

AUX_ATT_AX files with wrong sensing start

Gauge Explicit Reference

AUX_ATT_AX files with wrong sensing stop

Gauge Explicit Reference

AUX_ATT_AX files with product err set

Time Correlation

AUX_TIM_AX Propagation Error

Gauge	Value	Segment (Start-Stop)
Propagation Error (us) N/A	-3.61973190307617	16-AUG-2009 23:06:09.000 17-AUG-2009 05:59:10.000
Propagation Error (us) Warning! Too big	9.52420139312744	17-AUG-2009 05:59:10.000 17-AUG-2009 07:38:48.000
Propagation Error (us) N/A	-1.35270023345947	17-AUG-2009 07:38:48.000 17-AUG-2009 09:18:27.000
Propagation Error (us) N/A	3.01541709899902	17-AUG-2009 09:18:27.000 17-AUG-2009 10:58:01.000
Propagation Error (us) N/A	-1.56037998199463	17-AUG-2009 10:58:01.000 17-AUG-2009 12:37:14.000
Propagation Error (us) N/A	2.3764066696167	17-AUG-2009 12:37:14.000 17-AUG-2009 14:16:10.000
Propagation Error (us) N/A	0.600996971130371	17-AUG-2009 14:16:10.000 17-AUG-2009 15:53:46.000
Propagation Error (us) N/A	-2.89193630218506	17-AUG-2009 15:53:46.000 17-AUG-2009 17:31:59.000
Propagation Error (us) N/A	3.39492130279541	17-AUG-2009 17:31:59.000 17-AUG-2009 19:10:06.000
Propagation Error (us) N/A	-3.87762546539307	17-AUG-2009 19:10:06.000 17-AUG-2009 20:50:38.000
Propagation Error (us) Warning! Too big	-6.2311315536499	17-AUG-2009 20:50:38.000 17-AUG-2009 22:33:18.000

```

xReportTemplate. Copying internal and external template references...
xReportTemplate. Processing Conditionals inclusions...
xReportTemplate. ...No Conditionals inclusions found
xReportTemplate. Generating data extraction schema document...
xReportTemplate. Inserting embedded DEL scripts and extracting data...
xReportTemplate. Generating data extraction skeleton for explicit references...
xReportTemplate. Extracting Explicit References data...
xReportTemplate. Merging object data with explicit_references data...
xReportTemplate. Generating stylesheet to transform template to report...
xReportTemplate. Generating stylesheet for grouping and zooming...
xReportTemplate. Generating intermediate report without grouping and zooming...
xReportTemplate. Generating final xhtml report...
xReportTemplate. Generating the IDL program for the graphs
xReportTemplate. Generating external linked fragments
xReportTemplate. Executing the IDL program
Information : (18-Aug-2009 14:26:55)
Graph 1: Creating object for a eventGanttChart
Information : (18-Aug-2009 14:26:55) Graph 1: Processing legend.
Information : (18-Aug-2009 14:26:55)
Graph 1: Adding data from object @PCF_RA2_sensing:ETL_ra2_wwv_2p          15
elements.
Information : (18-Aug-2009 14:26:55)
Graph 1: Adding data from object @PCF_RA2_sensing:ETL_ra2_fgd_2p          15
elements.
Information : (18-Aug-2009 14:26:55)
Graph 1: Adding data from object @PCF_RA2_sensing:ETL_ra2_mw__1p          15
elements.
Information : (18-Aug-2009 14:26:55)
Graph 1: Adding data from object @PCF_RA2_sensing:ETL_ra2_me__0p          18
elements.
Information : (18-Aug-2009 14:26:55)
Graph 1: Adding data from object @PCF_RA2_sensing:ETL_mwr_n1__0p          17
elements.
Information : (18-Aug-2009 14:26:55)
Graph 1: Adding data from object @PCF_RA2_sensing:ETL_dor_nav_0p          17
elements.
Information : (18-Aug-2009 14:26:55)
Graph 1: Adding data from object @PCF_RA2_sensing:ETL_dor_dop_0p          17
elements.
Information : (18-Aug-2009 14:26:55)
Graph 1: Adding data from object @PCF_RA2_sensing:ETL_ra2_cal_0p          1
elements.
Information : (18-Aug-2009 14:26:55) Graph 1: Generating PNG file.
Information : (18-Aug-2009 14:26:56) Graph 1: Destroying object.
Information : (18-Aug-2009 14:26:56)
Graph 2: Creating object for a eventWorldMap
Information : (18-Aug-2009 14:26:56) Graph 2: Processing legend.
Information : (18-Aug-2009 14:26:56)
Graph 2: Adding data from object @PCF_RA2_sensing:ETL_ra2_inv_prod          18
elements.
Information : (18-Aug-2009 14:27:00) Graph 2: Generating PNG file.
Information : (18-Aug-2009 14:27:01) Graph 2: Destroying object.
Information : (18-Aug-2009 14:27:01)
Graph 3: Creating object for a eventGanttChart
Information : (18-Aug-2009 14:27:01) Graph 3: Processing legend.
Information : (18-Aug-2009 14:27:01)
Graph 3: Adding data from object @PCF_RA2_production:ETLmwr_mis          1
elements.
Warning ! : (18-Aug-2009 14:27:01)
GanttChart::AddData. The DqiData structure has no data for this range
Information : (18-Aug-2009 14:27:01)
Graph 3: Adding data from object @PCF_RA2_production:ETLra2_l0_mis          1
elements.
Warning ! : (18-Aug-2009 14:27:01)
GanttChart::AddData. The DqiData structure has no data for this range
Information : (18-Aug-2009 14:27:01)
Graph 3: Adding data from object @PCF_RA2_production:ETLdor_mis          1
elements.

```

Warning ! : (18-Aug-2009 14:27:01)
GanttChart::AddData. The DqiData structure has no data for this range
Information : (18-Aug-2009 14:27:01)
Graph 3: Adding data from object @PCF_RA2_sensing:ETL_mwr_l0 17
elements.
Information : (18-Aug-2009 14:27:01)
Graph 3: Adding data from object @PCF_RA2_production:ETLmwr_all_stations
1 elements.
Warning ! : (18-Aug-2009 14:27:01)
GanttChart::AddData. The DqiData structure has no data for this range
Information : (18-Aug-2009 14:27:01)
Graph 3: Adding data from object @PCF_RA2_sensing:ETL_ra2_l0 19
elements.
Information : (18-Aug-2009 14:27:01)
Graph 3: Adding data from object @PCF_RA2_production:ETLra2_all_stations
1 elements.
Warning ! : (18-Aug-2009 14:27:01)
GanttChart::AddData. The DqiData structure has no data for this range
Information : (18-Aug-2009 14:27:01)
Graph 3: Adding data from object @PCF_RA2_sensing:ETL_dor_l0 34
elements.
Information : (18-Aug-2009 14:27:01)
Graph 3: Adding data from object @PCF_RA2_production:ETLdor_all_stations
1 elements.
Warning ! : (18-Aug-2009 14:27:01)
GanttChart::AddData. The DqiData structure has no data for this range
Information : (18-Aug-2009 14:27:02)
Graph 3: Adding data from object @PCF_RA2_production:ETLra2_unav 1
elements.
Warning ! : (18-Aug-2009 14:27:02)
GanttChart::AddData. The DqiData structure has no data for this range
Information : (18-Aug-2009 14:27:02) Graph 3: Generating PNG file.
Warning ! : (18-Aug-2009 14:27:02)
GanttChart::ReadPolyline. Adding a section with no data
Warning ! : (18-Aug-2009 14:27:02)
GanttChart::ReadPolyline. Adding a section with no data
Warning ! : (18-Aug-2009 14:27:02)
GanttChart::ReadPolyline. Adding a section with no data
Warning ! : (18-Aug-2009 14:27:02)
GanttChart::ReadPolyline. Adding a section with no data
Warning ! : (18-Aug-2009 14:27:02)
GanttChart::ReadPolyline. Adding a section with no data
Warning ! : (18-Aug-2009 14:27:02)
GanttChart::ReadPolyline. Adding a section with no data
Warning ! : (18-Aug-2009 14:27:02)
GanttChart::ReadPolyline. Adding a section with no data
Warning ! : (18-Aug-2009 14:27:02)
GanttChart::ReadPolyline. Adding a section with no data
Information : (18-Aug-2009 14:27:02) Graph 3: Destroying object.
Information : (18-Aug-2009 14:27:02)
Graph 4: Creating object for a eventGanttChart
Information : (18-Aug-2009 14:27:02) Graph 4: Processing legend.
Information : (18-Aug-2009 14:27:02)
Graph 4: Adding data from object @PCF_RA2_production:ETLra2_l1_mis 1
elements.
Warning ! : (18-Aug-2009 14:27:02)
GanttChart::AddData. The DqiData structure has no data for this range
Information : (18-Aug-2009 14:27:02)
Graph 4: Adding data from object @PCF_RA2_sensing:ETL_ra2_l1 15
elements.
Information : (18-Aug-2009 14:27:02)
Graph 4: Adding data from object @PCF_RA2_production:ETLra2_unav 1
elements.
Warning ! : (18-Aug-2009 14:27:02)
GanttChart::AddData. The DqiData structure has no data for this range
Information : (18-Aug-2009 14:27:02)
Graph 4: Adding data from object @PCF_RA2_production:ETL_ra2_l1_acq
1 elements.
Warning ! : (18-Aug-2009 14:27:02)
GanttChart::AddData. The DqiData structure has no data for this range

Information : (18-Aug-2009 14:27:02) Graph 4: Generating PNG file.
Warning ! : (18-Aug-2009 14:27:02)
GanttChart::ReadPolyline. Adding a section with no data
Warning ! : (18-Aug-2009 14:27:02)
GanttChart::ReadPolyline. Adding a section with no data
Warning ! : (18-Aug-2009 14:27:02)
GanttChart::ReadPolyline. Adding a section with no data
Information : (18-Aug-2009 14:27:02) Graph 4: Destroying object.
Information : (18-Aug-2009 14:27:02)
Graph 5: Creating object for a eventGanttChart
Information : (18-Aug-2009 14:27:02) Graph 5: Processing legend.
Information : (18-Aug-2009 14:27:02)
Graph 5: Adding data from object @PCF_RA2_production:ETLra2_l2_mis 1
elements.
Warning ! : (18-Aug-2009 14:27:02)
GanttChart::AddData. The DqiData structure has no data for this range
Information : (18-Aug-2009 14:27:02)
Graph 5: Adding data from object @PCF_RA2_sensing:ETL_ra2_l2 30
elements.
Information : (18-Aug-2009 14:27:03)
Graph 5: Adding data from object @PCF_RA2_production:ETLra2_unav 1
elements.
Warning ! : (18-Aug-2009 14:27:03)
GanttChart::AddData. The DqiData structure has no data for this range
Information : (18-Aug-2009 14:27:03)
Graph 5: Adding data from object @PCF_RA2_production:ETL_ra2_l2_acq
1 elements.
Warning ! : (18-Aug-2009 14:27:03)
GanttChart::AddData. The DqiData structure has no data for this range
Information : (18-Aug-2009 14:27:03) Graph 5: Generating PNG file.
Warning ! : (18-Aug-2009 14:27:03)
GanttChart::ReadPolyline. Adding a section with no data
Warning ! : (18-Aug-2009 14:27:03)
GanttChart::ReadPolyline. Adding a section with no data
Warning ! : (18-Aug-2009 14:27:03)
GanttChart::ReadPolyline. Adding a section with no data
Information : (18-Aug-2009 14:27:03) Graph 5: Destroying object.
Information : (18-Aug-2009 14:27:03)
Graph 6: Creating object for a eventGanttChart
Information : (18-Aug-2009 14:27:03) Graph 6: Processing legend.
Information : (18-Aug-2009 14:27:03)
Graph 6: Adding data from object @PCF_MPH_RA2_CAL_0P:DET_wrong_product_err
1 elements.
Warning ! : (18-Aug-2009 14:27:03)
GanttChart::AddData. The DqiData structure has no data for this range
Information : (18-Aug-2009 14:27:03)
Graph 6: Adding data from object @PCF_MPH_RA2_CAL_0P:SET_wrong_leap_err
1 elements.
Warning ! : (18-Aug-2009 14:27:03)
GanttChart::AddData. The DqiData structure has no data for this range
Information : (18-Aug-2009 14:27:03)
Graph 6: Adding data from object @PCF_MPH_RA2_CAL_0P:SET_wrong_leap_utc
1 elements.
Warning ! : (18-Aug-2009 14:27:03)
GanttChart::AddData. The DqiData structure has no data for this range
Information : (18-Aug-2009 14:27:03)
Graph 6: Adding data from object @PCF_MPH_RA2_CAL_0P:SET_wrong_clock_step
1 elements.
Warning ! : (18-Aug-2009 14:27:03)
GanttChart::AddData. The DqiData structure has no data for this range
Information : (18-Aug-2009 14:27:03)
Graph 6: Adding data from object @PCF_MPH_RA2_CAL_0P:SET_wrong_sat_binary_time
1 elements.
Warning ! : (18-Aug-2009 14:27:03)
GanttChart::AddData. The DqiData structure has no data for this range
Information : (18-Aug-2009 14:27:03)
Graph 6: Adding data from object @PCF_MPH_RA2_CAL_0P:SET_wrong_utc_sbt_time
1 elements.

Information : (18-Aug-2009 14:27:03)
Graph 6: Adding data from object @PCF MPH_RA2_CAL_0P:SET_wrong_vector_source
1 elements.
Warning ! : (18-Aug-2009 14:27:03)
GanttChart::AddData. The DqiData structure has no data for this range
Information : (18-Aug-2009 14:27:03)
Graph 6: Adding data from object @PCF MPH_RA2_CAL_0P:SET_wrong_z_velocity
1 elements.
Warning ! : (18-Aug-2009 14:27:03)
GanttChart::AddData. The DqiData structure has no data for this range
Information : (18-Aug-2009 14:27:03)
Graph 6: Adding data from object @PCF MPH_RA2_CAL_0P:SET_wrong_y_velocity
1 elements.
Warning ! : (18-Aug-2009 14:27:03)
GanttChart::AddData. The DqiData structure has no data for this range
Information : (18-Aug-2009 14:27:03)
Graph 6: Adding data from object @PCF MPH_RA2_CAL_0P:SET_wrong_x_velocity
1 elements.
Warning ! : (18-Aug-2009 14:27:03)
GanttChart::AddData. The DqiData structure has no data for this range
Information : (18-Aug-2009 14:27:03)
Graph 6: Adding data from object @PCF MPH_RA2_CAL_0P:SET_wrong_z_position
1 elements.
Warning ! : (18-Aug-2009 14:27:03)
GanttChart::AddData. The DqiData structure has no data for this range
Information : (18-Aug-2009 14:27:03)
Graph 6: Adding data from object @PCF MPH_RA2_CAL_0P:SET_wrong_y_position
1 elements.
Warning ! : (18-Aug-2009 14:27:03)
GanttChart::AddData. The DqiData structure has no data for this range
Information : (18-Aug-2009 14:27:03)
Graph 6: Adding data from object @PCF MPH_RA2_CAL_0P:SET_wrong_x_position
1 elements.
Warning ! : (18-Aug-2009 14:27:03)
GanttChart::AddData. The DqiData structure has no data for this range
Information : (18-Aug-2009 14:27:03) Graph 6:
Adding data from object @PCF MPH_RA2_CAL_0P:SET_wrong_state_vector_time
1 elements.
Warning ! : (18-Aug-2009 14:27:03)
GanttChart::AddData. The DqiData structure has no data for this range
Information : (18-Aug-2009 14:27:03)
Graph 6: Adding data from object @PCF MPH_RA2_CAL_0P:SET_wrong_phase
1 elements.
Warning ! : (18-Aug-2009 14:27:03)
GanttChart::AddData. The DqiData structure has no data for this range
Information : (18-Aug-2009 14:27:03)
Graph 6: Adding data from object @PCF MPH_RA2_CAL_0P:SET_wrong_sensing_stop
1 elements.
Warning ! : (18-Aug-2009 14:27:03)
GanttChart::AddData. The DqiData structure has no data for this range
Information : (18-Aug-2009 14:27:03)
Graph 6: Adding data from object @PCF MPH_RA2_CAL_0P:SET_wrong_sensing_start
1 elements.
Warning ! : (18-Aug-2009 14:27:03)
GanttChart::AddData. The DqiData structure has no data for this range
Information : (18-Aug-2009 14:27:03)
Graph 6: Adding data from object @PCF MPH_RA2_CAL_0P:SET_wrong_software_ver
1 elements.
Information : (18-Aug-2009 14:27:03)
Graph 6: Adding data from object @PCF MPH_RA2_CAL_0P:SET_wrong_proc_time
1 elements.
Warning ! : (18-Aug-2009 14:27:03)
GanttChart::AddData. The DqiData structure has no data for this range
Information : (18-Aug-2009 14:27:03)
Graph 6: Adding data from object @PCF MPH_RA2_CAL_0P:SET_wrong_proc_center
1 elements.
Warning ! : (18-Aug-2009 14:27:03)
GanttChart::AddData. The DqiData structure has no data for this range

Warning ! : (18-Aug-2009 14:27:04)
GanttChart::AddData. The DqiData structure has no data for this range
Information : (18-Aug-2009 14:27:04)
Graph 7: Adding data from object @PCF_MPH_DOR_DOP_0P:SET_wrong_leap_err
1 elements.

Warning ! : (18-Aug-2009 14:27:04)
GanttChart::AddData. The DqiData structure has no data for this range
Information : (18-Aug-2009 14:27:04)
Graph 7: Adding data from object @PCF_MPH_DOR_DOP_0P:SET_wrong_leap_utc
1 elements.

Warning ! : (18-Aug-2009 14:27:04)
GanttChart::AddData. The DqiData structure has no data for this range
Information : (18-Aug-2009 14:27:04)
Graph 7: Adding data from object @PCF_MPH_DOR_DOP_0P:SET_wrong_clock_step
1 elements.

Warning ! : (18-Aug-2009 14:27:04)
GanttChart::AddData. The DqiData structure has no data for this range
Information : (18-Aug-2009 14:27:04)
Graph 7: Adding data from object @PCF_MPH_DOR_DOP_0P:SET_wrong_sat_binary_time
1 elements.

Warning ! : (18-Aug-2009 14:27:04)
GanttChart::AddData. The DqiData structure has no data for this range
Information : (18-Aug-2009 14:27:04)
Graph 7: Adding data from object @PCF_MPH_DOR_DOP_0P:SET_wrong_utc_sbt_time
16 elements.

Information : (18-Aug-2009 14:27:04)
Graph 7: Adding data from object @PCF_MPH_DOR_DOP_0P:SET_wrong_vector_source
1 elements.

Warning ! : (18-Aug-2009 14:27:04)
GanttChart::AddData. The DqiData structure has no data for this range
Information : (18-Aug-2009 14:27:04)
Graph 7: Adding data from object @PCF_MPH_DOR_DOP_0P:SET_wrong_z_velocity
1 elements.

Warning ! : (18-Aug-2009 14:27:04)
GanttChart::AddData. The DqiData structure has no data for this range
Information : (18-Aug-2009 14:27:04)
Graph 7: Adding data from object @PCF_MPH_DOR_DOP_0P:SET_wrong_y_velocity
1 elements.

Warning ! : (18-Aug-2009 14:27:04)
GanttChart::AddData. The DqiData structure has no data for this range
Information : (18-Aug-2009 14:27:04)
Graph 7: Adding data from object @PCF_MPH_DOR_DOP_0P:SET_wrong_x_velocity
1 elements.

Warning ! : (18-Aug-2009 14:27:04)
GanttChart::AddData. The DqiData structure has no data for this range
Information : (18-Aug-2009 14:27:04)
Graph 7: Adding data from object @PCF_MPH_DOR_DOP_0P:SET_wrong_z_position
1 elements.

Warning ! : (18-Aug-2009 14:27:04)
GanttChart::AddData. The DqiData structure has no data for this range
Information : (18-Aug-2009 14:27:04)
Graph 7: Adding data from object @PCF_MPH_DOR_DOP_0P:SET_wrong_y_position
1 elements.

Warning ! : (18-Aug-2009 14:27:04)
GanttChart::AddData. The DqiData structure has no data for this range
Information : (18-Aug-2009 14:27:04)
Graph 7: Adding data from object @PCF_MPH_DOR_DOP_0P:SET_wrong_x_position
1 elements.

Warning ! : (18-Aug-2009 14:27:04)
GanttChart::AddData. The DqiData structure has no data for this range
Information : (18-Aug-2009 14:27:04) Graph 7:
Adding data from object @PCF_MPH_DOR_DOP_0P:SET_wrong_state_vector_time
1 elements.

Warning ! : (18-Aug-2009 14:27:04)
GanttChart::AddData. The DqiData structure has no data for this range
Information : (18-Aug-2009 14:27:04)
Graph 7: Adding data from object @PCF_MPH_DOR_DOP_0P:SET_wrong_phase
1 elements.

GanttChart::AddData. The DqiData structure has no data for this range
Information : (18-Aug-2009 14:27:05)
Graph 8: Adding data from object @PCF_MPH_DOR_NAV_0P:SET_wrong_x_velocity
1 elements.
Warning ! : (18-Aug-2009 14:27:05)
GanttChart::AddData. The DqiData structure has no data for this range
Information : (18-Aug-2009 14:27:05)
Graph 8: Adding data from object @PCF_MPH_DOR_NAV_0P:SET_wrong_z_position
1 elements.
Warning ! : (18-Aug-2009 14:27:05)
GanttChart::AddData. The DqiData structure has no data for this range
Information : (18-Aug-2009 14:27:05)
Graph 8: Adding data from object @PCF_MPH_DOR_NAV_0P:SET_wrong_y_position
1 elements.
Warning ! : (18-Aug-2009 14:27:05)
GanttChart::AddData. The DqiData structure has no data for this range
Information : (18-Aug-2009 14:27:05)
Graph 8: Adding data from object @PCF_MPH_DOR_NAV_0P:SET_wrong_x_position
1 elements.
Warning ! : (18-Aug-2009 14:27:05)
GanttChart::AddData. The DqiData structure has no data for this range
Information : (18-Aug-2009 14:27:05) Graph 8:
Adding data from object @PCF_MPH_DOR_NAV_0P:SET_wrong_state_vector_time
1 elements.
Warning ! : (18-Aug-2009 14:27:05)
GanttChart::AddData. The DqiData structure has no data for this range
Information : (18-Aug-2009 14:27:05)
Graph 8: Adding data from object @PCF_MPH_DOR_NAV_0P:SET_wrong_phase
1 elements.
Warning ! : (18-Aug-2009 14:27:05)
GanttChart::AddData. The DqiData structure has no data for this range
Information : (18-Aug-2009 14:27:05)
Graph 8: Adding data from object @PCF_MPH_DOR_NAV_0P:SET_wrong_sensing_stop
1 elements.
Warning ! : (18-Aug-2009 14:27:05)
GanttChart::AddData. The DqiData structure has no data for this range
Information : (18-Aug-2009 14:27:05)
Graph 8: Adding data from object @PCF_MPH_DOR_NAV_0P:SET_wrong_sensing_start
1 elements.
Warning ! : (18-Aug-2009 14:27:05)
GanttChart::AddData. The DqiData structure has no data for this range
Information : (18-Aug-2009 14:27:05)
Graph 8: Adding data from object @PCF_MPH_DOR_NAV_0P:SET_wrong_software_ver
1 elements.
Warning ! : (18-Aug-2009 14:27:05)
GanttChart::AddData. The DqiData structure has no data for this range
Information : (18-Aug-2009 14:27:05)
Graph 8: Adding data from object @PCF_MPH_DOR_NAV_0P:SET_wrong_proc_time
1 elements.
Warning ! : (18-Aug-2009 14:27:05)
GanttChart::AddData. The DqiData structure has no data for this range
Information : (18-Aug-2009 14:27:05)
Graph 8: Adding data from object @PCF_MPH_DOR_NAV_0P:SET_wrong_proc_center
1 elements.
Warning ! : (18-Aug-2009 14:27:05)
GanttChart::AddData. The DqiData structure has no data for this range
Information : (18-Aug-2009 14:27:05) Graph 8:
Adding data from object @PCF_MPH_DOR_NAV_0P:SET_wrong_acquisition_station
1 elements.
Warning ! : (18-Aug-2009 14:27:05)
GanttChart::AddData. The DqiData structure has no data for this range
Information : (18-Aug-2009 14:27:05)
Graph 8: Adding data from object @PCF_MPH_DOR_NAV_0P:SET_wrong_proc_stage
1 elements.
Warning ! : (18-Aug-2009 14:27:05)
GanttChart::AddData. The DqiData structure has no data for this range
Information : (18-Aug-2009 14:27:05)
Graph 8: Adding data from object @PCF_MPH_DOR_NAV_0P:SET_wrong_filename

Warning ! : (18-Aug-2009 14:27:06)
GanttChart::AddData. The DqiData structure has no data for this range
Information : (18-Aug-2009 14:27:06)
Graph 9: Adding data from object @PCF_MPH_MWR_NL__0P:SET_wrong_clock_step
1 elements.
Warning ! : (18-Aug-2009 14:27:06)
GanttChart::AddData. The DqiData structure has no data for this range
Information : (18-Aug-2009 14:27:06)
Graph 9: Adding data from object @PCF_MPH_MWR_NL__0P:SET_wrong_sat_binary_time
1 elements.
Warning ! : (18-Aug-2009 14:27:06)
GanttChart::AddData. The DqiData structure has no data for this range
Information : (18-Aug-2009 14:27:06)
Graph 9: Adding data from object @PCF_MPH_MWR_NL__0P:SET_wrong_utc_sbt_time
16 elements.
Information : (18-Aug-2009 14:27:06)
Graph 9: Adding data from object @PCF_MPH_MWR_NL__0P:SET_wrong_vector_source
1 elements.
Warning ! : (18-Aug-2009 14:27:06)
GanttChart::AddData. The DqiData structure has no data for this range
Information : (18-Aug-2009 14:27:06)
Graph 9: Adding data from object @PCF_MPH_MWR_NL__0P:SET_wrong_z_velocity
1 elements.
Warning ! : (18-Aug-2009 14:27:06)
GanttChart::AddData. The DqiData structure has no data for this range
Information : (18-Aug-2009 14:27:06)
Graph 9: Adding data from object @PCF_MPH_MWR_NL__0P:SET_wrong_y_velocity
1 elements.
Warning ! : (18-Aug-2009 14:27:06)
GanttChart::AddData. The DqiData structure has no data for this range
Information : (18-Aug-2009 14:27:06)
Graph 9: Adding data from object @PCF_MPH_MWR_NL__0P:SET_wrong_x_velocity
1 elements.
Warning ! : (18-Aug-2009 14:27:06)
GanttChart::AddData. The DqiData structure has no data for this range
Information : (18-Aug-2009 14:27:06)
Graph 9: Adding data from object @PCF_MPH_MWR_NL__0P:SET_wrong_z_position
1 elements.
Warning ! : (18-Aug-2009 14:27:06)
GanttChart::AddData. The DqiData structure has no data for this range
Information : (18-Aug-2009 14:27:06)
Graph 9: Adding data from object @PCF_MPH_MWR_NL__0P:SET_wrong_y_position
1 elements.
Warning ! : (18-Aug-2009 14:27:06)
GanttChart::AddData. The DqiData structure has no data for this range
Information : (18-Aug-2009 14:27:06)
Graph 9: Adding data from object @PCF_MPH_MWR_NL__0P:SET_wrong_x_position
1 elements.
Warning ! : (18-Aug-2009 14:27:06)
GanttChart::AddData. The DqiData structure has no data for this range
Information : (18-Aug-2009 14:27:06) Graph 9:
Adding data from object @PCF_MPH_MWR_NL__0P:SET_wrong_state_vector_time
1 elements.
Warning ! : (18-Aug-2009 14:27:06)
GanttChart::AddData. The DqiData structure has no data for this range
Information : (18-Aug-2009 14:27:06)
Graph 9: Adding data from object @PCF_MPH_MWR_NL__0P:SET_wrong_phase
1 elements.
Warning ! : (18-Aug-2009 14:27:06)
GanttChart::AddData. The DqiData structure has no data for this range
Information : (18-Aug-2009 14:27:06)
Graph 9: Adding data from object @PCF_MPH_MWR_NL__0P:SET_wrong_sensing_stop
1 elements.
Warning ! : (18-Aug-2009 14:27:06)
GanttChart::AddData. The DqiData structure has no data for this range
Information : (18-Aug-2009 14:27:06)
Graph 9: Adding data from object @PCF_MPH_MWR_NL__0P:SET_wrong_sensing_start
1 elements.

Warning ! : (18-Aug-2009 14:27:06)
GanttChart::ReadPolyline. Adding a section with no data
Warning ! : (18-Aug-2009 14:27:06)
GanttChart::ReadPolyline. Adding a section with no data
Warning ! : (18-Aug-2009 14:27:06)
GanttChart::ReadPolyline. Adding a section with no data
Warning ! : (18-Aug-2009 14:27:06)
GanttChart::ReadPolyline. Adding a section with no data
Warning ! : (18-Aug-2009 14:27:06)
GanttChart::ReadPolyline. Adding a section with no data
Warning ! : (18-Aug-2009 14:27:06)
GanttChart::ReadPolyline. Adding a section with no data
Information : (18-Aug-2009 14:27:07) Graph 9: Destroying object.
Information : (18-Aug-2009 14:27:07)
Graph 10: Creating object for a eventGanttChart
Information : (18-Aug-2009 14:27:07) Graph 10: Processing legend.
Information : (18-Aug-2009 14:27:07)
Graph 10: Adding data from object @PCF_MPH_RA2_ME__0P:DET_wrong_product_err
1 elements.
Warning ! : (18-Aug-2009 14:27:07)
GanttChart::AddData. The DqiData structure has no data for this range
Information : (18-Aug-2009 14:27:07)
Graph 10: Adding data from object @PCF_MPH_RA2_ME__0P:SET_wrong_leap_err
1 elements.
Warning ! : (18-Aug-2009 14:27:07)
GanttChart::AddData. The DqiData structure has no data for this range
Information : (18-Aug-2009 14:27:07)
Graph 10: Adding data from object @PCF_MPH_RA2_ME__0P:SET_wrong_leap_utc
1 elements.
Warning ! : (18-Aug-2009 14:27:07)
GanttChart::AddData. The DqiData structure has no data for this range
Information : (18-Aug-2009 14:27:07)
Graph 10: Adding data from object @PCF_MPH_RA2_ME__0P:SET_wrong_clock_step
1 elements.
Warning ! : (18-Aug-2009 14:27:07)
GanttChart::AddData. The DqiData structure has no data for this range
Information : (18-Aug-2009 14:27:07) Graph 10:
Adding data from object @PCF_MPH_RA2_ME__0P:SET_wrong_sat_binary_time
1 elements.
Warning ! : (18-Aug-2009 14:27:07)
GanttChart::AddData. The DqiData structure has no data for this range
Information : (18-Aug-2009 14:27:07)
Graph 10: Adding data from object @PCF_MPH_RA2_ME__0P:SET_wrong_utc_sbt_time
17 elements.
Information : (18-Aug-2009 14:27:07)
Graph 10: Adding data from object @PCF_MPH_RA2_ME__0P:SET_wrong_vector_source
1 elements.
Warning ! : (18-Aug-2009 14:27:07)
GanttChart::AddData. The DqiData structure has no data for this range
Information : (18-Aug-2009 14:27:07)
Graph 10: Adding data from object @PCF_MPH_RA2_ME__0P:SET_wrong_z_velocity
1 elements.
Warning ! : (18-Aug-2009 14:27:07)
GanttChart::AddData. The DqiData structure has no data for this range
Information : (18-Aug-2009 14:27:07)
Graph 10: Adding data from object @PCF_MPH_RA2_ME__0P:SET_wrong_y_velocity
1 elements.
Warning ! : (18-Aug-2009 14:27:07)
GanttChart::AddData. The DqiData structure has no data for this range
Information : (18-Aug-2009 14:27:07)
Graph 10: Adding data from object @PCF_MPH_RA2_ME__0P:SET_wrong_x_velocity
1 elements.
Warning ! : (18-Aug-2009 14:27:07)
GanttChart::AddData. The DqiData structure has no data for this range
Information : (18-Aug-2009 14:27:07)
Graph 10: Adding data from object @PCF_MPH_RA2_ME__0P:SET_wrong_z_position
1 elements.
Warning ! : (18-Aug-2009 14:27:07)

GanttChart::AddData. The DqiData structure has no data for this range
Information : (18-Aug-2009 14:27:07)
Graph 10: Adding data from object @PCF_MPH_RA2_ME__0P:SET_wrong_y_position
1 elements.
Warning ! : (18-Aug-2009 14:27:07)
GanttChart::AddData. The DqiData structure has no data for this range
Information : (18-Aug-2009 14:27:07)
Graph 10: Adding data from object @PCF_MPH_RA2_ME__0P:SET_wrong_x_position
1 elements.
Warning ! : (18-Aug-2009 14:27:07)
GanttChart::AddData. The DqiData structure has no data for this range
Information : (18-Aug-2009 14:27:07) Graph 10:
Adding data from object @PCF_MPH_RA2_ME__0P:SET_wrong_state_vector_time
1 elements.
Warning ! : (18-Aug-2009 14:27:07)
GanttChart::AddData. The DqiData structure has no data for this range
Information : (18-Aug-2009 14:27:07)
Graph 10: Adding data from object @PCF_MPH_RA2_ME__0P:SET_wrong_phase
1 elements.
Warning ! : (18-Aug-2009 14:27:07)
GanttChart::AddData. The DqiData structure has no data for this range
Information : (18-Aug-2009 14:27:07)
Graph 10: Adding data from object @PCF_MPH_RA2_ME__0P:SET_wrong_sensing_stop
1 elements.
Warning ! : (18-Aug-2009 14:27:07)
GanttChart::AddData. The DqiData structure has no data for this range
Information : (18-Aug-2009 14:27:07)
Graph 10: Adding data from object @PCF_MPH_RA2_ME__0P:SET_wrong_sensing_start
1 elements.
Warning ! : (18-Aug-2009 14:27:07)
GanttChart::AddData. The DqiData structure has no data for this range
Information : (18-Aug-2009 14:27:07)
Graph 10: Adding data from object @PCF_MPH_RA2_ME__0P:SET_wrong_software_ver
1 elements.
Warning ! : (18-Aug-2009 14:27:07)
GanttChart::AddData. The DqiData structure has no data for this range
Information : (18-Aug-2009 14:27:07)
Graph 10: Adding data from object @PCF_MPH_RA2_ME__0P:SET_wrong_proc_time
1 elements.
Warning ! : (18-Aug-2009 14:27:07)
GanttChart::AddData. The DqiData structure has no data for this range
Information : (18-Aug-2009 14:27:07)
Graph 10: Adding data from object @PCF_MPH_RA2_ME__0P:SET_wrong_proc_center
1 elements.
Warning ! : (18-Aug-2009 14:27:07)
GanttChart::AddData. The DqiData structure has no data for this range
Information : (18-Aug-2009 14:27:07) Graph 10:
Adding data from object @PCF_MPH_RA2_ME__0P:SET_wrong_acquisition_station
1 elements.
Warning ! : (18-Aug-2009 14:27:07)
GanttChart::AddData. The DqiData structure has no data for this range
Information : (18-Aug-2009 14:27:07)
Graph 10: Adding data from object @PCF_MPH_RA2_ME__0P:SET_wrong_proc_stage
1 elements.
Warning ! : (18-Aug-2009 14:27:07)
GanttChart::AddData. The DqiData structure has no data for this range
Information : (18-Aug-2009 14:27:07)
Graph 10: Adding data from object @PCF_MPH_RA2_ME__0P:SET_wrong_filename
1 elements.
Warning ! : (18-Aug-2009 14:27:07)
GanttChart::AddData. The DqiData structure has no data for this range
Information : (18-Aug-2009 14:27:07)
Graph 10: Adding data from object @PCF_RA2_sensing:ETL_ra2_me__0p
elements. 18
Information : (18-Aug-2009 14:27:07) Graph 10: Generating PNG file.
Warning ! : (18-Aug-2009 14:27:07)
GanttChart::ReadPolyline. Adding a section with no data
Warning ! : (18-Aug-2009 14:27:07)

Warning ! : (18-Aug-2009 14:27:08)
GanttChart::AddData. The DqiData structure has no data for this range
Information : (18-Aug-2009 14:27:08)
Graph 11: Adding data from object @PCF_MPH_RA2_MW__1P:SET_wrong_utc_sbt_time
14 elements.
Information : (18-Aug-2009 14:27:08)
Graph 11: Adding data from object @PCF_MPH_RA2_MW__1P:SET_wrong_vector_source
1 elements.
Warning ! : (18-Aug-2009 14:27:08)
GanttChart::AddData. The DqiData structure has no data for this range
Information : (18-Aug-2009 14:27:08)
Graph 11: Adding data from object @PCF_MPH_RA2_MW__1P:SET_wrong_z_velocity
1 elements.
Warning ! : (18-Aug-2009 14:27:08)
GanttChart::AddData. The DqiData structure has no data for this range
Information : (18-Aug-2009 14:27:08)
Graph 11: Adding data from object @PCF_MPH_RA2_MW__1P:SET_wrong_y_velocity
1 elements.
Warning ! : (18-Aug-2009 14:27:08)
GanttChart::AddData. The DqiData structure has no data for this range
Information : (18-Aug-2009 14:27:08)
Graph 11: Adding data from object @PCF_MPH_RA2_MW__1P:SET_wrong_x_velocity
1 elements.
Warning ! : (18-Aug-2009 14:27:08)
GanttChart::AddData. The DqiData structure has no data for this range
Information : (18-Aug-2009 14:27:08)
Graph 11: Adding data from object @PCF_MPH_RA2_MW__1P:SET_wrong_z_position
1 elements.
Warning ! : (18-Aug-2009 14:27:08)
GanttChart::AddData. The DqiData structure has no data for this range
Information : (18-Aug-2009 14:27:08)
Graph 11: Adding data from object @PCF_MPH_RA2_MW__1P:SET_wrong_y_position
1 elements.
Warning ! : (18-Aug-2009 14:27:08)
GanttChart::AddData. The DqiData structure has no data for this range
Information : (18-Aug-2009 14:27:08)
Graph 11: Adding data from object @PCF_MPH_RA2_MW__1P:SET_wrong_x_position
1 elements.
Warning ! : (18-Aug-2009 14:27:08)
GanttChart::AddData. The DqiData structure has no data for this range
Information : (18-Aug-2009 14:27:08) Graph 11:
Adding data from object @PCF_MPH_RA2_MW__1P:SET_wrong_state_vector_time
15 elements.
Information : (18-Aug-2009 14:27:08)
Graph 11: Adding data from object @PCF_MPH_RA2_MW__1P:SET_wrong_phase
1 elements.
Warning ! : (18-Aug-2009 14:27:08)
GanttChart::AddData. The DqiData structure has no data for this range
Information : (18-Aug-2009 14:27:08)
Graph 11: Adding data from object @PCF_MPH_RA2_MW__1P:SET_wrong_sensing_stop
1 elements.
Warning ! : (18-Aug-2009 14:27:08)
GanttChart::AddData. The DqiData structure has no data for this range
Information : (18-Aug-2009 14:27:08)
Graph 11: Adding data from object @PCF_MPH_RA2_MW__1P:SET_wrong_sensing_start
1 elements.
Warning ! : (18-Aug-2009 14:27:08)
GanttChart::AddData. The DqiData structure has no data for this range
Information : (18-Aug-2009 14:27:08)
Graph 11: Adding data from object @PCF_MPH_RA2_MW__1P:SET_wrong_software_ver
15 elements.
Information : (18-Aug-2009 14:27:08)
Graph 11: Adding data from object @PCF_MPH_RA2_MW__1P:SET_wrong_proc_time
1 elements.
Warning ! : (18-Aug-2009 14:27:08)
GanttChart::AddData. The DqiData structure has no data for this range
Information : (18-Aug-2009 14:27:08)
Graph 11: Adding data from object @PCF_MPH_RA2_MW__1P:SET_wrong_proc_center

15 elements.
Information : (18-Aug-2009 14:27:09)
Graph 12: Adding data from object @PCF MPH_RA2_FGD_2P:SET_wrong_leap_err
1 elements.
Warning ! : (18-Aug-2009 14:27:09)
GanttChart::AddData. The DqiData structure has no data for this range
Information : (18-Aug-2009 14:27:09)
Graph 12: Adding data from object @PCF MPH_RA2_FGD_2P:SET_wrong_leap_utc
1 elements.
Warning ! : (18-Aug-2009 14:27:09)
GanttChart::AddData. The DqiData structure has no data for this range
Information : (18-Aug-2009 14:27:09)
Graph 12: Adding data from object @PCF MPH_RA2_FGD_2P:SET_wrong_clock_step
1 elements.
Warning ! : (18-Aug-2009 14:27:09)
GanttChart::AddData. The DqiData structure has no data for this range
Information : (18-Aug-2009 14:27:09) Graph 12:
Adding data from object @PCF MPH_RA2_FGD_2P:SET_wrong_sat_binary_time
1 elements.
Warning ! : (18-Aug-2009 14:27:09)
GanttChart::AddData. The DqiData structure has no data for this range
Information : (18-Aug-2009 14:27:09)
Graph 12: Adding data from object @PCF MPH_RA2_FGD_2P:SET_wrong_utc_sbt_time
14 elements.
Information : (18-Aug-2009 14:27:09)
Graph 12: Adding data from object @PCF MPH_RA2_FGD_2P:SET_wrong_vector_source
1 elements.
Warning ! : (18-Aug-2009 14:27:09)
GanttChart::AddData. The DqiData structure has no data for this range
Information : (18-Aug-2009 14:27:09)
Graph 12: Adding data from object @PCF MPH_RA2_FGD_2P:SET_wrong_z_velocity
1 elements.
Warning ! : (18-Aug-2009 14:27:09)
GanttChart::AddData. The DqiData structure has no data for this range
Information : (18-Aug-2009 14:27:09)
Graph 12: Adding data from object @PCF MPH_RA2_FGD_2P:SET_wrong_y_velocity
1 elements.
Warning ! : (18-Aug-2009 14:27:09)
GanttChart::AddData. The DqiData structure has no data for this range
Information : (18-Aug-2009 14:27:09)
Graph 12: Adding data from object @PCF MPH_RA2_FGD_2P:SET_wrong_x_velocity
1 elements.
Warning ! : (18-Aug-2009 14:27:09)
GanttChart::AddData. The DqiData structure has no data for this range
Information : (18-Aug-2009 14:27:09)
Graph 12: Adding data from object @PCF MPH_RA2_FGD_2P:SET_wrong_z_position
1 elements.
Warning ! : (18-Aug-2009 14:27:09)
GanttChart::AddData. The DqiData structure has no data for this range
Information : (18-Aug-2009 14:27:09)
Graph 12: Adding data from object @PCF MPH_RA2_FGD_2P:SET_wrong_y_position
1 elements.
Warning ! : (18-Aug-2009 14:27:09)
GanttChart::AddData. The DqiData structure has no data for this range
Information : (18-Aug-2009 14:27:09)
Graph 12: Adding data from object @PCF MPH_RA2_FGD_2P:SET_wrong_x_position
1 elements.
Warning ! : (18-Aug-2009 14:27:09)
GanttChart::AddData. The DqiData structure has no data for this range
Information : (18-Aug-2009 14:27:09) Graph 12:
Adding data from object @PCF MPH_RA2_FGD_2P:SET_wrong_state_vector_time
15 elements.
Information : (18-Aug-2009 14:27:09)
Graph 12: Adding data from object @PCF MPH_RA2_FGD_2P:SET_wrong_phase
1 elements.
Warning ! : (18-Aug-2009 14:27:09)
GanttChart::AddData. The DqiData structure has no data for this range
Information : (18-Aug-2009 14:27:09)

GanttChart::ReadPolyline. Adding a section with no data
Warning ! : (18-Aug-2009 14:27:09)
GanttChart::ReadPolyline. Adding a section with no data
Warning ! : (18-Aug-2009 14:27:09)
GanttChart::ReadPolyline. Adding a section with no data
Warning ! : (18-Aug-2009 14:27:09)
GanttChart::ReadPolyline. Adding a section with no data
Warning ! : (18-Aug-2009 14:27:09)
GanttChart::ReadPolyline. Adding a section with no data
Warning ! : (18-Aug-2009 14:27:09)
GanttChart::ReadPolyline. Adding a section with no data
Information : (18-Aug-2009 14:27:10) Graph 12: Destroying object.
Information : (18-Aug-2009 14:27:10)
Graph 13: Creating object for a eventGanttChart
Information : (18-Aug-2009 14:27:10) Graph 13: Processing legend.
Information : (18-Aug-2009 14:27:10)
Graph 13: Adding data from object @PCF_MPH_RA2_WWV_2P:DET_wrong_product_err
15 elements.
Information : (18-Aug-2009 14:27:10)
Graph 13: Adding data from object @PCF_MPH_RA2_WWV_2P:SET_wrong_leap_err
1 elements.
Warning ! : (18-Aug-2009 14:27:10)
GanttChart::AddData. The DqiData structure has no data for this range
Information : (18-Aug-2009 14:27:10)
Graph 13: Adding data from object @PCF_MPH_RA2_WWV_2P:SET_wrong_leap_utc
1 elements.
Warning ! : (18-Aug-2009 14:27:10)
GanttChart::AddData. The DqiData structure has no data for this range
Information : (18-Aug-2009 14:27:10)
Graph 13: Adding data from object @PCF_MPH_RA2_WWV_2P:SET_wrong_clock_step
1 elements.
Warning ! : (18-Aug-2009 14:27:10)
GanttChart::AddData. The DqiData structure has no data for this range
Information : (18-Aug-2009 14:27:10) Graph 13:
Adding data from object @PCF_MPH_RA2_WWV_2P:SET_wrong_sat_binary_time
1 elements.
Warning ! : (18-Aug-2009 14:27:10)
GanttChart::AddData. The DqiData structure has no data for this range
Information : (18-Aug-2009 14:27:10)
Graph 13: Adding data from object @PCF_MPH_RA2_WWV_2P:SET_wrong_utc_sbt_time
14 elements.
Information : (18-Aug-2009 14:27:10)
Graph 13: Adding data from object @PCF_MPH_RA2_WWV_2P:SET_wrong_vector_source
1 elements.
Warning ! : (18-Aug-2009 14:27:10)
GanttChart::AddData. The DqiData structure has no data for this range
Information : (18-Aug-2009 14:27:10)
Graph 13: Adding data from object @PCF_MPH_RA2_WWV_2P:SET_wrong_z_velocity
1 elements.
Warning ! : (18-Aug-2009 14:27:10)
GanttChart::AddData. The DqiData structure has no data for this range
Information : (18-Aug-2009 14:27:10)
Graph 13: Adding data from object @PCF_MPH_RA2_WWV_2P:SET_wrong_y_velocity
1 elements.
Warning ! : (18-Aug-2009 14:27:10)
GanttChart::AddData. The DqiData structure has no data for this range
Information : (18-Aug-2009 14:27:10)
Graph 13: Adding data from object @PCF_MPH_RA2_WWV_2P:SET_wrong_x_velocity
1 elements.
Warning ! : (18-Aug-2009 14:27:10)
GanttChart::AddData. The DqiData structure has no data for this range
Information : (18-Aug-2009 14:27:10)
Graph 13: Adding data from object @PCF_MPH_RA2_WWV_2P:SET_wrong_z_position
1 elements.
Warning ! : (18-Aug-2009 14:27:10)
GanttChart::AddData. The DqiData structure has no data for this range
Information : (18-Aug-2009 14:27:10)
Graph 13: Adding data from object @PCF_MPH_RA2_WWV_2P:SET_wrong_y_position

1 elements.
Warning ! : (18-Aug-2009 14:27:10)
GanttChart::AddData. The DqiData structure has no data for this range
Information : (18-Aug-2009 14:27:10)
Graph 13: Adding data from object @PCF_MPH_RA2_WWV_2P:SET_wrong_x_position
1 elements.
Warning ! : (18-Aug-2009 14:27:10)
GanttChart::AddData. The DqiData structure has no data for this range
Information : (18-Aug-2009 14:27:10) Graph 13:
Adding data from object @PCF_MPH_RA2_WWV_2P:SET_wrong_state_vector_time
15 elements.
Information : (18-Aug-2009 14:27:10)
Graph 13: Adding data from object @PCF_MPH_RA2_WWV_2P:SET_wrong_phase
1 elements.
Warning ! : (18-Aug-2009 14:27:10)
GanttChart::AddData. The DqiData structure has no data for this range
Information : (18-Aug-2009 14:27:10)
Graph 13: Adding data from object @PCF_MPH_RA2_WWV_2P:SET_wrong_sensing_stop
1 elements.
Warning ! : (18-Aug-2009 14:27:10)
GanttChart::AddData. The DqiData structure has no data for this range
Information : (18-Aug-2009 14:27:10)
Graph 13: Adding data from object @PCF_MPH_RA2_WWV_2P:SET_wrong_sensing_start
1 elements.
Warning ! : (18-Aug-2009 14:27:10)
GanttChart::AddData. The DqiData structure has no data for this range
Information : (18-Aug-2009 14:27:10)
Graph 13: Adding data from object @PCF_MPH_RA2_WWV_2P:SET_wrong_software_ver
15 elements.
Information : (18-Aug-2009 14:27:10)
Graph 13: Adding data from object @PCF_MPH_RA2_WWV_2P:SET_wrong_proc_time
1 elements.
Warning ! : (18-Aug-2009 14:27:10)
GanttChart::AddData. The DqiData structure has no data for this range
Information : (18-Aug-2009 14:27:10)
Graph 13: Adding data from object @PCF_MPH_RA2_WWV_2P:SET_wrong_proc_center
1 elements.
Warning ! : (18-Aug-2009 14:27:10)
GanttChart::AddData. The DqiData structure has no data for this range
Information : (18-Aug-2009 14:27:10) Graph 13:
Adding data from object @PCF_MPH_RA2_WWV_2P:SET_wrong_acquisition_station
1 elements.
Warning ! : (18-Aug-2009 14:27:10)
GanttChart::AddData. The DqiData structure has no data for this range
Information : (18-Aug-2009 14:27:10)
Graph 13: Adding data from object @PCF_MPH_RA2_WWV_2P:SET_wrong_proc_stage
1 elements.
Warning ! : (18-Aug-2009 14:27:10)
GanttChart::AddData. The DqiData structure has no data for this range
Information : (18-Aug-2009 14:27:10)
Graph 13: Adding data from object @PCF_MPH_RA2_WWV_2P:SET_wrong_filename
1 elements.
Warning ! : (18-Aug-2009 14:27:10)
GanttChart::AddData. The DqiData structure has no data for this range
Information : (18-Aug-2009 14:27:10)
Graph 13: Adding data from object @PCF_RA2_sensing:ETL_ra2_wwv_2p 15
elements.
Information : (18-Aug-2009 14:27:10) Graph 13: Generating PNG file.
Warning ! : (18-Aug-2009 14:27:10)
GanttChart::ReadPolyline. Adding a section with no data
Warning ! : (18-Aug-2009 14:27:10)
GanttChart::ReadPolyline. Adding a section with no data
Warning ! : (18-Aug-2009 14:27:10)
GanttChart::ReadPolyline. Adding a section with no data
Warning ! : (18-Aug-2009 14:27:10)
GanttChart::ReadPolyline. Adding a section with no data
Warning ! : (18-Aug-2009 14:27:10)
GanttChart::ReadPolyline. Adding a section with no data

Information : (18-Aug-2009 14:27:12) Graph 14: Destroying object.
Information : (18-Aug-2009 14:27:12)
Graph 15: Creating object for a eventGanttChart
Warning ! : (18-Aug-2009 14:27:12)
graph::setProperty. YSIZE is too long. [80-700]
Information : (18-Aug-2009 14:27:12) Graph 15: Processing legend.
Information : (18-Aug-2009 14:27:12)
Graph 15: Adding data from object @PCF_DOR_DOP_0P_SPH:DET_num_rs_isps
1 elements.
Warning ! : (18-Aug-2009 14:27:12)
GanttChart::AddData. The DqiData structure has no data for this range
Information : (18-Aug-2009 14:27:12)
Graph 15: Adding data from object @PCF_DOR_DOP_0P_SPH:DET_num_discarded_isps
1 elements.
Warning ! : (18-Aug-2009 14:27:12)
GanttChart::AddData. The DqiData structure has no data for this range
Information : (18-Aug-2009 14:27:12)
Graph 15: Adding data from object @PCF_DOR_DOP_0P_SPH:DET_num_missing_isps
1 elements.
Warning ! : (18-Aug-2009 14:27:12)
GanttChart::AddData. The DqiData structure has no data for this range
Information : (18-Aug-2009 14:27:12)
Graph 15: Adding data from object @PCF_DOR_DOP_0P_SPH:DET_num_error_isps
1 elements.
Warning ! : (18-Aug-2009 14:27:12)
GanttChart::AddData. The DqiData structure has no data for this range
Information : (18-Aug-2009 14:27:12)
Graph 15: Adding data from object @PCF_DOR_DOP_0P_SPH:DET_rs_significant
1 elements.
Warning ! : (18-Aug-2009 14:27:12)
GanttChart::AddData. The DqiData structure has no data for this range
Information : (18-Aug-2009 14:27:12) Graph 15:
Adding data from object @PCF_DOR_DOP_0P_SPH:DET_isp_discarded_significant
1 elements.
Warning ! : (18-Aug-2009 14:27:12)
GanttChart::AddData. The DqiData structure has no data for this range
Information : (18-Aug-2009 14:27:12) Graph 15:
Adding data from object @PCF_DOR_DOP_0P_SPH:DET_missing_isps_significant
1 elements.
Warning ! : (18-Aug-2009 14:27:12)
GanttChart::AddData. The DqiData structure has no data for this range
Information : (18-Aug-2009 14:27:12) Graph 15:
Adding data from object @PCF_DOR_DOP_0P_SPH:DET_isp_errors_significant
1 elements.
Warning ! : (18-Aug-2009 14:27:12)
GanttChart::AddData. The DqiData structure has no data for this range
Information : (18-Aug-2009 14:27:12)
Graph 15: Adding data from object @PCF_DOR_DOP_0P_SPH:DET_sat_track
1 elements.
Warning ! : (18-Aug-2009 14:27:12)
GanttChart::AddData. The DqiData structure has no data for this range
Information : (18-Aug-2009 14:27:12)
Graph 15: Adding data from object @PCF_DOR_DOP_0P_SPH:DET_stop_long
1 elements.
Warning ! : (18-Aug-2009 14:27:12)
GanttChart::AddData. The DqiData structure has no data for this range
Information : (18-Aug-2009 14:27:12)
Graph 15: Adding data from object @PCF_DOR_DOP_0P_SPH:DET_stop_lat 1
elements.
Warning ! : (18-Aug-2009 14:27:12)
GanttChart::AddData. The DqiData structure has no data for this range
Information : (18-Aug-2009 14:27:12)
Graph 15: Adding data from object @PCF_DOR_DOP_0P_SPH:DET_start_long
1 elements.
Warning ! : (18-Aug-2009 14:27:12)
GanttChart::AddData. The DqiData structure has no data for this range
Information : (18-Aug-2009 14:27:12)
Graph 15: Adding data from object @PCF_DOR_DOP_0P_SPH:DET_start_lat


```
Warning ! : (18-Aug-2009 14:27:13)
GanttChart::ReadPolyline. Adding a section with no data
Warning ! : (18-Aug-2009 14:27:13)
GanttChart::ReadPolyline. Adding a section with no data
Warning ! : (18-Aug-2009 14:27:13)
GanttChart::ReadPolyline. Adding a section with no data
Warning ! : (18-Aug-2009 14:27:13)
GanttChart::ReadPolyline. Adding a section with no data
Warning ! : (18-Aug-2009 14:27:13)
GanttChart::ReadPolyline. Adding a section with no data
Warning ! : (18-Aug-2009 14:27:13)
GanttChart::ReadPolyline. Adding a section with no data
Information : (18-Aug-2009 14:27:14) Graph 16: Destroying object.
Information : (18-Aug-2009 14:27:14)
Graph 17: Creating object for a eventGanttChart
Warning ! : (18-Aug-2009 14:27:14)
graph::setProperty. YSIZE is too long. [80-700]
Information : (18-Aug-2009 14:27:14) Graph 17: Processing legend.
Information : (18-Aug-2009 14:27:14)
Graph 17: Adding data from object @PCF_MWR_NL__0P_SPH:DET_num_rs_isps
1 elements.
Warning ! : (18-Aug-2009 14:27:14)
GanttChart::AddData. The DqiData structure has no data for this range
Information : (18-Aug-2009 14:27:14)
Graph 17: Adding data from object @PCF_MWR_NL__0P_SPH:DET_num_discarded_isps
1 elements.
Warning ! : (18-Aug-2009 14:27:14)
GanttChart::AddData. The DqiData structure has no data for this range
Information : (18-Aug-2009 14:27:14)
Graph 17: Adding data from object @PCF_MWR_NL__0P_SPH:DET_num_missing_isps
1 elements.
Warning ! : (18-Aug-2009 14:27:14)
GanttChart::AddData. The DqiData structure has no data for this range
Information : (18-Aug-2009 14:27:14)
Graph 17: Adding data from object @PCF_MWR_NL__0P_SPH:DET_num_error_isps
1 elements.
Warning ! : (18-Aug-2009 14:27:14)
GanttChart::AddData. The DqiData structure has no data for this range
Information : (18-Aug-2009 14:27:14)
Graph 17: Adding data from object @PCF_MWR_NL__0P_SPH:DET_rs_significant
1 elements.
Warning ! : (18-Aug-2009 14:27:14)
GanttChart::AddData. The DqiData structure has no data for this range
Information : (18-Aug-2009 14:27:14) Graph 17:
Adding data from object @PCF_MWR_NL__0P_SPH:DET_isp_discarded_significant
1 elements.
Warning ! : (18-Aug-2009 14:27:14)
GanttChart::AddData. The DqiData structure has no data for this range
Information : (18-Aug-2009 14:27:14) Graph 17:
Adding data from object @PCF_MWR_NL__0P_SPH:DET_missing_isps_significant
1 elements.
Warning ! : (18-Aug-2009 14:27:14)
GanttChart::AddData. The DqiData structure has no data for this range
Information : (18-Aug-2009 14:27:14) Graph 17:
Adding data from object @PCF_MWR_NL__0P_SPH:DET_isp_errors_significant
1 elements.
Warning ! : (18-Aug-2009 14:27:14)
GanttChart::AddData. The DqiData structure has no data for this range
Information : (18-Aug-2009 14:27:14)
Graph 17: Adding data from object @PCF_MWR_NL__0P_SPH:DET_sat_track
1 elements.
Warning ! : (18-Aug-2009 14:27:14)
GanttChart::AddData. The DqiData structure has no data for this range
Information : (18-Aug-2009 14:27:14)
Graph 17: Adding data from object @PCF_MWR_NL__0P_SPH:DET_stop_long
1 elements.
Warning ! : (18-Aug-2009 14:27:14)
GanttChart::AddData. The DqiData structure has no data for this range
```


Information : (18-Aug-2009 14:27:15)
Graph 18: Adding data from object @PCF_RA2_ME__0P_SPH:DET_num_missing_isps
1 elements.
Warning ! : (18-Aug-2009 14:27:15)
GanttChart::AddData. The DqiData structure has no data for this range
Information : (18-Aug-2009 14:27:15)
Graph 18: Adding data from object @PCF_RA2_ME__0P_SPH:DET_num_error_isps
1 elements.
Warning ! : (18-Aug-2009 14:27:15)
GanttChart::AddData. The DqiData structure has no data for this range
Information : (18-Aug-2009 14:27:15)
Graph 18: Adding data from object @PCF_RA2_ME__0P_SPH:DET_rs_significant
1 elements.
Warning ! : (18-Aug-2009 14:27:15)
GanttChart::AddData. The DqiData structure has no data for this range
Information : (18-Aug-2009 14:27:15) Graph 18:
Adding data from object @PCF_RA2_ME__0P_SPH:DET_isp_discarded_significant
1 elements.
Warning ! : (18-Aug-2009 14:27:15)
GanttChart::AddData. The DqiData structure has no data for this range
Information : (18-Aug-2009 14:27:15) Graph 18:
Adding data from object @PCF_RA2_ME__0P_SPH:DET_missing_isps_significant
1 elements.
Warning ! : (18-Aug-2009 14:27:15)
GanttChart::AddData. The DqiData structure has no data for this range
Information : (18-Aug-2009 14:27:15) Graph 18:
Adding data from object @PCF_RA2_ME__0P_SPH:DET_isp_errors_significant
1 elements.
Warning ! : (18-Aug-2009 14:27:15)
GanttChart::AddData. The DqiData structure has no data for this range
Information : (18-Aug-2009 14:27:15)
Graph 18: Adding data from object @PCF_RA2_ME__0P_SPH:DET_sat_track
1 elements.
Warning ! : (18-Aug-2009 14:27:15)
GanttChart::AddData. The DqiData structure has no data for this range
Information : (18-Aug-2009 14:27:15)
Graph 18: Adding data from object @PCF_RA2_ME__0P_SPH:DET_stop_long
1 elements.
Warning ! : (18-Aug-2009 14:27:15)
GanttChart::AddData. The DqiData structure has no data for this range
Information : (18-Aug-2009 14:27:15)
Graph 18: Adding data from object @PCF_RA2_ME__0P_SPH:DET_stop_lat 1
elements.
Warning ! : (18-Aug-2009 14:27:15)
GanttChart::AddData. The DqiData structure has no data for this range
Information : (18-Aug-2009 14:27:15)
Graph 18: Adding data from object @PCF_RA2_ME__0P_SPH:DET_start_long
1 elements.
Warning ! : (18-Aug-2009 14:27:15)
GanttChart::AddData. The DqiData structure has no data for this range
Information : (18-Aug-2009 14:27:15)
Graph 18: Adding data from object @PCF_RA2_ME__0P_SPH:DET_start_lat
1 elements.
Warning ! : (18-Aug-2009 14:27:15)
GanttChart::AddData. The DqiData structure has no data for this range
Information : (18-Aug-2009 14:27:15)
Graph 18: Adding data from object @PCF_RA2_adfs_val:SET_val_adf_ra2_me__0p
1 elements.
Warning ! : (18-Aug-2009 14:27:15)
GanttChart::AddData. The DqiData structure has no data for this range
Information : (18-Aug-2009 14:27:15)
Graph 18: Adding data from object @PCF_RA2_sensing:ETL_ra2_me__0p 18
elements.
Information : (18-Aug-2009 14:27:15) Graph 18: Generating PNG file.
Warning ! : (18-Aug-2009 14:27:15)
GanttChart::ReadPolyline. Adding a section with no data
Warning ! : (18-Aug-2009 14:27:15)
GanttChart::ReadPolyline. Adding a section with no data

Information : (18-Aug-2009 14:27:17)
Graph 20: Creating object for a eventGanttChart
Warning ! : (18-Aug-2009 14:27:17)
graph::setProperty. YSIZE is too long. [80-700]
Information : (18-Aug-2009 14:27:17) Graph 20: Processing legend.
Information : (18-Aug-2009 14:27:17) Graph 20:
Adding data from object @PCF_RA2_FGD_2P_SPH:DET_ra2_seaice_ku_retrack_percent
1 elements.
Information : (18-Aug-2009 14:27:17) Graph 20:
Adding data from object @PCF_RA2_FGD_2P_SPH:DET_ra2_ice2_s_retrack_percent
15 elements.
Information : (18-Aug-2009 14:27:17) Graph 20:
Adding data from object @PCF_RA2_FGD_2P_SPH:DET_ra2_ice2_ku_retrack_percent
2 elements.
Information : (18-Aug-2009 14:27:17) Graph 20:
Adding data from object @PCF_RA2_FGD_2P_SPH:DET_ra2_ice1_s_retrack_percent
15 elements.
Information : (18-Aug-2009 14:27:17) Graph 20:
Adding data from object @PCF_RA2_FGD_2P_SPH:DET_ra2_ice1_ku_retrack_percent
1 elements.
Warning ! : (18-Aug-2009 14:27:17)
GanttChart::AddData. The DqiData structure has no data for this range
Information : (18-Aug-2009 14:27:17) Graph 20:
Adding data from object @PCF_RA2_FGD_2P_SPH:DET_ra2_ocean_ku_retrack_percent
5 elements.
Information : (18-Aug-2009 14:27:17)
Graph 20: Adding data from object @PCF_RA2_FGD_2P_SPH:DET_ra2_20_band_percent
3 elements.
Information : (18-Aug-2009 14:27:17)
Graph 20: Adding data from object @PCF_RA2_FGD_2P_SPH:DET_ra2_80_band_percent
6 elements.
Information : (18-Aug-2009 14:27:17)
Graph 20: Adding data from object @PCF_RA2_FGD_2P_SPH:DET_ra2_320_band_percent
6 elements.
Information : (18-Aug-2009 14:27:17) Graph 20:
Adding data from object @PCF_RA2_FGD_2P_SPH:DET_ra2_measurement_percent
1 elements.
Warning ! : (18-Aug-2009 14:27:17)
GanttChart::AddData. The DqiData structure has no data for this range
Information : (18-Aug-2009 14:27:17)
Graph 20: Adding data from object @PCF_RA2_FGD_2P_SPH:DET_ra2_l1b_proc_quality
1 elements.
Warning ! : (18-Aug-2009 14:27:17)
GanttChart::AddData. The DqiData structure has no data for this range
Information : (18-Aug-2009 14:27:17)
Graph 20: Adding data from object @PCF_RA2_FGD_2P_SPH:DET_ra2_l2_proc_quality
15 elements.
Information : (18-Aug-2009 14:27:17)
Graph 20: Adding data from object @PCF_RA2_FGD_2P_SPH:ETL_ra2_l1b_proc_flag
1 elements.
Warning ! : (18-Aug-2009 14:27:17)
GanttChart::AddData. The DqiData structure has no data for this range
Information : (18-Aug-2009 14:27:17)
Graph 20: Adding data from object @PCF_RA2_FGD_2P_SPH:ETL_ra2_l2_proc_flag
15 elements.
Information : (18-Aug-2009 14:27:17)
Graph 20: Adding data from object @PCF_RA2_adfs_val:SET_val_adf_ra2_fgd_2p
17 elements.
Information : (18-Aug-2009 14:27:17)
Graph 20: Adding data from object @PCF_RA2_sensing:ETL_ra2_fgd_2p 15
elements.
Information : (18-Aug-2009 14:27:17) Graph 20: Generating PNG file.
Warning ! : (18-Aug-2009 14:27:17)
GanttChart::ReadPolyline. Adding a section with no data
Warning ! : (18-Aug-2009 14:27:17)
GanttChart::ReadPolyline. Adding a section with no data
Warning ! : (18-Aug-2009 14:27:17)
GanttChart::ReadPolyline. Adding a section with no data

```
Warning ! : (18-Aug-2009 14:27:17)
GanttChart::ReadPolyline. Adding a section with no data
Information : (18-Aug-2009 14:27:18) Graph 20: Destroying object.
Information : (18-Aug-2009 14:27:18)
Graph 21: Creating object for a eventGanttChart
Warning ! : (18-Aug-2009 14:27:18)
graph::setProperty. YSIZE is too long. [80-700]
Information : (18-Aug-2009 14:27:18) Graph 21: Processing legend.
Information : (18-Aug-2009 14:27:18) Graph 21:
Adding data from object @PCF_RA2_WWV_2P_SPH:DET_ra2_ocean_ku_retrack_percent
5 elements.
Information : (18-Aug-2009 14:27:18)
Graph 21: Adding data from object @PCF_RA2_WWV_2P_SPH:DET_ra2_20_band_percent
3 elements.
Information : (18-Aug-2009 14:27:18)
Graph 21: Adding data from object @PCF_RA2_WWV_2P_SPH:DET_ra2_80_band_percent
6 elements.
Information : (18-Aug-2009 14:27:18)
Graph 21: Adding data from object @PCF_RA2_WWV_2P_SPH:DET_ra2_320_band_percent
6 elements.
Information : (18-Aug-2009 14:27:18) Graph 21:
Adding data from object @PCF_RA2_WWV_2P_SPH:DET_ra2_measurement_percent
1 elements.
Warning ! : (18-Aug-2009 14:27:18)
GanttChart::AddData. The DqiData structure has no data for this range
Information : (18-Aug-2009 14:27:18)
Graph 21: Adding data from object @PCF_RA2_WWV_2P_SPH:DET_ra2_l1b_proc_quality
1 elements.
Warning ! : (18-Aug-2009 14:27:18)
GanttChart::AddData. The DqiData structure has no data for this range
Information : (18-Aug-2009 14:27:18)
Graph 21: Adding data from object @PCF_RA2_WWV_2P_SPH:DET_ra2_l2_proc_quality
15 elements.
Information : (18-Aug-2009 14:27:18)
Graph 21: Adding data from object @PCF_RA2_WWV_2P_SPH:ETL_ra2_l1b_proc_flag
1 elements.
Warning ! : (18-Aug-2009 14:27:18)
GanttChart::AddData. The DqiData structure has no data for this range
Information : (18-Aug-2009 14:27:18)
Graph 21: Adding data from object @PCF_RA2_WWV_2P_SPH:ETL_ra2_l2_proc_flag
15 elements.
Information : (18-Aug-2009 14:27:18)
Graph 21: Adding data from object @PCF_RA2_adfs_val:SET_val_adf_ra2_wwv_2p
1 elements.
Warning ! : (18-Aug-2009 14:27:18)
GanttChart::AddData. The DqiData structure has no data for this range
Information : (18-Aug-2009 14:27:18)
Graph 21: Adding data from object @PCF_RA2_sensing:ETL_ra2_wwv_2p 15
elements.
Information : (18-Aug-2009 14:27:18) Graph 21: Generating PNG file.
Warning ! : (18-Aug-2009 14:27:18)
GanttChart::ReadPolyline. Adding a section with no data
Warning ! : (18-Aug-2009 14:27:18)
GanttChart::ReadPolyline. Adding a section with no data
Warning ! : (18-Aug-2009 14:27:18)
GanttChart::ReadPolyline. Adding a section with no data
Warning ! : (18-Aug-2009 14:27:18)
GanttChart::ReadPolyline. Adding a section with no data
Information : (18-Aug-2009 14:27:19) Graph 21: Destroying object.
Information : (18-Aug-2009 14:27:19)
Graph 22: Creating object for a eventGanttChart
Information : (18-Aug-2009 14:27:19) Graph 22: Processing legend.
Information : (18-Aug-2009 14:27:19)
Graph 22: Adding data from object @PCF_MPH_MWR_CHD_AX:DET_wrong_product_err
1 elements.
Warning ! : (18-Aug-2009 14:27:19)
GanttChart::AddData. The DqiData structure has no data for this range
Information : (18-Aug-2009 14:27:19)
```


Graph 22: Adding data from object @PCF_MPH_MWR_CHD_AX:SET_wrong_sensing_stop
1 elements.
Warning ! : (18-Aug-2009 14:27:19)
GanttChart::AddData. The DqiData structure has no data for this range
Information : (18-Aug-2009 14:27:19)
Graph 22: Adding data from object @PCF_MPH_MWR_CHD_AX:SET_wrong_sensing_start
1 elements.
Warning ! : (18-Aug-2009 14:27:19)
GanttChart::AddData. The DqiData structure has no data for this range
Information : (18-Aug-2009 14:27:19)
Graph 22: Adding data from object @PCF_MPH_MWR_CHD_AX:SET_wrong_software_ver
1 elements.
Warning ! : (18-Aug-2009 14:27:19)
GanttChart::AddData. The DqiData structure has no data for this range
Information : (18-Aug-2009 14:27:19)
Graph 22: Adding data from object @PCF_MPH_MWR_CHD_AX:SET_wrong_proc_time
1 elements.
Warning ! : (18-Aug-2009 14:27:19)
GanttChart::AddData. The DqiData structure has no data for this range
Information : (18-Aug-2009 14:27:19)
Graph 22: Adding data from object @PCF_MPH_MWR_CHD_AX:SET_wrong_proc_stage
1 elements.
Warning ! : (18-Aug-2009 14:27:19)
GanttChart::AddData. The DqiData structure has no data for this range
Information : (18-Aug-2009 14:27:19)
Graph 22: Adding data from object @PCF_MPH_MWR_CHD_AX:SET_wrong_filename
1 elements.
Warning ! : (18-Aug-2009 14:27:19)
GanttChart::AddData. The DqiData structure has no data for this range
Information : (18-Aug-2009 14:27:19) Graph 22: Generating PNG file.
Warning ! : (18-Aug-2009 14:27:19)
GanttChart::ReadPolyline. Adding a section with no data
Warning ! : (18-Aug-2009 14:27:19)
GanttChart::ReadPolyline. Adding a section with no data
Warning ! : (18-Aug-2009 14:27:19)
GanttChart::ReadPolyline. Adding a section with no data
Warning ! : (18-Aug-2009 14:27:19)
GanttChart::ReadPolyline. Adding a section with no data
Warning ! : (18-Aug-2009 14:27:19)
GanttChart::ReadPolyline. Adding a section with no data
Warning ! : (18-Aug-2009 14:27:19)
GanttChart::ReadPolyline. Adding a section with no data
Warning ! : (18-Aug-2009 14:27:19)
GanttChart::ReadPolyline. Adding a section with no data
Information : (18-Aug-2009 14:27:20) Graph 22: Destroying object.
Information : (18-Aug-2009 14:27:20)
Graph 23: Creating object for a eventGanttChart
Information : (18-Aug-2009 14:27:20) Graph 23: Processing legend.
Information : (18-Aug-2009 14:27:20)
Graph 23: Adding data from object @PCF_MPH_MWR_CON_AX:DET_wrong_product_err
1 elements.
Warning ! : (18-Aug-2009 14:27:20)
GanttChart::AddData. The DqiData structure has no data for this range
Information : (18-Aug-2009 14:27:20)
Graph 23: Adding data from object @PCF_MPH_MWR_CON_AX:SET_wrong_sensing_stop
1 elements.
Warning ! : (18-Aug-2009 14:27:20)
GanttChart::AddData. The DqiData structure has no data for this range
Information : (18-Aug-2009 14:27:20)
Graph 23: Adding data from object @PCF_MPH_MWR_CON_AX:SET_wrong_sensing_start
1 elements.
Warning ! : (18-Aug-2009 14:27:20)
GanttChart::AddData. The DqiData structure has no data for this range
Information : (18-Aug-2009 14:27:20)
Graph 23: Adding data from object @PCF_MPH_MWR_CON_AX:SET_wrong_software_ver
1 elements.
Warning ! : (18-Aug-2009 14:27:20)
GanttChart::AddData. The DqiData structure has no data for this range

Warning ! : (18-Aug-2009 14:27:21)
GanttChart::ReadPolyline. Adding a section with no data
Information : (18-Aug-2009 14:27:21) Graph 25: Destroying object.
Information : (18-Aug-2009 14:27:21)
Graph 26: Creating object for a eventGanttChart
Information : (18-Aug-2009 14:27:21) Graph 26: Processing legend.
Information : (18-Aug-2009 14:27:21)
Graph 26: Adding data from object @PCF_MPH_RA2_CHD_AX:DET_wrong_product_err
1 elements.
Warning ! : (18-Aug-2009 14:27:21)
GanttChart::AddData. The DqiData structure has no data for this range
Information : (18-Aug-2009 14:27:21)
Graph 26: Adding data from object @PCF_MPH_RA2_CHD_AX:SET_wrong_sensing_stop
1 elements.
Warning ! : (18-Aug-2009 14:27:21)
GanttChart::AddData. The DqiData structure has no data for this range
Information : (18-Aug-2009 14:27:21)
Graph 26: Adding data from object @PCF_MPH_RA2_CHD_AX:SET_wrong_sensing_start
1 elements.
Warning ! : (18-Aug-2009 14:27:21)
GanttChart::AddData. The DqiData structure has no data for this range
Information : (18-Aug-2009 14:27:21)
Graph 26: Adding data from object @PCF_MPH_RA2_CHD_AX:SET_wrong_software_ver
1 elements.
Warning ! : (18-Aug-2009 14:27:21)
GanttChart::AddData. The DqiData structure has no data for this range
Information : (18-Aug-2009 14:27:21)
Graph 26: Adding data from object @PCF_MPH_RA2_CHD_AX:SET_wrong_proc_time
1 elements.
Warning ! : (18-Aug-2009 14:27:21)
GanttChart::AddData. The DqiData structure has no data for this range
Information : (18-Aug-2009 14:27:21)
Graph 26: Adding data from object @PCF_MPH_RA2_CHD_AX:SET_wrong_proc_stage
1 elements.
Warning ! : (18-Aug-2009 14:27:21)
GanttChart::AddData. The DqiData structure has no data for this range
Information : (18-Aug-2009 14:27:21)
Graph 26: Adding data from object @PCF_MPH_RA2_CHD_AX:SET_wrong_filename
1 elements.
Warning ! : (18-Aug-2009 14:27:21)
GanttChart::AddData. The DqiData structure has no data for this range
Information : (18-Aug-2009 14:27:21) Graph 26: Generating PNG file.
Warning ! : (18-Aug-2009 14:27:21)
GanttChart::ReadPolyline. Adding a section with no data
Warning ! : (18-Aug-2009 14:27:21)
GanttChart::ReadPolyline. Adding a section with no data
Warning ! : (18-Aug-2009 14:27:21)
GanttChart::ReadPolyline. Adding a section with no data
Warning ! : (18-Aug-2009 14:27:21)
GanttChart::ReadPolyline. Adding a section with no data
Warning ! : (18-Aug-2009 14:27:21)
GanttChart::ReadPolyline. Adding a section with no data
Warning ! : (18-Aug-2009 14:27:21)
GanttChart::ReadPolyline. Adding a section with no data
Warning ! : (18-Aug-2009 14:27:21)
GanttChart::ReadPolyline. Adding a section with no data
Information : (18-Aug-2009 14:27:22) Graph 26: Destroying object.
Information : (18-Aug-2009 14:27:22)
Graph 27: Creating object for a eventGanttChart
Information : (18-Aug-2009 14:27:22) Graph 27: Processing legend.
Information : (18-Aug-2009 14:27:22)
Graph 27: Adding data from object @PCF_MPH_RA2_CON_AX:DET_wrong_product_err
1 elements.
Warning ! : (18-Aug-2009 14:27:22)
GanttChart::AddData. The DqiData structure has no data for this range
Information : (18-Aug-2009 14:27:22)
Graph 27: Adding data from object @PCF_MPH_RA2_CON_AX:SET_wrong_sensing_stop
1 elements.

Warning ! : (18-Aug-2009 14:27:22)
GanttChart::AddData. The DqiData structure has no data for this range
Information : (18-Aug-2009 14:27:22)
Graph 27: Adding data from object @PCF_MPH_RA2_CON_AX:SET_wrong_sensing_start
1 elements.
Warning ! : (18-Aug-2009 14:27:22)
GanttChart::AddData. The DqiData structure has no data for this range
Information : (18-Aug-2009 14:27:22)
Graph 27: Adding data from object @PCF_MPH_RA2_CON_AX:SET_wrong_software_ver
1 elements.
Warning ! : (18-Aug-2009 14:27:22)
GanttChart::AddData. The DqiData structure has no data for this range
Information : (18-Aug-2009 14:27:22)
Graph 27: Adding data from object @PCF_MPH_RA2_CON_AX:SET_wrong_proc_time
1 elements.
Warning ! : (18-Aug-2009 14:27:22)
GanttChart::AddData. The DqiData structure has no data for this range
Information : (18-Aug-2009 14:27:22)
Graph 27: Adding data from object @PCF_MPH_RA2_CON_AX:SET_wrong_proc_stage
1 elements.
Warning ! : (18-Aug-2009 14:27:22)
GanttChart::AddData. The DqiData structure has no data for this range
Information : (18-Aug-2009 14:27:22)
Graph 27: Adding data from object @PCF_MPH_RA2_CON_AX:SET_wrong_filename
1 elements.
Warning ! : (18-Aug-2009 14:27:22)
GanttChart::AddData. The DqiData structure has no data for this range
Information : (18-Aug-2009 14:27:22) Graph 27: Generating PNG file.
Warning ! : (18-Aug-2009 14:27:22)
GanttChart::ReadPolyline. Adding a section with no data
Warning ! : (18-Aug-2009 14:27:22)
GanttChart::ReadPolyline. Adding a section with no data
Warning ! : (18-Aug-2009 14:27:22)
GanttChart::ReadPolyline. Adding a section with no data
Warning ! : (18-Aug-2009 14:27:22)
GanttChart::ReadPolyline. Adding a section with no data
Warning ! : (18-Aug-2009 14:27:22)
GanttChart::ReadPolyline. Adding a section with no data
Warning ! : (18-Aug-2009 14:27:22)
GanttChart::ReadPolyline. Adding a section with no data
Warning ! : (18-Aug-2009 14:27:22)
GanttChart::ReadPolyline. Adding a section with no data
Warning ! : (18-Aug-2009 14:27:22)
GanttChart::ReadPolyline. Adding a section with no data
Information : (18-Aug-2009 14:27:22) Graph 27: Destroying object.
Information : (18-Aug-2009 14:27:22)
Graph 28: Creating object for a eventGanttChart
Information : (18-Aug-2009 14:27:22) Graph 28: Processing legend.
Information : (18-Aug-2009 14:27:22)
Graph 28: Adding data from object @PCF_MPH_RA2_CST_AX:DET_wrong_product_err
1 elements.
Warning ! : (18-Aug-2009 14:27:22)
GanttChart::AddData. The DqiData structure has no data for this range
Information : (18-Aug-2009 14:27:22)
Graph 28: Adding data from object @PCF_MPH_RA2_CST_AX:SET_wrong_sensing_stop
1 elements.
Warning ! : (18-Aug-2009 14:27:22)
GanttChart::AddData. The DqiData structure has no data for this range
Information : (18-Aug-2009 14:27:22)
Graph 28: Adding data from object @PCF_MPH_RA2_CST_AX:SET_wrong_sensing_start
1 elements.
Warning ! : (18-Aug-2009 14:27:22)
GanttChart::AddData. The DqiData structure has no data for this range
Information : (18-Aug-2009 14:27:22)
Graph 28: Adding data from object @PCF_MPH_RA2_CST_AX:SET_wrong_software_ver
1 elements.
Warning ! : (18-Aug-2009 14:27:22)
GanttChart::AddData. The DqiData structure has no data for this range
Information : (18-Aug-2009 14:27:22)
Graph 28: Adding data from object @PCF_MPH_RA2_CST_AX:SET_wrong_proc_time

1 elements.
Warning ! : (18-Aug-2009 14:27:22)
GanttChart::AddData. The DqiData structure has no data for this range
Information : (18-Aug-2009 14:27:22)
Graph 28: Adding data from object @PCF_MPH_RA2_CST_AX:SET_wrong_proc_stage
1 elements.
Warning ! : (18-Aug-2009 14:27:22)
GanttChart::AddData. The DqiData structure has no data for this range
Information : (18-Aug-2009 14:27:22)
Graph 28: Adding data from object @PCF_MPH_RA2_CST_AX:SET_wrong_filename
1 elements.
Warning ! : (18-Aug-2009 14:27:22)
GanttChart::AddData. The DqiData structure has no data for this range
Information : (18-Aug-2009 14:27:22) Graph 28: Generating PNG file.
Warning ! : (18-Aug-2009 14:27:22)
GanttChart::ReadPolyline. Adding a section with no data
Warning ! : (18-Aug-2009 14:27:22)
GanttChart::ReadPolyline. Adding a section with no data
Warning ! : (18-Aug-2009 14:27:22)
GanttChart::ReadPolyline. Adding a section with no data
Warning ! : (18-Aug-2009 14:27:22)
GanttChart::ReadPolyline. Adding a section with no data
Warning ! : (18-Aug-2009 14:27:22)
GanttChart::ReadPolyline. Adding a section with no data
Warning ! : (18-Aug-2009 14:27:22)
GanttChart::ReadPolyline. Adding a section with no data
Warning ! : (18-Aug-2009 14:27:22)
GanttChart::ReadPolyline. Adding a section with no data
Warning ! : (18-Aug-2009 14:27:22)
GanttChart::ReadPolyline. Adding a section with no data
Information : (18-Aug-2009 14:27:23) Graph 28: Destroying object.
Information : (18-Aug-2009 14:27:23)
Graph 29: Creating object for a eventGanttChart
Information : (18-Aug-2009 14:27:23) Graph 29: Processing legend.
Information : (18-Aug-2009 14:27:23)
Graph 29: Adding data from object @PCF_MPH_RA2_DIP_AX:DET_wrong_product_err
1 elements.
Warning ! : (18-Aug-2009 14:27:23)
GanttChart::AddData. The DqiData structure has no data for this range
Information : (18-Aug-2009 14:27:23)
Graph 29: Adding data from object @PCF_MPH_RA2_DIP_AX:SET_wrong_sensing_stop
1 elements.
Warning ! : (18-Aug-2009 14:27:23)
GanttChart::AddData. The DqiData structure has no data for this range
Information : (18-Aug-2009 14:27:23)
Graph 29: Adding data from object @PCF_MPH_RA2_DIP_AX:SET_wrong_sensing_start
1 elements.
Warning ! : (18-Aug-2009 14:27:23)
GanttChart::AddData. The DqiData structure has no data for this range
Information : (18-Aug-2009 14:27:23)
Graph 29: Adding data from object @PCF_MPH_RA2_DIP_AX:SET_wrong_software_ver
1 elements.
Warning ! : (18-Aug-2009 14:27:23)
GanttChart::AddData. The DqiData structure has no data for this range
Information : (18-Aug-2009 14:27:23)
Graph 29: Adding data from object @PCF_MPH_RA2_DIP_AX:SET_wrong_proc_time
1 elements.
Warning ! : (18-Aug-2009 14:27:23)
GanttChart::AddData. The DqiData structure has no data for this range
Information : (18-Aug-2009 14:27:23)
Graph 29: Adding data from object @PCF_MPH_RA2_DIP_AX:SET_wrong_proc_stage
1 elements.
Warning ! : (18-Aug-2009 14:27:23)
GanttChart::AddData. The DqiData structure has no data for this range
Information : (18-Aug-2009 14:27:23)
Graph 29: Adding data from object @PCF_MPH_RA2_DIP_AX:SET_wrong_filename
1 elements.
Warning ! : (18-Aug-2009 14:27:23)
GanttChart::AddData. The DqiData structure has no data for this range
Information : (18-Aug-2009 14:27:23) Graph 29: Generating PNG file.

Information : (18-Aug-2009 14:27:24) Graph 30: Destroying object.
Information : (18-Aug-2009 14:27:24)
Graph 31: Creating object for a eventGanttChart
Information : (18-Aug-2009 14:27:24) Graph 31: Processing legend.
Information : (18-Aug-2009 14:27:24)
Graph 31: Adding data from object @PCF_MPH_RA2_ICT_AX:DET_wrong_product_err
1 elements.
Warning ! : (18-Aug-2009 14:27:24)
GanttChart::AddData. The DqiData structure has no data for this range
Information : (18-Aug-2009 14:27:24)
Graph 31: Adding data from object @PCF_MPH_RA2_ICT_AX:SET_wrong_sensing_stop
1 elements.
Warning ! : (18-Aug-2009 14:27:24)
GanttChart::AddData. The DqiData structure has no data for this range
Information : (18-Aug-2009 14:27:24)
Graph 31: Adding data from object @PCF_MPH_RA2_ICT_AX:SET_wrong_sensing_start
1 elements.
Warning ! : (18-Aug-2009 14:27:24)
GanttChart::AddData. The DqiData structure has no data for this range
Information : (18-Aug-2009 14:27:24)
Graph 31: Adding data from object @PCF_MPH_RA2_ICT_AX:SET_wrong_software_ver
1 elements.
Warning ! : (18-Aug-2009 14:27:24)
GanttChart::AddData. The DqiData structure has no data for this range
Information : (18-Aug-2009 14:27:24)
Graph 31: Adding data from object @PCF_MPH_RA2_ICT_AX:SET_wrong_proc_time
1 elements.
Warning ! : (18-Aug-2009 14:27:24)
GanttChart::AddData. The DqiData structure has no data for this range
Information : (18-Aug-2009 14:27:24)
Graph 31: Adding data from object @PCF_MPH_RA2_ICT_AX:SET_wrong_proc_stage
1 elements.
Warning ! : (18-Aug-2009 14:27:24)
GanttChart::AddData. The DqiData structure has no data for this range
Information : (18-Aug-2009 14:27:24)
Graph 31: Adding data from object @PCF_MPH_RA2_ICT_AX:SET_wrong_filename
1 elements.
Warning ! : (18-Aug-2009 14:27:24)
GanttChart::AddData. The DqiData structure has no data for this range
Information : (18-Aug-2009 14:27:24) Graph 31: Generating PNG file.
Warning ! : (18-Aug-2009 14:27:24)
GanttChart::ReadPolyline. Adding a section with no data
Warning ! : (18-Aug-2009 14:27:24)
GanttChart::ReadPolyline. Adding a section with no data
Warning ! : (18-Aug-2009 14:27:24)
GanttChart::ReadPolyline. Adding a section with no data
Warning ! : (18-Aug-2009 14:27:24)
GanttChart::ReadPolyline. Adding a section with no data
Warning ! : (18-Aug-2009 14:27:24)
GanttChart::ReadPolyline. Adding a section with no data
Warning ! : (18-Aug-2009 14:27:24)
GanttChart::ReadPolyline. Adding a section with no data
Warning ! : (18-Aug-2009 14:27:24)
GanttChart::ReadPolyline. Adding a section with no data
Information : (18-Aug-2009 14:27:24) Graph 31: Destroying object.
Information : (18-Aug-2009 14:27:24)
Graph 32: Creating object for a eventGanttChart
Information : (18-Aug-2009 14:27:24) Graph 32: Processing legend.
Information : (18-Aug-2009 14:27:24)
Graph 32: Adding data from object @PCF_MPH_RA2_IFA_AX:DET_wrong_product_err
1 elements.
Warning ! : (18-Aug-2009 14:27:24)
GanttChart::AddData. The DqiData structure has no data for this range
Information : (18-Aug-2009 14:27:24)
Graph 32: Adding data from object @PCF_MPH_RA2_IFA_AX:SET_wrong_sensing_stop
1 elements.
Warning ! : (18-Aug-2009 14:27:24)
GanttChart::AddData. The DqiData structure has no data for this range

GanttChart::AddData. The DqiData structure has no data for this range
Information : (18-Aug-2009 14:27:25)
Graph 33: Adding data from object @PCF_MPH_RA2_IFB_AX:SET_wrong_proc_stage
1 elements.
Warning ! : (18-Aug-2009 14:27:25)
GanttChart::AddData. The DqiData structure has no data for this range
Information : (18-Aug-2009 14:27:25)
Graph 33: Adding data from object @PCF_MPH_RA2_IFB_AX:SET_wrong_filename
1 elements.
Warning ! : (18-Aug-2009 14:27:25)
GanttChart::AddData. The DqiData structure has no data for this range
Information : (18-Aug-2009 14:27:25) Graph 33: Generating PNG file.
Warning ! : (18-Aug-2009 14:27:25)
GanttChart::ReadPolyline. Adding a section with no data
Warning ! : (18-Aug-2009 14:27:25)
GanttChart::ReadPolyline. Adding a section with no data
Warning ! : (18-Aug-2009 14:27:25)
GanttChart::ReadPolyline. Adding a section with no data
Warning ! : (18-Aug-2009 14:27:25)
GanttChart::ReadPolyline. Adding a section with no data
Warning ! : (18-Aug-2009 14:27:25)
GanttChart::ReadPolyline. Adding a section with no data
Warning ! : (18-Aug-2009 14:27:25)
GanttChart::ReadPolyline. Adding a section with no data
Warning ! : (18-Aug-2009 14:27:25)
GanttChart::ReadPolyline. Adding a section with no data
Warning ! : (18-Aug-2009 14:27:25)
GanttChart::ReadPolyline. Adding a section with no data
Information : (18-Aug-2009 14:27:25) Graph 33: Destroying object.
Information : (18-Aug-2009 14:27:25)
Graph 34: Creating object for a eventGanttChart
Information : (18-Aug-2009 14:27:25) Graph 34: Processing legend.
Information : (18-Aug-2009 14:27:25)
Graph 34: Adding data from object @PCF_MPH_RA2_IFF_AX:DET_wrong_product_err
1 elements.
Warning ! : (18-Aug-2009 14:27:25)
GanttChart::AddData. The DqiData structure has no data for this range
Information : (18-Aug-2009 14:27:25)
Graph 34: Adding data from object @PCF_MPH_RA2_IFF_AX:SET_wrong_sensing_stop
1 elements.
Warning ! : (18-Aug-2009 14:27:25)
GanttChart::AddData. The DqiData structure has no data for this range
Information : (18-Aug-2009 14:27:25)
Graph 34: Adding data from object @PCF_MPH_RA2_IFF_AX:SET_wrong_sensing_start
1 elements.
Warning ! : (18-Aug-2009 14:27:25)
GanttChart::AddData. The DqiData structure has no data for this range
Information : (18-Aug-2009 14:27:25)
Graph 34: Adding data from object @PCF_MPH_RA2_IFF_AX:SET_wrong_software_ver
1 elements.
Warning ! : (18-Aug-2009 14:27:25)
GanttChart::AddData. The DqiData structure has no data for this range
Information : (18-Aug-2009 14:27:25)
Graph 34: Adding data from object @PCF_MPH_RA2_IFF_AX:SET_wrong_proc_time
1 elements.
Warning ! : (18-Aug-2009 14:27:25)
GanttChart::AddData. The DqiData structure has no data for this range
Information : (18-Aug-2009 14:27:25)
Graph 34: Adding data from object @PCF_MPH_RA2_IFF_AX:SET_wrong_proc_stage
1 elements.
Warning ! : (18-Aug-2009 14:27:25)
GanttChart::AddData. The DqiData structure has no data for this range
Information : (18-Aug-2009 14:27:25)
Graph 34: Adding data from object @PCF_MPH_RA2_IFF_AX:SET_wrong_filename
1 elements.
Warning ! : (18-Aug-2009 14:27:25)
GanttChart::AddData. The DqiData structure has no data for this range
Information : (18-Aug-2009 14:27:25) Graph 34: Generating PNG file.
Warning ! : (18-Aug-2009 14:27:25)
GanttChart::ReadPolyline. Adding a section with no data

Warning ! : (18-Aug-2009 14:27:25)
GanttChart::ReadPolyline. Adding a section with no data
Warning ! : (18-Aug-2009 14:27:25)
GanttChart::ReadPolyline. Adding a section with no data
Warning ! : (18-Aug-2009 14:27:25)
GanttChart::ReadPolyline. Adding a section with no data
Warning ! : (18-Aug-2009 14:27:25)
GanttChart::ReadPolyline. Adding a section with no data
Warning ! : (18-Aug-2009 14:27:25)
GanttChart::ReadPolyline. Adding a section with no data
Warning ! : (18-Aug-2009 14:27:25)
GanttChart::ReadPolyline. Adding a section with no data
Information : (18-Aug-2009 14:27:26) Graph 34: Destroying object.
Information : (18-Aug-2009 14:27:26)
Graph 35: Creating object for a eventGanttChart
Information : (18-Aug-2009 14:27:26) Graph 35: Processing legend.
Information : (18-Aug-2009 14:27:26)
Graph 35: Adding data from object @PCF_MPH_RA2_IOC_AX:DET_wrong_product_err
1 elements.
Warning ! : (18-Aug-2009 14:27:26)
GanttChart::AddData. The DqiData structure has no data for this range
Information : (18-Aug-2009 14:27:26)
Graph 35: Adding data from object @PCF_MPH_RA2_IOC_AX:SET_wrong_sensing_stop
1 elements.
Warning ! : (18-Aug-2009 14:27:26)
GanttChart::AddData. The DqiData structure has no data for this range
Information : (18-Aug-2009 14:27:26)
Graph 35: Adding data from object @PCF_MPH_RA2_IOC_AX:SET_wrong_sensing_start
1 elements.
Warning ! : (18-Aug-2009 14:27:26)
GanttChart::AddData. The DqiData structure has no data for this range
Information : (18-Aug-2009 14:27:26)
Graph 35: Adding data from object @PCF_MPH_RA2_IOC_AX:SET_wrong_software_ver
1 elements.
Warning ! : (18-Aug-2009 14:27:26)
GanttChart::AddData. The DqiData structure has no data for this range
Information : (18-Aug-2009 14:27:26)
Graph 35: Adding data from object @PCF_MPH_RA2_IOC_AX:SET_wrong_proc_time
1 elements.
Warning ! : (18-Aug-2009 14:27:26)
GanttChart::AddData. The DqiData structure has no data for this range
Information : (18-Aug-2009 14:27:26)
Graph 35: Adding data from object @PCF_MPH_RA2_IOC_AX:SET_wrong_proc_stage
1 elements.
Warning ! : (18-Aug-2009 14:27:26)
GanttChart::AddData. The DqiData structure has no data for this range
Information : (18-Aug-2009 14:27:26)
Graph 35: Adding data from object @PCF_MPH_RA2_IOC_AX:SET_wrong_filename
1 elements.
Warning ! : (18-Aug-2009 14:27:26)
GanttChart::AddData. The DqiData structure has no data for this range
Information : (18-Aug-2009 14:27:26) Graph 35: Generating PNG file.
Warning ! : (18-Aug-2009 14:27:26)
GanttChart::ReadPolyline. Adding a section with no data
Warning ! : (18-Aug-2009 14:27:26)
GanttChart::ReadPolyline. Adding a section with no data
Warning ! : (18-Aug-2009 14:27:26)
GanttChart::ReadPolyline. Adding a section with no data
Warning ! : (18-Aug-2009 14:27:26)
GanttChart::ReadPolyline. Adding a section with no data
Warning ! : (18-Aug-2009 14:27:26)
GanttChart::ReadPolyline. Adding a section with no data
Warning ! : (18-Aug-2009 14:27:26)
GanttChart::ReadPolyline. Adding a section with no data
Warning ! : (18-Aug-2009 14:27:26)
GanttChart::ReadPolyline. Adding a section with no data
Warning ! : (18-Aug-2009 14:27:26)
GanttChart::ReadPolyline. Adding a section with no data
Information : (18-Aug-2009 14:27:26) Graph 35: Destroying object.
Information : (18-Aug-2009 14:27:26)

Graph 36: Creating object for a eventGanttChart
Information : (18-Aug-2009 14:27:26) Graph 36: Processing legend.
Information : (18-Aug-2009 14:27:26)
Graph 36: Adding data from object @PCF_MPH_RA2_MET_AX:DET_wrong_product_err
1 elements.
Warning ! : (18-Aug-2009 14:27:26)
GanttChart::AddData. The DqiData structure has no data for this range
Information : (18-Aug-2009 14:27:26)
Graph 36: Adding data from object @PCF_MPH_RA2_MET_AX:SET_wrong_sensing_stop
1 elements.
Warning ! : (18-Aug-2009 14:27:26)
GanttChart::AddData. The DqiData structure has no data for this range
Information : (18-Aug-2009 14:27:26)
Graph 36: Adding data from object @PCF_MPH_RA2_MET_AX:SET_wrong_sensing_start
1 elements.
Warning ! : (18-Aug-2009 14:27:26)
GanttChart::AddData. The DqiData structure has no data for this range
Information : (18-Aug-2009 14:27:26)
Graph 36: Adding data from object @PCF_MPH_RA2_MET_AX:SET_wrong_software_ver
1 elements.
Warning ! : (18-Aug-2009 14:27:26)
GanttChart::AddData. The DqiData structure has no data for this range
Information : (18-Aug-2009 14:27:26)
Graph 36: Adding data from object @PCF_MPH_RA2_MET_AX:SET_wrong_proc_time
1 elements.
Warning ! : (18-Aug-2009 14:27:26)
GanttChart::AddData. The DqiData structure has no data for this range
Information : (18-Aug-2009 14:27:26)
Graph 36: Adding data from object @PCF_MPH_RA2_MET_AX:SET_wrong_proc_stage
1 elements.
Warning ! : (18-Aug-2009 14:27:26)
GanttChart::AddData. The DqiData structure has no data for this range
Information : (18-Aug-2009 14:27:26)
Graph 36: Adding data from object @PCF_MPH_RA2_MET_AX:SET_wrong_filename
1 elements.
Warning ! : (18-Aug-2009 14:27:26)
GanttChart::AddData. The DqiData structure has no data for this range
Information : (18-Aug-2009 14:27:26) Graph 36: Generating PNG file.
Warning ! : (18-Aug-2009 14:27:26)
GanttChart::ReadPolyline. Adding a section with no data
Warning ! : (18-Aug-2009 14:27:26)
GanttChart::ReadPolyline. Adding a section with no data
Warning ! : (18-Aug-2009 14:27:26)
GanttChart::ReadPolyline. Adding a section with no data
Warning ! : (18-Aug-2009 14:27:26)
GanttChart::ReadPolyline. Adding a section with no data
Warning ! : (18-Aug-2009 14:27:26)
GanttChart::ReadPolyline. Adding a section with no data
Warning ! : (18-Aug-2009 14:27:26)
GanttChart::ReadPolyline. Adding a section with no data
Warning ! : (18-Aug-2009 14:27:26)
GanttChart::ReadPolyline. Adding a section with no data
Warning ! : (18-Aug-2009 14:27:26)
GanttChart::ReadPolyline. Adding a section with no data
Information : (18-Aug-2009 14:27:27) Graph 36: Destroying object.
Information : (18-Aug-2009 14:27:27)
Graph 37: Creating object for a eventGanttChart
Information : (18-Aug-2009 14:27:27) Graph 37: Processing legend.
Information : (18-Aug-2009 14:27:27)
Graph 37: Adding data from object @PCF_MPH_RA2_MSS_AX:DET_wrong_product_err
1 elements.
Warning ! : (18-Aug-2009 14:27:27)
GanttChart::AddData. The DqiData structure has no data for this range
Information : (18-Aug-2009 14:27:27)
Graph 37: Adding data from object @PCF_MPH_RA2_MSS_AX:SET_wrong_sensing_stop
1 elements.
Warning ! : (18-Aug-2009 14:27:27)
GanttChart::AddData. The DqiData structure has no data for this range
Information : (18-Aug-2009 14:27:27)
Graph 37: Adding data from object @PCF_MPH_RA2_MSS_AX:SET_wrong_sensing_start

Graph 38: Adding data from object @PCF_MPH_RA2_OT1_AX:SET_wrong_proc_stage
1 elements.
Warning ! : (18-Aug-2009 14:27:27)
GanttChart::AddData. The DqiData structure has no data for this range
Information : (18-Aug-2009 14:27:27)
Graph 38: Adding data from object @PCF_MPH_RA2_OT1_AX:SET_wrong_filename
1 elements.
Warning ! : (18-Aug-2009 14:27:27)
GanttChart::AddData. The DqiData structure has no data for this range
Information : (18-Aug-2009 14:27:27) Graph 38: Generating PNG file.
Warning ! : (18-Aug-2009 14:27:27)
GanttChart::ReadPolyline. Adding a section with no data
Warning ! : (18-Aug-2009 14:27:27)
GanttChart::ReadPolyline. Adding a section with no data
Warning ! : (18-Aug-2009 14:27:27)
GanttChart::ReadPolyline. Adding a section with no data
Warning ! : (18-Aug-2009 14:27:27)
GanttChart::ReadPolyline. Adding a section with no data
Warning ! : (18-Aug-2009 14:27:27)
GanttChart::ReadPolyline. Adding a section with no data
Warning ! : (18-Aug-2009 14:27:27)
GanttChart::ReadPolyline. Adding a section with no data
Warning ! : (18-Aug-2009 14:27:27)
GanttChart::ReadPolyline. Adding a section with no data
Information : (18-Aug-2009 14:27:28) Graph 38: Destroying object.
Information : (18-Aug-2009 14:27:28)
Graph 39: Creating object for a eventGanttChart
Information : (18-Aug-2009 14:27:28) Graph 39: Processing legend.
Information : (18-Aug-2009 14:27:28)
Graph 39: Adding data from object @PCF_MPH_RA2_OT2_AX:DET_wrong_product_err
1 elements.
Warning ! : (18-Aug-2009 14:27:28)
GanttChart::AddData. The DqiData structure has no data for this range
Information : (18-Aug-2009 14:27:28)
Graph 39: Adding data from object @PCF_MPH_RA2_OT2_AX:SET_wrong_sensing_stop
1 elements.
Warning ! : (18-Aug-2009 14:27:28)
GanttChart::AddData. The DqiData structure has no data for this range
Information : (18-Aug-2009 14:27:28)
Graph 39: Adding data from object @PCF_MPH_RA2_OT2_AX:SET_wrong_sensing_start
1 elements.
Warning ! : (18-Aug-2009 14:27:28)
GanttChart::AddData. The DqiData structure has no data for this range
Information : (18-Aug-2009 14:27:28)
Graph 39: Adding data from object @PCF_MPH_RA2_OT2_AX:SET_wrong_software_ver
1 elements.
Warning ! : (18-Aug-2009 14:27:28)
GanttChart::AddData. The DqiData structure has no data for this range
Information : (18-Aug-2009 14:27:28)
Graph 39: Adding data from object @PCF_MPH_RA2_OT2_AX:SET_wrong_proc_time
1 elements.
Warning ! : (18-Aug-2009 14:27:28)
GanttChart::AddData. The DqiData structure has no data for this range
Information : (18-Aug-2009 14:27:28)
Graph 39: Adding data from object @PCF_MPH_RA2_OT2_AX:SET_wrong_proc_stage
1 elements.
Warning ! : (18-Aug-2009 14:27:28)
GanttChart::AddData. The DqiData structure has no data for this range
Information : (18-Aug-2009 14:27:28)
Graph 39: Adding data from object @PCF_MPH_RA2_OT2_AX:SET_wrong_filename
1 elements.
Warning ! : (18-Aug-2009 14:27:28)
GanttChart::AddData. The DqiData structure has no data for this range
Information : (18-Aug-2009 14:27:28) Graph 39: Generating PNG file.
Warning ! : (18-Aug-2009 14:27:28)
GanttChart::ReadPolyline. Adding a section with no data
Warning ! : (18-Aug-2009 14:27:28)
GanttChart::ReadPolyline. Adding a section with no data


```
Warning ! : (18-Aug-2009 14:27:28)
GanttChart::ReadPolyline. Adding a section with no data
Warning ! : (18-Aug-2009 14:27:28)
GanttChart::ReadPolyline. Adding a section with no data
Warning ! : (18-Aug-2009 14:27:28)
GanttChart::ReadPolyline. Adding a section with no data
Warning ! : (18-Aug-2009 14:27:28)
GanttChart::ReadPolyline. Adding a section with no data
Warning ! : (18-Aug-2009 14:27:28)
GanttChart::ReadPolyline. Adding a section with no data
Information : (18-Aug-2009 14:27:28) Graph 39: Destroying object.
Information : (18-Aug-2009 14:27:28)
Graph 40: Creating object for a eventGanttChart
Information : (18-Aug-2009 14:27:28) Graph 40: Processing legend.
Information : (18-Aug-2009 14:27:28)
Graph 40: Adding data from object @PCF_MPH_RA2_PLA_AX:DET_wrong_product_err
1 elements.
Warning ! : (18-Aug-2009 14:27:28)
GanttChart::AddData. The DqiData structure has no data for this range
Information : (18-Aug-2009 14:27:28)
Graph 40: Adding data from object @PCF_MPH_RA2_PLA_AX:SET_wrong_sensing_stop
1 elements.
Warning ! : (18-Aug-2009 14:27:28)
GanttChart::AddData. The DqiData structure has no data for this range
Information : (18-Aug-2009 14:27:28)
Graph 40: Adding data from object @PCF_MPH_RA2_PLA_AX:SET_wrong_sensing_start
1 elements.
Warning ! : (18-Aug-2009 14:27:28)
GanttChart::AddData. The DqiData structure has no data for this range
Information : (18-Aug-2009 14:27:28)
Graph 40: Adding data from object @PCF_MPH_RA2_PLA_AX:SET_wrong_software_ver
1 elements.
Warning ! : (18-Aug-2009 14:27:28)
GanttChart::AddData. The DqiData structure has no data for this range
Information : (18-Aug-2009 14:27:28)
Graph 40: Adding data from object @PCF_MPH_RA2_PLA_AX:SET_wrong_proc_time
1 elements.
Warning ! : (18-Aug-2009 14:27:28)
GanttChart::AddData. The DqiData structure has no data for this range
Information : (18-Aug-2009 14:27:28)
Graph 40: Adding data from object @PCF_MPH_RA2_PLA_AX:SET_wrong_proc_stage
1 elements.
Warning ! : (18-Aug-2009 14:27:28)
GanttChart::AddData. The DqiData structure has no data for this range
Information : (18-Aug-2009 14:27:28) Graph 40: Generating PNG file.
Warning ! : (18-Aug-2009 14:27:28)
GanttChart::ReadPolyline. Adding a section with no data
Warning ! : (18-Aug-2009 14:27:28)
GanttChart::ReadPolyline. Adding a section with no data
Warning ! : (18-Aug-2009 14:27:28)
GanttChart::ReadPolyline. Adding a section with no data
Warning ! : (18-Aug-2009 14:27:28)
GanttChart::ReadPolyline. Adding a section with no data
Warning ! : (18-Aug-2009 14:27:28)
GanttChart::ReadPolyline. Adding a section with no data
Warning ! : (18-Aug-2009 14:27:28)
GanttChart::ReadPolyline. Adding a section with no data
Warning ! : (18-Aug-2009 14:27:28)
GanttChart::ReadPolyline. Adding a section with no data
Warning ! : (18-Aug-2009 14:27:28)
GanttChart::ReadPolyline. Adding a section with no data
Information : (18-Aug-2009 14:27:29) Graph 40: Destroying object.
Information : (18-Aug-2009 14:27:29)
Graph 41: Creating object for a eventGanttChart
Information : (18-Aug-2009 14:27:29) Graph 41: Processing legend.
```


GanttChart::AddData. The DqiData structure has no data for this range
Information : (18-Aug-2009 14:27:29)
Graph 42: Adding data from object @PCF_MPH_RA2_SET_AX:SET_wrong_software_ver
1 elements.
Warning ! : (18-Aug-2009 14:27:29)
GanttChart::AddData. The DqiData structure has no data for this range
Information : (18-Aug-2009 14:27:29)
Graph 42: Adding data from object @PCF_MPH_RA2_SET_AX:SET_wrong_proc_time
1 elements.
Warning ! : (18-Aug-2009 14:27:29)
GanttChart::AddData. The DqiData structure has no data for this range
Information : (18-Aug-2009 14:27:29)
Graph 42: Adding data from object @PCF_MPH_RA2_SET_AX:SET_wrong_proc_stage
1 elements.
Warning ! : (18-Aug-2009 14:27:29)
GanttChart::AddData. The DqiData structure has no data for this range
Information : (18-Aug-2009 14:27:29)
Graph 42: Adding data from object @PCF_MPH_RA2_SET_AX:SET_wrong_filename
1 elements.
Warning ! : (18-Aug-2009 14:27:29)
GanttChart::AddData. The DqiData structure has no data for this range
Information : (18-Aug-2009 14:27:29) Graph 42: Generating PNG file.
Warning ! : (18-Aug-2009 14:27:29)
GanttChart::ReadPolyline. Adding a section with no data
Warning ! : (18-Aug-2009 14:27:29)
GanttChart::ReadPolyline. Adding a section with no data
Warning ! : (18-Aug-2009 14:27:29)
GanttChart::ReadPolyline. Adding a section with no data
Warning ! : (18-Aug-2009 14:27:29)
GanttChart::ReadPolyline. Adding a section with no data
Warning ! : (18-Aug-2009 14:27:29)
GanttChart::ReadPolyline. Adding a section with no data
Warning ! : (18-Aug-2009 14:27:29)
GanttChart::ReadPolyline. Adding a section with no data
Warning ! : (18-Aug-2009 14:27:29)
GanttChart::ReadPolyline. Adding a section with no data
Warning ! : (18-Aug-2009 14:27:29)
GanttChart::ReadPolyline. Adding a section with no data
Information : (18-Aug-2009 14:27:30) Graph 42: Destroying object.
Information : (18-Aug-2009 14:27:30)
Graph 43: Creating object for a eventGanttChart
Information : (18-Aug-2009 14:27:30) Graph 43: Processing legend.
Information : (18-Aug-2009 14:27:30)
Graph 43: Adding data from object @PCF_MPH_RA2_SL1_AX:DET_wrong_product_err
1 elements.
Warning ! : (18-Aug-2009 14:27:30)
GanttChart::AddData. The DqiData structure has no data for this range
Information : (18-Aug-2009 14:27:30)
Graph 43: Adding data from object @PCF_MPH_RA2_SL1_AX:SET_wrong_sensing_stop
1 elements.
Warning ! : (18-Aug-2009 14:27:30)
GanttChart::AddData. The DqiData structure has no data for this range
Information : (18-Aug-2009 14:27:30)
Graph 43: Adding data from object @PCF_MPH_RA2_SL1_AX:SET_wrong_sensing_start
1 elements.
Warning ! : (18-Aug-2009 14:27:30)
GanttChart::AddData. The DqiData structure has no data for this range
Information : (18-Aug-2009 14:27:30)
Graph 43: Adding data from object @PCF_MPH_RA2_SL1_AX:SET_wrong_software_ver
1 elements.
Warning ! : (18-Aug-2009 14:27:30)
GanttChart::AddData. The DqiData structure has no data for this range
Information : (18-Aug-2009 14:27:30)
Graph 43: Adding data from object @PCF_MPH_RA2_SL1_AX:SET_wrong_proc_time
1 elements.
Warning ! : (18-Aug-2009 14:27:30)
GanttChart::AddData. The DqiData structure has no data for this range
Information : (18-Aug-2009 14:27:30)
Graph 43: Adding data from object @PCF_MPH_RA2_SL1_AX:SET_wrong_proc_stage
1 elements.

Warning ! : (18-Aug-2009 14:27:30)
GanttChart::AddData. The DqiData structure has no data for this range
Information : (18-Aug-2009 14:27:30)
Graph 43: Adding data from object @PCF_MPH_RA2_SL1_AX:SET_wrong_filename
1 elements.
Warning ! : (18-Aug-2009 14:27:30)
GanttChart::AddData. The DqiData structure has no data for this range
Information : (18-Aug-2009 14:27:30) Graph 43: Generating PNG file.
Warning ! : (18-Aug-2009 14:27:30)
GanttChart::ReadPolyline. Adding a section with no data
Warning ! : (18-Aug-2009 14:27:30)
GanttChart::ReadPolyline. Adding a section with no data
Warning ! : (18-Aug-2009 14:27:30)
GanttChart::ReadPolyline. Adding a section with no data
Warning ! : (18-Aug-2009 14:27:30)
GanttChart::ReadPolyline. Adding a section with no data
Warning ! : (18-Aug-2009 14:27:30)
GanttChart::ReadPolyline. Adding a section with no data
Warning ! : (18-Aug-2009 14:27:30)
GanttChart::ReadPolyline. Adding a section with no data
Warning ! : (18-Aug-2009 14:27:30)
GanttChart::ReadPolyline. Adding a section with no data
Information : (18-Aug-2009 14:27:30) Graph 43: Destroying object.
Information : (18-Aug-2009 14:27:30)
Graph 44: Creating object for a eventGanttChart
Information : (18-Aug-2009 14:27:30) Graph 44: Processing legend.
Information : (18-Aug-2009 14:27:30)
Graph 44: Adding data from object @PCF_MPH_RA2_SL2_AX:DET_wrong_product_err
1 elements.
Warning ! : (18-Aug-2009 14:27:30)
GanttChart::AddData. The DqiData structure has no data for this range
Information : (18-Aug-2009 14:27:30)
Graph 44: Adding data from object @PCF_MPH_RA2_SL2_AX:SET_wrong_sensing_stop
1 elements.
Warning ! : (18-Aug-2009 14:27:30)
GanttChart::AddData. The DqiData structure has no data for this range
Information : (18-Aug-2009 14:27:30)
Graph 44: Adding data from object @PCF_MPH_RA2_SL2_AX:SET_wrong_sensing_start
1 elements.
Warning ! : (18-Aug-2009 14:27:30)
GanttChart::AddData. The DqiData structure has no data for this range
Information : (18-Aug-2009 14:27:30)
Graph 44: Adding data from object @PCF_MPH_RA2_SL2_AX:SET_wrong_software_ver
1 elements.
Warning ! : (18-Aug-2009 14:27:30)
GanttChart::AddData. The DqiData structure has no data for this range
Information : (18-Aug-2009 14:27:30)
Graph 44: Adding data from object @PCF_MPH_RA2_SL2_AX:SET_wrong_proc_time
1 elements.
Warning ! : (18-Aug-2009 14:27:30)
GanttChart::AddData. The DqiData structure has no data for this range
Information : (18-Aug-2009 14:27:30)
Graph 44: Adding data from object @PCF_MPH_RA2_SL2_AX:SET_wrong_proc_stage
1 elements.
Warning ! : (18-Aug-2009 14:27:30)
GanttChart::AddData. The DqiData structure has no data for this range
Information : (18-Aug-2009 14:27:30)
Graph 44: Adding data from object @PCF_MPH_RA2_SL2_AX:SET_wrong_filename
1 elements.
Warning ! : (18-Aug-2009 14:27:30)
GanttChart::AddData. The DqiData structure has no data for this range
Information : (18-Aug-2009 14:27:30) Graph 44: Generating PNG file.
Warning ! : (18-Aug-2009 14:27:30)
GanttChart::ReadPolyline. Adding a section with no data
Warning ! : (18-Aug-2009 14:27:30)
GanttChart::ReadPolyline. Adding a section with no data
Warning ! : (18-Aug-2009 14:27:30)
GanttChart::ReadPolyline. Adding a section with no data

```
Warning ! : (18-Aug-2009 14:27:30)
GanttChart::ReadPolyline. Adding a section with no data
Warning ! : (18-Aug-2009 14:27:30)
GanttChart::ReadPolyline. Adding a section with no data
Warning ! : (18-Aug-2009 14:27:30)
GanttChart::ReadPolyline. Adding a section with no data
Warning ! : (18-Aug-2009 14:27:30)
GanttChart::ReadPolyline. Adding a section with no data
Warning ! : (18-Aug-2009 14:27:30)
GanttChart::ReadPolyline. Adding a section with no data
Information : (18-Aug-2009 14:27:31) Graph 44: Destroying object.
Information : (18-Aug-2009 14:27:31)
Graph 45: Creating object for a eventGanttChart
Information : (18-Aug-2009 14:27:31) Graph 45: Processing legend.
Information : (18-Aug-2009 14:27:31)
Graph 45: Adding data from object @PCF_MPH_RA2_SOI_AX:DET_wrong_product_err
1 elements.
Warning ! : (18-Aug-2009 14:27:31)
GanttChart::AddData. The DqiData structure has no data for this range
Information : (18-Aug-2009 14:27:31)
Graph 45: Adding data from object @PCF_MPH_RA2_SOI_AX:SET_wrong_sensing_stop
1 elements.
Warning ! : (18-Aug-2009 14:27:31)
GanttChart::AddData. The DqiData structure has no data for this range
Information : (18-Aug-2009 14:27:31)
Graph 45: Adding data from object @PCF_MPH_RA2_SOI_AX:SET_wrong_sensing_start
1 elements.
Warning ! : (18-Aug-2009 14:27:31)
GanttChart::AddData. The DqiData structure has no data for this range
Information : (18-Aug-2009 14:27:31)
Graph 45: Adding data from object @PCF_MPH_RA2_SOI_AX:SET_wrong_software_ver
1 elements.
Warning ! : (18-Aug-2009 14:27:31)
GanttChart::AddData. The DqiData structure has no data for this range
Information : (18-Aug-2009 14:27:31)
Graph 45: Adding data from object @PCF_MPH_RA2_SOI_AX:SET_wrong_proc_time
1 elements.
Warning ! : (18-Aug-2009 14:27:31)
GanttChart::AddData. The DqiData structure has no data for this range
Information : (18-Aug-2009 14:27:31)
Graph 45: Adding data from object @PCF_MPH_RA2_SOI_AX:SET_wrong_proc_stage
1 elements.
Warning ! : (18-Aug-2009 14:27:31)
GanttChart::AddData. The DqiData structure has no data for this range
Information : (18-Aug-2009 14:27:31)
Graph 45: Adding data from object @PCF_MPH_RA2_SOI_AX:SET_wrong_filename
1 elements.
Warning ! : (18-Aug-2009 14:27:31)
GanttChart::AddData. The DqiData structure has no data for this range
Information : (18-Aug-2009 14:27:31) Graph 45: Generating PNG file.
Warning ! : (18-Aug-2009 14:27:31)
GanttChart::ReadPolyline. Adding a section with no data
Warning ! : (18-Aug-2009 14:27:31)
GanttChart::ReadPolyline. Adding a section with no data
Warning ! : (18-Aug-2009 14:27:31)
GanttChart::ReadPolyline. Adding a section with no data
Warning ! : (18-Aug-2009 14:27:31)
GanttChart::ReadPolyline. Adding a section with no data
Warning ! : (18-Aug-2009 14:27:31)
GanttChart::ReadPolyline. Adding a section with no data
Warning ! : (18-Aug-2009 14:27:31)
GanttChart::ReadPolyline. Adding a section with no data
Warning ! : (18-Aug-2009 14:27:31)
GanttChart::ReadPolyline. Adding a section with no data
Warning ! : (18-Aug-2009 14:27:31)
GanttChart::ReadPolyline. Adding a section with no data
Information : (18-Aug-2009 14:27:31) Graph 45: Destroying object.
Information : (18-Aug-2009 14:27:31)
Graph 46: Creating object for a eventGanttChart
Information : (18-Aug-2009 14:27:31) Graph 46: Processing legend.
Information : (18-Aug-2009 14:27:31)
Graph 46: Adding data from object @PCF_MPH_RA2_SOL_AX:DET_wrong_product_err
```


1 elements.
Warning ! : (18-Aug-2009 14:27:31)
GanttChart::AddData. The DqiData structure has no data for this range
Information : (18-Aug-2009 14:27:31)
Graph 46: Adding data from object @PCF_MPH_RA2_SOL_AX:SET_wrong_sensing_stop
1 elements.
Warning ! : (18-Aug-2009 14:27:31)
GanttChart::AddData. The DqiData structure has no data for this range
Information : (18-Aug-2009 14:27:31)
Graph 46: Adding data from object @PCF_MPH_RA2_SOL_AX:SET_wrong_sensing_start
1 elements.
Warning ! : (18-Aug-2009 14:27:31)
GanttChart::AddData. The DqiData structure has no data for this range
Information : (18-Aug-2009 14:27:31)
Graph 46: Adding data from object @PCF_MPH_RA2_SOL_AX:SET_wrong_software_ver
1 elements.
Warning ! : (18-Aug-2009 14:27:31)
GanttChart::AddData. The DqiData structure has no data for this range
Information : (18-Aug-2009 14:27:31)
Graph 46: Adding data from object @PCF_MPH_RA2_SOL_AX:SET_wrong_proc_time
1 elements.
Warning ! : (18-Aug-2009 14:27:31)
GanttChart::AddData. The DqiData structure has no data for this range
Information : (18-Aug-2009 14:27:31)
Graph 46: Adding data from object @PCF_MPH_RA2_SOL_AX:SET_wrong_proc_stage
1 elements.
Warning ! : (18-Aug-2009 14:27:31)
GanttChart::AddData. The DqiData structure has no data for this range
Information : (18-Aug-2009 14:27:31)
Graph 46: Adding data from object @PCF_MPH_RA2_SOL_AX:SET_wrong_filename
1 elements.
Warning ! : (18-Aug-2009 14:27:31)
GanttChart::AddData. The DqiData structure has no data for this range
Information : (18-Aug-2009 14:27:31) Graph 46: Generating PNG file.
Warning ! : (18-Aug-2009 14:27:31)
GanttChart::ReadPolyline. Adding a section with no data
Warning ! : (18-Aug-2009 14:27:31)
GanttChart::ReadPolyline. Adding a section with no data
Warning ! : (18-Aug-2009 14:27:31)
GanttChart::ReadPolyline. Adding a section with no data
Warning ! : (18-Aug-2009 14:27:31)
GanttChart::ReadPolyline. Adding a section with no data
Warning ! : (18-Aug-2009 14:27:31)
GanttChart::ReadPolyline. Adding a section with no data
Warning ! : (18-Aug-2009 14:27:31)
GanttChart::ReadPolyline. Adding a section with no data
Warning ! : (18-Aug-2009 14:27:31)
GanttChart::ReadPolyline. Adding a section with no data
Information : (18-Aug-2009 14:27:32) Graph 46: Destroying object.
Information : (18-Aug-2009 14:27:32)
Graph 47: Creating object for a eventGanttChart
Information : (18-Aug-2009 14:27:32) Graph 47: Processing legend.
Information : (18-Aug-2009 14:27:32)
Graph 47: Adding data from object @PCF_MPH_RA2_SSB_AX:DET_wrong_product_err
1 elements.
Warning ! : (18-Aug-2009 14:27:32)
GanttChart::AddData. The DqiData structure has no data for this range
Information : (18-Aug-2009 14:27:32)
Graph 47: Adding data from object @PCF_MPH_RA2_SSB_AX:SET_wrong_sensing_stop
1 elements.
Warning ! : (18-Aug-2009 14:27:32)
GanttChart::AddData. The DqiData structure has no data for this range
Information : (18-Aug-2009 14:27:32)
Graph 47: Adding data from object @PCF_MPH_RA2_SSB_AX:SET_wrong_sensing_start
1 elements.
Warning ! : (18-Aug-2009 14:27:32)
GanttChart::AddData. The DqiData structure has no data for this range
Information : (18-Aug-2009 14:27:32)

Graph 47: Adding data from object @PCF_MPH_RA2_SSB_AX:SET_wrong_software_ver
1 elements.

Warning ! : (18-Aug-2009 14:27:32)

GanttChart::AddData. The DqiData structure has no data for this range

Information : (18-Aug-2009 14:27:32)

Graph 47: Adding data from object @PCF_MPH_RA2_SSB_AX:SET_wrong_proc_time
1 elements.

Warning ! : (18-Aug-2009 14:27:32)

GanttChart::AddData. The DqiData structure has no data for this range

Information : (18-Aug-2009 14:27:32)

Graph 47: Adding data from object @PCF_MPH_RA2_SSB_AX:SET_wrong_proc_stage
1 elements.

Warning ! : (18-Aug-2009 14:27:32)

GanttChart::AddData. The DqiData structure has no data for this range

Information : (18-Aug-2009 14:27:32)

Graph 47: Adding data from object @PCF_MPH_RA2_SSB_AX:SET_wrong_filename
1 elements.

Warning ! : (18-Aug-2009 14:27:32)

GanttChart::AddData. The DqiData structure has no data for this range

Information : (18-Aug-2009 14:27:32) Graph 47: Generating PNG file.

Warning ! : (18-Aug-2009 14:27:32)

GanttChart::ReadPolyline. Adding a section with no data

Warning ! : (18-Aug-2009 14:27:32)

GanttChart::ReadPolyline. Adding a section with no data

Warning ! : (18-Aug-2009 14:27:32)

GanttChart::ReadPolyline. Adding a section with no data

Warning ! : (18-Aug-2009 14:27:32)

GanttChart::ReadPolyline. Adding a section with no data

Warning ! : (18-Aug-2009 14:27:32)

GanttChart::ReadPolyline. Adding a section with no data

Warning ! : (18-Aug-2009 14:27:32)

GanttChart::ReadPolyline. Adding a section with no data

Warning ! : (18-Aug-2009 14:27:32)

GanttChart::ReadPolyline. Adding a section with no data

Information : (18-Aug-2009 14:27:32) Graph 47: Destroying object.

Information : (18-Aug-2009 14:27:32)

Graph 48: Creating object for a eventGanttChart

Information : (18-Aug-2009 14:27:32) Graph 48: Processing legend.

Information : (18-Aug-2009 14:27:32)

Graph 48: Adding data from object @PCF_MPH_RA2_TLD_AX:DET_wrong_product_err
1 elements.

Warning ! : (18-Aug-2009 14:27:32)

GanttChart::AddData. The DqiData structure has no data for this range

Information : (18-Aug-2009 14:27:32)

Graph 48: Adding data from object @PCF_MPH_RA2_TLD_AX:SET_wrong_sensing_stop
1 elements.

Warning ! : (18-Aug-2009 14:27:32)

GanttChart::AddData. The DqiData structure has no data for this range

Information : (18-Aug-2009 14:27:32)

Graph 48: Adding data from object @PCF_MPH_RA2_TLD_AX:SET_wrong_sensing_start
1 elements.

Warning ! : (18-Aug-2009 14:27:32)

GanttChart::AddData. The DqiData structure has no data for this range

Information : (18-Aug-2009 14:27:32)

Graph 48: Adding data from object @PCF_MPH_RA2_TLD_AX:SET_wrong_software_ver
1 elements.

Warning ! : (18-Aug-2009 14:27:32)

GanttChart::AddData. The DqiData structure has no data for this range

Information : (18-Aug-2009 14:27:32)

Graph 48: Adding data from object @PCF_MPH_RA2_TLD_AX:SET_wrong_proc_time
1 elements.

Warning ! : (18-Aug-2009 14:27:32)

GanttChart::AddData. The DqiData structure has no data for this range

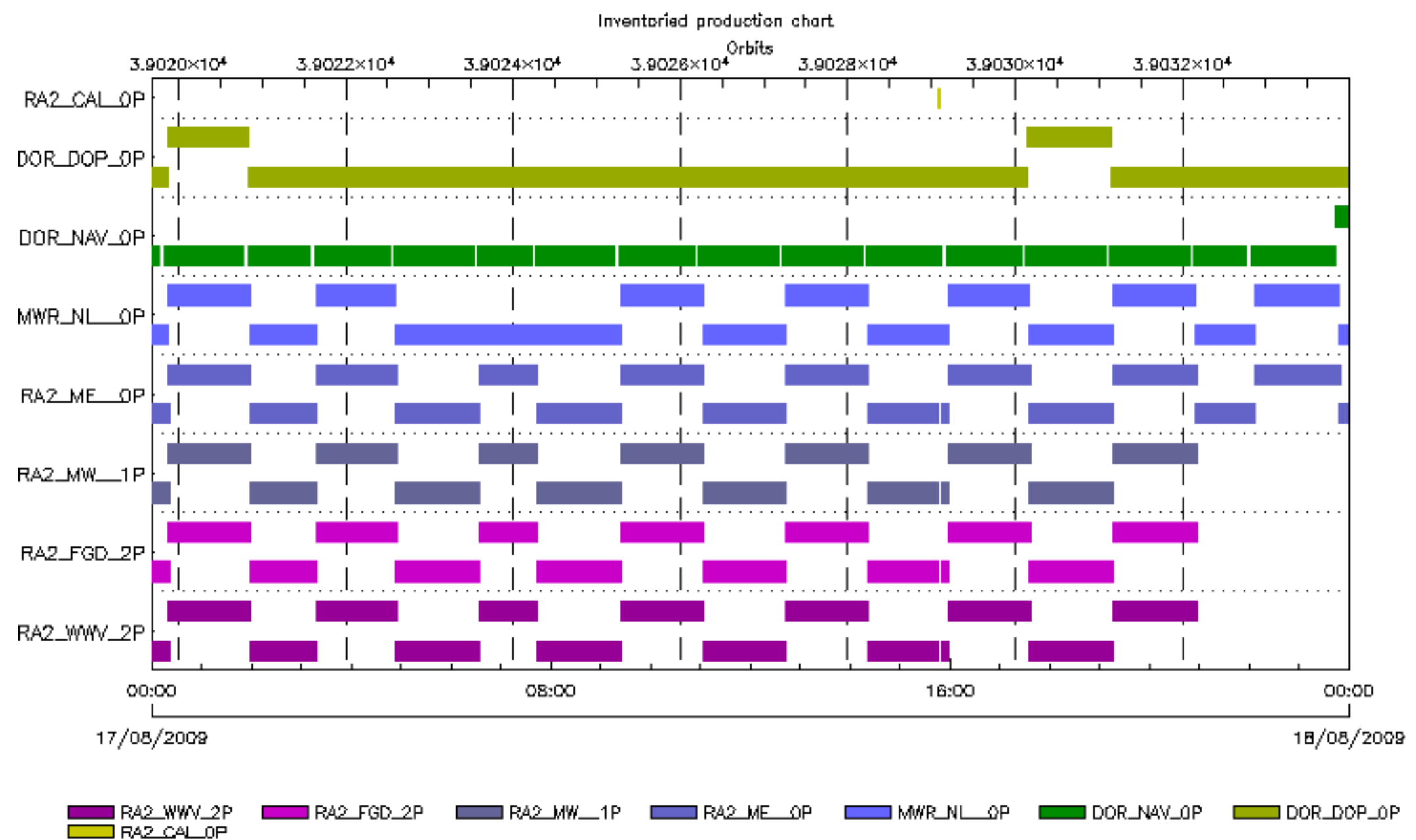
Information : (18-Aug-2009 14:27:32)

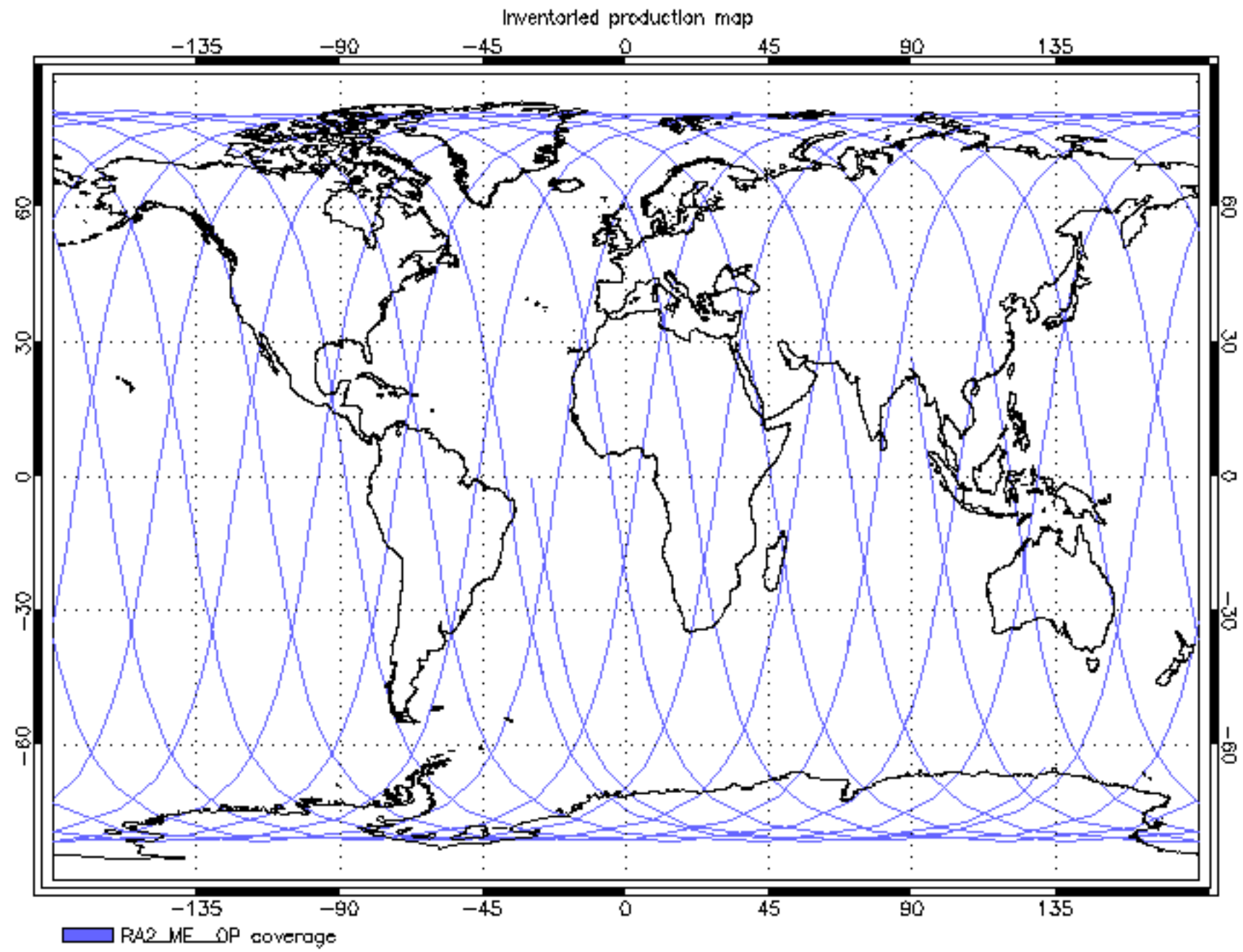
Graph 48: Adding data from object @PCF_MPH_RA2_TLD_AX:SET_wrong_proc_stage
1 elements.

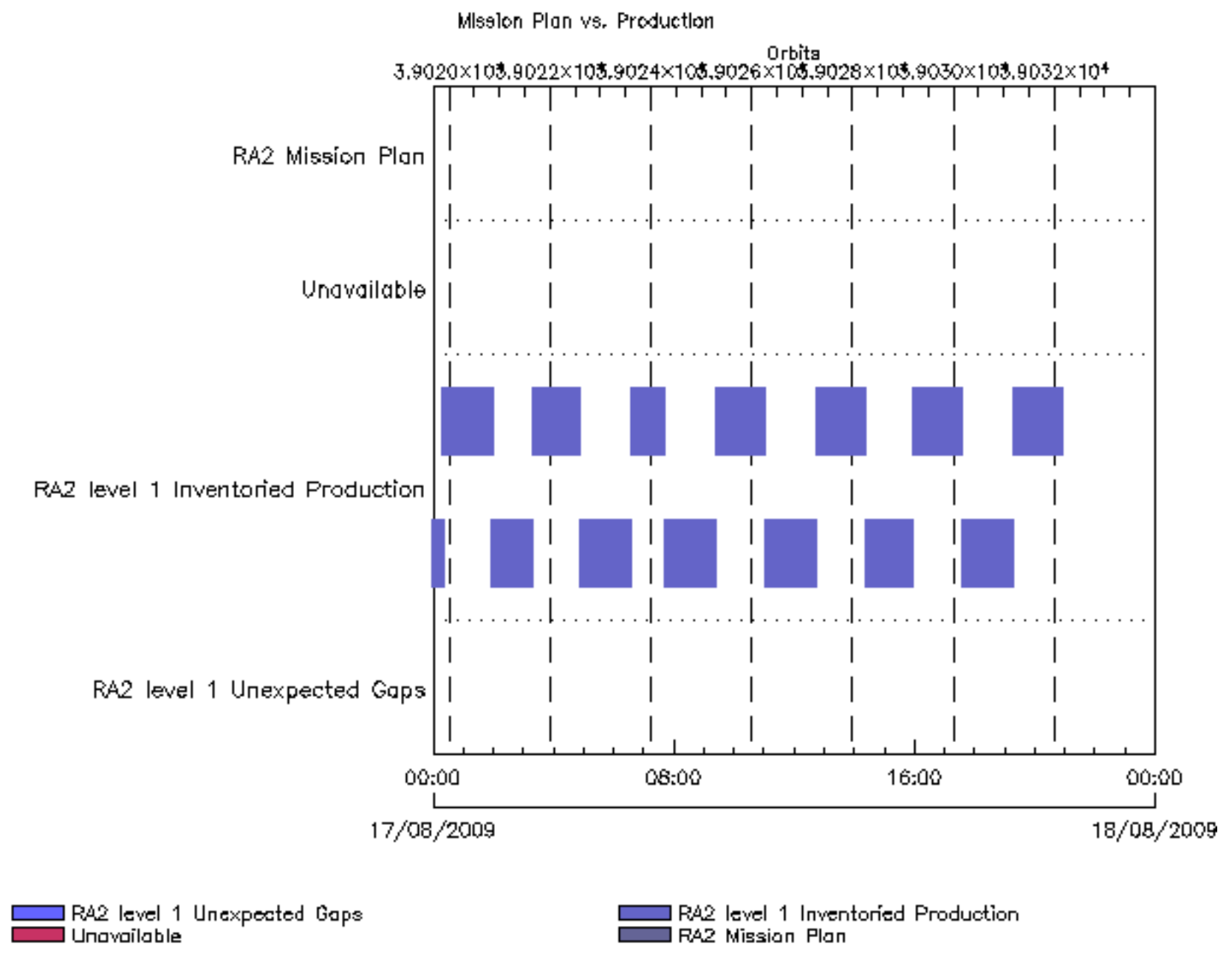
Warning ! : (18-Aug-2009 14:27:32)

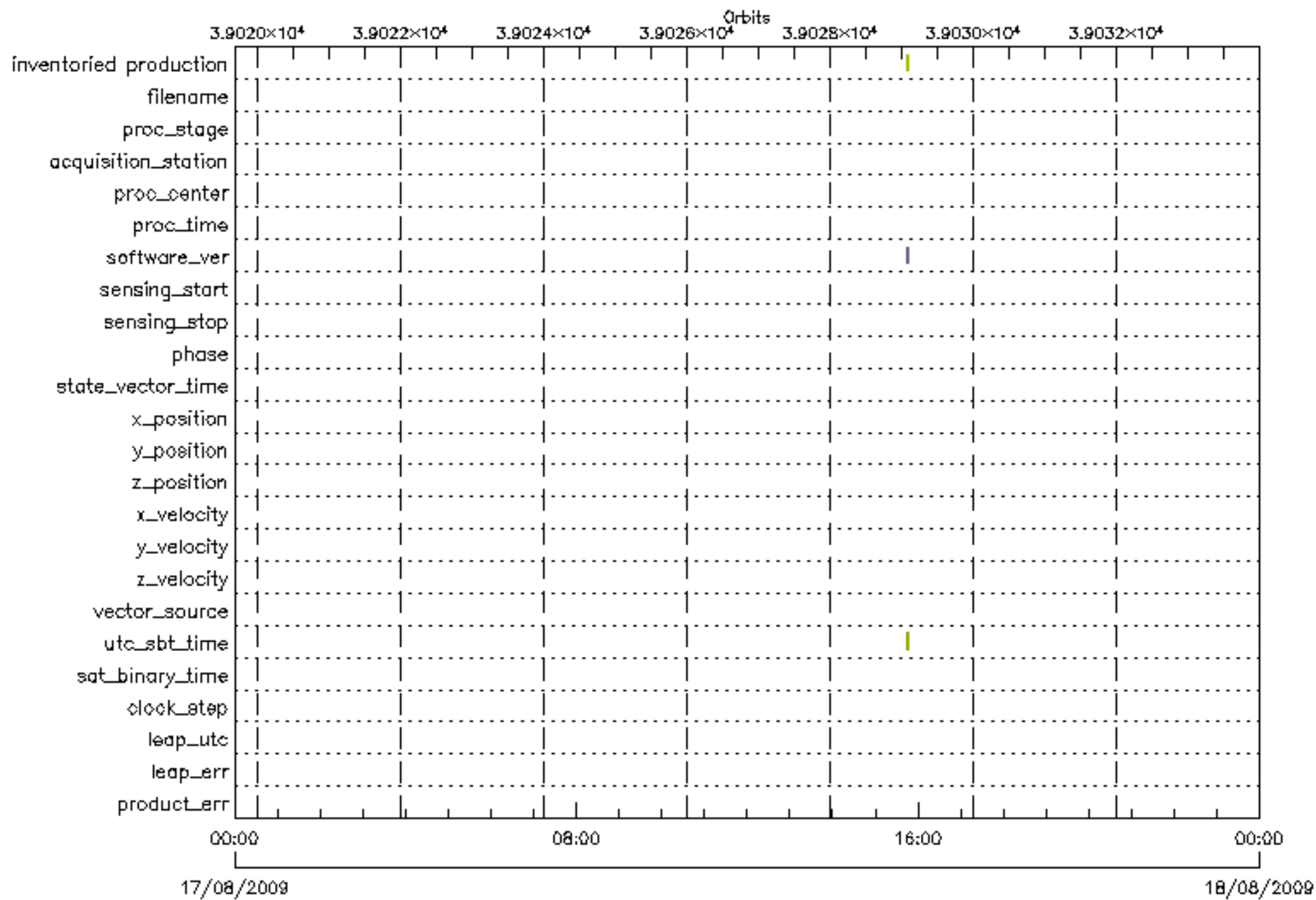
GanttChart::AddData. The DqiData structure has no data for this range

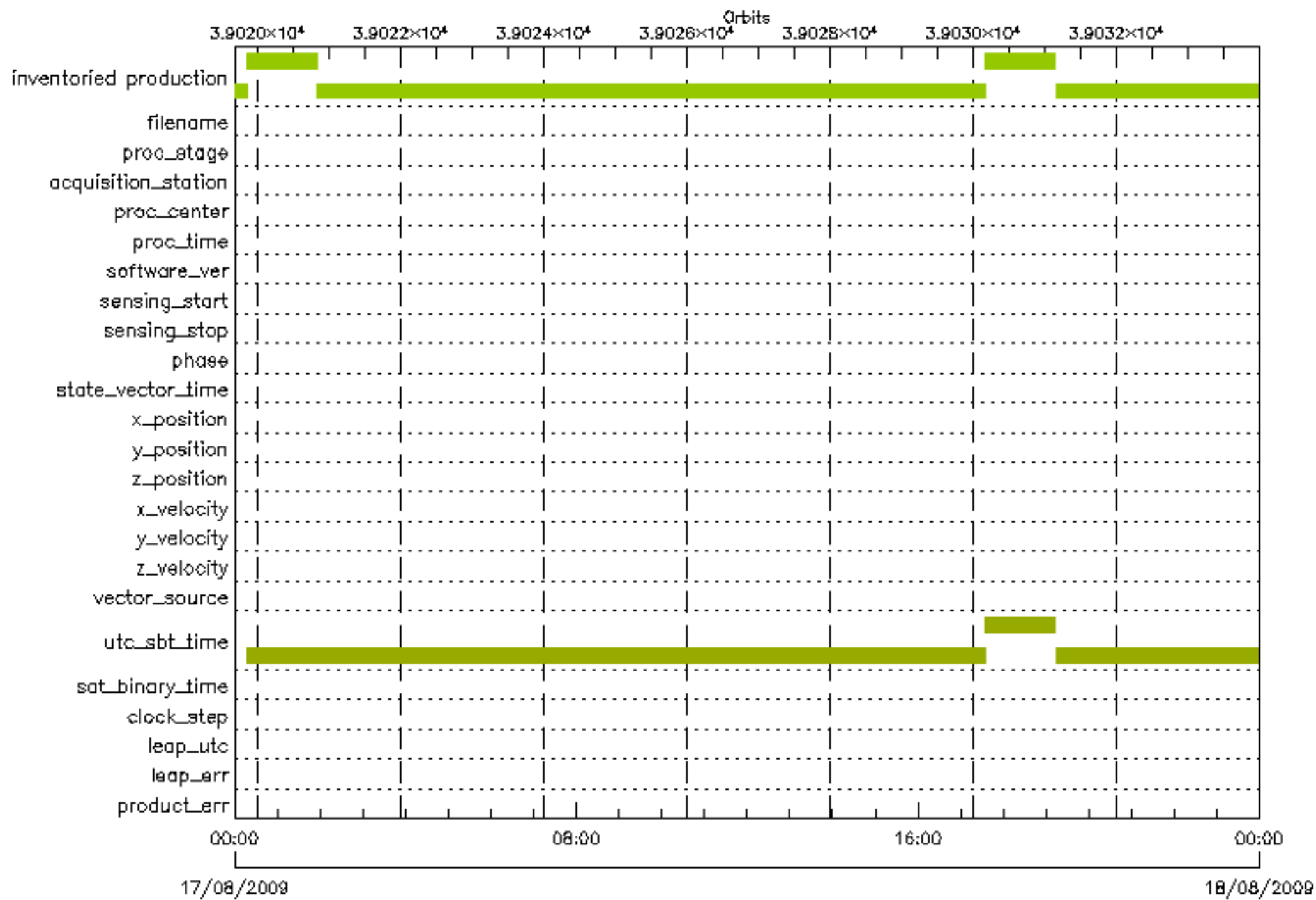

```
Warning ! : (18-Aug-2009 14:27:33)
GanttChart::ReadPolyline. Adding a section with no data
Warning ! : (18-Aug-2009 14:27:33)
GanttChart::ReadPolyline. Adding a section with no data
Warning ! : (18-Aug-2009 14:27:33)
GanttChart::ReadPolyline. Adding a section with no data
Information : (18-Aug-2009 14:27:33) Graph 49: Destroying object.
Information : (18-Aug-2009 14:27:33)
Graph 50: Creating object for a eventGanttChart
Information : (18-Aug-2009 14:27:33) Graph 50: Processing legend.
Information : (18-Aug-2009 14:27:33)
Graph 50: Adding data from object @PCF_MPH_AUX_ATT_AX:DET_wrong_product_err
1 elements.
Warning ! : (18-Aug-2009 14:27:33)
GanttChart::AddData. The DqiData structure has no data for this range
Information : (18-Aug-2009 14:27:33)
Graph 50: Adding data from object @PCF_MPH_AUX_ATT_AX:SET_wrong_sensing_stop
1 elements.
Warning ! : (18-Aug-2009 14:27:33)
GanttChart::AddData. The DqiData structure has no data for this range
Information : (18-Aug-2009 14:27:33)
Graph 50: Adding data from object @PCF_MPH_AUX_ATT_AX:SET_wrong_sensing_start
1 elements.
Warning ! : (18-Aug-2009 14:27:33)
GanttChart::AddData. The DqiData structure has no data for this range
Information : (18-Aug-2009 14:27:33)
Graph 50: Adding data from object @PCF_MPH_AUX_ATT_AX:SET_wrong_software_ver
1 elements.
Warning ! : (18-Aug-2009 14:27:33)
GanttChart::AddData. The DqiData structure has no data for this range
Information : (18-Aug-2009 14:27:33)
Graph 50: Adding data from object @PCF_MPH_AUX_ATT_AX:SET_wrong_proc_time
1 elements.
Warning ! : (18-Aug-2009 14:27:33)
GanttChart::AddData. The DqiData structure has no data for this range
Information : (18-Aug-2009 14:27:33)
Graph 50: Adding data from object @PCF_MPH_AUX_ATT_AX:SET_wrong_proc_stage
1 elements.
Warning ! : (18-Aug-2009 14:27:33)
GanttChart::AddData. The DqiData structure has no data for this range
Information : (18-Aug-2009 14:27:33)
Graph 50: Adding data from object @PCF_MPH_AUX_ATT_AX:SET_wrong_filename
1 elements.
Warning ! : (18-Aug-2009 14:27:33)
GanttChart::AddData. The DqiData structure has no data for this range
Information : (18-Aug-2009 14:27:33) Graph 50: Generating PNG file.
Warning ! : (18-Aug-2009 14:27:33)
GanttChart::ReadPolyline. Adding a section with no data
Warning ! : (18-Aug-2009 14:27:33)
GanttChart::ReadPolyline. Adding a section with no data
Warning ! : (18-Aug-2009 14:27:33)
GanttChart::ReadPolyline. Adding a section with no data
Warning ! : (18-Aug-2009 14:27:33)
GanttChart::ReadPolyline. Adding a section with no data
Warning ! : (18-Aug-2009 14:27:33)
GanttChart::ReadPolyline. Adding a section with no data
Warning ! : (18-Aug-2009 14:27:33)
GanttChart::ReadPolyline. Adding a section with no data
Warning ! : (18-Aug-2009 14:27:33)
GanttChart::ReadPolyline. Adding a section with no data
Warning ! : (18-Aug-2009 14:27:33)
GanttChart::ReadPolyline. Adding a section with no data
Information : (18-Aug-2009 14:27:34) Graph 50: Destroying object.
Information : (18-Aug-2009 14:27:34) Graphs successfully created.
```

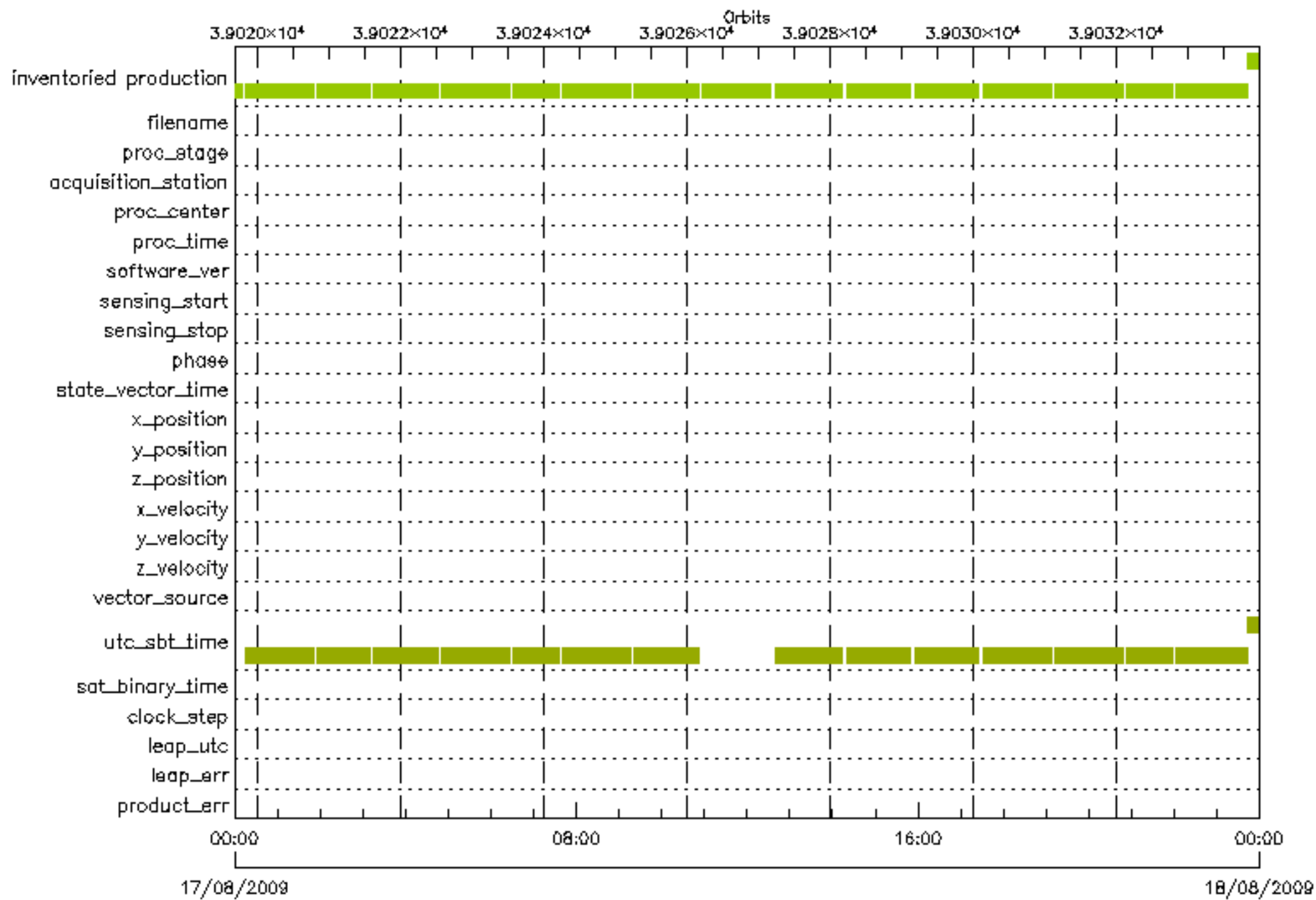


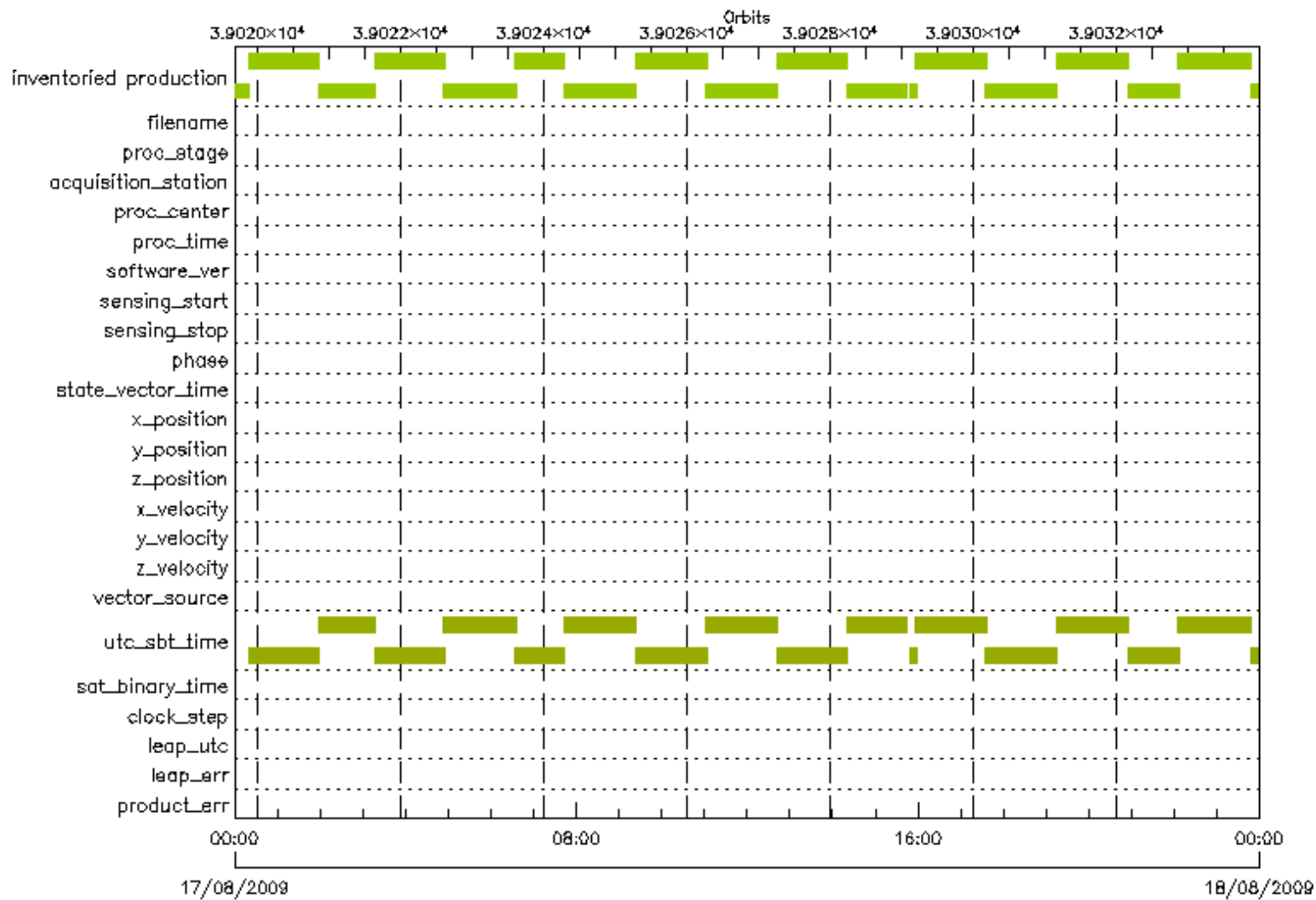


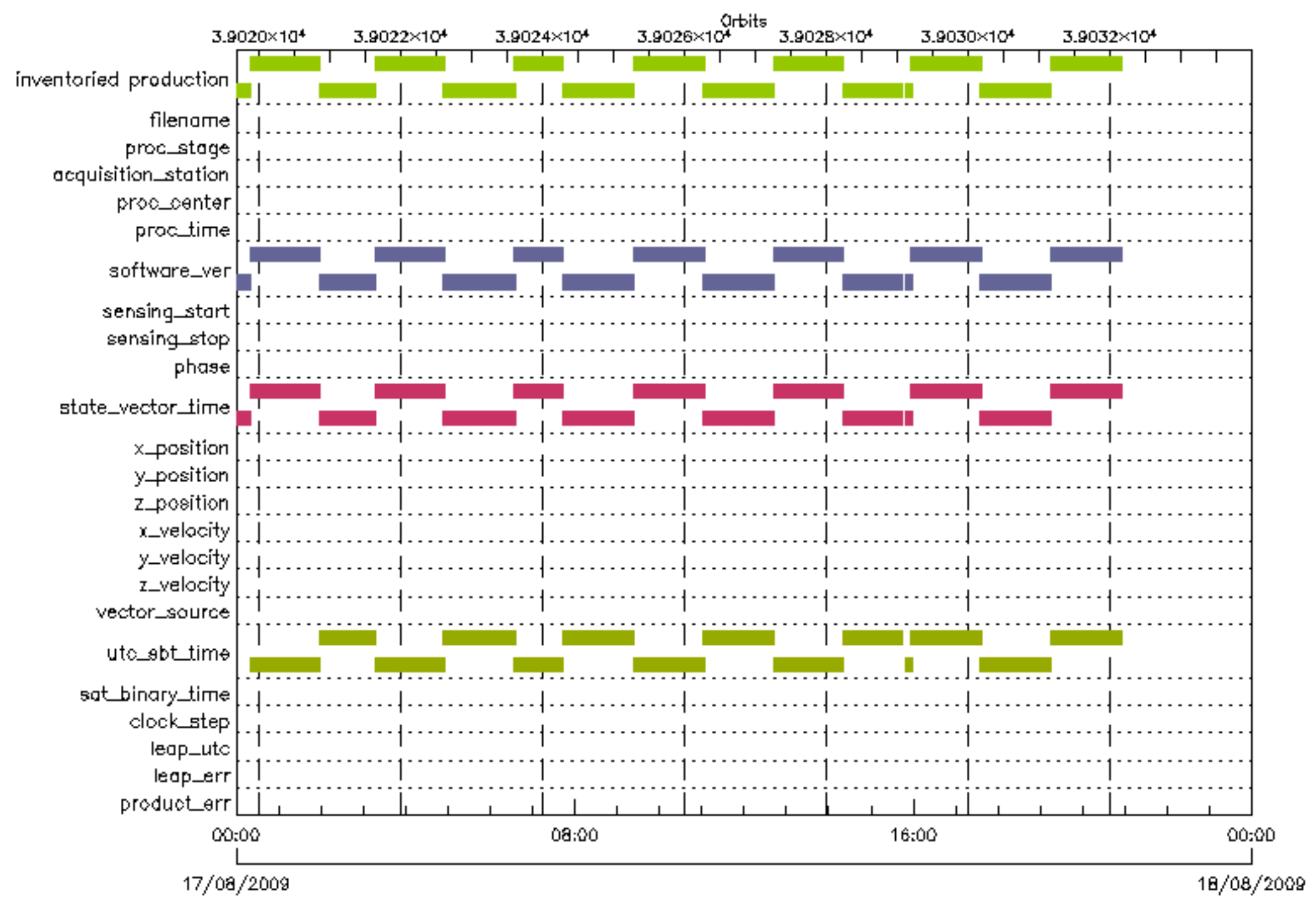








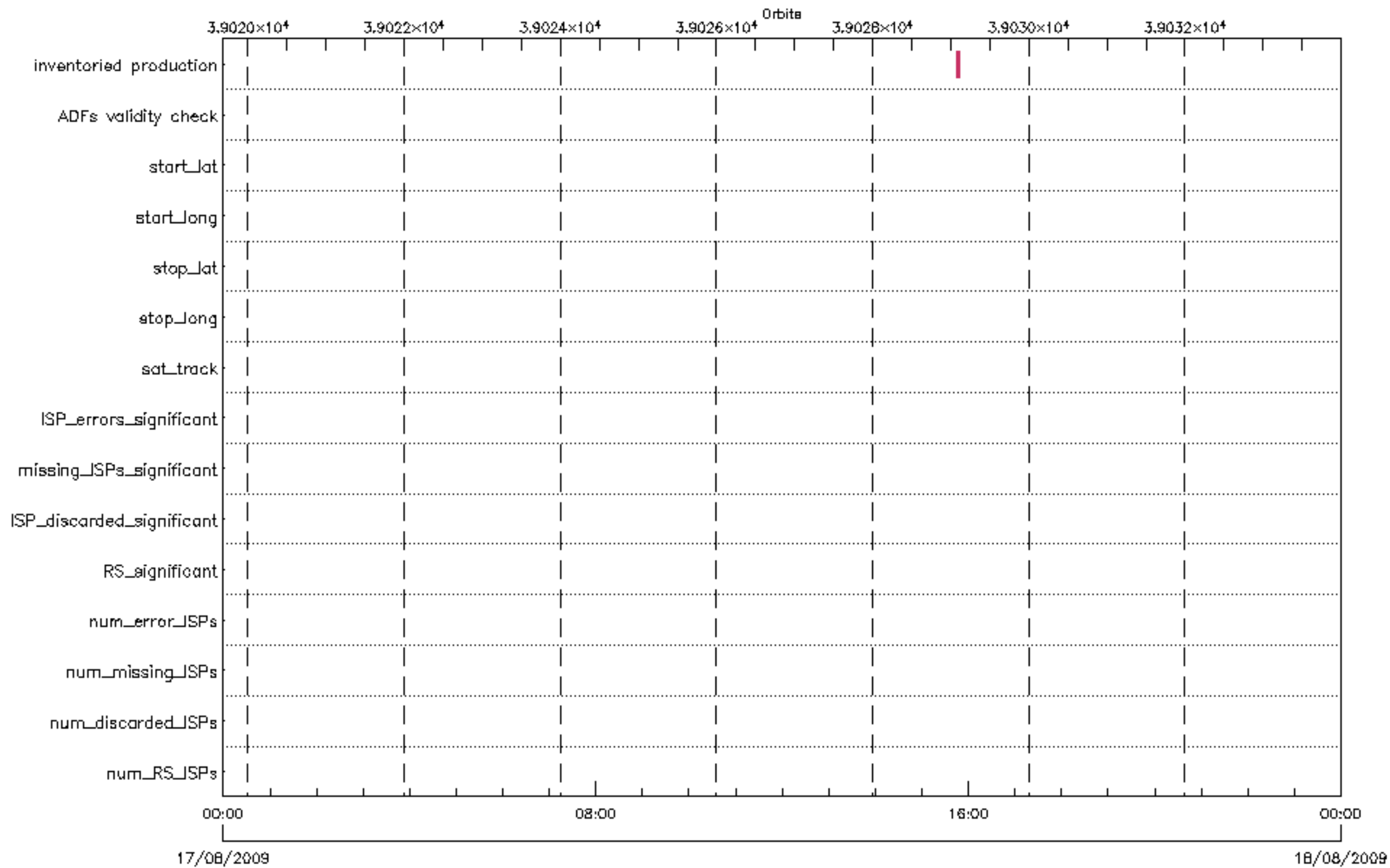


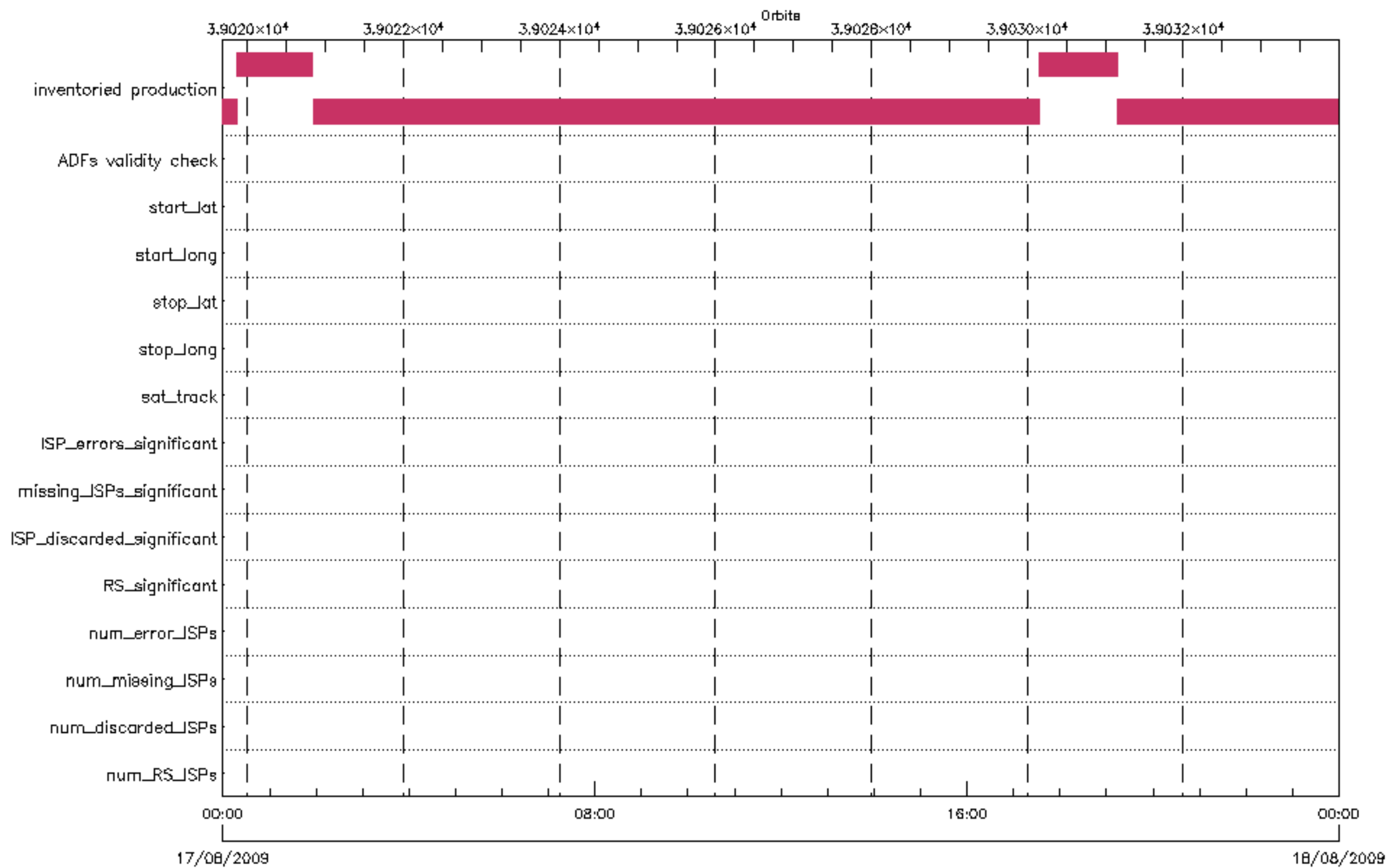


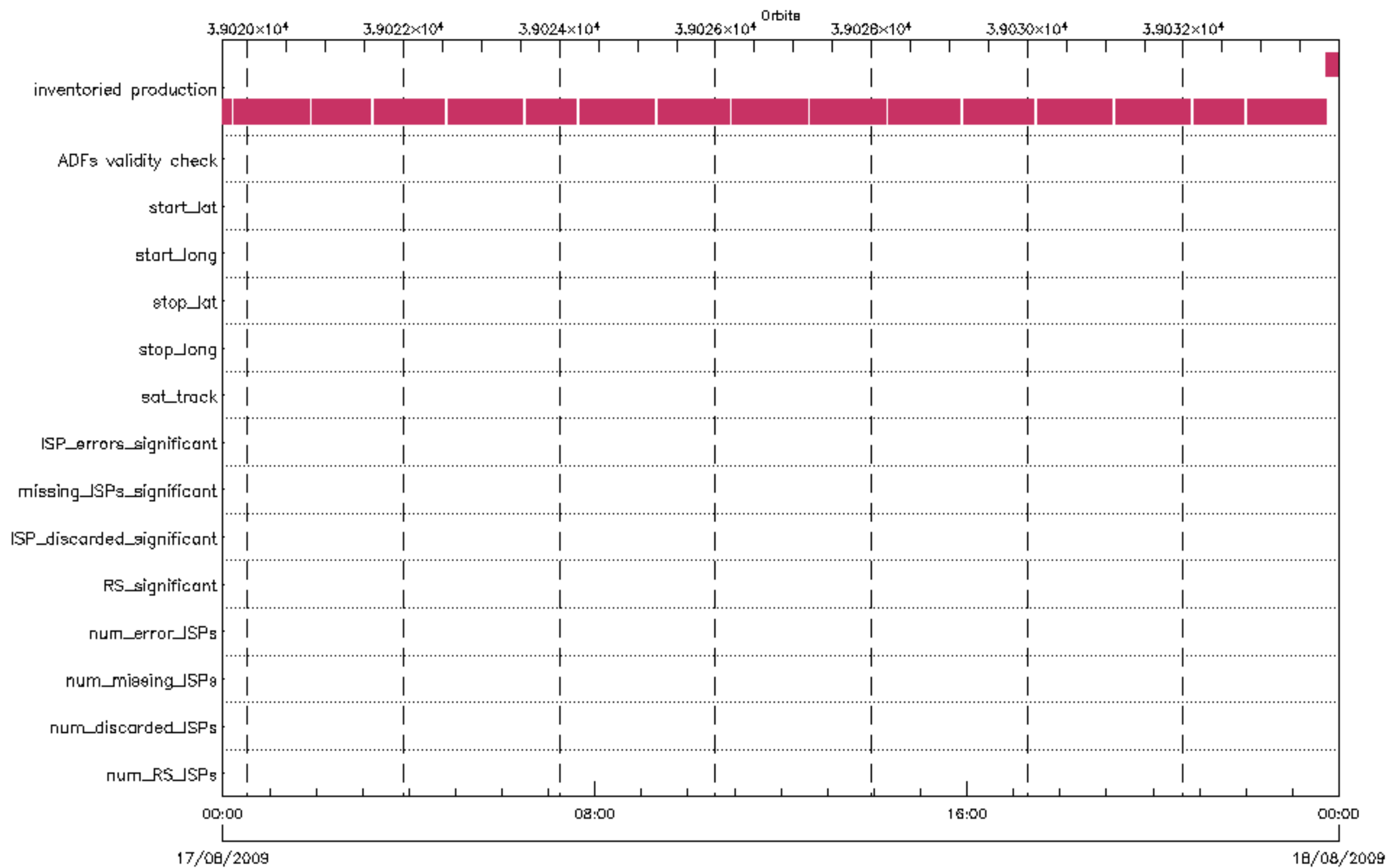


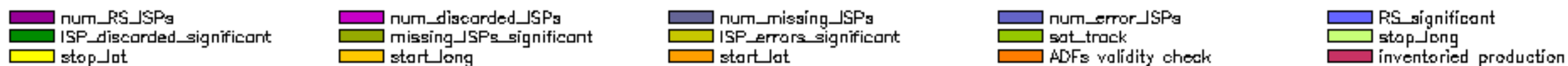
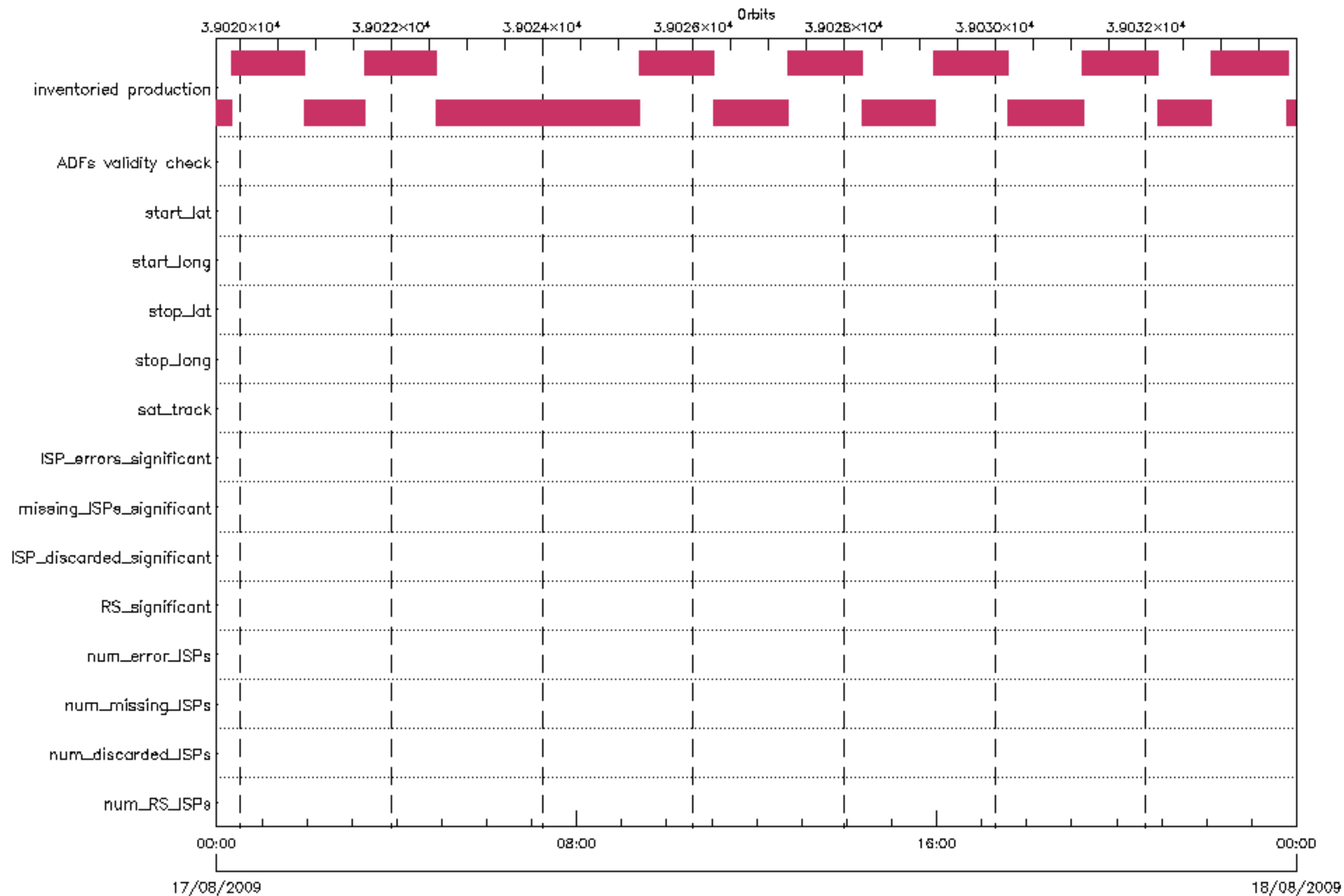


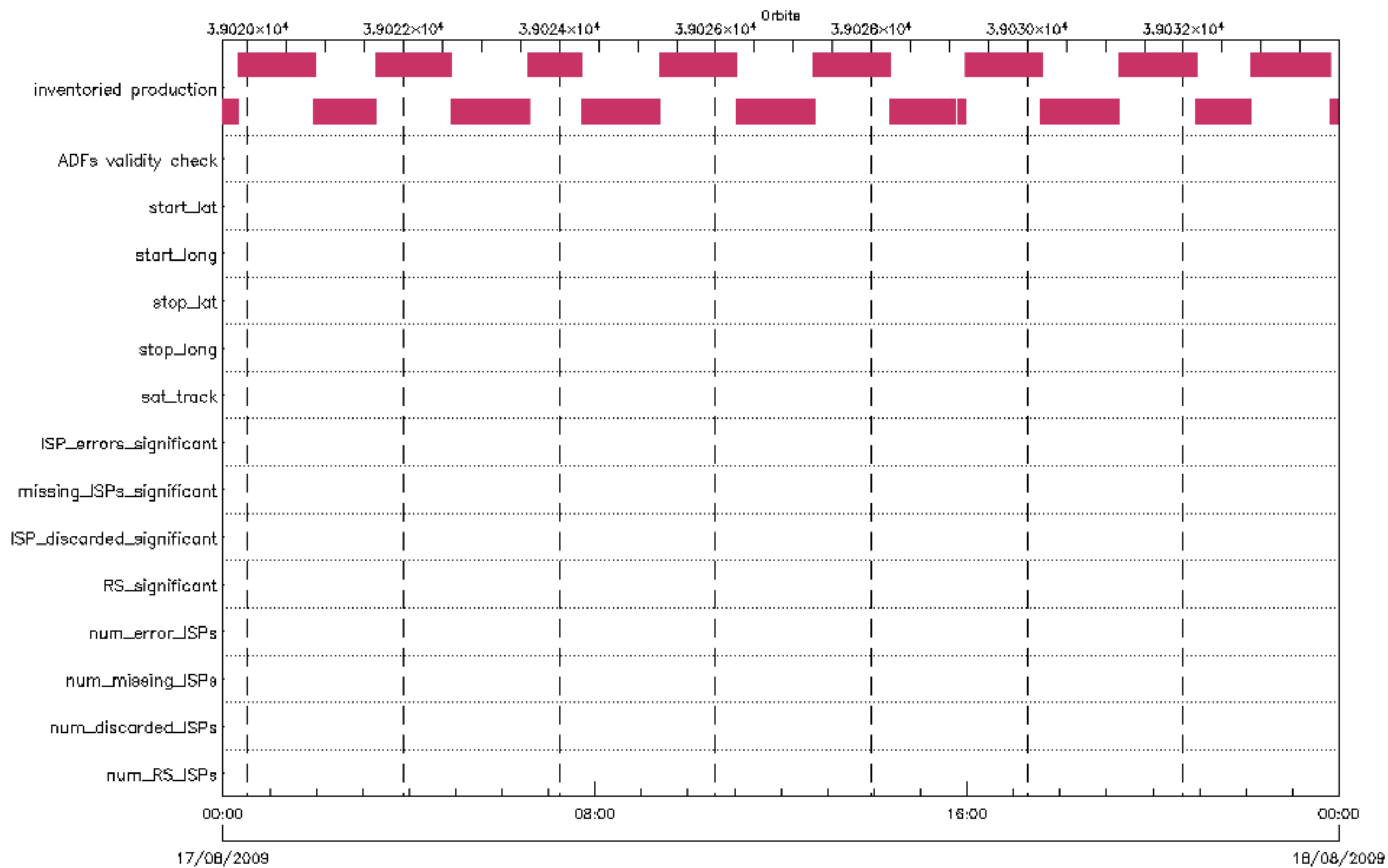


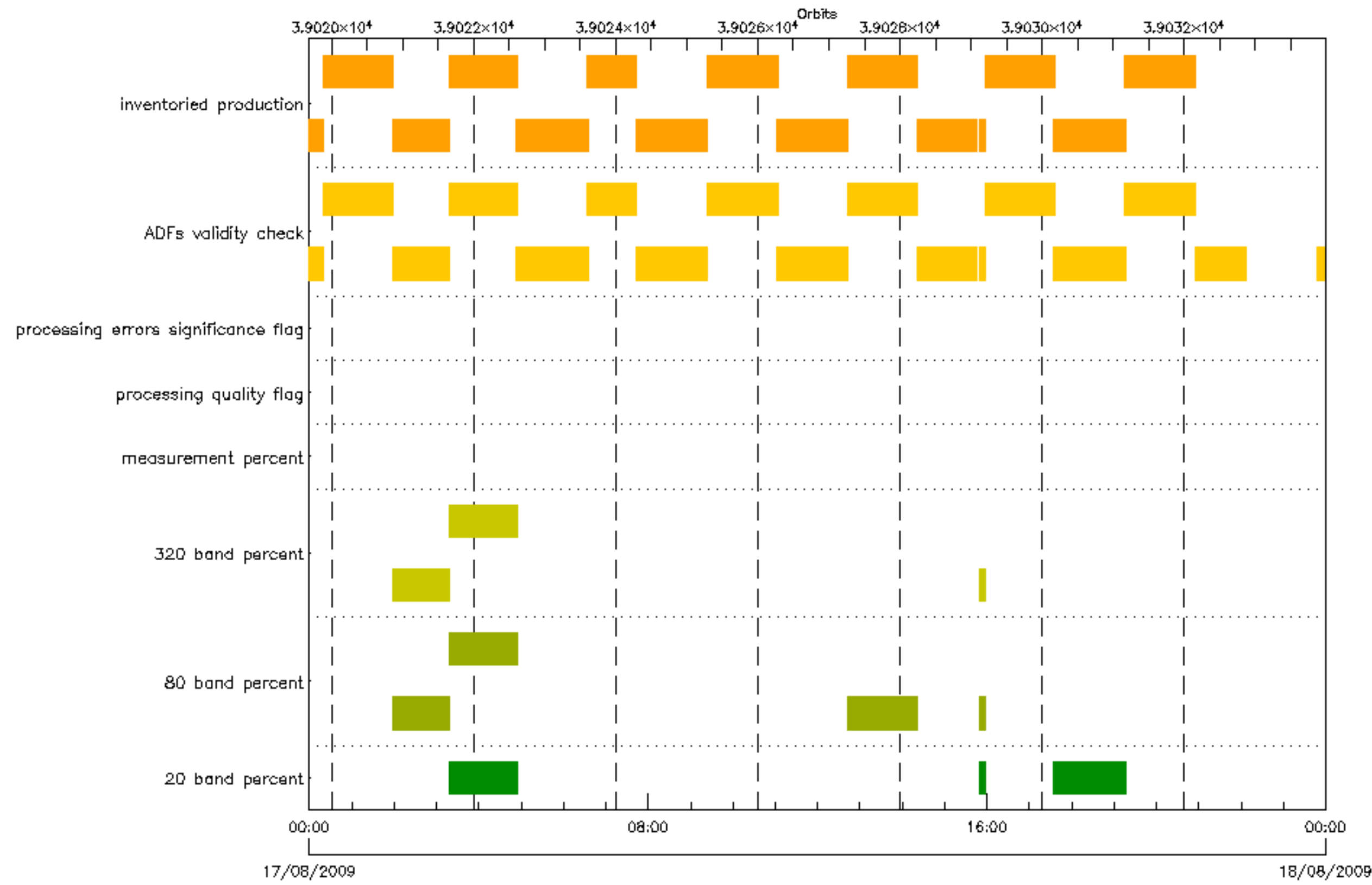




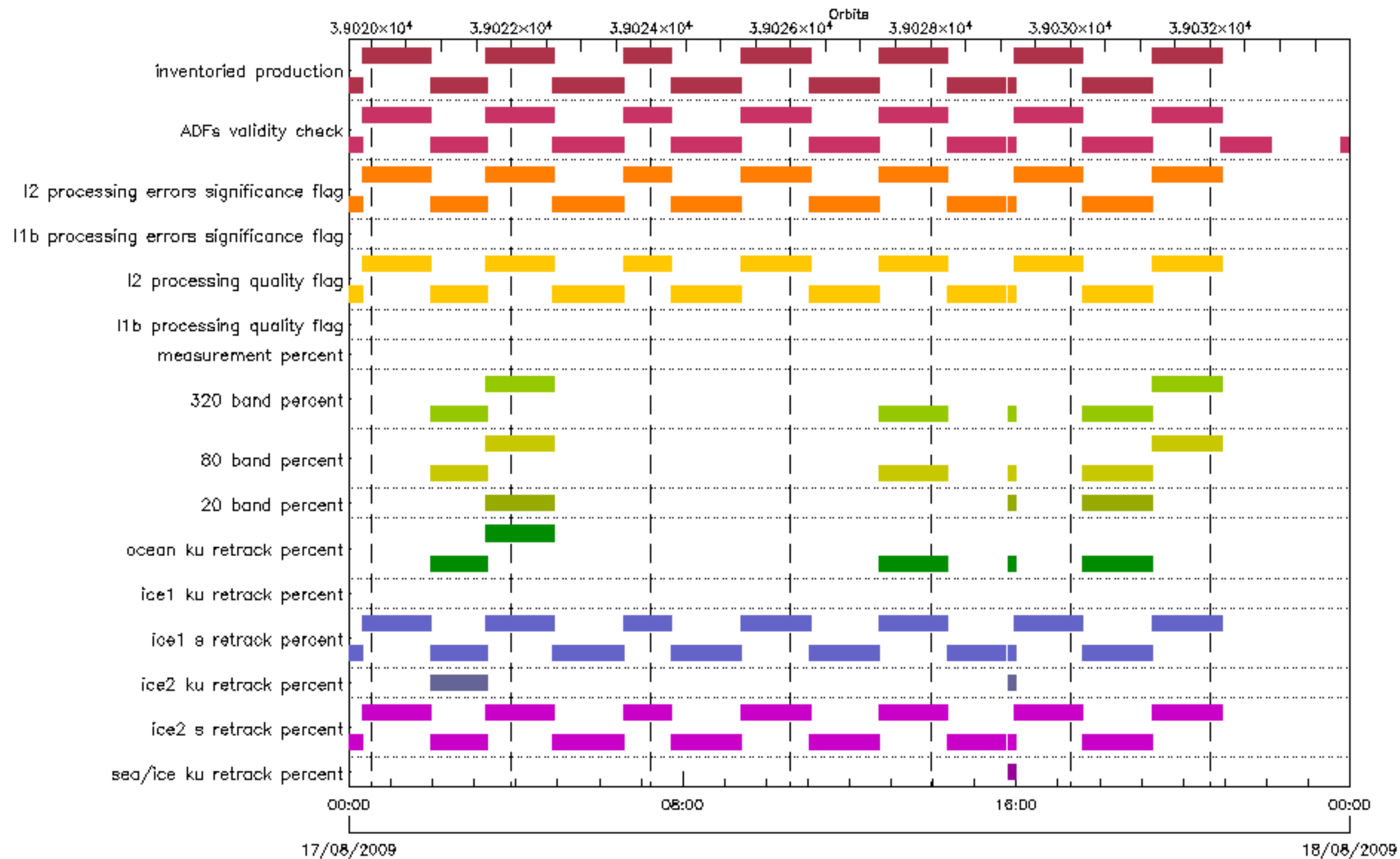








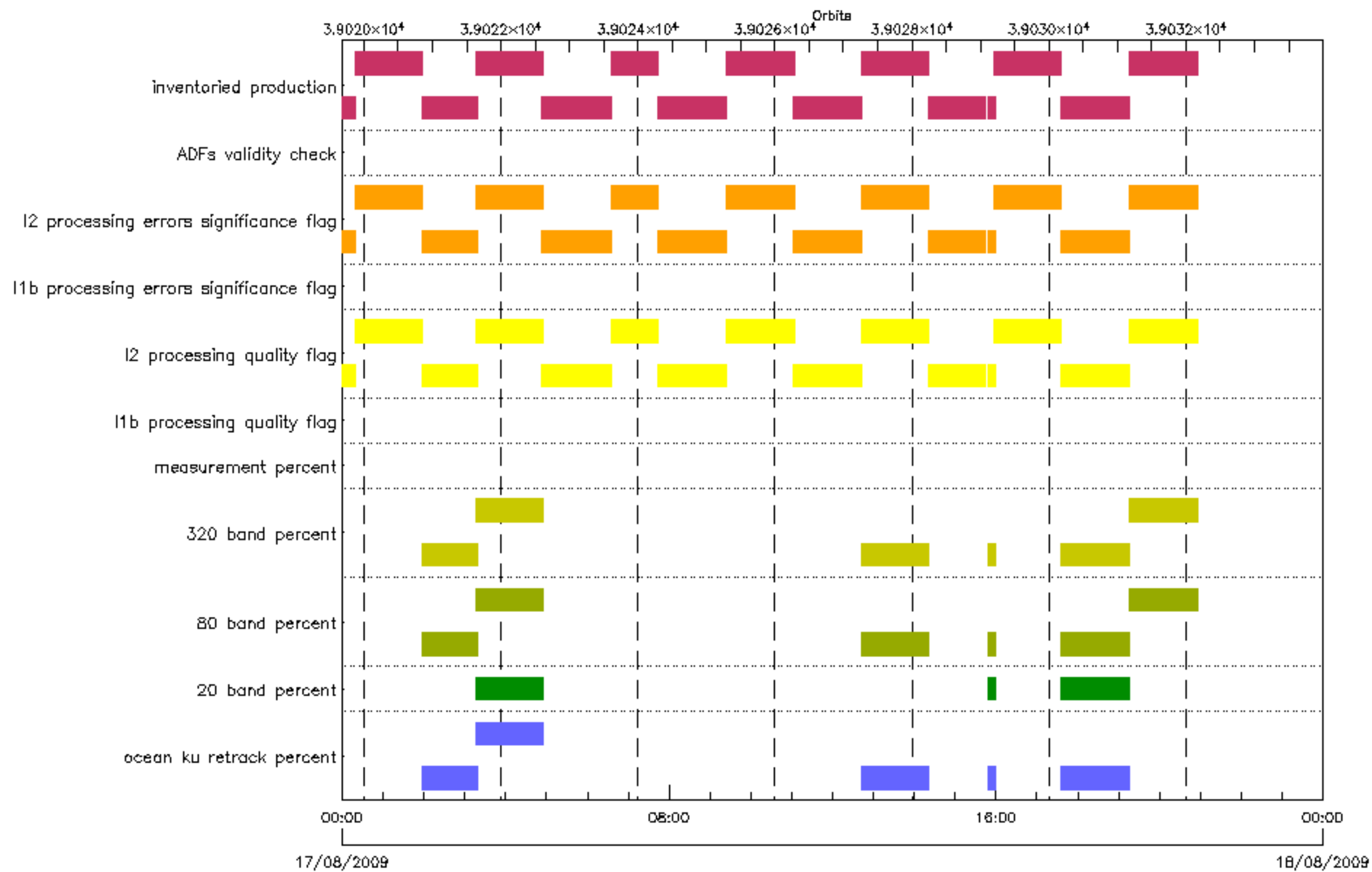
- 20 band percent
- measurement percent
- ADFs validity check
- 80 band percent
- processing quality flag
- inventoried production
- 320 band percent
- processing errors significance flag



■ sea/ice ku retrack percent
■ ice1 s retrack percent
■ 20 band percent
■ measurement percent
■ I1b processing errors significance flag
■ inventoried production

■ ice2 s retrack percent
■ ice1 ku retrack percent
■ 80 band percent
■ I1b processing quality flag
■ I2 processing errors significance flag

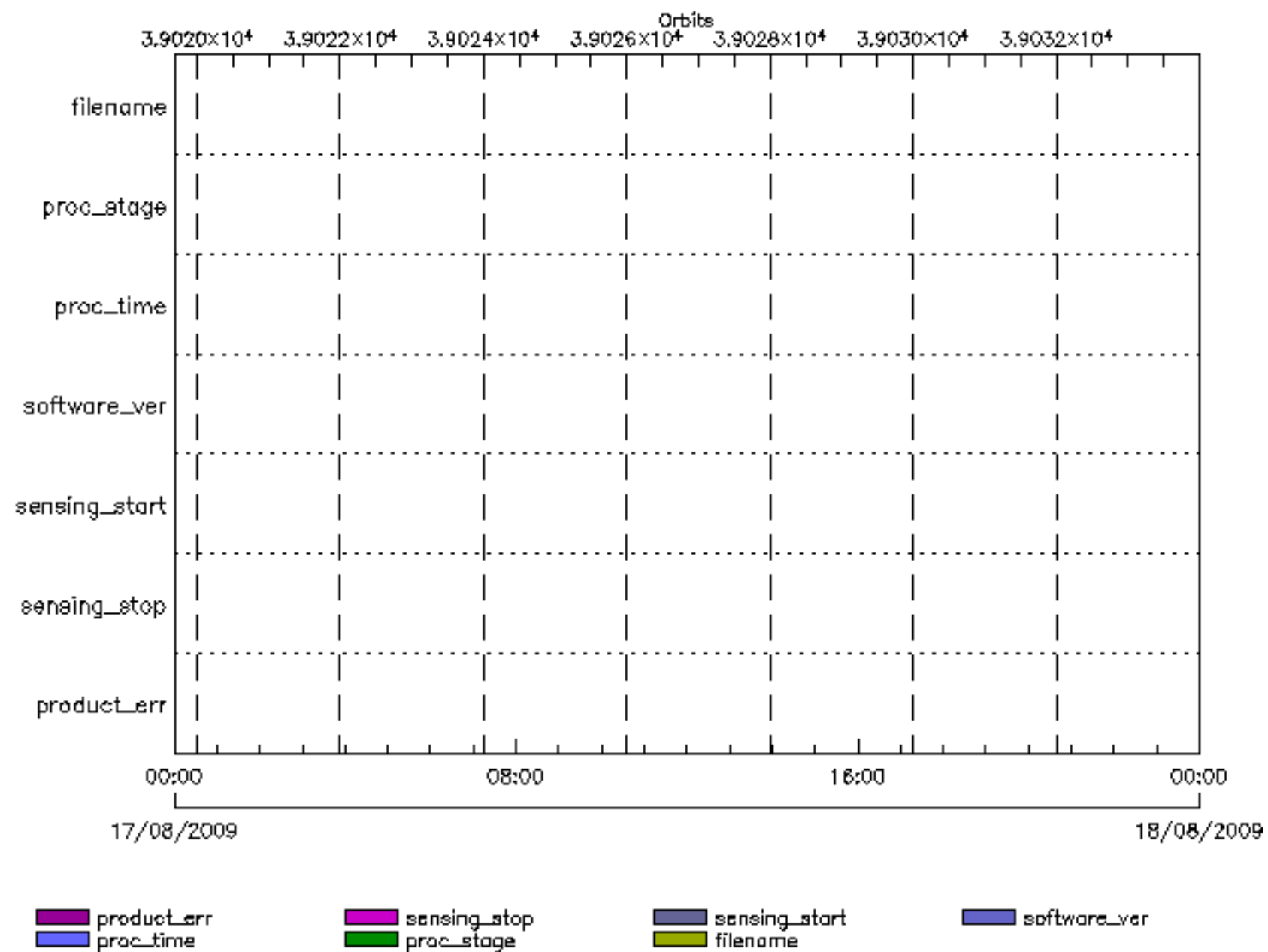
■ ice2 ku retrack percent
■ ocean ku retrack percent
■ 320 band percent
■ I2 processing quality flag
■ ADFs validity check

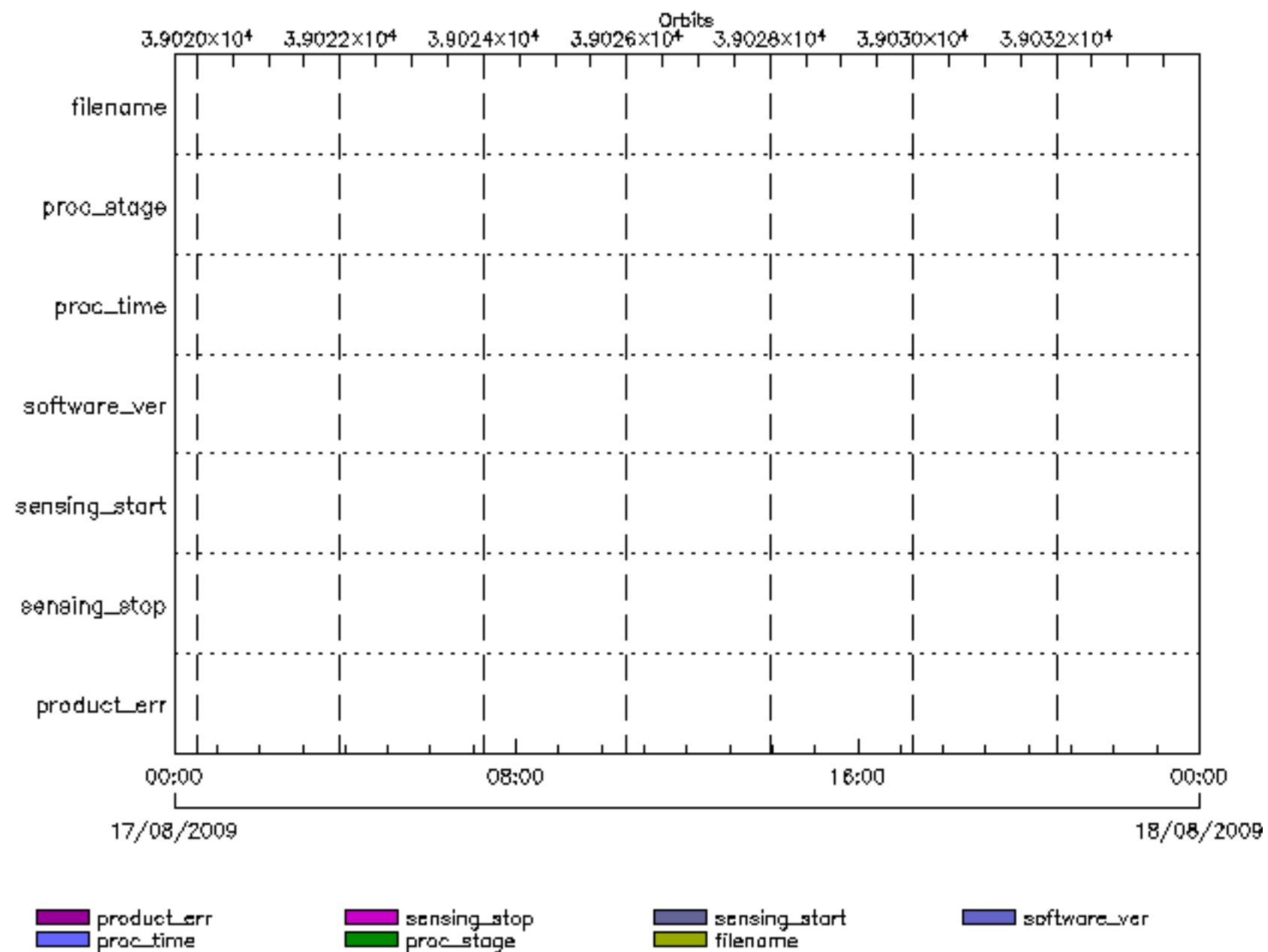


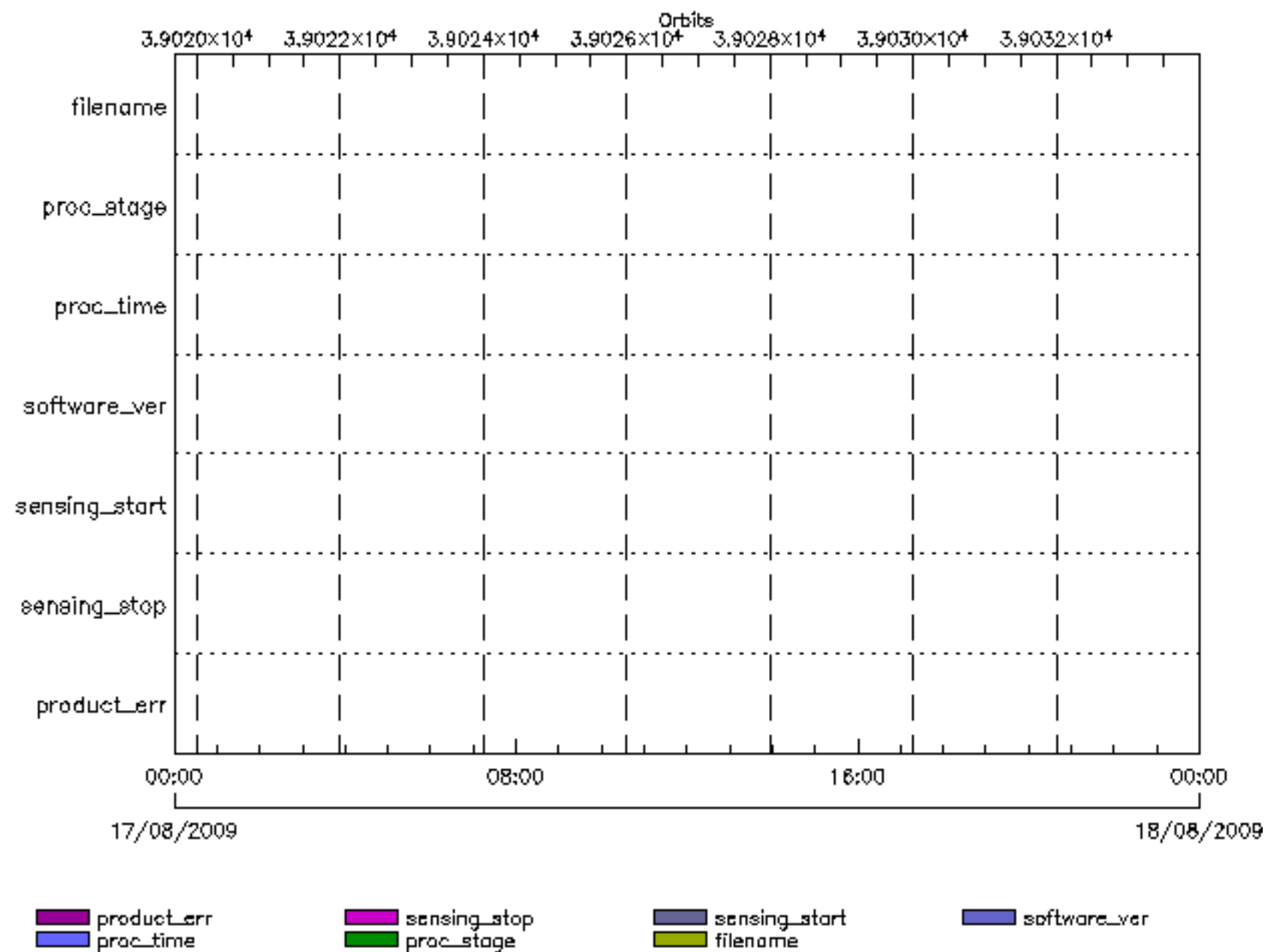
ocean ku retrack percent
 320 band percent
 I2 processing quality flag
 ADFs validity check

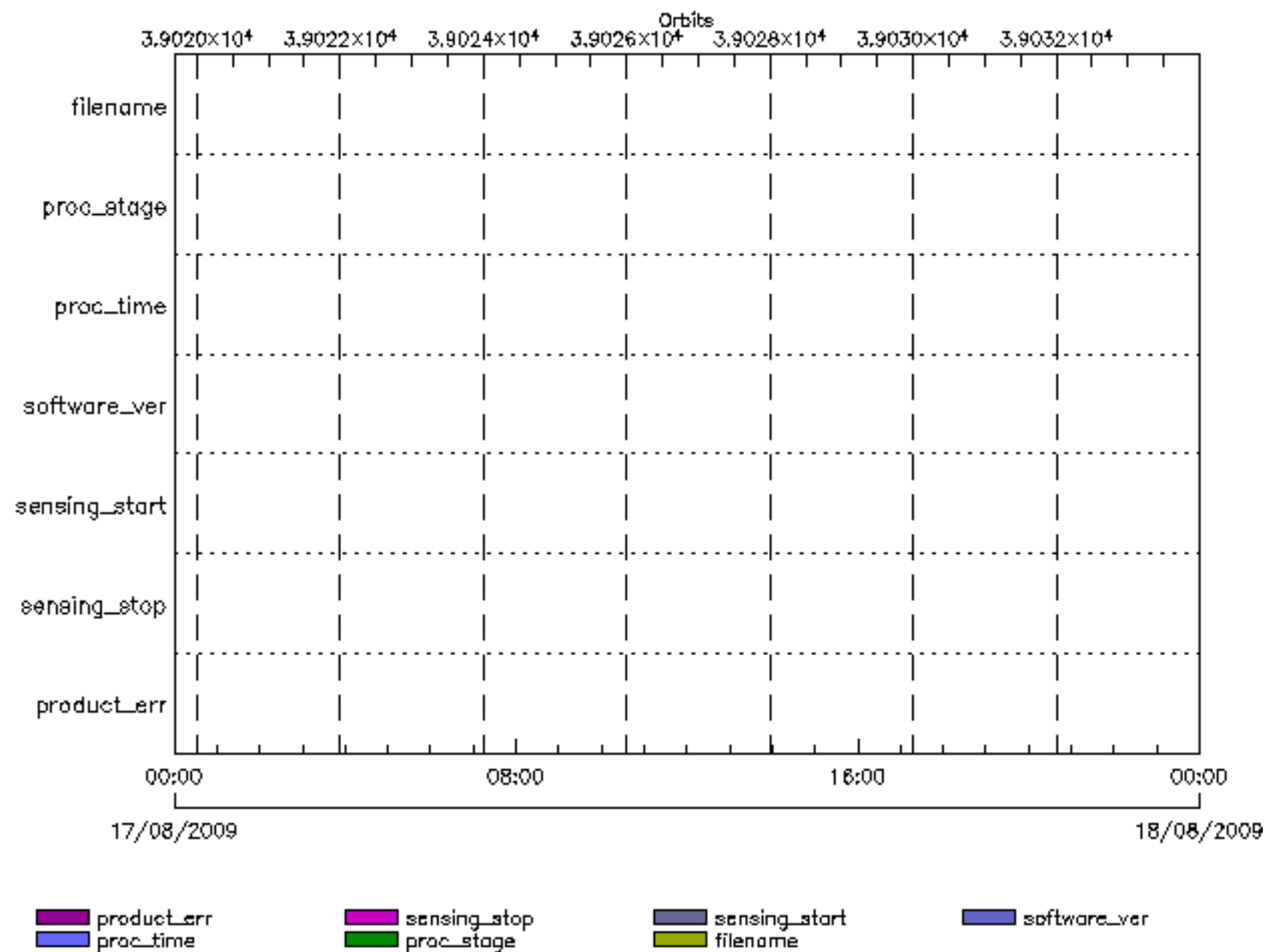
20 band percent
 measurement percent
 I1b processing errors significance flag
 inventoried production

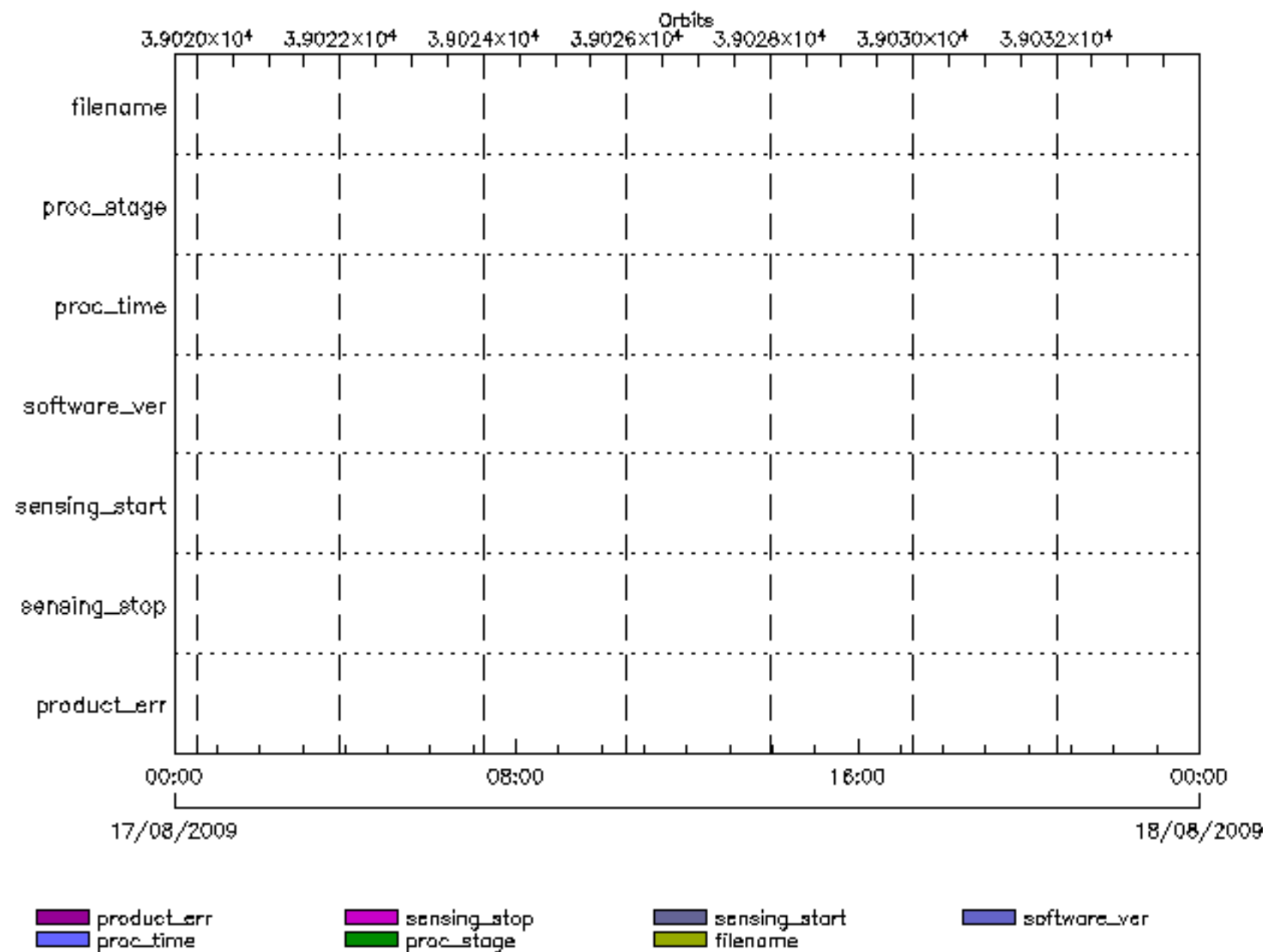
80 band percent
 I1b processing quality flag
 I2 processing errors significance flag

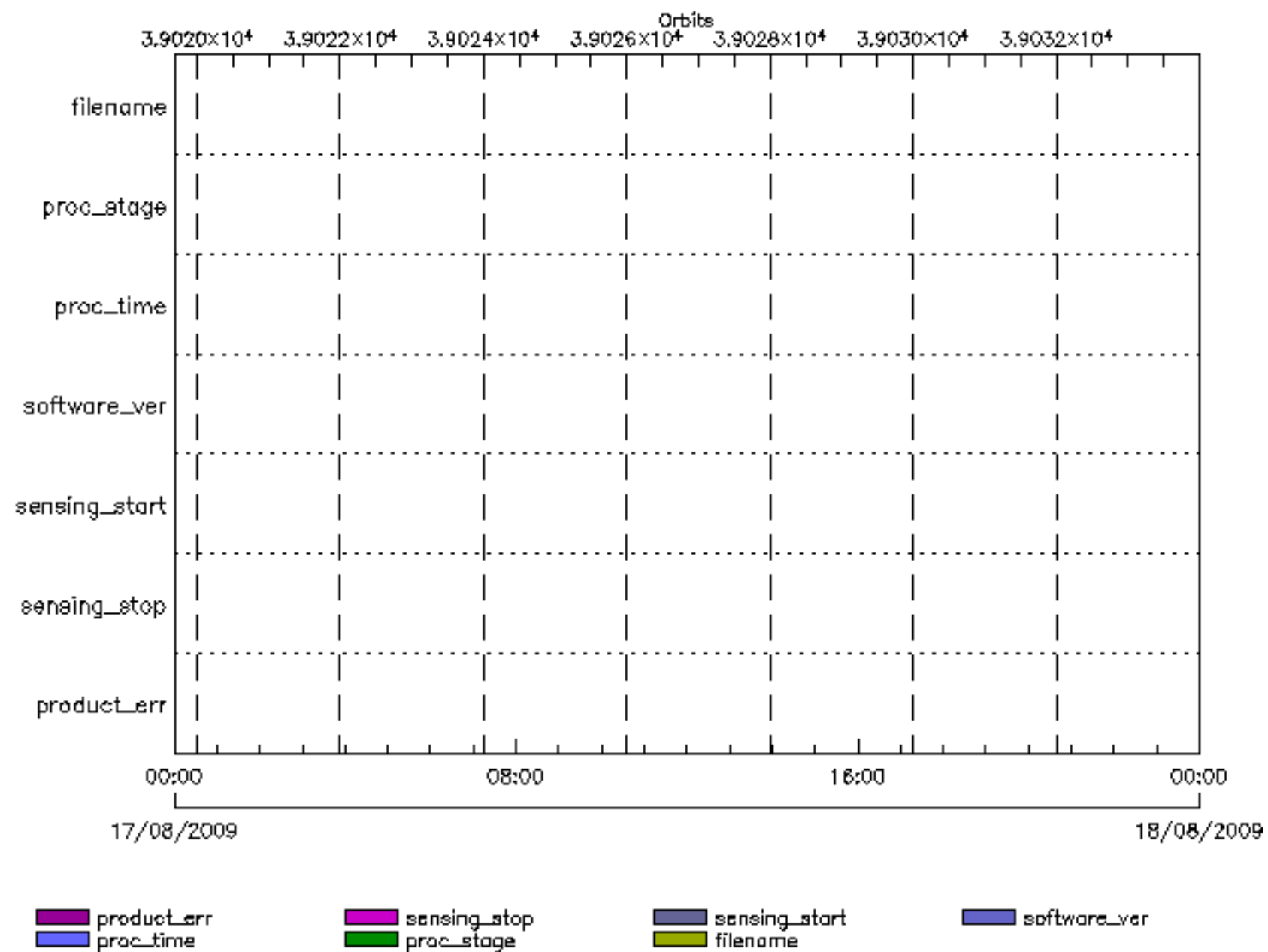


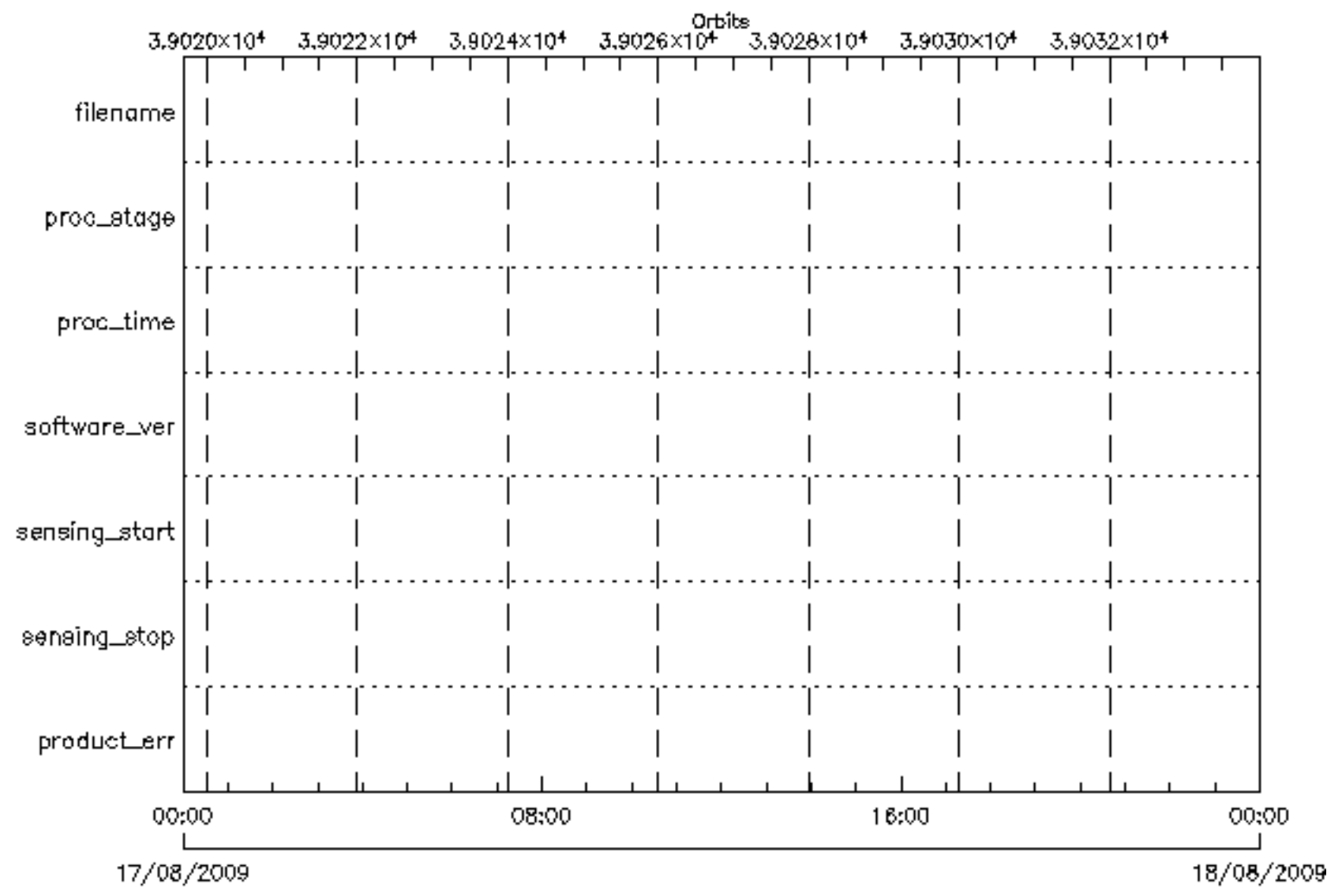


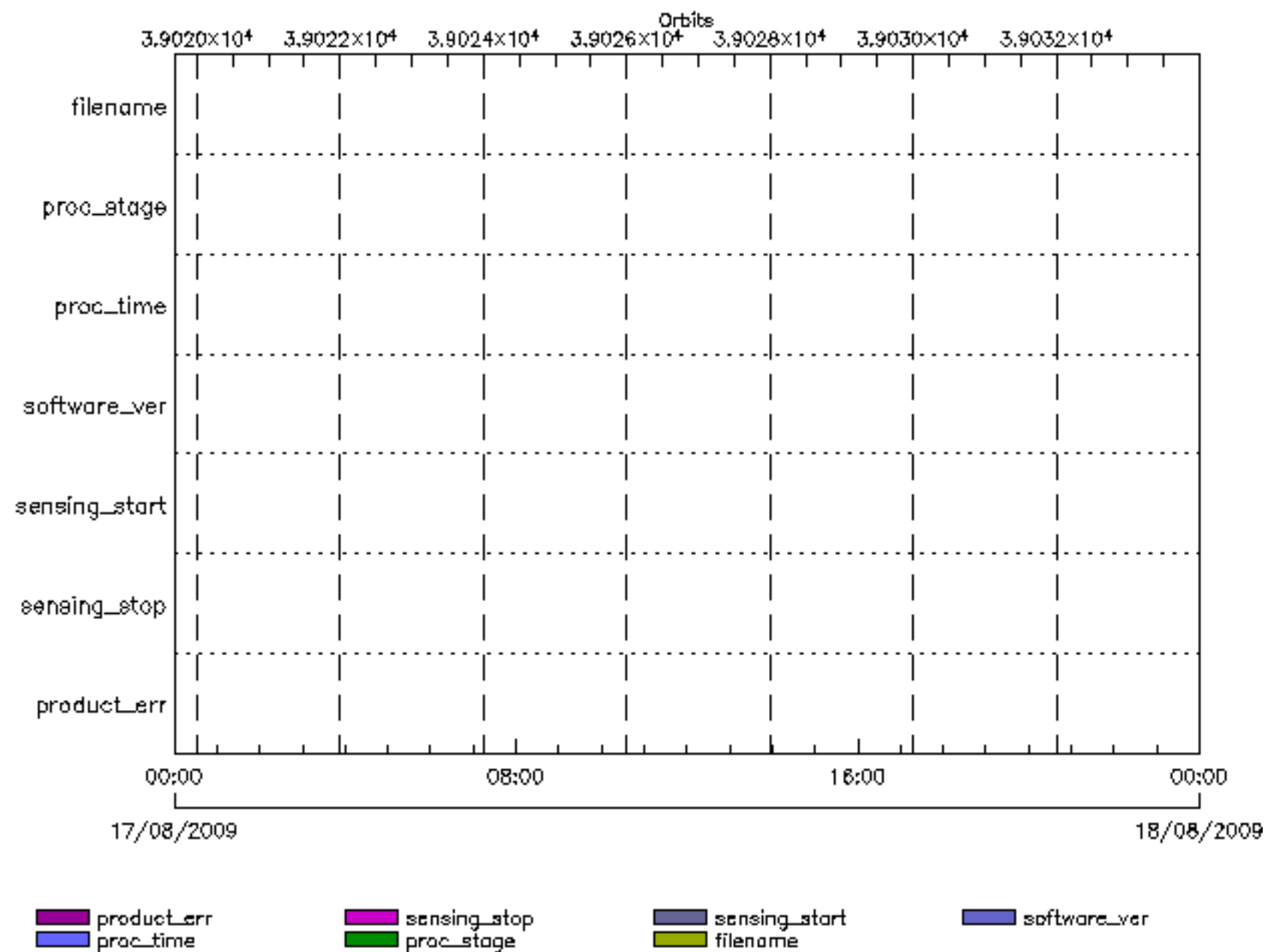


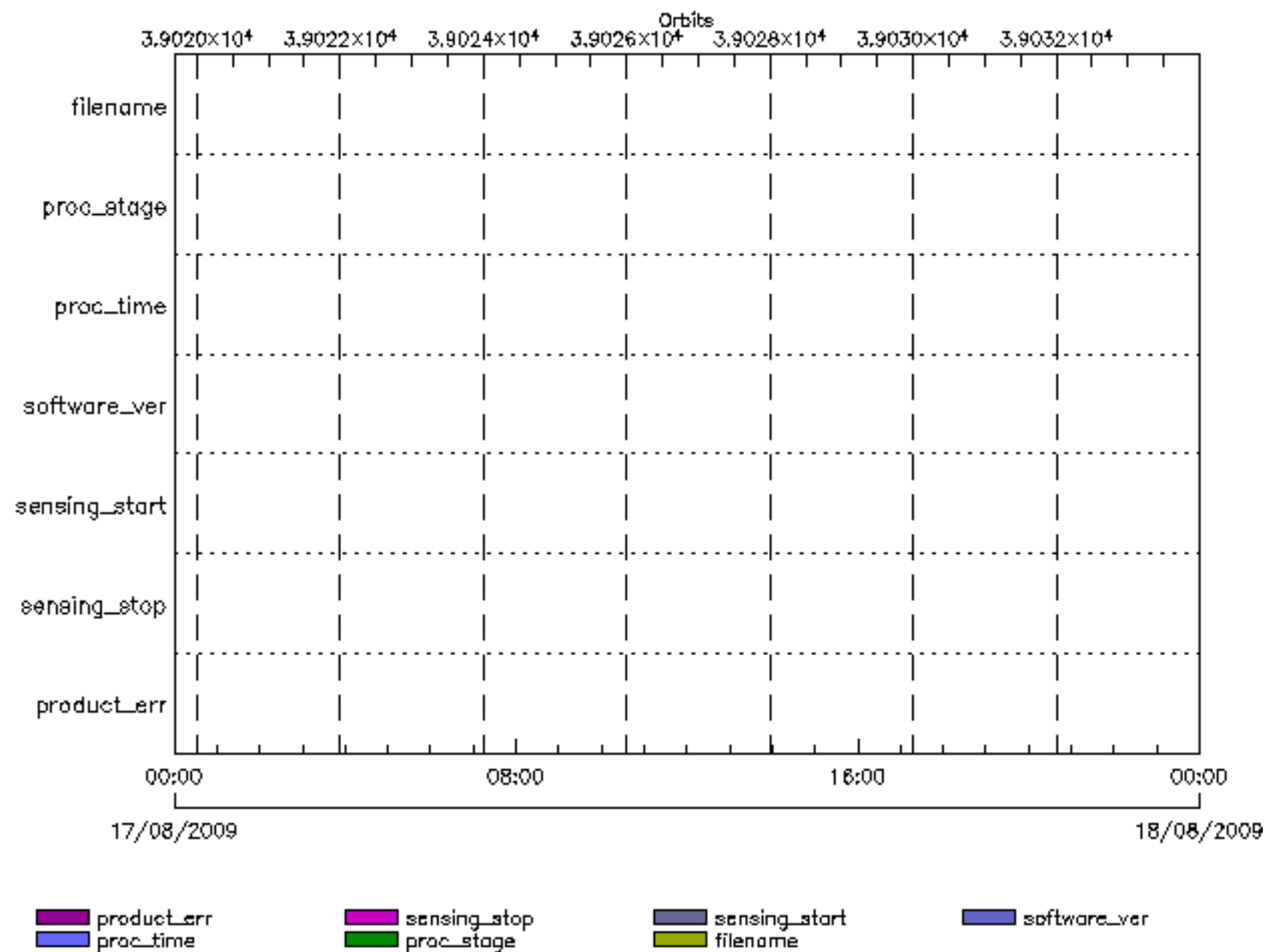


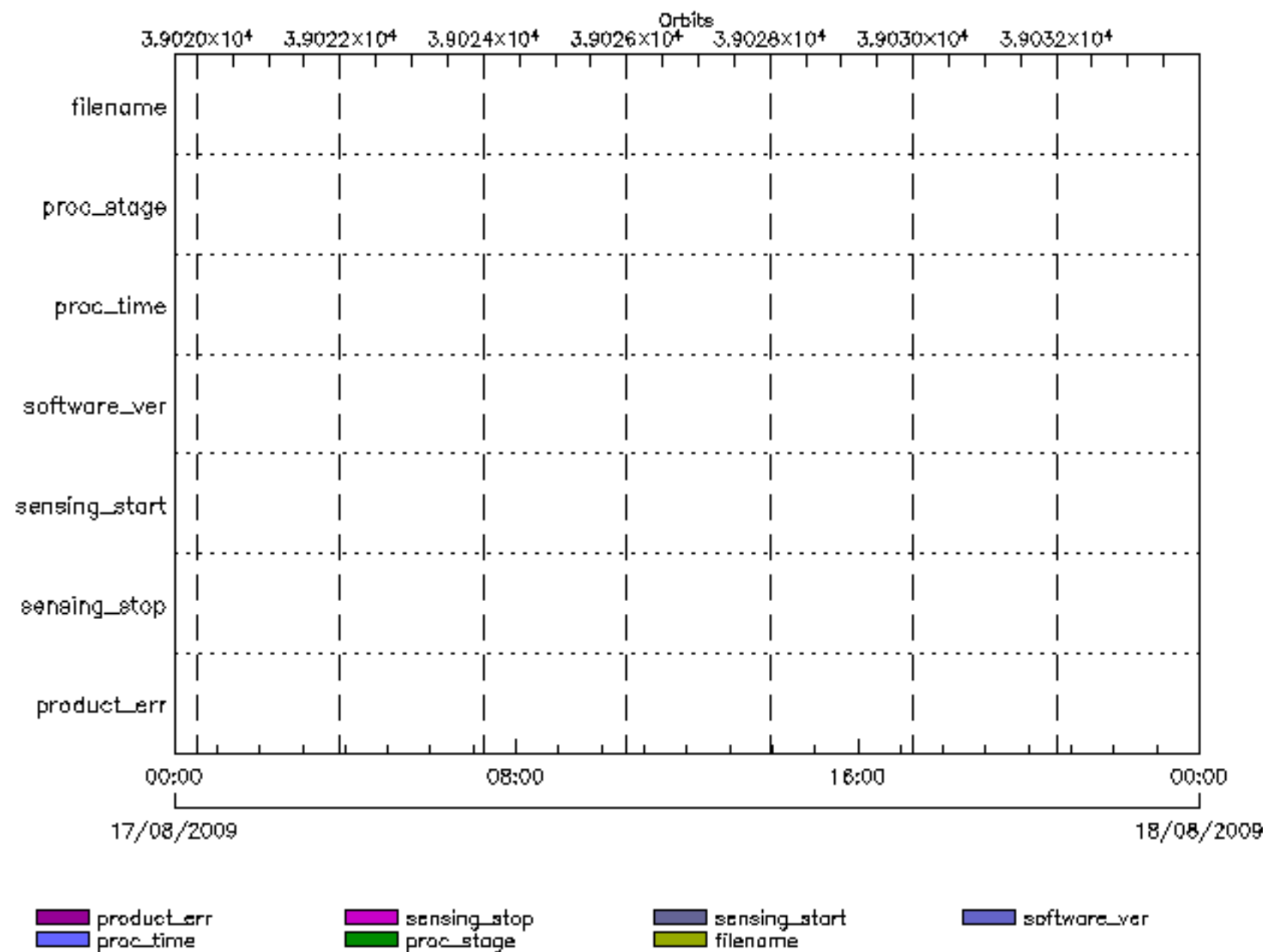


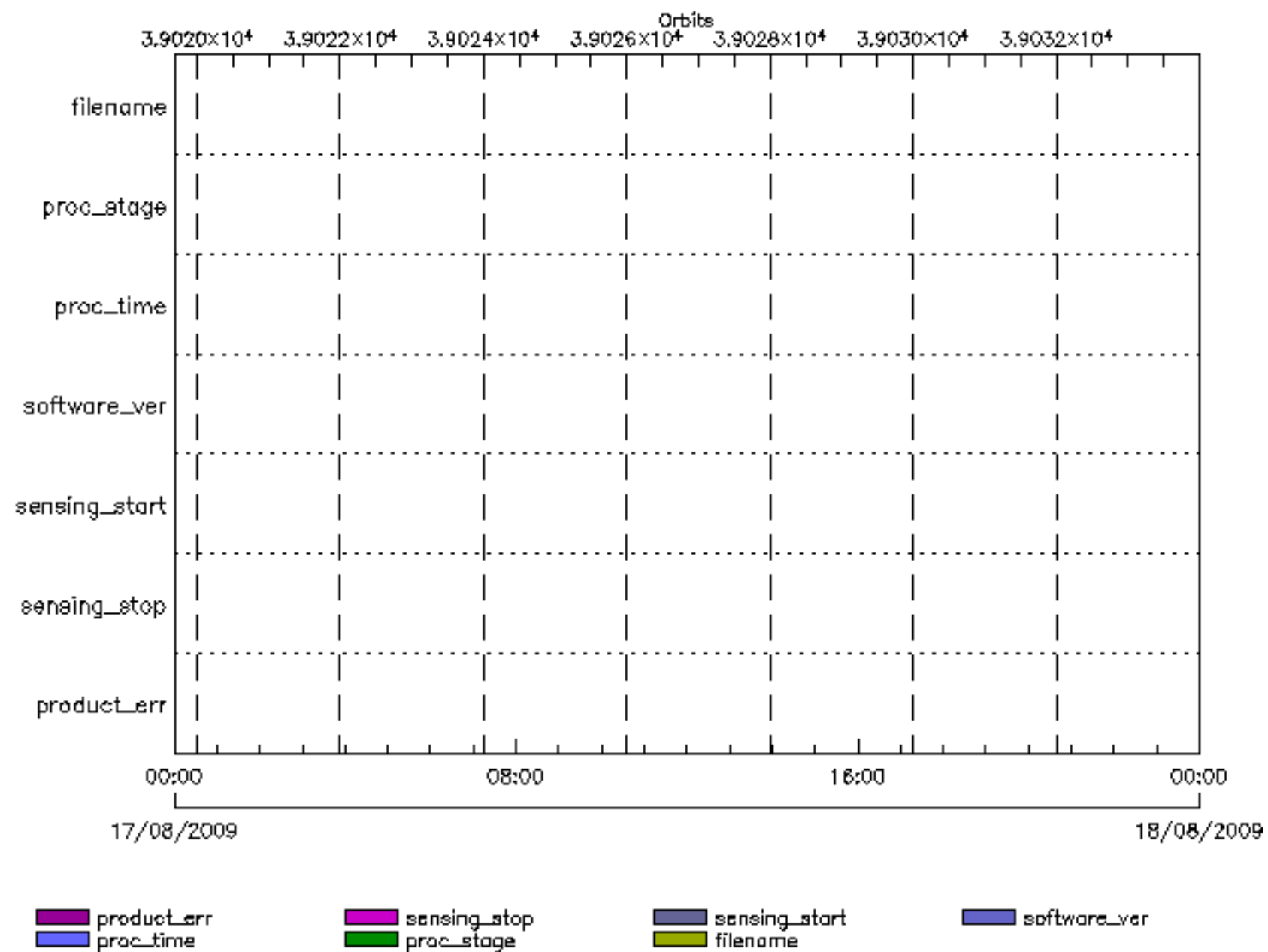


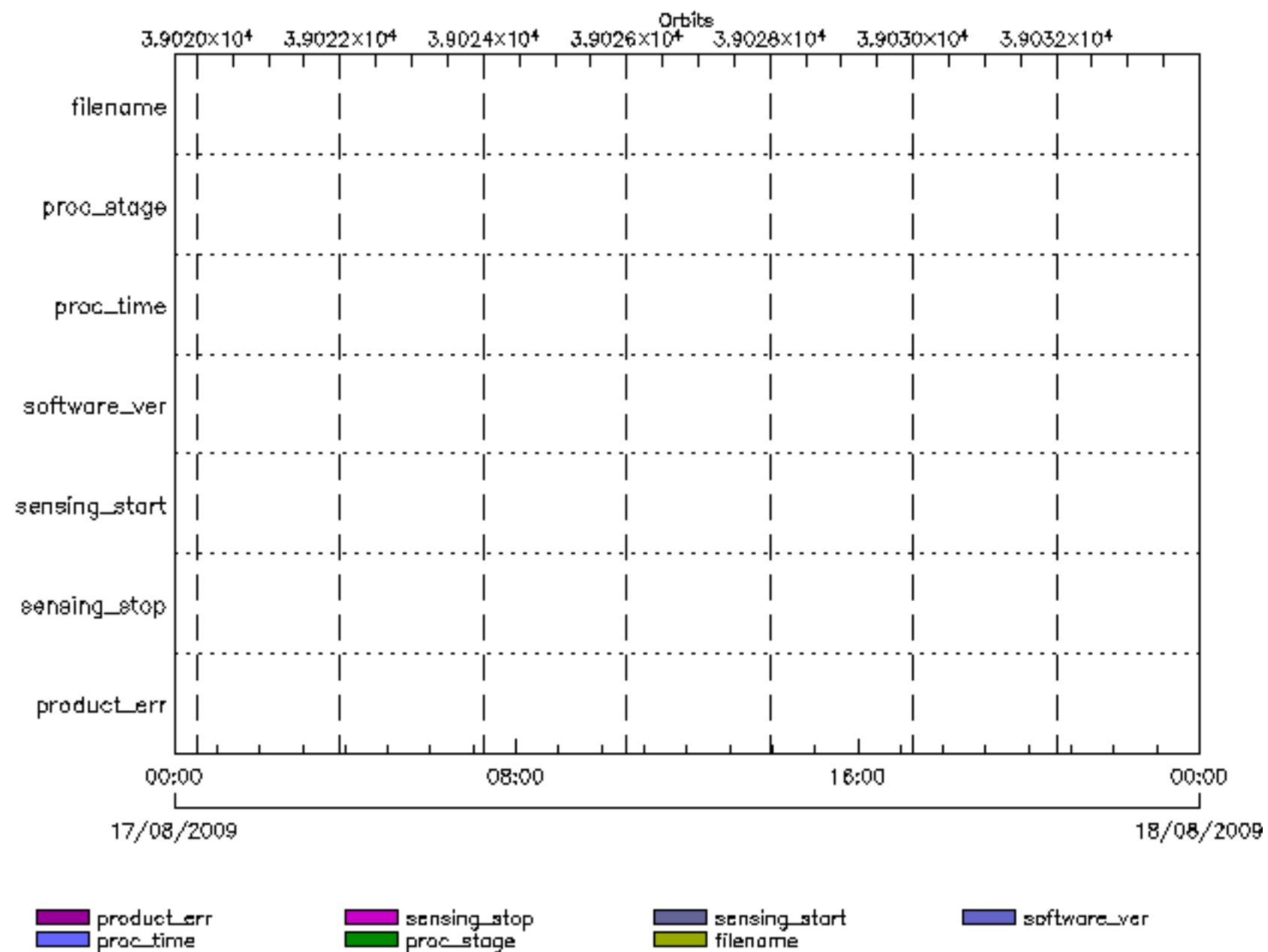


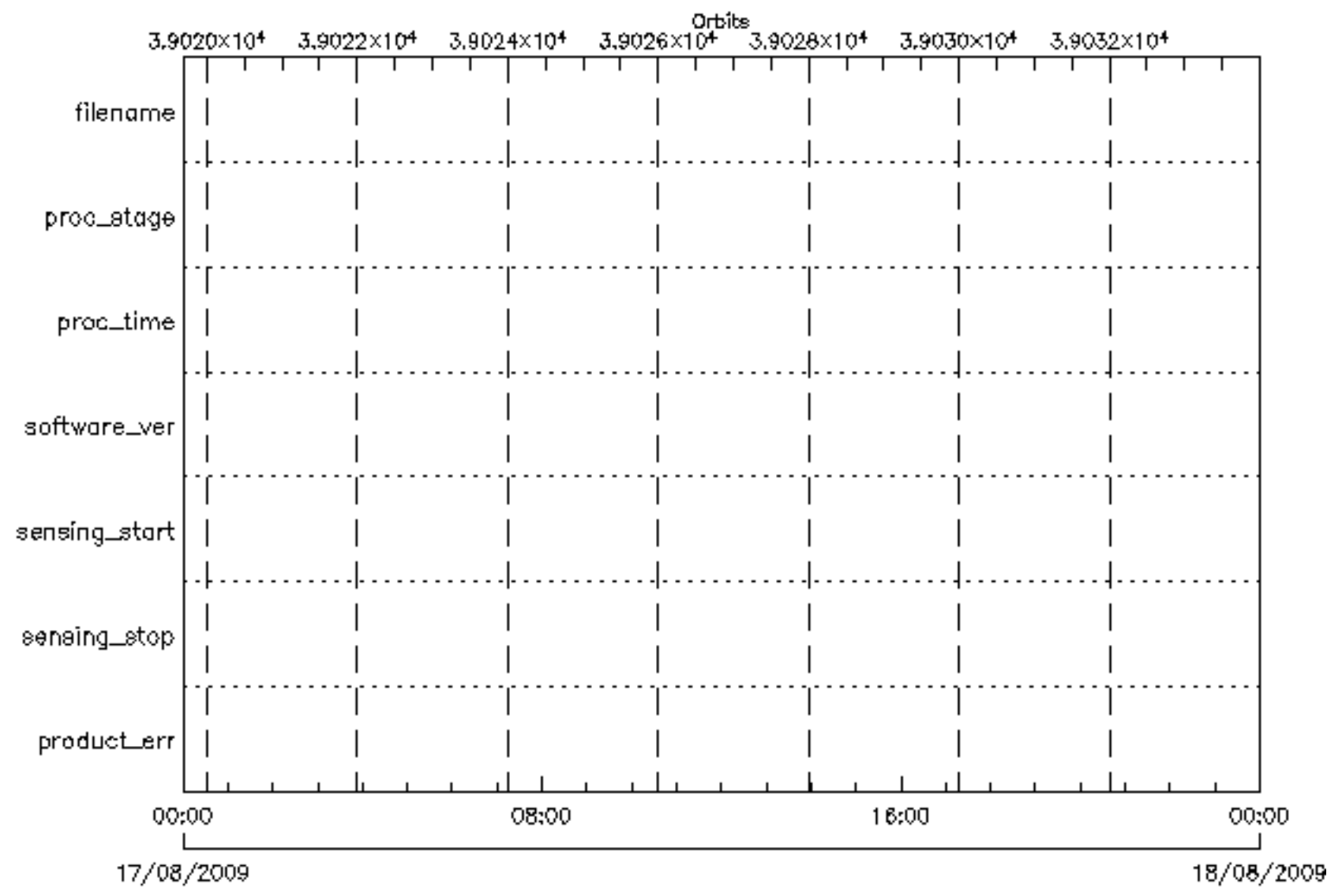


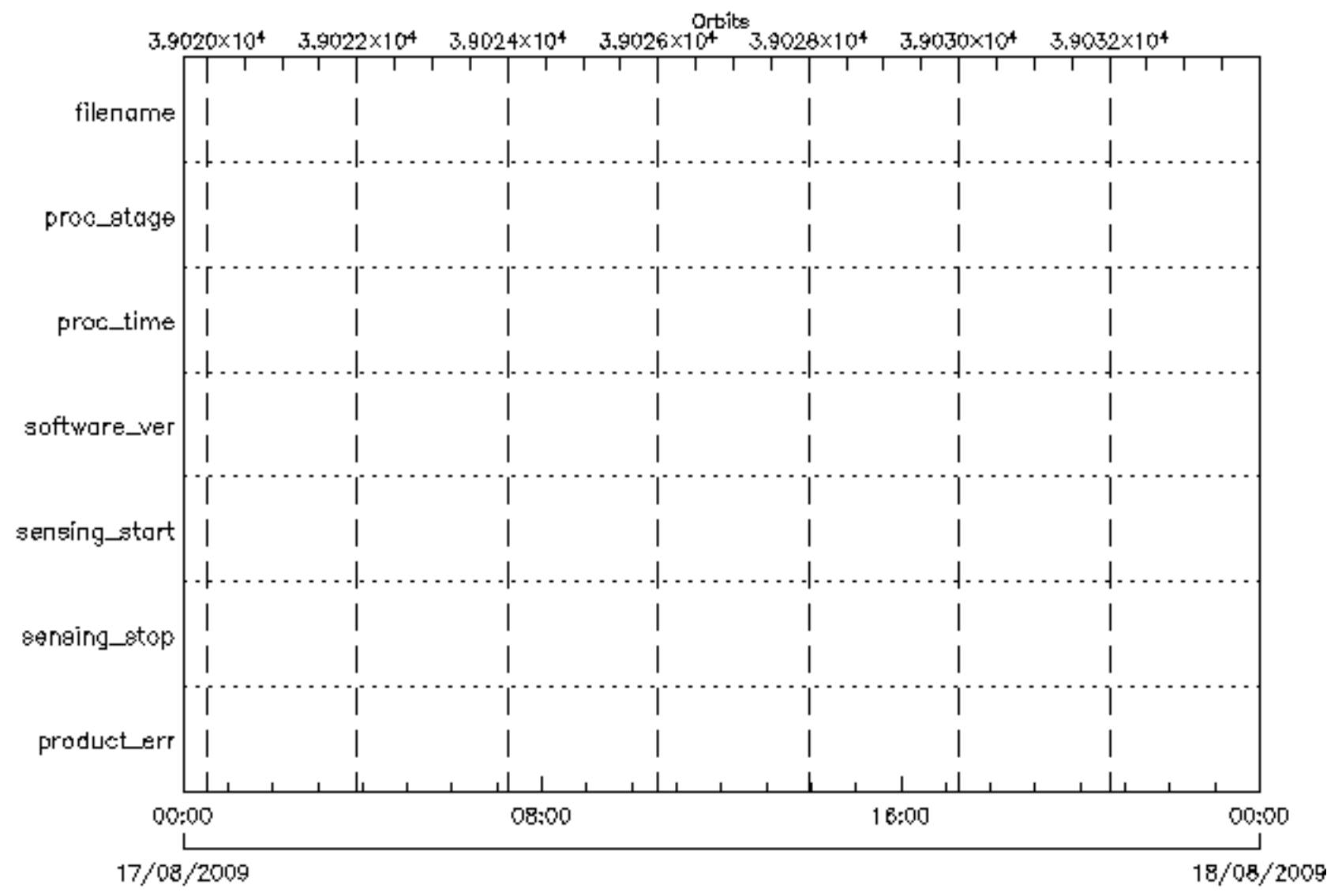


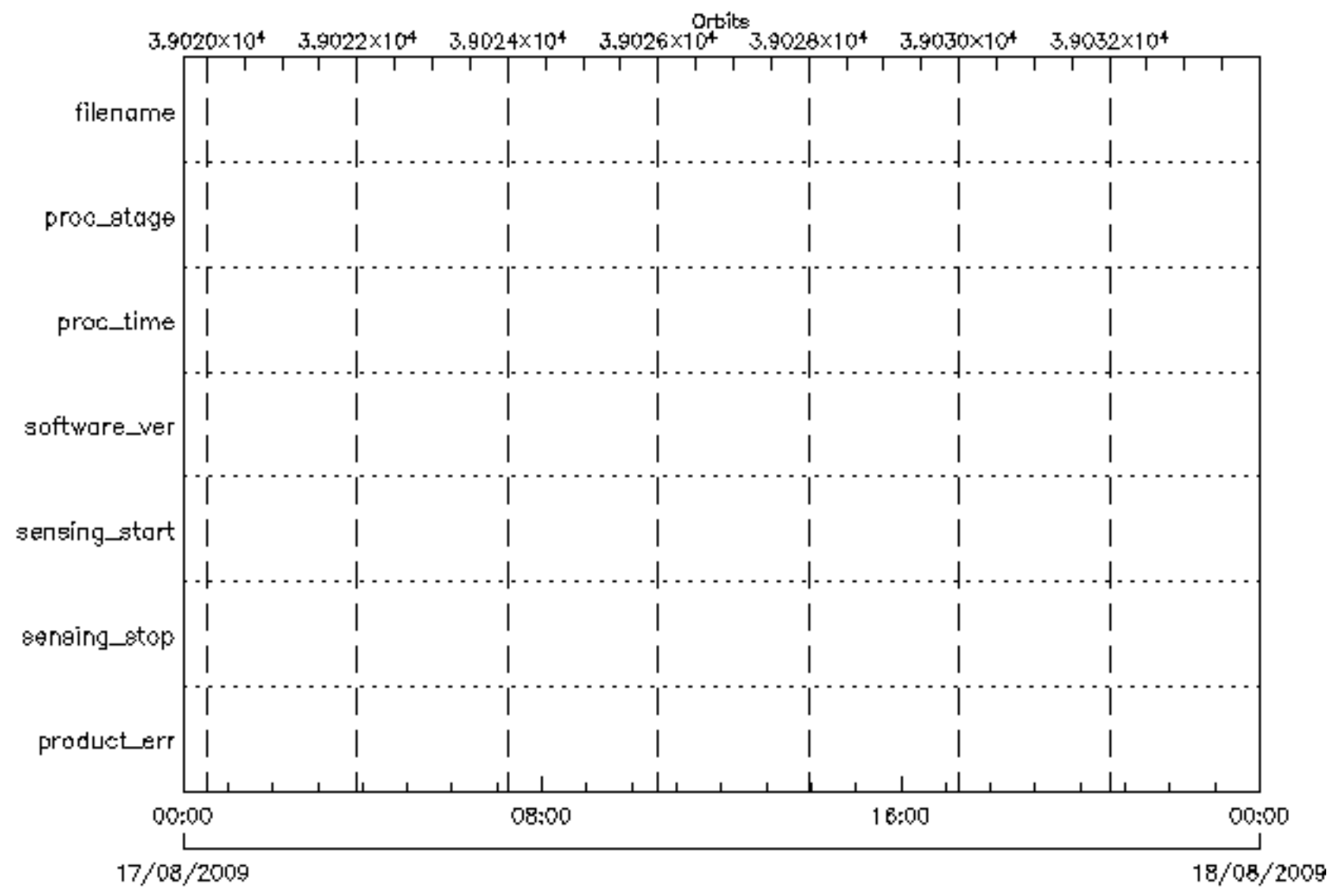


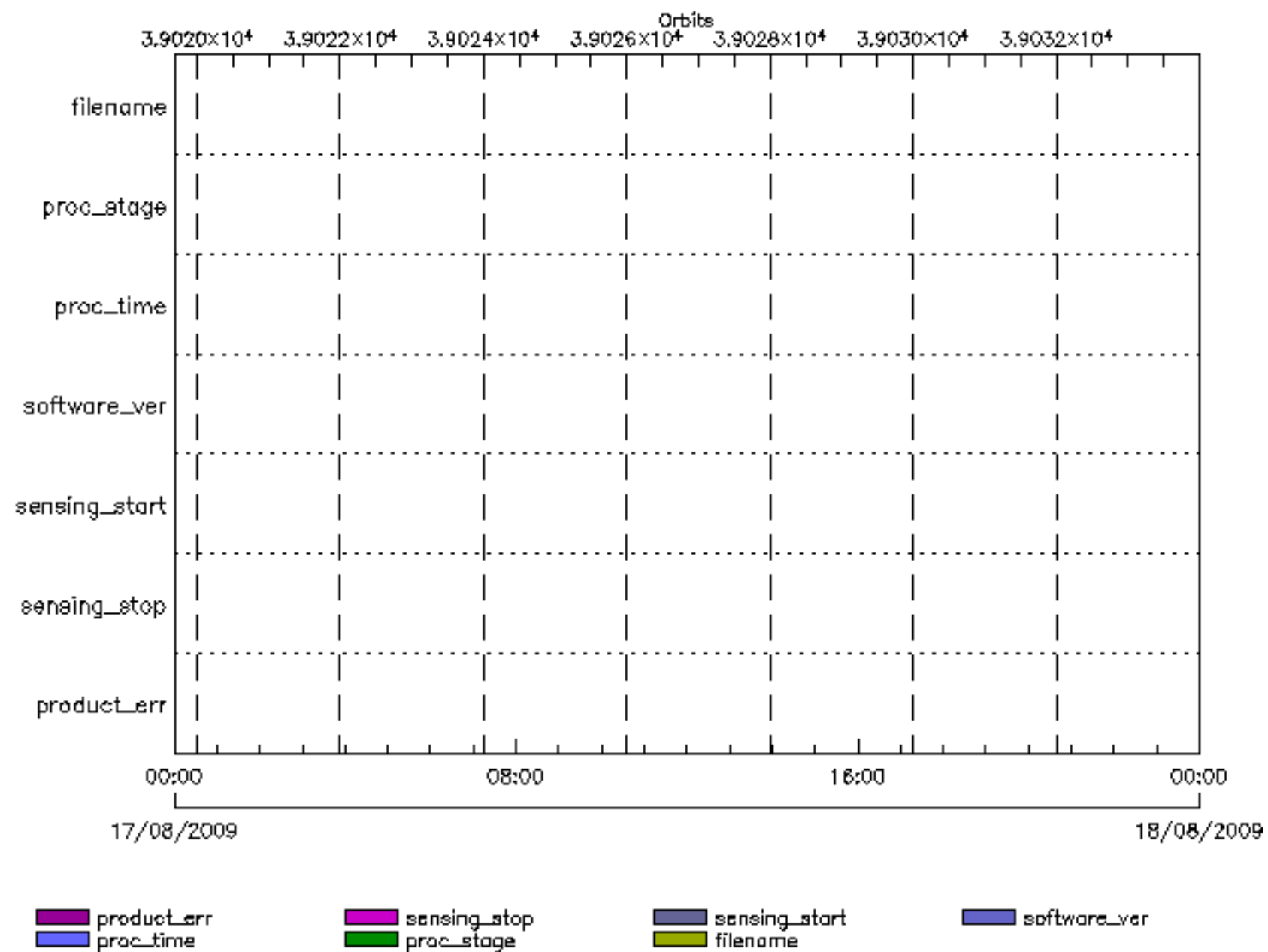


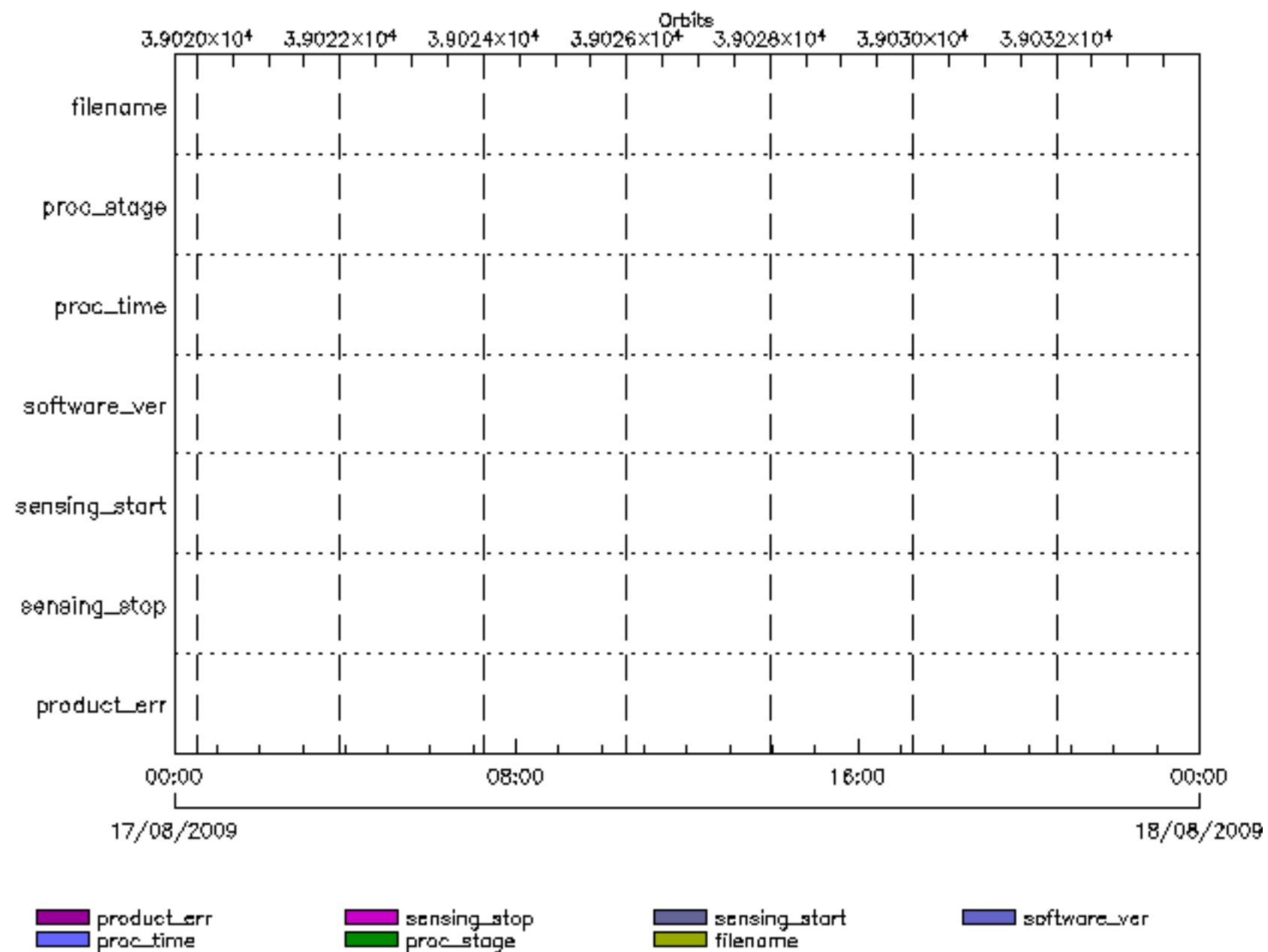


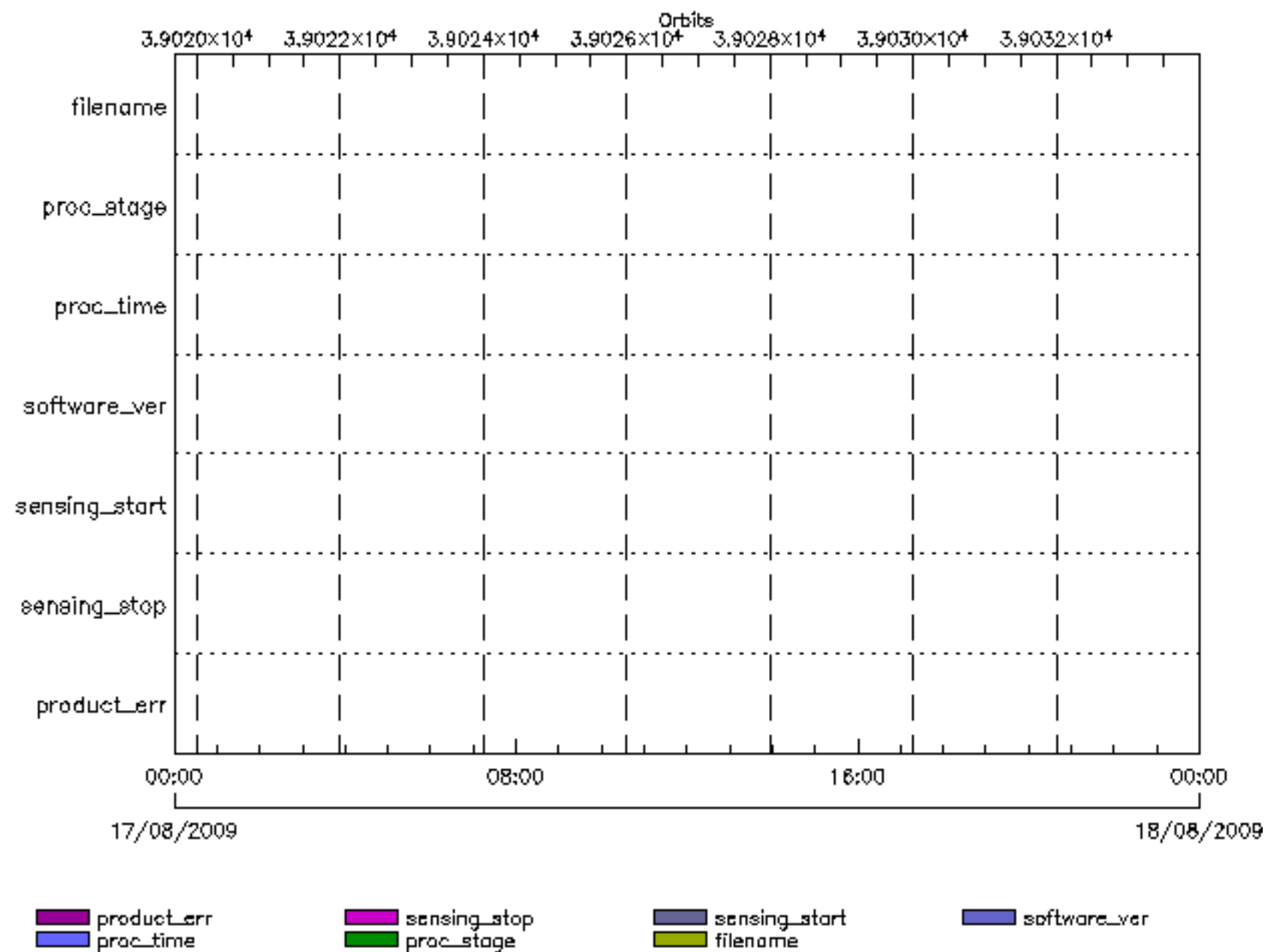


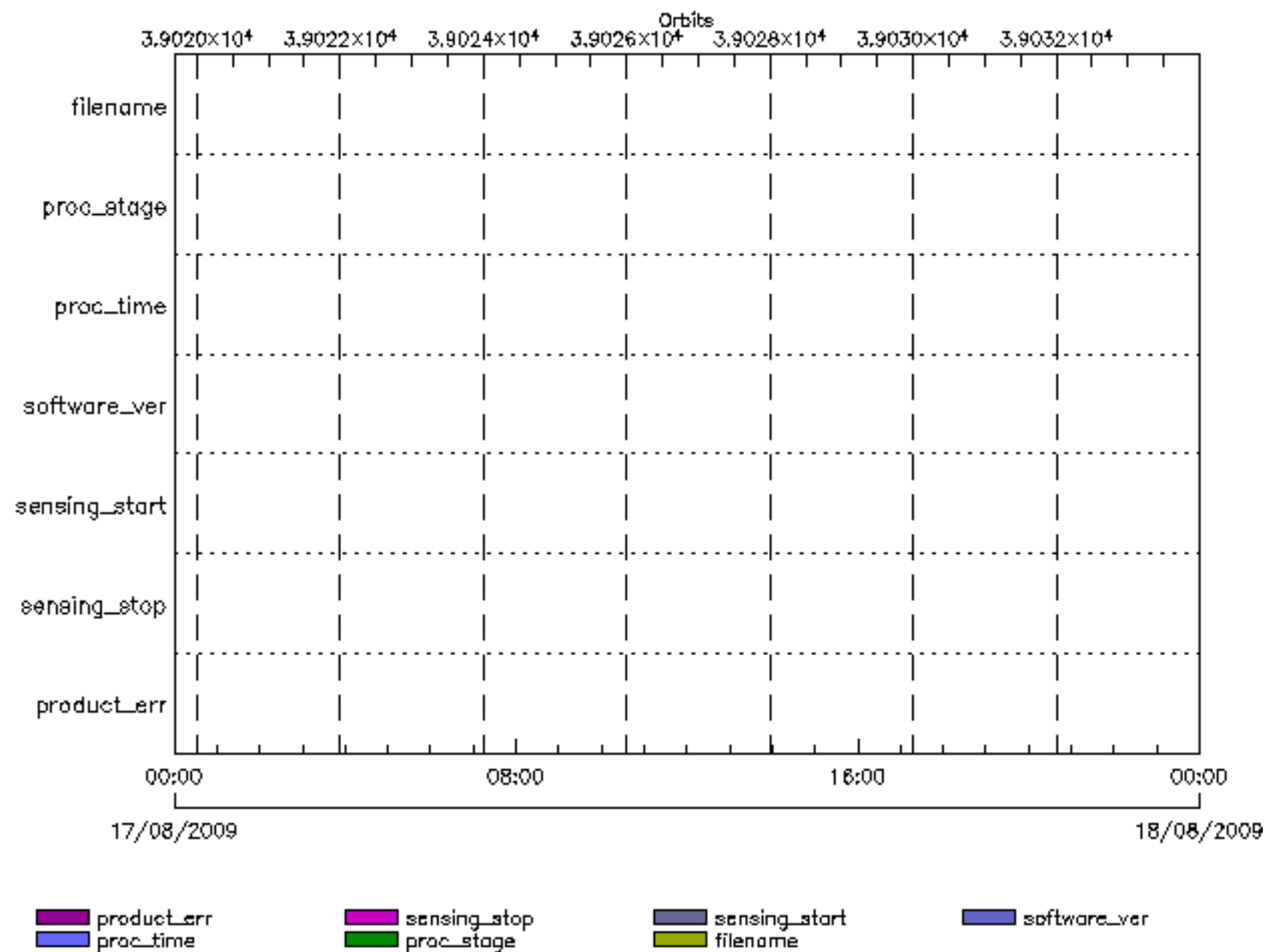


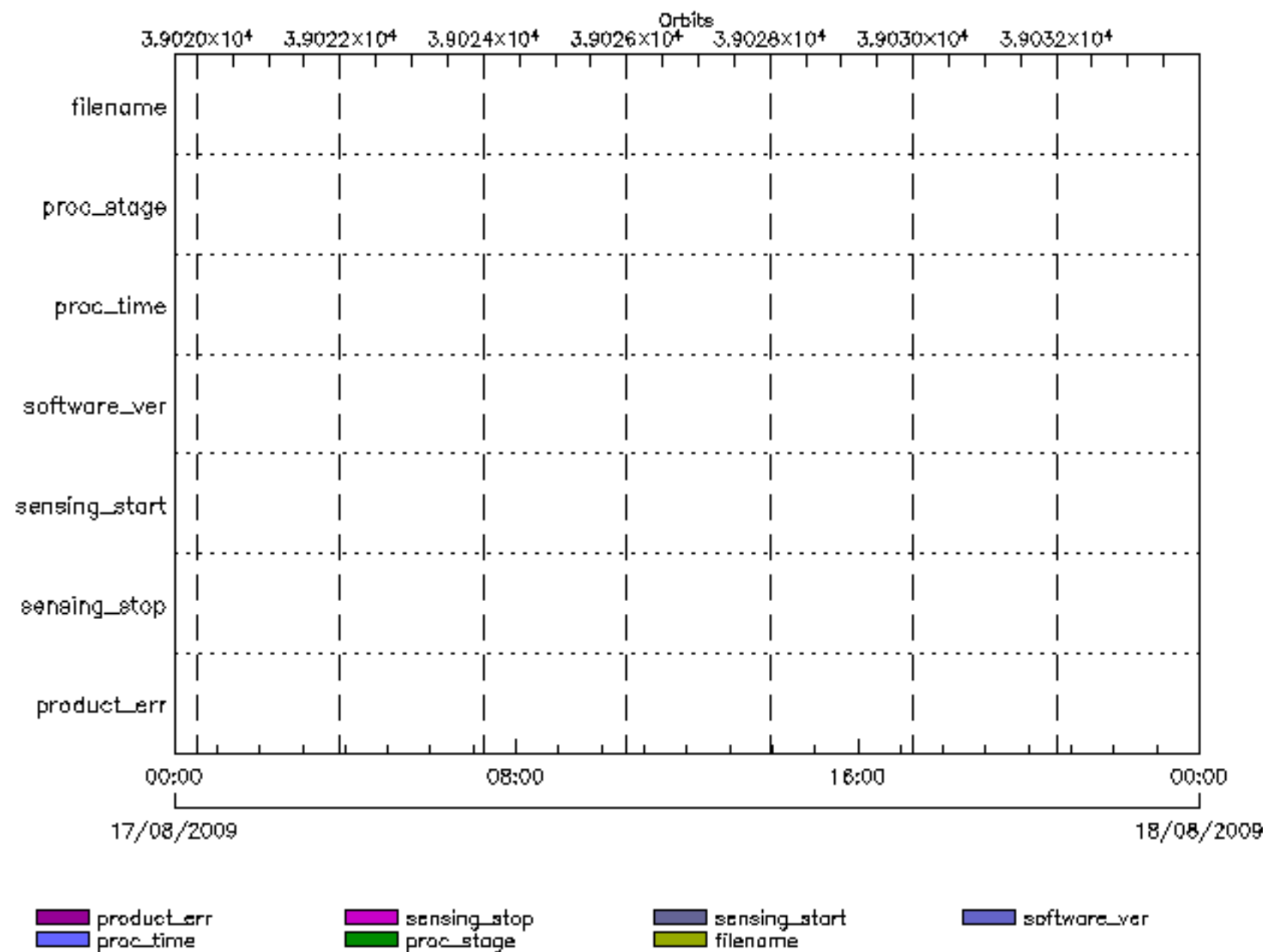


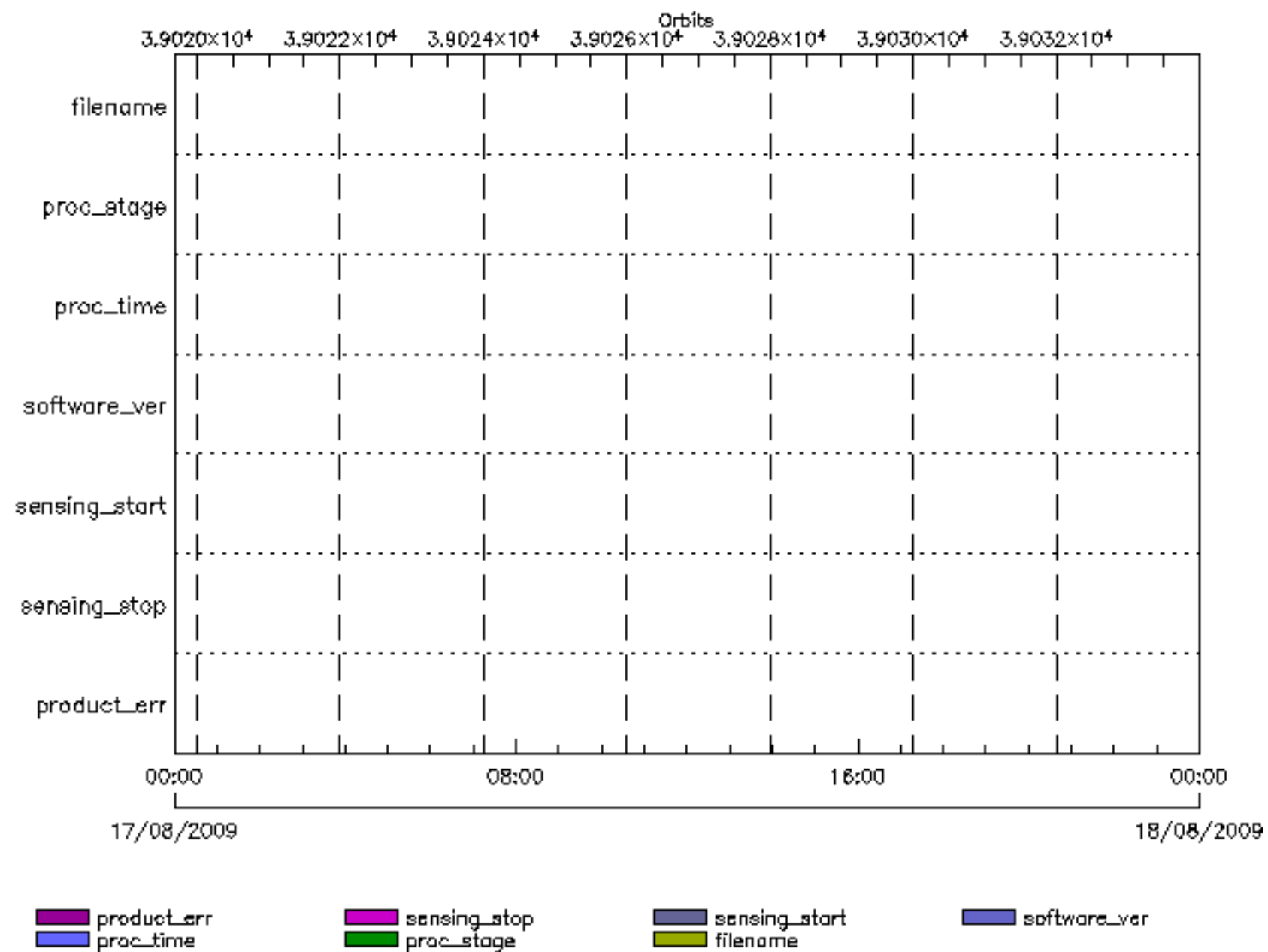


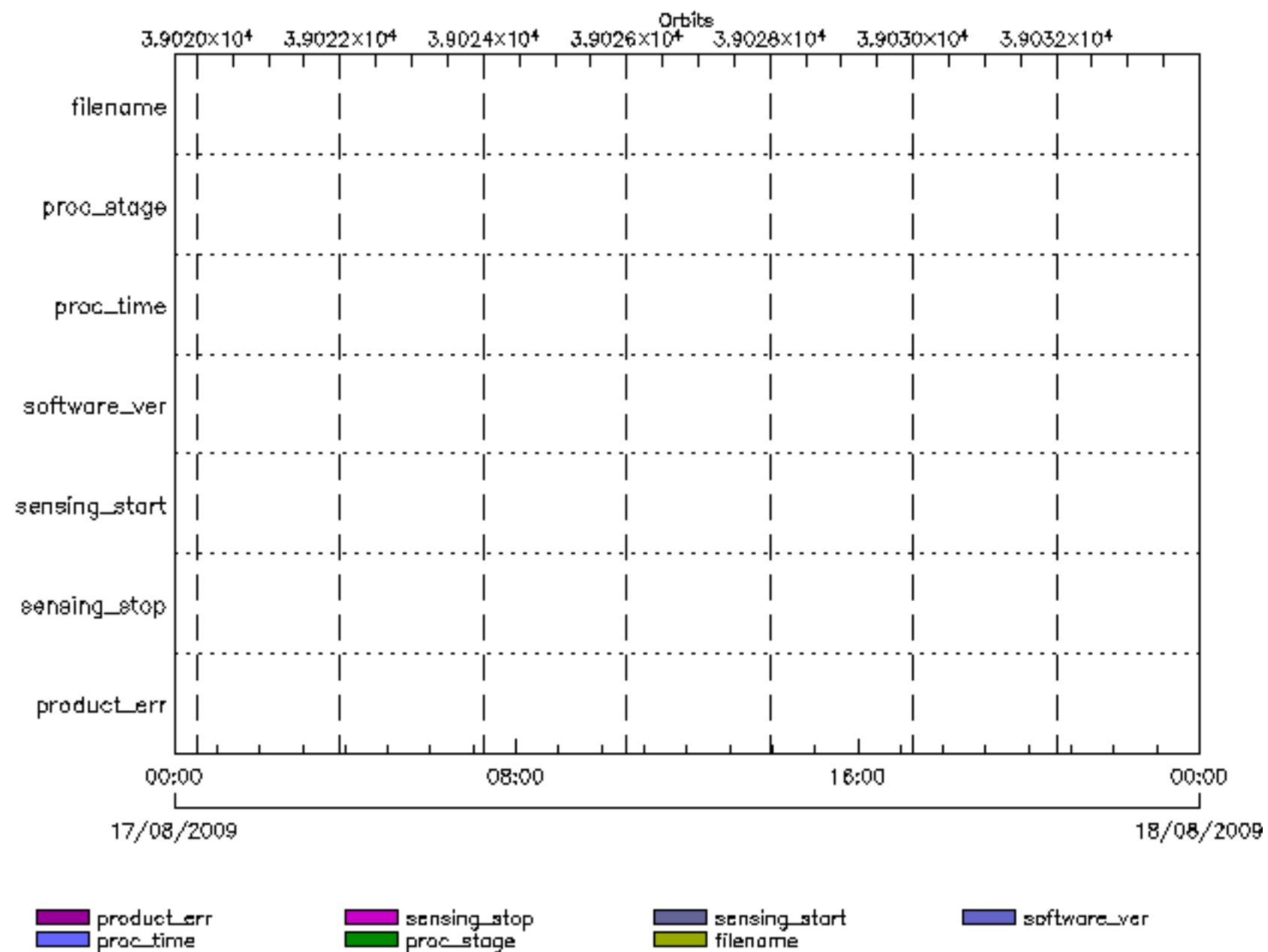


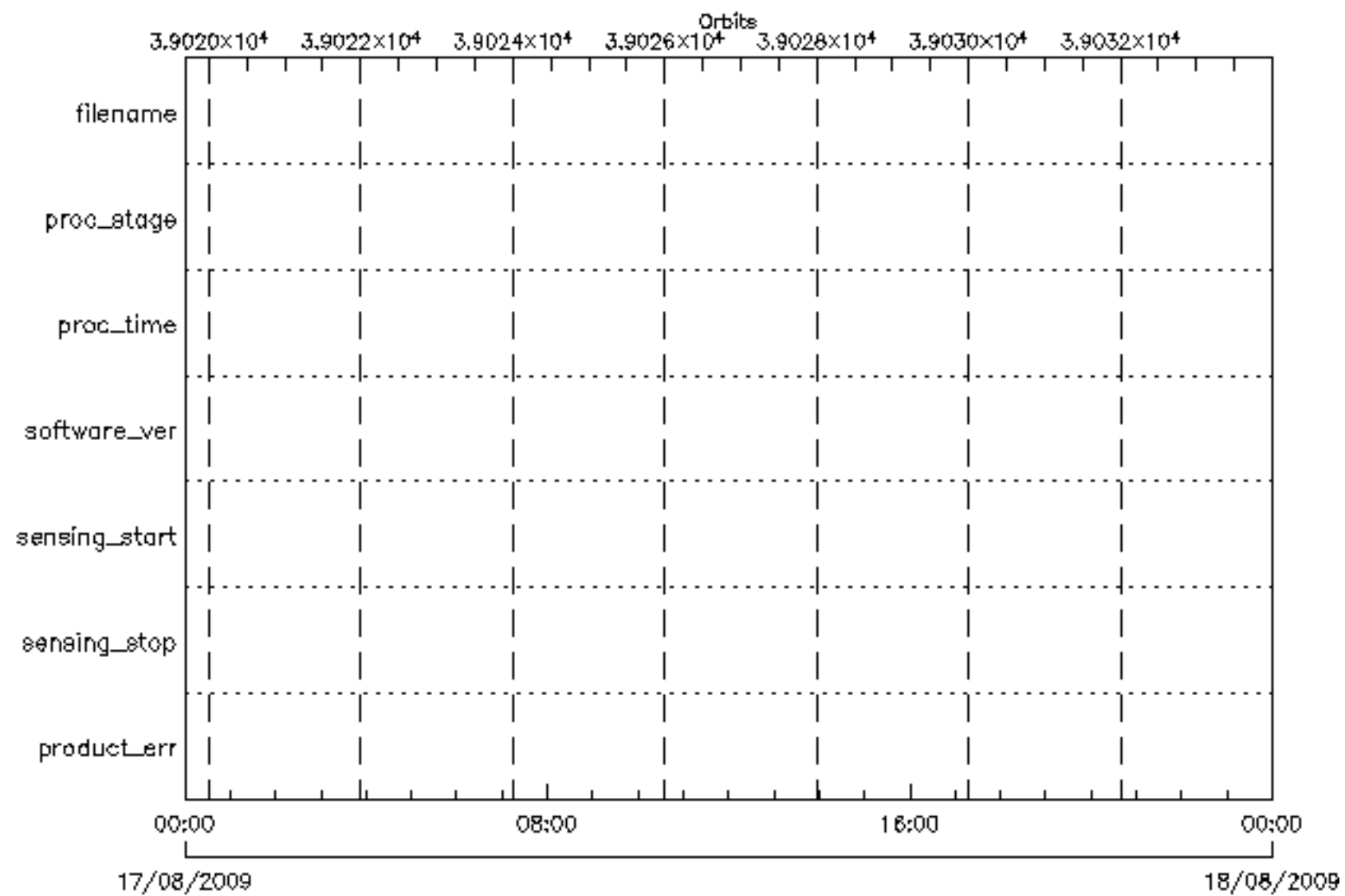












 product_err	 sensing_stop	 sensing_start	 software_ver
 proc_time	 proc_stage	 filename	

