

RA2, MWR & DORIS SUMMARY PRODUCTS REPORT

Reporting time: 16-08-2009 15:05:23.000
Trigger: Routine

	Period Start	Period Stop
UTC	14-AUG-2009 00:00:00.000	15-AUG-2009 00:00:00.000
Absolute Orbit	38976	38991
Cycle, Relative Orbit	0345	0360

Products inventoried

Gauge

TABLE OF CONTENTS

Overall production

- [Inventoried production chart](#)
- [Inventoried production map](#)

Level 0

Planning vs. Production

Gauge
RA2_CAL_0P products: 1 produced; 0 gaps; 1 unplanned
DOR_DOP_0P products: 17 produced; 0 gaps; 17 unplanned
DOR_NAV_0P products: 17 produced; 0 gaps; 17 unplanned
MWR_NL__0P products: 17 produced; 0 gaps; 17 unplanned
RA2_ME__0P products: 18 produced; 0 gaps; 18 unplanned

[Mission Plan vs. production chart](#)

Inventoried production: [RA2_CAL_0P](#) , [DOR_DOP_0P](#) , [DOR_NAV_0P](#) , [MWR_NL_0P](#) , [RA2_ME_0P](#)

Missing products: [RA2_CAL_0P](#) , [DOR_DOP_0P](#) , [DOR_NAV_0P](#) , [MWR_NL_0P](#) , [RA2_ME_0P](#)

Unplanned products: [RA2_CAL_0P](#) , [DOR_DOP_0P](#) , [DOR_NAV_0P](#) , [MWR_NL_0P](#) , [RA2_ME_0P](#)

Overlaps: [RA2_CAL_0P](#) , [DOR_DOP_0P](#) , [DOR_NAV_0P](#) , [MWR_NL_0P](#) , [RA2_ME_0P](#)

Duplicates: [RA2_CAL_0P](#) , [DOR_DOP_0P](#) , [DOR_NAV_0P](#) , [MWR_NL_0P](#) , [RA2_ME_0P](#)

ADF usage

Gauge
0 new ADFs in use for type RA2_CAL_0P N/A

[RA2_CAL_0P: ADFs usage](#)

Gauge
1 new ADFs in use for type DOR_DOP_0P N/A

[DOR_DOP_0P: ADFs usage](#)

Gauge
1 new ADFs in use for type DOR_NAV_0P N/A

[DOR_NAV_0P: ADFs usage](#)

Gauge
1 new ADFs in use for type MWR_NL__0P N/A

[MWR_NL__0P: ADFs usage](#)

Gauge
1 new ADFs in use for type RA2_ME__0P N/A

[RA2_ME__0P: ADFs usage](#)

Header checks

MPH errors

Gauge
0 RA2_CAL_0P products with wrong filename N/A
0 RA2_CAL_0P products with unknown processing stage N/A
0 RA2_CAL_0P products with unknown acquisition station N/A
0 RA2_CAL_0P products with unknown processing center N/A
0 RA2_CAL_0P products with wrong processing time N/A
1 RA2_CAL_0P products with software version not equal to the current version N/A
0 RA2_CAL_0P products with wrong sensing start N/A
0 RA2_CAL_0P products with wrong sensing stop N/A
0 RA2_CAL_0P products with wrong phase N/A
0 RA2_CAL_0P products with wrong state vector time N/A
0 RA2_CAL_0P products with unknown vector source N/A
1 RA2_CAL_0P products with UTC to SBT time too far from sensing time N/A
0 RA2_CAL_0P products with satellite binary time out-of-range N/A
0 RA2_CAL_0P products with wrong clock step N/A
0 RA2_CAL_0P products with leap utc set to blank N/A
0 RA2_CAL_0P products with leap err set N/A
0 RA2_CAL_0P products with product err set N/A
0 RA2_CAL_0P products with tot_size not equal to real file size N/A

[RA2_CAL_0P: MPH checks](#)

Gauge
0 DOR_DOP_0P products with wrong filename N/A
0 DOR_DOP_0P products with unknown processing stage N/A
0 DOR_DOP_0P products with unknown acquisition station N/A

0 DOR_DOP_0P products with unknown processing center N/A
0 DOR_DOP_0P products with wrong processing time N/A
0 DOR_DOP_0P products with software version not equal to the current version N/A
0 DOR_DOP_0P products with wrong sensing start N/A
0 DOR_DOP_0P products with wrong sensing stop N/A
0 DOR_DOP_0P products with wrong phase N/A
0 DOR_DOP_0P products with wrong state vector time N/A
0 DOR_DOP_0P products with unknown vector source N/A
15 DOR_DOP_0P products with UTC to SBT time too far from sensing time N/A
0 DOR_DOP_0P products with satellite binary time out-of-range N/A
0 DOR_DOP_0P products with wrong clock step N/A
0 DOR_DOP_0P products with leap utc set to blank N/A
0 DOR_DOP_0P products with leap err set N/A
0 DOR_DOP_0P products with product err set N/A
0 DOR_DOP_0P products with tot_size not equal to real file size N/A

[DOR_DOP_0P: MPH checks](#)

Gauge
0 DOR_NAV_0P products with wrong filename N/A
0 DOR_NAV_0P products with unknown processing stage N/A
0 DOR_NAV_0P products with unknown acquisition station N/A
0 DOR_NAV_0P products with unknown processing center N/A
0 DOR_NAV_0P products with wrong processing time N/A
0 DOR_NAV_0P products with software version not equal to the current version N/A
0 DOR_NAV_0P products with wrong sensing start N/A

0 DOR_NAV_0P products with wrong sensing stop N/A
0 DOR_NAV_0P products with wrong phase N/A
0 DOR_NAV_0P products with wrong state vector time N/A
0 DOR_NAV_0P products with unknown vector source N/A
14 DOR_NAV_0P products with UTC to SBT time too far from sensing time N/A
0 DOR_NAV_0P products with satellite binary time out-of-range N/A
0 DOR_NAV_0P products with wrong clock step N/A
0 DOR_NAV_0P products with leap utc set to blank N/A
0 DOR_NAV_0P products with leap err set N/A
0 DOR_NAV_0P products with product err set N/A
0 DOR_NAV_0P products with tot_size not equal to real file size N/A

[DOR_NAV_0P: MPH checks](#)

Gauge
0 MWR_NL__0P products with wrong filename N/A
0 MWR_NL__0P products with unknown processing stage N/A
0 MWR_NL__0P products with unknown acquisition station N/A
0 MWR_NL__0P products with unknown processing center N/A
0 MWR_NL__0P products with wrong processing time N/A
0 MWR_NL__0P products with software version not equal to the current version N/A
0 MWR_NL__0P products with wrong sensing start N/A
0 MWR_NL__0P products with wrong sensing stop N/A
0 MWR_NL__0P products with wrong phase N/A
0 MWR_NL__0P products with wrong state vector time N/A
0 MWR_NL__0P products with unknown vector source N/A

15 MWR_NL__0P products with UTC to SBT time too far from sensing time N/A
0 MWR_NL__0P products with satellite binary time out-of-range N/A
0 MWR_NL__0P products with wrong clock step N/A
0 MWR_NL__0P products with leap utc set to blank N/A
0 MWR_NL__0P products with leap err set N/A
0 MWR_NL__0P products with product err set N/A
0 MWR_NL__0P products with tot_size not equal to real file size N/A

[MWR_NL__0P: MPH checks](#)

Gauge
0 RA2_ME__0P products with wrong filename N/A
0 RA2_ME__0P products with unknown processing stage N/A
0 RA2_ME__0P products with unknown acquisition station N/A
0 RA2_ME__0P products with unknown processing center N/A
0 RA2_ME__0P products with wrong processing time N/A
0 RA2_ME__0P products with software version not equal to the current version N/A
0 RA2_ME__0P products with wrong sensing start N/A
0 RA2_ME__0P products with wrong sensing stop N/A
0 RA2_ME__0P products with wrong phase N/A
0 RA2_ME__0P products with wrong state vector time N/A
0 RA2_ME__0P products with unknown vector source N/A
16 RA2_ME__0P products with UTC to SBT time too far from sensing time N/A
0 RA2_ME__0P products with satellite binary time out-of-range N/A
0 RA2_ME__0P products with wrong clock step N/A
0 RA2_ME__0P products with leap utc set to blank N/A

0 RA2_ME__0P products with leap err set N/A
1 RA2_ME__0P products with product err set N/A
0 RA2_ME__0P products with tot_size not equal to real file size N/A

[RA2_ME__0P: MPH checks](#)

SPH errors

Gauge
0 ADFs not covering sensing time are referenced in RA2_CAL_0P products N/A
0 RA2_CAL_0P products with start_lat out of range N/A
0 RA2_CAL_0P products with start_long out of range N/A
0 RA2_CAL_0P products with stop_lat out of range N/A
0 RA2_CAL_0P products with stop_long out of range N/A
0 RA2_CAL_0P products with sat_track out of range N/A
0 RA2_CAL_0P products with num_error_ISPs out of range N/A
0 RA2_CAL_0P products with num_missing_ISPs out of range N/A
0 RA2_CAL_0P products with num_discarded_ISPs out of range N/A
0 RA2_CAL_0P products with num_RS_ISPs out of range N/A
0 RA2_CAL_0P products with ISP_errors_significant set to 1 N/A
0 RA2_CAL_0P products with missing_ISPs_significant set to 1 N/A
0 RA2_CAL_0P products with ISP_discarded_significant set to 1 N/A
0 RA2_CAL_0P products with RS_significant set to 1 N/A

[RA2_CAL_0P: SPH checks](#)

Gauge
0 ADFs not covering sensing time are referenced in DOR_DOP_0P products N/A
0 DOR_DOP_0P products with start_lat out of range N/A

0 DOR_DOP_0P products with start_long out of range N/A
0 DOR_DOP_0P products with stop_lat out of range N/A
0 DOR_DOP_0P products with stop_long out of range N/A
0 DOR_DOP_0P products with sat_track out of range N/A
0 DOR_DOP_0P products with num_error_ISPs out of range N/A
0 DOR_DOP_0P products with num_missing_ISPs out of range N/A
0 DOR_DOP_0P products with num_discarded_ISPs out of range N/A
0 DOR_DOP_0P products with num_RS_ISPs out of range N/A
0 DOR_DOP_0P products with ISP_errors_significant set to 1 N/A
0 DOR_DOP_0P products with missing_ISPs_significant set to 1 N/A
0 DOR_DOP_0P products with ISP_discarded_significant set to 1 N/A
0 DOR_DOP_0P products with RS_significant set to 1 N/A

[DOR_DOP_0P: SPH checks](#)

Gauge
0 ADFs not covering sensing time are referenced in DOR_NAV_0P products N/A
0 DOR_NAV_0P products with start_lat out of range N/A
0 DOR_NAV_0P products with start_long out of range N/A
0 DOR_NAV_0P products with stop_lat out of range N/A
0 DOR_NAV_0P products with stop_long out of range N/A
0 DOR_NAV_0P products with sat_track out of range N/A
0 DOR_NAV_0P products with num_error_ISPs out of range N/A
0 DOR_NAV_0P products with num_missing_ISPs out of range N/A
0 DOR_NAV_0P products with num_discarded_ISPs out of range N/A
0 DOR_NAV_0P products with num_RS_ISPs out of range N/A

0 DOR_NAV_0P products with ISP_errors_significant set to 1 N/A

0 DOR_NAV_0P products with missing_ISPs_significant set to 1 N/A

0 DOR_NAV_0P products with ISP_discarded_significant set to 1 N/A
--

0 DOR_NAV_0P products with RS_significant set to 1 N/A

[DOR_NAV_0P: SPH checks](#)

Gauge

0 ADFs not covering sensing time are referenced in MWR_NL__0P products N/A

0 MWR_NL__0P products with start_lat out of range N/A
--

0 MWR_NL__0P products with start_long out of range N/A

0 MWR_NL__0P products with stop_lat out of range N/A

0 MWR_NL__0P products with stop_long out of range N/A
--

0 MWR_NL__0P products with sat_track out of range N/A
--

0 MWR_NL__0P products with num_error_ISPs out of range N/A

0 MWR_NL__0P products with num_missing_ISPs out of range N/A

0 MWR_NL__0P products with num_discarded_ISPs out of range N/A

0 MWR_NL__0P products with num_RS_ISPs out of range N/A
--

0 MWR_NL__0P products with ISP_errors_significant set to 1 N/A

0 MWR_NL__0P products with missing_ISPs_significant set to 1 N/A

0 MWR_NL__0P products with ISP_discarded_significant set to 1 N/A
--

0 MWR_NL__0P products with RS_significant set to 1 N/A

[MWR_NL__0P: SPH checks](#)

Gauge

0 ADFs not covering sensing time are referenced in RA2_ME__0P products N/A

0 RA2_ME__0P products with start_lat out of range N/A
--

0 RA2_ME__0P products with start_long out of range N/A
0 RA2_ME__0P products with stop_lat out of range N/A
0 RA2_ME__0P products with stop_long out of range N/A
0 RA2_ME__0P products with sat_track out of range N/A
0 RA2_ME__0P products with num_error_ISPs out of range N/A
1 RA2_ME__0P products with num_missing_ISPs out of range N/A
0 RA2_ME__0P products with num_discarded_ISPs out of range N/A
0 RA2_ME__0P products with num_RS_ISPs out of range N/A
0 RA2_ME__0P products with ISP_errors_significant set to 1 N/A
1 RA2_ME__0P products with missing_ISPs_significant set to 1 N/A
0 RA2_ME__0P products with ISP_discarded_significant set to 1 N/A
0 RA2_ME__0P products with RS_significant set to 1 N/A

[RA2_ME__0P: SPH checks](#)

Level 1

Planning vs. Production

Gauge
RA2_MW__1P products: 18 produced; 0 gaps; 18 unplanned

[Mission Plan vs. production chart](#)

Inventoried production: [RA2_MW__1P](#)

Missing products: [RA2_MW__1P](#)

Unplanned products: [RA2_MW__1P](#)

Overlaps: [RA2_MW__1P](#)

Duplicates: [RA2_MW__1P](#)

ADF usage

Gauge
Current IECF list for ADFs not available N/A
0 differences with IECF detected for type RA2_MW__1P N/A
0 new ADFs in use for type RA2_MW__1P N/A

[RA2_MW__1P: ADFs usage](#)

Header checks

MPH errors

Gauge
0 RA2_MW__1P products with wrong filename N/A
0 RA2_MW__1P products with unknown processing stage N/A
0 RA2_MW__1P products with unknown acquisition station N/A
0 RA2_MW__1P products with unknown processing center N/A
0 RA2_MW__1P products with wrong processing time N/A
18 RA2_MW__1P products with software version not equal to the current version N/A
0 RA2_MW__1P products with wrong sensing start N/A
0 RA2_MW__1P products with wrong sensing stop N/A
0 RA2_MW__1P products with wrong phase N/A
18 RA2_MW__1P products with wrong state vector time N/A
0 RA2_MW__1P products with unknown vector source N/A
16 RA2_MW__1P products with UTC to SBT time too far from sensing time N/A
0 RA2_MW__1P products with satellite binary time out-of-range N/A

0 RA2_MW__1P products with wrong clock step N/A
0 RA2_MW__1P products with leap utc set to blank N/A
0 RA2_MW__1P products with leap err set N/A
0 RA2_MW__1P products with product err set N/A
0 RA2_MW__1P products with tot_size not equal to real file size N/A

[RA2_MW__1P: MPH checks](#)

SPH errors

Gauge
17 ADFs not covering sensing time are referenced in RA2_MW__1P products N/A
0 RA2_MW__1P products with processing errors significance flag set N/A
0 RA2_MW__1P products with percentage DSRs free of processing errors below threshold N/A
0 RA2_MW__1P products with percentage of valid measurements below threshold N/A
4 RA2_MW__1P products with percentage of 320 MHz band processed below threshold N/A
4 RA2_MW__1P products with percentage of 80 MHz band processed above threshold N/A
2 RA2_MW__1P products with percentage of 20 MHz band processed above threshold N/A

[RA2_MW__1P: SPH checks](#)

Level 2

Planning vs. Production

Gauge
RA2_FGD_2P products: 18 produced; 0 gaps; 18 unplanned
RA2_WWV_2P products: 18 produced; 0 gaps; 18 unplanned

[Mission Plan vs. production chart](#)

Inventoried production: [RA2_FGD_2P](#) , [RA2_WWV_2P](#)

Missing products: [RA2_FGD_2P](#) , [RA2_WWV_2P](#)

Unplanned products: [RA2_FGD_2P](#) , [RA2_WWV_2P](#)

Overlaps: [RA2_FGD_2P](#) , [RA2_WWV_2P](#)

Duplicates: [RA2_FGD_2P](#) , [RA2_WWV_2P](#)

ADF usage

Gauge
Current IECF list for ADFs not available N/A
184 differences with IECF detected for type RA2_FGD_2P N/A
29 new ADFs in use for type RA2_FGD_2P N/A

[RA2_FGD_2P: ADFs usage](#)

Gauge
Current IECF list for ADFs not available N/A
201 differences with IECF detected for type RA2_WWV_2P N/A
46 new ADFs in use for type RA2_WWV_2P N/A

[RA2_WWV_2P: ADFs usage](#)

Header checks

MPH errors

Gauge
0 RA2_FGD_2P products with wrong filename N/A
0 RA2_FGD_2P products with unknown processing stage N/A
0 RA2_FGD_2P products with unknown acquisition station N/A
0 RA2_FGD_2P products with unknown processing center N/A

0 RA2_FGD_2P products with wrong processing time N/A
18 RA2_FGD_2P products with software version not equal to the current version N/A
0 RA2_FGD_2P products with wrong sensing start N/A
0 RA2_FGD_2P products with wrong sensing stop N/A
0 RA2_FGD_2P products with wrong phase N/A
18 RA2_FGD_2P products with wrong state vector time N/A
0 RA2_FGD_2P products with unknown vector source N/A
16 RA2_FGD_2P products with UTC to SBT time too far from sensing time N/A
0 RA2_FGD_2P products with satellite binary time out-of-range N/A
0 RA2_FGD_2P products with wrong clock step N/A
0 RA2_FGD_2P products with leap utc set to blank N/A
0 RA2_FGD_2P products with leap err set N/A
18 RA2_FGD_2P products with product err set N/A
0 RA2_FGD_2P products with tot_size not equal to real file size N/A

[RA2_FGD_2P: MPH checks](#)

Gauge
0 RA2_WWV_2P products with wrong filename N/A
0 RA2_WWV_2P products with unknown processing stage N/A
0 RA2_WWV_2P products with unknown acquisition station N/A
0 RA2_WWV_2P products with unknown processing center N/A
0 RA2_WWV_2P products with wrong processing time N/A
18 RA2_WWV_2P products with software version not equal to the current version N/A
0 RA2_WWV_2P products with wrong sensing start N/A
0 RA2_WWV_2P products with wrong sensing stop N/A

0 RA2_WWV_2P products with wrong phase N/A
18 RA2_WWV_2P products with wrong state vector time N/A
0 RA2_WWV_2P products with unknown vector source N/A
16 RA2_WWV_2P products with UTC to SBT time too far from sensing time N/A
0 RA2_WWV_2P products with satellite binary time out-of-range N/A
0 RA2_WWV_2P products with wrong clock step N/A
0 RA2_WWV_2P products with leap utc set to blank N/A
0 RA2_WWV_2P products with leap err set N/A
18 RA2_WWV_2P products with product err set N/A
0 RA2_WWV_2P products with tot_size not equal to real file size N/A

[RA2_WWV_2P: MPH checks](#)

SPH errors

Gauge
17 ADFs not covering sensing time are referenced in RA2_FGD_2P products N/A
18 RA2_FGD_2P products with I2 processing errors significance flag set N/A
0 RA2_FGD_2P products with I1b processing errors significance flag set N/A
18 RA2_FGD_2P products with percentage DSRs free of I2 processing errors below threshold N/A
0 RA2_FGD_2P products with percentage DSRs free of I1b processing errors below threshold N/A
0 RA2_FGD_2P products with percentage of valid measurements below threshold N/A
7 RA2_FGD_2P products with percentage of 320 MHz band processed below threshold N/A
7 RA2_FGD_2P products with percentage of 80 MHz band processed above threshold N/A
5 RA2_FGD_2P products with percentage of 20 MHz band processed above threshold N/A
5 RA2_FGD_2P products with percentage of valid Ku ocean retracker measurements below threshold N/A
0 RA2_FGD_2P products with percentage of valid Ku ice1 retracker measurements below threshold N/A

18 RA2_FGD_2P products with percentage of valid S ice1 retracker measurements below threshold N/A
2 RA2_FGD_2P products with percentage of valid Ku ice2 retracker measurements below threshold N/A
18 RA2_FGD_2P products with percentage of valid S ice2 retracker measurements below threshold N/A
1 RA2_FGD_2P products with percentage of valid Ku sea/ice retracker measurements below threshold N/A

[RA2_FGD_2P: SPH checks](#)

Gauge
0 ADFs not covering sensing time are referenced in RA2_WWV_2P products N/A
18 RA2_WWV_2P products with ra2_I2_proc_flag anomalies N/A
0 RA2_WWV_2P products with ra2_I1b_proc_flag anomalies N/A
18 RA2_WWV_2P products with ra2_I2_proc_quality anomalies N/A
0 RA2_WWV_2P products with ra2_I1b_proc_quality anomalies N/A
0 RA2_WWV_2P products with ra2_measurement_percent anomalies N/A
7 RA2_WWV_2P products with ra2_320_band_percent anomalies N/A
7 RA2_WWV_2P products with ra2_80_band_percent anomalies N/A
5 RA2_WWV_2P products with ra2_20_band_percent anomalies N/A
5 RA2_WWV_2P products with ra2_ocean_ku_retrack_percent anomalies N/A

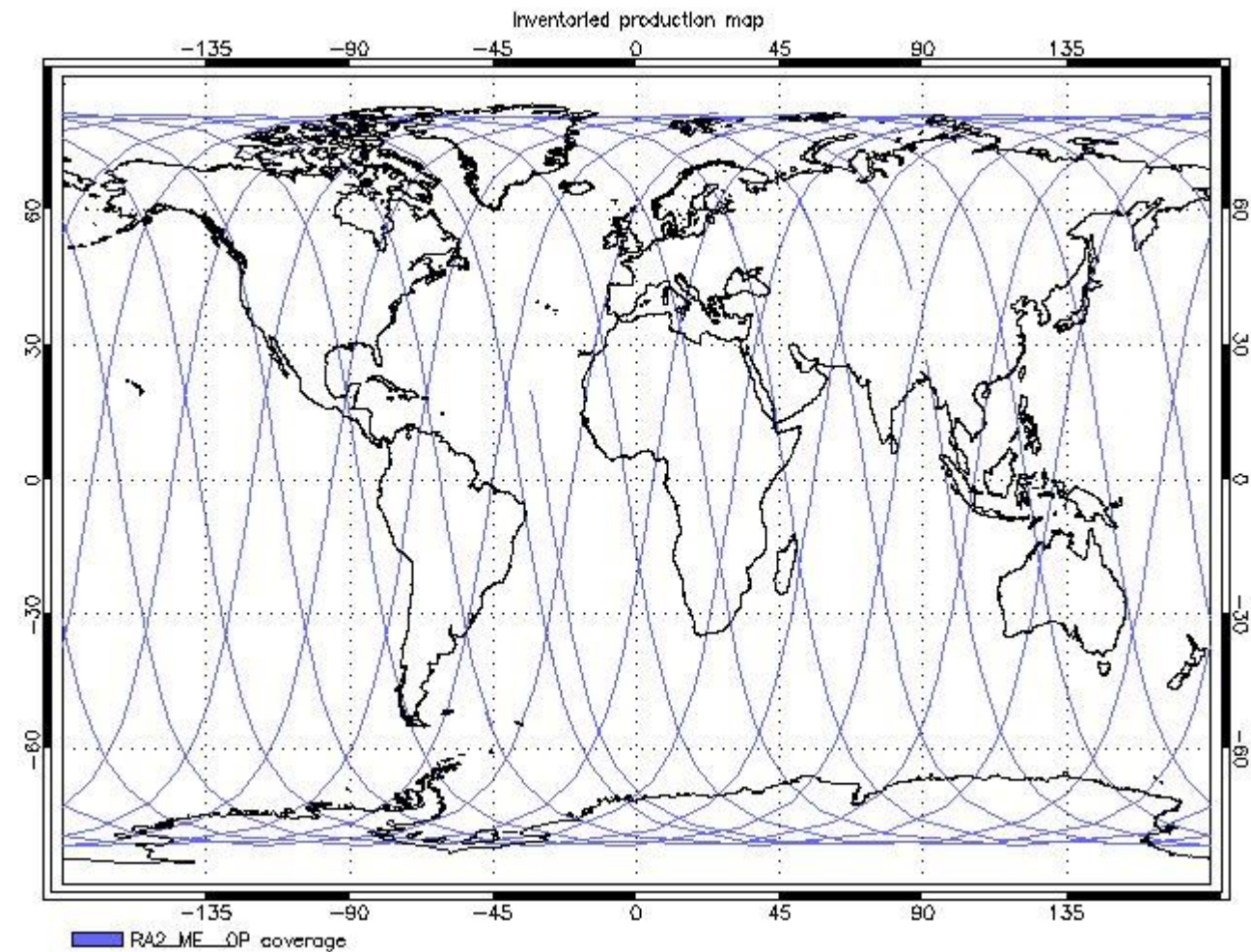
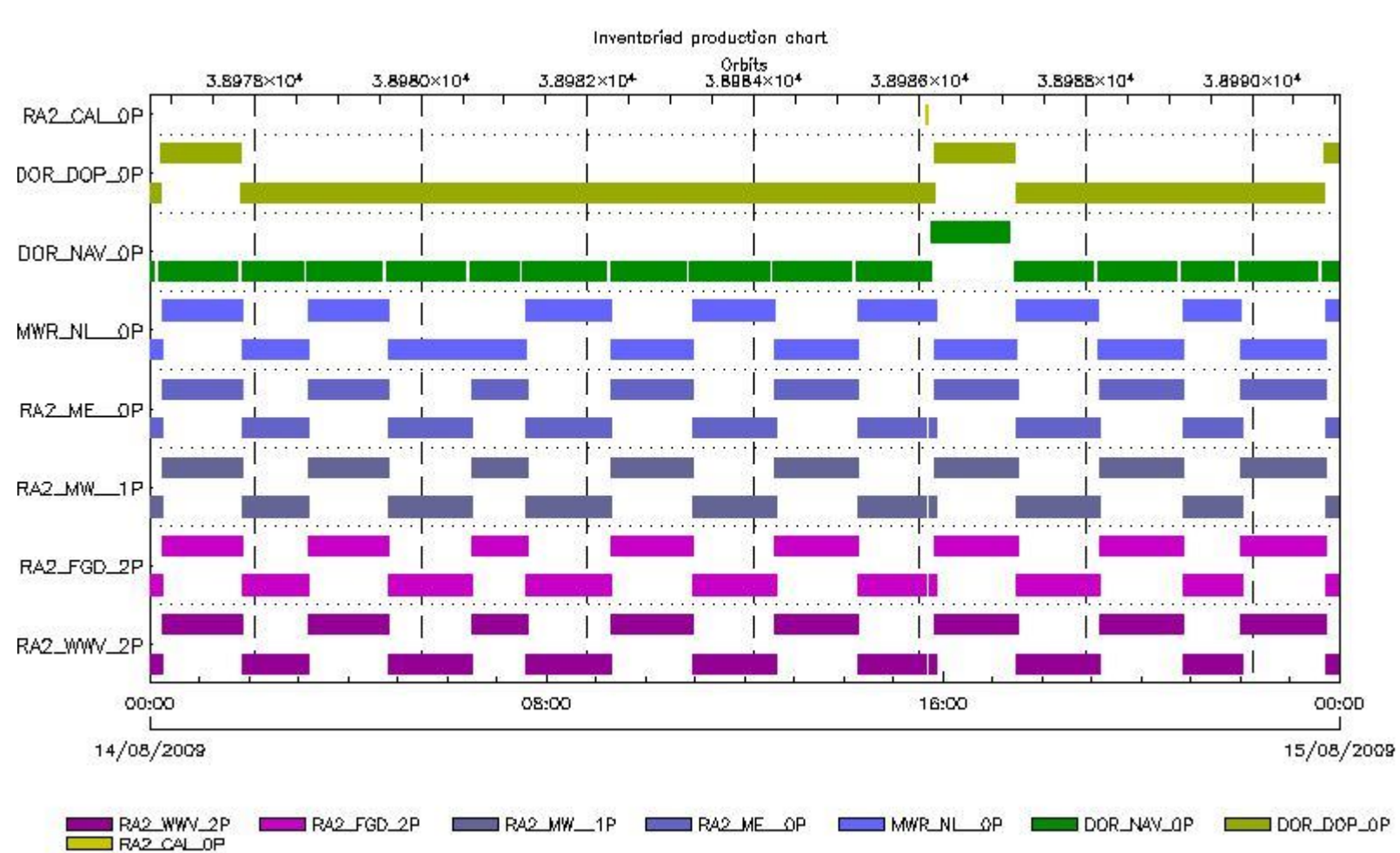
[RA2_WWV_2P: SPH checks](#)

Time Correlation

[Time Correlation propagation error](#)

Overall Production

Inventoried Production (sensing time)



Mission Plan vs. Production (level 0)

Product: DOR_DOP_0P Filename: DOR_DOP_0PNPDE20090814_044755_000059292081_00348_38979_8963.N1	14-AUG-2009 04:47:55.627 14-AUG-2009 06:26:45.101	DOR_DOP_0PNPDE20090814_044755_000059292081_00348_389 DOR_DOP_0P.MPH.ABS_ORBIT=38979
Product: DOR_DOP_0P Filename: DOR_DOP_0PNPDK20090814_062852_000039532081_00349_38980_1538.N1	14-AUG-2009 06:28:52.616 14-AUG-2009 07:34:45.601	DOR_DOP_0PNPDK20090814_062852_000039532081_00349_38980_1538.N1 DOR_DOP_0P.MPH.ABS_ORBIT=38980
Product: DOR_DOP_0P Filename: DOR_DOP_0PNPDK20090814_073549_000060572081_00350_38981_1539.N1	14-AUG-2009 07:35:49.359 14-AUG-2009 09:16:46.333	DOR_DOP_0PNPDK20090814_073549_000060572081_00350_38981_1539.N1 DOR_DOP_0P.MPH.ABS_ORBIT=38981
Product: DOR_DOP_0P Filename: DOR_DOP_0PNPDK20090814_091750_000058662081_00351_38982_1540.N1	14-AUG-2009 09:17:50.090 14-AUG-2009 10:55:35.790	DOR_DOP_0PNPDK20090814_091750_000058662081_00351_38982_1540.N1 DOR_DOP_0P.MPH.ABS_ORBIT=38982
Product: DOR_DOP_0P Filename: DOR_DOP_0PNPDK20090814_105639_000058662081_00352_38983_1541.N1	14-AUG-2009 10:56:39.548 14-AUG-2009 12:34:25.252	DOR_DOP_0PNPDK20090814_105639_000058662081_00352_38983_1541.N1 DOR_DOP_0P.MPH.ABS_ORBIT=38983
Product: DOR_DOP_0P Filename: DOR_DOP_0PNPDK20090814_123632_000058662081_00353_38984_1542.N1	14-AUG-2009 12:36:32.768 14-AUG-2009 14:14:18.487	DOR_DOP_0PNPDK20090814_123632_000058662081_00353_38984_1542.N1 DOR_DOP_0P.MPH.ABS_ORBIT=38984
Product: DOR_DOP_0P Filename: DOR_DOP_0PNPDK20090814_141522_000056112081_00354_38985_1543.N1	14-AUG-2009 14:15:22.245 14-AUG-2009 15:48:52.956	DOR_DOP_0PNPDK20090814_141522_000056112081_00354_38985_1543.N1 DOR_DOP_0P.MPH.ABS_ORBIT=38985
Product: DOR_DOP_0P Filename: DOR_DOP_0PNPDK20090814_154852_000058662081_00355_38986_1544.N1	14-AUG-2009 15:48:52.956 14-AUG-2009 17:26:38.707	DOR_DOP_0PNPDK20090814_154852_000058662081_00355_38986_1544.N1 DOR_DOP_0P.MPH.ABS_ORBIT=38986
Product: DOR_DOP_0P Filename: DOR_DOP_0PNPDK20090814_172742_000059302081_00356_38987_1545.N1	14-AUG-2009 17:27:42.465 14-AUG-2009 19:06:31.970	DOR_DOP_0PNPDK20090814_172742_000059302081_00356_38987_1545.N1 DOR_DOP_0P.MPH.ABS_ORBIT=38987
Product: DOR_DOP_0P Filename: DOR_DOP_0PNPDK20090814_190735_000060572081_00357_38988_1546.N1	14-AUG-2009 19:07:35.727 14-AUG-2009 20:48:32.713	DOR_DOP_0PNPDK20090814_190735_000060572081_00357_38988_1546.N1 DOR_DOP_0P.MPH.ABS_ORBIT=38988
Product: DOR_DOP_0P Filename: DOR_DOP_0PNPDE20090814_204936_000041442081_00358_38989_8964.N1	14-AUG-2009 20:49:36.470 14-AUG-2009 21:58:40.713	DOR_DOP_0PNPDE20090814_204936_000041442081_00358_38989_8964.N1 DOR_DOP_0P.MPH.ABS_ORBIT=38989
Product: DOR_DOP_0P Filename: DOR_DOP_0PNPDE20090814_215944_000061212081_00358_38989_8965.N1	14-AUG-2009 21:59:44.471 14-AUG-2009 23:41:45.206	DOR_DOP_0PNPDE20090814_215944_000061212081_00358_38989_8965.N1 DOR_DOP_0P.MPH.ABS_ORBIT=38989
Product: DOR_DOP_0P Filename: DOR_DOP_0PNPDE20090814_234145_000059932081_00359_38990_8966.N1	14-AUG-2009 23:41:45.206 15-AUG-2009 01:21:38.418	DOR_DOP_0PNPDE20090814_234145_000059932081_00359_38990_8966.N1 DOR_DOP_0P.MPH.ABS_ORBIT=38990

DOR_NAV_0P products

Gauge	Segment (Start-Stop)	Explicit Reference
Product: DOR_NAV_0P Filename: DOR_NAV_0PNPDE20090813_222905_000057382081_00344_38975_8551.N1	13-AUG-2009 22:29:05.937 14-AUG-2009 00:04:44.145	DOR_NAV_0PNPDE20090813_222905_000057382081_00344_38975_8551.N1 DOR_NAV_0P.MPH.ABS_ORBIT=38975
Product: DOR_NAV_0P Filename: DOR_NAV_0PNPDE20090814_001002_000057382081_00345_38976_8552.N1	14-AUG-2009 00:10:02.938 14-AUG-2009 01:45:41.161	DOR_NAV_0PNPDE20090814_001002_000057382081_00345_38976_8552.N1 DOR_NAV_0P.MPH.ABS_ORBIT=38976
Product: DOR_NAV_0P Filename: DOR_NAV_0PNPDE20090814_015059_000044632081_00346_38977_8553.N1	14-AUG-2009 01:50:59.950 14-AUG-2009 03:05:22.998	DOR_NAV_0PNPDE20090814_015059_000044632081_00346_38977_8553.N1 DOR_NAV_0P.MPH.ABS_ORBIT=38977
Product: DOR_NAV_0P Filename: DOR_NAV_0PNPDE20090814_031041_000054192081_00347_38978_8554.N1	14-AUG-2009 03:10:41.783 14-AUG-2009 04:41:01.202	DOR_NAV_0PNPDE20090814_031041_000054192081_00347_38978_8554.N1 DOR_NAV_0P.MPH.ABS_ORBIT=38978
Product: DOR_NAV_0P Filename: DOR_NAV_0PNPDE20090814_044619_000057382081_00348_38979_8555.N1	14-AUG-2009 04:46:19.991 14-AUG-2009 06:21:58.195	DOR_NAV_0PNPDE20090814_044619_000057382081_00348_38979_8555.N1 DOR_NAV_0P.MPH.ABS_ORBIT=38979
Product: DOR_NAV_0P Filename: DOR_NAV_0PNPDK20090814_062716_000035072081_00349_38980_0835.N1	14-AUG-2009 06:27:16.980 14-AUG-2009 07:25:43.652	DOR_NAV_0PNPDK20090814_062716_000035072081_00349_38980_0835.N1 DOR_NAV_0P.MPH.ABS_ORBIT=38980
Product: DOR_NAV_0P Filename: DOR_NAV_0PNPDK20090814_073102_000060572081_00350_38981_0836.N1	14-AUG-2009 07:31:02.445 14-AUG-2009 09:11:59.430	DOR_NAV_0PNPDK20090814_073102_000060572081_00350_38981_0836.N1 DOR_NAV_0P.MPH.ABS_ORBIT=38981
Product: DOR_NAV_0P Filename: DOR_NAV_0PNPDK20090814_091718_000054192081_00351_38982_0837.N1	14-AUG-2009 09:17:18.215 14-AUG-2009 10:47:37.614	DOR_NAV_0PNPDK20090814_091718_000054192081_00351_38982_0837.N1 DOR_NAV_0P.MPH.ABS_ORBIT=38982
Product: DOR_NAV_0P Filename: DOR_NAV_0PNPDK20090814_105256_000057382081_00352_38983_0838.N1	14-AUG-2009 10:52:56.396 14-AUG-2009 12:28:34.588	DOR_NAV_0PNPDK20090814_105256_000057382081_00352_38983_0838.N1 DOR_NAV_0P.MPH.ABS_ORBIT=38983

Product: DOR_NAV_0P Filename: DOR_NAV_0PNPDK20090814_123353_000057382081_00353_38984_0839.N1	14-AUG-2009 12:33:53.373 14-AUG-2009 14:09:31.581	DOR_NAV_0PNPDK20090814_123353_000057382081_00353_389 DOR_NAV_0P.MPH.ABS_ORBIT=38984
Product: DOR_NAV_0P Filename: DOR_NAV_0PNPDK20090814_141450_000054192081_00354_38985_0840.N1	14-AUG-2009 14:14:50.366 14-AUG-2009 15:45:09.808	DOR_NAV_0PNPDK20090814_141450_000054192081_00354_38985_0840.N1 DOR_NAV_0P.MPH.ABS_ORBIT=38985
Product: DOR_NAV_0P Filename: DOR_NAV_0PNPDK20090814_154509_000057382081_00355_38986_0841.N1	14-AUG-2009 15:45:09.808 14-AUG-2009 17:20:48.043	DOR_NAV_0PNPDK20090814_154509_000057382081_00355_38986_0841.N1 DOR_NAV_0P.MPH.ABS_ORBIT=38986
Product: DOR_NAV_0P Filename: DOR_NAV_0PNPDK20090814_172606_000057382081_00356_38987_0842.N1	14-AUG-2009 17:26:06.828 14-AUG-2009 19:01:45.063	DOR_NAV_0PNPDK20090814_172606_000057382081_00356_38987_0842.N1 DOR_NAV_0P.MPH.ABS_ORBIT=38987
Product: DOR_NAV_0P Filename: DOR_NAV_0PNPDK20090814_190703_000057382081_00357_38988_0843.N1	14-AUG-2009 19:07:03.852 14-AUG-2009 20:42:42.045	DOR_NAV_0PNPDK20090814_190703_000057382081_00357_38988_0843.N1 DOR_NAV_0P.MPH.ABS_ORBIT=38988
Product: DOR_NAV_0P Filename: DOR_NAV_0PNPDE20090814_204800_000038252081_00358_38989_8556.N1	14-AUG-2009 20:48:00.834 14-AUG-2009 21:51:46.303	DOR_NAV_0PNPDE20090814_204800_000038252081_00358_38989_8556.N1 DOR_NAV_0P.MPH.ABS_ORBIT=38989
Product: DOR_NAV_0P Filename: DOR_NAV_0PNPDE20090814_215705_000057382081_00358_38989_8557.N1	14-AUG-2009 21:57:05.080 14-AUG-2009 23:32:43.265	DOR_NAV_0PNPDE20090814_215705_000057382081_00358_38989_8557.N1 DOR_NAV_0P.MPH.ABS_ORBIT=38989
Product: DOR_NAV_0P Filename: DOR_NAV_0PNPDE20090814_233802_000057382081_00359_38990_8558.N1	14-AUG-2009 23:38:02.054 15-AUG-2009 01:13:40.242	DOR_NAV_0PNPDE20090814_233802_000057382081_00359_38990_8558.N1 DOR_NAV_0P.MPH.ABS_ORBIT=38990

MWR_NL__0P products

Gauge	Segment (Start-Stop)	Explicit Reference
Product: MWR_NL__0P Filename: MWR_NL__0PNPDE20090813_223310_000060962081_00344_38975_9000.N1	13-AUG-2009 22:33:10.351 14-AUG-2009 00:14:46.528	MWR_NL__0PNPDE20090813_223310_000060962081_00344_38975_9000.N1 MWR_NL__0P.MPH.ABS_ORBIT=38975
Product: MWR_NL__0P Filename: MWR_NL__0PNPDE20090814_001422_000058082081_00345_38976_9001.N1	14-AUG-2009 00:14:22.520 14-AUG-2009 01:51:10.681	MWR_NL__0PNPDE20090814_001422_000058082081_00345_38976_9001.N1 MWR_NL__0P.MPH.ABS_ORBIT=38976
Product: MWR_NL__0P Filename: MWR_NL__0PNPDE20090814_015046_000048002081_00346_38977_9002.N1	14-AUG-2009 01:50:46.681 14-AUG-2009 03:10:46.814	MWR_NL__0PNPDE20090814_015046_000048002081_00346_38977_9002.N1 MWR_NL__0P.MPH.ABS_ORBIT=38977
Product: MWR_NL__0P Filename: MWR_NL__0PNPDE20090814_031046_000058082081_00347_38978_9003.N1	14-AUG-2009 03:10:46.814 14-AUG-2009 04:47:34.975	MWR_NL__0PNPDE20090814_031046_000058082081_00347_38978_9003.N1 MWR_NL__0P.MPH.ABS_ORBIT=38978
Product: MWR_NL__0P Filename: MWR_NL__0PNPDE20090814_044758_000060242081_00348_38979_9004.N1	14-AUG-2009 04:47:58.975 14-AUG-2009 06:28:23.136	MWR_NL__0PNPDE20090814_044758_000060242081_00348_38979_9004.N1 MWR_NL__0P.MPH.ABS_ORBIT=38979
Product: MWR_NL__0P Filename: MWR_NL__0PNPDK20090814_062847_000040082081_00349_38980_1457.N1	14-AUG-2009 06:28:47.136 14-AUG-2009 07:35:35.250	MWR_NL__0PNPDK20090814_062847_000040082081_00349_38980_1457.N1 MWR_NL__0P.MPH.ABS_ORBIT=38980
Product: MWR_NL__0P Filename: MWR_NL__0PNPDK20090814_073535_000061442081_00350_38981_1458.N1	14-AUG-2009 07:35:35.250 14-AUG-2009 09:17:59.415	MWR_NL__0PNPDK20090814_073535_000061442081_00350_38981_1458.N1 MWR_NL__0P.MPH.ABS_ORBIT=38981
Product: MWR_NL__0P Filename: MWR_NL__0PNPDK20090814_091759_000059282081_00351_38982_1459.N1	14-AUG-2009 09:17:59.415 14-AUG-2009 10:56:47.575	MWR_NL__0PNPDK20090814_091759_000059282081_00351_38982_1459.N1 MWR_NL__0P.MPH.ABS_ORBIT=38982
Product: MWR_NL__0P Filename: MWR_NL__0PNPDK20090814_105647_000059762081_00352_38983_1460.N1	14-AUG-2009 10:56:47.575 14-AUG-2009 12:36:23.740	MWR_NL__0PNPDK20090814_105647_000059762081_00352_38983_1460.N1 MWR_NL__0P.MPH.ABS_ORBIT=38983
Product: MWR_NL__0P Filename: MWR_NL__0PNPDK20090814_123623_000059762081_00353_38984_1461.N1	14-AUG-2009 12:36:23.740 14-AUG-2009 14:15:59.909	MWR_NL__0PNPDK20090814_123623_000059762081_00353_38984_1461.N1 MWR_NL__0P.MPH.ABS_ORBIT=38984
Product: MWR_NL__0P Filename: MWR_NL__0PNPDK20090814_141559_000056882081_00354_38985_1462.N1	14-AUG-2009 14:15:59.909 14-AUG-2009 15:50:48.058	MWR_NL__0PNPDK20090814_141559_000056882081_00354_38985_1462.N1 MWR_NL__0P.MPH.ABS_ORBIT=38985
Product: MWR_NL__0P Filename: MWR_NL__0PNPDK20090814_154936_000059282081_00355_38986_1463.N1	14-AUG-2009 15:49:36.062 14-AUG-2009 17:28:24.227	MWR_NL__0PNPDK20090814_154936_000059282081_00355_38986_1463.N1 MWR_NL__0P.MPH.ABS_ORBIT=38986
Product: MWR_NL__0P Filename: MWR_NL__0PNPDK20090814_172800_000060242081_00356_38987_1464.N1	14-AUG-2009 17:28:00.227 14-AUG-2009 19:08:24.392	MWR_NL__0PNPDK20090814_172800_000060242081_00356_38987_1464.N1 MWR_NL__0P.MPH.ABS_ORBIT=38987
Product: MWR_NL__0P Filename: MWR_NL__0PNPDK20090814_190824_000061202081_00357_38988_1465.N1	14-AUG-2009 19:08:24.392 14-AUG-2009 20:50:24.560	MWR_NL__0PNPDK20090814_190824_000061202081_00357_38988_1465.N1 MWR_NL__0P.MPH.ABS_ORBIT=38988

Product: MWR_NL__0P Filename: MWR_NL__0PNPDE20090814_205000_000042482081_00358_38989_9005.N1	14-AUG-2009 20:50:00.560 14-AUG-2009 22:00:48.670	MWR_NL__0PNPDE20090814_205000_000042482081_00358_389 MWR_NL__0P.MPH.ABS_ORBIT=38989
Product: MWR_NL__0P Filename: MWR_NL__0PNPDE20090814_220024_000061202081_00358_38989_9006.N1	14-AUG-2009 22:00:24.666 14-AUG-2009 23:42:24.843	MWR_NL__0PNPDE20090814_220024_000061202081_00358_38989_9006.N1 MWR_NL__0P.MPH.ABS_ORBIT=38989
Product: MWR_NL__0P Filename: MWR_NL__0PNPDE20090814_234224_000060242081_00359_38990_9007.N1	14-AUG-2009 23:42:24.843 15-AUG-2009 01:22:49.004	MWR_NL__0PNPDE20090814_234224_000060242081_00359_38990_9007.N1 MWR_NL__0P.MPH.ABS_ORBIT=38990

RA2_ME__0P products

Gauge	Segment (Start-Stop)	Explicit Reference
Product: RA2_ME__0P Filename: RA2_ME__0PNPDE20090813_223310_000061472081_00344_38975_9653.N1	13-AUG-2009 22:33:10.728 14-AUG-2009 00:15:37.780	RA2_ME__0PNPDE20090813_223310_000061472081_00344_38975_9653.N1 RA2_ME__0P.MPH.ABS_ORBIT=38975
Product: RA2_ME__0P Filename: RA2_ME__0PNPDE20090814_001435_000058432081_00345_38976_9654.N1	14-AUG-2009 00:14:35.396 14-AUG-2009 01:51:58.326	RA2_ME__0PNPDE20090814_001435_000058432081_00345_38976_9654.N1 RA2_ME__0P.MPH.ABS_ORBIT=38976
Product: RA2_ME__0P Filename: RA2_ME__0PNPDE20090814_015104_000048342081_00346_38977_9655.N1	14-AUG-2009 01:51:04.854 14-AUG-2009 03:11:38.500	RA2_ME__0PNPDE20090814_015104_000048342081_00346_38977_9655.N1 RA2_ME__0P.MPH.ABS_ORBIT=38977
Product: RA2_ME__0P Filename: RA2_ME__0PNPDE20090814_031107_000058522081_00347_38978_9656.N1	14-AUG-2009 03:11:07.308 14-AUG-2009 04:48:39.150	RA2_ME__0PNPDE20090814_031107_000058522081_00347_38978_9656.N1 RA2_ME__0P.MPH.ABS_ORBIT=38978
Product: RA2_ME__0P Filename: RA2_ME__0PNPDE20090814_044807_000060762081_00348_38979_9657.N1	14-AUG-2009 04:48:07.958 14-AUG-2009 06:29:23.714	RA2_ME__0PNPDE20090814_044807_000060762081_00348_38979_9657.N1 RA2_ME__0P.MPH.ABS_ORBIT=38979
Product: RA2_ME__0P Filename: RA2_ME__0PNPDK20090814_062852_000040632081_00349_38980_3547.N1	14-AUG-2009 06:28:52.522 14-AUG-2009 07:36:35.280	RA2_ME__0PNPDK20090814_062852_000040632081_00349_38980_3547.N1 RA2_ME__0P.MPH.ABS_ORBIT=38980
Product: RA2_ME__0P Filename: RA2_ME__0PNPDK20090814_073552_000061832081_00350_38981_3548.N1	14-AUG-2009 07:35:52.948 14-AUG-2009 09:18:55.648	RA2_ME__0PNPDK20090814_073552_000061832081_00350_38981_3548.N1 RA2_ME__0P.MPH.ABS_ORBIT=38981
Product: RA2_ME__0P Filename: RA2_ME__0PNPDK20090814_091814_000059742081_00351_38982_3549.N1	14-AUG-2009 09:18:14.430 14-AUG-2009 10:57:48.811	RA2_ME__0PNPDK20090814_091814_000059742081_00351_38982_3549.N1 RA2_ME__0P.MPH.ABS_ORBIT=38982
Product: RA2_ME__0P Filename: RA2_ME__0PNPDK20090814_105706_000060112081_00352_38983_3550.N1	14-AUG-2009 10:57:06.479 14-AUG-2009 12:37:17.623	RA2_ME__0PNPDK20090814_105706_000060112081_00352_38983_3550.N1 RA2_ME__0P.MPH.ABS_ORBIT=38983
Product: RA2_ME__0P Filename: RA2_ME__0PNPDK20090814_123637_000060112081_00353_38984_3551.N1	14-AUG-2009 12:36:37.519 14-AUG-2009 14:16:48.663	RA2_ME__0PNPDK20090814_123637_000060112081_00353_38984_3551.N1 RA2_ME__0P.MPH.ABS_ORBIT=38984
Product: RA2_ME__0P Filename: RA2_ME__0PNPDK20090814_141600_000049782081_00354_38985_3552.N1	14-AUG-2009 14:16:00.761 14-AUG-2009 15:38:59.227	RA2_ME__0PNPDK20090814_141600_000049782081_00354_38985_3552.N1 RA2_ME__0P.MPH.ABS_ORBIT=38985
Product: RA2_ME__0P Filename: RA2_ME__0PNPDK20090814_154326_000005082081_00355_38986_3553.N1	14-AUG-2009 15:43:26.772 14-AUG-2009 15:51:54.757	RA2_ME__0PNPDK20090814_154326_000005082081_00355_38986_3553.N1 RA2_ME__0P.MPH.ABS_ORBIT=38986
Product: RA2_ME__0P Filename: RA2_ME__0PNPDK20090814_154948_000059842081_00355_38986_3554.N1	14-AUG-2009 15:49:48.875 14-AUG-2009 17:29:33.283	RA2_ME__0PNPDK20090814_154948_000059842081_00355_38986_3554.N1 RA2_ME__0P.MPH.ABS_ORBIT=38986
Product: RA2_ME__0P Filename: RA2_ME__0PNPDK20090814_172815_000060742081_00356_38987_3555.N1	14-AUG-2009 17:28:15.303 14-AUG-2009 19:09:28.831	RA2_ME__0PNPDK20090814_172815_000060742081_00356_38987_3555.N1 RA2_ME__0P.MPH.ABS_ORBIT=38987
Product: RA2_ME__0P Filename: RA2_ME__0PNPDK20090814_190830_000061822081_00357_38988_3556.N1	14-AUG-2009 19:08:30.903 14-AUG-2009 20:51:32.489	RA2_ME__0PNPDK20090814_190830_000061822081_00357_38988_3556.N1 RA2_ME__0P.MPH.ABS_ORBIT=38988
Product: RA2_ME__0P Filename: RA2_ME__0PNPDE20090814_205004_000042942081_00358_38989_9658.N1	14-AUG-2009 20:50:04.483 14-AUG-2009 22:01:38.952	RA2_ME__0PNPDE20090814_205004_000042942081_00358_38989_9658.N1 RA2_ME__0P.MPH.ABS_ORBIT=38989
Product: RA2_ME__0P Filename: RA2_ME__0PNPDE20090814_220039_000061702081_00358_38989_9659.N1	14-AUG-2009 22:00:39.910 14-AUG-2009 23:43:30.356	RA2_ME__0PNPDE20090814_220039_000061702081_00358_38989_9659.N1 RA2_ME__0P.MPH.ABS_ORBIT=38989
Product: RA2_ME__0P Filename: RA2_ME__0PNPDE20090814_234230_000060792081_00359_38990_9660.N1	14-AUG-2009 23:42:30.200 15-AUG-2009 01:23:49.298	RA2_ME__0PNPDE20090814_234230_000060792081_00359_38990_9660.N1 RA2_ME__0P.MPH.ABS_ORBIT=38990

Missing Products

RA2_CAL_0P missing products

Gauge Value Segment (Start-Stop)
DOR_DOP_0P missing products

Gauge Value Segment (Start-Stop)
DOR_NAV_0P missing products

Gauge Value Segment (Start-Stop)
MWR_NL_0P missing products

Gauge Value Segment (Start-Stop)
RA2_ME_0P missing products

Gauge Value Segment (Start-Stop)

Unplanned Products

RA2_CAL_0P unplanned products

Gauge	Segment (Start-Stop)
Product: RA2_CAL_0P	14-AUG-2009 15:39:10.946
Filename: RA2_CAL_0PNPDK20090814_153910_00001702081_00355_38986_1489.N1	14-AUG-2009 15:42:01.389

DOR_DOP_0P unplanned products

Gauge	Segment (Start-Stop)
Product: DOR_DOP_0P	13-AUG-2009 22:32:49.093
Filename: DOR_DOP_0PNPDE20090813_223249_000060572081_00344_38975_8959.N1	14-AUG-2009 00:13:46.086
Product: DOR_DOP_0P	14-AUG-2009 00:13:46.086
Filename: DOR_DOP_0PNPDE20090814_001346_000057382081_00345_38976_8960.N1	14-AUG-2009 01:49:24.314
Product: DOR_DOP_0P	14-AUG-2009 01:50:28.071
Filename: DOR_DOP_0PNPDE20090814_015028_000047182081_00346_38977_8961.N1	14-AUG-2009 03:09:06.146
Product: DOR_DOP_0P	14-AUG-2009 03:10:09.900
Filename: DOR_DOP_0PNPDE20090814_031009_000057382081_00347_38978_8962.N1	14-AUG-2009 04:45:48.112
Product: DOR_DOP_0P	14-AUG-2009 04:47:55.627
Filename: DOR_DOP_0PNPDE20090814_044755_000059292081_00348_38979_8963.N1	14-AUG-2009 06:26:45.101
Product: DOR_DOP_0P	14-AUG-2009 06:28:52.616
Filename: DOR_DOP_0PNPDK20090814_062852_000039532081_00349_38980_1538.N1	14-AUG-2009 07:34:45.601
Product: DOR_DOP_0P	14-AUG-2009 07:35:49.359
Filename: DOR_DOP_0PNPDK20090814_073549_000060572081_00350_38981_1539.N1	14-AUG-2009 09:16:46.333
Product: DOR_DOP_0P	14-AUG-2009 09:17:50.090
Filename: DOR_DOP_0PNPDK20090814_091750_000058662081_00351_38982_1540.N1	14-AUG-2009 10:55:35.790
Product: DOR_DOP_0P	14-AUG-2009 10:56:39.548
Filename: DOR_DOP_0PNPDK20090814_105639_000058662081_00352_38983_1541.N1	14-AUG-2009 12:34:25.252
Product: DOR_DOP_0P	14-AUG-2009 12:36:32.768
Filename: DOR_DOP_0PNPDK20090814_123632_000058662081_00353_38984_1542.N1	14-AUG-2009 14:14:18.487
Product: DOR_DOP_0P	14-AUG-2009 14:15:22.245
Filename: DOR_DOP_0PNPDK20090814_141522_000056112081_00354_38985_1543.N1	14-AUG-2009 15:48:52.956
Product: DOR_DOP_0P	14-AUG-2009 15:48:52.956
Filename: DOR_DOP_0PNPDK20090814_154852_000058662081_00355_38986_1544.N1	14-AUG-2009 17:26:38.707

Product: DOR_DOP_0P Filename: DOR_DOP_0PNPDK20090814_172742_000059302081_00356_38987_1545.N1	14-AUG-2009 17:27:42.465 14-AUG-2009 19:06:31.970
Product: DOR_DOP_0P Filename: DOR_DOP_0PNPDK20090814_190735_000060572081_00357_38988_1546.N1	14-AUG-2009 19:07:35.727 14-AUG-2009 20:48:32.713
Product: DOR_DOP_0P Filename: DOR_DOP_0PNPDE20090814_204936_000041442081_00358_38989_8964.N1	14-AUG-2009 20:49:36.470 14-AUG-2009 21:58:40.713
Product: DOR_DOP_0P Filename: DOR_DOP_0PNPDE20090814_215944_000061212081_00358_38989_8965.N1	14-AUG-2009 21:59:44.471 14-AUG-2009 23:41:45.206
Product: DOR_DOP_0P Filename: DOR_DOP_0PNPDE20090814_234145_000059932081_00359_38990_8966.N1	14-AUG-2009 23:41:45.206 15-AUG-2009 01:21:38.418

DOR_NAV_0P unplanned products

Gauge	Segment (Start-Stop)
Product: DOR_NAV_0P Filename: DOR_NAV_0PNPDE20090813_222905_000057382081_00344_38975_8551.N1	13-AUG-2009 22:29:05.937 14-AUG-2009 00:04:44.145
Product: DOR_NAV_0P Filename: DOR_NAV_0PNPDE20090814_001002_000057382081_00345_38976_8552.N1	14-AUG-2009 00:10:02.938 14-AUG-2009 01:45:41.161
Product: DOR_NAV_0P Filename: DOR_NAV_0PNPDE20090814_015059_000044632081_00346_38977_8553.N1	14-AUG-2009 01:50:59.950 14-AUG-2009 03:05:22.998
Product: DOR_NAV_0P Filename: DOR_NAV_0PNPDE20090814_031041_000054192081_00347_38978_8554.N1	14-AUG-2009 03:10:41.783 14-AUG-2009 04:41:01.202
Product: DOR_NAV_0P Filename: DOR_NAV_0PNPDE20090814_044619_000057382081_00348_38979_8555.N1	14-AUG-2009 04:46:19.991 14-AUG-2009 06:21:58.195
Product: DOR_NAV_0P Filename: DOR_NAV_0PNPDK20090814_062716_000035072081_00349_38980_0835.N1	14-AUG-2009 06:27:16.980 14-AUG-2009 07:25:43.652
Product: DOR_NAV_0P Filename: DOR_NAV_0PNPDK20090814_073102_000060572081_00350_38981_0836.N1	14-AUG-2009 07:31:02.445 14-AUG-2009 09:11:59.430
Product: DOR_NAV_0P Filename: DOR_NAV_0PNPDK20090814_091718_000054192081_00351_38982_0837.N1	14-AUG-2009 09:17:18.215 14-AUG-2009 10:47:37.614
Product: DOR_NAV_0P Filename: DOR_NAV_0PNPDK20090814_105256_000057382081_00352_38983_0838.N1	14-AUG-2009 10:52:56.396 14-AUG-2009 12:28:34.588
Product: DOR_NAV_0P Filename: DOR_NAV_0PNPDK20090814_123353_000057382081_00353_38984_0839.N1	14-AUG-2009 12:33:53.373 14-AUG-2009 14:09:31.581
Product: DOR_NAV_0P Filename: DOR_NAV_0PNPDK20090814_141450_000054192081_00354_38985_0840.N1	14-AUG-2009 14:14:50.366 14-AUG-2009 15:45:09.808
Product: DOR_NAV_0P Filename: DOR_NAV_0PNPDK20090814_154509_000057382081_00355_38986_0841.N1	14-AUG-2009 15:45:09.808 14-AUG-2009 17:20:48.043
Product: DOR_NAV_0P Filename: DOR_NAV_0PNPDK20090814_172606_000057382081_00356_38987_0842.N1	14-AUG-2009 17:26:06.828 14-AUG-2009 19:01:45.063
Product: DOR_NAV_0P Filename: DOR_NAV_0PNPDK20090814_190703_000057382081_00357_38988_0843.N1	14-AUG-2009 19:07:03.852 14-AUG-2009 20:42:42.045
Product: DOR_NAV_0P Filename: DOR_NAV_0PNPDE20090814_204800_000038252081_00358_38989_8556.N1	14-AUG-2009 20:48:00.834 14-AUG-2009 21:51:46.303
Product: DOR_NAV_0P Filename: DOR_NAV_0PNPDE20090814_215705_000057382081_00358_38989_8557.N1	14-AUG-2009 21:57:05.080 14-AUG-2009 23:32:43.265
Product: DOR_NAV_0P Filename: DOR_NAV_0PNPDE20090814_233802_000057382081_00359_38990_8558.N1	14-AUG-2009 23:38:02.054 15-AUG-2009 01:13:40.242

MWR_NL__0P unplanned products

Gauge	Segment (Start-Stop)
Product: MWR_NL__0P Filename: MWR_NL__0PNPDE20090813_223310_000060962081_00344_38975_9000.N1	13-AUG-2009 22:33:10.351 14-AUG-2009 00:14:46.528
Product: MWR_NL__0P Filename: MWR_NL__0PNPDE20090814_001422_000058082081_00345_38976_9001.N1	14-AUG-2009 00:14:22.520 14-AUG-2009 01:51:10.681
Product: MWR_NL__0P Filename: MWR_NL__0PNPDE20090814_015046_000048002081_00346_38977_9002.N1	14-AUG-2009 01:50:46.681 14-AUG-2009 03:10:46.814
Product: MWR_NL__0P Filename: MWR_NL__0PNPDE20090814_031046_000058082081_00347_38978_9003.N1	14-AUG-2009 03:10:46.814 14-AUG-2009 04:47:34.975
Product: MWR_NL__0P Filename: MWR_NL__0PNPDE20090814_044758_000060242081_00348_38979_9004.N1	14-AUG-2009 04:47:58.975 14-AUG-2009 06:28:23.136
Product: MWR_NL__0P Filename: MWR_NL__0PNPDK20090814_062847_000040082081_00349_38980_1457.N1	14-AUG-2009 06:28:47.136 14-AUG-2009 07:35:35.250
Product: MWR_NL__0P Filename: MWR_NL__0PNPDK20090814_073535_000061442081_00350_38981_1458.N1	14-AUG-2009 07:35:35.250 14-AUG-2009 09:17:59.415
Product: MWR_NL__0P Filename: MWR_NL__0PNPDK20090814_091759_000059282081_00351_38982_1459.N1	14-AUG-2009 09:17:59.415 14-AUG-2009 10:56:47.575
Product: MWR_NL__0P Filename: MWR_NL__0PNPDK20090814_105647_000059762081_00352_38983_1460.N1	14-AUG-2009 10:56:47.575 14-AUG-2009 12:36:23.740
Product: MWR_NL__0P Filename: MWR_NL__0PNPDK20090814_123623_000059762081_00353_38984_1461.N1	14-AUG-2009 12:36:23.740 14-AUG-2009 14:15:59.909
Product: MWR_NL__0P Filename: MWR_NL__0PNPDK20090814_141559_000056882081_00354_38985_1462.N1	14-AUG-2009 14:15:59.909 14-AUG-2009 15:50:48.058
Product: MWR_NL__0P Filename: MWR_NL__0PNPDK20090814_154936_000059282081_00355_38986_1463.N1	14-AUG-2009 15:49:36.062 14-AUG-2009 17:28:24.227
Product: MWR_NL__0P Filename: MWR_NL__0PNPDK20090814_172800_000060242081_00356_38987_1464.N1	14-AUG-2009 17:28:00.227 14-AUG-2009 19:08:24.392
Product: MWR_NL__0P Filename: MWR_NL__0PNPDK20090814_190824_000061202081_00357_38988_1465.N1	14-AUG-2009 19:08:24.392 14-AUG-2009 20:50:24.560
Product: MWR_NL__0P Filename: MWR_NL__0PNPDE20090814_205000_000042482081_00358_38989_9005.N1	14-AUG-2009 20:50:00.560 14-AUG-2009 22:00:48.670
Product: MWR_NL__0P Filename: MWR_NL__0PNPDE20090814_220024_000061202081_00358_38989_9006.N1	14-AUG-2009 22:00:24.666 14-AUG-2009 23:42:24.843
Product: MWR_NL__0P Filename: MWR_NL__0PNPDE20090814_234224_000060242081_00359_38990_9007.N1	14-AUG-2009 23:42:24.843 15-AUG-2009 01:22:49.004

RA2_ME__0P unplanned products

Gauge	Segment (Start-Stop)
Product: RA2_ME__0P Filename: RA2_ME__0PNPDE20090813_223310_000061472081_00344_38975_9653.N1	13-AUG-2009 22:33:10.728 14-AUG-2009 00:15:37.780
Product: RA2_ME__0P Filename: RA2_ME__0PNPDE20090814_001435_000058432081_00345_38976_9654.N1	14-AUG-2009 00:14:35.396 14-AUG-2009 01:51:58.326
Product: RA2_ME__0P Filename: RA2_ME__0PNPDE20090814_015104_000048342081_00346_38977_9655.N1	14-AUG-2009 01:51:04.854 14-AUG-2009 03:11:38.500
Product: RA2_ME__0P Filename: RA2_ME__0PNPDE20090814_031107_000058522081_00347_38978_9656.N1	14-AUG-2009 03:11:07.308 14-AUG-2009 04:48:39.150
Product: RA2_ME__0P Filename: RA2_ME__0PNPDE20090814_044807_000060762081_00348_38979_9657.N1	14-AUG-2009 04:48:07.958 14-AUG-2009 06:29:23.714

Product: RA2_ME__0P Filename: RA2_ME__0PNPDK20090814_062852_000040632081_00349_38980_3547.N1	14-AUG-2009 06:28:52.522 14-AUG-2009 07:36:35.280
Product: RA2_ME__0P Filename: RA2_ME__0PNPDK20090814_073552_000061832081_00350_38981_3548.N1	14-AUG-2009 07:35:52.948 14-AUG-2009 09:18:55.648
Product: RA2_ME__0P Filename: RA2_ME__0PNPDK20090814_091814_000059742081_00351_38982_3549.N1	14-AUG-2009 09:18:14.430 14-AUG-2009 10:57:48.811
Product: RA2_ME__0P Filename: RA2_ME__0PNPDK20090814_105706_000060112081_00352_38983_3550.N1	14-AUG-2009 10:57:06.479 14-AUG-2009 12:37:17.623
Product: RA2_ME__0P Filename: RA2_ME__0PNPDK20090814_123637_000060112081_00353_38984_3551.N1	14-AUG-2009 12:36:37.519 14-AUG-2009 14:16:48.663
Product: RA2_ME__0P Filename: RA2_ME__0PNPDK20090814_141600_000049782081_00354_38985_3552.N1	14-AUG-2009 14:16:00.761 14-AUG-2009 15:38:59.227
Product: RA2_ME__0P Filename: RA2_ME__0PNPDK20090814_154326_000005082081_00355_38986_3553.N1	14-AUG-2009 15:43:26.772 14-AUG-2009 15:51:54.757
Product: RA2_ME__0P Filename: RA2_ME__0PNPDK20090814_154948_000059842081_00355_38986_3554.N1	14-AUG-2009 15:49:48.875 14-AUG-2009 17:29:33.283
Product: RA2_ME__0P Filename: RA2_ME__0PNPDK20090814_172815_000060742081_00356_38987_3555.N1	14-AUG-2009 17:28:15.303 14-AUG-2009 19:09:28.831
Product: RA2_ME__0P Filename: RA2_ME__0PNPDK20090814_190830_000061822081_00357_38988_3556.N1	14-AUG-2009 19:08:30.903 14-AUG-2009 20:51:32.489
Product: RA2_ME__0P Filename: RA2_ME__0PNPDE20090814_205004_000042942081_00358_38989_9658.N1	14-AUG-2009 20:50:04.483 14-AUG-2009 22:01:38.952
Product: RA2_ME__0P Filename: RA2_ME__0PNPDE20090814_220039_000061702081_00358_38989_9659.N1	14-AUG-2009 22:00:39.910 14-AUG-2009 23:43:30.356
Product: RA2_ME__0P Filename: RA2_ME__0PNPDE20090814_234230_000060792081_00359_38990_9660.N1	14-AUG-2009 23:42:30.200 15-AUG-2009 01:23:49.298

Overlaps

RA2_CAL_0P overlaps

Gauge Segment (Start-Stop) Explicit Reference

DOR_DOP_0P overlaps

Gauge Segment (Start-Stop) Explicit Reference

DOR_NAV_0P overlaps

Gauge Segment (Start-Stop) Explicit Reference

MWR_NL_0P overlaps

Gauge Segment (Start-Stop) Explicit Reference

RA2_ME__0P overlaps

Gauge Segment (Start-Stop) Explicit Reference

Duplicates

RA2_CAL_0P duplicates

Gauge Segment (Start-Stop) Explicit Reference

DOR_DOP_0P duplicates

Gauge Segment (Start-Stop) Explicit Reference

DOR_NAV_0P duplicates

Gauge Segment (Start-Stop) Explicit Reference

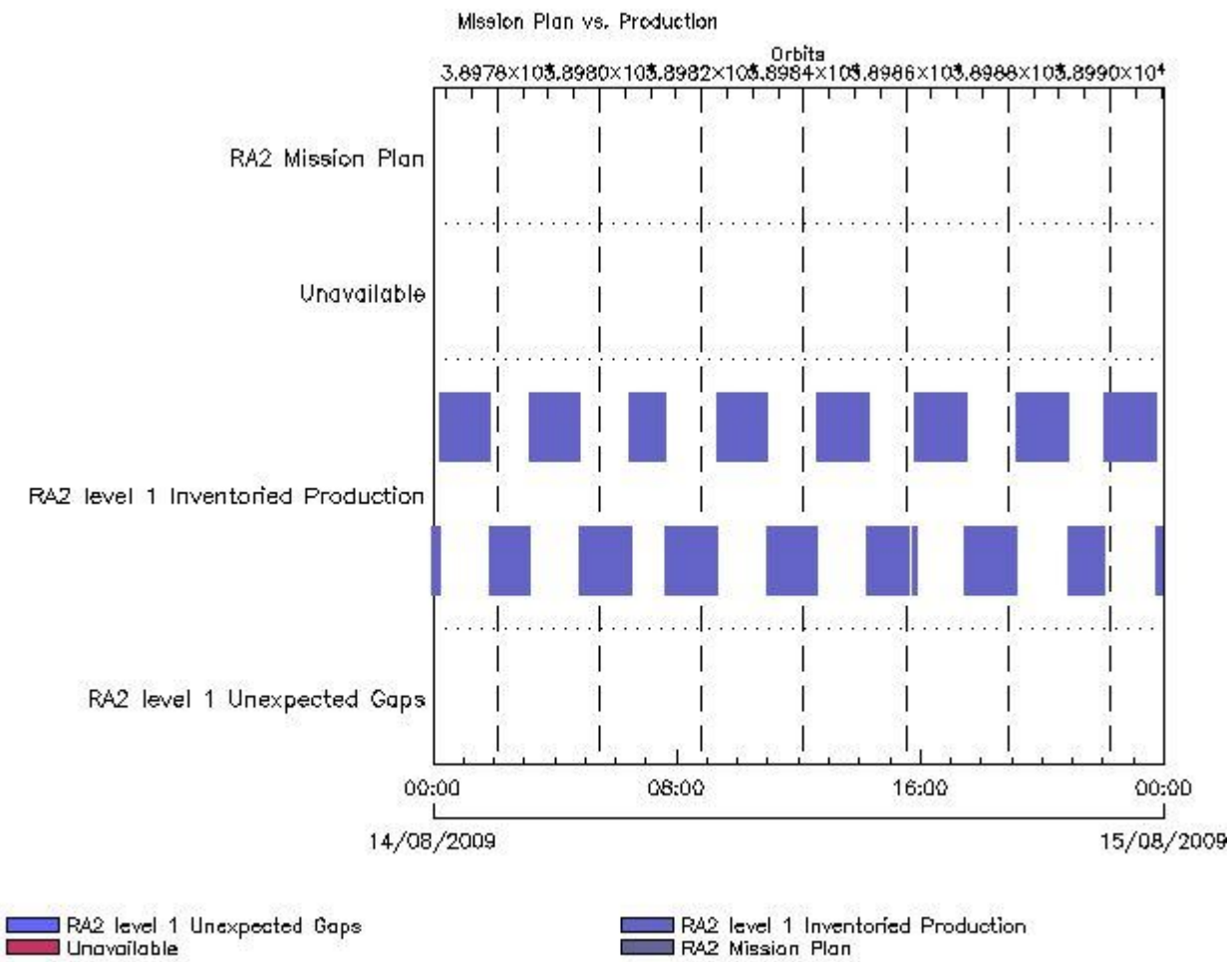
MWR_NL_0P duplicates

Gauge Segment (Start-Stop) Explicit Reference

RA2_ME_0P duplicates

Gauge Segment (Start-Stop) Explicit Reference

Mission Plan vs. Production (level 1)



Mission Plan (extracted from DMOP)

Gauge Segment (Start-Stop)

Inventoried Products

RA2_MW_1P products

Gauge	Segment (Start-Stop)	Explicit Reference
Product: RA2_MW__1P Filename: RA2_MW__1PNPDE20090813_223310_000061482081_00344_38975_9984.N1	13-AUG-2009 22:33:10.753 14-AUG-2009 00:15:38.863	RA2_MW__1PNPDE20090813_223310_000061482081_00344_38975_9984.N1 RA2_MW__1P.MPH.ABS_ORBIT=38975
Product: RA2_MW__1P Filename: RA2_MW__1PNPDE20090814_001435_000058442081_00345_38976_0127.N1	14-AUG-2009 00:14:35.421 14-AUG-2009 01:51:59.409	RA2_MW__1PNPDE20090814_001435_000058442081_00345_38976_0127.N1 RA2_MW__1P.MPH.ABS_ORBIT=38976
Product: RA2_MW__1P Filename: RA2_MW__1PNPDE20090814_015104_000048352081_00346_38977_0292.N1	14-AUG-2009 01:51:04.879 14-AUG-2009 03:11:39.583	RA2_MW__1PNPDE20090814_015104_000048352081_00346_38977_0292.N1 RA2_MW__1P.MPH.ABS_ORBIT=38977
Product: RA2_MW__1P Filename: RA2_MW__1PNPDE20090814_031107_000058532081_00347_38978_0479.N1	14-AUG-2009 03:11:07.333 14-AUG-2009 04:48:40.233	RA2_MW__1PNPDE20090814_031107_000058532081_00347_38978_0479.N1 RA2_MW__1P.MPH.ABS_ORBIT=38978
Product: RA2_MW__1P Filename: RA2_MW__1PNPDE20090814_044807_000060772081_00348_38979_0645.N1	14-AUG-2009 04:48:07.983 14-AUG-2009 06:29:24.797	RA2_MW__1PNPDE20090814_044807_000060772081_00348_38979_0645.N1 RA2_MW__1P.MPH.ABS_ORBIT=38979
Product: RA2_MW__1P Filename: RA2_MW__1PNPDK20090814_062852_000040642081_00349_38980_8713.N1	14-AUG-2009 06:28:52.547 14-AUG-2009 07:36:36.363	RA2_MW__1PNPDK20090814_062852_000040642081_00349_38980_8713.N1 RA2_MW__1P.MPH.ABS_ORBIT=38980
Product: RA2_MW__1P Filename: RA2_MW__1PNPDK20090814_073552_000061842081_00350_38981_8851.N1	14-AUG-2009 07:35:52.973 14-AUG-2009 09:18:56.731	RA2_MW__1PNPDK20090814_073552_000061842081_00350_38981_8851.N1 RA2_MW__1P.MPH.ABS_ORBIT=38981
Product: RA2_MW__1P Filename: RA2_MW__1PNPDK20090814_091814_000059752081_00351_38982_8972.N1	14-AUG-2009 09:18:14.455 14-AUG-2009 10:57:49.895	RA2_MW__1PNPDK20090814_091814_000059752081_00351_38982_8972.N1 RA2_MW__1P.MPH.ABS_ORBIT=38982
Product: RA2_MW__1P Filename: RA2_MW__1PNPDK20090814_105706_000060122081_00352_38983_9084.N1	14-AUG-2009 10:57:06.505 14-AUG-2009 12:37:18.707	RA2_MW__1PNPDK20090814_105706_000060122081_00352_38983_9084.N1 RA2_MW__1P.MPH.ABS_ORBIT=38983
Product: RA2_MW__1P Filename: RA2_MW__1PNPDK20090814_123637_000060122081_00353_38984_9259.N1	14-AUG-2009 12:36:37.545 14-AUG-2009 14:16:49.747	RA2_MW__1PNPDK20090814_123637_000060122081_00353_38984_9259.N1 RA2_MW__1P.MPH.ABS_ORBIT=38984
Product: RA2_MW__1P Filename: RA2_MW__1PNPDK20090814_141600_000049802081_00354_38985_9385.N1	14-AUG-2009 14:16:00.787 14-AUG-2009 15:39:00.311	RA2_MW__1PNPDK20090814_141600_000049802081_00354_38985_9385.N1 RA2_MW__1P.MPH.ABS_ORBIT=38985
Product: RA2_MW__1P Filename: RA2_MW__1PNPDK20090814_154326_000005092081_00355_38986_9388.N1	14-AUG-2009 15:43:26.797 14-AUG-2009 15:51:55.840	RA2_MW__1PNPDK20090814_154326_000005092081_00355_38986_9388.N1 RA2_MW__1P.MPH.ABS_ORBIT=38986
Product: RA2_MW__1P Filename: RA2_MW__1PNPDK20090814_154948_000059852081_00355_38986_9509.N1	14-AUG-2009 15:49:48.900 14-AUG-2009 17:29:34.366	RA2_MW__1PNPDK20090814_154948_000059852081_00355_38986_9509.N1 RA2_MW__1P.MPH.ABS_ORBIT=38986
Product: RA2_MW__1P Filename: RA2_MW__1PNPDK20090814_172815_000060752081_00356_38987_9610.N1	14-AUG-2009 17:28:15.328 14-AUG-2009 19:09:29.914	RA2_MW__1PNPDK20090814_172815_000060752081_00356_38987_9610.N1 RA2_MW__1P.MPH.ABS_ORBIT=38987
Product: RA2_MW__1P Filename: RA2_MW__1PNPDK20090814_190830_000061832081_00357_38988_9736.N1	14-AUG-2009 19:08:30.928 14-AUG-2009 20:51:33.572	RA2_MW__1PNPDK20090814_190830_000061832081_00357_38988_9736.N1 RA2_MW__1P.MPH.ABS_ORBIT=38988
Product: RA2_MW__1P Filename: RA2_MW__1PNPDE20090814_205004_000042962081_00358_38989_1086.N1	14-AUG-2009 20:50:04.508 14-AUG-2009 22:01:40.036	RA2_MW__1PNPDE20090814_205004_000042962081_00358_38989_1086.N1 RA2_MW__1P.MPH.ABS_ORBIT=38989
Product: RA2_MW__1P Filename: RA2_MW__1PNPDE20090814_220039_000061722081_00358_38989_1240.N1	14-AUG-2009 22:00:39.936 14-AUG-2009 23:43:31.440	RA2_MW__1PNPDE20090814_220039_000061722081_00358_38989_1240.N1 RA2_MW__1P.MPH.ABS_ORBIT=38989
Product: RA2_MW__1P Filename: RA2_MW__1PNPDE20090814_234230_000060802081_00359_38990_1375.N1	14-AUG-2009 23:42:30.226 15-AUG-2009 01:23:50.382	RA2_MW__1PNPDE20090814_234230_000060802081_00359_38990_1375.N1 RA2_MW__1P.MPH.ABS_ORBIT=38990

Missing Products

RA2_MW__1P missing products

Gauge	Value	Segment (Start-Stop)
-------	-------	----------------------

Unplanned Products

RA2_MW__1P unplanned products

Gauge	Segment (Start-Stop)
-------	----------------------

Product: RA2_MW__1P Filename: RA2_MW__1PNPDE20090813_223310_000061482081_00344_38975_9984.N1	13-AUG-2009 22:33:10.753 14-AUG-2009 00:15:38.863
Product: RA2_MW__1P Filename: RA2_MW__1PNPDE20090814_001435_000058442081_00345_38976_0127.N1	14-AUG-2009 00:14:35.421 14-AUG-2009 01:51:59.409
Product: RA2_MW__1P Filename: RA2_MW__1PNPDE20090814_015104_000048352081_00346_38977_0292.N1	14-AUG-2009 01:51:04.879 14-AUG-2009 03:11:39.583
Product: RA2_MW__1P Filename: RA2_MW__1PNPDE20090814_031107_000058532081_00347_38978_0479.N1	14-AUG-2009 03:11:07.333 14-AUG-2009 04:48:40.233
Product: RA2_MW__1P Filename: RA2_MW__1PNPDE20090814_044807_000060772081_00348_38979_0645.N1	14-AUG-2009 04:48:07.983 14-AUG-2009 06:29:24.797
Product: RA2_MW__1P Filename: RA2_MW__1PNPDK20090814_062852_000040642081_00349_38980_8713.N1	14-AUG-2009 06:28:52.547 14-AUG-2009 07:36:36.363
Product: RA2_MW__1P Filename: RA2_MW__1PNPDK20090814_073552_000061842081_00350_38981_8851.N1	14-AUG-2009 07:35:52.973 14-AUG-2009 09:18:56.731
Product: RA2_MW__1P Filename: RA2_MW__1PNPDK20090814_091814_000059752081_00351_38982_8972.N1	14-AUG-2009 09:18:14.455 14-AUG-2009 10:57:49.895
Product: RA2_MW__1P Filename: RA2_MW__1PNPDK20090814_105706_000060122081_00352_38983_9084.N1	14-AUG-2009 10:57:06.505 14-AUG-2009 12:37:18.707
Product: RA2_MW__1P Filename: RA2_MW__1PNPDK20090814_123637_000060122081_00353_38984_9259.N1	14-AUG-2009 12:36:37.545 14-AUG-2009 14:16:49.747
Product: RA2_MW__1P Filename: RA2_MW__1PNPDK20090814_141600_000049802081_00354_38985_9385.N1	14-AUG-2009 14:16:00.787 14-AUG-2009 15:39:00.311
Product: RA2_MW__1P Filename: RA2_MW__1PNPDK20090814_154326_000005092081_00355_38986_9388.N1	14-AUG-2009 15:43:26.797 14-AUG-2009 15:51:55.840
Product: RA2_MW__1P Filename: RA2_MW__1PNPDK20090814_154948_000059852081_00355_38986_9509.N1	14-AUG-2009 15:49:48.900 14-AUG-2009 17:29:34.366
Product: RA2_MW__1P Filename: RA2_MW__1PNPDK20090814_172815_000060752081_00356_38987_9610.N1	14-AUG-2009 17:28:15.328 14-AUG-2009 19:09:29.914
Product: RA2_MW__1P Filename: RA2_MW__1PNPDK20090814_190830_000061832081_00357_38988_9736.N1	14-AUG-2009 19:08:30.928 14-AUG-2009 20:51:33.572
Product: RA2_MW__1P Filename: RA2_MW__1PNPDE20090814_205004_000042962081_00358_38989_1086.N1	14-AUG-2009 20:50:04.508 14-AUG-2009 22:01:40.036
Product: RA2_MW__1P Filename: RA2_MW__1PNPDE20090814_220039_000061722081_00358_38989_1240.N1	14-AUG-2009 22:00:39.936 14-AUG-2009 23:43:31.440
Product: RA2_MW__1P Filename: RA2_MW__1PNPDE20090814_234230_000060802081_00359_38990_1375.N1	14-AUG-2009 23:42:30.226 15-AUG-2009 01:23:50.382

Overlaps

RA2_MW__1P overlaps

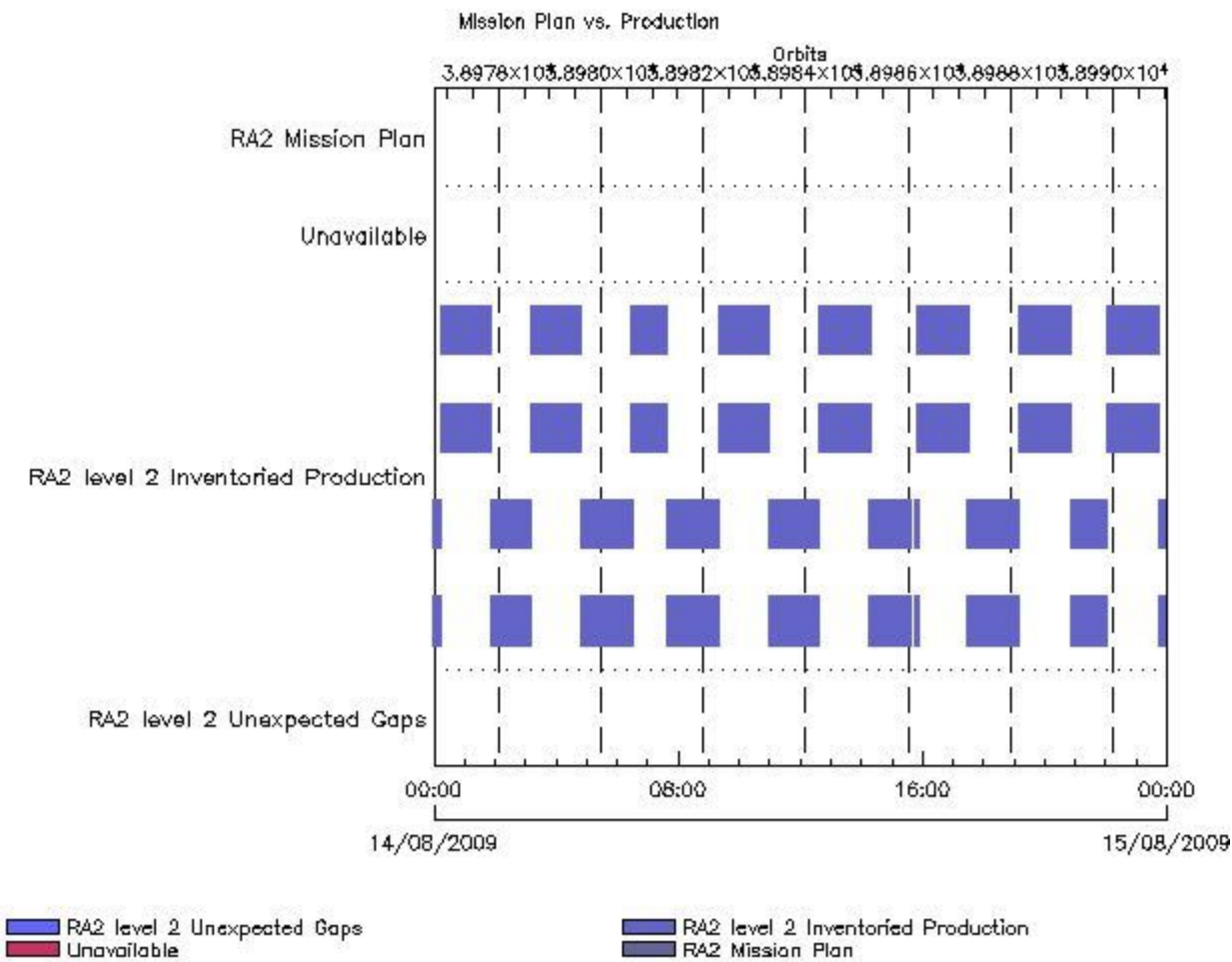
Gauge Segment (Start-Stop) Explicit Reference

Duplicates

RA2_MW__1P duplicates

Gauge Segment (Start-Stop) Explicit Reference

Mission Plan vs. Production (level 2)



Mission Plan (extracted from DMOP)

Gauge Segment (Start-Stop)

Inventoried Products

RA2_FGD_2P products

Gauge	Segment (Start-Stop)	Explicit Reference
Product: RA2_FGD_2P Filename: RA2_FGD_2PNPDE20090813_223310_000061482081_00344_38975_9985.N1	13-AUG-2009 22:33:10.753 14-AUG-2009 00:15:38.863	RA2_FGD_2PNPDE20090813_223310_000061482081_00344_38975_9985.N1 RA2_FGD_2P.MPH.ABS_ORBIT=38975
Product: RA2_FGD_2P Filename: RA2_FGD_2PNPDE20090814_001435_000058442081_00345_38976_0128.N1	14-AUG-2009 00:14:35.421 14-AUG-2009 01:51:59.409	RA2_FGD_2PNPDE20090814_001435_000058442081_00345_38976_0128.N1 RA2_FGD_2P.MPH.ABS_ORBIT=38976
Product: RA2_FGD_2P Filename: RA2_FGD_2PNPDE20090814_015104_000048352081_00346_38977_0293.N1	14-AUG-2009 01:51:04.879 14-AUG-2009 03:11:39.583	RA2_FGD_2PNPDE20090814_015104_000048352081_00346_38977_0293.N1 RA2_FGD_2P.MPH.ABS_ORBIT=38977
Product: RA2_FGD_2P Filename: RA2_FGD_2PNPDE20090814_031107_000058532081_00347_38978_0480.N1	14-AUG-2009 03:11:07.333 14-AUG-2009 04:48:40.233	RA2_FGD_2PNPDE20090814_031107_000058532081_00347_38978_0480.N1 RA2_FGD_2P.MPH.ABS_ORBIT=38978
Product: RA2_FGD_2P Filename: RA2_FGD_2PNPDE20090814_044807_000060772081_00348_38979_0646.N1	14-AUG-2009 04:48:07.983 14-AUG-2009 06:29:24.797	RA2_FGD_2PNPDE20090814_044807_000060772081_00348_38979_0646.N1 RA2_FGD_2P.MPH.ABS_ORBIT=38979
Product: RA2_FGD_2P Filename: RA2_FGD_2PNPDK20090814_062852_000040642081_00349_38980_8714.N1	14-AUG-2009 06:28:52.547 14-AUG-2009 07:36:36.363	RA2_FGD_2PNPDK20090814_062852_000040642081_00349_38980_8714.N1 RA2_FGD_2P.MPH.ABS_ORBIT=38980

Product: RA2_FGD_2P Filename: RA2_FGD_2PNPDK20090814_073552_000061842081_00350_38981_8852.N1	14-AUG-2009 07:35:52.973 14-AUG-2009 09:18:56.731	RA2_FGD_2PNPDK20090814_073552_000061842081_00350_38981_8852.N1 RA2_FGD_2P.MPH.ABS_ORBIT=38981
Product: RA2_FGD_2P Filename: RA2_FGD_2PNPDK20090814_091814_000059752081_00351_38982_8973.N1	14-AUG-2009 09:18:14.455 14-AUG-2009 10:57:49.895	RA2_FGD_2PNPDK20090814_091814_000059752081_00351_38982_8973.N1 RA2_FGD_2P.MPH.ABS_ORBIT=38982
Product: RA2_FGD_2P Filename: RA2_FGD_2PNPDK20090814_105706_000060122081_00352_38983_9085.N1	14-AUG-2009 10:57:06.505 14-AUG-2009 12:37:18.707	RA2_FGD_2PNPDK20090814_105706_000060122081_00352_38983_9085.N1 RA2_FGD_2P.MPH.ABS_ORBIT=38983
Product: RA2_FGD_2P Filename: RA2_FGD_2PNPDK20090814_123637_000060122081_00353_38984_9260.N1	14-AUG-2009 12:36:37.545 14-AUG-2009 14:16:49.747	RA2_FGD_2PNPDK20090814_123637_000060122081_00353_38984_9260.N1 RA2_FGD_2P.MPH.ABS_ORBIT=38984
Product: RA2_FGD_2P Filename: RA2_FGD_2PNPDK20090814_141600_000049802081_00354_38985_9386.N1	14-AUG-2009 14:16:00.787 14-AUG-2009 15:39:00.311	RA2_FGD_2PNPDK20090814_141600_000049802081_00354_38985_9386.N1 RA2_FGD_2P.MPH.ABS_ORBIT=38985
Product: RA2_FGD_2P Filename: RA2_FGD_2PNPDK20090814_154326_000005092081_00355_38986_9389.N1	14-AUG-2009 15:43:26.797 14-AUG-2009 15:51:55.840	RA2_FGD_2PNPDK20090814_154326_000005092081_00355_38986_9389.N1 RA2_FGD_2P.MPH.ABS_ORBIT=38986
Product: RA2_FGD_2P Filename: RA2_FGD_2PNPDK20090814_154948_000059852081_00355_38986_9510.N1	14-AUG-2009 15:49:48.900 14-AUG-2009 17:29:34.366	RA2_FGD_2PNPDK20090814_154948_000059852081_00355_38986_9510.N1 RA2_FGD_2P.MPH.ABS_ORBIT=38986
Product: RA2_FGD_2P Filename: RA2_FGD_2PNPDK20090814_172815_000060752081_00356_38987_9611.N1	14-AUG-2009 17:28:15.328 14-AUG-2009 19:09:29.914	RA2_FGD_2PNPDK20090814_172815_000060752081_00356_38987_9611.N1 RA2_FGD_2P.MPH.ABS_ORBIT=38987
Product: RA2_FGD_2P Filename: RA2_FGD_2PNPDK20090814_190830_000061832081_00357_38988_9737.N1	14-AUG-2009 19:08:30.928 14-AUG-2009 20:51:33.572	RA2_FGD_2PNPDK20090814_190830_000061832081_00357_38988_9737.N1 RA2_FGD_2P.MPH.ABS_ORBIT=38988
Product: RA2_FGD_2P Filename: RA2_FGD_2PNPDE20090814_205004_000042962081_00358_38989_1087.N1	14-AUG-2009 20:50:04.508 14-AUG-2009 22:01:40.036	RA2_FGD_2PNPDE20090814_205004_000042962081_00358_38989_1087.N1 RA2_FGD_2P.MPH.ABS_ORBIT=38989
Product: RA2_FGD_2P Filename: RA2_FGD_2PNPDE20090814_220039_000061722081_00358_38989_1241.N1	14-AUG-2009 22:00:39.936 14-AUG-2009 23:43:31.440	RA2_FGD_2PNPDE20090814_220039_000061722081_00358_38989_1241.N1 RA2_FGD_2P.MPH.ABS_ORBIT=38989
Product: RA2_FGD_2P Filename: RA2_FGD_2PNPDE20090814_234230_000060802081_00359_38990_1376.N1	14-AUG-2009 23:42:30.226 15-AUG-2009 01:23:50.382	RA2_FGD_2PNPDE20090814_234230_000060802081_00359_38990_1376.N1 RA2_FGD_2P.MPH.ABS_ORBIT=38990

RA2_WWV_2P products

Gauge	Segment (Start-Stop)	Explicit Reference
Product: RA2_WWV_2P Filename: RA2_WWV_2PNPDE20090813_223310_000061482081_00344_38975_9986.N1	13-AUG-2009 22:33:10.753 14-AUG-2009 00:15:38.863	RA2_WWV_2PNPDE20090813_223310_000061482081_00344_38975_9986.N1 RA2_WWV_2P.MPH.ABS_ORBIT=38975
Product: RA2_WWV_2P Filename: RA2_WWV_2PNPDE20090814_001435_000058442081_00345_38976_0129.N1	14-AUG-2009 00:14:35.421 14-AUG-2009 01:51:59.409	RA2_WWV_2PNPDE20090814_001435_000058442081_00345_38976_0129.N1 RA2_WWV_2P.MPH.ABS_ORBIT=38976
Product: RA2_WWV_2P Filename: RA2_WWV_2PNPDE20090814_015104_000048352081_00346_38977_0294.N1	14-AUG-2009 01:51:04.879 14-AUG-2009 03:11:39.583	RA2_WWV_2PNPDE20090814_015104_000048352081_00346_38977_0294.N1 RA2_WWV_2P.MPH.ABS_ORBIT=38977
Product: RA2_WWV_2P Filename: RA2_WWV_2PNPDE20090814_031107_000058532081_00347_38978_0481.N1	14-AUG-2009 03:11:07.333 14-AUG-2009 04:48:40.233	RA2_WWV_2PNPDE20090814_031107_000058532081_00347_38978_0481.N1 RA2_WWV_2P.MPH.ABS_ORBIT=38978
Product: RA2_WWV_2P Filename: RA2_WWV_2PNPDE20090814_044807_000060772081_00348_38979_0647.N1	14-AUG-2009 04:48:07.983 14-AUG-2009 06:29:24.797	RA2_WWV_2PNPDE20090814_044807_000060772081_00348_38979_0647.N1 RA2_WWV_2P.MPH.ABS_ORBIT=38979
Product: RA2_WWV_2P Filename: RA2_WWV_2PNPDK20090814_062852_000040642081_00349_38980_8715.N1	14-AUG-2009 06:28:52.547 14-AUG-2009 07:36:36.363	RA2_WWV_2PNPDK20090814_062852_000040642081_00349_38980_8715.N1 RA2_WWV_2P.MPH.ABS_ORBIT=38980
Product: RA2_WWV_2P Filename: RA2_WWV_2PNPDK20090814_073552_000061842081_00350_38981_8853.N1	14-AUG-2009 07:35:52.973 14-AUG-2009 09:18:56.731	RA2_WWV_2PNPDK20090814_073552_000061842081_00350_38981_8853.N1 RA2_WWV_2P.MPH.ABS_ORBIT=38981
Product: RA2_WWV_2P Filename: RA2_WWV_2PNPDK20090814_091814_000059752081_00351_38982_8974.N1	14-AUG-2009 09:18:14.455 14-AUG-2009 10:57:49.895	RA2_WWV_2PNPDK20090814_091814_000059752081_00351_38982_8974.N1 RA2_WWV_2P.MPH.ABS_ORBIT=38982
Product: RA2_WWV_2P Filename: RA2_WWV_2PNPDK20090814_105706_000060122081_00352_38983_9086.N1	14-AUG-2009 10:57:06.505 14-AUG-2009 12:37:18.707	RA2_WWV_2PNPDK20090814_105706_000060122081_00352_38983_9086.N1 RA2_WWV_2P.MPH.ABS_ORBIT=38983
Product: RA2_WWV_2P Filename: RA2_WWV_2PNPDK20090814_123637_000060122081_00353_38984_9261.N1	14-AUG-2009 12:36:37.545 14-AUG-2009 14:16:49.747	RA2_WWV_2PNPDK20090814_123637_000060122081_00353_38984_9261.N1 RA2_WWV_2P.MPH.ABS_ORBIT=38984

Product: RA2_WWV_2P Filename: RA2_WWV_2PNPDK20090814_141600_000049802081_00354_38985_9387.N1	14-AUG-2009 14:16:00.787 14-AUG-2009 15:39:00.311	RA2_WWV_2PNPDK20090814_141600_000049802081_00354_38985_9387.N1 RA2_WWV_2P.MPH.ABS_ORBIT=38985
Product: RA2_WWV_2P Filename: RA2_WWV_2PNPDK20090814_154326_000005092081_00355_38986_9390.N1	14-AUG-2009 15:43:26.797 14-AUG-2009 15:51:55.840	RA2_WWV_2PNPDK20090814_154326_000005092081_00355_38986_9390.N1 RA2_WWV_2P.MPH.ABS_ORBIT=38986
Product: RA2_WWV_2P Filename: RA2_WWV_2PNPDK20090814_154948_000059852081_00355_38986_9511.N1	14-AUG-2009 15:49:48.900 14-AUG-2009 17:29:34.366	RA2_WWV_2PNPDK20090814_154948_000059852081_00355_38986_9511.N1 RA2_WWV_2P.MPH.ABS_ORBIT=38986
Product: RA2_WWV_2P Filename: RA2_WWV_2PNPDK20090814_172815_000060752081_00356_38987_9612.N1	14-AUG-2009 17:28:15.328 14-AUG-2009 19:09:29.914	RA2_WWV_2PNPDK20090814_172815_000060752081_00356_38987_9612.N1 RA2_WWV_2P.MPH.ABS_ORBIT=38987
Product: RA2_WWV_2P Filename: RA2_WWV_2PNPDK20090814_190830_000061832081_00357_38988_9738.N1	14-AUG-2009 19:08:30.928 14-AUG-2009 20:51:33.572	RA2_WWV_2PNPDK20090814_190830_000061832081_00357_38988_9738.N1 RA2_WWV_2P.MPH.ABS_ORBIT=38988
Product: RA2_WWV_2P Filename: RA2_WWV_2PNPDE20090814_205004_000042962081_00358_38989_1088.N1	14-AUG-2009 20:50:04.508 14-AUG-2009 22:01:40.036	RA2_WWV_2PNPDE20090814_205004_000042962081_00358_38989_1088.N1 RA2_WWV_2P.MPH.ABS_ORBIT=38989
Product: RA2_WWV_2P Filename: RA2_WWV_2PNPDE20090814_220039_000061722081_00358_38989_1242.N1	14-AUG-2009 22:00:39.936 14-AUG-2009 23:43:31.440	RA2_WWV_2PNPDE20090814_220039_000061722081_00358_38989_1242.N1 RA2_WWV_2P.MPH.ABS_ORBIT=38989
Product: RA2_WWV_2P Filename: RA2_WWV_2PNPDE20090814_234230_000060802081_00359_38990_1377.N1	14-AUG-2009 23:42:30.226 15-AUG-2009 01:23:50.382	RA2_WWV_2PNPDE20090814_234230_000060802081_00359_38990_1377.N1 RA2_WWV_2P.MPH.ABS_ORBIT=38990

Missing Products

RA2_FGD_2P missing products

Gauge	Value	Segment (Start-Stop)
-------	-------	----------------------

RA2_WWV_2P missing products

Gauge	Value	Segment (Start-Stop)
-------	-------	----------------------

Unplanned Products

RA2_FGD_2P unplanned products

Gauge	Segment (Start-Stop)
Product: RA2_FGD_2P Filename: RA2_FGD_2PNPDE20090813_223310_000061482081_00344_38975_9985.N1	13-AUG-2009 22:33:10.753 14-AUG-2009 00:15:38.863
Product: RA2_FGD_2P Filename: RA2_FGD_2PNPDE20090814_001435_000058442081_00345_38976_0128.N1	14-AUG-2009 00:14:35.421 14-AUG-2009 01:51:59.409
Product: RA2_FGD_2P Filename: RA2_FGD_2PNPDE20090814_015104_000048352081_00346_38977_0293.N1	14-AUG-2009 01:51:04.879 14-AUG-2009 03:11:39.583
Product: RA2_FGD_2P Filename: RA2_FGD_2PNPDE20090814_031107_000058532081_00347_38978_0480.N1	14-AUG-2009 03:11:07.333 14-AUG-2009 04:48:40.233
Product: RA2_FGD_2P Filename: RA2_FGD_2PNPDE20090814_044807_000060772081_00348_38979_0646.N1	14-AUG-2009 04:48:07.983 14-AUG-2009 06:29:24.797
Product: RA2_FGD_2P Filename: RA2_FGD_2PNPDK20090814_062852_000040642081_00349_38980_8714.N1	14-AUG-2009 06:28:52.547 14-AUG-2009 07:36:36.363
Product: RA2_FGD_2P Filename: RA2_FGD_2PNPDK20090814_073552_000061842081_00350_38981_8852.N1	14-AUG-2009 07:35:52.973 14-AUG-2009 09:18:56.731
Product: RA2_FGD_2P Filename: RA2_FGD_2PNPDK20090814_091814_000059752081_00351_38982_8973.N1	14-AUG-2009 09:18:14.455 14-AUG-2009 10:57:49.895
Product: RA2_FGD_2P Filename: RA2_FGD_2PNPDK20090814_105706_000060122081_00352_38983_9085.N1	14-AUG-2009 10:57:06.505 14-AUG-2009 12:37:18.707

Product: RA2_FGD_2P Filename: RA2_FGD_2PNPDK20090814_123637_000060122081_00353_38984_9260.N1	14-AUG-2009 12:36:37.545 14-AUG-2009 14:16:49.747
Product: RA2_FGD_2P Filename: RA2_FGD_2PNPDK20090814_141600_000049802081_00354_38985_9386.N1	14-AUG-2009 14:16:00.787 14-AUG-2009 15:39:00.311
Product: RA2_FGD_2P Filename: RA2_FGD_2PNPDK20090814_154326_000005092081_00355_38986_9389.N1	14-AUG-2009 15:43:26.797 14-AUG-2009 15:51:55.840
Product: RA2_FGD_2P Filename: RA2_FGD_2PNPDK20090814_154948_000059852081_00355_38986_9510.N1	14-AUG-2009 15:49:48.900 14-AUG-2009 17:29:34.366
Product: RA2_FGD_2P Filename: RA2_FGD_2PNPDK20090814_172815_000060752081_00356_38987_9611.N1	14-AUG-2009 17:28:15.328 14-AUG-2009 19:09:29.914
Product: RA2_FGD_2P Filename: RA2_FGD_2PNPDK20090814_190830_000061832081_00357_38988_9737.N1	14-AUG-2009 19:08:30.928 14-AUG-2009 20:51:33.572
Product: RA2_FGD_2P Filename: RA2_FGD_2PNPDE20090814_205004_000042962081_00358_38989_1087.N1	14-AUG-2009 20:50:04.508 14-AUG-2009 22:01:40.036
Product: RA2_FGD_2P Filename: RA2_FGD_2PNPDE20090814_220039_000061722081_00358_38989_1241.N1	14-AUG-2009 22:00:39.936 14-AUG-2009 23:43:31.440
Product: RA2_FGD_2P Filename: RA2_FGD_2PNPDE20090814_234230_000060802081_00359_38990_1376.N1	14-AUG-2009 23:42:30.226 15-AUG-2009 01:23:50.382

RA2_WWV_2P unplanned products

Gauge	Segment (Start-Stop)
Product: RA2_WWV_2P Filename: RA2_WWV_2PNPDE20090813_223310_000061482081_00344_38975_9986.N1	13-AUG-2009 22:33:10.753 14-AUG-2009 00:15:38.863
Product: RA2_WWV_2P Filename: RA2_WWV_2PNPDE20090814_001435_000058442081_00345_38976_0129.N1	14-AUG-2009 00:14:35.421 14-AUG-2009 01:51:59.409
Product: RA2_WWV_2P Filename: RA2_WWV_2PNPDE20090814_015104_000048352081_00346_38977_0294.N1	14-AUG-2009 01:51:04.879 14-AUG-2009 03:11:39.583
Product: RA2_WWV_2P Filename: RA2_WWV_2PNPDE20090814_031107_000058532081_00347_38978_0481.N1	14-AUG-2009 03:11:07.333 14-AUG-2009 04:48:40.233
Product: RA2_WWV_2P Filename: RA2_WWV_2PNPDE20090814_044807_000060772081_00348_38979_0647.N1	14-AUG-2009 04:48:07.983 14-AUG-2009 06:29:24.797
Product: RA2_WWV_2P Filename: RA2_WWV_2PNPDK20090814_062852_000040642081_00349_38980_8715.N1	14-AUG-2009 06:28:52.547 14-AUG-2009 07:36:36.363
Product: RA2_WWV_2P Filename: RA2_WWV_2PNPDK20090814_073552_000061842081_00350_38981_8853.N1	14-AUG-2009 07:35:52.973 14-AUG-2009 09:18:56.731
Product: RA2_WWV_2P Filename: RA2_WWV_2PNPDK20090814_091814_000059752081_00351_38982_8974.N1	14-AUG-2009 09:18:14.455 14-AUG-2009 10:57:49.895
Product: RA2_WWV_2P Filename: RA2_WWV_2PNPDK20090814_105706_000060122081_00352_38983_9086.N1	14-AUG-2009 10:57:06.505 14-AUG-2009 12:37:18.707
Product: RA2_WWV_2P Filename: RA2_WWV_2PNPDK20090814_123637_000060122081_00353_38984_9261.N1	14-AUG-2009 12:36:37.545 14-AUG-2009 14:16:49.747
Product: RA2_WWV_2P Filename: RA2_WWV_2PNPDK20090814_141600_000049802081_00354_38985_9387.N1	14-AUG-2009 14:16:00.787 14-AUG-2009 15:39:00.311
Product: RA2_WWV_2P Filename: RA2_WWV_2PNPDK20090814_154326_000005092081_00355_38986_9390.N1	14-AUG-2009 15:43:26.797 14-AUG-2009 15:51:55.840
Product: RA2_WWV_2P Filename: RA2_WWV_2PNPDK20090814_154948_000059852081_00355_38986_9511.N1	14-AUG-2009 15:49:48.900 14-AUG-2009 17:29:34.366

Product: RA2_WWV_2P Filename: RA2_WWV_2PNPDK20090814_172815_000060752081_00356_38987_9612.N1	14-AUG-2009 17:28:15.328 14-AUG-2009 19:09:29.914
Product: RA2_WWV_2P Filename: RA2_WWV_2PNPDK20090814_190830_000061832081_00357_38988_9738.N1	14-AUG-2009 19:08:30.928 14-AUG-2009 20:51:33.572
Product: RA2_WWV_2P Filename: RA2_WWV_2PNPDE20090814_205004_000042962081_00358_38989_1088.N1	14-AUG-2009 20:50:04.508 14-AUG-2009 22:01:40.036
Product: RA2_WWV_2P Filename: RA2_WWV_2PNPDE20090814_220039_000061722081_00358_38989_1242.N1	14-AUG-2009 22:00:39.936 14-AUG-2009 23:43:31.440
Product: RA2_WWV_2P Filename: RA2_WWV_2PNPDE20090814_234230_000060802081_00359_38990_1377.N1	14-AUG-2009 23:42:30.226 15-AUG-2009 01:23:50.382

Overlaps

RA2_FGD_2P overlaps

Gauge	Segment (Start-Stop)	Explicit Reference
-------	----------------------	--------------------

RA2_WWV_2P overlaps

Gauge	Segment (Start-Stop)	Explicit Reference
-------	----------------------	--------------------

Duplicates

RA2_FGD_2P duplicates

Gauge	Segment (Start-Stop)	Explicit Reference
-------	----------------------	--------------------

RA2_WWV_2P duplicates

Gauge	Segment (Start-Stop)	Explicit Reference
-------	----------------------	--------------------

ADF usage

RA2_CAL_0P: ADF usage

New ADFs

Gauge	Value	Segment (Start-Stop)	Explicit Reference
-------	-------	----------------------	--------------------

DOR_DOP_0P: ADF usage

New ADFs

Gauge	Value	Segment (Start-Stop)	Explicit Reference
-------	-------	----------------------	--------------------

DSD: ORBIT_STATE_VECTOR_FILE PCF_DOR_DOP_0P	new ADF: AUX_FPO_AXVPDS20090814_010111_20090813_192417_20090823_205030	14-AUG-2009 01:50:28.071 14-AUG-2009 01:50:28.071	Product: DOR_DOP_0PNPDE20090814_015028_000047182081_00346_38977_8961.N1
---	---	--	--

DOR_NAV_0P: ADF usage

New ADFs

Gauge	Value	Segment (Start-Stop)	Explicit Reference
DSD: ORBIT_STATE_VECTOR_FILE PCF_DOR_NAV_0P	new ADF: AUX_FPO_AXVPDS20090814_010111_20090813_192417_20090823_205030	14-AUG-2009 01:50:59.950 14-AUG-2009 01:50:59.950	Product: DOR_NAV_0PNPDE20090814_015059_000044632081_00346_38977_8553.N1

MWR_NL__0P: ADF usage

New ADFs

Gauge	Value	Segment (Start-Stop)	Explicit Reference
DSD: ORBIT_STATE_VECTOR_FILE PCF_MWR_NL__0P	new ADF: AUX_FPO_AXVPDS20090814_010111_20090813_192417_20090823_205030	14-AUG-2009 01:50:46.681 14-AUG-2009 01:50:46.681	Product: MWR_NL__0PNPDE20090814_015046_000048002081_00346_38977_9002.N1

RA2_ME__0P: ADF usage

New ADFs

Gauge	Value	Segment (Start-Stop)	Explicit Reference
DSD: ORBIT_STATE_VECTOR_FILE PCF_RA2_ME__0P	new ADF: AUX_FPO_AXVPDS20090814_010111_20090813_192417_20090823_205030	14-AUG-2009 01:51:04.854 14-AUG-2009 01:51:04.854	Product: RA2_ME__0PNPDE20090814_015104_000048342081_00346_38977_9655.N1

RA2_MW__1P: ADF usage

New ADFs

Gauge	Value	Segment (Start-Stop)	Explicit Reference
--------------	--------------	-----------------------------	---------------------------

Current ADFs (from IECF list)

Gauge	Value	Explicit Reference
RA2_CON_AX.INFO PCF_IECF	RA2_CON_AXVIEC20070723_131547_20060621_132015_20200101_000000	Corresponding to date 13-AUG-2009 03:00:02.000
RA2_CST_AX.INFO PCF_IECF	RA2_CST_AXVIEC20020621_135858_20020101_000000_20200101_000000	Corresponding to date 13-AUG-2009 03:00:02.000
RA2_CHD_AX.INFO PCF_IECF	RA2_CHD_AXVIEC20060913_074707_20020101_000000_20200101_000000	Corresponding to date 13-AUG-2009 03:00:02.000
RA2_IFA_AX.INFO PCF_IECF	RA2_IFA_AXVIEC20050216_125529_20020101_000000_20200101_000000	Corresponding to date 13-AUG-2009 03:00:02.000
RA2_IFB_AX.INFO PCF_IECF	RA2_IFB_AXVIEC20050216_125738_20020101_000000_20200101_000000	Corresponding to date 13-AUG-2009 03:00:02.000
RA2_IFF_AX.INFO PCF_IECF	RA2_IFF_AXVIEC20090720_103305_20090720_000000_20100101_000000	Corresponding to date 13-AUG-2009 03:00:02.000
RA2_USO_AX.INFO PCF_IECF	RA2_USO_AXVIEC20070618_133225_20070620_000000_20200101_000000	Corresponding to date 13-AUG-2009 03:00:02.000
MWR_CON_AX.INFO PCF_IECF	MWR_CON_AXVIEC20040810_145011_20020101_000000_20200101_000000	Corresponding to date 13-AUG-2009 03:00:02.000
MWR_CHD_AX.INFO PCF_IECF	MWR_CHD_AXVIEC20061013_132356_20020101_000000_20200101_000000	Corresponding to date 13-AUG-2009 03:00:02.000
MWR_SLT_AX.INFO PCF_IECF	MWR_SLT_AXVIEC20060921_063409_20020101_000000_20200101_000000	Corresponding to date 13-AUG-2009 03:00:02.000

Differences with IECF list

Gauge	Value	Explicit Reference
--------------	--------------	---------------------------

RA2_FGD_2P: ADF usage

New ADFs

Gauge	Value	Segment (Start-Stop)	Explicit Reference
DSD: RA2_USO_DATA PCF_RA2_FGD_2P	new ADF: DOR_NAV_0PNPDE20090814_001002_000057382081_00345_38976_8552.N1	14-AUG-2009 00:14:35.421 14-AUG-2009	Product: RA2_FGD_2PNPDE20090814_001435_000058442081_00345_38976_0128.N1

		00:14:35.421	
DSD: RA2_USO_DATA PCF_RA2_FGD_2P	new ADF: DOR_NAV_0PNPDE20090814_015059_000044632081_00346_38977_8553.N1	14-AUG-2009 01:51:04.879 14-AUG-2009 01:51:04.879	Product: RA2_FGD_2PNPDE20090814_015104_000048352081_00346_38977_0293.N1
DSD: MWR_CONFIGURATION_DATA PCF_RA2_FGD_2P	new ADF: NOT USED	14-AUG-2009 03:11:07.333 14-AUG-2009 03:11:07.333	Product: RA2_FGD_2PNPDE20090814_031107_000058532081_00347_38978_0480.N1
DSD: RA2_CHARACTERISATION_DATA PCF_RA2_FGD_2P	new ADF: AUX_ECF_AXNECM20090813_184112_20090814_030000_20090814_150000	14-AUG-2009 03:11:07.333 14-AUG-2009 03:11:07.333	Product: RA2_FGD_2PNPDE20090814_031107_000058532081_00347_38978_0480.N1
DSD: RA2_CONFIGURATION_DATA PCF_RA2_FGD_2P	new ADF: AUX_ECF_AXNECM20090813_123100_20090813_210000_20090814_090000	14-AUG-2009 03:11:07.333 14-AUG-2009 03:11:07.333	Product: RA2_FGD_2PNPDE20090814_031107_000058532081_00347_38978_0480.N1
DSD: RA2_USO_DATA PCF_RA2_FGD_2P	new ADF: DOR_NAV_0PNPDE20090814_031041_000054192081_00347_38978_8554.N1	14-AUG-2009 03:11:07.333 14-AUG-2009 03:11:07.333	Product: RA2_FGD_2PNPDE20090814_031107_000058532081_00347_38978_0480.N1
DSD: MWR_CONFIGURATION_DATA PCF_RA2_FGD_2P	new ADF: AUX_ECF_AXNECM20090814_062112_20090814_090000_20090814_210000	14-AUG-2009 04:48:07.983 14-AUG-2009 04:48:07.983	Product: RA2_FGD_2PNPDE20090814_044807_000060772081_00348_38979_0646.N1
DSD: RA2_USO_DATA PCF_RA2_FGD_2P	new ADF: DOR_NAV_0PNPDE20090814_044619_000057382081_00348_38979_8555.N1	14-AUG-2009 04:48:07.983 14-AUG-2009 04:48:07.983	Product: RA2_FGD_2PNPDE20090814_044807_000060772081_00348_38979_0646.N1

DSD: RA2_USO_DATA PCF_RA2_FGD_2P	new ADF: DOR_NAV_0PNPDK20090814_062716_000035072081_00349_38980_0835.N1	14-AUG-2009 06:28:52.547 14-AUG-2009 06:28:52.547	Product: RA2_FGD_2PNPDK20090814_062852_000040642081_00349_38980_8714.N1
DSD: RA2_USO_DATA PCF_RA2_FGD_2P	new ADF: DOR_NAV_0PNPDK20090814_073102_000060572081_00350_38981_0836.N1	14-AUG-2009 07:35:52.973 14-AUG-2009 07:35:52.973	Product: RA2_FGD_2PNPDK20090814_073552_000061842081_00350_38981_8852.N1
DSD: MWR_CONFIGURATION_DATA PCF_RA2_FGD_2P	new ADF: AUX_ECF_AXNECM20090814_064111_20090814_150000_20090815_030000	14-AUG-2009 09:18:14.455 14-AUG-2009 09:18:14.455	Product: RA2_FGD_2PNPDK20090814_091814_000059752081_00351_38982_8973.N1
DSD: RA2_CHARACTERISATION_DATA PCF_RA2_FGD_2P	new ADF: AUX_ECF_AXNECM20090814_062112_20090814_090000_20090814_210000	14-AUG-2009 09:18:14.455 14-AUG-2009 09:18:14.455	Product: RA2_FGD_2PNPDK20090814_091814_000059752081_00351_38982_8973.N1
DSD: RA2_CONFIGURATION_DATA PCF_RA2_FGD_2P	new ADF: AUX_ECF_AXNECM20090813_184112_20090814_030000_20090814_150000	14-AUG-2009 09:18:14.455 14-AUG-2009 09:18:14.455	Product: RA2_FGD_2PNPDK20090814_091814_000059752081_00351_38982_8973.N1
DSD: RA2_USO_DATA PCF_RA2_FGD_2P	new ADF: DOR_NAV_0PNPDK20090814_091718_000054192081_00351_38982_0837.N1	14-AUG-2009 09:18:14.455 14-AUG-2009 09:18:14.455	Product: RA2_FGD_2PNPDK20090814_091814_000059752081_00351_38982_8973.N1
DSD: RA2_USO_DATA PCF_RA2_FGD_2P	new ADF: DOR_NAV_0PNPDK20090814_105256_000057382081_00352_38983_0838.N1	14-AUG-2009 10:57:06.505 14-AUG-2009 10:57:06.505	Product: RA2_FGD_2PNPDK20090814_105706_000060122081_00352_38983_9085.N1

DSD: RA2_USO_DATA PCF_RA2_FGD_2P	new ADF: DOR_NAV_0PNPDK20090814_123353_000057382081_00353_38984_0839.N1	14-AUG-2009 12:36:37.545 14-AUG-2009 12:36:37.545	Product: RA2_FGD_2PNPDK20090814_123637_000060122081_00353_38984_9260.N1
DSD: RA2_USO_DATA PCF_RA2_FGD_2P	new ADF: DOR_NAV_0PNPDK20090814_141450_000054192081_00354_38985_0840.N1	14-AUG-2009 14:16:00.787 14-AUG-2009 14:16:00.787	Product: RA2_FGD_2PNPDK20090814_141600_000049802081_00354_38985_9386.N1
DSD: MWR_CONFIGURATION_DATA PCF_RA2_FGD_2P	new ADF: AUX_ECF_AXNECM20090814_064112_20090814_210000_20090815_090000	14-AUG-2009 15:43:26.797 14-AUG-2009 15:43:26.797	Product: RA2_FGD_2PNPDK20090814_154326_000005092081_00355_38986_9389.N1
DSD: RA2_CHARACTERISATION_DATA PCF_RA2_FGD_2P	new ADF: AUX_ECF_AXNECM20090814_064111_20090814_150000_20090815_030000	14-AUG-2009 15:43:26.797 14-AUG-2009 15:43:26.797	Product: RA2_FGD_2PNPDK20090814_154326_000005092081_00355_38986_9389.N1
DSD: RA2_CONFIGURATION_DATA PCF_RA2_FGD_2P	new ADF: AUX_ECF_AXNECM20090814_062112_20090814_090000_20090814_210000	14-AUG-2009 15:43:26.797 14-AUG-2009 15:43:26.797	Product: RA2_FGD_2PNPDK20090814_154326_000005092081_00355_38986_9389.N1
DSD: RA2_USO_DATA PCF_RA2_FGD_2P	new ADF: DOR_NAV_0PNPDK20090814_154509_000057382081_00355_38986_0841.N1	14-AUG-2009 15:49:48.900 14-AUG-2009 15:49:48.900	Product: RA2_FGD_2PNPDK20090814_154948_000059852081_00355_38986_9510.N1
DSD: RA2_USO_DATA PCF_RA2_FGD_2P	new ADF: DOR_NAV_0PNPDK20090814_172606_000057382081_00356_38987_0842.N1	14-AUG-2009 17:28:15.328 14-AUG-2009 17:28:15.328	Product: RA2_FGD_2PNPDK20090814_172815_000060752081_00356_38987_9611.N1

DSD: RA2_USO_DATA PCF_RA2_FGD_2P	new ADF: DOR_NAV_0PNPDK20090814_190703_000057382081_00357_38988_0843.N1	14-AUG-2009 19:08:30.928 14-AUG-2009 19:08:30.928	Product: RA2_FGD_2PNPDK20090814_190830_000061832081_00357_38988_9737.N1
DSD: RA2_USO_DATA PCF_RA2_FGD_2P	new ADF: DOR_NAV_0PNPDE20090814_204800_000038252081_00358_38989_8556.N1	14-AUG-2009 20:50:04.508 14-AUG-2009 20:50:04.508	Product: RA2_FGD_2PNPDE20090814_205004_000042962081_00358_38989_1087.N1
DSD: MWR_CONFIGURATION_DATA PCF_RA2_FGD_2P	new ADF: NOT USED	14-AUG-2009 22:00:39.936 14-AUG-2009 22:00:39.936	Product: RA2_FGD_2PNPDE20090814_220039_000061722081_00358_38989_1241.N1
DSD: RA2_CHARACTERISATION_DATA PCF_RA2_FGD_2P	new ADF: AUX_ECF_AXNECM20090814_064112_20090814_210000_20090815_090000	14-AUG-2009 22:00:39.936 14-AUG-2009 22:00:39.936	Product: RA2_FGD_2PNPDE20090814_220039_000061722081_00358_38989_1241.N1
DSD: RA2_CONFIGURATION_DATA PCF_RA2_FGD_2P	new ADF: AUX_ECF_AXNECM20090814_064111_20090814_150000_20090815_030000	14-AUG-2009 22:00:39.936 14-AUG-2009 22:00:39.936	Product: RA2_FGD_2PNPDE20090814_220039_000061722081_00358_38989_1241.N1
DSD: RA2_USO_DATA PCF_RA2_FGD_2P	new ADF: NOT USED	14-AUG-2009 22:00:39.936 14-AUG-2009 22:00:39.936	Product: RA2_FGD_2PNPDE20090814_220039_000061722081_00358_38989_1241.N1
DSD: RA2_USO_DATA PCF_RA2_FGD_2P	new ADF: DOR_NAV_0PNPDE20090814_233802_000057382081_00359_38990_8558.N1	14-AUG-2009 23:42:30.226 14-AUG-2009 23:42:30.226	Product: RA2_FGD_2PNPDE20090814_234230_000060802081_00359_38990_1376.N1

Current ADFs (from IECF list)

Gauge	Value	Explicit Reference
-------	-------	--------------------

AUX_ATT_AX.INFO PCF_IECF	AUX_ATT_AXVIEC20020924_131534_20020703_120000_20781231_235959	Corresponding to date 11-AUG-2009 03:00:02.000
RA2_IFF_AX.INFO PCF_IECF	RA2_IFF_AXVIEC20090720_103305_20090720_000000_20100101_000000	Corresponding to date 13-AUG-2009 03:00:02.000
RA2_USO_AX.INFO PCF_IECF	RA2_USO_AXVIEC20070618_133225_20070620_000000_20200101_000000	Corresponding to date 13-AUG-2009 03:00:02.000
MWR_SLT_AX.INFO PCF_IECF	MWR_SLT_AXVIEC20060921_063409_20020101_000000_20200101_000000	Corresponding to date 13-AUG-2009 03:00:02.000
RA2_PLA_AX.INFO PCF_IECF	RA2_PLA_AXVIEC20060331_181823_20020101_000000_20200101_000000	Corresponding to date 13-AUG-2009 03:00:02.000
RA2_SOL_AX.INFO PCF_IECF	RA2_SOL_AXVIEC20090714_152856_20020101_000000_20100701_000000	Corresponding to date 13-AUG-2009 03:00:02.000
RA2_POL_AX.INFO PCF_IECF	RA2_POL_AXVIEC20090813_110648_20020101_000000_20090912_235959	Corresponding to date 13-AUG-2009 03:00:02.000
RA2_CON_AX.INFO PCF_IECF	RA2_CON_AXVIEC20070723_131547_20060621_132015_20200101_000000	Corresponding to date 13-AUG-2009 03:00:02.000
RA2_CHD_AX.INFO PCF_IECF	RA2_CHD_AXVIEC20060913_074707_20020101_000000_20200101_000000	Corresponding to date 13-AUG-2009 03:00:02.000
MWR_CON_AX.INFO PCF_IECF	MWR_CON_AXVIEC20040810_145011_20020101_000000_20200101_000000	Corresponding to date 13-AUG-2009 03:00:02.000
MWR_CHD_AX.INFO PCF_IECF	MWR_CHD_AXVIEC20061013_132356_20020101_000000_20200101_000000	Corresponding to date 13-AUG-2009 03:00:02.000
MWR_LSF_AX.INFO PCF_IECF	MWR_LSF_AXVIEC20020313_172218_20020101_000000_20200101_000000	Corresponding to date 13-AUG-2009 03:00:02.000
RA2_MET_AX.INFO PCF_IECF	RA2_MET_AXVIEC20020204_073357_20020101_000000_20200101_000000	Corresponding to date 13-AUG-2009 03:00:02.000
RA2_CST_AX.INFO PCF_IECF	RA2_CST_AXVIEC20020621_135858_20020101_000000_20200101_000000	Corresponding to date 13-AUG-2009 03:00:02.000
RA2_SOI_AX.INFO PCF_IECF	RA2_SOI_AXVIEC20051003_170000_20020101_000000_20200101_000000	Corresponding to date 13-AUG-2009 03:00:02.000
RA2_ICT_AX.INFO PCF_IECF	RA2_ICT_AXVIEC20060921_070730_20020101_000000_20200101_000000	Corresponding to date 13-AUG-2009 03:00:02.000
RA2_SSB_AX.INFO PCF_IECF	RA2_SSB_AXVIEC20051129_111810_20020101_000000_20200101_000000	Corresponding to date 13-AUG-2009 03:00:02.000
RA2_DIP_AX.INFO PCF_IECF	RA2_DIP_AXVIEC20020122_134206_20020101_000000_20200101_000000	Corresponding to date 13-AUG-2009 03:00:02.000
RA2_IOC_AX.INFO PCF_IECF	RA2_IOC_AXVIEC20020122_141121_20020101_000000_20200101_000000	Corresponding to date 13-AUG-2009 03:00:02.000
RA2_SET_AX.INFO PCF_IECF	RA2_SET_AXVIEC20020122_150917_20020101_000000_20200101_000000	Corresponding to date 13-AUG-2009 03:00:02.000
RA2_OT1_AX.INFO PCF_IECF	RA2_OT1_AXVIEC20040120_082051_20020101_000000_20200101_000000	Corresponding to date 13-AUG-2009 03:00:02.000
RA2_OT2_AX.INFO PCF_IECF	RA2_OT2_AXVIEC20031208_150159_20020101_000000_20200101_000000	Corresponding to date 13-AUG-2009 03:00:02.000
RA2_TLD_AX.INFO PCF_IECF	RA2_TLD_AXVIEC20031208_151137_20020101_000000_20200101_000000	Corresponding to date 13-AUG-2009 03:00:02.000
RA2_GEO_AX.INFO PCF_IECF	RA2_GEO_AXVIEC20020314_093428_20020101_000000_20200101_000000	Corresponding to date 13-AUG-2009 03:00:02.000

RA2_MSS_AX.INFO PCF_IECF	RA2_MSS_AXVIEC20031208_145545_20020101_000000_20200101_000000	Corresponding to date 13-AUG-2009 03:00:02.000
RA2_SL1_AX.INFO PCF_IECF	RA2_SL1_AXVIEC20030131_100228_20020101_000000_20200101_000000	Corresponding to date 13-AUG-2009 03:00:02.000
RA2_SL2_AX.INFO PCF_IECF	RA2_SL2_AXVIEC20030131_101757_20020101_000000_20200101_000000	Corresponding to date 13-AUG-2009 03:00:02.000

Differences with IECF list

Gauge	Value	Explicit Reference
DSD: DORIS_IONO PCF_RA2_FGD_2P	Filename: RA2_MW__1PNPDE20090813_223310_000061482081_00344_38975_9984.N1	Product: RA2_FGD_2PNPDE20090813_223310_000061482081_00344_38975_9985.N1
DSD: METEO_GRID_POINTS_ALTITUDE PCF_RA2_FGD_2P	Filename:	Product: RA2_FGD_2PNPDE20090813_223310_000061482081_00344_38975_9985.N1
DSD: MWR_CONFIGURATION_DATA PCF_RA2_FGD_2P	Filename: AUX_ECF_AXNECM20090813_184112_20090814_030000_20090814_150000	Product: RA2_FGD_2PNPDE20090813_223310_000061482081_00344_38975_9985.N1
DSD: OCEAN_ICE2_SYSTEM_FILE PCF_RA2_FGD_2P	Filename:	Product: RA2_FGD_2PNPDE20090813_223310_000061482081_00344_38975_9985.N1
DSD: OCEAN_TIDE_HARMONIC_COEF PCF_RA2_FGD_2P	Filename:	Product: RA2_FGD_2PNPDE20090813_223310_000061482081_00344_38975_9985.N1
DSD: OCEAN_TIDE_ORTHOWEIGHTS PCF_RA2_FGD_2P	Filename:	Product: RA2_FGD_2PNPDE20090813_223310_000061482081_00344_38975_9985.N1
DSD: RA2_CHARACTERISATION_DATA PCF_RA2_FGD_2P	Filename: AUX_ECF_AXNECM20090813_123100_20090813_210000_20090814_090000	Product: RA2_FGD_2PNPDE20090813_223310_000061482081_00344_38975_9985.N1
DSD: RA2_CONFIGURATION_DATA PCF_RA2_FGD_2P	Filename: AUX_ECF_AXNECM20090813_123059_20090813_150000_20090814_030000	Product: RA2_FGD_2PNPDE20090813_223310_000061482081_00344_38975_9985.N1
DSD: RA2_CONSTANT_DATA PCF_RA2_FGD_2P	Filename:	Product: RA2_FGD_2PNPDE20090813_223310_000061482081_00344_38975_9985.N1
DSD: RA2_USO_DATA PCF_RA2_FGD_2P	Filename: DOR_NAV_0PNPDE20090813_222905_000057382081_00344_38975_8551.N1	Product: RA2_FGD_2PNPDE20090813_223310_000061482081_00344_38975_9985.N1
DSD: SOLAR_ACTIVITY_INDEX_PREDICT PCF_RA2_FGD_2P	Filename:	Product: RA2_FGD_2PNPDE20090813_223310_000061482081_00344_38975_9985.N1
DSD: DORIS_IONO PCF_RA2_FGD_2P	Filename: RA2_MW__1PNPDE20090814_001435_000058442081_00345_38976_0127.N1	Product: RA2_FGD_2PNPDE20090814_001435_000058442081_00345_38976_0128.N1
DSD: METEO_GRID_POINTS_ALTITUDE PCF_RA2_FGD_2P	Filename:	Product: RA2_FGD_2PNPDE20090814_001435_000058442081_00345_38976_0128.N1
DSD: MWR_CONFIGURATION_DATA PCF_RA2_FGD_2P	Filename: AUX_ECF_AXNECM20090813_184112_20090814_030000_20090814_150000	Product: RA2_FGD_2PNPDE20090814_001435_000058442081_00345_38976_0128.N1
DSD: OCEAN_ICE2_SYSTEM_FILE PCF_RA2_FGD_2P	Filename:	Product: RA2_FGD_2PNPDE20090814_001435_000058442081_00345_38976_0128.N1

DSD: OCEAN_TIDE_HARMONIC_COEF PCF_RA2_FGD_2P	Filename:	Product: RA2_FGD_2PNPDE20090814_001435_000058442081_00345_
DSD: OCEAN_TIDE_ORTHOWEIGHTS PCF_RA2_FGD_2P	Filename:	Product: RA2_FGD_2PNPDE20090814_001435_000058442081_00345_38976_0128.N1
DSD: RA2_CHARACTERISATION_DATA PCF_RA2_FGD_2P	Filename: AUX_ECF_AXNECM20090813_123100_20090813_210000_20090814_090000	Product: RA2_FGD_2PNPDE20090814_001435_000058442081_00345_38976_0128.N1
DSD: RA2_CONFIGURATION_DATA PCF_RA2_FGD_2P	Filename: AUX_ECF_AXNECM20090813_123059_20090813_150000_20090814_030000	Product: RA2_FGD_2PNPDE20090814_001435_000058442081_00345_38976_0128.N1
DSD: RA2_CONSTANT_DATA PCF_RA2_FGD_2P	Filename:	Product: RA2_FGD_2PNPDE20090814_001435_000058442081_00345_38976_0128.N1
DSD: RA2_USO_DATA PCF_RA2_FGD_2P	Filename: DOR_NAV_0PNPDE20090814_001002_000057382081_00345_38976_8552.N1	Product: RA2_FGD_2PNPDE20090814_001435_000058442081_00345_38976_0128.N1
DSD: SOLAR_ACTIVITY_INDEX_PREDICT PCF_RA2_FGD_2P	Filename:	Product: RA2_FGD_2PNPDE20090814_001435_000058442081_00345_38976_0128.N1
DSD: DORIS_IONO PCF_RA2_FGD_2P	Filename: RA2_MW__1PNPDE20090814_015104_000048352081_00346_38977_0292.N1	Product: RA2_FGD_2PNPDE20090814_015104_000048352081_00346_38977_0293.N1
DSD: METEO_GRID_POINTS_ALTITUDE PCF_RA2_FGD_2P	Filename:	Product: RA2_FGD_2PNPDE20090814_015104_000048352081_00346_38977_0293.N1
DSD: MWR_CONFIGURATION_DATA PCF_RA2_FGD_2P	Filename: AUX_ECF_AXNECM20090813_184112_20090814_030000_20090814_150000	Product: RA2_FGD_2PNPDE20090814_015104_000048352081_00346_38977_0293.N1
DSD: OCEAN_ICE2_SYSTEM_FILE PCF_RA2_FGD_2P	Filename:	Product: RA2_FGD_2PNPDE20090814_015104_000048352081_00346_38977_0293.N1
DSD: OCEAN_TIDE_HARMONIC_COEF PCF_RA2_FGD_2P	Filename:	Product: RA2_FGD_2PNPDE20090814_015104_000048352081_00346_38977_0293.N1
DSD: OCEAN_TIDE_ORTHOWEIGHTS PCF_RA2_FGD_2P	Filename:	Product: RA2_FGD_2PNPDE20090814_015104_000048352081_00346_38977_0293.N1
DSD: RA2_CHARACTERISATION_DATA PCF_RA2_FGD_2P	Filename: AUX_ECF_AXNECM20090813_123100_20090813_210000_20090814_090000	Product: RA2_FGD_2PNPDE20090814_015104_000048352081_00346_38977_0293.N1
DSD: RA2_CONFIGURATION_DATA PCF_RA2_FGD_2P	Filename: AUX_ECF_AXNECM20090813_123059_20090813_150000_20090814_030000	Product: RA2_FGD_2PNPDE20090814_015104_000048352081_00346_38977_0293.N1
DSD: RA2_CONSTANT_DATA PCF_RA2_FGD_2P	Filename:	Product: RA2_FGD_2PNPDE20090814_015104_000048352081_00346_38977_0293.N1
DSD: RA2_USO_DATA PCF_RA2_FGD_2P	Filename: DOR_NAV_0PNPDE20090814_015059_000044632081_00346_38977_8553.N1	Product: RA2_FGD_2PNPDE20090814_015104_000048352081_00346_38977_0293.N1
DSD: SOLAR_ACTIVITY_INDEX_PREDICT PCF_RA2_FGD_2P	Filename:	Product: RA2_FGD_2PNPDE20090814_015104_000048352081_00346_38977_0293.N1
DSD: DORIS_IONO PCF_RA2_FGD_2P	Filename: RA2_MW__1PNPDE20090814_044807_000060772081_00348_38979_0645.N1	Product: RA2_FGD_2PNPDE20090814_044807_000060772081_00348_38979_0646.N1

DSD: METEO_GRID_POINTS_ALTITUDE PCF_RA2_FGD_2P	Filename:	Product: RA2_FGD_2PNPDE20090814_044807_000060772081_00348.
DSD: MWR_CONFIGURATION_DATA PCF_RA2_FGD_2P	Filename: AUX_ECF_AXNECM20090814_062112_20090814_090000_20090814_210000	Product: RA2_FGD_2PNPDE20090814_044807_000060772081_00348_38979_0646.N1
DSD: OCEAN_ICE2_SYSTEM_FILE PCF_RA2_FGD_2P	Filename:	Product: RA2_FGD_2PNPDE20090814_044807_000060772081_00348_38979_0646.N1
DSD: OCEAN_TIDE_HARMONIC_COEF PCF_RA2_FGD_2P	Filename:	Product: RA2_FGD_2PNPDE20090814_044807_000060772081_00348_38979_0646.N1
DSD: OCEAN_TIDE_ORTHOWEIGHTS PCF_RA2_FGD_2P	Filename:	Product: RA2_FGD_2PNPDE20090814_044807_000060772081_00348_38979_0646.N1
DSD: RA2_CHARACTERISATION_DATA PCF_RA2_FGD_2P	Filename: AUX_ECF_AXNECM20090813_184112_20090814_030000_20090814_150000	Product: RA2_FGD_2PNPDE20090814_044807_000060772081_00348_38979_0646.N1
DSD: RA2_CONFIGURATION_DATA PCF_RA2_FGD_2P	Filename: AUX_ECF_AXNECM20090813_123100_20090813_210000_20090814_090000	Product: RA2_FGD_2PNPDE20090814_044807_000060772081_00348_38979_0646.N1
DSD: RA2_CONSTANT_DATA PCF_RA2_FGD_2P	Filename:	Product: RA2_FGD_2PNPDE20090814_044807_000060772081_00348_38979_0646.N1
DSD: RA2_USO_DATA PCF_RA2_FGD_2P	Filename: DOR_NAV_0PNPDE20090814_044619_000057382081_00348_38979_8555.N1	Product: RA2_FGD_2PNPDE20090814_044807_000060772081_00348_38979_0646.N1
DSD: SOLAR_ACTIVITY_INDEX_PREDICT PCF_RA2_FGD_2P	Filename:	Product: RA2_FGD_2PNPDE20090814_044807_000060772081_00348_38979_0646.N1
DSD: DORIS_IONO PCF_RA2_FGD_2P	Filename: RA2_MW__1PNPDK20090814_062852_000040642081_00349_38980_8713.N1	Product: RA2_FGD_2PNPDK20090814_062852_000040642081_00349_38980_8714.N1
DSD: METEO_GRID_POINTS_ALTITUDE PCF_RA2_FGD_2P	Filename:	Product: RA2_FGD_2PNPDK20090814_062852_000040642081_00349_38980_8714.N1
DSD: MWR_CONFIGURATION_DATA PCF_RA2_FGD_2P	Filename: AUX_ECF_AXNECM20090814_062112_20090814_090000_20090814_210000	Product: RA2_FGD_2PNPDK20090814_062852_000040642081_00349_38980_8714.N1
DSD: OCEAN_ICE2_SYSTEM_FILE PCF_RA2_FGD_2P	Filename:	Product: RA2_FGD_2PNPDK20090814_062852_000040642081_00349_38980_8714.N1
DSD: OCEAN_TIDE_HARMONIC_COEF PCF_RA2_FGD_2P	Filename:	Product: RA2_FGD_2PNPDK20090814_062852_000040642081_00349_38980_8714.N1
DSD: OCEAN_TIDE_ORTHOWEIGHTS PCF_RA2_FGD_2P	Filename:	Product: RA2_FGD_2PNPDK20090814_062852_000040642081_00349_38980_8714.N1
DSD: RA2_CHARACTERISATION_DATA PCF_RA2_FGD_2P	Filename: AUX_ECF_AXNECM20090813_184112_20090814_030000_20090814_150000	Product: RA2_FGD_2PNPDK20090814_062852_000040642081_00349_38980_8714.N1
DSD: RA2_CONFIGURATION_DATA PCF_RA2_FGD_2P	Filename: AUX_ECF_AXNECM20090813_123100_20090813_210000_20090814_090000	Product: RA2_FGD_2PNPDK20090814_062852_000040642081_00349_38980_8714.N1
DSD: RA2_CONSTANT_DATA PCF_RA2_FGD_2P	Filename:	Product: RA2_FGD_2PNPDK20090814_062852_000040642081_00349_38980_8714.N1

DSD: RA2_USO_DATA PCF_RA2_FGD_2P	Filename: DOR_NAV_0PNPDK20090814_062716_000035072081_00349_38980_0835.N1	Product: RA2_FGD_2PNPDK20090814_062852_000040642081_00349.
DSD: SOLAR_ACTIVITY_INDEX_PREDICT PCF_RA2_FGD_2P	Filename:	Product: RA2_FGD_2PNPDK20090814_062852_000040642081_00349_38980_8714.N1
DSD: DORIS_IONO PCF_RA2_FGD_2P	Filename: RA2_MW__1PNPDK20090814_073552_000061842081_00350_38981_8851.N1	Product: RA2_FGD_2PNPDK20090814_073552_000061842081_00350_38981_8852.N1
DSD: METEO_GRID_POINTS_ALTITUDE PCF_RA2_FGD_2P	Filename:	Product: RA2_FGD_2PNPDK20090814_073552_000061842081_00350_38981_8852.N1
DSD: MWR_CONFIGURATION_DATA PCF_RA2_FGD_2P	Filename: AUX_ECF_AXNECM20090814_062112_20090814_090000_20090814_210000	Product: RA2_FGD_2PNPDK20090814_073552_000061842081_00350_38981_8852.N1
DSD: OCEAN_ICE2_SYSTEM_FILE PCF_RA2_FGD_2P	Filename:	Product: RA2_FGD_2PNPDK20090814_073552_000061842081_00350_38981_8852.N1
DSD: OCEAN_TIDE_HARMONIC_COEF PCF_RA2_FGD_2P	Filename:	Product: RA2_FGD_2PNPDK20090814_073552_000061842081_00350_38981_8852.N1
DSD: OCEAN_TIDE_ORTHOWEIGHTS PCF_RA2_FGD_2P	Filename:	Product: RA2_FGD_2PNPDK20090814_073552_000061842081_00350_38981_8852.N1
DSD: RA2_CHARACTERISATION_DATA PCF_RA2_FGD_2P	Filename: AUX_ECF_AXNECM20090813_184112_20090814_030000_20090814_150000	Product: RA2_FGD_2PNPDK20090814_073552_000061842081_00350_38981_8852.N1
DSD: RA2_CONFIGURATION_DATA PCF_RA2_FGD_2P	Filename: AUX_ECF_AXNECM20090813_123100_20090813_210000_20090814_090000	Product: RA2_FGD_2PNPDK20090814_073552_000061842081_00350_38981_8852.N1
DSD: RA2_CONSTANT_DATA PCF_RA2_FGD_2P	Filename:	Product: RA2_FGD_2PNPDK20090814_073552_000061842081_00350_38981_8852.N1
DSD: RA2_USO_DATA PCF_RA2_FGD_2P	Filename: DOR_NAV_0PNPDK20090814_073102_000060572081_00350_38981_0836.N1	Product: RA2_FGD_2PNPDK20090814_073552_000061842081_00350_38981_8852.N1
DSD: SOLAR_ACTIVITY_INDEX_PREDICT PCF_RA2_FGD_2P	Filename:	Product: RA2_FGD_2PNPDK20090814_073552_000061842081_00350_38981_8852.N1
DSD: DORIS_IONO PCF_RA2_FGD_2P	Filename: RA2_MW__1PNPDK20090814_091814_000059752081_00351_38982_8972.N1	Product: RA2_FGD_2PNPDK20090814_091814_000059752081_00351_38982_8973.N1
DSD: METEO_GRID_POINTS_ALTITUDE PCF_RA2_FGD_2P	Filename:	Product: RA2_FGD_2PNPDK20090814_091814_000059752081_00351_38982_8973.N1
DSD: MWR_CONFIGURATION_DATA PCF_RA2_FGD_2P	Filename: AUX_ECF_AXNECM20090814_064111_20090814_150000_20090815_030000	Product: RA2_FGD_2PNPDK20090814_091814_000059752081_00351_38982_8973.N1
DSD: OCEAN_ICE2_SYSTEM_FILE PCF_RA2_FGD_2P	Filename:	Product: RA2_FGD_2PNPDK20090814_091814_000059752081_00351_38982_8973.N1
DSD: OCEAN_TIDE_HARMONIC_COEF PCF_RA2_FGD_2P	Filename:	Product: RA2_FGD_2PNPDK20090814_091814_000059752081_00351_38982_8973.N1

DSD: OCEAN_TIDE_ORTHOWEIGHTS PCF_RA2_FGD_2P	Filename:	Product: RA2_FGD_2PNPDK20090814_091814_000059752081_00351_
DSD: RA2_CHARACTERISATION_DATA PCF_RA2_FGD_2P	Filename: AUX_ECF_AXNECM20090814_062112_20090814_090000_20090814_210000	Product: RA2_FGD_2PNPDK20090814_091814_000059752081_00351_38982_8973.N1
DSD: RA2_CONFIGURATION_DATA PCF_RA2_FGD_2P	Filename: AUX_ECF_AXNECM20090813_184112_20090814_030000_20090814_150000	Product: RA2_FGD_2PNPDK20090814_091814_000059752081_00351_38982_8973.N1
DSD: RA2_CONSTANT_DATA PCF_RA2_FGD_2P	Filename:	Product: RA2_FGD_2PNPDK20090814_091814_000059752081_00351_38982_8973.N1
DSD: RA2_USO_DATA PCF_RA2_FGD_2P	Filename: DOR_NAV_0PNPDK20090814_091718_000054192081_00351_38982_0837.N1	Product: RA2_FGD_2PNPDK20090814_091814_000059752081_00351_38982_8973.N1
DSD: SOLAR_ACTIVITY_INDEX_PREDICT PCF_RA2_FGD_2P	Filename:	Product: RA2_FGD_2PNPDK20090814_091814_000059752081_00351_38982_8973.N1
DSD: DORIS_IONO PCF_RA2_FGD_2P	Filename: RA2_MW__1PNPDK20090814_105706_000060122081_00352_38983_9084.N1	Product: RA2_FGD_2PNPDK20090814_105706_000060122081_00352_38983_9085.N1
DSD: METEO_GRID_POINTS_ALTITUDE PCF_RA2_FGD_2P	Filename:	Product: RA2_FGD_2PNPDK20090814_105706_000060122081_00352_38983_9085.N1
DSD: MWR_CONFIGURATION_DATA PCF_RA2_FGD_2P	Filename: AUX_ECF_AXNECM20090814_064111_20090814_150000_20090815_030000	Product: RA2_FGD_2PNPDK20090814_105706_000060122081_00352_38983_9085.N1
DSD: OCEAN_ICE2_SYSTEM_FILE PCF_RA2_FGD_2P	Filename:	Product: RA2_FGD_2PNPDK20090814_105706_000060122081_00352_38983_9085.N1
DSD: OCEAN_TIDE_HARMONIC_COEF PCF_RA2_FGD_2P	Filename:	Product: RA2_FGD_2PNPDK20090814_105706_000060122081_00352_38983_9085.N1
DSD: OCEAN_TIDE_ORTHOWEIGHTS PCF_RA2_FGD_2P	Filename:	Product: RA2_FGD_2PNPDK20090814_105706_000060122081_00352_38983_9085.N1
DSD: RA2_CHARACTERISATION_DATA PCF_RA2_FGD_2P	Filename: AUX_ECF_AXNECM20090814_062112_20090814_090000_20090814_210000	Product: RA2_FGD_2PNPDK20090814_105706_000060122081_00352_38983_9085.N1
DSD: RA2_CONFIGURATION_DATA PCF_RA2_FGD_2P	Filename: AUX_ECF_AXNECM20090813_184112_20090814_030000_20090814_150000	Product: RA2_FGD_2PNPDK20090814_105706_000060122081_00352_38983_9085.N1
DSD: RA2_CONSTANT_DATA PCF_RA2_FGD_2P	Filename:	Product: RA2_FGD_2PNPDK20090814_105706_000060122081_00352_38983_9085.N1
DSD: RA2_USO_DATA PCF_RA2_FGD_2P	Filename: DOR_NAV_0PNPDK20090814_105256_000057382081_00352_38983_0838.N1	Product: RA2_FGD_2PNPDK20090814_105706_000060122081_00352_38983_9085.N1
DSD: SOLAR_ACTIVITY_INDEX_PREDICT PCF_RA2_FGD_2P	Filename:	Product: RA2_FGD_2PNPDK20090814_105706_000060122081_00352_38983_9085.N1
DSD: DORIS_IONO PCF_RA2_FGD_2P	Filename: RA2_MW__1PNPDK20090814_123637_000060122081_00353_38984_9259.N1	Product: RA2_FGD_2PNPDK20090814_123637_000060122081_00353_38984_9260.N1
DSD: METEO_GRID_POINTS_ALTITUDE PCF_RA2_FGD_2P	Filename:	Product: RA2_FGD_2PNPDK20090814_123637_000060122081_00353_38984_9260.N1

DSD: MWR_CONFIGURATION_DATA PCF_RA2_FGD_2P	Filename: AUX_ECF_AXNECM20090814_064111_20090814_150000_20090815_030000	Product: RA2_FGD_2PNPDK20090814_123637_000060122081_00353_
DSD: OCEAN_ICE2_SYSTEM_FILE PCF_RA2_FGD_2P	Filename:	Product: RA2_FGD_2PNPDK20090814_123637_000060122081_00353_38984_9260.N1
DSD: OCEAN_TIDE_HARMONIC_COEF PCF_RA2_FGD_2P	Filename:	Product: RA2_FGD_2PNPDK20090814_123637_000060122081_00353_38984_9260.N1
DSD: OCEAN_TIDE_ORTHOWEIGHTS PCF_RA2_FGD_2P	Filename:	Product: RA2_FGD_2PNPDK20090814_123637_000060122081_00353_38984_9260.N1
DSD: RA2_CHARACTERISATION_DATA PCF_RA2_FGD_2P	Filename: AUX_ECF_AXNECM20090814_062112_20090814_090000_20090814_210000	Product: RA2_FGD_2PNPDK20090814_123637_000060122081_00353_38984_9260.N1
DSD: RA2_CONFIGURATION_DATA PCF_RA2_FGD_2P	Filename: AUX_ECF_AXNECM20090813_184112_20090814_030000_20090814_150000	Product: RA2_FGD_2PNPDK20090814_123637_000060122081_00353_38984_9260.N1
DSD: RA2_CONSTANT_DATA PCF_RA2_FGD_2P	Filename:	Product: RA2_FGD_2PNPDK20090814_123637_000060122081_00353_38984_9260.N1
DSD: RA2_USO_DATA PCF_RA2_FGD_2P	Filename: DOR_NAV_0PNPDK20090814_123353_000057382081_00353_38984_0839.N1	Product: RA2_FGD_2PNPDK20090814_123637_000060122081_00353_38984_9260.N1
DSD: SOLAR_ACTIVITY_INDEX_PREDICT PCF_RA2_FGD_2P	Filename:	Product: RA2_FGD_2PNPDK20090814_123637_000060122081_00353_38984_9260.N1
DSD: DORIS_IONO PCF_RA2_FGD_2P	Filename: RA2_MW__1PNPDK20090814_141600_000049802081_00354_38985_9385.N1	Product: RA2_FGD_2PNPDK20090814_141600_000049802081_00354_38985_9386.N1
DSD: METEO_GRID_POINTS_ALTITUDE PCF_RA2_FGD_2P	Filename:	Product: RA2_FGD_2PNPDK20090814_141600_000049802081_00354_38985_9386.N1
DSD: MWR_CONFIGURATION_DATA PCF_RA2_FGD_2P	Filename: AUX_ECF_AXNECM20090814_064111_20090814_150000_20090815_030000	Product: RA2_FGD_2PNPDK20090814_141600_000049802081_00354_38985_9386.N1
DSD: OCEAN_ICE2_SYSTEM_FILE PCF_RA2_FGD_2P	Filename:	Product: RA2_FGD_2PNPDK20090814_141600_000049802081_00354_38985_9386.N1
DSD: OCEAN_TIDE_HARMONIC_COEF PCF_RA2_FGD_2P	Filename:	Product: RA2_FGD_2PNPDK20090814_141600_000049802081_00354_38985_9386.N1
DSD: OCEAN_TIDE_ORTHOWEIGHTS PCF_RA2_FGD_2P	Filename:	Product: RA2_FGD_2PNPDK20090814_141600_000049802081_00354_38985_9386.N1
DSD: RA2_CHARACTERISATION_DATA PCF_RA2_FGD_2P	Filename: AUX_ECF_AXNECM20090814_062112_20090814_090000_20090814_210000	Product: RA2_FGD_2PNPDK20090814_141600_000049802081_00354_38985_9386.N1
DSD: RA2_CONFIGURATION_DATA PCF_RA2_FGD_2P	Filename: AUX_ECF_AXNECM20090813_184112_20090814_030000_20090814_150000	Product: RA2_FGD_2PNPDK20090814_141600_000049802081_00354_38985_9386.N1
DSD: RA2_CONSTANT_DATA PCF_RA2_FGD_2P	Filename:	Product: RA2_FGD_2PNPDK20090814_141600_000049802081_00354_38985_9386.N1
DSD: RA2_USO_DATA PCF_RA2_FGD_2P	Filename: DOR_NAV_0PNPDK20090814_141450_000054192081_00354_38985_0840.N1	Product: RA2_FGD_2PNPDK20090814_141600_000049802081_00354_38985_9386.N1

DSD: SOLAR_ACTIVITY_INDEX_PREDICT PCF_RA2_FGD_2P	Filename:	Product: RA2_FGD_2PNPDK20090814_141600_000049802081_00354_38986_9389.N1
DSD: DORIS_IONO PCF_RA2_FGD_2P	Filename: RA2_MW__1PNPDK20090814_154326_000005092081_00355_38986_9388.N1	Product: RA2_FGD_2PNPDK20090814_154326_000005092081_00355_38986_9389.N1
DSD: METEO_GRID_POINTS_ALTITUDE PCF_RA2_FGD_2P	Filename:	Product: RA2_FGD_2PNPDK20090814_154326_000005092081_00355_38986_9389.N1
DSD: MWR_CONFIGURATION_DATA PCF_RA2_FGD_2P	Filename: AUX_ECF_AXNECM20090814_064112_20090814_210000_20090815_090000	Product: RA2_FGD_2PNPDK20090814_154326_000005092081_00355_38986_9389.N1
DSD: OCEAN_ICE2_SYSTEM_FILE PCF_RA2_FGD_2P	Filename:	Product: RA2_FGD_2PNPDK20090814_154326_000005092081_00355_38986_9389.N1
DSD: OCEAN_TIDE_HARMONIC_COEF PCF_RA2_FGD_2P	Filename:	Product: RA2_FGD_2PNPDK20090814_154326_000005092081_00355_38986_9389.N1
DSD: OCEAN_TIDE_ORTHOWEIGHTS PCF_RA2_FGD_2P	Filename:	Product: RA2_FGD_2PNPDK20090814_154326_000005092081_00355_38986_9389.N1
DSD: RA2_CHARACTERISATION_DATA PCF_RA2_FGD_2P	Filename: AUX_ECF_AXNECM20090814_064111_20090814_150000_20090815_030000	Product: RA2_FGD_2PNPDK20090814_154326_000005092081_00355_38986_9389.N1
DSD: RA2_CONFIGURATION_DATA PCF_RA2_FGD_2P	Filename: AUX_ECF_AXNECM20090814_062112_20090814_090000_20090814_210000	Product: RA2_FGD_2PNPDK20090814_154326_000005092081_00355_38986_9389.N1
DSD: RA2_CONSTANT_DATA PCF_RA2_FGD_2P	Filename:	Product: RA2_FGD_2PNPDK20090814_154326_000005092081_00355_38986_9389.N1
DSD: RA2_USO_DATA PCF_RA2_FGD_2P	Filename: DOR_NAV_0PNPDK20090814_141450_000054192081_00354_38985_0840.N1	Product: RA2_FGD_2PNPDK20090814_154326_000005092081_00355_38986_9389.N1
DSD: SOLAR_ACTIVITY_INDEX_PREDICT PCF_RA2_FGD_2P	Filename:	Product: RA2_FGD_2PNPDK20090814_154326_000005092081_00355_38986_9389.N1
DSD: DORIS_IONO PCF_RA2_FGD_2P	Filename: RA2_MW__1PNPDK20090814_154948_000059852081_00355_38986_9509.N1	Product: RA2_FGD_2PNPDK20090814_154948_000059852081_00355_38986_9510.N1
DSD: METEO_GRID_POINTS_ALTITUDE PCF_RA2_FGD_2P	Filename:	Product: RA2_FGD_2PNPDK20090814_154948_000059852081_00355_38986_9510.N1
DSD: MWR_CONFIGURATION_DATA PCF_RA2_FGD_2P	Filename: AUX_ECF_AXNECM20090814_064112_20090814_210000_20090815_090000	Product: RA2_FGD_2PNPDK20090814_154948_000059852081_00355_38986_9510.N1
DSD: OCEAN_ICE2_SYSTEM_FILE PCF_RA2_FGD_2P	Filename:	Product: RA2_FGD_2PNPDK20090814_154948_000059852081_00355_38986_9510.N1
DSD: OCEAN_TIDE_HARMONIC_COEF PCF_RA2_FGD_2P	Filename:	Product: RA2_FGD_2PNPDK20090814_154948_000059852081_00355_38986_9510.N1
DSD: OCEAN_TIDE_ORTHOWEIGHTS PCF_RA2_FGD_2P	Filename:	Product: RA2_FGD_2PNPDK20090814_154948_000059852081_00355_38986_9510.N1

DSD: RA2_CHARACTERISATION_DATA PCF_RA2_FGD_2P	Filename: AUX_ECF_AXNECM20090814_064111_20090814_150000_20090815_030000	Product: RA2_FGD_2PNPDK20090814_154948_000059852081_00355.
DSD: RA2_CONFIGURATION_DATA PCF_RA2_FGD_2P	Filename: AUX_ECF_AXNECM20090814_062112_20090814_090000_20090814_210000	Product: RA2_FGD_2PNPDK20090814_154948_000059852081_00355_38986_9510.N1
DSD: RA2_CONSTANT_DATA PCF_RA2_FGD_2P	Filename:	Product: RA2_FGD_2PNPDK20090814_154948_000059852081_00355_38986_9510.N1
DSD: RA2_USO_DATA PCF_RA2_FGD_2P	Filename: DOR_NAV_0PNPDK20090814_154509_000057382081_00355_38986_0841.N1	Product: RA2_FGD_2PNPDK20090814_154948_000059852081_00355_38986_9510.N1
DSD: SOLAR_ACTIVITY_INDEX_PREDICT PCF_RA2_FGD_2P	Filename:	Product: RA2_FGD_2PNPDK20090814_154948_000059852081_00355_38986_9510.N1
DSD: DORIS_IONO PCF_RA2_FGD_2P	Filename: RA2_MW__1PNPDK20090814_172815_000060752081_00356_38987_9610.N1	Product: RA2_FGD_2PNPDK20090814_172815_000060752081_00356_38987_9611.N1
DSD: METEO_GRID_POINTS_ALTITUDE PCF_RA2_FGD_2P	Filename:	Product: RA2_FGD_2PNPDK20090814_172815_000060752081_00356_38987_9611.N1
DSD: MWR_CONFIGURATION_DATA PCF_RA2_FGD_2P	Filename: AUX_ECF_AXNECM20090814_064112_20090814_210000_20090815_090000	Product: RA2_FGD_2PNPDK20090814_172815_000060752081_00356_38987_9611.N1
DSD: OCEAN_ICE2_SYSTEM_FILE PCF_RA2_FGD_2P	Filename:	Product: RA2_FGD_2PNPDK20090814_172815_000060752081_00356_38987_9611.N1
DSD: OCEAN_TIDE_HARMONIC_COEF PCF_RA2_FGD_2P	Filename:	Product: RA2_FGD_2PNPDK20090814_172815_000060752081_00356_38987_9611.N1
DSD: OCEAN_TIDE_ORTHOWEIGHTS PCF_RA2_FGD_2P	Filename:	Product: RA2_FGD_2PNPDK20090814_172815_000060752081_00356_38987_9611.N1
DSD: RA2_CHARACTERISATION_DATA PCF_RA2_FGD_2P	Filename: AUX_ECF_AXNECM20090814_064111_20090814_150000_20090815_030000	Product: RA2_FGD_2PNPDK20090814_172815_000060752081_00356_38987_9611.N1
DSD: RA2_CONFIGURATION_DATA PCF_RA2_FGD_2P	Filename: AUX_ECF_AXNECM20090814_062112_20090814_090000_20090814_210000	Product: RA2_FGD_2PNPDK20090814_172815_000060752081_00356_38987_9611.N1
DSD: RA2_CONSTANT_DATA PCF_RA2_FGD_2P	Filename:	Product: RA2_FGD_2PNPDK20090814_172815_000060752081_00356_38987_9611.N1
DSD: RA2_USO_DATA PCF_RA2_FGD_2P	Filename: DOR_NAV_0PNPDK20090814_172606_000057382081_00356_38987_0842.N1	Product: RA2_FGD_2PNPDK20090814_172815_000060752081_00356_38987_9611.N1
DSD: SOLAR_ACTIVITY_INDEX_PREDICT PCF_RA2_FGD_2P	Filename:	Product: RA2_FGD_2PNPDK20090814_172815_000060752081_00356_38987_9611.N1
DSD: DORIS_IONO PCF_RA2_FGD_2P	Filename: RA2_MW__1PNPDK20090814_190830_000061832081_00357_38988_9736.N1	Product: RA2_FGD_2PNPDK20090814_190830_000061832081_00357_38988_9737.N1
DSD: METEO_GRID_POINTS_ALTITUDE PCF_RA2_FGD_2P	Filename:	Product: RA2_FGD_2PNPDK20090814_190830_000061832081_00357_38988_9737.N1
DSD: MWR_CONFIGURATION_DATA PCF_RA2_FGD_2P	Filename: AUX_ECF_AXNECM20090814_064112_20090814_210000_20090815_090000	Product: RA2_FGD_2PNPDK20090814_190830_000061832081_00357_38988_9737.N1

DSD: OCEAN_ICE2_SYSTEM_FILE PCF_RA2_FGD_2P	Filename:	Product: RA2_FGD_2PNPDK20090814_190830_000061832081_00357_
DSD: OCEAN_TIDE_HARMONIC_COEF PCF_RA2_FGD_2P	Filename:	Product: RA2_FGD_2PNPDK20090814_190830_000061832081_00357_38988_9737.N1
DSD: OCEAN_TIDE_ORTHOWEIGHTS PCF_RA2_FGD_2P	Filename:	Product: RA2_FGD_2PNPDK20090814_190830_000061832081_00357_38988_9737.N1
DSD: RA2_CHARACTERISATION_DATA PCF_RA2_FGD_2P	Filename: AUX_ECF_AXNECM20090814_064111_20090814_150000_20090815_030000	Product: RA2_FGD_2PNPDK20090814_190830_000061832081_00357_38988_9737.N1
DSD: RA2_CONFIGURATION_DATA PCF_RA2_FGD_2P	Filename: AUX_ECF_AXNECM20090814_062112_20090814_090000_20090814_210000	Product: RA2_FGD_2PNPDK20090814_190830_000061832081_00357_38988_9737.N1
DSD: RA2_CONSTANT_DATA PCF_RA2_FGD_2P	Filename:	Product: RA2_FGD_2PNPDK20090814_190830_000061832081_00357_38988_9737.N1
DSD: RA2_USO_DATA PCF_RA2_FGD_2P	Filename: DOR_NAV_0PNPDK20090814_190703_000057382081_00357_38988_0843.N1	Product: RA2_FGD_2PNPDK20090814_190830_000061832081_00357_38988_9737.N1
DSD: SOLAR_ACTIVITY_INDEX_PREDICT PCF_RA2_FGD_2P	Filename:	Product: RA2_FGD_2PNPDK20090814_190830_000061832081_00357_38988_9737.N1
DSD: DORIS_IONO PCF_RA2_FGD_2P	Filename: RA2_MW__1PNPDE20090814_205004_000042962081_00358_38989_1086.N1	Product: RA2_FGD_2PNPDE20090814_205004_000042962081_00358_38989_1087.N1
DSD: METEO_GRID_POINTS_ALTITUDE PCF_RA2_FGD_2P	Filename:	Product: RA2_FGD_2PNPDE20090814_205004_000042962081_00358_38989_1087.N1
DSD: MWR_CONFIGURATION_DATA PCF_RA2_FGD_2P	Filename: AUX_ECF_AXNECM20090814_064112_20090814_210000_20090815_090000	Product: RA2_FGD_2PNPDE20090814_205004_000042962081_00358_38989_1087.N1
DSD: OCEAN_ICE2_SYSTEM_FILE PCF_RA2_FGD_2P	Filename:	Product: RA2_FGD_2PNPDE20090814_205004_000042962081_00358_38989_1087.N1
DSD: OCEAN_TIDE_HARMONIC_COEF PCF_RA2_FGD_2P	Filename:	Product: RA2_FGD_2PNPDE20090814_205004_000042962081_00358_38989_1087.N1
DSD: OCEAN_TIDE_ORTHOWEIGHTS PCF_RA2_FGD_2P	Filename:	Product: RA2_FGD_2PNPDE20090814_205004_000042962081_00358_38989_1087.N1
DSD: RA2_CHARACTERISATION_DATA PCF_RA2_FGD_2P	Filename: AUX_ECF_AXNECM20090814_064111_20090814_150000_20090815_030000	Product: RA2_FGD_2PNPDE20090814_205004_000042962081_00358_38989_1087.N1
DSD: RA2_CONFIGURATION_DATA PCF_RA2_FGD_2P	Filename: AUX_ECF_AXNECM20090814_062112_20090814_090000_20090814_210000	Product: RA2_FGD_2PNPDE20090814_205004_000042962081_00358_38989_1087.N1
DSD: RA2_CONSTANT_DATA PCF_RA2_FGD_2P	Filename:	Product: RA2_FGD_2PNPDE20090814_205004_000042962081_00358_38989_1087.N1
DSD: RA2_USO_DATA PCF_RA2_FGD_2P	Filename: DOR_NAV_0PNPDE20090814_204800_000038252081_00358_38989_8556.N1	Product: RA2_FGD_2PNPDE20090814_205004_000042962081_00358_38989_1087.N1
DSD: SOLAR_ACTIVITY_INDEX_PREDICT PCF_RA2_FGD_2P	Filename:	Product: RA2_FGD_2PNPDE20090814_205004_000042962081_00358_38989_1087.N1

DSD: DORIS_IONO PCF_RA2_FGD_2P	Filename: RA2_MW__1PNPDE20090814_220039_000061722081_00358_38989_1240.N1	Product: RA2_FGD_2PNPDE20090814_220039_000061722081_00358_38989_1240.N1
DSD: METEO_GRID_POINTS_ALTITUDE PCF_RA2_FGD_2P	Filename:	Product: RA2_FGD_2PNPDE20090814_220039_000061722081_00358_38989_1241.N1
DSD: OCEAN_ICE2_SYSTEM_FILE PCF_RA2_FGD_2P	Filename:	Product: RA2_FGD_2PNPDE20090814_220039_000061722081_00358_38989_1241.N1
DSD: OCEAN_TIDE_HARMONIC_COEF PCF_RA2_FGD_2P	Filename:	Product: RA2_FGD_2PNPDE20090814_220039_000061722081_00358_38989_1241.N1
DSD: OCEAN_TIDE_ORTHOWEIGHTS PCF_RA2_FGD_2P	Filename:	Product: RA2_FGD_2PNPDE20090814_220039_000061722081_00358_38989_1241.N1
DSD: RA2_CHARACTERISATION_DATA PCF_RA2_FGD_2P	Filename: AUX_ECF_AXNECM20090814_064112_20090814_210000_20090815_090000	Product: RA2_FGD_2PNPDE20090814_220039_000061722081_00358_38989_1241.N1
DSD: RA2_CONFIGURATION_DATA PCF_RA2_FGD_2P	Filename: AUX_ECF_AXNECM20090814_064111_20090814_150000_20090815_030000	Product: RA2_FGD_2PNPDE20090814_220039_000061722081_00358_38989_1241.N1
DSD: RA2_CONSTANT_DATA PCF_RA2_FGD_2P	Filename:	Product: RA2_FGD_2PNPDE20090814_220039_000061722081_00358_38989_1241.N1
DSD: SOLAR_ACTIVITY_INDEX_PREDICT PCF_RA2_FGD_2P	Filename:	Product: RA2_FGD_2PNPDE20090814_220039_000061722081_00358_38989_1241.N1
DSD: DORIS_IONO PCF_RA2_FGD_2P	Filename: RA2_MW__1PNPDE20090814_234230_000060802081_00359_38990_1375.N1	Product: RA2_FGD_2PNPDE20090814_234230_000060802081_00359_38990_1375.N1
DSD: METEO_GRID_POINTS_ALTITUDE PCF_RA2_FGD_2P	Filename:	Product: RA2_FGD_2PNPDE20090814_234230_000060802081_00359_38990_1376.N1
DSD: OCEAN_ICE2_SYSTEM_FILE PCF_RA2_FGD_2P	Filename:	Product: RA2_FGD_2PNPDE20090814_234230_000060802081_00359_38990_1376.N1
DSD: OCEAN_TIDE_HARMONIC_COEF PCF_RA2_FGD_2P	Filename:	Product: RA2_FGD_2PNPDE20090814_234230_000060802081_00359_38990_1376.N1
DSD: OCEAN_TIDE_ORTHOWEIGHTS PCF_RA2_FGD_2P	Filename:	Product: RA2_FGD_2PNPDE20090814_234230_000060802081_00359_38990_1376.N1
DSD: RA2_CHARACTERISATION_DATA PCF_RA2_FGD_2P	Filename: AUX_ECF_AXNECM20090814_064112_20090814_210000_20090815_090000	Product: RA2_FGD_2PNPDE20090814_234230_000060802081_00359_38990_1376.N1
DSD: RA2_CONFIGURATION_DATA PCF_RA2_FGD_2P	Filename: AUX_ECF_AXNECM20090814_064111_20090814_150000_20090815_030000	Product: RA2_FGD_2PNPDE20090814_234230_000060802081_00359_38990_1376.N1
DSD: RA2_CONSTANT_DATA PCF_RA2_FGD_2P	Filename:	Product: RA2_FGD_2PNPDE20090814_234230_000060802081_00359_38990_1376.N1
DSD: RA2_USO_DATA PCF_RA2_FGD_2P	Filename: DOR_NAV_0PNPDE20090814_233802_000057382081_00359_38990_8558.N1	Product: RA2_FGD_2PNPDE20090814_234230_000060802081_00359_38990_1376.N1
DSD: SOLAR_ACTIVITY_INDEX_PREDICT PCF_RA2_FGD_2P	Filename:	Product: RA2_FGD_2PNPDE20090814_234230_000060802081_00359_38990_1376.N1

RA2_WWV_2P: ADF usage
New ADFs

Gauge	Value	Segment (Start-Stop)	Explicit Reference
DSD: RA2_IF_MASK_FLIGHT_DATA PCF_RA2_WWV_2P	new ADF: RA2_FGD_2PNPDE20090814_001435_000058442081_00345_38976_0128.N1	14-AUG-2009 00:14:35.421 14-AUG-2009 00:14:35.421	Product: RA2_WWV_2PNPDE20090814_001435_000058442081_00345_38976_0129.N1
DSD: RA2_USO_DATA PCF_RA2_WWV_2P	new ADF: DOR_NAV_0PNPDE20090814_001002_000057382081_00345_38976_8552.N1	14-AUG-2009 00:14:35.421 14-AUG-2009 00:14:35.421	Product: RA2_WWV_2PNPDE20090814_001435_000058442081_00345_38976_0129.N1
DSD: RA2_IF_MASK_FLIGHT_DATA PCF_RA2_WWV_2P	new ADF: RA2_FGD_2PNPDE20090814_015104_000048352081_00346_38977_0293.N1	14-AUG-2009 01:51:04.879 14-AUG-2009 01:51:04.879	Product: RA2_WWV_2PNPDE20090814_015104_000048352081_00346_38977_0294.N1
DSD: RA2_USO_DATA PCF_RA2_WWV_2P	new ADF: DOR_NAV_0PNPDE20090814_015059_000044632081_00346_38977_8553.N1	14-AUG-2009 01:51:04.879 14-AUG-2009 01:51:04.879	Product: RA2_WWV_2PNPDE20090814_015104_000048352081_00346_38977_0294.N1
DSD: MWR_CONFIGURATION_DATA PCF_RA2_WWV_2P	new ADF: NOT USED	14-AUG-2009 03:11:07.333 14-AUG-2009 03:11:07.333	Product: RA2_WWV_2PNPDE20090814_031107_000058532081_00347_38978_0481.N1
DSD: RA2_CHARACTERISATION_DATA PCF_RA2_WWV_2P	new ADF: AUX_ECF_AXNECM20090813_184112_20090814_030000_20090814_150000	14-AUG-2009 03:11:07.333 14-AUG-2009 03:11:07.333	Product: RA2_WWV_2PNPDE20090814_031107_000058532081_00347_38978_0481.N1

DSD: RA2_CONFIGURATION_DATA PCF_RA2_WWV_2P	new ADF: AUX_ECF_AXNECM20090813_123100_20090813_210000_20090814_090000	14-AUG-2009 03:11:07.333 14-AUG-2009 03:11:07.333	Product: RA2_WWV_2PNPDE20090814_031107_000058532081_00347_38978_0481.N1
DSD: RA2_IF_MASK_FLIGHT_DATA PCF_RA2_WWV_2P	new ADF: RA2_FGD_2PNPDE20090814_031107_000058532081_00347_38978_0480.N1	14-AUG-2009 03:11:07.333 14-AUG-2009 03:11:07.333	Product: RA2_WWV_2PNPDE20090814_031107_000058532081_00347_38978_0481.N1
DSD: RA2_USO_DATA PCF_RA2_WWV_2P	new ADF: DOR_NAV_0PNPDE20090814_031041_000054192081_00347_38978_8554.N1	14-AUG-2009 03:11:07.333 14-AUG-2009 03:11:07.333	Product: RA2_WWV_2PNPDE20090814_031107_000058532081_00347_38978_0481.N1
DSD: MWR_CONFIGURATION_DATA PCF_RA2_WWV_2P	new ADF: AUX_ECF_AXNECM20090814_062112_20090814_090000_20090814_210000	14-AUG-2009 04:48:07.983 14-AUG-2009 04:48:07.983	Product: RA2_WWV_2PNPDE20090814_044807_000060772081_00348_38979_0647.N1
DSD: RA2_IF_MASK_FLIGHT_DATA PCF_RA2_WWV_2P	new ADF: RA2_FGD_2PNPDE20090814_044807_000060772081_00348_38979_0646.N1	14-AUG-2009 04:48:07.983 14-AUG-2009 04:48:07.983	Product: RA2_WWV_2PNPDE20090814_044807_000060772081_00348_38979_0647.N1
DSD: RA2_USO_DATA PCF_RA2_WWV_2P	new ADF: DOR_NAV_0PNPDE20090814_044619_000057382081_00348_38979_8555.N1	14-AUG-2009 04:48:07.983 14-AUG-2009 04:48:07.983	Product: RA2_WWV_2PNPDE20090814_044807_000060772081_00348_38979_0647.N1
DSD: RA2_IF_MASK_FLIGHT_DATA PCF_RA2_WWV_2P	new ADF: RA2_FGD_2PNPDK20090814_062852_000040642081_00349_38980_8714.N1	14-AUG-2009 06:28:52.547 14-AUG-2009 06:28:52.547	Product: RA2_WWV_2PNPDK20090814_062852_000040642081_00349_38980_8715.N1

DSD: RA2_USO_DATA PCF_RA2_WWV_2P	new ADF: DOR_NAV_0PNPDK20090814_062716_000035072081_00349_38980_0835.N1	14-AUG-2009 06:28:52.547 14-AUG-2009 06:28:52.547	Product: RA2_WWV_2PNPDK20090814_062852_000040642081_00349_38980_8715.N1
DSD: RA2_IF_MASK_FLIGHT_DATA PCF_RA2_WWV_2P	new ADF: RA2_FGD_2PNPDK20090814_073552_000061842081_00350_38981_8852.N1	14-AUG-2009 07:35:52.973 14-AUG-2009 07:35:52.973	Product: RA2_WWV_2PNPDK20090814_073552_000061842081_00350_38981_8853.N1
DSD: RA2_USO_DATA PCF_RA2_WWV_2P	new ADF: DOR_NAV_0PNPDK20090814_073102_000060572081_00350_38981_0836.N1	14-AUG-2009 07:35:52.973 14-AUG-2009 07:35:52.973	Product: RA2_WWV_2PNPDK20090814_073552_000061842081_00350_38981_8853.N1
DSD: MWR_CONFIGURATION_DATA PCF_RA2_WWV_2P	new ADF: AUX_ECF_AXNECM20090814_064111_20090814_150000_20090815_030000	14-AUG-2009 09:18:14.455 14-AUG-2009 09:18:14.455	Product: RA2_WWV_2PNPDK20090814_091814_000059752081_00351_38982_8974.N1
DSD: RA2_CHARACTERISATION_DATA PCF_RA2_WWV_2P	new ADF: AUX_ECF_AXNECM20090814_062112_20090814_090000_20090814_210000	14-AUG-2009 09:18:14.455 14-AUG-2009 09:18:14.455	Product: RA2_WWV_2PNPDK20090814_091814_000059752081_00351_38982_8974.N1
DSD: RA2_CONFIGURATION_DATA PCF_RA2_WWV_2P	new ADF: AUX_ECF_AXNECM20090813_184112_20090814_030000_20090814_150000	14-AUG-2009 09:18:14.455 14-AUG-2009 09:18:14.455	Product: RA2_WWV_2PNPDK20090814_091814_000059752081_00351_38982_8974.N1
DSD: RA2_IF_MASK_FLIGHT_DATA PCF_RA2_WWV_2P	new ADF: RA2_FGD_2PNPDK20090814_091814_000059752081_00351_38982_8973.N1	14-AUG-2009 09:18:14.455 14-AUG-2009 09:18:14.455	Product: RA2_WWV_2PNPDK20090814_091814_000059752081_00351_38982_8974.N1

DSD: RA2_USO_DATA PCF_RA2_WWV_2P	new ADF: DOR_NAV_0PNPDK20090814_091718_000054192081_00351_38982_0837.N1	14-AUG-2009 09:18:14.455 14-AUG-2009 09:18:14.455	Product: RA2_WWV_2PNPDK20090814_091814_000059752081_00351_38982_8974.N1
DSD: RA2_IF_MASK_FLIGHT_DATA PCF_RA2_WWV_2P	new ADF: RA2_FGD_2PNPDK20090814_105706_000060122081_00352_38983_9085.N1	14-AUG-2009 10:57:06.505 14-AUG-2009 10:57:06.505	Product: RA2_WWV_2PNPDK20090814_105706_000060122081_00352_38983_9086.N1
DSD: RA2_USO_DATA PCF_RA2_WWV_2P	new ADF: DOR_NAV_0PNPDK20090814_105256_000057382081_00352_38983_0838.N1	14-AUG-2009 10:57:06.505 14-AUG-2009 10:57:06.505	Product: RA2_WWV_2PNPDK20090814_105706_000060122081_00352_38983_9086.N1
DSD: RA2_IF_MASK_FLIGHT_DATA PCF_RA2_WWV_2P	new ADF: RA2_FGD_2PNPDK20090814_123637_000060122081_00353_38984_9260.N1	14-AUG-2009 12:36:37.545 14-AUG-2009 12:36:37.545	Product: RA2_WWV_2PNPDK20090814_123637_000060122081_00353_38984_9261.N1
DSD: RA2_USO_DATA PCF_RA2_WWV_2P	new ADF: DOR_NAV_0PNPDK20090814_123353_000057382081_00353_38984_0839.N1	14-AUG-2009 12:36:37.545 14-AUG-2009 12:36:37.545	Product: RA2_WWV_2PNPDK20090814_123637_000060122081_00353_38984_9261.N1
DSD: RA2_IF_MASK_FLIGHT_DATA PCF_RA2_WWV_2P	new ADF: RA2_FGD_2PNPDK20090814_141600_000049802081_00354_38985_9386.N1	14-AUG-2009 14:16:00.787 14-AUG-2009 14:16:00.787	Product: RA2_WWV_2PNPDK20090814_141600_000049802081_00354_38985_9387.N1
DSD: RA2_USO_DATA PCF_RA2_WWV_2P	new ADF: DOR_NAV_0PNPDK20090814_141450_000054192081_00354_38985_0840.N1	14-AUG-2009 14:16:00.787 14-AUG-2009 14:16:00.787	Product: RA2_WWV_2PNPDK20090814_141600_000049802081_00354_38985_9387.N1

DSD: MWR_CONFIGURATION_DATA PCF_RA2_WWV_2P	new ADF: AUX_ECF_AXNECM20090814_064112_20090814_210000_20090815_090000	14-AUG-2009 15:43:26.797 14-AUG-2009 15:43:26.797	Product: RA2_WWV_2PNPDK20090814_154326_000005092081_00355_38986_9390.N1
DSD: RA2_CHARACTERISATION_DATA PCF_RA2_WWV_2P	new ADF: AUX_ECF_AXNECM20090814_064111_20090814_150000_20090815_030000	14-AUG-2009 15:43:26.797 14-AUG-2009 15:43:26.797	Product: RA2_WWV_2PNPDK20090814_154326_000005092081_00355_38986_9390.N1
DSD: RA2_CONFIGURATION_DATA PCF_RA2_WWV_2P	new ADF: AUX_ECF_AXNECM20090814_062112_20090814_090000_20090814_210000	14-AUG-2009 15:43:26.797 14-AUG-2009 15:43:26.797	Product: RA2_WWV_2PNPDK20090814_154326_000005092081_00355_38986_9390.N1
DSD: RA2_IF_MASK_FLIGHT_DATA PCF_RA2_WWV_2P	new ADF: RA2_FGD_2PNPDK20090814_154326_000005092081_00355_38986_9389.N1	14-AUG-2009 15:43:26.797 14-AUG-2009 15:43:26.797	Product: RA2_WWV_2PNPDK20090814_154326_000005092081_00355_38986_9390.N1
DSD: RA2_IF_MASK_FLIGHT_DATA PCF_RA2_WWV_2P	new ADF: RA2_FGD_2PNPDK20090814_154948_000059852081_00355_38986_9510.N1	14-AUG-2009 15:49:48.900 14-AUG-2009 15:49:48.900	Product: RA2_WWV_2PNPDK20090814_154948_000059852081_00355_38986_9511.N1
DSD: RA2_USO_DATA PCF_RA2_WWV_2P	new ADF: DOR_NAV_0PNPDK20090814_154509_000057382081_00355_38986_0841.N1	14-AUG-2009 15:49:48.900 14-AUG-2009 15:49:48.900	Product: RA2_WWV_2PNPDK20090814_154948_000059852081_00355_38986_9511.N1
DSD: RA2_IF_MASK_FLIGHT_DATA PCF_RA2_WWV_2P	new ADF: RA2_FGD_2PNPDK20090814_172815_000060752081_00356_38987_9611.N1	14-AUG-2009 17:28:15.328 14-AUG-2009 17:28:15.328	Product: RA2_WWV_2PNPDK20090814_172815_000060752081_00356_38987_9612.N1

DSD: RA2_USO_DATA PCF_RA2_WWV_2P	new ADF: DOR_NAV_0PNPDK20090814_172606_000057382081_00356_38987_0842.N1	14-AUG-2009 17:28:15.328 14-AUG-2009 17:28:15.328	Product: RA2_WWV_2PNPDK20090814_172815_000060752081_00356_38987_9612.N1
DSD: RA2_IF_MASK_FLIGHT_DATA PCF_RA2_WWV_2P	new ADF: RA2_FGD_2PNPDK20090814_190830_000061832081_00357_38988_9737.N1	14-AUG-2009 19:08:30.928 14-AUG-2009 19:08:30.928	Product: RA2_WWV_2PNPDK20090814_190830_000061832081_00357_38988_9738.N1
DSD: RA2_USO_DATA PCF_RA2_WWV_2P	new ADF: DOR_NAV_0PNPDK20090814_190703_000057382081_00357_38988_0843.N1	14-AUG-2009 19:08:30.928 14-AUG-2009 19:08:30.928	Product: RA2_WWV_2PNPDK20090814_190830_000061832081_00357_38988_9738.N1
DSD: RA2_IF_MASK_FLIGHT_DATA PCF_RA2_WWV_2P	new ADF: RA2_FGD_2PNPDE20090814_205004_000042962081_00358_38989_1087.N1	14-AUG-2009 20:50:04.508 14-AUG-2009 20:50:04.508	Product: RA2_WWV_2PNPDE20090814_205004_000042962081_00358_38989_1088.N1
DSD: RA2_USO_DATA PCF_RA2_WWV_2P	new ADF: DOR_NAV_0PNPDE20090814_204800_000038252081_00358_38989_8556.N1	14-AUG-2009 20:50:04.508 14-AUG-2009 20:50:04.508	Product: RA2_WWV_2PNPDE20090814_205004_000042962081_00358_38989_1088.N1
DSD: MWR_CONFIGURATION_DATA PCF_RA2_WWV_2P	new ADF: NOT USED	14-AUG-2009 22:00:39.936 14-AUG-2009 22:00:39.936	Product: RA2_WWV_2PNPDE20090814_220039_000061722081_00358_38989_1242.N1
DSD: RA2_CHARACTERISATION_DATA PCF_RA2_WWV_2P	new ADF: AUX_ECF_AXNECM20090814_064112_20090814_210000_20090815_090000	14-AUG-2009 22:00:39.936 14-AUG-2009 22:00:39.936	Product: RA2_WWV_2PNPDE20090814_220039_000061722081_00358_38989_1242.N1

DSD: RA2_CONFIGURATION_DATA PCF_RA2_WWV_2P	new ADF: AUX_ECF_AXNECM20090814_064111_20090814_150000_20090815_030000	14-AUG-2009 22:00:39.936 14-AUG-2009 22:00:39.936	Product: RA2_WWV_2PNPDE20090814_220039_000061722081_00358_38989_1242.N1
DSD: RA2_IF_MASK_FLIGHT_DATA PCF_RA2_WWV_2P	new ADF: RA2_FGD_2PNPDE20090814_220039_000061722081_00358_38989_1241.N1	14-AUG-2009 22:00:39.936 14-AUG-2009 22:00:39.936	Product: RA2_WWV_2PNPDE20090814_220039_000061722081_00358_38989_1242.N1
DSD: RA2_USO_DATA PCF_RA2_WWV_2P	new ADF: NOT USED	14-AUG-2009 22:00:39.936 14-AUG-2009 22:00:39.936	Product: RA2_WWV_2PNPDE20090814_220039_000061722081_00358_38989_1242.N1
DSD: RA2_IF_MASK_FLIGHT_DATA PCF_RA2_WWV_2P	new ADF: RA2_FGD_2PNPDE20090814_234230_000060802081_00359_38990_1376.N1	14-AUG-2009 23:42:30.226 14-AUG-2009 23:42:30.226	Product: RA2_WWV_2PNPDE20090814_234230_000060802081_00359_38990_1377.N1
DSD: RA2_USO_DATA PCF_RA2_WWV_2P	new ADF: DOR_NAV_0PNPDE20090814_233802_000057382081_00359_38990_8558.N1	14-AUG-2009 23:42:30.226 14-AUG-2009 23:42:30.226	Product: RA2_WWV_2PNPDE20090814_234230_000060802081_00359_38990_1377.N1

Current ADFs (from IECF list)

Gauge	Value	Explicit Reference
AUX_ATT_AX.INFO PCF_IECF	AUX_ATT_AXVIEC20020924_131534_20020703_120000_20781231_235959	Corresponding to date 11-AUG-2009 03:00:02.000
RA2_IFF_AX.INFO PCF_IECF	RA2_IFF_AXVIEC20090720_103305_20090720_000000_20100101_000000	Corresponding to date 13-AUG-2009 03:00:02.000
RA2_USO_AX.INFO PCF_IECF	RA2_USO_AXVIEC20070618_133225_20070620_000000_20200101_000000	Corresponding to date 13-AUG-2009 03:00:02.000
MWR_SLT_AX.INFO PCF_IECF	MWR_SLT_AXVIEC20060921_063409_20020101_000000_20200101_000000	Corresponding to date 13-AUG-2009 03:00:02.000
RA2_PLA_AX.INFO PCF_IECF	RA2_PLA_AXVIEC20060331_181823_20020101_000000_20200101_000000	Corresponding to date 13-AUG-2009 03:00:02.000
RA2_SOL_AX.INFO PCF_IECF	RA2_SOL_AXVIEC20090714_152856_20020101_000000_20100701_000000	Corresponding to date 13-AUG-2009 03:00:02.000

RA2_POL_AX.INFO PCF_IECF	RA2_POL_AXVIEC20090813_110648_20020101_000000_20090912_235959	Corresponding to date 13-AUG-2009 03:00:02.000
RA2_CON_AX.INFO PCF_IECF	RA2_CON_AXVIEC20070723_131547_20060621_132015_20200101_000000	Corresponding to date 13-AUG-2009 03:00:02.000
RA2_CHD_AX.INFO PCF_IECF	RA2_CHD_AXVIEC20060913_074707_20020101_000000_20200101_000000	Corresponding to date 13-AUG-2009 03:00:02.000
MWR_CON_AX.INFO PCF_IECF	MWR_CON_AXVIEC20040810_145011_20020101_000000_20200101_000000	Corresponding to date 13-AUG-2009 03:00:02.000
MWR_CHD_AX.INFO PCF_IECF	MWR_CHD_AXVIEC20061013_132356_20020101_000000_20200101_000000	Corresponding to date 13-AUG-2009 03:00:02.000
MWR_LSF_AX.INFO PCF_IECF	MWR_LSF_AXVIEC20020313_172218_20020101_000000_20200101_000000	Corresponding to date 13-AUG-2009 03:00:02.000
RA2_MET_AX.INFO PCF_IECF	RA2_MET_AXVIEC20020204_073357_20020101_000000_20200101_000000	Corresponding to date 13-AUG-2009 03:00:02.000
RA2_CST_AX.INFO PCF_IECF	RA2_CST_AXVIEC20020621_135858_20020101_000000_20200101_000000	Corresponding to date 13-AUG-2009 03:00:02.000
RA2_SOI_AX.INFO PCF_IECF	RA2_SOI_AXVIEC20051003_170000_20020101_000000_20200101_000000	Corresponding to date 13-AUG-2009 03:00:02.000
RA2_ICT_AX.INFO PCF_IECF	RA2_ICT_AXVIEC20060921_070730_20020101_000000_20200101_000000	Corresponding to date 13-AUG-2009 03:00:02.000
RA2_SSB_AX.INFO PCF_IECF	RA2_SSB_AXVIEC20051129_111810_20020101_000000_20200101_000000	Corresponding to date 13-AUG-2009 03:00:02.000
RA2_DIP_AX.INFO PCF_IECF	RA2_DIP_AXVIEC20020122_134206_20020101_000000_20200101_000000	Corresponding to date 13-AUG-2009 03:00:02.000
RA2_IOC_AX.INFO PCF_IECF	RA2_IOC_AXVIEC20020122_141121_20020101_000000_20200101_000000	Corresponding to date 13-AUG-2009 03:00:02.000
RA2_SET_AX.INFO PCF_IECF	RA2_SET_AXVIEC20020122_150917_20020101_000000_20200101_000000	Corresponding to date 13-AUG-2009 03:00:02.000
RA2_OT1_AX.INFO PCF_IECF	RA2_OT1_AXVIEC20040120_082051_20020101_000000_20200101_000000	Corresponding to date 13-AUG-2009 03:00:02.000
RA2_OT2_AX.INFO PCF_IECF	RA2_OT2_AXVIEC20031208_150159_20020101_000000_20200101_000000	Corresponding to date 13-AUG-2009 03:00:02.000
RA2_TLD_AX.INFO PCF_IECF	RA2_TLD_AXVIEC20031208_151137_20020101_000000_20200101_000000	Corresponding to date 13-AUG-2009 03:00:02.000
RA2_GEO_AX.INFO PCF_IECF	RA2_GEO_AXVIEC20020314_093428_20020101_000000_20200101_000000	Corresponding to date 13-AUG-2009 03:00:02.000
RA2_MSS_AX.INFO PCF_IECF	RA2_MSS_AXVIEC20031208_145545_20020101_000000_20200101_000000	Corresponding to date 13-AUG-2009 03:00:02.000
RA2_SL1_AX.INFO PCF_IECF	RA2_SL1_AXVIEC20030131_100228_20020101_000000_20200101_000000	Corresponding to date 13-AUG-2009 03:00:02.000
RA2_SL2_AX.INFO PCF_IECF	RA2_SL2_AXVIEC20030131_101757_20020101_000000_20200101_000000	Corresponding to date 13-AUG-2009 03:00:02.000

Differences with IECF list

Gauge	Value	Explicit Reference
DSD: DORIS_IONO PCF_RA2_WWV_2P	Filename: RA2_MW__1PNPDE20090813_223310_000061482081_00344_38975_9984.N1	Product: RA2_WWV_2PNPDE20090813_223310_000061482081_00344_38975_9986.N1

DSD: METEO_GRID_POINTS_ALTITUDE PCF_RA2_WWV_2P	Filename:	Product: RA2_WWV_2PNPDE20090813_223310_000061482081_00344_
DSD: MWR_CONFIGURATION_DATA PCF_RA2_WWV_2P	Filename: AUX_ECF_AXNECM20090813_184112_20090814_030000_20090814_150000	Product: RA2_WWV_2PNPDE20090813_223310_000061482081_00344_38975_9986.N1
DSD: OCEAN_ICE2_SYSTEM_FILE PCF_RA2_WWV_2P	Filename:	Product: RA2_WWV_2PNPDE20090813_223310_000061482081_00344_38975_9986.N1
DSD: OCEAN_TIDE_HARMONIC_COEF PCF_RA2_WWV_2P	Filename:	Product: RA2_WWV_2PNPDE20090813_223310_000061482081_00344_38975_9986.N1
DSD: OCEAN_TIDE_ORTHOWEIGHTS PCF_RA2_WWV_2P	Filename:	Product: RA2_WWV_2PNPDE20090813_223310_000061482081_00344_38975_9986.N1
DSD: RA2_CHARACTERISATION_DATA PCF_RA2_WWV_2P	Filename: AUX_ECF_AXNECM20090813_123100_20090813_210000_20090814_090000	Product: RA2_WWV_2PNPDE20090813_223310_000061482081_00344_38975_9986.N1
DSD: RA2_CONFIGURATION_DATA PCF_RA2_WWV_2P	Filename: AUX_ECF_AXNECM20090813_123059_20090813_150000_20090814_030000	Product: RA2_WWV_2PNPDE20090813_223310_000061482081_00344_38975_9986.N1
DSD: RA2_CONSTANT_DATA PCF_RA2_WWV_2P	Filename:	Product: RA2_WWV_2PNPDE20090813_223310_000061482081_00344_38975_9986.N1
DSD: RA2_IF_MASK_FLIGHT_DATA PCF_RA2_WWV_2P	Filename: RA2_FGD_2PNPDE20090813_223310_000061482081_00344_38975_9985.N1	Product: RA2_WWV_2PNPDE20090813_223310_000061482081_00344_38975_9986.N1
DSD: RA2_USO_DATA PCF_RA2_WWV_2P	Filename: DOR_NAV_0PNPDE20090813_222905_000057382081_00344_38975_8551.N1	Product: RA2_WWV_2PNPDE20090813_223310_000061482081_00344_38975_9986.N1
DSD: SOLAR_ACTIVITY_INDEX_PREDICT PCF_RA2_WWV_2P	Filename:	Product: RA2_WWV_2PNPDE20090813_223310_000061482081_00344_38975_9986.N1
DSD: DORIS_IONO PCF_RA2_WWV_2P	Filename: RA2_MW__1PNPDE20090814_001435_000058442081_00345_38976_0127.N1	Product: RA2_WWV_2PNPDE20090814_001435_000058442081_00345_38976_0129.N1
DSD: METEO_GRID_POINTS_ALTITUDE PCF_RA2_WWV_2P	Filename:	Product: RA2_WWV_2PNPDE20090814_001435_000058442081_00345_38976_0129.N1
DSD: MWR_CONFIGURATION_DATA PCF_RA2_WWV_2P	Filename: AUX_ECF_AXNECM20090813_184112_20090814_030000_20090814_150000	Product: RA2_WWV_2PNPDE20090814_001435_000058442081_00345_38976_0129.N1
DSD: OCEAN_ICE2_SYSTEM_FILE PCF_RA2_WWV_2P	Filename:	Product: RA2_WWV_2PNPDE20090814_001435_000058442081_00345_38976_0129.N1
DSD: OCEAN_TIDE_HARMONIC_COEF PCF_RA2_WWV_2P	Filename:	Product: RA2_WWV_2PNPDE20090814_001435_000058442081_00345_38976_0129.N1
DSD: OCEAN_TIDE_ORTHOWEIGHTS PCF_RA2_WWV_2P	Filename:	Product: RA2_WWV_2PNPDE20090814_001435_000058442081_00345_38976_0129.N1
DSD: RA2_CHARACTERISATION_DATA PCF_RA2_WWV_2P	Filename: AUX_ECF_AXNECM20090813_123100_20090813_210000_20090814_090000	Product: RA2_WWV_2PNPDE20090814_001435_000058442081_00345_38976_0129.N1
DSD: RA2_CONFIGURATION_DATA PCF_RA2_WWV_2P	Filename: AUX_ECF_AXNECM20090813_123059_20090813_150000_20090814_030000	Product: RA2_WWV_2PNPDE20090814_001435_000058442081_00345_38976_0129.N1

DSD: RA2_CONSTANT_DATA PCF_RA2_WWV_2P	Filename:	Product: RA2_WWV_2PNPDE20090814_001435_000058442081_00345_
DSD: RA2_IF_MASK_FLIGHT_DATA PCF_RA2_WWV_2P	Filename: RA2_FGD_2PNPDE20090814_001435_000058442081_00345_38976_0128.N1	Product: RA2_WWV_2PNPDE20090814_001435_000058442081_00345_38976_0129.N1
DSD: RA2_USO_DATA PCF_RA2_WWV_2P	Filename: DOR_NAV_0PNPDE20090814_001002_000057382081_00345_38976_8552.N1	Product: RA2_WWV_2PNPDE20090814_001435_000058442081_00345_38976_0129.N1
DSD: SOLAR_ACTIVITY_INDEX_PREDICT PCF_RA2_WWV_2P	Filename:	Product: RA2_WWV_2PNPDE20090814_001435_000058442081_00345_38976_0129.N1
DSD: DORIS_IONO PCF_RA2_WWV_2P	Filename: RA2_MW__1PNPDE20090814_015104_000048352081_00346_38977_0292.N1	Product: RA2_WWV_2PNPDE20090814_015104_000048352081_00346_38977_0294.N1
DSD: METEO_GRID_POINTS_ALTITUDE PCF_RA2_WWV_2P	Filename:	Product: RA2_WWV_2PNPDE20090814_015104_000048352081_00346_38977_0294.N1
DSD: MWR_CONFIGURATION_DATA PCF_RA2_WWV_2P	Filename: AUX_ECF_AXNECM20090813_184112_20090814_030000_20090814_150000	Product: RA2_WWV_2PNPDE20090814_015104_000048352081_00346_38977_0294.N1
DSD: OCEAN_ICE2_SYSTEM_FILE PCF_RA2_WWV_2P	Filename:	Product: RA2_WWV_2PNPDE20090814_015104_000048352081_00346_38977_0294.N1
DSD: OCEAN_TIDE_HARMONIC_COEF PCF_RA2_WWV_2P	Filename:	Product: RA2_WWV_2PNPDE20090814_015104_000048352081_00346_38977_0294.N1
DSD: OCEAN_TIDE_ORTHOWEIGHTS PCF_RA2_WWV_2P	Filename:	Product: RA2_WWV_2PNPDE20090814_015104_000048352081_00346_38977_0294.N1
DSD: RA2_CHARACTERISATION_DATA PCF_RA2_WWV_2P	Filename: AUX_ECF_AXNECM20090813_123100_20090813_210000_20090814_090000	Product: RA2_WWV_2PNPDE20090814_015104_000048352081_00346_38977_0294.N1
DSD: RA2_CONFIGURATION_DATA PCF_RA2_WWV_2P	Filename: AUX_ECF_AXNECM20090813_123059_20090813_150000_20090814_030000	Product: RA2_WWV_2PNPDE20090814_015104_000048352081_00346_38977_0294.N1
DSD: RA2_CONSTANT_DATA PCF_RA2_WWV_2P	Filename:	Product: RA2_WWV_2PNPDE20090814_015104_000048352081_00346_38977_0294.N1
DSD: RA2_IF_MASK_FLIGHT_DATA PCF_RA2_WWV_2P	Filename: RA2_FGD_2PNPDE20090814_015104_000048352081_00346_38977_0293.N1	Product: RA2_WWV_2PNPDE20090814_015104_000048352081_00346_38977_0294.N1
DSD: RA2_USO_DATA PCF_RA2_WWV_2P	Filename: DOR_NAV_0PNPDE20090814_015059_000044632081_00346_38977_8553.N1	Product: RA2_WWV_2PNPDE20090814_015104_000048352081_00346_38977_0294.N1
DSD: SOLAR_ACTIVITY_INDEX_PREDICT PCF_RA2_WWV_2P	Filename:	Product: RA2_WWV_2PNPDE20090814_015104_000048352081_00346_38977_0294.N1
DSD: DORIS_IONO PCF_RA2_WWV_2P	Filename: RA2_MW__1PNPDE20090814_044807_000060772081_00348_38979_0645.N1	Product: RA2_WWV_2PNPDE20090814_044807_000060772081_00348_38979_0647.N1
DSD: METEO_GRID_POINTS_ALTITUDE PCF_RA2_WWV_2P	Filename:	Product: RA2_WWV_2PNPDE20090814_044807_000060772081_00348_38979_0647.N1
DSD: MWR_CONFIGURATION_DATA PCF_RA2_WWV_2P	Filename: AUX_ECF_AXNECM20090814_062112_20090814_090000_20090814_210000	Product: RA2_WWV_2PNPDE20090814_044807_000060772081_00348_38979_0647.N1

DSD: OCEAN_ICE2_SYSTEM_FILE PCF_RA2_WWV_2P	Filename:	Product: RA2_WWV_2PNPDE20090814_044807_000060772081_00348
DSD: OCEAN_TIDE_HARMONIC_COEF PCF_RA2_WWV_2P	Filename:	Product: RA2_WWV_2PNPDE20090814_044807_000060772081_00348_38979_0647.N1
DSD: OCEAN_TIDE_ORTHOWEIGHTS PCF_RA2_WWV_2P	Filename:	Product: RA2_WWV_2PNPDE20090814_044807_000060772081_00348_38979_0647.N1
DSD: RA2_CHARACTERISATION_DATA PCF_RA2_WWV_2P	Filename: AUX_ECF_AXNECM20090813_184112_20090814_030000_20090814_150000	Product: RA2_WWV_2PNPDE20090814_044807_000060772081_00348_38979_0647.N1
DSD: RA2_CONFIGURATION_DATA PCF_RA2_WWV_2P	Filename: AUX_ECF_AXNECM20090813_123100_20090813_210000_20090814_090000	Product: RA2_WWV_2PNPDE20090814_044807_000060772081_00348_38979_0647.N1
DSD: RA2_CONSTANT_DATA PCF_RA2_WWV_2P	Filename:	Product: RA2_WWV_2PNPDE20090814_044807_000060772081_00348_38979_0647.N1
DSD: RA2_IF_MASK_FLIGHT_DATA PCF_RA2_WWV_2P	Filename: RA2_FGD_2PNPDE20090814_044807_000060772081_00348_38979_0646.N1	Product: RA2_WWV_2PNPDE20090814_044807_000060772081_00348_38979_0647.N1
DSD: RA2_USO_DATA PCF_RA2_WWV_2P	Filename: DOR_NAV_0PNPDE20090814_044619_000057382081_00348_38979_8555.N1	Product: RA2_WWV_2PNPDE20090814_044807_000060772081_00348_38979_0647.N1
DSD: SOLAR_ACTIVITY_INDEX_PREDICT PCF_RA2_WWV_2P	Filename:	Product: RA2_WWV_2PNPDE20090814_044807_000060772081_00348_38979_0647.N1
DSD: DORIS_IONO PCF_RA2_WWV_2P	Filename: RA2_MW__1PNPDK20090814_062852_000040642081_00349_38980_8713.N1	Product: RA2_WWV_2PNPDK20090814_062852_000040642081_00349_38980_8715.N1
DSD: METEO_GRID_POINTS_ALTITUDE PCF_RA2_WWV_2P	Filename:	Product: RA2_WWV_2PNPDK20090814_062852_000040642081_00349_38980_8715.N1
DSD: MWR_CONFIGURATION_DATA PCF_RA2_WWV_2P	Filename: AUX_ECF_AXNECM20090814_062112_20090814_090000_20090814_210000	Product: RA2_WWV_2PNPDK20090814_062852_000040642081_00349_38980_8715.N1
DSD: OCEAN_ICE2_SYSTEM_FILE PCF_RA2_WWV_2P	Filename:	Product: RA2_WWV_2PNPDK20090814_062852_000040642081_00349_38980_8715.N1
DSD: OCEAN_TIDE_HARMONIC_COEF PCF_RA2_WWV_2P	Filename:	Product: RA2_WWV_2PNPDK20090814_062852_000040642081_00349_38980_8715.N1
DSD: OCEAN_TIDE_ORTHOWEIGHTS PCF_RA2_WWV_2P	Filename:	Product: RA2_WWV_2PNPDK20090814_062852_000040642081_00349_38980_8715.N1
DSD: RA2_CHARACTERISATION_DATA PCF_RA2_WWV_2P	Filename: AUX_ECF_AXNECM20090813_184112_20090814_030000_20090814_150000	Product: RA2_WWV_2PNPDK20090814_062852_000040642081_00349_38980_8715.N1
DSD: RA2_CONFIGURATION_DATA PCF_RA2_WWV_2P	Filename: AUX_ECF_AXNECM20090813_123100_20090813_210000_20090814_090000	Product: RA2_WWV_2PNPDK20090814_062852_000040642081_00349_38980_8715.N1
DSD: RA2_CONSTANT_DATA PCF_RA2_WWV_2P	Filename:	Product: RA2_WWV_2PNPDK20090814_062852_000040642081_00349_38980_8715.N1
DSD: RA2_IF_MASK_FLIGHT_DATA PCF_RA2_WWV_2P	Filename: RA2_FGD_2PNPDK20090814_062852_000040642081_00349_38980_8714.N1	Product: RA2_WWV_2PNPDK20090814_062852_000040642081_00349_38980_8715.N1

DSD: RA2_USO_DATA PCF_RA2_WWV_2P	Filename: DOR_NAV_0PNPDK20090814_062716_000035072081_00349_38980_0835.N1	Product: RA2_WWV_2PNPDK20090814_062852_000040642081_00349.
DSD: SOLAR_ACTIVITY_INDEX_PREDICT PCF_RA2_WWV_2P	Filename:	Product: RA2_WWV_2PNPDK20090814_062852_000040642081_00349_38980_8715.N1
DSD: DORIS_IONO PCF_RA2_WWV_2P	Filename: RA2_MW__1PNPDK20090814_073552_000061842081_00350_38981_8851.N1	Product: RA2_WWV_2PNPDK20090814_073552_000061842081_00350_38981_8853.N1
DSD: METEO_GRID_POINTS_ALTITUDE PCF_RA2_WWV_2P	Filename:	Product: RA2_WWV_2PNPDK20090814_073552_000061842081_00350_38981_8853.N1
DSD: MWR_CONFIGURATION_DATA PCF_RA2_WWV_2P	Filename: AUX_ECF_AXNECM20090814_062112_20090814_090000_20090814_210000	Product: RA2_WWV_2PNPDK20090814_073552_000061842081_00350_38981_8853.N1
DSD: OCEAN_ICE2_SYSTEM_FILE PCF_RA2_WWV_2P	Filename:	Product: RA2_WWV_2PNPDK20090814_073552_000061842081_00350_38981_8853.N1
DSD: OCEAN_TIDE_HARMONIC_COEF PCF_RA2_WWV_2P	Filename:	Product: RA2_WWV_2PNPDK20090814_073552_000061842081_00350_38981_8853.N1
DSD: OCEAN_TIDE_ORTHOWEIGHTS PCF_RA2_WWV_2P	Filename:	Product: RA2_WWV_2PNPDK20090814_073552_000061842081_00350_38981_8853.N1
DSD: RA2_CHARACTERISATION_DATA PCF_RA2_WWV_2P	Filename: AUX_ECF_AXNECM20090813_184112_20090814_030000_20090814_150000	Product: RA2_WWV_2PNPDK20090814_073552_000061842081_00350_38981_8853.N1
DSD: RA2_CONFIGURATION_DATA PCF_RA2_WWV_2P	Filename: AUX_ECF_AXNECM20090813_123100_20090813_210000_20090814_090000	Product: RA2_WWV_2PNPDK20090814_073552_000061842081_00350_38981_8853.N1
DSD: RA2_CONSTANT_DATA PCF_RA2_WWV_2P	Filename:	Product: RA2_WWV_2PNPDK20090814_073552_000061842081_00350_38981_8853.N1
DSD: RA2_IF_MASK_FLIGHT_DATA PCF_RA2_WWV_2P	Filename: RA2_FGD_2PNPDK20090814_073552_000061842081_00350_38981_8852.N1	Product: RA2_WWV_2PNPDK20090814_073552_000061842081_00350_38981_8853.N1
DSD: RA2_USO_DATA PCF_RA2_WWV_2P	Filename: DOR_NAV_0PNPDK20090814_073102_000060572081_00350_38981_0836.N1	Product: RA2_WWV_2PNPDK20090814_073552_000061842081_00350_38981_8853.N1
DSD: SOLAR_ACTIVITY_INDEX_PREDICT PCF_RA2_WWV_2P	Filename:	Product: RA2_WWV_2PNPDK20090814_073552_000061842081_00350_38981_8853.N1
DSD: DORIS_IONO PCF_RA2_WWV_2P	Filename: RA2_MW__1PNPDK20090814_091814_000059752081_00351_38982_8972.N1	Product: RA2_WWV_2PNPDK20090814_091814_000059752081_00351_38982_8974.N1
DSD: METEO_GRID_POINTS_ALTITUDE PCF_RA2_WWV_2P	Filename:	Product: RA2_WWV_2PNPDK20090814_091814_000059752081_00351_38982_8974.N1
DSD: MWR_CONFIGURATION_DATA PCF_RA2_WWV_2P	Filename: AUX_ECF_AXNECM20090814_064111_20090814_150000_20090815_030000	Product: RA2_WWV_2PNPDK20090814_091814_000059752081_00351_38982_8974.N1
DSD: OCEAN_ICE2_SYSTEM_FILE PCF_RA2_WWV_2P	Filename:	Product: RA2_WWV_2PNPDK20090814_091814_000059752081_00351_38982_8974.N1
DSD: OCEAN_TIDE_HARMONIC_COEF PCF_RA2_WWV_2P	Filename:	Product: RA2_WWV_2PNPDK20090814_091814_000059752081_00351_38982_8974.N1

DSD: OCEAN_TIDE_ORTHOWEIGHTS PCF_RA2_WWV_2P	Filename:	Product: RA2_WWV_2PNPDK20090814_091814_000059752081_00351_
DSD: RA2_CHARACTERISATION_DATA PCF_RA2_WWV_2P	Filename: AUX_ECF_AXNECM20090814_062112_20090814_090000_20090814_210000	Product: RA2_WWV_2PNPDK20090814_091814_000059752081_00351_38982_8974.N1
DSD: RA2_CONFIGURATION_DATA PCF_RA2_WWV_2P	Filename: AUX_ECF_AXNECM20090813_184112_20090814_030000_20090814_150000	Product: RA2_WWV_2PNPDK20090814_091814_000059752081_00351_38982_8974.N1
DSD: RA2_CONSTANT_DATA PCF_RA2_WWV_2P	Filename:	Product: RA2_WWV_2PNPDK20090814_091814_000059752081_00351_38982_8974.N1
DSD: RA2_IF_MASK_FLIGHT_DATA PCF_RA2_WWV_2P	Filename: RA2_FGD_2PNPDK20090814_091814_000059752081_00351_38982_8973.N1	Product: RA2_WWV_2PNPDK20090814_091814_000059752081_00351_38982_8974.N1
DSD: RA2_USO_DATA PCF_RA2_WWV_2P	Filename: DOR_NAV_0PNPDK20090814_091718_000054192081_00351_38982_0837.N1	Product: RA2_WWV_2PNPDK20090814_091814_000059752081_00351_38982_8974.N1
DSD: SOLAR_ACTIVITY_INDEX_PREDICT PCF_RA2_WWV_2P	Filename:	Product: RA2_WWV_2PNPDK20090814_091814_000059752081_00351_38982_8974.N1
DSD: DORIS_IONO PCF_RA2_WWV_2P	Filename: RA2_MW__1PNPDK20090814_105706_000060122081_00352_38983_9084.N1	Product: RA2_WWV_2PNPDK20090814_105706_000060122081_00352_38983_9086.N1
DSD: METEO_GRID_POINTS_ALTITUDE PCF_RA2_WWV_2P	Filename:	Product: RA2_WWV_2PNPDK20090814_105706_000060122081_00352_38983_9086.N1
DSD: MWR_CONFIGURATION_DATA PCF_RA2_WWV_2P	Filename: AUX_ECF_AXNECM20090814_064111_20090814_150000_20090815_030000	Product: RA2_WWV_2PNPDK20090814_105706_000060122081_00352_38983_9086.N1
DSD: OCEAN_ICE2_SYSTEM_FILE PCF_RA2_WWV_2P	Filename:	Product: RA2_WWV_2PNPDK20090814_105706_000060122081_00352_38983_9086.N1
DSD: OCEAN_TIDE_HARMONIC_COEF PCF_RA2_WWV_2P	Filename:	Product: RA2_WWV_2PNPDK20090814_105706_000060122081_00352_38983_9086.N1
DSD: OCEAN_TIDE_ORTHOWEIGHTS PCF_RA2_WWV_2P	Filename:	Product: RA2_WWV_2PNPDK20090814_105706_000060122081_00352_38983_9086.N1
DSD: RA2_CHARACTERISATION_DATA PCF_RA2_WWV_2P	Filename: AUX_ECF_AXNECM20090814_062112_20090814_090000_20090814_210000	Product: RA2_WWV_2PNPDK20090814_105706_000060122081_00352_38983_9086.N1
DSD: RA2_CONFIGURATION_DATA PCF_RA2_WWV_2P	Filename: AUX_ECF_AXNECM20090813_184112_20090814_030000_20090814_150000	Product: RA2_WWV_2PNPDK20090814_105706_000060122081_00352_38983_9086.N1
DSD: RA2_CONSTANT_DATA PCF_RA2_WWV_2P	Filename:	Product: RA2_WWV_2PNPDK20090814_105706_000060122081_00352_38983_9086.N1
DSD: RA2_IF_MASK_FLIGHT_DATA PCF_RA2_WWV_2P	Filename: RA2_FGD_2PNPDK20090814_105706_000060122081_00352_38983_9085.N1	Product: RA2_WWV_2PNPDK20090814_105706_000060122081_00352_38983_9086.N1
DSD: RA2_USO_DATA PCF_RA2_WWV_2P	Filename: DOR_NAV_0PNPDK20090814_105256_000057382081_00352_38983_0838.N1	Product: RA2_WWV_2PNPDK20090814_105706_000060122081_00352_38983_9086.N1
DSD: SOLAR_ACTIVITY_INDEX_PREDICT PCF_RA2_WWV_2P	Filename:	Product: RA2_WWV_2PNPDK20090814_105706_000060122081_00352_38983_9086.N1

DSD: DORIS_IONO PCF_RA2_WWV_2P	Filename: RA2_MW__1PNPDK20090814_123637_000060122081_00353_38984_9259.N1	Product: RA2_WWV_2PNPDK20090814_123637_000060122081_00353.
DSD: METEO_GRID_POINTS_ALTITUDE PCF_RA2_WWV_2P	Filename:	Product: RA2_WWV_2PNPDK20090814_123637_000060122081_00353_38984_9261.N1
DSD: MWR_CONFIGURATION_DATA PCF_RA2_WWV_2P	Filename: AUX_ECF_AXNECM20090814_064111_20090814_150000_20090815_030000	Product: RA2_WWV_2PNPDK20090814_123637_000060122081_00353_38984_9261.N1
DSD: OCEAN_ICE2_SYSTEM_FILE PCF_RA2_WWV_2P	Filename:	Product: RA2_WWV_2PNPDK20090814_123637_000060122081_00353_38984_9261.N1
DSD: OCEAN_TIDE_HARMONIC_COEF PCF_RA2_WWV_2P	Filename:	Product: RA2_WWV_2PNPDK20090814_123637_000060122081_00353_38984_9261.N1
DSD: OCEAN_TIDE_ORTHOWEIGHTS PCF_RA2_WWV_2P	Filename:	Product: RA2_WWV_2PNPDK20090814_123637_000060122081_00353_38984_9261.N1
DSD: RA2_CHARACTERISATION_DATA PCF_RA2_WWV_2P	Filename: AUX_ECF_AXNECM20090814_062112_20090814_090000_20090814_210000	Product: RA2_WWV_2PNPDK20090814_123637_000060122081_00353_38984_9261.N1
DSD: RA2_CONFIGURATION_DATA PCF_RA2_WWV_2P	Filename: AUX_ECF_AXNECM20090813_184112_20090814_030000_20090814_150000	Product: RA2_WWV_2PNPDK20090814_123637_000060122081_00353_38984_9261.N1
DSD: RA2_CONSTANT_DATA PCF_RA2_WWV_2P	Filename:	Product: RA2_WWV_2PNPDK20090814_123637_000060122081_00353_38984_9261.N1
DSD: RA2_IF_MASK_FLIGHT_DATA PCF_RA2_WWV_2P	Filename: RA2_FGD_2PNPDK20090814_123637_000060122081_00353_38984_9260.N1	Product: RA2_WWV_2PNPDK20090814_123637_000060122081_00353_38984_9261.N1
DSD: RA2_USO_DATA PCF_RA2_WWV_2P	Filename: DOR_NAV_0PNPDK20090814_123353_000057382081_00353_38984_0839.N1	Product: RA2_WWV_2PNPDK20090814_123637_000060122081_00353_38984_9261.N1
DSD: SOLAR_ACTIVITY_INDEX_PREDICT PCF_RA2_WWV_2P	Filename:	Product: RA2_WWV_2PNPDK20090814_123637_000060122081_00353_38984_9261.N1
DSD: DORIS_IONO PCF_RA2_WWV_2P	Filename: RA2_MW__1PNPDK20090814_141600_000049802081_00354_38985_9385.N1	Product: RA2_WWV_2PNPDK20090814_141600_000049802081_00354_38985_9387.N1
DSD: METEO_GRID_POINTS_ALTITUDE PCF_RA2_WWV_2P	Filename:	Product: RA2_WWV_2PNPDK20090814_141600_000049802081_00354_38985_9387.N1
DSD: MWR_CONFIGURATION_DATA PCF_RA2_WWV_2P	Filename: AUX_ECF_AXNECM20090814_064111_20090814_150000_20090815_030000	Product: RA2_WWV_2PNPDK20090814_141600_000049802081_00354_38985_9387.N1
DSD: OCEAN_ICE2_SYSTEM_FILE PCF_RA2_WWV_2P	Filename:	Product: RA2_WWV_2PNPDK20090814_141600_000049802081_00354_38985_9387.N1
DSD: OCEAN_TIDE_HARMONIC_COEF PCF_RA2_WWV_2P	Filename:	Product: RA2_WWV_2PNPDK20090814_141600_000049802081_00354_38985_9387.N1
DSD: OCEAN_TIDE_ORTHOWEIGHTS PCF_RA2_WWV_2P	Filename:	Product: RA2_WWV_2PNPDK20090814_141600_000049802081_00354_38985_9387.N1
DSD: RA2_CHARACTERISATION_DATA PCF_RA2_WWV_2P	Filename: AUX_ECF_AXNECM20090814_062112_20090814_090000_20090814_210000	Product: RA2_WWV_2PNPDK20090814_141600_000049802081_00354_38985_9387.N1

DSD: RA2_CONFIGURATION_DATA PCF_RA2_WWV_2P	Filename: AUX_ECF_AXNECM20090813_184112_20090814_030000_20090814_150000	Product: RA2_WWV_2PNPDK20090814_141600_000049802081_00354_
DSD: RA2_CONSTANT_DATA PCF_RA2_WWV_2P	Filename:	Product: RA2_WWV_2PNPDK20090814_141600_000049802081_00354_38985_9387.N1
DSD: RA2_IF_MASK_FLIGHT_DATA PCF_RA2_WWV_2P	Filename: RA2_FGD_2PNPDK20090814_141600_000049802081_00354_38985_9386.N1	Product: RA2_WWV_2PNPDK20090814_141600_000049802081_00354_38985_9387.N1
DSD: RA2_USO_DATA PCF_RA2_WWV_2P	Filename: DOR_NAV_0PNPDK20090814_141450_000054192081_00354_38985_0840.N1	Product: RA2_WWV_2PNPDK20090814_141600_000049802081_00354_38985_9387.N1
DSD: SOLAR_ACTIVITY_INDEX_PREDICT PCF_RA2_WWV_2P	Filename:	Product: RA2_WWV_2PNPDK20090814_141600_000049802081_00354_38985_9387.N1
DSD: DORIS_IONO PCF_RA2_WWV_2P	Filename: RA2_MW__1PNPDK20090814_154326_000005092081_00355_38986_9388.N1	Product: RA2_WWV_2PNPDK20090814_154326_000005092081_00355_38986_9390.N1
DSD: METEO_GRID_POINTS_ALTITUDE PCF_RA2_WWV_2P	Filename:	Product: RA2_WWV_2PNPDK20090814_154326_000005092081_00355_38986_9390.N1
DSD: MWR_CONFIGURATION_DATA PCF_RA2_WWV_2P	Filename: AUX_ECF_AXNECM20090814_064112_20090814_210000_20090815_090000	Product: RA2_WWV_2PNPDK20090814_154326_000005092081_00355_38986_9390.N1
DSD: OCEAN_ICE2_SYSTEM_FILE PCF_RA2_WWV_2P	Filename:	Product: RA2_WWV_2PNPDK20090814_154326_000005092081_00355_38986_9390.N1
DSD: OCEAN_TIDE_HARMONIC_COEF PCF_RA2_WWV_2P	Filename:	Product: RA2_WWV_2PNPDK20090814_154326_000005092081_00355_38986_9390.N1
DSD: OCEAN_TIDE_ORTHOWEIGHTS PCF_RA2_WWV_2P	Filename:	Product: RA2_WWV_2PNPDK20090814_154326_000005092081_00355_38986_9390.N1
DSD: RA2_CHARACTERISATION_DATA PCF_RA2_WWV_2P	Filename: AUX_ECF_AXNECM20090814_064111_20090814_150000_20090815_030000	Product: RA2_WWV_2PNPDK20090814_154326_000005092081_00355_38986_9390.N1
DSD: RA2_CONFIGURATION_DATA PCF_RA2_WWV_2P	Filename: AUX_ECF_AXNECM20090814_062112_20090814_090000_20090814_210000	Product: RA2_WWV_2PNPDK20090814_154326_000005092081_00355_38986_9390.N1
DSD: RA2_CONSTANT_DATA PCF_RA2_WWV_2P	Filename:	Product: RA2_WWV_2PNPDK20090814_154326_000005092081_00355_38986_9390.N1
DSD: RA2_IF_MASK_FLIGHT_DATA PCF_RA2_WWV_2P	Filename: RA2_FGD_2PNPDK20090814_154326_000005092081_00355_38986_9389.N1	Product: RA2_WWV_2PNPDK20090814_154326_000005092081_00355_38986_9390.N1
DSD: RA2_USO_DATA PCF_RA2_WWV_2P	Filename: DOR_NAV_0PNPDK20090814_141450_000054192081_00354_38985_0840.N1	Product: RA2_WWV_2PNPDK20090814_154326_000005092081_00355_38986_9390.N1
DSD: SOLAR_ACTIVITY_INDEX_PREDICT PCF_RA2_WWV_2P	Filename:	Product: RA2_WWV_2PNPDK20090814_154326_000005092081_00355_38986_9390.N1
DSD: DORIS_IONO PCF_RA2_WWV_2P	Filename: RA2_MW__1PNPDK20090814_154948_000059852081_00355_38986_9509.N1	Product: RA2_WWV_2PNPDK20090814_154948_000059852081_00355_38986_9511.N1
DSD: METEO_GRID_POINTS_ALTITUDE PCF_RA2_WWV_2P	Filename:	Product: RA2_WWV_2PNPDK20090814_154948_000059852081_00355_38986_9511.N1

DSD: MWR_CONFIGURATION_DATA PCF_RA2_WWV_2P	Filename: AUX_ECF_AXNECM20090814_064112_20090814_210000_20090815_090000	Product: RA2_WWV_2PNPDK20090814_154948_000059852081_00355.
DSD: OCEAN_ICE2_SYSTEM_FILE PCF_RA2_WWV_2P	Filename:	Product: RA2_WWV_2PNPDK20090814_154948_000059852081_00355_38986_9511.N1
DSD: OCEAN_TIDE_HARMONIC_COEF PCF_RA2_WWV_2P	Filename:	Product: RA2_WWV_2PNPDK20090814_154948_000059852081_00355_38986_9511.N1
DSD: OCEAN_TIDE_ORTHOWEIGHTS PCF_RA2_WWV_2P	Filename:	Product: RA2_WWV_2PNPDK20090814_154948_000059852081_00355_38986_9511.N1
DSD: RA2_CHARACTERISATION_DATA PCF_RA2_WWV_2P	Filename: AUX_ECF_AXNECM20090814_064111_20090814_150000_20090815_030000	Product: RA2_WWV_2PNPDK20090814_154948_000059852081_00355_38986_9511.N1
DSD: RA2_CONFIGURATION_DATA PCF_RA2_WWV_2P	Filename: AUX_ECF_AXNECM20090814_062112_20090814_090000_20090814_210000	Product: RA2_WWV_2PNPDK20090814_154948_000059852081_00355_38986_9511.N1
DSD: RA2_CONSTANT_DATA PCF_RA2_WWV_2P	Filename:	Product: RA2_WWV_2PNPDK20090814_154948_000059852081_00355_38986_9511.N1
DSD: RA2_IF_MASK_FLIGHT_DATA PCF_RA2_WWV_2P	Filename: RA2_FGD_2PNPDK20090814_154948_000059852081_00355_38986_9510.N1	Product: RA2_WWV_2PNPDK20090814_154948_000059852081_00355_38986_9511.N1
DSD: RA2_USO_DATA PCF_RA2_WWV_2P	Filename: DOR_NAV_0PNPDK20090814_154509_000057382081_00355_38986_0841.N1	Product: RA2_WWV_2PNPDK20090814_154948_000059852081_00355_38986_9511.N1
DSD: SOLAR_ACTIVITY_INDEX_PREDICT PCF_RA2_WWV_2P	Filename:	Product: RA2_WWV_2PNPDK20090814_154948_000059852081_00355_38986_9511.N1
DSD: DORIS_IONO PCF_RA2_WWV_2P	Filename: RA2_MW__1PNPDK20090814_172815_000060752081_00356_38987_9610.N1	Product: RA2_WWV_2PNPDK20090814_172815_000060752081_00356_38987_9612.N1
DSD: METEO_GRID_POINTS_ALTITUDE PCF_RA2_WWV_2P	Filename:	Product: RA2_WWV_2PNPDK20090814_172815_000060752081_00356_38987_9612.N1
DSD: MWR_CONFIGURATION_DATA PCF_RA2_WWV_2P	Filename: AUX_ECF_AXNECM20090814_064112_20090814_210000_20090815_090000	Product: RA2_WWV_2PNPDK20090814_172815_000060752081_00356_38987_9612.N1
DSD: OCEAN_ICE2_SYSTEM_FILE PCF_RA2_WWV_2P	Filename:	Product: RA2_WWV_2PNPDK20090814_172815_000060752081_00356_38987_9612.N1
DSD: OCEAN_TIDE_HARMONIC_COEF PCF_RA2_WWV_2P	Filename:	Product: RA2_WWV_2PNPDK20090814_172815_000060752081_00356_38987_9612.N1
DSD: OCEAN_TIDE_ORTHOWEIGHTS PCF_RA2_WWV_2P	Filename:	Product: RA2_WWV_2PNPDK20090814_172815_000060752081_00356_38987_9612.N1
DSD: RA2_CHARACTERISATION_DATA PCF_RA2_WWV_2P	Filename: AUX_ECF_AXNECM20090814_064111_20090814_150000_20090815_030000	Product: RA2_WWV_2PNPDK20090814_172815_000060752081_00356_38987_9612.N1
DSD: RA2_CONFIGURATION_DATA PCF_RA2_WWV_2P	Filename: AUX_ECF_AXNECM20090814_062112_20090814_090000_20090814_210000	Product: RA2_WWV_2PNPDK20090814_172815_000060752081_00356_38987_9612.N1
DSD: RA2_CONSTANT_DATA PCF_RA2_WWV_2P	Filename:	Product: RA2_WWV_2PNPDK20090814_172815_000060752081_00356_38987_9612.N1

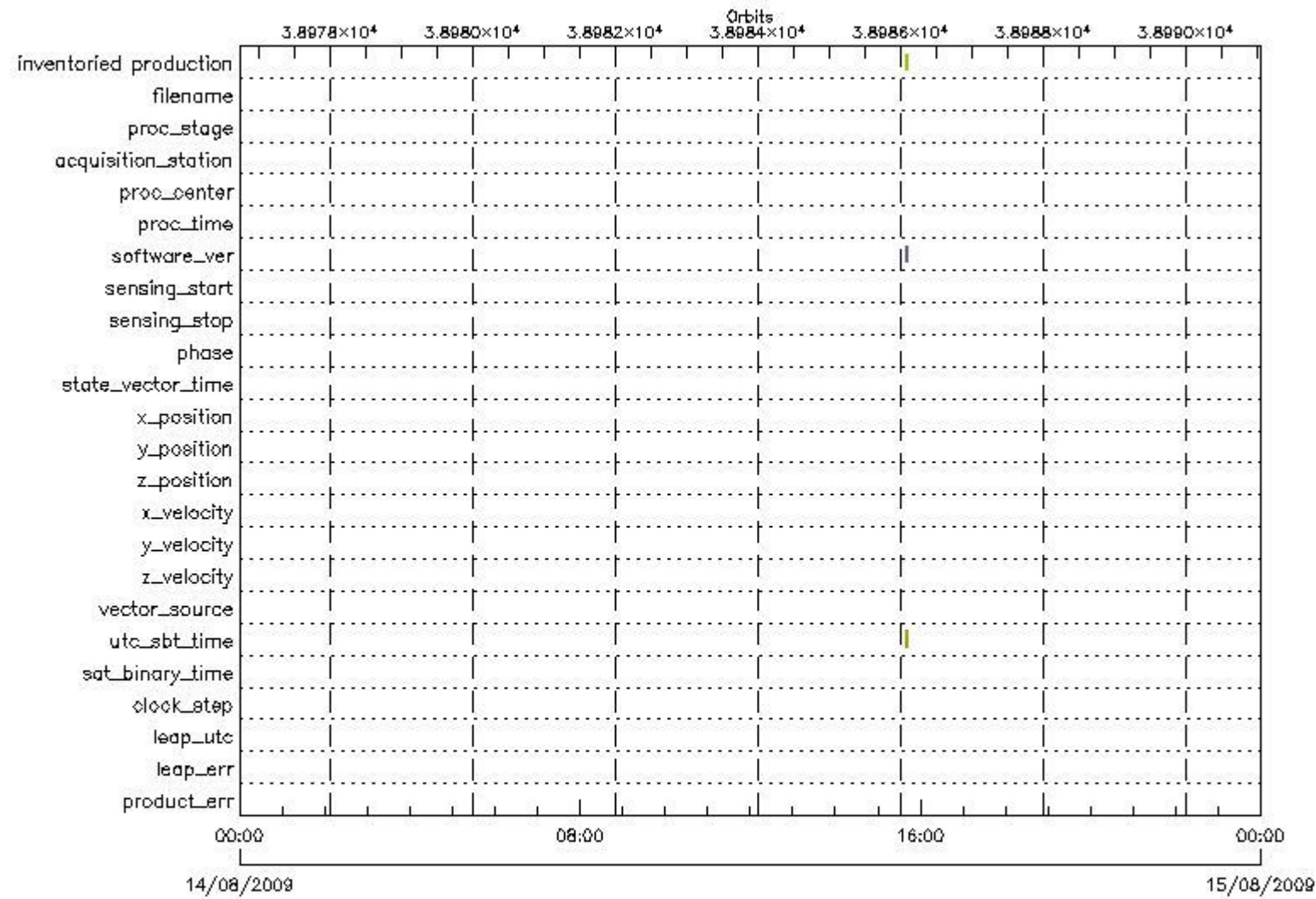
DSD: RA2_IF_MASK_FLIGHT_DATA PCF_RA2_WWV_2P	Filename: RA2_FGD_2PNPDK20090814_172815_000060752081_00356_38987_9611.N1	Product: RA2_WWV_2PNPDK20090814_172815_000060752081_00356
DSD: RA2_USO_DATA PCF_RA2_WWV_2P	Filename: DOR_NAV_0PNPDK20090814_172606_000057382081_00356_38987_0842.N1	Product: RA2_WWV_2PNPDK20090814_172815_000060752081_00356_38987_9612.N1
DSD: SOLAR_ACTIVITY_INDEX_PREDICT PCF_RA2_WWV_2P	Filename:	Product: RA2_WWV_2PNPDK20090814_172815_000060752081_00356_38987_9612.N1
DSD: DORIS_IONO PCF_RA2_WWV_2P	Filename: RA2_MW__1PNPDK20090814_190830_000061832081_00357_38988_9736.N1	Product: RA2_WWV_2PNPDK20090814_190830_000061832081_00357_38988_9738.N1
DSD: METEO_GRID_POINTS_ALTITUDE PCF_RA2_WWV_2P	Filename:	Product: RA2_WWV_2PNPDK20090814_190830_000061832081_00357_38988_9738.N1
DSD: MWR_CONFIGURATION_DATA PCF_RA2_WWV_2P	Filename: AUX_ECF_AXNECM20090814_064112_20090814_210000_20090815_090000	Product: RA2_WWV_2PNPDK20090814_190830_000061832081_00357_38988_9738.N1
DSD: OCEAN_ICE2_SYSTEM_FILE PCF_RA2_WWV_2P	Filename:	Product: RA2_WWV_2PNPDK20090814_190830_000061832081_00357_38988_9738.N1
DSD: OCEAN_TIDE_HARMONIC_COEF PCF_RA2_WWV_2P	Filename:	Product: RA2_WWV_2PNPDK20090814_190830_000061832081_00357_38988_9738.N1
DSD: OCEAN_TIDE_ORTHOWEIGHTS PCF_RA2_WWV_2P	Filename:	Product: RA2_WWV_2PNPDK20090814_190830_000061832081_00357_38988_9738.N1
DSD: RA2_CHARACTERISATION_DATA PCF_RA2_WWV_2P	Filename: AUX_ECF_AXNECM20090814_064111_20090814_150000_20090815_030000	Product: RA2_WWV_2PNPDK20090814_190830_000061832081_00357_38988_9738.N1
DSD: RA2_CONFIGURATION_DATA PCF_RA2_WWV_2P	Filename: AUX_ECF_AXNECM20090814_062112_20090814_090000_20090814_210000	Product: RA2_WWV_2PNPDK20090814_190830_000061832081_00357_38988_9738.N1
DSD: RA2_CONSTANT_DATA PCF_RA2_WWV_2P	Filename:	Product: RA2_WWV_2PNPDK20090814_190830_000061832081_00357_38988_9738.N1
DSD: RA2_IF_MASK_FLIGHT_DATA PCF_RA2_WWV_2P	Filename: RA2_FGD_2PNPDK20090814_190830_000061832081_00357_38988_9737.N1	Product: RA2_WWV_2PNPDK20090814_190830_000061832081_00357_38988_9738.N1
DSD: RA2_USO_DATA PCF_RA2_WWV_2P	Filename: DOR_NAV_0PNPDK20090814_190703_000057382081_00357_38988_0843.N1	Product: RA2_WWV_2PNPDK20090814_190830_000061832081_00357_38988_9738.N1
DSD: SOLAR_ACTIVITY_INDEX_PREDICT PCF_RA2_WWV_2P	Filename:	Product: RA2_WWV_2PNPDK20090814_190830_000061832081_00357_38988_9738.N1
DSD: DORIS_IONO PCF_RA2_WWV_2P	Filename: RA2_MW__1PNPDE20090814_205004_000042962081_00358_38989_1086.N1	Product: RA2_WWV_2PNPDE20090814_205004_000042962081_00358_38989_1088.N1
DSD: METEO_GRID_POINTS_ALTITUDE PCF_RA2_WWV_2P	Filename:	Product: RA2_WWV_2PNPDE20090814_205004_000042962081_00358_38989_1088.N1
DSD: MWR_CONFIGURATION_DATA PCF_RA2_WWV_2P	Filename: AUX_ECF_AXNECM20090814_064112_20090814_210000_20090815_090000	Product: RA2_WWV_2PNPDE20090814_205004_000042962081_00358_38989_1088.N1
DSD: OCEAN_ICE2_SYSTEM_FILE PCF_RA2_WWV_2P	Filename:	Product: RA2_WWV_2PNPDE20090814_205004_000042962081_00358_38989_1088.N1

DSD: OCEAN_TIDE_HARMONIC_COEF PCF_RA2_WWV_2P	Filename:	Product: RA2_WWV_2PNPDE20090814_205004_000042962081_00358
DSD: OCEAN_TIDE_ORTHOWEIGHTS PCF_RA2_WWV_2P	Filename:	Product: RA2_WWV_2PNPDE20090814_205004_000042962081_00358_38989_1088.N1
DSD: RA2_CHARACTERISATION_DATA PCF_RA2_WWV_2P	Filename: AUX_ECF_AXNECM20090814_064111_20090814_150000_20090815_030000	Product: RA2_WWV_2PNPDE20090814_205004_000042962081_00358_38989_1088.N1
DSD: RA2_CONFIGURATION_DATA PCF_RA2_WWV_2P	Filename: AUX_ECF_AXNECM20090814_062112_20090814_090000_20090814_210000	Product: RA2_WWV_2PNPDE20090814_205004_000042962081_00358_38989_1088.N1
DSD: RA2_CONSTANT_DATA PCF_RA2_WWV_2P	Filename:	Product: RA2_WWV_2PNPDE20090814_205004_000042962081_00358_38989_1088.N1
DSD: RA2_IF_MASK_FLIGHT_DATA PCF_RA2_WWV_2P	Filename: RA2_FGD_2PNPDE20090814_205004_000042962081_00358_38989_1087.N1	Product: RA2_WWV_2PNPDE20090814_205004_000042962081_00358_38989_1088.N1
DSD: RA2_USO_DATA PCF_RA2_WWV_2P	Filename: DOR_NAV_0PNPDE20090814_204800_000038252081_00358_38989_8556.N1	Product: RA2_WWV_2PNPDE20090814_205004_000042962081_00358_38989_1088.N1
DSD: SOLAR_ACTIVITY_INDEX_PREDICT PCF_RA2_WWV_2P	Filename:	Product: RA2_WWV_2PNPDE20090814_205004_000042962081_00358_38989_1088.N1
DSD: DORIS_IONO PCF_RA2_WWV_2P	Filename: RA2_MW__1PNPDE20090814_220039_000061722081_00358_38989_1240.N1	Product: RA2_WWV_2PNPDE20090814_220039_000061722081_00358_38989_1242.N1
DSD: METEO_GRID_POINTS_ALTITUDE PCF_RA2_WWV_2P	Filename:	Product: RA2_WWV_2PNPDE20090814_220039_000061722081_00358_38989_1242.N1
DSD: OCEAN_ICE2_SYSTEM_FILE PCF_RA2_WWV_2P	Filename:	Product: RA2_WWV_2PNPDE20090814_220039_000061722081_00358_38989_1242.N1
DSD: OCEAN_TIDE_HARMONIC_COEF PCF_RA2_WWV_2P	Filename:	Product: RA2_WWV_2PNPDE20090814_220039_000061722081_00358_38989_1242.N1
DSD: OCEAN_TIDE_ORTHOWEIGHTS PCF_RA2_WWV_2P	Filename:	Product: RA2_WWV_2PNPDE20090814_220039_000061722081_00358_38989_1242.N1
DSD: RA2_CHARACTERISATION_DATA PCF_RA2_WWV_2P	Filename: AUX_ECF_AXNECM20090814_064112_20090814_210000_20090815_090000	Product: RA2_WWV_2PNPDE20090814_220039_000061722081_00358_38989_1242.N1
DSD: RA2_CONFIGURATION_DATA PCF_RA2_WWV_2P	Filename: AUX_ECF_AXNECM20090814_064111_20090814_150000_20090815_030000	Product: RA2_WWV_2PNPDE20090814_220039_000061722081_00358_38989_1242.N1
DSD: RA2_CONSTANT_DATA PCF_RA2_WWV_2P	Filename:	Product: RA2_WWV_2PNPDE20090814_220039_000061722081_00358_38989_1242.N1
DSD: RA2_IF_MASK_FLIGHT_DATA PCF_RA2_WWV_2P	Filename: RA2_FGD_2PNPDE20090814_220039_000061722081_00358_38989_1241.N1	Product: RA2_WWV_2PNPDE20090814_220039_000061722081_00358_38989_1242.N1
DSD: SOLAR_ACTIVITY_INDEX_PREDICT PCF_RA2_WWV_2P	Filename:	Product: RA2_WWV_2PNPDE20090814_220039_000061722081_00358_38989_1242.N1
DSD: DORIS_IONO PCF_RA2_WWV_2P	Filename: RA2_MW__1PNPDE20090814_234230_000060802081_00359_38990_1375.N1	Product: RA2_WWV_2PNPDE20090814_234230_000060802081_00359_38990_1377.N1

DSD: METEO_GRID_POINTS_ALTITUDE PCF_RA2_WWV_2P	Filename:	Product: RA2_WWV_2PNPDE20090814_234230_000060802081_00359_
DSD: OCEAN_ICE2_SYSTEM_FILE PCF_RA2_WWV_2P	Filename:	Product: RA2_WWV_2PNPDE20090814_234230_000060802081_00359_38990_1377.N1
DSD: OCEAN_TIDE_HARMONIC_COEF PCF_RA2_WWV_2P	Filename:	Product: RA2_WWV_2PNPDE20090814_234230_000060802081_00359_38990_1377.N1
DSD: OCEAN_TIDE_ORTHOWEIGHTS PCF_RA2_WWV_2P	Filename:	Product: RA2_WWV_2PNPDE20090814_234230_000060802081_00359_38990_1377.N1
DSD: RA2_CHARACTERISATION_DATA PCF_RA2_WWV_2P	Filename: AUX_ECF_AXNECM20090814_064112_20090814_210000_20090815_090000	Product: RA2_WWV_2PNPDE20090814_234230_000060802081_00359_38990_1377.N1
DSD: RA2_CONFIGURATION_DATA PCF_RA2_WWV_2P	Filename: AUX_ECF_AXNECM20090814_064111_20090814_150000_20090815_030000	Product: RA2_WWV_2PNPDE20090814_234230_000060802081_00359_38990_1377.N1
DSD: RA2_CONSTANT_DATA PCF_RA2_WWV_2P	Filename:	Product: RA2_WWV_2PNPDE20090814_234230_000060802081_00359_38990_1377.N1
DSD: RA2_IF_MASK_FLIGHT_DATA PCF_RA2_WWV_2P	Filename: RA2_FGD_2PNPDE20090814_234230_000060802081_00359_38990_1376.N1	Product: RA2_WWV_2PNPDE20090814_234230_000060802081_00359_38990_1377.N1
DSD: RA2_USO_DATA PCF_RA2_WWV_2P	Filename: DOR_NAV_0PNPDE20090814_233802_000057382081_00359_38990_8558.N1	Product: RA2_WWV_2PNPDE20090814_234230_000060802081_00359_38990_1377.N1
DSD: SOLAR_ACTIVITY_INDEX_PREDICT PCF_RA2_WWV_2P	Filename:	Product: RA2_WWV_2PNPDE20090814_234230_000060802081_00359_38990_1377.N1

MPH checks (Level 0)

MPH Errors for RA2_CAL_0P



RA2_CAL_0P MPH checks

RA2_CAL_0P products with wrong filename

Gauge Segment (Start-Stop)

RA2_CAL_0P products with unknown processing stage

Gauge Segment (Start-Stop)

RA2_CAL_0P products with unknown acquisition station

Gauge Segment (Start-Stop)

RA2_CAL_0P products with unknown processing center

Gauge Segment (Start-Stop)

RA2_CAL_0P products with wrong processing time

Gauge Segment (Start-Stop)

RA2_CAL_0P products with software version not equal to the current version

Gauge	Segment (Start-Stop)
Warning: Wrong Software ver. KSPT_L0/4303	14-AUG-2009 15:39:10.946
Filename: RA2_CAL_0PNPDK20090814_153910_000001702081_00355_38986_1489.N1;	14-AUG-2009 15:42:01.389

RA2_CAL_0P products with wrong sensing start

Gauge Segment (Start-Stop)

RA2_CAL_0P products with wrong sensing stop

Gauge Segment (Start-Stop)

RA2_CAL_0P products with wrong phase

Gauge Segment (Start-Stop)

RA2_CAL_0P products with wrong state vector time

Gauge Segment (Start-Stop)

RA2_CAL_0P products with wrong x_position

Gauge Segment (Start-Stop)

RA2_CAL_0P products with wrong y_position

Gauge Segment (Start-Stop)

RA2_CAL_0P products with wrong z_position

Gauge Segment (Start-Stop)

RA2_CAL_0P products with wrong x_velocity

Gauge Segment (Start-Stop)

RA2_CAL_0P products with wrong y_velocity

Gauge Segment (Start-Stop)

RA2_CAL_0P products with wrong z_velocity

Gauge Segment (Start-Stop)

RA2_CAL_0P products with unknown vector source

Gauge Segment (Start-Stop)

RA2_CAL_0P products with UTC to SBT time too far from sensing time

Gauge	Segment (Start-Stop)
Warning: Wrong UTC SBT time format. 14-AUG-2009 10:52:20.489450	14-AUG-2009 15:39:10.946
Filename: RA2_CAL_0PNPDK20090814_153910_000001702081_00355_38986_1489.N1;	14-AUG-2009 15:42:01.389

RA2_CAL_0P products with satellite binary time out-of-range

Gauge Segment (Start-Stop)

RA2_CAL_0P products with wrong clock step

Gauge Segment (Start-Stop)

RA2_CAL_0P products with leap utc set to blank

Gauge Segment (Start-Stop)

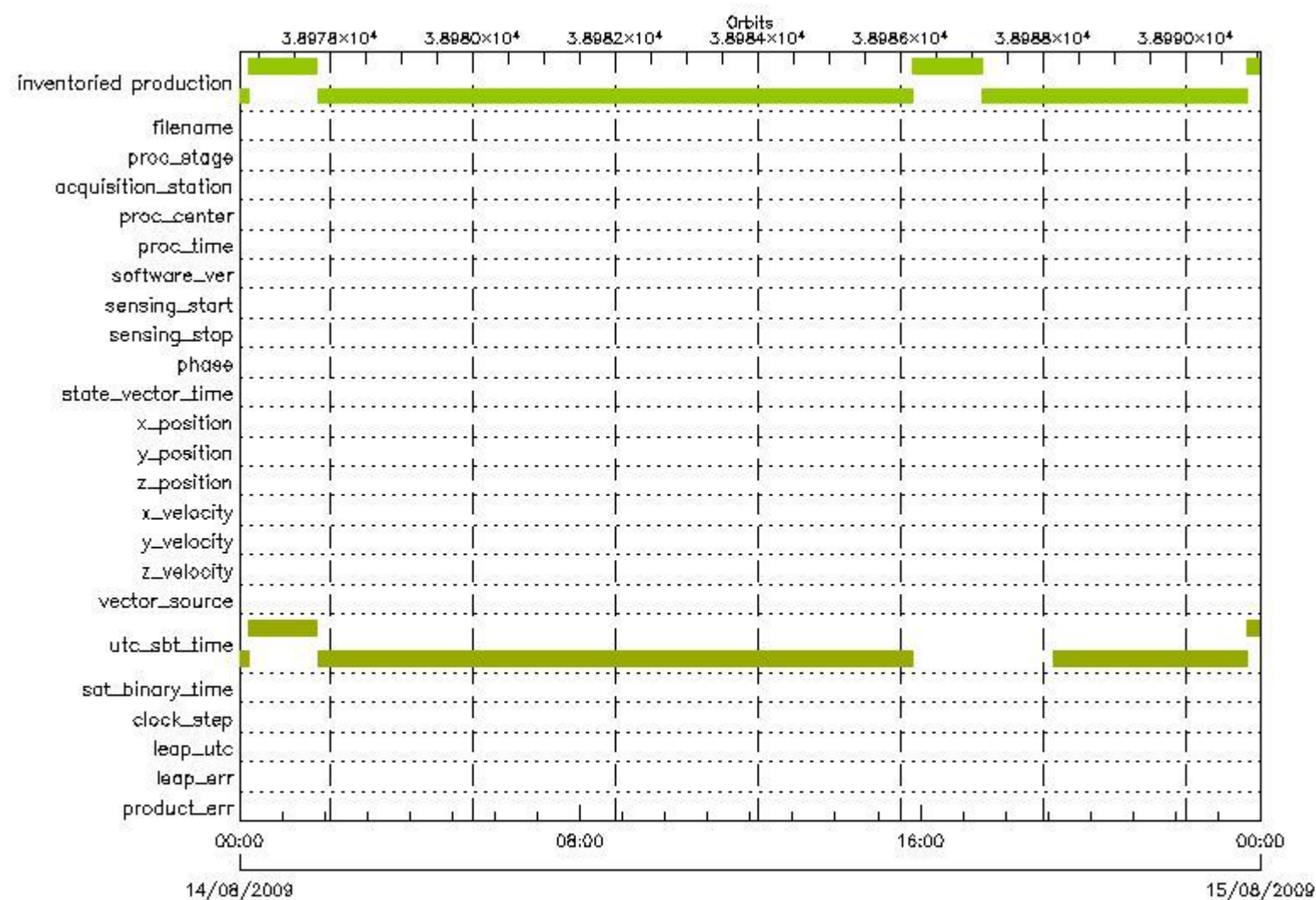
RA2_CAL_0P products with leap err set

Gauge Segment (Start-Stop)

RA2_CAL_0P products with product err set

Gauge Segment (Start-Stop)

MPH Errors for DOR_DOP_0P



DOR_DOP_0P products with wrong filename

Gauge Segment (Start-Stop)

DOR_DOP_0P products with unknown processing stage

Gauge Segment (Start-Stop)

DOR_DOP_0P products with unknown acquisition station

Gauge Segment (Start-Stop)

DOR_DOP_0P products with unknown processing center

Gauge Segment (Start-Stop)

DOR_DOP_0P products with wrong processing time

Gauge Segment (Start-Stop)

DOR_DOP_0P products with software version not equal to the current version

Gauge Segment (Start-Stop)

DOR_DOP_0P products with wrong sensing start

Gauge Segment (Start-Stop)

DOR_DOP_0P products with wrong sensing stop

Gauge Segment (Start-Stop)

DOR_DOP_0P products with wrong phase

Gauge Segment (Start-Stop)

DOR_DOP_0P products with wrong state vector time

Gauge Segment (Start-Stop)

DOR_DOP_0P products with wrong x_position

Gauge Segment (Start-Stop)

DOR_DOP_0P products with wrong y_position

Gauge Segment (Start-Stop)

DOR_DOP_0P products with wrong z_position

Gauge Segment (Start-Stop)

DOR_DOP_0P products with wrong x_velocity

Gauge Segment (Start-Stop)

DOR_DOP_0P products with wrong y_velocity

Gauge Segment (Start-Stop)

DOR_DOP_0P products with wrong z_velocity

Gauge Segment (Start-Stop)

DOR_DOP_0P products with unknown vector source

Gauge Segment (Start-Stop)

DOR_DOP_0P products with UTC to SBT time too far from sensing time

Gauge	Segment (Start-Stop)
Warning: Wrong UTC SBT time format. 13-AUG-2009 17:56:56.481997 Filename: DOR_DOP_0PNPDE20090813_223249_000060572081_00344_38975_8959.N1;	13-AUG-2009 22:32:49.093 14-AUG-2009 00:13:46.086
Warning: Wrong UTC SBT time format. 13-AUG-2009 21:16:47.483470 Filename: DOR_DOP_0PNPDE20090814_001346_000057382081_00345_38976_8960.N1;	14-AUG-2009 00:13:46.086 14-AUG-2009 01:49:24.314
Warning: Wrong UTC SBT time format. 13-AUG-2009 23:00:11.484231 Filename: DOR_DOP_0PNPDE20090814_015028_000047182081_00346_38977_8961.N1;	14-AUG-2009 01:50:28.071 14-AUG-2009 03:09:06.146
Warning: Wrong UTC SBT time format. 13-AUG-2009 23:00:11.484231 Filename: DOR_DOP_0PNPDE20090814_031009_000057382081_00347_38978_8962.N1;	14-AUG-2009 03:10:09.900 14-AUG-2009 04:45:48.112
Warning: Wrong UTC SBT time format. 13-AUG-2009 23:00:11.484231 Filename: DOR_DOP_0PNPDE20090814_044755_000059292081_00348_38979_8963.N1;	14-AUG-2009 04:47:55.627 14-AUG-2009 06:26:45.101
Warning: Wrong UTC SBT time format. 13-AUG-2009 23:00:11.484231 Filename: DOR_DOP_0PNPDK20090814_062852_000039532081_00349_38980_1538.N1;	14-AUG-2009 06:28:52.616 14-AUG-2009 07:34:45.601
Warning: Wrong UTC SBT time format. 13-AUG-2009 23:00:11.484231 Filename: DOR_DOP_0PNPDK20090814_073549_000060572081_00350_38981_1539.N1;	14-AUG-2009 07:35:49.359 14-AUG-2009 09:16:46.333
Warning: Wrong UTC SBT time format. 14-AUG-2009 05:53:26.487263 Filename: DOR_DOP_0PNPDK20090814_091750_000058662081_00351_38982_1540.N1;	14-AUG-2009 09:17:50.090 14-AUG-2009 10:55:35.790
Warning: Wrong UTC SBT time format. 14-AUG-2009 09:12:45.488716 Filename: DOR_DOP_0PNPDK20090814_105639_000058662081_00352_38983_1541.N1;	14-AUG-2009 10:56:39.548 14-AUG-2009 12:34:25.252
Warning: Wrong UTC SBT time format. 14-AUG-2009 10:52:20.489450 Filename: DOR_DOP_0PNPDK20090814_123632_000058662081_00353_38984_1542.N1;	14-AUG-2009 12:36:32.768 14-AUG-2009 14:14:18.487
Warning: Wrong UTC SBT time format. 14-AUG-2009 10:52:20.489450 Filename: DOR_DOP_0PNPDK20090814_141522_000056112081_00354_38985_1543.N1;	14-AUG-2009 14:15:22.245 14-AUG-2009 15:48:52.956
Warning: Wrong UTC SBT time format. 14-AUG-2009 15:48:10.491622 Filename: DOR_DOP_0PNPDK20090814_190735_000060572081_00357_38988_1546.N1;	14-AUG-2009 19:07:35.727 14-AUG-2009 20:48:32.713
Warning: Wrong UTC SBT time format. 14-AUG-2009 19:04:24.493058 Filename: DOR_DOP_0PNPDE20090814_204936_000041442081_00358_38989_8964.N1;	14-AUG-2009 20:49:36.470 14-AUG-2009 21:58:40.713
Warning: Wrong UTC SBT time format. 14-AUG-2009 19:04:24.493058 Filename: DOR_DOP_0PNPDE20090814_215944_000061212081_00358_38989_8965.N1;	14-AUG-2009 21:59:44.471 14-AUG-2009 23:41:45.206
Warning: Wrong UTC SBT time format. 14-AUG-2009 19:04:24.493058 Filename: DOR_DOP_0PNPDE20090814_234145_000059932081_00359_38990_8966.N1;	14-AUG-2009 23:41:45.206 15-AUG-2009 01:21:38.418

DOR_DOP_0P products with satellite binary time out-of-range

Gauge Segment (Start-Stop)

DOR_DOP_0P products with wrong clock step

Gauge Segment (Start-Stop)

DOR_DOP_0P products with leap utc set to blank

Gauge Segment (Start-Stop)

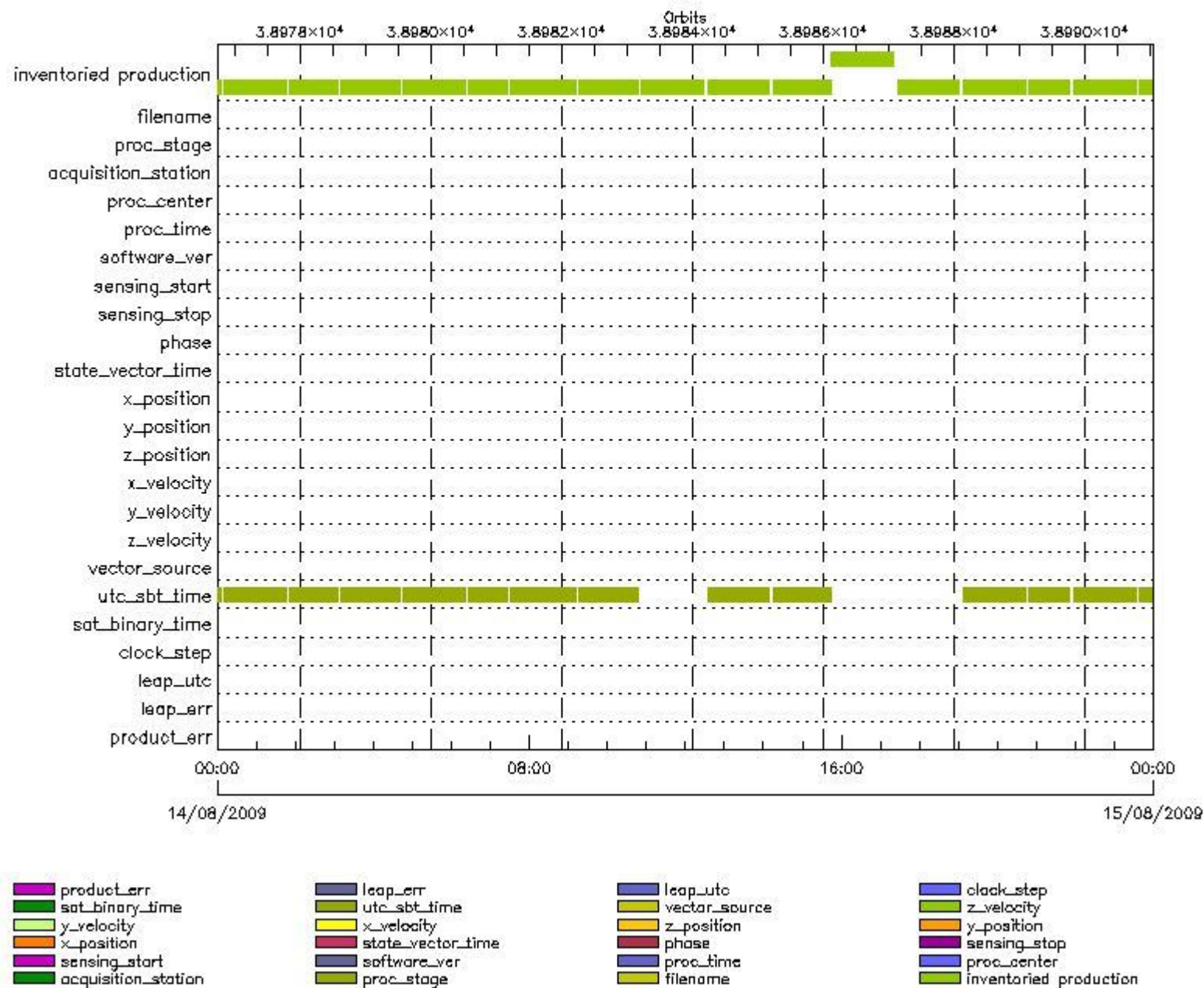
DOR_DOP_0P products with leap err set

Gauge Segment (Start-Stop)

DOR_DOP_0P products with product err set

Gauge Segment (Start-Stop)

MPH Errors for DOR_NAV_0P



DOR_NAV_0P MPH checks

DOR_NAV_0P products with wrong filename

Gauge Segment (Start-Stop)

DOR_NAV_0P products with unknown processing stage

Gauge Segment (Start-Stop)

DOR_NAV_0P products with unknown acquisition station

Gauge Segment (Start-Stop)

DOR_NAV_0P products with unknown processing center

Gauge Segment (Start-Stop)

DOR_NAV_0P products with wrong processing time

Gauge Segment (Start-Stop)

DOR_NAV_0P products with software version not equal to the current version

Gauge Segment (Start-Stop)

DOR_NAV_0P products with wrong sensing start

Gauge Segment (Start-Stop)

DOR_NAV_0P products with wrong sensing stop

Gauge Segment (Start-Stop)

DOR_NAV_0P products with wrong phase

Gauge Segment (Start-Stop)

DOR_NAV_0P products with wrong state vector time

Gauge Segment (Start-Stop)

DOR_NAV_0P products with wrong x_position

Gauge Segment (Start-Stop)

DOR_NAV_0P products with wrong y_position

Gauge Segment (Start-Stop)

DOR_NAV_0P products with wrong z_position

Gauge Segment (Start-Stop)

DOR_NAV_0P products with wrong x_velocity

Gauge Segment (Start-Stop)

DOR_NAV_0P products with wrong y_velocity

Gauge Segment (Start-Stop)

DOR_NAV_0P products with wrong z_velocity

Gauge Segment (Start-Stop)

DOR_NAV_0P products with unknown vector source

Gauge Segment (Start-Stop)

DOR_NAV_0P products with UTC to SBT time too far from sensing time

Gauge	Segment (Start-Stop)
Warning: Wrong UTC SBT time format. 13-AUG-2009 17:56:56.481997	13-AUG-2009 22:29:05.937
Filename: DOR_NAV_0PNPDE20090813_222905_000057382081_00344_38975_8551.N1;	14-AUG-2009 00:04:44.145

Warning: Wrong UTC SBT time format. 13-AUG-2009 21:16:47.483470 Filename: DOR_NAV_0PNPDE20090814_001002_000057382081_00345_38976_8552.N1;	14-AUG-2009 00:10:02.938 14-AUG-2009 01:45:41.161
Warning: Wrong UTC SBT time format. 13-AUG-2009 23:00:11.484231 Filename: DOR_NAV_0PNPDE20090814_015059_000044632081_00346_38977_8553.N1;	14-AUG-2009 01:50:59.950 14-AUG-2009 03:05:22.998
Warning: Wrong UTC SBT time format. 13-AUG-2009 23:00:11.484231 Filename: DOR_NAV_0PNPDE20090814_031041_000054192081_00347_38978_8554.N1;	14-AUG-2009 03:10:41.783 14-AUG-2009 04:41:01.202
Warning: Wrong UTC SBT time format. 13-AUG-2009 23:00:11.484231 Filename: DOR_NAV_0PNPDE20090814_044619_000057382081_00348_38979_8555.N1;	14-AUG-2009 04:46:19.991 14-AUG-2009 06:21:58.195
Warning: Wrong UTC SBT time format. 13-AUG-2009 23:00:11.484231 Filename: DOR_NAV_0PNPDK20090814_062716_000035072081_00349_38980_0835.N1;	14-AUG-2009 06:27:16.980 14-AUG-2009 07:25:43.652
Warning: Wrong UTC SBT time format. 13-AUG-2009 23:00:11.484231 Filename: DOR_NAV_0PNPDK20090814_073102_000060572081_00350_38981_0836.N1;	14-AUG-2009 07:31:02.445 14-AUG-2009 09:11:59.430
Warning: Wrong UTC SBT time format. 14-AUG-2009 05:53:26.487263 Filename: DOR_NAV_0PNPDK20090814_091718_000054192081_00351_38982_0837.N1;	14-AUG-2009 09:17:18.215 14-AUG-2009 10:47:37.614
Warning: Wrong UTC SBT time format. 14-AUG-2009 10:52:20.489450 Filename: DOR_NAV_0PNPDK20090814_123353_000057382081_00353_38984_0839.N1;	14-AUG-2009 12:33:53.373 14-AUG-2009 14:09:31.581
Warning: Wrong UTC SBT time format. 14-AUG-2009 10:52:20.489450 Filename: DOR_NAV_0PNPDK20090814_141450_000054192081_00354_38985_0840.N1;	14-AUG-2009 14:14:50.366 14-AUG-2009 15:45:09.808
Warning: Wrong UTC SBT time format. 14-AUG-2009 15:48:10.491622 Filename: DOR_NAV_0PNPDK20090814_190703_000057382081_00357_38988_0843.N1;	14-AUG-2009 19:07:03.852 14-AUG-2009 20:42:42.045
Warning: Wrong UTC SBT time format. 14-AUG-2009 19:04:24.493058 Filename: DOR_NAV_0PNPDE20090814_204800_000038252081_00358_38989_8556.N1;	14-AUG-2009 20:48:00.834 14-AUG-2009 21:51:46.303
Warning: Wrong UTC SBT time format. 14-AUG-2009 19:04:24.493058 Filename: DOR_NAV_0PNPDE20090814_215705_000057382081_00358_38989_8557.N1;	14-AUG-2009 21:57:05.080 14-AUG-2009 23:32:43.265
Warning: Wrong UTC SBT time format. 14-AUG-2009 19:04:24.493058 Filename: DOR_NAV_0PNPDE20090814_233802_000057382081_00359_38990_8558.N1;	14-AUG-2009 23:38:02.054 15-AUG-2009 01:13:40.242

DOR_NAV_0P products with satellite binary time out-of-range

Gauge Segment (Start-Stop)

DOR_NAV_0P products with wrong clock step

Gauge Segment (Start-Stop)

DOR_NAV_0P products with leap utc set to blank

Gauge Segment (Start-Stop)

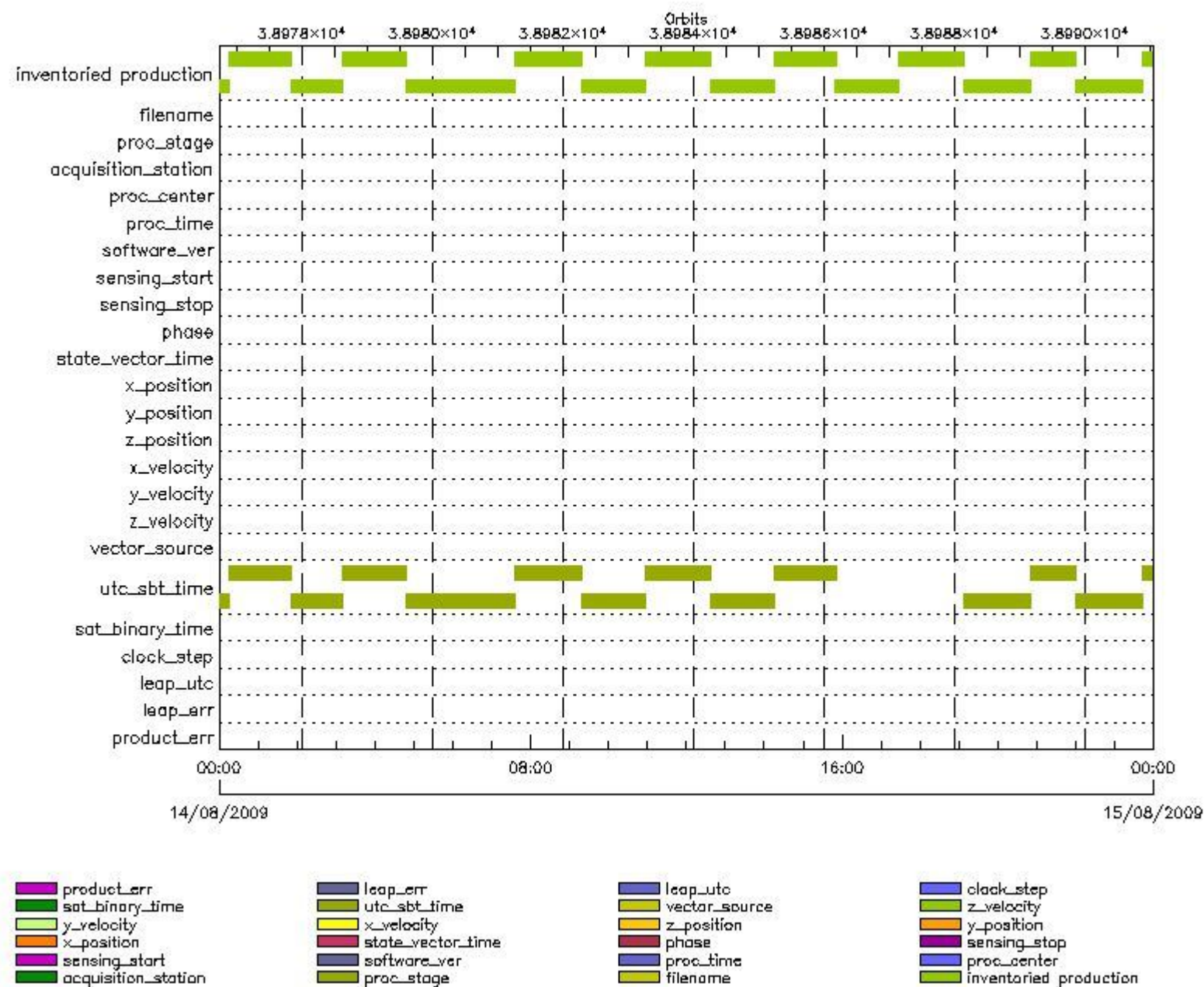
DOR_NAV_0P products with leap err set

Gauge Segment (Start-Stop)

DOR_NAV_0P products with product err set

Gauge Segment (Start-Stop)

MPH Errors for MWR_NL__0P



MWR_NL__0P MPH checks

MWR_NL__0P products with wrong filename

Gauge Segment (Start-Stop)

MWR_NL__0P products with unknown processing stage

Gauge Segment (Start-Stop)

MWR_NL__0P products with unknown acquisition station

Gauge Segment (Start-Stop)

MWR_NL__0P products with unknown processing center

Gauge Segment (Start-Stop)

MWR_NL__0P products with wrong processing time

Gauge Segment (Start-Stop)

MWR_NL__0P products with software version not equal to the current version

Gauge Segment (Start-Stop)

MWR_NL__0P products with wrong sensing start

Gauge Segment (Start-Stop)

MWR_NL__0P products with wrong sensing stop

Gauge Segment (Start-Stop)

MWR_NL__0P products with wrong phase

Gauge Segment (Start-Stop)

MWR_NL__0P products with wrong state vector time

Gauge Segment (Start-Stop)

MWR_NL__0P products with wrong x_position

Gauge Segment (Start-Stop)

MWR_NL__0P products with wrong y_position

Gauge Segment (Start-Stop)

MWR_NL__0P products with wrong z_position

Gauge Segment (Start-Stop)

MWR_NL__0P products with wrong x_velocity

Gauge Segment (Start-Stop)

MWR_NL__0P products with wrong y_velocity

Gauge Segment (Start-Stop)

MWR_NL__0P products with wrong z_velocity

Gauge Segment (Start-Stop)

MWR_NL__0P products with unknown vector source

Gauge Segment (Start-Stop)

MWR_NL__0P products with UTC to SBT time too far from sensing time

Gauge	Segment (Start-Stop)
Warning: Wrong UTC SBT time format. 13-AUG-2009 17:56:56.481997 Filename: MWR_NL__0PNPDE20090813_223310_000060962081_00344_38975_9000.N1;	13-AUG-2009 22:33:10.351 14-AUG-2009 00:14:46.528
Warning: Wrong UTC SBT time format. 13-AUG-2009 21:16:47.483470 Filename: MWR_NL__0PNPDE20090814_001422_000058082081_00345_38976_9001.N1;	14-AUG-2009 00:14:22.520 14-AUG-2009 01:51:10.681
Warning: Wrong UTC SBT time format. 13-AUG-2009 23:00:11.484231 Filename: MWR_NL__0PNPDE20090814_015046_000048002081_00346_38977_9002.N1;	14-AUG-2009 01:50:46.681 14-AUG-2009 03:10:46.814
Warning: Wrong UTC SBT time format. 13-AUG-2009 23:00:11.484231 Filename: MWR_NL__0PNPDE20090814_031046_000058082081_00347_38978_9003.N1;	14-AUG-2009 03:10:46.814 14-AUG-2009 04:47:34.975
Warning: Wrong UTC SBT time format. 13-AUG-2009 23:00:11.484231 Filename: MWR_NL__0PNPDE20090814_044758_000060242081_00348_38979_9004.N1;	14-AUG-2009 04:47:58.975 14-AUG-2009 06:28:23.136

Warning: Wrong UTC SBT time format. 13-AUG-2009 23:00:11.484231 Filename: MWR_NL__OPNPDK20090814_062847_000040082081_00349_38980_1457.N1;	14-AUG-2009 06:28:47.136 14-AUG-2009 07:35:35.250
Warning: Wrong UTC SBT time format. 13-AUG-2009 23:00:11.484231 Filename: MWR_NL__OPNPDK20090814_073535_000061442081_00350_38981_1458.N1;	14-AUG-2009 07:35:35.250 14-AUG-2009 09:17:59.415
Warning: Wrong UTC SBT time format. 14-AUG-2009 05:53:26.487263 Filename: MWR_NL__OPNPDK20090814_091759_000059282081_00351_38982_1459.N1;	14-AUG-2009 09:17:59.415 14-AUG-2009 10:56:47.575
Warning: Wrong UTC SBT time format. 14-AUG-2009 09:12:45.488716 Filename: MWR_NL__OPNPDK20090814_105647_000059762081_00352_38983_1460.N1;	14-AUG-2009 10:56:47.575 14-AUG-2009 12:36:23.740
Warning: Wrong UTC SBT time format. 14-AUG-2009 10:52:20.489450 Filename: MWR_NL__OPNPDK20090814_123623_000059762081_00353_38984_1461.N1;	14-AUG-2009 12:36:23.740 14-AUG-2009 14:15:59.909
Warning: Wrong UTC SBT time format. 14-AUG-2009 10:52:20.489450 Filename: MWR_NL__OPNPDK20090814_141559_000056882081_00354_38985_1462.N1;	14-AUG-2009 14:15:59.909 14-AUG-2009 15:50:48.058
Warning: Wrong UTC SBT time format. 14-AUG-2009 15:48:10.491622 Filename: MWR_NL__OPNPDK20090814_190824_000061202081_00357_38988_1465.N1;	14-AUG-2009 19:08:24.392 14-AUG-2009 20:50:24.560
Warning: Wrong UTC SBT time format. 14-AUG-2009 19:04:24.493058 Filename: MWR_NL__OPNPDE20090814_205000_000042482081_00358_38989_9005.N1;	14-AUG-2009 20:50:00.560 14-AUG-2009 22:00:48.670
Warning: Wrong UTC SBT time format. 14-AUG-2009 19:04:24.493058 Filename: MWR_NL__OPNPDE20090814_220024_000061202081_00358_38989_9006.N1;	14-AUG-2009 22:00:24.666 14-AUG-2009 23:42:24.843
Warning: Wrong UTC SBT time format. 14-AUG-2009 19:04:24.493058 Filename: MWR_NL__OPNPDE20090814_234224_000060242081_00359_38990_9007.N1;	14-AUG-2009 23:42:24.843 15-AUG-2009 01:22:49.004

MWR_NL__0P products with satellite binary time out-of-range

Gauge Segment (Start-Stop)

MWR_NL__0P products with wrong clock step

Gauge Segment (Start-Stop)

MWR_NL__0P products with leap utc set to blank

Gauge Segment (Start-Stop)

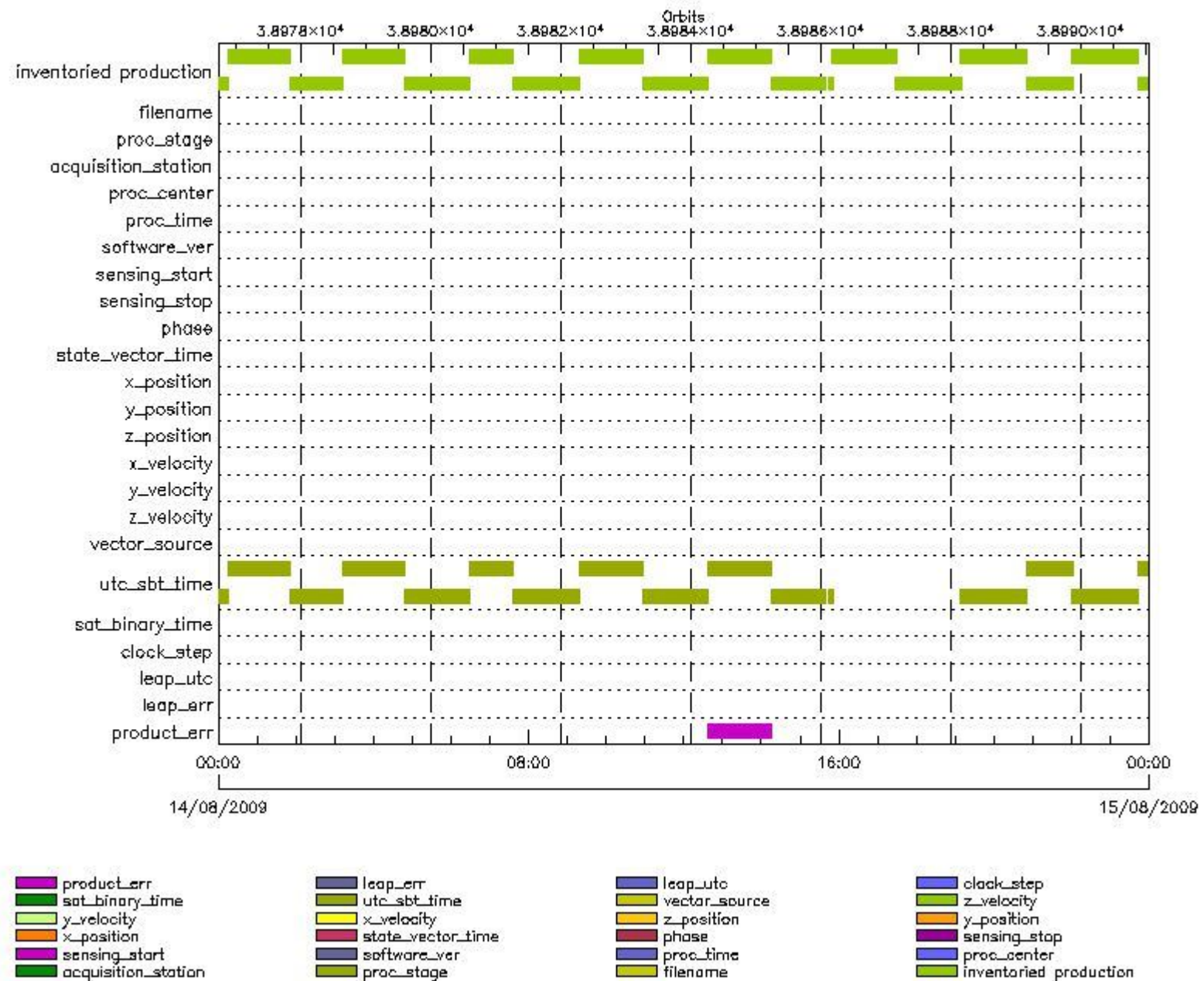
MWR_NL__0P products with leap err set

Gauge Segment (Start-Stop)

MWR_NL__0P products with product err set

Gauge Segment (Start-Stop)

MPH Errors for RA2_ME__0P



RA2_ME__0P MPH checks

RA2_ME__0P products with wrong filename

Gauge Segment (Start-Stop)

RA2_ME__0P products with unknown processing stage

Gauge Segment (Start-Stop)

RA2_ME__0P products with unknown acquisition station

Gauge Segment (Start-Stop)

RA2_ME__0P products with unknown processing center

Gauge Segment (Start-Stop)

RA2_ME__0P products with wrong processing time

Gauge Segment (Start-Stop)

RA2_ME__0P products with software version not equal to the current version

Gauge Segment (Start-Stop)

RA2_ME__0P products with wrong sensing start

Gauge Segment (Start-Stop)

RA2_ME__0P products with wrong sensing stop

Gauge Segment (Start-Stop)

RA2_ME__0P products with wrong phase

Gauge Segment (Start-Stop)

RA2_ME__0P products with wrong state vector time

Gauge Segment (Start-Stop)

RA2_ME__0P products with wrong x_position

Gauge Segment (Start-Stop)

RA2_ME__0P products with wrong y_position

Gauge Segment (Start-Stop)

RA2_ME__0P products with wrong z_position

Gauge Segment (Start-Stop)

RA2_ME__0P products with wrong x_velocity

Gauge Segment (Start-Stop)

RA2_ME__0P products with wrong y_velocity

Gauge Segment (Start-Stop)

RA2_ME__0P products with wrong z_velocity

Gauge Segment (Start-Stop)

RA2_ME__0P products with unknown vector source

Gauge Segment (Start-Stop)

RA2_ME__0P products with UTC to SBT time too far from sensing time

Gauge	Segment (Start-Stop)
Warning: Wrong UTC SBT time format. 13-AUG-2009 17:56:56.481997 Filename: RA2_ME__0PNPDE20090813_223310_000061472081_00344_38975_9653.N1;	13-AUG-2009 22:33:10.728 14-AUG-2009 00:15:37.780
Warning: Wrong UTC SBT time format. 13-AUG-2009 21:16:47.483470 Filename: RA2_ME__0PNPDE20090814_001435_000058432081_00345_38976_9654.N1;	14-AUG-2009 00:14:35.396 14-AUG-2009 01:51:58.326
Warning: Wrong UTC SBT time format. 13-AUG-2009 23:00:11.484231 Filename: RA2_ME__0PNPDE20090814_015104_000048342081_00346_38977_9655.N1;	14-AUG-2009 01:51:04.854 14-AUG-2009 03:11:38.500
Warning: Wrong UTC SBT time format. 13-AUG-2009 23:00:11.484231 Filename: RA2_ME__0PNPDE20090814_031107_000058522081_00347_38978_9656.N1;	14-AUG-2009 03:11:07.308 14-AUG-2009 04:48:39.150
Warning: Wrong UTC SBT time format. 13-AUG-2009 23:00:11.484231 Filename: RA2_ME__0PNPDE20090814_044807_000060762081_00348_38979_9657.N1;	14-AUG-2009 04:48:07.958 14-AUG-2009 06:29:23.714

Warning: Wrong UTC SBT time format. 13-AUG-2009 23:00:11.484231 Filename: RA2_ME__0PNPDK20090814_062852_000040632081_00349_38980_3547.N1;	14-AUG-2009 06:28:52.522 14-AUG-2009 07:36:35.280
Warning: Wrong UTC SBT time format. 13-AUG-2009 23:00:11.484231 Filename: RA2_ME__0PNPDK20090814_073552_000061832081_00350_38981_3548.N1;	14-AUG-2009 07:35:52.948 14-AUG-2009 09:18:55.648
Warning: Wrong UTC SBT time format. 14-AUG-2009 05:53:26.487263 Filename: RA2_ME__0PNPDK20090814_091814_000059742081_00351_38982_3549.N1;	14-AUG-2009 09:18:14.430 14-AUG-2009 10:57:48.811
Warning: Wrong UTC SBT time format. 14-AUG-2009 09:12:45.488716 Filename: RA2_ME__0PNPDK20090814_105706_000060112081_00352_38983_3550.N1;	14-AUG-2009 10:57:06.479 14-AUG-2009 12:37:17.623
Warning: Wrong UTC SBT time format. 14-AUG-2009 10:52:20.489450 Filename: RA2_ME__0PNPDK20090814_123637_000060112081_00353_38984_3551.N1;	14-AUG-2009 12:36:37.519 14-AUG-2009 14:16:48.663
Warning: Wrong UTC SBT time format. 14-AUG-2009 10:52:20.489450 Filename: RA2_ME__0PNPDK20090814_141600_000049782081_00354_38985_3552.N1;	14-AUG-2009 14:16:00.761 14-AUG-2009 15:38:59.227
Warning: Wrong UTC SBT time format. 14-AUG-2009 10:52:20.489450 Filename: RA2_ME__0PNPDK20090814_154326_000005082081_00355_38986_3553.N1;	14-AUG-2009 15:43:26.772 14-AUG-2009 15:51:54.757
Warning: Wrong UTC SBT time format. 14-AUG-2009 15:48:10.491622 Filename: RA2_ME__0PNPDK20090814_190830_000061822081_00357_38988_3556.N1;	14-AUG-2009 19:08:30.903 14-AUG-2009 20:51:32.489
Warning: Wrong UTC SBT time format. 14-AUG-2009 19:04:24.493058 Filename: RA2_ME__0PNPDE20090814_205004_000042942081_00358_38989_9658.N1;	14-AUG-2009 20:50:04.483 14-AUG-2009 22:01:38.952
Warning: Wrong UTC SBT time format. 14-AUG-2009 19:04:24.493058 Filename: RA2_ME__0PNPDE20090814_220039_000061702081_00358_38989_9659.N1;	14-AUG-2009 22:00:39.910 14-AUG-2009 23:43:30.356
Warning: Wrong UTC SBT time format. 14-AUG-2009 19:04:24.493058 Filename: RA2_ME__0PNPDE20090814_234230_000060792081_00359_38990_9660.N1;	14-AUG-2009 23:42:30.200 15-AUG-2009 01:23:49.298

RA2_ME__0P products with satellite binary time out-of-range

Gauge Segment (Start-Stop)

RA2_ME__0P products with wrong clock step

Gauge Segment (Start-Stop)

RA2_ME__0P products with leap utc set to blank

Gauge Segment (Start-Stop)

RA2_ME__0P products with leap err set


Gauge Segment (Start-Stop)

RA2_ME__0P products with product err set

Gauge	Segment (Start-Stop)
Warning: Product Error flag set. Filename: RA2_ME__0PNPDK20090814_123637_000060112081_00353_38984_3551.N1;	14-AUG-2009 12:36:37.519 14-AUG-2009 14:16:48.663

MPH checks (Level 1)

MPH Errors for RA2_MW__1P



RA2_MW__1P MPH checks

RA2_MW__1P products with wrong filename

Gauge Segment (Start-Stop)

RA2_MW__1P products with unknown processing stage

Gauge Segment (Start-Stop)

RA2_MW__1P products with unknown acquisition station

Gauge Segment (Start-Stop)

RA2_MW__1P products with unknown processing center

Gauge Segment (Start-Stop)

RA2_MW__1P products with wrong processing time

Gauge Segment (Start-Stop)

RA2_MW__1P products with software version not equal to the current version

Gauge	Segment (Start-Stop)
Warning: Wrong Software ver. RA2/5.06 Filename: RA2_MW__1PNPDE20090813_223310_000061482081_00344_38975_9984.N1;	13-AUG-2009 22:33:10.753 14-AUG-2009 00:15:38.863
Warning: Wrong Software ver. RA2/5.06 Filename: RA2_MW__1PNPDE20090814_001435_000058442081_00345_38976_0127.N1;	14-AUG-2009 00:14:35.421 14-AUG-2009 01:51:59.409
Warning: Wrong Software ver. RA2/5.06 Filename: RA2_MW__1PNPDE20090814_015104_000048352081_00346_38977_0292.N1;	14-AUG-2009 01:51:04.879 14-AUG-2009 03:11:39.583
Warning: Wrong Software ver. RA2/5.06 Filename: RA2_MW__1PNPDE20090814_031107_000058532081_00347_38978_0479.N1;	14-AUG-2009 03:11:07.333 14-AUG-2009 04:48:40.233
Warning: Wrong Software ver. RA2/5.06 Filename: RA2_MW__1PNPDE20090814_044807_000060772081_00348_38979_0645.N1;	14-AUG-2009 04:48:07.983 14-AUG-2009 06:29:24.797
Warning: Wrong Software ver. RA2/5.06 Filename: RA2_MW__1PNPDK20090814_062852_000040642081_00349_38980_8713.N1;	14-AUG-2009 06:28:52.547 14-AUG-2009 07:36:36.363
Warning: Wrong Software ver. RA2/5.06 Filename: RA2_MW__1PNPDK20090814_073552_000061842081_00350_38981_8851.N1;	14-AUG-2009 07:35:52.973 14-AUG-2009 09:18:56.731
Warning: Wrong Software ver. RA2/5.06 Filename: RA2_MW__1PNPDK20090814_091814_000059752081_00351_38982_8972.N1;	14-AUG-2009 09:18:14.455 14-AUG-2009 10:57:49.895
Warning: Wrong Software ver. RA2/5.06 Filename: RA2_MW__1PNPDK20090814_105706_000060122081_00352_38983_9084.N1;	14-AUG-2009 10:57:06.505 14-AUG-2009 12:37:18.707
Warning: Wrong Software ver. RA2/5.06 Filename: RA2_MW__1PNPDK20090814_123637_000060122081_00353_38984_9259.N1;	14-AUG-2009 12:36:37.545 14-AUG-2009 14:16:49.747
Warning: Wrong Software ver. RA2/5.06 Filename: RA2_MW__1PNPDK20090814_141600_000049802081_00354_38985_9385.N1;	14-AUG-2009 14:16:00.787 14-AUG-2009 15:39:00.311
Warning: Wrong Software ver. RA2/5.06 Filename: RA2_MW__1PNPDK20090814_154326_000005092081_00355_38986_9388.N1;	14-AUG-2009 15:43:26.797 14-AUG-2009 15:51:55.840
Warning: Wrong Software ver. RA2/5.06 Filename: RA2_MW__1PNPDK20090814_154948_000059852081_00355_38986_9509.N1;	14-AUG-2009 15:49:48.900 14-AUG-2009 17:29:34.366
Warning: Wrong Software ver. RA2/5.06 Filename: RA2_MW__1PNPDK20090814_172815_000060752081_00356_38987_9610.N1;	14-AUG-2009 17:28:15.328 14-AUG-2009 19:09:29.914
Warning: Wrong Software ver. RA2/5.06 Filename: RA2_MW__1PNPDK20090814_190830_000061832081_00357_38988_9736.N1;	14-AUG-2009 19:08:30.928 14-AUG-2009 20:51:33.572
Warning: Wrong Software ver. RA2/5.06 Filename: RA2_MW__1PNPDE20090814_205004_000042962081_00358_38989_1086.N1;	14-AUG-2009 20:50:04.508 14-AUG-2009 22:01:40.036
Warning: Wrong Software ver. RA2/5.06 Filename: RA2_MW__1PNPDE20090814_220039_000061722081_00358_38989_1240.N1;	14-AUG-2009 22:00:39.936 14-AUG-2009 23:43:31.440
Warning: Wrong Software ver. RA2/5.06 Filename: RA2_MW__1PNPDE20090814_234230_000060802081_00359_38990_1375.N1;	14-AUG-2009 23:42:30.226 15-AUG-2009 01:23:50.382

RA2_MW__1P products with wrong sensing start

Gauge Segment (Start-Stop)

RA2_MW__1P products with wrong sensing stop

Gauge Segment (Start-Stop)

RA2_MW__1P products with wrong phase

Gauge Segment (Start-Stop)

RA2_MW__1P products with wrong state vector time

Gauge	Segment (Start-Stop)
Warning: Not equal to FPO input. 13-AUG-2009 22:45:28.906972 Filename: RA2_MW__1PNPDE20090813_223310_000061482081_00344_38975_9984.N1;	13-AUG-2009 22:33:10.753 14-AUG-2009 00:15:38.863
Warning: Not equal to FPO input. 14-AUG-2009 00:26:04.764459 Filename: RA2_MW__1PNPDE20090814_001435_000058442081_00345_38976_0127.N1;	14-AUG-2009 00:14:35.421 14-AUG-2009 01:51:59.409
Warning: Not equal to FPO input. 14-AUG-2009 02:06:40.638260 Filename: RA2_MW__1PNPDE20090814_015104_000048352081_00346_38977_0292.N1;	14-AUG-2009 01:51:04.879 14-AUG-2009 03:11:39.583
Warning: Not equal to FPO input. 14-AUG-2009 03:47:16.579672 Filename: RA2_MW__1PNPDE20090814_031107_000058532081_00347_38978_0479.N1;	14-AUG-2009 03:11:07.333 14-AUG-2009 04:48:40.233
Warning: Not equal to FPO input. 14-AUG-2009 05:27:52.599123 Filename: RA2_MW__1PNPDE20090814_044807_000060772081_00348_38979_0645.N1;	14-AUG-2009 04:48:07.983 14-AUG-2009 06:29:24.797
Warning: Not equal to FPO input. 14-AUG-2009 07:08:28.564067 Filename: RA2_MW__1PNPDK20090814_062852_000040642081_00349_38980_8713.N1;	14-AUG-2009 06:28:52.547 14-AUG-2009 07:36:36.363
Warning: Not equal to FPO input. 14-AUG-2009 08:49:04.468444 Filename: RA2_MW__1PNPDK20090814_073552_000061842081_00350_38981_8851.N1;	14-AUG-2009 07:35:52.973 14-AUG-2009 09:18:56.731
Warning: Not equal to FPO input. 14-AUG-2009 10:29:40.346953 Filename: RA2_MW__1PNPDK20090814_091814_000059752081_00351_38982_8972.N1;	14-AUG-2009 09:18:14.455 14-AUG-2009 10:57:49.895
Warning: Not equal to FPO input. 14-AUG-2009 10:29:40.694277 Filename: RA2_MW__1PNPDK20090814_105706_000060122081_00352_38983_9084.N1;	14-AUG-2009 10:57:06.505 14-AUG-2009 12:37:18.707
Warning: Not equal to FPO input. 14-AUG-2009 13:50:52.092990 Filename: RA2_MW__1PNPDK20090814_123637_000060122081_00353_38984_9259.N1;	14-AUG-2009 12:36:37.545 14-AUG-2009 14:16:49.747
Warning: Not equal to FPO input. 14-AUG-2009 15:31:28.057009 Filename: RA2_MW__1PNPDK20090814_141600_000049802081_00354_38985_9385.N1;	14-AUG-2009 14:16:00.787 14-AUG-2009 15:39:00.311
Warning: Not equal to FPO input. 14-AUG-2009 15:31:28.057009 Filename: RA2_MW__1PNPDK20090814_154326_000005092081_00355_38986_9388.N1;	14-AUG-2009 15:43:26.797 14-AUG-2009 15:51:55.840
Warning: Not equal to FPO input. 14-AUG-2009 17:12:04.077224 Filename: RA2_MW__1PNPDK20090814_154948_000059852081_00355_38986_9509.N1;	14-AUG-2009 15:49:48.900 14-AUG-2009 17:29:34.366
Warning: Not equal to FPO input. 14-AUG-2009 18:52:40.079679 Filename: RA2_MW__1PNPDK20090814_172815_000060752081_00356_38987_9610.N1;	14-AUG-2009 17:28:15.328 14-AUG-2009 19:09:29.914
Warning: Not equal to FPO input. 14-AUG-2009 20:33:16.014091 Filename: RA2_MW__1PNPDK20090814_190830_000061832081_00357_38988_9736.N1;	14-AUG-2009 19:08:30.928 14-AUG-2009 20:51:33.572
Warning: Not equal to FPO input. 14-AUG-2009 22:13:51.875645 Filename: RA2_MW__1PNPDE20090814_205004_000042962081_00358_38989_1086.N1;	14-AUG-2009 20:50:04.508 14-AUG-2009 22:01:40.036
Warning: Not equal to FPO input. 14-AUG-2009 22:13:51.875755 Filename: RA2_MW__1PNPDE20090814_220039_000061722081_00358_38989_1240.N1;	14-AUG-2009 22:00:39.936 14-AUG-2009 23:43:31.440
Warning: Not equal to FPO input. 14-AUG-2009 23:54:27.736646 Filename: RA2_MW__1PNPDE20090814_234230_000060802081_00359_38990_1375.N1;	14-AUG-2009 23:42:30.226 15-AUG-2009 01:23:50.382

RA2_MW__1P products with wrong x_position

Gauge Segment (Start-Stop)

RA2_MW__1P products with wrong y_position

Gauge Segment (Start-Stop)

RA2_MW__1P products with wrong z_position

Gauge Segment (Start-Stop)

RA2_MW__1P products with wrong x_velocity

Gauge Segment (Start-Stop)

RA2_MW__1P products with wrong y_velocity

Gauge Segment (Start-Stop)

RA2_MW__1P products with wrong z_velocity

Gauge Segment (Start-Stop)

RA2_MW__1P products with unknown vector source

Gauge Segment (Start-Stop)

RA2_MW__1P products with UTC to SBT time too far from sensing time

Gauge	Segment (Start-Stop)
Warning: Wrong UTC SBT time format. 13-AUG-2009 17:56:56.481997 Filename: RA2_MW__1PNPDE20090813_223310_000061482081_00344_38975_9984.N1;	13-AUG-2009 22:33:10.753 14-AUG-2009 00:15:38.863
Warning: Wrong UTC SBT time format. 13-AUG-2009 21:16:47.483470 Filename: RA2_MW__1PNPDE20090814_001435_000058442081_00345_38976_0127.N1;	14-AUG-2009 00:14:35.421 14-AUG-2009 01:51:59.409
Warning: Wrong UTC SBT time format. 13-AUG-2009 23:00:11.484231 Filename: RA2_MW__1PNPDE20090814_015104_000048352081_00346_38977_0292.N1;	14-AUG-2009 01:51:04.879 14-AUG-2009 03:11:39.583
Warning: Wrong UTC SBT time format. 13-AUG-2009 23:00:11.484231 Filename: RA2_MW__1PNPDE20090814_031107_000058532081_00347_38978_0479.N1;	14-AUG-2009 03:11:07.333 14-AUG-2009 04:48:40.233
Warning: Wrong UTC SBT time format. 13-AUG-2009 23:00:11.484231 Filename: RA2_MW__1PNPDE20090814_044807_000060772081_00348_38979_0645.N1;	14-AUG-2009 04:48:07.983 14-AUG-2009 06:29:24.797
Warning: Wrong UTC SBT time format. 13-AUG-2009 23:00:11.484231 Filename: RA2_MW__1PNPDK20090814_062852_000040642081_00349_38980_8713.N1;	14-AUG-2009 06:28:52.547 14-AUG-2009 07:36:36.363
Warning: Wrong UTC SBT time format. 13-AUG-2009 23:00:11.484231 Filename: RA2_MW__1PNPDK20090814_073552_000061842081_00350_38981_8851.N1;	14-AUG-2009 07:35:52.973 14-AUG-2009 09:18:56.731
Warning: Wrong UTC SBT time format. 14-AUG-2009 05:53:26.487263 Filename: RA2_MW__1PNPDK20090814_091814_000059752081_00351_38982_8972.N1;	14-AUG-2009 09:18:14.455 14-AUG-2009 10:57:49.895
Warning: Wrong UTC SBT time format. 14-AUG-2009 09:12:45.488716 Filename: RA2_MW__1PNPDK20090814_105706_000060122081_00352_38983_9084.N1;	14-AUG-2009 10:57:06.505 14-AUG-2009 12:37:18.707
Warning: Wrong UTC SBT time format. 14-AUG-2009 10:52:20.489450 Filename: RA2_MW__1PNPDK20090814_123637_000060122081_00353_38984_9259.N1;	14-AUG-2009 12:36:37.545 14-AUG-2009 14:16:49.747
Warning: Wrong UTC SBT time format. 14-AUG-2009 10:52:20.489450 Filename: RA2_MW__1PNPDK20090814_141600_000049802081_00354_38985_9385.N1;	14-AUG-2009 14:16:00.787 14-AUG-2009 15:39:00.311
Warning: Wrong UTC SBT time format. 14-AUG-2009 10:52:20.489450 Filename: RA2_MW__1PNPDK20090814_154326_000005092081_00355_38986_9388.N1;	14-AUG-2009 15:43:26.797 14-AUG-2009 15:51:55.840
Warning: Wrong UTC SBT time format. 14-AUG-2009 15:48:10.491622 Filename: RA2_MW__1PNPDK20090814_190830_000061832081_00357_38988_9736.N1;	14-AUG-2009 19:08:30.928 14-AUG-2009 20:51:33.572
Warning: Wrong UTC SBT time format. 14-AUG-2009 19:04:24.493058 Filename: RA2_MW__1PNPDE20090814_205004_000042962081_00358_38989_1086.N1;	14-AUG-2009 20:50:04.508 14-AUG-2009 22:01:40.036
Warning: Wrong UTC SBT time format. 14-AUG-2009 19:04:24.493058 Filename: RA2_MW__1PNPDE20090814_220039_000061722081_00358_38989_1240.N1;	14-AUG-2009 22:00:39.936 14-AUG-2009 23:43:31.440
Warning: Wrong UTC SBT time format. 14-AUG-2009 19:04:24.493058 Filename: RA2_MW__1PNPDE20090814_234230_000060802081_00359_38990_1375.N1;	14-AUG-2009 23:42:30.226 15-AUG-2009 01:23:50.382

RA2_MW__1P products with satellite binary time out-of-range

Gauge Segment (Start-Stop)

RA2_MW__1P products with wrong clock step

Gauge Segment (Start-Stop)

RA2_MW__1P products with leap utc set to blank

Gauge Segment (Start-Stop)

RA2_MW__1P products with leap err set


Gauge Segment (Start-Stop)

RA2_MW__1P products with product err set

Gauge Segment (Start-Stop)

MPH checks (Level 2)

MPH Errors for RA2_FGD_2P



RA2_FGD_2P MPH checks

RA2_FGD_2P products with wrong filename

Gauge Segment (Start-Stop)

RA2_FGD_2P products with unknown processing stage

Gauge Segment (Start-Stop)

RA2_FGD_2P products with unknown acquisition station

Gauge Segment (Start-Stop)

RA2_FGD_2P products with unknown processing center

Gauge Segment (Start-Stop)

RA2_FGD_2P products with wrong processing time

Gauge Segment (Start-Stop)

RA2_FGD_2P products with software version not equal to the current version

Gauge	Segment (Start-Stop)
Warning: Wrong Software ver. RA2/5.06 Filename: RA2_FGD_2PNPDE20090813_223310_000061482081_00344_38975_9985.N1;	13-AUG-2009 22:33:10.753 14-AUG-2009 00:15:38.863
Warning: Wrong Software ver. RA2/5.06 Filename: RA2_FGD_2PNPDE20090814_001435_000058442081_00345_38976_0128.N1;	14-AUG-2009 00:14:35.421 14-AUG-2009 01:51:59.409
Warning: Wrong Software ver. RA2/5.06 Filename: RA2_FGD_2PNPDE20090814_015104_000048352081_00346_38977_0293.N1;	14-AUG-2009 01:51:04.879 14-AUG-2009 03:11:39.583
Warning: Wrong Software ver. RA2/5.06 Filename: RA2_FGD_2PNPDE20090814_031107_000058532081_00347_38978_0480.N1;	14-AUG-2009 03:11:07.333 14-AUG-2009 04:48:40.233
Warning: Wrong Software ver. RA2/5.06 Filename: RA2_FGD_2PNPDE20090814_044807_000060772081_00348_38979_0646.N1;	14-AUG-2009 04:48:07.983 14-AUG-2009 06:29:24.797
Warning: Wrong Software ver. RA2/5.06 Filename: RA2_FGD_2PNPDK20090814_062852_000040642081_00349_38980_8714.N1;	14-AUG-2009 06:28:52.547 14-AUG-2009 07:36:36.363
Warning: Wrong Software ver. RA2/5.06 Filename: RA2_FGD_2PNPDK20090814_073552_000061842081_00350_38981_8852.N1;	14-AUG-2009 07:35:52.973 14-AUG-2009 09:18:56.731
Warning: Wrong Software ver. RA2/5.06 Filename: RA2_FGD_2PNPDK20090814_091814_000059752081_00351_38982_8973.N1;	14-AUG-2009 09:18:14.455 14-AUG-2009 10:57:49.895
Warning: Wrong Software ver. RA2/5.06 Filename: RA2_FGD_2PNPDK20090814_105706_000060122081_00352_38983_9085.N1;	14-AUG-2009 10:57:06.505 14-AUG-2009 12:37:18.707
Warning: Wrong Software ver. RA2/5.06 Filename: RA2_FGD_2PNPDK20090814_123637_000060122081_00353_38984_9260.N1;	14-AUG-2009 12:36:37.545 14-AUG-2009 14:16:49.747
Warning: Wrong Software ver. RA2/5.06 Filename: RA2_FGD_2PNPDK20090814_141600_000049802081_00354_38985_9386.N1;	14-AUG-2009 14:16:00.787 14-AUG-2009 15:39:00.311
Warning: Wrong Software ver. RA2/5.06 Filename: RA2_FGD_2PNPDK20090814_154326_000005092081_00355_38986_9389.N1;	14-AUG-2009 15:43:26.797 14-AUG-2009 15:51:55.840
Warning: Wrong Software ver. RA2/5.06 Filename: RA2_FGD_2PNPDK20090814_154948_000059852081_00355_38986_9510.N1;	14-AUG-2009 15:49:48.900 14-AUG-2009 17:29:34.366
Warning: Wrong Software ver. RA2/5.06 Filename: RA2_FGD_2PNPDK20090814_172815_000060752081_00356_38987_9611.N1;	14-AUG-2009 17:28:15.328 14-AUG-2009 19:09:29.914
Warning: Wrong Software ver. RA2/5.06 Filename: RA2_FGD_2PNPDK20090814_190830_000061832081_00357_38988_9737.N1;	14-AUG-2009 19:08:30.928 14-AUG-2009 20:51:33.572
Warning: Wrong Software ver. RA2/5.06 Filename: RA2_FGD_2PNPDE20090814_205004_000042962081_00358_38989_1087.N1;	14-AUG-2009 20:50:04.508 14-AUG-2009 22:01:40.036
Warning: Wrong Software ver. RA2/5.06 Filename: RA2_FGD_2PNPDE20090814_220039_000061722081_00358_38989_1241.N1;	14-AUG-2009 22:00:39.936 14-AUG-2009 23:43:31.440
Warning: Wrong Software ver. RA2/5.06 Filename: RA2_FGD_2PNPDE20090814_234230_000060802081_00359_38990_1376.N1;	14-AUG-2009 23:42:30.226 15-AUG-2009 01:23:50.382

RA2_FGD_2P products with wrong sensing start

Gauge Segment (Start-Stop)

RA2_FGD_2P products with wrong sensing stop

Gauge Segment (Start-Stop)

RA2_FGD_2P products with wrong phase

Gauge Segment (Start-Stop)

RA2_FGD_2P products with wrong state vector time

Gauge	Segment (Start-Stop)
Warning: Not equal to FPO input. 13-AUG-2009 22:45:28.906972 Filename: RA2_FGD_2PNPDE20090813_223310_000061482081_00344_38975_9985.N1;	13-AUG-2009 22:33:10.753 14-AUG-2009 00:15:38.863
Warning: Not equal to FPO input. 14-AUG-2009 00:26:04.764459 Filename: RA2_FGD_2PNPDE20090814_001435_000058442081_00345_38976_0128.N1;	14-AUG-2009 00:14:35.421 14-AUG-2009 01:51:59.409
Warning: Not equal to FPO input. 14-AUG-2009 02:06:40.638260 Filename: RA2_FGD_2PNPDE20090814_015104_000048352081_00346_38977_0293.N1;	14-AUG-2009 01:51:04.879 14-AUG-2009 03:11:39.583
Warning: Not equal to FPO input. 14-AUG-2009 03:47:16.579672 Filename: RA2_FGD_2PNPDE20090814_031107_000058532081_00347_38978_0480.N1;	14-AUG-2009 03:11:07.333 14-AUG-2009 04:48:40.233
Warning: Not equal to FPO input. 14-AUG-2009 05:27:52.599123 Filename: RA2_FGD_2PNPDE20090814_044807_000060772081_00348_38979_0646.N1;	14-AUG-2009 04:48:07.983 14-AUG-2009 06:29:24.797
Warning: Not equal to FPO input. 14-AUG-2009 07:08:28.564067 Filename: RA2_FGD_2PNPDK20090814_062852_000040642081_00349_38980_8714.N1;	14-AUG-2009 06:28:52.547 14-AUG-2009 07:36:36.363
Warning: Not equal to FPO input. 14-AUG-2009 08:49:04.468444 Filename: RA2_FGD_2PNPDK20090814_073552_000061842081_00350_38981_8852.N1;	14-AUG-2009 07:35:52.973 14-AUG-2009 09:18:56.731
Warning: Not equal to FPO input. 14-AUG-2009 10:29:40.346953 Filename: RA2_FGD_2PNPDK20090814_091814_000059752081_00351_38982_8973.N1;	14-AUG-2009 09:18:14.455 14-AUG-2009 10:57:49.895
Warning: Not equal to FPO input. 14-AUG-2009 10:29:40.694277 Filename: RA2_FGD_2PNPDK20090814_105706_000060122081_00352_38983_9085.N1;	14-AUG-2009 10:57:06.505 14-AUG-2009 12:37:18.707
Warning: Not equal to FPO input. 14-AUG-2009 13:50:52.092990 Filename: RA2_FGD_2PNPDK20090814_123637_000060122081_00353_38984_9260.N1;	14-AUG-2009 12:36:37.545 14-AUG-2009 14:16:49.747
Warning: Not equal to FPO input. 14-AUG-2009 15:31:28.057009 Filename: RA2_FGD_2PNPDK20090814_141600_000049802081_00354_38985_9386.N1;	14-AUG-2009 14:16:00.787 14-AUG-2009 15:39:00.311
Warning: Not equal to FPO input. 14-AUG-2009 15:31:28.057009 Filename: RA2_FGD_2PNPDK20090814_154326_000005092081_00355_38986_9389.N1;	14-AUG-2009 15:43:26.797 14-AUG-2009 15:51:55.840
Warning: Not equal to FPO input. 14-AUG-2009 17:12:04.077224 Filename: RA2_FGD_2PNPDK20090814_154948_000059852081_00355_38986_9510.N1;	14-AUG-2009 15:49:48.900 14-AUG-2009 17:29:34.366
Warning: Not equal to FPO input. 14-AUG-2009 18:52:40.079679 Filename: RA2_FGD_2PNPDK20090814_172815_000060752081_00356_38987_9611.N1;	14-AUG-2009 17:28:15.328 14-AUG-2009 19:09:29.914
Warning: Not equal to FPO input. 14-AUG-2009 20:33:16.014091 Filename: RA2_FGD_2PNPDK20090814_190830_000061832081_00357_38988_9737.N1;	14-AUG-2009 19:08:30.928 14-AUG-2009 20:51:33.572
Warning: Not equal to FPO input. 14-AUG-2009 22:13:51.875645 Filename: RA2_FGD_2PNPDE20090814_205004_000042962081_00358_38989_1087.N1;	14-AUG-2009 20:50:04.508 14-AUG-2009 22:01:40.036
Warning: Not equal to FPO input. 14-AUG-2009 22:13:51.875755 Filename: RA2_FGD_2PNPDE20090814_220039_000061722081_00358_38989_1241.N1;	14-AUG-2009 22:00:39.936 14-AUG-2009 23:43:31.440
Warning: Not equal to FPO input. 14-AUG-2009 23:54:27.736646 Filename: RA2_FGD_2PNPDE20090814_234230_000060802081_00359_38990_1376.N1;	14-AUG-2009 23:42:30.226 15-AUG-2009 01:23:50.382

RA2_FGD_2P products with wrong x_position

Gauge Segment (Start-Stop)

RA2_FGD_2P products with wrong y_position

Gauge Segment (Start-Stop)

RA2_FGD_2P products with wrong z_position

Gauge Segment (Start-Stop)

RA2_FGD_2P products with wrong x_velocity

Gauge Segment (Start-Stop)

RA2_FGD_2P products with wrong y_velocity

Gauge Segment (Start-Stop)

RA2_FGD_2P products with wrong z_velocity

Gauge Segment (Start-Stop)

RA2_FGD_2P products with unknown vector source

Gauge Segment (Start-Stop)

RA2_FGD_2P products with UTC to SBT time too far from sensing time

Gauge	Segment (Start-Stop)
Warning: Wrong UTC SBT time format. 13-AUG-2009 17:56:56.481997 Filename: RA2_FGD_2PNPDE20090813_223310_000061482081_00344_38975_9985.N1;	13-AUG-2009 22:33:10.753 14-AUG-2009 00:15:38.863
Warning: Wrong UTC SBT time format. 13-AUG-2009 21:16:47.483470 Filename: RA2_FGD_2PNPDE20090814_001435_000058442081_00345_38976_0128.N1;	14-AUG-2009 00:14:35.421 14-AUG-2009 01:51:59.409
Warning: Wrong UTC SBT time format. 13-AUG-2009 23:00:11.484231 Filename: RA2_FGD_2PNPDE20090814_015104_000048352081_00346_38977_0293.N1;	14-AUG-2009 01:51:04.879 14-AUG-2009 03:11:39.583
Warning: Wrong UTC SBT time format. 13-AUG-2009 23:00:11.484231 Filename: RA2_FGD_2PNPDE20090814_031107_000058532081_00347_38978_0480.N1;	14-AUG-2009 03:11:07.333 14-AUG-2009 04:48:40.233
Warning: Wrong UTC SBT time format. 13-AUG-2009 23:00:11.484231 Filename: RA2_FGD_2PNPDE20090814_044807_000060772081_00348_38979_0646.N1;	14-AUG-2009 04:48:07.983 14-AUG-2009 06:29:24.797
Warning: Wrong UTC SBT time format. 13-AUG-2009 23:00:11.484231 Filename: RA2_FGD_2PNPDK20090814_062852_000040642081_00349_38980_8714.N1;	14-AUG-2009 06:28:52.547 14-AUG-2009 07:36:36.363
Warning: Wrong UTC SBT time format. 13-AUG-2009 23:00:11.484231 Filename: RA2_FGD_2PNPDK20090814_073552_000061842081_00350_38981_8852.N1;	14-AUG-2009 07:35:52.973 14-AUG-2009 09:18:56.731
Warning: Wrong UTC SBT time format. 14-AUG-2009 05:53:26.487263 Filename: RA2_FGD_2PNPDK20090814_091814_000059752081_00351_38982_8973.N1;	14-AUG-2009 09:18:14.455 14-AUG-2009 10:57:49.895
Warning: Wrong UTC SBT time format. 14-AUG-2009 09:12:45.488716 Filename: RA2_FGD_2PNPDK20090814_105706_000060122081_00352_38983_9085.N1;	14-AUG-2009 10:57:06.505 14-AUG-2009 12:37:18.707
Warning: Wrong UTC SBT time format. 14-AUG-2009 10:52:20.489450 Filename: RA2_FGD_2PNPDK20090814_123637_000060122081_00353_38984_9260.N1;	14-AUG-2009 12:36:37.545 14-AUG-2009 14:16:49.747
Warning: Wrong UTC SBT time format. 14-AUG-2009 10:52:20.489450 Filename: RA2_FGD_2PNPDK20090814_141600_000049802081_00354_38985_9386.N1;	14-AUG-2009 14:16:00.787 14-AUG-2009 15:39:00.311
Warning: Wrong UTC SBT time format. 14-AUG-2009 10:52:20.489450 Filename: RA2_FGD_2PNPDK20090814_154326_000005092081_00355_38986_9389.N1;	14-AUG-2009 15:43:26.797 14-AUG-2009 15:51:55.840
Warning: Wrong UTC SBT time format. 14-AUG-2009 15:48:10.491622 Filename: RA2_FGD_2PNPDK20090814_190830_000061832081_00357_38988_9737.N1;	14-AUG-2009 19:08:30.928 14-AUG-2009 20:51:33.572
Warning: Wrong UTC SBT time format. 14-AUG-2009 19:04:24.493058 Filename: RA2_FGD_2PNPDE20090814_205004_000042962081_00358_38989_1087.N1;	14-AUG-2009 20:50:04.508 14-AUG-2009 22:01:40.036
Warning: Wrong UTC SBT time format. 14-AUG-2009 19:04:24.493058 Filename: RA2_FGD_2PNPDE20090814_220039_000061722081_00358_38989_1241.N1;	14-AUG-2009 22:00:39.936 14-AUG-2009 23:43:31.440
Warning: Wrong UTC SBT time format. 14-AUG-2009 19:04:24.493058 Filename: RA2_FGD_2PNPDE20090814_234230_000060802081_00359_38990_1376.N1;	14-AUG-2009 23:42:30.226 15-AUG-2009 01:23:50.382

RA2_FGD_2P products with satellite binary time out-of-range

Gauge Segment (Start-Stop)

RA2_FGD_2P products with wrong clock step

Gauge Segment (Start-Stop)

RA2_FGD_2P products with leap utc set to blank

Gauge Segment (Start-Stop)


RA2_FGD_2P products with leap err set

Gauge Segment (Start-Stop)

RA2_FGD_2P products with product err set

Gauge	Segment (Start-Stop)
Warning: Product Error flag set. Filename: RA2_FGD_2PNPDE20090813_223310_000061482081_00344_38975_9985.N1;	13-AUG-2009 22:33:10.753 14-AUG-2009 00:15:38.863
Warning: Product Error flag set. Filename: RA2_FGD_2PNPDE20090814_001435_000058442081_00345_38976_0128.N1;	14-AUG-2009 00:14:35.421 14-AUG-2009 01:51:59.409
Warning: Product Error flag set. Filename: RA2_FGD_2PNPDE20090814_015104_000048352081_00346_38977_0293.N1;	14-AUG-2009 01:51:04.879 14-AUG-2009 03:11:39.583
Warning: Product Error flag set. Filename: RA2_FGD_2PNPDE20090814_031107_000058532081_00347_38978_0480.N1;	14-AUG-2009 03:11:07.333 14-AUG-2009 04:48:40.233
Warning: Product Error flag set. Filename: RA2_FGD_2PNPDE20090814_044807_000060772081_00348_38979_0646.N1;	14-AUG-2009 04:48:07.983 14-AUG-2009 06:29:24.797
Warning: Product Error flag set. Filename: RA2_FGD_2PNPDK20090814_062852_000040642081_00349_38980_8714.N1;	14-AUG-2009 06:28:52.547 14-AUG-2009 07:36:36.363
Warning: Product Error flag set. Filename: RA2_FGD_2PNPDK20090814_073552_000061842081_00350_38981_8852.N1;	14-AUG-2009 07:35:52.973 14-AUG-2009 09:18:56.731
Warning: Product Error flag set. Filename: RA2_FGD_2PNPDK20090814_091814_000059752081_00351_38982_8973.N1;	14-AUG-2009 09:18:14.455 14-AUG-2009 10:57:49.895
Warning: Product Error flag set. Filename: RA2_FGD_2PNPDK20090814_105706_000060122081_00352_38983_9085.N1;	14-AUG-2009 10:57:06.505 14-AUG-2009 12:37:18.707
Warning: Product Error flag set. Filename: RA2_FGD_2PNPDK20090814_123637_000060122081_00353_38984_9260.N1;	14-AUG-2009 12:36:37.545 14-AUG-2009 14:16:49.747
Warning: Product Error flag set. Filename: RA2_FGD_2PNPDK20090814_141600_000049802081_00354_38985_9386.N1;	14-AUG-2009 14:16:00.787 14-AUG-2009 15:39:00.311
Warning: Product Error flag set. Filename: RA2_FGD_2PNPDK20090814_154326_000005092081_00355_38986_9389.N1;	14-AUG-2009 15:43:26.797 14-AUG-2009 15:51:55.840
Warning: Product Error flag set. Filename: RA2_FGD_2PNPDK20090814_154948_000059852081_00355_38986_9510.N1;	14-AUG-2009 15:49:48.900 14-AUG-2009 17:29:34.366
Warning: Product Error flag set. Filename: RA2_FGD_2PNPDK20090814_172815_000060752081_00356_38987_9611.N1;	14-AUG-2009 17:28:15.328 14-AUG-2009 19:09:29.914
Warning: Product Error flag set. Filename: RA2_FGD_2PNPDK20090814_190830_000061832081_00357_38988_9737.N1;	14-AUG-2009 19:08:30.928 14-AUG-2009 20:51:33.572
Warning: Product Error flag set. Filename: RA2_FGD_2PNPDE20090814_205004_000042962081_00358_38989_1087.N1;	14-AUG-2009 20:50:04.508 14-AUG-2009 22:01:40.036
Warning: Product Error flag set. Filename: RA2_FGD_2PNPDE20090814_220039_000061722081_00358_38989_1241.N1;	14-AUG-2009 22:00:39.936 14-AUG-2009 23:43:31.440
Warning: Product Error flag set. Filename: RA2_FGD_2PNPDE20090814_234230_000060802081_00359_38990_1376.N1;	14-AUG-2009 23:42:30.226 15-AUG-2009 01:23:50.382

MPH Errors for RA2_WWV_2P



RA2_WWV_2P MPH checks

RA2_WWV_2P products with wrong filename

Gauge Segment (Start-Stop)

RA2_WWV_2P products with unknown processing stage

Gauge Segment (Start-Stop)

RA2_WWV_2P products with unknown acquisition station

Gauge Segment (Start-Stop)

RA2_WWV_2P products with unknown processing center

Gauge Segment (Start-Stop)

RA2_WWV_2P products with wrong processing time

Gauge Segment (Start-Stop)

RA2_WWV_2P products with software version not equal to the current version

Gauge	Segment (Start-Stop)
Warning: Wrong Software ver. RA2/5.06 Filename: RA2_WWV_2PNPDE20090813_223310_000061482081_00344_38975_9986.N1;	13-AUG-2009 22:33:10.753 14-AUG-2009 00:15:38.863
Warning: Wrong Software ver. RA2/5.06 Filename: RA2_WWV_2PNPDE20090814_001435_000058442081_00345_38976_0129.N1;	14-AUG-2009 00:14:35.421 14-AUG-2009 01:51:59.409
Warning: Wrong Software ver. RA2/5.06 Filename: RA2_WWV_2PNPDE20090814_015104_000048352081_00346_38977_0294.N1;	14-AUG-2009 01:51:04.879 14-AUG-2009 03:11:39.583
Warning: Wrong Software ver. RA2/5.06 Filename: RA2_WWV_2PNPDE20090814_031107_000058532081_00347_38978_0481.N1;	14-AUG-2009 03:11:07.333 14-AUG-2009 04:48:40.233
Warning: Wrong Software ver. RA2/5.06 Filename: RA2_WWV_2PNPDE20090814_044807_000060772081_00348_38979_0647.N1;	14-AUG-2009 04:48:07.983 14-AUG-2009 06:29:24.797
Warning: Wrong Software ver. RA2/5.06 Filename: RA2_WWV_2PNPDK20090814_062852_000040642081_00349_38980_8715.N1;	14-AUG-2009 06:28:52.547 14-AUG-2009 07:36:36.363
Warning: Wrong Software ver. RA2/5.06 Filename: RA2_WWV_2PNPDK20090814_073552_000061842081_00350_38981_8853.N1;	14-AUG-2009 07:35:52.973 14-AUG-2009 09:18:56.731
Warning: Wrong Software ver. RA2/5.06 Filename: RA2_WWV_2PNPDK20090814_091814_000059752081_00351_38982_8974.N1;	14-AUG-2009 09:18:14.455 14-AUG-2009 10:57:49.895
Warning: Wrong Software ver. RA2/5.06 Filename: RA2_WWV_2PNPDK20090814_105706_000060122081_00352_38983_9086.N1;	14-AUG-2009 10:57:06.505 14-AUG-2009 12:37:18.707
Warning: Wrong Software ver. RA2/5.06 Filename: RA2_WWV_2PNPDK20090814_123637_000060122081_00353_38984_9261.N1;	14-AUG-2009 12:36:37.545 14-AUG-2009 14:16:49.747
Warning: Wrong Software ver. RA2/5.06 Filename: RA2_WWV_2PNPDK20090814_141600_000049802081_00354_38985_9387.N1;	14-AUG-2009 14:16:00.787 14-AUG-2009 15:39:00.311
Warning: Wrong Software ver. RA2/5.06 Filename: RA2_WWV_2PNPDK20090814_154326_000005092081_00355_38986_9390.N1;	14-AUG-2009 15:43:26.797 14-AUG-2009 15:51:55.840
Warning: Wrong Software ver. RA2/5.06 Filename: RA2_WWV_2PNPDK20090814_154948_000059852081_00355_38986_9511.N1;	14-AUG-2009 15:49:48.900 14-AUG-2009 17:29:34.366
Warning: Wrong Software ver. RA2/5.06 Filename: RA2_WWV_2PNPDK20090814_172815_000060752081_00356_38987_9612.N1;	14-AUG-2009 17:28:15.328 14-AUG-2009 19:09:29.914
Warning: Wrong Software ver. RA2/5.06 Filename: RA2_WWV_2PNPDK20090814_190830_000061832081_00357_38988_9738.N1;	14-AUG-2009 19:08:30.928 14-AUG-2009 20:51:33.572
Warning: Wrong Software ver. RA2/5.06 Filename: RA2_WWV_2PNPDE20090814_205004_000042962081_00358_38989_1088.N1;	14-AUG-2009 20:50:04.508 14-AUG-2009 22:01:40.036
Warning: Wrong Software ver. RA2/5.06 Filename: RA2_WWV_2PNPDE20090814_220039_000061722081_00358_38989_1242.N1;	14-AUG-2009 22:00:39.936 14-AUG-2009 23:43:31.440
Warning: Wrong Software ver. RA2/5.06 Filename: RA2_WWV_2PNPDE20090814_234230_000060802081_00359_38990_1377.N1;	14-AUG-2009 23:42:30.226 15-AUG-2009 01:23:50.382

RA2_WWV_2P products with wrong sensing start

Gauge Segment (Start-Stop)

RA2_WWV_2P products with wrong sensing stop

Gauge Segment (Start-Stop)

RA2_WWV_2P products with wrong phase

Gauge Segment (Start-Stop)

RA2_WWV_2P products with wrong state vector time

Gauge	Segment (Start-Stop)
Warning: Not equal to FPO input. 13-AUG-2009 22:45:28.906972 Filename: RA2_WWV_2PNPDE20090813_223310_000061482081_00344_38975_9986.N1;	13-AUG-2009 22:33:10.753 14-AUG-2009 00:15:38.863
Warning: Not equal to FPO input. 14-AUG-2009 00:26:04.764459 Filename: RA2_WWV_2PNPDE20090814_001435_000058442081_00345_38976_0129.N1;	14-AUG-2009 00:14:35.421 14-AUG-2009 01:51:59.409
Warning: Not equal to FPO input. 14-AUG-2009 02:06:40.638260 Filename: RA2_WWV_2PNPDE20090814_015104_000048352081_00346_38977_0294.N1;	14-AUG-2009 01:51:04.879 14-AUG-2009 03:11:39.583
Warning: Not equal to FPO input. 14-AUG-2009 03:47:16.579672 Filename: RA2_WWV_2PNPDE20090814_031107_000058532081_00347_38978_0481.N1;	14-AUG-2009 03:11:07.333 14-AUG-2009 04:48:40.233
Warning: Not equal to FPO input. 14-AUG-2009 05:27:52.599123 Filename: RA2_WWV_2PNPDE20090814_044807_000060772081_00348_38979_0647.N1;	14-AUG-2009 04:48:07.983 14-AUG-2009 06:29:24.797
Warning: Not equal to FPO input. 14-AUG-2009 07:08:28.564067 Filename: RA2_WWV_2PNPDK20090814_062852_000040642081_00349_38980_8715.N1;	14-AUG-2009 06:28:52.547 14-AUG-2009 07:36:36.363
Warning: Not equal to FPO input. 14-AUG-2009 08:49:04.468444 Filename: RA2_WWV_2PNPDK20090814_073552_000061842081_00350_38981_8853.N1;	14-AUG-2009 07:35:52.973 14-AUG-2009 09:18:56.731
Warning: Not equal to FPO input. 14-AUG-2009 10:29:40.346953 Filename: RA2_WWV_2PNPDK20090814_091814_000059752081_00351_38982_8974.N1;	14-AUG-2009 09:18:14.455 14-AUG-2009 10:57:49.895
Warning: Not equal to FPO input. 14-AUG-2009 10:29:40.694277 Filename: RA2_WWV_2PNPDK20090814_105706_000060122081_00352_38983_9086.N1;	14-AUG-2009 10:57:06.505 14-AUG-2009 12:37:18.707
Warning: Not equal to FPO input. 14-AUG-2009 13:50:52.092990 Filename: RA2_WWV_2PNPDK20090814_123637_000060122081_00353_38984_9261.N1;	14-AUG-2009 12:36:37.545 14-AUG-2009 14:16:49.747
Warning: Not equal to FPO input. 14-AUG-2009 15:31:28.057009 Filename: RA2_WWV_2PNPDK20090814_141600_000049802081_00354_38985_9387.N1;	14-AUG-2009 14:16:00.787 14-AUG-2009 15:39:00.311
Warning: Not equal to FPO input. 14-AUG-2009 15:31:28.057009 Filename: RA2_WWV_2PNPDK20090814_154326_000005092081_00355_38986_9390.N1;	14-AUG-2009 15:43:26.797 14-AUG-2009 15:51:55.840
Warning: Not equal to FPO input. 14-AUG-2009 17:12:04.077224 Filename: RA2_WWV_2PNPDK20090814_154948_000059852081_00355_38986_9511.N1;	14-AUG-2009 15:49:48.900 14-AUG-2009 17:29:34.366
Warning: Not equal to FPO input. 14-AUG-2009 18:52:40.079679 Filename: RA2_WWV_2PNPDK20090814_172815_000060752081_00356_38987_9612.N1;	14-AUG-2009 17:28:15.328 14-AUG-2009 19:09:29.914
Warning: Not equal to FPO input. 14-AUG-2009 20:33:16.014091 Filename: RA2_WWV_2PNPDK20090814_190830_000061832081_00357_38988_9738.N1;	14-AUG-2009 19:08:30.928 14-AUG-2009 20:51:33.572
Warning: Not equal to FPO input. 14-AUG-2009 22:13:51.875645 Filename: RA2_WWV_2PNPDE20090814_205004_000042962081_00358_38989_1088.N1;	14-AUG-2009 20:50:04.508 14-AUG-2009 22:01:40.036
Warning: Not equal to FPO input. 14-AUG-2009 22:13:51.875755 Filename: RA2_WWV_2PNPDE20090814_220039_000061722081_00358_38989_1242.N1;	14-AUG-2009 22:00:39.936 14-AUG-2009 23:43:31.440
Warning: Not equal to FPO input. 14-AUG-2009 23:54:27.736646 Filename: RA2_WWV_2PNPDE20090814_234230_000060802081_00359_38990_1377.N1;	14-AUG-2009 23:42:30.226 15-AUG-2009 01:23:50.382

RA2_WWV_2P products with wrong x_position

Gauge Segment (Start-Stop)

RA2_WWV_2P products with wrong y_position

Gauge Segment (Start-Stop)

RA2_WWV_2P products with wrong z_position

Gauge Segment (Start-Stop)

RA2_WWV_2P products with wrong x_velocity

Gauge Segment (Start-Stop)

RA2_WWV_2P products with wrong y_velocity

Gauge Segment (Start-Stop)

RA2_WWV_2P products with wrong z_velocity

Gauge Segment (Start-Stop)

RA2_WWV_2P products with unknown vector source

Gauge Segment (Start-Stop)

RA2_WWV_2P products with UTC to SBT time too far from sensing time

Gauge	Segment (Start-Stop)
Warning: Wrong UTC SBT time format. 13-AUG-2009 17:56:56.481997 Filename: RA2_WWV_2PNPDE20090813_223310_000061482081_00344_38975_9986.N1;	13-AUG-2009 22:33:10.753 14-AUG-2009 00:15:38.863
Warning: Wrong UTC SBT time format. 13-AUG-2009 21:16:47.483470 Filename: RA2_WWV_2PNPDE20090814_001435_000058442081_00345_38976_0129.N1;	14-AUG-2009 00:14:35.421 14-AUG-2009 01:51:59.409
Warning: Wrong UTC SBT time format. 13-AUG-2009 23:00:11.484231 Filename: RA2_WWV_2PNPDE20090814_015104_000048352081_00346_38977_0294.N1;	14-AUG-2009 01:51:04.879 14-AUG-2009 03:11:39.583
Warning: Wrong UTC SBT time format. 13-AUG-2009 23:00:11.484231 Filename: RA2_WWV_2PNPDE20090814_031107_000058532081_00347_38978_0481.N1;	14-AUG-2009 03:11:07.333 14-AUG-2009 04:48:40.233
Warning: Wrong UTC SBT time format. 13-AUG-2009 23:00:11.484231 Filename: RA2_WWV_2PNPDE20090814_044807_000060772081_00348_38979_0647.N1;	14-AUG-2009 04:48:07.983 14-AUG-2009 06:29:24.797
Warning: Wrong UTC SBT time format. 13-AUG-2009 23:00:11.484231 Filename: RA2_WWV_2PNPDK20090814_062852_000040642081_00349_38980_8715.N1;	14-AUG-2009 06:28:52.547 14-AUG-2009 07:36:36.363
Warning: Wrong UTC SBT time format. 13-AUG-2009 23:00:11.484231 Filename: RA2_WWV_2PNPDK20090814_073552_000061842081_00350_38981_8853.N1;	14-AUG-2009 07:35:52.973 14-AUG-2009 09:18:56.731
Warning: Wrong UTC SBT time format. 14-AUG-2009 05:53:26.487263 Filename: RA2_WWV_2PNPDK20090814_091814_000059752081_00351_38982_8974.N1;	14-AUG-2009 09:18:14.455 14-AUG-2009 10:57:49.895
Warning: Wrong UTC SBT time format. 14-AUG-2009 09:12:45.488716 Filename: RA2_WWV_2PNPDK20090814_105706_000060122081_00352_38983_9086.N1;	14-AUG-2009 10:57:06.505 14-AUG-2009 12:37:18.707
Warning: Wrong UTC SBT time format. 14-AUG-2009 10:52:20.489450 Filename: RA2_WWV_2PNPDK20090814_123637_000060122081_00353_38984_9261.N1;	14-AUG-2009 12:36:37.545 14-AUG-2009 14:16:49.747
Warning: Wrong UTC SBT time format. 14-AUG-2009 10:52:20.489450 Filename: RA2_WWV_2PNPDK20090814_141600_000049802081_00354_38985_9387.N1;	14-AUG-2009 14:16:00.787 14-AUG-2009 15:39:00.311
Warning: Wrong UTC SBT time format. 14-AUG-2009 10:52:20.489450 Filename: RA2_WWV_2PNPDK20090814_154326_000005092081_00355_38986_9390.N1;	14-AUG-2009 15:43:26.797 14-AUG-2009 15:51:55.840
Warning: Wrong UTC SBT time format. 14-AUG-2009 15:48:10.491622 Filename: RA2_WWV_2PNPDK20090814_190830_000061832081_00357_38988_9738.N1;	14-AUG-2009 19:08:30.928 14-AUG-2009 20:51:33.572
Warning: Wrong UTC SBT time format. 14-AUG-2009 19:04:24.493058 Filename: RA2_WWV_2PNPDE20090814_205004_000042962081_00358_38989_1088.N1;	14-AUG-2009 20:50:04.508 14-AUG-2009 22:01:40.036

Warning: Wrong UTC SBT time format. 14-AUG-2009 19:04:24.493058 Filename: RA2_WWV_2PNPDE20090814_220039_000061722081_00358_38989_1242.N1;	14-AUG-2009 22:00:39.936 14-AUG-2009 23:43:31.440
Warning: Wrong UTC SBT time format. 14-AUG-2009 19:04:24.493058 Filename: RA2_WWV_2PNPDE20090814_234230_000060802081_00359_38990_1377.N1;	14-AUG-2009 23:42:30.226 15-AUG-2009 01:23:50.382

RA2_WWV_2P products with satellite binary time out-of-range

Gauge Segment (Start-Stop)

RA2_WWV_2P products with wrong clock step

Gauge Segment (Start-Stop)

RA2_WWV_2P products with leap utc set to blank

Gauge Segment (Start-Stop)

RA2_WWV_2P products with leap err set

Gauge Segment (Start-Stop)

RA2_WWV_2P products with product err set

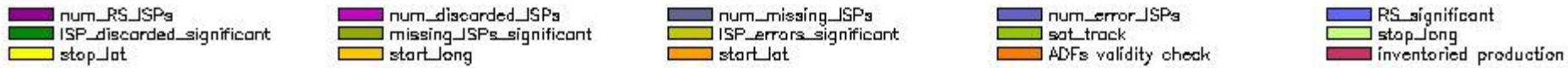
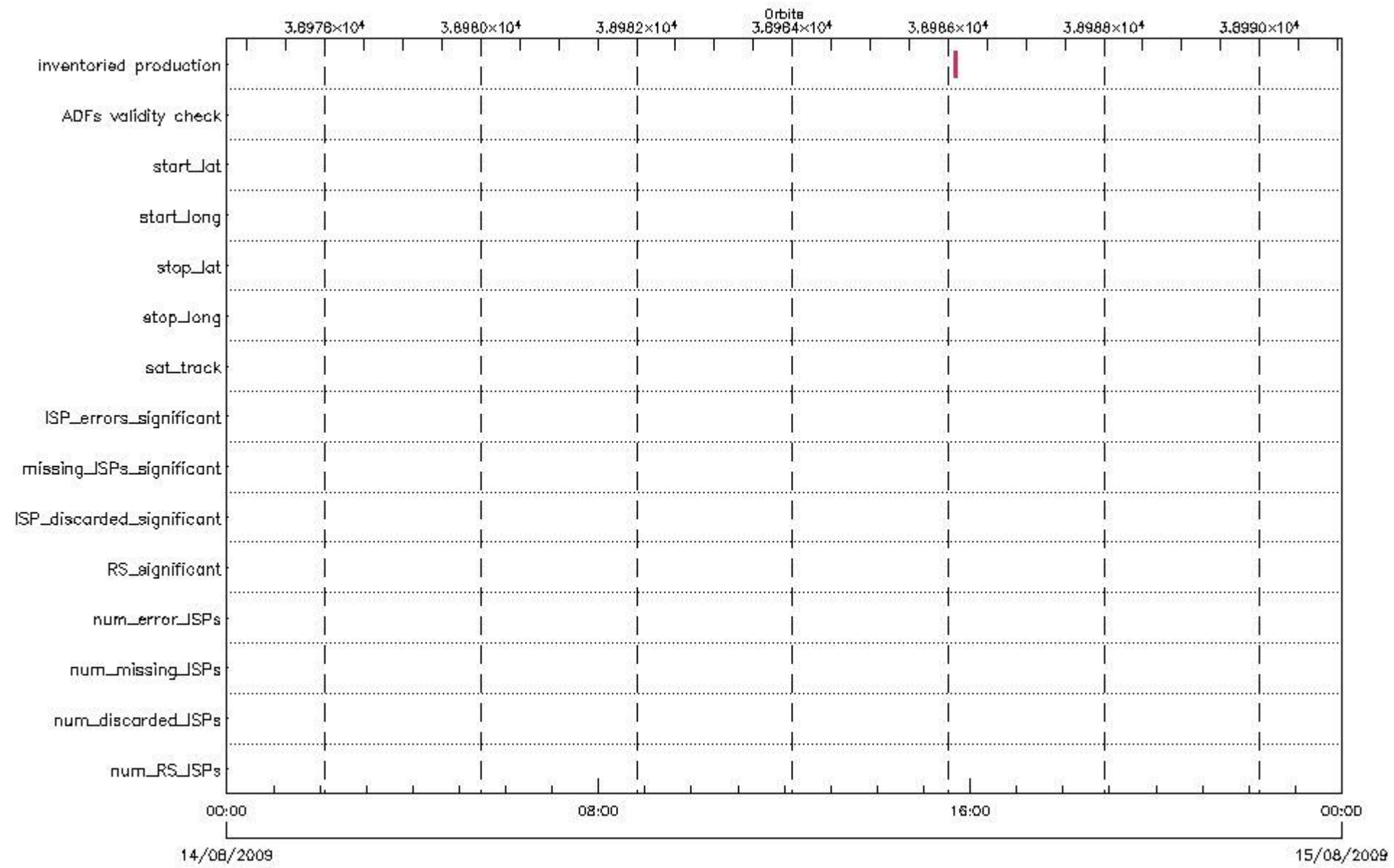
Gauge	Segment (Start-Stop)
Warning: Product Error flag set. Filename: RA2_WWV_2PNPDE20090813_223310_000061482081_00344_38975_9986.N1;	13-AUG-2009 22:33:10.753 14-AUG-2009 00:15:38.863
Warning: Product Error flag set. Filename: RA2_WWV_2PNPDE20090814_001435_000058442081_00345_38976_0129.N1;	14-AUG-2009 00:14:35.421 14-AUG-2009 01:51:59.409
Warning: Product Error flag set. Filename: RA2_WWV_2PNPDE20090814_015104_000048352081_00346_38977_0294.N1;	14-AUG-2009 01:51:04.879 14-AUG-2009 03:11:39.583
Warning: Product Error flag set. Filename: RA2_WWV_2PNPDE20090814_031107_000058532081_00347_38978_0481.N1;	14-AUG-2009 03:11:07.333 14-AUG-2009 04:48:40.233
Warning: Product Error flag set. Filename: RA2_WWV_2PNPDE20090814_044807_000060772081_00348_38979_0647.N1;	14-AUG-2009 04:48:07.983 14-AUG-2009 06:29:24.797
Warning: Product Error flag set. Filename: RA2_WWV_2PNPDK20090814_062852_000040642081_00349_38980_8715.N1;	14-AUG-2009 06:28:52.547 14-AUG-2009 07:36:36.363
Warning: Product Error flag set. Filename: RA2_WWV_2PNPDK20090814_073552_000061842081_00350_38981_8853.N1;	14-AUG-2009 07:35:52.973 14-AUG-2009 09:18:56.731
Warning: Product Error flag set. Filename: RA2_WWV_2PNPDK20090814_091814_000059752081_00351_38982_8974.N1;	14-AUG-2009 09:18:14.455 14-AUG-2009 10:57:49.895
Warning: Product Error flag set. Filename: RA2_WWV_2PNPDK20090814_105706_000060122081_00352_38983_9086.N1;	14-AUG-2009 10:57:06.505 14-AUG-2009 12:37:18.707
Warning: Product Error flag set. Filename: RA2_WWV_2PNPDK20090814_123637_000060122081_00353_38984_9261.N1;	14-AUG-2009 12:36:37.545 14-AUG-2009 14:16:49.747
Warning: Product Error flag set. Filename: RA2_WWV_2PNPDK20090814_141600_000049802081_00354_38985_9387.N1;	14-AUG-2009 14:16:00.787 14-AUG-2009 15:39:00.311
Warning: Product Error flag set. Filename: RA2_WWV_2PNPDK20090814_154326_000005092081_00355_38986_9390.N1;	14-AUG-2009 15:43:26.797 14-AUG-2009 15:51:55.840
Warning: Product Error flag set. Filename: RA2_WWV_2PNPDK20090814_154948_000059852081_00355_38986_9511.N1;	14-AUG-2009 15:49:48.900 14-AUG-2009 17:29:34.366
Warning: Product Error flag set. Filename: RA2_WWV_2PNPDK20090814_172815_000060752081_00356_38987_9612.N1;	14-AUG-2009 17:28:15.328 14-AUG-2009 19:09:29.914
Warning: Product Error flag set. Filename: RA2_WWV_2PNPDK20090814_190830_000061832081_00357_38988_9738.N1;	14-AUG-2009 19:08:30.928 14-AUG-2009 20:51:33.572

Warning: Product Error flag set. Filename: RA2_WWV_2PNPDE20090814_205004_000042962081_00358_38989_1088.N1;	14-AUG-2009 20:50:04.508 14-AUG-2009 22:01:40.036
Warning: Product Error flag set. Filename: RA2_WWV_2PNPDE20090814_220039_000061722081_00358_38989_1242.N1;	14-AUG-2009 22:00:39.936 14-AUG-2009 23:43:31.440
Warning: Product Error flag set. Filename: RA2_WWV_2PNPDE20090814_234230_000060802081_00359_38990_1377.N1;	14-AUG-2009 23:42:30.226 15-AUG-2009 01:23:50.382

SPH checks

RA2_CAL_0P SPH checks

SPH fields with errors



RA2_CAL_0P products using a wrong ADF (sensing not included in validity)

Gauge Segment (Start-Stop) Explicit Reference

RA2_CAL_0P products with start_lat out of range

Gauge Value Segment (Start-Stop) Explicit Reference

RA2_CAL_0P products with start_long out of range

Gauge Value Segment (Start-Stop) Explicit Reference

RA2_CAL_0P products with stop_lat out of range

Gauge Value Segment (Start-Stop) Explicit Reference

RA2_CAL_0P products with stop_long out of range

Gauge Value Segment (Start-Stop) Explicit Reference

RA2_CAL_0P products with sat_track out of range

Gauge Value Segment (Start-Stop) Explicit Reference

Percentage of RA2_CAL_0P products with ISP_errors_significant set to 1

Gauge Value Segment (Start-Stop)

RA2_CAL_0P products with num_error_ISPs out of range

Gauge Value Segment (Start-Stop) Explicit Reference

Statistics for RA2_CAL_0P products with num_error_ISPs out of range

Gauge Statistics Segment (Start-Stop)

Percentage of RA2_CAL_0P products with missing_ISPs_significant set to 1

Gauge Value Segment (Start-Stop)

RA2_CAL_0P products with num_missing_ISPs out of range

Gauge Value Segment (Start-Stop) Explicit Reference

Statistics for RA2_CAL_0P products with num_missing_ISPs out of range

Gauge Statistics Segment (Start-Stop)

Percentage of RA2_CAL_0P products with ISP_discarded_significant set to 1

Gauge Value Segment (Start-Stop)

RA2_CAL_0P products with num_discarded_ISPs out of range

Gauge	Value	Segment (Start-Stop)	Explicit Reference
-------	-------	----------------------	--------------------

Statistics for RA2_CAL_0P products with num_discarded_ISPs out of range

Gauge	Statistics	Segment (Start-Stop)
-------	------------	----------------------

Percentage of RA2_CAL_0P products with RS_significant set to 1

Gauge	Value	Segment (Start-Stop)
-------	-------	----------------------

RA2_CAL_0P products with num_RS_ISPs out of range

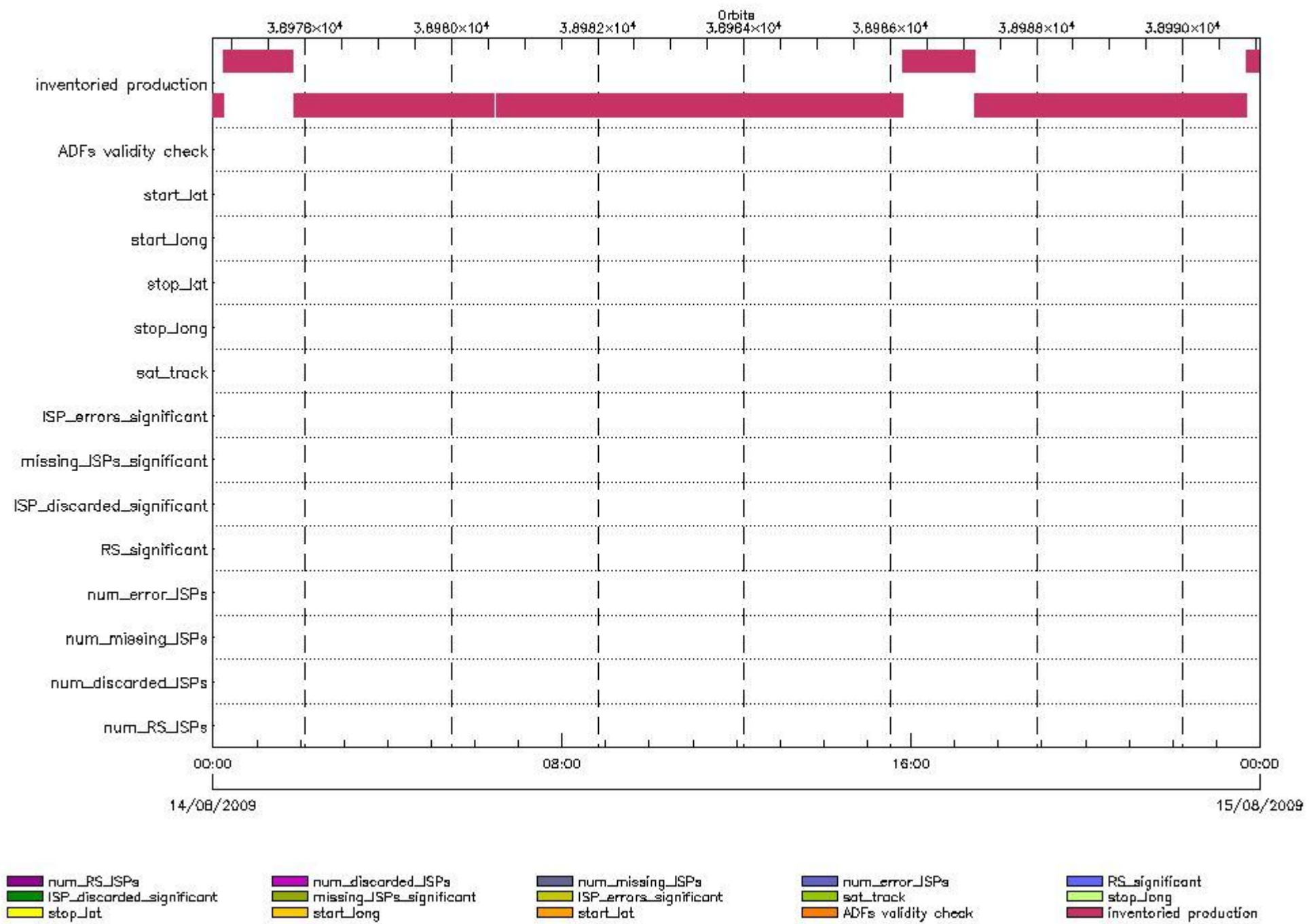
Gauge	Value	Segment (Start-Stop)	Explicit Reference
-------	-------	----------------------	--------------------

Statistics for RA2_CAL_0P products with num_RS_ISPs out of range

Gauge	Statistics	Segment (Start-Stop)
-------	------------	----------------------

DOR_DOP_0P SPH checks

SPH fields with errors



DOR_DOP_0P products using a wrong ADF (sensing not included in validity)

Gauge Segment (Start-Stop) Explicit Reference

DOR_DOP_0P products with start_lat out of range

Gauge Value Segment (Start-Stop) Explicit Reference

DOR_DOP_0P products with start_long out of range

Gauge Value Segment (Start-Stop) Explicit Reference

DOR_DOP_0P products with stop_lat out of range

Gauge Value Segment (Start-Stop) Explicit Reference

DOR_DOP_0P products with stop_long out of range

Gauge Value Segment (Start-Stop) Explicit Reference

DOR_DOP_0P products with sat_track out of range

Gauge Value Segment (Start-Stop) Explicit Reference

Percentage of DOR_DOP_0P products with ISP_errors_significant set to 1

Gauge Value Segment (Start-Stop)

DOR_DOP_0P products with num_error_ISPs out of range

Gauge Value Segment (Start-Stop) Explicit Reference

Statistics for DOR_DOP_0P products with num_error_ISPs out of range

Gauge Statistics Segment (Start-Stop)

Percentage of DOR_DOP_0P products with missing_ISPs_significant set to 1

Gauge Value Segment (Start-Stop)

DOR_DOP_0P products with num_missing_ISPs out of range

Gauge Value Segment (Start-Stop) Explicit Reference

Statistics for DOR_DOP_0P products with num_missing_ISPs out of range

Gauge Statistics Segment (Start-Stop)

Percentage of DOR_DOP_0P products with ISP_discarded_significant set to 1

Gauge Value Segment (Start-Stop)

DOR_DOP_0P products with num_discarded_ISPs out of range

Gauge	Value	Segment (Start-Stop)	Explicit Reference
-------	-------	----------------------	--------------------

Statistics for DOR_DOP_0P products with num_discarded_ISPs out of range

Gauge	Statistics	Segment (Start-Stop)
-------	------------	----------------------

Percentage of DOR_DOP_0P products with RS_significant set to 1

Gauge	Value	Segment (Start-Stop)
-------	-------	----------------------

DOR_DOP_0P products with num_RS_ISPs out of range

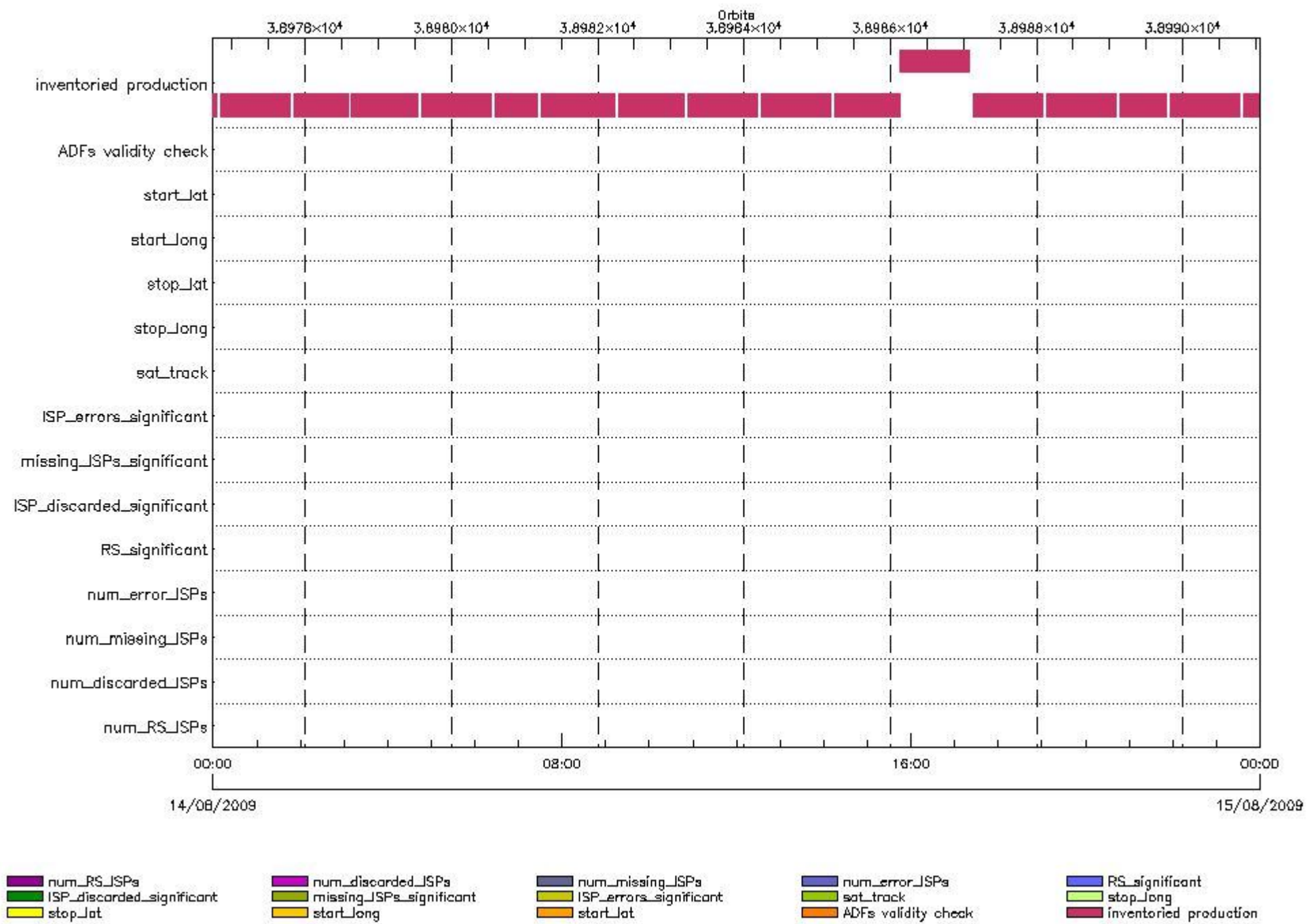
Gauge	Value	Segment (Start-Stop)	Explicit Reference
-------	-------	----------------------	--------------------

Statistics for DOR_DOP_0P products with num_RS_ISPs out of range

Gauge	Statistics	Segment (Start-Stop)
-------	------------	----------------------

DOR_NAV_0P SPH checks

SPH fields with errors



DOR_NAV_0P products using a wrong ADF (sensing not included in validity)

Gauge Segment (Start-Stop) Explicit Reference

DOR_NAV_0P products with start_lat out of range

Gauge Value Segment (Start-Stop) Explicit Reference

DOR_NAV_0P products with start_long out of range

Gauge Value Segment (Start-Stop) Explicit Reference

DOR_NAV_0P products with stop_lat out of range

Gauge Value Segment (Start-Stop) Explicit Reference

DOR_NAV_0P products with stop_long out of range

Gauge Value Segment (Start-Stop) Explicit Reference

DOR_NAV_0P products with sat_track out of range

Gauge Value Segment (Start-Stop) Explicit Reference

Percentage of DOR_NAV_0P products with ISP_errors_significant set to 1

Gauge Value Segment (Start-Stop)

DOR_NAV_0P products with num_error_ISPs out of range

Gauge Value Segment (Start-Stop) Explicit Reference

Statistics for DOR_NAV_0P products with num_error_ISPs out of range

Gauge Statistics Segment (Start-Stop)

Percentage of DOR_NAV_0P products with missing_ISPs_significant set to 1

Gauge Value Segment (Start-Stop)

DOR_NAV_0P products with num_missing_ISPs out of range

Gauge Value Segment (Start-Stop) Explicit Reference

Statistics for DOR_NAV_0P products with num_missing_ISPs out of range

Gauge Statistics Segment (Start-Stop)

Percentage of DOR_NAV_0P products with ISP_discarded_significant set to 1

Gauge Value Segment (Start-Stop)

DOR_NAV_0P products with num_discarded_ISPs out of range

Gauge Value Segment (Start-Stop) Explicit Reference

Statistics for DOR_NAV_0P products with num_discarded_ISPs out of range

Gauge Statistics Segment (Start-Stop)

Percentage of DOR_NAV_0P products with RS_significant set to 1

Gauge Value Segment (Start-Stop)

DOR_NAV_0P products with num_RS_ISPs out of range

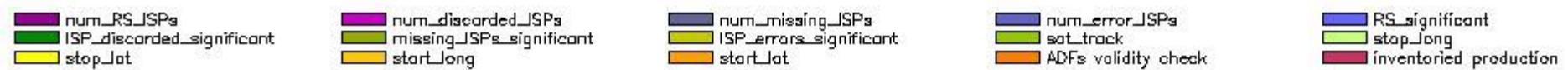
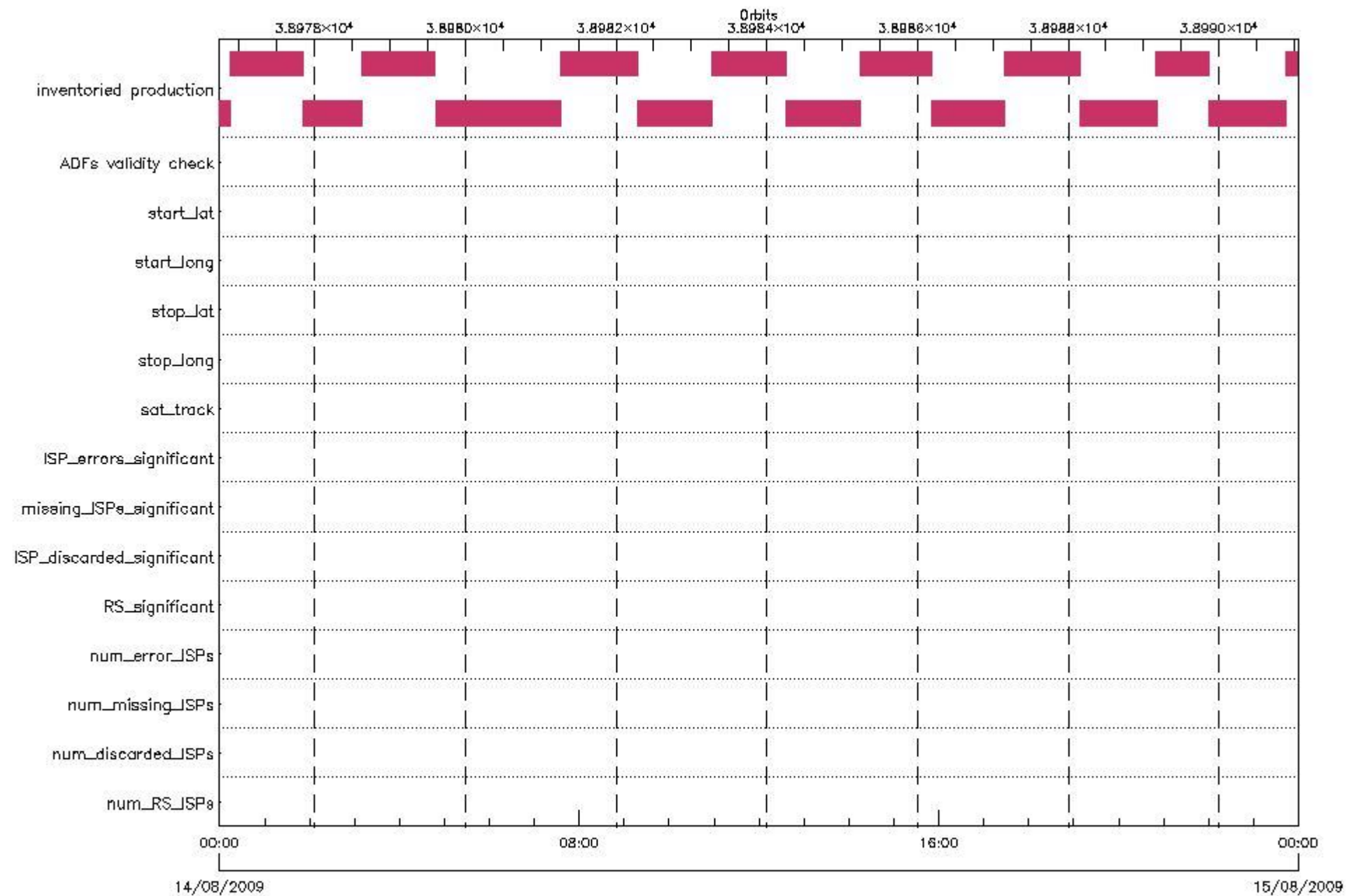
Gauge Value Segment (Start-Stop) Explicit Reference

Statistics for DOR_NAV_0P products with num_RS_ISPs out of range

Gauge Statistics Segment (Start-Stop)

MWR_NL__0P SPH checks

SPH fields with errors



MWR_NL__0P products using a wrong ADF (sensing not included in validity)

Gauge Segment (Start-Stop) Explicit Reference

MWR_NL__0P products with start_lat out of range

Gauge Value Segment (Start-Stop) Explicit Reference

MWR_NL__0P products with start_long out of range

Gauge Value Segment (Start-Stop) Explicit Reference

MWR_NL__0P products with stop_lat out of range

Gauge Value Segment (Start-Stop) Explicit Reference

MWR_NL__0P products with stop_long out of range

Gauge Value Segment (Start-Stop) Explicit Reference

MWR_NL__0P products with sat_track out of range

Gauge Value Segment (Start-Stop) Explicit Reference

Percentage of MWR_NL__0P products with ISP_errors_significant set to 1

Gauge	Value	Segment (Start-Stop)
SPH.ISP_ERRORS_SIGNIFICANT_PERCENT.INFO PCF_MWR_NL__0P	0	14-AUG-2009 00:00:00.000 15-AUG-2009 00:00:00.000

MWR_NL__0P products with num_error_ISPs out of range

Gauge Value Segment (Start-Stop) Explicit Reference

Statistics for MWR_NL__0P products with num_error_ISPs out of range

Gauge Statistics Segment (Start-Stop)

Percentage of MWR_NL__0P products with missing_ISPs_significant set to 1

Gauge	Value	Segment (Start-Stop)
SPH.MISSING_ISPS_SIGNIFICANT_PERCENT.INFO PCF_MWR_NL__0P	0	14-AUG-2009 00:00:00.000 15-AUG-2009 00:00:00.000

MWR_NL__0P products with num_missing_ISPs out of range

Gauge Value Segment (Start-Stop) Explicit Reference

Statistics for MWR_NL__0P products with num_missing_ISPs out of range

Gauge Statistics Segment (Start-Stop)

Percentage of MWR_NL__0P products with ISP_discarded_significant set to 1

Gauge	Value	Segment (Start-Stop)
SPH.ISP_DISCARDED_SIGNIFICANT_PERCENT.INFO	0	14-AUG-2009 00:00:00.000
PCF_MWR_NL__0P		15-AUG-2009 00:00:00.000

MWR_NL__0P products with num_discarded_ISPs out of range

Gauge	Value	Segment (Start-Stop)	Explicit Reference

Statistics for MWR_NL__0P products with num_discarded_ISPs out of range

Gauge	Statistics	Segment (Start-Stop)

Percentage of MWR_NL__0P products with RS_significant set to 1

Gauge	Value	Segment (Start-Stop)
SPH.RS_SIGNIFICANT_PERCENT.INFO	0	14-AUG-2009 00:00:00.000
PCF_MWR_NL__0P		15-AUG-2009 00:00:00.000

MWR_NL__0P products with num_RS_ISPs out of range

Gauge	Value	Segment (Start-Stop)	Explicit Reference

Statistics for MWR_NL__0P products with num_RS_ISPs out of range

Gauge	Statistics	Segment (Start-Stop)

RA2_ME__0P SPH checks

SPH fields with errors



RA2_ME__0P products using a wrong ADF (sensing not included in validity)

Gauge Segment (Start-Stop) Explicit Reference

RA2_ME__0P products with start_lat out of range

Gauge Value Segment (Start-Stop) Explicit Reference

RA2_ME__0P products with start_long out of range

Gauge Value Segment (Start-Stop) Explicit Reference

RA2_ME__0P products with stop_lat out of range

Gauge	Value	Segment (Start-Stop)	Explicit Reference
-------	-------	----------------------	--------------------

RA2_ME__0P products with stop_long out of range

Gauge	Value	Segment (Start-Stop)	Explicit Reference
-------	-------	----------------------	--------------------

RA2_ME__0P products with sat_track out of range

Gauge	Value	Segment (Start-Stop)	Explicit Reference
-------	-------	----------------------	--------------------

Percentage of RA2_ME__0P products with ISP_errors_significant set to 1

Gauge	Value	Segment (Start-Stop)
-------	-------	----------------------

RA2_ME__0P products with num_error_ISPs out of range

Gauge	Value	Segment (Start-Stop)	Explicit Reference
-------	-------	----------------------	--------------------

Statistics for RA2_ME__0P products with num_error_ISPs out of range

Gauge	Statistics	Segment (Start-Stop)
SPH.NUM_ERRORS_ISPS.STA PCF_RA2_ME__0P	M=1 d=0 >=1 <=1 %=6.92253001	15-AUG-2009 00:00:00.000 16-AUG-2009 00:00:00.000

Percentage of RA2_ME__0P products with missing_ISPs_significant set to 1

Gauge	Value	Segment (Start-Stop)
-------	-------	----------------------

RA2_ME__0P products with num_missing_ISPs out of range

Gauge	Value	Segment (Start-Stop)	Explicit Reference
SPH.NUM_MISSING_ISPS.WARNING PCF_RA2_ME__0P	1	14-AUG-2009 12:36:37.519 14-AUG-2009 14:16:48.663	Product: RA2_ME__0PNPDK20090814_123637_000060112081_00353_38984_3551.N1

Statistics for RA2_ME__0P products with num_missing_ISPs out of range

Gauge	Statistics	Segment (Start-Stop)
-------	------------	----------------------

SPH.NUM_MISSING_ISPS.STA	M=1	14-AUG-2009 00:00:00.000
PCF_RA2_ME__0P	d=0	15-AUG-2009 00:00:00.000
	>=1	
	<=1	
	%=6.95734251	

Percentage of RA2_ME__0P products with ISP_discarded_significant set to 1

Gauge Value Segment (Start-Stop)

RA2_ME__0P products with num_discarded_ISPs out of range

Gauge Value Segment (Start-Stop) Explicit Reference

Statistics for RA2_ME__0P products with num_discarded_ISPs out of range

Gauge Statistics Segment (Start-Stop)

Percentage of RA2_ME__0P products with RS_significant set to 1

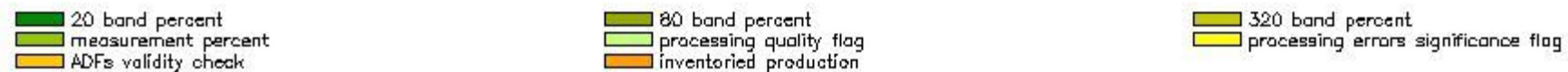
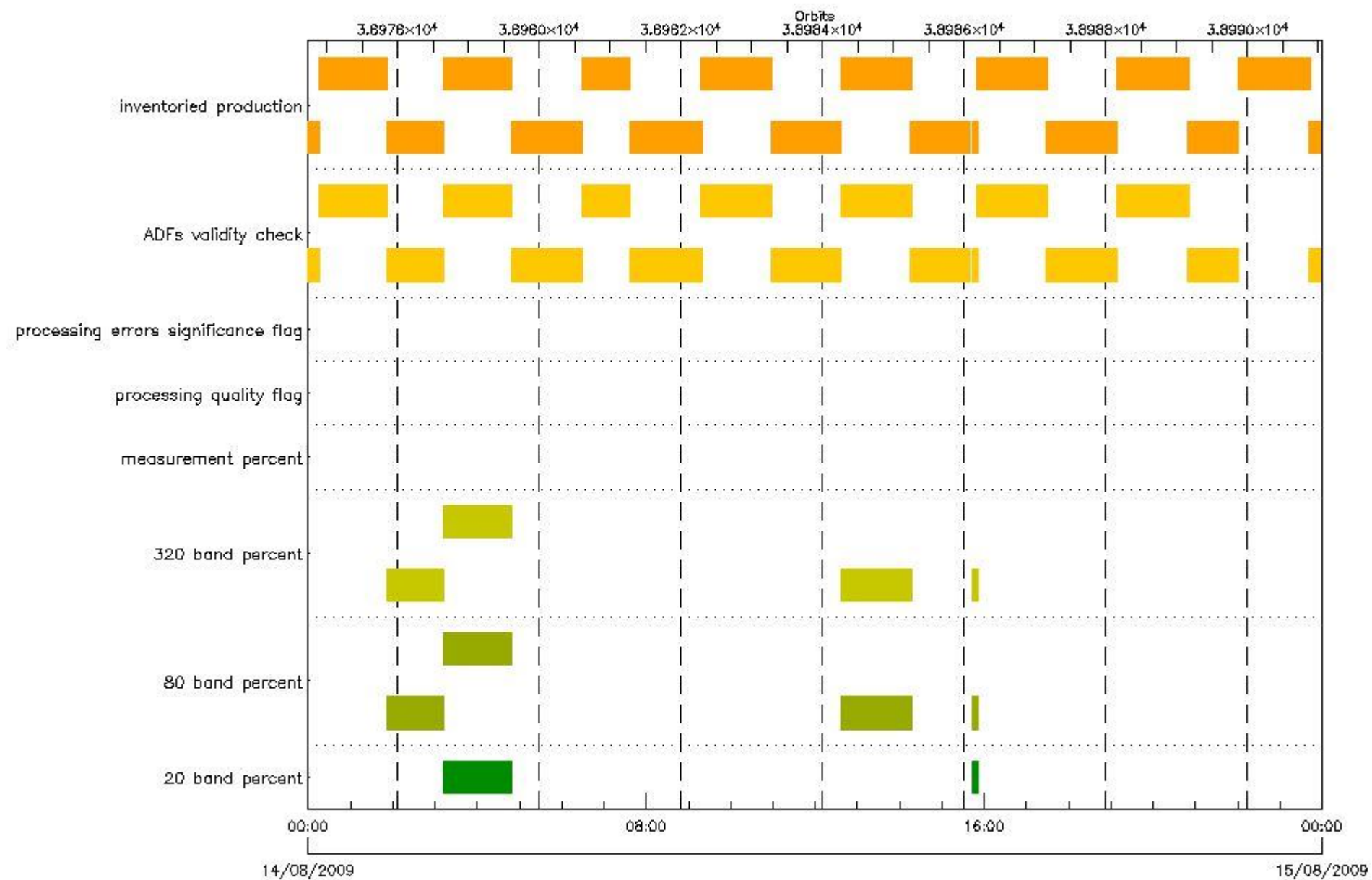
Gauge Value Segment (Start-Stop)

RA2_ME__0P products with num_RS_ISPs out of range

Gauge Value Segment (Start-Stop) Explicit Reference

Statistics for RA2_ME__0P products with num_RS_ISPs out of range

Gauge Statistics Segment (Start-Stop)



RA2_MW_1P products using a wrong ADF (sensing not included in validity)

Gauge	Segment (Start-Stop)	Explicit Reference
Product: RA2_MW_1PNPDE20090813_223310_000061482081_00344_38975_9984.N1 DS NAME: REAL.ORBIT_STATE_VECTOR_FILE	13-AUG-2009 22:33:10.753 14-AUG-2009 00:15:38.863	ADF: DOR_NAV_0PNPDE20090813_222905_000057382081_00344_38975_8551.N1
Product: RA2_MW_1PNPDE20090814_001435_000058442081_00345_38976_0127.N1 DS NAME: REAL.ORBIT_STATE_VECTOR_FILE	14-AUG-2009 00:14:35.421 14-AUG-2009 01:51:59.409	ADF: DOR_NAV_0PNPDE20090814_001002_000057382081_00345_38976_8552.N1
Product: RA2_MW_1PNPDE20090814_015104_000048352081_00346_38977_0292.N1 DS NAME: REAL.ORBIT_STATE_VECTOR_FILE	14-AUG-2009 01:51:04.879 14-AUG-2009 03:11:39.583	ADF: DOR_NAV_0PNPDE20090814_015059_000044632081_00346_38977_8553.N1
Product: RA2_MW_1PNPDE20090814_031107_000058532081_00347_38978_0479.N1 DS NAME: REAL.ORBIT_STATE_VECTOR_FILE	14-AUG-2009 03:11:07.333 14-AUG-2009 04:48:40.233	ADF: DOR_NAV_0PNPDE20090814_031041_000054192081_00347_38978_8554.N1
Product: RA2_MW_1PNPDE20090814_044807_000060772081_00348_38979_0645.N1 DS NAME: REAL.ORBIT_STATE_VECTOR_FILE	14-AUG-2009 04:48:07.983 14-AUG-2009 06:29:24.797	ADF: DOR_NAV_0PNPDE20090814_044619_000057382081_00348_38979_8555.N1

Product: RA2_MW__1PNPDK20090814_062852_000040642081_00349_38980_8713.N1 DS NAME: REAL.ORBIT_STATE_VECTOR_FILE	14-AUG-2009 06:28:52.547 14-AUG-2009 07:36:36.363	ADF: DOR_NAV_0PNPDK20090814_062716_000035072081_00349_38980_8713.N1
Product: RA2_MW__1PNPDK20090814_073552_000061842081_00350_38981_8851.N1 DS NAME: REAL.ORBIT_STATE_VECTOR_FILE	14-AUG-2009 07:35:52.973 14-AUG-2009 09:18:56.731	ADF: DOR_NAV_0PNPDK20090814_073102_000060572081_00350_38981_8851.N1
Product: RA2_MW__1PNPDK20090814_091814_000059752081_00351_38982_8972.N1 DS NAME: REAL.ORBIT_STATE_VECTOR_FILE	14-AUG-2009 09:18:14.455 14-AUG-2009 10:57:49.895	ADF: DOR_NAV_0PNPDK20090814_091718_000054192081_00351_38982_8972.N1
Product: RA2_MW__1PNPDK20090814_105706_000060122081_00352_38983_9084.N1 DS NAME: REAL.ORBIT_STATE_VECTOR_FILE	14-AUG-2009 10:57:06.505 14-AUG-2009 12:37:18.707	ADF: DOR_NAV_0PNPDK20090814_105256_000057382081_00352_38983_9084.N1
Product: RA2_MW__1PNPDK20090814_123637_000060122081_00353_38984_9259.N1 DS NAME: REAL.ORBIT_STATE_VECTOR_FILE	14-AUG-2009 12:36:37.545 14-AUG-2009 14:16:49.747	ADF: DOR_NAV_0PNPDK20090814_123353_000057382081_00353_38984_9259.N1
Product: RA2_MW__1PNPDK20090814_141600_000049802081_00354_38985_9385.N1 DS NAME: REAL.ORBIT_STATE_VECTOR_FILE	14-AUG-2009 14:16:00.787 14-AUG-2009 15:39:00.311	ADF: DOR_NAV_0PNPDK20090814_141450_000054192081_00354_38985_9385.N1
Product: RA2_MW__1PNPDK20090814_154326_000005092081_00355_38986_9388.N1 DS NAME: REAL.ORBIT_STATE_VECTOR_FILE	14-AUG-2009 15:43:26.797 14-AUG-2009 15:51:55.840	ADF: DOR_NAV_0PNPDK20090814_141450_000054192081_00354_38985_9388.N1
Product: RA2_MW__1PNPDK20090814_154948_000059852081_00355_38986_9509.N1 DS NAME: REAL.ORBIT_STATE_VECTOR_FILE	14-AUG-2009 15:49:48.900 14-AUG-2009 17:29:34.366	ADF: DOR_NAV_0PNPDK20090814_154509_000057382081_00355_38986_9509.N1
Product: RA2_MW__1PNPDK20090814_172815_000060752081_00356_38987_9610.N1 DS NAME: REAL.ORBIT_STATE_VECTOR_FILE	14-AUG-2009 17:28:15.328 14-AUG-2009 19:09:29.914	ADF: DOR_NAV_0PNPDK20090814_172606_000057382081_00356_38987_9610.N1
Product: RA2_MW__1PNPDK20090814_190830_000061832081_00357_38988_9736.N1 DS NAME: REAL.ORBIT_STATE_VECTOR_FILE	14-AUG-2009 19:08:30.928 14-AUG-2009 20:51:33.572	ADF: DOR_NAV_0PNPDK20090814_190703_000057382081_00357_38988_9736.N1
Product: RA2_MW__1PNPDE20090814_205004_000042962081_00358_38989_1086.N1 DS NAME: REAL.ORBIT_STATE_VECTOR_FILE	14-AUG-2009 20:50:04.508 14-AUG-2009 22:01:40.036	ADF: DOR_NAV_0PNPDE20090814_204800_000038252081_00358_38989_1086.N1
Product: RA2_MW__1PNPDE20090814_234230_000060802081_00359_38990_1375.N1 DS NAME: REAL.ORBIT_STATE_VECTOR_FILE	14-AUG-2009 23:42:30.226 15-AUG-2009 01:23:50.382	ADF: DOR_NAV_0PNPDE20090814_233802_000057382081_00359_38990_1375.N1

RA2_MW__1P products with processing errors significance flag set

RA2_MW__1P products with percentage DSRs free of processing errors below threshold

Gauge	Value	Segment (Start-Stop)
SPH.RA2_320_BAND_PERCENT.WARNING PCF_RA2_MW__1P	8804	14-AUG-2009 01:51:04.879 14-AUG-2009 03:11:39.583
SPH.RA2_320_BAND_PERCENT.WARNING PCF_RA2_MW__1P	8864	14-AUG-2009 03:11:07.333 14-AUG-2009 04:48:40.233
SPH.RA2_320_BAND_PERCENT.WARNING PCF_RA2_MW__1P	8955	14-AUG-2009 12:36:37.545 14-AUG-2009 14:16:49.747
SPH.RA2_320_BAND_PERCENT.WARNING PCF_RA2_MW__1P	7872	14-AUG-2009 15:43:26.797 14-AUG-2009 15:51:55.840

RA2_MW__1P products with percentage of valid measurements below threshold

Gauge	Value	Segment (Start-Stop)
SPH.RA2_320_BAND_PERCENT.WARNING PCF_RA2_MW__1P	8804	14-AUG-2009 01:51:04.879 14-AUG-2009 03:11:39.583
SPH.RA2_320_BAND_PERCENT.WARNING PCF_RA2_MW__1P	8864	14-AUG-2009 03:11:07.333 14-AUG-2009 04:48:40.233
SPH.RA2_320_BAND_PERCENT.WARNING PCF_RA2_MW__1P	8955	14-AUG-2009 12:36:37.545 14-AUG-2009 14:16:49.747
SPH.RA2_320_BAND_PERCENT.WARNING PCF_RA2_MW__1P	7872	14-AUG-2009 15:43:26.797 14-AUG-2009 15:51:55.840

RA2_MW__1P products with percentage of 320 MHz band processed below threshold

Gauge	Value	Segment (Start-Stop)
SPH.RA2_320_BAND_PERCENT.WARNING PCF_RA2_MW__1P	8804	14-AUG-2009 01:51:04.879 14-AUG-2009 03:11:39.583
SPH.RA2_320_BAND_PERCENT.WARNING PCF_RA2_MW__1P	8864	14-AUG-2009 03:11:07.333 14-AUG-2009 04:48:40.233
SPH.RA2_320_BAND_PERCENT.WARNING PCF_RA2_MW__1P	8955	14-AUG-2009 12:36:37.545 14-AUG-2009 14:16:49.747
SPH.RA2_320_BAND_PERCENT.WARNING PCF_RA2_MW__1P	7872	14-AUG-2009 15:43:26.797 14-AUG-2009 15:51:55.840

RA2_MW__1P products with percentage of 80 MHz band processed above threshold

Gauge	Value	Segment (Start-Stop)
SPH.RA2_320_BAND_PERCENT.WARNING PCF_RA2_MW__1P	8804	14-AUG-2009 01:51:04.879 14-AUG-2009 03:11:39.583
SPH.RA2_320_BAND_PERCENT.WARNING PCF_RA2_MW__1P	8864	14-AUG-2009 03:11:07.333 14-AUG-2009 04:48:40.233
SPH.RA2_320_BAND_PERCENT.WARNING PCF_RA2_MW__1P	8955	14-AUG-2009 12:36:37.545 14-AUG-2009 14:16:49.747
SPH.RA2_320_BAND_PERCENT.WARNING PCF_RA2_MW__1P	7872	14-AUG-2009 15:43:26.797 14-AUG-2009 15:51:55.840

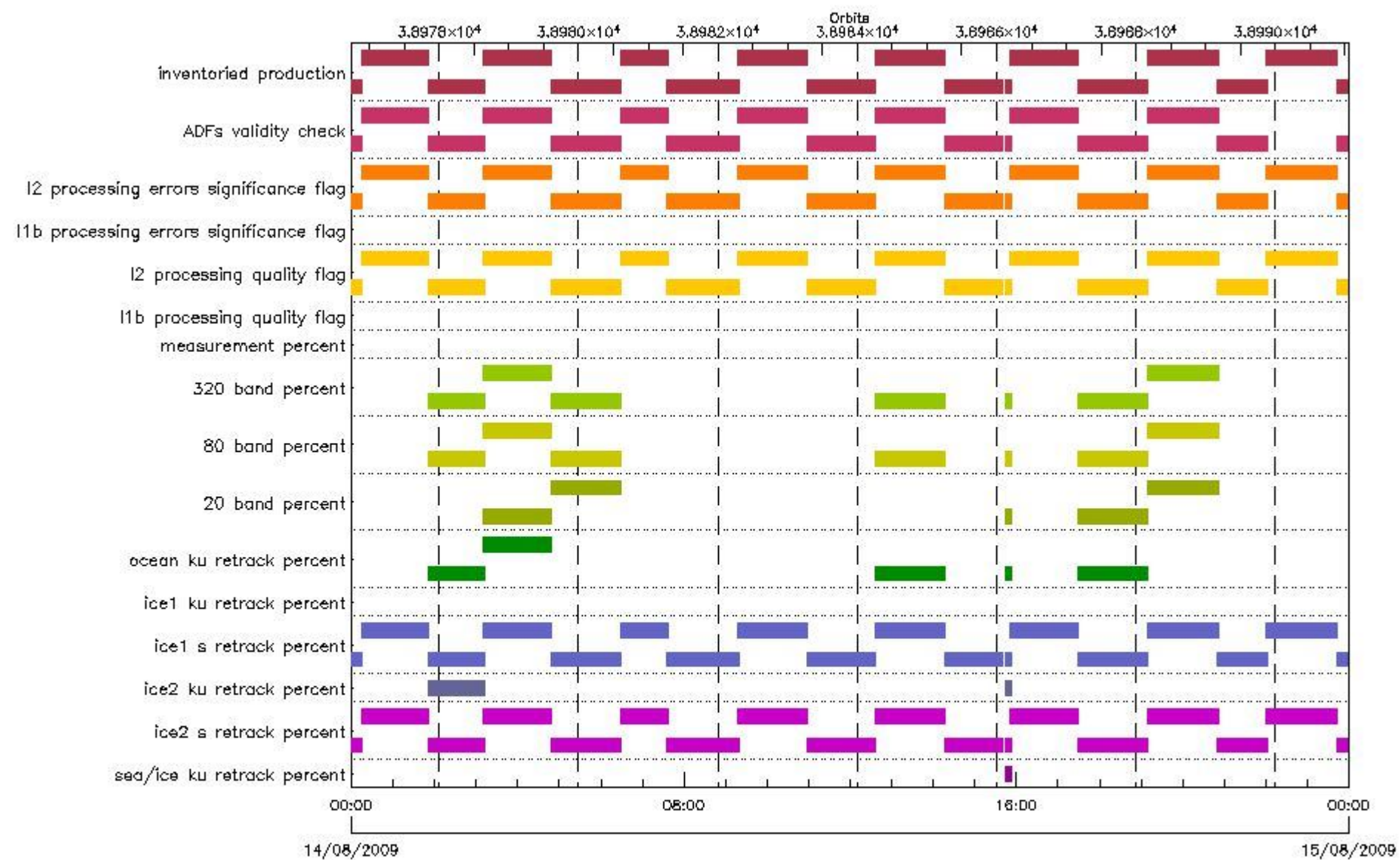
SPH.RA2_80_BAND_PERCENT.WARNING PCF_RA2_MW__1P	993	14-AUG-2009 01:51:04.879 14-AUG-2009 03:11:39.583
SPH.RA2_80_BAND_PERCENT.WARNING PCF_RA2_MW__1P	832	14-AUG-2009 03:11:07.333 14-AUG-2009 04:48:40.233
SPH.RA2_80_BAND_PERCENT.WARNING PCF_RA2_MW__1P	803	14-AUG-2009 12:36:37.545 14-AUG-2009 14:16:49.747
SPH.RA2_80_BAND_PERCENT.WARNING PCF_RA2_MW__1P	1270	14-AUG-2009 15:43:26.797 14-AUG-2009 15:51:55.840

RA2_MW__1P products with percentage of 20 MHz band processed above threshold

Gauge	Value	Segment (Start-Stop)
SPH.RA2_20_BAND_PERCENT.WARNING PCF_RA2_MW__1P	304	14-AUG-2009 03:11:07.333 14-AUG-2009 04:48:40.233
SPH.RA2_20_BAND_PERCENT.WARNING PCF_RA2_MW__1P	858	14-AUG-2009 15:43:26.797 14-AUG-2009 15:51:55.840

RA2_FGD_2P SPH checks

SPH fields with errors



RA2_FGD_2P products using a wrong ADF (sensing not included in validity)

Gauge	Segment (Start-Stop)	Explicit Reference
Product: RA2_FGD_2PNPDE20090813_223310_000061482081_00344_38975_9985.N1 DS NAME: REAL.ORBIT_STATE_VECTOR_FILE	13-AUG-2009 22:33:10.753 14-AUG-2009 00:15:38.863	ADF: DOR_NAV_0PNPDE20090813_222905_000057382081_00344_38975_8551.N1
Product: RA2_FGD_2PNPDE20090814_001435_000058442081_00345_38976_0128.N1 DS NAME: REAL.ORBIT_STATE_VECTOR_FILE	14-AUG-2009 00:14:35.421 14-AUG-2009 01:51:59.409	ADF: DOR_NAV_0PNPDE20090814_001002_000057382081_00345_38976_8552.N1
Product: RA2_FGD_2PNPDE20090814_015104_000048352081_00346_38977_0293.N1 DS NAME: REAL.ORBIT_STATE_VECTOR_FILE	14-AUG-2009 01:51:04.879 14-AUG-2009 03:11:39.583	ADF: DOR_NAV_0PNPDE20090814_015059_000044632081_00346_38977_8553.N1
Product: RA2_FGD_2PNPDE20090814_031107_000058532081_00347_38978_0480.N1 DS NAME: REAL.ORBIT_STATE_VECTOR_FILE	14-AUG-2009 03:11:07.333 14-AUG-2009 04:48:40.233	ADF: DOR_NAV_0PNPDE20090814_031041_000054192081_00347_38978_8554.N1
Product: RA2_FGD_2PNPDE20090814_044807_000060772081_00348_38979_0646.N1 DS NAME: REAL.ORBIT_STATE_VECTOR_FILE	14-AUG-2009 04:48:07.983 14-AUG-2009 06:29:24.797	ADF: DOR_NAV_0PNPDE20090814_044619_000057382081_00348_38979_8555.N1

Product: RA2_FGD_2PNPDK20090814_062852_000040642081_00349_38980_8714.N1 DS NAME: REAL.ORBIT_STATE_VECTOR_FILE	14-AUG-2009 06:28:52.547 14-AUG-2009 07:36:36.363	ADF: DOR_NAV_0PNPDK20090814_062716_000035072081_00349_38980_8714.N1
Product: RA2_FGD_2PNPDK20090814_073552_000061842081_00350_38981_8852.N1 DS NAME: REAL.ORBIT_STATE_VECTOR_FILE	14-AUG-2009 07:35:52.973 14-AUG-2009 09:18:56.731	ADF: DOR_NAV_0PNPDK20090814_073102_000060572081_00350_38981_8852.N1
Product: RA2_FGD_2PNPDK20090814_091814_000059752081_00351_38982_8973.N1 DS NAME: REAL.ORBIT_STATE_VECTOR_FILE	14-AUG-2009 09:18:14.455 14-AUG-2009 10:57:49.895	ADF: DOR_NAV_0PNPDK20090814_091718_000054192081_00351_38982_8973.N1
Product: RA2_FGD_2PNPDK20090814_105706_000060122081_00352_38983_9085.N1 DS NAME: REAL.ORBIT_STATE_VECTOR_FILE	14-AUG-2009 10:57:06.505 14-AUG-2009 12:37:18.707	ADF: DOR_NAV_0PNPDK20090814_105256_000057382081_00352_38983_9085.N1
Product: RA2_FGD_2PNPDK20090814_123637_000060122081_00353_38984_9260.N1 DS NAME: REAL.ORBIT_STATE_VECTOR_FILE	14-AUG-2009 12:36:37.545 14-AUG-2009 14:16:49.747	ADF: DOR_NAV_0PNPDK20090814_123353_000057382081_00353_38984_9260.N1
Product: RA2_FGD_2PNPDK20090814_141600_000049802081_00354_38985_9386.N1 DS NAME: REAL.ORBIT_STATE_VECTOR_FILE	14-AUG-2009 14:16:00.787 14-AUG-2009 15:39:00.311	ADF: DOR_NAV_0PNPDK20090814_141450_000054192081_00354_38985_9386.N1
Product: RA2_FGD_2PNPDK20090814_154326_000005092081_00355_38986_9389.N1 DS NAME: REAL.ORBIT_STATE_VECTOR_FILE	14-AUG-2009 15:43:26.797 14-AUG-2009 15:51:55.840	ADF: DOR_NAV_0PNPDK20090814_141450_000054192081_00354_38985_9389.N1
Product: RA2_FGD_2PNPDK20090814_154948_000059852081_00355_38986_9510.N1 DS NAME: REAL.ORBIT_STATE_VECTOR_FILE	14-AUG-2009 15:49:48.900 14-AUG-2009 17:29:34.366	ADF: DOR_NAV_0PNPDK20090814_154509_000057382081_00355_38986_9510.N1
Product: RA2_FGD_2PNPDK20090814_172815_000060752081_00356_38987_9611.N1 DS NAME: REAL.ORBIT_STATE_VECTOR_FILE	14-AUG-2009 17:28:15.328 14-AUG-2009 19:09:29.914	ADF: DOR_NAV_0PNPDK20090814_172606_000057382081_00356_38987_9611.N1
Product: RA2_FGD_2PNPDK20090814_190830_000061832081_00357_38988_9737.N1 DS NAME: REAL.ORBIT_STATE_VECTOR_FILE	14-AUG-2009 19:08:30.928 14-AUG-2009 20:51:33.572	ADF: DOR_NAV_0PNPDK20090814_190703_000057382081_00357_38988_9737.N1
Product: RA2_FGD_2PNPDE20090814_205004_000042962081_00358_38989_1087.N1 DS NAME: REAL.ORBIT_STATE_VECTOR_FILE	14-AUG-2009 20:50:04.508 14-AUG-2009 22:01:40.036	ADF: DOR_NAV_0PNPDE20090814_204800_000038252081_00358_38989_1087.N1
Product: RA2_FGD_2PNPDE20090814_234230_000060802081_00359_38990_1376.N1 DS NAME: REAL.ORBIT_STATE_VECTOR_FILE	14-AUG-2009 23:42:30.226 15-AUG-2009 01:23:50.382	ADF: DOR_NAV_0PNPDE20090814_233802_000057382081_00359_38990_1376.N1

Products with processing errors significance flag set

Gauge	Segment (Start-Stop)
SPH.RA2_L2_PROC_FLAG.WARNING PCF_RA2_FGD_2P	13-AUG-2009 22:33:10.753 14-AUG-2009 00:15:38.863
SPH.RA2_L2_PROC_FLAG.WARNING PCF_RA2_FGD_2P	14-AUG-2009 00:14:35.421 14-AUG-2009 01:51:59.409
SPH.RA2_L2_PROC_FLAG.WARNING PCF_RA2_FGD_2P	14-AUG-2009 01:51:04.879 14-AUG-2009 03:11:39.583
SPH.RA2_L2_PROC_FLAG.WARNING PCF_RA2_FGD_2P	14-AUG-2009 03:11:07.333 14-AUG-2009 04:48:40.233
SPH.RA2_L2_PROC_FLAG.WARNING PCF_RA2_FGD_2P	14-AUG-2009 04:48:07.983 14-AUG-2009 06:29:24.797
SPH.RA2_L2_PROC_FLAG.WARNING PCF_RA2_FGD_2P	14-AUG-2009 06:28:52.547 14-AUG-2009 07:36:36.363
SPH.RA2_L2_PROC_FLAG.WARNING PCF_RA2_FGD_2P	14-AUG-2009 07:35:52.973 14-AUG-2009 09:18:56.731
SPH.RA2_L2_PROC_FLAG.WARNING PCF_RA2_FGD_2P	14-AUG-2009 09:18:14.455 14-AUG-2009 10:57:49.895
SPH.RA2_L2_PROC_FLAG.WARNING PCF_RA2_FGD_2P	14-AUG-2009 10:57:06.505 14-AUG-2009 12:37:18.707

SPH.RA2_L2_PROC_FLAG.WARNING PCF_RA2_FGD_2P	14-AUG-2009 12:36:37.545 14-AUG-2009 14:16:49.747
SPH.RA2_L2_PROC_FLAG.WARNING PCF_RA2_FGD_2P	14-AUG-2009 14:16:00.787 14-AUG-2009 15:39:00.311
SPH.RA2_L2_PROC_FLAG.WARNING PCF_RA2_FGD_2P	14-AUG-2009 15:43:26.797 14-AUG-2009 15:51:55.840
SPH.RA2_L2_PROC_FLAG.WARNING PCF_RA2_FGD_2P	14-AUG-2009 15:49:48.900 14-AUG-2009 17:29:34.366
SPH.RA2_L2_PROC_FLAG.WARNING PCF_RA2_FGD_2P	14-AUG-2009 17:28:15.328 14-AUG-2009 19:09:29.914
SPH.RA2_L2_PROC_FLAG.WARNING PCF_RA2_FGD_2P	14-AUG-2009 19:08:30.928 14-AUG-2009 20:51:33.572
SPH.RA2_L2_PROC_FLAG.WARNING PCF_RA2_FGD_2P	14-AUG-2009 20:50:04.508 14-AUG-2009 22:01:40.036
SPH.RA2_L2_PROC_FLAG.WARNING PCF_RA2_FGD_2P	14-AUG-2009 22:00:39.936 14-AUG-2009 23:43:31.440
SPH.RA2_L2_PROC_FLAG.WARNING PCF_RA2_FGD_2P	14-AUG-2009 23:42:30.226 15-AUG-2009 01:23:50.382

Products with processing errors significance flag set

Gauge Segment (Start-Stop)

Products with percentage DSRs free of processing errors below threshold

Gauge	Value	Segment (Start-Stop)
SPH.RA2_L2_PROC_QUALITY.WARNING PCF_RA2_FGD_2P	6836	13-AUG-2009 22:33:10.753 14-AUG-2009 00:15:38.863
SPH.RA2_L2_PROC_QUALITY.WARNING PCF_RA2_FGD_2P	6740	14-AUG-2009 00:14:35.421 14-AUG-2009 01:51:59.409
SPH.RA2_L2_PROC_QUALITY.WARNING PCF_RA2_FGD_2P	6945	14-AUG-2009 01:51:04.879 14-AUG-2009 03:11:39.583
SPH.RA2_L2_PROC_QUALITY.WARNING PCF_RA2_FGD_2P	6825	14-AUG-2009 03:11:07.333 14-AUG-2009 04:48:40.233
SPH.RA2_L2_PROC_QUALITY.WARNING PCF_RA2_FGD_2P	6412	14-AUG-2009 04:48:07.983 14-AUG-2009 06:29:24.797
SPH.RA2_L2_PROC_QUALITY.WARNING PCF_RA2_FGD_2P	6612	14-AUG-2009 06:28:52.547 14-AUG-2009 07:36:36.363
SPH.RA2_L2_PROC_QUALITY.WARNING PCF_RA2_FGD_2P	6864	14-AUG-2009 07:35:52.973 14-AUG-2009 09:18:56.731
SPH.RA2_L2_PROC_QUALITY.WARNING PCF_RA2_FGD_2P	6568	14-AUG-2009 09:18:14.455 14-AUG-2009 10:57:49.895
SPH.RA2_L2_PROC_QUALITY.WARNING PCF_RA2_FGD_2P	6856	14-AUG-2009 10:57:06.505 14-AUG-2009 12:37:18.707
SPH.RA2_L2_PROC_QUALITY.WARNING PCF_RA2_FGD_2P	6859	14-AUG-2009 12:36:37.545 14-AUG-2009 14:16:49.747
SPH.RA2_L2_PROC_QUALITY.WARNING PCF_RA2_FGD_2P	6532	14-AUG-2009 14:16:00.787 14-AUG-2009 15:39:00.311
SPH.RA2_L2_PROC_QUALITY.WARNING PCF_RA2_FGD_2P	6740	14-AUG-2009 15:43:26.797 14-AUG-2009 15:51:55.840

SPH.RA2_L2_PROC_QUALITY.WARNING PCF_RA2_FGD_2P	6570	14-AUG-2009 15:49:48.900 14-AUG-2009 17:29:34.366
SPH.RA2_L2_PROC_QUALITY.WARNING PCF_RA2_FGD_2P	6648	14-AUG-2009 17:28:15.328 14-AUG-2009 19:09:29.914
SPH.RA2_L2_PROC_QUALITY.WARNING PCF_RA2_FGD_2P	6573	14-AUG-2009 19:08:30.928 14-AUG-2009 20:51:33.572
SPH.RA2_L2_PROC_QUALITY.WARNING PCF_RA2_FGD_2P	6499	14-AUG-2009 20:50:04.508 14-AUG-2009 22:01:40.036
SPH.RA2_L2_PROC_QUALITY.WARNING PCF_RA2_FGD_2P	6614	14-AUG-2009 22:00:39.936 14-AUG-2009 23:43:31.440
SPH.RA2_L2_PROC_QUALITY.WARNING PCF_RA2_FGD_2P	6865	14-AUG-2009 23:42:30.226 15-AUG-2009 01:23:50.382

Products with percentage DSRs free of processing errors below threshold

Gauge Value Segment (Start-Stop)

RA2_FGD_2P products with percentage of valid measurements below threshold

Gauge Value Segment (Start-Stop)

RA2_FGD_2P products with percentage of 320 MHz band processed below threshold

Gauge	Value	Segment (Start-Stop)
SPH.RA2_320_BAND_PERCENT.WARNING PCF_RA2_FGD_2P	9306	14-AUG-2009 01:51:04.879 14-AUG-2009 03:11:39.583
SPH.RA2_320_BAND_PERCENT.WARNING PCF_RA2_FGD_2P	9284	14-AUG-2009 03:11:07.333 14-AUG-2009 04:48:40.233
SPH.RA2_320_BAND_PERCENT.WARNING PCF_RA2_FGD_2P	9412	14-AUG-2009 04:48:07.983 14-AUG-2009 06:29:24.797
SPH.RA2_320_BAND_PERCENT.WARNING PCF_RA2_FGD_2P	9350	14-AUG-2009 12:36:37.545 14-AUG-2009 14:16:49.747
SPH.RA2_320_BAND_PERCENT.WARNING PCF_RA2_FGD_2P	8271	14-AUG-2009 15:43:26.797 14-AUG-2009 15:51:55.840
SPH.RA2_320_BAND_PERCENT.WARNING PCF_RA2_FGD_2P	9455	14-AUG-2009 17:28:15.328 14-AUG-2009 19:09:29.914
SPH.RA2_320_BAND_PERCENT.WARNING PCF_RA2_FGD_2P	9339	14-AUG-2009 19:08:30.928 14-AUG-2009 20:51:33.572

RA2_FGD_2P products with percentage of 80 MHz band processed above threshold

Gauge	Value	Segment (Start-Stop)
SPH.RA2_80_BAND_PERCENT.WARNING PCF_RA2_FGD_2P	631	14-AUG-2009 01:51:04.879 14-AUG-2009 03:11:39.583
SPH.RA2_80_BAND_PERCENT.WARNING PCF_RA2_FGD_2P	569	14-AUG-2009 03:11:07.333 14-AUG-2009 04:48:40.233
SPH.RA2_80_BAND_PERCENT.WARNING PCF_RA2_FGD_2P	434	14-AUG-2009 04:48:07.983 14-AUG-2009 06:29:24.797
SPH.RA2_80_BAND_PERCENT.WARNING PCF_RA2_FGD_2P	578	14-AUG-2009 12:36:37.545 14-AUG-2009 14:16:49.747
SPH.RA2_80_BAND_PERCENT.WARNING PCF_RA2_FGD_2P	1269	14-AUG-2009 15:43:26.797 14-AUG-2009 15:51:55.840

SPH.RA2_80_BAND_PERCENT.WARNING PCF_RA2_FGD_2P	402	14-AUG-2009 17:28:15.328 14-AUG-2009 19:09:29.914
SPH.RA2_80_BAND_PERCENT.WARNING PCF_RA2_FGD_2P	546	14-AUG-2009 19:08:30.928 14-AUG-2009 20:51:33.572

RA2_FGD_2P products with percentage of 20 MHz band processed above threshold

Gauge	Value	Segment (Start-Stop)
SPH.RA2_20_BAND_PERCENT.WARNING PCF_RA2_FGD_2P	147	14-AUG-2009 03:11:07.333 14-AUG-2009 04:48:40.233
SPH.RA2_20_BAND_PERCENT.WARNING PCF_RA2_FGD_2P	154	14-AUG-2009 04:48:07.983 14-AUG-2009 06:29:24.797
SPH.RA2_20_BAND_PERCENT.WARNING PCF_RA2_FGD_2P	460	14-AUG-2009 15:43:26.797 14-AUG-2009 15:51:55.840
SPH.RA2_20_BAND_PERCENT.WARNING PCF_RA2_FGD_2P	143	14-AUG-2009 17:28:15.328 14-AUG-2009 19:09:29.914
SPH.RA2_20_BAND_PERCENT.WARNING PCF_RA2_FGD_2P	115	14-AUG-2009 19:08:30.928 14-AUG-2009 20:51:33.572

RA2_FGD_2P products with percentage of valid Ku ocean retracker measurements below threshold

Gauge	Value	Segment (Start-Stop)
SPH.RA2_OCEAN_KU_RETRACK_PERCENT.WARNING PCF_RA2_FGD_2P	8336	14-AUG-2009 01:51:04.879 14-AUG-2009 03:11:39.583
SPH.RA2_OCEAN_KU_RETRACK_PERCENT.WARNING PCF_RA2_FGD_2P	8546	14-AUG-2009 03:11:07.333 14-AUG-2009 04:48:40.233
SPH.RA2_OCEAN_KU_RETRACK_PERCENT.WARNING PCF_RA2_FGD_2P	8794	14-AUG-2009 12:36:37.545 14-AUG-2009 14:16:49.747
SPH.RA2_OCEAN_KU_RETRACK_PERCENT.WARNING PCF_RA2_FGD_2P	6543	14-AUG-2009 15:43:26.797 14-AUG-2009 15:51:55.840
SPH.RA2_OCEAN_KU_RETRACK_PERCENT.WARNING PCF_RA2_FGD_2P	8953	14-AUG-2009 17:28:15.328 14-AUG-2009 19:09:29.914

RA2_FGD_2P products with percentage of valid Ku ice1 retracker measurements below threshold

Gauge Value Segment (Start-Stop)

RA2_FGD_2P products with percentage of valid S ice1 retracker measurements below threshold

Gauge	Value	Segment (Start-Stop)
SPH.RA2_ICE1_S_RETRACK_PERCENT.WARNING PCF_RA2_FGD_2P	6125	13-AUG-2009 22:33:10.753 14-AUG-2009 00:15:38.863
SPH.RA2_ICE1_S_RETRACK_PERCENT.WARNING PCF_RA2_FGD_2P	6141	14-AUG-2009 00:14:35.421 14-AUG-2009 01:51:59.409
SPH.RA2_ICE1_S_RETRACK_PERCENT.WARNING PCF_RA2_FGD_2P	6024	14-AUG-2009 01:51:04.879 14-AUG-2009 03:11:39.583
SPH.RA2_ICE1_S_RETRACK_PERCENT.WARNING PCF_RA2_FGD_2P	6100	14-AUG-2009 03:11:07.333 14-AUG-2009 04:48:40.233
SPH.RA2_ICE1_S_RETRACK_PERCENT.WARNING PCF_RA2_FGD_2P	5393	14-AUG-2009 04:48:07.983 14-AUG-2009 06:29:24.797
SPH.RA2_ICE1_S_RETRACK_PERCENT.WARNING PCF_RA2_FGD_2P	6119	14-AUG-2009 06:28:52.547 14-AUG-2009 07:36:36.363

SPH.RA2_ICE1_S_RETRACK_PERCENT.WARNING PCF_RA2_FGD_2P	5391	14-AUG-2009 07:35:52.973 14-AUG-2009 09:18:56.731
SPH.RA2_ICE1_S_RETRACK_PERCENT.WARNING PCF_RA2_FGD_2P	5814	14-AUG-2009 09:18:14.455 14-AUG-2009 10:57:49.895
SPH.RA2_ICE1_S_RETRACK_PERCENT.WARNING PCF_RA2_FGD_2P	6314	14-AUG-2009 10:57:06.505 14-AUG-2009 12:37:18.707
SPH.RA2_ICE1_S_RETRACK_PERCENT.WARNING PCF_RA2_FGD_2P	5813	14-AUG-2009 12:36:37.545 14-AUG-2009 14:16:49.747
SPH.RA2_ICE1_S_RETRACK_PERCENT.WARNING PCF_RA2_FGD_2P	5644	14-AUG-2009 14:16:00.787 14-AUG-2009 15:39:00.311
SPH.RA2_ICE1_S_RETRACK_PERCENT.WARNING PCF_RA2_FGD_2P	6490	14-AUG-2009 15:43:26.797 14-AUG-2009 15:51:55.840
SPH.RA2_ICE1_S_RETRACK_PERCENT.WARNING PCF_RA2_FGD_2P	5844	14-AUG-2009 15:49:48.900 14-AUG-2009 17:29:34.366
SPH.RA2_ICE1_S_RETRACK_PERCENT.WARNING PCF_RA2_FGD_2P	5333	14-AUG-2009 17:28:15.328 14-AUG-2009 19:09:29.914
SPH.RA2_ICE1_S_RETRACK_PERCENT.WARNING PCF_RA2_FGD_2P	5238	14-AUG-2009 19:08:30.928 14-AUG-2009 20:51:33.572
SPH.RA2_ICE1_S_RETRACK_PERCENT.WARNING PCF_RA2_FGD_2P	5514	14-AUG-2009 20:50:04.508 14-AUG-2009 22:01:40.036
SPH.RA2_ICE1_S_RETRACK_PERCENT.WARNING PCF_RA2_FGD_2P	6010	14-AUG-2009 22:00:39.936 14-AUG-2009 23:43:31.440
SPH.RA2_ICE1_S_RETRACK_PERCENT.WARNING PCF_RA2_FGD_2P	6115	14-AUG-2009 23:42:30.226 15-AUG-2009 01:23:50.382

RA2_FGD_2P products with percentage of valid KU ice2 retracker measurements below threshold

Gauge	Value	Segment (Start-Stop)
SPH.RA2_ICE2_KU_RETRACK_PERCENT.WARNING PCF_RA2_FGD_2P	6551	14-AUG-2009 01:51:04.879 14-AUG-2009 03:11:39.583
SPH.RA2_ICE2_KU_RETRACK_PERCENT.WARNING PCF_RA2_FGD_2P	4595	14-AUG-2009 15:43:26.797 14-AUG-2009 15:51:55.840

RA2_FGD_2P products with percentage of valid S ice2 retracker measurements below threshold

Gauge	Value	Segment (Start-Stop)
SPH.RA2_ICE2_S_RETRACK_PERCENT.WARNING PCF_RA2_FGD_2P	42	13-AUG-2009 22:33:10.753 14-AUG-2009 00:15:38.863
SPH.RA2_ICE2_S_RETRACK_PERCENT.WARNING PCF_RA2_FGD_2P	59	14-AUG-2009 00:14:35.421 14-AUG-2009 01:51:59.409
SPH.RA2_ICE2_S_RETRACK_PERCENT.WARNING PCF_RA2_FGD_2P	74	14-AUG-2009 01:51:04.879 14-AUG-2009 03:11:39.583
SPH.RA2_ICE2_S_RETRACK_PERCENT.WARNING PCF_RA2_FGD_2P	74	14-AUG-2009 03:11:07.333 14-AUG-2009 04:48:40.233
SPH.RA2_ICE2_S_RETRACK_PERCENT.WARNING PCF_RA2_FGD_2P	59	14-AUG-2009 04:48:07.983 14-AUG-2009 06:29:24.797
SPH.RA2_ICE2_S_RETRACK_PERCENT.WARNING PCF_RA2_FGD_2P	52	14-AUG-2009 06:28:52.547 14-AUG-2009 07:36:36.363
SPH.RA2_ICE2_S_RETRACK_PERCENT.WARNING PCF_RA2_FGD_2P	52	14-AUG-2009 07:35:52.973 14-AUG-2009 09:18:56.731

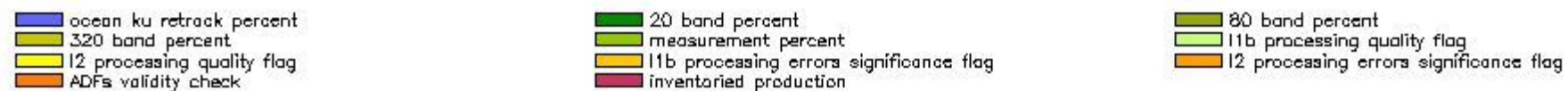
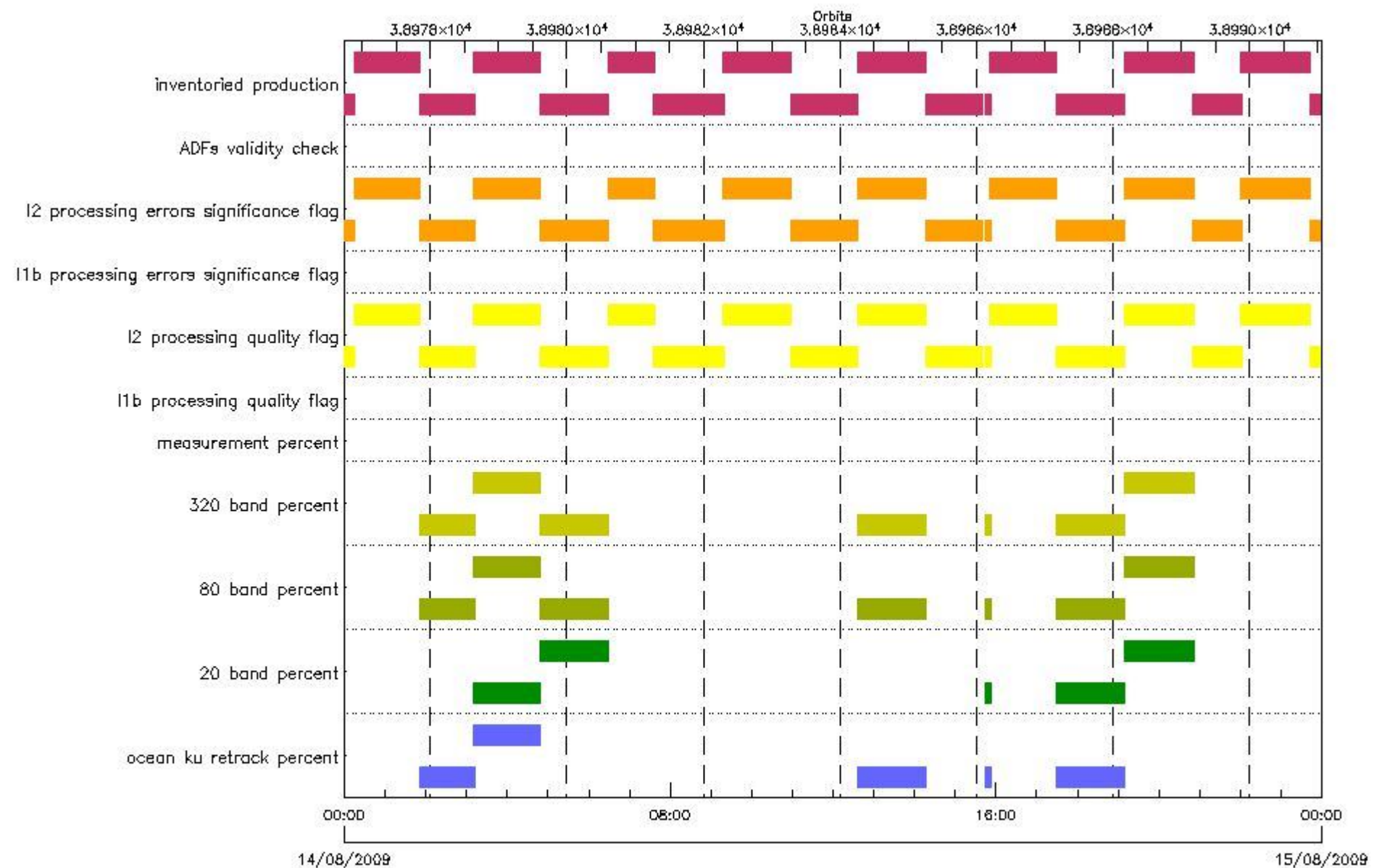
SPH.RA2_ICE2_S_RETRACK_PERCENT.WARNING PCF_RA2_FGD_2P	41	14-AUG-2009 09:18:14.455 14-AUG-2009 10:57:49.895
SPH.RA2_ICE2_S_RETRACK_PERCENT.WARNING PCF_RA2_FGD_2P	74	14-AUG-2009 10:57:06.505 14-AUG-2009 12:37:18.707
SPH.RA2_ICE2_S_RETRACK_PERCENT.WARNING PCF_RA2_FGD_2P	132	14-AUG-2009 12:36:37.545 14-AUG-2009 14:16:49.747
SPH.RA2_ICE2_S_RETRACK_PERCENT.WARNING PCF_RA2_FGD_2P	49	14-AUG-2009 14:16:00.787 14-AUG-2009 15:39:00.311
SPH.RA2_ICE2_S_RETRACK_PERCENT.WARNING PCF_RA2_FGD_2P	0	14-AUG-2009 15:43:26.797 14-AUG-2009 15:51:55.840
SPH.RA2_ICE2_S_RETRACK_PERCENT.WARNING PCF_RA2_FGD_2P	56	14-AUG-2009 15:49:48.900 14-AUG-2009 17:29:34.366
SPH.RA2_ICE2_S_RETRACK_PERCENT.WARNING PCF_RA2_FGD_2P	73	14-AUG-2009 17:28:15.328 14-AUG-2009 19:09:29.914
SPH.RA2_ICE2_S_RETRACK_PERCENT.WARNING PCF_RA2_FGD_2P	70	14-AUG-2009 19:08:30.928 14-AUG-2009 20:51:33.572
SPH.RA2_ICE2_S_RETRACK_PERCENT.WARNING PCF_RA2_FGD_2P	49	14-AUG-2009 20:50:04.508 14-AUG-2009 22:01:40.036
SPH.RA2_ICE2_S_RETRACK_PERCENT.WARNING PCF_RA2_FGD_2P	51	14-AUG-2009 22:00:39.936 14-AUG-2009 23:43:31.440
SPH.RA2_ICE2_S_RETRACK_PERCENT.WARNING PCF_RA2_FGD_2P	66	14-AUG-2009 23:42:30.226 15-AUG-2009 01:23:50.382

RA2_FGD_2P products with percentage of valid KU sea/ice retracker measurements below threshold

Gauge	Value	Segment (Start-Stop)
SPH.RA2_SEAICE_KU_RETRACK_PERCENT.WARNING PCF_RA2_FGD_2P	8873	14-AUG-2009 15:43:26.797 14-AUG-2009 15:51:55.840

RA2_WWV_2P SPH checks

SPH fields with errors



RA2_WWV_2P products using a wrong ADF (sensing not included in validity)

Gauge Segment (Start-Stop) Explicit Reference

RA2_WWV_2P products with processing errors significance flag set

Gauge	Segment (Start-Stop)
SPH.RA2_L2_PROC_FLAG.WARNING PCF_RA2_WWV_2P	13-AUG-2009 22:33:10.753 14-AUG-2009 00:15:38.863
SPH.RA2_L2_PROC_FLAG.WARNING PCF_RA2_WWV_2P	14-AUG-2009 00:14:35.421 14-AUG-2009 01:51:59.409
SPH.RA2_L2_PROC_FLAG.WARNING PCF_RA2_WWV_2P	14-AUG-2009 01:51:04.879 14-AUG-2009 03:11:39.583

SPH.RA2_L2_PROC_FLAG.WARNING PCF_RA2_WWV_2P	14-AUG-2009 03:11:07.333 14-AUG-2009 04:48:40.233
SPH.RA2_L2_PROC_FLAG.WARNING PCF_RA2_WWV_2P	14-AUG-2009 04:48:07.983 14-AUG-2009 06:29:24.797
SPH.RA2_L2_PROC_FLAG.WARNING PCF_RA2_WWV_2P	14-AUG-2009 06:28:52.547 14-AUG-2009 07:36:36.363
SPH.RA2_L2_PROC_FLAG.WARNING PCF_RA2_WWV_2P	14-AUG-2009 07:35:52.973 14-AUG-2009 09:18:56.731
SPH.RA2_L2_PROC_FLAG.WARNING PCF_RA2_WWV_2P	14-AUG-2009 09:18:14.455 14-AUG-2009 10:57:49.895
SPH.RA2_L2_PROC_FLAG.WARNING PCF_RA2_WWV_2P	14-AUG-2009 10:57:06.505 14-AUG-2009 12:37:18.707
SPH.RA2_L2_PROC_FLAG.WARNING PCF_RA2_WWV_2P	14-AUG-2009 12:36:37.545 14-AUG-2009 14:16:49.747
SPH.RA2_L2_PROC_FLAG.WARNING PCF_RA2_WWV_2P	14-AUG-2009 14:16:00.787 14-AUG-2009 15:39:00.311
SPH.RA2_L2_PROC_FLAG.WARNING PCF_RA2_WWV_2P	14-AUG-2009 15:43:26.797 14-AUG-2009 15:51:55.840
SPH.RA2_L2_PROC_FLAG.WARNING PCF_RA2_WWV_2P	14-AUG-2009 15:49:48.900 14-AUG-2009 17:29:34.366
SPH.RA2_L2_PROC_FLAG.WARNING PCF_RA2_WWV_2P	14-AUG-2009 17:28:15.328 14-AUG-2009 19:09:29.914
SPH.RA2_L2_PROC_FLAG.WARNING PCF_RA2_WWV_2P	14-AUG-2009 19:08:30.928 14-AUG-2009 20:51:33.572
SPH.RA2_L2_PROC_FLAG.WARNING PCF_RA2_WWV_2P	14-AUG-2009 20:50:04.508 14-AUG-2009 22:01:40.036
SPH.RA2_L2_PROC_FLAG.WARNING PCF_RA2_WWV_2P	14-AUG-2009 22:00:39.936 14-AUG-2009 23:43:31.440
SPH.RA2_L2_PROC_FLAG.WARNING PCF_RA2_WWV_2P	14-AUG-2009 23:42:30.226 15-AUG-2009 01:23:50.382

RA2_WWV_2P products with processing errors significance flag set

Gauge Segment (Start-Stop)

RA2_WWV_2P products with percentage DSRs free of processing errors below threshold

Gauge	Value	Segment (Start-Stop)
SPH.RA2_L2_PROC_QUALITY.WARNING PCF_RA2_WWV_2P	6836	13-AUG-2009 22:33:10.753 14-AUG-2009 00:15:38.863
SPH.RA2_L2_PROC_QUALITY.WARNING PCF_RA2_WWV_2P	6740	14-AUG-2009 00:14:35.421 14-AUG-2009 01:51:59.409
SPH.RA2_L2_PROC_QUALITY.WARNING PCF_RA2_WWV_2P	6945	14-AUG-2009 01:51:04.879 14-AUG-2009 03:11:39.583
SPH.RA2_L2_PROC_QUALITY.WARNING PCF_RA2_WWV_2P	6825	14-AUG-2009 03:11:07.333 14-AUG-2009 04:48:40.233
SPH.RA2_L2_PROC_QUALITY.WARNING PCF_RA2_WWV_2P	6412	14-AUG-2009 04:48:07.983 14-AUG-2009 06:29:24.797
SPH.RA2_L2_PROC_QUALITY.WARNING PCF_RA2_WWV_2P	6612	14-AUG-2009 06:28:52.547 14-AUG-2009 07:36:36.363

SPH.RA2_L2_PROC_QUALITY.WARNING PCF_RA2_WWV_2P	6864	14-AUG-2009 07:35:52.973 14-AUG-2009 09:18:56.731
SPH.RA2_L2_PROC_QUALITY.WARNING PCF_RA2_WWV_2P	6568	14-AUG-2009 09:18:14.455 14-AUG-2009 10:57:49.895
SPH.RA2_L2_PROC_QUALITY.WARNING PCF_RA2_WWV_2P	6856	14-AUG-2009 10:57:06.505 14-AUG-2009 12:37:18.707
SPH.RA2_L2_PROC_QUALITY.WARNING PCF_RA2_WWV_2P	6859	14-AUG-2009 12:36:37.545 14-AUG-2009 14:16:49.747
SPH.RA2_L2_PROC_QUALITY.WARNING PCF_RA2_WWV_2P	6532	14-AUG-2009 14:16:00.787 14-AUG-2009 15:39:00.311
SPH.RA2_L2_PROC_QUALITY.WARNING PCF_RA2_WWV_2P	6740	14-AUG-2009 15:43:26.797 14-AUG-2009 15:51:55.840
SPH.RA2_L2_PROC_QUALITY.WARNING PCF_RA2_WWV_2P	6570	14-AUG-2009 15:49:48.900 14-AUG-2009 17:29:34.366
SPH.RA2_L2_PROC_QUALITY.WARNING PCF_RA2_WWV_2P	6648	14-AUG-2009 17:28:15.328 14-AUG-2009 19:09:29.914
SPH.RA2_L2_PROC_QUALITY.WARNING PCF_RA2_WWV_2P	6573	14-AUG-2009 19:08:30.928 14-AUG-2009 20:51:33.572
SPH.RA2_L2_PROC_QUALITY.WARNING PCF_RA2_WWV_2P	6499	14-AUG-2009 20:50:04.508 14-AUG-2009 22:01:40.036
SPH.RA2_L2_PROC_QUALITY.WARNING PCF_RA2_WWV_2P	6614	14-AUG-2009 22:00:39.936 14-AUG-2009 23:43:31.440
SPH.RA2_L2_PROC_QUALITY.WARNING PCF_RA2_WWV_2P	6865	14-AUG-2009 23:42:30.226 15-AUG-2009 01:23:50.382

RA2_WWV_2P products with percentage DSRs free of processing errors below threshold

Gauge Value Segment (Start-Stop)

RA2_WWV_2P products with percentage of valid measurements below threshold

Gauge Value Segment (Start-Stop)

RA2_WWV_2P products with percentage of 320 MHz band processed below threshold

Gauge	Value	Segment (Start-Stop)
SPH.RA2_320_BAND_PERCENT.WARNING PCF_RA2_WWV_2P	9306	14-AUG-2009 01:51:04.879 14-AUG-2009 03:11:39.583
SPH.RA2_320_BAND_PERCENT.WARNING PCF_RA2_WWV_2P	9284	14-AUG-2009 03:11:07.333 14-AUG-2009 04:48:40.233
SPH.RA2_320_BAND_PERCENT.WARNING PCF_RA2_WWV_2P	9412	14-AUG-2009 04:48:07.983 14-AUG-2009 06:29:24.797
SPH.RA2_320_BAND_PERCENT.WARNING PCF_RA2_WWV_2P	9350	14-AUG-2009 12:36:37.545 14-AUG-2009 14:16:49.747
SPH.RA2_320_BAND_PERCENT.WARNING PCF_RA2_WWV_2P	8271	14-AUG-2009 15:43:26.797 14-AUG-2009 15:51:55.840
SPH.RA2_320_BAND_PERCENT.WARNING PCF_RA2_WWV_2P	9455	14-AUG-2009 17:28:15.328 14-AUG-2009 19:09:29.914
SPH.RA2_320_BAND_PERCENT.WARNING PCF_RA2_WWV_2P	9339	14-AUG-2009 19:08:30.928 14-AUG-2009 20:51:33.572

RA2_WWV_2P products with percentage of 80 MHz band processed above threshold

Gauge	Value	Segment (Start-Stop)
SPH.RA2_80_BAND_PERCENT.WARNING PCF_RA2_WWV_2P	631	14-AUG-2009 01:51:04.879 14-AUG-2009 03:11:39.583
SPH.RA2_80_BAND_PERCENT.WARNING PCF_RA2_WWV_2P	569	14-AUG-2009 03:11:07.333 14-AUG-2009 04:48:40.233
SPH.RA2_80_BAND_PERCENT.WARNING PCF_RA2_WWV_2P	434	14-AUG-2009 04:48:07.983 14-AUG-2009 06:29:24.797
SPH.RA2_80_BAND_PERCENT.WARNING PCF_RA2_WWV_2P	578	14-AUG-2009 12:36:37.545 14-AUG-2009 14:16:49.747
SPH.RA2_80_BAND_PERCENT.WARNING PCF_RA2_WWV_2P	1269	14-AUG-2009 15:43:26.797 14-AUG-2009 15:51:55.840
SPH.RA2_80_BAND_PERCENT.WARNING PCF_RA2_WWV_2P	402	14-AUG-2009 17:28:15.328 14-AUG-2009 19:09:29.914
SPH.RA2_80_BAND_PERCENT.WARNING PCF_RA2_WWV_2P	546	14-AUG-2009 19:08:30.928 14-AUG-2009 20:51:33.572

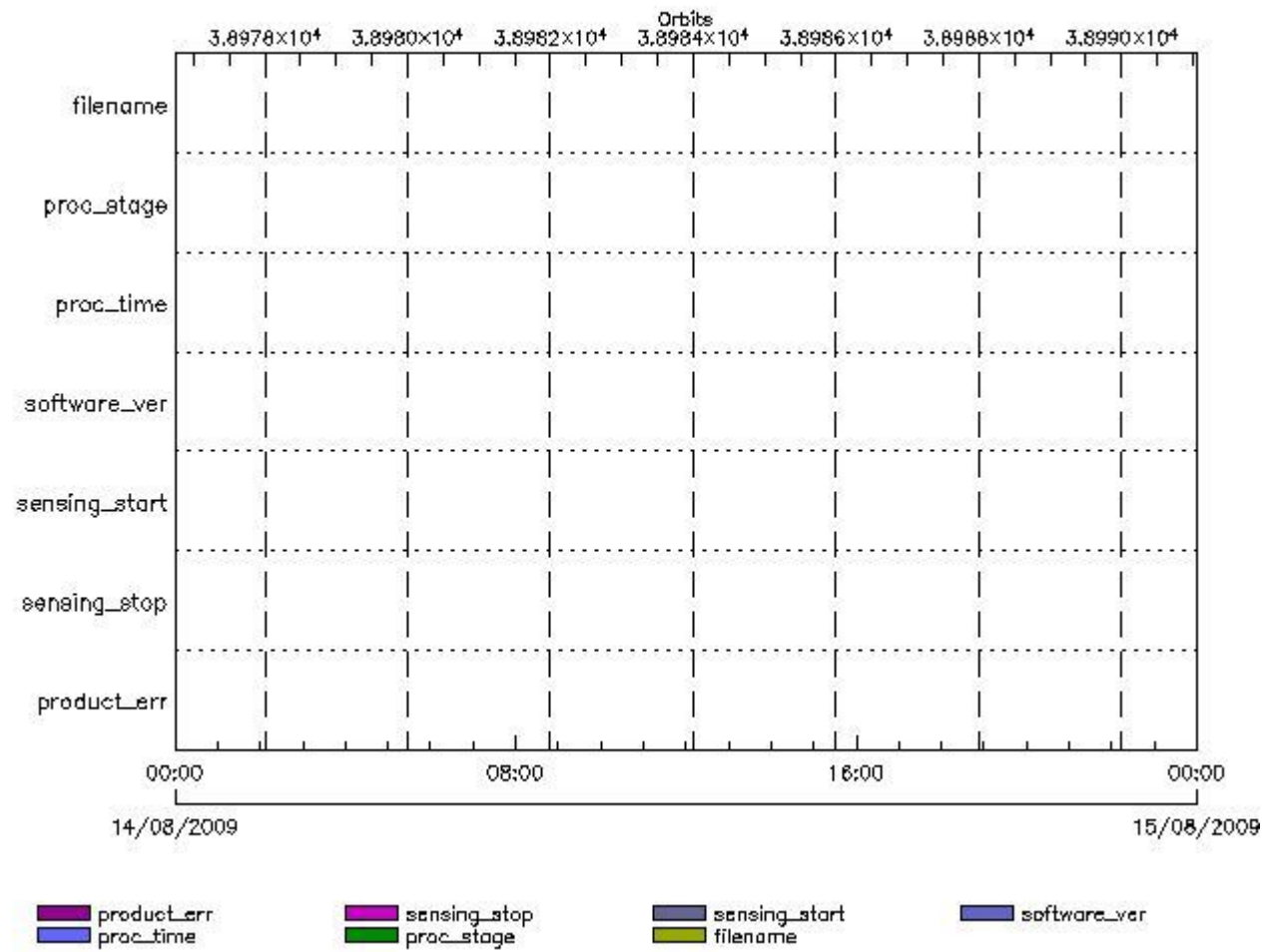
RA2_WWV_2P products with percentage of 20 MHz band processed above threshold

Gauge	Value	Segment (Start-Stop)
SPH.RA2_20_BAND_PERCENT.WARNING PCF_RA2_WWV_2P	147	14-AUG-2009 03:11:07.333 14-AUG-2009 04:48:40.233
SPH.RA2_20_BAND_PERCENT.WARNING PCF_RA2_WWV_2P	154	14-AUG-2009 04:48:07.983 14-AUG-2009 06:29:24.797
SPH.RA2_20_BAND_PERCENT.WARNING PCF_RA2_WWV_2P	460	14-AUG-2009 15:43:26.797 14-AUG-2009 15:51:55.840
SPH.RA2_20_BAND_PERCENT.WARNING PCF_RA2_WWV_2P	143	14-AUG-2009 17:28:15.328 14-AUG-2009 19:09:29.914
SPH.RA2_20_BAND_PERCENT.WARNING PCF_RA2_WWV_2P	115	14-AUG-2009 19:08:30.928 14-AUG-2009 20:51:33.572

RA2_WWV_2P products with percentage of valid Ku ocean retracker measurements below threshold

Gauge	Value	Segment (Start-Stop)
SPH.RA2_OCEAN_KU_RETRACK_PERCENT.WARNING PCF_RA2_WWV_2P	8336	14-AUG-2009 01:51:04.879 14-AUG-2009 03:11:39.583
SPH.RA2_OCEAN_KU_RETRACK_PERCENT.WARNING PCF_RA2_WWV_2P	8546	14-AUG-2009 03:11:07.333 14-AUG-2009 04:48:40.233
SPH.RA2_OCEAN_KU_RETRACK_PERCENT.WARNING PCF_RA2_WWV_2P	8794	14-AUG-2009 12:36:37.545 14-AUG-2009 14:16:49.747
SPH.RA2_OCEAN_KU_RETRACK_PERCENT.WARNING PCF_RA2_WWV_2P	6543	14-AUG-2009 15:43:26.797 14-AUG-2009 15:51:55.840
SPH.RA2_OCEAN_KU_RETRACK_PERCENT.WARNING PCF_RA2_WWV_2P	8953	14-AUG-2009 17:28:15.328 14-AUG-2009 19:09:29.914

MPH Errors for MWR_CHD_AX



MWR_CHD_AX files with wrong filename

Gauge Explicit Reference
MWR_CHD_AX files with unknown processing stage

Gauge Explicit Reference
MWR_CHD_AX files with wrong processing time

Gauge Explicit Reference
MWR_CHD_AX files with software version not equal to the current version

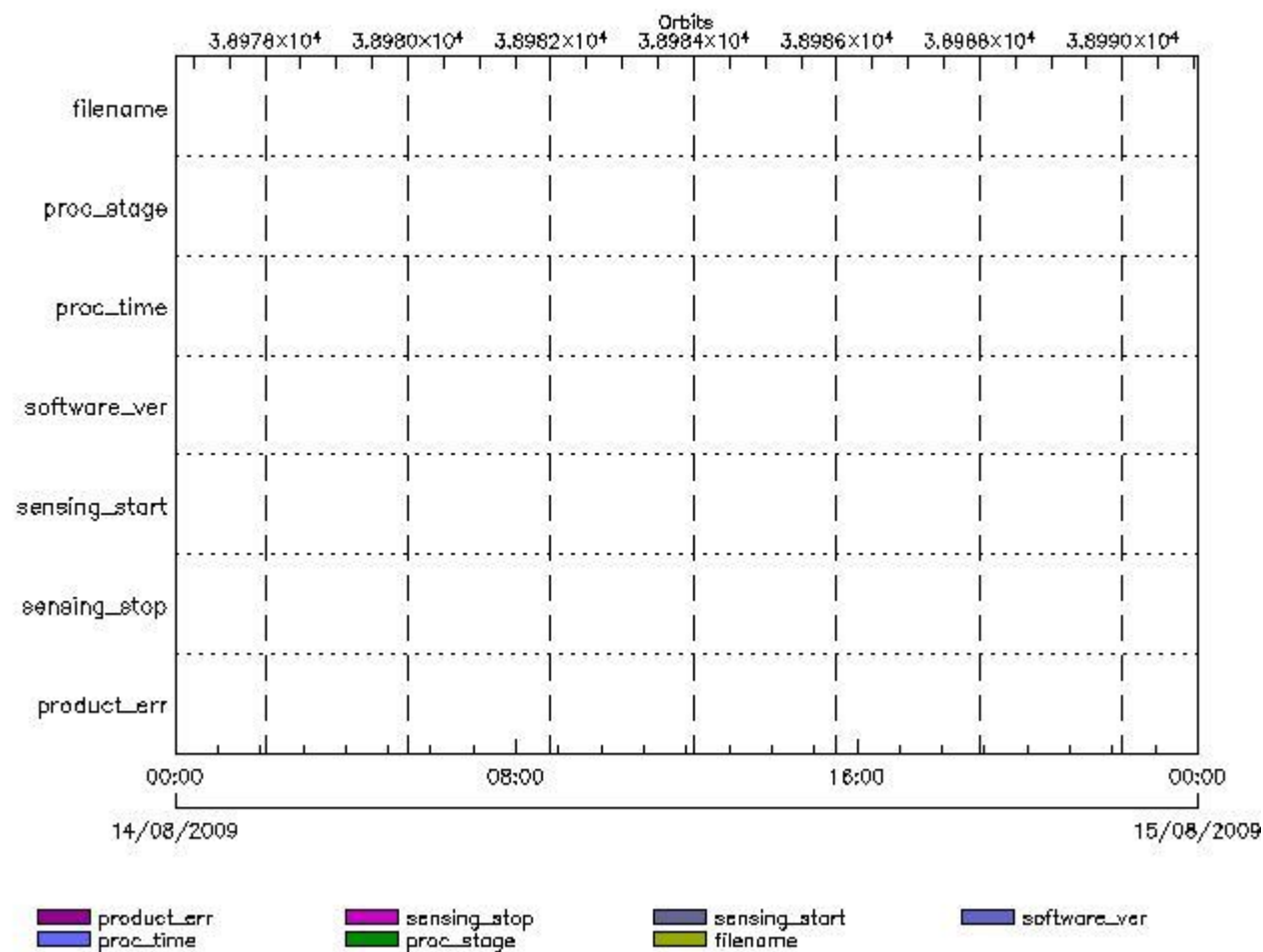
Gauge Explicit Reference
MWR_CHD_AX files with wrong sensing start

Gauge Explicit Reference
MWR_CHD_AX files with wrong sensing stop

Gauge Explicit Reference
MWR_CHD_AX files with product err set

MWR_CON_AX MPH checks

MPH Errors for MWR_CON_AX



MWR_CON_AX files with wrong filename

MWR_CON_AX files with unknown processing stage

Gauge Explicit Reference

MWR_CON_AX files with wrong processing time

Gauge Explicit Reference

MWR_CON_AX files with software version not equal to the current version

Gauge Explicit Reference

MWR_CON_AX files with wrong sensing start

Gauge Explicit Reference

MWR_CON_AX files with wrong sensing stop

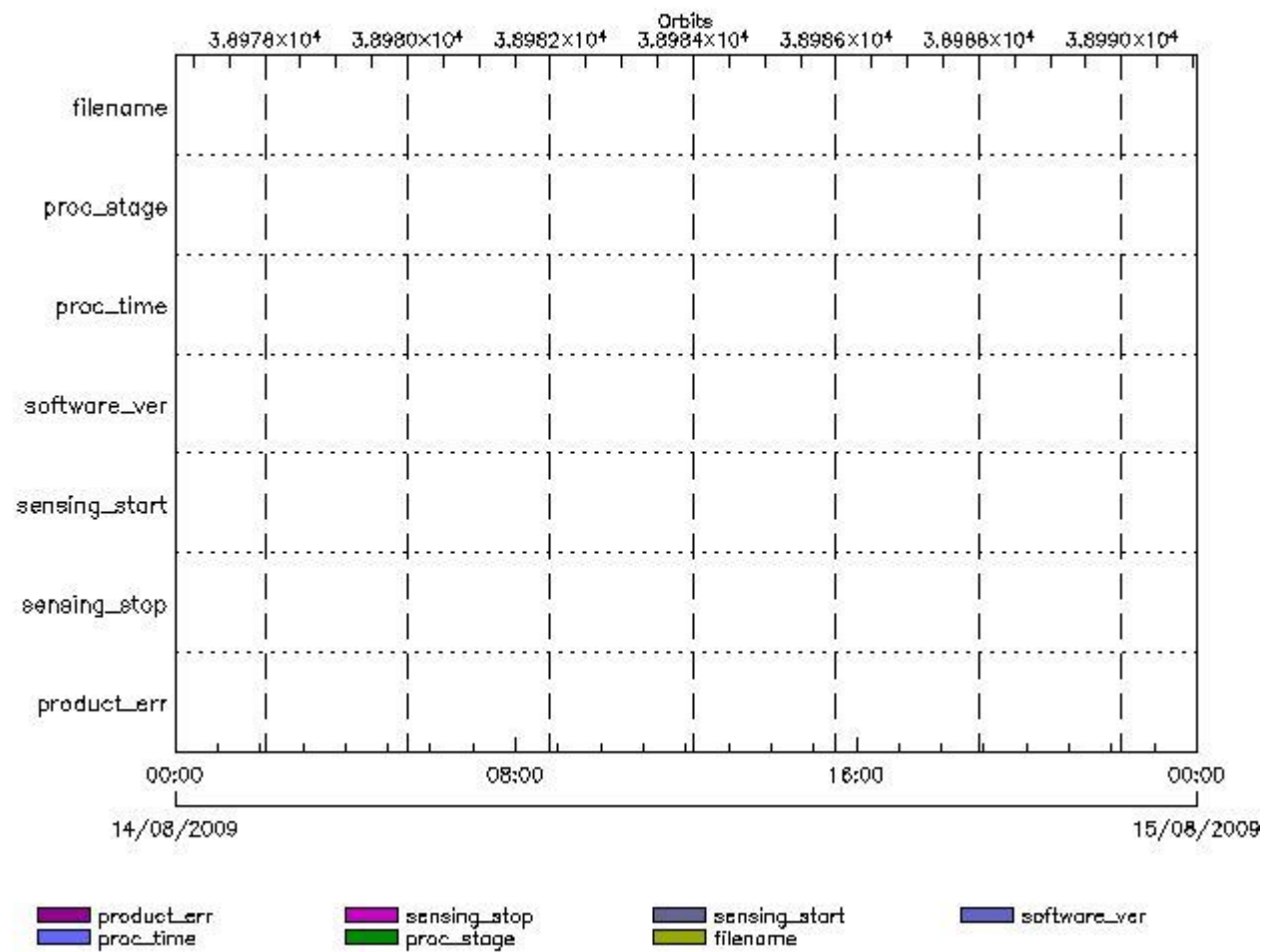
Gauge Explicit Reference

MWR_CON_AX files with product err set

Gauge Explicit Reference

MWR_LSF_AX MPH checks

MPH Errors for MWR_LSF_AX



MWR_LSF_AX files with wrong filename

MWR_LSF_AX files with unknown processing stage

Gauge Explicit Reference

MWR_LSF_AX files with wrong processing time

Gauge Explicit Reference

MWR_LSF_AX files with software version not equal to the current version

Gauge Explicit Reference

MWR_LSF_AX files with wrong sensing start

Gauge Explicit Reference

MWR_LSF_AX files with wrong sensing stop

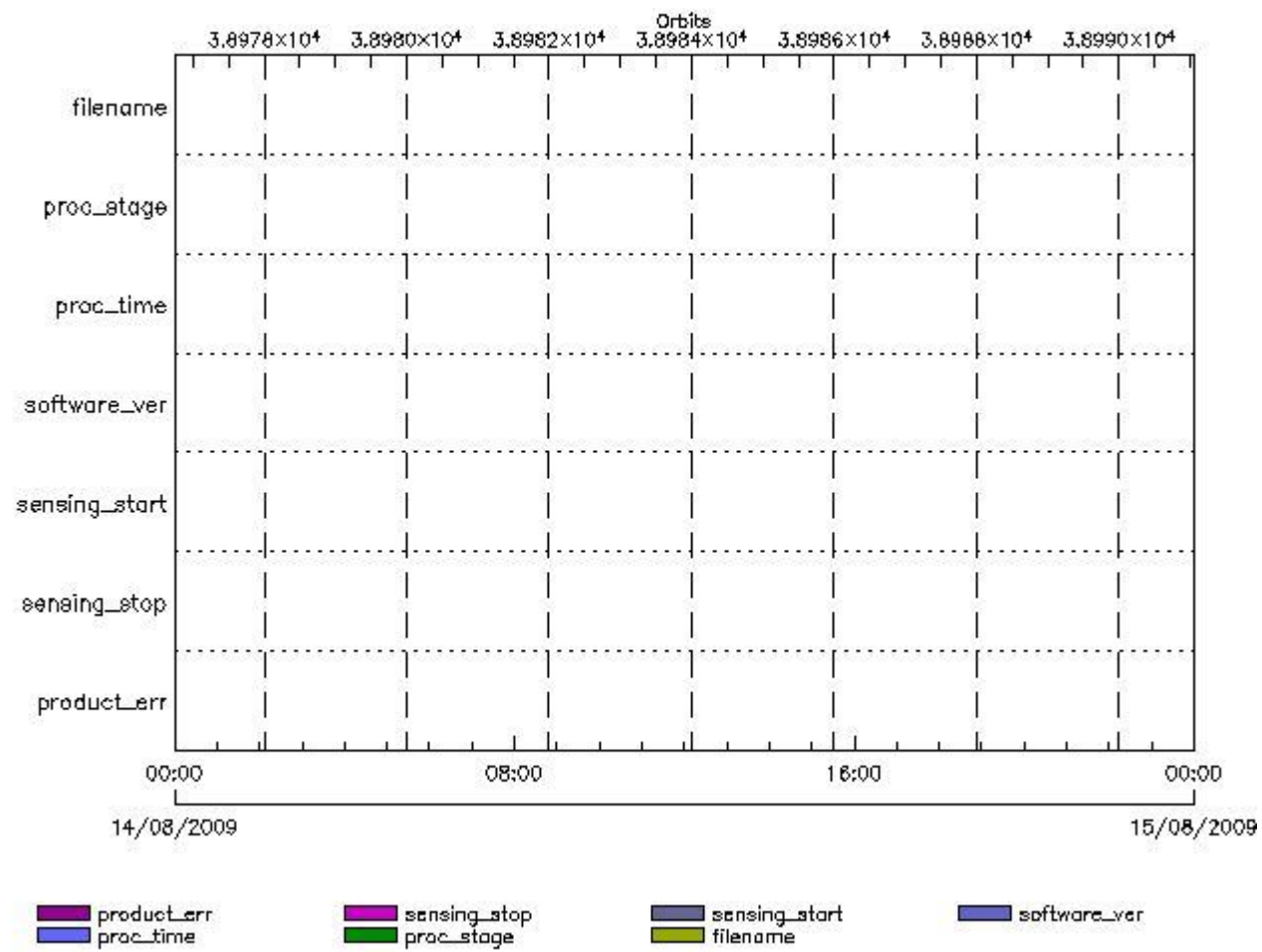
Gauge Explicit Reference

MWR_LSF_AX files with product err set

Gauge Explicit Reference

MWR_SLT_AX MPH checks

MPH Errors for MWR_SLT_AX



MWR_SLT_AX files with wrong filename

Gauge

MWR_SLT_AX files with unknown processing stage

Gauge Explicit Reference

MWR_SLT_AX files with wrong processing time

Gauge Explicit Reference

MWR_SLT_AX files with software version not equal to the current version

Gauge Explicit Reference

MWR_SLT_AX files with wrong sensing start

Gauge Explicit Reference

MWR_SLT_AX files with wrong sensing stop

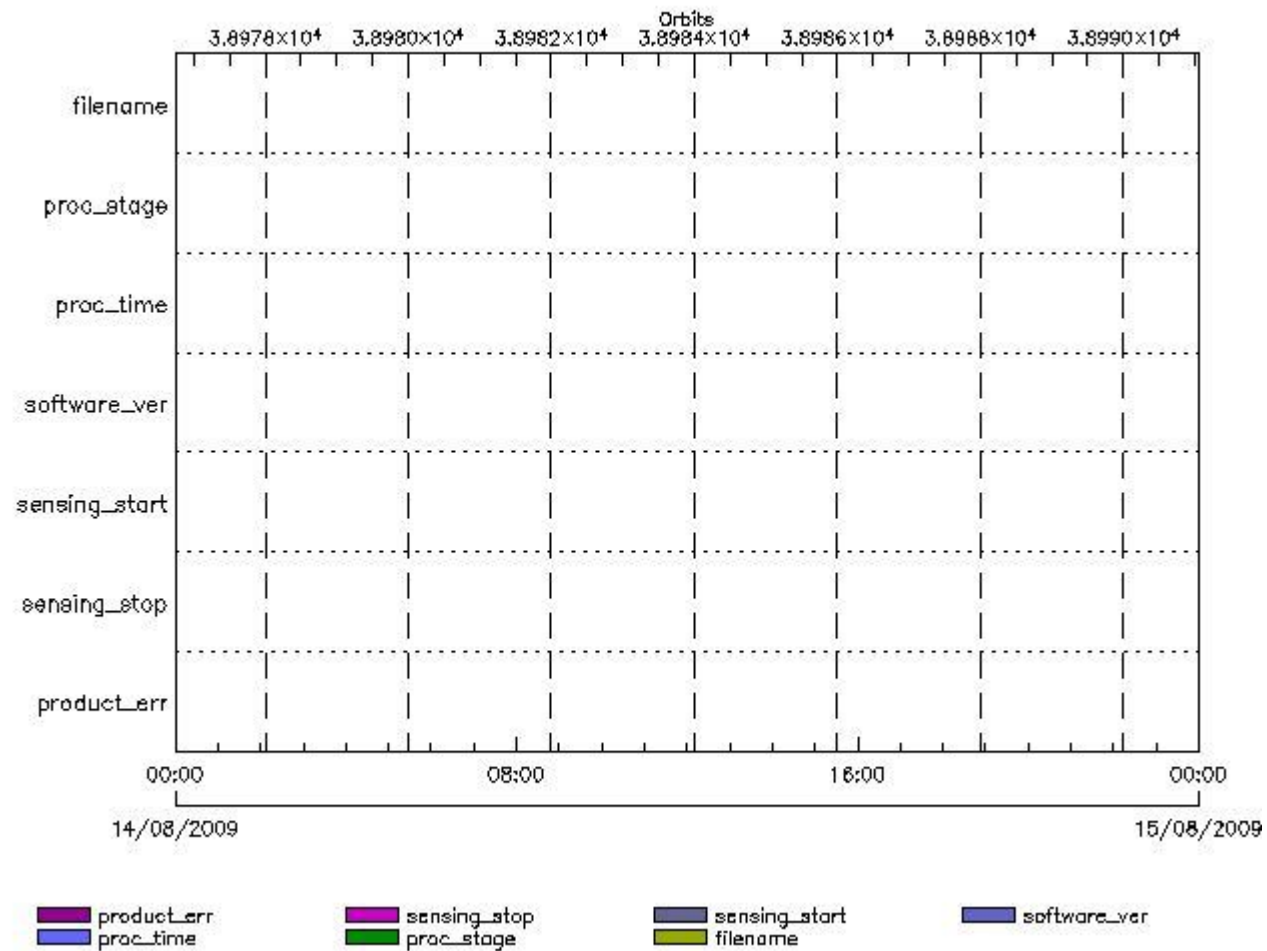
Gauge Explicit Reference

MWR_SLT_AX files with product err set

Gauge Explicit Reference

RA2_CHD_AX MPH checks

MPH Errors for RA2_CHD_AX



RA2_CHD_AX files with wrong filename

Gauge

RA2_CHD_AX files with unknown processing stage

Gauge Explicit Reference

RA2_CHD_AX files with wrong processing time

Gauge Explicit Reference

RA2_CHD_AX files with software version not equal to the current version

Gauge Explicit Reference

RA2_CHD_AX files with wrong sensing start

Gauge Explicit Reference

RA2_CHD_AX files with wrong sensing stop

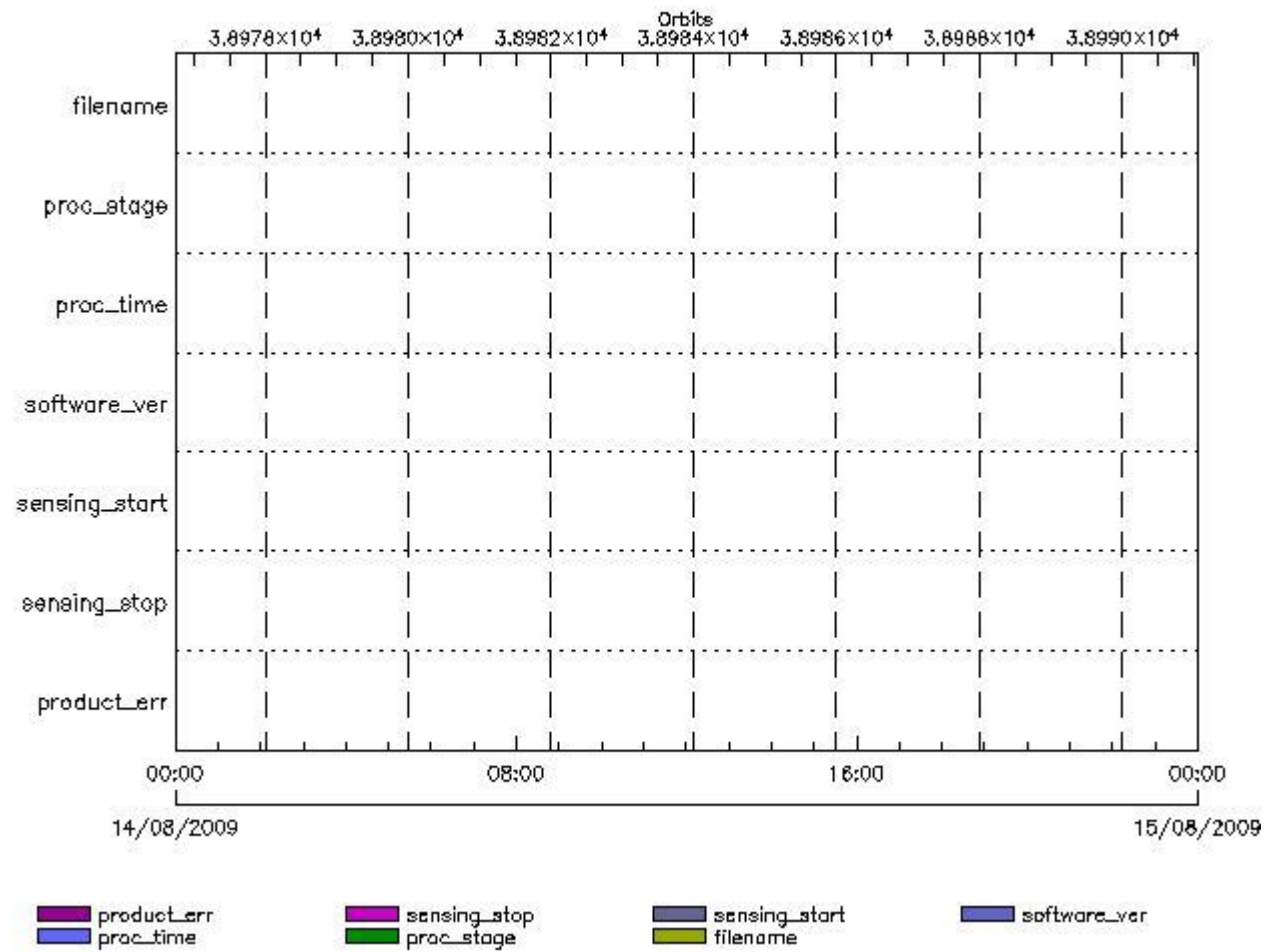
Gauge Explicit Reference

RA2_CHD_AX files with product err set

Gauge Explicit Reference

RA2_CON_AX MPH checks

MPH Errors for RA2_CON_AX



RA2_CON_AX files with wrong filename

Gauge

RA2_CON_AX files with unknown processing stage

Gauge Explicit Reference

RA2_CON_AX files with wrong processing time

Gauge Explicit Reference

RA2_CON_AX files with software version not equal to the current version

Gauge Explicit Reference

RA2_CON_AX files with wrong sensing start

Gauge Explicit Reference

RA2_CON_AX files with wrong sensing stop

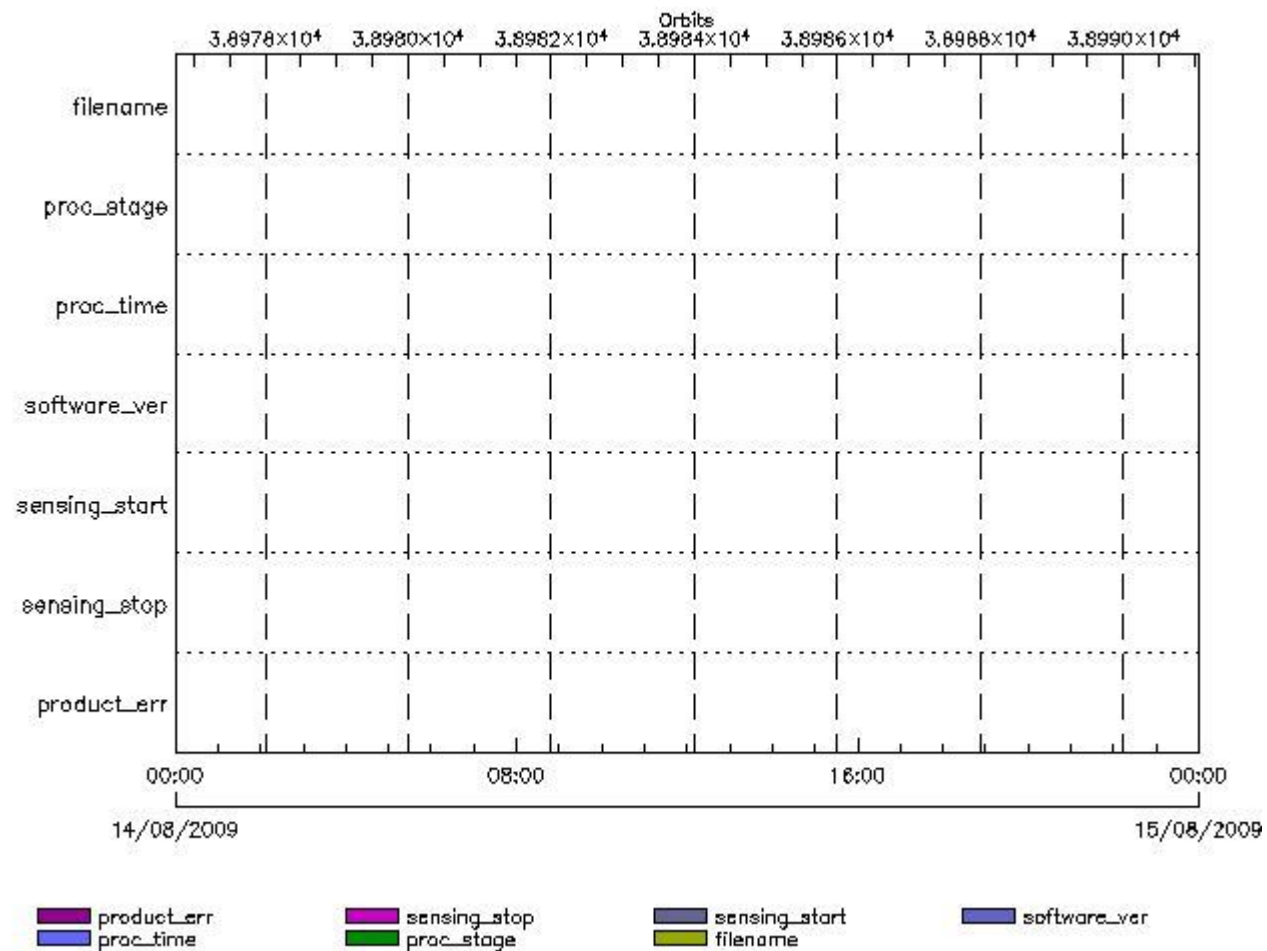
Gauge Explicit Reference

RA2_CON_AX files with product err set

Gauge Explicit Reference

RA2_CST_AX MPH checks

MPH Errors for RA2_CST_AX



RA2_CST_AX files with wrong filename

Gauge

RA2_CST_AX files with unknown processing stage

Gauge Explicit Reference

RA2_CST_AX files with wrong processing time

Gauge Explicit Reference

RA2_CST_AX files with software version not equal to the current version

Gauge Explicit Reference

RA2_CST_AX files with wrong sensing start

Gauge Explicit Reference

RA2_CST_AX files with wrong sensing stop

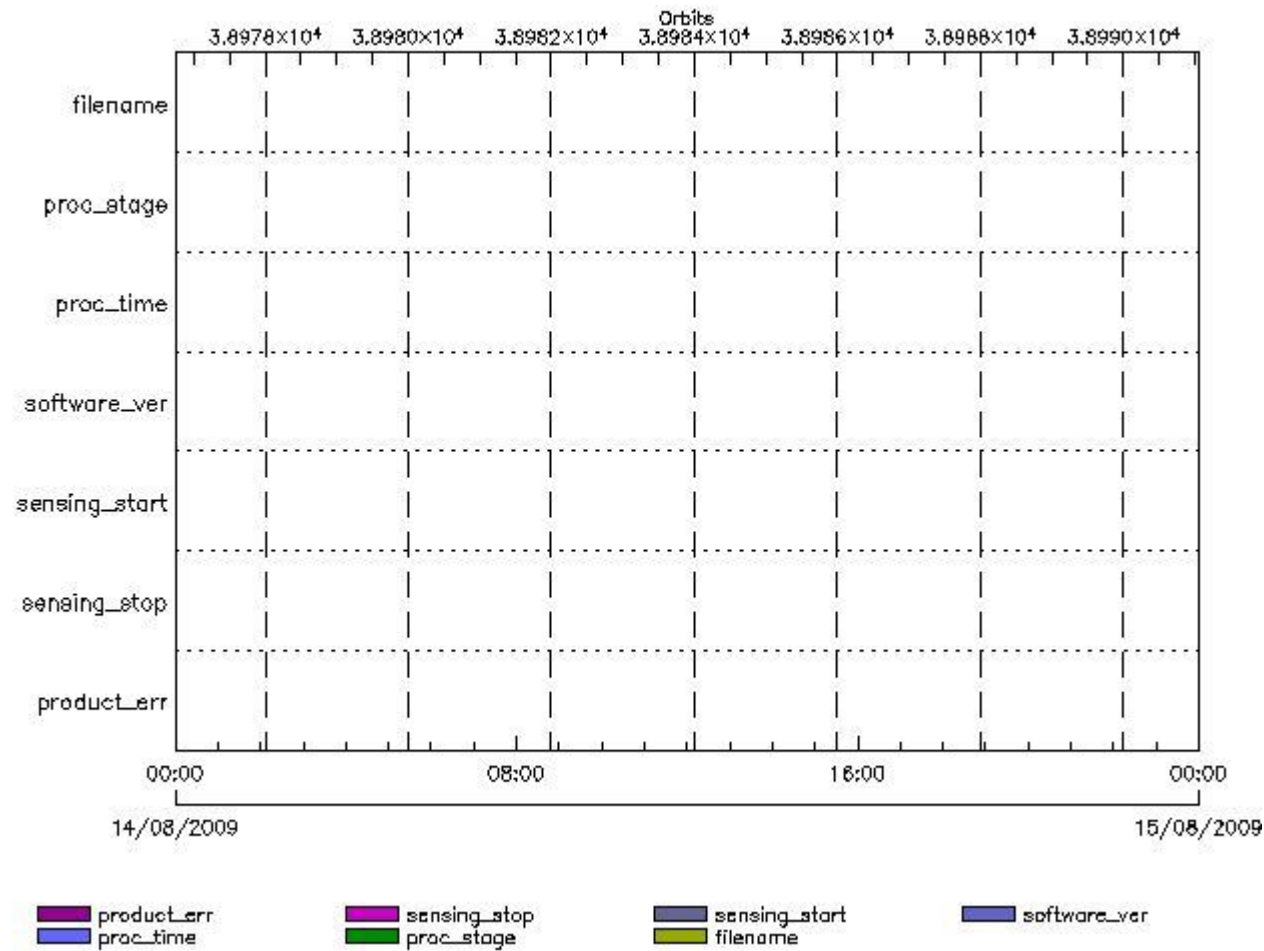
Gauge Explicit Reference

RA2_CST_AX files with product err set

Gauge Explicit Reference

RA2_DIP_AX MPH checks

MPH Errors for RA2_DIP_AX



RA2_DIP_AX files with wrong filename

RA2_DIP_AX files with Gauge unknown processing stage

Gauge Explicit Reference

RA2_DIP_AX files with wrong processing time

Gauge Explicit Reference

RA2_DIP_AX files with software version not equal to the current version

Gauge Explicit Reference

RA2_DIP_AX files with wrong sensing start

Gauge Explicit Reference

RA2_DIP_AX files with wrong sensing stop

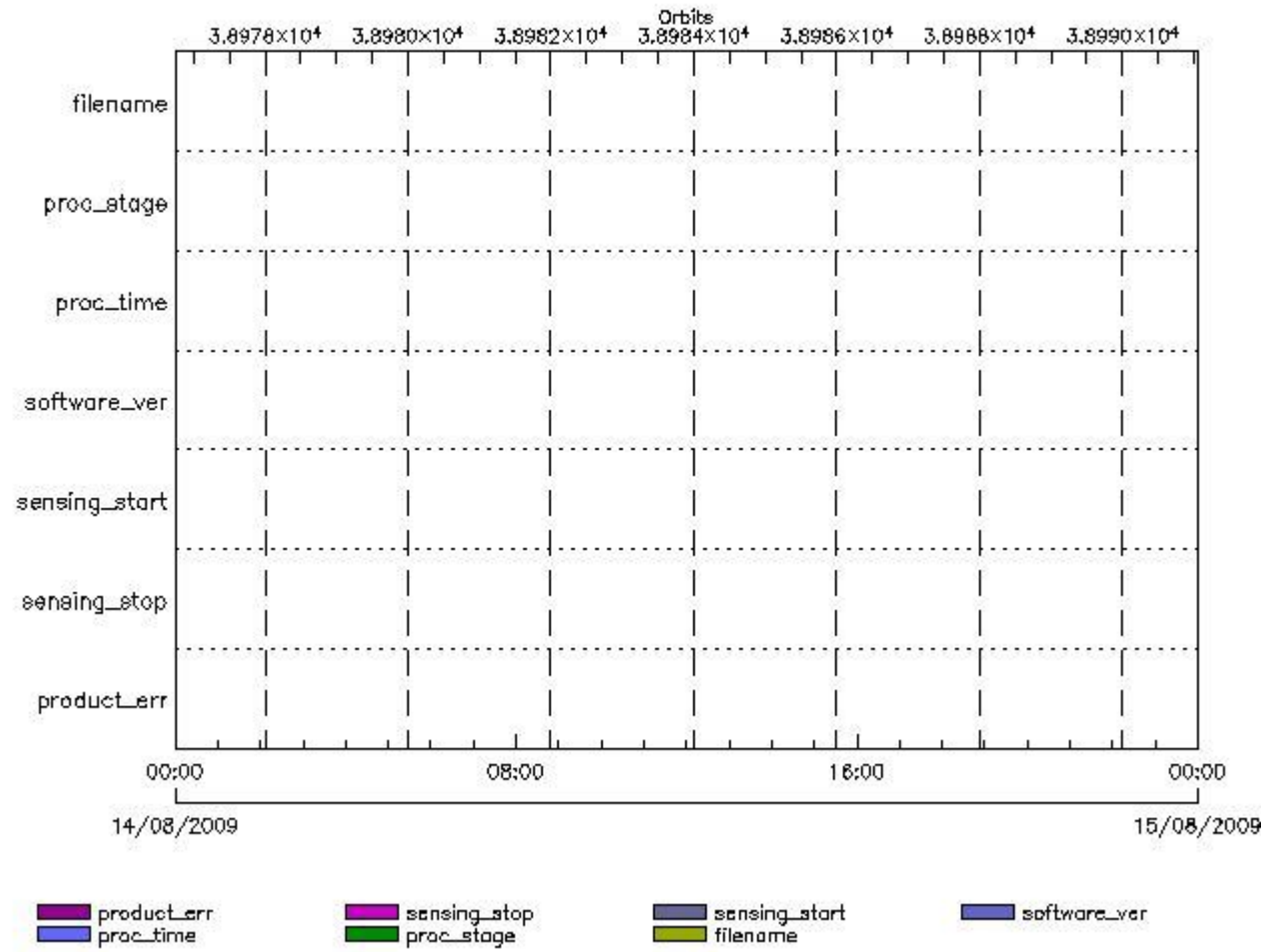
Gauge Explicit Reference

RA2_DIP_AX files with product err set

Gauge Explicit Reference

RA2_GEO_AX MPH checks

MPH Errors for RA2_GEO_AX



RA2_GEO_AX files with wrong filename

RA2_GEO_AX files with unknown processing stage

Gauge Explicit Reference

RA2_GEO_AX files with wrong processing time

Gauge Explicit Reference

RA2_GEO_AX files with software version not equal to the current version

Gauge Explicit Reference

RA2_GEO_AX files with wrong sensing start

Gauge Explicit Reference

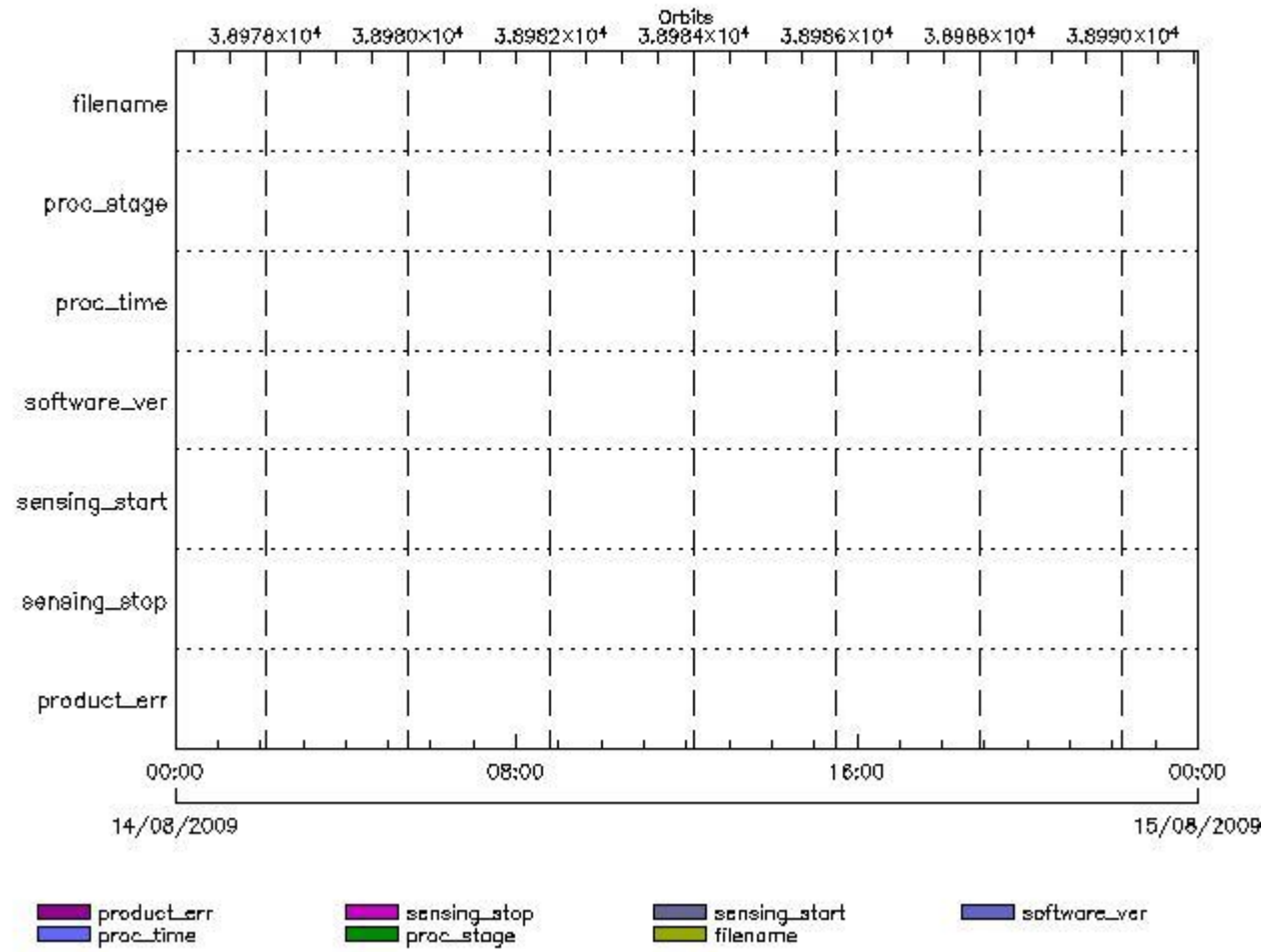
RA2_GEO_AX files with wrong sensing stop

Gauge Explicit Reference

RA2_GEO_AX files with product err set

Gauge Explicit Reference

MPH Errors for RA2_ICT_AX



RA2_ICT_AX files with wrong filename

[Gauge](#) RA2_ICT_AX files with unknown processing stage

[Gauge](#) [Explicit Reference](#)

RA2_ICT_AX files with wrong processing time

[Gauge](#) [Explicit Reference](#)

RA2_ICT_AX files with software version not equal to the current version

[Gauge](#) [Explicit Reference](#)

RA2_ICT_AX files with wrong sensing start

[Gauge](#) [Explicit Reference](#)

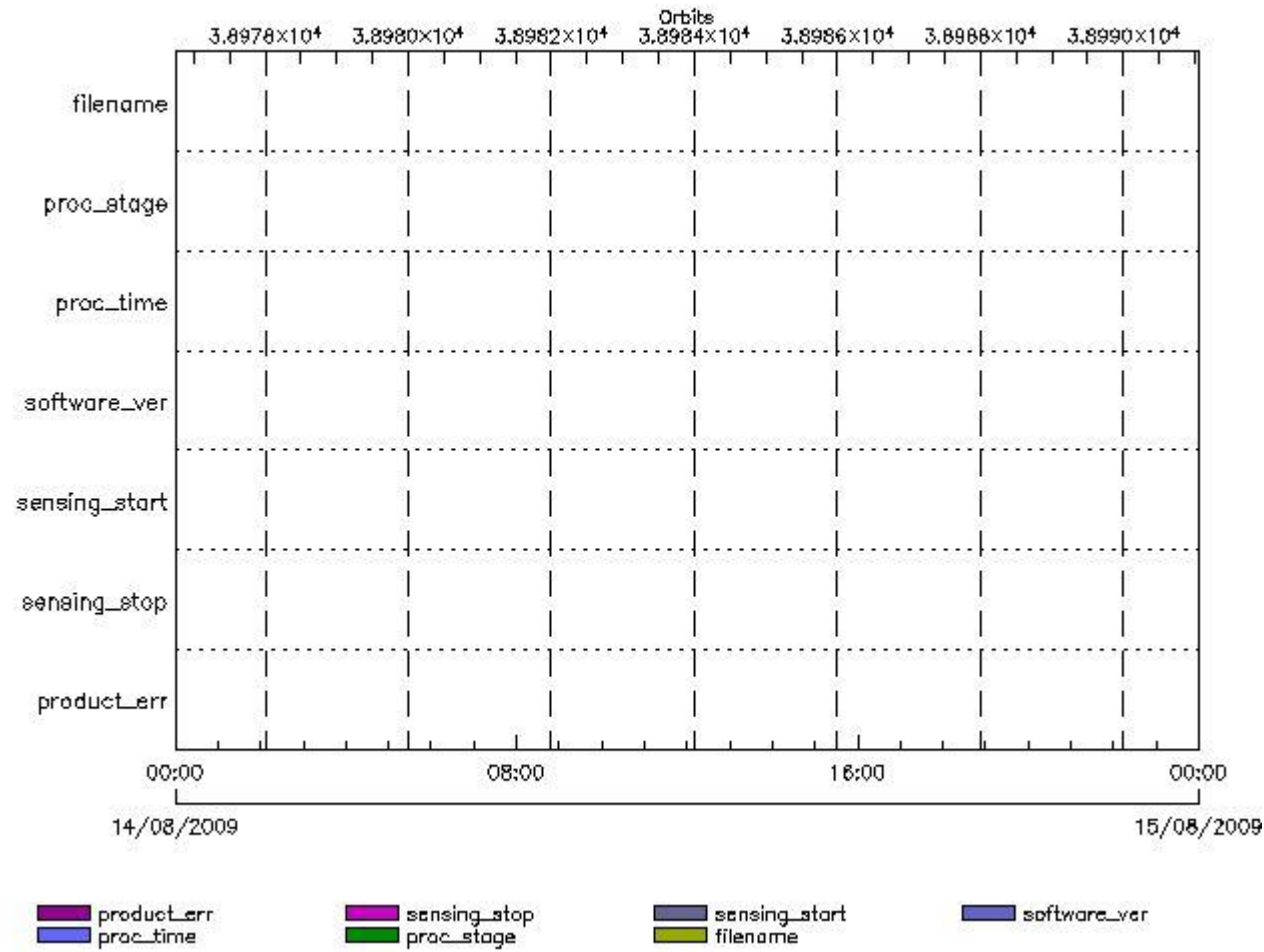
RA2_ICT_AX files with wrong sensing stop

[Gauge](#) [Explicit Reference](#)

RA2_ICT_AX files with product err set

RA2_IFA_AX MPH checks

MPH Errors for RA2_IFA_AX



RA2_IFA_AX files with wrong filename

RA2_IFA_AX files with unknown processing stage

Gauge Explicit Reference

RA2_IFA_AX files with wrong processing time

Gauge Explicit Reference

RA2_IFA_AX files with software version not equal to the current version

Gauge Explicit Reference

RA2_IFA_AX files with wrong sensing start

Gauge Explicit Reference

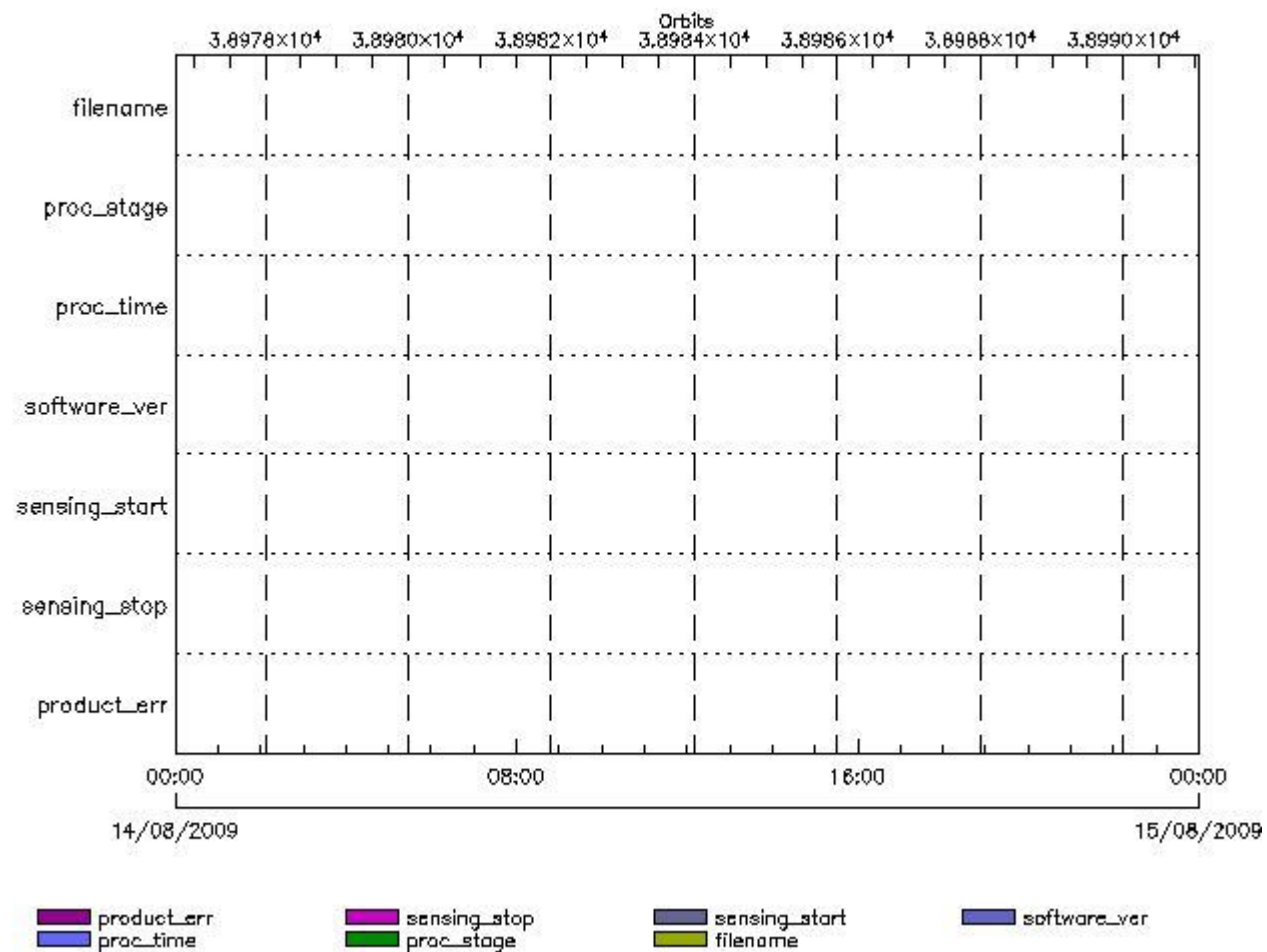
RA2_IFA_AX files with wrong sensing stop

Gauge Explicit Reference
 RA2_IFA_AX files with product err set

Gauge Explicit Reference

RA2_IFB_AX MPH checks

MPH Errors for RA2_IFB_AX



RA2_IFB_AX files with wrong filename

Gauge
 RA2_IFB_AX files with unknown processing stage

Gauge Explicit Reference

RA2_IFB_AX files with wrong processing time

Gauge Explicit Reference

RA2_IFB_AX files with software version not equal to the current version

Gauge Explicit Reference

RA2_IFB_AX files with wrong sensing start

Gauge Explicit Reference

RA2_IFB_AX files with wrong sensing stop

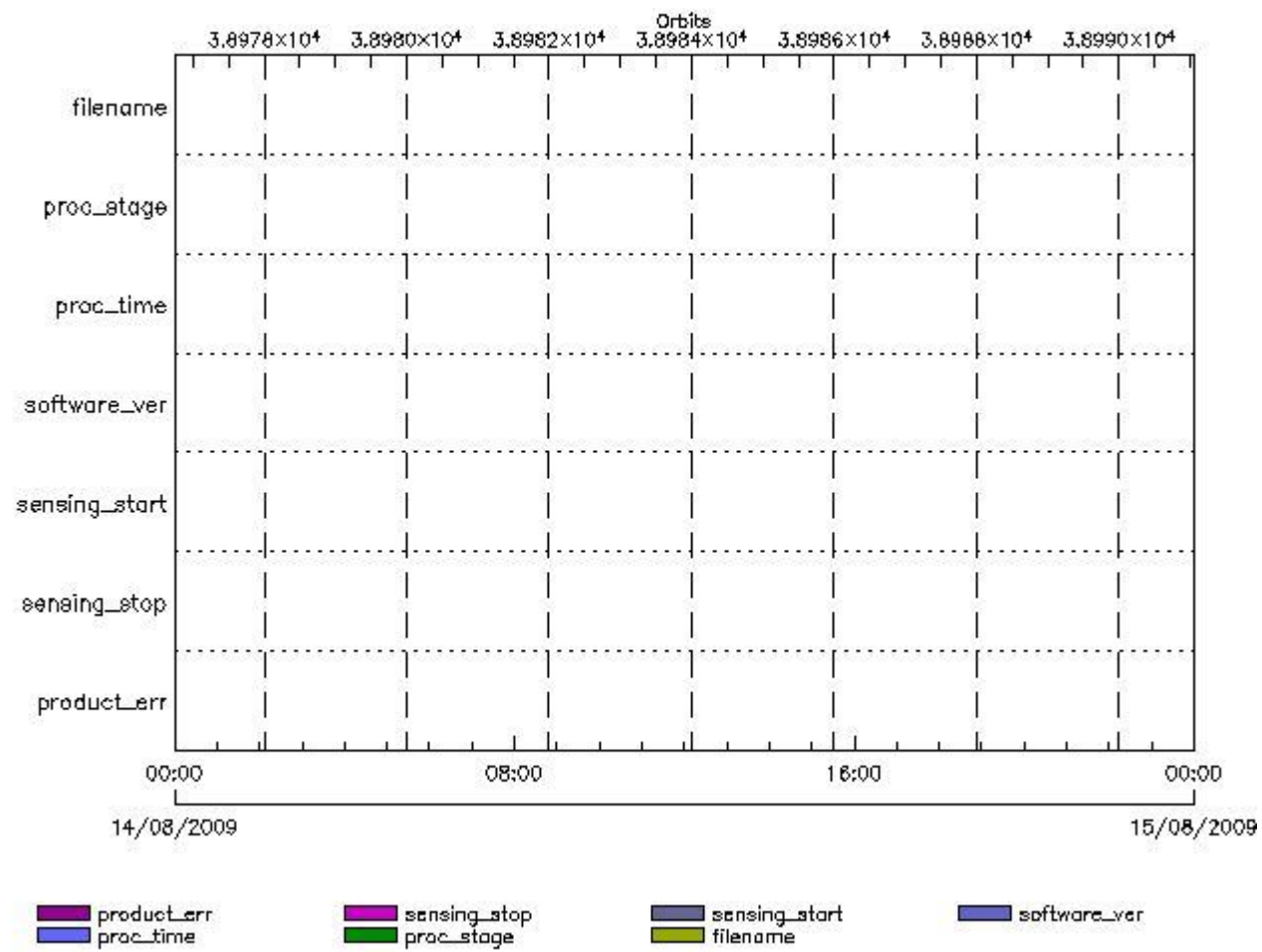
Gauge Explicit Reference

RA2_IFB_AX files with product err set

Gauge Explicit Reference

RA2_IFF_AX MPH checks

MPH Errors for RA2_IFF_AX



RA2_IFF_AX files with wrong filename

Gauge

RA2_IFF_AX files with unknown processing stage

Gauge Explicit Reference

RA2_IFF_AX files with wrong processing time

Gauge Explicit Reference

RA2_IFF_AX files with software version not equal to the current version

Gauge Explicit Reference

RA2_IFF_AX files with wrong sensing start

Gauge Explicit Reference

RA2_IFF_AX files with wrong sensing stop

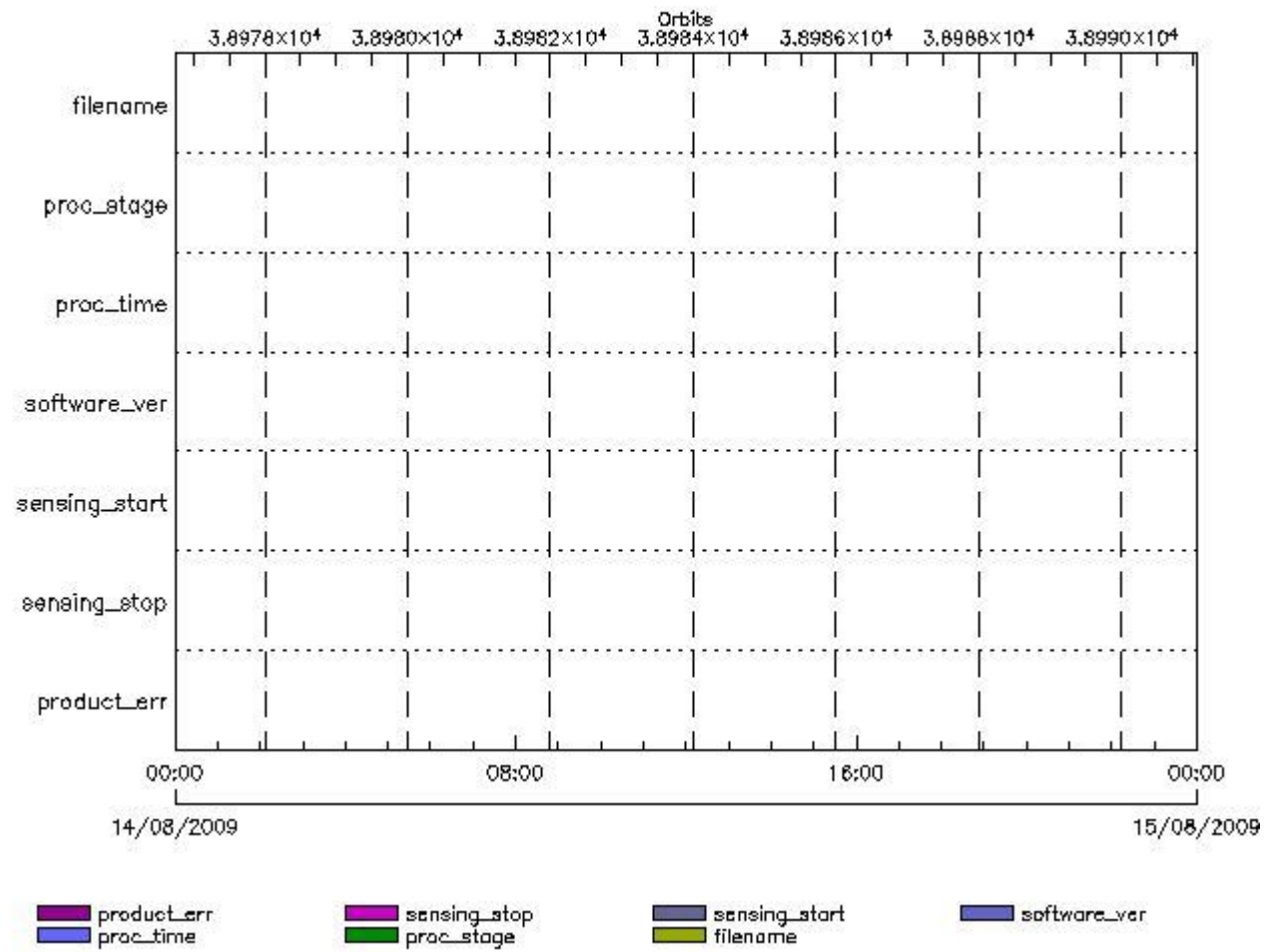
Gauge Explicit Reference

RA2_IFF_AX files with product err set

Gauge Explicit Reference

RA2_IOC_AX MPH checks

MPH Errors for RA2_IOC_AX



RA2_IOC_AX files with wrong filename

Gauge

RA2_IOC_AX files with unknown processing stage

Gauge Explicit Reference

RA2_IOC_AX files with wrong processing time

Gauge Explicit Reference

RA2_IOC_AX files with software version not equal to the current version

Gauge Explicit Reference

RA2_IOC_AX files with wrong sensing start

Gauge Explicit Reference

RA2_IOC_AX files with wrong sensing stop

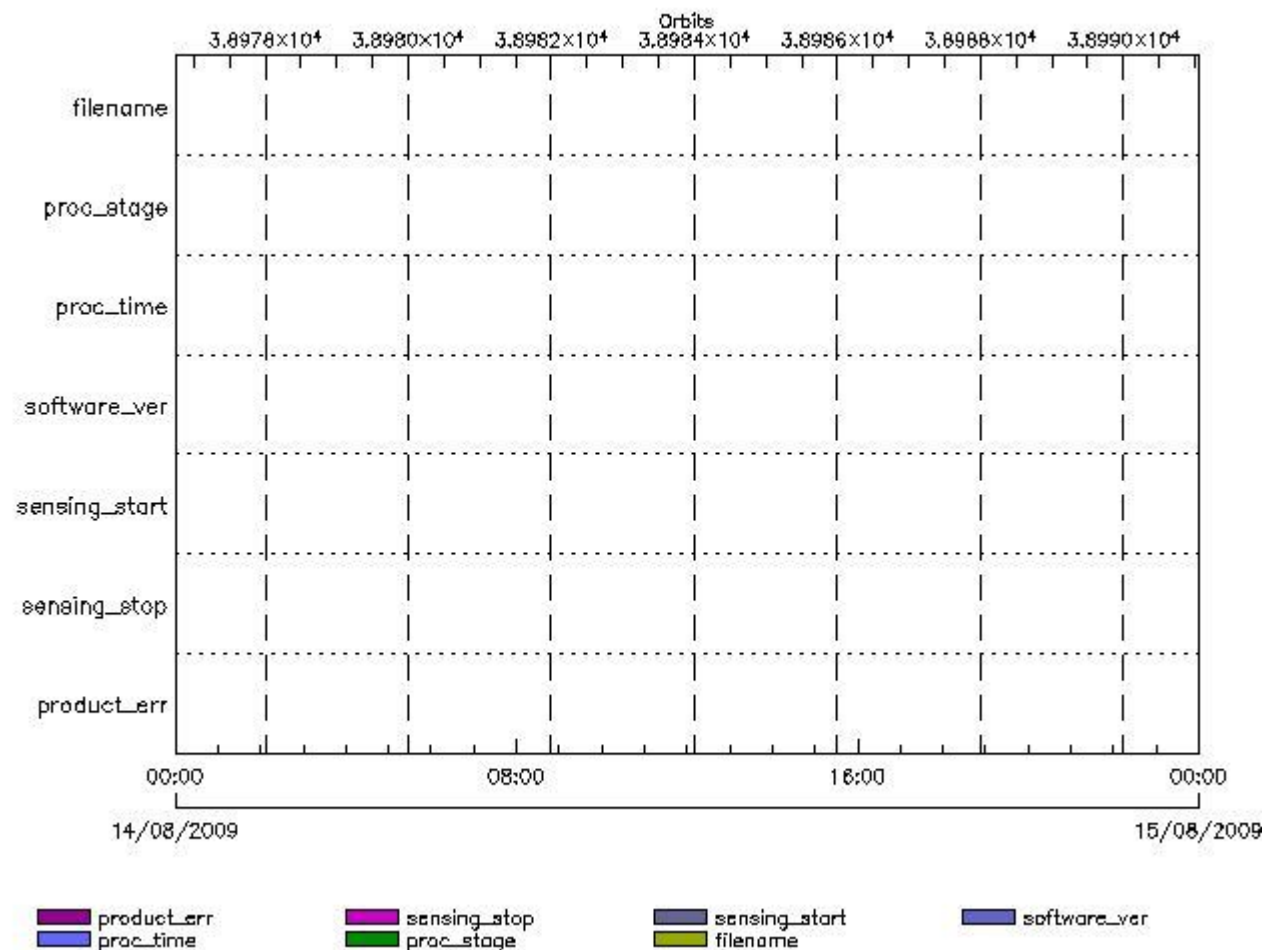
Gauge Explicit Reference

RA2_IOC_AX files with product err set

Gauge Explicit Reference

RA2_MET_AX MPH checks

MPH Errors for RA2_MET_AX



RA2_MET_AX files with wrong filename

Gauge

RA2_MET_AX files with unknown processing stage

Gauge Explicit Reference

RA2_MET_AX files with wrong processing time

Gauge Explicit Reference

RA2_MET_AX files with software version not equal to the current version

Gauge Explicit Reference

RA2_MET_AX files with wrong sensing start

Gauge Explicit Reference

RA2_MET_AX files with wrong sensing stop

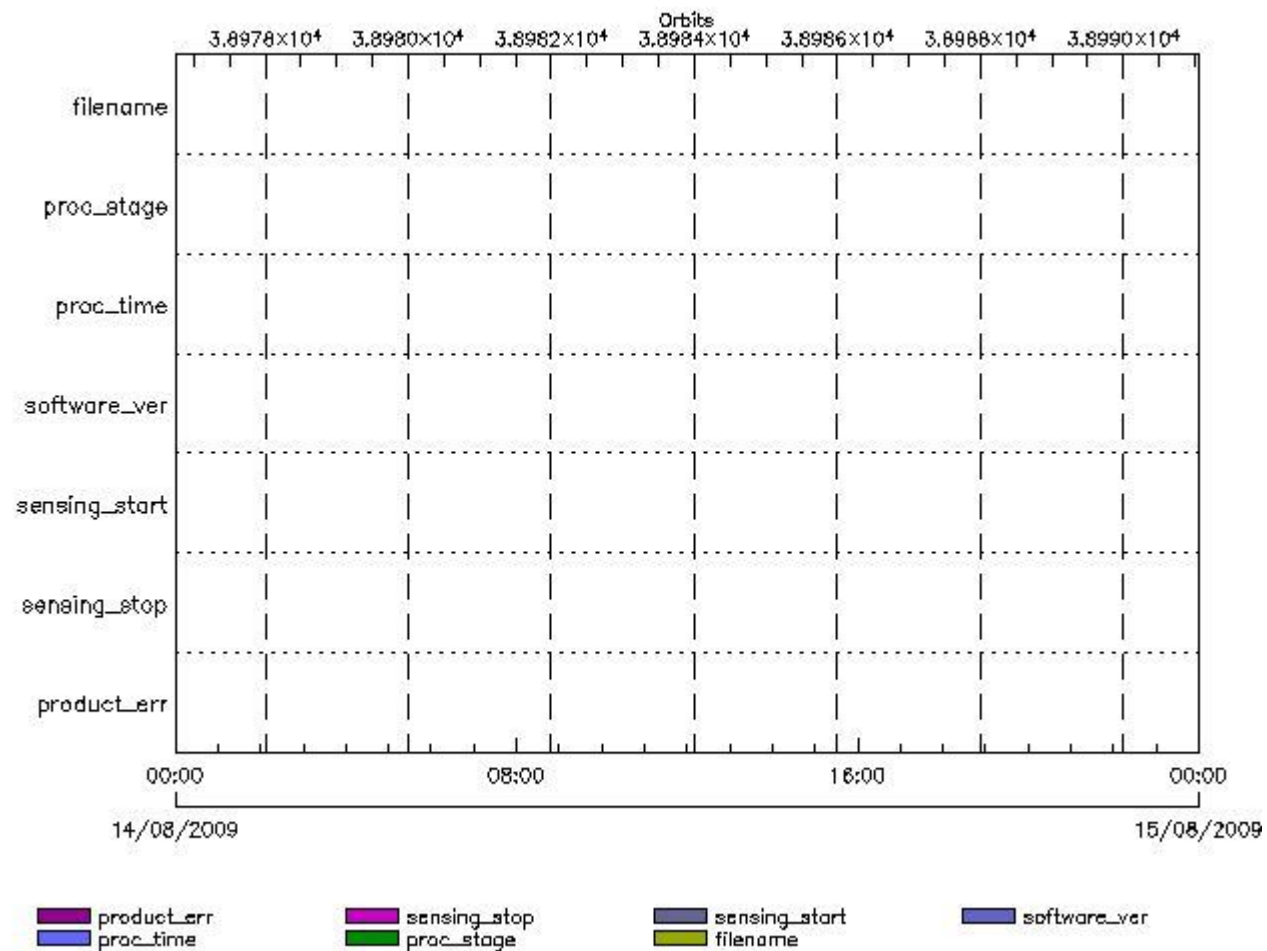
Gauge Explicit Reference

RA2_MET_AX files with product err set

Gauge Explicit Reference

RA2_MSS_AX MPH checks

MPH Errors for RA2_MSS_AX



RA2_MSS_AX files with wrong filename

Gauge

RA2_MSS_AX files with unknown processing stage

Gauge Explicit Reference

RA2_MSS_AX files with wrong processing time

Gauge Explicit Reference

RA2_MSS_AX files with software version not equal to the current version

Gauge Explicit Reference

RA2_MSS_AX files with wrong sensing start

Gauge Explicit Reference

RA2_MSS_AX files with wrong sensing stop

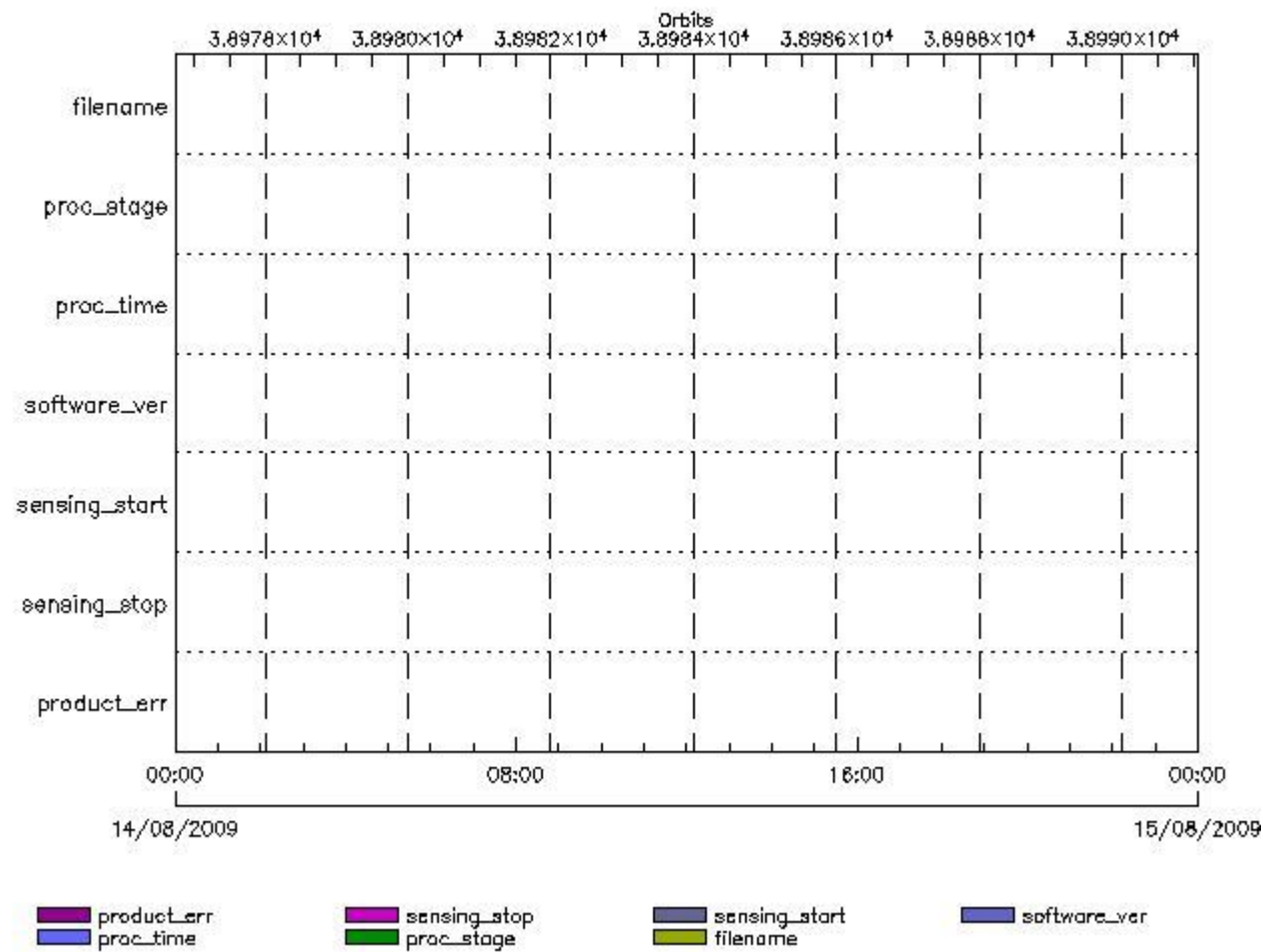
Gauge Explicit Reference

RA2_MSS_AX files with product err set

Gauge Explicit Reference

RA2_OT1_AX MPH checks

MPH Errors for RA2_OT1_AX



RA2_OT1_AX files with wrong filename

RA2_OT1_AX files with Gauge Unknown processing stage

Gauge Explicit Reference

RA2_OT1_AX files with wrong processing time

Gauge Explicit Reference

RA2_OT1_AX files with software version not equal to the current version

Gauge Explicit Reference

RA2_OT1_AX files with wrong sensing start

Gauge Explicit Reference

RA2_OT1_AX files with wrong sensing stop

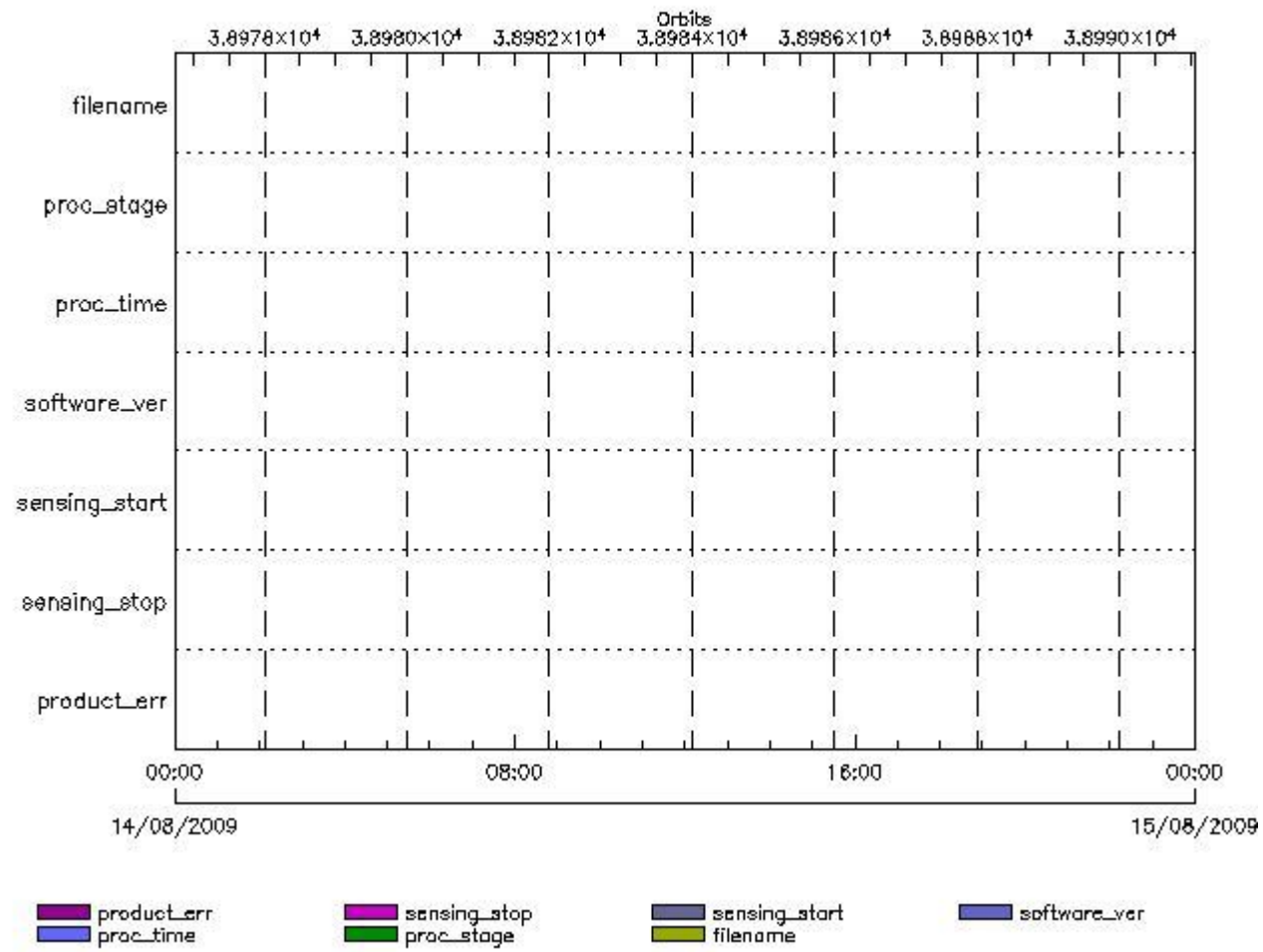
Gauge Explicit Reference

RA2_OT1_AX files with product err set

Gauge Explicit Reference

RA2_OT2_AX MPH checks

MPH Errors for RA2_OT2_AX



RA2_OT2_AX files with wrong filename

RA2_OT2_AX files with unknown processing stage

Gauge Explicit Reference

RA2_OT2_AX files with wrong processing time

Gauge Explicit Reference

RA2_OT2_AX files with software version not equal to the current version

Gauge Explicit Reference

RA2_OT2_AX files with wrong sensing start

Gauge Explicit Reference

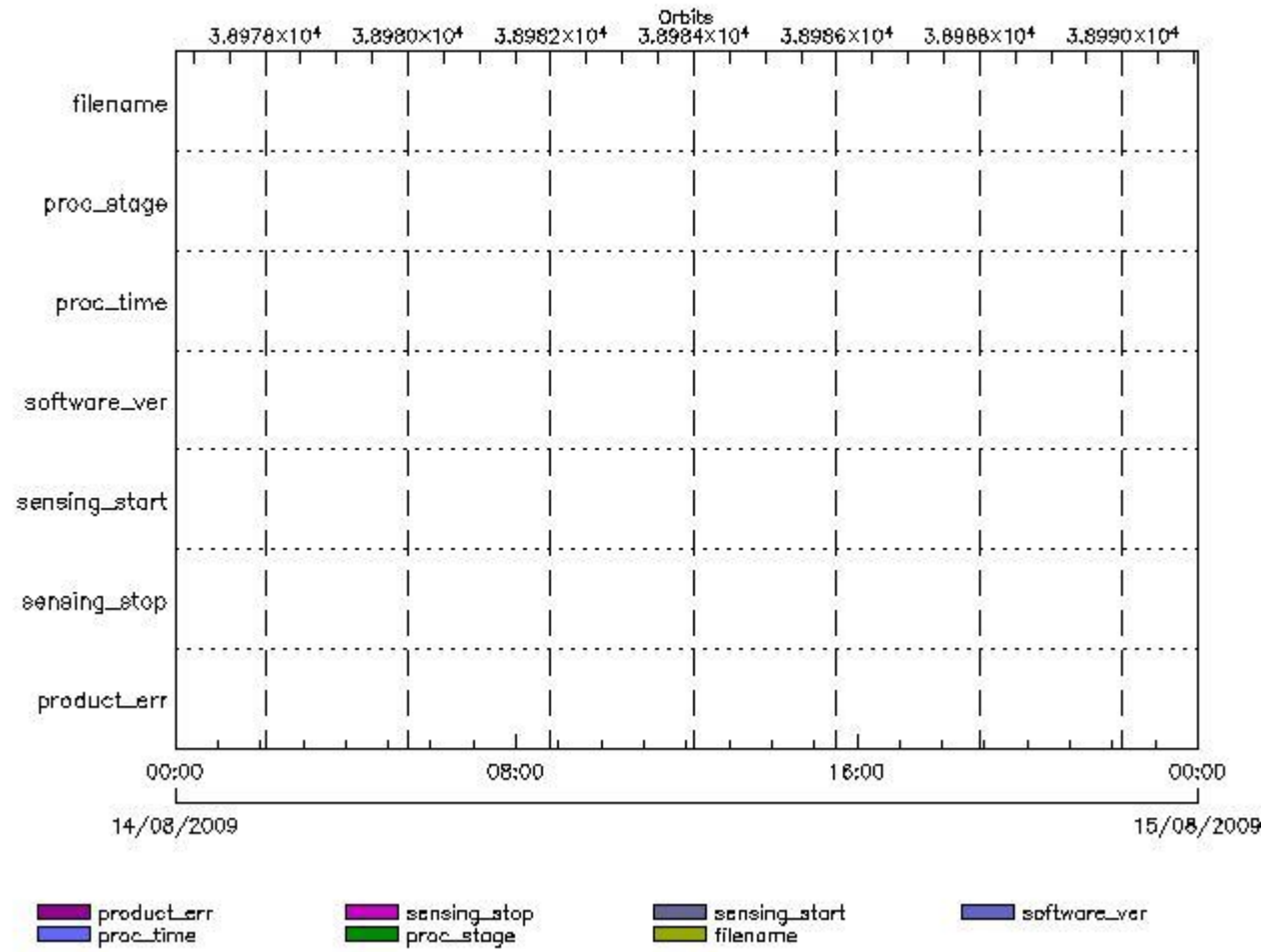
RA2_OT2_AX files with wrong sensing stop

Gauge Explicit Reference

RA2_OT2_AX files with product err set

Gauge Explicit Reference

MPH Errors for RA2_PLA_AX



RA2_PLA_AX files with wrong filename

RA2_PLA_AX files with unknown processing stage

Gauge Explicit Reference

RA2_PLA_AX files with wrong processing time

Gauge Explicit Reference

RA2_PLA_AX files with software version not equal to the current version

Gauge Explicit Reference

RA2_PLA_AX files with wrong sensing start

Gauge Explicit Reference

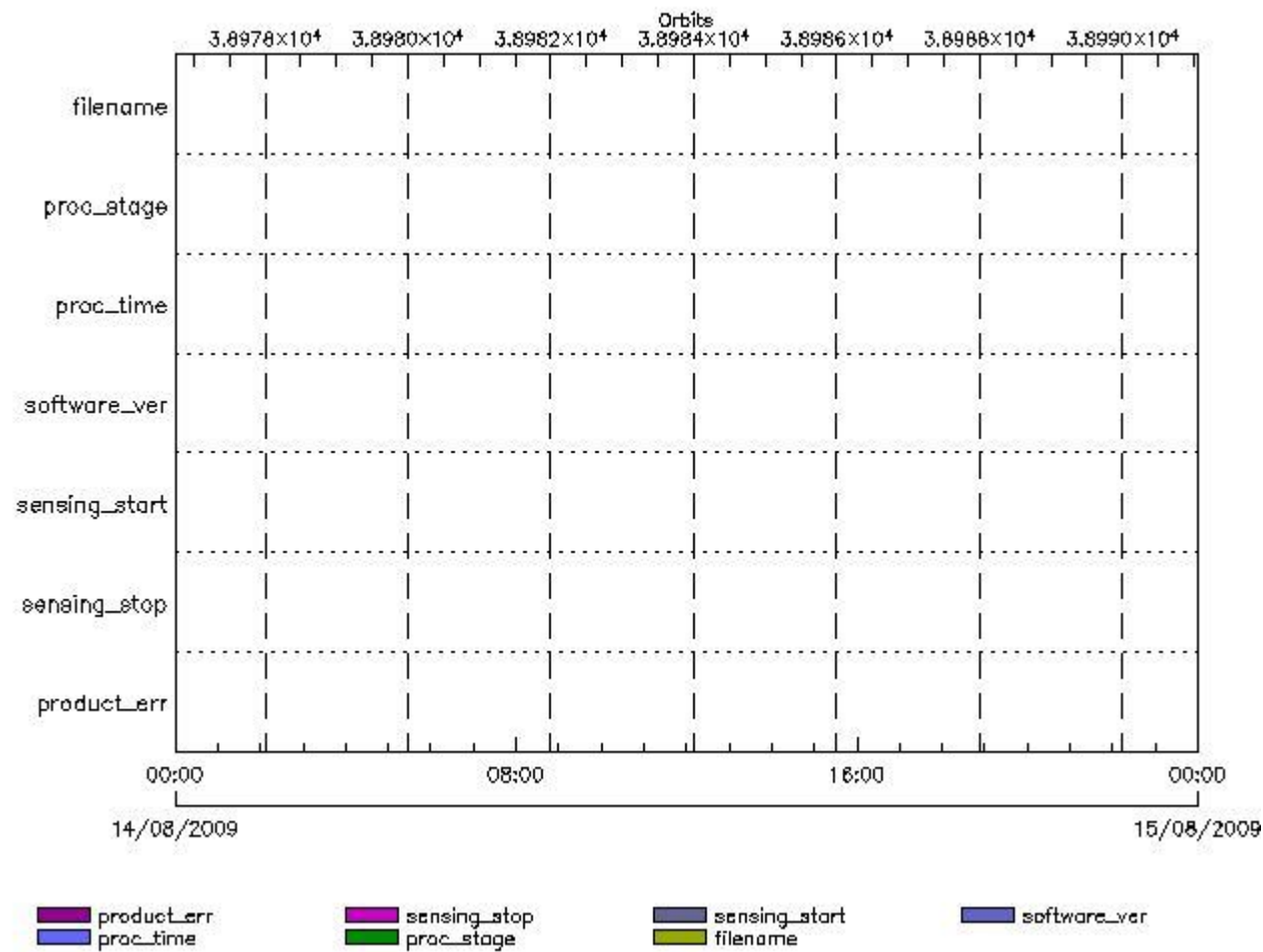
RA2_PLA_AX files with wrong sensing stop

Gauge Explicit Reference

RA2_PLA_AX files with product err set

RA2_POL_AX MPH checks

MPH Errors for RA2_POL_AX



RA2_POL_AX files with wrong filename

RA2_POL_AX files with unknown processing stage

RA2_POL_AX files with wrong processing time

RA2_POL_AX files with software version not equal to the current version

RA2_POL_AX files with wrong sensing start

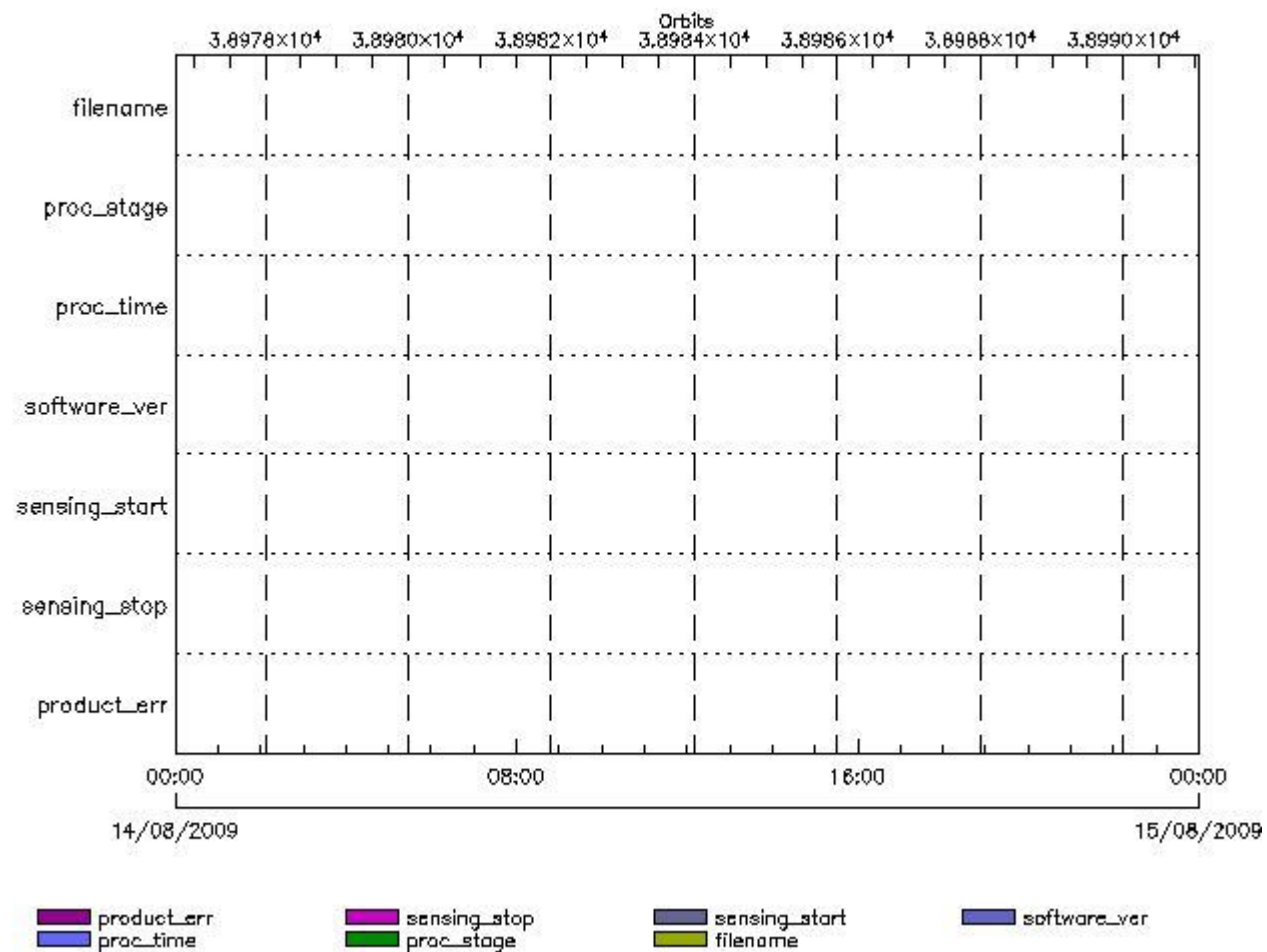
RA2_POL_AX files with wrong sensing stop

Gauge Explicit Reference
RA2_POL_AX files with product err set

Gauge Explicit Reference

RA2_SET_AX MPH checks

MPH Errors for RA2_SET_AX



RA2_SET_AX files with wrong filename

Gauge
RA2_SET_AX files with unknown processing stage

Gauge Explicit Reference

RA2_SET_AX files with wrong processing time

Gauge Explicit Reference

RA2_SET_AX files with software version not equal to the current version

Gauge Explicit Reference

RA2_SET_AX files with wrong sensing start

Gauge Explicit Reference

RA2_SET_AX files with wrong sensing stop

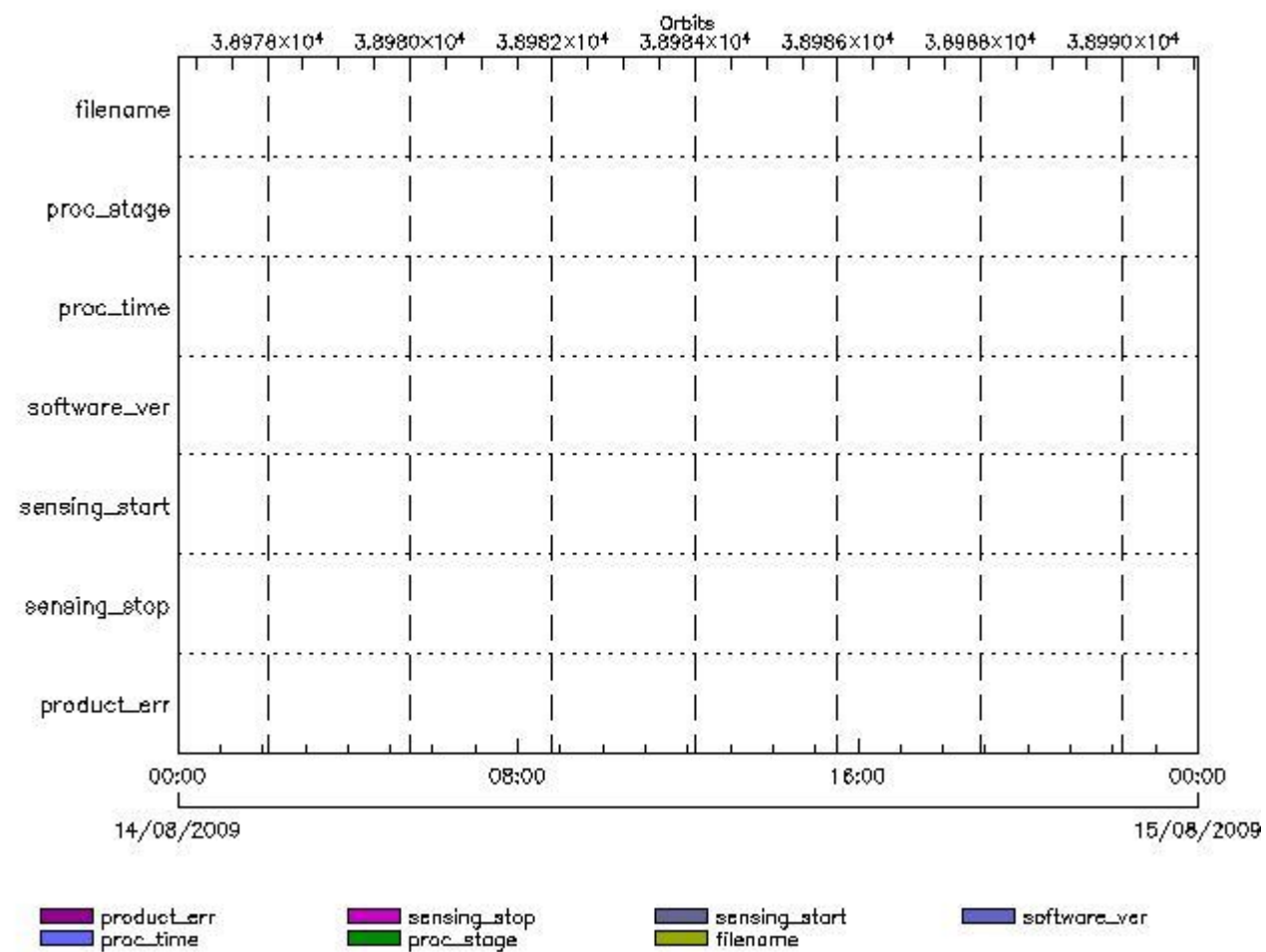
Gauge Explicit Reference

RA2_SET_AX files with product err set

Gauge Explicit Reference

RA2_SL1_AX MPH checks

MPH Errors for RA2_SL1_AX



RA2_SL1_AX files with wrong filename

Gauge

RA2_SL1_AX files with unknown processing stage

Gauge Explicit Reference

RA2_SL1_AX files with wrong processing time

Gauge Explicit Reference

RA2_SL1_AX files with software version not equal to the current version

Gauge Explicit Reference

RA2_SL1_AX files with wrong sensing start

Gauge Explicit Reference

RA2_SL1_AX files with wrong sensing stop

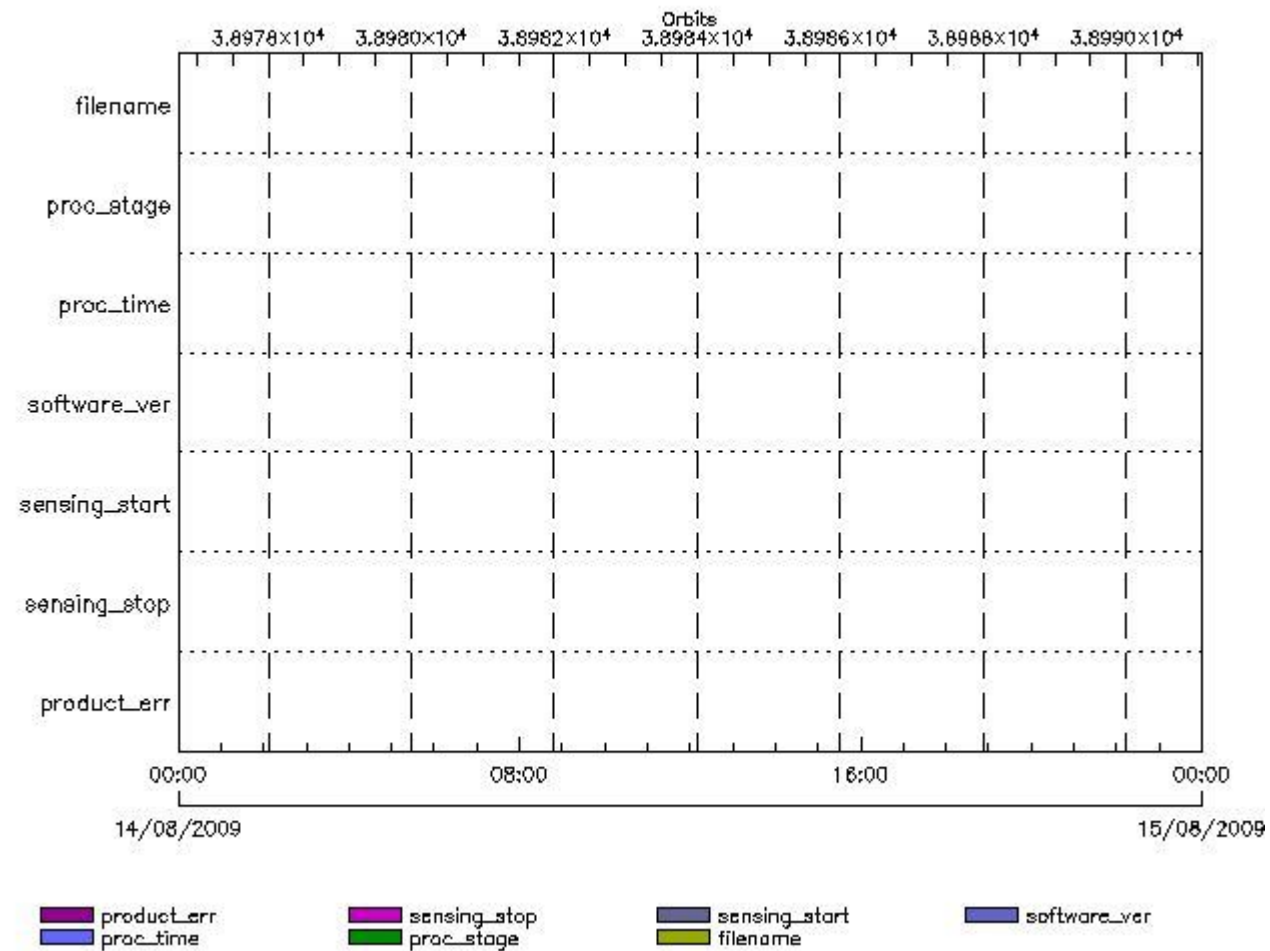
Gauge Explicit Reference

RA2_SL1_AX files with product err set

Gauge Explicit Reference

RA2_SL2_AX MPH checks

MPH Errors for RA2_SL2_AX



RA2_SL2_AX files with wrong filename

Gauge

RA2_SL2_AX files with unknown processing stage

Gauge Explicit Reference

RA2_SL2_AX files with wrong processing time

Gauge Explicit Reference

RA2_SL2_AX files with software version not equal to the current version

Gauge Explicit Reference

RA2_SL2_AX files with wrong sensing start

Gauge Explicit Reference

RA2_SL2_AX files with wrong sensing stop

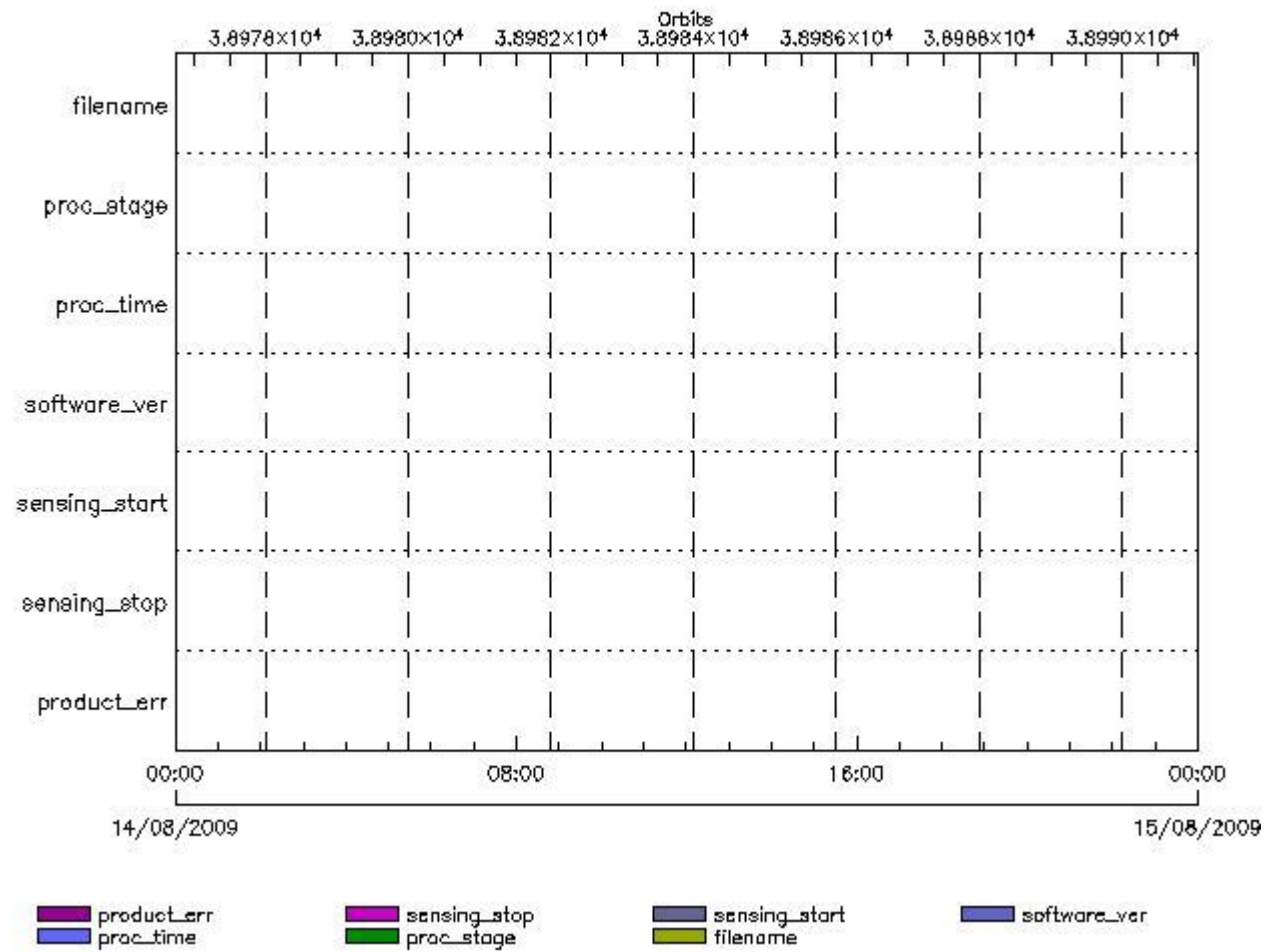
Gauge Explicit Reference

RA2_SL2_AX files with product err set

Gauge Explicit Reference

RA2_SOI_AX MPH checks

MPH Errors for RA2_SOI_AX



RA2_SOI_AX files with wrong filename

Gauge

RA2_SOI_AX files with unknown processing stage

Gauge Explicit Reference

RA2_SOI_AX files with wrong processing time

Gauge Explicit Reference

RA2_SOI_AX files with software version not equal to the current version

Gauge Explicit Reference

RA2_SOI_AX files with wrong sensing start

Gauge Explicit Reference

RA2_SOI_AX files with wrong sensing stop

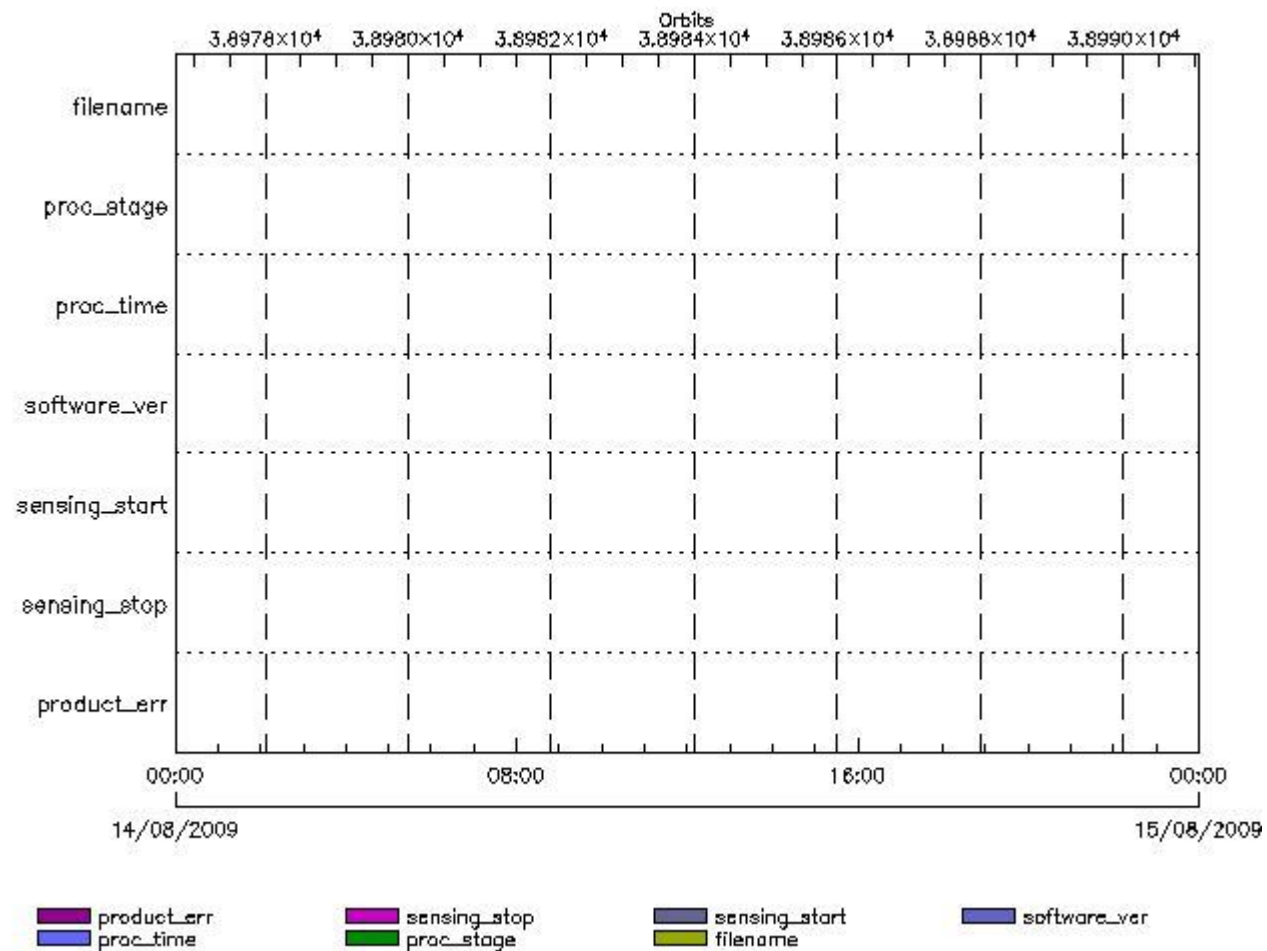
Gauge Explicit Reference

RA2_SOI_AX files with product err set

Gauge Explicit Reference

RA2_SOL_AX MPH checks

MPH Errors for RA2_SOL_AX



RA2_SOL_AX files with wrong filename

Gauge

RA2_SOL_AX files with unknown processing stage

Gauge Explicit Reference

RA2_SOL_AX files with wrong processing time

Gauge Explicit Reference

RA2_SOL_AX files with software version not equal to the current version

Gauge Explicit Reference

RA2_SOL_AX files with wrong sensing start

Gauge Explicit Reference

RA2_SOL_AX files with wrong sensing stop

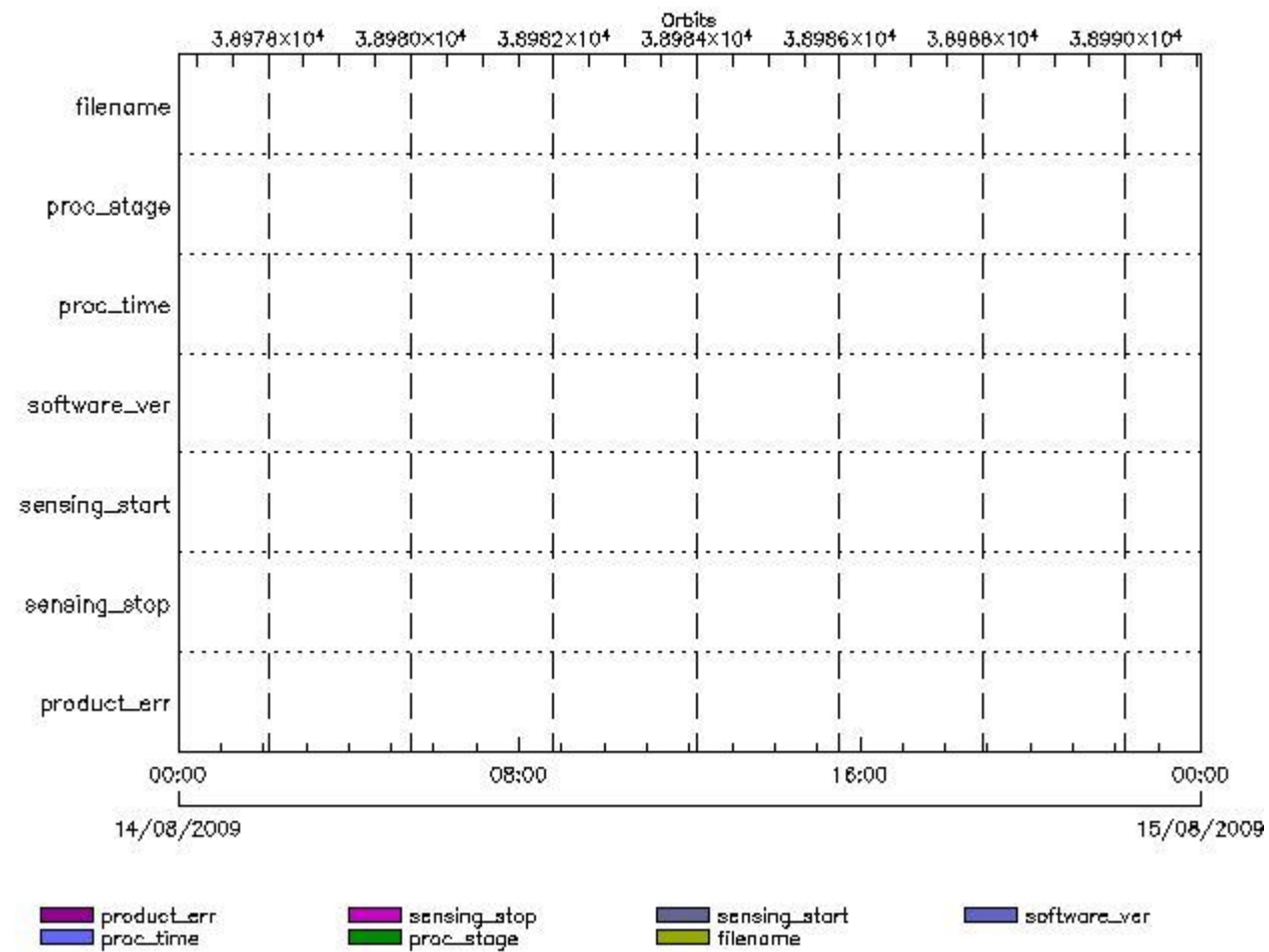
Gauge Explicit Reference

RA2_SOL_AX files with product err set

Gauge Explicit Reference

RA2_SSB_AX MPH checks

MPH Errors for RA2_SSB_AX



RA2_SSB_AX files with wrong filename

RA2_SSB_AX files with Gauge unknown processing stage

Gauge Explicit Reference

RA2_SSB_AX files with wrong processing time

Gauge Explicit Reference

RA2_SSB_AX files with software version not equal to the current version

Gauge Explicit Reference

RA2_SSB_AX files with wrong sensing start

Gauge Explicit Reference

RA2_SSB_AX files with wrong sensing stop

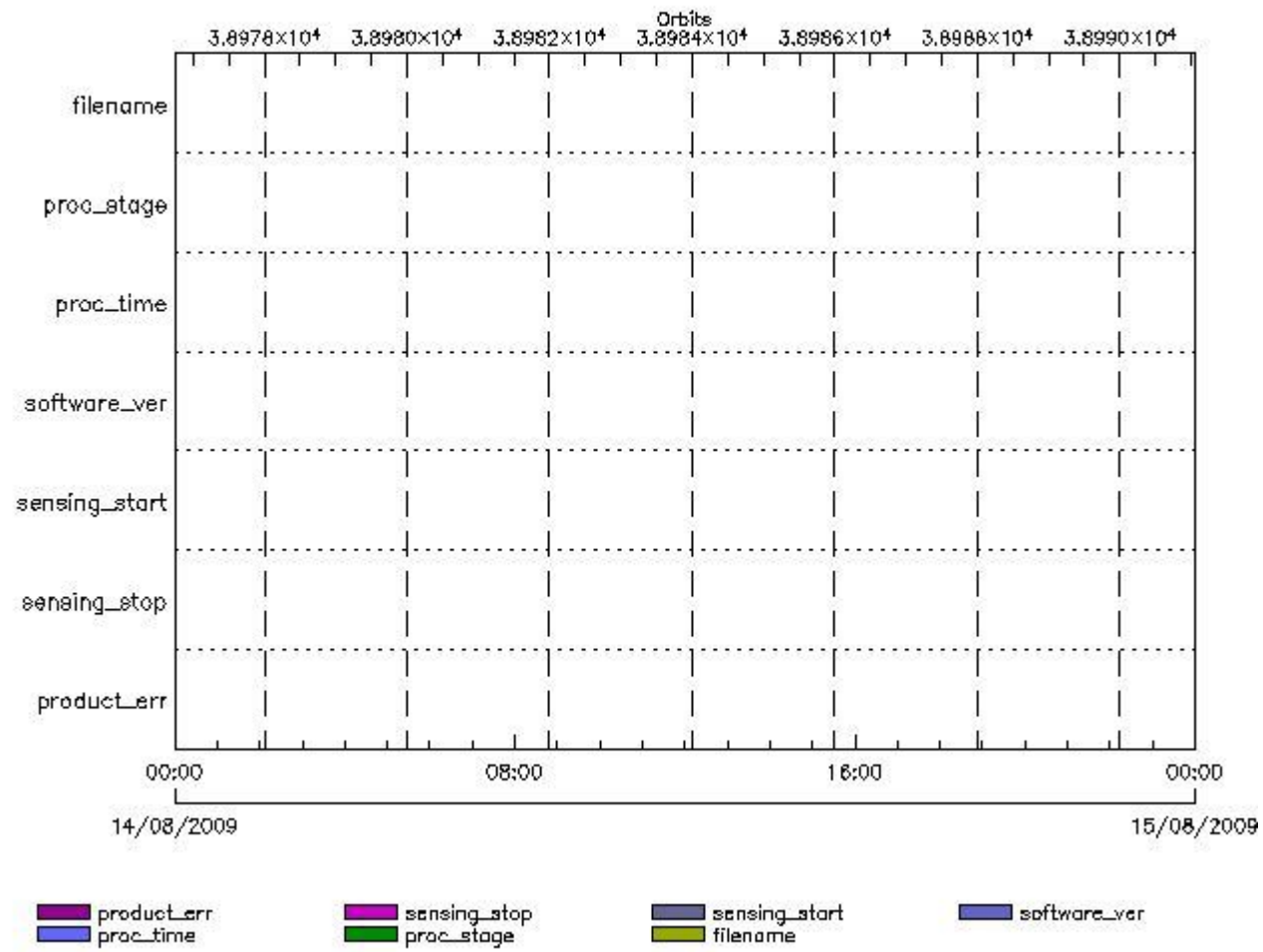
Gauge Explicit Reference

RA2_SSB_AX files with product err set

Gauge Explicit Reference

RA2_TLD_AX MPH checks

MPH Errors for RA2_TLD_AX



RA2_TLD_AX files with wrong filename

RA2_TLD_AX files with unknown processing stage

Gauge Explicit Reference

RA2_TLD_AX files with wrong processing time

Gauge Explicit Reference

RA2_TLD_AX files with software version not equal to the current version

Gauge Explicit Reference

RA2_TLD_AX files with wrong sensing start

Gauge Explicit Reference

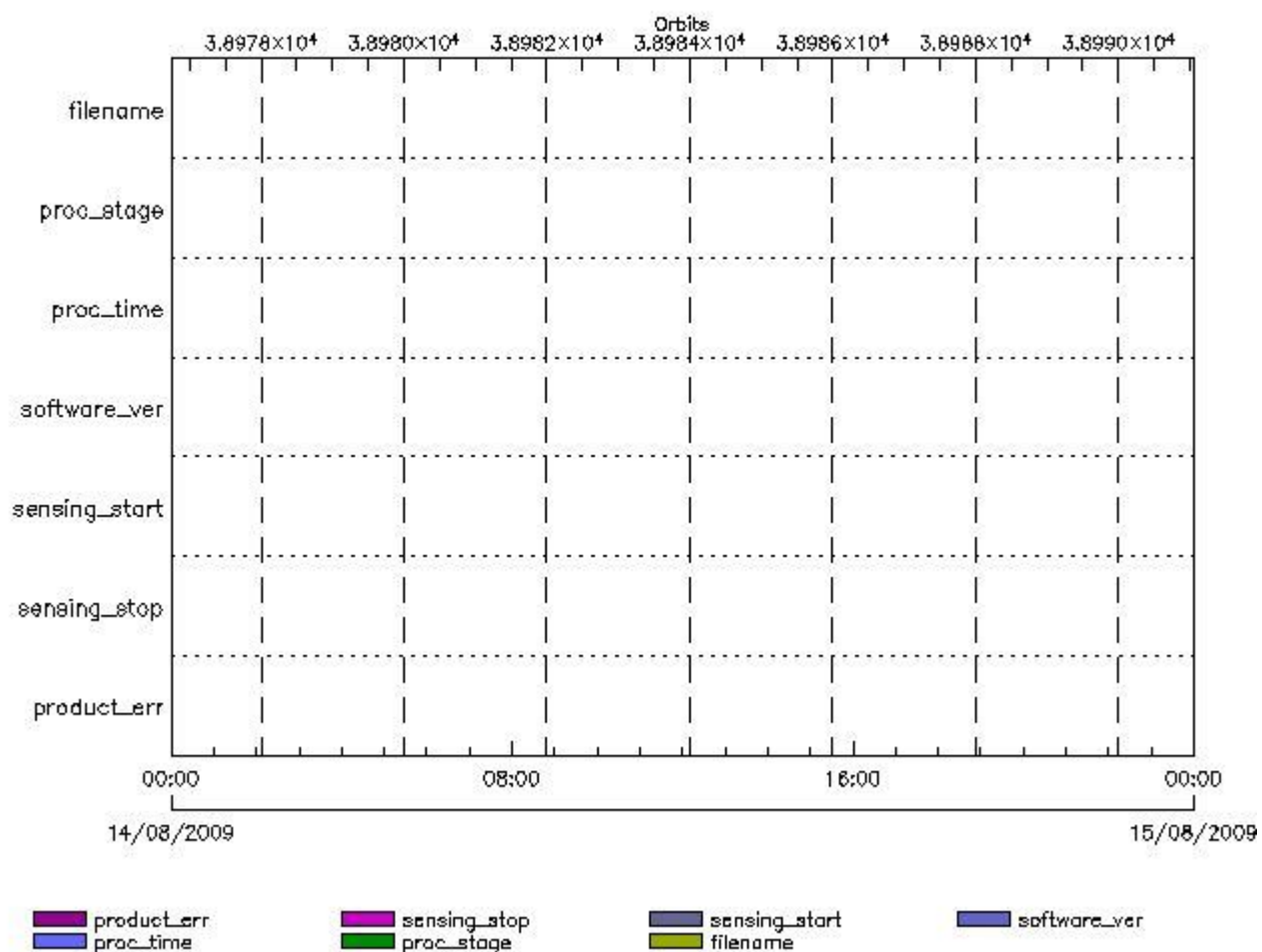
RA2_TLD_AX files with wrong sensing stop

Gauge Explicit Reference

RA2_TLD_AX files with product err set

Gauge Explicit Reference

MPH Errors for RA2_USO_AX



RA2_USO_AX files with wrong filename

RA2_USO_AX files with unknown processing stage

Gauge Explicit Reference

RA2_USO_AX files with wrong processing time

Gauge Explicit Reference

RA2_USO_AX files with software version not equal to the current version

Gauge Explicit Reference

RA2_USO_AX files with wrong sensing start

Gauge Explicit Reference

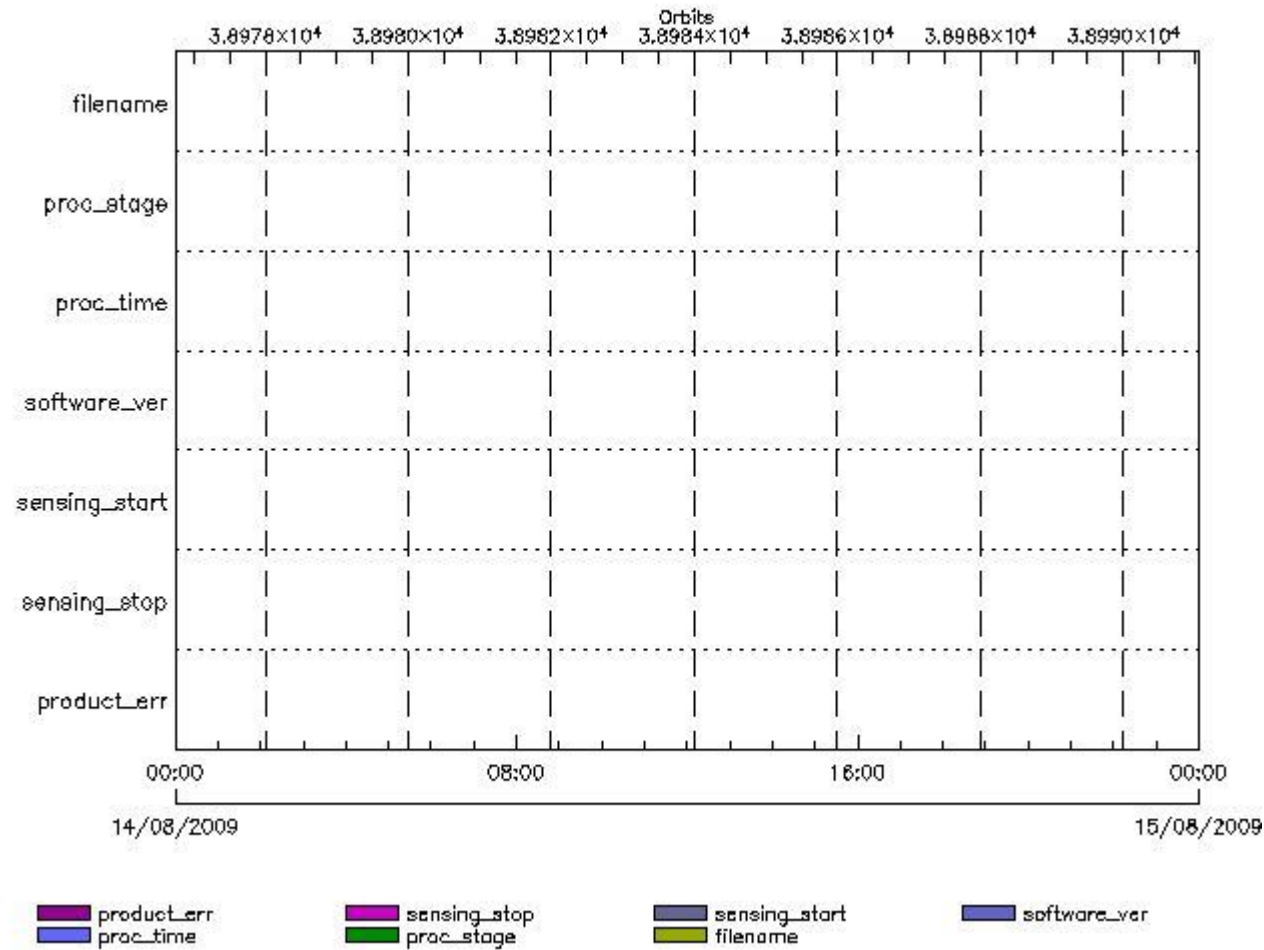
RA2_USO_AX files with wrong sensing stop

Gauge Explicit Reference

RA2_USO_AX files with product err set

AUX_ATT_AX MPH checks

MPH Errors for AUX_ATT_AX



AUX_ATT_AX files with wrong filename

AUX_ATT_AX files with unknown processing stage

Gauge Explicit Reference

AUX_ATT_AX files with wrong processing time

Gauge Explicit Reference

AUX_ATT_AX files with software version not equal to the current version

Gauge Explicit Reference

AUX_ATT_AX files with wrong sensing start

Gauge Explicit Reference

AUX_ATT_AX files with wrong sensing stop

Gauge Explicit Reference
 AUX_ATT_AX files with product err set

Gauge Explicit Reference

Time Correlation

AUX_TIM_AX Propagation Error

Gauge	Value	Segment (Start-Stop)
Propagation Error (us) N/A	2.12872314453125	13-AUG-2009 23:00:12.000 14-AUG-2009 05:53:27.000
Propagation Error (us) Warning! Too big	7.39605522155762	14-AUG-2009 05:53:27.000 14-AUG-2009 07:33:04.000
Propagation Error (us) N/A	2.98864936828613	14-AUG-2009 07:33:04.000 14-AUG-2009 09:12:46.000
Propagation Error (us) N/A	-2.87163162231445	14-AUG-2009 09:12:46.000 14-AUG-2009 10:52:21.000
Propagation Error (us) N/A	3.46876239776611	14-AUG-2009 10:52:21.000 14-AUG-2009 12:31:34.000
Propagation Error (us) N/A	-1.13380241394043	14-AUG-2009 12:31:34.000 14-AUG-2009 14:10:34.000
Propagation Error (us) N/A	-2.29999923706055	14-AUG-2009 14:10:34.000 14-AUG-2009 15:48:11.000
Propagation Error (us) N/A	3.89230918884277	14-AUG-2009 15:48:11.000 14-AUG-2009 17:26:22.000
Propagation Error (us) N/A	0.893733978271484	14-AUG-2009 17:26:22.000 14-AUG-2009 19:04:25.000
Propagation Error (us) N/A	-0.340648651123047	14-AUG-2009 19:04:25.000 14-AUG-2009 20:44:45.000
Propagation Error (us) Warning! Too big	-5.58262729644775	14-AUG-2009 20:44:45.000 14-AUG-2009 22:27:22.000

```

xReportTemplate. Copying internal and external template references...
xReportTemplate. Processing Conditionals inclusions...
xReportTemplate. ...No Conditionals inclusions found
xReportTemplate. Generating data extraction schema document...
xReportTemplate. Inserting embedded DEL scripts and extracting data...
xReportTemplate. Generating data extraction skeleton for explicit references...
xReportTemplate. Extracting Explicit References data...
xReportTemplate. Merging object data with explicit_references data...
xReportTemplate. Generating stylesheet to transform template to report...
xReportTemplate. Generating stylesheet for grouping and zooming...
xReportTemplate. Generating intermediate report without grouping and zooming...
xReportTemplate. Generating final xhtml report...
xReportTemplate. Generating the IDL program for the graphs
xReportTemplate. Generating external linked fragments
xReportTemplate. Executing the IDL program
Information : (16-Aug-2009 15:51:56)
Graph 1: Creating object for a eventGanttChart
Information : (16-Aug-2009 15:51:56) Graph 1: Processing legend.
Information : (16-Aug-2009 15:51:56)
Graph 1: Adding data from object @PCF_RA2_sensing:ETL_ra2_wwv_2p          18
elements.
Information : (16-Aug-2009 15:51:56)
Graph 1: Adding data from object @PCF_RA2_sensing:ETL_ra2_fgd_2p          18
elements.
Information : (16-Aug-2009 15:51:56)
Graph 1: Adding data from object @PCF_RA2_sensing:ETL_ra2_mw__1p          18
elements.
Information : (16-Aug-2009 15:51:56)
Graph 1: Adding data from object @PCF_RA2_sensing:ETL_ra2_me__0p          18
elements.
Information : (16-Aug-2009 15:51:56)
Graph 1: Adding data from object @PCF_RA2_sensing:ETL_mwr_n1__0p          17
elements.
Information : (16-Aug-2009 15:51:56)
Graph 1: Adding data from object @PCF_RA2_sensing:ETL_dor_nav_0p          17
elements.
Information : (16-Aug-2009 15:51:56)
Graph 1: Adding data from object @PCF_RA2_sensing:ETL_dor_dop_0p          17
elements.
Information : (16-Aug-2009 15:51:56)
Graph 1: Adding data from object @PCF_RA2_sensing:ETL_ra2_cal_0p          1
elements.
Information : (16-Aug-2009 15:51:56) Graph 1: Generating PNG file.
Information : (16-Aug-2009 15:51:56) Graph 1: Destroying object.
Information : (16-Aug-2009 15:51:56)
Graph 2: Creating object for a eventWorldMap
Information : (16-Aug-2009 15:51:56) Graph 2: Processing legend.
Information : (16-Aug-2009 15:51:56)
Graph 2: Adding data from object @PCF_RA2_sensing:ETL_ra2_inv_prod          18
elements.
Information : (16-Aug-2009 15:52:00) Graph 2: Generating PNG file.
Information : (16-Aug-2009 15:52:01) Graph 2: Destroying object.
Information : (16-Aug-2009 15:52:01)
Graph 3: Creating object for a eventGanttChart
Information : (16-Aug-2009 15:52:01) Graph 3: Processing legend.
Information : (16-Aug-2009 15:52:02)
Graph 3: Adding data from object @PCF_RA2_production:ETLmwr_mis          1
elements.
Warning ! : (16-Aug-2009 15:52:02)
GanttChart::AddData. The DqiData structure has no data for this range
Information : (16-Aug-2009 15:52:02)
Graph 3: Adding data from object @PCF_RA2_production:ETLra2_l0_mis          1
elements.
Warning ! : (16-Aug-2009 15:52:02)
GanttChart::AddData. The DqiData structure has no data for this range
Information : (16-Aug-2009 15:52:02)
Graph 3: Adding data from object @PCF_RA2_production:ETLdor_mis          1
elements.

```


Warning ! : (16-Aug-2009 15:52:02)
GanttChart::AddData. The DqiData structure has no data for this range
Information : (16-Aug-2009 15:52:02)
Graph 3: Adding data from object @PCF_RA2_sensing:ETL_mwr_l0 17
elements.
Information : (16-Aug-2009 15:52:02)
Graph 3: Adding data from object @PCF_RA2_production:ETLmwr_all_stations
1 elements.
Warning ! : (16-Aug-2009 15:52:02)
GanttChart::AddData. The DqiData structure has no data for this range
Information : (16-Aug-2009 15:52:02)
Graph 3: Adding data from object @PCF_RA2_sensing:ETL_ra2_l0 19
elements.
Information : (16-Aug-2009 15:52:02)
Graph 3: Adding data from object @PCF_RA2_production:ETLra2_all_stations
1 elements.
Warning ! : (16-Aug-2009 15:52:02)
GanttChart::AddData. The DqiData structure has no data for this range
Information : (16-Aug-2009 15:52:02)
Graph 3: Adding data from object @PCF_RA2_sensing:ETL_dor_l0 34
elements.
Information : (16-Aug-2009 15:52:02)
Graph 3: Adding data from object @PCF_RA2_production:ETLdor_all_stations
1 elements.
Warning ! : (16-Aug-2009 15:52:02)
GanttChart::AddData. The DqiData structure has no data for this range
Information : (16-Aug-2009 15:52:02)
Graph 3: Adding data from object @PCF_RA2_production:ETLra2_unav 1
elements.
Warning ! : (16-Aug-2009 15:52:02)
GanttChart::AddData. The DqiData structure has no data for this range
Information : (16-Aug-2009 15:52:02) Graph 3: Generating PNG file.
Warning ! : (16-Aug-2009 15:52:02)
GanttChart::ReadPolyline. Adding a section with no data
Warning ! : (16-Aug-2009 15:52:02)
GanttChart::ReadPolyline. Adding a section with no data
Warning ! : (16-Aug-2009 15:52:02)
GanttChart::ReadPolyline. Adding a section with no data
Warning ! : (16-Aug-2009 15:52:02)
GanttChart::ReadPolyline. Adding a section with no data
Warning ! : (16-Aug-2009 15:52:02)
GanttChart::ReadPolyline. Adding a section with no data
Warning ! : (16-Aug-2009 15:52:02)
GanttChart::ReadPolyline. Adding a section with no data
Warning ! : (16-Aug-2009 15:52:02)
GanttChart::ReadPolyline. Adding a section with no data
Warning ! : (16-Aug-2009 15:52:02)
GanttChart::ReadPolyline. Adding a section with no data
Information : (16-Aug-2009 15:52:02) Graph 3: Destroying object.
Information : (16-Aug-2009 15:52:02)
Graph 4: Creating object for a eventGanttChart
Information : (16-Aug-2009 15:52:02) Graph 4: Processing legend.
Information : (16-Aug-2009 15:52:02)
Graph 4: Adding data from object @PCF_RA2_production:ETLra2_l1_mis 1
elements.
Warning ! : (16-Aug-2009 15:52:02)
GanttChart::AddData. The DqiData structure has no data for this range
Information : (16-Aug-2009 15:52:02)
Graph 4: Adding data from object @PCF_RA2_sensing:ETL_ra2_l1 18
elements.
Information : (16-Aug-2009 15:52:02)
Graph 4: Adding data from object @PCF_RA2_production:ETLra2_unav 1
elements.
Warning ! : (16-Aug-2009 15:52:02)
GanttChart::AddData. The DqiData structure has no data for this range
Information : (16-Aug-2009 15:52:02)
Graph 4: Adding data from object @PCF_RA2_production:ETL_ra2_l1_acq
1 elements.
Warning ! : (16-Aug-2009 15:52:02)
GanttChart::AddData. The DqiData structure has no data for this range

Information : (16-Aug-2009 15:52:02) Graph 4: Generating PNG file.
Warning ! : (16-Aug-2009 15:52:02)
GanttChart::ReadPolyline. Adding a section with no data
Warning ! : (16-Aug-2009 15:52:02)
GanttChart::ReadPolyline. Adding a section with no data
Warning ! : (16-Aug-2009 15:52:02)
GanttChart::ReadPolyline. Adding a section with no data
Information : (16-Aug-2009 15:52:03) Graph 4: Destroying object.
Information : (16-Aug-2009 15:52:03)
Graph 5: Creating object for a eventGanttChart
Information : (16-Aug-2009 15:52:03) Graph 5: Processing legend.
Information : (16-Aug-2009 15:52:03)
Graph 5: Adding data from object @PCF_RA2_production:ETLra2_l2_mis 1
elements.
Warning ! : (16-Aug-2009 15:52:03)
GanttChart::AddData. The DqiData structure has no data for this range
Information : (16-Aug-2009 15:52:03)
Graph 5: Adding data from object @PCF_RA2_sensing:ETL_ra2_l2 36
elements.
Information : (16-Aug-2009 15:52:03)
Graph 5: Adding data from object @PCF_RA2_production:ETLra2_unav 1
elements.
Warning ! : (16-Aug-2009 15:52:03)
GanttChart::AddData. The DqiData structure has no data for this range
Information : (16-Aug-2009 15:52:03)
Graph 5: Adding data from object @PCF_RA2_production:ETL_ra2_l2_acq
1 elements.
Warning ! : (16-Aug-2009 15:52:03)
GanttChart::AddData. The DqiData structure has no data for this range
Information : (16-Aug-2009 15:52:03) Graph 5: Generating PNG file.
Warning ! : (16-Aug-2009 15:52:03)
GanttChart::ReadPolyline. Adding a section with no data
Warning ! : (16-Aug-2009 15:52:03)
GanttChart::ReadPolyline. Adding a section with no data
Warning ! : (16-Aug-2009 15:52:03)
GanttChart::ReadPolyline. Adding a section with no data
Information : (16-Aug-2009 15:52:03) Graph 5: Destroying object.
Information : (16-Aug-2009 15:52:03)
Graph 6: Creating object for a eventGanttChart
Information : (16-Aug-2009 15:52:03) Graph 6: Processing legend.
Information : (16-Aug-2009 15:52:03)
Graph 6: Adding data from object @PCF_MPH_RA2_CAL_0P:DET_wrong_product_err
1 elements.
Warning ! : (16-Aug-2009 15:52:03)
GanttChart::AddData. The DqiData structure has no data for this range
Information : (16-Aug-2009 15:52:03)
Graph 6: Adding data from object @PCF_MPH_RA2_CAL_0P:SET_wrong_leap_err
1 elements.
Warning ! : (16-Aug-2009 15:52:03)
GanttChart::AddData. The DqiData structure has no data for this range
Information : (16-Aug-2009 15:52:03)
Graph 6: Adding data from object @PCF_MPH_RA2_CAL_0P:SET_wrong_leap_utc
1 elements.
Warning ! : (16-Aug-2009 15:52:03)
GanttChart::AddData. The DqiData structure has no data for this range
Information : (16-Aug-2009 15:52:03)
Graph 6: Adding data from object @PCF_MPH_RA2_CAL_0P:SET_wrong_clock_step
1 elements.
Warning ! : (16-Aug-2009 15:52:03)
GanttChart::AddData. The DqiData structure has no data for this range
Information : (16-Aug-2009 15:52:03)
Graph 6: Adding data from object @PCF_MPH_RA2_CAL_0P:SET_wrong_sat_binary_time
1 elements.
Warning ! : (16-Aug-2009 15:52:03)
GanttChart::AddData. The DqiData structure has no data for this range
Information : (16-Aug-2009 15:52:03)
Graph 6: Adding data from object @PCF_MPH_RA2_CAL_0P:SET_wrong_utc_sbt_time
1 elements.

Information : (16-Aug-2009 15:52:03)
Graph 6: Adding data from object @PCF MPH_RA2_CAL_0P:SET_wrong_vector_source
1 elements.
Warning ! : (16-Aug-2009 15:52:03)
GanttChart::AddData. The DqiData structure has no data for this range
Information : (16-Aug-2009 15:52:03)
Graph 6: Adding data from object @PCF MPH_RA2_CAL_0P:SET_wrong_z_velocity
1 elements.
Warning ! : (16-Aug-2009 15:52:03)
GanttChart::AddData. The DqiData structure has no data for this range
Information : (16-Aug-2009 15:52:03)
Graph 6: Adding data from object @PCF MPH_RA2_CAL_0P:SET_wrong_y_velocity
1 elements.
Warning ! : (16-Aug-2009 15:52:03)
GanttChart::AddData. The DqiData structure has no data for this range
Information : (16-Aug-2009 15:52:03)
Graph 6: Adding data from object @PCF MPH_RA2_CAL_0P:SET_wrong_x_velocity
1 elements.
Warning ! : (16-Aug-2009 15:52:03)
GanttChart::AddData. The DqiData structure has no data for this range
Information : (16-Aug-2009 15:52:03)
Graph 6: Adding data from object @PCF MPH_RA2_CAL_0P:SET_wrong_z_position
1 elements.
Warning ! : (16-Aug-2009 15:52:03)
GanttChart::AddData. The DqiData structure has no data for this range
Information : (16-Aug-2009 15:52:03)
Graph 6: Adding data from object @PCF MPH_RA2_CAL_0P:SET_wrong_y_position
1 elements.
Warning ! : (16-Aug-2009 15:52:03)
GanttChart::AddData. The DqiData structure has no data for this range
Information : (16-Aug-2009 15:52:03)
Graph 6: Adding data from object @PCF MPH_RA2_CAL_0P:SET_wrong_x_position
1 elements.
Warning ! : (16-Aug-2009 15:52:03)
GanttChart::AddData. The DqiData structure has no data for this range
Information : (16-Aug-2009 15:52:03) Graph 6:
Adding data from object @PCF MPH_RA2_CAL_0P:SET_wrong_state_vector_time
1 elements.
Warning ! : (16-Aug-2009 15:52:03)
GanttChart::AddData. The DqiData structure has no data for this range
Information : (16-Aug-2009 15:52:03)
Graph 6: Adding data from object @PCF MPH_RA2_CAL_0P:SET_wrong_phase
1 elements.
Warning ! : (16-Aug-2009 15:52:03)
GanttChart::AddData. The DqiData structure has no data for this range
Information : (16-Aug-2009 15:52:03)
Graph 6: Adding data from object @PCF MPH_RA2_CAL_0P:SET_wrong_sensing_stop
1 elements.
Warning ! : (16-Aug-2009 15:52:03)
GanttChart::AddData. The DqiData structure has no data for this range
Information : (16-Aug-2009 15:52:03)
Graph 6: Adding data from object @PCF MPH_RA2_CAL_0P:SET_wrong_sensing_start
1 elements.
Warning ! : (16-Aug-2009 15:52:03)
GanttChart::AddData. The DqiData structure has no data for this range
Information : (16-Aug-2009 15:52:03)
Graph 6: Adding data from object @PCF MPH_RA2_CAL_0P:SET_wrong_software_ver
1 elements.
Information : (16-Aug-2009 15:52:03)
Graph 6: Adding data from object @PCF MPH_RA2_CAL_0P:SET_wrong_proc_time
1 elements.
Warning ! : (16-Aug-2009 15:52:03)
GanttChart::AddData. The DqiData structure has no data for this range
Information : (16-Aug-2009 15:52:03)
Graph 6: Adding data from object @PCF MPH_RA2_CAL_0P:SET_wrong_proc_center
1 elements.
Warning ! : (16-Aug-2009 15:52:03)
GanttChart::AddData. The DqiData structure has no data for this range

Warning ! : (16-Aug-2009 15:52:04)
GanttChart::AddData. The DqiData structure has no data for this range
Information : (16-Aug-2009 15:52:04)
Graph 7: Adding data from object @PCF_MPH_DOR_DOP_0P:SET_wrong_leap_err
1 elements.

Warning ! : (16-Aug-2009 15:52:04)
GanttChart::AddData. The DqiData structure has no data for this range
Information : (16-Aug-2009 15:52:04)
Graph 7: Adding data from object @PCF_MPH_DOR_DOP_0P:SET_wrong_leap_utc
1 elements.

Warning ! : (16-Aug-2009 15:52:04)
GanttChart::AddData. The DqiData structure has no data for this range
Information : (16-Aug-2009 15:52:04)
Graph 7: Adding data from object @PCF_MPH_DOR_DOP_0P:SET_wrong_clock_step
1 elements.

Warning ! : (16-Aug-2009 15:52:04)
GanttChart::AddData. The DqiData structure has no data for this range
Information : (16-Aug-2009 15:52:04)
Graph 7: Adding data from object @PCF_MPH_DOR_DOP_0P:SET_wrong_sat_binary_time
1 elements.

Warning ! : (16-Aug-2009 15:52:04)
GanttChart::AddData. The DqiData structure has no data for this range
Information : (16-Aug-2009 15:52:04)
Graph 7: Adding data from object @PCF_MPH_DOR_DOP_0P:SET_wrong_utc_sbt_time
15 elements.

Information : (16-Aug-2009 15:52:04)
Graph 7: Adding data from object @PCF_MPH_DOR_DOP_0P:SET_wrong_vector_source
1 elements.

Warning ! : (16-Aug-2009 15:52:04)
GanttChart::AddData. The DqiData structure has no data for this range
Information : (16-Aug-2009 15:52:04)
Graph 7: Adding data from object @PCF_MPH_DOR_DOP_0P:SET_wrong_z_velocity
1 elements.

Warning ! : (16-Aug-2009 15:52:04)
GanttChart::AddData. The DqiData structure has no data for this range
Information : (16-Aug-2009 15:52:04)
Graph 7: Adding data from object @PCF_MPH_DOR_DOP_0P:SET_wrong_y_velocity
1 elements.

Warning ! : (16-Aug-2009 15:52:04)
GanttChart::AddData. The DqiData structure has no data for this range
Information : (16-Aug-2009 15:52:04)
Graph 7: Adding data from object @PCF_MPH_DOR_DOP_0P:SET_wrong_x_velocity
1 elements.

Warning ! : (16-Aug-2009 15:52:04)
GanttChart::AddData. The DqiData structure has no data for this range
Information : (16-Aug-2009 15:52:04)
Graph 7: Adding data from object @PCF_MPH_DOR_DOP_0P:SET_wrong_z_position
1 elements.

Warning ! : (16-Aug-2009 15:52:04)
GanttChart::AddData. The DqiData structure has no data for this range
Information : (16-Aug-2009 15:52:04)
Graph 7: Adding data from object @PCF_MPH_DOR_DOP_0P:SET_wrong_y_position
1 elements.

Warning ! : (16-Aug-2009 15:52:04)
GanttChart::AddData. The DqiData structure has no data for this range
Information : (16-Aug-2009 15:52:04)
Graph 7: Adding data from object @PCF_MPH_DOR_DOP_0P:SET_wrong_x_position
1 elements.

Warning ! : (16-Aug-2009 15:52:04)
GanttChart::AddData. The DqiData structure has no data for this range
Information : (16-Aug-2009 15:52:04) Graph 7:
Adding data from object @PCF_MPH_DOR_DOP_0P:SET_wrong_state_vector_time
1 elements.

Warning ! : (16-Aug-2009 15:52:04)
GanttChart::AddData. The DqiData structure has no data for this range
Information : (16-Aug-2009 15:52:04)
Graph 7: Adding data from object @PCF_MPH_DOR_DOP_0P:SET_wrong_phase
1 elements.

GanttChart::AddData. The DqiData structure has no data for this range
Information : (16-Aug-2009 15:52:05)
Graph 8: Adding data from object @PCF MPH_DOR_NAV_0P:SET_wrong_x_velocity
1 elements.
Warning ! : (16-Aug-2009 15:52:05)
GanttChart::AddData. The DqiData structure has no data for this range
Information : (16-Aug-2009 15:52:05)
Graph 8: Adding data from object @PCF MPH_DOR_NAV_0P:SET_wrong_z_position
1 elements.
Warning ! : (16-Aug-2009 15:52:05)
GanttChart::AddData. The DqiData structure has no data for this range
Information : (16-Aug-2009 15:52:05)
Graph 8: Adding data from object @PCF MPH_DOR_NAV_0P:SET_wrong_y_position
1 elements.
Warning ! : (16-Aug-2009 15:52:05)
GanttChart::AddData. The DqiData structure has no data for this range
Information : (16-Aug-2009 15:52:05)
Graph 8: Adding data from object @PCF MPH_DOR_NAV_0P:SET_wrong_x_position
1 elements.
Warning ! : (16-Aug-2009 15:52:05)
GanttChart::AddData. The DqiData structure has no data for this range
Information : (16-Aug-2009 15:52:05) Graph 8:
Adding data from object @PCF MPH_DOR_NAV_0P:SET_wrong_state_vector_time
1 elements.
Warning ! : (16-Aug-2009 15:52:05)
GanttChart::AddData. The DqiData structure has no data for this range
Information : (16-Aug-2009 15:52:05)
Graph 8: Adding data from object @PCF MPH_DOR_NAV_0P:SET_wrong_phase
1 elements.
Warning ! : (16-Aug-2009 15:52:05)
GanttChart::AddData. The DqiData structure has no data for this range
Information : (16-Aug-2009 15:52:05)
Graph 8: Adding data from object @PCF MPH_DOR_NAV_0P:SET_wrong_sensing_stop
1 elements.
Warning ! : (16-Aug-2009 15:52:05)
GanttChart::AddData. The DqiData structure has no data for this range
Information : (16-Aug-2009 15:52:05)
Graph 8: Adding data from object @PCF MPH_DOR_NAV_0P:SET_wrong_sensing_start
1 elements.
Warning ! : (16-Aug-2009 15:52:05)
GanttChart::AddData. The DqiData structure has no data for this range
Information : (16-Aug-2009 15:52:05)
Graph 8: Adding data from object @PCF MPH_DOR_NAV_0P:SET_wrong_software_ver
1 elements.
Warning ! : (16-Aug-2009 15:52:05)
GanttChart::AddData. The DqiData structure has no data for this range
Information : (16-Aug-2009 15:52:05)
Graph 8: Adding data from object @PCF MPH_DOR_NAV_0P:SET_wrong_proc_time
1 elements.
Warning ! : (16-Aug-2009 15:52:05)
GanttChart::AddData. The DqiData structure has no data for this range
Information : (16-Aug-2009 15:52:05)
Graph 8: Adding data from object @PCF MPH_DOR_NAV_0P:SET_wrong_proc_center
1 elements.
Warning ! : (16-Aug-2009 15:52:05)
GanttChart::AddData. The DqiData structure has no data for this range
Information : (16-Aug-2009 15:52:05) Graph 8:
Adding data from object @PCF MPH_DOR_NAV_0P:SET_wrong_acquisition_station
1 elements.
Warning ! : (16-Aug-2009 15:52:05)
GanttChart::AddData. The DqiData structure has no data for this range
Information : (16-Aug-2009 15:52:05)
Graph 8: Adding data from object @PCF MPH_DOR_NAV_0P:SET_wrong_proc_stage
1 elements.
Warning ! : (16-Aug-2009 15:52:05)
GanttChart::AddData. The DqiData structure has no data for this range
Information : (16-Aug-2009 15:52:05)
Graph 8: Adding data from object @PCF MPH_DOR_NAV_0P:SET_wrong_filename

Warning ! : (16-Aug-2009 15:52:06)
GanttChart::AddData. The DqiData structure has no data for this range
Information : (16-Aug-2009 15:52:06)
Graph 9: Adding data from object @PCF_MPH_MWR_NL__0P:SET_wrong_clock_step
1 elements.
Warning ! : (16-Aug-2009 15:52:06)
GanttChart::AddData. The DqiData structure has no data for this range
Information : (16-Aug-2009 15:52:06)
Graph 9: Adding data from object @PCF_MPH_MWR_NL__0P:SET_wrong_sat_binary_time
1 elements.
Warning ! : (16-Aug-2009 15:52:06)
GanttChart::AddData. The DqiData structure has no data for this range
Information : (16-Aug-2009 15:52:06)
Graph 9: Adding data from object @PCF_MPH_MWR_NL__0P:SET_wrong_utc_sbt_time
15 elements.
Information : (16-Aug-2009 15:52:06)
Graph 9: Adding data from object @PCF_MPH_MWR_NL__0P:SET_wrong_vector_source
1 elements.
Warning ! : (16-Aug-2009 15:52:06)
GanttChart::AddData. The DqiData structure has no data for this range
Information : (16-Aug-2009 15:52:06)
Graph 9: Adding data from object @PCF_MPH_MWR_NL__0P:SET_wrong_z_velocity
1 elements.
Warning ! : (16-Aug-2009 15:52:06)
GanttChart::AddData. The DqiData structure has no data for this range
Information : (16-Aug-2009 15:52:06)
Graph 9: Adding data from object @PCF_MPH_MWR_NL__0P:SET_wrong_y_velocity
1 elements.
Warning ! : (16-Aug-2009 15:52:06)
GanttChart::AddData. The DqiData structure has no data for this range
Information : (16-Aug-2009 15:52:06)
Graph 9: Adding data from object @PCF_MPH_MWR_NL__0P:SET_wrong_x_velocity
1 elements.
Warning ! : (16-Aug-2009 15:52:06)
GanttChart::AddData. The DqiData structure has no data for this range
Information : (16-Aug-2009 15:52:06)
Graph 9: Adding data from object @PCF_MPH_MWR_NL__0P:SET_wrong_z_position
1 elements.
Warning ! : (16-Aug-2009 15:52:06)
GanttChart::AddData. The DqiData structure has no data for this range
Information : (16-Aug-2009 15:52:06)
Graph 9: Adding data from object @PCF_MPH_MWR_NL__0P:SET_wrong_y_position
1 elements.
Warning ! : (16-Aug-2009 15:52:06)
GanttChart::AddData. The DqiData structure has no data for this range
Information : (16-Aug-2009 15:52:06)
Graph 9: Adding data from object @PCF_MPH_MWR_NL__0P:SET_wrong_x_position
1 elements.
Warning ! : (16-Aug-2009 15:52:06)
GanttChart::AddData. The DqiData structure has no data for this range
Information : (16-Aug-2009 15:52:06) Graph 9:
Adding data from object @PCF_MPH_MWR_NL__0P:SET_wrong_state_vector_time
1 elements.
Warning ! : (16-Aug-2009 15:52:06)
GanttChart::AddData. The DqiData structure has no data for this range
Information : (16-Aug-2009 15:52:06)
Graph 9: Adding data from object @PCF_MPH_MWR_NL__0P:SET_wrong_phase
1 elements.
Warning ! : (16-Aug-2009 15:52:06)
GanttChart::AddData. The DqiData structure has no data for this range
Information : (16-Aug-2009 15:52:06)
Graph 9: Adding data from object @PCF_MPH_MWR_NL__0P:SET_wrong_sensing_stop
1 elements.
Warning ! : (16-Aug-2009 15:52:06)
GanttChart::AddData. The DqiData structure has no data for this range
Information : (16-Aug-2009 15:52:06)
Graph 9: Adding data from object @PCF_MPH_MWR_NL__0P:SET_wrong_sensing_start
1 elements.

Warning ! : (16-Aug-2009 15:52:06)
GanttChart::ReadPolyline. Adding a section with no data
Warning ! : (16-Aug-2009 15:52:06)
GanttChart::ReadPolyline. Adding a section with no data
Warning ! : (16-Aug-2009 15:52:06)
GanttChart::ReadPolyline. Adding a section with no data
Warning ! : (16-Aug-2009 15:52:06)
GanttChart::ReadPolyline. Adding a section with no data
Warning ! : (16-Aug-2009 15:52:06)
GanttChart::ReadPolyline. Adding a section with no data
Warning ! : (16-Aug-2009 15:52:06)
GanttChart::ReadPolyline. Adding a section with no data
Information : (16-Aug-2009 15:52:07) Graph 9: Destroying object.
Information : (16-Aug-2009 15:52:07)
Graph 10: Creating object for a eventGanttChart
Information : (16-Aug-2009 15:52:07) Graph 10: Processing legend.
Information : (16-Aug-2009 15:52:07)
Graph 10: Adding data from object @PCF_MPH_RA2_ME__0P:DET_wrong_product_err
1 elements.
Information : (16-Aug-2009 15:52:07)
Graph 10: Adding data from object @PCF_MPH_RA2_ME__0P:SET_wrong_leap_err
1 elements.
Warning ! : (16-Aug-2009 15:52:07)
GanttChart::AddData. The DqiData structure has no data for this range
Information : (16-Aug-2009 15:52:07)
Graph 10: Adding data from object @PCF_MPH_RA2_ME__0P:SET_wrong_leap_utc
1 elements.
Warning ! : (16-Aug-2009 15:52:07)
GanttChart::AddData. The DqiData structure has no data for this range
Information : (16-Aug-2009 15:52:07)
Graph 10: Adding data from object @PCF_MPH_RA2_ME__0P:SET_wrong_clock_step
1 elements.
Warning ! : (16-Aug-2009 15:52:07)
GanttChart::AddData. The DqiData structure has no data for this range
Information : (16-Aug-2009 15:52:07) Graph 10:
Adding data from object @PCF_MPH_RA2_ME__0P:SET_wrong_sat_binary_time
1 elements.
Warning ! : (16-Aug-2009 15:52:07)
GanttChart::AddData. The DqiData structure has no data for this range
Information : (16-Aug-2009 15:52:07)
Graph 10: Adding data from object @PCF_MPH_RA2_ME__0P:SET_wrong_utc_sbt_time
16 elements.
Information : (16-Aug-2009 15:52:07)
Graph 10: Adding data from object @PCF_MPH_RA2_ME__0P:SET_wrong_vector_source
1 elements.
Warning ! : (16-Aug-2009 15:52:07)
GanttChart::AddData. The DqiData structure has no data for this range
Information : (16-Aug-2009 15:52:07)
Graph 10: Adding data from object @PCF_MPH_RA2_ME__0P:SET_wrong_z_velocity
1 elements.
Warning ! : (16-Aug-2009 15:52:07)
GanttChart::AddData. The DqiData structure has no data for this range
Information : (16-Aug-2009 15:52:07)
Graph 10: Adding data from object @PCF_MPH_RA2_ME__0P:SET_wrong_y_velocity
1 elements.
Warning ! : (16-Aug-2009 15:52:07)
GanttChart::AddData. The DqiData structure has no data for this range
Information : (16-Aug-2009 15:52:07)
Graph 10: Adding data from object @PCF_MPH_RA2_ME__0P:SET_wrong_x_velocity
1 elements.
Warning ! : (16-Aug-2009 15:52:07)
GanttChart::AddData. The DqiData structure has no data for this range
Information : (16-Aug-2009 15:52:07)
Graph 10: Adding data from object @PCF_MPH_RA2_ME__0P:SET_wrong_z_position
1 elements.
Warning ! : (16-Aug-2009 15:52:07)
GanttChart::AddData. The DqiData structure has no data for this range
Information : (16-Aug-2009 15:52:07)

Graph 10: Adding data from object @PCF_MPH_RA2_ME__0P:SET_wrong_y_position
1 elements.
Warning ! : (16-Aug-2009 15:52:07)
GanttChart::AddData. The DqiData structure has no data for this range
Information : (16-Aug-2009 15:52:07)
Graph 10: Adding data from object @PCF_MPH_RA2_ME__0P:SET_wrong_x_position
1 elements.
Warning ! : (16-Aug-2009 15:52:07)
GanttChart::AddData. The DqiData structure has no data for this range
Information : (16-Aug-2009 15:52:07) Graph 10:
Adding data from object @PCF_MPH_RA2_ME__0P:SET_wrong_state_vector_time
1 elements.
Warning ! : (16-Aug-2009 15:52:07)
GanttChart::AddData. The DqiData structure has no data for this range
Information : (16-Aug-2009 15:52:07)
Graph 10: Adding data from object @PCF_MPH_RA2_ME__0P:SET_wrong_phase
1 elements.
Warning ! : (16-Aug-2009 15:52:07)
GanttChart::AddData. The DqiData structure has no data for this range
Information : (16-Aug-2009 15:52:07)
Graph 10: Adding data from object @PCF_MPH_RA2_ME__0P:SET_wrong_sensing_stop
1 elements.
Warning ! : (16-Aug-2009 15:52:07)
GanttChart::AddData. The DqiData structure has no data for this range
Information : (16-Aug-2009 15:52:07)
Graph 10: Adding data from object @PCF_MPH_RA2_ME__0P:SET_wrong_sensing_start
1 elements.
Warning ! : (16-Aug-2009 15:52:07)
GanttChart::AddData. The DqiData structure has no data for this range
Information : (16-Aug-2009 15:52:07)
Graph 10: Adding data from object @PCF_MPH_RA2_ME__0P:SET_wrong_software_ver
1 elements.
Warning ! : (16-Aug-2009 15:52:07)
GanttChart::AddData. The DqiData structure has no data for this range
Information : (16-Aug-2009 15:52:07)
Graph 10: Adding data from object @PCF_MPH_RA2_ME__0P:SET_wrong_proc_time
1 elements.
Warning ! : (16-Aug-2009 15:52:07)
GanttChart::AddData. The DqiData structure has no data for this range
Information : (16-Aug-2009 15:52:07)
Graph 10: Adding data from object @PCF_MPH_RA2_ME__0P:SET_wrong_proc_center
1 elements.
Warning ! : (16-Aug-2009 15:52:07)
GanttChart::AddData. The DqiData structure has no data for this range
Information : (16-Aug-2009 15:52:07) Graph 10:
Adding data from object @PCF_MPH_RA2_ME__0P:SET_wrong_acquisition_station
1 elements.
Warning ! : (16-Aug-2009 15:52:07)
GanttChart::AddData. The DqiData structure has no data for this range
Information : (16-Aug-2009 15:52:07)
Graph 10: Adding data from object @PCF_MPH_RA2_ME__0P:SET_wrong_proc_stage
1 elements.
Warning ! : (16-Aug-2009 15:52:07)
GanttChart::AddData. The DqiData structure has no data for this range
Information : (16-Aug-2009 15:52:07)
Graph 10: Adding data from object @PCF_MPH_RA2_ME__0P:SET_wrong_filename
1 elements.
Warning ! : (16-Aug-2009 15:52:07)
GanttChart::AddData. The DqiData structure has no data for this range
Information : (16-Aug-2009 15:52:07)
Graph 10: Adding data from object @PCF_RA2_sensing:ETL_ra2_me__0p 18
elements.
Information : (16-Aug-2009 15:52:07) Graph 10: Generating PNG file.
Warning ! : (16-Aug-2009 15:52:07)
GanttChart::ReadPolyline. Adding a section with no data
Warning ! : (16-Aug-2009 15:52:07)
GanttChart::ReadPolyline. Adding a section with no data
Warning ! : (16-Aug-2009 15:52:07)

16 elements.
Information : (16-Aug-2009 15:52:08)
Graph 11: Adding data from object @PCF MPH_RA2_MW__1P:SET_wrong_vector_source
1 elements.
Warning ! : (16-Aug-2009 15:52:08)
GanttChart::AddData. The DqiData structure has no data for this range
Information : (16-Aug-2009 15:52:08)
Graph 11: Adding data from object @PCF MPH_RA2_MW__1P:SET_wrong_z_velocity
1 elements.
Warning ! : (16-Aug-2009 15:52:08)
GanttChart::AddData. The DqiData structure has no data for this range
Information : (16-Aug-2009 15:52:08)
Graph 11: Adding data from object @PCF MPH_RA2_MW__1P:SET_wrong_y_velocity
1 elements.
Warning ! : (16-Aug-2009 15:52:08)
GanttChart::AddData. The DqiData structure has no data for this range
Information : (16-Aug-2009 15:52:08)
Graph 11: Adding data from object @PCF MPH_RA2_MW__1P:SET_wrong_x_velocity
1 elements.
Warning ! : (16-Aug-2009 15:52:08)
GanttChart::AddData. The DqiData structure has no data for this range
Information : (16-Aug-2009 15:52:08)
Graph 11: Adding data from object @PCF MPH_RA2_MW__1P:SET_wrong_z_position
1 elements.
Warning ! : (16-Aug-2009 15:52:08)
GanttChart::AddData. The DqiData structure has no data for this range
Information : (16-Aug-2009 15:52:08)
Graph 11: Adding data from object @PCF MPH_RA2_MW__1P:SET_wrong_y_position
1 elements.
Warning ! : (16-Aug-2009 15:52:08)
GanttChart::AddData. The DqiData structure has no data for this range
Information : (16-Aug-2009 15:52:08)
Graph 11: Adding data from object @PCF MPH_RA2_MW__1P:SET_wrong_x_position
1 elements.
Warning ! : (16-Aug-2009 15:52:08)
GanttChart::AddData. The DqiData structure has no data for this range
Information : (16-Aug-2009 15:52:08) Graph 11:
Adding data from object @PCF MPH_RA2_MW__1P:SET_wrong_state_vector_time
18 elements.
Information : (16-Aug-2009 15:52:08)
Graph 11: Adding data from object @PCF MPH_RA2_MW__1P:SET_wrong_phase
1 elements.
Warning ! : (16-Aug-2009 15:52:08)
GanttChart::AddData. The DqiData structure has no data for this range
Information : (16-Aug-2009 15:52:08)
Graph 11: Adding data from object @PCF MPH_RA2_MW__1P:SET_wrong_sensing_stop
1 elements.
Warning ! : (16-Aug-2009 15:52:08)
GanttChart::AddData. The DqiData structure has no data for this range
Information : (16-Aug-2009 15:52:08)
Graph 11: Adding data from object @PCF MPH_RA2_MW__1P:SET_wrong_sensing_start
1 elements.
Warning ! : (16-Aug-2009 15:52:08)
GanttChart::AddData. The DqiData structure has no data for this range
Information : (16-Aug-2009 15:52:08)
Graph 11: Adding data from object @PCF MPH_RA2_MW__1P:SET_wrong_software_ver
18 elements.
Information : (16-Aug-2009 15:52:08)
Graph 11: Adding data from object @PCF MPH_RA2_MW__1P:SET_wrong_proc_time
1 elements.
Warning ! : (16-Aug-2009 15:52:08)
GanttChart::AddData. The DqiData structure has no data for this range
Information : (16-Aug-2009 15:52:08)
Graph 11: Adding data from object @PCF MPH_RA2_MW__1P:SET_wrong_proc_center
1 elements.
Warning ! : (16-Aug-2009 15:52:08)
GanttChart::AddData. The DqiData structure has no data for this range
Information : (16-Aug-2009 15:52:08) Graph 11:

Warning ! : (16-Aug-2009 15:52:09)
GanttChart::AddData. The DqiData structure has no data for this range
Information : (16-Aug-2009 15:52:09)
Graph 12: Adding data from object @PCF_MPH_RA2_FGD_2P:SET_wrong_leap_utc
1 elements.
Warning ! : (16-Aug-2009 15:52:09)
GanttChart::AddData. The DqiData structure has no data for this range
Information : (16-Aug-2009 15:52:09)
Graph 12: Adding data from object @PCF_MPH_RA2_FGD_2P:SET_wrong_clock_step
1 elements.
Warning ! : (16-Aug-2009 15:52:09)
GanttChart::AddData. The DqiData structure has no data for this range
Information : (16-Aug-2009 15:52:09) Graph 12:
Adding data from object @PCF_MPH_RA2_FGD_2P:SET_wrong_sat_binary_time
1 elements.
Warning ! : (16-Aug-2009 15:52:09)
GanttChart::AddData. The DqiData structure has no data for this range
Information : (16-Aug-2009 15:52:09)
Graph 12: Adding data from object @PCF_MPH_RA2_FGD_2P:SET_wrong_utc_sbt_time
16 elements.
Information : (16-Aug-2009 15:52:09)
Graph 12: Adding data from object @PCF_MPH_RA2_FGD_2P:SET_wrong_vector_source
1 elements.
Warning ! : (16-Aug-2009 15:52:09)
GanttChart::AddData. The DqiData structure has no data for this range
Information : (16-Aug-2009 15:52:09)
Graph 12: Adding data from object @PCF_MPH_RA2_FGD_2P:SET_wrong_z_velocity
1 elements.
Warning ! : (16-Aug-2009 15:52:09)
GanttChart::AddData. The DqiData structure has no data for this range
Information : (16-Aug-2009 15:52:09)
Graph 12: Adding data from object @PCF_MPH_RA2_FGD_2P:SET_wrong_y_velocity
1 elements.
Warning ! : (16-Aug-2009 15:52:09)
GanttChart::AddData. The DqiData structure has no data for this range
Information : (16-Aug-2009 15:52:09)
Graph 12: Adding data from object @PCF_MPH_RA2_FGD_2P:SET_wrong_x_velocity
1 elements.
Warning ! : (16-Aug-2009 15:52:09)
GanttChart::AddData. The DqiData structure has no data for this range
Information : (16-Aug-2009 15:52:09)
Graph 12: Adding data from object @PCF_MPH_RA2_FGD_2P:SET_wrong_z_position
1 elements.
Warning ! : (16-Aug-2009 15:52:09)
GanttChart::AddData. The DqiData structure has no data for this range
Information : (16-Aug-2009 15:52:09)
Graph 12: Adding data from object @PCF_MPH_RA2_FGD_2P:SET_wrong_y_position
1 elements.
Warning ! : (16-Aug-2009 15:52:09)
GanttChart::AddData. The DqiData structure has no data for this range
Information : (16-Aug-2009 15:52:09)
Graph 12: Adding data from object @PCF_MPH_RA2_FGD_2P:SET_wrong_x_position
1 elements.
Warning ! : (16-Aug-2009 15:52:09)
GanttChart::AddData. The DqiData structure has no data for this range
Information : (16-Aug-2009 15:52:09) Graph 12:
Adding data from object @PCF_MPH_RA2_FGD_2P:SET_wrong_state_vector_time
18 elements.
Information : (16-Aug-2009 15:52:09)
Graph 12: Adding data from object @PCF_MPH_RA2_FGD_2P:SET_wrong_phase
1 elements.
Warning ! : (16-Aug-2009 15:52:09)
GanttChart::AddData. The DqiData structure has no data for this range
Information : (16-Aug-2009 15:52:09)
Graph 12: Adding data from object @PCF_MPH_RA2_FGD_2P:SET_wrong_sensing_stop
1 elements.
Warning ! : (16-Aug-2009 15:52:09)
GanttChart::AddData. The DqiData structure has no data for this range

GanttChart::ReadPolyline. Adding a section with no data
Warning ! : (16-Aug-2009 15:52:09)
GanttChart::ReadPolyline. Adding a section with no data
Warning ! : (16-Aug-2009 15:52:09)
GanttChart::ReadPolyline. Adding a section with no data
Warning ! : (16-Aug-2009 15:52:09)
GanttChart::ReadPolyline. Adding a section with no data
Information : (16-Aug-2009 15:52:10) Graph 12: Destroying object.
Information : (16-Aug-2009 15:52:10)
Graph 13: Creating object for a eventGanttChart
Information : (16-Aug-2009 15:52:10) Graph 13: Processing legend.
Information : (16-Aug-2009 15:52:10)
Graph 13: Adding data from object @PCF_MPH_RA2_WWV_2P:DET_wrong_product_err
18 elements.
Information : (16-Aug-2009 15:52:10)
Graph 13: Adding data from object @PCF_MPH_RA2_WWV_2P:SET_wrong_leap_err
1 elements.
Warning ! : (16-Aug-2009 15:52:10)
GanttChart::AddData. The DqiData structure has no data for this range
Information : (16-Aug-2009 15:52:10)
Graph 13: Adding data from object @PCF_MPH_RA2_WWV_2P:SET_wrong_leap_utc
1 elements.
Warning ! : (16-Aug-2009 15:52:10)
GanttChart::AddData. The DqiData structure has no data for this range
Information : (16-Aug-2009 15:52:10)
Graph 13: Adding data from object @PCF_MPH_RA2_WWV_2P:SET_wrong_clock_step
1 elements.
Warning ! : (16-Aug-2009 15:52:10)
GanttChart::AddData. The DqiData structure has no data for this range
Information : (16-Aug-2009 15:52:10) Graph 13:
Adding data from object @PCF_MPH_RA2_WWV_2P:SET_wrong_sat_binary_time
1 elements.
Warning ! : (16-Aug-2009 15:52:10)
GanttChart::AddData. The DqiData structure has no data for this range
Information : (16-Aug-2009 15:52:10)
Graph 13: Adding data from object @PCF_MPH_RA2_WWV_2P:SET_wrong_utc_sbt_time
16 elements.
Information : (16-Aug-2009 15:52:10)
Graph 13: Adding data from object @PCF_MPH_RA2_WWV_2P:SET_wrong_vector_source
1 elements.
Warning ! : (16-Aug-2009 15:52:10)
GanttChart::AddData. The DqiData structure has no data for this range
Information : (16-Aug-2009 15:52:10)
Graph 13: Adding data from object @PCF_MPH_RA2_WWV_2P:SET_wrong_z_velocity
1 elements.
Warning ! : (16-Aug-2009 15:52:10)
GanttChart::AddData. The DqiData structure has no data for this range
Information : (16-Aug-2009 15:52:10)
Graph 13: Adding data from object @PCF_MPH_RA2_WWV_2P:SET_wrong_y_velocity
1 elements.
Warning ! : (16-Aug-2009 15:52:10)
GanttChart::AddData. The DqiData structure has no data for this range
Information : (16-Aug-2009 15:52:10)
Graph 13: Adding data from object @PCF_MPH_RA2_WWV_2P:SET_wrong_x_velocity
1 elements.
Warning ! : (16-Aug-2009 15:52:10)
GanttChart::AddData. The DqiData structure has no data for this range
Information : (16-Aug-2009 15:52:10)
Graph 13: Adding data from object @PCF_MPH_RA2_WWV_2P:SET_wrong_z_position
1 elements.
Warning ! : (16-Aug-2009 15:52:10)
GanttChart::AddData. The DqiData structure has no data for this range
Information : (16-Aug-2009 15:52:10)
Graph 13: Adding data from object @PCF_MPH_RA2_WWV_2P:SET_wrong_y_position
1 elements.
Warning ! : (16-Aug-2009 15:52:10)
GanttChart::AddData. The DqiData structure has no data for this range
Information : (16-Aug-2009 15:52:10)


```
graph::setProperty. YSIZE is too long. [80-700]
Information : (16-Aug-2009 15:52:11) Graph 15: Processing legend.
Information : (16-Aug-2009 15:52:11)
Graph 15: Adding data from object @PCF_DOR_DOP_0P_SPH:DET_num_rs_isps
1 elements.
Warning ! : (16-Aug-2009 15:52:11)
GanttChart::AddData. The DqiData structure has no data for this range
Information : (16-Aug-2009 15:52:11)
Graph 15: Adding data from object @PCF_DOR_DOP_0P_SPH:DET_num_discarded_isps
1 elements.
Warning ! : (16-Aug-2009 15:52:11)
GanttChart::AddData. The DqiData structure has no data for this range
Information : (16-Aug-2009 15:52:12)
Graph 15: Adding data from object @PCF_DOR_DOP_0P_SPH:DET_num_missing_isps
1 elements.
Warning ! : (16-Aug-2009 15:52:12)
GanttChart::AddData. The DqiData structure has no data for this range
Information : (16-Aug-2009 15:52:12)
Graph 15: Adding data from object @PCF_DOR_DOP_0P_SPH:DET_num_error_isps
1 elements.
Warning ! : (16-Aug-2009 15:52:12)
GanttChart::AddData. The DqiData structure has no data for this range
Information : (16-Aug-2009 15:52:12)
Graph 15: Adding data from object @PCF_DOR_DOP_0P_SPH:DET_rs_significant
1 elements.
Warning ! : (16-Aug-2009 15:52:12)
GanttChart::AddData. The DqiData structure has no data for this range
Information : (16-Aug-2009 15:52:12) Graph 15:
Adding data from object @PCF_DOR_DOP_0P_SPH:DET_isp_discarded_significant
1 elements.
Warning ! : (16-Aug-2009 15:52:12)
GanttChart::AddData. The DqiData structure has no data for this range
Information : (16-Aug-2009 15:52:12) Graph 15:
Adding data from object @PCF_DOR_DOP_0P_SPH:DET_missing_isps_significant
1 elements.
Warning ! : (16-Aug-2009 15:52:12)
GanttChart::AddData. The DqiData structure has no data for this range
Information : (16-Aug-2009 15:52:12) Graph 15:
Adding data from object @PCF_DOR_DOP_0P_SPH:DET_isp_errors_significant
1 elements.
Warning ! : (16-Aug-2009 15:52:12)
GanttChart::AddData. The DqiData structure has no data for this range
Information : (16-Aug-2009 15:52:12)
Graph 15: Adding data from object @PCF_DOR_DOP_0P_SPH:DET_sat_track
1 elements.
Warning ! : (16-Aug-2009 15:52:12)
GanttChart::AddData. The DqiData structure has no data for this range
Information : (16-Aug-2009 15:52:12)
Graph 15: Adding data from object @PCF_DOR_DOP_0P_SPH:DET_stop_long
1 elements.
Warning ! : (16-Aug-2009 15:52:12)
GanttChart::AddData. The DqiData structure has no data for this range
Information : (16-Aug-2009 15:52:12)
Graph 15: Adding data from object @PCF_DOR_DOP_0P_SPH:DET_stop_lat 1
elements.
Warning ! : (16-Aug-2009 15:52:12)
GanttChart::AddData. The DqiData structure has no data for this range
Information : (16-Aug-2009 15:52:12)
Graph 15: Adding data from object @PCF_DOR_DOP_0P_SPH:DET_start_long
1 elements.
Warning ! : (16-Aug-2009 15:52:12)
GanttChart::AddData. The DqiData structure has no data for this range
Information : (16-Aug-2009 15:52:12)
Graph 15: Adding data from object @PCF_DOR_DOP_0P_SPH:DET_start_lat
1 elements.
Warning ! : (16-Aug-2009 15:52:12)
GanttChart::AddData. The DqiData structure has no data for this range
Information : (16-Aug-2009 15:52:12)
```


Warning ! : (16-Aug-2009 15:52:13)
GanttChart::ReadPolyline. Adding a section with no data
Warning ! : (16-Aug-2009 15:52:13)
GanttChart::ReadPolyline. Adding a section with no data
Warning ! : (16-Aug-2009 15:52:13)
GanttChart::ReadPolyline. Adding a section with no data
Warning ! : (16-Aug-2009 15:52:13)
GanttChart::ReadPolyline. Adding a section with no data
Information : (16-Aug-2009 15:52:13) Graph 16: Destroying object.
Information : (16-Aug-2009 15:52:13)
Graph 17: Creating object for a eventGanttChart
Warning ! : (16-Aug-2009 15:52:13)
graph::setProperty. YSIZE is too long. [80-700]
Information : (16-Aug-2009 15:52:13) Graph 17: Processing legend.
Information : (16-Aug-2009 15:52:13)
Graph 17: Adding data from object @PCF_MWR_NL__0P_SPH:DET_num_rs_isps
1 elements.
Warning ! : (16-Aug-2009 15:52:13)
GanttChart::AddData. The DqiData structure has no data for this range
Information : (16-Aug-2009 15:52:13)
Graph 17: Adding data from object @PCF_MWR_NL__0P_SPH:DET_num_discarded_isps
1 elements.
Warning ! : (16-Aug-2009 15:52:13)
GanttChart::AddData. The DqiData structure has no data for this range
Information : (16-Aug-2009 15:52:13)
Graph 17: Adding data from object @PCF_MWR_NL__0P_SPH:DET_num_missing_isps
1 elements.
Warning ! : (16-Aug-2009 15:52:13)
GanttChart::AddData. The DqiData structure has no data for this range
Information : (16-Aug-2009 15:52:13)
Graph 17: Adding data from object @PCF_MWR_NL__0P_SPH:DET_num_error_isps
1 elements.
Warning ! : (16-Aug-2009 15:52:13)
GanttChart::AddData. The DqiData structure has no data for this range
Information : (16-Aug-2009 15:52:13)
Graph 17: Adding data from object @PCF_MWR_NL__0P_SPH:DET_rs_significant
1 elements.
Warning ! : (16-Aug-2009 15:52:13)
GanttChart::AddData. The DqiData structure has no data for this range
Information : (16-Aug-2009 15:52:13) Graph 17:
Adding data from object @PCF_MWR_NL__0P_SPH:DET_isp_discarded_significant
1 elements.
Warning ! : (16-Aug-2009 15:52:13)
GanttChart::AddData. The DqiData structure has no data for this range
Information : (16-Aug-2009 15:52:13) Graph 17:
Adding data from object @PCF_MWR_NL__0P_SPH:DET_missing_isps_significant
1 elements.
Warning ! : (16-Aug-2009 15:52:13)
GanttChart::AddData. The DqiData structure has no data for this range
Information : (16-Aug-2009 15:52:13) Graph 17:
Adding data from object @PCF_MWR_NL__0P_SPH:DET_isp_errors_significant
1 elements.
Warning ! : (16-Aug-2009 15:52:13)
GanttChart::AddData. The DqiData structure has no data for this range
Information : (16-Aug-2009 15:52:13)
Graph 17: Adding data from object @PCF_MWR_NL__0P_SPH:DET_sat_track
1 elements.
Warning ! : (16-Aug-2009 15:52:13)
GanttChart::AddData. The DqiData structure has no data for this range
Information : (16-Aug-2009 15:52:13)
Graph 17: Adding data from object @PCF_MWR_NL__0P_SPH:DET_stop_long
1 elements.
Warning ! : (16-Aug-2009 15:52:13)
GanttChart::AddData. The DqiData structure has no data for this range
Information : (16-Aug-2009 15:52:13)
Graph 17: Adding data from object @PCF_MWR_NL__0P_SPH:DET_stop_lat
elements.
Warning ! : (16-Aug-2009 15:52:13)


```
Warning ! : (16-Aug-2009 15:52:15)
GanttChart::ReadPolyline. Adding a section with no data
Warning ! : (16-Aug-2009 15:52:15)
GanttChart::ReadPolyline. Adding a section with no data
Warning ! : (16-Aug-2009 15:52:15)
GanttChart::ReadPolyline. Adding a section with no data
Warning ! : (16-Aug-2009 15:52:15)
GanttChart::ReadPolyline. Adding a section with no data
Warning ! : (16-Aug-2009 15:52:15)
GanttChart::ReadPolyline. Adding a section with no data
Warning ! : (16-Aug-2009 15:52:15)
GanttChart::ReadPolyline. Adding a section with no data
Information : (16-Aug-2009 15:52:15) Graph 18: Destroying object.
Information : (16-Aug-2009 15:52:15)
Graph 19: Creating object for a eventGanttChart
Warning ! : (16-Aug-2009 15:52:15)
graph::setProperty. YSIZE is too long. [80-700]
Information : (16-Aug-2009 15:52:15) Graph 19: Processing legend.
Information : (16-Aug-2009 15:52:15)
Graph 19: Adding data from object @PCF_RA2_MW__1P_SPH:DET_ra2_20_band_percent
2 elements.
Information : (16-Aug-2009 15:52:15)
Graph 19: Adding data from object @PCF_RA2_MW__1P_SPH:DET_ra2_80_band_percent
4 elements.
Information : (16-Aug-2009 15:52:15)
Graph 19: Adding data from object @PCF_RA2_MW__1P_SPH:DET_ra2_320_band_percent
4 elements.
Information : (16-Aug-2009 15:52:15) Graph 19:
Adding data from object @PCF_RA2_MW__1P_SPH:DET_ra2_measurement_percent
1 elements.
Warning ! : (16-Aug-2009 15:52:15)
GanttChart::AddData. The DqiData structure has no data for this range
Information : (16-Aug-2009 15:52:15)
Graph 19: Adding data from object @PCF_RA2_MW__1P_SPH:DET_ra2_l1b_proc_quality
1 elements.
Warning ! : (16-Aug-2009 15:52:15)
GanttChart::AddData. The DqiData structure has no data for this range
Information : (16-Aug-2009 15:52:15)
Graph 19: Adding data from object @PCF_RA2_MW__1P_SPH:ETL_ra2_l1b_proc_flag
1 elements.
Warning ! : (16-Aug-2009 15:52:15)
GanttChart::AddData. The DqiData structure has no data for this range
Information : (16-Aug-2009 15:52:15)
Graph 19: Adding data from object @PCF_RA2_adfs_val:SET_val_adf_ra2_mw__1p
17 elements.
Information : (16-Aug-2009 15:52:15)
Graph 19: Adding data from object @PCF_RA2_sensing:ETL_ra2_mw__1p 18
elements.
Information : (16-Aug-2009 15:52:15) Graph 19: Generating PNG file.
Warning ! : (16-Aug-2009 15:52:15)
GanttChart::ReadPolyline. Adding a section with no data
Warning ! : (16-Aug-2009 15:52:15)
GanttChart::ReadPolyline. Adding a section with no data
Warning ! : (16-Aug-2009 15:52:15)
GanttChart::ReadPolyline. Adding a section with no data
Information : (16-Aug-2009 15:52:16) Graph 19: Destroying object.
Information : (16-Aug-2009 15:52:16)
Graph 20: Creating object for a eventGanttChart
Warning ! : (16-Aug-2009 15:52:16)
graph::setProperty. YSIZE is too long. [80-700]
Information : (16-Aug-2009 15:52:16) Graph 20: Processing legend.
Information : (16-Aug-2009 15:52:16) Graph 20:
Adding data from object @PCF_RA2_FGD_2P_SPH:DET_ra2_seaice_ku_retrack_percent
1 elements.
Information : (16-Aug-2009 15:52:16) Graph 20:
Adding data from object @PCF_RA2_FGD_2P_SPH:DET_ra2_ice2_s_retrack_percent
18 elements.
Information : (16-Aug-2009 15:52:16) Graph 20:
```

Adding data from object @PCF_RA2_FGD_2P_SPH:DET_ra2_ice2_ku_retrack_percent
2 elements.
Information : (16-Aug-2009 15:52:16) Graph 20:
Adding data from object @PCF_RA2_FGD_2P_SPH:DET_ra2_ice1_s_retrack_percent
18 elements.
Information : (16-Aug-2009 15:52:16) Graph 20:
Adding data from object @PCF_RA2_FGD_2P_SPH:DET_ra2_ice1_ku_retrack_percent
1 elements.
Warning ! : (16-Aug-2009 15:52:16)
GanttChart::AddData. The DqiData structure has no data for this range
Information : (16-Aug-2009 15:52:16) Graph 20:
Adding data from object @PCF_RA2_FGD_2P_SPH:DET_ra2_ocean_ku_retrack_percent
5 elements.
Information : (16-Aug-2009 15:52:16)
Graph 20: Adding data from object @PCF_RA2_FGD_2P_SPH:DET_ra2_20_band_percent
5 elements.
Information : (16-Aug-2009 15:52:16)
Graph 20: Adding data from object @PCF_RA2_FGD_2P_SPH:DET_ra2_80_band_percent
7 elements.
Information : (16-Aug-2009 15:52:16)
Graph 20: Adding data from object @PCF_RA2_FGD_2P_SPH:DET_ra2_320_band_percent
7 elements.
Information : (16-Aug-2009 15:52:16) Graph 20:
Adding data from object @PCF_RA2_FGD_2P_SPH:DET_ra2_measurement_percent
1 elements.
Warning ! : (16-Aug-2009 15:52:16)
GanttChart::AddData. The DqiData structure has no data for this range
Information : (16-Aug-2009 15:52:16)
Graph 20: Adding data from object @PCF_RA2_FGD_2P_SPH:DET_ra2_l1b_proc_quality
1 elements.
Warning ! : (16-Aug-2009 15:52:16)
GanttChart::AddData. The DqiData structure has no data for this range
Information : (16-Aug-2009 15:52:16)
Graph 20: Adding data from object @PCF_RA2_FGD_2P_SPH:DET_ra2_l2_proc_quality
18 elements.
Information : (16-Aug-2009 15:52:16)
Graph 20: Adding data from object @PCF_RA2_FGD_2P_SPH:ETL_ra2_l1b_proc_flag
1 elements.
Warning ! : (16-Aug-2009 15:52:16)
GanttChart::AddData. The DqiData structure has no data for this range
Information : (16-Aug-2009 15:52:16)
Graph 20: Adding data from object @PCF_RA2_FGD_2P_SPH:ETL_ra2_l2_proc_flag
18 elements.
Information : (16-Aug-2009 15:52:16)
Graph 20: Adding data from object @PCF_RA2_adfs_val:SET_val_adf_ra2_fgd_2p
17 elements.
Information : (16-Aug-2009 15:52:16)
Graph 20: Adding data from object @PCF_RA2_sensing:ETL_ra2_fgd_2p 18
elements.
Information : (16-Aug-2009 15:52:16) Graph 20: Generating PNG file.
Warning ! : (16-Aug-2009 15:52:16)
GanttChart::ReadPolyline. Adding a section with no data
Warning ! : (16-Aug-2009 15:52:16)
GanttChart::ReadPolyline. Adding a section with no data
Warning ! : (16-Aug-2009 15:52:16)
GanttChart::ReadPolyline. Adding a section with no data
Warning ! : (16-Aug-2009 15:52:16)
GanttChart::ReadPolyline. Adding a section with no data
Information : (16-Aug-2009 15:52:17) Graph 20: Destroying object.
Information : (16-Aug-2009 15:52:17)
Graph 21: Creating object for a eventGanttChart
Warning ! : (16-Aug-2009 15:52:17)
graph::setProperty. YSIZE is too long. [80-700]
Information : (16-Aug-2009 15:52:17) Graph 21: Processing legend.
Information : (16-Aug-2009 15:52:17) Graph 21:
Adding data from object @PCF_RA2_WWV_2P_SPH:DET_ra2_ocean_ku_retrack_percent
5 elements.
Information : (16-Aug-2009 15:52:17)

Graph 21: Adding data from object @PCF_RA2_WWV_2P_SPH:DET_ra2_20_band_percent
5 elements.
Information : (16-Aug-2009 15:52:17)
Graph 21: Adding data from object @PCF_RA2_WWV_2P_SPH:DET_ra2_80_band_percent
7 elements.
Information : (16-Aug-2009 15:52:17)
Graph 21: Adding data from object @PCF_RA2_WWV_2P_SPH:DET_ra2_320_band_percent
7 elements.
Information : (16-Aug-2009 15:52:17) Graph 21:
Adding data from object @PCF_RA2_WWV_2P_SPH:DET_ra2_measurement_percent
1 elements.
Warning ! : (16-Aug-2009 15:52:17)
GanttChart::AddData. The DqiData structure has no data for this range
Information : (16-Aug-2009 15:52:17)
Graph 21: Adding data from object @PCF_RA2_WWV_2P_SPH:DET_ra2_l1b_proc_quality
1 elements.
Warning ! : (16-Aug-2009 15:52:17)
GanttChart::AddData. The DqiData structure has no data for this range
Information : (16-Aug-2009 15:52:17)
Graph 21: Adding data from object @PCF_RA2_WWV_2P_SPH:DET_ra2_l2_proc_quality
18 elements.
Information : (16-Aug-2009 15:52:17)
Graph 21: Adding data from object @PCF_RA2_WWV_2P_SPH:ETL_ra2_l1b_proc_flag
1 elements.
Warning ! : (16-Aug-2009 15:52:17)
GanttChart::AddData. The DqiData structure has no data for this range
Information : (16-Aug-2009 15:52:17)
Graph 21: Adding data from object @PCF_RA2_WWV_2P_SPH:ETL_ra2_l2_proc_flag
18 elements.
Information : (16-Aug-2009 15:52:17)
Graph 21: Adding data from object @PCF_RA2_adfs_val:SET_val_adf_ra2_wwv_2p
1 elements.
Warning ! : (16-Aug-2009 15:52:17)
GanttChart::AddData. The DqiData structure has no data for this range
Information : (16-Aug-2009 15:52:17)
Graph 21: Adding data from object @PCF_RA2_sensing:ETL_ra2_wwv_2p 18
elements.
Information : (16-Aug-2009 15:52:17) Graph 21: Generating PNG file.
Warning ! : (16-Aug-2009 15:52:17)
GanttChart::ReadPolyline. Adding a section with no data
Warning ! : (16-Aug-2009 15:52:17)
GanttChart::ReadPolyline. Adding a section with no data
Warning ! : (16-Aug-2009 15:52:17)
GanttChart::ReadPolyline. Adding a section with no data
Warning ! : (16-Aug-2009 15:52:17)
GanttChart::ReadPolyline. Adding a section with no data
Information : (16-Aug-2009 15:52:18) Graph 21: Destroying object.
Information : (16-Aug-2009 15:52:18)
Graph 22: Creating object for a eventGanttChart
Information : (16-Aug-2009 15:52:18) Graph 22: Processing legend.
Information : (16-Aug-2009 15:52:18)
Graph 22: Adding data from object @PCF_MPH_MWR_CHD_AX:DET_wrong_product_err
1 elements.
Warning ! : (16-Aug-2009 15:52:18)
GanttChart::AddData. The DqiData structure has no data for this range
Information : (16-Aug-2009 15:52:18)
Graph 22: Adding data from object @PCF_MPH_MWR_CHD_AX:SET_wrong_sensing_stop
1 elements.
Warning ! : (16-Aug-2009 15:52:18)
GanttChart::AddData. The DqiData structure has no data for this range
Information : (16-Aug-2009 15:52:18)
Graph 22: Adding data from object @PCF_MPH_MWR_CHD_AX:SET_wrong_sensing_start
1 elements.
Warning ! : (16-Aug-2009 15:52:18)
GanttChart::AddData. The DqiData structure has no data for this range
Information : (16-Aug-2009 15:52:18)
Graph 22: Adding data from object @PCF_MPH_MWR_CHD_AX:SET_wrong_software_ver
1 elements.

Warning ! : (16-Aug-2009 15:52:18)
GanttChart::AddData. The DqiData structure has no data for this range
Information : (16-Aug-2009 15:52:18)
Graph 22: Adding data from object @PCF_MPH_MWR_CHD_AX:SET_wrong_proc_time
1 elements.
Warning ! : (16-Aug-2009 15:52:18)
GanttChart::AddData. The DqiData structure has no data for this range
Information : (16-Aug-2009 15:52:18)
Graph 22: Adding data from object @PCF_MPH_MWR_CHD_AX:SET_wrong_proc_stage
1 elements.
Warning ! : (16-Aug-2009 15:52:18)
GanttChart::AddData. The DqiData structure has no data for this range
Information : (16-Aug-2009 15:52:18)
Graph 22: Adding data from object @PCF_MPH_MWR_CHD_AX:SET_wrong_filename
1 elements.
Warning ! : (16-Aug-2009 15:52:18)
GanttChart::AddData. The DqiData structure has no data for this range
Information : (16-Aug-2009 15:52:18) Graph 22: Generating PNG file.
Warning ! : (16-Aug-2009 15:52:18)
GanttChart::ReadPolyline. Adding a section with no data
Warning ! : (16-Aug-2009 15:52:18)
GanttChart::ReadPolyline. Adding a section with no data
Warning ! : (16-Aug-2009 15:52:18)
GanttChart::ReadPolyline. Adding a section with no data
Warning ! : (16-Aug-2009 15:52:18)
GanttChart::ReadPolyline. Adding a section with no data
Warning ! : (16-Aug-2009 15:52:18)
GanttChart::ReadPolyline. Adding a section with no data
Warning ! : (16-Aug-2009 15:52:18)
GanttChart::ReadPolyline. Adding a section with no data
Warning ! : (16-Aug-2009 15:52:18)
GanttChart::ReadPolyline. Adding a section with no data
Warning ! : (16-Aug-2009 15:52:18)
GanttChart::ReadPolyline. Adding a section with no data
Information : (16-Aug-2009 15:52:19) Graph 22: Destroying object.
Information : (16-Aug-2009 15:52:19)
Graph 23: Creating object for a eventGanttChart
Information : (16-Aug-2009 15:52:19) Graph 23: Processing legend.
Information : (16-Aug-2009 15:52:19)
Graph 23: Adding data from object @PCF_MPH_MWR_CON_AX:DET_wrong_product_err
1 elements.
Warning ! : (16-Aug-2009 15:52:19)
GanttChart::AddData. The DqiData structure has no data for this range
Information : (16-Aug-2009 15:52:19)
Graph 23: Adding data from object @PCF_MPH_MWR_CON_AX:SET_wrong_sensing_stop
1 elements.
Warning ! : (16-Aug-2009 15:52:19)
GanttChart::AddData. The DqiData structure has no data for this range
Information : (16-Aug-2009 15:52:19)
Graph 23: Adding data from object @PCF_MPH_MWR_CON_AX:SET_wrong_sensing_start
1 elements.
Warning ! : (16-Aug-2009 15:52:19)
GanttChart::AddData. The DqiData structure has no data for this range
Information : (16-Aug-2009 15:52:19)
Graph 23: Adding data from object @PCF_MPH_MWR_CON_AX:SET_wrong_software_ver
1 elements.
Warning ! : (16-Aug-2009 15:52:19)
GanttChart::AddData. The DqiData structure has no data for this range
Information : (16-Aug-2009 15:52:19)
Graph 23: Adding data from object @PCF_MPH_MWR_CON_AX:SET_wrong_proc_time
1 elements.
Warning ! : (16-Aug-2009 15:52:19)
GanttChart::AddData. The DqiData structure has no data for this range
Information : (16-Aug-2009 15:52:19)
Graph 23: Adding data from object @PCF_MPH_MWR_CON_AX:SET_wrong_proc_stage
1 elements.
Warning ! : (16-Aug-2009 15:52:19)
GanttChart::AddData. The DqiData structure has no data for this range
Information : (16-Aug-2009 15:52:19)
Graph 23: Adding data from object @PCF_MPH_MWR_CON_AX:SET_wrong_filename

```
1 elements.
Warning ! : (16-Aug-2009 15:52:19)
GanttChart::AddData. The DqiData structure has no data for this range
Information : (16-Aug-2009 15:52:19) Graph 23: Generating PNG file.
Warning ! : (16-Aug-2009 15:52:19)
GanttChart::ReadPolyline. Adding a section with no data
Warning ! : (16-Aug-2009 15:52:19)
GanttChart::ReadPolyline. Adding a section with no data
Warning ! : (16-Aug-2009 15:52:19)
GanttChart::ReadPolyline. Adding a section with no data
Warning ! : (16-Aug-2009 15:52:19)
GanttChart::ReadPolyline. Adding a section with no data
Warning ! : (16-Aug-2009 15:52:19)
GanttChart::ReadPolyline. Adding a section with no data
Warning ! : (16-Aug-2009 15:52:19)
GanttChart::ReadPolyline. Adding a section with no data
Warning ! : (16-Aug-2009 15:52:19)
GanttChart::ReadPolyline. Adding a section with no data
Warning ! : (16-Aug-2009 15:52:19)
GanttChart::ReadPolyline. Adding a section with no data
Information : (16-Aug-2009 15:52:19) Graph 23: Destroying object.
Information : (16-Aug-2009 15:52:19)
Graph 24: Creating object for a eventGanttChart
Information : (16-Aug-2009 15:52:19) Graph 24: Processing legend.
Information : (16-Aug-2009 15:52:19)
Graph 24: Adding data from object @PCF_MPH_MWR_LSF_AX:DET_wrong_product_err
1 elements.
Warning ! : (16-Aug-2009 15:52:19)
GanttChart::AddData. The DqiData structure has no data for this range
Information : (16-Aug-2009 15:52:19)
Graph 24: Adding data from object @PCF_MPH_MWR_LSF_AX:SET_wrong_sensing_stop
1 elements.
Warning ! : (16-Aug-2009 15:52:19)
GanttChart::AddData. The DqiData structure has no data for this range
Information : (16-Aug-2009 15:52:19)
Graph 24: Adding data from object @PCF_MPH_MWR_LSF_AX:SET_wrong_sensing_start
1 elements.
Warning ! : (16-Aug-2009 15:52:19)
GanttChart::AddData. The DqiData structure has no data for this range
Information : (16-Aug-2009 15:52:19)
Graph 24: Adding data from object @PCF_MPH_MWR_LSF_AX:SET_wrong_software_ver
1 elements.
Warning ! : (16-Aug-2009 15:52:19)
GanttChart::AddData. The DqiData structure has no data for this range
Information : (16-Aug-2009 15:52:19)
Graph 24: Adding data from object @PCF_MPH_MWR_LSF_AX:SET_wrong_proc_time
1 elements.
Warning ! : (16-Aug-2009 15:52:19)
GanttChart::AddData. The DqiData structure has no data for this range
Information : (16-Aug-2009 15:52:19)
Graph 24: Adding data from object @PCF_MPH_MWR_LSF_AX:SET_wrong_proc_stage
1 elements.
Warning ! : (16-Aug-2009 15:52:19)
GanttChart::AddData. The DqiData structure has no data for this range
Information : (16-Aug-2009 15:52:19)
Graph 24: Adding data from object @PCF_MPH_MWR_LSF_AX:SET_wrong_filename
1 elements.
Warning ! : (16-Aug-2009 15:52:19)
GanttChart::AddData. The DqiData structure has no data for this range
Information : (16-Aug-2009 15:52:19) Graph 24: Generating PNG file.
Warning ! : (16-Aug-2009 15:52:19)
GanttChart::ReadPolyline. Adding a section with no data
Warning ! : (16-Aug-2009 15:52:19)
GanttChart::ReadPolyline. Adding a section with no data
Warning ! : (16-Aug-2009 15:52:19)
GanttChart::ReadPolyline. Adding a section with no data
Warning ! : (16-Aug-2009 15:52:19)
GanttChart::ReadPolyline. Adding a section with no data
Warning ! : (16-Aug-2009 15:52:19)
GanttChart::ReadPolyline. Adding a section with no data
```

Warning ! : (16-Aug-2009 15:52:19)
GanttChart::ReadPolyline. Adding a section with no data
Warning ! : (16-Aug-2009 15:52:19)
GanttChart::ReadPolyline. Adding a section with no data
Information : (16-Aug-2009 15:52:20) Graph 24: Destroying object.
Information : (16-Aug-2009 15:52:20)
Graph 25: Creating object for a eventGanttChart
Information : (16-Aug-2009 15:52:20) Graph 25: Processing legend.
Information : (16-Aug-2009 15:52:20)
Graph 25: Adding data from object @PCF_MPH_MWR_SLT_AX:DET_wrong_product_err
1 elements.
Warning ! : (16-Aug-2009 15:52:20)
GanttChart::AddData. The DqiData structure has no data for this range
Information : (16-Aug-2009 15:52:20)
Graph 25: Adding data from object @PCF_MPH_MWR_SLT_AX:SET_wrong_sensing_stop
1 elements.
Warning ! : (16-Aug-2009 15:52:20)
GanttChart::AddData. The DqiData structure has no data for this range
Information : (16-Aug-2009 15:52:20)
Graph 25: Adding data from object @PCF_MPH_MWR_SLT_AX:SET_wrong_sensing_start
1 elements.
Warning ! : (16-Aug-2009 15:52:20)
GanttChart::AddData. The DqiData structure has no data for this range
Information : (16-Aug-2009 15:52:20)
Graph 25: Adding data from object @PCF_MPH_MWR_SLT_AX:SET_wrong_software_ver
1 elements.
Warning ! : (16-Aug-2009 15:52:20)
GanttChart::AddData. The DqiData structure has no data for this range
Information : (16-Aug-2009 15:52:20)
Graph 25: Adding data from object @PCF_MPH_MWR_SLT_AX:SET_wrong_proc_time
1 elements.
Warning ! : (16-Aug-2009 15:52:20)
GanttChart::AddData. The DqiData structure has no data for this range
Information : (16-Aug-2009 15:52:20)
Graph 25: Adding data from object @PCF_MPH_MWR_SLT_AX:SET_wrong_proc_stage
1 elements.
Warning ! : (16-Aug-2009 15:52:20)
GanttChart::AddData. The DqiData structure has no data for this range
Information : (16-Aug-2009 15:52:20)
Graph 25: Adding data from object @PCF_MPH_MWR_SLT_AX:SET_wrong_filename
1 elements.
Warning ! : (16-Aug-2009 15:52:20)
GanttChart::AddData. The DqiData structure has no data for this range
Information : (16-Aug-2009 15:52:20) Graph 25: Generating PNG file.
Warning ! : (16-Aug-2009 15:52:20)
GanttChart::ReadPolyline. Adding a section with no data
Warning ! : (16-Aug-2009 15:52:20)
GanttChart::ReadPolyline. Adding a section with no data
Warning ! : (16-Aug-2009 15:52:20)
GanttChart::ReadPolyline. Adding a section with no data
Warning ! : (16-Aug-2009 15:52:20)
GanttChart::ReadPolyline. Adding a section with no data
Warning ! : (16-Aug-2009 15:52:20)
GanttChart::ReadPolyline. Adding a section with no data
Warning ! : (16-Aug-2009 15:52:20)
GanttChart::ReadPolyline. Adding a section with no data
Warning ! : (16-Aug-2009 15:52:20)
GanttChart::ReadPolyline. Adding a section with no data
Information : (16-Aug-2009 15:52:20) Graph 25: Destroying object.
Information : (16-Aug-2009 15:52:20)
Graph 26: Creating object for a eventGanttChart
Information : (16-Aug-2009 15:52:20) Graph 26: Processing legend.
Information : (16-Aug-2009 15:52:20)
Graph 26: Adding data from object @PCF_MPH_RA2_CHD_AX:DET_wrong_product_err
1 elements.
Warning ! : (16-Aug-2009 15:52:20)
GanttChart::AddData. The DqiData structure has no data for this range
Information : (16-Aug-2009 15:52:20)

Graph 26: Adding data from object @PCF_MPH_RA2_CHD_AX:SET_wrong_sensing_stop
1 elements.
Warning ! : (16-Aug-2009 15:52:20)
GanttChart::AddData. The DqiData structure has no data for this range
Information : (16-Aug-2009 15:52:20)
Graph 26: Adding data from object @PCF_MPH_RA2_CHD_AX:SET_wrong_sensing_start
1 elements.
Warning ! : (16-Aug-2009 15:52:20)
GanttChart::AddData. The DqiData structure has no data for this range
Information : (16-Aug-2009 15:52:20)
Graph 26: Adding data from object @PCF_MPH_RA2_CHD_AX:SET_wrong_software_ver
1 elements.
Warning ! : (16-Aug-2009 15:52:20)
GanttChart::AddData. The DqiData structure has no data for this range
Information : (16-Aug-2009 15:52:20)
Graph 26: Adding data from object @PCF_MPH_RA2_CHD_AX:SET_wrong_proc_time
1 elements.
Warning ! : (16-Aug-2009 15:52:20)
GanttChart::AddData. The DqiData structure has no data for this range
Information : (16-Aug-2009 15:52:20)
Graph 26: Adding data from object @PCF_MPH_RA2_CHD_AX:SET_wrong_proc_stage
1 elements.
Warning ! : (16-Aug-2009 15:52:20)
GanttChart::AddData. The DqiData structure has no data for this range
Information : (16-Aug-2009 15:52:20)
Graph 26: Adding data from object @PCF_MPH_RA2_CHD_AX:SET_wrong_filename
1 elements.
Warning ! : (16-Aug-2009 15:52:20)
GanttChart::AddData. The DqiData structure has no data for this range
Information : (16-Aug-2009 15:52:20) Graph 26: Generating PNG file.
Warning ! : (16-Aug-2009 15:52:20)
GanttChart::ReadPolyline. Adding a section with no data
Warning ! : (16-Aug-2009 15:52:20)
GanttChart::ReadPolyline. Adding a section with no data
Warning ! : (16-Aug-2009 15:52:20)
GanttChart::ReadPolyline. Adding a section with no data
Warning ! : (16-Aug-2009 15:52:20)
GanttChart::ReadPolyline. Adding a section with no data
Warning ! : (16-Aug-2009 15:52:20)
GanttChart::ReadPolyline. Adding a section with no data
Warning ! : (16-Aug-2009 15:52:20)
GanttChart::ReadPolyline. Adding a section with no data
Warning ! : (16-Aug-2009 15:52:20)
GanttChart::ReadPolyline. Adding a section with no data
Information : (16-Aug-2009 15:52:21) Graph 26: Destroying object.
Information : (16-Aug-2009 15:52:21)
Graph 27: Creating object for a eventGanttChart
Information : (16-Aug-2009 15:52:21) Graph 27: Processing legend.
Information : (16-Aug-2009 15:52:21)
Graph 27: Adding data from object @PCF_MPH_RA2_CON_AX:DET_wrong_product_err
1 elements.
Warning ! : (16-Aug-2009 15:52:21)
GanttChart::AddData. The DqiData structure has no data for this range
Information : (16-Aug-2009 15:52:21)
Graph 27: Adding data from object @PCF_MPH_RA2_CON_AX:SET_wrong_sensing_stop
1 elements.
Warning ! : (16-Aug-2009 15:52:21)
GanttChart::AddData. The DqiData structure has no data for this range
Information : (16-Aug-2009 15:52:21)
Graph 27: Adding data from object @PCF_MPH_RA2_CON_AX:SET_wrong_sensing_start
1 elements.
Warning ! : (16-Aug-2009 15:52:21)
GanttChart::AddData. The DqiData structure has no data for this range
Information : (16-Aug-2009 15:52:21)
Graph 27: Adding data from object @PCF_MPH_RA2_CON_AX:SET_wrong_software_ver
1 elements.
Warning ! : (16-Aug-2009 15:52:21)
GanttChart::AddData. The DqiData structure has no data for this range

Warning ! : (16-Aug-2009 15:52:22)
GanttChart::ReadPolyline. Adding a section with no data
Information : (16-Aug-2009 15:52:22) Graph 29: Destroying object.
Information : (16-Aug-2009 15:52:22)
Graph 30: Creating object for a eventGanttChart
Information : (16-Aug-2009 15:52:22) Graph 30: Processing legend.
Information : (16-Aug-2009 15:52:22)
Graph 30: Adding data from object @PCF_MPH_RA2_GEO_AX:DET_wrong_product_err
1 elements.
Warning ! : (16-Aug-2009 15:52:22)
GanttChart::AddData. The DqiData structure has no data for this range
Information : (16-Aug-2009 15:52:22)
Graph 30: Adding data from object @PCF_MPH_RA2_GEO_AX:SET_wrong_sensing_stop
1 elements.
Warning ! : (16-Aug-2009 15:52:22)
GanttChart::AddData. The DqiData structure has no data for this range
Information : (16-Aug-2009 15:52:22)
Graph 30: Adding data from object @PCF_MPH_RA2_GEO_AX:SET_wrong_sensing_start
1 elements.
Warning ! : (16-Aug-2009 15:52:22)
GanttChart::AddData. The DqiData structure has no data for this range
Information : (16-Aug-2009 15:52:22)
Graph 30: Adding data from object @PCF_MPH_RA2_GEO_AX:SET_wrong_software_ver
1 elements.
Warning ! : (16-Aug-2009 15:52:22)
GanttChart::AddData. The DqiData structure has no data for this range
Information : (16-Aug-2009 15:52:22)
Graph 30: Adding data from object @PCF_MPH_RA2_GEO_AX:SET_wrong_proc_time
1 elements.
Warning ! : (16-Aug-2009 15:52:22)
GanttChart::AddData. The DqiData structure has no data for this range
Information : (16-Aug-2009 15:52:22)
Graph 30: Adding data from object @PCF_MPH_RA2_GEO_AX:SET_wrong_proc_stage
1 elements.
Warning ! : (16-Aug-2009 15:52:22)
GanttChart::AddData. The DqiData structure has no data for this range
Information : (16-Aug-2009 15:52:22)
Graph 30: Adding data from object @PCF_MPH_RA2_GEO_AX:SET_wrong_filename
1 elements.
Warning ! : (16-Aug-2009 15:52:22)
GanttChart::AddData. The DqiData structure has no data for this range
Information : (16-Aug-2009 15:52:22) Graph 30: Generating PNG file.
Warning ! : (16-Aug-2009 15:52:22)
GanttChart::ReadPolyline. Adding a section with no data
Warning ! : (16-Aug-2009 15:52:22)
GanttChart::ReadPolyline. Adding a section with no data
Warning ! : (16-Aug-2009 15:52:22)
GanttChart::ReadPolyline. Adding a section with no data
Warning ! : (16-Aug-2009 15:52:22)
GanttChart::ReadPolyline. Adding a section with no data
Warning ! : (16-Aug-2009 15:52:22)
GanttChart::ReadPolyline. Adding a section with no data
Warning ! : (16-Aug-2009 15:52:22)
GanttChart::ReadPolyline. Adding a section with no data
Warning ! : (16-Aug-2009 15:52:22)
GanttChart::ReadPolyline. Adding a section with no data
Information : (16-Aug-2009 15:52:23) Graph 30: Destroying object.
Information : (16-Aug-2009 15:52:23)
Graph 31: Creating object for a eventGanttChart
Information : (16-Aug-2009 15:52:23) Graph 31: Processing legend.
Information : (16-Aug-2009 15:52:23)
Graph 31: Adding data from object @PCF_MPH_RA2_ICT_AX:DET_wrong_product_err
1 elements.
Warning ! : (16-Aug-2009 15:52:23)
GanttChart::AddData. The DqiData structure has no data for this range
Information : (16-Aug-2009 15:52:23)
Graph 31: Adding data from object @PCF_MPH_RA2_ICT_AX:SET_wrong_sensing_stop
1 elements.

Warning ! : (16-Aug-2009 15:52:23)
GanttChart::AddData. The DqiData structure has no data for this range
Information : (16-Aug-2009 15:52:23)
Graph 31: Adding data from object @PCF_MPH_RA2_ICT_AX:SET_wrong_sensing_start
1 elements.
Warning ! : (16-Aug-2009 15:52:23)
GanttChart::AddData. The DqiData structure has no data for this range
Information : (16-Aug-2009 15:52:23)
Graph 31: Adding data from object @PCF_MPH_RA2_ICT_AX:SET_wrong_software_ver
1 elements.
Warning ! : (16-Aug-2009 15:52:23)
GanttChart::AddData. The DqiData structure has no data for this range
Information : (16-Aug-2009 15:52:23)
Graph 31: Adding data from object @PCF_MPH_RA2_ICT_AX:SET_wrong_proc_time
1 elements.
Warning ! : (16-Aug-2009 15:52:23)
GanttChart::AddData. The DqiData structure has no data for this range
Information : (16-Aug-2009 15:52:23)
Graph 31: Adding data from object @PCF_MPH_RA2_ICT_AX:SET_wrong_proc_stage
1 elements.
Warning ! : (16-Aug-2009 15:52:23)
GanttChart::AddData. The DqiData structure has no data for this range
Information : (16-Aug-2009 15:52:23)
Graph 31: Adding data from object @PCF_MPH_RA2_ICT_AX:SET_wrong_filename
1 elements.
Warning ! : (16-Aug-2009 15:52:23)
GanttChart::AddData. The DqiData structure has no data for this range
Information : (16-Aug-2009 15:52:23) Graph 31: Generating PNG file.
Warning ! : (16-Aug-2009 15:52:23)
GanttChart::ReadPolyline. Adding a section with no data
Warning ! : (16-Aug-2009 15:52:23)
GanttChart::ReadPolyline. Adding a section with no data
Warning ! : (16-Aug-2009 15:52:23)
GanttChart::ReadPolyline. Adding a section with no data
Warning ! : (16-Aug-2009 15:52:23)
GanttChart::ReadPolyline. Adding a section with no data
Warning ! : (16-Aug-2009 15:52:23)
GanttChart::ReadPolyline. Adding a section with no data
Warning ! : (16-Aug-2009 15:52:23)
GanttChart::ReadPolyline. Adding a section with no data
Warning ! : (16-Aug-2009 15:52:23)
GanttChart::ReadPolyline. Adding a section with no data
Warning ! : (16-Aug-2009 15:52:23)
GanttChart::ReadPolyline. Adding a section with no data
Information : (16-Aug-2009 15:52:23) Graph 31: Destroying object.
Information : (16-Aug-2009 15:52:23)
Graph 32: Creating object for a eventGanttChart
Information : (16-Aug-2009 15:52:23) Graph 32: Processing legend.
Information : (16-Aug-2009 15:52:23)
Graph 32: Adding data from object @PCF_MPH_RA2_IFA_AX:DET_wrong_product_err
1 elements.
Warning ! : (16-Aug-2009 15:52:23)
GanttChart::AddData. The DqiData structure has no data for this range
Information : (16-Aug-2009 15:52:23)
Graph 32: Adding data from object @PCF_MPH_RA2_IFA_AX:SET_wrong_sensing_stop
1 elements.
Warning ! : (16-Aug-2009 15:52:23)
GanttChart::AddData. The DqiData structure has no data for this range
Information : (16-Aug-2009 15:52:23)
Graph 32: Adding data from object @PCF_MPH_RA2_IFA_AX:SET_wrong_sensing_start
1 elements.
Warning ! : (16-Aug-2009 15:52:23)
GanttChart::AddData. The DqiData structure has no data for this range
Information : (16-Aug-2009 15:52:23)
Graph 32: Adding data from object @PCF_MPH_RA2_IFA_AX:SET_wrong_software_ver
1 elements.
Warning ! : (16-Aug-2009 15:52:23)
GanttChart::AddData. The DqiData structure has no data for this range
Information : (16-Aug-2009 15:52:23)
Graph 32: Adding data from object @PCF_MPH_RA2_IFA_AX:SET_wrong_proc_time

1 elements.
Warning ! : (16-Aug-2009 15:52:23)
GanttChart::AddData. The DqiData structure has no data for this range
Information : (16-Aug-2009 15:52:23)
Graph 32: Adding data from object @PCF_MPH_RA2_IFA_AX:SET_wrong_proc_stage
1 elements.
Warning ! : (16-Aug-2009 15:52:23)
GanttChart::AddData. The DqiData structure has no data for this range
Information : (16-Aug-2009 15:52:23)
Graph 32: Adding data from object @PCF_MPH_RA2_IFA_AX:SET_wrong_filename
1 elements.
Warning ! : (16-Aug-2009 15:52:23)
GanttChart::AddData. The DqiData structure has no data for this range
Information : (16-Aug-2009 15:52:23) Graph 32: Generating PNG file.
Warning ! : (16-Aug-2009 15:52:23)
GanttChart::ReadPolyline. Adding a section with no data
Warning ! : (16-Aug-2009 15:52:23)
GanttChart::ReadPolyline. Adding a section with no data
Warning ! : (16-Aug-2009 15:52:23)
GanttChart::ReadPolyline. Adding a section with no data
Warning ! : (16-Aug-2009 15:52:23)
GanttChart::ReadPolyline. Adding a section with no data
Warning ! : (16-Aug-2009 15:52:23)
GanttChart::ReadPolyline. Adding a section with no data
Warning ! : (16-Aug-2009 15:52:23)
GanttChart::ReadPolyline. Adding a section with no data
Warning ! : (16-Aug-2009 15:52:23)
GanttChart::ReadPolyline. Adding a section with no data
Warning ! : (16-Aug-2009 15:52:23)
GanttChart::ReadPolyline. Adding a section with no data
Information : (16-Aug-2009 15:52:23) Graph 32: Destroying object.
Information : (16-Aug-2009 15:52:23)
Graph 33: Creating object for a eventGanttChart
Information : (16-Aug-2009 15:52:23) Graph 33: Processing legend.
Information : (16-Aug-2009 15:52:24)
Graph 33: Adding data from object @PCF_MPH_RA2_IFB_AX:DET_wrong_product_err
1 elements.
Warning ! : (16-Aug-2009 15:52:24)
GanttChart::AddData. The DqiData structure has no data for this range
Information : (16-Aug-2009 15:52:24)
Graph 33: Adding data from object @PCF_MPH_RA2_IFB_AX:SET_wrong_sensing_stop
1 elements.
Warning ! : (16-Aug-2009 15:52:24)
GanttChart::AddData. The DqiData structure has no data for this range
Information : (16-Aug-2009 15:52:24)
Graph 33: Adding data from object @PCF_MPH_RA2_IFB_AX:SET_wrong_sensing_start
1 elements.
Warning ! : (16-Aug-2009 15:52:24)
GanttChart::AddData. The DqiData structure has no data for this range
Information : (16-Aug-2009 15:52:24)
Graph 33: Adding data from object @PCF_MPH_RA2_IFB_AX:SET_wrong_software_ver
1 elements.
Warning ! : (16-Aug-2009 15:52:24)
GanttChart::AddData. The DqiData structure has no data for this range
Information : (16-Aug-2009 15:52:24)
Graph 33: Adding data from object @PCF_MPH_RA2_IFB_AX:SET_wrong_proc_time
1 elements.
Warning ! : (16-Aug-2009 15:52:24)
GanttChart::AddData. The DqiData structure has no data for this range
Information : (16-Aug-2009 15:52:24)
Graph 33: Adding data from object @PCF_MPH_RA2_IFB_AX:SET_wrong_proc_stage
1 elements.
Warning ! : (16-Aug-2009 15:52:24)
GanttChart::AddData. The DqiData structure has no data for this range
Information : (16-Aug-2009 15:52:24)
Graph 33: Adding data from object @PCF_MPH_RA2_IFB_AX:SET_wrong_filename
1 elements.
Warning ! : (16-Aug-2009 15:52:24)
GanttChart::AddData. The DqiData structure has no data for this range
Information : (16-Aug-2009 15:52:24) Graph 33: Generating PNG file.

Information : (16-Aug-2009 15:52:24) Graph 34: Destroying object.
Information : (16-Aug-2009 15:52:24)
Graph 35: Creating object for a eventGanttChart
Information : (16-Aug-2009 15:52:24) Graph 35: Processing legend.
Information : (16-Aug-2009 15:52:24)
Graph 35: Adding data from object @PCF_MPH_RA2_IOC_AX:DET_wrong_product_err
1 elements.
Warning ! : (16-Aug-2009 15:52:24)
GanttChart::AddData. The DqiData structure has no data for this range
Information : (16-Aug-2009 15:52:24)
Graph 35: Adding data from object @PCF_MPH_RA2_IOC_AX:SET_wrong_sensing_stop
1 elements.
Warning ! : (16-Aug-2009 15:52:24)
GanttChart::AddData. The DqiData structure has no data for this range
Information : (16-Aug-2009 15:52:24)
Graph 35: Adding data from object @PCF_MPH_RA2_IOC_AX:SET_wrong_sensing_start
1 elements.
Warning ! : (16-Aug-2009 15:52:24)
GanttChart::AddData. The DqiData structure has no data for this range
Information : (16-Aug-2009 15:52:24)
Graph 35: Adding data from object @PCF_MPH_RA2_IOC_AX:SET_wrong_software_ver
1 elements.
Warning ! : (16-Aug-2009 15:52:24)
GanttChart::AddData. The DqiData structure has no data for this range
Information : (16-Aug-2009 15:52:24)
Graph 35: Adding data from object @PCF_MPH_RA2_IOC_AX:SET_wrong_proc_time
1 elements.
Warning ! : (16-Aug-2009 15:52:24)
GanttChart::AddData. The DqiData structure has no data for this range
Information : (16-Aug-2009 15:52:24)
Graph 35: Adding data from object @PCF_MPH_RA2_IOC_AX:SET_wrong_proc_stage
1 elements.
Warning ! : (16-Aug-2009 15:52:24)
GanttChart::AddData. The DqiData structure has no data for this range
Information : (16-Aug-2009 15:52:24)
Graph 35: Adding data from object @PCF_MPH_RA2_IOC_AX:SET_wrong_filename
1 elements.
Warning ! : (16-Aug-2009 15:52:24)
GanttChart::AddData. The DqiData structure has no data for this range
Information : (16-Aug-2009 15:52:24) Graph 35: Generating PNG file.
Warning ! : (16-Aug-2009 15:52:24)
GanttChart::ReadPolyline. Adding a section with no data
Warning ! : (16-Aug-2009 15:52:24)
GanttChart::ReadPolyline. Adding a section with no data
Warning ! : (16-Aug-2009 15:52:24)
GanttChart::ReadPolyline. Adding a section with no data
Warning ! : (16-Aug-2009 15:52:24)
GanttChart::ReadPolyline. Adding a section with no data
Warning ! : (16-Aug-2009 15:52:24)
GanttChart::ReadPolyline. Adding a section with no data
Warning ! : (16-Aug-2009 15:52:24)
GanttChart::ReadPolyline. Adding a section with no data
Warning ! : (16-Aug-2009 15:52:24)
GanttChart::ReadPolyline. Adding a section with no data
Information : (16-Aug-2009 15:52:25) Graph 35: Destroying object.
Information : (16-Aug-2009 15:52:25)
Graph 36: Creating object for a eventGanttChart
Information : (16-Aug-2009 15:52:25) Graph 36: Processing legend.
Information : (16-Aug-2009 15:52:25)
Graph 36: Adding data from object @PCF_MPH_RA2_MET_AX:DET_wrong_product_err
1 elements.
Warning ! : (16-Aug-2009 15:52:25)
GanttChart::AddData. The DqiData structure has no data for this range
Information : (16-Aug-2009 15:52:25)
Graph 36: Adding data from object @PCF_MPH_RA2_MET_AX:SET_wrong_sensing_stop
1 elements.
Warning ! : (16-Aug-2009 15:52:25)
GanttChart::AddData. The DqiData structure has no data for this range

Information : (16-Aug-2009 15:52:25)
Graph 36: Adding data from object @PCF_MPH_RA2_MET_AX:SET_wrong_sensing_start
1 elements.
Warning ! : (16-Aug-2009 15:52:25)
GanttChart::AddData. The DqiData structure has no data for this range
Information : (16-Aug-2009 15:52:25)
Graph 36: Adding data from object @PCF_MPH_RA2_MET_AX:SET_wrong_software_ver
1 elements.
Warning ! : (16-Aug-2009 15:52:25)
GanttChart::AddData. The DqiData structure has no data for this range
Information : (16-Aug-2009 15:52:25)
Graph 36: Adding data from object @PCF_MPH_RA2_MET_AX:SET_wrong_proc_time
1 elements.
Warning ! : (16-Aug-2009 15:52:25)
GanttChart::AddData. The DqiData structure has no data for this range
Information : (16-Aug-2009 15:52:25)
Graph 36: Adding data from object @PCF_MPH_RA2_MET_AX:SET_wrong_proc_stage
1 elements.
Warning ! : (16-Aug-2009 15:52:25)
GanttChart::AddData. The DqiData structure has no data for this range
Information : (16-Aug-2009 15:52:25)
Graph 36: Adding data from object @PCF_MPH_RA2_MET_AX:SET_wrong_filename
1 elements.
Warning ! : (16-Aug-2009 15:52:25)
GanttChart::AddData. The DqiData structure has no data for this range
Information : (16-Aug-2009 15:52:25) Graph 36: Generating PNG file.
Warning ! : (16-Aug-2009 15:52:25)
GanttChart::ReadPolyline. Adding a section with no data
Warning ! : (16-Aug-2009 15:52:25)
GanttChart::ReadPolyline. Adding a section with no data
Warning ! : (16-Aug-2009 15:52:25)
GanttChart::ReadPolyline. Adding a section with no data
Warning ! : (16-Aug-2009 15:52:25)
GanttChart::ReadPolyline. Adding a section with no data
Warning ! : (16-Aug-2009 15:52:25)
GanttChart::ReadPolyline. Adding a section with no data
Warning ! : (16-Aug-2009 15:52:25)
GanttChart::ReadPolyline. Adding a section with no data
Warning ! : (16-Aug-2009 15:52:25)
GanttChart::ReadPolyline. Adding a section with no data
Warning ! : (16-Aug-2009 15:52:25)
GanttChart::ReadPolyline. Adding a section with no data
Information : (16-Aug-2009 15:52:25) Graph 36: Destroying object.
Information : (16-Aug-2009 15:52:25)
Graph 37: Creating object for a eventGanttChart
Information : (16-Aug-2009 15:52:25) Graph 37: Processing legend.
Information : (16-Aug-2009 15:52:25)
Graph 37: Adding data from object @PCF_MPH_RA2_MSS_AX:DET_wrong_product_err
1 elements.
Warning ! : (16-Aug-2009 15:52:25)
GanttChart::AddData. The DqiData structure has no data for this range
Information : (16-Aug-2009 15:52:25)
Graph 37: Adding data from object @PCF_MPH_RA2_MSS_AX:SET_wrong_sensing_stop
1 elements.
Warning ! : (16-Aug-2009 15:52:25)
GanttChart::AddData. The DqiData structure has no data for this range
Information : (16-Aug-2009 15:52:25)
Graph 37: Adding data from object @PCF_MPH_RA2_MSS_AX:SET_wrong_sensing_start
1 elements.
Warning ! : (16-Aug-2009 15:52:25)
GanttChart::AddData. The DqiData structure has no data for this range
Information : (16-Aug-2009 15:52:25)
Graph 37: Adding data from object @PCF_MPH_RA2_MSS_AX:SET_wrong_software_ver
1 elements.
Warning ! : (16-Aug-2009 15:52:25)
GanttChart::AddData. The DqiData structure has no data for this range
Information : (16-Aug-2009 15:52:25)
Graph 37: Adding data from object @PCF_MPH_RA2_MSS_AX:SET_wrong_proc_time
1 elements.
Warning ! : (16-Aug-2009 15:52:25)

GanttChart::AddData. The DqiData structure has no data for this range
Information : (16-Aug-2009 15:52:25)
Graph 37: Adding data from object @PCF_MPH_RA2_MSS_AX:SET_wrong_proc_stage
1 elements.
Warning ! : (16-Aug-2009 15:52:25)
GanttChart::AddData. The DqiData structure has no data for this range
Information : (16-Aug-2009 15:52:25)
Graph 37: Adding data from object @PCF_MPH_RA2_MSS_AX:SET_wrong_filename
1 elements.
Warning ! : (16-Aug-2009 15:52:25)
GanttChart::AddData. The DqiData structure has no data for this range
Information : (16-Aug-2009 15:52:25) Graph 37: Generating PNG file.
Warning ! : (16-Aug-2009 15:52:25)
GanttChart::ReadPolyline. Adding a section with no data
Warning ! : (16-Aug-2009 15:52:25)
GanttChart::ReadPolyline. Adding a section with no data
Warning ! : (16-Aug-2009 15:52:25)
GanttChart::ReadPolyline. Adding a section with no data
Warning ! : (16-Aug-2009 15:52:25)
GanttChart::ReadPolyline. Adding a section with no data
Warning ! : (16-Aug-2009 15:52:25)
GanttChart::ReadPolyline. Adding a section with no data
Warning ! : (16-Aug-2009 15:52:25)
GanttChart::ReadPolyline. Adding a section with no data
Warning ! : (16-Aug-2009 15:52:25)
GanttChart::ReadPolyline. Adding a section with no data
Warning ! : (16-Aug-2009 15:52:25)
GanttChart::ReadPolyline. Adding a section with no data
Information : (16-Aug-2009 15:52:26) Graph 37: Destroying object.
Information : (16-Aug-2009 15:52:26)
Graph 38: Creating object for a eventGanttChart
Information : (16-Aug-2009 15:52:26) Graph 38: Processing legend.
Information : (16-Aug-2009 15:52:26)
Graph 38: Adding data from object @PCF_MPH_RA2_OT1_AX:DET_wrong_product_err
1 elements.
Warning ! : (16-Aug-2009 15:52:26)
GanttChart::AddData. The DqiData structure has no data for this range
Information : (16-Aug-2009 15:52:26)
Graph 38: Adding data from object @PCF_MPH_RA2_OT1_AX:SET_wrong_sensing_stop
1 elements.
Warning ! : (16-Aug-2009 15:52:26)
GanttChart::AddData. The DqiData structure has no data for this range
Information : (16-Aug-2009 15:52:26)
Graph 38: Adding data from object @PCF_MPH_RA2_OT1_AX:SET_wrong_sensing_start
1 elements.
Warning ! : (16-Aug-2009 15:52:26)
GanttChart::AddData. The DqiData structure has no data for this range
Information : (16-Aug-2009 15:52:26)
Graph 38: Adding data from object @PCF_MPH_RA2_OT1_AX:SET_wrong_software_ver
1 elements.
Warning ! : (16-Aug-2009 15:52:26)
GanttChart::AddData. The DqiData structure has no data for this range
Information : (16-Aug-2009 15:52:26)
Graph 38: Adding data from object @PCF_MPH_RA2_OT1_AX:SET_wrong_proc_time
1 elements.
Warning ! : (16-Aug-2009 15:52:26)
GanttChart::AddData. The DqiData structure has no data for this range
Information : (16-Aug-2009 15:52:26)
Graph 38: Adding data from object @PCF_MPH_RA2_OT1_AX:SET_wrong_proc_stage
1 elements.
Warning ! : (16-Aug-2009 15:52:26)
GanttChart::AddData. The DqiData structure has no data for this range
Information : (16-Aug-2009 15:52:26)
Graph 38: Adding data from object @PCF_MPH_RA2_OT1_AX:SET_wrong_filename
1 elements.
Warning ! : (16-Aug-2009 15:52:26)
GanttChart::AddData. The DqiData structure has no data for this range
Information : (16-Aug-2009 15:52:26) Graph 38: Generating PNG file.
Warning ! : (16-Aug-2009 15:52:26)
GanttChart::ReadPolyline. Adding a section with no data


```
Warning ! : (16-Aug-2009 15:52:26)
GanttChart::ReadPolyline. Adding a section with no data
Warning ! : (16-Aug-2009 15:52:26)
GanttChart::ReadPolyline. Adding a section with no data
Warning ! : (16-Aug-2009 15:52:26)
GanttChart::ReadPolyline. Adding a section with no data
Warning ! : (16-Aug-2009 15:52:26)
GanttChart::ReadPolyline. Adding a section with no data
Warning ! : (16-Aug-2009 15:52:26)
GanttChart::ReadPolyline. Adding a section with no data
Warning ! : (16-Aug-2009 15:52:26)
GanttChart::ReadPolyline. Adding a section with no data
Information : (16-Aug-2009 15:52:26) Graph 38: Destroying object.
Information : (16-Aug-2009 15:52:26)
Graph 39: Creating object for a eventGanttChart
Information : (16-Aug-2009 15:52:26) Graph 39: Processing legend.
Information : (16-Aug-2009 15:52:26)
Graph 39: Adding data from object @PCF_MPH_RA2_OT2_AX:DET_wrong_product_err
1 elements.
Warning ! : (16-Aug-2009 15:52:26)
GanttChart::AddData. The DqiData structure has no data for this range
Information : (16-Aug-2009 15:52:26)
Graph 39: Adding data from object @PCF_MPH_RA2_OT2_AX:SET_wrong_sensing_stop
1 elements.
Warning ! : (16-Aug-2009 15:52:26)
GanttChart::AddData. The DqiData structure has no data for this range
Information : (16-Aug-2009 15:52:26)
Graph 39: Adding data from object @PCF_MPH_RA2_OT2_AX:SET_wrong_sensing_start
1 elements.
Warning ! : (16-Aug-2009 15:52:26)
GanttChart::AddData. The DqiData structure has no data for this range
Information : (16-Aug-2009 15:52:26)
Graph 39: Adding data from object @PCF_MPH_RA2_OT2_AX:SET_wrong_software_ver
1 elements.
Warning ! : (16-Aug-2009 15:52:26)
GanttChart::AddData. The DqiData structure has no data for this range
Information : (16-Aug-2009 15:52:26)
Graph 39: Adding data from object @PCF_MPH_RA2_OT2_AX:SET_wrong_proc_time
1 elements.
Warning ! : (16-Aug-2009 15:52:26)
GanttChart::AddData. The DqiData structure has no data for this range
Information : (16-Aug-2009 15:52:26)
Graph 39: Adding data from object @PCF_MPH_RA2_OT2_AX:SET_wrong_proc_stage
1 elements.
Warning ! : (16-Aug-2009 15:52:26)
GanttChart::AddData. The DqiData structure has no data for this range
Information : (16-Aug-2009 15:52:26)
Graph 39: Adding data from object @PCF_MPH_RA2_OT2_AX:SET_wrong_filename
1 elements.
Warning ! : (16-Aug-2009 15:52:26)
GanttChart::AddData. The DqiData structure has no data for this range
Information : (16-Aug-2009 15:52:26) Graph 39: Generating PNG file.
Warning ! : (16-Aug-2009 15:52:26)
GanttChart::ReadPolyline. Adding a section with no data
Warning ! : (16-Aug-2009 15:52:26)
GanttChart::ReadPolyline. Adding a section with no data
Warning ! : (16-Aug-2009 15:52:26)
GanttChart::ReadPolyline. Adding a section with no data
Warning ! : (16-Aug-2009 15:52:26)
GanttChart::ReadPolyline. Adding a section with no data
Warning ! : (16-Aug-2009 15:52:26)
GanttChart::ReadPolyline. Adding a section with no data
Warning ! : (16-Aug-2009 15:52:26)
GanttChart::ReadPolyline. Adding a section with no data
Warning ! : (16-Aug-2009 15:52:26)
GanttChart::ReadPolyline. Adding a section with no data
Warning ! : (16-Aug-2009 15:52:26)
GanttChart::ReadPolyline. Adding a section with no data
Information : (16-Aug-2009 15:52:27) Graph 39: Destroying object.
Information : (16-Aug-2009 15:52:27)
```


Graph 40: Creating object for a eventGanttChart
Information : (16-Aug-2009 15:52:27) Graph 40: Processing legend.
Information : (16-Aug-2009 15:52:27)
Graph 40: Adding data from object @PCF_MPH_RA2_PLA_AX:DET_wrong_product_err
1 elements.
Warning ! : (16-Aug-2009 15:52:27)
GanttChart::AddData. The DqiData structure has no data for this range
Information : (16-Aug-2009 15:52:27)
Graph 40: Adding data from object @PCF_MPH_RA2_PLA_AX:SET_wrong_sensing_stop
1 elements.
Warning ! : (16-Aug-2009 15:52:27)
GanttChart::AddData. The DqiData structure has no data for this range
Information : (16-Aug-2009 15:52:27)
Graph 40: Adding data from object @PCF_MPH_RA2_PLA_AX:SET_wrong_sensing_start
1 elements.
Warning ! : (16-Aug-2009 15:52:27)
GanttChart::AddData. The DqiData structure has no data for this range
Information : (16-Aug-2009 15:52:27)
Graph 40: Adding data from object @PCF_MPH_RA2_PLA_AX:SET_wrong_software_ver
1 elements.
Warning ! : (16-Aug-2009 15:52:27)
GanttChart::AddData. The DqiData structure has no data for this range
Information : (16-Aug-2009 15:52:27)
Graph 40: Adding data from object @PCF_MPH_RA2_PLA_AX:SET_wrong_proc_time
1 elements.
Warning ! : (16-Aug-2009 15:52:27)
GanttChart::AddData. The DqiData structure has no data for this range
Information : (16-Aug-2009 15:52:27)
Graph 40: Adding data from object @PCF_MPH_RA2_PLA_AX:SET_wrong_proc_stage
1 elements.
Warning ! : (16-Aug-2009 15:52:27)
GanttChart::AddData. The DqiData structure has no data for this range
Information : (16-Aug-2009 15:52:27)
Graph 40: Adding data from object @PCF_MPH_RA2_PLA_AX:SET_wrong_filename
1 elements.
Warning ! : (16-Aug-2009 15:52:27)
GanttChart::AddData. The DqiData structure has no data for this range
Information : (16-Aug-2009 15:52:27) Graph 40: Generating PNG file.
Warning ! : (16-Aug-2009 15:52:27)
GanttChart::ReadPolyline. Adding a section with no data
Warning ! : (16-Aug-2009 15:52:27)
GanttChart::ReadPolyline. Adding a section with no data
Warning ! : (16-Aug-2009 15:52:27)
GanttChart::ReadPolyline. Adding a section with no data
Warning ! : (16-Aug-2009 15:52:27)
GanttChart::ReadPolyline. Adding a section with no data
Warning ! : (16-Aug-2009 15:52:27)
GanttChart::ReadPolyline. Adding a section with no data
Warning ! : (16-Aug-2009 15:52:27)
GanttChart::ReadPolyline. Adding a section with no data
Warning ! : (16-Aug-2009 15:52:27)
GanttChart::ReadPolyline. Adding a section with no data
Warning ! : (16-Aug-2009 15:52:27)
GanttChart::ReadPolyline. Adding a section with no data
Information : (16-Aug-2009 15:52:27) Graph 40: Destroying object.
Information : (16-Aug-2009 15:52:27)
Graph 41: Creating object for a eventGanttChart
Information : (16-Aug-2009 15:52:27) Graph 41: Processing legend.
Information : (16-Aug-2009 15:52:27)
Graph 41: Adding data from object @PCF_MPH_RA2_POL_AX:DET_wrong_product_err
1 elements.
Warning ! : (16-Aug-2009 15:52:27)
GanttChart::AddData. The DqiData structure has no data for this range
Information : (16-Aug-2009 15:52:27)
Graph 41: Adding data from object @PCF_MPH_RA2_POL_AX:SET_wrong_sensing_stop
1 elements.
Warning ! : (16-Aug-2009 15:52:27)
GanttChart::AddData. The DqiData structure has no data for this range
Information : (16-Aug-2009 15:52:27)
Graph 41: Adding data from object @PCF_MPH_RA2_POL_AX:SET_wrong_sensing_start

Graph 42: Adding data from object @PCF_MPH_RA2_SET_AX:SET_wrong_proc_stage
1 elements.
Warning ! : (16-Aug-2009 15:52:28)
GanttChart::AddData. The DqiData structure has no data for this range
Information : (16-Aug-2009 15:52:28)
Graph 42: Adding data from object @PCF_MPH_RA2_SET_AX:SET_wrong_filename
1 elements.
Warning ! : (16-Aug-2009 15:52:28)
GanttChart::AddData. The DqiData structure has no data for this range
Information : (16-Aug-2009 15:52:28) Graph 42: Generating PNG file.
Warning ! : (16-Aug-2009 15:52:28)
GanttChart::ReadPolyline. Adding a section with no data
Warning ! : (16-Aug-2009 15:52:28)
GanttChart::ReadPolyline. Adding a section with no data
Warning ! : (16-Aug-2009 15:52:28)
GanttChart::ReadPolyline. Adding a section with no data
Warning ! : (16-Aug-2009 15:52:28)
GanttChart::ReadPolyline. Adding a section with no data
Warning ! : (16-Aug-2009 15:52:28)
GanttChart::ReadPolyline. Adding a section with no data
Warning ! : (16-Aug-2009 15:52:28)
GanttChart::ReadPolyline. Adding a section with no data
Warning ! : (16-Aug-2009 15:52:28)
GanttChart::ReadPolyline. Adding a section with no data
Warning ! : (16-Aug-2009 15:52:28)
GanttChart::ReadPolyline. Adding a section with no data
Information : (16-Aug-2009 15:52:28) Graph 42: Destroying object.
Information : (16-Aug-2009 15:52:28)
Graph 43: Creating object for a eventGanttChart
Information : (16-Aug-2009 15:52:28) Graph 43: Processing legend.
Information : (16-Aug-2009 15:52:28)
Graph 43: Adding data from object @PCF_MPH_RA2_SL1_AX:DET_wrong_product_err
1 elements.
Warning ! : (16-Aug-2009 15:52:28)
GanttChart::AddData. The DqiData structure has no data for this range
Information : (16-Aug-2009 15:52:28)
Graph 43: Adding data from object @PCF_MPH_RA2_SL1_AX:SET_wrong_sensing_stop
1 elements.
Warning ! : (16-Aug-2009 15:52:28)
GanttChart::AddData. The DqiData structure has no data for this range
Information : (16-Aug-2009 15:52:28)
Graph 43: Adding data from object @PCF_MPH_RA2_SL1_AX:SET_wrong_sensing_start
1 elements.
Warning ! : (16-Aug-2009 15:52:28)
GanttChart::AddData. The DqiData structure has no data for this range
Information : (16-Aug-2009 15:52:28)
Graph 43: Adding data from object @PCF_MPH_RA2_SL1_AX:SET_wrong_software_ver
1 elements.
Warning ! : (16-Aug-2009 15:52:28)
GanttChart::AddData. The DqiData structure has no data for this range
Information : (16-Aug-2009 15:52:28)
Graph 43: Adding data from object @PCF_MPH_RA2_SL1_AX:SET_wrong_proc_time
1 elements.
Warning ! : (16-Aug-2009 15:52:28)
GanttChart::AddData. The DqiData structure has no data for this range
Information : (16-Aug-2009 15:52:28)
Graph 43: Adding data from object @PCF_MPH_RA2_SL1_AX:SET_wrong_proc_stage
1 elements.
Warning ! : (16-Aug-2009 15:52:28)
GanttChart::AddData. The DqiData structure has no data for this range
Information : (16-Aug-2009 15:52:28)
Graph 43: Adding data from object @PCF_MPH_RA2_SL1_AX:SET_wrong_filename
1 elements.
Warning ! : (16-Aug-2009 15:52:28)
GanttChart::AddData. The DqiData structure has no data for this range
Information : (16-Aug-2009 15:52:28) Graph 43: Generating PNG file.
Warning ! : (16-Aug-2009 15:52:28)
GanttChart::ReadPolyline. Adding a section with no data
Warning ! : (16-Aug-2009 15:52:28)
GanttChart::ReadPolyline. Adding a section with no data

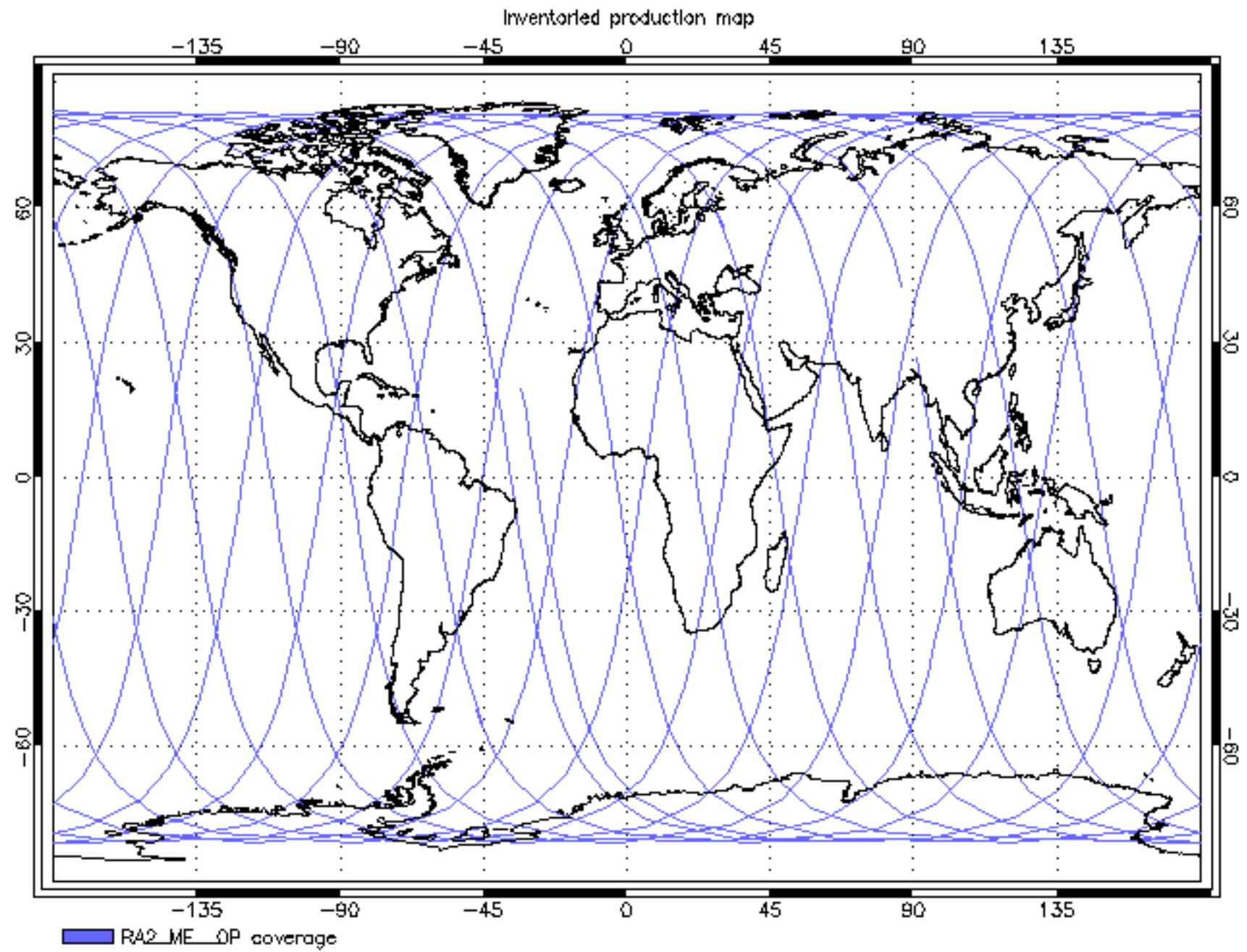
Warning ! : (16-Aug-2009 15:52:28)
GanttChart::ReadPolyline. Adding a section with no data
Warning ! : (16-Aug-2009 15:52:28)
GanttChart::ReadPolyline. Adding a section with no data
Warning ! : (16-Aug-2009 15:52:28)
GanttChart::ReadPolyline. Adding a section with no data
Warning ! : (16-Aug-2009 15:52:28)
GanttChart::ReadPolyline. Adding a section with no data
Warning ! : (16-Aug-2009 15:52:28)
GanttChart::ReadPolyline. Adding a section with no data
Information : (16-Aug-2009 15:52:29) Graph 43: Destroying object.
Information : (16-Aug-2009 15:52:29)
Graph 44: Creating object for a eventGanttChart
Information : (16-Aug-2009 15:52:29) Graph 44: Processing legend.
Information : (16-Aug-2009 15:52:29)
Graph 44: Adding data from object @PCF_MPH_RA2_SL2_AX:DET_wrong_product_err
1 elements.
Warning ! : (16-Aug-2009 15:52:29)
GanttChart::AddData. The DqiData structure has no data for this range
Information : (16-Aug-2009 15:52:29)
Graph 44: Adding data from object @PCF_MPH_RA2_SL2_AX:SET_wrong_sensing_stop
1 elements.
Warning ! : (16-Aug-2009 15:52:29)
GanttChart::AddData. The DqiData structure has no data for this range
Information : (16-Aug-2009 15:52:29)
Graph 44: Adding data from object @PCF_MPH_RA2_SL2_AX:SET_wrong_sensing_start
1 elements.
Warning ! : (16-Aug-2009 15:52:29)
GanttChart::AddData. The DqiData structure has no data for this range
Information : (16-Aug-2009 15:52:29)
Graph 44: Adding data from object @PCF_MPH_RA2_SL2_AX:SET_wrong_software_ver
1 elements.
Warning ! : (16-Aug-2009 15:52:29)
GanttChart::AddData. The DqiData structure has no data for this range
Information : (16-Aug-2009 15:52:29)
Graph 44: Adding data from object @PCF_MPH_RA2_SL2_AX:SET_wrong_proc_time
1 elements.
Warning ! : (16-Aug-2009 15:52:29)
GanttChart::AddData. The DqiData structure has no data for this range
Information : (16-Aug-2009 15:52:29)
Graph 44: Adding data from object @PCF_MPH_RA2_SL2_AX:SET_wrong_proc_stage
1 elements.
Warning ! : (16-Aug-2009 15:52:29)
GanttChart::AddData. The DqiData structure has no data for this range
Information : (16-Aug-2009 15:52:29) Graph 44: Generating PNG file.
Warning ! : (16-Aug-2009 15:52:29)
GanttChart::ReadPolyline. Adding a section with no data
Warning ! : (16-Aug-2009 15:52:29)
GanttChart::ReadPolyline. Adding a section with no data
Warning ! : (16-Aug-2009 15:52:29)
GanttChart::ReadPolyline. Adding a section with no data
Warning ! : (16-Aug-2009 15:52:29)
GanttChart::ReadPolyline. Adding a section with no data
Warning ! : (16-Aug-2009 15:52:29)
GanttChart::ReadPolyline. Adding a section with no data
Warning ! : (16-Aug-2009 15:52:29)
GanttChart::ReadPolyline. Adding a section with no data
Warning ! : (16-Aug-2009 15:52:29)
GanttChart::ReadPolyline. Adding a section with no data
Warning ! : (16-Aug-2009 15:52:29)
GanttChart::ReadPolyline. Adding a section with no data
Information : (16-Aug-2009 15:52:29) Graph 44: Destroying object.
Information : (16-Aug-2009 15:52:29)
Graph 45: Creating object for a eventGanttChart
Information : (16-Aug-2009 15:52:29) Graph 45: Processing legend.

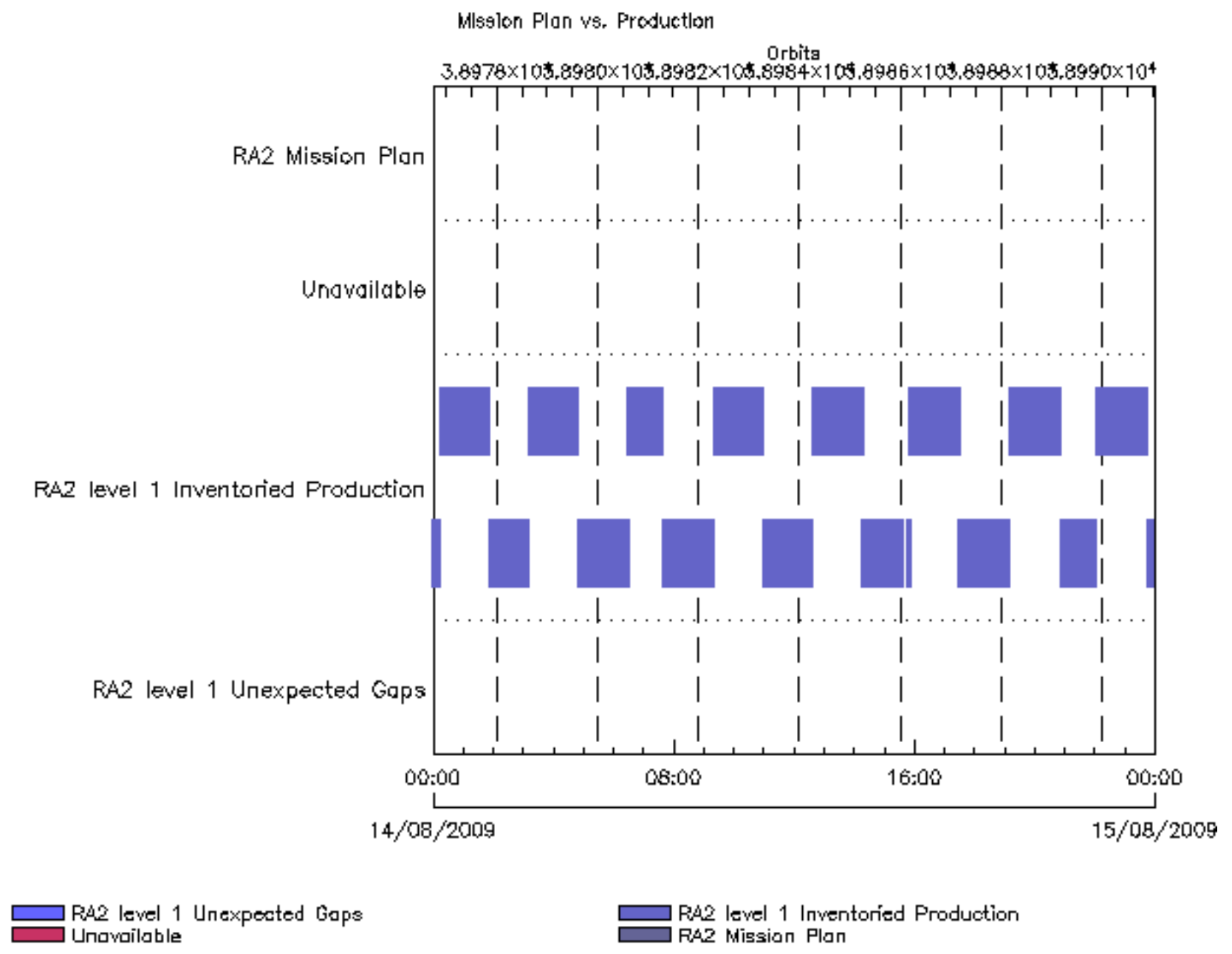
GanttChart::AddData. The DqiData structure has no data for this range
Information : (16-Aug-2009 15:52:30)
Graph 46: Adding data from object @PCF_MPH_RA2_SOL_AX:SET_wrong_software_ver
1 elements.
Warning ! : (16-Aug-2009 15:52:30)
GanttChart::AddData. The DqiData structure has no data for this range
Information : (16-Aug-2009 15:52:30)
Graph 46: Adding data from object @PCF_MPH_RA2_SOL_AX:SET_wrong_proc_time
1 elements.
Warning ! : (16-Aug-2009 15:52:30)
GanttChart::AddData. The DqiData structure has no data for this range
Information : (16-Aug-2009 15:52:30)
Graph 46: Adding data from object @PCF_MPH_RA2_SOL_AX:SET_wrong_proc_stage
1 elements.
Warning ! : (16-Aug-2009 15:52:30)
GanttChart::AddData. The DqiData structure has no data for this range
Information : (16-Aug-2009 15:52:30)
Graph 46: Adding data from object @PCF_MPH_RA2_SOL_AX:SET_wrong_filename
1 elements.
Warning ! : (16-Aug-2009 15:52:30)
GanttChart::AddData. The DqiData structure has no data for this range
Information : (16-Aug-2009 15:52:30) Graph 46: Generating PNG file.
Warning ! : (16-Aug-2009 15:52:30)
GanttChart::ReadPolyline. Adding a section with no data
Warning ! : (16-Aug-2009 15:52:30)
GanttChart::ReadPolyline. Adding a section with no data
Warning ! : (16-Aug-2009 15:52:30)
GanttChart::ReadPolyline. Adding a section with no data
Warning ! : (16-Aug-2009 15:52:30)
GanttChart::ReadPolyline. Adding a section with no data
Warning ! : (16-Aug-2009 15:52:30)
GanttChart::ReadPolyline. Adding a section with no data
Warning ! : (16-Aug-2009 15:52:30)
GanttChart::ReadPolyline. Adding a section with no data
Warning ! : (16-Aug-2009 15:52:30)
GanttChart::ReadPolyline. Adding a section with no data
Warning ! : (16-Aug-2009 15:52:30)
GanttChart::ReadPolyline. Adding a section with no data
Information : (16-Aug-2009 15:52:30) Graph 46: Destroying object.
Information : (16-Aug-2009 15:52:30)
Graph 47: Creating object for a eventGanttChart
Information : (16-Aug-2009 15:52:30) Graph 47: Processing legend.
Information : (16-Aug-2009 15:52:30)
Graph 47: Adding data from object @PCF_MPH_RA2_SSB_AX:DET_wrong_product_err
1 elements.
Warning ! : (16-Aug-2009 15:52:30)
GanttChart::AddData. The DqiData structure has no data for this range
Information : (16-Aug-2009 15:52:30)
Graph 47: Adding data from object @PCF_MPH_RA2_SSB_AX:SET_wrong_sensing_stop
1 elements.
Warning ! : (16-Aug-2009 15:52:30)
GanttChart::AddData. The DqiData structure has no data for this range
Information : (16-Aug-2009 15:52:30)
Graph 47: Adding data from object @PCF_MPH_RA2_SSB_AX:SET_wrong_sensing_start
1 elements.
Warning ! : (16-Aug-2009 15:52:30)
GanttChart::AddData. The DqiData structure has no data for this range
Information : (16-Aug-2009 15:52:30)
Graph 47: Adding data from object @PCF_MPH_RA2_SSB_AX:SET_wrong_software_ver
1 elements.
Warning ! : (16-Aug-2009 15:52:30)
GanttChart::AddData. The DqiData structure has no data for this range
Information : (16-Aug-2009 15:52:30)
Graph 47: Adding data from object @PCF_MPH_RA2_SSB_AX:SET_wrong_proc_time
1 elements.
Warning ! : (16-Aug-2009 15:52:30)
GanttChart::AddData. The DqiData structure has no data for this range
Information : (16-Aug-2009 15:52:30)
Graph 47: Adding data from object @PCF_MPH_RA2_SSB_AX:SET_wrong_proc_stage
1 elements.

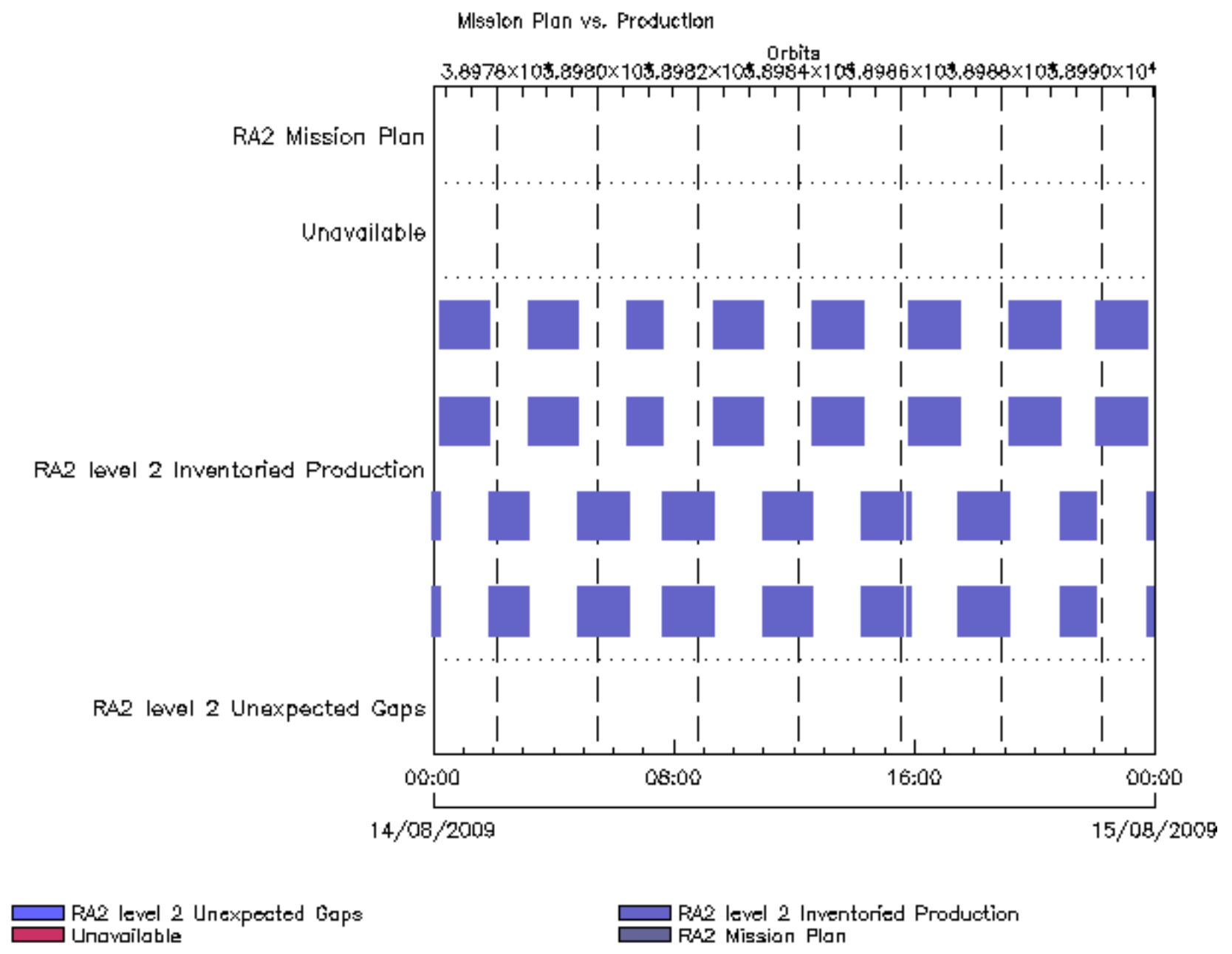
Warning ! : (16-Aug-2009 15:52:30)
GanttChart::AddData. The DqiData structure has no data for this range
Information : (16-Aug-2009 15:52:30)
Graph 47: Adding data from object @PCF_MPH_RA2_SSB_AX:SET_wrong_filename
1 elements.
Warning ! : (16-Aug-2009 15:52:30)
GanttChart::AddData. The DqiData structure has no data for this range
Information : (16-Aug-2009 15:52:30) Graph 47: Generating PNG file.
Warning ! : (16-Aug-2009 15:52:30)
GanttChart::ReadPolyline. Adding a section with no data
Warning ! : (16-Aug-2009 15:52:30)
GanttChart::ReadPolyline. Adding a section with no data
Warning ! : (16-Aug-2009 15:52:30)
GanttChart::ReadPolyline. Adding a section with no data
Warning ! : (16-Aug-2009 15:52:30)
GanttChart::ReadPolyline. Adding a section with no data
Warning ! : (16-Aug-2009 15:52:30)
GanttChart::ReadPolyline. Adding a section with no data
Warning ! : (16-Aug-2009 15:52:30)
GanttChart::ReadPolyline. Adding a section with no data
Warning ! : (16-Aug-2009 15:52:30)
GanttChart::ReadPolyline. Adding a section with no data
Information : (16-Aug-2009 15:52:30) Graph 47: Destroying object.
Information : (16-Aug-2009 15:52:30)
Graph 48: Creating object for a eventGanttChart
Information : (16-Aug-2009 15:52:30) Graph 48: Processing legend.
Information : (16-Aug-2009 15:52:31)
Graph 48: Adding data from object @PCF_MPH_RA2_TLD_AX:DET_wrong_product_err
1 elements.
Warning ! : (16-Aug-2009 15:52:31)
GanttChart::AddData. The DqiData structure has no data for this range
Information : (16-Aug-2009 15:52:31)
Graph 48: Adding data from object @PCF_MPH_RA2_TLD_AX:SET_wrong_sensing_stop
1 elements.
Warning ! : (16-Aug-2009 15:52:31)
GanttChart::AddData. The DqiData structure has no data for this range
Information : (16-Aug-2009 15:52:31)
Graph 48: Adding data from object @PCF_MPH_RA2_TLD_AX:SET_wrong_sensing_start
1 elements.
Warning ! : (16-Aug-2009 15:52:31)
GanttChart::AddData. The DqiData structure has no data for this range
Information : (16-Aug-2009 15:52:31)
Graph 48: Adding data from object @PCF_MPH_RA2_TLD_AX:SET_wrong_software_ver
1 elements.
Warning ! : (16-Aug-2009 15:52:31)
GanttChart::AddData. The DqiData structure has no data for this range
Information : (16-Aug-2009 15:52:31)
Graph 48: Adding data from object @PCF_MPH_RA2_TLD_AX:SET_wrong_proc_time
1 elements.
Warning ! : (16-Aug-2009 15:52:31)
GanttChart::AddData. The DqiData structure has no data for this range
Information : (16-Aug-2009 15:52:31)
Graph 48: Adding data from object @PCF_MPH_RA2_TLD_AX:SET_wrong_proc_stage
1 elements.
Warning ! : (16-Aug-2009 15:52:31)
GanttChart::AddData. The DqiData structure has no data for this range
Information : (16-Aug-2009 15:52:31)
Graph 48: Adding data from object @PCF_MPH_RA2_TLD_AX:SET_wrong_filename
1 elements.
Warning ! : (16-Aug-2009 15:52:31)
GanttChart::AddData. The DqiData structure has no data for this range
Information : (16-Aug-2009 15:52:31) Graph 48: Generating PNG file.
Warning ! : (16-Aug-2009 15:52:31)
GanttChart::ReadPolyline. Adding a section with no data
Warning ! : (16-Aug-2009 15:52:31)
GanttChart::ReadPolyline. Adding a section with no data
Warning ! : (16-Aug-2009 15:52:31)
GanttChart::ReadPolyline. Adding a section with no data

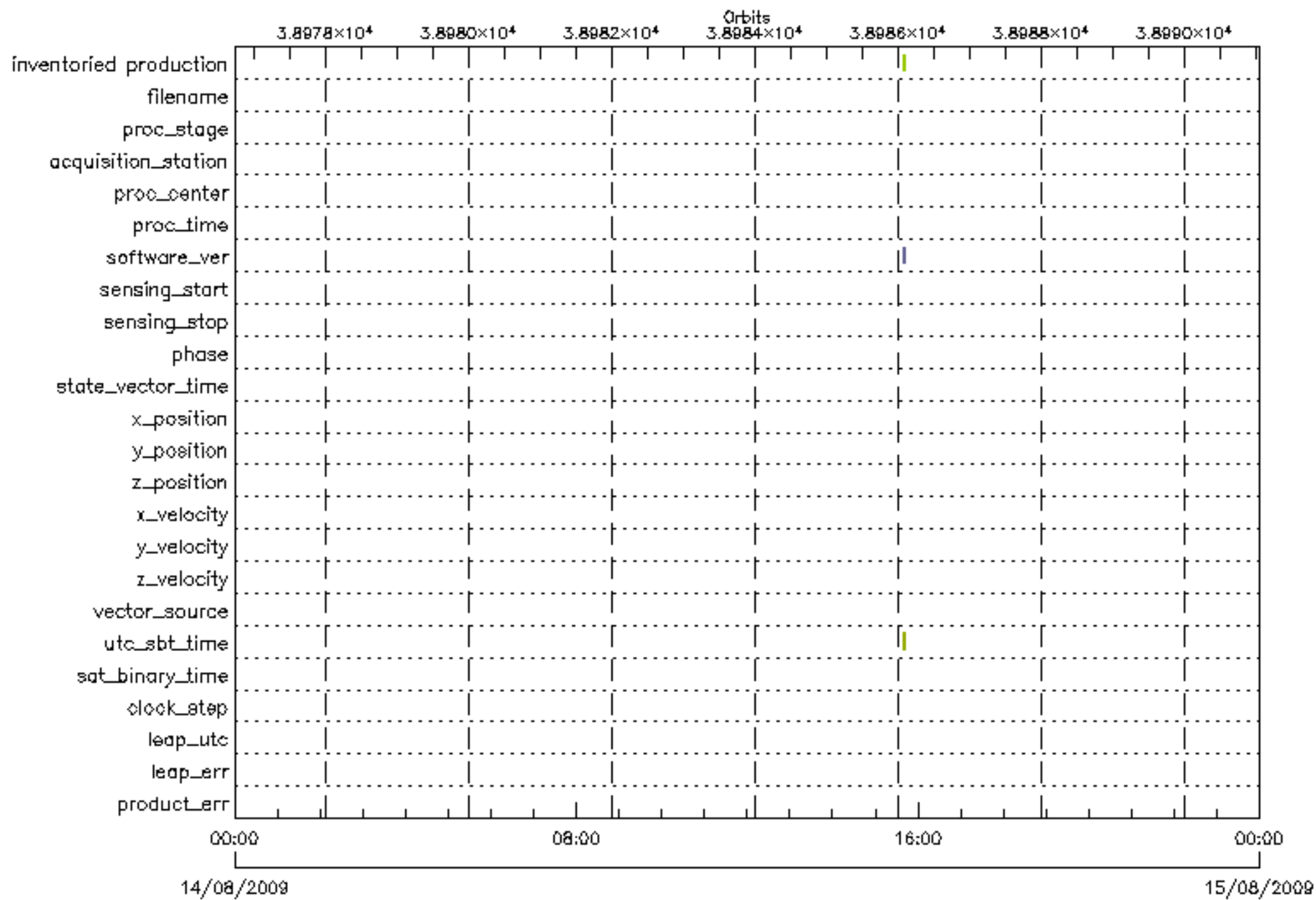
Warning ! : (16-Aug-2009 15:52:31)
GanttChart::ReadPolyline. Adding a section with no data
Warning ! : (16-Aug-2009 15:52:31)
GanttChart::ReadPolyline. Adding a section with no data
Warning ! : (16-Aug-2009 15:52:31)
GanttChart::ReadPolyline. Adding a section with no data
Warning ! : (16-Aug-2009 15:52:31)
GanttChart::ReadPolyline. Adding a section with no data
Information : (16-Aug-2009 15:52:32) Graph 48: Destroying object.
Information : (16-Aug-2009 15:52:32)
Graph 49: Creating object for a eventGanttChart
Information : (16-Aug-2009 15:52:32) Graph 49: Processing legend.
Information : (16-Aug-2009 15:52:32)
Graph 49: Adding data from object @PCF_MPH_RA2_USO_AX:DET_wrong_product_err
1 elements.
Warning ! : (16-Aug-2009 15:52:32)
GanttChart::AddData. The DqiData structure has no data for this range
Information : (16-Aug-2009 15:52:32)
Graph 49: Adding data from object @PCF_MPH_RA2_USO_AX:SET_wrong_sensing_stop
1 elements.
Warning ! : (16-Aug-2009 15:52:32)
GanttChart::AddData. The DqiData structure has no data for this range
Information : (16-Aug-2009 15:52:32)
Graph 49: Adding data from object @PCF_MPH_RA2_USO_AX:SET_wrong_sensing_start
1 elements.
Warning ! : (16-Aug-2009 15:52:32)
GanttChart::AddData. The DqiData structure has no data for this range
Information : (16-Aug-2009 15:52:32)
Graph 49: Adding data from object @PCF_MPH_RA2_USO_AX:SET_wrong_software_ver
1 elements.
Warning ! : (16-Aug-2009 15:52:32)
GanttChart::AddData. The DqiData structure has no data for this range
Information : (16-Aug-2009 15:52:32)
Graph 49: Adding data from object @PCF_MPH_RA2_USO_AX:SET_wrong_proc_time
1 elements.
Warning ! : (16-Aug-2009 15:52:32)
GanttChart::AddData. The DqiData structure has no data for this range
Information : (16-Aug-2009 15:52:32)
Graph 49: Adding data from object @PCF_MPH_RA2_USO_AX:SET_wrong_proc_stage
1 elements.
Warning ! : (16-Aug-2009 15:52:32)
GanttChart::AddData. The DqiData structure has no data for this range
Information : (16-Aug-2009 15:52:32)
Graph 49: Adding data from object @PCF_MPH_RA2_USO_AX:SET_wrong_filename
1 elements.
Warning ! : (16-Aug-2009 15:52:32)
GanttChart::AddData. The DqiData structure has no data for this range
Information : (16-Aug-2009 15:52:32) Graph 49: Generating PNG file.
Warning ! : (16-Aug-2009 15:52:32)
GanttChart::ReadPolyline. Adding a section with no data
Warning ! : (16-Aug-2009 15:52:32)
GanttChart::ReadPolyline. Adding a section with no data
Warning ! : (16-Aug-2009 15:52:32)
GanttChart::ReadPolyline. Adding a section with no data
Warning ! : (16-Aug-2009 15:52:32)
GanttChart::ReadPolyline. Adding a section with no data
Warning ! : (16-Aug-2009 15:52:32)
GanttChart::ReadPolyline. Adding a section with no data
Warning ! : (16-Aug-2009 15:52:32)
GanttChart::ReadPolyline. Adding a section with no data
Warning ! : (16-Aug-2009 15:52:32)
GanttChart::ReadPolyline. Adding a section with no data
Warning ! : (16-Aug-2009 15:52:32)
GanttChart::ReadPolyline. Adding a section with no data
Information : (16-Aug-2009 15:52:32) Graph 49: Destroying object.
Information : (16-Aug-2009 15:52:32)
Graph 50: Creating object for a eventGanttChart
Information : (16-Aug-2009 15:52:32) Graph 50: Processing legend.
Information : (16-Aug-2009 15:52:32)
Graph 50: Adding data from object @PCF_MPH_AUX_ATT_AX:DET_wrong_product_err

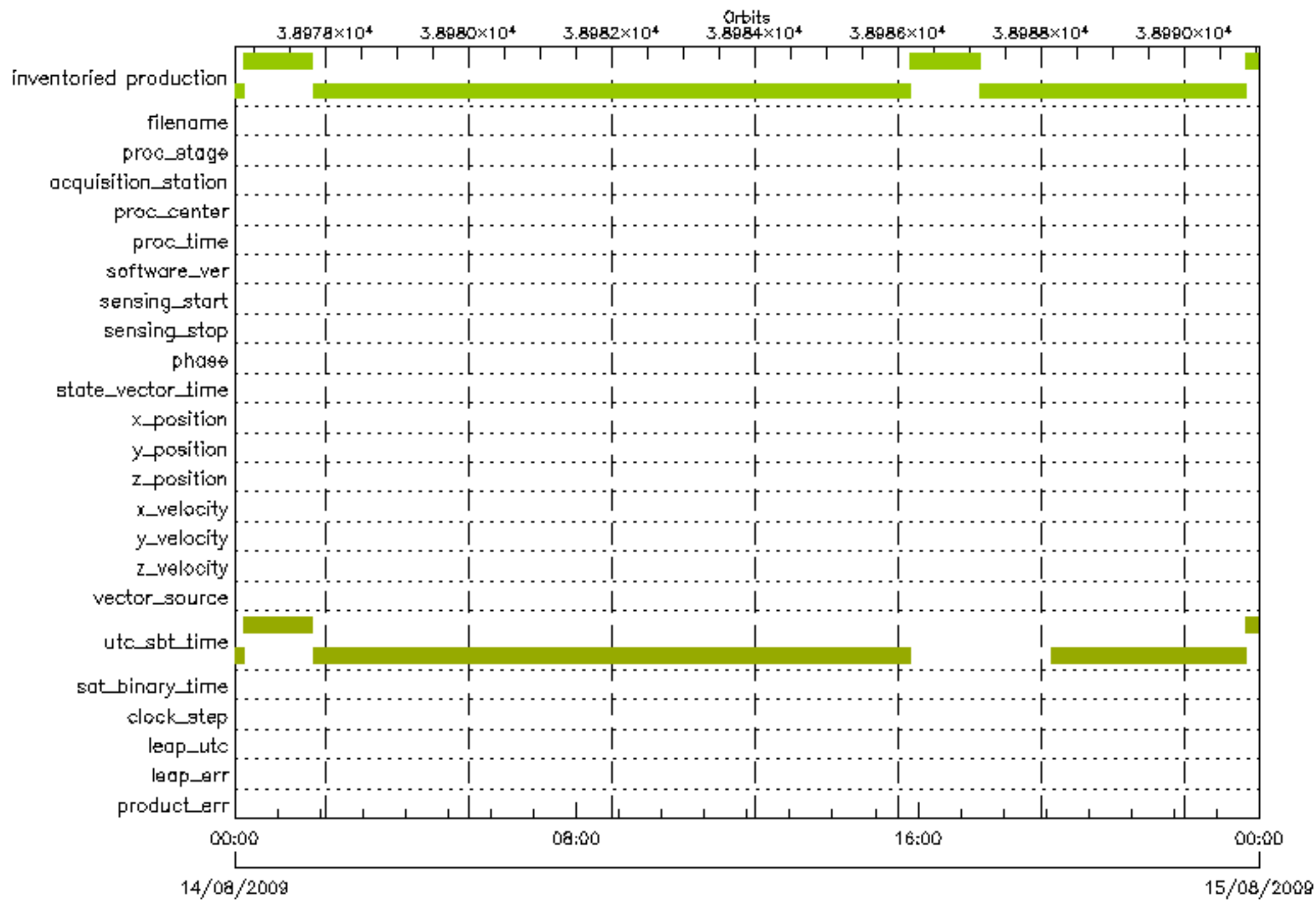
```
1 elements.
Warning ! : (16-Aug-2009 15:52:32)
GanttChart::AddData. The DqiData structure has no data for this range
Information : (16-Aug-2009 15:52:32)
Graph 50: Adding data from object @PCF_MPH_AUX_ATT_AX:SET_wrong_sensing_stop
1 elements.
Warning ! : (16-Aug-2009 15:52:32)
GanttChart::AddData. The DqiData structure has no data for this range
Information : (16-Aug-2009 15:52:32)
Graph 50: Adding data from object @PCF_MPH_AUX_ATT_AX:SET_wrong_sensing_start
1 elements.
Warning ! : (16-Aug-2009 15:52:32)
GanttChart::AddData. The DqiData structure has no data for this range
Information : (16-Aug-2009 15:52:32)
Graph 50: Adding data from object @PCF_MPH_AUX_ATT_AX:SET_wrong_software_ver
1 elements.
Warning ! : (16-Aug-2009 15:52:32)
GanttChart::AddData. The DqiData structure has no data for this range
Information : (16-Aug-2009 15:52:32)
Graph 50: Adding data from object @PCF_MPH_AUX_ATT_AX:SET_wrong_proc_time
1 elements.
Warning ! : (16-Aug-2009 15:52:32)
GanttChart::AddData. The DqiData structure has no data for this range
Information : (16-Aug-2009 15:52:32)
Graph 50: Adding data from object @PCF_MPH_AUX_ATT_AX:SET_wrong_proc_stage
1 elements.
Warning ! : (16-Aug-2009 15:52:32)
GanttChart::AddData. The DqiData structure has no data for this range
Information : (16-Aug-2009 15:52:32)
Graph 50: Adding data from object @PCF_MPH_AUX_ATT_AX:SET_wrong_filename
1 elements.
Warning ! : (16-Aug-2009 15:52:32)
GanttChart::AddData. The DqiData structure has no data for this range
Information : (16-Aug-2009 15:52:32) Graph 50: Generating PNG file.
Warning ! : (16-Aug-2009 15:52:32)
GanttChart::ReadPolyline. Adding a section with no data
Warning ! : (16-Aug-2009 15:52:32)
GanttChart::ReadPolyline. Adding a section with no data
Warning ! : (16-Aug-2009 15:52:32)
GanttChart::ReadPolyline. Adding a section with no data
Warning ! : (16-Aug-2009 15:52:32)
GanttChart::ReadPolyline. Adding a section with no data
Warning ! : (16-Aug-2009 15:52:32)
GanttChart::ReadPolyline. Adding a section with no data
Warning ! : (16-Aug-2009 15:52:32)
GanttChart::ReadPolyline. Adding a section with no data
Warning ! : (16-Aug-2009 15:52:32)
GanttChart::ReadPolyline. Adding a section with no data
Warning ! : (16-Aug-2009 15:52:32)
GanttChart::ReadPolyline. Adding a section with no data
Information : (16-Aug-2009 15:52:33) Graph 50: Destroying object.
Information : (16-Aug-2009 15:52:33) Graphs successfully created.
```

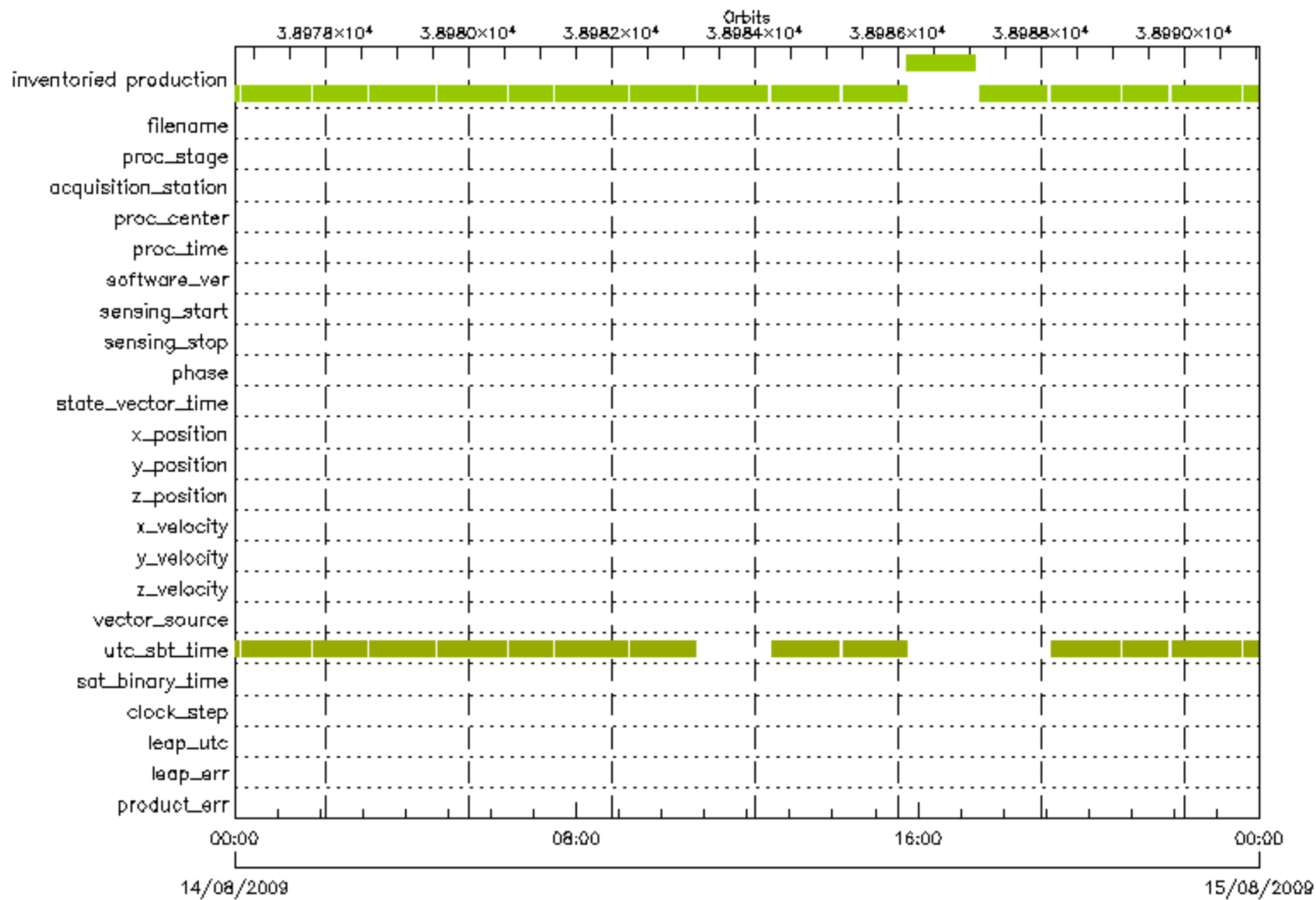



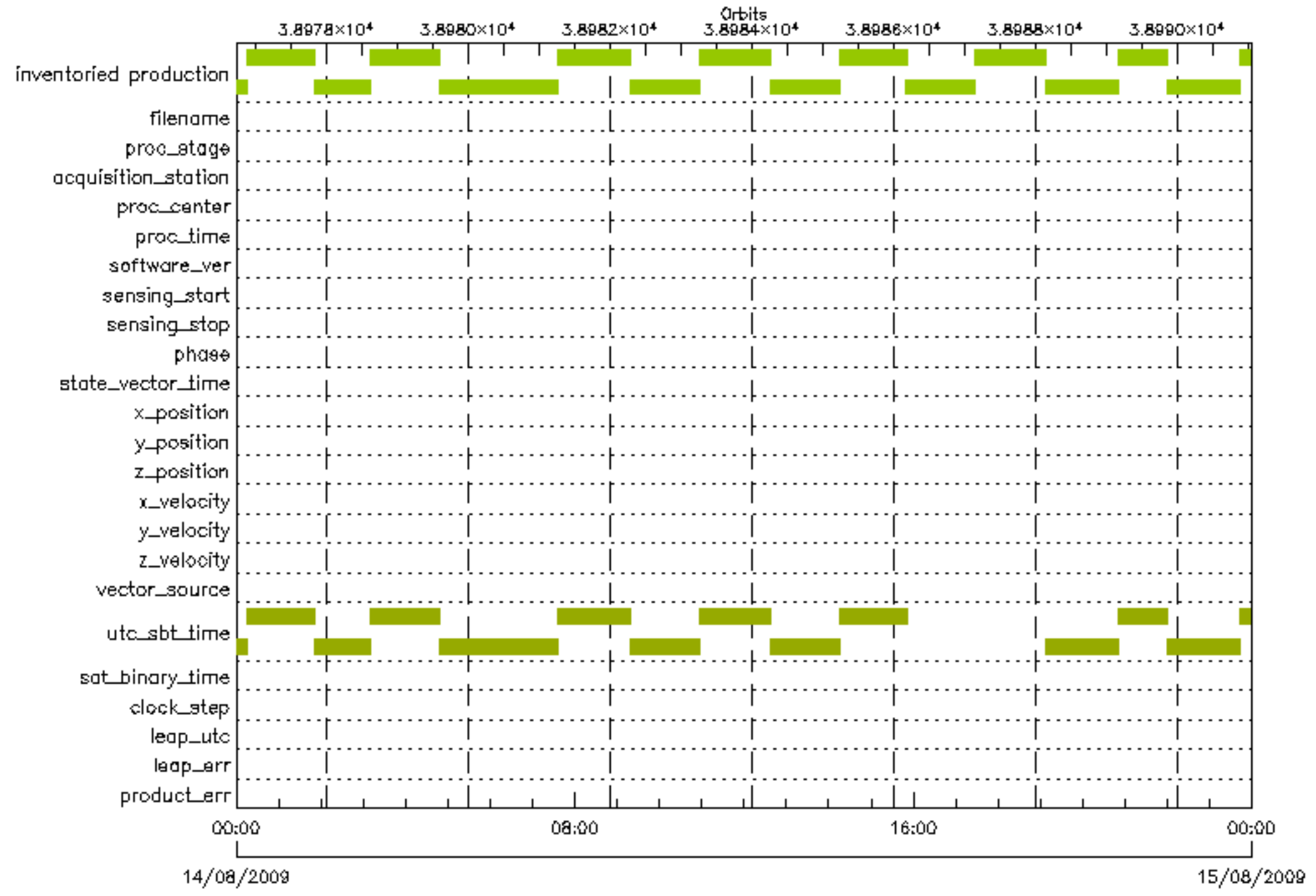


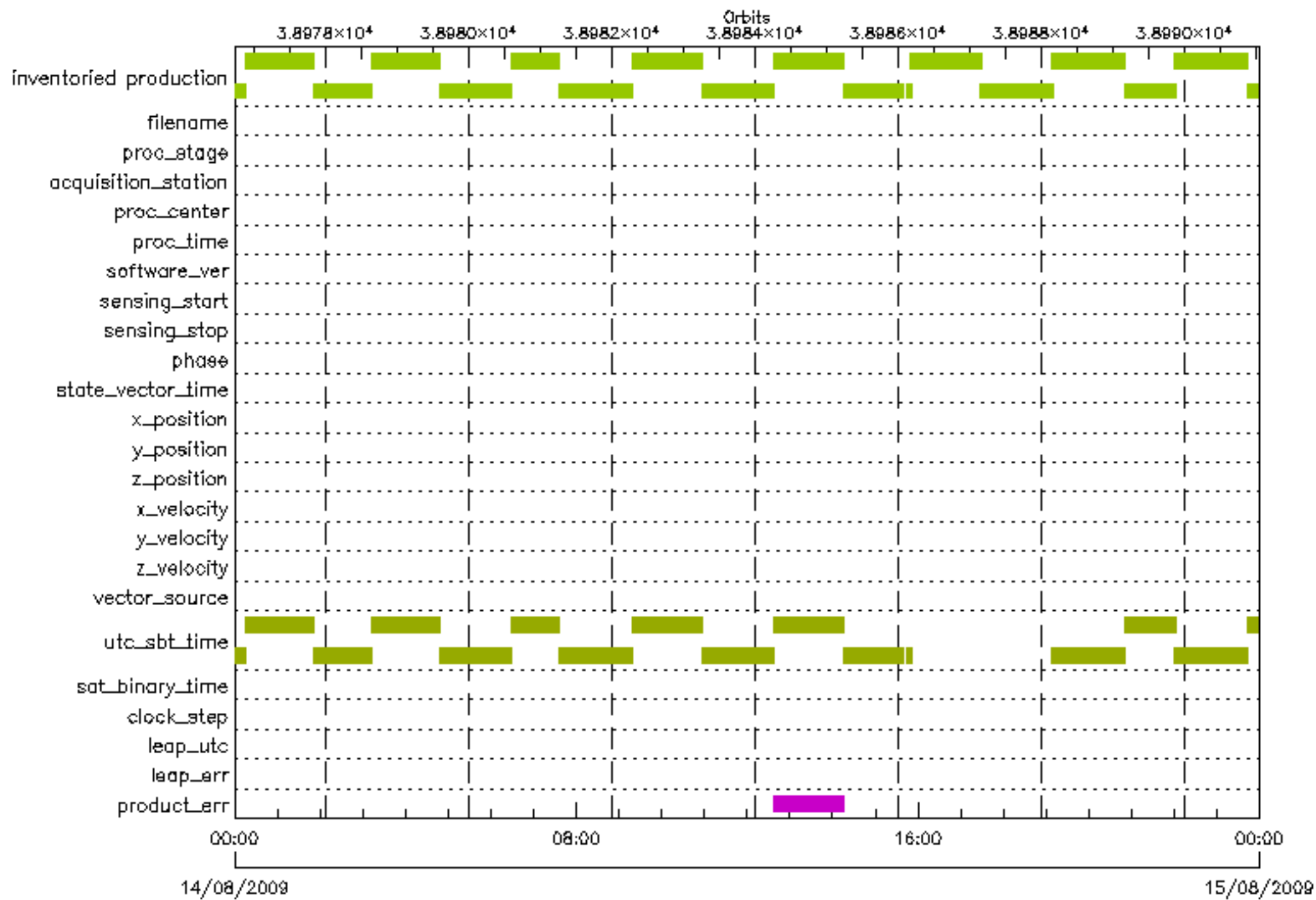


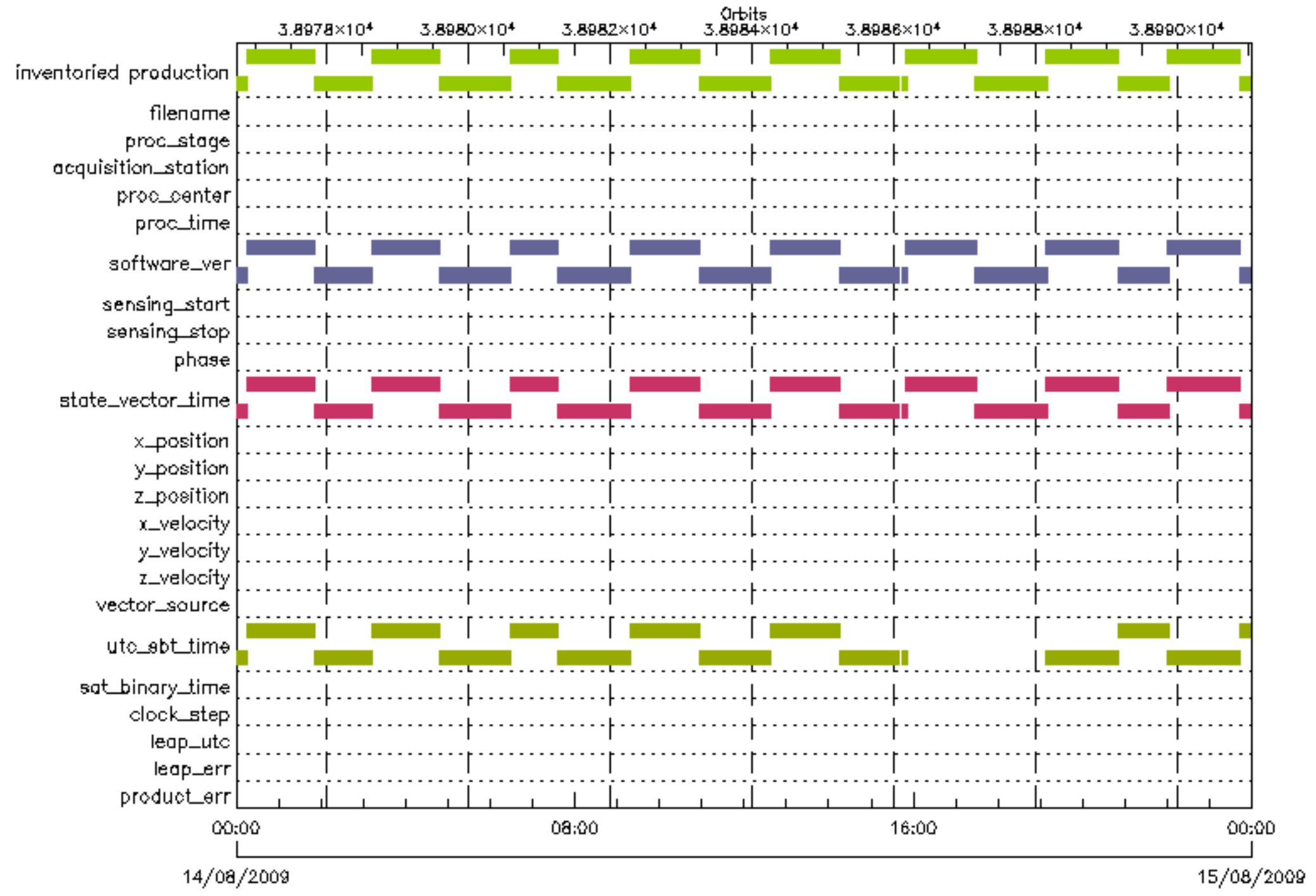








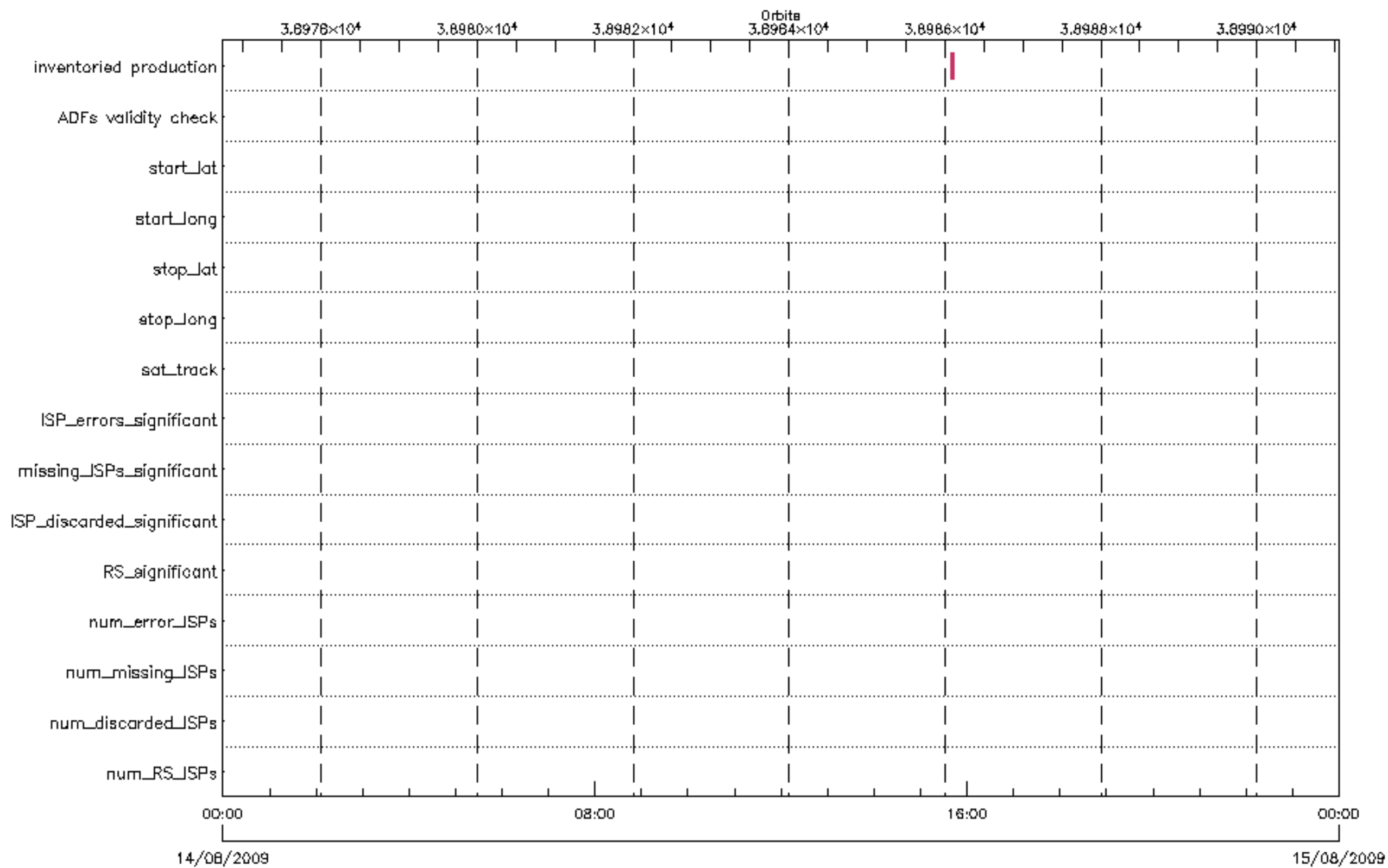


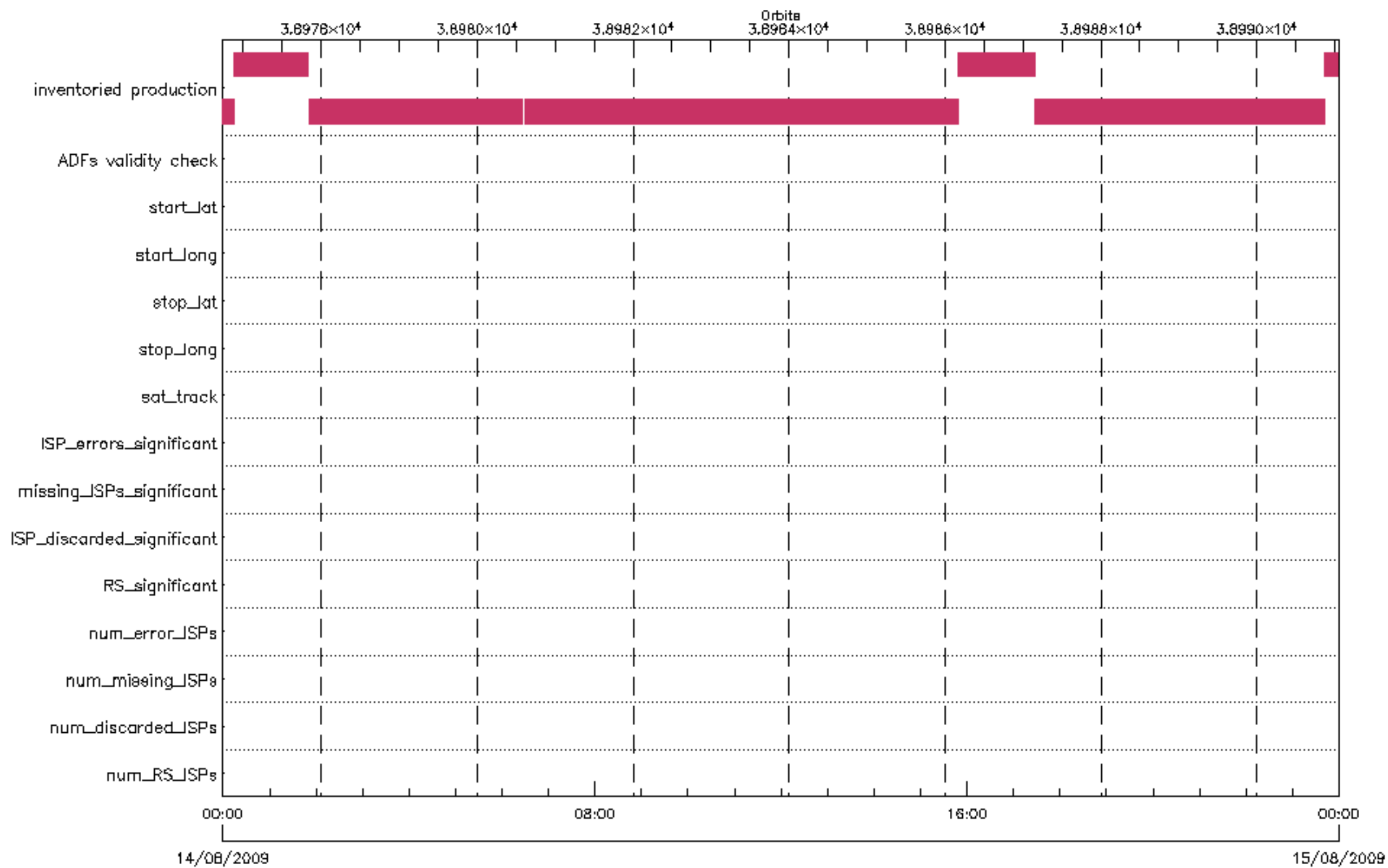


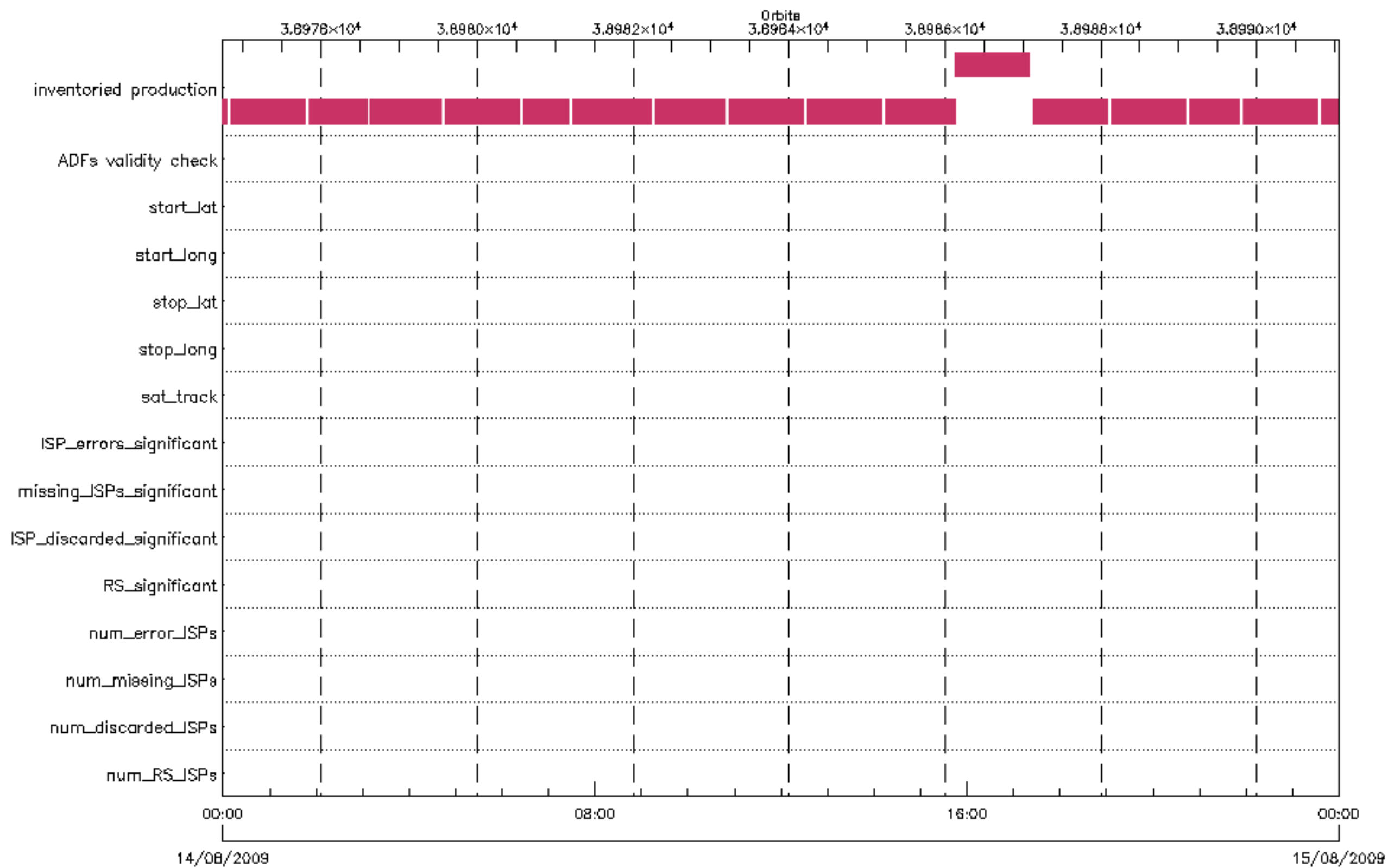


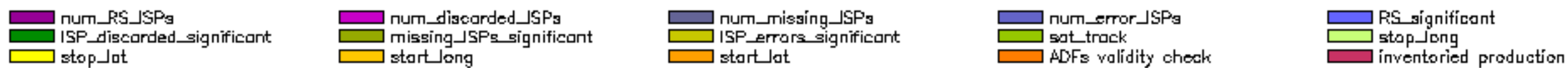
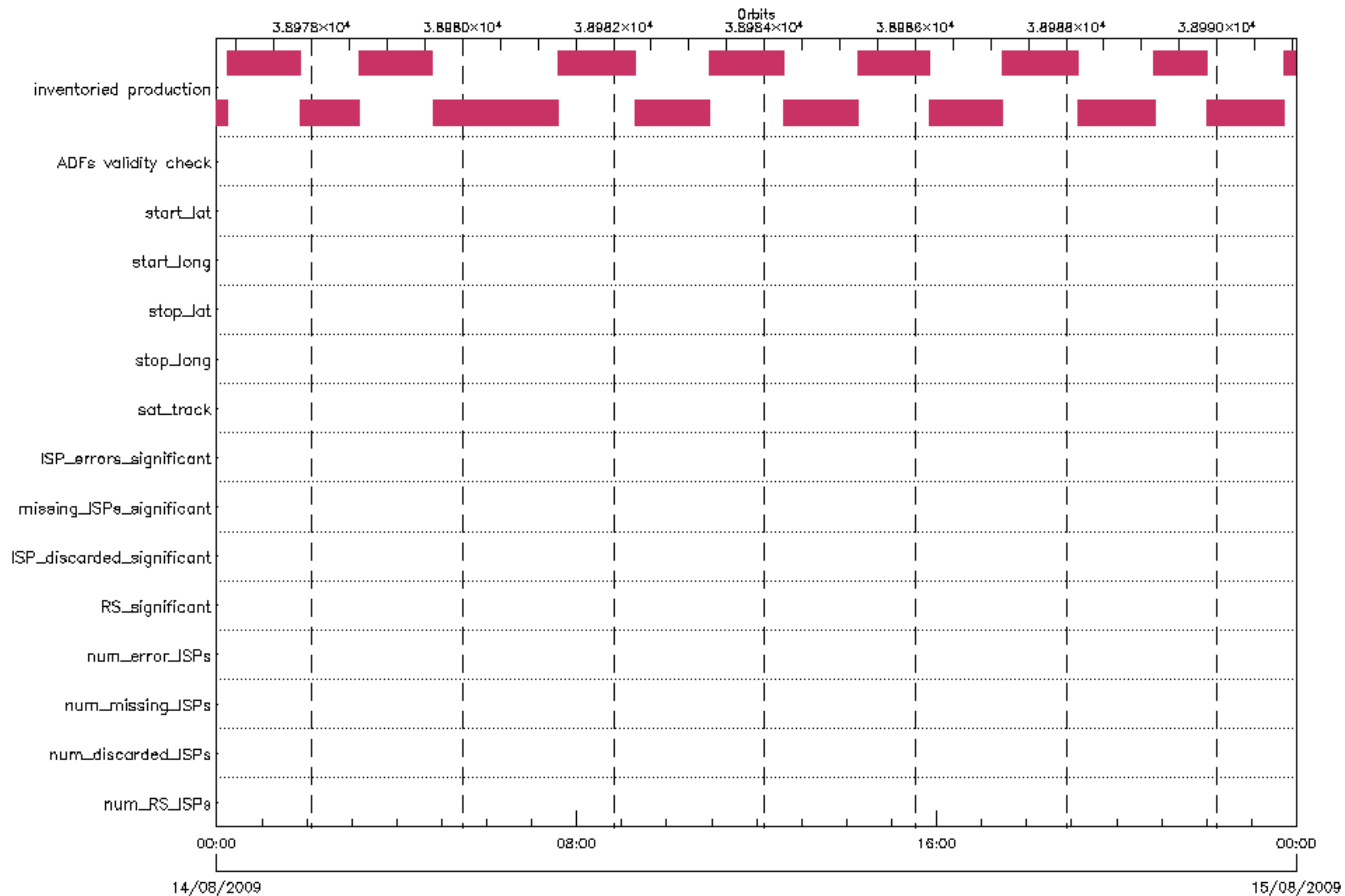


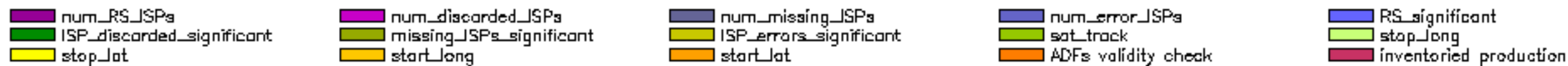
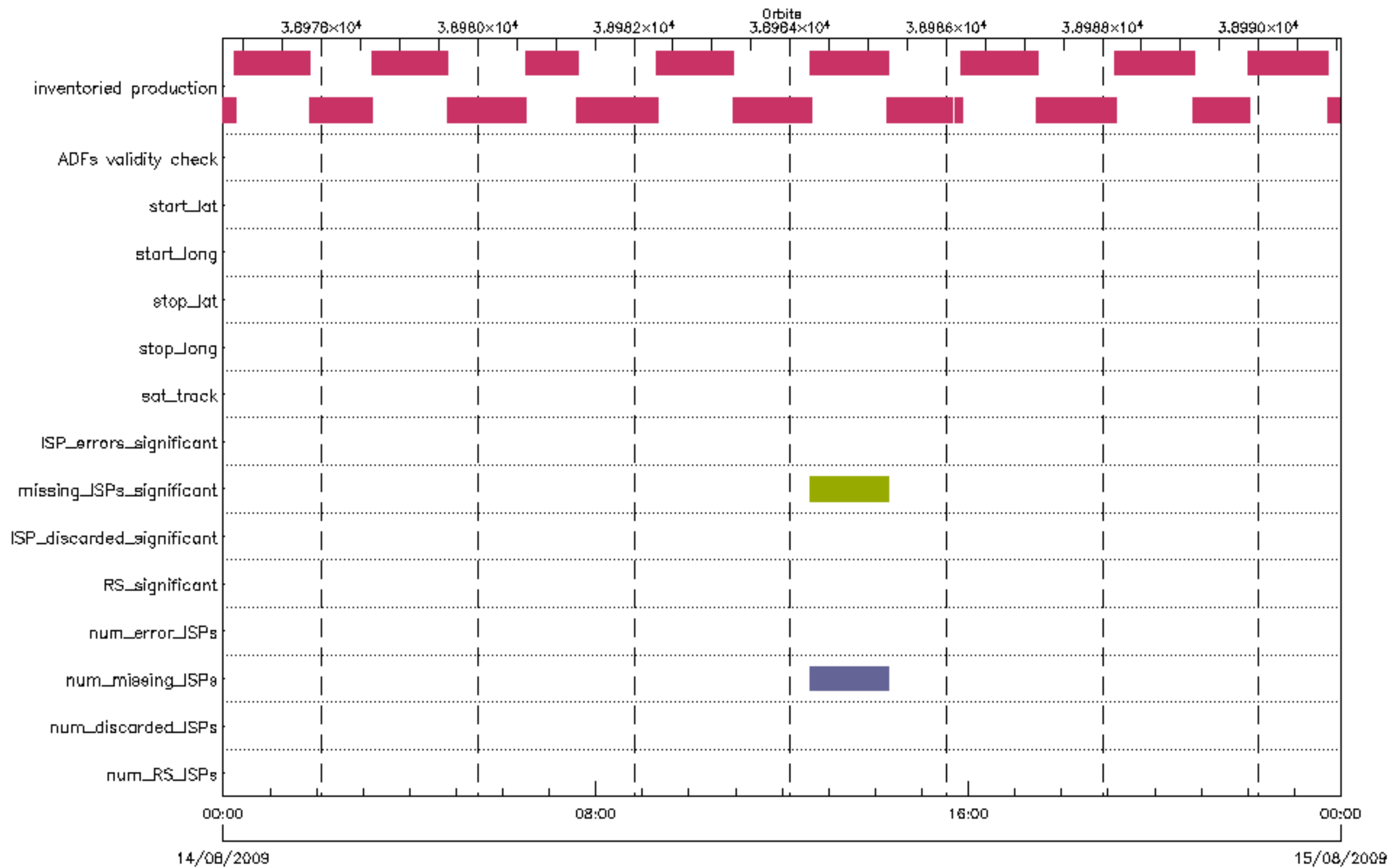


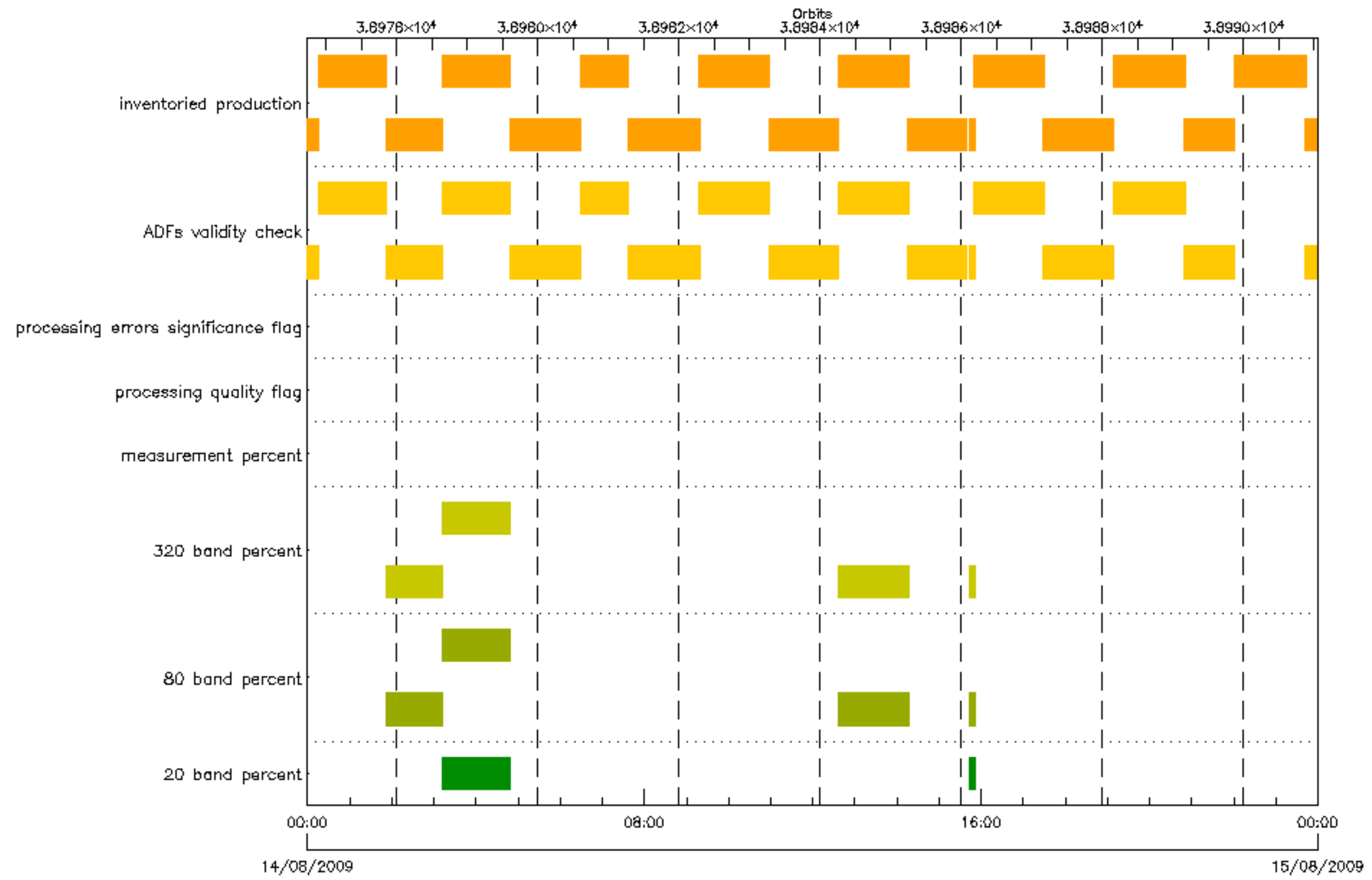




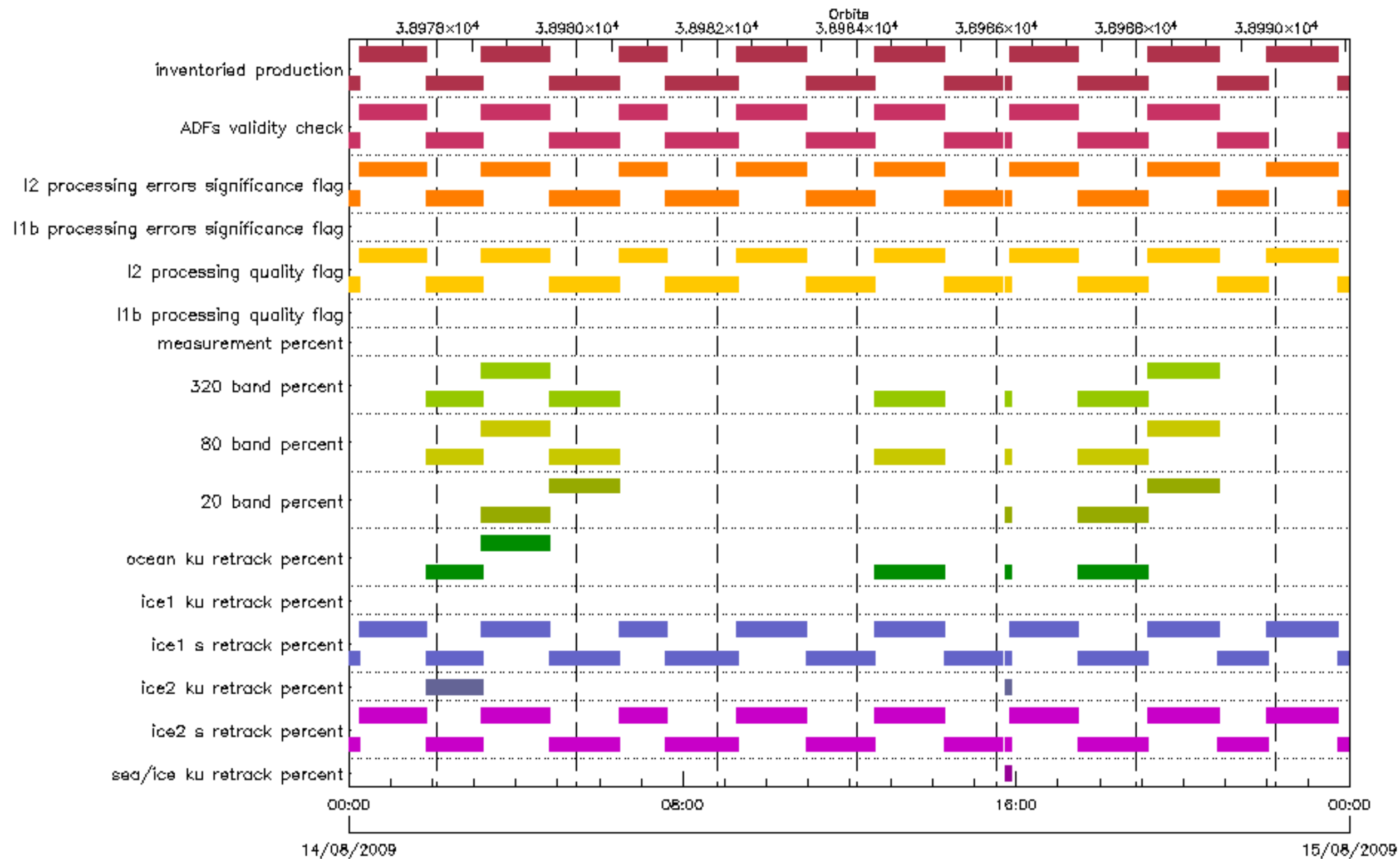









- 20 band percent
- measurement percent
- ADFs validity check
- 80 band percent
- processing quality flag
- inventoried production
- 320 band percent
- processing errors significance flag



■ sea/ice ku retrack percent
■ ice1 s retrack percent
■ 20 band percent
■ measurement percent
■ I1b processing errors significance flag
■ inventoried production

■ ice2 s retrack percent
■ ice1 ku retrack percent
■ 80 band percent
■ I1b processing quality flag
■ I2 processing errors significance flag

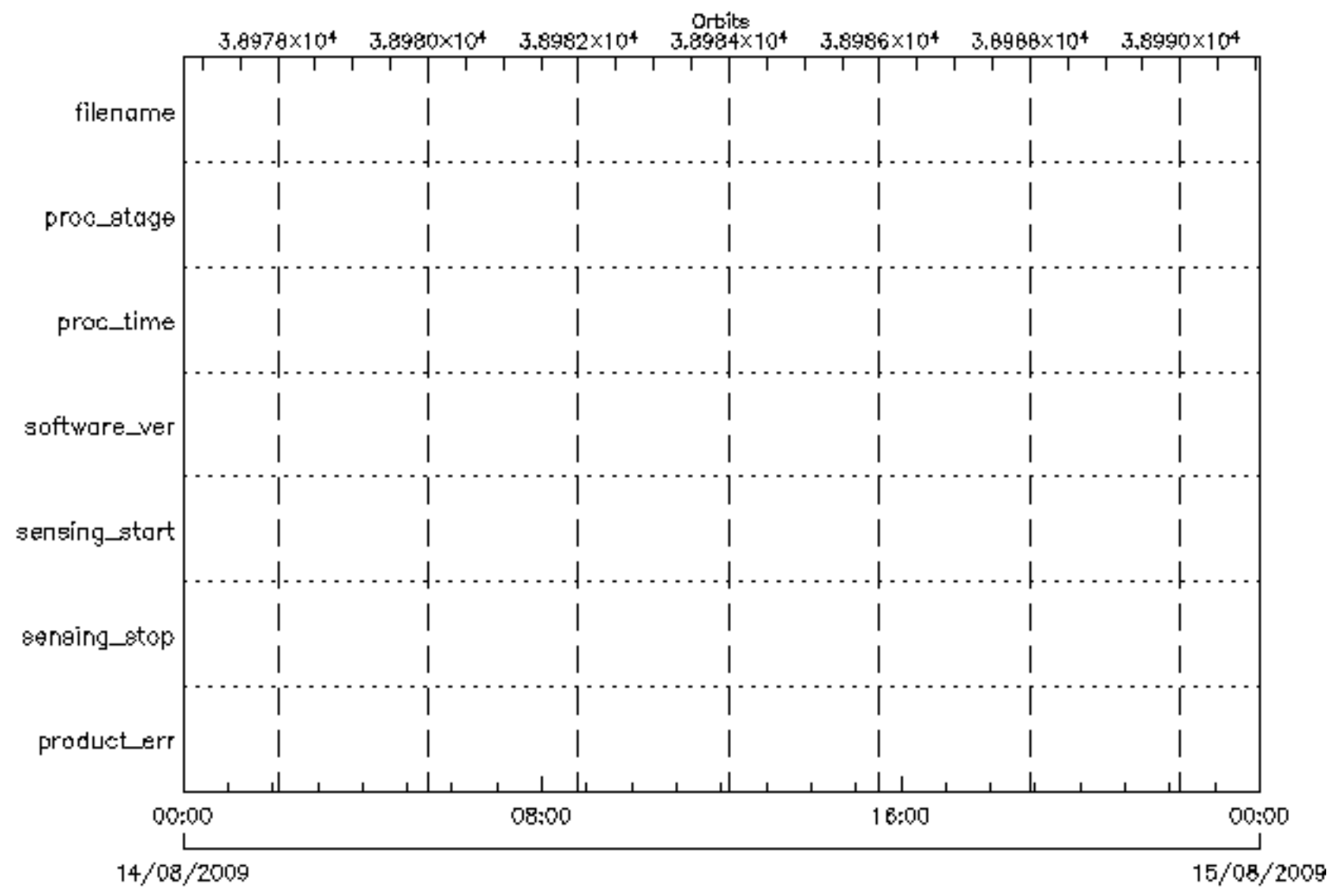
■ ice2 ku retrack percent
■ ocean ku retrack percent
■ 320 band percent
■ I2 processing quality flag
■ ADFs validity check



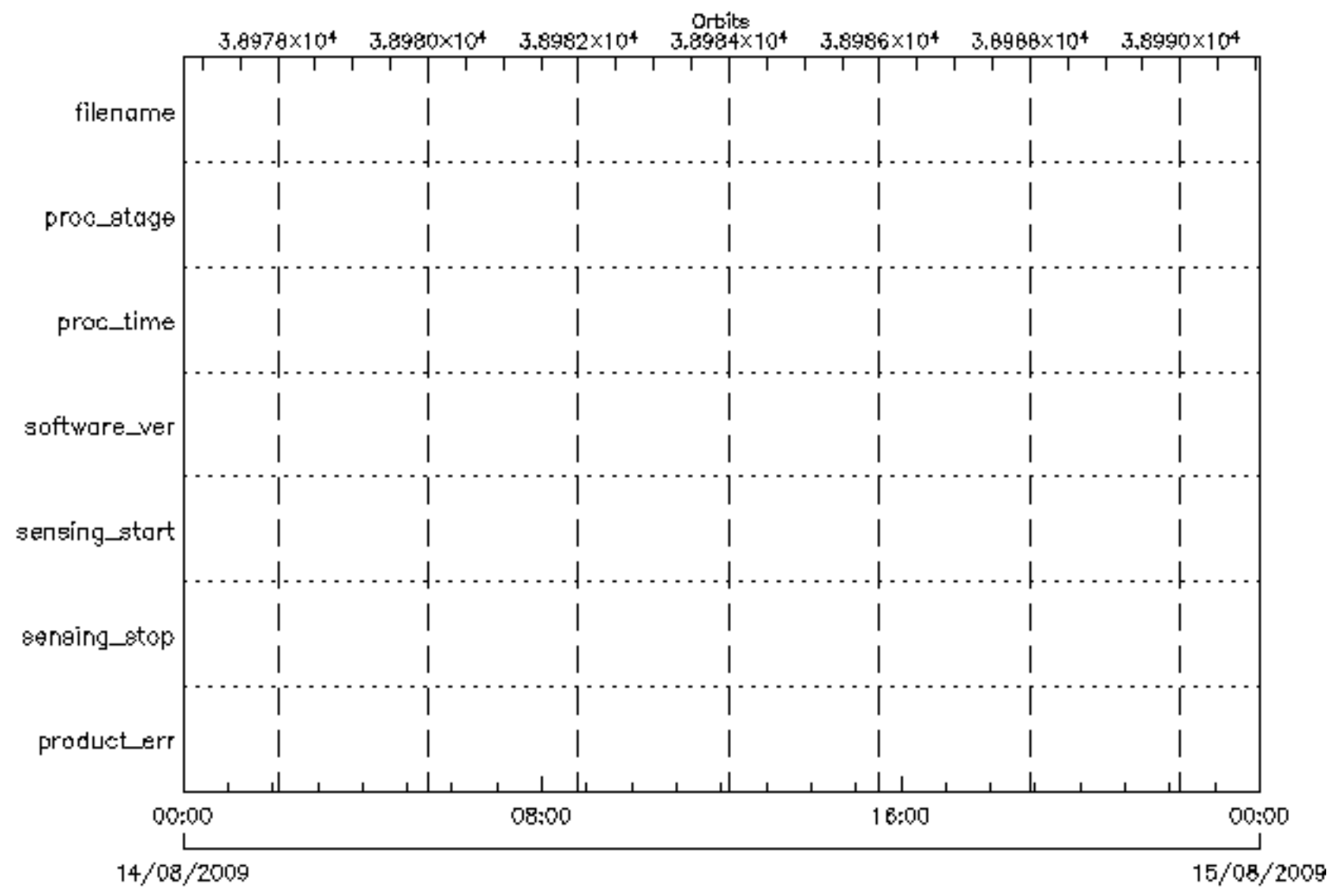
ocean ku retrack percent
 320 band percent
 I2 processing quality flag
 ADFs validity check

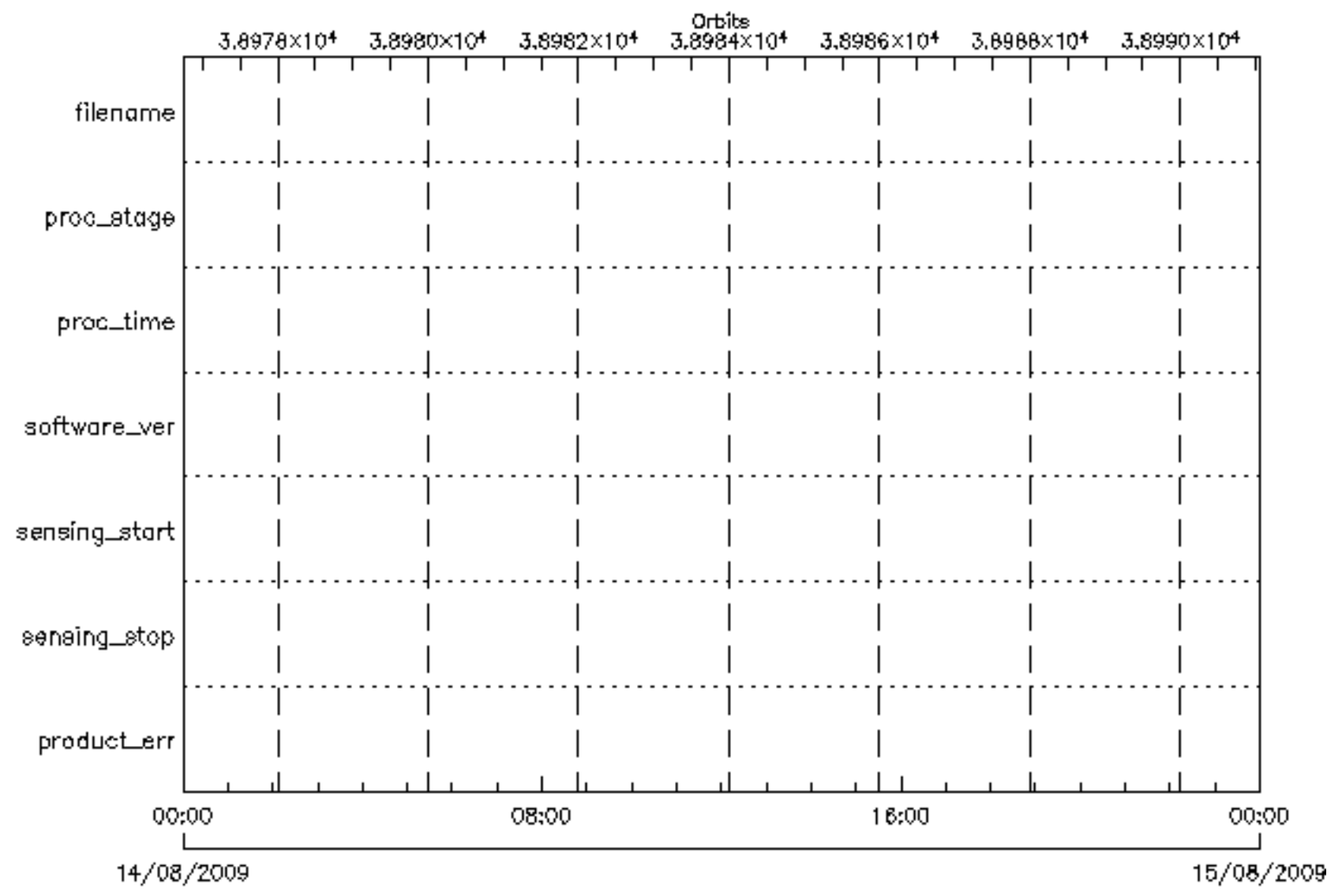
20 band percent
 measurement percent
 I1b processing errors significance flag
 inventoried production

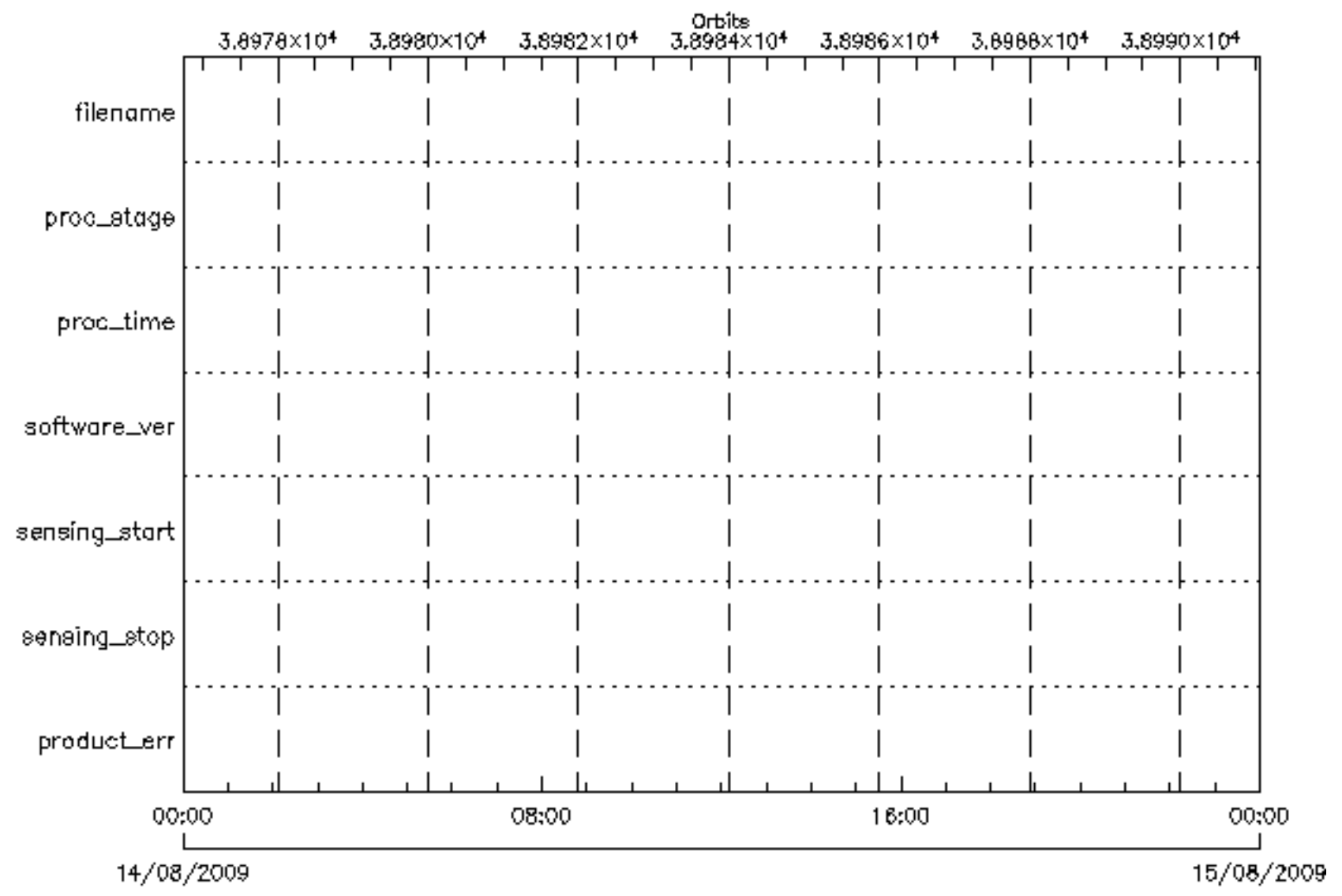
80 band percent
 I1b processing quality flag
 I2 processing errors significance flag

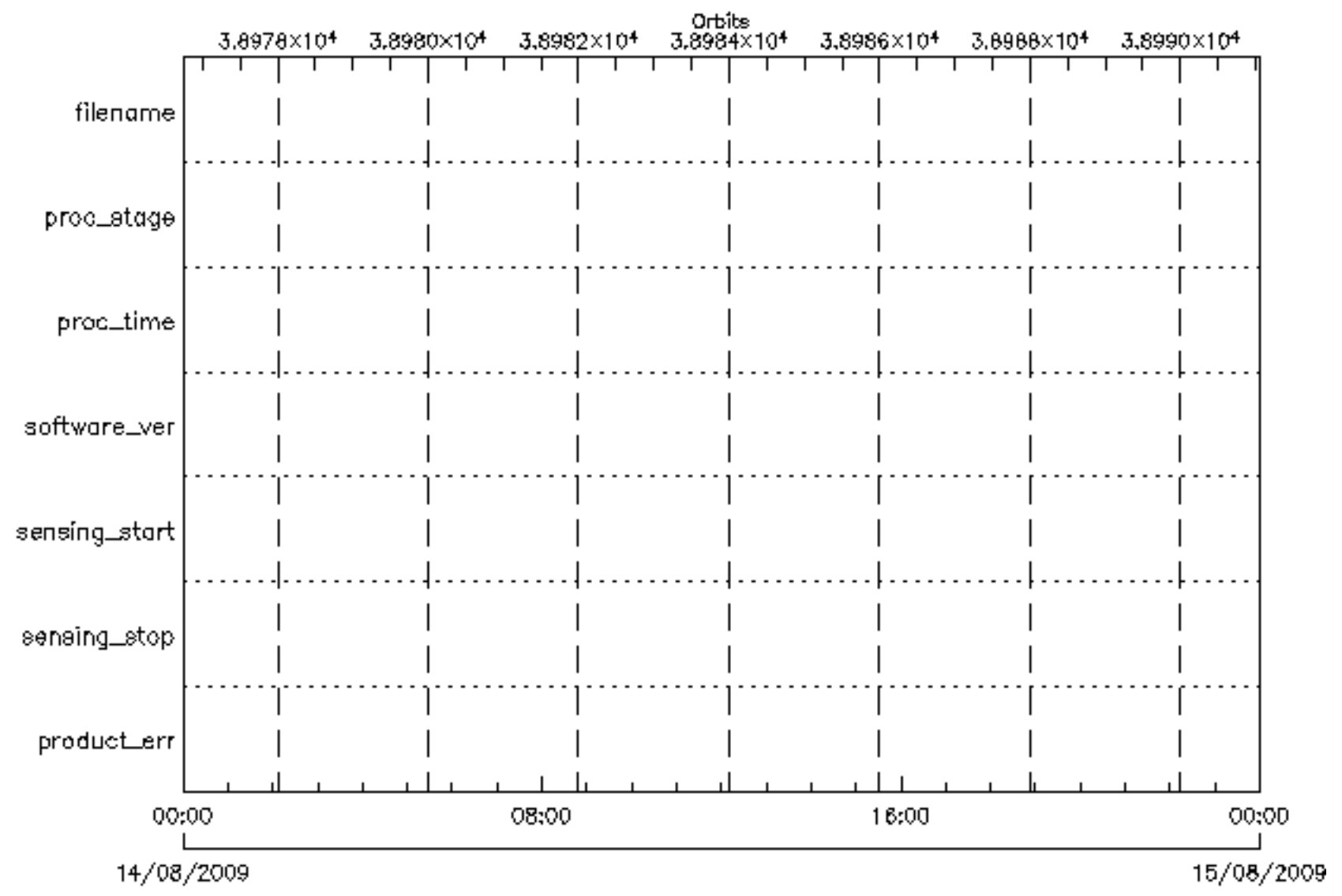


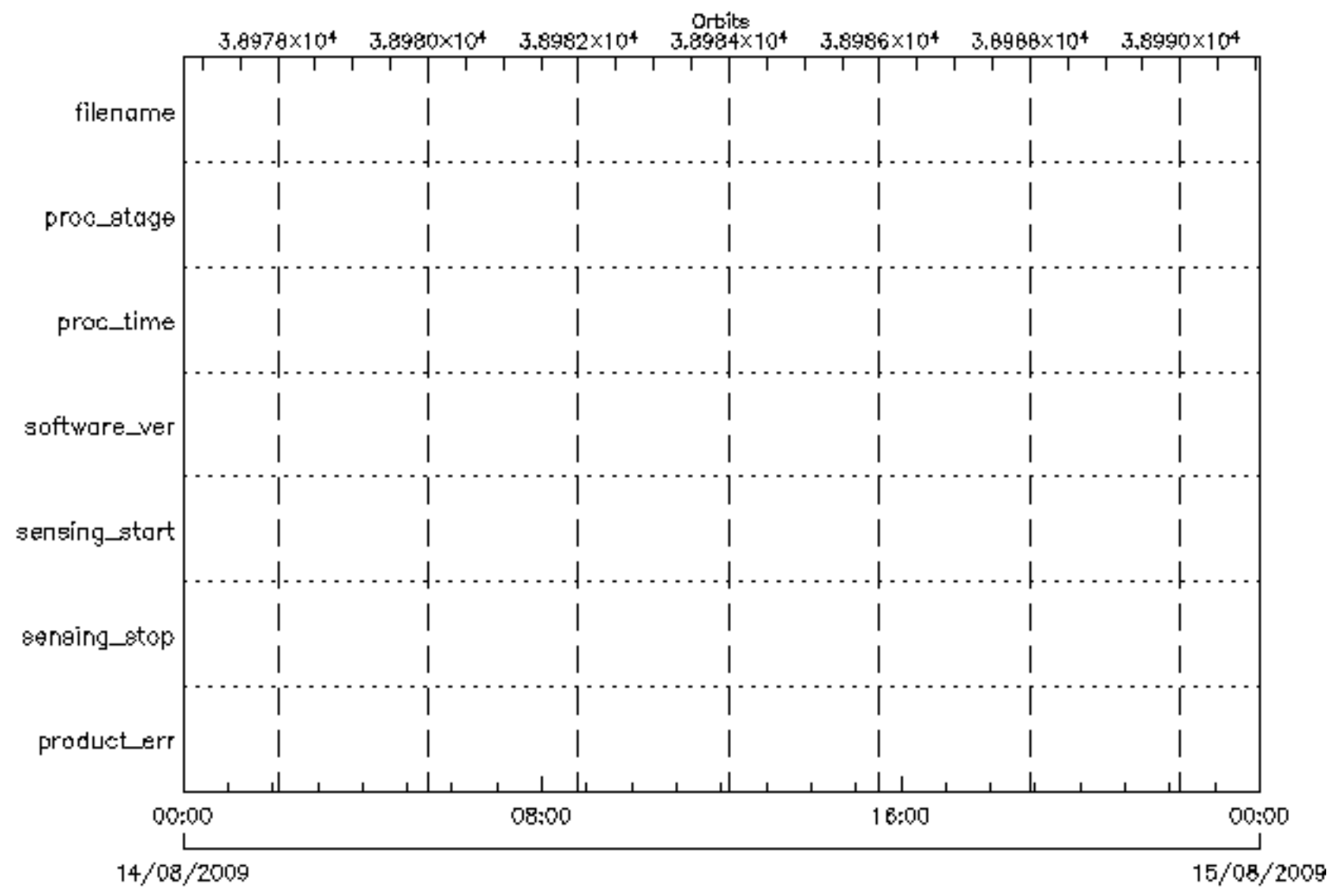
product_err sensing_stop sensing_start software_ver
proc_time proc_stage filename

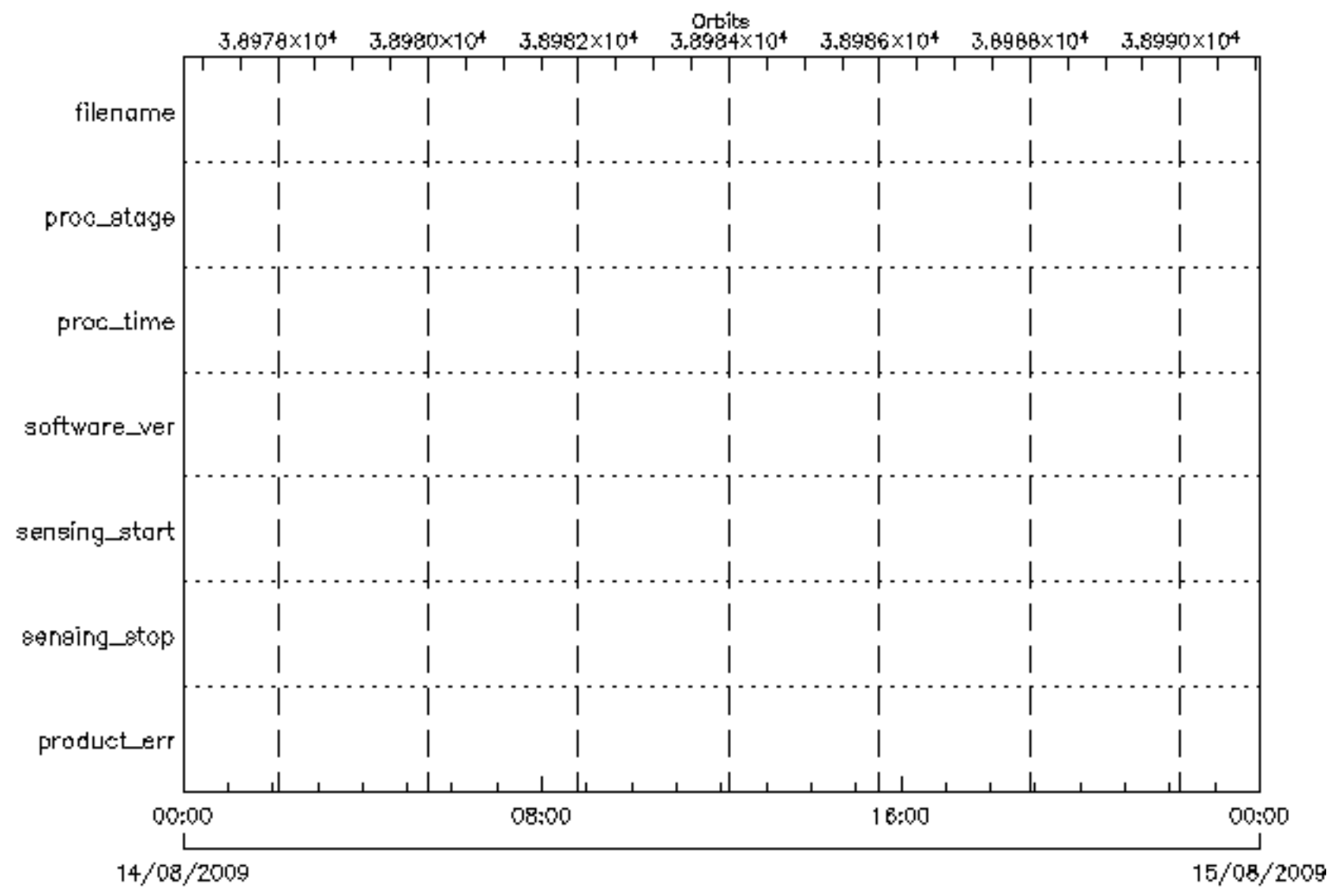


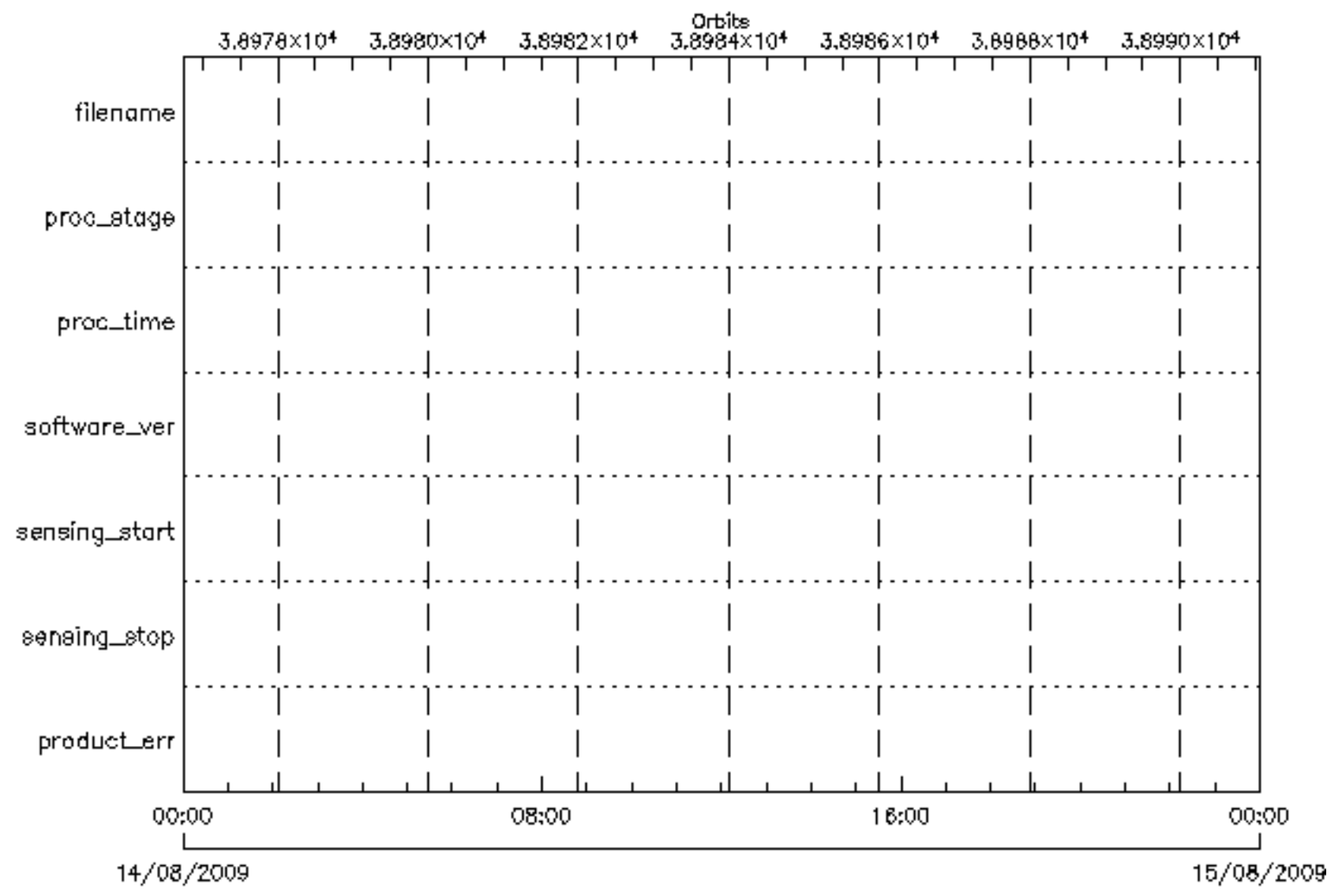


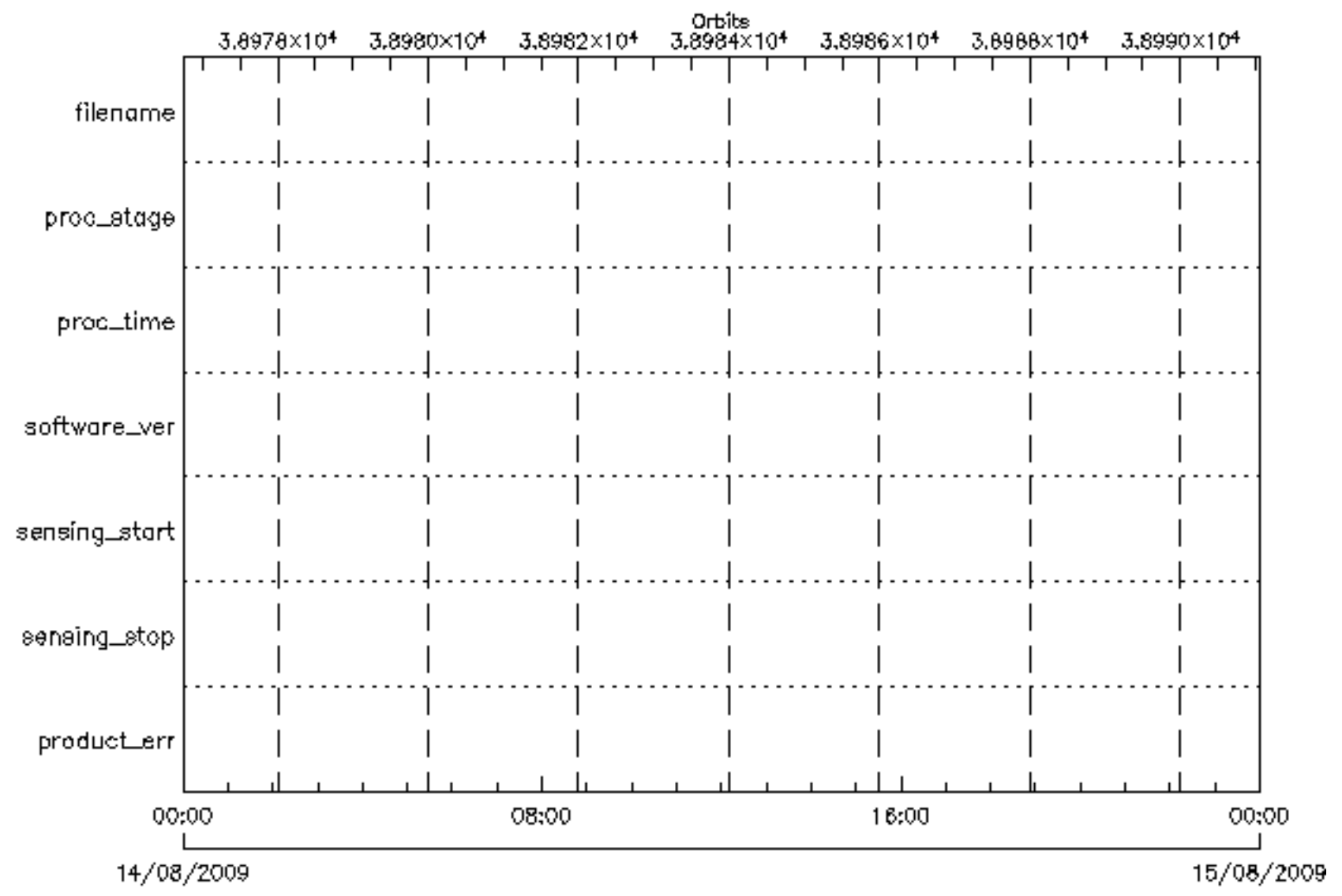


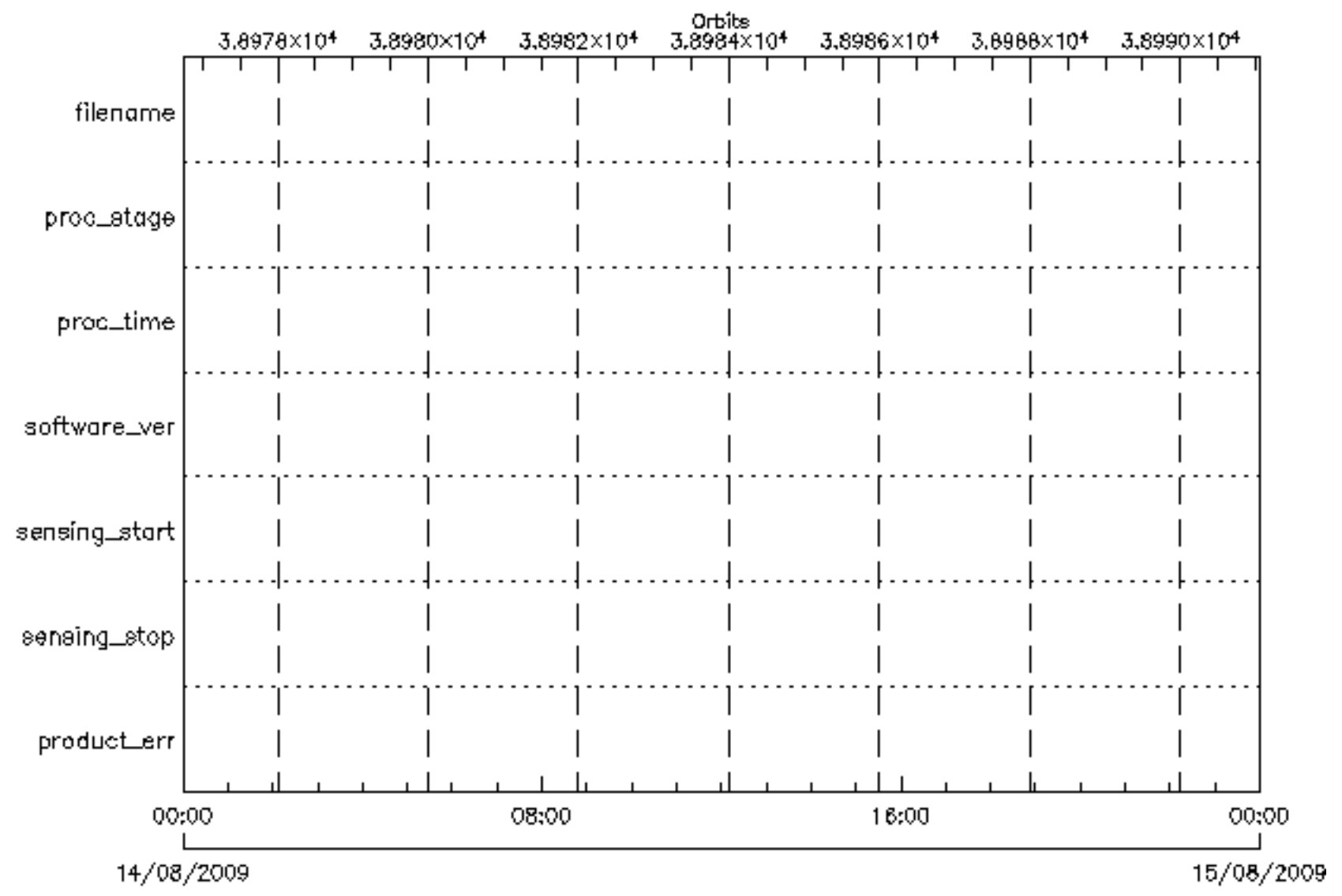


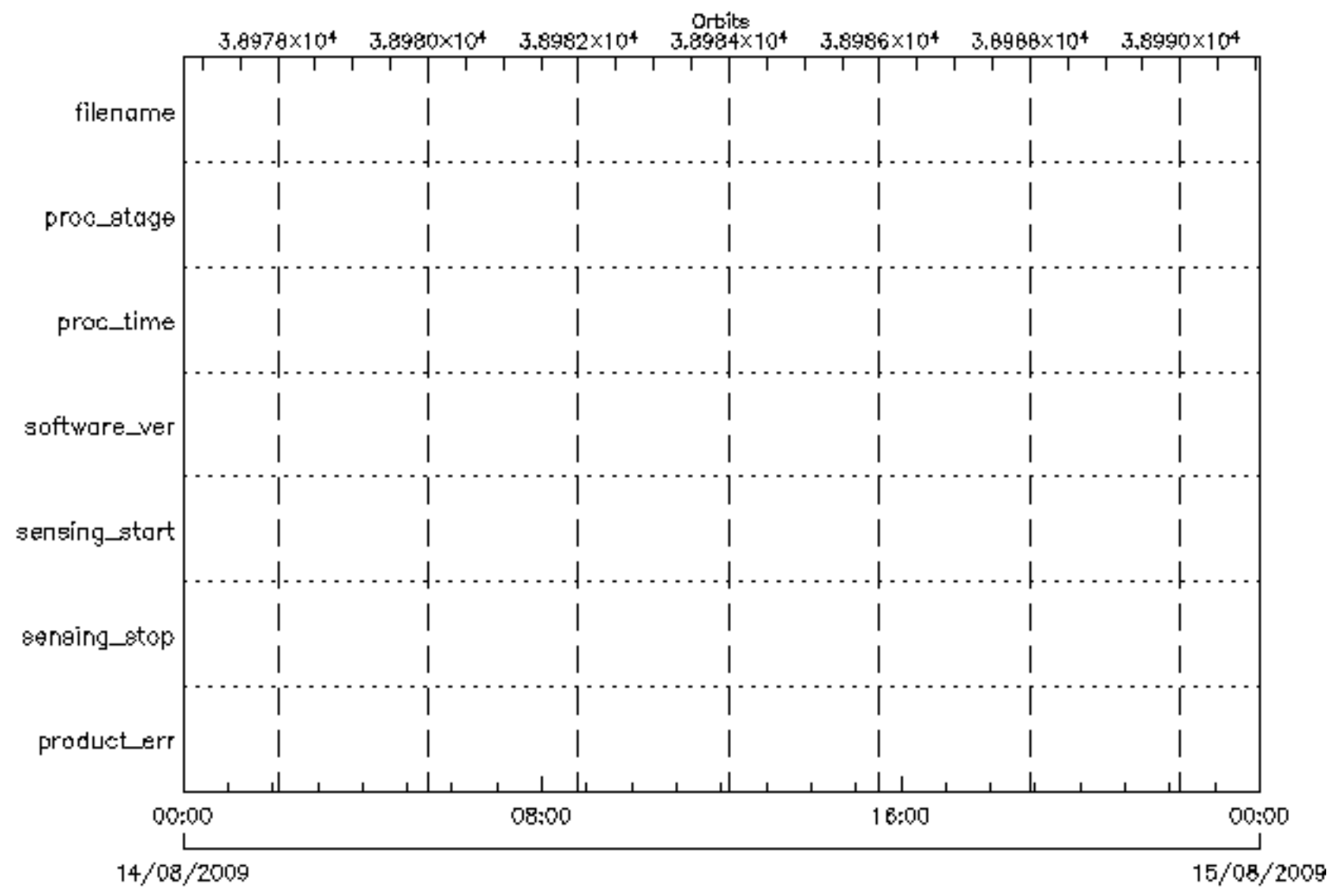


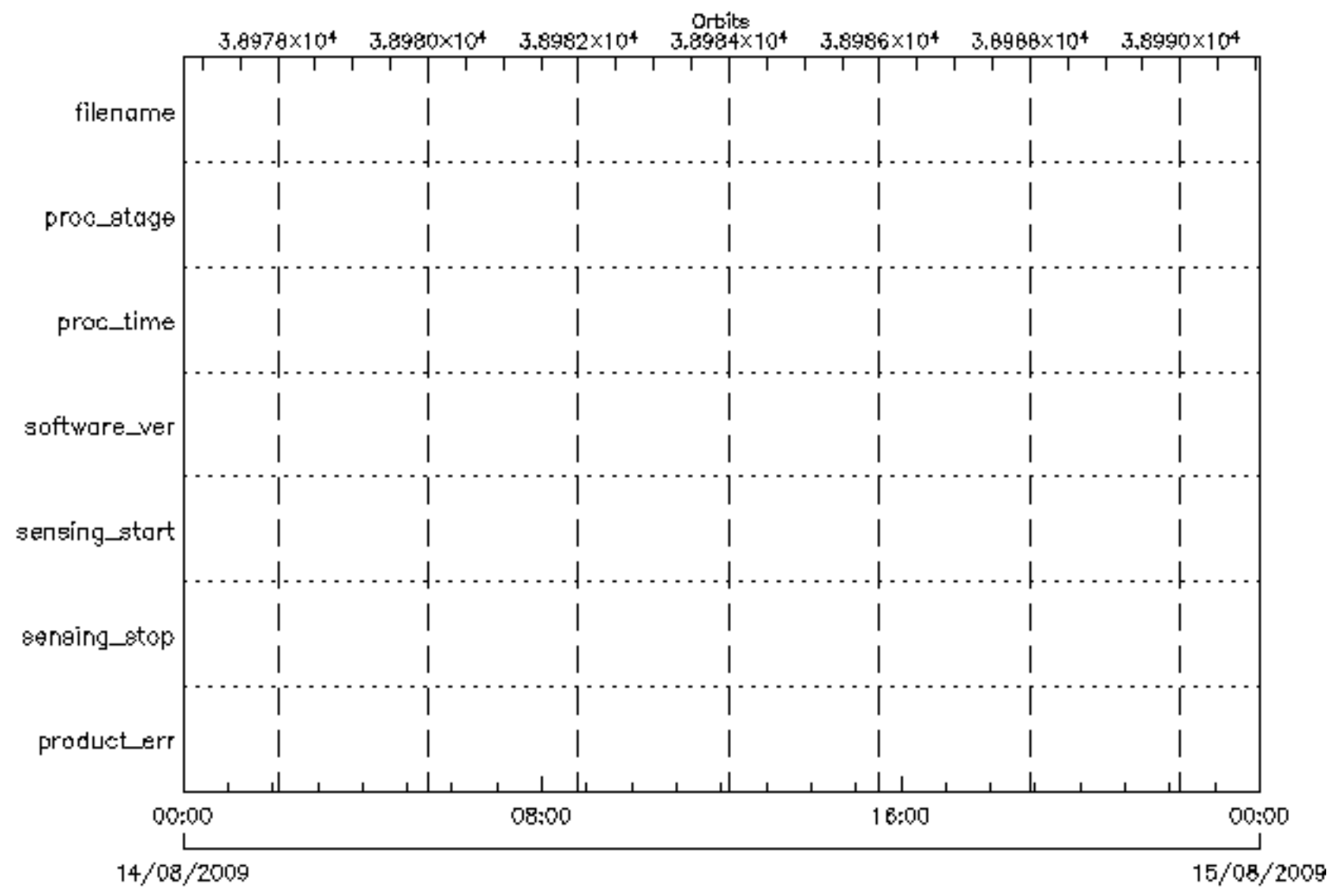


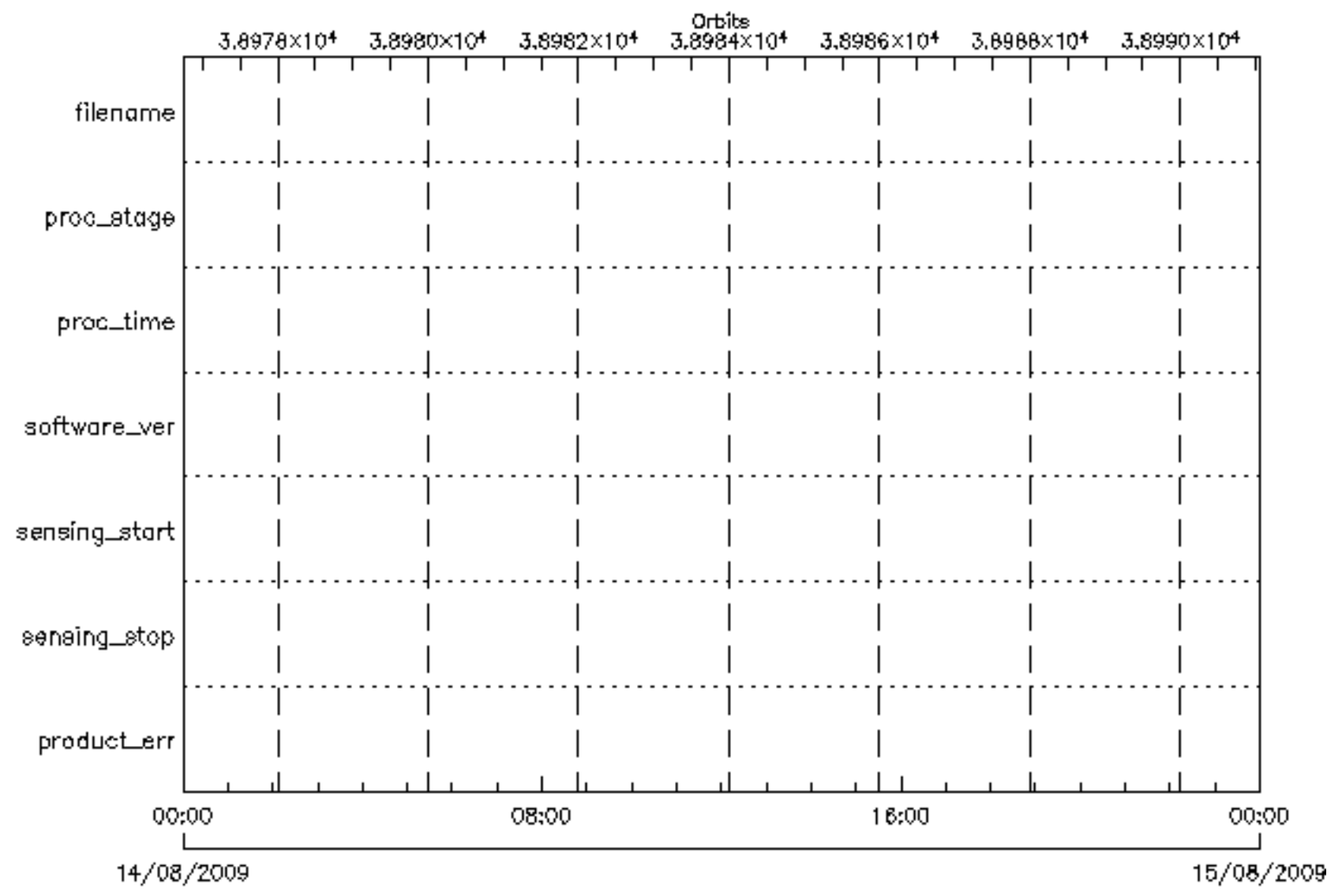


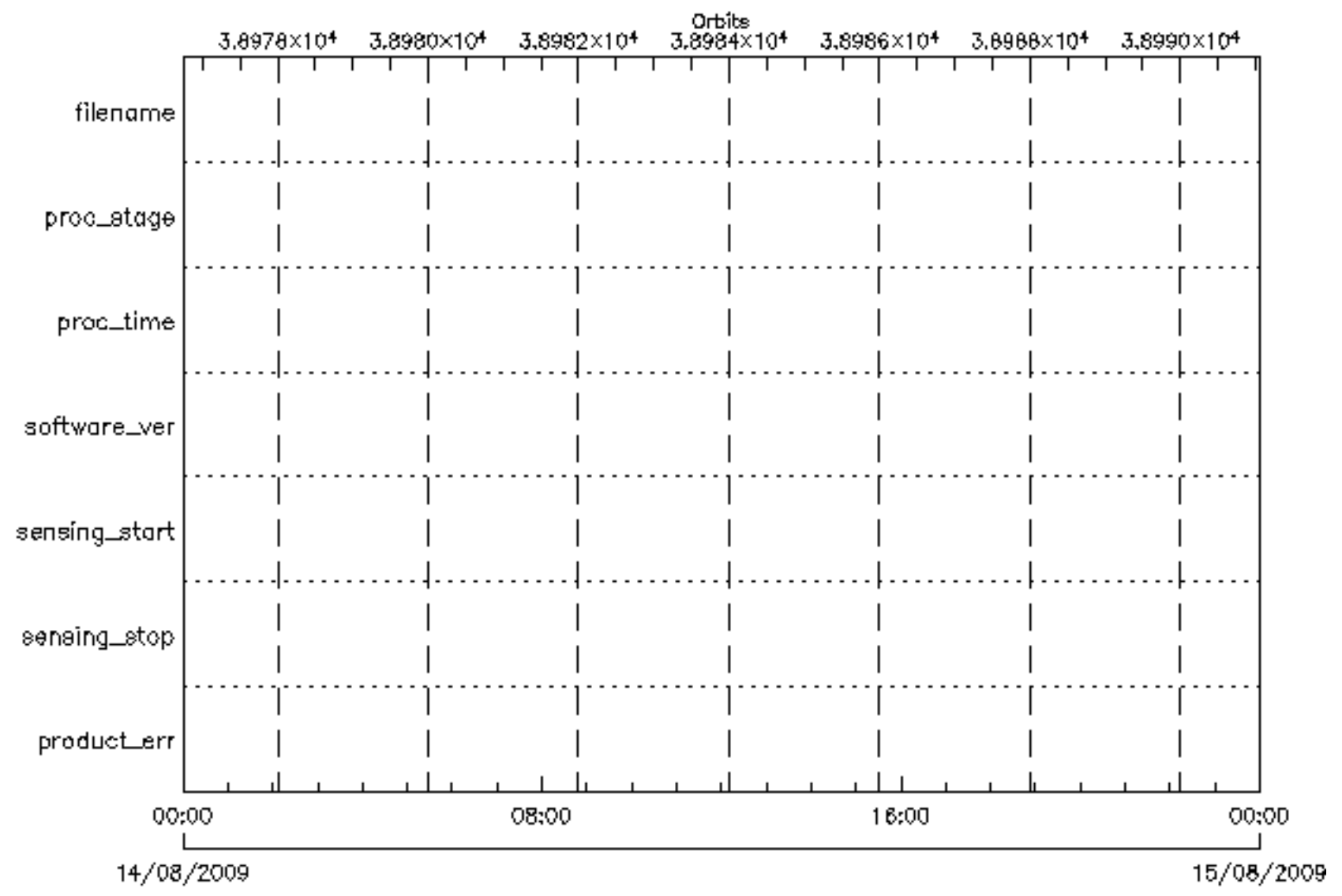


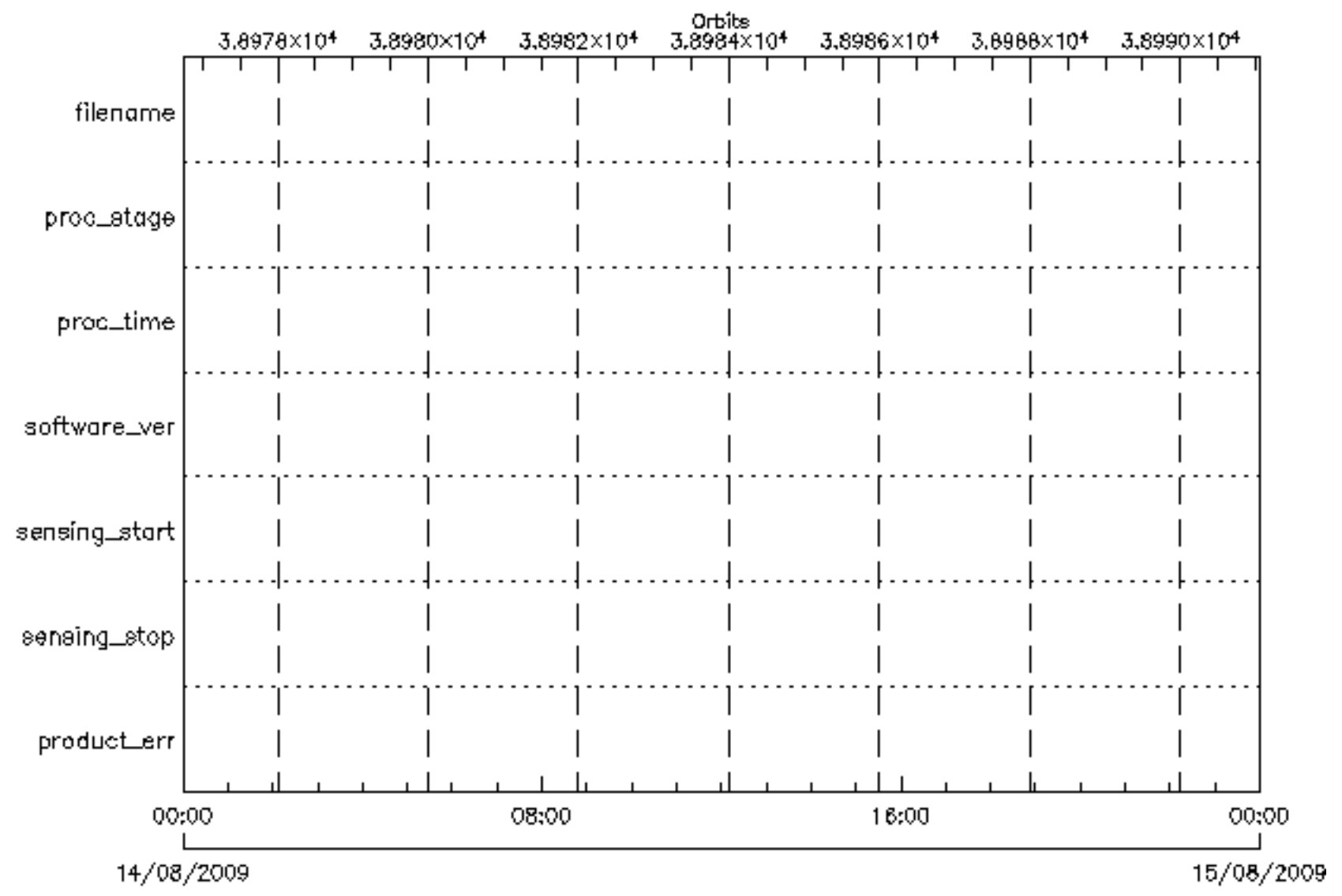


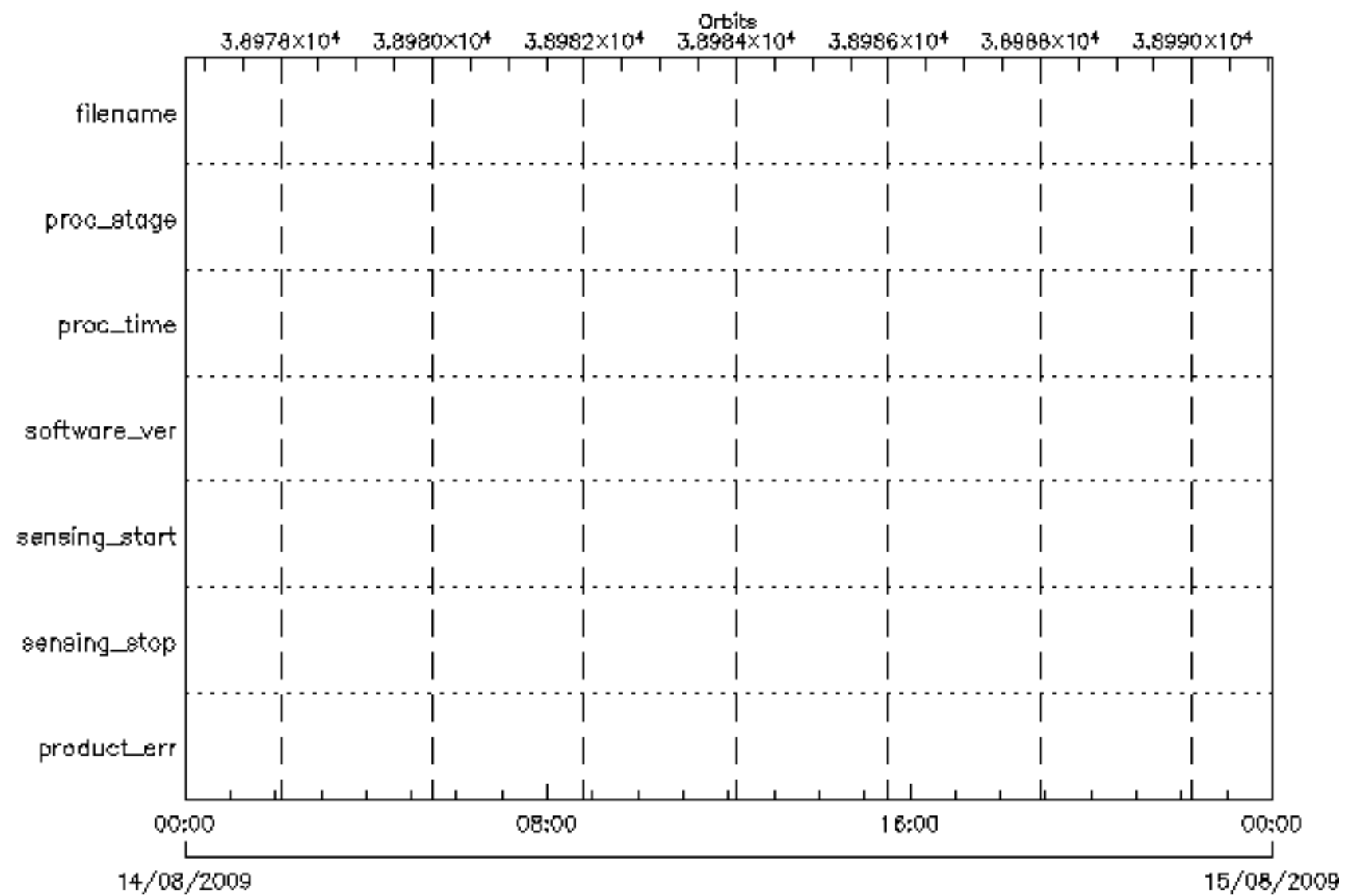




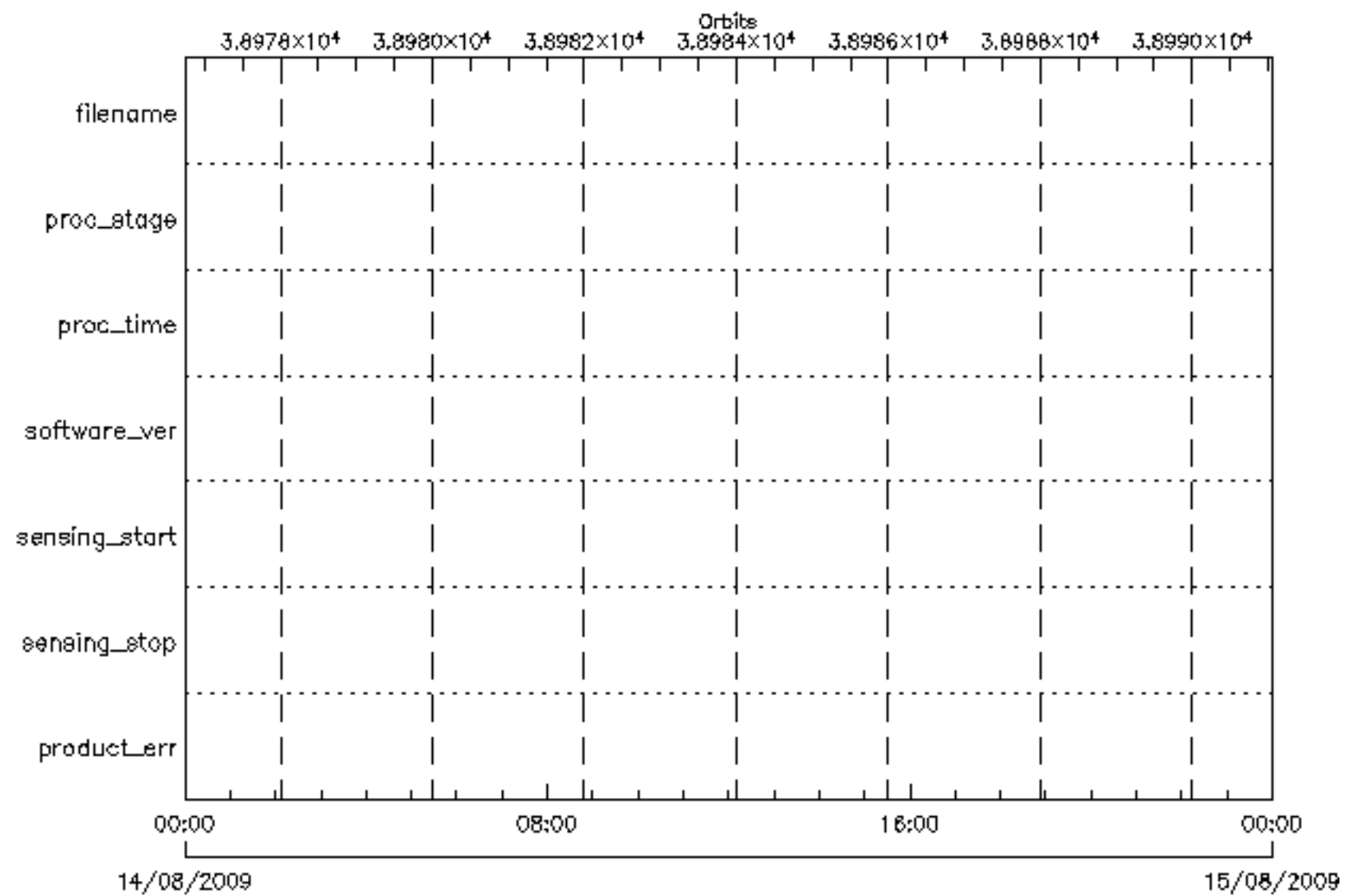


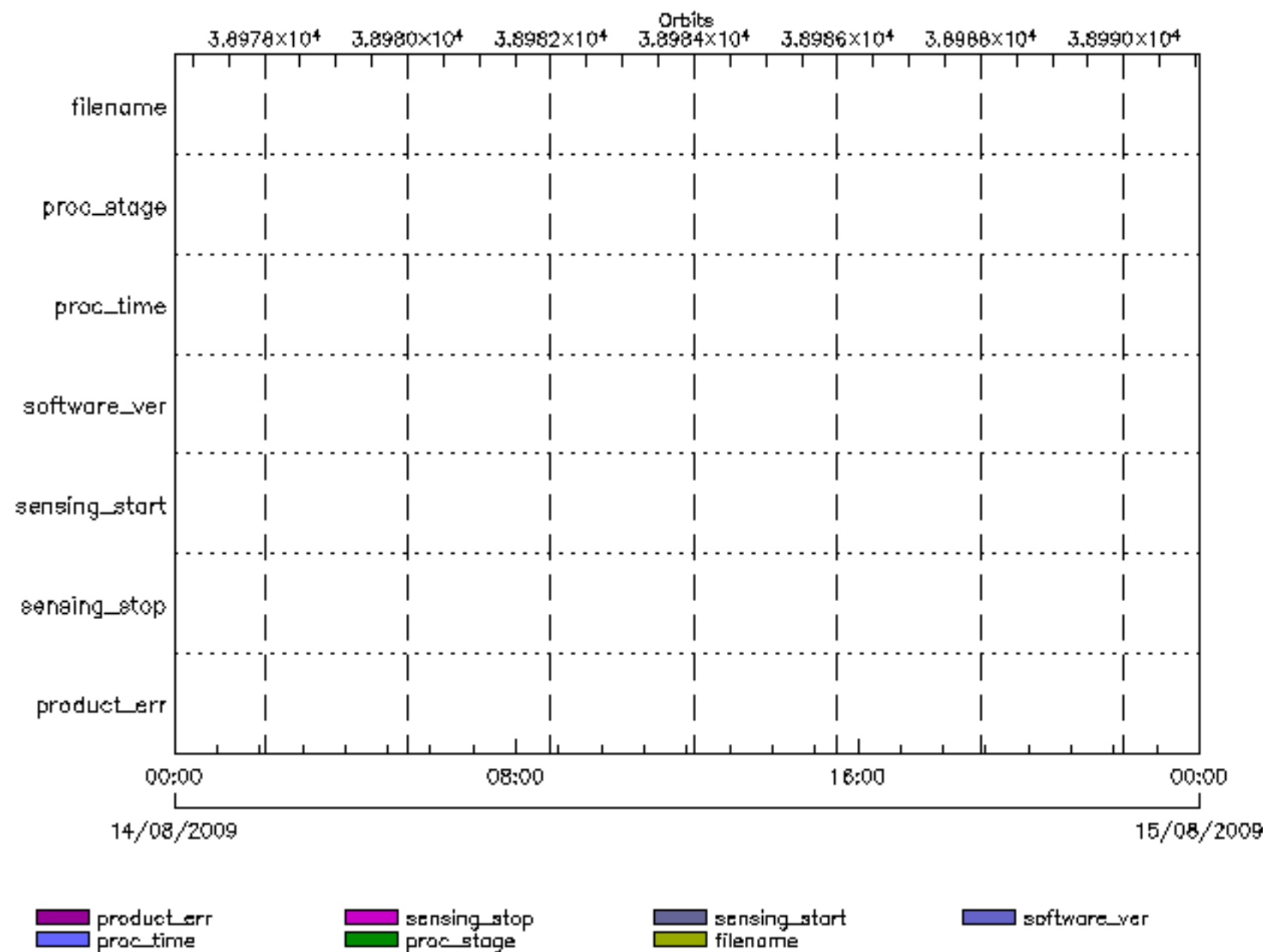


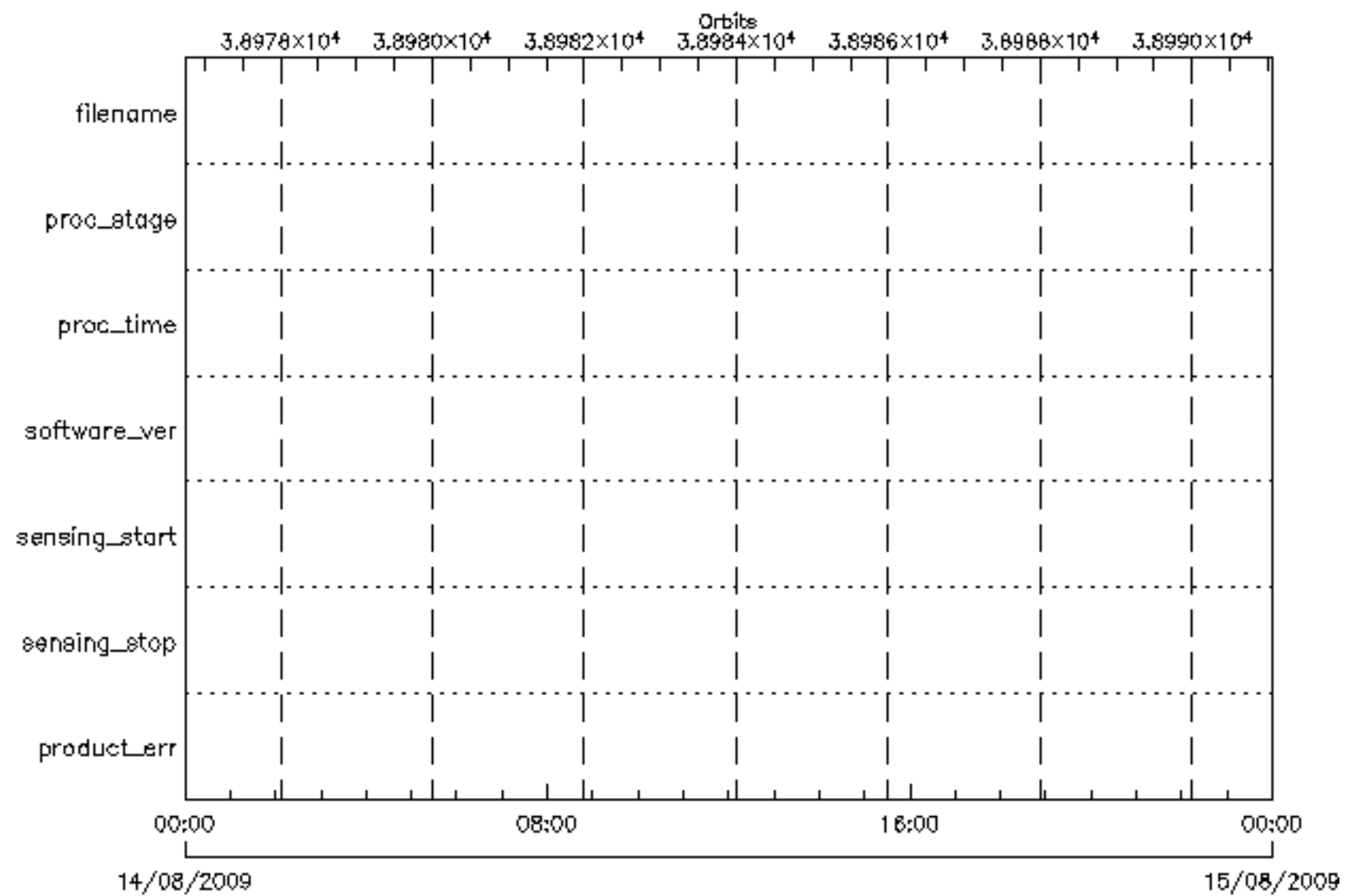




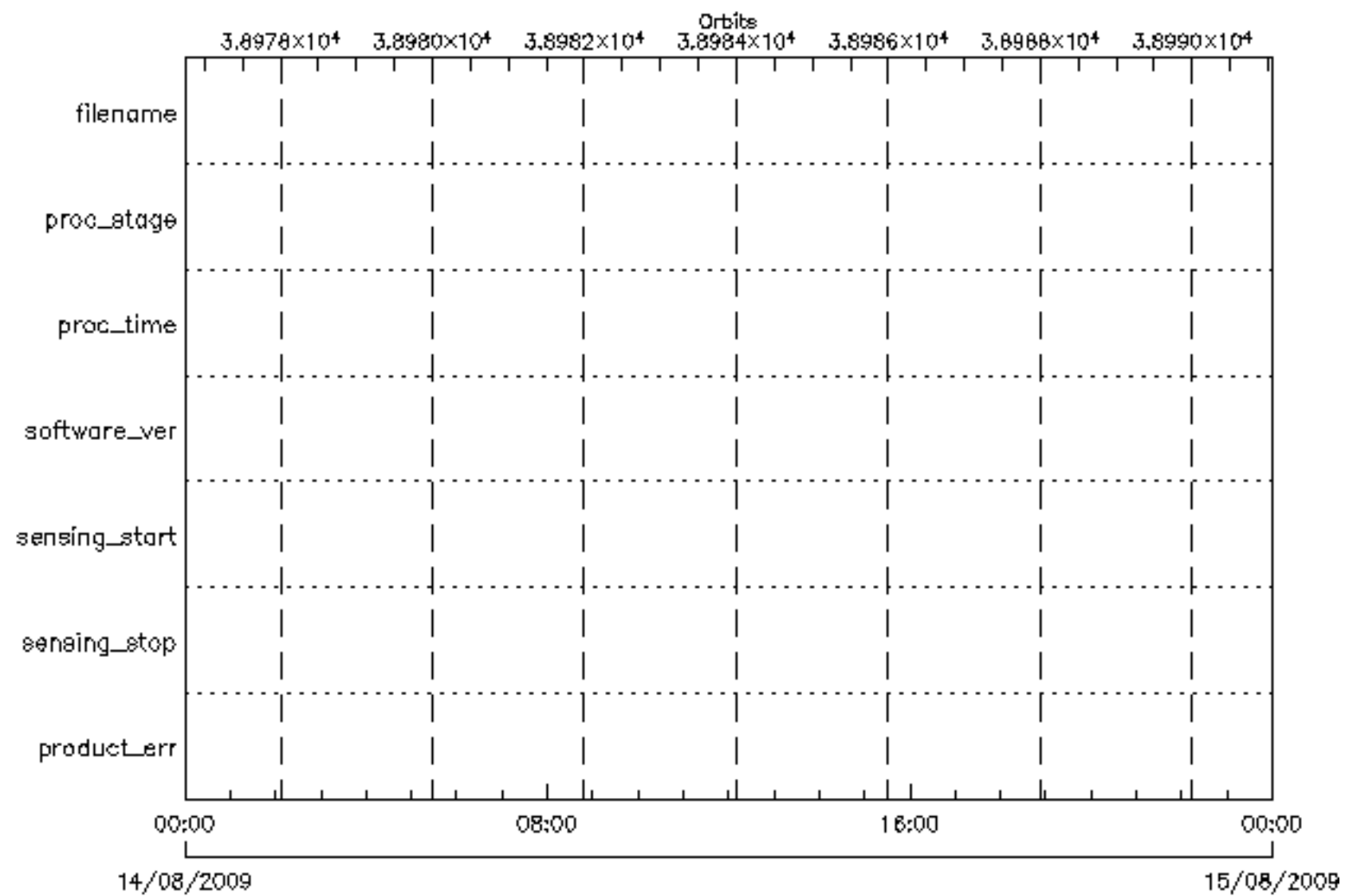
 product_err	 sensing_stop	 sensing_start	 software_ver
 proc_time	 proc_stage	 filename	



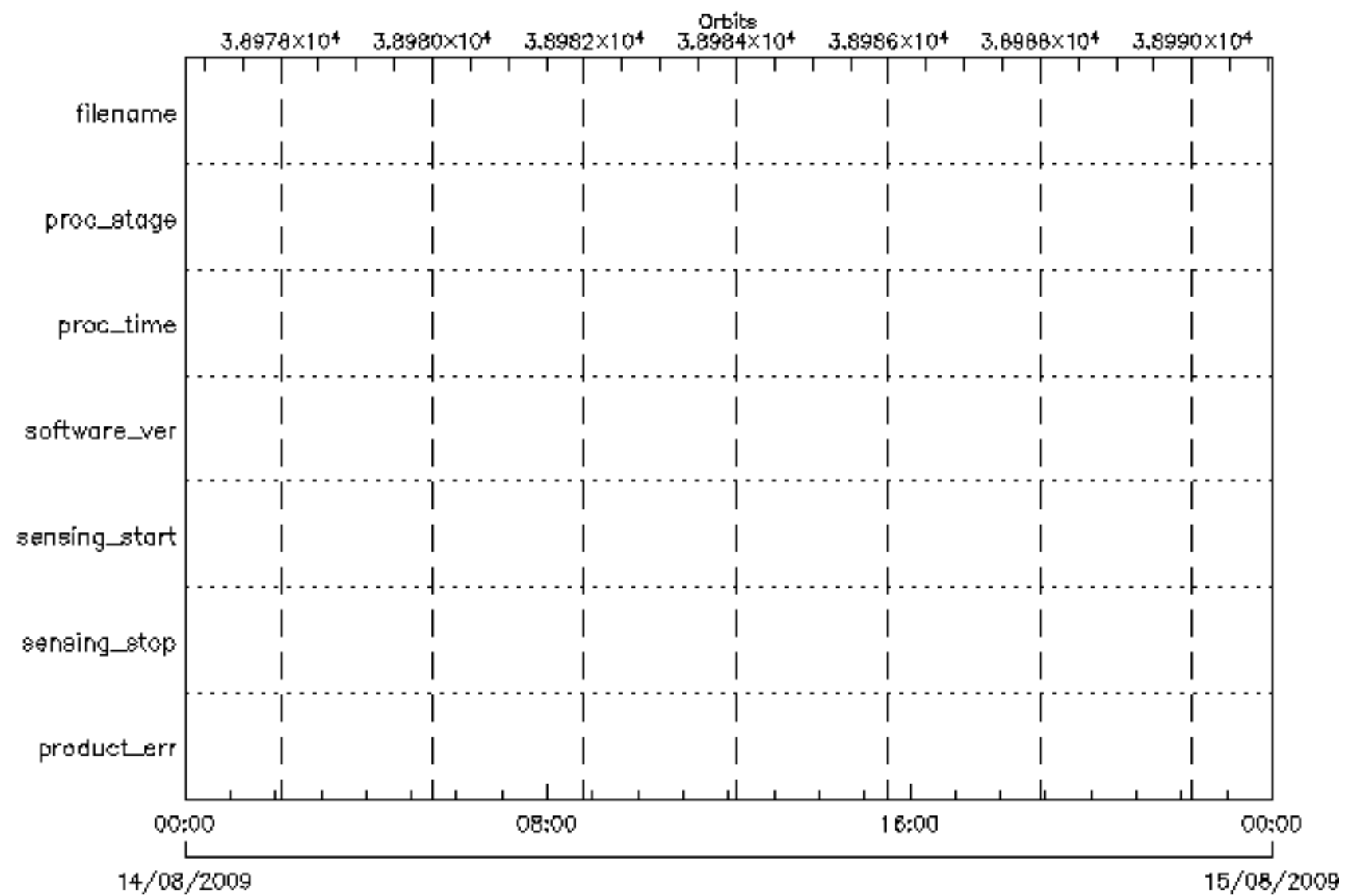




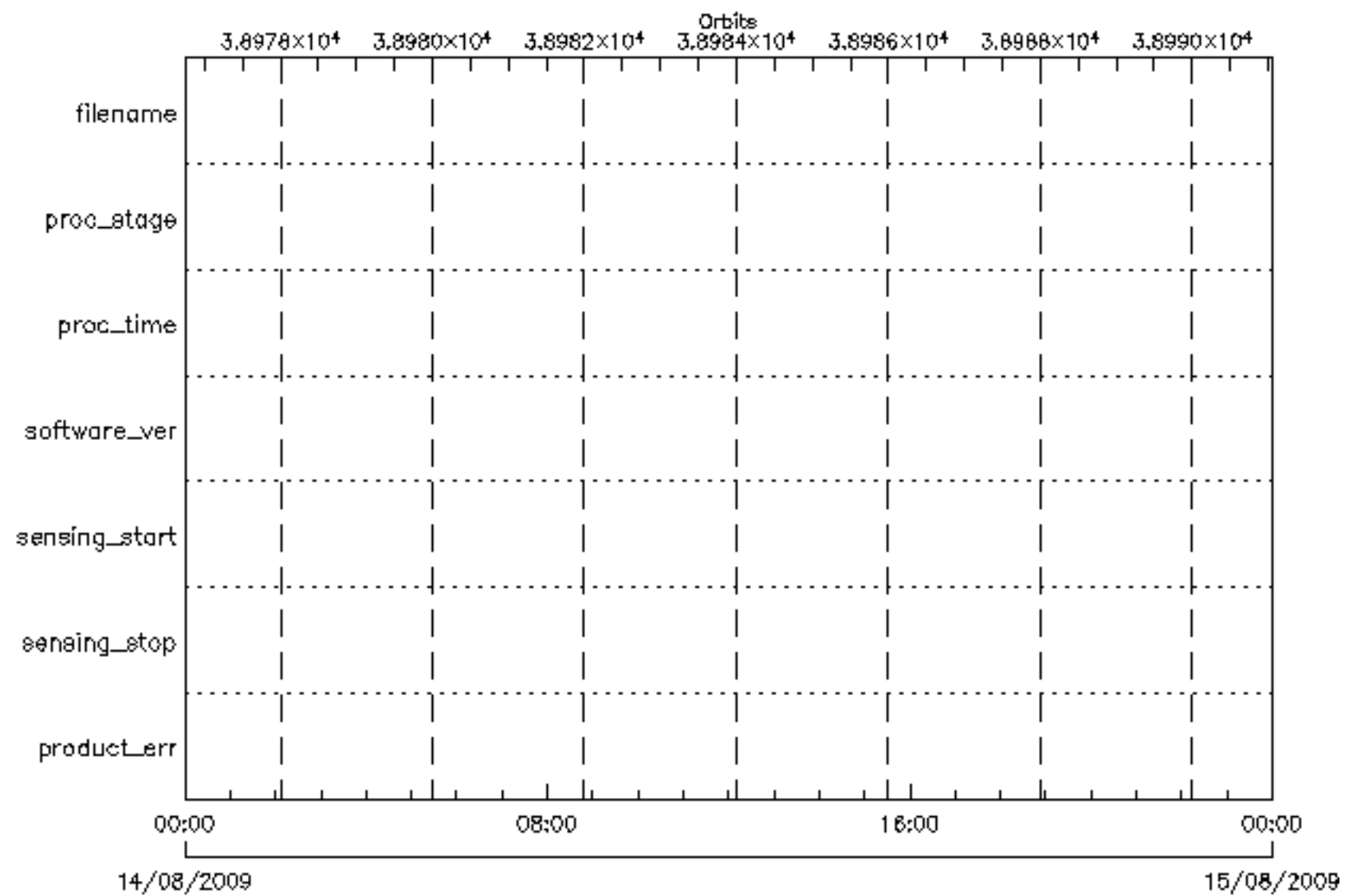
 product_err	 sensing_stop	 sensing_start	 software_ver
 proc_time	 proc_stage	 filename	



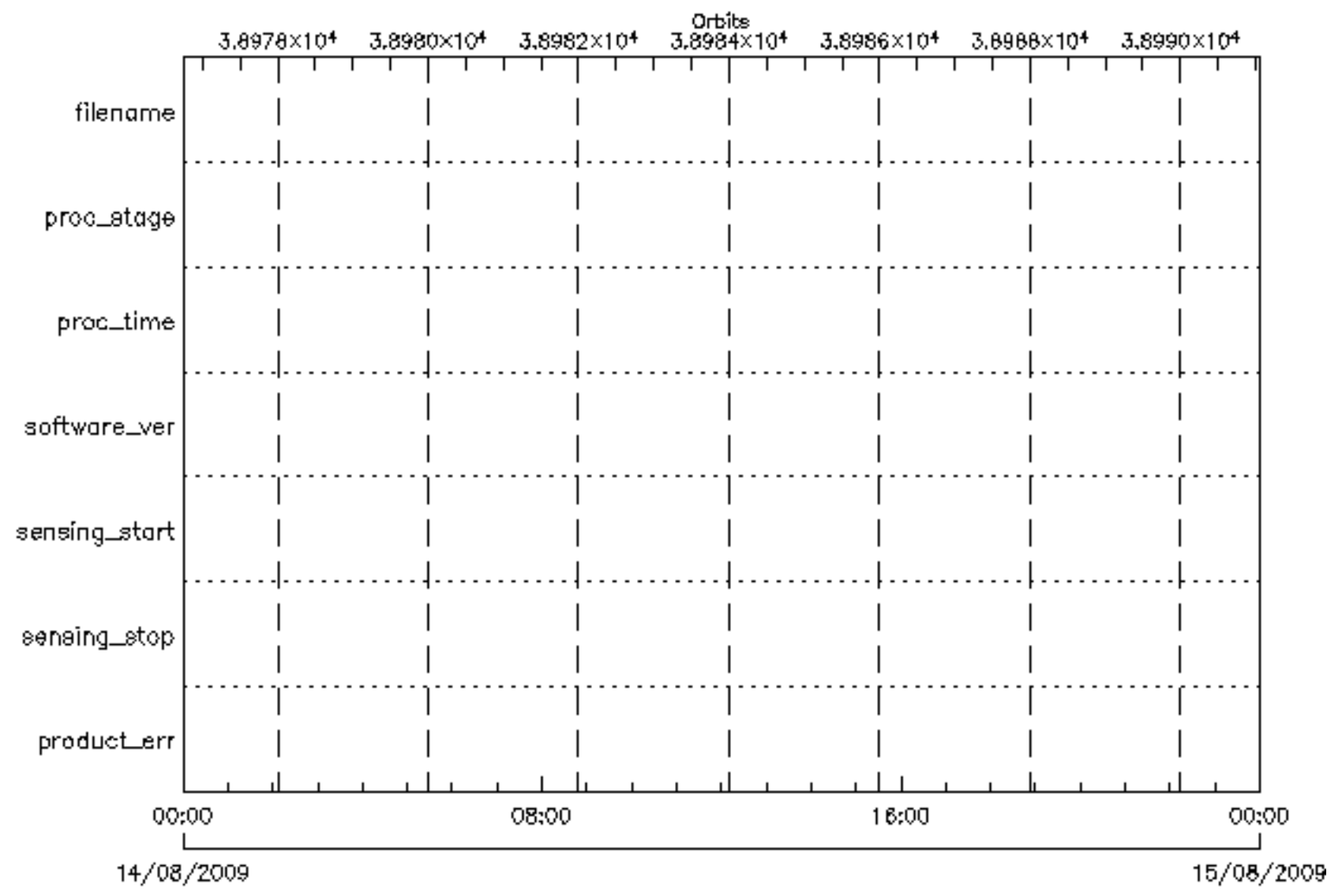
 product_err	 sensing_stop	 sensing_start	 software_ver
 proc_time	 proc_stage	 filename	

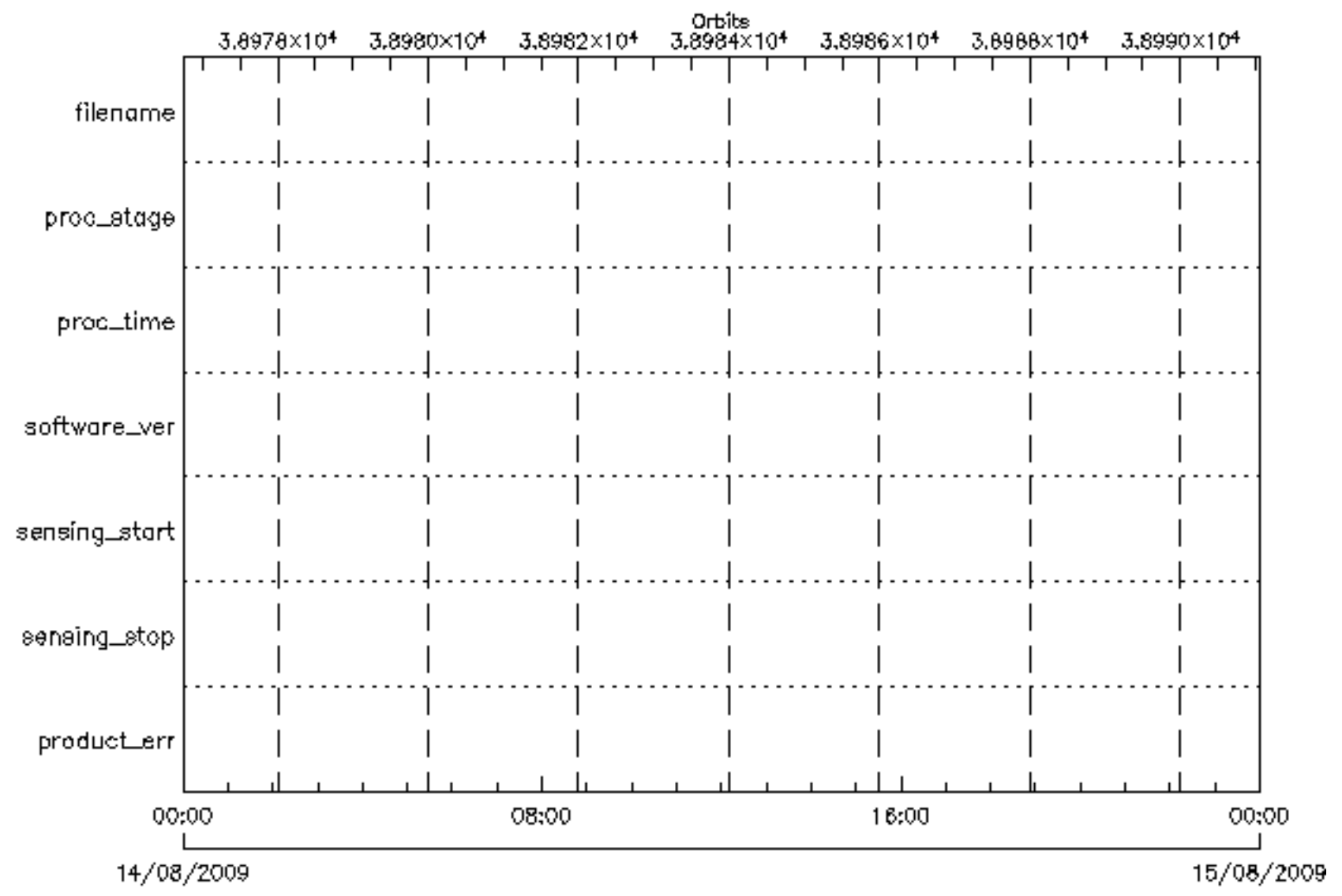


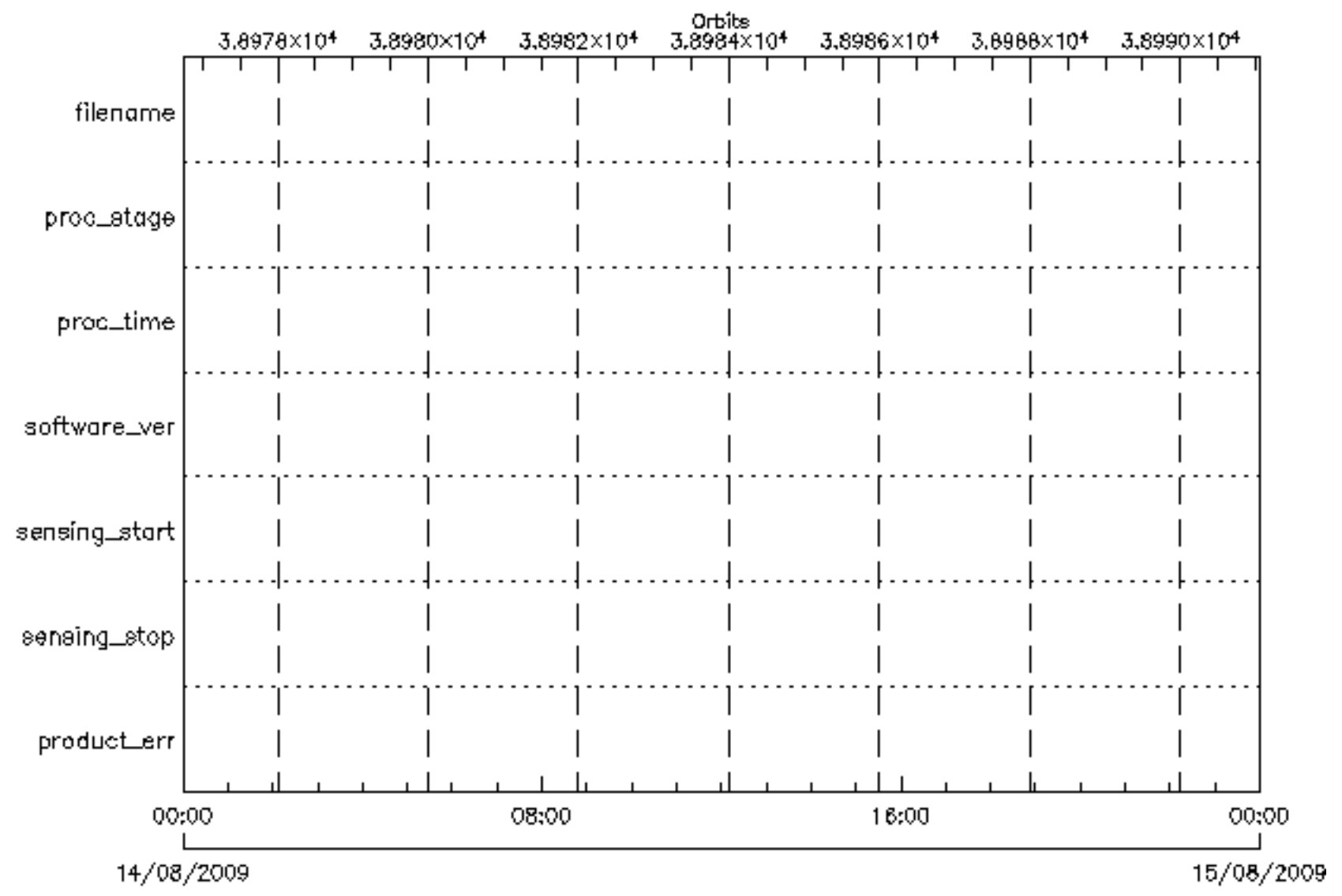
 product_err	 sensing_stop	 sensing_start	 software_ver
 proc_time	 proc_stage	 filename	

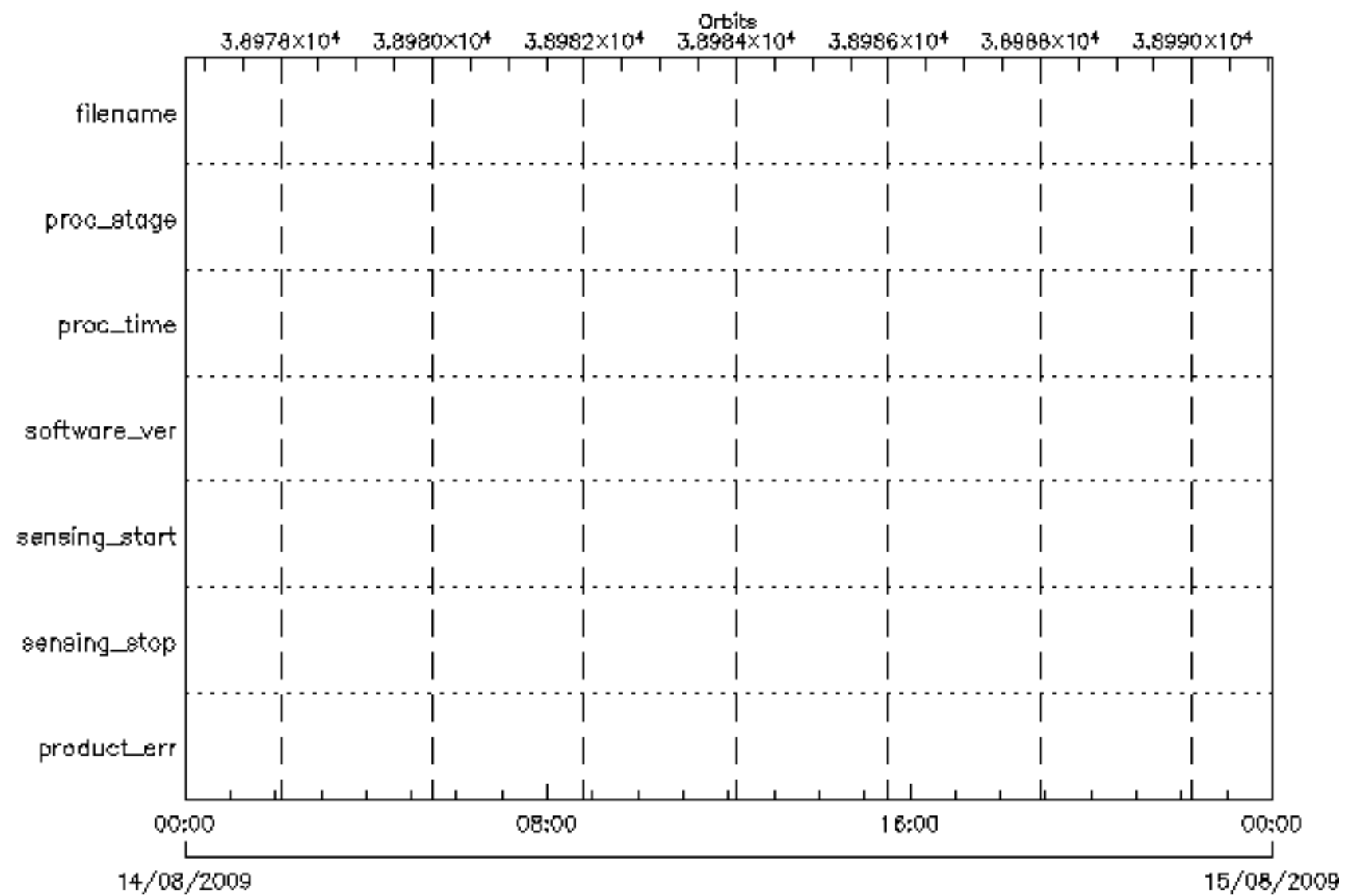


product_err	sensing_stop	sensing_start	software_ver
proc_time	proc_stage	filename	









product_err

sensing_stop

sensing_start

software_ver

proc_time

proc_stage

filename

