

RA2, MWR & DORIS SUMMARY PRODUCTS REPORT

Reporting time: 30-07-2009 14:00:14.000
Trigger: Routine

	Period Start	Period Stop
UTC	29-JUL-2009 00:00:00.000	30-JUL-2009 00:00:00.000
Absolute Orbit	38747	38762
Cycle, Relative Orbit	0116	0131

Products inventoried

Gauge
PCF_RA2_ME__0P 100% of production inventoried
PCF_RA2_CAL_0P 100% of production inventoried
PCF_DOR_NAV_0P 94.83% of production inventoried
PCF_DOR_DOP_0P 98.99% of production inventoried
PCF_MWR_NL__0P 100% of production inventoried
PCF_RA2_MW__1P 100% of production inventoried
PCF_RA2_FGD_2P 100% of production inventoried
PCF_RA2_WWV_2P 100% of production inventoried

TABLE OF CONTENTS

Overall production

- [Inventoried production chart](#)
- [Inventoried production map](#)

Level 0

Planning vs. Production

Gauge
RA2_CAL_0P products: 1 produced; 0 gaps; 0 unplanned ; 0.00% of mission plan not covered by production
DOR_DOP_0P products: 17 produced; 14 gaps; 0 unplanned ; 1.06% of mission plan not covered by production
DOR_NAV_0P products: 17 produced; 15 gaps; 0 unplanned ; 4.96% of mission plan not covered by production
MWR_NL_0P products: 17 produced; 3 gaps; 0 unplanned ; 0.07% of mission plan not covered by production
RA2_ME_0P products: 18 produced; 2 gaps; 0 unplanned ; 0.09% of mission plan not covered by production

[Mission Plan vs. production chart](#)

Inventoried production: [RA2_CAL_0P](#) , [DOR_DOP_0P](#) , [DOR_NAV_0P](#) , [MWR_NL_0P](#) , [RA2_ME_0P](#)
 Missing products: [RA2_CAL_0P](#) , [DOR_DOP_0P](#) , [DOR_NAV_0P](#) , [MWR_NL_0P](#) , [RA2_ME_0P](#)
 Unplanned products: [RA2_CAL_0P](#) , [DOR_DOP_0P](#) , [DOR_NAV_0P](#) , [MWR_NL_0P](#) , [RA2_ME_0P](#)
 Overlaps: [RA2_CAL_0P](#) , [DOR_DOP_0P](#) , [DOR_NAV_0P](#) , [MWR_NL_0P](#) , [RA2_ME_0P](#)
 Duplicates: [RA2_CAL_0P](#) , [DOR_DOP_0P](#) , [DOR_NAV_0P](#) , [MWR_NL_0P](#) , [RA2_ME_0P](#)

ADF usage

Gauge
0 new ADFs in use for type RA2_CAL_0P N/A

[RA2_CAL_0P: ADFs usage](#)

Gauge
1 new ADFs in use for type DOR_DOP_0P N/A

[DOR_DOP_0P: ADFs usage](#)

Gauge
1 new ADFs in use for type DOR_NAV_0P N/A

[DOR_NAV_0P: ADFs usage](#)

Gauge

1 new ADFs in use for type MWR_NL__0P N/A
--

[MWR_NL__0P: ADFs usage](#)

Gauge
1 new ADFs in use for type RA2_ME__0P N/A

[RA2_ME__0P: ADFs usage](#)

Header checks

MPH errors

Gauge
0 RA2_CAL_0P products with wrong filename N/A
0 RA2_CAL_0P products with unknown processing stage N/A
0 RA2_CAL_0P products with unknown acquisition station N/A
0 RA2_CAL_0P products with unknown processing center N/A
0 RA2_CAL_0P products with wrong processing time N/A
1 RA2_CAL_0P products with software version not equal to the current version N/A
0 RA2_CAL_0P products with wrong sensing start N/A
0 RA2_CAL_0P products with wrong sensing stop N/A
0 RA2_CAL_0P products with wrong phase N/A
0 RA2_CAL_0P products with wrong state vector time N/A
0 RA2_CAL_0P products with unknown vector source N/A
1 RA2_CAL_0P products with UTC to SBT time too far from sensing time N/A
0 RA2_CAL_0P products with satellite binary time out-of-range N/A
0 RA2_CAL_0P products with wrong clock step N/A

0 RA2_CAL_0P products with leap utc set to blank N/A
0 RA2_CAL_0P products with leap err set N/A
0 RA2_CAL_0P products with product err set N/A
0 RA2_CAL_0P products with tot_size not equal to real file size N/A

[RA2_CAL_0P: MPH checks](#)

Gauge
0 DOR_DOP_0P products with wrong filename N/A
0 DOR_DOP_0P products with unknown processing stage N/A
0 DOR_DOP_0P products with unknown acquisition station N/A
0 DOR_DOP_0P products with unknown processing center N/A
0 DOR_DOP_0P products with wrong processing time N/A
0 DOR_DOP_0P products with software version not equal to the current version N/A
0 DOR_DOP_0P products with wrong sensing start N/A
0 DOR_DOP_0P products with wrong sensing stop N/A
0 DOR_DOP_0P products with wrong phase N/A
0 DOR_DOP_0P products with wrong state vector time N/A
0 DOR_DOP_0P products with unknown vector source N/A
14 DOR_DOP_0P products with UTC to SBT time too far from sensing time N/A
0 DOR_DOP_0P products with satellite binary time out-of-range N/A
0 DOR_DOP_0P products with wrong clock step N/A
0 DOR_DOP_0P products with leap utc set to blank N/A
0 DOR_DOP_0P products with leap err set N/A
0 DOR_DOP_0P products with product err set N/A
0 DOR_DOP_0P products with tot_size not equal to real file size N/A

[DOR_DOP_0P: MPH checks](#)

Gauge
0 DOR_NAV_0P products with wrong filename N/A
0 DOR_NAV_0P products with unknown processing stage N/A
0 DOR_NAV_0P products with unknown acquisition station N/A
0 DOR_NAV_0P products with unknown processing center N/A
0 DOR_NAV_0P products with wrong processing time N/A
0 DOR_NAV_0P products with software version not equal to the current version N/A
0 DOR_NAV_0P products with wrong sensing start N/A
0 DOR_NAV_0P products with wrong sensing stop N/A
0 DOR_NAV_0P products with wrong phase N/A
0 DOR_NAV_0P products with wrong state vector time N/A
0 DOR_NAV_0P products with unknown vector source N/A
12 DOR_NAV_0P products with UTC to SBT time too far from sensing time N/A
0 DOR_NAV_0P products with satellite binary time out-of-range N/A
0 DOR_NAV_0P products with wrong clock step N/A
0 DOR_NAV_0P products with leap utc set to blank N/A
0 DOR_NAV_0P products with leap err set N/A
0 DOR_NAV_0P products with product err set N/A
0 DOR_NAV_0P products with tot_size not equal to real file size N/A

[DOR_NAV_0P: MPH checks](#)

Gauge
0 MWR_NL__0P products with wrong filename N/A
0 MWR_NL__0P products with unknown processing stage N/A

0 MWR_NL__0P products with unknown acquisition station N/A
0 MWR_NL__0P products with unknown processing center N/A
0 MWR_NL__0P products with wrong processing time N/A
0 MWR_NL__0P products with software version not equal to the current version N/A
0 MWR_NL__0P products with wrong sensing start N/A
0 MWR_NL__0P products with wrong sensing stop N/A
0 MWR_NL__0P products with wrong phase N/A
0 MWR_NL__0P products with wrong state vector time N/A
0 MWR_NL__0P products with unknown vector source N/A
14 MWR_NL__0P products with UTC to SBT time too far from sensing time N/A
0 MWR_NL__0P products with satellite binary time out-of-range N/A
0 MWR_NL__0P products with wrong clock step N/A
0 MWR_NL__0P products with leap utc set to blank N/A
0 MWR_NL__0P products with leap err set N/A
0 MWR_NL__0P products with product err set N/A
0 MWR_NL__0P products with tot_size not equal to real file size N/A

[MWR_NL__0P: MPH checks](#)

Gauge
0 RA2_ME__0P products with wrong filename N/A
0 RA2_ME__0P products with unknown processing stage N/A
0 RA2_ME__0P products with unknown acquisition station N/A
0 RA2_ME__0P products with unknown processing center N/A
0 RA2_ME__0P products with wrong processing time N/A
0 RA2_ME__0P products with software version not equal to the current version N/A

0 RA2_ME__0P products with wrong sensing start N/A
0 RA2_ME__0P products with wrong sensing stop N/A
0 RA2_ME__0P products with wrong phase N/A
0 RA2_ME__0P products with wrong state vector time N/A
0 RA2_ME__0P products with unknown vector source N/A
15 RA2_ME__0P products with UTC to SBT time too far from sensing time N/A
0 RA2_ME__0P products with satellite binary time out-of-range N/A
0 RA2_ME__0P products with wrong clock step N/A
0 RA2_ME__0P products with leap utc set to blank N/A
0 RA2_ME__0P products with leap err set N/A
0 RA2_ME__0P products with product err set N/A
0 RA2_ME__0P products with tot_size not equal to real file size N/A

[RA2_ME__0P: MPH checks](#)

SPH errors

Gauge
0 ADFs not covering sensing time are referenced in RA2_CAL_0P products N/A
0 RA2_CAL_0P products with start_lat out of range N/A
0 RA2_CAL_0P products with start_long out of range N/A
0 RA2_CAL_0P products with stop_lat out of range N/A
0 RA2_CAL_0P products with stop_long out of range N/A
0 RA2_CAL_0P products with sat_track out of range N/A
0 RA2_CAL_0P products with num_error_ISPs out of range N/A
0 RA2_CAL_0P products with num_missing_ISPs out of range N/A
0 RA2_CAL_0P products with num_discarded_ISPs out of range N/A

0 RA2_CAL_0P products with num_RS_ISPs out of range N/A
0 RA2_CAL_0P products with ISP_errors_significant set to 1 N/A
0 RA2_CAL_0P products with missing_ISPs_significant set to 1 N/A
0 RA2_CAL_0P products with ISP_discarded_significant set to 1 N/A
0 RA2_CAL_0P products with RS_significant set to 1 N/A

[RA2_CAL_0P: SPH checks](#)

Gauge
0 ADFs not covering sensing time are referenced in DOR_DOP_0P products N/A
0 DOR_DOP_0P products with start_lat out of range N/A
0 DOR_DOP_0P products with start_long out of range N/A
0 DOR_DOP_0P products with stop_lat out of range N/A
0 DOR_DOP_0P products with stop_long out of range N/A
0 DOR_DOP_0P products with sat_track out of range N/A
0 DOR_DOP_0P products with num_error_ISPs out of range N/A
0 DOR_DOP_0P products with num_missing_ISPs out of range N/A
0 DOR_DOP_0P products with num_discarded_ISPs out of range N/A
0 DOR_DOP_0P products with num_RS_ISPs out of range N/A
0 DOR_DOP_0P products with ISP_errors_significant set to 1 N/A
0 DOR_DOP_0P products with missing_ISPs_significant set to 1 N/A
0 DOR_DOP_0P products with ISP_discarded_significant set to 1 N/A
0 DOR_DOP_0P products with RS_significant set to 1 N/A

[DOR_DOP_0P: SPH checks](#)

Gauge
0 ADFs not covering sensing time are referenced in DOR_NAV_0P products N/A

0 DOR_NAV_0P products with start_lat out of range N/A
0 DOR_NAV_0P products with start_long out of range N/A
0 DOR_NAV_0P products with stop_lat out of range N/A
0 DOR_NAV_0P products with stop_long out of range N/A
0 DOR_NAV_0P products with sat_track out of range N/A
0 DOR_NAV_0P products with num_error_ISPs out of range N/A
0 DOR_NAV_0P products with num_missing_ISPs out of range N/A
0 DOR_NAV_0P products with num_discarded_ISPs out of range N/A
0 DOR_NAV_0P products with num_RS_ISPs out of range N/A
0 DOR_NAV_0P products with ISP_errors_significant set to 1 N/A
0 DOR_NAV_0P products with missing_ISPs_significant set to 1 N/A
0 DOR_NAV_0P products with ISP_discarded_significant set to 1 N/A
0 DOR_NAV_0P products with RS_significant set to 1 N/A

[DOR_NAV_0P: SPH checks](#)

Gauge
0 ADFs not covering sensing time are referenced in MWR_NL__0P products N/A
0 MWR_NL__0P products with start_lat out of range N/A
0 MWR_NL__0P products with start_long out of range N/A
0 MWR_NL__0P products with stop_lat out of range N/A
0 MWR_NL__0P products with stop_long out of range N/A
0 MWR_NL__0P products with sat_track out of range N/A
0 MWR_NL__0P products with num_error_ISPs out of range N/A
0 MWR_NL__0P products with num_missing_ISPs out of range N/A
0 MWR_NL__0P products with num_discarded_ISPs out of range N/A

0 MWR_NL__0P products with num_RS_ISPs out of range N/A
0 MWR_NL__0P products with ISP_errors_significant set to 1 N/A
0 MWR_NL__0P products with missing_ISPs_significant set to 1 N/A
0 MWR_NL__0P products with ISP_discarded_significant set to 1 N/A
0 MWR_NL__0P products with RS_significant set to 1 N/A

[MWR_NL__0P: SPH checks](#)

Gauge
0 ADFs not covering sensing time are referenced in RA2_ME__0P products N/A
0 RA2_ME__0P products with start_lat out of range N/A
0 RA2_ME__0P products with start_long out of range N/A
0 RA2_ME__0P products with stop_lat out of range N/A
0 RA2_ME__0P products with stop_long out of range N/A
0 RA2_ME__0P products with sat_track out of range N/A
0 RA2_ME__0P products with num_error_ISPs out of range N/A
0 RA2_ME__0P products with num_missing_ISPs out of range N/A
0 RA2_ME__0P products with num_discarded_ISPs out of range N/A
0 RA2_ME__0P products with num_RS_ISPs out of range N/A
0 RA2_ME__0P products with ISP_errors_significant set to 1 N/A
0 RA2_ME__0P products with missing_ISPs_significant set to 1 N/A
0 RA2_ME__0P products with ISP_discarded_significant set to 1 N/A
0 RA2_ME__0P products with RS_significant set to 1 N/A

[RA2_ME__0P: SPH checks](#)

Level 1

Planning vs. Production

Gauge
RA2_MW__1P products: 18 produced; 2 gaps; 0 unplanned ; 0.09% of mission plan not covered by production

[Mission Plan vs. production chart](#)

Inventoried production: [RA2_MW__1P](#)

Missing products: [RA2_MW__1P](#)

Unplanned products: [RA2_MW__1P](#)

Overlaps: [RA2_MW__1P](#)

Duplicates: [RA2_MW__1P](#)

ADF usage

Gauge
Current IECF list for ADFs not available N/A
0 differences with IECF detected for type RA2_MW__1P N/A
0 new ADFs in use for type RA2_MW__1P N/A

[RA2_MW__1P: ADFs usage](#)

Header checks

MPH errors

Gauge
0 RA2_MW__1P products with wrong filename N/A
0 RA2_MW__1P products with unknown processing stage N/A
0 RA2_MW__1P products with unknown acquisition station N/A
0 RA2_MW__1P products with unknown processing center N/A

0 RA2_MW__1P products with wrong processing time N/A
18 RA2_MW__1P products with software version not equal to the current version N/A
0 RA2_MW__1P products with wrong sensing start N/A
0 RA2_MW__1P products with wrong sensing stop N/A
0 RA2_MW__1P products with wrong phase N/A
18 RA2_MW__1P products with wrong state vector time N/A
0 RA2_MW__1P products with unknown vector source N/A
15 RA2_MW__1P products with UTC to SBT time too far from sensing time N/A
0 RA2_MW__1P products with satellite binary time out-of-range N/A
0 RA2_MW__1P products with wrong clock step N/A
0 RA2_MW__1P products with leap utc set to blank N/A
0 RA2_MW__1P products with leap err set N/A
0 RA2_MW__1P products with product err set N/A
0 RA2_MW__1P products with tot_size not equal to real file size N/A

[RA2_MW__1P: MPH checks](#)

SPH errors

Gauge
18 ADFs not covering sensing time are referenced in RA2_MW__1P products N/A
0 RA2_MW__1P products with processing errors significance flag set N/A
0 RA2_MW__1P products with percentage DSRs free of processing errors below threshold N/A
0 RA2_MW__1P products with percentage of valid measurements below threshold N/A
4 RA2_MW__1P products with percentage of 320 MHz band processed below threshold N/A
4 RA2_MW__1P products with percentage of 80 MHz band processed above threshold N/A
1 RA2_MW__1P products with percentage of 20 MHz band processed above threshold N/A

Level 2

Planning vs. Production

Gauge
RA2_FGD_2P products: 18 produced; 2 gaps; 0 unplanned ; 0.09% of mission plan not covered by production
RA2_WWV_2P products: 18 produced; 2 gaps; 0 unplanned ; 0.09% of mission plan not covered by production

[Mission Plan vs. production chart](#)

Inventoried production: [RA2_FGD_2P](#) , [RA2_WWV_2P](#)

Missing products: [RA2_FGD_2P](#) , [RA2_WWV_2P](#)

Unplanned products: [RA2_FGD_2P](#) , [RA2_WWV_2P](#)

Overlaps: [RA2_FGD_2P](#) , [RA2_WWV_2P](#)

Duplicates: [RA2_FGD_2P](#) , [RA2_WWV_2P](#)

ADF usage

Gauge
Current IECF list for ADFs not available N/A
187 differences with IECF detected for type RA2_FGD_2P N/A
29 new ADFs in use for type RA2_FGD_2P N/A

[RA2_FGD_2P: ADFs usage](#)

Gauge
Current IECF list for ADFs not available N/A
204 differences with IECF detected for type RA2_WWV_2P N/A
46 new ADFs in use for type RA2_WWV_2P N/A

[RA2_WWV_2P: ADFs usage](#)

Header checks

MPH errors

Gauge
0 RA2_FGD_2P products with wrong filename N/A
0 RA2_FGD_2P products with unknown processing stage N/A
0 RA2_FGD_2P products with unknown acquisition station N/A
0 RA2_FGD_2P products with unknown processing center N/A
0 RA2_FGD_2P products with wrong processing time N/A
18 RA2_FGD_2P products with software version not equal to the current version N/A
0 RA2_FGD_2P products with wrong sensing start N/A
0 RA2_FGD_2P products with wrong sensing stop N/A
0 RA2_FGD_2P products with wrong phase N/A
18 RA2_FGD_2P products with wrong state vector time N/A
0 RA2_FGD_2P products with unknown vector source N/A
15 RA2_FGD_2P products with UTC to SBT time too far from sensing time N/A
0 RA2_FGD_2P products with satellite binary time out-of-range N/A
0 RA2_FGD_2P products with wrong clock step N/A
0 RA2_FGD_2P products with leap utc set to blank N/A
0 RA2_FGD_2P products with leap err set N/A
18 RA2_FGD_2P products with product err set N/A
0 RA2_FGD_2P products with tot_size not equal to real file size N/A

Gauge
0 RA2_WWV_2P products with wrong filename N/A
0 RA2_WWV_2P products with unknown processing stage N/A
0 RA2_WWV_2P products with unknown acquisition station N/A
0 RA2_WWV_2P products with unknown processing center N/A
0 RA2_WWV_2P products with wrong processing time N/A
18 RA2_WWV_2P products with software version not equal to the current version N/A
0 RA2_WWV_2P products with wrong sensing start N/A
0 RA2_WWV_2P products with wrong sensing stop N/A
0 RA2_WWV_2P products with wrong phase N/A
18 RA2_WWV_2P products with wrong state vector time N/A
0 RA2_WWV_2P products with unknown vector source N/A
15 RA2_WWV_2P products with UTC to SBT time too far from sensing time N/A
0 RA2_WWV_2P products with satellite binary time out-of-range N/A
0 RA2_WWV_2P products with wrong clock step N/A
0 RA2_WWV_2P products with leap utc set to blank N/A
0 RA2_WWV_2P products with leap err set N/A
18 RA2_WWV_2P products with product err set N/A
0 RA2_WWV_2P products with tot_size not equal to real file size N/A

[RA2_WWV_2P: MPH checks](#)

SPH errors

Gauge
18 ADFs not covering sensing time are referenced in RA2_FGD_2P products N/A
18 RA2_FGD_2P products with I2 processing errors significance flag set N/A

0 RA2_FGD_2P products with I1b processing errors significance flag set N/A
18 RA2_FGD_2P products with percentage DSRs free of I2 processing errors below threshold N/A
0 RA2_FGD_2P products with percentage DSRs free of I1b processing errors below threshold N/A
0 RA2_FGD_2P products with percentage of valid measurements below threshold N/A
7 RA2_FGD_2P products with percentage of 320 MHz band processed below threshold N/A
7 RA2_FGD_2P products with percentage of 80 MHz band processed above threshold N/A
3 RA2_FGD_2P products with percentage of 20 MHz band processed above threshold N/A
5 RA2_FGD_2P products with percentage of valid Ku ocean retracker measurements below threshold N/A
0 RA2_FGD_2P products with percentage of valid Ku ice1 retracker measurements below threshold N/A
18 RA2_FGD_2P products with percentage of valid S ice1 retracker measurements below threshold N/A
2 RA2_FGD_2P products with percentage of valid Ku ice2 retracker measurements below threshold N/A
18 RA2_FGD_2P products with percentage of valid S ice2 retracker measurements below threshold N/A
0 RA2_FGD_2P products with percentage of valid Ku sea/ice retracker measurements below threshold N/A

[RA2_FGD_2P: SPH checks](#)

Gauge
0 ADFs not covering sensing time are referenced in RA2_WWV_2P products N/A
18 RA2_WWV_2P products with ra2_I2_proc_flag anomalies N/A
0 RA2_WWV_2P products with ra2_I1b_proc_flag anomalies N/A
18 RA2_WWV_2P products with ra2_I2_proc_quality anomalies N/A
0 RA2_WWV_2P products with ra2_I1b_proc_quality anomalies N/A
0 RA2_WWV_2P products with ra2_measurement_percent anomalies N/A
7 RA2_WWV_2P products with ra2_320_band_percent anomalies N/A
7 RA2_WWV_2P products with ra2_80_band_percent anomalies N/A
3 RA2_WWV_2P products with ra2_20_band_percent anomalies N/A

5 RA2_WWV_2P products with ra2_ocean_ku_retrack_percent anomalies
N/A

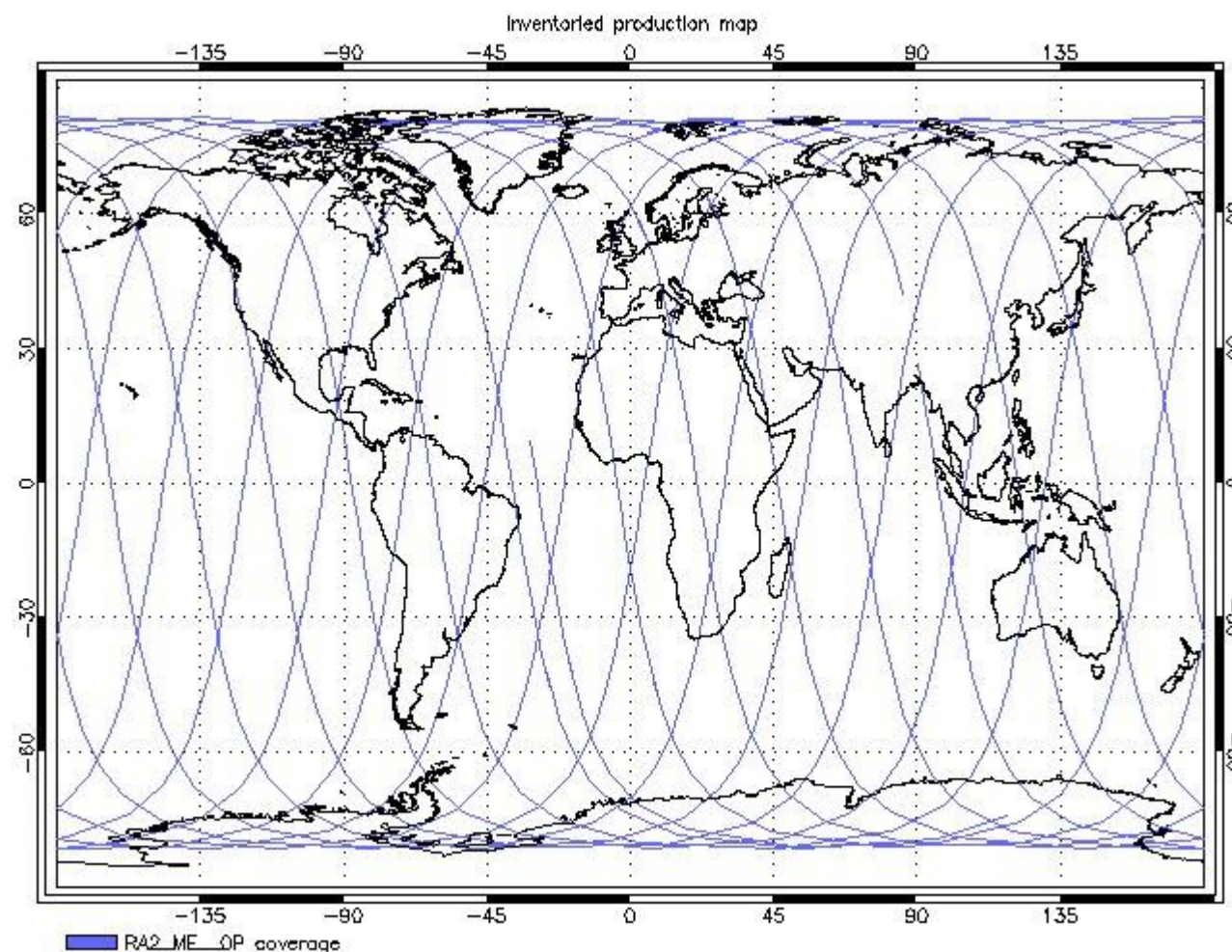
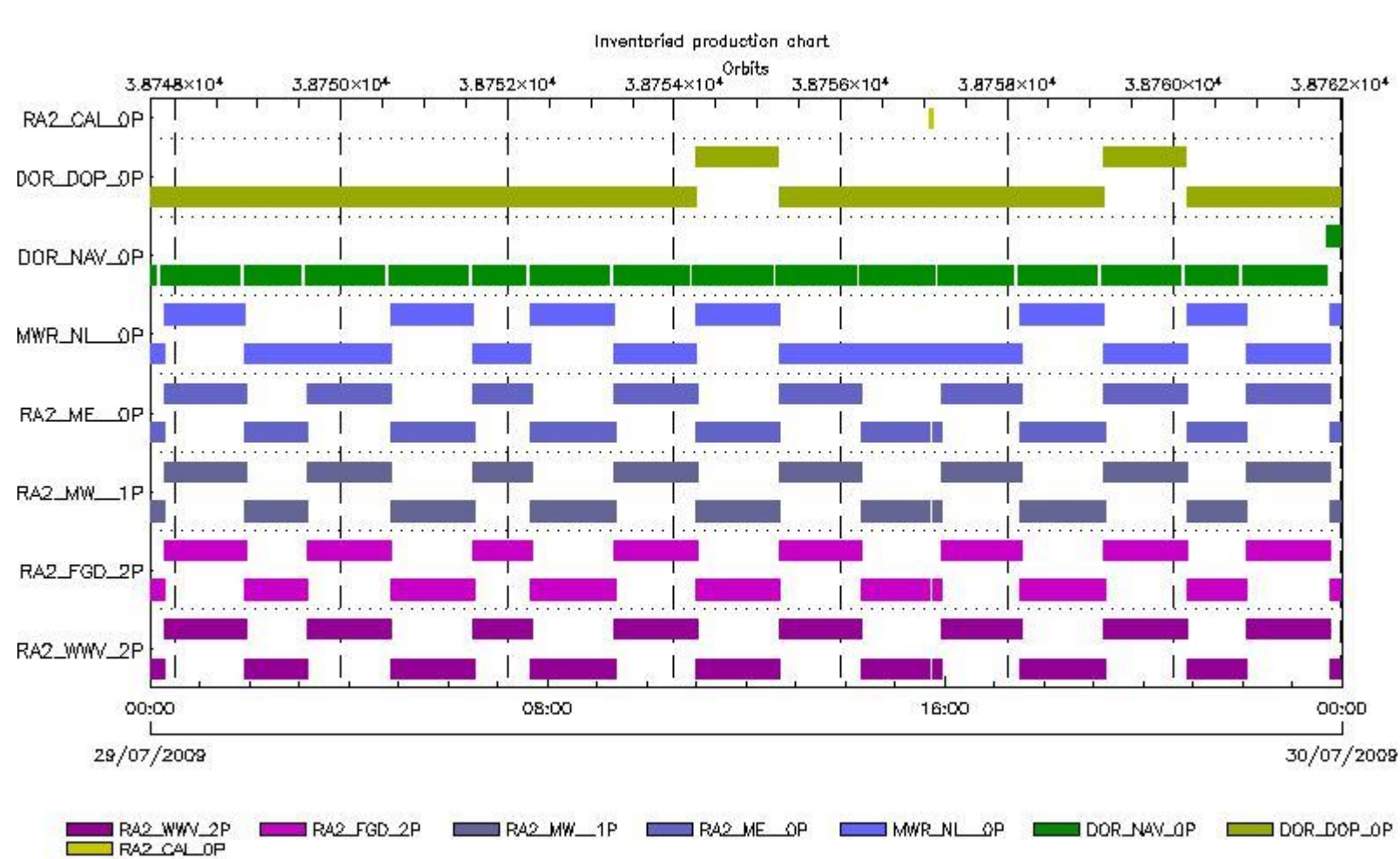
[RA2_WWV_2P: SPH checks](#)

Time Correlation

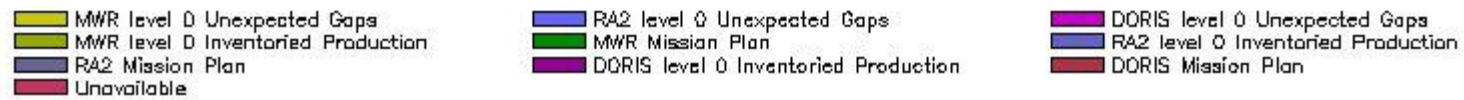
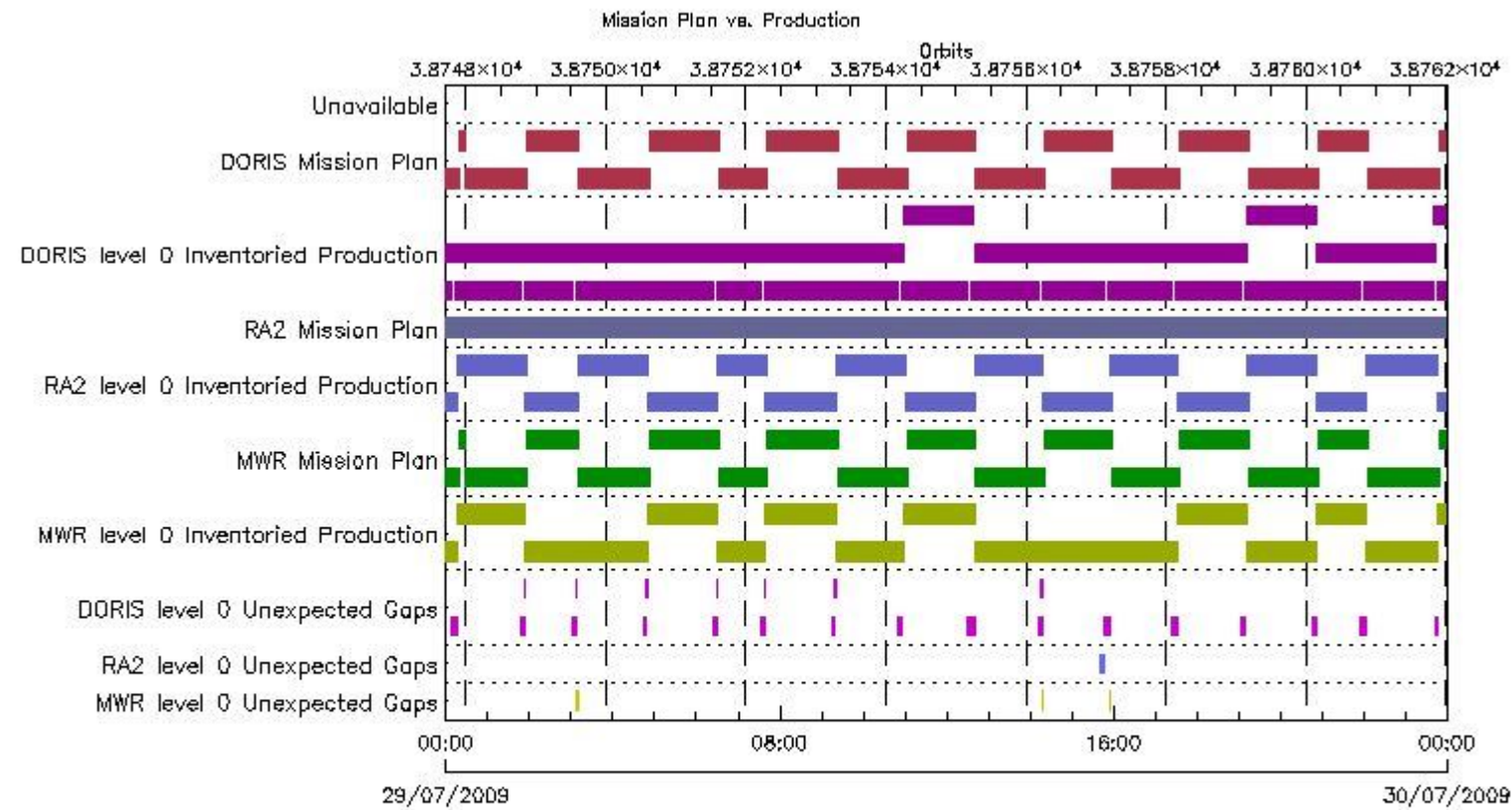
[Time Correlation propagation error](#)

Overall Production

Inventoried Production (sensing time)



Mission Plan vs. Production (level 0)



Production covering Mission Plan

Gauge
PCF_RA2_ME_0P 100% of production inventoried
PCF_RA2_CAL_0P 100% of production inventoried
PCF_DOR_NAV_0P 94.83% of production inventoried
PCF_DOR_DOP_0P 98.99% of production inventoried
PCF_MWR_NL_0P 100% of production inventoried

Mission Plan (extracted from DMOP)

Gauge	Segment (Start-Stop)
MODE.MEASUREMENT RA2.ACQ_PLAN	28-JUL-2009 22:39:26.053 29-JUL-2009 15:42:00.500
MODE.NOMINAL DORIS.ACQ_PLAN	28-JUL-2009 22:39:26.053 30-JUL-2009 01:27:28.195

MODE.NOMINAL MWR.ACQ_PLAN	28-JUL-2009 22:39:26.053 30-JUL-2009 01:27:28.195
MODE.CALIBRATION RA2.ACQ_PLAN	29-JUL-2009 15:42:05.010 29-JUL-2009 15:44:51.169
MODE.MEASUREMENT RA2.ACQ_PLAN	29-JUL-2009 15:44:55.679 30-JUL-2009 01:27:28.195

Inventoried Products

RA2_CAL_OP products

Gauge	Segment (Start-Stop)	Explicit Reference
Product: RA2_CAL_OP Filename: RA2_CAL_0PNPDK20090729_154200_000001692081_00126_38757_1472.N1	29-JUL-2009 15:42:00.491 29-JUL-2009 15:44:49.819	RA2_CAL_0PNPDK20090729_154200_000001692081_00126_38757_1472.N1 RA2_CAL_0P.MPH.ABS_ORBIT=38757

DOR_DOP_OP products

Gauge	Segment (Start-Stop)	Explicit Reference
Product: DOR_DOP_OP Filename: DOR_DOP_0PNPDE20090728_223355_000060572081_00115_38746_8852.N1	28-JUL-2009 22:33:55.186 29-JUL-2009 00:14:52.187	DOR_DOP_0PNPDE20090728_223355_000060572081_00115_38746_8852.N1 DOR_DOP_0P.MPH.ABS_ORBIT=38746
Product: DOR_DOP_OP Filename: DOR_DOP_0PNPDE20090729_001555_000058022081_00116_38747_8853.N1	29-JUL-2009 00:15:55.945 29-JUL-2009 01:52:37.902	DOR_DOP_0PNPDE20090729_001555_000058022081_00116_38747_8853.N1 DOR_DOP_0P.MPH.ABS_ORBIT=38747
Product: DOR_DOP_OP Filename: DOR_DOP_0PNPDE20090729_015341_000043992081_00117_38748_8854.N1	29-JUL-2009 01:53:41.664 29-JUL-2009 03:07:00.942	DOR_DOP_0PNPDE20090729_015341_000043992081_00117_38748_8854.N1 DOR_DOP_0P.MPH.ABS_ORBIT=38748
Product: DOR_DOP_OP Filename: DOR_DOP_0PNPDE20090729_030804_000059932081_00118_38749_8855.N1	29-JUL-2009 03:08:04.704 29-JUL-2009 04:47:57.927	DOR_DOP_0PNPDE20090729_030804_000059932081_00118_38749_8855.N1 DOR_DOP_0P.MPH.ABS_ORBIT=38749
Product: DOR_DOP_OP Filename: DOR_DOP_0PNPDE20090729_045005_000059292081_00119_38750_8856.N1	29-JUL-2009 04:50:05.455 29-JUL-2009 06:28:54.928	DOR_DOP_0PNPDE20090729_045005_000059292081_00119_38750_8856.N1 DOR_DOP_0P.MPH.ABS_ORBIT=38750
Product: DOR_DOP_OP Filename: DOR_DOP_0PNPDK20090729_062958_000040802081_00120_38751_1401.N1	29-JUL-2009 06:29:58.690 29-JUL-2009 07:37:59.178	DOR_DOP_0PNPDK20090729_062958_000040802081_00120_38751_1401.N1 DOR_DOP_0P.MPH.ABS_ORBIT=38751
Product: DOR_DOP_OP Filename: DOR_DOP_0PNPDK20090729_073902_000059932081_00121_38752_1402.N1	29-JUL-2009 07:39:02.932 29-JUL-2009 09:18:56.183	DOR_DOP_0PNPDK20090729_073902_000059932081_00121_38752_1402.N1 DOR_DOP_0P.MPH.ABS_ORBIT=38752
Product: DOR_DOP_OP Filename: DOR_DOP_0PNPDK20090729_091959_000059292081_00122_38753_1403.N1	29-JUL-2009 09:19:59.941 29-JUL-2009 10:58:49.422	DOR_DOP_0PNPDK20090729_091959_000059292081_00122_38753_1403.N1 DOR_DOP_0P.MPH.ABS_ORBIT=38753
Product: DOR_DOP_OP Filename: DOR_DOP_0PNPDK20090729_105849_000059292081_00123_38754_1404.N1	29-JUL-2009 10:58:49.422 29-JUL-2009 12:37:38.903	DOR_DOP_0PNPDK20090729_105849_000059292081_00123_38754_1404.N1 DOR_DOP_0P.MPH.ABS_ORBIT=38754
Product: DOR_DOP_OP Filename: DOR_DOP_0PNPDK20090729_123946_000058022081_00124_38755_1405.N1	29-JUL-2009 12:39:46.419 29-JUL-2009 14:16:28.369	DOR_DOP_0PNPDK20090729_123946_000058022081_00124_38755_1405.N1 DOR_DOP_0P.MPH.ABS_ORBIT=38755
Product: DOR_DOP_OP Filename: DOR_DOP_0PNPDK20090729_141732_000058022081_00125_38756_1406.N1	29-JUL-2009 14:17:32.123 29-JUL-2009 15:54:14.084	DOR_DOP_0PNPDK20090729_141732_000058022081_00125_38756_1406.N1 DOR_DOP_0P.MPH.ABS_ORBIT=38756
Product: DOR_DOP_OP Filename: DOR_DOP_0PNPDK20090729_155517_000056742081_00126_38757_1407.N1	29-JUL-2009 15:55:17.838 29-JUL-2009 17:29:52.308	DOR_DOP_0PNPDK20090729_155517_000056742081_00126_38757_1407.N1 DOR_DOP_0P.MPH.ABS_ORBIT=38757
Product: DOR_DOP_OP Filename: DOR_DOP_0PNPDK20090729_173056_000059932081_00127_38758_1408.N1	29-JUL-2009 17:30:56.070 29-JUL-2009 19:10:49.297	DOR_DOP_0PNPDK20090729_173056_000059932081_00127_38758_1408.N1 DOR_DOP_0P.MPH.ABS_ORBIT=38758
Product: DOR_DOP_OP Filename: DOR_DOP_0PNPDK20090729_191049_000059932081_00128_38759_1409.N1	29-JUL-2009 19:10:49.297 29-JUL-2009 20:50:42.567	DOR_DOP_0PNPDK20090729_191049_000059932081_00128_38759_1409.N1 DOR_DOP_0P.MPH.ABS_ORBIT=38759
Product: DOR_DOP_OP Filename: DOR_DOP_0PNPDE20090729_205146_000042082081_00129_38760_8857.N1	29-JUL-2009 20:51:46.325 29-JUL-2009 22:01:54.333	DOR_DOP_0PNPDE20090729_205146_000042082081_00129_38760_8857.N1 DOR_DOP_0P.MPH.ABS_ORBIT=38760

Product: DOR_DOP_0P Filename: DOR_DOP_0PNPDE20090729_220258_000060572081_00129_38760_8858.N1	29-JUL-2009 22:02:58.087 29-JUL-2009 23:43:55.072	DOR_DOP_0PNPDE20090729_220258_000060572081_00129_38760_8858.N1 DOR_DOP_0P.MPH.ABS_ORBIT=38760
Product: DOR_DOP_0P Filename: DOR_DOP_0PNPDE20090729_234458_000058662081_00130_38761_8859.N1	29-JUL-2009 23:44:58.830 30-JUL-2009 01:22:44.561	DOR_DOP_0PNPDE20090729_234458_000058662081_00130_38761_8859.N1 DOR_DOP_0P.MPH.ABS_ORBIT=38761

DOR_NAV_0P products

Gauge	Segment (Start-Stop)	Explicit Reference
Product: DOR_NAV_0P Filename: DOR_NAV_0PNPDE20090728_223115_000057382081_00115_38746_8444.N1	28-JUL-2009 22:31:15.796 29-JUL-2009 00:06:54.011	DOR_NAV_0PNPDE20090728_223115_000057382081_00115_38746_8444.N1 DOR_NAV_0P.MPH.ABS_ORBIT=38746
Product: DOR_NAV_0P Filename: DOR_NAV_0PNPDE20090729_001212_000057382081_00116_38747_8445.N1	29-JUL-2009 00:12:12.796 29-JUL-2009 01:47:50.996	DOR_NAV_0PNPDE20090729_001212_000057382081_00116_38747_8445.N1 DOR_NAV_0P.MPH.ABS_ORBIT=38747
Product: DOR_NAV_0P Filename: DOR_NAV_0PNPDE20090729_015309_000041442081_00117_38748_8446.N1	29-JUL-2009 01:53:09.785 29-JUL-2009 03:02:14.040	DOR_NAV_0PNPDE20090729_015309_000041442081_00117_38748_8446.N1 DOR_NAV_0P.MPH.ABS_ORBIT=38748
Product: DOR_NAV_0P Filename: DOR_NAV_0PNPDE20090729_030732_000057382081_00118_38749_8447.N1	29-JUL-2009 03:07:32.821 29-JUL-2009 04:43:11.017	DOR_NAV_0PNPDE20090729_030732_000057382081_00118_38749_8447.N1 DOR_NAV_0P.MPH.ABS_ORBIT=38749
Product: DOR_NAV_0P Filename: DOR_NAV_0PNPDE20090729_044829_000057382081_00119_38750_8448.N1	29-JUL-2009 04:48:29.814 29-JUL-2009 06:24:08.026	DOR_NAV_0PNPDE20090729_044829_000057382081_00119_38750_8448.N1 DOR_NAV_0P.MPH.ABS_ORBIT=38750
Product: DOR_NAV_0P Filename: DOR_NAV_0PNPDK20090729_062926_000038252081_00120_38751_0690.N1	29-JUL-2009 06:29:26.807 29-JUL-2009 07:33:12.264	DOR_NAV_0PNPDK20090729_062926_000038252081_00120_38751_0690.N1 DOR_NAV_0P.MPH.ABS_ORBIT=38751
Product: DOR_NAV_0P Filename: DOR_NAV_0PNPDK20090729_073831_000057382081_00121_38752_0691.N1	29-JUL-2009 07:38:31.057 29-JUL-2009 09:14:09.273	DOR_NAV_0PNPDK20090729_073831_000057382081_00121_38752_0691.N1 DOR_NAV_0P.MPH.ABS_ORBIT=38752
Product: DOR_NAV_0P Filename: DOR_NAV_0PNPDK20090729_091928_000054192081_00122_38753_0692.N1	29-JUL-2009 09:19:28.062 29-JUL-2009 10:49:47.469	DOR_NAV_0PNPDK20090729_091928_000054192081_00122_38753_0692.N1 DOR_NAV_0P.MPH.ABS_ORBIT=38753
Product: DOR_NAV_0P Filename: DOR_NAV_0PNPDK20090729_105506_000057382081_00123_38754_0697.N1	29-JUL-2009 10:55:06.266 29-JUL-2009 12:30:44.474	DOR_NAV_0PNPDK20090729_105506_000057382081_00123_38754_0697.N1 DOR_NAV_0P.MPH.ABS_ORBIT=38754
Product: DOR_NAV_0P Filename: DOR_NAV_0PNPDK20090729_123603_000057382081_00124_38755_0698.N1	29-JUL-2009 12:36:03.267 29-JUL-2009 14:11:41.459	DOR_NAV_0PNPDK20090729_123603_000057382081_00124_38755_0698.N1 DOR_NAV_0P.MPH.ABS_ORBIT=38755
Product: DOR_NAV_0P Filename: DOR_NAV_0PNPDK20090729_141700_000054192081_00125_38756_0699.N1	29-JUL-2009 14:17:00.248 29-JUL-2009 15:47:19.662	DOR_NAV_0PNPDK20090729_141700_000054192081_00125_38756_0699.N1 DOR_NAV_0P.MPH.ABS_ORBIT=38756
Product: DOR_NAV_0P Filename: DOR_NAV_0PNPDK20090729_155238_000054192081_00126_38757_0700.N1	29-JUL-2009 15:52:38.448 29-JUL-2009 17:22:57.878	DOR_NAV_0PNPDK20090729_155238_000054192081_00126_38757_0700.N1 DOR_NAV_0P.MPH.ABS_ORBIT=38757
Product: DOR_NAV_0P Filename: DOR_NAV_0PNPDK20090729_172816_000057382081_00127_38758_0701.N1	29-JUL-2009 17:28:16.671 29-JUL-2009 19:03:54.875	DOR_NAV_0PNPDK20090729_172816_000057382081_00127_38758_0701.N1 DOR_NAV_0P.MPH.ABS_ORBIT=38758
Product: DOR_NAV_0P Filename: DOR_NAV_0PNPDK20090729_190913_000057382081_00128_38759_0702.N1	29-JUL-2009 19:09:13.660 29-JUL-2009 20:44:51.903	DOR_NAV_0PNPDK20090729_190913_000057382081_00128_38759_0702.N1 DOR_NAV_0P.MPH.ABS_ORBIT=38759
Product: DOR_NAV_0P Filename: DOR_NAV_0PNPDE20090729_205010_000038252081_00129_38760_8449.N1	29-JUL-2009 20:50:10.696 29-JUL-2009 21:53:56.142	DOR_NAV_0PNPDE20090729_205010_000038252081_00129_38760_8449.N1 DOR_NAV_0P.MPH.ABS_ORBIT=38760
Product: DOR_NAV_0P Filename: DOR_NAV_0PNPDE20090729_215914_000060572081_00129_38760_8450.N1	29-JUL-2009 21:59:14.939 29-JUL-2009 23:40:11.916	DOR_NAV_0PNPDE20090729_215914_000060572081_00129_38760_8450.N1 DOR_NAV_0P.MPH.ABS_ORBIT=38760
Product: DOR_NAV_0P Filename: DOR_NAV_0PNPDE20090729_234011_000057382081_00130_38761_8451.N1	29-JUL-2009 23:40:11.916 30-JUL-2009 01:15:50.132	DOR_NAV_0PNPDE20090729_234011_000057382081_00130_38761_8451.N1 DOR_NAV_0P.MPH.ABS_ORBIT=38761

MWR_NL_0P products

Gauge	Segment (Start-Stop)	Explicit Reference
Product: MWR_NL_0P Filename: MWR_NL_0PNPDE20090728_223344_000061442081_00115_38746_8893.N1	28-JUL-2009 22:33:44.268 29-JUL-2009 00:16:08.425	MWR_NL_0PNPDE20090728_223344_000061442081_00115_38746_8893.N1 MWR_NL_0P.MPH.ABS_ORBIT=38746
Product: MWR_NL_0P Filename: MWR_NL_0PNPDE20090729_001608_000059042081_00116_38747_8894.N1	29-JUL-2009 00:16:08.425 29-JUL-2009 01:54:32.598	MWR_NL_0PNPDE20090729_001608_000059042081_00116_38747_8894.N1 MWR_NL_0P.MPH.ABS_ORBIT=38747

Product: MWR_NL__OP Filename: MWR_NL__OPNPDE20090729_015408_000044642081_00117_38748_8895.N1	29-JUL-2009 01:54:08.598 29-JUL-2009 03:08:32.716	MWR_NL__OPNPDE20090729_015408_000044642081_00117_38748 MWR_NL__OP.MPH.ABS_ORBIT=38748
Product: MWR_NL__OP Filename: MWR_NL__OPNPDE20090729_030856_000060722081_00118_38749_8896.N1	29-JUL-2009 03:08:56.712 29-JUL-2009 04:50:08.888	MWR_NL__OPNPDE20090729_030856_000060722081_00118_38749_8896.N1 MWR_NL__OP.MPH.ABS_ORBIT=38749
Product: MWR_NL__OP Filename: MWR_NL__OPNPDE20090729_045008_000060002081_00119_38750_8897.N1	29-JUL-2009 04:50:08.888 29-JUL-2009 06:30:09.049	MWR_NL__OPNPDE20090729_045008_000060002081_00119_38750_8897.N1 MWR_NL__OP.MPH.ABS_ORBIT=38750
Product: MWR_NL__OP Filename: MWR_NL__OPNPDK20090729_063009_000041522081_00120_38751_1309.N1	29-JUL-2009 06:30:09.049 29-JUL-2009 07:39:21.167	MWR_NL__OPNPDK20090729_063009_000041522081_00120_38751_1309.N1 MWR_NL__OP.MPH.ABS_ORBIT=38751
Product: MWR_NL__OP Filename: MWR_NL__OPNPDK20090729_073921_000060722081_00121_38752_1310.N1	29-JUL-2009 07:39:21.167 29-JUL-2009 09:20:33.335	MWR_NL__OPNPDK20090729_073921_000060722081_00121_38752_1310.N1 MWR_NL__OP.MPH.ABS_ORBIT=38752
Product: MWR_NL__OP Filename: MWR_NL__OPNPDK20090729_092033_000059282081_00122_38753_1311.N1	29-JUL-2009 09:20:33.335 29-JUL-2009 10:59:21.496	MWR_NL__OPNPDK20090729_092033_000059282081_00122_38753_1311.N1 MWR_NL__OP.MPH.ABS_ORBIT=38753
Product: MWR_NL__OP Filename: MWR_NL__OPNPDK20090729_105921_000060242081_00123_38754_1316.N1	29-JUL-2009 10:59:21.496 29-JUL-2009 12:39:45.669	MWR_NL__OPNPDK20090729_105921_000060242081_00123_38754_1316.N1 MWR_NL__OP.MPH.ABS_ORBIT=38754
Product: MWR_NL__OP Filename: MWR_NL__OPNPDK20090729_123945_000059042081_00124_38755_1317.N1	29-JUL-2009 12:39:45.669 29-JUL-2009 14:18:09.830	MWR_NL__OPNPDK20090729_123945_000059042081_00124_38755_1317.N1 MWR_NL__OP.MPH.ABS_ORBIT=38755
Product: MWR_NL__OP Filename: MWR_NL__OPNPDK20090729_141833_000058082081_00125_38756_1318.N1	29-JUL-2009 14:18:33.830 29-JUL-2009 15:55:21.991	MWR_NL__OPNPDK20090729_141833_000058082081_00125_38756_1318.N1 MWR_NL__OP.MPH.ABS_ORBIT=38756
Product: MWR_NL__OP Filename: MWR_NL__OPNPDK20090729_155545_000057602081_00126_38757_1319.N1	29-JUL-2009 15:55:45.991 29-JUL-2009 17:31:46.148	MWR_NL__OPNPDK20090729_155545_000057602081_00126_38757_1319.N1 MWR_NL__OP.MPH.ABS_ORBIT=38757
Product: MWR_NL__OP Filename: MWR_NL__OPNPDK20090729_173058_000060962081_00127_38758_1320.N1	29-JUL-2009 17:30:58.148 29-JUL-2009 19:12:34.316	MWR_NL__OPNPDK20090729_173058_000060962081_00127_38758_1320.N1 MWR_NL__OP.MPH.ABS_ORBIT=38758
Product: MWR_NL__OP Filename: MWR_NL__OPNPDK20090729_191146_000060002081_00128_38759_1321.N1	29-JUL-2009 19:11:46.316 29-JUL-2009 20:51:46.481	MWR_NL__OPNPDK20090729_191146_000060002081_00128_38759_1321.N1 MWR_NL__OP.MPH.ABS_ORBIT=38759
Product: MWR_NL__OP Filename: MWR_NL__OPNPDE20090729_205146_000042962081_00129_38760_8898.N1	29-JUL-2009 20:51:46.481 29-JUL-2009 22:03:22.603	MWR_NL__OPNPDE20090729_205146_000042962081_00129_38760_8898.N1 MWR_NL__OP.MPH.ABS_ORBIT=38760
Product: MWR_NL__OP Filename: MWR_NL__OPNPDE20090729_220322_000061202081_00129_38760_8899.N1	29-JUL-2009 22:03:22.603 29-JUL-2009 23:45:22.771	MWR_NL__OPNPDE20090729_220322_000061202081_00129_38760_8899.N1 MWR_NL__OP.MPH.ABS_ORBIT=38760
Product: MWR_NL__OP Filename: MWR_NL__OPNPDE20090729_234458_000059522081_00130_38761_8900.N1	29-JUL-2009 23:44:58.771 30-JUL-2009 01:24:10.928	MWR_NL__OPNPDE20090729_234458_000059522081_00130_38761_8900.N1 MWR_NL__OP.MPH.ABS_ORBIT=38761

RA2_ME__OP products

Gauge	Segment (Start-Stop)	Explicit Reference
Product: RA2_ME__OP Filename: RA2_ME__OPNPDE20090728_223403_000061902081_00115_38746_9546.N1	28-JUL-2009 22:34:03.415 29-JUL-2009 00:17:13.913	RA2_ME__OPNPDE20090728_223403_000061902081_00115_38746_9546.N1 RA2_ME__OP.MPH.ABS_ORBIT=38746
Product: RA2_ME__OP Filename: RA2_ME__OPNPDE20090729_001608_000059622081_00116_38747_9547.N1	29-JUL-2009 00:16:08.187 29-JUL-2009 01:55:30.315	RA2_ME__OPNPDE20090729_001608_000059622081_00116_38747_9547.N1 RA2_ME__OP.MPH.ABS_ORBIT=38747
Product: RA2_ME__OP Filename: RA2_ME__OPNPDE20090729_015415_000045242081_00117_38748_9548.N1	29-JUL-2009 01:54:15.677 29-JUL-2009 03:09:39.631	RA2_ME__OPNPDE20090729_015415_000045242081_00117_38748_9548.N1 RA2_ME__OP.MPH.ABS_ORBIT=38748
Product: RA2_ME__OP Filename: RA2_ME__OPNPDE20090729_030905_000061092081_00118_38749_9549.N1	29-JUL-2009 03:09:05.097 29-JUL-2009 04:50:54.273	RA2_ME__OPNPDE20090729_030905_000061092081_00118_38749_9549.N1 RA2_ME__OP.MPH.ABS_ORBIT=38749
Product: RA2_ME__OP Filename: RA2_ME__OPNPDE20090729_045020_000060422081_00119_38750_9550.N1	29-JUL-2009 04:50:20.853 29-JUL-2009 06:31:03.189	RA2_ME__OPNPDE20090729_045020_000060422081_00119_38750_9550.N1 RA2_ME__OP.MPH.ABS_ORBIT=38750
Product: RA2_ME__OP Filename: RA2_ME__OPNPDK20090729_063029_000041932081_00120_38751_3363.N1	29-JUL-2009 06:30:29.769 29-JUL-2009 07:40:22.864	RA2_ME__OPNPDK20090729_063029_000041932081_00120_38751_3363.N1 RA2_ME__OP.MPH.ABS_ORBIT=38751
Product: RA2_ME__OP Filename: RA2_ME__OPNPDK20090729_073934_000061272081_00121_38752_3364.N1	29-JUL-2009 07:39:34.962 29-JUL-2009 09:21:41.962	RA2_ME__OPNPDK20090729_073934_000061272081_00121_38752_3364.N1 RA2_ME__OP.MPH.ABS_ORBIT=38752

Product: RA2_ME__OP Filename: RA2_ME__OPNPDK20090729_092054_000059692081_00122_38753_3365.N1	29-JUL-2009 09:20:54.060 29-JUL-2009 11:00:22.872	RA2_ME__OPNPDK20090729_092054_000059692081_00122_3875 RA2_ME__OP.MPH.ABS_ORBIT=38753
Product: RA2_ME__OP Filename: RA2_ME__OPNPDK20090729_105941_000060532081_00123_38754_3372.N1	29-JUL-2009 10:59:41.654 29-JUL-2009 12:40:35.130	RA2_ME__OPNPDK20090729_105941_000060532081_00123_38754_3372.N1 RA2_ME__OP.MPH.ABS_ORBIT=38754
Product: RA2_ME__OP Filename: RA2_ME__OPNPDK20090729_124003_000059452081_00124_38755_3373.N1	29-JUL-2009 12:40:03.938 29-JUL-2009 14:19:09.356	RA2_ME__OPNPDK20090729_124003_000059452081_00124_38755_3373.N1 RA2_ME__OP.MPH.ABS_ORBIT=38755
Product: RA2_ME__OP Filename: RA2_ME__OPNPDK20090729_141834_000049942081_00125_38756_3374.N1	29-JUL-2009 14:18:34.822 29-JUL-2009 15:41:48.884	RA2_ME__OPNPDK20090729_141834_000049942081_00125_38756_3374.N1 RA2_ME__OP.MPH.ABS_ORBIT=38756
Product: RA2_ME__OP Filename: RA2_ME__OPNPDK20090729_154614_000006172081_00126_38757_3375.N1	29-JUL-2009 15:46:14.701 29-JUL-2009 15:56:31.857	RA2_ME__OPNPDK20090729_154614_000006172081_00126_38757_3375.N1 RA2_ME__OP.MPH.ABS_ORBIT=38757
Product: RA2_ME__OP Filename: RA2_ME__OPNPDK20090729_155549_000058232081_00126_38757_3376.N1	29-JUL-2009 15:55:49.525 29-JUL-2009 17:32:52.403	RA2_ME__OPNPDK20090729_155549_000058232081_00126_38757_3376.N1 RA2_ME__OP.MPH.ABS_ORBIT=38757
Product: RA2_ME__OP Filename: RA2_ME__OPNPDK20090729_173115_000061332081_00127_38758_3377.N1	29-JUL-2009 17:31:15.485 29-JUL-2009 19:13:28.055	RA2_ME__OPNPDK20090729_173115_000061332081_00127_38758_3377.N1 RA2_ME__OP.MPH.ABS_ORBIT=38758
Product: RA2_ME__OP Filename: RA2_ME__OPNPDK20090729_191151_000060582081_00128_38759_3378.N1	29-JUL-2009 19:11:51.137 29-JUL-2009 20:52:49.069	RA2_ME__OPNPDK20090729_191151_000060582081_00128_38759_3378.N1 RA2_ME__OP.MPH.ABS_ORBIT=38759
Product: RA2_ME__OP Filename: RA2_ME__OPNPDE20090729_205153_000043512081_00129_38760_9551.N1	29-JUL-2009 20:51:53.369 29-JUL-2009 22:04:24.653	RA2_ME__OPNPDE20090729_205153_000043512081_00129_38760_9551.N1 RA2_ME__OP.MPH.ABS_ORBIT=38760
Product: RA2_ME__OP Filename: RA2_ME__OPNPDE20090729_220325_000061662081_00129_38760_9552.N1	29-JUL-2009 22:03:25.611 29-JUL-2009 23:46:11.601	RA2_ME__OPNPDE20090729_220325_000061662081_00129_38760_9552.N1 RA2_ME__OP.MPH.ABS_ORBIT=38760
Product: RA2_ME__OP Filename: RA2_ME__OPNPDE20090729_234517_000059992081_00130_38761_9553.N1	29-JUL-2009 23:45:17.015 30-JUL-2009 01:25:15.905	RA2_ME__OPNPDE20090729_234517_000059992081_00130_38761_9553.N1 RA2_ME__OP.MPH.ABS_ORBIT=38761

Missing Products

RA2_CAL_OP missing products

Gauge Value Segment (Start-Stop)

DOR_DOP_OP missing products

Gauge	Value	Segment (Start-Stop)
MODE.NOMINAL DORIS.MISSING	Duration: 63.757821 s	29-JUL-2009 00:14:52.187 29-JUL-2009 00:15:55.945
MODE.NOMINAL DORIS.MISSING	Duration: 63.761734 s	29-JUL-2009 01:52:37.902 29-JUL-2009 01:53:41.664
MODE.NOMINAL DORIS.MISSING	Duration: 63.761726 s	29-JUL-2009 03:07:00.942 29-JUL-2009 03:08:04.704
MODE.NOMINAL DORIS.MISSING	Duration: 127.527360 s	29-JUL-2009 04:47:57.927 29-JUL-2009 04:50:05.455
MODE.NOMINAL DORIS.MISSING	Duration: 63.761726 s	29-JUL-2009 06:28:54.928 29-JUL-2009 06:29:58.690
MODE.NOMINAL DORIS.MISSING	Duration: 63.753913 s	29-JUL-2009 07:37:59.178 29-JUL-2009 07:39:02.932
MODE.NOMINAL DORIS.MISSING	Duration: 63.757820 s	29-JUL-2009 09:18:56.183 29-JUL-2009 09:19:59.941
MODE.NOMINAL DORIS.MISSING	Duration: 127.515641 s	29-JUL-2009 12:37:38.903 29-JUL-2009 12:39:46.419
MODE.NOMINAL DORIS.MISSING	Duration: 63.753908 s	29-JUL-2009 14:16:28.369 29-JUL-2009 14:17:32.123

MODE.NOMINAL DORIS.MISSING	Duration: 63.753912 s	29-JUL-2009 15:54:14.084 29-JUL-2009 15:55:17.838
MODE.NOMINAL DORIS.MISSING	Duration: 63.761729 s	29-JUL-2009 17:29:52.308 29-JUL-2009 17:30:56.070
MODE.NOMINAL DORIS.MISSING	Duration: 63.757820 s	29-JUL-2009 20:50:42.567 29-JUL-2009 20:51:46.325
MODE.NOMINAL DORIS.MISSING	Duration: 63.753918 s	29-JUL-2009 22:01:54.333 29-JUL-2009 22:02:58.087
MODE.NOMINAL DORIS.MISSING	Duration: 63.757821 s	29-JUL-2009 23:43:55.072 29-JUL-2009 23:44:58.830

DOR_NAV_OP missing products

Gauge	Value	Segment (Start-Stop)
MODE.NOMINAL DORIS.MISSING	Duration: 318.785195 s	29-JUL-2009 00:06:54.011 29-JUL-2009 00:12:12.796
MODE.NOMINAL DORIS.MISSING	Duration: 318.789108 s	29-JUL-2009 01:47:50.996 29-JUL-2009 01:53:09.785
MODE.NOMINAL DORIS.MISSING	Duration: 318.781289 s	29-JUL-2009 03:02:14.040 29-JUL-2009 03:07:32.821
MODE.NOMINAL DORIS.MISSING	Duration: 318.796914 s	29-JUL-2009 04:43:11.017 29-JUL-2009 04:48:29.814
MODE.NOMINAL DORIS.MISSING	Duration: 318.781289 s	29-JUL-2009 06:24:08.026 29-JUL-2009 06:29:26.807
MODE.NOMINAL DORIS.MISSING	Duration: 318.793007 s	29-JUL-2009 07:33:12.264 29-JUL-2009 07:38:31.057
MODE.NOMINAL DORIS.MISSING	Duration: 318.789102 s	29-JUL-2009 09:14:09.273 29-JUL-2009 09:19:28.062
MODE.NOMINAL DORIS.MISSING	Duration: 318.796911 s	29-JUL-2009 10:49:47.469 29-JUL-2009 10:55:06.266
MODE.NOMINAL DORIS.MISSING	Duration: 318.793008 s	29-JUL-2009 12:30:44.474 29-JUL-2009 12:36:03.267
MODE.NOMINAL DORIS.MISSING	Duration: 318.789095 s	29-JUL-2009 14:11:41.459 29-JUL-2009 14:17:00.248
MODE.NOMINAL DORIS.MISSING	Duration: 318.785192 s	29-JUL-2009 15:47:19.662 29-JUL-2009 15:52:38.448
MODE.NOMINAL DORIS.MISSING	Duration: 318.793011 s	29-JUL-2009 17:22:57.878 29-JUL-2009 17:28:16.671
MODE.NOMINAL DORIS.MISSING	Duration: 318.785192 s	29-JUL-2009 19:03:54.875 29-JUL-2009 19:09:13.660
MODE.NOMINAL DORIS.MISSING	Duration: 318.793007 s	29-JUL-2009 20:44:51.903 29-JUL-2009 20:50:10.696
MODE.NOMINAL DORIS.MISSING	Duration: 318.796919 s	29-JUL-2009 21:53:56.142 29-JUL-2009 21:59:14.939

MWR_NL_OP missing products

Gauge	Value	Segment (Start-Stop)
MODE.NOMINAL MWR.MISSING	Duration: 23.996097 s	29-JUL-2009 03:08:32.716 29-JUL-2009 03:08:56.712

MODE.NOMINAL MWR.MISSING	Duration: 23.999997 s	29-JUL-2009 14:18:09.830 29-JUL-2009 14:18:33.830
MODE.NOMINAL MWR.MISSING	Duration: 24.000001 s	29-JUL-2009 15:55:21.991 29-JUL-2009 15:55:45.991

RA2_ME__0P missing products

Gauge	Value	Segment (Start-Stop)
MODE.MEASUREMENT RA2.MISSING	Duration: 11.616185 s	29-JUL-2009 15:41:48.884 29-JUL-2009 15:42:00.500
MODE.MEASUREMENT RA2.MISSING	Duration: 79.021355 s	29-JUL-2009 15:44:55.679 29-JUL-2009 15:46:14.701

Unplanned Products

RA2_CAL_0P unplanned products

Gauge Segment (Start-Stop)

DOR_DOP_0P unplanned products

Gauge Segment (Start-Stop)

DOR_NAV_0P unplanned products

Gauge Segment (Start-Stop)

MWR_NL__0P unplanned products

Gauge Segment (Start-Stop)

RA2_ME__0P unplanned products

Gauge Segment (Start-Stop)

Overlaps

RA2_CAL_0P overlaps

Gauge Segment (Start-Stop) Explicit Reference

DOR_DOP_0P overlaps

Gauge Segment (Start-Stop) Explicit Reference

DOR_NAV_0P overlaps

Gauge Segment (Start-Stop) Explicit Reference

MWR_NL__0P overlaps

Gauge Segment (Start-Stop) Explicit Reference

RA2_ME__0P overlaps

Gauge Segment (Start-Stop) Explicit Reference

Duplicates

RA2_CAL_0P duplicates

Gauge	Segment (Start-Stop)	Explicit Reference
		DOR_DOP_0P duplicates

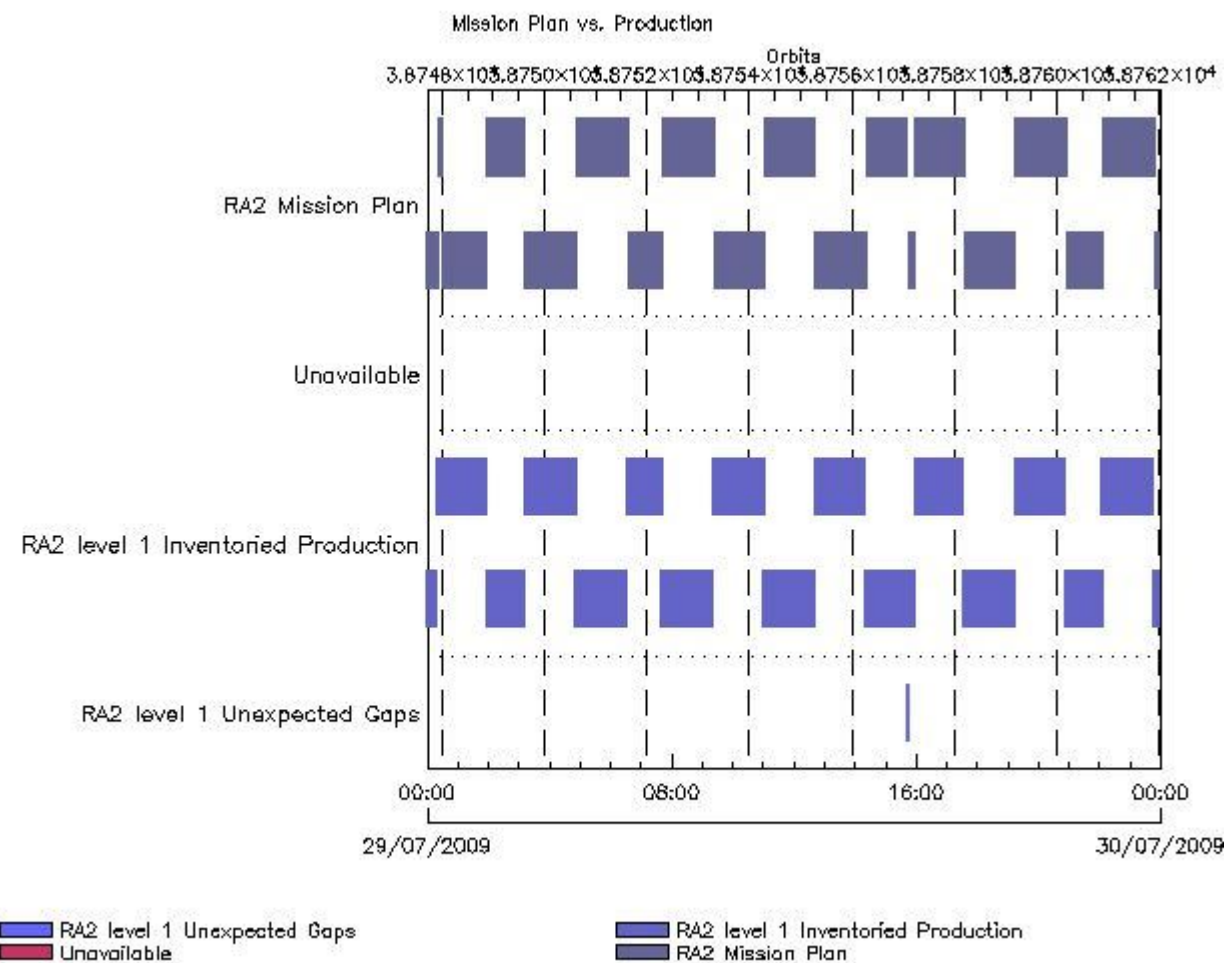
Gauge	Segment (Start-Stop)	Explicit Reference
		DOR_NAV_0P duplicates

Gauge	Segment (Start-Stop)	Explicit Reference
		MWR_NL_0P duplicates

Gauge	Segment (Start-Stop)	Explicit Reference
		RA2_ME_0P duplicates

Gauge	Segment (Start-Stop)	Explicit Reference
-------	----------------------	--------------------

Mission Plan vs. Production (level 1)



Mission Plan (extracted from DMOP)

Gauge	Segment (Start-Stop)
MODE.MEASUREMENT RA2.ACQ_PLAN	28-JUL-2009 22:39:26.053 29-JUL-2009 15:42:00.500
MODE.CALIBRATION RA2.ACQ_PLAN	29-JUL-2009 15:42:05.010 29-JUL-2009 15:44:51.169

Inventoried Products

RA2_MW__1P products

Gauge	Segment (Start-Stop)	Explicit Reference
Product: RA2_MW__1P Filename: RA2_MW__1PNPDE20090728_223403_000061922081_00115_38746_9066.N1	28-JUL-2009 22:34:03.440 29-JUL-2009 00:17:14.996	RA2_MW__1PNPDE20090728_223403_000061922081_00115_38746_9066.N1 RA2_MW__1P.MPH.ABS_ORBIT=38746
Product: RA2_MW__1P Filename: RA2_MW__1PNPDE20090729_001608_000059632081_00116_38747_9215.N1	29-JUL-2009 00:16:08.212 29-JUL-2009 01:55:31.398	RA2_MW__1PNPDE20090729_001608_000059632081_00116_38747_9215.N1 RA2_MW__1P.MPH.ABS_ORBIT=38747
Product: RA2_MW__1P Filename: RA2_MW__1PNPDE20090729_015415_000045252081_00117_38748_9351.N1	29-JUL-2009 01:54:15.702 29-JUL-2009 03:09:40.714	RA2_MW__1PNPDE20090729_015415_000045252081_00117_38748_9351.N1 RA2_MW__1P.MPH.ABS_ORBIT=38748
Product: RA2_MW__1P Filename: RA2_MW__1PNPDE20090729_030905_000061102081_00118_38749_9530.N1	29-JUL-2009 03:09:05.122 29-JUL-2009 04:50:55.356	RA2_MW__1PNPDE20090729_030905_000061102081_00118_38749_9530.N1 RA2_MW__1P.MPH.ABS_ORBIT=38749
Product: RA2_MW__1P Filename: RA2_MW__1PNPDE20090729_045020_000060432081_00119_38750_9692.N1	29-JUL-2009 04:50:20.878 29-JUL-2009 06:31:04.272	RA2_MW__1PNPDE20090729_045020_000060432081_00119_38750_9692.N1 RA2_MW__1P.MPH.ABS_ORBIT=38750
Product: RA2_MW__1P Filename: RA2_MW__1PNPDK20090729_063029_000041942081_00120_38751_9422.N1	29-JUL-2009 06:30:29.794 29-JUL-2009 07:40:23.948	RA2_MW__1PNPDK20090729_063029_000041942081_00120_38751_9422.N1 RA2_MW__1P.MPH.ABS_ORBIT=38751
Product: RA2_MW__1P Filename: RA2_MW__1PNPDK20090729_073934_000061282081_00121_38752_9547.N1	29-JUL-2009 07:39:34.988 29-JUL-2009 09:21:43.046	RA2_MW__1PNPDK20090729_073934_000061282081_00121_38752_9547.N1 RA2_MW__1P.MPH.ABS_ORBIT=38752
Product: RA2_MW__1P Filename: RA2_MW__1PNPDK20090729_092054_000059702081_00122_38753_9679.N1	29-JUL-2009 09:20:54.086 29-JUL-2009 11:00:23.956	RA2_MW__1PNPDK20090729_092054_000059702081_00122_38753_9679.N1 RA2_MW__1P.MPH.ABS_ORBIT=38753
Product: RA2_MW__1P Filename: RA2_MW__1PNPDK20090729_105941_000060552081_00123_38754_9821.N1	29-JUL-2009 10:59:41.680 29-JUL-2009 12:40:36.214	RA2_MW__1PNPDK20090729_105941_000060552081_00123_38754_9821.N1 RA2_MW__1P.MPH.ABS_ORBIT=38754
Product: RA2_MW__1P Filename: RA2_MW__1PNPDK20090729_124003_000059462081_00124_38755_9959.N1	29-JUL-2009 12:40:03.963 29-JUL-2009 14:19:10.440	RA2_MW__1PNPDK20090729_124003_000059462081_00124_38755_9959.N1 RA2_MW__1P.MPH.ABS_ORBIT=38755
Product: RA2_MW__1P Filename: RA2_MW__1PNPDK20090729_141834_000049952081_00125_38756_0113.N1	29-JUL-2009 14:18:34.847 29-JUL-2009 15:41:49.968	RA2_MW__1PNPDK20090729_141834_000049952081_00125_38756_0113.N1 RA2_MW__1P.MPH.ABS_ORBIT=38756
Product: RA2_MW__1P Filename: RA2_MW__1PNPDK20090729_154614_000006182081_00126_38757_0116.N1	29-JUL-2009 15:46:14.726 29-JUL-2009 15:56:32.941	RA2_MW__1PNPDK20090729_154614_000006182081_00126_38757_0116.N1 RA2_MW__1P.MPH.ABS_ORBIT=38757
Product: RA2_MW__1P Filename: RA2_MW__1PNPDK20090729_155549_000058242081_00126_38757_0256.N1	29-JUL-2009 15:55:49.550 29-JUL-2009 17:32:53.487	RA2_MW__1PNPDK20090729_155549_000058242081_00126_38757_0256.N1 RA2_MW__1P.MPH.ABS_ORBIT=38757
Product: RA2_MW__1P Filename: RA2_MW__1PNPDK20090729_173115_000061342081_00127_38758_0396.N1	29-JUL-2009 17:31:15.510 29-JUL-2009 19:13:29.139	RA2_MW__1PNPDK20090729_173115_000061342081_00127_38758_0396.N1 RA2_MW__1P.MPH.ABS_ORBIT=38758
Product: RA2_MW__1P Filename: RA2_MW__1PNPDK20090729_191151_000060592081_00128_38759_0641.N1	29-JUL-2009 19:11:51.162 29-JUL-2009 20:52:50.153	RA2_MW__1PNPDK20090729_191151_000060592081_00128_38759_0641.N1 RA2_MW__1P.MPH.ABS_ORBIT=38759
Product: RA2_MW__1P Filename: RA2_MW__1PNPDE20090729_205153_000043522081_00129_38760_0315.N1	29-JUL-2009 20:51:53.394 29-JUL-2009 22:04:25.736	RA2_MW__1PNPDE20090729_205153_000043522081_00129_38760_0315.N1 RA2_MW__1P.MPH.ABS_ORBIT=38760
Product: RA2_MW__1P Filename: RA2_MW__1PNPDE20090729_220325_000061672081_00129_38760_0486.N1	29-JUL-2009 22:03:25.636 29-JUL-2009 23:46:12.684	RA2_MW__1PNPDE20090729_220325_000061672081_00129_38760_0486.N1 RA2_MW__1P.MPH.ABS_ORBIT=38760
Product: RA2_MW__1P Filename: RA2_MW__1PNPDE20090729_234517_000060002081_00130_38761_0637.N1	29-JUL-2009 23:45:17.040 30-JUL-2009 01:25:16.988	RA2_MW__1PNPDE20090729_234517_000060002081_00130_38761_0637.N1 RA2_MW__1P.MPH.ABS_ORBIT=38761

Missing Products

RA2_MW__1P missing products

Gauge	Value	Segment (Start-Stop)
MODE.MEASUREMENT RA2.MISSING	Duration: 10.532690 s	29-JUL-2009 15:41:49.968 29-JUL-2009 15:42:00.500
MODE.MEASUREMENT RA2.MISSING	Duration: 79.046579 s	29-JUL-2009 15:44:55.679 29-JUL-2009 15:46:14.726

Unplanned Products

RA2_MW__1P unplanned products

Gauge	Segment (Start-Stop)
-------	----------------------

Overlaps

RA2_MW__1P overlaps

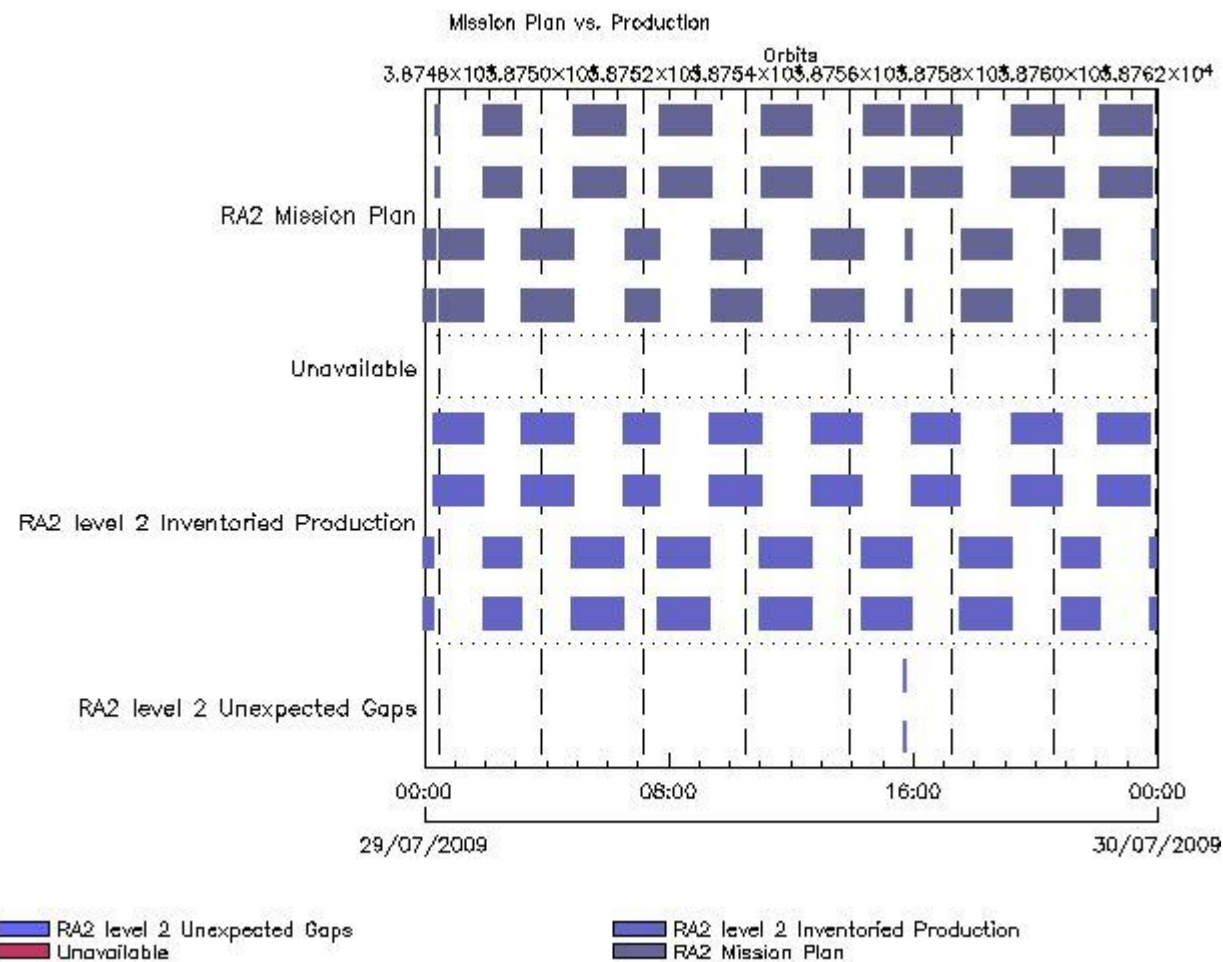
Gauge	Segment (Start-Stop)	Explicit Reference
-------	----------------------	--------------------

Duplicates

RA2_MW__1P duplicates

Gauge	Segment (Start-Stop)	Explicit Reference
-------	----------------------	--------------------

Mission Plan vs. Production (level 2)



Mission Plan (extracted from DMOP)

Gauge	Segment (Start-Stop)
MODE.MEASUREMENT RA2.ACQ_PLAN	28-JUL-2009 22:39:26.053 29-JUL-2009 15:42:00.500
MODE.CALIBRATION RA2.ACQ_PLAN	29-JUL-2009 15:42:05.010 29-JUL-2009 15:44:51.169
MODE.MEASUREMENT RA2.ACQ_PLAN	29-JUL-2009 15:44:55.679 30-JUL-2009 01:27:28.195

Inventoried Products

RA2_FGD_2P products

Gauge	Segment (Start-Stop)	Explicit Reference
Product: RA2_FGD_2P Filename: RA2_FGD_2PNPDE20090728_223403_000061922081_00115_38746_9067.N1	28-JUL-2009 22:34:03.440 29-JUL-2009 00:17:14.996	RA2_FGD_2PNPDE20090728_223403_000061922081_00115_38746_9067.N1 RA2_FGD_2P.MPH.ABS_ORBIT=38746
Product: RA2_FGD_2P Filename: RA2_FGD_2PNPDE20090729_001608_000059632081_00116_38747_9216.N1	29-JUL-2009 00:16:08.212 29-JUL-2009 01:55:31.398	RA2_FGD_2PNPDE20090729_001608_000059632081_00116_38747_9216.N1 RA2_FGD_2P.MPH.ABS_ORBIT=38747
Product: RA2_FGD_2P Filename: RA2_FGD_2PNPDE20090729_015415_000045252081_00117_38748_9352.N1	29-JUL-2009 01:54:15.702 29-JUL-2009 03:09:40.714	RA2_FGD_2PNPDE20090729_015415_000045252081_00117_38748_9352.N1 RA2_FGD_2P.MPH.ABS_ORBIT=38748
Product: RA2_FGD_2P Filename: RA2_FGD_2PNPDE20090729_030905_000061102081_00118_38749_9531.N1	29-JUL-2009 03:09:05.122 29-JUL-2009 04:50:55.356	RA2_FGD_2PNPDE20090729_030905_000061102081_00118_38749_9531.N1 RA2_FGD_2P.MPH.ABS_ORBIT=38749
Product: RA2_FGD_2P Filename: RA2_FGD_2PNPDE20090729_045020_000060432081_00119_38750_9693.N1	29-JUL-2009 04:50:20.878 29-JUL-2009 06:31:04.272	RA2_FGD_2PNPDE20090729_045020_000060432081_00119_38750_9693.N1 RA2_FGD_2P.MPH.ABS_ORBIT=38750

Product: RA2_FGD_2P Filename: RA2_FGD_2PNPDK20090729_063029_000041942081_00120_38751_9423.N1	29-JUL-2009 06:30:29.794 29-JUL-2009 07:40:23.948	RA2_FGD_2PNPDK20090729_063029_000041942081_00120_38751 RA2_FGD_2P.MPH.ABS_ORBIT=38751
Product: RA2_FGD_2P Filename: RA2_FGD_2PNPDK20090729_073934_000061282081_00121_38752_9548.N1	29-JUL-2009 07:39:34.988 29-JUL-2009 09:21:43.046	RA2_FGD_2PNPDK20090729_073934_000061282081_00121_38752_9548.N1 RA2_FGD_2P.MPH.ABS_ORBIT=38752
Product: RA2_FGD_2P Filename: RA2_FGD_2PNPDK20090729_092054_000059702081_00122_38753_9680.N1	29-JUL-2009 09:20:54.086 29-JUL-2009 11:00:23.956	RA2_FGD_2PNPDK20090729_092054_000059702081_00122_38753_9680.N1 RA2_FGD_2P.MPH.ABS_ORBIT=38753
Product: RA2_FGD_2P Filename: RA2_FGD_2PNPDK20090729_105941_000060552081_00123_38754_9822.N1	29-JUL-2009 10:59:41.680 29-JUL-2009 12:40:36.214	RA2_FGD_2PNPDK20090729_105941_000060552081_00123_38754_9822.N1 RA2_FGD_2P.MPH.ABS_ORBIT=38754
Product: RA2_FGD_2P Filename: RA2_FGD_2PNPDK20090729_124003_000059462081_00124_38755_9960.N1	29-JUL-2009 12:40:03.963 29-JUL-2009 14:19:10.440	RA2_FGD_2PNPDK20090729_124003_000059462081_00124_38755_9960.N1 RA2_FGD_2P.MPH.ABS_ORBIT=38755
Product: RA2_FGD_2P Filename: RA2_FGD_2PNPDK20090729_141834_000049952081_00125_38756_0114.N1	29-JUL-2009 14:18:34.847 29-JUL-2009 15:41:49.968	RA2_FGD_2PNPDK20090729_141834_000049952081_00125_38756_0114.N1 RA2_FGD_2P.MPH.ABS_ORBIT=38756
Product: RA2_FGD_2P Filename: RA2_FGD_2PNPDK20090729_154614_000006182081_00126_38757_0117.N1	29-JUL-2009 15:46:14.726 29-JUL-2009 15:56:32.941	RA2_FGD_2PNPDK20090729_154614_000006182081_00126_38757_0117.N1 RA2_FGD_2P.MPH.ABS_ORBIT=38757
Product: RA2_FGD_2P Filename: RA2_FGD_2PNPDK20090729_155549_000058242081_00126_38757_0257.N1	29-JUL-2009 15:55:49.550 29-JUL-2009 17:32:53.487	RA2_FGD_2PNPDK20090729_155549_000058242081_00126_38757_0257.N1 RA2_FGD_2P.MPH.ABS_ORBIT=38757
Product: RA2_FGD_2P Filename: RA2_FGD_2PNPDK20090729_173115_000061342081_00127_38758_0397.N1	29-JUL-2009 17:31:15.510 29-JUL-2009 19:13:29.139	RA2_FGD_2PNPDK20090729_173115_000061342081_00127_38758_0397.N1 RA2_FGD_2P.MPH.ABS_ORBIT=38758
Product: RA2_FGD_2P Filename: RA2_FGD_2PNPDK20090729_191151_000060592081_00128_38759_0642.N1	29-JUL-2009 19:11:51.162 29-JUL-2009 20:52:50.153	RA2_FGD_2PNPDK20090729_191151_000060592081_00128_38759_0642.N1 RA2_FGD_2P.MPH.ABS_ORBIT=38759
Product: RA2_FGD_2P Filename: RA2_FGD_2PNPDE20090729_205153_000043522081_00129_38760_0316.N1	29-JUL-2009 20:51:53.394 29-JUL-2009 22:04:25.736	RA2_FGD_2PNPDE20090729_205153_000043522081_00129_38760_0316.N1 RA2_FGD_2P.MPH.ABS_ORBIT=38760
Product: RA2_FGD_2P Filename: RA2_FGD_2PNPDE20090729_220325_000061672081_00129_38760_0487.N1	29-JUL-2009 22:03:25.636 29-JUL-2009 23:46:12.684	RA2_FGD_2PNPDE20090729_220325_000061672081_00129_38760_0487.N1 RA2_FGD_2P.MPH.ABS_ORBIT=38760
Product: RA2_FGD_2P Filename: RA2_FGD_2PNPDE20090729_234517_000060002081_00130_38761_0638.N1	29-JUL-2009 23:45:17.040 30-JUL-2009 01:25:16.988	RA2_FGD_2PNPDE20090729_234517_000060002081_00130_38761_0638.N1 RA2_FGD_2P.MPH.ABS_ORBIT=38761

RA2_WWV_2P products

Gauge	Segment (Start-Stop)	Explicit Reference
Product: RA2_WWV_2P Filename: RA2_WWV_2PNPDE20090728_223403_000061922081_00115_38746_9068.N1	28-JUL-2009 22:34:03.440 29-JUL-2009 00:17:14.996	RA2_WWV_2PNPDE20090728_223403_000061922081_00115_38746_9068.N1 RA2_WWV_2P.MPH.ABS_ORBIT=38746
Product: RA2_WWV_2P Filename: RA2_WWV_2PNPDE20090729_001608_000059632081_00116_38747_9217.N1	29-JUL-2009 00:16:08.212 29-JUL-2009 01:55:31.398	RA2_WWV_2PNPDE20090729_001608_000059632081_00116_38747_9217.N1 RA2_WWV_2P.MPH.ABS_ORBIT=38747
Product: RA2_WWV_2P Filename: RA2_WWV_2PNPDE20090729_015415_000045252081_00117_38748_9353.N1	29-JUL-2009 01:54:15.702 29-JUL-2009 03:09:40.714	RA2_WWV_2PNPDE20090729_015415_000045252081_00117_38748_9353.N1 RA2_WWV_2P.MPH.ABS_ORBIT=38748
Product: RA2_WWV_2P Filename: RA2_WWV_2PNPDE20090729_030905_000061102081_00118_38749_9532.N1	29-JUL-2009 03:09:05.122 29-JUL-2009 04:50:55.356	RA2_WWV_2PNPDE20090729_030905_000061102081_00118_38749_9532.N1 RA2_WWV_2P.MPH.ABS_ORBIT=38749
Product: RA2_WWV_2P Filename: RA2_WWV_2PNPDE20090729_045020_000060432081_00119_38750_9694.N1	29-JUL-2009 04:50:20.878 29-JUL-2009 06:31:04.272	RA2_WWV_2PNPDE20090729_045020_000060432081_00119_38750_9694.N1 RA2_WWV_2P.MPH.ABS_ORBIT=38750
Product: RA2_WWV_2P Filename: RA2_WWV_2PNPDK20090729_063029_000041942081_00120_38751_9424.N1	29-JUL-2009 06:30:29.794 29-JUL-2009 07:40:23.948	RA2_WWV_2PNPDK20090729_063029_000041942081_00120_38751_9424.N1 RA2_WWV_2P.MPH.ABS_ORBIT=38751
Product: RA2_WWV_2P Filename: RA2_WWV_2PNPDK20090729_073934_000061282081_00121_38752_9549.N1	29-JUL-2009 07:39:34.988 29-JUL-2009 09:21:43.046	RA2_WWV_2PNPDK20090729_073934_000061282081_00121_38752_9549.N1 RA2_WWV_2P.MPH.ABS_ORBIT=38752
Product: RA2_WWV_2P Filename: RA2_WWV_2PNPDK20090729_092054_000059702081_00122_38753_9681.N1	29-JUL-2009 09:20:54.086 29-JUL-2009 11:00:23.956	RA2_WWV_2PNPDK20090729_092054_000059702081_00122_38753_9681.N1 RA2_WWV_2P.MPH.ABS_ORBIT=38753
Product: RA2_WWV_2P Filename: RA2_WWV_2PNPDK20090729_105941_000060552081_00123_38754_9823.N1	29-JUL-2009 10:59:41.680 29-JUL-2009 12:40:36.214	RA2_WWV_2PNPDK20090729_105941_000060552081_00123_38754_9823.N1 RA2_WWV_2P.MPH.ABS_ORBIT=38754

Product: RA2_WWV_2P Filename: RA2_WWV_2PNPDK20090729_124003_000059462081_00124_38755_9961.N1	29-JUL-2009 12:40:03.963 29-JUL-2009 14:19:10.440	RA2_WWV_2PNPDK20090729_124003_000059462081_00124_387 RA2_WWV_2P.MPH.ABS_ORBIT=38755
Product: RA2_WWV_2P Filename: RA2_WWV_2PNPDK20090729_141834_000049952081_00125_38756_0115.N1	29-JUL-2009 14:18:34.847 29-JUL-2009 15:41:49.968	RA2_WWV_2PNPDK20090729_141834_000049952081_00125_38756_0115.N1 RA2_WWV_2P.MPH.ABS_ORBIT=38756
Product: RA2_WWV_2P Filename: RA2_WWV_2PNPDK20090729_154614_000006182081_00126_38757_0118.N1	29-JUL-2009 15:46:14.726 29-JUL-2009 15:56:32.941	RA2_WWV_2PNPDK20090729_154614_000006182081_00126_38757_0118.N1 RA2_WWV_2P.MPH.ABS_ORBIT=38757
Product: RA2_WWV_2P Filename: RA2_WWV_2PNPDK20090729_155549_000058242081_00126_38757_0258.N1	29-JUL-2009 15:55:49.550 29-JUL-2009 17:32:53.487	RA2_WWV_2PNPDK20090729_155549_000058242081_00126_38757_0258.N1 RA2_WWV_2P.MPH.ABS_ORBIT=38757
Product: RA2_WWV_2P Filename: RA2_WWV_2PNPDK20090729_173115_000061342081_00127_38758_0398.N1	29-JUL-2009 17:31:15.510 29-JUL-2009 19:13:29.139	RA2_WWV_2PNPDK20090729_173115_000061342081_00127_38758_0398.N1 RA2_WWV_2P.MPH.ABS_ORBIT=38758
Product: RA2_WWV_2P Filename: RA2_WWV_2PNPDK20090729_191151_000060592081_00128_38759_0643.N1	29-JUL-2009 19:11:51.162 29-JUL-2009 20:52:50.153	RA2_WWV_2PNPDK20090729_191151_000060592081_00128_38759_0643.N1 RA2_WWV_2P.MPH.ABS_ORBIT=38759
Product: RA2_WWV_2P Filename: RA2_WWV_2PNPDE20090729_205153_000043522081_00129_38760_0317.N1	29-JUL-2009 20:51:53.394 29-JUL-2009 22:04:25.736	RA2_WWV_2PNPDE20090729_205153_000043522081_00129_38760_0317.N1 RA2_WWV_2P.MPH.ABS_ORBIT=38760
Product: RA2_WWV_2P Filename: RA2_WWV_2PNPDE20090729_220325_000061672081_00129_38760_0488.N1	29-JUL-2009 22:03:25.636 29-JUL-2009 23:46:12.684	RA2_WWV_2PNPDE20090729_220325_000061672081_00129_38760_0488.N1 RA2_WWV_2P.MPH.ABS_ORBIT=38760
Product: RA2_WWV_2P Filename: RA2_WWV_2PNPDE20090729_234517_000060002081_00130_38761_0639.N1	29-JUL-2009 23:45:17.040 30-JUL-2009 01:25:16.988	RA2_WWV_2PNPDE20090729_234517_000060002081_00130_38761_0639.N1 RA2_WWV_2P.MPH.ABS_ORBIT=38761

Missing Products

RA2_FGD_2P missing products

Gauge	Value	Segment (Start-Stop)
MODE.MEASUREMENT RA2.MISSING	Duration: 10.532690 s	29-JUL-2009 15:41:49.968 29-JUL-2009 15:42:00.500
MODE.MEASUREMENT RA2.MISSING	Duration: 79.046579 s	29-JUL-2009 15:44:55.679 29-JUL-2009 15:46:14.726

RA2_WWV_2P missing products

Gauge	Value	Segment (Start-Stop)
MODE.MEASUREMENT RA2.MISSING	Duration: 10.532690 s	29-JUL-2009 15:41:49.968 29-JUL-2009 15:42:00.500
MODE.MEASUREMENT RA2.MISSING	Duration: 79.046579 s	29-JUL-2009 15:44:55.679 29-JUL-2009 15:46:14.726

Unplanned Products

RA2_FGD_2P unplanned products

Gauge Segment (Start-Stop)

RA2_WWV_2P unplanned products

Gauge Segment (Start-Stop)

Overlaps

RA2_FGD_2P overlaps

Gauge Segment (Start-Stop) Explicit Reference

RA2_WWV_2P overlaps

Gauge Segment (Start-Stop) Explicit Reference

Duplicates

RA2_FGD_2P duplicates

Gauge Segment (Start-Stop) Explicit Reference

RA2_WWV_2P duplicates

Gauge Segment (Start-Stop) Explicit Reference

ADF usage

RA2_CAL_0P: ADF usage

New ADFs

Gauge Value Segment (Start-Stop) Explicit Reference

DOR_DOP_0P: ADF usage

New ADFs

Gauge	Value	Segment (Start-Stop)	Explicit Reference
DSD: ORBIT_STATE_VECTOR_FILE PCF_DOR_DOP_0P	new ADF: AUX_FPO_AXVPDS20090729_010111_20090728_192709_20090807_205323	29-JUL-2009 01:53:41.664 29-JUL-2009 01:53:41.664	Product: DOR_DOP_0PNPDE20090729_015341_000043992081_00117_38748_8854.N1

DOR_NAV_0P: ADF usage

New ADFs

Gauge	Value	Segment (Start-Stop)	Explicit Reference
DSD: ORBIT_STATE_VECTOR_FILE PCF_DOR_NAV_0P	new ADF: AUX_FPO_AXVPDS20090729_010111_20090728_192709_20090807_205323	29-JUL-2009 01:53:09.785 29-JUL-2009 01:53:09.785	Product: DOR_NAV_0PNPDE20090729_015309_000041442081_00117_38748_8446.N1

MWR_NL__0P: ADF usage
New ADFs

Gauge	Value	Segment (Start-Stop)	Explicit Reference
DSD: ORBIT_STATE_VECTOR_FILE PCF_MWR_NL__0P	new ADF: AUX_FPO_AXVPDS20090729_010111_20090728_192709_20090807_205323	29-JUL-2009 01:54:08.598 29-JUL-2009 01:54:08.598	Product: MWR_NL__0PNPDE20090729_015408_000044642081_00117_38748_8895.N1

RA2_ME__0P: ADF usage
New ADFs

Gauge	Value	Segment (Start-Stop)	Explicit Reference
DSD: ORBIT_STATE_VECTOR_FILE PCF_RA2_ME__0P	new ADF: AUX_FPO_AXVPDS20090729_010111_20090728_192709_20090807_205323	29-JUL-2009 01:54:15.677 29-JUL-2009 01:54:15.677	Product: RA2_ME__0PNPDE20090729_015415_000045242081_00117_38748_9548.N1

RA2_MW__1P: ADF usage
New ADFs

Gauge	Value	Segment (Start-Stop)	Explicit Reference
-------	-------	----------------------	--------------------

Current ADFs (from IECF list)

Gauge	Value	Explicit Reference
-------	-------	--------------------

Differences with IECF list

Gauge	Value	Explicit Reference
-------	-------	--------------------

RA2_FGD_2P: ADF usage
New ADFs

Gauge	Value	Segment (Start-Stop)	Explicit Reference
-------	-------	----------------------	--------------------

DSD: RA2_USO_DATA PCF_RA2_FGD_2P	new ADF: DOR_NAV_0PNPDE20090729_001212_000057382081_00116_38747_8445.N1	29-JUL-2009 00:16:08.212 29-JUL-2009 00:16:08.212	Product: RA2_FGD_2PNPDE20090729_001608_000059632081_00116_38747_9216.N1
DSD: RA2_USO_DATA PCF_RA2_FGD_2P	new ADF: DOR_NAV_0PNPDE20090729_015309_000041442081_00117_38748_8446.N1	29-JUL-2009 01:54:15.702 29-JUL-2009 01:54:15.702	Product: RA2_FGD_2PNPDE20090729_015415_000045252081_00117_38748_9352.N1
DSD: MWR_CONFIGURATION_DATA PCF_RA2_FGD_2P	new ADF: NOT USED	29-JUL-2009 03:09:05.122 29-JUL-2009 03:09:05.122	Product: RA2_FGD_2PNPDE20090729_030905_000061102081_00118_38749_9531.N1
DSD: RA2_CHARACTERISATION_DATA PCF_RA2_FGD_2P	new ADF: AUX_ECF_AXNECM20090728_183105_20090729_030000_20090729_150000	29-JUL-2009 03:09:05.122 29-JUL-2009 03:09:05.122	Product: RA2_FGD_2PNPDE20090729_030905_000061102081_00118_38749_9531.N1
DSD: RA2_CONFIGURATION_DATA PCF_RA2_FGD_2P	new ADF: AUX_ECF_AXNECM20090728_074111_20090728_210000_20090729_090000	29-JUL-2009 03:09:05.122 29-JUL-2009 03:09:05.122	Product: RA2_FGD_2PNPDE20090729_030905_000061102081_00118_38749_9531.N1
DSD: RA2_USO_DATA PCF_RA2_FGD_2P	new ADF: DOR_NAV_0PNPDE20090729_030732_000057382081_00118_38749_8447.N1	29-JUL-2009 03:09:05.122 29-JUL-2009 03:09:05.122	Product: RA2_FGD_2PNPDE20090729_030905_000061102081_00118_38749_9531.N1
DSD: MWR_CONFIGURATION_DATA PCF_RA2_FGD_2P	new ADF: AUX_ECF_AXNECM20090729_062111_20090729_090000_20090729_210000	29-JUL-2009 04:50:20.878 29-JUL-2009 04:50:20.878	Product: RA2_FGD_2PNPDE20090729_045020_000060432081_00119_38750_9693.N1
DSD: RA2_USO_DATA PCF_RA2_FGD_2P	new ADF: DOR_NAV_0PNPDE20090729_044829_000057382081_00119_38750_8448.N1	29-JUL-2009 04:50:20.878 29-JUL-2009 04:50:20.878	Product: RA2_FGD_2PNPDE20090729_045020_000060432081_00119_38750_9693.N1
DSD: RA2_USO_DATA PCF_RA2_FGD_2P	new ADF: DOR_NAV_0PNPDK20090729_062926_000038252081_00120_38751_0690.N1	29-JUL-2009 06:30:29.794 29-JUL-2009 06:30:29.794	Product: RA2_FGD_2PNPDK20090729_063029_000041942081_00120_38751_9423.N1
DSD: RA2_USO_DATA PCF_RA2_FGD_2P	new ADF: DOR_NAV_0PNPDK20090729_073831_000057382081_00121_38752_0691.N1	29-JUL-2009 07:39:34.988 29-JUL-2009 07:39:34.988	Product: RA2_FGD_2PNPDK20090729_073934_000061282081_00121_38752_9548.N1

DSD: MWR_CONFIGURATION_DATA PCF_RA2_FGD_2P	new ADF: AUX_ECF_AXNECM20090729_064111_20090729_150000_20090730_030000	29-JUL-2009 09:20:54.086 29-JUL-2009 09:20:54.086	Product: RA2_FGD_2PNPDK20090729_092054_000059702081_00122_38753_9680.N1
DSD: RA2_CHARACTERISATION_DATA PCF_RA2_FGD_2P	new ADF: AUX_ECF_AXNECM20090729_062111_20090729_090000_20090729_210000	29-JUL-2009 09:20:54.086 29-JUL-2009 09:20:54.086	Product: RA2_FGD_2PNPDK20090729_092054_000059702081_00122_38753_9680.N1
DSD: RA2_CONFIGURATION_DATA PCF_RA2_FGD_2P	new ADF: AUX_ECF_AXNECM20090728_183105_20090729_030000_20090729_150000	29-JUL-2009 09:20:54.086 29-JUL-2009 09:20:54.086	Product: RA2_FGD_2PNPDK20090729_092054_000059702081_00122_38753_9680.N1
DSD: RA2_USO_DATA PCF_RA2_FGD_2P	new ADF: DOR_NAV_0PNPDK20090729_091928_000054192081_00122_38753_0692.N1	29-JUL-2009 09:20:54.086 29-JUL-2009 09:20:54.086	Product: RA2_FGD_2PNPDK20090729_092054_000059702081_00122_38753_9680.N1
DSD: RA2_USO_DATA PCF_RA2_FGD_2P	new ADF: DOR_NAV_0PNPDK20090729_105506_000057382081_00123_38754_0697.N1	29-JUL-2009 10:59:41.680 29-JUL-2009 10:59:41.680	Product: RA2_FGD_2PNPDK20090729_105941_000060552081_00123_38754_9822.N1
DSD: RA2_USO_DATA PCF_RA2_FGD_2P	new ADF: DOR_NAV_0PNPDK20090729_123603_000057382081_00124_38755_0698.N1	29-JUL-2009 12:40:03.963 29-JUL-2009 12:40:03.963	Product: RA2_FGD_2PNPDK20090729_124003_000059462081_00124_38755_9960.N1
DSD: RA2_USO_DATA PCF_RA2_FGD_2P	new ADF: DOR_NAV_0PNPDK20090729_141700_000054192081_00125_38756_0699.N1	29-JUL-2009 14:18:34.847 29-JUL-2009 14:18:34.847	Product: RA2_FGD_2PNPDK20090729_141834_000049952081_00125_38756_0114.N1
DSD: MWR_CONFIGURATION_DATA PCF_RA2_FGD_2P	new ADF: AUX_ECF_AXNECM20090729_064112_20090729_210000_20090730_090000	29-JUL-2009 15:46:14.726 29-JUL-2009 15:46:14.726	Product: RA2_FGD_2PNPDK20090729_154614_000006182081_00126_38757_0117.N1
DSD: RA2_CHARACTERISATION_DATA PCF_RA2_FGD_2P	new ADF: AUX_ECF_AXNECM20090729_064111_20090729_150000_20090730_030000	29-JUL-2009 15:46:14.726 29-JUL-2009 15:46:14.726	Product: RA2_FGD_2PNPDK20090729_154614_000006182081_00126_38757_0117.N1
DSD: RA2_CONFIGURATION_DATA PCF_RA2_FGD_2P	new ADF: AUX_ECF_AXNECM20090729_062111_20090729_090000_20090729_210000	29-JUL-2009 15:46:14.726 29-JUL-2009 15:46:14.726	Product: RA2_FGD_2PNPDK20090729_154614_000006182081_00126_38757_0117.N1

DSD: RA2_USO_DATA PCF_RA2_FGD_2P	new ADF: DOR_NAV_0PNPDK20090729_155238_000054192081_00126_38757_0700.N1	29-JUL-2009 15:55:49.550 29-JUL-2009 15:55:49.550	Product: RA2_FGD_2PNPDK20090729_155549_000058242081_00126_38757_0257.N1
DSD: RA2_USO_DATA PCF_RA2_FGD_2P	new ADF: DOR_NAV_0PNPDK20090729_172816_000057382081_00127_38758_0701.N1	29-JUL-2009 17:31:15.510 29-JUL-2009 17:31:15.510	Product: RA2_FGD_2PNPDK20090729_173115_000061342081_00127_38758_0397.N1
DSD: RA2_USO_DATA PCF_RA2_FGD_2P	new ADF: DOR_NAV_0PNPDK20090729_190913_000057382081_00128_38759_0702.N1	29-JUL-2009 19:11:51.162 29-JUL-2009 19:11:51.162	Product: RA2_FGD_2PNPDK20090729_191151_000060592081_00128_38759_0642.N1
DSD: RA2_USO_DATA PCF_RA2_FGD_2P	new ADF: DOR_NAV_0PNPDE20090729_205010_000038252081_00129_38760_8449.N1	29-JUL-2009 20:51:53.394 29-JUL-2009 20:51:53.394	Product: RA2_FGD_2PNPDE20090729_205153_000043522081_00129_38760_0316.N1
DSD: MWR_CONFIGURATION_DATA PCF_RA2_FGD_2P	new ADF: AUX_ECF_AXNECM20090729_182114_20090730_030000_20090730_150000	29-JUL-2009 22:03:25.636 29-JUL-2009 22:03:25.636	Product: RA2_FGD_2PNPDE20090729_220325_000061672081_00129_38760_0487.N1
DSD: RA2_CHARACTERISATION_DATA PCF_RA2_FGD_2P	new ADF: AUX_ECF_AXNECM20090729_064112_20090729_210000_20090730_090000	29-JUL-2009 22:03:25.636 29-JUL-2009 22:03:25.636	Product: RA2_FGD_2PNPDE20090729_220325_000061672081_00129_38760_0487.N1
DSD: RA2_CONFIGURATION_DATA PCF_RA2_FGD_2P	new ADF: AUX_ECF_AXNECM20090729_064111_20090729_150000_20090730_030000	29-JUL-2009 22:03:25.636 29-JUL-2009 22:03:25.636	Product: RA2_FGD_2PNPDE20090729_220325_000061672081_00129_38760_0487.N1
DSD: RA2_USO_DATA PCF_RA2_FGD_2P	new ADF: DOR_NAV_0PNPDE20090729_215914_000060572081_00129_38760_8450.N1	29-JUL-2009 22:03:25.636 29-JUL-2009 22:03:25.636	Product: RA2_FGD_2PNPDE20090729_220325_000061672081_00129_38760_0487.N1
DSD: RA2_USO_DATA PCF_RA2_FGD_2P	new ADF: DOR_NAV_0PNPDE20090729_234011_000057382081_00130_38761_8451.N1	29-JUL-2009 23:45:17.040 29-JUL-2009 23:45:17.040	Product: RA2_FGD_2PNPDE20090729_234517_000060002081_00130_38761_0638.N1

Current ADFs (from IECF list)

Gauge Value Explicit Reference

Differences with IECF list

Gauge	Value	Explicit Reference
DSD: DORIS_IONO PCF_RA2_FGD_2P	Filename: RA2_MW__1PNPDE20090728_223403_000061922081_00115_38746_9066.N1	Product: RA2_FGD_2PNPDE20090728_223403_000061922081_00115_38746_9067.N1
DSD: METEO_GRID_POINTS_ALTITUDE PCF_RA2_FGD_2P	Filename:	Product: RA2_FGD_2PNPDE20090728_223403_000061922081_00115_38746_9067.N1
DSD: MWR_CONFIGURATION_DATA PCF_RA2_FGD_2P	Filename: AUX_ECF_AXNECM20090728_183105_20090729_030000_20090729_150000	Product: RA2_FGD_2PNPDE20090728_223403_000061922081_00115_38746_9067.N1
DSD: OCEAN_ICE2_SYSTEM_FILE PCF_RA2_FGD_2P	Filename:	Product: RA2_FGD_2PNPDE20090728_223403_000061922081_00115_38746_9067.N1
DSD: OCEAN_TIDE_HARMONIC_COEF PCF_RA2_FGD_2P	Filename:	Product: RA2_FGD_2PNPDE20090728_223403_000061922081_00115_38746_9067.N1
DSD: OCEAN_TIDE_ORTHOWEIGHTS PCF_RA2_FGD_2P	Filename:	Product: RA2_FGD_2PNPDE20090728_223403_000061922081_00115_38746_9067.N1
DSD: RA2_CHARACTERISATION_DATA PCF_RA2_FGD_2P	Filename: AUX_ECF_AXNECM20090728_074111_20090728_210000_20090729_090000	Product: RA2_FGD_2PNPDE20090728_223403_000061922081_00115_38746_9067.N1
DSD: RA2_CONFIGURATION_DATA PCF_RA2_FGD_2P	Filename: AUX_ECF_AXNECM20090728_074111_20090728_150000_20090729_030000	Product: RA2_FGD_2PNPDE20090728_223403_000061922081_00115_38746_9067.N1
DSD: RA2_CONSTANT_DATA PCF_RA2_FGD_2P	Filename:	Product: RA2_FGD_2PNPDE20090728_223403_000061922081_00115_38746_9067.N1
DSD: RA2_USO_DATA PCF_RA2_FGD_2P	Filename: DOR_NAV_0PNPDE20090728_223115_000057382081_00115_38746_8444.N1	Product: RA2_FGD_2PNPDE20090728_223403_000061922081_00115_38746_9067.N1
DSD: SOLAR_ACTIVITY_INDEX_PREDICT PCF_RA2_FGD_2P	Filename:	Product: RA2_FGD_2PNPDE20090728_223403_000061922081_00115_38746_9067.N1
DSD: DORIS_IONO PCF_RA2_FGD_2P	Filename: RA2_MW__1PNPDE20090729_001608_000059632081_00116_38747_9215.N1	Product: RA2_FGD_2PNPDE20090729_001608_000059632081_00116_38747_9216.N1
DSD: METEO_GRID_POINTS_ALTITUDE PCF_RA2_FGD_2P	Filename:	Product: RA2_FGD_2PNPDE20090729_001608_000059632081_00116_38747_9216.N1
DSD: MWR_CONFIGURATION_DATA PCF_RA2_FGD_2P	Filename: AUX_ECF_AXNECM20090728_183105_20090729_030000_20090729_150000	Product: RA2_FGD_2PNPDE20090729_001608_000059632081_00116_38747_9216.N1
DSD: OCEAN_ICE2_SYSTEM_FILE PCF_RA2_FGD_2P	Filename:	Product: RA2_FGD_2PNPDE20090729_001608_000059632081_00116_38747_9216.N1
DSD: OCEAN_TIDE_HARMONIC_COEF PCF_RA2_FGD_2P	Filename:	Product: RA2_FGD_2PNPDE20090729_001608_000059632081_00116_38747_9216.N1
DSD: OCEAN_TIDE_ORTHOWEIGHTS PCF_RA2_FGD_2P	Filename:	Product: RA2_FGD_2PNPDE20090729_001608_000059632081_00116_38747_9216.N1
DSD: RA2_CHARACTERISATION_DATA PCF_RA2_FGD_2P	Filename: AUX_ECF_AXNECM20090728_074111_20090728_210000_20090729_090000	Product: RA2_FGD_2PNPDE20090729_001608_000059632081_00116_38747_9216.N1

DSD: RA2_CONFIGURATION_DATA PCF_RA2_FGD_2P	Filename: AUX_ECF_AXNECM20090728_074111_20090728_150000_20090729_030000	Product: RA2_FGD_2PNPDE20090729_001608_000059632081_00116
DSD: RA2_CONSTANT_DATA PCF_RA2_FGD_2P	Filename:	Product: RA2_FGD_2PNPDE20090729_001608_000059632081_00116_38747_9216.N1
DSD: RA2_USO_DATA PCF_RA2_FGD_2P	Filename: DOR_NAV_0PNPDE20090729_001212_000057382081_00116_38747_8445.N1	Product: RA2_FGD_2PNPDE20090729_001608_000059632081_00116_38747_9216.N1
DSD: SOLAR_ACTIVITY_INDEX_PREDICT PCF_RA2_FGD_2P	Filename:	Product: RA2_FGD_2PNPDE20090729_001608_000059632081_00116_38747_9216.N1
DSD: DORIS_IONO PCF_RA2_FGD_2P	Filename: RA2_MW__1PNPDE20090729_015415_000045252081_00117_38748_9351.N1	Product: RA2_FGD_2PNPDE20090729_015415_000045252081_00117_38748_9352.N1
DSD: METEO_GRID_POINTS_ALTITUDE PCF_RA2_FGD_2P	Filename:	Product: RA2_FGD_2PNPDE20090729_015415_000045252081_00117_38748_9352.N1
DSD: MWR_CONFIGURATION_DATA PCF_RA2_FGD_2P	Filename: AUX_ECF_AXNECM20090728_183105_20090729_030000_20090729_150000	Product: RA2_FGD_2PNPDE20090729_015415_000045252081_00117_38748_9352.N1
DSD: OCEAN_ICE2_SYSTEM_FILE PCF_RA2_FGD_2P	Filename:	Product: RA2_FGD_2PNPDE20090729_015415_000045252081_00117_38748_9352.N1
DSD: OCEAN_TIDE_HARMONIC_COEF PCF_RA2_FGD_2P	Filename:	Product: RA2_FGD_2PNPDE20090729_015415_000045252081_00117_38748_9352.N1
DSD: OCEAN_TIDE_ORTHOWEIGHTS PCF_RA2_FGD_2P	Filename:	Product: RA2_FGD_2PNPDE20090729_015415_000045252081_00117_38748_9352.N1
DSD: RA2_CHARACTERISATION_DATA PCF_RA2_FGD_2P	Filename: AUX_ECF_AXNECM20090728_074111_20090728_210000_20090729_090000	Product: RA2_FGD_2PNPDE20090729_015415_000045252081_00117_38748_9352.N1
DSD: RA2_CONFIGURATION_DATA PCF_RA2_FGD_2P	Filename: AUX_ECF_AXNECM20090728_074111_20090728_150000_20090729_030000	Product: RA2_FGD_2PNPDE20090729_015415_000045252081_00117_38748_9352.N1
DSD: RA2_CONSTANT_DATA PCF_RA2_FGD_2P	Filename:	Product: RA2_FGD_2PNPDE20090729_015415_000045252081_00117_38748_9352.N1
DSD: RA2_USO_DATA PCF_RA2_FGD_2P	Filename: DOR_NAV_0PNPDE20090729_015309_000041442081_00117_38748_8446.N1	Product: RA2_FGD_2PNPDE20090729_015415_000045252081_00117_38748_9352.N1
DSD: SOLAR_ACTIVITY_INDEX_PREDICT PCF_RA2_FGD_2P	Filename:	Product: RA2_FGD_2PNPDE20090729_015415_000045252081_00117_38748_9352.N1
DSD: DORIS_IONO PCF_RA2_FGD_2P	Filename: RA2_MW__1PNPDE20090729_045020_000060432081_00119_38750_9692.N1	Product: RA2_FGD_2PNPDE20090729_045020_000060432081_00119_38750_9693.N1
DSD: METEO_GRID_POINTS_ALTITUDE PCF_RA2_FGD_2P	Filename:	Product: RA2_FGD_2PNPDE20090729_045020_000060432081_00119_38750_9693.N1
DSD: MWR_CONFIGURATION_DATA PCF_RA2_FGD_2P	Filename: AUX_ECF_AXNECM20090729_062111_20090729_090000_20090729_210000	Product: RA2_FGD_2PNPDE20090729_045020_000060432081_00119_38750_9693.N1
DSD: OCEAN_ICE2_SYSTEM_FILE PCF_RA2_FGD_2P	Filename:	Product: RA2_FGD_2PNPDE20090729_045020_000060432081_00119_38750_9693.N1

DSD: OCEAN_TIDE_HARMONIC_COEF PCF_RA2_FGD_2P	Filename:	Product: RA2_FGD_2PNPDE20090729_045020_000060432081_00119.
DSD: OCEAN_TIDE_ORTHOWEIGHTS PCF_RA2_FGD_2P	Filename:	Product: RA2_FGD_2PNPDE20090729_045020_000060432081_00119_38750_9693.N1
DSD: RA2_CHARACTERISATION_DATA PCF_RA2_FGD_2P	Filename: AUX_ECF_AXNECM20090728_183105_20090729_030000_20090729_150000	Product: RA2_FGD_2PNPDE20090729_045020_000060432081_00119_38750_9693.N1
DSD: RA2_CONFIGURATION_DATA PCF_RA2_FGD_2P	Filename: AUX_ECF_AXNECM20090728_074111_20090728_210000_20090729_090000	Product: RA2_FGD_2PNPDE20090729_045020_000060432081_00119_38750_9693.N1
DSD: RA2_CONSTANT_DATA PCF_RA2_FGD_2P	Filename:	Product: RA2_FGD_2PNPDE20090729_045020_000060432081_00119_38750_9693.N1
DSD: RA2_USO_DATA PCF_RA2_FGD_2P	Filename: DOR_NAV_0PNPDE20090729_044829_000057382081_00119_38750_8448.N1	Product: RA2_FGD_2PNPDE20090729_045020_000060432081_00119_38750_9693.N1
DSD: SOLAR_ACTIVITY_INDEX_PREDICT PCF_RA2_FGD_2P	Filename:	Product: RA2_FGD_2PNPDE20090729_045020_000060432081_00119_38750_9693.N1
DSD: DORIS_IONO PCF_RA2_FGD_2P	Filename: RA2_MW__1PNPDK20090729_063029_000041942081_00120_38751_9423.N1	Product: RA2_FGD_2PNPDK20090729_063029_000041942081_00120_38751_9423.N1
DSD: METEO_GRID_POINTS_ALTITUDE PCF_RA2_FGD_2P	Filename:	Product: RA2_FGD_2PNPDK20090729_063029_000041942081_00120_38751_9423.N1
DSD: MWR_CONFIGURATION_DATA PCF_RA2_FGD_2P	Filename: AUX_ECF_AXNECM20090729_062111_20090729_090000_20090729_210000	Product: RA2_FGD_2PNPDK20090729_063029_000041942081_00120_38751_9423.N1
DSD: OCEAN_ICE2_SYSTEM_FILE PCF_RA2_FGD_2P	Filename:	Product: RA2_FGD_2PNPDK20090729_063029_000041942081_00120_38751_9423.N1
DSD: OCEAN_TIDE_HARMONIC_COEF PCF_RA2_FGD_2P	Filename:	Product: RA2_FGD_2PNPDK20090729_063029_000041942081_00120_38751_9423.N1
DSD: OCEAN_TIDE_ORTHOWEIGHTS PCF_RA2_FGD_2P	Filename:	Product: RA2_FGD_2PNPDK20090729_063029_000041942081_00120_38751_9423.N1
DSD: RA2_CHARACTERISATION_DATA PCF_RA2_FGD_2P	Filename: AUX_ECF_AXNECM20090728_183105_20090729_030000_20090729_150000	Product: RA2_FGD_2PNPDK20090729_063029_000041942081_00120_38751_9423.N1
DSD: RA2_CONFIGURATION_DATA PCF_RA2_FGD_2P	Filename: AUX_ECF_AXNECM20090728_074111_20090728_210000_20090729_090000	Product: RA2_FGD_2PNPDK20090729_063029_000041942081_00120_38751_9423.N1
DSD: RA2_CONSTANT_DATA PCF_RA2_FGD_2P	Filename:	Product: RA2_FGD_2PNPDK20090729_063029_000041942081_00120_38751_9423.N1
DSD: RA2_USO_DATA PCF_RA2_FGD_2P	Filename: DOR_NAV_0PNPDK20090729_062926_000038252081_00120_38751_0690.N1	Product: RA2_FGD_2PNPDK20090729_063029_000041942081_00120_38751_9423.N1
DSD: SOLAR_ACTIVITY_INDEX_PREDICT PCF_RA2_FGD_2P	Filename:	Product: RA2_FGD_2PNPDK20090729_063029_000041942081_00120_38751_9423.N1
DSD: DORIS_IONO PCF_RA2_FGD_2P	Filename: RA2_MW__1PNPDK20090729_073934_000061282081_00121_38752_9547.N1	Product: RA2_FGD_2PNPDK20090729_073934_000061282081_00121_38752_9548.N1

DSD: METEO_GRID_POINTS_ALTITUDE PCF_RA2_FGD_2P	Filename:	Product: RA2_FGD_2PNPDK20090729_073934_000061282081_00121_
DSD: MWR_CONFIGURATION_DATA PCF_RA2_FGD_2P	Filename: AUX_ECF_AXNECM20090729_062111_20090729_090000_20090729_210000	Product: RA2_FGD_2PNPDK20090729_073934_000061282081_00121_38752_9548.N1
DSD: OCEAN_ICE2_SYSTEM_FILE PCF_RA2_FGD_2P	Filename:	Product: RA2_FGD_2PNPDK20090729_073934_000061282081_00121_38752_9548.N1
DSD: OCEAN_TIDE_HARMONIC_COEF PCF_RA2_FGD_2P	Filename:	Product: RA2_FGD_2PNPDK20090729_073934_000061282081_00121_38752_9548.N1
DSD: OCEAN_TIDE_ORTHOWEIGHTS PCF_RA2_FGD_2P	Filename:	Product: RA2_FGD_2PNPDK20090729_073934_000061282081_00121_38752_9548.N1
DSD: RA2_CHARACTERISATION_DATA PCF_RA2_FGD_2P	Filename: AUX_ECF_AXNECM20090728_183105_20090729_030000_20090729_150000	Product: RA2_FGD_2PNPDK20090729_073934_000061282081_00121_38752_9548.N1
DSD: RA2_CONFIGURATION_DATA PCF_RA2_FGD_2P	Filename: AUX_ECF_AXNECM20090728_074111_20090728_210000_20090729_090000	Product: RA2_FGD_2PNPDK20090729_073934_000061282081_00121_38752_9548.N1
DSD: RA2_CONSTANT_DATA PCF_RA2_FGD_2P	Filename:	Product: RA2_FGD_2PNPDK20090729_073934_000061282081_00121_38752_9548.N1
DSD: RA2_USO_DATA PCF_RA2_FGD_2P	Filename: DOR_NAV_0PNPDK20090729_073831_000057382081_00121_38752_0691.N1	Product: RA2_FGD_2PNPDK20090729_073934_000061282081_00121_38752_9548.N1
DSD: SOLAR_ACTIVITY_INDEX_PREDICT PCF_RA2_FGD_2P	Filename:	Product: RA2_FGD_2PNPDK20090729_073934_000061282081_00121_38752_9548.N1
DSD: DORIS_IONO PCF_RA2_FGD_2P	Filename: RA2_MW__1PNPDK20090729_092054_000059702081_00122_38753_9679.N1	Product: RA2_FGD_2PNPDK20090729_092054_000059702081_00122_38753_9680.N1
DSD: METEO_GRID_POINTS_ALTITUDE PCF_RA2_FGD_2P	Filename:	Product: RA2_FGD_2PNPDK20090729_092054_000059702081_00122_38753_9680.N1
DSD: MWR_CONFIGURATION_DATA PCF_RA2_FGD_2P	Filename: AUX_ECF_AXNECM20090729_064111_20090729_150000_20090730_030000	Product: RA2_FGD_2PNPDK20090729_092054_000059702081_00122_38753_9680.N1
DSD: OCEAN_ICE2_SYSTEM_FILE PCF_RA2_FGD_2P	Filename:	Product: RA2_FGD_2PNPDK20090729_092054_000059702081_00122_38753_9680.N1
DSD: OCEAN_TIDE_HARMONIC_COEF PCF_RA2_FGD_2P	Filename:	Product: RA2_FGD_2PNPDK20090729_092054_000059702081_00122_38753_9680.N1
DSD: OCEAN_TIDE_ORTHOWEIGHTS PCF_RA2_FGD_2P	Filename:	Product: RA2_FGD_2PNPDK20090729_092054_000059702081_00122_38753_9680.N1
DSD: RA2_CHARACTERISATION_DATA PCF_RA2_FGD_2P	Filename: AUX_ECF_AXNECM20090729_062111_20090729_090000_20090729_210000	Product: RA2_FGD_2PNPDK20090729_092054_000059702081_00122_38753_9680.N1
DSD: RA2_CONFIGURATION_DATA PCF_RA2_FGD_2P	Filename: AUX_ECF_AXNECM20090728_183105_20090729_030000_20090729_150000	Product: RA2_FGD_2PNPDK20090729_092054_000059702081_00122_38753_9680.N1
DSD: RA2_CONSTANT_DATA PCF_RA2_FGD_2P	Filename:	Product: RA2_FGD_2PNPDK20090729_092054_000059702081_00122_38753_9680.N1

DSD: RA2_USO_DATA PCF_RA2_FGD_2P	Filename: DOR_NAV_0PNPDK20090729_091928_000054192081_00122_38753_0692.N1	Product: RA2_FGD_2PNPDK20090729_092054_000059702081_00122
DSD: SOLAR_ACTIVITY_INDEX_PREDICT PCF_RA2_FGD_2P	Filename:	Product: RA2_FGD_2PNPDK20090729_092054_000059702081_00122_38753_9680.N1
DSD: DORIS_IONO PCF_RA2_FGD_2P	Filename: RA2_MW__1PNPDK20090729_105941_000060552081_00123_38754_9821.N1	Product: RA2_FGD_2PNPDK20090729_105941_000060552081_00123_38754_9822.N1
DSD: METEO_GRID_POINTS_ALTITUDE PCF_RA2_FGD_2P	Filename:	Product: RA2_FGD_2PNPDK20090729_105941_000060552081_00123_38754_9822.N1
DSD: MWR_CONFIGURATION_DATA PCF_RA2_FGD_2P	Filename: AUX_ECF_AXNECM20090729_064111_20090729_150000_20090730_030000	Product: RA2_FGD_2PNPDK20090729_105941_000060552081_00123_38754_9822.N1
DSD: OCEAN_ICE2_SYSTEM_FILE PCF_RA2_FGD_2P	Filename:	Product: RA2_FGD_2PNPDK20090729_105941_000060552081_00123_38754_9822.N1
DSD: OCEAN_TIDE_HARMONIC_COEF PCF_RA2_FGD_2P	Filename:	Product: RA2_FGD_2PNPDK20090729_105941_000060552081_00123_38754_9822.N1
DSD: OCEAN_TIDE_ORTHOWEIGHTS PCF_RA2_FGD_2P	Filename:	Product: RA2_FGD_2PNPDK20090729_105941_000060552081_00123_38754_9822.N1
DSD: RA2_CHARACTERISATION_DATA PCF_RA2_FGD_2P	Filename: AUX_ECF_AXNECM20090729_062111_20090729_090000_20090729_210000	Product: RA2_FGD_2PNPDK20090729_105941_000060552081_00123_38754_9822.N1
DSD: RA2_CONFIGURATION_DATA PCF_RA2_FGD_2P	Filename: AUX_ECF_AXNECM20090728_183105_20090729_030000_20090729_150000	Product: RA2_FGD_2PNPDK20090729_105941_000060552081_00123_38754_9822.N1
DSD: RA2_CONSTANT_DATA PCF_RA2_FGD_2P	Filename:	Product: RA2_FGD_2PNPDK20090729_105941_000060552081_00123_38754_9822.N1
DSD: RA2_USO_DATA PCF_RA2_FGD_2P	Filename: DOR_NAV_0PNPDK20090729_105506_000057382081_00123_38754_0697.N1	Product: RA2_FGD_2PNPDK20090729_105941_000060552081_00123_38754_9822.N1
DSD: SOLAR_ACTIVITY_INDEX_PREDICT PCF_RA2_FGD_2P	Filename:	Product: RA2_FGD_2PNPDK20090729_105941_000060552081_00123_38754_9822.N1
DSD: DORIS_IONO PCF_RA2_FGD_2P	Filename: RA2_MW__1PNPDK20090729_124003_000059462081_00124_38755_9959.N1	Product: RA2_FGD_2PNPDK20090729_124003_000059462081_00124_38755_9960.N1
DSD: METEO_GRID_POINTS_ALTITUDE PCF_RA2_FGD_2P	Filename:	Product: RA2_FGD_2PNPDK20090729_124003_000059462081_00124_38755_9960.N1
DSD: MWR_CONFIGURATION_DATA PCF_RA2_FGD_2P	Filename: AUX_ECF_AXNECM20090729_064111_20090729_150000_20090730_030000	Product: RA2_FGD_2PNPDK20090729_124003_000059462081_00124_38755_9960.N1
DSD: OCEAN_ICE2_SYSTEM_FILE PCF_RA2_FGD_2P	Filename:	Product: RA2_FGD_2PNPDK20090729_124003_000059462081_00124_38755_9960.N1
DSD: OCEAN_TIDE_HARMONIC_COEF PCF_RA2_FGD_2P	Filename:	Product: RA2_FGD_2PNPDK20090729_124003_000059462081_00124_38755_9960.N1

DSD: OCEAN_TIDE_ORTHOWEIGHTS PCF_RA2_FGD_2P	Filename:	Product: RA2_FGD_2PNPDK20090729_124003_000059462081_00124.
DSD: RA2_CHARACTERISATION_DATA PCF_RA2_FGD_2P	Filename: AUX_ECF_AXNECM20090729_062111_20090729_090000_20090729_210000	Product: RA2_FGD_2PNPDK20090729_124003_000059462081_00124_38755_9960.N1
DSD: RA2_CONFIGURATION_DATA PCF_RA2_FGD_2P	Filename: AUX_ECF_AXNECM20090728_183105_20090729_030000_20090729_150000	Product: RA2_FGD_2PNPDK20090729_124003_000059462081_00124_38755_9960.N1
DSD: RA2_CONSTANT_DATA PCF_RA2_FGD_2P	Filename:	Product: RA2_FGD_2PNPDK20090729_124003_000059462081_00124_38755_9960.N1
DSD: RA2_USO_DATA PCF_RA2_FGD_2P	Filename: DOR_NAV_0PNPDK20090729_123603_000057382081_00124_38755_0698.N1	Product: RA2_FGD_2PNPDK20090729_124003_000059462081_00124_38755_9960.N1
DSD: SOLAR_ACTIVITY_INDEX_PREDICT PCF_RA2_FGD_2P	Filename:	Product: RA2_FGD_2PNPDK20090729_124003_000059462081_00124_38755_9960.N1
DSD: DORIS_IONO PCF_RA2_FGD_2P	Filename: RA2_MW__1PNPDK20090729_141834_000049952081_00125_38756_0113.N1	Product: RA2_FGD_2PNPDK20090729_141834_000049952081_00125_38756_0114.N1
DSD: METEO_GRID_POINTS_ALTITUDE PCF_RA2_FGD_2P	Filename:	Product: RA2_FGD_2PNPDK20090729_141834_000049952081_00125_38756_0114.N1
DSD: MWR_CONFIGURATION_DATA PCF_RA2_FGD_2P	Filename: AUX_ECF_AXNECM20090729_064111_20090729_150000_20090730_030000	Product: RA2_FGD_2PNPDK20090729_141834_000049952081_00125_38756_0114.N1
DSD: OCEAN_ICE2_SYSTEM_FILE PCF_RA2_FGD_2P	Filename:	Product: RA2_FGD_2PNPDK20090729_141834_000049952081_00125_38756_0114.N1
DSD: OCEAN_TIDE_HARMONIC_COEF PCF_RA2_FGD_2P	Filename:	Product: RA2_FGD_2PNPDK20090729_141834_000049952081_00125_38756_0114.N1
DSD: OCEAN_TIDE_ORTHOWEIGHTS PCF_RA2_FGD_2P	Filename:	Product: RA2_FGD_2PNPDK20090729_141834_000049952081_00125_38756_0114.N1
DSD: RA2_CHARACTERISATION_DATA PCF_RA2_FGD_2P	Filename: AUX_ECF_AXNECM20090729_062111_20090729_090000_20090729_210000	Product: RA2_FGD_2PNPDK20090729_141834_000049952081_00125_38756_0114.N1
DSD: RA2_CONFIGURATION_DATA PCF_RA2_FGD_2P	Filename: AUX_ECF_AXNECM20090728_183105_20090729_030000_20090729_150000	Product: RA2_FGD_2PNPDK20090729_141834_000049952081_00125_38756_0114.N1
DSD: RA2_CONSTANT_DATA PCF_RA2_FGD_2P	Filename:	Product: RA2_FGD_2PNPDK20090729_141834_000049952081_00125_38756_0114.N1
DSD: RA2_USO_DATA PCF_RA2_FGD_2P	Filename: DOR_NAV_0PNPDK20090729_141700_000054192081_00125_38756_0699.N1	Product: RA2_FGD_2PNPDK20090729_141834_000049952081_00125_38756_0114.N1
DSD: SOLAR_ACTIVITY_INDEX_PREDICT PCF_RA2_FGD_2P	Filename:	Product: RA2_FGD_2PNPDK20090729_141834_000049952081_00125_38756_0114.N1
DSD: DORIS_IONO PCF_RA2_FGD_2P	Filename: RA2_MW__1PNPDK20090729_154614_000006182081_00126_38757_0116.N1	Product: RA2_FGD_2PNPDK20090729_154614_000006182081_00126_38757_0117.N1
DSD: METEO_GRID_POINTS_ALTITUDE PCF_RA2_FGD_2P	Filename:	Product: RA2_FGD_2PNPDK20090729_154614_000006182081_00126_38757_0117.N1

DSD: MWR_CONFIGURATION_DATA PCF_RA2_FGD_2P	Filename: AUX_ECF_AXNECM20090729_064112_20090729_210000_20090730_090000	Product: RA2_FGD_2PNPDK20090729_154614_000006182081_00126.
DSD: OCEAN_ICE2_SYSTEM_FILE PCF_RA2_FGD_2P	Filename:	Product: RA2_FGD_2PNPDK20090729_154614_000006182081_00126_38757_0117.N1
DSD: OCEAN_TIDE_HARMONIC_COEF PCF_RA2_FGD_2P	Filename:	Product: RA2_FGD_2PNPDK20090729_154614_000006182081_00126_38757_0117.N1
DSD: OCEAN_TIDE_ORTHOWEIGHTS PCF_RA2_FGD_2P	Filename:	Product: RA2_FGD_2PNPDK20090729_154614_000006182081_00126_38757_0117.N1
DSD: RA2_CHARACTERISATION_DATA PCF_RA2_FGD_2P	Filename: AUX_ECF_AXNECM20090729_064111_20090729_150000_20090730_030000	Product: RA2_FGD_2PNPDK20090729_154614_000006182081_00126_38757_0117.N1
DSD: RA2_CONFIGURATION_DATA PCF_RA2_FGD_2P	Filename: AUX_ECF_AXNECM20090729_062111_20090729_090000_20090729_210000	Product: RA2_FGD_2PNPDK20090729_154614_000006182081_00126_38757_0117.N1
DSD: RA2_CONSTANT_DATA PCF_RA2_FGD_2P	Filename:	Product: RA2_FGD_2PNPDK20090729_154614_000006182081_00126_38757_0117.N1
DSD: RA2_USO_DATA PCF_RA2_FGD_2P	Filename: DOR_NAV_0PNPDK20090729_141700_000054192081_00125_38756_0699.N1	Product: RA2_FGD_2PNPDK20090729_154614_000006182081_00126_38757_0117.N1
DSD: SOLAR_ACTIVITY_INDEX_PREDICT PCF_RA2_FGD_2P	Filename:	Product: RA2_FGD_2PNPDK20090729_154614_000006182081_00126_38757_0117.N1
DSD: DORIS_IONO PCF_RA2_FGD_2P	Filename: RA2_MW__1PNPDK20090729_155549_000058242081_00126_38757_0256.N1	Product: RA2_FGD_2PNPDK20090729_155549_000058242081_00126_38757_0257.N1
DSD: METEO_GRID_POINTS_ALTITUDE PCF_RA2_FGD_2P	Filename:	Product: RA2_FGD_2PNPDK20090729_155549_000058242081_00126_38757_0257.N1
DSD: MWR_CONFIGURATION_DATA PCF_RA2_FGD_2P	Filename: AUX_ECF_AXNECM20090729_064112_20090729_210000_20090730_090000	Product: RA2_FGD_2PNPDK20090729_155549_000058242081_00126_38757_0257.N1
DSD: OCEAN_ICE2_SYSTEM_FILE PCF_RA2_FGD_2P	Filename:	Product: RA2_FGD_2PNPDK20090729_155549_000058242081_00126_38757_0257.N1
DSD: OCEAN_TIDE_HARMONIC_COEF PCF_RA2_FGD_2P	Filename:	Product: RA2_FGD_2PNPDK20090729_155549_000058242081_00126_38757_0257.N1
DSD: OCEAN_TIDE_ORTHOWEIGHTS PCF_RA2_FGD_2P	Filename:	Product: RA2_FGD_2PNPDK20090729_155549_000058242081_00126_38757_0257.N1
DSD: RA2_CHARACTERISATION_DATA PCF_RA2_FGD_2P	Filename: AUX_ECF_AXNECM20090729_064111_20090729_150000_20090730_030000	Product: RA2_FGD_2PNPDK20090729_155549_000058242081_00126_38757_0257.N1
DSD: RA2_CONFIGURATION_DATA PCF_RA2_FGD_2P	Filename: AUX_ECF_AXNECM20090729_062111_20090729_090000_20090729_210000	Product: RA2_FGD_2PNPDK20090729_155549_000058242081_00126_38757_0257.N1
DSD: RA2_CONSTANT_DATA PCF_RA2_FGD_2P	Filename:	Product: RA2_FGD_2PNPDK20090729_155549_000058242081_00126_38757_0257.N1
DSD: RA2_USO_DATA PCF_RA2_FGD_2P	Filename: DOR_NAV_0PNPDK20090729_155238_000054192081_00126_38757_0700.N1	Product: RA2_FGD_2PNPDK20090729_155549_000058242081_00126_38757_0257.N1

DSD: SOLAR_ACTIVITY_INDEX_PREDICT PCF_RA2_FGD_2P	Filename:	Product: RA2_FGD_2PNPDK20090729_155549_000058242081_00126_38758_0397.N1
DSD: DORIS_IONO PCF_RA2_FGD_2P	Filename: RA2_MW__1PNPDK20090729_173115_000061342081_00127_38758_0396.N1	Product: RA2_FGD_2PNPDK20090729_173115_000061342081_00127_38758_0397.N1
DSD: METEO_GRID_POINTS_ALTITUDE PCF_RA2_FGD_2P	Filename:	Product: RA2_FGD_2PNPDK20090729_173115_000061342081_00127_38758_0397.N1
DSD: MWR_CONFIGURATION_DATA PCF_RA2_FGD_2P	Filename: AUX_ECF_AXNECM20090729_064112_20090729_210000_20090730_090000	Product: RA2_FGD_2PNPDK20090729_173115_000061342081_00127_38758_0397.N1
DSD: OCEAN_ICE2_SYSTEM_FILE PCF_RA2_FGD_2P	Filename:	Product: RA2_FGD_2PNPDK20090729_173115_000061342081_00127_38758_0397.N1
DSD: OCEAN_TIDE_HARMONIC_COEF PCF_RA2_FGD_2P	Filename:	Product: RA2_FGD_2PNPDK20090729_173115_000061342081_00127_38758_0397.N1
DSD: OCEAN_TIDE_ORTHOWEIGHTS PCF_RA2_FGD_2P	Filename:	Product: RA2_FGD_2PNPDK20090729_173115_000061342081_00127_38758_0397.N1
DSD: RA2_CHARACTERISATION_DATA PCF_RA2_FGD_2P	Filename: AUX_ECF_AXNECM20090729_064111_20090729_150000_20090730_030000	Product: RA2_FGD_2PNPDK20090729_173115_000061342081_00127_38758_0397.N1
DSD: RA2_CONFIGURATION_DATA PCF_RA2_FGD_2P	Filename: AUX_ECF_AXNECM20090729_062111_20090729_090000_20090729_210000	Product: RA2_FGD_2PNPDK20090729_173115_000061342081_00127_38758_0397.N1
DSD: RA2_CONSTANT_DATA PCF_RA2_FGD_2P	Filename:	Product: RA2_FGD_2PNPDK20090729_173115_000061342081_00127_38758_0397.N1
DSD: RA2_USO_DATA PCF_RA2_FGD_2P	Filename: DOR_NAV_0PNPDK20090729_172816_000057382081_00127_38758_0701.N1	Product: RA2_FGD_2PNPDK20090729_173115_000061342081_00127_38758_0397.N1
DSD: SOLAR_ACTIVITY_INDEX_PREDICT PCF_RA2_FGD_2P	Filename:	Product: RA2_FGD_2PNPDK20090729_173115_000061342081_00127_38758_0397.N1
DSD: DORIS_IONO PCF_RA2_FGD_2P	Filename: RA2_MW__1PNPDK20090729_191151_000060592081_00128_38759_0641.N1	Product: RA2_FGD_2PNPDK20090729_191151_000060592081_00128_38759_0642.N1
DSD: METEO_GRID_POINTS_ALTITUDE PCF_RA2_FGD_2P	Filename:	Product: RA2_FGD_2PNPDK20090729_191151_000060592081_00128_38759_0642.N1
DSD: MWR_CONFIGURATION_DATA PCF_RA2_FGD_2P	Filename: AUX_ECF_AXNECM20090729_064112_20090729_210000_20090730_090000	Product: RA2_FGD_2PNPDK20090729_191151_000060592081_00128_38759_0642.N1
DSD: OCEAN_ICE2_SYSTEM_FILE PCF_RA2_FGD_2P	Filename:	Product: RA2_FGD_2PNPDK20090729_191151_000060592081_00128_38759_0642.N1
DSD: OCEAN_TIDE_HARMONIC_COEF PCF_RA2_FGD_2P	Filename:	Product: RA2_FGD_2PNPDK20090729_191151_000060592081_00128_38759_0642.N1
DSD: OCEAN_TIDE_ORTHOWEIGHTS PCF_RA2_FGD_2P	Filename:	Product: RA2_FGD_2PNPDK20090729_191151_000060592081_00128_38759_0642.N1

DSD: RA2_CHARACTERISATION_DATA PCF_RA2_FGD_2P	Filename: AUX_ECF_AXNECM20090729_064111_20090729_150000_20090730_030000	Product: RA2_FGD_2PNPDK20090729_191151_000060592081_00128.
DSD: RA2_CONFIGURATION_DATA PCF_RA2_FGD_2P	Filename: AUX_ECF_AXNECM20090729_062111_20090729_090000_20090729_210000	Product: RA2_FGD_2PNPDK20090729_191151_000060592081_00128_38759_0642.N1
DSD: RA2_CONSTANT_DATA PCF_RA2_FGD_2P	Filename:	Product: RA2_FGD_2PNPDK20090729_191151_000060592081_00128_38759_0642.N1
DSD: RA2_USO_DATA PCF_RA2_FGD_2P	Filename: DOR_NAV_0PNPDK20090729_190913_000057382081_00128_38759_0702.N1	Product: RA2_FGD_2PNPDK20090729_191151_000060592081_00128_38759_0642.N1
DSD: SOLAR_ACTIVITY_INDEX_PREDICT PCF_RA2_FGD_2P	Filename:	Product: RA2_FGD_2PNPDK20090729_191151_000060592081_00128_38759_0642.N1
DSD: DORIS_IONO PCF_RA2_FGD_2P	Filename: RA2_MW__1PNPDE20090729_205153_000043522081_00129_38760_0315.N1	Product: RA2_FGD_2PNPDE20090729_205153_000043522081_00129_38760_0316.N1
DSD: METEO_GRID_POINTS_ALTITUDE PCF_RA2_FGD_2P	Filename:	Product: RA2_FGD_2PNPDE20090729_205153_000043522081_00129_38760_0316.N1
DSD: MWR_CONFIGURATION_DATA PCF_RA2_FGD_2P	Filename: AUX_ECF_AXNECM20090729_064112_20090729_210000_20090730_090000	Product: RA2_FGD_2PNPDE20090729_205153_000043522081_00129_38760_0316.N1
DSD: OCEAN_ICE2_SYSTEM_FILE PCF_RA2_FGD_2P	Filename:	Product: RA2_FGD_2PNPDE20090729_205153_000043522081_00129_38760_0316.N1
DSD: OCEAN_TIDE_HARMONIC_COEF PCF_RA2_FGD_2P	Filename:	Product: RA2_FGD_2PNPDE20090729_205153_000043522081_00129_38760_0316.N1
DSD: OCEAN_TIDE_ORTHOWEIGHTS PCF_RA2_FGD_2P	Filename:	Product: RA2_FGD_2PNPDE20090729_205153_000043522081_00129_38760_0316.N1
DSD: RA2_CHARACTERISATION_DATA PCF_RA2_FGD_2P	Filename: AUX_ECF_AXNECM20090729_064111_20090729_150000_20090730_030000	Product: RA2_FGD_2PNPDE20090729_205153_000043522081_00129_38760_0316.N1
DSD: RA2_CONFIGURATION_DATA PCF_RA2_FGD_2P	Filename: AUX_ECF_AXNECM20090729_062111_20090729_090000_20090729_210000	Product: RA2_FGD_2PNPDE20090729_205153_000043522081_00129_38760_0316.N1
DSD: RA2_CONSTANT_DATA PCF_RA2_FGD_2P	Filename:	Product: RA2_FGD_2PNPDE20090729_205153_000043522081_00129_38760_0316.N1
DSD: RA2_USO_DATA PCF_RA2_FGD_2P	Filename: DOR_NAV_0PNPDE20090729_205010_000038252081_00129_38760_8449.N1	Product: RA2_FGD_2PNPDE20090729_205153_000043522081_00129_38760_0316.N1
DSD: SOLAR_ACTIVITY_INDEX_PREDICT PCF_RA2_FGD_2P	Filename:	Product: RA2_FGD_2PNPDE20090729_205153_000043522081_00129_38760_0316.N1
DSD: DORIS_IONO PCF_RA2_FGD_2P	Filename: RA2_MW__1PNPDE20090729_220325_000061672081_00129_38760_0486.N1	Product: RA2_FGD_2PNPDE20090729_220325_000061672081_00129_38760_0487.N1
DSD: METEO_GRID_POINTS_ALTITUDE PCF_RA2_FGD_2P	Filename:	Product: RA2_FGD_2PNPDE20090729_220325_000061672081_00129_38760_0487.N1
DSD: MWR_CONFIGURATION_DATA PCF_RA2_FGD_2P	Filename: AUX_ECF_AXNECM20090729_182114_20090730_030000_20090730_150000	Product: RA2_FGD_2PNPDE20090729_220325_000061672081_00129_38760_0487.N1

DSD: OCEAN_ICE2_SYSTEM_FILE PCF_RA2_FGD_2P	Filename:	Product: RA2_FGD_2PNPDE20090729_220325_000061672081_00129_
DSD: OCEAN_TIDE_HARMONIC_COEF PCF_RA2_FGD_2P	Filename:	Product: RA2_FGD_2PNPDE20090729_220325_000061672081_00129_38760_0487.N1
DSD: OCEAN_TIDE_ORTHOWEIGHTS PCF_RA2_FGD_2P	Filename:	Product: RA2_FGD_2PNPDE20090729_220325_000061672081_00129_38760_0487.N1
DSD: RA2_CHARACTERISATION_DATA PCF_RA2_FGD_2P	Filename: AUX_ECF_AXNECM20090729_064112_20090729_210000_20090730_090000	Product: RA2_FGD_2PNPDE20090729_220325_000061672081_00129_38760_0487.N1
DSD: RA2_CONFIGURATION_DATA PCF_RA2_FGD_2P	Filename: AUX_ECF_AXNECM20090729_064111_20090729_150000_20090730_030000	Product: RA2_FGD_2PNPDE20090729_220325_000061672081_00129_38760_0487.N1
DSD: RA2_CONSTANT_DATA PCF_RA2_FGD_2P	Filename:	Product: RA2_FGD_2PNPDE20090729_220325_000061672081_00129_38760_0487.N1
DSD: RA2_USO_DATA PCF_RA2_FGD_2P	Filename: DOR_NAV_0PNPDE20090729_215914_000060572081_00129_38760_8450.N1	Product: RA2_FGD_2PNPDE20090729_220325_000061672081_00129_38760_0487.N1
DSD: SOLAR_ACTIVITY_INDEX_PREDICT PCF_RA2_FGD_2P	Filename:	Product: RA2_FGD_2PNPDE20090729_220325_000061672081_00129_38760_0487.N1
DSD: DORIS_IONO PCF_RA2_FGD_2P	Filename: RA2_MW__1PNPDE20090729_234517_000060002081_00130_38761_0637.N1	Product: RA2_FGD_2PNPDE20090729_234517_000060002081_00130_38761_0638.N1
DSD: METEO_GRID_POINTS_ALTITUDE PCF_RA2_FGD_2P	Filename:	Product: RA2_FGD_2PNPDE20090729_234517_000060002081_00130_38761_0638.N1
DSD: MWR_CONFIGURATION_DATA PCF_RA2_FGD_2P	Filename: AUX_ECF_AXNECM20090729_182114_20090730_030000_20090730_150000	Product: RA2_FGD_2PNPDE20090729_234517_000060002081_00130_38761_0638.N1
DSD: OCEAN_ICE2_SYSTEM_FILE PCF_RA2_FGD_2P	Filename:	Product: RA2_FGD_2PNPDE20090729_234517_000060002081_00130_38761_0638.N1
DSD: OCEAN_TIDE_HARMONIC_COEF PCF_RA2_FGD_2P	Filename:	Product: RA2_FGD_2PNPDE20090729_234517_000060002081_00130_38761_0638.N1
DSD: OCEAN_TIDE_ORTHOWEIGHTS PCF_RA2_FGD_2P	Filename:	Product: RA2_FGD_2PNPDE20090729_234517_000060002081_00130_38761_0638.N1
DSD: RA2_CHARACTERISATION_DATA PCF_RA2_FGD_2P	Filename: AUX_ECF_AXNECM20090729_064112_20090729_210000_20090730_090000	Product: RA2_FGD_2PNPDE20090729_234517_000060002081_00130_38761_0638.N1
DSD: RA2_CONFIGURATION_DATA PCF_RA2_FGD_2P	Filename: AUX_ECF_AXNECM20090729_064111_20090729_150000_20090730_030000	Product: RA2_FGD_2PNPDE20090729_234517_000060002081_00130_38761_0638.N1
DSD: RA2_CONSTANT_DATA PCF_RA2_FGD_2P	Filename:	Product: RA2_FGD_2PNPDE20090729_234517_000060002081_00130_38761_0638.N1
DSD: RA2_USO_DATA PCF_RA2_FGD_2P	Filename: DOR_NAV_0PNPDE20090729_234011_000057382081_00130_38761_8451.N1	Product: RA2_FGD_2PNPDE20090729_234517_000060002081_00130_38761_0638.N1
DSD: SOLAR_ACTIVITY_INDEX_PREDICT PCF_RA2_FGD_2P	Filename:	Product: RA2_FGD_2PNPDE20090729_234517_000060002081_00130_38761_0638.N1

RA2_WWV_2P: ADF usage
New ADFs

Gauge	Value	Segment (Start-Stop)	Explicit Reference
DSD: RA2_IF_MASK_FLIGHT_DATA PCF_RA2_WWV_2P	new ADF: RA2_FGD_2PNPDE20090729_001608_000059632081_00116_38747_9216.N1	29-JUL-2009 00:16:08.212 29-JUL-2009 00:16:08.212	Product: RA2_WWV_2PNPDE20090729_001608_000059632081_00116_38747_9217.N1
DSD: RA2_USO_DATA PCF_RA2_WWV_2P	new ADF: DOR_NAV_0PNPDE20090729_001212_000057382081_00116_38747_8445.N1	29-JUL-2009 00:16:08.212 29-JUL-2009 00:16:08.212	Product: RA2_WWV_2PNPDE20090729_001608_000059632081_00116_38747_9217.N1
DSD: RA2_IF_MASK_FLIGHT_DATA PCF_RA2_WWV_2P	new ADF: RA2_FGD_2PNPDE20090729_015415_000045252081_00117_38748_9352.N1	29-JUL-2009 01:54:15.702 29-JUL-2009 01:54:15.702	Product: RA2_WWV_2PNPDE20090729_015415_000045252081_00117_38748_9353.N1
DSD: RA2_USO_DATA PCF_RA2_WWV_2P	new ADF: DOR_NAV_0PNPDE20090729_015309_000041442081_00117_38748_8446.N1	29-JUL-2009 01:54:15.702 29-JUL-2009 01:54:15.702	Product: RA2_WWV_2PNPDE20090729_015415_000045252081_00117_38748_9353.N1
DSD: MWR_CONFIGURATION_DATA PCF_RA2_WWV_2P	new ADF: NOT USED	29-JUL-2009 03:09:05.122 29-JUL-2009 03:09:05.122	Product: RA2_WWV_2PNPDE20090729_030905_000061102081_00118_38749_9532.N1
DSD: RA2_CHARACTERISATION_DATA PCF_RA2_WWV_2P	new ADF: AUX_ECF_AXNECM20090728_183105_20090729_030000_20090729_150000	29-JUL-2009 03:09:05.122 29-JUL-2009 03:09:05.122	Product: RA2_WWV_2PNPDE20090729_030905_000061102081_00118_38749_9532.N1
DSD: RA2_CONFIGURATION_DATA PCF_RA2_WWV_2P	new ADF: AUX_ECF_AXNECM20090728_074111_20090728_210000_20090729_090000	29-JUL-2009 03:09:05.122 29-JUL-2009 03:09:05.122	Product: RA2_WWV_2PNPDE20090729_030905_000061102081_00118_38749_9532.N1
DSD: RA2_IF_MASK_FLIGHT_DATA PCF_RA2_WWV_2P	new ADF: RA2_FGD_2PNPDE20090729_030905_000061102081_00118_38749_9531.N1	29-JUL-2009 03:09:05.122 29-JUL-2009 03:09:05.122	Product: RA2_WWV_2PNPDE20090729_030905_000061102081_00118_38749_9532.N1
DSD: RA2_USO_DATA PCF_RA2_WWV_2P	new ADF: DOR_NAV_0PNPDE20090729_030732_000057382081_00118_38749_8447.N1	29-JUL-2009 03:09:05.122 29-JUL-2009 03:09:05.122	Product: RA2_WWV_2PNPDE20090729_030905_000061102081_00118_38749_9532.N1

DSD: MWR_CONFIGURATION_DATA PCF_RA2_WWV_2P	new ADF: AUX_ECF_AXNECM20090729_062111_20090729_090000_20090729_210000	29-JUL-2009 04:50:20.878 29-JUL-2009 04:50:20.878	Product: RA2_WWV_2PNPDE20090729_045020_000060432081_00119_38750_9694.N1
DSD: RA2_IF_MASK_FLIGHT_DATA PCF_RA2_WWV_2P	new ADF: RA2_FGD_2PNPDE20090729_045020_000060432081_00119_38750_9693.N1	29-JUL-2009 04:50:20.878 29-JUL-2009 04:50:20.878	Product: RA2_WWV_2PNPDE20090729_045020_000060432081_00119_38750_9694.N1
DSD: RA2_USO_DATA PCF_RA2_WWV_2P	new ADF: DOR_NAV_0PNPDE20090729_044829_000057382081_00119_38750_8448.N1	29-JUL-2009 04:50:20.878 29-JUL-2009 04:50:20.878	Product: RA2_WWV_2PNPDE20090729_045020_000060432081_00119_38750_9694.N1
DSD: RA2_IF_MASK_FLIGHT_DATA PCF_RA2_WWV_2P	new ADF: RA2_FGD_2PNPDK20090729_063029_000041942081_00120_38751_9423.N1	29-JUL-2009 06:30:29.794 29-JUL-2009 06:30:29.794	Product: RA2_WWV_2PNPDK20090729_063029_000041942081_00120_38751_9424.N1
DSD: RA2_USO_DATA PCF_RA2_WWV_2P	new ADF: DOR_NAV_0PNPDK20090729_062926_000038252081_00120_38751_0690.N1	29-JUL-2009 06:30:29.794 29-JUL-2009 06:30:29.794	Product: RA2_WWV_2PNPDK20090729_063029_000041942081_00120_38751_9424.N1
DSD: RA2_IF_MASK_FLIGHT_DATA PCF_RA2_WWV_2P	new ADF: RA2_FGD_2PNPDK20090729_073934_000061282081_00121_38752_9548.N1	29-JUL-2009 07:39:34.988 29-JUL-2009 07:39:34.988	Product: RA2_WWV_2PNPDK20090729_073934_000061282081_00121_38752_9549.N1
DSD: RA2_USO_DATA PCF_RA2_WWV_2P	new ADF: DOR_NAV_0PNPDK20090729_073831_000057382081_00121_38752_0691.N1	29-JUL-2009 07:39:34.988 29-JUL-2009 07:39:34.988	Product: RA2_WWV_2PNPDK20090729_073934_000061282081_00121_38752_9549.N1
DSD: MWR_CONFIGURATION_DATA PCF_RA2_WWV_2P	new ADF: AUX_ECF_AXNECM20090729_064111_20090729_150000_20090730_030000	29-JUL-2009 09:20:54.086 29-JUL-2009 09:20:54.086	Product: RA2_WWV_2PNPDK20090729_092054_000059702081_00122_38753_9681.N1
DSD: RA2_CHARACTERISATION_DATA PCF_RA2_WWV_2P	new ADF: AUX_ECF_AXNECM20090729_062111_20090729_090000_20090729_210000	29-JUL-2009 09:20:54.086 29-JUL-2009 09:20:54.086	Product: RA2_WWV_2PNPDK20090729_092054_000059702081_00122_38753_9681.N1
DSD: RA2_CONFIGURATION_DATA PCF_RA2_WWV_2P	new ADF: AUX_ECF_AXNECM20090728_183105_20090729_030000_20090729_150000	29-JUL-2009 09:20:54.086 29-JUL-2009 09:20:54.086	Product: RA2_WWV_2PNPDK20090729_092054_000059702081_00122_38753_9681.N1

DSD: RA2_IF_MASK_FLIGHT_DATA PCF_RA2_WWV_2P	new ADF: RA2_FGD_2PNPDK20090729_092054_000059702081_00122_38753_9680.N1	29-JUL-2009 09:20:54.086 29-JUL-2009 09:20:54.086	Product: RA2_WWV_2PNPDK20090729_092054_000059702081_00122_38753_9681.N1
DSD: RA2_USO_DATA PCF_RA2_WWV_2P	new ADF: DOR_NAV_0PNPDK20090729_091928_000054192081_00122_38753_0692.N1	29-JUL-2009 09:20:54.086 29-JUL-2009 09:20:54.086	Product: RA2_WWV_2PNPDK20090729_092054_000059702081_00122_38753_9681.N1
DSD: RA2_IF_MASK_FLIGHT_DATA PCF_RA2_WWV_2P	new ADF: RA2_FGD_2PNPDK20090729_105941_000060552081_00123_38754_9822.N1	29-JUL-2009 10:59:41.680 29-JUL-2009 10:59:41.680	Product: RA2_WWV_2PNPDK20090729_105941_000060552081_00123_38754_9823.N1
DSD: RA2_USO_DATA PCF_RA2_WWV_2P	new ADF: DOR_NAV_0PNPDK20090729_105506_000057382081_00123_38754_0697.N1	29-JUL-2009 10:59:41.680 29-JUL-2009 10:59:41.680	Product: RA2_WWV_2PNPDK20090729_105941_000060552081_00123_38754_9823.N1
DSD: RA2_IF_MASK_FLIGHT_DATA PCF_RA2_WWV_2P	new ADF: RA2_FGD_2PNPDK20090729_124003_000059462081_00124_38755_9960.N1	29-JUL-2009 12:40:03.963 29-JUL-2009 12:40:03.963	Product: RA2_WWV_2PNPDK20090729_124003_000059462081_00124_38755_9961.N1
DSD: RA2_USO_DATA PCF_RA2_WWV_2P	new ADF: DOR_NAV_0PNPDK20090729_123603_000057382081_00124_38755_0698.N1	29-JUL-2009 12:40:03.963 29-JUL-2009 12:40:03.963	Product: RA2_WWV_2PNPDK20090729_124003_000059462081_00124_38755_9961.N1
DSD: RA2_IF_MASK_FLIGHT_DATA PCF_RA2_WWV_2P	new ADF: RA2_FGD_2PNPDK20090729_141834_000049952081_00125_38756_0114.N1	29-JUL-2009 14:18:34.847 29-JUL-2009 14:18:34.847	Product: RA2_WWV_2PNPDK20090729_141834_000049952081_00125_38756_0115.N1
DSD: RA2_USO_DATA PCF_RA2_WWV_2P	new ADF: DOR_NAV_0PNPDK20090729_141700_000054192081_00125_38756_0699.N1	29-JUL-2009 14:18:34.847 29-JUL-2009 14:18:34.847	Product: RA2_WWV_2PNPDK20090729_141834_000049952081_00125_38756_0115.N1
DSD: MWR_CONFIGURATION_DATA PCF_RA2_WWV_2P	new ADF: AUX_ECF_AXNECM20090729_064112_20090729_210000_20090730_090000	29-JUL-2009 15:46:14.726 29-JUL-2009 15:46:14.726	Product: RA2_WWV_2PNPDK20090729_154614_000006182081_00126_38757_0118.N1
DSD: RA2_CHARACTERISATION_DATA PCF_RA2_WWV_2P	new ADF: AUX_ECF_AXNECM20090729_064111_20090729_150000_20090730_030000	29-JUL-2009 15:46:14.726 29-JUL-2009 15:46:14.726	Product: RA2_WWV_2PNPDK20090729_154614_000006182081_00126_38757_0118.N1

DSD: RA2_CONFIGURATION_DATA PCF_RA2_WWV_2P	new ADF: AUX_ECF_AXNECM20090729_062111_20090729_090000_20090729_210000	29-JUL-2009 15:46:14.726 29-JUL-2009 15:46:14.726	Product: RA2_WWV_2PNPDK20090729_154614_000006182081_00126_38757_0118.N1
DSD: RA2_IF_MASK_FLIGHT_DATA PCF_RA2_WWV_2P	new ADF: RA2_FGD_2PNPDK20090729_154614_000006182081_00126_38757_0117.N1	29-JUL-2009 15:46:14.726 29-JUL-2009 15:46:14.726	Product: RA2_WWV_2PNPDK20090729_154614_000006182081_00126_38757_0118.N1
DSD: RA2_IF_MASK_FLIGHT_DATA PCF_RA2_WWV_2P	new ADF: RA2_FGD_2PNPDK20090729_155549_000058242081_00126_38757_0257.N1	29-JUL-2009 15:55:49.550 29-JUL-2009 15:55:49.550	Product: RA2_WWV_2PNPDK20090729_155549_000058242081_00126_38757_0258.N1
DSD: RA2_USO_DATA PCF_RA2_WWV_2P	new ADF: DOR_NAV_0PNPDK20090729_155238_000054192081_00126_38757_0700.N1	29-JUL-2009 15:55:49.550 29-JUL-2009 15:55:49.550	Product: RA2_WWV_2PNPDK20090729_155549_000058242081_00126_38757_0258.N1
DSD: RA2_IF_MASK_FLIGHT_DATA PCF_RA2_WWV_2P	new ADF: RA2_FGD_2PNPDK20090729_173115_000061342081_00127_38758_0397.N1	29-JUL-2009 17:31:15.510 29-JUL-2009 17:31:15.510	Product: RA2_WWV_2PNPDK20090729_173115_000061342081_00127_38758_0398.N1
DSD: RA2_USO_DATA PCF_RA2_WWV_2P	new ADF: DOR_NAV_0PNPDK20090729_172816_000057382081_00127_38758_0701.N1	29-JUL-2009 17:31:15.510 29-JUL-2009 17:31:15.510	Product: RA2_WWV_2PNPDK20090729_173115_000061342081_00127_38758_0398.N1
DSD: RA2_IF_MASK_FLIGHT_DATA PCF_RA2_WWV_2P	new ADF: RA2_FGD_2PNPDK20090729_191151_000060592081_00128_38759_0642.N1	29-JUL-2009 19:11:51.162 29-JUL-2009 19:11:51.162	Product: RA2_WWV_2PNPDK20090729_191151_000060592081_00128_38759_0643.N1
DSD: RA2_USO_DATA PCF_RA2_WWV_2P	new ADF: DOR_NAV_0PNPDK20090729_190913_000057382081_00128_38759_0702.N1	29-JUL-2009 19:11:51.162 29-JUL-2009 19:11:51.162	Product: RA2_WWV_2PNPDK20090729_191151_000060592081_00128_38759_0643.N1
DSD: RA2_IF_MASK_FLIGHT_DATA PCF_RA2_WWV_2P	new ADF: RA2_FGD_2PNPDE20090729_205153_000043522081_00129_38760_0316.N1	29-JUL-2009 20:51:53.394 29-JUL-2009 20:51:53.394	Product: RA2_WWV_2PNPDE20090729_205153_000043522081_00129_38760_0317.N1
DSD: RA2_USO_DATA PCF_RA2_WWV_2P	new ADF: DOR_NAV_0PNPDE20090729_205010_000038252081_00129_38760_8449.N1	29-JUL-2009 20:51:53.394 29-JUL-2009 20:51:53.394	Product: RA2_WWV_2PNPDE20090729_205153_000043522081_00129_38760_0317.N1

DSD: MWR_CONFIGURATION_DATA PCF_RA2_WWV_2P	new ADF: AUX_ECF_AXNECM20090729_182114_20090730_030000_20090730_150000	29-JUL-2009 22:03:25.636 29-JUL-2009 22:03:25.636	Product: RA2_WWV_2PNPDE20090729_220325_000061672081_00129_38760_0488.N1
DSD: RA2_CHARACTERISATION_DATA PCF_RA2_WWV_2P	new ADF: AUX_ECF_AXNECM20090729_064112_20090729_210000_20090730_090000	29-JUL-2009 22:03:25.636 29-JUL-2009 22:03:25.636	Product: RA2_WWV_2PNPDE20090729_220325_000061672081_00129_38760_0488.N1
DSD: RA2_CONFIGURATION_DATA PCF_RA2_WWV_2P	new ADF: AUX_ECF_AXNECM20090729_064111_20090729_150000_20090730_030000	29-JUL-2009 22:03:25.636 29-JUL-2009 22:03:25.636	Product: RA2_WWV_2PNPDE20090729_220325_000061672081_00129_38760_0488.N1
DSD: RA2_IF_MASK_FLIGHT_DATA PCF_RA2_WWV_2P	new ADF: RA2_FGD_2PNPDE20090729_220325_000061672081_00129_38760_0487.N1	29-JUL-2009 22:03:25.636 29-JUL-2009 22:03:25.636	Product: RA2_WWV_2PNPDE20090729_220325_000061672081_00129_38760_0488.N1
DSD: RA2_USO_DATA PCF_RA2_WWV_2P	new ADF: DOR_NAV_0PNPDE20090729_215914_000060572081_00129_38760_8450.N1	29-JUL-2009 22:03:25.636 29-JUL-2009 22:03:25.636	Product: RA2_WWV_2PNPDE20090729_220325_000061672081_00129_38760_0488.N1
DSD: RA2_IF_MASK_FLIGHT_DATA PCF_RA2_WWV_2P	new ADF: RA2_FGD_2PNPDE20090729_234517_000060002081_00130_38761_0638.N1	29-JUL-2009 23:45:17.040 29-JUL-2009 23:45:17.040	Product: RA2_WWV_2PNPDE20090729_234517_000060002081_00130_38761_0639.N1
DSD: RA2_USO_DATA PCF_RA2_WWV_2P	new ADF: DOR_NAV_0PNPDE20090729_234011_000057382081_00130_38761_8451.N1	29-JUL-2009 23:45:17.040 29-JUL-2009 23:45:17.040	Product: RA2_WWV_2PNPDE20090729_234517_000060002081_00130_38761_0639.N1

Current ADFs (from IECF list)

Gauge **Value** **Explicit Reference**

Differences with IECF list

Gauge	Value	Explicit Reference
DSD: DORIS_IONO PCF_RA2_WWV_2P	Filename: RA2_MW__1PNPDE20090728_223403_000061922081_00115_38746_9066.N1	Product: RA2_WWV_2PNPDE20090728_223403_000061922081_00115_38746_9068.N1
DSD: METEO_GRID_POINTS_ALTITUDE PCF_RA2_WWV_2P	Filename:	Product: RA2_WWV_2PNPDE20090728_223403_000061922081_00115_38746_9068.N1
DSD: MWR_CONFIGURATION_DATA PCF_RA2_WWV_2P	Filename: AUX_ECF_AXNECM20090728_183105_20090729_030000_20090729_150000	Product: RA2_WWV_2PNPDE20090728_223403_000061922081_00115_38746_9068.N1

DSD: OCEAN_ICE2_SYSTEM_FILE PCF_RA2_WWV_2P	Filename:	Product: RA2_WWV_2PNPDE20090728_223403_000061922081_00115.
DSD: OCEAN_TIDE_HARMONIC_COEF PCF_RA2_WWV_2P	Filename:	Product: RA2_WWV_2PNPDE20090728_223403_000061922081_00115_38746_9068.N1
DSD: OCEAN_TIDE_ORTHOWEIGHTS PCF_RA2_WWV_2P	Filename:	Product: RA2_WWV_2PNPDE20090728_223403_000061922081_00115_38746_9068.N1
DSD: RA2_CHARACTERISATION_DATA PCF_RA2_WWV_2P	Filename: AUX_ECF_AXNECM20090728_074111_20090728_210000_20090729_090000	Product: RA2_WWV_2PNPDE20090728_223403_000061922081_00115_38746_9068.N1
DSD: RA2_CONFIGURATION_DATA PCF_RA2_WWV_2P	Filename: AUX_ECF_AXNECM20090728_074111_20090728_150000_20090729_030000	Product: RA2_WWV_2PNPDE20090728_223403_000061922081_00115_38746_9068.N1
DSD: RA2_CONSTANT_DATA PCF_RA2_WWV_2P	Filename:	Product: RA2_WWV_2PNPDE20090728_223403_000061922081_00115_38746_9068.N1
DSD: RA2_IF_MASK_FLIGHT_DATA PCF_RA2_WWV_2P	Filename: RA2_FGD_2PNPDE20090728_223403_000061922081_00115_38746_9067.N1	Product: RA2_WWV_2PNPDE20090728_223403_000061922081_00115_38746_9068.N1
DSD: RA2_USO_DATA PCF_RA2_WWV_2P	Filename: DOR_NAV_0PNPDE20090728_223115_000057382081_00115_38746_8444.N1	Product: RA2_WWV_2PNPDE20090728_223403_000061922081_00115_38746_9068.N1
DSD: SOLAR_ACTIVITY_INDEX_PREDICT PCF_RA2_WWV_2P	Filename:	Product: RA2_WWV_2PNPDE20090728_223403_000061922081_00115_38746_9068.N1
DSD: DORIS_IONO PCF_RA2_WWV_2P	Filename: RA2_MW__1PNPDE20090729_001608_000059632081_00116_38747_9215.N1	Product: RA2_WWV_2PNPDE20090729_001608_000059632081_00116_38747_9217.N1
DSD: METEO_GRID_POINTS_ALTITUDE PCF_RA2_WWV_2P	Filename:	Product: RA2_WWV_2PNPDE20090729_001608_000059632081_00116_38747_9217.N1
DSD: MWR_CONFIGURATION_DATA PCF_RA2_WWV_2P	Filename: AUX_ECF_AXNECM20090728_183105_20090729_030000_20090729_150000	Product: RA2_WWV_2PNPDE20090729_001608_000059632081_00116_38747_9217.N1
DSD: OCEAN_ICE2_SYSTEM_FILE PCF_RA2_WWV_2P	Filename:	Product: RA2_WWV_2PNPDE20090729_001608_000059632081_00116_38747_9217.N1
DSD: OCEAN_TIDE_HARMONIC_COEF PCF_RA2_WWV_2P	Filename:	Product: RA2_WWV_2PNPDE20090729_001608_000059632081_00116_38747_9217.N1
DSD: OCEAN_TIDE_ORTHOWEIGHTS PCF_RA2_WWV_2P	Filename:	Product: RA2_WWV_2PNPDE20090729_001608_000059632081_00116_38747_9217.N1
DSD: RA2_CHARACTERISATION_DATA PCF_RA2_WWV_2P	Filename: AUX_ECF_AXNECM20090728_074111_20090728_210000_20090729_090000	Product: RA2_WWV_2PNPDE20090729_001608_000059632081_00116_38747_9217.N1
DSD: RA2_CONFIGURATION_DATA PCF_RA2_WWV_2P	Filename: AUX_ECF_AXNECM20090728_074111_20090728_150000_20090729_030000	Product: RA2_WWV_2PNPDE20090729_001608_000059632081_00116_38747_9217.N1
DSD: RA2_CONSTANT_DATA PCF_RA2_WWV_2P	Filename:	Product: RA2_WWV_2PNPDE20090729_001608_000059632081_00116_38747_9217.N1
DSD: RA2_IF_MASK_FLIGHT_DATA PCF_RA2_WWV_2P	Filename: RA2_FGD_2PNPDE20090729_001608_000059632081_00116_38747_9216.N1	Product: RA2_WWV_2PNPDE20090729_001608_000059632081_00116_38747_9217.N1

DSD: RA2_USO_DATA PCF_RA2_WWV_2P	Filename: DOR_NAV_0PNPDE20090729_001212_000057382081_00116_38747_8445.N1	Product: RA2_WWV_2PNPDE20090729_001608_000059632081_00116.
DSD: SOLAR_ACTIVITY_INDEX_PREDICT PCF_RA2_WWV_2P	Filename:	Product: RA2_WWV_2PNPDE20090729_001608_000059632081_00116_38747_9217.N1
DSD: DORIS_IONO PCF_RA2_WWV_2P	Filename: RA2_MW__1PNPDE20090729_015415_000045252081_00117_38748_9351.N1	Product: RA2_WWV_2PNPDE20090729_015415_000045252081_00117_38748_9353.N1
DSD: METEO_GRID_POINTS_ALTITUDE PCF_RA2_WWV_2P	Filename:	Product: RA2_WWV_2PNPDE20090729_015415_000045252081_00117_38748_9353.N1
DSD: MWR_CONFIGURATION_DATA PCF_RA2_WWV_2P	Filename: AUX_ECF_AXNECM20090728_183105_20090729_030000_20090729_150000	Product: RA2_WWV_2PNPDE20090729_015415_000045252081_00117_38748_9353.N1
DSD: OCEAN_ICE2_SYSTEM_FILE PCF_RA2_WWV_2P	Filename:	Product: RA2_WWV_2PNPDE20090729_015415_000045252081_00117_38748_9353.N1
DSD: OCEAN_TIDE_HARMONIC_COEF PCF_RA2_WWV_2P	Filename:	Product: RA2_WWV_2PNPDE20090729_015415_000045252081_00117_38748_9353.N1
DSD: OCEAN_TIDE_ORTHOWEIGHTS PCF_RA2_WWV_2P	Filename:	Product: RA2_WWV_2PNPDE20090729_015415_000045252081_00117_38748_9353.N1
DSD: RA2_CHARACTERISATION_DATA PCF_RA2_WWV_2P	Filename: AUX_ECF_AXNECM20090728_074111_20090728_210000_20090729_090000	Product: RA2_WWV_2PNPDE20090729_015415_000045252081_00117_38748_9353.N1
DSD: RA2_CONFIGURATION_DATA PCF_RA2_WWV_2P	Filename: AUX_ECF_AXNECM20090728_074111_20090728_150000_20090729_030000	Product: RA2_WWV_2PNPDE20090729_015415_000045252081_00117_38748_9353.N1
DSD: RA2_CONSTANT_DATA PCF_RA2_WWV_2P	Filename:	Product: RA2_WWV_2PNPDE20090729_015415_000045252081_00117_38748_9353.N1
DSD: RA2_IF_MASK_FLIGHT_DATA PCF_RA2_WWV_2P	Filename: RA2_FGD_2PNPDE20090729_015415_000045252081_00117_38748_9352.N1	Product: RA2_WWV_2PNPDE20090729_015415_000045252081_00117_38748_9353.N1
DSD: RA2_USO_DATA PCF_RA2_WWV_2P	Filename: DOR_NAV_0PNPDE20090729_015309_000041442081_00117_38748_8446.N1	Product: RA2_WWV_2PNPDE20090729_015415_000045252081_00117_38748_9353.N1
DSD: SOLAR_ACTIVITY_INDEX_PREDICT PCF_RA2_WWV_2P	Filename:	Product: RA2_WWV_2PNPDE20090729_015415_000045252081_00117_38748_9353.N1
DSD: DORIS_IONO PCF_RA2_WWV_2P	Filename: RA2_MW__1PNPDE20090729_045020_000060432081_00119_38750_9692.N1	Product: RA2_WWV_2PNPDE20090729_045020_000060432081_00119_38750_9694.N1
DSD: METEO_GRID_POINTS_ALTITUDE PCF_RA2_WWV_2P	Filename:	Product: RA2_WWV_2PNPDE20090729_045020_000060432081_00119_38750_9694.N1
DSD: MWR_CONFIGURATION_DATA PCF_RA2_WWV_2P	Filename: AUX_ECF_AXNECM20090729_062111_20090729_090000_20090729_210000	Product: RA2_WWV_2PNPDE20090729_045020_000060432081_00119_38750_9694.N1
DSD: OCEAN_ICE2_SYSTEM_FILE PCF_RA2_WWV_2P	Filename:	Product: RA2_WWV_2PNPDE20090729_045020_000060432081_00119_38750_9694.N1
DSD: OCEAN_TIDE_HARMONIC_COEF PCF_RA2_WWV_2P	Filename:	Product: RA2_WWV_2PNPDE20090729_045020_000060432081_00119_38750_9694.N1

DSD: OCEAN_TIDE_ORTHOWEIGHTS PCF_RA2_WWV_2P	Filename:	Product: RA2_WWV_2PNPDE20090729_045020_000060432081_00119.
DSD: RA2_CHARACTERISATION_DATA PCF_RA2_WWV_2P	Filename: AUX_ECF_AXNECM20090728_183105_20090729_030000_20090729_150000	Product: RA2_WWV_2PNPDE20090729_045020_000060432081_00119_38750_9694.N1
DSD: RA2_CONFIGURATION_DATA PCF_RA2_WWV_2P	Filename: AUX_ECF_AXNECM20090728_074111_20090728_210000_20090729_090000	Product: RA2_WWV_2PNPDE20090729_045020_000060432081_00119_38750_9694.N1
DSD: RA2_CONSTANT_DATA PCF_RA2_WWV_2P	Filename:	Product: RA2_WWV_2PNPDE20090729_045020_000060432081_00119_38750_9694.N1
DSD: RA2_IF_MASK_FLIGHT_DATA PCF_RA2_WWV_2P	Filename: RA2_FGD_2PNPDE20090729_045020_000060432081_00119_38750_9693.N1	Product: RA2_WWV_2PNPDE20090729_045020_000060432081_00119_38750_9694.N1
DSD: RA2_USO_DATA PCF_RA2_WWV_2P	Filename: DOR_NAV_0PNPDE20090729_044829_000057382081_00119_38750_8448.N1	Product: RA2_WWV_2PNPDE20090729_045020_000060432081_00119_38750_9694.N1
DSD: SOLAR_ACTIVITY_INDEX_PREDICT PCF_RA2_WWV_2P	Filename:	Product: RA2_WWV_2PNPDE20090729_045020_000060432081_00119_38750_9694.N1
DSD: DORIS_IONO PCF_RA2_WWV_2P	Filename: RA2_MW__1PNPDK20090729_063029_000041942081_00120_38751_9422.N1	Product: RA2_WWV_2PNPDK20090729_063029_000041942081_00120_38751_9424.N1
DSD: METEO_GRID_POINTS_ALTITUDE PCF_RA2_WWV_2P	Filename:	Product: RA2_WWV_2PNPDK20090729_063029_000041942081_00120_38751_9424.N1
DSD: MWR_CONFIGURATION_DATA PCF_RA2_WWV_2P	Filename: AUX_ECF_AXNECM20090729_062111_20090729_090000_20090729_210000	Product: RA2_WWV_2PNPDK20090729_063029_000041942081_00120_38751_9424.N1
DSD: OCEAN_ICE2_SYSTEM_FILE PCF_RA2_WWV_2P	Filename:	Product: RA2_WWV_2PNPDK20090729_063029_000041942081_00120_38751_9424.N1
DSD: OCEAN_TIDE_HARMONIC_COEF PCF_RA2_WWV_2P	Filename:	Product: RA2_WWV_2PNPDK20090729_063029_000041942081_00120_38751_9424.N1
DSD: OCEAN_TIDE_ORTHOWEIGHTS PCF_RA2_WWV_2P	Filename:	Product: RA2_WWV_2PNPDK20090729_063029_000041942081_00120_38751_9424.N1
DSD: RA2_CHARACTERISATION_DATA PCF_RA2_WWV_2P	Filename: AUX_ECF_AXNECM20090728_183105_20090729_030000_20090729_150000	Product: RA2_WWV_2PNPDK20090729_063029_000041942081_00120_38751_9424.N1
DSD: RA2_CONFIGURATION_DATA PCF_RA2_WWV_2P	Filename: AUX_ECF_AXNECM20090728_074111_20090728_210000_20090729_090000	Product: RA2_WWV_2PNPDK20090729_063029_000041942081_00120_38751_9424.N1
DSD: RA2_CONSTANT_DATA PCF_RA2_WWV_2P	Filename:	Product: RA2_WWV_2PNPDK20090729_063029_000041942081_00120_38751_9424.N1
DSD: RA2_IF_MASK_FLIGHT_DATA PCF_RA2_WWV_2P	Filename: RA2_FGD_2PNPDK20090729_063029_000041942081_00120_38751_9423.N1	Product: RA2_WWV_2PNPDK20090729_063029_000041942081_00120_38751_9424.N1
DSD: RA2_USO_DATA PCF_RA2_WWV_2P	Filename: DOR_NAV_0PNPDK20090729_062926_000038252081_00120_38751_0690.N1	Product: RA2_WWV_2PNPDK20090729_063029_000041942081_00120_38751_9424.N1
DSD: SOLAR_ACTIVITY_INDEX_PREDICT PCF_RA2_WWV_2P	Filename:	Product: RA2_WWV_2PNPDK20090729_063029_000041942081_00120_38751_9424.N1

DSD: DORIS_IONO PCF_RA2_WWV_2P	Filename: RA2_MW__1PNPDK20090729_073934_000061282081_00121_38752_9547.N1	Product: RA2_WWV_2PNPDK20090729_073934_000061282081_00121_
DSD: METEO_GRID_POINTS_ALTITUDE PCF_RA2_WWV_2P	Filename:	Product: RA2_WWV_2PNPDK20090729_073934_000061282081_00121_38752_9549.N1
DSD: MWR_CONFIGURATION_DATA PCF_RA2_WWV_2P	Filename: AUX_ECF_AXNECM20090729_062111_20090729_090000_20090729_210000	Product: RA2_WWV_2PNPDK20090729_073934_000061282081_00121_38752_9549.N1
DSD: OCEAN_ICE2_SYSTEM_FILE PCF_RA2_WWV_2P	Filename:	Product: RA2_WWV_2PNPDK20090729_073934_000061282081_00121_38752_9549.N1
DSD: OCEAN_TIDE_HARMONIC_COEF PCF_RA2_WWV_2P	Filename:	Product: RA2_WWV_2PNPDK20090729_073934_000061282081_00121_38752_9549.N1
DSD: OCEAN_TIDE_ORTHOWEIGHTS PCF_RA2_WWV_2P	Filename:	Product: RA2_WWV_2PNPDK20090729_073934_000061282081_00121_38752_9549.N1
DSD: RA2_CHARACTERISATION_DATA PCF_RA2_WWV_2P	Filename: AUX_ECF_AXNECM20090728_183105_20090729_030000_20090729_150000	Product: RA2_WWV_2PNPDK20090729_073934_000061282081_00121_38752_9549.N1
DSD: RA2_CONFIGURATION_DATA PCF_RA2_WWV_2P	Filename: AUX_ECF_AXNECM20090728_074111_20090728_210000_20090729_090000	Product: RA2_WWV_2PNPDK20090729_073934_000061282081_00121_38752_9549.N1
DSD: RA2_CONSTANT_DATA PCF_RA2_WWV_2P	Filename:	Product: RA2_WWV_2PNPDK20090729_073934_000061282081_00121_38752_9549.N1
DSD: RA2_IF_MASK_FLIGHT_DATA PCF_RA2_WWV_2P	Filename: RA2_FGD_2PNPDK20090729_073934_000061282081_00121_38752_9548.N1	Product: RA2_WWV_2PNPDK20090729_073934_000061282081_00121_38752_9549.N1
DSD: RA2_USO_DATA PCF_RA2_WWV_2P	Filename: DOR_NAV_0PNPDK20090729_073831_000057382081_00121_38752_0691.N1	Product: RA2_WWV_2PNPDK20090729_073934_000061282081_00121_38752_9549.N1
DSD: SOLAR_ACTIVITY_INDEX_PREDICT PCF_RA2_WWV_2P	Filename:	Product: RA2_WWV_2PNPDK20090729_073934_000061282081_00121_38752_9549.N1
DSD: DORIS_IONO PCF_RA2_WWV_2P	Filename: RA2_MW__1PNPDK20090729_092054_000059702081_00122_38753_9679.N1	Product: RA2_WWV_2PNPDK20090729_092054_000059702081_00122_38753_9681.N1
DSD: METEO_GRID_POINTS_ALTITUDE PCF_RA2_WWV_2P	Filename:	Product: RA2_WWV_2PNPDK20090729_092054_000059702081_00122_38753_9681.N1
DSD: MWR_CONFIGURATION_DATA PCF_RA2_WWV_2P	Filename: AUX_ECF_AXNECM20090729_064111_20090729_150000_20090730_030000	Product: RA2_WWV_2PNPDK20090729_092054_000059702081_00122_38753_9681.N1
DSD: OCEAN_ICE2_SYSTEM_FILE PCF_RA2_WWV_2P	Filename:	Product: RA2_WWV_2PNPDK20090729_092054_000059702081_00122_38753_9681.N1
DSD: OCEAN_TIDE_HARMONIC_COEF PCF_RA2_WWV_2P	Filename:	Product: RA2_WWV_2PNPDK20090729_092054_000059702081_00122_38753_9681.N1
DSD: OCEAN_TIDE_ORTHOWEIGHTS PCF_RA2_WWV_2P	Filename:	Product: RA2_WWV_2PNPDK20090729_092054_000059702081_00122_38753_9681.N1
DSD: RA2_CHARACTERISATION_DATA PCF_RA2_WWV_2P	Filename: AUX_ECF_AXNECM20090729_062111_20090729_090000_20090729_210000	Product: RA2_WWV_2PNPDK20090729_092054_000059702081_00122_38753_9681.N1

DSD: RA2_CONFIGURATION_DATA PCF_RA2_WWV_2P	Filename: AUX_ECF_AXNECM20090728_183105_20090729_030000_20090729_150000	Product: RA2_WWV_2PNPDK20090729_092054_000059702081_00122
DSD: RA2_CONSTANT_DATA PCF_RA2_WWV_2P	Filename:	Product: RA2_WWV_2PNPDK20090729_092054_000059702081_00122_38753_9681.N1
DSD: RA2_IF_MASK_FLIGHT_DATA PCF_RA2_WWV_2P	Filename: RA2_FGD_2PNPDK20090729_092054_000059702081_00122_38753_9680.N1	Product: RA2_WWV_2PNPDK20090729_092054_000059702081_00122_38753_9681.N1
DSD: RA2_USO_DATA PCF_RA2_WWV_2P	Filename: DOR_NAV_0PNPDK20090729_091928_000054192081_00122_38753_0692.N1	Product: RA2_WWV_2PNPDK20090729_092054_000059702081_00122_38753_9681.N1
DSD: SOLAR_ACTIVITY_INDEX_PREDICT PCF_RA2_WWV_2P	Filename:	Product: RA2_WWV_2PNPDK20090729_092054_000059702081_00122_38753_9681.N1
DSD: DORIS_IONO PCF_RA2_WWV_2P	Filename: RA2_MW__1PNPDK20090729_105941_000060552081_00123_38754_9821.N1	Product: RA2_WWV_2PNPDK20090729_105941_000060552081_00123_38754_9823.N1
DSD: METEO_GRID_POINTS_ALTITUDE PCF_RA2_WWV_2P	Filename:	Product: RA2_WWV_2PNPDK20090729_105941_000060552081_00123_38754_9823.N1
DSD: MWR_CONFIGURATION_DATA PCF_RA2_WWV_2P	Filename: AUX_ECF_AXNECM20090729_064111_20090729_150000_20090730_030000	Product: RA2_WWV_2PNPDK20090729_105941_000060552081_00123_38754_9823.N1
DSD: OCEAN_ICE2_SYSTEM_FILE PCF_RA2_WWV_2P	Filename:	Product: RA2_WWV_2PNPDK20090729_105941_000060552081_00123_38754_9823.N1
DSD: OCEAN_TIDE_HARMONIC_COEF PCF_RA2_WWV_2P	Filename:	Product: RA2_WWV_2PNPDK20090729_105941_000060552081_00123_38754_9823.N1
DSD: OCEAN_TIDE_ORTHOWEIGHTS PCF_RA2_WWV_2P	Filename:	Product: RA2_WWV_2PNPDK20090729_105941_000060552081_00123_38754_9823.N1
DSD: RA2_CHARACTERISATION_DATA PCF_RA2_WWV_2P	Filename: AUX_ECF_AXNECM20090729_062111_20090729_090000_20090729_210000	Product: RA2_WWV_2PNPDK20090729_105941_000060552081_00123_38754_9823.N1
DSD: RA2_CONFIGURATION_DATA PCF_RA2_WWV_2P	Filename: AUX_ECF_AXNECM20090728_183105_20090729_030000_20090729_150000	Product: RA2_WWV_2PNPDK20090729_105941_000060552081_00123_38754_9823.N1
DSD: RA2_CONSTANT_DATA PCF_RA2_WWV_2P	Filename:	Product: RA2_WWV_2PNPDK20090729_105941_000060552081_00123_38754_9823.N1
DSD: RA2_IF_MASK_FLIGHT_DATA PCF_RA2_WWV_2P	Filename: RA2_FGD_2PNPDK20090729_105941_000060552081_00123_38754_9822.N1	Product: RA2_WWV_2PNPDK20090729_105941_000060552081_00123_38754_9823.N1
DSD: RA2_USO_DATA PCF_RA2_WWV_2P	Filename: DOR_NAV_0PNPDK20090729_105506_000057382081_00123_38754_0697.N1	Product: RA2_WWV_2PNPDK20090729_105941_000060552081_00123_38754_9823.N1
DSD: SOLAR_ACTIVITY_INDEX_PREDICT PCF_RA2_WWV_2P	Filename:	Product: RA2_WWV_2PNPDK20090729_105941_000060552081_00123_38754_9823.N1
DSD: DORIS_IONO PCF_RA2_WWV_2P	Filename: RA2_MW__1PNPDK20090729_124003_000059462081_00124_38755_9959.N1	Product: RA2_WWV_2PNPDK20090729_124003_000059462081_00124_38755_9961.N1
DSD: METEO_GRID_POINTS_ALTITUDE PCF_RA2_WWV_2P	Filename:	Product: RA2_WWV_2PNPDK20090729_124003_000059462081_00124_38755_9961.N1

DSD: MWR_CONFIGURATION_DATA PCF_RA2_WWV_2P	Filename: AUX_ECF_AXNECM20090729_064111_20090729_150000_20090730_030000	Product: RA2_WWV_2PNPDK20090729_124003_000059462081_00124.
DSD: OCEAN_ICE2_SYSTEM_FILE PCF_RA2_WWV_2P	Filename:	Product: RA2_WWV_2PNPDK20090729_124003_000059462081_00124_38755_9961.N1
DSD: OCEAN_TIDE_HARMONIC_COEF PCF_RA2_WWV_2P	Filename:	Product: RA2_WWV_2PNPDK20090729_124003_000059462081_00124_38755_9961.N1
DSD: OCEAN_TIDE_ORTHOWEIGHTS PCF_RA2_WWV_2P	Filename:	Product: RA2_WWV_2PNPDK20090729_124003_000059462081_00124_38755_9961.N1
DSD: RA2_CHARACTERISATION_DATA PCF_RA2_WWV_2P	Filename: AUX_ECF_AXNECM20090729_062111_20090729_090000_20090729_210000	Product: RA2_WWV_2PNPDK20090729_124003_000059462081_00124_38755_9961.N1
DSD: RA2_CONFIGURATION_DATA PCF_RA2_WWV_2P	Filename: AUX_ECF_AXNECM20090728_183105_20090729_030000_20090729_150000	Product: RA2_WWV_2PNPDK20090729_124003_000059462081_00124_38755_9961.N1
DSD: RA2_CONSTANT_DATA PCF_RA2_WWV_2P	Filename:	Product: RA2_WWV_2PNPDK20090729_124003_000059462081_00124_38755_9961.N1
DSD: RA2_IF_MASK_FLIGHT_DATA PCF_RA2_WWV_2P	Filename: RA2_FGD_2PNPDK20090729_124003_000059462081_00124_38755_9960.N1	Product: RA2_WWV_2PNPDK20090729_124003_000059462081_00124_38755_9961.N1
DSD: RA2_USO_DATA PCF_RA2_WWV_2P	Filename: DOR_NAV_0PNPDK20090729_123603_000057382081_00124_38755_0698.N1	Product: RA2_WWV_2PNPDK20090729_124003_000059462081_00124_38755_9961.N1
DSD: SOLAR_ACTIVITY_INDEX_PREDICT PCF_RA2_WWV_2P	Filename:	Product: RA2_WWV_2PNPDK20090729_124003_000059462081_00124_38755_9961.N1
DSD: DORIS_IONO PCF_RA2_WWV_2P	Filename: RA2_MW__1PNPDK20090729_141834_000049952081_00125_38756_0113.N1	Product: RA2_WWV_2PNPDK20090729_141834_000049952081_00125_38756_0115.N1
DSD: METEO_GRID_POINTS_ALTITUDE PCF_RA2_WWV_2P	Filename:	Product: RA2_WWV_2PNPDK20090729_141834_000049952081_00125_38756_0115.N1
DSD: MWR_CONFIGURATION_DATA PCF_RA2_WWV_2P	Filename: AUX_ECF_AXNECM20090729_064111_20090729_150000_20090730_030000	Product: RA2_WWV_2PNPDK20090729_141834_000049952081_00125_38756_0115.N1
DSD: OCEAN_ICE2_SYSTEM_FILE PCF_RA2_WWV_2P	Filename:	Product: RA2_WWV_2PNPDK20090729_141834_000049952081_00125_38756_0115.N1
DSD: OCEAN_TIDE_HARMONIC_COEF PCF_RA2_WWV_2P	Filename:	Product: RA2_WWV_2PNPDK20090729_141834_000049952081_00125_38756_0115.N1
DSD: OCEAN_TIDE_ORTHOWEIGHTS PCF_RA2_WWV_2P	Filename:	Product: RA2_WWV_2PNPDK20090729_141834_000049952081_00125_38756_0115.N1
DSD: RA2_CHARACTERISATION_DATA PCF_RA2_WWV_2P	Filename: AUX_ECF_AXNECM20090729_062111_20090729_090000_20090729_210000	Product: RA2_WWV_2PNPDK20090729_141834_000049952081_00125_38756_0115.N1
DSD: RA2_CONFIGURATION_DATA PCF_RA2_WWV_2P	Filename: AUX_ECF_AXNECM20090728_183105_20090729_030000_20090729_150000	Product: RA2_WWV_2PNPDK20090729_141834_000049952081_00125_38756_0115.N1
DSD: RA2_CONSTANT_DATA PCF_RA2_WWV_2P	Filename:	Product: RA2_WWV_2PNPDK20090729_141834_000049952081_00125_38756_0115.N1

DSD: RA2_IF_MASK_FLIGHT_DATA PCF_RA2_WWV_2P	Filename: RA2_FGD_2PNPDK20090729_141834_000049952081_00125_38756_0114.N1	Product: RA2_WWV_2PNPDK20090729_141834_000049952081_00125.
DSD: RA2_USO_DATA PCF_RA2_WWV_2P	Filename: DOR_NAV_0PNPDK20090729_141700_000054192081_00125_38756_0699.N1	Product: RA2_WWV_2PNPDK20090729_141834_000049952081_00125_38756_0115.N1
DSD: SOLAR_ACTIVITY_INDEX_PREDICT PCF_RA2_WWV_2P	Filename:	Product: RA2_WWV_2PNPDK20090729_141834_000049952081_00125_38756_0115.N1
DSD: DORIS_IONO PCF_RA2_WWV_2P	Filename: RA2_MW__1PNPDK20090729_154614_000006182081_00126_38757_0116.N1	Product: RA2_WWV_2PNPDK20090729_154614_000006182081_00126_38757_0118.N1
DSD: METEO_GRID_POINTS_ALTITUDE PCF_RA2_WWV_2P	Filename:	Product: RA2_WWV_2PNPDK20090729_154614_000006182081_00126_38757_0118.N1
DSD: MWR_CONFIGURATION_DATA PCF_RA2_WWV_2P	Filename: AUX_ECF_AXNECM20090729_064112_20090729_210000_20090730_090000	Product: RA2_WWV_2PNPDK20090729_154614_000006182081_00126_38757_0118.N1
DSD: OCEAN_ICE2_SYSTEM_FILE PCF_RA2_WWV_2P	Filename:	Product: RA2_WWV_2PNPDK20090729_154614_000006182081_00126_38757_0118.N1
DSD: OCEAN_TIDE_HARMONIC_COEF PCF_RA2_WWV_2P	Filename:	Product: RA2_WWV_2PNPDK20090729_154614_000006182081_00126_38757_0118.N1
DSD: OCEAN_TIDE_ORTHOWEIGHTS PCF_RA2_WWV_2P	Filename:	Product: RA2_WWV_2PNPDK20090729_154614_000006182081_00126_38757_0118.N1
DSD: RA2_CHARACTERISATION_DATA PCF_RA2_WWV_2P	Filename: AUX_ECF_AXNECM20090729_064111_20090729_150000_20090730_030000	Product: RA2_WWV_2PNPDK20090729_154614_000006182081_00126_38757_0118.N1
DSD: RA2_CONFIGURATION_DATA PCF_RA2_WWV_2P	Filename: AUX_ECF_AXNECM20090729_062111_20090729_090000_20090729_210000	Product: RA2_WWV_2PNPDK20090729_154614_000006182081_00126_38757_0118.N1
DSD: RA2_CONSTANT_DATA PCF_RA2_WWV_2P	Filename:	Product: RA2_WWV_2PNPDK20090729_154614_000006182081_00126_38757_0118.N1
DSD: RA2_IF_MASK_FLIGHT_DATA PCF_RA2_WWV_2P	Filename: RA2_FGD_2PNPDK20090729_154614_000006182081_00126_38757_0117.N1	Product: RA2_WWV_2PNPDK20090729_154614_000006182081_00126_38757_0118.N1
DSD: RA2_USO_DATA PCF_RA2_WWV_2P	Filename: DOR_NAV_0PNPDK20090729_141700_000054192081_00125_38756_0699.N1	Product: RA2_WWV_2PNPDK20090729_154614_000006182081_00126_38757_0118.N1
DSD: SOLAR_ACTIVITY_INDEX_PREDICT PCF_RA2_WWV_2P	Filename:	Product: RA2_WWV_2PNPDK20090729_154614_000006182081_00126_38757_0118.N1
DSD: DORIS_IONO PCF_RA2_WWV_2P	Filename: RA2_MW__1PNPDK20090729_155549_000058242081_00126_38757_0256.N1	Product: RA2_WWV_2PNPDK20090729_155549_000058242081_00126_38757_0258.N1
DSD: METEO_GRID_POINTS_ALTITUDE PCF_RA2_WWV_2P	Filename:	Product: RA2_WWV_2PNPDK20090729_155549_000058242081_00126_38757_0258.N1
DSD: MWR_CONFIGURATION_DATA PCF_RA2_WWV_2P	Filename: AUX_ECF_AXNECM20090729_064112_20090729_210000_20090730_090000	Product: RA2_WWV_2PNPDK20090729_155549_000058242081_00126_38757_0258.N1
DSD: OCEAN_ICE2_SYSTEM_FILE PCF_RA2_WWV_2P	Filename:	Product: RA2_WWV_2PNPDK20090729_155549_000058242081_00126_38757_0258.N1

DSD: OCEAN_TIDE_HARMONIC_COEF PCF_RA2_WWV_2P	Filename:	Product: RA2_WWV_2PNPDK20090729_155549_000058242081_00126
DSD: OCEAN_TIDE_ORTHOWEIGHTS PCF_RA2_WWV_2P	Filename:	Product: RA2_WWV_2PNPDK20090729_155549_000058242081_00126_38757_0258.N1
DSD: RA2_CHARACTERISATION_DATA PCF_RA2_WWV_2P	Filename: AUX_ECF_AXNECM20090729_064111_20090729_150000_20090730_030000	Product: RA2_WWV_2PNPDK20090729_155549_000058242081_00126_38757_0258.N1
DSD: RA2_CONFIGURATION_DATA PCF_RA2_WWV_2P	Filename: AUX_ECF_AXNECM20090729_062111_20090729_090000_20090729_210000	Product: RA2_WWV_2PNPDK20090729_155549_000058242081_00126_38757_0258.N1
DSD: RA2_CONSTANT_DATA PCF_RA2_WWV_2P	Filename:	Product: RA2_WWV_2PNPDK20090729_155549_000058242081_00126_38757_0258.N1
DSD: RA2_IF_MASK_FLIGHT_DATA PCF_RA2_WWV_2P	Filename: RA2_FGD_2PNPDK20090729_155549_000058242081_00126_38757_0257.N1	Product: RA2_WWV_2PNPDK20090729_155549_000058242081_00126_38757_0258.N1
DSD: RA2_USO_DATA PCF_RA2_WWV_2P	Filename: DOR_NAV_0PNPDK20090729_155238_000054192081_00126_38757_0700.N1	Product: RA2_WWV_2PNPDK20090729_155549_000058242081_00126_38757_0258.N1
DSD: SOLAR_ACTIVITY_INDEX_PREDICT PCF_RA2_WWV_2P	Filename:	Product: RA2_WWV_2PNPDK20090729_155549_000058242081_00126_38757_0258.N1
DSD: DORIS_IONO PCF_RA2_WWV_2P	Filename: RA2_MW__1PNPDK20090729_173115_000061342081_00127_38758_0396.N1	Product: RA2_WWV_2PNPDK20090729_173115_000061342081_00127_38758_0398.N1
DSD: METEO_GRID_POINTS_ALTITUDE PCF_RA2_WWV_2P	Filename:	Product: RA2_WWV_2PNPDK20090729_173115_000061342081_00127_38758_0398.N1
DSD: MWR_CONFIGURATION_DATA PCF_RA2_WWV_2P	Filename: AUX_ECF_AXNECM20090729_064112_20090729_210000_20090730_090000	Product: RA2_WWV_2PNPDK20090729_173115_000061342081_00127_38758_0398.N1
DSD: OCEAN_ICE2_SYSTEM_FILE PCF_RA2_WWV_2P	Filename:	Product: RA2_WWV_2PNPDK20090729_173115_000061342081_00127_38758_0398.N1
DSD: OCEAN_TIDE_HARMONIC_COEF PCF_RA2_WWV_2P	Filename:	Product: RA2_WWV_2PNPDK20090729_173115_000061342081_00127_38758_0398.N1
DSD: OCEAN_TIDE_ORTHOWEIGHTS PCF_RA2_WWV_2P	Filename:	Product: RA2_WWV_2PNPDK20090729_173115_000061342081_00127_38758_0398.N1
DSD: RA2_CHARACTERISATION_DATA PCF_RA2_WWV_2P	Filename: AUX_ECF_AXNECM20090729_064111_20090729_150000_20090730_030000	Product: RA2_WWV_2PNPDK20090729_173115_000061342081_00127_38758_0398.N1
DSD: RA2_CONFIGURATION_DATA PCF_RA2_WWV_2P	Filename: AUX_ECF_AXNECM20090729_062111_20090729_090000_20090729_210000	Product: RA2_WWV_2PNPDK20090729_173115_000061342081_00127_38758_0398.N1
DSD: RA2_CONSTANT_DATA PCF_RA2_WWV_2P	Filename:	Product: RA2_WWV_2PNPDK20090729_173115_000061342081_00127_38758_0398.N1
DSD: RA2_IF_MASK_FLIGHT_DATA PCF_RA2_WWV_2P	Filename: RA2_FGD_2PNPDK20090729_173115_000061342081_00127_38758_0397.N1	Product: RA2_WWV_2PNPDK20090729_173115_000061342081_00127_38758_0398.N1
DSD: RA2_USO_DATA PCF_RA2_WWV_2P	Filename: DOR_NAV_0PNPDK20090729_172816_000057382081_00127_38758_0701.N1	Product: RA2_WWV_2PNPDK20090729_173115_000061342081_00127_38758_0398.N1

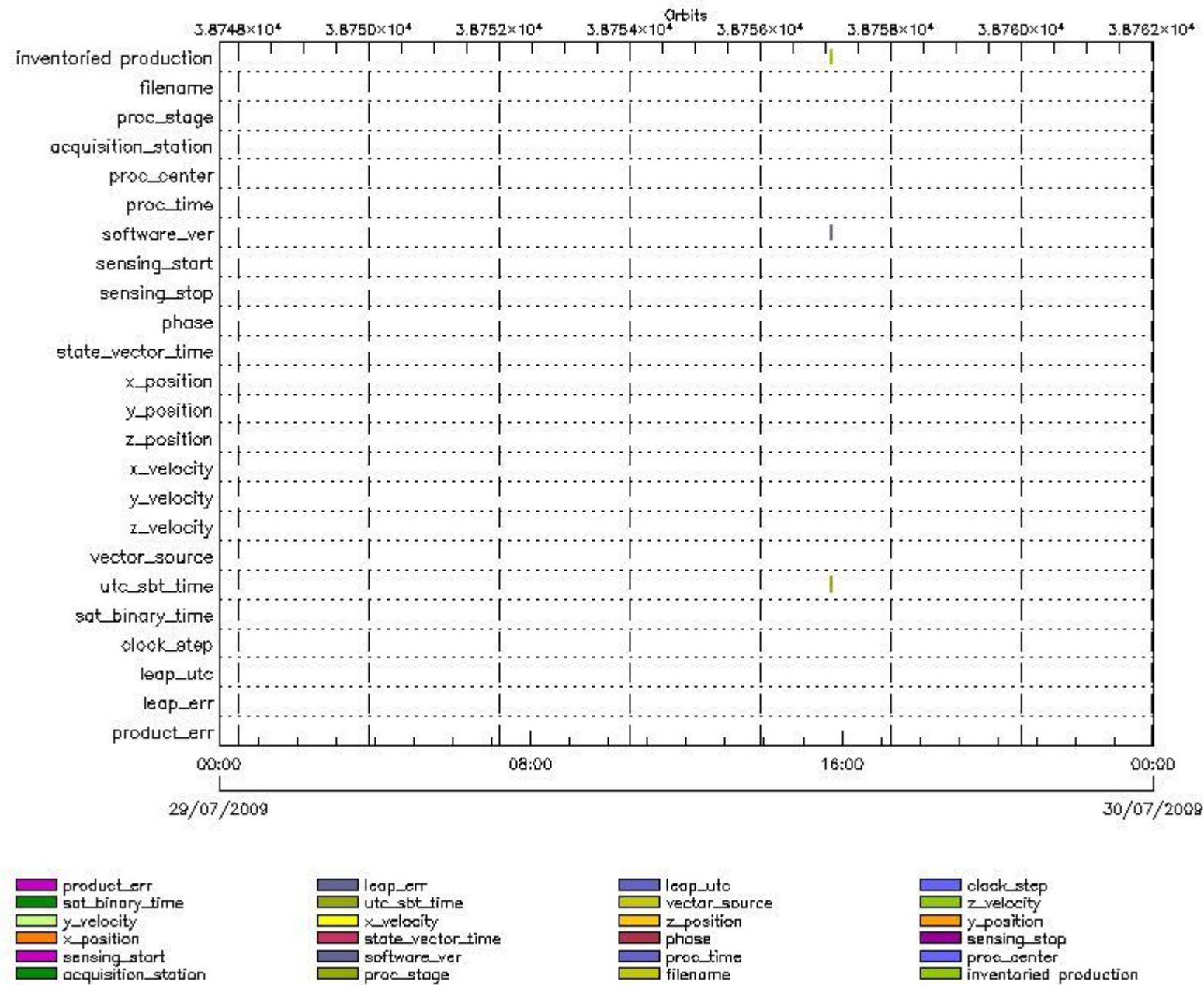
DSD: SOLAR_ACTIVITY_INDEX_PREDICT PCF_RA2_WWV_2P	Filename:	Product: RA2_WWV_2PNPDK20090729_173115_000061342081_00127.
DSD: DORIS_IONO PCF_RA2_WWV_2P	Filename: RA2_MW__1PNPDK20090729_191151_000060592081_00128_38759_0641.N1	Product: RA2_WWV_2PNPDK20090729_191151_000060592081_00128_38759_0643.N1
DSD: METEO_GRID_POINTS_ALTITUDE PCF_RA2_WWV_2P	Filename:	Product: RA2_WWV_2PNPDK20090729_191151_000060592081_00128_38759_0643.N1
DSD: MWR_CONFIGURATION_DATA PCF_RA2_WWV_2P	Filename: AUX_ECF_AXNECM20090729_064112_20090729_210000_20090730_090000	Product: RA2_WWV_2PNPDK20090729_191151_000060592081_00128_38759_0643.N1
DSD: OCEAN_ICE2_SYSTEM_FILE PCF_RA2_WWV_2P	Filename:	Product: RA2_WWV_2PNPDK20090729_191151_000060592081_00128_38759_0643.N1
DSD: OCEAN_TIDE_HARMONIC_COEF PCF_RA2_WWV_2P	Filename:	Product: RA2_WWV_2PNPDK20090729_191151_000060592081_00128_38759_0643.N1
DSD: OCEAN_TIDE_ORTHOWEIGHTS PCF_RA2_WWV_2P	Filename:	Product: RA2_WWV_2PNPDK20090729_191151_000060592081_00128_38759_0643.N1
DSD: RA2_CHARACTERISATION_DATA PCF_RA2_WWV_2P	Filename: AUX_ECF_AXNECM20090729_064111_20090729_150000_20090730_030000	Product: RA2_WWV_2PNPDK20090729_191151_000060592081_00128_38759_0643.N1
DSD: RA2_CONFIGURATION_DATA PCF_RA2_WWV_2P	Filename: AUX_ECF_AXNECM20090729_062111_20090729_090000_20090729_210000	Product: RA2_WWV_2PNPDK20090729_191151_000060592081_00128_38759_0643.N1
DSD: RA2_CONSTANT_DATA PCF_RA2_WWV_2P	Filename:	Product: RA2_WWV_2PNPDK20090729_191151_000060592081_00128_38759_0643.N1
DSD: RA2_IF_MASK_FLIGHT_DATA PCF_RA2_WWV_2P	Filename: RA2_FGD_2PNPDK20090729_191151_000060592081_00128_38759_0642.N1	Product: RA2_WWV_2PNPDK20090729_191151_000060592081_00128_38759_0643.N1
DSD: RA2_USO_DATA PCF_RA2_WWV_2P	Filename: DOR_NAV_0PNPDK20090729_190913_000057382081_00128_38759_0702.N1	Product: RA2_WWV_2PNPDK20090729_191151_000060592081_00128_38759_0643.N1
DSD: SOLAR_ACTIVITY_INDEX_PREDICT PCF_RA2_WWV_2P	Filename:	Product: RA2_WWV_2PNPDK20090729_191151_000060592081_00128_38759_0643.N1
DSD: DORIS_IONO PCF_RA2_WWV_2P	Filename: RA2_MW__1PNPDE20090729_205153_000043522081_00129_38760_0315.N1	Product: RA2_WWV_2PNPDE20090729_205153_000043522081_00129_38760_0317.N1
DSD: METEO_GRID_POINTS_ALTITUDE PCF_RA2_WWV_2P	Filename:	Product: RA2_WWV_2PNPDE20090729_205153_000043522081_00129_38760_0317.N1
DSD: MWR_CONFIGURATION_DATA PCF_RA2_WWV_2P	Filename: AUX_ECF_AXNECM20090729_064112_20090729_210000_20090730_090000	Product: RA2_WWV_2PNPDE20090729_205153_000043522081_00129_38760_0317.N1
DSD: OCEAN_ICE2_SYSTEM_FILE PCF_RA2_WWV_2P	Filename:	Product: RA2_WWV_2PNPDE20090729_205153_000043522081_00129_38760_0317.N1
DSD: OCEAN_TIDE_HARMONIC_COEF PCF_RA2_WWV_2P	Filename:	Product: RA2_WWV_2PNPDE20090729_205153_000043522081_00129_38760_0317.N1
DSD: OCEAN_TIDE_ORTHOWEIGHTS PCF_RA2_WWV_2P	Filename:	Product: RA2_WWV_2PNPDE20090729_205153_000043522081_00129_38760_0317.N1

DSD: RA2_CHARACTERISATION_DATA PCF_RA2_WWV_2P	Filename: AUX_ECF_AXNECM20090729_064111_20090729_150000_20090730_030000	Product: RA2_WWV_2PNPDE20090729_205153_000043522081_00129
DSD: RA2_CONFIGURATION_DATA PCF_RA2_WWV_2P	Filename: AUX_ECF_AXNECM20090729_062111_20090729_090000_20090729_210000	Product: RA2_WWV_2PNPDE20090729_205153_000043522081_00129_38760_0317.N1
DSD: RA2_CONSTANT_DATA PCF_RA2_WWV_2P	Filename:	Product: RA2_WWV_2PNPDE20090729_205153_000043522081_00129_38760_0317.N1
DSD: RA2_IF_MASK_FLIGHT_DATA PCF_RA2_WWV_2P	Filename: RA2_FGD_2PNPDE20090729_205153_000043522081_00129_38760_0316.N1	Product: RA2_WWV_2PNPDE20090729_205153_000043522081_00129_38760_0317.N1
DSD: RA2_USO_DATA PCF_RA2_WWV_2P	Filename: DOR_NAV_0PNPDE20090729_205010_000038252081_00129_38760_8449.N1	Product: RA2_WWV_2PNPDE20090729_205153_000043522081_00129_38760_0317.N1
DSD: SOLAR_ACTIVITY_INDEX_PREDICT PCF_RA2_WWV_2P	Filename:	Product: RA2_WWV_2PNPDE20090729_205153_000043522081_00129_38760_0317.N1
DSD: DORIS_IONO PCF_RA2_WWV_2P	Filename: RA2_MW__1PNPDE20090729_220325_000061672081_00129_38760_0486.N1	Product: RA2_WWV_2PNPDE20090729_220325_000061672081_00129_38760_0488.N1
DSD: METEO_GRID_POINTS_ALTITUDE PCF_RA2_WWV_2P	Filename:	Product: RA2_WWV_2PNPDE20090729_220325_000061672081_00129_38760_0488.N1
DSD: MWR_CONFIGURATION_DATA PCF_RA2_WWV_2P	Filename: AUX_ECF_AXNECM20090729_182114_20090730_030000_20090730_150000	Product: RA2_WWV_2PNPDE20090729_220325_000061672081_00129_38760_0488.N1
DSD: OCEAN_ICE2_SYSTEM_FILE PCF_RA2_WWV_2P	Filename:	Product: RA2_WWV_2PNPDE20090729_220325_000061672081_00129_38760_0488.N1
DSD: OCEAN_TIDE_HARMONIC_COEF PCF_RA2_WWV_2P	Filename:	Product: RA2_WWV_2PNPDE20090729_220325_000061672081_00129_38760_0488.N1
DSD: OCEAN_TIDE_ORTHOWEIGHTS PCF_RA2_WWV_2P	Filename:	Product: RA2_WWV_2PNPDE20090729_220325_000061672081_00129_38760_0488.N1
DSD: RA2_CHARACTERISATION_DATA PCF_RA2_WWV_2P	Filename: AUX_ECF_AXNECM20090729_064112_20090729_210000_20090730_090000	Product: RA2_WWV_2PNPDE20090729_220325_000061672081_00129_38760_0488.N1
DSD: RA2_CONFIGURATION_DATA PCF_RA2_WWV_2P	Filename: AUX_ECF_AXNECM20090729_064111_20090729_150000_20090730_030000	Product: RA2_WWV_2PNPDE20090729_220325_000061672081_00129_38760_0488.N1
DSD: RA2_CONSTANT_DATA PCF_RA2_WWV_2P	Filename:	Product: RA2_WWV_2PNPDE20090729_220325_000061672081_00129_38760_0488.N1
DSD: RA2_IF_MASK_FLIGHT_DATA PCF_RA2_WWV_2P	Filename: RA2_FGD_2PNPDE20090729_220325_000061672081_00129_38760_0487.N1	Product: RA2_WWV_2PNPDE20090729_220325_000061672081_00129_38760_0488.N1
DSD: RA2_USO_DATA PCF_RA2_WWV_2P	Filename: DOR_NAV_0PNPDE20090729_215914_000060572081_00129_38760_8450.N1	Product: RA2_WWV_2PNPDE20090729_220325_000061672081_00129_38760_0488.N1
DSD: SOLAR_ACTIVITY_INDEX_PREDICT PCF_RA2_WWV_2P	Filename:	Product: RA2_WWV_2PNPDE20090729_220325_000061672081_00129_38760_0488.N1
DSD: DORIS_IONO PCF_RA2_WWV_2P	Filename: RA2_MW__1PNPDE20090729_234517_000060002081_00130_38761_0637.N1	Product: RA2_WWV_2PNPDE20090729_234517_000060002081_00130_38761_0639.N1

DSD: METEO_GRID_POINTS_ALTITUDE PCF_RA2_WWV_2P	Filename:	Product: RA2_WWV_2PNPDE20090729_234517_000060002081_00130_
DSD: MWR_CONFIGURATION_DATA PCF_RA2_WWV_2P	Filename: AUX_ECF_AXNECM20090729_182114_20090730_030000_20090730_150000	Product: RA2_WWV_2PNPDE20090729_234517_000060002081_00130_38761_0639.N1
DSD: OCEAN_ICE2_SYSTEM_FILE PCF_RA2_WWV_2P	Filename:	Product: RA2_WWV_2PNPDE20090729_234517_000060002081_00130_38761_0639.N1
DSD: OCEAN_TIDE_HARMONIC_COEF PCF_RA2_WWV_2P	Filename:	Product: RA2_WWV_2PNPDE20090729_234517_000060002081_00130_38761_0639.N1
DSD: OCEAN_TIDE_ORTHOWEIGHTS PCF_RA2_WWV_2P	Filename:	Product: RA2_WWV_2PNPDE20090729_234517_000060002081_00130_38761_0639.N1
DSD: RA2_CHARACTERISATION_DATA PCF_RA2_WWV_2P	Filename: AUX_ECF_AXNECM20090729_064112_20090729_210000_20090730_090000	Product: RA2_WWV_2PNPDE20090729_234517_000060002081_00130_38761_0639.N1
DSD: RA2_CONFIGURATION_DATA PCF_RA2_WWV_2P	Filename: AUX_ECF_AXNECM20090729_064111_20090729_150000_20090730_030000	Product: RA2_WWV_2PNPDE20090729_234517_000060002081_00130_38761_0639.N1
DSD: RA2_CONSTANT_DATA PCF_RA2_WWV_2P	Filename:	Product: RA2_WWV_2PNPDE20090729_234517_000060002081_00130_38761_0639.N1
DSD: RA2_IF_MASK_FLIGHT_DATA PCF_RA2_WWV_2P	Filename: RA2_FGD_2PNPDE20090729_234517_000060002081_00130_38761_0638.N1	Product: RA2_WWV_2PNPDE20090729_234517_000060002081_00130_38761_0639.N1
DSD: RA2_USO_DATA PCF_RA2_WWV_2P	Filename: DOR_NAV_0PNPDE20090729_234011_000057382081_00130_38761_8451.N1	Product: RA2_WWV_2PNPDE20090729_234517_000060002081_00130_38761_0639.N1
DSD: SOLAR_ACTIVITY_INDEX_PREDICT PCF_RA2_WWV_2P	Filename:	Product: RA2_WWV_2PNPDE20090729_234517_000060002081_00130_38761_0639.N1

MPH checks (Level 0)

MPH Errors for RA2_CAL_0P



RA2_CAL_0P MPH checks

RA2_CAL_0P products with wrong filename

Gauge Segment (Start-Stop)

RA2_CAL_0P products with unknown processing stage

Gauge Segment (Start-Stop)

RA2_CAL_0P products with unknown acquisition station

Gauge Segment (Start-Stop)

RA2_CAL_0P products with unknown processing center

Gauge Segment (Start-Stop)

RA2_CAL_0P products with wrong processing time

Gauge Segment (Start-Stop)

RA2_CAL_0P products with software version not equal to the current version

Gauge	Segment (Start-Stop)
Warning: Wrong Software ver. KSPT_L0/4303	29-JUL-2009 15:42:00.491
Filename: RA2_CAL_0PNPDK20090729_154200_000001692081_00126_38757_1472.N1;	29-JUL-2009 15:44:49.819

RA2_CAL_0P products with wrong sensing start

Gauge Segment (Start-Stop)

RA2_CAL_0P products with wrong sensing stop

Gauge Segment (Start-Stop)

RA2_CAL_0P products with wrong phase

Gauge Segment (Start-Stop)

RA2_CAL_0P products with wrong state vector time

Gauge Segment (Start-Stop)

RA2_CAL_0P products with wrong x_position

Gauge Segment (Start-Stop)

RA2_CAL_0P products with wrong y_position

Gauge Segment (Start-Stop)

RA2_CAL_0P products with wrong z_position

Gauge Segment (Start-Stop)

RA2_CAL_0P products with wrong x_velocity

Gauge Segment (Start-Stop)

RA2_CAL_0P products with wrong y_velocity

Gauge Segment (Start-Stop)

RA2_CAL_0P products with wrong z_velocity

Gauge Segment (Start-Stop)

RA2_CAL_0P products with unknown vector source

Gauge Segment (Start-Stop)

RA2_CAL_0P products with UTC to SBT time too far from sensing time

Gauge	Segment (Start-Stop)
Warning: Wrong UTC SBT time format. 29-JUL-2009 12:34:22.321241	29-JUL-2009 15:42:00.491
Filename: RA2_CAL_0PNPDK20090729_154200_000001692081_00126_38757_1472.N1;	29-JUL-2009 15:44:49.819

RA2_CAL_0P products with satellite binary time out-of-range

Gauge Segment (Start-Stop)

RA2_CAL_0P products with wrong clock step

Gauge Segment (Start-Stop)

RA2_CAL_0P products with leap utc set to blank

Gauge Segment (Start-Stop)

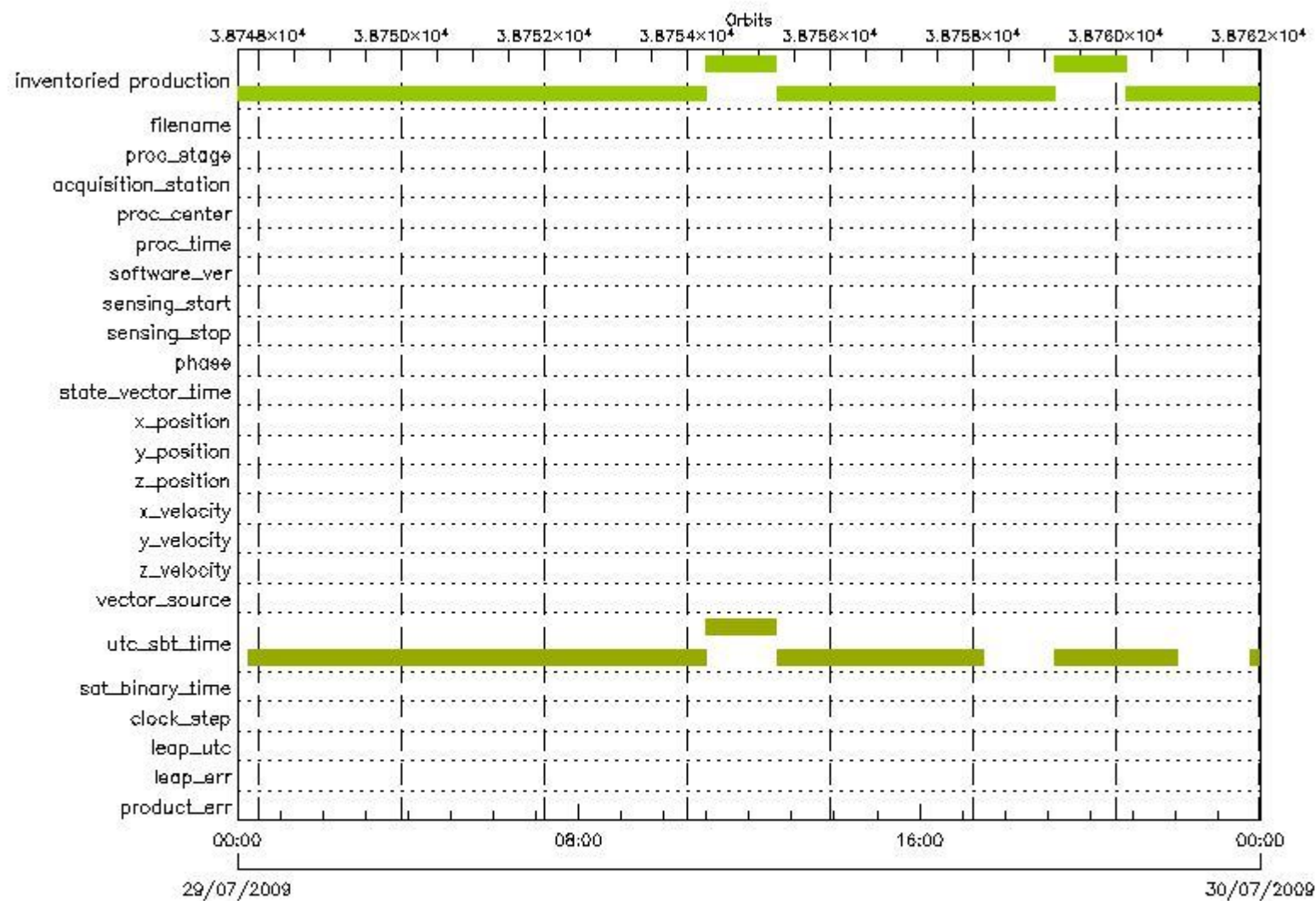
RA2_CAL_0P products with leap err set

Gauge Segment (Start-Stop)

RA2_CAL_0P products with product err set

Gauge Segment (Start-Stop)

MPH Errors for DOR_DOP_0P



DOR_DOP_0P products with wrong filename

Gauge Segment (Start-Stop)

DOR_DOP_0P products with unknown processing stage

Gauge Segment (Start-Stop)

DOR_DOP_0P products with unknown acquisition station

Gauge Segment (Start-Stop)

DOR_DOP_0P products with unknown processing center

Gauge Segment (Start-Stop)

DOR_DOP_0P products with wrong processing time

Gauge Segment (Start-Stop)

DOR_DOP_0P products with software version not equal to the current version

Gauge Segment (Start-Stop)

DOR_DOP_0P products with wrong sensing start

Gauge Segment (Start-Stop)

DOR_DOP_0P products with wrong sensing stop

Gauge Segment (Start-Stop)

DOR_DOP_0P products with wrong phase

Gauge Segment (Start-Stop)

DOR_DOP_0P products with wrong state vector time

Gauge Segment (Start-Stop)

DOR_DOP_0P products with wrong x_position

Gauge Segment (Start-Stop)

DOR_DOP_0P products with wrong y_position

Gauge Segment (Start-Stop)

DOR_DOP_0P products with wrong z_position

Gauge Segment (Start-Stop)

DOR_DOP_0P products with wrong x_velocity

Gauge Segment (Start-Stop)

DOR_DOP_0P products with wrong y_velocity

Gauge Segment (Start-Stop)

DOR_DOP_0P products with wrong z_velocity

Gauge Segment (Start-Stop)

DOR_DOP_0P products with unknown vector source

Gauge Segment (Start-Stop)

DOR_DOP_0P products with UTC to SBT time too far from sensing time

Gauge	Segment (Start-Stop)
Warning: Wrong UTC SBT time format. 28-JUL-2009 21:19:39.314542 Filename: DOR_DOP_0PNPDE20090729_001555_000058022081_00116_38747_8853.N1;	29-JUL-2009 00:15:55.945 29-JUL-2009 01:52:37.902
Warning: Wrong UTC SBT time format. 28-JUL-2009 23:03:10.315308 Filename: DOR_DOP_0PNPDE20090729_015341_000043992081_00117_38748_8854.N1;	29-JUL-2009 01:53:41.664 29-JUL-2009 03:07:00.942
Warning: Wrong UTC SBT time format. 28-JUL-2009 23:03:10.315308 Filename: DOR_DOP_0PNPDE20090729_030804_000059932081_00118_38749_8855.N1;	29-JUL-2009 03:08:04.704 29-JUL-2009 04:47:57.927
Warning: Wrong UTC SBT time format. 28-JUL-2009 23:03:10.315308 Filename: DOR_DOP_0PNPDE20090729_045005_000059292081_00119_38750_8856.N1;	29-JUL-2009 04:50:05.455 29-JUL-2009 06:28:54.928
Warning: Wrong UTC SBT time format. 28-JUL-2009 23:03:10.315308 Filename: DOR_DOP_0PNPDK20090729_062958_000040802081_00120_38751_1401.N1;	29-JUL-2009 06:29:58.690 29-JUL-2009 07:37:59.178
Warning: Wrong UTC SBT time format. 29-JUL-2009 05:56:20.318334 Filename: DOR_DOP_0PNPDK20090729_073902_000059932081_00121_38752_1402.N1;	29-JUL-2009 07:39:02.932 29-JUL-2009 09:18:56.183
Warning: Wrong UTC SBT time format. 29-JUL-2009 05:56:20.318334 Filename: DOR_DOP_0PNPDK20090729_091959_000059292081_00122_38753_1403.N1;	29-JUL-2009 09:19:59.941 29-JUL-2009 10:58:49.422
Warning: Wrong UTC SBT time format. 29-JUL-2009 07:35:53.319060 Filename: DOR_DOP_0PNPDK20090729_105849_000059292081_00123_38754_1404.N1;	29-JUL-2009 10:58:49.422 29-JUL-2009 12:37:38.903
Warning: Wrong UTC SBT time format. 29-JUL-2009 07:35:53.319060 Filename: DOR_DOP_0PNPDK20090729_123946_000058022081_00124_38755_1405.N1;	29-JUL-2009 12:39:46.419 29-JUL-2009 14:16:28.369
Warning: Wrong UTC SBT time format. 29-JUL-2009 12:34:22.321241 Filename: DOR_DOP_0PNPDK20090729_141732_000058022081_00125_38756_1406.N1;	29-JUL-2009 14:17:32.123 29-JUL-2009 15:54:14.084
Warning: Wrong UTC SBT time format. 29-JUL-2009 14:13:22.321964 Filename: DOR_DOP_0PNPDK20090729_155517_000056742081_00126_38757_1407.N1;	29-JUL-2009 15:55:17.838 29-JUL-2009 17:29:52.308
Warning: Wrong UTC SBT time format. 29-JUL-2009 17:29:11.323399 Filename: DOR_DOP_0PNPDK20090729_191049_000059932081_00128_38759_1409.N1;	29-JUL-2009 19:10:49.297 29-JUL-2009 20:50:42.567
Warning: Wrong UTC SBT time format. 29-JUL-2009 17:29:11.323399 Filename: DOR_DOP_0PNPDE20090729_205146_000042082081_00129_38760_8857.N1;	29-JUL-2009 20:51:46.325 29-JUL-2009 22:01:54.333
Warning: Wrong UTC SBT time format. 29-JUL-2009 20:47:41.324858 Filename: DOR_DOP_0PNPDE20090729_234458_000058662081_00130_38761_8859.N1;	29-JUL-2009 23:44:58.830 30-JUL-2009 01:22:44.561

DOR_DOP_0P products with satellite binary time out-of-range

Gauge Segment (Start-Stop)

DOR_DOP_0P products with wrong clock step

Gauge Segment (Start-Stop)

DOR_DOP_0P products with leap utc set to blank

Gauge Segment (Start-Stop)

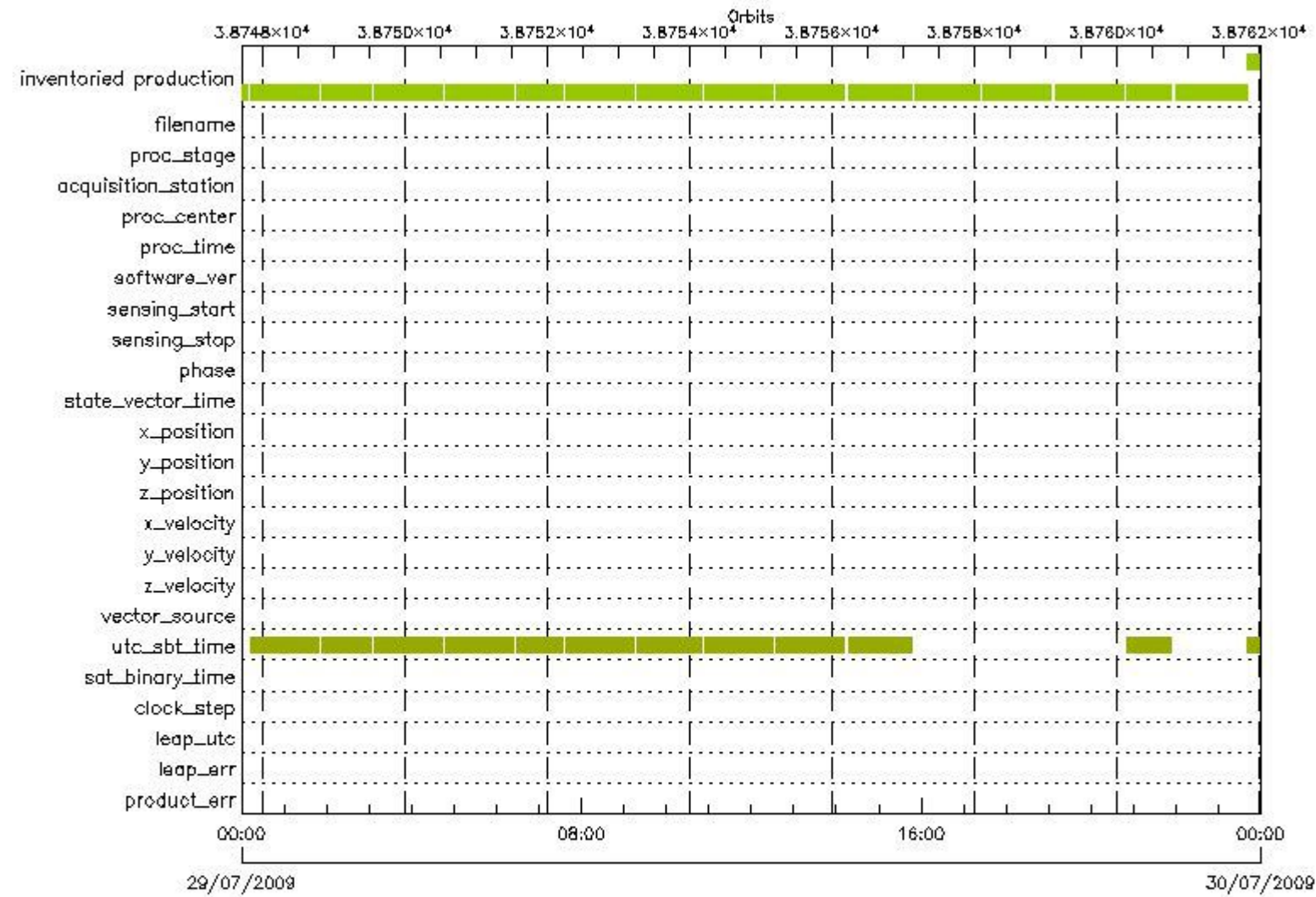
DOR_DOP_0P products with leap err set

Gauge Segment (Start-Stop)

DOR_DOP_0P products with product err set

Gauge Segment (Start-Stop)

MPH Errors for DOR_NAV_0P



DOR_NAV_0P MPH checks

DOR_NAV_0P products with wrong filename

Gauge Segment (Start-Stop)

DOR_NAV_0P products with unknown processing stage

Gauge Segment (Start-Stop)

DOR_NAV_0P products with unknown acquisition station

Gauge Segment (Start-Stop)

DOR_NAV_0P products with unknown processing center

Gauge Segment (Start-Stop)

DOR_NAV_0P products with wrong processing time

Gauge Segment (Start-Stop)

DOR_NAV_0P products with software version not equal to the current version

Gauge Segment (Start-Stop)

DOR_NAV_0P products with wrong sensing start

Gauge Segment (Start-Stop)

DOR_NAV_0P products with wrong sensing stop

Gauge Segment (Start-Stop)

DOR_NAV_0P products with wrong phase

Gauge Segment (Start-Stop)

DOR_NAV_0P products with wrong state vector time

Gauge Segment (Start-Stop)

DOR_NAV_0P products with wrong x_position

Gauge Segment (Start-Stop)

DOR_NAV_0P products with wrong y_position

Gauge Segment (Start-Stop)

DOR_NAV_0P products with wrong z_position

Gauge Segment (Start-Stop)

DOR_NAV_0P products with wrong x_velocity

Gauge Segment (Start-Stop)

DOR_NAV_0P products with wrong y_velocity

Gauge Segment (Start-Stop)

DOR_NAV_0P products with wrong z_velocity

Gauge Segment (Start-Stop)

DOR_NAV_0P products with unknown vector source

Gauge Segment (Start-Stop)

DOR_NAV_0P products with UTC to SBT time too far from sensing time

Gauge	Segment (Start-Stop)
Warning: Wrong UTC SBT time format. 28-JUL-2009 21:19:39.314542 Filename: DOR_NAV_0PNPDE20090729_001212_000057382081_00116_38747_8445.N1;	29-JUL-2009 00:12:12.796 29-JUL-2009 01:47:50.996
Warning: Wrong UTC SBT time format. 28-JUL-2009 23:03:10.315308 Filename: DOR_NAV_0PNPDE20090729_015309_000041442081_00117_38748_8446.N1;	29-JUL-2009 01:53:09.785 29-JUL-2009 03:02:14.040

Warning: Wrong UTC SBT time format. 28-JUL-2009 23:03:10.315308 Filename: DOR_NAV_0PNPDE20090729_030732_000057382081_00118_38749_8447.N1;	29-JUL-2009 03:07:32.821 29-JUL-2009 04:43:11.017
Warning: Wrong UTC SBT time format. 28-JUL-2009 23:03:10.315308 Filename: DOR_NAV_0PNPDE20090729_044829_000057382081_00119_38750_8448.N1;	29-JUL-2009 04:48:29.814 29-JUL-2009 06:24:08.026
Warning: Wrong UTC SBT time format. 28-JUL-2009 23:03:10.315308 Filename: DOR_NAV_0PNPDK20090729_062926_000038252081_00120_38751_0690.N1;	29-JUL-2009 06:29:26.807 29-JUL-2009 07:33:12.264
Warning: Wrong UTC SBT time format. 29-JUL-2009 05:56:20.318334 Filename: DOR_NAV_0PNPDK20090729_073831_000057382081_00121_38752_0691.N1;	29-JUL-2009 07:38:31.057 29-JUL-2009 09:14:09.273
Warning: Wrong UTC SBT time format. 29-JUL-2009 05:56:20.318334 Filename: DOR_NAV_0PNPDK20090729_091928_000054192081_00122_38753_0692.N1;	29-JUL-2009 09:19:28.062 29-JUL-2009 10:49:47.469
Warning: Wrong UTC SBT time format. 29-JUL-2009 07:35:53.319060 Filename: DOR_NAV_0PNPDK20090729_105506_000057382081_00123_38754_0697.N1;	29-JUL-2009 10:55:06.266 29-JUL-2009 12:30:44.474
Warning: Wrong UTC SBT time format. 29-JUL-2009 07:35:53.319060 Filename: DOR_NAV_0PNPDK20090729_123603_000057382081_00124_38755_0698.N1;	29-JUL-2009 12:36:03.267 29-JUL-2009 14:11:41.459
Warning: Wrong UTC SBT time format. 29-JUL-2009 12:34:22.321241 Filename: DOR_NAV_0PNPDK20090729_141700_000054192081_00125_38756_0699.N1;	29-JUL-2009 14:17:00.248 29-JUL-2009 15:47:19.662
Warning: Wrong UTC SBT time format. 29-JUL-2009 17:29:11.323399 Filename: DOR_NAV_0PNPDE20090729_205010_000038252081_00129_38760_8449.N1;	29-JUL-2009 20:50:10.696 29-JUL-2009 21:53:56.142
Warning: Wrong UTC SBT time format. 29-JUL-2009 20:47:41.324858 Filename: DOR_NAV_0PNPDE20090729_234011_000057382081_00130_38761_8451.N1;	29-JUL-2009 23:40:11.916 30-JUL-2009 01:15:50.132

DOR_NAV_0P products with satellite binary time out-of-range

Gauge Segment (Start-Stop)

DOR_NAV_0P products with wrong clock step

Gauge Segment (Start-Stop)

DOR_NAV_0P products with leap utc set to blank

Gauge Segment (Start-Stop)

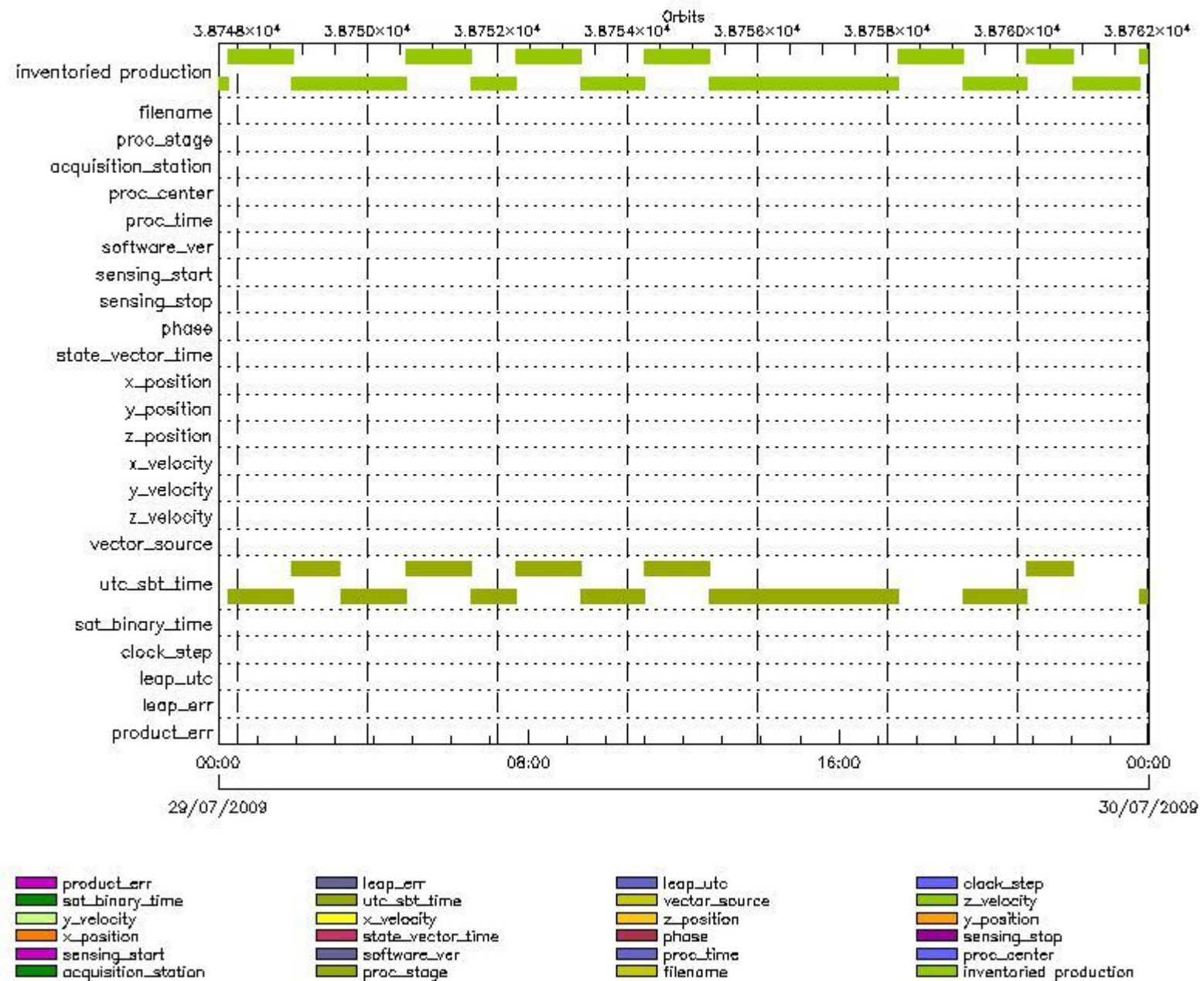
DOR_NAV_0P products with leap err set

Gauge Segment (Start-Stop)

DOR_NAV_0P products with product err set

Gauge Segment (Start-Stop)

MPH Errors for MWR_NL__0P



MWR_NL__0P MPH checks

MWR_NL__0P products with wrong filename

Gauge Segment (Start-Stop)

MWR_NL__0P products with unknown processing stage

Gauge Segment (Start-Stop)

MWR_NL__0P products with unknown acquisition station

Gauge Segment (Start-Stop)

MWR_NL__0P products with unknown processing center

Gauge Segment (Start-Stop)

MWR_NL__0P products with wrong processing time

Gauge Segment (Start-Stop)

MWR_NL__0P products with software version not equal to the current version

Gauge Segment (Start-Stop)

MWR_NL__0P products with wrong sensing start

Gauge Segment (Start-Stop)

MWR_NL__0P products with wrong sensing stop

Gauge Segment (Start-Stop)

MWR_NL__0P products with wrong phase

Gauge Segment (Start-Stop)

MWR_NL__0P products with wrong state vector time

Gauge Segment (Start-Stop)

MWR_NL__0P products with wrong x_position

Gauge Segment (Start-Stop)

MWR_NL__0P products with wrong y_position

Gauge Segment (Start-Stop)

MWR_NL__0P products with wrong z_position

Gauge Segment (Start-Stop)

MWR_NL__0P products with wrong x_velocity

Gauge Segment (Start-Stop)

MWR_NL__0P products with wrong y_velocity

Gauge Segment (Start-Stop)

MWR_NL__0P products with wrong z_velocity

Gauge Segment (Start-Stop)

MWR_NL__0P products with unknown vector source

Gauge Segment (Start-Stop)

MWR_NL__0P products with UTC to SBT time too far from sensing time

Gauge	Segment (Start-Stop)
Warning: Wrong UTC SBT time format. 28-JUL-2009 21:19:39.314542 Filename: MWR_NL__0PNPDE20090729_001608_000059042081_00116_38747_8894.N1;	29-JUL-2009 00:16:08.425 29-JUL-2009 01:54:32.598
Warning: Wrong UTC SBT time format. 28-JUL-2009 23:03:10.315308 Filename: MWR_NL__0PNPDE20090729_015408_000044642081_00117_38748_8895.N1;	29-JUL-2009 01:54:08.598 29-JUL-2009 03:08:32.716
Warning: Wrong UTC SBT time format. 28-JUL-2009 23:03:10.315308 Filename: MWR_NL__0PNPDE20090729_030856_000060722081_00118_38749_8896.N1;	29-JUL-2009 03:08:56.712 29-JUL-2009 04:50:08.888
Warning: Wrong UTC SBT time format. 28-JUL-2009 23:03:10.315308 Filename: MWR_NL__0PNPDE20090729_045008_000060002081_00119_38750_8897.N1;	29-JUL-2009 04:50:08.888 29-JUL-2009 06:30:09.049
Warning: Wrong UTC SBT time format. 28-JUL-2009 23:03:10.315308 Filename: MWR_NL__0PNPDK20090729_063009_000041522081_00120_38751_1309.N1;	29-JUL-2009 06:30:09.049 29-JUL-2009 07:39:21.167

Warning: Wrong UTC SBT time format. 29-JUL-2009 05:56:20.318334 Filename: MWR_NL__0PNPDK20090729_073921_000060722081_00121_38752_1310.N1;	29-JUL-2009 07:39:21.167 29-JUL-2009 09:20:33.335
Warning: Wrong UTC SBT time format. 29-JUL-2009 05:56:20.318334 Filename: MWR_NL__0PNPDK20090729_092033_000059282081_00122_38753_1311.N1;	29-JUL-2009 09:20:33.335 29-JUL-2009 10:59:21.496
Warning: Wrong UTC SBT time format. 29-JUL-2009 07:35:53.319060 Filename: MWR_NL__0PNPDK20090729_105921_000060242081_00123_38754_1316.N1;	29-JUL-2009 10:59:21.496 29-JUL-2009 12:39:45.669
Warning: Wrong UTC SBT time format. 29-JUL-2009 07:35:53.319060 Filename: MWR_NL__0PNPDK20090729_123945_000059042081_00124_38755_1317.N1;	29-JUL-2009 12:39:45.669 29-JUL-2009 14:18:09.830
Warning: Wrong UTC SBT time format. 29-JUL-2009 12:34:22.321241 Filename: MWR_NL__0PNPDK20090729_141833_000058082081_00125_38756_1318.N1;	29-JUL-2009 14:18:33.830 29-JUL-2009 15:55:21.991
Warning: Wrong UTC SBT time format. 29-JUL-2009 14:13:22.321964 Filename: MWR_NL__0PNPDK20090729_155545_000057602081_00126_38757_1319.N1;	29-JUL-2009 15:55:45.991 29-JUL-2009 17:31:46.148
Warning: Wrong UTC SBT time format. 29-JUL-2009 17:29:11.323399 Filename: MWR_NL__0PNPDK20090729_191146_000060002081_00128_38759_1321.N1;	29-JUL-2009 19:11:46.316 29-JUL-2009 20:51:46.481
Warning: Wrong UTC SBT time format. 29-JUL-2009 17:29:11.323399 Filename: MWR_NL__0PNPDE20090729_205146_000042962081_00129_38760_8898.N1;	29-JUL-2009 20:51:46.481 29-JUL-2009 22:03:22.603
Warning: Wrong UTC SBT time format. 29-JUL-2009 20:47:41.324858 Filename: MWR_NL__0PNPDE20090729_234458_000059522081_00130_38761_8900.N1;	29-JUL-2009 23:44:58.771 30-JUL-2009 01:24:10.928

MWR_NL__0P products with satellite binary time out-of-range

Gauge Segment (Start-Stop)

MWR_NL__0P products with wrong clock step

Gauge Segment (Start-Stop)

MWR_NL__0P products with leap utc set to blank

Gauge Segment (Start-Stop)

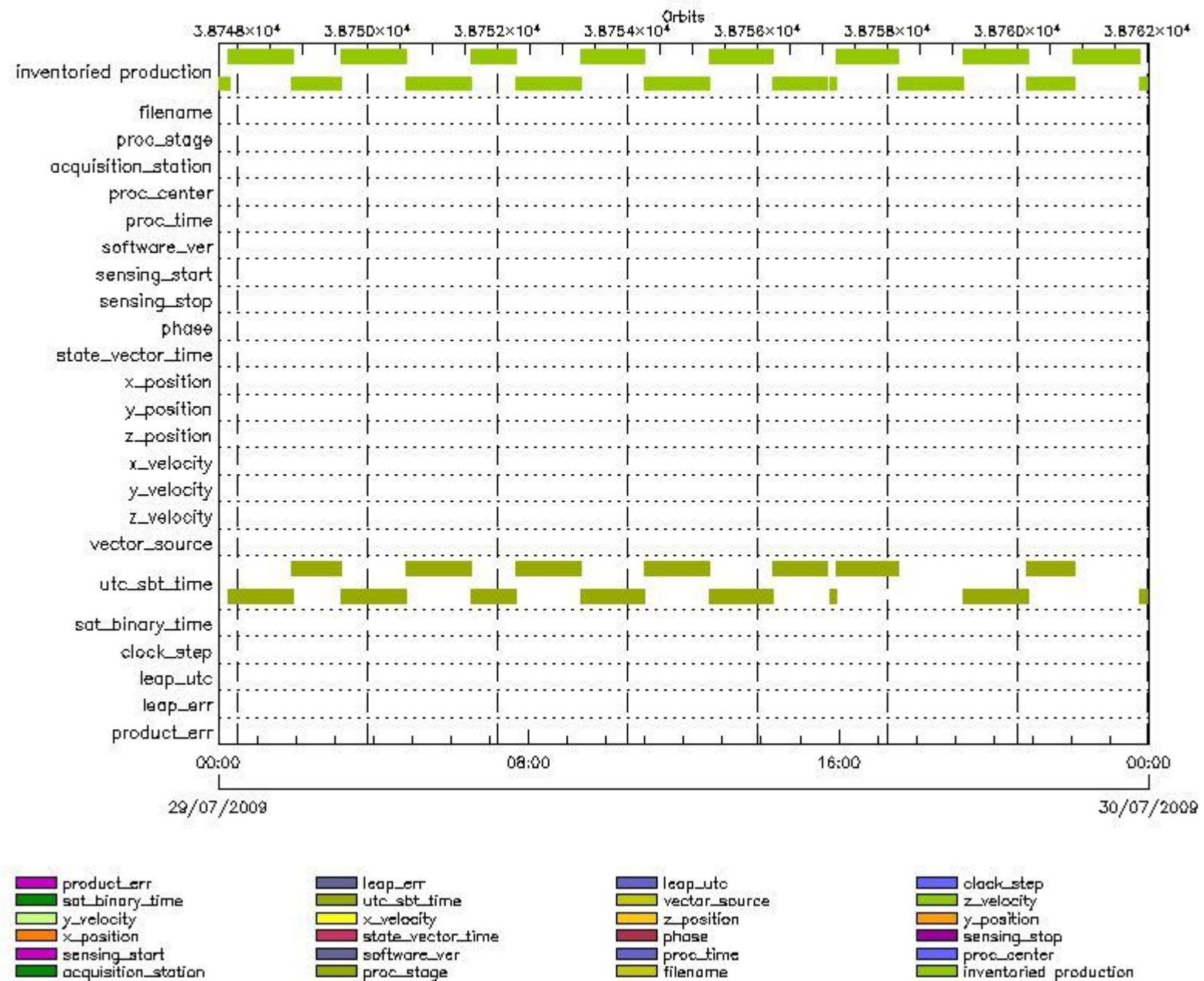
MWR_NL__0P products with leap err set

Gauge Segment (Start-Stop)

MWR_NL__0P products with product err set

Gauge Segment (Start-Stop)

MPH Errors for RA2_ME__0P



RA2_ME__0P MPH checks

RA2_ME__0P products with wrong filename

Gauge Segment (Start-Stop)

RA2_ME__0P products with unknown processing stage

Gauge Segment (Start-Stop)

RA2_ME__0P products with unknown acquisition station

Gauge Segment (Start-Stop)

RA2_ME__0P products with unknown processing center

Gauge Segment (Start-Stop)

RA2_ME__0P products with wrong processing time

Gauge Segment (Start-Stop)

RA2_ME__0P products with software version not equal to the current version

Gauge Segment (Start-Stop)

RA2_ME__0P products with wrong sensing start

Gauge Segment (Start-Stop)

RA2_ME__0P products with wrong sensing stop

Gauge Segment (Start-Stop)

RA2_ME__0P products with wrong phase

Gauge Segment (Start-Stop)

RA2_ME__0P products with wrong state vector time

Gauge Segment (Start-Stop)

RA2_ME__0P products with wrong x_position

Gauge Segment (Start-Stop)

RA2_ME__0P products with wrong y_position

Gauge Segment (Start-Stop)

RA2_ME__0P products with wrong z_position

Gauge Segment (Start-Stop)

RA2_ME__0P products with wrong x_velocity

Gauge Segment (Start-Stop)

RA2_ME__0P products with wrong y_velocity

Gauge Segment (Start-Stop)

RA2_ME__0P products with wrong z_velocity

Gauge Segment (Start-Stop)

RA2_ME__0P products with unknown vector source

Gauge Segment (Start-Stop)

RA2_ME__0P products with UTC to SBT time too far from sensing time

Gauge	Segment (Start-Stop)
Warning: Wrong UTC SBT time format. 28-JUL-2009 21:19:39.314542 Filename: RA2_ME__0PNPDE20090729_001608_000059622081_00116_38747_9547.N1;	29-JUL-2009 00:16:08.187 29-JUL-2009 01:55:30.315
Warning: Wrong UTC SBT time format. 28-JUL-2009 23:03:10.315308 Filename: RA2_ME__0PNPDE20090729_015415_000045242081_00117_38748_9548.N1;	29-JUL-2009 01:54:15.677 29-JUL-2009 03:09:39.631
Warning: Wrong UTC SBT time format. 28-JUL-2009 23:03:10.315308 Filename: RA2_ME__0PNPDE20090729_030905_000061092081_00118_38749_9549.N1;	29-JUL-2009 03:09:05.097 29-JUL-2009 04:50:54.273
Warning: Wrong UTC SBT time format. 28-JUL-2009 23:03:10.315308 Filename: RA2_ME__0PNPDE20090729_045020_000060422081_00119_38750_9550.N1;	29-JUL-2009 04:50:20.853 29-JUL-2009 06:31:03.189
Warning: Wrong UTC SBT time format. 28-JUL-2009 23:03:10.315308 Filename: RA2_ME__0PNPDK20090729_063029_000041932081_00120_38751_3363.N1;	29-JUL-2009 06:30:29.769 29-JUL-2009 07:40:22.864

Warning: Wrong UTC SBT time format. 29-JUL-2009 05:56:20.318334 Filename: RA2_ME__OPNPDK20090729_073934_000061272081_00121_38752_3364.N1;	29-JUL-2009 07:39:34.962 29-JUL-2009 09:21:41.962
Warning: Wrong UTC SBT time format. 29-JUL-2009 05:56:20.318334 Filename: RA2_ME__OPNPDK20090729_092054_000059692081_00122_38753_3365.N1;	29-JUL-2009 09:20:54.060 29-JUL-2009 11:00:22.872
Warning: Wrong UTC SBT time format. 29-JUL-2009 07:35:53.319060 Filename: RA2_ME__OPNPDK20090729_105941_000060532081_00123_38754_3372.N1;	29-JUL-2009 10:59:41.654 29-JUL-2009 12:40:35.130
Warning: Wrong UTC SBT time format. 29-JUL-2009 07:35:53.319060 Filename: RA2_ME__OPNPDK20090729_124003_000059452081_00124_38755_3373.N1;	29-JUL-2009 12:40:03.938 29-JUL-2009 14:19:09.356
Warning: Wrong UTC SBT time format. 29-JUL-2009 12:34:22.321241 Filename: RA2_ME__OPNPDK20090729_141834_000049942081_00125_38756_3374.N1;	29-JUL-2009 14:18:34.822 29-JUL-2009 15:41:48.884
Warning: Wrong UTC SBT time format. 29-JUL-2009 12:34:22.321241 Filename: RA2_ME__OPNPDK20090729_154614_000006172081_00126_38757_3375.N1;	29-JUL-2009 15:46:14.701 29-JUL-2009 15:56:31.857
Warning: Wrong UTC SBT time format. 29-JUL-2009 14:13:22.321964 Filename: RA2_ME__OPNPDK20090729_155549_000058232081_00126_38757_3376.N1;	29-JUL-2009 15:55:49.525 29-JUL-2009 17:32:52.403
Warning: Wrong UTC SBT time format. 29-JUL-2009 17:29:11.323399 Filename: RA2_ME__OPNPDK20090729_191151_000060582081_00128_38759_3378.N1;	29-JUL-2009 19:11:51.137 29-JUL-2009 20:52:49.069
Warning: Wrong UTC SBT time format. 29-JUL-2009 17:29:11.323399 Filename: RA2_ME__OPNPDE20090729_205153_000043512081_00129_38760_9551.N1;	29-JUL-2009 20:51:53.369 29-JUL-2009 22:04:24.653
Warning: Wrong UTC SBT time format. 29-JUL-2009 20:47:41.324858 Filename: RA2_ME__OPNPDE20090729_234517_000059992081_00130_38761_9553.N1;	29-JUL-2009 23:45:17.015 30-JUL-2009 01:25:15.905

RA2_ME__OP products with satellite binary time out-of-range

Gauge Segment (Start-Stop)

RA2_ME__OP products with wrong clock step

Gauge Segment (Start-Stop)

RA2_ME__OP products with leap utc set to blank

Gauge Segment (Start-Stop)

RA2_ME__OP products with leap err set


Gauge Segment (Start-Stop)

RA2_ME__OP products with product err set

Gauge Segment (Start-Stop)

MPH checks (Level 1)

MPH Errors for RA2_MW__1P



RA2_MW__1P MPH checks

RA2_MW__1P products with wrong filename

Gauge Segment (Start-Stop)

RA2_MW__1P products with unknown processing stage

Gauge Segment (Start-Stop)

RA2_MW__1P products with unknown acquisition station

Gauge Segment (Start-Stop)

RA2_MW__1P products with unknown processing center

Gauge Segment (Start-Stop)

RA2_MW__1P products with wrong processing time

Gauge Segment (Start-Stop)

RA2_MW__1P products with software version not equal to the current version

Gauge	Segment (Start-Stop)
Warning: Wrong Software ver. RA2/5.06 Filename: RA2_MW__1PNPDE20090728_223403_000061922081_00115_38746_9066.N1;	28-JUL-2009 22:34:03.440 29-JUL-2009 00:17:14.996
Warning: Wrong Software ver. RA2/5.06 Filename: RA2_MW__1PNPDE20090729_001608_000059632081_00116_38747_9215.N1;	29-JUL-2009 00:16:08.212 29-JUL-2009 01:55:31.398
Warning: Wrong Software ver. RA2/5.06 Filename: RA2_MW__1PNPDE20090729_015415_000045252081_00117_38748_9351.N1;	29-JUL-2009 01:54:15.702 29-JUL-2009 03:09:40.714
Warning: Wrong Software ver. RA2/5.06 Filename: RA2_MW__1PNPDE20090729_030905_000061102081_00118_38749_9530.N1;	29-JUL-2009 03:09:05.122 29-JUL-2009 04:50:55.356
Warning: Wrong Software ver. RA2/5.06 Filename: RA2_MW__1PNPDE20090729_045020_000060432081_00119_38750_9692.N1;	29-JUL-2009 04:50:20.878 29-JUL-2009 06:31:04.272
Warning: Wrong Software ver. RA2/5.06 Filename: RA2_MW__1PNPDK20090729_063029_000041942081_00120_38751_9422.N1;	29-JUL-2009 06:30:29.794 29-JUL-2009 07:40:23.948
Warning: Wrong Software ver. RA2/5.06 Filename: RA2_MW__1PNPDK20090729_073934_000061282081_00121_38752_9547.N1;	29-JUL-2009 07:39:34.988 29-JUL-2009 09:21:43.046
Warning: Wrong Software ver. RA2/5.06 Filename: RA2_MW__1PNPDK20090729_092054_000059702081_00122_38753_9679.N1;	29-JUL-2009 09:20:54.086 29-JUL-2009 11:00:23.956
Warning: Wrong Software ver. RA2/5.06 Filename: RA2_MW__1PNPDK20090729_105941_000060552081_00123_38754_9821.N1;	29-JUL-2009 10:59:41.680 29-JUL-2009 12:40:36.214
Warning: Wrong Software ver. RA2/5.06 Filename: RA2_MW__1PNPDK20090729_124003_000059462081_00124_38755_9959.N1;	29-JUL-2009 12:40:03.963 29-JUL-2009 14:19:10.440
Warning: Wrong Software ver. RA2/5.06 Filename: RA2_MW__1PNPDK20090729_141834_000049952081_00125_38756_0113.N1;	29-JUL-2009 14:18:34.847 29-JUL-2009 15:41:49.968
Warning: Wrong Software ver. RA2/5.06 Filename: RA2_MW__1PNPDK20090729_154614_000006182081_00126_38757_0116.N1;	29-JUL-2009 15:46:14.726 29-JUL-2009 15:56:32.941
Warning: Wrong Software ver. RA2/5.06 Filename: RA2_MW__1PNPDK20090729_155549_000058242081_00126_38757_0256.N1;	29-JUL-2009 15:55:49.550 29-JUL-2009 17:32:53.487
Warning: Wrong Software ver. RA2/5.06 Filename: RA2_MW__1PNPDK20090729_173115_000061342081_00127_38758_0396.N1;	29-JUL-2009 17:31:15.510 29-JUL-2009 19:13:29.139
Warning: Wrong Software ver. RA2/5.06 Filename: RA2_MW__1PNPDK20090729_191151_000060592081_00128_38759_0641.N1;	29-JUL-2009 19:11:51.162 29-JUL-2009 20:52:50.153
Warning: Wrong Software ver. RA2/5.06 Filename: RA2_MW__1PNPDE20090729_205153_000043522081_00129_38760_0315.N1;	29-JUL-2009 20:51:53.394 29-JUL-2009 22:04:25.736
Warning: Wrong Software ver. RA2/5.06 Filename: RA2_MW__1PNPDE20090729_220325_000061672081_00129_38760_0486.N1;	29-JUL-2009 22:03:25.636 29-JUL-2009 23:46:12.684
Warning: Wrong Software ver. RA2/5.06 Filename: RA2_MW__1PNPDE20090729_234517_000060002081_00130_38761_0637.N1;	29-JUL-2009 23:45:17.040 30-JUL-2009 01:25:16.988

RA2_MW__1P products with wrong sensing start

Gauge Segment (Start-Stop)

RA2_MW__1P products with wrong sensing stop

Gauge Segment (Start-Stop)

RA2_MW__1P products with wrong phase

Gauge Segment (Start-Stop)

RA2_MW__1P products with wrong state vector time

Gauge	Segment (Start-Stop)
Warning: Not equal to FPO input. 28-JUL-2009 22:48:21.488993 Filename: RA2_MW__1PNPDE20090728_223403_000061922081_00115_38746_9066.N1;	28-JUL-2009 22:34:03.440 29-JUL-2009 00:17:14.996
Warning: Not equal to FPO input. 29-JUL-2009 00:28:57.351336 Filename: RA2_MW__1PNPDE20090729_001608_000059632081_00116_38747_9215.N1;	29-JUL-2009 00:16:08.212 29-JUL-2009 01:55:31.398
Warning: Not equal to FPO input. 29-JUL-2009 02:09:33.230588 Filename: RA2_MW__1PNPDE20090729_015415_000045252081_00117_38748_9351.N1;	29-JUL-2009 01:54:15.702 29-JUL-2009 03:09:40.714
Warning: Not equal to FPO input. 29-JUL-2009 03:50:09.180304 Filename: RA2_MW__1PNPDE20090729_030905_000061102081_00118_38749_9530.N1;	29-JUL-2009 03:09:05.122 29-JUL-2009 04:50:55.356
Warning: Not equal to FPO input. 29-JUL-2009 05:30:45.203196 Filename: RA2_MW__1PNPDE20090729_045020_000060432081_00119_38750_9692.N1;	29-JUL-2009 04:50:20.878 29-JUL-2009 06:31:04.272
Warning: Not equal to FPO input. 29-JUL-2009 07:11:21.171127 Filename: RA2_MW__1PNPDK20090729_063029_000041942081_00120_38751_9422.N1;	29-JUL-2009 06:30:29.794 29-JUL-2009 07:40:23.948
Warning: Not equal to FPO input. 29-JUL-2009 08:51:57.078592 Filename: RA2_MW__1PNPDK20090729_073934_000061282081_00121_38752_9547.N1;	29-JUL-2009 07:39:34.988 29-JUL-2009 09:21:43.046
Warning: Not equal to FPO input. 29-JUL-2009 10:32:32.960402 Filename: RA2_MW__1PNPDK20090729_092054_000059702081_00122_38753_9679.N1;	29-JUL-2009 09:20:54.086 29-JUL-2009 11:00:23.956
Warning: Not equal to FPO input. 29-JUL-2009 12:13:08.825150 Filename: RA2_MW__1PNPDK20090729_105941_000060552081_00123_38754_9821.N1;	29-JUL-2009 10:59:41.680 29-JUL-2009 12:40:36.214
Warning: Not equal to FPO input. 29-JUL-2009 13:53:44.717479 Filename: RA2_MW__1PNPDK20090729_124003_000059462081_00124_38755_9959.N1;	29-JUL-2009 12:40:03.963 29-JUL-2009 14:19:10.440
Warning: Not equal to FPO input. 29-JUL-2009 15:34:20.689091 Filename: RA2_MW__1PNPDK20090729_141834_000049952081_00125_38756_0113.N1;	29-JUL-2009 14:18:34.847 29-JUL-2009 15:41:49.968
Warning: Not equal to FPO input. 29-JUL-2009 15:34:20.689091 Filename: RA2_MW__1PNPDK20090729_154614_000006182081_00126_38757_0116.N1;	29-JUL-2009 15:46:14.726 29-JUL-2009 15:56:32.941
Warning: Not equal to FPO input. 29-JUL-2009 17:14:56.713205 Filename: RA2_MW__1PNPDK20090729_155549_000058242081_00126_38757_0256.N1;	29-JUL-2009 15:55:49.550 29-JUL-2009 17:32:53.487
Warning: Not equal to FPO input. 29-JUL-2009 18:55:32.719477 Filename: RA2_MW__1PNPDK20090729_173115_000061342081_00127_38758_0396.N1;	29-JUL-2009 17:31:15.510 29-JUL-2009 19:13:29.139
Warning: Not equal to FPO input. 29-JUL-2009 20:36:08.658241 Filename: RA2_MW__1PNPDK20090729_191151_000060592081_00128_38759_0641.N1;	29-JUL-2009 19:11:51.162 29-JUL-2009 20:52:50.153
Warning: Not equal to FPO input. 29-JUL-2009 22:16:44.522347 Filename: RA2_MW__1PNPDE20090729_205153_000043522081_00129_38760_0315.N1;	29-JUL-2009 20:51:53.394 29-JUL-2009 22:04:25.736
Warning: Not equal to FPO input. 29-JUL-2009 22:16:44.520679 Filename: RA2_MW__1PNPDE20090729_220325_000061672081_00129_38760_0486.N1;	29-JUL-2009 22:03:25.636 29-JUL-2009 23:46:12.684
Warning: Not equal to FPO input. 29-JUL-2009 23:57:20.385552 Filename: RA2_MW__1PNPDE20090729_234517_000060002081_00130_38761_0637.N1;	29-JUL-2009 23:45:17.040 30-JUL-2009 01:25:16.988

RA2_MW__1P products with wrong x_position

Gauge Segment (Start-Stop)

RA2_MW__1P products with wrong y_position

Gauge Segment (Start-Stop)

RA2_MW__1P products with wrong z_position

Gauge Segment (Start-Stop)

RA2_MW__1P products with wrong x_velocity

Gauge Segment (Start-Stop)

RA2_MW__1P products with wrong y_velocity

Gauge Segment (Start-Stop)

RA2_MW__1P products with wrong z_velocity

Gauge Segment (Start-Stop)

RA2_MW__1P products with unknown vector source

Gauge Segment (Start-Stop)

RA2_MW__1P products with UTC to SBT time too far from sensing time

Gauge	Segment (Start-Stop)
Warning: Wrong UTC SBT time format. 28-JUL-2009 21:19:39.314542 Filename: RA2_MW__1PNPDE20090729_001608_000059632081_00116_38747_9215.N1;	29-JUL-2009 00:16:08.212 29-JUL-2009 01:55:31.398
Warning: Wrong UTC SBT time format. 28-JUL-2009 23:03:10.315308 Filename: RA2_MW__1PNPDE20090729_015415_000045252081_00117_38748_9351.N1;	29-JUL-2009 01:54:15.702 29-JUL-2009 03:09:40.714
Warning: Wrong UTC SBT time format. 28-JUL-2009 23:03:10.315308 Filename: RA2_MW__1PNPDE20090729_030905_000061102081_00118_38749_9530.N1;	29-JUL-2009 03:09:05.122 29-JUL-2009 04:50:55.356
Warning: Wrong UTC SBT time format. 28-JUL-2009 23:03:10.315308 Filename: RA2_MW__1PNPDE20090729_045020_000060432081_00119_38750_9692.N1;	29-JUL-2009 04:50:20.878 29-JUL-2009 06:31:04.272
Warning: Wrong UTC SBT time format. 28-JUL-2009 23:03:10.315308 Filename: RA2_MW__1PNPDK20090729_063029_000041942081_00120_38751_9422.N1;	29-JUL-2009 06:30:29.794 29-JUL-2009 07:40:23.948
Warning: Wrong UTC SBT time format. 29-JUL-2009 05:56:20.318334 Filename: RA2_MW__1PNPDK20090729_073934_000061282081_00121_38752_9547.N1;	29-JUL-2009 07:39:34.988 29-JUL-2009 09:21:43.046
Warning: Wrong UTC SBT time format. 29-JUL-2009 05:56:20.318334 Filename: RA2_MW__1PNPDK20090729_092054_000059702081_00122_38753_9679.N1;	29-JUL-2009 09:20:54.086 29-JUL-2009 11:00:23.956
Warning: Wrong UTC SBT time format. 29-JUL-2009 07:35:53.319060 Filename: RA2_MW__1PNPDK20090729_105941_000060552081_00123_38754_9821.N1;	29-JUL-2009 10:59:41.680 29-JUL-2009 12:40:36.214
Warning: Wrong UTC SBT time format. 29-JUL-2009 07:35:53.319060 Filename: RA2_MW__1PNPDK20090729_124003_000059462081_00124_38755_9959.N1;	29-JUL-2009 12:40:03.963 29-JUL-2009 14:19:10.440
Warning: Wrong UTC SBT time format. 29-JUL-2009 12:34:22.321241 Filename: RA2_MW__1PNPDK20090729_141834_000049952081_00125_38756_0113.N1;	29-JUL-2009 14:18:34.847 29-JUL-2009 15:41:49.968
Warning: Wrong UTC SBT time format. 29-JUL-2009 12:34:22.321241 Filename: RA2_MW__1PNPDK20090729_154614_000006182081_00126_38757_0116.N1;	29-JUL-2009 15:46:14.726 29-JUL-2009 15:56:32.941
Warning: Wrong UTC SBT time format. 29-JUL-2009 14:13:22.321964 Filename: RA2_MW__1PNPDK20090729_155549_000058242081_00126_38757_0256.N1;	29-JUL-2009 15:55:49.550 29-JUL-2009 17:32:53.487
Warning: Wrong UTC SBT time format. 29-JUL-2009 17:29:11.323399 Filename: RA2_MW__1PNPDK20090729_191151_000060592081_00128_38759_0641.N1;	29-JUL-2009 19:11:51.162 29-JUL-2009 20:52:50.153
Warning: Wrong UTC SBT time format. 29-JUL-2009 17:29:11.323399 Filename: RA2_MW__1PNPDE20090729_205153_000043522081_00129_38760_0315.N1;	29-JUL-2009 20:51:53.394 29-JUL-2009 22:04:25.736
Warning: Wrong UTC SBT time format. 29-JUL-2009 20:47:41.324858 Filename: RA2_MW__1PNPDE20090729_234517_000060002081_00130_38761_0637.N1;	29-JUL-2009 23:45:17.040 30-JUL-2009 01:25:16.988

RA2_MW__1P products with satellite binary time out-of-range

Gauge Segment (Start-Stop)

RA2_MW__1P products with wrong clock step

Gauge Segment (Start-Stop)

RA2_MW__1P products with leap utc set to blank

Gauge Segment (Start-Stop)

RA2_MW__1P products with leap err set

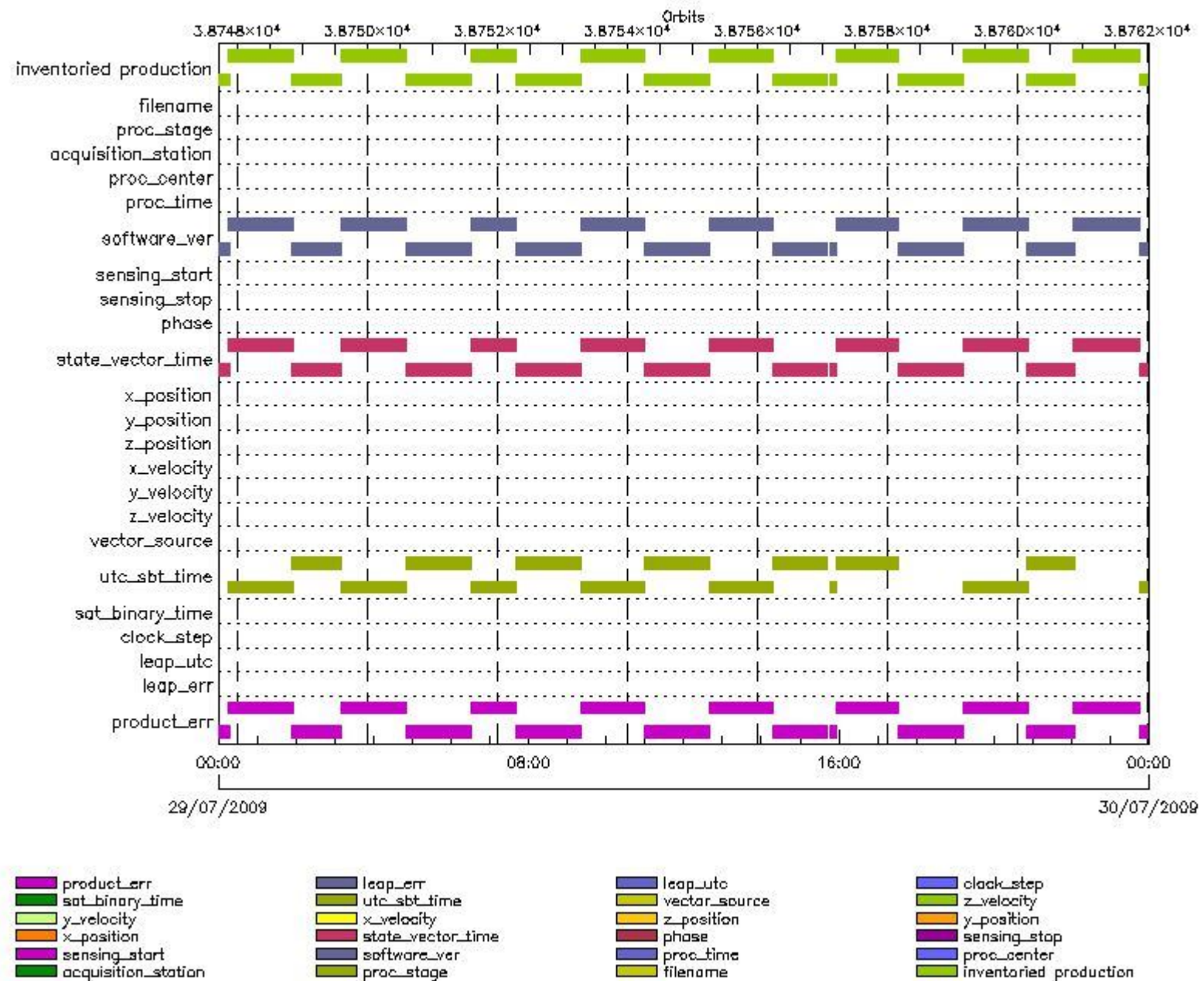
Gauge Segment (Start-Stop)

RA2_MW__1P products with product err set

Gauge Segment (Start-Stop)

MPH checks (Level 2)

MPH Errors for RA2_FGD_2P



RA2_FGD_2P MPH checks

RA2_FGD_2P products with wrong filename

Gauge Segment (Start-Stop)

RA2_FGD_2P products with unknown processing stage

Gauge Segment (Start-Stop)

RA2_FGD_2P products with unknown acquisition station

Gauge Segment (Start-Stop)

RA2_FGD_2P products with unknown processing center

Gauge Segment (Start-Stop)

RA2_FGD_2P products with wrong processing time

Gauge Segment (Start-Stop)

RA2_FGD_2P products with software version not equal to the current version

Gauge	Segment (Start-Stop)
Warning: Wrong Software ver. RA2/5.06 Filename: RA2_FGD_2PNPDE20090728_223403_000061922081_00115_38746_9067.N1;	28-JUL-2009 22:34:03.440 29-JUL-2009 00:17:14.996
Warning: Wrong Software ver. RA2/5.06 Filename: RA2_FGD_2PNPDE20090729_001608_000059632081_00116_38747_9216.N1;	29-JUL-2009 00:16:08.212 29-JUL-2009 01:55:31.398
Warning: Wrong Software ver. RA2/5.06 Filename: RA2_FGD_2PNPDE20090729_015415_000045252081_00117_38748_9352.N1;	29-JUL-2009 01:54:15.702 29-JUL-2009 03:09:40.714
Warning: Wrong Software ver. RA2/5.06 Filename: RA2_FGD_2PNPDE20090729_030905_000061102081_00118_38749_9531.N1;	29-JUL-2009 03:09:05.122 29-JUL-2009 04:50:55.356
Warning: Wrong Software ver. RA2/5.06 Filename: RA2_FGD_2PNPDE20090729_045020_000060432081_00119_38750_9693.N1;	29-JUL-2009 04:50:20.878 29-JUL-2009 06:31:04.272
Warning: Wrong Software ver. RA2/5.06 Filename: RA2_FGD_2PNPDK20090729_063029_000041942081_00120_38751_9423.N1;	29-JUL-2009 06:30:29.794 29-JUL-2009 07:40:23.948
Warning: Wrong Software ver. RA2/5.06 Filename: RA2_FGD_2PNPDK20090729_073934_000061282081_00121_38752_9548.N1;	29-JUL-2009 07:39:34.988 29-JUL-2009 09:21:43.046
Warning: Wrong Software ver. RA2/5.06 Filename: RA2_FGD_2PNPDK20090729_092054_000059702081_00122_38753_9680.N1;	29-JUL-2009 09:20:54.086 29-JUL-2009 11:00:23.956
Warning: Wrong Software ver. RA2/5.06 Filename: RA2_FGD_2PNPDK20090729_105941_000060552081_00123_38754_9822.N1;	29-JUL-2009 10:59:41.680 29-JUL-2009 12:40:36.214
Warning: Wrong Software ver. RA2/5.06 Filename: RA2_FGD_2PNPDK20090729_124003_000059462081_00124_38755_9960.N1;	29-JUL-2009 12:40:03.963 29-JUL-2009 14:19:10.440
Warning: Wrong Software ver. RA2/5.06 Filename: RA2_FGD_2PNPDK20090729_141834_000049952081_00125_38756_0114.N1;	29-JUL-2009 14:18:34.847 29-JUL-2009 15:41:49.968
Warning: Wrong Software ver. RA2/5.06 Filename: RA2_FGD_2PNPDK20090729_154614_000006182081_00126_38757_0117.N1;	29-JUL-2009 15:46:14.726 29-JUL-2009 15:56:32.941
Warning: Wrong Software ver. RA2/5.06 Filename: RA2_FGD_2PNPDK20090729_155549_000058242081_00126_38757_0257.N1;	29-JUL-2009 15:55:49.550 29-JUL-2009 17:32:53.487
Warning: Wrong Software ver. RA2/5.06 Filename: RA2_FGD_2PNPDK20090729_173115_000061342081_00127_38758_0397.N1;	29-JUL-2009 17:31:15.510 29-JUL-2009 19:13:29.139
Warning: Wrong Software ver. RA2/5.06 Filename: RA2_FGD_2PNPDK20090729_191151_000060592081_00128_38759_0642.N1;	29-JUL-2009 19:11:51.162 29-JUL-2009 20:52:50.153
Warning: Wrong Software ver. RA2/5.06 Filename: RA2_FGD_2PNPDE20090729_205153_000043522081_00129_38760_0316.N1;	29-JUL-2009 20:51:53.394 29-JUL-2009 22:04:25.736
Warning: Wrong Software ver. RA2/5.06 Filename: RA2_FGD_2PNPDE20090729_220325_000061672081_00129_38760_0487.N1;	29-JUL-2009 22:03:25.636 29-JUL-2009 23:46:12.684
Warning: Wrong Software ver. RA2/5.06 Filename: RA2_FGD_2PNPDE20090729_234517_000060002081_00130_38761_0638.N1;	29-JUL-2009 23:45:17.040 30-JUL-2009 01:25:16.988

RA2_FGD_2P products with wrong sensing start

Gauge Segment (Start-Stop)

RA2_FGD_2P products with wrong sensing stop

Gauge Segment (Start-Stop)

RA2_FGD_2P products with wrong phase

Gauge Segment (Start-Stop)

RA2_FGD_2P products with wrong state vector time

Gauge	Segment (Start-Stop)
Warning: Not equal to FPO input. 28-JUL-2009 22:48:21.488993 Filename: RA2_FGD_2PNPDE20090728_223403_000061922081_00115_38746_9067.N1;	28-JUL-2009 22:34:03.440 29-JUL-2009 00:17:14.996
Warning: Not equal to FPO input. 29-JUL-2009 00:28:57.351336 Filename: RA2_FGD_2PNPDE20090729_001608_000059632081_00116_38747_9216.N1;	29-JUL-2009 00:16:08.212 29-JUL-2009 01:55:31.398
Warning: Not equal to FPO input. 29-JUL-2009 02:09:33.230588 Filename: RA2_FGD_2PNPDE20090729_015415_000045252081_00117_38748_9352.N1;	29-JUL-2009 01:54:15.702 29-JUL-2009 03:09:40.714
Warning: Not equal to FPO input. 29-JUL-2009 03:50:09.180304 Filename: RA2_FGD_2PNPDE20090729_030905_000061102081_00118_38749_9531.N1;	29-JUL-2009 03:09:05.122 29-JUL-2009 04:50:55.356
Warning: Not equal to FPO input. 29-JUL-2009 05:30:45.203196 Filename: RA2_FGD_2PNPDE20090729_045020_000060432081_00119_38750_9693.N1;	29-JUL-2009 04:50:20.878 29-JUL-2009 06:31:04.272
Warning: Not equal to FPO input. 29-JUL-2009 07:11:21.171127 Filename: RA2_FGD_2PNPDK20090729_063029_000041942081_00120_38751_9423.N1;	29-JUL-2009 06:30:29.794 29-JUL-2009 07:40:23.948
Warning: Not equal to FPO input. 29-JUL-2009 08:51:57.078592 Filename: RA2_FGD_2PNPDK20090729_073934_000061282081_00121_38752_9548.N1;	29-JUL-2009 07:39:34.988 29-JUL-2009 09:21:43.046
Warning: Not equal to FPO input. 29-JUL-2009 10:32:32.960402 Filename: RA2_FGD_2PNPDK20090729_092054_000059702081_00122_38753_9680.N1;	29-JUL-2009 09:20:54.086 29-JUL-2009 11:00:23.956
Warning: Not equal to FPO input. 29-JUL-2009 12:13:08.825150 Filename: RA2_FGD_2PNPDK20090729_105941_000060552081_00123_38754_9822.N1;	29-JUL-2009 10:59:41.680 29-JUL-2009 12:40:36.214
Warning: Not equal to FPO input. 29-JUL-2009 13:53:44.717479 Filename: RA2_FGD_2PNPDK20090729_124003_000059462081_00124_38755_9960.N1;	29-JUL-2009 12:40:03.963 29-JUL-2009 14:19:10.440
Warning: Not equal to FPO input. 29-JUL-2009 15:34:20.689091 Filename: RA2_FGD_2PNPDK20090729_141834_000049952081_00125_38756_0114.N1;	29-JUL-2009 14:18:34.847 29-JUL-2009 15:41:49.968
Warning: Not equal to FPO input. 29-JUL-2009 15:34:20.689091 Filename: RA2_FGD_2PNPDK20090729_154614_000006182081_00126_38757_0117.N1;	29-JUL-2009 15:46:14.726 29-JUL-2009 15:56:32.941
Warning: Not equal to FPO input. 29-JUL-2009 17:14:56.713205 Filename: RA2_FGD_2PNPDK20090729_155549_000058242081_00126_38757_0257.N1;	29-JUL-2009 15:55:49.550 29-JUL-2009 17:32:53.487
Warning: Not equal to FPO input. 29-JUL-2009 18:55:32.719477 Filename: RA2_FGD_2PNPDK20090729_173115_000061342081_00127_38758_0397.N1;	29-JUL-2009 17:31:15.510 29-JUL-2009 19:13:29.139
Warning: Not equal to FPO input. 29-JUL-2009 20:36:08.658241 Filename: RA2_FGD_2PNPDK20090729_191151_000060592081_00128_38759_0642.N1;	29-JUL-2009 19:11:51.162 29-JUL-2009 20:52:50.153
Warning: Not equal to FPO input. 29-JUL-2009 22:16:44.522347 Filename: RA2_FGD_2PNPDE20090729_205153_000043522081_00129_38760_0316.N1;	29-JUL-2009 20:51:53.394 29-JUL-2009 22:04:25.736
Warning: Not equal to FPO input. 29-JUL-2009 22:16:44.520679 Filename: RA2_FGD_2PNPDE20090729_220325_000061672081_00129_38760_0487.N1;	29-JUL-2009 22:03:25.636 29-JUL-2009 23:46:12.684
Warning: Not equal to FPO input. 29-JUL-2009 23:57:20.385552 Filename: RA2_FGD_2PNPDE20090729_234517_000060002081_00130_38761_0638.N1;	29-JUL-2009 23:45:17.040 30-JUL-2009 01:25:16.988

RA2_FGD_2P products with wrong x_position

Gauge Segment (Start-Stop)

RA2_FGD_2P products with wrong y_position

Gauge Segment (Start-Stop)

RA2_FGD_2P products with wrong z_position

Gauge Segment (Start-Stop)

RA2_FGD_2P products with wrong x_velocity

Gauge Segment (Start-Stop)

RA2_FGD_2P products with wrong y_velocity

Gauge Segment (Start-Stop)

RA2_FGD_2P products with wrong z_velocity

Gauge Segment (Start-Stop)

RA2_FGD_2P products with unknown vector source

Gauge Segment (Start-Stop)

RA2_FGD_2P products with UTC to SBT time too far from sensing time

Gauge	Segment (Start-Stop)
Warning: Wrong UTC SBT time format. 28-JUL-2009 21:19:39.314542 Filename: RA2_FGD_2PNPDE20090729_001608_000059632081_00116_38747_9216.N1;	29-JUL-2009 00:16:08.212 29-JUL-2009 01:55:31.398
Warning: Wrong UTC SBT time format. 28-JUL-2009 23:03:10.315308 Filename: RA2_FGD_2PNPDE20090729_015415_000045252081_00117_38748_9352.N1;	29-JUL-2009 01:54:15.702 29-JUL-2009 03:09:40.714
Warning: Wrong UTC SBT time format. 28-JUL-2009 23:03:10.315308 Filename: RA2_FGD_2PNPDE20090729_030905_000061102081_00118_38749_9531.N1;	29-JUL-2009 03:09:05.122 29-JUL-2009 04:50:55.356
Warning: Wrong UTC SBT time format. 28-JUL-2009 23:03:10.315308 Filename: RA2_FGD_2PNPDE20090729_045020_000060432081_00119_38750_9693.N1;	29-JUL-2009 04:50:20.878 29-JUL-2009 06:31:04.272
Warning: Wrong UTC SBT time format. 28-JUL-2009 23:03:10.315308 Filename: RA2_FGD_2PNPDK20090729_063029_000041942081_00120_38751_9423.N1;	29-JUL-2009 06:30:29.794 29-JUL-2009 07:40:23.948
Warning: Wrong UTC SBT time format. 29-JUL-2009 05:56:20.318334 Filename: RA2_FGD_2PNPDK20090729_073934_000061282081_00121_38752_9548.N1;	29-JUL-2009 07:39:34.988 29-JUL-2009 09:21:43.046
Warning: Wrong UTC SBT time format. 29-JUL-2009 05:56:20.318334 Filename: RA2_FGD_2PNPDK20090729_092054_000059702081_00122_38753_9680.N1;	29-JUL-2009 09:20:54.086 29-JUL-2009 11:00:23.956
Warning: Wrong UTC SBT time format. 29-JUL-2009 07:35:53.319060 Filename: RA2_FGD_2PNPDK20090729_105941_000060552081_00123_38754_9822.N1;	29-JUL-2009 10:59:41.680 29-JUL-2009 12:40:36.214
Warning: Wrong UTC SBT time format. 29-JUL-2009 07:35:53.319060 Filename: RA2_FGD_2PNPDK20090729_124003_000059462081_00124_38755_9960.N1;	29-JUL-2009 12:40:03.963 29-JUL-2009 14:19:10.440
Warning: Wrong UTC SBT time format. 29-JUL-2009 12:34:22.321241 Filename: RA2_FGD_2PNPDK20090729_141834_000049952081_00125_38756_0114.N1;	29-JUL-2009 14:18:34.847 29-JUL-2009 15:41:49.968
Warning: Wrong UTC SBT time format. 29-JUL-2009 12:34:22.321241 Filename: RA2_FGD_2PNPDK20090729_154614_000006182081_00126_38757_0117.N1;	29-JUL-2009 15:46:14.726 29-JUL-2009 15:56:32.941
Warning: Wrong UTC SBT time format. 29-JUL-2009 14:13:22.321964 Filename: RA2_FGD_2PNPDK20090729_155549_000058242081_00126_38757_0257.N1;	29-JUL-2009 15:55:49.550 29-JUL-2009 17:32:53.487
Warning: Wrong UTC SBT time format. 29-JUL-2009 17:29:11.323399 Filename: RA2_FGD_2PNPDK20090729_191151_000060592081_00128_38759_0642.N1;	29-JUL-2009 19:11:51.162 29-JUL-2009 20:52:50.153
Warning: Wrong UTC SBT time format. 29-JUL-2009 17:29:11.323399 Filename: RA2_FGD_2PNPDE20090729_205153_000043522081_00129_38760_0316.N1;	29-JUL-2009 20:51:53.394 29-JUL-2009 22:04:25.736
Warning: Wrong UTC SBT time format. 29-JUL-2009 20:47:41.324858 Filename: RA2_FGD_2PNPDE20090729_234517_000060002081_00130_38761_0638.N1;	29-JUL-2009 23:45:17.040 30-JUL-2009 01:25:16.988

RA2_FGD_2P products with satellite binary time out-of-range

Gauge Segment (Start-Stop)

RA2_FGD_2P products with wrong clock step

Gauge Segment (Start-Stop)

RA2_FGD_2P products with leap utc set to blank

Gauge Segment (Start-Stop)


RA2_FGD_2P products with leap err set

Gauge Segment (Start-Stop)

RA2_FGD_2P products with product err set

Gauge	Segment (Start-Stop)
Warning: Product Error flag set. Filename: RA2_FGD_2PNPDE20090728_223403_000061922081_00115_38746_9067.N1;	28-JUL-2009 22:34:03.440 29-JUL-2009 00:17:14.996
Warning: Product Error flag set. Filename: RA2_FGD_2PNPDE20090729_001608_000059632081_00116_38747_9216.N1;	29-JUL-2009 00:16:08.212 29-JUL-2009 01:55:31.398
Warning: Product Error flag set. Filename: RA2_FGD_2PNPDE20090729_015415_000045252081_00117_38748_9352.N1;	29-JUL-2009 01:54:15.702 29-JUL-2009 03:09:40.714
Warning: Product Error flag set. Filename: RA2_FGD_2PNPDE20090729_030905_000061102081_00118_38749_9531.N1;	29-JUL-2009 03:09:05.122 29-JUL-2009 04:50:55.356
Warning: Product Error flag set. Filename: RA2_FGD_2PNPDE20090729_045020_000060432081_00119_38750_9693.N1;	29-JUL-2009 04:50:20.878 29-JUL-2009 06:31:04.272
Warning: Product Error flag set. Filename: RA2_FGD_2PNPDK20090729_063029_000041942081_00120_38751_9423.N1;	29-JUL-2009 06:30:29.794 29-JUL-2009 07:40:23.948
Warning: Product Error flag set. Filename: RA2_FGD_2PNPDK20090729_073934_000061282081_00121_38752_9548.N1;	29-JUL-2009 07:39:34.988 29-JUL-2009 09:21:43.046
Warning: Product Error flag set. Filename: RA2_FGD_2PNPDK20090729_092054_000059702081_00122_38753_9680.N1;	29-JUL-2009 09:20:54.086 29-JUL-2009 11:00:23.956
Warning: Product Error flag set. Filename: RA2_FGD_2PNPDK20090729_105941_000060552081_00123_38754_9822.N1;	29-JUL-2009 10:59:41.680 29-JUL-2009 12:40:36.214
Warning: Product Error flag set. Filename: RA2_FGD_2PNPDK20090729_124003_000059462081_00124_38755_9960.N1;	29-JUL-2009 12:40:03.963 29-JUL-2009 14:19:10.440
Warning: Product Error flag set. Filename: RA2_FGD_2PNPDK20090729_141834_000049952081_00125_38756_0114.N1;	29-JUL-2009 14:18:34.847 29-JUL-2009 15:41:49.968
Warning: Product Error flag set. Filename: RA2_FGD_2PNPDK20090729_154614_000006182081_00126_38757_0117.N1;	29-JUL-2009 15:46:14.726 29-JUL-2009 15:56:32.941
Warning: Product Error flag set. Filename: RA2_FGD_2PNPDK20090729_155549_000058242081_00126_38757_0257.N1;	29-JUL-2009 15:55:49.550 29-JUL-2009 17:32:53.487
Warning: Product Error flag set. Filename: RA2_FGD_2PNPDK20090729_173115_000061342081_00127_38758_0397.N1;	29-JUL-2009 17:31:15.510 29-JUL-2009 19:13:29.139
Warning: Product Error flag set. Filename: RA2_FGD_2PNPDK20090729_191151_000060592081_00128_38759_0642.N1;	29-JUL-2009 19:11:51.162 29-JUL-2009 20:52:50.153
Warning: Product Error flag set. Filename: RA2_FGD_2PNPDE20090729_205153_000043522081_00129_38760_0316.N1;	29-JUL-2009 20:51:53.394 29-JUL-2009 22:04:25.736
Warning: Product Error flag set. Filename: RA2_FGD_2PNPDE20090729_220325_000061672081_00129_38760_0487.N1;	29-JUL-2009 22:03:25.636 29-JUL-2009 23:46:12.684
Warning: Product Error flag set. Filename: RA2_FGD_2PNPDE20090729_234517_000060002081_00130_38761_0638.N1;	29-JUL-2009 23:45:17.040 30-JUL-2009 01:25:16.988

MPH Errors for RA2_WWV_2P



RA2_WWV_2P MPH checks

RA2_WWV_2P products with wrong filename

Gauge Segment (Start-Stop)

RA2_WWV_2P products with unknown processing stage

Gauge Segment (Start-Stop)

RA2_WWV_2P products with unknown acquisition station

Gauge Segment (Start-Stop)

RA2_WWV_2P products with unknown processing center

Gauge Segment (Start-Stop)

RA2_WWV_2P products with wrong processing time

Gauge Segment (Start-Stop)

RA2_WWV_2P products with software version not equal to the current version

Gauge	Segment (Start-Stop)
Warning: Wrong Software ver. RA2/5.06 Filename: RA2_WWV_2PNPDE20090728_223403_000061922081_00115_38746_9068.N1;	28-JUL-2009 22:34:03.440 29-JUL-2009 00:17:14.996
Warning: Wrong Software ver. RA2/5.06 Filename: RA2_WWV_2PNPDE20090729_001608_000059632081_00116_38747_9217.N1;	29-JUL-2009 00:16:08.212 29-JUL-2009 01:55:31.398
Warning: Wrong Software ver. RA2/5.06 Filename: RA2_WWV_2PNPDE20090729_015415_000045252081_00117_38748_9353.N1;	29-JUL-2009 01:54:15.702 29-JUL-2009 03:09:40.714
Warning: Wrong Software ver. RA2/5.06 Filename: RA2_WWV_2PNPDE20090729_030905_000061102081_00118_38749_9532.N1;	29-JUL-2009 03:09:05.122 29-JUL-2009 04:50:55.356
Warning: Wrong Software ver. RA2/5.06 Filename: RA2_WWV_2PNPDE20090729_045020_000060432081_00119_38750_9694.N1;	29-JUL-2009 04:50:20.878 29-JUL-2009 06:31:04.272
Warning: Wrong Software ver. RA2/5.06 Filename: RA2_WWV_2PNPDK20090729_063029_000041942081_00120_38751_9424.N1;	29-JUL-2009 06:30:29.794 29-JUL-2009 07:40:23.948
Warning: Wrong Software ver. RA2/5.06 Filename: RA2_WWV_2PNPDK20090729_073934_000061282081_00121_38752_9549.N1;	29-JUL-2009 07:39:34.988 29-JUL-2009 09:21:43.046
Warning: Wrong Software ver. RA2/5.06 Filename: RA2_WWV_2PNPDK20090729_092054_000059702081_00122_38753_9681.N1;	29-JUL-2009 09:20:54.086 29-JUL-2009 11:00:23.956
Warning: Wrong Software ver. RA2/5.06 Filename: RA2_WWV_2PNPDK20090729_105941_000060552081_00123_38754_9823.N1;	29-JUL-2009 10:59:41.680 29-JUL-2009 12:40:36.214
Warning: Wrong Software ver. RA2/5.06 Filename: RA2_WWV_2PNPDK20090729_124003_000059462081_00124_38755_9961.N1;	29-JUL-2009 12:40:03.963 29-JUL-2009 14:19:10.440
Warning: Wrong Software ver. RA2/5.06 Filename: RA2_WWV_2PNPDK20090729_141834_000049952081_00125_38756_0115.N1;	29-JUL-2009 14:18:34.847 29-JUL-2009 15:41:49.968
Warning: Wrong Software ver. RA2/5.06 Filename: RA2_WWV_2PNPDK20090729_154614_000006182081_00126_38757_0118.N1;	29-JUL-2009 15:46:14.726 29-JUL-2009 15:56:32.941
Warning: Wrong Software ver. RA2/5.06 Filename: RA2_WWV_2PNPDK20090729_155549_000058242081_00126_38757_0258.N1;	29-JUL-2009 15:55:49.550 29-JUL-2009 17:32:53.487
Warning: Wrong Software ver. RA2/5.06 Filename: RA2_WWV_2PNPDK20090729_173115_000061342081_00127_38758_0398.N1;	29-JUL-2009 17:31:15.510 29-JUL-2009 19:13:29.139
Warning: Wrong Software ver. RA2/5.06 Filename: RA2_WWV_2PNPDK20090729_191151_000060592081_00128_38759_0643.N1;	29-JUL-2009 19:11:51.162 29-JUL-2009 20:52:50.153
Warning: Wrong Software ver. RA2/5.06 Filename: RA2_WWV_2PNPDE20090729_205153_000043522081_00129_38760_0317.N1;	29-JUL-2009 20:51:53.394 29-JUL-2009 22:04:25.736
Warning: Wrong Software ver. RA2/5.06 Filename: RA2_WWV_2PNPDE20090729_220325_000061672081_00129_38760_0488.N1;	29-JUL-2009 22:03:25.636 29-JUL-2009 23:46:12.684
Warning: Wrong Software ver. RA2/5.06 Filename: RA2_WWV_2PNPDE20090729_234517_000060002081_00130_38761_0639.N1;	29-JUL-2009 23:45:17.040 30-JUL-2009 01:25:16.988

RA2_WWV_2P products with wrong sensing start

Gauge Segment (Start-Stop)

RA2_WWV_2P products with wrong sensing stop

Gauge Segment (Start-Stop)

RA2_WWV_2P products with wrong phase

Gauge Segment (Start-Stop)

RA2_WWV_2P products with wrong state vector time

Gauge	Segment (Start-Stop)
Warning: Not equal to FPO input. 28-JUL-2009 22:48:21.488993 Filename: RA2_WWV_2PNPDE20090728_223403_000061922081_00115_38746_9068.N1;	28-JUL-2009 22:34:03.440 29-JUL-2009 00:17:14.996
Warning: Not equal to FPO input. 29-JUL-2009 00:28:57.351336 Filename: RA2_WWV_2PNPDE20090729_001608_000059632081_00116_38747_9217.N1;	29-JUL-2009 00:16:08.212 29-JUL-2009 01:55:31.398
Warning: Not equal to FPO input. 29-JUL-2009 02:09:33.230588 Filename: RA2_WWV_2PNPDE20090729_015415_000045252081_00117_38748_9353.N1;	29-JUL-2009 01:54:15.702 29-JUL-2009 03:09:40.714
Warning: Not equal to FPO input. 29-JUL-2009 03:50:09.180304 Filename: RA2_WWV_2PNPDE20090729_030905_000061102081_00118_38749_9532.N1;	29-JUL-2009 03:09:05.122 29-JUL-2009 04:50:55.356
Warning: Not equal to FPO input. 29-JUL-2009 05:30:45.203196 Filename: RA2_WWV_2PNPDE20090729_045020_000060432081_00119_38750_9694.N1;	29-JUL-2009 04:50:20.878 29-JUL-2009 06:31:04.272
Warning: Not equal to FPO input. 29-JUL-2009 07:11:21.171127 Filename: RA2_WWV_2PNPDK20090729_063029_000041942081_00120_38751_9424.N1;	29-JUL-2009 06:30:29.794 29-JUL-2009 07:40:23.948
Warning: Not equal to FPO input. 29-JUL-2009 08:51:57.078592 Filename: RA2_WWV_2PNPDK20090729_073934_000061282081_00121_38752_9549.N1;	29-JUL-2009 07:39:34.988 29-JUL-2009 09:21:43.046
Warning: Not equal to FPO input. 29-JUL-2009 10:32:32.960402 Filename: RA2_WWV_2PNPDK20090729_092054_000059702081_00122_38753_9681.N1;	29-JUL-2009 09:20:54.086 29-JUL-2009 11:00:23.956
Warning: Not equal to FPO input. 29-JUL-2009 12:13:08.825150 Filename: RA2_WWV_2PNPDK20090729_105941_000060552081_00123_38754_9823.N1;	29-JUL-2009 10:59:41.680 29-JUL-2009 12:40:36.214
Warning: Not equal to FPO input. 29-JUL-2009 13:53:44.717479 Filename: RA2_WWV_2PNPDK20090729_124003_000059462081_00124_38755_9961.N1;	29-JUL-2009 12:40:03.963 29-JUL-2009 14:19:10.440
Warning: Not equal to FPO input. 29-JUL-2009 15:34:20.689091 Filename: RA2_WWV_2PNPDK20090729_141834_000049952081_00125_38756_0115.N1;	29-JUL-2009 14:18:34.847 29-JUL-2009 15:41:49.968
Warning: Not equal to FPO input. 29-JUL-2009 15:34:20.689091 Filename: RA2_WWV_2PNPDK20090729_154614_00006182081_00126_38757_0118.N1;	29-JUL-2009 15:46:14.726 29-JUL-2009 15:56:32.941
Warning: Not equal to FPO input. 29-JUL-2009 17:14:56.713205 Filename: RA2_WWV_2PNPDK20090729_155549_000058242081_00126_38757_0258.N1;	29-JUL-2009 15:55:49.550 29-JUL-2009 17:32:53.487
Warning: Not equal to FPO input. 29-JUL-2009 18:55:32.719477 Filename: RA2_WWV_2PNPDK20090729_173115_000061342081_00127_38758_0398.N1;	29-JUL-2009 17:31:15.510 29-JUL-2009 19:13:29.139
Warning: Not equal to FPO input. 29-JUL-2009 20:36:08.658241 Filename: RA2_WWV_2PNPDK20090729_191151_000060592081_00128_38759_0643.N1;	29-JUL-2009 19:11:51.162 29-JUL-2009 20:52:50.153
Warning: Not equal to FPO input. 29-JUL-2009 22:16:44.522347 Filename: RA2_WWV_2PNPDE20090729_205153_000043522081_00129_38760_0317.N1;	29-JUL-2009 20:51:53.394 29-JUL-2009 22:04:25.736
Warning: Not equal to FPO input. 29-JUL-2009 22:16:44.520679 Filename: RA2_WWV_2PNPDE20090729_220325_000061672081_00129_38760_0488.N1;	29-JUL-2009 22:03:25.636 29-JUL-2009 23:46:12.684
Warning: Not equal to FPO input. 29-JUL-2009 23:57:20.385552 Filename: RA2_WWV_2PNPDE20090729_234517_000060002081_00130_38761_0639.N1;	29-JUL-2009 23:45:17.040 30-JUL-2009 01:25:16.988

RA2_WWV_2P products with wrong x_position

Gauge Segment (Start-Stop)

RA2_WWV_2P products with wrong y_position

Gauge Segment (Start-Stop)

RA2_WWV_2P products with wrong z_position

Gauge Segment (Start-Stop)

RA2_WWV_2P products with wrong x_velocity

Gauge Segment (Start-Stop)

RA2_WWV_2P products with wrong y_velocity

Gauge Segment (Start-Stop)

RA2_WWV_2P products with wrong z_velocity

Gauge Segment (Start-Stop)

RA2_WWV_2P products with unknown vector source

Gauge Segment (Start-Stop)

RA2_WWV_2P products with UTC to SBT time too far from sensing time

Gauge	Segment (Start-Stop)
Warning: Wrong UTC SBT time format. 28-JUL-2009 21:19:39.314542 Filename: RA2_WWV_2PNPDE20090729_001608_000059632081_00116_38747_9217.N1;	29-JUL-2009 00:16:08.212 29-JUL-2009 01:55:31.398
Warning: Wrong UTC SBT time format. 28-JUL-2009 23:03:10.315308 Filename: RA2_WWV_2PNPDE20090729_015415_000045252081_00117_38748_9353.N1;	29-JUL-2009 01:54:15.702 29-JUL-2009 03:09:40.714
Warning: Wrong UTC SBT time format. 28-JUL-2009 23:03:10.315308 Filename: RA2_WWV_2PNPDE20090729_030905_000061102081_00118_38749_9532.N1;	29-JUL-2009 03:09:05.122 29-JUL-2009 04:50:55.356
Warning: Wrong UTC SBT time format. 28-JUL-2009 23:03:10.315308 Filename: RA2_WWV_2PNPDE20090729_045020_000060432081_00119_38750_9694.N1;	29-JUL-2009 04:50:20.878 29-JUL-2009 06:31:04.272
Warning: Wrong UTC SBT time format. 28-JUL-2009 23:03:10.315308 Filename: RA2_WWV_2PNPDK20090729_063029_000041942081_00120_38751_9424.N1;	29-JUL-2009 06:30:29.794 29-JUL-2009 07:40:23.948
Warning: Wrong UTC SBT time format. 29-JUL-2009 05:56:20.318334 Filename: RA2_WWV_2PNPDK20090729_073934_000061282081_00121_38752_9549.N1;	29-JUL-2009 07:39:34.988 29-JUL-2009 09:21:43.046
Warning: Wrong UTC SBT time format. 29-JUL-2009 05:56:20.318334 Filename: RA2_WWV_2PNPDK20090729_092054_000059702081_00122_38753_9681.N1;	29-JUL-2009 09:20:54.086 29-JUL-2009 11:00:23.956
Warning: Wrong UTC SBT time format. 29-JUL-2009 07:35:53.319060 Filename: RA2_WWV_2PNPDK20090729_105941_000060552081_00123_38754_9823.N1;	29-JUL-2009 10:59:41.680 29-JUL-2009 12:40:36.214
Warning: Wrong UTC SBT time format. 29-JUL-2009 07:35:53.319060 Filename: RA2_WWV_2PNPDK20090729_124003_000059462081_00124_38755_9961.N1;	29-JUL-2009 12:40:03.963 29-JUL-2009 14:19:10.440
Warning: Wrong UTC SBT time format. 29-JUL-2009 12:34:22.321241 Filename: RA2_WWV_2PNPDK20090729_141834_000049952081_00125_38756_0115.N1;	29-JUL-2009 14:18:34.847 29-JUL-2009 15:41:49.968
Warning: Wrong UTC SBT time format. 29-JUL-2009 12:34:22.321241 Filename: RA2_WWV_2PNPDK20090729_154614_000006182081_00126_38757_0118.N1;	29-JUL-2009 15:46:14.726 29-JUL-2009 15:56:32.941
Warning: Wrong UTC SBT time format. 29-JUL-2009 14:13:22.321964 Filename: RA2_WWV_2PNPDK20090729_155549_000058242081_00126_38757_0258.N1;	29-JUL-2009 15:55:49.550 29-JUL-2009 17:32:53.487
Warning: Wrong UTC SBT time format. 29-JUL-2009 17:29:11.323399 Filename: RA2_WWV_2PNPDK20090729_191151_000060592081_00128_38759_0643.N1;	29-JUL-2009 19:11:51.162 29-JUL-2009 20:52:50.153
Warning: Wrong UTC SBT time format. 29-JUL-2009 17:29:11.323399 Filename: RA2_WWV_2PNPDE20090729_205153_000043522081_00129_38760_0317.N1;	29-JUL-2009 20:51:53.394 29-JUL-2009 22:04:25.736

Warning: Wrong UTC SBT time format. 29-JUL-2009 20:47:41.324858	29-JUL-2009 23:45:17.040
Filename: RA2_WWV_2PNPDE20090729_234517_000060002081_00130_38761_0639.N1;	30-JUL-2009 01:25:16.988

RA2_WWV_2P products with satellite binary time out-of-range

Gauge Segment (Start-Stop)

RA2_WWV_2P products with wrong clock step

Gauge Segment (Start-Stop)

RA2_WWV_2P products with leap utc set to blank

Gauge Segment (Start-Stop)

RA2_WWV_2P products with leap err set

Gauge Segment (Start-Stop)

RA2_WWV_2P products with product err set

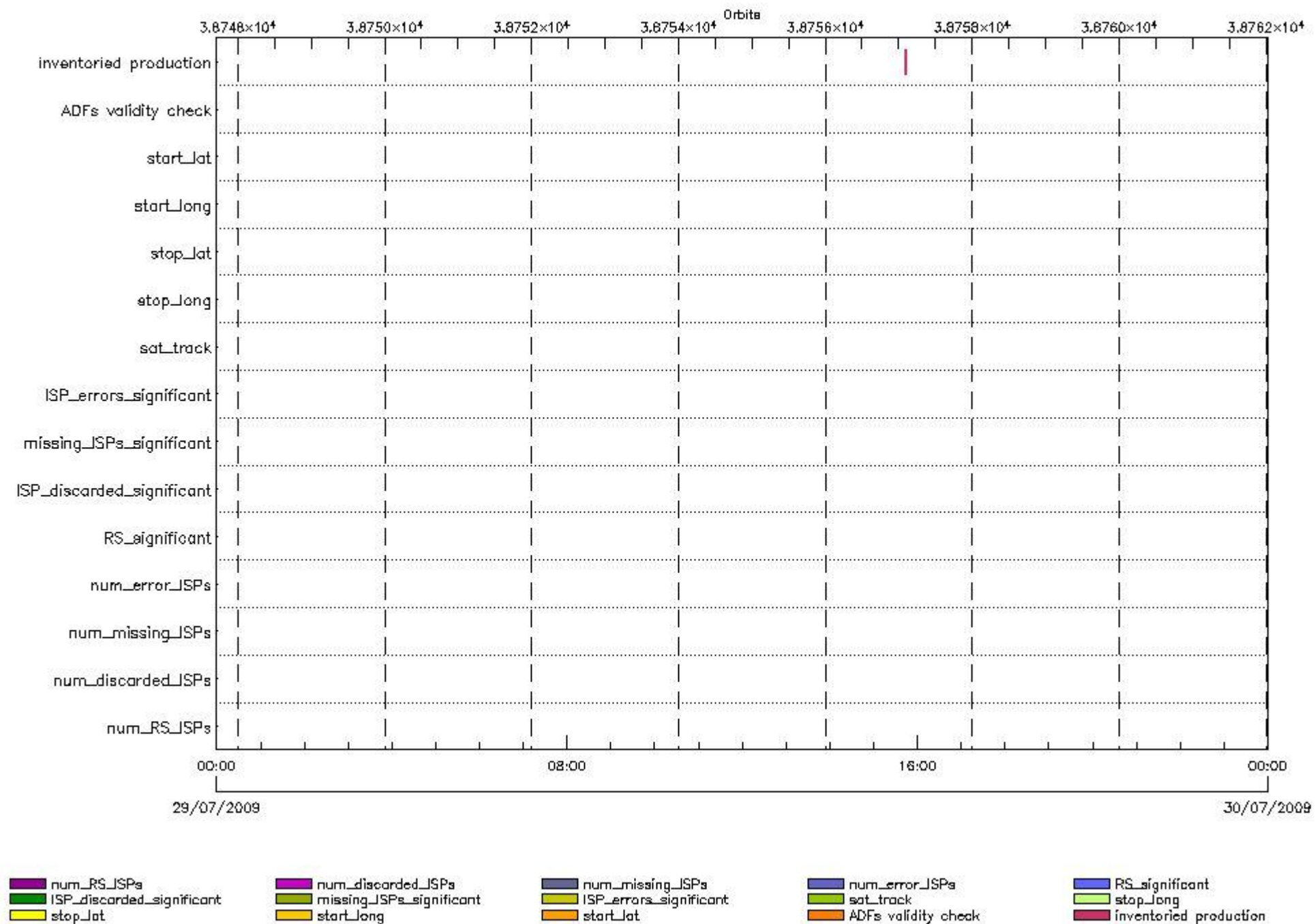
Gauge	Segment (Start-Stop)
Warning: Product Error flag set. Filename: RA2_WWV_2PNPDE20090728_223403_000061922081_00115_38746_9068.N1;	28-JUL-2009 22:34:03.440 29-JUL-2009 00:17:14.996
Warning: Product Error flag set. Filename: RA2_WWV_2PNPDE20090729_001608_000059632081_00116_38747_9217.N1;	29-JUL-2009 00:16:08.212 29-JUL-2009 01:55:31.398
Warning: Product Error flag set. Filename: RA2_WWV_2PNPDE20090729_015415_000045252081_00117_38748_9353.N1;	29-JUL-2009 01:54:15.702 29-JUL-2009 03:09:40.714
Warning: Product Error flag set. Filename: RA2_WWV_2PNPDE20090729_030905_000061102081_00118_38749_9532.N1;	29-JUL-2009 03:09:05.122 29-JUL-2009 04:50:55.356
Warning: Product Error flag set. Filename: RA2_WWV_2PNPDE20090729_045020_000060432081_00119_38750_9694.N1;	29-JUL-2009 04:50:20.878 29-JUL-2009 06:31:04.272
Warning: Product Error flag set. Filename: RA2_WWV_2PNPDK20090729_063029_000041942081_00120_38751_9424.N1;	29-JUL-2009 06:30:29.794 29-JUL-2009 07:40:23.948
Warning: Product Error flag set. Filename: RA2_WWV_2PNPDK20090729_073934_000061282081_00121_38752_9549.N1;	29-JUL-2009 07:39:34.988 29-JUL-2009 09:21:43.046
Warning: Product Error flag set. Filename: RA2_WWV_2PNPDK20090729_092054_000059702081_00122_38753_9681.N1;	29-JUL-2009 09:20:54.086 29-JUL-2009 11:00:23.956
Warning: Product Error flag set. Filename: RA2_WWV_2PNPDK20090729_105941_000060552081_00123_38754_9823.N1;	29-JUL-2009 10:59:41.680 29-JUL-2009 12:40:36.214
Warning: Product Error flag set. Filename: RA2_WWV_2PNPDK20090729_124003_000059462081_00124_38755_9961.N1;	29-JUL-2009 12:40:03.963 29-JUL-2009 14:19:10.440
Warning: Product Error flag set. Filename: RA2_WWV_2PNPDK20090729_141834_000049952081_00125_38756_0115.N1;	29-JUL-2009 14:18:34.847 29-JUL-2009 15:41:49.968
Warning: Product Error flag set. Filename: RA2_WWV_2PNPDK20090729_154614_000006182081_00126_38757_0118.N1;	29-JUL-2009 15:46:14.726 29-JUL-2009 15:56:32.941
Warning: Product Error flag set. Filename: RA2_WWV_2PNPDK20090729_155549_000058242081_00126_38757_0258.N1;	29-JUL-2009 15:55:49.550 29-JUL-2009 17:32:53.487
Warning: Product Error flag set. Filename: RA2_WWV_2PNPDK20090729_173115_000061342081_00127_38758_0398.N1;	29-JUL-2009 17:31:15.510 29-JUL-2009 19:13:29.139
Warning: Product Error flag set. Filename: RA2_WWV_2PNPDK20090729_191151_000060592081_00128_38759_0643.N1;	29-JUL-2009 19:11:51.162 29-JUL-2009 20:52:50.153
Warning: Product Error flag set. Filename: RA2_WWV_2PNPDE20090729_205153_000043522081_00129_38760_0317.N1;	29-JUL-2009 20:51:53.394 29-JUL-2009 22:04:25.736

Warning: Product Error flag set. Filename: RA2_WWV_2PNPDE20090729_220325_000061672081_00129_38760_0488.N1;	29-JUL-2009 22:03:25.636 29-JUL-2009 23:46:12.684
Warning: Product Error flag set. Filename: RA2_WWV_2PNPDE20090729_234517_000060002081_00130_38761_0639.N1;	29-JUL-2009 23:45:17.040 30-JUL-2009 01:25:16.988

SPH checks

RA2_CAL_0P SPH checks

SPH fields with errors



RA2_CAL_0P products using a wrong ADF (sensing not included in validity)

Gauge Segment (Start-Stop) Explicit Reference

RA2_CAL_0P products with start_lat out of range

Gauge Value Segment (Start-Stop) Explicit Reference

RA2_CAL_0P products with start_long out of range

Gauge Value Segment (Start-Stop) Explicit Reference

RA2_CAL_0P products with stop_lat out of range

Gauge Value Segment (Start-Stop) Explicit Reference

RA2_CAL_0P products with stop_long out of range

Gauge Value Segment (Start-Stop) Explicit Reference

RA2_CAL_0P products with sat_track out of range

Gauge Value Segment (Start-Stop) Explicit Reference

Percentage of RA2_CAL_0P products with ISP_errors_significant set to 1

Gauge Value Segment (Start-Stop)

RA2_CAL_0P products with num_error_ISPs out of range

Gauge Value Segment (Start-Stop) Explicit Reference

Statistics for RA2_CAL_0P products with num_error_ISPs out of range

Gauge Statistics Segment (Start-Stop)

Percentage of RA2_CAL_0P products with missing_ISPs_significant set to 1

Gauge Value Segment (Start-Stop)

RA2_CAL_0P products with num_missing_ISPs out of range

Gauge Value Segment (Start-Stop) Explicit Reference

Statistics for RA2_CAL_0P products with num_missing_ISPs out of range

Gauge Statistics Segment (Start-Stop)

Percentage of RA2_CAL_0P products with ISP_discarded_significant set to 1

Gauge Value Segment (Start-Stop)

RA2_CAL_0P products with num_discarded_ISPs out of range

Gauge Value Segment (Start-Stop) Explicit Reference

Statistics for RA2_CAL_0P products with num_discarded_ISPs out of range

Gauge Statistics Segment (Start-Stop)

Percentage of RA2_CAL_0P products with RS_significant set to 1

Gauge Value Segment (Start-Stop)

RA2_CAL_0P products with num_RS_ISPs out of range

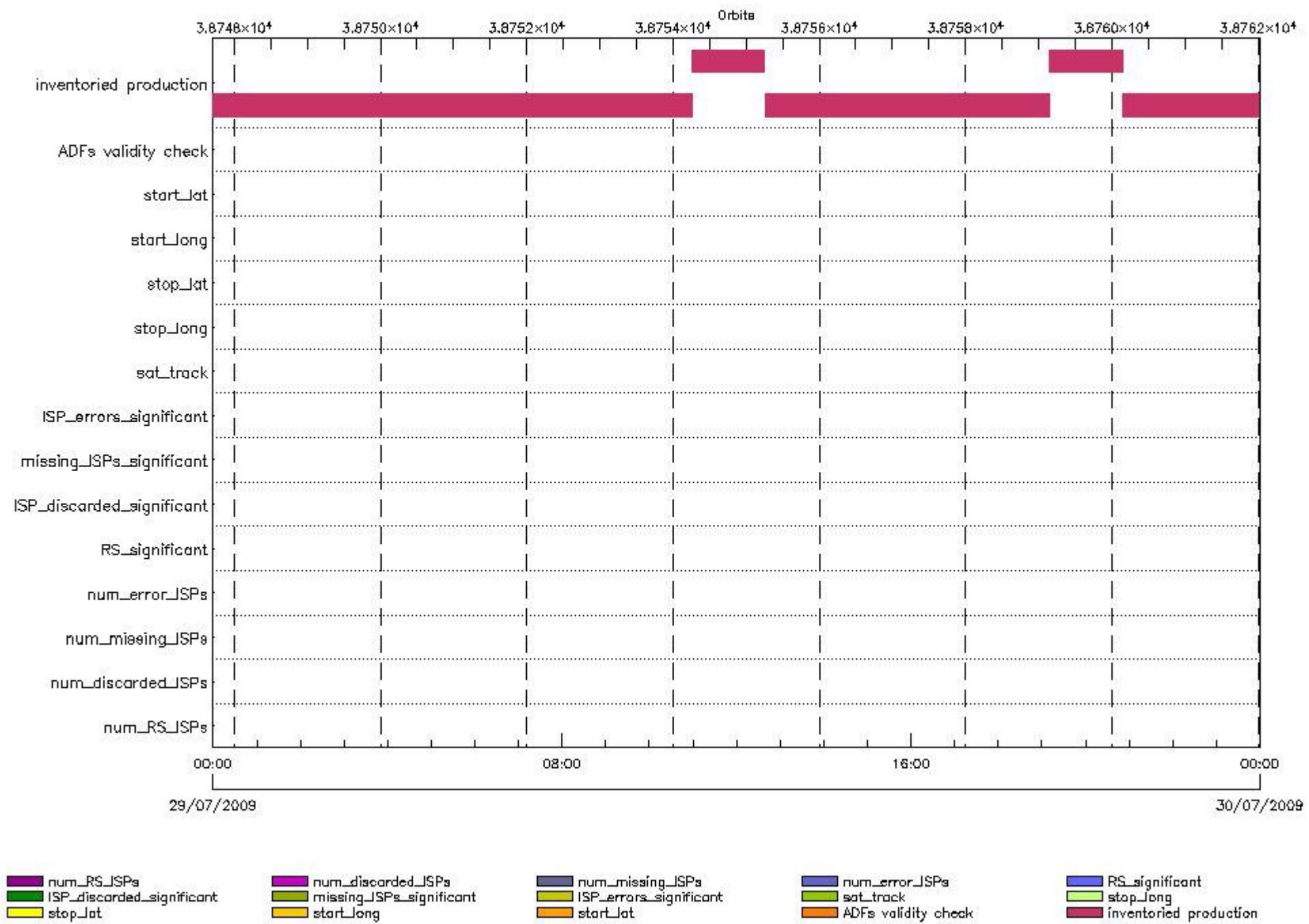
Gauge Value Segment (Start-Stop) Explicit Reference

Statistics for RA2_CAL_0P products with num_RS_ISPs out of range

Gauge Statistics Segment (Start-Stop)

DOR_DOP_0P SPH checks

SPH fields with errors



DOR_DOP_0P products using a wrong ADF (sensing not included in validity)

Gauge Segment (Start-Stop) Explicit Reference

DOR_DOP_0P products with start_lat out of range

Gauge Value Segment (Start-Stop) Explicit Reference

DOR_DOP_0P products with start_long out of range

Gauge Value Segment (Start-Stop) Explicit Reference

DOR_DOP_0P products with stop_lat out of range

Gauge Value Segment (Start-Stop) Explicit Reference

DOR_DOP_0P products with stop_long out of range

Gauge Value Segment (Start-Stop) Explicit Reference

DOR_DOP_0P products with sat_track out of range

Gauge Value Segment (Start-Stop) Explicit Reference

Percentage of DOR_DOP_0P products with ISP_errors_significant set to 1

Gauge Value Segment (Start-Stop)

DOR_DOP_0P products with num_error_ISPs out of range

Gauge Value Segment (Start-Stop) Explicit Reference

Statistics for DOR_DOP_0P products with num_error_ISPs out of range

Gauge Statistics Segment (Start-Stop)

Percentage of DOR_DOP_0P products with missing_ISPs_significant set to 1

Gauge Value Segment (Start-Stop)

DOR_DOP_0P products with num_missing_ISPs out of range

Gauge Value Segment (Start-Stop) Explicit Reference

Statistics for DOR_DOP_0P products with num_missing_ISPs out of range

Gauge Statistics Segment (Start-Stop)

Percentage of DOR_DOP_0P products with ISP_discarded_significant set to 1

Gauge Value Segment (Start-Stop)

DOR_DOP_0P products with num_discarded_ISPs out of range

Gauge Value Segment (Start-Stop) Explicit Reference

Statistics for DOR_DOP_0P products with num_discarded_ISPs out of range

Gauge Statistics Segment (Start-Stop)

Percentage of DOR_DOP_0P products with RS_significant set to 1

Gauge Value Segment (Start-Stop)

DOR_DOP_0P products with num_RS_ISPs out of range

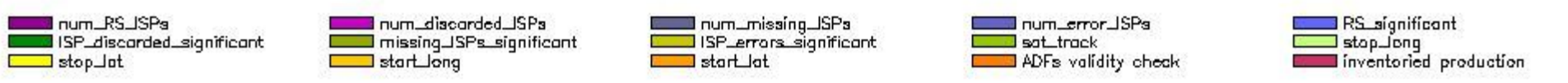
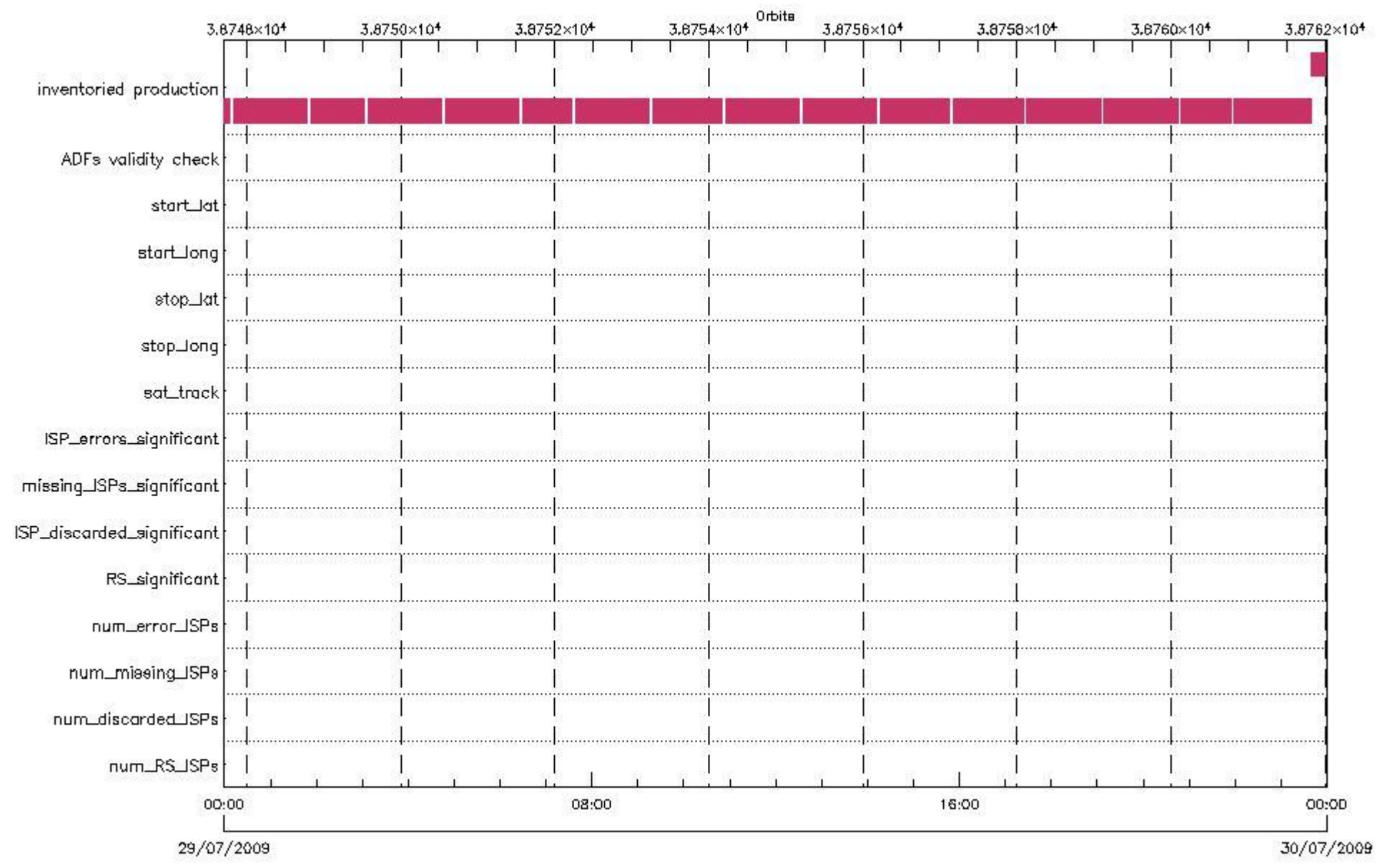
Gauge Value Segment (Start-Stop) Explicit Reference

Statistics for DOR_DOP_0P products with num_RS_ISPs out of range

Gauge Statistics Segment (Start-Stop)

DOR_NAV_0P SPH checks

SPH fields with errors



DOR_NAV_0P products using a wrong ADF (sensing not included in validity)

Gauge Segment (Start-Stop) Explicit Reference

DOR_NAV_0P products with start_lat out of range

Gauge Value Segment (Start-Stop) Explicit Reference

DOR_NAV_0P products with start_long out of range

Gauge Value Segment (Start-Stop) Explicit Reference

DOR_NAV_0P products with stop_lat out of range

Gauge Value Segment (Start-Stop) Explicit Reference

DOR_NAV_0P products with stop_long out of range

Gauge Value Segment (Start-Stop) Explicit Reference

DOR_NAV_0P products with sat_track out of range

Gauge Value Segment (Start-Stop) Explicit Reference

Percentage of DOR_NAV_0P products with ISP_errors_significant set to 1

Gauge Value Segment (Start-Stop)

DOR_NAV_0P products with num_error_ISPs out of range

Gauge Value Segment (Start-Stop) Explicit Reference

Statistics for DOR_NAV_0P products with num_error_ISPs out of range

Gauge Statistics Segment (Start-Stop)

Percentage of DOR_NAV_0P products with missing_ISPs_significant set to 1

Gauge Value Segment (Start-Stop)

DOR_NAV_0P products with num_missing_ISPs out of range

Gauge Value Segment (Start-Stop) Explicit Reference

Statistics for DOR_NAV_0P products with num_missing_ISPs out of range

Gauge Statistics Segment (Start-Stop)

Percentage of DOR_NAV_0P products with ISP_discarded_significant set to 1

Gauge Value Segment (Start-Stop)

DOR_NAV_0P products with num_discarded_ISPs out of range

Gauge	Value	Segment (Start-Stop)	Explicit Reference
-------	-------	----------------------	--------------------

Statistics for DOR_NAV_0P products with num_discarded_ISPs out of range

Gauge	Statistics	Segment (Start-Stop)
-------	------------	----------------------

Percentage of DOR_NAV_0P products with RS_significant set to 1

Gauge	Value	Segment (Start-Stop)
-------	-------	----------------------

DOR_NAV_0P products with num_RS_ISPs out of range

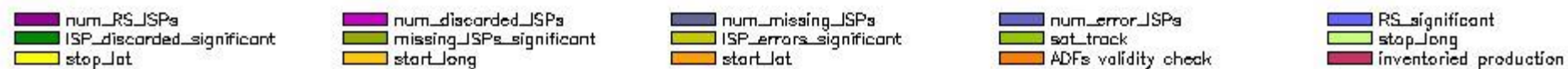
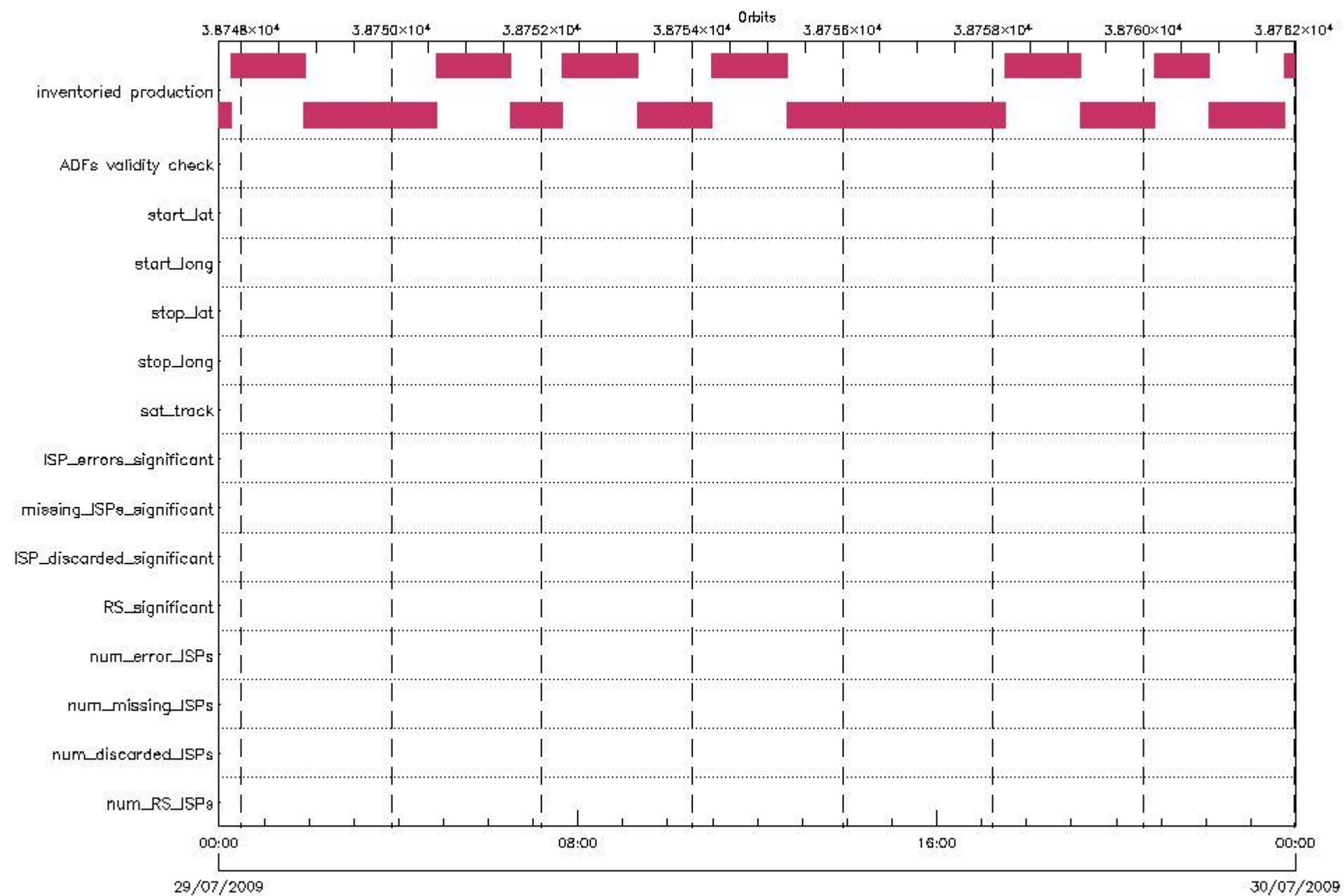
Gauge	Value	Segment (Start-Stop)	Explicit Reference
-------	-------	----------------------	--------------------

Statistics for DOR_NAV_0P products with num_RS_ISPs out of range

Gauge	Statistics	Segment (Start-Stop)
-------	------------	----------------------

MWR_NL__0P SPH checks

SPH fields with errors



MWR_NL__0P products using a wrong ADF (sensing not included in validity)

Gauge Segment (Start-Stop) Explicit Reference

MWR_NL__0P products with start_lat out of range

Gauge Value Segment (Start-Stop) Explicit Reference

MWR_NL__0P products with start_long out of range

Gauge Value Segment (Start-Stop) Explicit Reference

MWR_NL__0P products with stop_lat out of range

Gauge Value Segment (Start-Stop) Explicit Reference

MWR_NL__0P products with stop_long out of range

Gauge Value Segment (Start-Stop) Explicit Reference

MWR_NL__0P products with sat_track out of range

Gauge Value Segment (Start-Stop) Explicit Reference

Percentage of MWR_NL__0P products with ISP_errors_significant set to 1

Gauge	Value	Segment (Start-Stop)
SPH.ISP_ERRORS_SIGNIFICANT_PERCENT.INFO PCF_MWR_NL__0P	0	29-JUL-2009 00:00:00.000 30-JUL-2009 00:00:00.000

MWR_NL__0P products with num_error_ISPs out of range

Gauge Value Segment (Start-Stop) Explicit Reference

Statistics for MWR_NL__0P products with num_error_ISPs out of range

Gauge Statistics Segment (Start-Stop)

Percentage of MWR_NL__0P products with missing_ISPs_significant set to 1

Gauge	Value	Segment (Start-Stop)
SPH.MISSING_ISPS_SIGNIFICANT_PERCENT.INFO PCF_MWR_NL__0P	0	29-JUL-2009 00:00:00.000 30-JUL-2009 00:00:00.000

MWR_NL__0P products with num_missing_ISPs out of range

Gauge Value Segment (Start-Stop) Explicit Reference

Statistics for MWR_NL__0P products with num_missing_ISPs out of range

Gauge Statistics Segment (Start-Stop)

Percentage of MWR_NL__0P products with ISP_discarded_significant set to 1

Gauge	Value	Segment (Start-Stop)
SPH.ISP_DISCARDED_SIGNIFICANT_PERCENT.INFO	0	29-JUL-2009 00:00:00.000
PCF_MWR_NL__0P		30-JUL-2009 00:00:00.000

MWR_NL__0P products with num_discarded_ISPs out of range

Gauge	Value	Segment (Start-Stop)	Explicit Reference

Statistics for MWR_NL__0P products with num_discarded_ISPs out of range

Gauge	Statistics	Segment (Start-Stop)

Percentage of MWR_NL__0P products with RS_significant set to 1

Gauge	Value	Segment (Start-Stop)
SPH.RS_SIGNIFICANT_PERCENT.INFO	0	29-JUL-2009 00:00:00.000
PCF_MWR_NL__0P		30-JUL-2009 00:00:00.000

MWR_NL__0P products with num_RS_ISPs out of range

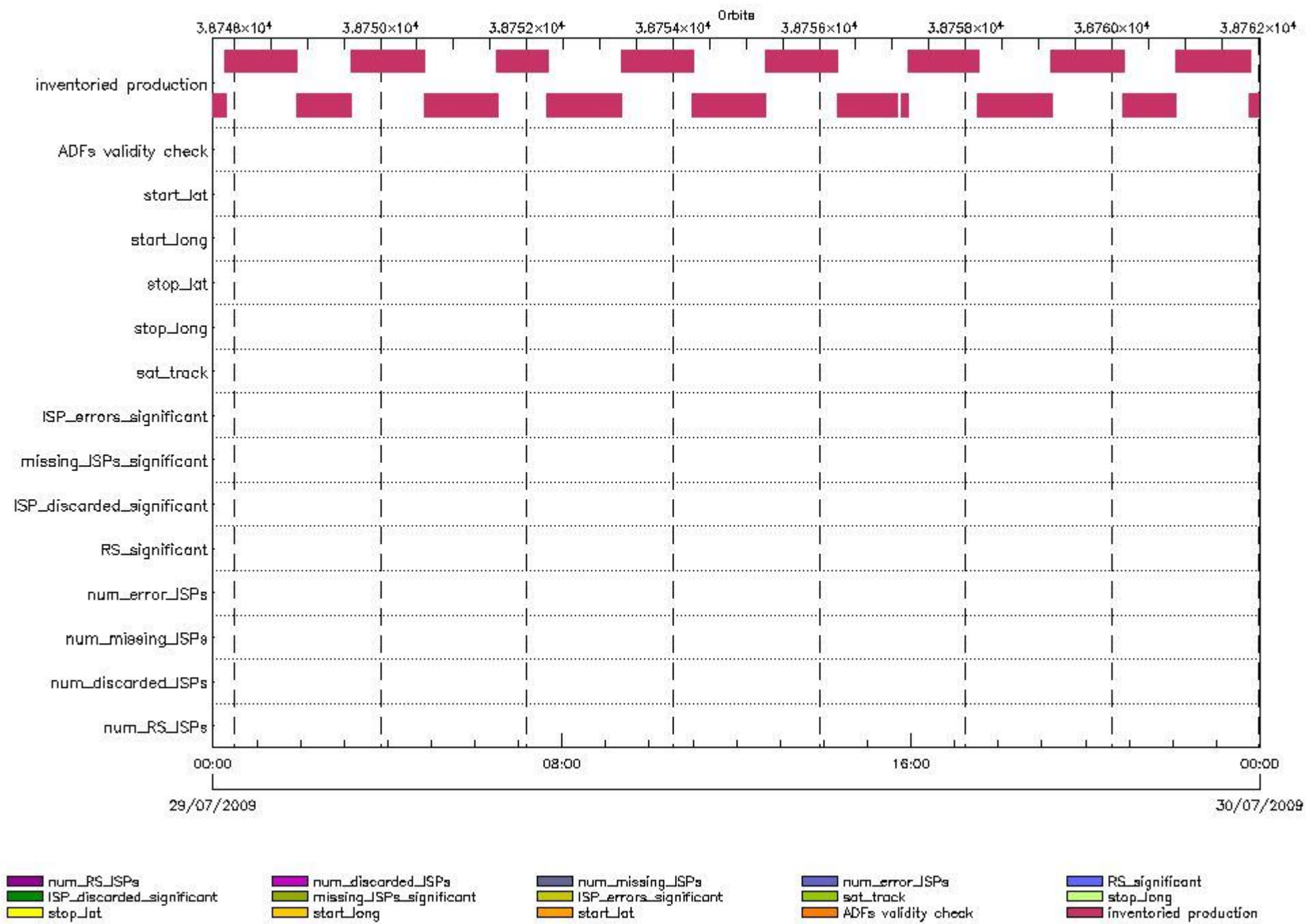
Gauge	Value	Segment (Start-Stop)	Explicit Reference

Statistics for MWR_NL__0P products with num_RS_ISPs out of range

Gauge	Statistics	Segment (Start-Stop)

RA2_ME__0P SPH checks

SPH fields with errors



RA2_ME__0P products using a wrong ADF (sensing not included in validity)

Gauge Segment (Start-Stop) Explicit Reference

RA2_ME__0P products with start_lat out of range

Gauge Value Segment (Start-Stop) Explicit Reference

RA2_ME__0P products with start_long out of range

Gauge Value Segment (Start-Stop) Explicit Reference

RA2_ME__0P products with stop_lat out of range

Gauge Value Segment (Start-Stop) Explicit Reference

RA2_ME__0P products with stop_long out of range

Gauge Value Segment (Start-Stop) Explicit Reference

RA2_ME__0P products with sat_track out of range

Gauge Value Segment (Start-Stop) Explicit Reference

Percentage of RA2_ME__0P products with ISP_errors_significant set to 1

Gauge Value Segment (Start-Stop)

RA2_ME__0P products with num_error_ISPs out of range

Gauge Value Segment (Start-Stop) Explicit Reference

Statistics for RA2_ME__0P products with num_error_ISPs out of range

Gauge Statistics Segment (Start-Stop)

Percentage of RA2_ME__0P products with missing_ISPs_significant set to 1

Gauge Value Segment (Start-Stop)

RA2_ME__0P products with num_missing_ISPs out of range

Gauge Value Segment (Start-Stop) Explicit Reference

Statistics for RA2_ME__0P products with num_missing_ISPs out of range

Gauge Statistics Segment (Start-Stop)

Percentage of RA2_ME__0P products with ISP_discarded_significant set to 1

Gauge Value Segment (Start-Stop)

RA2_ME__0P products with num_discarded_ISPs out of range

Gauge Value Segment (Start-Stop) Explicit Reference

Statistics for RA2_ME__0P products with num_discarded_ISPs out of range

Gauge Statistics Segment (Start-Stop)

Percentage of RA2_ME__0P products with RS_significant set to 1

Gauge Value Segment (Start-Stop)

RA2_ME__0P products with num_RS_ISPs out of range

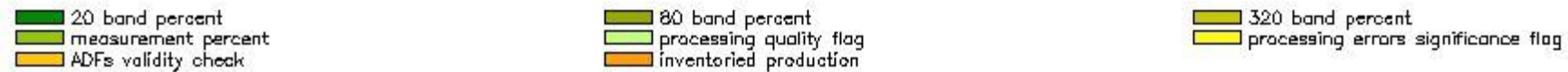
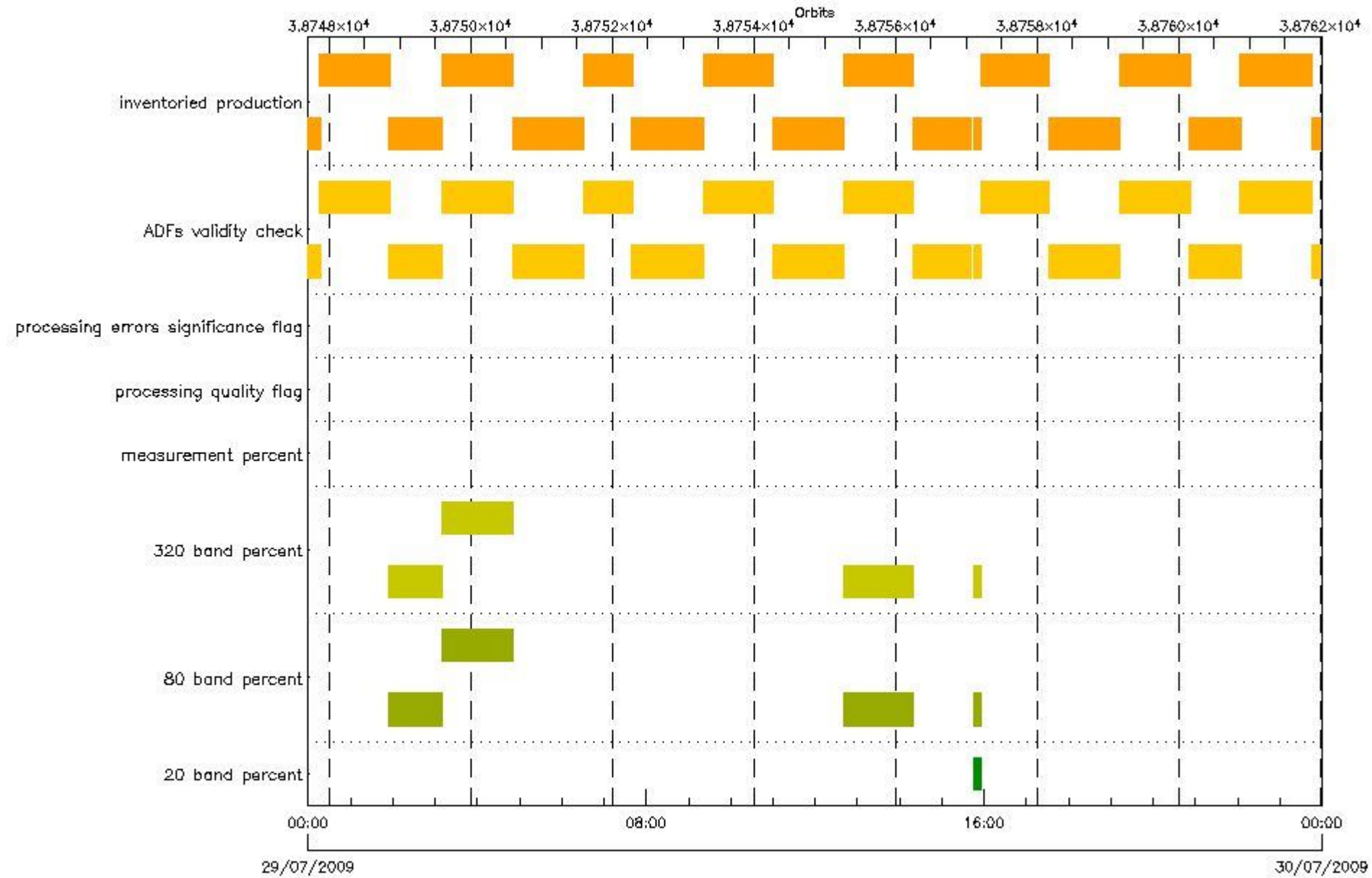
Gauge Value Segment (Start-Stop) Explicit Reference

Statistics for RA2_ME__0P products with num_RS_ISPs out of range

Gauge Statistics Segment (Start-Stop)

RA2_MW__1P SPH checks

SPH fields with errors



RA2_MW__1P products using a wrong ADF (sensing not included in validity)

Gauge	Segment (Start-Stop)	Explicit Reference
Product: RA2_MW__1PNPDE20090728_223403_000061922081_00115_38746_9066.N1 DS NAME: REAL.ORBIT_STATE_VECTOR_FILE	28-JUL-2009 22:34:03.440 29-JUL-2009 00:17:14.996	ADF: DOR_NAV_0PNPDE20090728_223115_000057382081_00115_38746_8444.N1
Product: RA2_MW__1PNPDE20090729_001608_000059632081_00116_38747_9215.N1 DS NAME: REAL.ORBIT_STATE_VECTOR_FILE	29-JUL-2009 00:16:08.212 29-JUL-2009 01:55:31.398	ADF: DOR_NAV_0PNPDE20090729_001212_000057382081_00116_38747_8445.N1
Product: RA2_MW__1PNPDE20090729_015415_000045252081_00117_38748_9351.N1 DS NAME: REAL.ORBIT_STATE_VECTOR_FILE	29-JUL-2009 01:54:15.702 29-JUL-2009 03:09:40.714	ADF: DOR_NAV_0PNPDE20090729_015309_000041442081_00117_38748_8446.N1
Product: RA2_MW__1PNPDE20090729_030905_000061102081_00118_38749_9530.N1 DS NAME: REAL.ORBIT_STATE_VECTOR_FILE	29-JUL-2009 03:09:05.122 29-JUL-2009 04:50:55.356	ADF: DOR_NAV_0PNPDE20090729_030732_000057382081_00118_38749_8447.N1
Product: RA2_MW__1PNPDE20090729_045020_000060432081_00119_38750_9692.N1 DS NAME: REAL.ORBIT_STATE_VECTOR_FILE	29-JUL-2009 04:50:20.878 29-JUL-2009 06:31:04.272	ADF: DOR_NAV_0PNPDE20090729_044829_000057382081_00119_38750_8448.N1

Product: RA2_MW__1PNPDK20090729_063029_000041942081_00120_38751_9422.N1 DS NAME: REAL.ORBIT_STATE_VECTOR_FILE	29-JUL-2009 06:30:29.794 29-JUL-2009 07:40:23.948	ADF: DOR_NAV_0PNPDK20090729_062926_000038252081_00120_38
Product: RA2_MW__1PNPDK20090729_073934_000061282081_00121_38752_9547.N1 DS NAME: REAL.ORBIT_STATE_VECTOR_FILE	29-JUL-2009 07:39:34.988 29-JUL-2009 09:21:43.046	ADF: DOR_NAV_0PNPDK20090729_073831_000057382081_00121_38752_0691.N1
Product: RA2_MW__1PNPDK20090729_092054_000059702081_00122_38753_9679.N1 DS NAME: REAL.ORBIT_STATE_VECTOR_FILE	29-JUL-2009 09:20:54.086 29-JUL-2009 11:00:23.956	ADF: DOR_NAV_0PNPDK20090729_091928_000054192081_00122_38753_0692.N1
Product: RA2_MW__1PNPDK20090729_105941_000060552081_00123_38754_9821.N1 DS NAME: REAL.ORBIT_STATE_VECTOR_FILE	29-JUL-2009 10:59:41.680 29-JUL-2009 12:40:36.214	ADF: DOR_NAV_0PNPDK20090729_105506_000057382081_00123_38754_0697.N1
Product: RA2_MW__1PNPDK20090729_124003_000059462081_00124_38755_9959.N1 DS NAME: REAL.ORBIT_STATE_VECTOR_FILE	29-JUL-2009 12:40:03.963 29-JUL-2009 14:19:10.440	ADF: DOR_NAV_0PNPDK20090729_123603_000057382081_00124_38755_0698.N1
Product: RA2_MW__1PNPDK20090729_141834_000049952081_00125_38756_0113.N1 DS NAME: REAL.ORBIT_STATE_VECTOR_FILE	29-JUL-2009 14:18:34.847 29-JUL-2009 15:41:49.968	ADF: DOR_NAV_0PNPDK20090729_141700_000054192081_00125_38756_0699.N1
Product: RA2_MW__1PNPDK20090729_154614_000006182081_00126_38757_0116.N1 DS NAME: REAL.ORBIT_STATE_VECTOR_FILE	29-JUL-2009 15:46:14.726 29-JUL-2009 15:56:32.941	ADF: DOR_NAV_0PNPDK20090729_141700_000054192081_00125_38756_0699.N1
Product: RA2_MW__1PNPDK20090729_155549_000058242081_00126_38757_0256.N1 DS NAME: REAL.ORBIT_STATE_VECTOR_FILE	29-JUL-2009 15:55:49.550 29-JUL-2009 17:32:53.487	ADF: DOR_NAV_0PNPDK20090729_155238_000054192081_00126_38757_0700.N1
Product: RA2_MW__1PNPDK20090729_173115_000061342081_00127_38758_0396.N1 DS NAME: REAL.ORBIT_STATE_VECTOR_FILE	29-JUL-2009 17:31:15.510 29-JUL-2009 19:13:29.139	ADF: DOR_NAV_0PNPDK20090729_172816_000057382081_00127_38758_0701.N1
Product: RA2_MW__1PNPDK20090729_191151_000060592081_00128_38759_0641.N1 DS NAME: REAL.ORBIT_STATE_VECTOR_FILE	29-JUL-2009 19:11:51.162 29-JUL-2009 20:52:50.153	ADF: DOR_NAV_0PNPDK20090729_190913_000057382081_00128_38759_0702.N1
Product: RA2_MW__1PNPDE20090729_205153_000043522081_00129_38760_0315.N1 DS NAME: REAL.ORBIT_STATE_VECTOR_FILE	29-JUL-2009 20:51:53.394 29-JUL-2009 22:04:25.736	ADF: DOR_NAV_0PNPDE20090729_205010_000038252081_00129_38760_8449.N1
Product: RA2_MW__1PNPDE20090729_220325_000061672081_00129_38760_0486.N1 DS NAME: REAL.ORBIT_STATE_VECTOR_FILE	29-JUL-2009 22:03:25.636 29-JUL-2009 23:46:12.684	ADF: DOR_NAV_0PNPDE20090729_215914_000060572081_00129_38760_8450.N1
Product: RA2_MW__1PNPDE20090729_234517_000060002081_00130_38761_0637.N1 DS NAME: REAL.ORBIT_STATE_VECTOR_FILE	29-JUL-2009 23:45:17.040 30-JUL-2009 01:25:16.988	ADF: DOR_NAV_0PNPDE20090729_234011_000057382081_00130_38761_8451.N1

RA2_MW__1P products with processing errors significance flag set

RA2_MW__1P products with percentage DSKs free of processing errors below threshold

Gauge Value Segment (Start-Stop)

RA2_MW__1P products with percentage of valid measurements below threshold

Gauge Value Segment (Start-Stop)

RA2_MW__1P products with percentage of 320 MHz band processed below threshold

Gauge	Value	Segment (Start-Stop)
SPH.RA2_320_BAND_PERCENT.WARNING PCF_RA2_MW__1P	8612	29-JUL-2009 01:54:15.702 29-JUL-2009 03:09:40.714
SPH.RA2_320_BAND_PERCENT.WARNING PCF_RA2_MW__1P	8886	29-JUL-2009 03:09:05.122 29-JUL-2009 04:50:55.356
SPH.RA2_320_BAND_PERCENT.WARNING PCF_RA2_MW__1P	8970	29-JUL-2009 12:40:03.963 29-JUL-2009 14:19:10.440
SPH.RA2_320_BAND_PERCENT.WARNING PCF_RA2_MW__1P	8297	29-JUL-2009 15:46:14.726 29-JUL-2009 15:56:32.941

RA2_MW__1P products with percentage of 80 MHz band processed above threshold

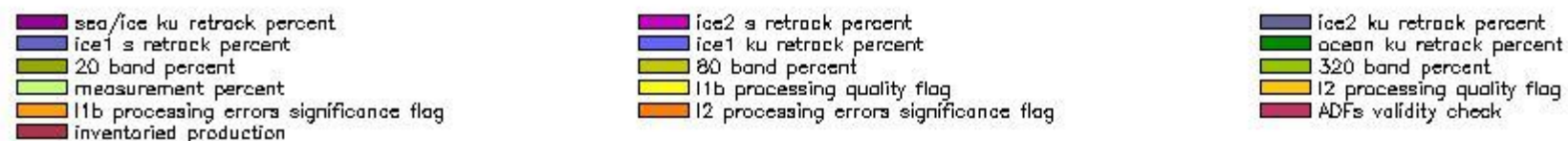
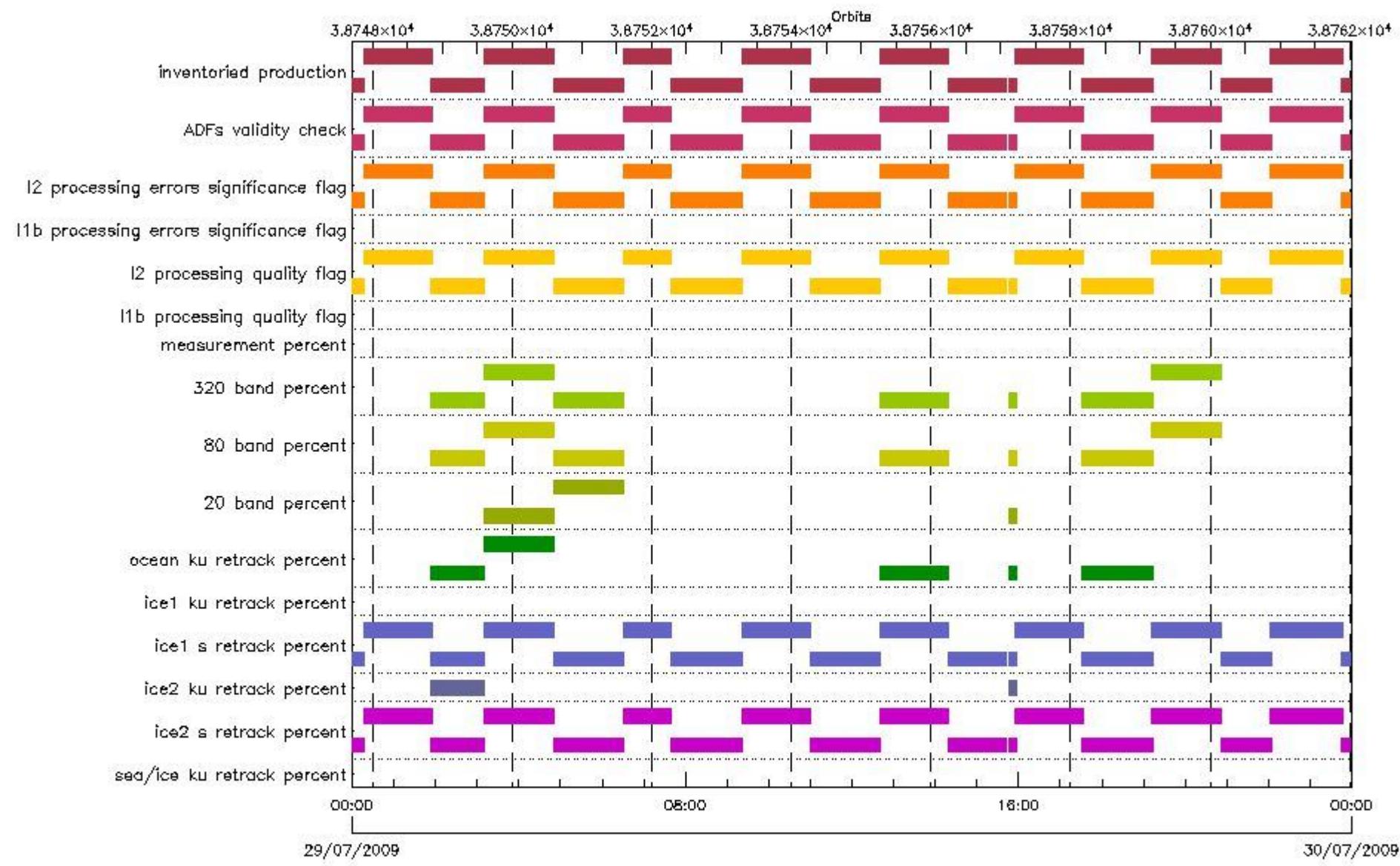
Gauge	Value	Segment (Start-Stop)
SPH.RA2_80_BAND_PERCENT.WARNING PCF_RA2_MW__1P	1120	29-JUL-2009 01:54:15.702 29-JUL-2009 03:09:40.714
SPH.RA2_80_BAND_PERCENT.WARNING PCF_RA2_MW__1P	832	29-JUL-2009 03:09:05.122 29-JUL-2009 04:50:55.356
SPH.RA2_80_BAND_PERCENT.WARNING PCF_RA2_MW__1P	802	29-JUL-2009 12:40:03.963 29-JUL-2009 14:19:10.440
SPH.RA2_80_BAND_PERCENT.WARNING PCF_RA2_MW__1P	900	29-JUL-2009 15:46:14.726 29-JUL-2009 15:56:32.941

RA2_MW__1P products with percentage of 20 MHz band processed above threshold

Gauge	Value	Segment (Start-Stop)
SPH.RA2_20_BAND_PERCENT.WARNING PCF_RA2_MW__1P	803	29-JUL-2009 15:46:14.726 29-JUL-2009 15:56:32.941

RA2_FGD_2P SPH checks

SPH fields with errors



RA2_FGD_2P products using a wrong ADF (sensing not included in validity)

Gauge	Segment (Start-Stop)	Explicit Reference
Product: RA2_FGD_2PNPDE20090728_223403_000061922081_00115_38746_9067.N1 DS NAME: REAL.ORBIT_STATE_VECTOR_FILE	28-JUL-2009 22:34:03.440 29-JUL-2009 00:17:14.996	ADF: DOR_NAV_0PNPDE20090728_223115_000057382081_00115_38746_8444.N1
Product: RA2_FGD_2PNPDE20090729_001608_000059632081_00116_38747_9216.N1 DS NAME: REAL.ORBIT_STATE_VECTOR_FILE	29-JUL-2009 00:16:08.212 29-JUL-2009 01:55:31.398	ADF: DOR_NAV_0PNPDE20090729_001212_000057382081_00116_38747_8445.N1
Product: RA2_FGD_2PNPDE20090729_015415_000045252081_00117_38748_9352.N1 DS NAME: REAL.ORBIT_STATE_VECTOR_FILE	29-JUL-2009 01:54:15.702 29-JUL-2009 03:09:40.714	ADF: DOR_NAV_0PNPDE20090729_015309_000041442081_00117_38748_8446.N1
Product: RA2_FGD_2PNPDE20090729_030905_000061102081_00118_38749_9531.N1 DS NAME: REAL.ORBIT_STATE_VECTOR_FILE	29-JUL-2009 03:09:05.122 29-JUL-2009 04:50:55.356	ADF: DOR_NAV_0PNPDE20090729_030732_000057382081_00118_38749_8447.N1
Product: RA2_FGD_2PNPDE20090729_045020_000060432081_00119_38750_9693.N1 DS NAME: REAL.ORBIT_STATE_VECTOR_FILE	29-JUL-2009 04:50:20.878 29-JUL-2009 06:31:04.272	ADF: DOR_NAV_0PNPDE20090729_044829_000057382081_00119_38750_8448.N1

Product: RA2_FGD_2PNPDK20090729_063029_000041942081_00120_38751_9423.N1 DS NAME: REAL.ORBIT_STATE_VECTOR_FILE	29-JUL-2009 06:30:29.794 29-JUL-2009 07:40:23.948	ADF: DOR_NAV_0PNPDK20090729_062926_000038252081_00120_38
Product: RA2_FGD_2PNPDK20090729_073934_000061282081_00121_38752_9548.N1 DS NAME: REAL.ORBIT_STATE_VECTOR_FILE	29-JUL-2009 07:39:34.988 29-JUL-2009 09:21:43.046	ADF: DOR_NAV_0PNPDK20090729_073831_000057382081_00121_38752_0691.N1
Product: RA2_FGD_2PNPDK20090729_092054_000059702081_00122_38753_9680.N1 DS NAME: REAL.ORBIT_STATE_VECTOR_FILE	29-JUL-2009 09:20:54.086 29-JUL-2009 11:00:23.956	ADF: DOR_NAV_0PNPDK20090729_091928_000054192081_00122_38753_0692.N1
Product: RA2_FGD_2PNPDK20090729_105941_000060552081_00123_38754_9822.N1 DS NAME: REAL.ORBIT_STATE_VECTOR_FILE	29-JUL-2009 10:59:41.680 29-JUL-2009 12:40:36.214	ADF: DOR_NAV_0PNPDK20090729_105506_000057382081_00123_38754_0697.N1
Product: RA2_FGD_2PNPDK20090729_124003_000059462081_00124_38755_9960.N1 DS NAME: REAL.ORBIT_STATE_VECTOR_FILE	29-JUL-2009 12:40:03.963 29-JUL-2009 14:19:10.440	ADF: DOR_NAV_0PNPDK20090729_123603_000057382081_00124_38755_0698.N1
Product: RA2_FGD_2PNPDK20090729_141834_000049952081_00125_38756_0114.N1 DS NAME: REAL.ORBIT_STATE_VECTOR_FILE	29-JUL-2009 14:18:34.847 29-JUL-2009 15:41:49.968	ADF: DOR_NAV_0PNPDK20090729_141700_000054192081_00125_38756_0699.N1
Product: RA2_FGD_2PNPDK20090729_154614_000006182081_00126_38757_0117.N1 DS NAME: REAL.ORBIT_STATE_VECTOR_FILE	29-JUL-2009 15:46:14.726 29-JUL-2009 15:56:32.941	ADF: DOR_NAV_0PNPDK20090729_141700_000054192081_00125_38756_0699.N1
Product: RA2_FGD_2PNPDK20090729_155549_000058242081_00126_38757_0257.N1 DS NAME: REAL.ORBIT_STATE_VECTOR_FILE	29-JUL-2009 15:55:49.550 29-JUL-2009 17:32:53.487	ADF: DOR_NAV_0PNPDK20090729_155238_000054192081_00126_38757_0700.N1
Product: RA2_FGD_2PNPDK20090729_173115_000061342081_00127_38758_0397.N1 DS NAME: REAL.ORBIT_STATE_VECTOR_FILE	29-JUL-2009 17:31:15.510 29-JUL-2009 19:13:29.139	ADF: DOR_NAV_0PNPDK20090729_172816_000057382081_00127_38758_0701.N1
Product: RA2_FGD_2PNPDK20090729_191151_000060592081_00128_38759_0642.N1 DS NAME: REAL.ORBIT_STATE_VECTOR_FILE	29-JUL-2009 19:11:51.162 29-JUL-2009 20:52:50.153	ADF: DOR_NAV_0PNPDK20090729_190913_000057382081_00128_38759_0702.N1
Product: RA2_FGD_2PNPDE20090729_205153_000043522081_00129_38760_0316.N1 DS NAME: REAL.ORBIT_STATE_VECTOR_FILE	29-JUL-2009 20:51:53.394 29-JUL-2009 22:04:25.736	ADF: DOR_NAV_0PNPDE20090729_205010_000038252081_00129_38760_8449.N1
Product: RA2_FGD_2PNPDE20090729_220325_000061672081_00129_38760_0487.N1 DS NAME: REAL.ORBIT_STATE_VECTOR_FILE	29-JUL-2009 22:03:25.636 29-JUL-2009 23:46:12.684	ADF: DOR_NAV_0PNPDE20090729_215914_000060572081_00129_38760_8450.N1
Product: RA2_FGD_2PNPDE20090729_234517_000060002081_00130_38761_0638.N1 DS NAME: REAL.ORBIT_STATE_VECTOR_FILE	29-JUL-2009 23:45:17.040 30-JUL-2009 01:25:16.988	ADF: DOR_NAV_0PNPDE20090729_234011_000057382081_00130_38761_8451.N1

Products with processing errors significance flag set

Gauge	Segment (Start-Stop)
SPH.RA2_L2_PROC_FLAG.WARNING PCF_RA2_FGD_2P	28-JUL-2009 22:34:03.440 29-JUL-2009 00:17:14.996
SPH.RA2_L2_PROC_FLAG.WARNING PCF_RA2_FGD_2P	29-JUL-2009 00:16:08.212 29-JUL-2009 01:55:31.398
SPH.RA2_L2_PROC_FLAG.WARNING PCF_RA2_FGD_2P	29-JUL-2009 01:54:15.702 29-JUL-2009 03:09:40.714
SPH.RA2_L2_PROC_FLAG.WARNING PCF_RA2_FGD_2P	29-JUL-2009 03:09:05.122 29-JUL-2009 04:50:55.356
SPH.RA2_L2_PROC_FLAG.WARNING PCF_RA2_FGD_2P	29-JUL-2009 04:50:20.878 29-JUL-2009 06:31:04.272
SPH.RA2_L2_PROC_FLAG.WARNING PCF_RA2_FGD_2P	29-JUL-2009 06:30:29.794 29-JUL-2009 07:40:23.948
SPH.RA2_L2_PROC_FLAG.WARNING PCF_RA2_FGD_2P	29-JUL-2009 07:39:34.988 29-JUL-2009 09:21:43.046
SPH.RA2_L2_PROC_FLAG.WARNING PCF_RA2_FGD_2P	29-JUL-2009 09:20:54.086 29-JUL-2009 11:00:23.956

SPH.RA2_L2_PROC_FLAG.WARNING PCF_RA2_FGD_2P	29-JUL-2009 10:59:41.680 29-JUL-2009 12:40:36.214
SPH.RA2_L2_PROC_FLAG.WARNING PCF_RA2_FGD_2P	29-JUL-2009 12:40:03.963 29-JUL-2009 14:19:10.440
SPH.RA2_L2_PROC_FLAG.WARNING PCF_RA2_FGD_2P	29-JUL-2009 14:18:34.847 29-JUL-2009 15:41:49.968
SPH.RA2_L2_PROC_FLAG.WARNING PCF_RA2_FGD_2P	29-JUL-2009 15:46:14.726 29-JUL-2009 15:56:32.941
SPH.RA2_L2_PROC_FLAG.WARNING PCF_RA2_FGD_2P	29-JUL-2009 15:55:49.550 29-JUL-2009 17:32:53.487
SPH.RA2_L2_PROC_FLAG.WARNING PCF_RA2_FGD_2P	29-JUL-2009 17:31:15.510 29-JUL-2009 19:13:29.139
SPH.RA2_L2_PROC_FLAG.WARNING PCF_RA2_FGD_2P	29-JUL-2009 19:11:51.162 29-JUL-2009 20:52:50.153
SPH.RA2_L2_PROC_FLAG.WARNING PCF_RA2_FGD_2P	29-JUL-2009 20:51:53.394 29-JUL-2009 22:04:25.736
SPH.RA2_L2_PROC_FLAG.WARNING PCF_RA2_FGD_2P	29-JUL-2009 22:03:25.636 29-JUL-2009 23:46:12.684
SPH.RA2_L2_PROC_FLAG.WARNING PCF_RA2_FGD_2P	29-JUL-2009 23:45:17.040 30-JUL-2009 01:25:16.988

Products with processing errors significance flag set

Gauge Segment (Start-Stop)

Products with percentage DSRs free of processing errors below threshold

Gauge	Value	Segment (Start-Stop)
SPH.RA2_L2_PROC_QUALITY.WARNING PCF_RA2_FGD_2P	6700	28-JUL-2009 22:34:03.440 29-JUL-2009 00:17:14.996
SPH.RA2_L2_PROC_QUALITY.WARNING PCF_RA2_FGD_2P	6862	29-JUL-2009 00:16:08.212 29-JUL-2009 01:55:31.398
SPH.RA2_L2_PROC_QUALITY.WARNING PCF_RA2_FGD_2P	6839	29-JUL-2009 01:54:15.702 29-JUL-2009 03:09:40.714
SPH.RA2_L2_PROC_QUALITY.WARNING PCF_RA2_FGD_2P	6665	29-JUL-2009 03:09:05.122 29-JUL-2009 04:50:55.356
SPH.RA2_L2_PROC_QUALITY.WARNING PCF_RA2_FGD_2P	6665	29-JUL-2009 04:50:20.878 29-JUL-2009 06:31:04.272
SPH.RA2_L2_PROC_QUALITY.WARNING PCF_RA2_FGD_2P	6459	29-JUL-2009 06:30:29.794 29-JUL-2009 07:40:23.948
SPH.RA2_L2_PROC_QUALITY.WARNING PCF_RA2_FGD_2P	6861	29-JUL-2009 07:39:34.988 29-JUL-2009 09:21:43.046
SPH.RA2_L2_PROC_QUALITY.WARNING PCF_RA2_FGD_2P	6598	29-JUL-2009 09:20:54.086 29-JUL-2009 11:00:23.956
SPH.RA2_L2_PROC_QUALITY.WARNING PCF_RA2_FGD_2P	6675	29-JUL-2009 10:59:41.680 29-JUL-2009 12:40:36.214
SPH.RA2_L2_PROC_QUALITY.WARNING PCF_RA2_FGD_2P	6733	29-JUL-2009 12:40:03.963 29-JUL-2009 14:19:10.440
SPH.RA2_L2_PROC_QUALITY.WARNING PCF_RA2_FGD_2P	6581	29-JUL-2009 14:18:34.847 29-JUL-2009 15:41:49.968

SPH.RA2_L2_PROC_QUALITY.WARNING PCF_RA2_FGD_2P	7568	29-JUL-2009 15:46:14.726 29-JUL-2009 15:56:32.941
SPH.RA2_L2_PROC_QUALITY.WARNING PCF_RA2_FGD_2P	6656	29-JUL-2009 15:55:49.550 29-JUL-2009 17:32:53.487
SPH.RA2_L2_PROC_QUALITY.WARNING PCF_RA2_FGD_2P	6451	29-JUL-2009 17:31:15.510 29-JUL-2009 19:13:29.139
SPH.RA2_L2_PROC_QUALITY.WARNING PCF_RA2_FGD_2P	6729	29-JUL-2009 19:11:51.162 29-JUL-2009 20:52:50.153
SPH.RA2_L2_PROC_QUALITY.WARNING PCF_RA2_FGD_2P	6401	29-JUL-2009 20:51:53.394 29-JUL-2009 22:04:25.736
SPH.RA2_L2_PROC_QUALITY.WARNING PCF_RA2_FGD_2P	6833	29-JUL-2009 22:03:25.636 29-JUL-2009 23:46:12.684
SPH.RA2_L2_PROC_QUALITY.WARNING PCF_RA2_FGD_2P	6738	29-JUL-2009 23:45:17.040 30-JUL-2009 01:25:16.988

Products with percentage DSRs free of processing errors below threshold

Gauge Value Segment (Start-Stop)

RA2_FGD_2P products with percentage of valid measurements below threshold

Gauge Value Segment (Start-Stop)

RA2_FGD_2P products with percentage of 320 MHz band processed below threshold

Gauge	Value	Segment (Start-Stop)
SPH.RA2_320_BAND_PERCENT.WARNING PCF_RA2_FGD_2P	9197	29-JUL-2009 01:54:15.702 29-JUL-2009 03:09:40.714
SPH.RA2_320_BAND_PERCENT.WARNING PCF_RA2_FGD_2P	9305	29-JUL-2009 03:09:05.122 29-JUL-2009 04:50:55.356
SPH.RA2_320_BAND_PERCENT.WARNING PCF_RA2_FGD_2P	9395	29-JUL-2009 04:50:20.878 29-JUL-2009 06:31:04.272
SPH.RA2_320_BAND_PERCENT.WARNING PCF_RA2_FGD_2P	9357	29-JUL-2009 12:40:03.963 29-JUL-2009 14:19:10.440
SPH.RA2_320_BAND_PERCENT.WARNING PCF_RA2_FGD_2P	8541	29-JUL-2009 15:46:14.726 29-JUL-2009 15:56:32.941
SPH.RA2_320_BAND_PERCENT.WARNING PCF_RA2_FGD_2P	9444	29-JUL-2009 17:31:15.510 29-JUL-2009 19:13:29.139
SPH.RA2_320_BAND_PERCENT.WARNING PCF_RA2_FGD_2P	9371	29-JUL-2009 19:11:51.162 29-JUL-2009 20:52:50.153

RA2_FGD_2P products with percentage of 80 MHz band processed above threshold

Gauge	Value	Segment (Start-Stop)
SPH.RA2_80_BAND_PERCENT.WARNING PCF_RA2_FGD_2P	707	29-JUL-2009 01:54:15.702 29-JUL-2009 03:09:40.714
SPH.RA2_80_BAND_PERCENT.WARNING PCF_RA2_FGD_2P	574	29-JUL-2009 03:09:05.122 29-JUL-2009 04:50:55.356
SPH.RA2_80_BAND_PERCENT.WARNING PCF_RA2_FGD_2P	439	29-JUL-2009 04:50:20.878 29-JUL-2009 06:31:04.272
SPH.RA2_80_BAND_PERCENT.WARNING PCF_RA2_FGD_2P	571	29-JUL-2009 12:40:03.963 29-JUL-2009 14:19:10.440

SPH.RA2_80_BAND_PERCENT.WARNING PCF_RA2_FGD_2P	973	29-JUL-2009 15:46:14.726 29-JUL-2009 15:56:32.941
SPH.RA2_80_BAND_PERCENT.WARNING PCF_RA2_FGD_2P	458	29-JUL-2009 17:31:15.510 29-JUL-2009 19:13:29.139
SPH.RA2_80_BAND_PERCENT.WARNING PCF_RA2_FGD_2P	553	29-JUL-2009 19:11:51.162 29-JUL-2009 20:52:50.153

RA2_FGD_2P products with percentage of 20 MHz band processed above threshold

Gauge	Value	Segment (Start-Stop)
SPH.RA2_20_BAND_PERCENT.WARNING PCF_RA2_FGD_2P	120	29-JUL-2009 03:09:05.122 29-JUL-2009 04:50:55.356
SPH.RA2_20_BAND_PERCENT.WARNING PCF_RA2_FGD_2P	166	29-JUL-2009 04:50:20.878 29-JUL-2009 06:31:04.272
SPH.RA2_20_BAND_PERCENT.WARNING PCF_RA2_FGD_2P	486	29-JUL-2009 15:46:14.726 29-JUL-2009 15:56:32.941

RA2_FGD_2P products with percentage of valid Ku ocean retracker measurements below threshold

Gauge	Value	Segment (Start-Stop)
SPH.RA2_OCEAN_KU_RETRACK_PERCENT.WARNING PCF_RA2_FGD_2P	8218	29-JUL-2009 01:54:15.702 29-JUL-2009 03:09:40.714
SPH.RA2_OCEAN_KU_RETRACK_PERCENT.WARNING PCF_RA2_FGD_2P	8618	29-JUL-2009 03:09:05.122 29-JUL-2009 04:50:55.356
SPH.RA2_OCEAN_KU_RETRACK_PERCENT.WARNING PCF_RA2_FGD_2P	8887	29-JUL-2009 12:40:03.963 29-JUL-2009 14:19:10.440
SPH.RA2_OCEAN_KU_RETRACK_PERCENT.WARNING PCF_RA2_FGD_2P	7568	29-JUL-2009 15:46:14.726 29-JUL-2009 15:56:32.941
SPH.RA2_OCEAN_KU_RETRACK_PERCENT.WARNING PCF_RA2_FGD_2P	8959	29-JUL-2009 17:31:15.510 29-JUL-2009 19:13:29.139

RA2_FGD_2P products with percentage of valid Ku ice1 retracker measurements below threshold

Gauge Value Segment (Start-Stop)

RA2_FGD_2P products with percentage of valid S ice1 retracker measurements below threshold

Gauge	Value	Segment (Start-Stop)
SPH.RA2_ICE1_S_RETRACK_PERCENT.WARNING PCF_RA2_FGD_2P	6027	28-JUL-2009 22:34:03.440 29-JUL-2009 00:17:14.996
SPH.RA2_ICE1_S_RETRACK_PERCENT.WARNING PCF_RA2_FGD_2P	5996	29-JUL-2009 00:16:08.212 29-JUL-2009 01:55:31.398
SPH.RA2_ICE1_S_RETRACK_PERCENT.WARNING PCF_RA2_FGD_2P	5957	29-JUL-2009 01:54:15.702 29-JUL-2009 03:09:40.714
SPH.RA2_ICE1_S_RETRACK_PERCENT.WARNING PCF_RA2_FGD_2P	6017	29-JUL-2009 03:09:05.122 29-JUL-2009 04:50:55.356
SPH.RA2_ICE1_S_RETRACK_PERCENT.WARNING PCF_RA2_FGD_2P	5701	29-JUL-2009 04:50:20.878 29-JUL-2009 06:31:04.272
SPH.RA2_ICE1_S_RETRACK_PERCENT.WARNING PCF_RA2_FGD_2P	5877	29-JUL-2009 06:30:29.794 29-JUL-2009 07:40:23.948
SPH.RA2_ICE1_S_RETRACK_PERCENT.WARNING PCF_RA2_FGD_2P	5455	29-JUL-2009 07:39:34.988 29-JUL-2009 09:21:43.046

SPH.RA2_ICE1_S_RETRACK_PERCENT.WARNING PCF_RA2_FGD_2P	6056	29-JUL-2009 09:20:54.086 29-JUL-2009 11:00:23.956
SPH.RA2_ICE1_S_RETRACK_PERCENT.WARNING PCF_RA2_FGD_2P	6188	29-JUL-2009 10:59:41.680 29-JUL-2009 12:40:36.214
SPH.RA2_ICE1_S_RETRACK_PERCENT.WARNING PCF_RA2_FGD_2P	5471	29-JUL-2009 12:40:03.963 29-JUL-2009 14:19:10.440
SPH.RA2_ICE1_S_RETRACK_PERCENT.WARNING PCF_RA2_FGD_2P	6011	29-JUL-2009 14:18:34.847 29-JUL-2009 15:41:49.968
SPH.RA2_ICE1_S_RETRACK_PERCENT.WARNING PCF_RA2_FGD_2P	6755	29-JUL-2009 15:46:14.726 29-JUL-2009 15:56:32.941
SPH.RA2_ICE1_S_RETRACK_PERCENT.WARNING PCF_RA2_FGD_2P	5679	29-JUL-2009 15:55:49.550 29-JUL-2009 17:32:53.487
SPH.RA2_ICE1_S_RETRACK_PERCENT.WARNING PCF_RA2_FGD_2P	5492	29-JUL-2009 17:31:15.510 29-JUL-2009 19:13:29.139
SPH.RA2_ICE1_S_RETRACK_PERCENT.WARNING PCF_RA2_FGD_2P	5257	29-JUL-2009 19:11:51.162 29-JUL-2009 20:52:50.153
SPH.RA2_ICE1_S_RETRACK_PERCENT.WARNING PCF_RA2_FGD_2P	5626	29-JUL-2009 20:51:53.394 29-JUL-2009 22:04:25.736
SPH.RA2_ICE1_S_RETRACK_PERCENT.WARNING PCF_RA2_FGD_2P	6146	29-JUL-2009 22:03:25.636 29-JUL-2009 23:46:12.684
SPH.RA2_ICE1_S_RETRACK_PERCENT.WARNING PCF_RA2_FGD_2P	5931	29-JUL-2009 23:45:17.040 30-JUL-2009 01:25:16.988

RA2_FGD_2P products with percentage of valid KU ice2 retracker measurements below threshold

Gauge	Value	Segment (Start-Stop)
SPH.RA2_ICE2_KU_RETRACK_PERCENT.WARNING PCF_RA2_FGD_2P	6147	29-JUL-2009 01:54:15.702 29-JUL-2009 03:09:40.714
SPH.RA2_ICE2_KU_RETRACK_PERCENT.WARNING PCF_RA2_FGD_2P	5730	29-JUL-2009 15:46:14.726 29-JUL-2009 15:56:32.941

RA2_FGD_2P products with percentage of valid S ice2 retracker measurements below threshold

Gauge	Value	Segment (Start-Stop)
SPH.RA2_ICE2_S_RETRACK_PERCENT.WARNING PCF_RA2_FGD_2P	59	28-JUL-2009 22:34:03.440 29-JUL-2009 00:17:14.996
SPH.RA2_ICE2_S_RETRACK_PERCENT.WARNING PCF_RA2_FGD_2P	43	29-JUL-2009 00:16:08.212 29-JUL-2009 01:55:31.398
SPH.RA2_ICE2_S_RETRACK_PERCENT.WARNING PCF_RA2_FGD_2P	108	29-JUL-2009 01:54:15.702 29-JUL-2009 03:09:40.714
SPH.RA2_ICE2_S_RETRACK_PERCENT.WARNING PCF_RA2_FGD_2P	91	29-JUL-2009 03:09:05.122 29-JUL-2009 04:50:55.356
SPH.RA2_ICE2_S_RETRACK_PERCENT.WARNING PCF_RA2_FGD_2P	83	29-JUL-2009 04:50:20.878 29-JUL-2009 06:31:04.272
SPH.RA2_ICE2_S_RETRACK_PERCENT.WARNING PCF_RA2_FGD_2P	61	29-JUL-2009 06:30:29.794 29-JUL-2009 07:40:23.948
SPH.RA2_ICE2_S_RETRACK_PERCENT.WARNING PCF_RA2_FGD_2P	62	29-JUL-2009 07:39:34.988 29-JUL-2009 09:21:43.046
SPH.RA2_ICE2_S_RETRACK_PERCENT.WARNING PCF_RA2_FGD_2P	49	29-JUL-2009 09:20:54.086 29-JUL-2009 11:00:23.956

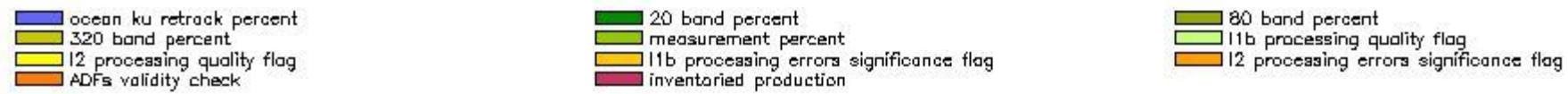
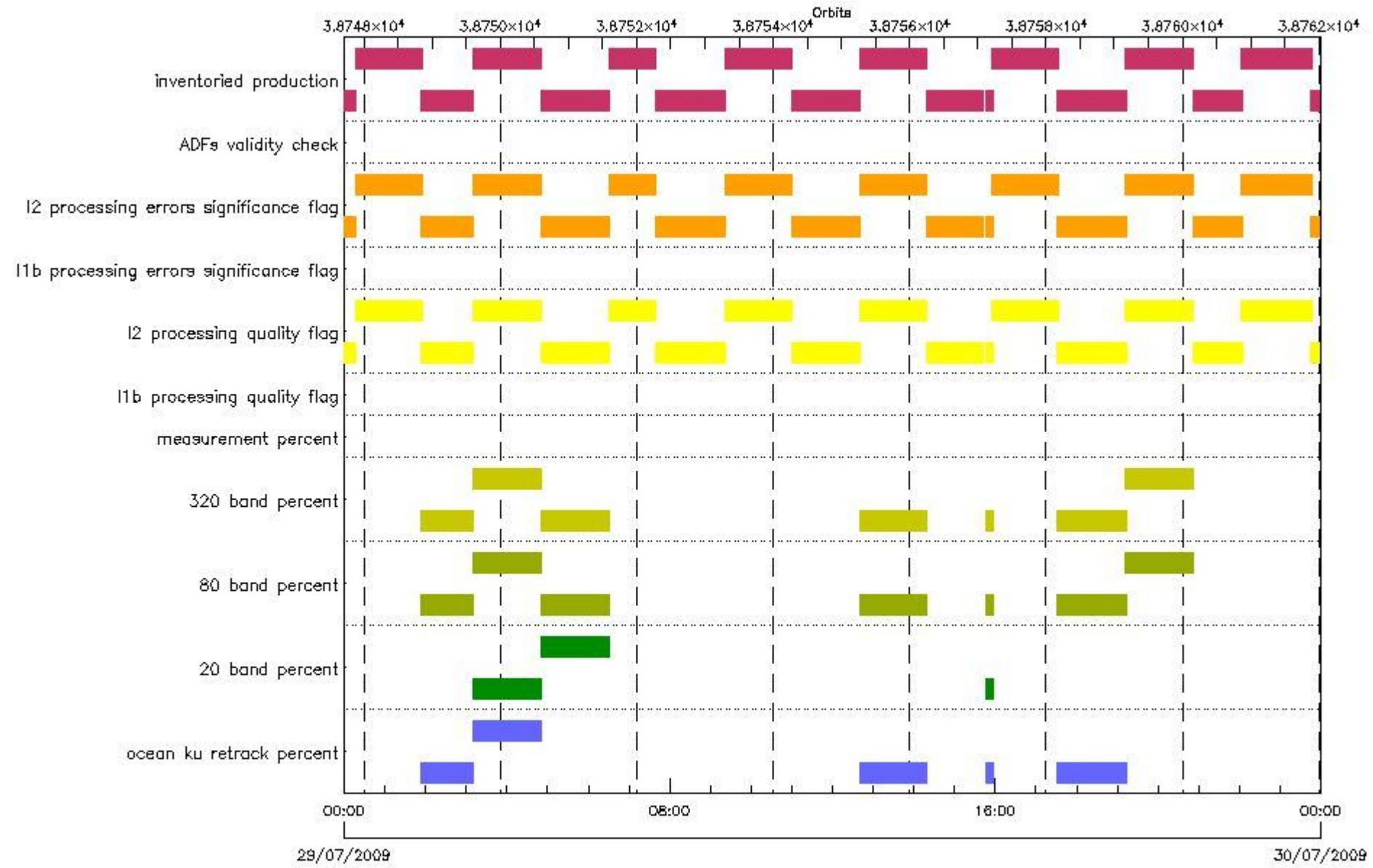
SPH.RA2_ICE2_S_RETRACK_PERCENT.WARNING PCF_RA2_FGD_2P	55	29-JUL-2009 10:59:41.680 29-JUL-2009 12:40:36.214
SPH.RA2_ICE2_S_RETRACK_PERCENT.WARNING PCF_RA2_FGD_2P	84	29-JUL-2009 12:40:03.963 29-JUL-2009 14:19:10.440
SPH.RA2_ICE2_S_RETRACK_PERCENT.WARNING PCF_RA2_FGD_2P	78	29-JUL-2009 14:18:34.847 29-JUL-2009 15:41:49.968
SPH.RA2_ICE2_S_RETRACK_PERCENT.WARNING PCF_RA2_FGD_2P	72	29-JUL-2009 15:46:14.726 29-JUL-2009 15:56:32.941
SPH.RA2_ICE2_S_RETRACK_PERCENT.WARNING PCF_RA2_FGD_2P	77	29-JUL-2009 15:55:49.550 29-JUL-2009 17:32:53.487
SPH.RA2_ICE2_S_RETRACK_PERCENT.WARNING PCF_RA2_FGD_2P	87	29-JUL-2009 17:31:15.510 29-JUL-2009 19:13:29.139
SPH.RA2_ICE2_S_RETRACK_PERCENT.WARNING PCF_RA2_FGD_2P	63	29-JUL-2009 19:11:51.162 29-JUL-2009 20:52:50.153
SPH.RA2_ICE2_S_RETRACK_PERCENT.WARNING PCF_RA2_FGD_2P	49	29-JUL-2009 20:51:53.394 29-JUL-2009 22:04:25.736
SPH.RA2_ICE2_S_RETRACK_PERCENT.WARNING PCF_RA2_FGD_2P	47	29-JUL-2009 22:03:25.636 29-JUL-2009 23:46:12.684
SPH.RA2_ICE2_S_RETRACK_PERCENT.WARNING PCF_RA2_FGD_2P	67	29-JUL-2009 23:45:17.040 30-JUL-2009 01:25:16.988

RA2_FGD_2P products with percentage of valid KU sea/ice retracker measurements below threshold

Gauge Value Segment (Start-Stop)

RA2_WWV_2P SPH checks

SPH fields with errors



RA2_WWV_2P products using a wrong ADF (sensing not included in validity)

Gauge Segment (Start-Stop) Explicit Reference

RA2_WWV_2P products with processing errors significance flag set

Gauge	Segment (Start-Stop)
SPH.RA2_L2_PROC_FLAG.WARNING PCF_RA2_WWV_2P	28-JUL-2009 22:34:03.440 29-JUL-2009 00:17:14.996
SPH.RA2_L2_PROC_FLAG.WARNING PCF_RA2_WWV_2P	29-JUL-2009 00:16:08.212 29-JUL-2009 01:55:31.398
SPH.RA2_L2_PROC_FLAG.WARNING PCF_RA2_WWV_2P	29-JUL-2009 01:54:15.702 29-JUL-2009 03:09:40.714

SPH.RA2_L2_PROC_FLAG.WARNING PCF_RA2_WWV_2P	29-JUL-2009 03:09:05.122 29-JUL-2009 04:50:55.356
SPH.RA2_L2_PROC_FLAG.WARNING PCF_RA2_WWV_2P	29-JUL-2009 04:50:20.878 29-JUL-2009 06:31:04.272
SPH.RA2_L2_PROC_FLAG.WARNING PCF_RA2_WWV_2P	29-JUL-2009 06:30:29.794 29-JUL-2009 07:40:23.948
SPH.RA2_L2_PROC_FLAG.WARNING PCF_RA2_WWV_2P	29-JUL-2009 07:39:34.988 29-JUL-2009 09:21:43.046
SPH.RA2_L2_PROC_FLAG.WARNING PCF_RA2_WWV_2P	29-JUL-2009 09:20:54.086 29-JUL-2009 11:00:23.956
SPH.RA2_L2_PROC_FLAG.WARNING PCF_RA2_WWV_2P	29-JUL-2009 10:59:41.680 29-JUL-2009 12:40:36.214
SPH.RA2_L2_PROC_FLAG.WARNING PCF_RA2_WWV_2P	29-JUL-2009 12:40:03.963 29-JUL-2009 14:19:10.440
SPH.RA2_L2_PROC_FLAG.WARNING PCF_RA2_WWV_2P	29-JUL-2009 14:18:34.847 29-JUL-2009 15:41:49.968
SPH.RA2_L2_PROC_FLAG.WARNING PCF_RA2_WWV_2P	29-JUL-2009 15:46:14.726 29-JUL-2009 15:56:32.941
SPH.RA2_L2_PROC_FLAG.WARNING PCF_RA2_WWV_2P	29-JUL-2009 15:55:49.550 29-JUL-2009 17:32:53.487
SPH.RA2_L2_PROC_FLAG.WARNING PCF_RA2_WWV_2P	29-JUL-2009 17:31:15.510 29-JUL-2009 19:13:29.139
SPH.RA2_L2_PROC_FLAG.WARNING PCF_RA2_WWV_2P	29-JUL-2009 19:11:51.162 29-JUL-2009 20:52:50.153
SPH.RA2_L2_PROC_FLAG.WARNING PCF_RA2_WWV_2P	29-JUL-2009 20:51:53.394 29-JUL-2009 22:04:25.736
SPH.RA2_L2_PROC_FLAG.WARNING PCF_RA2_WWV_2P	29-JUL-2009 22:03:25.636 29-JUL-2009 23:46:12.684
SPH.RA2_L2_PROC_FLAG.WARNING PCF_RA2_WWV_2P	29-JUL-2009 23:45:17.040 30-JUL-2009 01:25:16.988

RA2_WWV_2P products with processing errors significance flag set

Gauge Segment (Start-Stop)

RA2_WWV_2P products with percentage DSRs free of processing errors below threshold

Gauge	Value	Segment (Start-Stop)
SPH.RA2_L2_PROC_QUALITY.WARNING PCF_RA2_WWV_2P	6700	28-JUL-2009 22:34:03.440 29-JUL-2009 00:17:14.996
SPH.RA2_L2_PROC_QUALITY.WARNING PCF_RA2_WWV_2P	6862	29-JUL-2009 00:16:08.212 29-JUL-2009 01:55:31.398
SPH.RA2_L2_PROC_QUALITY.WARNING PCF_RA2_WWV_2P	6839	29-JUL-2009 01:54:15.702 29-JUL-2009 03:09:40.714
SPH.RA2_L2_PROC_QUALITY.WARNING PCF_RA2_WWV_2P	6665	29-JUL-2009 03:09:05.122 29-JUL-2009 04:50:55.356
SPH.RA2_L2_PROC_QUALITY.WARNING PCF_RA2_WWV_2P	6665	29-JUL-2009 04:50:20.878 29-JUL-2009 06:31:04.272
SPH.RA2_L2_PROC_QUALITY.WARNING PCF_RA2_WWV_2P	6459	29-JUL-2009 06:30:29.794 29-JUL-2009 07:40:23.948

SPH.RA2_L2_PROC_QUALITY.WARNING PCF_RA2_WWV_2P	6861	29-JUL-2009 07:39:34.988 29-JUL-2009 09:21:43.046
SPH.RA2_L2_PROC_QUALITY.WARNING PCF_RA2_WWV_2P	6598	29-JUL-2009 09:20:54.086 29-JUL-2009 11:00:23.956
SPH.RA2_L2_PROC_QUALITY.WARNING PCF_RA2_WWV_2P	6675	29-JUL-2009 10:59:41.680 29-JUL-2009 12:40:36.214
SPH.RA2_L2_PROC_QUALITY.WARNING PCF_RA2_WWV_2P	6733	29-JUL-2009 12:40:03.963 29-JUL-2009 14:19:10.440
SPH.RA2_L2_PROC_QUALITY.WARNING PCF_RA2_WWV_2P	6581	29-JUL-2009 14:18:34.847 29-JUL-2009 15:41:49.968
SPH.RA2_L2_PROC_QUALITY.WARNING PCF_RA2_WWV_2P	7568	29-JUL-2009 15:46:14.726 29-JUL-2009 15:56:32.941
SPH.RA2_L2_PROC_QUALITY.WARNING PCF_RA2_WWV_2P	6656	29-JUL-2009 15:55:49.550 29-JUL-2009 17:32:53.487
SPH.RA2_L2_PROC_QUALITY.WARNING PCF_RA2_WWV_2P	6451	29-JUL-2009 17:31:15.510 29-JUL-2009 19:13:29.139
SPH.RA2_L2_PROC_QUALITY.WARNING PCF_RA2_WWV_2P	6729	29-JUL-2009 19:11:51.162 29-JUL-2009 20:52:50.153
SPH.RA2_L2_PROC_QUALITY.WARNING PCF_RA2_WWV_2P	6401	29-JUL-2009 20:51:53.394 29-JUL-2009 22:04:25.736
SPH.RA2_L2_PROC_QUALITY.WARNING PCF_RA2_WWV_2P	6833	29-JUL-2009 22:03:25.636 29-JUL-2009 23:46:12.684
SPH.RA2_L2_PROC_QUALITY.WARNING PCF_RA2_WWV_2P	6738	29-JUL-2009 23:45:17.040 30-JUL-2009 01:25:16.988

RA2_WWV_2P products with percentage DSRs free of processing errors below threshold

Gauge Value Segment (Start-Stop)

RA2_WWV_2P products with percentage of valid measurements below threshold

Gauge Value Segment (Start-Stop)

RA2_WWV_2P products with percentage of 320 MHz band processed below threshold

Gauge	Value	Segment (Start-Stop)
SPH.RA2_320_BAND_PERCENT.WARNING PCF_RA2_WWV_2P	9197	29-JUL-2009 01:54:15.702 29-JUL-2009 03:09:40.714
SPH.RA2_320_BAND_PERCENT.WARNING PCF_RA2_WWV_2P	9305	29-JUL-2009 03:09:05.122 29-JUL-2009 04:50:55.356
SPH.RA2_320_BAND_PERCENT.WARNING PCF_RA2_WWV_2P	9395	29-JUL-2009 04:50:20.878 29-JUL-2009 06:31:04.272
SPH.RA2_320_BAND_PERCENT.WARNING PCF_RA2_WWV_2P	9357	29-JUL-2009 12:40:03.963 29-JUL-2009 14:19:10.440
SPH.RA2_320_BAND_PERCENT.WARNING PCF_RA2_WWV_2P	8541	29-JUL-2009 15:46:14.726 29-JUL-2009 15:56:32.941
SPH.RA2_320_BAND_PERCENT.WARNING PCF_RA2_WWV_2P	9444	29-JUL-2009 17:31:15.510 29-JUL-2009 19:13:29.139
SPH.RA2_320_BAND_PERCENT.WARNING PCF_RA2_WWV_2P	9371	29-JUL-2009 19:11:51.162 29-JUL-2009 20:52:50.153

RA2_WWV_2P products with percentage of 80 MHz band processed above threshold

Gauge	Value	Segment (Start-Stop)
SPH.RA2_80_BAND_PERCENT.WARNING PCF_RA2_WWV_2P	707	29-JUL-2009 01:54:15.702 29-JUL-2009 03:09:40.714
SPH.RA2_80_BAND_PERCENT.WARNING PCF_RA2_WWV_2P	574	29-JUL-2009 03:09:05.122 29-JUL-2009 04:50:55.356
SPH.RA2_80_BAND_PERCENT.WARNING PCF_RA2_WWV_2P	439	29-JUL-2009 04:50:20.878 29-JUL-2009 06:31:04.272
SPH.RA2_80_BAND_PERCENT.WARNING PCF_RA2_WWV_2P	571	29-JUL-2009 12:40:03.963 29-JUL-2009 14:19:10.440
SPH.RA2_80_BAND_PERCENT.WARNING PCF_RA2_WWV_2P	973	29-JUL-2009 15:46:14.726 29-JUL-2009 15:56:32.941
SPH.RA2_80_BAND_PERCENT.WARNING PCF_RA2_WWV_2P	458	29-JUL-2009 17:31:15.510 29-JUL-2009 19:13:29.139
SPH.RA2_80_BAND_PERCENT.WARNING PCF_RA2_WWV_2P	553	29-JUL-2009 19:11:51.162 29-JUL-2009 20:52:50.153

RA2_WWV_2P products with percentage of 20 MHz band processed above threshold

Gauge	Value	Segment (Start-Stop)
SPH.RA2_20_BAND_PERCENT.WARNING PCF_RA2_WWV_2P	120	29-JUL-2009 03:09:05.122 29-JUL-2009 04:50:55.356
SPH.RA2_20_BAND_PERCENT.WARNING PCF_RA2_WWV_2P	166	29-JUL-2009 04:50:20.878 29-JUL-2009 06:31:04.272
SPH.RA2_20_BAND_PERCENT.WARNING PCF_RA2_WWV_2P	486	29-JUL-2009 15:46:14.726 29-JUL-2009 15:56:32.941

RA2_WWV_2P products with percentage of valid Ku ocean retracker measurements below threshold

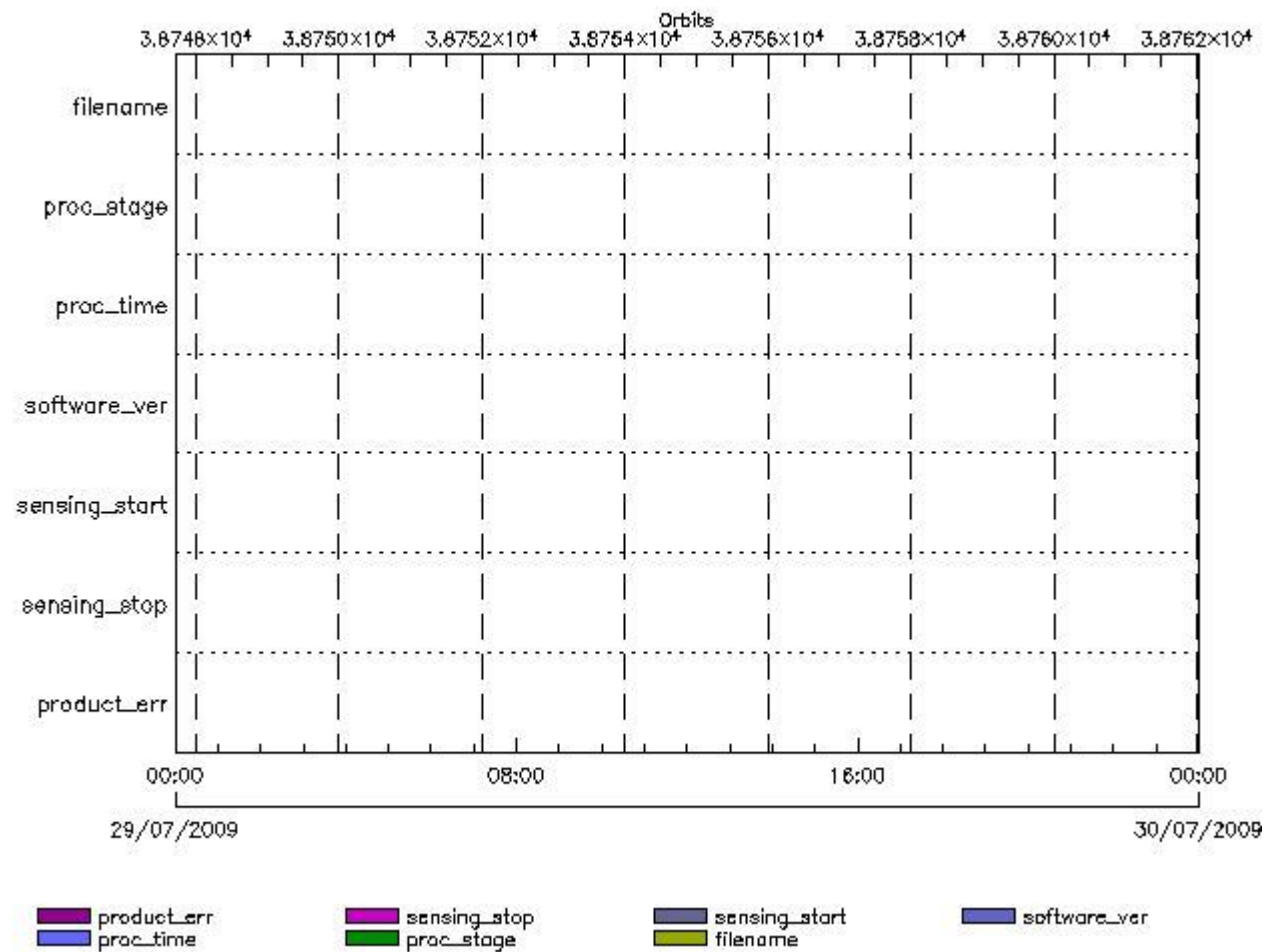
Gauge	Value	Segment (Start-Stop)
SPH.RA2_OCEAN_KU_RETRACK_PERCENT.WARNING PCF_RA2_WWV_2P	8218	29-JUL-2009 01:54:15.702 29-JUL-2009 03:09:40.714
SPH.RA2_OCEAN_KU_RETRACK_PERCENT.WARNING PCF_RA2_WWV_2P	8618	29-JUL-2009 03:09:05.122 29-JUL-2009 04:50:55.356
SPH.RA2_OCEAN_KU_RETRACK_PERCENT.WARNING PCF_RA2_WWV_2P	8887	29-JUL-2009 12:40:03.963 29-JUL-2009 14:19:10.440
SPH.RA2_OCEAN_KU_RETRACK_PERCENT.WARNING PCF_RA2_WWV_2P	7568	29-JUL-2009 15:46:14.726 29-JUL-2009 15:56:32.941
SPH.RA2_OCEAN_KU_RETRACK_PERCENT.WARNING PCF_RA2_WWV_2P	8959	29-JUL-2009 17:31:15.510 29-JUL-2009 19:13:29.139

ADFs

MPH checks

MWR_CHD_AX MPH checks

MPH Errors for MWR_CHD_AX



MWR_CHD_AX files with wrong filename

MWR_CHD_AX files with unknown processing stage

Gauge Explicit Reference

MWR_CHD_AX files with wrong processing time

Gauge Explicit Reference

MWR_CHD_AX files with software version not equal to the current version

Gauge Explicit Reference

MWR_CHD_AX files with wrong sensing start

Gauge Explicit Reference

MWR_CHD_AX files with wrong sensing stop

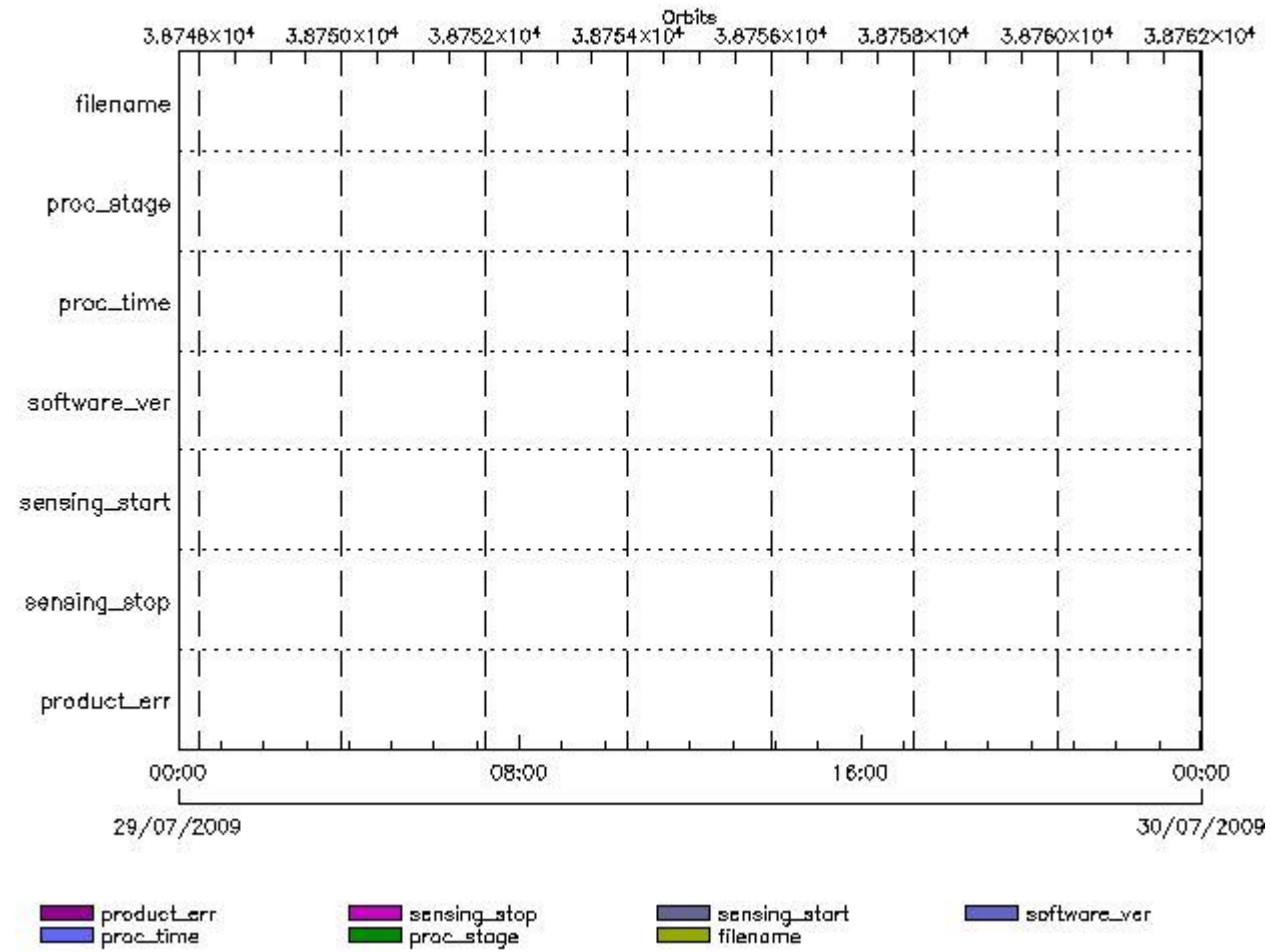
Gauge Explicit Reference

MWR_CHD_AX files with product err set

Gauge Explicit Reference

MWR_CON_AX MPH checks

MPH Errors for MWR_CON_AX



MWR_CON_AX files with wrong filename

MWR_CON_AX files with unknown processing stage

Gauge Explicit Reference

MWR_CON_AX files with wrong processing time

Gauge Explicit Reference

MWR_CON_AX files with software version not equal to the current version

Gauge Explicit Reference

MWR_CON_AX files with wrong sensing start

Gauge Explicit Reference

MWR_CON_AX files with wrong sensing stop

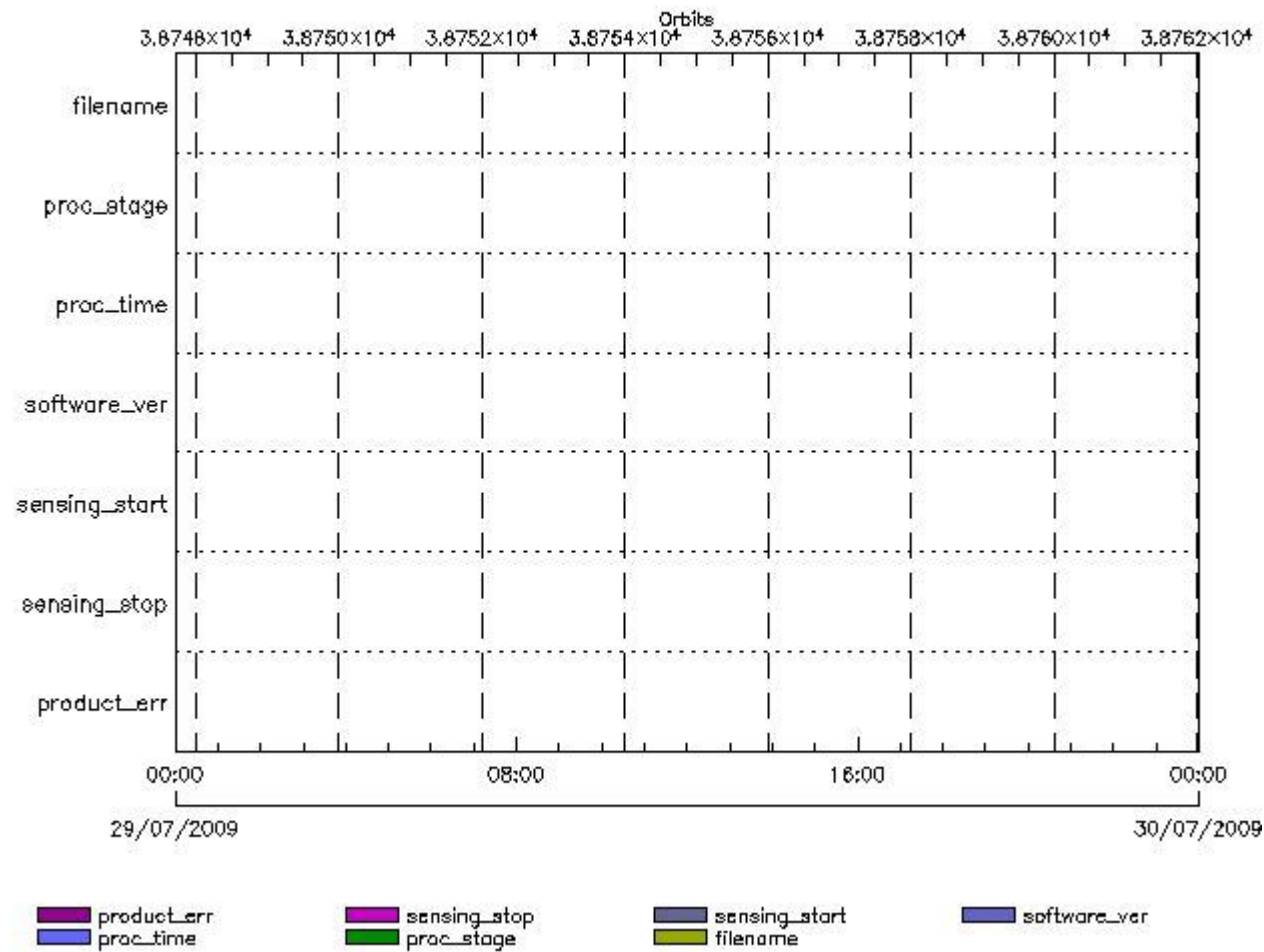
Gauge Explicit Reference

MWR_CON_AX files with product err set

Gauge Explicit Reference

MWR_LSF_AX MPH checks

MPH Errors for MWR_LSF_AX



MWR_LSF_AX files with wrong filename

MWR_LSF_AX files with unknown processing stage

Gauge Explicit Reference

MWR_LSF_AX files with wrong processing time

Gauge Explicit Reference

MWR_LSF_AX files with software version not equal to the current version

Gauge Explicit Reference

MWR_LSF_AX files with wrong sensing start

Gauge Explicit Reference

MWR_LSF_AX files with wrong sensing stop

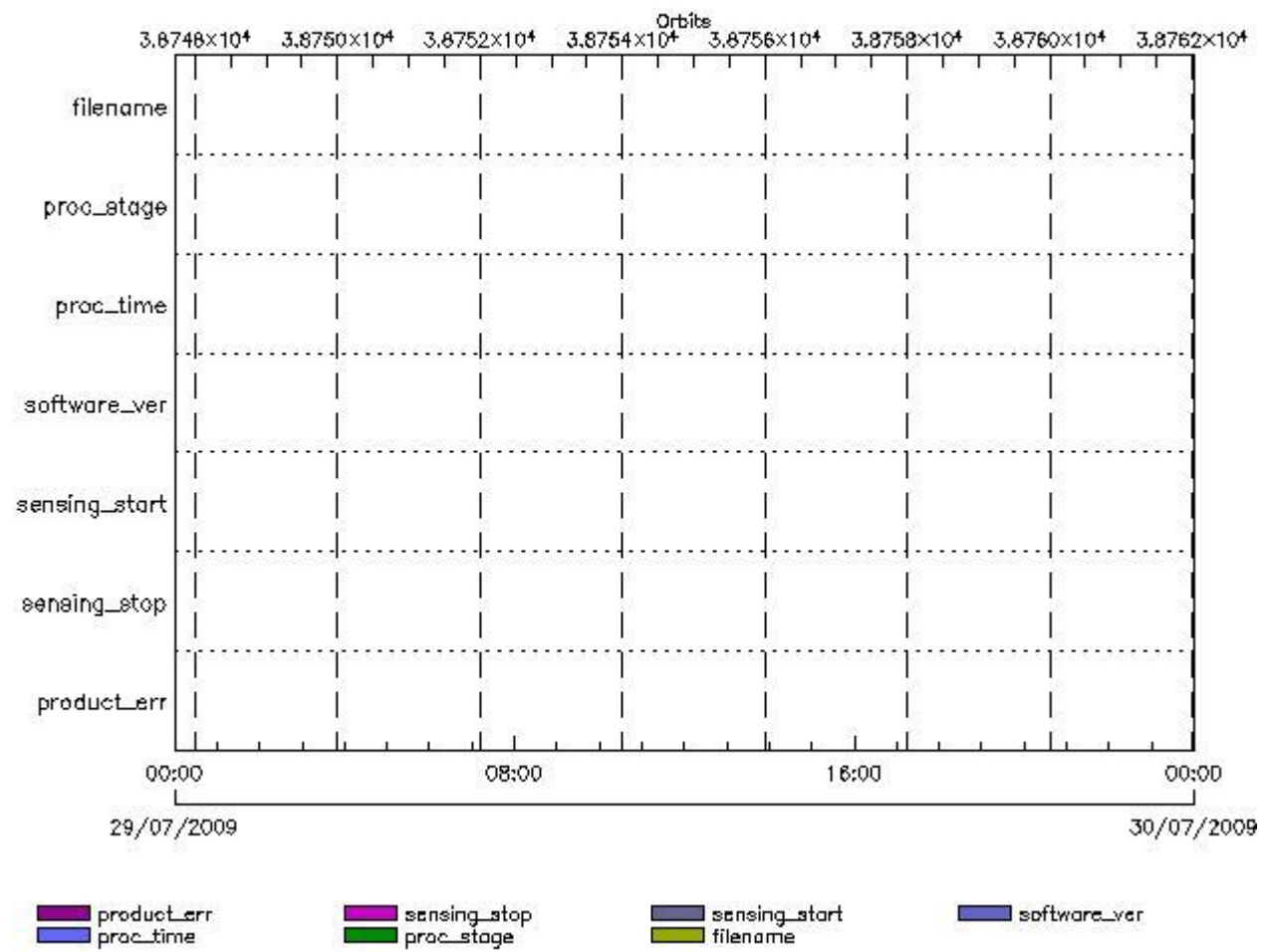
Gauge Explicit Reference

MWR_LSF_AX files with product err set

Gauge Explicit Reference

MWR_SLT_AX MPH checks

MPH Errors for MWR_SLT_AX



MWR_SLT_AX files with wrong filename

MWR_SLT_AX files with unknown processing stage

Gauge Explicit Reference

MWR_SLT_AX files with wrong processing time

Gauge Explicit Reference

MWR_SLT_AX files with software version not equal to the current version

Gauge Explicit Reference

MWR_SLT_AX files with wrong sensing start

Gauge Explicit Reference

MWR_SLT_AX files with wrong sensing stop

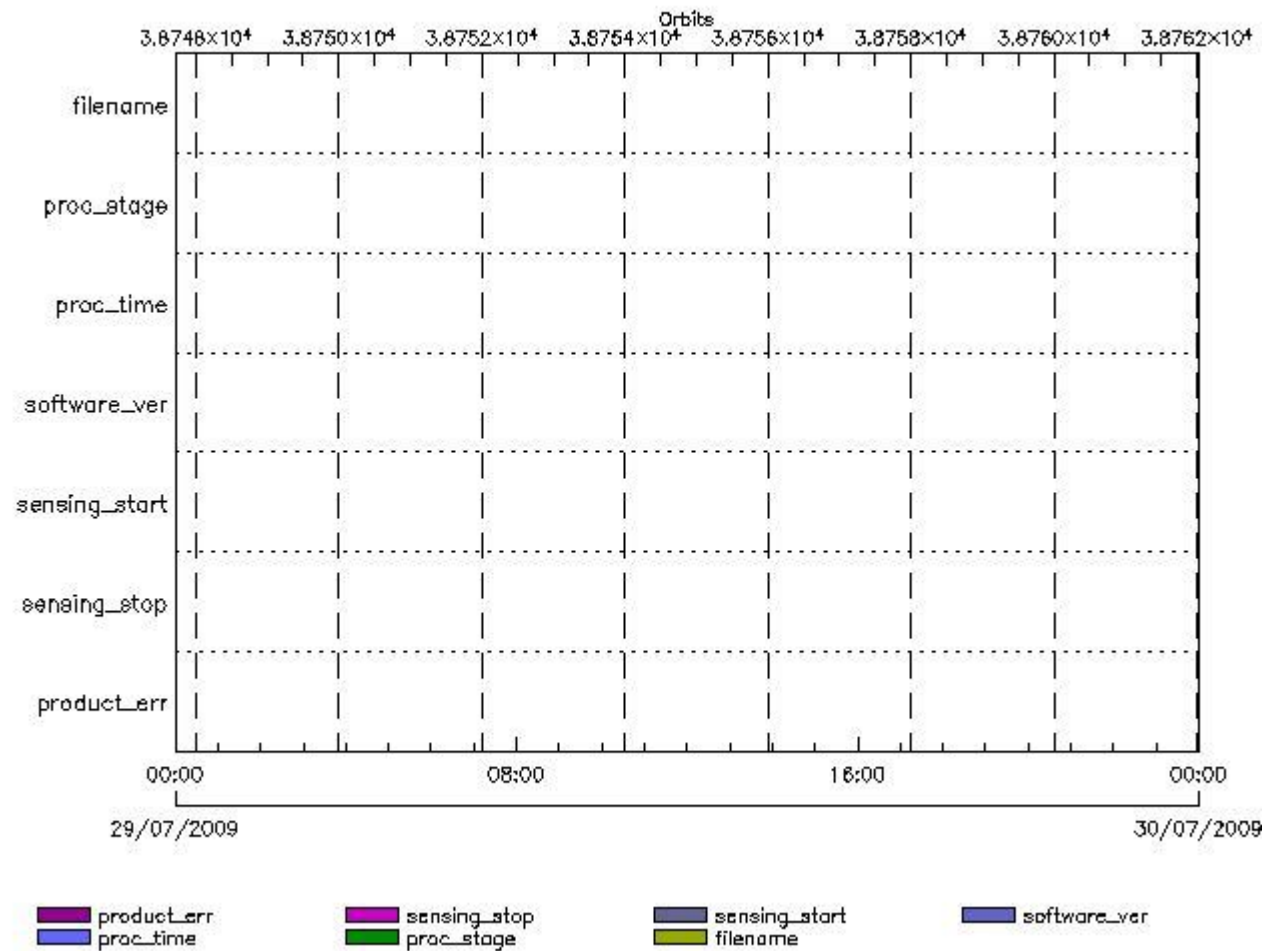
Gauge Explicit Reference

MWR_SLT_AX files with product err set

Gauge Explicit Reference

RA2_CHD_AX MPH checks

MPH Errors for RA2_CHD_AX



RA2_CHD_AX files with wrong filename

Gauge

RA2_CHD_AX files with unknown processing stage

Gauge Explicit Reference

RA2_CHD_AX files with wrong processing time

Gauge Explicit Reference

RA2_CHD_AX files with software version not equal to the current version

Gauge Explicit Reference

RA2_CHD_AX files with wrong sensing start

Gauge Explicit Reference

RA2_CHD_AX files with wrong sensing stop

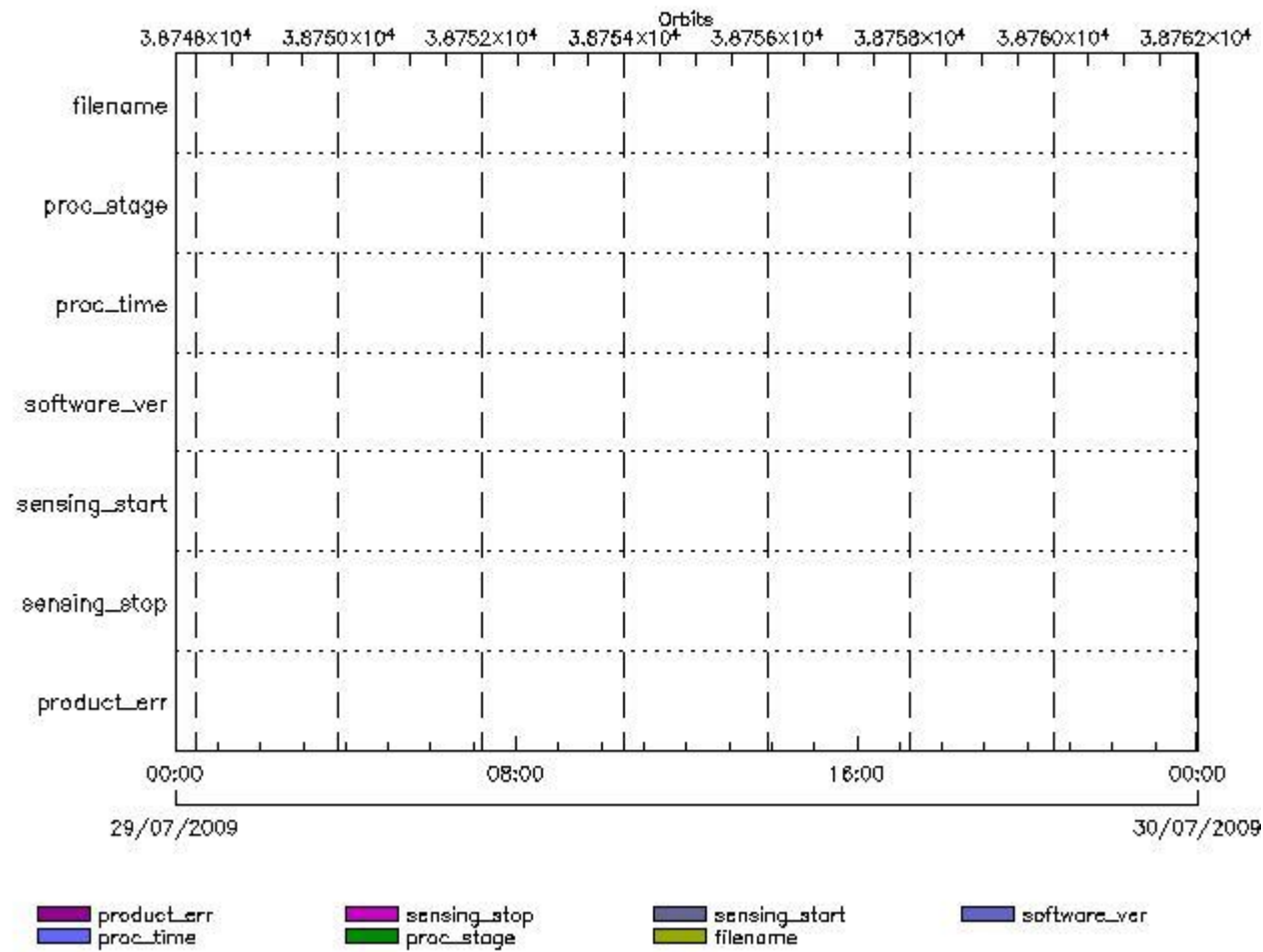
Gauge Explicit Reference

RA2_CHD_AX files with product err set

Gauge Explicit Reference

RA2_CON_AX MPH checks

MPH Errors for RA2_CON_AX



RA2_CON_AX files with wrong filename

Gauge

RA2_CON_AX files with unknown processing stage

Gauge Explicit Reference

RA2_CON_AX files with wrong processing time

Gauge Explicit Reference

RA2_CON_AX files with software version not equal to the current version

Gauge Explicit Reference

RA2_CON_AX files with wrong sensing start

Gauge Explicit Reference

RA2_CON_AX files with wrong sensing stop

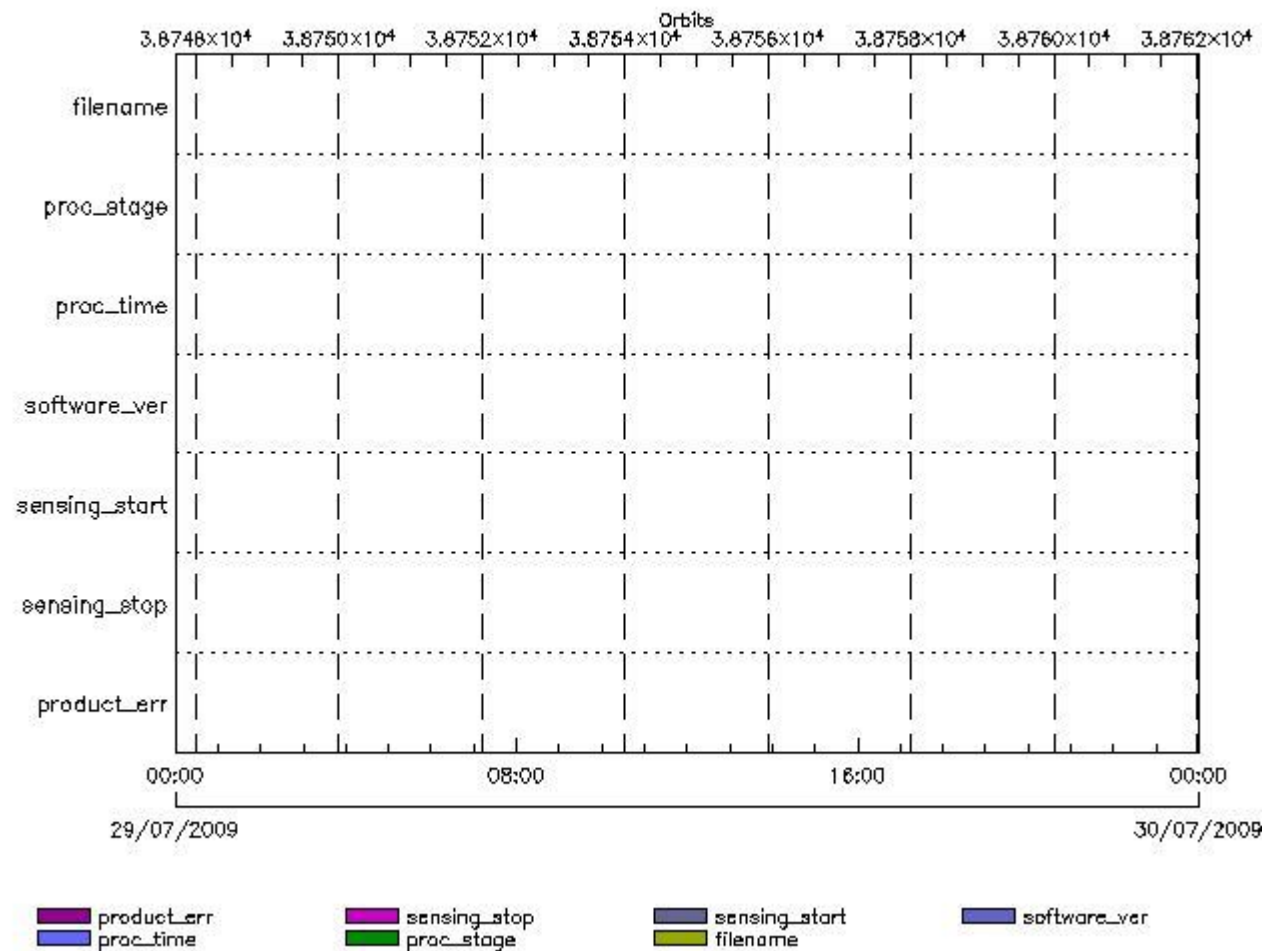
Gauge Explicit Reference

RA2_CON_AX files with product err set

Gauge Explicit Reference

RA2_CST_AX MPH checks

MPH Errors for RA2_CST_AX



RA2_CST_AX files with wrong filename

Gauge

RA2_CST_AX files with unknown processing stage

Gauge Explicit Reference

RA2_CST_AX files with wrong processing time

Gauge Explicit Reference

RA2_CST_AX files with software version not equal to the current version

Gauge Explicit Reference

RA2_CST_AX files with wrong sensing start

Gauge Explicit Reference

RA2_CST_AX files with wrong sensing stop

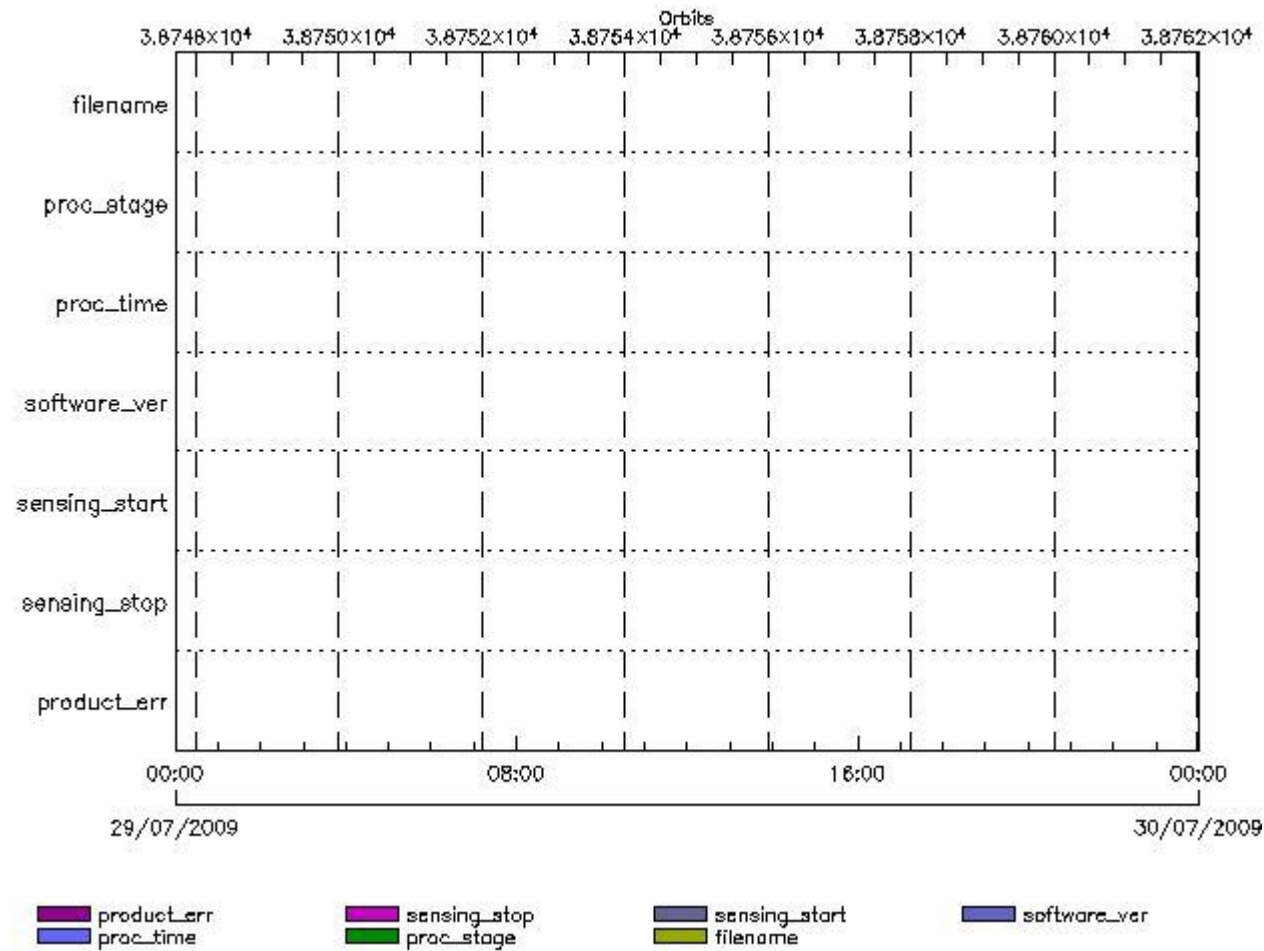
Gauge Explicit Reference

RA2_CST_AX files with product err set

Gauge Explicit Reference

RA2_DIP_AX MPH checks

MPH Errors for RA2_DIP_AX



RA2_DIP_AX files with wrong filename

RA2_DIP_AX files with Gauge unknown processing stage

Gauge Explicit Reference

RA2_DIP_AX files with wrong processing time

Gauge Explicit Reference

RA2_DIP_AX files with software version not equal to the current version

Gauge Explicit Reference

RA2_DIP_AX files with wrong sensing start

Gauge Explicit Reference

RA2_DIP_AX files with wrong sensing stop

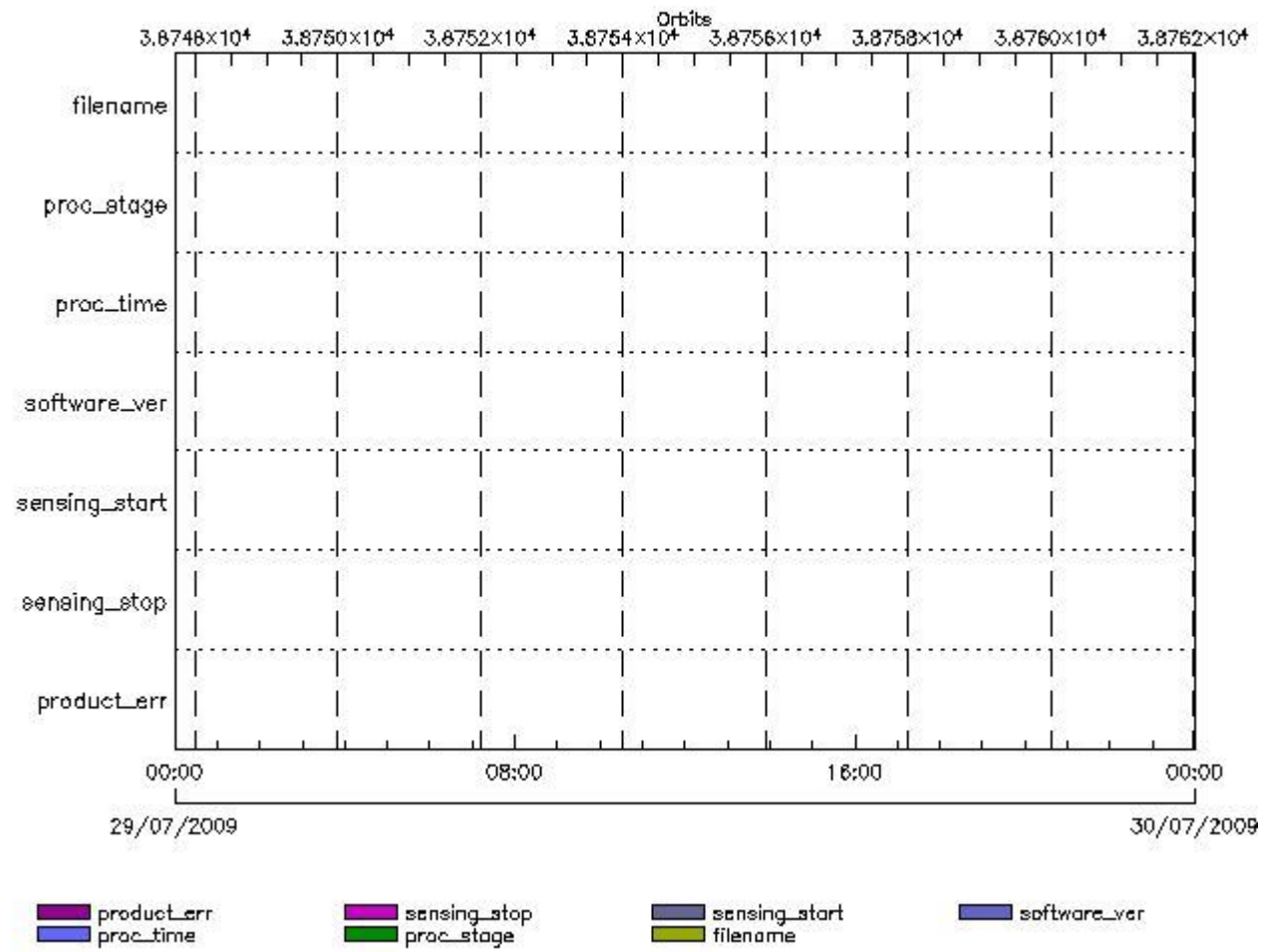
Gauge Explicit Reference

RA2_DIP_AX files with product err set

Gauge Explicit Reference

RA2_GEO_AX MPH checks

MPH Errors for RA2_GEO_AX



RA2_GEO_AX files with wrong filename

RA2_GEO_AX files with unknown processing stage

Gauge Explicit Reference

RA2_GEO_AX files with wrong processing time

Gauge Explicit Reference

RA2_GEO_AX files with software version not equal to the current version

Gauge Explicit Reference

RA2_GEO_AX files with wrong sensing start

Gauge Explicit Reference

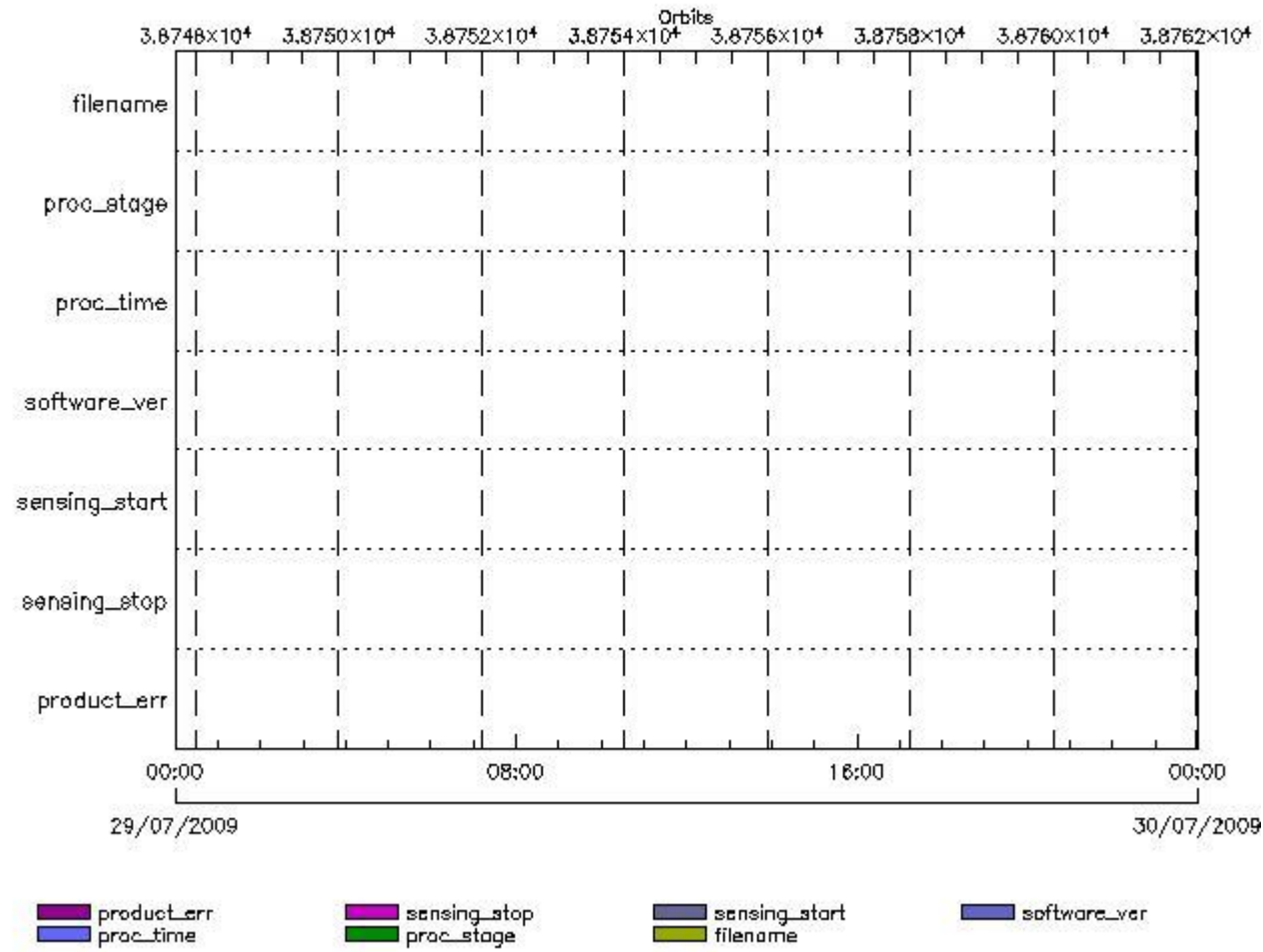
RA2_GEO_AX files with wrong sensing stop

Gauge Explicit Reference

RA2_GEO_AX files with product err set

Gauge Explicit Reference

MPH Errors for RA2_ICT_AX



RA2_ICT_AX files with wrong filename

[Gauge](#) RA2_ICT_AX files with unknown processing stage

[Gauge](#) [Explicit Reference](#)

RA2_ICT_AX files with wrong processing time

[Gauge](#) [Explicit Reference](#)

RA2_ICT_AX files with software version not equal to the current version

[Gauge](#) [Explicit Reference](#)

RA2_ICT_AX files with wrong sensing start

[Gauge](#) [Explicit Reference](#)

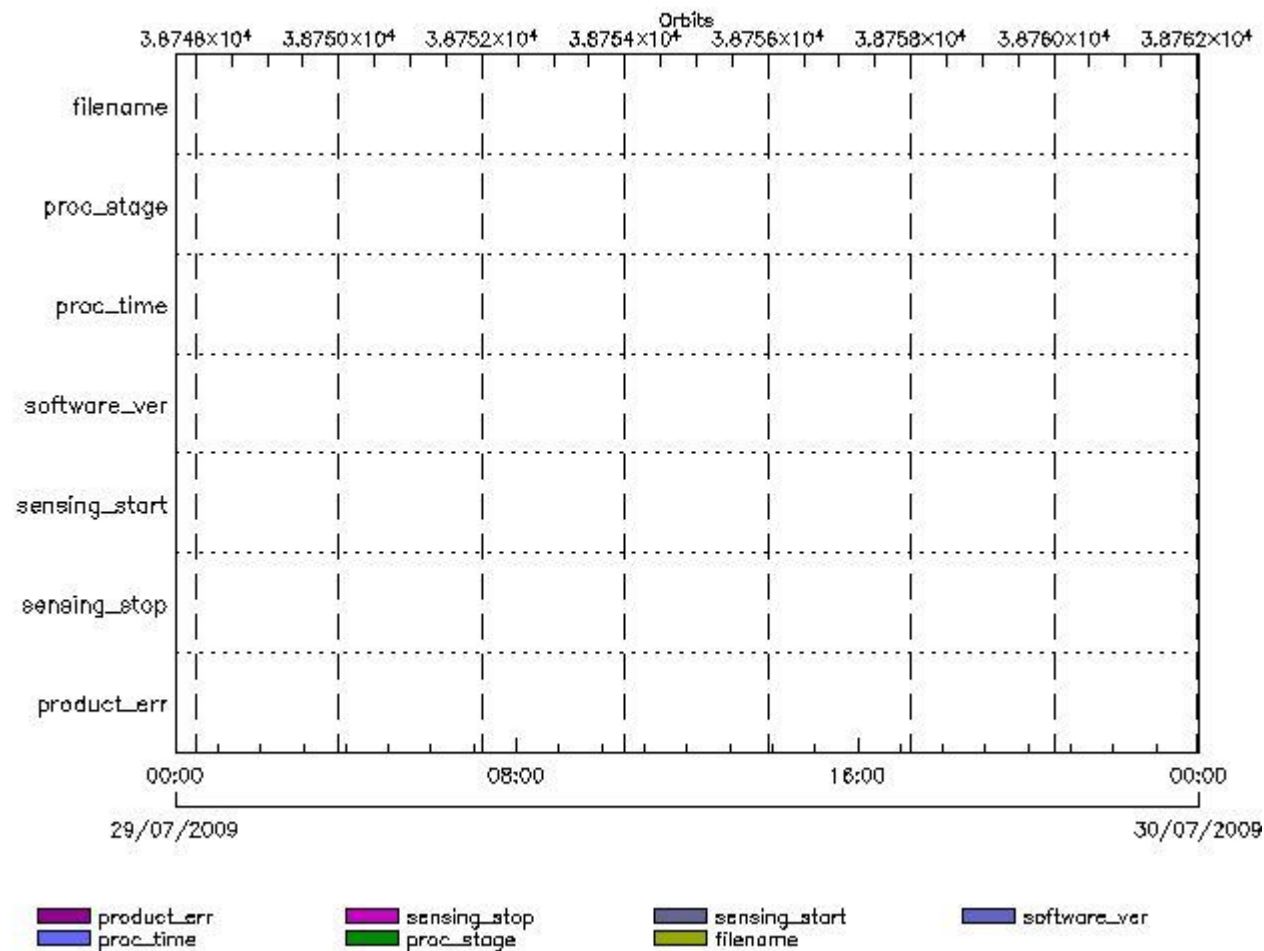
RA2_ICT_AX files with wrong sensing stop

[Gauge](#) [Explicit Reference](#)

RA2_ICT_AX files with product err set

RA2_IFA_AX MPH checks

MPH Errors for RA2_IFA_AX



RA2_IFA_AX files with wrong filename

RA2_IFA_AX files with unknown processing stage

RA2_IFA_AX files with wrong processing time

RA2_IFA_AX files with software version not equal to the current version

RA2_IFA_AX files with wrong sensing start

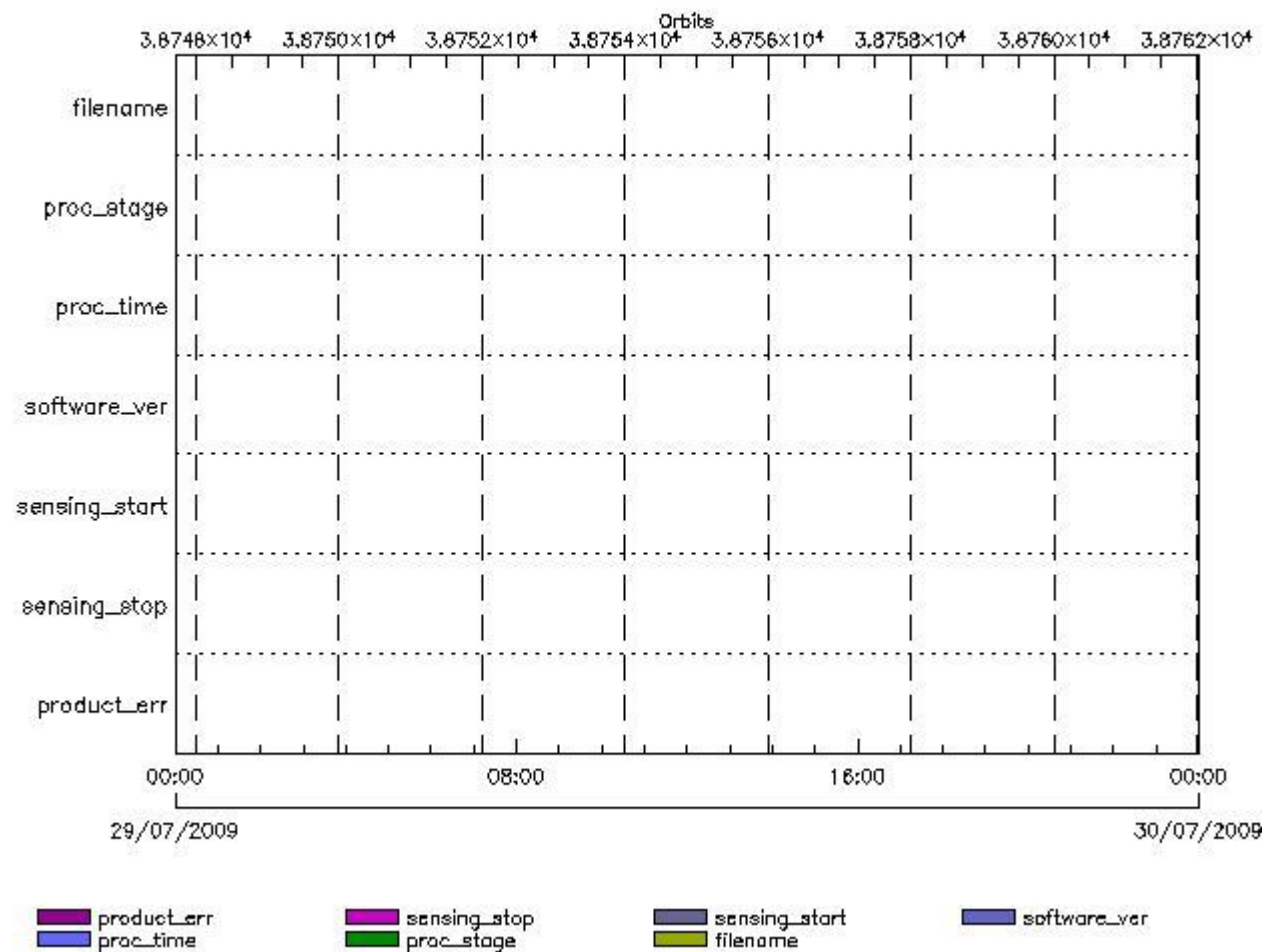
RA2_IFA_AX files with wrong sensing stop

Gauge Explicit Reference
 RA2_IFA_AX files with product err set

Gauge Explicit Reference

RA2_IFB_AX MPH checks

MPH Errors for RA2_IFB_AX



RA2_IFB_AX files with wrong filename

Gauge
 RA2_IFB_AX files with unknown processing stage

Gauge Explicit Reference

RA2_IFB_AX files with wrong processing time

Gauge Explicit Reference

RA2_IFB_AX files with software version not equal to the current version

Gauge Explicit Reference

RA2_IFB_AX files with wrong sensing start

Gauge Explicit Reference

RA2_IFB_AX files with wrong sensing stop

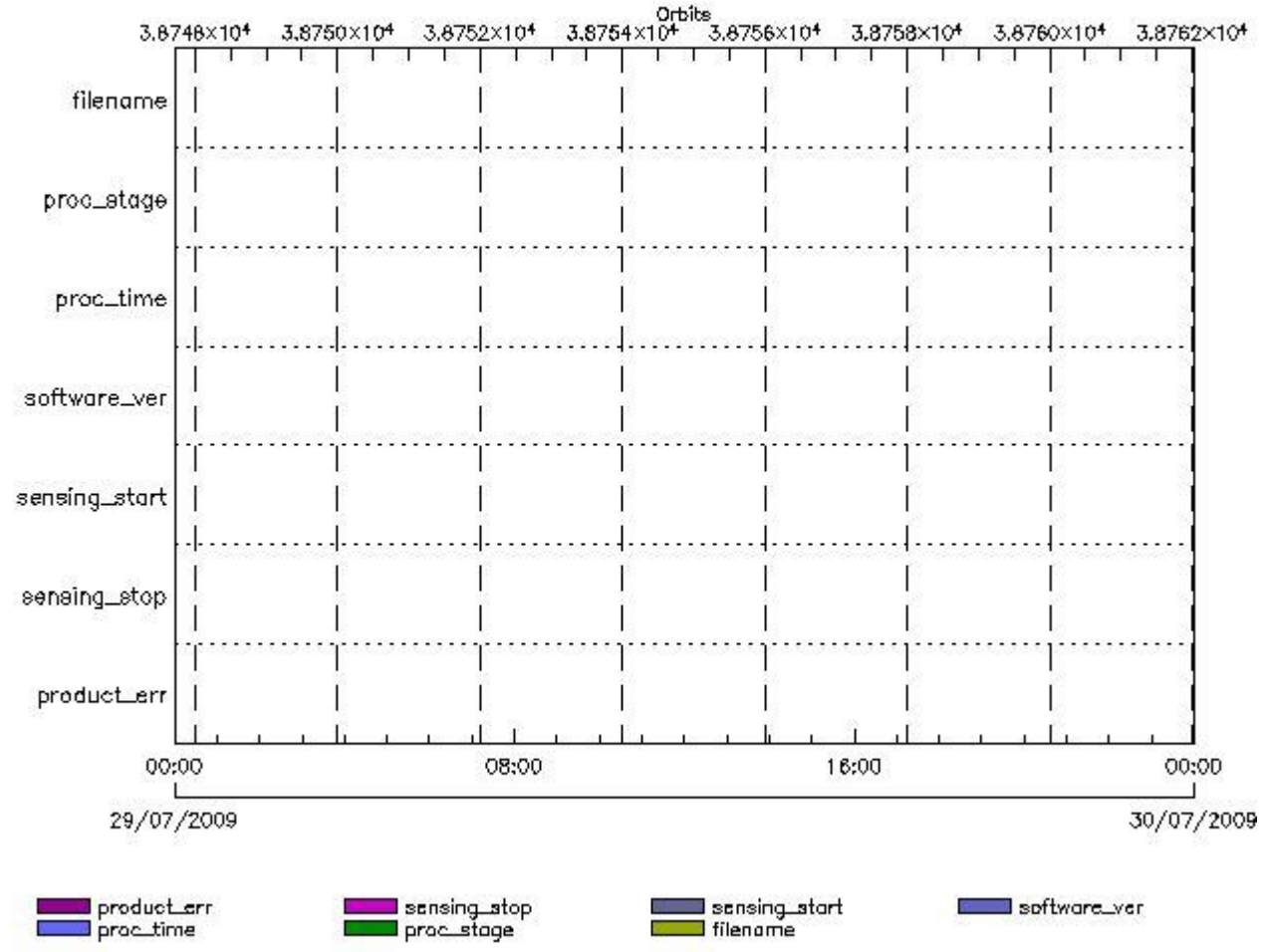
Gauge Explicit Reference

RA2_IFB_AX files with product err set

Gauge Explicit Reference

RA2_IFF_AX MPH checks

MPH Errors for RA2_IFF_AX



RA2_IFF_AX files with wrong filename

Gauge

RA2_IFF_AX files with unknown processing stage

Gauge Explicit Reference

RA2_IFF_AX files with wrong processing time

Gauge Explicit Reference

RA2_IFF_AX files with software version not equal to the current version

Gauge Explicit Reference

RA2_IFF_AX files with wrong sensing start

Gauge Explicit Reference

RA2_IFF_AX files with wrong sensing stop

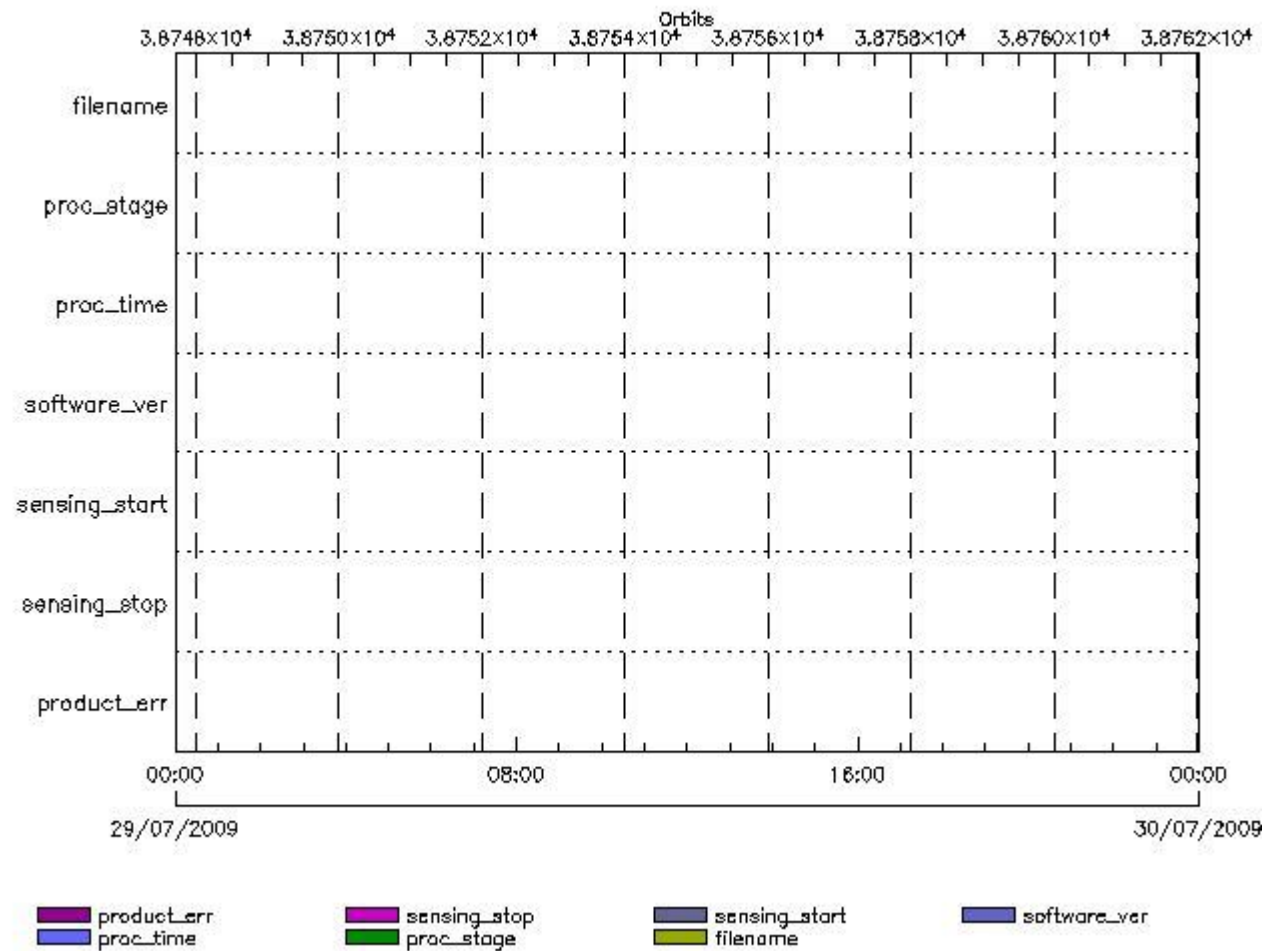
Gauge Explicit Reference

RA2_IFF_AX files with product err set

Gauge Explicit Reference

RA2_IOC_AX MPH checks

MPH Errors for RA2_IOC_AX



RA2_IOC_AX files with wrong filename

Gauge

RA2_IOC_AX files with unknown processing stage

Gauge Explicit Reference

RA2_IOC_AX files with wrong processing time

Gauge Explicit Reference

RA2_IOC_AX files with software version not equal to the current version

Gauge Explicit Reference

RA2_IOC_AX files with wrong sensing start

Gauge Explicit Reference

RA2_IOC_AX files with wrong sensing stop

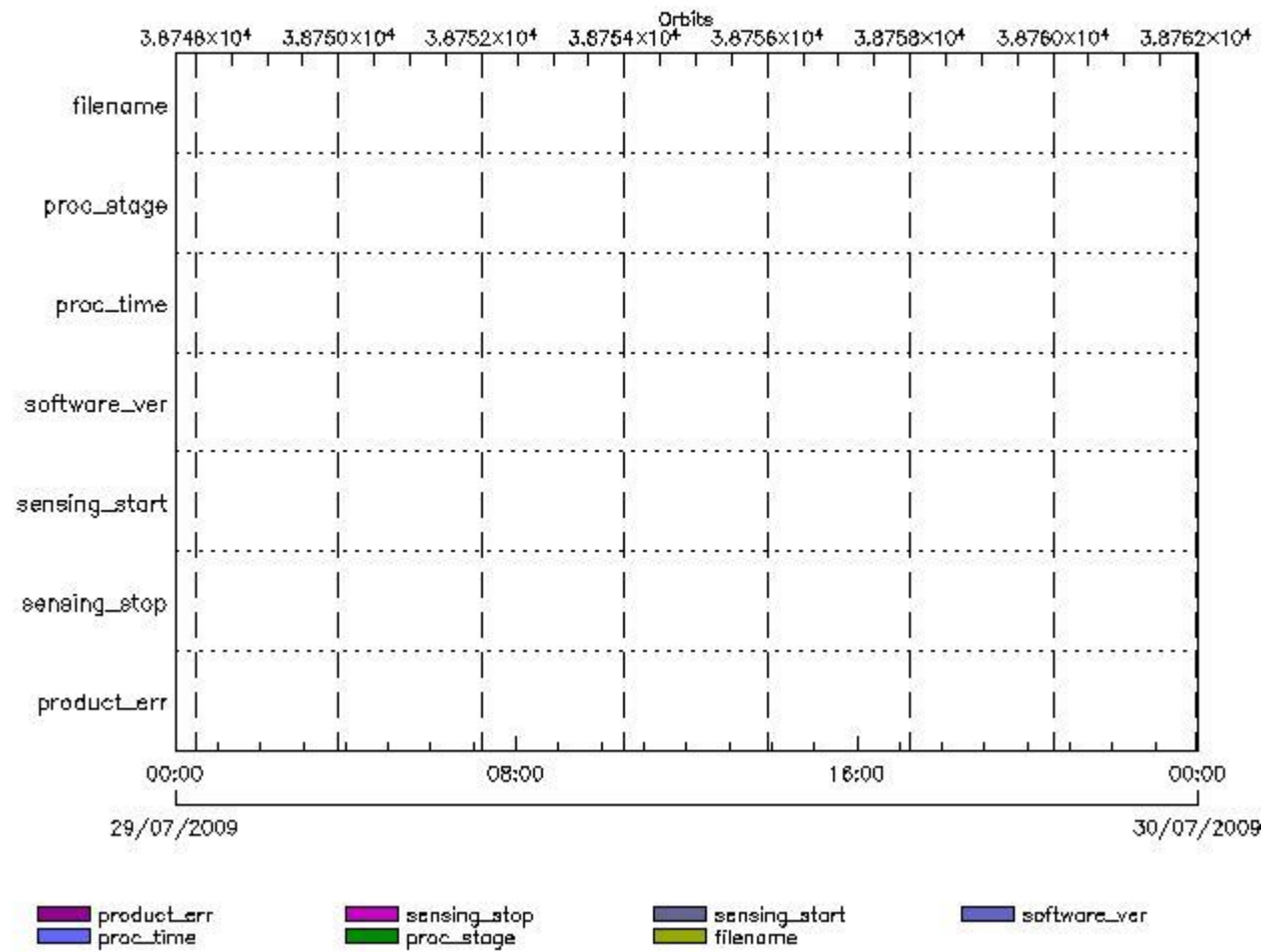
Gauge Explicit Reference

RA2_IOC_AX files with product err set

Gauge Explicit Reference

RA2_MET_AX MPH checks

MPH Errors for RA2_MET_AX



RA2_MET_AX files with wrong filename

Gauge

RA2_MET_AX files with unknown processing stage

Gauge Explicit Reference

RA2_MET_AX files with wrong processing time

Gauge Explicit Reference

RA2_MET_AX files with software version not equal to the current version

Gauge Explicit Reference

RA2_MET_AX files with wrong sensing start

Gauge Explicit Reference

RA2_MET_AX files with wrong sensing stop

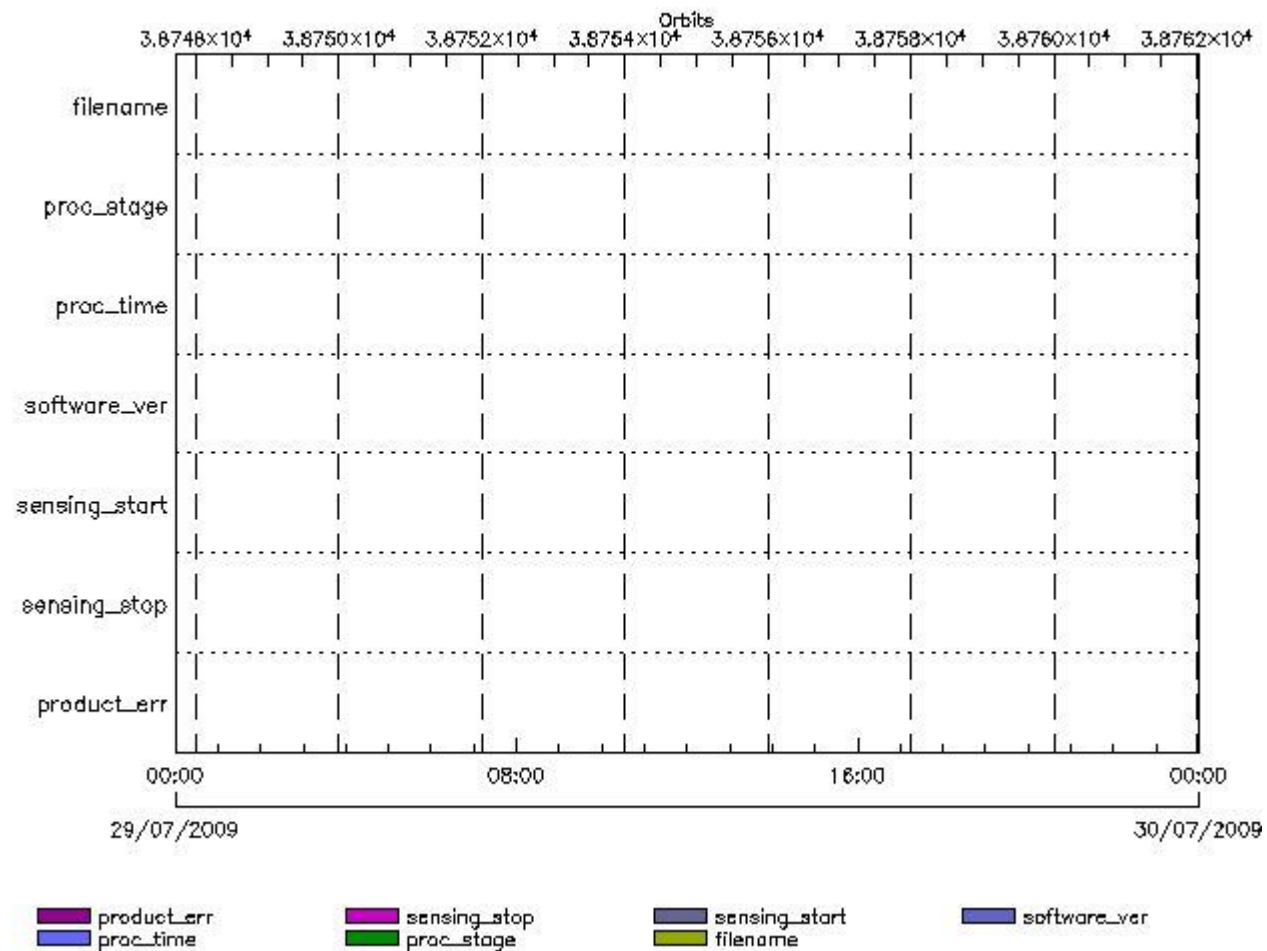
Gauge Explicit Reference

RA2_MET_AX files with product err set

Gauge Explicit Reference

RA2_MSS_AX MPH checks

MPH Errors for RA2_MSS_AX



RA2_MSS_AX files with wrong filename

Gauge

RA2_MSS_AX files with unknown processing stage

Gauge Explicit Reference

RA2_MSS_AX files with wrong processing time

Gauge Explicit Reference

RA2_MSS_AX files with software version not equal to the current version

Gauge Explicit Reference

RA2_MSS_AX files with wrong sensing start

Gauge Explicit Reference

RA2_MSS_AX files with wrong sensing stop

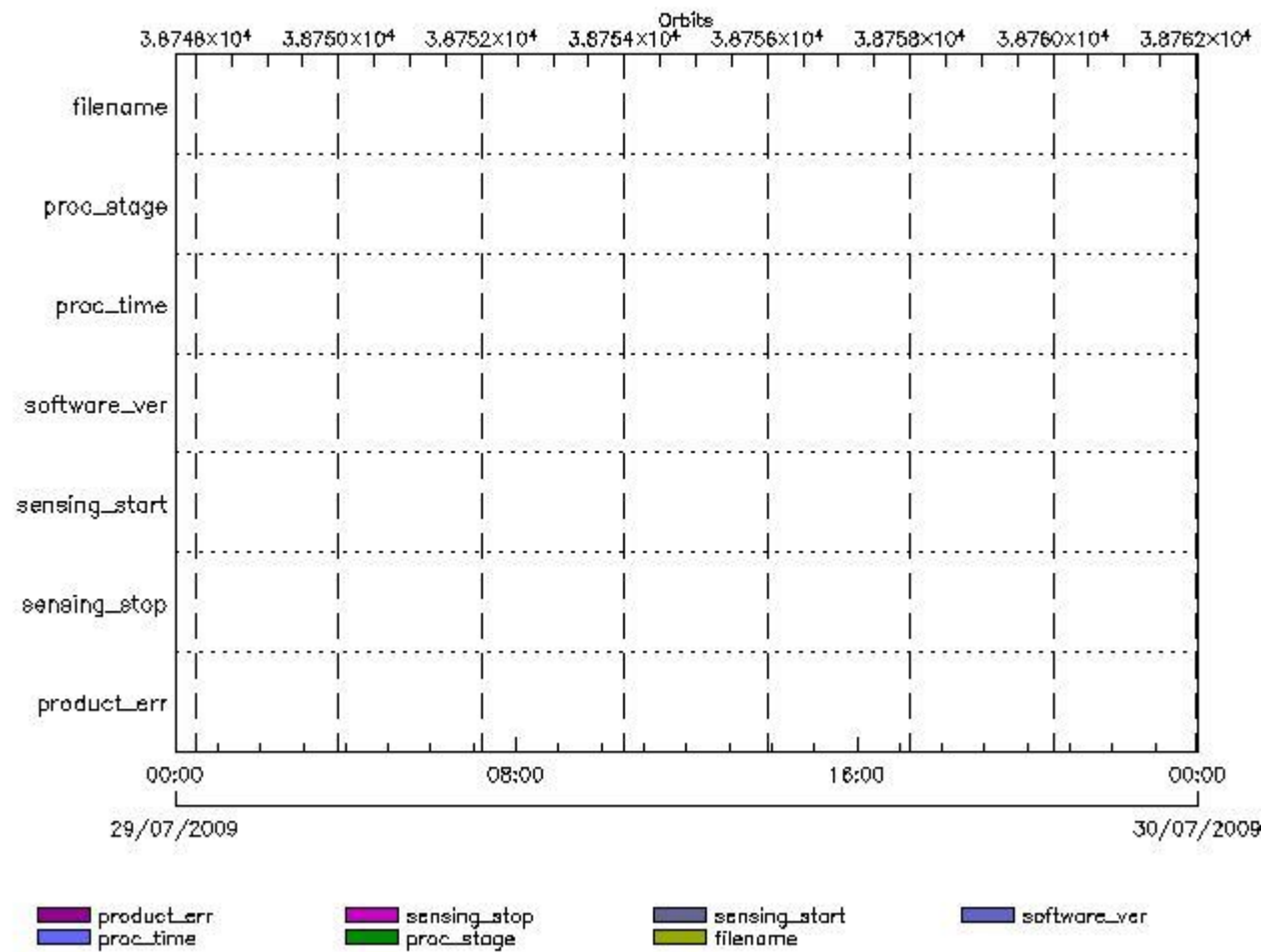
Gauge Explicit Reference

RA2_MSS_AX files with product err set

Gauge Explicit Reference

RA2_OT1_AX MPH checks

MPH Errors for RA2_OT1_AX



RA2_OT1_AX files with wrong filename

RA2_OT1_AX files with unknown processing stage

RA2_OT1_AX files with wrong processing time

RA2_OT1_AX files with software version not equal to the current version

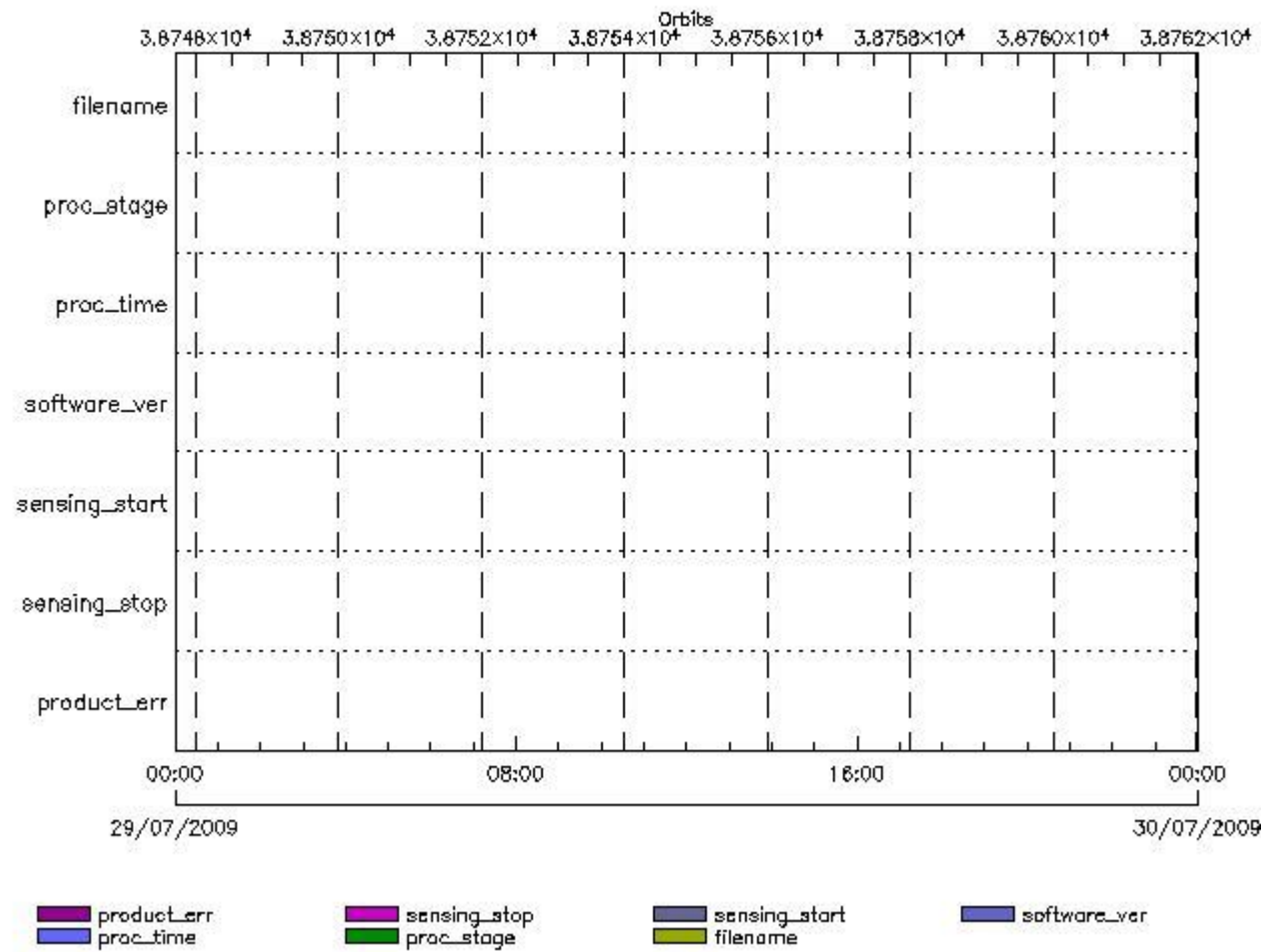
RA2_OT1_AX files with wrong sensing start

RA2_OT1_AX files with wrong sensing stop

RA2_OT1_AX files with product err set

RA2_OT2_AX MPH checks

MPH Errors for RA2_OT2_AX



RA2_OT2_AX files with wrong filename

RA2_OT2_AX files with unknown processing stage

Gauge Explicit Reference

RA2_OT2_AX files with wrong processing time

Gauge Explicit Reference

RA2_OT2_AX files with software version not equal to the current version

Gauge Explicit Reference

RA2_OT2_AX files with wrong sensing start

Gauge Explicit Reference

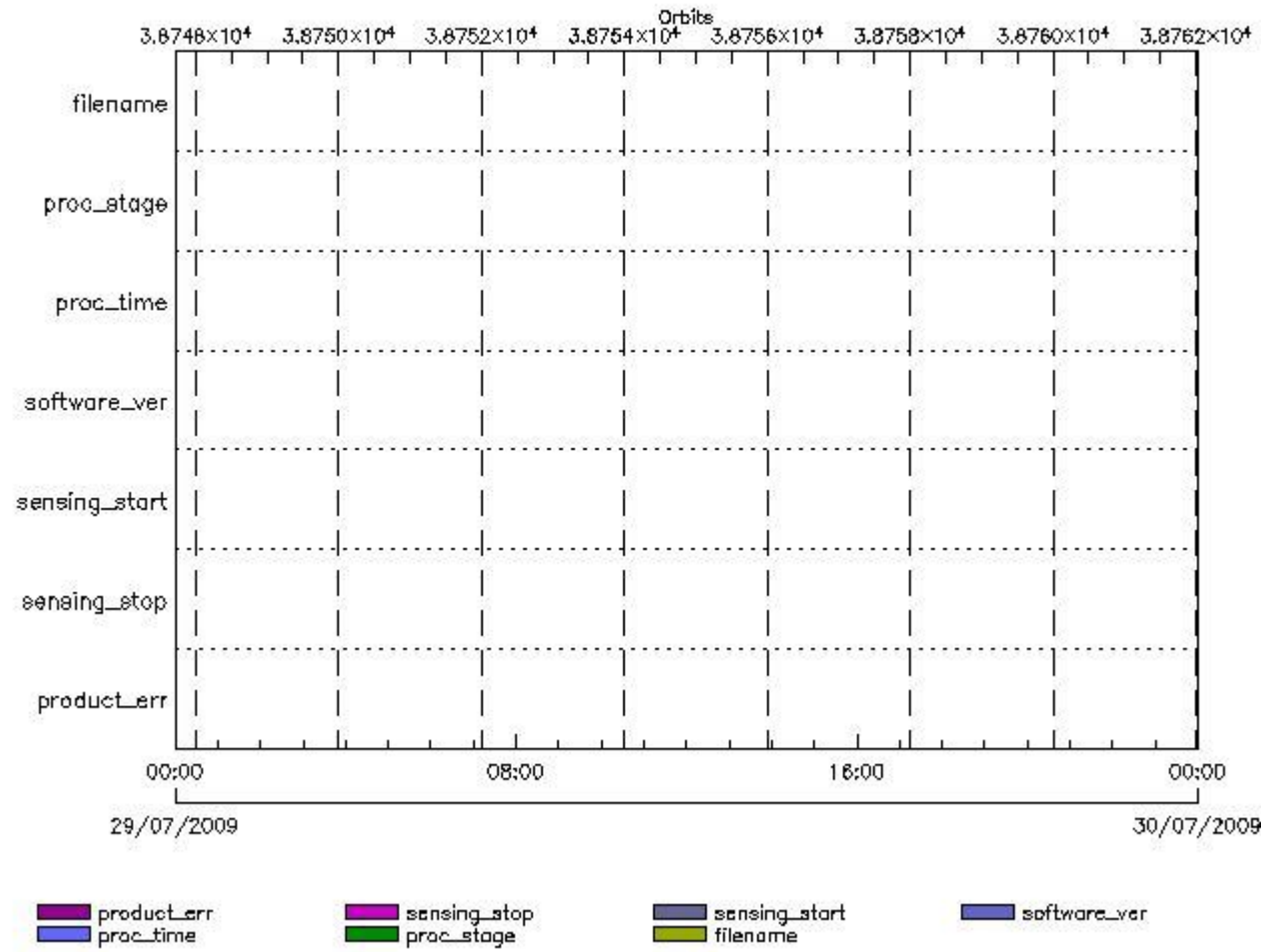
RA2_OT2_AX files with wrong sensing stop

Gauge Explicit Reference

RA2_OT2_AX files with product err set

Gauge Explicit Reference

MPH Errors for RA2_PLA_AX



RA2_PLA_AX files with wrong filename

RA2_PLA_AX files with unknown processing stage

Gauge Explicit Reference

RA2_PLA_AX files with wrong processing time

Gauge Explicit Reference

RA2_PLA_AX files with software version not equal to the current version

Gauge Explicit Reference

RA2_PLA_AX files with wrong sensing start

Gauge Explicit Reference

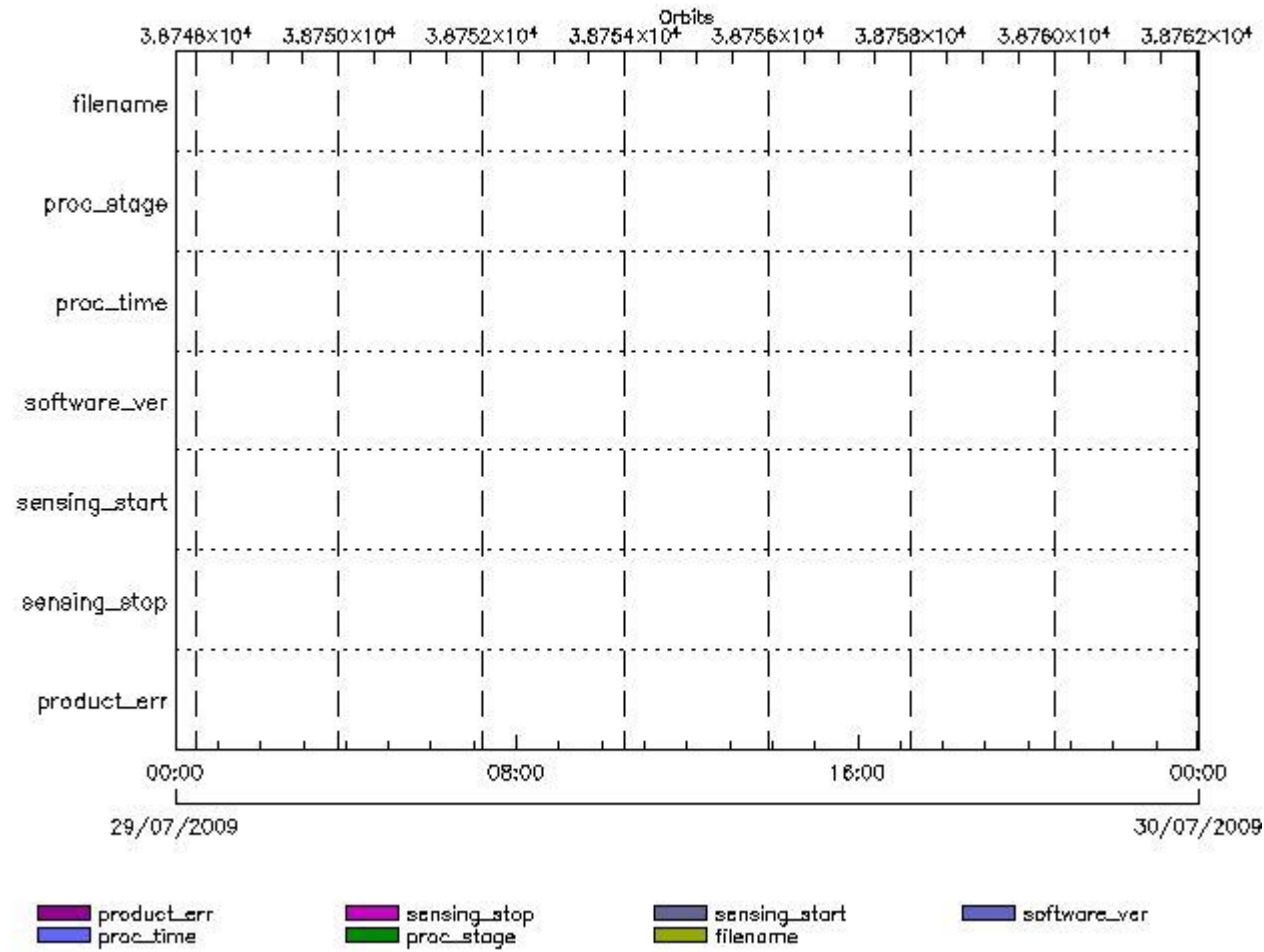
RA2_PLA_AX files with wrong sensing stop

Gauge Explicit Reference

RA2_PLA_AX files with product err set

RA2_POL_AX MPH checks

MPH Errors for RA2_POL_AX



RA2_POL_AX files with wrong filename

RA2_POL_AX files with unknown processing stage

RA2_POL_AX files with wrong processing time

RA2_POL_AX files with software version not equal to the current version

RA2_POL_AX files with wrong sensing start

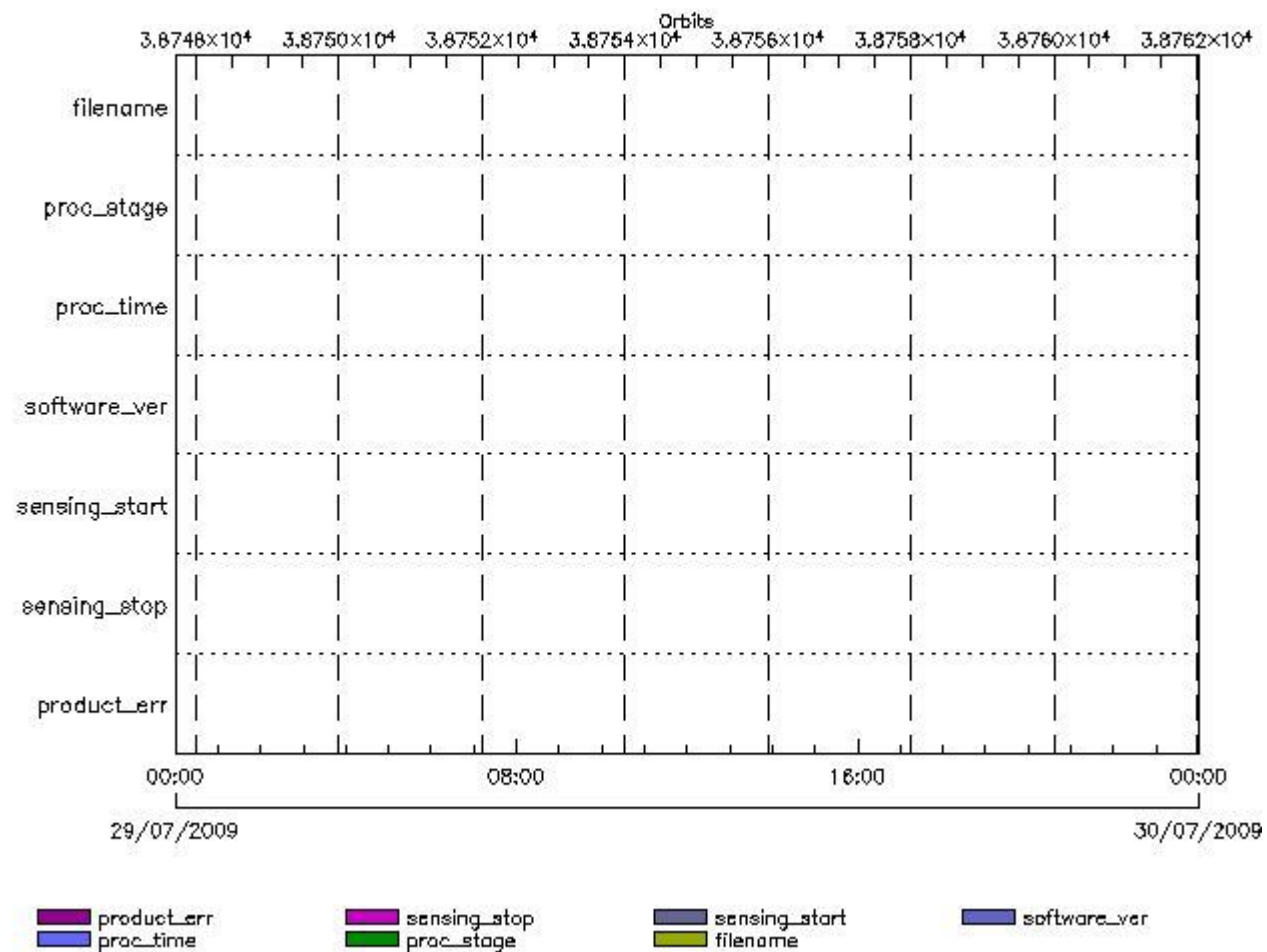
RA2_POL_AX files with wrong sensing stop

Gauge Explicit Reference
 RA2_POL_AX files with product err set

Gauge Explicit Reference

RA2_SET_AX MPH checks

MPH Errors for RA2_SET_AX



RA2_SET_AX files with wrong filename

Gauge
 RA2_SET_AX files with unknown processing stage

Gauge Explicit Reference

RA2_SET_AX files with wrong processing time

Gauge Explicit Reference

RA2_SET_AX files with software version not equal to the current version

Gauge Explicit Reference

RA2_SET_AX files with wrong sensing start

Gauge Explicit Reference

RA2_SET_AX files with wrong sensing stop

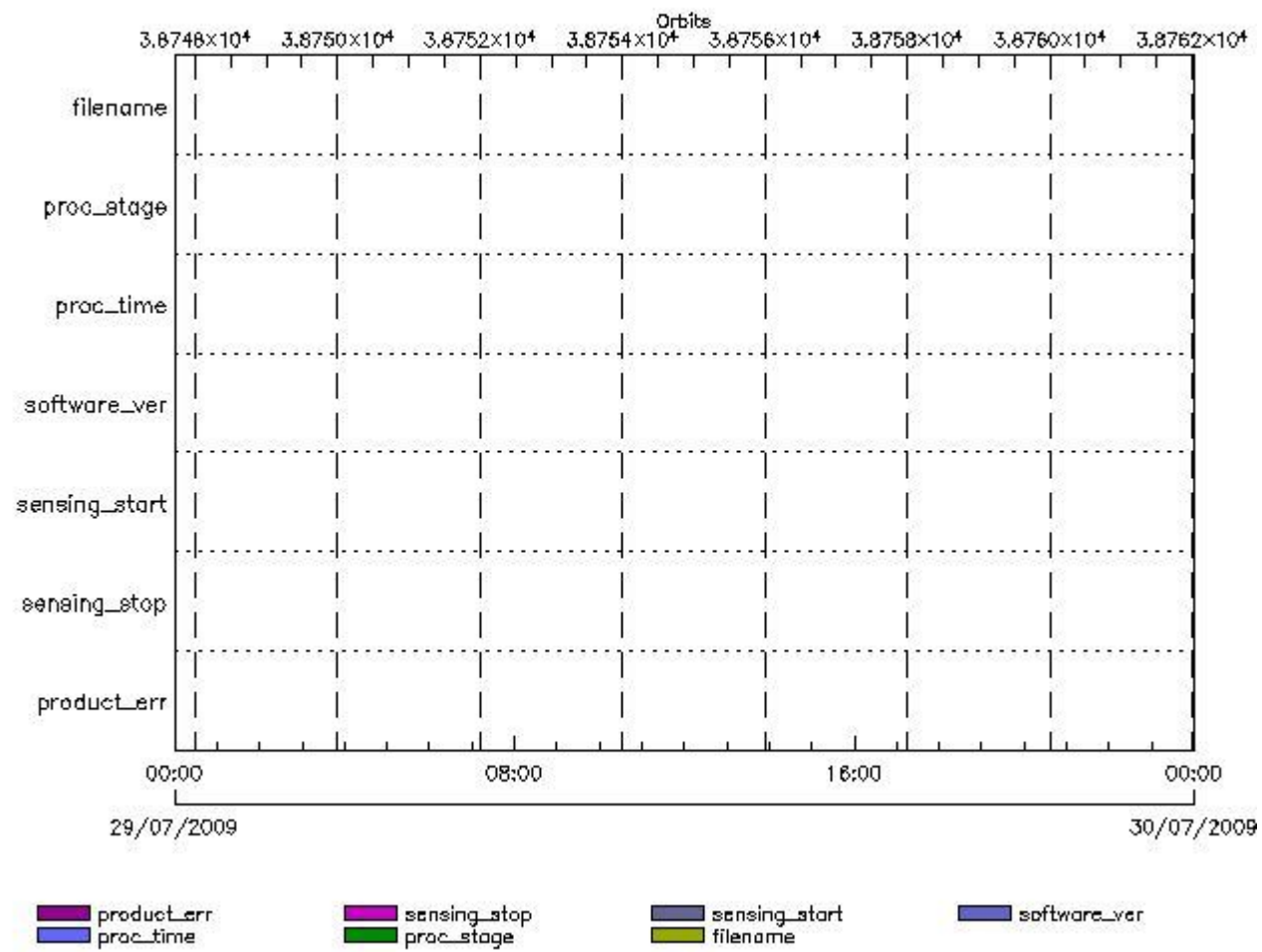
Gauge Explicit Reference

RA2_SET_AX files with product err set

Gauge Explicit Reference

RA2_SL1_AX MPH checks

MPH Errors for RA2_SL1_AX



RA2_SL1_AX files with wrong filename

Gauge

RA2_SL1_AX files with unknown processing stage

Gauge Explicit Reference

RA2_SL1_AX files with wrong processing time

Gauge Explicit Reference

RA2_SL1_AX files with software version not equal to the current version

Gauge Explicit Reference

RA2_SL1_AX files with wrong sensing start

Gauge Explicit Reference

RA2_SL1_AX files with wrong sensing stop

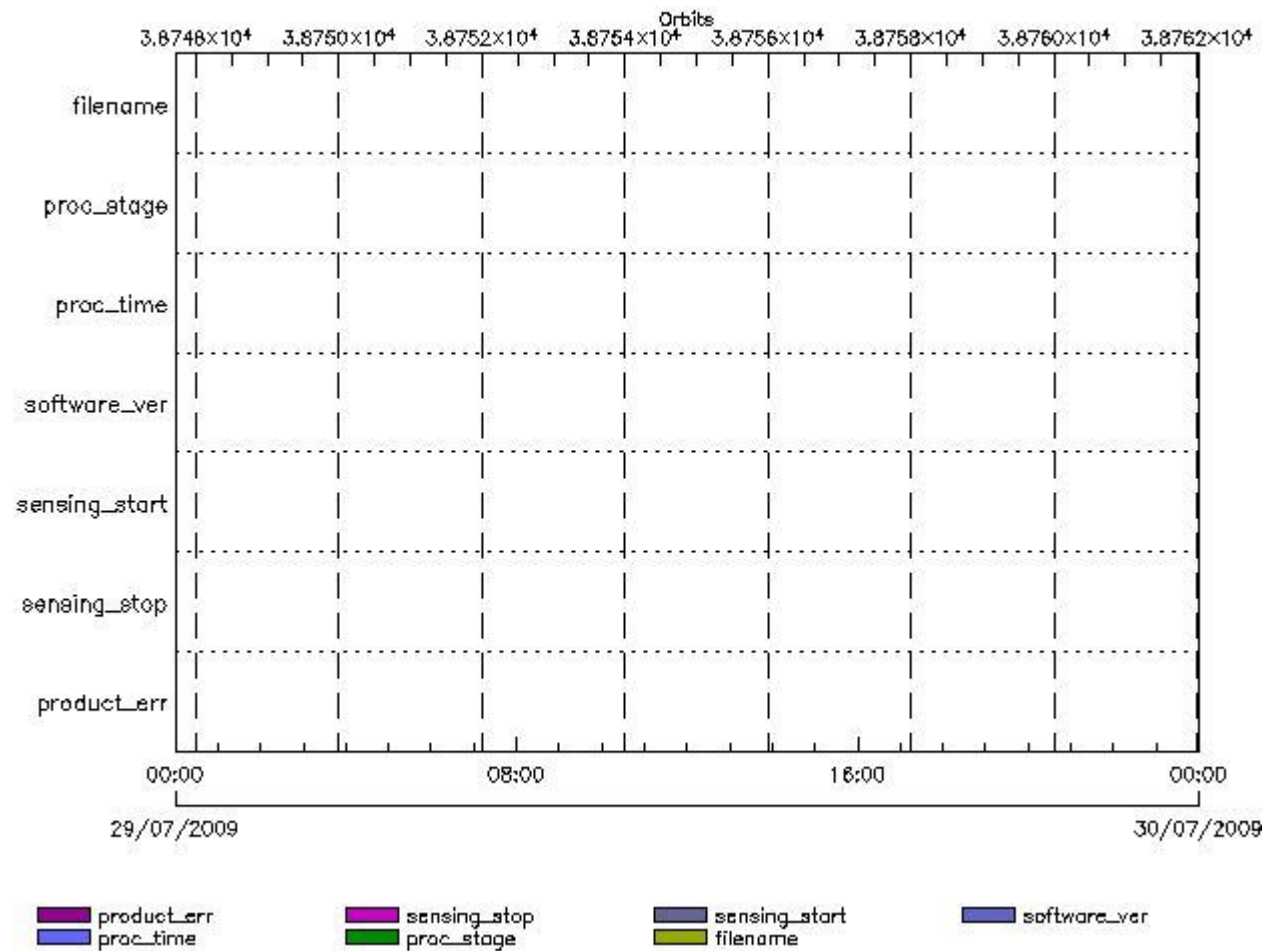
Gauge Explicit Reference

RA2_SL1_AX files with product err set

Gauge Explicit Reference

RA2_SL2_AX MPH checks

MPH Errors for RA2_SL2_AX



RA2_SL2_AX files with wrong filename

Gauge

RA2_SL2_AX files with unknown processing stage

Gauge Explicit Reference

RA2_SL2_AX files with wrong processing time

Gauge Explicit Reference

RA2_SL2_AX files with software version not equal to the current version

Gauge Explicit Reference

RA2_SL2_AX files with wrong sensing start

Gauge Explicit Reference

RA2_SL2_AX files with wrong sensing stop

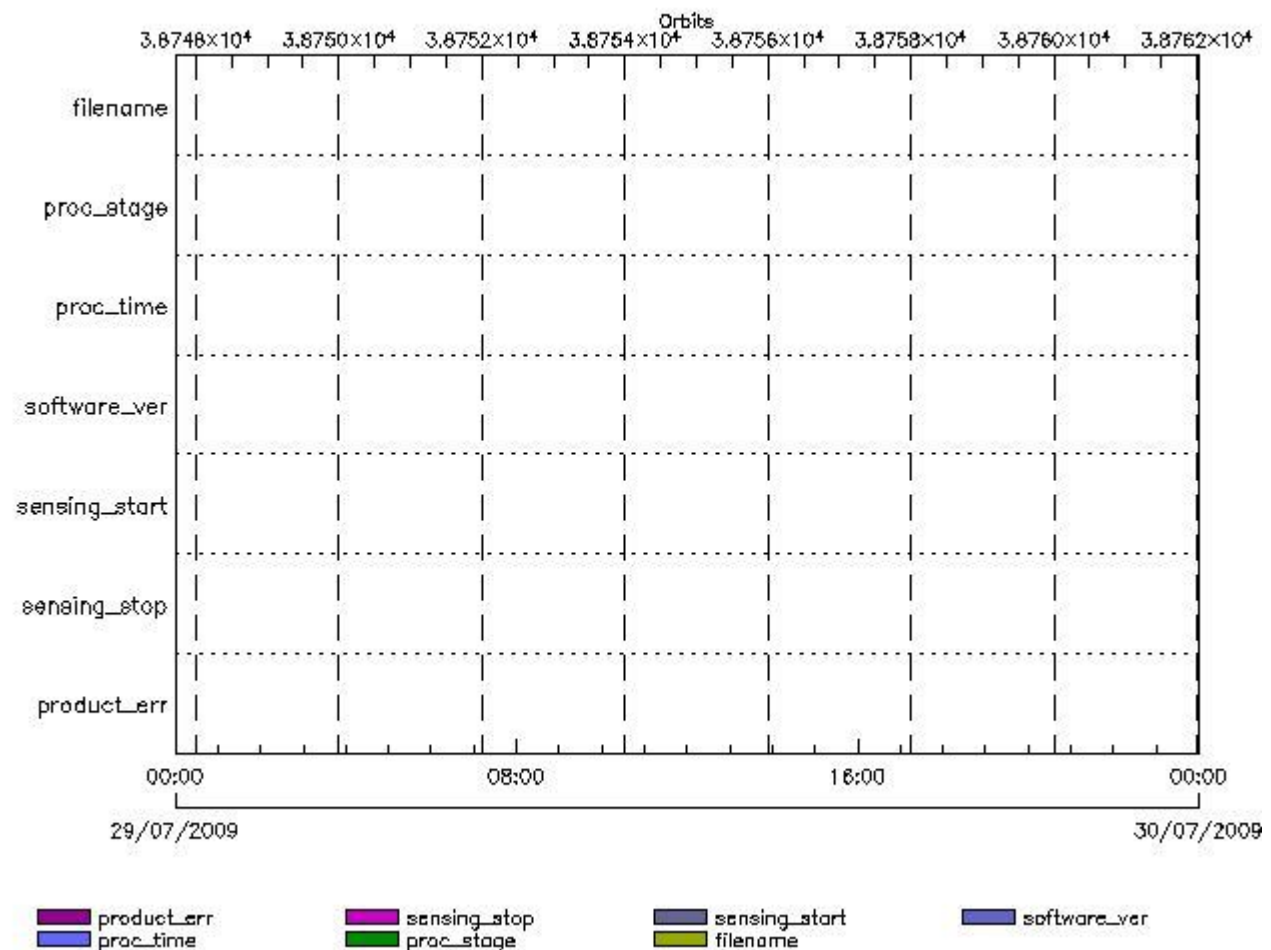
Gauge Explicit Reference

RA2_SL2_AX files with product err set

Gauge Explicit Reference

RA2_SOI_AX MPH checks

MPH Errors for RA2_SOI_AX



RA2_SOI_AX files with wrong filename

Gauge

RA2_SOI_AX files with unknown processing stage

Gauge Explicit Reference

RA2_SOI_AX files with wrong processing time

Gauge Explicit Reference

RA2_SOI_AX files with software version not equal to the current version

Gauge Explicit Reference

RA2_SOI_AX files with wrong sensing start

Gauge Explicit Reference

RA2_SOI_AX files with wrong sensing stop

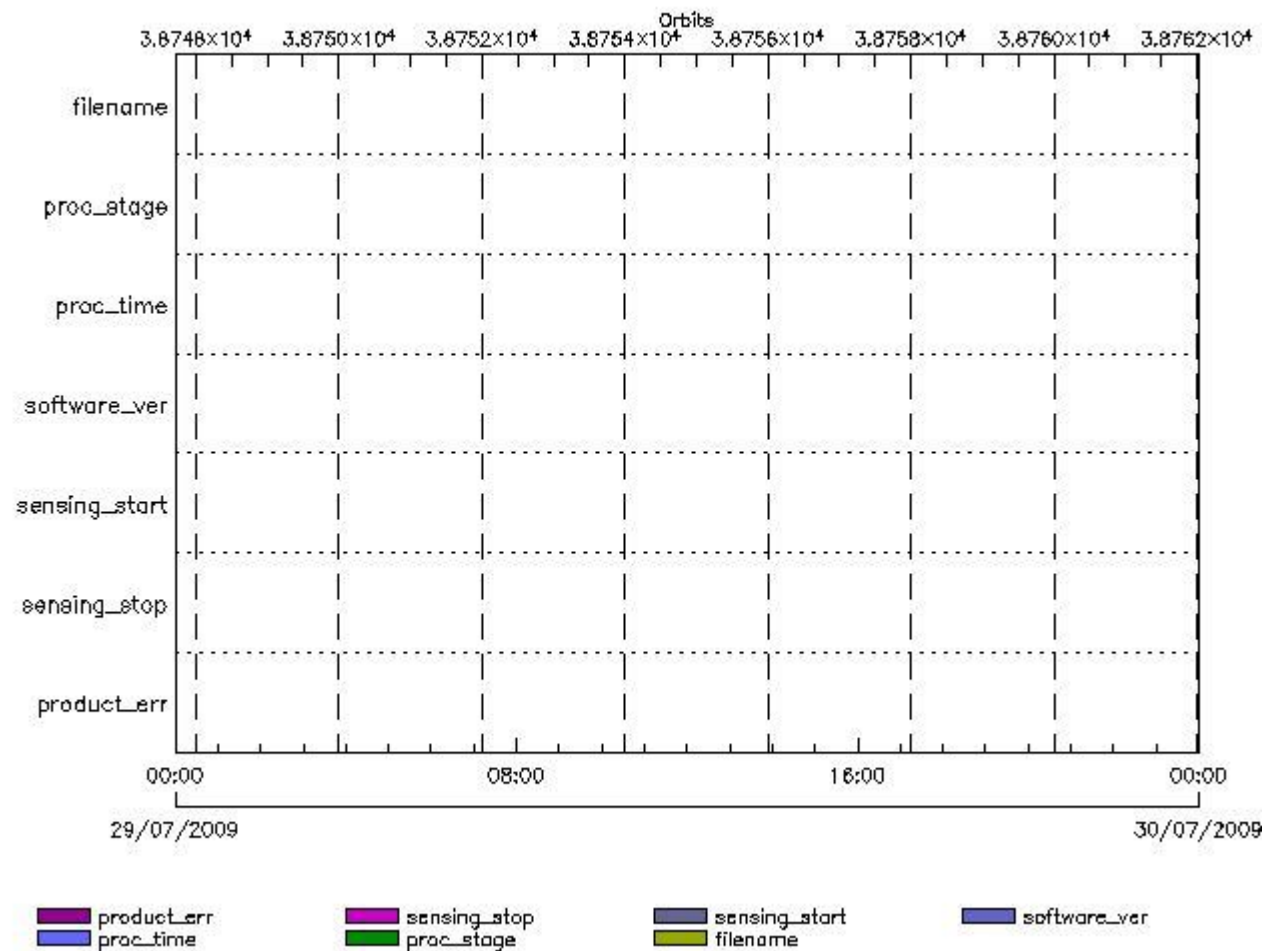
Gauge Explicit Reference

RA2_SOI_AX files with product err set

Gauge Explicit Reference

RA2_SOL_AX MPH checks

MPH Errors for RA2_SOL_AX



RA2_SOL_AX files with wrong filename

Gauge

RA2_SOL_AX files with unknown processing stage

Gauge Explicit Reference

RA2_SOL_AX files with wrong processing time

Gauge Explicit Reference

RA2_SOL_AX files with software version not equal to the current version

Gauge Explicit Reference

RA2_SOL_AX files with wrong sensing start

Gauge Explicit Reference

RA2_SOL_AX files with wrong sensing stop

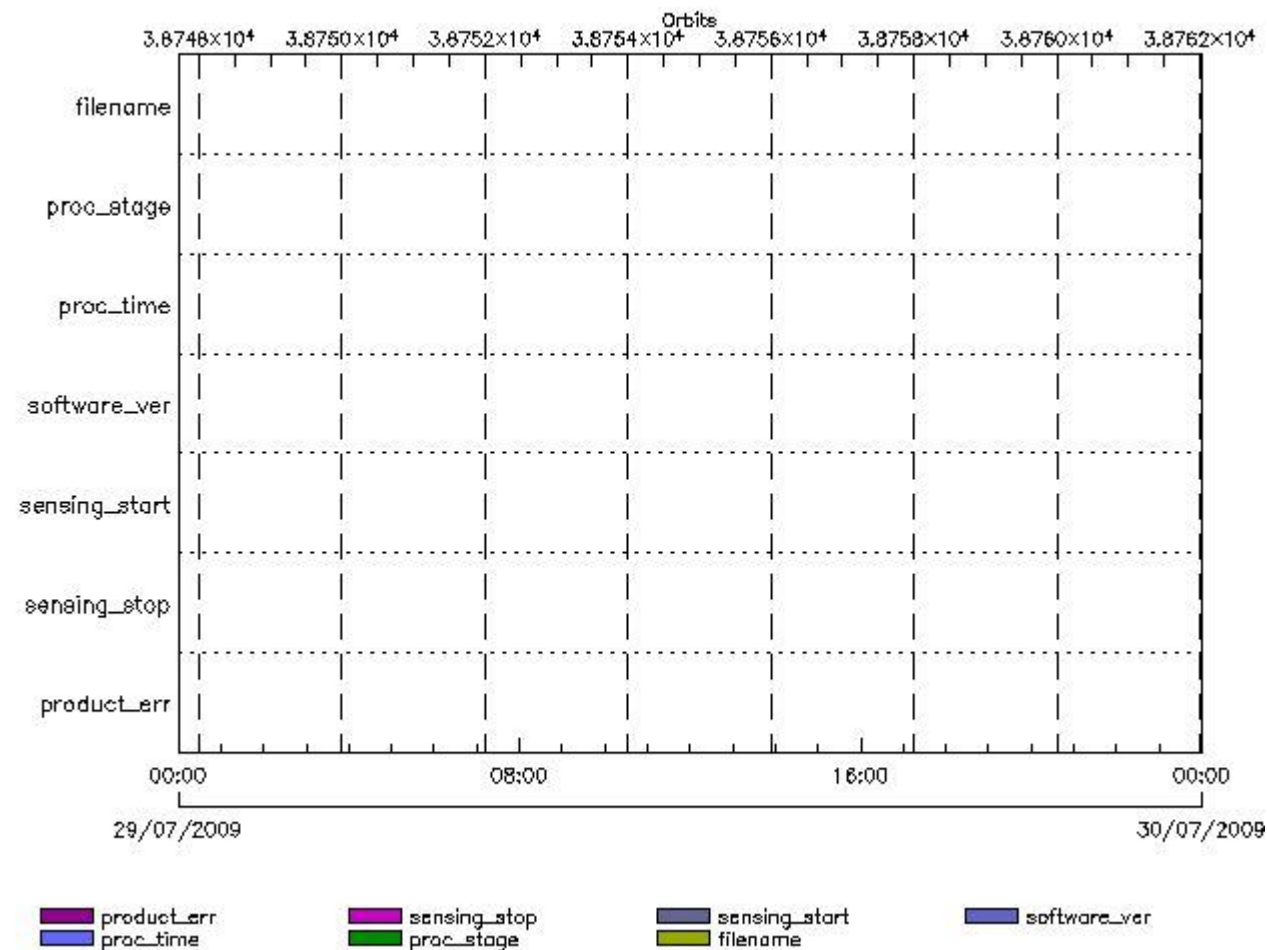
Gauge Explicit Reference

RA2_SOL_AX files with product err set

Gauge Explicit Reference

RA2_SSB_AX MPH checks

MPH Errors for RA2_SSB_AX



RA2_SSB_AX files with wrong filename

RA2_SSB_AX files with unknown processing stage

RA2_SSB_AX files with wrong processing time

RA2_SSB_AX files with software version not equal to the current version

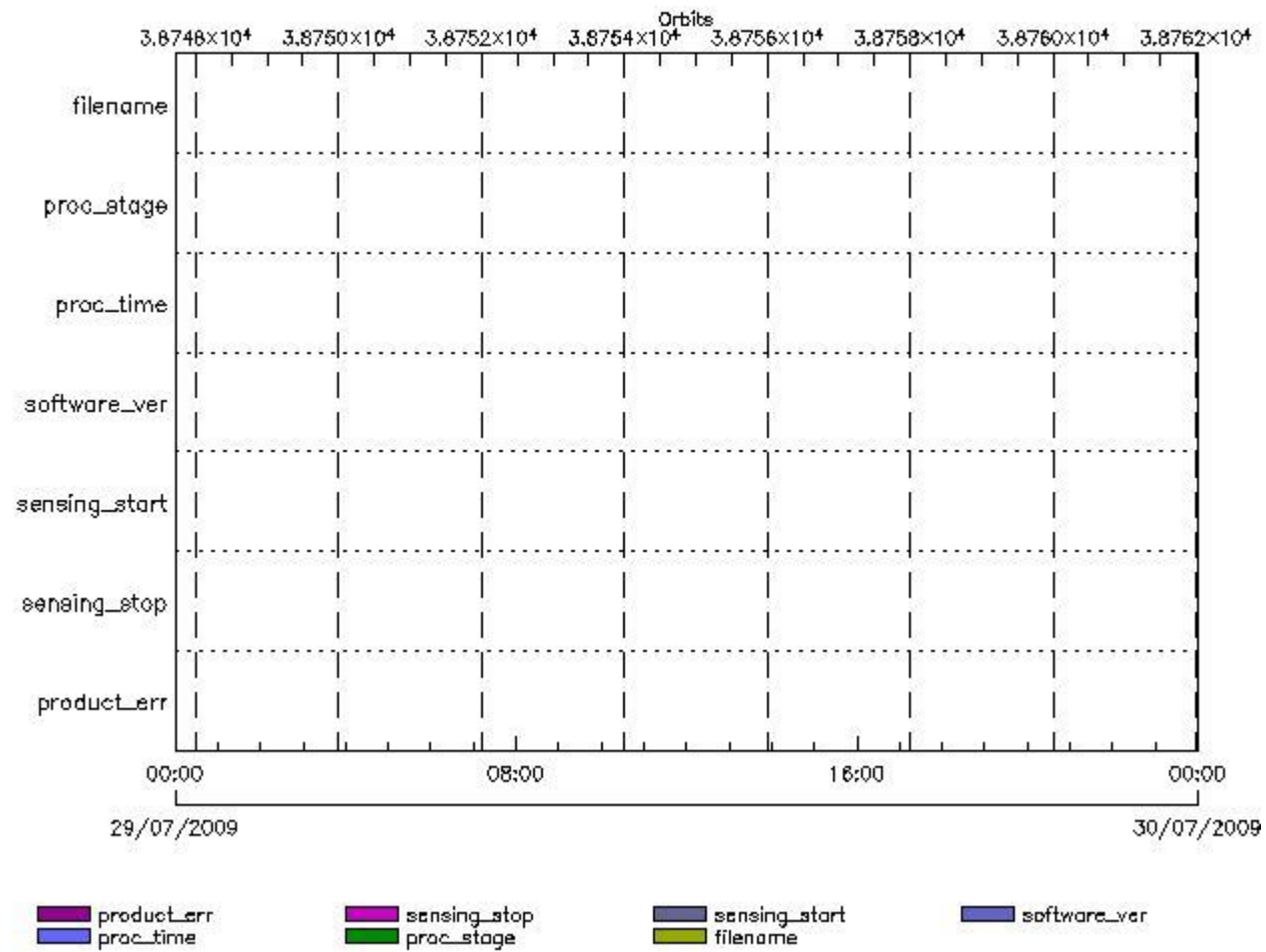
RA2_SSB_AX files with wrong sensing start

RA2_SSB_AX files with wrong sensing stop

RA2_SSB_AX files with product err set

RA2_TLD_AX MPH checks

MPH Errors for RA2_TLD_AX



RA2_TLD_AX files with wrong filename

RA2_TLD_AX files with unknown processing stage

Gauge Explicit Reference

RA2_TLD_AX files with wrong processing time

Gauge Explicit Reference

RA2_TLD_AX files with software version not equal to the current version

Gauge Explicit Reference

RA2_TLD_AX files with wrong sensing start

Gauge Explicit Reference

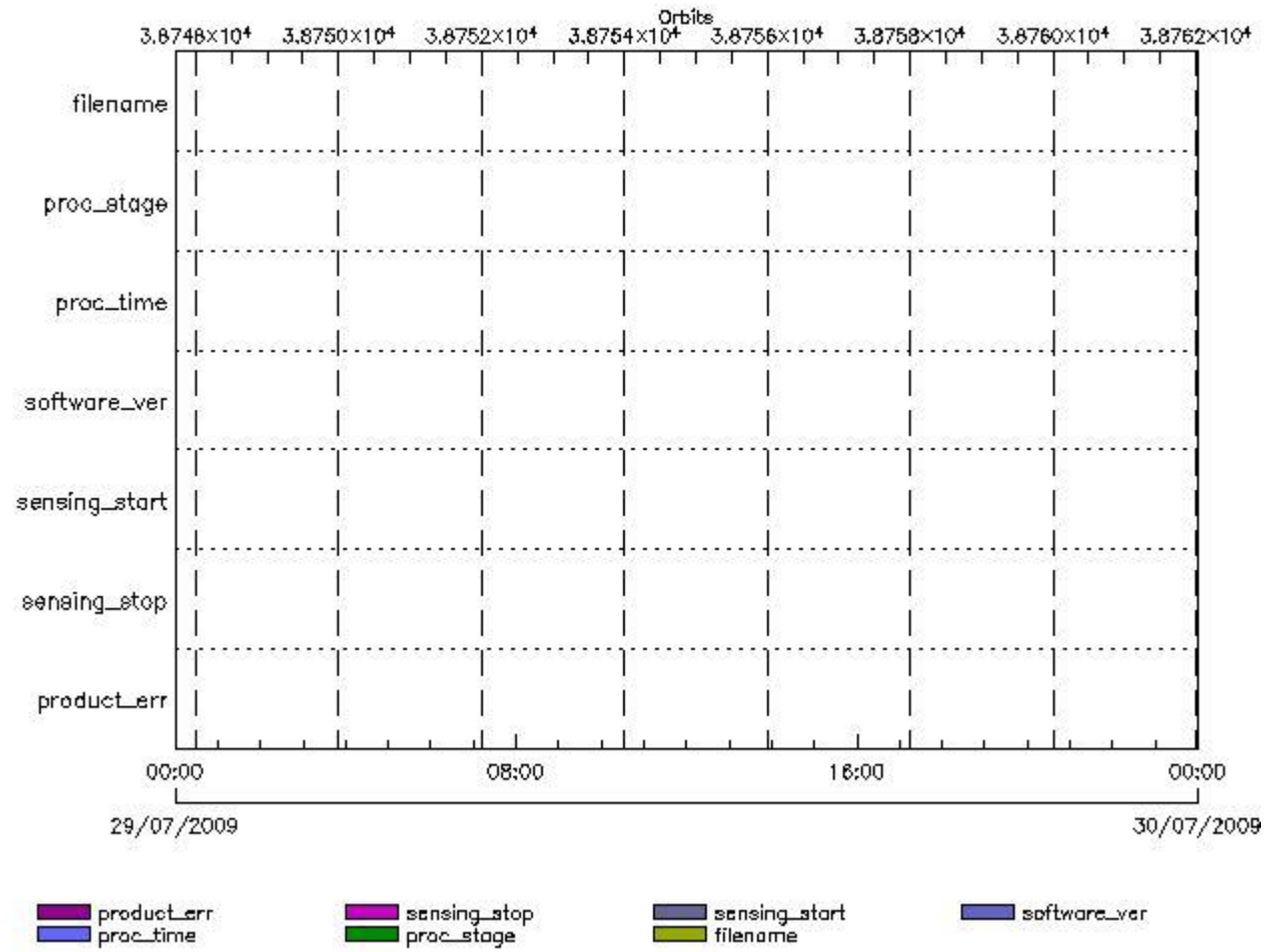
RA2_TLD_AX files with wrong sensing stop

Gauge Explicit Reference

RA2_TLD_AX files with product err set

Gauge Explicit Reference

MPH Errors for RA2_USO_AX



RA2_USO_AX files with wrong filename

RA2_USO_AX files with unknown processing stage

Gauge Explicit Reference

RA2_USO_AX files with wrong processing time

Gauge Explicit Reference

RA2_USO_AX files with software version not equal to the current version

Gauge Explicit Reference

RA2_USO_AX files with wrong sensing start

Gauge Explicit Reference

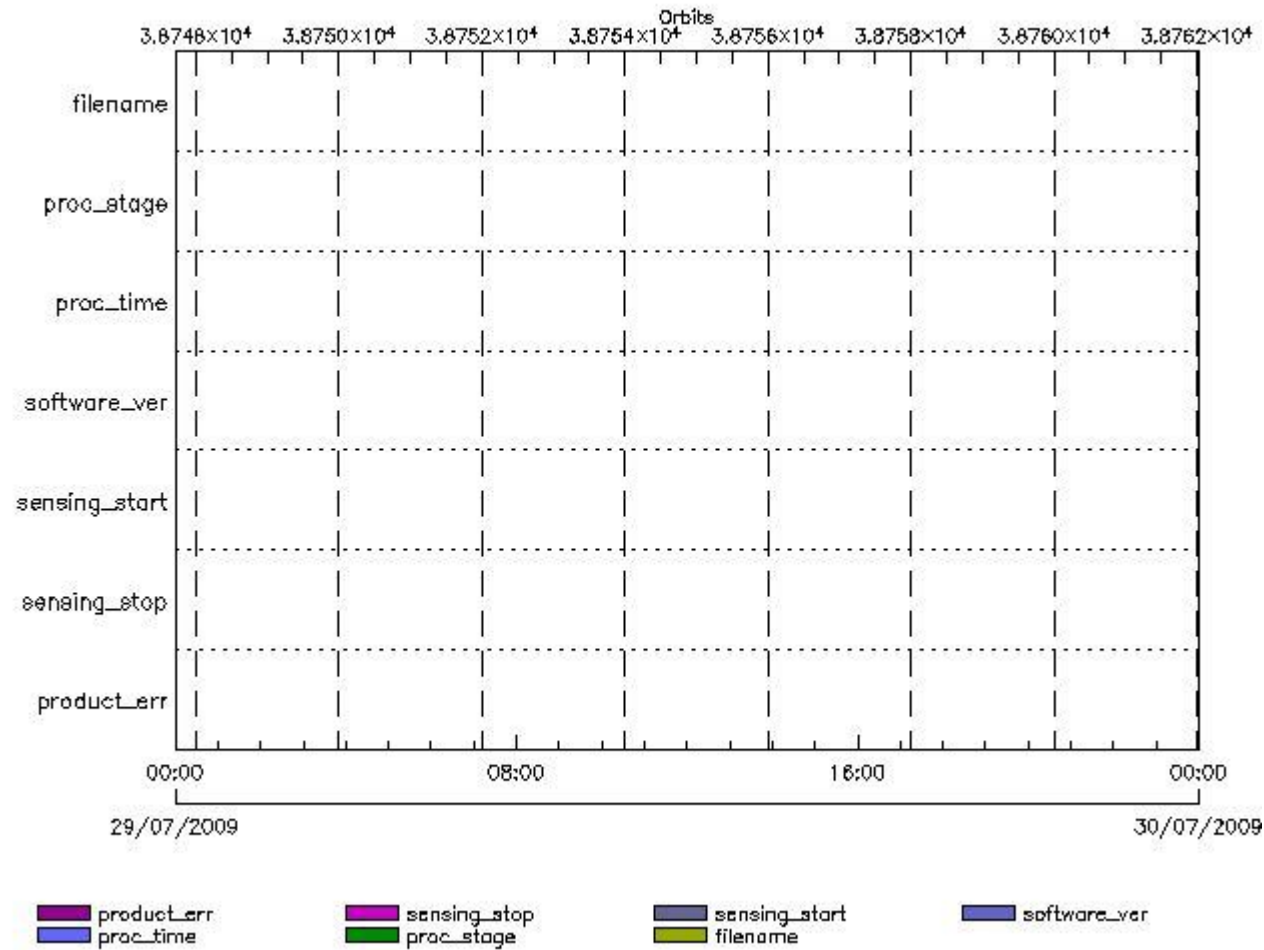
RA2_USO_AX files with wrong sensing stop

Gauge Explicit Reference

RA2_USO_AX files with product err set

AUX_ATT_AX MPH checks

MPH Errors for AUX_ATT_AX



AUX_ATT_AX files with wrong filename

AUX_ATT_AX files with unknown processing stage

Gauge Explicit Reference

AUX_ATT_AX files with wrong processing time

Gauge Explicit Reference

AUX_ATT_AX files with software version not equal to the current version

Gauge Explicit Reference

AUX_ATT_AX files with wrong sensing start

Gauge Explicit Reference

AUX_ATT_AX files with wrong sensing stop

Gauge Explicit Reference
 AUX_ATT_AX files with product err set

Gauge Explicit Reference

Time Correlation

AUX_TIM_AX Propagation Error

Gauge	Value	Segment (Start-Stop)
Propagation Error (us) N/A	1.17214584350586	28-JUL-2009 23:03:11.000 29-JUL-2009 05:56:21.000
Propagation Error (us) N/A	3.3657808303833	29-JUL-2009 05:56:21.000 29-JUL-2009 07:35:54.000
Propagation Error (us) Warning! Too big	9.97627067565918	29-JUL-2009 07:35:54.000 29-JUL-2009 10:55:10.000
Propagation Error (us) N/A	-4.06660270690918	29-JUL-2009 10:55:10.000 29-JUL-2009 12:34:23.000
Propagation Error (us) N/A	2.33540916442871	29-JUL-2009 12:34:23.000 29-JUL-2009 14:13:23.000
Propagation Error (us) N/A	-3.02602958679199	29-JUL-2009 14:13:23.000 29-JUL-2009 15:50:58.000
Propagation Error (us) N/A	2.71719646453857	29-JUL-2009 15:50:58.000 29-JUL-2009 17:29:12.000
Propagation Error (us) N/A	-0.364130973815918	29-JUL-2009 17:29:12.000 29-JUL-2009 19:07:17.000
Propagation Error (us) N/A	-4.28665542602539	29-JUL-2009 19:07:17.000 29-JUL-2009 20:47:42.000
Propagation Error (us) Warning! Too big	-10.0207815170288	29-JUL-2009 20:47:42.000 29-JUL-2009 22:30:20.000


```

xReportTemplate. Copying internal and external template references...
xReportTemplate. Processing Conditionals inclusions...
xReportTemplate. ...No Conditionals inclusions found
xReportTemplate. Generating data extraction schema document...
xReportTemplate. Inserting embedded DEL scripts and extracting data...
xReportTemplate. Generating data extraction skeleton for explicit references...
xReportTemplate. Extracting Explicit References data...
xReportTemplate. Merging object data with explicit_references data...
xReportTemplate. Generating stylesheet to transform template to report...
xReportTemplate. Generating stylesheet for grouping and zooming...
xReportTemplate. Generating intermediate report without grouping and zooming...
xReportTemplate. Generating final xhtml report...
xReportTemplate. Generating the IDL program for the graphs
xReportTemplate. Generating external linked fragments
xReportTemplate. Executing the IDL program
Information : (30-Jul-2009 15:06:46)
Graph 1: Creating object for a eventGanttChart
Information : (30-Jul-2009 15:06:46) Graph 1: Processing legend.
Information : (30-Jul-2009 15:06:46)
Graph 1: Adding data from object @PCF_RA2_sensing:ETL_ra2_wwv_2p          18
elements.
Information : (30-Jul-2009 15:06:46)
Graph 1: Adding data from object @PCF_RA2_sensing:ETL_ra2_fgd_2p          18
elements.
Information : (30-Jul-2009 15:06:46)
Graph 1: Adding data from object @PCF_RA2_sensing:ETL_ra2_mw__1p          18
elements.
Information : (30-Jul-2009 15:06:46)
Graph 1: Adding data from object @PCF_RA2_sensing:ETL_ra2_me__0p          18
elements.
Information : (30-Jul-2009 15:06:46)
Graph 1: Adding data from object @PCF_RA2_sensing:ETL_mwr_n1__0p          17
elements.
Information : (30-Jul-2009 15:06:46)
Graph 1: Adding data from object @PCF_RA2_sensing:ETL_dor_nav_0p          17
elements.
Information : (30-Jul-2009 15:06:46)
Graph 1: Adding data from object @PCF_RA2_sensing:ETL_dor_dop_0p          17
elements.
Information : (30-Jul-2009 15:06:46)
Graph 1: Adding data from object @PCF_RA2_sensing:ETL_ra2_cal_0p          1
elements.
Information : (30-Jul-2009 15:06:46) Graph 1: Generating PNG file.
Information : (30-Jul-2009 15:06:47) Graph 1: Destroying object.
Information : (30-Jul-2009 15:06:47)
Graph 2: Creating object for a eventWorldMap
Information : (30-Jul-2009 15:06:47) Graph 2: Processing legend.
Information : (30-Jul-2009 15:06:47)
Graph 2: Adding data from object @PCF_RA2_sensing:ETL_ra2_inv_prod          18
elements.
Information : (30-Jul-2009 15:06:51) Graph 2: Generating PNG file.
Information : (30-Jul-2009 15:06:53) Graph 2: Destroying object.
Information : (30-Jul-2009 15:06:53)
Graph 3: Creating object for a eventGanttChart
Information : (30-Jul-2009 15:06:53) Graph 3: Processing legend.
Information : (30-Jul-2009 15:06:53)
Graph 3: Adding data from object @PCF_RA2_production:ETLmwr_mis          3
elements.
Information : (30-Jul-2009 15:06:53)
Graph 3: Adding data from object @PCF_RA2_production:ETLra2_l0_mis          2
elements.
Information : (30-Jul-2009 15:06:53)
Graph 3: Adding data from object @PCF_RA2_production:ETLdor_mis          29
elements.
Information : (30-Jul-2009 15:06:53)
Graph 3: Adding data from object @PCF_RA2_sensing:ETL_mwr_l0          17
elements.
Information : (30-Jul-2009 15:06:53)

```

```

Graph 3: Adding data from object @PCF_RA2_production:ETLmwr_all_stations
18 elements.
Information : (30-Jul-2009 15:06:53)
Graph 3: Adding data from object @PCF_RA2_sensing:ETL_ra2_l0          19
elements.
Information : (30-Jul-2009 15:06:53)
Graph 3: Adding data from object @PCF_RA2_production:ETLra2_all_stations
3 elements.
Information : (30-Jul-2009 15:06:53)
Graph 3: Adding data from object @PCF_RA2_sensing:ETL_dor_l0        34
elements.
Information : (30-Jul-2009 15:06:53)
Graph 3: Adding data from object @PCF_RA2_production:ETLdor_all_stations
18 elements.
Information : (30-Jul-2009 15:06:53)
Graph 3: Adding data from object @PCF_RA2_production:ETLra2_unav      1
elements.
Warning !   : (30-Jul-2009 15:06:53)
GanttChart::AddData. The DqiData structure has no data for this range
Information : (30-Jul-2009 15:06:53) Graph 3: Generating PNG file.
Warning !   : (30-Jul-2009 15:06:53)
GanttChart::ReadPolyline. Adding a section with no data
Information : (30-Jul-2009 15:06:53) Graph 3: Destroying object.
Information : (30-Jul-2009 15:06:53)
Graph 4: Creating object for a eventGanttChart
Information : (30-Jul-2009 15:06:53) Graph 4: Processing legend.
Information : (30-Jul-2009 15:06:53)
Graph 4: Adding data from object @PCF_RA2_production:ETLra2_l1_mis    2
elements.
Information : (30-Jul-2009 15:06:53)
Graph 4: Adding data from object @PCF_RA2_sensing:ETL_ra2_l1        18
elements.
Information : (30-Jul-2009 15:06:53)
Graph 4: Adding data from object @PCF_RA2_production:ETLra2_unav      1
elements.
Warning !   : (30-Jul-2009 15:06:53)
GanttChart::AddData. The DqiData structure has no data for this range
Information : (30-Jul-2009 15:06:53)
Graph 4: Adding data from object @PCF_RA2_production:ETL_ra2_l1_acq
19 elements.
Information : (30-Jul-2009 15:06:53) Graph 4: Generating PNG file.
Warning !   : (30-Jul-2009 15:06:53)
GanttChart::ReadPolyline. Adding a section with no data
Information : (30-Jul-2009 15:06:54) Graph 4: Destroying object.
Information : (30-Jul-2009 15:06:54)
Graph 5: Creating object for a eventGanttChart
Information : (30-Jul-2009 15:06:54) Graph 5: Processing legend.
Information : (30-Jul-2009 15:06:54)
Graph 5: Adding data from object @PCF_RA2_production:ETLra2_l2_mis    4
elements.
Information : (30-Jul-2009 15:06:54)
Graph 5: Adding data from object @PCF_RA2_sensing:ETL_ra2_l2        36
elements.
Information : (30-Jul-2009 15:06:54)
Graph 5: Adding data from object @PCF_RA2_production:ETLra2_unav      1
elements.
Warning !   : (30-Jul-2009 15:06:54)
GanttChart::AddData. The DqiData structure has no data for this range
Information : (30-Jul-2009 15:06:54)
Graph 5: Adding data from object @PCF_RA2_production:ETL_ra2_l2_acq
38 elements.
Information : (30-Jul-2009 15:06:54) Graph 5: Generating PNG file.
Warning !   : (30-Jul-2009 15:06:54)
GanttChart::ReadPolyline. Adding a section with no data
Information : (30-Jul-2009 15:06:54) Graph 5: Destroying object.
Information : (30-Jul-2009 15:06:54)
Graph 6: Creating object for a eventGanttChart
Information : (30-Jul-2009 15:06:54) Graph 6: Processing legend.

```

Information : (30-Jul-2009 15:06:54)
Graph 6: Adding data from object @PCF MPH_RA2_CAL_0P:DET_wrong_product_err
1 elements.
Warning ! : (30-Jul-2009 15:06:54)
GanttChart::AddData. The DqiData structure has no data for this range
Information : (30-Jul-2009 15:06:54)
Graph 6: Adding data from object @PCF MPH_RA2_CAL_0P:SET_wrong_leap_err
1 elements.
Warning ! : (30-Jul-2009 15:06:54)
GanttChart::AddData. The DqiData structure has no data for this range
Information : (30-Jul-2009 15:06:54)
Graph 6: Adding data from object @PCF MPH_RA2_CAL_0P:SET_wrong_leap_utc
1 elements.
Warning ! : (30-Jul-2009 15:06:54)
GanttChart::AddData. The DqiData structure has no data for this range
Information : (30-Jul-2009 15:06:54)
Graph 6: Adding data from object @PCF MPH_RA2_CAL_0P:SET_wrong_clock_step
1 elements.
Warning ! : (30-Jul-2009 15:06:54)
GanttChart::AddData. The DqiData structure has no data for this range
Information : (30-Jul-2009 15:06:54)
Graph 6: Adding data from object @PCF MPH_RA2_CAL_0P:SET_wrong_sat_binary_time
1 elements.
Warning ! : (30-Jul-2009 15:06:54)
GanttChart::AddData. The DqiData structure has no data for this range
Information : (30-Jul-2009 15:06:54)
Graph 6: Adding data from object @PCF MPH_RA2_CAL_0P:SET_wrong_utc_sbt_time
1 elements.
Information : (30-Jul-2009 15:06:54)
Graph 6: Adding data from object @PCF MPH_RA2_CAL_0P:SET_wrong_vector_source
1 elements.
Warning ! : (30-Jul-2009 15:06:54)
GanttChart::AddData. The DqiData structure has no data for this range
Information : (30-Jul-2009 15:06:54)
Graph 6: Adding data from object @PCF MPH_RA2_CAL_0P:SET_wrong_z_velocity
1 elements.
Warning ! : (30-Jul-2009 15:06:54)
GanttChart::AddData. The DqiData structure has no data for this range
Information : (30-Jul-2009 15:06:54)
Graph 6: Adding data from object @PCF MPH_RA2_CAL_0P:SET_wrong_y_velocity
1 elements.
Warning ! : (30-Jul-2009 15:06:54)
GanttChart::AddData. The DqiData structure has no data for this range
Information : (30-Jul-2009 15:06:55)
Graph 6: Adding data from object @PCF MPH_RA2_CAL_0P:SET_wrong_x_velocity
1 elements.
Warning ! : (30-Jul-2009 15:06:55)
GanttChart::AddData. The DqiData structure has no data for this range
Information : (30-Jul-2009 15:06:55)
Graph 6: Adding data from object @PCF MPH_RA2_CAL_0P:SET_wrong_z_position
1 elements.
Warning ! : (30-Jul-2009 15:06:55)
GanttChart::AddData. The DqiData structure has no data for this range
Information : (30-Jul-2009 15:06:55)
Graph 6: Adding data from object @PCF MPH_RA2_CAL_0P:SET_wrong_y_position
1 elements.
Warning ! : (30-Jul-2009 15:06:55)
GanttChart::AddData. The DqiData structure has no data for this range
Information : (30-Jul-2009 15:06:55)
Graph 6: Adding data from object @PCF MPH_RA2_CAL_0P:SET_wrong_x_position
1 elements.
Warning ! : (30-Jul-2009 15:06:55)
GanttChart::AddData. The DqiData structure has no data for this range
Information : (30-Jul-2009 15:06:55) Graph 6:
Adding data from object @PCF MPH_RA2_CAL_0P:SET_wrong_state_vector_time
1 elements.
Warning ! : (30-Jul-2009 15:06:55)
GanttChart::AddData. The DqiData structure has no data for this range

Information : (30-Jul-2009 15:06:55)
Graph 7: Adding data from object @PCF_MPH_DOR_DOP_0P:SET_wrong_x_velocity
1 elements.
Warning ! : (30-Jul-2009 15:06:55)
GanttChart::AddData. The DqiData structure has no data for this range
Information : (30-Jul-2009 15:06:56)
Graph 7: Adding data from object @PCF_MPH_DOR_DOP_0P:SET_wrong_z_position
1 elements.
Warning ! : (30-Jul-2009 15:06:56)
GanttChart::AddData. The DqiData structure has no data for this range
Information : (30-Jul-2009 15:06:56)
Graph 7: Adding data from object @PCF_MPH_DOR_DOP_0P:SET_wrong_y_position
1 elements.
Warning ! : (30-Jul-2009 15:06:56)
GanttChart::AddData. The DqiData structure has no data for this range
Information : (30-Jul-2009 15:06:56)
Graph 7: Adding data from object @PCF_MPH_DOR_DOP_0P:SET_wrong_x_position
1 elements.
Warning ! : (30-Jul-2009 15:06:56)
GanttChart::AddData. The DqiData structure has no data for this range
Information : (30-Jul-2009 15:06:56) Graph 7:
Adding data from object @PCF_MPH_DOR_DOP_0P:SET_wrong_state_vector_time
1 elements.
Warning ! : (30-Jul-2009 15:06:56)
GanttChart::AddData. The DqiData structure has no data for this range
Information : (30-Jul-2009 15:06:56)
Graph 7: Adding data from object @PCF_MPH_DOR_DOP_0P:SET_wrong_phase
1 elements.
Warning ! : (30-Jul-2009 15:06:56)
GanttChart::AddData. The DqiData structure has no data for this range
Information : (30-Jul-2009 15:06:56)
Graph 7: Adding data from object @PCF_MPH_DOR_DOP_0P:SET_wrong_sensing_stop
1 elements.
Warning ! : (30-Jul-2009 15:06:56)
GanttChart::AddData. The DqiData structure has no data for this range
Information : (30-Jul-2009 15:06:56)
Graph 7: Adding data from object @PCF_MPH_DOR_DOP_0P:SET_wrong_sensing_start
1 elements.
Warning ! : (30-Jul-2009 15:06:56)
GanttChart::AddData. The DqiData structure has no data for this range
Information : (30-Jul-2009 15:06:56)
Graph 7: Adding data from object @PCF_MPH_DOR_DOP_0P:SET_wrong_software_ver
1 elements.
Warning ! : (30-Jul-2009 15:06:56)
GanttChart::AddData. The DqiData structure has no data for this range
Information : (30-Jul-2009 15:06:56)
Graph 7: Adding data from object @PCF_MPH_DOR_DOP_0P:SET_wrong_proc_time
1 elements.
Warning ! : (30-Jul-2009 15:06:56)
GanttChart::AddData. The DqiData structure has no data for this range
Information : (30-Jul-2009 15:06:56)
Graph 7: Adding data from object @PCF_MPH_DOR_DOP_0P:SET_wrong_proc_center
1 elements.
Warning ! : (30-Jul-2009 15:06:56)
GanttChart::AddData. The DqiData structure has no data for this range
Information : (30-Jul-2009 15:06:56) Graph 7:
Adding data from object @PCF_MPH_DOR_DOP_0P:SET_wrong_acquisition_station
1 elements.
Warning ! : (30-Jul-2009 15:06:56)
GanttChart::AddData. The DqiData structure has no data for this range
Information : (30-Jul-2009 15:06:56)
Graph 7: Adding data from object @PCF_MPH_DOR_DOP_0P:SET_wrong_proc_stage
1 elements.
Warning ! : (30-Jul-2009 15:06:56)
GanttChart::AddData. The DqiData structure has no data for this range
Information : (30-Jul-2009 15:06:56)
Graph 7: Adding data from object @PCF_MPH_DOR_DOP_0P:SET_wrong_filename
1 elements.

```
Warning ! : (30-Jul-2009 15:06:56)
GanttChart::AddData. The DqiData structure has no data for this range
Information : (30-Jul-2009 15:06:56)
Graph 7: Adding data from object @PCF_RA2_sensing:ETL_dor_dop_0p          17
elements.
Information : (30-Jul-2009 15:06:56) Graph 7: Generating PNG file.
Warning ! : (30-Jul-2009 15:06:56)
GanttChart::ReadPolyline. Adding a section with no data
Warning ! : (30-Jul-2009 15:06:56)
GanttChart::ReadPolyline. Adding a section with no data
Warning ! : (30-Jul-2009 15:06:56)
GanttChart::ReadPolyline. Adding a section with no data
Warning ! : (30-Jul-2009 15:06:56)
GanttChart::ReadPolyline. Adding a section with no data
Warning ! : (30-Jul-2009 15:06:56)
GanttChart::ReadPolyline. Adding a section with no data
Warning ! : (30-Jul-2009 15:06:56)
GanttChart::ReadPolyline. Adding a section with no data
Warning ! : (30-Jul-2009 15:06:56)
GanttChart::ReadPolyline. Adding a section with no data
Warning ! : (30-Jul-2009 15:06:56)
GanttChart::ReadPolyline. Adding a section with no data
Warning ! : (30-Jul-2009 15:06:56)
GanttChart::ReadPolyline. Adding a section with no data
Warning ! : (30-Jul-2009 15:06:56)
GanttChart::ReadPolyline. Adding a section with no data
Warning ! : (30-Jul-2009 15:06:56)
GanttChart::ReadPolyline. Adding a section with no data
Warning ! : (30-Jul-2009 15:06:56)
GanttChart::ReadPolyline. Adding a section with no data
Warning ! : (30-Jul-2009 15:06:56)
GanttChart::ReadPolyline. Adding a section with no data
Warning ! : (30-Jul-2009 15:06:56)
GanttChart::ReadPolyline. Adding a section with no data
Warning ! : (30-Jul-2009 15:06:56)
GanttChart::ReadPolyline. Adding a section with no data
Warning ! : (30-Jul-2009 15:06:56)
GanttChart::ReadPolyline. Adding a section with no data
Warning ! : (30-Jul-2009 15:06:56)
GanttChart::ReadPolyline. Adding a section with no data
Warning ! : (30-Jul-2009 15:06:56)
GanttChart::ReadPolyline. Adding a section with no data
Warning ! : (30-Jul-2009 15:06:56)
GanttChart::ReadPolyline. Adding a section with no data
Warning ! : (30-Jul-2009 15:06:56)
GanttChart::ReadPolyline. Adding a section with no data
Warning ! : (30-Jul-2009 15:06:56)
GanttChart::ReadPolyline. Adding a section with no data
Warning ! : (30-Jul-2009 15:06:56)
GanttChart::ReadPolyline. Adding a section with no data
Warning ! : (30-Jul-2009 15:06:56)
Information : (30-Jul-2009 15:06:56) Graph 7: Destroying object.
Information : (30-Jul-2009 15:06:56)
Graph 8: Creating object for a eventGanttChart
Information : (30-Jul-2009 15:06:56) Graph 8: Processing legend.
Information : (30-Jul-2009 15:06:56)
Graph 8: Adding data from object @PCF MPH_DOR_NAV_0P:DET_wrong_product_err
      1 elements.
Warning ! : (30-Jul-2009 15:06:56)
GanttChart::AddData. The DqiData structure has no data for this range
Information : (30-Jul-2009 15:06:56)
Graph 8: Adding data from object @PCF MPH_DOR_NAV_0P:SET_wrong_leap_err
      1 elements.
Warning ! : (30-Jul-2009 15:06:56)
GanttChart::AddData. The DqiData structure has no data for this range
Information : (30-Jul-2009 15:06:56)
Graph 8: Adding data from object @PCF MPH_DOR_NAV_0P:SET_wrong_leap_utc
      1 elements.
Warning ! : (30-Jul-2009 15:06:56)
```

GanttChart::AddData. The DqiData structure has no data for this range
Information : (30-Jul-2009 15:06:56)
Graph 8: Adding data from object @PCF_MPH_DOR_NAV_0P:SET_wrong_clock_step
1 elements.
Warning ! : (30-Jul-2009 15:06:56)
GanttChart::AddData. The DqiData structure has no data for this range
Information : (30-Jul-2009 15:06:56)
Graph 8: Adding data from object @PCF_MPH_DOR_NAV_0P:SET_wrong_sat_binary_time
1 elements.
Warning ! : (30-Jul-2009 15:06:56)
GanttChart::AddData. The DqiData structure has no data for this range
Information : (30-Jul-2009 15:06:56)
Graph 8: Adding data from object @PCF_MPH_DOR_NAV_0P:SET_wrong_utc_sbt_time
12 elements.
Information : (30-Jul-2009 15:06:56)
Graph 8: Adding data from object @PCF_MPH_DOR_NAV_0P:SET_wrong_vector_source
1 elements.
Warning ! : (30-Jul-2009 15:06:56)
GanttChart::AddData. The DqiData structure has no data for this range
Information : (30-Jul-2009 15:06:56)
Graph 8: Adding data from object @PCF_MPH_DOR_NAV_0P:SET_wrong_z_velocity
1 elements.
Warning ! : (30-Jul-2009 15:06:56)
GanttChart::AddData. The DqiData structure has no data for this range
Information : (30-Jul-2009 15:06:56)
Graph 8: Adding data from object @PCF_MPH_DOR_NAV_0P:SET_wrong_y_velocity
1 elements.
Warning ! : (30-Jul-2009 15:06:56)
GanttChart::AddData. The DqiData structure has no data for this range
Information : (30-Jul-2009 15:06:56)
Graph 8: Adding data from object @PCF_MPH_DOR_NAV_0P:SET_wrong_x_velocity
1 elements.
Warning ! : (30-Jul-2009 15:06:56)
GanttChart::AddData. The DqiData structure has no data for this range
Information : (30-Jul-2009 15:06:56)
Graph 8: Adding data from object @PCF_MPH_DOR_NAV_0P:SET_wrong_z_position
1 elements.
Warning ! : (30-Jul-2009 15:06:56)
GanttChart::AddData. The DqiData structure has no data for this range
Information : (30-Jul-2009 15:06:56)
Graph 8: Adding data from object @PCF_MPH_DOR_NAV_0P:SET_wrong_y_position
1 elements.
Warning ! : (30-Jul-2009 15:06:56)
GanttChart::AddData. The DqiData structure has no data for this range
Information : (30-Jul-2009 15:06:56)
Graph 8: Adding data from object @PCF_MPH_DOR_NAV_0P:SET_wrong_x_position
1 elements.
Warning ! : (30-Jul-2009 15:06:56)
GanttChart::AddData. The DqiData structure has no data for this range
Information : (30-Jul-2009 15:06:57) Graph 8:
Adding data from object @PCF_MPH_DOR_NAV_0P:SET_wrong_state_vector_time
1 elements.
Warning ! : (30-Jul-2009 15:06:57)
GanttChart::AddData. The DqiData structure has no data for this range
Information : (30-Jul-2009 15:06:57)
Graph 8: Adding data from object @PCF_MPH_DOR_NAV_0P:SET_wrong_phase
1 elements.
Warning ! : (30-Jul-2009 15:06:57)
GanttChart::AddData. The DqiData structure has no data for this range
Information : (30-Jul-2009 15:06:57)
Graph 8: Adding data from object @PCF_MPH_DOR_NAV_0P:SET_wrong_sensing_stop
1 elements.
Warning ! : (30-Jul-2009 15:06:57)
GanttChart::AddData. The DqiData structure has no data for this range
Information : (30-Jul-2009 15:06:57)
Graph 8: Adding data from object @PCF_MPH_DOR_NAV_0P:SET_wrong_sensing_start
1 elements.
Warning ! : (30-Jul-2009 15:06:57)

GanttChart::ReadPolyline. Adding a section with no data
Warning ! : (30-Jul-2009 15:06:57)
GanttChart::ReadPolyline. Adding a section with no data
Warning ! : (30-Jul-2009 15:06:57)
GanttChart::ReadPolyline. Adding a section with no data
Warning ! : (30-Jul-2009 15:06:57)
GanttChart::ReadPolyline. Adding a section with no data
Warning ! : (30-Jul-2009 15:06:57)
GanttChart::ReadPolyline. Adding a section with no data
Warning ! : (30-Jul-2009 15:06:57)
GanttChart::ReadPolyline. Adding a section with no data
Information : (30-Jul-2009 15:06:57) Graph 8: Destroying object.
Information : (30-Jul-2009 15:06:57)
Graph 9: Creating object for a eventGanttChart
Information : (30-Jul-2009 15:06:57) Graph 9: Processing legend.
Information : (30-Jul-2009 15:06:57)
Graph 9: Adding data from object @PCF_MPH_MWR_NL__0P:DET_wrong_product_err
1 elements.
Warning ! : (30-Jul-2009 15:06:57)
GanttChart::AddData. The DqiData structure has no data for this range
Information : (30-Jul-2009 15:06:57)
Graph 9: Adding data from object @PCF_MPH_MWR_NL__0P:SET_wrong_leap_err
1 elements.
Warning ! : (30-Jul-2009 15:06:57)
GanttChart::AddData. The DqiData structure has no data for this range
Information : (30-Jul-2009 15:06:57)
Graph 9: Adding data from object @PCF_MPH_MWR_NL__0P:SET_wrong_leap_utc
1 elements.
Warning ! : (30-Jul-2009 15:06:57)
GanttChart::AddData. The DqiData structure has no data for this range
Information : (30-Jul-2009 15:06:57)
Graph 9: Adding data from object @PCF_MPH_MWR_NL__0P:SET_wrong_clock_step
1 elements.
Warning ! : (30-Jul-2009 15:06:57)
GanttChart::AddData. The DqiData structure has no data for this range
Information : (30-Jul-2009 15:06:57)
Graph 9: Adding data from object @PCF_MPH_MWR_NL__0P:SET_wrong_sat_binary_time
1 elements.
Warning ! : (30-Jul-2009 15:06:57)
GanttChart::AddData. The DqiData structure has no data for this range
Information : (30-Jul-2009 15:06:57)
Graph 9: Adding data from object @PCF_MPH_MWR_NL__0P:SET_wrong_utc_sbt_time
14 elements.
Information : (30-Jul-2009 15:06:57)
Graph 9: Adding data from object @PCF_MPH_MWR_NL__0P:SET_wrong_vector_source
1 elements.
Warning ! : (30-Jul-2009 15:06:57)
GanttChart::AddData. The DqiData structure has no data for this range
Information : (30-Jul-2009 15:06:57)
Graph 9: Adding data from object @PCF_MPH_MWR_NL__0P:SET_wrong_z_velocity
1 elements.
Warning ! : (30-Jul-2009 15:06:57)
GanttChart::AddData. The DqiData structure has no data for this range
Information : (30-Jul-2009 15:06:57)
Graph 9: Adding data from object @PCF_MPH_MWR_NL__0P:SET_wrong_y_velocity
1 elements.
Warning ! : (30-Jul-2009 15:06:57)
GanttChart::AddData. The DqiData structure has no data for this range
Information : (30-Jul-2009 15:06:57)
Graph 9: Adding data from object @PCF_MPH_MWR_NL__0P:SET_wrong_x_velocity
1 elements.
Warning ! : (30-Jul-2009 15:06:57)
GanttChart::AddData. The DqiData structure has no data for this range
Information : (30-Jul-2009 15:06:57)
Graph 9: Adding data from object @PCF_MPH_MWR_NL__0P:SET_wrong_z_position
1 elements.
Warning ! : (30-Jul-2009 15:06:57)
GanttChart::AddData. The DqiData structure has no data for this range

Information : (30-Jul-2009 15:06:57)
Graph 9: Adding data from object @PCF_MPH_MWR_NL__0P:SET_wrong_y_position
1 elements.
Warning ! : (30-Jul-2009 15:06:57)
GanttChart::AddData. The DqiData structure has no data for this range
Information : (30-Jul-2009 15:06:57)
Graph 9: Adding data from object @PCF_MPH_MWR_NL__0P:SET_wrong_x_position
1 elements.
Warning ! : (30-Jul-2009 15:06:57)
GanttChart::AddData. The DqiData structure has no data for this range
Information : (30-Jul-2009 15:06:57) Graph 9:
Adding data from object @PCF_MPH_MWR_NL__0P:SET_wrong_state_vector_time
1 elements.
Warning ! : (30-Jul-2009 15:06:57)
GanttChart::AddData. The DqiData structure has no data for this range
Information : (30-Jul-2009 15:06:57)
Graph 9: Adding data from object @PCF_MPH_MWR_NL__0P:SET_wrong_phase
1 elements.
Warning ! : (30-Jul-2009 15:06:57)
GanttChart::AddData. The DqiData structure has no data for this range
Information : (30-Jul-2009 15:06:57)
Graph 9: Adding data from object @PCF_MPH_MWR_NL__0P:SET_wrong_sensing_stop
1 elements.
Warning ! : (30-Jul-2009 15:06:57)
GanttChart::AddData. The DqiData structure has no data for this range
Information : (30-Jul-2009 15:06:57)
Graph 9: Adding data from object @PCF_MPH_MWR_NL__0P:SET_wrong_sensing_start
1 elements.
Warning ! : (30-Jul-2009 15:06:57)
GanttChart::AddData. The DqiData structure has no data for this range
Information : (30-Jul-2009 15:06:58)
Graph 9: Adding data from object @PCF_MPH_MWR_NL__0P:SET_wrong_software_ver
1 elements.
Warning ! : (30-Jul-2009 15:06:58)
GanttChart::AddData. The DqiData structure has no data for this range
Information : (30-Jul-2009 15:06:58)
Graph 9: Adding data from object @PCF_MPH_MWR_NL__0P:SET_wrong_proc_time
1 elements.
Warning ! : (30-Jul-2009 15:06:58)
GanttChart::AddData. The DqiData structure has no data for this range
Information : (30-Jul-2009 15:06:58)
Graph 9: Adding data from object @PCF_MPH_MWR_NL__0P:SET_wrong_proc_center
1 elements.
Warning ! : (30-Jul-2009 15:06:58)
GanttChart::AddData. The DqiData structure has no data for this range
Information : (30-Jul-2009 15:06:58) Graph 9:
Adding data from object @PCF_MPH_MWR_NL__0P:SET_wrong_acquisition_station
1 elements.
Warning ! : (30-Jul-2009 15:06:58)
GanttChart::AddData. The DqiData structure has no data for this range
Information : (30-Jul-2009 15:06:58)
Graph 9: Adding data from object @PCF_MPH_MWR_NL__0P:SET_wrong_proc_stage
1 elements.
Warning ! : (30-Jul-2009 15:06:58)
GanttChart::AddData. The DqiData structure has no data for this range
Information : (30-Jul-2009 15:06:58)
Graph 9: Adding data from object @PCF_MPH_MWR_NL__0P:SET_wrong_filename
1 elements.
Warning ! : (30-Jul-2009 15:06:58)
GanttChart::AddData. The DqiData structure has no data for this range
Information : (30-Jul-2009 15:06:58)
Graph 9: Adding data from object @PCF_RA2_sensing:ETL_mwr_nl__0p
elements. 17
Information : (30-Jul-2009 15:06:58) Graph 9: Generating PNG file.
Warning ! : (30-Jul-2009 15:06:58)
GanttChart::ReadPolyline. Adding a section with no data
Warning ! : (30-Jul-2009 15:06:58)
GanttChart::ReadPolyline. Adding a section with no data

GanttChart::AddData. The DqiData structure has no data for this range
Information : (30-Jul-2009 15:06:58)
Graph 10: Adding data from object @PCF_MPH_RA2_ME__0P:SET_wrong_utc_sbt_time
15 elements.
Information : (30-Jul-2009 15:06:58)
Graph 10: Adding data from object @PCF_MPH_RA2_ME__0P:SET_wrong_vector_source
1 elements.
Warning ! : (30-Jul-2009 15:06:58)
GanttChart::AddData. The DqiData structure has no data for this range
Information : (30-Jul-2009 15:06:58)
Graph 10: Adding data from object @PCF_MPH_RA2_ME__0P:SET_wrong_z_velocity
1 elements.
Warning ! : (30-Jul-2009 15:06:58)
GanttChart::AddData. The DqiData structure has no data for this range
Information : (30-Jul-2009 15:06:58)
Graph 10: Adding data from object @PCF_MPH_RA2_ME__0P:SET_wrong_y_velocity
1 elements.
Warning ! : (30-Jul-2009 15:06:58)
GanttChart::AddData. The DqiData structure has no data for this range
Information : (30-Jul-2009 15:06:58)
Graph 10: Adding data from object @PCF_MPH_RA2_ME__0P:SET_wrong_x_velocity
1 elements.
Warning ! : (30-Jul-2009 15:06:58)
GanttChart::AddData. The DqiData structure has no data for this range
Information : (30-Jul-2009 15:06:58)
Graph 10: Adding data from object @PCF_MPH_RA2_ME__0P:SET_wrong_z_position
1 elements.
Warning ! : (30-Jul-2009 15:06:58)
GanttChart::AddData. The DqiData structure has no data for this range
Information : (30-Jul-2009 15:06:58)
Graph 10: Adding data from object @PCF_MPH_RA2_ME__0P:SET_wrong_y_position
1 elements.
Warning ! : (30-Jul-2009 15:06:58)
GanttChart::AddData. The DqiData structure has no data for this range
Information : (30-Jul-2009 15:06:58)
Graph 10: Adding data from object @PCF_MPH_RA2_ME__0P:SET_wrong_x_position
1 elements.
Warning ! : (30-Jul-2009 15:06:58)
GanttChart::AddData. The DqiData structure has no data for this range
Information : (30-Jul-2009 15:06:58) Graph 10:
Adding data from object @PCF_MPH_RA2_ME__0P:SET_wrong_state_vector_time
1 elements.
Warning ! : (30-Jul-2009 15:06:58)
GanttChart::AddData. The DqiData structure has no data for this range
Information : (30-Jul-2009 15:06:58)
Graph 10: Adding data from object @PCF_MPH_RA2_ME__0P:SET_wrong_phase
1 elements.
Warning ! : (30-Jul-2009 15:06:58)
GanttChart::AddData. The DqiData structure has no data for this range
Information : (30-Jul-2009 15:06:58)
Graph 10: Adding data from object @PCF_MPH_RA2_ME__0P:SET_wrong_sensing_stop
1 elements.
Warning ! : (30-Jul-2009 15:06:58)
GanttChart::AddData. The DqiData structure has no data for this range
Information : (30-Jul-2009 15:06:58)
Graph 10: Adding data from object @PCF_MPH_RA2_ME__0P:SET_wrong_sensing_start
1 elements.
Warning ! : (30-Jul-2009 15:06:58)
GanttChart::AddData. The DqiData structure has no data for this range
Information : (30-Jul-2009 15:06:58)
Graph 10: Adding data from object @PCF_MPH_RA2_ME__0P:SET_wrong_software_ver
1 elements.
Warning ! : (30-Jul-2009 15:06:58)
GanttChart::AddData. The DqiData structure has no data for this range
Information : (30-Jul-2009 15:06:58)
Graph 10: Adding data from object @PCF_MPH_RA2_ME__0P:SET_wrong_proc_time
1 elements.
Warning ! : (30-Jul-2009 15:06:58)

GanttChart::ReadPolyline. Adding a section with no data
Information : (30-Jul-2009 15:06:59) Graph 10: Destroying object.
Information : (30-Jul-2009 15:06:59)
Graph 11: Creating object for a eventGanttChart
Information : (30-Jul-2009 15:06:59) Graph 11: Processing legend.
Information : (30-Jul-2009 15:06:59)
Graph 11: Adding data from object @PCF_MPH_RA2_MW__1P:DET_wrong_product_err
1 elements.
Warning ! : (30-Jul-2009 15:06:59)
GanttChart::AddData. The DqiData structure has no data for this range
Information : (30-Jul-2009 15:06:59)
Graph 11: Adding data from object @PCF_MPH_RA2_MW__1P:SET_wrong_leap_err
1 elements.
Warning ! : (30-Jul-2009 15:06:59)
GanttChart::AddData. The DqiData structure has no data for this range
Information : (30-Jul-2009 15:06:59)
Graph 11: Adding data from object @PCF_MPH_RA2_MW__1P:SET_wrong_leap_utc
1 elements.
Warning ! : (30-Jul-2009 15:06:59)
GanttChart::AddData. The DqiData structure has no data for this range
Information : (30-Jul-2009 15:06:59)
Graph 11: Adding data from object @PCF_MPH_RA2_MW__1P:SET_wrong_clock_step
1 elements.
Warning ! : (30-Jul-2009 15:06:59)
GanttChart::AddData. The DqiData structure has no data for this range
Information : (30-Jul-2009 15:06:59) Graph 11:
Adding data from object @PCF_MPH_RA2_MW__1P:SET_wrong_sat_binary_time
1 elements.
Warning ! : (30-Jul-2009 15:06:59)
GanttChart::AddData. The DqiData structure has no data for this range
Information : (30-Jul-2009 15:06:59)
Graph 11: Adding data from object @PCF_MPH_RA2_MW__1P:SET_wrong_utc_sbt_time
15 elements.
Information : (30-Jul-2009 15:06:59)
Graph 11: Adding data from object @PCF_MPH_RA2_MW__1P:SET_wrong_vector_source
1 elements.
Warning ! : (30-Jul-2009 15:06:59)
GanttChart::AddData. The DqiData structure has no data for this range
Information : (30-Jul-2009 15:06:59)
Graph 11: Adding data from object @PCF_MPH_RA2_MW__1P:SET_wrong_z_velocity
1 elements.
Warning ! : (30-Jul-2009 15:06:59)
GanttChart::AddData. The DqiData structure has no data for this range
Information : (30-Jul-2009 15:06:59)
Graph 11: Adding data from object @PCF_MPH_RA2_MW__1P:SET_wrong_y_velocity
1 elements.
Warning ! : (30-Jul-2009 15:06:59)
GanttChart::AddData. The DqiData structure has no data for this range
Information : (30-Jul-2009 15:06:59)
Graph 11: Adding data from object @PCF_MPH_RA2_MW__1P:SET_wrong_x_velocity
1 elements.
Warning ! : (30-Jul-2009 15:06:59)
GanttChart::AddData. The DqiData structure has no data for this range
Information : (30-Jul-2009 15:06:59)
Graph 11: Adding data from object @PCF_MPH_RA2_MW__1P:SET_wrong_z_position
1 elements.
Warning ! : (30-Jul-2009 15:06:59)
GanttChart::AddData. The DqiData structure has no data for this range
Information : (30-Jul-2009 15:06:59)
Graph 11: Adding data from object @PCF_MPH_RA2_MW__1P:SET_wrong_y_position
1 elements.
Warning ! : (30-Jul-2009 15:06:59)
GanttChart::AddData. The DqiData structure has no data for this range
Information : (30-Jul-2009 15:06:59)
Graph 11: Adding data from object @PCF_MPH_RA2_MW__1P:SET_wrong_x_position
1 elements.
Warning ! : (30-Jul-2009 15:06:59)
GanttChart::AddData. The DqiData structure has no data for this range


```
Warning ! : (30-Jul-2009 15:06:59)
GanttChart::ReadPolyline. Adding a section with no data
Warning ! : (30-Jul-2009 15:06:59)
GanttChart::ReadPolyline. Adding a section with no data
Warning ! : (30-Jul-2009 15:06:59)
GanttChart::ReadPolyline. Adding a section with no data
Warning ! : (30-Jul-2009 15:06:59)
GanttChart::ReadPolyline. Adding a section with no data
Warning ! : (30-Jul-2009 15:06:59)
GanttChart::ReadPolyline. Adding a section with no data
Warning ! : (30-Jul-2009 15:06:59)
GanttChart::ReadPolyline. Adding a section with no data
Warning ! : (30-Jul-2009 15:06:59)
GanttChart::ReadPolyline. Adding a section with no data
Warning ! : (30-Jul-2009 15:06:59)
GanttChart::ReadPolyline. Adding a section with no data
Warning ! : (30-Jul-2009 15:06:59)
GanttChart::ReadPolyline. Adding a section with no data
Warning ! : (30-Jul-2009 15:06:59)
GanttChart::ReadPolyline. Adding a section with no data
Warning ! : (30-Jul-2009 15:06:59)
GanttChart::ReadPolyline. Adding a section with no data
Warning ! : (30-Jul-2009 15:06:59)
GanttChart::ReadPolyline. Adding a section with no data
Warning ! : (30-Jul-2009 15:06:59)
GanttChart::ReadPolyline. Adding a section with no data
Information : (30-Jul-2009 15:07:00) Graph 11: Destroying object.
Information : (30-Jul-2009 15:07:00)
Graph 12: Creating object for a eventGanttChart
Information : (30-Jul-2009 15:07:00) Graph 12: Processing legend.
Information : (30-Jul-2009 15:07:00)
Graph 12: Adding data from object @PCF_MPH_RA2_FGD_2P:DET_wrong_product_err
18 elements.
Information : (30-Jul-2009 15:07:00)
Graph 12: Adding data from object @PCF_MPH_RA2_FGD_2P:SET_wrong_leap_err
1 elements.
Warning ! : (30-Jul-2009 15:07:00)
GanttChart::AddData. The DqiData structure has no data for this range
Information : (30-Jul-2009 15:07:00)
Graph 12: Adding data from object @PCF_MPH_RA2_FGD_2P:SET_wrong_leap_utc
1 elements.
Warning ! : (30-Jul-2009 15:07:00)
GanttChart::AddData. The DqiData structure has no data for this range
Information : (30-Jul-2009 15:07:00)
Graph 12: Adding data from object @PCF_MPH_RA2_FGD_2P:SET_wrong_clock_step
1 elements.
Warning ! : (30-Jul-2009 15:07:00)
GanttChart::AddData. The DqiData structure has no data for this range
Information : (30-Jul-2009 15:07:00) Graph 12:
Adding data from object @PCF_MPH_RA2_FGD_2P:SET_wrong_sat_binary_time
1 elements.
Warning ! : (30-Jul-2009 15:07:00)
GanttChart::AddData. The DqiData structure has no data for this range
Information : (30-Jul-2009 15:07:00)
Graph 12: Adding data from object @PCF_MPH_RA2_FGD_2P:SET_wrong_utc_sbt_time
15 elements.
Information : (30-Jul-2009 15:07:00)
Graph 12: Adding data from object @PCF_MPH_RA2_FGD_2P:SET_wrong_vector_source
1 elements.
Warning ! : (30-Jul-2009 15:07:00)
GanttChart::AddData. The DqiData structure has no data for this range
Information : (30-Jul-2009 15:07:00)
Graph 12: Adding data from object @PCF_MPH_RA2_FGD_2P:SET_wrong_z_velocity
1 elements.
Warning ! : (30-Jul-2009 15:07:00)
GanttChart::AddData. The DqiData structure has no data for this range
Information : (30-Jul-2009 15:07:00)
Graph 12: Adding data from object @PCF_MPH_RA2_FGD_2P:SET_wrong_y_velocity
1 elements.
Warning ! : (30-Jul-2009 15:07:00)
GanttChart::AddData. The DqiData structure has no data for this range
Information : (30-Jul-2009 15:07:00)
```

Graph 12: Adding data from object @PCF_MPH_RA2_FGD_2P:SET_wrong_x_velocity
1 elements.
Warning ! : (30-Jul-2009 15:07:00)
GanttChart::AddData. The DqiData structure has no data for this range
Information : (30-Jul-2009 15:07:00)
Graph 12: Adding data from object @PCF_MPH_RA2_FGD_2P:SET_wrong_z_position
1 elements.
Warning ! : (30-Jul-2009 15:07:00)
GanttChart::AddData. The DqiData structure has no data for this range
Information : (30-Jul-2009 15:07:00)
Graph 12: Adding data from object @PCF_MPH_RA2_FGD_2P:SET_wrong_y_position
1 elements.
Warning ! : (30-Jul-2009 15:07:00)
GanttChart::AddData. The DqiData structure has no data for this range
Information : (30-Jul-2009 15:07:00)
Graph 12: Adding data from object @PCF_MPH_RA2_FGD_2P:SET_wrong_x_position
1 elements.
Warning ! : (30-Jul-2009 15:07:00)
GanttChart::AddData. The DqiData structure has no data for this range
Information : (30-Jul-2009 15:07:00) Graph 12:
Adding data from object @PCF_MPH_RA2_FGD_2P:SET_wrong_state_vector_time
18 elements.
Information : (30-Jul-2009 15:07:00)
Graph 12: Adding data from object @PCF_MPH_RA2_FGD_2P:SET_wrong_phase
1 elements.
Warning ! : (30-Jul-2009 15:07:00)
GanttChart::AddData. The DqiData structure has no data for this range
Information : (30-Jul-2009 15:07:00)
Graph 12: Adding data from object @PCF_MPH_RA2_FGD_2P:SET_wrong_sensing_stop
1 elements.
Warning ! : (30-Jul-2009 15:07:00)
GanttChart::AddData. The DqiData structure has no data for this range
Information : (30-Jul-2009 15:07:00)
Graph 12: Adding data from object @PCF_MPH_RA2_FGD_2P:SET_wrong_sensing_start
1 elements.
Warning ! : (30-Jul-2009 15:07:00)
GanttChart::AddData. The DqiData structure has no data for this range
Information : (30-Jul-2009 15:07:00)
Graph 12: Adding data from object @PCF_MPH_RA2_FGD_2P:SET_wrong_software_ver
18 elements.
Information : (30-Jul-2009 15:07:00)
Graph 12: Adding data from object @PCF_MPH_RA2_FGD_2P:SET_wrong_proc_time
1 elements.
Warning ! : (30-Jul-2009 15:07:00)
GanttChart::AddData. The DqiData structure has no data for this range
Information : (30-Jul-2009 15:07:00)
Graph 12: Adding data from object @PCF_MPH_RA2_FGD_2P:SET_wrong_proc_center
1 elements.
Warning ! : (30-Jul-2009 15:07:00)
GanttChart::AddData. The DqiData structure has no data for this range
Information : (30-Jul-2009 15:07:00) Graph 12:
Adding data from object @PCF_MPH_RA2_FGD_2P:SET_wrong_acquisition_station
1 elements.
Warning ! : (30-Jul-2009 15:07:00)
GanttChart::AddData. The DqiData structure has no data for this range
Information : (30-Jul-2009 15:07:00)
Graph 12: Adding data from object @PCF_MPH_RA2_FGD_2P:SET_wrong_proc_stage
1 elements.
Warning ! : (30-Jul-2009 15:07:00)
GanttChart::AddData. The DqiData structure has no data for this range
Information : (30-Jul-2009 15:07:00)
Graph 12: Adding data from object @PCF_MPH_RA2_FGD_2P:SET_wrong_filename
1 elements.
Warning ! : (30-Jul-2009 15:07:00)
GanttChart::AddData. The DqiData structure has no data for this range
Information : (30-Jul-2009 15:07:00)
Graph 12: Adding data from object @PCF_RA2_sensing:ETL_ra2_fgd_2p
elements.

15 elements.
Information : (30-Jul-2009 15:07:01)
Graph 13: Adding data from object @PCF_MPH_RA2_WWV_2P:SET_wrong_vector_source
1 elements.
Warning ! : (30-Jul-2009 15:07:01)
GanttChart::AddData. The DqiData structure has no data for this range
Information : (30-Jul-2009 15:07:01)
Graph 13: Adding data from object @PCF_MPH_RA2_WWV_2P:SET_wrong_z_velocity
1 elements.
Warning ! : (30-Jul-2009 15:07:01)
GanttChart::AddData. The DqiData structure has no data for this range
Information : (30-Jul-2009 15:07:01)
Graph 13: Adding data from object @PCF_MPH_RA2_WWV_2P:SET_wrong_y_velocity
1 elements.
Warning ! : (30-Jul-2009 15:07:01)
GanttChart::AddData. The DqiData structure has no data for this range
Information : (30-Jul-2009 15:07:01)
Graph 13: Adding data from object @PCF_MPH_RA2_WWV_2P:SET_wrong_x_velocity
1 elements.
Warning ! : (30-Jul-2009 15:07:01)
GanttChart::AddData. The DqiData structure has no data for this range
Information : (30-Jul-2009 15:07:01)
Graph 13: Adding data from object @PCF_MPH_RA2_WWV_2P:SET_wrong_z_position
1 elements.
Warning ! : (30-Jul-2009 15:07:01)
GanttChart::AddData. The DqiData structure has no data for this range
Information : (30-Jul-2009 15:07:01)
Graph 13: Adding data from object @PCF_MPH_RA2_WWV_2P:SET_wrong_y_position
1 elements.
Warning ! : (30-Jul-2009 15:07:01)
GanttChart::AddData. The DqiData structure has no data for this range
Information : (30-Jul-2009 15:07:01)
Graph 13: Adding data from object @PCF_MPH_RA2_WWV_2P:SET_wrong_x_position
1 elements.
Warning ! : (30-Jul-2009 15:07:01)
GanttChart::AddData. The DqiData structure has no data for this range
Information : (30-Jul-2009 15:07:01) Graph 13:
Adding data from object @PCF_MPH_RA2_WWV_2P:SET_wrong_state_vector_time
18 elements.
Information : (30-Jul-2009 15:07:01)
Graph 13: Adding data from object @PCF_MPH_RA2_WWV_2P:SET_wrong_phase
1 elements.
Warning ! : (30-Jul-2009 15:07:01)
GanttChart::AddData. The DqiData structure has no data for this range
Information : (30-Jul-2009 15:07:01)
Graph 13: Adding data from object @PCF_MPH_RA2_WWV_2P:SET_wrong_sensing_stop
1 elements.
Warning ! : (30-Jul-2009 15:07:01)
GanttChart::AddData. The DqiData structure has no data for this range
Information : (30-Jul-2009 15:07:01)
Graph 13: Adding data from object @PCF_MPH_RA2_WWV_2P:SET_wrong_sensing_start
1 elements.
Warning ! : (30-Jul-2009 15:07:01)
GanttChart::AddData. The DqiData structure has no data for this range
Information : (30-Jul-2009 15:07:01)
Graph 13: Adding data from object @PCF_MPH_RA2_WWV_2P:SET_wrong_software_ver
18 elements.
Information : (30-Jul-2009 15:07:01)
Graph 13: Adding data from object @PCF_MPH_RA2_WWV_2P:SET_wrong_proc_time
1 elements.
Warning ! : (30-Jul-2009 15:07:01)
GanttChart::AddData. The DqiData structure has no data for this range
Information : (30-Jul-2009 15:07:01)
Graph 13: Adding data from object @PCF_MPH_RA2_WWV_2P:SET_wrong_proc_center
1 elements.
Warning ! : (30-Jul-2009 15:07:01)
GanttChart::AddData. The DqiData structure has no data for this range
Information : (30-Jul-2009 15:07:01) Graph 13:

Adding data from object @PCF MPH_RA2_WWV_2P:SET_wrong_acquisition_station
 1 elements.
 Warning ! : (30-Jul-2009 15:07:01)
 GanttChart::AddData. The DqiData structure has no data for this range
 Information : (30-Jul-2009 15:07:01)
 Graph 13: Adding data from object @PCF MPH_RA2_WWV_2P:SET_wrong_proc_stage
 1 elements.
 Warning ! : (30-Jul-2009 15:07:01)
 GanttChart::AddData. The DqiData structure has no data for this range
 Information : (30-Jul-2009 15:07:01)
 Graph 13: Adding data from object @PCF MPH_RA2_WWV_2P:SET_wrong_filename
 1 elements.
 Warning ! : (30-Jul-2009 15:07:01)
 GanttChart::AddData. The DqiData structure has no data for this range
 Information : (30-Jul-2009 15:07:01)
 Graph 13: Adding data from object @PCF_RA2_sensing:ETL_ra2_wwv_2p 18
 elements.
 Information : (30-Jul-2009 15:07:01) Graph 13: Generating PNG file.
 Warning ! : (30-Jul-2009 15:07:01)
 GanttChart::ReadPolyline. Adding a section with no data
 Warning ! : (30-Jul-2009 15:07:01)
 GanttChart::ReadPolyline. Adding a section with no data
 Warning ! : (30-Jul-2009 15:07:01)
 GanttChart::ReadPolyline. Adding a section with no data
 Warning ! : (30-Jul-2009 15:07:01)
 GanttChart::ReadPolyline. Adding a section with no data
 Warning ! : (30-Jul-2009 15:07:01)
 GanttChart::ReadPolyline. Adding a section with no data
 Warning ! : (30-Jul-2009 15:07:01)
 GanttChart::ReadPolyline. Adding a section with no data
 Warning ! : (30-Jul-2009 15:07:01)
 GanttChart::ReadPolyline. Adding a section with no data
 Warning ! : (30-Jul-2009 15:07:01)
 GanttChart::ReadPolyline. Adding a section with no data
 Warning ! : (30-Jul-2009 15:07:01)
 GanttChart::ReadPolyline. Adding a section with no data
 Warning ! : (30-Jul-2009 15:07:01)
 GanttChart::ReadPolyline. Adding a section with no data
 Warning ! : (30-Jul-2009 15:07:01)
 GanttChart::ReadPolyline. Adding a section with no data
 Warning ! : (30-Jul-2009 15:07:01)
 GanttChart::ReadPolyline. Adding a section with no data
 Warning ! : (30-Jul-2009 15:07:01)
 GanttChart::ReadPolyline. Adding a section with no data
 Warning ! : (30-Jul-2009 15:07:01)
 GanttChart::ReadPolyline. Adding a section with no data
 Warning ! : (30-Jul-2009 15:07:01)
 GanttChart::ReadPolyline. Adding a section with no data
 Warning ! : (30-Jul-2009 15:07:01)
 GanttChart::ReadPolyline. Adding a section with no data
 Warning ! : (30-Jul-2009 15:07:01)
 GanttChart::ReadPolyline. Adding a section with no data
 Warning ! : (30-Jul-2009 15:07:01)
 GanttChart::ReadPolyline. Adding a section with no data
 Warning ! : (30-Jul-2009 15:07:01)
 GanttChart::ReadPolyline. Adding a section with no data
 Warning ! : (30-Jul-2009 15:07:01)
 GanttChart::ReadPolyline. Adding a section with no data
 Warning ! : (30-Jul-2009 15:07:01)
 GanttChart::ReadPolyline. Adding a section with no data
 Warning ! : (30-Jul-2009 15:07:01)
 GanttChart::ReadPolyline. Adding a section with no data
 Warning ! : (30-Jul-2009 15:07:01)
 Information : (30-Jul-2009 15:07:02) Graph 13: Destroying object.
 Information : (30-Jul-2009 15:07:02)
 Graph 14: Creating object for a eventGanttChart
 Warning ! : (30-Jul-2009 15:07:02)
 graph::setProperty. YSIZE is too long. [80-700]
 Information : (30-Jul-2009 15:07:02) Graph 14: Processing legend.
 Information : (30-Jul-2009 15:07:02)
 Graph 14: Adding data from object @PCF_RA2_CAL_0P_SPH:DET_num_rs_isps
 1 elements.
 Warning ! : (30-Jul-2009 15:07:02)
 GanttChart::AddData. The DqiData structure has no data for this range
 Information : (30-Jul-2009 15:07:02)

Graph 14: Adding data from object @PCF_RA2_CAL_0P_SPH:DET_num_discarded_isps
1 elements.
Warning ! : (30-Jul-2009 15:07:02)
GanttChart::AddData. The DqiData structure has no data for this range
Information : (30-Jul-2009 15:07:02)
Graph 14: Adding data from object @PCF_RA2_CAL_0P_SPH:DET_num_missing_isps
1 elements.
Warning ! : (30-Jul-2009 15:07:02)
GanttChart::AddData. The DqiData structure has no data for this range
Information : (30-Jul-2009 15:07:02)
Graph 14: Adding data from object @PCF_RA2_CAL_0P_SPH:DET_num_error_isps
1 elements.
Warning ! : (30-Jul-2009 15:07:02)
GanttChart::AddData. The DqiData structure has no data for this range
Information : (30-Jul-2009 15:07:02)
Graph 14: Adding data from object @PCF_RA2_CAL_0P_SPH:DET_rs_significant
1 elements.
Warning ! : (30-Jul-2009 15:07:02)
GanttChart::AddData. The DqiData structure has no data for this range
Information : (30-Jul-2009 15:07:02) Graph 14:
Adding data from object @PCF_RA2_CAL_0P_SPH:DET_isp_discarded_significant
1 elements.
Warning ! : (30-Jul-2009 15:07:02)
GanttChart::AddData. The DqiData structure has no data for this range
Information : (30-Jul-2009 15:07:02) Graph 14:
Adding data from object @PCF_RA2_CAL_0P_SPH:DET_missing_isps_significant
1 elements.
Warning ! : (30-Jul-2009 15:07:02)
GanttChart::AddData. The DqiData structure has no data for this range
Information : (30-Jul-2009 15:07:02) Graph 14:
Adding data from object @PCF_RA2_CAL_0P_SPH:DET_isp_errors_significant
1 elements.
Warning ! : (30-Jul-2009 15:07:02)
GanttChart::AddData. The DqiData structure has no data for this range
Information : (30-Jul-2009 15:07:02)
Graph 14: Adding data from object @PCF_RA2_CAL_0P_SPH:DET_sat_track
1 elements.
Warning ! : (30-Jul-2009 15:07:02)
GanttChart::AddData. The DqiData structure has no data for this range
Information : (30-Jul-2009 15:07:02)
Graph 14: Adding data from object @PCF_RA2_CAL_0P_SPH:DET_stop_long
1 elements.
Warning ! : (30-Jul-2009 15:07:02)
GanttChart::AddData. The DqiData structure has no data for this range
Information : (30-Jul-2009 15:07:02)
Graph 14: Adding data from object @PCF_RA2_CAL_0P_SPH:DET_stop_lat 1
elements.
Warning ! : (30-Jul-2009 15:07:02)
GanttChart::AddData. The DqiData structure has no data for this range
Information : (30-Jul-2009 15:07:02)
Graph 14: Adding data from object @PCF_RA2_CAL_0P_SPH:DET_start_long
1 elements.
Warning ! : (30-Jul-2009 15:07:02)
GanttChart::AddData. The DqiData structure has no data for this range
Information : (30-Jul-2009 15:07:02)
Graph 14: Adding data from object @PCF_RA2_CAL_0P_SPH:DET_start_lat
1 elements.
Warning ! : (30-Jul-2009 15:07:02)
GanttChart::AddData. The DqiData structure has no data for this range
Information : (30-Jul-2009 15:07:02)
Graph 14: Adding data from object @PCF_RA2_adfs_val:SET_val_adf_ra2_cal_0p
1 elements.
Warning ! : (30-Jul-2009 15:07:02)
GanttChart::AddData. The DqiData structure has no data for this range
Information : (30-Jul-2009 15:07:02)
Graph 14: Adding data from object @PCF_RA2_sensing:ETL_ra2_cal_0p 1
elements.
Information : (30-Jul-2009 15:07:02) Graph 14: Generating PNG file.

```

Warning ! : (30-Jul-2009 15:07:02)
GanttChart::ReadPolyline. Adding a section with no data
Warning ! : (30-Jul-2009 15:07:02)
GanttChart::ReadPolyline. Adding a section with no data
Warning ! : (30-Jul-2009 15:07:02)
GanttChart::ReadPolyline. Adding a section with no data
Warning ! : (30-Jul-2009 15:07:02)
GanttChart::ReadPolyline. Adding a section with no data
Warning ! : (30-Jul-2009 15:07:02)
GanttChart::ReadPolyline. Adding a section with no data
Warning ! : (30-Jul-2009 15:07:02)
GanttChart::ReadPolyline. Adding a section with no data
Warning ! : (30-Jul-2009 15:07:02)
GanttChart::ReadPolyline. Adding a section with no data
Warning ! : (30-Jul-2009 15:07:02)
GanttChart::ReadPolyline. Adding a section with no data
Warning ! : (30-Jul-2009 15:07:02)
GanttChart::ReadPolyline. Adding a section with no data
Warning ! : (30-Jul-2009 15:07:02)
GanttChart::ReadPolyline. Adding a section with no data
Warning ! : (30-Jul-2009 15:07:02)
GanttChart::ReadPolyline. Adding a section with no data
Warning ! : (30-Jul-2009 15:07:02)
GanttChart::ReadPolyline. Adding a section with no data
Warning ! : (30-Jul-2009 15:07:02)
GanttChart::ReadPolyline. Adding a section with no data
Warning ! : (30-Jul-2009 15:07:02)
Information : (30-Jul-2009 15:07:03) Graph 14: Destroying object.
Information : (30-Jul-2009 15:07:03)
Graph 15: Creating object for a eventGanttChart
Warning ! : (30-Jul-2009 15:07:03)
graph::setProperty. YSIZE is too long. [80-700]
Information : (30-Jul-2009 15:07:03) Graph 15: Processing legend.
Information : (30-Jul-2009 15:07:03)
Graph 15: Adding data from object @PCF_DOR_DOP_0P_SPH:DET_num_rs_isps
1 elements.
Warning ! : (30-Jul-2009 15:07:03)
GanttChart::AddData. The DqiData structure has no data for this range
Information : (30-Jul-2009 15:07:03)
Graph 15: Adding data from object @PCF_DOR_DOP_0P_SPH:DET_num_discarded_isps
1 elements.
Warning ! : (30-Jul-2009 15:07:03)
GanttChart::AddData. The DqiData structure has no data for this range
Information : (30-Jul-2009 15:07:03)
Graph 15: Adding data from object @PCF_DOR_DOP_0P_SPH:DET_num_missing_isps
1 elements.
Warning ! : (30-Jul-2009 15:07:03)
GanttChart::AddData. The DqiData structure has no data for this range
Information : (30-Jul-2009 15:07:03)
Graph 15: Adding data from object @PCF_DOR_DOP_0P_SPH:DET_num_error_isps
1 elements.
Warning ! : (30-Jul-2009 15:07:03)
GanttChart::AddData. The DqiData structure has no data for this range
Information : (30-Jul-2009 15:07:03)
Graph 15: Adding data from object @PCF_DOR_DOP_0P_SPH:DET_rs_significant
1 elements.
Warning ! : (30-Jul-2009 15:07:03)
GanttChart::AddData. The DqiData structure has no data for this range
Information : (30-Jul-2009 15:07:03) Graph 15:
Adding data from object @PCF_DOR_DOP_0P_SPH:DET_isp_discarded_significant
1 elements.
Warning ! : (30-Jul-2009 15:07:03)
GanttChart::AddData. The DqiData structure has no data for this range
Information : (30-Jul-2009 15:07:03) Graph 15:
Adding data from object @PCF_DOR_DOP_0P_SPH:DET_missing_isps_significant
1 elements.
Warning ! : (30-Jul-2009 15:07:03)

```


Information : (30-Jul-2009 15:07:04) Graph 15: Destroying object.
Information : (30-Jul-2009 15:07:04)
Graph 16: Creating object for a eventGanttChart
Warning ! : (30-Jul-2009 15:07:04)
graph::setProperty. YSIZE is too long. [80-700]
Information : (30-Jul-2009 15:07:04) Graph 16: Processing legend.
Information : (30-Jul-2009 15:07:04)
Graph 16: Adding data from object @PCF_DOR_NAV_0P_SPH:DET_num_rs_isps
1 elements.
Warning ! : (30-Jul-2009 15:07:04)
GanttChart::AddData. The DqiData structure has no data for this range
Information : (30-Jul-2009 15:07:04)
Graph 16: Adding data from object @PCF_DOR_NAV_0P_SPH:DET_num_discarded_isps
1 elements.
Warning ! : (30-Jul-2009 15:07:04)
GanttChart::AddData. The DqiData structure has no data for this range
Information : (30-Jul-2009 15:07:04)
Graph 16: Adding data from object @PCF_DOR_NAV_0P_SPH:DET_num_missing_isps
1 elements.
Warning ! : (30-Jul-2009 15:07:04)
GanttChart::AddData. The DqiData structure has no data for this range
Information : (30-Jul-2009 15:07:04)
Graph 16: Adding data from object @PCF_DOR_NAV_0P_SPH:DET_num_error_isps
1 elements.
Warning ! : (30-Jul-2009 15:07:04)
GanttChart::AddData. The DqiData structure has no data for this range
Information : (30-Jul-2009 15:07:04)
Graph 16: Adding data from object @PCF_DOR_NAV_0P_SPH:DET_rs_significant
1 elements.
Warning ! : (30-Jul-2009 15:07:04)
GanttChart::AddData. The DqiData structure has no data for this range
Information : (30-Jul-2009 15:07:04) Graph 16:
Adding data from object @PCF_DOR_NAV_0P_SPH:DET_isp_discarded_significant
1 elements.
Warning ! : (30-Jul-2009 15:07:04)
GanttChart::AddData. The DqiData structure has no data for this range
Information : (30-Jul-2009 15:07:04) Graph 16:
Adding data from object @PCF_DOR_NAV_0P_SPH:DET_missing_isps_significant
1 elements.
Warning ! : (30-Jul-2009 15:07:04)
GanttChart::AddData. The DqiData structure has no data for this range
Information : (30-Jul-2009 15:07:04) Graph 16:
Adding data from object @PCF_DOR_NAV_0P_SPH:DET_isp_errors_significant
1 elements.
Warning ! : (30-Jul-2009 15:07:04)
GanttChart::AddData. The DqiData structure has no data for this range
Information : (30-Jul-2009 15:07:04)
Graph 16: Adding data from object @PCF_DOR_NAV_0P_SPH:DET_sat_track
1 elements.
Warning ! : (30-Jul-2009 15:07:04)
GanttChart::AddData. The DqiData structure has no data for this range
Information : (30-Jul-2009 15:07:04)
Graph 16: Adding data from object @PCF_DOR_NAV_0P_SPH:DET_stop_long
1 elements.
Warning ! : (30-Jul-2009 15:07:04)
GanttChart::AddData. The DqiData structure has no data for this range
Information : (30-Jul-2009 15:07:04)
Graph 16: Adding data from object @PCF_DOR_NAV_0P_SPH:DET_stop_lat 1
elements.
Warning ! : (30-Jul-2009 15:07:04)
GanttChart::AddData. The DqiData structure has no data for this range
Information : (30-Jul-2009 15:07:04)
Graph 16: Adding data from object @PCF_DOR_NAV_0P_SPH:DET_start_long
1 elements.
Warning ! : (30-Jul-2009 15:07:04)
GanttChart::AddData. The DqiData structure has no data for this range
Information : (30-Jul-2009 15:07:04)
Graph 16: Adding data from object @PCF_DOR_NAV_0P_SPH:DET_start_lat

1 elements.
Warning ! : (30-Jul-2009 15:07:04)
GanttChart::AddData. The DqiData structure has no data for this range
Information : (30-Jul-2009 15:07:04)
Graph 16: Adding data from object @PCF_RA2_adfs_val:SET_val_adf_dor_nav_0p
1 elements.
Warning ! : (30-Jul-2009 15:07:04)
GanttChart::AddData. The DqiData structure has no data for this range
Information : (30-Jul-2009 15:07:04)
Graph 16: Adding data from object @PCF_RA2_sensing:ETL_dor_nav_0p 17
elements.
Information : (30-Jul-2009 15:07:04) Graph 16: Generating PNG file.
Warning ! : (30-Jul-2009 15:07:04)
GanttChart::ReadPolyline. Adding a section with no data
Warning ! : (30-Jul-2009 15:07:04)
GanttChart::ReadPolyline. Adding a section with no data
Warning ! : (30-Jul-2009 15:07:04)
GanttChart::ReadPolyline. Adding a section with no data
Warning ! : (30-Jul-2009 15:07:04)
GanttChart::ReadPolyline. Adding a section with no data
Warning ! : (30-Jul-2009 15:07:04)
GanttChart::ReadPolyline. Adding a section with no data
Warning ! : (30-Jul-2009 15:07:04)
GanttChart::ReadPolyline. Adding a section with no data
Warning ! : (30-Jul-2009 15:07:04)
GanttChart::ReadPolyline. Adding a section with no data
Warning ! : (30-Jul-2009 15:07:04)
GanttChart::ReadPolyline. Adding a section with no data
Warning ! : (30-Jul-2009 15:07:04)
GanttChart::ReadPolyline. Adding a section with no data
Warning ! : (30-Jul-2009 15:07:04)
GanttChart::ReadPolyline. Adding a section with no data
Warning ! : (30-Jul-2009 15:07:04)
GanttChart::ReadPolyline. Adding a section with no data
Warning ! : (30-Jul-2009 15:07:04)
GanttChart::ReadPolyline. Adding a section with no data
Warning ! : (30-Jul-2009 15:07:04)
GanttChart::ReadPolyline. Adding a section with no data
Warning ! : (30-Jul-2009 15:07:04)
GanttChart::ReadPolyline. Adding a section with no data
Warning ! : (30-Jul-2009 15:07:04)
GanttChart::ReadPolyline. Adding a section with no data
Warning ! : (30-Jul-2009 15:07:04)
GanttChart::ReadPolyline. Adding a section with no data
Warning ! : (30-Jul-2009 15:07:04)
GanttChart::ReadPolyline. Adding a section with no data
Warning ! : (30-Jul-2009 15:07:04)
GanttChart::ReadPolyline. Adding a section with no data
Warning ! : (30-Jul-2009 15:07:04)
GanttChart::ReadPolyline. Adding a section with no data
Warning ! : (30-Jul-2009 15:07:04)
GanttChart::ReadPolyline. Adding a section with no data
Warning ! : (30-Jul-2009 15:07:04)
GanttChart::ReadPolyline. Adding a section with no data
Warning ! : (30-Jul-2009 15:07:04)
Information : (30-Jul-2009 15:07:05) Graph 16: Destroying object.
Information : (30-Jul-2009 15:07:05)
Graph 17: Creating object for a eventGanttChart
Warning ! : (30-Jul-2009 15:07:05)
graph::setProperty. YSIZE is too long. [80-700]
Information : (30-Jul-2009 15:07:05) Graph 17: Processing legend.
Information : (30-Jul-2009 15:07:05)
Graph 17: Adding data from object @PCF_MWR_NL__0P_SPH:DET_num_rs_isps
1 elements.
Warning ! : (30-Jul-2009 15:07:05)
GanttChart::AddData. The DqiData structure has no data for this range
Information : (30-Jul-2009 15:07:05)
Graph 17: Adding data from object @PCF_MWR_NL__0P_SPH:DET_num_discarded_isps
1 elements.
Warning ! : (30-Jul-2009 15:07:05)
GanttChart::AddData. The DqiData structure has no data for this range
Information : (30-Jul-2009 15:07:05)
Graph 17: Adding data from object @PCF_MWR_NL__0P_SPH:DET_num_missing_isps
1 elements.
Warning ! : (30-Jul-2009 15:07:05)
GanttChart::AddData. The DqiData structure has no data for this range
Information : (30-Jul-2009 15:07:05)
Graph 17: Adding data from object @PCF_MWR_NL__0P_SPH:DET_num_error_isps
1 elements.
Warning ! : (30-Jul-2009 15:07:05)
GanttChart::AddData. The DqiData structure has no data for this range
Information : (30-Jul-2009 15:07:05)
Graph 17: Adding data from object @PCF_MWR_NL__0P_SPH:DET_rs_significant


```
Warning ! : (30-Jul-2009 15:07:05)
GanttChart::ReadPolyline. Adding a section with no data
Warning ! : (30-Jul-2009 15:07:05)
GanttChart::ReadPolyline. Adding a section with no data
Warning ! : (30-Jul-2009 15:07:05)
GanttChart::ReadPolyline. Adding a section with no data
Warning ! : (30-Jul-2009 15:07:05)
GanttChart::ReadPolyline. Adding a section with no data
Warning ! : (30-Jul-2009 15:07:05)
GanttChart::ReadPolyline. Adding a section with no data
Warning ! : (30-Jul-2009 15:07:05)
GanttChart::ReadPolyline. Adding a section with no data
Information : (30-Jul-2009 15:07:06) Graph 17: Destroying object.
Information : (30-Jul-2009 15:07:06)
Graph 18: Creating object for a eventGanttChart
Warning ! : (30-Jul-2009 15:07:06)
graph::setProperty. YSIZE is too long. [80-700]
Information : (30-Jul-2009 15:07:06) Graph 18: Processing legend.
Information : (30-Jul-2009 15:07:06)
Graph 18: Adding data from object @PCF_RA2_ME__0P_SPH:DET_num_rs_isps
1 elements.
Warning ! : (30-Jul-2009 15:07:06)
GanttChart::AddData. The DqiData structure has no data for this range
Information : (30-Jul-2009 15:07:06)
Graph 18: Adding data from object @PCF_RA2_ME__0P_SPH:DET_num_discarded_isps
1 elements.
Warning ! : (30-Jul-2009 15:07:06)
GanttChart::AddData. The DqiData structure has no data for this range
Information : (30-Jul-2009 15:07:06)
Graph 18: Adding data from object @PCF_RA2_ME__0P_SPH:DET_num_missing_isps
1 elements.
Warning ! : (30-Jul-2009 15:07:06)
GanttChart::AddData. The DqiData structure has no data for this range
Information : (30-Jul-2009 15:07:06)
Graph 18: Adding data from object @PCF_RA2_ME__0P_SPH:DET_num_error_isps
1 elements.
Warning ! : (30-Jul-2009 15:07:06)
GanttChart::AddData. The DqiData structure has no data for this range
Information : (30-Jul-2009 15:07:06)
Graph 18: Adding data from object @PCF_RA2_ME__0P_SPH:DET_rs_significant
1 elements.
Warning ! : (30-Jul-2009 15:07:06)
GanttChart::AddData. The DqiData structure has no data for this range
Information : (30-Jul-2009 15:07:06) Graph 18:
Adding data from object @PCF_RA2_ME__0P_SPH:DET_isp_discarded_significant
1 elements.
Warning ! : (30-Jul-2009 15:07:06)
GanttChart::AddData. The DqiData structure has no data for this range
Information : (30-Jul-2009 15:07:06) Graph 18:
Adding data from object @PCF_RA2_ME__0P_SPH:DET_missing_isps_significant
1 elements.
Warning ! : (30-Jul-2009 15:07:06)
GanttChart::AddData. The DqiData structure has no data for this range
Information : (30-Jul-2009 15:07:06) Graph 18:
Adding data from object @PCF_RA2_ME__0P_SPH:DET_isp_errors_significant
1 elements.
Warning ! : (30-Jul-2009 15:07:06)
GanttChart::AddData. The DqiData structure has no data for this range
Information : (30-Jul-2009 15:07:06)
Graph 18: Adding data from object @PCF_RA2_ME__0P_SPH:DET_sat_track
1 elements.
Warning ! : (30-Jul-2009 15:07:06)
GanttChart::AddData. The DqiData structure has no data for this range
Information : (30-Jul-2009 15:07:06)
Graph 18: Adding data from object @PCF_RA2_ME__0P_SPH:DET_stop_long
1 elements.
Warning ! : (30-Jul-2009 15:07:06)
GanttChart::AddData. The DqiData structure has no data for this range
```

```
Information : (30-Jul-2009 15:07:06)
Graph 18: Adding data from object @PCF_RA2_ME__0P_SPH:DET_stop_lat 1
elements.
Warning ! : (30-Jul-2009 15:07:06)
GanttChart::AddData. The DqiData structure has no data for this range
Information : (30-Jul-2009 15:07:06)
Graph 18: Adding data from object @PCF_RA2_ME__0P_SPH:DET_start_long
1 elements.
Warning ! : (30-Jul-2009 15:07:06)
GanttChart::AddData. The DqiData structure has no data for this range
Information : (30-Jul-2009 15:07:06)
Graph 18: Adding data from object @PCF_RA2_ME__0P_SPH:DET_start_lat
1 elements.
Warning ! : (30-Jul-2009 15:07:06)
GanttChart::AddData. The DqiData structure has no data for this range
Information : (30-Jul-2009 15:07:06)
Graph 18: Adding data from object @PCF_RA2_adfs_val:SET_val_adf_ra2_me__0p
1 elements.
Warning ! : (30-Jul-2009 15:07:06)
GanttChart::AddData. The DqiData structure has no data for this range
Information : (30-Jul-2009 15:07:06)
Graph 18: Adding data from object @PCF_RA2_sensing:ETL_ra2_me__0p 18
elements.
Information : (30-Jul-2009 15:07:06) Graph 18: Generating PNG file.
Warning ! : (30-Jul-2009 15:07:06)
GanttChart::ReadPolyline. Adding a section with no data
Warning ! : (30-Jul-2009 15:07:06)
GanttChart::ReadPolyline. Adding a section with no data
Warning ! : (30-Jul-2009 15:07:06)
GanttChart::ReadPolyline. Adding a section with no data
Warning ! : (30-Jul-2009 15:07:06)
GanttChart::ReadPolyline. Adding a section with no data
Warning ! : (30-Jul-2009 15:07:06)
GanttChart::ReadPolyline. Adding a section with no data
Warning ! : (30-Jul-2009 15:07:06)
GanttChart::ReadPolyline. Adding a section with no data
Warning ! : (30-Jul-2009 15:07:06)
GanttChart::ReadPolyline. Adding a section with no data
Warning ! : (30-Jul-2009 15:07:06)
GanttChart::ReadPolyline. Adding a section with no data
Warning ! : (30-Jul-2009 15:07:06)
GanttChart::ReadPolyline. Adding a section with no data
Warning ! : (30-Jul-2009 15:07:06)
GanttChart::ReadPolyline. Adding a section with no data
Warning ! : (30-Jul-2009 15:07:06)
GanttChart::ReadPolyline. Adding a section with no data
Warning ! : (30-Jul-2009 15:07:06)
GanttChart::ReadPolyline. Adding a section with no data
Warning ! : (30-Jul-2009 15:07:06)
GanttChart::ReadPolyline. Adding a section with no data
Warning ! : (30-Jul-2009 15:07:06)
GanttChart::ReadPolyline. Adding a section with no data
Warning ! : (30-Jul-2009 15:07:06)
GanttChart::ReadPolyline. Adding a section with no data
Warning ! : (30-Jul-2009 15:07:06)
Information : (30-Jul-2009 15:07:06) Graph 18: Destroying object.
Information : (30-Jul-2009 15:07:06)
Graph 19: Creating object for a eventGanttChart
Warning ! : (30-Jul-2009 15:07:06)
graph::setProperty. YSIZE is too long. [80-700]
Information : (30-Jul-2009 15:07:06) Graph 19: Processing legend.
Information : (30-Jul-2009 15:07:06)
Graph 19: Adding data from object @PCF_RA2_MW__1P_SPH:DET_ra2_20_band_percent
1 elements.
Information : (30-Jul-2009 15:07:06)
Graph 19: Adding data from object @PCF_RA2_MW__1P_SPH:DET_ra2_80_band_percent
4 elements.
Information : (30-Jul-2009 15:07:06)
Graph 19: Adding data from object @PCF_RA2_MW__1P_SPH:DET_ra2_320_band_percent
4 elements.
Information : (30-Jul-2009 15:07:06) Graph 19:
```

Adding data from object @PCF_RA2_MW_1P_SPH:DET_ra2_measurement_percent
1 elements.
Warning ! : (30-Jul-2009 15:07:06)
GanttChart::AddData. The DqiData structure has no data for this range
Information : (30-Jul-2009 15:07:06)
Graph 19: Adding data from object @PCF_RA2_MW_1P_SPH:DET_ra2_l1b_proc_quality
1 elements.
Warning ! : (30-Jul-2009 15:07:06)
GanttChart::AddData. The DqiData structure has no data for this range
Information : (30-Jul-2009 15:07:07)
Graph 19: Adding data from object @PCF_RA2_MW_1P_SPH:ETL_ra2_l1b_proc_flag
1 elements.
Warning ! : (30-Jul-2009 15:07:07)
GanttChart::AddData. The DqiData structure has no data for this range
Information : (30-Jul-2009 15:07:07)
Graph 19: Adding data from object @PCF_RA2_adfs_val:SET_val_adf_ra2_mw_1p
18 elements.
Information : (30-Jul-2009 15:07:07)
Graph 19: Adding data from object @PCF_RA2_sensing:ETL_ra2_mw_1p 18
elements.
Information : (30-Jul-2009 15:07:07) Graph 19: Generating PNG file.
Warning ! : (30-Jul-2009 15:07:07)
GanttChart::ReadPolyline. Adding a section with no data
Warning ! : (30-Jul-2009 15:07:07)
GanttChart::ReadPolyline. Adding a section with no data
Warning ! : (30-Jul-2009 15:07:07)
GanttChart::ReadPolyline. Adding a section with no data
Information : (30-Jul-2009 15:07:07) Graph 19: Destroying object.
Information : (30-Jul-2009 15:07:07)
Graph 20: Creating object for a eventGanttChart
Warning ! : (30-Jul-2009 15:07:07)
graph::setProperty. YSIZE is too long. [80-700]
Information : (30-Jul-2009 15:07:07) Graph 20: Processing legend.
Information : (30-Jul-2009 15:07:07) Graph 20:
Adding data from object @PCF_RA2_FGD_2P_SPH:DET_ra2_seaice_ku_retrack_percent
1 elements.
Warning ! : (30-Jul-2009 15:07:07)
GanttChart::AddData. The DqiData structure has no data for this range
Information : (30-Jul-2009 15:07:07) Graph 20:
Adding data from object @PCF_RA2_FGD_2P_SPH:DET_ra2_ice2_s_retrack_percent
18 elements.
Information : (30-Jul-2009 15:07:07) Graph 20:
Adding data from object @PCF_RA2_FGD_2P_SPH:DET_ra2_ice2_ku_retrack_percent
2 elements.
Information : (30-Jul-2009 15:07:07) Graph 20:
Adding data from object @PCF_RA2_FGD_2P_SPH:DET_ra2_ice1_s_retrack_percent
18 elements.
Information : (30-Jul-2009 15:07:07) Graph 20:
Adding data from object @PCF_RA2_FGD_2P_SPH:DET_ra2_ice1_ku_retrack_percent
1 elements.
Warning ! : (30-Jul-2009 15:07:07)
GanttChart::AddData. The DqiData structure has no data for this range
Information : (30-Jul-2009 15:07:07) Graph 20:
Adding data from object @PCF_RA2_FGD_2P_SPH:DET_ra2_ocean_ku_retrack_percent
5 elements.
Information : (30-Jul-2009 15:07:07)
Graph 20: Adding data from object @PCF_RA2_FGD_2P_SPH:DET_ra2_20_band_percent
3 elements.
Information : (30-Jul-2009 15:07:07)
Graph 20: Adding data from object @PCF_RA2_FGD_2P_SPH:DET_ra2_80_band_percent
7 elements.
Information : (30-Jul-2009 15:07:07)
Graph 20: Adding data from object @PCF_RA2_FGD_2P_SPH:DET_ra2_320_band_percent
7 elements.
Information : (30-Jul-2009 15:07:07) Graph 20:
Adding data from object @PCF_RA2_FGD_2P_SPH:DET_ra2_measurement_percent
1 elements.
Warning ! : (30-Jul-2009 15:07:07)

```
GanttChart::AddData. The DqiData structure has no data for this range
Information : (30-Jul-2009 15:07:07)
Graph 20: Adding data from object @PCF_RA2_FGD_2P_SPH:DET_ra2_l1b_proc_quality
1 elements.
Warning ! : (30-Jul-2009 15:07:07)
GanttChart::AddData. The DqiData structure has no data for this range
Information : (30-Jul-2009 15:07:07)
Graph 20: Adding data from object @PCF_RA2_FGD_2P_SPH:DET_ra2_l2_proc_quality
18 elements.
Information : (30-Jul-2009 15:07:08)
Graph 20: Adding data from object @PCF_RA2_FGD_2P_SPH:ETL_ra2_l1b_proc_flag
1 elements.
Warning ! : (30-Jul-2009 15:07:08)
GanttChart::AddData. The DqiData structure has no data for this range
Information : (30-Jul-2009 15:07:08)
Graph 20: Adding data from object @PCF_RA2_FGD_2P_SPH:ETL_ra2_l2_proc_flag
18 elements.
Information : (30-Jul-2009 15:07:08)
Graph 20: Adding data from object @PCF_RA2_adfs_val:SET_val_adf_ra2_fgd_2p
18 elements.
Information : (30-Jul-2009 15:07:08)
Graph 20: Adding data from object @PCF_RA2_sensing:ETL_ra2_fgd_2p      18
elements.
Information : (30-Jul-2009 15:07:08) Graph 20: Generating PNG file.
Warning ! : (30-Jul-2009 15:07:08)
GanttChart::ReadPolyline. Adding a section with no data
Warning ! : (30-Jul-2009 15:07:08)
GanttChart::ReadPolyline. Adding a section with no data
Warning ! : (30-Jul-2009 15:07:08)
GanttChart::ReadPolyline. Adding a section with no data
Warning ! : (30-Jul-2009 15:07:08)
GanttChart::ReadPolyline. Adding a section with no data
Warning ! : (30-Jul-2009 15:07:08)
GanttChart::ReadPolyline. Adding a section with no data
Warning ! : (30-Jul-2009 15:07:08)
GanttChart::ReadPolyline. Adding a section with no data
Information : (30-Jul-2009 15:07:08) Graph 20: Destroying object.
Information : (30-Jul-2009 15:07:08)
Graph 21: Creating object for a eventGanttChart
Warning ! : (30-Jul-2009 15:07:08)
graph::setProperty. YSIZE is too long. [80-700]
Information : (30-Jul-2009 15:07:08) Graph 21: Processing legend.
Information : (30-Jul-2009 15:07:08) Graph 21:
Adding data from object @PCF_RA2_WWV_2P_SPH:DET_ra2_ocean_ku_retrack_percent
5 elements.
Information : (30-Jul-2009 15:07:08)
Graph 21: Adding data from object @PCF_RA2_WWV_2P_SPH:DET_ra2_20_band_percent
3 elements.
Information : (30-Jul-2009 15:07:08)
Graph 21: Adding data from object @PCF_RA2_WWV_2P_SPH:DET_ra2_80_band_percent
7 elements.
Information : (30-Jul-2009 15:07:08)
Graph 21: Adding data from object @PCF_RA2_WWV_2P_SPH:DET_ra2_320_band_percent
7 elements.
Information : (30-Jul-2009 15:07:08) Graph 21:
Adding data from object @PCF_RA2_WWV_2P_SPH:DET_ra2_measurement_percent
1 elements.
Warning ! : (30-Jul-2009 15:07:08)
GanttChart::AddData. The DqiData structure has no data for this range
Information : (30-Jul-2009 15:07:08)
Graph 21: Adding data from object @PCF_RA2_WWV_2P_SPH:DET_ra2_l1b_proc_quality
1 elements.
Warning ! : (30-Jul-2009 15:07:08)
GanttChart::AddData. The DqiData structure has no data for this range
Information : (30-Jul-2009 15:07:08)
Graph 21: Adding data from object @PCF_RA2_WWV_2P_SPH:DET_ra2_l2_proc_quality
18 elements.
Information : (30-Jul-2009 15:07:08)
Graph 21: Adding data from object @PCF_RA2_WWV_2P_SPH:ETL_ra2_l1b_proc_flag
1 elements.
```

Warning ! : (30-Jul-2009 15:07:08)
GanttChart::AddData. The DqiData structure has no data for this range
Information : (30-Jul-2009 15:07:08)
Graph 21: Adding data from object @PCF_RA2_WWV_2P_SPH:ETL_ra2_l2_proc_flag
18 elements.
Information : (30-Jul-2009 15:07:08)
Graph 21: Adding data from object @PCF_RA2_adfs_val:SET_val_adf_ra2_wwv_2p
1 elements.
Warning ! : (30-Jul-2009 15:07:08)
GanttChart::AddData. The DqiData structure has no data for this range
Information : (30-Jul-2009 15:07:08)
Graph 21: Adding data from object @PCF_RA2_sensing:ETL_ra2_wwv_2p 18
elements.
Information : (30-Jul-2009 15:07:08) Graph 21: Generating PNG file.
Warning ! : (30-Jul-2009 15:07:09)
GanttChart::ReadPolyline. Adding a section with no data
Warning ! : (30-Jul-2009 15:07:09)
GanttChart::ReadPolyline. Adding a section with no data
Warning ! : (30-Jul-2009 15:07:09)
GanttChart::ReadPolyline. Adding a section with no data
Warning ! : (30-Jul-2009 15:07:09)
GanttChart::ReadPolyline. Adding a section with no data
Information : (30-Jul-2009 15:07:09) Graph 21: Destroying object.
Information : (30-Jul-2009 15:07:09)
Graph 22: Creating object for a eventGanttChart
Information : (30-Jul-2009 15:07:09) Graph 22: Processing legend.
Information : (30-Jul-2009 15:07:09)
Graph 22: Adding data from object @PCF_MPH_MWR_CHD_AX:DET_wrong_product_err
1 elements.
Warning ! : (30-Jul-2009 15:07:09)
GanttChart::AddData. The DqiData structure has no data for this range
Information : (30-Jul-2009 15:07:09)
Graph 22: Adding data from object @PCF_MPH_MWR_CHD_AX:SET_wrong_sensing_stop
1 elements.
Warning ! : (30-Jul-2009 15:07:09)
GanttChart::AddData. The DqiData structure has no data for this range
Information : (30-Jul-2009 15:07:09)
Graph 22: Adding data from object @PCF_MPH_MWR_CHD_AX:SET_wrong_sensing_start
1 elements.
Warning ! : (30-Jul-2009 15:07:09)
GanttChart::AddData. The DqiData structure has no data for this range
Information : (30-Jul-2009 15:07:09)
Graph 22: Adding data from object @PCF_MPH_MWR_CHD_AX:SET_wrong_software_ver
1 elements.
Warning ! : (30-Jul-2009 15:07:09)
GanttChart::AddData. The DqiData structure has no data for this range
Information : (30-Jul-2009 15:07:09)
Graph 22: Adding data from object @PCF_MPH_MWR_CHD_AX:SET_wrong_proc_time
1 elements.
Warning ! : (30-Jul-2009 15:07:09)
GanttChart::AddData. The DqiData structure has no data for this range
Information : (30-Jul-2009 15:07:09)
Graph 22: Adding data from object @PCF_MPH_MWR_CHD_AX:SET_wrong_proc_stage
1 elements.
Warning ! : (30-Jul-2009 15:07:09)
GanttChart::AddData. The DqiData structure has no data for this range
Information : (30-Jul-2009 15:07:09)
Graph 22: Adding data from object @PCF_MPH_MWR_CHD_AX:SET_wrong_filename
1 elements.
Warning ! : (30-Jul-2009 15:07:09)
GanttChart::AddData. The DqiData structure has no data for this range
Information : (30-Jul-2009 15:07:09) Graph 22: Generating PNG file.
Warning ! : (30-Jul-2009 15:07:09)
GanttChart::ReadPolyline. Adding a section with no data
Warning ! : (30-Jul-2009 15:07:09)
GanttChart::ReadPolyline. Adding a section with no data
Warning ! : (30-Jul-2009 15:07:09)
GanttChart::ReadPolyline. Adding a section with no data

Warning ! : (30-Jul-2009 15:07:09)
GanttChart::ReadPolyline. Adding a section with no data
Warning ! : (30-Jul-2009 15:07:09)
GanttChart::ReadPolyline. Adding a section with no data
Warning ! : (30-Jul-2009 15:07:09)
GanttChart::ReadPolyline. Adding a section with no data
Warning ! : (30-Jul-2009 15:07:09)
GanttChart::ReadPolyline. Adding a section with no data
Information : (30-Jul-2009 15:07:10) Graph 22: Destroying object.
Information : (30-Jul-2009 15:07:10)
Graph 23: Creating object for a eventGanttChart
Information : (30-Jul-2009 15:07:10) Graph 23: Processing legend.
Information : (30-Jul-2009 15:07:10)
Graph 23: Adding data from object @PCF_MPH_MWR_CON_AX:DET_wrong_product_err
1 elements.
Warning ! : (30-Jul-2009 15:07:10)
GanttChart::AddData. The DqiData structure has no data for this range
Information : (30-Jul-2009 15:07:10)
Graph 23: Adding data from object @PCF_MPH_MWR_CON_AX:SET_wrong_sensing_stop
1 elements.
Warning ! : (30-Jul-2009 15:07:10)
GanttChart::AddData. The DqiData structure has no data for this range
Information : (30-Jul-2009 15:07:10)
Graph 23: Adding data from object @PCF_MPH_MWR_CON_AX:SET_wrong_sensing_start
1 elements.
Warning ! : (30-Jul-2009 15:07:10)
GanttChart::AddData. The DqiData structure has no data for this range
Information : (30-Jul-2009 15:07:10)
Graph 23: Adding data from object @PCF_MPH_MWR_CON_AX:SET_wrong_software_ver
1 elements.
Warning ! : (30-Jul-2009 15:07:10)
GanttChart::AddData. The DqiData structure has no data for this range
Information : (30-Jul-2009 15:07:10)
Graph 23: Adding data from object @PCF_MPH_MWR_CON_AX:SET_wrong_proc_time
1 elements.
Warning ! : (30-Jul-2009 15:07:10)
GanttChart::AddData. The DqiData structure has no data for this range
Information : (30-Jul-2009 15:07:10)
Graph 23: Adding data from object @PCF_MPH_MWR_CON_AX:SET_wrong_proc_stage
1 elements.
Warning ! : (30-Jul-2009 15:07:10)
GanttChart::AddData. The DqiData structure has no data for this range
Information : (30-Jul-2009 15:07:10)
Graph 23: Adding data from object @PCF_MPH_MWR_CON_AX:SET_wrong_filename
1 elements.
Warning ! : (30-Jul-2009 15:07:10)
GanttChart::AddData. The DqiData structure has no data for this range
Information : (30-Jul-2009 15:07:10) Graph 23: Generating PNG file.
Warning ! : (30-Jul-2009 15:07:10)
GanttChart::ReadPolyline. Adding a section with no data
Warning ! : (30-Jul-2009 15:07:10)
GanttChart::ReadPolyline. Adding a section with no data
Warning ! : (30-Jul-2009 15:07:10)
GanttChart::ReadPolyline. Adding a section with no data
Warning ! : (30-Jul-2009 15:07:10)
GanttChart::ReadPolyline. Adding a section with no data
Warning ! : (30-Jul-2009 15:07:10)
GanttChart::ReadPolyline. Adding a section with no data
Warning ! : (30-Jul-2009 15:07:10)
GanttChart::ReadPolyline. Adding a section with no data
Warning ! : (30-Jul-2009 15:07:10)
GanttChart::ReadPolyline. Adding a section with no data
Warning ! : (30-Jul-2009 15:07:10)
GanttChart::ReadPolyline. Adding a section with no data
Information : (30-Jul-2009 15:07:10) Graph 23: Destroying object.
Information : (30-Jul-2009 15:07:10)
Graph 24: Creating object for a eventGanttChart
Information : (30-Jul-2009 15:07:10) Graph 24: Processing legend.
Information : (30-Jul-2009 15:07:10)
Graph 24: Adding data from object @PCF_MPH_MWR_LSF_AX:DET_wrong_product_err

1 elements.
Warning ! : (30-Jul-2009 15:07:10)
GanttChart::AddData. The DqiData structure has no data for this range
Information : (30-Jul-2009 15:07:10)
Graph 24: Adding data from object @PCF_MPH_MWR_LSF_AX:SET_wrong_sensing_stop
1 elements.
Warning ! : (30-Jul-2009 15:07:10)
GanttChart::AddData. The DqiData structure has no data for this range
Information : (30-Jul-2009 15:07:11)
Graph 24: Adding data from object @PCF_MPH_MWR_LSF_AX:SET_wrong_sensing_start
1 elements.
Warning ! : (30-Jul-2009 15:07:11)
GanttChart::AddData. The DqiData structure has no data for this range
Information : (30-Jul-2009 15:07:11)
Graph 24: Adding data from object @PCF_MPH_MWR_LSF_AX:SET_wrong_software_ver
1 elements.
Warning ! : (30-Jul-2009 15:07:11)
GanttChart::AddData. The DqiData structure has no data for this range
Information : (30-Jul-2009 15:07:11)
Graph 24: Adding data from object @PCF_MPH_MWR_LSF_AX:SET_wrong_proc_time
1 elements.
Warning ! : (30-Jul-2009 15:07:11)
GanttChart::AddData. The DqiData structure has no data for this range
Information : (30-Jul-2009 15:07:11)
Graph 24: Adding data from object @PCF_MPH_MWR_LSF_AX:SET_wrong_proc_stage
1 elements.
Warning ! : (30-Jul-2009 15:07:11)
GanttChart::AddData. The DqiData structure has no data for this range
Information : (30-Jul-2009 15:07:11)
Graph 24: Adding data from object @PCF_MPH_MWR_LSF_AX:SET_wrong_filename
1 elements.
Warning ! : (30-Jul-2009 15:07:11)
GanttChart::AddData. The DqiData structure has no data for this range
Information : (30-Jul-2009 15:07:11) Graph 24: Generating PNG file.
Warning ! : (30-Jul-2009 15:07:11)
GanttChart::ReadPolyline. Adding a section with no data
Warning ! : (30-Jul-2009 15:07:11)
GanttChart::ReadPolyline. Adding a section with no data
Warning ! : (30-Jul-2009 15:07:11)
GanttChart::ReadPolyline. Adding a section with no data
Warning ! : (30-Jul-2009 15:07:11)
GanttChart::ReadPolyline. Adding a section with no data
Warning ! : (30-Jul-2009 15:07:11)
GanttChart::ReadPolyline. Adding a section with no data
Warning ! : (30-Jul-2009 15:07:11)
GanttChart::ReadPolyline. Adding a section with no data
Warning ! : (30-Jul-2009 15:07:11)
GanttChart::ReadPolyline. Adding a section with no data
Information : (30-Jul-2009 15:07:11) Graph 24: Destroying object.
Information : (30-Jul-2009 15:07:11)
Graph 25: Creating object for a eventGanttChart
Information : (30-Jul-2009 15:07:11) Graph 25: Processing legend.
Information : (30-Jul-2009 15:07:11)
Graph 25: Adding data from object @PCF_MPH_MWR_SLT_AX:DET_wrong_product_err
1 elements.
Warning ! : (30-Jul-2009 15:07:11)
GanttChart::AddData. The DqiData structure has no data for this range
Information : (30-Jul-2009 15:07:11)
Graph 25: Adding data from object @PCF_MPH_MWR_SLT_AX:SET_wrong_sensing_stop
1 elements.
Warning ! : (30-Jul-2009 15:07:11)
GanttChart::AddData. The DqiData structure has no data for this range
Information : (30-Jul-2009 15:07:11)
Graph 25: Adding data from object @PCF_MPH_MWR_SLT_AX:SET_wrong_sensing_start
1 elements.
Warning ! : (30-Jul-2009 15:07:11)
GanttChart::AddData. The DqiData structure has no data for this range
Information : (30-Jul-2009 15:07:11)

Graph 25: Adding data from object @PCF_MPH_MWR_SLT_AX:SET_wrong_software_ver
1 elements.
Warning ! : (30-Jul-2009 15:07:11)
GanttChart::AddData. The DqiData structure has no data for this range
Information : (30-Jul-2009 15:07:11)
Graph 25: Adding data from object @PCF_MPH_MWR_SLT_AX:SET_wrong_proc_time
1 elements.
Warning ! : (30-Jul-2009 15:07:11)
GanttChart::AddData. The DqiData structure has no data for this range
Information : (30-Jul-2009 15:07:11)
Graph 25: Adding data from object @PCF_MPH_MWR_SLT_AX:SET_wrong_proc_stage
1 elements.
Warning ! : (30-Jul-2009 15:07:11)
GanttChart::AddData. The DqiData structure has no data for this range
Information : (30-Jul-2009 15:07:11)
Graph 25: Adding data from object @PCF_MPH_MWR_SLT_AX:SET_wrong_filename
1 elements.
Warning ! : (30-Jul-2009 15:07:11)
GanttChart::AddData. The DqiData structure has no data for this range
Information : (30-Jul-2009 15:07:11) Graph 25: Generating PNG file.
Warning ! : (30-Jul-2009 15:07:11)
GanttChart::ReadPolyline. Adding a section with no data
Warning ! : (30-Jul-2009 15:07:11)
GanttChart::ReadPolyline. Adding a section with no data
Warning ! : (30-Jul-2009 15:07:11)
GanttChart::ReadPolyline. Adding a section with no data
Warning ! : (30-Jul-2009 15:07:11)
GanttChart::ReadPolyline. Adding a section with no data
Warning ! : (30-Jul-2009 15:07:11)
GanttChart::ReadPolyline. Adding a section with no data
Warning ! : (30-Jul-2009 15:07:11)
GanttChart::ReadPolyline. Adding a section with no data
Warning ! : (30-Jul-2009 15:07:11)
GanttChart::ReadPolyline. Adding a section with no data
Warning ! : (30-Jul-2009 15:07:11)
GanttChart::ReadPolyline. Adding a section with no data
Information : (30-Jul-2009 15:07:12) Graph 25: Destroying object.
Information : (30-Jul-2009 15:07:12)
Graph 26: Creating object for a eventGanttChart
Information : (30-Jul-2009 15:07:12) Graph 26: Processing legend.
Information : (30-Jul-2009 15:07:12)
Graph 26: Adding data from object @PCF_MPH_RA2_CHD_AX:DET_wrong_product_err
1 elements.
Warning ! : (30-Jul-2009 15:07:12)
GanttChart::AddData. The DqiData structure has no data for this range
Information : (30-Jul-2009 15:07:12)
Graph 26: Adding data from object @PCF_MPH_RA2_CHD_AX:SET_wrong_sensing_stop
1 elements.
Warning ! : (30-Jul-2009 15:07:12)
GanttChart::AddData. The DqiData structure has no data for this range
Information : (30-Jul-2009 15:07:12)
Graph 26: Adding data from object @PCF_MPH_RA2_CHD_AX:SET_wrong_sensing_start
1 elements.
Warning ! : (30-Jul-2009 15:07:12)
GanttChart::AddData. The DqiData structure has no data for this range
Information : (30-Jul-2009 15:07:12)
Graph 26: Adding data from object @PCF_MPH_RA2_CHD_AX:SET_wrong_software_ver
1 elements.
Warning ! : (30-Jul-2009 15:07:12)
GanttChart::AddData. The DqiData structure has no data for this range
Information : (30-Jul-2009 15:07:12)
Graph 26: Adding data from object @PCF_MPH_RA2_CHD_AX:SET_wrong_proc_time
1 elements.
Warning ! : (30-Jul-2009 15:07:12)
GanttChart::AddData. The DqiData structure has no data for this range
Information : (30-Jul-2009 15:07:12)
Graph 26: Adding data from object @PCF_MPH_RA2_CHD_AX:SET_wrong_proc_stage
1 elements.
Warning ! : (30-Jul-2009 15:07:12)
GanttChart::AddData. The DqiData structure has no data for this range

```
Information : (30-Jul-2009 15:07:12)
Graph 26: Adding data from object @PCF MPH_RA2_CHD_AX:SET_wrong_filename
1 elements.
Warning ! : (30-Jul-2009 15:07:12)
GanttChart::AddData. The DqiData structure has no data for this range
Information : (30-Jul-2009 15:07:12) Graph 26: Generating PNG file.
Warning ! : (30-Jul-2009 15:07:12)
GanttChart::ReadPolyline. Adding a section with no data
Warning ! : (30-Jul-2009 15:07:12)
GanttChart::ReadPolyline. Adding a section with no data
Warning ! : (30-Jul-2009 15:07:12)
GanttChart::ReadPolyline. Adding a section with no data
Warning ! : (30-Jul-2009 15:07:12)
GanttChart::ReadPolyline. Adding a section with no data
Warning ! : (30-Jul-2009 15:07:12)
GanttChart::ReadPolyline. Adding a section with no data
Warning ! : (30-Jul-2009 15:07:12)
GanttChart::ReadPolyline. Adding a section with no data
Warning ! : (30-Jul-2009 15:07:12)
GanttChart::ReadPolyline. Adding a section with no data
Information : (30-Jul-2009 15:07:12) Graph 26: Destroying object.
Information : (30-Jul-2009 15:07:12)
Graph 27: Creating object for a eventGanttChart
Information : (30-Jul-2009 15:07:12) Graph 27: Processing legend.
Information : (30-Jul-2009 15:07:12)
Graph 27: Adding data from object @PCF MPH_RA2_CON_AX:DET_wrong_product_err
1 elements.
Warning ! : (30-Jul-2009 15:07:12)
GanttChart::AddData. The DqiData structure has no data for this range
Information : (30-Jul-2009 15:07:12)
Graph 27: Adding data from object @PCF MPH_RA2_CON_AX:SET_wrong_sensing_stop
1 elements.
Warning ! : (30-Jul-2009 15:07:12)
GanttChart::AddData. The DqiData structure has no data for this range
Information : (30-Jul-2009 15:07:12)
Graph 27: Adding data from object @PCF MPH_RA2_CON_AX:SET_wrong_sensing_start
1 elements.
Warning ! : (30-Jul-2009 15:07:12)
GanttChart::AddData. The DqiData structure has no data for this range
Information : (30-Jul-2009 15:07:12)
Graph 27: Adding data from object @PCF MPH_RA2_CON_AX:SET_wrong_software_ver
1 elements.
Warning ! : (30-Jul-2009 15:07:12)
GanttChart::AddData. The DqiData structure has no data for this range
Information : (30-Jul-2009 15:07:12)
Graph 27: Adding data from object @PCF MPH_RA2_CON_AX:SET_wrong_proc_time
1 elements.
Warning ! : (30-Jul-2009 15:07:12)
GanttChart::AddData. The DqiData structure has no data for this range
Information : (30-Jul-2009 15:07:12)
Graph 27: Adding data from object @PCF MPH_RA2_CON_AX:SET_wrong_proc_stage
1 elements.
Warning ! : (30-Jul-2009 15:07:12)
GanttChart::AddData. The DqiData structure has no data for this range
Information : (30-Jul-2009 15:07:12)
Graph 27: Adding data from object @PCF MPH_RA2_CON_AX:SET_wrong_filename
1 elements.
Warning ! : (30-Jul-2009 15:07:12)
GanttChart::AddData. The DqiData structure has no data for this range
Information : (30-Jul-2009 15:07:12) Graph 27: Generating PNG file.
Warning ! : (30-Jul-2009 15:07:12)
GanttChart::ReadPolyline. Adding a section with no data
Warning ! : (30-Jul-2009 15:07:12)
GanttChart::ReadPolyline. Adding a section with no data
Warning ! : (30-Jul-2009 15:07:12)
GanttChart::ReadPolyline. Adding a section with no data
Warning ! : (30-Jul-2009 15:07:12)
GanttChart::ReadPolyline. Adding a section with no data
```

Warning ! : (30-Jul-2009 15:07:12)
GanttChart::ReadPolyline. Adding a section with no data
Warning ! : (30-Jul-2009 15:07:12)
GanttChart::ReadPolyline. Adding a section with no data
Warning ! : (30-Jul-2009 15:07:12)
GanttChart::ReadPolyline. Adding a section with no data
Information : (30-Jul-2009 15:07:13) Graph 27: Destroying object.
Information : (30-Jul-2009 15:07:13)
Graph 28: Creating object for a eventGanttChart
Information : (30-Jul-2009 15:07:13) Graph 28: Processing legend.
Information : (30-Jul-2009 15:07:13)
Graph 28: Adding data from object @PCF_MPH_RA2_CST_AX:DET_wrong_product_err
1 elements.
Warning ! : (30-Jul-2009 15:07:13)
GanttChart::AddData. The DqiData structure has no data for this range
Information : (30-Jul-2009 15:07:13)
Graph 28: Adding data from object @PCF_MPH_RA2_CST_AX:SET_wrong_sensing_stop
1 elements.
Warning ! : (30-Jul-2009 15:07:13)
GanttChart::AddData. The DqiData structure has no data for this range
Information : (30-Jul-2009 15:07:13)
Graph 28: Adding data from object @PCF_MPH_RA2_CST_AX:SET_wrong_sensing_start
1 elements.
Warning ! : (30-Jul-2009 15:07:13)
GanttChart::AddData. The DqiData structure has no data for this range
Information : (30-Jul-2009 15:07:13)
Graph 28: Adding data from object @PCF_MPH_RA2_CST_AX:SET_wrong_software_ver
1 elements.
Warning ! : (30-Jul-2009 15:07:13)
GanttChart::AddData. The DqiData structure has no data for this range
Information : (30-Jul-2009 15:07:13)
Graph 28: Adding data from object @PCF_MPH_RA2_CST_AX:SET_wrong_proc_time
1 elements.
Warning ! : (30-Jul-2009 15:07:13)
GanttChart::AddData. The DqiData structure has no data for this range
Information : (30-Jul-2009 15:07:13)
Graph 28: Adding data from object @PCF_MPH_RA2_CST_AX:SET_wrong_proc_stage
1 elements.
Warning ! : (30-Jul-2009 15:07:13)
GanttChart::AddData. The DqiData structure has no data for this range
Information : (30-Jul-2009 15:07:13)
Graph 28: Adding data from object @PCF_MPH_RA2_CST_AX:SET_wrong_filename
1 elements.
Warning ! : (30-Jul-2009 15:07:13)
GanttChart::AddData. The DqiData structure has no data for this range
Information : (30-Jul-2009 15:07:13) Graph 28: Generating PNG file.
Warning ! : (30-Jul-2009 15:07:13)
GanttChart::ReadPolyline. Adding a section with no data
Warning ! : (30-Jul-2009 15:07:13)
GanttChart::ReadPolyline. Adding a section with no data
Warning ! : (30-Jul-2009 15:07:13)
GanttChart::ReadPolyline. Adding a section with no data
Warning ! : (30-Jul-2009 15:07:13)
GanttChart::ReadPolyline. Adding a section with no data
Warning ! : (30-Jul-2009 15:07:13)
GanttChart::ReadPolyline. Adding a section with no data
Warning ! : (30-Jul-2009 15:07:13)
GanttChart::ReadPolyline. Adding a section with no data
Warning ! : (30-Jul-2009 15:07:13)
GanttChart::ReadPolyline. Adding a section with no data
Warning ! : (30-Jul-2009 15:07:13)
GanttChart::ReadPolyline. Adding a section with no data
Information : (30-Jul-2009 15:07:13) Graph 28: Destroying object.
Information : (30-Jul-2009 15:07:13)
Graph 29: Creating object for a eventGanttChart
Information : (30-Jul-2009 15:07:13) Graph 29: Processing legend.
Information : (30-Jul-2009 15:07:13)
Graph 29: Adding data from object @PCF_MPH_RA2_DIP_AX:DET_wrong_product_err
1 elements.
Warning ! : (30-Jul-2009 15:07:13)

GanttChart::AddData. The DqiData structure has no data for this range
Information : (30-Jul-2009 15:07:13)
Graph 29: Adding data from object @PCF MPH_RA2_DIP_AX:SET_wrong_sensing_stop
1 elements.
Warning ! : (30-Jul-2009 15:07:13)
GanttChart::AddData. The DqiData structure has no data for this range
Information : (30-Jul-2009 15:07:13)
Graph 29: Adding data from object @PCF MPH_RA2_DIP_AX:SET_wrong_sensing_start
1 elements.
Warning ! : (30-Jul-2009 15:07:13)
GanttChart::AddData. The DqiData structure has no data for this range
Information : (30-Jul-2009 15:07:13)
Graph 29: Adding data from object @PCF MPH_RA2_DIP_AX:SET_wrong_software_ver
1 elements.
Warning ! : (30-Jul-2009 15:07:13)
GanttChart::AddData. The DqiData structure has no data for this range
Information : (30-Jul-2009 15:07:13)
Graph 29: Adding data from object @PCF MPH_RA2_DIP_AX:SET_wrong_proc_time
1 elements.
Warning ! : (30-Jul-2009 15:07:13)
GanttChart::AddData. The DqiData structure has no data for this range
Information : (30-Jul-2009 15:07:13)
Graph 29: Adding data from object @PCF MPH_RA2_DIP_AX:SET_wrong_proc_stage
1 elements.
Warning ! : (30-Jul-2009 15:07:13)
GanttChart::AddData. The DqiData structure has no data for this range
Information : (30-Jul-2009 15:07:13)
Graph 29: Adding data from object @PCF MPH_RA2_DIP_AX:SET_wrong_filename
1 elements.
Warning ! : (30-Jul-2009 15:07:13)
GanttChart::AddData. The DqiData structure has no data for this range
Information : (30-Jul-2009 15:07:13) Graph 29: Generating PNG file.
Warning ! : (30-Jul-2009 15:07:13)
GanttChart::ReadPolyline. Adding a section with no data
Warning ! : (30-Jul-2009 15:07:13)
GanttChart::ReadPolyline. Adding a section with no data
Warning ! : (30-Jul-2009 15:07:13)
GanttChart::ReadPolyline. Adding a section with no data
Warning ! : (30-Jul-2009 15:07:13)
GanttChart::ReadPolyline. Adding a section with no data
Warning ! : (30-Jul-2009 15:07:13)
GanttChart::ReadPolyline. Adding a section with no data
Warning ! : (30-Jul-2009 15:07:13)
GanttChart::ReadPolyline. Adding a section with no data
Warning ! : (30-Jul-2009 15:07:13)
GanttChart::ReadPolyline. Adding a section with no data
Information : (30-Jul-2009 15:07:14) Graph 29: Destroying object.
Information : (30-Jul-2009 15:07:14)
Graph 30: Creating object for a eventGanttChart
Information : (30-Jul-2009 15:07:14) Graph 30: Processing legend.
Information : (30-Jul-2009 15:07:14)
Graph 30: Adding data from object @PCF MPH_RA2_GEO_AX:DET_wrong_product_err
1 elements.
Warning ! : (30-Jul-2009 15:07:14)
GanttChart::AddData. The DqiData structure has no data for this range
Information : (30-Jul-2009 15:07:14)
Graph 30: Adding data from object @PCF MPH_RA2_GEO_AX:SET_wrong_sensing_stop
1 elements.
Warning ! : (30-Jul-2009 15:07:14)
GanttChart::AddData. The DqiData structure has no data for this range
Information : (30-Jul-2009 15:07:14)
Graph 30: Adding data from object @PCF MPH_RA2_GEO_AX:SET_wrong_sensing_start
1 elements.
Warning ! : (30-Jul-2009 15:07:14)
GanttChart::AddData. The DqiData structure has no data for this range
Information : (30-Jul-2009 15:07:14)
Graph 30: Adding data from object @PCF MPH_RA2_GEO_AX:SET_wrong_software_ver
1 elements.

Warning ! : (30-Jul-2009 15:07:14)
GanttChart::AddData. The DqiData structure has no data for this range
Information : (30-Jul-2009 15:07:14)
Graph 30: Adding data from object @PCF_MPH_RA2_GEO_AX:SET_wrong_proc_time
1 elements.
Warning ! : (30-Jul-2009 15:07:14)
GanttChart::AddData. The DqiData structure has no data for this range
Information : (30-Jul-2009 15:07:14)
Graph 30: Adding data from object @PCF_MPH_RA2_GEO_AX:SET_wrong_proc_stage
1 elements.
Warning ! : (30-Jul-2009 15:07:14)
GanttChart::AddData. The DqiData structure has no data for this range
Information : (30-Jul-2009 15:07:14)
Graph 30: Adding data from object @PCF_MPH_RA2_GEO_AX:SET_wrong_filename
1 elements.
Warning ! : (30-Jul-2009 15:07:14)
GanttChart::AddData. The DqiData structure has no data for this range
Information : (30-Jul-2009 15:07:14) Graph 30: Generating PNG file.
Warning ! : (30-Jul-2009 15:07:14)
GanttChart::ReadPolyline. Adding a section with no data
Warning ! : (30-Jul-2009 15:07:14)
GanttChart::ReadPolyline. Adding a section with no data
Warning ! : (30-Jul-2009 15:07:14)
GanttChart::ReadPolyline. Adding a section with no data
Warning ! : (30-Jul-2009 15:07:14)
GanttChart::ReadPolyline. Adding a section with no data
Warning ! : (30-Jul-2009 15:07:14)
GanttChart::ReadPolyline. Adding a section with no data
Warning ! : (30-Jul-2009 15:07:14)
GanttChart::ReadPolyline. Adding a section with no data
Warning ! : (30-Jul-2009 15:07:14)
GanttChart::ReadPolyline. Adding a section with no data
Warning ! : (30-Jul-2009 15:07:14)
GanttChart::ReadPolyline. Adding a section with no data
Information : (30-Jul-2009 15:07:14) Graph 30: Destroying object.
Information : (30-Jul-2009 15:07:14)
Graph 31: Creating object for a eventGanttChart
Information : (30-Jul-2009 15:07:14) Graph 31: Processing legend.
Information : (30-Jul-2009 15:07:14)
Graph 31: Adding data from object @PCF_MPH_RA2_ICT_AX:DET_wrong_product_err
1 elements.
Warning ! : (30-Jul-2009 15:07:14)
GanttChart::AddData. The DqiData structure has no data for this range
Information : (30-Jul-2009 15:07:14)
Graph 31: Adding data from object @PCF_MPH_RA2_ICT_AX:SET_wrong_sensing_stop
1 elements.
Warning ! : (30-Jul-2009 15:07:14)
GanttChart::AddData. The DqiData structure has no data for this range
Information : (30-Jul-2009 15:07:14)
Graph 31: Adding data from object @PCF_MPH_RA2_ICT_AX:SET_wrong_sensing_start
1 elements.
Warning ! : (30-Jul-2009 15:07:14)
GanttChart::AddData. The DqiData structure has no data for this range
Information : (30-Jul-2009 15:07:14)
Graph 31: Adding data from object @PCF_MPH_RA2_ICT_AX:SET_wrong_software_ver
1 elements.
Warning ! : (30-Jul-2009 15:07:14)
GanttChart::AddData. The DqiData structure has no data for this range
Information : (30-Jul-2009 15:07:14)
Graph 31: Adding data from object @PCF_MPH_RA2_ICT_AX:SET_wrong_proc_time
1 elements.
Warning ! : (30-Jul-2009 15:07:14)
GanttChart::AddData. The DqiData structure has no data for this range
Information : (30-Jul-2009 15:07:14)
Graph 31: Adding data from object @PCF_MPH_RA2_ICT_AX:SET_wrong_proc_stage
1 elements.
Warning ! : (30-Jul-2009 15:07:14)
GanttChart::AddData. The DqiData structure has no data for this range
Information : (30-Jul-2009 15:07:14)
Graph 31: Adding data from object @PCF_MPH_RA2_ICT_AX:SET_wrong_filename

```
1 elements.
Warning ! : (30-Jul-2009 15:07:14)
GanttChart::AddData. The DqiData structure has no data for this range
Information : (30-Jul-2009 15:07:14) Graph 31: Generating PNG file.
Warning ! : (30-Jul-2009 15:07:14)
GanttChart::ReadPolyline. Adding a section with no data
Warning ! : (30-Jul-2009 15:07:14)
GanttChart::ReadPolyline. Adding a section with no data
Warning ! : (30-Jul-2009 15:07:14)
GanttChart::ReadPolyline. Adding a section with no data
Warning ! : (30-Jul-2009 15:07:14)
GanttChart::ReadPolyline. Adding a section with no data
Warning ! : (30-Jul-2009 15:07:14)
GanttChart::ReadPolyline. Adding a section with no data
Warning ! : (30-Jul-2009 15:07:14)
GanttChart::ReadPolyline. Adding a section with no data
Warning ! : (30-Jul-2009 15:07:14)
GanttChart::ReadPolyline. Adding a section with no data
Warning ! : (30-Jul-2009 15:07:14)
GanttChart::ReadPolyline. Adding a section with no data
Information : (30-Jul-2009 15:07:15) Graph 31: Destroying object.
Information : (30-Jul-2009 15:07:15)
Graph 32: Creating object for a eventGanttChart
Information : (30-Jul-2009 15:07:15) Graph 32: Processing legend.
Information : (30-Jul-2009 15:07:15)
Graph 32: Adding data from object @PCF_MPH_RA2_IFA_AX:DET_wrong_product_err
1 elements.
Warning ! : (30-Jul-2009 15:07:15)
GanttChart::AddData. The DqiData structure has no data for this range
Information : (30-Jul-2009 15:07:15)
Graph 32: Adding data from object @PCF_MPH_RA2_IFA_AX:SET_wrong_sensing_stop
1 elements.
Warning ! : (30-Jul-2009 15:07:15)
GanttChart::AddData. The DqiData structure has no data for this range
Information : (30-Jul-2009 15:07:15)
Graph 32: Adding data from object @PCF_MPH_RA2_IFA_AX:SET_wrong_sensing_start
1 elements.
Warning ! : (30-Jul-2009 15:07:15)
GanttChart::AddData. The DqiData structure has no data for this range
Information : (30-Jul-2009 15:07:15)
Graph 32: Adding data from object @PCF_MPH_RA2_IFA_AX:SET_wrong_software_ver
1 elements.
Warning ! : (30-Jul-2009 15:07:15)
GanttChart::AddData. The DqiData structure has no data for this range
Information : (30-Jul-2009 15:07:15)
Graph 32: Adding data from object @PCF_MPH_RA2_IFA_AX:SET_wrong_proc_time
1 elements.
Warning ! : (30-Jul-2009 15:07:15)
GanttChart::AddData. The DqiData structure has no data for this range
Information : (30-Jul-2009 15:07:15)
Graph 32: Adding data from object @PCF_MPH_RA2_IFA_AX:SET_wrong_proc_stage
1 elements.
Warning ! : (30-Jul-2009 15:07:15)
GanttChart::AddData. The DqiData structure has no data for this range
Information : (30-Jul-2009 15:07:15)
Graph 32: Adding data from object @PCF_MPH_RA2_IFA_AX:SET_wrong_filename
1 elements.
Warning ! : (30-Jul-2009 15:07:15)
GanttChart::AddData. The DqiData structure has no data for this range
Information : (30-Jul-2009 15:07:15) Graph 32: Generating PNG file.
Warning ! : (30-Jul-2009 15:07:15)
GanttChart::ReadPolyline. Adding a section with no data
Warning ! : (30-Jul-2009 15:07:15)
GanttChart::ReadPolyline. Adding a section with no data
Warning ! : (30-Jul-2009 15:07:15)
GanttChart::ReadPolyline. Adding a section with no data
Warning ! : (30-Jul-2009 15:07:15)
GanttChart::ReadPolyline. Adding a section with no data
Warning ! : (30-Jul-2009 15:07:15)
GanttChart::ReadPolyline. Adding a section with no data
```


Warning ! : (30-Jul-2009 15:07:15)
GanttChart::ReadPolyline. Adding a section with no data
Warning ! : (30-Jul-2009 15:07:15)
GanttChart::ReadPolyline. Adding a section with no data
Information : (30-Jul-2009 15:07:15) Graph 32: Destroying object.
Information : (30-Jul-2009 15:07:15)
Graph 33: Creating object for a eventGanttChart
Information : (30-Jul-2009 15:07:15) Graph 33: Processing legend.
Information : (30-Jul-2009 15:07:15)
Graph 33: Adding data from object @PCF_MPH_RA2_IFB_AX:DET_wrong_product_err
1 elements.
Warning ! : (30-Jul-2009 15:07:15)
GanttChart::AddData. The DqiData structure has no data for this range
Information : (30-Jul-2009 15:07:15)
Graph 33: Adding data from object @PCF_MPH_RA2_IFB_AX:SET_wrong_sensing_stop
1 elements.
Warning ! : (30-Jul-2009 15:07:15)
GanttChart::AddData. The DqiData structure has no data for this range
Information : (30-Jul-2009 15:07:15)
Graph 33: Adding data from object @PCF_MPH_RA2_IFB_AX:SET_wrong_sensing_start
1 elements.
Warning ! : (30-Jul-2009 15:07:15)
GanttChart::AddData. The DqiData structure has no data for this range
Information : (30-Jul-2009 15:07:15)
Graph 33: Adding data from object @PCF_MPH_RA2_IFB_AX:SET_wrong_software_ver
1 elements.
Warning ! : (30-Jul-2009 15:07:15)
GanttChart::AddData. The DqiData structure has no data for this range
Information : (30-Jul-2009 15:07:15)
Graph 33: Adding data from object @PCF_MPH_RA2_IFB_AX:SET_wrong_proc_time
1 elements.
Warning ! : (30-Jul-2009 15:07:15)
GanttChart::AddData. The DqiData structure has no data for this range
Information : (30-Jul-2009 15:07:15)
Graph 33: Adding data from object @PCF_MPH_RA2_IFB_AX:SET_wrong_proc_stage
1 elements.
Warning ! : (30-Jul-2009 15:07:15)
GanttChart::AddData. The DqiData structure has no data for this range
Information : (30-Jul-2009 15:07:15)
Graph 33: Adding data from object @PCF_MPH_RA2_IFB_AX:SET_wrong_filename
1 elements.
Warning ! : (30-Jul-2009 15:07:15)
GanttChart::AddData. The DqiData structure has no data for this range
Information : (30-Jul-2009 15:07:15) Graph 33: Generating PNG file.
Warning ! : (30-Jul-2009 15:07:15)
GanttChart::ReadPolyline. Adding a section with no data
Warning ! : (30-Jul-2009 15:07:15)
GanttChart::ReadPolyline. Adding a section with no data
Warning ! : (30-Jul-2009 15:07:15)
GanttChart::ReadPolyline. Adding a section with no data
Warning ! : (30-Jul-2009 15:07:15)
GanttChart::ReadPolyline. Adding a section with no data
Warning ! : (30-Jul-2009 15:07:15)
GanttChart::ReadPolyline. Adding a section with no data
Warning ! : (30-Jul-2009 15:07:15)
GanttChart::ReadPolyline. Adding a section with no data
Warning ! : (30-Jul-2009 15:07:15)
GanttChart::ReadPolyline. Adding a section with no data
Information : (30-Jul-2009 15:07:16) Graph 33: Destroying object.
Information : (30-Jul-2009 15:07:16)
Graph 34: Creating object for a eventGanttChart
Information : (30-Jul-2009 15:07:16) Graph 34: Processing legend.
Information : (30-Jul-2009 15:07:16)
Graph 34: Adding data from object @PCF_MPH_RA2_IFB_AX:DET_wrong_product_err
1 elements.
Warning ! : (30-Jul-2009 15:07:16)
GanttChart::AddData. The DqiData structure has no data for this range
Information : (30-Jul-2009 15:07:16)

Graph 34: Adding data from object @PCF_MPH_RA2_IFF_AX:SET_wrong_sensing_stop
1 elements.
Warning ! : (30-Jul-2009 15:07:16)
GanttChart::AddData. The DqiData structure has no data for this range
Information : (30-Jul-2009 15:07:16)
Graph 34: Adding data from object @PCF_MPH_RA2_IFF_AX:SET_wrong_sensing_start
1 elements.
Warning ! : (30-Jul-2009 15:07:16)
GanttChart::AddData. The DqiData structure has no data for this range
Information : (30-Jul-2009 15:07:16)
Graph 34: Adding data from object @PCF_MPH_RA2_IFF_AX:SET_wrong_software_ver
1 elements.
Warning ! : (30-Jul-2009 15:07:16)
GanttChart::AddData. The DqiData structure has no data for this range
Information : (30-Jul-2009 15:07:16)
Graph 34: Adding data from object @PCF_MPH_RA2_IFF_AX:SET_wrong_proc_time
1 elements.
Warning ! : (30-Jul-2009 15:07:16)
GanttChart::AddData. The DqiData structure has no data for this range
Information : (30-Jul-2009 15:07:16)
Graph 34: Adding data from object @PCF_MPH_RA2_IFF_AX:SET_wrong_proc_stage
1 elements.
Warning ! : (30-Jul-2009 15:07:16)
GanttChart::AddData. The DqiData structure has no data for this range
Information : (30-Jul-2009 15:07:16)
Graph 34: Adding data from object @PCF_MPH_RA2_IFF_AX:SET_wrong_filename
1 elements.
Warning ! : (30-Jul-2009 15:07:16)
GanttChart::AddData. The DqiData structure has no data for this range
Information : (30-Jul-2009 15:07:16) Graph 34: Generating PNG file.
Warning ! : (30-Jul-2009 15:07:16)
GanttChart::ReadPolyline. Adding a section with no data
Warning ! : (30-Jul-2009 15:07:16)
GanttChart::ReadPolyline. Adding a section with no data
Warning ! : (30-Jul-2009 15:07:16)
GanttChart::ReadPolyline. Adding a section with no data
Warning ! : (30-Jul-2009 15:07:16)
GanttChart::ReadPolyline. Adding a section with no data
Warning ! : (30-Jul-2009 15:07:16)
GanttChart::ReadPolyline. Adding a section with no data
Warning ! : (30-Jul-2009 15:07:16)
GanttChart::ReadPolyline. Adding a section with no data
Warning ! : (30-Jul-2009 15:07:16)
GanttChart::ReadPolyline. Adding a section with no data
Information : (30-Jul-2009 15:07:17) Graph 34: Destroying object.
Information : (30-Jul-2009 15:07:17)
Graph 35: Creating object for a eventGanttChart
Information : (30-Jul-2009 15:07:17) Graph 35: Processing legend.
Information : (30-Jul-2009 15:07:17)
Graph 35: Adding data from object @PCF_MPH_RA2_IOC_AX:DET_wrong_product_err
1 elements.
Warning ! : (30-Jul-2009 15:07:17)
GanttChart::AddData. The DqiData structure has no data for this range
Information : (30-Jul-2009 15:07:17)
Graph 35: Adding data from object @PCF_MPH_RA2_IOC_AX:SET_wrong_sensing_stop
1 elements.
Warning ! : (30-Jul-2009 15:07:17)
GanttChart::AddData. The DqiData structure has no data for this range
Information : (30-Jul-2009 15:07:17)
Graph 35: Adding data from object @PCF_MPH_RA2_IOC_AX:SET_wrong_sensing_start
1 elements.
Warning ! : (30-Jul-2009 15:07:17)
GanttChart::AddData. The DqiData structure has no data for this range
Information : (30-Jul-2009 15:07:17)
Graph 35: Adding data from object @PCF_MPH_RA2_IOC_AX:SET_wrong_software_ver
1 elements.
Warning ! : (30-Jul-2009 15:07:17)
GanttChart::AddData. The DqiData structure has no data for this range

```
Information : (30-Jul-2009 15:07:17)
Graph 35: Adding data from object @PCF_MPH_RA2_IOC_AX:SET_wrong_proc_time
1 elements.
Warning ! : (30-Jul-2009 15:07:17)
GanttChart::AddData. The DqiData structure has no data for this range
Information : (30-Jul-2009 15:07:17)
Graph 35: Adding data from object @PCF_MPH_RA2_IOC_AX:SET_wrong_proc_stage
1 elements.
Warning ! : (30-Jul-2009 15:07:17)
GanttChart::AddData. The DqiData structure has no data for this range
Information : (30-Jul-2009 15:07:17)
Graph 35: Adding data from object @PCF_MPH_RA2_IOC_AX:SET_wrong_filename
1 elements.
Warning ! : (30-Jul-2009 15:07:17)
GanttChart::AddData. The DqiData structure has no data for this range
Information : (30-Jul-2009 15:07:17) Graph 35: Generating PNG file.
Warning ! : (30-Jul-2009 15:07:17)
GanttChart::ReadPolyline. Adding a section with no data
Warning ! : (30-Jul-2009 15:07:17)
GanttChart::ReadPolyline. Adding a section with no data
Warning ! : (30-Jul-2009 15:07:17)
GanttChart::ReadPolyline. Adding a section with no data
Warning ! : (30-Jul-2009 15:07:17)
GanttChart::ReadPolyline. Adding a section with no data
Warning ! : (30-Jul-2009 15:07:17)
GanttChart::ReadPolyline. Adding a section with no data
Warning ! : (30-Jul-2009 15:07:17)
GanttChart::ReadPolyline. Adding a section with no data
Warning ! : (30-Jul-2009 15:07:17)
GanttChart::ReadPolyline. Adding a section with no data
Warning ! : (30-Jul-2009 15:07:17)
GanttChart::ReadPolyline. Adding a section with no data
Information : (30-Jul-2009 15:07:17) Graph 35: Destroying object.
Information : (30-Jul-2009 15:07:17)
Graph 36: Creating object for a eventGanttChart
Information : (30-Jul-2009 15:07:17) Graph 36: Processing legend.
Information : (30-Jul-2009 15:07:17)
Graph 36: Adding data from object @PCF_MPH_RA2_MET_AX:DET_wrong_product_err
1 elements.
Warning ! : (30-Jul-2009 15:07:17)
GanttChart::AddData. The DqiData structure has no data for this range
Information : (30-Jul-2009 15:07:17)
Graph 36: Adding data from object @PCF_MPH_RA2_MET_AX:SET_wrong_sensing_stop
1 elements.
Warning ! : (30-Jul-2009 15:07:17)
GanttChart::AddData. The DqiData structure has no data for this range
Information : (30-Jul-2009 15:07:17)
Graph 36: Adding data from object @PCF_MPH_RA2_MET_AX:SET_wrong_sensing_start
1 elements.
Warning ! : (30-Jul-2009 15:07:17)
GanttChart::AddData. The DqiData structure has no data for this range
Information : (30-Jul-2009 15:07:17)
Graph 36: Adding data from object @PCF_MPH_RA2_MET_AX:SET_wrong_software_ver
1 elements.
Warning ! : (30-Jul-2009 15:07:17)
GanttChart::AddData. The DqiData structure has no data for this range
Information : (30-Jul-2009 15:07:17)
Graph 36: Adding data from object @PCF_MPH_RA2_MET_AX:SET_wrong_proc_time
1 elements.
Warning ! : (30-Jul-2009 15:07:17)
GanttChart::AddData. The DqiData structure has no data for this range
Information : (30-Jul-2009 15:07:17)
Graph 36: Adding data from object @PCF_MPH_RA2_MET_AX:SET_wrong_proc_stage
1 elements.
Warning ! : (30-Jul-2009 15:07:17)
GanttChart::AddData. The DqiData structure has no data for this range
Information : (30-Jul-2009 15:07:17)
Graph 36: Adding data from object @PCF_MPH_RA2_MET_AX:SET_wrong_filename
1 elements.
Warning ! : (30-Jul-2009 15:07:17)
```



```
Warning ! : (30-Jul-2009 15:07:18)
GanttChart::ReadPolyline. Adding a section with no data
Information : (30-Jul-2009 15:07:18) Graph 37: Destroying object.
Information : (30-Jul-2009 15:07:18)
Graph 38: Creating object for a eventGanttChart
Information : (30-Jul-2009 15:07:18) Graph 38: Processing legend.
Information : (30-Jul-2009 15:07:18)
Graph 38: Adding data from object @PCF_MPH_RA2_OT1_AX:DET_wrong_product_err
1 elements.
Warning ! : (30-Jul-2009 15:07:18)
GanttChart::AddData. The DqiData structure has no data for this range
Information : (30-Jul-2009 15:07:18)
Graph 38: Adding data from object @PCF_MPH_RA2_OT1_AX:SET_wrong_sensing_stop
1 elements.
Warning ! : (30-Jul-2009 15:07:18)
GanttChart::AddData. The DqiData structure has no data for this range
Information : (30-Jul-2009 15:07:18)
Graph 38: Adding data from object @PCF_MPH_RA2_OT1_AX:SET_wrong_sensing_start
1 elements.
Warning ! : (30-Jul-2009 15:07:18)
GanttChart::AddData. The DqiData structure has no data for this range
Information : (30-Jul-2009 15:07:18)
Graph 38: Adding data from object @PCF_MPH_RA2_OT1_AX:SET_wrong_software_ver
1 elements.
Warning ! : (30-Jul-2009 15:07:18)
GanttChart::AddData. The DqiData structure has no data for this range
Information : (30-Jul-2009 15:07:18)
Graph 38: Adding data from object @PCF_MPH_RA2_OT1_AX:SET_wrong_proc_time
1 elements.
Warning ! : (30-Jul-2009 15:07:18)
GanttChart::AddData. The DqiData structure has no data for this range
Information : (30-Jul-2009 15:07:18)
Graph 38: Adding data from object @PCF_MPH_RA2_OT1_AX:SET_wrong_proc_stage
1 elements.
Warning ! : (30-Jul-2009 15:07:18)
GanttChart::AddData. The DqiData structure has no data for this range
Information : (30-Jul-2009 15:07:18)
Graph 38: Adding data from object @PCF_MPH_RA2_OT1_AX:SET_wrong_filename
1 elements.
Warning ! : (30-Jul-2009 15:07:18)
GanttChart::AddData. The DqiData structure has no data for this range
Information : (30-Jul-2009 15:07:18) Graph 38: Generating PNG file.
Warning ! : (30-Jul-2009 15:07:18)
GanttChart::ReadPolyline. Adding a section with no data
Warning ! : (30-Jul-2009 15:07:18)
GanttChart::ReadPolyline. Adding a section with no data
Warning ! : (30-Jul-2009 15:07:18)
GanttChart::ReadPolyline. Adding a section with no data
Warning ! : (30-Jul-2009 15:07:18)
GanttChart::ReadPolyline. Adding a section with no data
Warning ! : (30-Jul-2009 15:07:18)
GanttChart::ReadPolyline. Adding a section with no data
Warning ! : (30-Jul-2009 15:07:18)
GanttChart::ReadPolyline. Adding a section with no data
Warning ! : (30-Jul-2009 15:07:18)
GanttChart::ReadPolyline. Adding a section with no data
Information : (30-Jul-2009 15:07:19) Graph 38: Destroying object.
Information : (30-Jul-2009 15:07:19)
Graph 39: Creating object for a eventGanttChart
Information : (30-Jul-2009 15:07:19) Graph 39: Processing legend.
Information : (30-Jul-2009 15:07:19)
Graph 39: Adding data from object @PCF_MPH_RA2_OT2_AX:DET_wrong_product_err
1 elements.
Warning ! : (30-Jul-2009 15:07:19)
GanttChart::AddData. The DqiData structure has no data for this range
Information : (30-Jul-2009 15:07:19)
Graph 39: Adding data from object @PCF_MPH_RA2_OT2_AX:SET_wrong_sensing_stop
1 elements.
```

Warning ! : (30-Jul-2009 15:07:19)
GanttChart::AddData. The DqiData structure has no data for this range
Information : (30-Jul-2009 15:07:19)
Graph 39: Adding data from object @PCF_MPH_RA2_OT2_AX:SET_wrong_sensing_start
1 elements.
Warning ! : (30-Jul-2009 15:07:19)
GanttChart::AddData. The DqiData structure has no data for this range
Information : (30-Jul-2009 15:07:19)
Graph 39: Adding data from object @PCF_MPH_RA2_OT2_AX:SET_wrong_software_ver
1 elements.
Warning ! : (30-Jul-2009 15:07:19)
GanttChart::AddData. The DqiData structure has no data for this range
Information : (30-Jul-2009 15:07:19)
Graph 39: Adding data from object @PCF_MPH_RA2_OT2_AX:SET_wrong_proc_time
1 elements.
Warning ! : (30-Jul-2009 15:07:19)
GanttChart::AddData. The DqiData structure has no data for this range
Information : (30-Jul-2009 15:07:19)
Graph 39: Adding data from object @PCF_MPH_RA2_OT2_AX:SET_wrong_proc_stage
1 elements.
Warning ! : (30-Jul-2009 15:07:19)
GanttChart::AddData. The DqiData structure has no data for this range
Information : (30-Jul-2009 15:07:19)
Graph 39: Adding data from object @PCF_MPH_RA2_OT2_AX:SET_wrong_filename
1 elements.
Warning ! : (30-Jul-2009 15:07:19)
GanttChart::AddData. The DqiData structure has no data for this range
Information : (30-Jul-2009 15:07:19) Graph 39: Generating PNG file.
Warning ! : (30-Jul-2009 15:07:19)
GanttChart::ReadPolyline. Adding a section with no data
Warning ! : (30-Jul-2009 15:07:19)
GanttChart::ReadPolyline. Adding a section with no data
Warning ! : (30-Jul-2009 15:07:19)
GanttChart::ReadPolyline. Adding a section with no data
Warning ! : (30-Jul-2009 15:07:19)
GanttChart::ReadPolyline. Adding a section with no data
Warning ! : (30-Jul-2009 15:07:19)
GanttChart::ReadPolyline. Adding a section with no data
Warning ! : (30-Jul-2009 15:07:19)
GanttChart::ReadPolyline. Adding a section with no data
Warning ! : (30-Jul-2009 15:07:19)
GanttChart::ReadPolyline. Adding a section with no data
Warning ! : (30-Jul-2009 15:07:19)
GanttChart::ReadPolyline. Adding a section with no data
Information : (30-Jul-2009 15:07:19) Graph 39: Destroying object.
Information : (30-Jul-2009 15:07:19)
Graph 40: Creating object for a eventGanttChart
Information : (30-Jul-2009 15:07:19) Graph 40: Processing legend.
Information : (30-Jul-2009 15:07:19)
Graph 40: Adding data from object @PCF_MPH_RA2_PLA_AX:DET_wrong_product_err
1 elements.
Warning ! : (30-Jul-2009 15:07:19)
GanttChart::AddData. The DqiData structure has no data for this range
Information : (30-Jul-2009 15:07:19)
Graph 40: Adding data from object @PCF_MPH_RA2_PLA_AX:SET_wrong_sensing_stop
1 elements.
Warning ! : (30-Jul-2009 15:07:19)
GanttChart::AddData. The DqiData structure has no data for this range
Information : (30-Jul-2009 15:07:19)
Graph 40: Adding data from object @PCF_MPH_RA2_PLA_AX:SET_wrong_sensing_start
1 elements.
Warning ! : (30-Jul-2009 15:07:19)
GanttChart::AddData. The DqiData structure has no data for this range
Information : (30-Jul-2009 15:07:19)
Graph 40: Adding data from object @PCF_MPH_RA2_PLA_AX:SET_wrong_software_ver
1 elements.
Warning ! : (30-Jul-2009 15:07:19)
GanttChart::AddData. The DqiData structure has no data for this range
Information : (30-Jul-2009 15:07:19)
Graph 40: Adding data from object @PCF_MPH_RA2_PLA_AX:SET_wrong_proc_time

1 elements.
Warning ! : (30-Jul-2009 15:07:19)
GanttChart::AddData. The DqiData structure has no data for this range
Information : (30-Jul-2009 15:07:19)
Graph 40: Adding data from object @PCF_MPH_RA2_PLA_AX:SET_wrong_proc_stage
1 elements.
Warning ! : (30-Jul-2009 15:07:19)
GanttChart::AddData. The DqiData structure has no data for this range
Information : (30-Jul-2009 15:07:19)
Graph 40: Adding data from object @PCF_MPH_RA2_PLA_AX:SET_wrong_filename
1 elements.
Warning ! : (30-Jul-2009 15:07:19)
GanttChart::AddData. The DqiData structure has no data for this range
Information : (30-Jul-2009 15:07:19) Graph 40: Generating PNG file.
Warning ! : (30-Jul-2009 15:07:19)
GanttChart::ReadPolyline. Adding a section with no data
Warning ! : (30-Jul-2009 15:07:19)
GanttChart::ReadPolyline. Adding a section with no data
Warning ! : (30-Jul-2009 15:07:19)
GanttChart::ReadPolyline. Adding a section with no data
Warning ! : (30-Jul-2009 15:07:19)
GanttChart::ReadPolyline. Adding a section with no data
Warning ! : (30-Jul-2009 15:07:19)
GanttChart::ReadPolyline. Adding a section with no data
Warning ! : (30-Jul-2009 15:07:19)
GanttChart::ReadPolyline. Adding a section with no data
Warning ! : (30-Jul-2009 15:07:19)
GanttChart::ReadPolyline. Adding a section with no data
Warning ! : (30-Jul-2009 15:07:19)
GanttChart::ReadPolyline. Adding a section with no data
Information : (30-Jul-2009 15:07:20) Graph 40: Destroying object.
Information : (30-Jul-2009 15:07:20)
Graph 41: Creating object for a eventGanttChart
Information : (30-Jul-2009 15:07:20) Graph 41: Processing legend.
Information : (30-Jul-2009 15:07:20)
Graph 41: Adding data from object @PCF_MPH_RA2_POL_AX:DET_wrong_product_err
1 elements.
Warning ! : (30-Jul-2009 15:07:20)
GanttChart::AddData. The DqiData structure has no data for this range
Information : (30-Jul-2009 15:07:20)
Graph 41: Adding data from object @PCF_MPH_RA2_POL_AX:SET_wrong_sensing_stop
1 elements.
Warning ! : (30-Jul-2009 15:07:20)
GanttChart::AddData. The DqiData structure has no data for this range
Information : (30-Jul-2009 15:07:20)
Graph 41: Adding data from object @PCF_MPH_RA2_POL_AX:SET_wrong_sensing_start
1 elements.
Warning ! : (30-Jul-2009 15:07:20)
GanttChart::AddData. The DqiData structure has no data for this range
Information : (30-Jul-2009 15:07:20)
Graph 41: Adding data from object @PCF_MPH_RA2_POL_AX:SET_wrong_software_ver
1 elements.
Warning ! : (30-Jul-2009 15:07:20)
GanttChart::AddData. The DqiData structure has no data for this range
Information : (30-Jul-2009 15:07:20)
Graph 41: Adding data from object @PCF_MPH_RA2_POL_AX:SET_wrong_proc_time
1 elements.
Warning ! : (30-Jul-2009 15:07:20)
GanttChart::AddData. The DqiData structure has no data for this range
Information : (30-Jul-2009 15:07:20)
Graph 41: Adding data from object @PCF_MPH_RA2_POL_AX:SET_wrong_proc_stage
1 elements.
Warning ! : (30-Jul-2009 15:07:20)
GanttChart::AddData. The DqiData structure has no data for this range
Information : (30-Jul-2009 15:07:20)
Graph 41: Adding data from object @PCF_MPH_RA2_POL_AX:SET_wrong_filename
1 elements.
Warning ! : (30-Jul-2009 15:07:20)
GanttChart::AddData. The DqiData structure has no data for this range
Information : (30-Jul-2009 15:07:20) Graph 41: Generating PNG file.

Information : (30-Jul-2009 15:07:21) Graph 42: Destroying object.
Information : (30-Jul-2009 15:07:21)
Graph 43: Creating object for a eventGanttChart
Information : (30-Jul-2009 15:07:21) Graph 43: Processing legend.
Information : (30-Jul-2009 15:07:21)
Graph 43: Adding data from object @PCF_MPH_RA2_SL1_AX:DET_wrong_product_err
1 elements.
Warning ! : (30-Jul-2009 15:07:21)
GanttChart::AddData. The DqiData structure has no data for this range
Information : (30-Jul-2009 15:07:21)
Graph 43: Adding data from object @PCF_MPH_RA2_SL1_AX:SET_wrong_sensing_stop
1 elements.
Warning ! : (30-Jul-2009 15:07:21)
GanttChart::AddData. The DqiData structure has no data for this range
Information : (30-Jul-2009 15:07:21)
Graph 43: Adding data from object @PCF_MPH_RA2_SL1_AX:SET_wrong_sensing_start
1 elements.
Warning ! : (30-Jul-2009 15:07:21)
GanttChart::AddData. The DqiData structure has no data for this range
Information : (30-Jul-2009 15:07:21)
Graph 43: Adding data from object @PCF_MPH_RA2_SL1_AX:SET_wrong_software_ver
1 elements.
Warning ! : (30-Jul-2009 15:07:21)
GanttChart::AddData. The DqiData structure has no data for this range
Information : (30-Jul-2009 15:07:21)
Graph 43: Adding data from object @PCF_MPH_RA2_SL1_AX:SET_wrong_proc_time
1 elements.
Warning ! : (30-Jul-2009 15:07:21)
GanttChart::AddData. The DqiData structure has no data for this range
Information : (30-Jul-2009 15:07:21)
Graph 43: Adding data from object @PCF_MPH_RA2_SL1_AX:SET_wrong_proc_stage
1 elements.
Warning ! : (30-Jul-2009 15:07:21)
GanttChart::AddData. The DqiData structure has no data for this range
Information : (30-Jul-2009 15:07:21)
Graph 43: Adding data from object @PCF_MPH_RA2_SL1_AX:SET_wrong_filename
1 elements.
Warning ! : (30-Jul-2009 15:07:21)
GanttChart::AddData. The DqiData structure has no data for this range
Information : (30-Jul-2009 15:07:21) Graph 43: Generating PNG file.
Warning ! : (30-Jul-2009 15:07:21)
GanttChart::ReadPolyline. Adding a section with no data
Warning ! : (30-Jul-2009 15:07:21)
GanttChart::ReadPolyline. Adding a section with no data
Warning ! : (30-Jul-2009 15:07:21)
GanttChart::ReadPolyline. Adding a section with no data
Warning ! : (30-Jul-2009 15:07:21)
GanttChart::ReadPolyline. Adding a section with no data
Warning ! : (30-Jul-2009 15:07:21)
GanttChart::ReadPolyline. Adding a section with no data
Warning ! : (30-Jul-2009 15:07:21)
GanttChart::ReadPolyline. Adding a section with no data
Warning ! : (30-Jul-2009 15:07:21)
GanttChart::ReadPolyline. Adding a section with no data
Information : (30-Jul-2009 15:07:22) Graph 43: Destroying object.
Information : (30-Jul-2009 15:07:22)
Graph 44: Creating object for a eventGanttChart
Information : (30-Jul-2009 15:07:22) Graph 44: Processing legend.
Information : (30-Jul-2009 15:07:22)
Graph 44: Adding data from object @PCF_MPH_RA2_SL2_AX:DET_wrong_product_err
1 elements.
Warning ! : (30-Jul-2009 15:07:22)
GanttChart::AddData. The DqiData structure has no data for this range
Information : (30-Jul-2009 15:07:22)
Graph 44: Adding data from object @PCF_MPH_RA2_SL2_AX:SET_wrong_sensing_stop
1 elements.
Warning ! : (30-Jul-2009 15:07:22)
GanttChart::AddData. The DqiData structure has no data for this range

Information : (30-Jul-2009 15:07:22)
Graph 44: Adding data from object @PCF MPH_RA2_SL2_AX:SET_wrong_sensing_start
1 elements.
Warning ! : (30-Jul-2009 15:07:22)
GanttChart::AddData. The DqiData structure has no data for this range
Information : (30-Jul-2009 15:07:22)
Graph 44: Adding data from object @PCF MPH_RA2_SL2_AX:SET_wrong_software_ver
1 elements.
Warning ! : (30-Jul-2009 15:07:22)
GanttChart::AddData. The DqiData structure has no data for this range
Information : (30-Jul-2009 15:07:22)
Graph 44: Adding data from object @PCF MPH_RA2_SL2_AX:SET_wrong_proc_time
1 elements.
Warning ! : (30-Jul-2009 15:07:22)
GanttChart::AddData. The DqiData structure has no data for this range
Information : (30-Jul-2009 15:07:22)
Graph 44: Adding data from object @PCF MPH_RA2_SL2_AX:SET_wrong_proc_stage
1 elements.
Warning ! : (30-Jul-2009 15:07:22)
GanttChart::AddData. The DqiData structure has no data for this range
Information : (30-Jul-2009 15:07:22)
Graph 44: Adding data from object @PCF MPH_RA2_SL2_AX:SET_wrong_filename
1 elements.
Warning ! : (30-Jul-2009 15:07:22)
GanttChart::AddData. The DqiData structure has no data for this range
Information : (30-Jul-2009 15:07:22) Graph 44: Generating PNG file.
Warning ! : (30-Jul-2009 15:07:22)
GanttChart::ReadPolyline. Adding a section with no data
Warning ! : (30-Jul-2009 15:07:22)
GanttChart::ReadPolyline. Adding a section with no data
Warning ! : (30-Jul-2009 15:07:22)
GanttChart::ReadPolyline. Adding a section with no data
Warning ! : (30-Jul-2009 15:07:22)
GanttChart::ReadPolyline. Adding a section with no data
Warning ! : (30-Jul-2009 15:07:22)
GanttChart::ReadPolyline. Adding a section with no data
Warning ! : (30-Jul-2009 15:07:22)
GanttChart::ReadPolyline. Adding a section with no data
Warning ! : (30-Jul-2009 15:07:22)
GanttChart::ReadPolyline. Adding a section with no data
Warning ! : (30-Jul-2009 15:07:22)
GanttChart::ReadPolyline. Adding a section with no data
Warning ! : (30-Jul-2009 15:07:22)
GanttChart::ReadPolyline. Adding a section with no data
Warning ! : (30-Jul-2009 15:07:22)
Information : (30-Jul-2009 15:07:23) Graph 44: Destroying object.
Information : (30-Jul-2009 15:07:23)
Graph 45: Creating object for a eventGanttChart
Information : (30-Jul-2009 15:07:23) Graph 45: Processing legend.
Information : (30-Jul-2009 15:07:23)
Graph 45: Adding data from object @PCF MPH_RA2_SOI_AX:DET_wrong_product_err
1 elements.
Warning ! : (30-Jul-2009 15:07:23)
GanttChart::AddData. The DqiData structure has no data for this range
Information : (30-Jul-2009 15:07:23)
Graph 45: Adding data from object @PCF MPH_RA2_SOI_AX:SET_wrong_sensing_stop
1 elements.
Warning ! : (30-Jul-2009 15:07:23)
GanttChart::AddData. The DqiData structure has no data for this range
Information : (30-Jul-2009 15:07:23)
Graph 45: Adding data from object @PCF MPH_RA2_SOI_AX:SET_wrong_sensing_start
1 elements.
Warning ! : (30-Jul-2009 15:07:23)
GanttChart::AddData. The DqiData structure has no data for this range
Information : (30-Jul-2009 15:07:23)
Graph 45: Adding data from object @PCF MPH_RA2_SOI_AX:SET_wrong_software_ver
1 elements.
Warning ! : (30-Jul-2009 15:07:23)
GanttChart::AddData. The DqiData structure has no data for this range
Information : (30-Jul-2009 15:07:23)
Graph 45: Adding data from object @PCF MPH_RA2_SOI_AX:SET_wrong_proc_time
1 elements.
Warning ! : (30-Jul-2009 15:07:23)

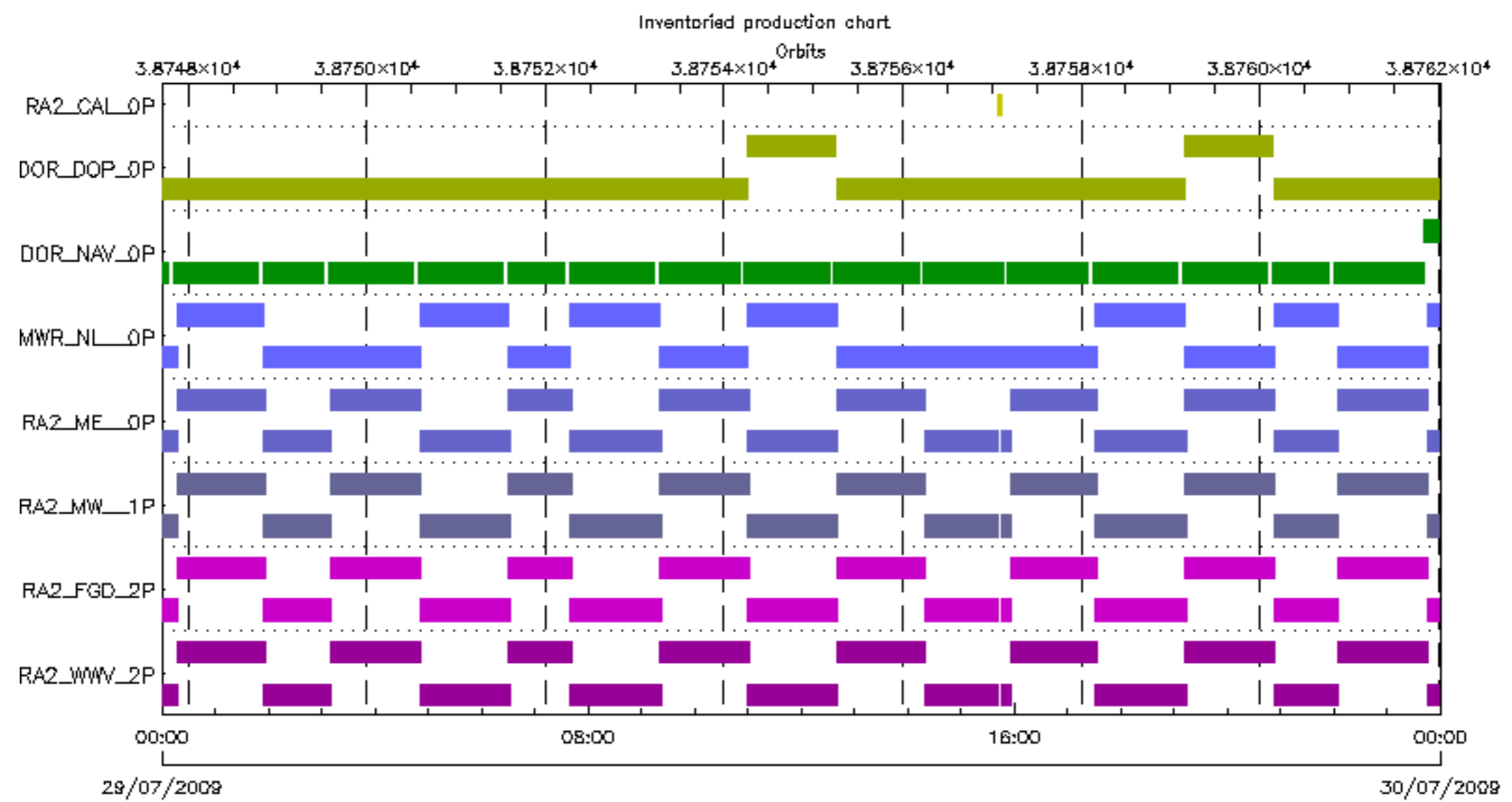
GanttChart::AddData. The DqiData structure has no data for this range
Information : (30-Jul-2009 15:07:23)
Graph 45: Adding data from object @PCF_MPH_RA2_SOI_AX:SET_wrong_proc_stage
1 elements.
Warning ! : (30-Jul-2009 15:07:23)
GanttChart::AddData. The DqiData structure has no data for this range
Information : (30-Jul-2009 15:07:23)
Graph 45: Adding data from object @PCF_MPH_RA2_SOI_AX:SET_wrong_filename
1 elements.
Warning ! : (30-Jul-2009 15:07:23)
GanttChart::AddData. The DqiData structure has no data for this range
Information : (30-Jul-2009 15:07:23) Graph 45: Generating PNG file.
Warning ! : (30-Jul-2009 15:07:23)
GanttChart::ReadPolyline. Adding a section with no data
Warning ! : (30-Jul-2009 15:07:23)
GanttChart::ReadPolyline. Adding a section with no data
Warning ! : (30-Jul-2009 15:07:23)
GanttChart::ReadPolyline. Adding a section with no data
Warning ! : (30-Jul-2009 15:07:23)
GanttChart::ReadPolyline. Adding a section with no data
Warning ! : (30-Jul-2009 15:07:23)
GanttChart::ReadPolyline. Adding a section with no data
Warning ! : (30-Jul-2009 15:07:23)
GanttChart::ReadPolyline. Adding a section with no data
Warning ! : (30-Jul-2009 15:07:23)
GanttChart::ReadPolyline. Adding a section with no data
Information : (30-Jul-2009 15:07:23) Graph 45: Destroying object.
Information : (30-Jul-2009 15:07:23)
Graph 46: Creating object for a eventGanttChart
Information : (30-Jul-2009 15:07:23) Graph 46: Processing legend.
Information : (30-Jul-2009 15:07:23)
Graph 46: Adding data from object @PCF_MPH_RA2_SOL_AX:DET_wrong_product_err
1 elements.
Warning ! : (30-Jul-2009 15:07:23)
GanttChart::AddData. The DqiData structure has no data for this range
Information : (30-Jul-2009 15:07:23)
Graph 46: Adding data from object @PCF_MPH_RA2_SOL_AX:SET_wrong_sensing_stop
1 elements.
Warning ! : (30-Jul-2009 15:07:23)
GanttChart::AddData. The DqiData structure has no data for this range
Information : (30-Jul-2009 15:07:23)
Graph 46: Adding data from object @PCF_MPH_RA2_SOL_AX:SET_wrong_sensing_start
1 elements.
Warning ! : (30-Jul-2009 15:07:23)
GanttChart::AddData. The DqiData structure has no data for this range
Information : (30-Jul-2009 15:07:23)
Graph 46: Adding data from object @PCF_MPH_RA2_SOL_AX:SET_wrong_software_ver
1 elements.
Warning ! : (30-Jul-2009 15:07:23)
GanttChart::AddData. The DqiData structure has no data for this range
Information : (30-Jul-2009 15:07:23)
Graph 46: Adding data from object @PCF_MPH_RA2_SOL_AX:SET_wrong_proc_time
1 elements.
Warning ! : (30-Jul-2009 15:07:23)
GanttChart::AddData. The DqiData structure has no data for this range
Information : (30-Jul-2009 15:07:23)
Graph 46: Adding data from object @PCF_MPH_RA2_SOL_AX:SET_wrong_proc_stage
1 elements.
Warning ! : (30-Jul-2009 15:07:23)
GanttChart::AddData. The DqiData structure has no data for this range
Information : (30-Jul-2009 15:07:23)
Graph 46: Adding data from object @PCF_MPH_RA2_SOL_AX:SET_wrong_filename
1 elements.
Warning ! : (30-Jul-2009 15:07:23)
GanttChart::AddData. The DqiData structure has no data for this range
Information : (30-Jul-2009 15:07:23) Graph 46: Generating PNG file.
Warning ! : (30-Jul-2009 15:07:23)
GanttChart::ReadPolyline. Adding a section with no data

```
Warning ! : (30-Jul-2009 15:07:23)
GanttChart::ReadPolyline. Adding a section with no data
Warning ! : (30-Jul-2009 15:07:23)
GanttChart::ReadPolyline. Adding a section with no data
Warning ! : (30-Jul-2009 15:07:23)
GanttChart::ReadPolyline. Adding a section with no data
Warning ! : (30-Jul-2009 15:07:23)
GanttChart::ReadPolyline. Adding a section with no data
Warning ! : (30-Jul-2009 15:07:23)
GanttChart::ReadPolyline. Adding a section with no data
Warning ! : (30-Jul-2009 15:07:23)
GanttChart::ReadPolyline. Adding a section with no data
Information : (30-Jul-2009 15:07:24) Graph 46: Destroying object.
Information : (30-Jul-2009 15:07:24)
Graph 47: Creating object for a eventGanttChart
Information : (30-Jul-2009 15:07:24) Graph 47: Processing legend.
Information : (30-Jul-2009 15:07:24)
Graph 47: Adding data from object @PCF_MPH_RA2_SSB_AX:DET_wrong_product_err
1 elements.
Warning ! : (30-Jul-2009 15:07:24)
GanttChart::AddData. The DqiData structure has no data for this range
Information : (30-Jul-2009 15:07:24)
Graph 47: Adding data from object @PCF_MPH_RA2_SSB_AX:SET_wrong_sensing_stop
1 elements.
Warning ! : (30-Jul-2009 15:07:24)
GanttChart::AddData. The DqiData structure has no data for this range
Information : (30-Jul-2009 15:07:24)
Graph 47: Adding data from object @PCF_MPH_RA2_SSB_AX:SET_wrong_sensing_start
1 elements.
Warning ! : (30-Jul-2009 15:07:24)
GanttChart::AddData. The DqiData structure has no data for this range
Information : (30-Jul-2009 15:07:24)
Graph 47: Adding data from object @PCF_MPH_RA2_SSB_AX:SET_wrong_software_ver
1 elements.
Warning ! : (30-Jul-2009 15:07:24)
GanttChart::AddData. The DqiData structure has no data for this range
Information : (30-Jul-2009 15:07:24)
Graph 47: Adding data from object @PCF_MPH_RA2_SSB_AX:SET_wrong_proc_time
1 elements.
Warning ! : (30-Jul-2009 15:07:24)
GanttChart::AddData. The DqiData structure has no data for this range
Information : (30-Jul-2009 15:07:24)
Graph 47: Adding data from object @PCF_MPH_RA2_SSB_AX:SET_wrong_proc_stage
1 elements.
Warning ! : (30-Jul-2009 15:07:24)
GanttChart::AddData. The DqiData structure has no data for this range
Information : (30-Jul-2009 15:07:24)
Graph 47: Adding data from object @PCF_MPH_RA2_SSB_AX:SET_wrong_filename
1 elements.
Warning ! : (30-Jul-2009 15:07:24)
GanttChart::AddData. The DqiData structure has no data for this range
Information : (30-Jul-2009 15:07:24) Graph 47: Generating PNG file.
Warning ! : (30-Jul-2009 15:07:24)
GanttChart::ReadPolyline. Adding a section with no data
Warning ! : (30-Jul-2009 15:07:24)
GanttChart::ReadPolyline. Adding a section with no data
Warning ! : (30-Jul-2009 15:07:24)
GanttChart::ReadPolyline. Adding a section with no data
Warning ! : (30-Jul-2009 15:07:24)
GanttChart::ReadPolyline. Adding a section with no data
Warning ! : (30-Jul-2009 15:07:24)
GanttChart::ReadPolyline. Adding a section with no data
Warning ! : (30-Jul-2009 15:07:24)
GanttChart::ReadPolyline. Adding a section with no data
Warning ! : (30-Jul-2009 15:07:24)
GanttChart::ReadPolyline. Adding a section with no data
Warning ! : (30-Jul-2009 15:07:24)
GanttChart::ReadPolyline. Adding a section with no data
Information : (30-Jul-2009 15:07:24) Graph 47: Destroying object.
Information : (30-Jul-2009 15:07:24)
```

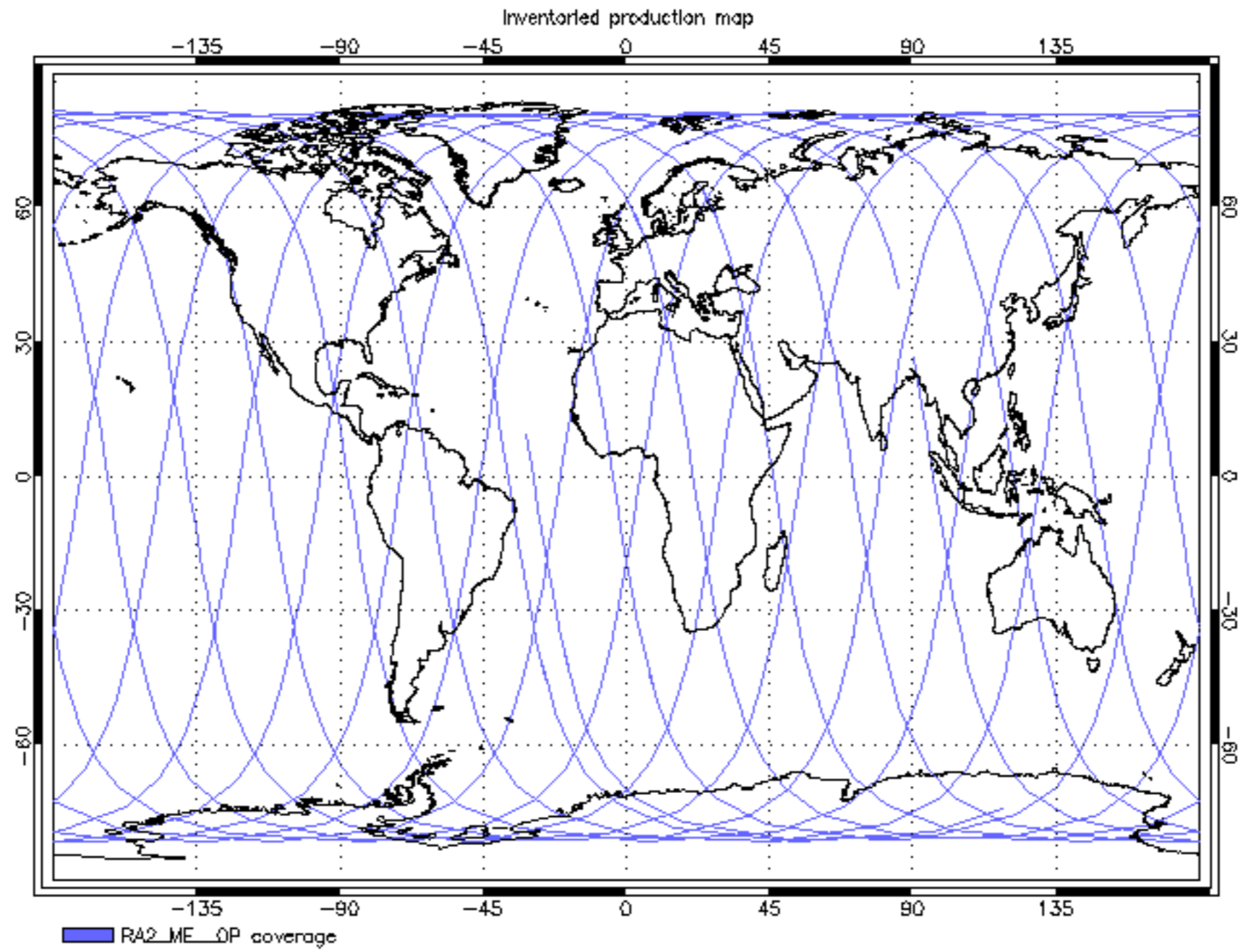
Graph 48: Creating object for a eventGanttChart
Information : (30-Jul-2009 15:07:24) Graph 48: Processing legend.
Information : (30-Jul-2009 15:07:24)
Graph 48: Adding data from object @PCF_MPH_RA2_TLD_AX:DET_wrong_product_err
1 elements.
Warning ! : (30-Jul-2009 15:07:24)
GanttChart::AddData. The DqiData structure has no data for this range
Information : (30-Jul-2009 15:07:24)
Graph 48: Adding data from object @PCF_MPH_RA2_TLD_AX:SET_wrong_sensing_stop
1 elements.
Warning ! : (30-Jul-2009 15:07:24)
GanttChart::AddData. The DqiData structure has no data for this range
Information : (30-Jul-2009 15:07:24)
Graph 48: Adding data from object @PCF_MPH_RA2_TLD_AX:SET_wrong_sensing_start
1 elements.
Warning ! : (30-Jul-2009 15:07:24)
GanttChart::AddData. The DqiData structure has no data for this range
Information : (30-Jul-2009 15:07:24)
Graph 48: Adding data from object @PCF_MPH_RA2_TLD_AX:SET_wrong_software_ver
1 elements.
Warning ! : (30-Jul-2009 15:07:24)
GanttChart::AddData. The DqiData structure has no data for this range
Information : (30-Jul-2009 15:07:24)
Graph 48: Adding data from object @PCF_MPH_RA2_TLD_AX:SET_wrong_proc_time
1 elements.
Warning ! : (30-Jul-2009 15:07:24)
GanttChart::AddData. The DqiData structure has no data for this range
Information : (30-Jul-2009 15:07:24)
Graph 48: Adding data from object @PCF_MPH_RA2_TLD_AX:SET_wrong_proc_stage
1 elements.
Warning ! : (30-Jul-2009 15:07:24)
GanttChart::AddData. The DqiData structure has no data for this range
Information : (30-Jul-2009 15:07:24)
Graph 48: Adding data from object @PCF_MPH_RA2_TLD_AX:SET_wrong_filename
1 elements.
Warning ! : (30-Jul-2009 15:07:24)
GanttChart::AddData. The DqiData structure has no data for this range
Information : (30-Jul-2009 15:07:24) Graph 48: Generating PNG file.
Warning ! : (30-Jul-2009 15:07:24)
GanttChart::ReadPolyline. Adding a section with no data
Warning ! : (30-Jul-2009 15:07:24)
GanttChart::ReadPolyline. Adding a section with no data
Warning ! : (30-Jul-2009 15:07:24)
GanttChart::ReadPolyline. Adding a section with no data
Warning ! : (30-Jul-2009 15:07:24)
GanttChart::ReadPolyline. Adding a section with no data
Warning ! : (30-Jul-2009 15:07:24)
GanttChart::ReadPolyline. Adding a section with no data
Warning ! : (30-Jul-2009 15:07:24)
GanttChart::ReadPolyline. Adding a section with no data
Warning ! : (30-Jul-2009 15:07:24)
GanttChart::ReadPolyline. Adding a section with no data
Warning ! : (30-Jul-2009 15:07:24)
GanttChart::ReadPolyline. Adding a section with no data
Information : (30-Jul-2009 15:07:25) Graph 48: Destroying object.
Information : (30-Jul-2009 15:07:25)
Graph 49: Creating object for a eventGanttChart
Information : (30-Jul-2009 15:07:25) Graph 49: Processing legend.
Information : (30-Jul-2009 15:07:25)
Graph 49: Adding data from object @PCF_MPH_RA2_USO_AX:DET_wrong_product_err
1 elements.
Warning ! : (30-Jul-2009 15:07:25)
GanttChart::AddData. The DqiData structure has no data for this range
Information : (30-Jul-2009 15:07:25)
Graph 49: Adding data from object @PCF_MPH_RA2_USO_AX:SET_wrong_sensing_stop
1 elements.
Warning ! : (30-Jul-2009 15:07:25)
GanttChart::AddData. The DqiData structure has no data for this range
Information : (30-Jul-2009 15:07:25)
Graph 49: Adding data from object @PCF_MPH_RA2_USO_AX:SET_wrong_sensing_start

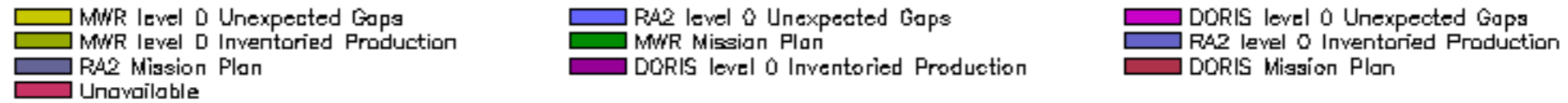
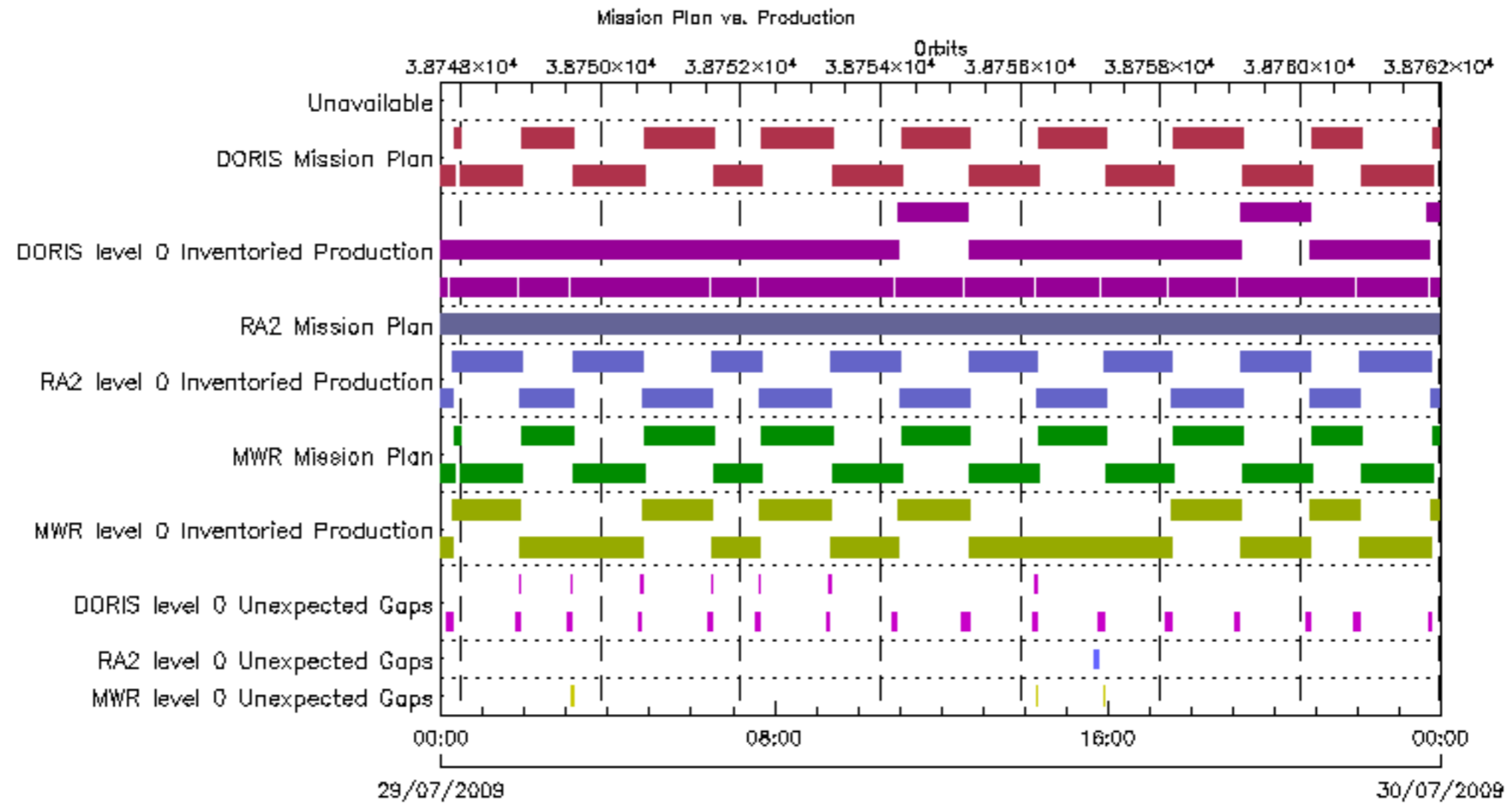
```
1 elements.
Warning ! : (30-Jul-2009 15:07:25)
GanttChart::AddData. The DqiData structure has no data for this range
Information : (30-Jul-2009 15:07:25)
Graph 49: Adding data from object @PCF_MPH_RA2_USO_AX:SET_wrong_software_ver
1 elements.
Warning ! : (30-Jul-2009 15:07:25)
GanttChart::AddData. The DqiData structure has no data for this range
Information : (30-Jul-2009 15:07:25)
Graph 49: Adding data from object @PCF_MPH_RA2_USO_AX:SET_wrong_proc_time
1 elements.
Warning ! : (30-Jul-2009 15:07:25)
GanttChart::AddData. The DqiData structure has no data for this range
Information : (30-Jul-2009 15:07:25)
Graph 49: Adding data from object @PCF_MPH_RA2_USO_AX:SET_wrong_proc_stage
1 elements.
Warning ! : (30-Jul-2009 15:07:25)
GanttChart::AddData. The DqiData structure has no data for this range
Information : (30-Jul-2009 15:07:25)
Graph 49: Adding data from object @PCF_MPH_RA2_USO_AX:SET_wrong_filename
1 elements.
Warning ! : (30-Jul-2009 15:07:25)
GanttChart::AddData. The DqiData structure has no data for this range
Information : (30-Jul-2009 15:07:25) Graph 49: Generating PNG file.
Warning ! : (30-Jul-2009 15:07:25)
GanttChart::ReadPolyline. Adding a section with no data
Warning ! : (30-Jul-2009 15:07:25)
GanttChart::ReadPolyline. Adding a section with no data
Warning ! : (30-Jul-2009 15:07:25)
GanttChart::ReadPolyline. Adding a section with no data
Warning ! : (30-Jul-2009 15:07:25)
GanttChart::ReadPolyline. Adding a section with no data
Warning ! : (30-Jul-2009 15:07:25)
GanttChart::ReadPolyline. Adding a section with no data
Warning ! : (30-Jul-2009 15:07:25)
GanttChart::ReadPolyline. Adding a section with no data
Warning ! : (30-Jul-2009 15:07:25)
GanttChart::ReadPolyline. Adding a section with no data
Warning ! : (30-Jul-2009 15:07:25)
GanttChart::ReadPolyline. Adding a section with no data
Warning ! : (30-Jul-2009 15:07:25)
Graph 50: Creating object for a eventGanttChart
Information : (30-Jul-2009 15:07:25) Graph 50: Processing legend.
Information : (30-Jul-2009 15:07:25)
Graph 50: Adding data from object @PCF_MPH_AUX_ATT_AX:DET_wrong_product_err
1 elements.
Warning ! : (30-Jul-2009 15:07:25)
GanttChart::AddData. The DqiData structure has no data for this range
Information : (30-Jul-2009 15:07:25)
Graph 50: Adding data from object @PCF_MPH_AUX_ATT_AX:SET_wrong_sensing_stop
1 elements.
Warning ! : (30-Jul-2009 15:07:25)
GanttChart::AddData. The DqiData structure has no data for this range
Information : (30-Jul-2009 15:07:25)
Graph 50: Adding data from object @PCF_MPH_AUX_ATT_AX:SET_wrong_sensing_start
1 elements.
Warning ! : (30-Jul-2009 15:07:25)
GanttChart::AddData. The DqiData structure has no data for this range
Information : (30-Jul-2009 15:07:25)
Graph 50: Adding data from object @PCF_MPH_AUX_ATT_AX:SET_wrong_software_ver
1 elements.
Warning ! : (30-Jul-2009 15:07:25)
GanttChart::AddData. The DqiData structure has no data for this range
Information : (30-Jul-2009 15:07:25)
Graph 50: Adding data from object @PCF_MPH_AUX_ATT_AX:SET_wrong_proc_time
1 elements.
Warning ! : (30-Jul-2009 15:07:25)
GanttChart::AddData. The DqiData structure has no data for this range
Information : (30-Jul-2009 15:07:25)
```

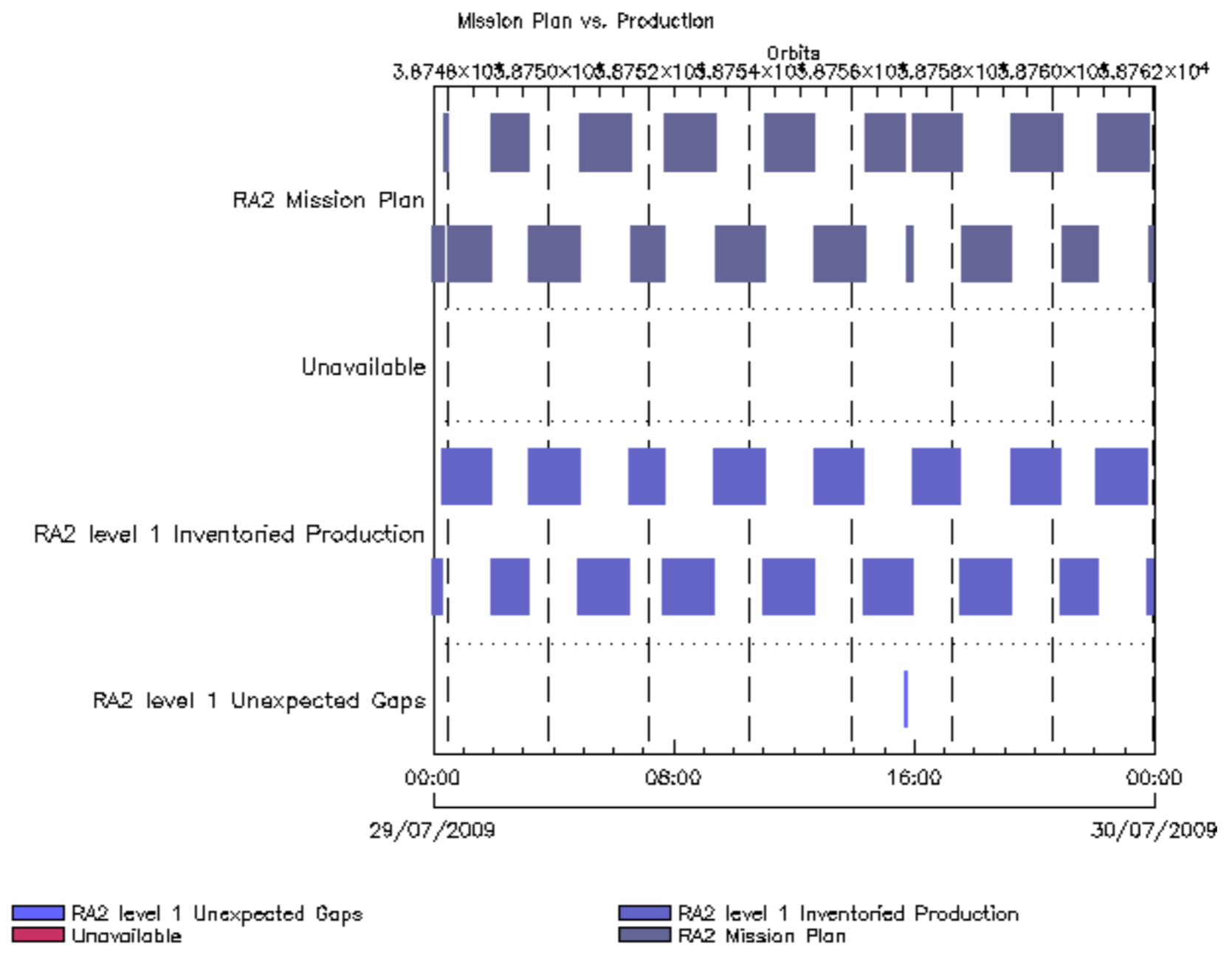
```
Graph 50: Adding data from object @PCF_MPH_AUX_ATT_AX:SET_wrong_proc_stage
1 elements.
Warning ! : (30-Jul-2009 15:07:25)
GanttChart::AddData. The DqiData structure has no data for this range
Information : (30-Jul-2009 15:07:25)
Graph 50: Adding data from object @PCF_MPH_AUX_ATT_AX:SET_wrong_filename
1 elements.
Warning ! : (30-Jul-2009 15:07:25)
GanttChart::AddData. The DqiData structure has no data for this range
Information : (30-Jul-2009 15:07:25) Graph 50: Generating PNG file.
Warning ! : (30-Jul-2009 15:07:25)
GanttChart::ReadPolyline. Adding a section with no data
Warning ! : (30-Jul-2009 15:07:25)
GanttChart::ReadPolyline. Adding a section with no data
Warning ! : (30-Jul-2009 15:07:25)
GanttChart::ReadPolyline. Adding a section with no data
Warning ! : (30-Jul-2009 15:07:25)
GanttChart::ReadPolyline. Adding a section with no data
Warning ! : (30-Jul-2009 15:07:25)
GanttChart::ReadPolyline. Adding a section with no data
Warning ! : (30-Jul-2009 15:07:25)
GanttChart::ReadPolyline. Adding a section with no data
Warning ! : (30-Jul-2009 15:07:25)
GanttChart::ReadPolyline. Adding a section with no data
Warning ! : (30-Jul-2009 15:07:25)
GanttChart::ReadPolyline. Adding a section with no data
Information : (30-Jul-2009 15:07:26) Graph 50: Destroying object.
Information : (30-Jul-2009 15:07:26) Graphs successfully created.
```

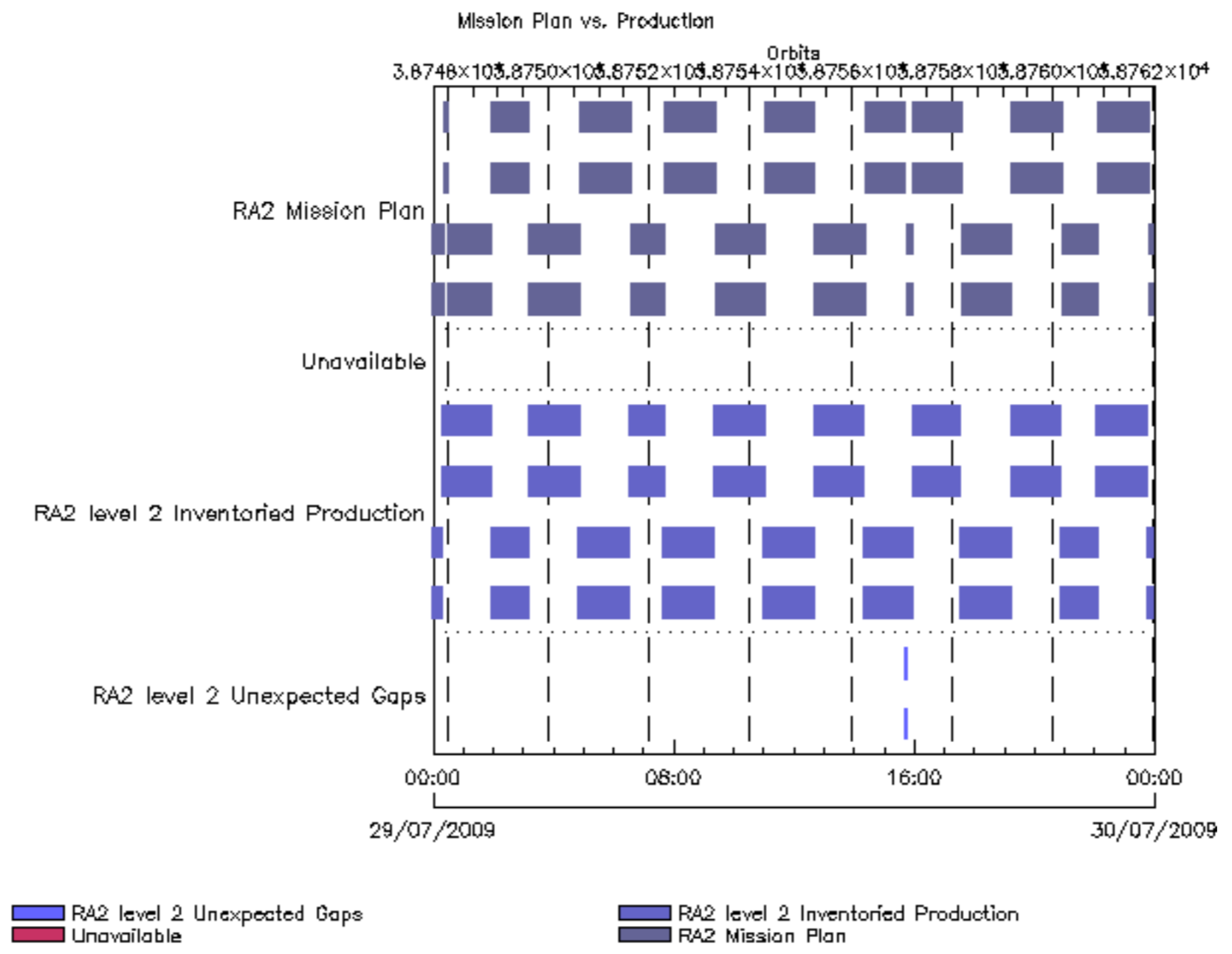


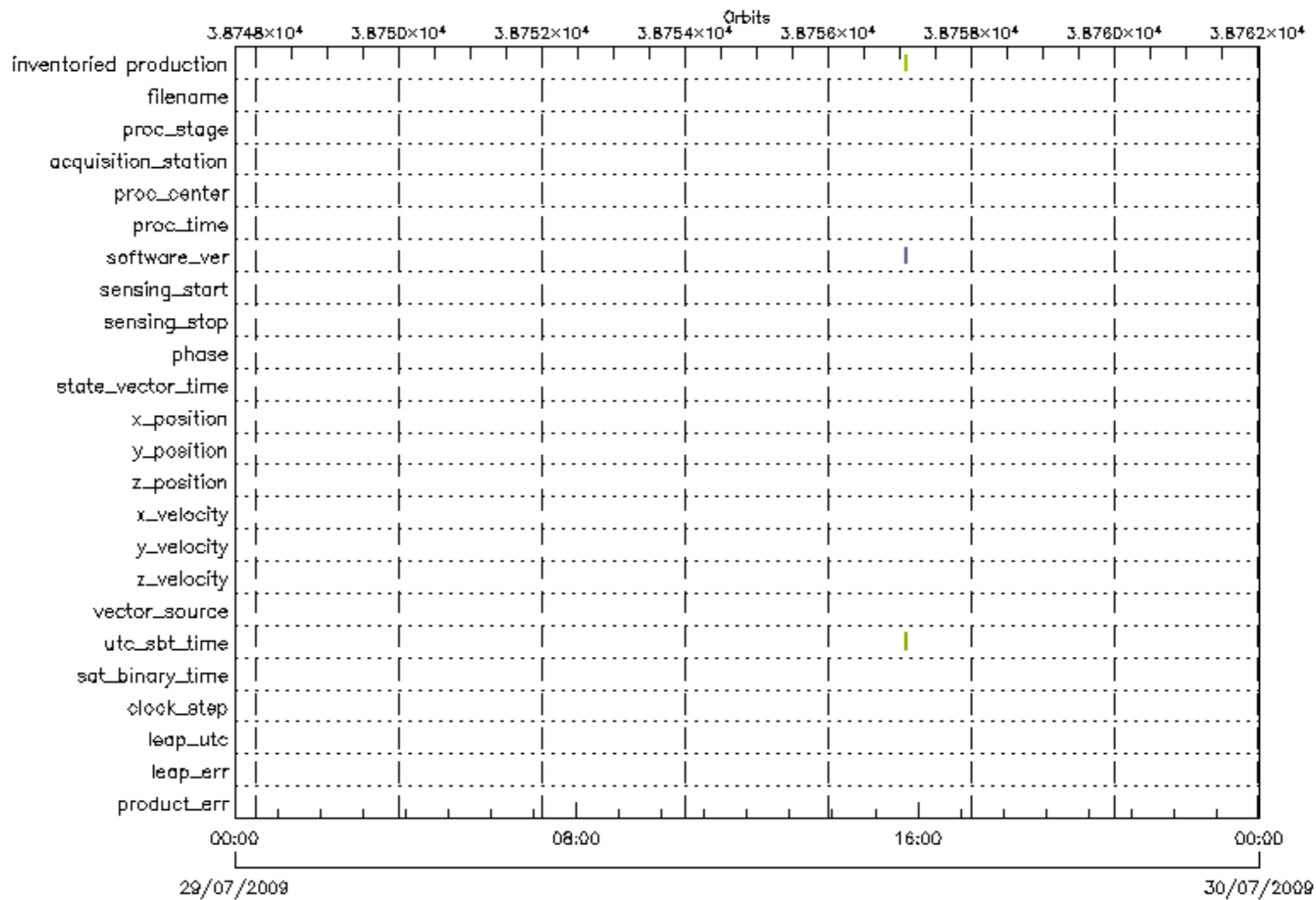
- RA2_WWV_2P
- RA2_FGD_2P
- RA2_MW_1P
- RA2_ME_OP
- MWR_NL_OP
- DOR_NAV_OP
- DOR_DOP_OP
- RA2_CAL_OP

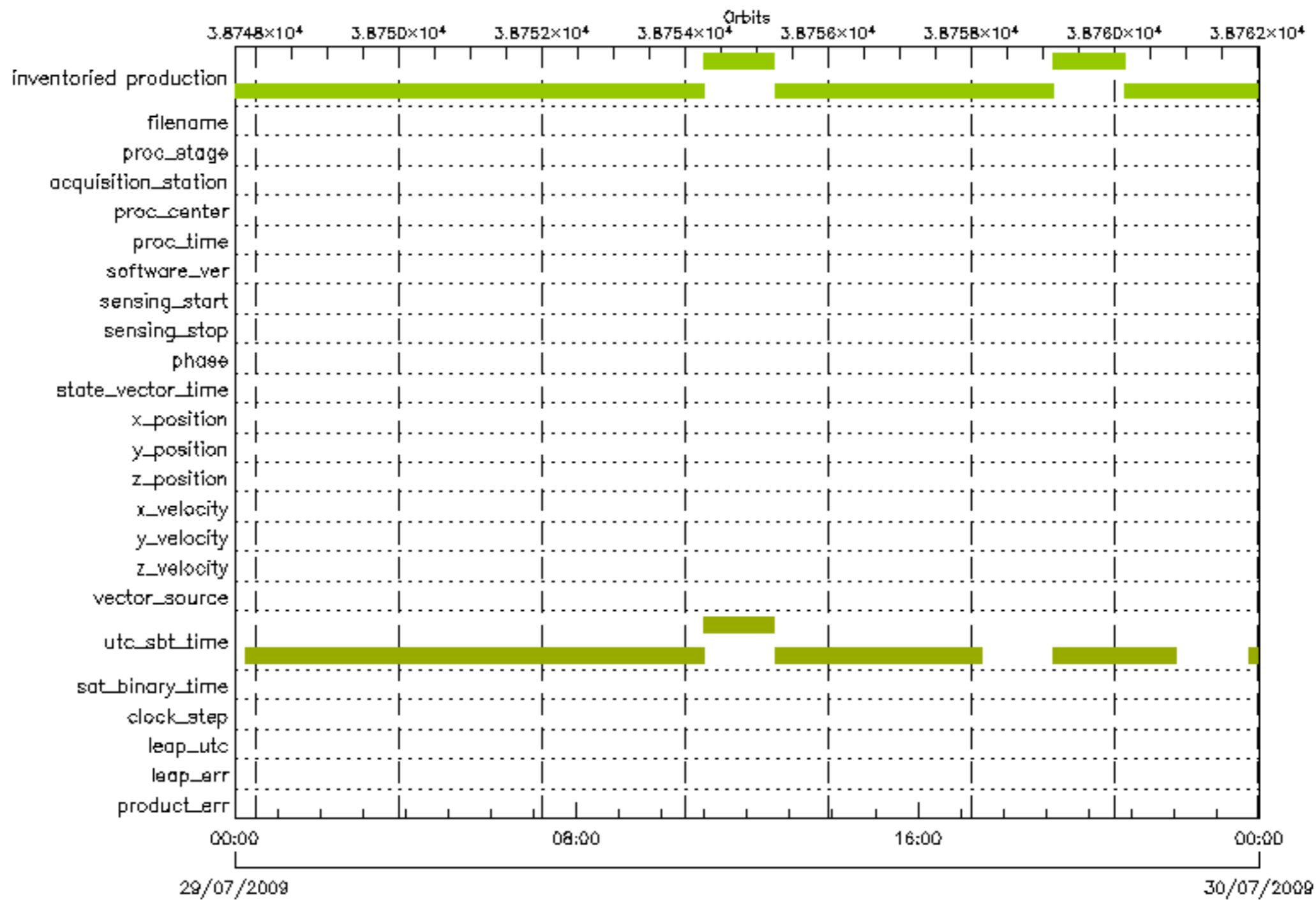


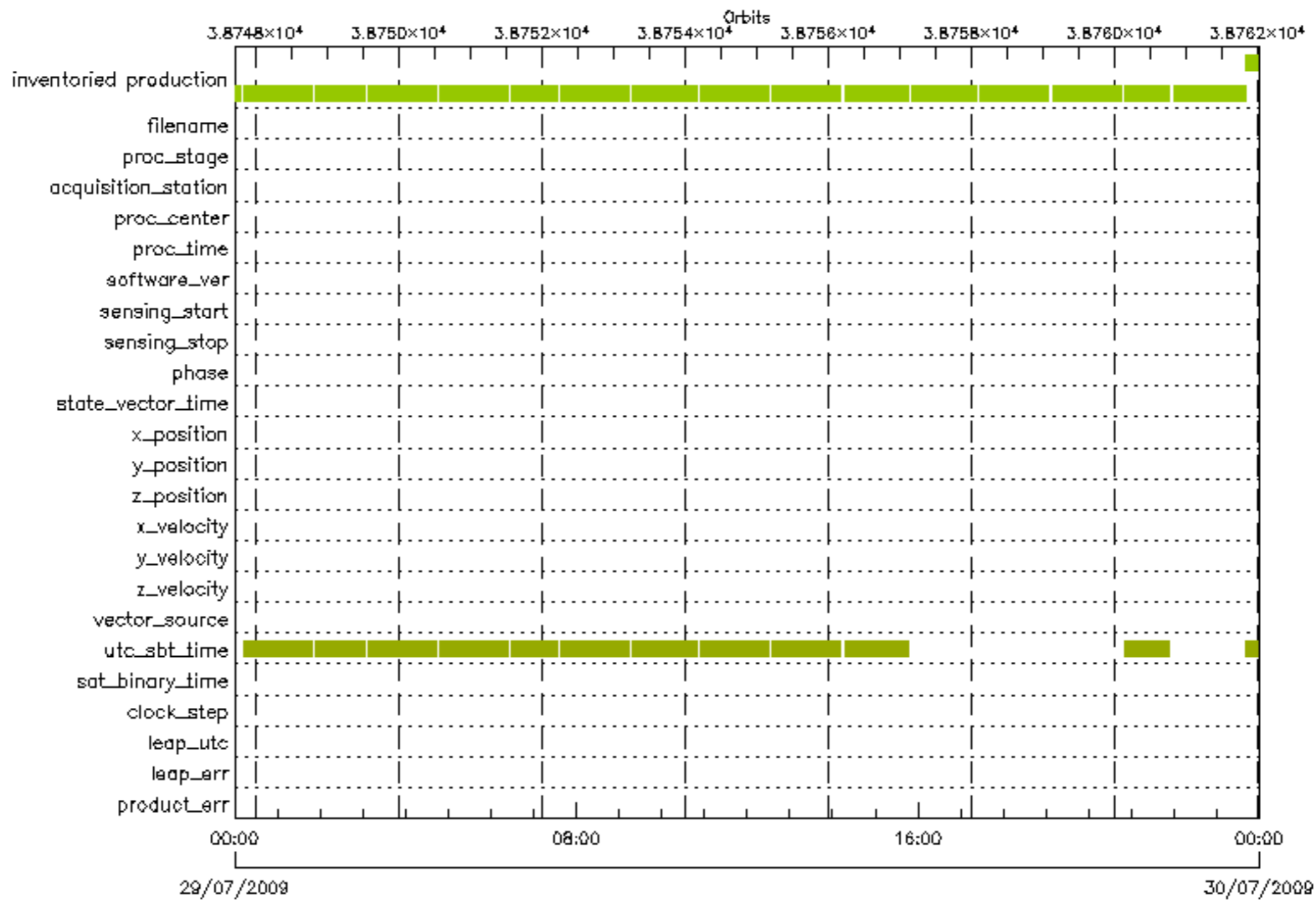


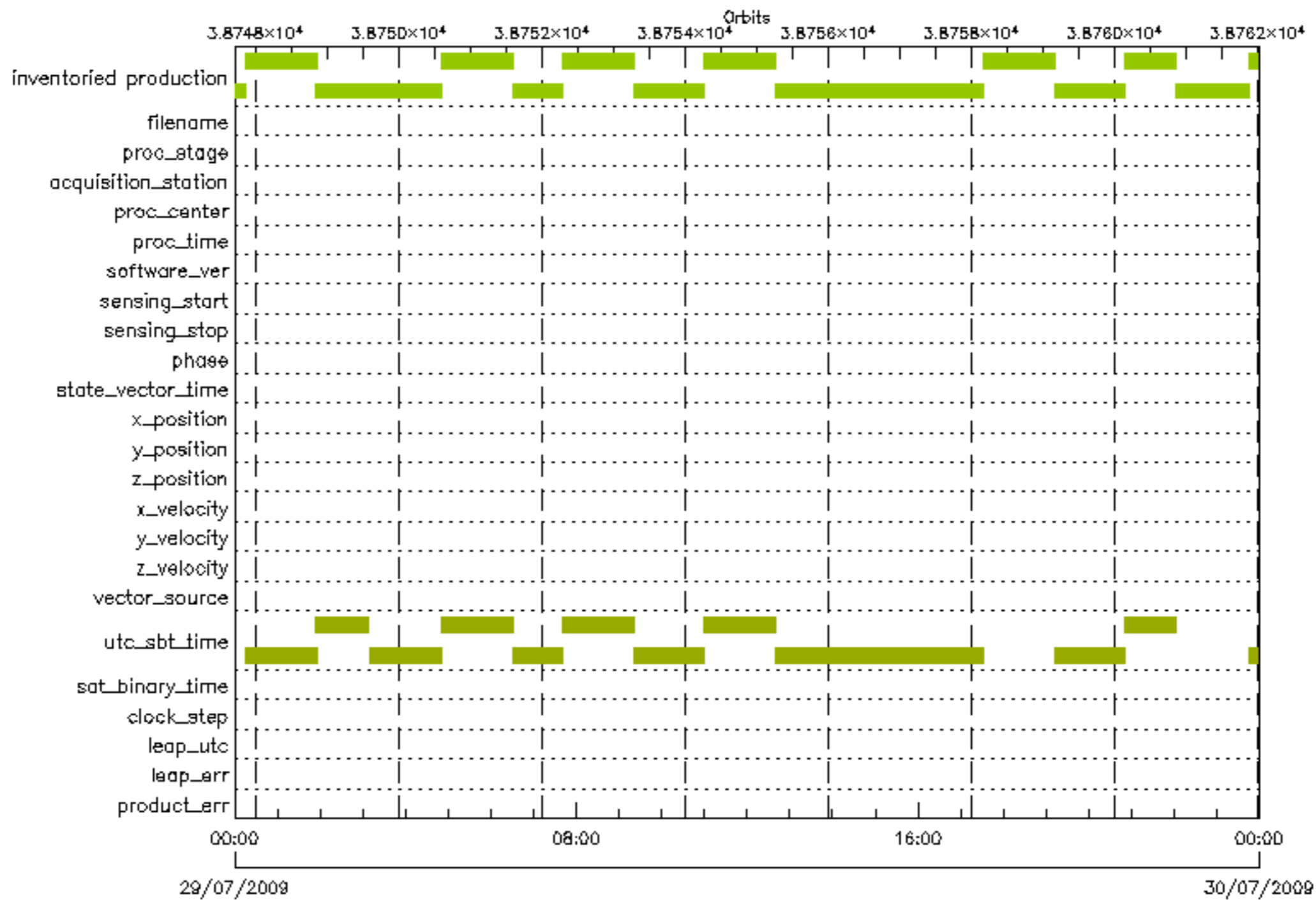


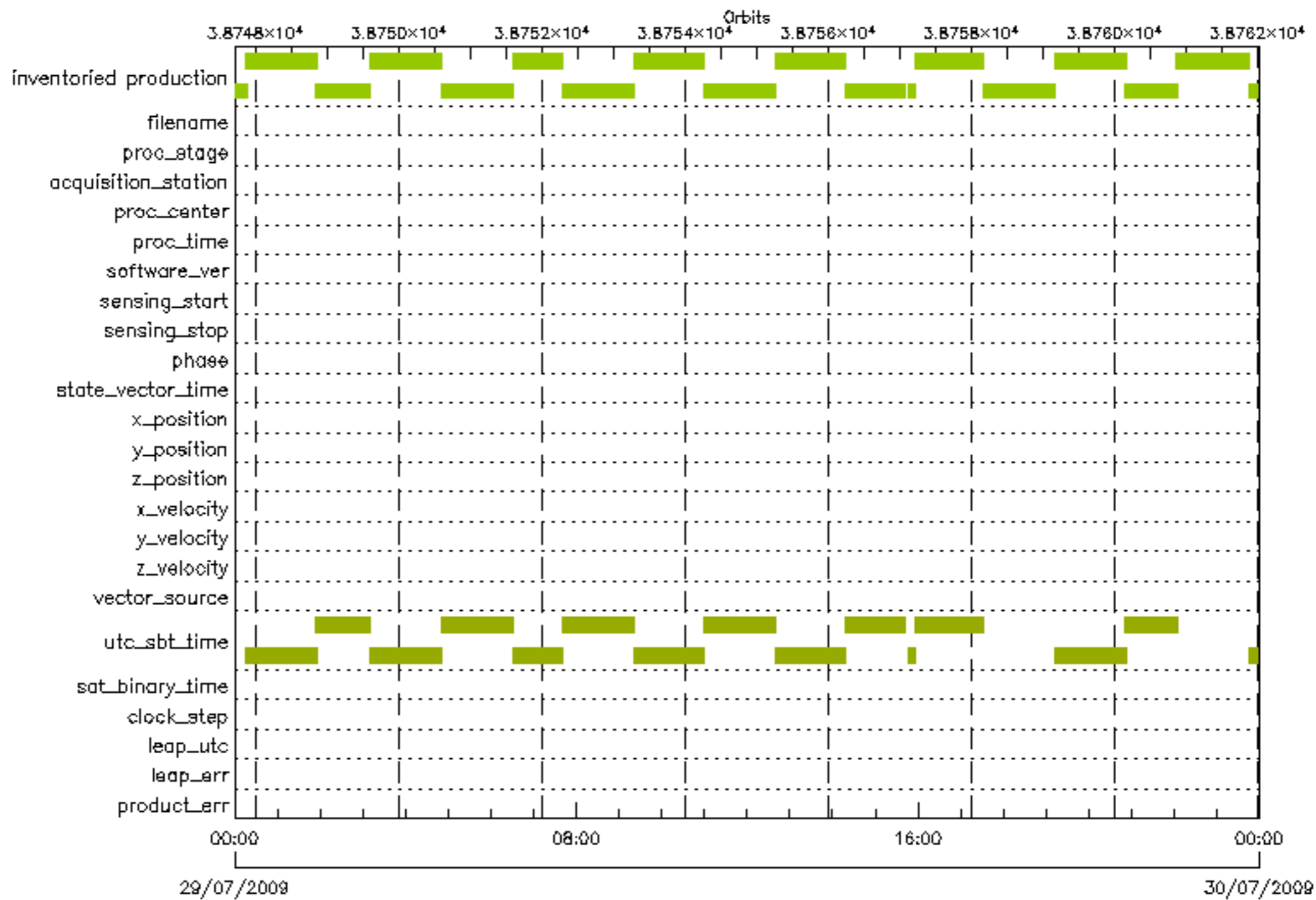


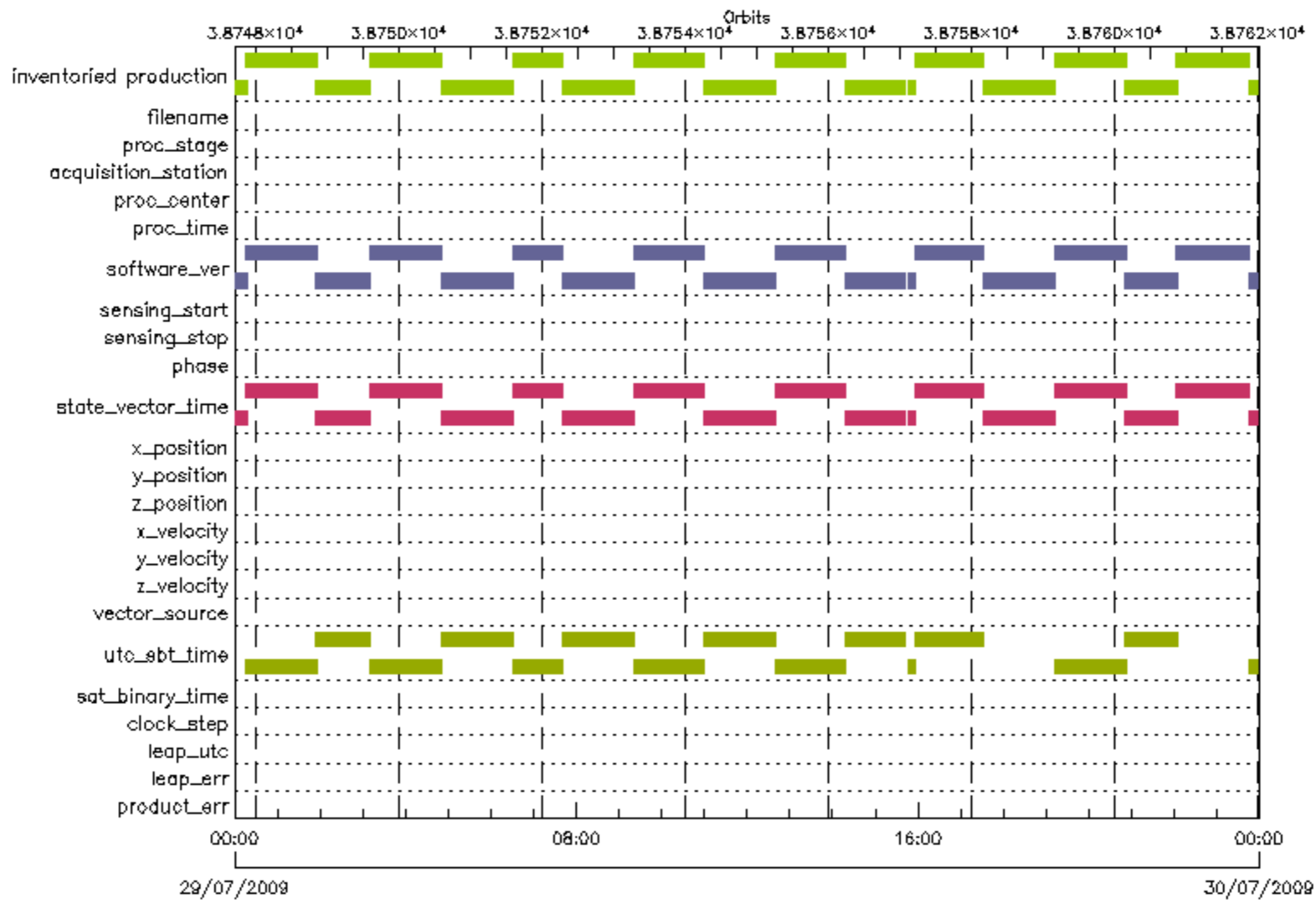








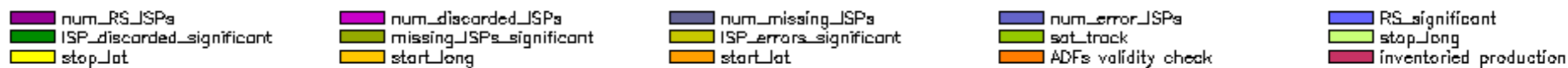
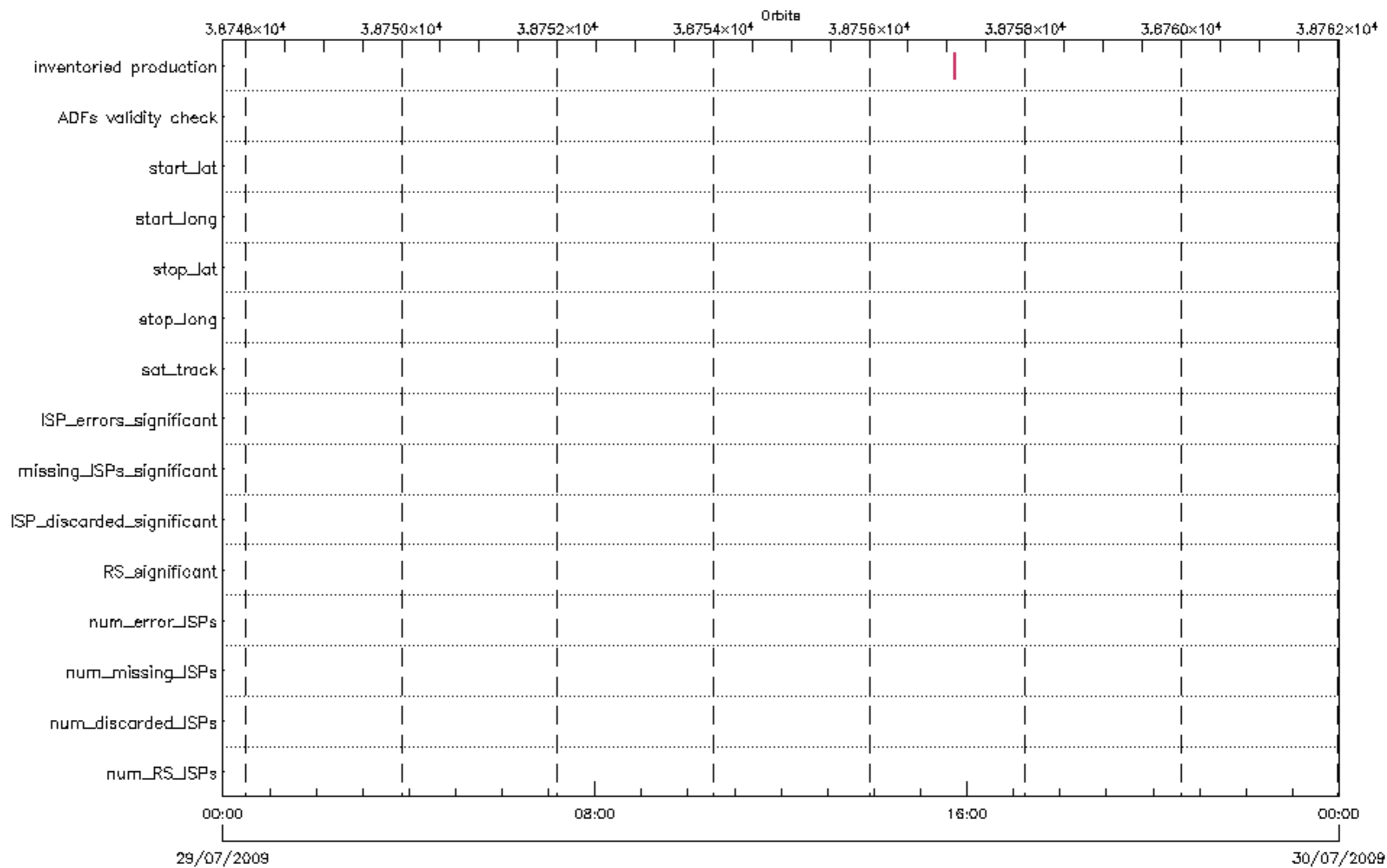


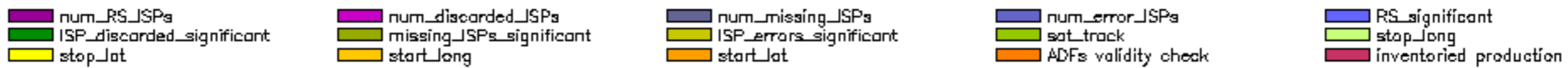
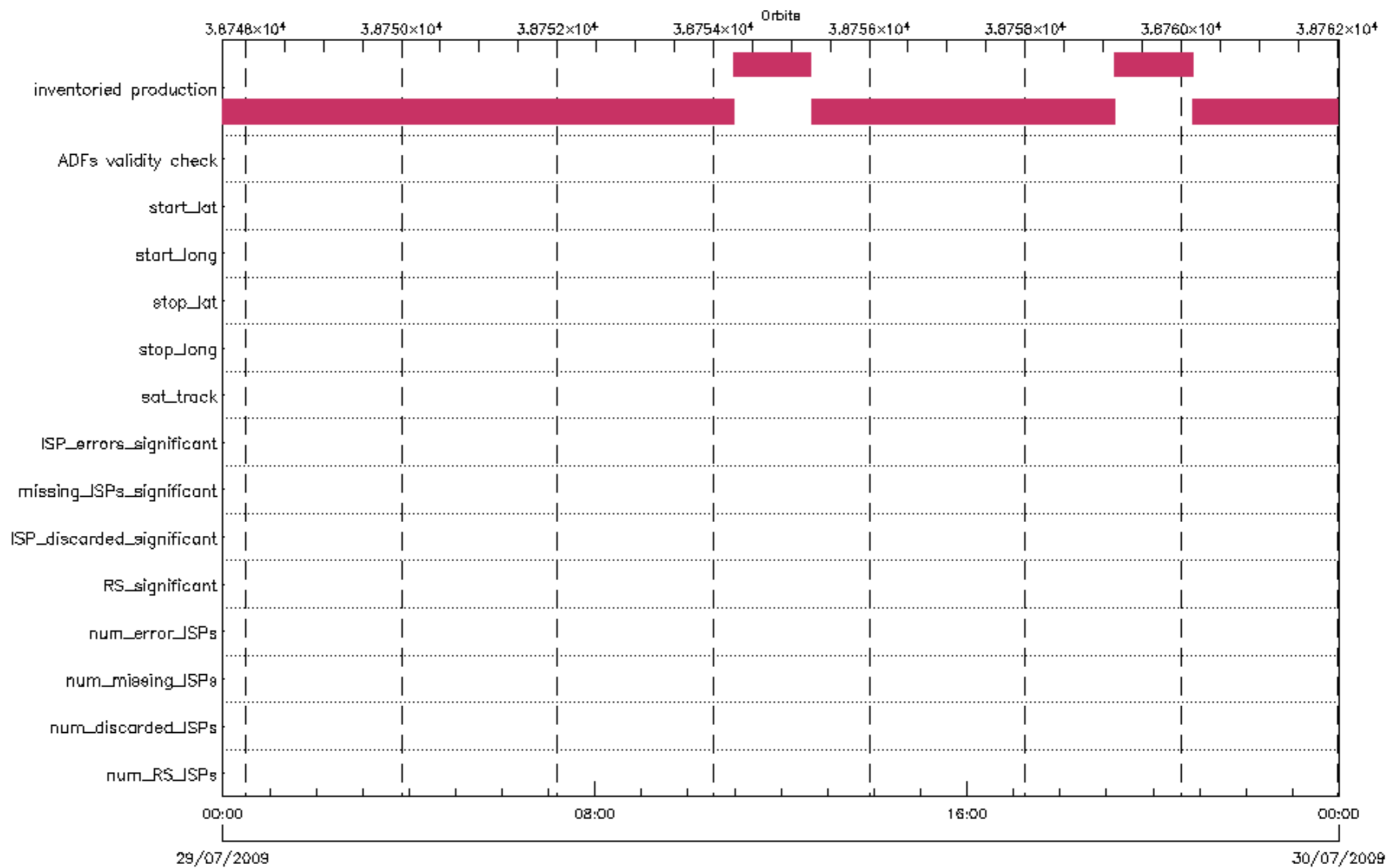


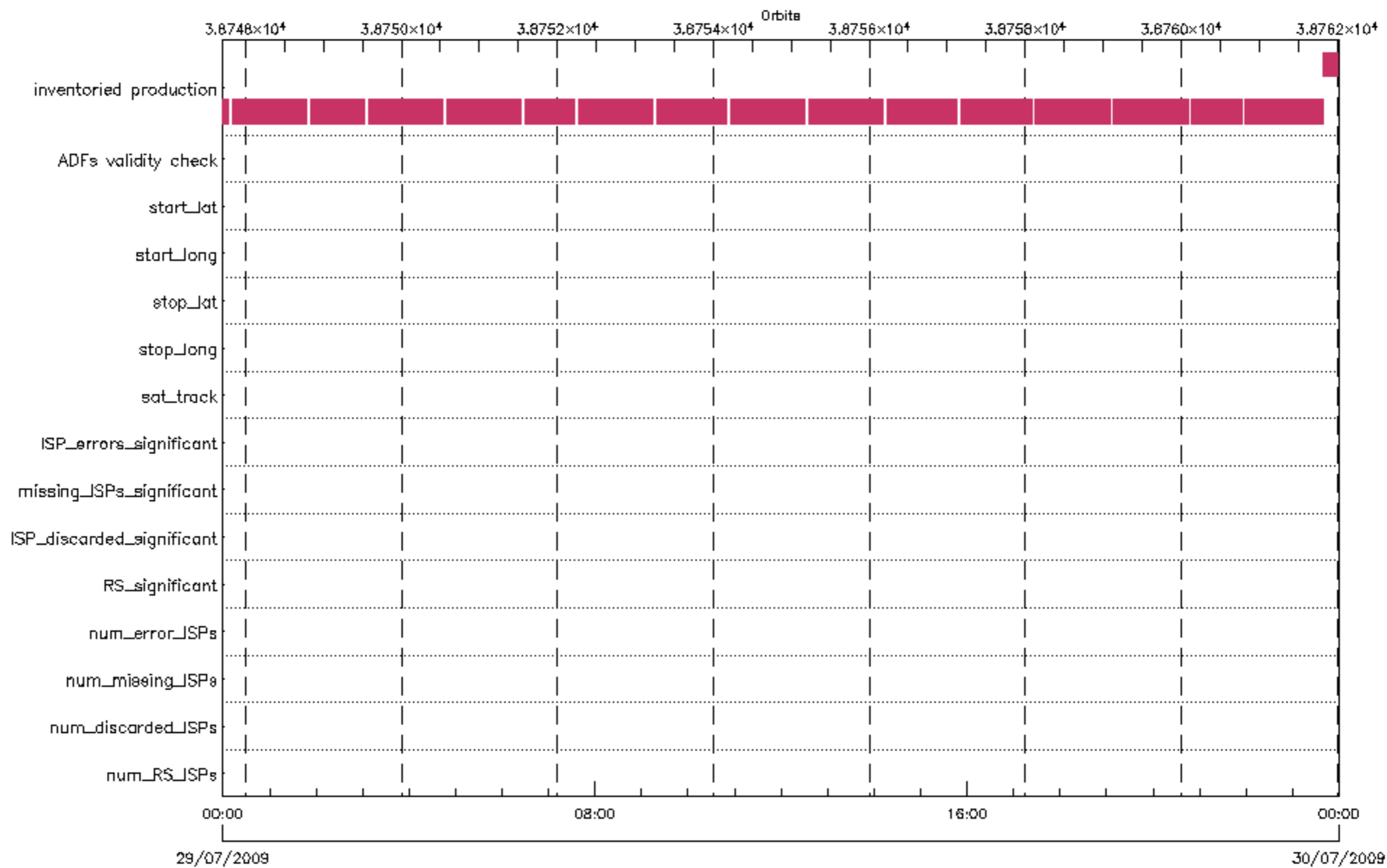


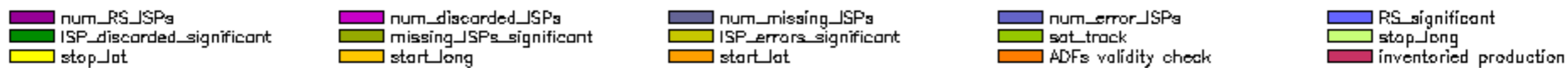
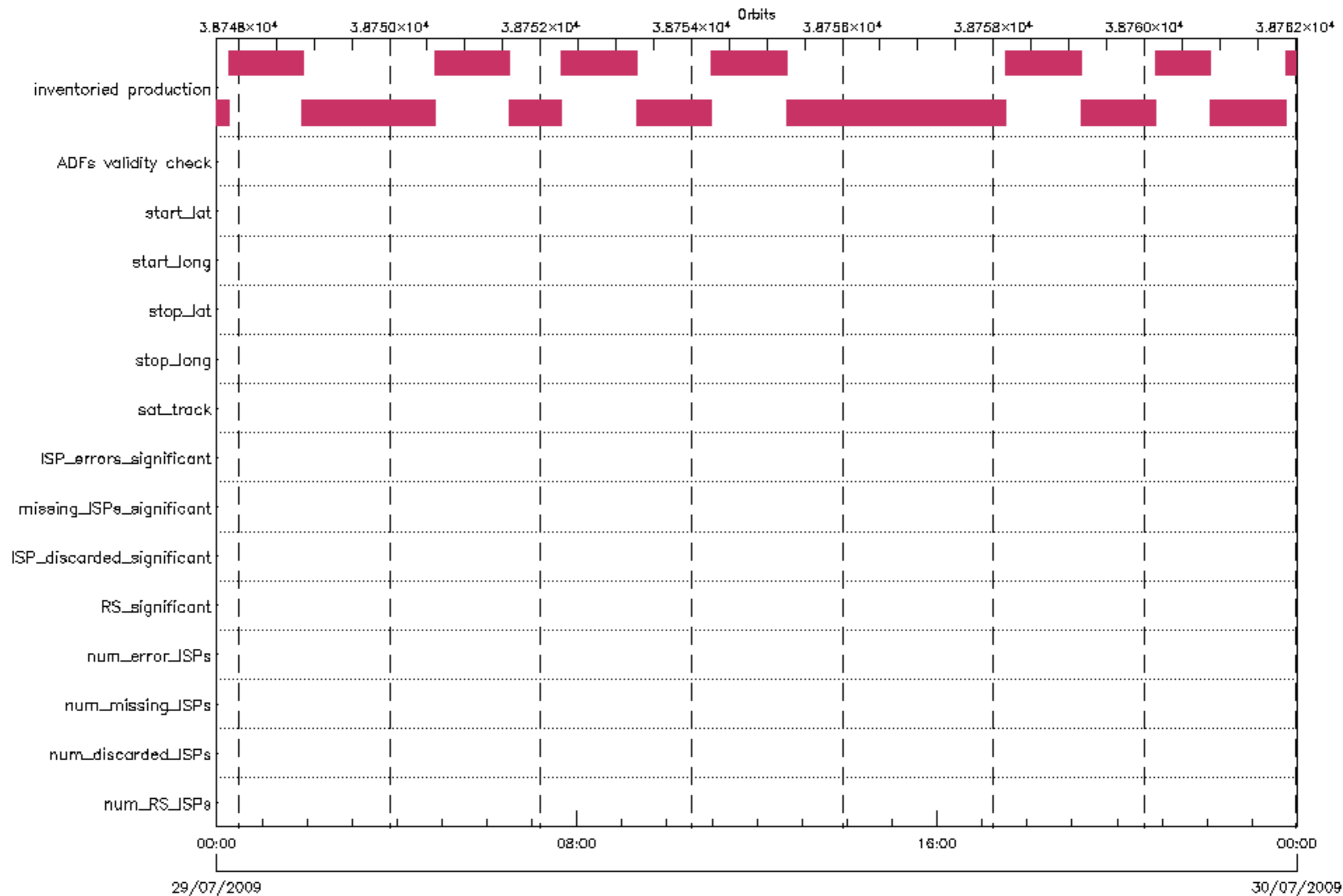


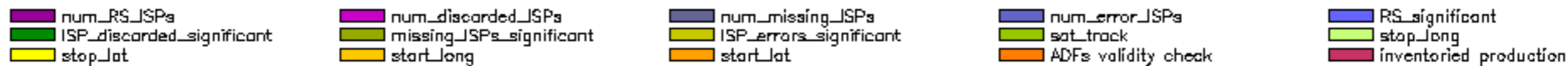
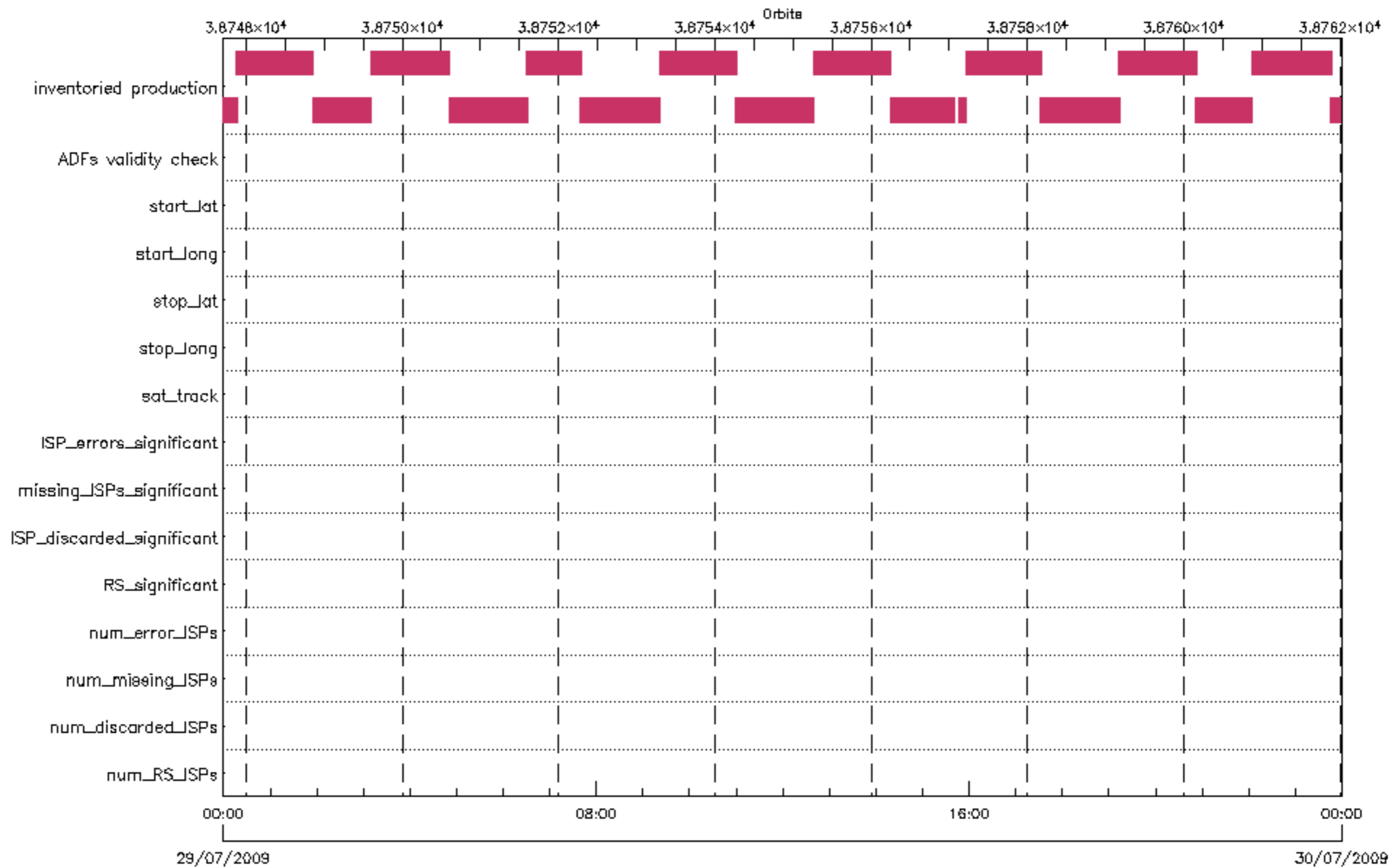


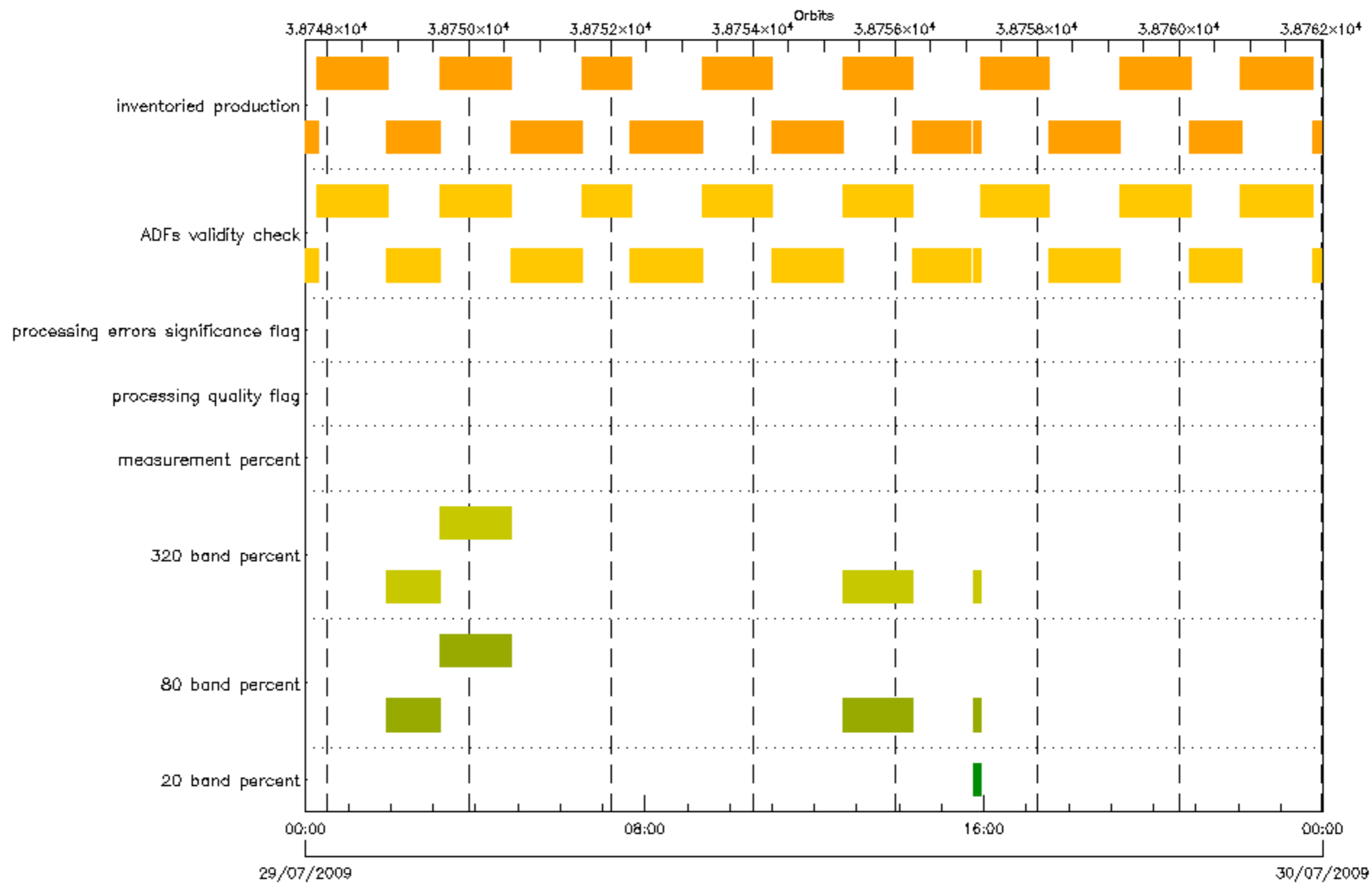








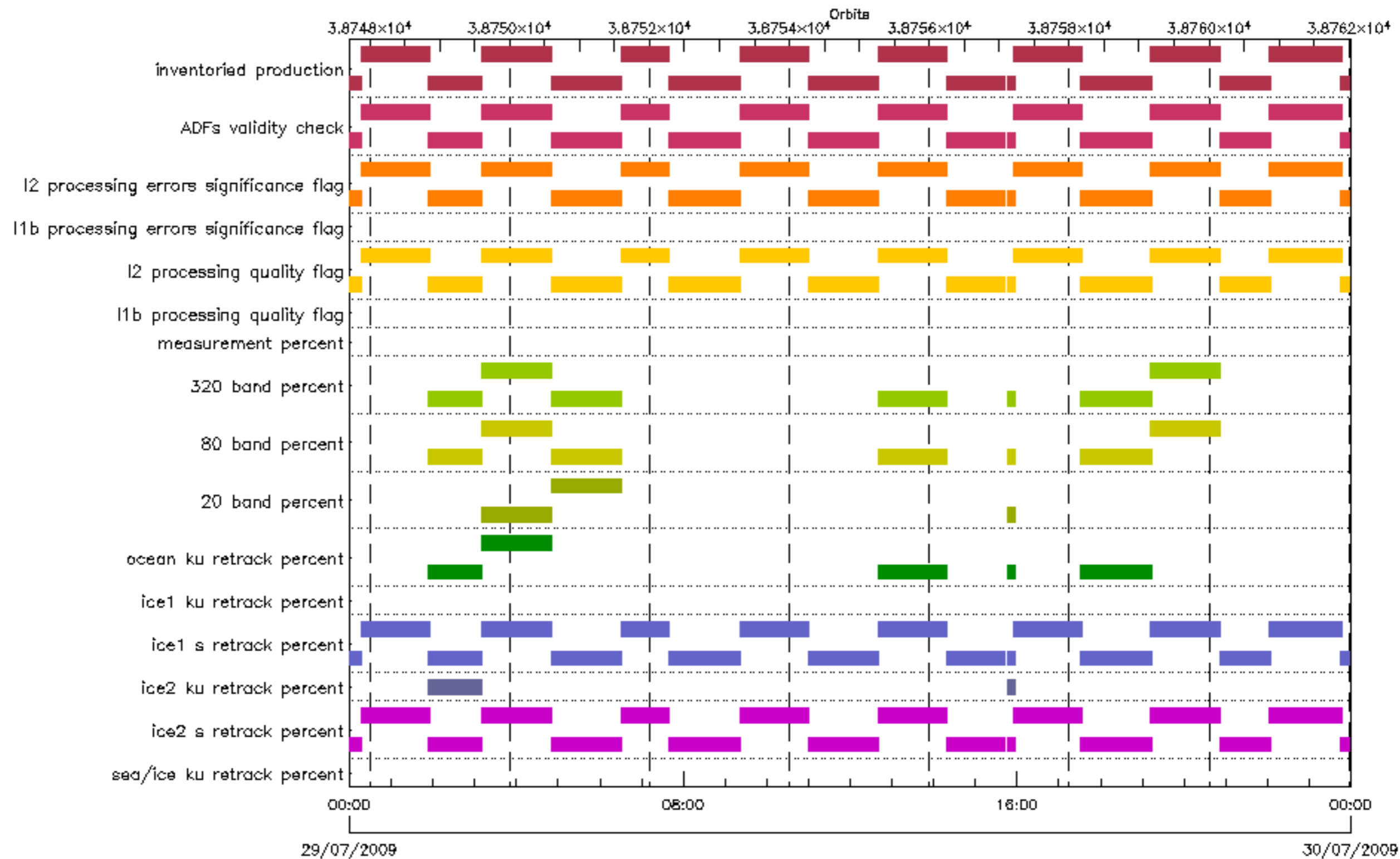




■ 20 band percent
■ measurement percent
■ ADFs validity check

■ 80 band percent
■ processing quality flag
■ inventoried production

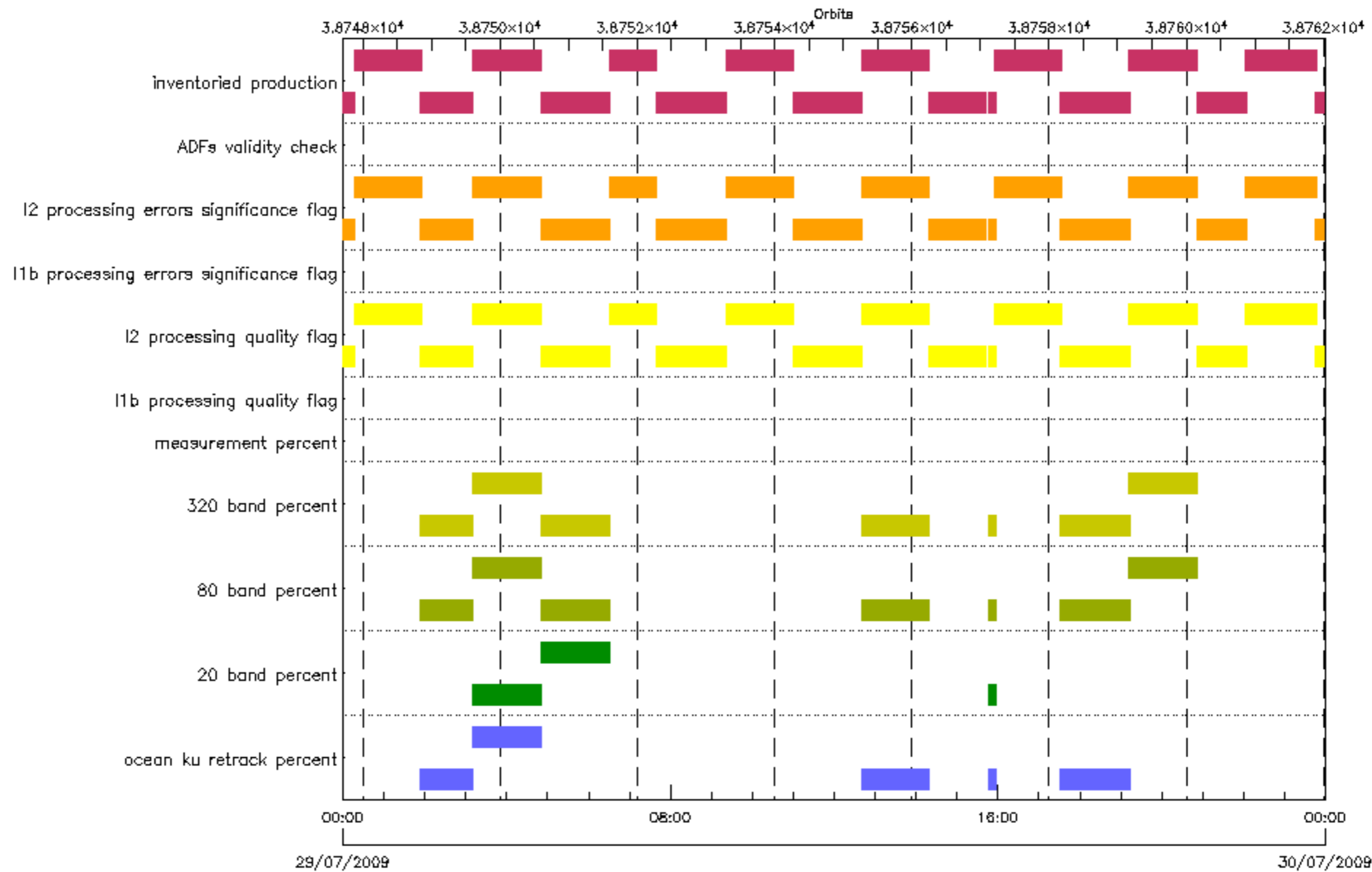
■ 320 band percent
■ processing errors significance flag



- sea/ice ku retrack percent
- ice1 s retrack percent
- 20 band percent
- measurement percent
- I1b processing errors significance flag
- inventoried production

- ice2 s retrack percent
- ice1 ku retrack percent
- 80 band percent
- I1b processing quality flag
- I2 processing errors significance flag

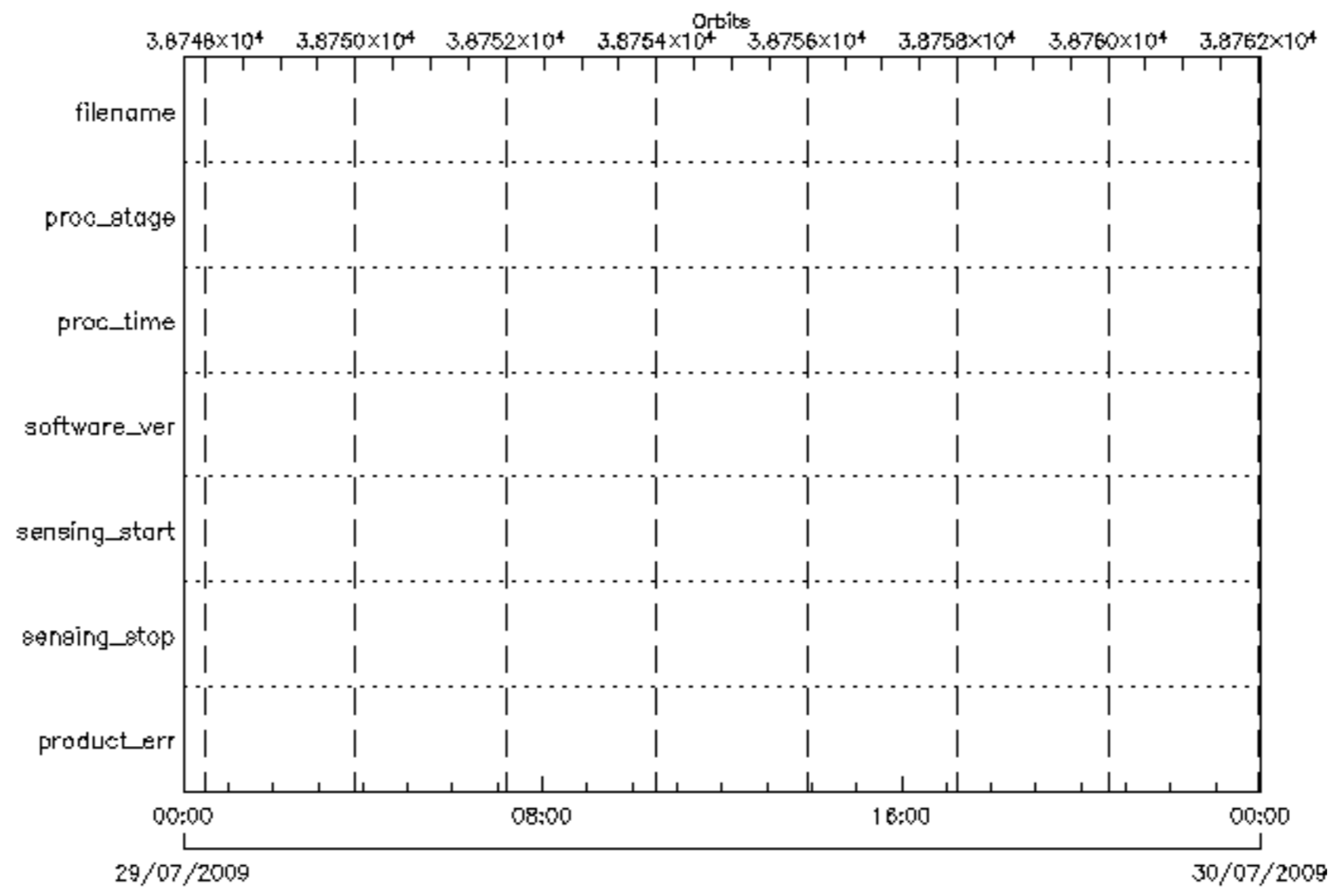
- ice2 ku retrack percent
- ocean ku retrack percent
- 320 band percent
- I2 processing quality flag
- ADFs validity check

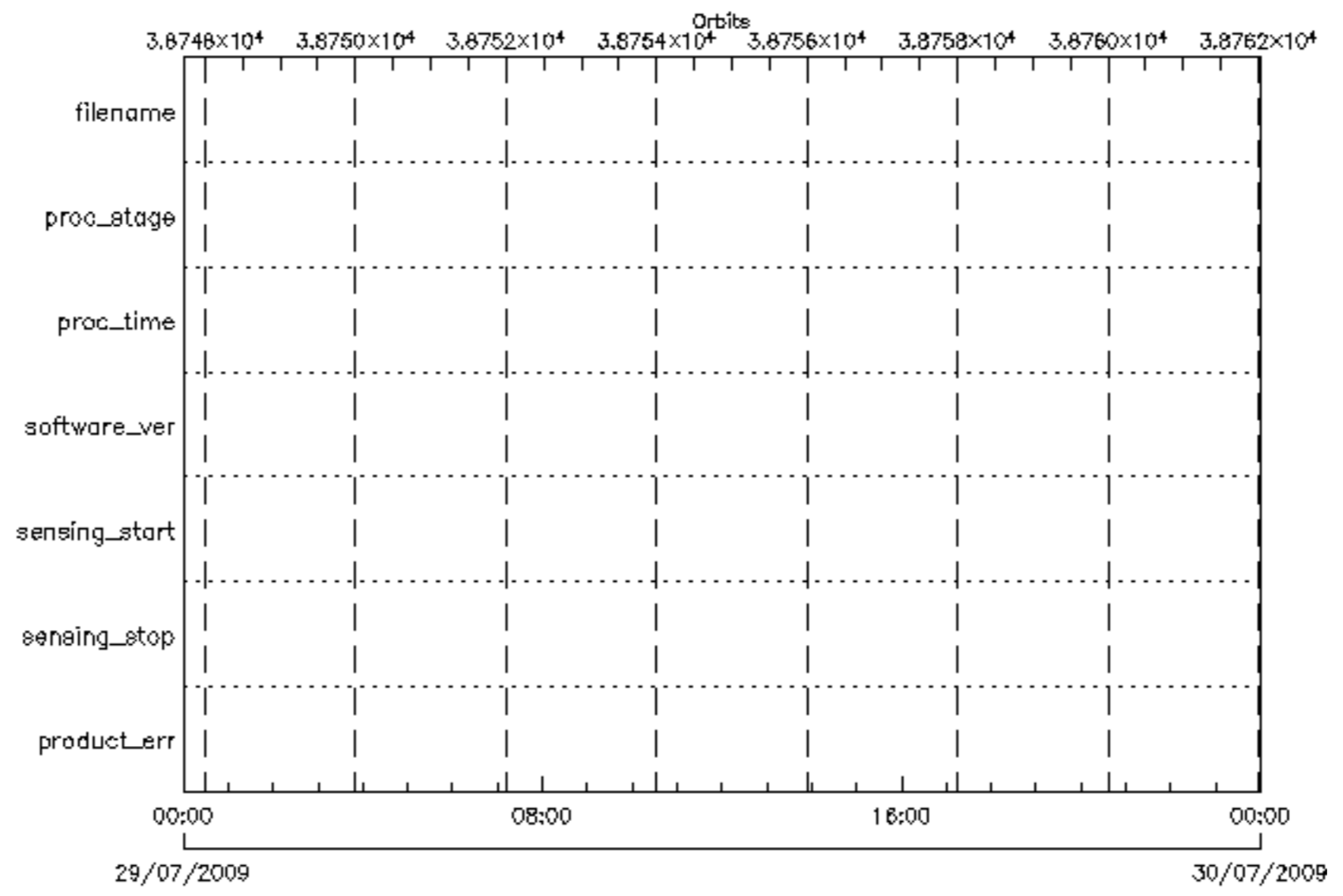


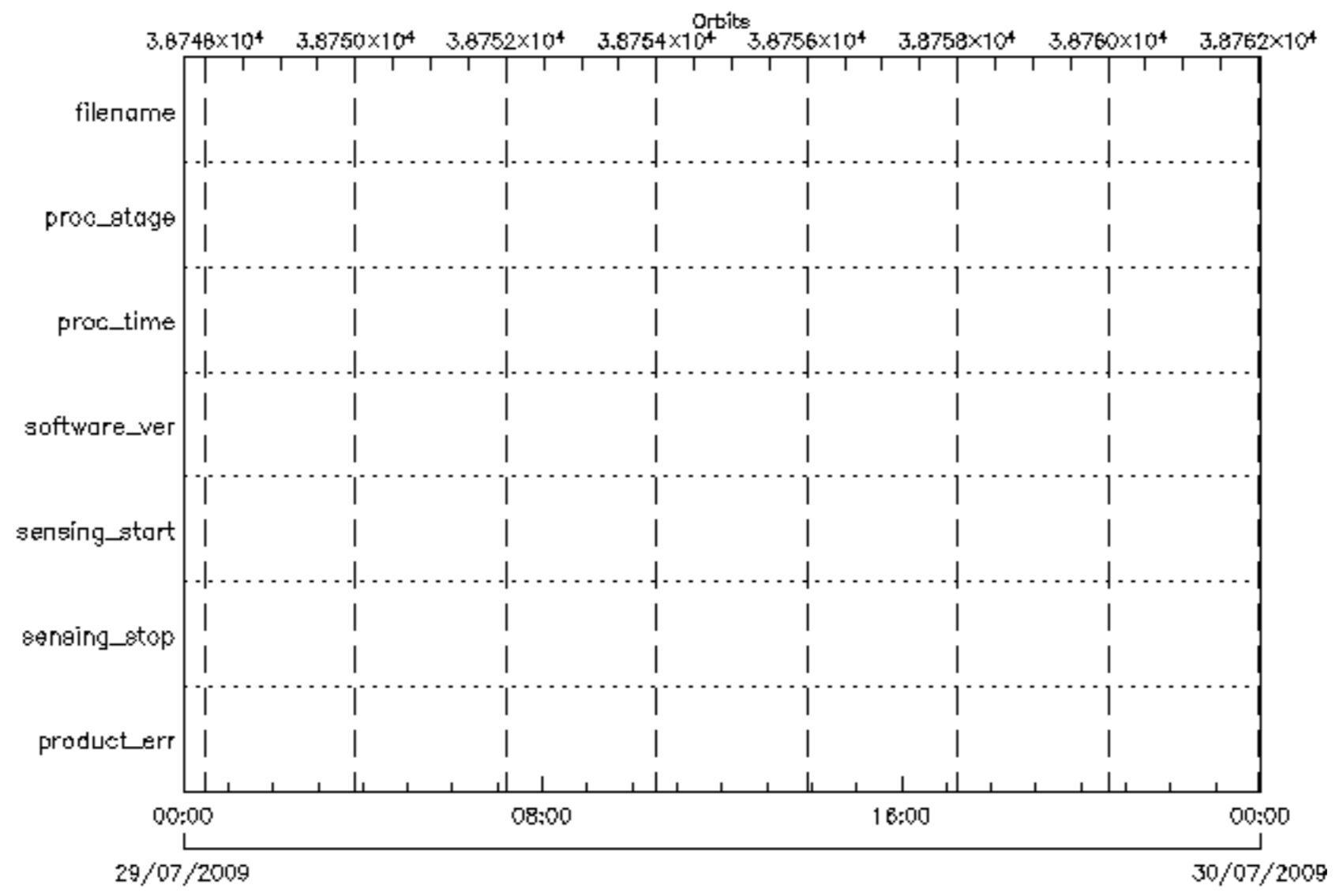
ocean ku retrack percent
 320 band percent
 I2 processing quality flag
 ADFs validity check

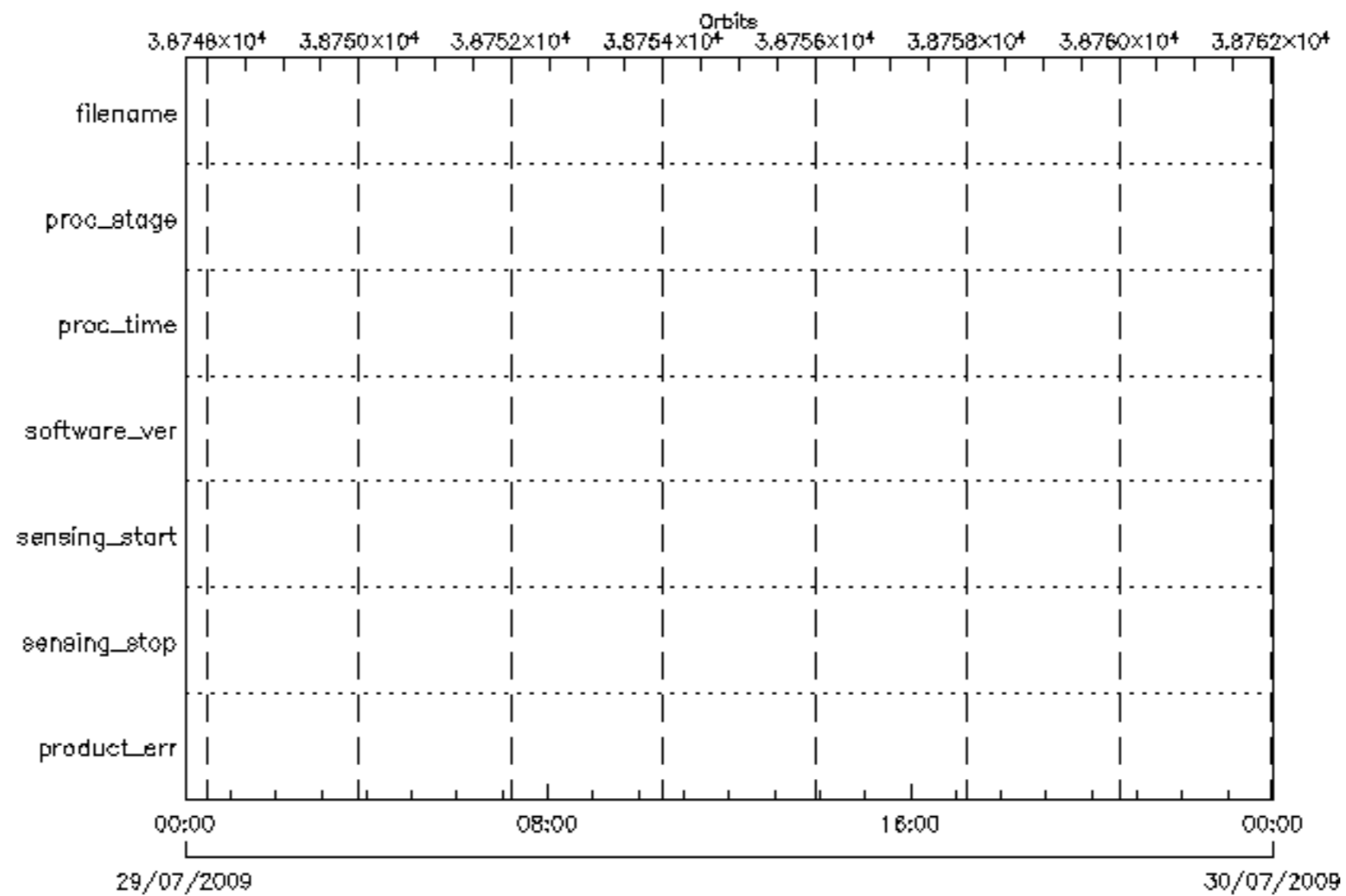
20 band percent
 measurement percent
 I1b processing errors significance flag
 inventories production

80 band percent
 I1b processing quality flag
 I2 processing errors significance flag

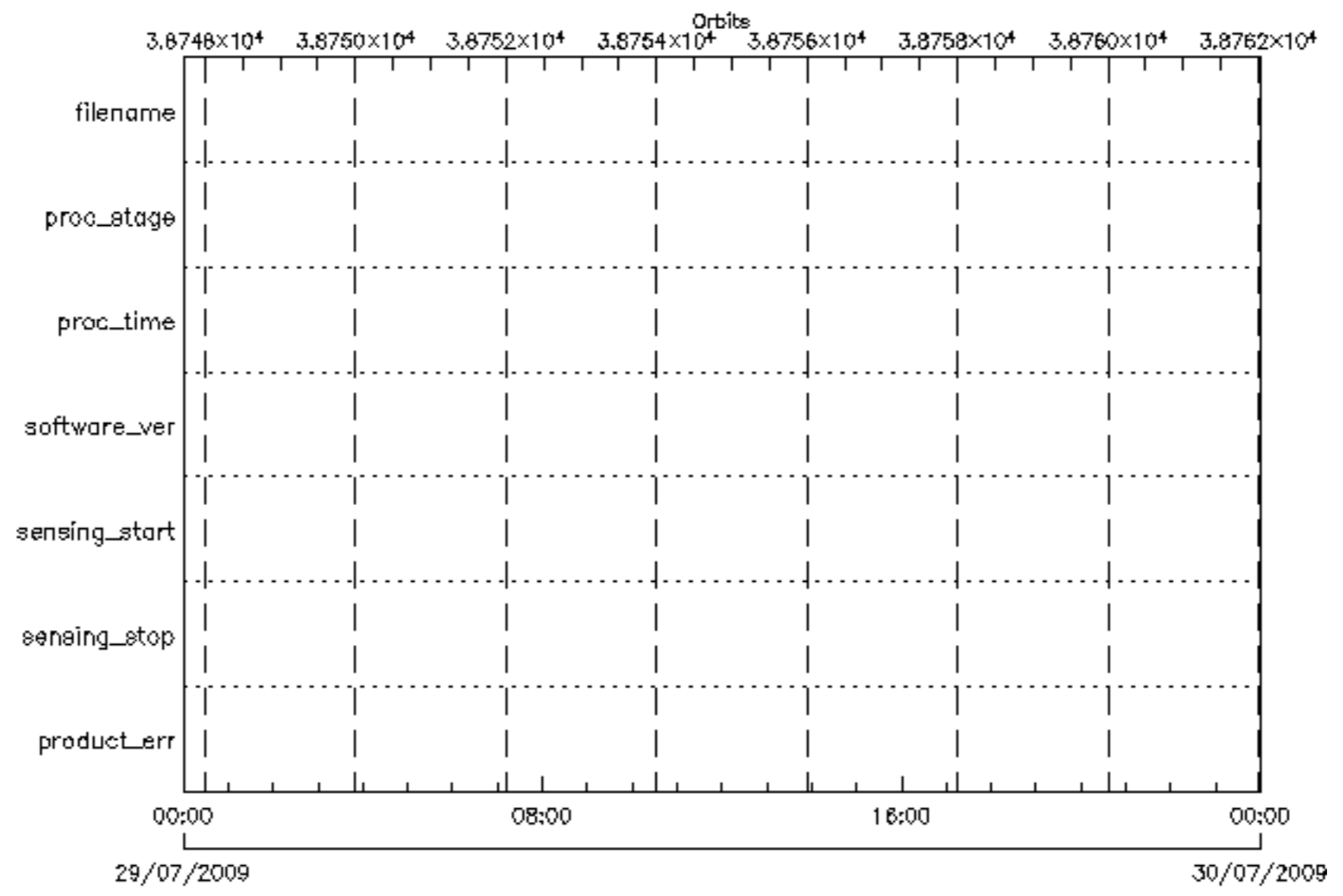


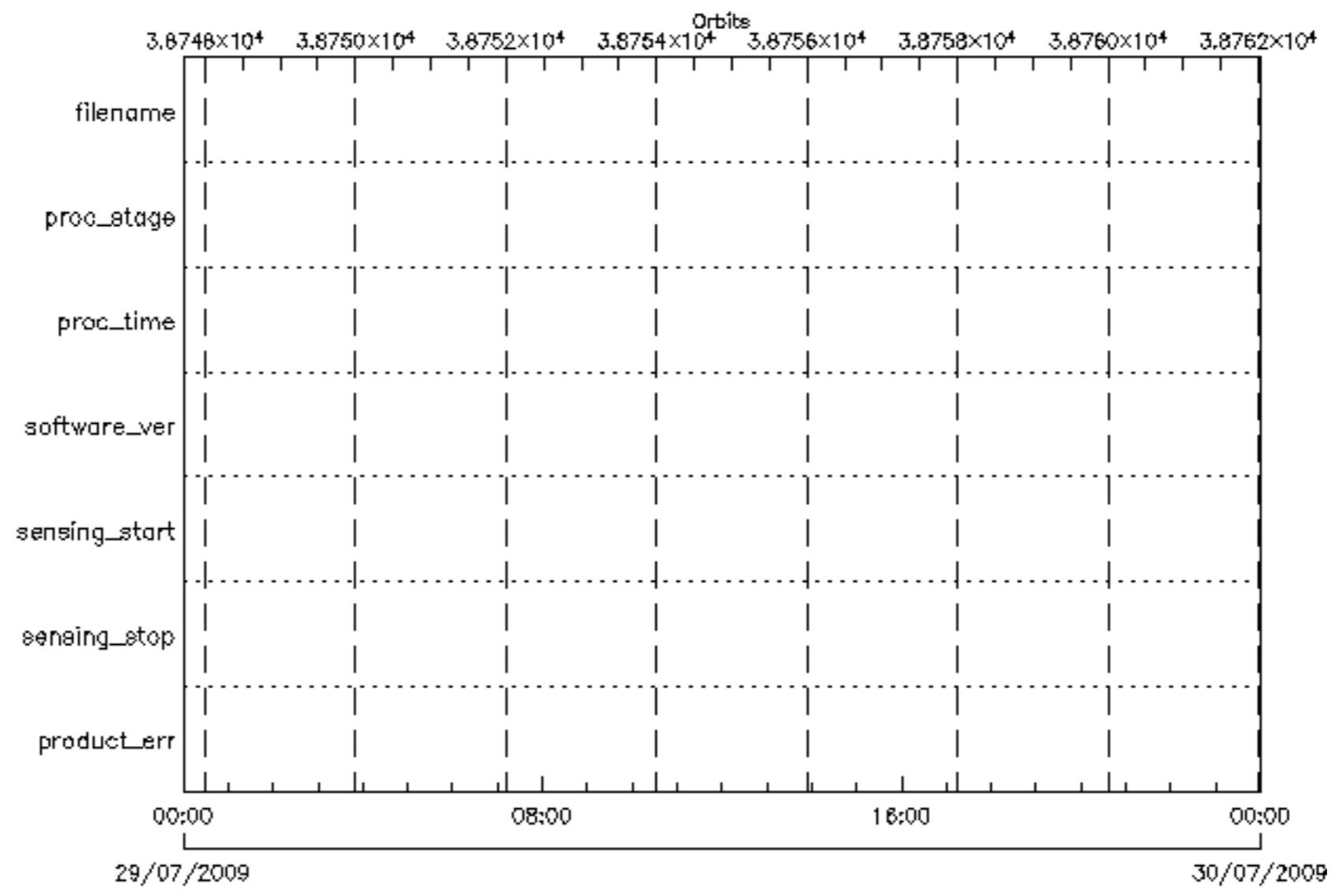


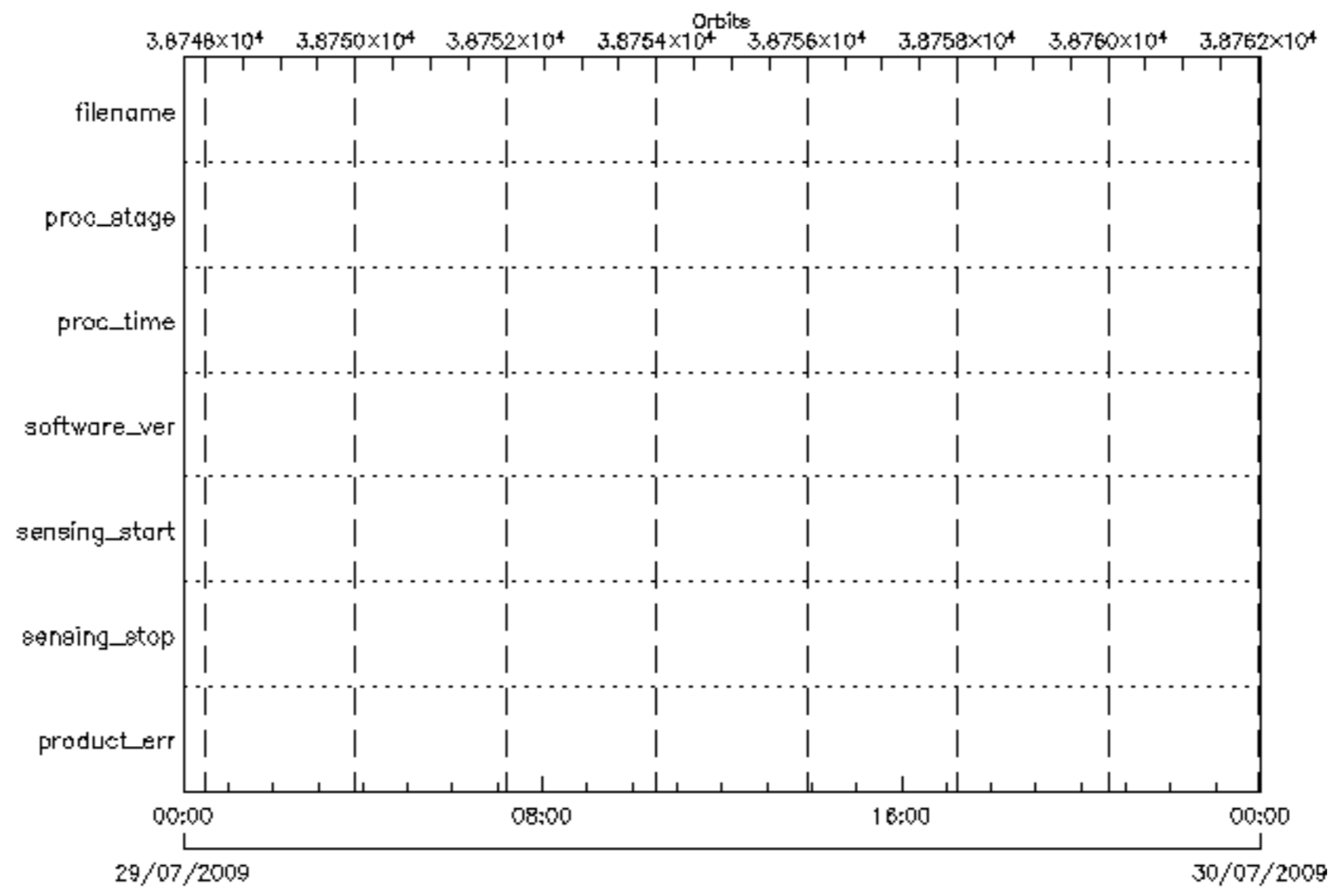


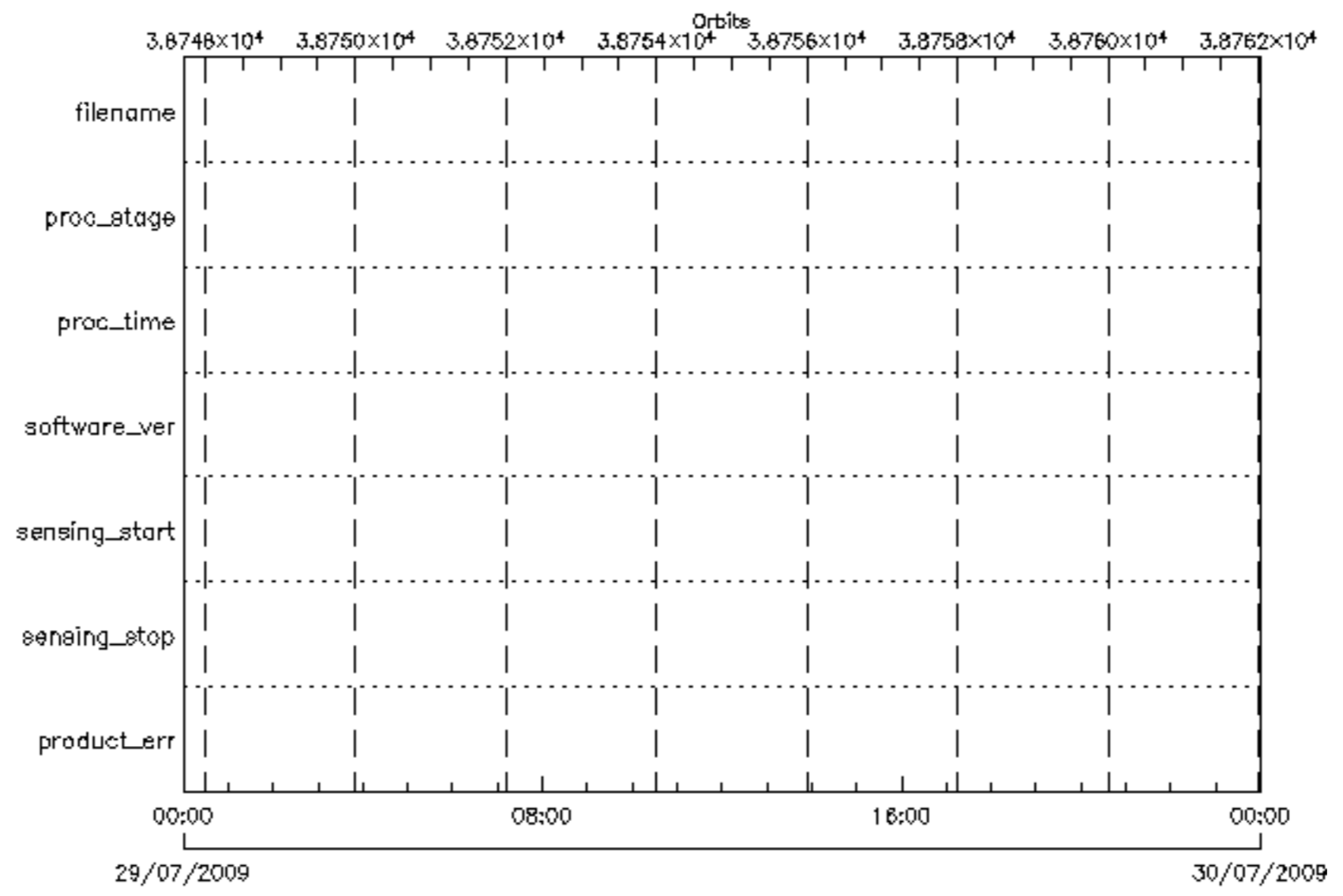


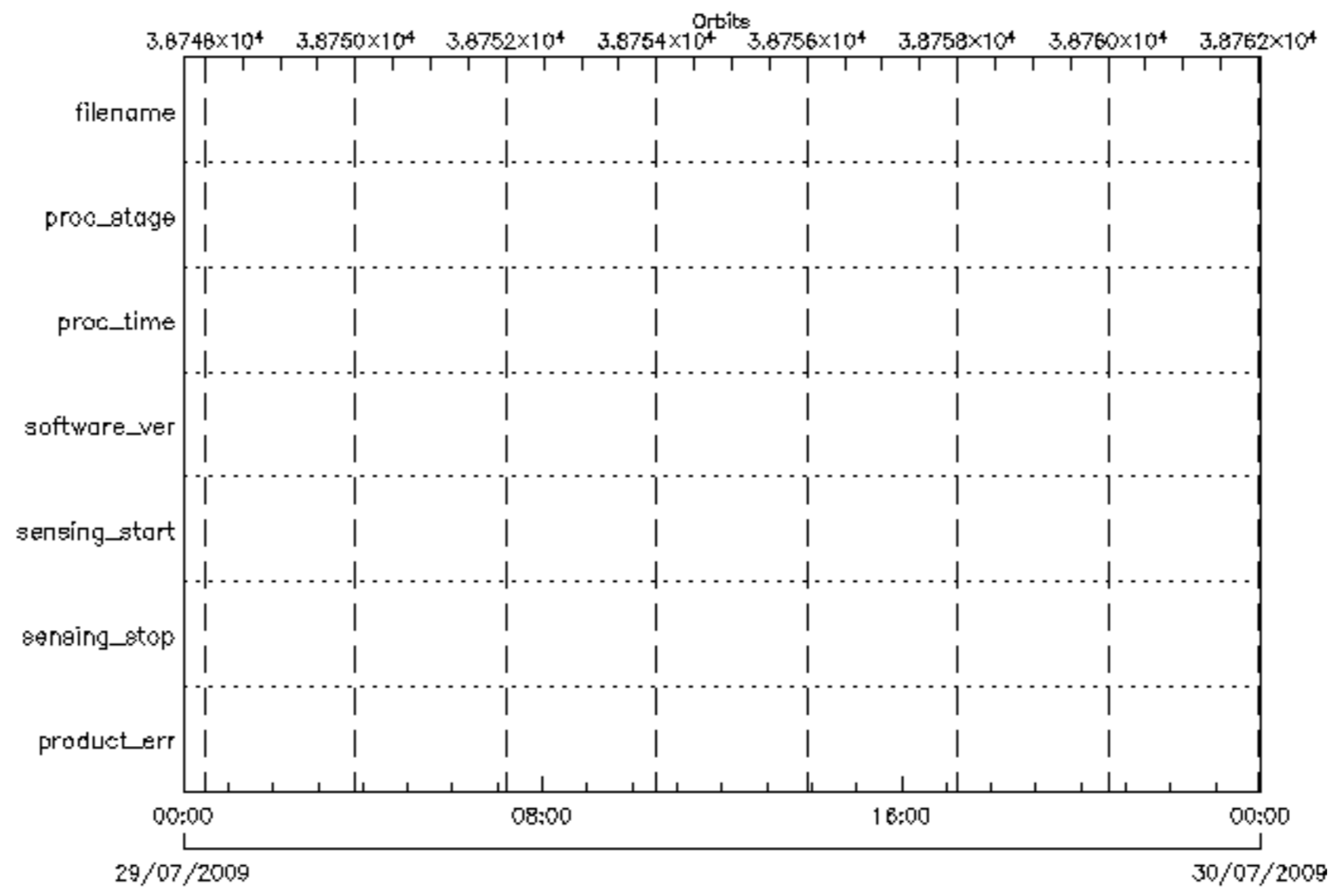
 product_err	 sensing_stop	 sensing_start	 software_ver
 proc_time	 proc_stage	 filename	

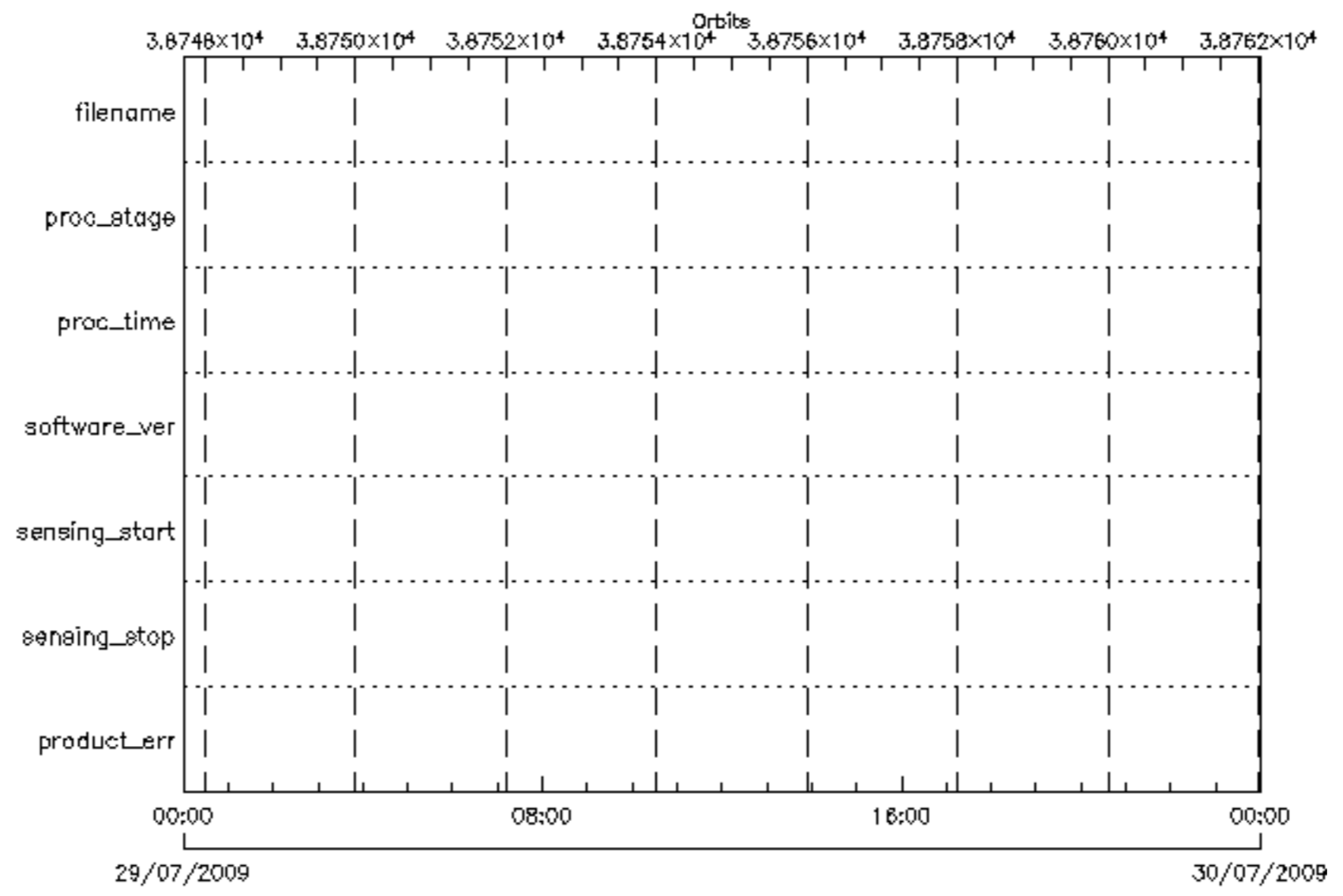


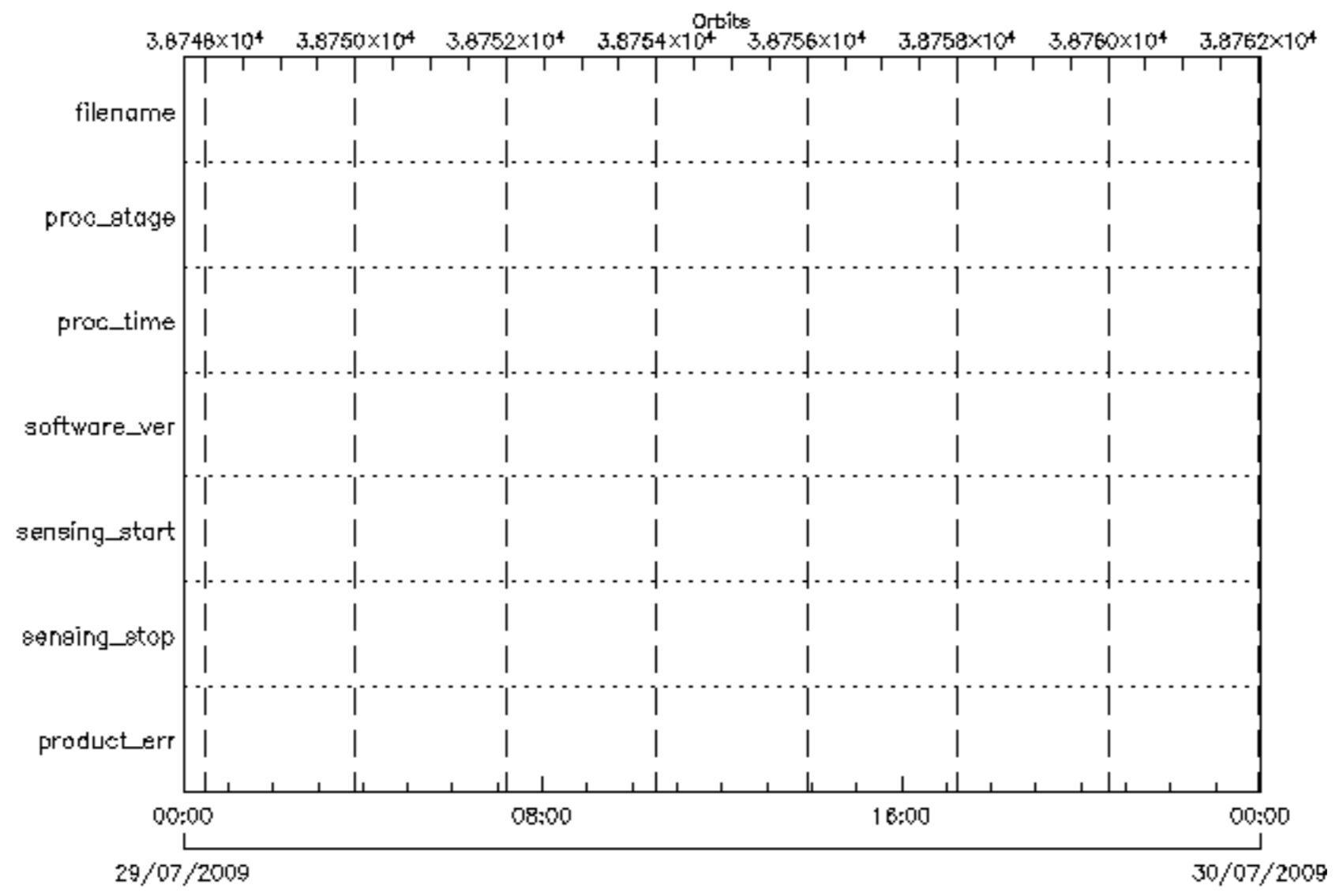


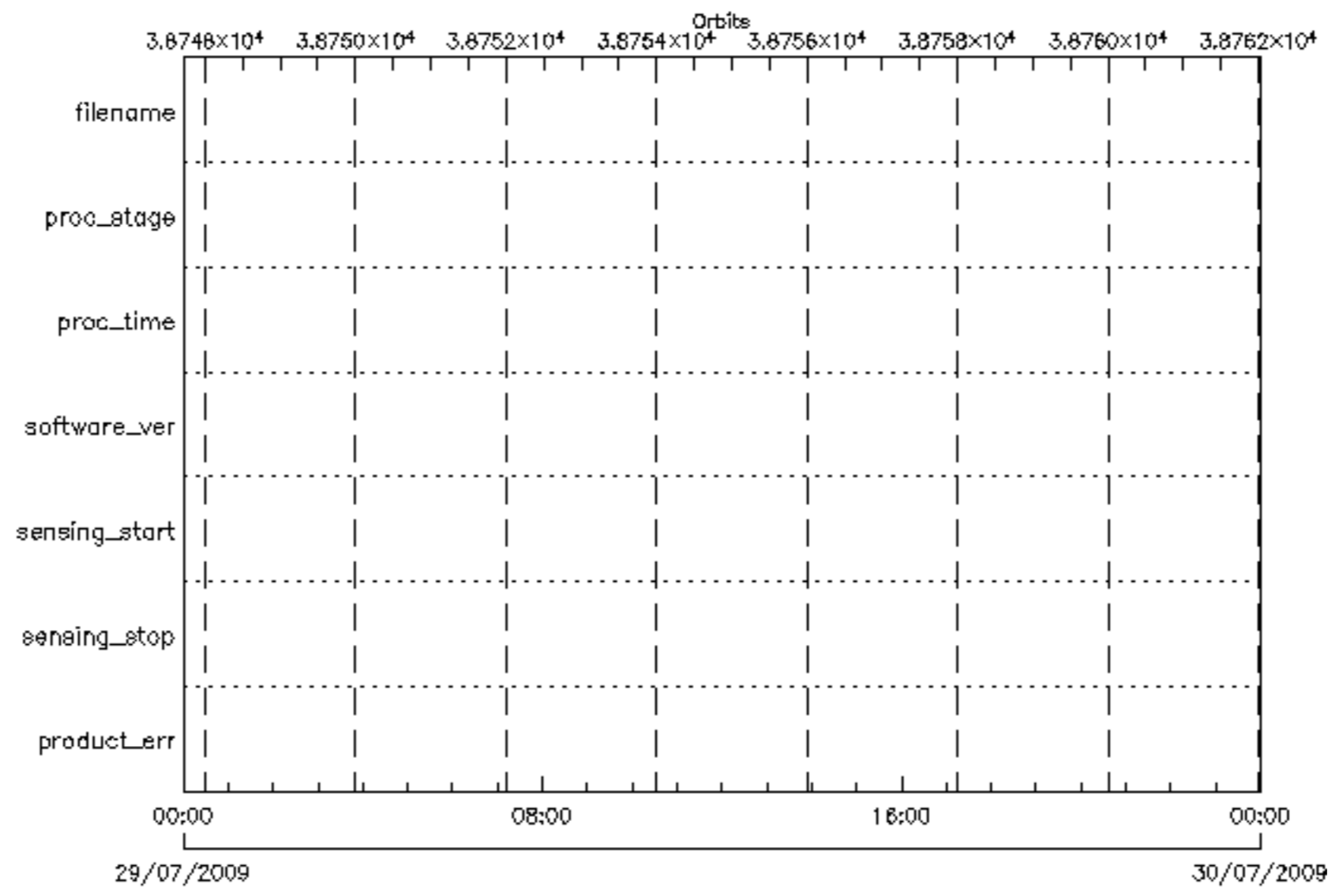




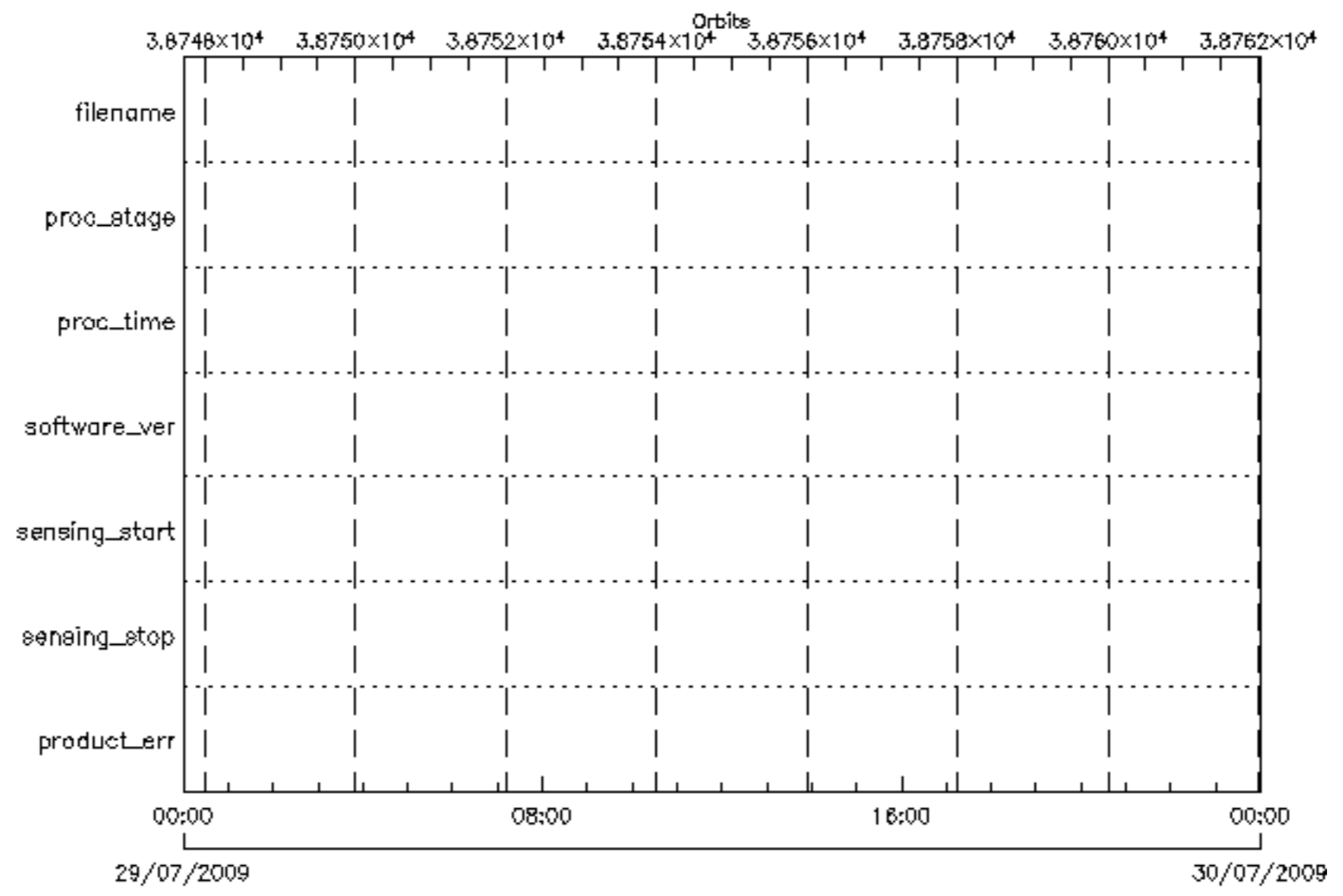




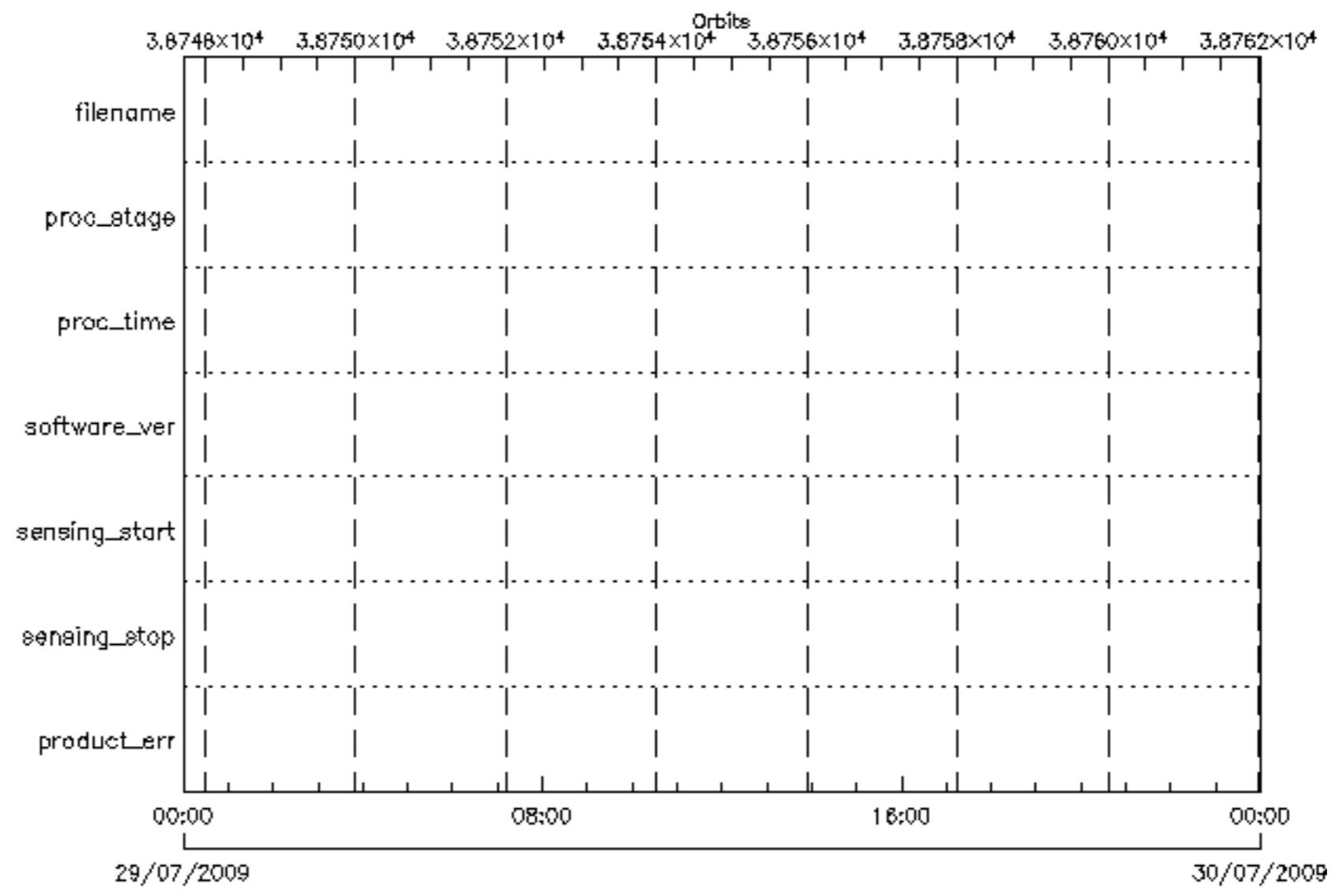


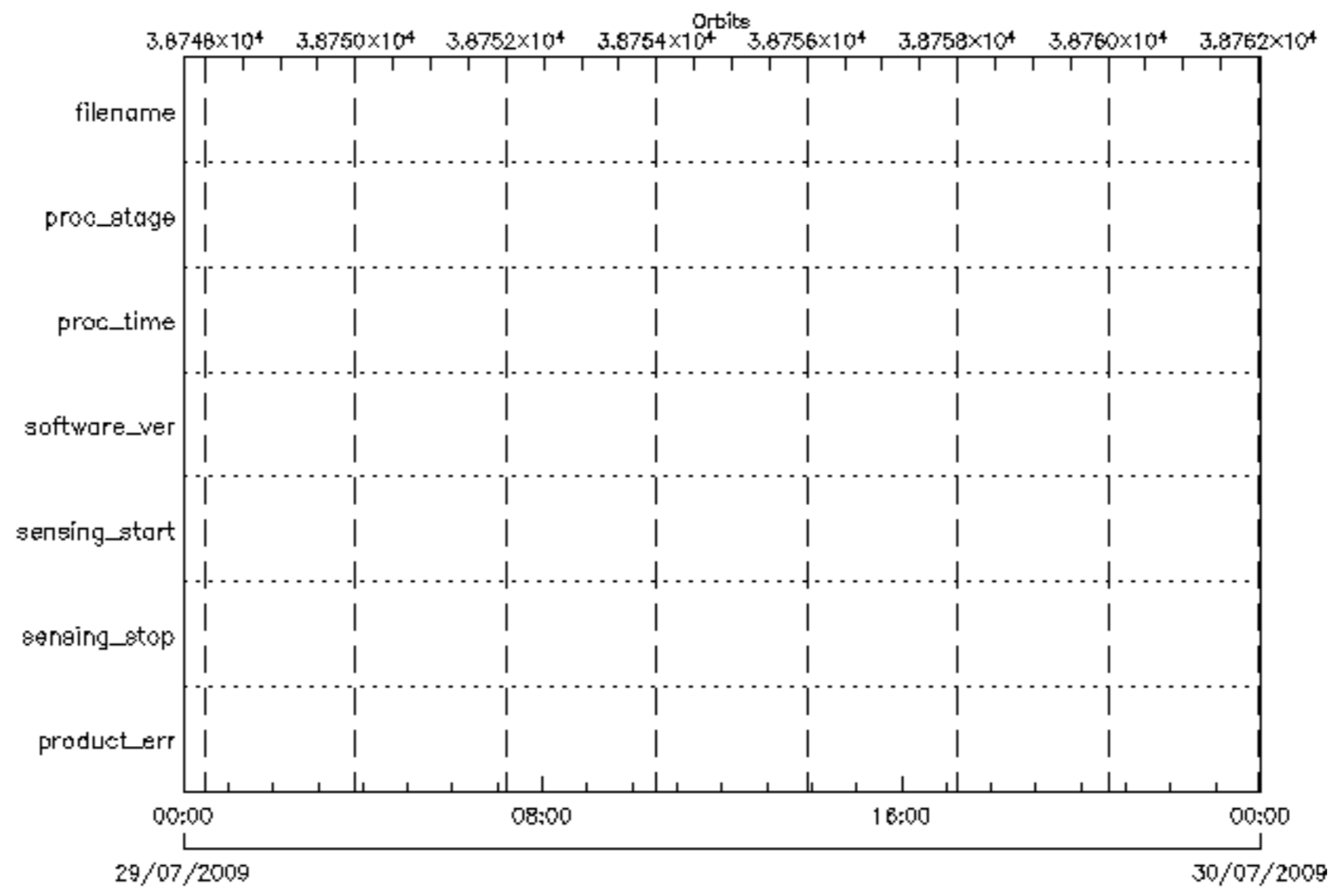


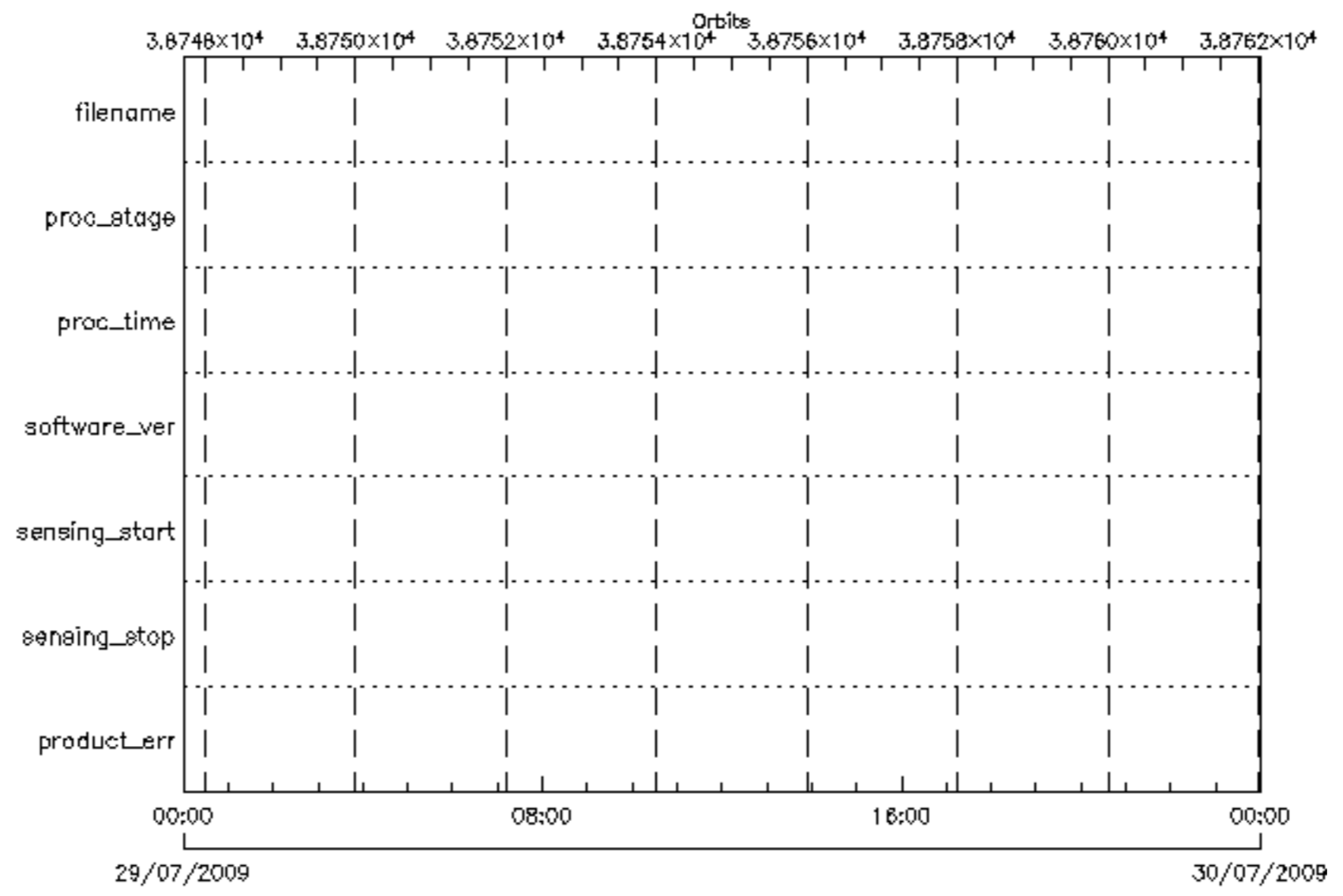
product_err	sensing_stop	sensing_start	software_ver
proc_time	proc_stage	filename	

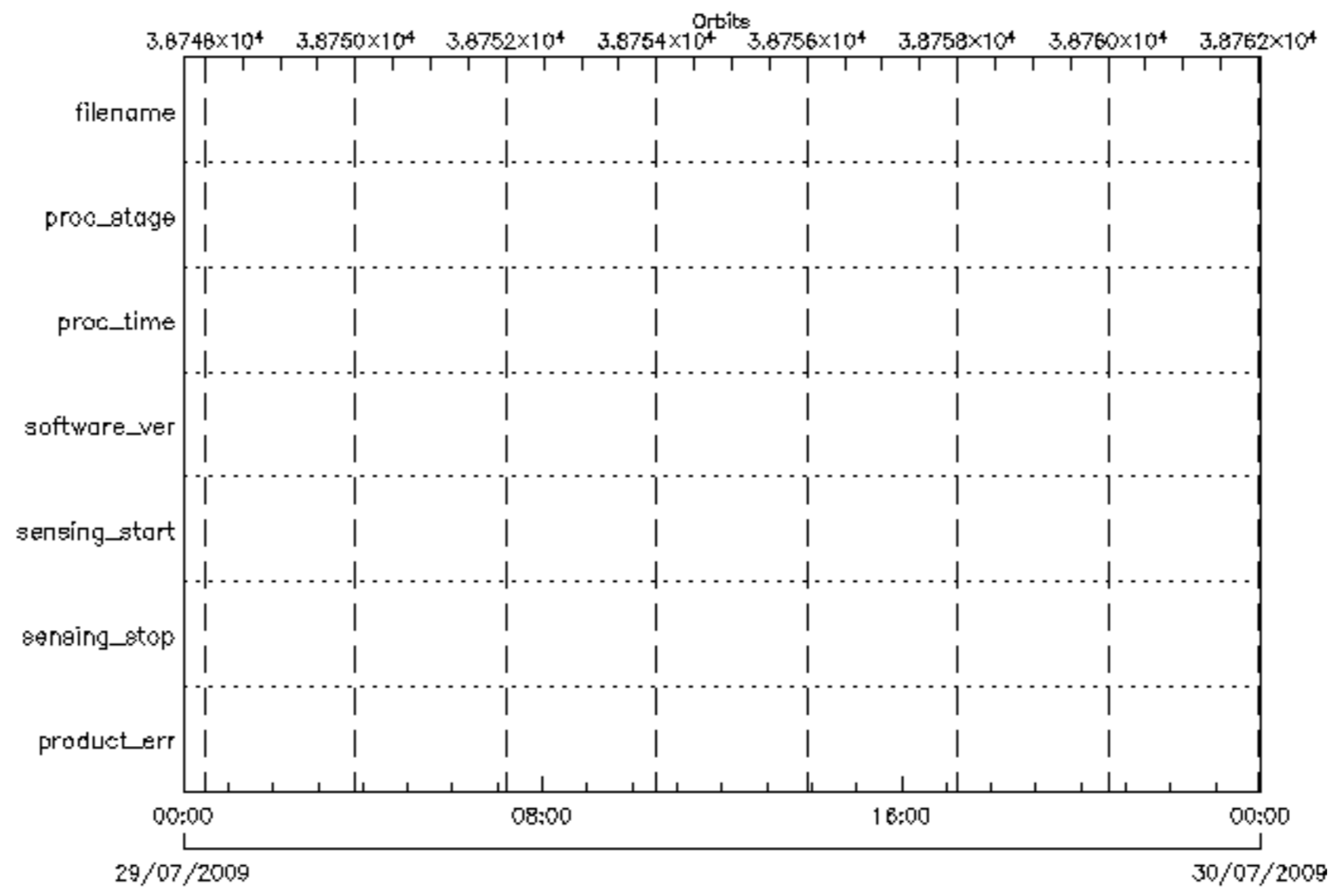


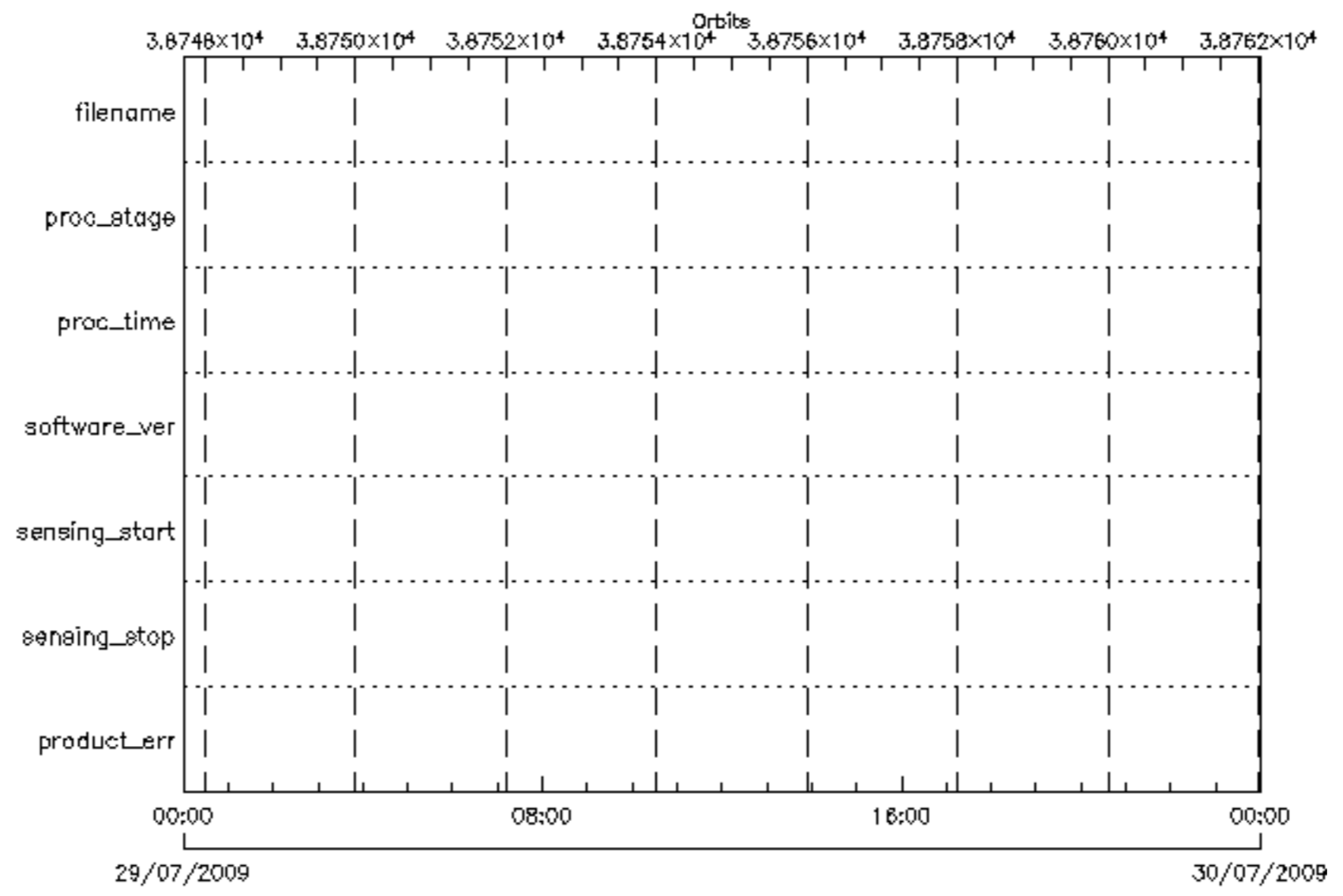
product_err	sensing_stop	sensing_start	software_ver
proc_time	proc_stage	filename	

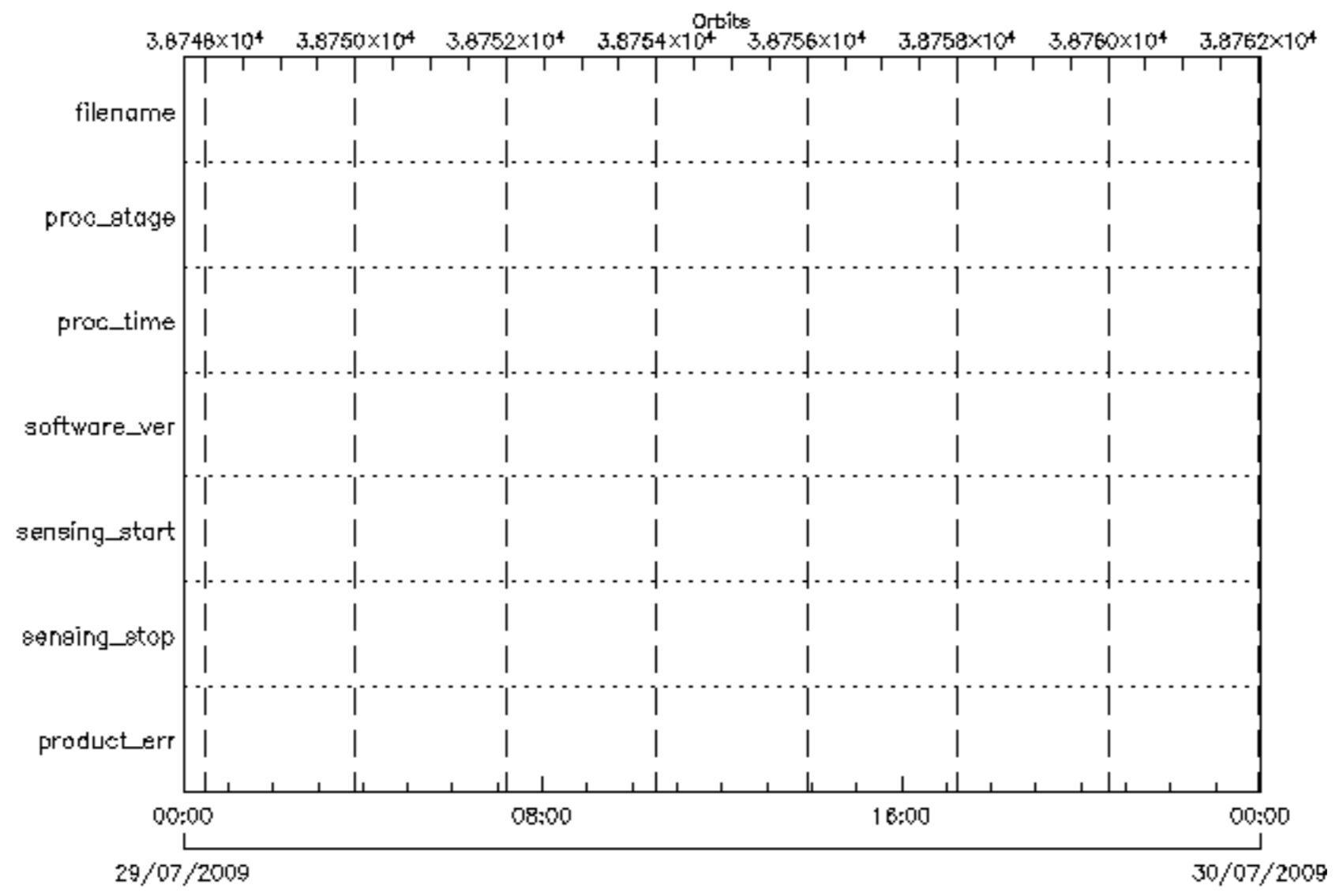


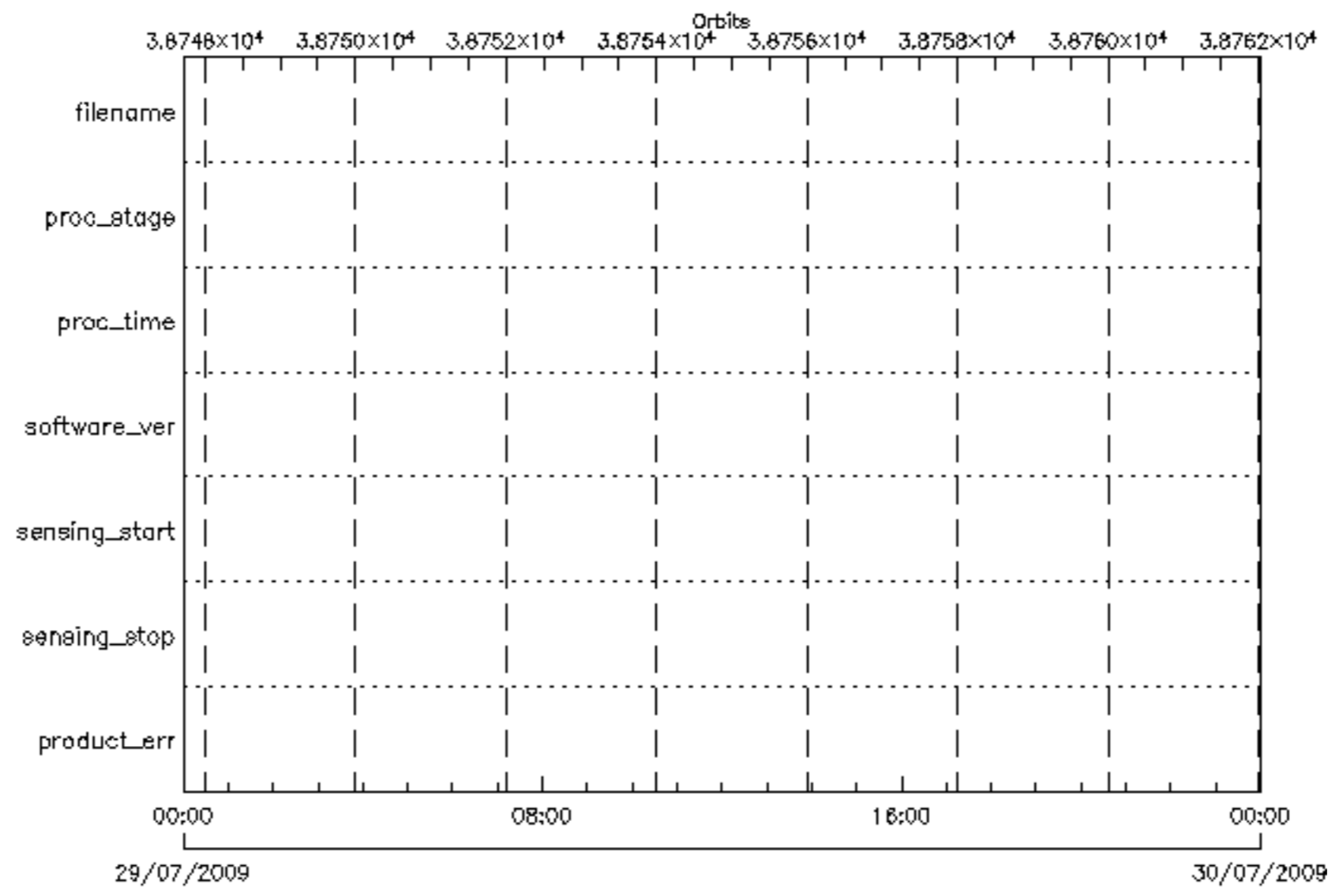


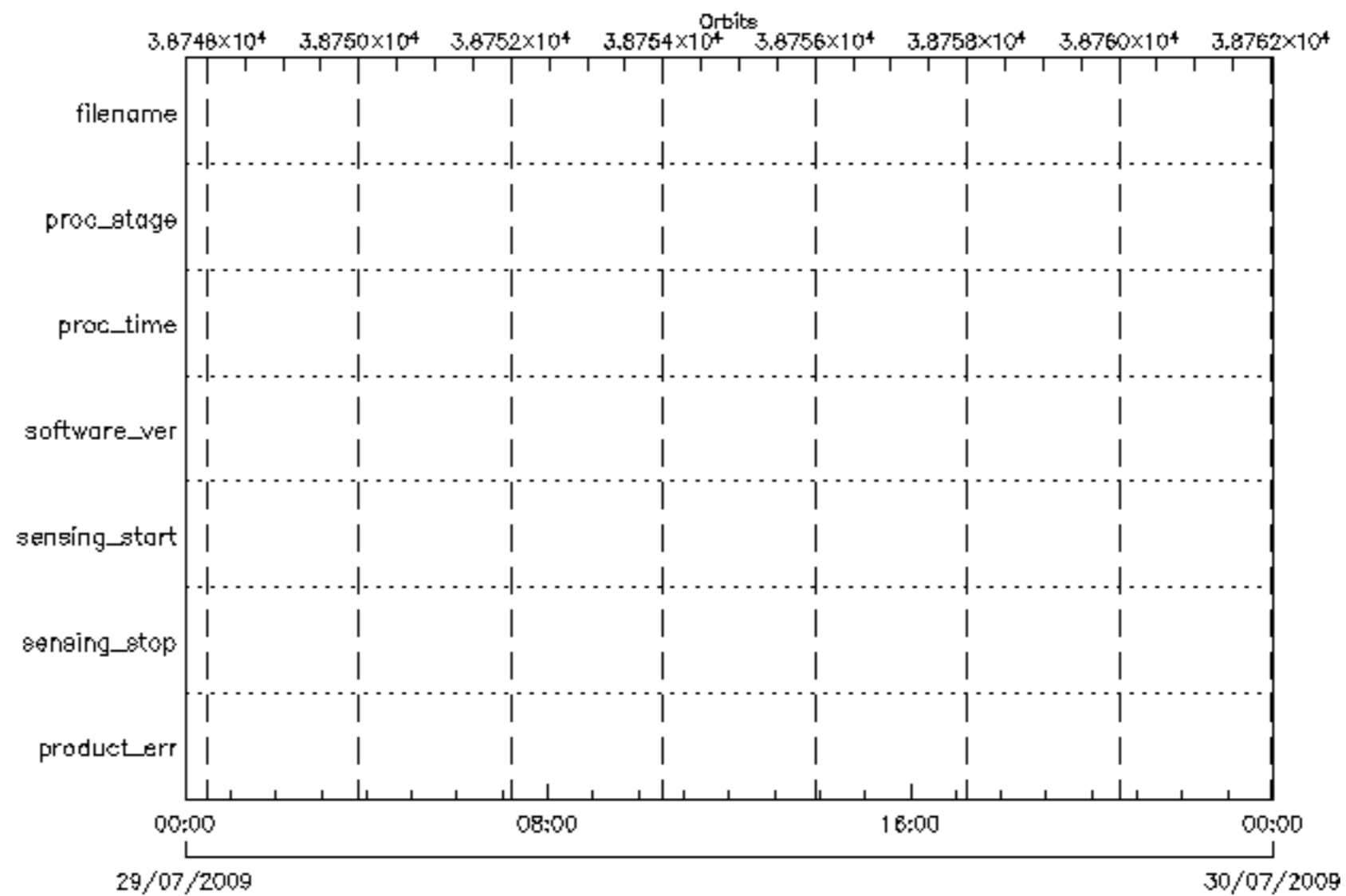












product_err

sensing_stop

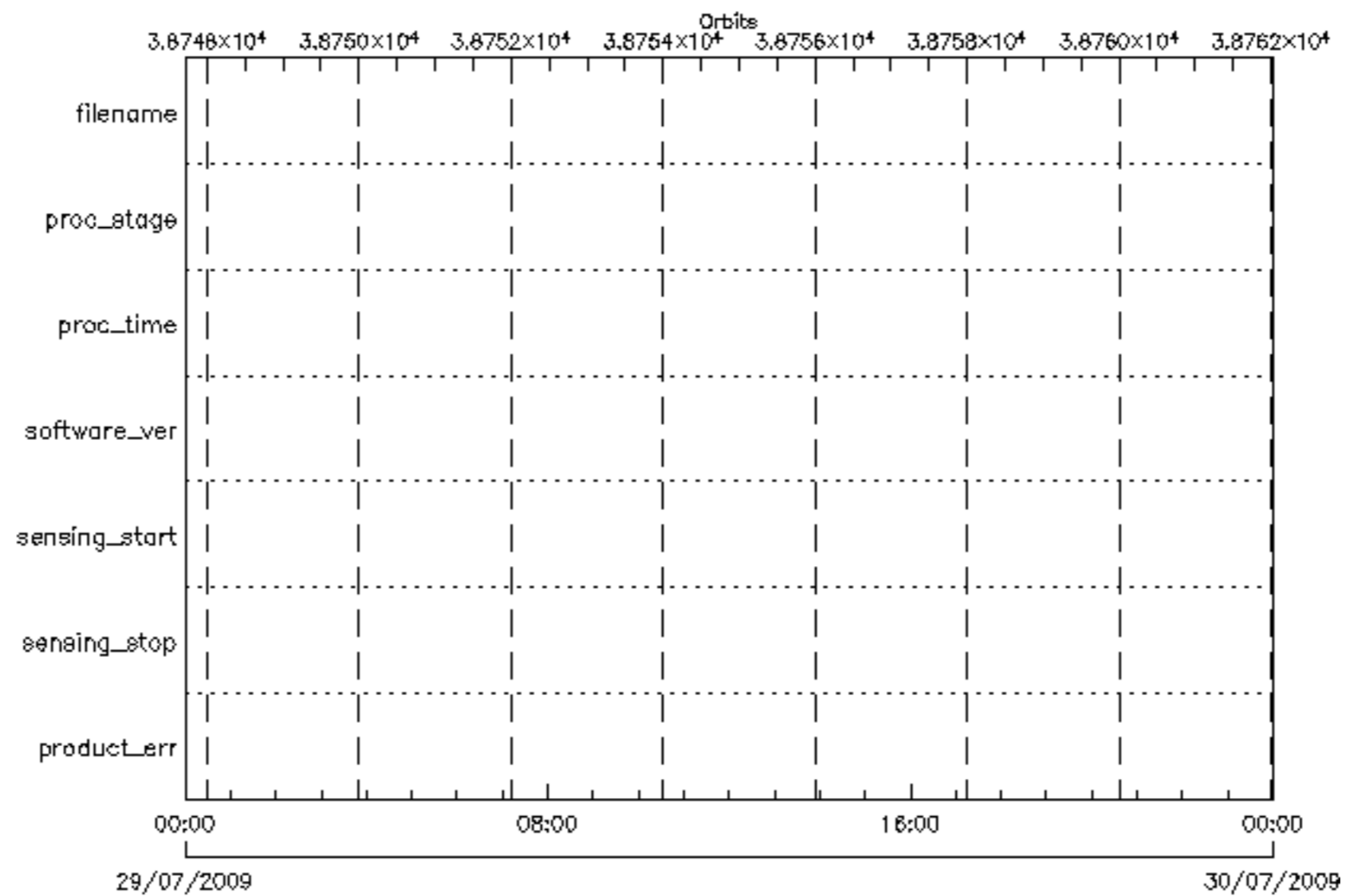
sensing_start

software_ver

proc_time

proc_stage

filename



product_err

proc_time

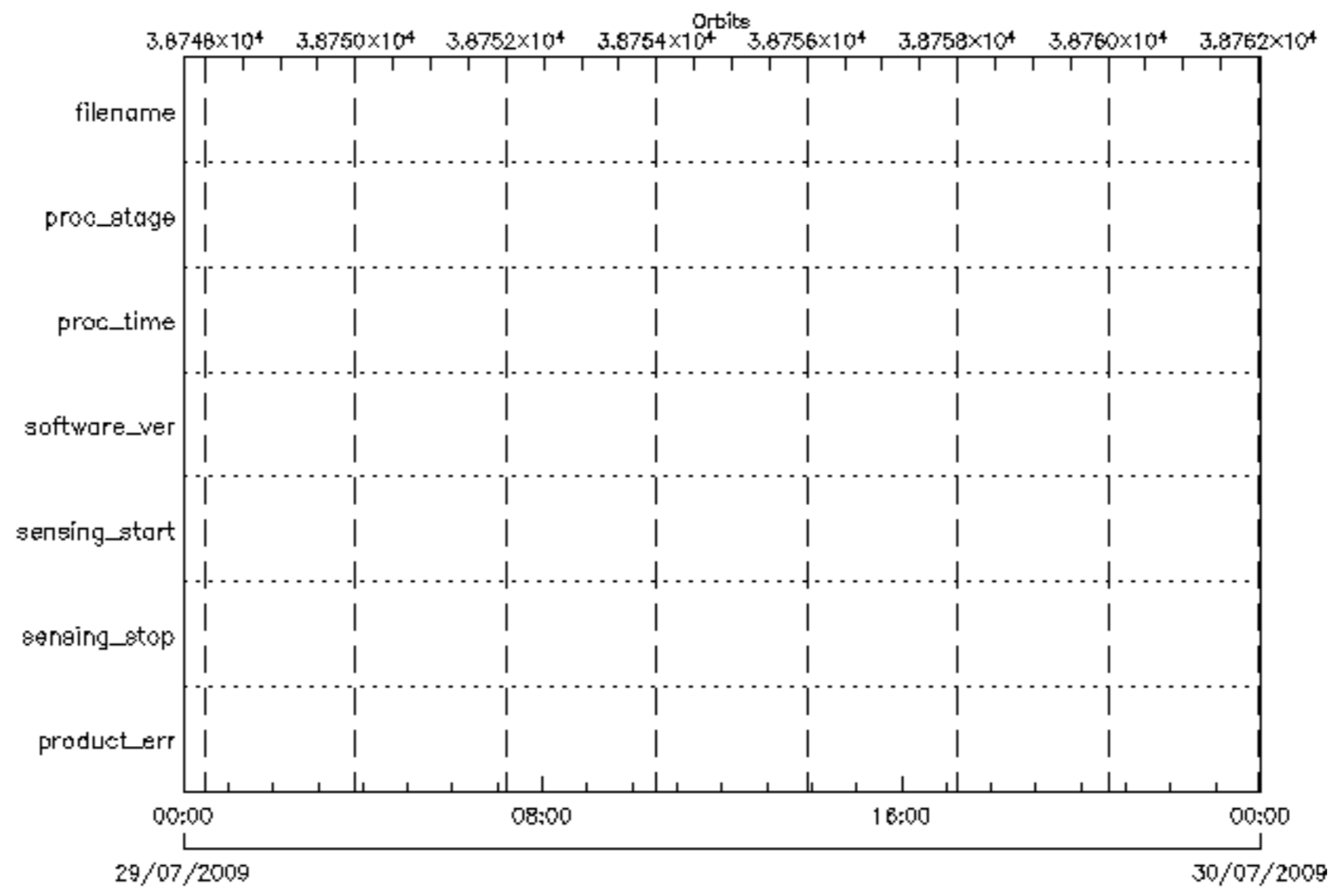
sensing_stop

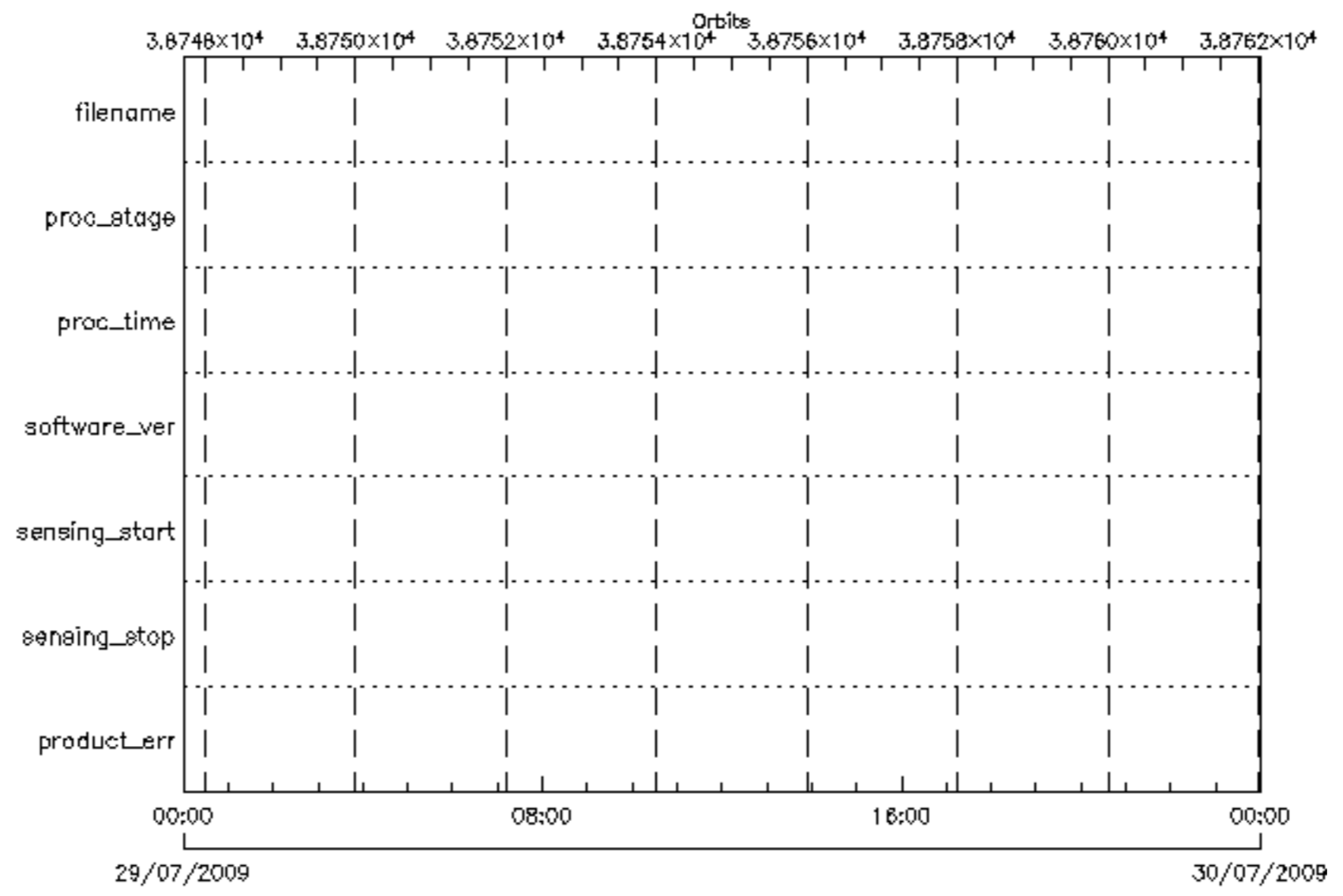
proc_stage

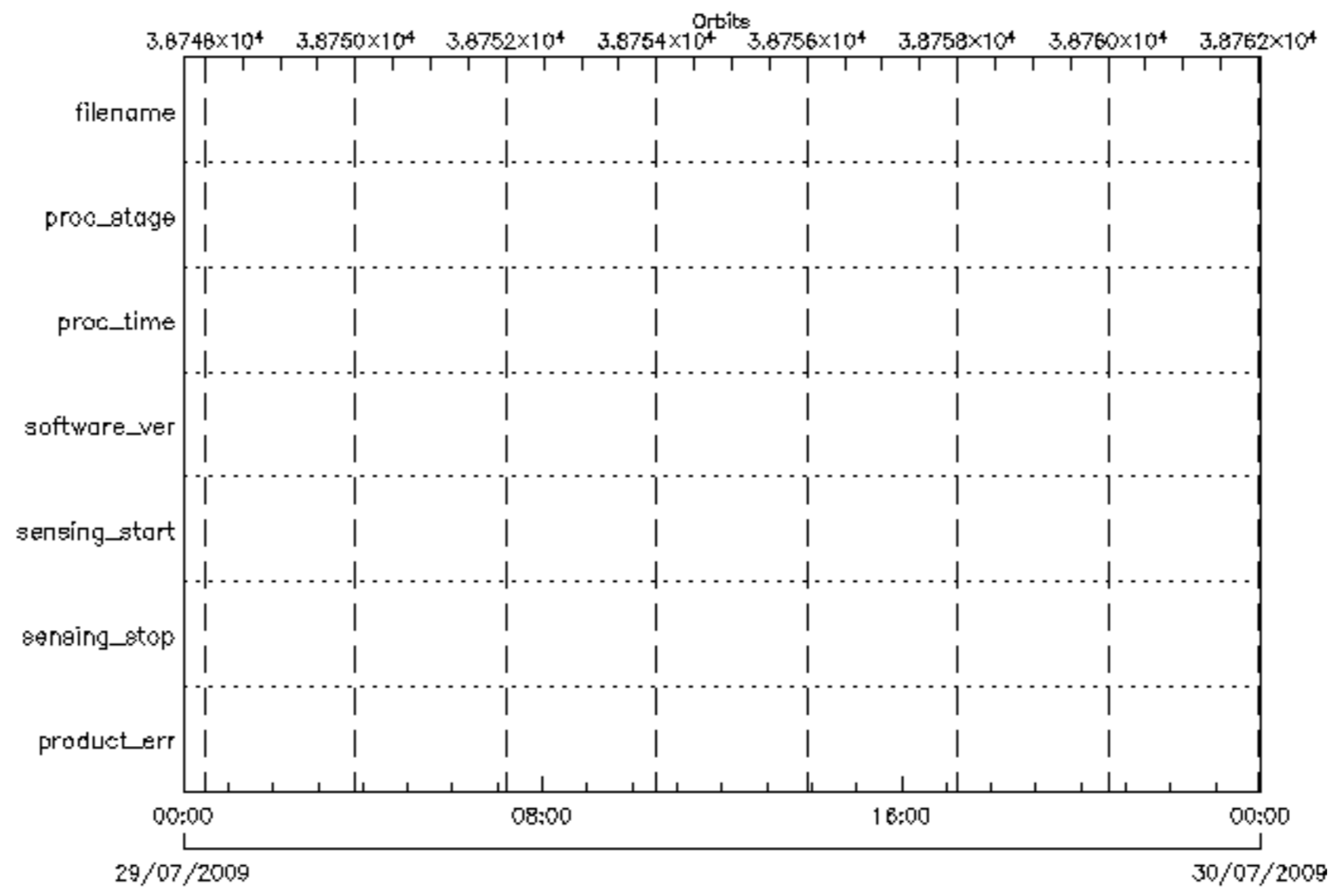
sensing_start

filename

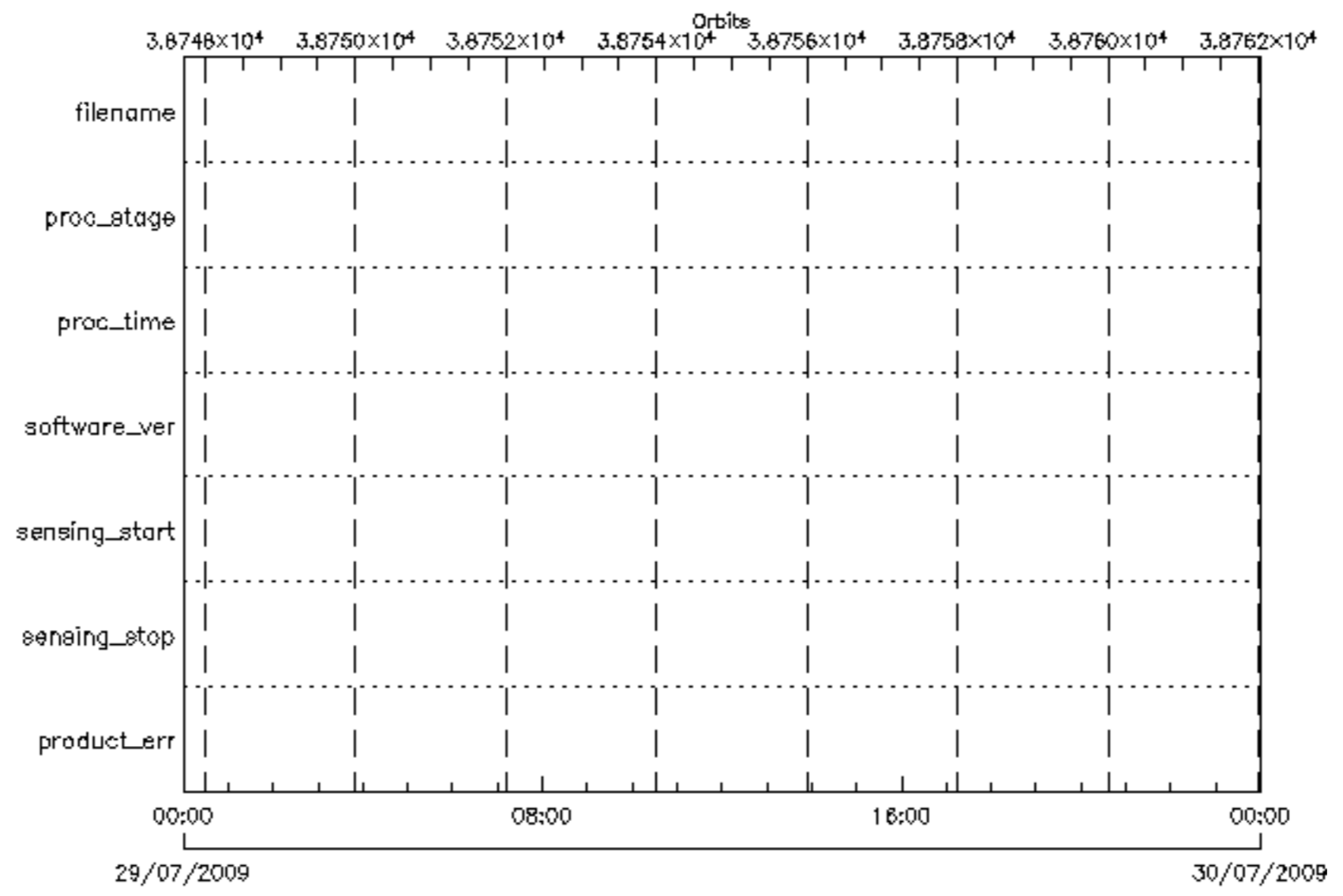
software_ver

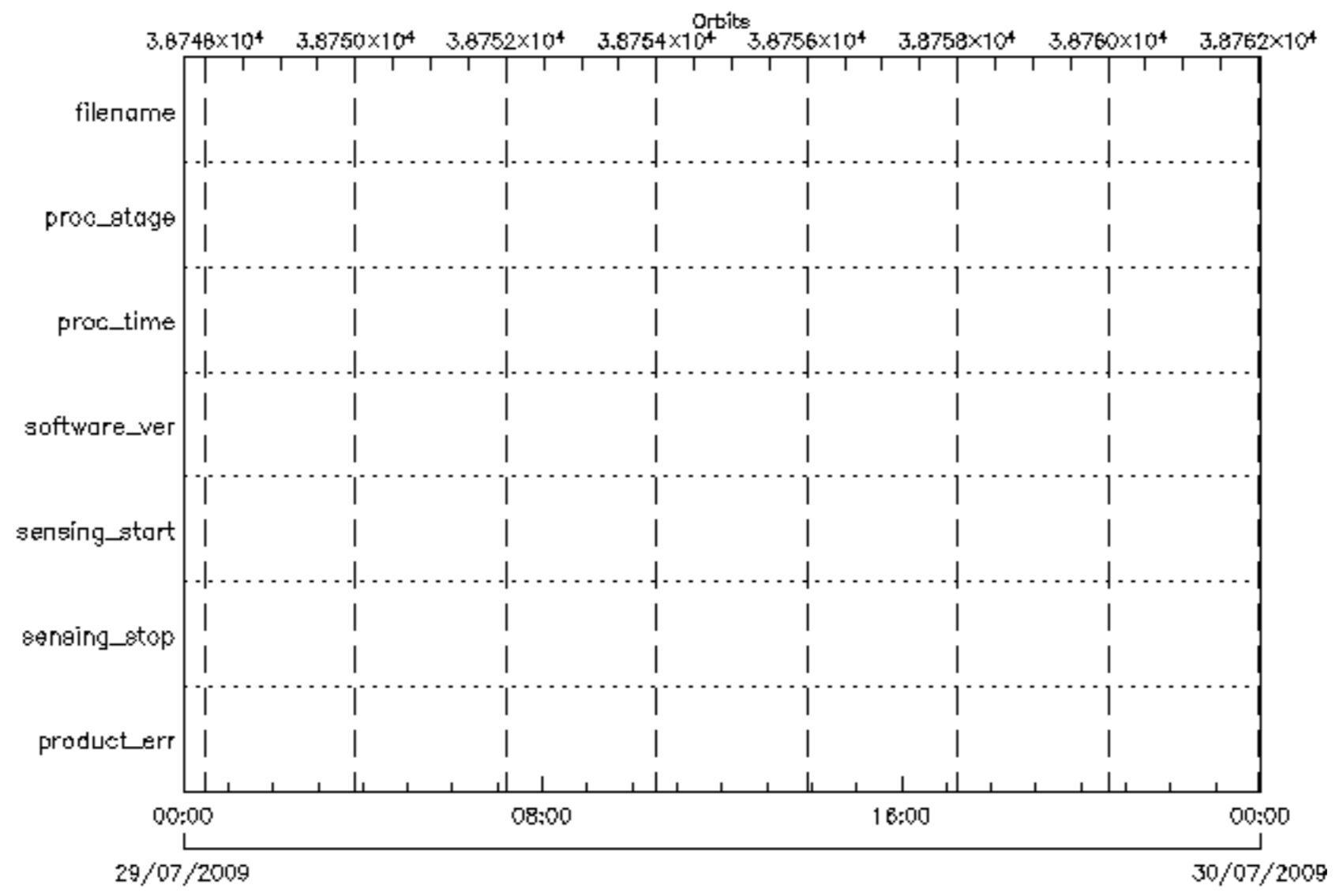


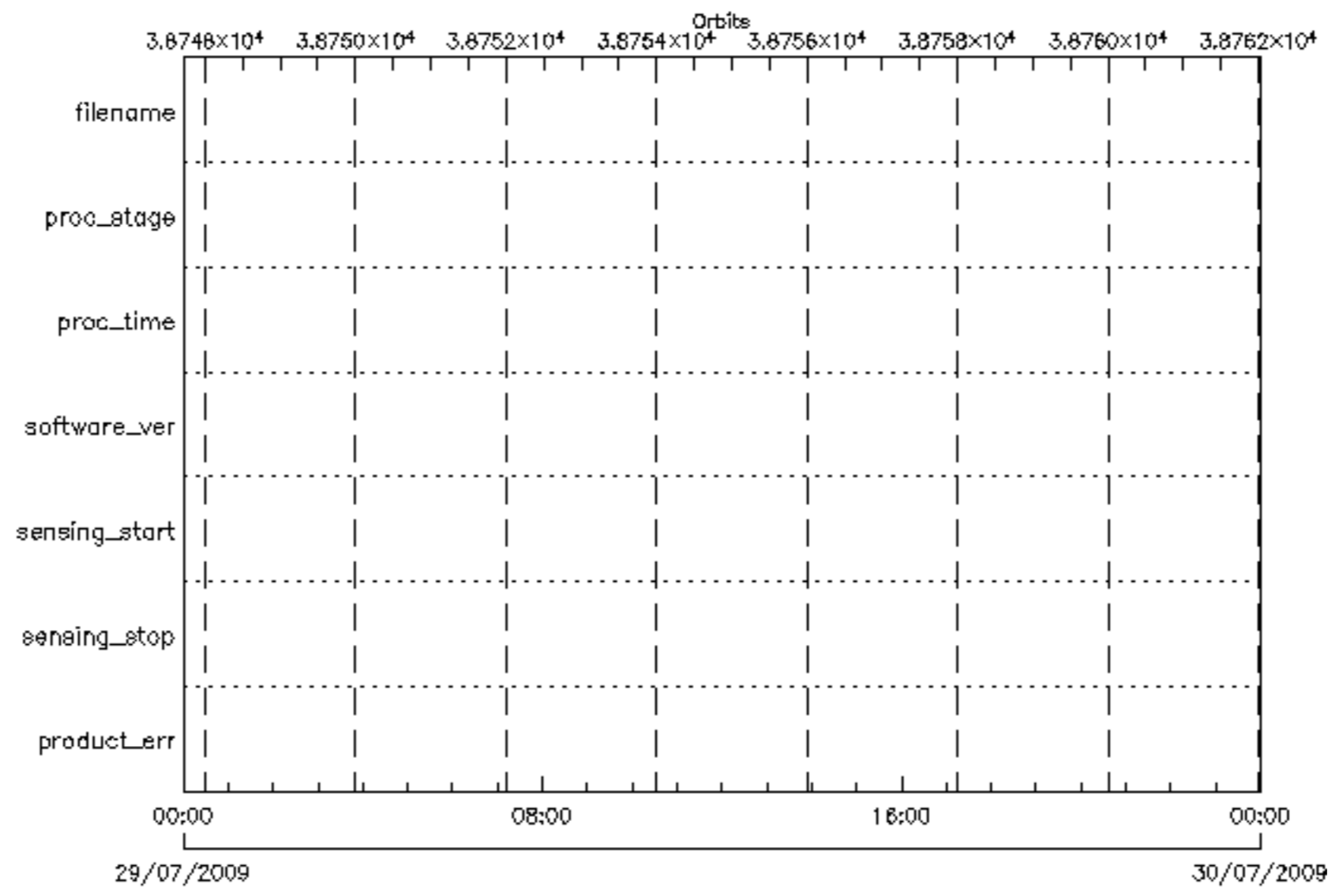


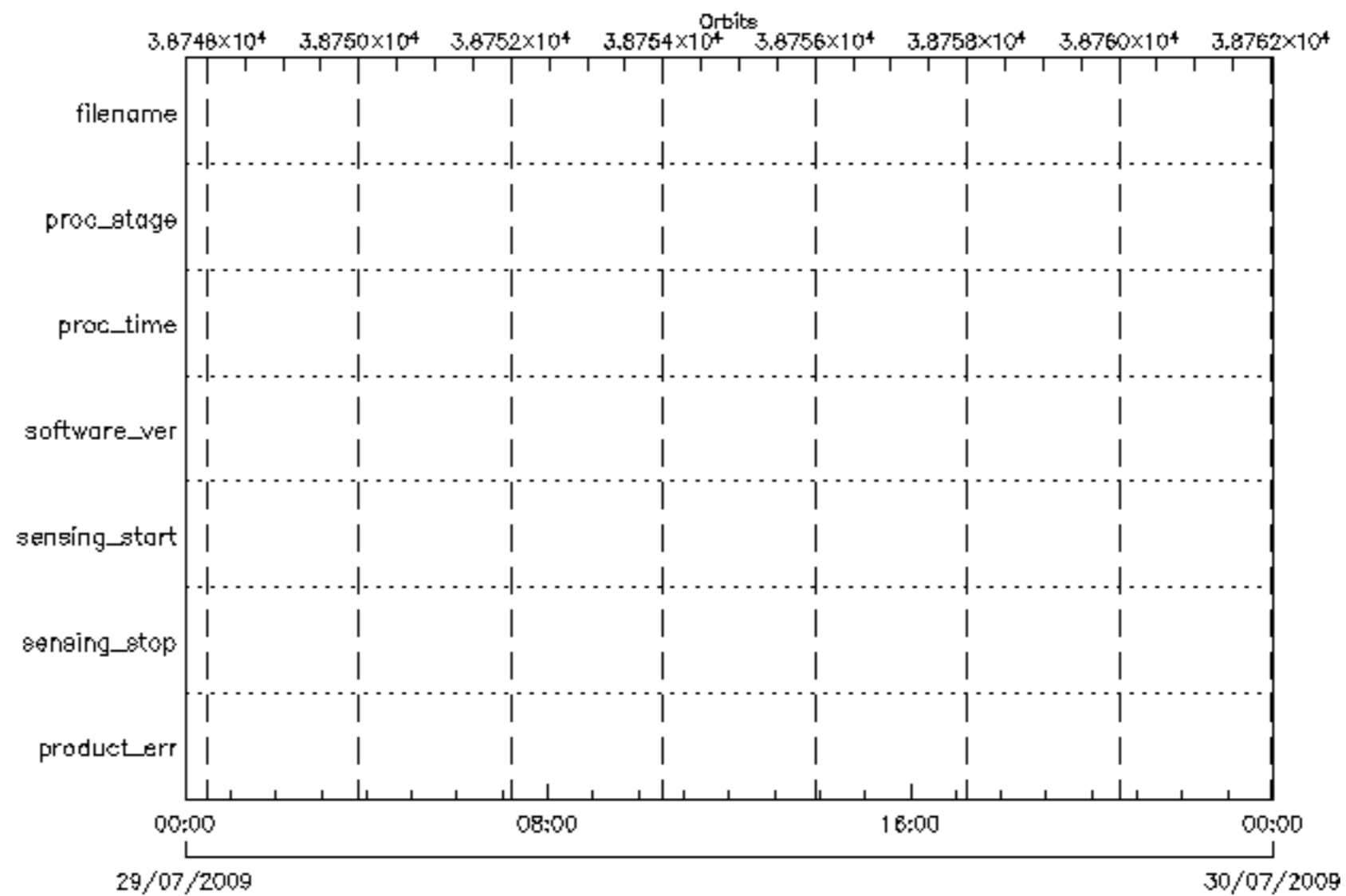


product_err	sensing_stop	sensing_start	software_ver
proc_time	proc_stage	filename	









product_err

proc_time

sensing_stop

proc_stage

sensing_start

filename

software_ver