

RA2, MWR & DORIS SUMMARY PRODUCTS REPORT

Reporting time: 27-07-2009 14:00:15.000
 Trigger: Routine

	Period Start	Period Stop
UTC	26-JUL-2009 00:00:00.000	27-JUL-2009 00:00:00.000
Absolute Orbit	38704	38719
Cycle, Relative Orbit	0073	0088

Products inventoried

Gauge
PCF_RA2_ME__0P 99.99% of production inventoried
PCF_RA2_CAL_0P 100% of production inventoried
PCF_DOR_NAV_0P 95.13% of production inventoried
PCF_DOR_DOP_0P 98.77% of production inventoried
PCF_MWR_NL__0P 100% of production inventoried
PCF_RA2_MW__1P 99.99% of production inventoried
PCF_RA2_FGD_2P 99.99% of production inventoried
PCF_RA2_WWV_2P 99.99% of production inventoried

TABLE OF CONTENTS

Overall production

- [Inventoried production chart](#)
- [Inventoried production map](#)

Level 0

Planning vs. Production

Gauge
RA2_CAL_0P products: 1 produced; 0 gaps; 0 unplanned ; 0.00% of mission plan not covered by production
DOR_DOP_0P products: 17 produced; 15 gaps; 0 unplanned ; 1.19% of mission plan not covered by production
DOR_NAV_0P products: 17 produced; 14 gaps; 0 unplanned ; 4.62% of mission plan not covered by production
MWR_NL_0P products: 17 produced; 2 gaps; 0 unplanned ; 0.05% of mission plan not covered by production
RA2_ME_0P products: 18 produced; 2 gaps; 0 unplanned ; 0.09% of mission plan not covered by production

[Mission Plan vs. production chart](#)

Inventoried production: [RA2_CAL_0P](#) , [DOR_DOP_0P](#) , [DOR_NAV_0P](#) , [MWR_NL_0P](#) , [RA2_ME_0P](#)
 Missing products: [RA2_CAL_0P](#) , [DOR_DOP_0P](#) , [DOR_NAV_0P](#) , [MWR_NL_0P](#) , [RA2_ME_0P](#)
 Unplanned products: [RA2_CAL_0P](#) , [DOR_DOP_0P](#) , [DOR_NAV_0P](#) , [MWR_NL_0P](#) , [RA2_ME_0P](#)
 Overlaps: [RA2_CAL_0P](#) , [DOR_DOP_0P](#) , [DOR_NAV_0P](#) , [MWR_NL_0P](#) , [RA2_ME_0P](#)
 Duplicates: [RA2_CAL_0P](#) , [DOR_DOP_0P](#) , [DOR_NAV_0P](#) , [MWR_NL_0P](#) , [RA2_ME_0P](#)

ADF usage

Gauge
0 new ADFs in use for type RA2_CAL_0P N/A

[RA2_CAL_0P: ADFs usage](#)

Gauge
1 new ADFs in use for type DOR_DOP_0P N/A

[DOR_DOP_0P: ADFs usage](#)

Gauge
1 new ADFs in use for type DOR_NAV_0P N/A

[DOR_NAV_0P: ADFs usage](#)

Gauge

1 new ADFs in use for type MWR_NL__0P N/A
--

[MWR_NL__0P: ADFs usage](#)

Gauge
1 new ADFs in use for type RA2_ME__0P N/A

[RA2_ME__0P: ADFs usage](#)

Header checks

MPH errors

Gauge
0 RA2_CAL_0P products with wrong filename N/A
0 RA2_CAL_0P products with unknown processing stage N/A
0 RA2_CAL_0P products with unknown acquisition station N/A
0 RA2_CAL_0P products with unknown processing center N/A
0 RA2_CAL_0P products with wrong processing time N/A
1 RA2_CAL_0P products with software version not equal to the current version N/A
0 RA2_CAL_0P products with wrong sensing start N/A
0 RA2_CAL_0P products with wrong sensing stop N/A
0 RA2_CAL_0P products with wrong phase N/A
0 RA2_CAL_0P products with wrong state vector time N/A
0 RA2_CAL_0P products with unknown vector source N/A
1 RA2_CAL_0P products with UTC to SBT time too far from sensing time N/A
0 RA2_CAL_0P products with satellite binary time out-of-range N/A
0 RA2_CAL_0P products with wrong clock step N/A

0 RA2_CAL_0P products with leap utc set to blank N/A
0 RA2_CAL_0P products with leap err set N/A
0 RA2_CAL_0P products with product err set N/A
0 RA2_CAL_0P products with tot_size not equal to real file size N/A

[RA2_CAL_0P: MPH checks](#)

Gauge
0 DOR_DOP_0P products with wrong filename N/A
0 DOR_DOP_0P products with unknown processing stage N/A
0 DOR_DOP_0P products with unknown acquisition station N/A
0 DOR_DOP_0P products with unknown processing center N/A
0 DOR_DOP_0P products with wrong processing time N/A
0 DOR_DOP_0P products with software version not equal to the current version N/A
0 DOR_DOP_0P products with wrong sensing start N/A
0 DOR_DOP_0P products with wrong sensing stop N/A
0 DOR_DOP_0P products with wrong phase N/A
0 DOR_DOP_0P products with wrong state vector time N/A
0 DOR_DOP_0P products with unknown vector source N/A
17 DOR_DOP_0P products with UTC to SBT time too far from sensing time N/A
0 DOR_DOP_0P products with satellite binary time out-of-range N/A
0 DOR_DOP_0P products with wrong clock step N/A
0 DOR_DOP_0P products with leap utc set to blank N/A
0 DOR_DOP_0P products with leap err set N/A
0 DOR_DOP_0P products with product err set N/A
0 DOR_DOP_0P products with tot_size not equal to real file size N/A

[DOR_DOP_0P: MPH checks](#)

Gauge
0 DOR_NAV_0P products with wrong filename N/A
0 DOR_NAV_0P products with unknown processing stage N/A
0 DOR_NAV_0P products with unknown acquisition station N/A
0 DOR_NAV_0P products with unknown processing center N/A
0 DOR_NAV_0P products with wrong processing time N/A
0 DOR_NAV_0P products with software version not equal to the current version N/A
0 DOR_NAV_0P products with wrong sensing start N/A
0 DOR_NAV_0P products with wrong sensing stop N/A
0 DOR_NAV_0P products with wrong phase N/A
0 DOR_NAV_0P products with wrong state vector time N/A
0 DOR_NAV_0P products with unknown vector source N/A
16 DOR_NAV_0P products with UTC to SBT time too far from sensing time N/A
0 DOR_NAV_0P products with satellite binary time out-of-range N/A
0 DOR_NAV_0P products with wrong clock step N/A
0 DOR_NAV_0P products with leap utc set to blank N/A
0 DOR_NAV_0P products with leap err set N/A
0 DOR_NAV_0P products with product err set N/A
0 DOR_NAV_0P products with tot_size not equal to real file size N/A

[DOR_NAV_0P: MPH checks](#)

Gauge
0 MWR_NL__0P products with wrong filename N/A
0 MWR_NL__0P products with unknown processing stage N/A

0 MWR_NL__0P products with unknown acquisition station N/A
0 MWR_NL__0P products with unknown processing center N/A
0 MWR_NL__0P products with wrong processing time N/A
0 MWR_NL__0P products with software version not equal to the current version N/A
0 MWR_NL__0P products with wrong sensing start N/A
0 MWR_NL__0P products with wrong sensing stop N/A
0 MWR_NL__0P products with wrong phase N/A
0 MWR_NL__0P products with wrong state vector time N/A
0 MWR_NL__0P products with unknown vector source N/A
17 MWR_NL__0P products with UTC to SBT time too far from sensing time N/A
0 MWR_NL__0P products with satellite binary time out-of-range N/A
0 MWR_NL__0P products with wrong clock step N/A
0 MWR_NL__0P products with leap utc set to blank N/A
0 MWR_NL__0P products with leap err set N/A
0 MWR_NL__0P products with product err set N/A
0 MWR_NL__0P products with tot_size not equal to real file size N/A

[MWR_NL__0P: MPH checks](#)

Gauge
0 RA2_ME__0P products with wrong filename N/A
0 RA2_ME__0P products with unknown processing stage N/A
0 RA2_ME__0P products with unknown acquisition station N/A
0 RA2_ME__0P products with unknown processing center N/A
0 RA2_ME__0P products with wrong processing time N/A
0 RA2_ME__0P products with software version not equal to the current version N/A

0 RA2_ME__0P products with wrong sensing start N/A
0 RA2_ME__0P products with wrong sensing stop N/A
0 RA2_ME__0P products with wrong phase N/A
0 RA2_ME__0P products with wrong state vector time N/A
0 RA2_ME__0P products with unknown vector source N/A
18 RA2_ME__0P products with UTC to SBT time too far from sensing time N/A
0 RA2_ME__0P products with satellite binary time out-of-range N/A
0 RA2_ME__0P products with wrong clock step N/A
0 RA2_ME__0P products with leap utc set to blank N/A
0 RA2_ME__0P products with leap err set N/A
1 RA2_ME__0P products with product err set N/A
0 RA2_ME__0P products with tot_size not equal to real file size N/A

[RA2_ME__0P: MPH checks](#)

SPH errors

Gauge
0 ADFs not covering sensing time are referenced in RA2_CAL_0P products N/A
0 RA2_CAL_0P products with start_lat out of range N/A
0 RA2_CAL_0P products with start_long out of range N/A
0 RA2_CAL_0P products with stop_lat out of range N/A
0 RA2_CAL_0P products with stop_long out of range N/A
0 RA2_CAL_0P products with sat_track out of range N/A
0 RA2_CAL_0P products with num_error_ISPs out of range N/A
0 RA2_CAL_0P products with num_missing_ISPs out of range N/A
0 RA2_CAL_0P products with num_discarded_ISPs out of range N/A

0 RA2_CAL_0P products with num_RS_ISPs out of range N/A
0 RA2_CAL_0P products with ISP_errors_significant set to 1 N/A
0 RA2_CAL_0P products with missing_ISPs_significant set to 1 N/A
0 RA2_CAL_0P products with ISP_discarded_significant set to 1 N/A
0 RA2_CAL_0P products with RS_significant set to 1 N/A

[RA2_CAL_0P: SPH checks](#)

Gauge
0 ADFs not covering sensing time are referenced in DOR_DOP_0P products N/A
0 DOR_DOP_0P products with start_lat out of range N/A
0 DOR_DOP_0P products with start_long out of range N/A
0 DOR_DOP_0P products with stop_lat out of range N/A
0 DOR_DOP_0P products with stop_long out of range N/A
0 DOR_DOP_0P products with sat_track out of range N/A
0 DOR_DOP_0P products with num_error_ISPs out of range N/A
0 DOR_DOP_0P products with num_missing_ISPs out of range N/A
0 DOR_DOP_0P products with num_discarded_ISPs out of range N/A
0 DOR_DOP_0P products with num_RS_ISPs out of range N/A
0 DOR_DOP_0P products with ISP_errors_significant set to 1 N/A
0 DOR_DOP_0P products with missing_ISPs_significant set to 1 N/A
0 DOR_DOP_0P products with ISP_discarded_significant set to 1 N/A
0 DOR_DOP_0P products with RS_significant set to 1 N/A

[DOR_DOP_0P: SPH checks](#)

Gauge
0 ADFs not covering sensing time are referenced in DOR_NAV_0P products N/A

0 DOR_NAV_0P products with start_lat out of range N/A
0 DOR_NAV_0P products with start_long out of range N/A
0 DOR_NAV_0P products with stop_lat out of range N/A
0 DOR_NAV_0P products with stop_long out of range N/A
0 DOR_NAV_0P products with sat_track out of range N/A
0 DOR_NAV_0P products with num_error_ISPs out of range N/A
0 DOR_NAV_0P products with num_missing_ISPs out of range N/A
0 DOR_NAV_0P products with num_discarded_ISPs out of range N/A
0 DOR_NAV_0P products with num_RS_ISPs out of range N/A
0 DOR_NAV_0P products with ISP_errors_significant set to 1 N/A
0 DOR_NAV_0P products with missing_ISPs_significant set to 1 N/A
0 DOR_NAV_0P products with ISP_discarded_significant set to 1 N/A
0 DOR_NAV_0P products with RS_significant set to 1 N/A

[DOR_NAV_0P: SPH checks](#)

Gauge
0 ADFs not covering sensing time are referenced in MWR_NL__0P products N/A
0 MWR_NL__0P products with start_lat out of range N/A
0 MWR_NL__0P products with start_long out of range N/A
0 MWR_NL__0P products with stop_lat out of range N/A
0 MWR_NL__0P products with stop_long out of range N/A
0 MWR_NL__0P products with sat_track out of range N/A
0 MWR_NL__0P products with num_error_ISPs out of range N/A
0 MWR_NL__0P products with num_missing_ISPs out of range N/A
0 MWR_NL__0P products with num_discarded_ISPs out of range N/A

0 MWR_NL__0P products with num_RS_ISPs out of range N/A
0 MWR_NL__0P products with ISP_errors_significant set to 1 N/A
0 MWR_NL__0P products with missing_ISPs_significant set to 1 N/A
0 MWR_NL__0P products with ISP_discarded_significant set to 1 N/A
0 MWR_NL__0P products with RS_significant set to 1 N/A

[MWR_NL__0P: SPH checks](#)

Gauge
0 ADFs not covering sensing time are referenced in RA2_ME__0P products N/A
0 RA2_ME__0P products with start_lat out of range N/A
0 RA2_ME__0P products with start_long out of range N/A
0 RA2_ME__0P products with stop_lat out of range N/A
0 RA2_ME__0P products with stop_long out of range N/A
0 RA2_ME__0P products with sat_track out of range N/A
1 RA2_ME__0P products with num_error_ISPs out of range N/A
0 RA2_ME__0P products with num_missing_ISPs out of range N/A
0 RA2_ME__0P products with num_discarded_ISPs out of range N/A
0 RA2_ME__0P products with num_RS_ISPs out of range N/A
1 RA2_ME__0P products with ISP_errors_significant set to 1 N/A
0 RA2_ME__0P products with missing_ISPs_significant set to 1 N/A
0 RA2_ME__0P products with ISP_discarded_significant set to 1 N/A
0 RA2_ME__0P products with RS_significant set to 1 N/A

[RA2_ME__0P: SPH checks](#)

Level 1

Planning vs. Production

Gauge
RA2_MW__1P products: 18 produced; 2 gaps; 0 unplanned ; 0.09% of mission plan not covered by production

[Mission Plan vs. production chart](#)

Inventoried production: [RA2_MW__1P](#)

Missing products: [RA2_MW__1P](#)

Unplanned products: [RA2_MW__1P](#)

Overlaps: [RA2_MW__1P](#)

Duplicates: [RA2_MW__1P](#)

ADF usage

Gauge
Current IECF list for ADFs not available N/A
0 differences with IECF detected for type RA2_MW__1P N/A
0 new ADFs in use for type RA2_MW__1P N/A

[RA2_MW__1P: ADFs usage](#)

Header checks

MPH errors

Gauge
0 RA2_MW__1P products with wrong filename N/A
0 RA2_MW__1P products with unknown processing stage N/A
0 RA2_MW__1P products with unknown acquisition station N/A
0 RA2_MW__1P products with unknown processing center N/A

0 RA2_MW__1P products with wrong processing time N/A
18 RA2_MW__1P products with software version not equal to the current version N/A
0 RA2_MW__1P products with wrong sensing start N/A
0 RA2_MW__1P products with wrong sensing stop N/A
0 RA2_MW__1P products with wrong phase N/A
18 RA2_MW__1P products with wrong state vector time N/A
0 RA2_MW__1P products with unknown vector source N/A
18 RA2_MW__1P products with UTC to SBT time too far from sensing time N/A
0 RA2_MW__1P products with satellite binary time out-of-range N/A
0 RA2_MW__1P products with wrong clock step N/A
0 RA2_MW__1P products with leap utc set to blank N/A
0 RA2_MW__1P products with leap err set N/A
0 RA2_MW__1P products with product err set N/A
0 RA2_MW__1P products with tot_size not equal to real file size N/A

[RA2_MW__1P: MPH checks](#)

SPH errors

Gauge
15 ADFs not covering sensing time are referenced in RA2_MW__1P products N/A
0 RA2_MW__1P products with processing errors significance flag set N/A
0 RA2_MW__1P products with percentage DSRs free of processing errors below threshold N/A
0 RA2_MW__1P products with percentage of valid measurements below threshold N/A
4 RA2_MW__1P products with percentage of 320 MHz band processed below threshold N/A
5 RA2_MW__1P products with percentage of 80 MHz band processed above threshold N/A
1 RA2_MW__1P products with percentage of 20 MHz band processed above threshold N/A

Level 2

Planning vs. Production

Gauge
RA2_FGD_2P products: 18 produced; 2 gaps; 0 unplanned ; 0.09% of mission plan not covered by production
RA2_WWV_2P products: 18 produced; 2 gaps; 0 unplanned ; 0.09% of mission plan not covered by production

[Mission Plan vs. production chart](#)

Inventoried production: [RA2_FGD_2P](#) , [RA2_WWV_2P](#)

Missing products: [RA2_FGD_2P](#) , [RA2_WWV_2P](#)

Unplanned products: [RA2_FGD_2P](#) , [RA2_WWV_2P](#)

Overlaps: [RA2_FGD_2P](#) , [RA2_WWV_2P](#)

Duplicates: [RA2_FGD_2P](#) , [RA2_WWV_2P](#)

ADF usage

Gauge
Current IECF list for ADFs not available N/A
171 differences with IECF detected for type RA2_FGD_2P N/A
27 new ADFs in use for type RA2_FGD_2P N/A

[RA2_FGD_2P: ADFs usage](#)

Gauge
Current IECF list for ADFs not available N/A
189 differences with IECF detected for type RA2_WWV_2P N/A
44 new ADFs in use for type RA2_WWV_2P N/A

[RA2_WWV_2P: ADFs usage](#)

Header checks

MPH errors

Gauge
0 RA2_FGD_2P products with wrong filename N/A
0 RA2_FGD_2P products with unknown processing stage N/A
0 RA2_FGD_2P products with unknown acquisition station N/A
0 RA2_FGD_2P products with unknown processing center N/A
0 RA2_FGD_2P products with wrong processing time N/A
18 RA2_FGD_2P products with software version not equal to the current version N/A
0 RA2_FGD_2P products with wrong sensing start N/A
0 RA2_FGD_2P products with wrong sensing stop N/A
0 RA2_FGD_2P products with wrong phase N/A
18 RA2_FGD_2P products with wrong state vector time N/A
0 RA2_FGD_2P products with unknown vector source N/A
18 RA2_FGD_2P products with UTC to SBT time too far from sensing time N/A
0 RA2_FGD_2P products with satellite binary time out-of-range N/A
0 RA2_FGD_2P products with wrong clock step N/A
0 RA2_FGD_2P products with leap utc set to blank N/A
0 RA2_FGD_2P products with leap err set N/A
18 RA2_FGD_2P products with product err set N/A
0 RA2_FGD_2P products with tot_size not equal to real file size N/A

Gauge
0 RA2_WWV_2P products with wrong filename N/A
0 RA2_WWV_2P products with unknown processing stage N/A
0 RA2_WWV_2P products with unknown acquisition station N/A
0 RA2_WWV_2P products with unknown processing center N/A
0 RA2_WWV_2P products with wrong processing time N/A
18 RA2_WWV_2P products with software version not equal to the current version N/A
0 RA2_WWV_2P products with wrong sensing start N/A
0 RA2_WWV_2P products with wrong sensing stop N/A
0 RA2_WWV_2P products with wrong phase N/A
18 RA2_WWV_2P products with wrong state vector time N/A
0 RA2_WWV_2P products with unknown vector source N/A
18 RA2_WWV_2P products with UTC to SBT time too far from sensing time N/A
0 RA2_WWV_2P products with satellite binary time out-of-range N/A
0 RA2_WWV_2P products with wrong clock step N/A
0 RA2_WWV_2P products with leap utc set to blank N/A
0 RA2_WWV_2P products with leap err set N/A
18 RA2_WWV_2P products with product err set N/A
0 RA2_WWV_2P products with tot_size not equal to real file size N/A

[RA2_WWV_2P: MPH checks](#)

SPH errors

Gauge
15 ADFs not covering sensing time are referenced in RA2_FGD_2P products N/A
18 RA2_FGD_2P products with I2 processing errors significance flag set N/A

0 RA2_FGD_2P products with I1b processing errors significance flag set N/A
18 RA2_FGD_2P products with percentage DSRs free of I2 processing errors below threshold N/A
0 RA2_FGD_2P products with percentage DSRs free of I1b processing errors below threshold N/A
0 RA2_FGD_2P products with percentage of valid measurements below threshold N/A
6 RA2_FGD_2P products with percentage of 320 MHz band processed below threshold N/A
6 RA2_FGD_2P products with percentage of 80 MHz band processed above threshold N/A
4 RA2_FGD_2P products with percentage of 20 MHz band processed above threshold N/A
5 RA2_FGD_2P products with percentage of valid Ku ocean retracker measurements below threshold N/A
0 RA2_FGD_2P products with percentage of valid Ku ice1 retracker measurements below threshold N/A
18 RA2_FGD_2P products with percentage of valid S ice1 retracker measurements below threshold N/A
2 RA2_FGD_2P products with percentage of valid Ku ice2 retracker measurements below threshold N/A
18 RA2_FGD_2P products with percentage of valid S ice2 retracker measurements below threshold N/A
0 RA2_FGD_2P products with percentage of valid Ku sea/ice retracker measurements below threshold N/A

[RA2_FGD_2P: SPH checks](#)

Gauge
0 ADFs not covering sensing time are referenced in RA2_WWV_2P products N/A
18 RA2_WWV_2P products with ra2_I2_proc_flag anomalies N/A
0 RA2_WWV_2P products with ra2_I1b_proc_flag anomalies N/A
18 RA2_WWV_2P products with ra2_I2_proc_quality anomalies N/A
0 RA2_WWV_2P products with ra2_I1b_proc_quality anomalies N/A
0 RA2_WWV_2P products with ra2_measurement_percent anomalies N/A
6 RA2_WWV_2P products with ra2_320_band_percent anomalies N/A
6 RA2_WWV_2P products with ra2_80_band_percent anomalies N/A
4 RA2_WWV_2P products with ra2_20_band_percent anomalies N/A

5 RA2_WWV_2P products with ra2_ocean_ku_retrack_percent anomalies
N/A

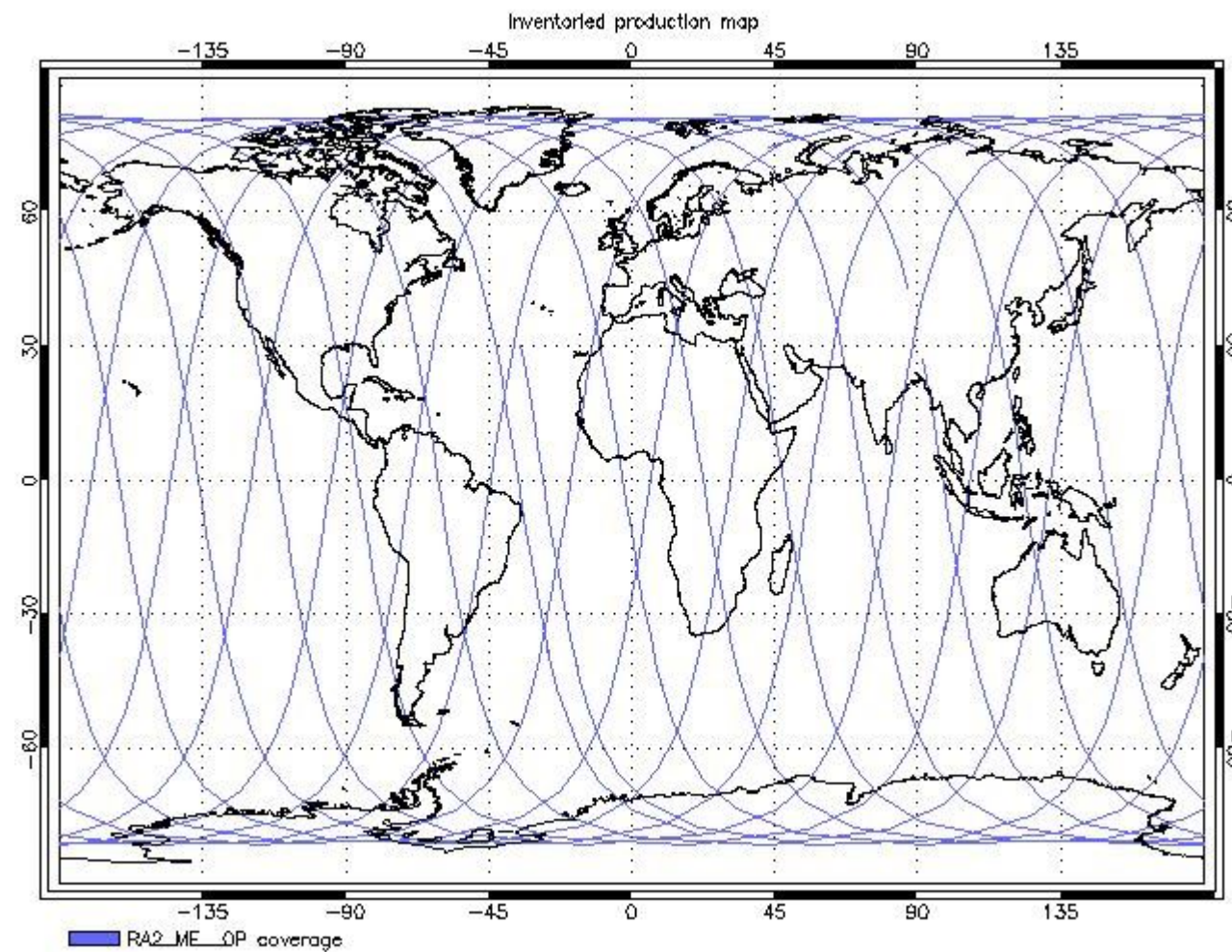
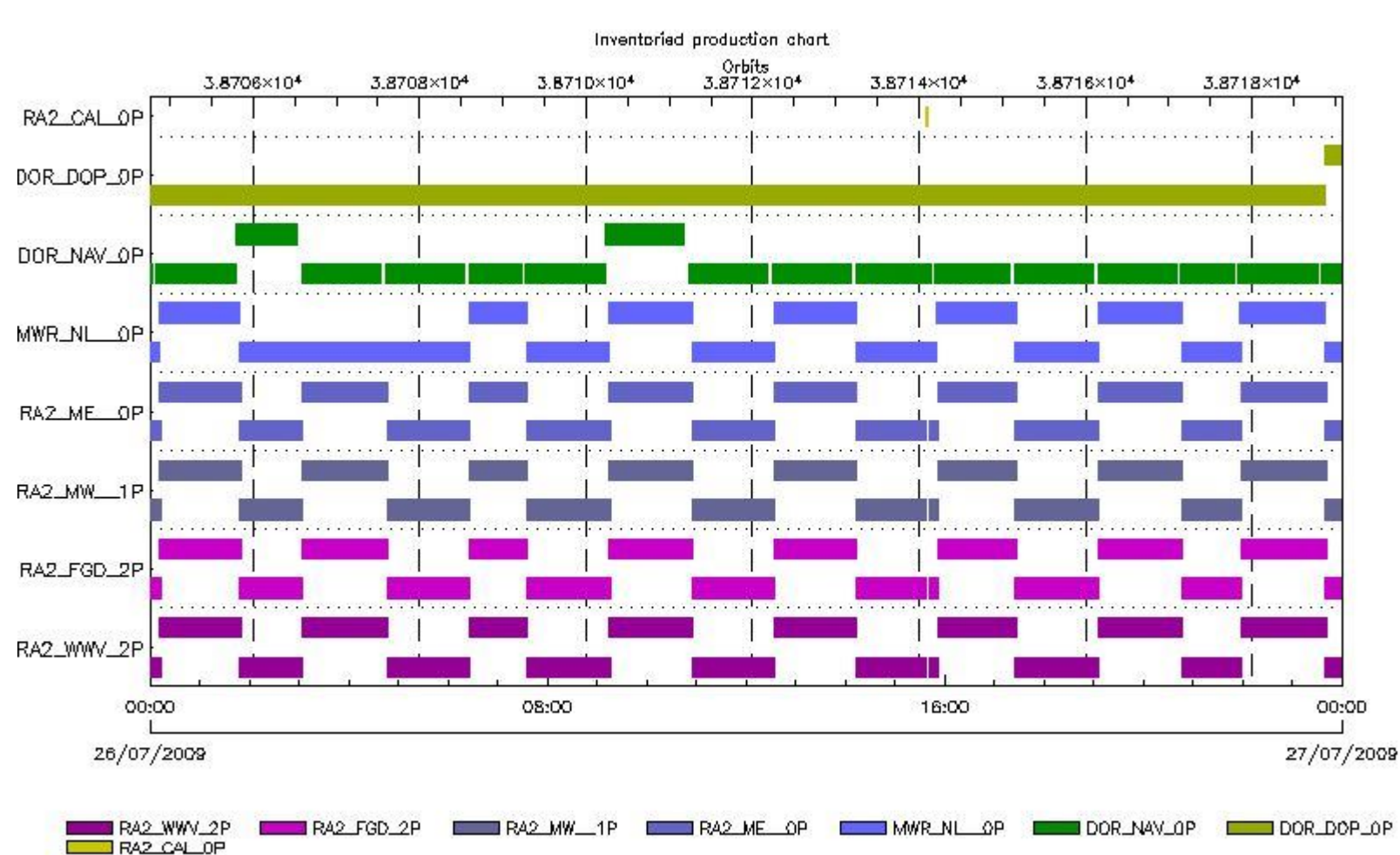
[RA2_WWV_2P: SPH checks](#)

Time Correlation

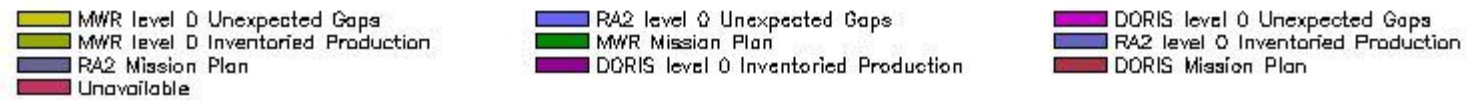
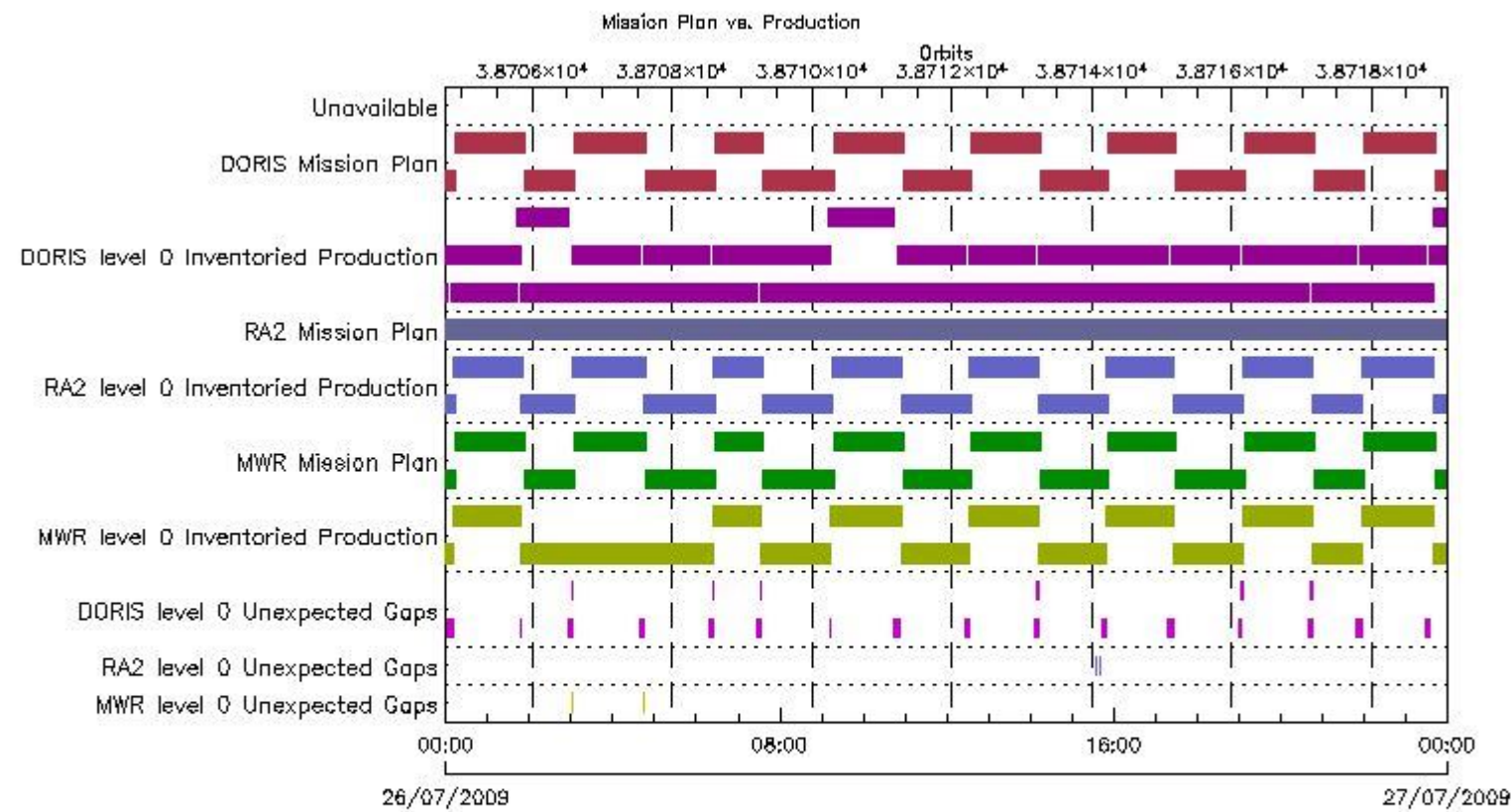
[Time Correlation propagation error](#)

Overall Production

Inventoried Production (sensing time)



Mission Plan vs. Production (level 0)



Production covering Mission Plan

Gauge
PCF_RA2_ME__0P 99.99% of production inventoried
PCF_RA2_CAL_0P 100% of production inventoried
PCF_DOR_NAV_0P 95.13% of production inventoried
PCF_DOR_DOP_0P 98.77% of production inventoried
PCF_MWR_NL__0P 100% of production inventoried

Mission Plan (extracted from DMOP)

Gauge	Segment (Start-Stop)
MODE.MEASUREMENT	25-JUL-2009 22:33:36.633
RA2.ACQ_PLAN	26-JUL-2009 15:36:21.711
MODE.NOMINAL	25-JUL-2009 22:33:36.633
DORIS.ACQ_PLAN	27-JUL-2009 01:22:03.901

MODE.NOMINAL MWR.ACQ_PLAN	25-JUL-2009 22:33:36.633 27-JUL-2009 01:22:03.901
MODE.CALIBRATION RA2.ACQ_PLAN	26-JUL-2009 15:36:26.222 26-JUL-2009 15:39:15.620
MODE.MEASUREMENT RA2.ACQ_PLAN	26-JUL-2009 15:39:20.131 27-JUL-2009 01:22:03.901

Inventoried Products

RA2_CAL_OP products

Gauge	Segment (Start-Stop)	Explicit Reference
Product: RA2_CAL_OP Filename: RA2_CAL_0PNPDK20090726_153621_000001732081_00083_38714_1470.N1	26-JUL-2009 15:36:21.700 26-JUL-2009 15:39:14.371	RA2_CAL_0PNPDK20090726_153621_000001732081_00083_38714_1470.N1 RA2_CAL_0P.MPH.ABS_ORBIT=38714

DOR_DOP_OP products

Gauge	Segment (Start-Stop)	Explicit Reference
Product: DOR_DOP_OP Filename: DOR_DOP_0PNPDE20090725_223004_000059932081_00072_38703_8832.N1	25-JUL-2009 22:30:04.342 26-JUL-2009 00:09:57.616	DOR_DOP_0PNPDE20090725_223004_000059932081_00072_38703_8832.N1 DOR_DOP_0P.MPH.ABS_ORBIT=38703
Product: DOR_DOP_OP Filename: DOR_DOP_0PNPDE20090726_001101_000057382081_00073_38704_8833.N1	26-JUL-2009 00:11:01.374 26-JUL-2009 01:46:39.586	DOR_DOP_0PNPDE20090726_001101_000057382081_00073_38704_8833.N1 DOR_DOP_0P.MPH.ABS_ORBIT=38704
Product: DOR_DOP_OP Filename: DOR_DOP_0PNPDE20090726_014743_000043992081_00074_38705_8834.N1	26-JUL-2009 01:47:43.343 26-JUL-2009 03:01:02.629	DOR_DOP_0PNPDE20090726_014743_000043992081_00074_38705_8834.N1 DOR_DOP_0P.MPH.ABS_ORBIT=38705
Product: DOR_DOP_OP Filename: DOR_DOP_0PNPDE20090726_030206_000061212081_00075_38706_8835.N1	26-JUL-2009 03:02:06.383 26-JUL-2009 04:44:07.146	DOR_DOP_0PNPDE20090726_030206_000061212081_00075_38706_8835.N1 DOR_DOP_0P.MPH.ABS_ORBIT=38706
Product: DOR_DOP_OP Filename: DOR_DOP_0PNPDE20090726_044510_000058662081_00076_38707_8836.N1	26-JUL-2009 04:45:10.896 26-JUL-2009 06:22:56.631	DOR_DOP_0PNPDE20090726_044510_000058662081_00076_38707_8836.N1 DOR_DOP_0P.MPH.ABS_ORBIT=38707
Product: DOR_DOP_OP Filename: DOR_DOP_0PNPDK20090726_062504_000040172081_00077_38708_1376.N1	26-JUL-2009 06:25:04.142 26-JUL-2009 07:32:00.901	DOR_DOP_0PNPDK20090726_062504_000040172081_00077_38708_1376.N1 DOR_DOP_0P.MPH.ABS_ORBIT=38708
Product: DOR_DOP_OP Filename: DOR_DOP_0PNPDK20090726_073408_000059292081_00078_38709_1377.N1	26-JUL-2009 07:34:08.416 26-JUL-2009 09:12:57.874	DOR_DOP_0PNPDK20090726_073408_000059292081_00078_38709_1377.N1 DOR_DOP_0P.MPH.ABS_ORBIT=38709
Product: DOR_DOP_OP Filename: DOR_DOP_0PNPDK20090726_091401_000059292081_00079_38710_1378.N1	26-JUL-2009 09:14:01.628 26-JUL-2009 10:52:51.074	DOR_DOP_0PNPDK20090726_091401_000059292081_00079_38710_1378.N1 DOR_DOP_0P.MPH.ABS_ORBIT=38710
Product: DOR_DOP_OP Filename: DOR_DOP_0PNPDK20090726_105354_000058662081_00080_38711_1379.N1	26-JUL-2009 10:53:54.836 26-JUL-2009 12:31:40.540	DOR_DOP_0PNPDK20090726_105354_000058662081_00080_38711_1379.N1 DOR_DOP_0P.MPH.ABS_ORBIT=38711
Product: DOR_DOP_OP Filename: DOR_DOP_0PNPDK20090726_123244_000058662081_00081_38712_1380.N1	26-JUL-2009 12:32:44.297 26-JUL-2009 14:10:30.009	DOR_DOP_0PNPDK20090726_123244_000058662081_00081_38712_1380.N1 DOR_DOP_0P.MPH.ABS_ORBIT=38712
Product: DOR_DOP_OP Filename: DOR_DOP_0PNPDK20090726_141133_000058022081_00082_38713_1381.N1	26-JUL-2009 14:11:33.767 26-JUL-2009 15:48:15.732	DOR_DOP_0PNPDK20090726_141133_000058022081_00082_38713_1381.N1 DOR_DOP_0P.MPH.ABS_ORBIT=38713
Product: DOR_DOP_OP Filename: DOR_DOP_0PNPDK20090726_155023_000056112081_00083_38714_1382.N1	26-JUL-2009 15:50:23.248 26-JUL-2009 17:23:53.967	DOR_DOP_0PNPDK20090726_155023_000056112081_00083_38714_1382.N1 DOR_DOP_0P.MPH.ABS_ORBIT=38714
Product: DOR_DOP_OP Filename: DOR_DOP_0PNPDK20090726_172457_000059292081_00084_38715_1383.N1	26-JUL-2009 17:24:57.725 26-JUL-2009 19:03:47.195	DOR_DOP_0PNPDK20090726_172457_000059292081_00084_38715_1383.N1 DOR_DOP_0P.MPH.ABS_ORBIT=38715
Product: DOR_DOP_OP Filename: DOR_DOP_0PNPDK20090726_190450_000059302081_00085_38716_1384.N1	26-JUL-2009 19:04:50.953 26-JUL-2009 20:43:40.469	DOR_DOP_0PNPDK20090726_190450_000059302081_00085_38716_1384.N1 DOR_DOP_0P.MPH.ABS_ORBIT=38716
Product: DOR_DOP_OP Filename: DOR_DOP_0PNPDE20090726_204444_000042722081_00086_38717_8837.N1	26-JUL-2009 20:44:44.231 26-JUL-2009 21:55:55.993	DOR_DOP_0PNPDE20090726_204444_000042722081_00086_38717_8837.N1 DOR_DOP_0P.MPH.ABS_ORBIT=38717

Product: DOR_DOP_0P Filename: DOR_DOP_0PNPDE20090726_215659_000061212081_00086_38717_8838.N1	26-JUL-2009 21:56:59.751 26-JUL-2009 23:39:00.482	DOR_DOP_0PNPDE20090726_215659_000061212081_00086_38717 DOR_DOP_0P.MPH.ABS_ORBIT=38717
Product: DOR_DOP_0P Filename: DOR_DOP_0PNPDE20090726_233900_000059292081_00087_38718_8839.N1	26-JUL-2009 23:39:00.482 27-JUL-2009 01:17:49.971	DOR_DOP_0PNPDE20090726_233900_000059292081_00087_38718_8839.N1 DOR_DOP_0P.MPH.ABS_ORBIT=38718

DOR_NAV_0P products

Gauge	Segment (Start-Stop)	Explicit Reference
Product: DOR_NAV_0P Filename: DOR_NAV_0PNPDE20090725_222621_000057382081_00072_38703_8424.N1	25-JUL-2009 22:26:21.190 26-JUL-2009 00:01:59.433	DOR_NAV_0PNPDE20090725_222621_000057382081_00072_38703_8424.N1 DOR_NAV_0P.MPH.ABS_ORBIT=38703
Product: DOR_NAV_0P Filename: DOR_NAV_0PNPDE20090726_000718_000057382081_00073_38704_8425.N1	26-JUL-2009 00:07:18.222 26-JUL-2009 01:42:56.429	DOR_NAV_0PNPDE20090726_000718_000057382081_00073_38704_8425.N1 DOR_NAV_0P.MPH.ABS_ORBIT=38704
Product: DOR_NAV_0P Filename: DOR_NAV_0PNPDE20090726_014256_000044632081_00074_38705_8426.N1	26-JUL-2009 01:42:56.429 26-JUL-2009 02:57:19.481	DOR_NAV_0PNPDE20090726_014256_000044632081_00074_38705_8426.N1 DOR_NAV_0P.MPH.ABS_ORBIT=38705
Product: DOR_NAV_0P Filename: DOR_NAV_0PNPDE20090726_030238_000057382081_00075_38706_8427.N1	26-JUL-2009 03:02:38.262 26-JUL-2009 04:38:16.478	DOR_NAV_0PNPDE20090726_030238_000057382081_00075_38706_8427.N1 DOR_NAV_0P.MPH.ABS_ORBIT=38706
Product: DOR_NAV_0P Filename: DOR_NAV_0PNPDE20090726_044335_000057382081_00076_38707_8428.N1	26-JUL-2009 04:43:35.267 26-JUL-2009 06:19:13.474	DOR_NAV_0PNPDE20090726_044335_000057382081_00076_38707_8428.N1 DOR_NAV_0P.MPH.ABS_ORBIT=38707
Product: DOR_NAV_0P Filename: DOR_NAV_0PNPDK20090726_062432_000038252081_00077_38708_0658.N1	26-JUL-2009 06:24:32.267 26-JUL-2009 07:28:17.744	DOR_NAV_0PNPDK20090726_062432_000038252081_00077_38708_0658.N1 DOR_NAV_0P.MPH.ABS_ORBIT=38708
Product: DOR_NAV_0P Filename: DOR_NAV_0PNPDK20090726_073336_000057382081_00078_38709_0659.N1	26-JUL-2009 07:33:36.533 26-JUL-2009 09:09:14.726	DOR_NAV_0PNPDK20090726_073336_000057382081_00078_38709_0659.N1 DOR_NAV_0P.MPH.ABS_ORBIT=38709
Product: DOR_NAV_0P Filename: DOR_NAV_0PNPDK20090726_090914_000057382081_00079_38710_0660.N1	26-JUL-2009 09:09:14.726 26-JUL-2009 10:44:52.894	DOR_NAV_0PNPDK20090726_090914_000057382081_00079_38710_0660.N1 DOR_NAV_0P.MPH.ABS_ORBIT=38710
Product: DOR_NAV_0P Filename: DOR_NAV_0PNPDK20090726_105011_000057382081_00080_38711_0661.N1	26-JUL-2009 10:50:11.683 26-JUL-2009 12:25:49.879	DOR_NAV_0PNPDK20090726_105011_000057382081_00080_38711_0661.N1 DOR_NAV_0P.MPH.ABS_ORBIT=38711
Product: DOR_NAV_0P Filename: DOR_NAV_0PNPDK20090726_123108_000057382081_00081_38712_0662.N1	26-JUL-2009 12:31:08.665 26-JUL-2009 14:06:46.861	DOR_NAV_0PNPDK20090726_123108_000057382081_00081_38712_0662.N1 DOR_NAV_0P.MPH.ABS_ORBIT=38712
Product: DOR_NAV_0P Filename: DOR_NAV_0PNPDK20090726_141205_000054192081_00082_38713_0663.N1	26-JUL-2009 14:12:05.646 26-JUL-2009 15:42:25.068	DOR_NAV_0PNPDK20090726_141205_000054192081_00082_38713_0663.N1 DOR_NAV_0P.MPH.ABS_ORBIT=38713
Product: DOR_NAV_0P Filename: DOR_NAV_0PNPDK20090726_154743_000054192081_00083_38714_0664.N1	26-JUL-2009 15:47:43.854 26-JUL-2009 17:18:03.296	DOR_NAV_0PNPDK20090726_154743_000054192081_00083_38714_0664.N1 DOR_NAV_0P.MPH.ABS_ORBIT=38714
Product: DOR_NAV_0P Filename: DOR_NAV_0PNPDK20090726_172322_000057382081_00084_38715_0665.N1	26-JUL-2009 17:23:22.089 26-JUL-2009 18:59:00.292	DOR_NAV_0PNPDK20090726_172322_000057382081_00084_38715_0665.N1 DOR_NAV_0P.MPH.ABS_ORBIT=38715
Product: DOR_NAV_0P Filename: DOR_NAV_0PNPDK20090726_190419_000057382081_00085_38716_0666.N1	26-JUL-2009 19:04:19.074 26-JUL-2009 20:39:57.313	DOR_NAV_0PNPDK20090726_190419_000057382081_00085_38716_0666.N1 DOR_NAV_0P.MPH.ABS_ORBIT=38716
Product: DOR_NAV_0P Filename: DOR_NAV_0PNPDE20090726_204516_000038252081_00086_38717_8429.N1	26-JUL-2009 20:45:16.110 26-JUL-2009 21:49:01.567	DOR_NAV_0PNPDE20090726_204516_000038252081_00086_38717_8429.N1 DOR_NAV_0P.MPH.ABS_ORBIT=38717
Product: DOR_NAV_0P Filename: DOR_NAV_0PNPDE20090726_215420_000057382081_00086_38717_8430.N1	26-JUL-2009 21:54:20.356 26-JUL-2009 23:29:58.540	DOR_NAV_0PNPDE20090726_215420_000057382081_00086_38717_8430.N1 DOR_NAV_0P.MPH.ABS_ORBIT=38717
Product: DOR_NAV_0P Filename: DOR_NAV_0PNPDE20090726_233517_000057382081_00087_38718_8431.N1	26-JUL-2009 23:35:17.337 27-JUL-2009 01:10:55.545	DOR_NAV_0PNPDE20090726_233517_000057382081_00087_38718_8431.N1 DOR_NAV_0P.MPH.ABS_ORBIT=38718

MWR_NL_0P products

Gauge	Segment (Start-Stop)	Explicit Reference
Product: MWR_NL_0P Filename: MWR_NL_0PNPDE20090725_223025_000060722081_00072_38703_8873.N1	25-JUL-2009 22:30:25.104 26-JUL-2009 00:11:37.272	MWR_NL_0PNPDE20090725_223025_000060722081_00072_38703_8873.N1 MWR_NL_0P.MPH.ABS_ORBIT=38703
Product: MWR_NL_0P Filename: MWR_NL_0PNPDE20090726_001113_000058082081_00073_38704_8874.N1	26-JUL-2009 00:11:13.269 26-JUL-2009 01:48:01.433	MWR_NL_0PNPDE20090726_001113_000058082081_00073_38704_8874.N1 MWR_NL_0P.MPH.ABS_ORBIT=38704

Product: MWR_NL__OP Filename: MWR_NL__OPNPDE20090726_014801_000044642081_00074_38705_8875.N1	26-JUL-2009 01:48:01.433 26-JUL-2009 03:02:25.559	MWR_NL__OPNPDE20090726_014801_000044642081_00074_38705_8875.N1 MWR_NL__OP.MPH.ABS_ORBIT=38705
Product: MWR_NL__OP Filename: MWR_NL__OPNPDE20090726_030249_000061442081_00075_38706_8876.N1	26-JUL-2009 03:02:49.559 26-JUL-2009 04:45:13.724	MWR_NL__OPNPDE20090726_030249_000061442081_00075_38706_8876.N1 MWR_NL__OP.MPH.ABS_ORBIT=38706
Product: MWR_NL__OP Filename: MWR_NL__OPNPDE20090726_044537_000059762081_00076_38707_8877.N1	26-JUL-2009 04:45:37.724 26-JUL-2009 06:25:13.896	MWR_NL__OPNPDE20090726_044537_000059762081_00076_38707_8877.N1 MWR_NL__OP.MPH.ABS_ORBIT=38707
Product: MWR_NL__OP Filename: MWR_NL__OPNPDK20090726_062513_000041282081_00077_38708_1277.N1	26-JUL-2009 06:25:13.896 26-JUL-2009 07:34:02.006	MWR_NL__OPNPDK20090726_062513_000041282081_00077_38708_1277.N1 MWR_NL__OP.MPH.ABS_ORBIT=38708
Product: MWR_NL__OP Filename: MWR_NL__OPNPDK20090726_073402_000060002081_00078_38709_1278.N1	26-JUL-2009 07:34:02.006 26-JUL-2009 09:14:02.167	MWR_NL__OPNPDK20090726_073402_000060002081_00078_38709_1278.N1 MWR_NL__OP.MPH.ABS_ORBIT=38709
Product: MWR_NL__OP Filename: MWR_NL__OPNPDK20090726_091402_000060002081_00079_38710_1279.N1	26-JUL-2009 09:14:02.167 26-JUL-2009 10:54:02.336	MWR_NL__OPNPDK20090726_091402_000060002081_00079_38710_1279.N1 MWR_NL__OP.MPH.ABS_ORBIT=38710
Product: MWR_NL__OP Filename: MWR_NL__OPNPDK20090726_105402_000059522081_00080_38711_1280.N1	26-JUL-2009 10:54:02.336 26-JUL-2009 12:33:14.501	MWR_NL__OPNPDK20090726_105402_000059522081_00080_38711_1280.N1 MWR_NL__OP.MPH.ABS_ORBIT=38711
Product: MWR_NL__OP Filename: MWR_NL__OPNPDK20090726_123314_000059282081_00081_38712_1281.N1	26-JUL-2009 12:33:14.501 26-JUL-2009 14:12:02.665	MWR_NL__OPNPDK20090726_123314_000059282081_00081_38712_1281.N1 MWR_NL__OP.MPH.ABS_ORBIT=38712
Product: MWR_NL__OP Filename: MWR_NL__OPNPDK20090726_141202_000059042081_00082_38713_1282.N1	26-JUL-2009 14:12:02.665 26-JUL-2009 15:50:26.826	MWR_NL__OPNPDK20090726_141202_000059042081_00082_38713_1282.N1 MWR_NL__OP.MPH.ABS_ORBIT=38713
Product: MWR_NL__OP Filename: MWR_NL__OPNPDK20090726_155026_000057122081_00083_38714_1283.N1	26-JUL-2009 15:50:26.826 26-JUL-2009 17:25:38.979	MWR_NL__OPNPDK20090726_155026_000057122081_00083_38714_1283.N1 MWR_NL__OP.MPH.ABS_ORBIT=38714
Product: MWR_NL__OP Filename: MWR_NL__OPNPDK20090726_172450_000060242081_00084_38715_1284.N1	26-JUL-2009 17:24:50.983 26-JUL-2009 19:05:15.148	MWR_NL__OPNPDK20090726_172450_000060242081_00084_38715_1284.N1 MWR_NL__OP.MPH.ABS_ORBIT=38715
Product: MWR_NL__OP Filename: MWR_NL__OPNPDK20090726_190451_000060482081_00085_38716_1285.N1	26-JUL-2009 19:04:51.152 26-JUL-2009 20:45:39.309	MWR_NL__OPNPDK20090726_190451_000060482081_00085_38716_1285.N1 MWR_NL__OP.MPH.ABS_ORBIT=38716
Product: MWR_NL__OP Filename: MWR_NL__OPNPDE20090726_204539_000042962081_00086_38717_8878.N1	26-JUL-2009 20:45:39.309 26-JUL-2009 21:57:15.430	MWR_NL__OPNPDE20090726_204539_000042962081_00086_38717_8878.N1 MWR_NL__OP.MPH.ABS_ORBIT=38717
Product: MWR_NL__OP Filename: MWR_NL__OPNPDE20090726_215651_000061682081_00086_38717_8879.N1	26-JUL-2009 21:56:51.430 26-JUL-2009 23:39:39.603	MWR_NL__OPNPDE20090726_215651_000061682081_00086_38717_8879.N1 MWR_NL__OP.MPH.ABS_ORBIT=38717
Product: MWR_NL__OP Filename: MWR_NL__OPNPDE20090726_233939_000060002081_00087_38718_8880.N1	26-JUL-2009 23:39:39.603 27-JUL-2009 01:19:39.764	MWR_NL__OPNPDE20090726_233939_000060002081_00087_38718_8880.N1 MWR_NL__OP.MPH.ABS_ORBIT=38718

RA2_ME__OP products

Gauge	Segment (Start-Stop)	Explicit Reference
Product: RA2_ME__OP Filename: RA2_ME__OPNPDE20090725_223043_000061072081_00072_38703_9525.N1	25-JUL-2009 22:30:43.534 26-JUL-2009 00:12:30.482	RA2_ME__OPNPDE20090725_223043_000061072081_00072_38703_9525.N1 RA2_ME__OP.MPH.ABS_ORBIT=38703
Product: RA2_ME__OP Filename: RA2_ME__OPNPDE20090726_001128_000058562081_00073_38704_9526.N1	26-JUL-2009 00:11:28.098 26-JUL-2009 01:49:04.396	RA2_ME__OPNPDE20090726_001128_000058562081_00073_38704_9526.N1 RA2_ME__OP.MPH.ABS_ORBIT=38704
Product: RA2_ME__OP Filename: RA2_ME__OPNPDE20090726_014804_000045192081_00074_38705_9527.N1	26-JUL-2009 01:48:04.240 26-JUL-2009 03:03:23.738	RA2_ME__OPNPDE20090726_014804_000045192081_00074_38705_9527.N1 RA2_ME__OP.MPH.ABS_ORBIT=38705
Product: RA2_ME__OP Filename: RA2_ME__OPNPDE20090726_030253_000062082081_00075_38706_9528.N1	26-JUL-2009 03:02:53.660 26-JUL-2009 04:46:21.982	RA2_ME__OPNPDE20090726_030253_000062082081_00075_38706_9528.N1 RA2_ME__OP.MPH.ABS_ORBIT=38706
Product: RA2_ME__OP Filename: RA2_ME__OPNPDE20090726_044549_000060142081_00076_38707_9529.N1	26-JUL-2009 04:45:49.676 26-JUL-2009 06:26:04.162	RA2_ME__OPNPDE20090726_044549_000060142081_00076_38707_9529.N1 RA2_ME__OP.MPH.ABS_ORBIT=38707
Product: RA2_ME__OP Filename: RA2_ME__OPNPDK20090726_062532_000041632081_00077_38708_3333.N1	26-JUL-2009 06:25:32.970 26-JUL-2009 07:34:55.988	RA2_ME__OPNPDK20090726_062532_000041632081_00077_38708_3333.N1 RA2_ME__OP.MPH.ABS_ORBIT=38708
Product: RA2_ME__OP Filename: RA2_ME__OPNPDK20090726_073413_000060502081_00078_38709_3334.N1	26-JUL-2009 07:34:13.656 26-JUL-2009 09:15:03.790	RA2_ME__OPNPDK20090726_073413_000060502081_00078_38709_3334.N1 RA2_ME__OP.MPH.ABS_ORBIT=38709

Product: RA2_ME__OP Filename: RA2_ME__OPNPDK20090726_091420_000060392081_00079_38710_3335.N1	26-JUL-2009 09:14:20.344 26-JUL-2009 10:54:59.338	RA2_ME__OPNPDK20090726_091420_000060392081_00079_3871 RA2_ME__OP.MPH.ABS_ORBIT=38710
Product: RA2_ME__OP Filename: RA2_ME__OPNPDK20090726_105415_000060042081_00080_38711_3336.N1	26-JUL-2009 10:54:15.892 26-JUL-2009 12:34:20.352	RA2_ME__OPNPDK20090726_105415_000060042081_00080_38711_3336.N1 RA2_ME__OP.MPH.ABS_ORBIT=38711
Product: RA2_ME__OP Filename: RA2_ME__OPNPDK20090726_123336_000059712081_00081_38712_3337.N1	26-JUL-2009 12:33:36.905 26-JUL-2009 14:13:07.945	RA2_ME__OPNPDK20090726_123336_000059712081_00081_38712_3337.N1 RA2_ME__OP.MPH.ABS_ORBIT=38712
Product: RA2_ME__OP Filename: RA2_ME__OPNPDK20090726_141225_000050242081_00082_38713_3338.N1	26-JUL-2009 14:12:25.613 26-JUL-2009 15:36:09.753	RA2_ME__OPNPDK20090726_141225_000050242081_00082_38713_3338.N1 RA2_ME__OP.MPH.ABS_ORBIT=38713
Product: RA2_ME__OP Filename: RA2_ME__OPNPDK20090726_154039_000006452081_00083_38714_3339.N1	26-JUL-2009 15:40:39.148 26-JUL-2009 15:51:24.154	RA2_ME__OPNPDK20090726_154039_000006452081_00083_38714_3339.N1 RA2_ME__OP.MPH.ABS_ORBIT=38714
Product: RA2_ME__OP Filename: RA2_ME__OPNPDK20090726_155040_000057642081_00083_38714_3340.N1	26-JUL-2009 15:50:40.708 26-JUL-2009 17:26:44.544	RA2_ME__OPNPDK20090726_155040_000057642081_00083_38714_3340.N1 RA2_ME__OP.MPH.ABS_ORBIT=38714
Product: RA2_ME__OP Filename: RA2_ME__OPNPDK20090726_172505_000060652081_00084_38715_3341.N1	26-JUL-2009 17:25:05.398 26-JUL-2009 19:06:10.014	RA2_ME__OPNPDK20090726_172505_000060652081_00084_38715_3341.N1 RA2_ME__OP.MPH.ABS_ORBIT=38715
Product: RA2_ME__OP Filename: RA2_ME__OPNPDK20090726_190504_000060922081_00085_38716_3342.N1	26-JUL-2009 19:05:04.288 26-JUL-2009 20:46:36.754	RA2_ME__OPNPDK20090726_190504_000060922081_00085_38716_3342.N1 RA2_ME__OP.MPH.ABS_ORBIT=38716
Product: RA2_ME__OP Filename: RA2_ME__OPNPDE20090726_204539_000043432081_00086_38717_9530.N1	26-JUL-2009 20:45:39.940 26-JUL-2009 21:58:03.426	RA2_ME__OPNPDE20090726_204539_000043432081_00086_38717_9530.N1 RA2_ME__OP.MPH.ABS_ORBIT=38717
Product: RA2_ME__OP Filename: RA2_ME__OPNPDE20090726_215704_000062212081_00086_38717_9531.N1	26-JUL-2009 21:57:04.384 26-JUL-2009 23:40:44.960	RA2_ME__OPNPDE20090726_215704_000062212081_00086_38717_9531.N1 RA2_ME__OP.MPH.ABS_ORBIT=38717
Product: RA2_ME__OP Filename: RA2_ME__OPNPDE20090726_233941_000060512081_00087_38718_9532.N1	26-JUL-2009 23:39:41.462 27-JUL-2009 01:20:32.710	RA2_ME__OPNPDE20090726_233941_000060512081_00087_38718_9532.N1 RA2_ME__OP.MPH.ABS_ORBIT=38718

Missing Products

RA2_CAL_OP missing products

Gauge Value Segment (Start-Stop)

DOR_DOP_OP missing products

Gauge	Value	Segment (Start-Stop)
MODE.NOMINAL DORIS.MISSING	Duration: 63.757822 s	26-JUL-2009 00:09:57.616 26-JUL-2009 00:11:01.374
MODE.NOMINAL DORIS.MISSING	Duration: 63.757829 s	26-JUL-2009 01:46:39.586 26-JUL-2009 01:47:43.343
MODE.NOMINAL DORIS.MISSING	Duration: 63.753914 s	26-JUL-2009 03:01:02.629 26-JUL-2009 03:02:06.383
MODE.NOMINAL DORIS.MISSING	Duration: 63.750008 s	26-JUL-2009 04:44:07.146 26-JUL-2009 04:45:10.896
MODE.NOMINAL DORIS.MISSING	Duration: 127.511734 s	26-JUL-2009 06:22:56.631 26-JUL-2009 06:25:04.142
MODE.NOMINAL DORIS.MISSING	Duration: 127.515642 s	26-JUL-2009 07:32:00.901 26-JUL-2009 07:34:08.416
MODE.NOMINAL DORIS.MISSING	Duration: 63.753915 s	26-JUL-2009 09:12:57.874 26-JUL-2009 09:14:01.628
MODE.NOMINAL DORIS.MISSING	Duration: 63.761727 s	26-JUL-2009 10:52:51.074 26-JUL-2009 10:53:54.836
MODE.NOMINAL DORIS.MISSING	Duration: 63.757808 s	26-JUL-2009 12:31:40.540 26-JUL-2009 12:32:44.297

MODE.NOMINAL DORIS.MISSING	Duration: 63.757821 s	26-JUL-2009 14:10:30.009 26-JUL-2009 14:11:33.767
MODE.NOMINAL DORIS.MISSING	Duration: 127.515644 s	26-JUL-2009 15:48:15.732 26-JUL-2009 15:50:23.248
MODE.NOMINAL DORIS.MISSING	Duration: 63.757820 s	26-JUL-2009 17:23:53.967 26-JUL-2009 17:24:57.725
MODE.NOMINAL DORIS.MISSING	Duration: 63.757820 s	26-JUL-2009 19:03:47.195 26-JUL-2009 19:04:50.953
MODE.NOMINAL DORIS.MISSING	Duration: 63.761725 s	26-JUL-2009 20:43:40.469 26-JUL-2009 20:44:44.231
MODE.NOMINAL DORIS.MISSING	Duration: 63.757821 s	26-JUL-2009 21:55:55.993 26-JUL-2009 21:56:59.751

DOR_NAV_OP missing products

Gauge	Value	Segment (Start-Stop)
MODE.NOMINAL DORIS.MISSING	Duration: 318.789102 s	26-JUL-2009 00:01:59.433 26-JUL-2009 00:07:18.222
MODE.NOMINAL DORIS.MISSING	Duration: 318.781289 s	26-JUL-2009 02:57:19.481 26-JUL-2009 03:02:38.262
MODE.NOMINAL DORIS.MISSING	Duration: 318.789101 s	26-JUL-2009 04:38:16.478 26-JUL-2009 04:43:35.267
MODE.NOMINAL DORIS.MISSING	Duration: 318.793008 s	26-JUL-2009 06:19:13.474 26-JUL-2009 06:24:32.267
MODE.NOMINAL DORIS.MISSING	Duration: 318.789103 s	26-JUL-2009 07:28:17.744 26-JUL-2009 07:33:36.533
MODE.NOMINAL DORIS.MISSING	Duration: 318.789103 s	26-JUL-2009 10:44:52.894 26-JUL-2009 10:50:11.683
MODE.NOMINAL DORIS.MISSING	Duration: 318.785182 s	26-JUL-2009 12:25:49.879 26-JUL-2009 12:31:08.665
MODE.NOMINAL DORIS.MISSING	Duration: 318.785195 s	26-JUL-2009 14:06:46.861 26-JUL-2009 14:12:05.646
MODE.NOMINAL DORIS.MISSING	Duration: 318.785198 s	26-JUL-2009 15:42:25.068 26-JUL-2009 15:47:43.854
MODE.NOMINAL DORIS.MISSING	Duration: 318.793008 s	26-JUL-2009 17:18:03.296 26-JUL-2009 17:23:22.089
MODE.NOMINAL DORIS.MISSING	Duration: 318.781290 s	26-JUL-2009 18:59:00.292 26-JUL-2009 19:04:19.074
MODE.NOMINAL DORIS.MISSING	Duration: 318.796912 s	26-JUL-2009 20:39:57.313 26-JUL-2009 20:45:16.110
MODE.NOMINAL DORIS.MISSING	Duration: 318.789102 s	26-JUL-2009 21:49:01.567 26-JUL-2009 21:54:20.356
MODE.NOMINAL DORIS.MISSING	Duration: 318.796915 s	26-JUL-2009 23:29:58.540 26-JUL-2009 23:35:17.337

MWR_NL_OP missing products

Gauge	Value	Segment (Start-Stop)
MODE.NOMINAL MWR.MISSING	Duration: 24.000004 s	26-JUL-2009 03:02:25.559 26-JUL-2009 03:02:49.559

MODE.NOMINAL	Duration: 24.000003 s	26-JUL-2009 04:45:13.724
MWR.MISSING		26-JUL-2009 04:45:37.724

RA2_ME__0P missing products

Gauge	Value	Segment (Start-Stop)
MODE.MEASUREMENT RA2.MISSING	Duration: 11.957923 s	26-JUL-2009 15:36:09.753 26-JUL-2009 15:36:21.711
MODE.MEASUREMENT RA2.MISSING	Duration: 79.016229 s	26-JUL-2009 15:39:20.131 26-JUL-2009 15:40:39.148

Unplanned Products

RA2_CAL_0P unplanned products

Gauge Segment (Start-Stop)

DOR_DOP_0P unplanned products

Gauge Segment (Start-Stop)

DOR_NAV_0P unplanned products

Gauge Segment (Start-Stop)

MWR_NL__0P unplanned products

Gauge Segment (Start-Stop)

RA2_ME__0P unplanned products

Gauge Segment (Start-Stop)

Overlaps

RA2_CAL_0P overlaps

Gauge Segment (Start-Stop) Explicit Reference

DOR_DOP_0P overlaps

Gauge Segment (Start-Stop) Explicit Reference

DOR_NAV_0P overlaps

Gauge Segment (Start-Stop) Explicit Reference

MWR_NL__0P overlaps

Gauge Segment (Start-Stop) Explicit Reference

RA2_ME__0P overlaps

Gauge Segment (Start-Stop) Explicit Reference

Duplicates

RA2_CAL_0P duplicates

Gauge Segment (Start-Stop) Explicit Reference

DOR_DOP_0P duplicates

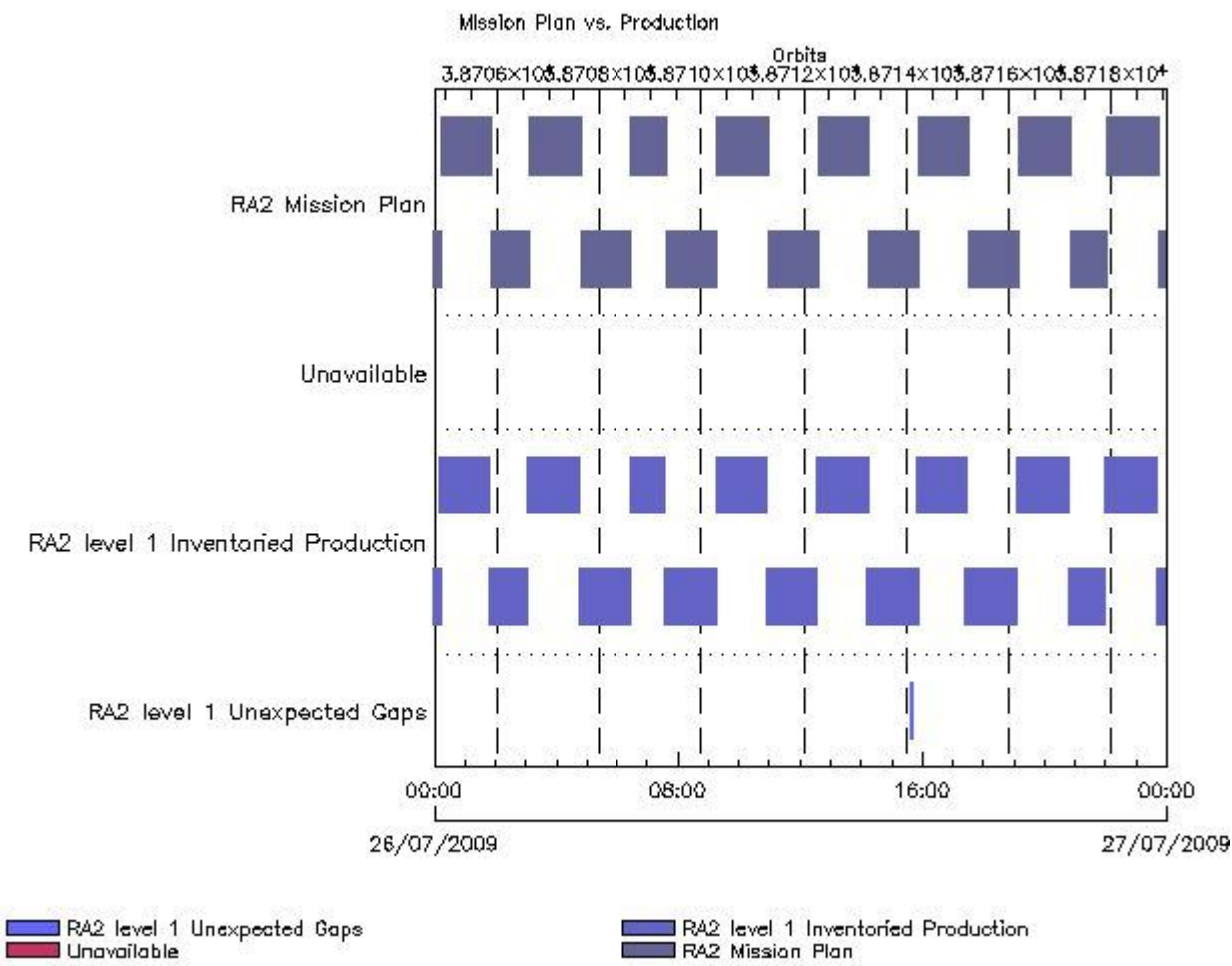
Gauge Segment (Start-Stop) Explicit Reference
DOR_NAV_0P duplicates

Gauge Segment (Start-Stop) Explicit Reference
MWR_NL__0P duplicates

Gauge Segment (Start-Stop) Explicit Reference
RA2_ME__0P duplicates

Gauge Segment (Start-Stop) Explicit Reference

Mission Plan vs. Production (level 1)



Mission Plan (extracted from DMOP)

Gauge	Segment (Start-Stop)
MODE.MEASUREMENT RA2.ACQ_PLAN	25-JUL-2009 22:33:36.633 26-JUL-2009 15:36:21.711
MODE.CALIBRATION RA2.ACQ_PLAN	26-JUL-2009 15:36:26.222 26-JUL-2009 15:39:15.620
MODE.MEASUREMENT RA2.ACQ_PLAN	26-JUL-2009 15:39:20.131 27-JUL-2009 01:22:03.901

Inventoried Products

RA2_MW__1P products

Gauge	Segment (Start-Stop)	Explicit Reference
Product: RA2_MW__1P Filename: RA2_MW__1PNPDE20090725_223043_000061082081_00072_38703_4145.N1	25-JUL-2009 22:30:43.559 26-JUL-2009 00:12:31.566	RA2_MW__1PNPDE20090725_223043_000061082081_00072_38703_4145.N1 RA2_MW__1P.MPH.ABS_ORBIT=38703
Product: RA2_MW__1P Filename: RA2_MW__1PNPDE20090726_001128_000058572081_00073_38704_4283.N1	26-JUL-2009 00:11:28.123 26-JUL-2009 01:49:05.480	RA2_MW__1PNPDE20090726_001128_000058572081_00073_38704_4283.N1 RA2_MW__1P.MPH.ABS_ORBIT=38704
Product: RA2_MW__1P Filename: RA2_MW__1PNPDE20090726_014804_000045212081_00074_38705_4420.N1	26-JUL-2009 01:48:04.265 26-JUL-2009 03:03:24.821	RA2_MW__1PNPDE20090726_014804_000045212081_00074_38705_4420.N1 RA2_MW__1P.MPH.ABS_ORBIT=38705
Product: RA2_MW__1P Filename: RA2_MW__1PNPDE20090726_030253_000062092081_00075_38706_4707.N1	26-JUL-2009 03:02:53.685 26-JUL-2009 04:46:23.065	RA2_MW__1PNPDE20090726_030253_000062092081_00075_38706_4707.N1 RA2_MW__1P.MPH.ABS_ORBIT=38706
Product: RA2_MW__1P Filename: RA2_MW__1PNPDE20090726_044549_000060162081_00076_38707_5000.N1	26-JUL-2009 04:45:49.701 26-JUL-2009 06:26:05.245	RA2_MW__1PNPDE20090726_044549_000060162081_00076_38707_5000.N1 RA2_MW__1P.MPH.ABS_ORBIT=38707
Product: RA2_MW__1P Filename: RA2_MW__1PNPDK20090726_062532_000041642081_00077_38708_4417.N1	26-JUL-2009 06:25:32.995 26-JUL-2009 07:34:57.071	RA2_MW__1PNPDK20090726_062532_000041642081_00077_38708_4417.N1 RA2_MW__1P.MPH.ABS_ORBIT=38708
Product: RA2_MW__1P Filename: RA2_MW__1PNPDK20090726_073413_000060512081_00078_38709_4545.N1	26-JUL-2009 07:34:13.681 26-JUL-2009 09:15:04.873	RA2_MW__1PNPDK20090726_073413_000060512081_00078_38709_4545.N1 RA2_MW__1P.MPH.ABS_ORBIT=38709
Product: RA2_MW__1P Filename: RA2_MW__1PNPDK20090726_091420_000060402081_00079_38710_4680.N1	26-JUL-2009 09:14:20.369 26-JUL-2009 10:55:00.421	RA2_MW__1PNPDK20090726_091420_000060402081_00079_38710_4680.N1 RA2_MW__1P.MPH.ABS_ORBIT=38710
Product: RA2_MW__1P Filename: RA2_MW__1PNPDK20090726_105415_000060062081_00080_38711_4815.N1	26-JUL-2009 10:54:15.917 26-JUL-2009 12:34:21.435	RA2_MW__1PNPDK20090726_105415_000060062081_00080_38711_4815.N1 RA2_MW__1P.MPH.ABS_ORBIT=38711
Product: RA2_MW__1P Filename: RA2_MW__1PNPDK20090726_123336_000059722081_00081_38712_4967.N1	26-JUL-2009 12:33:36.931 26-JUL-2009 14:13:09.029	RA2_MW__1PNPDK20090726_123336_000059722081_00081_38712_4967.N1 RA2_MW__1P.MPH.ABS_ORBIT=38712
Product: RA2_MW__1P Filename: RA2_MW__1PNPDK20090726_141225_000050252081_00082_38713_5097.N1	26-JUL-2009 14:12:25.639 26-JUL-2009 15:36:10.837	RA2_MW__1PNPDK20090726_141225_000050252081_00082_38713_5097.N1 RA2_MW__1P.MPH.ABS_ORBIT=38713
Product: RA2_MW__1P Filename: RA2_MW__1PNPDK20090726_154039_000006462081_00083_38714_5100.N1	26-JUL-2009 15:40:39.173 26-JUL-2009 15:51:25.238	RA2_MW__1PNPDK20090726_154039_000006462081_00083_38714_5100.N1 RA2_MW__1P.MPH.ABS_ORBIT=38714
Product: RA2_MW__1P Filename: RA2_MW__1PNPDK20090726_155040_000057652081_00083_38714_5173.N1	26-JUL-2009 15:50:40.733 26-JUL-2009 17:26:45.628	RA2_MW__1PNPDK20090726_155040_000057652081_00083_38714_5173.N1 RA2_MW__1P.MPH.ABS_ORBIT=38714
Product: RA2_MW__1P Filename: RA2_MW__1PNPDK20090726_172505_000060662081_00084_38715_5296.N1	26-JUL-2009 17:25:05.423 26-JUL-2009 19:06:11.097	RA2_MW__1PNPDK20090726_172505_000060662081_00084_38715_5296.N1 RA2_MW__1P.MPH.ABS_ORBIT=38715
Product: RA2_MW__1P Filename: RA2_MW__1PNPDK20090726_190504_000060942081_00085_38716_5516.N1	26-JUL-2009 19:05:04.313 26-JUL-2009 20:46:37.837	RA2_MW__1PNPDK20090726_190504_000060942081_00085_38716_5516.N1 RA2_MW__1P.MPH.ABS_ORBIT=38716
Product: RA2_MW__1P Filename: RA2_MW__1PNPDE20090726_204539_000043452081_00086_38717_5904.N1	26-JUL-2009 20:45:39.965 26-JUL-2009 21:58:04.509	RA2_MW__1PNPDE20090726_204539_000043452081_00086_38717_5904.N1 RA2_MW__1P.MPH.ABS_ORBIT=38717
Product: RA2_MW__1P Filename: RA2_MW__1PNPDE20090726_215704_000062222081_00086_38717_6074.N1	26-JUL-2009 21:57:04.409 26-JUL-2009 23:40:46.043	RA2_MW__1PNPDE20090726_215704_000062222081_00086_38717_6074.N1 RA2_MW__1P.MPH.ABS_ORBIT=38717
Product: RA2_MW__1P Filename: RA2_MW__1PNPDE20090726_233941_000060522081_00087_38718_6237.N1	26-JUL-2009 23:39:41.487 27-JUL-2009 01:20:33.793	RA2_MW__1PNPDE20090726_233941_000060522081_00087_38718_6237.N1 RA2_MW__1P.MPH.ABS_ORBIT=38718

Missing Products

RA2_MW__1P missing products

Gauge	Value	Segment (Start-Stop)
-------	-------	----------------------

MODE.MEASUREMENT RA2.MISSING	Duration: 10.874433 s	26-JUL-2009 15:36:10.837 26-JUL-2009 15:36:21.711
MODE.MEASUREMENT RA2.MISSING	Duration: 79.041454 s	26-JUL-2009 15:39:20.131 26-JUL-2009 15:40:39.173

Unplanned Products

RA2_MW__1P unplanned products

Gauge Segment (Start-Stop)

Overlaps

RA2_MW__1P overlaps

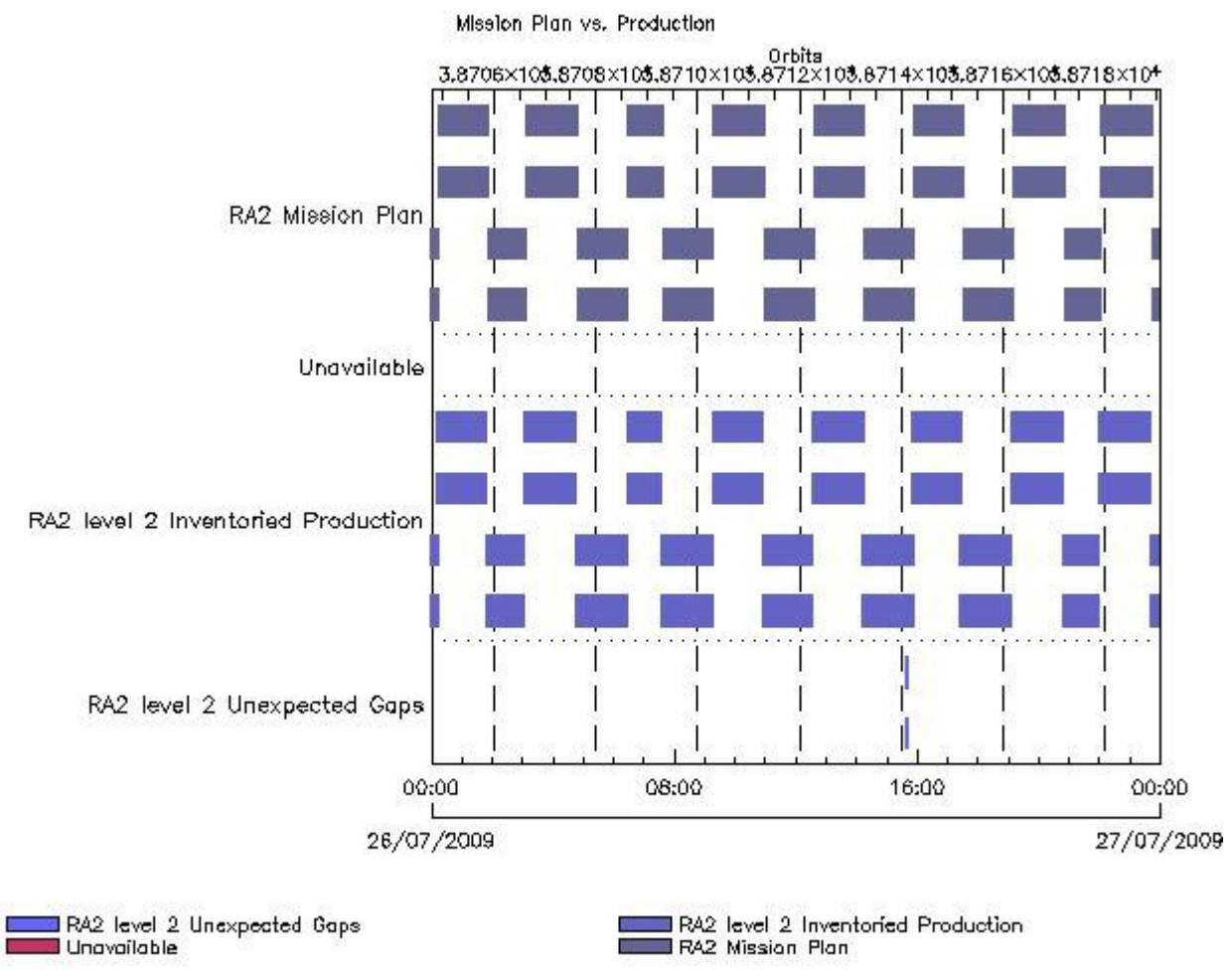
Gauge Segment (Start-Stop) Explicit Reference

Duplicates

RA2_MW__1P duplicates

Gauge Segment (Start-Stop) Explicit Reference

Mission Plan vs. Production (level 2)



Mission Plan (extracted from DMOP)

Gauge	Segment (Start-Stop)
MODE.MEASUREMENT RA2.ACQ_PLAN	25-JUL-2009 22:33:36.633 26-JUL-2009 15:36:21.711
MODE.CALIBRATION RA2.ACQ_PLAN	26-JUL-2009 15:36:26.222 26-JUL-2009 15:39:15.620
MODE.MEASUREMENT RA2.ACQ_PLAN	26-JUL-2009 15:39:20.131 27-JUL-2009 01:22:03.901

Inventoried Products

RA2_FGD_2P products

Gauge	Segment (Start-Stop)	Explicit Reference
Product: RA2_FGD_2P Filename: RA2_FGD_2PNPDE20090725_223043_000061082081_00072_38703_4146.N1	25-JUL-2009 22:30:43.559 26-JUL-2009 00:12:31.566	RA2_FGD_2PNPDE20090725_223043_000061082081_00072_38703_4146.N1 RA2_FGD_2P.MPH.ABS_ORBIT=38703
Product: RA2_FGD_2P Filename: RA2_FGD_2PNPDE20090726_001128_000058572081_00073_38704_4284.N1	26-JUL-2009 00:11:28.123 26-JUL-2009 01:49:05.480	RA2_FGD_2PNPDE20090726_001128_000058572081_00073_38704_4284.N1 RA2_FGD_2P.MPH.ABS_ORBIT=38704
Product: RA2_FGD_2P Filename: RA2_FGD_2PNPDE20090726_014804_000045212081_00074_38705_4421.N1	26-JUL-2009 01:48:04.265 26-JUL-2009 03:03:24.821	RA2_FGD_2PNPDE20090726_014804_000045212081_00074_38705_4421.N1 RA2_FGD_2P.MPH.ABS_ORBIT=38705
Product: RA2_FGD_2P Filename: RA2_FGD_2PNPDE20090726_030253_000062092081_00075_38706_4708.N1	26-JUL-2009 03:02:53.685 26-JUL-2009 04:46:23.065	RA2_FGD_2PNPDE20090726_030253_000062092081_00075_38706_4708.N1 RA2_FGD_2P.MPH.ABS_ORBIT=38706
Product: RA2_FGD_2P Filename: RA2_FGD_2PNPDE20090726_044549_000060162081_00076_38707_5001.N1	26-JUL-2009 04:45:49.701 26-JUL-2009 06:26:05.245	RA2_FGD_2PNPDE20090726_044549_000060162081_00076_38707_5001.N1 RA2_FGD_2P.MPH.ABS_ORBIT=38707
Product: RA2_FGD_2P Filename: RA2_FGD_2PNPDK20090726_062532_000041642081_00077_38708_4418.N1	26-JUL-2009 06:25:32.995 26-JUL-2009 07:34:57.071	RA2_FGD_2PNPDK20090726_062532_000041642081_00077_38708_4418.N1 RA2_FGD_2P.MPH.ABS_ORBIT=38708
Product: RA2_FGD_2P Filename: RA2_FGD_2PNPDK20090726_073413_000060512081_00078_38709_4546.N1	26-JUL-2009 07:34:13.681 26-JUL-2009 09:15:04.873	RA2_FGD_2PNPDK20090726_073413_000060512081_00078_38709_4546.N1 RA2_FGD_2P.MPH.ABS_ORBIT=38709
Product: RA2_FGD_2P Filename: RA2_FGD_2PNPDK20090726_091420_000060402081_00079_38710_4681.N1	26-JUL-2009 09:14:20.369 26-JUL-2009 10:55:00.421	RA2_FGD_2PNPDK20090726_091420_000060402081_00079_38710_4681.N1 RA2_FGD_2P.MPH.ABS_ORBIT=38710
Product: RA2_FGD_2P Filename: RA2_FGD_2PNPDK20090726_105415_000060062081_00080_38711_4816.N1	26-JUL-2009 10:54:15.917 26-JUL-2009 12:34:21.435	RA2_FGD_2PNPDK20090726_105415_000060062081_00080_38711_4816.N1 RA2_FGD_2P.MPH.ABS_ORBIT=38711
Product: RA2_FGD_2P Filename: RA2_FGD_2PNPDK20090726_123336_000059722081_00081_38712_4968.N1	26-JUL-2009 12:33:36.931 26-JUL-2009 14:13:09.029	RA2_FGD_2PNPDK20090726_123336_000059722081_00081_38712_4968.N1 RA2_FGD_2P.MPH.ABS_ORBIT=38712
Product: RA2_FGD_2P Filename: RA2_FGD_2PNPDK20090726_141225_000050252081_00082_38713_5098.N1	26-JUL-2009 14:12:25.639 26-JUL-2009 15:36:10.837	RA2_FGD_2PNPDK20090726_141225_000050252081_00082_38713_5098.N1 RA2_FGD_2P.MPH.ABS_ORBIT=38713
Product: RA2_FGD_2P Filename: RA2_FGD_2PNPDK20090726_154039_000006462081_00083_38714_5101.N1	26-JUL-2009 15:40:39.173 26-JUL-2009 15:51:25.238	RA2_FGD_2PNPDK20090726_154039_000006462081_00083_38714_5101.N1 RA2_FGD_2P.MPH.ABS_ORBIT=38714
Product: RA2_FGD_2P Filename: RA2_FGD_2PNPDK20090726_155040_000057652081_00083_38714_5174.N1	26-JUL-2009 15:50:40.733 26-JUL-2009 17:26:45.628	RA2_FGD_2PNPDK20090726_155040_000057652081_00083_38714_5174.N1 RA2_FGD_2P.MPH.ABS_ORBIT=38714
Product: RA2_FGD_2P Filename: RA2_FGD_2PNPDK20090726_172505_000060662081_00084_38715_5297.N1	26-JUL-2009 17:25:05.423 26-JUL-2009 19:06:11.097	RA2_FGD_2PNPDK20090726_172505_000060662081_00084_38715_5297.N1 RA2_FGD_2P.MPH.ABS_ORBIT=38715
Product: RA2_FGD_2P Filename: RA2_FGD_2PNPDK20090726_190504_000060942081_00085_38716_5517.N1	26-JUL-2009 19:05:04.313 26-JUL-2009 20:46:37.837	RA2_FGD_2PNPDK20090726_190504_000060942081_00085_38716_5517.N1 RA2_FGD_2P.MPH.ABS_ORBIT=38716
Product: RA2_FGD_2P Filename: RA2_FGD_2PNPDE20090726_204539_000043452081_00086_38717_5905.N1	26-JUL-2009 20:45:39.965 26-JUL-2009 21:58:04.509	RA2_FGD_2PNPDE20090726_204539_000043452081_00086_38717_5905.N1 RA2_FGD_2P.MPH.ABS_ORBIT=38717

Product: RA2_FGD_2P Filename: RA2_FGD_2PNPDE20090726_215704_000062222081_00086_38717_6075.N1	26-JUL-2009 21:57:04.409 26-JUL-2009 23:40:46.043	RA2_FGD_2PNPDE20090726_215704_000062222081_00086_3871 RA2_FGD_2P.MPH.ABS_ORBIT=38717
Product: RA2_FGD_2P Filename: RA2_FGD_2PNPDE20090726_233941_000060522081_00087_38718_6238.N1	26-JUL-2009 23:39:41.487 27-JUL-2009 01:20:33.793	RA2_FGD_2PNPDE20090726_233941_000060522081_00087_38718_6238.N1 RA2_FGD_2P.MPH.ABS_ORBIT=38718

RA2_WWV_2P products

Gauge	Segment (Start-Stop)	Explicit Reference
Product: RA2_WWV_2P Filename: RA2_WWV_2PNPDE20090725_223043_000061082081_00072_38703_4147.N1	25-JUL-2009 22:30:43.559 26-JUL-2009 00:12:31.566	RA2_WWV_2PNPDE20090725_223043_000061082081_00072_38703_4147.N1 RA2_WWV_2P.MPH.ABS_ORBIT=38703
Product: RA2_WWV_2P Filename: RA2_WWV_2PNPDE20090726_001128_000058572081_00073_38704_4285.N1	26-JUL-2009 00:11:28.123 26-JUL-2009 01:49:05.480	RA2_WWV_2PNPDE20090726_001128_000058572081_00073_38704_4285.N1 RA2_WWV_2P.MPH.ABS_ORBIT=38704
Product: RA2_WWV_2P Filename: RA2_WWV_2PNPDE20090726_014804_000045212081_00074_38705_4422.N1	26-JUL-2009 01:48:04.265 26-JUL-2009 03:03:24.821	RA2_WWV_2PNPDE20090726_014804_000045212081_00074_38705_4422.N1 RA2_WWV_2P.MPH.ABS_ORBIT=38705
Product: RA2_WWV_2P Filename: RA2_WWV_2PNPDE20090726_030253_000062092081_00075_38706_4709.N1	26-JUL-2009 03:02:53.685 26-JUL-2009 04:46:23.065	RA2_WWV_2PNPDE20090726_030253_000062092081_00075_38706_4709.N1 RA2_WWV_2P.MPH.ABS_ORBIT=38706
Product: RA2_WWV_2P Filename: RA2_WWV_2PNPDE20090726_044549_000060162081_00076_38707_5002.N1	26-JUL-2009 04:45:49.701 26-JUL-2009 06:26:05.245	RA2_WWV_2PNPDE20090726_044549_000060162081_00076_38707_5002.N1 RA2_WWV_2P.MPH.ABS_ORBIT=38707
Product: RA2_WWV_2P Filename: RA2_WWV_2PNPDK20090726_062532_000041642081_00077_38708_4419.N1	26-JUL-2009 06:25:32.995 26-JUL-2009 07:34:57.071	RA2_WWV_2PNPDK20090726_062532_000041642081_00077_38708_4419.N1 RA2_WWV_2P.MPH.ABS_ORBIT=38708
Product: RA2_WWV_2P Filename: RA2_WWV_2PNPDK20090726_073413_000060512081_00078_38709_4547.N1	26-JUL-2009 07:34:13.681 26-JUL-2009 09:15:04.873	RA2_WWV_2PNPDK20090726_073413_000060512081_00078_38709_4547.N1 RA2_WWV_2P.MPH.ABS_ORBIT=38709
Product: RA2_WWV_2P Filename: RA2_WWV_2PNPDK20090726_091420_000060402081_00079_38710_4682.N1	26-JUL-2009 09:14:20.369 26-JUL-2009 10:55:00.421	RA2_WWV_2PNPDK20090726_091420_000060402081_00079_38710_4682.N1 RA2_WWV_2P.MPH.ABS_ORBIT=38710
Product: RA2_WWV_2P Filename: RA2_WWV_2PNPDK20090726_105415_000060062081_00080_38711_4817.N1	26-JUL-2009 10:54:15.917 26-JUL-2009 12:34:21.435	RA2_WWV_2PNPDK20090726_105415_000060062081_00080_38711_4817.N1 RA2_WWV_2P.MPH.ABS_ORBIT=38711
Product: RA2_WWV_2P Filename: RA2_WWV_2PNPDK20090726_123336_000059722081_00081_38712_4969.N1	26-JUL-2009 12:33:36.931 26-JUL-2009 14:13:09.029	RA2_WWV_2PNPDK20090726_123336_000059722081_00081_38712_4969.N1 RA2_WWV_2P.MPH.ABS_ORBIT=38712
Product: RA2_WWV_2P Filename: RA2_WWV_2PNPDK20090726_141225_000050252081_00082_38713_5099.N1	26-JUL-2009 14:12:25.639 26-JUL-2009 15:36:10.837	RA2_WWV_2PNPDK20090726_141225_000050252081_00082_38713_5099.N1 RA2_WWV_2P.MPH.ABS_ORBIT=38713
Product: RA2_WWV_2P Filename: RA2_WWV_2PNPDK20090726_154039_000006462081_00083_38714_5102.N1	26-JUL-2009 15:40:39.173 26-JUL-2009 15:51:25.238	RA2_WWV_2PNPDK20090726_154039_000006462081_00083_38714_5102.N1 RA2_WWV_2P.MPH.ABS_ORBIT=38714
Product: RA2_WWV_2P Filename: RA2_WWV_2PNPDK20090726_155040_000057652081_00083_38714_5175.N1	26-JUL-2009 15:50:40.733 26-JUL-2009 17:26:45.628	RA2_WWV_2PNPDK20090726_155040_000057652081_00083_38714_5175.N1 RA2_WWV_2P.MPH.ABS_ORBIT=38714
Product: RA2_WWV_2P Filename: RA2_WWV_2PNPDK20090726_172505_000060662081_00084_38715_5298.N1	26-JUL-2009 17:25:05.423 26-JUL-2009 19:06:11.097	RA2_WWV_2PNPDK20090726_172505_000060662081_00084_38715_5298.N1 RA2_WWV_2P.MPH.ABS_ORBIT=38715
Product: RA2_WWV_2P Filename: RA2_WWV_2PNPDK20090726_190504_000060942081_00085_38716_5518.N1	26-JUL-2009 19:05:04.313 26-JUL-2009 20:46:37.837	RA2_WWV_2PNPDK20090726_190504_000060942081_00085_38716_5518.N1 RA2_WWV_2P.MPH.ABS_ORBIT=38716
Product: RA2_WWV_2P Filename: RA2_WWV_2PNPDE20090726_204539_000043452081_00086_38717_5906.N1	26-JUL-2009 20:45:39.965 26-JUL-2009 21:58:04.509	RA2_WWV_2PNPDE20090726_204539_000043452081_00086_38717_5906.N1 RA2_WWV_2P.MPH.ABS_ORBIT=38717
Product: RA2_WWV_2P Filename: RA2_WWV_2PNPDE20090726_215704_000062222081_00086_38717_6076.N1	26-JUL-2009 21:57:04.409 26-JUL-2009 23:40:46.043	RA2_WWV_2PNPDE20090726_215704_000062222081_00086_38717_6076.N1 RA2_WWV_2P.MPH.ABS_ORBIT=38717
Product: RA2_WWV_2P Filename: RA2_WWV_2PNPDE20090726_233941_000060522081_00087_38718_6239.N1	26-JUL-2009 23:39:41.487 27-JUL-2009 01:20:33.793	RA2_WWV_2PNPDE20090726_233941_000060522081_00087_38718_6239.N1 RA2_WWV_2P.MPH.ABS_ORBIT=38718

Missing Products

RA2_FGD_2P missing products

Gauge	Value	Segment (Start-Stop)
-------	-------	----------------------

MODE.MEASUREMENT RA2.MISSING	Duration: 10.874433 s	26-JUL-2009 15:36:10.837 26-JUL-2009 15:36:21.711
MODE.MEASUREMENT RA2.MISSING	Duration: 79.041454 s	26-JUL-2009 15:39:20.131 26-JUL-2009 15:40:39.173

RA2_WWV_2P missing products

Gauge	Value	Segment (Start-Stop)
MODE.MEASUREMENT RA2.MISSING	Duration: 10.874433 s	26-JUL-2009 15:36:10.837 26-JUL-2009 15:36:21.711
MODE.MEASUREMENT RA2.MISSING	Duration: 79.041454 s	26-JUL-2009 15:39:20.131 26-JUL-2009 15:40:39.173

Unplanned Products

RA2_FGD_2P unplanned products

Gauge Segment (Start-Stop)

RA2_WWV_2P unplanned products

Gauge Segment (Start-Stop)

Overlaps

RA2_FGD_2P overlaps

Gauge Segment (Start-Stop) Explicit Reference

RA2_WWV_2P overlaps

Gauge Segment (Start-Stop) Explicit Reference

Duplicates

RA2_FGD_2P duplicates

Gauge Segment (Start-Stop) Explicit Reference

RA2_WWV_2P duplicates

Gauge Segment (Start-Stop) Explicit Reference

ADF usage

RA2_CAL_0P: ADF usage

New ADFs

Gauge Value Segment (Start-Stop) Explicit Reference

DOR_DOP_0P: ADF usage

New ADFs

Gauge	Value	Segment (Start-Stop)	Explicit Reference
DSD: ORBIT_STATE_VECTOR_FILE PCF_DOR_DOP_0P	new ADF: AUX_FPO_AXVPDS20090726_010110_20090725_192124_20090804_204738	26-JUL-2009 01:47:43.343 26-JUL-2009 01:47:43.343	Product: DOR_DOP_0PNPDE20090726_014743_000043992081_00074_38705_8834.N1

DOR_NAV_0P: ADF usage

New ADFs

Gauge	Value	Segment (Start-Stop)	Explicit Reference
DSD: ORBIT_STATE_VECTOR_FILE PCF_DOR_NAV_0P	new ADF: AUX_FPO_AXVPDS20090726_010110_20090725_192124_20090804_204738	26-JUL-2009 01:42:56.429 26-JUL-2009 01:42:56.429	Product: DOR_NAV_0PNPDE20090726_014256_000044632081_00074_38705_8426.N1

MWR_NL__0P: ADF usage

New ADFs

Gauge	Value	Segment (Start-Stop)	Explicit Reference
DSD: ORBIT_STATE_VECTOR_FILE PCF_MWR_NL__0P	new ADF: AUX_FPO_AXVPDS20090726_010110_20090725_192124_20090804_204738	26-JUL-2009 01:48:01.433 26-JUL-2009 01:48:01.433	Product: MWR_NL__0PNPDE20090726_014801_000044642081_00074_38705_8875.N1

RA2_ME__0P: ADF usage

New ADFs

Gauge	Value	Segment (Start-Stop)	Explicit Reference
DSD: ORBIT_STATE_VECTOR_FILE PCF_RA2_ME__0P	new ADF: AUX_FPO_AXVPDS20090726_010110_20090725_192124_20090804_204738	26-JUL-2009 01:48:04.240 26-JUL-2009 01:48:04.240	Product: RA2_ME__0PNPDE20090726_014804_000045192081_00074_38705_9527.N1

RA2_MW__1P: ADF usage

New ADFs

Gauge	Value	Segment (Start-Stop)	Explicit Reference
-------	-------	----------------------	--------------------

Current ADFs (from IECF list)

Gauge	Value	Explicit Reference
RA2_CON_AX.INFO PCF_IECF	RA2_CON_AXVIEC20070723_131547_20060621_132015_20200101_000000	Corresponding to date 23-JUL-2009 03:00:01.000
RA2_CST_AX.INFO PCF_IECF	RA2_CST_AXVIEC20020621_135858_20020101_000000_20200101_000000	Corresponding to date 23-JUL-2009 03:00:01.000
RA2_CHD_AX.INFO PCF_IECF	RA2_CHD_AXVIEC20060913_074707_20020101_000000_20200101_000000	Corresponding to date 23-JUL-2009 03:00:01.000
RA2_IFA_AX.INFO PCF_IECF	RA2_IFA_AXVIEC20050216_125529_20020101_000000_20200101_000000	Corresponding to date 23-JUL-2009 03:00:01.000
RA2_IFB_AX.INFO PCF_IECF	RA2_IFB_AXVIEC20050216_125738_20020101_000000_20200101_000000	Corresponding to date 23-JUL-2009 03:00:01.000
RA2_IFF_AX.INFO PCF_IECF	RA2_IFF_AXVIEC20090720_103305_20090720_000000_20100101_000000	Corresponding to date 23-JUL-2009 03:00:01.000
RA2_USO_AX.INFO PCF_IECF	RA2_USO_AXVIEC20070618_133225_20070620_000000_20200101_000000	Corresponding to date 23-JUL-2009 03:00:01.000
MWR_CON_AX.INFO PCF_IECF	MWR_CON_AXVIEC20040810_145011_20020101_000000_20200101_000000	Corresponding to date 23-JUL-2009 03:00:01.000
MWR_CHD_AX.INFO PCF_IECF	MWR_CHD_AXVIEC20061013_132356_20020101_000000_20200101_000000	Corresponding to date 23-JUL-2009 03:00:01.000
MWR_SLT_AX.INFO PCF_IECF	MWR_SLT_AXVIEC20060921_063409_20020101_000000_20200101_000000	Corresponding to date 23-JUL-2009 03:00:01.000

Differences with IECF list

Gauge	Value	Explicit Reference
-------	-------	--------------------

RA2_FGD_2P: ADF usage

New ADFs

Gauge	Value	Segment (Start-Stop)	Explicit Reference
DSD: RA2_USO_DATA PCF_RA2_FGD_2P	new ADF: DOR_NAV_0PNPDE20090726_000718_000057382081_00073_38704_8425.N1	26-JUL-2009 00:11:28.123 26-JUL-2009 00:11:28.123	Product: RA2_FGD_2PNPDE20090726_001128_000058572081_00073_38704_4284.N1

DSD: RA2_USO_DATA PCF_RA2_FGD_2P	new ADF: DOR_NAV_0PNPDE20090726_014256_000044632081_00074_38705_8426.N1	26-JUL-2009 01:48:04.265 26-JUL-2009 01:48:04.265	Product: RA2_FGD_2PNPDE20090726_014804_000045212081_00074_38705_4421.N1
DSD: MWR_CONFIGURATION_DATA PCF_RA2_FGD_2P	new ADF: NOT USED	26-JUL-2009 03:02:53.685 26-JUL-2009 03:02:53.685	Product: RA2_FGD_2PNPDE20090726_030253_000062092081_00075_38706_4708.N1
DSD: RA2_CHARACTERISATION_DATA PCF_RA2_FGD_2P	new ADF: AUX_ECF_AXNECM20090725_184111_20090726_030000_20090726_150000	26-JUL-2009 03:02:53.685 26-JUL-2009 03:02:53.685	Product: RA2_FGD_2PNPDE20090726_030253_000062092081_00075_38706_4708.N1
DSD: RA2_CONFIGURATION_DATA PCF_RA2_FGD_2P	new ADF: AUX_ECF_AXNECM20090725_100114_20090725_210000_20090726_090000	26-JUL-2009 03:02:53.685 26-JUL-2009 03:02:53.685	Product: RA2_FGD_2PNPDE20090726_030253_000062092081_00075_38706_4708.N1
DSD: RA2_USO_DATA PCF_RA2_FGD_2P	new ADF: DOR_NAV_0PNPDE20090726_030238_000057382081_00075_38706_8427.N1	26-JUL-2009 03:02:53.685 26-JUL-2009 03:02:53.685	Product: RA2_FGD_2PNPDE20090726_030253_000062092081_00075_38706_4708.N1
DSD: RA2_USO_DATA PCF_RA2_FGD_2P	new ADF: DOR_NAV_0PNPDE20090726_044335_000057382081_00076_38707_8428.N1	26-JUL-2009 04:45:49.701 26-JUL-2009 04:45:49.701	Product: RA2_FGD_2PNPDE20090726_044549_000060162081_00076_38707_5001.N1
DSD: RA2_USO_DATA PCF_RA2_FGD_2P	new ADF: DOR_NAV_0PNPDK20090726_062432_000038252081_00077_38708_0658.N1	26-JUL-2009 06:25:32.995 26-JUL-2009 06:25:32.995	Product: RA2_FGD_2PNPDK20090726_062532_000041642081_00077_38708_4418.N1
DSD: RA2_USO_DATA PCF_RA2_FGD_2P	new ADF: DOR_NAV_0PNPDK20090726_073336_000057382081_00078_38709_0659.N1	26-JUL-2009 07:34:13.681 26-JUL-2009 07:34:13.681	Product: RA2_FGD_2PNPDK20090726_073413_000060512081_00078_38709_4546.N1
DSD: RA2_CHARACTERISATION_DATA PCF_RA2_FGD_2P	new ADF: NOT USED	26-JUL-2009 09:14:20.369 26-JUL-2009 09:14:20.369	Product: RA2_FGD_2PNPDK20090726_091420_000060402081_00079_38710_4681.N1
DSD: RA2_CONFIGURATION_DATA PCF_RA2_FGD_2P	new ADF: AUX_ECF_AXNECM20090725_184111_20090726_030000_20090726_150000	26-JUL-2009 09:14:20.369 26-JUL-2009 09:14:20.369	Product: RA2_FGD_2PNPDK20090726_091420_000060402081_00079_38710_4681.N1

DSD: RA2_USO_DATA PCF_RA2_FGD_2P	new ADF: DOR_NAV_0PNPDK20090726_090914_000057382081_00079_38710_0660.N1	26-JUL-2009 09:14:20.369 26-JUL-2009 09:14:20.369	Product: RA2_FGD_2PNPDK20090726_091420_000060402081_00079_38710_4681.N1
DSD: RA2_USO_DATA PCF_RA2_FGD_2P	new ADF: DOR_NAV_0PNPDK20090726_105011_000057382081_00080_38711_0661.N1	26-JUL-2009 10:54:15.917 26-JUL-2009 10:54:15.917	Product: RA2_FGD_2PNPDK20090726_105415_000060062081_00080_38711_4816.N1
DSD: RA2_USO_DATA PCF_RA2_FGD_2P	new ADF: DOR_NAV_0PNPDK20090726_123108_000057382081_00081_38712_0662.N1	26-JUL-2009 12:33:36.931 26-JUL-2009 12:33:36.931	Product: RA2_FGD_2PNPDK20090726_123336_000059722081_00081_38712_4968.N1
DSD: RA2_USO_DATA PCF_RA2_FGD_2P	new ADF: DOR_NAV_0PNPDK20090726_141205_000054192081_00082_38713_0663.N1	26-JUL-2009 14:12:25.639 26-JUL-2009 14:12:25.639	Product: RA2_FGD_2PNPDK20090726_141225_000050252081_00082_38713_5098.N1
DSD: RA2_CONFIGURATION_DATA PCF_RA2_FGD_2P	new ADF: NOT USED	26-JUL-2009 15:40:39.173 26-JUL-2009 15:40:39.173	Product: RA2_FGD_2PNPDK20090726_154039_000006462081_00083_38714_5101.N1
DSD: RA2_USO_DATA PCF_RA2_FGD_2P	new ADF: DOR_NAV_0PNPDK20090726_154743_000054192081_00083_38714_0664.N1	26-JUL-2009 15:50:40.733 26-JUL-2009 15:50:40.733	Product: RA2_FGD_2PNPDK20090726_155040_000057652081_00083_38714_5174.N1
DSD: RA2_USO_DATA PCF_RA2_FGD_2P	new ADF: NOT USED	26-JUL-2009 17:25:05.423 26-JUL-2009 17:25:05.423	Product: RA2_FGD_2PNPDK20090726_172505_000060662081_00084_38715_5297.N1
DSD: MWR_CONFIGURATION_DATA PCF_RA2_FGD_2P	new ADF: AUX_ECF_AXNECM20090726_064118_20090726_210000_20090727_090000	26-JUL-2009 20:45:39.965 26-JUL-2009 20:45:39.965	Product: RA2_FGD_2PNPDE20090726_204539_000043452081_00086_38717_5905.N1
DSD: RA2_CHARACTERISATION_DATA PCF_RA2_FGD_2P	new ADF: AUX_ECF_AXNECM20090726_064118_20090726_150000_20090727_030000	26-JUL-2009 20:45:39.965 26-JUL-2009 20:45:39.965	Product: RA2_FGD_2PNPDE20090726_204539_000043452081_00086_38717_5905.N1
DSD: RA2_CONFIGURATION_DATA PCF_RA2_FGD_2P	new ADF: AUX_ECF_AXNECM20090726_064117_20090726_090000_20090726_210000	26-JUL-2009 20:45:39.965 26-JUL-2009 20:45:39.965	Product: RA2_FGD_2PNPDE20090726_204539_000043452081_00086_38717_5905.N1

DSD: RA2_USO_DATA PCF_RA2_FGD_2P	new ADF: DOR_NAV_0PNPDE20090726_204516_000038252081_00086_38717_8429.N1	26-JUL-2009 20:45:39.965 26-JUL-2009 20:45:39.965	Product: RA2_FGD_2PNPDE20090726_204539_000043452081_00086_38717_5905.N1
DSD: MWR_CONFIGURATION_DATA PCF_RA2_FGD_2P	new ADF: AUX_ECF_AXNECM20090726_184112_20090727_030000_20090727_150000	26-JUL-2009 21:57:04.409 26-JUL-2009 21:57:04.409	Product: RA2_FGD_2PNPDE20090726_215704_000062222081_00086_38717_6075.N1
DSD: RA2_CHARACTERISATION_DATA PCF_RA2_FGD_2P	new ADF: AUX_ECF_AXNECM20090726_064118_20090726_210000_20090727_090000	26-JUL-2009 21:57:04.409 26-JUL-2009 21:57:04.409	Product: RA2_FGD_2PNPDE20090726_215704_000062222081_00086_38717_6075.N1
DSD: RA2_CONFIGURATION_DATA PCF_RA2_FGD_2P	new ADF: AUX_ECF_AXNECM20090726_064118_20090726_150000_20090727_030000	26-JUL-2009 21:57:04.409 26-JUL-2009 21:57:04.409	Product: RA2_FGD_2PNPDE20090726_215704_000062222081_00086_38717_6075.N1
DSD: RA2_USO_DATA PCF_RA2_FGD_2P	new ADF: NOT USED	26-JUL-2009 21:57:04.409 26-JUL-2009 21:57:04.409	Product: RA2_FGD_2PNPDE20090726_215704_000062222081_00086_38717_6075.N1
DSD: RA2_USO_DATA PCF_RA2_FGD_2P	new ADF: DOR_NAV_0PNPDE20090726_233517_000057382081_00087_38718_8431.N1	26-JUL-2009 23:39:41.487 26-JUL-2009 23:39:41.487	Product: RA2_FGD_2PNPDE20090726_233941_000060522081_00087_38718_6238.N1

Current ADFs (from IECF list)

Gauge	Value	Explicit Reference
RA2_IFF_AX.INFO PCF_IECF	RA2_IFF_AXVIEC20090720_103305_20090720_000000_20100101_000000	Corresponding to date 23-JUL-2009 03:00:01.000
RA2_USO_AX.INFO PCF_IECF	RA2_USO_AXVIEC20070618_133225_20070620_000000_20200101_000000	Corresponding to date 23-JUL-2009 03:00:01.000
MWR_SLT_AX.INFO PCF_IECF	MWR_SLT_AXVIEC20060921_063409_20020101_000000_20200101_000000	Corresponding to date 23-JUL-2009 03:00:01.000
AUX_ATT_AX.INFO PCF_IECF	AUX_ATT_AXVIEC20020924_131534_20020703_120000_20781231_235959	Corresponding to date 23-JUL-2009 03:00:01.000
RA2_PLA_AX.INFO PCF_IECF	RA2_PLA_AXVIEC20060331_181823_20020101_000000_20200101_000000	Corresponding to date 23-JUL-2009 03:00:01.000
RA2_SOL_AX.INFO PCF_IECF	RA2_SOL_AXVIEC20090714_152856_20020101_000000_20100701_000000	Corresponding to date 23-JUL-2009 03:00:01.000
RA2_CON_AX.INFO PCF_IECF	RA2_CON_AXVIEC20070723_131547_20060621_132015_20200101_000000	Corresponding to date 23-JUL-2009 03:00:01.000
RA2_CHD_AX.INFO PCF_IECF	RA2_CHD_AXVIEC20060913_074707_20020101_000000_20200101_000000	Corresponding to date 23-JUL-2009 03:00:01.000

MWR_CON_AX.INFO PCF_IECF	MWR_CON_AXVIEC20040810_145011_20020101_000000_20200101_000000	Corresponding to date 23-JUL-2009 03:00:01.000
MWR_CHD_AX.INFO PCF_IECF	MWR_CHD_AXVIEC20061013_132356_20020101_000000_20200101_000000	Corresponding to date 23-JUL-2009 03:00:01.000
MWR_LSF_AX.INFO PCF_IECF	MWR_LSF_AXVIEC20020313_172218_20020101_000000_20200101_000000	Corresponding to date 23-JUL-2009 03:00:01.000
RA2_MET_AX.INFO PCF_IECF	RA2_MET_AXVIEC20020204_073357_20020101_000000_20200101_000000	Corresponding to date 23-JUL-2009 03:00:01.000
RA2_CST_AX.INFO PCF_IECF	RA2_CST_AXVIEC20020621_135858_20020101_000000_20200101_000000	Corresponding to date 23-JUL-2009 03:00:01.000
RA2_SOI_AX.INFO PCF_IECF	RA2_SOI_AXVIEC20051003_170000_20020101_000000_20200101_000000	Corresponding to date 23-JUL-2009 03:00:01.000
RA2_ICT_AX.INFO PCF_IECF	RA2_ICT_AXVIEC20060921_070730_20020101_000000_20200101_000000	Corresponding to date 23-JUL-2009 03:00:01.000
RA2_SSB_AX.INFO PCF_IECF	RA2_SSB_AXVIEC20051129_111810_20020101_000000_20200101_000000	Corresponding to date 23-JUL-2009 03:00:01.000
RA2_DIP_AX.INFO PCF_IECF	RA2_DIP_AXVIEC20020122_134206_20020101_000000_20200101_000000	Corresponding to date 23-JUL-2009 03:00:01.000
RA2_IOC_AX.INFO PCF_IECF	RA2_IOC_AXVIEC20020122_141121_20020101_000000_20200101_000000	Corresponding to date 23-JUL-2009 03:00:01.000
RA2_SET_AX.INFO PCF_IECF	RA2_SET_AXVIEC20020122_150917_20020101_000000_20200101_000000	Corresponding to date 23-JUL-2009 03:00:01.000
RA2_OT1_AX.INFO PCF_IECF	RA2_OT1_AXVIEC20040120_082051_20020101_000000_20200101_000000	Corresponding to date 23-JUL-2009 03:00:01.000
RA2_OT2_AX.INFO PCF_IECF	RA2_OT2_AXVIEC20031208_150159_20020101_000000_20200101_000000	Corresponding to date 23-JUL-2009 03:00:01.000
RA2_TLD_AX.INFO PCF_IECF	RA2_TLD_AXVIEC20031208_151137_20020101_000000_20200101_000000	Corresponding to date 23-JUL-2009 03:00:01.000
RA2_GEO_AX.INFO PCF_IECF	RA2_GEO_AXVIEC20020314_093428_20020101_000000_20200101_000000	Corresponding to date 23-JUL-2009 03:00:01.000
RA2_MSS_AX.INFO PCF_IECF	RA2_MSS_AXVIEC20031208_145545_20020101_000000_20200101_000000	Corresponding to date 23-JUL-2009 03:00:01.000
RA2_SL1_AX.INFO PCF_IECF	RA2_SL1_AXVIEC20030131_100228_20020101_000000_20200101_000000	Corresponding to date 23-JUL-2009 03:00:01.000
RA2_SL2_AX.INFO PCF_IECF	RA2_SL2_AXVIEC20030131_101757_20020101_000000_20200101_000000	Corresponding to date 23-JUL-2009 03:00:01.000
RA2_POL_AX.INFO PCF_IECF	RA2_POL_AXVIEC20090723_110551_20020101_000000_20090822_235959	Corresponding to date 24-JUL-2009 03:00:01.000

Differences with IECF list

Gauge	Value	Explicit Reference
DSD: DORIS_IONO PCF_RA2_FGD_2P	Filename: RA2_MW__1PNPDE20090725_223043_000061082081_00072_38703_4145.N1	Product: RA2_FGD_2PNPDE20090725_223043_000061082081_00072_38703_4146.N1
DSD: METEO_GRID_POINTS_ALTITUDE PCF_RA2_FGD_2P	Filename:	Product: RA2_FGD_2PNPDE20090725_223043_000061082081_00072_38703_4146.N1

DSD: MWR_CONFIGURATION_DATA PCF_RA2_FGD_2P	Filename: AUX_ECF_AXNECM20090725_184111_20090726_030000_20090726_150000	Product: RA2_FGD_2PNPDE20090725_223043_000061082081_00072_
DSD: OCEAN_ICE2_SYSTEM_FILE PCF_RA2_FGD_2P	Filename:	Product: RA2_FGD_2PNPDE20090725_223043_000061082081_00072_38703_4146.N1
DSD: OCEAN_TIDE_HARMONIC_COEF PCF_RA2_FGD_2P	Filename:	Product: RA2_FGD_2PNPDE20090725_223043_000061082081_00072_38703_4146.N1
DSD: OCEAN_TIDE_ORTHOWEIGHTS PCF_RA2_FGD_2P	Filename:	Product: RA2_FGD_2PNPDE20090725_223043_000061082081_00072_38703_4146.N1
DSD: RA2_CHARACTERISATION_DATA PCF_RA2_FGD_2P	Filename: AUX_ECF_AXNECM20090725_100114_20090725_210000_20090726_090000	Product: RA2_FGD_2PNPDE20090725_223043_000061082081_00072_38703_4146.N1
DSD: RA2_CONFIGURATION_DATA PCF_RA2_FGD_2P	Filename: AUX_ECF_AXNECM20090725_100113_20090725_150000_20090726_030000	Product: RA2_FGD_2PNPDE20090725_223043_000061082081_00072_38703_4146.N1
DSD: RA2_CONSTANT_DATA PCF_RA2_FGD_2P	Filename:	Product: RA2_FGD_2PNPDE20090725_223043_000061082081_00072_38703_4146.N1
DSD: RA2_USO_DATA PCF_RA2_FGD_2P	Filename: DOR_NAV_0PNPDE20090725_222621_000057382081_00072_38703_8424.N1	Product: RA2_FGD_2PNPDE20090725_223043_000061082081_00072_38703_4146.N1
DSD: SOLAR_ACTIVITY_INDEX_PREDICT PCF_RA2_FGD_2P	Filename:	Product: RA2_FGD_2PNPDE20090725_223043_000061082081_00072_38703_4146.N1
DSD: DORIS_IONO PCF_RA2_FGD_2P	Filename: RA2_MW__1PNPDE20090726_001128_000058572081_00073_38704_4284.N1	Product: RA2_FGD_2PNPDE20090726_001128_000058572081_00073_38704_4284.N1
DSD: METEO_GRID_POINTS_ALTITUDE PCF_RA2_FGD_2P	Filename:	Product: RA2_FGD_2PNPDE20090726_001128_000058572081_00073_38704_4284.N1
DSD: MWR_CONFIGURATION_DATA PCF_RA2_FGD_2P	Filename: AUX_ECF_AXNECM20090725_184111_20090726_030000_20090726_150000	Product: RA2_FGD_2PNPDE20090726_001128_000058572081_00073_38704_4284.N1
DSD: OCEAN_ICE2_SYSTEM_FILE PCF_RA2_FGD_2P	Filename:	Product: RA2_FGD_2PNPDE20090726_001128_000058572081_00073_38704_4284.N1
DSD: OCEAN_TIDE_HARMONIC_COEF PCF_RA2_FGD_2P	Filename:	Product: RA2_FGD_2PNPDE20090726_001128_000058572081_00073_38704_4284.N1
DSD: OCEAN_TIDE_ORTHOWEIGHTS PCF_RA2_FGD_2P	Filename:	Product: RA2_FGD_2PNPDE20090726_001128_000058572081_00073_38704_4284.N1
DSD: RA2_CHARACTERISATION_DATA PCF_RA2_FGD_2P	Filename: AUX_ECF_AXNECM20090725_100114_20090725_210000_20090726_090000	Product: RA2_FGD_2PNPDE20090726_001128_000058572081_00073_38704_4284.N1
DSD: RA2_CONFIGURATION_DATA PCF_RA2_FGD_2P	Filename: AUX_ECF_AXNECM20090725_100113_20090725_150000_20090726_030000	Product: RA2_FGD_2PNPDE20090726_001128_000058572081_00073_38704_4284.N1
DSD: RA2_CONSTANT_DATA PCF_RA2_FGD_2P	Filename:	Product: RA2_FGD_2PNPDE20090726_001128_000058572081_00073_38704_4284.N1
DSD: RA2_USO_DATA PCF_RA2_FGD_2P	Filename: DOR_NAV_0PNPDE20090726_000718_000057382081_00073_38704_8425.N1	Product: RA2_FGD_2PNPDE20090726_001128_000058572081_00073_38704_4284.N1

DSD: SOLAR_ACTIVITY_INDEX_PREDICT PCF_RA2_FGD_2P	Filename:	Product: RA2_FGD_2PNPDE20090726_001128_000058572081_00073_38704_4284.N1
DSD: DORIS_IONO PCF_RA2_FGD_2P	Filename: RA2_MW__1PNPDE20090726_014804_000045212081_00074_38705_4420.N1	Product: RA2_FGD_2PNPDE20090726_014804_000045212081_00074_38705_4421.N1
DSD: METEO_GRID_POINTS_ALTITUDE PCF_RA2_FGD_2P	Filename:	Product: RA2_FGD_2PNPDE20090726_014804_000045212081_00074_38705_4421.N1
DSD: MWR_CONFIGURATION_DATA PCF_RA2_FGD_2P	Filename: AUX_ECF_AXNECM20090725_184111_20090726_030000_20090726_150000	Product: RA2_FGD_2PNPDE20090726_014804_000045212081_00074_38705_4421.N1
DSD: OCEAN_ICE2_SYSTEM_FILE PCF_RA2_FGD_2P	Filename:	Product: RA2_FGD_2PNPDE20090726_014804_000045212081_00074_38705_4421.N1
DSD: OCEAN_TIDE_HARMONIC_COEF PCF_RA2_FGD_2P	Filename:	Product: RA2_FGD_2PNPDE20090726_014804_000045212081_00074_38705_4421.N1
DSD: OCEAN_TIDE_ORTHOWEIGHTS PCF_RA2_FGD_2P	Filename:	Product: RA2_FGD_2PNPDE20090726_014804_000045212081_00074_38705_4421.N1
DSD: RA2_CHARACTERISATION_DATA PCF_RA2_FGD_2P	Filename: AUX_ECF_AXNECM20090725_100114_20090725_210000_20090726_090000	Product: RA2_FGD_2PNPDE20090726_014804_000045212081_00074_38705_4421.N1
DSD: RA2_CONFIGURATION_DATA PCF_RA2_FGD_2P	Filename: AUX_ECF_AXNECM20090725_100113_20090725_150000_20090726_030000	Product: RA2_FGD_2PNPDE20090726_014804_000045212081_00074_38705_4421.N1
DSD: RA2_CONSTANT_DATA PCF_RA2_FGD_2P	Filename:	Product: RA2_FGD_2PNPDE20090726_014804_000045212081_00074_38705_4421.N1
DSD: RA2_USO_DATA PCF_RA2_FGD_2P	Filename: DOR_NAV_0PNPDE20090726_014256_000044632081_00074_38705_8426.N1	Product: RA2_FGD_2PNPDE20090726_014804_000045212081_00074_38705_4421.N1
DSD: SOLAR_ACTIVITY_INDEX_PREDICT PCF_RA2_FGD_2P	Filename:	Product: RA2_FGD_2PNPDE20090726_014804_000045212081_00074_38705_4421.N1
DSD: DORIS_IONO PCF_RA2_FGD_2P	Filename: RA2_MW__1PNPDE20090726_030253_000062092081_00075_38706_4707.N1	Product: RA2_FGD_2PNPDE20090726_030253_000062092081_00075_38706_4708.N1
DSD: METEO_GRID_POINTS_ALTITUDE PCF_RA2_FGD_2P	Filename:	Product: RA2_FGD_2PNPDE20090726_030253_000062092081_00075_38706_4708.N1
DSD: OCEAN_ICE2_SYSTEM_FILE PCF_RA2_FGD_2P	Filename:	Product: RA2_FGD_2PNPDE20090726_030253_000062092081_00075_38706_4708.N1
DSD: OCEAN_TIDE_HARMONIC_COEF PCF_RA2_FGD_2P	Filename:	Product: RA2_FGD_2PNPDE20090726_030253_000062092081_00075_38706_4708.N1
DSD: OCEAN_TIDE_ORTHOWEIGHTS PCF_RA2_FGD_2P	Filename:	Product: RA2_FGD_2PNPDE20090726_030253_000062092081_00075_38706_4708.N1
DSD: RA2_CHARACTERISATION_DATA PCF_RA2_FGD_2P	Filename: AUX_ECF_AXNECM20090725_184111_20090726_030000_20090726_150000	Product: RA2_FGD_2PNPDE20090726_030253_000062092081_00075_38706_4708.N1

DSD: RA2_CONFIGURATION_DATA PCF_RA2_FGD_2P	Filename: AUX_ECF_AXNECM20090725_100114_20090725_210000_20090726_090000	Product: RA2_FGD_2PNPDE20090726_030253_000062092081_00075_
DSD: RA2_CONSTANT_DATA PCF_RA2_FGD_2P	Filename:	Product: RA2_FGD_2PNPDE20090726_030253_000062092081_00075_38706_4708.N1
DSD: RA2_USO_DATA PCF_RA2_FGD_2P	Filename: DOR_NAV_0PNPDE20090726_030238_000057382081_00075_38706_8427.N1	Product: RA2_FGD_2PNPDE20090726_030253_000062092081_00075_38706_4708.N1
DSD: SOLAR_ACTIVITY_INDEX_PREDICT PCF_RA2_FGD_2P	Filename:	Product: RA2_FGD_2PNPDE20090726_030253_000062092081_00075_38706_4708.N1
DSD: DORIS_IONO PCF_RA2_FGD_2P	Filename: RA2_MW__1PNPDE20090726_044549_000060162081_00076_38707_5000.N1	Product: RA2_FGD_2PNPDE20090726_044549_000060162081_00076_38707_5001.N1
DSD: METEO_GRID_POINTS_ALTITUDE PCF_RA2_FGD_2P	Filename:	Product: RA2_FGD_2PNPDE20090726_044549_000060162081_00076_38707_5001.N1
DSD: OCEAN_ICE2_SYSTEM_FILE PCF_RA2_FGD_2P	Filename:	Product: RA2_FGD_2PNPDE20090726_044549_000060162081_00076_38707_5001.N1
DSD: OCEAN_TIDE_HARMONIC_COEF PCF_RA2_FGD_2P	Filename:	Product: RA2_FGD_2PNPDE20090726_044549_000060162081_00076_38707_5001.N1
DSD: OCEAN_TIDE_ORTHOWEIGHTS PCF_RA2_FGD_2P	Filename:	Product: RA2_FGD_2PNPDE20090726_044549_000060162081_00076_38707_5001.N1
DSD: RA2_CHARACTERISATION_DATA PCF_RA2_FGD_2P	Filename: AUX_ECF_AXNECM20090725_184111_20090726_030000_20090726_150000	Product: RA2_FGD_2PNPDE20090726_044549_000060162081_00076_38707_5001.N1
DSD: RA2_CONFIGURATION_DATA PCF_RA2_FGD_2P	Filename: AUX_ECF_AXNECM20090725_100114_20090725_210000_20090726_090000	Product: RA2_FGD_2PNPDE20090726_044549_000060162081_00076_38707_5001.N1
DSD: RA2_CONSTANT_DATA PCF_RA2_FGD_2P	Filename:	Product: RA2_FGD_2PNPDE20090726_044549_000060162081_00076_38707_5001.N1
DSD: RA2_USO_DATA PCF_RA2_FGD_2P	Filename: DOR_NAV_0PNPDE20090726_044335_000057382081_00076_38707_8428.N1	Product: RA2_FGD_2PNPDE20090726_044549_000060162081_00076_38707_5001.N1
DSD: SOLAR_ACTIVITY_INDEX_PREDICT PCF_RA2_FGD_2P	Filename:	Product: RA2_FGD_2PNPDE20090726_044549_000060162081_00076_38707_5001.N1
DSD: DORIS_IONO PCF_RA2_FGD_2P	Filename: RA2_MW__1PNPDK20090726_062532_000041642081_00077_38708_4417.N1	Product: RA2_FGD_2PNPDK20090726_062532_000041642081_00077_38708_4418.N1
DSD: METEO_GRID_POINTS_ALTITUDE PCF_RA2_FGD_2P	Filename:	Product: RA2_FGD_2PNPDK20090726_062532_000041642081_00077_38708_4418.N1
DSD: OCEAN_ICE2_SYSTEM_FILE PCF_RA2_FGD_2P	Filename:	Product: RA2_FGD_2PNPDK20090726_062532_000041642081_00077_38708_4418.N1
DSD: OCEAN_TIDE_HARMONIC_COEF PCF_RA2_FGD_2P	Filename:	Product: RA2_FGD_2PNPDK20090726_062532_000041642081_00077_38708_4418.N1
DSD: OCEAN_TIDE_ORTHOWEIGHTS PCF_RA2_FGD_2P	Filename:	Product: RA2_FGD_2PNPDK20090726_062532_000041642081_00077_38708_4418.N1

DSD: RA2_CHARACTERISATION_DATA PCF_RA2_FGD_2P	Filename: AUX_ECF_AXNECM20090725_184111_20090726_030000_20090726_150000	Product: RA2_FGD_2PNPDK20090726_062532_000041642081_00077.
DSD: RA2_CONFIGURATION_DATA PCF_RA2_FGD_2P	Filename: AUX_ECF_AXNECM20090725_100114_20090725_210000_20090726_090000	Product: RA2_FGD_2PNPDK20090726_062532_000041642081_00077_38708_4418.N1
DSD: RA2_CONSTANT_DATA PCF_RA2_FGD_2P	Filename:	Product: RA2_FGD_2PNPDK20090726_062532_000041642081_00077_38708_4418.N1
DSD: RA2_USO_DATA PCF_RA2_FGD_2P	Filename: DOR_NAV_0PNPDK20090726_062432_000038252081_00077_38708_0658.N1	Product: RA2_FGD_2PNPDK20090726_062532_000041642081_00077_38708_4418.N1
DSD: SOLAR_ACTIVITY_INDEX_PREDICT PCF_RA2_FGD_2P	Filename:	Product: RA2_FGD_2PNPDK20090726_062532_000041642081_00077_38708_4418.N1
DSD: DORIS_IONO PCF_RA2_FGD_2P	Filename: RA2_MW__1PNPDK20090726_073413_000060512081_00078_38709_4545.N1	Product: RA2_FGD_2PNPDK20090726_073413_000060512081_00078_38709_4546.N1
DSD: METEO_GRID_POINTS_ALTITUDE PCF_RA2_FGD_2P	Filename:	Product: RA2_FGD_2PNPDK20090726_073413_000060512081_00078_38709_4546.N1
DSD: OCEAN_ICE2_SYSTEM_FILE PCF_RA2_FGD_2P	Filename:	Product: RA2_FGD_2PNPDK20090726_073413_000060512081_00078_38709_4546.N1
DSD: OCEAN_TIDE_HARMONIC_COEF PCF_RA2_FGD_2P	Filename:	Product: RA2_FGD_2PNPDK20090726_073413_000060512081_00078_38709_4546.N1
DSD: OCEAN_TIDE_ORTHOWEIGHTS PCF_RA2_FGD_2P	Filename:	Product: RA2_FGD_2PNPDK20090726_073413_000060512081_00078_38709_4546.N1
DSD: RA2_CHARACTERISATION_DATA PCF_RA2_FGD_2P	Filename: AUX_ECF_AXNECM20090725_184111_20090726_030000_20090726_150000	Product: RA2_FGD_2PNPDK20090726_073413_000060512081_00078_38709_4546.N1
DSD: RA2_CONFIGURATION_DATA PCF_RA2_FGD_2P	Filename: AUX_ECF_AXNECM20090725_100114_20090725_210000_20090726_090000	Product: RA2_FGD_2PNPDK20090726_073413_000060512081_00078_38709_4546.N1
DSD: RA2_CONSTANT_DATA PCF_RA2_FGD_2P	Filename:	Product: RA2_FGD_2PNPDK20090726_073413_000060512081_00078_38709_4546.N1
DSD: RA2_USO_DATA PCF_RA2_FGD_2P	Filename: DOR_NAV_0PNPDK20090726_073336_000057382081_00078_38709_0659.N1	Product: RA2_FGD_2PNPDK20090726_073413_000060512081_00078_38709_4546.N1
DSD: SOLAR_ACTIVITY_INDEX_PREDICT PCF_RA2_FGD_2P	Filename:	Product: RA2_FGD_2PNPDK20090726_073413_000060512081_00078_38709_4546.N1
DSD: DORIS_IONO PCF_RA2_FGD_2P	Filename: RA2_MW__1PNPDK20090726_091420_000060402081_00079_38710_4680.N1	Product: RA2_FGD_2PNPDK20090726_091420_000060402081_00079_38710_4681.N1
DSD: METEO_GRID_POINTS_ALTITUDE PCF_RA2_FGD_2P	Filename:	Product: RA2_FGD_2PNPDK20090726_091420_000060402081_00079_38710_4681.N1
DSD: OCEAN_ICE2_SYSTEM_FILE PCF_RA2_FGD_2P	Filename:	Product: RA2_FGD_2PNPDK20090726_091420_000060402081_00079_38710_4681.N1
DSD: OCEAN_TIDE_HARMONIC_COEF PCF_RA2_FGD_2P	Filename:	Product: RA2_FGD_2PNPDK20090726_091420_000060402081_00079_38710_4681.N1

DSD: OCEAN_TIDE_ORTHOWEIGHTS PCF_RA2_FGD_2P	Filename:	Product: RA2_FGD_2PNPDK20090726_091420_000060402081_00079.
DSD: RA2_CONFIGURATION_DATA PCF_RA2_FGD_2P	Filename: AUX_ECF_AXNECM20090725_184111_20090726_030000_20090726_150000	Product: RA2_FGD_2PNPDK20090726_091420_000060402081_00079_38710_4681.N1
DSD: RA2_CONSTANT_DATA PCF_RA2_FGD_2P	Filename:	Product: RA2_FGD_2PNPDK20090726_091420_000060402081_00079_38710_4681.N1
DSD: RA2_USO_DATA PCF_RA2_FGD_2P	Filename: DOR_NAV_0PNPDK20090726_090914_000057382081_00079_38710_0660.N1	Product: RA2_FGD_2PNPDK20090726_091420_000060402081_00079_38710_4681.N1
DSD: SOLAR_ACTIVITY_INDEX_PREDICT PCF_RA2_FGD_2P	Filename:	Product: RA2_FGD_2PNPDK20090726_091420_000060402081_00079_38710_4681.N1
DSD: DORIS_IONO PCF_RA2_FGD_2P	Filename: RA2_MW__1PNPDK20090726_105415_000060062081_00080_38711_4815.N1	Product: RA2_FGD_2PNPDK20090726_105415_000060062081_00080_38711_4816.N1
DSD: METEO_GRID_POINTS_ALTITUDE PCF_RA2_FGD_2P	Filename:	Product: RA2_FGD_2PNPDK20090726_105415_000060062081_00080_38711_4816.N1
DSD: OCEAN_ICE2_SYSTEM_FILE PCF_RA2_FGD_2P	Filename:	Product: RA2_FGD_2PNPDK20090726_105415_000060062081_00080_38711_4816.N1
DSD: OCEAN_TIDE_HARMONIC_COEF PCF_RA2_FGD_2P	Filename:	Product: RA2_FGD_2PNPDK20090726_105415_000060062081_00080_38711_4816.N1
DSD: OCEAN_TIDE_ORTHOWEIGHTS PCF_RA2_FGD_2P	Filename:	Product: RA2_FGD_2PNPDK20090726_105415_000060062081_00080_38711_4816.N1
DSD: RA2_CONFIGURATION_DATA PCF_RA2_FGD_2P	Filename: AUX_ECF_AXNECM20090725_184111_20090726_030000_20090726_150000	Product: RA2_FGD_2PNPDK20090726_105415_000060062081_00080_38711_4816.N1
DSD: RA2_CONSTANT_DATA PCF_RA2_FGD_2P	Filename:	Product: RA2_FGD_2PNPDK20090726_105415_000060062081_00080_38711_4816.N1
DSD: RA2_USO_DATA PCF_RA2_FGD_2P	Filename: DOR_NAV_0PNPDK20090726_105011_000057382081_00080_38711_0661.N1	Product: RA2_FGD_2PNPDK20090726_105415_000060062081_00080_38711_4816.N1
DSD: SOLAR_ACTIVITY_INDEX_PREDICT PCF_RA2_FGD_2P	Filename:	Product: RA2_FGD_2PNPDK20090726_105415_000060062081_00080_38711_4816.N1
DSD: DORIS_IONO PCF_RA2_FGD_2P	Filename: RA2_MW__1PNPDK20090726_123336_000059722081_00081_38712_4967.N1	Product: RA2_FGD_2PNPDK20090726_123336_000059722081_00081_38712_4968.N1
DSD: METEO_GRID_POINTS_ALTITUDE PCF_RA2_FGD_2P	Filename:	Product: RA2_FGD_2PNPDK20090726_123336_000059722081_00081_38712_4968.N1
DSD: OCEAN_ICE2_SYSTEM_FILE PCF_RA2_FGD_2P	Filename:	Product: RA2_FGD_2PNPDK20090726_123336_000059722081_00081_38712_4968.N1
DSD: OCEAN_TIDE_HARMONIC_COEF PCF_RA2_FGD_2P	Filename:	Product: RA2_FGD_2PNPDK20090726_123336_000059722081_00081_38712_4968.N1
DSD: OCEAN_TIDE_ORTHOWEIGHTS PCF_RA2_FGD_2P	Filename:	Product: RA2_FGD_2PNPDK20090726_123336_000059722081_00081_38712_4968.N1

DSD: RA2_CONFIGURATION_DATA PCF_RA2_FGD_2P	Filename: AUX_ECF_AXNECM20090725_184111_20090726_030000_20090726_150000	Product: RA2_FGD_2PNPDK20090726_123336_000059722081_00081_
DSD: RA2_CONSTANT_DATA PCF_RA2_FGD_2P	Filename:	Product: RA2_FGD_2PNPDK20090726_123336_000059722081_00081_38712_4968.N1
DSD: RA2_USO_DATA PCF_RA2_FGD_2P	Filename: DOR_NAV_0PNPDK20090726_123108_000057382081_00081_38712_0662.N1	Product: RA2_FGD_2PNPDK20090726_123336_000059722081_00081_38712_4968.N1
DSD: SOLAR_ACTIVITY_INDEX_PREDICT PCF_RA2_FGD_2P	Filename:	Product: RA2_FGD_2PNPDK20090726_123336_000059722081_00081_38712_4968.N1
DSD: DORIS_IONO PCF_RA2_FGD_2P	Filename: RA2_MW__1PNPDK20090726_141225_000050252081_00082_38713_5097.N1	Product: RA2_FGD_2PNPDK20090726_141225_000050252081_00082_38713_5098.N1
DSD: METEO_GRID_POINTS_ALTITUDE PCF_RA2_FGD_2P	Filename:	Product: RA2_FGD_2PNPDK20090726_141225_000050252081_00082_38713_5098.N1
DSD: OCEAN_ICE2_SYSTEM_FILE PCF_RA2_FGD_2P	Filename:	Product: RA2_FGD_2PNPDK20090726_141225_000050252081_00082_38713_5098.N1
DSD: OCEAN_TIDE_HARMONIC_COEF PCF_RA2_FGD_2P	Filename:	Product: RA2_FGD_2PNPDK20090726_141225_000050252081_00082_38713_5098.N1
DSD: OCEAN_TIDE_ORTHOWEIGHTS PCF_RA2_FGD_2P	Filename:	Product: RA2_FGD_2PNPDK20090726_141225_000050252081_00082_38713_5098.N1
DSD: RA2_CONFIGURATION_DATA PCF_RA2_FGD_2P	Filename: AUX_ECF_AXNECM20090725_184111_20090726_030000_20090726_150000	Product: RA2_FGD_2PNPDK20090726_141225_000050252081_00082_38713_5098.N1
DSD: RA2_CONSTANT_DATA PCF_RA2_FGD_2P	Filename:	Product: RA2_FGD_2PNPDK20090726_141225_000050252081_00082_38713_5098.N1
DSD: RA2_USO_DATA PCF_RA2_FGD_2P	Filename: DOR_NAV_0PNPDK20090726_141205_000054192081_00082_38713_0663.N1	Product: RA2_FGD_2PNPDK20090726_141225_000050252081_00082_38713_5098.N1
DSD: SOLAR_ACTIVITY_INDEX_PREDICT PCF_RA2_FGD_2P	Filename:	Product: RA2_FGD_2PNPDK20090726_141225_000050252081_00082_38713_5098.N1
DSD: DORIS_IONO PCF_RA2_FGD_2P	Filename: RA2_MW__1PNPDK20090726_154039_000006462081_00083_38714_5100.N1	Product: RA2_FGD_2PNPDK20090726_154039_000006462081_00083_38714_5101.N1
DSD: METEO_GRID_POINTS_ALTITUDE PCF_RA2_FGD_2P	Filename:	Product: RA2_FGD_2PNPDK20090726_154039_000006462081_00083_38714_5101.N1
DSD: OCEAN_ICE2_SYSTEM_FILE PCF_RA2_FGD_2P	Filename:	Product: RA2_FGD_2PNPDK20090726_154039_000006462081_00083_38714_5101.N1
DSD: OCEAN_TIDE_HARMONIC_COEF PCF_RA2_FGD_2P	Filename:	Product: RA2_FGD_2PNPDK20090726_154039_000006462081_00083_38714_5101.N1
DSD: OCEAN_TIDE_ORTHOWEIGHTS PCF_RA2_FGD_2P	Filename:	Product: RA2_FGD_2PNPDK20090726_154039_000006462081_00083_38714_5101.N1
DSD: RA2_CONSTANT_DATA PCF_RA2_FGD_2P	Filename:	Product: RA2_FGD_2PNPDK20090726_154039_000006462081_00083_38714_5101.N1

DSD: RA2_USO_DATA PCF_RA2_FGD_2P	Filename: DOR_NAV_0PNPDK20090726_141205_000054192081_00082_38713_0663.N1	Product: RA2_FGD_2PNPDK20090726_154039_000006462081_00083.
DSD: SOLAR_ACTIVITY_INDEX_PREDICT PCF_RA2_FGD_2P	Filename:	Product: RA2_FGD_2PNPDK20090726_154039_000006462081_00083_38714_5101.N1
DSD: DORIS_IONO PCF_RA2_FGD_2P	Filename: RA2_MW__1PNPDK20090726_155040_000057652081_00083_38714_5173.N1	Product: RA2_FGD_2PNPDK20090726_155040_000057652081_00083_38714_5174.N1
DSD: METEO_GRID_POINTS_ALTITUDE PCF_RA2_FGD_2P	Filename:	Product: RA2_FGD_2PNPDK20090726_155040_000057652081_00083_38714_5174.N1
DSD: OCEAN_ICE2_SYSTEM_FILE PCF_RA2_FGD_2P	Filename:	Product: RA2_FGD_2PNPDK20090726_155040_000057652081_00083_38714_5174.N1
DSD: OCEAN_TIDE_HARMONIC_COEF PCF_RA2_FGD_2P	Filename:	Product: RA2_FGD_2PNPDK20090726_155040_000057652081_00083_38714_5174.N1
DSD: OCEAN_TIDE_ORTHOWEIGHTS PCF_RA2_FGD_2P	Filename:	Product: RA2_FGD_2PNPDK20090726_155040_000057652081_00083_38714_5174.N1
DSD: RA2_CONSTANT_DATA PCF_RA2_FGD_2P	Filename:	Product: RA2_FGD_2PNPDK20090726_155040_000057652081_00083_38714_5174.N1
DSD: RA2_USO_DATA PCF_RA2_FGD_2P	Filename: DOR_NAV_0PNPDK20090726_154743_000054192081_00083_38714_0664.N1	Product: RA2_FGD_2PNPDK20090726_155040_000057652081_00083_38714_5174.N1
DSD: SOLAR_ACTIVITY_INDEX_PREDICT PCF_RA2_FGD_2P	Filename:	Product: RA2_FGD_2PNPDK20090726_155040_000057652081_00083_38714_5174.N1
DSD: DORIS_IONO PCF_RA2_FGD_2P	Filename: RA2_MW__1PNPDK20090726_172505_000060662081_00084_38715_5296.N1	Product: RA2_FGD_2PNPDK20090726_172505_000060662081_00084_38715_5297.N1
DSD: METEO_GRID_POINTS_ALTITUDE PCF_RA2_FGD_2P	Filename:	Product: RA2_FGD_2PNPDK20090726_172505_000060662081_00084_38715_5297.N1
DSD: OCEAN_ICE2_SYSTEM_FILE PCF_RA2_FGD_2P	Filename:	Product: RA2_FGD_2PNPDK20090726_172505_000060662081_00084_38715_5297.N1
DSD: OCEAN_TIDE_HARMONIC_COEF PCF_RA2_FGD_2P	Filename:	Product: RA2_FGD_2PNPDK20090726_172505_000060662081_00084_38715_5297.N1
DSD: OCEAN_TIDE_ORTHOWEIGHTS PCF_RA2_FGD_2P	Filename:	Product: RA2_FGD_2PNPDK20090726_172505_000060662081_00084_38715_5297.N1
DSD: RA2_CONSTANT_DATA PCF_RA2_FGD_2P	Filename:	Product: RA2_FGD_2PNPDK20090726_172505_000060662081_00084_38715_5297.N1
DSD: SOLAR_ACTIVITY_INDEX_PREDICT PCF_RA2_FGD_2P	Filename:	Product: RA2_FGD_2PNPDK20090726_172505_000060662081_00084_38715_5297.N1
DSD: DORIS_IONO PCF_RA2_FGD_2P	Filename: RA2_MW__1PNPDK20090726_190504_000060942081_00085_38716_5516.N1	Product: RA2_FGD_2PNPDK20090726_190504_000060942081_00085_38716_5517.N1

DSD: METEO_GRID_POINTS_ALTITUDE PCF_RA2_FGD_2P	Filename:	Product: RA2_FGD_2PNPDK20090726_190504_000060942081_00085
DSD: OCEAN_ICE2_SYSTEM_FILE PCF_RA2_FGD_2P	Filename:	Product: RA2_FGD_2PNPDK20090726_190504_000060942081_00085_38716_5517.N1
DSD: OCEAN_TIDE_HARMONIC_COEF PCF_RA2_FGD_2P	Filename:	Product: RA2_FGD_2PNPDK20090726_190504_000060942081_00085_38716_5517.N1
DSD: OCEAN_TIDE_ORTHOWEIGHTS PCF_RA2_FGD_2P	Filename:	Product: RA2_FGD_2PNPDK20090726_190504_000060942081_00085_38716_5517.N1
DSD: RA2_CONSTANT_DATA PCF_RA2_FGD_2P	Filename:	Product: RA2_FGD_2PNPDK20090726_190504_000060942081_00085_38716_5517.N1
DSD: SOLAR_ACTIVITY_INDEX_PREDICT PCF_RA2_FGD_2P	Filename:	Product: RA2_FGD_2PNPDK20090726_190504_000060942081_00085_38716_5517.N1
DSD: DORIS_IONO PCF_RA2_FGD_2P	Filename: RA2_MW__1PNPDE20090726_204539_000043452081_00086_38717_5904.N1	Product: RA2_FGD_2PNPDE20090726_204539_000043452081_00086_38717_5905.N1
DSD: METEO_GRID_POINTS_ALTITUDE PCF_RA2_FGD_2P	Filename:	Product: RA2_FGD_2PNPDE20090726_204539_000043452081_00086_38717_5905.N1
DSD: MWR_CONFIGURATION_DATA PCF_RA2_FGD_2P	Filename: AUX_ECF_AXNECM20090726_064118_20090726_210000_20090727_090000	Product: RA2_FGD_2PNPDE20090726_204539_000043452081_00086_38717_5905.N1
DSD: OCEAN_ICE2_SYSTEM_FILE PCF_RA2_FGD_2P	Filename:	Product: RA2_FGD_2PNPDE20090726_204539_000043452081_00086_38717_5905.N1
DSD: OCEAN_TIDE_HARMONIC_COEF PCF_RA2_FGD_2P	Filename:	Product: RA2_FGD_2PNPDE20090726_204539_000043452081_00086_38717_5905.N1
DSD: OCEAN_TIDE_ORTHOWEIGHTS PCF_RA2_FGD_2P	Filename:	Product: RA2_FGD_2PNPDE20090726_204539_000043452081_00086_38717_5905.N1
DSD: RA2_CHARACTERISATION_DATA PCF_RA2_FGD_2P	Filename: AUX_ECF_AXNECM20090726_064118_20090726_150000_20090727_030000	Product: RA2_FGD_2PNPDE20090726_204539_000043452081_00086_38717_5905.N1
DSD: RA2_CONFIGURATION_DATA PCF_RA2_FGD_2P	Filename: AUX_ECF_AXNECM20090726_064117_20090726_090000_20090726_210000	Product: RA2_FGD_2PNPDE20090726_204539_000043452081_00086_38717_5905.N1
DSD: RA2_CONSTANT_DATA PCF_RA2_FGD_2P	Filename:	Product: RA2_FGD_2PNPDE20090726_204539_000043452081_00086_38717_5905.N1
DSD: RA2_USO_DATA PCF_RA2_FGD_2P	Filename: DOR_NAV_0PNPDE20090726_204516_000038252081_00086_38717_8429.N1	Product: RA2_FGD_2PNPDE20090726_204539_000043452081_00086_38717_5905.N1
DSD: SOLAR_ACTIVITY_INDEX_PREDICT PCF_RA2_FGD_2P	Filename:	Product: RA2_FGD_2PNPDE20090726_204539_000043452081_00086_38717_5905.N1
DSD: DORIS_IONO PCF_RA2_FGD_2P	Filename: RA2_MW__1PNPDE20090726_215704_000062222081_00086_38717_6074.N1	Product: RA2_FGD_2PNPDE20090726_215704_000062222081_00086_38717_6075.N1

DSD: METEO_GRID_POINTS_ALTITUDE PCF_RA2_FGD_2P	Filename:	Product: RA2_FGD_2PNPDE20090726_215704_000062222081_00086
DSD: MWR_CONFIGURATION_DATA PCF_RA2_FGD_2P	Filename: AUX_ECF_AXNECM20090726_184112_20090727_030000_20090727_150000	Product: RA2_FGD_2PNPDE20090726_215704_000062222081_00086_38717_6075.N1
DSD: OCEAN_ICE2_SYSTEM_FILE PCF_RA2_FGD_2P	Filename:	Product: RA2_FGD_2PNPDE20090726_215704_000062222081_00086_38717_6075.N1
DSD: OCEAN_TIDE_HARMONIC_COEF PCF_RA2_FGD_2P	Filename:	Product: RA2_FGD_2PNPDE20090726_215704_000062222081_00086_38717_6075.N1
DSD: OCEAN_TIDE_ORTHOWEIGHTS PCF_RA2_FGD_2P	Filename:	Product: RA2_FGD_2PNPDE20090726_215704_000062222081_00086_38717_6075.N1
DSD: RA2_CHARACTERISATION_DATA PCF_RA2_FGD_2P	Filename: AUX_ECF_AXNECM20090726_064118_20090726_210000_20090727_090000	Product: RA2_FGD_2PNPDE20090726_215704_000062222081_00086_38717_6075.N1
DSD: RA2_CONFIGURATION_DATA PCF_RA2_FGD_2P	Filename: AUX_ECF_AXNECM20090726_064118_20090726_150000_20090727_030000	Product: RA2_FGD_2PNPDE20090726_215704_000062222081_00086_38717_6075.N1
DSD: RA2_CONSTANT_DATA PCF_RA2_FGD_2P	Filename:	Product: RA2_FGD_2PNPDE20090726_215704_000062222081_00086_38717_6075.N1
DSD: SOLAR_ACTIVITY_INDEX_PREDICT PCF_RA2_FGD_2P	Filename:	Product: RA2_FGD_2PNPDE20090726_215704_000062222081_00086_38717_6075.N1
DSD: DORIS_IONO PCF_RA2_FGD_2P	Filename: RA2_MW__1PNPDE20090726_233941_000060522081_00087_38718_6238.N1	Product: RA2_FGD_2PNPDE20090726_233941_000060522081_00087_38718_6238.N1
DSD: METEO_GRID_POINTS_ALTITUDE PCF_RA2_FGD_2P	Filename:	Product: RA2_FGD_2PNPDE20090726_233941_000060522081_00087_38718_6238.N1
DSD: MWR_CONFIGURATION_DATA PCF_RA2_FGD_2P	Filename: AUX_ECF_AXNECM20090726_184112_20090727_030000_20090727_150000	Product: RA2_FGD_2PNPDE20090726_233941_000060522081_00087_38718_6238.N1
DSD: OCEAN_ICE2_SYSTEM_FILE PCF_RA2_FGD_2P	Filename:	Product: RA2_FGD_2PNPDE20090726_233941_000060522081_00087_38718_6238.N1
DSD: OCEAN_TIDE_HARMONIC_COEF PCF_RA2_FGD_2P	Filename:	Product: RA2_FGD_2PNPDE20090726_233941_000060522081_00087_38718_6238.N1
DSD: OCEAN_TIDE_ORTHOWEIGHTS PCF_RA2_FGD_2P	Filename:	Product: RA2_FGD_2PNPDE20090726_233941_000060522081_00087_38718_6238.N1
DSD: RA2_CHARACTERISATION_DATA PCF_RA2_FGD_2P	Filename: AUX_ECF_AXNECM20090726_064118_20090726_210000_20090727_090000	Product: RA2_FGD_2PNPDE20090726_233941_000060522081_00087_38718_6238.N1
DSD: RA2_CONFIGURATION_DATA PCF_RA2_FGD_2P	Filename: AUX_ECF_AXNECM20090726_064118_20090726_150000_20090727_030000	Product: RA2_FGD_2PNPDE20090726_233941_000060522081_00087_38718_6238.N1
DSD: RA2_CONSTANT_DATA PCF_RA2_FGD_2P	Filename:	Product: RA2_FGD_2PNPDE20090726_233941_000060522081_00087_38718_6238.N1
DSD: RA2_USO_DATA PCF_RA2_FGD_2P	Filename: DOR_NAV_0PNPDE20090726_233517_000057382081_00087_38718_8431.N1	Product: RA2_FGD_2PNPDE20090726_233941_000060522081_00087_38718_6238.N1

DSD: SOLAR_ACTIVITY_INDEX_PREDICT PCF_RA2_FGD_2P	Filename:	Product: RA2_FGD_2PNPDE20090726_233941_000060522081_00087_38718_0238.N1
--	-----------	---

RA2_WWV_2P: ADF usage

New ADFs

Gauge	Value	Segment (Start-Stop)	Explicit Reference
DSD: RA2_IF_MASK_FLIGHT_DATA PCF_RA2_WWV_2P	new ADF: RA2_FGD_2PNPDE20090726_001128_000058572081_00073_38704_4284.N1	26-JUL-2009 00:11:28.123 26-JUL-2009 00:11:28.123	Product: RA2_WWV_2PNPDE20090726_001128_000058572081_00073_38704_4285.N1
DSD: RA2_USO_DATA PCF_RA2_WWV_2P	new ADF: DOR_NAV_0PNPDE20090726_000718_000057382081_00073_38704_8425.N1	26-JUL-2009 00:11:28.123 26-JUL-2009 00:11:28.123	Product: RA2_WWV_2PNPDE20090726_001128_000058572081_00073_38704_4285.N1
DSD: RA2_IF_MASK_FLIGHT_DATA PCF_RA2_WWV_2P	new ADF: RA2_FGD_2PNPDE20090726_014804_000045212081_00074_38705_4421.N1	26-JUL-2009 01:48:04.265 26-JUL-2009 01:48:04.265	Product: RA2_WWV_2PNPDE20090726_014804_000045212081_00074_38705_4422.N1
DSD: RA2_USO_DATA PCF_RA2_WWV_2P	new ADF: DOR_NAV_0PNPDE20090726_014256_000044632081_00074_38705_8426.N1	26-JUL-2009 01:48:04.265 26-JUL-2009 01:48:04.265	Product: RA2_WWV_2PNPDE20090726_014804_000045212081_00074_38705_4422.N1
DSD: MWR_CONFIGURATION_DATA PCF_RA2_WWV_2P	new ADF: NOT USED	26-JUL-2009 03:02:53.685 26-JUL-2009 03:02:53.685	Product: RA2_WWV_2PNPDE20090726_030253_000062092081_00075_38706_4709.N1
DSD: RA2_CHARACTERISATION_DATA PCF_RA2_WWV_2P	new ADF: AUX_ECF_AXNECM20090725_184111_20090726_030000_20090726_150000	26-JUL-2009 03:02:53.685 26-JUL-2009 03:02:53.685	Product: RA2_WWV_2PNPDE20090726_030253_000062092081_00075_38706_4709.N1
DSD: RA2_CONFIGURATION_DATA PCF_RA2_WWV_2P	new ADF: AUX_ECF_AXNECM20090725_100114_20090725_210000_20090726_090000	26-JUL-2009 03:02:53.685 26-JUL-2009 03:02:53.685	Product: RA2_WWV_2PNPDE20090726_030253_000062092081_00075_38706_4709.N1
DSD: RA2_IF_MASK_FLIGHT_DATA PCF_RA2_WWV_2P	new ADF: RA2_FGD_2PNPDE20090726_030253_000062092081_00075_38706_4708.N1	26-JUL-2009 03:02:53.685 26-JUL-2009 03:02:53.685	Product: RA2_WWV_2PNPDE20090726_030253_000062092081_00075_38706_4709.N1

DSD: RA2_USO_DATA PCF_RA2_WWV_2P	new ADF: DOR_NAV_0PNPDE20090726_030238_000057382081_00075_38706_8427.N1	26-JUL-2009 03:02:53.685 26-JUL-2009 03:02:53.685	Product: RA2_WWV_2PNPDE20090726_030253_000062092081_00075_38706_4709.N1
DSD: RA2_IF_MASK_FLIGHT_DATA PCF_RA2_WWV_2P	new ADF: RA2_FGD_2PNPDE20090726_044549_000060162081_00076_38707_5001.N1	26-JUL-2009 04:45:49.701 26-JUL-2009 04:45:49.701	Product: RA2_WWV_2PNPDE20090726_044549_000060162081_00076_38707_5002.N1
DSD: RA2_USO_DATA PCF_RA2_WWV_2P	new ADF: DOR_NAV_0PNPDE20090726_044335_000057382081_00076_38707_8428.N1	26-JUL-2009 04:45:49.701 26-JUL-2009 04:45:49.701	Product: RA2_WWV_2PNPDE20090726_044549_000060162081_00076_38707_5002.N1
DSD: RA2_IF_MASK_FLIGHT_DATA PCF_RA2_WWV_2P	new ADF: RA2_FGD_2PNPDK20090726_062532_000041642081_00077_38708_4418.N1	26-JUL-2009 06:25:32.995 26-JUL-2009 06:25:32.995	Product: RA2_WWV_2PNPDK20090726_062532_000041642081_00077_38708_4419.N1
DSD: RA2_USO_DATA PCF_RA2_WWV_2P	new ADF: DOR_NAV_0PNPDK20090726_062432_000038252081_00077_38708_0658.N1	26-JUL-2009 06:25:32.995 26-JUL-2009 06:25:32.995	Product: RA2_WWV_2PNPDK20090726_062532_000041642081_00077_38708_4419.N1
DSD: RA2_IF_MASK_FLIGHT_DATA PCF_RA2_WWV_2P	new ADF: RA2_FGD_2PNPDK20090726_073413_000060512081_00078_38709_4546.N1	26-JUL-2009 07:34:13.681 26-JUL-2009 07:34:13.681	Product: RA2_WWV_2PNPDK20090726_073413_000060512081_00078_38709_4547.N1
DSD: RA2_USO_DATA PCF_RA2_WWV_2P	new ADF: DOR_NAV_0PNPDK20090726_073336_000057382081_00078_38709_0659.N1	26-JUL-2009 07:34:13.681 26-JUL-2009 07:34:13.681	Product: RA2_WWV_2PNPDK20090726_073413_000060512081_00078_38709_4547.N1
DSD: RA2_CHARACTERISATION_DATA PCF_RA2_WWV_2P	new ADF: NOT USED	26-JUL-2009 09:14:20.369 26-JUL-2009 09:14:20.369	Product: RA2_WWV_2PNPDK20090726_091420_000060402081_00079_38710_4682.N1
DSD: RA2_CONFIGURATION_DATA PCF_RA2_WWV_2P	new ADF: AUX_ECF_AXNECM20090725_184111_20090726_030000_20090726_150000	26-JUL-2009 09:14:20.369 26-JUL-2009 09:14:20.369	Product: RA2_WWV_2PNPDK20090726_091420_000060402081_00079_38710_4682.N1
DSD: RA2_IF_MASK_FLIGHT_DATA PCF_RA2_WWV_2P	new ADF: RA2_FGD_2PNPDK20090726_091420_000060402081_00079_38710_4681.N1	26-JUL-2009 09:14:20.369 26-JUL-2009 09:14:20.369	Product: RA2_WWV_2PNPDK20090726_091420_000060402081_00079_38710_4682.N1

DSD: RA2_USO_DATA PCF_RA2_WWV_2P	new ADF: DOR_NAV_0PNPDK20090726_090914_000057382081_00079_38710_0660.N1	26-JUL-2009 09:14:20.369 26-JUL-2009 09:14:20.369	Product: RA2_WWV_2PNPDK20090726_091420_000060402081_00079_38710_4682.N1
DSD: RA2_IF_MASK_FLIGHT_DATA PCF_RA2_WWV_2P	new ADF: RA2_FGD_2PNPDK20090726_105415_000060062081_00080_38711_4816.N1	26-JUL-2009 10:54:15.917 26-JUL-2009 10:54:15.917	Product: RA2_WWV_2PNPDK20090726_105415_000060062081_00080_38711_4817.N1
DSD: RA2_USO_DATA PCF_RA2_WWV_2P	new ADF: DOR_NAV_0PNPDK20090726_105011_000057382081_00080_38711_0661.N1	26-JUL-2009 10:54:15.917 26-JUL-2009 10:54:15.917	Product: RA2_WWV_2PNPDK20090726_105415_000060062081_00080_38711_4817.N1
DSD: RA2_IF_MASK_FLIGHT_DATA PCF_RA2_WWV_2P	new ADF: RA2_FGD_2PNPDK20090726_123336_000059722081_00081_38712_4968.N1	26-JUL-2009 12:33:36.931 26-JUL-2009 12:33:36.931	Product: RA2_WWV_2PNPDK20090726_123336_000059722081_00081_38712_4969.N1
DSD: RA2_USO_DATA PCF_RA2_WWV_2P	new ADF: DOR_NAV_0PNPDK20090726_123108_000057382081_00081_38712_0662.N1	26-JUL-2009 12:33:36.931 26-JUL-2009 12:33:36.931	Product: RA2_WWV_2PNPDK20090726_123336_000059722081_00081_38712_4969.N1
DSD: RA2_IF_MASK_FLIGHT_DATA PCF_RA2_WWV_2P	new ADF: RA2_FGD_2PNPDK20090726_141225_000050252081_00082_38713_5098.N1	26-JUL-2009 14:12:25.639 26-JUL-2009 14:12:25.639	Product: RA2_WWV_2PNPDK20090726_141225_000050252081_00082_38713_5099.N1
DSD: RA2_USO_DATA PCF_RA2_WWV_2P	new ADF: DOR_NAV_0PNPDK20090726_141205_000054192081_00082_38713_0663.N1	26-JUL-2009 14:12:25.639 26-JUL-2009 14:12:25.639	Product: RA2_WWV_2PNPDK20090726_141225_000050252081_00082_38713_5099.N1
DSD: RA2_CONFIGURATION_DATA PCF_RA2_WWV_2P	new ADF: NOT USED	26-JUL-2009 15:40:39.173 26-JUL-2009 15:40:39.173	Product: RA2_WWV_2PNPDK20090726_154039_000006462081_00083_38714_5102.N1
DSD: RA2_IF_MASK_FLIGHT_DATA PCF_RA2_WWV_2P	new ADF: RA2_FGD_2PNPDK20090726_154039_000006462081_00083_38714_5101.N1	26-JUL-2009 15:40:39.173 26-JUL-2009 15:40:39.173	Product: RA2_WWV_2PNPDK20090726_154039_000006462081_00083_38714_5102.N1
DSD: RA2_IF_MASK_FLIGHT_DATA PCF_RA2_WWV_2P	new ADF: RA2_FGD_2PNPDK20090726_155040_000057652081_00083_38714_5174.N1	26-JUL-2009 15:50:40.733 26-JUL-2009 15:50:40.733	Product: RA2_WWV_2PNPDK20090726_155040_000057652081_00083_38714_5175.N1

DSD: RA2_USO_DATA PCF_RA2_WWV_2P	new ADF: DOR_NAV_0PNPDK20090726_154743_000054192081_00083_38714_0664.N1	26-JUL-2009 15:50:40.733 26-JUL-2009 15:50:40.733	Product: RA2_WWV_2PNPDK20090726_155040_000057652081_00083_38714_5175.N1
DSD: RA2_IF_MASK_FLIGHT_DATA PCF_RA2_WWV_2P	new ADF: RA2_FGD_2PNPDK20090726_172505_000060662081_00084_38715_5297.N1	26-JUL-2009 17:25:05.423 26-JUL-2009 17:25:05.423	Product: RA2_WWV_2PNPDK20090726_172505_000060662081_00084_38715_5298.N1
DSD: RA2_USO_DATA PCF_RA2_WWV_2P	new ADF: NOT USED	26-JUL-2009 17:25:05.423 26-JUL-2009 17:25:05.423	Product: RA2_WWV_2PNPDK20090726_172505_000060662081_00084_38715_5298.N1
DSD: RA2_IF_MASK_FLIGHT_DATA PCF_RA2_WWV_2P	new ADF: RA2_FGD_2PNPDK20090726_190504_000060942081_00085_38716_5517.N1	26-JUL-2009 19:05:04.313 26-JUL-2009 19:05:04.313	Product: RA2_WWV_2PNPDK20090726_190504_000060942081_00085_38716_5518.N1
DSD: MWR_CONFIGURATION_DATA PCF_RA2_WWV_2P	new ADF: AUX_ECF_AXNECM20090726_064118_20090726_210000_20090727_090000	26-JUL-2009 20:45:39.965 26-JUL-2009 20:45:39.965	Product: RA2_WWV_2PNPDE20090726_204539_000043452081_00086_38717_5906.N1
DSD: RA2_CHARACTERISATION_DATA PCF_RA2_WWV_2P	new ADF: AUX_ECF_AXNECM20090726_064118_20090726_150000_20090727_030000	26-JUL-2009 20:45:39.965 26-JUL-2009 20:45:39.965	Product: RA2_WWV_2PNPDE20090726_204539_000043452081_00086_38717_5906.N1
DSD: RA2_CONFIGURATION_DATA PCF_RA2_WWV_2P	new ADF: AUX_ECF_AXNECM20090726_064117_20090726_090000_20090726_210000	26-JUL-2009 20:45:39.965 26-JUL-2009 20:45:39.965	Product: RA2_WWV_2PNPDE20090726_204539_000043452081_00086_38717_5906.N1
DSD: RA2_IF_MASK_FLIGHT_DATA PCF_RA2_WWV_2P	new ADF: RA2_FGD_2PNPDE20090726_204539_000043452081_00086_38717_5905.N1	26-JUL-2009 20:45:39.965 26-JUL-2009 20:45:39.965	Product: RA2_WWV_2PNPDE20090726_204539_000043452081_00086_38717_5906.N1
DSD: RA2_USO_DATA PCF_RA2_WWV_2P	new ADF: DOR_NAV_0PNPDE20090726_204516_000038252081_00086_38717_8429.N1	26-JUL-2009 20:45:39.965 26-JUL-2009 20:45:39.965	Product: RA2_WWV_2PNPDE20090726_204539_000043452081_00086_38717_5906.N1
DSD: MWR_CONFIGURATION_DATA PCF_RA2_WWV_2P	new ADF: AUX_ECF_AXNECM20090726_184112_20090727_030000_20090727_150000	26-JUL-2009 21:57:04.409 26-JUL-2009 21:57:04.409	Product: RA2_WWV_2PNPDE20090726_215704_000062222081_00086_38717_6076.N1

DSD: RA2_CHARACTERISATION_DATA PCF_RA2_WWV_2P	new ADF: AUX_ECF_AXNECM20090726_064118_20090726_210000_20090727_090000	26-JUL-2009 21:57:04.409 26-JUL-2009 21:57:04.409	Product: RA2_WWV_2PNPDE20090726_215704_000062222081_00086_38717_6076.N1
DSD: RA2_CONFIGURATION_DATA PCF_RA2_WWV_2P	new ADF: AUX_ECF_AXNECM20090726_064118_20090726_150000_20090727_030000	26-JUL-2009 21:57:04.409 26-JUL-2009 21:57:04.409	Product: RA2_WWV_2PNPDE20090726_215704_000062222081_00086_38717_6076.N1
DSD: RA2_IF_MASK_FLIGHT_DATA PCF_RA2_WWV_2P	new ADF: RA2_FGD_2PNPDE20090726_215704_000062222081_00086_38717_6075.N1	26-JUL-2009 21:57:04.409 26-JUL-2009 21:57:04.409	Product: RA2_WWV_2PNPDE20090726_215704_000062222081_00086_38717_6076.N1
DSD: RA2_USO_DATA PCF_RA2_WWV_2P	new ADF: NOT USED	26-JUL-2009 21:57:04.409 26-JUL-2009 21:57:04.409	Product: RA2_WWV_2PNPDE20090726_215704_000062222081_00086_38717_6076.N1
DSD: RA2_IF_MASK_FLIGHT_DATA PCF_RA2_WWV_2P	new ADF: RA2_FGD_2PNPDE20090726_233941_000060522081_00087_38718_6238.N1	26-JUL-2009 23:39:41.487 26-JUL-2009 23:39:41.487	Product: RA2_WWV_2PNPDE20090726_233941_000060522081_00087_38718_6239.N1
DSD: RA2_USO_DATA PCF_RA2_WWV_2P	new ADF: DOR_NAV_0PNPDE20090726_233517_000057382081_00087_38718_8431.N1	26-JUL-2009 23:39:41.487 26-JUL-2009 23:39:41.487	Product: RA2_WWV_2PNPDE20090726_233941_000060522081_00087_38718_6239.N1

Current ADFs (from IECF list)

Gauge	Value	Explicit Reference
RA2_IFF_AX.INFO PCF_IECF	RA2_IFF_AXVIEC20090720_103305_20090720_000000_20100101_000000	Corresponding to date 23-JUL-2009 03:00:01.000
RA2_USO_AX.INFO PCF_IECF	RA2_USO_AXVIEC20070618_133225_20070620_000000_20200101_000000	Corresponding to date 23-JUL-2009 03:00:01.000
MWR_SLT_AX.INFO PCF_IECF	MWR_SLT_AXVIEC20060921_063409_20020101_000000_20200101_000000	Corresponding to date 23-JUL-2009 03:00:01.000
AUX_ATT_AX.INFO PCF_IECF	AUX_ATT_AXVIEC20020924_131534_20020703_120000_20781231_235959	Corresponding to date 23-JUL-2009 03:00:01.000
RA2_PLA_AX.INFO PCF_IECF	RA2_PLA_AXVIEC20060331_181823_20020101_000000_20200101_000000	Corresponding to date 23-JUL-2009 03:00:01.000
RA2_SOL_AX.INFO PCF_IECF	RA2_SOL_AXVIEC20090714_152856_20020101_000000_20100701_000000	Corresponding to date 23-JUL-2009 03:00:01.000
RA2_CON_AX.INFO PCF_IECF	RA2_CON_AXVIEC20070723_131547_20060621_132015_20200101_000000	Corresponding to date 23-JUL-2009 03:00:01.000
RA2_CHD_AX.INFO PCF_IECF	RA2_CHD_AXVIEC20060913_074707_20020101_000000_20200101_000000	Corresponding to date 23-JUL-2009 03:00:01.000

MWR_CON_AX.INFO PCF_IECF	MWR_CON_AXVIEC20040810_145011_20020101_000000_20200101_000000	Corresponding to date 23-JUL-2009 03:00:01.000
MWR_CHD_AX.INFO PCF_IECF	MWR_CHD_AXVIEC20061013_132356_20020101_000000_20200101_000000	Corresponding to date 23-JUL-2009 03:00:01.000
MWR_LSF_AX.INFO PCF_IECF	MWR_LSF_AXVIEC20020313_172218_20020101_000000_20200101_000000	Corresponding to date 23-JUL-2009 03:00:01.000
RA2_MET_AX.INFO PCF_IECF	RA2_MET_AXVIEC20020204_073357_20020101_000000_20200101_000000	Corresponding to date 23-JUL-2009 03:00:01.000
RA2_CST_AX.INFO PCF_IECF	RA2_CST_AXVIEC20020621_135858_20020101_000000_20200101_000000	Corresponding to date 23-JUL-2009 03:00:01.000
RA2_SOI_AX.INFO PCF_IECF	RA2_SOI_AXVIEC20051003_170000_20020101_000000_20200101_000000	Corresponding to date 23-JUL-2009 03:00:01.000
RA2_ICT_AX.INFO PCF_IECF	RA2_ICT_AXVIEC20060921_070730_20020101_000000_20200101_000000	Corresponding to date 23-JUL-2009 03:00:01.000
RA2_SSB_AX.INFO PCF_IECF	RA2_SSB_AXVIEC20051129_111810_20020101_000000_20200101_000000	Corresponding to date 23-JUL-2009 03:00:01.000
RA2_DIP_AX.INFO PCF_IECF	RA2_DIP_AXVIEC20020122_134206_20020101_000000_20200101_000000	Corresponding to date 23-JUL-2009 03:00:01.000
RA2_IOC_AX.INFO PCF_IECF	RA2_IOC_AXVIEC20020122_141121_20020101_000000_20200101_000000	Corresponding to date 23-JUL-2009 03:00:01.000
RA2_SET_AX.INFO PCF_IECF	RA2_SET_AXVIEC20020122_150917_20020101_000000_20200101_000000	Corresponding to date 23-JUL-2009 03:00:01.000
RA2_OT1_AX.INFO PCF_IECF	RA2_OT1_AXVIEC20040120_082051_20020101_000000_20200101_000000	Corresponding to date 23-JUL-2009 03:00:01.000
RA2_OT2_AX.INFO PCF_IECF	RA2_OT2_AXVIEC20031208_150159_20020101_000000_20200101_000000	Corresponding to date 23-JUL-2009 03:00:01.000
RA2_TLD_AX.INFO PCF_IECF	RA2_TLD_AXVIEC20031208_151137_20020101_000000_20200101_000000	Corresponding to date 23-JUL-2009 03:00:01.000
RA2_GEO_AX.INFO PCF_IECF	RA2_GEO_AXVIEC20020314_093428_20020101_000000_20200101_000000	Corresponding to date 23-JUL-2009 03:00:01.000
RA2_MSS_AX.INFO PCF_IECF	RA2_MSS_AXVIEC20031208_145545_20020101_000000_20200101_000000	Corresponding to date 23-JUL-2009 03:00:01.000
RA2_SL1_AX.INFO PCF_IECF	RA2_SL1_AXVIEC20030131_100228_20020101_000000_20200101_000000	Corresponding to date 23-JUL-2009 03:00:01.000
RA2_SL2_AX.INFO PCF_IECF	RA2_SL2_AXVIEC20030131_101757_20020101_000000_20200101_000000	Corresponding to date 23-JUL-2009 03:00:01.000
RA2_POL_AX.INFO PCF_IECF	RA2_POL_AXVIEC20090723_110551_20020101_000000_20090822_235959	Corresponding to date 24-JUL-2009 03:00:01.000

Differences with IECF list

Gauge	Value	Explicit Reference
DSD: DORIS_IONO PCF_RA2_WWV_2P	Filename: RA2_MW__1PNPDE20090725_223043_000061082081_00072_38703_4145.N1	Product: RA2_WWV_2PNPDE20090725_223043_000061082081_00072_38703_4147.N1
DSD: METEO_GRID_POINTS_ALTITUDE PCF_RA2_WWV_2P	Filename:	Product: RA2_WWV_2PNPDE20090725_223043_000061082081_00072_38703_4147.N1

DSD: MWR_CONFIGURATION_DATA PCF_RA2_WWV_2P	Filename: AUX_ECF_AXNECM20090725_184111_20090726_030000_20090726_150000	Product: RA2_WWV_2PNPDE20090725_223043_000061082081_00072
DSD: OCEAN_ICE2_SYSTEM_FILE PCF_RA2_WWV_2P	Filename:	Product: RA2_WWV_2PNPDE20090725_223043_000061082081_00072_38703_4147.N1
DSD: OCEAN_TIDE_HARMONIC_COEF PCF_RA2_WWV_2P	Filename:	Product: RA2_WWV_2PNPDE20090725_223043_000061082081_00072_38703_4147.N1
DSD: OCEAN_TIDE_ORTHOWEIGHTS PCF_RA2_WWV_2P	Filename:	Product: RA2_WWV_2PNPDE20090725_223043_000061082081_00072_38703_4147.N1
DSD: RA2_CHARACTERISATION_DATA PCF_RA2_WWV_2P	Filename: AUX_ECF_AXNECM20090725_100114_20090725_210000_20090726_090000	Product: RA2_WWV_2PNPDE20090725_223043_000061082081_00072_38703_4147.N1
DSD: RA2_CONFIGURATION_DATA PCF_RA2_WWV_2P	Filename: AUX_ECF_AXNECM20090725_100113_20090725_150000_20090726_030000	Product: RA2_WWV_2PNPDE20090725_223043_000061082081_00072_38703_4147.N1
DSD: RA2_CONSTANT_DATA PCF_RA2_WWV_2P	Filename:	Product: RA2_WWV_2PNPDE20090725_223043_000061082081_00072_38703_4147.N1
DSD: RA2_IF_MASK_FLIGHT_DATA PCF_RA2_WWV_2P	Filename: RA2_FGD_2PNPDE20090725_223043_000061082081_00072_38703_4146.N1	Product: RA2_WWV_2PNPDE20090725_223043_000061082081_00072_38703_4147.N1
DSD: RA2_USO_DATA PCF_RA2_WWV_2P	Filename: DOR_NAV_0PNPDE20090725_222621_000057382081_00072_38703_8424.N1	Product: RA2_WWV_2PNPDE20090725_223043_000061082081_00072_38703_4147.N1
DSD: SOLAR_ACTIVITY_INDEX_PREDICT PCF_RA2_WWV_2P	Filename:	Product: RA2_WWV_2PNPDE20090725_223043_000061082081_00072_38703_4147.N1
DSD: DORIS_IONO PCF_RA2_WWV_2P	Filename: RA2_MW__1PNPDE20090726_001128_000058572081_00073_38704_4283.N1	Product: RA2_WWV_2PNPDE20090726_001128_000058572081_00073_38704_4285.N1
DSD: METEO_GRID_POINTS_ALTITUDE PCF_RA2_WWV_2P	Filename:	Product: RA2_WWV_2PNPDE20090726_001128_000058572081_00073_38704_4285.N1
DSD: MWR_CONFIGURATION_DATA PCF_RA2_WWV_2P	Filename: AUX_ECF_AXNECM20090725_184111_20090726_030000_20090726_150000	Product: RA2_WWV_2PNPDE20090726_001128_000058572081_00073_38704_4285.N1
DSD: OCEAN_ICE2_SYSTEM_FILE PCF_RA2_WWV_2P	Filename:	Product: RA2_WWV_2PNPDE20090726_001128_000058572081_00073_38704_4285.N1
DSD: OCEAN_TIDE_HARMONIC_COEF PCF_RA2_WWV_2P	Filename:	Product: RA2_WWV_2PNPDE20090726_001128_000058572081_00073_38704_4285.N1
DSD: OCEAN_TIDE_ORTHOWEIGHTS PCF_RA2_WWV_2P	Filename:	Product: RA2_WWV_2PNPDE20090726_001128_000058572081_00073_38704_4285.N1
DSD: RA2_CHARACTERISATION_DATA PCF_RA2_WWV_2P	Filename: AUX_ECF_AXNECM20090725_100114_20090725_210000_20090726_090000	Product: RA2_WWV_2PNPDE20090726_001128_000058572081_00073_38704_4285.N1
DSD: RA2_CONFIGURATION_DATA PCF_RA2_WWV_2P	Filename: AUX_ECF_AXNECM20090725_100113_20090725_150000_20090726_030000	Product: RA2_WWV_2PNPDE20090726_001128_000058572081_00073_38704_4285.N1
DSD: RA2_CONSTANT_DATA PCF_RA2_WWV_2P	Filename:	Product: RA2_WWV_2PNPDE20090726_001128_000058572081_00073_38704_4285.N1

DSD: RA2_IF_MASK_FLIGHT_DATA PCF_RA2_WWV_2P	Filename: RA2_FGD_2PNPDE20090726_001128_000058572081_00073_38704_4284.N1	Product: RA2_WWV_2PNPDE20090726_001128_000058572081_00073.
DSD: RA2_USO_DATA PCF_RA2_WWV_2P	Filename: DOR_NAV_0PNPDE20090726_000718_000057382081_00073_38704_8425.N1	Product: RA2_WWV_2PNPDE20090726_001128_000058572081_00073_38704_4285.N1
DSD: SOLAR_ACTIVITY_INDEX_PREDICT PCF_RA2_WWV_2P	Filename:	Product: RA2_WWV_2PNPDE20090726_001128_000058572081_00073_38704_4285.N1
DSD: DORIS_IONO PCF_RA2_WWV_2P	Filename: RA2_MW__1PNPDE20090726_014804_000045212081_00074_38705_4420.N1	Product: RA2_WWV_2PNPDE20090726_014804_000045212081_00074_38705_4422.N1
DSD: METEO_GRID_POINTS_ALTITUDE PCF_RA2_WWV_2P	Filename:	Product: RA2_WWV_2PNPDE20090726_014804_000045212081_00074_38705_4422.N1
DSD: MWR_CONFIGURATION_DATA PCF_RA2_WWV_2P	Filename: AUX_ECF_AXNECM20090725_184111_20090726_030000_20090726_150000	Product: RA2_WWV_2PNPDE20090726_014804_000045212081_00074_38705_4422.N1
DSD: OCEAN_ICE2_SYSTEM_FILE PCF_RA2_WWV_2P	Filename:	Product: RA2_WWV_2PNPDE20090726_014804_000045212081_00074_38705_4422.N1
DSD: OCEAN_TIDE_HARMONIC_COEF PCF_RA2_WWV_2P	Filename:	Product: RA2_WWV_2PNPDE20090726_014804_000045212081_00074_38705_4422.N1
DSD: OCEAN_TIDE_ORTHOWEIGHTS PCF_RA2_WWV_2P	Filename:	Product: RA2_WWV_2PNPDE20090726_014804_000045212081_00074_38705_4422.N1
DSD: RA2_CHARACTERISATION_DATA PCF_RA2_WWV_2P	Filename: AUX_ECF_AXNECM20090725_100114_20090725_210000_20090726_090000	Product: RA2_WWV_2PNPDE20090726_014804_000045212081_00074_38705_4422.N1
DSD: RA2_CONFIGURATION_DATA PCF_RA2_WWV_2P	Filename: AUX_ECF_AXNECM20090725_100113_20090725_150000_20090726_030000	Product: RA2_WWV_2PNPDE20090726_014804_000045212081_00074_38705_4422.N1
DSD: RA2_CONSTANT_DATA PCF_RA2_WWV_2P	Filename:	Product: RA2_WWV_2PNPDE20090726_014804_000045212081_00074_38705_4422.N1
DSD: RA2_IF_MASK_FLIGHT_DATA PCF_RA2_WWV_2P	Filename: RA2_FGD_2PNPDE20090726_014804_000045212081_00074_38705_4421.N1	Product: RA2_WWV_2PNPDE20090726_014804_000045212081_00074_38705_4422.N1
DSD: RA2_USO_DATA PCF_RA2_WWV_2P	Filename: DOR_NAV_0PNPDE20090726_014256_000044632081_00074_38705_8426.N1	Product: RA2_WWV_2PNPDE20090726_014804_000045212081_00074_38705_4422.N1
DSD: SOLAR_ACTIVITY_INDEX_PREDICT PCF_RA2_WWV_2P	Filename:	Product: RA2_WWV_2PNPDE20090726_014804_000045212081_00074_38705_4422.N1
DSD: DORIS_IONO PCF_RA2_WWV_2P	Filename: RA2_MW__1PNPDE20090726_030253_000062092081_00075_38706_4707.N1	Product: RA2_WWV_2PNPDE20090726_030253_000062092081_00075_38706_4709.N1
DSD: METEO_GRID_POINTS_ALTITUDE PCF_RA2_WWV_2P	Filename:	Product: RA2_WWV_2PNPDE20090726_030253_000062092081_00075_38706_4709.N1
DSD: OCEAN_ICE2_SYSTEM_FILE PCF_RA2_WWV_2P	Filename:	Product: RA2_WWV_2PNPDE20090726_030253_000062092081_00075_38706_4709.N1
DSD: OCEAN_TIDE_HARMONIC_COEF PCF_RA2_WWV_2P	Filename:	Product: RA2_WWV_2PNPDE20090726_030253_000062092081_00075_38706_4709.N1

DSD: OCEAN_TIDE_ORTHOWEIGHTS PCF_RA2_WWV_2P	Filename:	Product: RA2_WWV_2PNPDE20090726_030253_000062092081_00075.
DSD: RA2_CHARACTERISATION_DATA PCF_RA2_WWV_2P	Filename: AUX_ECF_AXNECM20090725_184111_20090726_030000_20090726_150000	Product: RA2_WWV_2PNPDE20090726_030253_000062092081_00075_38706_4709.N1
DSD: RA2_CONFIGURATION_DATA PCF_RA2_WWV_2P	Filename: AUX_ECF_AXNECM20090725_100114_20090725_210000_20090726_090000	Product: RA2_WWV_2PNPDE20090726_030253_000062092081_00075_38706_4709.N1
DSD: RA2_CONSTANT_DATA PCF_RA2_WWV_2P	Filename:	Product: RA2_WWV_2PNPDE20090726_030253_000062092081_00075_38706_4709.N1
DSD: RA2_IF_MASK_FLIGHT_DATA PCF_RA2_WWV_2P	Filename: RA2_FGD_2PNPDE20090726_030253_000062092081_00075_38706_4708.N1	Product: RA2_WWV_2PNPDE20090726_030253_000062092081_00075_38706_4709.N1
DSD: RA2_USO_DATA PCF_RA2_WWV_2P	Filename: DOR_NAV_0PNPDE20090726_030238_000057382081_00075_38706_8427.N1	Product: RA2_WWV_2PNPDE20090726_030253_000062092081_00075_38706_4709.N1
DSD: SOLAR_ACTIVITY_INDEX_PREDICT PCF_RA2_WWV_2P	Filename:	Product: RA2_WWV_2PNPDE20090726_030253_000062092081_00075_38706_4709.N1
DSD: DORIS_IONO PCF_RA2_WWV_2P	Filename: RA2_MW__1PNPDE20090726_044549_000060162081_00076_38707_5000.N1	Product: RA2_WWV_2PNPDE20090726_044549_000060162081_00076_38707_5002.N1
DSD: METEO_GRID_POINTS_ALTITUDE PCF_RA2_WWV_2P	Filename:	Product: RA2_WWV_2PNPDE20090726_044549_000060162081_00076_38707_5002.N1
DSD: OCEAN_ICE2_SYSTEM_FILE PCF_RA2_WWV_2P	Filename:	Product: RA2_WWV_2PNPDE20090726_044549_000060162081_00076_38707_5002.N1
DSD: OCEAN_TIDE_HARMONIC_COEF PCF_RA2_WWV_2P	Filename:	Product: RA2_WWV_2PNPDE20090726_044549_000060162081_00076_38707_5002.N1
DSD: OCEAN_TIDE_ORTHOWEIGHTS PCF_RA2_WWV_2P	Filename:	Product: RA2_WWV_2PNPDE20090726_044549_000060162081_00076_38707_5002.N1
DSD: RA2_CHARACTERISATION_DATA PCF_RA2_WWV_2P	Filename: AUX_ECF_AXNECM20090725_184111_20090726_030000_20090726_150000	Product: RA2_WWV_2PNPDE20090726_044549_000060162081_00076_38707_5002.N1
DSD: RA2_CONFIGURATION_DATA PCF_RA2_WWV_2P	Filename: AUX_ECF_AXNECM20090725_100114_20090725_210000_20090726_090000	Product: RA2_WWV_2PNPDE20090726_044549_000060162081_00076_38707_5002.N1
DSD: RA2_CONSTANT_DATA PCF_RA2_WWV_2P	Filename:	Product: RA2_WWV_2PNPDE20090726_044549_000060162081_00076_38707_5002.N1
DSD: RA2_IF_MASK_FLIGHT_DATA PCF_RA2_WWV_2P	Filename: RA2_FGD_2PNPDE20090726_044549_000060162081_00076_38707_5001.N1	Product: RA2_WWV_2PNPDE20090726_044549_000060162081_00076_38707_5002.N1
DSD: RA2_USO_DATA PCF_RA2_WWV_2P	Filename: DOR_NAV_0PNPDE20090726_044335_000057382081_00076_38707_8428.N1	Product: RA2_WWV_2PNPDE20090726_044549_000060162081_00076_38707_5002.N1
DSD: SOLAR_ACTIVITY_INDEX_PREDICT PCF_RA2_WWV_2P	Filename:	Product: RA2_WWV_2PNPDE20090726_044549_000060162081_00076_38707_5002.N1
DSD: DORIS_IONO PCF_RA2_WWV_2P	Filename: RA2_MW__1PNPDK20090726_062532_000041642081_00077_38708_4417.N1	Product: RA2_WWV_2PNPDK20090726_062532_000041642081_00077_38708_4419.N1

DSD: METEO_GRID_POINTS_ALTITUDE PCF_RA2_WWV_2P	Filename:	Product: RA2_WWV_2PNPDK20090726_062532_000041642081_00077.
DSD: OCEAN_ICE2_SYSTEM_FILE PCF_RA2_WWV_2P	Filename:	Product: RA2_WWV_2PNPDK20090726_062532_000041642081_00077_38708_4419.N1
DSD: OCEAN_TIDE_HARMONIC_COEF PCF_RA2_WWV_2P	Filename:	Product: RA2_WWV_2PNPDK20090726_062532_000041642081_00077_38708_4419.N1
DSD: OCEAN_TIDE_ORTHOWEIGHTS PCF_RA2_WWV_2P	Filename:	Product: RA2_WWV_2PNPDK20090726_062532_000041642081_00077_38708_4419.N1
DSD: RA2_CHARACTERISATION_DATA PCF_RA2_WWV_2P	Filename: AUX_ECF_AXNECM20090725_184111_20090726_030000_20090726_150000	Product: RA2_WWV_2PNPDK20090726_062532_000041642081_00077_38708_4419.N1
DSD: RA2_CONFIGURATION_DATA PCF_RA2_WWV_2P	Filename: AUX_ECF_AXNECM20090725_100114_20090725_210000_20090726_090000	Product: RA2_WWV_2PNPDK20090726_062532_000041642081_00077_38708_4419.N1
DSD: RA2_CONSTANT_DATA PCF_RA2_WWV_2P	Filename:	Product: RA2_WWV_2PNPDK20090726_062532_000041642081_00077_38708_4419.N1
DSD: RA2_IF_MASK_FLIGHT_DATA PCF_RA2_WWV_2P	Filename: RA2_FGD_2PNPDK20090726_062532_000041642081_00077_38708_4418.N1	Product: RA2_WWV_2PNPDK20090726_062532_000041642081_00077_38708_4419.N1
DSD: RA2_USO_DATA PCF_RA2_WWV_2P	Filename: DOR_NAV_0PNPDK20090726_062432_000038252081_00077_38708_0658.N1	Product: RA2_WWV_2PNPDK20090726_062532_000041642081_00077_38708_4419.N1
DSD: SOLAR_ACTIVITY_INDEX_PREDICT PCF_RA2_WWV_2P	Filename:	Product: RA2_WWV_2PNPDK20090726_062532_000041642081_00077_38708_4419.N1
DSD: DORIS_IONO PCF_RA2_WWV_2P	Filename: RA2_MW__1PNPDK20090726_073413_000060512081_00078_38709_4545.N1	Product: RA2_WWV_2PNPDK20090726_073413_000060512081_00078_38709_4547.N1
DSD: METEO_GRID_POINTS_ALTITUDE PCF_RA2_WWV_2P	Filename:	Product: RA2_WWV_2PNPDK20090726_073413_000060512081_00078_38709_4547.N1
DSD: OCEAN_ICE2_SYSTEM_FILE PCF_RA2_WWV_2P	Filename:	Product: RA2_WWV_2PNPDK20090726_073413_000060512081_00078_38709_4547.N1
DSD: OCEAN_TIDE_HARMONIC_COEF PCF_RA2_WWV_2P	Filename:	Product: RA2_WWV_2PNPDK20090726_073413_000060512081_00078_38709_4547.N1
DSD: OCEAN_TIDE_ORTHOWEIGHTS PCF_RA2_WWV_2P	Filename:	Product: RA2_WWV_2PNPDK20090726_073413_000060512081_00078_38709_4547.N1
DSD: RA2_CHARACTERISATION_DATA PCF_RA2_WWV_2P	Filename: AUX_ECF_AXNECM20090725_184111_20090726_030000_20090726_150000	Product: RA2_WWV_2PNPDK20090726_073413_000060512081_00078_38709_4547.N1
DSD: RA2_CONFIGURATION_DATA PCF_RA2_WWV_2P	Filename: AUX_ECF_AXNECM20090725_100114_20090725_210000_20090726_090000	Product: RA2_WWV_2PNPDK20090726_073413_000060512081_00078_38709_4547.N1
DSD: RA2_CONSTANT_DATA PCF_RA2_WWV_2P	Filename:	Product: RA2_WWV_2PNPDK20090726_073413_000060512081_00078_38709_4547.N1
DSD: RA2_IF_MASK_FLIGHT_DATA PCF_RA2_WWV_2P	Filename: RA2_FGD_2PNPDK20090726_073413_000060512081_00078_38709_4546.N1	Product: RA2_WWV_2PNPDK20090726_073413_000060512081_00078_38709_4547.N1

DSD: RA2_USO_DATA PCF_RA2_WWV_2P	Filename: DOR_NAV_0PNPDK20090726_073336_000057382081_00078_38709_0659.N1	Product: RA2_WWV_2PNPDK20090726_073413_000060512081_00078.
DSD: SOLAR_ACTIVITY_INDEX_PREDICT PCF_RA2_WWV_2P	Filename:	Product: RA2_WWV_2PNPDK20090726_073413_000060512081_00078_38709_4547.N1
DSD: DORIS_IONO PCF_RA2_WWV_2P	Filename: RA2_MW__1PNPDK20090726_091420_000060402081_00079_38710_4680.N1	Product: RA2_WWV_2PNPDK20090726_091420_000060402081_00079_38710_4682.N1
DSD: METEO_GRID_POINTS_ALTITUDE PCF_RA2_WWV_2P	Filename:	Product: RA2_WWV_2PNPDK20090726_091420_000060402081_00079_38710_4682.N1
DSD: OCEAN_ICE2_SYSTEM_FILE PCF_RA2_WWV_2P	Filename:	Product: RA2_WWV_2PNPDK20090726_091420_000060402081_00079_38710_4682.N1
DSD: OCEAN_TIDE_HARMONIC_COEF PCF_RA2_WWV_2P	Filename:	Product: RA2_WWV_2PNPDK20090726_091420_000060402081_00079_38710_4682.N1
DSD: OCEAN_TIDE_ORTHOWEIGHTS PCF_RA2_WWV_2P	Filename:	Product: RA2_WWV_2PNPDK20090726_091420_000060402081_00079_38710_4682.N1
DSD: RA2_CONFIGURATION_DATA PCF_RA2_WWV_2P	Filename: AUX_ECF_AXNECM20090725_184111_20090726_030000_20090726_150000	Product: RA2_WWV_2PNPDK20090726_091420_000060402081_00079_38710_4682.N1
DSD: RA2_CONSTANT_DATA PCF_RA2_WWV_2P	Filename:	Product: RA2_WWV_2PNPDK20090726_091420_000060402081_00079_38710_4682.N1
DSD: RA2_IF_MASK_FLIGHT_DATA PCF_RA2_WWV_2P	Filename: RA2_FGD_2PNPDK20090726_091420_000060402081_00079_38710_4681.N1	Product: RA2_WWV_2PNPDK20090726_091420_000060402081_00079_38710_4682.N1
DSD: RA2_USO_DATA PCF_RA2_WWV_2P	Filename: DOR_NAV_0PNPDK20090726_090914_000057382081_00079_38710_0660.N1	Product: RA2_WWV_2PNPDK20090726_091420_000060402081_00079_38710_4682.N1
DSD: SOLAR_ACTIVITY_INDEX_PREDICT PCF_RA2_WWV_2P	Filename:	Product: RA2_WWV_2PNPDK20090726_091420_000060402081_00079_38710_4682.N1
DSD: DORIS_IONO PCF_RA2_WWV_2P	Filename: RA2_MW__1PNPDK20090726_105415_000060062081_00080_38711_4815.N1	Product: RA2_WWV_2PNPDK20090726_105415_000060062081_00080_38711_4817.N1
DSD: METEO_GRID_POINTS_ALTITUDE PCF_RA2_WWV_2P	Filename:	Product: RA2_WWV_2PNPDK20090726_105415_000060062081_00080_38711_4817.N1
DSD: OCEAN_ICE2_SYSTEM_FILE PCF_RA2_WWV_2P	Filename:	Product: RA2_WWV_2PNPDK20090726_105415_000060062081_00080_38711_4817.N1
DSD: OCEAN_TIDE_HARMONIC_COEF PCF_RA2_WWV_2P	Filename:	Product: RA2_WWV_2PNPDK20090726_105415_000060062081_00080_38711_4817.N1
DSD: OCEAN_TIDE_ORTHOWEIGHTS PCF_RA2_WWV_2P	Filename:	Product: RA2_WWV_2PNPDK20090726_105415_000060062081_00080_38711_4817.N1
DSD: RA2_CONFIGURATION_DATA PCF_RA2_WWV_2P	Filename: AUX_ECF_AXNECM20090725_184111_20090726_030000_20090726_150000	Product: RA2_WWV_2PNPDK20090726_105415_000060062081_00080_38711_4817.N1
DSD: RA2_CONSTANT_DATA PCF_RA2_WWV_2P	Filename:	Product: RA2_WWV_2PNPDK20090726_105415_000060062081_00080_38711_4817.N1

DSD: RA2_IF_MASK_FLIGHT_DATA PCF_RA2_WWV_2P	Filename: RA2_FGD_2PNPDK20090726_105415_000060062081_00080_38711_4816.N1	Product: RA2_WWV_2PNPDK20090726_105415_000060062081_00080_38711_4816.N1
DSD: RA2_USO_DATA PCF_RA2_WWV_2P	Filename: DOR_NAV_0PNPDK20090726_105011_000057382081_00080_38711_0661.N1	Product: RA2_WWV_2PNPDK20090726_105415_000060062081_00080_38711_4817.N1
DSD: SOLAR_ACTIVITY_INDEX_PREDICT PCF_RA2_WWV_2P	Filename:	Product: RA2_WWV_2PNPDK20090726_105415_000060062081_00080_38711_4817.N1
DSD: DORIS_IONO PCF_RA2_WWV_2P	Filename: RA2_MW__1PNPDK20090726_123336_000059722081_00081_38712_4967.N1	Product: RA2_WWV_2PNPDK20090726_123336_000059722081_00081_38712_4969.N1
DSD: METEO_GRID_POINTS_ALTITUDE PCF_RA2_WWV_2P	Filename:	Product: RA2_WWV_2PNPDK20090726_123336_000059722081_00081_38712_4969.N1
DSD: OCEAN_ICE2_SYSTEM_FILE PCF_RA2_WWV_2P	Filename:	Product: RA2_WWV_2PNPDK20090726_123336_000059722081_00081_38712_4969.N1
DSD: OCEAN_TIDE_HARMONIC_COEF PCF_RA2_WWV_2P	Filename:	Product: RA2_WWV_2PNPDK20090726_123336_000059722081_00081_38712_4969.N1
DSD: OCEAN_TIDE_ORTHOWEIGHTS PCF_RA2_WWV_2P	Filename:	Product: RA2_WWV_2PNPDK20090726_123336_000059722081_00081_38712_4969.N1
DSD: RA2_CONFIGURATION_DATA PCF_RA2_WWV_2P	Filename: AUX_ECF_AXNECM20090725_184111_20090726_030000_20090726_150000	Product: RA2_WWV_2PNPDK20090726_123336_000059722081_00081_38712_4969.N1
DSD: RA2_CONSTANT_DATA PCF_RA2_WWV_2P	Filename:	Product: RA2_WWV_2PNPDK20090726_123336_000059722081_00081_38712_4969.N1
DSD: RA2_IF_MASK_FLIGHT_DATA PCF_RA2_WWV_2P	Filename: RA2_FGD_2PNPDK20090726_123336_000059722081_00081_38712_4968.N1	Product: RA2_WWV_2PNPDK20090726_123336_000059722081_00081_38712_4969.N1
DSD: RA2_USO_DATA PCF_RA2_WWV_2P	Filename: DOR_NAV_0PNPDK20090726_123108_000057382081_00081_38712_0662.N1	Product: RA2_WWV_2PNPDK20090726_123336_000059722081_00081_38712_4969.N1
DSD: SOLAR_ACTIVITY_INDEX_PREDICT PCF_RA2_WWV_2P	Filename:	Product: RA2_WWV_2PNPDK20090726_123336_000059722081_00081_38712_4969.N1
DSD: DORIS_IONO PCF_RA2_WWV_2P	Filename: RA2_MW__1PNPDK20090726_141225_000050252081_00082_38713_5097.N1	Product: RA2_WWV_2PNPDK20090726_141225_000050252081_00082_38713_5099.N1
DSD: METEO_GRID_POINTS_ALTITUDE PCF_RA2_WWV_2P	Filename:	Product: RA2_WWV_2PNPDK20090726_141225_000050252081_00082_38713_5099.N1
DSD: OCEAN_ICE2_SYSTEM_FILE PCF_RA2_WWV_2P	Filename:	Product: RA2_WWV_2PNPDK20090726_141225_000050252081_00082_38713_5099.N1
DSD: OCEAN_TIDE_HARMONIC_COEF PCF_RA2_WWV_2P	Filename:	Product: RA2_WWV_2PNPDK20090726_141225_000050252081_00082_38713_5099.N1
DSD: OCEAN_TIDE_ORTHOWEIGHTS PCF_RA2_WWV_2P	Filename:	Product: RA2_WWV_2PNPDK20090726_141225_000050252081_00082_38713_5099.N1
DSD: RA2_CONFIGURATION_DATA PCF_RA2_WWV_2P	Filename: AUX_ECF_AXNECM20090725_184111_20090726_030000_20090726_150000	Product: RA2_WWV_2PNPDK20090726_141225_000050252081_00082_38713_5099.N1

DSD: RA2_CONSTANT_DATA PCF_RA2_WWV_2P	Filename:	Product: RA2_WWV_2PNPDK20090726_141225_000050252081_00082
DSD: RA2_IF_MASK_FLIGHT_DATA PCF_RA2_WWV_2P	Filename: RA2_FGD_2PNPDK20090726_141225_000050252081_00082_38713_5098.N1	Product: RA2_WWV_2PNPDK20090726_141225_000050252081_00082_38713_5099.N1
DSD: RA2_USO_DATA PCF_RA2_WWV_2P	Filename: DOR_NAV_0PNPDK20090726_141205_000054192081_00082_38713_0663.N1	Product: RA2_WWV_2PNPDK20090726_141225_000050252081_00082_38713_5099.N1
DSD: SOLAR_ACTIVITY_INDEX_PREDICT PCF_RA2_WWV_2P	Filename:	Product: RA2_WWV_2PNPDK20090726_141225_000050252081_00082_38713_5099.N1
DSD: DORIS_IONO PCF_RA2_WWV_2P	Filename: RA2_MW__1PNPDK20090726_154039_000006462081_00083_38714_5100.N1	Product: RA2_WWV_2PNPDK20090726_154039_000006462081_00083_38714_5102.N1
DSD: METEO_GRID_POINTS_ALTITUDE PCF_RA2_WWV_2P	Filename:	Product: RA2_WWV_2PNPDK20090726_154039_000006462081_00083_38714_5102.N1
DSD: OCEAN_ICE2_SYSTEM_FILE PCF_RA2_WWV_2P	Filename:	Product: RA2_WWV_2PNPDK20090726_154039_000006462081_00083_38714_5102.N1
DSD: OCEAN_TIDE_HARMONIC_COEF PCF_RA2_WWV_2P	Filename:	Product: RA2_WWV_2PNPDK20090726_154039_000006462081_00083_38714_5102.N1
DSD: OCEAN_TIDE_ORTHOWEIGHTS PCF_RA2_WWV_2P	Filename:	Product: RA2_WWV_2PNPDK20090726_154039_000006462081_00083_38714_5102.N1
DSD: RA2_CONSTANT_DATA PCF_RA2_WWV_2P	Filename:	Product: RA2_WWV_2PNPDK20090726_154039_000006462081_00083_38714_5102.N1
DSD: RA2_IF_MASK_FLIGHT_DATA PCF_RA2_WWV_2P	Filename: RA2_FGD_2PNPDK20090726_154039_000006462081_00083_38714_5101.N1	Product: RA2_WWV_2PNPDK20090726_154039_000006462081_00083_38714_5102.N1
DSD: RA2_USO_DATA PCF_RA2_WWV_2P	Filename: DOR_NAV_0PNPDK20090726_141205_000054192081_00082_38713_0663.N1	Product: RA2_WWV_2PNPDK20090726_154039_000006462081_00083_38714_5102.N1
DSD: SOLAR_ACTIVITY_INDEX_PREDICT PCF_RA2_WWV_2P	Filename:	Product: RA2_WWV_2PNPDK20090726_154039_000006462081_00083_38714_5102.N1
DSD: DORIS_IONO PCF_RA2_WWV_2P	Filename: RA2_MW__1PNPDK20090726_155040_000057652081_00083_38714_5173.N1	Product: RA2_WWV_2PNPDK20090726_155040_000057652081_00083_38714_5175.N1
DSD: METEO_GRID_POINTS_ALTITUDE PCF_RA2_WWV_2P	Filename:	Product: RA2_WWV_2PNPDK20090726_155040_000057652081_00083_38714_5175.N1
DSD: OCEAN_ICE2_SYSTEM_FILE PCF_RA2_WWV_2P	Filename:	Product: RA2_WWV_2PNPDK20090726_155040_000057652081_00083_38714_5175.N1
DSD: OCEAN_TIDE_HARMONIC_COEF PCF_RA2_WWV_2P	Filename:	Product: RA2_WWV_2PNPDK20090726_155040_000057652081_00083_38714_5175.N1
DSD: OCEAN_TIDE_ORTHOWEIGHTS PCF_RA2_WWV_2P	Filename:	Product: RA2_WWV_2PNPDK20090726_155040_000057652081_00083_38714_5175.N1
DSD: RA2_CONSTANT_DATA PCF_RA2_WWV_2P	Filename:	Product: RA2_WWV_2PNPDK20090726_155040_000057652081_00083_38714_5175.N1

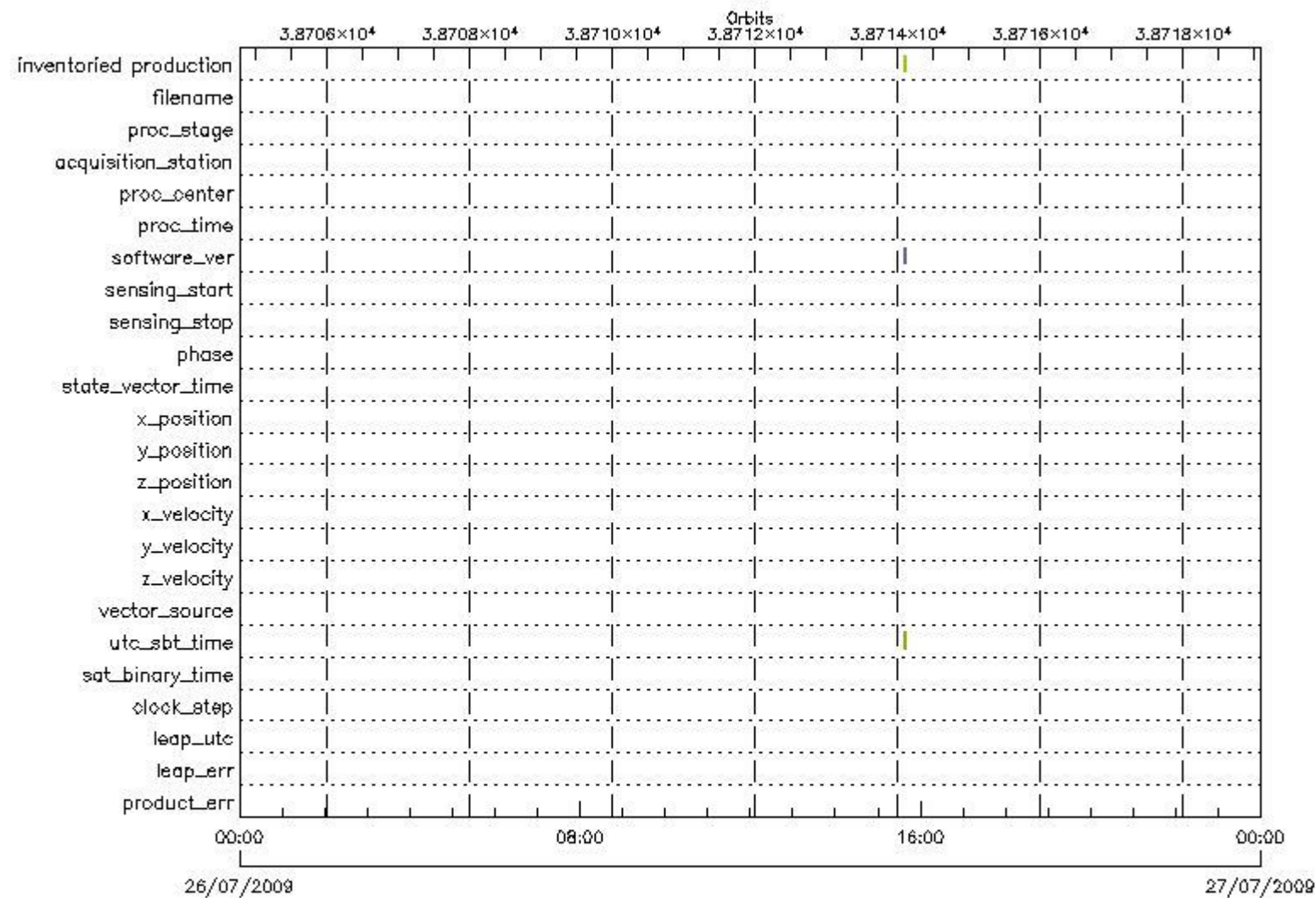
DSD: RA2_IF_MASK_FLIGHT_DATA PCF_RA2_WWV_2P	Filename: RA2_FGD_2PNPDK20090726_155040_000057652081_00083_38714_5174.N1	Product: RA2_WWV_2PNPDK20090726_155040_000057652081_00083.
DSD: RA2_USO_DATA PCF_RA2_WWV_2P	Filename: DOR_NAV_0PNPDK20090726_154743_000054192081_00083_38714_0664.N1	Product: RA2_WWV_2PNPDK20090726_155040_000057652081_00083_38714_5175.N1
DSD: SOLAR_ACTIVITY_INDEX_PREDICT PCF_RA2_WWV_2P	Filename:	Product: RA2_WWV_2PNPDK20090726_155040_000057652081_00083_38714_5175.N1
DSD: DORIS_IONO PCF_RA2_WWV_2P	Filename: RA2_MW__1PNPDK20090726_172505_000060662081_00084_38715_5296.N1	Product: RA2_WWV_2PNPDK20090726_172505_000060662081_00084_38715_5298.N1
DSD: METEO_GRID_POINTS_ALTITUDE PCF_RA2_WWV_2P	Filename:	Product: RA2_WWV_2PNPDK20090726_172505_000060662081_00084_38715_5298.N1
DSD: OCEAN_ICE2_SYSTEM_FILE PCF_RA2_WWV_2P	Filename:	Product: RA2_WWV_2PNPDK20090726_172505_000060662081_00084_38715_5298.N1
DSD: OCEAN_TIDE_HARMONIC_COEF PCF_RA2_WWV_2P	Filename:	Product: RA2_WWV_2PNPDK20090726_172505_000060662081_00084_38715_5298.N1
DSD: OCEAN_TIDE_ORTHOWEIGHTS PCF_RA2_WWV_2P	Filename:	Product: RA2_WWV_2PNPDK20090726_172505_000060662081_00084_38715_5298.N1
DSD: RA2_CONSTANT_DATA PCF_RA2_WWV_2P	Filename:	Product: RA2_WWV_2PNPDK20090726_172505_000060662081_00084_38715_5298.N1
DSD: RA2_IF_MASK_FLIGHT_DATA PCF_RA2_WWV_2P	Filename: RA2_FGD_2PNPDK20090726_172505_000060662081_00084_38715_5297.N1	Product: RA2_WWV_2PNPDK20090726_172505_000060662081_00084_38715_5298.N1
DSD: SOLAR_ACTIVITY_INDEX_PREDICT PCF_RA2_WWV_2P	Filename:	Product: RA2_WWV_2PNPDK20090726_172505_000060662081_00084_38715_5298.N1
DSD: DORIS_IONO PCF_RA2_WWV_2P	Filename: RA2_MW__1PNPDK20090726_190504_000060942081_00085_38716_5516.N1	Product: RA2_WWV_2PNPDK20090726_190504_000060942081_00085_38716_5518.N1
DSD: METEO_GRID_POINTS_ALTITUDE PCF_RA2_WWV_2P	Filename:	Product: RA2_WWV_2PNPDK20090726_190504_000060942081_00085_38716_5518.N1
DSD: OCEAN_ICE2_SYSTEM_FILE PCF_RA2_WWV_2P	Filename:	Product: RA2_WWV_2PNPDK20090726_190504_000060942081_00085_38716_5518.N1
DSD: OCEAN_TIDE_HARMONIC_COEF PCF_RA2_WWV_2P	Filename:	Product: RA2_WWV_2PNPDK20090726_190504_000060942081_00085_38716_5518.N1
DSD: OCEAN_TIDE_ORTHOWEIGHTS PCF_RA2_WWV_2P	Filename:	Product: RA2_WWV_2PNPDK20090726_190504_000060942081_00085_38716_5518.N1
DSD: RA2_CONSTANT_DATA PCF_RA2_WWV_2P	Filename:	Product: RA2_WWV_2PNPDK20090726_190504_000060942081_00085_38716_5518.N1
DSD: RA2_IF_MASK_FLIGHT_DATA PCF_RA2_WWV_2P	Filename: RA2_FGD_2PNPDK20090726_190504_000060942081_00085_38716_5517.N1	Product: RA2_WWV_2PNPDK20090726_190504_000060942081_00085_38716_5518.N1
DSD: SOLAR_ACTIVITY_INDEX_PREDICT PCF_RA2_WWV_2P	Filename:	Product: RA2_WWV_2PNPDK20090726_190504_000060942081_00085_38716_5518.N1

DSD: DORIS_IONO PCF_RA2_WWV_2P	Filename: RA2_MW__1PNPDE20090726_204539_000043452081_00086_38717_5904.N1	Product: RA2_WWV_2PNPDE20090726_204539_000043452081_00086
DSD: METEO_GRID_POINTS_ALTITUDE PCF_RA2_WWV_2P	Filename:	Product: RA2_WWV_2PNPDE20090726_204539_000043452081_00086_38717_5906.N1
DSD: MWR_CONFIGURATION_DATA PCF_RA2_WWV_2P	Filename: AUX_ECF_AXNECM20090726_064118_20090726_210000_20090727_090000	Product: RA2_WWV_2PNPDE20090726_204539_000043452081_00086_38717_5906.N1
DSD: OCEAN_ICE2_SYSTEM_FILE PCF_RA2_WWV_2P	Filename:	Product: RA2_WWV_2PNPDE20090726_204539_000043452081_00086_38717_5906.N1
DSD: OCEAN_TIDE_HARMONIC_COEF PCF_RA2_WWV_2P	Filename:	Product: RA2_WWV_2PNPDE20090726_204539_000043452081_00086_38717_5906.N1
DSD: OCEAN_TIDE_ORTHOWEIGHTS PCF_RA2_WWV_2P	Filename:	Product: RA2_WWV_2PNPDE20090726_204539_000043452081_00086_38717_5906.N1
DSD: RA2_CHARACTERISATION_DATA PCF_RA2_WWV_2P	Filename: AUX_ECF_AXNECM20090726_064118_20090726_150000_20090727_030000	Product: RA2_WWV_2PNPDE20090726_204539_000043452081_00086_38717_5906.N1
DSD: RA2_CONFIGURATION_DATA PCF_RA2_WWV_2P	Filename: AUX_ECF_AXNECM20090726_064117_20090726_090000_20090726_210000	Product: RA2_WWV_2PNPDE20090726_204539_000043452081_00086_38717_5906.N1
DSD: RA2_CONSTANT_DATA PCF_RA2_WWV_2P	Filename:	Product: RA2_WWV_2PNPDE20090726_204539_000043452081_00086_38717_5906.N1
DSD: RA2_IF_MASK_FLIGHT_DATA PCF_RA2_WWV_2P	Filename: RA2_FGD_2PNPDE20090726_204539_000043452081_00086_38717_5905.N1	Product: RA2_WWV_2PNPDE20090726_204539_000043452081_00086_38717_5906.N1
DSD: RA2_USO_DATA PCF_RA2_WWV_2P	Filename: DOR_NAV_0PNPDE20090726_204516_000038252081_00086_38717_8429.N1	Product: RA2_WWV_2PNPDE20090726_204539_000043452081_00086_38717_5906.N1
DSD: SOLAR_ACTIVITY_INDEX_PREDICT PCF_RA2_WWV_2P	Filename:	Product: RA2_WWV_2PNPDE20090726_204539_000043452081_00086_38717_5906.N1
DSD: DORIS_IONO PCF_RA2_WWV_2P	Filename: RA2_MW__1PNPDE20090726_215704_000062222081_00086_38717_6074.N1	Product: RA2_WWV_2PNPDE20090726_215704_000062222081_00086_38717_6076.N1
DSD: METEO_GRID_POINTS_ALTITUDE PCF_RA2_WWV_2P	Filename:	Product: RA2_WWV_2PNPDE20090726_215704_000062222081_00086_38717_6076.N1
DSD: MWR_CONFIGURATION_DATA PCF_RA2_WWV_2P	Filename: AUX_ECF_AXNECM20090726_184112_20090727_030000_20090727_150000	Product: RA2_WWV_2PNPDE20090726_215704_000062222081_00086_38717_6076.N1
DSD: OCEAN_ICE2_SYSTEM_FILE PCF_RA2_WWV_2P	Filename:	Product: RA2_WWV_2PNPDE20090726_215704_000062222081_00086_38717_6076.N1
DSD: OCEAN_TIDE_HARMONIC_COEF PCF_RA2_WWV_2P	Filename:	Product: RA2_WWV_2PNPDE20090726_215704_000062222081_00086_38717_6076.N1
DSD: OCEAN_TIDE_ORTHOWEIGHTS PCF_RA2_WWV_2P	Filename:	Product: RA2_WWV_2PNPDE20090726_215704_000062222081_00086_38717_6076.N1
DSD: RA2_CHARACTERISATION_DATA PCF_RA2_WWV_2P	Filename: AUX_ECF_AXNECM20090726_064118_20090726_210000_20090727_090000	Product: RA2_WWV_2PNPDE20090726_215704_000062222081_00086_38717_6076.N1

DSD: RA2_CONFIGURATION_DATA PCF_RA2_WWV_2P	Filename: AUX_ECF_AXNECM20090726_064118_20090726_150000_20090727_030000	Product: RA2_WWV_2PNPDE20090726_215704_000062222081_00086
DSD: RA2_CONSTANT_DATA PCF_RA2_WWV_2P	Filename:	Product: RA2_WWV_2PNPDE20090726_215704_000062222081_00086_38717_6076.N1
DSD: RA2_IF_MASK_FLIGHT_DATA PCF_RA2_WWV_2P	Filename: RA2_FGD_2PNPDE20090726_215704_000062222081_00086_38717_6075.N1	Product: RA2_WWV_2PNPDE20090726_215704_000062222081_00086_38717_6076.N1
DSD: SOLAR_ACTIVITY_INDEX_PREDICT PCF_RA2_WWV_2P	Filename:	Product: RA2_WWV_2PNPDE20090726_215704_000062222081_00086_38717_6076.N1
DSD: DORIS_IONO PCF_RA2_WWV_2P	Filename: RA2_MW__1PNPDE20090726_233941_000060522081_00087_38718_6237.N1	Product: RA2_WWV_2PNPDE20090726_233941_000060522081_00087_38718_6239.N1
DSD: METEO_GRID_POINTS_ALTITUDE PCF_RA2_WWV_2P	Filename:	Product: RA2_WWV_2PNPDE20090726_233941_000060522081_00087_38718_6239.N1
DSD: MWR_CONFIGURATION_DATA PCF_RA2_WWV_2P	Filename: AUX_ECF_AXNECM20090726_184112_20090727_030000_20090727_150000	Product: RA2_WWV_2PNPDE20090726_233941_000060522081_00087_38718_6239.N1
DSD: OCEAN_ICE2_SYSTEM_FILE PCF_RA2_WWV_2P	Filename:	Product: RA2_WWV_2PNPDE20090726_233941_000060522081_00087_38718_6239.N1
DSD: OCEAN_TIDE_HARMONIC_COEF PCF_RA2_WWV_2P	Filename:	Product: RA2_WWV_2PNPDE20090726_233941_000060522081_00087_38718_6239.N1
DSD: OCEAN_TIDE_ORTHOWEIGHTS PCF_RA2_WWV_2P	Filename:	Product: RA2_WWV_2PNPDE20090726_233941_000060522081_00087_38718_6239.N1
DSD: RA2_CHARACTERISATION_DATA PCF_RA2_WWV_2P	Filename: AUX_ECF_AXNECM20090726_064118_20090726_210000_20090727_090000	Product: RA2_WWV_2PNPDE20090726_233941_000060522081_00087_38718_6239.N1
DSD: RA2_CONFIGURATION_DATA PCF_RA2_WWV_2P	Filename: AUX_ECF_AXNECM20090726_064118_20090726_150000_20090727_030000	Product: RA2_WWV_2PNPDE20090726_233941_000060522081_00087_38718_6239.N1
DSD: RA2_CONSTANT_DATA PCF_RA2_WWV_2P	Filename:	Product: RA2_WWV_2PNPDE20090726_233941_000060522081_00087_38718_6239.N1
DSD: RA2_IF_MASK_FLIGHT_DATA PCF_RA2_WWV_2P	Filename: RA2_FGD_2PNPDE20090726_233941_000060522081_00087_38718_6238.N1	Product: RA2_WWV_2PNPDE20090726_233941_000060522081_00087_38718_6239.N1
DSD: RA2_USO_DATA PCF_RA2_WWV_2P	Filename: DOR_NAV_0PNPDE20090726_233517_000057382081_00087_38718_8431.N1	Product: RA2_WWV_2PNPDE20090726_233941_000060522081_00087_38718_6239.N1
DSD: SOLAR_ACTIVITY_INDEX_PREDICT PCF_RA2_WWV_2P	Filename:	Product: RA2_WWV_2PNPDE20090726_233941_000060522081_00087_38718_6239.N1

MPH checks (Level 0)

MPH Errors for RA2_CAL_0P



RA2_CAL_0P MPH checks

RA2_CAL_0P products with wrong filename

Gauge Segment (Start-Stop)

RA2_CAL_0P products with unknown processing stage

Gauge Segment (Start-Stop)

RA2_CAL_0P products with unknown acquisition station

Gauge Segment (Start-Stop)

RA2_CAL_0P products with unknown processing center

Gauge Segment (Start-Stop)

RA2_CAL_0P products with wrong processing time

Gauge Segment (Start-Stop)

RA2_CAL_0P products with software version not equal to the current version

Gauge	Segment (Start-Stop)
Warning: Wrong Software ver. KSPT_L0/4303	26-JUL-2009 15:36:21.700
Filename: RA2_CAL_0PNPDK20090726_153621_000001732081_00083_38714_1470.N1;	26-JUL-2009 15:39:14.371

RA2_CAL_0P products with wrong sensing start

Gauge Segment (Start-Stop)

RA2_CAL_0P products with wrong sensing stop

Gauge Segment (Start-Stop)

RA2_CAL_0P products with wrong phase

Gauge Segment (Start-Stop)

RA2_CAL_0P products with wrong state vector time

Gauge Segment (Start-Stop)

RA2_CAL_0P products with wrong x_position

Gauge Segment (Start-Stop)

RA2_CAL_0P products with wrong y_position

Gauge Segment (Start-Stop)

RA2_CAL_0P products with wrong z_position

Gauge Segment (Start-Stop)

RA2_CAL_0P products with wrong x_velocity

Gauge Segment (Start-Stop)

RA2_CAL_0P products with wrong y_velocity

Gauge Segment (Start-Stop)

RA2_CAL_0P products with wrong z_velocity

Gauge Segment (Start-Stop)

RA2_CAL_0P products with unknown vector source

Gauge Segment (Start-Stop)

RA2_CAL_0P products with UTC to SBT time too far from sensing time

Gauge	Segment (Start-Stop)
Warning: Wrong UTC SBT time format. 26-JUL-2009 10:49:32.288819	26-JUL-2009 15:36:21.700
Filename: RA2_CAL_0PNPDK20090726_153621_000001732081_00083_38714_1470.N1;	26-JUL-2009 15:39:14.371

RA2_CAL_0P products with satellite binary time out-of-range

Gauge Segment (Start-Stop)

RA2_CAL_0P products with wrong clock step

Gauge Segment (Start-Stop)

RA2_CAL_0P products with leap utc set to blank

Gauge Segment (Start-Stop)

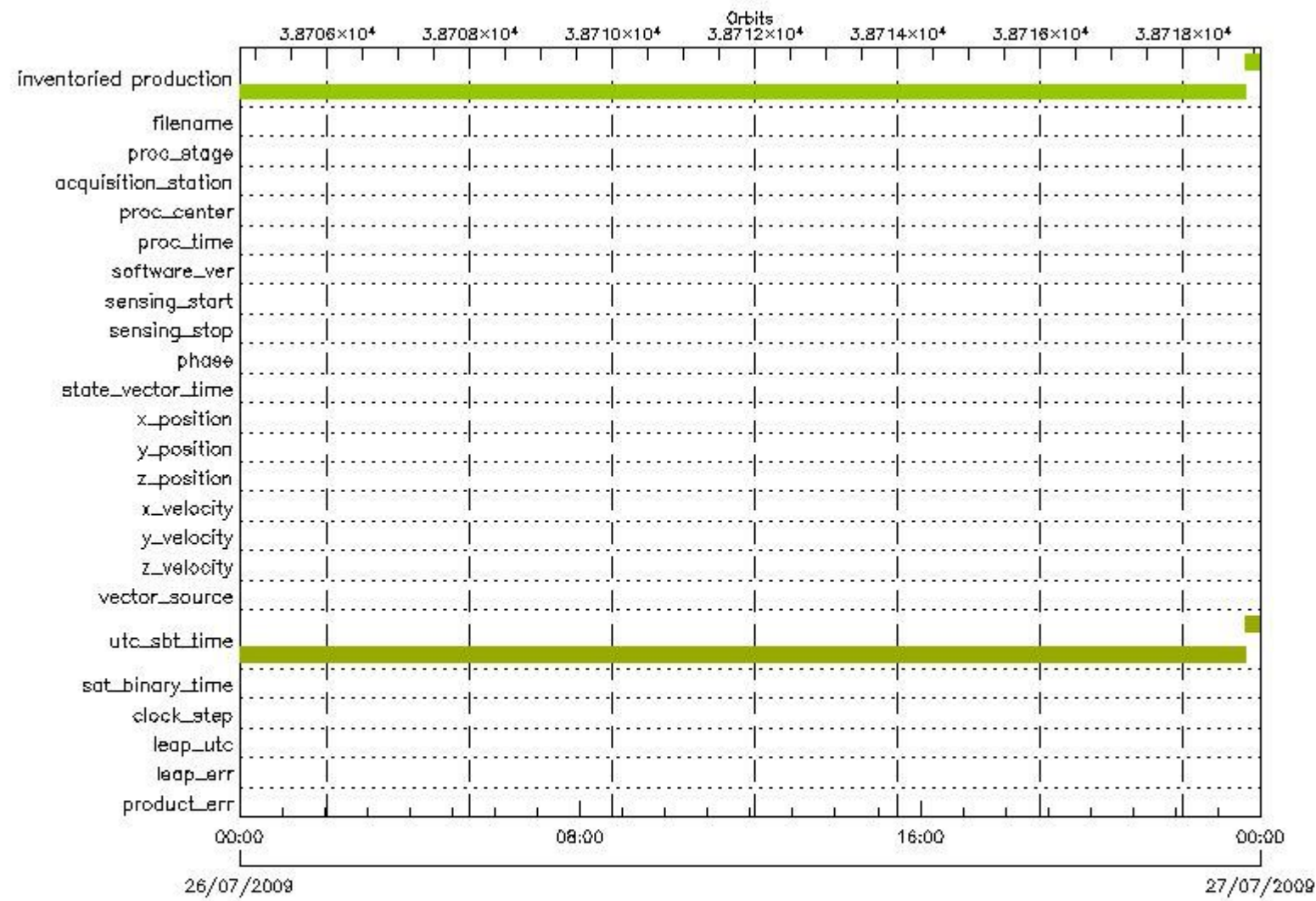
RA2_CAL_0P products with leap err set

Gauge Segment (Start-Stop)

RA2_CAL_0P products with product err set

Gauge Segment (Start-Stop)

MPH Errors for DOR_DOP_0P



DOR_DOP_0P products with wrong filename

Gauge Segment (Start-Stop)

DOR_DOP_0P products with unknown processing stage

Gauge Segment (Start-Stop)

DOR_DOP_0P products with unknown acquisition station

Gauge Segment (Start-Stop)

DOR_DOP_0P products with unknown processing center

Gauge Segment (Start-Stop)

DOR_DOP_0P products with wrong processing time

Gauge Segment (Start-Stop)

DOR_DOP_0P products with software version not equal to the current version

Gauge Segment (Start-Stop)

DOR_DOP_0P products with wrong sensing start

Gauge Segment (Start-Stop)

DOR_DOP_0P products with wrong sensing stop

Gauge Segment (Start-Stop)

DOR_DOP_0P products with wrong phase

Gauge Segment (Start-Stop)

DOR_DOP_0P products with wrong state vector time

Gauge Segment (Start-Stop)

DOR_DOP_0P products with wrong x_position

Gauge Segment (Start-Stop)

DOR_DOP_0P products with wrong y_position

Gauge Segment (Start-Stop)

DOR_DOP_0P products with wrong z_position

Gauge Segment (Start-Stop)

DOR_DOP_0P products with wrong x_velocity

Gauge Segment (Start-Stop)

DOR_DOP_0P products with wrong y_velocity

Gauge Segment (Start-Stop)

DOR_DOP_0P products with wrong z_velocity

Gauge Segment (Start-Stop)

DOR_DOP_0P products with unknown vector source

Gauge Segment (Start-Stop)

DOR_DOP_0P products with UTC to SBT time too far from sensing time

Gauge	Segment (Start-Stop)
Warning: Wrong UTC SBT time format. 25-JUL-2009 16:16:12.280664 Filename: DOR_DOP_0PNPDE20090725_223004_000059932081_00072_38703_8832.N1;	25-JUL-2009 22:30:04.342 26-JUL-2009 00:09:57.616
Warning: Wrong UTC SBT time format. 25-JUL-2009 16:16:12.280664 Filename: DOR_DOP_0PNPDE20090726_001101_000057382081_00073_38704_8833.N1;	26-JUL-2009 00:11:01.374 26-JUL-2009 01:46:39.586
Warning: Wrong UTC SBT time format. 25-JUL-2009 22:57:14.283611 Filename: DOR_DOP_0PNPDE20090726_014743_000043992081_00074_38705_8834.N1;	26-JUL-2009 01:47:43.343 26-JUL-2009 03:01:02.629
Warning: Wrong UTC SBT time format. 25-JUL-2009 22:57:14.283611 Filename: DOR_DOP_0PNPDE20090726_030206_000061212081_00075_38706_8835.N1;	26-JUL-2009 03:02:06.383 26-JUL-2009 04:44:07.146
Warning: Wrong UTC SBT time format. 25-JUL-2009 22:57:14.283611 Filename: DOR_DOP_0PNPDE20090726_044510_000058662081_00076_38707_8836.N1;	26-JUL-2009 04:45:10.896 26-JUL-2009 06:22:56.631
Warning: Wrong UTC SBT time format. 25-JUL-2009 22:57:14.283611 Filename: DOR_DOP_0PNPDK20090726_062504_000040172081_00077_38708_1376.N1;	26-JUL-2009 06:25:04.142 26-JUL-2009 07:32:00.901
Warning: Wrong UTC SBT time format. 26-JUL-2009 05:50:39.286642 Filename: DOR_DOP_0PNPDK20090726_073408_000059292081_00078_38709_1377.N1;	26-JUL-2009 07:34:08.416 26-JUL-2009 09:12:57.874
Warning: Wrong UTC SBT time format. 26-JUL-2009 05:50:39.286642 Filename: DOR_DOP_0PNPDK20090726_091401_000059292081_00079_38710_1378.N1;	26-JUL-2009 09:14:01.628 26-JUL-2009 10:52:51.074
Warning: Wrong UTC SBT time format. 26-JUL-2009 05:50:39.286642 Filename: DOR_DOP_0PNPDK20090726_105354_000058662081_00080_38711_1379.N1;	26-JUL-2009 10:53:54.836 26-JUL-2009 12:31:40.540
Warning: Wrong UTC SBT time format. 26-JUL-2009 10:49:32.288819 Filename: DOR_DOP_0PNPDK20090726_123244_000058662081_00081_38712_1380.N1;	26-JUL-2009 12:32:44.297 26-JUL-2009 14:10:30.009
Warning: Wrong UTC SBT time format. 26-JUL-2009 10:49:32.288819 Filename: DOR_DOP_0PNPDK20090726_141133_000058022081_00082_38713_1381.N1;	26-JUL-2009 14:11:33.767 26-JUL-2009 15:48:15.732
Warning: Wrong UTC SBT time format. 26-JUL-2009 14:07:42.290274 Filename: DOR_DOP_0PNPDK20090726_155023_000056112081_00083_38714_1382.N1;	26-JUL-2009 15:50:23.248 26-JUL-2009 17:23:53.967
Warning: Wrong UTC SBT time format. 26-JUL-2009 14:07:42.290274 Filename: DOR_DOP_0PNPDK20090726_172457_000059292081_00084_38715_1383.N1;	26-JUL-2009 17:24:57.725 26-JUL-2009 19:03:47.195
Warning: Wrong UTC SBT time format. 26-JUL-2009 14:07:42.290274 Filename: DOR_DOP_0PNPDK20090726_190450_000059302081_00085_38716_1384.N1;	26-JUL-2009 19:04:50.953 26-JUL-2009 20:43:40.469
Warning: Wrong UTC SBT time format. 26-JUL-2009 19:01:33.292425 Filename: DOR_DOP_0PNPDE20090726_204444_000042722081_00086_38717_8837.N1;	26-JUL-2009 20:44:44.231 26-JUL-2009 21:55:55.993
Warning: Wrong UTC SBT time format. 26-JUL-2009 19:01:33.292425 Filename: DOR_DOP_0PNPDE20090726_215659_000061212081_00086_38717_8838.N1;	26-JUL-2009 21:56:59.751 26-JUL-2009 23:39:00.482
Warning: Wrong UTC SBT time format. 26-JUL-2009 20:41:51.293161 Filename: DOR_DOP_0PNPDE20090726_233900_000059292081_00087_38718_8839.N1;	26-JUL-2009 23:39:00.482 27-JUL-2009 01:17:49.971

DOR_DOP_0P products with satellite binary time out-of-range

Gauge Segment (Start-Stop)

DOR_DOP_0P products with wrong clock step

Gauge Segment (Start-Stop)

DOR_DOP_0P products with leap utc set to blank

Gauge Segment (Start-Stop)

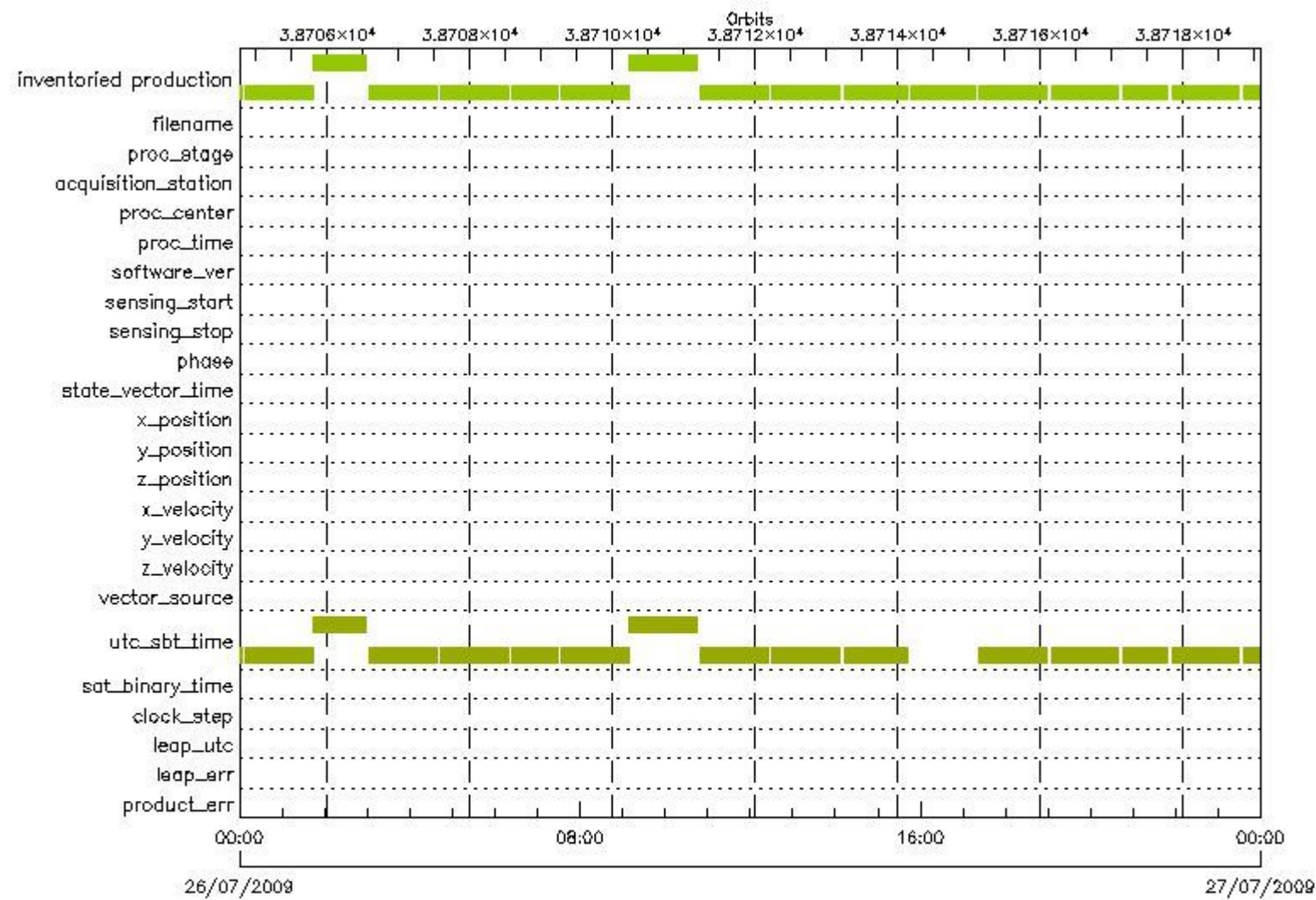
DOR_DOP_0P products with leap err set

Gauge Segment (Start-Stop)

DOR_DOP_0P products with product err set

Gauge Segment (Start-Stop)

MPH Errors for DOR_NAV_0P



DOR_NAV_0P products with wrong filename

Gauge Segment (Start-Stop)

DOR_NAV_0P products with unknown processing stage

Gauge Segment (Start-Stop)

DOR_NAV_0P products with unknown acquisition station

Gauge Segment (Start-Stop)

DOR_NAV_0P products with unknown processing center

Gauge Segment (Start-Stop)

DOR_NAV_0P products with wrong processing time

Gauge Segment (Start-Stop)

DOR_NAV_0P products with software version not equal to the current version

Gauge Segment (Start-Stop)

DOR_NAV_0P products with wrong sensing start

Gauge Segment (Start-Stop)

DOR_NAV_0P products with wrong sensing stop

Gauge Segment (Start-Stop)

DOR_NAV_0P products with wrong phase

Gauge Segment (Start-Stop)

DOR_NAV_0P products with wrong state vector time

Gauge Segment (Start-Stop)

DOR_NAV_0P products with wrong x_position

Gauge Segment (Start-Stop)

DOR_NAV_0P products with wrong y_position

Gauge Segment (Start-Stop)

DOR_NAV_0P products with wrong z_position

Gauge Segment (Start-Stop)

DOR_NAV_0P products with wrong x_velocity

Gauge Segment (Start-Stop)

DOR_NAV_0P products with wrong y_velocity

Gauge Segment (Start-Stop)

DOR_NAV_0P products with wrong z_velocity

Gauge Segment (Start-Stop)

DOR_NAV_0P products with unknown vector source

Gauge	Segment (Start-Stop)
-------	----------------------

DOR_NAV_0P products with UTC to SBT time too far from sensing time

Gauge	Segment (Start-Stop)
Warning: Wrong UTC SBT time format. 25-JUL-2009 16:16:12.280664 Filename: DOR_NAV_0PNPDE20090725_222621_000057382081_00072_38703_8424.N1;	25-JUL-2009 22:26:21.190 26-JUL-2009 00:01:59.433
Warning: Wrong UTC SBT time format. 25-JUL-2009 16:16:12.280664 Filename: DOR_NAV_0PNPDE20090726_000718_000057382081_00073_38704_8425.N1;	26-JUL-2009 00:07:18.222 26-JUL-2009 01:42:56.429
Warning: Wrong UTC SBT time format. 25-JUL-2009 22:57:14.283611 Filename: DOR_NAV_0PNPDE20090726_014256_000044632081_00074_38705_8426.N1;	26-JUL-2009 01:42:56.429 26-JUL-2009 02:57:19.481
Warning: Wrong UTC SBT time format. 25-JUL-2009 22:57:14.283611 Filename: DOR_NAV_0PNPDE20090726_030238_000057382081_00075_38706_8427.N1;	26-JUL-2009 03:02:38.262 26-JUL-2009 04:38:16.478
Warning: Wrong UTC SBT time format. 25-JUL-2009 22:57:14.283611 Filename: DOR_NAV_0PNPDE20090726_044335_000057382081_00076_38707_8428.N1;	26-JUL-2009 04:43:35.267 26-JUL-2009 06:19:13.474
Warning: Wrong UTC SBT time format. 25-JUL-2009 22:57:14.283611 Filename: DOR_NAV_0PNPDK20090726_062432_000038252081_00077_38708_0658.N1;	26-JUL-2009 06:24:32.267 26-JUL-2009 07:28:17.744
Warning: Wrong UTC SBT time format. 26-JUL-2009 05:50:39.286642 Filename: DOR_NAV_0PNPDK20090726_073336_000057382081_00078_38709_0659.N1;	26-JUL-2009 07:33:36.533 26-JUL-2009 09:09:14.726
Warning: Wrong UTC SBT time format. 26-JUL-2009 05:50:39.286642 Filename: DOR_NAV_0PNPDK20090726_090914_000057382081_00079_38710_0660.N1;	26-JUL-2009 09:09:14.726 26-JUL-2009 10:44:52.894
Warning: Wrong UTC SBT time format. 26-JUL-2009 05:50:39.286642 Filename: DOR_NAV_0PNPDK20090726_105011_000057382081_00080_38711_0661.N1;	26-JUL-2009 10:50:11.683 26-JUL-2009 12:25:49.879
Warning: Wrong UTC SBT time format. 26-JUL-2009 10:49:32.288819 Filename: DOR_NAV_0PNPDK20090726_123108_000057382081_00081_38712_0662.N1;	26-JUL-2009 12:31:08.665 26-JUL-2009 14:06:46.861
Warning: Wrong UTC SBT time format. 26-JUL-2009 10:49:32.288819 Filename: DOR_NAV_0PNPDK20090726_141205_000054192081_00082_38713_0663.N1;	26-JUL-2009 14:12:05.646 26-JUL-2009 15:42:25.068
Warning: Wrong UTC SBT time format. 26-JUL-2009 14:07:42.290274 Filename: DOR_NAV_0PNPDK20090726_172322_000057382081_00084_38715_0665.N1;	26-JUL-2009 17:23:22.089 26-JUL-2009 18:59:00.292
Warning: Wrong UTC SBT time format. 26-JUL-2009 14:07:42.290274 Filename: DOR_NAV_0PNPDK20090726_190419_000057382081_00085_38716_0666.N1;	26-JUL-2009 19:04:19.074 26-JUL-2009 20:39:57.313
Warning: Wrong UTC SBT time format. 26-JUL-2009 19:01:33.292425 Filename: DOR_NAV_0PNPDE20090726_204516_000038252081_00086_38717_8429.N1;	26-JUL-2009 20:45:16.110 26-JUL-2009 21:49:01.567
Warning: Wrong UTC SBT time format. 26-JUL-2009 19:01:33.292425 Filename: DOR_NAV_0PNPDE20090726_215420_000057382081_00086_38717_8430.N1;	26-JUL-2009 21:54:20.356 26-JUL-2009 23:29:58.540
Warning: Wrong UTC SBT time format. 26-JUL-2009 20:41:51.293161 Filename: DOR_NAV_0PNPDE20090726_233517_000057382081_00087_38718_8431.N1;	26-JUL-2009 23:35:17.337 27-JUL-2009 01:10:55.545

DOR_NAV_0P products with satellite binary time out-of-range

Gauge	Segment (Start-Stop)
-------	----------------------

DOR_NAV_0P products with wrong clock step

Gauge	Segment (Start-Stop)
-------	----------------------

DOR_NAV_0P products with leap utc set to blank

Gauge	Segment (Start-Stop)
-------	----------------------

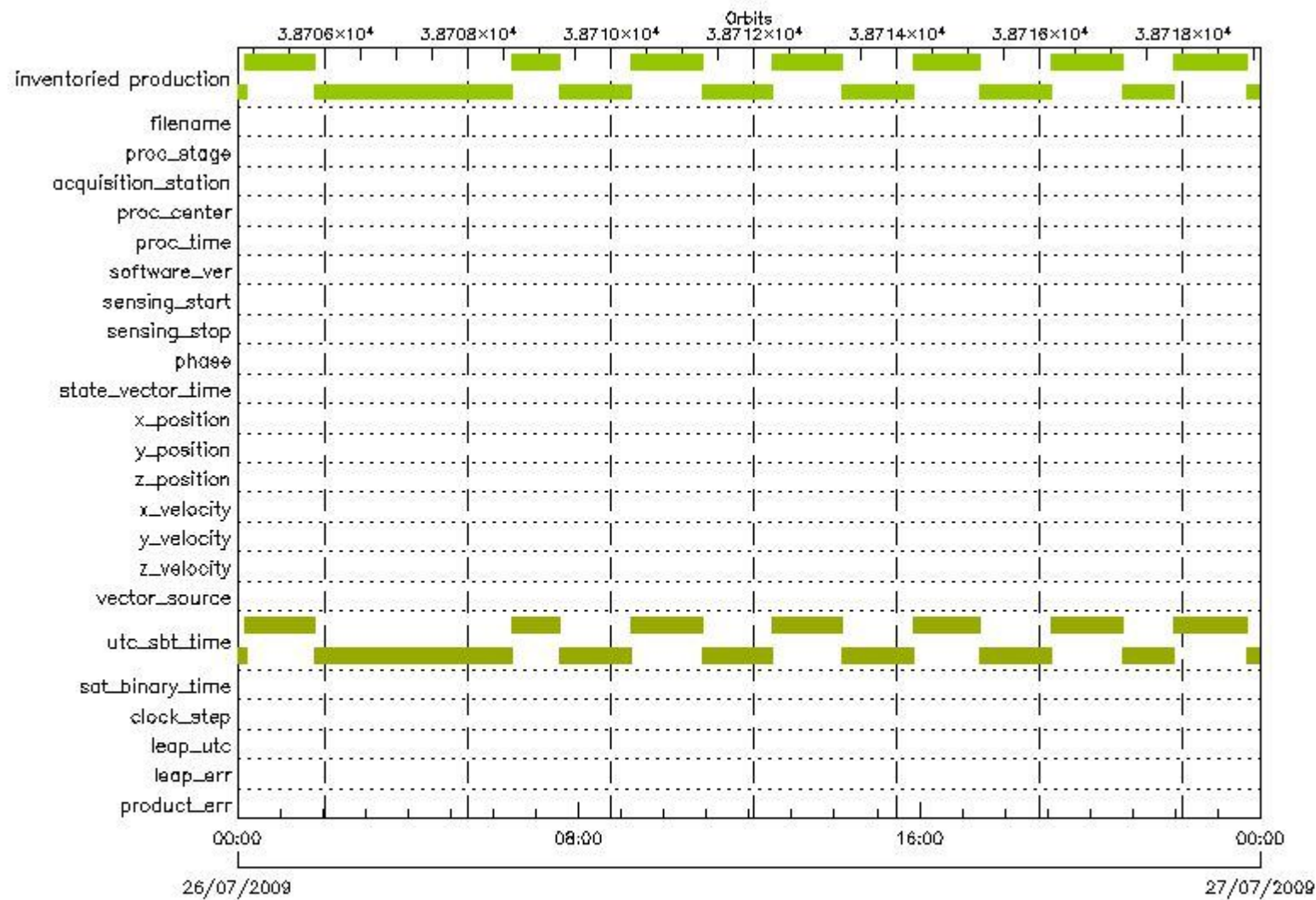
DOR_NAV_0P products with leap err set

Gauge	Segment (Start-Stop)
-------	----------------------

DOR_NAV_0P products with product err set

Gauge Segment (Start-Stop)

MPH Errors for MWR_NL__0P



MWR_NL__0P MPH checks

MWR_NL__0P products with wrong filename

Gauge Segment (Start-Stop)

MWR_NL__0P products with unknown processing stage

Gauge Segment (Start-Stop)

MWR_NL__0P products with unknown acquisition station

Gauge Segment (Start-Stop)

MWR_NL__0P products with unknown processing center

Gauge Segment (Start-Stop)

MWR_NL__0P products with wrong processing time

Gauge Segment (Start-Stop)

MWR_NL__0P products with software version not equal to the current version

Gauge Segment (Start-Stop)

MWR_NL__0P products with wrong sensing start

Gauge Segment (Start-Stop)

MWR_NL__0P products with wrong sensing stop

Gauge Segment (Start-Stop)

MWR_NL__0P products with wrong phase

Gauge Segment (Start-Stop)

MWR_NL__0P products with wrong state vector time

Gauge Segment (Start-Stop)

MWR_NL__0P products with wrong x_position

Gauge Segment (Start-Stop)

MWR_NL__0P products with wrong y_position

Gauge Segment (Start-Stop)

MWR_NL__0P products with wrong z_position

Gauge Segment (Start-Stop)

MWR_NL__0P products with wrong x_velocity

Gauge Segment (Start-Stop)

MWR_NL__0P products with wrong y_velocity

Gauge Segment (Start-Stop)

MWR_NL__0P products with wrong z_velocity

Gauge Segment (Start-Stop)

MWR_NL__0P products with unknown vector source

Gauge Segment (Start-Stop)

MWR_NL__0P products with UTC to SBT time too far from sensing time

Gauge	Segment (Start-Stop)
Warning: Wrong UTC SBT time format. 25-JUL-2009 16:16:12.280664	25-JUL-2009 22:30:25.104
Filename: MWR_NL__0PNPDE20090725_223025_000060722081_00072_38703_8873.N1;	26-JUL-2009 00:11:37.272

Warning: Wrong UTC SBT time format. 25-JUL-2009 16:16:12.280664 Filename: MWR_NL__OPNPDE20090726_001113_000058082081_00073_38704_8874.N1;	26-JUL-2009 00:11:13.269 26-JUL-2009 01:48:01.433
Warning: Wrong UTC SBT time format. 25-JUL-2009 22:57:14.283611 Filename: MWR_NL__OPNPDE20090726_014801_000044642081_00074_38705_8875.N1;	26-JUL-2009 01:48:01.433 26-JUL-2009 03:02:25.559
Warning: Wrong UTC SBT time format. 25-JUL-2009 22:57:14.283611 Filename: MWR_NL__OPNPDE20090726_030249_000061442081_00075_38706_8876.N1;	26-JUL-2009 03:02:49.559 26-JUL-2009 04:45:13.724
Warning: Wrong UTC SBT time format. 25-JUL-2009 22:57:14.283611 Filename: MWR_NL__OPNPDE20090726_044537_000059762081_00076_38707_8877.N1;	26-JUL-2009 04:45:37.724 26-JUL-2009 06:25:13.896
Warning: Wrong UTC SBT time format. 25-JUL-2009 22:57:14.283611 Filename: MWR_NL__OPNPDK20090726_062513_000041282081_00077_38708_1277.N1;	26-JUL-2009 06:25:13.896 26-JUL-2009 07:34:02.006
Warning: Wrong UTC SBT time format. 26-JUL-2009 05:50:39.286642 Filename: MWR_NL__OPNPDK20090726_073402_000060002081_00078_38709_1278.N1;	26-JUL-2009 07:34:02.006 26-JUL-2009 09:14:02.167
Warning: Wrong UTC SBT time format. 26-JUL-2009 05:50:39.286642 Filename: MWR_NL__OPNPDK20090726_091402_000060002081_00079_38710_1279.N1;	26-JUL-2009 09:14:02.167 26-JUL-2009 10:54:02.336
Warning: Wrong UTC SBT time format. 26-JUL-2009 05:50:39.286642 Filename: MWR_NL__OPNPDK20090726_105402_000059522081_00080_38711_1280.N1;	26-JUL-2009 10:54:02.336 26-JUL-2009 12:33:14.501
Warning: Wrong UTC SBT time format. 26-JUL-2009 10:49:32.288819 Filename: MWR_NL__OPNPDK20090726_123314_000059282081_00081_38712_1281.N1;	26-JUL-2009 12:33:14.501 26-JUL-2009 14:12:02.665
Warning: Wrong UTC SBT time format. 26-JUL-2009 10:49:32.288819 Filename: MWR_NL__OPNPDK20090726_141202_000059042081_00082_38713_1282.N1;	26-JUL-2009 14:12:02.665 26-JUL-2009 15:50:26.826
Warning: Wrong UTC SBT time format. 26-JUL-2009 14:07:42.290274 Filename: MWR_NL__OPNPDK20090726_155026_000057122081_00083_38714_1283.N1;	26-JUL-2009 15:50:26.826 26-JUL-2009 17:25:38.979
Warning: Wrong UTC SBT time format. 26-JUL-2009 14:07:42.290274 Filename: MWR_NL__OPNPDK20090726_172450_000060242081_00084_38715_1284.N1;	26-JUL-2009 17:24:50.983 26-JUL-2009 19:05:15.148
Warning: Wrong UTC SBT time format. 26-JUL-2009 14:07:42.290274 Filename: MWR_NL__OPNPDK20090726_190451_000060482081_00085_38716_1285.N1;	26-JUL-2009 19:04:51.152 26-JUL-2009 20:45:39.309
Warning: Wrong UTC SBT time format. 26-JUL-2009 19:01:33.292425 Filename: MWR_NL__OPNPDE20090726_204539_000042962081_00086_38717_8878.N1;	26-JUL-2009 20:45:39.309 26-JUL-2009 21:57:15.430
Warning: Wrong UTC SBT time format. 26-JUL-2009 19:01:33.292425 Filename: MWR_NL__OPNPDE20090726_215651_000061682081_00086_38717_8879.N1;	26-JUL-2009 21:56:51.430 26-JUL-2009 23:39:39.603
Warning: Wrong UTC SBT time format. 26-JUL-2009 20:41:51.293161 Filename: MWR_NL__OPNPDE20090726_233939_000060002081_00087_38718_8880.N1;	26-JUL-2009 23:39:39.603 27-JUL-2009 01:19:39.764

MWR_NL__OP products with satellite binary time out-of-range

Gauge Segment (Start-Stop)

MWR_NL__OP products with wrong clock step

Gauge Segment (Start-Stop)

MWR_NL__OP products with leap utc set to blank

Gauge Segment (Start-Stop)

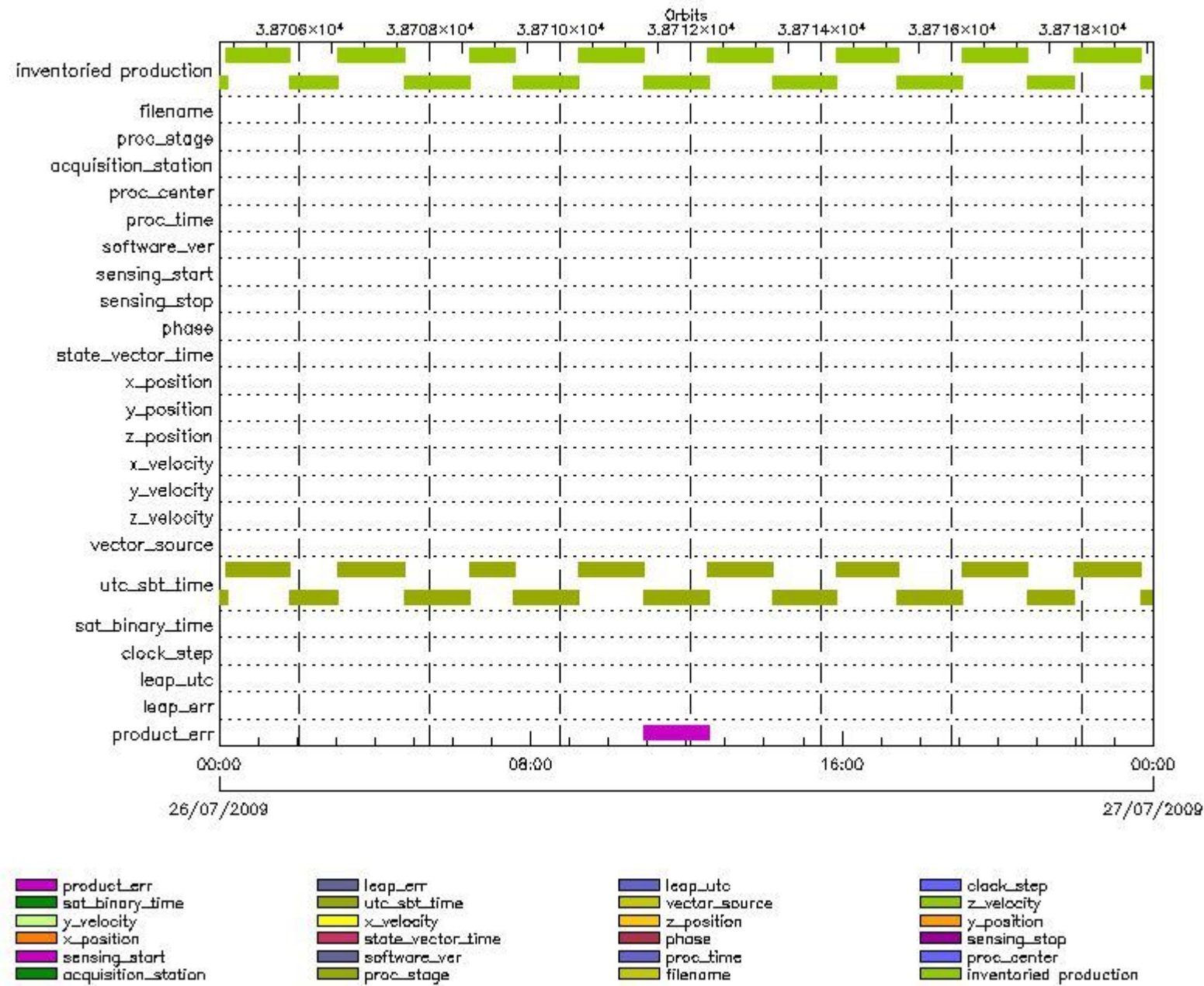
MWR_NL__OP products with leap err set

Gauge Segment (Start-Stop)

MWR_NL__OP products with product err set

Gauge Segment (Start-Stop)

MPH Errors for RA2_ME__0P



RA2_ME__0P MPH checks

RA2_ME__0P products with wrong filename

Gauge Segment (Start-Stop)

RA2_ME__0P products with unknown processing stage

Gauge Segment (Start-Stop)

RA2_ME__0P products with unknown acquisition station

Gauge Segment (Start-Stop)

RA2_ME__0P products with unknown processing center

Gauge Segment (Start-Stop)

RA2_ME__0P products with wrong processing time

Gauge Segment (Start-Stop)

RA2_ME__0P products with software version not equal to the current version

Gauge Segment (Start-Stop)

RA2_ME__0P products with wrong sensing start

Gauge Segment (Start-Stop)

RA2_ME__0P products with wrong sensing stop

Gauge Segment (Start-Stop)

RA2_ME__0P products with wrong phase

Gauge Segment (Start-Stop)

RA2_ME__0P products with wrong state vector time

Gauge Segment (Start-Stop)

RA2_ME__0P products with wrong x_position

Gauge Segment (Start-Stop)

RA2_ME__0P products with wrong y_position

Gauge Segment (Start-Stop)

RA2_ME__0P products with wrong z_position

Gauge Segment (Start-Stop)

RA2_ME__0P products with wrong x_velocity

Gauge Segment (Start-Stop)

RA2_ME__0P products with wrong y_velocity

Gauge Segment (Start-Stop)

RA2_ME__0P products with wrong z_velocity

Gauge Segment (Start-Stop)

RA2_ME__0P products with unknown vector source

Gauge Segment (Start-Stop)

RA2_ME__0P products with UTC to SBT time too far from sensing time

Gauge	Segment (Start-Stop)
Warning: Wrong UTC SBT time format. 25-JUL-2009 16:16:12.280664 Filename: RA2_ME__0PNPDE20090725_223043_000061072081_00072_38703_9525.N1;	25-JUL-2009 22:30:43.534 26-JUL-2009 00:12:30.482
Warning: Wrong UTC SBT time format. 25-JUL-2009 16:16:12.280664 Filename: RA2_ME__0PNPDE20090726_001128_000058562081_00073_38704_9526.N1;	26-JUL-2009 00:11:28.098 26-JUL-2009 01:49:04.396
Warning: Wrong UTC SBT time format. 25-JUL-2009 22:57:14.283611 Filename: RA2_ME__0PNPDE20090726_014804_000045192081_00074_38705_9527.N1;	26-JUL-2009 01:48:04.240 26-JUL-2009 03:03:23.738

Warning: Wrong UTC SBT time format. 25-JUL-2009 22:57:14.283611 Filename: RA2_ME__OPNPDE20090726_030253_000062082081_00075_38706_9528.N1;	26-JUL-2009 03:02:53.660 26-JUL-2009 04:46:21.982
Warning: Wrong UTC SBT time format. 25-JUL-2009 22:57:14.283611 Filename: RA2_ME__OPNPDE20090726_044549_000060142081_00076_38707_9529.N1;	26-JUL-2009 04:45:49.676 26-JUL-2009 06:26:04.162
Warning: Wrong UTC SBT time format. 25-JUL-2009 22:57:14.283611 Filename: RA2_ME__OPNPDK20090726_062532_000041632081_00077_38708_3333.N1;	26-JUL-2009 06:25:32.970 26-JUL-2009 07:34:55.988
Warning: Wrong UTC SBT time format. 26-JUL-2009 05:50:39.286642 Filename: RA2_ME__OPNPDK20090726_073413_000060502081_00078_38709_3334.N1;	26-JUL-2009 07:34:13.656 26-JUL-2009 09:15:03.790
Warning: Wrong UTC SBT time format. 26-JUL-2009 05:50:39.286642 Filename: RA2_ME__OPNPDK20090726_091420_000060392081_00079_38710_3335.N1;	26-JUL-2009 09:14:20.344 26-JUL-2009 10:54:59.338
Warning: Wrong UTC SBT time format. 26-JUL-2009 05:50:39.286642 Filename: RA2_ME__OPNPDK20090726_105415_000060042081_00080_38711_3336.N1;	26-JUL-2009 10:54:15.892 26-JUL-2009 12:34:20.352
Warning: Wrong UTC SBT time format. 26-JUL-2009 10:49:32.288819 Filename: RA2_ME__OPNPDK20090726_123336_000059712081_00081_38712_3337.N1;	26-JUL-2009 12:33:36.905 26-JUL-2009 14:13:07.945
Warning: Wrong UTC SBT time format. 26-JUL-2009 10:49:32.288819 Filename: RA2_ME__OPNPDK20090726_141225_000050242081_00082_38713_3338.N1;	26-JUL-2009 14:12:25.613 26-JUL-2009 15:36:09.753
Warning: Wrong UTC SBT time format. 26-JUL-2009 10:49:32.288819 Filename: RA2_ME__OPNPDK20090726_154039_000006452081_00083_38714_3339.N1;	26-JUL-2009 15:40:39.148 26-JUL-2009 15:51:24.154
Warning: Wrong UTC SBT time format. 26-JUL-2009 14:07:42.290274 Filename: RA2_ME__OPNPDK20090726_155040_000057642081_00083_38714_3340.N1;	26-JUL-2009 15:50:40.708 26-JUL-2009 17:26:44.544
Warning: Wrong UTC SBT time format. 26-JUL-2009 14:07:42.290274 Filename: RA2_ME__OPNPDK20090726_172505_000060652081_00084_38715_3341.N1;	26-JUL-2009 17:25:05.398 26-JUL-2009 19:06:10.014
Warning: Wrong UTC SBT time format. 26-JUL-2009 14:07:42.290274 Filename: RA2_ME__OPNPDK20090726_190504_000060922081_00085_38716_3342.N1;	26-JUL-2009 19:05:04.288 26-JUL-2009 20:46:36.754
Warning: Wrong UTC SBT time format. 26-JUL-2009 19:01:33.292425 Filename: RA2_ME__OPNPDE20090726_204539_000043432081_00086_38717_9530.N1;	26-JUL-2009 20:45:39.940 26-JUL-2009 21:58:03.426
Warning: Wrong UTC SBT time format. 26-JUL-2009 19:01:33.292425 Filename: RA2_ME__OPNPDE20090726_215704_000062212081_00086_38717_9531.N1;	26-JUL-2009 21:57:04.384 26-JUL-2009 23:40:44.960
Warning: Wrong UTC SBT time format. 26-JUL-2009 20:41:51.293161 Filename: RA2_ME__OPNPDE20090726_233941_000060512081_00087_38718_9532.N1;	26-JUL-2009 23:39:41.462 27-JUL-2009 01:20:32.710

RA2_ME__OP products with satellite binary time out-of-range

Gauge Segment (Start-Stop)

RA2_ME__OP products with wrong clock step

Gauge Segment (Start-Stop)

RA2_ME__OP products with leap utc set to blank

Gauge Segment (Start-Stop)

RA2_ME__OP products with leap err set

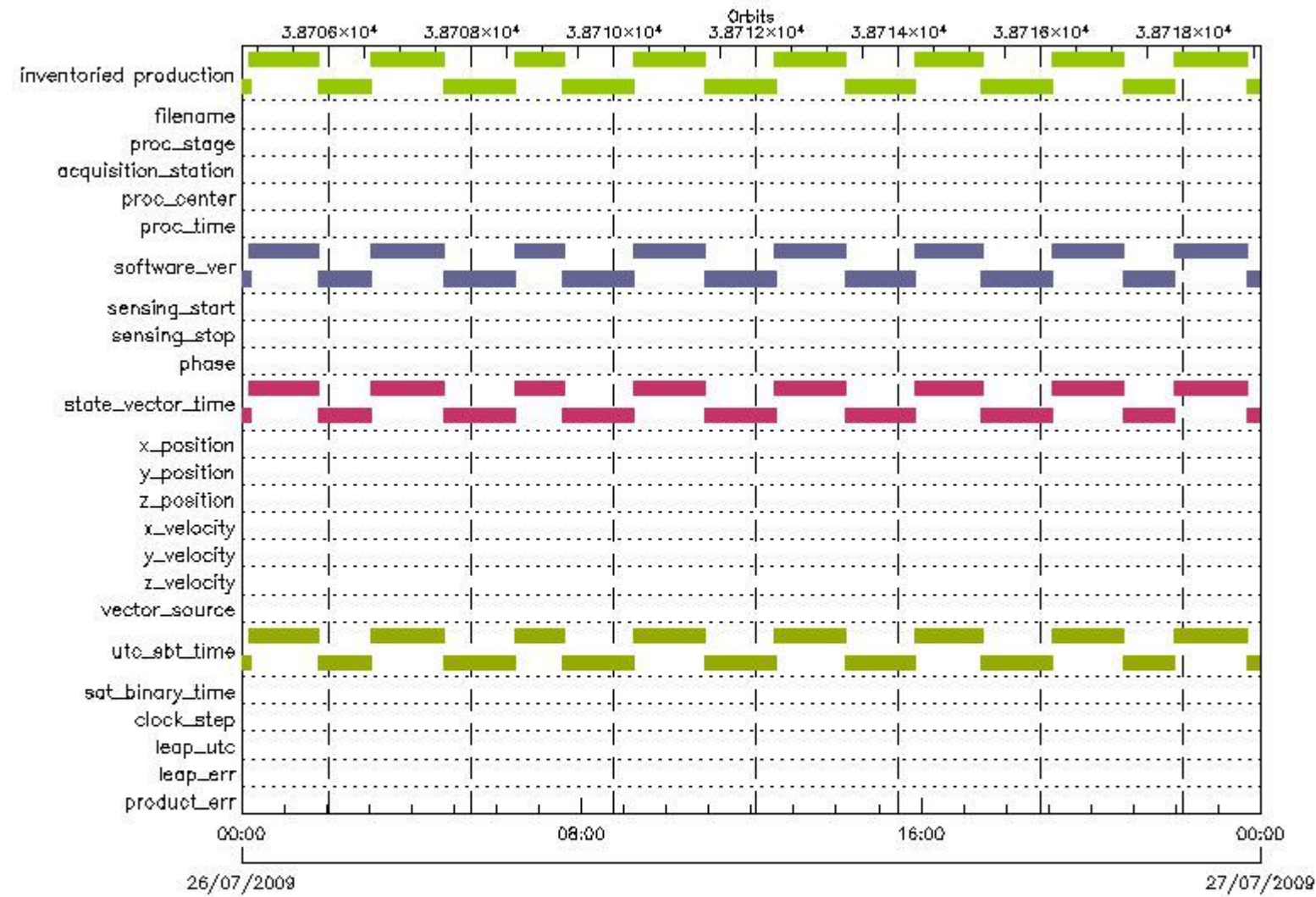
Gauge Segment (Start-Stop)

RA2_ME__OP products with product err set

Gauge	Segment (Start-Stop)
Warning: Product Error flag set. Filename: RA2_ME__OPNPDK20090726_105415_000060042081_00080_38711_3336.N1;	26-JUL-2009 10:54:15.892 26-JUL-2009 12:34:20.352

MPH checks (Level 1)

MPH Errors for RA2_MW__1P



RA2_MW__1P MPH checks

RA2_MW__1P products with wrong filename

Gauge Segment (Start-Stop)

RA2_MW__1P products with unknown processing stage

Gauge Segment (Start-Stop)

RA2_MW__1P products with unknown acquisition station

Gauge Segment (Start-Stop)

RA2_MW__1P products with unknown processing center

Gauge Segment (Start-Stop)

RA2_MW__1P products with wrong processing time

Gauge Segment (Start-Stop)

RA2_MW__1P products with software version not equal to the current version

Gauge	Segment (Start-Stop)
Warning: Wrong Software ver. RA2/5.06 Filename: RA2_MW__1PNPDE20090725_223043_000061082081_00072_38703_4145.N1;	25-JUL-2009 22:30:43.559 26-JUL-2009 00:12:31.566
Warning: Wrong Software ver. RA2/5.06 Filename: RA2_MW__1PNPDE20090726_001128_000058572081_00073_38704_4283.N1;	26-JUL-2009 00:11:28.123 26-JUL-2009 01:49:05.480
Warning: Wrong Software ver. RA2/5.06 Filename: RA2_MW__1PNPDE20090726_014804_000045212081_00074_38705_4420.N1;	26-JUL-2009 01:48:04.265 26-JUL-2009 03:03:24.821
Warning: Wrong Software ver. RA2/5.06 Filename: RA2_MW__1PNPDE20090726_030253_000062092081_00075_38706_4707.N1;	26-JUL-2009 03:02:53.685 26-JUL-2009 04:46:23.065
Warning: Wrong Software ver. RA2/5.06 Filename: RA2_MW__1PNPDE20090726_044549_000060162081_00076_38707_5000.N1;	26-JUL-2009 04:45:49.701 26-JUL-2009 06:26:05.245
Warning: Wrong Software ver. RA2/5.06 Filename: RA2_MW__1PNPDK20090726_062532_000041642081_00077_38708_4417.N1;	26-JUL-2009 06:25:32.995 26-JUL-2009 07:34:57.071
Warning: Wrong Software ver. RA2/5.06 Filename: RA2_MW__1PNPDK20090726_073413_000060512081_00078_38709_4545.N1;	26-JUL-2009 07:34:13.681 26-JUL-2009 09:15:04.873
Warning: Wrong Software ver. RA2/5.06 Filename: RA2_MW__1PNPDK20090726_091420_000060402081_00079_38710_4680.N1;	26-JUL-2009 09:14:20.369 26-JUL-2009 10:55:00.421
Warning: Wrong Software ver. RA2/5.06 Filename: RA2_MW__1PNPDK20090726_105415_000060062081_00080_38711_4815.N1;	26-JUL-2009 10:54:15.917 26-JUL-2009 12:34:21.435
Warning: Wrong Software ver. RA2/5.06 Filename: RA2_MW__1PNPDK20090726_123336_000059722081_00081_38712_4967.N1;	26-JUL-2009 12:33:36.931 26-JUL-2009 14:13:09.029
Warning: Wrong Software ver. RA2/5.06 Filename: RA2_MW__1PNPDK20090726_141225_000050252081_00082_38713_5097.N1;	26-JUL-2009 14:12:25.639 26-JUL-2009 15:36:10.837
Warning: Wrong Software ver. RA2/5.06 Filename: RA2_MW__1PNPDK20090726_154039_000006462081_00083_38714_5100.N1;	26-JUL-2009 15:40:39.173 26-JUL-2009 15:51:25.238
Warning: Wrong Software ver. RA2/5.06 Filename: RA2_MW__1PNPDK20090726_155040_000057652081_00083_38714_5173.N1;	26-JUL-2009 15:50:40.733 26-JUL-2009 17:26:45.628
Warning: Wrong Software ver. RA2/5.06 Filename: RA2_MW__1PNPDK20090726_172505_000060662081_00084_38715_5296.N1;	26-JUL-2009 17:25:05.423 26-JUL-2009 19:06:11.097
Warning: Wrong Software ver. RA2/5.06 Filename: RA2_MW__1PNPDK20090726_190504_000060942081_00085_38716_5516.N1;	26-JUL-2009 19:05:04.313 26-JUL-2009 20:46:37.837
Warning: Wrong Software ver. RA2/5.06 Filename: RA2_MW__1PNPDE20090726_204539_000043452081_00086_38717_5904.N1;	26-JUL-2009 20:45:39.965 26-JUL-2009 21:58:04.509
Warning: Wrong Software ver. RA2/5.06 Filename: RA2_MW__1PNPDE20090726_215704_000062222081_00086_38717_6074.N1;	26-JUL-2009 21:57:04.409 26-JUL-2009 23:40:46.043
Warning: Wrong Software ver. RA2/5.06 Filename: RA2_MW__1PNPDE20090726_233941_000060522081_00087_38718_6237.N1;	26-JUL-2009 23:39:41.487 27-JUL-2009 01:20:33.793

RA2_MW__1P products with wrong sensing start

Gauge Segment (Start-Stop)

RA2_MW__1P products with wrong sensing stop

Gauge Segment (Start-Stop)

RA2_MW__1P products with wrong phase

Gauge Segment (Start-Stop)

RA2_MW__1P products with wrong state vector time

Gauge	Segment (Start-Stop)
Warning: Not equal to FPO input. 25-JUL-2009 22:42:36.525461 Filename: RA2_MW__1PNPDE20090725_223043_000061082081_00072_38703_4145.N1;	25-JUL-2009 22:30:43.559 26-JUL-2009 00:12:31.566
Warning: Not equal to FPO input. 26-JUL-2009 00:23:12.387709 Filename: RA2_MW__1PNPDE20090726_001128_000058572081_00073_38704_4283.N1;	26-JUL-2009 00:11:28.123 26-JUL-2009 01:49:05.480
Warning: Not equal to FPO input. 26-JUL-2009 02:03:48.265431 Filename: RA2_MW__1PNPDE20090726_014804_000045212081_00074_38705_4420.N1;	26-JUL-2009 01:48:04.265 26-JUL-2009 03:03:24.821
Warning: Not equal to FPO input. 26-JUL-2009 03:44:24.208911 Filename: RA2_MW__1PNPDE20090726_030253_000062092081_00075_38706_4707.N1;	26-JUL-2009 03:02:53.685 26-JUL-2009 04:46:23.065
Warning: Not equal to FPO input. 26-JUL-2009 05:25:00.233337 Filename: RA2_MW__1PNPDE20090726_044549_000060162081_00076_38707_5000.N1;	26-JUL-2009 04:45:49.701 26-JUL-2009 06:26:05.245
Warning: Not equal to FPO input. 26-JUL-2009 07:05:36.205913 Filename: RA2_MW__1PNPDK20090726_062532_000041642081_00077_38708_4417.N1;	26-JUL-2009 06:25:32.995 26-JUL-2009 07:34:57.071
Warning: Not equal to FPO input. 26-JUL-2009 08:46:12.116222 Filename: RA2_MW__1PNPDK20090726_073413_000060512081_00078_38709_4545.N1;	26-JUL-2009 07:34:13.681 26-JUL-2009 09:15:04.873
Warning: Not equal to FPO input. 26-JUL-2009 10:26:47.999494 Filename: RA2_MW__1PNPDK20090726_091420_000060402081_00079_38710_4680.N1;	26-JUL-2009 09:14:20.369 26-JUL-2009 10:55:00.421
Warning: Not equal to FPO input. 26-JUL-2009 12:07:23.864083 Filename: RA2_MW__1PNPDK20090726_105415_000060062081_00080_38711_4815.N1;	26-JUL-2009 10:54:15.917 26-JUL-2009 12:34:21.435
Warning: Not equal to FPO input. 26-JUL-2009 13:47:59.753189 Filename: RA2_MW__1PNPDK20090726_123336_000059722081_00081_38712_4967.N1;	26-JUL-2009 12:33:36.931 26-JUL-2009 14:13:09.029
Warning: Not equal to FPO input. 26-JUL-2009 15:28:35.719620 Filename: RA2_MW__1PNPDK20090726_141225_000050252081_00082_38713_5097.N1;	26-JUL-2009 14:12:25.639 26-JUL-2009 15:36:10.837
Warning: Not equal to FPO input. 26-JUL-2009 15:28:35.719620 Filename: RA2_MW__1PNPDK20090726_154039_000006462081_00083_38714_5100.N1;	26-JUL-2009 15:40:39.173 26-JUL-2009 15:51:25.238
Warning: Not equal to FPO input. 26-JUL-2009 17:09:11.744676 Filename: RA2_MW__1PNPDK20090726_155040_000057652081_00083_38714_5173.N1;	26-JUL-2009 15:50:40.733 26-JUL-2009 17:26:45.628
Warning: Not equal to FPO input. 26-JUL-2009 18:49:47.751968 Filename: RA2_MW__1PNPDK20090726_172505_000060662081_00084_38715_5296.N1;	26-JUL-2009 17:25:05.423 26-JUL-2009 19:06:11.097
Warning: Not equal to FPO input. 26-JUL-2009 20:30:23.689577 Filename: RA2_MW__1PNPDK20090726_190504_000060942081_00085_38716_5516.N1;	26-JUL-2009 19:05:04.313 26-JUL-2009 20:46:37.837
Warning: Not equal to FPO input. 26-JUL-2009 22:10:59.564761 Filename: RA2_MW__1PNPDE20090726_204539_000043452081_00086_38717_5904.N1;	26-JUL-2009 20:45:39.965 26-JUL-2009 21:58:04.509
Warning: Not equal to FPO input. 26-JUL-2009 22:10:59.562280 Filename: RA2_MW__1PNPDE20090726_215704_000062222081_00086_38717_6074.N1;	26-JUL-2009 21:57:04.409 26-JUL-2009 23:40:46.043
Warning: Not equal to FPO input. 26-JUL-2009 23:51:35.428685 Filename: RA2_MW__1PNPDE20090726_233941_000060522081_00087_38718_6237.N1;	26-JUL-2009 23:39:41.487 27-JUL-2009 01:20:33.793

RA2_MW__1P products with wrong x_position

Gauge Segment (Start-Stop)

RA2_MW__1P products with wrong y_position

Gauge Segment (Start-Stop)

RA2_MW__1P products with wrong z_position

Gauge Segment (Start-Stop)

RA2_MW__1P products with wrong x_velocity

Gauge Segment (Start-Stop)

RA2_MW__1P products with wrong y_velocity

Gauge Segment (Start-Stop)

RA2_MW__1P products with wrong z_velocity

Gauge Segment (Start-Stop)

RA2_MW__1P products with unknown vector source

Gauge Segment (Start-Stop)

RA2_MW__1P products with UTC to SBT time too far from sensing time

Gauge	Segment (Start-Stop)
Warning: Wrong UTC SBT time format. 25-JUL-2009 16:16:12.280664 Filename: RA2_MW__1PNPDE20090725_223043_000061082081_00072_38703_4145.N1;	25-JUL-2009 22:30:43.559 26-JUL-2009 00:12:31.566
Warning: Wrong UTC SBT time format. 25-JUL-2009 16:16:12.280664 Filename: RA2_MW__1PNPDE20090726_001128_000058572081_00073_38704_4283.N1;	26-JUL-2009 00:11:28.123 26-JUL-2009 01:49:05.480
Warning: Wrong UTC SBT time format. 25-JUL-2009 22:57:14.283611 Filename: RA2_MW__1PNPDE20090726_014804_000045212081_00074_38705_4420.N1;	26-JUL-2009 01:48:04.265 26-JUL-2009 03:03:24.821
Warning: Wrong UTC SBT time format. 25-JUL-2009 22:57:14.283611 Filename: RA2_MW__1PNPDE20090726_030253_000062092081_00075_38706_4707.N1;	26-JUL-2009 03:02:53.685 26-JUL-2009 04:46:23.065
Warning: Wrong UTC SBT time format. 25-JUL-2009 22:57:14.283611 Filename: RA2_MW__1PNPDE20090726_044549_000060162081_00076_38707_5000.N1;	26-JUL-2009 04:45:49.701 26-JUL-2009 06:26:05.245
Warning: Wrong UTC SBT time format. 25-JUL-2009 22:57:14.283611 Filename: RA2_MW__1PNPDK20090726_062532_000041642081_00077_38708_4417.N1;	26-JUL-2009 06:25:32.995 26-JUL-2009 07:34:57.071
Warning: Wrong UTC SBT time format. 26-JUL-2009 05:50:39.286642 Filename: RA2_MW__1PNPDK20090726_073413_000060512081_00078_38709_4545.N1;	26-JUL-2009 07:34:13.681 26-JUL-2009 09:15:04.873
Warning: Wrong UTC SBT time format. 26-JUL-2009 05:50:39.286642 Filename: RA2_MW__1PNPDK20090726_091420_000060402081_00079_38710_4680.N1;	26-JUL-2009 09:14:20.369 26-JUL-2009 10:55:00.421
Warning: Wrong UTC SBT time format. 26-JUL-2009 05:50:39.286642 Filename: RA2_MW__1PNPDK20090726_105415_000060062081_00080_38711_4815.N1;	26-JUL-2009 10:54:15.917 26-JUL-2009 12:34:21.435
Warning: Wrong UTC SBT time format. 26-JUL-2009 10:49:32.288819 Filename: RA2_MW__1PNPDK20090726_123336_000059722081_00081_38712_4967.N1;	26-JUL-2009 12:33:36.931 26-JUL-2009 14:13:09.029
Warning: Wrong UTC SBT time format. 26-JUL-2009 10:49:32.288819 Filename: RA2_MW__1PNPDK20090726_141225_000050252081_00082_38713_5097.N1;	26-JUL-2009 14:12:25.639 26-JUL-2009 15:36:10.837
Warning: Wrong UTC SBT time format. 26-JUL-2009 10:49:32.288819 Filename: RA2_MW__1PNPDK20090726_154039_000006462081_00083_38714_5100.N1;	26-JUL-2009 15:40:39.173 26-JUL-2009 15:51:25.238

Warning: Wrong UTC SBT time format. 26-JUL-2009 14:07:42.290274 Filename: RA2_MW__1PNPDK20090726_155040_000057652081_00083_38714_5173.N1;	26-JUL-2009 15:50:40.733 26-JUL-2009 17:26:45.628
Warning: Wrong UTC SBT time format. 26-JUL-2009 14:07:42.290274 Filename: RA2_MW__1PNPDK20090726_172505_000060662081_00084_38715_5296.N1;	26-JUL-2009 17:25:05.423 26-JUL-2009 19:06:11.097
Warning: Wrong UTC SBT time format. 26-JUL-2009 14:07:42.290274 Filename: RA2_MW__1PNPDK20090726_190504_000060942081_00085_38716_5516.N1;	26-JUL-2009 19:05:04.313 26-JUL-2009 20:46:37.837
Warning: Wrong UTC SBT time format. 26-JUL-2009 19:01:33.292425 Filename: RA2_MW__1PNPDE20090726_204539_000043452081_00086_38717_5904.N1;	26-JUL-2009 20:45:39.965 26-JUL-2009 21:58:04.509
Warning: Wrong UTC SBT time format. 26-JUL-2009 19:01:33.292425 Filename: RA2_MW__1PNPDE20090726_215704_000062222081_00086_38717_6074.N1;	26-JUL-2009 21:57:04.409 26-JUL-2009 23:40:46.043
Warning: Wrong UTC SBT time format. 26-JUL-2009 20:41:51.293161 Filename: RA2_MW__1PNPDE20090726_233941_000060522081_00087_38718_6237.N1;	26-JUL-2009 23:39:41.487 27-JUL-2009 01:20:33.793

RA2_MW__1P products with satellite binary time out-of-range

Gauge Segment (Start-Stop)

RA2_MW__1P products with wrong clock step

Gauge Segment (Start-Stop)

RA2_MW__1P products with leap utc set to blank

Gauge Segment (Start-Stop)

RA2_MW__1P products with leap err set


Gauge Segment (Start-Stop)

RA2_MW__1P products with product err set

Gauge Segment (Start-Stop)

MPH checks (Level 2)

MPH Errors for RA2_FGD_2P



RA2_FGD_2P MPH checks

RA2_FGD_2P products with wrong filename

Gauge Segment (Start-Stop)

RA2_FGD_2P products with unknown processing stage

Gauge Segment (Start-Stop)

RA2_FGD_2P products with unknown acquisition station

Gauge Segment (Start-Stop)

RA2_FGD_2P products with unknown processing center

Gauge Segment (Start-Stop)

RA2_FGD_2P products with wrong processing time

Gauge Segment (Start-Stop)

RA2_FGD_2P products with software version not equal to the current version

Gauge	Segment (Start-Stop)
Warning: Wrong Software ver. RA2/5.06 Filename: RA2_FGD_2PNPDE20090725_223043_000061082081_00072_38703_4146.N1;	25-JUL-2009 22:30:43.559 26-JUL-2009 00:12:31.566
Warning: Wrong Software ver. RA2/5.06 Filename: RA2_FGD_2PNPDE20090726_001128_000058572081_00073_38704_4284.N1;	26-JUL-2009 00:11:28.123 26-JUL-2009 01:49:05.480
Warning: Wrong Software ver. RA2/5.06 Filename: RA2_FGD_2PNPDE20090726_014804_000045212081_00074_38705_4421.N1;	26-JUL-2009 01:48:04.265 26-JUL-2009 03:03:24.821
Warning: Wrong Software ver. RA2/5.06 Filename: RA2_FGD_2PNPDE20090726_030253_000062092081_00075_38706_4708.N1;	26-JUL-2009 03:02:53.685 26-JUL-2009 04:46:23.065
Warning: Wrong Software ver. RA2/5.06 Filename: RA2_FGD_2PNPDE20090726_044549_000060162081_00076_38707_5001.N1;	26-JUL-2009 04:45:49.701 26-JUL-2009 06:26:05.245
Warning: Wrong Software ver. RA2/5.06 Filename: RA2_FGD_2PNPDK20090726_062532_000041642081_00077_38708_4418.N1;	26-JUL-2009 06:25:32.995 26-JUL-2009 07:34:57.071
Warning: Wrong Software ver. RA2/5.06 Filename: RA2_FGD_2PNPDK20090726_073413_000060512081_00078_38709_4546.N1;	26-JUL-2009 07:34:13.681 26-JUL-2009 09:15:04.873
Warning: Wrong Software ver. RA2/5.06 Filename: RA2_FGD_2PNPDK20090726_091420_000060402081_00079_38710_4681.N1;	26-JUL-2009 09:14:20.369 26-JUL-2009 10:55:00.421
Warning: Wrong Software ver. RA2/5.06 Filename: RA2_FGD_2PNPDK20090726_105415_000060062081_00080_38711_4816.N1;	26-JUL-2009 10:54:15.917 26-JUL-2009 12:34:21.435
Warning: Wrong Software ver. RA2/5.06 Filename: RA2_FGD_2PNPDK20090726_123336_000059722081_00081_38712_4968.N1;	26-JUL-2009 12:33:36.931 26-JUL-2009 14:13:09.029
Warning: Wrong Software ver. RA2/5.06 Filename: RA2_FGD_2PNPDK20090726_141225_000050252081_00082_38713_5098.N1;	26-JUL-2009 14:12:25.639 26-JUL-2009 15:36:10.837
Warning: Wrong Software ver. RA2/5.06 Filename: RA2_FGD_2PNPDK20090726_154039_000006462081_00083_38714_5101.N1;	26-JUL-2009 15:40:39.173 26-JUL-2009 15:51:25.238
Warning: Wrong Software ver. RA2/5.06 Filename: RA2_FGD_2PNPDK20090726_155040_000057652081_00083_38714_5174.N1;	26-JUL-2009 15:50:40.733 26-JUL-2009 17:26:45.628
Warning: Wrong Software ver. RA2/5.06 Filename: RA2_FGD_2PNPDK20090726_172505_000060662081_00084_38715_5297.N1;	26-JUL-2009 17:25:05.423 26-JUL-2009 19:06:11.097
Warning: Wrong Software ver. RA2/5.06 Filename: RA2_FGD_2PNPDK20090726_190504_000060942081_00085_38716_5517.N1;	26-JUL-2009 19:05:04.313 26-JUL-2009 20:46:37.837
Warning: Wrong Software ver. RA2/5.06 Filename: RA2_FGD_2PNPDE20090726_204539_000043452081_00086_38717_5905.N1;	26-JUL-2009 20:45:39.965 26-JUL-2009 21:58:04.509
Warning: Wrong Software ver. RA2/5.06 Filename: RA2_FGD_2PNPDE20090726_215704_000062222081_00086_38717_6075.N1;	26-JUL-2009 21:57:04.409 26-JUL-2009 23:40:46.043
Warning: Wrong Software ver. RA2/5.06 Filename: RA2_FGD_2PNPDE20090726_233941_000060522081_00087_38718_6238.N1;	26-JUL-2009 23:39:41.487 27-JUL-2009 01:20:33.793

RA2_FGD_2P products with wrong sensing start

Gauge Segment (Start-Stop)

RA2_FGD_2P products with wrong sensing stop

Gauge Segment (Start-Stop)

RA2_FGD_2P products with wrong phase

Gauge Segment (Start-Stop)

RA2_FGD_2P products with wrong state vector time

Gauge	Segment (Start-Stop)
Warning: Not equal to FPO input. 25-JUL-2009 22:42:36.525461 Filename: RA2_FGD_2PNPDE20090725_223043_000061082081_00072_38703_4146.N1;	25-JUL-2009 22:30:43.559 26-JUL-2009 00:12:31.566
Warning: Not equal to FPO input. 26-JUL-2009 00:23:12.387709 Filename: RA2_FGD_2PNPDE20090726_001128_000058572081_00073_38704_4284.N1;	26-JUL-2009 00:11:28.123 26-JUL-2009 01:49:05.480
Warning: Not equal to FPO input. 26-JUL-2009 02:03:48.265431 Filename: RA2_FGD_2PNPDE20090726_014804_000045212081_00074_38705_4421.N1;	26-JUL-2009 01:48:04.265 26-JUL-2009 03:03:24.821
Warning: Not equal to FPO input. 26-JUL-2009 03:44:24.208911 Filename: RA2_FGD_2PNPDE20090726_030253_000062092081_00075_38706_4708.N1;	26-JUL-2009 03:02:53.685 26-JUL-2009 04:46:23.065
Warning: Not equal to FPO input. 26-JUL-2009 05:25:00.233337 Filename: RA2_FGD_2PNPDE20090726_044549_000060162081_00076_38707_5001.N1;	26-JUL-2009 04:45:49.701 26-JUL-2009 06:26:05.245
Warning: Not equal to FPO input. 26-JUL-2009 07:05:36.205913 Filename: RA2_FGD_2PNPDK20090726_062532_000041642081_00077_38708_4418.N1;	26-JUL-2009 06:25:32.995 26-JUL-2009 07:34:57.071
Warning: Not equal to FPO input. 26-JUL-2009 08:46:12.116222 Filename: RA2_FGD_2PNPDK20090726_073413_000060512081_00078_38709_4546.N1;	26-JUL-2009 07:34:13.681 26-JUL-2009 09:15:04.873
Warning: Not equal to FPO input. 26-JUL-2009 10:26:47.999494 Filename: RA2_FGD_2PNPDK20090726_091420_000060402081_00079_38710_4681.N1;	26-JUL-2009 09:14:20.369 26-JUL-2009 10:55:00.421
Warning: Not equal to FPO input. 26-JUL-2009 12:07:23.864083 Filename: RA2_FGD_2PNPDK20090726_105415_000060062081_00080_38711_4816.N1;	26-JUL-2009 10:54:15.917 26-JUL-2009 12:34:21.435
Warning: Not equal to FPO input. 26-JUL-2009 13:47:59.753189 Filename: RA2_FGD_2PNPDK20090726_123336_000059722081_00081_38712_4968.N1;	26-JUL-2009 12:33:36.931 26-JUL-2009 14:13:09.029
Warning: Not equal to FPO input. 26-JUL-2009 15:28:35.719620 Filename: RA2_FGD_2PNPDK20090726_141225_000050252081_00082_38713_5098.N1;	26-JUL-2009 14:12:25.639 26-JUL-2009 15:36:10.837
Warning: Not equal to FPO input. 26-JUL-2009 15:28:35.719620 Filename: RA2_FGD_2PNPDK20090726_154039_000006462081_00083_38714_5101.N1;	26-JUL-2009 15:40:39.173 26-JUL-2009 15:51:25.238
Warning: Not equal to FPO input. 26-JUL-2009 17:09:11.744676 Filename: RA2_FGD_2PNPDK20090726_155040_000057652081_00083_38714_5174.N1;	26-JUL-2009 15:50:40.733 26-JUL-2009 17:26:45.628
Warning: Not equal to FPO input. 26-JUL-2009 18:49:47.751968 Filename: RA2_FGD_2PNPDK20090726_172505_000060662081_00084_38715_5297.N1;	26-JUL-2009 17:25:05.423 26-JUL-2009 19:06:11.097
Warning: Not equal to FPO input. 26-JUL-2009 20:30:23.689577 Filename: RA2_FGD_2PNPDK20090726_190504_000060942081_00085_38716_5517.N1;	26-JUL-2009 19:05:04.313 26-JUL-2009 20:46:37.837
Warning: Not equal to FPO input. 26-JUL-2009 22:10:59.564761 Filename: RA2_FGD_2PNPDE20090726_204539_000043452081_00086_38717_5905.N1;	26-JUL-2009 20:45:39.965 26-JUL-2009 21:58:04.509
Warning: Not equal to FPO input. 26-JUL-2009 22:10:59.562280 Filename: RA2_FGD_2PNPDE20090726_215704_000062222081_00086_38717_6075.N1;	26-JUL-2009 21:57:04.409 26-JUL-2009 23:40:46.043
Warning: Not equal to FPO input. 26-JUL-2009 23:51:35.428685 Filename: RA2_FGD_2PNPDE20090726_233941_000060522081_00087_38718_6238.N1;	26-JUL-2009 23:39:41.487 27-JUL-2009 01:20:33.793

RA2_FGD_2P products with wrong x_position

Gauge Segment (Start-Stop)

RA2_FGD_2P products with wrong y_position

Gauge Segment (Start-Stop)

RA2_FGD_2P products with wrong z_position

Gauge Segment (Start-Stop)

RA2_FGD_2P products with wrong x_velocity

Gauge Segment (Start-Stop)

RA2_FGD_2P products with wrong y_velocity

Gauge Segment (Start-Stop)

RA2_FGD_2P products with wrong z_velocity

Gauge Segment (Start-Stop)

RA2_FGD_2P products with unknown vector source

Gauge Segment (Start-Stop)

RA2_FGD_2P products with UTC to SBT time too far from sensing time

Gauge	Segment (Start-Stop)
Warning: Wrong UTC SBT time format. 25-JUL-2009 16:16:12.280664 Filename: RA2_FGD_2PNPDE20090725_223043_000061082081_00072_38703_4146.N1;	25-JUL-2009 22:30:43.559 26-JUL-2009 00:12:31.566
Warning: Wrong UTC SBT time format. 25-JUL-2009 16:16:12.280664 Filename: RA2_FGD_2PNPDE20090726_001128_000058572081_00073_38704_4284.N1;	26-JUL-2009 00:11:28.123 26-JUL-2009 01:49:05.480
Warning: Wrong UTC SBT time format. 25-JUL-2009 22:57:14.283611 Filename: RA2_FGD_2PNPDE20090726_014804_000045212081_00074_38705_4421.N1;	26-JUL-2009 01:48:04.265 26-JUL-2009 03:03:24.821
Warning: Wrong UTC SBT time format. 25-JUL-2009 22:57:14.283611 Filename: RA2_FGD_2PNPDE20090726_030253_000062092081_00075_38706_4708.N1;	26-JUL-2009 03:02:53.685 26-JUL-2009 04:46:23.065
Warning: Wrong UTC SBT time format. 25-JUL-2009 22:57:14.283611 Filename: RA2_FGD_2PNPDE20090726_044549_000060162081_00076_38707_5001.N1;	26-JUL-2009 04:45:49.701 26-JUL-2009 06:26:05.245
Warning: Wrong UTC SBT time format. 25-JUL-2009 22:57:14.283611 Filename: RA2_FGD_2PNPDK20090726_062532_000041642081_00077_38708_4418.N1;	26-JUL-2009 06:25:32.995 26-JUL-2009 07:34:57.071
Warning: Wrong UTC SBT time format. 26-JUL-2009 05:50:39.286642 Filename: RA2_FGD_2PNPDK20090726_073413_000060512081_00078_38709_4546.N1;	26-JUL-2009 07:34:13.681 26-JUL-2009 09:15:04.873
Warning: Wrong UTC SBT time format. 26-JUL-2009 05:50:39.286642 Filename: RA2_FGD_2PNPDK20090726_091420_000060402081_00079_38710_4681.N1;	26-JUL-2009 09:14:20.369 26-JUL-2009 10:55:00.421
Warning: Wrong UTC SBT time format. 26-JUL-2009 05:50:39.286642 Filename: RA2_FGD_2PNPDK20090726_105415_000060062081_00080_38711_4816.N1;	26-JUL-2009 10:54:15.917 26-JUL-2009 12:34:21.435
Warning: Wrong UTC SBT time format. 26-JUL-2009 10:49:32.288819 Filename: RA2_FGD_2PNPDK20090726_123336_000059722081_00081_38712_4968.N1;	26-JUL-2009 12:33:36.931 26-JUL-2009 14:13:09.029
Warning: Wrong UTC SBT time format. 26-JUL-2009 10:49:32.288819 Filename: RA2_FGD_2PNPDK20090726_141225_000050252081_00082_38713_5098.N1;	26-JUL-2009 14:12:25.639 26-JUL-2009 15:36:10.837
Warning: Wrong UTC SBT time format. 26-JUL-2009 10:49:32.288819 Filename: RA2_FGD_2PNPDK20090726_154039_000006462081_00083_38714_5101.N1;	26-JUL-2009 15:40:39.173 26-JUL-2009 15:51:25.238
Warning: Wrong UTC SBT time format. 26-JUL-2009 14:07:42.290274 Filename: RA2_FGD_2PNPDK20090726_155040_000057652081_00083_38714_5174.N1;	26-JUL-2009 15:50:40.733 26-JUL-2009 17:26:45.628
Warning: Wrong UTC SBT time format. 26-JUL-2009 14:07:42.290274 Filename: RA2_FGD_2PNPDK20090726_172505_000060662081_00084_38715_5297.N1;	26-JUL-2009 17:25:05.423 26-JUL-2009 19:06:11.097
Warning: Wrong UTC SBT time format. 26-JUL-2009 14:07:42.290274 Filename: RA2_FGD_2PNPDK20090726_190504_000060942081_00085_38716_5517.N1;	26-JUL-2009 19:05:04.313 26-JUL-2009 20:46:37.837
Warning: Wrong UTC SBT time format. 26-JUL-2009 19:01:33.292425 Filename: RA2_FGD_2PNPDE20090726_204539_000043452081_00086_38717_5905.N1;	26-JUL-2009 20:45:39.965 26-JUL-2009 21:58:04.509

Warning: Wrong UTC SBT time format. 26-JUL-2009 19:01:33.292425 Filename: RA2_FGD_2PNPDE20090726_215704_000062222081_00086_38717_6075.N1;	26-JUL-2009 21:57:04.409 26-JUL-2009 23:40:46.043
Warning: Wrong UTC SBT time format. 26-JUL-2009 20:41:51.293161 Filename: RA2_FGD_2PNPDE20090726_233941_000060522081_00087_38718_6238.N1;	26-JUL-2009 23:39:41.487 27-JUL-2009 01:20:33.793

RA2_FGD_2P products with satellite binary time out-of-range

Gauge Segment (Start-Stop)

RA2_FGD_2P products with wrong clock step

Gauge Segment (Start-Stop)

RA2_FGD_2P products with leap utc set to blank

Gauge Segment (Start-Stop)

RA2_FGD_2P products with leap err set


Gauge Segment (Start-Stop)

RA2_FGD_2P products with product err set

Gauge	Segment (Start-Stop)
Warning: Product Error flag set. Filename: RA2_FGD_2PNPDE20090725_223043_000061082081_00072_38703_4146.N1;	25-JUL-2009 22:30:43.559 26-JUL-2009 00:12:31.566
Warning: Product Error flag set. Filename: RA2_FGD_2PNPDE20090726_001128_000058572081_00073_38704_4284.N1;	26-JUL-2009 00:11:28.123 26-JUL-2009 01:49:05.480
Warning: Product Error flag set. Filename: RA2_FGD_2PNPDE20090726_014804_000045212081_00074_38705_4421.N1;	26-JUL-2009 01:48:04.265 26-JUL-2009 03:03:24.821
Warning: Product Error flag set. Filename: RA2_FGD_2PNPDE20090726_030253_000062092081_00075_38706_4708.N1;	26-JUL-2009 03:02:53.685 26-JUL-2009 04:46:23.065
Warning: Product Error flag set. Filename: RA2_FGD_2PNPDE20090726_044549_000060162081_00076_38707_5001.N1;	26-JUL-2009 04:45:49.701 26-JUL-2009 06:26:05.245
Warning: Product Error flag set. Filename: RA2_FGD_2PNPDK20090726_062532_000041642081_00077_38708_4418.N1;	26-JUL-2009 06:25:32.995 26-JUL-2009 07:34:57.071
Warning: Product Error flag set. Filename: RA2_FGD_2PNPDK20090726_073413_000060512081_00078_38709_4546.N1;	26-JUL-2009 07:34:13.681 26-JUL-2009 09:15:04.873
Warning: Product Error flag set. Filename: RA2_FGD_2PNPDK20090726_091420_000060402081_00079_38710_4681.N1;	26-JUL-2009 09:14:20.369 26-JUL-2009 10:55:00.421
Warning: Product Error flag set. Filename: RA2_FGD_2PNPDK20090726_105415_000060062081_00080_38711_4816.N1;	26-JUL-2009 10:54:15.917 26-JUL-2009 12:34:21.435
Warning: Product Error flag set. Filename: RA2_FGD_2PNPDK20090726_123336_000059722081_00081_38712_4968.N1;	26-JUL-2009 12:33:36.931 26-JUL-2009 14:13:09.029
Warning: Product Error flag set. Filename: RA2_FGD_2PNPDK20090726_141225_000050252081_00082_38713_5098.N1;	26-JUL-2009 14:12:25.639 26-JUL-2009 15:36:10.837
Warning: Product Error flag set. Filename: RA2_FGD_2PNPDK20090726_154039_000006462081_00083_38714_5101.N1;	26-JUL-2009 15:40:39.173 26-JUL-2009 15:51:25.238
Warning: Product Error flag set. Filename: RA2_FGD_2PNPDK20090726_155040_000057652081_00083_38714_5174.N1;	26-JUL-2009 15:50:40.733 26-JUL-2009 17:26:45.628
Warning: Product Error flag set. Filename: RA2_FGD_2PNPDK20090726_172505_000060662081_00084_38715_5297.N1;	26-JUL-2009 17:25:05.423 26-JUL-2009 19:06:11.097
Warning: Product Error flag set. Filename: RA2_FGD_2PNPDK20090726_190504_000060942081_00085_38716_5517.N1;	26-JUL-2009 19:05:04.313 26-JUL-2009 20:46:37.837

Warning: Product Error flag set. Filename: RA2_FGD_2PNPDE20090726_204539_000043452081_00086_38717_5905.N1;	26-JUL-2009 20:45:39.965 26-JUL-2009 21:58:04.509
Warning: Product Error flag set. Filename: RA2_FGD_2PNPDE20090726_215704_000062222081_00086_38717_6075.N1;	26-JUL-2009 21:57:04.409 26-JUL-2009 23:40:46.043
Warning: Product Error flag set. Filename: RA2_FGD_2PNPDE20090726_233941_000060522081_00087_38718_6238.N1;	26-JUL-2009 23:39:41.487 27-JUL-2009 01:20:33.793

MPH Errors for RA2_WWV_2P



RA2_WWV_2P MPH checks

RA2_WWV_2P products with wrong filename

Gauge Segment (Start-Stop)

RA2_WWV_2P products with unknown processing stage

Gauge Segment (Start-Stop)

RA2_WWV_2P products with unknown acquisition station

Gauge Segment (Start-Stop)

RA2_WWV_2P products with unknown processing center

Gauge Segment (Start-Stop)

RA2_WWV_2P products with wrong processing time

Gauge Segment (Start-Stop)

RA2_WWV_2P products with software version not equal to the current version

Gauge	Segment (Start-Stop)
Warning: Wrong Software ver. RA2/5.06 Filename: RA2_WWV_2PNPDE20090725_223043_000061082081_00072_38703_4147.N1;	25-JUL-2009 22:30:43.559 26-JUL-2009 00:12:31.566
Warning: Wrong Software ver. RA2/5.06 Filename: RA2_WWV_2PNPDE20090726_001128_000058572081_00073_38704_4285.N1;	26-JUL-2009 00:11:28.123 26-JUL-2009 01:49:05.480
Warning: Wrong Software ver. RA2/5.06 Filename: RA2_WWV_2PNPDE20090726_014804_000045212081_00074_38705_4422.N1;	26-JUL-2009 01:48:04.265 26-JUL-2009 03:03:24.821
Warning: Wrong Software ver. RA2/5.06 Filename: RA2_WWV_2PNPDE20090726_030253_000062092081_00075_38706_4709.N1;	26-JUL-2009 03:02:53.685 26-JUL-2009 04:46:23.065
Warning: Wrong Software ver. RA2/5.06 Filename: RA2_WWV_2PNPDE20090726_044549_000060162081_00076_38707_5002.N1;	26-JUL-2009 04:45:49.701 26-JUL-2009 06:26:05.245
Warning: Wrong Software ver. RA2/5.06 Filename: RA2_WWV_2PNPDK20090726_062532_000041642081_00077_38708_4419.N1;	26-JUL-2009 06:25:32.995 26-JUL-2009 07:34:57.071
Warning: Wrong Software ver. RA2/5.06 Filename: RA2_WWV_2PNPDK20090726_073413_000060512081_00078_38709_4547.N1;	26-JUL-2009 07:34:13.681 26-JUL-2009 09:15:04.873
Warning: Wrong Software ver. RA2/5.06 Filename: RA2_WWV_2PNPDK20090726_091420_000060402081_00079_38710_4682.N1;	26-JUL-2009 09:14:20.369 26-JUL-2009 10:55:00.421
Warning: Wrong Software ver. RA2/5.06 Filename: RA2_WWV_2PNPDK20090726_105415_000060062081_00080_38711_4817.N1;	26-JUL-2009 10:54:15.917 26-JUL-2009 12:34:21.435
Warning: Wrong Software ver. RA2/5.06 Filename: RA2_WWV_2PNPDK20090726_123336_000059722081_00081_38712_4969.N1;	26-JUL-2009 12:33:36.931 26-JUL-2009 14:13:09.029
Warning: Wrong Software ver. RA2/5.06 Filename: RA2_WWV_2PNPDK20090726_141225_000050252081_00082_38713_5099.N1;	26-JUL-2009 14:12:25.639 26-JUL-2009 15:36:10.837
Warning: Wrong Software ver. RA2/5.06 Filename: RA2_WWV_2PNPDK20090726_154039_000006462081_00083_38714_5102.N1;	26-JUL-2009 15:40:39.173 26-JUL-2009 15:51:25.238
Warning: Wrong Software ver. RA2/5.06 Filename: RA2_WWV_2PNPDK20090726_155040_000057652081_00083_38714_5175.N1;	26-JUL-2009 15:50:40.733 26-JUL-2009 17:26:45.628
Warning: Wrong Software ver. RA2/5.06 Filename: RA2_WWV_2PNPDK20090726_172505_000060662081_00084_38715_5298.N1;	26-JUL-2009 17:25:05.423 26-JUL-2009 19:06:11.097
Warning: Wrong Software ver. RA2/5.06 Filename: RA2_WWV_2PNPDK20090726_190504_000060942081_00085_38716_5518.N1;	26-JUL-2009 19:05:04.313 26-JUL-2009 20:46:37.837
Warning: Wrong Software ver. RA2/5.06 Filename: RA2_WWV_2PNPDE20090726_204539_000043452081_00086_38717_5906.N1;	26-JUL-2009 20:45:39.965 26-JUL-2009 21:58:04.509

Warning: Wrong Software ver. RA2/5.06 Filename: RA2_WWV_2PNPDE20090726_215704_000062222081_00086_38717_6076.N1;	26-JUL-2009 21:57:04.409 26-JUL-2009 23:40:46.043
Warning: Wrong Software ver. RA2/5.06 Filename: RA2_WWV_2PNPDE20090726_233941_000060522081_00087_38718_6239.N1;	26-JUL-2009 23:39:41.487 27-JUL-2009 01:20:33.793

RA2_WWV_2P products with wrong sensing start

Gauge Segment (Start-Stop)

RA2_WWV_2P products with wrong sensing stop

Gauge Segment (Start-Stop)

RA2_WWV_2P products with wrong phase

Gauge Segment (Start-Stop)

RA2_WWV_2P products with wrong state vector time

Gauge	Segment (Start-Stop)
Warning: Not equal to FPO input. 25-JUL-2009 22:42:36.525461 Filename: RA2_WWV_2PNPDE20090725_223043_000061082081_00072_38703_4147.N1;	25-JUL-2009 22:30:43.559 26-JUL-2009 00:12:31.566
Warning: Not equal to FPO input. 26-JUL-2009 00:23:12.387709 Filename: RA2_WWV_2PNPDE20090726_001128_000058572081_00073_38704_4285.N1;	26-JUL-2009 00:11:28.123 26-JUL-2009 01:49:05.480
Warning: Not equal to FPO input. 26-JUL-2009 02:03:48.265431 Filename: RA2_WWV_2PNPDE20090726_014804_000045212081_00074_38705_4422.N1;	26-JUL-2009 01:48:04.265 26-JUL-2009 03:03:24.821
Warning: Not equal to FPO input. 26-JUL-2009 03:44:24.208911 Filename: RA2_WWV_2PNPDE20090726_030253_000062092081_00075_38706_4709.N1;	26-JUL-2009 03:02:53.685 26-JUL-2009 04:46:23.065
Warning: Not equal to FPO input. 26-JUL-2009 05:25:00.233337 Filename: RA2_WWV_2PNPDE20090726_044549_000060162081_00076_38707_5002.N1;	26-JUL-2009 04:45:49.701 26-JUL-2009 06:26:05.245
Warning: Not equal to FPO input. 26-JUL-2009 07:05:36.205913 Filename: RA2_WWV_2PNPDK20090726_062532_000041642081_00077_38708_4419.N1;	26-JUL-2009 06:25:32.995 26-JUL-2009 07:34:57.071
Warning: Not equal to FPO input. 26-JUL-2009 08:46:12.116222 Filename: RA2_WWV_2PNPDK20090726_073413_000060512081_00078_38709_4547.N1;	26-JUL-2009 07:34:13.681 26-JUL-2009 09:15:04.873
Warning: Not equal to FPO input. 26-JUL-2009 10:26:47.999494 Filename: RA2_WWV_2PNPDK20090726_091420_000060402081_00079_38710_4682.N1;	26-JUL-2009 09:14:20.369 26-JUL-2009 10:55:00.421
Warning: Not equal to FPO input. 26-JUL-2009 12:07:23.864083 Filename: RA2_WWV_2PNPDK20090726_105415_000060062081_00080_38711_4817.N1;	26-JUL-2009 10:54:15.917 26-JUL-2009 12:34:21.435
Warning: Not equal to FPO input. 26-JUL-2009 13:47:59.753189 Filename: RA2_WWV_2PNPDK20090726_123336_000059722081_00081_38712_4969.N1;	26-JUL-2009 12:33:36.931 26-JUL-2009 14:13:09.029
Warning: Not equal to FPO input. 26-JUL-2009 15:28:35.719620 Filename: RA2_WWV_2PNPDK20090726_141225_000050252081_00082_38713_5099.N1;	26-JUL-2009 14:12:25.639 26-JUL-2009 15:36:10.837
Warning: Not equal to FPO input. 26-JUL-2009 15:28:35.719620 Filename: RA2_WWV_2PNPDK20090726_154039_00006462081_00083_38714_5102.N1;	26-JUL-2009 15:40:39.173 26-JUL-2009 15:51:25.238
Warning: Not equal to FPO input. 26-JUL-2009 17:09:11.744676 Filename: RA2_WWV_2PNPDK20090726_155040_000057652081_00083_38714_5175.N1;	26-JUL-2009 15:50:40.733 26-JUL-2009 17:26:45.628
Warning: Not equal to FPO input. 26-JUL-2009 18:49:47.751968 Filename: RA2_WWV_2PNPDK20090726_172505_000060662081_00084_38715_5298.N1;	26-JUL-2009 17:25:05.423 26-JUL-2009 19:06:11.097
Warning: Not equal to FPO input. 26-JUL-2009 20:30:23.689577 Filename: RA2_WWV_2PNPDK20090726_190504_000060942081_00085_38716_5518.N1;	26-JUL-2009 19:05:04.313 26-JUL-2009 20:46:37.837
Warning: Not equal to FPO input. 26-JUL-2009 22:10:59.564761 Filename: RA2_WWV_2PNPDE20090726_204539_000043452081_00086_38717_5906.N1;	26-JUL-2009 20:45:39.965 26-JUL-2009 21:58:04.509

Warning: Not equal to FPO input. 26-JUL-2009 22:10:59.562280 Filename: RA2_WWV_2PNPDE20090726_215704_000062222081_00086_38717_6076.N1;	26-JUL-2009 21:57:04.409 26-JUL-2009 23:40:46.043
Warning: Not equal to FPO input. 26-JUL-2009 23:51:35.428685 Filename: RA2_WWV_2PNPDE20090726_233941_000060522081_00087_38718_6239.N1;	26-JUL-2009 23:39:41.487 27-JUL-2009 01:20:33.793

RA2_WWV_2P products with wrong x_position

Gauge Segment (Start-Stop)

RA2_WWV_2P products with wrong y_position

Gauge Segment (Start-Stop)

RA2_WWV_2P products with wrong z_position

Gauge Segment (Start-Stop)

RA2_WWV_2P products with wrong x_velocity

Gauge Segment (Start-Stop)

RA2_WWV_2P products with wrong y_velocity

Gauge Segment (Start-Stop)

RA2_WWV_2P products with wrong z_velocity

Gauge Segment (Start-Stop)

RA2_WWV_2P products with unknown vector source

Gauge Segment (Start-Stop)

RA2_WWV_2P products with UTC to SBT time too far from sensing time

Gauge	Segment (Start-Stop)
Warning: Wrong UTC SBT time format. 25-JUL-2009 16:16:12.280664 Filename: RA2_WWV_2PNPDE20090725_223043_000061082081_00072_38703_4147.N1;	25-JUL-2009 22:30:43.559 26-JUL-2009 00:12:31.566
Warning: Wrong UTC SBT time format. 25-JUL-2009 16:16:12.280664 Filename: RA2_WWV_2PNPDE20090726_001128_000058572081_00073_38704_4285.N1;	26-JUL-2009 00:11:28.123 26-JUL-2009 01:49:05.480
Warning: Wrong UTC SBT time format. 25-JUL-2009 22:57:14.283611 Filename: RA2_WWV_2PNPDE20090726_014804_000045212081_00074_38705_4422.N1;	26-JUL-2009 01:48:04.265 26-JUL-2009 03:03:24.821
Warning: Wrong UTC SBT time format. 25-JUL-2009 22:57:14.283611 Filename: RA2_WWV_2PNPDE20090726_030253_000062092081_00075_38706_4709.N1;	26-JUL-2009 03:02:53.685 26-JUL-2009 04:46:23.065
Warning: Wrong UTC SBT time format. 25-JUL-2009 22:57:14.283611 Filename: RA2_WWV_2PNPDE20090726_044549_000060162081_00076_38707_5002.N1;	26-JUL-2009 04:45:49.701 26-JUL-2009 06:26:05.245
Warning: Wrong UTC SBT time format. 25-JUL-2009 22:57:14.283611 Filename: RA2_WWV_2PNPDK20090726_062532_000041642081_00077_38708_4419.N1;	26-JUL-2009 06:25:32.995 26-JUL-2009 07:34:57.071
Warning: Wrong UTC SBT time format. 26-JUL-2009 05:50:39.286642 Filename: RA2_WWV_2PNPDK20090726_073413_000060512081_00078_38709_4547.N1;	26-JUL-2009 07:34:13.681 26-JUL-2009 09:15:04.873
Warning: Wrong UTC SBT time format. 26-JUL-2009 05:50:39.286642 Filename: RA2_WWV_2PNPDK20090726_091420_000060402081_00079_38710_4682.N1;	26-JUL-2009 09:14:20.369 26-JUL-2009 10:55:00.421
Warning: Wrong UTC SBT time format. 26-JUL-2009 05:50:39.286642 Filename: RA2_WWV_2PNPDK20090726_105415_000060062081_00080_38711_4817.N1;	26-JUL-2009 10:54:15.917 26-JUL-2009 12:34:21.435
Warning: Wrong UTC SBT time format. 26-JUL-2009 10:49:32.288819 Filename: RA2_WWV_2PNPDK20090726_123336_000059722081_00081_38712_4969.N1;	26-JUL-2009 12:33:36.931 26-JUL-2009 14:13:09.029

Warning: Wrong UTC SBT time format. 26-JUL-2009 10:49:32.288819 Filename: RA2_WWV_2PNPDK20090726_141225_000050252081_00082_38713_5099.N1;	26-JUL-2009 14:12:25.639 26-JUL-2009 15:36:10.837
Warning: Wrong UTC SBT time format. 26-JUL-2009 10:49:32.288819 Filename: RA2_WWV_2PNPDK20090726_154039_000006462081_00083_38714_5102.N1;	26-JUL-2009 15:40:39.173 26-JUL-2009 15:51:25.238
Warning: Wrong UTC SBT time format. 26-JUL-2009 14:07:42.290274 Filename: RA2_WWV_2PNPDK20090726_155040_000057652081_00083_38714_5175.N1;	26-JUL-2009 15:50:40.733 26-JUL-2009 17:26:45.628
Warning: Wrong UTC SBT time format. 26-JUL-2009 14:07:42.290274 Filename: RA2_WWV_2PNPDK20090726_172505_000060662081_00084_38715_5298.N1;	26-JUL-2009 17:25:05.423 26-JUL-2009 19:06:11.097
Warning: Wrong UTC SBT time format. 26-JUL-2009 14:07:42.290274 Filename: RA2_WWV_2PNPDK20090726_190504_000060942081_00085_38716_5518.N1;	26-JUL-2009 19:05:04.313 26-JUL-2009 20:46:37.837
Warning: Wrong UTC SBT time format. 26-JUL-2009 19:01:33.292425 Filename: RA2_WWV_2PNPDE20090726_204539_000043452081_00086_38717_5906.N1;	26-JUL-2009 20:45:39.965 26-JUL-2009 21:58:04.509
Warning: Wrong UTC SBT time format. 26-JUL-2009 19:01:33.292425 Filename: RA2_WWV_2PNPDE20090726_215704_000062222081_00086_38717_6076.N1;	26-JUL-2009 21:57:04.409 26-JUL-2009 23:40:46.043
Warning: Wrong UTC SBT time format. 26-JUL-2009 20:41:51.293161 Filename: RA2_WWV_2PNPDE20090726_233941_000060522081_00087_38718_6239.N1;	26-JUL-2009 23:39:41.487 27-JUL-2009 01:20:33.793

RA2_WWV_2P products with satellite binary time out-of-range

Gauge Segment (Start-Stop)

RA2_WWV_2P products with wrong clock step

Gauge Segment (Start-Stop)

RA2_WWV_2P products with leap utc set to blank

Gauge Segment (Start-Stop)

RA2_WWV_2P products with leap err set

Gauge Segment (Start-Stop)

RA2_WWV_2P products with product err set

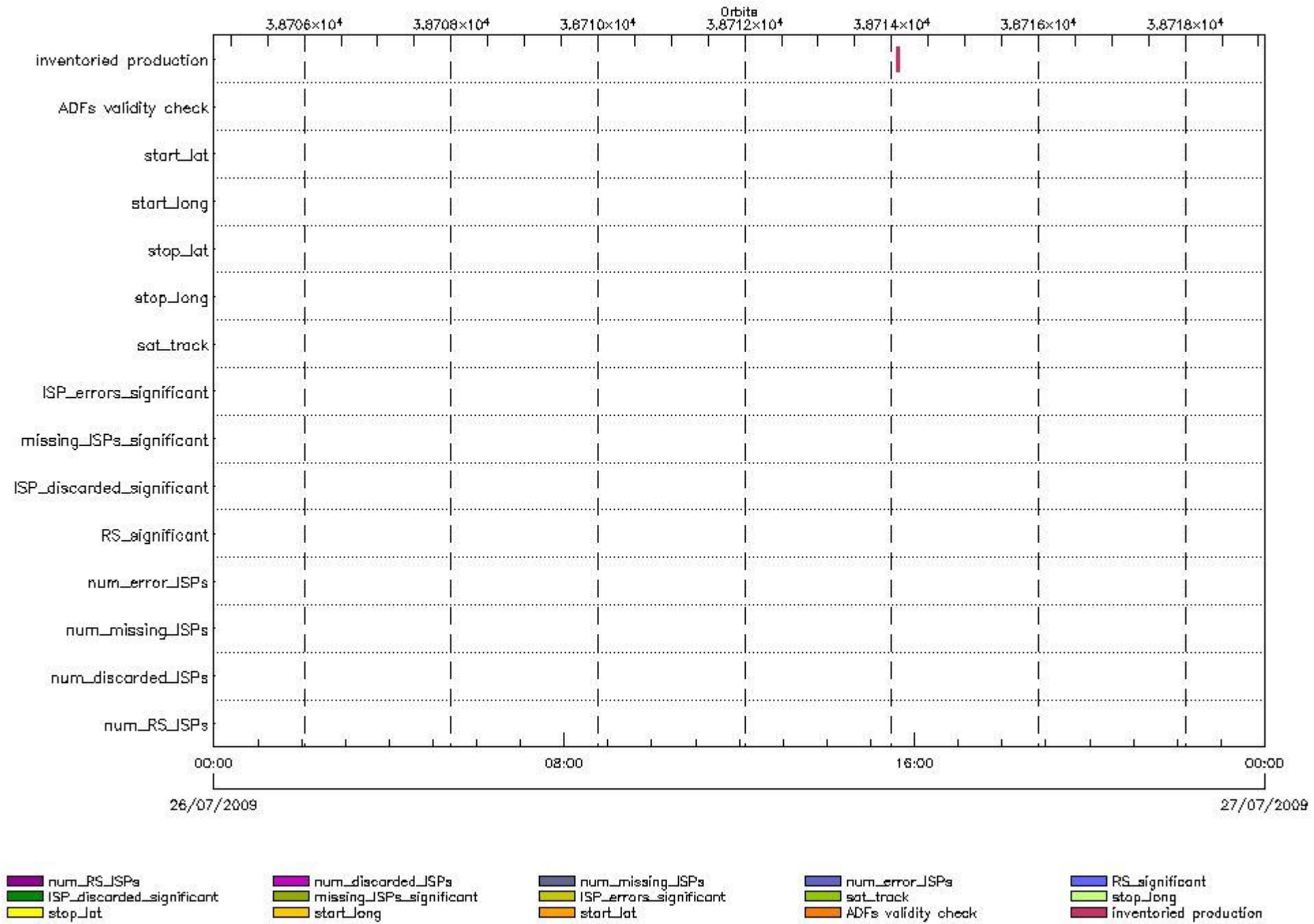
Gauge	Segment (Start-Stop)
Warning: Product Error flag set. Filename: RA2_WWV_2PNPDE20090725_223043_000061082081_00072_38703_4147.N1;	25-JUL-2009 22:30:43.559 26-JUL-2009 00:12:31.566
Warning: Product Error flag set. Filename: RA2_WWV_2PNPDE20090726_001128_000058572081_00073_38704_4285.N1;	26-JUL-2009 00:11:28.123 26-JUL-2009 01:49:05.480
Warning: Product Error flag set. Filename: RA2_WWV_2PNPDE20090726_014804_000045212081_00074_38705_4422.N1;	26-JUL-2009 01:48:04.265 26-JUL-2009 03:03:24.821
Warning: Product Error flag set. Filename: RA2_WWV_2PNPDE20090726_030253_000062092081_00075_38706_4709.N1;	26-JUL-2009 03:02:53.685 26-JUL-2009 04:46:23.065
Warning: Product Error flag set. Filename: RA2_WWV_2PNPDE20090726_044549_000060162081_00076_38707_5002.N1;	26-JUL-2009 04:45:49.701 26-JUL-2009 06:26:05.245
Warning: Product Error flag set. Filename: RA2_WWV_2PNPDK20090726_062532_000041642081_00077_38708_4419.N1;	26-JUL-2009 06:25:32.995 26-JUL-2009 07:34:57.071
Warning: Product Error flag set. Filename: RA2_WWV_2PNPDK20090726_073413_000060512081_00078_38709_4547.N1;	26-JUL-2009 07:34:13.681 26-JUL-2009 09:15:04.873
Warning: Product Error flag set. Filename: RA2_WWV_2PNPDK20090726_091420_000060402081_00079_38710_4682.N1;	26-JUL-2009 09:14:20.369 26-JUL-2009 10:55:00.421
Warning: Product Error flag set. Filename: RA2_WWV_2PNPDK20090726_105415_000060062081_00080_38711_4817.N1;	26-JUL-2009 10:54:15.917 26-JUL-2009 12:34:21.435

Warning: Product Error flag set. Filename: RA2_WWV_2PNPDK20090726_123336_000059722081_00081_38712_4969.N1;	26-JUL-2009 12:33:36.931 26-JUL-2009 14:13:09.029
Warning: Product Error flag set. Filename: RA2_WWV_2PNPDK20090726_141225_000050252081_00082_38713_5099.N1;	26-JUL-2009 14:12:25.639 26-JUL-2009 15:36:10.837
Warning: Product Error flag set. Filename: RA2_WWV_2PNPDK20090726_154039_000006462081_00083_38714_5102.N1;	26-JUL-2009 15:40:39.173 26-JUL-2009 15:51:25.238
Warning: Product Error flag set. Filename: RA2_WWV_2PNPDK20090726_155040_000057652081_00083_38714_5175.N1;	26-JUL-2009 15:50:40.733 26-JUL-2009 17:26:45.628
Warning: Product Error flag set. Filename: RA2_WWV_2PNPDK20090726_172505_000060662081_00084_38715_5298.N1;	26-JUL-2009 17:25:05.423 26-JUL-2009 19:06:11.097
Warning: Product Error flag set. Filename: RA2_WWV_2PNPDK20090726_190504_000060942081_00085_38716_5518.N1;	26-JUL-2009 19:05:04.313 26-JUL-2009 20:46:37.837
Warning: Product Error flag set. Filename: RA2_WWV_2PNPDE20090726_204539_000043452081_00086_38717_5906.N1;	26-JUL-2009 20:45:39.965 26-JUL-2009 21:58:04.509
Warning: Product Error flag set. Filename: RA2_WWV_2PNPDE20090726_215704_000062222081_00086_38717_6076.N1;	26-JUL-2009 21:57:04.409 26-JUL-2009 23:40:46.043
Warning: Product Error flag set. Filename: RA2_WWV_2PNPDE20090726_233941_000060522081_00087_38718_6239.N1;	26-JUL-2009 23:39:41.487 27-JUL-2009 01:20:33.793

SPH checks

RA2_CAL_0P SPH checks

SPH fields with errors



RA2_CAL_0P products using a wrong ADF (sensing not included in validity)

Gauge Segment (Start-Stop) Explicit Reference

RA2_CAL_0P products with start_lat out of range

Gauge Value Segment (Start-Stop) Explicit Reference

RA2_CAL_0P products with start_long out of range

Gauge Value Segment (Start-Stop) Explicit Reference

RA2_CAL_0P products with stop_lat out of range

Gauge Value Segment (Start-Stop) Explicit Reference

RA2_CAL_0P products with stop_long out of range

Gauge Value Segment (Start-Stop) Explicit Reference

RA2_CAL_0P products with sat_track out of range

Gauge Value Segment (Start-Stop) Explicit Reference

Percentage of RA2_CAL_0P products with ISP_errors_significant set to 1

Gauge Value Segment (Start-Stop)

RA2_CAL_0P products with num_error_ISPs out of range

Gauge Value Segment (Start-Stop) Explicit Reference

Statistics for RA2_CAL_0P products with num_error_ISPs out of range

Gauge Statistics Segment (Start-Stop)

Percentage of RA2_CAL_0P products with missing_ISPs_significant set to 1

Gauge Value Segment (Start-Stop)

RA2_CAL_0P products with num_missing_ISPs out of range

Gauge Value Segment (Start-Stop) Explicit Reference

Statistics for RA2_CAL_0P products with num_missing_ISPs out of range

Gauge Statistics Segment (Start-Stop)

Percentage of RA2_CAL_0P products with ISP_discarded_significant set to 1

Gauge Value Segment (Start-Stop)

RA2_CAL_0P products with num_discarded_ISPs out of range

Gauge Value Segment (Start-Stop) Explicit Reference

Statistics for RA2_CAL_0P products with num_discarded_ISPs out of range

Gauge Statistics Segment (Start-Stop)

Percentage of RA2_CAL_0P products with RS_significant set to 1

Gauge Value Segment (Start-Stop)

RA2_CAL_0P products with num_RS_ISPs out of range

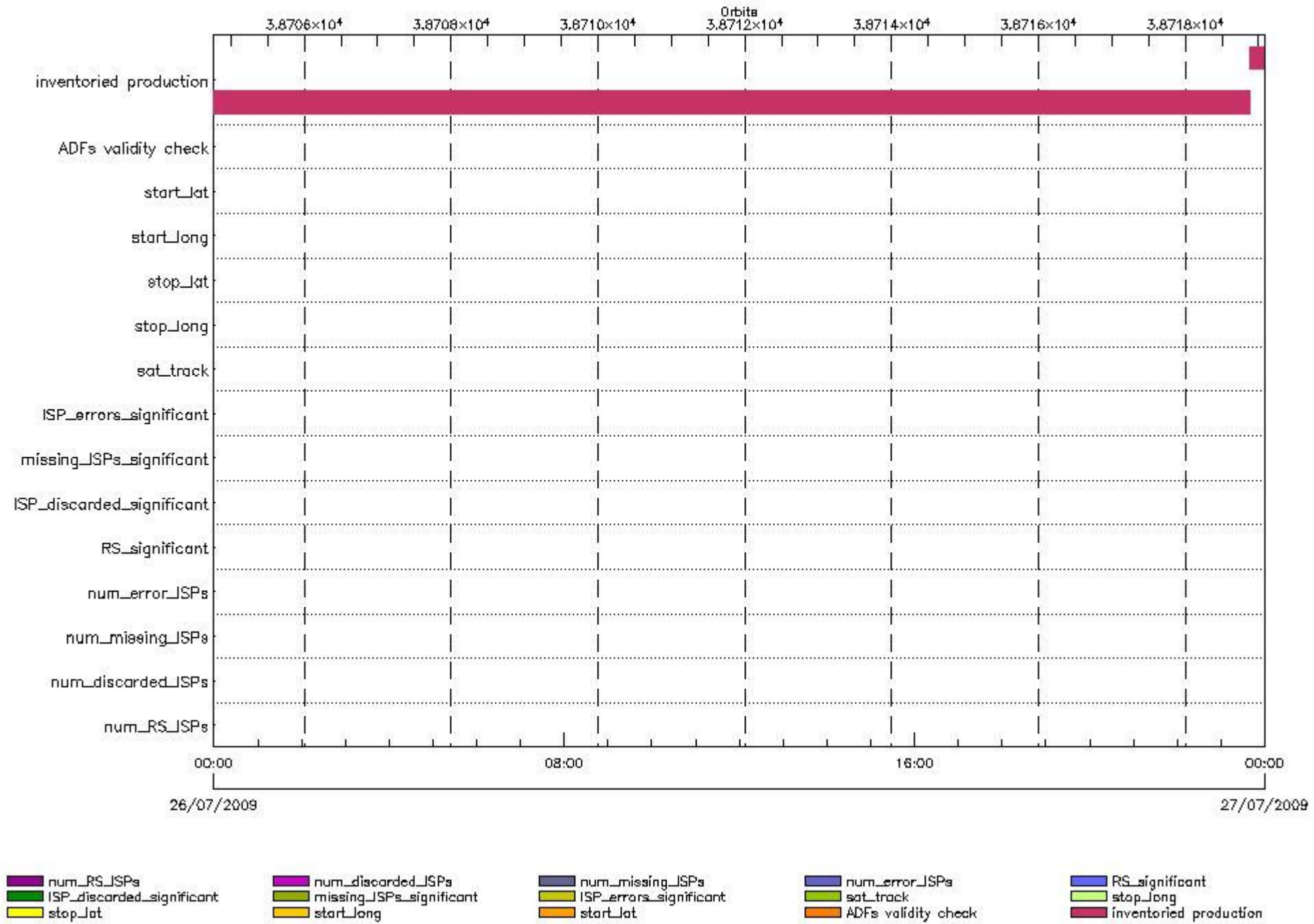
Gauge Value Segment (Start-Stop) Explicit Reference

Statistics for RA2_CAL_0P products with num_RS_ISPs out of range

Gauge Statistics Segment (Start-Stop)

DOR_DOP_0P SPH checks

SPH fields with errors



DOR_DOP_0P products using a wrong ADF (sensing not included in validity)

Gauge Segment (Start-Stop) Explicit Reference

DOR_DOP_0P products with start_lat out of range

Gauge Value Segment (Start-Stop) Explicit Reference

DOR_DOP_0P products with start_long out of range

Gauge Value Segment (Start-Stop) Explicit Reference

DOR_DOP_0P products with stop_lat out of range

Gauge Value Segment (Start-Stop) Explicit Reference

DOR_DOP_0P products with stop_long out of range

Gauge Value Segment (Start-Stop) Explicit Reference

DOR_DOP_0P products with sat_track out of range

Gauge Value Segment (Start-Stop) Explicit Reference

Percentage of DOR_DOP_0P products with ISP_errors_significant set to 1

Gauge Value Segment (Start-Stop)

DOR_DOP_0P products with num_error_ISPs out of range

Gauge Value Segment (Start-Stop) Explicit Reference

Statistics for DOR_DOP_0P products with num_error_ISPs out of range

Gauge Statistics Segment (Start-Stop)

Percentage of DOR_DOP_0P products with missing_ISPs_significant set to 1

Gauge Value Segment (Start-Stop)

DOR_DOP_0P products with num_missing_ISPs out of range

Gauge Value Segment (Start-Stop) Explicit Reference

Statistics for DOR_DOP_0P products with num_missing_ISPs out of range

Gauge Statistics Segment (Start-Stop)

Percentage of DOR_DOP_0P products with ISP_discarded_significant set to 1

Gauge Value Segment (Start-Stop)

DOR_DOP_0P products with num_discarded_ISPs out of range

Gauge	Value	Segment (Start-Stop)	Explicit Reference
-------	-------	----------------------	--------------------

Statistics for DOR_DOP_0P products with num_discarded_ISPs out of range

Gauge	Statistics	Segment (Start-Stop)
-------	------------	----------------------

Percentage of DOR_DOP_0P products with RS_significant set to 1

Gauge	Value	Segment (Start-Stop)
-------	-------	----------------------

DOR_DOP_0P products with num_RS_ISPs out of range

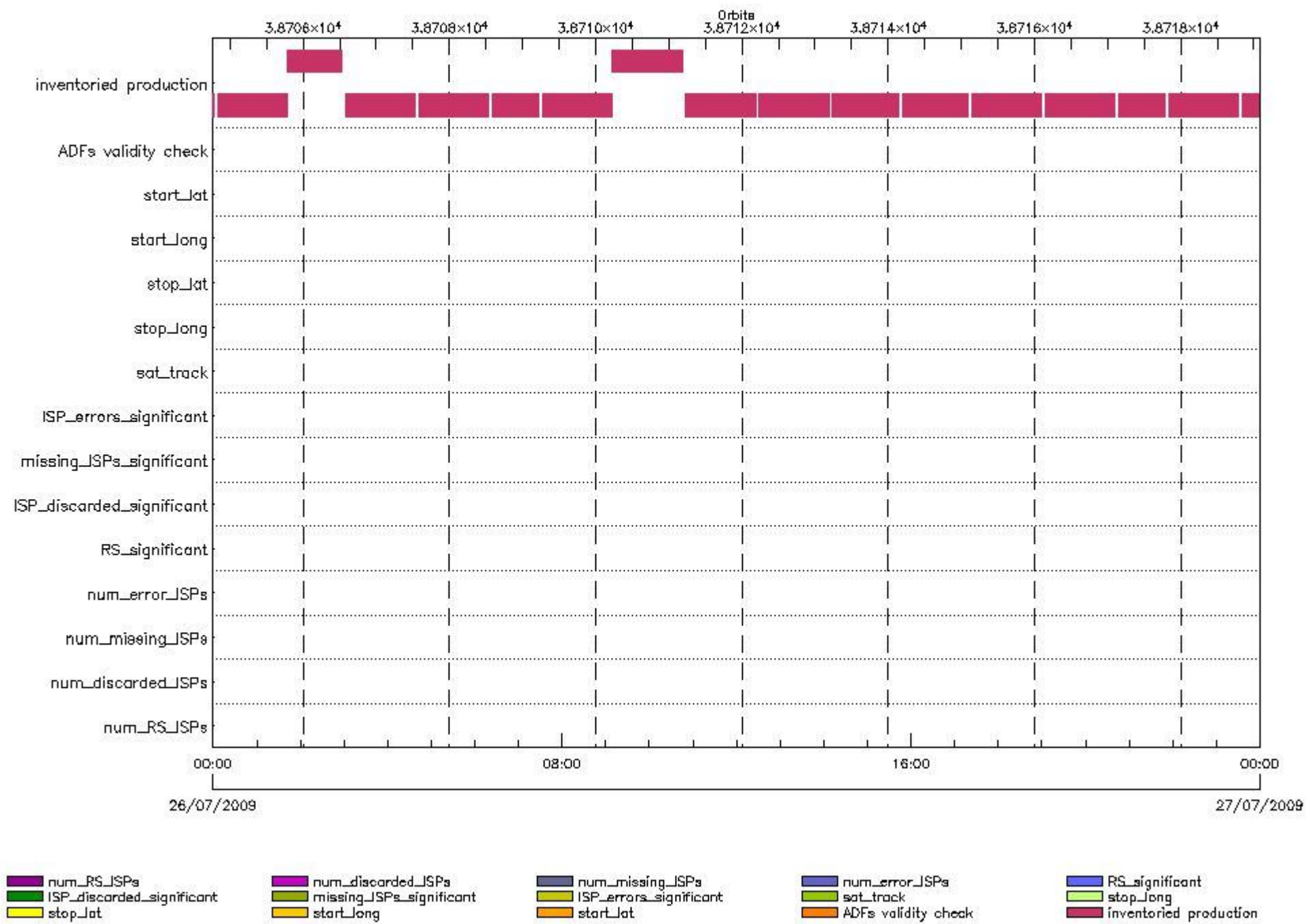
Gauge	Value	Segment (Start-Stop)	Explicit Reference
-------	-------	----------------------	--------------------

Statistics for DOR_DOP_0P products with num_RS_ISPs out of range

Gauge	Statistics	Segment (Start-Stop)
-------	------------	----------------------

DOR_NAV_0P SPH checks

SPH fields with errors



DOR_NAV_0P products using a wrong ADF (sensing not included in validity)

Gauge Segment (Start-Stop) Explicit Reference

DOR_NAV_0P products with start_lat out of range

Gauge Value Segment (Start-Stop) Explicit Reference

DOR_NAV_0P products with start_long out of range

Gauge Value Segment (Start-Stop) Explicit Reference

DOR_NAV_0P products with stop_lat out of range

Gauge Value Segment (Start-Stop) Explicit Reference

DOR_NAV_0P products with stop_long out of range

Gauge Value Segment (Start-Stop) Explicit Reference

DOR_NAV_0P products with sat_track out of range

Gauge Value Segment (Start-Stop) Explicit Reference

Percentage of DOR_NAV_0P products with ISP_errors_significant set to 1

Gauge Value Segment (Start-Stop)

DOR_NAV_0P products with num_error_ISPs out of range

Gauge Value Segment (Start-Stop) Explicit Reference

Statistics for DOR_NAV_0P products with num_error_ISPs out of range

Gauge Statistics Segment (Start-Stop)

Percentage of DOR_NAV_0P products with missing_ISPs_significant set to 1

Gauge Value Segment (Start-Stop)

DOR_NAV_0P products with num_missing_ISPs out of range

Gauge Value Segment (Start-Stop) Explicit Reference

Statistics for DOR_NAV_0P products with num_missing_ISPs out of range

Gauge Statistics Segment (Start-Stop)

Percentage of DOR_NAV_0P products with ISP_discarded_significant set to 1

Gauge Value Segment (Start-Stop)

DOR_NAV_0P products with num_discarded_ISPs out of range

Gauge Value Segment (Start-Stop) Explicit Reference

Statistics for DOR_NAV_0P products with num_discarded_ISPs out of range

Gauge Statistics Segment (Start-Stop)

Percentage of DOR_NAV_0P products with RS_significant set to 1

Gauge Value Segment (Start-Stop)

DOR_NAV_0P products with num_RS_ISPs out of range

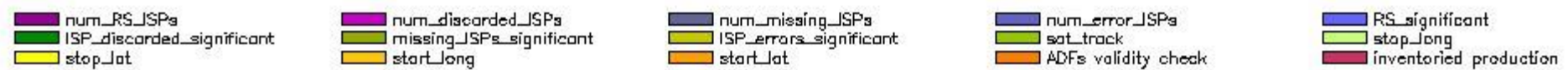
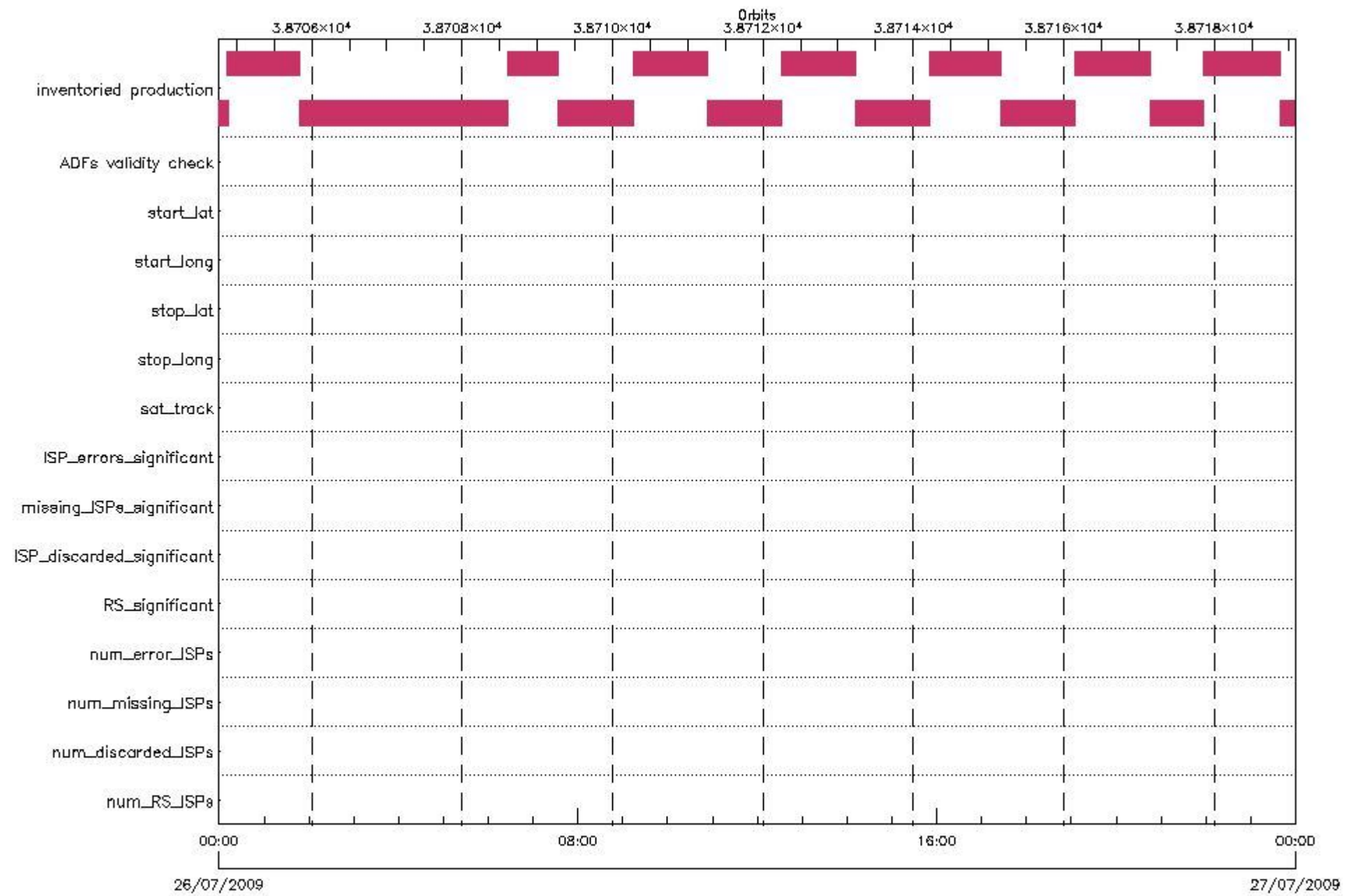
Gauge Value Segment (Start-Stop) Explicit Reference

Statistics for DOR_NAV_0P products with num_RS_ISPs out of range

Gauge Statistics Segment (Start-Stop)

MWR_NL__0P SPH checks

SPH fields with errors



MWR_NL__0P products using a wrong ADF (sensing not included in validity)

Gauge Segment (Start-Stop) Explicit Reference

MWR_NL__0P products with start_lat out of range

Gauge Value Segment (Start-Stop) Explicit Reference

MWR_NL__0P products with start_long out of range

Gauge Value Segment (Start-Stop) Explicit Reference

MWR_NL__0P products with stop_lat out of range

Gauge Value Segment (Start-Stop) Explicit Reference

MWR_NL__0P products with stop_long out of range

Gauge Value Segment (Start-Stop) Explicit Reference

MWR_NL__0P products with sat_track out of range

Gauge Value Segment (Start-Stop) Explicit Reference

Percentage of MWR_NL__0P products with ISP_errors_significant set to 1

Gauge	Value	Segment (Start-Stop)
SPH.ISP_ERRORS_SIGNIFICANT_PERCENT.INFO PCF_MWR_NL__0P	0	26-JUL-2009 00:00:00.000 27-JUL-2009 00:00:00.000

MWR_NL__0P products with num_error_ISPs out of range

Gauge Value Segment (Start-Stop) Explicit Reference

Statistics for MWR_NL__0P products with num_error_ISPs out of range

Gauge Statistics Segment (Start-Stop)

Percentage of MWR_NL__0P products with missing_ISPs_significant set to 1

Gauge	Value	Segment (Start-Stop)
SPH.MISSING_ISPS_SIGNIFICANT_PERCENT.INFO PCF_MWR_NL__0P	0	26-JUL-2009 00:00:00.000 27-JUL-2009 00:00:00.000

MWR_NL__0P products with num_missing_ISPs out of range

Gauge Value Segment (Start-Stop) Explicit Reference

Statistics for MWR_NL__0P products with num_missing_ISPs out of range

Gauge Statistics Segment (Start-Stop)

Percentage of MWR_NL__0P products with ISP_discarded_significant set to 1

Gauge	Value	Segment (Start-Stop)
SPH.ISP_DISCARDED_SIGNIFICANT_PERCENT.INFO	0	26-JUL-2009 00:00:00.000
PCF_MWR_NL__0P		27-JUL-2009 00:00:00.000

MWR_NL__0P products with num_discarded_ISPs out of range

Gauge	Value	Segment (Start-Stop)	Explicit Reference

Statistics for MWR_NL__0P products with num_discarded_ISPs out of range

Gauge	Statistics	Segment (Start-Stop)

Percentage of MWR_NL__0P products with RS_significant set to 1

Gauge	Value	Segment (Start-Stop)
SPH.RS_SIGNIFICANT_PERCENT.INFO	0	26-JUL-2009 00:00:00.000
PCF_MWR_NL__0P		27-JUL-2009 00:00:00.000

MWR_NL__0P products with num_RS_ISPs out of range

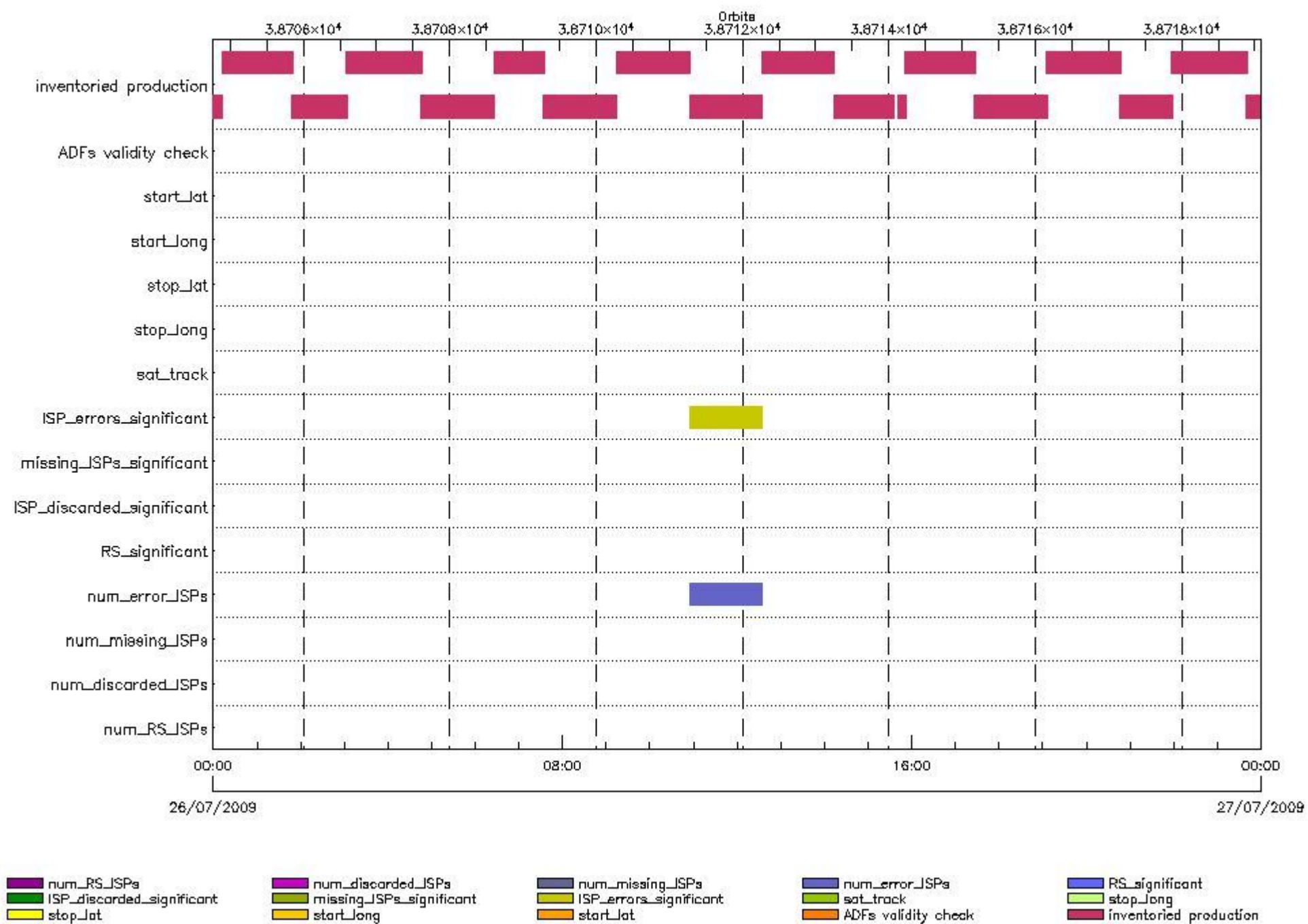
Gauge	Value	Segment (Start-Stop)	Explicit Reference

Statistics for MWR_NL__0P products with num_RS_ISPs out of range

Gauge	Statistics	Segment (Start-Stop)

RA2_ME__0P SPH checks

SPH fields with errors



RA2_ME__0P products using a wrong ADF (sensing not included in validity)

Gauge Segment (Start-Stop) Explicit Reference

RA2_ME__0P products with start_lat out of range

Gauge Value Segment (Start-Stop) Explicit Reference

RA2_ME__0P products with start_long out of range

Gauge Value Segment (Start-Stop) Explicit Reference

RA2_ME__0P products with stop_lat out of range

Gauge Value Segment (Start-Stop) Explicit Reference

RA2_ME__0P products with stop_long out of range

Gauge Value Segment (Start-Stop) Explicit Reference

RA2_ME__0P products with sat_track out of range

Gauge Value Segment (Start-Stop) Explicit Reference

Percentage of RA2_ME__0P products with ISP_errors_significant set to 1

Gauge Value Segment (Start-Stop)

RA2_ME__0P products with num_error_ISPs out of range

Gauge	Value	Segment (Start-Stop)	Explicit Reference
SPH.NUM_ERROR_ISPS.WARNING PCF_RA2_ME__0P	1	26-JUL-2009 10:54:15.892 26-JUL-2009 12:34:20.352	Product: RA2_ME__0PNPDK20090726_105415_000060042081_00080_38711_3336.N1

Statistics for RA2_ME__0P products with num_error_ISPs out of range

Gauge	Statistics	Segment (Start-Stop)
SPH.NUM_ERRORS_ISPS.STA PCF_RA2_ME__0P	M=1 d=0 >=1 <=1 %=6.94960639	26-JUL-2009 00:00:00.000 27-JUL-2009 00:00:00.000

Percentage of RA2_ME__0P products with missing_ISPs_significant set to 1

Gauge Value Segment (Start-Stop)

RA2_ME__0P products with num_missing_ISPs out of range

Gauge Value Segment (Start-Stop) Explicit Reference

Statistics for RA2_ME__0P products with num_missing_ISPs out of range

Gauge	Statistics	Segment (Start-Stop)
-------	------------	----------------------

SPH.NUM_MISSING_ISPS.STA PCF_RA2_ME__0P	M=1 d=0 >=1 <=1 %=5.66928002	27-JUL-2009 00:00:00.000 28-JUL-2009 00:00:00.000
--	--	--

Percentage of RA2_ME__0P products with ISP_discarded_significant set to 1

Gauge Value Segment (Start-Stop)

RA2_ME__0P products with num_discarded_ISPs out of range

Gauge Value Segment (Start-Stop) Explicit Reference

Statistics for RA2_ME__0P products with num_discarded_ISPs out of range

Gauge Statistics Segment (Start-Stop)

Percentage of RA2_ME__0P products with RS_significant set to 1

Gauge Value Segment (Start-Stop)

RA2_ME__0P products with num_RS_ISPs out of range

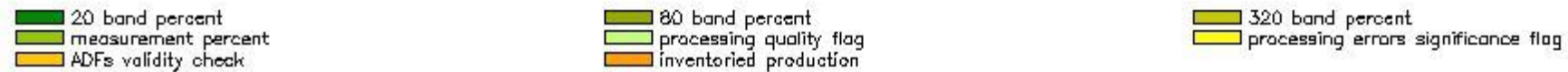
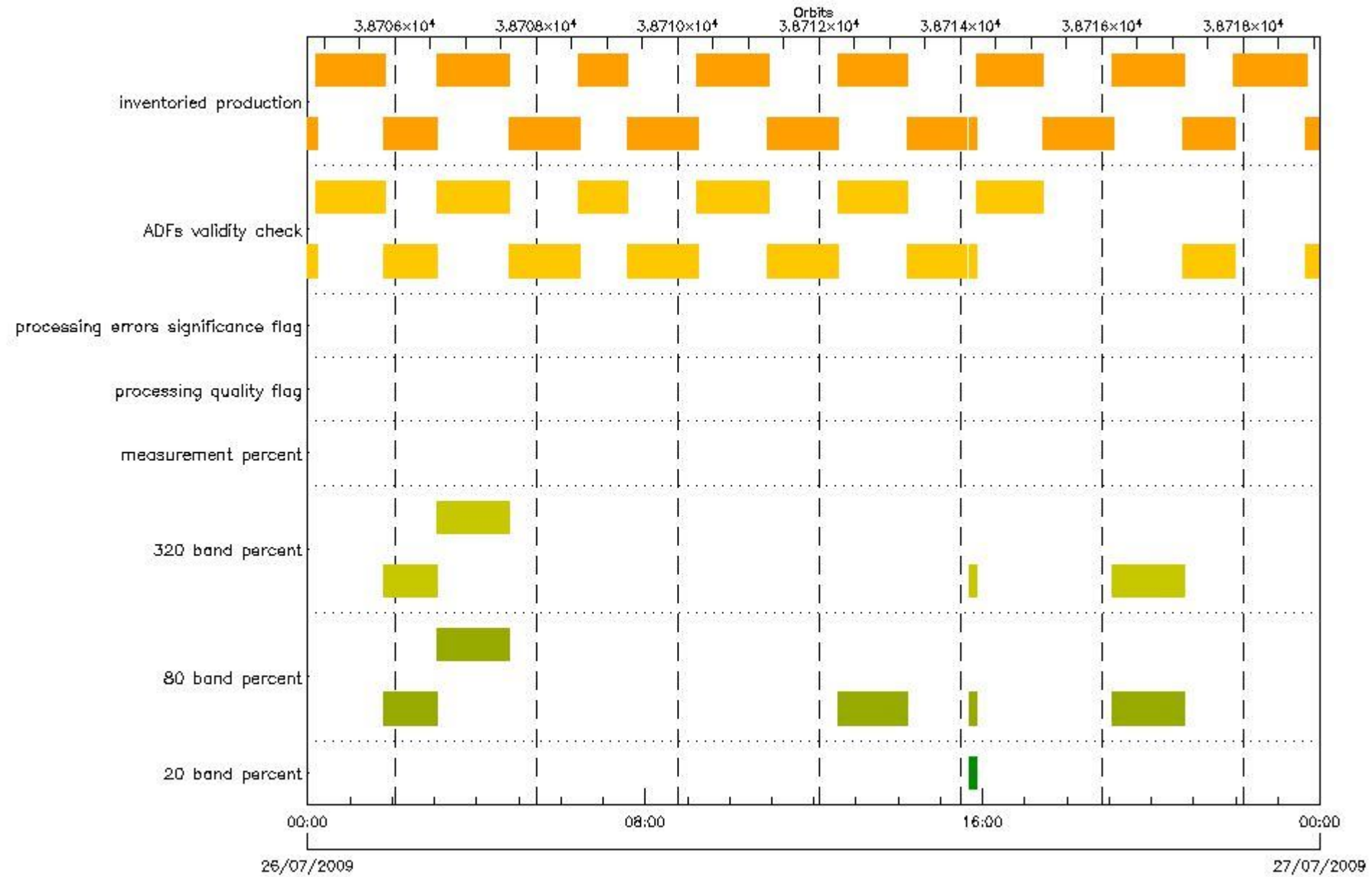
Gauge Value Segment (Start-Stop) Explicit Reference

Statistics for RA2_ME__0P products with num_RS_ISPs out of range

Gauge Statistics Segment (Start-Stop)

RA2_MW__1P SPH checks

SPH fields with errors



RA2_MW_1P products using a wrong ADF (sensing not included in validity)

Gauge	Segment (Start-Stop)	Explicit Reference
Product: RA2_MW_1PNPDE20090725_223043_000061082081_00072_38703_4145.N1 DS NAME: REAL.ORBIT_STATE_VECTOR_FILE	25-JUL-2009 22:30:43.559 26-JUL-2009 00:12:31.566	ADF: DOR_NAV_0PNPDE20090725_222621_000057382081_00072_38703_8424.N1
Product: RA2_MW_1PNPDE20090726_001128_000058572081_00073_38704_4283.N1 DS NAME: REAL.ORBIT_STATE_VECTOR_FILE	26-JUL-2009 00:11:28.123 26-JUL-2009 01:49:05.480	ADF: DOR_NAV_0PNPDE20090726_000718_000057382081_00073_38704_8425.N1
Product: RA2_MW_1PNPDE20090726_014804_000045212081_00074_38705_4420.N1 DS NAME: REAL.ORBIT_STATE_VECTOR_FILE	26-JUL-2009 01:48:04.265 26-JUL-2009 03:03:24.821	ADF: DOR_NAV_0PNPDE20090726_014256_000044632081_00074_38705_8426.N1
Product: RA2_MW_1PNPDE20090726_030253_000062092081_00075_38706_4707.N1 DS NAME: REAL.ORBIT_STATE_VECTOR_FILE	26-JUL-2009 03:02:53.685 26-JUL-2009 04:46:23.065	ADF: DOR_NAV_0PNPDE20090726_030238_000057382081_00075_38706_8427.N1
Product: RA2_MW_1PNPDE20090726_044549_000060162081_00076_38707_5000.N1 DS NAME: REAL.ORBIT_STATE_VECTOR_FILE	26-JUL-2009 04:45:49.701 26-JUL-2009 06:26:05.245	ADF: DOR_NAV_0PNPDE20090726_044335_000057382081_00076_38707_8428.N1

Product: RA2_MW__1PNPDK20090726_062532_000041642081_00077_38708_4417.N1 DS NAME: REAL.ORBIT_STATE_VECTOR_FILE	26-JUL-2009 06:25:32.995 26-JUL-2009 07:34:57.071	ADF: DOR_NAV_0PNPDK20090726_062432_000038252081_00077_38
Product: RA2_MW__1PNPDK20090726_073413_000060512081_00078_38709_4545.N1 DS NAME: REAL.ORBIT_STATE_VECTOR_FILE	26-JUL-2009 07:34:13.681 26-JUL-2009 09:15:04.873	ADF: DOR_NAV_0PNPDK20090726_073336_000057382081_00078_38709_0659.N1
Product: RA2_MW__1PNPDK20090726_091420_000060402081_00079_38710_4680.N1 DS NAME: REAL.ORBIT_STATE_VECTOR_FILE	26-JUL-2009 09:14:20.369 26-JUL-2009 10:55:00.421	ADF: DOR_NAV_0PNPDK20090726_090914_000057382081_00079_38710_0660.N1
Product: RA2_MW__1PNPDK20090726_105415_000060062081_00080_38711_4815.N1 DS NAME: REAL.ORBIT_STATE_VECTOR_FILE	26-JUL-2009 10:54:15.917 26-JUL-2009 12:34:21.435	ADF: DOR_NAV_0PNPDK20090726_105011_000057382081_00080_38711_0661.N1
Product: RA2_MW__1PNPDK20090726_123336_000059722081_00081_38712_4967.N1 DS NAME: REAL.ORBIT_STATE_VECTOR_FILE	26-JUL-2009 12:33:36.931 26-JUL-2009 14:13:09.029	ADF: DOR_NAV_0PNPDK20090726_123108_000057382081_00081_38712_0662.N1
Product: RA2_MW__1PNPDK20090726_141225_000050252081_00082_38713_5097.N1 DS NAME: REAL.ORBIT_STATE_VECTOR_FILE	26-JUL-2009 14:12:25.639 26-JUL-2009 15:36:10.837	ADF: DOR_NAV_0PNPDK20090726_141205_000054192081_00082_38713_0663.N1
Product: RA2_MW__1PNPDK20090726_154039_000006462081_00083_38714_5100.N1 DS NAME: REAL.ORBIT_STATE_VECTOR_FILE	26-JUL-2009 15:40:39.173 26-JUL-2009 15:51:25.238	ADF: DOR_NAV_0PNPDK20090726_141205_000054192081_00082_38713_0663.N1
Product: RA2_MW__1PNPDK20090726_155040_000057652081_00083_38714_5173.N1 DS NAME: REAL.ORBIT_STATE_VECTOR_FILE	26-JUL-2009 15:50:40.733 26-JUL-2009 17:26:45.628	ADF: DOR_NAV_0PNPDK20090726_154743_000054192081_00083_38714_0664.N1
Product: RA2_MW__1PNPDE20090726_204539_000043452081_00086_38717_5904.N1 DS NAME: REAL.ORBIT_STATE_VECTOR_FILE	26-JUL-2009 20:45:39.965 26-JUL-2009 21:58:04.509	ADF: DOR_NAV_0PNPDE20090726_204516_000038252081_00086_38717_8429.N1
Product: RA2_MW__1PNPDE20090726_233941_000060522081_00087_38718_6237.N1 DS NAME: REAL.ORBIT_STATE_VECTOR_FILE	26-JUL-2009 23:39:41.487 27-JUL-2009 01:20:33.793	ADF: DOR_NAV_0PNPDE20090726_233517_000057382081_00087_38718_8431.N1

RA2_MW__1P products with processing errors significance flag set

RA2_MW__1P products with percentage of DSRs free of processing errors below threshold

Gauge	Value	Segment (Start-Stop)
-------	-------	----------------------

RA2_MW__1P products with percentage of valid measurements below threshold

Gauge	Value	Segment (Start-Stop)
-------	-------	----------------------

RA2_MW__1P products with percentage of 320 MHz band processed below threshold

Gauge	Value	Segment (Start-Stop)
SPH.RA2_320_BAND_PERCENT.WARNING PCF_RA2_MW__1P	8768	26-JUL-2009 01:48:04.265 26-JUL-2009 03:03:24.821
SPH.RA2_320_BAND_PERCENT.WARNING PCF_RA2_MW__1P	8937	26-JUL-2009 03:02:53.685 26-JUL-2009 04:46:23.065
SPH.RA2_320_BAND_PERCENT.WARNING PCF_RA2_MW__1P	8261	26-JUL-2009 15:40:39.173 26-JUL-2009 15:51:25.238
SPH.RA2_320_BAND_PERCENT.WARNING PCF_RA2_MW__1P	8906	26-JUL-2009 19:05:04.313 26-JUL-2009 20:46:37.837

RA2_MW__1P products with percentage of 80 MHz band processed above threshold

Gauge	Value	Segment (Start-Stop)
SPH.RA2_80_BAND_PERCENT.WARNING PCF_RA2_MW__1P	988	26-JUL-2009 01:48:04.265 26-JUL-2009 03:03:24.821
SPH.RA2_80_BAND_PERCENT.WARNING PCF_RA2_MW__1P	775	26-JUL-2009 03:02:53.685 26-JUL-2009 04:46:23.065

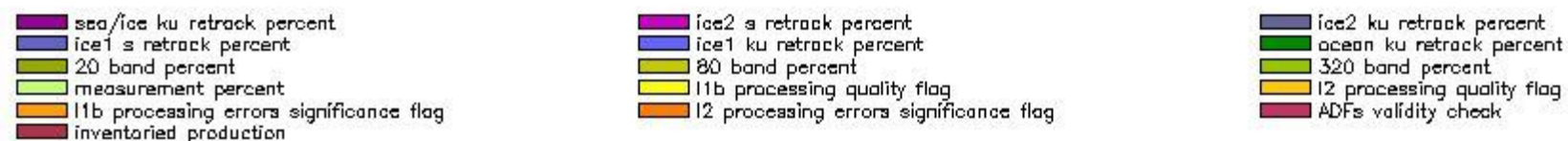
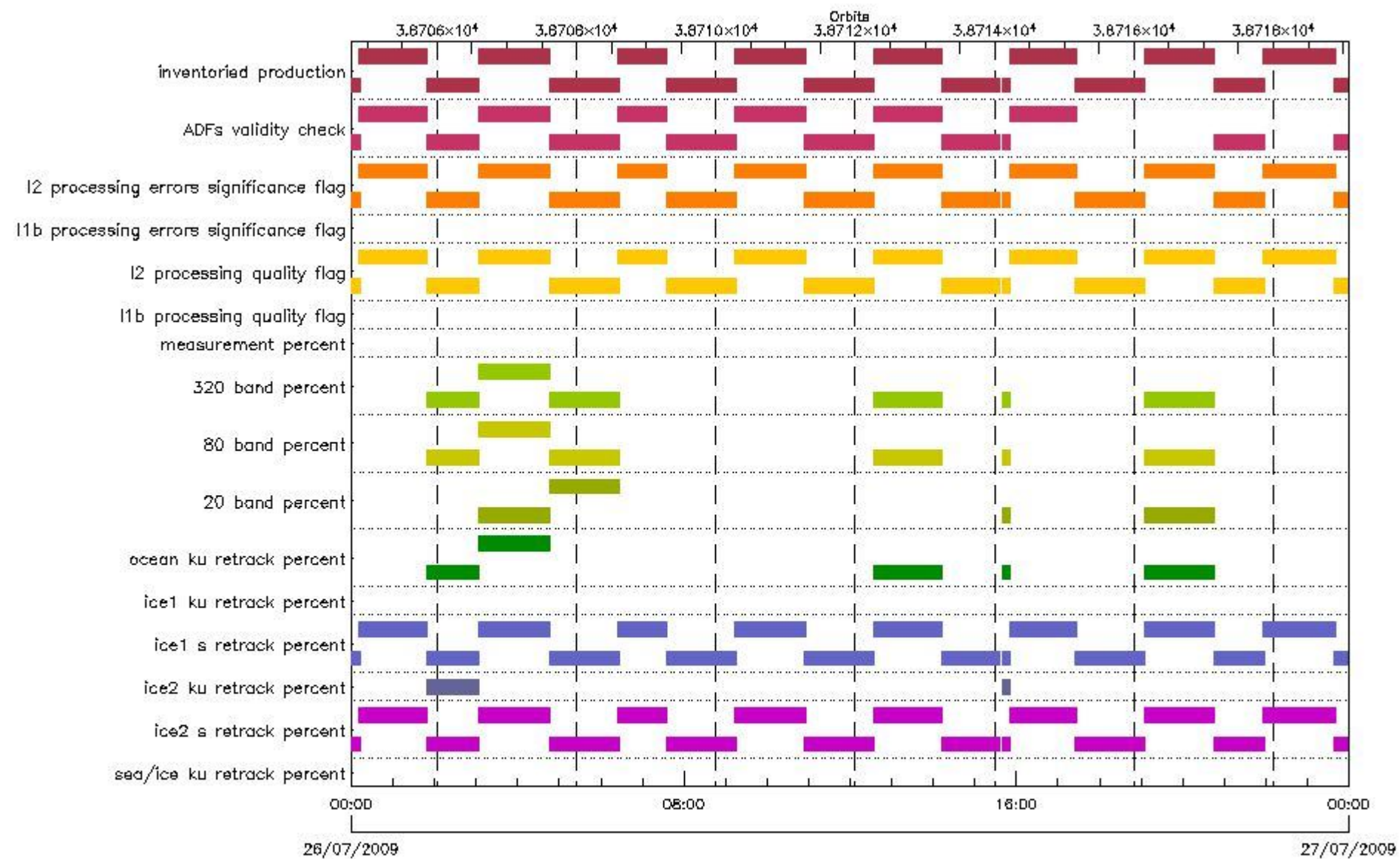
SPH.RA2_80_BAND_PERCENT.WARNING PCF_RA2_MW__1P	735	26-JUL-2009 12:33:36.931 26-JUL-2009 14:13:09.029
SPH.RA2_80_BAND_PERCENT.WARNING PCF_RA2_MW__1P	921	26-JUL-2009 15:40:39.173 26-JUL-2009 15:51:25.238
SPH.RA2_80_BAND_PERCENT.WARNING PCF_RA2_MW__1P	810	26-JUL-2009 19:05:04.313 26-JUL-2009 20:46:37.837

RA2_MW__1P products with percentage of 20 MHz band processed above threshold

Gauge	Value	Segment (Start-Stop)
SPH.RA2_20_BAND_PERCENT.WARNING PCF_RA2_MW__1P	818	26-JUL-2009 15:40:39.173 26-JUL-2009 15:51:25.238

RA2_FGD_2P SPH checks

SPH fields with errors



RA2_FGD_2P products using a wrong ADF (sensing not included in validity)

Gauge	Segment (Start-Stop)	Explicit Reference
Product: RA2_FGD_2PNPDE20090725_223043_000061082081_00072_38703_4146.N1 DS NAME: REAL.ORBIT_STATE_VECTOR_FILE	25-JUL-2009 22:30:43.559 26-JUL-2009 00:12:31.566	ADF: DOR_NAV_0PNPDE20090725_222621_000057382081_00072_38703_8424.N1
Product: RA2_FGD_2PNPDE20090726_001128_000058572081_00073_38704_4284.N1 DS NAME: REAL.ORBIT_STATE_VECTOR_FILE	26-JUL-2009 00:11:28.123 26-JUL-2009 01:49:05.480	ADF: DOR_NAV_0PNPDE20090726_000718_000057382081_00073_38704_8425.N1
Product: RA2_FGD_2PNPDE20090726_014804_000045212081_00074_38705_4421.N1 DS NAME: REAL.ORBIT_STATE_VECTOR_FILE	26-JUL-2009 01:48:04.265 26-JUL-2009 03:03:24.821	ADF: DOR_NAV_0PNPDE20090726_014256_000044632081_00074_38705_8426.N1
Product: RA2_FGD_2PNPDE20090726_030253_000062092081_00075_38706_4708.N1 DS NAME: REAL.ORBIT_STATE_VECTOR_FILE	26-JUL-2009 03:02:53.685 26-JUL-2009 04:46:23.065	ADF: DOR_NAV_0PNPDE20090726_030238_000057382081_00075_38706_8427.N1
Product: RA2_FGD_2PNPDE20090726_044549_000060162081_00076_38707_5001.N1 DS NAME: REAL.ORBIT_STATE_VECTOR_FILE	26-JUL-2009 04:45:49.701 26-JUL-2009 06:26:05.245	ADF: DOR_NAV_0PNPDE20090726_044335_000057382081_00076_38707_8428.N1

Product: RA2_FGD_2PNPDK20090726_062532_000041642081_00077_38708_4418.N1 DS NAME: REAL.ORBIT_STATE_VECTOR_FILE	26-JUL-2009 06:25:32.995 26-JUL-2009 07:34:57.071	ADF: DOR_NAV_0PNPDK20090726_062432_000038252081_00077_38
Product: RA2_FGD_2PNPDK20090726_073413_000060512081_00078_38709_4546.N1 DS NAME: REAL.ORBIT_STATE_VECTOR_FILE	26-JUL-2009 07:34:13.681 26-JUL-2009 09:15:04.873	ADF: DOR_NAV_0PNPDK20090726_073336_000057382081_00078_38709_0659.N1
Product: RA2_FGD_2PNPDK20090726_091420_000060402081_00079_38710_4681.N1 DS NAME: REAL.ORBIT_STATE_VECTOR_FILE	26-JUL-2009 09:14:20.369 26-JUL-2009 10:55:00.421	ADF: DOR_NAV_0PNPDK20090726_090914_000057382081_00079_38710_0660.N1
Product: RA2_FGD_2PNPDK20090726_105415_000060062081_00080_38711_4816.N1 DS NAME: REAL.ORBIT_STATE_VECTOR_FILE	26-JUL-2009 10:54:15.917 26-JUL-2009 12:34:21.435	ADF: DOR_NAV_0PNPDK20090726_105011_000057382081_00080_38711_0661.N1
Product: RA2_FGD_2PNPDK20090726_123336_000059722081_00081_38712_4968.N1 DS NAME: REAL.ORBIT_STATE_VECTOR_FILE	26-JUL-2009 12:33:36.931 26-JUL-2009 14:13:09.029	ADF: DOR_NAV_0PNPDK20090726_123108_000057382081_00081_38712_0662.N1
Product: RA2_FGD_2PNPDK20090726_141225_000050252081_00082_38713_5098.N1 DS NAME: REAL.ORBIT_STATE_VECTOR_FILE	26-JUL-2009 14:12:25.639 26-JUL-2009 15:36:10.837	ADF: DOR_NAV_0PNPDK20090726_141205_000054192081_00082_38713_0663.N1
Product: RA2_FGD_2PNPDK20090726_154039_000006462081_00083_38714_5101.N1 DS NAME: REAL.ORBIT_STATE_VECTOR_FILE	26-JUL-2009 15:40:39.173 26-JUL-2009 15:51:25.238	ADF: DOR_NAV_0PNPDK20090726_141205_000054192081_00082_38713_0663.N1
Product: RA2_FGD_2PNPDK20090726_155040_000057652081_00083_38714_5174.N1 DS NAME: REAL.ORBIT_STATE_VECTOR_FILE	26-JUL-2009 15:50:40.733 26-JUL-2009 17:26:45.628	ADF: DOR_NAV_0PNPDK20090726_154743_000054192081_00083_38714_0664.N1
Product: RA2_FGD_2PNPDE20090726_204539_000043452081_00086_38717_5905.N1 DS NAME: REAL.ORBIT_STATE_VECTOR_FILE	26-JUL-2009 20:45:39.965 26-JUL-2009 21:58:04.509	ADF: DOR_NAV_0PNPDE20090726_204516_000038252081_00086_38717_8429.N1
Product: RA2_FGD_2PNPDE20090726_233941_000060522081_00087_38718_6238.N1 DS NAME: REAL.ORBIT_STATE_VECTOR_FILE	26-JUL-2009 23:39:41.487 27-JUL-2009 01:20:33.793	ADF: DOR_NAV_0PNPDE20090726_233517_000057382081_00087_38718_8431.N1

Products with processing errors significance flag set

Gauge	Segment (Start-Stop)
SPH.RA2_L2_PROC_FLAG.WARNING PCF_RA2_FGD_2P	25-JUL-2009 22:30:43.559 26-JUL-2009 00:12:31.566
SPH.RA2_L2_PROC_FLAG.WARNING PCF_RA2_FGD_2P	26-JUL-2009 00:11:28.123 26-JUL-2009 01:49:05.480
SPH.RA2_L2_PROC_FLAG.WARNING PCF_RA2_FGD_2P	26-JUL-2009 01:48:04.265 26-JUL-2009 03:03:24.821
SPH.RA2_L2_PROC_FLAG.WARNING PCF_RA2_FGD_2P	26-JUL-2009 03:02:53.685 26-JUL-2009 04:46:23.065
SPH.RA2_L2_PROC_FLAG.WARNING PCF_RA2_FGD_2P	26-JUL-2009 04:45:49.701 26-JUL-2009 06:26:05.245
SPH.RA2_L2_PROC_FLAG.WARNING PCF_RA2_FGD_2P	26-JUL-2009 06:25:32.995 26-JUL-2009 07:34:57.071
SPH.RA2_L2_PROC_FLAG.WARNING PCF_RA2_FGD_2P	26-JUL-2009 07:34:13.681 26-JUL-2009 09:15:04.873
SPH.RA2_L2_PROC_FLAG.WARNING PCF_RA2_FGD_2P	26-JUL-2009 09:14:20.369 26-JUL-2009 10:55:00.421
SPH.RA2_L2_PROC_FLAG.WARNING PCF_RA2_FGD_2P	26-JUL-2009 10:54:15.917 26-JUL-2009 12:34:21.435
SPH.RA2_L2_PROC_FLAG.WARNING PCF_RA2_FGD_2P	26-JUL-2009 12:33:36.931 26-JUL-2009 14:13:09.029
SPH.RA2_L2_PROC_FLAG.WARNING PCF_RA2_FGD_2P	26-JUL-2009 14:12:25.639 26-JUL-2009 15:36:10.837

SPH.RA2_L2_PROC_FLAG.WARNING PCF_RA2_FGD_2P	26-JUL-2009 15:40:39.173 26-JUL-2009 15:51:25.238
SPH.RA2_L2_PROC_FLAG.WARNING PCF_RA2_FGD_2P	26-JUL-2009 15:50:40.733 26-JUL-2009 17:26:45.628
SPH.RA2_L2_PROC_FLAG.WARNING PCF_RA2_FGD_2P	26-JUL-2009 17:25:05.423 26-JUL-2009 19:06:11.097
SPH.RA2_L2_PROC_FLAG.WARNING PCF_RA2_FGD_2P	26-JUL-2009 19:05:04.313 26-JUL-2009 20:46:37.837
SPH.RA2_L2_PROC_FLAG.WARNING PCF_RA2_FGD_2P	26-JUL-2009 20:45:39.965 26-JUL-2009 21:58:04.509
SPH.RA2_L2_PROC_FLAG.WARNING PCF_RA2_FGD_2P	26-JUL-2009 21:57:04.409 26-JUL-2009 23:40:46.043
SPH.RA2_L2_PROC_FLAG.WARNING PCF_RA2_FGD_2P	26-JUL-2009 23:39:41.487 27-JUL-2009 01:20:33.793

Products with processing errors significance flag set

Gauge Segment (Start-Stop)

Products with percentage DSRs free of processing errors below threshold

Gauge	Value	Segment (Start-Stop)
SPH.RA2_L2_PROC_QUALITY.WARNING PCF_RA2_FGD_2P	6635	25-JUL-2009 22:30:43.559 26-JUL-2009 00:12:31.566
SPH.RA2_L2_PROC_QUALITY.WARNING PCF_RA2_FGD_2P	7006	26-JUL-2009 00:11:28.123 26-JUL-2009 01:49:05.480
SPH.RA2_L2_PROC_QUALITY.WARNING PCF_RA2_FGD_2P	6947	26-JUL-2009 01:48:04.265 26-JUL-2009 03:03:24.821
SPH.RA2_L2_PROC_QUALITY.WARNING PCF_RA2_FGD_2P	6643	26-JUL-2009 03:02:53.685 26-JUL-2009 04:46:23.065
SPH.RA2_L2_PROC_QUALITY.WARNING PCF_RA2_FGD_2P	6563	26-JUL-2009 04:45:49.701 26-JUL-2009 06:26:05.245
SPH.RA2_L2_PROC_QUALITY.WARNING PCF_RA2_FGD_2P	6592	26-JUL-2009 06:25:32.995 26-JUL-2009 07:34:57.071
SPH.RA2_L2_PROC_QUALITY.WARNING PCF_RA2_FGD_2P	6876	26-JUL-2009 07:34:13.681 26-JUL-2009 09:15:04.873
SPH.RA2_L2_PROC_QUALITY.WARNING PCF_RA2_FGD_2P	6634	26-JUL-2009 09:14:20.369 26-JUL-2009 10:55:00.421
SPH.RA2_L2_PROC_QUALITY.WARNING PCF_RA2_FGD_2P	6581	26-JUL-2009 10:54:15.917 26-JUL-2009 12:34:21.435
SPH.RA2_L2_PROC_QUALITY.WARNING PCF_RA2_FGD_2P	6700	26-JUL-2009 12:33:36.931 26-JUL-2009 14:13:09.029
SPH.RA2_L2_PROC_QUALITY.WARNING PCF_RA2_FGD_2P	6759	26-JUL-2009 14:12:25.639 26-JUL-2009 15:36:10.837
SPH.RA2_L2_PROC_QUALITY.WARNING PCF_RA2_FGD_2P	7172	26-JUL-2009 15:40:39.173 26-JUL-2009 15:51:25.238
SPH.RA2_L2_PROC_QUALITY.WARNING PCF_RA2_FGD_2P	6738	26-JUL-2009 15:50:40.733 26-JUL-2009 17:26:45.628
SPH.RA2_L2_PROC_QUALITY.WARNING PCF_RA2_FGD_2P	6661	26-JUL-2009 17:25:05.423 26-JUL-2009 19:06:11.097

SPH.RA2_L2_PROC_QUALITY.WARNING PCF_RA2_FGD_2P	6558	26-JUL-2009 19:05:04.313 26-JUL-2009 20:46:37.837
SPH.RA2_L2_PROC_QUALITY.WARNING PCF_RA2_FGD_2P	6582	26-JUL-2009 20:45:39.965 26-JUL-2009 21:58:04.509
SPH.RA2_L2_PROC_QUALITY.WARNING PCF_RA2_FGD_2P	6639	26-JUL-2009 21:57:04.409 26-JUL-2009 23:40:46.043
SPH.RA2_L2_PROC_QUALITY.WARNING PCF_RA2_FGD_2P	6869	26-JUL-2009 23:39:41.487 27-JUL-2009 01:20:33.793

Products with percentage DSRs free of processing errors below threshold

Gauge Value Segment (Start-Stop)

RA2_FGD_2P products with percentage of valid measurements below threshold

Gauge Value Segment (Start-Stop)

RA2_FGD_2P products with percentage of 320 MHz band processed below threshold

Gauge	Value	Segment (Start-Stop)
SPH.RA2_320_BAND_PERCENT.WARNING PCF_RA2_FGD_2P	9303	26-JUL-2009 01:48:04.265 26-JUL-2009 03:03:24.821
SPH.RA2_320_BAND_PERCENT.WARNING PCF_RA2_FGD_2P	9325	26-JUL-2009 03:02:53.685 26-JUL-2009 04:46:23.065
SPH.RA2_320_BAND_PERCENT.WARNING PCF_RA2_FGD_2P	9372	26-JUL-2009 04:45:49.701 26-JUL-2009 06:26:05.245
SPH.RA2_320_BAND_PERCENT.WARNING PCF_RA2_FGD_2P	9420	26-JUL-2009 12:33:36.931 26-JUL-2009 14:13:09.029
SPH.RA2_320_BAND_PERCENT.WARNING PCF_RA2_FGD_2P	8569	26-JUL-2009 15:40:39.173 26-JUL-2009 15:51:25.238
SPH.RA2_320_BAND_PERCENT.WARNING PCF_RA2_FGD_2P	9263	26-JUL-2009 19:05:04.313 26-JUL-2009 20:46:37.837

RA2_FGD_2P products with percentage of 80 MHz band processed above threshold

Gauge	Value	Segment (Start-Stop)
SPH.RA2_80_BAND_PERCENT.WARNING PCF_RA2_FGD_2P	623	26-JUL-2009 01:48:04.265 26-JUL-2009 03:03:24.821
SPH.RA2_80_BAND_PERCENT.WARNING PCF_RA2_FGD_2P	529	26-JUL-2009 03:02:53.685 26-JUL-2009 04:46:23.065
SPH.RA2_80_BAND_PERCENT.WARNING PCF_RA2_FGD_2P	500	26-JUL-2009 04:45:49.701 26-JUL-2009 06:26:05.245
SPH.RA2_80_BAND_PERCENT.WARNING PCF_RA2_FGD_2P	522	26-JUL-2009 12:33:36.931 26-JUL-2009 14:13:09.029
SPH.RA2_80_BAND_PERCENT.WARNING PCF_RA2_FGD_2P	931	26-JUL-2009 15:40:39.173 26-JUL-2009 15:51:25.238
SPH.RA2_80_BAND_PERCENT.WARNING PCF_RA2_FGD_2P	603	26-JUL-2009 19:05:04.313 26-JUL-2009 20:46:37.837

RA2_FGD_2P products with percentage of 20 MHz band processed above threshold

Gauge	Value	Segment (Start-Stop)
SPH.RA2_20_BAND_PERCENT.WARNING PCF_RA2_FGD_2P	145	26-JUL-2009 03:02:53.685 26-JUL-2009 04:46:23.065

SPH.RA2_20_BAND_PERCENT.WARNING PCF_RA2_FGD_2P	128	26-JUL-2009 04:45:49.701 26-JUL-2009 06:26:05.245
SPH.RA2_20_BAND_PERCENT.WARNING PCF_RA2_FGD_2P	500	26-JUL-2009 15:40:39.173 26-JUL-2009 15:51:25.238
SPH.RA2_20_BAND_PERCENT.WARNING PCF_RA2_FGD_2P	133	26-JUL-2009 19:05:04.313 26-JUL-2009 20:46:37.837

RA2_FGD_2P products with percentage of valid Ku ocean retracker measurements below threshold

Gauge	Value	Segment (Start-Stop)
SPH.RA2_OCEAN_KU_RETRACK_PERCENT.WARNING PCF_RA2_FGD_2P	8312	26-JUL-2009 01:48:04.265 26-JUL-2009 03:03:24.821
SPH.RA2_OCEAN_KU_RETRACK_PERCENT.WARNING PCF_RA2_FGD_2P	8732	26-JUL-2009 03:02:53.685 26-JUL-2009 04:46:23.065
SPH.RA2_OCEAN_KU_RETRACK_PERCENT.WARNING PCF_RA2_FGD_2P	8892	26-JUL-2009 12:33:36.931 26-JUL-2009 14:13:09.029
SPH.RA2_OCEAN_KU_RETRACK_PERCENT.WARNING PCF_RA2_FGD_2P	7362	26-JUL-2009 15:40:39.173 26-JUL-2009 15:51:25.238
SPH.RA2_OCEAN_KU_RETRACK_PERCENT.WARNING PCF_RA2_FGD_2P	8881	26-JUL-2009 19:05:04.313 26-JUL-2009 20:46:37.837

RA2_FGD_2P products with percentage of valid Ku ice1 retracker measurements below threshold

Gauge Value Segment (Start-Stop)

RA2_FGD_2P products with percentage of valid S ice1 retracker measurements below threshold

Gauge	Value	Segment (Start-Stop)
SPH.RA2_ICE1_S_RETRACK_PERCENT.WARNING PCF_RA2_FGD_2P	5970	25-JUL-2009 22:30:43.559 26-JUL-2009 00:12:31.566
SPH.RA2_ICE1_S_RETRACK_PERCENT.WARNING PCF_RA2_FGD_2P	6323	26-JUL-2009 00:11:28.123 26-JUL-2009 01:49:05.480
SPH.RA2_ICE1_S_RETRACK_PERCENT.WARNING PCF_RA2_FGD_2P	6221	26-JUL-2009 01:48:04.265 26-JUL-2009 03:03:24.821
SPH.RA2_ICE1_S_RETRACK_PERCENT.WARNING PCF_RA2_FGD_2P	5840	26-JUL-2009 03:02:53.685 26-JUL-2009 04:46:23.065
SPH.RA2_ICE1_S_RETRACK_PERCENT.WARNING PCF_RA2_FGD_2P	5671	26-JUL-2009 04:45:49.701 26-JUL-2009 06:26:05.245
SPH.RA2_ICE1_S_RETRACK_PERCENT.WARNING PCF_RA2_FGD_2P	6002	26-JUL-2009 06:25:32.995 26-JUL-2009 07:34:57.071
SPH.RA2_ICE1_S_RETRACK_PERCENT.WARNING PCF_RA2_FGD_2P	5616	26-JUL-2009 07:34:13.681 26-JUL-2009 09:15:04.873
SPH.RA2_ICE1_S_RETRACK_PERCENT.WARNING PCF_RA2_FGD_2P	6237	26-JUL-2009 09:14:20.369 26-JUL-2009 10:55:00.421
SPH.RA2_ICE1_S_RETRACK_PERCENT.WARNING PCF_RA2_FGD_2P	6095	26-JUL-2009 10:54:15.917 26-JUL-2009 12:34:21.435
SPH.RA2_ICE1_S_RETRACK_PERCENT.WARNING PCF_RA2_FGD_2P	5532	26-JUL-2009 12:33:36.931 26-JUL-2009 14:13:09.029
SPH.RA2_ICE1_S_RETRACK_PERCENT.WARNING PCF_RA2_FGD_2P	5979	26-JUL-2009 14:12:25.639 26-JUL-2009 15:36:10.837

SPH.RA2_ICE1_S_RETRACK_PERCENT.WARNING PCF_RA2_FGD_2P	6386	26-JUL-2009 15:40:39.173 26-JUL-2009 15:51:25.238
SPH.RA2_ICE1_S_RETRACK_PERCENT.WARNING PCF_RA2_FGD_2P	5617	26-JUL-2009 15:50:40.733 26-JUL-2009 17:26:45.628
SPH.RA2_ICE1_S_RETRACK_PERCENT.WARNING PCF_RA2_FGD_2P	5447	26-JUL-2009 17:25:05.423 26-JUL-2009 19:06:11.097
SPH.RA2_ICE1_S_RETRACK_PERCENT.WARNING PCF_RA2_FGD_2P	5290	26-JUL-2009 19:05:04.313 26-JUL-2009 20:46:37.837
SPH.RA2_ICE1_S_RETRACK_PERCENT.WARNING PCF_RA2_FGD_2P	5637	26-JUL-2009 20:45:39.965 26-JUL-2009 21:58:04.509
SPH.RA2_ICE1_S_RETRACK_PERCENT.WARNING PCF_RA2_FGD_2P	6123	26-JUL-2009 21:57:04.409 26-JUL-2009 23:40:46.043
SPH.RA2_ICE1_S_RETRACK_PERCENT.WARNING PCF_RA2_FGD_2P	6148	26-JUL-2009 23:39:41.487 27-JUL-2009 01:20:33.793

RA2_FGD_2P products with percentage of valid KU ice2 retracker measurements below threshold

Gauge	Value	Segment (Start-Stop)
SPH.RA2_ICE2_KU_RETRACK_PERCENT.WARNING PCF_RA2_FGD_2P	6567	26-JUL-2009 01:48:04.265 26-JUL-2009 03:03:24.821
SPH.RA2_ICE2_KU_RETRACK_PERCENT.WARNING PCF_RA2_FGD_2P	5431	26-JUL-2009 15:40:39.173 26-JUL-2009 15:51:25.238

RA2_FGD_2P products with percentage of valid S ice2 retracker measurements below threshold

Gauge	Value	Segment (Start-Stop)
SPH.RA2_ICE2_S_RETRACK_PERCENT.WARNING PCF_RA2_FGD_2P	47	25-JUL-2009 22:30:43.559 26-JUL-2009 00:12:31.566
SPH.RA2_ICE2_S_RETRACK_PERCENT.WARNING PCF_RA2_FGD_2P	53	26-JUL-2009 00:11:28.123 26-JUL-2009 01:49:05.480
SPH.RA2_ICE2_S_RETRACK_PERCENT.WARNING PCF_RA2_FGD_2P	86	26-JUL-2009 01:48:04.265 26-JUL-2009 03:03:24.821
SPH.RA2_ICE2_S_RETRACK_PERCENT.WARNING PCF_RA2_FGD_2P	93	26-JUL-2009 03:02:53.685 26-JUL-2009 04:46:23.065
SPH.RA2_ICE2_S_RETRACK_PERCENT.WARNING PCF_RA2_FGD_2P	59	26-JUL-2009 04:45:49.701 26-JUL-2009 06:26:05.245
SPH.RA2_ICE2_S_RETRACK_PERCENT.WARNING PCF_RA2_FGD_2P	51	26-JUL-2009 06:25:32.995 26-JUL-2009 07:34:57.071
SPH.RA2_ICE2_S_RETRACK_PERCENT.WARNING PCF_RA2_FGD_2P	88	26-JUL-2009 07:34:13.681 26-JUL-2009 09:15:04.873
SPH.RA2_ICE2_S_RETRACK_PERCENT.WARNING PCF_RA2_FGD_2P	53	26-JUL-2009 09:14:20.369 26-JUL-2009 10:55:00.421
SPH.RA2_ICE2_S_RETRACK_PERCENT.WARNING PCF_RA2_FGD_2P	65	26-JUL-2009 10:54:15.917 26-JUL-2009 12:34:21.435
SPH.RA2_ICE2_S_RETRACK_PERCENT.WARNING PCF_RA2_FGD_2P	90	26-JUL-2009 12:33:36.931 26-JUL-2009 14:13:09.029
SPH.RA2_ICE2_S_RETRACK_PERCENT.WARNING PCF_RA2_FGD_2P	86	26-JUL-2009 14:12:25.639 26-JUL-2009 15:36:10.837
SPH.RA2_ICE2_S_RETRACK_PERCENT.WARNING PCF_RA2_FGD_2P	52	26-JUL-2009 15:40:39.173 26-JUL-2009 15:51:25.238

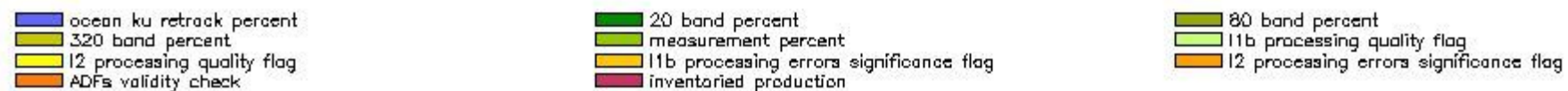
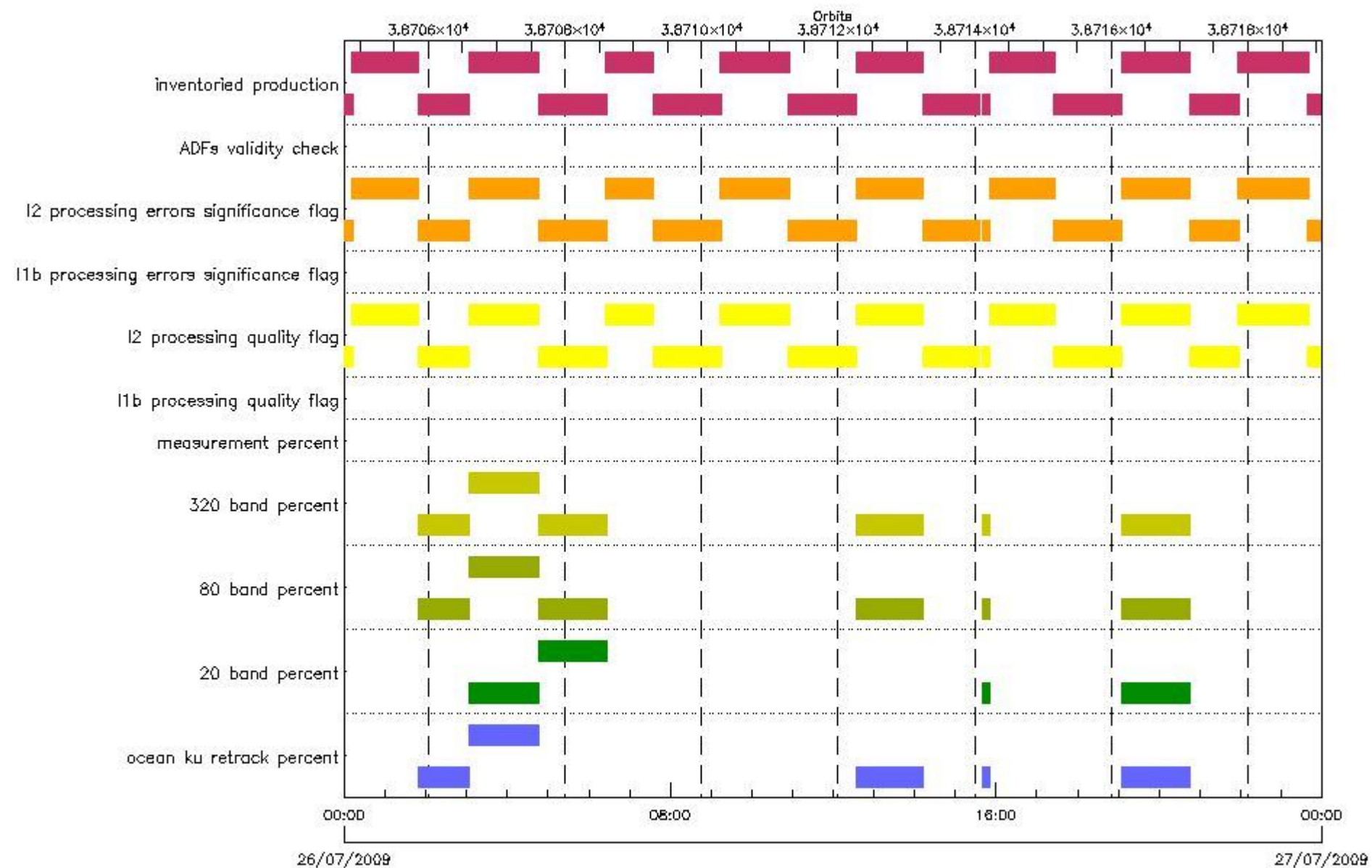
SPH.RA2_ICE2_S_RETRACK_PERCENT.WARNING PCF_RA2_FGD_2P	68	26-JUL-2009 15:50:40.733 26-JUL-2009 17:26:45.628
SPH.RA2_ICE2_S_RETRACK_PERCENT.WARNING PCF_RA2_FGD_2P	61	26-JUL-2009 17:25:05.423 26-JUL-2009 19:06:11.097
SPH.RA2_ICE2_S_RETRACK_PERCENT.WARNING PCF_RA2_FGD_2P	77	26-JUL-2009 19:05:04.313 26-JUL-2009 20:46:37.837
SPH.RA2_ICE2_S_RETRACK_PERCENT.WARNING PCF_RA2_FGD_2P	41	26-JUL-2009 20:45:39.965 26-JUL-2009 21:58:04.509
SPH.RA2_ICE2_S_RETRACK_PERCENT.WARNING PCF_RA2_FGD_2P	84	26-JUL-2009 21:57:04.409 26-JUL-2009 23:40:46.043
SPH.RA2_ICE2_S_RETRACK_PERCENT.WARNING PCF_RA2_FGD_2P	68	26-JUL-2009 23:39:41.487 27-JUL-2009 01:20:33.793

RA2_FGD_2P products with percentage of valid KU sea/ice retracker measurements below threshold

Gauge Value Segment (Start-Stop)

RA2_WWV_2P SPH checks

SPH fields with errors



RA2_WWV_2P products using a wrong ADF (sensing not included in validity)

Gauge Segment (Start-Stop) Explicit Reference

RA2_WWV_2P products with processing errors significance flag set

Gauge	Segment (Start-Stop)
SPH.RA2_L2_PROC_FLAG.WARNING PCF_RA2_WWV_2P	25-JUL-2009 22:30:43.559 26-JUL-2009 00:12:31.566
SPH.RA2_L2_PROC_FLAG.WARNING PCF_RA2_WWV_2P	26-JUL-2009 00:11:28.123 26-JUL-2009 01:49:05.480
SPH.RA2_L2_PROC_FLAG.WARNING PCF_RA2_WWV_2P	26-JUL-2009 01:48:04.265 26-JUL-2009 03:03:24.821

SPH.RA2_L2_PROC_FLAG.WARNING PCF_RA2_WWV_2P	26-JUL-2009 03:02:53.685 26-JUL-2009 04:46:23.065
SPH.RA2_L2_PROC_FLAG.WARNING PCF_RA2_WWV_2P	26-JUL-2009 04:45:49.701 26-JUL-2009 06:26:05.245
SPH.RA2_L2_PROC_FLAG.WARNING PCF_RA2_WWV_2P	26-JUL-2009 06:25:32.995 26-JUL-2009 07:34:57.071
SPH.RA2_L2_PROC_FLAG.WARNING PCF_RA2_WWV_2P	26-JUL-2009 07:34:13.681 26-JUL-2009 09:15:04.873
SPH.RA2_L2_PROC_FLAG.WARNING PCF_RA2_WWV_2P	26-JUL-2009 09:14:20.369 26-JUL-2009 10:55:00.421
SPH.RA2_L2_PROC_FLAG.WARNING PCF_RA2_WWV_2P	26-JUL-2009 10:54:15.917 26-JUL-2009 12:34:21.435
SPH.RA2_L2_PROC_FLAG.WARNING PCF_RA2_WWV_2P	26-JUL-2009 12:33:36.931 26-JUL-2009 14:13:09.029
SPH.RA2_L2_PROC_FLAG.WARNING PCF_RA2_WWV_2P	26-JUL-2009 14:12:25.639 26-JUL-2009 15:36:10.837
SPH.RA2_L2_PROC_FLAG.WARNING PCF_RA2_WWV_2P	26-JUL-2009 15:40:39.173 26-JUL-2009 15:51:25.238
SPH.RA2_L2_PROC_FLAG.WARNING PCF_RA2_WWV_2P	26-JUL-2009 15:50:40.733 26-JUL-2009 17:26:45.628
SPH.RA2_L2_PROC_FLAG.WARNING PCF_RA2_WWV_2P	26-JUL-2009 17:25:05.423 26-JUL-2009 19:06:11.097
SPH.RA2_L2_PROC_FLAG.WARNING PCF_RA2_WWV_2P	26-JUL-2009 19:05:04.313 26-JUL-2009 20:46:37.837
SPH.RA2_L2_PROC_FLAG.WARNING PCF_RA2_WWV_2P	26-JUL-2009 20:45:39.965 26-JUL-2009 21:58:04.509
SPH.RA2_L2_PROC_FLAG.WARNING PCF_RA2_WWV_2P	26-JUL-2009 21:57:04.409 26-JUL-2009 23:40:46.043
SPH.RA2_L2_PROC_FLAG.WARNING PCF_RA2_WWV_2P	26-JUL-2009 23:39:41.487 27-JUL-2009 01:20:33.793

RA2_WWV_2P products with processing errors significance flag set

Gauge Segment (Start-Stop)

RA2_WWV_2P products with percentage DSRs free of processing errors below threshold

Gauge	Value	Segment (Start-Stop)
SPH.RA2_L2_PROC_QUALITY.WARNING PCF_RA2_WWV_2P	6635	25-JUL-2009 22:30:43.559 26-JUL-2009 00:12:31.566
SPH.RA2_L2_PROC_QUALITY.WARNING PCF_RA2_WWV_2P	7006	26-JUL-2009 00:11:28.123 26-JUL-2009 01:49:05.480
SPH.RA2_L2_PROC_QUALITY.WARNING PCF_RA2_WWV_2P	6947	26-JUL-2009 01:48:04.265 26-JUL-2009 03:03:24.821
SPH.RA2_L2_PROC_QUALITY.WARNING PCF_RA2_WWV_2P	6643	26-JUL-2009 03:02:53.685 26-JUL-2009 04:46:23.065
SPH.RA2_L2_PROC_QUALITY.WARNING PCF_RA2_WWV_2P	6563	26-JUL-2009 04:45:49.701 26-JUL-2009 06:26:05.245
SPH.RA2_L2_PROC_QUALITY.WARNING PCF_RA2_WWV_2P	6592	26-JUL-2009 06:25:32.995 26-JUL-2009 07:34:57.071

SPH.RA2_L2_PROC_QUALITY.WARNING PCF_RA2_WWV_2P	6876	26-JUL-2009 07:34:13.681 26-JUL-2009 09:15:04.873
SPH.RA2_L2_PROC_QUALITY.WARNING PCF_RA2_WWV_2P	6634	26-JUL-2009 09:14:20.369 26-JUL-2009 10:55:00.421
SPH.RA2_L2_PROC_QUALITY.WARNING PCF_RA2_WWV_2P	6581	26-JUL-2009 10:54:15.917 26-JUL-2009 12:34:21.435
SPH.RA2_L2_PROC_QUALITY.WARNING PCF_RA2_WWV_2P	6700	26-JUL-2009 12:33:36.931 26-JUL-2009 14:13:09.029
SPH.RA2_L2_PROC_QUALITY.WARNING PCF_RA2_WWV_2P	6759	26-JUL-2009 14:12:25.639 26-JUL-2009 15:36:10.837
SPH.RA2_L2_PROC_QUALITY.WARNING PCF_RA2_WWV_2P	7172	26-JUL-2009 15:40:39.173 26-JUL-2009 15:51:25.238
SPH.RA2_L2_PROC_QUALITY.WARNING PCF_RA2_WWV_2P	6738	26-JUL-2009 15:50:40.733 26-JUL-2009 17:26:45.628
SPH.RA2_L2_PROC_QUALITY.WARNING PCF_RA2_WWV_2P	6661	26-JUL-2009 17:25:05.423 26-JUL-2009 19:06:11.097
SPH.RA2_L2_PROC_QUALITY.WARNING PCF_RA2_WWV_2P	6558	26-JUL-2009 19:05:04.313 26-JUL-2009 20:46:37.837
SPH.RA2_L2_PROC_QUALITY.WARNING PCF_RA2_WWV_2P	6582	26-JUL-2009 20:45:39.965 26-JUL-2009 21:58:04.509
SPH.RA2_L2_PROC_QUALITY.WARNING PCF_RA2_WWV_2P	6639	26-JUL-2009 21:57:04.409 26-JUL-2009 23:40:46.043
SPH.RA2_L2_PROC_QUALITY.WARNING PCF_RA2_WWV_2P	6869	26-JUL-2009 23:39:41.487 27-JUL-2009 01:20:33.793

RA2_WWV_2P products with percentage DSRs free of processing errors below threshold

Gauge	Value	Segment (Start-Stop)
--------------	--------------	-----------------------------

RA2_WWV_2P products with percentage of valid measurements below threshold

Gauge	Value	Segment (Start-Stop)
--------------	--------------	-----------------------------

RA2_WWV_2P products with percentage of 320 MHz band processed below threshold

Gauge	Value	Segment (Start-Stop)
SPH.RA2_320_BAND_PERCENT.WARNING PCF_RA2_WWV_2P	9303	26-JUL-2009 01:48:04.265 26-JUL-2009 03:03:24.821
SPH.RA2_320_BAND_PERCENT.WARNING PCF_RA2_WWV_2P	9325	26-JUL-2009 03:02:53.685 26-JUL-2009 04:46:23.065
SPH.RA2_320_BAND_PERCENT.WARNING PCF_RA2_WWV_2P	9372	26-JUL-2009 04:45:49.701 26-JUL-2009 06:26:05.245
SPH.RA2_320_BAND_PERCENT.WARNING PCF_RA2_WWV_2P	9420	26-JUL-2009 12:33:36.931 26-JUL-2009 14:13:09.029
SPH.RA2_320_BAND_PERCENT.WARNING PCF_RA2_WWV_2P	8569	26-JUL-2009 15:40:39.173 26-JUL-2009 15:51:25.238
SPH.RA2_320_BAND_PERCENT.WARNING PCF_RA2_WWV_2P	9263	26-JUL-2009 19:05:04.313 26-JUL-2009 20:46:37.837

RA2_WWV_2P products with percentage of 80 MHz band processed above threshold

Gauge	Value	Segment (Start-Stop)
--------------	--------------	-----------------------------

SPH.RA2_80_BAND_PERCENT.WARNING PCF_RA2_WWV_2P	623	26-JUL-2009 01:48:04.265 26-JUL-2009 03:03:24.821
SPH.RA2_80_BAND_PERCENT.WARNING PCF_RA2_WWV_2P	529	26-JUL-2009 03:02:53.685 26-JUL-2009 04:46:23.065
SPH.RA2_80_BAND_PERCENT.WARNING PCF_RA2_WWV_2P	500	26-JUL-2009 04:45:49.701 26-JUL-2009 06:26:05.245
SPH.RA2_80_BAND_PERCENT.WARNING PCF_RA2_WWV_2P	522	26-JUL-2009 12:33:36.931 26-JUL-2009 14:13:09.029
SPH.RA2_80_BAND_PERCENT.WARNING PCF_RA2_WWV_2P	931	26-JUL-2009 15:40:39.173 26-JUL-2009 15:51:25.238
SPH.RA2_80_BAND_PERCENT.WARNING PCF_RA2_WWV_2P	603	26-JUL-2009 19:05:04.313 26-JUL-2009 20:46:37.837

RA2_WWV_2P products with percentage of 20 MHz band processed above threshold

Gauge	Value	Segment (Start-Stop)
SPH.RA2_20_BAND_PERCENT.WARNING PCF_RA2_WWV_2P	145	26-JUL-2009 03:02:53.685 26-JUL-2009 04:46:23.065
SPH.RA2_20_BAND_PERCENT.WARNING PCF_RA2_WWV_2P	128	26-JUL-2009 04:45:49.701 26-JUL-2009 06:26:05.245
SPH.RA2_20_BAND_PERCENT.WARNING PCF_RA2_WWV_2P	500	26-JUL-2009 15:40:39.173 26-JUL-2009 15:51:25.238
SPH.RA2_20_BAND_PERCENT.WARNING PCF_RA2_WWV_2P	133	26-JUL-2009 19:05:04.313 26-JUL-2009 20:46:37.837

RA2_WWV_2P products with percentage of valid Ku ocean retracker measurements below threshold

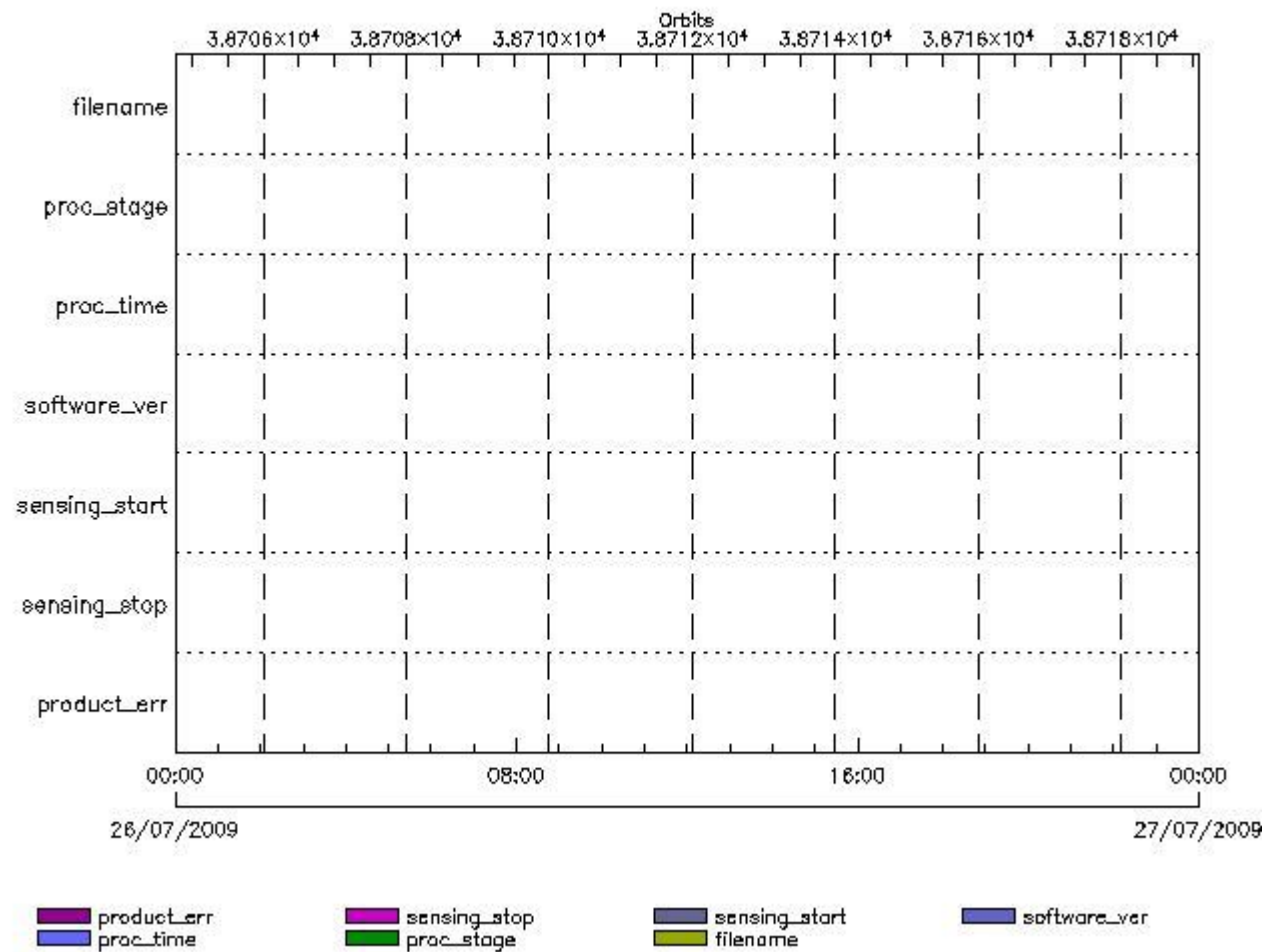
Gauge	Value	Segment (Start-Stop)
SPH.RA2_OCEAN_KU_RETRACK_PERCENT.WARNING PCF_RA2_WWV_2P	8312	26-JUL-2009 01:48:04.265 26-JUL-2009 03:03:24.821
SPH.RA2_OCEAN_KU_RETRACK_PERCENT.WARNING PCF_RA2_WWV_2P	8732	26-JUL-2009 03:02:53.685 26-JUL-2009 04:46:23.065
SPH.RA2_OCEAN_KU_RETRACK_PERCENT.WARNING PCF_RA2_WWV_2P	8892	26-JUL-2009 12:33:36.931 26-JUL-2009 14:13:09.029
SPH.RA2_OCEAN_KU_RETRACK_PERCENT.WARNING PCF_RA2_WWV_2P	7362	26-JUL-2009 15:40:39.173 26-JUL-2009 15:51:25.238
SPH.RA2_OCEAN_KU_RETRACK_PERCENT.WARNING PCF_RA2_WWV_2P	8881	26-JUL-2009 19:05:04.313 26-JUL-2009 20:46:37.837

ADFs

MPH checks

MWR_CHD_AX MPH checks

MPH Errors for MWR_CHD_AX



MWR_CHD_AX files with wrong filename

MWR_CHD_AX files with unknown processing stage

Gauge Explicit Reference

MWR_CHD_AX files with wrong processing time

Gauge Explicit Reference

MWR_CHD_AX files with software version not equal to the current version

Gauge Explicit Reference

MWR_CHD_AX files with wrong sensing start

Gauge Explicit Reference

MWR_CHD_AX files with wrong sensing stop

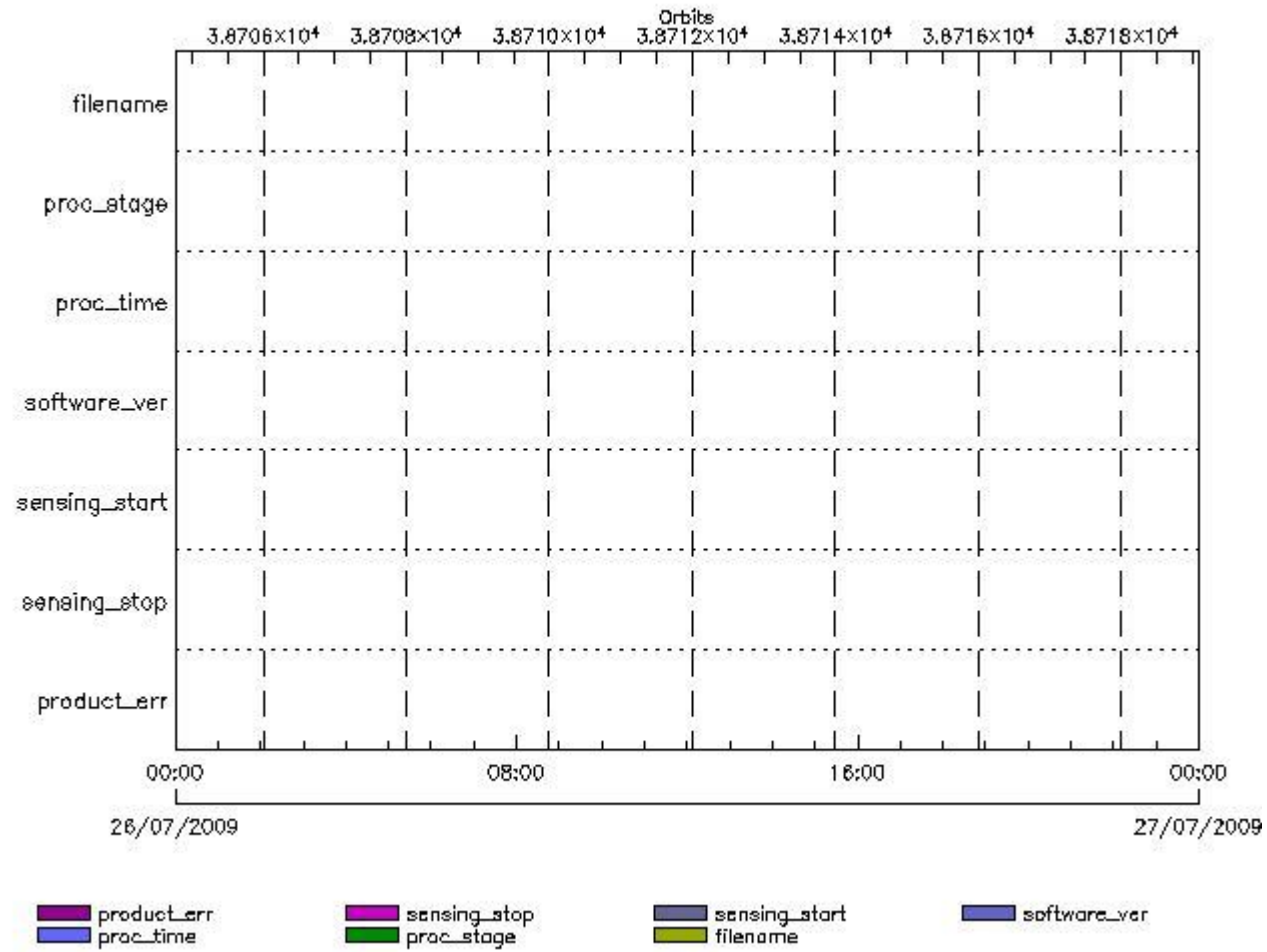
Gauge Explicit Reference

MWR_CHD_AX files with product err set

Gauge Explicit Reference

MWR_CON_AX MPH checks

MPH Errors for MWR_CON_AX



MWR_CON_AX files with wrong filename

[Gauge](#) [Explicit Reference](#)
MWR_CON_AX files with unknown processing stage

[Gauge](#) [Explicit Reference](#)

MWR_CON_AX files with wrong processing time

[Gauge](#) [Explicit Reference](#)

MWR_CON_AX files with software version not equal to the current version

[Gauge](#) [Explicit Reference](#)

MWR_CON_AX files with wrong sensing start

[Gauge](#) [Explicit Reference](#)

MWR_CON_AX files with wrong sensing stop

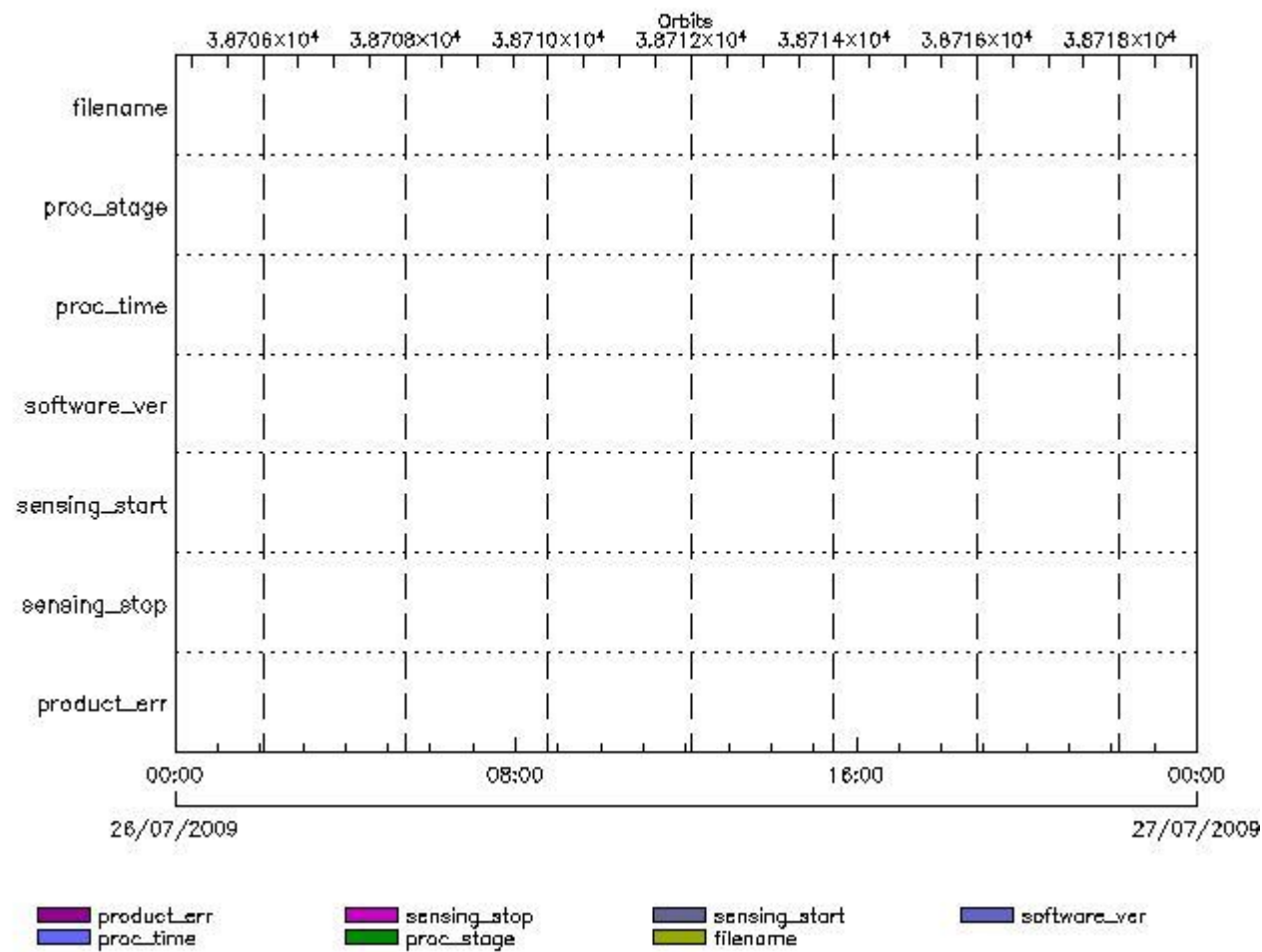
[Gauge](#) [Explicit Reference](#)

MWR_CON_AX files with product err set

Gauge Explicit Reference

MWR_LSF_AX MPH checks

MPH Errors for MWR_LSF_AX



MWR_LSF_AX files with wrong filename

MWR_LSF_AX files with unknown processing stage

Gauge Explicit Reference

MWR_LSF_AX files with wrong processing time

Gauge Explicit Reference

MWR_LSF_AX files with software version not equal to the current version

Gauge Explicit Reference

MWR_LSF_AX files with wrong sensing start

Gauge Explicit Reference

MWR_LSF_AX files with wrong sensing stop

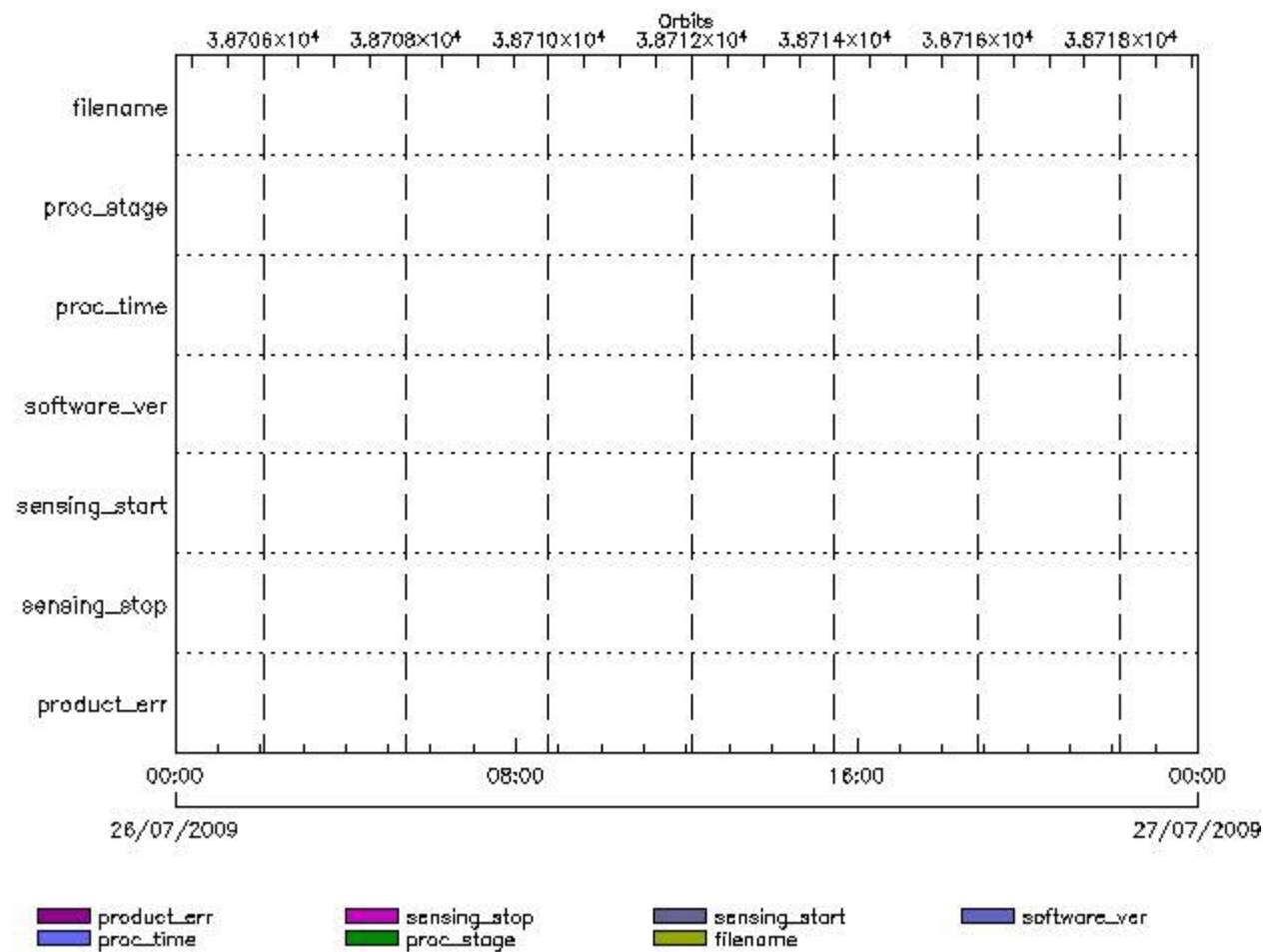
Gauge Explicit Reference

MWR_LSF_AX files with product err set

Gauge Explicit Reference

MWR_SLT_AX MPH checks

MPH Errors for MWR_SLT_AX



MWR_SLT_AX files with wrong filename

Gauge

MWR_SLT_AX files with unknown processing stage

Gauge Explicit Reference

MWR_SLT_AX files with wrong processing time

Gauge Explicit Reference

MWR_SLT_AX files with software version not equal to the current version

Gauge Explicit Reference

MWR_SLT_AX files with wrong sensing start

Gauge Explicit Reference

MWR_SLT_AX files with wrong sensing stop

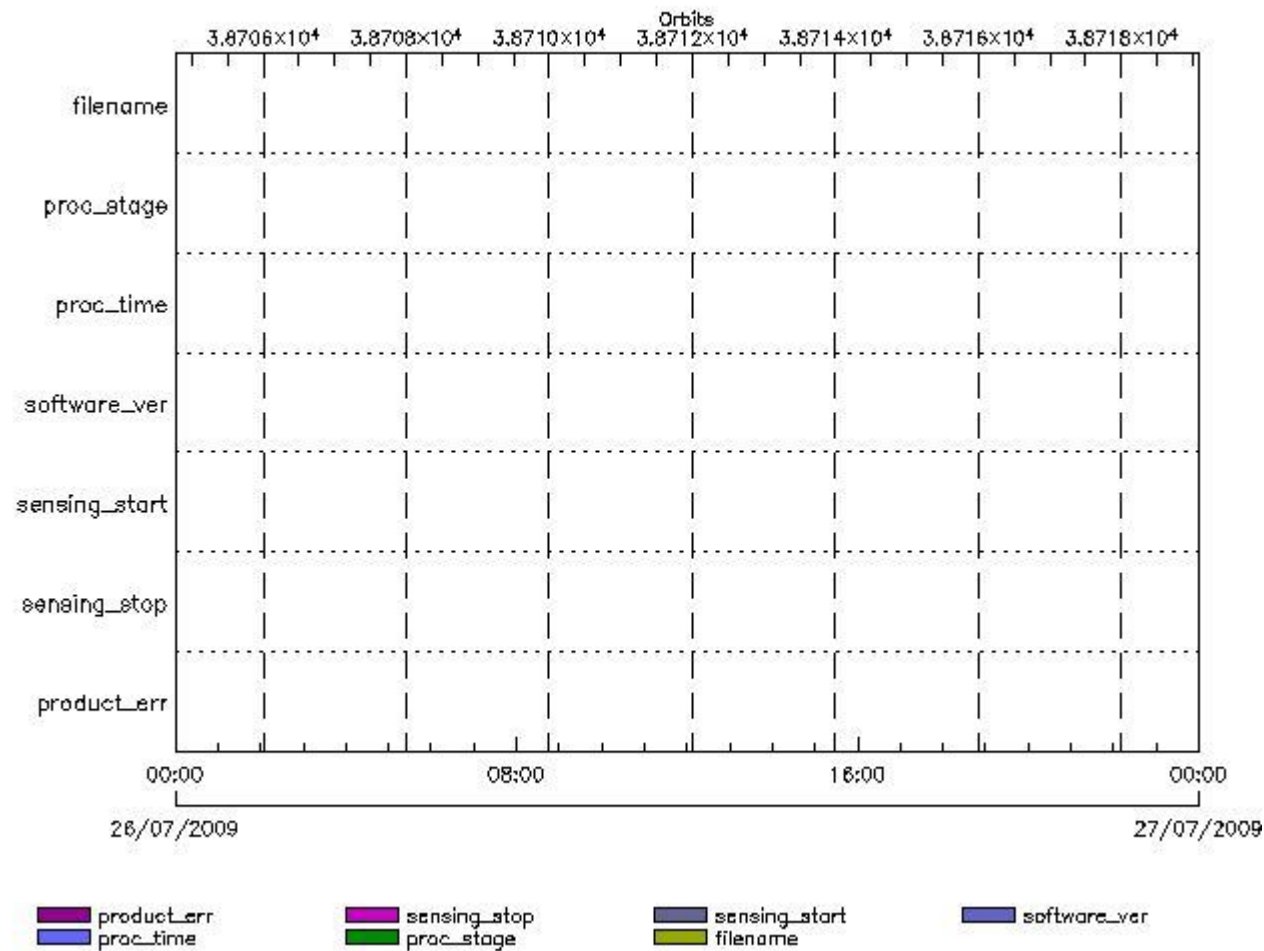
Gauge Explicit Reference

MWR_SLT_AX files with product err set

Gauge Explicit Reference

RA2_CHD_AX MPH checks

MPH Errors for RA2_CHD_AX



RA2_CHD_AX files with wrong filename

Gauge

RA2_CHD_AX files with unknown processing stage

Gauge Explicit Reference

RA2_CHD_AX files with wrong processing time

Gauge Explicit Reference

RA2_CHD_AX files with software version not equal to the current version

Gauge Explicit Reference

RA2_CHD_AX files with wrong sensing start

Gauge Explicit Reference

RA2_CHD_AX files with wrong sensing stop

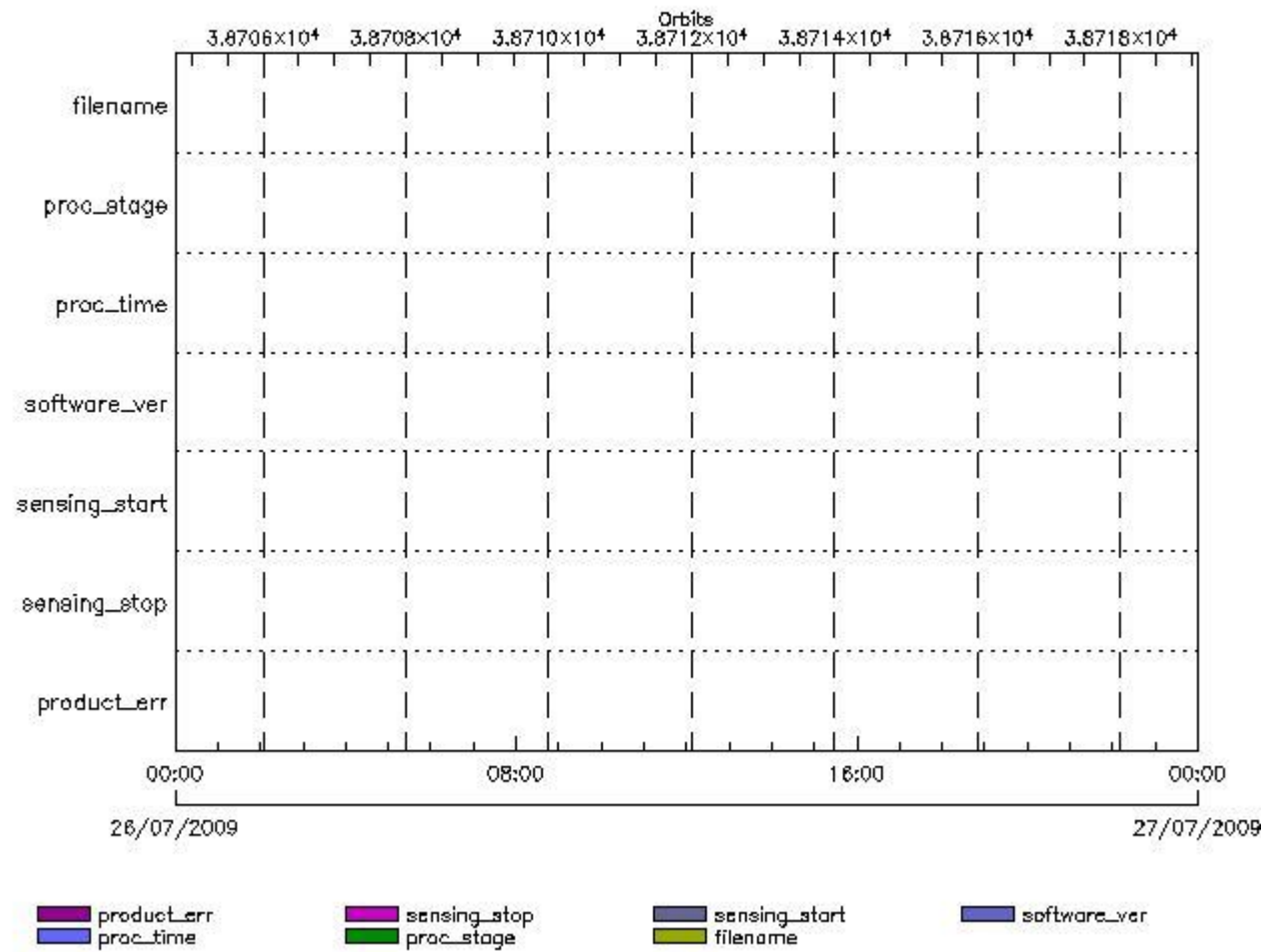
Gauge Explicit Reference

RA2_CHD_AX files with product err set

Gauge Explicit Reference

RA2_CON_AX MPH checks

MPH Errors for RA2_CON_AX



RA2_CON_AX files with wrong filename

Gauge

RA2_CON_AX files with unknown processing stage

Gauge Explicit Reference

RA2_CON_AX files with wrong processing time

Gauge Explicit Reference

RA2_CON_AX files with software version not equal to the current version

Gauge Explicit Reference

RA2_CON_AX files with wrong sensing start

Gauge Explicit Reference

RA2_CON_AX files with wrong sensing stop

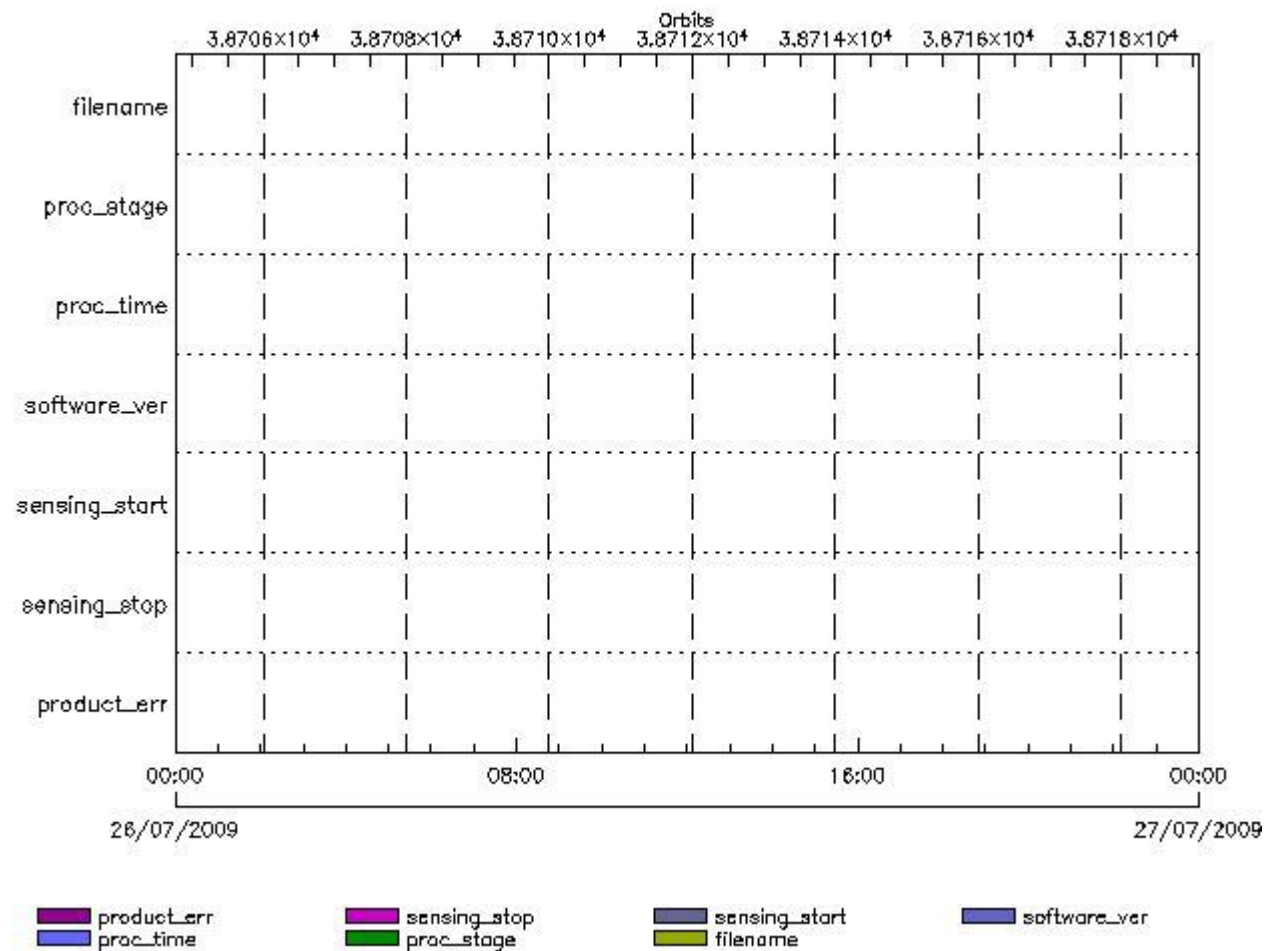
Gauge Explicit Reference

RA2_CON_AX files with product err set

Gauge Explicit Reference

RA2_CST_AX MPH checks

MPH Errors for RA2_CST_AX



RA2_CST_AX files with wrong filename

Gauge

RA2_CST_AX files with unknown processing stage

Gauge Explicit Reference

RA2_CST_AX files with wrong processing time

Gauge Explicit Reference

RA2_CST_AX files with software version not equal to the current version

Gauge Explicit Reference

RA2_CST_AX files with wrong sensing start

Gauge Explicit Reference

RA2_CST_AX files with wrong sensing stop

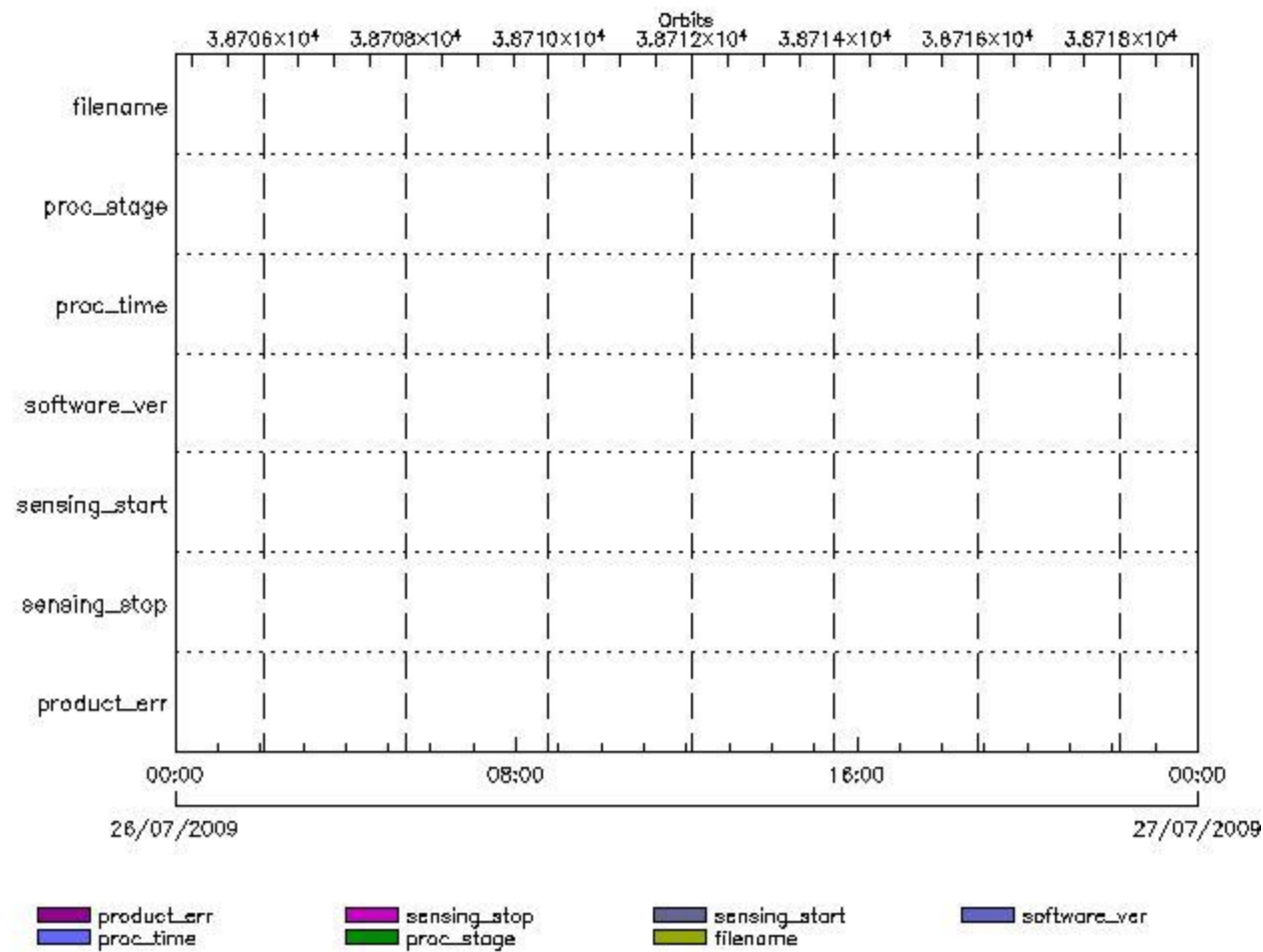
Gauge Explicit Reference

RA2_CST_AX files with product err set

Gauge Explicit Reference

RA2_DIP_AX MPH checks

MPH Errors for RA2_DIP_AX



RA2_DIP_AX files with wrong filename

RA2_DIP_AX files with Gauge unknown processing stage

Gauge Explicit Reference

RA2_DIP_AX files with wrong processing time

Gauge Explicit Reference

RA2_DIP_AX files with software version not equal to the current version

Gauge Explicit Reference

RA2_DIP_AX files with wrong sensing start

Gauge Explicit Reference

RA2_DIP_AX files with wrong sensing stop

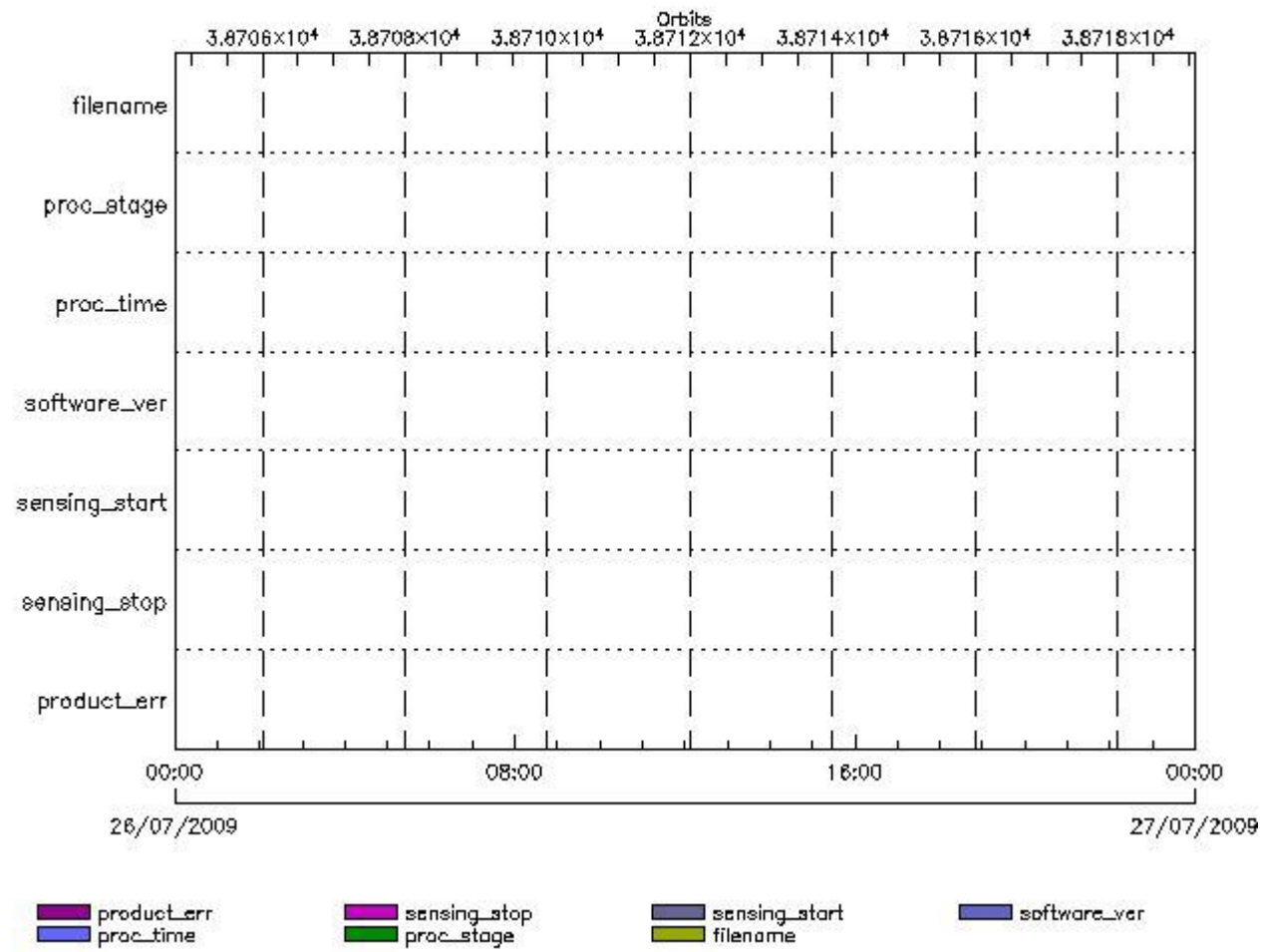
Gauge Explicit Reference

RA2_DIP_AX files with product err set

Gauge Explicit Reference

RA2_GEO_AX MPH checks

MPH Errors for RA2_GEO_AX



RA2_GEO_AX files with wrong filename

RA2_GEO_AX files with unknown processing stage

Gauge Explicit Reference

RA2_GEO_AX files with wrong processing time

Gauge Explicit Reference

RA2_GEO_AX files with software version not equal to the current version

Gauge Explicit Reference

RA2_GEO_AX files with wrong sensing start

Gauge Explicit Reference

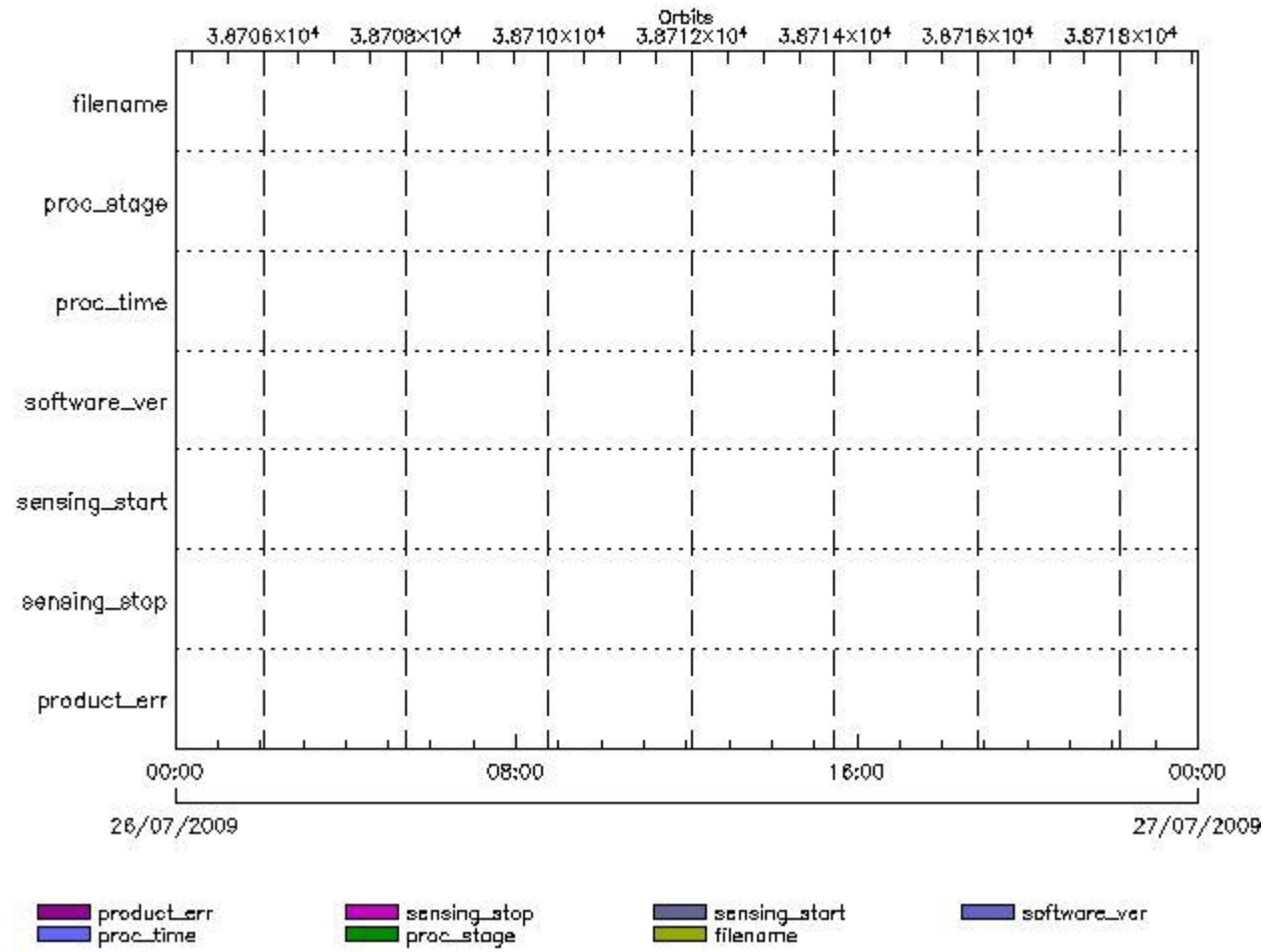
RA2_GEO_AX files with wrong sensing stop

Gauge Explicit Reference

RA2_GEO_AX files with product err set

Gauge Explicit Reference

MPH Errors for RA2_ICT_AX



RA2_ICT_AX files with wrong filename

RA2_ICT_AX files with unknown processing stage

Gauge Explicit Reference

RA2_ICT_AX files with wrong processing time

Gauge Explicit Reference

RA2_ICT_AX files with software version not equal to the current version

Gauge Explicit Reference

RA2_ICT_AX files with wrong sensing start

Gauge Explicit Reference

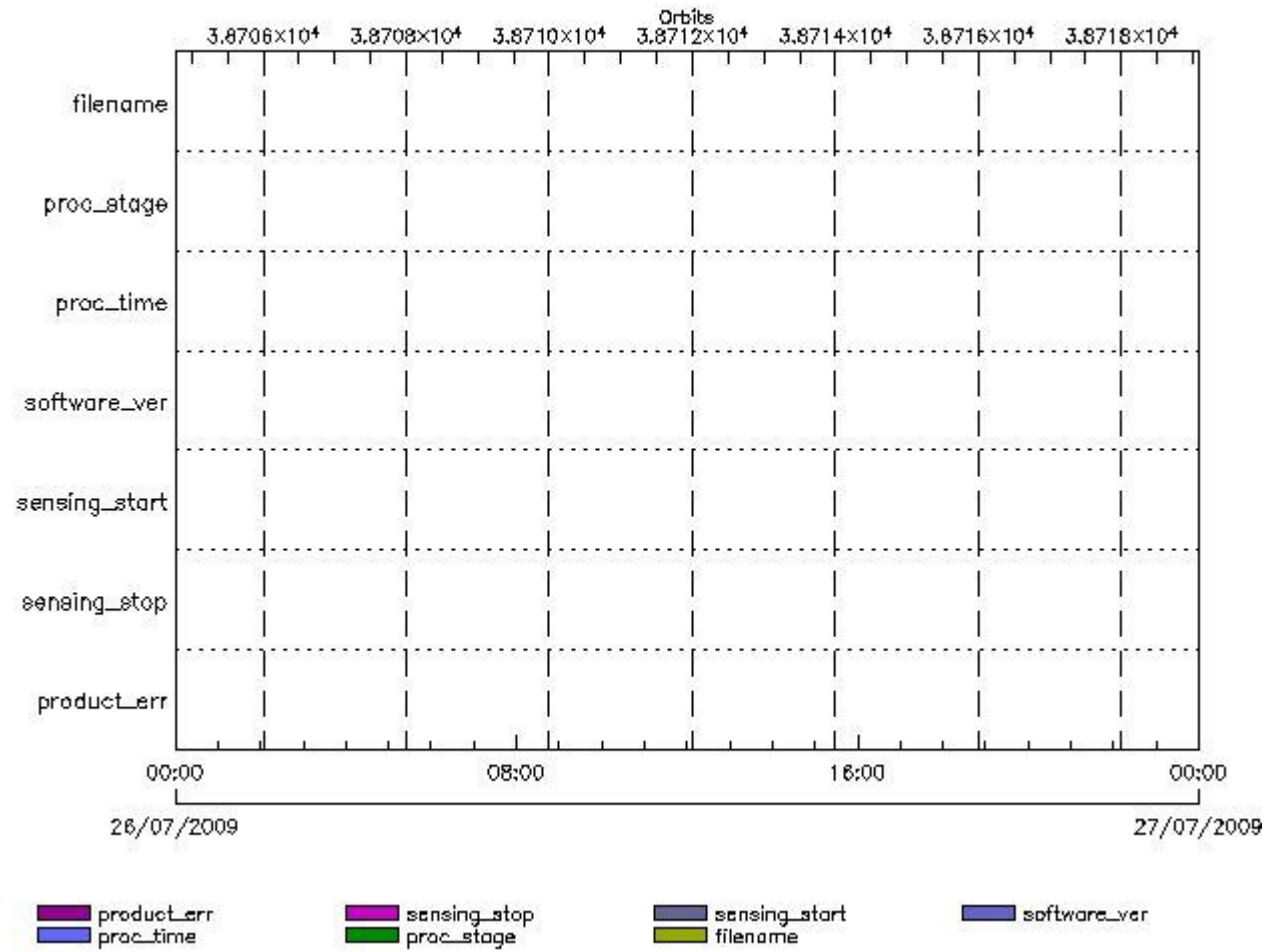
RA2_ICT_AX files with wrong sensing stop

Gauge Explicit Reference

RA2_ICT_AX files with product err set

RA2_IFA_AX MPH checks

MPH Errors for RA2_IFA_AX



RA2_IFA_AX files with wrong filename

RA2_IFA_AX files with unknown processing stage

RA2_IFA_AX files with wrong processing time

RA2_IFA_AX files with software version not equal to the current version

RA2_IFA_AX files with wrong sensing start

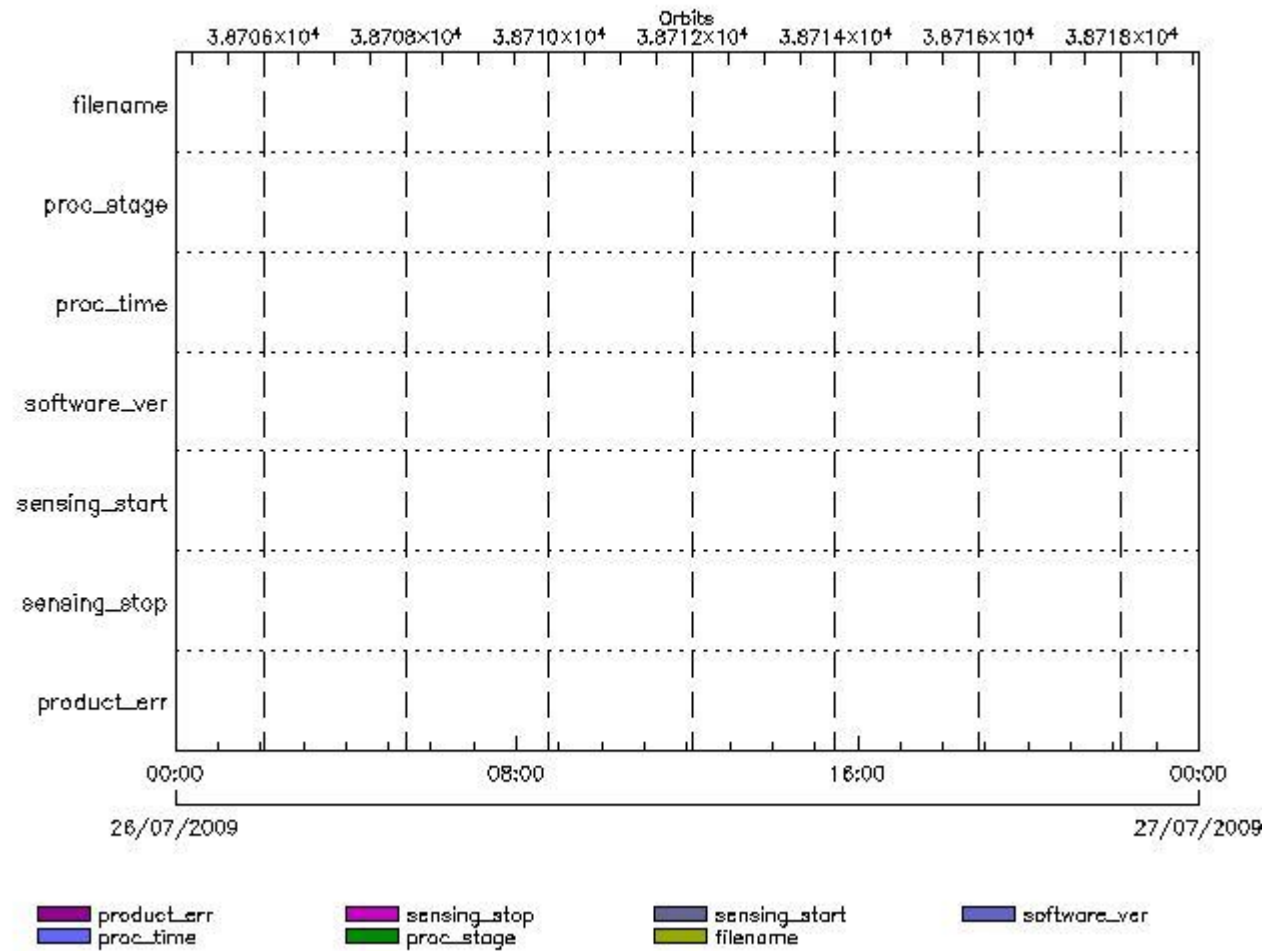
RA2_IFA_AX files with wrong sensing stop

Gauge Explicit Reference
 RA2_IFA_AX files with product err set

Gauge Explicit Reference

RA2_IFB_AX MPH checks

MPH Errors for RA2_IFB_AX



RA2_IFB_AX files with wrong filename

Gauge
 RA2_IFB_AX files with unknown processing stage

Gauge Explicit Reference

RA2_IFB_AX files with wrong processing time

Gauge Explicit Reference

RA2_IFB_AX files with software version not equal to the current version

Gauge Explicit Reference

RA2_IFB_AX files with wrong sensing start

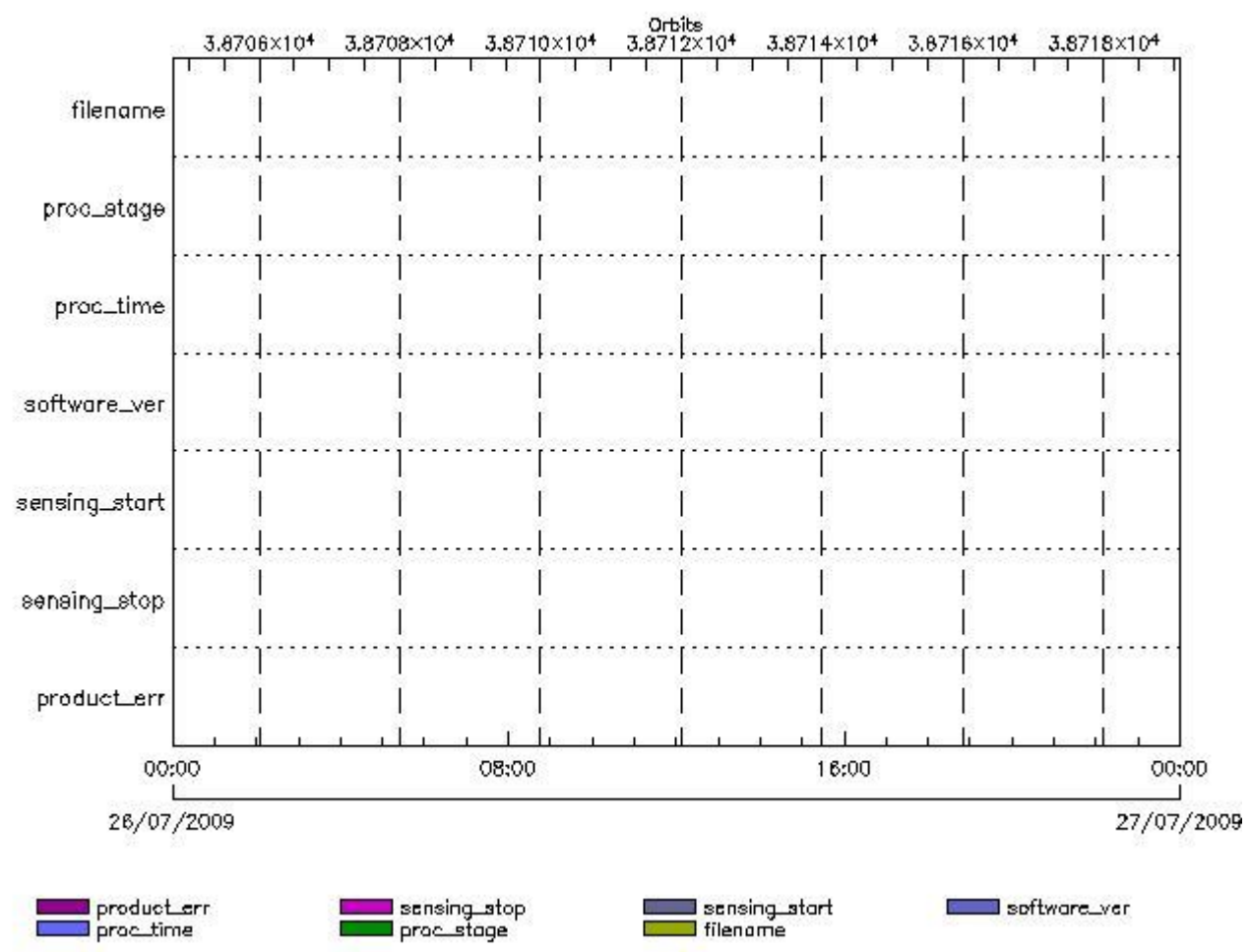
Gauge Explicit Reference
 RA2_IFB_AX files with wrong sensing stop

Gauge Explicit Reference
 RA2_IFB_AX files with product err set

Gauge Explicit Reference

RA2_IFF_AX MPH checks

MPH Errors for RA2_IFF_AX



RA2_IFF_AX files with wrong filename

Gauge
 RA2_IFF_AX files with unknown processing stage

Gauge Explicit Reference
 RA2_IFF_AX files with wrong processing time

Gauge Explicit Reference
 RA2_IFF_AX files with software version not equal to the current version

Gauge Explicit Reference

RA2_IFF_AX files with wrong sensing start

Gauge Explicit Reference

RA2_IFF_AX files with wrong sensing stop

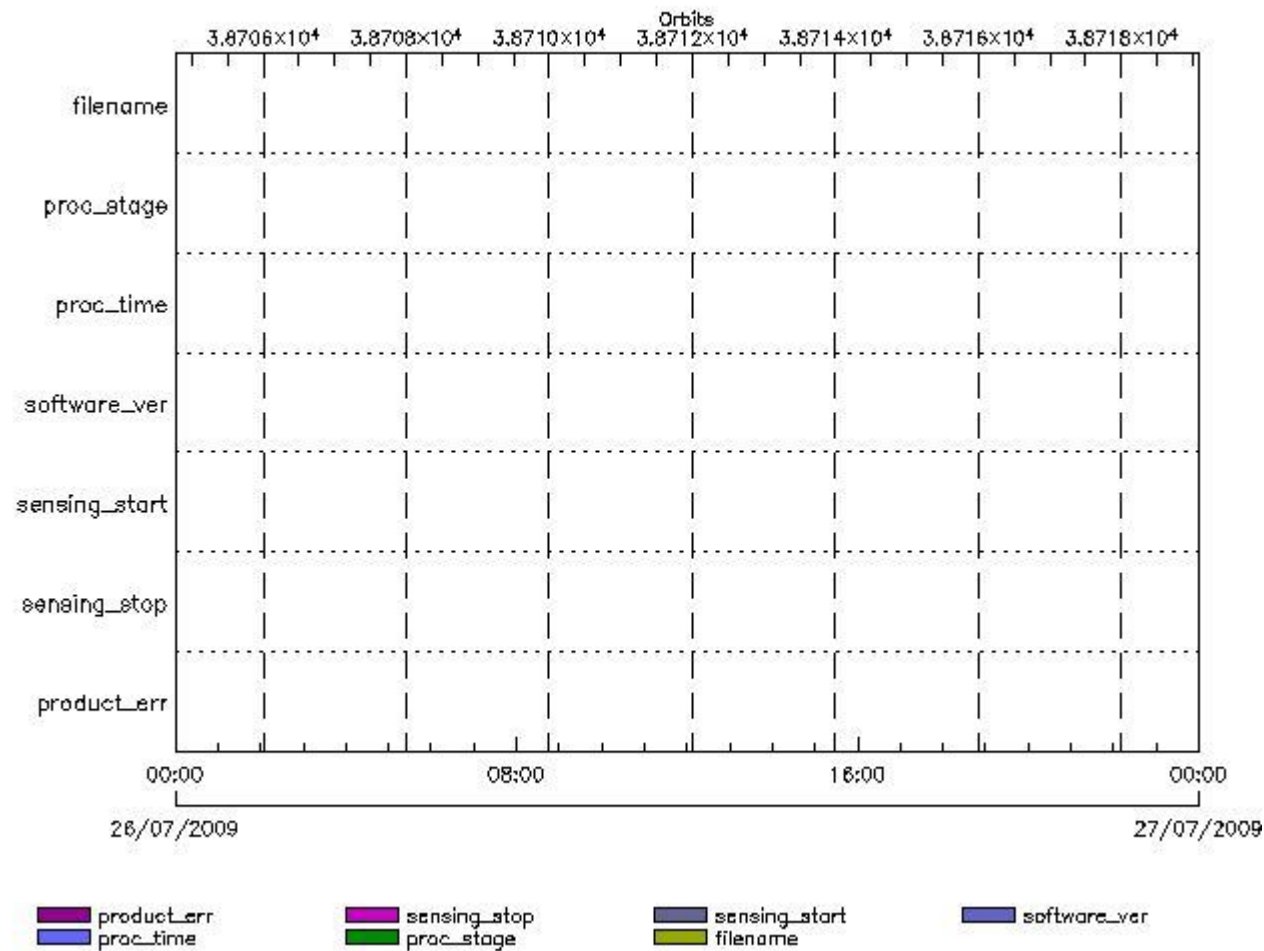
Gauge Explicit Reference

RA2_IFF_AX files with product err set

Gauge Explicit Reference

RA2_IOC_AX MPH checks

MPH Errors for RA2_IOC_AX



RA2_IOC_AX files with wrong filename

Gauge

RA2_IOC_AX files with unknown processing stage

Gauge Explicit Reference

RA2_IOC_AX files with wrong processing time

Gauge Explicit Reference

RA2_IOC_AX files with software version not equal to the current version

Gauge Explicit Reference

RA2_IOC_AX files with wrong sensing start

Gauge Explicit Reference

RA2_IOC_AX files with wrong sensing stop

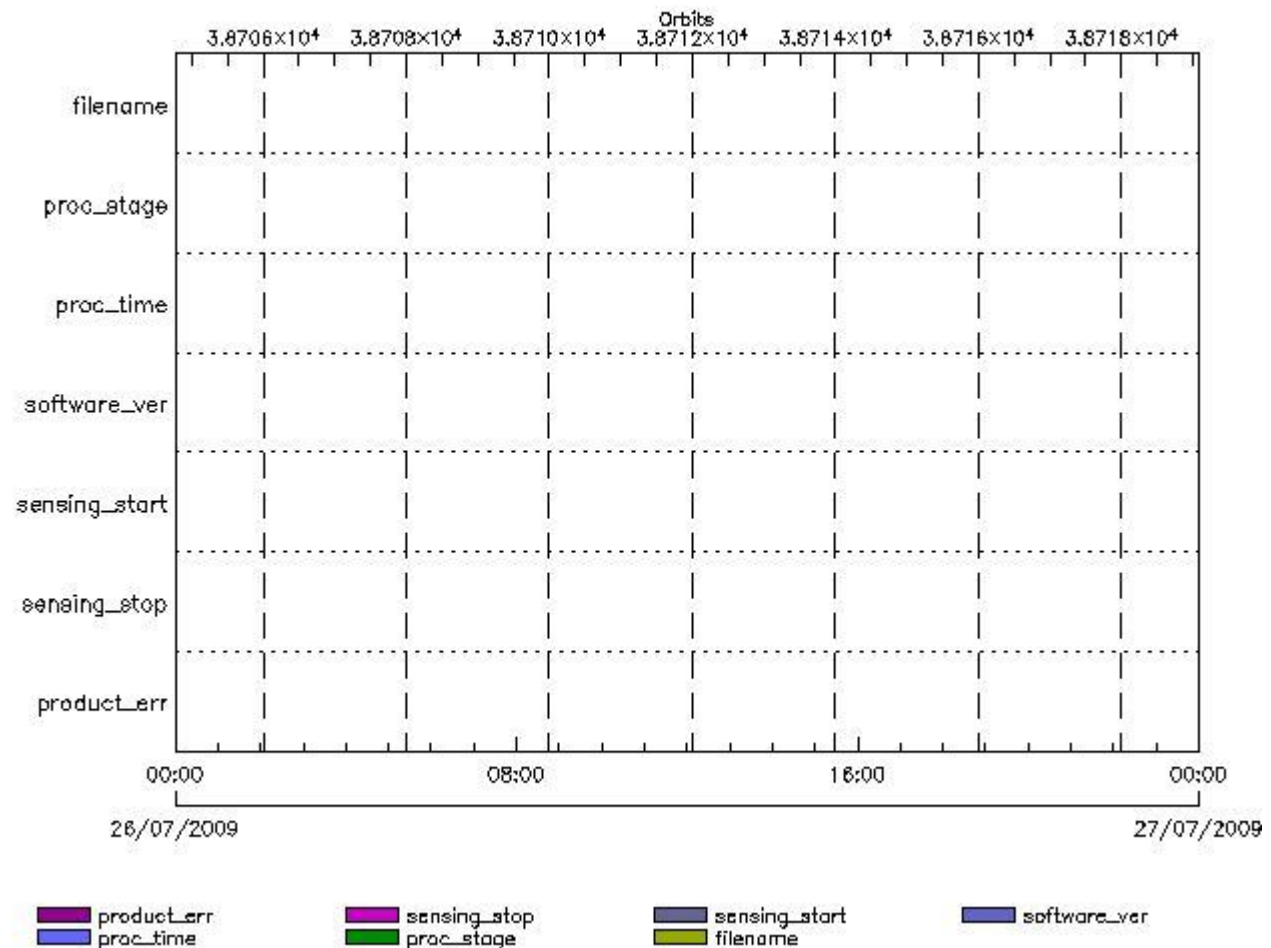
Gauge Explicit Reference

RA2_IOC_AX files with product err set

Gauge Explicit Reference

RA2_MET_AX MPH checks

MPH Errors for RA2_MET_AX



RA2_MET_AX files with wrong filename

Gauge

RA2_MET_AX files with unknown processing stage

Gauge Explicit Reference

RA2_MET_AX files with wrong processing time

Gauge Explicit Reference

RA2_MET_AX files with software version not equal to the current version

Gauge Explicit Reference

RA2_MET_AX files with wrong sensing start

Gauge Explicit Reference

RA2_MET_AX files with wrong sensing stop

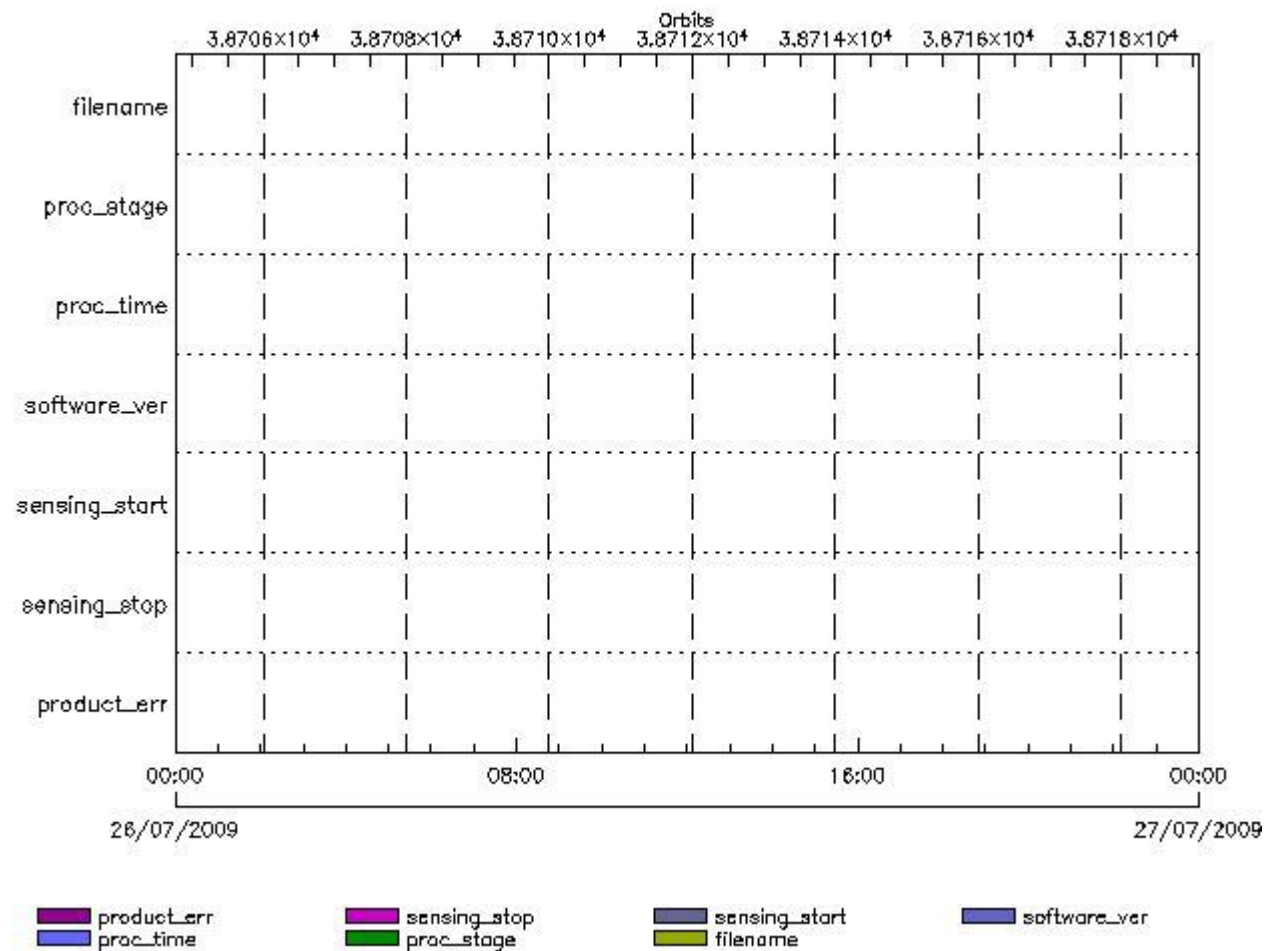
Gauge Explicit Reference

RA2_MET_AX files with product err set

Gauge Explicit Reference

RA2_MSS_AX MPH checks

MPH Errors for RA2_MSS_AX



RA2_MSS_AX files with wrong filename

Gauge

RA2_MSS_AX files with unknown processing stage

Gauge Explicit Reference

RA2_MSS_AX files with wrong processing time

Gauge Explicit Reference

RA2_MSS_AX files with software version not equal to the current version

Gauge Explicit Reference

RA2_MSS_AX files with wrong sensing start

Gauge Explicit Reference

RA2_MSS_AX files with wrong sensing stop

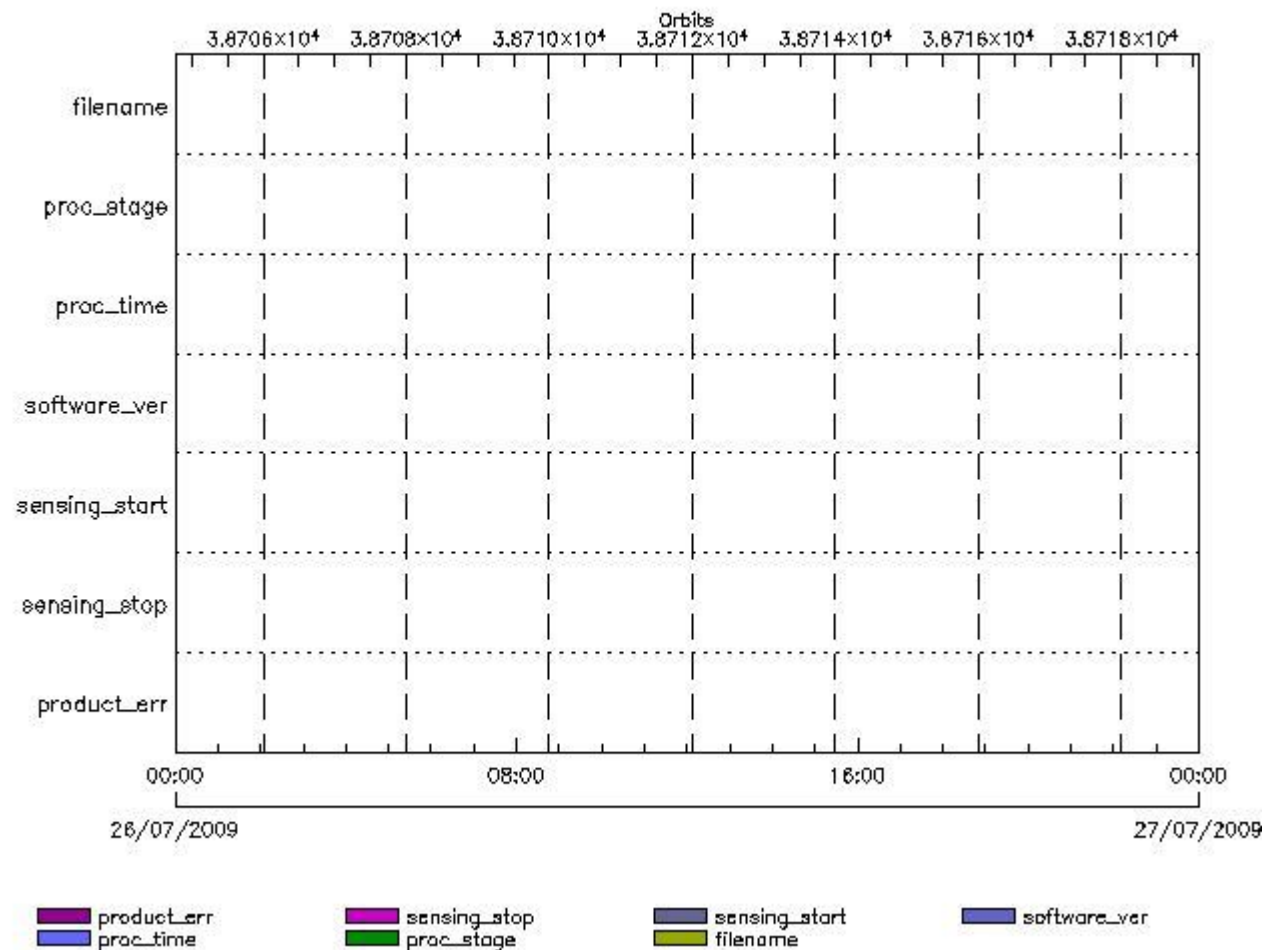
Gauge Explicit Reference

RA2_MSS_AX files with product err set

Gauge Explicit Reference

RA2_OT1_AX MPH checks

MPH Errors for RA2_OT1_AX



RA2_OT1_AX files with wrong filename

RA2_OT1_AX files with Gauge Unknown processing stage

Gauge Explicit Reference

RA2_OT1_AX files with wrong processing time

Gauge Explicit Reference

RA2_OT1_AX files with software version not equal to the current version

Gauge Explicit Reference

RA2_OT1_AX files with wrong sensing start

Gauge Explicit Reference

RA2_OT1_AX files with wrong sensing stop

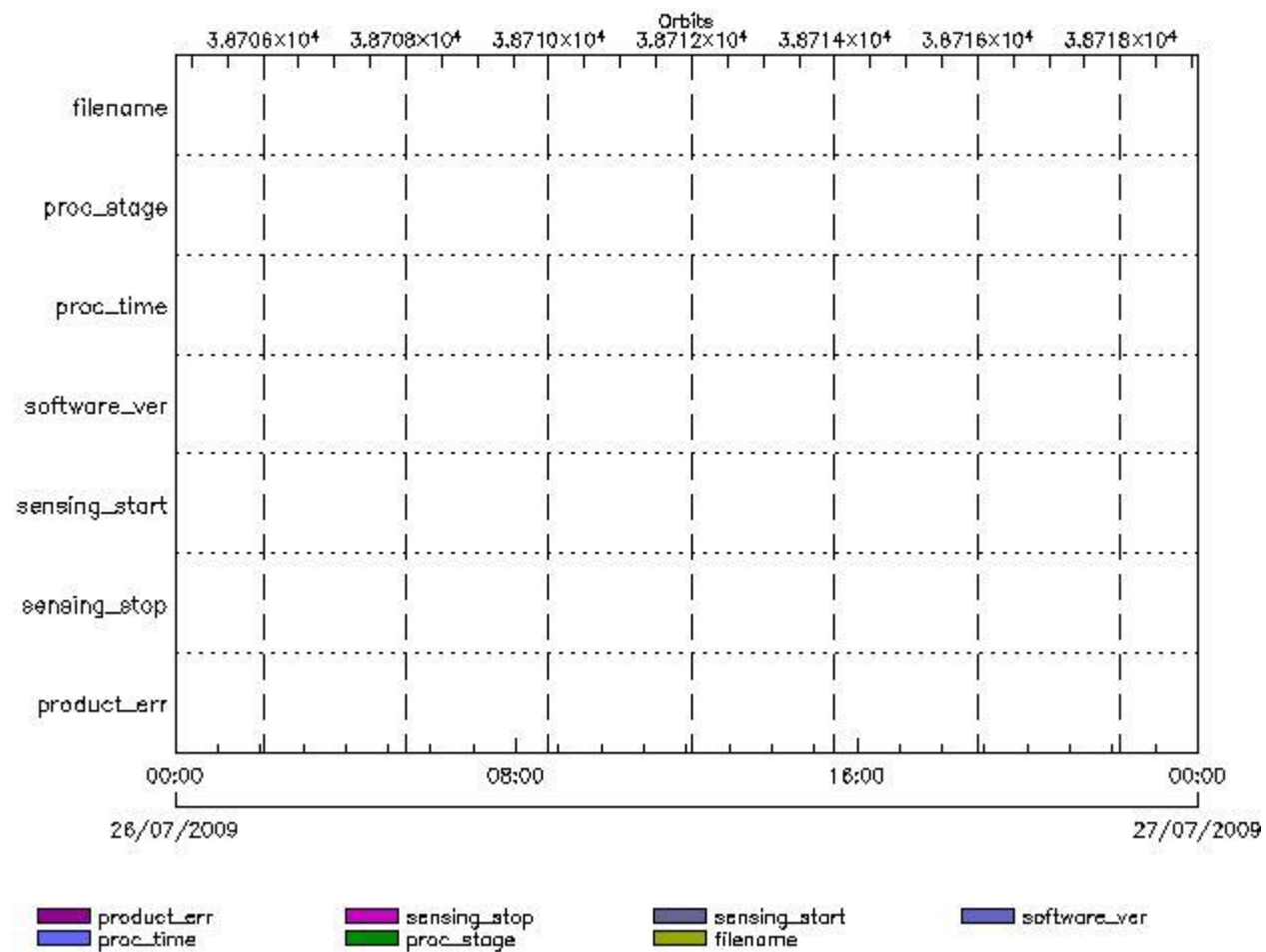
Gauge Explicit Reference

RA2_OT1_AX files with product err set

Gauge Explicit Reference

RA2_OT2_AX MPH checks

MPH Errors for RA2_OT2_AX



RA2_OT2_AX files with wrong filename

RA2_OT2_AX files with unknown processing stage

Gauge Explicit Reference

RA2_OT2_AX files with wrong processing time

Gauge Explicit Reference

RA2_OT2_AX files with software version not equal to the current version

Gauge Explicit Reference

RA2_OT2_AX files with wrong sensing start

Gauge Explicit Reference

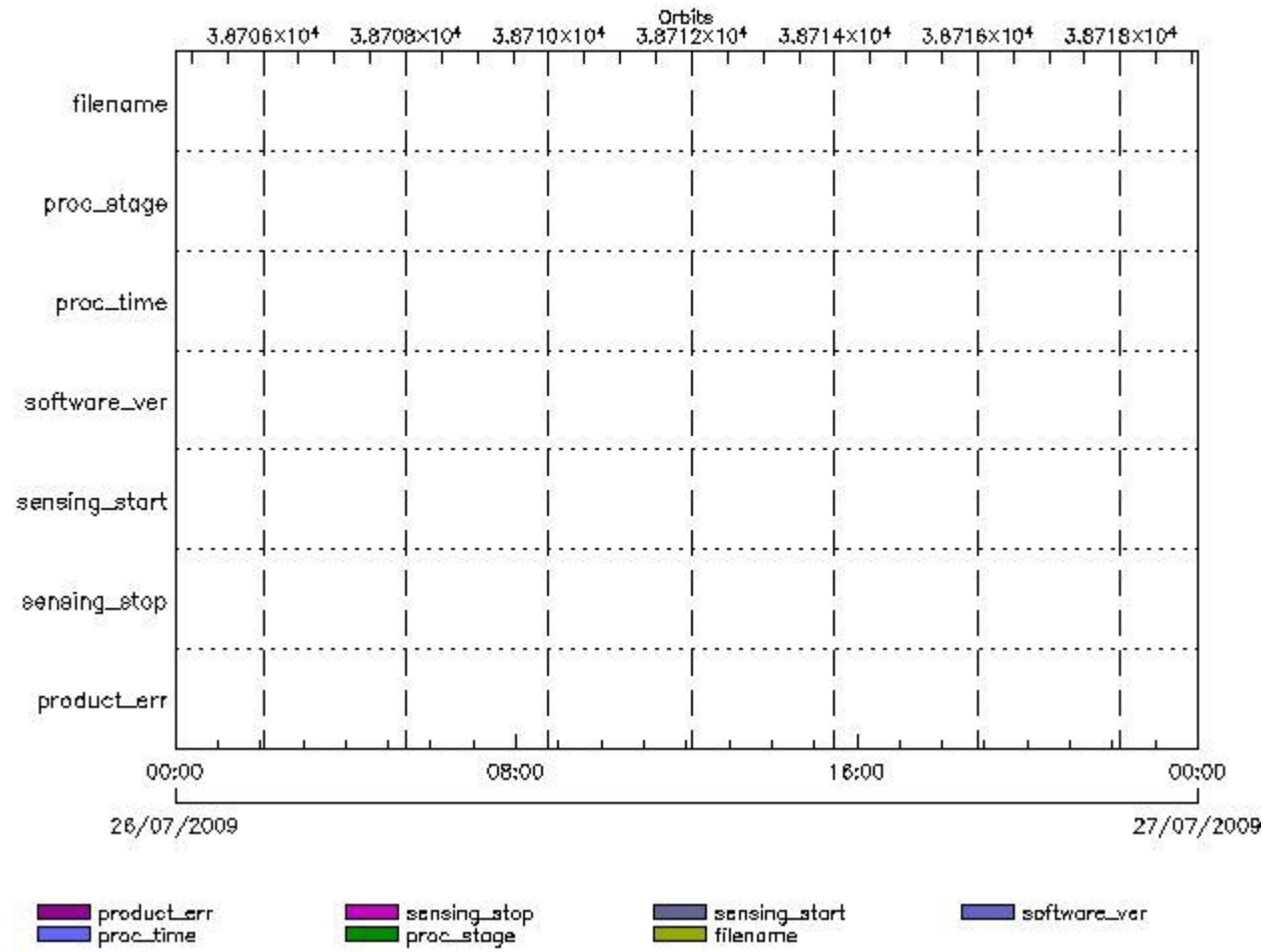
RA2_OT2_AX files with wrong sensing stop

Gauge Explicit Reference

RA2_OT2_AX files with product err set

Gauge Explicit Reference

MPH Errors for RA2_PLA_AX



RA2_PLA_AX files with wrong filename

RA2_PLA_AX files with unknown processing stage

Gauge Explicit Reference

RA2_PLA_AX files with wrong processing time

Gauge Explicit Reference

RA2_PLA_AX files with software version not equal to the current version

Gauge Explicit Reference

RA2_PLA_AX files with wrong sensing start

Gauge Explicit Reference

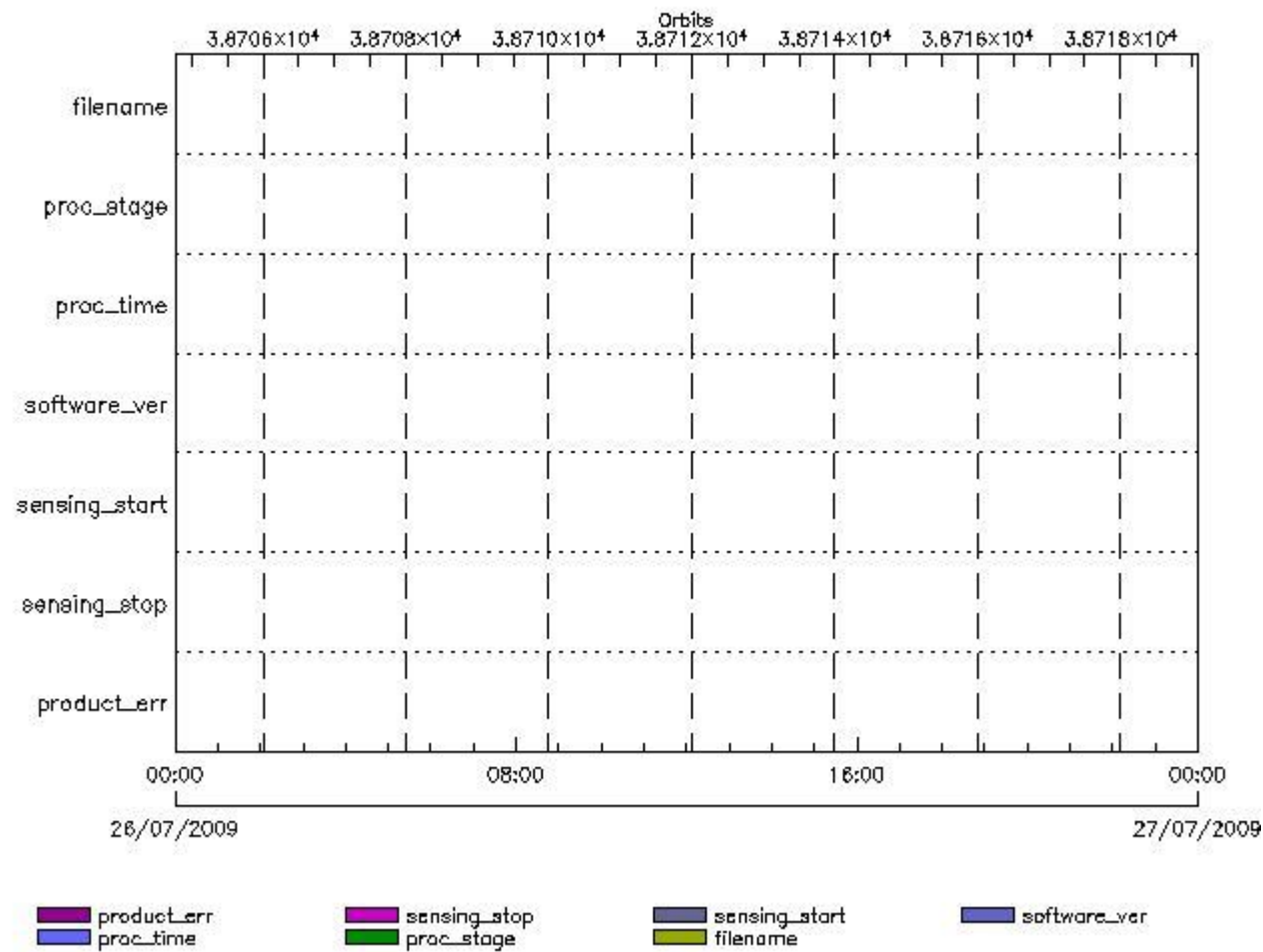
RA2_PLA_AX files with wrong sensing stop

Gauge Explicit Reference

RA2_PLA_AX files with product err set

RA2_POL_AX MPH checks

MPH Errors for RA2_POL_AX



RA2_POL_AX files with wrong filename

RA2_POL_AX files with unknown processing stage

Gauge Explicit Reference

RA2_POL_AX files with wrong processing time

Gauge Explicit Reference

RA2_POL_AX files with software version not equal to the current version

Gauge Explicit Reference

RA2_POL_AX files with wrong sensing start

Gauge Explicit Reference

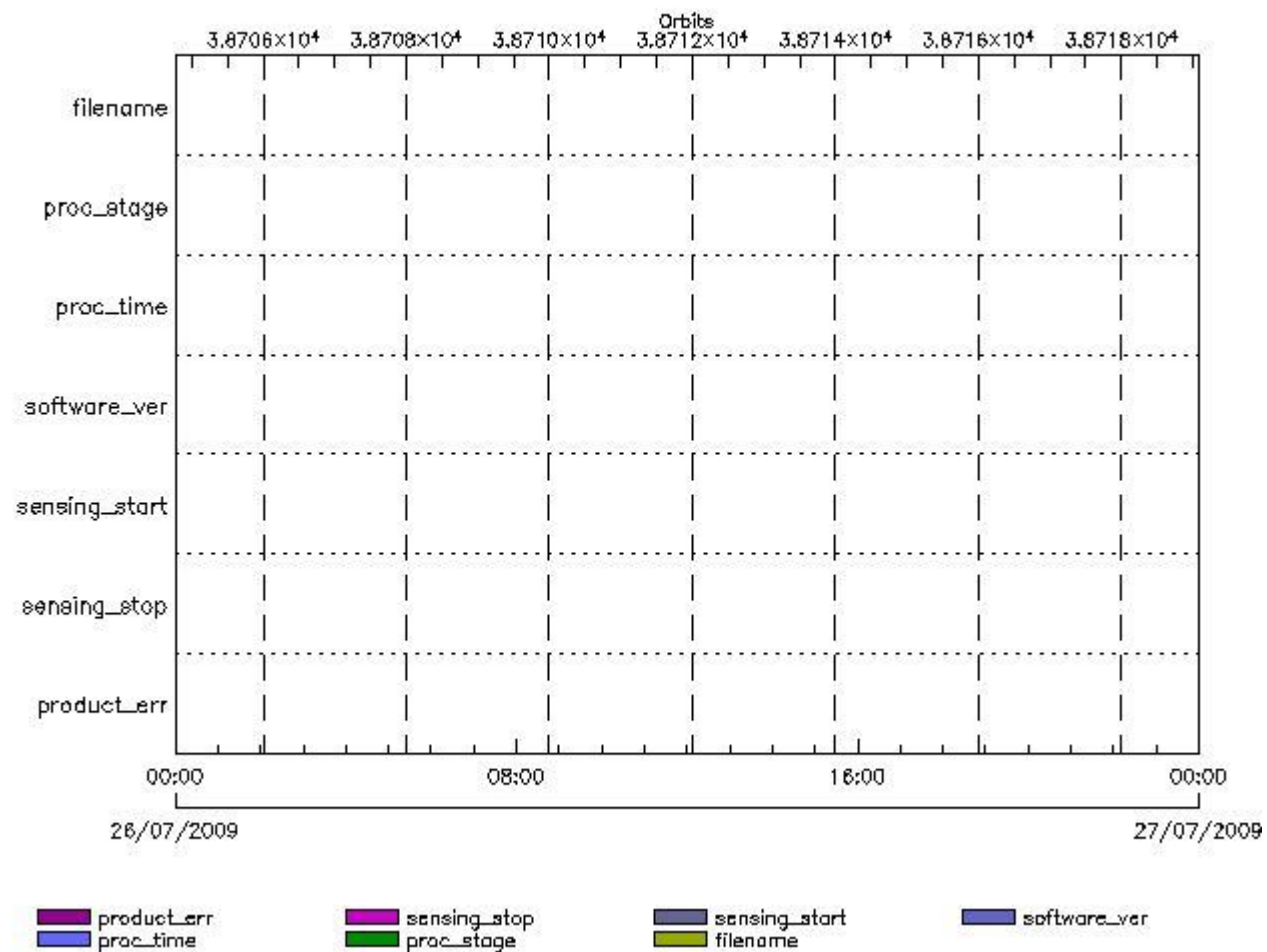
RA2_POL_AX files with wrong sensing stop

Gauge Explicit Reference
RA2_POL_AX files with product err set

Gauge Explicit Reference

RA2_SET_AX MPH checks

MPH Errors for RA2_SET_AX



RA2_SET_AX files with wrong filename

Gauge
RA2_SET_AX files with unknown processing stage

Gauge Explicit Reference

RA2_SET_AX files with wrong processing time

Gauge Explicit Reference

RA2_SET_AX files with software version not equal to the current version

Gauge Explicit Reference

RA2_SET_AX files with wrong sensing start

Gauge Explicit Reference

RA2_SET_AX files with wrong sensing stop

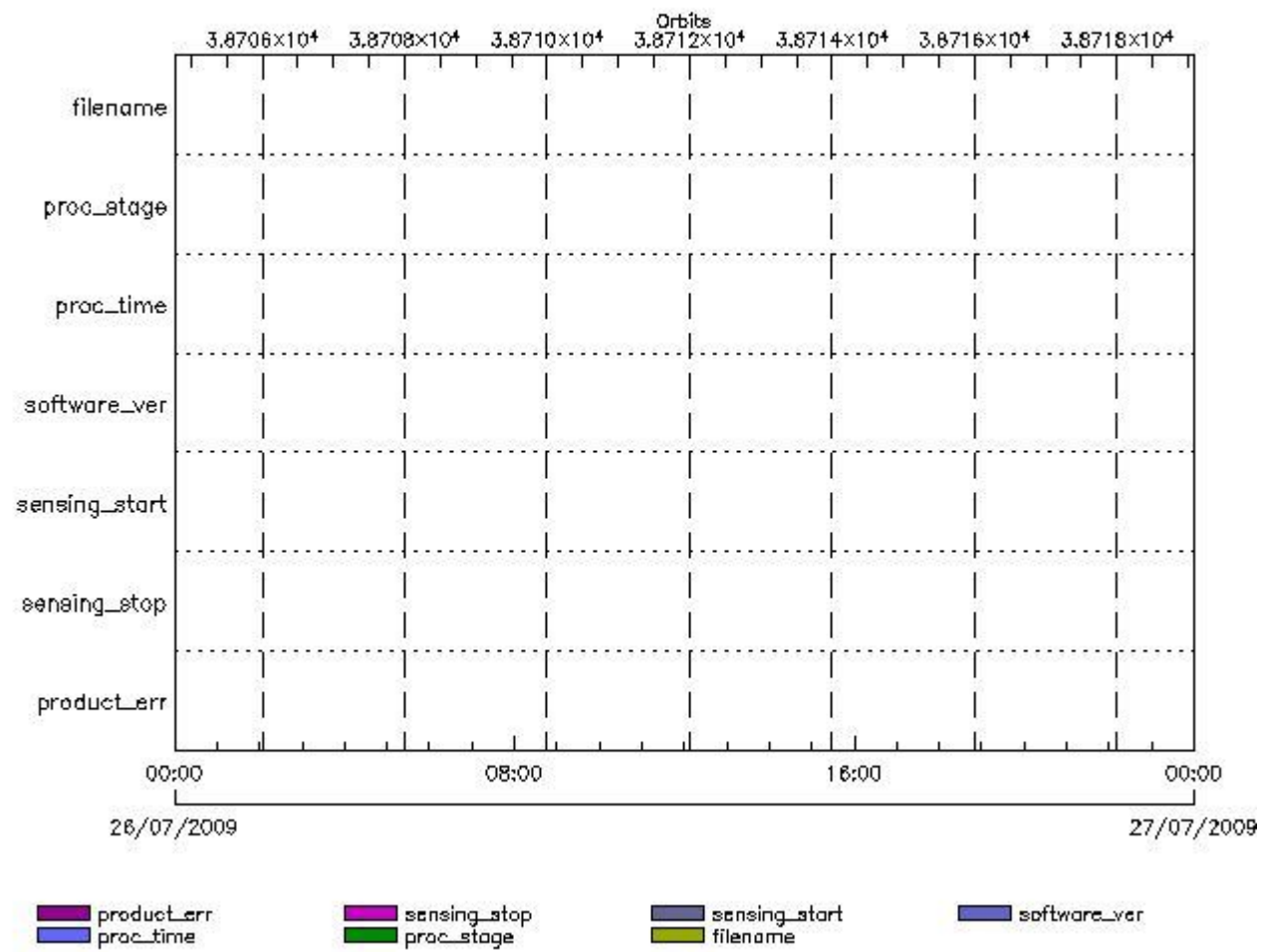
Gauge Explicit Reference

RA2_SET_AX files with product err set

Gauge Explicit Reference

RA2_SL1_AX MPH checks

MPH Errors for RA2_SL1_AX



RA2_SL1_AX files with wrong filename

Gauge

RA2_SL1_AX files with unknown processing stage

Gauge Explicit Reference

RA2_SL1_AX files with wrong processing time

Gauge Explicit Reference

RA2_SL1_AX files with software version not equal to the current version

Gauge Explicit Reference

RA2_SL1_AX files with wrong sensing start

Gauge Explicit Reference

RA2_SL1_AX files with wrong sensing stop

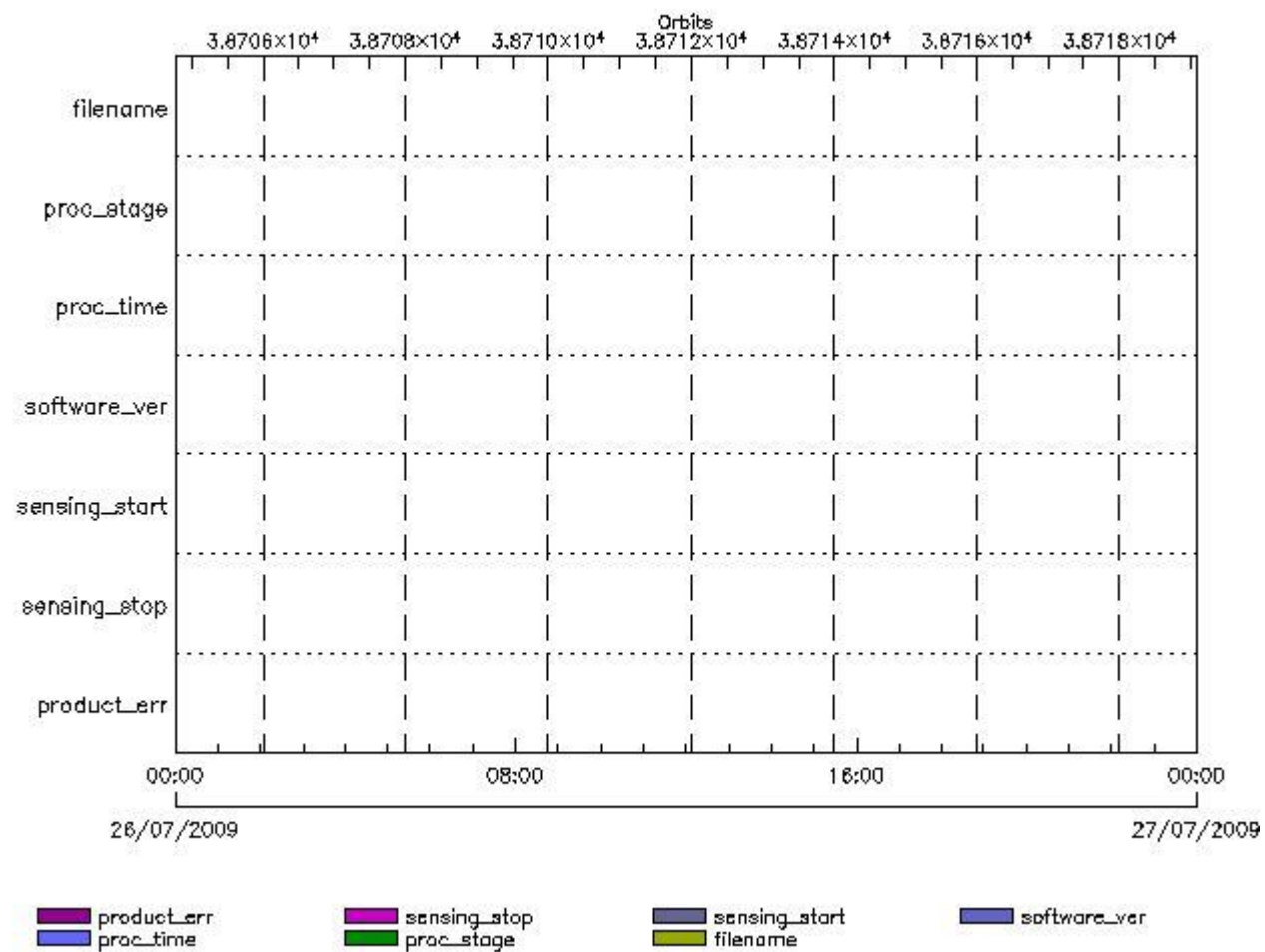
Gauge Explicit Reference

RA2_SL1_AX files with product err set

Gauge Explicit Reference

RA2_SL2_AX MPH checks

MPH Errors for RA2_SL2_AX



RA2_SL2_AX files with wrong filename

Gauge

RA2_SL2_AX files with unknown processing stage

Gauge Explicit Reference

RA2_SL2_AX files with wrong processing time

Gauge Explicit Reference

RA2_SL2_AX files with software version not equal to the current version

Gauge Explicit Reference

RA2_SL2_AX files with wrong sensing start

Gauge Explicit Reference

RA2_SL2_AX files with wrong sensing stop

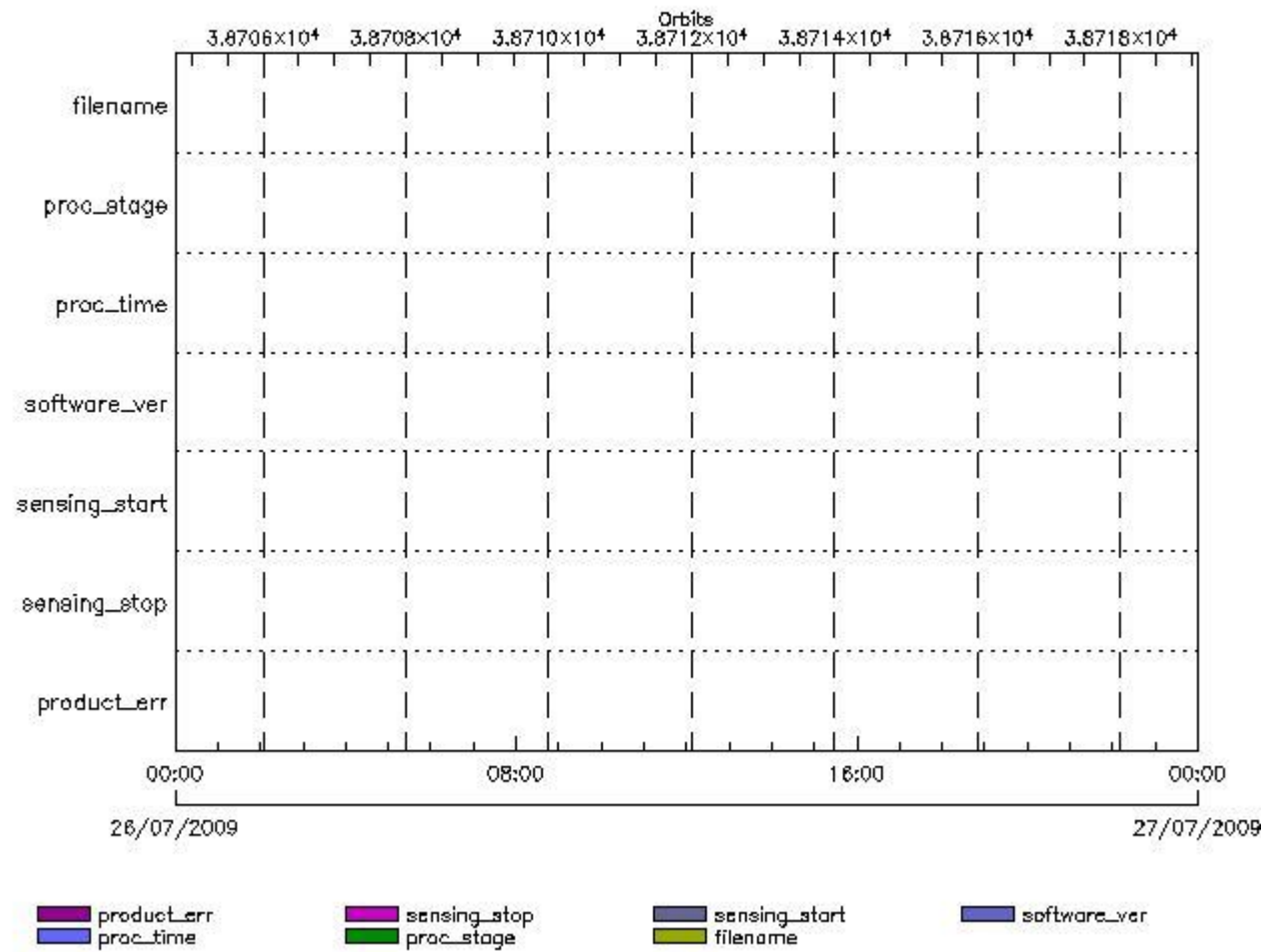
Gauge Explicit Reference

RA2_SL2_AX files with product err set

Gauge Explicit Reference

RA2_SOI_AX MPH checks

MPH Errors for RA2_SOI_AX



RA2_SOI_AX files with wrong filename

Gauge

RA2_SOI_AX files with unknown processing stage

Gauge Explicit Reference

RA2_SOI_AX files with wrong processing time

Gauge Explicit Reference

RA2_SOI_AX files with software version not equal to the current version

Gauge Explicit Reference

RA2_SOI_AX files with wrong sensing start

Gauge Explicit Reference

RA2_SOI_AX files with wrong sensing stop

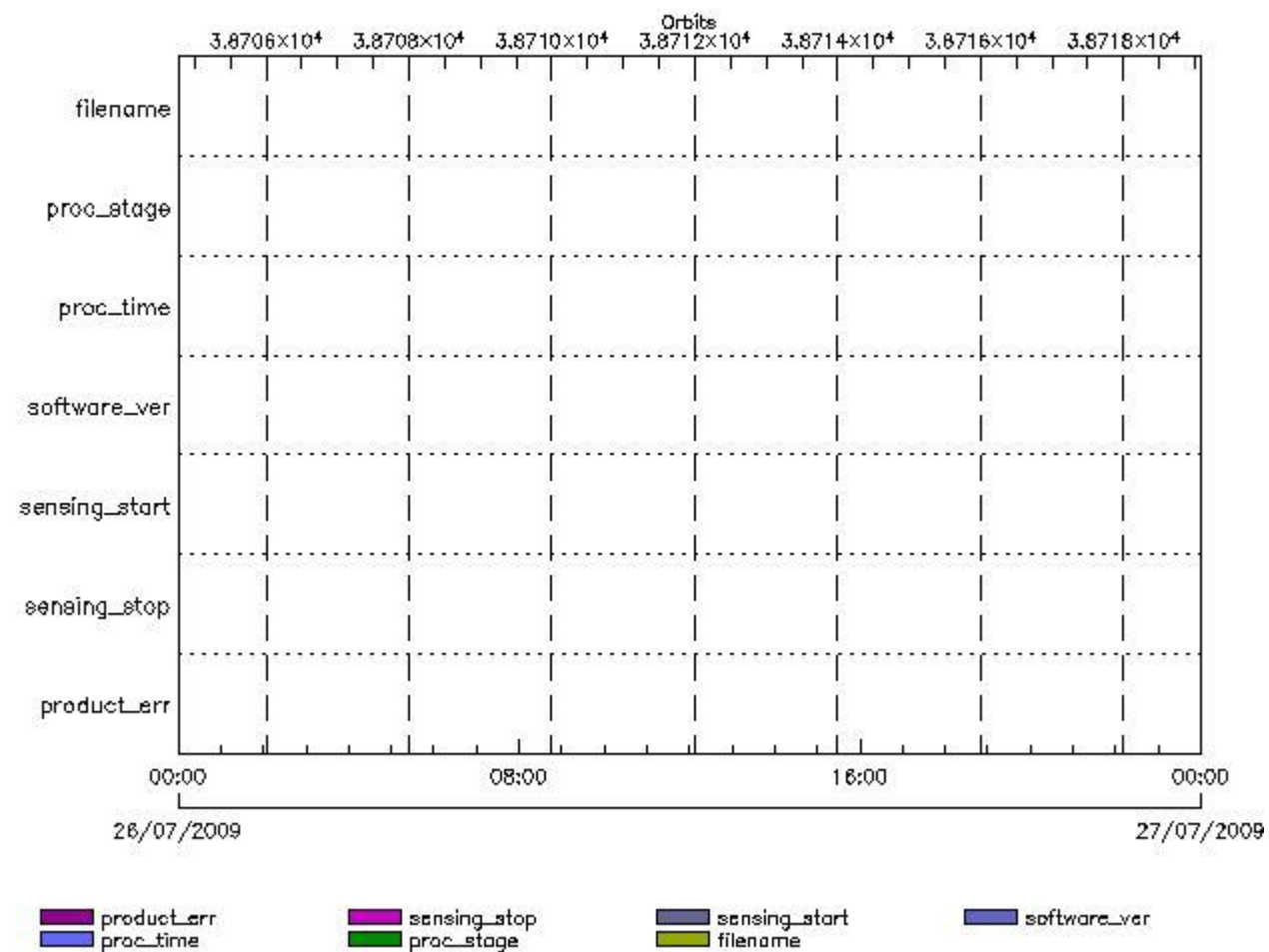
Gauge Explicit Reference

RA2_SOI_AX files with product err set

Gauge Explicit Reference

RA2_SOL_AX MPH checks

MPH Errors for RA2_SOL_AX



RA2_SOL_AX files with wrong filename

Gauge

RA2_SOL_AX files with unknown processing stage

Gauge Explicit Reference

RA2_SOL_AX files with wrong processing time

Gauge Explicit Reference

RA2_SOL_AX files with software version not equal to the current version

Gauge Explicit Reference

RA2_SOL_AX files with wrong sensing start

Gauge Explicit Reference

RA2_SOL_AX files with wrong sensing stop

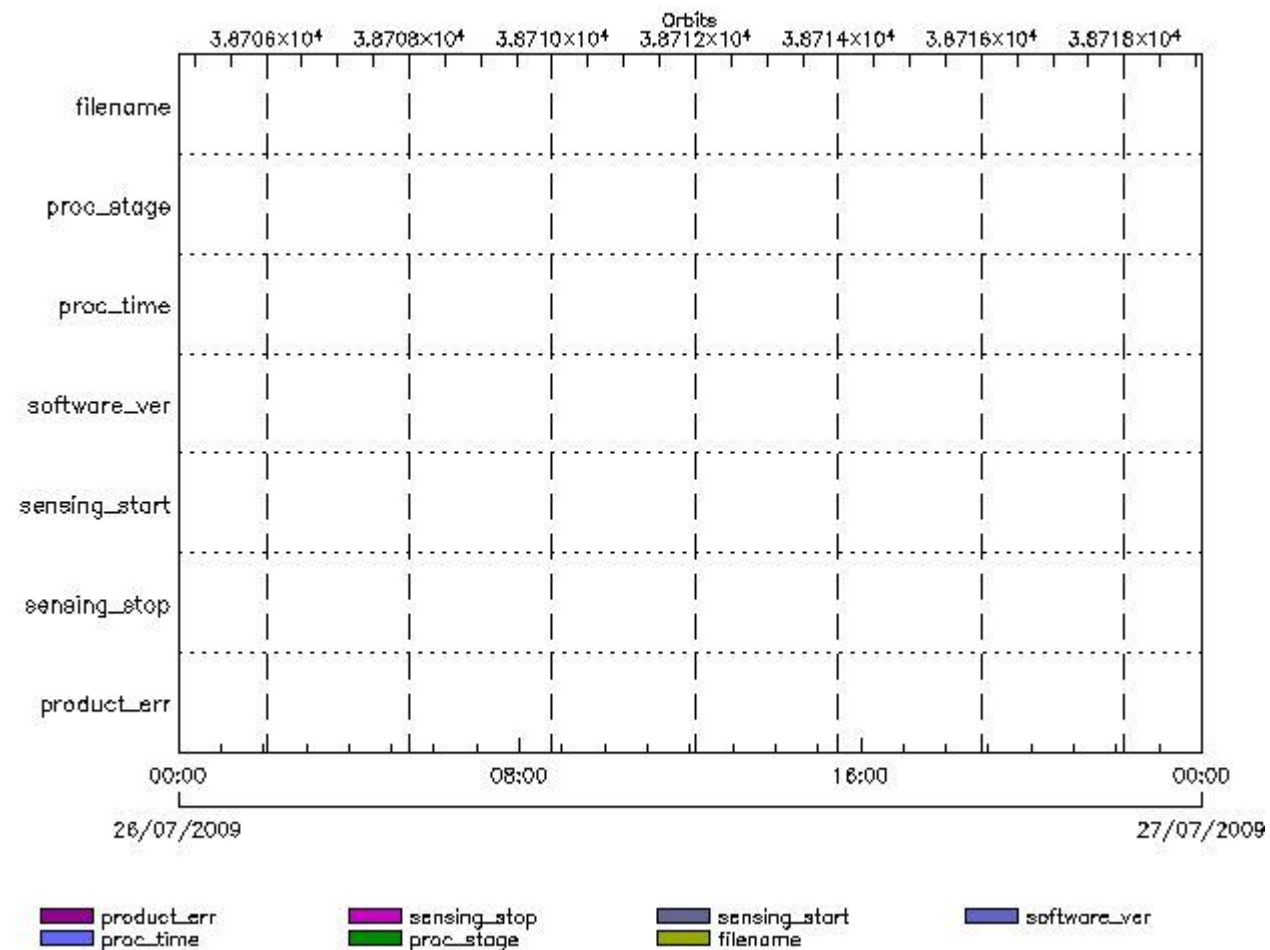
Gauge Explicit Reference

RA2_SOL_AX files with product err set

Gauge Explicit Reference

RA2_SSB_AX MPH checks

MPH Errors for RA2_SSB_AX



RA2_SSB_AX files with wrong filename

RA2_SSB_AX files with Gauge unknown processing stage

Gauge Explicit Reference

RA2_SSB_AX files with wrong processing time

Gauge Explicit Reference

RA2_SSB_AX files with software version not equal to the current version

Gauge Explicit Reference

RA2_SSB_AX files with wrong sensing start

Gauge Explicit Reference

RA2_SSB_AX files with wrong sensing stop

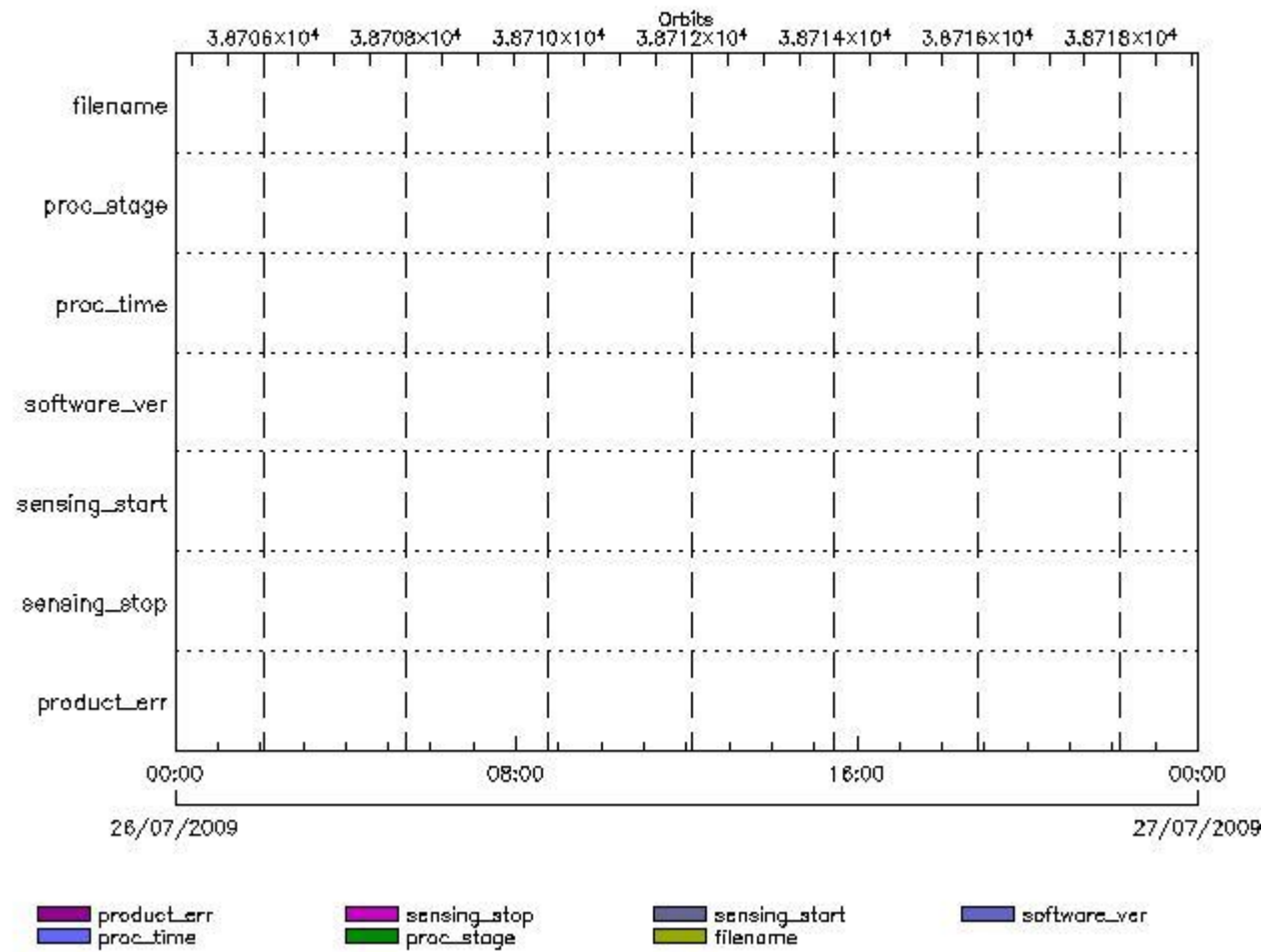
Gauge Explicit Reference

RA2_SSB_AX files with product err set

Gauge Explicit Reference

RA2_TLD_AX MPH checks

MPH Errors for RA2_TLD_AX



RA2_TLD_AX files with wrong filename

RA2_TLD_AX files with unknown processing stage

Gauge Explicit Reference

RA2_TLD_AX files with wrong processing time

Gauge Explicit Reference

RA2_TLD_AX files with software version not equal to the current version

Gauge Explicit Reference

RA2_TLD_AX files with wrong sensing start

Gauge Explicit Reference

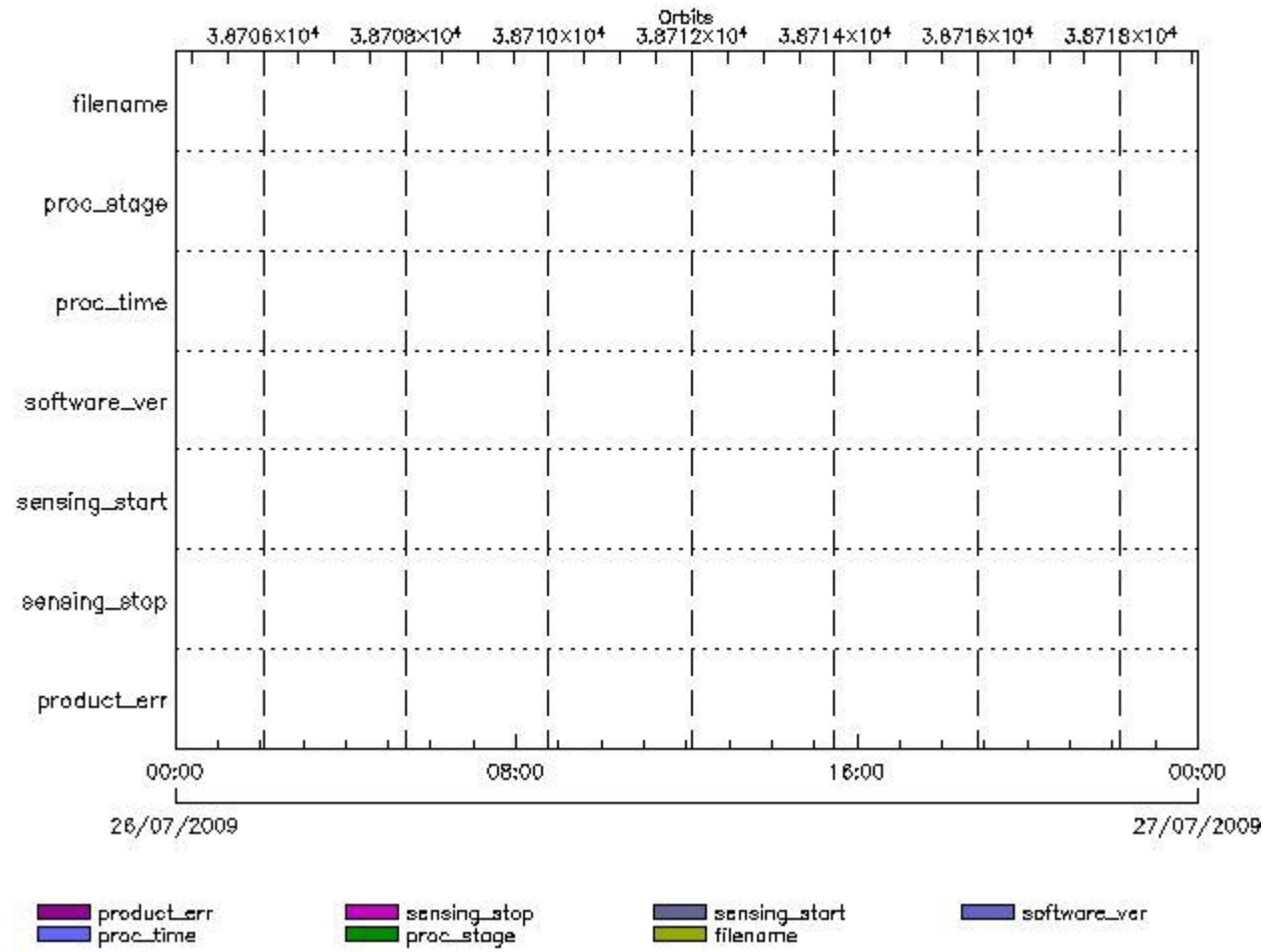
RA2_TLD_AX files with wrong sensing stop

Gauge Explicit Reference

RA2_TLD_AX files with product err set

Gauge Explicit Reference

MPH Errors for RA2_USO_AX



RA2_USO_AX files with wrong filename

RA2_USO_AX files with unknown processing stage

Gauge Explicit Reference

RA2_USO_AX files with wrong processing time

Gauge Explicit Reference

RA2_USO_AX files with software version not equal to the current version

Gauge Explicit Reference

RA2_USO_AX files with wrong sensing start

Gauge Explicit Reference

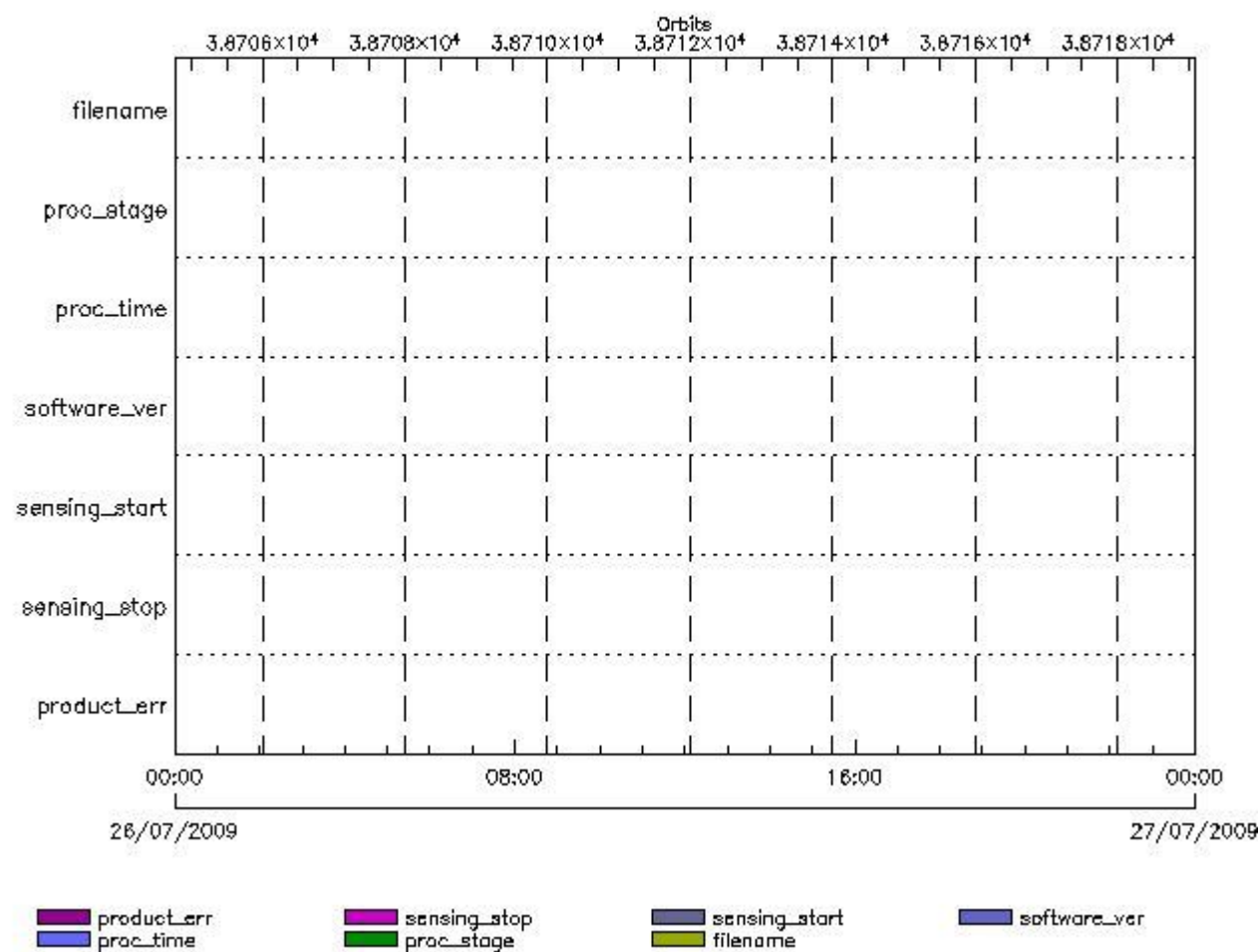
RA2_USO_AX files with wrong sensing stop

Gauge Explicit Reference

RA2_USO_AX files with product err set

AUX_ATT_AX MPH checks

MPH Errors for AUX_ATT_AX



AUX_ATT_AX files with wrong filename

AUX_ATT_AX files with unknown processing stage

Gauge Explicit Reference

AUX_ATT_AX files with wrong processing time

Gauge Explicit Reference

AUX_ATT_AX files with software version not equal to the current version

Gauge Explicit Reference

AUX_ATT_AX files with wrong sensing start

Gauge Explicit Reference

AUX_ATT_AX files with wrong sensing stop

Gauge Explicit Reference
 AUX_ATT_AX files with product err set

Gauge Explicit Reference

Time Correlation

AUX_TIM_AX Propagation Error

Gauge	Value	Segment (Start-Stop)
Propagation Error (us) N/A	-2.03491973876953	25-JUL-2009 22:57:15.000 26-JUL-2009 05:50:40.000
Propagation Error (us) Warning! Too big	7.62156009674072	26-JUL-2009 05:50:40.000 26-JUL-2009 07:30:15.000
Propagation Error (us) N/A	2.10652828216553	26-JUL-2009 07:30:15.000 26-JUL-2009 09:09:54.000
Propagation Error (us) N/A	3.12807273864746	26-JUL-2009 09:09:54.000 26-JUL-2009 10:49:33.000
Propagation Error (us) Warning! Too big	-5.58451175689697	26-JUL-2009 10:49:33.000 26-JUL-2009 12:28:42.000
Propagation Error (us) N/A	2.45950031280518	26-JUL-2009 12:28:42.000 26-JUL-2009 14:07:43.000
Propagation Error (us) N/A	4.46398544311523	26-JUL-2009 14:07:43.000 26-JUL-2009 15:45:22.000
Propagation Error (us) N/A	-1.62338352203369	26-JUL-2009 15:45:22.000 26-JUL-2009 17:23:33.000
Propagation Error (us) N/A	-0.860495567321777	26-JUL-2009 17:23:33.000 26-JUL-2009 19:01:34.000
Propagation Error (us) N/A	-1.14769554138184	26-JUL-2009 19:01:34.000 26-JUL-2009 20:41:52.000
Propagation Error (us) Warning! Too big	-5.73618602752686	26-JUL-2009 20:41:52.000 26-JUL-2009 22:24:24.000

```

xReportTemplate. Copying internal and external template references...
xReportTemplate. Processing Conditionals inclusions...
xReportTemplate. ...No Conditionals inclusions found
xReportTemplate. Generating data extraction schema document...
xReportTemplate. Inserting embedded DEL scripts and extracting data...
xReportTemplate. Generating data extraction skeleton for explicit references...
xReportTemplate. Extracting Explicit References data...
xReportTemplate. Merging object data with explicit_references data...
xReportTemplate. Generating stylesheet to transform template to report...
xReportTemplate. Generating stylesheet for grouping and zooming...
xReportTemplate. Generating intermediate report without grouping and zooming...
xReportTemplate. Generating final xhtml report...
xReportTemplate. Generating the IDL program for the graphs
xReportTemplate. Generating external linked fragments
xReportTemplate. Executing the IDL program
Information : (27-Jul-2009 15:06:39)
Graph 1: Creating object for a eventGanttChart
Information : (27-Jul-2009 15:06:39) Graph 1: Processing legend.
Information : (27-Jul-2009 15:06:39)
Graph 1: Adding data from object @PCF_RA2_sensing:ETL_ra2_wwv_2p          18
elements.
Information : (27-Jul-2009 15:06:39)
Graph 1: Adding data from object @PCF_RA2_sensing:ETL_ra2_fgd_2p          18
elements.
Information : (27-Jul-2009 15:06:39)
Graph 1: Adding data from object @PCF_RA2_sensing:ETL_ra2_mw__1p          18
elements.
Information : (27-Jul-2009 15:06:39)
Graph 1: Adding data from object @PCF_RA2_sensing:ETL_ra2_me__0p          18
elements.
Information : (27-Jul-2009 15:06:39)
Graph 1: Adding data from object @PCF_RA2_sensing:ETL_mwr_n1__0p          17
elements.
Information : (27-Jul-2009 15:06:39)
Graph 1: Adding data from object @PCF_RA2_sensing:ETL_dor_nav_0p          17
elements.
Information : (27-Jul-2009 15:06:39)
Graph 1: Adding data from object @PCF_RA2_sensing:ETL_dor_dop_0p          17
elements.
Information : (27-Jul-2009 15:06:39)
Graph 1: Adding data from object @PCF_RA2_sensing:ETL_ra2_cal_0p          1
elements.
Information : (27-Jul-2009 15:06:39) Graph 1: Generating PNG file.
Information : (27-Jul-2009 15:06:40) Graph 1: Destroying object.
Information : (27-Jul-2009 15:06:40)
Graph 2: Creating object for a eventWorldMap
Information : (27-Jul-2009 15:06:40) Graph 2: Processing legend.
Information : (27-Jul-2009 15:06:40)
Graph 2: Adding data from object @PCF_RA2_sensing:ETL_ra2_inv_prod          18
elements.
Information : (27-Jul-2009 15:06:45) Graph 2: Generating PNG file.
Information : (27-Jul-2009 15:06:47) Graph 2: Destroying object.
Information : (27-Jul-2009 15:06:47)
Graph 3: Creating object for a eventGanttChart
Information : (27-Jul-2009 15:06:47) Graph 3: Processing legend.
Information : (27-Jul-2009 15:06:47)
Graph 3: Adding data from object @PCF_RA2_production:ETLmwr_mis          2
elements.
Information : (27-Jul-2009 15:06:47)
Graph 3: Adding data from object @PCF_RA2_production:ETLra2_l0_mis          2
elements.
Information : (27-Jul-2009 15:06:47)
Graph 3: Adding data from object @PCF_RA2_production:ETLdor_mis          29
elements.
Information : (27-Jul-2009 15:06:47)
Graph 3: Adding data from object @PCF_RA2_sensing:ETL_mwr_l0          17
elements.
Information : (27-Jul-2009 15:06:47)

```

```

Graph 3: Adding data from object @PCF_RA2_production:ETLmwr_all_stations
17 elements.
Information : (27-Jul-2009 15:06:47)
Graph 3: Adding data from object @PCF_RA2_sensing:ETL_ra2_l0          19
elements.
Information : (27-Jul-2009 15:06:47)
Graph 3: Adding data from object @PCF_RA2_production:ETLra2_all_stations
3 elements.
Information : (27-Jul-2009 15:06:47)
Graph 3: Adding data from object @PCF_RA2_sensing:ETL_dor_l0        34
elements.
Information : (27-Jul-2009 15:06:47)
Graph 3: Adding data from object @PCF_RA2_production:ETLdor_all_stations
17 elements.
Information : (27-Jul-2009 15:06:47)
Graph 3: Adding data from object @PCF_RA2_production:ETLra2_unav      1
elements.
Warning !   : (27-Jul-2009 15:06:47)
GanttChart::AddData. The DqiData structure has no data for this range
Information : (27-Jul-2009 15:06:47) Graph 3: Generating PNG file.
Warning !   : (27-Jul-2009 15:06:47)
GanttChart::ReadPolyline. Adding a section with no data
Information : (27-Jul-2009 15:06:47) Graph 3: Destroying object.
Information : (27-Jul-2009 15:06:47)
Graph 4: Creating object for a eventGanttChart
Information : (27-Jul-2009 15:06:47) Graph 4: Processing legend.
Information : (27-Jul-2009 15:06:47)
Graph 4: Adding data from object @PCF_RA2_production:ETLra2_l1_mis    2
elements.
Information : (27-Jul-2009 15:06:47)
Graph 4: Adding data from object @PCF_RA2_sensing:ETL_ra2_l1        18
elements.
Information : (27-Jul-2009 15:06:47)
Graph 4: Adding data from object @PCF_RA2_production:ETLra2_unav      1
elements.
Warning !   : (27-Jul-2009 15:06:47)
GanttChart::AddData. The DqiData structure has no data for this range
Information : (27-Jul-2009 15:06:47)
Graph 4: Adding data from object @PCF_RA2_production:ETL_ra2_l1_acq
18 elements.
Information : (27-Jul-2009 15:06:47) Graph 4: Generating PNG file.
Warning !   : (27-Jul-2009 15:06:47)
GanttChart::ReadPolyline. Adding a section with no data
Information : (27-Jul-2009 15:06:55) Graph 4: Destroying object.
Information : (27-Jul-2009 15:06:55)
Graph 5: Creating object for a eventGanttChart
Information : (27-Jul-2009 15:06:55) Graph 5: Processing legend.
Information : (27-Jul-2009 15:06:55)
Graph 5: Adding data from object @PCF_RA2_production:ETLra2_l2_mis    4
elements.
Information : (27-Jul-2009 15:06:55)
Graph 5: Adding data from object @PCF_RA2_sensing:ETL_ra2_l2        36
elements.
Information : (27-Jul-2009 15:06:55)
Graph 5: Adding data from object @PCF_RA2_production:ETLra2_unav      1
elements.
Warning !   : (27-Jul-2009 15:06:55)
GanttChart::AddData. The DqiData structure has no data for this range
Information : (27-Jul-2009 15:06:55)
Graph 5: Adding data from object @PCF_RA2_production:ETL_ra2_l2_acq
36 elements.
Information : (27-Jul-2009 15:06:55) Graph 5: Generating PNG file.
Warning !   : (27-Jul-2009 15:06:55)
GanttChart::ReadPolyline. Adding a section with no data
Information : (27-Jul-2009 15:06:56) Graph 5: Destroying object.
Information : (27-Jul-2009 15:06:56)
Graph 6: Creating object for a eventGanttChart
Information : (27-Jul-2009 15:06:56) Graph 6: Processing legend.

```


Information : (27-Jul-2009 15:06:56)
Graph 6: Adding data from object @PCF MPH_RA2_CAL_0P:DET_wrong_product_err
1 elements.
Warning ! : (27-Jul-2009 15:06:56)
GanttChart::AddData. The DqiData structure has no data for this range
Information : (27-Jul-2009 15:06:56)
Graph 6: Adding data from object @PCF MPH_RA2_CAL_0P:SET_wrong_leap_err
1 elements.
Warning ! : (27-Jul-2009 15:06:56)
GanttChart::AddData. The DqiData structure has no data for this range
Information : (27-Jul-2009 15:06:56)
Graph 6: Adding data from object @PCF MPH_RA2_CAL_0P:SET_wrong_leap_utc
1 elements.
Warning ! : (27-Jul-2009 15:06:56)
GanttChart::AddData. The DqiData structure has no data for this range
Information : (27-Jul-2009 15:06:56)
Graph 6: Adding data from object @PCF MPH_RA2_CAL_0P:SET_wrong_clock_step
1 elements.
Warning ! : (27-Jul-2009 15:06:56)
GanttChart::AddData. The DqiData structure has no data for this range
Information : (27-Jul-2009 15:06:56)
Graph 6: Adding data from object @PCF MPH_RA2_CAL_0P:SET_wrong_sat_binary_time
1 elements.
Warning ! : (27-Jul-2009 15:06:56)
GanttChart::AddData. The DqiData structure has no data for this range
Information : (27-Jul-2009 15:06:56)
Graph 6: Adding data from object @PCF MPH_RA2_CAL_0P:SET_wrong_utc_sbt_time
1 elements.
Information : (27-Jul-2009 15:06:56)
Graph 6: Adding data from object @PCF MPH_RA2_CAL_0P:SET_wrong_vector_source
1 elements.
Warning ! : (27-Jul-2009 15:06:56)
GanttChart::AddData. The DqiData structure has no data for this range
Information : (27-Jul-2009 15:06:56)
Graph 6: Adding data from object @PCF MPH_RA2_CAL_0P:SET_wrong_z_velocity
1 elements.
Warning ! : (27-Jul-2009 15:06:56)
GanttChart::AddData. The DqiData structure has no data for this range
Information : (27-Jul-2009 15:06:56)
Graph 6: Adding data from object @PCF MPH_RA2_CAL_0P:SET_wrong_y_velocity
1 elements.
Warning ! : (27-Jul-2009 15:06:56)
GanttChart::AddData. The DqiData structure has no data for this range
Information : (27-Jul-2009 15:06:56)
Graph 6: Adding data from object @PCF MPH_RA2_CAL_0P:SET_wrong_x_velocity
1 elements.
Warning ! : (27-Jul-2009 15:06:56)
GanttChart::AddData. The DqiData structure has no data for this range
Information : (27-Jul-2009 15:06:56)
Graph 6: Adding data from object @PCF MPH_RA2_CAL_0P:SET_wrong_z_position
1 elements.
Warning ! : (27-Jul-2009 15:06:56)
GanttChart::AddData. The DqiData structure has no data for this range
Information : (27-Jul-2009 15:06:56)
Graph 6: Adding data from object @PCF MPH_RA2_CAL_0P:SET_wrong_y_position
1 elements.
Warning ! : (27-Jul-2009 15:06:56)
GanttChart::AddData. The DqiData structure has no data for this range
Information : (27-Jul-2009 15:06:56)
Graph 6: Adding data from object @PCF MPH_RA2_CAL_0P:SET_wrong_x_position
1 elements.
Warning ! : (27-Jul-2009 15:06:56)
GanttChart::AddData. The DqiData structure has no data for this range
Information : (27-Jul-2009 15:06:56) Graph 6:
Adding data from object @PCF MPH_RA2_CAL_0P:SET_wrong_state_vector_time
1 elements.
Warning ! : (27-Jul-2009 15:06:56)
GanttChart::AddData. The DqiData structure has no data for this range



GanttChart::ReadPolyline. Adding a section with no data
Warning ! : (27-Jul-2009 15:06:56)
GanttChart::ReadPolyline. Adding a section with no data
Warning ! : (27-Jul-2009 15:06:56)
GanttChart::ReadPolyline. Adding a section with no data
Warning ! : (27-Jul-2009 15:06:56)
GanttChart::ReadPolyline. Adding a section with no data
Warning ! : (27-Jul-2009 15:06:56)
GanttChart::ReadPolyline. Adding a section with no data
Warning ! : (27-Jul-2009 15:06:56)
GanttChart::ReadPolyline. Adding a section with no data
Warning ! : (27-Jul-2009 15:06:56)
GanttChart::ReadPolyline. Adding a section with no data
Warning ! : (27-Jul-2009 15:06:56)
GanttChart::ReadPolyline. Adding a section with no data
Warning ! : (27-Jul-2009 15:06:56)
GanttChart::ReadPolyline. Adding a section with no data
Warning ! : (27-Jul-2009 15:06:56)
GanttChart::ReadPolyline. Adding a section with no data
Warning ! : (27-Jul-2009 15:06:56)
GanttChart::ReadPolyline. Adding a section with no data
Warning ! : (27-Jul-2009 15:06:56)
GanttChart::ReadPolyline. Adding a section with no data
Warning ! : (27-Jul-2009 15:06:56)
GanttChart::ReadPolyline. Adding a section with no data
Warning ! : (27-Jul-2009 15:06:56)
GanttChart::ReadPolyline. Adding a section with no data
Warning ! : (27-Jul-2009 15:06:56)
GanttChart::ReadPolyline. Adding a section with no data
Warning ! : (27-Jul-2009 15:06:56)
GanttChart::ReadPolyline. Adding a section with no data
Warning ! : (27-Jul-2009 15:06:56)
GanttChart::ReadPolyline. Adding a section with no data
Warning ! : (27-Jul-2009 15:06:56)
GanttChart::ReadPolyline. Adding a section with no data
Warning ! : (27-Jul-2009 15:06:56)
GanttChart::ReadPolyline. Adding a section with no data
Warning ! : (27-Jul-2009 15:06:56)
Information : (27-Jul-2009 15:06:57) Graph 6: Destroying object.
Information : (27-Jul-2009 15:06:57)
Graph 7: Creating object for a eventGanttChart
Information : (27-Jul-2009 15:06:57) Graph 7: Processing legend.
Information : (27-Jul-2009 15:06:57)
Graph 7: Adding data from object @PCF_MPH_DOR_DOP_0P:DET_wrong_product_err
1 elements.
Warning ! : (27-Jul-2009 15:06:57)
GanttChart::AddData. The DqiData structure has no data for this range
Information : (27-Jul-2009 15:06:57)
Graph 7: Adding data from object @PCF_MPH_DOR_DOP_0P:SET_wrong_leap_err
1 elements.
Warning ! : (27-Jul-2009 15:06:57)
GanttChart::AddData. The DqiData structure has no data for this range
Information : (27-Jul-2009 15:06:57)
Graph 7: Adding data from object @PCF_MPH_DOR_DOP_0P:SET_wrong_leap_utc
1 elements.
Warning ! : (27-Jul-2009 15:06:57)
GanttChart::AddData. The DqiData structure has no data for this range
Information : (27-Jul-2009 15:06:57)
Graph 7: Adding data from object @PCF_MPH_DOR_DOP_0P:SET_wrong_leap_utc
1 elements.
Warning ! : (27-Jul-2009 15:06:57)
GanttChart::AddData. The DqiData structure has no data for this range
Information : (27-Jul-2009 15:06:57)
Graph 7: Adding data from object @PCF_MPH_DOR_DOP_0P:SET_wrong_clock_step
1 elements.
Warning ! : (27-Jul-2009 15:06:57)
GanttChart::AddData. The DqiData structure has no data for this range
Information : (27-Jul-2009 15:06:57)
Graph 7: Adding data from object @PCF_MPH_DOR_DOP_0P:SET_wrong_sat_binary_time
1 elements.
Warning ! : (27-Jul-2009 15:06:57)
GanttChart::AddData. The DqiData structure has no data for this range
Information : (27-Jul-2009 15:06:57)
Graph 7: Adding data from object @PCF_MPH_DOR_DOP_0P:SET_wrong_utc_sbt_time
17 elements.
Information : (27-Jul-2009 15:06:57)
Graph 7: Adding data from object @PCF_MPH_DOR_DOP_0P:SET_wrong_vector_source
1 elements.
Warning ! : (27-Jul-2009 15:06:57)
GanttChart::AddData. The DqiData structure has no data for this range
Information : (27-Jul-2009 15:06:57)
Graph 7: Adding data from object @PCF_MPH_DOR_DOP_0P:SET_wrong_z_velocity
1 elements.
Warning ! : (27-Jul-2009 15:06:57)
GanttChart::AddData. The DqiData structure has no data for this range
Information : (27-Jul-2009 15:06:57)
Graph 7: Adding data from object @PCF_MPH_DOR_DOP_0P:SET_wrong_y_velocity
1 elements.
Warning ! : (27-Jul-2009 15:06:57)
GanttChart::AddData. The DqiData structure has no data for this range

Information : (27-Jul-2009 15:06:57)
Graph 7: Adding data from object @PCF_MPH_DOR_DOP_0P:SET_wrong_x_velocity
1 elements.
Warning ! : (27-Jul-2009 15:06:57)
GanttChart::AddData. The DqiData structure has no data for this range
Information : (27-Jul-2009 15:06:57)
Graph 7: Adding data from object @PCF_MPH_DOR_DOP_0P:SET_wrong_z_position
1 elements.
Warning ! : (27-Jul-2009 15:06:57)
GanttChart::AddData. The DqiData structure has no data for this range
Information : (27-Jul-2009 15:06:57)
Graph 7: Adding data from object @PCF_MPH_DOR_DOP_0P:SET_wrong_y_position
1 elements.
Warning ! : (27-Jul-2009 15:06:57)
GanttChart::AddData. The DqiData structure has no data for this range
Information : (27-Jul-2009 15:06:57)
Graph 7: Adding data from object @PCF_MPH_DOR_DOP_0P:SET_wrong_x_position
1 elements.
Warning ! : (27-Jul-2009 15:06:57)
GanttChart::AddData. The DqiData structure has no data for this range
Information : (27-Jul-2009 15:06:57) Graph 7:
Adding data from object @PCF_MPH_DOR_DOP_0P:SET_wrong_state_vector_time
1 elements.
Warning ! : (27-Jul-2009 15:06:57)
GanttChart::AddData. The DqiData structure has no data for this range
Information : (27-Jul-2009 15:06:57)
Graph 7: Adding data from object @PCF_MPH_DOR_DOP_0P:SET_wrong_phase
1 elements.
Warning ! : (27-Jul-2009 15:06:57)
GanttChart::AddData. The DqiData structure has no data for this range
Information : (27-Jul-2009 15:06:57)
Graph 7: Adding data from object @PCF_MPH_DOR_DOP_0P:SET_wrong_sensing_stop
1 elements.
Warning ! : (27-Jul-2009 15:06:57)
GanttChart::AddData. The DqiData structure has no data for this range
Information : (27-Jul-2009 15:06:57)
Graph 7: Adding data from object @PCF_MPH_DOR_DOP_0P:SET_wrong_sensing_start
1 elements.
Warning ! : (27-Jul-2009 15:06:57)
GanttChart::AddData. The DqiData structure has no data for this range
Information : (27-Jul-2009 15:06:57)
Graph 7: Adding data from object @PCF_MPH_DOR_DOP_0P:SET_wrong_software_ver
1 elements.
Warning ! : (27-Jul-2009 15:06:57)
GanttChart::AddData. The DqiData structure has no data for this range
Information : (27-Jul-2009 15:06:57)
Graph 7: Adding data from object @PCF_MPH_DOR_DOP_0P:SET_wrong_proc_time
1 elements.
Warning ! : (27-Jul-2009 15:06:57)
GanttChart::AddData. The DqiData structure has no data for this range
Information : (27-Jul-2009 15:06:57)
Graph 7: Adding data from object @PCF_MPH_DOR_DOP_0P:SET_wrong_proc_center
1 elements.
Warning ! : (27-Jul-2009 15:06:57)
GanttChart::AddData. The DqiData structure has no data for this range
Information : (27-Jul-2009 15:06:57) Graph 7:
Adding data from object @PCF_MPH_DOR_DOP_0P:SET_wrong_acquisition_station
1 elements.
Warning ! : (27-Jul-2009 15:06:57)
GanttChart::AddData. The DqiData structure has no data for this range
Information : (27-Jul-2009 15:06:57)
Graph 7: Adding data from object @PCF_MPH_DOR_DOP_0P:SET_wrong_proc_stage
1 elements.
Warning ! : (27-Jul-2009 15:06:57)
GanttChart::AddData. The DqiData structure has no data for this range
Information : (27-Jul-2009 15:06:57)
Graph 7: Adding data from object @PCF_MPH_DOR_DOP_0P:SET_wrong_filename
1 elements.

GanttChart::AddData. The DqiData structure has no data for this range
Information : (27-Jul-2009 15:06:58)
Graph 8: Adding data from object @PCF_MPH_DOR_NAV_0P:SET_wrong_clock_step
1 elements.
Warning ! : (27-Jul-2009 15:06:58)
GanttChart::AddData. The DqiData structure has no data for this range
Information : (27-Jul-2009 15:06:58)
Graph 8: Adding data from object @PCF_MPH_DOR_NAV_0P:SET_wrong_sat_binary_time
1 elements.
Warning ! : (27-Jul-2009 15:06:58)
GanttChart::AddData. The DqiData structure has no data for this range
Information : (27-Jul-2009 15:06:58)
Graph 8: Adding data from object @PCF_MPH_DOR_NAV_0P:SET_wrong_utc_sbt_time
16 elements.
Information : (27-Jul-2009 15:06:58)
Graph 8: Adding data from object @PCF_MPH_DOR_NAV_0P:SET_wrong_vector_source
1 elements.
Warning ! : (27-Jul-2009 15:06:58)
GanttChart::AddData. The DqiData structure has no data for this range
Information : (27-Jul-2009 15:06:58)
Graph 8: Adding data from object @PCF_MPH_DOR_NAV_0P:SET_wrong_z_velocity
1 elements.
Warning ! : (27-Jul-2009 15:06:58)
GanttChart::AddData. The DqiData structure has no data for this range
Information : (27-Jul-2009 15:06:58)
Graph 8: Adding data from object @PCF_MPH_DOR_NAV_0P:SET_wrong_y_velocity
1 elements.
Warning ! : (27-Jul-2009 15:06:58)
GanttChart::AddData. The DqiData structure has no data for this range
Information : (27-Jul-2009 15:06:58)
Graph 8: Adding data from object @PCF_MPH_DOR_NAV_0P:SET_wrong_x_velocity
1 elements.
Warning ! : (27-Jul-2009 15:06:58)
GanttChart::AddData. The DqiData structure has no data for this range
Information : (27-Jul-2009 15:06:58)
Graph 8: Adding data from object @PCF_MPH_DOR_NAV_0P:SET_wrong_z_position
1 elements.
Warning ! : (27-Jul-2009 15:06:58)
GanttChart::AddData. The DqiData structure has no data for this range
Information : (27-Jul-2009 15:06:58)
Graph 8: Adding data from object @PCF_MPH_DOR_NAV_0P:SET_wrong_y_position
1 elements.
Warning ! : (27-Jul-2009 15:06:58)
GanttChart::AddData. The DqiData structure has no data for this range
Information : (27-Jul-2009 15:06:58)
Graph 8: Adding data from object @PCF_MPH_DOR_NAV_0P:SET_wrong_x_position
1 elements.
Warning ! : (27-Jul-2009 15:06:58)
GanttChart::AddData. The DqiData structure has no data for this range
Information : (27-Jul-2009 15:06:58) Graph 8:
Adding data from object @PCF_MPH_DOR_NAV_0P:SET_wrong_state_vector_time
1 elements.
Warning ! : (27-Jul-2009 15:06:58)
GanttChart::AddData. The DqiData structure has no data for this range
Information : (27-Jul-2009 15:06:58)
Graph 8: Adding data from object @PCF_MPH_DOR_NAV_0P:SET_wrong_phase
1 elements.
Warning ! : (27-Jul-2009 15:06:58)
GanttChart::AddData. The DqiData structure has no data for this range
Information : (27-Jul-2009 15:06:58)
Graph 8: Adding data from object @PCF_MPH_DOR_NAV_0P:SET_wrong_sensing_stop
1 elements.
Warning ! : (27-Jul-2009 15:06:58)
GanttChart::AddData. The DqiData structure has no data for this range
Information : (27-Jul-2009 15:06:58)
Graph 8: Adding data from object @PCF_MPH_DOR_NAV_0P:SET_wrong_sensing_start
1 elements.
Warning ! : (27-Jul-2009 15:06:58)

GanttChart::ReadPolyline. Adding a section with no data
Warning ! : (27-Jul-2009 15:06:58)
GanttChart::ReadPolyline. Adding a section with no data
Warning ! : (27-Jul-2009 15:06:58)
GanttChart::ReadPolyline. Adding a section with no data
Warning ! : (27-Jul-2009 15:06:58)
GanttChart::ReadPolyline. Adding a section with no data
Warning ! : (27-Jul-2009 15:06:58)
GanttChart::ReadPolyline. Adding a section with no data
Warning ! : (27-Jul-2009 15:06:58)
GanttChart::ReadPolyline. Adding a section with no data
Information : (27-Jul-2009 15:06:59) Graph 8: Destroying object.
Information : (27-Jul-2009 15:06:59)
Graph 9: Creating object for a eventGanttChart
Information : (27-Jul-2009 15:06:59) Graph 9: Processing legend.
Information : (27-Jul-2009 15:06:59)
Graph 9: Adding data from object @PCF_MPH_MWR_NL__0P:DET_wrong_product_err
1 elements.
Warning ! : (27-Jul-2009 15:06:59)
GanttChart::AddData. The DqiData structure has no data for this range
Information : (27-Jul-2009 15:06:59)
Graph 9: Adding data from object @PCF_MPH_MWR_NL__0P:SET_wrong_leap_err
1 elements.
Warning ! : (27-Jul-2009 15:06:59)
GanttChart::AddData. The DqiData structure has no data for this range
Information : (27-Jul-2009 15:06:59)
Graph 9: Adding data from object @PCF_MPH_MWR_NL__0P:SET_wrong_leap_utc
1 elements.
Warning ! : (27-Jul-2009 15:06:59)
GanttChart::AddData. The DqiData structure has no data for this range
Information : (27-Jul-2009 15:06:59)
Graph 9: Adding data from object @PCF_MPH_MWR_NL__0P:SET_wrong_clock_step
1 elements.
Warning ! : (27-Jul-2009 15:06:59)
GanttChart::AddData. The DqiData structure has no data for this range
Information : (27-Jul-2009 15:06:59)
Graph 9: Adding data from object @PCF_MPH_MWR_NL__0P:SET_wrong_sat_binary_time
1 elements.
Warning ! : (27-Jul-2009 15:06:59)
GanttChart::AddData. The DqiData structure has no data for this range
Information : (27-Jul-2009 15:06:59)
Graph 9: Adding data from object @PCF_MPH_MWR_NL__0P:SET_wrong_utc_sbt_time
17 elements.
Information : (27-Jul-2009 15:06:59)
Graph 9: Adding data from object @PCF_MPH_MWR_NL__0P:SET_wrong_vector_source
1 elements.
Warning ! : (27-Jul-2009 15:06:59)
GanttChart::AddData. The DqiData structure has no data for this range
Information : (27-Jul-2009 15:06:59)
Graph 9: Adding data from object @PCF_MPH_MWR_NL__0P:SET_wrong_z_velocity
1 elements.
Warning ! : (27-Jul-2009 15:06:59)
GanttChart::AddData. The DqiData structure has no data for this range
Information : (27-Jul-2009 15:06:59)
Graph 9: Adding data from object @PCF_MPH_MWR_NL__0P:SET_wrong_y_velocity
1 elements.
Warning ! : (27-Jul-2009 15:06:59)
GanttChart::AddData. The DqiData structure has no data for this range
Information : (27-Jul-2009 15:06:59)
Graph 9: Adding data from object @PCF_MPH_MWR_NL__0P:SET_wrong_x_velocity
1 elements.
Warning ! : (27-Jul-2009 15:06:59)
GanttChart::AddData. The DqiData structure has no data for this range
Information : (27-Jul-2009 15:06:59)
Graph 9: Adding data from object @PCF_MPH_MWR_NL__0P:SET_wrong_z_position
1 elements.
Warning ! : (27-Jul-2009 15:06:59)
GanttChart::AddData. The DqiData structure has no data for this range

Information : (27-Jul-2009 15:06:59)
Graph 9: Adding data from object @PCF_MPH_MWR_NL__0P:SET_wrong_y_position
1 elements.
Warning ! : (27-Jul-2009 15:06:59)
GanttChart::AddData. The DqiData structure has no data for this range
Information : (27-Jul-2009 15:06:59)
Graph 9: Adding data from object @PCF_MPH_MWR_NL__0P:SET_wrong_x_position
1 elements.
Warning ! : (27-Jul-2009 15:06:59)
GanttChart::AddData. The DqiData structure has no data for this range
Information : (27-Jul-2009 15:06:59) Graph 9:
Adding data from object @PCF_MPH_MWR_NL__0P:SET_wrong_state_vector_time
1 elements.
Warning ! : (27-Jul-2009 15:06:59)
GanttChart::AddData. The DqiData structure has no data for this range
Information : (27-Jul-2009 15:06:59)
Graph 9: Adding data from object @PCF_MPH_MWR_NL__0P:SET_wrong_phase
1 elements.
Warning ! : (27-Jul-2009 15:06:59)
GanttChart::AddData. The DqiData structure has no data for this range
Information : (27-Jul-2009 15:06:59)
Graph 9: Adding data from object @PCF_MPH_MWR_NL__0P:SET_wrong_sensing_stop
1 elements.
Warning ! : (27-Jul-2009 15:06:59)
GanttChart::AddData. The DqiData structure has no data for this range
Information : (27-Jul-2009 15:06:59)
Graph 9: Adding data from object @PCF_MPH_MWR_NL__0P:SET_wrong_sensing_start
1 elements.
Warning ! : (27-Jul-2009 15:06:59)
GanttChart::AddData. The DqiData structure has no data for this range
Information : (27-Jul-2009 15:06:59)
Graph 9: Adding data from object @PCF_MPH_MWR_NL__0P:SET_wrong_software_ver
1 elements.
Warning ! : (27-Jul-2009 15:06:59)
GanttChart::AddData. The DqiData structure has no data for this range
Information : (27-Jul-2009 15:06:59)
Graph 9: Adding data from object @PCF_MPH_MWR_NL__0P:SET_wrong_proc_time
1 elements.
Warning ! : (27-Jul-2009 15:06:59)
GanttChart::AddData. The DqiData structure has no data for this range
Information : (27-Jul-2009 15:06:59)
Graph 9: Adding data from object @PCF_MPH_MWR_NL__0P:SET_wrong_proc_center
1 elements.
Warning ! : (27-Jul-2009 15:06:59)
GanttChart::AddData. The DqiData structure has no data for this range
Information : (27-Jul-2009 15:06:59) Graph 9:
Adding data from object @PCF_MPH_MWR_NL__0P:SET_wrong_acquisition_station
1 elements.
Warning ! : (27-Jul-2009 15:06:59)
GanttChart::AddData. The DqiData structure has no data for this range
Information : (27-Jul-2009 15:06:59)
Graph 9: Adding data from object @PCF_MPH_MWR_NL__0P:SET_wrong_proc_stage
1 elements.
Warning ! : (27-Jul-2009 15:06:59)
GanttChart::AddData. The DqiData structure has no data for this range
Information : (27-Jul-2009 15:06:59)
Graph 9: Adding data from object @PCF_MPH_MWR_NL__0P:SET_wrong_filename
1 elements.
Warning ! : (27-Jul-2009 15:06:59)
GanttChart::AddData. The DqiData structure has no data for this range
Information : (27-Jul-2009 15:06:59)
Graph 9: Adding data from object @PCF_RA2_sensing:ETL_mwr_nl__0p 17
elements.
Information : (27-Jul-2009 15:06:59) Graph 9: Generating PNG file.
Warning ! : (27-Jul-2009 15:06:59)
GanttChart::ReadPolyline. Adding a section with no data
Warning ! : (27-Jul-2009 15:06:59)
GanttChart::ReadPolyline. Adding a section with no data

Graph 10: Adding data from object @PCF_MPH_RA2_ME__0P:SET_wrong_utc_sbt_time
18 elements.
Information : (27-Jul-2009 15:07:00)

Graph 10: Adding data from object @PCF_MPH_RA2_ME__0P:SET_wrong_vector_source
1 elements.
Warning ! : (27-Jul-2009 15:07:00)
GanttChart::AddData. The DqiData structure has no data for this range
Information : (27-Jul-2009 15:07:00)

Graph 10: Adding data from object @PCF_MPH_RA2_ME__0P:SET_wrong_z_velocity
1 elements.
Warning ! : (27-Jul-2009 15:07:00)
GanttChart::AddData. The DqiData structure has no data for this range
Information : (27-Jul-2009 15:07:00)

Graph 10: Adding data from object @PCF_MPH_RA2_ME__0P:SET_wrong_y_velocity
1 elements.
Warning ! : (27-Jul-2009 15:07:00)
GanttChart::AddData. The DqiData structure has no data for this range
Information : (27-Jul-2009 15:07:00)

Graph 10: Adding data from object @PCF_MPH_RA2_ME__0P:SET_wrong_x_velocity
1 elements.
Warning ! : (27-Jul-2009 15:07:00)
GanttChart::AddData. The DqiData structure has no data for this range
Information : (27-Jul-2009 15:07:00)

Graph 10: Adding data from object @PCF_MPH_RA2_ME__0P:SET_wrong_z_position
1 elements.
Warning ! : (27-Jul-2009 15:07:00)
GanttChart::AddData. The DqiData structure has no data for this range
Information : (27-Jul-2009 15:07:00)

Graph 10: Adding data from object @PCF_MPH_RA2_ME__0P:SET_wrong_y_position
1 elements.
Warning ! : (27-Jul-2009 15:07:00)
GanttChart::AddData. The DqiData structure has no data for this range
Information : (27-Jul-2009 15:07:00)

Graph 10: Adding data from object @PCF_MPH_RA2_ME__0P:SET_wrong_x_position
1 elements.
Warning ! : (27-Jul-2009 15:07:00)
GanttChart::AddData. The DqiData structure has no data for this range
Information : (27-Jul-2009 15:07:00)

Graph 10: Adding data from object @PCF_MPH_RA2_ME__0P:SET_wrong_state_vector_time
1 elements.
Warning ! : (27-Jul-2009 15:07:00)
GanttChart::AddData. The DqiData structure has no data for this range
Information : (27-Jul-2009 15:07:00)

Graph 10: Adding data from object @PCF_MPH_RA2_ME__0P:SET_wrong_phase
1 elements.
Warning ! : (27-Jul-2009 15:07:00)
GanttChart::AddData. The DqiData structure has no data for this range
Information : (27-Jul-2009 15:07:00)

Graph 10: Adding data from object @PCF_MPH_RA2_ME__0P:SET_wrong_sensing_stop
1 elements.
Warning ! : (27-Jul-2009 15:07:00)
GanttChart::AddData. The DqiData structure has no data for this range
Information : (27-Jul-2009 15:07:00)

Graph 10: Adding data from object @PCF_MPH_RA2_ME__0P:SET_wrong_sensing_start
1 elements.
Warning ! : (27-Jul-2009 15:07:00)
GanttChart::AddData. The DqiData structure has no data for this range
Information : (27-Jul-2009 15:07:00)

Graph 10: Adding data from object @PCF_MPH_RA2_ME__0P:SET_wrong_software_ver
1 elements.
Warning ! : (27-Jul-2009 15:07:00)
GanttChart::AddData. The DqiData structure has no data for this range
Information : (27-Jul-2009 15:07:00)

Graph 10: Adding data from object @PCF_MPH_RA2_ME__0P:SET_wrong_proc_time
1 elements.
Warning ! : (27-Jul-2009 15:07:00)
GanttChart::AddData. The DqiData structure has no data for this range
Information : (27-Jul-2009 15:07:00)

Information : (27-Jul-2009 15:07:00) Graph 11: Processing legend.
Information : (27-Jul-2009 15:07:00)
Graph 11: Adding data from object @PCF MPH_RA2_MW__1P:DET_wrong_product_err
1 elements.
Warning ! : (27-Jul-2009 15:07:00)
GanttChart::AddData. The DqiData structure has no data for this range
Information : (27-Jul-2009 15:07:00)
Graph 11: Adding data from object @PCF MPH_RA2_MW__1P:SET_wrong_leap_err
1 elements.
Warning ! : (27-Jul-2009 15:07:00)
GanttChart::AddData. The DqiData structure has no data for this range
Information : (27-Jul-2009 15:07:00)
Graph 11: Adding data from object @PCF MPH_RA2_MW__1P:SET_wrong_leap_utc
1 elements.
Warning ! : (27-Jul-2009 15:07:00)
GanttChart::AddData. The DqiData structure has no data for this range
Information : (27-Jul-2009 15:07:00)
Graph 11: Adding data from object @PCF MPH_RA2_MW__1P:SET_wrong_clock_step
1 elements.
Warning ! : (27-Jul-2009 15:07:00)
GanttChart::AddData. The DqiData structure has no data for this range
Information : (27-Jul-2009 15:07:00) Graph 11:
Adding data from object @PCF MPH_RA2_MW__1P:SET_wrong_sat_binary_time
1 elements.
Warning ! : (27-Jul-2009 15:07:00)
GanttChart::AddData. The DqiData structure has no data for this range
Information : (27-Jul-2009 15:07:00)
Graph 11: Adding data from object @PCF MPH_RA2_MW__1P:SET_wrong_utc_sbt_time
18 elements.
Information : (27-Jul-2009 15:07:00)
Graph 11: Adding data from object @PCF MPH_RA2_MW__1P:SET_wrong_vector_source
1 elements.
Warning ! : (27-Jul-2009 15:07:00)
GanttChart::AddData. The DqiData structure has no data for this range
Information : (27-Jul-2009 15:07:00)
Graph 11: Adding data from object @PCF MPH_RA2_MW__1P:SET_wrong_z_velocity
1 elements.
Warning ! : (27-Jul-2009 15:07:00)
GanttChart::AddData. The DqiData structure has no data for this range
Information : (27-Jul-2009 15:07:00)
Graph 11: Adding data from object @PCF MPH_RA2_MW__1P:SET_wrong_y_velocity
1 elements.
Warning ! : (27-Jul-2009 15:07:00)
GanttChart::AddData. The DqiData structure has no data for this range
Information : (27-Jul-2009 15:07:00)
Graph 11: Adding data from object @PCF MPH_RA2_MW__1P:SET_wrong_x_velocity
1 elements.
Warning ! : (27-Jul-2009 15:07:00)
GanttChart::AddData. The DqiData structure has no data for this range
Information : (27-Jul-2009 15:07:00)
Graph 11: Adding data from object @PCF MPH_RA2_MW__1P:SET_wrong_z_position
1 elements.
Warning ! : (27-Jul-2009 15:07:00)
GanttChart::AddData. The DqiData structure has no data for this range
Information : (27-Jul-2009 15:07:00)
Graph 11: Adding data from object @PCF MPH_RA2_MW__1P:SET_wrong_y_position
1 elements.
Warning ! : (27-Jul-2009 15:07:00)
GanttChart::AddData. The DqiData structure has no data for this range
Information : (27-Jul-2009 15:07:01)
Graph 11: Adding data from object @PCF MPH_RA2_MW__1P:SET_wrong_x_position
1 elements.
Warning ! : (27-Jul-2009 15:07:01)
GanttChart::AddData. The DqiData structure has no data for this range
Information : (27-Jul-2009 15:07:01) Graph 11:
Adding data from object @PCF MPH_RA2_MW__1P:SET_wrong_state_vector_time
18 elements.
Information : (27-Jul-2009 15:07:01)


```
Warning ! : (27-Jul-2009 15:07:01)
GanttChart::ReadPolyline. Adding a section with no data
Warning ! : (27-Jul-2009 15:07:01)
GanttChart::ReadPolyline. Adding a section with no data
Warning ! : (27-Jul-2009 15:07:01)
GanttChart::ReadPolyline. Adding a section with no data
Warning ! : (27-Jul-2009 15:07:01)
GanttChart::ReadPolyline. Adding a section with no data
Warning ! : (27-Jul-2009 15:07:01)
GanttChart::ReadPolyline. Adding a section with no data
Warning ! : (27-Jul-2009 15:07:01)
GanttChart::ReadPolyline. Adding a section with no data
Warning ! : (27-Jul-2009 15:07:01)
GanttChart::ReadPolyline. Adding a section with no data
Warning ! : (27-Jul-2009 15:07:01)
GanttChart::ReadPolyline. Adding a section with no data
Warning ! : (27-Jul-2009 15:07:01)
GanttChart::ReadPolyline. Adding a section with no data
Warning ! : (27-Jul-2009 15:07:01)
GanttChart::ReadPolyline. Adding a section with no data
Information : (27-Jul-2009 15:07:01) Graph 11: Destroying object.
Information : (27-Jul-2009 15:07:01)
Graph 12: Creating object for a eventGanttChart
Information : (27-Jul-2009 15:07:01) Graph 12: Processing legend.
Information : (27-Jul-2009 15:07:01)
Graph 12: Adding data from object @PCF_MPH_RA2_FGD_2P:DET_wrong_product_err
18 elements.
Information : (27-Jul-2009 15:07:01)
Graph 12: Adding data from object @PCF_MPH_RA2_FGD_2P:SET_wrong_leap_err
1 elements.
Warning ! : (27-Jul-2009 15:07:01)
GanttChart::AddData. The DqiData structure has no data for this range
Information : (27-Jul-2009 15:07:01)
Graph 12: Adding data from object @PCF_MPH_RA2_FGD_2P:SET_wrong_leap_utc
1 elements.
Warning ! : (27-Jul-2009 15:07:01)
GanttChart::AddData. The DqiData structure has no data for this range
Information : (27-Jul-2009 15:07:01)
Graph 12: Adding data from object @PCF_MPH_RA2_FGD_2P:SET_wrong_clock_step
1 elements.
Warning ! : (27-Jul-2009 15:07:01)
GanttChart::AddData. The DqiData structure has no data for this range
Information : (27-Jul-2009 15:07:01) Graph 12:
Adding data from object @PCF_MPH_RA2_FGD_2P:SET_wrong_sat_binary_time
1 elements.
Warning ! : (27-Jul-2009 15:07:01)
GanttChart::AddData. The DqiData structure has no data for this range
Information : (27-Jul-2009 15:07:01)
Graph 12: Adding data from object @PCF_MPH_RA2_FGD_2P:SET_wrong_utc_sbt_time
18 elements.
Information : (27-Jul-2009 15:07:01)
Graph 12: Adding data from object @PCF_MPH_RA2_FGD_2P:SET_wrong_vector_source
1 elements.
Warning ! : (27-Jul-2009 15:07:01)
GanttChart::AddData. The DqiData structure has no data for this range
Information : (27-Jul-2009 15:07:01)
Graph 12: Adding data from object @PCF_MPH_RA2_FGD_2P:SET_wrong_z_velocity
1 elements.
Warning ! : (27-Jul-2009 15:07:01)
GanttChart::AddData. The DqiData structure has no data for this range
Information : (27-Jul-2009 15:07:01)
Graph 12: Adding data from object @PCF_MPH_RA2_FGD_2P:SET_wrong_y_velocity
1 elements.
Warning ! : (27-Jul-2009 15:07:01)
GanttChart::AddData. The DqiData structure has no data for this range
Information : (27-Jul-2009 15:07:01)
Graph 12: Adding data from object @PCF_MPH_RA2_FGD_2P:SET_wrong_x_velocity
1 elements.
Warning ! : (27-Jul-2009 15:07:01)
GanttChart::AddData. The DqiData structure has no data for this range
```


Information : (27-Jul-2009 15:07:01)
Graph 12: Adding data from object @PCF_MPH_RA2_FGD_2P:SET_wrong_z_position
1 elements.
Warning ! : (27-Jul-2009 15:07:01)
GanttChart::AddData. The DqiData structure has no data for this range
Information : (27-Jul-2009 15:07:01)
Graph 12: Adding data from object @PCF_MPH_RA2_FGD_2P:SET_wrong_y_position
1 elements.
Warning ! : (27-Jul-2009 15:07:01)
GanttChart::AddData. The DqiData structure has no data for this range
Information : (27-Jul-2009 15:07:01)
Graph 12: Adding data from object @PCF_MPH_RA2_FGD_2P:SET_wrong_x_position
1 elements.
Warning ! : (27-Jul-2009 15:07:01)
GanttChart::AddData. The DqiData structure has no data for this range
Information : (27-Jul-2009 15:07:02) Graph 12:
Adding data from object @PCF_MPH_RA2_FGD_2P:SET_wrong_state_vector_time
18 elements.
Information : (27-Jul-2009 15:07:02)
Graph 12: Adding data from object @PCF_MPH_RA2_FGD_2P:SET_wrong_phase
1 elements.
Warning ! : (27-Jul-2009 15:07:02)
GanttChart::AddData. The DqiData structure has no data for this range
Information : (27-Jul-2009 15:07:02)
Graph 12: Adding data from object @PCF_MPH_RA2_FGD_2P:SET_wrong_sensing_stop
1 elements.
Warning ! : (27-Jul-2009 15:07:02)
GanttChart::AddData. The DqiData structure has no data for this range
Information : (27-Jul-2009 15:07:02)
Graph 12: Adding data from object @PCF_MPH_RA2_FGD_2P:SET_wrong_sensing_start
1 elements.
Warning ! : (27-Jul-2009 15:07:02)
GanttChart::AddData. The DqiData structure has no data for this range
Information : (27-Jul-2009 15:07:02)
Graph 12: Adding data from object @PCF_MPH_RA2_FGD_2P:SET_wrong_software_ver
18 elements.
Information : (27-Jul-2009 15:07:02)
Graph 12: Adding data from object @PCF_MPH_RA2_FGD_2P:SET_wrong_proc_time
1 elements.
Warning ! : (27-Jul-2009 15:07:02)
GanttChart::AddData. The DqiData structure has no data for this range
Information : (27-Jul-2009 15:07:02)
Graph 12: Adding data from object @PCF_MPH_RA2_FGD_2P:SET_wrong_proc_center
1 elements.
Warning ! : (27-Jul-2009 15:07:02)
GanttChart::AddData. The DqiData structure has no data for this range
Information : (27-Jul-2009 15:07:02) Graph 12:
Adding data from object @PCF_MPH_RA2_FGD_2P:SET_wrong_acquisition_station
1 elements.
Warning ! : (27-Jul-2009 15:07:02)
GanttChart::AddData. The DqiData structure has no data for this range
Information : (27-Jul-2009 15:07:02)
Graph 12: Adding data from object @PCF_MPH_RA2_FGD_2P:SET_wrong_proc_stage
1 elements.
Warning ! : (27-Jul-2009 15:07:02)
GanttChart::AddData. The DqiData structure has no data for this range
Information : (27-Jul-2009 15:07:02)
Graph 12: Adding data from object @PCF_MPH_RA2_FGD_2P:SET_wrong_filename
1 elements.
Warning ! : (27-Jul-2009 15:07:02)
GanttChart::AddData. The DqiData structure has no data for this range
Information : (27-Jul-2009 15:07:02)
Graph 12: Adding data from object @PCF_RA2_sensing:ETL_ra2_fgd_2p 18
elements.
Information : (27-Jul-2009 15:07:02) Graph 12: Generating PNG file.
Warning ! : (27-Jul-2009 15:07:02)
GanttChart::ReadPolyline. Adding a section with no data
Warning ! : (27-Jul-2009 15:07:02)

Warning ! : (27-Jul-2009 15:07:02)
GanttChart::AddData. The DqiData structure has no data for this range
Information : (27-Jul-2009 15:07:02)
Graph 13: Adding data from object @PCF_MPH_RA2_WWV_2P:SET_wrong_z_velocity
1 elements.
Warning ! : (27-Jul-2009 15:07:02)
GanttChart::AddData. The DqiData structure has no data for this range
Information : (27-Jul-2009 15:07:02)
Graph 13: Adding data from object @PCF_MPH_RA2_WWV_2P:SET_wrong_y_velocity
1 elements.
Warning ! : (27-Jul-2009 15:07:02)
GanttChart::AddData. The DqiData structure has no data for this range
Information : (27-Jul-2009 15:07:02)
Graph 13: Adding data from object @PCF_MPH_RA2_WWV_2P:SET_wrong_x_velocity
1 elements.
Warning ! : (27-Jul-2009 15:07:02)
GanttChart::AddData. The DqiData structure has no data for this range
Information : (27-Jul-2009 15:07:02)
Graph 13: Adding data from object @PCF_MPH_RA2_WWV_2P:SET_wrong_z_position
1 elements.
Warning ! : (27-Jul-2009 15:07:02)
GanttChart::AddData. The DqiData structure has no data for this range
Information : (27-Jul-2009 15:07:02)
Graph 13: Adding data from object @PCF_MPH_RA2_WWV_2P:SET_wrong_y_position
1 elements.
Warning ! : (27-Jul-2009 15:07:02)
GanttChart::AddData. The DqiData structure has no data for this range
Information : (27-Jul-2009 15:07:02)
Graph 13: Adding data from object @PCF_MPH_RA2_WWV_2P:SET_wrong_x_position
1 elements.
Warning ! : (27-Jul-2009 15:07:02)
GanttChart::AddData. The DqiData structure has no data for this range
Information : (27-Jul-2009 15:07:02) Graph 13:
Adding data from object @PCF_MPH_RA2_WWV_2P:SET_wrong_state_vector_time
18 elements.
Information : (27-Jul-2009 15:07:02)
Graph 13: Adding data from object @PCF_MPH_RA2_WWV_2P:SET_wrong_phase
1 elements.
Warning ! : (27-Jul-2009 15:07:02)
GanttChart::AddData. The DqiData structure has no data for this range
Information : (27-Jul-2009 15:07:02)
Graph 13: Adding data from object @PCF_MPH_RA2_WWV_2P:SET_wrong_sensing_stop
1 elements.
Warning ! : (27-Jul-2009 15:07:02)
GanttChart::AddData. The DqiData structure has no data for this range
Information : (27-Jul-2009 15:07:02)
Graph 13: Adding data from object @PCF_MPH_RA2_WWV_2P:SET_wrong_sensing_start
1 elements.
Warning ! : (27-Jul-2009 15:07:02)
GanttChart::AddData. The DqiData structure has no data for this range
Information : (27-Jul-2009 15:07:02)
Graph 13: Adding data from object @PCF_MPH_RA2_WWV_2P:SET_wrong_software_ver
18 elements.
Information : (27-Jul-2009 15:07:02)
Graph 13: Adding data from object @PCF_MPH_RA2_WWV_2P:SET_wrong_proc_time
1 elements.
Warning ! : (27-Jul-2009 15:07:02)
GanttChart::AddData. The DqiData structure has no data for this range
Information : (27-Jul-2009 15:07:02)
Graph 13: Adding data from object @PCF_MPH_RA2_WWV_2P:SET_wrong_proc_center
1 elements.
Warning ! : (27-Jul-2009 15:07:02)
GanttChart::AddData. The DqiData structure has no data for this range
Information : (27-Jul-2009 15:07:02) Graph 13:
Adding data from object @PCF_MPH_RA2_WWV_2P:SET_wrong_acquisition_station
1 elements.
Warning ! : (27-Jul-2009 15:07:02)
GanttChart::AddData. The DqiData structure has no data for this range

Information : (27-Jul-2009 15:07:03)
Graph 14: Adding data from object @PCF_RA2_CAL_0P_SPH:DET_num_missing_isps
1 elements.
Warning ! : (27-Jul-2009 15:07:03)
GanttChart::AddData. The DqiData structure has no data for this range
Information : (27-Jul-2009 15:07:03)
Graph 14: Adding data from object @PCF_RA2_CAL_0P_SPH:DET_num_error_isps
1 elements.
Warning ! : (27-Jul-2009 15:07:03)
GanttChart::AddData. The DqiData structure has no data for this range
Information : (27-Jul-2009 15:07:03)
Graph 14: Adding data from object @PCF_RA2_CAL_0P_SPH:DET_rs_significant
1 elements.
Warning ! : (27-Jul-2009 15:07:03)
GanttChart::AddData. The DqiData structure has no data for this range
Information : (27-Jul-2009 15:07:03) Graph 14:
Adding data from object @PCF_RA2_CAL_0P_SPH:DET_isp_discarded_significant
1 elements.
Warning ! : (27-Jul-2009 15:07:03)
GanttChart::AddData. The DqiData structure has no data for this range
Information : (27-Jul-2009 15:07:03) Graph 14:
Adding data from object @PCF_RA2_CAL_0P_SPH:DET_missing_isps_significant
1 elements.
Warning ! : (27-Jul-2009 15:07:03)
GanttChart::AddData. The DqiData structure has no data for this range
Information : (27-Jul-2009 15:07:03) Graph 14:
Adding data from object @PCF_RA2_CAL_0P_SPH:DET_isp_errors_significant
1 elements.
Warning ! : (27-Jul-2009 15:07:03)
GanttChart::AddData. The DqiData structure has no data for this range
Information : (27-Jul-2009 15:07:03)
Graph 14: Adding data from object @PCF_RA2_CAL_0P_SPH:DET_sat_track
1 elements.
Warning ! : (27-Jul-2009 15:07:03)
GanttChart::AddData. The DqiData structure has no data for this range
Information : (27-Jul-2009 15:07:03)
Graph 14: Adding data from object @PCF_RA2_CAL_0P_SPH:DET_stop_long
1 elements.
Warning ! : (27-Jul-2009 15:07:03)
GanttChart::AddData. The DqiData structure has no data for this range
Information : (27-Jul-2009 15:07:03)
Graph 14: Adding data from object @PCF_RA2_CAL_0P_SPH:DET_stop_lat 1
elements.
Warning ! : (27-Jul-2009 15:07:03)
GanttChart::AddData. The DqiData structure has no data for this range
Information : (27-Jul-2009 15:07:03)
Graph 14: Adding data from object @PCF_RA2_CAL_0P_SPH:DET_start_long
1 elements.
Warning ! : (27-Jul-2009 15:07:03)
GanttChart::AddData. The DqiData structure has no data for this range
Information : (27-Jul-2009 15:07:03)
Graph 14: Adding data from object @PCF_RA2_CAL_0P_SPH:DET_start_lat
1 elements.
Warning ! : (27-Jul-2009 15:07:03)
GanttChart::AddData. The DqiData structure has no data for this range
Information : (27-Jul-2009 15:07:03)
Graph 14: Adding data from object @PCF_RA2_adfs_val:SET_val_adf_ra2_cal_0p
1 elements.
Warning ! : (27-Jul-2009 15:07:03)
GanttChart::AddData. The DqiData structure has no data for this range
Information : (27-Jul-2009 15:07:03)
Graph 14: Adding data from object @PCF_RA2_sensing:ETL_ra2_cal_0p 1
elements.
Information : (27-Jul-2009 15:07:03) Graph 14: Generating PNG file.
Warning ! : (27-Jul-2009 15:07:03)
GanttChart::ReadPolyline. Adding a section with no data
Warning ! : (27-Jul-2009 15:07:03)
GanttChart::ReadPolyline. Adding a section with no data


```
graph::setProperty. YSIZE is too long. [80-700]
Information : (27-Jul-2009 15:07:05) Graph 16: Processing legend.
Information : (27-Jul-2009 15:07:05)
Graph 16: Adding data from object @PCF_DOR_NAV_0P_SPH:DET_num_rs_isps
1 elements.
Warning ! : (27-Jul-2009 15:07:05)
GanttChart::AddData. The DqiData structure has no data for this range
Information : (27-Jul-2009 15:07:05)
Graph 16: Adding data from object @PCF_DOR_NAV_0P_SPH:DET_num_discarded_isps
1 elements.
Warning ! : (27-Jul-2009 15:07:05)
GanttChart::AddData. The DqiData structure has no data for this range
Information : (27-Jul-2009 15:07:05)
Graph 16: Adding data from object @PCF_DOR_NAV_0P_SPH:DET_num_missing_isps
1 elements.
Warning ! : (27-Jul-2009 15:07:05)
GanttChart::AddData. The DqiData structure has no data for this range
Information : (27-Jul-2009 15:07:05)
Graph 16: Adding data from object @PCF_DOR_NAV_0P_SPH:DET_num_error_isps
1 elements.
Warning ! : (27-Jul-2009 15:07:05)
GanttChart::AddData. The DqiData structure has no data for this range
Information : (27-Jul-2009 15:07:05)
Graph 16: Adding data from object @PCF_DOR_NAV_0P_SPH:DET_rs_significant
1 elements.
Warning ! : (27-Jul-2009 15:07:05)
GanttChart::AddData. The DqiData structure has no data for this range
Information : (27-Jul-2009 15:07:05) Graph 16:
Adding data from object @PCF_DOR_NAV_0P_SPH:DET_isp_discarded_significant
1 elements.
Warning ! : (27-Jul-2009 15:07:05)
GanttChart::AddData. The DqiData structure has no data for this range
Information : (27-Jul-2009 15:07:05) Graph 16:
Adding data from object @PCF_DOR_NAV_0P_SPH:DET_missing_isps_significant
1 elements.
Warning ! : (27-Jul-2009 15:07:05)
GanttChart::AddData. The DqiData structure has no data for this range
Information : (27-Jul-2009 15:07:05) Graph 16:
Adding data from object @PCF_DOR_NAV_0P_SPH:DET_isp_errors_significant
1 elements.
Warning ! : (27-Jul-2009 15:07:05)
GanttChart::AddData. The DqiData structure has no data for this range
Information : (27-Jul-2009 15:07:05)
Graph 16: Adding data from object @PCF_DOR_NAV_0P_SPH:DET_sat_track
1 elements.
Warning ! : (27-Jul-2009 15:07:05)
GanttChart::AddData. The DqiData structure has no data for this range
Information : (27-Jul-2009 15:07:05)
Graph 16: Adding data from object @PCF_DOR_NAV_0P_SPH:DET_stop_long
1 elements.
Warning ! : (27-Jul-2009 15:07:05)
GanttChart::AddData. The DqiData structure has no data for this range
Information : (27-Jul-2009 15:07:05)
Graph 16: Adding data from object @PCF_DOR_NAV_0P_SPH:DET_stop_lat
1 elements.
Warning ! : (27-Jul-2009 15:07:05)
GanttChart::AddData. The DqiData structure has no data for this range
Information : (27-Jul-2009 15:07:05)
Graph 16: Adding data from object @PCF_DOR_NAV_0P_SPH:DET_start_long
1 elements.
Warning ! : (27-Jul-2009 15:07:05)
GanttChart::AddData. The DqiData structure has no data for this range
Information : (27-Jul-2009 15:07:05)
Graph 16: Adding data from object @PCF_DOR_NAV_0P_SPH:DET_start_lat
1 elements.
Warning ! : (27-Jul-2009 15:07:05)
GanttChart::AddData. The DqiData structure has no data for this range
Information : (27-Jul-2009 15:07:05)
```


Warning ! : (27-Jul-2009 15:07:06)
GanttChart::ReadPolyline. Adding a section with no data
Warning ! : (27-Jul-2009 15:07:06)
GanttChart::ReadPolyline. Adding a section with no data
Warning ! : (27-Jul-2009 15:07:06)
GanttChart::ReadPolyline. Adding a section with no data
Warning ! : (27-Jul-2009 15:07:06)
GanttChart::ReadPolyline. Adding a section with no data
Information : (27-Jul-2009 15:07:07) Graph 17: Destroying object.
Information : (27-Jul-2009 15:07:07)
Graph 18: Creating object for a eventGanttChart
Warning ! : (27-Jul-2009 15:07:07)
graph::setProperty. YSIZE is too long. [80-700]
Information : (27-Jul-2009 15:07:07) Graph 18: Processing legend.
Information : (27-Jul-2009 15:07:07)
Graph 18: Adding data from object @PCF_RA2_ME__0P_SPH:DET_num_rs_isps
1 elements.
Warning ! : (27-Jul-2009 15:07:07)
GanttChart::AddData. The DqiData structure has no data for this range
Information : (27-Jul-2009 15:07:07)
Graph 18: Adding data from object @PCF_RA2_ME__0P_SPH:DET_num_discarded_isps
1 elements.
Warning ! : (27-Jul-2009 15:07:07)
GanttChart::AddData. The DqiData structure has no data for this range
Information : (27-Jul-2009 15:07:07)
Graph 18: Adding data from object @PCF_RA2_ME__0P_SPH:DET_num_missing_isps
1 elements.
Warning ! : (27-Jul-2009 15:07:07)
GanttChart::AddData. The DqiData structure has no data for this range
Information : (27-Jul-2009 15:07:07)
Graph 18: Adding data from object @PCF_RA2_ME__0P_SPH:DET_num_error_isps
1 elements.
Information : (27-Jul-2009 15:07:07)
Graph 18: Adding data from object @PCF_RA2_ME__0P_SPH:DET_rs_significant
1 elements.
Warning ! : (27-Jul-2009 15:07:07)
GanttChart::AddData. The DqiData structure has no data for this range
Information : (27-Jul-2009 15:07:07) Graph 18:
Adding data from object @PCF_RA2_ME__0P_SPH:DET_isp_discarded_significant
1 elements.
Warning ! : (27-Jul-2009 15:07:07)
GanttChart::AddData. The DqiData structure has no data for this range
Information : (27-Jul-2009 15:07:07) Graph 18:
Adding data from object @PCF_RA2_ME__0P_SPH:DET_missing_isps_significant
1 elements.
Warning ! : (27-Jul-2009 15:07:07)
GanttChart::AddData. The DqiData structure has no data for this range
Information : (27-Jul-2009 15:07:07) Graph 18:
Adding data from object @PCF_RA2_ME__0P_SPH:DET_isp_errors_significant
1 elements.
Information : (27-Jul-2009 15:07:07)
Graph 18: Adding data from object @PCF_RA2_ME__0P_SPH:DET_sat_track
1 elements.
Warning ! : (27-Jul-2009 15:07:07)
GanttChart::AddData. The DqiData structure has no data for this range
Information : (27-Jul-2009 15:07:07)
Graph 18: Adding data from object @PCF_RA2_ME__0P_SPH:DET_stop_long
1 elements.
Warning ! : (27-Jul-2009 15:07:07)
GanttChart::AddData. The DqiData structure has no data for this range
Information : (27-Jul-2009 15:07:07)
Graph 18: Adding data from object @PCF_RA2_ME__0P_SPH:DET_stop_lat
elements. 1
Warning ! : (27-Jul-2009 15:07:07)
GanttChart::AddData. The DqiData structure has no data for this range
Information : (27-Jul-2009 15:07:07)
Graph 18: Adding data from object @PCF_RA2_ME__0P_SPH:DET_start_long
1 elements.

Warning ! : (27-Jul-2009 15:07:08)
GanttChart::AddData. The DqiData structure has no data for this range
Information : (27-Jul-2009 15:07:08)
Graph 19: Adding data from object @PCF_RA2_adfs_val:SET_val_adf_ra2_mw__1p
15 elements.
Information : (27-Jul-2009 15:07:08)
Graph 19: Adding data from object @PCF_RA2_sensing:ETL_ra2_mw__1p 18
elements.
Information : (27-Jul-2009 15:07:08) Graph 19: Generating PNG file.
Warning ! : (27-Jul-2009 15:07:08)
GanttChart::ReadPolyline. Adding a section with no data
Warning ! : (27-Jul-2009 15:07:08)
GanttChart::ReadPolyline. Adding a section with no data
Warning ! : (27-Jul-2009 15:07:08)
GanttChart::ReadPolyline. Adding a section with no data
Information : (27-Jul-2009 15:07:09) Graph 19: Destroying object.
Information : (27-Jul-2009 15:07:09)
Graph 20: Creating object for a eventGanttChart
Warning ! : (27-Jul-2009 15:07:09)
graph::setProperty. YSIZE is too long. [80-700]
Information : (27-Jul-2009 15:07:09) Graph 20: Processing legend.
Information : (27-Jul-2009 15:07:09) Graph 20:
Adding data from object @PCF_RA2_FGD_2P_SPH:DET_ra2_seaice_ku_retrack_percent
1 elements.
Warning ! : (27-Jul-2009 15:07:09)
GanttChart::AddData. The DqiData structure has no data for this range
Information : (27-Jul-2009 15:07:09) Graph 20:
Adding data from object @PCF_RA2_FGD_2P_SPH:DET_ra2_ice2_s_retrack_percent
18 elements.
Information : (27-Jul-2009 15:07:09) Graph 20:
Adding data from object @PCF_RA2_FGD_2P_SPH:DET_ra2_ice2_ku_retrack_percent
2 elements.
Information : (27-Jul-2009 15:07:09) Graph 20:
Adding data from object @PCF_RA2_FGD_2P_SPH:DET_ra2_ice1_s_retrack_percent
18 elements.
Information : (27-Jul-2009 15:07:09) Graph 20:
Adding data from object @PCF_RA2_FGD_2P_SPH:DET_ra2_ice1_ku_retrack_percent
1 elements.
Warning ! : (27-Jul-2009 15:07:09)
GanttChart::AddData. The DqiData structure has no data for this range
Information : (27-Jul-2009 15:07:09) Graph 20:
Adding data from object @PCF_RA2_FGD_2P_SPH:DET_ra2_ocean_ku_retrack_percent
5 elements.
Information : (27-Jul-2009 15:07:09)
Graph 20: Adding data from object @PCF_RA2_FGD_2P_SPH:DET_ra2_20_band_percent
4 elements.
Information : (27-Jul-2009 15:07:09)
Graph 20: Adding data from object @PCF_RA2_FGD_2P_SPH:DET_ra2_80_band_percent
6 elements.
Information : (27-Jul-2009 15:07:09)
Graph 20: Adding data from object @PCF_RA2_FGD_2P_SPH:DET_ra2_320_band_percent
6 elements.
Information : (27-Jul-2009 15:07:09) Graph 20:
Adding data from object @PCF_RA2_FGD_2P_SPH:DET_ra2_measurement_percent
1 elements.
Warning ! : (27-Jul-2009 15:07:09)
GanttChart::AddData. The DqiData structure has no data for this range
Information : (27-Jul-2009 15:07:09)
Graph 20: Adding data from object @PCF_RA2_FGD_2P_SPH:DET_ra2_l1b_proc_quality
1 elements.
Warning ! : (27-Jul-2009 15:07:09)
GanttChart::AddData. The DqiData structure has no data for this range
Information : (27-Jul-2009 15:07:09)
Graph 20: Adding data from object @PCF_RA2_FGD_2P_SPH:DET_ra2_l2_proc_quality
18 elements.
Information : (27-Jul-2009 15:07:09)
Graph 20: Adding data from object @PCF_RA2_FGD_2P_SPH:ETL_ra2_l1b_proc_flag
1 elements.

Warning ! : (27-Jul-2009 15:07:09)
GanttChart::AddData. The DqiData structure has no data for this range
Information : (27-Jul-2009 15:07:09)
Graph 20: Adding data from object @PCF_RA2_FGD_2P_SPH:ETL_ra2_l2_proc_flag
18 elements.
Information : (27-Jul-2009 15:07:09)
Graph 20: Adding data from object @PCF_RA2_adfs_val:SET_val_adf_ra2_fgd_2p
15 elements.
Information : (27-Jul-2009 15:07:09)
Graph 20: Adding data from object @PCF_RA2_sensing:ETL_ra2_fgd_2p 18
elements.
Information : (27-Jul-2009 15:07:09) Graph 20: Generating PNG file.
Warning ! : (27-Jul-2009 15:07:09)
GanttChart::ReadPolyline. Adding a section with no data
Warning ! : (27-Jul-2009 15:07:09)
GanttChart::ReadPolyline. Adding a section with no data
Warning ! : (27-Jul-2009 15:07:09)
GanttChart::ReadPolyline. Adding a section with no data
Warning ! : (27-Jul-2009 15:07:09)
GanttChart::ReadPolyline. Adding a section with no data
Warning ! : (27-Jul-2009 15:07:09)
GanttChart::ReadPolyline. Adding a section with no data
Warning ! : (27-Jul-2009 15:07:09)
GanttChart::ReadPolyline. Adding a section with no data
Information : (27-Jul-2009 15:07:10) Graph 20: Destroying object.
Information : (27-Jul-2009 15:07:10)
Graph 21: Creating object for a eventGanttChart
Warning ! : (27-Jul-2009 15:07:10)
graph::setProperty. YSIZE is too long. [80-700]
Information : (27-Jul-2009 15:07:10) Graph 21: Processing legend.
Information : (27-Jul-2009 15:07:10) Graph 21:
Adding data from object @PCF_RA2_WWV_2P_SPH:DET_ra2_ocean_ku_retrack_percent
5 elements.
Information : (27-Jul-2009 15:07:10)
Graph 21: Adding data from object @PCF_RA2_WWV_2P_SPH:DET_ra2_20_band_percent
4 elements.
Information : (27-Jul-2009 15:07:10)
Graph 21: Adding data from object @PCF_RA2_WWV_2P_SPH:DET_ra2_80_band_percent
6 elements.
Information : (27-Jul-2009 15:07:10)
Graph 21: Adding data from object @PCF_RA2_WWV_2P_SPH:DET_ra2_320_band_percent
6 elements.
Information : (27-Jul-2009 15:07:10) Graph 21:
Adding data from object @PCF_RA2_WWV_2P_SPH:DET_ra2_measurement_percent
1 elements.
Warning ! : (27-Jul-2009 15:07:10)
GanttChart::AddData. The DqiData structure has no data for this range
Information : (27-Jul-2009 15:07:10)
Graph 21: Adding data from object @PCF_RA2_WWV_2P_SPH:DET_ra2_l1b_proc_quality
1 elements.
Warning ! : (27-Jul-2009 15:07:10)
GanttChart::AddData. The DqiData structure has no data for this range
Information : (27-Jul-2009 15:07:10)
Graph 21: Adding data from object @PCF_RA2_WWV_2P_SPH:DET_ra2_l2_proc_quality
18 elements.
Information : (27-Jul-2009 15:07:10)
Graph 21: Adding data from object @PCF_RA2_WWV_2P_SPH:ETL_ra2_l1b_proc_flag
1 elements.
Warning ! : (27-Jul-2009 15:07:10)
GanttChart::AddData. The DqiData structure has no data for this range
Information : (27-Jul-2009 15:07:10)
Graph 21: Adding data from object @PCF_RA2_WWV_2P_SPH:ETL_ra2_l2_proc_flag
18 elements.
Information : (27-Jul-2009 15:07:10)
Graph 21: Adding data from object @PCF_RA2_adfs_val:SET_val_adf_ra2_wwv_2p
1 elements.
Warning ! : (27-Jul-2009 15:07:10)
GanttChart::AddData. The DqiData structure has no data for this range
Information : (27-Jul-2009 15:07:10)
Graph 21: Adding data from object @PCF_RA2_sensing:ETL_ra2_wwv_2p 18

```
elements.
Information : (27-Jul-2009 15:07:10) Graph 21: Generating PNG file.
Warning !   : (27-Jul-2009 15:07:10)
GanttChart::ReadPolyline. Adding a section with no data
Warning !   : (27-Jul-2009 15:07:10)
GanttChart::ReadPolyline. Adding a section with no data
Warning !   : (27-Jul-2009 15:07:10)
GanttChart::ReadPolyline. Adding a section with no data
Warning !   : (27-Jul-2009 15:07:10)
GanttChart::ReadPolyline. Adding a section with no data
Information : (27-Jul-2009 15:07:11) Graph 21: Destroying object.
Information : (27-Jul-2009 15:07:11)
Graph 22: Creating object for a eventGanttChart
Information : (27-Jul-2009 15:07:11) Graph 22: Processing legend.
Information : (27-Jul-2009 15:07:11)
Graph 22: Adding data from object @PCF_MPH_MWR_CHD_AX:DET_wrong_product_err
1 elements.
Warning !   : (27-Jul-2009 15:07:11)
GanttChart::AddData. The DqiData structure has no data for this range
Information : (27-Jul-2009 15:07:11)
Graph 22: Adding data from object @PCF_MPH_MWR_CHD_AX:SET_wrong_sensing_stop
1 elements.
Warning !   : (27-Jul-2009 15:07:11)
GanttChart::AddData. The DqiData structure has no data for this range
Information : (27-Jul-2009 15:07:11)
Graph 22: Adding data from object @PCF_MPH_MWR_CHD_AX:SET_wrong_sensing_start
1 elements.
Warning !   : (27-Jul-2009 15:07:11)
GanttChart::AddData. The DqiData structure has no data for this range
Information : (27-Jul-2009 15:07:11)
Graph 22: Adding data from object @PCF_MPH_MWR_CHD_AX:SET_wrong_software_ver
1 elements.
Warning !   : (27-Jul-2009 15:07:11)
GanttChart::AddData. The DqiData structure has no data for this range
Information : (27-Jul-2009 15:07:11)
Graph 22: Adding data from object @PCF_MPH_MWR_CHD_AX:SET_wrong_proc_time
1 elements.
Warning !   : (27-Jul-2009 15:07:11)
GanttChart::AddData. The DqiData structure has no data for this range
Information : (27-Jul-2009 15:07:11)
Graph 22: Adding data from object @PCF_MPH_MWR_CHD_AX:SET_wrong_proc_stage
1 elements.
Warning !   : (27-Jul-2009 15:07:11)
GanttChart::AddData. The DqiData structure has no data for this range
Information : (27-Jul-2009 15:07:11)
Graph 22: Adding data from object @PCF_MPH_MWR_CHD_AX:SET_wrong_filename
1 elements.
Warning !   : (27-Jul-2009 15:07:11)
GanttChart::AddData. The DqiData structure has no data for this range
Information : (27-Jul-2009 15:07:11) Graph 22: Generating PNG file.
Warning !   : (27-Jul-2009 15:07:11)
GanttChart::ReadPolyline. Adding a section with no data
Warning !   : (27-Jul-2009 15:07:11)
GanttChart::ReadPolyline. Adding a section with no data
Warning !   : (27-Jul-2009 15:07:11)
GanttChart::ReadPolyline. Adding a section with no data
Warning !   : (27-Jul-2009 15:07:11)
GanttChart::ReadPolyline. Adding a section with no data
Warning !   : (27-Jul-2009 15:07:11)
GanttChart::ReadPolyline. Adding a section with no data
Warning !   : (27-Jul-2009 15:07:11)
GanttChart::ReadPolyline. Adding a section with no data
Warning !   : (27-Jul-2009 15:07:11)
GanttChart::ReadPolyline. Adding a section with no data
Warning !   : (27-Jul-2009 15:07:11)
GanttChart::ReadPolyline. Adding a section with no data
Information : (27-Jul-2009 15:07:12) Graph 22: Destroying object.
Information : (27-Jul-2009 15:07:12)
Graph 23: Creating object for a eventGanttChart
Information : (27-Jul-2009 15:07:12) Graph 23: Processing legend.
```


Information : (27-Jul-2009 15:07:12)
Graph 23: Adding data from object @PCF_MPH_MWR_CON_AX:DET_wrong_product_err
1 elements.
Warning ! : (27-Jul-2009 15:07:12)
GanttChart::AddData. The DqiData structure has no data for this range
Information : (27-Jul-2009 15:07:12)
Graph 23: Adding data from object @PCF_MPH_MWR_CON_AX:SET_wrong_sensing_stop
1 elements.
Warning ! : (27-Jul-2009 15:07:12)
GanttChart::AddData. The DqiData structure has no data for this range
Information : (27-Jul-2009 15:07:12)
Graph 23: Adding data from object @PCF_MPH_MWR_CON_AX:SET_wrong_sensing_start
1 elements.
Warning ! : (27-Jul-2009 15:07:12)
GanttChart::AddData. The DqiData structure has no data for this range
Information : (27-Jul-2009 15:07:12)
Graph 23: Adding data from object @PCF_MPH_MWR_CON_AX:SET_wrong_software_ver
1 elements.
Warning ! : (27-Jul-2009 15:07:12)
GanttChart::AddData. The DqiData structure has no data for this range
Information : (27-Jul-2009 15:07:12)
Graph 23: Adding data from object @PCF_MPH_MWR_CON_AX:SET_wrong_proc_time
1 elements.
Warning ! : (27-Jul-2009 15:07:12)
GanttChart::AddData. The DqiData structure has no data for this range
Information : (27-Jul-2009 15:07:12)
Graph 23: Adding data from object @PCF_MPH_MWR_CON_AX:SET_wrong_proc_stage
1 elements.
Warning ! : (27-Jul-2009 15:07:12)
GanttChart::AddData. The DqiData structure has no data for this range
Information : (27-Jul-2009 15:07:12)
Graph 23: Adding data from object @PCF_MPH_MWR_CON_AX:SET_wrong_filename
1 elements.
Warning ! : (27-Jul-2009 15:07:12)
GanttChart::AddData. The DqiData structure has no data for this range
Information : (27-Jul-2009 15:07:12) Graph 23: Generating PNG file.
Warning ! : (27-Jul-2009 15:07:12)
GanttChart::ReadPolyline. Adding a section with no data
Warning ! : (27-Jul-2009 15:07:12)
GanttChart::ReadPolyline. Adding a section with no data
Warning ! : (27-Jul-2009 15:07:12)
GanttChart::ReadPolyline. Adding a section with no data
Warning ! : (27-Jul-2009 15:07:12)
GanttChart::ReadPolyline. Adding a section with no data
Warning ! : (27-Jul-2009 15:07:12)
GanttChart::ReadPolyline. Adding a section with no data
Warning ! : (27-Jul-2009 15:07:12)
GanttChart::ReadPolyline. Adding a section with no data
Warning ! : (27-Jul-2009 15:07:12)
GanttChart::ReadPolyline. Adding a section with no data
Warning ! : (27-Jul-2009 15:07:12)
GanttChart::ReadPolyline. Adding a section with no data
Information : (27-Jul-2009 15:07:12) Graph 23: Destroying object.
Information : (27-Jul-2009 15:07:12)
Graph 24: Creating object for a eventGanttChart
Information : (27-Jul-2009 15:07:12) Graph 24: Processing legend.
Information : (27-Jul-2009 15:07:12)
Graph 24: Adding data from object @PCF_MPH_MWR_LSF_AX:DET_wrong_product_err
1 elements.
Warning ! : (27-Jul-2009 15:07:12)
GanttChart::AddData. The DqiData structure has no data for this range
Information : (27-Jul-2009 15:07:12)
Graph 24: Adding data from object @PCF_MPH_MWR_LSF_AX:SET_wrong_sensing_stop
1 elements.
Warning ! : (27-Jul-2009 15:07:12)
GanttChart::AddData. The DqiData structure has no data for this range
Information : (27-Jul-2009 15:07:12)
Graph 24: Adding data from object @PCF_MPH_MWR_LSF_AX:SET_wrong_sensing_start
1 elements.
Warning ! : (27-Jul-2009 15:07:12)

GanttChart::AddData. The DqiData structure has no data for this range
Information : (27-Jul-2009 15:07:12)
Graph 24: Adding data from object @PCF_MPH_MWR_LSF_AX:SET_wrong_software_ver
1 elements.
Warning ! : (27-Jul-2009 15:07:12)
GanttChart::AddData. The DqiData structure has no data for this range
Information : (27-Jul-2009 15:07:12)
Graph 24: Adding data from object @PCF_MPH_MWR_LSF_AX:SET_wrong_proc_time
1 elements.
Warning ! : (27-Jul-2009 15:07:12)
GanttChart::AddData. The DqiData structure has no data for this range
Information : (27-Jul-2009 15:07:12)
Graph 24: Adding data from object @PCF_MPH_MWR_LSF_AX:SET_wrong_proc_stage
1 elements.
Warning ! : (27-Jul-2009 15:07:12)
GanttChart::AddData. The DqiData structure has no data for this range
Information : (27-Jul-2009 15:07:12)
Graph 24: Adding data from object @PCF_MPH_MWR_LSF_AX:SET_wrong_filename
1 elements.
Warning ! : (27-Jul-2009 15:07:12)
GanttChart::AddData. The DqiData structure has no data for this range
Information : (27-Jul-2009 15:07:12) Graph 24: Generating PNG file.
Warning ! : (27-Jul-2009 15:07:12)
GanttChart::ReadPolyline. Adding a section with no data
Warning ! : (27-Jul-2009 15:07:12)
GanttChart::ReadPolyline. Adding a section with no data
Warning ! : (27-Jul-2009 15:07:12)
GanttChart::ReadPolyline. Adding a section with no data
Warning ! : (27-Jul-2009 15:07:12)
GanttChart::ReadPolyline. Adding a section with no data
Warning ! : (27-Jul-2009 15:07:12)
GanttChart::ReadPolyline. Adding a section with no data
Warning ! : (27-Jul-2009 15:07:12)
GanttChart::ReadPolyline. Adding a section with no data
Warning ! : (27-Jul-2009 15:07:12)
GanttChart::ReadPolyline. Adding a section with no data
Warning ! : (27-Jul-2009 15:07:12)
GanttChart::ReadPolyline. Adding a section with no data
Information : (27-Jul-2009 15:07:13) Graph 24: Destroying object.
Information : (27-Jul-2009 15:07:13)
Graph 25: Creating object for a eventGanttChart
Information : (27-Jul-2009 15:07:13) Graph 25: Processing legend.
Information : (27-Jul-2009 15:07:13)
Graph 25: Adding data from object @PCF_MPH_MWR_SLT_AX:DET_wrong_product_err
1 elements.
Warning ! : (27-Jul-2009 15:07:13)
GanttChart::AddData. The DqiData structure has no data for this range
Information : (27-Jul-2009 15:07:13)
Graph 25: Adding data from object @PCF_MPH_MWR_SLT_AX:SET_wrong_sensing_stop
1 elements.
Warning ! : (27-Jul-2009 15:07:13)
GanttChart::AddData. The DqiData structure has no data for this range
Information : (27-Jul-2009 15:07:13)
Graph 25: Adding data from object @PCF_MPH_MWR_SLT_AX:SET_wrong_sensing_start
1 elements.
Warning ! : (27-Jul-2009 15:07:13)
GanttChart::AddData. The DqiData structure has no data for this range
Information : (27-Jul-2009 15:07:13)
Graph 25: Adding data from object @PCF_MPH_MWR_SLT_AX:SET_wrong_software_ver
1 elements.
Warning ! : (27-Jul-2009 15:07:13)
GanttChart::AddData. The DqiData structure has no data for this range
Information : (27-Jul-2009 15:07:13)
Graph 25: Adding data from object @PCF_MPH_MWR_SLT_AX:SET_wrong_proc_time
1 elements.
Warning ! : (27-Jul-2009 15:07:13)
GanttChart::AddData. The DqiData structure has no data for this range
Information : (27-Jul-2009 15:07:13)
Graph 25: Adding data from object @PCF_MPH_MWR_SLT_AX:SET_wrong_proc_stage
1 elements.

Warning ! : (27-Jul-2009 15:07:13)
GanttChart::AddData. The DqiData structure has no data for this range
Information : (27-Jul-2009 15:07:13)
Graph 25: Adding data from object @PCF_MPH_MWR_SLT_AX:SET_wrong_filename
1 elements.
Warning ! : (27-Jul-2009 15:07:13)
GanttChart::AddData. The DqiData structure has no data for this range
Information : (27-Jul-2009 15:07:13) Graph 25: Generating PNG file.
Warning ! : (27-Jul-2009 15:07:13)
GanttChart::ReadPolyline. Adding a section with no data
Warning ! : (27-Jul-2009 15:07:13)
GanttChart::ReadPolyline. Adding a section with no data
Warning ! : (27-Jul-2009 15:07:13)
GanttChart::ReadPolyline. Adding a section with no data
Warning ! : (27-Jul-2009 15:07:13)
GanttChart::ReadPolyline. Adding a section with no data
Warning ! : (27-Jul-2009 15:07:13)
GanttChart::ReadPolyline. Adding a section with no data
Warning ! : (27-Jul-2009 15:07:13)
GanttChart::ReadPolyline. Adding a section with no data
Information : (27-Jul-2009 15:07:13) Graph 25: Destroying object.
Information : (27-Jul-2009 15:07:13)
Graph 26: Creating object for a eventGanttChart
Information : (27-Jul-2009 15:07:13) Graph 26: Processing legend.
Information : (27-Jul-2009 15:07:13)
Graph 26: Adding data from object @PCF_MPH_RA2_CHD_AX:DET_wrong_product_err
1 elements.
Warning ! : (27-Jul-2009 15:07:13)
GanttChart::AddData. The DqiData structure has no data for this range
Information : (27-Jul-2009 15:07:13)
Graph 26: Adding data from object @PCF_MPH_RA2_CHD_AX:SET_wrong_sensing_stop
1 elements.
Warning ! : (27-Jul-2009 15:07:13)
GanttChart::AddData. The DqiData structure has no data for this range
Information : (27-Jul-2009 15:07:13)
Graph 26: Adding data from object @PCF_MPH_RA2_CHD_AX:SET_wrong_sensing_start
1 elements.
Warning ! : (27-Jul-2009 15:07:13)
GanttChart::AddData. The DqiData structure has no data for this range
Information : (27-Jul-2009 15:07:13)
Graph 26: Adding data from object @PCF_MPH_RA2_CHD_AX:SET_wrong_software_ver
1 elements.
Warning ! : (27-Jul-2009 15:07:13)
GanttChart::AddData. The DqiData structure has no data for this range
Information : (27-Jul-2009 15:07:13)
Graph 26: Adding data from object @PCF_MPH_RA2_CHD_AX:SET_wrong_proc_time
1 elements.
Warning ! : (27-Jul-2009 15:07:13)
GanttChart::AddData. The DqiData structure has no data for this range
Information : (27-Jul-2009 15:07:13)
Graph 26: Adding data from object @PCF_MPH_RA2_CHD_AX:SET_wrong_proc_stage
1 elements.
Warning ! : (27-Jul-2009 15:07:13)
GanttChart::AddData. The DqiData structure has no data for this range
Information : (27-Jul-2009 15:07:13)
Graph 26: Adding data from object @PCF_MPH_RA2_CHD_AX:SET_wrong_filename
1 elements.
Warning ! : (27-Jul-2009 15:07:13)
GanttChart::AddData. The DqiData structure has no data for this range
Information : (27-Jul-2009 15:07:13) Graph 26: Generating PNG file.
Warning ! : (27-Jul-2009 15:07:13)
GanttChart::ReadPolyline. Adding a section with no data
Warning ! : (27-Jul-2009 15:07:13)
GanttChart::ReadPolyline. Adding a section with no data
Warning ! : (27-Jul-2009 15:07:13)
GanttChart::ReadPolyline. Adding a section with no data

```
Warning ! : (27-Jul-2009 15:07:13)
GanttChart::ReadPolyline. Adding a section with no data
Warning ! : (27-Jul-2009 15:07:13)
GanttChart::ReadPolyline. Adding a section with no data
Warning ! : (27-Jul-2009 15:07:13)
GanttChart::ReadPolyline. Adding a section with no data
Warning ! : (27-Jul-2009 15:07:13)
GanttChart::ReadPolyline. Adding a section with no data
Warning ! : (27-Jul-2009 15:07:13)
GanttChart::ReadPolyline. Adding a section with no data
Information : (27-Jul-2009 15:07:14) Graph 26: Destroying object.
Information : (27-Jul-2009 15:07:14)
Graph 27: Creating object for a eventGanttChart
Information : (27-Jul-2009 15:07:14) Graph 27: Processing legend.
Information : (27-Jul-2009 15:07:14)
Graph 27: Adding data from object @PCF_MPH_RA2_CON_AX:DET_wrong_product_err
1 elements.
Warning ! : (27-Jul-2009 15:07:14)
GanttChart::AddData. The DqiData structure has no data for this range
Information : (27-Jul-2009 15:07:14)
Graph 27: Adding data from object @PCF_MPH_RA2_CON_AX:SET_wrong_sensing_stop
1 elements.
Warning ! : (27-Jul-2009 15:07:14)
GanttChart::AddData. The DqiData structure has no data for this range
Information : (27-Jul-2009 15:07:14)
Graph 27: Adding data from object @PCF_MPH_RA2_CON_AX:SET_wrong_sensing_start
1 elements.
Warning ! : (27-Jul-2009 15:07:14)
GanttChart::AddData. The DqiData structure has no data for this range
Information : (27-Jul-2009 15:07:14)
Graph 27: Adding data from object @PCF_MPH_RA2_CON_AX:SET_wrong_software_ver
1 elements.
Warning ! : (27-Jul-2009 15:07:14)
GanttChart::AddData. The DqiData structure has no data for this range
Information : (27-Jul-2009 15:07:14)
Graph 27: Adding data from object @PCF_MPH_RA2_CON_AX:SET_wrong_proc_time
1 elements.
Warning ! : (27-Jul-2009 15:07:14)
GanttChart::AddData. The DqiData structure has no data for this range
Information : (27-Jul-2009 15:07:14)
Graph 27: Adding data from object @PCF_MPH_RA2_CON_AX:SET_wrong_proc_stage
1 elements.
Warning ! : (27-Jul-2009 15:07:14)
GanttChart::AddData. The DqiData structure has no data for this range
Information : (27-Jul-2009 15:07:14)
Graph 27: Adding data from object @PCF_MPH_RA2_CON_AX:SET_wrong_filename
1 elements.
Warning ! : (27-Jul-2009 15:07:14)
GanttChart::AddData. The DqiData structure has no data for this range
Information : (27-Jul-2009 15:07:14) Graph 27: Generating PNG file.
Warning ! : (27-Jul-2009 15:07:14)
GanttChart::ReadPolyline. Adding a section with no data
Warning ! : (27-Jul-2009 15:07:14)
GanttChart::ReadPolyline. Adding a section with no data
Warning ! : (27-Jul-2009 15:07:14)
GanttChart::ReadPolyline. Adding a section with no data
Warning ! : (27-Jul-2009 15:07:14)
GanttChart::ReadPolyline. Adding a section with no data
Warning ! : (27-Jul-2009 15:07:14)
GanttChart::ReadPolyline. Adding a section with no data
Warning ! : (27-Jul-2009 15:07:14)
GanttChart::ReadPolyline. Adding a section with no data
Warning ! : (27-Jul-2009 15:07:14)
GanttChart::ReadPolyline. Adding a section with no data
Warning ! : (27-Jul-2009 15:07:14)
GanttChart::ReadPolyline. Adding a section with no data
Information : (27-Jul-2009 15:07:14) Graph 27: Destroying object.
Information : (27-Jul-2009 15:07:14)
Graph 28: Creating object for a eventGanttChart
Information : (27-Jul-2009 15:07:14) Graph 28: Processing legend.
Information : (27-Jul-2009 15:07:14)
Graph 28: Adding data from object @PCF_MPH_RA2_CST_AX:DET_wrong_product_err
```

```
1 elements.
Warning ! : (27-Jul-2009 15:07:14)
GanttChart::AddData. The DqiData structure has no data for this range
Information : (27-Jul-2009 15:07:14)
Graph 28: Adding data from object @PCF_MPH_RA2_CST_AX:SET_wrong_sensing_stop
1 elements.
Warning ! : (27-Jul-2009 15:07:14)
GanttChart::AddData. The DqiData structure has no data for this range
Information : (27-Jul-2009 15:07:14)
Graph 28: Adding data from object @PCF_MPH_RA2_CST_AX:SET_wrong_sensing_start
1 elements.
Warning ! : (27-Jul-2009 15:07:14)
GanttChart::AddData. The DqiData structure has no data for this range
Information : (27-Jul-2009 15:07:14)
Graph 28: Adding data from object @PCF_MPH_RA2_CST_AX:SET_wrong_software_ver
1 elements.
Warning ! : (27-Jul-2009 15:07:14)
GanttChart::AddData. The DqiData structure has no data for this range
Information : (27-Jul-2009 15:07:14)
Graph 28: Adding data from object @PCF_MPH_RA2_CST_AX:SET_wrong_proc_time
1 elements.
Warning ! : (27-Jul-2009 15:07:14)
GanttChart::AddData. The DqiData structure has no data for this range
Information : (27-Jul-2009 15:07:14)
Graph 28: Adding data from object @PCF_MPH_RA2_CST_AX:SET_wrong_proc_stage
1 elements.
Warning ! : (27-Jul-2009 15:07:14)
GanttChart::AddData. The DqiData structure has no data for this range
Information : (27-Jul-2009 15:07:14)
Graph 28: Adding data from object @PCF_MPH_RA2_CST_AX:SET_wrong_filename
1 elements.
Warning ! : (27-Jul-2009 15:07:14)
GanttChart::AddData. The DqiData structure has no data for this range
Information : (27-Jul-2009 15:07:14) Graph 28: Generating PNG file.
Warning ! : (27-Jul-2009 15:07:14)
GanttChart::ReadPolyline. Adding a section with no data
Warning ! : (27-Jul-2009 15:07:14)
GanttChart::ReadPolyline. Adding a section with no data
Warning ! : (27-Jul-2009 15:07:14)
GanttChart::ReadPolyline. Adding a section with no data
Warning ! : (27-Jul-2009 15:07:14)
GanttChart::ReadPolyline. Adding a section with no data
Warning ! : (27-Jul-2009 15:07:14)
GanttChart::ReadPolyline. Adding a section with no data
Warning ! : (27-Jul-2009 15:07:14)
GanttChart::ReadPolyline. Adding a section with no data
Warning ! : (27-Jul-2009 15:07:14)
GanttChart::ReadPolyline. Adding a section with no data
Information : (27-Jul-2009 15:07:14) Graph 28: Destroying object.
Information : (27-Jul-2009 15:07:14)
Graph 29: Creating object for a eventGanttChart
Information : (27-Jul-2009 15:07:14) Graph 29: Processing legend.
Information : (27-Jul-2009 15:07:14)
Graph 29: Adding data from object @PCF_MPH_RA2_DIP_AX:DET_wrong_product_err
1 elements.
Warning ! : (27-Jul-2009 15:07:14)
GanttChart::AddData. The DqiData structure has no data for this range
Information : (27-Jul-2009 15:07:14)
Graph 29: Adding data from object @PCF_MPH_RA2_DIP_AX:SET_wrong_sensing_stop
1 elements.
Warning ! : (27-Jul-2009 15:07:14)
GanttChart::AddData. The DqiData structure has no data for this range
Information : (27-Jul-2009 15:07:15)
Graph 29: Adding data from object @PCF_MPH_RA2_DIP_AX:SET_wrong_sensing_start
1 elements.
Warning ! : (27-Jul-2009 15:07:15)
GanttChart::AddData. The DqiData structure has no data for this range
Information : (27-Jul-2009 15:07:15)
```


Graph 29: Adding data from object @PCF_MPH_RA2_DIP_AX:SET_wrong_software_ver
1 elements.
Warning ! : (27-Jul-2009 15:07:15)
GanttChart::AddData. The DqiData structure has no data for this range
Information : (27-Jul-2009 15:07:15)
Graph 29: Adding data from object @PCF_MPH_RA2_DIP_AX:SET_wrong_proc_time
1 elements.
Warning ! : (27-Jul-2009 15:07:15)
GanttChart::AddData. The DqiData structure has no data for this range
Information : (27-Jul-2009 15:07:15)
Graph 29: Adding data from object @PCF_MPH_RA2_DIP_AX:SET_wrong_proc_stage
1 elements.
Warning ! : (27-Jul-2009 15:07:15)
GanttChart::AddData. The DqiData structure has no data for this range
Information : (27-Jul-2009 15:07:15)
Graph 29: Adding data from object @PCF_MPH_RA2_DIP_AX:SET_wrong_filename
1 elements.
Warning ! : (27-Jul-2009 15:07:15)
GanttChart::AddData. The DqiData structure has no data for this range
Information : (27-Jul-2009 15:07:15) Graph 29: Generating PNG file.
Warning ! : (27-Jul-2009 15:07:15)
GanttChart::ReadPolyline. Adding a section with no data
Warning ! : (27-Jul-2009 15:07:15)
GanttChart::ReadPolyline. Adding a section with no data
Warning ! : (27-Jul-2009 15:07:15)
GanttChart::ReadPolyline. Adding a section with no data
Warning ! : (27-Jul-2009 15:07:15)
GanttChart::ReadPolyline. Adding a section with no data
Warning ! : (27-Jul-2009 15:07:15)
GanttChart::ReadPolyline. Adding a section with no data
Warning ! : (27-Jul-2009 15:07:15)
GanttChart::ReadPolyline. Adding a section with no data
Warning ! : (27-Jul-2009 15:07:15)
GanttChart::ReadPolyline. Adding a section with no data
Warning ! : (27-Jul-2009 15:07:15)
GanttChart::ReadPolyline. Adding a section with no data
Information : (27-Jul-2009 15:07:15) Graph 29: Destroying object.
Information : (27-Jul-2009 15:07:15)
Graph 30: Creating object for a eventGanttChart
Information : (27-Jul-2009 15:07:15) Graph 30: Processing legend.
Information : (27-Jul-2009 15:07:15)
Graph 30: Adding data from object @PCF_MPH_RA2_GEO_AX:DET_wrong_product_err
1 elements.
Warning ! : (27-Jul-2009 15:07:15)
GanttChart::AddData. The DqiData structure has no data for this range
Information : (27-Jul-2009 15:07:15)
Graph 30: Adding data from object @PCF_MPH_RA2_GEO_AX:SET_wrong_sensing_stop
1 elements.
Warning ! : (27-Jul-2009 15:07:15)
GanttChart::AddData. The DqiData structure has no data for this range
Information : (27-Jul-2009 15:07:15)
Graph 30: Adding data from object @PCF_MPH_RA2_GEO_AX:SET_wrong_sensing_start
1 elements.
Warning ! : (27-Jul-2009 15:07:15)
GanttChart::AddData. The DqiData structure has no data for this range
Information : (27-Jul-2009 15:07:15)
Graph 30: Adding data from object @PCF_MPH_RA2_GEO_AX:SET_wrong_software_ver
1 elements.
Warning ! : (27-Jul-2009 15:07:15)
GanttChart::AddData. The DqiData structure has no data for this range
Information : (27-Jul-2009 15:07:15)
Graph 30: Adding data from object @PCF_MPH_RA2_GEO_AX:SET_wrong_proc_time
1 elements.
Warning ! : (27-Jul-2009 15:07:15)
GanttChart::AddData. The DqiData structure has no data for this range
Information : (27-Jul-2009 15:07:15)
Graph 30: Adding data from object @PCF_MPH_RA2_GEO_AX:SET_wrong_proc_stage
1 elements.
Warning ! : (27-Jul-2009 15:07:15)
GanttChart::AddData. The DqiData structure has no data for this range


```
Warning ! : (27-Jul-2009 15:07:16)
GanttChart::ReadPolyline. Adding a section with no data
Warning ! : (27-Jul-2009 15:07:16)
GanttChart::ReadPolyline. Adding a section with no data
Warning ! : (27-Jul-2009 15:07:16)
GanttChart::ReadPolyline. Adding a section with no data
Information : (27-Jul-2009 15:07:16) Graph 31: Destroying object.
Information : (27-Jul-2009 15:07:16)
Graph 32: Creating object for a eventGanttChart
Information : (27-Jul-2009 15:07:16) Graph 32: Processing legend.
Information : (27-Jul-2009 15:07:16)
Graph 32: Adding data from object @PCF_MPH_RA2_IFA_AX:DET_wrong_product_err
1 elements.
Warning ! : (27-Jul-2009 15:07:16)
GanttChart::AddData. The DqiData structure has no data for this range
Information : (27-Jul-2009 15:07:16)
Graph 32: Adding data from object @PCF_MPH_RA2_IFA_AX:SET_wrong_sensing_stop
1 elements.
Warning ! : (27-Jul-2009 15:07:16)
GanttChart::AddData. The DqiData structure has no data for this range
Information : (27-Jul-2009 15:07:16)
Graph 32: Adding data from object @PCF_MPH_RA2_IFA_AX:SET_wrong_sensing_start
1 elements.
Warning ! : (27-Jul-2009 15:07:16)
GanttChart::AddData. The DqiData structure has no data for this range
Information : (27-Jul-2009 15:07:16)
Graph 32: Adding data from object @PCF_MPH_RA2_IFA_AX:SET_wrong_software_ver
1 elements.
Warning ! : (27-Jul-2009 15:07:16)
GanttChart::AddData. The DqiData structure has no data for this range
Information : (27-Jul-2009 15:07:16)
Graph 32: Adding data from object @PCF_MPH_RA2_IFA_AX:SET_wrong_proc_time
1 elements.
Warning ! : (27-Jul-2009 15:07:16)
GanttChart::AddData. The DqiData structure has no data for this range
Information : (27-Jul-2009 15:07:16)
Graph 32: Adding data from object @PCF_MPH_RA2_IFA_AX:SET_wrong_proc_stage
1 elements.
Warning ! : (27-Jul-2009 15:07:16)
GanttChart::AddData. The DqiData structure has no data for this range
Information : (27-Jul-2009 15:07:16)
Graph 32: Adding data from object @PCF_MPH_RA2_IFA_AX:SET_wrong_filename
1 elements.
Warning ! : (27-Jul-2009 15:07:16)
GanttChart::AddData. The DqiData structure has no data for this range
Information : (27-Jul-2009 15:07:16) Graph 32: Generating PNG file.
Warning ! : (27-Jul-2009 15:07:16)
GanttChart::ReadPolyline. Adding a section with no data
Warning ! : (27-Jul-2009 15:07:16)
GanttChart::ReadPolyline. Adding a section with no data
Warning ! : (27-Jul-2009 15:07:16)
GanttChart::ReadPolyline. Adding a section with no data
Warning ! : (27-Jul-2009 15:07:16)
GanttChart::ReadPolyline. Adding a section with no data
Warning ! : (27-Jul-2009 15:07:16)
GanttChart::ReadPolyline. Adding a section with no data
Warning ! : (27-Jul-2009 15:07:16)
GanttChart::ReadPolyline. Adding a section with no data
Warning ! : (27-Jul-2009 15:07:16)
GanttChart::ReadPolyline. Adding a section with no data
Warning ! : (27-Jul-2009 15:07:16)
GanttChart::ReadPolyline. Adding a section with no data
Information : (27-Jul-2009 15:07:16) Graph 32: Destroying object.
Information : (27-Jul-2009 15:07:16)
Graph 33: Creating object for a eventGanttChart
Information : (27-Jul-2009 15:07:16) Graph 33: Processing legend.
Information : (27-Jul-2009 15:07:16)
Graph 33: Adding data from object @PCF_MPH_RA2_IFB_AX:DET_wrong_product_err
1 elements.
Warning ! : (27-Jul-2009 15:07:16)
```

GanttChart::AddData. The DqiData structure has no data for this range
Information : (27-Jul-2009 15:07:16)
Graph 33: Adding data from object @PCF_MPH_RA2_IFB_AX:SET_wrong_sensing_stop
1 elements.
Warning ! : (27-Jul-2009 15:07:16)
GanttChart::AddData. The DqiData structure has no data for this range
Information : (27-Jul-2009 15:07:16)
Graph 33: Adding data from object @PCF_MPH_RA2_IFB_AX:SET_wrong_sensing_start
1 elements.
Warning ! : (27-Jul-2009 15:07:16)
GanttChart::AddData. The DqiData structure has no data for this range
Information : (27-Jul-2009 15:07:16)
Graph 33: Adding data from object @PCF_MPH_RA2_IFB_AX:SET_wrong_software_ver
1 elements.
Warning ! : (27-Jul-2009 15:07:16)
GanttChart::AddData. The DqiData structure has no data for this range
Information : (27-Jul-2009 15:07:16)
Graph 33: Adding data from object @PCF_MPH_RA2_IFB_AX:SET_wrong_proc_time
1 elements.
Warning ! : (27-Jul-2009 15:07:16)
GanttChart::AddData. The DqiData structure has no data for this range
Information : (27-Jul-2009 15:07:16)
Graph 33: Adding data from object @PCF_MPH_RA2_IFB_AX:SET_wrong_proc_stage
1 elements.
Warning ! : (27-Jul-2009 15:07:16)
GanttChart::AddData. The DqiData structure has no data for this range
Information : (27-Jul-2009 15:07:16)
Graph 33: Adding data from object @PCF_MPH_RA2_IFB_AX:SET_wrong_filename
1 elements.
Warning ! : (27-Jul-2009 15:07:16)
GanttChart::AddData. The DqiData structure has no data for this range
Information : (27-Jul-2009 15:07:16) Graph 33: Generating PNG file.
Warning ! : (27-Jul-2009 15:07:16)
GanttChart::ReadPolyline. Adding a section with no data
Warning ! : (27-Jul-2009 15:07:16)
GanttChart::ReadPolyline. Adding a section with no data
Warning ! : (27-Jul-2009 15:07:16)
GanttChart::ReadPolyline. Adding a section with no data
Warning ! : (27-Jul-2009 15:07:16)
GanttChart::ReadPolyline. Adding a section with no data
Warning ! : (27-Jul-2009 15:07:16)
GanttChart::ReadPolyline. Adding a section with no data
Warning ! : (27-Jul-2009 15:07:16)
GanttChart::ReadPolyline. Adding a section with no data
Warning ! : (27-Jul-2009 15:07:16)
GanttChart::ReadPolyline. Adding a section with no data
Information : (27-Jul-2009 15:07:17) Graph 33: Destroying object.
Information : (27-Jul-2009 15:07:17)
Graph 34: Creating object for a eventGanttChart
Information : (27-Jul-2009 15:07:17) Graph 34: Processing legend.
Information : (27-Jul-2009 15:07:17)
Graph 34: Adding data from object @PCF_MPH_RA2_IFF_AX:DET_wrong_product_err
1 elements.
Warning ! : (27-Jul-2009 15:07:17)
GanttChart::AddData. The DqiData structure has no data for this range
Information : (27-Jul-2009 15:07:17)
Graph 34: Adding data from object @PCF_MPH_RA2_IFF_AX:SET_wrong_sensing_stop
1 elements.
Warning ! : (27-Jul-2009 15:07:17)
GanttChart::AddData. The DqiData structure has no data for this range
Information : (27-Jul-2009 15:07:17)
Graph 34: Adding data from object @PCF_MPH_RA2_IFF_AX:SET_wrong_sensing_start
1 elements.
Warning ! : (27-Jul-2009 15:07:17)
GanttChart::AddData. The DqiData structure has no data for this range
Information : (27-Jul-2009 15:07:17)
Graph 34: Adding data from object @PCF_MPH_RA2_IFF_AX:SET_wrong_software_ver
1 elements.

Warning ! : (27-Jul-2009 15:07:17)
GanttChart::AddData. The DqiData structure has no data for this range
Information : (27-Jul-2009 15:07:17)
Graph 34: Adding data from object @PCF_MPH_RA2_IFF_AX:SET_wrong_proc_time
1 elements.
Warning ! : (27-Jul-2009 15:07:17)
GanttChart::AddData. The DqiData structure has no data for this range
Information : (27-Jul-2009 15:07:17)
Graph 34: Adding data from object @PCF_MPH_RA2_IFF_AX:SET_wrong_proc_stage
1 elements.
Warning ! : (27-Jul-2009 15:07:17)
GanttChart::AddData. The DqiData structure has no data for this range
Information : (27-Jul-2009 15:07:17)
Graph 34: Adding data from object @PCF_MPH_RA2_IFF_AX:SET_wrong_filename
1 elements.
Warning ! : (27-Jul-2009 15:07:17)
GanttChart::AddData. The DqiData structure has no data for this range
Information : (27-Jul-2009 15:07:17) Graph 34: Generating PNG file.
Warning ! : (27-Jul-2009 15:07:17)
GanttChart::ReadPolyline. Adding a section with no data
Warning ! : (27-Jul-2009 15:07:17)
GanttChart::ReadPolyline. Adding a section with no data
Warning ! : (27-Jul-2009 15:07:17)
GanttChart::ReadPolyline. Adding a section with no data
Warning ! : (27-Jul-2009 15:07:17)
GanttChart::ReadPolyline. Adding a section with no data
Warning ! : (27-Jul-2009 15:07:17)
GanttChart::ReadPolyline. Adding a section with no data
Warning ! : (27-Jul-2009 15:07:17)
GanttChart::ReadPolyline. Adding a section with no data
Warning ! : (27-Jul-2009 15:07:17)
GanttChart::ReadPolyline. Adding a section with no data
Warning ! : (27-Jul-2009 15:07:17)
GanttChart::ReadPolyline. Adding a section with no data
Information : (27-Jul-2009 15:07:17) Graph 34: Destroying object.
Information : (27-Jul-2009 15:07:17)
Graph 35: Creating object for a eventGanttChart
Information : (27-Jul-2009 15:07:17) Graph 35: Processing legend.
Information : (27-Jul-2009 15:07:17)
Graph 35: Adding data from object @PCF_MPH_RA2_IOC_AX:DET_wrong_product_err
1 elements.
Warning ! : (27-Jul-2009 15:07:17)
GanttChart::AddData. The DqiData structure has no data for this range
Information : (27-Jul-2009 15:07:17)
Graph 35: Adding data from object @PCF_MPH_RA2_IOC_AX:SET_wrong_sensing_stop
1 elements.
Warning ! : (27-Jul-2009 15:07:17)
GanttChart::AddData. The DqiData structure has no data for this range
Information : (27-Jul-2009 15:07:17)
Graph 35: Adding data from object @PCF_MPH_RA2_IOC_AX:SET_wrong_sensing_start
1 elements.
Warning ! : (27-Jul-2009 15:07:17)
GanttChart::AddData. The DqiData structure has no data for this range
Information : (27-Jul-2009 15:07:17)
Graph 35: Adding data from object @PCF_MPH_RA2_IOC_AX:SET_wrong_software_ver
1 elements.
Warning ! : (27-Jul-2009 15:07:17)
GanttChart::AddData. The DqiData structure has no data for this range
Information : (27-Jul-2009 15:07:17)
Graph 35: Adding data from object @PCF_MPH_RA2_IOC_AX:SET_wrong_proc_time
1 elements.
Warning ! : (27-Jul-2009 15:07:17)
GanttChart::AddData. The DqiData structure has no data for this range
Information : (27-Jul-2009 15:07:17)
Graph 35: Adding data from object @PCF_MPH_RA2_IOC_AX:SET_wrong_proc_stage
1 elements.
Warning ! : (27-Jul-2009 15:07:17)
GanttChart::AddData. The DqiData structure has no data for this range
Information : (27-Jul-2009 15:07:17)
Graph 35: Adding data from object @PCF_MPH_RA2_IOC_AX:SET_wrong_filename


```
1 elements.
Warning ! : (27-Jul-2009 15:07:17)
GanttChart::AddData. The DqiData structure has no data for this range
Information : (27-Jul-2009 15:07:17) Graph 35: Generating PNG file.
Warning ! : (27-Jul-2009 15:07:17)
GanttChart::ReadPolyline. Adding a section with no data
Warning ! : (27-Jul-2009 15:07:17)
GanttChart::ReadPolyline. Adding a section with no data
Warning ! : (27-Jul-2009 15:07:17)
GanttChart::ReadPolyline. Adding a section with no data
Warning ! : (27-Jul-2009 15:07:17)
GanttChart::ReadPolyline. Adding a section with no data
Warning ! : (27-Jul-2009 15:07:17)
GanttChart::ReadPolyline. Adding a section with no data
Warning ! : (27-Jul-2009 15:07:17)
GanttChart::ReadPolyline. Adding a section with no data
Warning ! : (27-Jul-2009 15:07:17)
GanttChart::ReadPolyline. Adding a section with no data
Warning ! : (27-Jul-2009 15:07:17)
GanttChart::ReadPolyline. Adding a section with no data
Information : (27-Jul-2009 15:07:18) Graph 35: Destroying object.
Information : (27-Jul-2009 15:07:18)
Graph 36: Creating object for a eventGanttChart
Information : (27-Jul-2009 15:07:18) Graph 36: Processing legend.
Information : (27-Jul-2009 15:07:18)
Graph 36: Adding data from object @PCF_MPH_RA2_MET_AX:DET_wrong_product_err
1 elements.
Warning ! : (27-Jul-2009 15:07:18)
GanttChart::AddData. The DqiData structure has no data for this range
Information : (27-Jul-2009 15:07:18)
Graph 36: Adding data from object @PCF_MPH_RA2_MET_AX:SET_wrong_sensing_stop
1 elements.
Warning ! : (27-Jul-2009 15:07:18)
GanttChart::AddData. The DqiData structure has no data for this range
Information : (27-Jul-2009 15:07:18)
Graph 36: Adding data from object @PCF_MPH_RA2_MET_AX:SET_wrong_sensing_start
1 elements.
Warning ! : (27-Jul-2009 15:07:18)
GanttChart::AddData. The DqiData structure has no data for this range
Information : (27-Jul-2009 15:07:18)
Graph 36: Adding data from object @PCF_MPH_RA2_MET_AX:SET_wrong_proc_time
1 elements.
Warning ! : (27-Jul-2009 15:07:18)
GanttChart::AddData. The DqiData structure has no data for this range
Information : (27-Jul-2009 15:07:18)
Graph 36: Adding data from object @PCF_MPH_RA2_MET_AX:SET_wrong_proc_stage
1 elements.
Warning ! : (27-Jul-2009 15:07:18)
GanttChart::AddData. The DqiData structure has no data for this range
Information : (27-Jul-2009 15:07:18)
Graph 36: Adding data from object @PCF_MPH_RA2_MET_AX:SET_wrong_filename
1 elements.
Warning ! : (27-Jul-2009 15:07:18)
GanttChart::AddData. The DqiData structure has no data for this range
Information : (27-Jul-2009 15:07:18) Graph 36: Generating PNG file.
Warning ! : (27-Jul-2009 15:07:18)
GanttChart::ReadPolyline. Adding a section with no data
Warning ! : (27-Jul-2009 15:07:18)
GanttChart::ReadPolyline. Adding a section with no data
Warning ! : (27-Jul-2009 15:07:18)
GanttChart::ReadPolyline. Adding a section with no data
Warning ! : (27-Jul-2009 15:07:18)
GanttChart::ReadPolyline. Adding a section with no data
Warning ! : (27-Jul-2009 15:07:18)
GanttChart::ReadPolyline. Adding a section with no data
```

Warning ! : (27-Jul-2009 15:07:18)
GanttChart::ReadPolyline. Adding a section with no data
Warning ! : (27-Jul-2009 15:07:18)
GanttChart::ReadPolyline. Adding a section with no data
Information : (27-Jul-2009 15:07:18) Graph 36: Destroying object.
Information : (27-Jul-2009 15:07:18)
Graph 37: Creating object for a eventGanttChart
Information : (27-Jul-2009 15:07:18) Graph 37: Processing legend.
Information : (27-Jul-2009 15:07:18)
Graph 37: Adding data from object @PCF_MPH_RA2_MSS_AX:DET_wrong_product_err
1 elements.
Warning ! : (27-Jul-2009 15:07:18)
GanttChart::AddData. The DqiData structure has no data for this range
Information : (27-Jul-2009 15:07:18)
Graph 37: Adding data from object @PCF_MPH_RA2_MSS_AX:SET_wrong_sensing_stop
1 elements.
Warning ! : (27-Jul-2009 15:07:18)
GanttChart::AddData. The DqiData structure has no data for this range
Information : (27-Jul-2009 15:07:18)
Graph 37: Adding data from object @PCF_MPH_RA2_MSS_AX:SET_wrong_sensing_start
1 elements.
Warning ! : (27-Jul-2009 15:07:18)
GanttChart::AddData. The DqiData structure has no data for this range
Information : (27-Jul-2009 15:07:18)
Graph 37: Adding data from object @PCF_MPH_RA2_MSS_AX:SET_wrong_software_ver
1 elements.
Warning ! : (27-Jul-2009 15:07:18)
GanttChart::AddData. The DqiData structure has no data for this range
Information : (27-Jul-2009 15:07:18)
Graph 37: Adding data from object @PCF_MPH_RA2_MSS_AX:SET_wrong_proc_time
1 elements.
Warning ! : (27-Jul-2009 15:07:18)
GanttChart::AddData. The DqiData structure has no data for this range
Information : (27-Jul-2009 15:07:18)
Graph 37: Adding data from object @PCF_MPH_RA2_MSS_AX:SET_wrong_proc_stage
1 elements.
Warning ! : (27-Jul-2009 15:07:18)
GanttChart::AddData. The DqiData structure has no data for this range
Information : (27-Jul-2009 15:07:18)
Graph 37: Adding data from object @PCF_MPH_RA2_MSS_AX:SET_wrong_filename
1 elements.
Warning ! : (27-Jul-2009 15:07:18)
GanttChart::AddData. The DqiData structure has no data for this range
Information : (27-Jul-2009 15:07:18) Graph 37: Generating PNG file.
Warning ! : (27-Jul-2009 15:07:18)
GanttChart::ReadPolyline. Adding a section with no data
Warning ! : (27-Jul-2009 15:07:18)
GanttChart::ReadPolyline. Adding a section with no data
Warning ! : (27-Jul-2009 15:07:18)
GanttChart::ReadPolyline. Adding a section with no data
Warning ! : (27-Jul-2009 15:07:18)
GanttChart::ReadPolyline. Adding a section with no data
Warning ! : (27-Jul-2009 15:07:18)
GanttChart::ReadPolyline. Adding a section with no data
Warning ! : (27-Jul-2009 15:07:18)
GanttChart::ReadPolyline. Adding a section with no data
Warning ! : (27-Jul-2009 15:07:18)
GanttChart::ReadPolyline. Adding a section with no data
Information : (27-Jul-2009 15:07:19) Graph 37: Destroying object.
Information : (27-Jul-2009 15:07:19)
Graph 38: Creating object for a eventGanttChart
Information : (27-Jul-2009 15:07:19) Graph 38: Processing legend.
Information : (27-Jul-2009 15:07:19)
Graph 38: Adding data from object @PCF_MPH_RA2_OT1_AX:DET_wrong_product_err
1 elements.
Warning ! : (27-Jul-2009 15:07:19)
GanttChart::AddData. The DqiData structure has no data for this range
Information : (27-Jul-2009 15:07:19)

Graph 38: Adding data from object @PCF_MPH_RA2_OT1_AX:SET_wrong_sensing_stop
1 elements.
Warning ! : (27-Jul-2009 15:07:19)
GanttChart::AddData. The DqiData structure has no data for this range
Information : (27-Jul-2009 15:07:19)
Graph 38: Adding data from object @PCF_MPH_RA2_OT1_AX:SET_wrong_sensing_start
1 elements.
Warning ! : (27-Jul-2009 15:07:19)
GanttChart::AddData. The DqiData structure has no data for this range
Information : (27-Jul-2009 15:07:19)
Graph 38: Adding data from object @PCF_MPH_RA2_OT1_AX:SET_wrong_software_ver
1 elements.
Warning ! : (27-Jul-2009 15:07:19)
GanttChart::AddData. The DqiData structure has no data for this range
Information : (27-Jul-2009 15:07:19)
Graph 38: Adding data from object @PCF_MPH_RA2_OT1_AX:SET_wrong_proc_time
1 elements.
Warning ! : (27-Jul-2009 15:07:19)
GanttChart::AddData. The DqiData structure has no data for this range
Information : (27-Jul-2009 15:07:19)
Graph 38: Adding data from object @PCF_MPH_RA2_OT1_AX:SET_wrong_proc_stage
1 elements.
Warning ! : (27-Jul-2009 15:07:19)
GanttChart::AddData. The DqiData structure has no data for this range
Information : (27-Jul-2009 15:07:19)
Graph 38: Adding data from object @PCF_MPH_RA2_OT1_AX:SET_wrong_filename
1 elements.
Warning ! : (27-Jul-2009 15:07:19)
GanttChart::AddData. The DqiData structure has no data for this range
Information : (27-Jul-2009 15:07:19) Graph 38: Generating PNG file.
Warning ! : (27-Jul-2009 15:07:19)
GanttChart::ReadPolyline. Adding a section with no data
Warning ! : (27-Jul-2009 15:07:19)
GanttChart::ReadPolyline. Adding a section with no data
Warning ! : (27-Jul-2009 15:07:19)
GanttChart::ReadPolyline. Adding a section with no data
Warning ! : (27-Jul-2009 15:07:19)
GanttChart::ReadPolyline. Adding a section with no data
Warning ! : (27-Jul-2009 15:07:19)
GanttChart::ReadPolyline. Adding a section with no data
Warning ! : (27-Jul-2009 15:07:19)
GanttChart::ReadPolyline. Adding a section with no data
Warning ! : (27-Jul-2009 15:07:19)
GanttChart::ReadPolyline. Adding a section with no data
Warning ! : (27-Jul-2009 15:07:19)
GanttChart::ReadPolyline. Adding a section with no data
Information : (27-Jul-2009 15:07:19) Graph 38: Destroying object.
Information : (27-Jul-2009 15:07:19)
Graph 39: Creating object for a eventGanttChart
Information : (27-Jul-2009 15:07:19) Graph 39: Processing legend.
Information : (27-Jul-2009 15:07:19)
Graph 39: Adding data from object @PCF_MPH_RA2_OT2_AX:DET_wrong_product_err
1 elements.
Warning ! : (27-Jul-2009 15:07:19)
GanttChart::AddData. The DqiData structure has no data for this range
Information : (27-Jul-2009 15:07:19)
Graph 39: Adding data from object @PCF_MPH_RA2_OT2_AX:SET_wrong_sensing_stop
1 elements.
Warning ! : (27-Jul-2009 15:07:19)
GanttChart::AddData. The DqiData structure has no data for this range
Information : (27-Jul-2009 15:07:19)
Graph 39: Adding data from object @PCF_MPH_RA2_OT2_AX:SET_wrong_sensing_start
1 elements.
Warning ! : (27-Jul-2009 15:07:19)
GanttChart::AddData. The DqiData structure has no data for this range
Information : (27-Jul-2009 15:07:19)
Graph 39: Adding data from object @PCF_MPH_RA2_OT2_AX:SET_wrong_software_ver
1 elements.
Warning ! : (27-Jul-2009 15:07:19)
GanttChart::AddData. The DqiData structure has no data for this range


```
Warning ! : (27-Jul-2009 15:07:20)
GanttChart::ReadPolyline. Adding a section with no data
Information : (27-Jul-2009 15:07:21) Graph 41: Destroying object.
Information : (27-Jul-2009 15:07:21)
Graph 42: Creating object for a eventGanttChart
Information : (27-Jul-2009 15:07:21) Graph 42: Processing legend.
Information : (27-Jul-2009 15:07:21)
Graph 42: Adding data from object @PCF_MPH_RA2_SET_AX:DET_wrong_product_err
1 elements.
Warning ! : (27-Jul-2009 15:07:21)
GanttChart::AddData. The DqiData structure has no data for this range
Information : (27-Jul-2009 15:07:21)
Graph 42: Adding data from object @PCF_MPH_RA2_SET_AX:SET_wrong_sensing_stop
1 elements.
Warning ! : (27-Jul-2009 15:07:21)
GanttChart::AddData. The DqiData structure has no data for this range
Information : (27-Jul-2009 15:07:21)
Graph 42: Adding data from object @PCF_MPH_RA2_SET_AX:SET_wrong_sensing_start
1 elements.
Warning ! : (27-Jul-2009 15:07:21)
GanttChart::AddData. The DqiData structure has no data for this range
Information : (27-Jul-2009 15:07:21)
Graph 42: Adding data from object @PCF_MPH_RA2_SET_AX:SET_wrong_software_ver
1 elements.
Warning ! : (27-Jul-2009 15:07:21)
GanttChart::AddData. The DqiData structure has no data for this range
Information : (27-Jul-2009 15:07:21)
Graph 42: Adding data from object @PCF_MPH_RA2_SET_AX:SET_wrong_proc_time
1 elements.
Warning ! : (27-Jul-2009 15:07:21)
GanttChart::AddData. The DqiData structure has no data for this range
Information : (27-Jul-2009 15:07:21)
Graph 42: Adding data from object @PCF_MPH_RA2_SET_AX:SET_wrong_proc_stage
1 elements.
Warning ! : (27-Jul-2009 15:07:21)
GanttChart::AddData. The DqiData structure has no data for this range
Information : (27-Jul-2009 15:07:21)
Graph 42: Adding data from object @PCF_MPH_RA2_SET_AX:SET_wrong_filename
1 elements.
Warning ! : (27-Jul-2009 15:07:21)
GanttChart::AddData. The DqiData structure has no data for this range
Information : (27-Jul-2009 15:07:21) Graph 42: Generating PNG file.
Warning ! : (27-Jul-2009 15:07:21)
GanttChart::ReadPolyline. Adding a section with no data
Warning ! : (27-Jul-2009 15:07:21)
GanttChart::ReadPolyline. Adding a section with no data
Warning ! : (27-Jul-2009 15:07:21)
GanttChart::ReadPolyline. Adding a section with no data
Warning ! : (27-Jul-2009 15:07:21)
GanttChart::ReadPolyline. Adding a section with no data
Warning ! : (27-Jul-2009 15:07:21)
GanttChart::ReadPolyline. Adding a section with no data
Warning ! : (27-Jul-2009 15:07:21)
GanttChart::ReadPolyline. Adding a section with no data
Warning ! : (27-Jul-2009 15:07:21)
GanttChart::ReadPolyline. Adding a section with no data
Information : (27-Jul-2009 15:07:21) Graph 42: Destroying object.
Information : (27-Jul-2009 15:07:21)
Graph 43: Creating object for a eventGanttChart
Information : (27-Jul-2009 15:07:21) Graph 43: Processing legend.
Information : (27-Jul-2009 15:07:21)
Graph 43: Adding data from object @PCF_MPH_RA2_SL1_AX:DET_wrong_product_err
1 elements.
Warning ! : (27-Jul-2009 15:07:21)
GanttChart::AddData. The DqiData structure has no data for this range
Information : (27-Jul-2009 15:07:21)
Graph 43: Adding data from object @PCF_MPH_RA2_SL1_AX:SET_wrong_sensing_stop
1 elements.
```

Warning ! : (27-Jul-2009 15:07:21)
GanttChart::AddData. The DqiData structure has no data for this range
Information : (27-Jul-2009 15:07:21)
Graph 43: Adding data from object @PCF_MPH_RA2_SL1_AX:SET_wrong_sensing_start
1 elements.
Warning ! : (27-Jul-2009 15:07:21)
GanttChart::AddData. The DqiData structure has no data for this range
Information : (27-Jul-2009 15:07:21)
Graph 43: Adding data from object @PCF_MPH_RA2_SL1_AX:SET_wrong_software_ver
1 elements.
Warning ! : (27-Jul-2009 15:07:21)
GanttChart::AddData. The DqiData structure has no data for this range
Information : (27-Jul-2009 15:07:21)
Graph 43: Adding data from object @PCF_MPH_RA2_SL1_AX:SET_wrong_proc_time
1 elements.
Warning ! : (27-Jul-2009 15:07:21)
GanttChart::AddData. The DqiData structure has no data for this range
Information : (27-Jul-2009 15:07:21)
Graph 43: Adding data from object @PCF_MPH_RA2_SL1_AX:SET_wrong_proc_stage
1 elements.
Warning ! : (27-Jul-2009 15:07:21)
GanttChart::AddData. The DqiData structure has no data for this range
Information : (27-Jul-2009 15:07:21)
Graph 43: Adding data from object @PCF_MPH_RA2_SL1_AX:SET_wrong_filename
1 elements.
Warning ! : (27-Jul-2009 15:07:21)
GanttChart::AddData. The DqiData structure has no data for this range
Information : (27-Jul-2009 15:07:21) Graph 43: Generating PNG file.
Warning ! : (27-Jul-2009 15:07:21)
GanttChart::ReadPolyline. Adding a section with no data
Warning ! : (27-Jul-2009 15:07:21)
GanttChart::ReadPolyline. Adding a section with no data
Warning ! : (27-Jul-2009 15:07:21)
GanttChart::ReadPolyline. Adding a section with no data
Warning ! : (27-Jul-2009 15:07:21)
GanttChart::ReadPolyline. Adding a section with no data
Warning ! : (27-Jul-2009 15:07:21)
GanttChart::ReadPolyline. Adding a section with no data
Warning ! : (27-Jul-2009 15:07:21)
GanttChart::ReadPolyline. Adding a section with no data
Warning ! : (27-Jul-2009 15:07:21)
GanttChart::ReadPolyline. Adding a section with no data
Warning ! : (27-Jul-2009 15:07:21)
GanttChart::ReadPolyline. Adding a section with no data
Information : (27-Jul-2009 15:07:22) Graph 43: Destroying object.
Information : (27-Jul-2009 15:07:22)
Graph 44: Creating object for a eventGanttChart
Information : (27-Jul-2009 15:07:22) Graph 44: Processing legend.
Information : (27-Jul-2009 15:07:22)
Graph 44: Adding data from object @PCF_MPH_RA2_SL2_AX:DET_wrong_product_err
1 elements.
Warning ! : (27-Jul-2009 15:07:22)
GanttChart::AddData. The DqiData structure has no data for this range
Information : (27-Jul-2009 15:07:22)
Graph 44: Adding data from object @PCF_MPH_RA2_SL2_AX:SET_wrong_sensing_stop
1 elements.
Warning ! : (27-Jul-2009 15:07:22)
GanttChart::AddData. The DqiData structure has no data for this range
Information : (27-Jul-2009 15:07:22)
Graph 44: Adding data from object @PCF_MPH_RA2_SL2_AX:SET_wrong_sensing_start
1 elements.
Warning ! : (27-Jul-2009 15:07:22)
GanttChart::AddData. The DqiData structure has no data for this range
Information : (27-Jul-2009 15:07:22)
Graph 44: Adding data from object @PCF_MPH_RA2_SL2_AX:SET_wrong_software_ver
1 elements.
Warning ! : (27-Jul-2009 15:07:22)
GanttChart::AddData. The DqiData structure has no data for this range
Information : (27-Jul-2009 15:07:22)
Graph 44: Adding data from object @PCF_MPH_RA2_SL2_AX:SET_wrong_proc_time

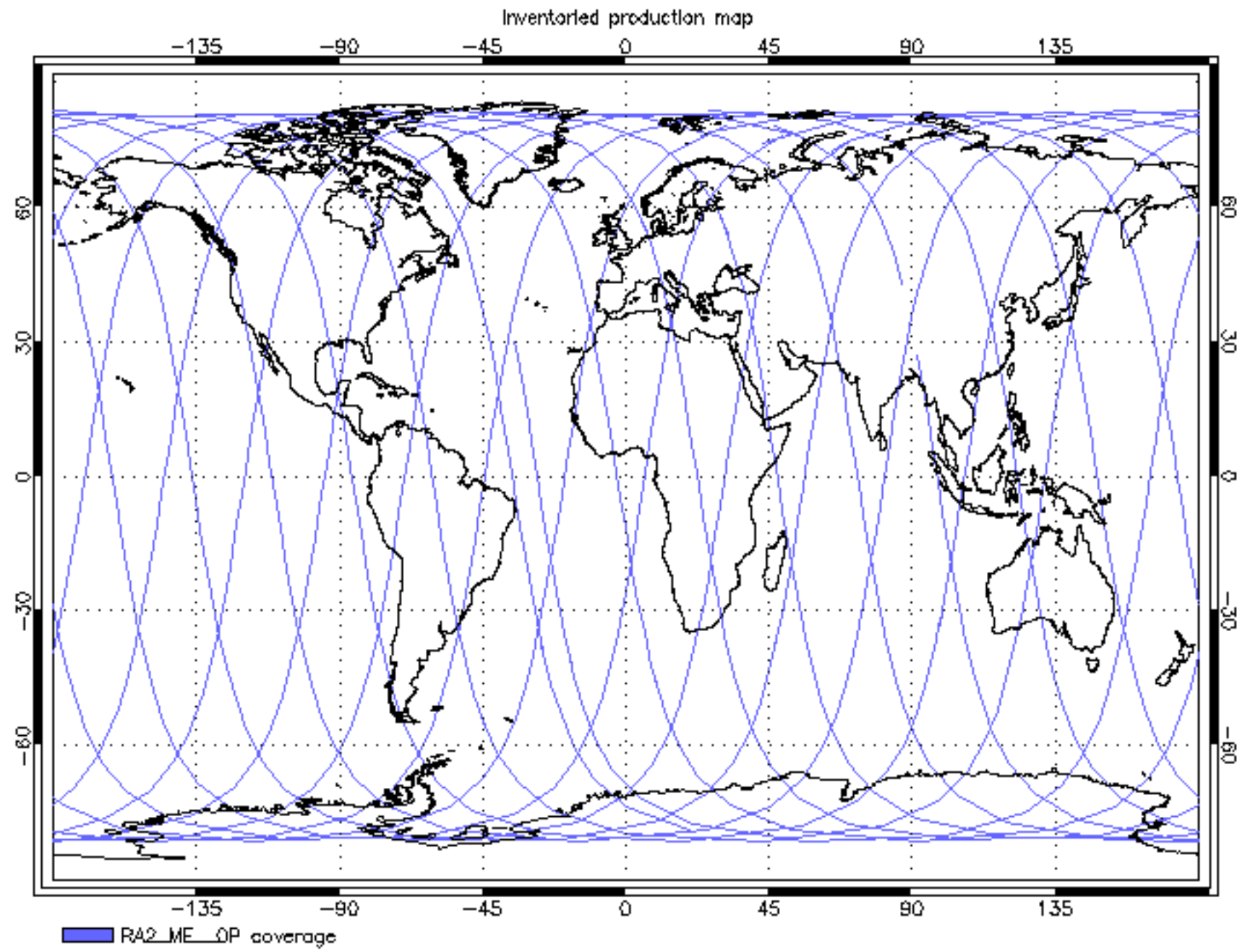
1 elements.
Warning ! : (27-Jul-2009 15:07:22)
GanttChart::AddData. The DqiData structure has no data for this range
Information : (27-Jul-2009 15:07:22)
Graph 44: Adding data from object @PCF_MPH_RA2_SL2_AX:SET_wrong_proc_stage
1 elements.
Warning ! : (27-Jul-2009 15:07:22)
GanttChart::AddData. The DqiData structure has no data for this range
Information : (27-Jul-2009 15:07:22)
Graph 44: Adding data from object @PCF_MPH_RA2_SL2_AX:SET_wrong_filename
1 elements.
Warning ! : (27-Jul-2009 15:07:22)
GanttChart::AddData. The DqiData structure has no data for this range
Information : (27-Jul-2009 15:07:22) Graph 44: Generating PNG file.
Warning ! : (27-Jul-2009 15:07:22)
GanttChart::ReadPolyline. Adding a section with no data
Warning ! : (27-Jul-2009 15:07:22)
GanttChart::ReadPolyline. Adding a section with no data
Warning ! : (27-Jul-2009 15:07:22)
GanttChart::ReadPolyline. Adding a section with no data
Warning ! : (27-Jul-2009 15:07:22)
GanttChart::ReadPolyline. Adding a section with no data
Warning ! : (27-Jul-2009 15:07:22)
GanttChart::ReadPolyline. Adding a section with no data
Warning ! : (27-Jul-2009 15:07:22)
GanttChart::ReadPolyline. Adding a section with no data
Warning ! : (27-Jul-2009 15:07:22)
GanttChart::ReadPolyline. Adding a section with no data
Warning ! : (27-Jul-2009 15:07:22)
GanttChart::ReadPolyline. Adding a section with no data
Information : (27-Jul-2009 15:07:22) Graph 44: Destroying object.
Information : (27-Jul-2009 15:07:22)
Graph 45: Creating object for a eventGanttChart
Information : (27-Jul-2009 15:07:22) Graph 45: Processing legend.
Information : (27-Jul-2009 15:07:22)
Graph 45: Adding data from object @PCF_MPH_RA2_SOI_AX:DET_wrong_product_err
1 elements.
Warning ! : (27-Jul-2009 15:07:22)
GanttChart::AddData. The DqiData structure has no data for this range
Information : (27-Jul-2009 15:07:22)
Graph 45: Adding data from object @PCF_MPH_RA2_SOI_AX:SET_wrong_sensing_stop
1 elements.
Warning ! : (27-Jul-2009 15:07:22)
GanttChart::AddData. The DqiData structure has no data for this range
Information : (27-Jul-2009 15:07:22)
Graph 45: Adding data from object @PCF_MPH_RA2_SOI_AX:SET_wrong_sensing_start
1 elements.
Warning ! : (27-Jul-2009 15:07:22)
GanttChart::AddData. The DqiData structure has no data for this range
Information : (27-Jul-2009 15:07:22)
Graph 45: Adding data from object @PCF_MPH_RA2_SOI_AX:SET_wrong_software_ver
1 elements.
Warning ! : (27-Jul-2009 15:07:22)
GanttChart::AddData. The DqiData structure has no data for this range
Information : (27-Jul-2009 15:07:22)
Graph 45: Adding data from object @PCF_MPH_RA2_SOI_AX:SET_wrong_proc_time
1 elements.
Warning ! : (27-Jul-2009 15:07:22)
GanttChart::AddData. The DqiData structure has no data for this range
Information : (27-Jul-2009 15:07:23)
Graph 45: Adding data from object @PCF_MPH_RA2_SOI_AX:SET_wrong_proc_stage
1 elements.
Warning ! : (27-Jul-2009 15:07:23)
GanttChart::AddData. The DqiData structure has no data for this range
Information : (27-Jul-2009 15:07:23)
Graph 45: Adding data from object @PCF_MPH_RA2_SOI_AX:SET_wrong_filename
1 elements.
Warning ! : (27-Jul-2009 15:07:23)
GanttChart::AddData. The DqiData structure has no data for this range
Information : (27-Jul-2009 15:07:23) Graph 45: Generating PNG file.

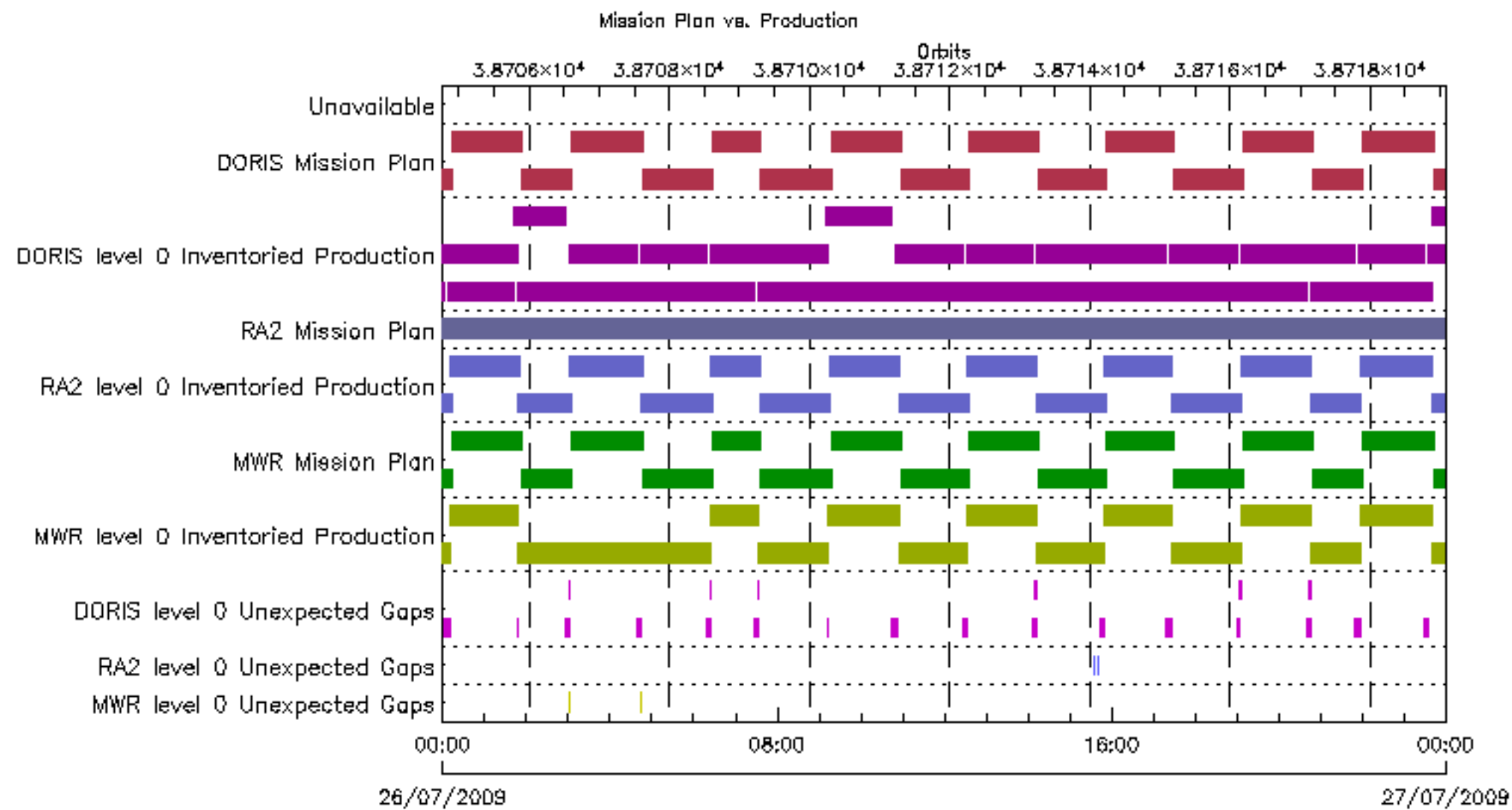
Information : (27-Jul-2009 15:07:23) Graph 46: Destroying object.
Information : (27-Jul-2009 15:07:23)
Graph 47: Creating object for a eventGanttChart
Information : (27-Jul-2009 15:07:23) Graph 47: Processing legend.
Information : (27-Jul-2009 15:07:23)
Graph 47: Adding data from object @PCF_MPH_RA2_SSB_AX:DET_wrong_product_err
1 elements.
Warning ! : (27-Jul-2009 15:07:23)
GanttChart::AddData. The DqiData structure has no data for this range
Information : (27-Jul-2009 15:07:23)
Graph 47: Adding data from object @PCF_MPH_RA2_SSB_AX:SET_wrong_sensing_stop
1 elements.
Warning ! : (27-Jul-2009 15:07:23)
GanttChart::AddData. The DqiData structure has no data for this range
Information : (27-Jul-2009 15:07:23)
Graph 47: Adding data from object @PCF_MPH_RA2_SSB_AX:SET_wrong_sensing_start
1 elements.
Warning ! : (27-Jul-2009 15:07:23)
GanttChart::AddData. The DqiData structure has no data for this range
Information : (27-Jul-2009 15:07:23)
Graph 47: Adding data from object @PCF_MPH_RA2_SSB_AX:SET_wrong_software_ver
1 elements.
Warning ! : (27-Jul-2009 15:07:23)
GanttChart::AddData. The DqiData structure has no data for this range
Information : (27-Jul-2009 15:07:23)
Graph 47: Adding data from object @PCF_MPH_RA2_SSB_AX:SET_wrong_proc_time
1 elements.
Warning ! : (27-Jul-2009 15:07:23)
GanttChart::AddData. The DqiData structure has no data for this range
Information : (27-Jul-2009 15:07:23)
Graph 47: Adding data from object @PCF_MPH_RA2_SSB_AX:SET_wrong_proc_stage
1 elements.
Warning ! : (27-Jul-2009 15:07:23)
GanttChart::AddData. The DqiData structure has no data for this range
Information : (27-Jul-2009 15:07:23)
Graph 47: Adding data from object @PCF_MPH_RA2_SSB_AX:SET_wrong_filename
1 elements.
Warning ! : (27-Jul-2009 15:07:23)
GanttChart::AddData. The DqiData structure has no data for this range
Information : (27-Jul-2009 15:07:23) Graph 47: Generating PNG file.
Warning ! : (27-Jul-2009 15:07:23)
GanttChart::ReadPolyline. Adding a section with no data
Warning ! : (27-Jul-2009 15:07:23)
GanttChart::ReadPolyline. Adding a section with no data
Warning ! : (27-Jul-2009 15:07:23)
GanttChart::ReadPolyline. Adding a section with no data
Warning ! : (27-Jul-2009 15:07:23)
GanttChart::ReadPolyline. Adding a section with no data
Warning ! : (27-Jul-2009 15:07:23)
GanttChart::ReadPolyline. Adding a section with no data
Warning ! : (27-Jul-2009 15:07:23)
GanttChart::ReadPolyline. Adding a section with no data
Warning ! : (27-Jul-2009 15:07:23)
GanttChart::ReadPolyline. Adding a section with no data
Information : (27-Jul-2009 15:07:24) Graph 47: Destroying object.
Information : (27-Jul-2009 15:07:24)
Graph 48: Creating object for a eventGanttChart
Information : (27-Jul-2009 15:07:24) Graph 48: Processing legend.
Information : (27-Jul-2009 15:07:24)
Graph 48: Adding data from object @PCF_MPH_RA2_TLD_AX:DET_wrong_product_err
1 elements.
Warning ! : (27-Jul-2009 15:07:24)
GanttChart::AddData. The DqiData structure has no data for this range
Information : (27-Jul-2009 15:07:24)
Graph 48: Adding data from object @PCF_MPH_RA2_TLD_AX:SET_wrong_sensing_stop
1 elements.
Warning ! : (27-Jul-2009 15:07:24)
GanttChart::AddData. The DqiData structure has no data for this range

Information : (27-Jul-2009 15:07:24)
Graph 48: Adding data from object @PCF_MPH_RA2_TLD_AX:SET_wrong_sensing_start
1 elements.
Warning ! : (27-Jul-2009 15:07:24)
GanttChart::AddData. The DqiData structure has no data for this range
Information : (27-Jul-2009 15:07:24)
Graph 48: Adding data from object @PCF_MPH_RA2_TLD_AX:SET_wrong_software_ver
1 elements.
Warning ! : (27-Jul-2009 15:07:24)
GanttChart::AddData. The DqiData structure has no data for this range
Information : (27-Jul-2009 15:07:24)
Graph 48: Adding data from object @PCF_MPH_RA2_TLD_AX:SET_wrong_proc_time
1 elements.
Warning ! : (27-Jul-2009 15:07:24)
GanttChart::AddData. The DqiData structure has no data for this range
Information : (27-Jul-2009 15:07:24)
Graph 48: Adding data from object @PCF_MPH_RA2_TLD_AX:SET_wrong_proc_stage
1 elements.
Warning ! : (27-Jul-2009 15:07:24)
GanttChart::AddData. The DqiData structure has no data for this range
Information : (27-Jul-2009 15:07:24)
Graph 48: Adding data from object @PCF_MPH_RA2_TLD_AX:SET_wrong_filename
1 elements.
Warning ! : (27-Jul-2009 15:07:24)
GanttChart::AddData. The DqiData structure has no data for this range
Information : (27-Jul-2009 15:07:24) Graph 48: Generating PNG file.
Warning ! : (27-Jul-2009 15:07:24)
GanttChart::ReadPolyline. Adding a section with no data
Warning ! : (27-Jul-2009 15:07:24)
GanttChart::ReadPolyline. Adding a section with no data
Warning ! : (27-Jul-2009 15:07:24)
GanttChart::ReadPolyline. Adding a section with no data
Warning ! : (27-Jul-2009 15:07:24)
GanttChart::ReadPolyline. Adding a section with no data
Warning ! : (27-Jul-2009 15:07:24)
GanttChart::ReadPolyline. Adding a section with no data
Warning ! : (27-Jul-2009 15:07:24)
GanttChart::ReadPolyline. Adding a section with no data
Warning ! : (27-Jul-2009 15:07:24)
GanttChart::ReadPolyline. Adding a section with no data
Warning ! : (27-Jul-2009 15:07:24)
GanttChart::ReadPolyline. Adding a section with no data
Warning ! : (27-Jul-2009 15:07:24)
GanttChart::ReadPolyline. Adding a section with no data
Information : (27-Jul-2009 15:07:24) Graph 48: Destroying object.
Information : (27-Jul-2009 15:07:24)
Graph 49: Creating object for a eventGanttChart
Information : (27-Jul-2009 15:07:24) Graph 49: Processing legend.
Information : (27-Jul-2009 15:07:24)
Graph 49: Adding data from object @PCF_MPH_RA2_USO_AX:DET_wrong_product_err
1 elements.
Warning ! : (27-Jul-2009 15:07:24)
GanttChart::AddData. The DqiData structure has no data for this range
Information : (27-Jul-2009 15:07:24)
Graph 49: Adding data from object @PCF_MPH_RA2_USO_AX:SET_wrong_sensing_stop
1 elements.
Warning ! : (27-Jul-2009 15:07:24)
GanttChart::AddData. The DqiData structure has no data for this range
Information : (27-Jul-2009 15:07:24)
Graph 49: Adding data from object @PCF_MPH_RA2_USO_AX:SET_wrong_sensing_start
1 elements.
Warning ! : (27-Jul-2009 15:07:24)
GanttChart::AddData. The DqiData structure has no data for this range
Information : (27-Jul-2009 15:07:24)
Graph 49: Adding data from object @PCF_MPH_RA2_USO_AX:SET_wrong_software_ver
1 elements.
Warning ! : (27-Jul-2009 15:07:24)
GanttChart::AddData. The DqiData structure has no data for this range
Information : (27-Jul-2009 15:07:24)
Graph 49: Adding data from object @PCF_MPH_RA2_USO_AX:SET_wrong_proc_time
1 elements.
Warning ! : (27-Jul-2009 15:07:24)

GanttChart::AddData. The DqiData structure has no data for this range
Information : (27-Jul-2009 15:07:24)
Graph 49: Adding data from object @PCF_MPH_RA2_USO_AX:SET_wrong_proc_stage
1 elements.
Warning ! : (27-Jul-2009 15:07:24)
GanttChart::AddData. The DqiData structure has no data for this range
Information : (27-Jul-2009 15:07:24)
Graph 49: Adding data from object @PCF_MPH_RA2_USO_AX:SET_wrong_filename
1 elements.
Warning ! : (27-Jul-2009 15:07:24)
GanttChart::AddData. The DqiData structure has no data for this range
Information : (27-Jul-2009 15:07:24) Graph 49: Generating PNG file.
Warning ! : (27-Jul-2009 15:07:24)
GanttChart::ReadPolyline. Adding a section with no data
Warning ! : (27-Jul-2009 15:07:24)
GanttChart::ReadPolyline. Adding a section with no data
Warning ! : (27-Jul-2009 15:07:24)
GanttChart::ReadPolyline. Adding a section with no data
Warning ! : (27-Jul-2009 15:07:24)
GanttChart::ReadPolyline. Adding a section with no data
Warning ! : (27-Jul-2009 15:07:24)
GanttChart::ReadPolyline. Adding a section with no data
Warning ! : (27-Jul-2009 15:07:24)
GanttChart::ReadPolyline. Adding a section with no data
Warning ! : (27-Jul-2009 15:07:24)
GanttChart::ReadPolyline. Adding a section with no data
Warning ! : (27-Jul-2009 15:07:24)
GanttChart::ReadPolyline. Adding a section with no data
Information : (27-Jul-2009 15:07:25) Graph 49: Destroying object.
Information : (27-Jul-2009 15:07:25)
Graph 50: Creating object for a eventGanttChart
Information : (27-Jul-2009 15:07:25) Graph 50: Processing legend.
Information : (27-Jul-2009 15:07:25)
Graph 50: Adding data from object @PCF_MPH_AUX_ATT_AX:DET_wrong_product_err
1 elements.
Warning ! : (27-Jul-2009 15:07:25)
GanttChart::AddData. The DqiData structure has no data for this range
Information : (27-Jul-2009 15:07:25)
Graph 50: Adding data from object @PCF_MPH_AUX_ATT_AX:SET_wrong_sensing_stop
1 elements.
Warning ! : (27-Jul-2009 15:07:25)
GanttChart::AddData. The DqiData structure has no data for this range
Information : (27-Jul-2009 15:07:25)
Graph 50: Adding data from object @PCF_MPH_AUX_ATT_AX:SET_wrong_sensing_start
1 elements.
Warning ! : (27-Jul-2009 15:07:25)
GanttChart::AddData. The DqiData structure has no data for this range
Information : (27-Jul-2009 15:07:25)
Graph 50: Adding data from object @PCF_MPH_AUX_ATT_AX:SET_wrong_software_ver
1 elements.
Warning ! : (27-Jul-2009 15:07:25)
GanttChart::AddData. The DqiData structure has no data for this range
Information : (27-Jul-2009 15:07:25)
Graph 50: Adding data from object @PCF_MPH_AUX_ATT_AX:SET_wrong_proc_time
1 elements.
Warning ! : (27-Jul-2009 15:07:25)
GanttChart::AddData. The DqiData structure has no data for this range
Information : (27-Jul-2009 15:07:25)
Graph 50: Adding data from object @PCF_MPH_AUX_ATT_AX:SET_wrong_proc_stage
1 elements.
Warning ! : (27-Jul-2009 15:07:25)
GanttChart::AddData. The DqiData structure has no data for this range
Information : (27-Jul-2009 15:07:25)
Graph 50: Adding data from object @PCF_MPH_AUX_ATT_AX:SET_wrong_filename
1 elements.
Warning ! : (27-Jul-2009 15:07:25)
GanttChart::AddData. The DqiData structure has no data for this range
Information : (27-Jul-2009 15:07:25) Graph 50: Generating PNG file.
Warning ! : (27-Jul-2009 15:07:25)
GanttChart::ReadPolyline. Adding a section with no data

```
Warning ! : (27-Jul-2009 15:07:25)
GanttChart::ReadPolyline. Adding a section with no data
Warning ! : (27-Jul-2009 15:07:25)
GanttChart::ReadPolyline. Adding a section with no data
Warning ! : (27-Jul-2009 15:07:25)
GanttChart::ReadPolyline. Adding a section with no data
Warning ! : (27-Jul-2009 15:07:25)
GanttChart::ReadPolyline. Adding a section with no data
Warning ! : (27-Jul-2009 15:07:25)
GanttChart::ReadPolyline. Adding a section with no data
Warning ! : (27-Jul-2009 15:07:25)
GanttChart::ReadPolyline. Adding a section with no data
Information : (27-Jul-2009 15:07:25) Graph 50: Destroying object.
Information : (27-Jul-2009 15:07:25) Graphs successfully created.
```

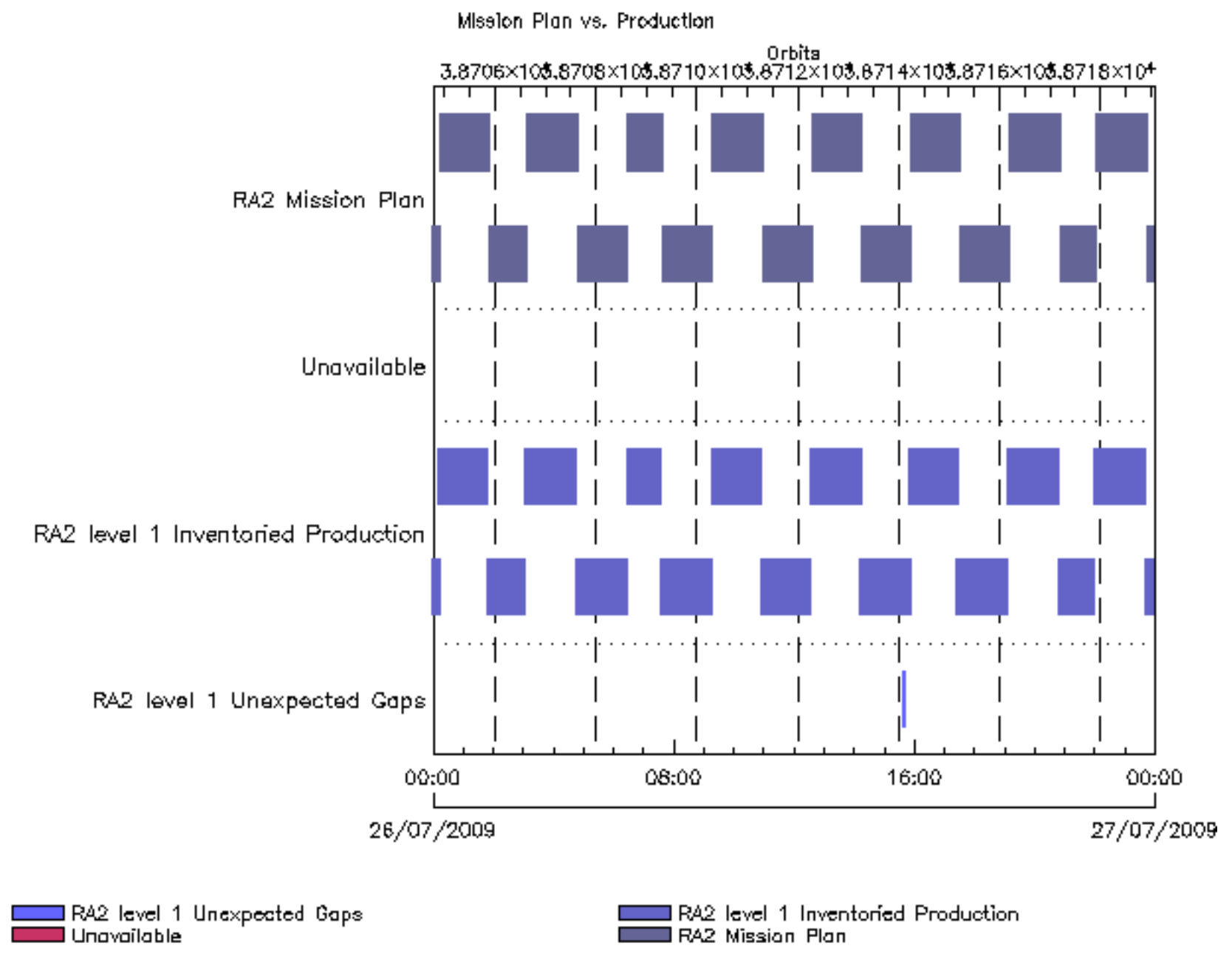



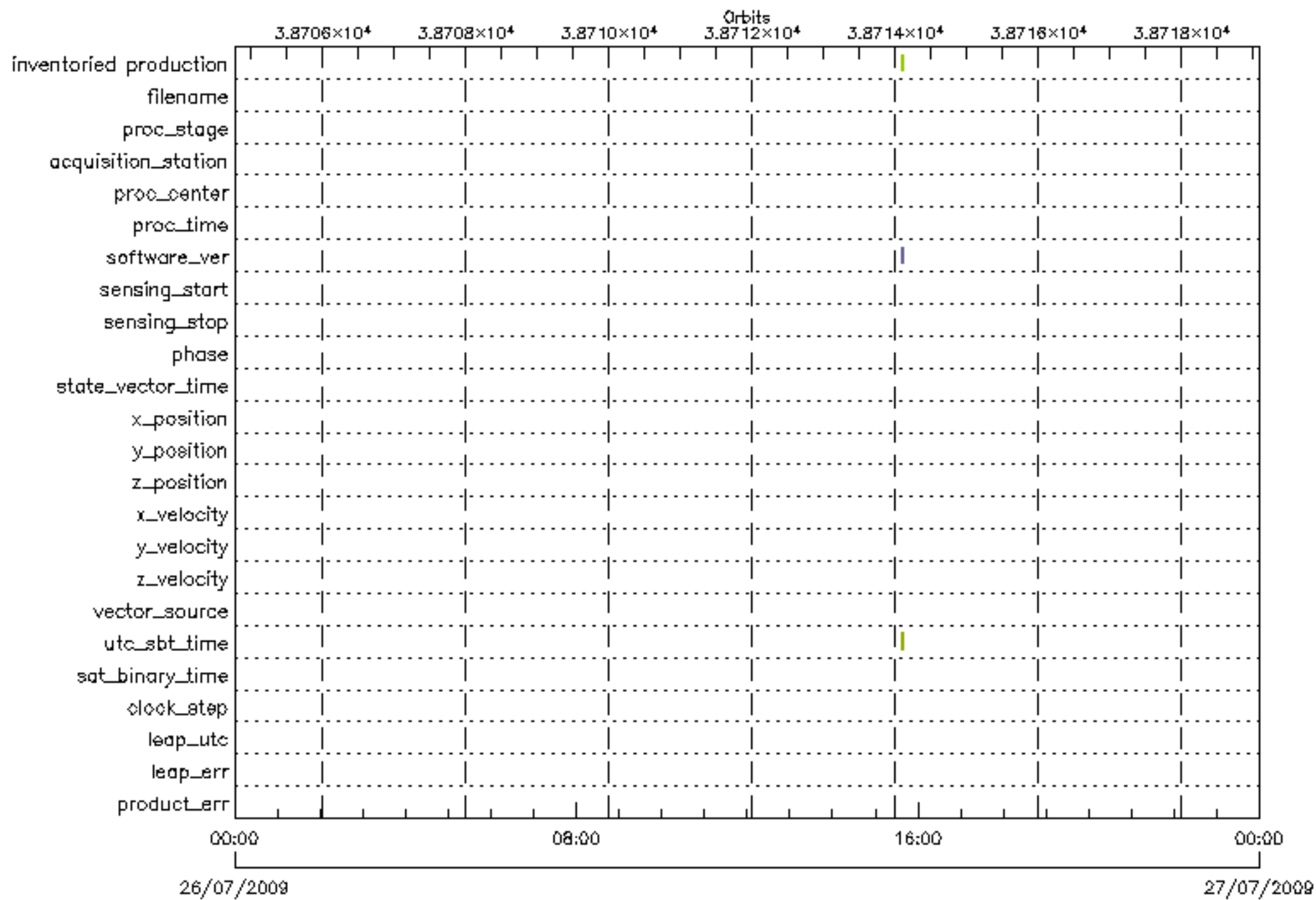


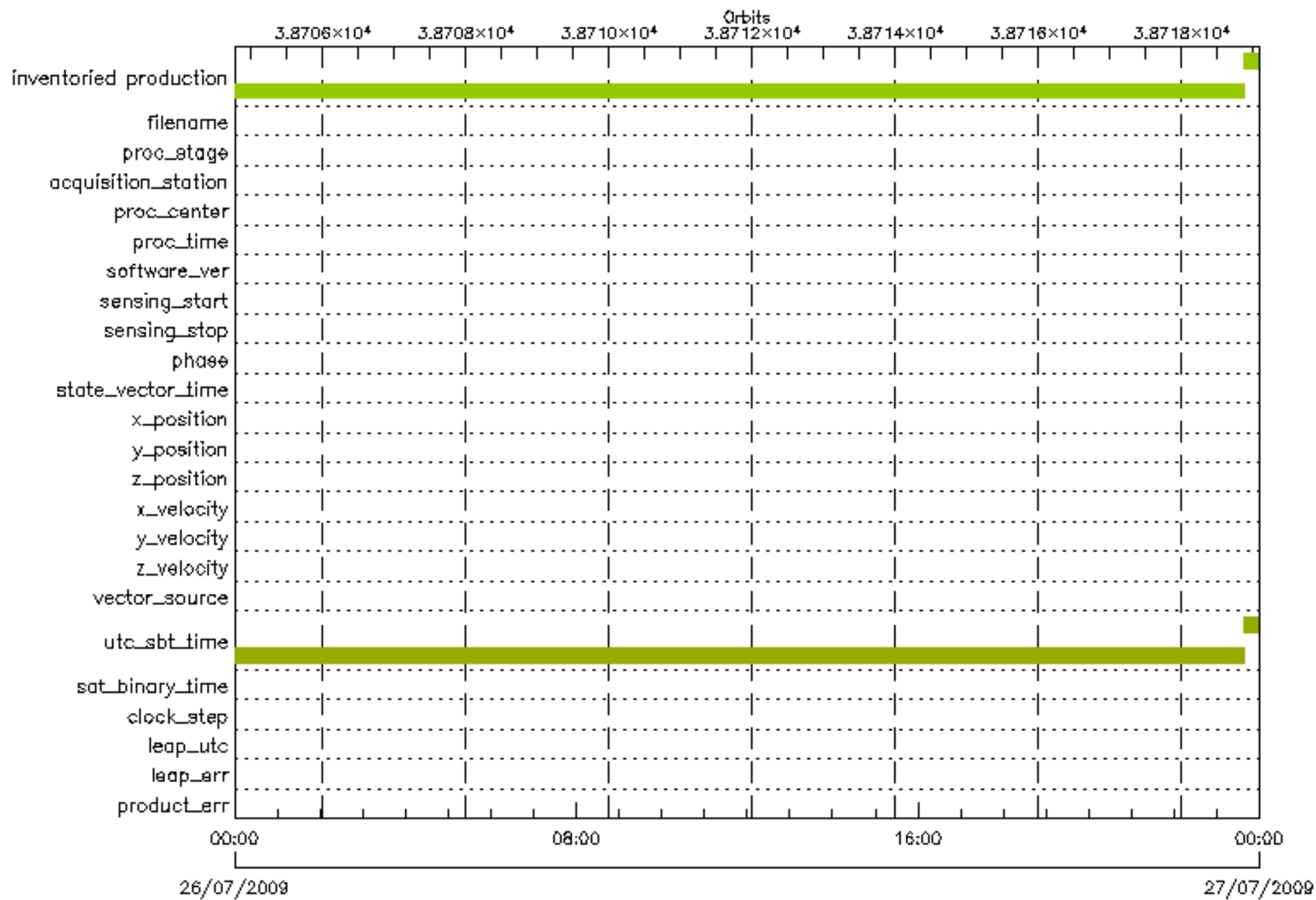
■ MWR level 0 Unexpected Gaps
■ MWR level 0 Inventoried Production
■ RA2 Mission Plan
■ Unavailable

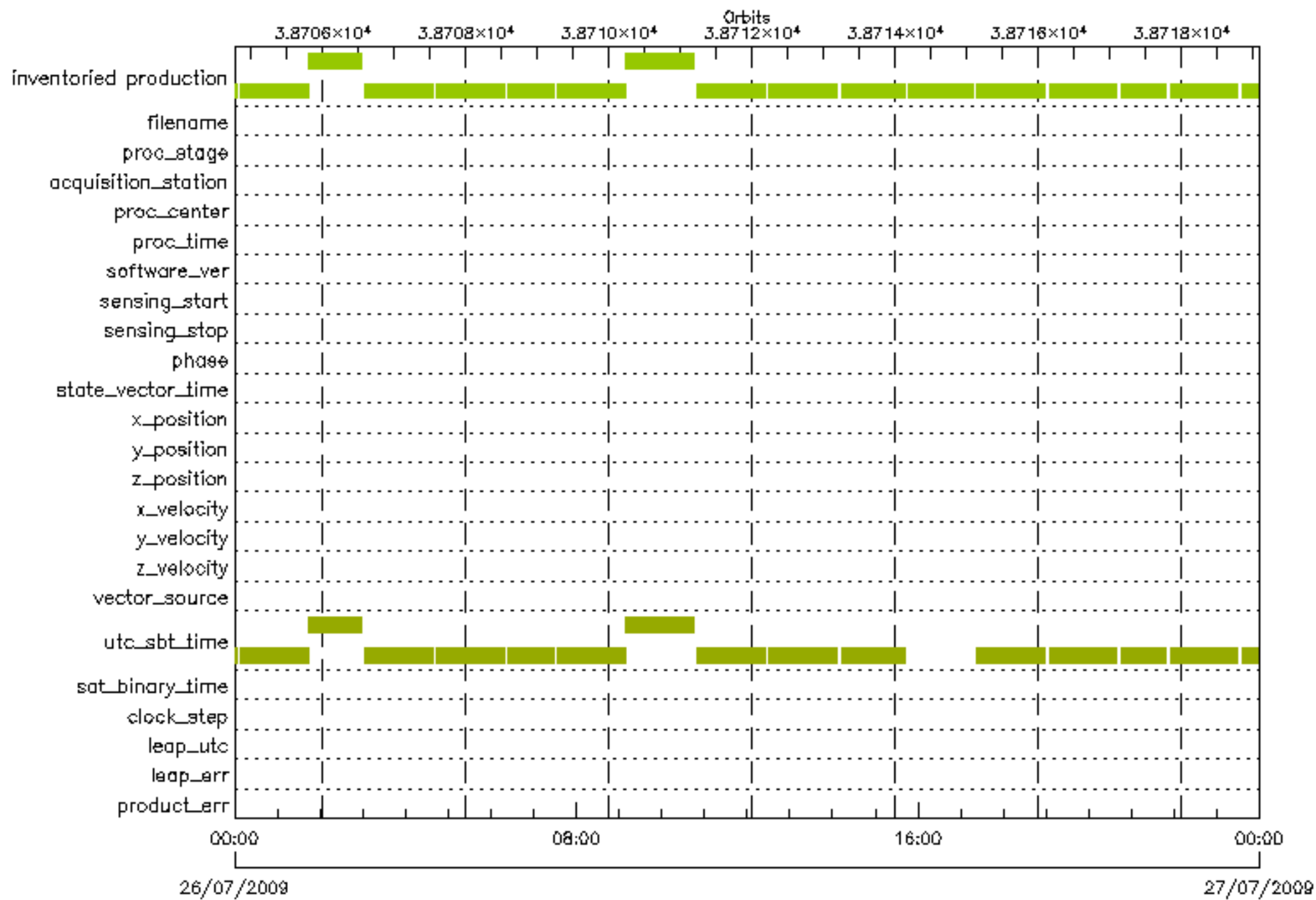
■ RA2 level 0 Unexpected Gaps
■ MWR Mission Plan
■ DORIS level 0 Inventoried Production

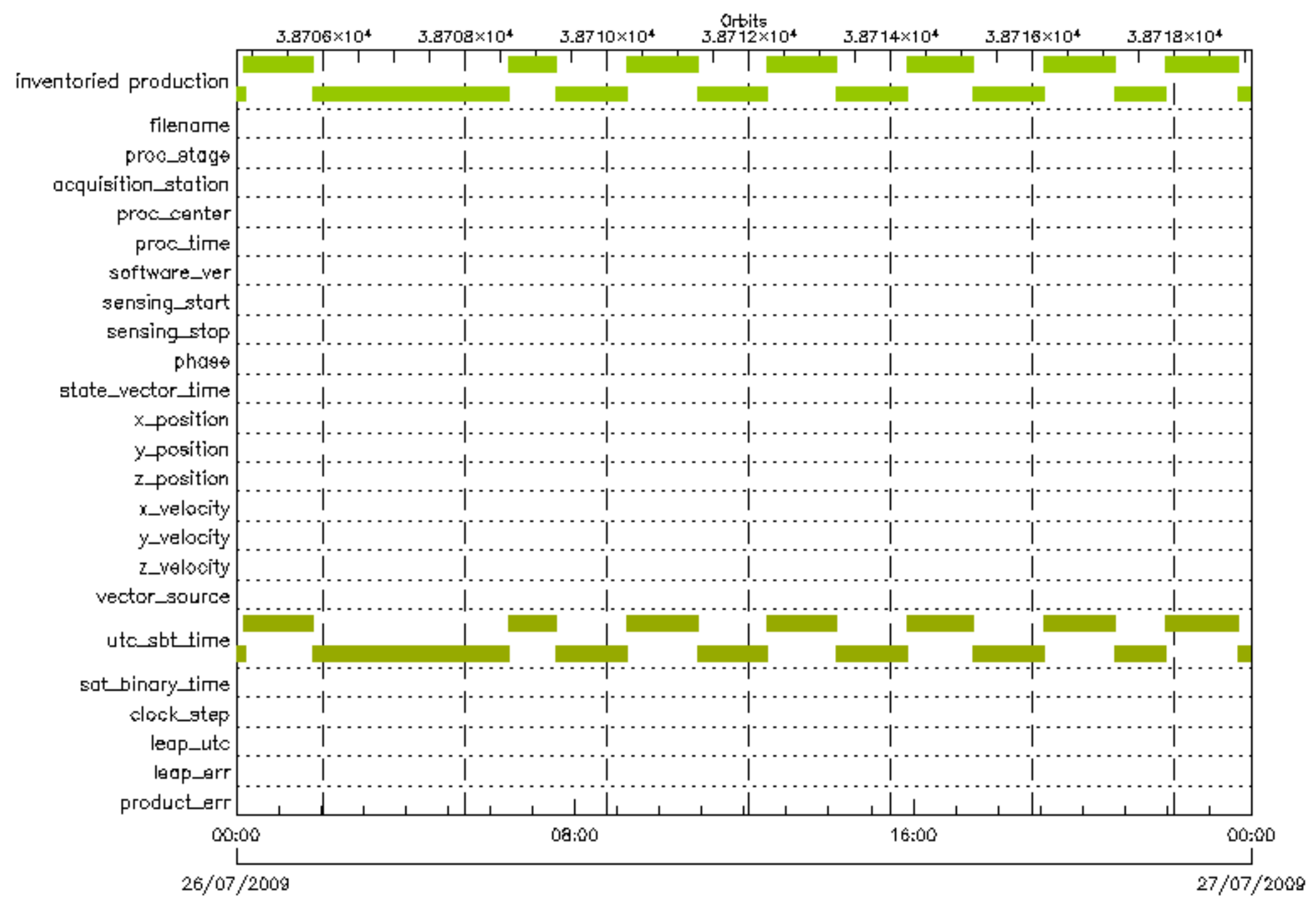
■ DORIS level 0 Unexpected Gaps
■ RA2 level 0 Inventoried Production
■ DORIS Mission Plan

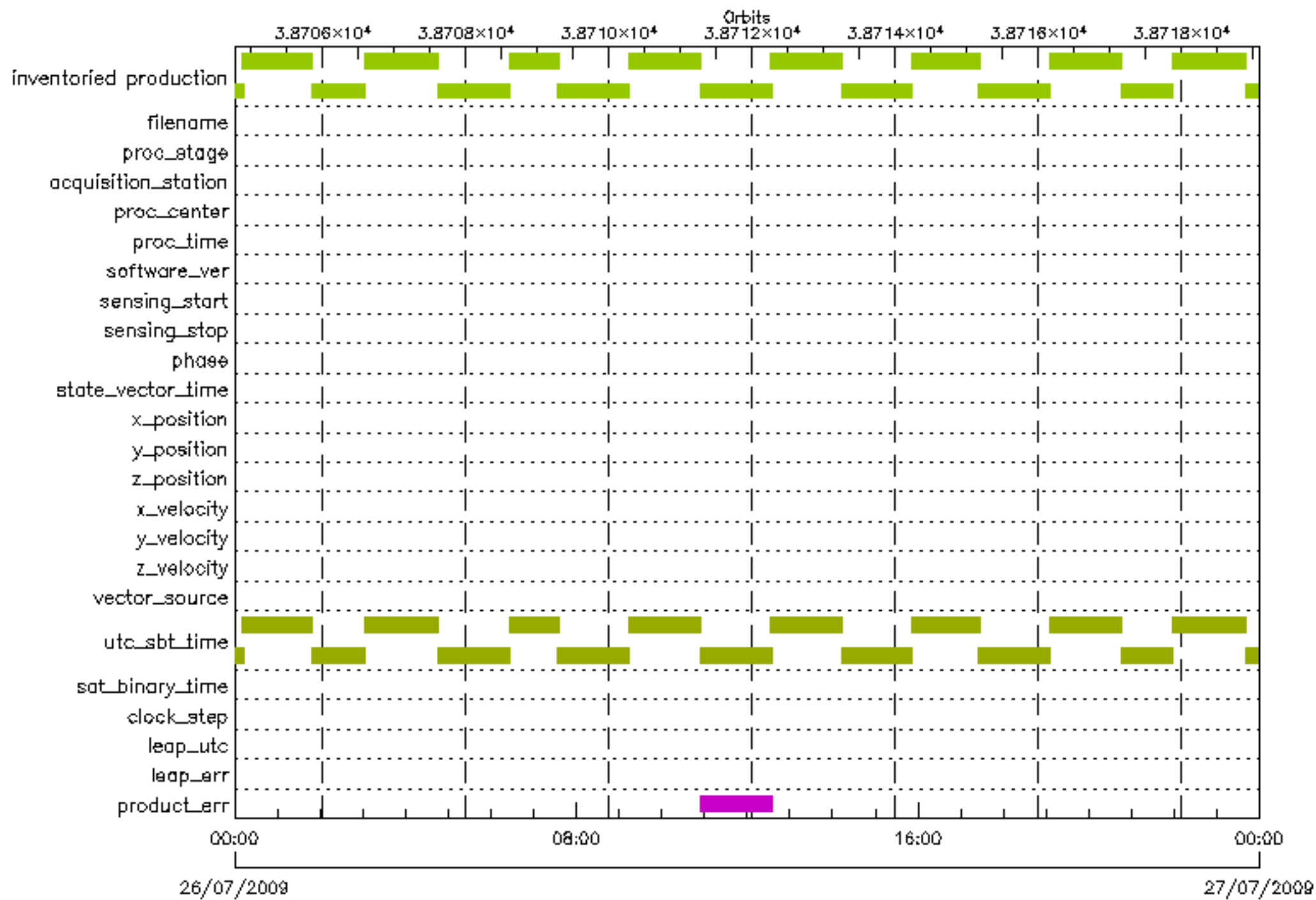


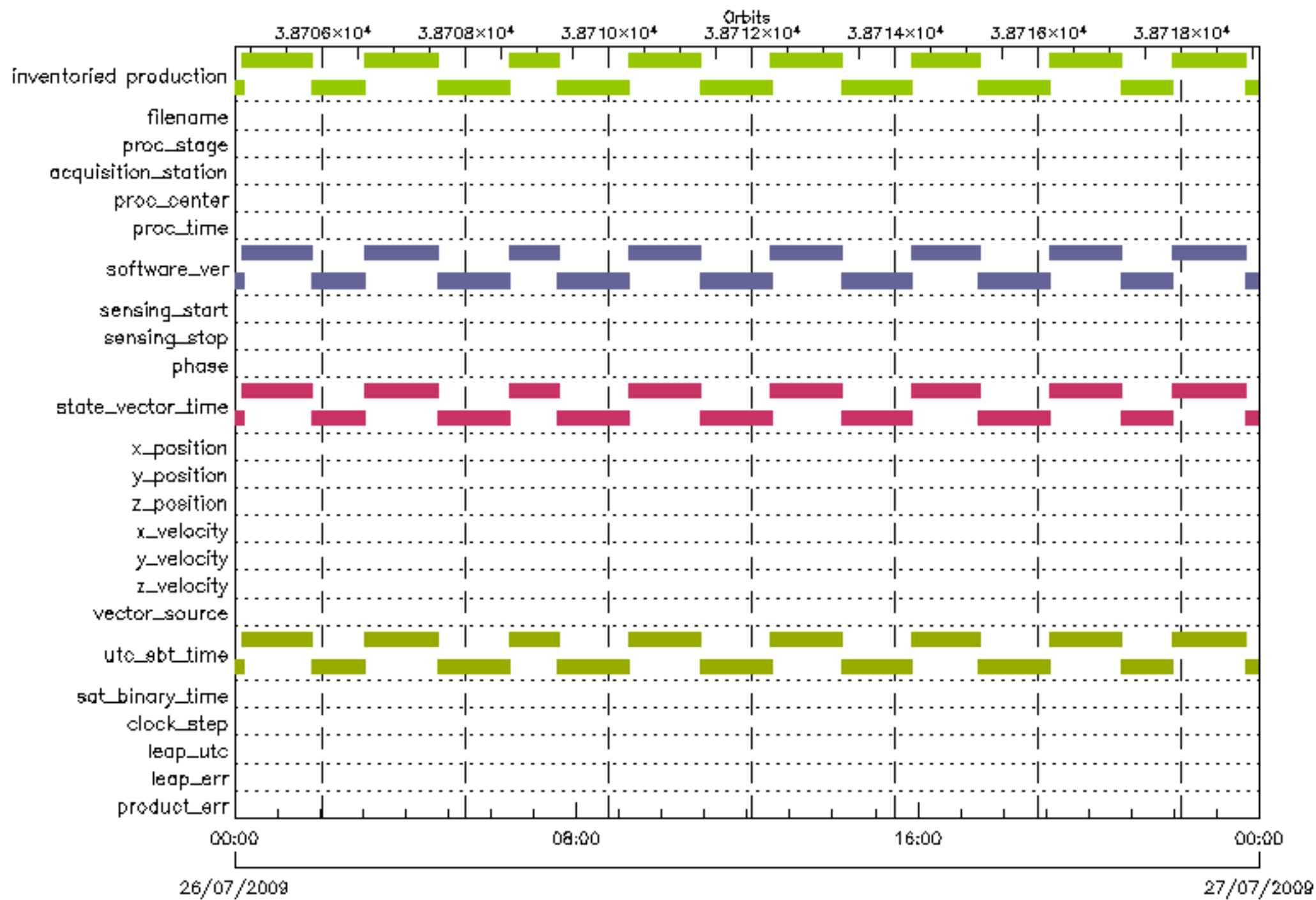








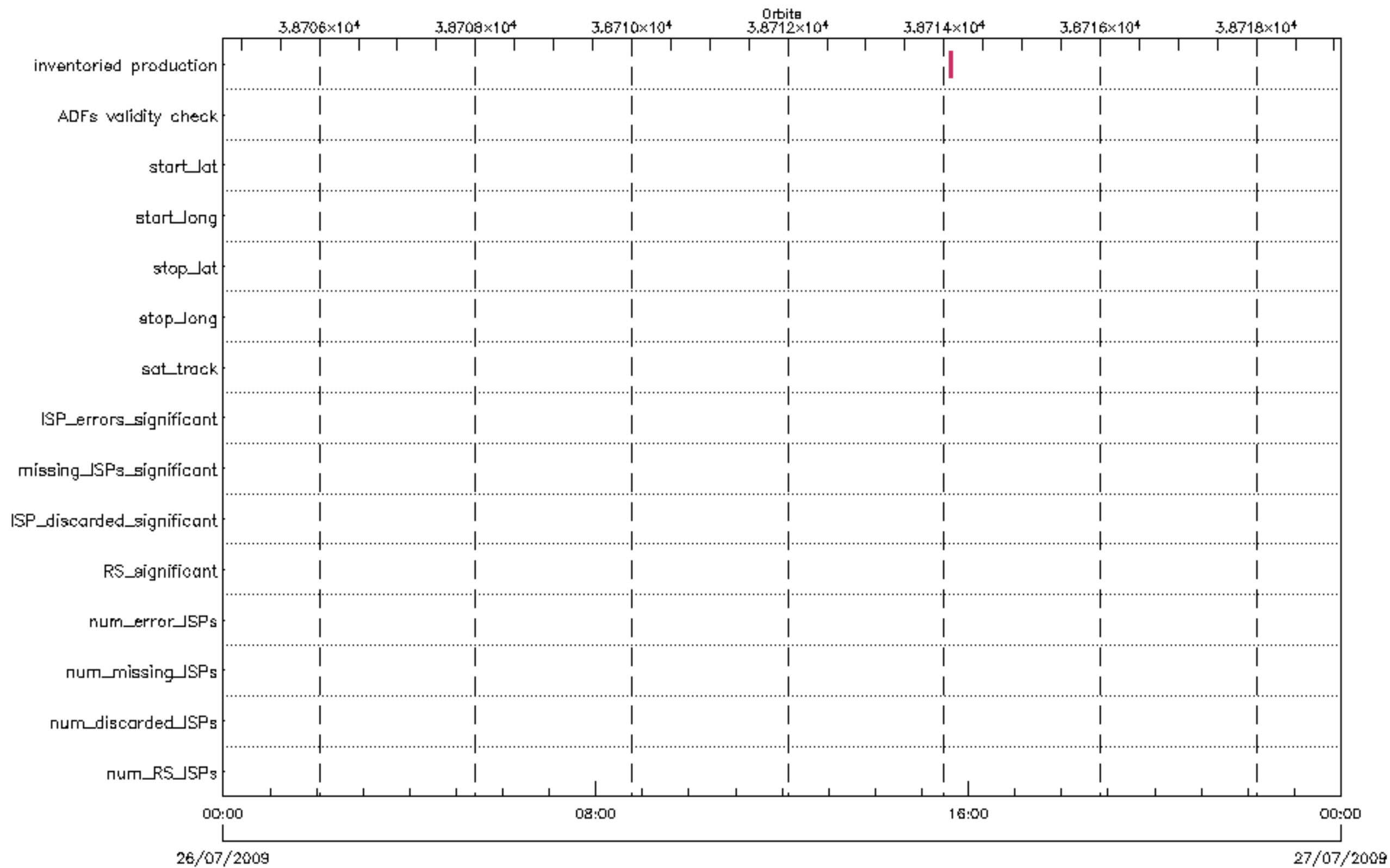


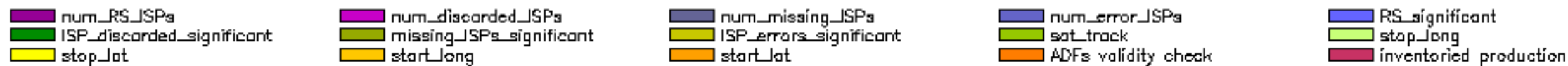
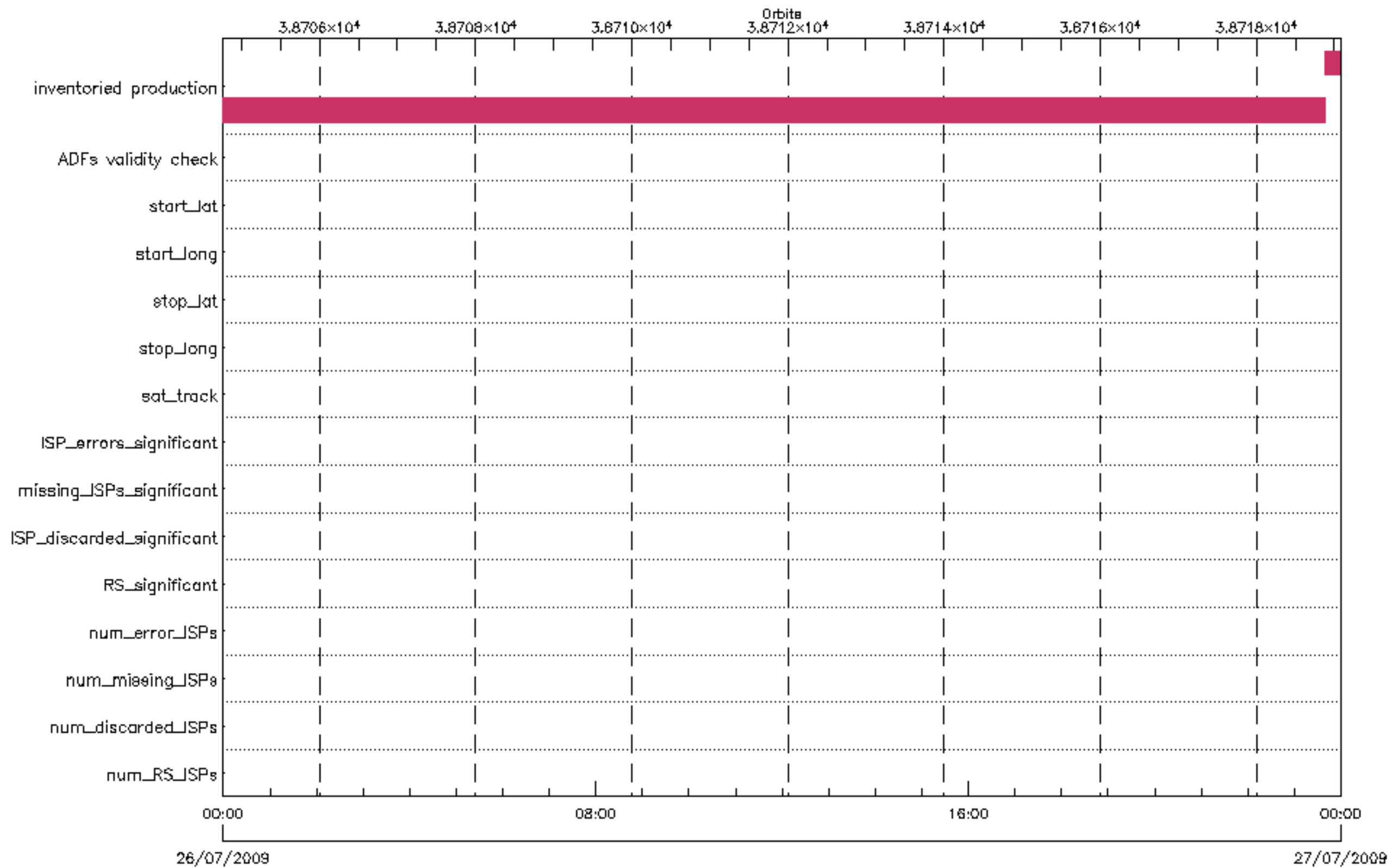


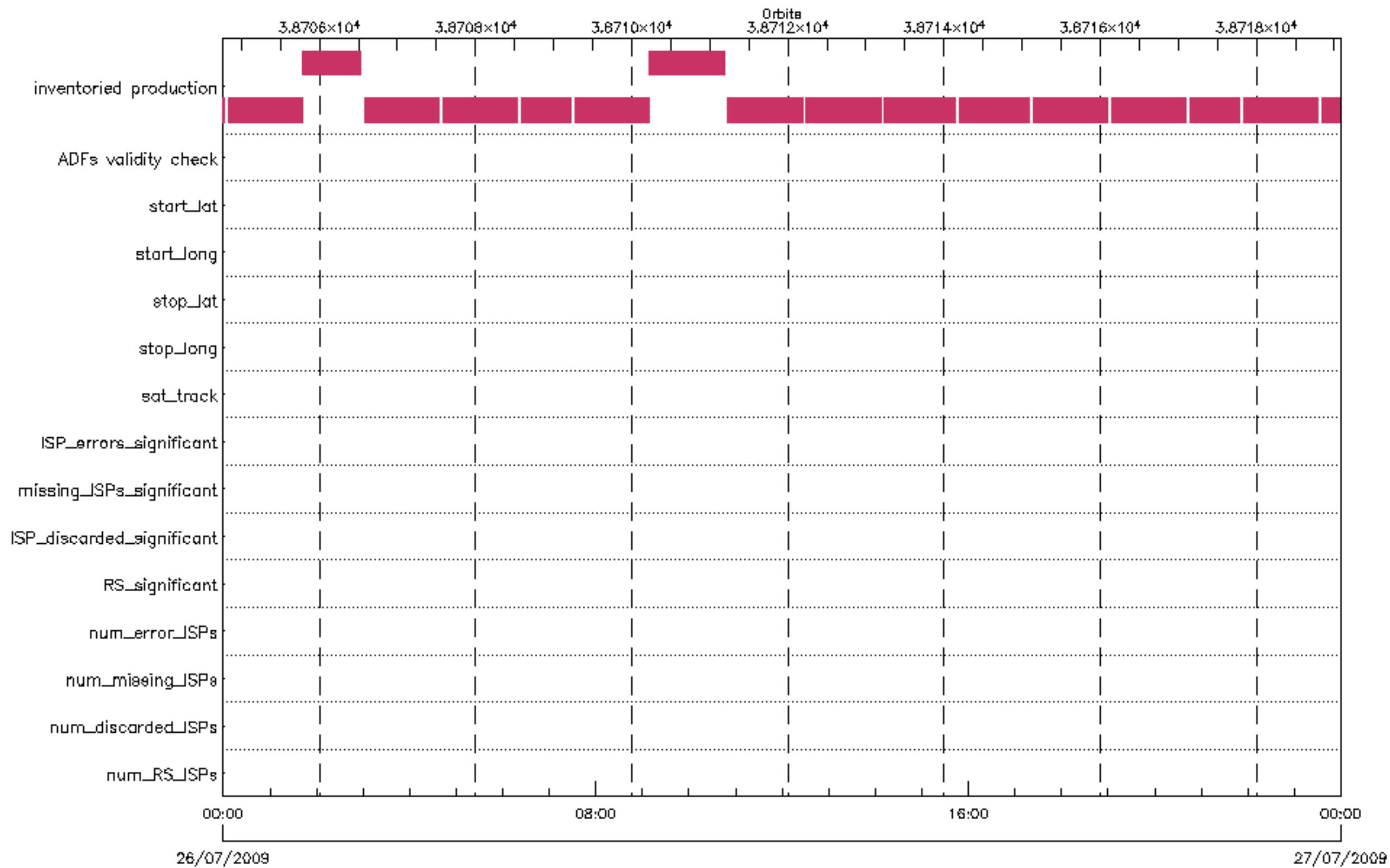


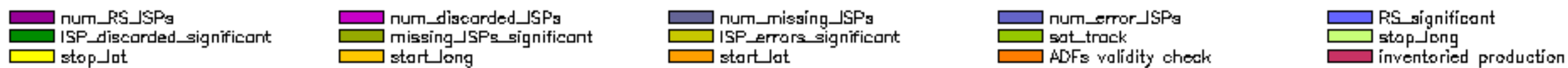
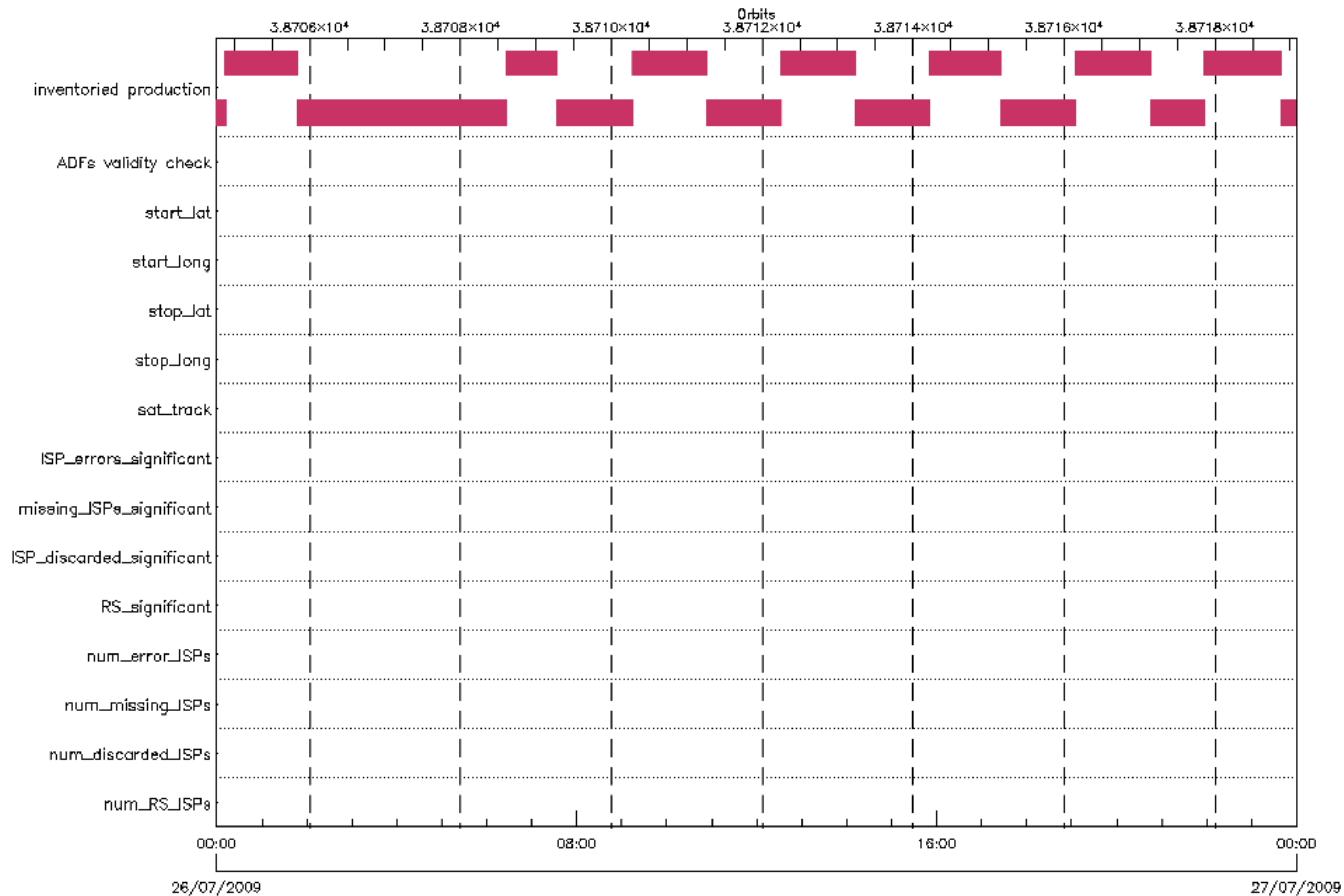


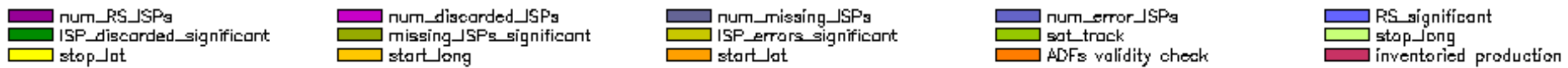
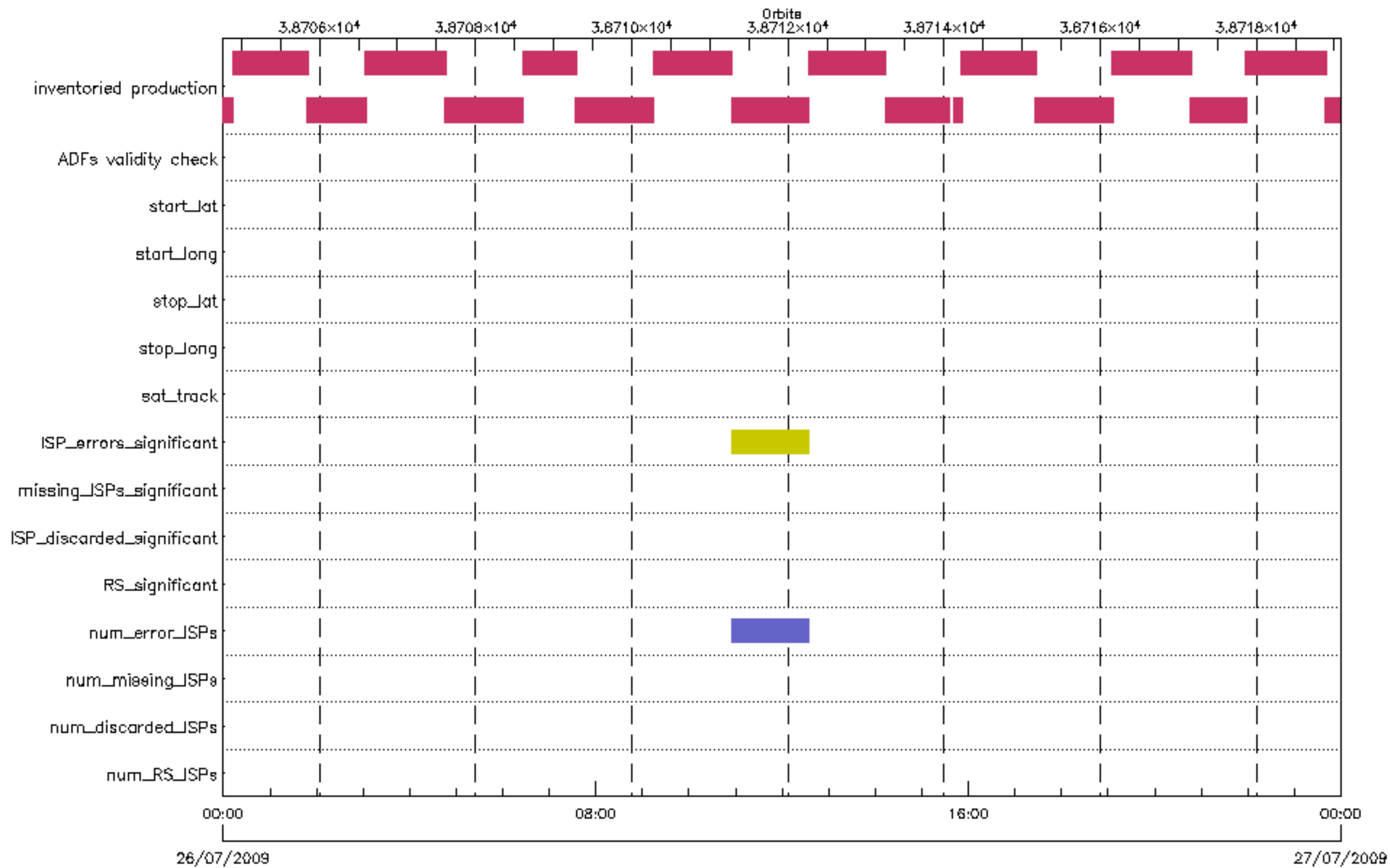


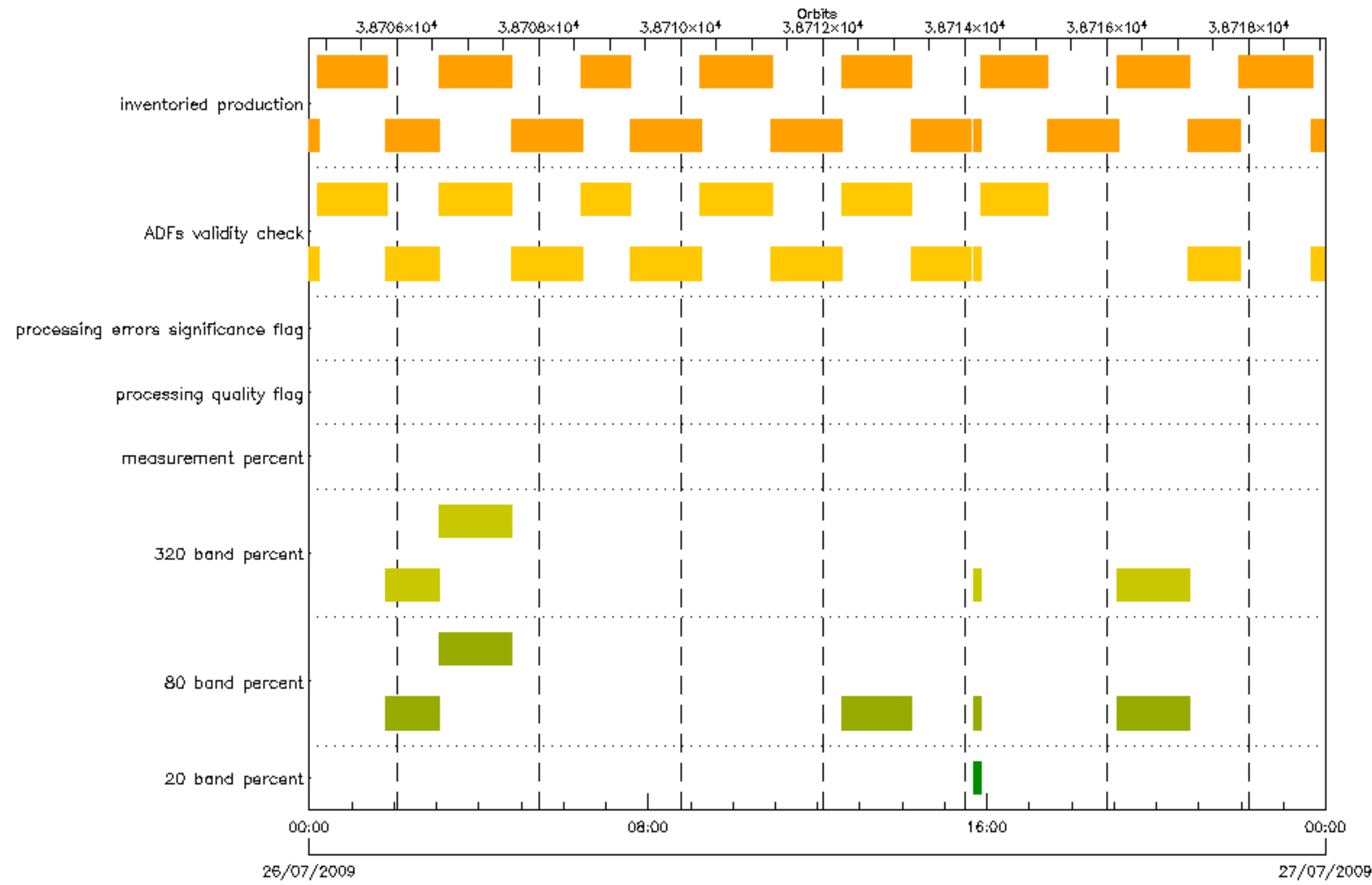




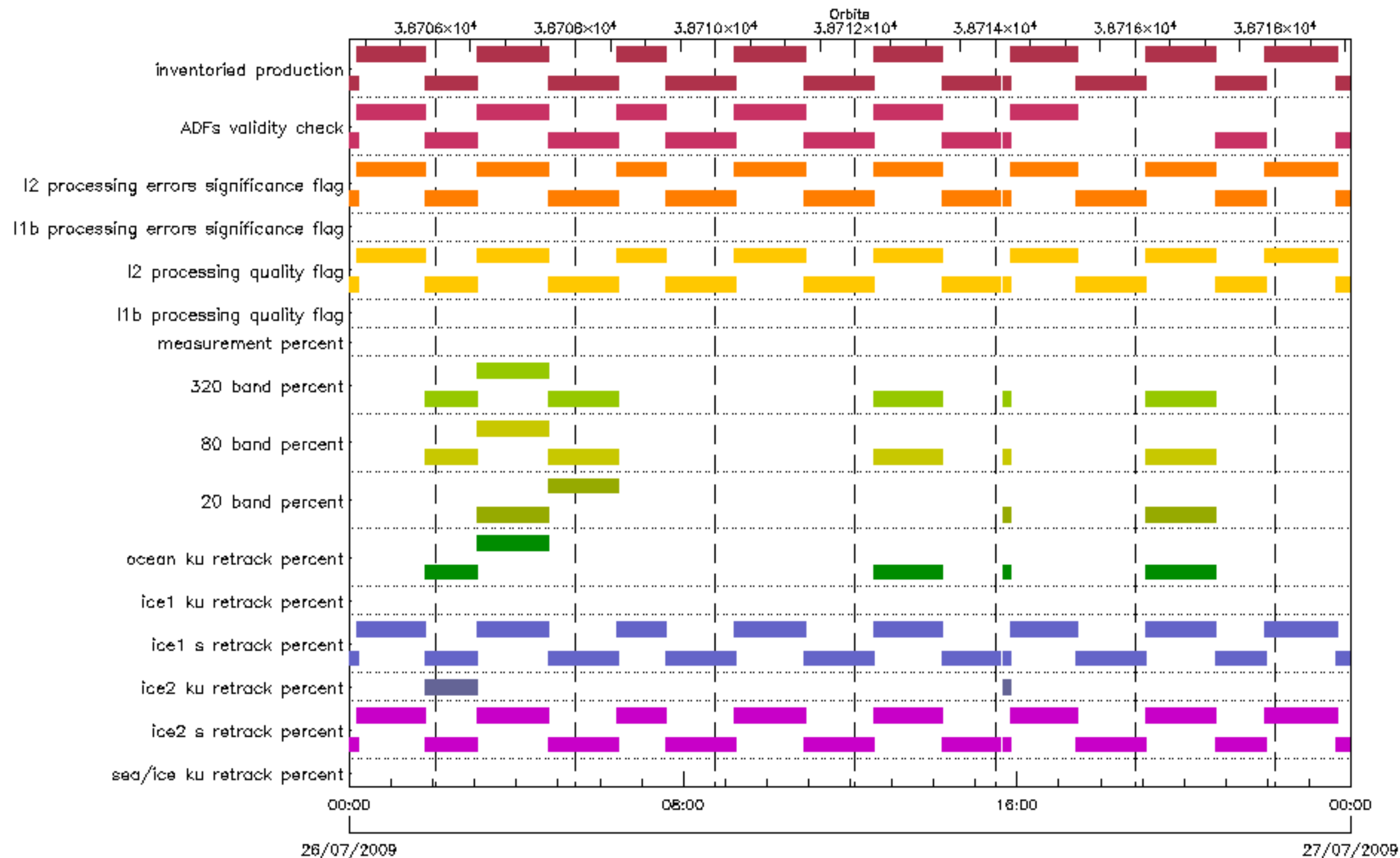








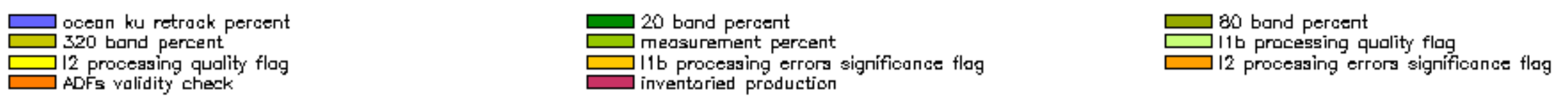
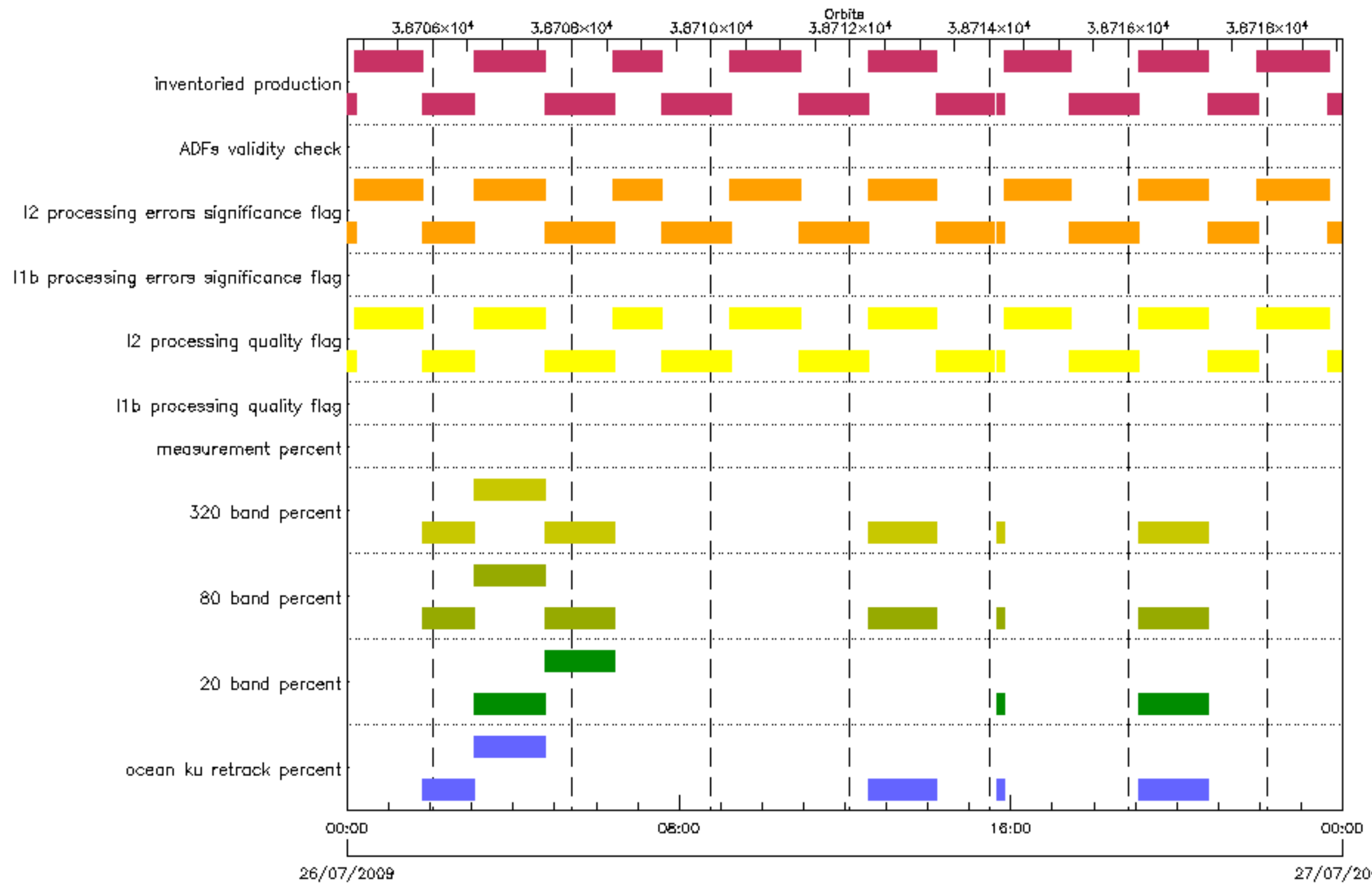
- 20 band percent
- 80 band percent
- 320 band percent
- measurement percent
- processing quality flag
- processing errors significance flag
- ADFs validity check
- inventoried production

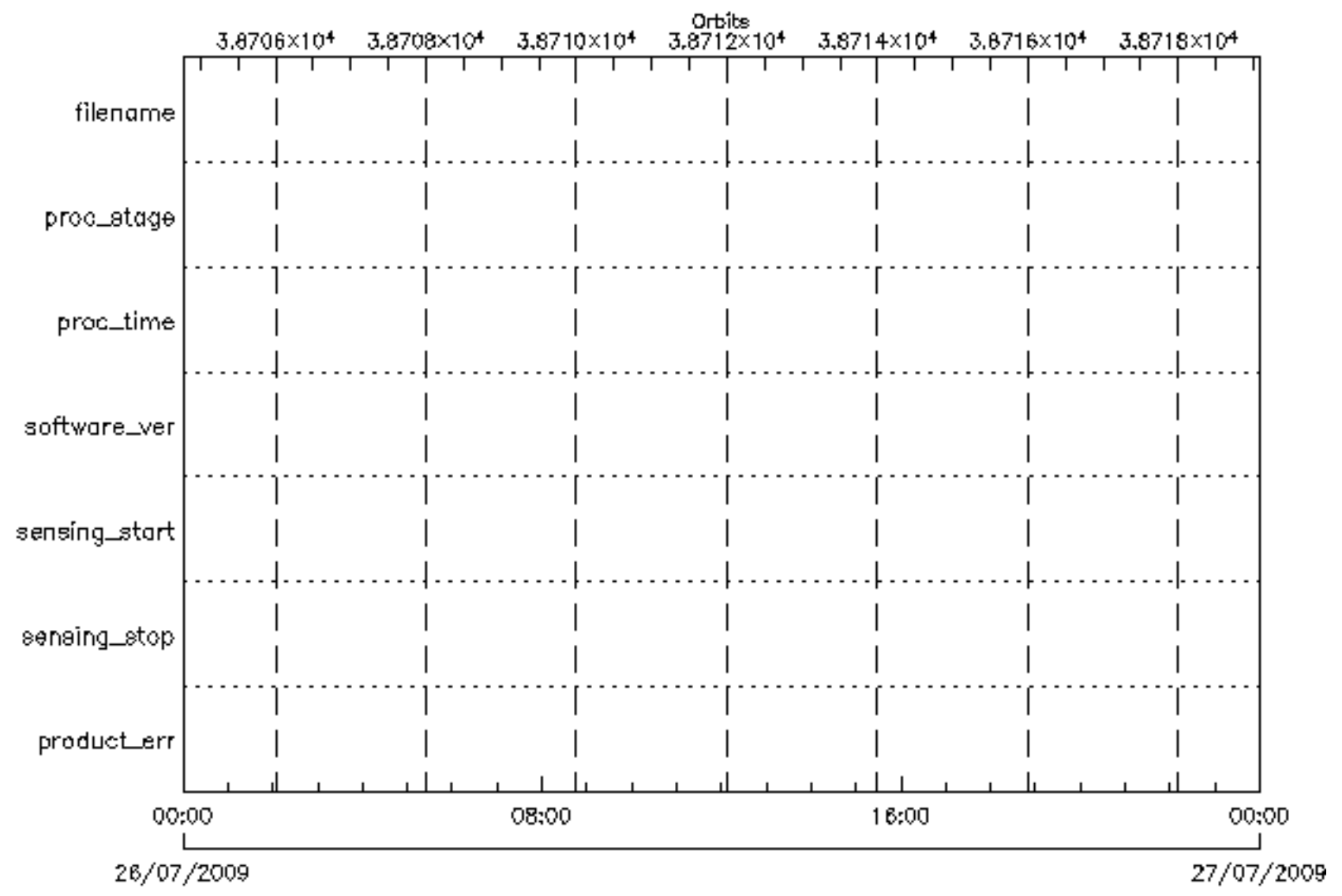


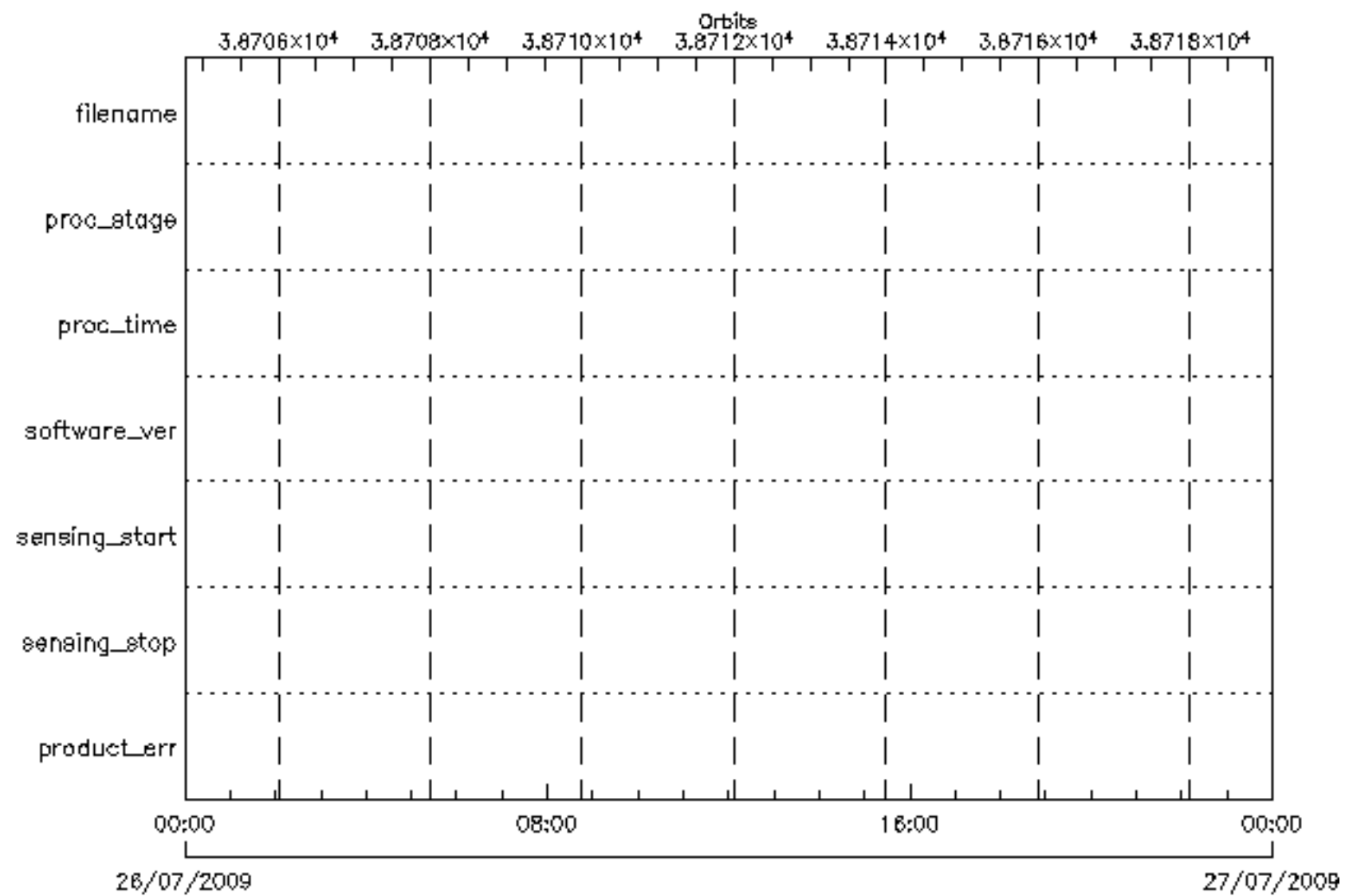
- sea/ice ku retrack percent
- ice1 s retrack percent
- 20 band percent
- measurement percent
- I1b processing errors significance flag
- inventoried production

- ice2 s retrack percent
- ice1 ku retrack percent
- 80 band percent
- I1b processing quality flag
- I2 processing errors significance flag

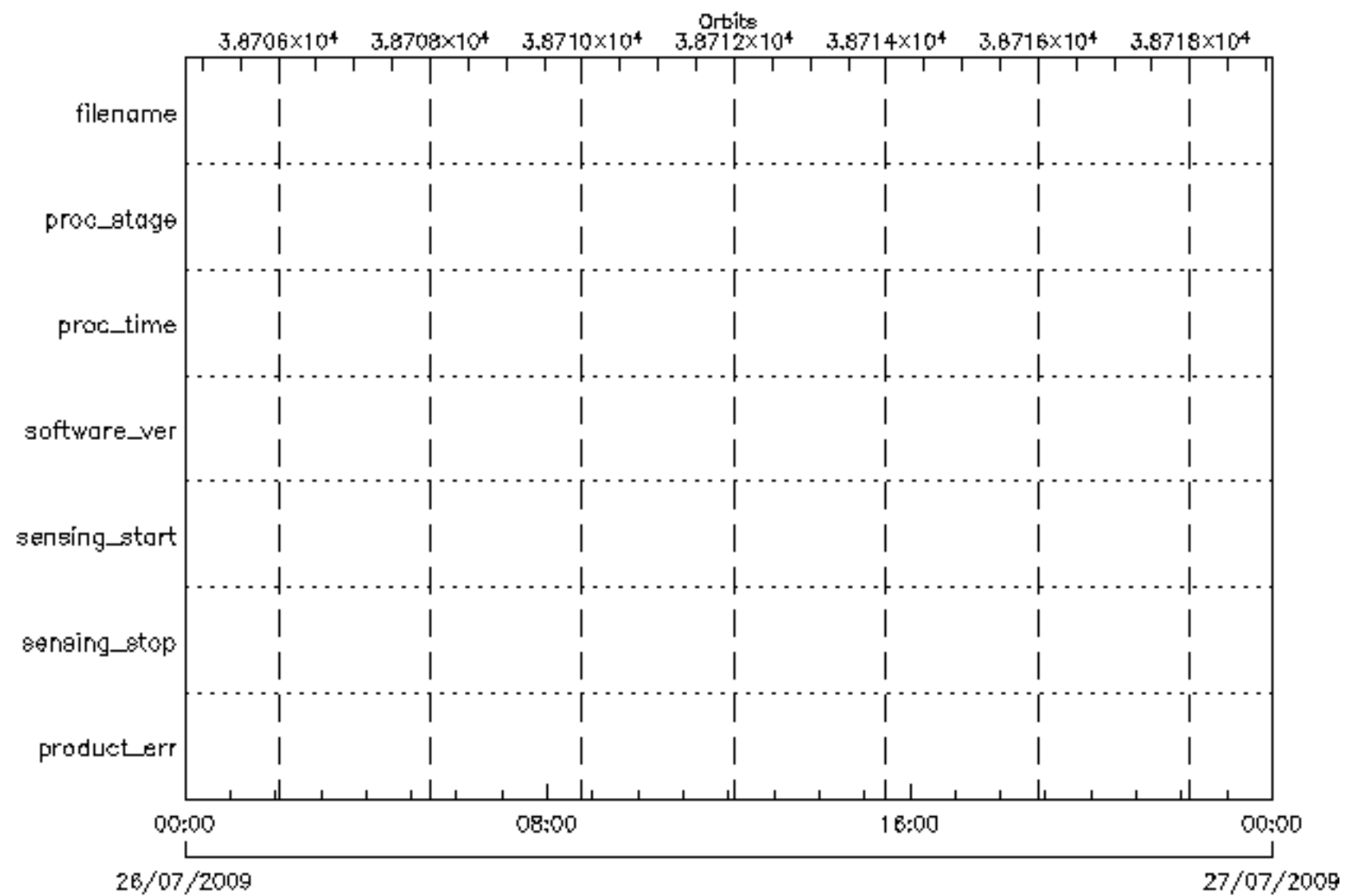
- ice2 ku retrack percent
- ocean ku retrack percent
- 320 band percent
- I2 processing quality flag
- ADFs validity check



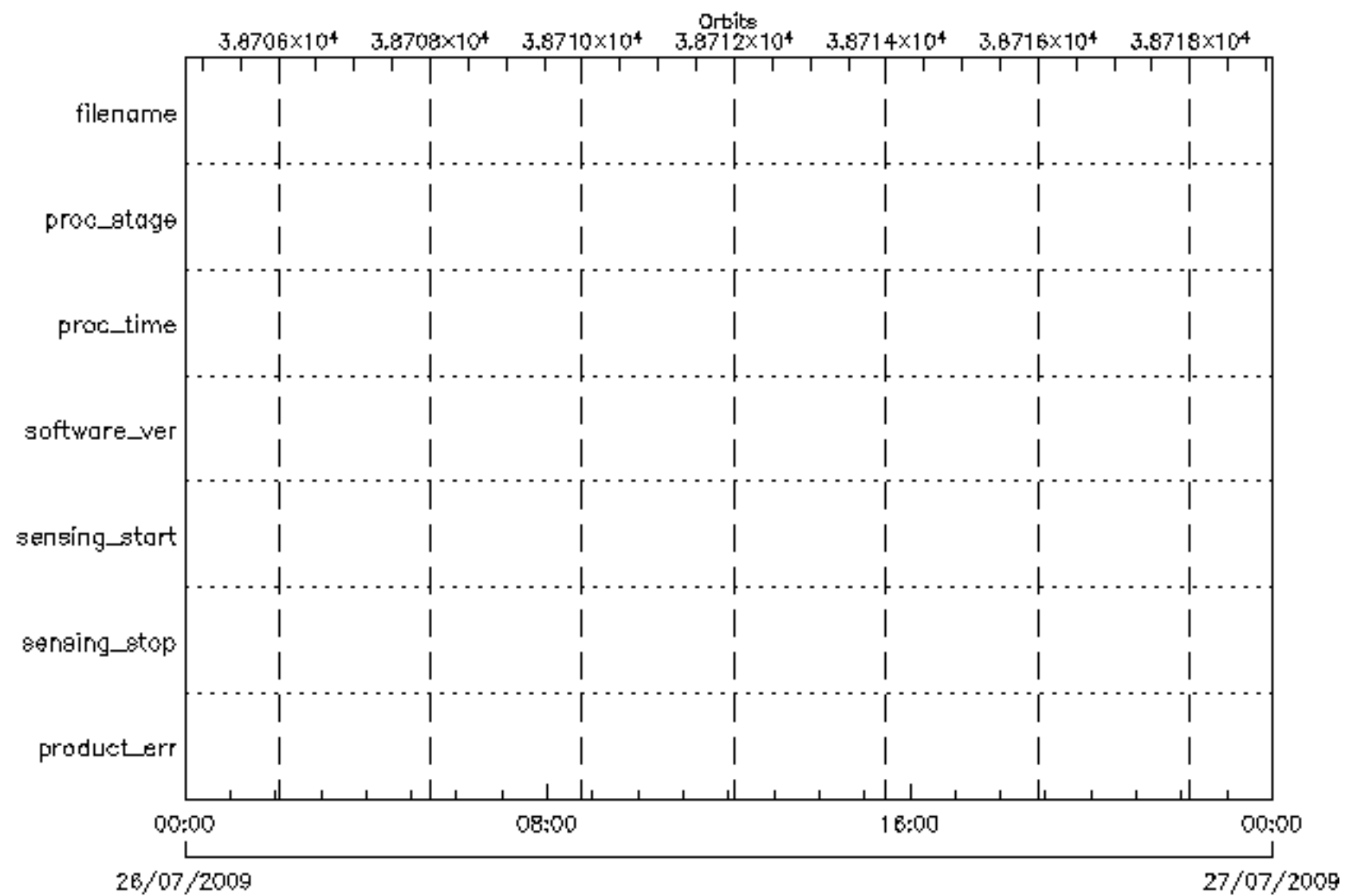


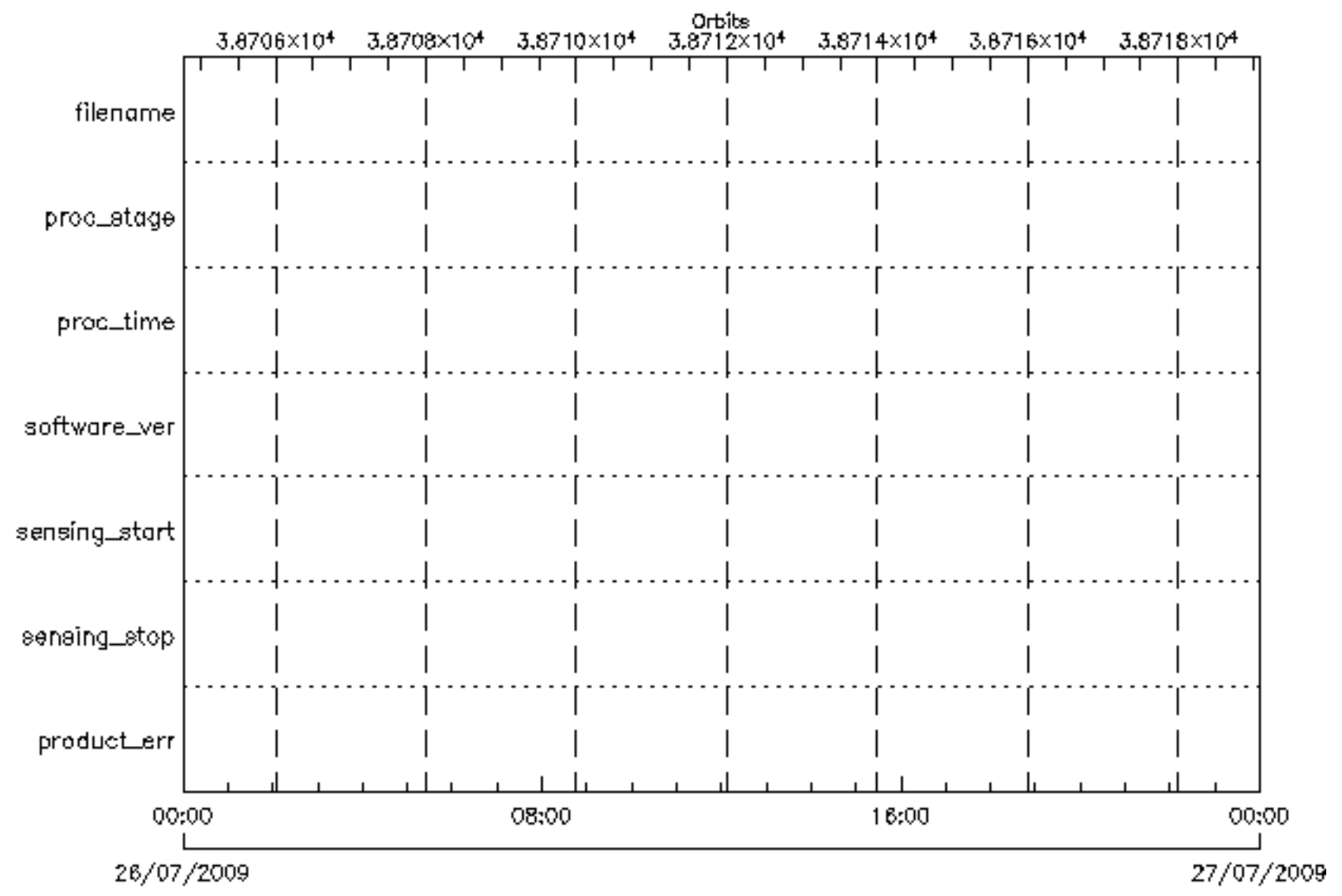


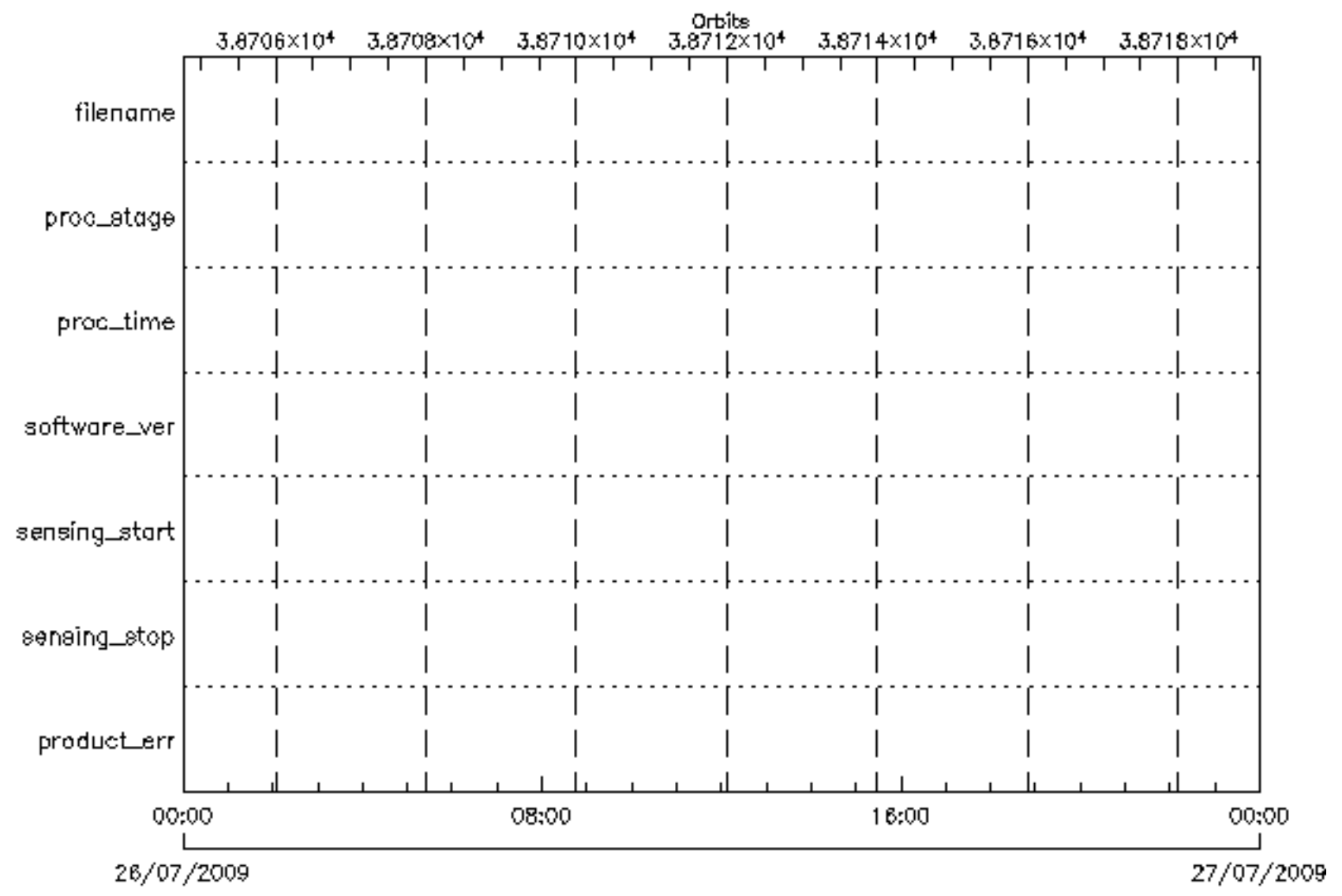
 product_err	 sensing_stop	 sensing_start	 software_ver
 proc_time	 proc_stage	 filename	

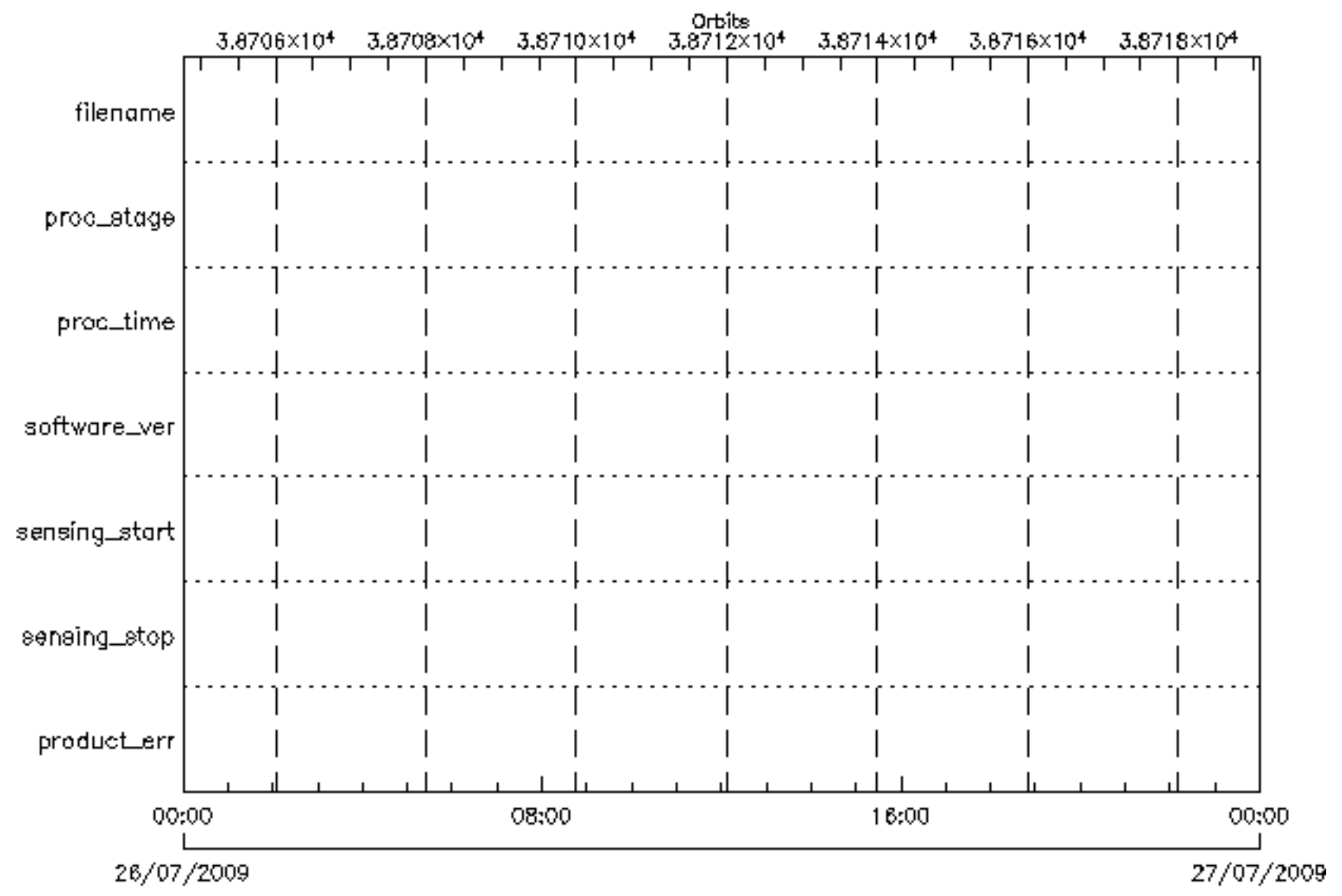


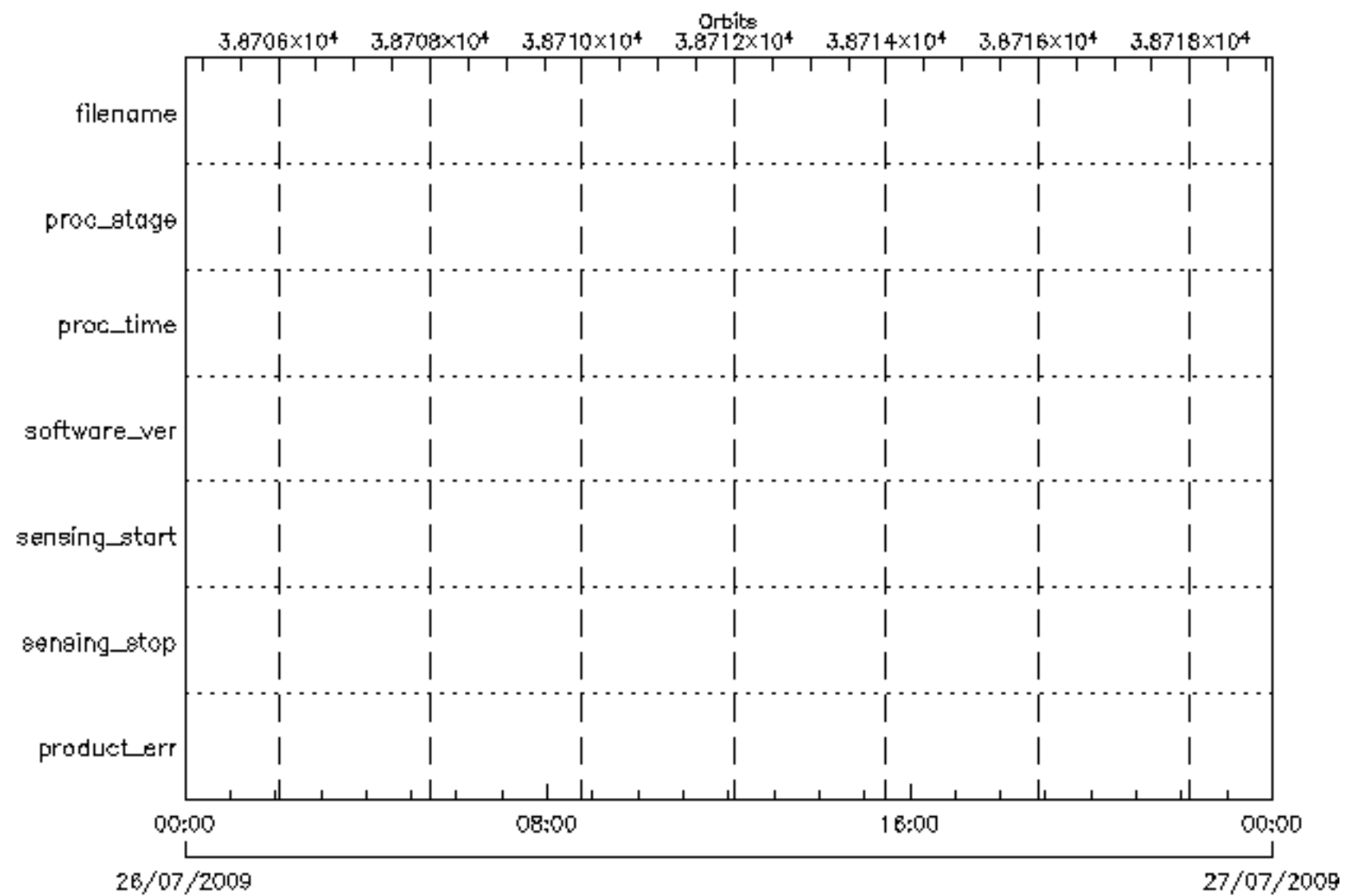
 product_err	 sensing_stop	 sensing_start	 software_ver
 proc_time	 proc_stage	 filename	











product_err

proc_time

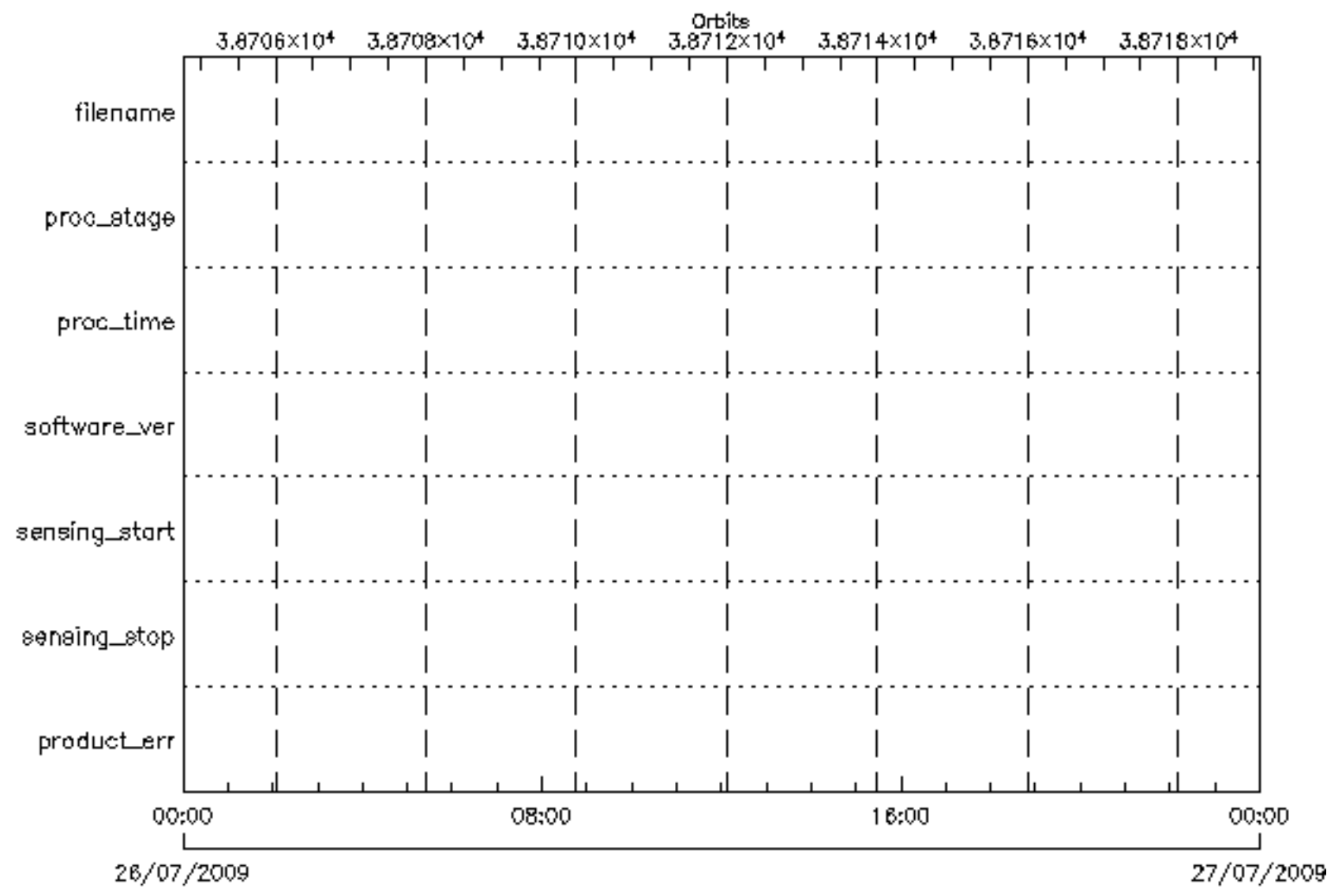
sensing_stop

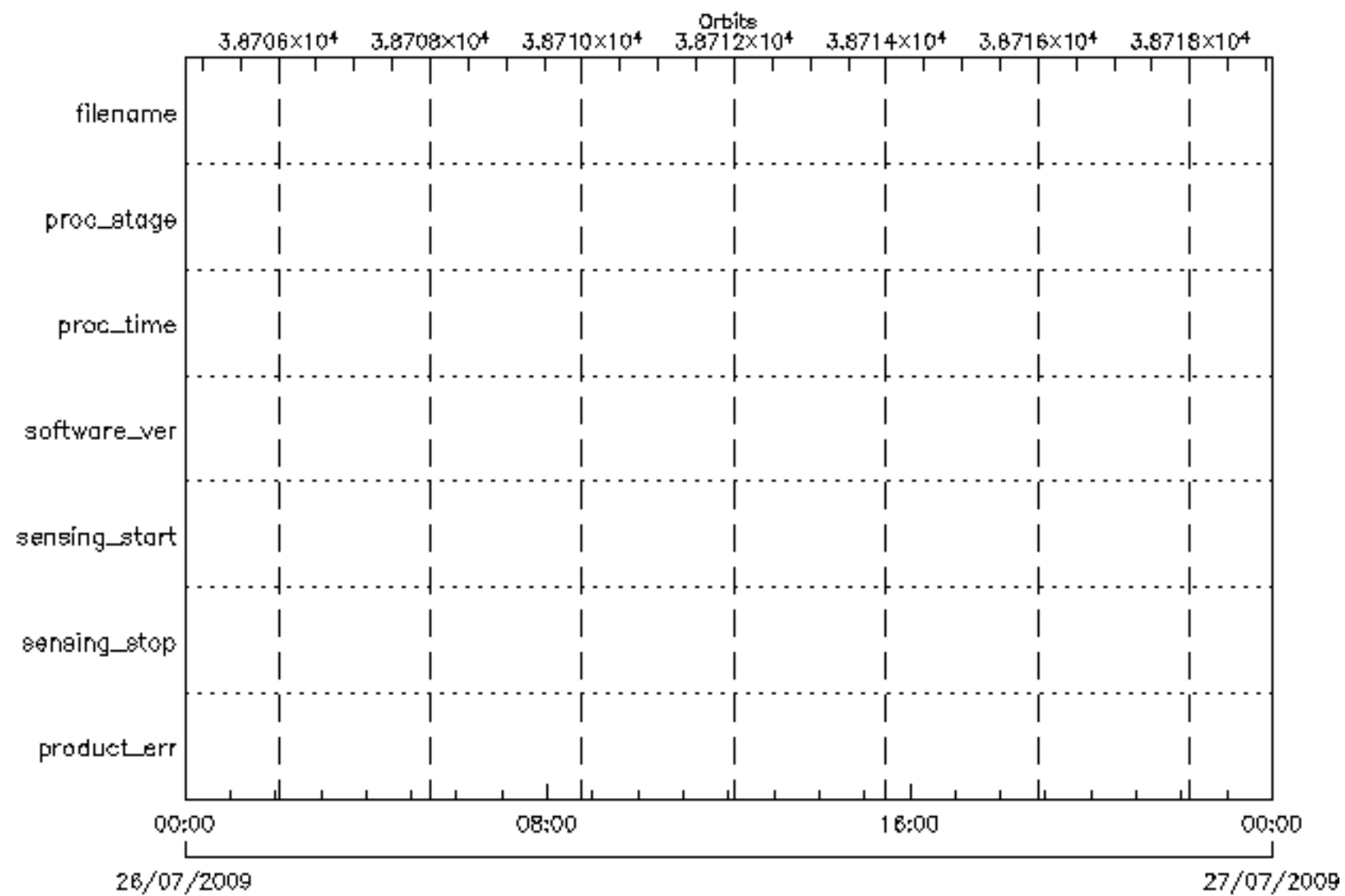
proc_stage

sensing_start

filename

software_ver





product_err

proc_time

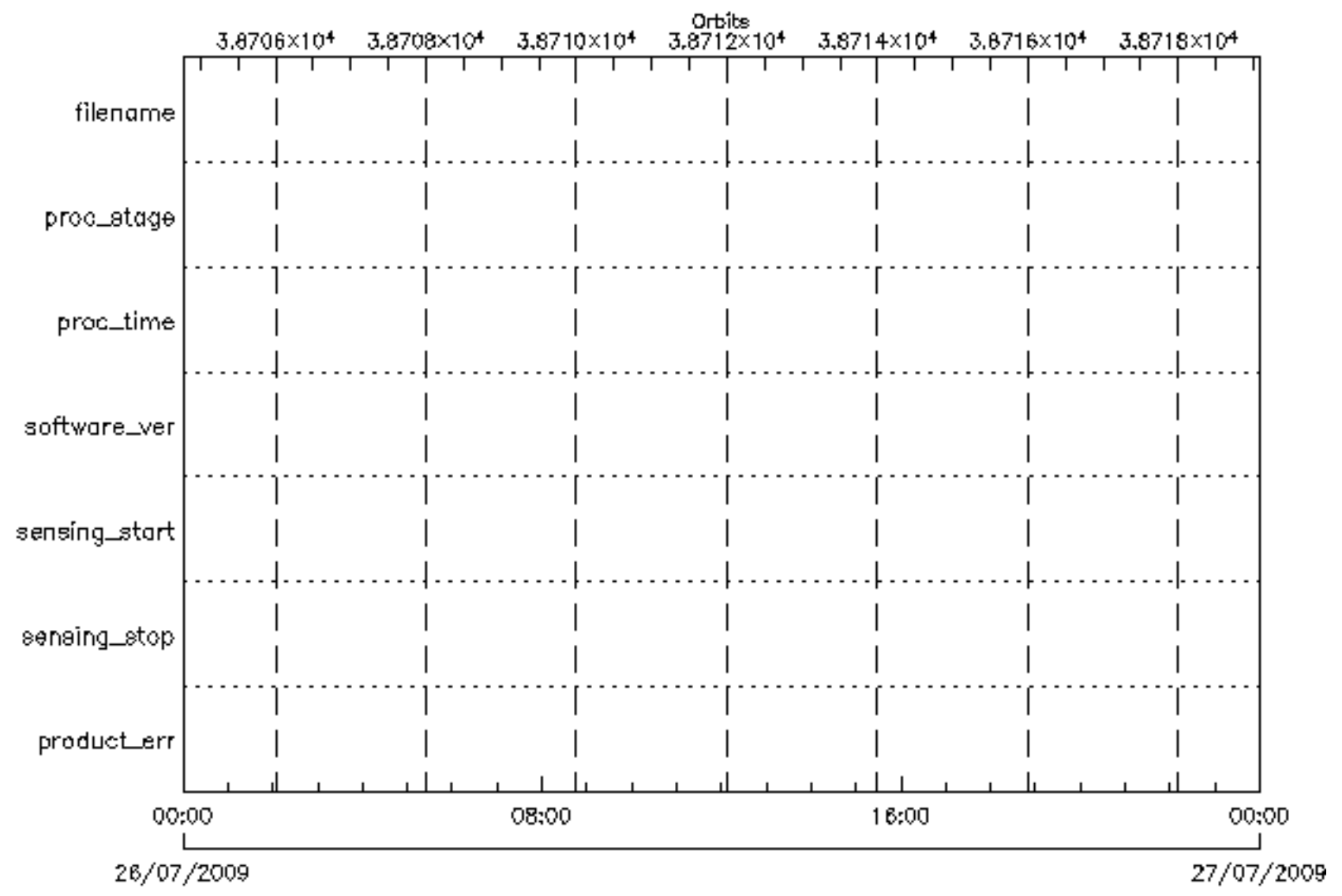
sensing_stop

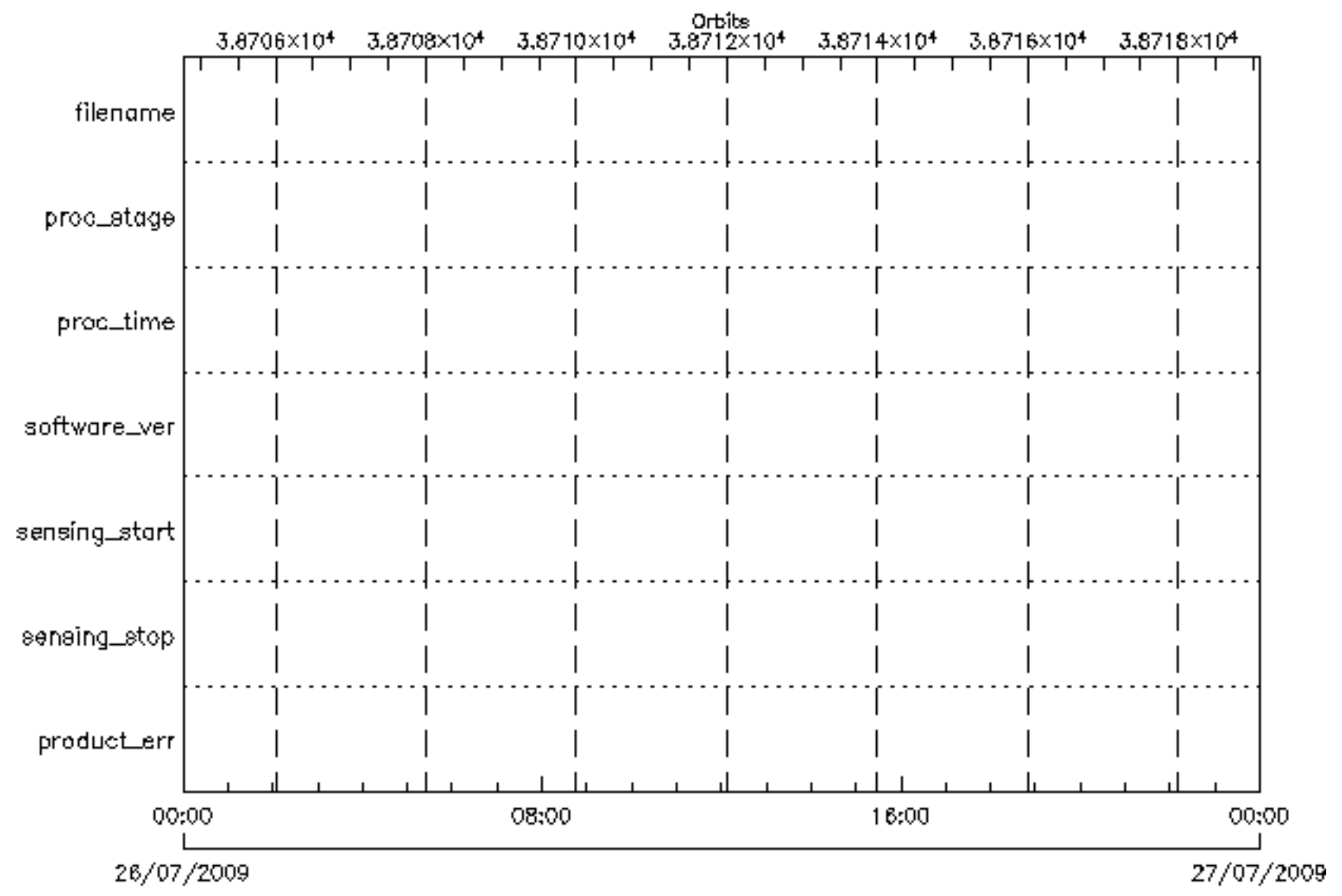
proc_stage

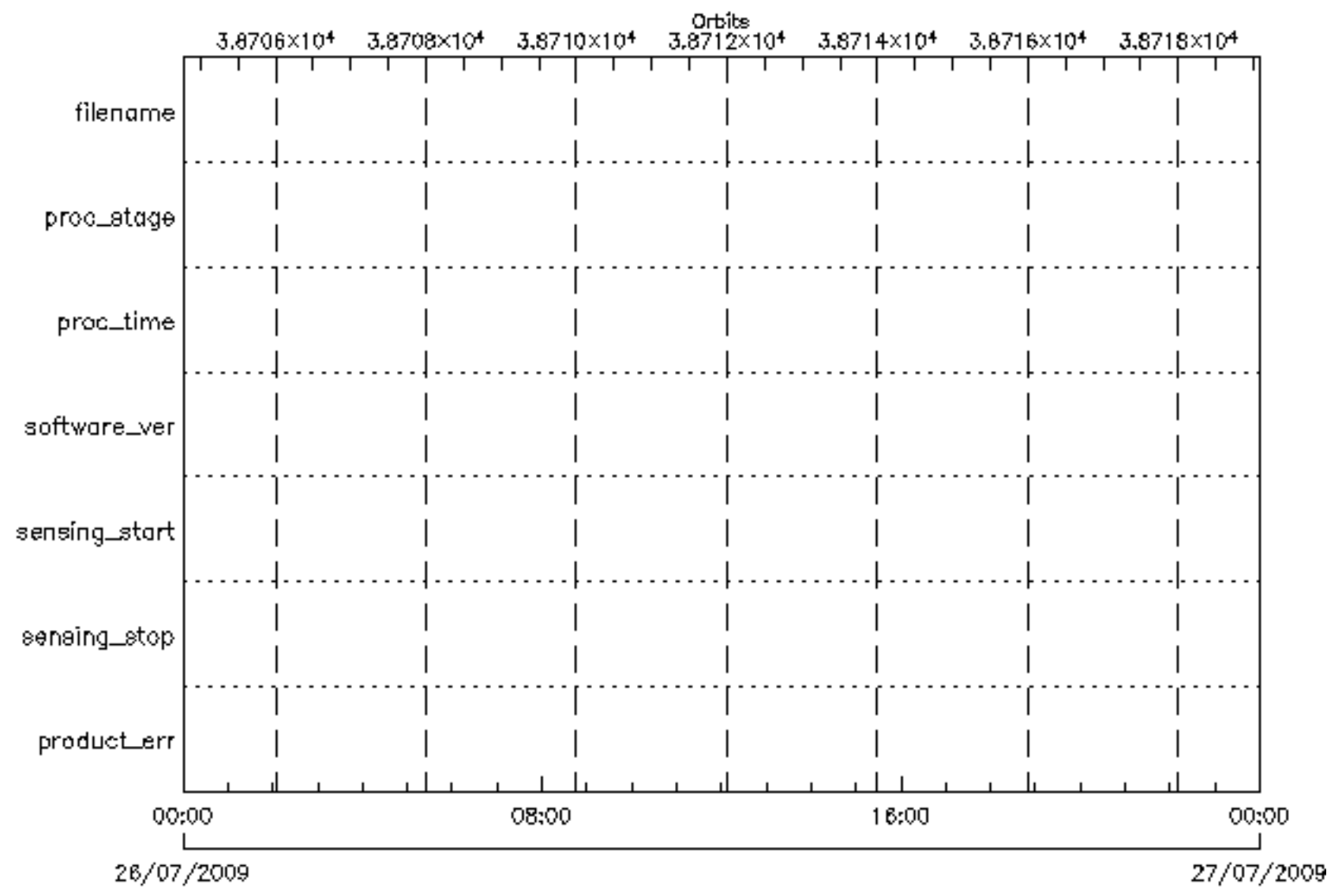
sensing_start

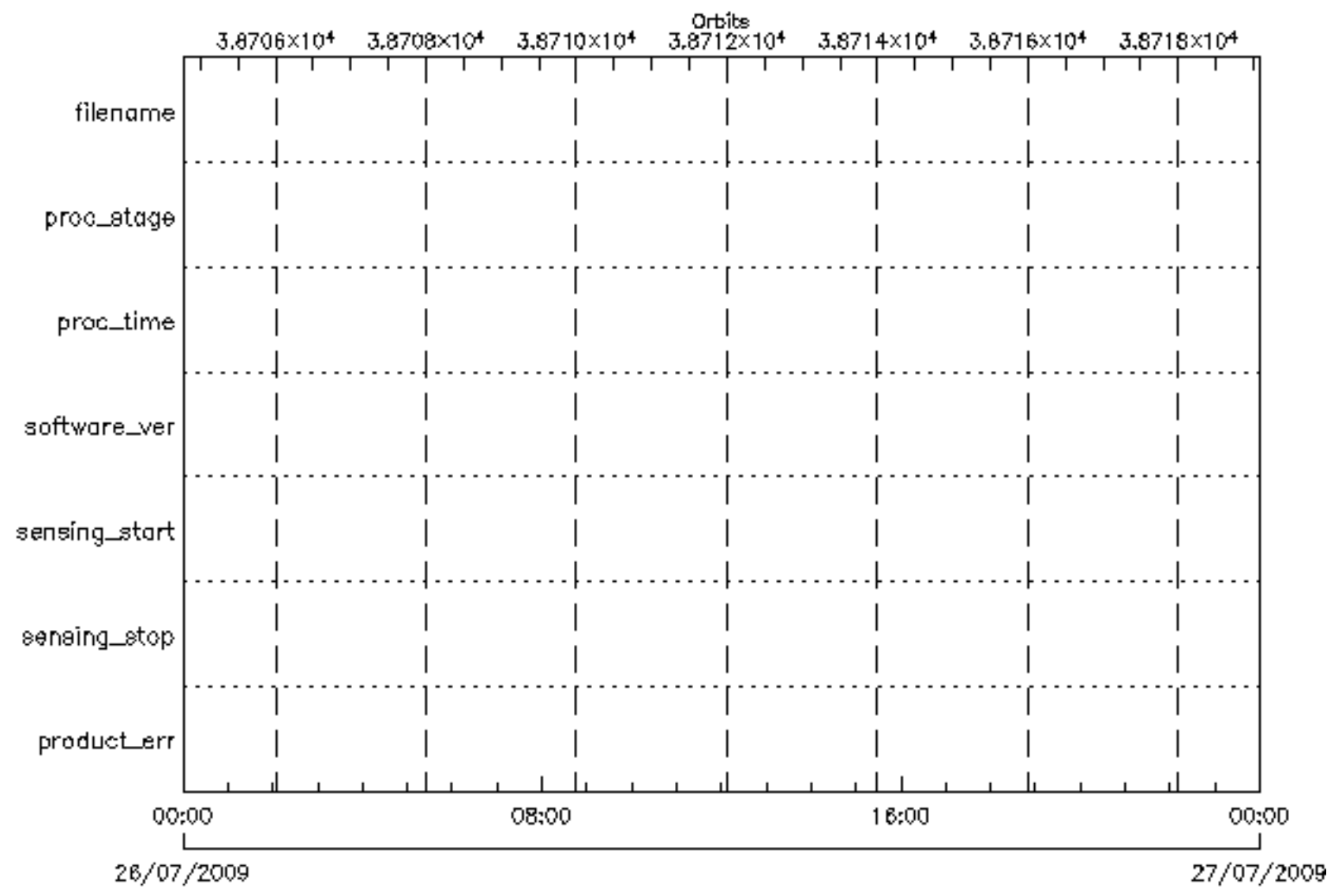
filename

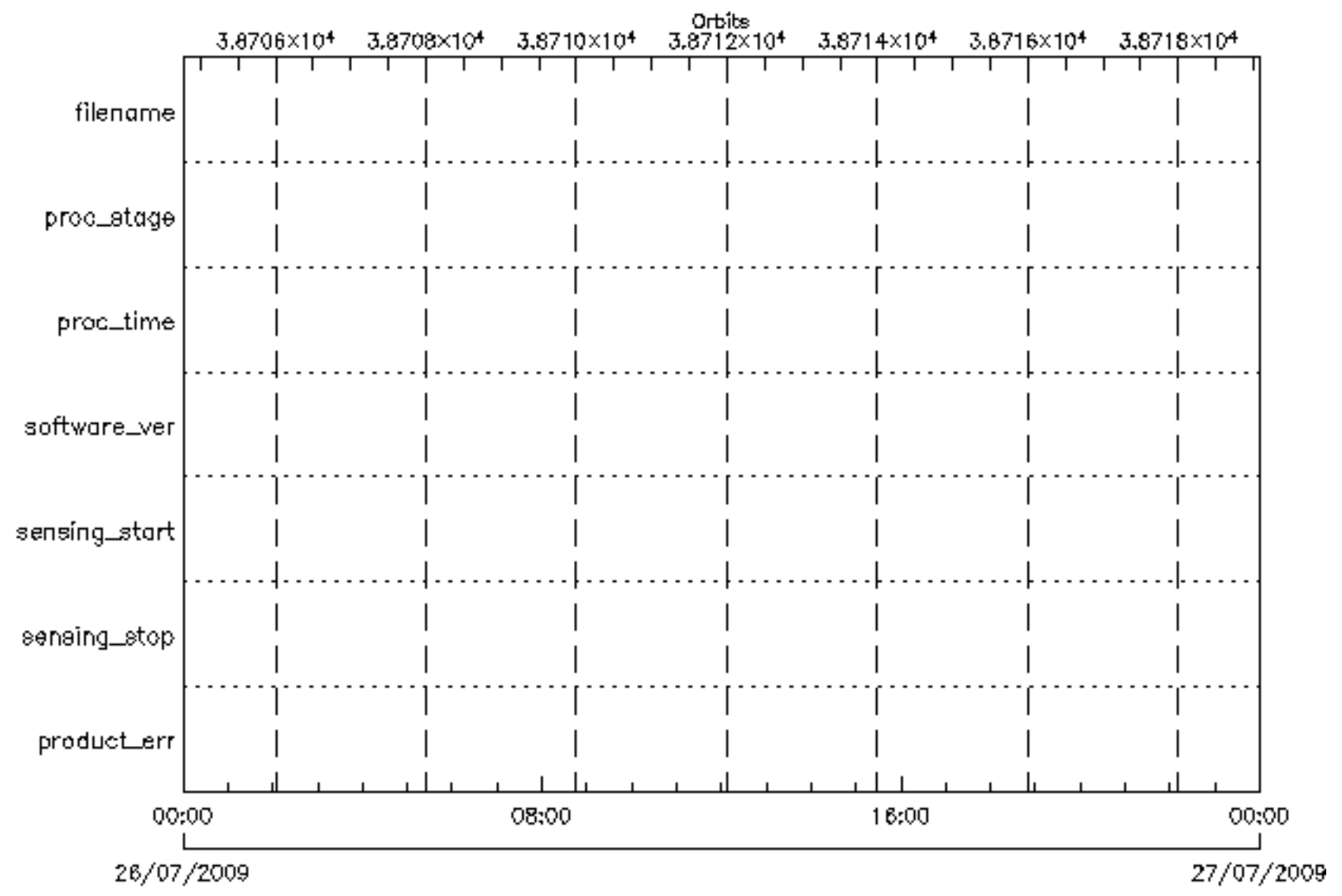
software_ver

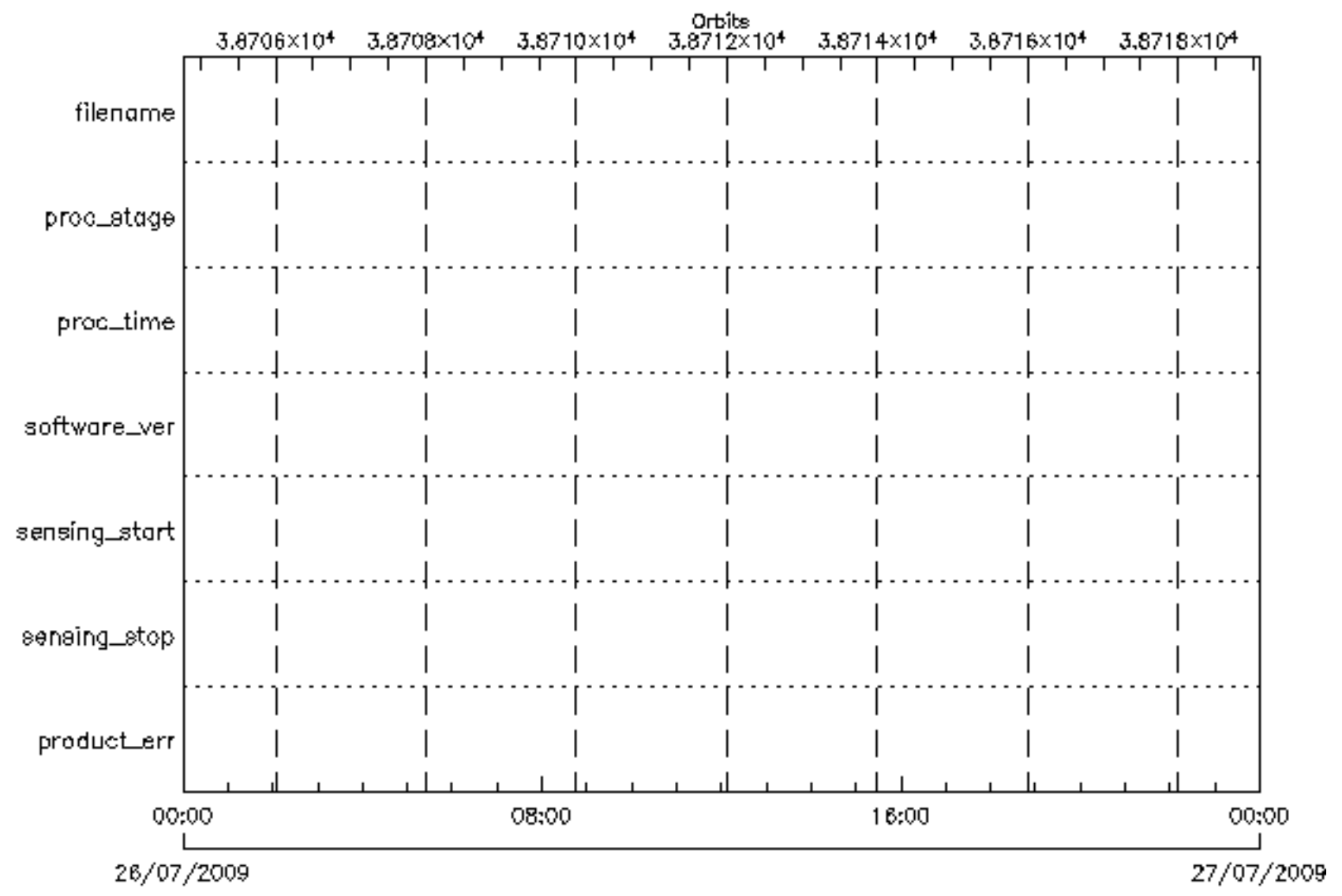


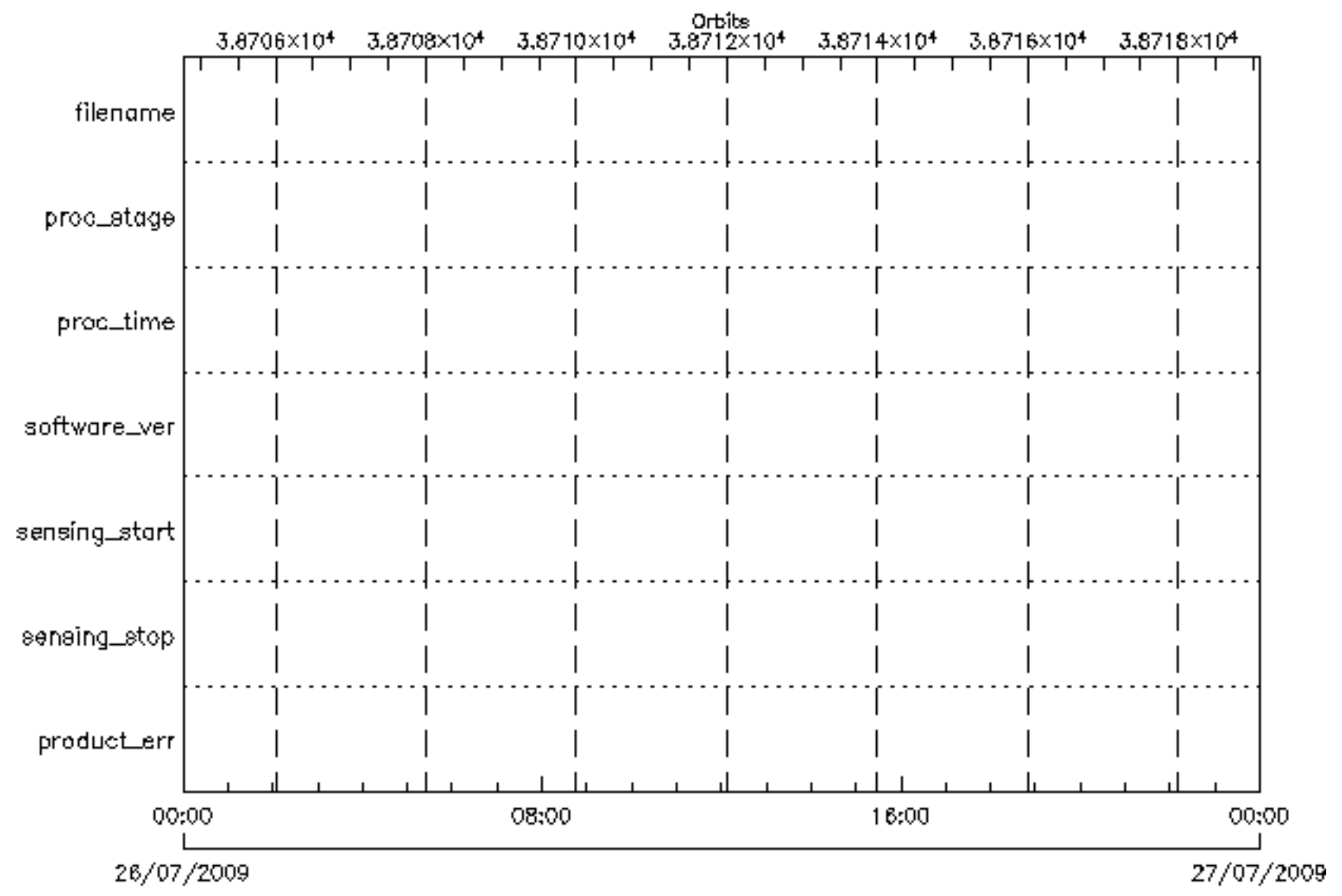


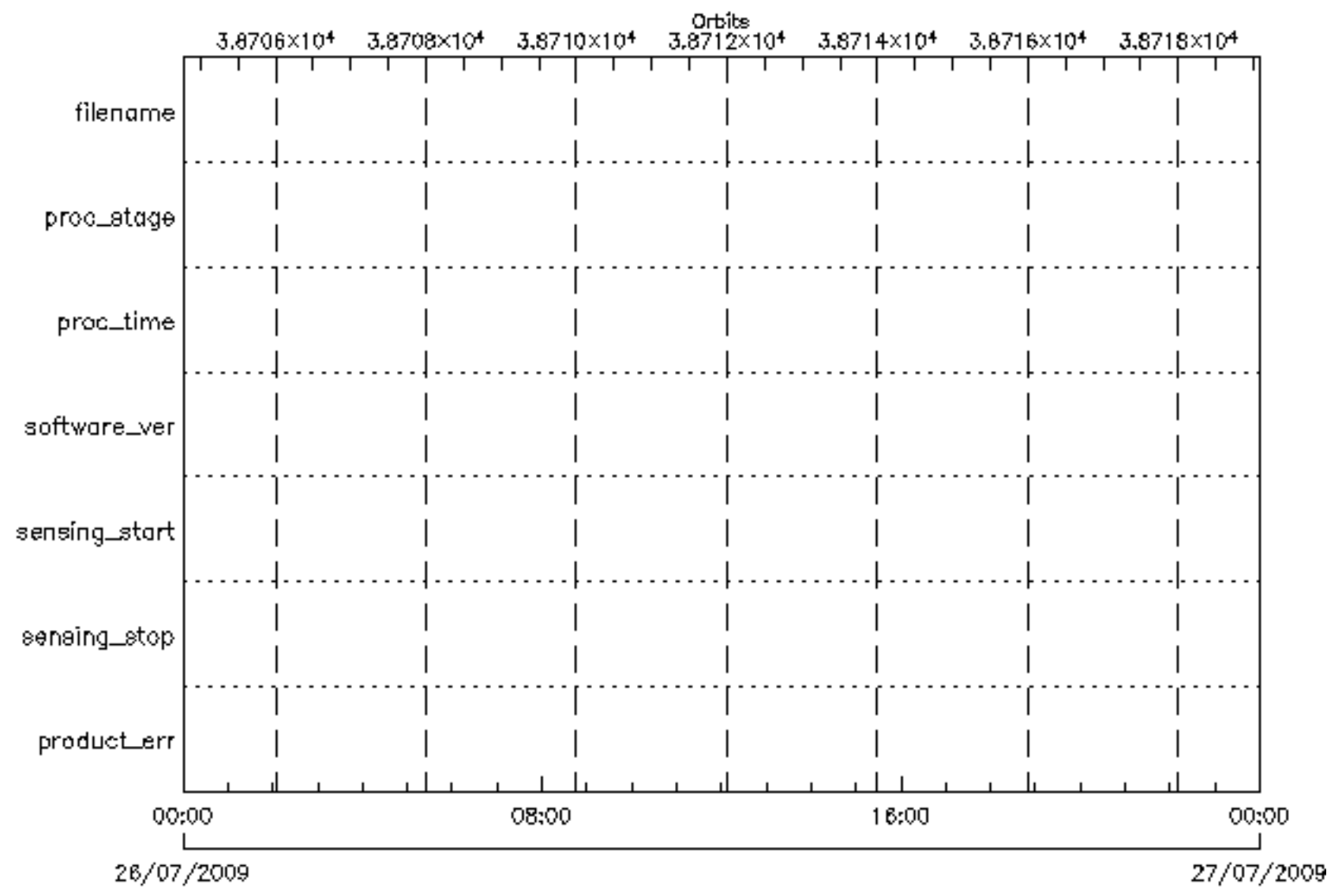


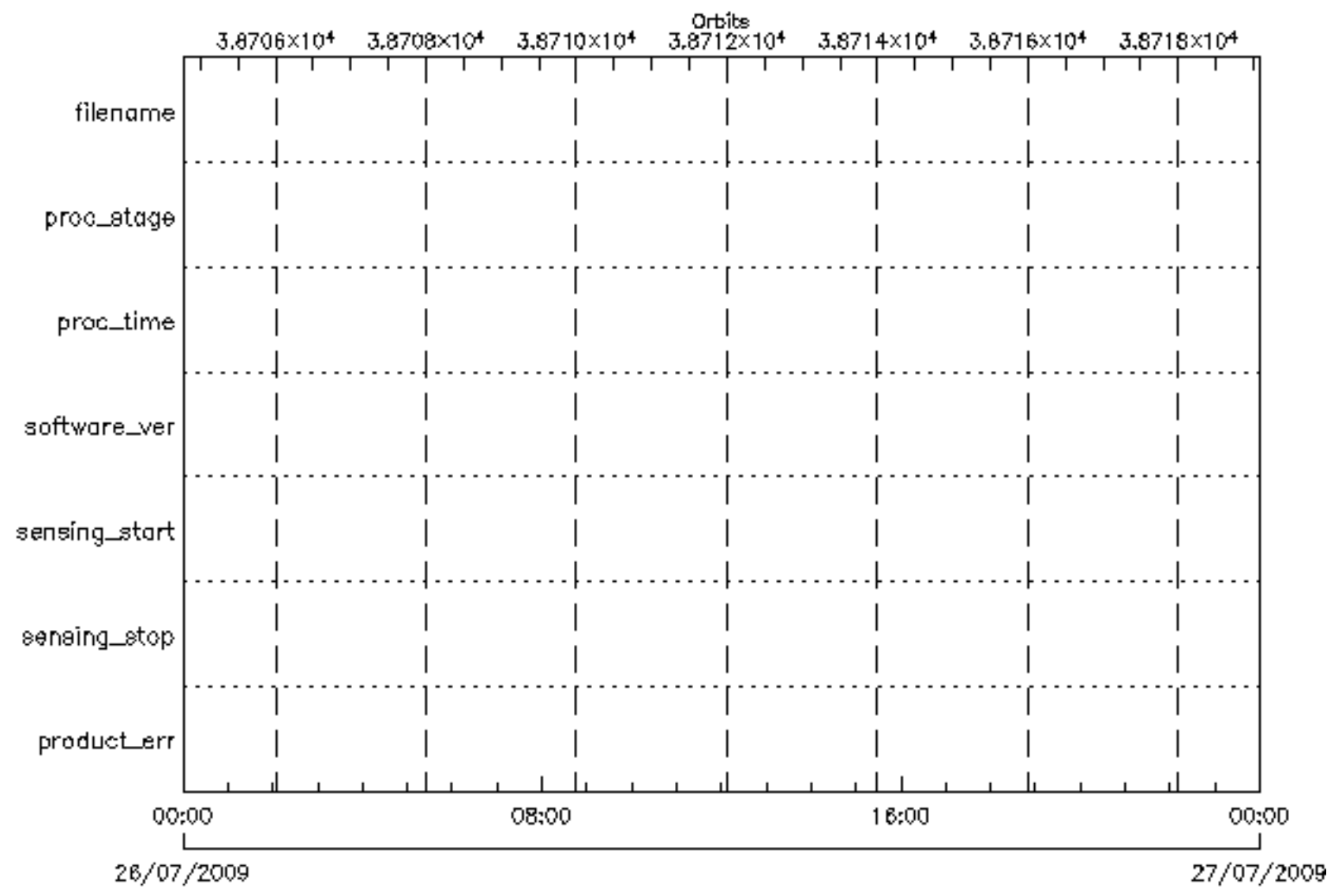


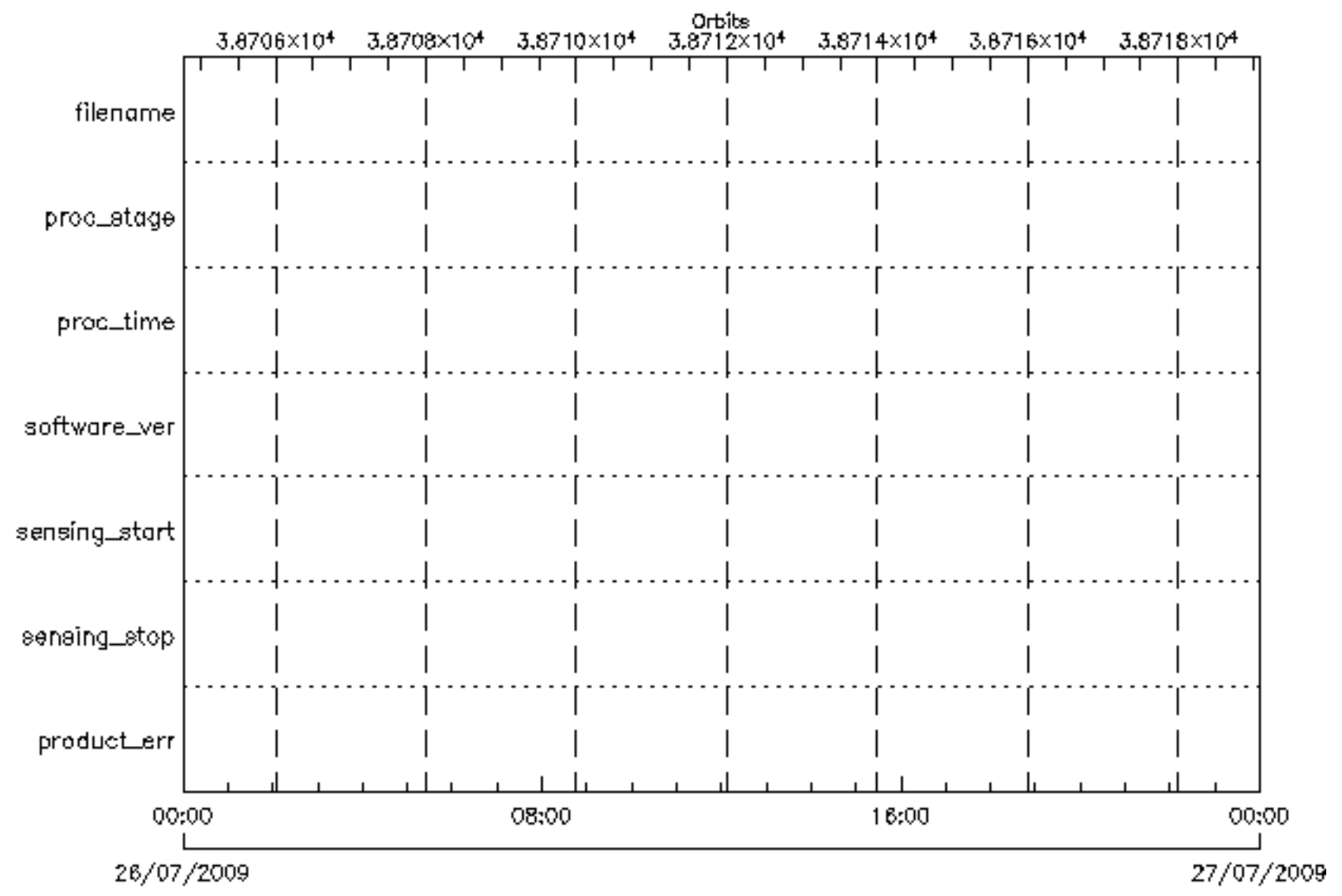


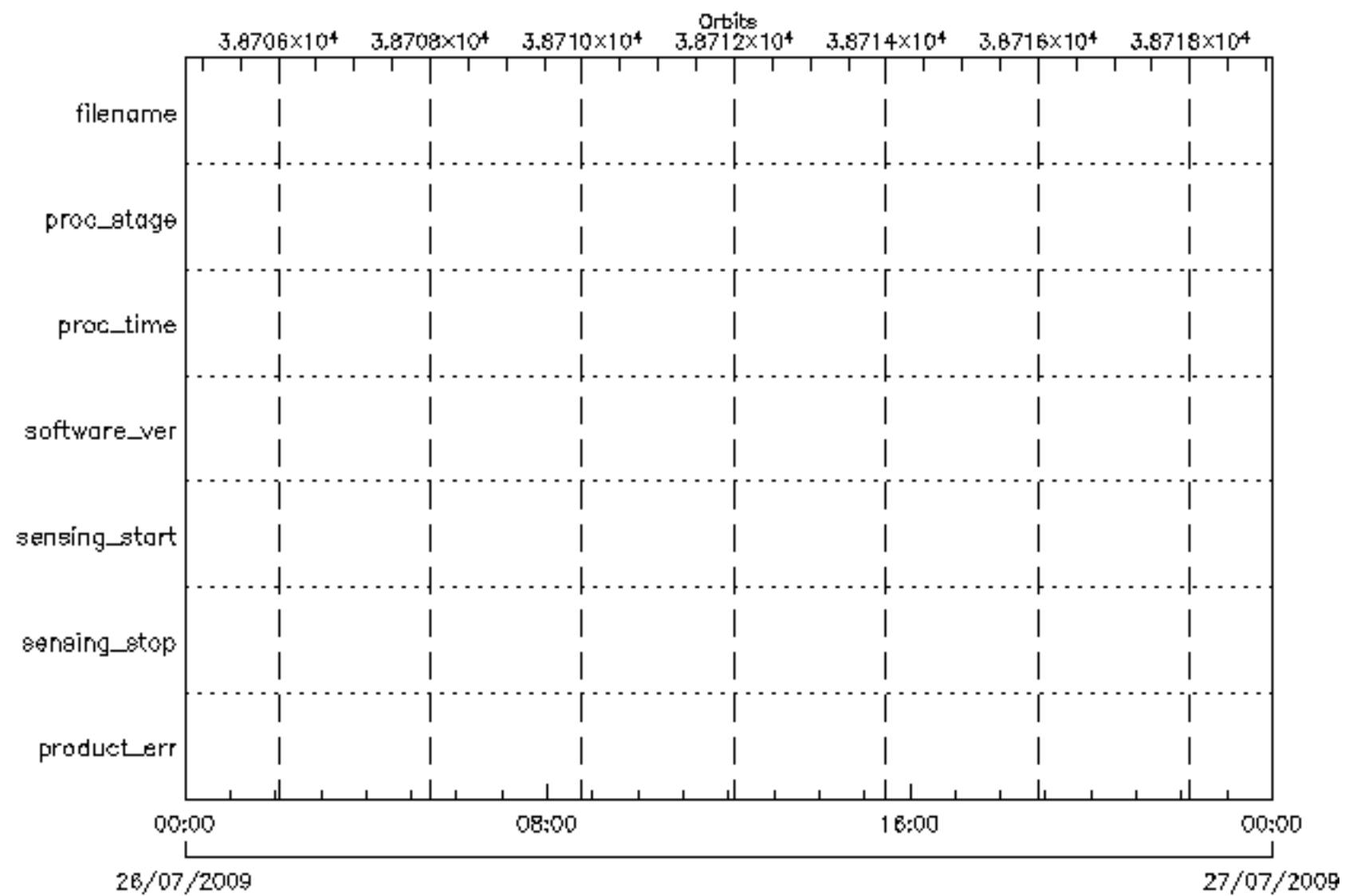


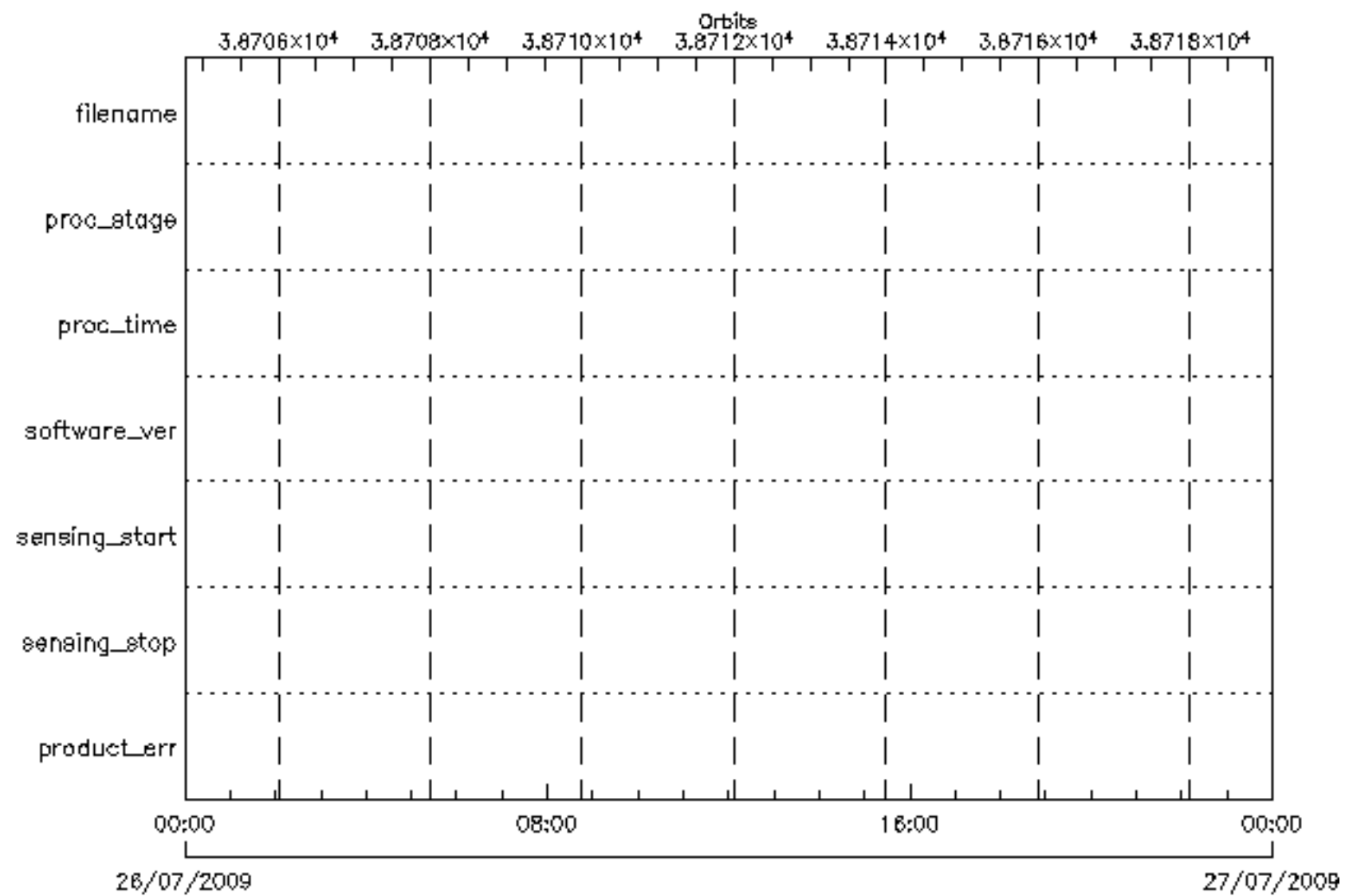




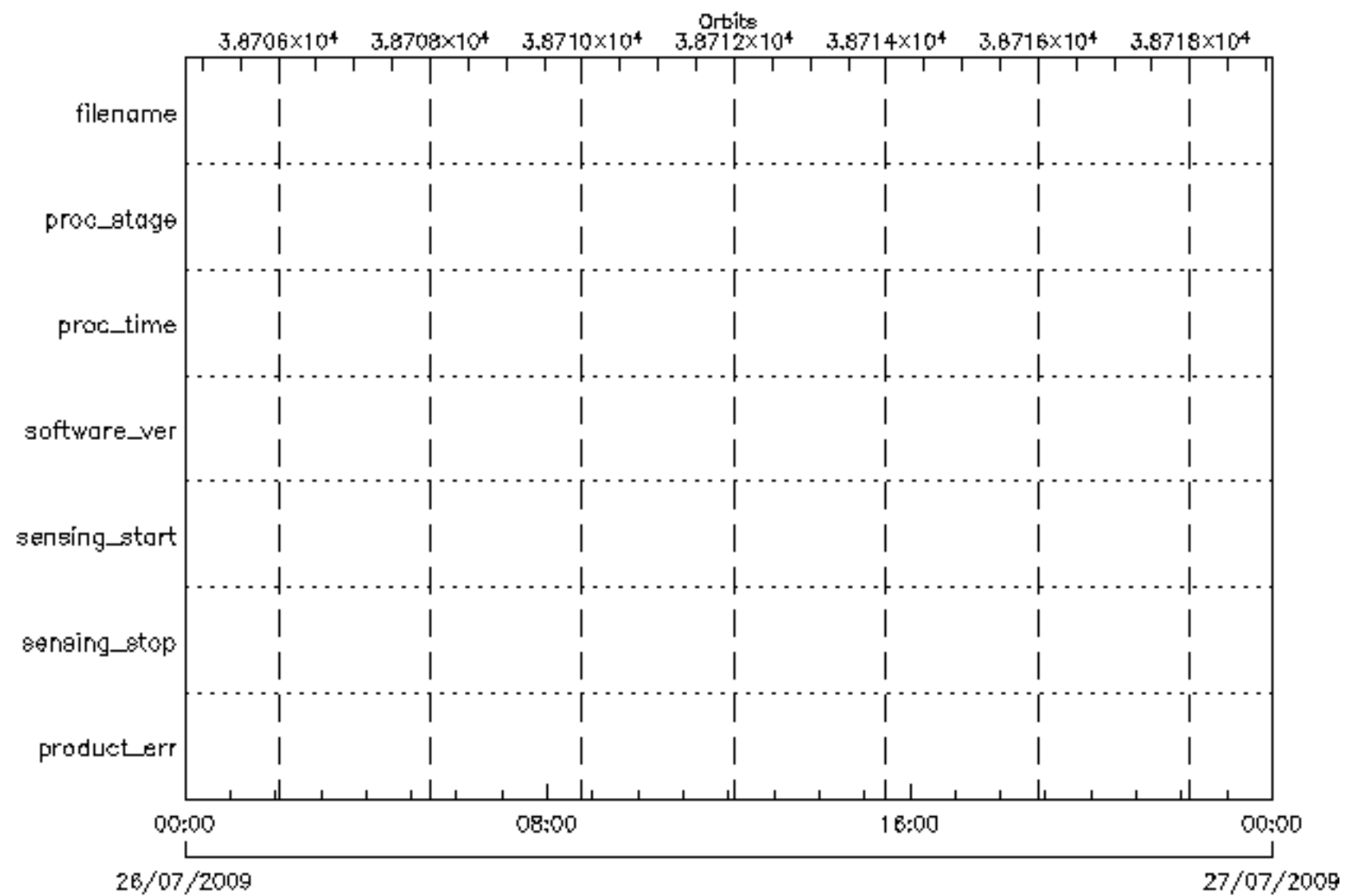




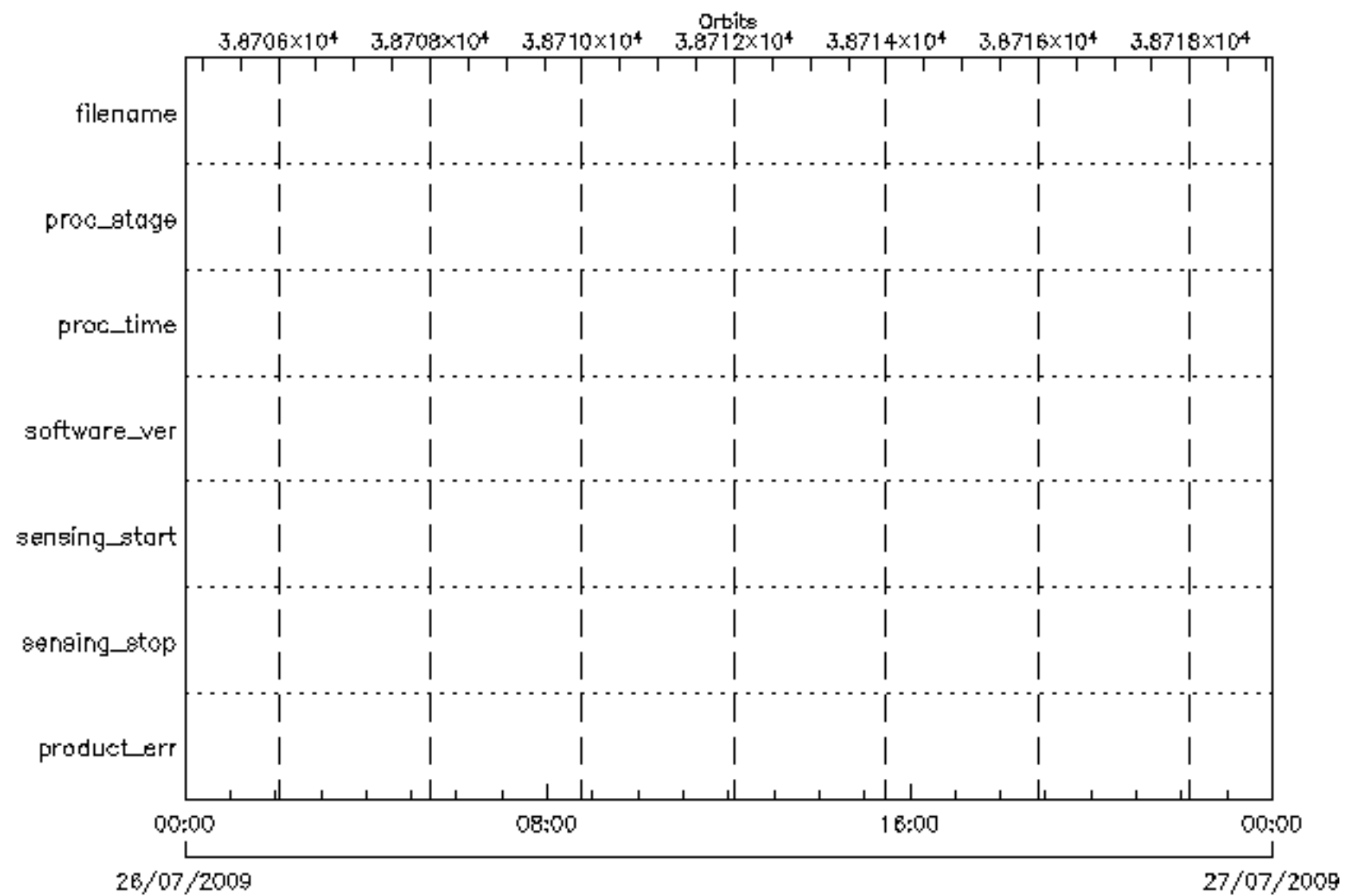






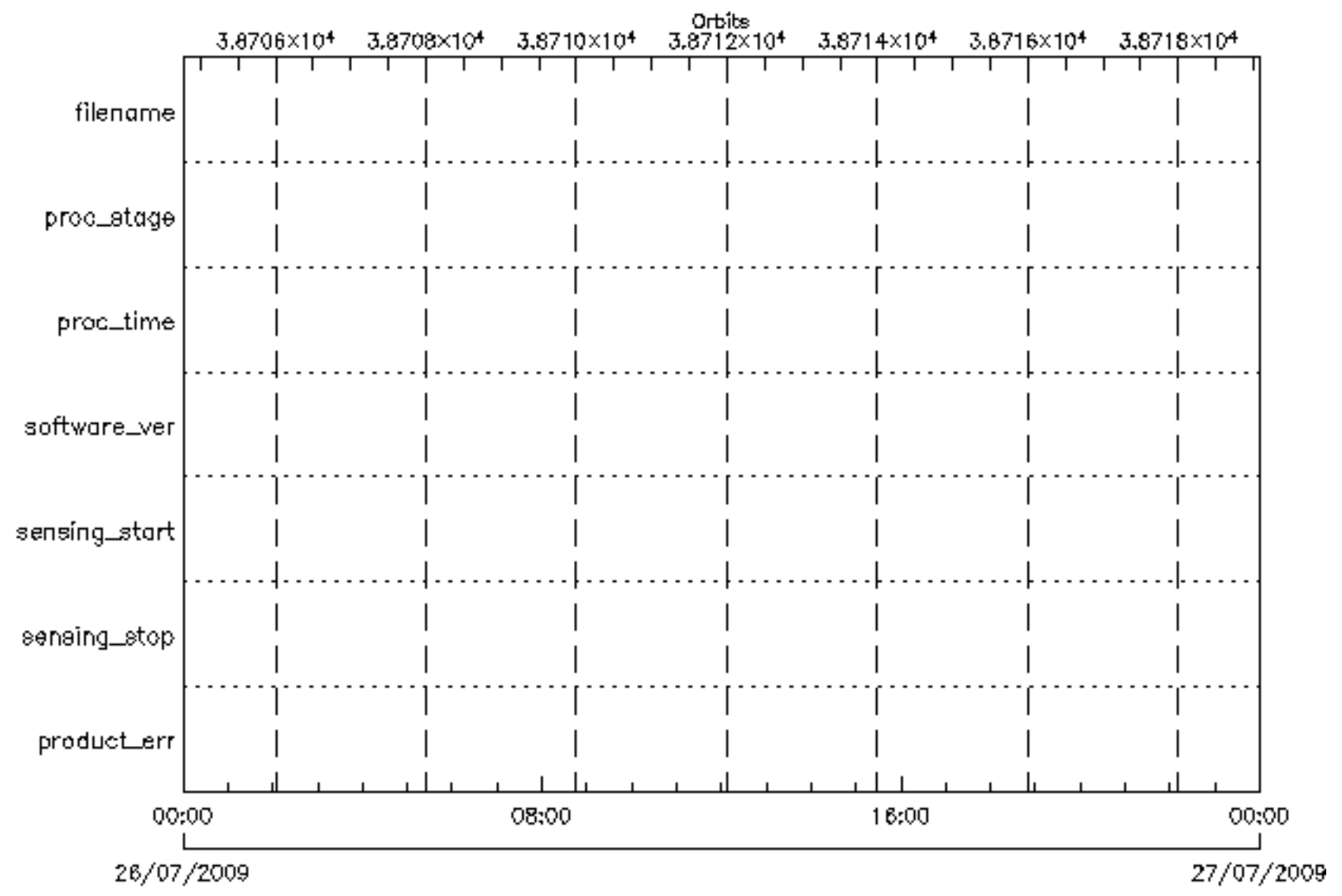
 product_err	 sensing_stop	 sensing_start	 software_ver
 proc_time	 proc_stage	 filename	

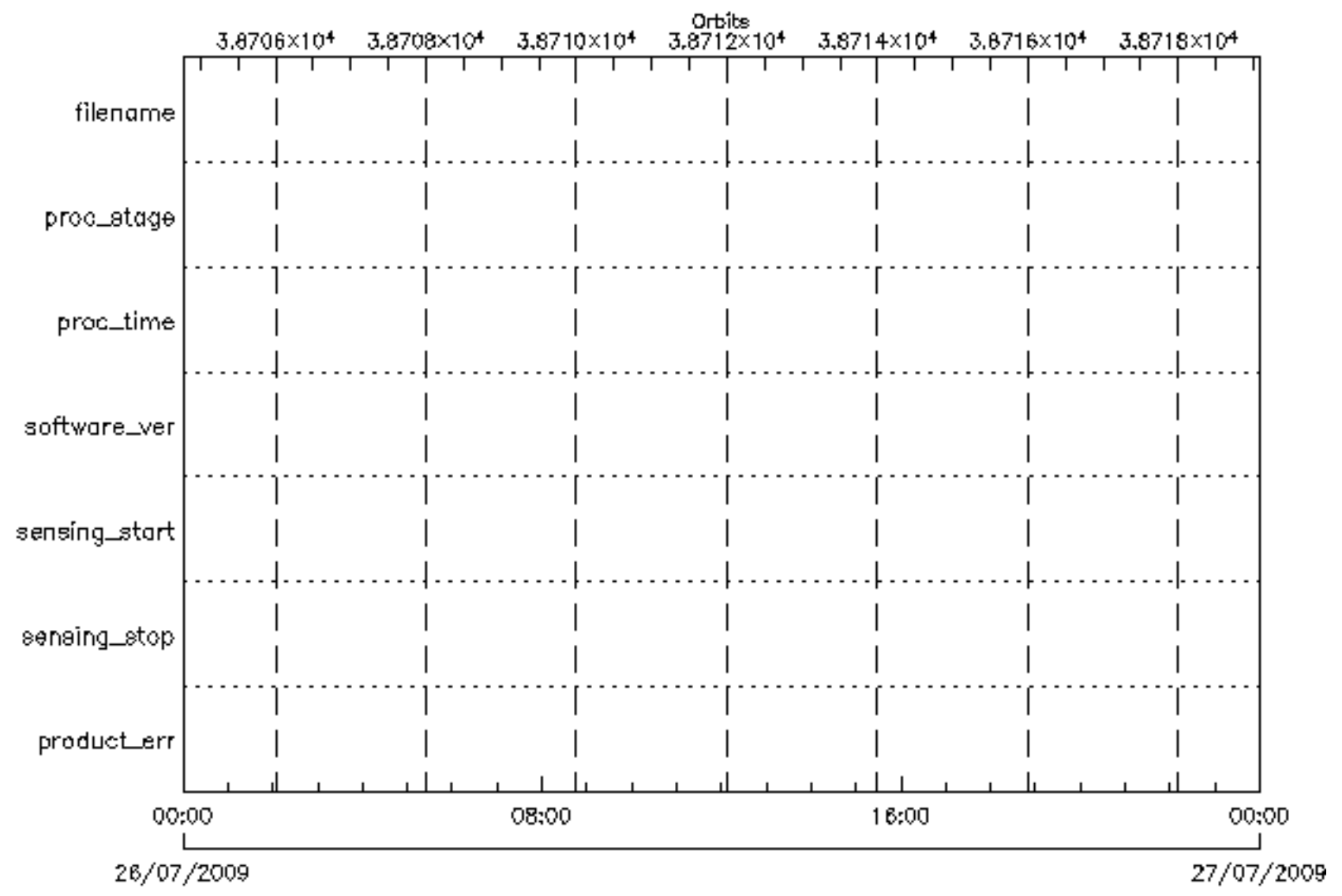


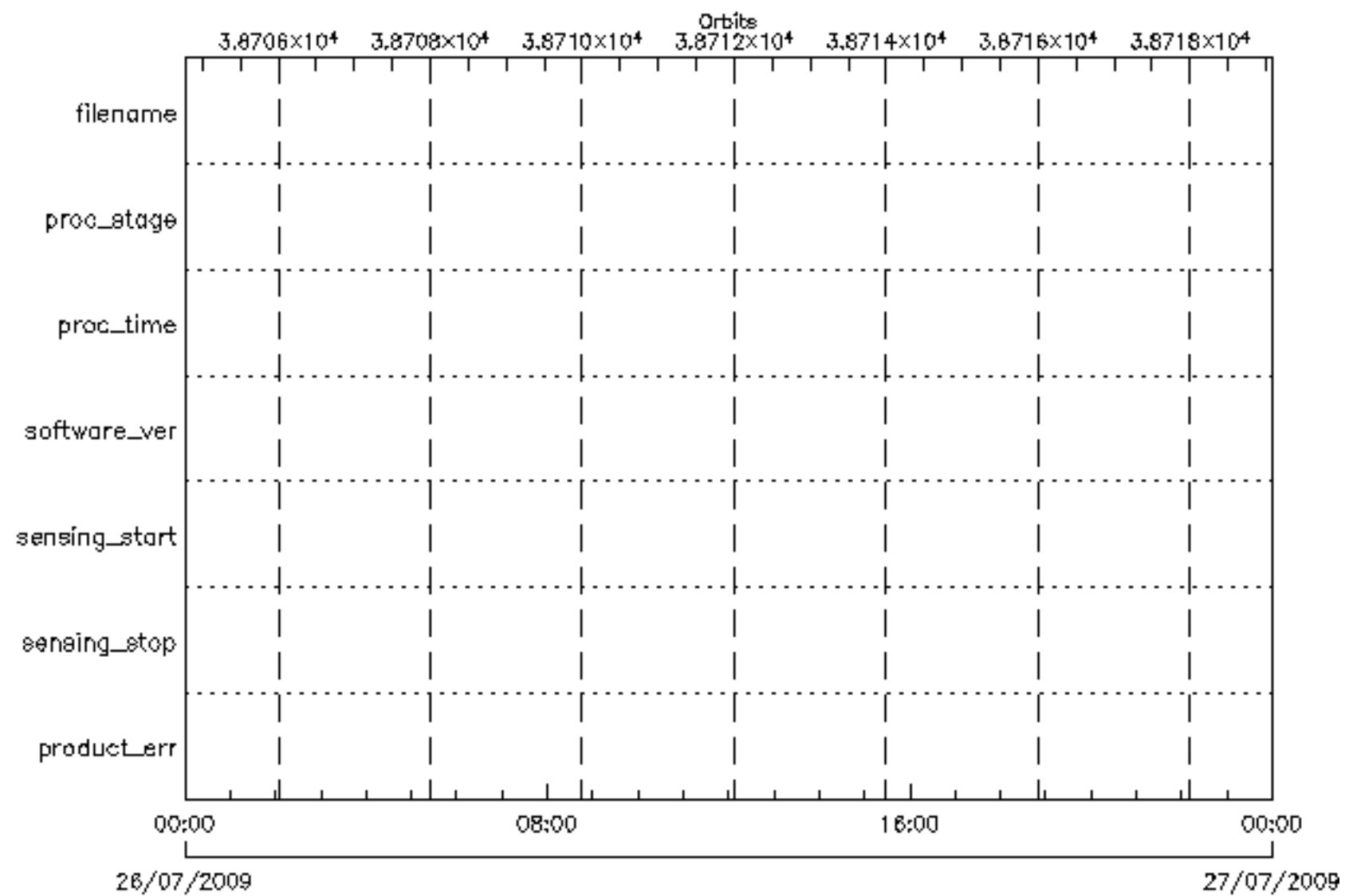
 product_err	 sensing_stop	 sensing_start	 software_ver
 proc_time	 proc_stage	 filename	

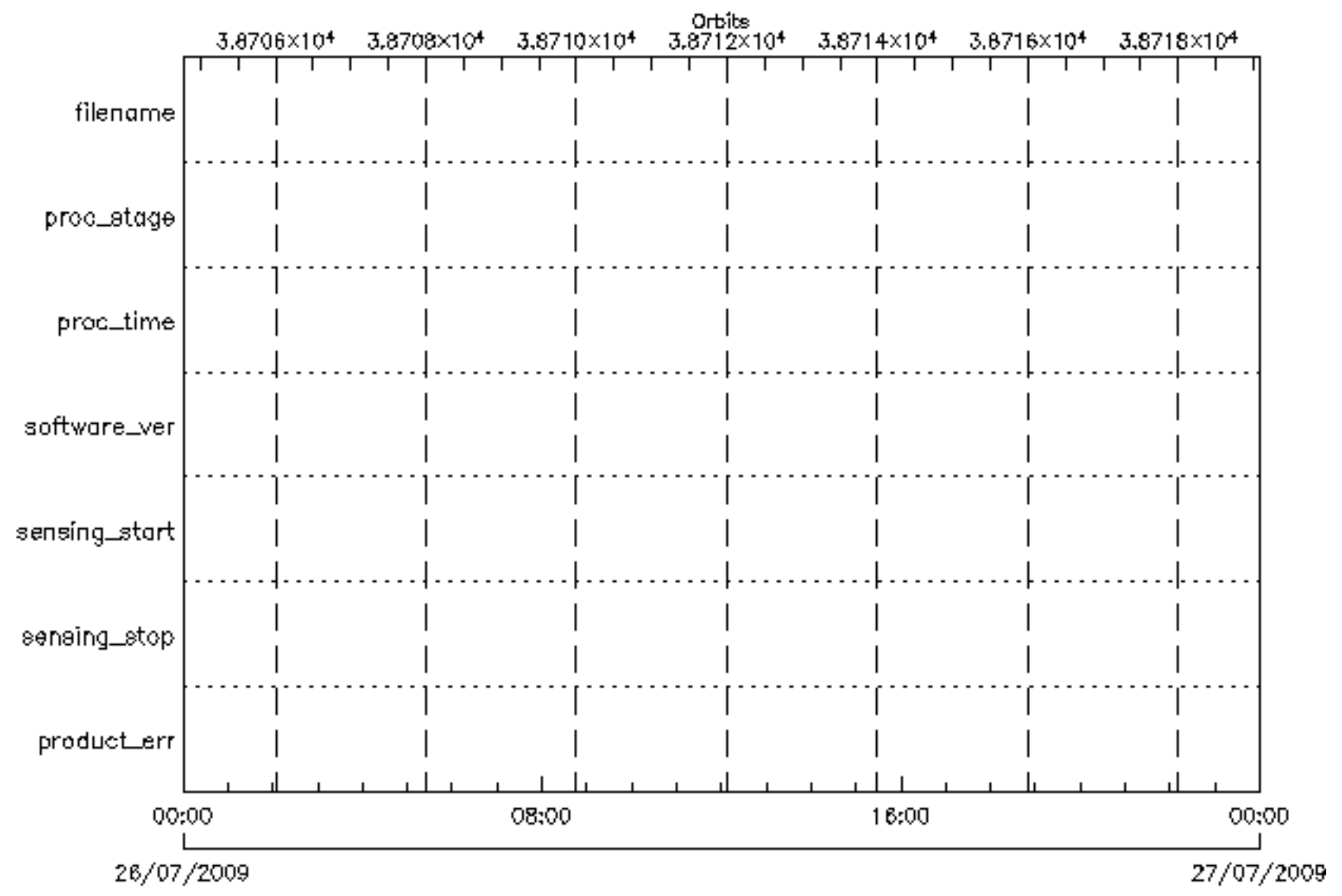


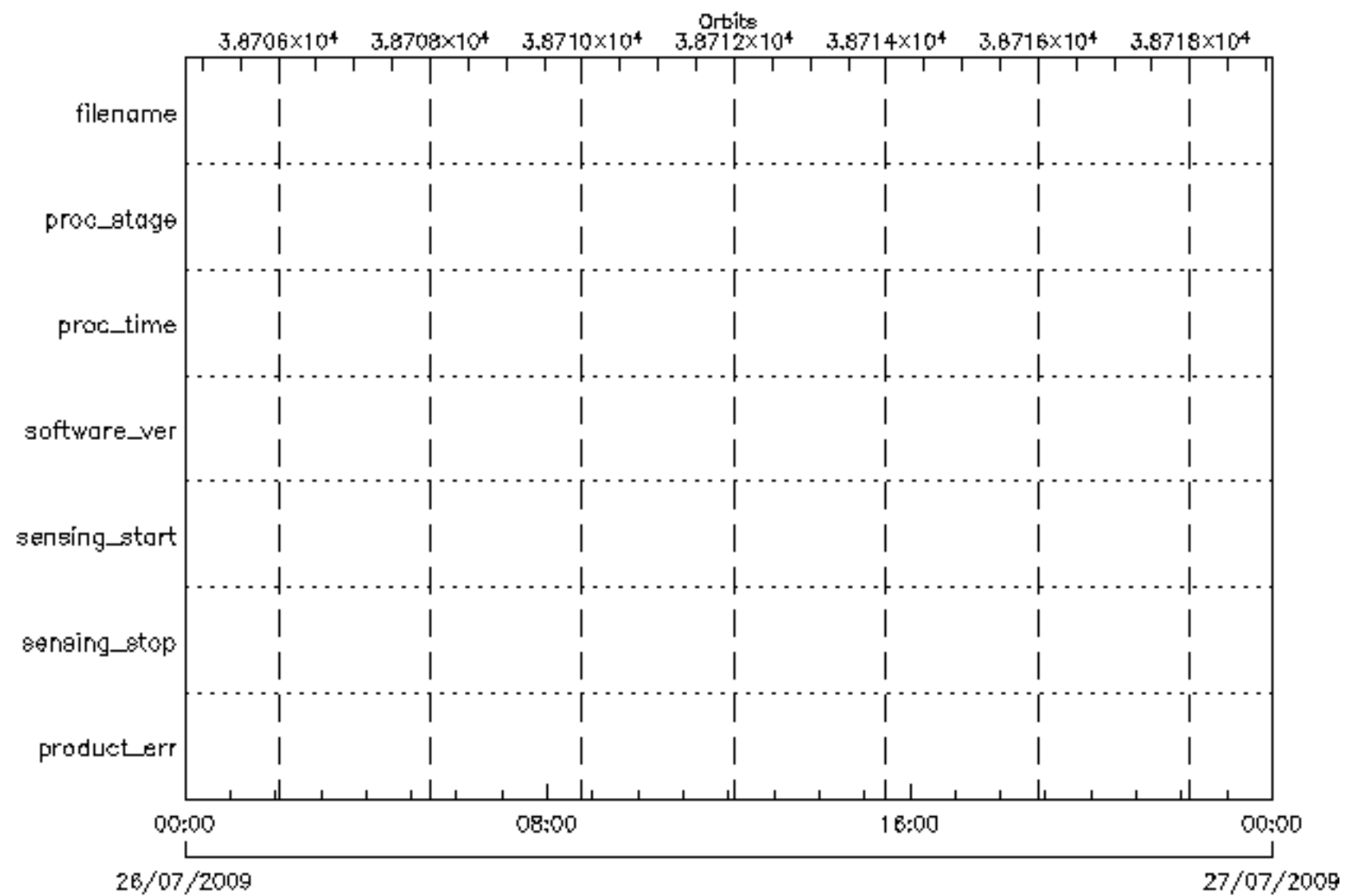
 product_err	 sensing_stop	 sensing_start	 software_ver
 proc_time	 proc_stage	 filename	











 product_err	 sensing_stop	 sensing_start	 software_ver
 proc_time	 proc_stage	 filename	