

RA2, MWR & DORIS SUMMARY PRODUCTS REPORT

Reporting time: 22-07-2009 14:28:24.000
Trigger: Routine

	Period Start	Period Stop
UTC	20-JUL-2009 00:00:00.000	21-JUL-2009 00:00:00.000
Absolute Orbit	38618	38633
Cycle, Relative Orbit	0488	0002

Products inventoried

Gauge
PCF_RA2_ME__0P 99.16% of production inventoried
PCF_RA2_CAL_0P 100% of production inventoried
PCF_DOR_NAV_0P 87.66% of production inventoried
PCF_DOR_DOP_0P 91.57% of production inventoried
PCF_MWR_NL__0P 92.70% of production inventoried
PCF_RA2_MW__1P 99.17% of production inventoried
PCF_RA2_FGD_2P 99.17% of production inventoried
PCF_RA2_WWV_2P 99.17% of production inventoried

TABLE OF CONTENTS

Overall production

- [Inventoried production chart](#)
- [Inventoried production map](#)

Level 0

Planning vs. Production

Gauge
RA2_CAL_0P products: 1 produced; 0 gaps; 0 unplanned ; 0.00% of mission plan not covered by production
DOR_DOP_0P products: 17 produced; 14 gaps; 0 unplanned ; 1.19% of mission plan not covered by production
DOR_NAV_0P products: 17 produced; 15 gaps; 0 unplanned ; 4.96% of mission plan not covered by production
MWR_NL_0P products: 17 produced; 4 gaps; 0 unplanned ; 0.15% of mission plan not covered by production
RA2_ME_0P products: 19 produced; 3 gaps; 0 unplanned ; 0.13% of mission plan not covered by production

[Mission Plan vs. production chart](#)

Inventoried production: [RA2_CAL_0P](#) , [DOR_DOP_0P](#) , [DOR_NAV_0P](#) , [MWR_NL_0P](#) , [RA2_ME_0P](#)
 Missing products: [RA2_CAL_0P](#) , [DOR_DOP_0P](#) , [DOR_NAV_0P](#) , [MWR_NL_0P](#) , [RA2_ME_0P](#)
 Unplanned products: [RA2_CAL_0P](#) , [DOR_DOP_0P](#) , [DOR_NAV_0P](#) , [MWR_NL_0P](#) , [RA2_ME_0P](#)
 Overlaps: [RA2_CAL_0P](#) , [DOR_DOP_0P](#) , [DOR_NAV_0P](#) , [MWR_NL_0P](#) , [RA2_ME_0P](#)
 Duplicates: [RA2_CAL_0P](#) , [DOR_DOP_0P](#) , [DOR_NAV_0P](#) , [MWR_NL_0P](#) , [RA2_ME_0P](#)

ADF usage

Gauge
0 new ADFs in use for type RA2_CAL_0P N/A

[RA2_CAL_0P: ADFs usage](#)

Gauge
2 new ADFs in use for type DOR_DOP_0P N/A

[DOR_DOP_0P: ADFs usage](#)

Gauge
2 new ADFs in use for type DOR_NAV_0P N/A

[DOR_NAV_0P: ADFs usage](#)

Gauge

2 new ADFs in use for type MWR_NL__0P N/A
--

[MWR_NL__0P: ADFs usage](#)

Gauge
2 new ADFs in use for type RA2_ME__0P N/A

[RA2_ME__0P: ADFs usage](#)

Header checks

MPH errors

Gauge
0 RA2_CAL_0P products with wrong filename N/A
0 RA2_CAL_0P products with unknown processing stage N/A
0 RA2_CAL_0P products with unknown acquisition station N/A
0 RA2_CAL_0P products with unknown processing center N/A
0 RA2_CAL_0P products with wrong processing time N/A
1 RA2_CAL_0P products with software version not equal to the current version N/A
0 RA2_CAL_0P products with wrong sensing start N/A
0 RA2_CAL_0P products with wrong sensing stop N/A
0 RA2_CAL_0P products with wrong phase N/A
0 RA2_CAL_0P products with wrong state vector time N/A
0 RA2_CAL_0P products with unknown vector source N/A
1 RA2_CAL_0P products with UTC to SBT time too far from sensing time N/A
0 RA2_CAL_0P products with satellite binary time out-of-range N/A
0 RA2_CAL_0P products with wrong clock step N/A

0 RA2_CAL_0P products with leap utc set to blank N/A
0 RA2_CAL_0P products with leap err set N/A
0 RA2_CAL_0P products with product err set N/A
0 RA2_CAL_0P products with tot_size not equal to real file size N/A

[RA2_CAL_0P: MPH checks](#)

Gauge
0 DOR_DOP_0P products with wrong filename N/A
0 DOR_DOP_0P products with unknown processing stage N/A
0 DOR_DOP_0P products with unknown acquisition station N/A
0 DOR_DOP_0P products with unknown processing center N/A
0 DOR_DOP_0P products with wrong processing time N/A
0 DOR_DOP_0P products with software version not equal to the current version N/A
0 DOR_DOP_0P products with wrong sensing start N/A
0 DOR_DOP_0P products with wrong sensing stop N/A
0 DOR_DOP_0P products with wrong phase N/A
0 DOR_DOP_0P products with wrong state vector time N/A
0 DOR_DOP_0P products with unknown vector source N/A
15 DOR_DOP_0P products with UTC to SBT time too far from sensing time N/A
0 DOR_DOP_0P products with satellite binary time out-of-range N/A
0 DOR_DOP_0P products with wrong clock step N/A
0 DOR_DOP_0P products with leap utc set to blank N/A
0 DOR_DOP_0P products with leap err set N/A
0 DOR_DOP_0P products with product err set N/A
0 DOR_DOP_0P products with tot_size not equal to real file size N/A

[DOR_DOP_0P: MPH checks](#)

Gauge
0 DOR_NAV_0P products with wrong filename N/A
0 DOR_NAV_0P products with unknown processing stage N/A
0 DOR_NAV_0P products with unknown acquisition station N/A
0 DOR_NAV_0P products with unknown processing center N/A
0 DOR_NAV_0P products with wrong processing time N/A
0 DOR_NAV_0P products with software version not equal to the current version N/A
0 DOR_NAV_0P products with wrong sensing start N/A
0 DOR_NAV_0P products with wrong sensing stop N/A
0 DOR_NAV_0P products with wrong phase N/A
0 DOR_NAV_0P products with wrong state vector time N/A
0 DOR_NAV_0P products with unknown vector source N/A
13 DOR_NAV_0P products with UTC to SBT time too far from sensing time N/A
0 DOR_NAV_0P products with satellite binary time out-of-range N/A
0 DOR_NAV_0P products with wrong clock step N/A
0 DOR_NAV_0P products with leap utc set to blank N/A
0 DOR_NAV_0P products with leap err set N/A
0 DOR_NAV_0P products with product err set N/A
0 DOR_NAV_0P products with tot_size not equal to real file size N/A

[DOR_NAV_0P: MPH checks](#)

Gauge
0 MWR_NL__0P products with wrong filename N/A
0 MWR_NL__0P products with unknown processing stage N/A

0 MWR_NL__0P products with unknown acquisition station N/A
0 MWR_NL__0P products with unknown processing center N/A
0 MWR_NL__0P products with wrong processing time N/A
0 MWR_NL__0P products with software version not equal to the current version N/A
0 MWR_NL__0P products with wrong sensing start N/A
0 MWR_NL__0P products with wrong sensing stop N/A
0 MWR_NL__0P products with wrong phase N/A
0 MWR_NL__0P products with wrong state vector time N/A
0 MWR_NL__0P products with unknown vector source N/A
15 MWR_NL__0P products with UTC to SBT time too far from sensing time N/A
0 MWR_NL__0P products with satellite binary time out-of-range N/A
0 MWR_NL__0P products with wrong clock step N/A
0 MWR_NL__0P products with leap utc set to blank N/A
0 MWR_NL__0P products with leap err set N/A
0 MWR_NL__0P products with product err set N/A
0 MWR_NL__0P products with tot_size not equal to real file size N/A

[MWR_NL__0P: MPH checks](#)

Gauge
0 RA2_ME__0P products with wrong filename N/A
0 RA2_ME__0P products with unknown processing stage N/A
0 RA2_ME__0P products with unknown acquisition station N/A
0 RA2_ME__0P products with unknown processing center N/A
0 RA2_ME__0P products with wrong processing time N/A
0 RA2_ME__0P products with software version not equal to the current version N/A

0 RA2_ME__0P products with wrong sensing start N/A
0 RA2_ME__0P products with wrong sensing stop N/A
0 RA2_ME__0P products with wrong phase N/A
0 RA2_ME__0P products with wrong state vector time N/A
0 RA2_ME__0P products with unknown vector source N/A
17 RA2_ME__0P products with UTC to SBT time too far from sensing time N/A
0 RA2_ME__0P products with satellite binary time out-of-range N/A
0 RA2_ME__0P products with wrong clock step N/A
0 RA2_ME__0P products with leap utc set to blank N/A
0 RA2_ME__0P products with leap err set N/A
0 RA2_ME__0P products with product err set N/A
0 RA2_ME__0P products with tot_size not equal to real file size N/A

[RA2_ME__0P: MPH checks](#)

SPH errors

Gauge
0 ADFs not covering sensing time are referenced in RA2_CAL_0P products N/A
0 RA2_CAL_0P products with start_lat out of range N/A
0 RA2_CAL_0P products with start_long out of range N/A
0 RA2_CAL_0P products with stop_lat out of range N/A
0 RA2_CAL_0P products with stop_long out of range N/A
0 RA2_CAL_0P products with sat_track out of range N/A
0 RA2_CAL_0P products with num_error_ISPs out of range N/A
0 RA2_CAL_0P products with num_missing_ISPs out of range N/A
0 RA2_CAL_0P products with num_discarded_ISPs out of range N/A

0 RA2_CAL_0P products with num_RS_ISPs out of range N/A
0 RA2_CAL_0P products with ISP_errors_significant set to 1 N/A
0 RA2_CAL_0P products with missing_ISPs_significant set to 1 N/A
0 RA2_CAL_0P products with ISP_discarded_significant set to 1 N/A
0 RA2_CAL_0P products with RS_significant set to 1 N/A

[RA2_CAL_0P: SPH checks](#)

Gauge
0 ADFs not covering sensing time are referenced in DOR_DOP_0P products N/A
0 DOR_DOP_0P products with start_lat out of range N/A
0 DOR_DOP_0P products with start_long out of range N/A
0 DOR_DOP_0P products with stop_lat out of range N/A
0 DOR_DOP_0P products with stop_long out of range N/A
0 DOR_DOP_0P products with sat_track out of range N/A
0 DOR_DOP_0P products with num_error_ISPs out of range N/A
0 DOR_DOP_0P products with num_missing_ISPs out of range N/A
0 DOR_DOP_0P products with num_discarded_ISPs out of range N/A
0 DOR_DOP_0P products with num_RS_ISPs out of range N/A
0 DOR_DOP_0P products with ISP_errors_significant set to 1 N/A
0 DOR_DOP_0P products with missing_ISPs_significant set to 1 N/A
0 DOR_DOP_0P products with ISP_discarded_significant set to 1 N/A
0 DOR_DOP_0P products with RS_significant set to 1 N/A

[DOR_DOP_0P: SPH checks](#)

Gauge
0 ADFs not covering sensing time are referenced in DOR_NAV_0P products N/A

0 DOR_NAV_0P products with start_lat out of range N/A
0 DOR_NAV_0P products with start_long out of range N/A
0 DOR_NAV_0P products with stop_lat out of range N/A
0 DOR_NAV_0P products with stop_long out of range N/A
0 DOR_NAV_0P products with sat_track out of range N/A
0 DOR_NAV_0P products with num_error_ISPs out of range N/A
0 DOR_NAV_0P products with num_missing_ISPs out of range N/A
0 DOR_NAV_0P products with num_discarded_ISPs out of range N/A
0 DOR_NAV_0P products with num_RS_ISPs out of range N/A
0 DOR_NAV_0P products with ISP_errors_significant set to 1 N/A
0 DOR_NAV_0P products with missing_ISPs_significant set to 1 N/A
0 DOR_NAV_0P products with ISP_discarded_significant set to 1 N/A
0 DOR_NAV_0P products with RS_significant set to 1 N/A

[DOR_NAV_0P: SPH checks](#)

Gauge
0 ADFs not covering sensing time are referenced in MWR_NL__0P products N/A
0 MWR_NL__0P products with start_lat out of range N/A
0 MWR_NL__0P products with start_long out of range N/A
0 MWR_NL__0P products with stop_lat out of range N/A
0 MWR_NL__0P products with stop_long out of range N/A
0 MWR_NL__0P products with sat_track out of range N/A
0 MWR_NL__0P products with num_error_ISPs out of range N/A
0 MWR_NL__0P products with num_missing_ISPs out of range N/A
0 MWR_NL__0P products with num_discarded_ISPs out of range N/A

0 MWR_NL__0P products with num_RS_ISPs out of range N/A
0 MWR_NL__0P products with ISP_errors_significant set to 1 N/A
0 MWR_NL__0P products with missing_ISPs_significant set to 1 N/A
0 MWR_NL__0P products with ISP_discarded_significant set to 1 N/A
0 MWR_NL__0P products with RS_significant set to 1 N/A

[MWR_NL__0P: SPH checks](#)

Gauge
0 ADFs not covering sensing time are referenced in RA2_ME__0P products N/A
0 RA2_ME__0P products with start_lat out of range N/A
0 RA2_ME__0P products with start_long out of range N/A
0 RA2_ME__0P products with stop_lat out of range N/A
0 RA2_ME__0P products with stop_long out of range N/A
0 RA2_ME__0P products with sat_track out of range N/A
0 RA2_ME__0P products with num_error_ISPs out of range N/A
0 RA2_ME__0P products with num_missing_ISPs out of range N/A
0 RA2_ME__0P products with num_discarded_ISPs out of range N/A
0 RA2_ME__0P products with num_RS_ISPs out of range N/A
0 RA2_ME__0P products with ISP_errors_significant set to 1 N/A
0 RA2_ME__0P products with missing_ISPs_significant set to 1 N/A
0 RA2_ME__0P products with ISP_discarded_significant set to 1 N/A
0 RA2_ME__0P products with RS_significant set to 1 N/A

[RA2_ME__0P: SPH checks](#)

Level 1

Planning vs. Production

Gauge
RA2_MW__1P products: 19 produced; 3 gaps; 0 unplanned ; 0.13% of mission plan not covered by production

[Mission Plan vs. production chart](#)

Inventoried production: [RA2_MW__1P](#)

Missing products: [RA2_MW__1P](#)

Unplanned products: [RA2_MW__1P](#)

Overlaps: [RA2_MW__1P](#)

Duplicates: [RA2_MW__1P](#)

ADF usage

Gauge
Current IECF list for ADFs not available N/A
0 differences with IECF detected for type RA2_MW__1P N/A
1 new ADFs in use for type RA2_MW__1P N/A

[RA2_MW__1P: ADFs usage](#)

Header checks

MPH errors

Gauge
0 RA2_MW__1P products with wrong filename N/A
0 RA2_MW__1P products with unknown processing stage N/A
0 RA2_MW__1P products with unknown acquisition station N/A
0 RA2_MW__1P products with unknown processing center N/A

0 RA2_MW__1P products with wrong processing time N/A
19 RA2_MW__1P products with software version not equal to the current version N/A
0 RA2_MW__1P products with wrong sensing start N/A
0 RA2_MW__1P products with wrong sensing stop N/A
0 RA2_MW__1P products with wrong phase N/A
19 RA2_MW__1P products with wrong state vector time N/A
0 RA2_MW__1P products with unknown vector source N/A
17 RA2_MW__1P products with UTC to SBT time too far from sensing time N/A
0 RA2_MW__1P products with satellite binary time out-of-range N/A
0 RA2_MW__1P products with wrong clock step N/A
0 RA2_MW__1P products with leap utc set to blank N/A
0 RA2_MW__1P products with leap err set N/A
0 RA2_MW__1P products with product err set N/A
0 RA2_MW__1P products with tot_size not equal to real file size N/A

[RA2_MW__1P: MPH checks](#)

SPH errors

Gauge
19 ADFs not covering sensing time are referenced in RA2_MW__1P products N/A
0 RA2_MW__1P products with processing errors significance flag set N/A
0 RA2_MW__1P products with percentage DSRs free of processing errors below threshold N/A
0 RA2_MW__1P products with percentage of valid measurements below threshold N/A
5 RA2_MW__1P products with percentage of 320 MHz band processed below threshold N/A
5 RA2_MW__1P products with percentage of 80 MHz band processed above threshold N/A
2 RA2_MW__1P products with percentage of 20 MHz band processed above threshold N/A

Level 2

Planning vs. Production

Gauge
RA2_FGD_2P products: 19 produced; 3 gaps; 0 unplanned ; 0.13% of mission plan not covered by production
RA2_WWV_2P products: 19 produced; 3 gaps; 0 unplanned ; 0.13% of mission plan not covered by production

[Mission Plan vs. production chart](#)

Inventoried production: [RA2_FGD_2P](#) , [RA2_WWV_2P](#)

Missing products: [RA2_FGD_2P](#) , [RA2_WWV_2P](#)

Unplanned products: [RA2_FGD_2P](#) , [RA2_WWV_2P](#)

Overlaps: [RA2_FGD_2P](#) , [RA2_WWV_2P](#)

Duplicates: [RA2_FGD_2P](#) , [RA2_WWV_2P](#)

ADF usage

Gauge
Current IECF list for ADFs not available N/A
230 differences with IECF detected for type RA2_FGD_2P N/A
30 new ADFs in use for type RA2_FGD_2P N/A

[RA2_FGD_2P: ADFs usage](#)

Gauge
Current IECF list for ADFs not available N/A
238 differences with IECF detected for type RA2_WWV_2P N/A
47 new ADFs in use for type RA2_WWV_2P N/A

[RA2_WWV_2P: ADFs usage](#)

Header checks

MPH errors

Gauge
0 RA2_FGD_2P products with wrong filename N/A
0 RA2_FGD_2P products with unknown processing stage N/A
0 RA2_FGD_2P products with unknown acquisition station N/A
0 RA2_FGD_2P products with unknown processing center N/A
0 RA2_FGD_2P products with wrong processing time N/A
19 RA2_FGD_2P products with software version not equal to the current version N/A
0 RA2_FGD_2P products with wrong sensing start N/A
0 RA2_FGD_2P products with wrong sensing stop N/A
0 RA2_FGD_2P products with wrong phase N/A
19 RA2_FGD_2P products with wrong state vector time N/A
0 RA2_FGD_2P products with unknown vector source N/A
17 RA2_FGD_2P products with UTC to SBT time too far from sensing time N/A
0 RA2_FGD_2P products with satellite binary time out-of-range N/A
0 RA2_FGD_2P products with wrong clock step N/A
0 RA2_FGD_2P products with leap utc set to blank N/A
0 RA2_FGD_2P products with leap err set N/A
19 RA2_FGD_2P products with product err set N/A
0 RA2_FGD_2P products with tot_size not equal to real file size N/A

Gauge
0 RA2_WWV_2P products with wrong filename N/A
0 RA2_WWV_2P products with unknown processing stage N/A
0 RA2_WWV_2P products with unknown acquisition station N/A
0 RA2_WWV_2P products with unknown processing center N/A
0 RA2_WWV_2P products with wrong processing time N/A
19 RA2_WWV_2P products with software version not equal to the current version N/A
0 RA2_WWV_2P products with wrong sensing start N/A
0 RA2_WWV_2P products with wrong sensing stop N/A
0 RA2_WWV_2P products with wrong phase N/A
19 RA2_WWV_2P products with wrong state vector time N/A
0 RA2_WWV_2P products with unknown vector source N/A
17 RA2_WWV_2P products with UTC to SBT time too far from sensing time N/A
0 RA2_WWV_2P products with satellite binary time out-of-range N/A
0 RA2_WWV_2P products with wrong clock step N/A
0 RA2_WWV_2P products with leap utc set to blank N/A
0 RA2_WWV_2P products with leap err set N/A
19 RA2_WWV_2P products with product err set N/A
0 RA2_WWV_2P products with tot_size not equal to real file size N/A

[RA2_WWV_2P: MPH checks](#)

SPH errors

Gauge
19 ADFs not covering sensing time are referenced in RA2_FGD_2P products N/A
19 RA2_FGD_2P products with I2 processing errors significance flag set N/A

0 RA2_FGD_2P products with I1b processing errors significance flag set N/A
19 RA2_FGD_2P products with percentage DSRs free of I2 processing errors below threshold N/A
0 RA2_FGD_2P products with percentage DSRs free of I1b processing errors below threshold N/A
0 RA2_FGD_2P products with percentage of valid measurements below threshold N/A
8 RA2_FGD_2P products with percentage of 320 MHz band processed below threshold N/A
8 RA2_FGD_2P products with percentage of 80 MHz band processed above threshold N/A
5 RA2_FGD_2P products with percentage of 20 MHz band processed above threshold N/A
5 RA2_FGD_2P products with percentage of valid Ku ocean retracker measurements below threshold N/A
0 RA2_FGD_2P products with percentage of valid Ku ice1 retracker measurements below threshold N/A
19 RA2_FGD_2P products with percentage of valid S ice1 retracker measurements below threshold N/A
2 RA2_FGD_2P products with percentage of valid Ku ice2 retracker measurements below threshold N/A
19 RA2_FGD_2P products with percentage of valid S ice2 retracker measurements below threshold N/A
0 RA2_FGD_2P products with percentage of valid Ku sea/ice retracker measurements below threshold N/A

[RA2_FGD_2P: SPH checks](#)

Gauge
0 ADFs not covering sensing time are referenced in RA2_WWV_2P products N/A
19 RA2_WWV_2P products with ra2_I2_proc_flag anomalies N/A
0 RA2_WWV_2P products with ra2_I1b_proc_flag anomalies N/A
19 RA2_WWV_2P products with ra2_I2_proc_quality anomalies N/A
0 RA2_WWV_2P products with ra2_I1b_proc_quality anomalies N/A
0 RA2_WWV_2P products with ra2_measurement_percent anomalies N/A
8 RA2_WWV_2P products with ra2_320_band_percent anomalies N/A
8 RA2_WWV_2P products with ra2_80_band_percent anomalies N/A
5 RA2_WWV_2P products with ra2_20_band_percent anomalies N/A

5 RA2_WWV_2P products with ra2_ocean_ku_retrack_percent anomalies
N/A

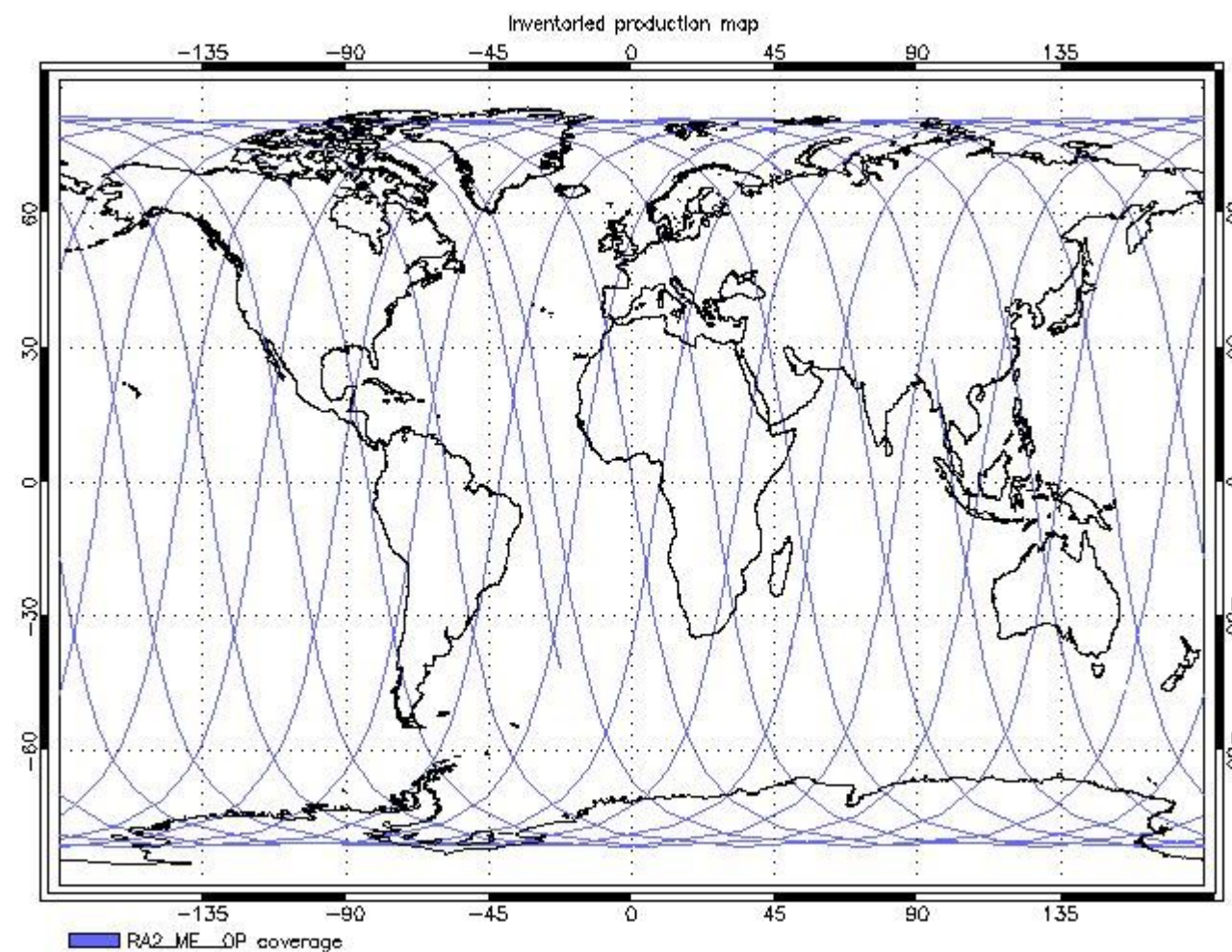
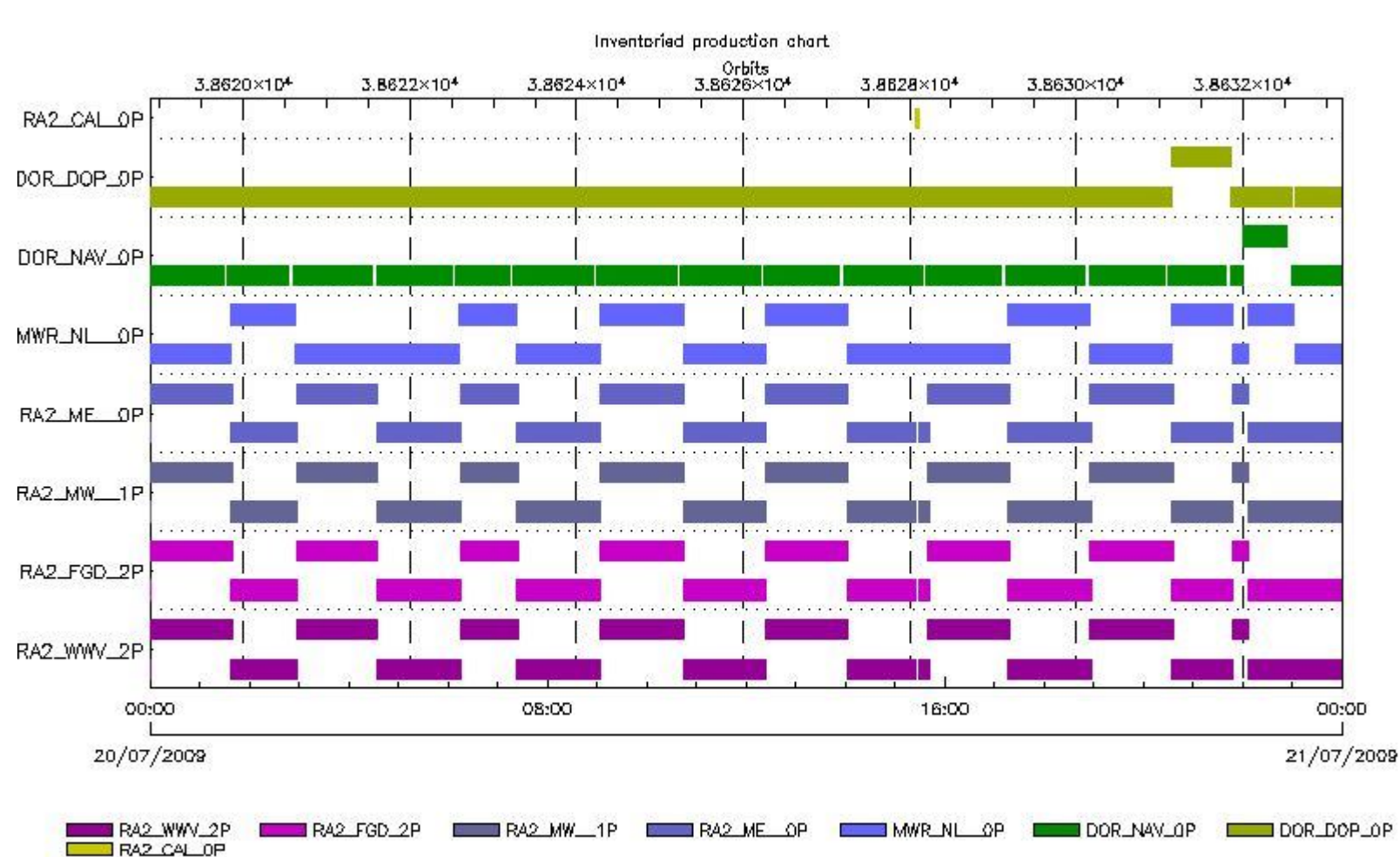
[RA2_WWV_2P: SPH checks](#)

Time Correlation

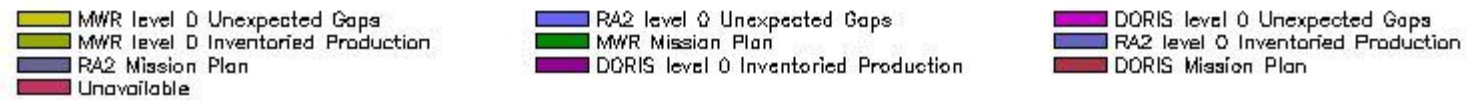
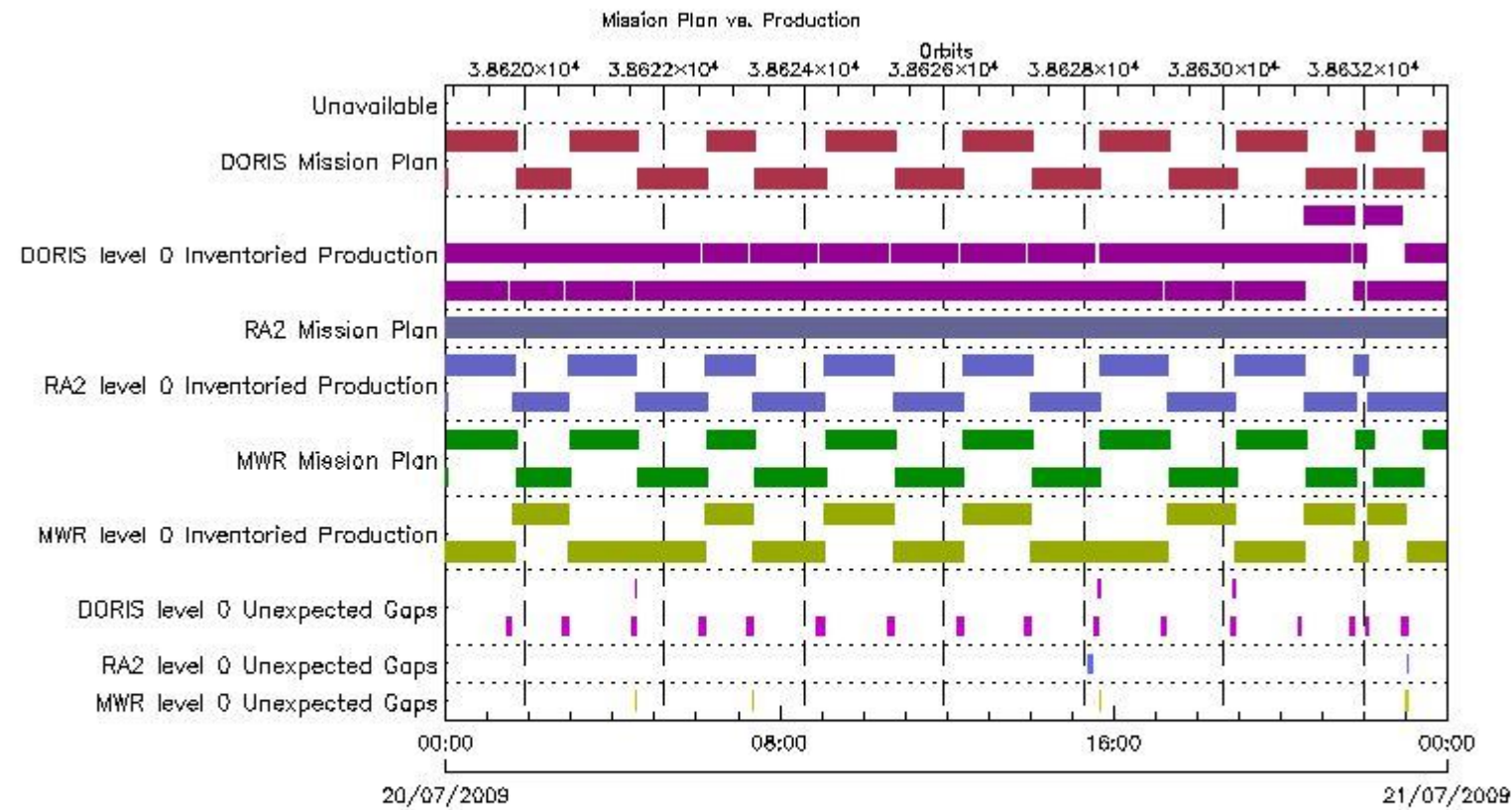
[Time Correlation propagation error](#)

Overall Production

Inventoried Production (sensing time)



Mission Plan vs. Production (level 0)



Production covering Mission Plan

Gauge
PCF_RA2_ME__0P 99.16% of production inventoried
PCF_RA2_CAL_0P 100% of production inventoried
PCF_DOR_NAV_0P 87.66% of production inventoried
PCF_DOR_DOP_0P 91.57% of production inventoried
PCF_MWR_NL__0P 92.70% of production inventoried

Mission Plan (extracted from DMOP)

Gauge	Segment (Start-Stop)
MODE.MEASUREMENT RA2.ACQ_PLAN	19-JUL-2009 22:20:26.728 20-JUL-2009 15:25:04.190
MODE.NOMINAL DORIS.ACQ_PLAN	19-JUL-2009 22:20:26.728 21-JUL-2009 01:06:34.736

MODE.NOMINAL MWR.ACQ_PLAN	19-JUL-2009 22:20:26.728 21-JUL-2009 01:06:34.736
MODE.CALIBRATION RA2.ACQ_PLAN	20-JUL-2009 15:25:08.700 20-JUL-2009 15:27:48.618
MODE.MEASUREMENT RA2.ACQ_PLAN	20-JUL-2009 15:27:53.128 21-JUL-2009 01:06:34.736

Inventoried Products

RA2_CAL_OP products

Gauge	Segment (Start-Stop)	Explicit Reference
Product: RA2_CAL_OP Filename: RA2_CAL_0PNPDK20090720_152504_000001632080_00498_38628_1465.N1	20-JUL-2009 15:25:04.466 20-JUL-2009 15:27:47.110	RA2_CAL_0PNPDK20090720_152504_000001632080_00498_38628_1465.N1 RA2_CAL_0P.MPH.ABS_ORBIT=38628

DOR_DOP_OP products

Gauge	Segment (Start-Stop)	Explicit Reference
Product: DOR_DOP_OP Filename: DOR_DOP_0PNPDE20090719_235904_000058662080_00488_38618_8796.N1	19-JUL-2009 23:59:04.854 20-JUL-2009 01:36:50.554	DOR_DOP_0PNPDE20090719_235904_000058662080_00488_38618_8796.N1 DOR_DOP_0P.MPH.ABS_ORBIT=38618
Product: DOR_DOP_OP Filename: DOR_DOP_0PNPDE20090720_013650_000046542080_00489_38619_8797.N1	20-JUL-2009 01:36:50.554 20-JUL-2009 02:54:24.874	DOR_DOP_0PNPDE20090720_013650_000046542080_00489_38619_8797.N1 DOR_DOP_0P.MPH.ABS_ORBIT=38619
Product: DOR_DOP_OP Filename: DOR_DOP_0PNPDE20090720_025528_000058022080_00490_38620_8798.N1	20-JUL-2009 02:55:28.636 20-JUL-2009 04:32:10.590	DOR_DOP_0PNPDE20090720_025528_000058022080_00490_38620_8798.N1 DOR_DOP_0P.MPH.ABS_ORBIT=38620
Product: DOR_DOP_OP Filename: DOR_DOP_0PNPDE20090720_043314_000059292080_00491_38621_8799.N1	20-JUL-2009 04:33:14.352 20-JUL-2009 06:12:03.813	DOR_DOP_0PNPDE20090720_043314_000059292080_00491_38621_8799.N1 DOR_DOP_0P.MPH.ABS_ORBIT=38621
Product: DOR_DOP_OP Filename: DOR_DOP_0PNPDK20090720_061307_000040812080_00492_38622_1319.N1	20-JUL-2009 06:13:07.579 20-JUL-2009 07:21:08.091	DOR_DOP_0PNPDK20090720_061307_000040812080_00492_38622_1319.N1 DOR_DOP_0P.MPH.ABS_ORBIT=38622
Product: DOR_DOP_OP Filename: DOR_DOP_0PNPDK20090720_072211_000059292080_00493_38623_1320.N1	20-JUL-2009 07:22:11.849 20-JUL-2009 09:01:01.334	DOR_DOP_0PNPDK20090720_072211_000059292080_00493_38623_1320.N1 DOR_DOP_0P.MPH.ABS_ORBIT=38623
Product: DOR_DOP_OP Filename: DOR_DOP_0PNPDK20090720_090308_000059292080_00494_38624_1321.N1	20-JUL-2009 09:03:08.854 20-JUL-2009 10:41:58.343	DOR_DOP_0PNPDK20090720_090308_000059292080_00494_38624_1321.N1 DOR_DOP_0P.MPH.ABS_ORBIT=38624
Product: DOR_DOP_OP Filename: DOR_DOP_0PNPDK20090720_104302_000059292080_00495_38625_1322.N1	20-JUL-2009 10:43:02.097 20-JUL-2009 12:21:51.586	DOR_DOP_0PNPDK20090720_104302_000059292080_00495_38625_1322.N1 DOR_DOP_0P.MPH.ABS_ORBIT=38625
Product: DOR_DOP_OP Filename: DOR_DOP_0PNPDK20090720_122255_000058662080_00496_38626_1323.N1	20-JUL-2009 12:22:55.343 20-JUL-2009 14:00:41.063	DOR_DOP_0PNPDK20090720_122255_000058662080_00496_38626_1323.N1 DOR_DOP_0P.MPH.ABS_ORBIT=38626
Product: DOR_DOP_OP Filename: DOR_DOP_0PNPDK20090720_140144_000057382080_00497_38627_1324.N1	20-JUL-2009 14:01:44.821 20-JUL-2009 15:37:23.005	DOR_DOP_0PNPDK20090720_140144_000057382080_00497_38627_1324.N1 DOR_DOP_0P.MPH.ABS_ORBIT=38627
Product: DOR_DOP_OP Filename: DOR_DOP_0PNPDK20090720_153930_000057382080_00498_38628_1325.N1	20-JUL-2009 15:39:30.521 20-JUL-2009 17:15:08.736	DOR_DOP_0PNPDK20090720_153930_000057382080_00498_38628_1325.N1 DOR_DOP_0P.MPH.ABS_ORBIT=38628
Product: DOR_DOP_OP Filename: DOR_DOP_0PNPDK20090720_171612_000058022080_00499_38629_1326.N1	20-JUL-2009 17:16:12.498 20-JUL-2009 18:52:54.452	DOR_DOP_0PNPDK20090720_171612_000058022080_00499_38629_1326.N1 DOR_DOP_0P.MPH.ABS_ORBIT=38629
Product: DOR_DOP_OP Filename: DOR_DOP_0PNPDK20090720_185358_000059932080_00500_38630_1327.N1	20-JUL-2009 18:53:58.210 20-JUL-2009 20:33:51.468	DOR_DOP_0PNPDK20090720_185358_000059932080_00500_38630_1327.N1 DOR_DOP_0P.MPH.ABS_ORBIT=38630
Product: DOR_DOP_OP Filename: DOR_DOP_0PNPDE20090720_203351_000042722080_00501_38631_8800.N1	20-JUL-2009 20:33:51.468 20-JUL-2009 21:45:03.277	DOR_DOP_0PNPDE20090720_203351_000042722080_00501_38631_8800.N1 DOR_DOP_0P.MPH.ABS_ORBIT=38631
Product: DOR_DOP_OP Filename: DOR_DOP_0PNPDK20090720_214607_000010842080_00501_38631_1328.N1	20-JUL-2009 21:46:07.035 20-JUL-2009 22:04:10.922	DOR_DOP_0PNPDK20090720_214607_000010842080_00501_38631_1328.N1 DOR_DOP_0P.MPH.ABS_ORBIT=38631

Product: DOR_DOP_0P Filename: DOR_DOP_0PNPDE20090720_220514_000032522081_00001_38632_8801.N1	20-JUL-2009 22:05:14.680 20-JUL-2009 22:59:26.329	DOR_DOP_0PNPDE20090720_220514_000032522081_00001_38632_8801.N1 DOR_DOP_0P.MPH.ABS_ORBIT=38632
Product: DOR_DOP_0P Filename: DOR_DOP_0PNPDE20090720_230237_000063762081_00001_38632_8802.N1	20-JUL-2009 23:02:37.598 21-JUL-2009 00:48:53.411	DOR_DOP_0PNPDE20090720_230237_000063762081_00001_38632_8802.N1 DOR_DOP_0P.MPH.ABS_ORBIT=38632

DOR_NAV_0P products

Gauge	Segment (Start-Stop)	Explicit Reference
Product: DOR_NAV_0P Filename: DOR_NAV_0PNPDE20090719_235729_000054192080_00488_38618_8388.N1	19-JUL-2009 23:57:29.213 20-JUL-2009 01:27:48.612	DOR_NAV_0PNPDE20090719_235729_000054192080_00488_38618_8388.N1 DOR_NAV_0P.MPH.ABS_ORBIT=38618
Product: DOR_NAV_0P Filename: DOR_NAV_0PNPDE20090720_013307_000044632080_00489_38619_8389.N1	20-JUL-2009 01:33:07.401 20-JUL-2009 02:47:30.452	DOR_NAV_0PNPDE20090720_013307_000044632080_00489_38619_8389.N1 DOR_NAV_0P.MPH.ABS_ORBIT=38619
Product: DOR_NAV_0P Filename: DOR_NAV_0PNPDE20090720_025249_000057382080_00490_38620_8390.N1	20-JUL-2009 02:52:49.246 20-JUL-2009 04:28:27.434	DOR_NAV_0PNPDE20090720_025249_000057382080_00490_38620_8390.N1 DOR_NAV_0P.MPH.ABS_ORBIT=38620
Product: DOR_NAV_0P Filename: DOR_NAV_0PNPDE20090720_043346_000054192080_00491_38621_8391.N1	20-JUL-2009 04:33:46.231 20-JUL-2009 06:04:05.638	DOR_NAV_0PNPDE20090720_043346_000054192080_00491_38621_8391.N1 DOR_NAV_0P.MPH.ABS_ORBIT=38621
Product: DOR_NAV_0P Filename: DOR_NAV_0PNPDK20090720_060924_000038252080_00492_38622_0601.N1	20-JUL-2009 06:09:24.427 20-JUL-2009 07:13:09.908	DOR_NAV_0PNPDK20090720_060924_000038252080_00492_38622_0601.N1 DOR_NAV_0P.MPH.ABS_ORBIT=38622
Product: DOR_NAV_0P Filename: DOR_NAV_0PNPDK20090720_071828_000057382080_00493_38623_0602.N1	20-JUL-2009 07:18:28.697 20-JUL-2009 08:54:06.912	DOR_NAV_0PNPDK20090720_071828_000057382080_00493_38623_0602.N1 DOR_NAV_0P.MPH.ABS_ORBIT=38623
Product: DOR_NAV_0P Filename: DOR_NAV_0PNPDK20090720_085925_000057382080_00494_38624_0603.N1	20-JUL-2009 08:59:25.701 20-JUL-2009 10:35:03.925	DOR_NAV_0PNPDK20090720_085925_000057382080_00494_38624_0603.N1 DOR_NAV_0P.MPH.ABS_ORBIT=38624
Product: DOR_NAV_0P Filename: DOR_NAV_0PNPDK20090720_104022_000057382080_00495_38625_0604.N1	20-JUL-2009 10:40:22.706 20-JUL-2009 12:16:00.925	DOR_NAV_0PNPDK20090720_104022_000057382080_00495_38625_0604.N1 DOR_NAV_0P.MPH.ABS_ORBIT=38625
Product: DOR_NAV_0P Filename: DOR_NAV_0PNPDK20090720_122119_000054192080_00496_38626_0605.N1	20-JUL-2009 12:21:19.707 20-JUL-2009 13:51:39.118	DOR_NAV_0PNPDK20090720_122119_000054192080_00496_38626_0605.N1 DOR_NAV_0P.MPH.ABS_ORBIT=38626
Product: DOR_NAV_0P Filename: DOR_NAV_0PNPDK20090720_135657_000057382080_00497_38627_0606.N1	20-JUL-2009 13:56:57.914 20-JUL-2009 15:32:36.103	DOR_NAV_0PNPDK20090720_135657_000057382080_00497_38627_0606.N1 DOR_NAV_0P.MPH.ABS_ORBIT=38627
Product: DOR_NAV_0P Filename: DOR_NAV_0PNPDK20090720_153754_000054192080_00498_38628_0607.N1	20-JUL-2009 15:37:54.884 20-JUL-2009 17:08:14.314	DOR_NAV_0PNPDK20090720_153754_000054192080_00498_38628_0607.N1 DOR_NAV_0P.MPH.ABS_ORBIT=38628
Product: DOR_NAV_0P Filename: DOR_NAV_0PNPDK20090720_171333_000057382080_00499_38629_0608.N1	20-JUL-2009 17:13:33.107 20-JUL-2009 18:49:11.303	DOR_NAV_0PNPDK20090720_171333_000057382080_00499_38629_0608.N1 DOR_NAV_0P.MPH.ABS_ORBIT=38629
Product: DOR_NAV_0P Filename: DOR_NAV_0PNPDK20090720_185430_000054192080_00500_38630_0609.N1	20-JUL-2009 18:54:30.092 20-JUL-2009 20:24:49.531	DOR_NAV_0PNPDK20090720_185430_000054192080_00500_38630_0609.N1 DOR_NAV_0P.MPH.ABS_ORBIT=38630
Product: DOR_NAV_0P Filename: DOR_NAV_0PNPDE20090720_203008_000041442080_00501_38631_8392.N1	20-JUL-2009 20:30:08.324 20-JUL-2009 21:39:12.597	DOR_NAV_0PNPDE20090720_203008_000041442080_00501_38631_8392.N1 DOR_NAV_0P.MPH.ABS_ORBIT=38631
Product: DOR_NAV_0P Filename: DOR_NAV_0PNPDK20090720_214431_000009562080_00501_38631_0610.N1	20-JUL-2009 21:44:31.398 20-JUL-2009 22:00:27.766	DOR_NAV_0PNPDK20090720_214431_000009562080_00501_38631_0610.N1 DOR_NAV_0P.MPH.ABS_ORBIT=38631
Product: DOR_NAV_0P Filename: DOR_NAV_0PNPDE20090720_220027_000031882081_00001_38632_8393.N1	20-JUL-2009 22:00:27.766 20-JUL-2009 22:53:35.653	DOR_NAV_0PNPDE20090720_220027_000031882081_00001_38632_8393.N1 DOR_NAV_0P.MPH.ABS_ORBIT=38632
Product: DOR_NAV_0P Filename: DOR_NAV_0PNPDE20090720_225854_000063762081_00001_38632_8394.N1	20-JUL-2009 22:58:54.450 21-JUL-2009 00:45:10.255	DOR_NAV_0PNPDE20090720_225854_000063762081_00001_38632_8394.N1 DOR_NAV_0P.MPH.ABS_ORBIT=38632

MWR_NL__0P products

Gauge	Segment (Start-Stop)	Explicit Reference
Product: MWR_NL__0P Filename: MWR_NL__0PNPDE20090719_235946_000058802080_00488_38618_8837.N1	19-JUL-2009 23:59:46.998 20-JUL-2009 01:37:47.167	MWR_NL__0PNPDE20090719_235946_000058802080_00488_38618_8837.N1 MWR_NL__0P.MPH.ABS_ORBIT=38618
Product: MWR_NL__0P Filename: MWR_NL__0PNPDE20090720_013723_000047042080_00489_38619_8838.N1	20-JUL-2009 01:37:23.167 20-JUL-2009 02:55:47.292	MWR_NL__0PNPDE20090720_013723_000047042080_00489_38619_8838.N1 MWR_NL__0P.MPH.ABS_ORBIT=38619

Product: MWR_NL__OP Filename: MWR_NL__OPNPDE20090720_025547_000058562080_00490_38620_8839.N1	20-JUL-2009 02:55:47.292 20-JUL-2009 04:33:23.457	MWR_NL__OPNPDE20090720_025547_000058562080_00490_38620_8839.N1 MWR_NL__OP.MPH.ABS_ORBIT=38620
Product: MWR_NL__OP Filename: MWR_NL__OPNPDE20090720_043347_000060002080_00491_38621_8840.N1	20-JUL-2009 04:33:47.453 20-JUL-2009 06:13:47.626	MWR_NL__OPNPDE20090720_043347_000060002080_00491_38621_8840.N1 MWR_NL__OP.MPH.ABS_ORBIT=38621
Product: MWR_NL__OP Filename: MWR_NL__OPNPDK20090720_061347_000041042080_00492_38622_1220.N1	20-JUL-2009 06:13:47.626 20-JUL-2009 07:22:11.728	MWR_NL__OPNPDK20090720_061347_000041042080_00492_38622_1220.N1 MWR_NL__OP.MPH.ABS_ORBIT=38622
Product: MWR_NL__OP Filename: MWR_NL__OPNPDK20090720_072235_000060242080_00493_38623_1221.N1	20-JUL-2009 07:22:35.736 20-JUL-2009 09:02:59.897	MWR_NL__OPNPDK20090720_072235_000060242080_00493_38623_1221.N1 MWR_NL__OP.MPH.ABS_ORBIT=38623
Product: MWR_NL__OP Filename: MWR_NL__OPNPDK20090720_090259_000060242080_00494_38624_1222.N1	20-JUL-2009 09:02:59.897 20-JUL-2009 10:43:24.061	MWR_NL__OPNPDK20090720_090259_000060242080_00494_38624_1222.N1 MWR_NL__OP.MPH.ABS_ORBIT=38624
Product: MWR_NL__OP Filename: MWR_NL__OPNPDK20090720_104324_000060002080_00495_38625_1223.N1	20-JUL-2009 10:43:24.061 20-JUL-2009 12:23:24.234	MWR_NL__OPNPDK20090720_104324_000060002080_00495_38625_1223.N1 MWR_NL__OP.MPH.ABS_ORBIT=38625
Product: MWR_NL__OP Filename: MWR_NL__OPNPDK20090720_122324_000059042080_00496_38626_1224.N1	20-JUL-2009 12:23:24.234 20-JUL-2009 14:01:48.399	MWR_NL__OPNPDK20090720_122324_000059042080_00496_38626_1224.N1 MWR_NL__OP.MPH.ABS_ORBIT=38626
Product: MWR_NL__OP Filename: MWR_NL__OPNPDK20090720_140148_000058562080_00497_38627_1225.N1	20-JUL-2009 14:01:48.399 20-JUL-2009 15:39:24.552	MWR_NL__OPNPDK20090720_140148_000058562080_00497_38627_1225.N1 MWR_NL__OP.MPH.ABS_ORBIT=38627
Product: MWR_NL__OP Filename: MWR_NL__OPNPDK20090720_153948_000058562080_00498_38628_1226.N1	20-JUL-2009 15:39:48.560 20-JUL-2009 17:17:24.724	MWR_NL__OPNPDK20090720_153948_000058562080_00498_38628_1226.N1 MWR_NL__OP.MPH.ABS_ORBIT=38628
Product: MWR_NL__OP Filename: MWR_NL__OPNPDK20090720_171636_000059042080_00499_38629_1227.N1	20-JUL-2009 17:16:36.713 20-JUL-2009 18:55:00.881	MWR_NL__OPNPDK20090720_171636_000059042080_00499_38629_1227.N1 MWR_NL__OP.MPH.ABS_ORBIT=38629
Product: MWR_NL__OP Filename: MWR_NL__OPNPDK20090720_185436_000060002080_00500_38630_1228.N1	20-JUL-2009 18:54:36.874 20-JUL-2009 20:34:37.042	MWR_NL__OPNPDK20090720_185436_000060002080_00500_38630_1228.N1 MWR_NL__OP.MPH.ABS_ORBIT=38630
Product: MWR_NL__OP Filename: MWR_NL__OPNPDE20090720_203413_000043442080_00501_38631_8841.N1	20-JUL-2009 20:34:13.046 20-JUL-2009 21:46:37.160	MWR_NL__OPNPDE20090720_203413_000043442080_00501_38631_8841.N1 MWR_NL__OP.MPH.ABS_ORBIT=38631
Product: MWR_NL__OP Filename: MWR_NL__OPNPDK20090720_214637_000011522080_00501_38631_1229.N1	20-JUL-2009 21:46:37.160 20-JUL-2009 22:05:49.199	MWR_NL__OPNPDK20090720_214637_000011522080_00501_38631_1229.N1 MWR_NL__OP.MPH.ABS_ORBIT=38631
Product: MWR_NL__OP Filename: MWR_NL__OPNPDE20090720_220525_000033602081_00001_38632_8842.N1	20-JUL-2009 22:05:25.188 20-JUL-2009 23:01:25.286	MWR_NL__OPNPDE20090720_220525_000033602081_00001_38632_8842.N1 MWR_NL__OP.MPH.ABS_ORBIT=38632
Product: MWR_NL__OP Filename: MWR_NL__OPNPDE20090720_230237_000065042081_00001_38632_8843.N1	20-JUL-2009 23:02:37.290 21-JUL-2009 00:51:01.470	MWR_NL__OPNPDE20090720_230237_000065042081_00001_38632_8843.N1 MWR_NL__OP.MPH.ABS_ORBIT=38632

RA2_ME__OP products

Gauge	Segment (Start-Stop)	Explicit Reference
Product: RA2_ME__OP Filename: RA2_ME__OPNPDE20090719_221716_000062182080_00487_38617_9488.N1	19-JUL-2009 22:17:16.715 20-JUL-2009 00:00:55.063	RA2_ME__OPNPDE20090719_221716_000062182080_00487_38617_9488.N1 RA2_ME__OP.MPH.ABS_ORBIT=38617
Product: RA2_ME__OP Filename: RA2_ME__OPNPDE20090719_235951_000059232080_00488_38618_9489.N1	19-JUL-2009 23:59:51.565 20-JUL-2009 01:38:34.703	RA2_ME__OPNPDE20090719_235951_000059232080_00488_38618_9489.N1 RA2_ME__OP.MPH.ABS_ORBIT=38618
Product: RA2_ME__OP Filename: RA2_ME__OPNPDE20090720_013734_000047472080_00489_38619_9490.N1	20-JUL-2009 01:37:34.547 20-JUL-2009 02:56:41.301	RA2_ME__OPNPDE20090720_013734_000047472080_00489_38619_9490.N1 RA2_ME__OP.MPH.ABS_ORBIT=38619
Product: RA2_ME__OP Filename: RA2_ME__OPNPDE20090720_025608_000058982080_00490_38620_9491.N1	20-JUL-2009 02:56:08.995 20-JUL-2009 04:34:26.511	RA2_ME__OPNPDE20090720_025608_000058982080_00490_38620_9491.N1 RA2_ME__OP.MPH.ABS_ORBIT=38620
Product: RA2_ME__OP Filename: RA2_ME__OPNPDE20090720_043354_000060452080_00491_38621_9492.N1	20-JUL-2009 04:33:54.205 20-JUL-2009 06:14:38.769	RA2_ME__OPNPDE20090720_043354_000060452080_00491_38621_9492.N1 RA2_ME__OP.MPH.ABS_ORBIT=38621
Product: RA2_ME__OP Filename: RA2_ME__OPNPDK20090720_061406_000041532080_00492_38622_3266.N1	20-JUL-2009 06:14:06.463 20-JUL-2009 07:23:19.455	RA2_ME__OPNPDK20090720_061406_000041532080_00492_38622_3266.N1 RA2_ME__OP.MPH.ABS_ORBIT=38622
Product: RA2_ME__OP Filename: RA2_ME__OPNPDK20090720_072237_000060822080_00493_38623_3267.N1	20-JUL-2009 07:22:37.123 20-JUL-2009 09:03:59.563	RA2_ME__OPNPDK20090720_072237_000060822080_00493_38623_3267.N1 RA2_ME__OP.MPH.ABS_ORBIT=38623

Product: RA2_ME__0P Filename: RA2_ME__0PNPDK20090720_090317_000060622080_00494_38624_3268.N1	20-JUL-2009 09:03:17.231 20-JUL-2009 10:44:19.619	RA2_ME__0PNPDK20090720_090317_000060622080_00494_3862 RA2_ME__0P.MPH.ABS_ORBIT=38624
Product: RA2_ME__0P Filename: RA2_ME__0PNPDK20090720_104337_000060322080_00495_38625_3269.N1	20-JUL-2009 10:43:37.287 20-JUL-2009 12:24:09.597	RA2_ME__0PNPDK20090720_104337_000060322080_00495_38625_3269.N1 RA2_ME__0P.MPH.ABS_ORBIT=38625
Product: RA2_ME__0P Filename: RA2_ME__0PNPDK20090720_122327_000059512080_00496_38626_3270.N1	20-JUL-2009 12:23:27.265 20-JUL-2009 14:02:38.253	RA2_ME__0PNPDK20090720_122327_000059512080_00496_38626_3270.N1 RA2_ME__0P.MPH.ABS_ORBIT=38626
Product: RA2_ME__0P Filename: RA2_ME__0PNPDK20090720_140205_000049662080_00497_38627_3271.N1	20-JUL-2009 14:02:05.947 20-JUL-2009 15:24:52.158	RA2_ME__0PNPDK20090720_140205_000049662080_00497_38627_3271.N1 RA2_ME__0P.MPH.ABS_ORBIT=38627
Product: RA2_ME__0P Filename: RA2_ME__0PNPDK20090720_152912_000006802080_00498_38628_3272.N1	20-JUL-2009 15:29:12.436 20-JUL-2009 15:40:31.976	RA2_ME__0PNPDK20090720_152912_000006802080_00498_38628_3272.N1 RA2_ME__0P.MPH.ABS_ORBIT=38628
Product: RA2_ME__0P Filename: RA2_ME__0PNPDK20090720_153949_000059012080_00498_38628_3273.N1	20-JUL-2009 15:39:49.644 20-JUL-2009 17:18:10.502	RA2_ME__0PNPDK20090720_153949_000059012080_00498_38628_3273.N1 RA2_ME__0P.MPH.ABS_ORBIT=38628
Product: RA2_ME__0P Filename: RA2_ME__0PNPDK20090720_171648_000059472080_00499_38629_3274.N1	20-JUL-2009 17:16:48.066 20-JUL-2009 18:55:54.598	RA2_ME__0PNPDK20090720_171648_000059472080_00499_38629_3274.N1 RA2_ME__0P.MPH.ABS_ORBIT=38629
Product: RA2_ME__0P Filename: RA2_ME__0PNPDK20090720_185457_000060482080_00500_38630_3275.N1	20-JUL-2009 18:54:57.784 20-JUL-2009 20:35:45.690	RA2_ME__0PNPDK20090720_185457_000060482080_00500_38630_3275.N1 RA2_ME__0P.MPH.ABS_ORBIT=38630
Product: RA2_ME__0P Filename: RA2_ME__0PNPDE20090720_203428_000043882080_00501_38631_9493.N1	20-JUL-2009 20:34:28.824 20-JUL-2009 21:47:36.870	RA2_ME__0PNPDE20090720_203428_000043882080_00501_38631_9493.N1 RA2_ME__0P.MPH.ABS_ORBIT=38631
Product: RA2_ME__0P Filename: RA2_ME__0PNPDK20090720_214641_000012162080_00501_38631_3276.N1	20-JUL-2009 21:46:41.170 20-JUL-2009 22:06:57.658	RA2_ME__0PNPDK20090720_214641_000012162080_00501_38631_3276.N1 RA2_ME__0P.MPH.ABS_ORBIT=38631
Product: RA2_ME__0P Filename: RA2_ME__0PNPDE20090720_220538_000034022081_00001_38632_9494.N1	20-JUL-2009 22:05:38.564 20-JUL-2009 23:02:20.720	RA2_ME__0PNPDE20090720_220538_000034022081_00001_38632_9494.N1 RA2_ME__0P.MPH.ABS_ORBIT=38632
Product: RA2_ME__0P Filename: RA2_ME__0PNPDE20090720_230253_000065492081_00001_38632_9495.N1	20-JUL-2009 23:02:53.026 21-JUL-2009 00:52:02.232	RA2_ME__0PNPDE20090720_230253_000065492081_00001_38632_9495.N1 RA2_ME__0P.MPH.ABS_ORBIT=38632

Missing Products

RA2_CAL_0P missing products

Gauge Value Segment (Start-Stop)
DOR_DOP_0P missing products

Gauge	Value	Segment (Start-Stop)
MODE.NOMINAL DORIS.MISSING	Duration: 63.761728 s	20-JUL-2009 02:54:24.874 20-JUL-2009 02:55:28.636
MODE.NOMINAL DORIS.MISSING	Duration: 63.761728 s	20-JUL-2009 04:32:10.590 20-JUL-2009 04:33:14.352
MODE.NOMINAL DORIS.MISSING	Duration: 63.765632 s	20-JUL-2009 06:12:03.813 20-JUL-2009 06:13:07.579
MODE.NOMINAL DORIS.MISSING	Duration: 63.757821 s	20-JUL-2009 07:21:08.091 20-JUL-2009 07:22:11.849
MODE.NOMINAL DORIS.MISSING	Duration: 127.519541 s	20-JUL-2009 09:01:01.334 20-JUL-2009 09:03:08.854
MODE.NOMINAL DORIS.MISSING	Duration: 63.753914 s	20-JUL-2009 10:41:58.343 20-JUL-2009 10:43:02.097
MODE.NOMINAL DORIS.MISSING	Duration: 63.757814 s	20-JUL-2009 12:21:51.586 20-JUL-2009 12:22:55.343
MODE.NOMINAL DORIS.MISSING	Duration: 63.757821 s	20-JUL-2009 14:00:41.063 20-JUL-2009 14:01:44.821

MODE.NOMINAL DORIS.MISSING	Duration: 127.515640 s	20-JUL-2009 15:37:23.005 20-JUL-2009 15:39:30.521
MODE.NOMINAL DORIS.MISSING	Duration: 63.761727 s	20-JUL-2009 17:15:08.736 20-JUL-2009 17:16:12.498
MODE.NOMINAL DORIS.MISSING	Duration: 63.757819 s	20-JUL-2009 18:52:54.452 20-JUL-2009 18:53:58.210
MODE.NOMINAL DORIS.MISSING	Duration: 63.757822 s	20-JUL-2009 21:45:03.277 20-JUL-2009 21:46:07.035
MODE.NOMINAL DORIS.MISSING	Duration: 63.757821 s	20-JUL-2009 22:04:10.922 20-JUL-2009 22:05:14.680
MODE.NOMINAL DORIS.MISSING	Duration: 191.269559 s	20-JUL-2009 22:59:26.329 20-JUL-2009 23:02:37.598

DOR_NAV_OP missing products

Gauge	Value	Segment (Start-Stop)
MODE.NOMINAL DORIS.MISSING	Duration: 318.789108 s	20-JUL-2009 01:27:48.612 20-JUL-2009 01:33:07.401
MODE.NOMINAL DORIS.MISSING	Duration: 318.793006 s	20-JUL-2009 02:47:30.452 20-JUL-2009 02:52:49.246
MODE.NOMINAL DORIS.MISSING	Duration: 318.796914 s	20-JUL-2009 04:28:27.434 20-JUL-2009 04:33:46.231
MODE.NOMINAL DORIS.MISSING	Duration: 318.789101 s	20-JUL-2009 06:04:05.638 20-JUL-2009 06:09:24.427
MODE.NOMINAL DORIS.MISSING	Duration: 318.789102 s	20-JUL-2009 07:13:09.908 20-JUL-2009 07:18:28.697
MODE.NOMINAL DORIS.MISSING	Duration: 318.789096 s	20-JUL-2009 08:54:06.912 20-JUL-2009 08:59:25.701
MODE.NOMINAL DORIS.MISSING	Duration: 318.781289 s	20-JUL-2009 10:35:03.925 20-JUL-2009 10:40:22.706
MODE.NOMINAL DORIS.MISSING	Duration: 318.781282 s	20-JUL-2009 12:16:00.925 20-JUL-2009 12:21:19.707
MODE.NOMINAL DORIS.MISSING	Duration: 318.796914 s	20-JUL-2009 13:51:39.118 20-JUL-2009 13:56:57.914
MODE.NOMINAL DORIS.MISSING	Duration: 318.781289 s	20-JUL-2009 15:32:36.103 20-JUL-2009 15:37:54.884
MODE.NOMINAL DORIS.MISSING	Duration: 318.793008 s	20-JUL-2009 17:08:14.314 20-JUL-2009 17:13:33.107
MODE.NOMINAL DORIS.MISSING	Duration: 318.789099 s	20-JUL-2009 18:49:11.303 20-JUL-2009 18:54:30.092
MODE.NOMINAL DORIS.MISSING	Duration: 318.793008 s	20-JUL-2009 20:24:49.531 20-JUL-2009 20:30:08.324
MODE.NOMINAL DORIS.MISSING	Duration: 318.800822 s	20-JUL-2009 21:39:12.597 20-JUL-2009 21:44:31.398
MODE.NOMINAL DORIS.MISSING	Duration: 318.796919 s	20-JUL-2009 22:53:35.653 20-JUL-2009 22:58:54.450

MWR_NL_OP missing products

Gauge	Value	Segment (Start-Stop)
-------	-------	----------------------

MODE.NOMINAL MWR.MISSING	Duration: 23.996097 s	20-JUL-2009 04:33:23.457 20-JUL-2009 04:33:47.453
MODE.NOMINAL MWR.MISSING	Duration: 24.007815 s	20-JUL-2009 07:22:11.728 20-JUL-2009 07:22:35.736
MODE.NOMINAL MWR.MISSING	Duration: 24.007814 s	20-JUL-2009 15:39:24.552 20-JUL-2009 15:39:48.560
MODE.NOMINAL MWR.MISSING	Duration: 72.003920 s	20-JUL-2009 23:01:25.286 20-JUL-2009 23:02:37.290

RA2_ME__0P missing products

Gauge	Value	Segment (Start-Stop)
MODE.MEASUREMENT RA2.MISSING	Duration: 12.031931 s	20-JUL-2009 15:24:52.158 20-JUL-2009 15:25:04.190
MODE.MEASUREMENT RA2.MISSING	Duration: 79.307244 s	20-JUL-2009 15:27:53.128 20-JUL-2009 15:29:12.436
MODE.MEASUREMENT RA2.MISSING	Duration: 32.306005 s	20-JUL-2009 23:02:20.720 20-JUL-2009 23:02:53.026

Unplanned Products

RA2_CAL_0P unplanned products

Gauge Segment (Start-Stop)

DOR_DOP_0P unplanned products

Gauge Segment (Start-Stop)

DOR_NAV_0P unplanned products

Gauge Segment (Start-Stop)

MWR_NL__0P unplanned products

Gauge Segment (Start-Stop)

RA2_ME__0P unplanned products

Gauge Segment (Start-Stop)

Overlaps

RA2_CAL_0P overlaps

Gauge Segment (Start-Stop) Explicit Reference

DOR_DOP_0P overlaps

Gauge Segment (Start-Stop) Explicit Reference

DOR_NAV_0P overlaps

Gauge Segment (Start-Stop) Explicit Reference

MWR_NL__0P overlaps

Gauge Segment (Start-Stop) Explicit Reference

RA2_ME__0P overlaps

Duplicates

Gauge Segment (Start-Stop) Explicit Reference

RA2_CAL_0P duplicates

Gauge Segment (Start-Stop) Explicit Reference

DOR_DOP_0P duplicates

Gauge Segment (Start-Stop) Explicit Reference

DOR_NAV_0P duplicates

Gauge Segment (Start-Stop) Explicit Reference

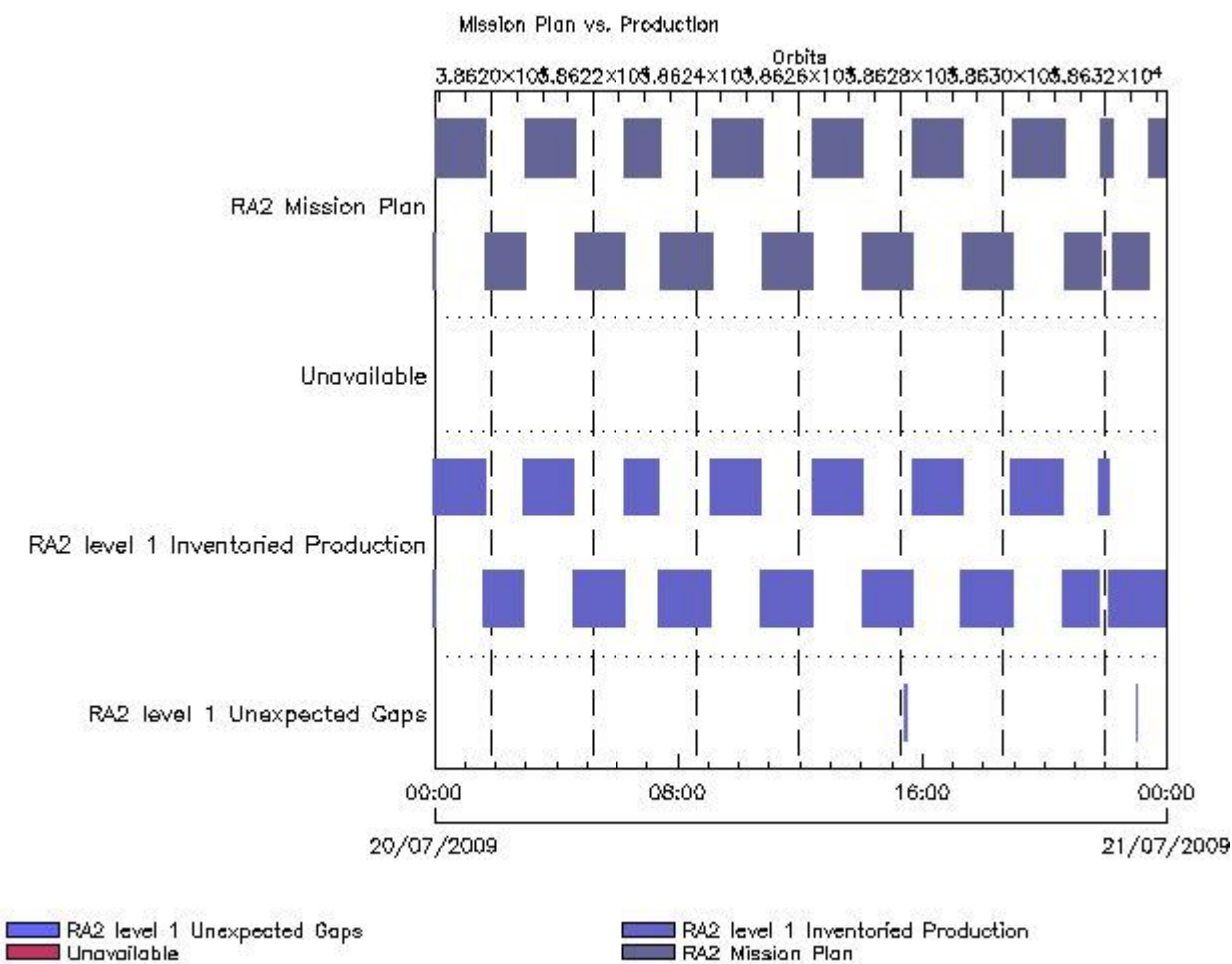
MWR_NL__0P duplicates

Gauge Segment (Start-Stop) Explicit Reference

RA2_ME_0P duplicates

Gauge Segment (Start-Stop) Explicit Reference

Mission Plan vs. Production (level 1)



Mission Plan (extracted from DMOP)

Gauge	Segment (Start-Stop)
MODE.MEASUREMENT RA2.ACQ_PLAN	19-JUL-2009 22:20:26.728 20-JUL-2009 15:25:04.190
MODE.CALIBRATION RA2.ACQ_PLAN	20-JUL-2009 15:25:08.700 20-JUL-2009 15:27:48.618
MODE.MEASUREMENT RA2.ACQ_PLAN	20-JUL-2009 15:27:53.128 21-JUL-2009 01:06:34.736

Inventoried Products

RA2_MW__1P products

Gauge	Segment (Start-Stop)	Explicit Reference
Product: RA2_MW__1P Filename: RA2_MW__1PNPDE20090719_221716_000062192080_00487_38617_4959.N1	19-JUL-2009 22:17:16.740 20-JUL-2009 00:00:56.147	RA2_MW__1PNPDE20090719_221716_000062192080_00487_38617_4959.N1 RA2_MW__1P.MPH.ABS_ORBIT=38617
Product: RA2_MW__1P Filename: RA2_MW__1PNPDE20090719_235951_000059242080_00488_38618_5128.N1	19-JUL-2009 23:59:51.590 20-JUL-2009 01:38:35.787	RA2_MW__1PNPDE20090719_235951_000059242080_00488_38618_5128.N1 RA2_MW__1P.MPH.ABS_ORBIT=38618
Product: RA2_MW__1P Filename: RA2_MW__1PNPDE20090720_013734_000047482080_00489_38619_5281.N1	20-JUL-2009 01:37:34.572 20-JUL-2009 02:56:42.385	RA2_MW__1PNPDE20090720_013734_000047482080_00489_38619_5281.N1 RA2_MW__1P.MPH.ABS_ORBIT=38619
Product: RA2_MW__1P Filename: RA2_MW__1PNPDE20090720_025609_000058992080_00490_38620_5441.N1	20-JUL-2009 02:56:09.020 20-JUL-2009 04:34:27.595	RA2_MW__1PNPDE20090720_025609_000058992080_00490_38620_5441.N1 RA2_MW__1P.MPH.ABS_ORBIT=38620
Product: RA2_MW__1P Filename: RA2_MW__1PNPDE20090720_043354_000060462080_00491_38621_5652.N1	20-JUL-2009 04:33:54.230 20-JUL-2009 06:14:39.852	RA2_MW__1PNPDE20090720_043354_000060462080_00491_38621_5652.N1 RA2_MW__1P.MPH.ABS_ORBIT=38621
Product: RA2_MW__1P Filename: RA2_MW__1PNPDK20090720_061406_000041542080_00492_38622_6114.N1	20-JUL-2009 06:14:06.488 20-JUL-2009 07:23:20.538	RA2_MW__1PNPDK20090720_061406_000041542080_00492_38622_6114.N1 RA2_MW__1P.MPH.ABS_ORBIT=38622
Product: RA2_MW__1P Filename: RA2_MW__1PNPDK20090720_072237_000060832080_00493_38623_6227.N1	20-JUL-2009 07:22:37.148 20-JUL-2009 09:04:00.646	RA2_MW__1PNPDK20090720_072237_000060832080_00493_38623_6227.N1 RA2_MW__1P.MPH.ABS_ORBIT=38623
Product: RA2_MW__1P Filename: RA2_MW__1PNPDK20090720_090317_000060632080_00494_38624_6346.N1	20-JUL-2009 09:03:17.256 20-JUL-2009 10:44:20.702	RA2_MW__1PNPDK20090720_090317_000060632080_00494_38624_6346.N1 RA2_MW__1P.MPH.ABS_ORBIT=38624
Product: RA2_MW__1P Filename: RA2_MW__1PNPDK20090720_104337_000060332080_00495_38625_6468.N1	20-JUL-2009 10:43:37.312 20-JUL-2009 12:24:10.680	RA2_MW__1PNPDK20090720_104337_000060332080_00495_38625_6468.N1 RA2_MW__1P.MPH.ABS_ORBIT=38625
Product: RA2_MW__1P Filename: RA2_MW__1PNPDK20090720_122327_000059522080_00496_38626_6629.N1	20-JUL-2009 12:23:27.290 20-JUL-2009 14:02:39.336	RA2_MW__1PNPDK20090720_122327_000059522080_00496_38626_6629.N1 RA2_MW__1P.MPH.ABS_ORBIT=38626
Product: RA2_MW__1P Filename: RA2_MW__1PNPDK20090720_140205_000049672080_00497_38627_6766.N1	20-JUL-2009 14:02:05.972 20-JUL-2009 15:24:53.242	RA2_MW__1PNPDK20090720_140205_000049672080_00497_38627_6766.N1 RA2_MW__1P.MPH.ABS_ORBIT=38627
Product: RA2_MW__1P Filename: RA2_MW__1PNPDK20090720_152912_000006812080_00498_38628_6769.N1	20-JUL-2009 15:29:12.461 20-JUL-2009 15:40:33.060	RA2_MW__1PNPDK20090720_152912_000006812080_00498_38628_6769.N1 RA2_MW__1P.MPH.ABS_ORBIT=38628
Product: RA2_MW__1P Filename: RA2_MW__1PNPDK20090720_153949_000059022080_00498_38628_6881.N1	20-JUL-2009 15:39:49.669 20-JUL-2009 17:18:11.586	RA2_MW__1PNPDK20090720_153949_000059022080_00498_38628_6881.N1 RA2_MW__1P.MPH.ABS_ORBIT=38628
Product: RA2_MW__1P Filename: RA2_MW__1PNPDK20090720_171648_000059482080_00499_38629_6989.N1	20-JUL-2009 17:16:48.091 20-JUL-2009 18:55:55.682	RA2_MW__1PNPDK20090720_171648_000059482080_00499_38629_6989.N1 RA2_MW__1P.MPH.ABS_ORBIT=38629
Product: RA2_MW__1P Filename: RA2_MW__1PNPDK20090720_185457_000060492080_00500_38630_7091.N1	20-JUL-2009 18:54:57.809 20-JUL-2009 20:35:46.773	RA2_MW__1PNPDK20090720_185457_000060492080_00500_38630_7091.N1 RA2_MW__1P.MPH.ABS_ORBIT=38630
Product: RA2_MW__1P Filename: RA2_MW__1PNPDE20090720_203428_000043892080_00501_38631_6437.N1	20-JUL-2009 20:34:28.849 20-JUL-2009 21:47:37.953	RA2_MW__1PNPDE20090720_203428_000043892080_00501_38631_6437.N1 RA2_MW__1P.MPH.ABS_ORBIT=38631
Product: RA2_MW__1P Filename: RA2_MW__1PNPDK20090720_214641_000012182080_00501_38631_7134.N1	20-JUL-2009 21:46:41.195 20-JUL-2009 22:06:58.741	RA2_MW__1PNPDK20090720_214641_000012182080_00501_38631_7134.N1 RA2_MW__1P.MPH.ABS_ORBIT=38631

Product: RA2_MW__1P	20-JUL-2009 22:05:38.589	RA2_MW__1PNPDE20090720_220538_000034032081_00001_38632_6549.N1
Filename: RA2_MW__1PNPDE20090720_220538_000034032081_00001_38632_6549.N1	20-JUL-2009 23:02:21.803	RA2_MW__1P.MPH.ABS_ORBIT=38632
Product: RA2_MW__1P	20-JUL-2009 23:02:53.051	RA2_MW__1PNPDE20090720_230253_000065502081_00001_38632_6628.N1
Filename: RA2_MW__1PNPDE20090720_230253_000065502081_00001_38632_6628.N1	21-JUL-2009 00:52:03.315	RA2_MW__1P.MPH.ABS_ORBIT=38632

Missing Products

RA2_MW__1P missing products

Gauge	Value	Segment (Start-Stop)
MODE.MEASUREMENT RA2.MISSING	Duration: 10.948437 s	20-JUL-2009 15:24:53.242 20-JUL-2009 15:25:04.190
MODE.MEASUREMENT RA2.MISSING	Duration: 79.332470 s	20-JUL-2009 15:27:53.128 20-JUL-2009 15:29:12.461
MODE.MEASUREMENT RA2.MISSING	Duration: 31.247707 s	20-JUL-2009 23:02:21.803 20-JUL-2009 23:02:53.051

Unplanned Products

RA2_MW__1P unplanned products

Gauge	Segment (Start-Stop)
-------	----------------------

Overlaps

RA2_MW__1P overlaps

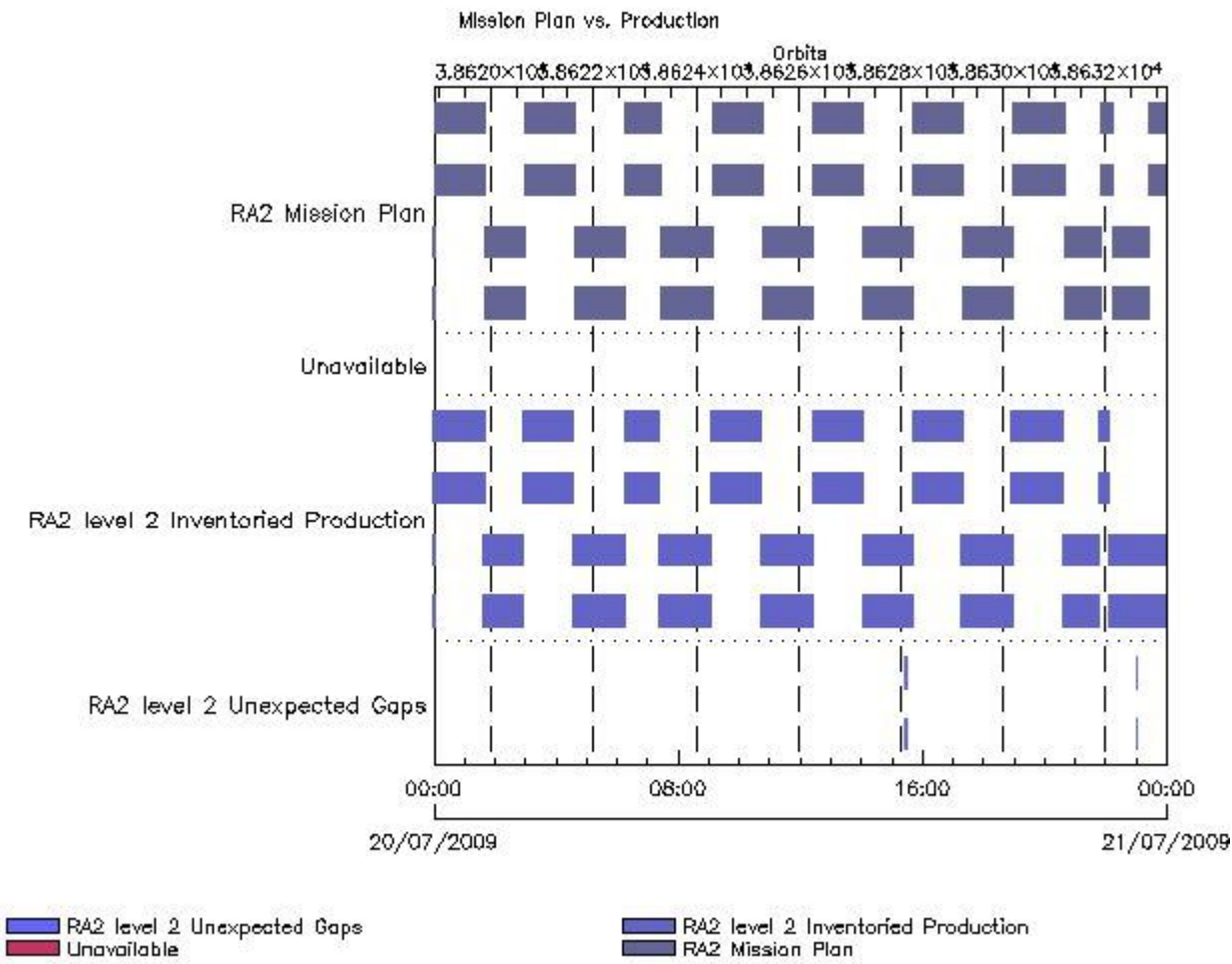
Gauge	Segment (Start-Stop)	Explicit Reference
-------	----------------------	--------------------

Duplicates

RA2_MW__1P duplicates

Gauge	Segment (Start-Stop)	Explicit Reference
-------	----------------------	--------------------

Mission Plan vs. Production (level 2)



Mission Plan (extracted from DMOP)

Gauge	Segment (Start-Stop)
MODE.MEASUREMENT RA2.ACQ_PLAN	19-JUL-2009 22:20:26.728 20-JUL-2009 15:25:04.190
MODE.CALIBRATION RA2.ACQ_PLAN	20-JUL-2009 15:25:08.700 20-JUL-2009 15:27:48.618
MODE.MEASUREMENT RA2.ACQ_PLAN	20-JUL-2009 15:27:53.128 21-JUL-2009 01:06:34.736

Inventoried Products

RA2_FGD_2P products

Gauge	Segment (Start-Stop)	Explicit Reference
Product: RA2_FGD_2P Filename: RA2_FGD_2PNPDE20090719_221716_000062192080_00487_38617_4960.N1	19-JUL-2009 22:17:16.740 20-JUL-2009 00:00:56.147	RA2_FGD_2PNPDE20090719_221716_000062192080_00487_38617_4960.N1 RA2_FGD_2P.MPH.ABS_ORBIT=38617
Product: RA2_FGD_2P Filename: RA2_FGD_2PNPDE20090719_235951_000059242080_00488_38618_5129.N1	19-JUL-2009 23:59:51.590 20-JUL-2009 01:38:35.787	RA2_FGD_2PNPDE20090719_235951_000059242080_00488_38618_5129.N1 RA2_FGD_2P.MPH.ABS_ORBIT=38618
Product: RA2_FGD_2P Filename: RA2_FGD_2PNPDE20090720_013734_000047482080_00489_38619_5282.N1	20-JUL-2009 01:37:34.572 20-JUL-2009 02:56:42.385	RA2_FGD_2PNPDE20090720_013734_000047482080_00489_38619_5282.N1 RA2_FGD_2P.MPH.ABS_ORBIT=38619
Product: RA2_FGD_2P Filename: RA2_FGD_2PNPDE20090720_025609_000058992080_00490_38620_5442.N1	20-JUL-2009 02:56:09.020 20-JUL-2009 04:34:27.595	RA2_FGD_2PNPDE20090720_025609_000058992080_00490_38620_5442.N1 RA2_FGD_2P.MPH.ABS_ORBIT=38620
Product: RA2_FGD_2P Filename: RA2_FGD_2PNPDE20090720_043354_000060462080_00491_38621_5653.N1	20-JUL-2009 04:33:54.230 20-JUL-2009 06:14:39.852	RA2_FGD_2PNPDE20090720_043354_000060462080_00491_38621_5653.N1 RA2_FGD_2P.MPH.ABS_ORBIT=38621

Product: RA2_FGD_2P Filename: RA2_FGD_2PNPDK20090720_061406_000041542080_00492_38622_6115.N1	20-JUL-2009 06:14:06.488 20-JUL-2009 07:23:20.538	RA2_FGD_2PNPDK20090720_061406_000041542080_00492_3862 RA2_FGD_2P.MPH.ABS_ORBIT=38622
Product: RA2_FGD_2P Filename: RA2_FGD_2PNPDK20090720_072237_000060832080_00493_38623_6228.N1	20-JUL-2009 07:22:37.148 20-JUL-2009 09:04:00.646	RA2_FGD_2PNPDK20090720_072237_000060832080_00493_38623_6228.N1 RA2_FGD_2P.MPH.ABS_ORBIT=38623
Product: RA2_FGD_2P Filename: RA2_FGD_2PNPDK20090720_090317_000060632080_00494_38624_6347.N1	20-JUL-2009 09:03:17.256 20-JUL-2009 10:44:20.702	RA2_FGD_2PNPDK20090720_090317_000060632080_00494_38624_6347.N1 RA2_FGD_2P.MPH.ABS_ORBIT=38624
Product: RA2_FGD_2P Filename: RA2_FGD_2PNPDK20090720_104337_000060332080_00495_38625_6469.N1	20-JUL-2009 10:43:37.312 20-JUL-2009 12:24:10.680	RA2_FGD_2PNPDK20090720_104337_000060332080_00495_38625_6469.N1 RA2_FGD_2P.MPH.ABS_ORBIT=38625
Product: RA2_FGD_2P Filename: RA2_FGD_2PNPDK20090720_122327_000059522080_00496_38626_6630.N1	20-JUL-2009 12:23:27.290 20-JUL-2009 14:02:39.336	RA2_FGD_2PNPDK20090720_122327_000059522080_00496_38626_6630.N1 RA2_FGD_2P.MPH.ABS_ORBIT=38626
Product: RA2_FGD_2P Filename: RA2_FGD_2PNPDK20090720_140205_000049672080_00497_38627_6767.N1	20-JUL-2009 14:02:05.972 20-JUL-2009 15:24:53.242	RA2_FGD_2PNPDK20090720_140205_000049672080_00497_38627_6767.N1 RA2_FGD_2P.MPH.ABS_ORBIT=38627
Product: RA2_FGD_2P Filename: RA2_FGD_2PNPDK20090720_152912_000006812080_00498_38628_6770.N1	20-JUL-2009 15:29:12.461 20-JUL-2009 15:40:33.060	RA2_FGD_2PNPDK20090720_152912_000006812080_00498_38628_6770.N1 RA2_FGD_2P.MPH.ABS_ORBIT=38628
Product: RA2_FGD_2P Filename: RA2_FGD_2PNPDK20090720_153949_000059022080_00498_38628_6882.N1	20-JUL-2009 15:39:49.669 20-JUL-2009 17:18:11.586	RA2_FGD_2PNPDK20090720_153949_000059022080_00498_38628_6882.N1 RA2_FGD_2P.MPH.ABS_ORBIT=38628
Product: RA2_FGD_2P Filename: RA2_FGD_2PNPDK20090720_171648_000059482080_00499_38629_6990.N1	20-JUL-2009 17:16:48.091 20-JUL-2009 18:55:55.682	RA2_FGD_2PNPDK20090720_171648_000059482080_00499_38629_6990.N1 RA2_FGD_2P.MPH.ABS_ORBIT=38629
Product: RA2_FGD_2P Filename: RA2_FGD_2PNPDK20090720_185457_000060492080_00500_38630_7092.N1	20-JUL-2009 18:54:57.809 20-JUL-2009 20:35:46.773	RA2_FGD_2PNPDK20090720_185457_000060492080_00500_38630_7092.N1 RA2_FGD_2P.MPH.ABS_ORBIT=38630
Product: RA2_FGD_2P Filename: RA2_FGD_2PNPDE20090720_203428_000043892080_00501_38631_6438.N1	20-JUL-2009 20:34:28.849 20-JUL-2009 21:47:37.953	RA2_FGD_2PNPDE20090720_203428_000043892080_00501_38631_6438.N1 RA2_FGD_2P.MPH.ABS_ORBIT=38631
Product: RA2_FGD_2P Filename: RA2_FGD_2PNPDK20090720_214641_000012182080_00501_38631_7135.N1	20-JUL-2009 21:46:41.195 20-JUL-2009 22:06:58.741	RA2_FGD_2PNPDK20090720_214641_000012182080_00501_38631_7135.N1 RA2_FGD_2P.MPH.ABS_ORBIT=38631
Product: RA2_FGD_2P Filename: RA2_FGD_2PNPDE20090720_220538_000034032081_00001_38632_6550.N1	20-JUL-2009 22:05:38.589 20-JUL-2009 23:02:21.803	RA2_FGD_2PNPDE20090720_220538_000034032081_00001_38632_6550.N1 RA2_FGD_2P.MPH.ABS_ORBIT=38632
Product: RA2_FGD_2P Filename: RA2_FGD_2PNPDE20090720_230253_000065502081_00001_38632_6629.N1	20-JUL-2009 23:02:53.051 21-JUL-2009 00:52:03.315	RA2_FGD_2PNPDE20090720_230253_000065502081_00001_38632_6629.N1 RA2_FGD_2P.MPH.ABS_ORBIT=38632

RA2_WWV_2P products

Gauge	Segment (Start-Stop)	Explicit Reference
Product: RA2_WWV_2P Filename: RA2_WWV_2PNPDE20090719_221716_000062192080_00487_38617_4961.N1	19-JUL-2009 22:17:16.740 20-JUL-2009 00:00:56.147	RA2_WWV_2PNPDE20090719_221716_000062192080_00487_38617_4961.N1 RA2_WWV_2P.MPH.ABS_ORBIT=38617
Product: RA2_WWV_2P Filename: RA2_WWV_2PNPDE20090719_235951_000059242080_00488_38618_5130.N1	19-JUL-2009 23:59:51.590 20-JUL-2009 01:38:35.787	RA2_WWV_2PNPDE20090719_235951_000059242080_00488_38618_5130.N1 RA2_WWV_2P.MPH.ABS_ORBIT=38618
Product: RA2_WWV_2P Filename: RA2_WWV_2PNPDE20090720_013734_000047482080_00489_38619_5283.N1	20-JUL-2009 01:37:34.572 20-JUL-2009 02:56:42.385	RA2_WWV_2PNPDE20090720_013734_000047482080_00489_38619_5283.N1 RA2_WWV_2P.MPH.ABS_ORBIT=38619
Product: RA2_WWV_2P Filename: RA2_WWV_2PNPDE20090720_025609_000058992080_00490_38620_5443.N1	20-JUL-2009 02:56:09.020 20-JUL-2009 04:34:27.595	RA2_WWV_2PNPDE20090720_025609_000058992080_00490_38620_5443.N1 RA2_WWV_2P.MPH.ABS_ORBIT=38620
Product: RA2_WWV_2P Filename: RA2_WWV_2PNPDE20090720_043354_000060462080_00491_38621_5654.N1	20-JUL-2009 04:33:54.230 20-JUL-2009 06:14:39.852	RA2_WWV_2PNPDE20090720_043354_000060462080_00491_38621_5654.N1 RA2_WWV_2P.MPH.ABS_ORBIT=38621
Product: RA2_WWV_2P Filename: RA2_WWV_2PNPDK20090720_061406_000041542080_00492_38622_6116.N1	20-JUL-2009 06:14:06.488 20-JUL-2009 07:23:20.538	RA2_WWV_2PNPDK20090720_061406_000041542080_00492_38622_6116.N1 RA2_WWV_2P.MPH.ABS_ORBIT=38622
Product: RA2_WWV_2P Filename: RA2_WWV_2PNPDK20090720_072237_000060832080_00493_38623_6229.N1	20-JUL-2009 07:22:37.148 20-JUL-2009 09:04:00.646	RA2_WWV_2PNPDK20090720_072237_000060832080_00493_38623_6229.N1 RA2_WWV_2P.MPH.ABS_ORBIT=38623
Product: RA2_WWV_2P Filename: RA2_WWV_2PNPDK20090720_090317_000060632080_00494_38624_6348.N1	20-JUL-2009 09:03:17.256 20-JUL-2009 10:44:20.702	RA2_WWV_2PNPDK20090720_090317_000060632080_00494_38624_6348.N1 RA2_WWV_2P.MPH.ABS_ORBIT=38624

Product: RA2_WWV_2P Filename: RA2_WWV_2PNPDK20090720_104337_000060332080_00495_38625_6470.N1	20-JUL-2009 10:43:37.312 20-JUL-2009 12:24:10.680	RA2_WWV_2PNPDK20090720_104337_000060332080_00495_38625 RA2_WWV_2P.MPH.ABS_ORBIT=38625
Product: RA2_WWV_2P Filename: RA2_WWV_2PNPDK20090720_122327_000059522080_00496_38626_6631.N1	20-JUL-2009 12:23:27.290 20-JUL-2009 14:02:39.336	RA2_WWV_2PNPDK20090720_122327_000059522080_00496_38626_6631.N1 RA2_WWV_2P.MPH.ABS_ORBIT=38626
Product: RA2_WWV_2P Filename: RA2_WWV_2PNPDK20090720_140205_000049672080_00497_38627_6768.N1	20-JUL-2009 14:02:05.972 20-JUL-2009 15:24:53.242	RA2_WWV_2PNPDK20090720_140205_000049672080_00497_38627_6768.N1 RA2_WWV_2P.MPH.ABS_ORBIT=38627
Product: RA2_WWV_2P Filename: RA2_WWV_2PNPDK20090720_152912_000006812080_00498_38628_6771.N1	20-JUL-2009 15:29:12.461 20-JUL-2009 15:40:33.060	RA2_WWV_2PNPDK20090720_152912_000006812080_00498_38628_6771.N1 RA2_WWV_2P.MPH.ABS_ORBIT=38628
Product: RA2_WWV_2P Filename: RA2_WWV_2PNPDK20090720_153949_000059022080_00498_38628_6883.N1	20-JUL-2009 15:39:49.669 20-JUL-2009 17:18:11.586	RA2_WWV_2PNPDK20090720_153949_000059022080_00498_38628_6883.N1 RA2_WWV_2P.MPH.ABS_ORBIT=38628
Product: RA2_WWV_2P Filename: RA2_WWV_2PNPDK20090720_171648_000059482080_00499_38629_6991.N1	20-JUL-2009 17:16:48.091 20-JUL-2009 18:55:55.682	RA2_WWV_2PNPDK20090720_171648_000059482080_00499_38629_6991.N1 RA2_WWV_2P.MPH.ABS_ORBIT=38629
Product: RA2_WWV_2P Filename: RA2_WWV_2PNPDK20090720_185457_000060492080_00500_38630_7093.N1	20-JUL-2009 18:54:57.809 20-JUL-2009 20:35:46.773	RA2_WWV_2PNPDK20090720_185457_000060492080_00500_38630_7093.N1 RA2_WWV_2P.MPH.ABS_ORBIT=38630
Product: RA2_WWV_2P Filename: RA2_WWV_2PNPDE20090720_203428_000043892080_00501_38631_6439.N1	20-JUL-2009 20:34:28.849 20-JUL-2009 21:47:37.953	RA2_WWV_2PNPDE20090720_203428_000043892080_00501_38631_6439.N1 RA2_WWV_2P.MPH.ABS_ORBIT=38631
Product: RA2_WWV_2P Filename: RA2_WWV_2PNPDK20090720_214641_000012182080_00501_38631_7136.N1	20-JUL-2009 21:46:41.195 20-JUL-2009 22:06:58.741	RA2_WWV_2PNPDK20090720_214641_000012182080_00501_38631_7136.N1 RA2_WWV_2P.MPH.ABS_ORBIT=38631
Product: RA2_WWV_2P Filename: RA2_WWV_2PNPDE20090720_220538_000034032081_00001_38632_6551.N1	20-JUL-2009 22:05:38.589 20-JUL-2009 23:02:21.803	RA2_WWV_2PNPDE20090720_220538_000034032081_00001_38632_6551.N1 RA2_WWV_2P.MPH.ABS_ORBIT=38632
Product: RA2_WWV_2P Filename: RA2_WWV_2PNPDE20090720_230253_000065502081_00001_38632_6630.N1	20-JUL-2009 23:02:53.051 21-JUL-2009 00:52:03.315	RA2_WWV_2PNPDE20090720_230253_000065502081_00001_38632_6630.N1 RA2_WWV_2P.MPH.ABS_ORBIT=38632

Missing Products

RA2_FGD_2P missing products

Gauge	Value	Segment (Start-Stop)
MODE.MEASUREMENT RA2.MISSING	Duration: 10.948437 s	20-JUL-2009 15:24:53.242 20-JUL-2009 15:25:04.190
MODE.MEASUREMENT RA2.MISSING	Duration: 79.332470 s	20-JUL-2009 15:27:53.128 20-JUL-2009 15:29:12.461
MODE.MEASUREMENT RA2.MISSING	Duration: 31.247707 s	20-JUL-2009 23:02:21.803 20-JUL-2009 23:02:53.051

RA2_WWV_2P missing products

Gauge	Value	Segment (Start-Stop)
MODE.MEASUREMENT RA2.MISSING	Duration: 10.948437 s	20-JUL-2009 15:24:53.242 20-JUL-2009 15:25:04.190
MODE.MEASUREMENT RA2.MISSING	Duration: 79.332470 s	20-JUL-2009 15:27:53.128 20-JUL-2009 15:29:12.461
MODE.MEASUREMENT RA2.MISSING	Duration: 31.247707 s	20-JUL-2009 23:02:21.803 20-JUL-2009 23:02:53.051

Unplanned Products

RA2_FGD_2P unplanned products

Gauge	Segment (Start-Stop)
-------	----------------------

RA2_WWV_2P unplanned products

Gauge Segment (Start-Stop)

Overlaps

RA2_FGD_2P overlaps

Gauge Segment (Start-Stop) Explicit Reference

RA2_WWV_2P overlaps

Gauge Segment (Start-Stop) Explicit Reference

Duplicates

RA2_FGD_2P duplicates

Gauge Segment (Start-Stop) Explicit Reference

RA2_WWV_2P duplicates

Gauge Segment (Start-Stop) Explicit Reference

ADF usage

RA2_CAL_0P: ADF usage

New ADFs

Gauge Value Segment (Start-Stop) Explicit Reference

DOR_DOP_0P: ADF usage

New ADFs

Gauge	Value	Segment (Start-Stop)	Explicit Reference
DSD: ORBIT_STATE_VECTOR_FILE PCF_DOR_DOP_0P	new ADF: AUX_FPO_AXVPDS20090720_010111_20090719_190955_20090729_203608	20-JUL-2009 01:36:50.554 20-JUL-2009 01:36:50.554	Product: DOR_DOP_0PNPDE20090720_013650_000046542080_00489_38619_8797.N1
DSD: ORBIT_STATE_VECTOR_FILE PCF_DOR_DOP_0P	new ADF: AUX_FPO_AXVPDS20090720_130116_20090720_101518_20090729_185532	20-JUL-2009 14:01:44.821 20-JUL-2009 14:01:44.821	Product: DOR_DOP_0PNPDK20090720_140144_000057382080_00497_38627_1324.N1

DOR_NAV_0P: ADF usage

New ADFs

Gauge	Value	Segment (Start-Stop)	Explicit Reference
DSD: ORBIT_STATE_VECTOR_FILE PCF_DOR_NAV_0P	new ADF: AUX_FPO_AXVPDS20090720_010111_20090719_190955_20090729_203608	20-JUL-2009 01:33:07.401 20-JUL-2009 01:33:07.401	Product: DOR_NAV_0PNPDE20090720_013307_000044632080_00489_38619_8389.N1
DSD: ORBIT_STATE_VECTOR_FILE PCF_DOR_NAV_0P	new ADF: AUX_FPO_AXVPDS20090720_130116_20090720_101518_20090729_185532	20-JUL-2009 13:56:57.914 20-JUL-2009 13:56:57.914	Product: DOR_NAV_0PNPDK20090720_135657_000057382080_00497_38627_0606.N1

MWR_NL__0P: ADF usage

New ADFs

Gauge	Value	Segment (Start-Stop)	Explicit Reference
DSD: ORBIT_STATE_VECTOR_FILE PCF_MWR_NL__0P	new ADF: AUX_FPO_AXVPDS20090720_010111_20090719_190955_20090729_203608	20-JUL-2009 01:37:23.167 20-JUL-2009 01:37:23.167	Product: MWR_NL__0PNPDE20090720_013723_000047042080_00489_38619_8838.N1
DSD: ORBIT_STATE_VECTOR_FILE PCF_MWR_NL__0P	new ADF: AUX_FPO_AXVPDS20090720_130116_20090720_101518_20090729_185532	20-JUL-2009 14:01:48.399 20-JUL-2009 14:01:48.399	Product: MWR_NL__0PNPDK20090720_140148_000058562080_00497_38627_1225.N1

RA2_ME__0P: ADF usage

New ADFs

Gauge	Value	Segment (Start-Stop)	Explicit Reference
DSD: ORBIT_STATE_VECTOR_FILE PCF_RA2_ME__0P	new ADF: AUX_FPO_AXVPDS20090720_010111_20090719_190955_20090729_203608	20-JUL-2009 01:37:34.547 20-JUL-2009 01:37:34.547	Product: RA2_ME__0PNPDE20090720_013734_000047472080_00489_38619_9490.N1
DSD: ORBIT_STATE_VECTOR_FILE PCF_RA2_ME__0P	new ADF: AUX_FPO_AXVPDS20090720_130116_20090720_101518_20090729_185532	20-JUL-2009 14:02:05.947 20-JUL-2009 14:02:05.947	Product: RA2_ME__0PNPDK20090720_140205_000049662080_00497_38627_3271.N1

RA2_MW__1P: ADF usage
New ADFs

Gauge	Value	Segment (Start-Stop)	Explicit Reference
DSD: RA2_IF_MASK_FLIGHT_DATA PCF_RA2_MW__1P	new ADF: RA2_IFF_AXVIEC20090720_103305_20090720_000000_20100101_000000	20-JUL-2009 10:43:37.312 20-JUL-2009 10:43:37.312	Product: RA2_MW__1PNPDK20090720_104337_000060332080_00495_38625_6468.N1

Current ADFs (from IECF list)

Gauge	Value	Explicit Reference
RA2_IFF_AX.INFO PCF_IECF	RA2_IFF_AXVIEC20090617_122330_20090617_000000_20100101_000000	Corresponding to date 17-JUL-2009 03:00:01.000
RA2_CON_AX.INFO PCF_IECF	RA2_CON_AXVIEC20070723_131547_20060621_132015_20200101_000000	Corresponding to date 17-JUL-2009 03:00:01.000
RA2_CST_AX.INFO PCF_IECF	RA2_CST_AXVIEC20020621_135858_20020101_000000_20200101_000000	Corresponding to date 17-JUL-2009 03:00:01.000
RA2_CHD_AX.INFO PCF_IECF	RA2_CHD_AXVIEC20060913_074707_20020101_000000_20200101_000000	Corresponding to date 17-JUL-2009 03:00:01.000
RA2_IFA_AX.INFO PCF_IECF	RA2_IFA_AXVIEC20050216_125529_20020101_000000_20200101_000000	Corresponding to date 17-JUL-2009 03:00:01.000
RA2_IFB_AX.INFO PCF_IECF	RA2_IFB_AXVIEC20050216_125738_20020101_000000_20200101_000000	Corresponding to date 17-JUL-2009 03:00:01.000
RA2_USO_AX.INFO PCF_IECF	RA2_USO_AXVIEC20070618_133225_20070620_000000_20200101_000000	Corresponding to date 17-JUL-2009 03:00:01.000
MWR_CON_AX.INFO PCF_IECF	MWR_CON_AXVIEC20040810_145011_20020101_000000_20200101_000000	Corresponding to date 17-JUL-2009 03:00:01.000
MWR_CHD_AX.INFO PCF_IECF	MWR_CHD_AXVIEC20061013_132356_20020101_000000_20200101_000000	Corresponding to date 17-JUL-2009 03:00:01.000
MWR_SLT_AX.INFO PCF_IECF	MWR_SLT_AXVIEC20060921_063409_20020101_000000_20200101_000000	Corresponding to date 17-JUL-2009 03:00:01.000

Differences with IECF list

Gauge	Value	Explicit Reference
-------	-------	--------------------

RA2_FGD_2P: ADF usage
New ADFs

Gauge	Value	Segment (Start-Stop)	Explicit Reference
-------	-------	----------------------	--------------------

DSD: RA2_USO_DATA PCF_RA2_FGD_2P	new ADF: DOR_NAV_0PNPDE20090720_013307_000044632080_00489_38619_8389.N1	20-JUL-2009 01:37:34.572 20-JUL-2009 01:37:34.572	Product: RA2_FGD_2PNPDE20090720_013734_000047482080_00489_38619_5282.N1
DSD: RA2_USO_DATA PCF_RA2_FGD_2P	new ADF: DOR_NAV_0PNPDE20090720_025249_000057382080_00490_38620_8390.N1	20-JUL-2009 02:56:09.020 20-JUL-2009 02:56:09.020	Product: RA2_FGD_2PNPDE20090720_025609_000058992080_00490_38620_5442.N1
DSD: MWR_CONFIGURATION_DATA PCF_RA2_FGD_2P	new ADF: NOT USED	20-JUL-2009 04:33:54.230 20-JUL-2009 04:33:54.230	Product: RA2_FGD_2PNPDE20090720_043354_000060462080_00491_38621_5653.N1
DSD: RA2_CHARACTERISATION_DATA PCF_RA2_FGD_2P	new ADF: AUX_ECF_AXNECM20090719_184114_20090720_030000_20090720_150000	20-JUL-2009 04:33:54.230 20-JUL-2009 04:33:54.230	Product: RA2_FGD_2PNPDE20090720_043354_000060462080_00491_38621_5653.N1
DSD: RA2_CONFIGURATION_DATA PCF_RA2_FGD_2P	new ADF: AUX_ECF_AXNECM20090719_064113_20090719_210000_20090720_090000	20-JUL-2009 04:33:54.230 20-JUL-2009 04:33:54.230	Product: RA2_FGD_2PNPDE20090720_043354_000060462080_00491_38621_5653.N1
DSD: RA2_USO_DATA PCF_RA2_FGD_2P	new ADF: DOR_NAV_0PNPDE20090720_043346_000054192080_00491_38621_8391.N1	20-JUL-2009 04:33:54.230 20-JUL-2009 04:33:54.230	Product: RA2_FGD_2PNPDE20090720_043354_000060462080_00491_38621_5653.N1
DSD: MWR_CONFIGURATION_DATA PCF_RA2_FGD_2P	new ADF: AUX_ECF_AXNECM20090720_064111_20090720_090000_20090720_210000	20-JUL-2009 06:14:06.488 20-JUL-2009 06:14:06.488	Product: RA2_FGD_2PNPDK20090720_061406_000041542080_00492_38622_6115.N1
DSD: RA2_USO_DATA PCF_RA2_FGD_2P	new ADF: DOR_NAV_0PNPDK20090720_060924_000038252080_00492_38622_0601.N1	20-JUL-2009 06:14:06.488 20-JUL-2009 06:14:06.488	Product: RA2_FGD_2PNPDK20090720_061406_000041542080_00492_38622_6115.N1
DSD: RA2_USO_DATA PCF_RA2_FGD_2P	new ADF: DOR_NAV_0PNPDK20090720_071828_000057382080_00493_38623_0602.N1	20-JUL-2009 07:22:37.148 20-JUL-2009 07:22:37.148	Product: RA2_FGD_2PNPDK20090720_072237_000060832080_00493_38623_6228.N1
DSD: MWR_CONFIGURATION_DATA PCF_RA2_FGD_2P	new ADF: AUX_ECF_AXNECM20090720_064112_20090720_150000_20090721_030000	20-JUL-2009 09:03:17.256 20-JUL-2009 09:03:17.256	Product: RA2_FGD_2PNPDK20090720_090317_000060632080_00494_38624_6347.N1

DSD: RA2_CHARACTERISATION_DATA PCF_RA2_FGD_2P	new ADF: AUX_ECF_AXNECM20090720_064111_20090720_090000_20090720_210000	20-JUL-2009 09:03:17.256 20-JUL-2009 09:03:17.256	Product: RA2_FGD_2PNPDK20090720_090317_000060632080_00494_38624_6347.N1
DSD: RA2_CONFIGURATION_DATA PCF_RA2_FGD_2P	new ADF: AUX_ECF_AXNECM20090719_184114_20090720_030000_20090720_150000	20-JUL-2009 09:03:17.256 20-JUL-2009 09:03:17.256	Product: RA2_FGD_2PNPDK20090720_090317_000060632080_00494_38624_6347.N1
DSD: RA2_USO_DATA PCF_RA2_FGD_2P	new ADF: DOR_NAV_0PNPDK20090720_085925_000057382080_00494_38624_0603.N1	20-JUL-2009 09:03:17.256 20-JUL-2009 09:03:17.256	Product: RA2_FGD_2PNPDK20090720_090317_000060632080_00494_38624_6347.N1
DSD: ATTITUDE_DATA PCF_RA2_FGD_2P	new ADF: RA2_IFF_AXVIEC20090720_103305_20090720_000000_20100101_000000	20-JUL-2009 10:43:37.312 20-JUL-2009 10:43:37.312	Product: RA2_FGD_2PNPDK20090720_104337_000060332080_00495_38625_6469.N1
DSD: RA2_USO_DATA PCF_RA2_FGD_2P	new ADF: DOR_NAV_0PNPDK20090720_104022_000057382080_00495_38625_0604.N1	20-JUL-2009 10:43:37.312 20-JUL-2009 10:43:37.312	Product: RA2_FGD_2PNPDK20090720_104337_000060332080_00495_38625_6469.N1
DSD: RA2_USO_DATA PCF_RA2_FGD_2P	new ADF: DOR_NAV_0PNPDK20090720_122119_000054192080_00496_38626_0605.N1	20-JUL-2009 12:23:27.290 20-JUL-2009 12:23:27.290	Product: RA2_FGD_2PNPDK20090720_122327_000059522080_00496_38626_6630.N1
DSD: RA2_USO_DATA PCF_RA2_FGD_2P	new ADF: DOR_NAV_0PNPDK20090720_135657_000057382080_00497_38627_0606.N1	20-JUL-2009 14:02:05.972 20-JUL-2009 14:02:05.972	Product: RA2_FGD_2PNPDK20090720_140205_000049672080_00497_38627_6767.N1
DSD: MWR_CONFIGURATION_DATA PCF_RA2_FGD_2P	new ADF: AUX_ECF_AXNECM20090720_064112_20090720_210000_20090721_090000	20-JUL-2009 15:29:12.461 20-JUL-2009 15:29:12.461	Product: RA2_FGD_2PNPDK20090720_152912_000006812080_00498_38628_6770.N1
DSD: RA2_CHARACTERISATION_DATA PCF_RA2_FGD_2P	new ADF: AUX_ECF_AXNECM20090720_064112_20090720_150000_20090721_030000	20-JUL-2009 15:29:12.461 20-JUL-2009 15:29:12.461	Product: RA2_FGD_2PNPDK20090720_152912_000006812080_00498_38628_6770.N1
DSD: RA2_CONFIGURATION_DATA PCF_RA2_FGD_2P	new ADF: AUX_ECF_AXNECM20090720_064111_20090720_090000_20090720_210000	20-JUL-2009 15:29:12.461 20-JUL-2009 15:29:12.461	Product: RA2_FGD_2PNPDK20090720_152912_000006812080_00498_38628_6770.N1

DSD: RA2_USO_DATA PCF_RA2_FGD_2P	new ADF: DOR_NAV_0PNPDK20090720_153754_000054192080_00498_38628_0607.N1	20-JUL-2009 15:39:49.669 20-JUL-2009 15:39:49.669	Product: RA2_FGD_2PNPDK20090720_153949_000059022080_00498_38628_6882.N1
DSD: RA2_USO_DATA PCF_RA2_FGD_2P	new ADF: DOR_NAV_0PNPDK20090720_171333_000057382080_00499_38629_0608.N1	20-JUL-2009 17:16:48.091 20-JUL-2009 17:16:48.091	Product: RA2_FGD_2PNPDK20090720_171648_000059482080_00499_38629_6990.N1
DSD: RA2_USO_DATA PCF_RA2_FGD_2P	new ADF: DOR_NAV_0PNPDK20090720_185430_000054192080_00500_38630_0609.N1	20-JUL-2009 18:54:57.809 20-JUL-2009 18:54:57.809	Product: RA2_FGD_2PNPDK20090720_185457_000060492080_00500_38630_7092.N1
DSD: RA2_USO_DATA PCF_RA2_FGD_2P	new ADF: DOR_NAV_0PNPDE20090720_203008_000041442080_00501_38631_8392.N1	20-JUL-2009 20:34:28.849 20-JUL-2009 20:34:28.849	Product: RA2_FGD_2PNPDE20090720_203428_000043892080_00501_38631_6438.N1
DSD: MWR_CONFIGURATION_DATA PCF_RA2_FGD_2P	new ADF: AUX_ECF_AXNECM20090720_184111_20090721_030000_20090721_150000	20-JUL-2009 21:46:41.195 20-JUL-2009 21:46:41.195	Product: RA2_FGD_2PNPDK20090720_214641_000012182080_00501_38631_7135.N1
DSD: RA2_CHARACTERISATION_DATA PCF_RA2_FGD_2P	new ADF: AUX_ECF_AXNECM20090720_064112_20090720_210000_20090721_090000	20-JUL-2009 21:46:41.195 20-JUL-2009 21:46:41.195	Product: RA2_FGD_2PNPDK20090720_214641_000012182080_00501_38631_7135.N1
DSD: RA2_CONFIGURATION_DATA PCF_RA2_FGD_2P	new ADF: AUX_ECF_AXNECM20090720_064112_20090720_150000_20090721_030000	20-JUL-2009 21:46:41.195 20-JUL-2009 21:46:41.195	Product: RA2_FGD_2PNPDK20090720_214641_000012182080_00501_38631_7135.N1
DSD: RA2_USO_DATA PCF_RA2_FGD_2P	new ADF: DOR_NAV_0PNPDK20090720_214431_000009562080_00501_38631_0610.N1	20-JUL-2009 21:46:41.195 20-JUL-2009 21:46:41.195	Product: RA2_FGD_2PNPDK20090720_214641_000012182080_00501_38631_7135.N1
DSD: RA2_USO_DATA PCF_RA2_FGD_2P	new ADF: DOR_NAV_0PNPDE20090720_220027_000031882081_00001_38632_8393.N1	20-JUL-2009 22:05:38.589 20-JUL-2009 22:05:38.589	Product: RA2_FGD_2PNPDE20090720_220538_000034032081_00001_38632_6550.N1
DSD: RA2_USO_DATA PCF_RA2_FGD_2P	new ADF: DOR_NAV_0PNPDE20090720_225854_000063762081_00001_38632_8394.N1	20-JUL-2009 23:02:53.051 20-JUL-2009 23:02:53.051	Product: RA2_FGD_2PNPDE20090720_230253_000065502081_00001_38632_6629.N1

Gauge	Value	Explicit Reference
RA2_ IFF_ AX.INFO PCF_ IECF	RA2_ IFF_ AXVIEC20090617_ 122330_ 20090617_ 000000_ 20100101_ 000000	Corresponding to date 17-JUL-2009 03:00:01.000
RA2_ USO_ AX.INFO PCF_ IECF	RA2_ USO_ AXVIEC20070618_ 133225_ 20070620_ 000000_ 20200101_ 000000	Corresponding to date 17-JUL-2009 03:00:01.000
MWR_ SLT_ AX.INFO PCF_ IECF	MWR_ SLT_ AXVIEC20060921_ 063409_ 20020101_ 000000_ 20200101_ 000000	Corresponding to date 17-JUL-2009 03:00:01.000
AUX_ ATT_ AX.INFO PCF_ IECF	AUX_ ATT_ AXVIEC20020924_ 131534_ 20020703_ 120000_ 20781231_ 235959	Corresponding to date 17-JUL-2009 03:00:01.000
RA2_ PLA_ AX.INFO PCF_ IECF	RA2_ PLA_ AXVIEC20060331_ 181823_ 20020101_ 000000_ 20200101_ 000000	Corresponding to date 17-JUL-2009 03:00:01.000
RA2_ SOL_ AX.INFO PCF_ IECF	RA2_ SOL_ AXVIEC20090714_ 152856_ 20020101_ 000000_ 20100701_ 000000	Corresponding to date 17-JUL-2009 03:00:01.000
RA2_ POL_ AX.INFO PCF_ IECF	RA2_ POL_ AXVIEC20090716_ 115958_ 20020101_ 000000_ 20090815_ 235959	Corresponding to date 17-JUL-2009 03:00:01.000
RA2_ CON_ AX.INFO PCF_ IECF	RA2_ CON_ AXVIEC20070723_ 131547_ 20060621_ 132015_ 20200101_ 000000	Corresponding to date 17-JUL-2009 03:00:01.000
RA2_ CHD_ AX.INFO PCF_ IECF	RA2_ CHD_ AXVIEC20060913_ 074707_ 20020101_ 000000_ 20200101_ 000000	Corresponding to date 17-JUL-2009 03:00:01.000
MWR_ CON_ AX.INFO PCF_ IECF	MWR_ CON_ AXVIEC20040810_ 145011_ 20020101_ 000000_ 20200101_ 000000	Corresponding to date 17-JUL-2009 03:00:01.000
MWR_ CHD_ AX.INFO PCF_ IECF	MWR_ CHD_ AXVIEC20061013_ 132356_ 20020101_ 000000_ 20200101_ 000000	Corresponding to date 17-JUL-2009 03:00:01.000
MWR_ LSF_ AX.INFO PCF_ IECF	MWR_ LSF_ AXVIEC20020313_ 172218_ 20020101_ 000000_ 20200101_ 000000	Corresponding to date 17-JUL-2009 03:00:01.000
RA2_ MET_ AX.INFO PCF_ IECF	RA2_ MET_ AXVIEC20020204_ 073357_ 20020101_ 000000_ 20200101_ 000000	Corresponding to date 17-JUL-2009 03:00:01.000
RA2_ CST_ AX.INFO PCF_ IECF	RA2_ CST_ AXVIEC20020621_ 135858_ 20020101_ 000000_ 20200101_ 000000	Corresponding to date 17-JUL-2009 03:00:01.000
RA2_ SOI_ AX.INFO PCF_ IECF	RA2_ SOI_ AXVIEC20051003_ 170000_ 20020101_ 000000_ 20200101_ 000000	Corresponding to date 17-JUL-2009 03:00:01.000
RA2_ ICT_ AX.INFO PCF_ IECF	RA2_ ICT_ AXVIEC20060921_ 070730_ 20020101_ 000000_ 20200101_ 000000	Corresponding to date 17-JUL-2009 03:00:01.000
RA2_ SSB_ AX.INFO PCF_ IECF	RA2_ SSB_ AXVIEC20051129_ 111810_ 20020101_ 000000_ 20200101_ 000000	Corresponding to date 17-JUL-2009 03:00:01.000
RA2_ DIP_ AX.INFO PCF_ IECF	RA2_ DIP_ AXVIEC20020122_ 134206_ 20020101_ 000000_ 20200101_ 000000	Corresponding to date 17-JUL-2009 03:00:01.000
RA2_ IOC_ AX.INFO PCF_ IECF	RA2_ IOC_ AXVIEC20020122_ 141121_ 20020101_ 000000_ 20200101_ 000000	Corresponding to date 17-JUL-2009 03:00:01.000
RA2_ SET_ AX.INFO PCF_ IECF	RA2_ SET_ AXVIEC20020122_ 150917_ 20020101_ 000000_ 20200101_ 000000	Corresponding to date 17-JUL-2009 03:00:01.000
RA2_ OT1_ AX.INFO PCF_ IECF	RA2_ OT1_ AXVIEC20040120_ 082051_ 20020101_ 000000_ 20200101_ 000000	Corresponding to date 17-JUL-2009 03:00:01.000
RA2_ OT2_ AX.INFO PCF_ IECF	RA2_ OT2_ AXVIEC20031208_ 150159_ 20020101_ 000000_ 20200101_ 000000	Corresponding to date 17-JUL-2009 03:00:01.000
RA2_ TLD_ AX.INFO PCF_ IECF	RA2_ TLD_ AXVIEC20031208_ 151137_ 20020101_ 000000_ 20200101_ 000000	Corresponding to date 17-JUL-2009 03:00:01.000

RA2_GEO_AX.INFO PCF_IECF	RA2_GEO_AXVIEC20020314_093428_20020101_000000_20200101_000000	Corresponding to date 17-JUL-2009 03:00:01.000
RA2_MSS_AX.INFO PCF_IECF	RA2_MSS_AXVIEC20031208_145545_20020101_000000_20200101_000000	Corresponding to date 17-JUL-2009 03:00:01.000
RA2_SL1_AX.INFO PCF_IECF	RA2_SL1_AXVIEC20030131_100228_20020101_000000_20200101_000000	Corresponding to date 17-JUL-2009 03:00:01.000
RA2_SL2_AX.INFO PCF_IECF	RA2_SL2_AXVIEC20030131_101757_20020101_000000_20200101_000000	Corresponding to date 17-JUL-2009 03:00:01.000

Differences with IECF list

Gauge	Value	Explicit Reference
DSD: DORIS_IONO PCF_RA2_FGD_2P	Filename: RA2_MW__1PNPDE20090719_221716_000062192080_00487_38617_4959.N1	Product: RA2_FGD_2PNPDE20090719_221716_000062192080_00487_38617_4960.N1
DSD: METEO_GRID_POINTS_ALTITUDE PCF_RA2_FGD_2P	Filename:	Product: RA2_FGD_2PNPDE20090719_221716_000062192080_00487_38617_4960.N1
DSD: MWR_CONFIGURATION_DATA PCF_RA2_FGD_2P	Filename: AUX_ECF_AXNECM20090719_184114_20090720_030000_20090720_150000	Product: RA2_FGD_2PNPDE20090719_221716_000062192080_00487_38617_4960.N1
DSD: OCEAN_ICE2_SYSTEM_FILE PCF_RA2_FGD_2P	Filename:	Product: RA2_FGD_2PNPDE20090719_221716_000062192080_00487_38617_4960.N1
DSD: OCEAN_TIDE_HARMONIC_COEF PCF_RA2_FGD_2P	Filename:	Product: RA2_FGD_2PNPDE20090719_221716_000062192080_00487_38617_4960.N1
DSD: OCEAN_TIDE_ORTHOWEIGHTS PCF_RA2_FGD_2P	Filename:	Product: RA2_FGD_2PNPDE20090719_221716_000062192080_00487_38617_4960.N1
DSD: RA2_CHARACTERISATION_DATA PCF_RA2_FGD_2P	Filename: AUX_ECF_AXNECM20090719_064113_20090719_210000_20090720_090000	Product: RA2_FGD_2PNPDE20090719_221716_000062192080_00487_38617_4960.N1
DSD: RA2_CONFIGURATION_DATA PCF_RA2_FGD_2P	Filename: AUX_ECF_AXNECM20090719_064113_20090719_150000_20090720_030000	Product: RA2_FGD_2PNPDE20090719_221716_000062192080_00487_38617_4960.N1
DSD: RA2_CONSTANT_DATA PCF_RA2_FGD_2P	Filename:	Product: RA2_FGD_2PNPDE20090719_221716_000062192080_00487_38617_4960.N1
DSD: RA2_USO_DATA PCF_RA2_FGD_2P	Filename: DOR_NAV_0PNPDE20090719_221632_000057382080_00487_38617_8387.N1	Product: RA2_FGD_2PNPDE20090719_221716_000062192080_00487_38617_4960.N1
DSD: SOLAR_ACTIVITY_INDEX_PREDICT PCF_RA2_FGD_2P	Filename:	Product: RA2_FGD_2PNPDE20090719_221716_000062192080_00487_38617_4960.N1
DSD: DORIS_IONO PCF_RA2_FGD_2P	Filename: RA2_MW__1PNPDE20090719_235951_000059242080_00488_38618_5128.N1	Product: RA2_FGD_2PNPDE20090719_235951_000059242080_00488_38618_5129.N1
DSD: METEO_GRID_POINTS_ALTITUDE PCF_RA2_FGD_2P	Filename:	Product: RA2_FGD_2PNPDE20090719_235951_000059242080_00488_38618_5129.N1
DSD: MWR_CONFIGURATION_DATA PCF_RA2_FGD_2P	Filename: AUX_ECF_AXNECM20090719_184114_20090720_030000_20090720_150000	Product: RA2_FGD_2PNPDE20090719_235951_000059242080_00488_38618_5129.N1

DSD: OCEAN_ICE2_SYSTEM_FILE PCF_RA2_FGD_2P	Filename:	Product: RA2_FGD_2PNPDE20090719_235951_000059242080_00488
DSD: OCEAN_TIDE_HARMONIC_COEF PCF_RA2_FGD_2P	Filename:	Product: RA2_FGD_2PNPDE20090719_235951_000059242080_00488_38618_5129.N1
DSD: OCEAN_TIDE_ORTHOWEIGHTS PCF_RA2_FGD_2P	Filename:	Product: RA2_FGD_2PNPDE20090719_235951_000059242080_00488_38618_5129.N1
DSD: RA2_CHARACTERISATION_DATA PCF_RA2_FGD_2P	Filename: AUX_ECF_AXNECM20090719_064113_20090719_210000_20090720_090000	Product: RA2_FGD_2PNPDE20090719_235951_000059242080_00488_38618_5129.N1
DSD: RA2_CONFIGURATION_DATA PCF_RA2_FGD_2P	Filename: AUX_ECF_AXNECM20090719_064113_20090719_150000_20090720_030000	Product: RA2_FGD_2PNPDE20090719_235951_000059242080_00488_38618_5129.N1
DSD: RA2_CONSTANT_DATA PCF_RA2_FGD_2P	Filename:	Product: RA2_FGD_2PNPDE20090719_235951_000059242080_00488_38618_5129.N1
DSD: RA2_USO_DATA PCF_RA2_FGD_2P	Filename: DOR_NAV_0PNPDE20090719_235729_000054192080_00488_38618_8388.N1	Product: RA2_FGD_2PNPDE20090719_235951_000059242080_00488_38618_5129.N1
DSD: SOLAR_ACTIVITY_INDEX_PREDICT PCF_RA2_FGD_2P	Filename:	Product: RA2_FGD_2PNPDE20090719_235951_000059242080_00488_38618_5129.N1
DSD: DORIS_IONO PCF_RA2_FGD_2P	Filename: RA2_MW__1PNPDE20090720_013734_000047482080_00489_38619_5281.N1	Product: RA2_FGD_2PNPDE20090720_013734_000047482080_00489_38619_5282.N1
DSD: METEO_GRID_POINTS_ALTITUDE PCF_RA2_FGD_2P	Filename:	Product: RA2_FGD_2PNPDE20090720_013734_000047482080_00489_38619_5282.N1
DSD: MWR_CONFIGURATION_DATA PCF_RA2_FGD_2P	Filename: AUX_ECF_AXNECM20090719_184114_20090720_030000_20090720_150000	Product: RA2_FGD_2PNPDE20090720_013734_000047482080_00489_38619_5282.N1
DSD: OCEAN_ICE2_SYSTEM_FILE PCF_RA2_FGD_2P	Filename:	Product: RA2_FGD_2PNPDE20090720_013734_000047482080_00489_38619_5282.N1
DSD: OCEAN_TIDE_HARMONIC_COEF PCF_RA2_FGD_2P	Filename:	Product: RA2_FGD_2PNPDE20090720_013734_000047482080_00489_38619_5282.N1
DSD: OCEAN_TIDE_ORTHOWEIGHTS PCF_RA2_FGD_2P	Filename:	Product: RA2_FGD_2PNPDE20090720_013734_000047482080_00489_38619_5282.N1
DSD: RA2_CHARACTERISATION_DATA PCF_RA2_FGD_2P	Filename: AUX_ECF_AXNECM20090719_064113_20090719_210000_20090720_090000	Product: RA2_FGD_2PNPDE20090720_013734_000047482080_00489_38619_5282.N1
DSD: RA2_CONFIGURATION_DATA PCF_RA2_FGD_2P	Filename: AUX_ECF_AXNECM20090719_064113_20090719_150000_20090720_030000	Product: RA2_FGD_2PNPDE20090720_013734_000047482080_00489_38619_5282.N1
DSD: RA2_CONSTANT_DATA PCF_RA2_FGD_2P	Filename:	Product: RA2_FGD_2PNPDE20090720_013734_000047482080_00489_38619_5282.N1
DSD: RA2_USO_DATA PCF_RA2_FGD_2P	Filename: DOR_NAV_0PNPDE20090720_013307_000044632080_00489_38619_8389.N1	Product: RA2_FGD_2PNPDE20090720_013734_000047482080_00489_38619_5282.N1
DSD: SOLAR_ACTIVITY_INDEX_PREDICT PCF_RA2_FGD_2P	Filename:	Product: RA2_FGD_2PNPDE20090720_013734_000047482080_00489_38619_5282.N1

DSD: DORIS_IONO PCF_RA2_FGD_2P	Filename: RA2_MW__1PNPDE20090720_025609_000058992080_00490_38620_5441.N1	Product: RA2_FGD_2PNPDE20090720_025609_000058992080_00490_38620_5441.N1
DSD: METEO_GRID_POINTS_ALTITUDE PCF_RA2_FGD_2P	Filename:	Product: RA2_FGD_2PNPDE20090720_025609_000058992080_00490_38620_5442.N1
DSD: MWR_CONFIGURATION_DATA PCF_RA2_FGD_2P	Filename: AUX_ECF_AXNECM20090719_184114_20090720_030000_20090720_150000	Product: RA2_FGD_2PNPDE20090720_025609_000058992080_00490_38620_5442.N1
DSD: OCEAN_ICE2_SYSTEM_FILE PCF_RA2_FGD_2P	Filename:	Product: RA2_FGD_2PNPDE20090720_025609_000058992080_00490_38620_5442.N1
DSD: OCEAN_TIDE_HARMONIC_COEF PCF_RA2_FGD_2P	Filename:	Product: RA2_FGD_2PNPDE20090720_025609_000058992080_00490_38620_5442.N1
DSD: OCEAN_TIDE_ORTHOWEIGHTS PCF_RA2_FGD_2P	Filename:	Product: RA2_FGD_2PNPDE20090720_025609_000058992080_00490_38620_5442.N1
DSD: RA2_CHARACTERISATION_DATA PCF_RA2_FGD_2P	Filename: AUX_ECF_AXNECM20090719_064113_20090719_210000_20090720_090000	Product: RA2_FGD_2PNPDE20090720_025609_000058992080_00490_38620_5442.N1
DSD: RA2_CONFIGURATION_DATA PCF_RA2_FGD_2P	Filename: AUX_ECF_AXNECM20090719_064113_20090719_150000_20090720_030000	Product: RA2_FGD_2PNPDE20090720_025609_000058992080_00490_38620_5442.N1
DSD: RA2_CONSTANT_DATA PCF_RA2_FGD_2P	Filename:	Product: RA2_FGD_2PNPDE20090720_025609_000058992080_00490_38620_5442.N1
DSD: RA2_USO_DATA PCF_RA2_FGD_2P	Filename: DOR_NAV_0PNPDE20090720_025249_000057382080_00490_38620_8390.N1	Product: RA2_FGD_2PNPDE20090720_025609_000058992080_00490_38620_5442.N1
DSD: SOLAR_ACTIVITY_INDEX_PREDICT PCF_RA2_FGD_2P	Filename:	Product: RA2_FGD_2PNPDE20090720_025609_000058992080_00490_38620_5442.N1
DSD: DORIS_IONO PCF_RA2_FGD_2P	Filename: RA2_MW__1PNPDE20090720_043354_000060462080_00491_38621_5652.N1	Product: RA2_FGD_2PNPDE20090720_043354_000060462080_00491_38621_5653.N1
DSD: METEO_GRID_POINTS_ALTITUDE PCF_RA2_FGD_2P	Filename:	Product: RA2_FGD_2PNPDE20090720_043354_000060462080_00491_38621_5653.N1
DSD: OCEAN_ICE2_SYSTEM_FILE PCF_RA2_FGD_2P	Filename:	Product: RA2_FGD_2PNPDE20090720_043354_000060462080_00491_38621_5653.N1
DSD: OCEAN_TIDE_HARMONIC_COEF PCF_RA2_FGD_2P	Filename:	Product: RA2_FGD_2PNPDE20090720_043354_000060462080_00491_38621_5653.N1
DSD: OCEAN_TIDE_ORTHOWEIGHTS PCF_RA2_FGD_2P	Filename:	Product: RA2_FGD_2PNPDE20090720_043354_000060462080_00491_38621_5653.N1
DSD: RA2_CHARACTERISATION_DATA PCF_RA2_FGD_2P	Filename: AUX_ECF_AXNECM20090719_184114_20090720_030000_20090720_150000	Product: RA2_FGD_2PNPDE20090720_043354_000060462080_00491_38621_5653.N1
DSD: RA2_CONFIGURATION_DATA PCF_RA2_FGD_2P	Filename: AUX_ECF_AXNECM20090719_064113_20090719_210000_20090720_090000	Product: RA2_FGD_2PNPDE20090720_043354_000060462080_00491_38621_5653.N1
DSD: RA2_CONSTANT_DATA PCF_RA2_FGD_2P	Filename:	Product: RA2_FGD_2PNPDE20090720_043354_000060462080_00491_38621_5653.N1

DSD: RA2_USO_DATA PCF_RA2_FGD_2P	Filename: DOR_NAV_0PNPDE20090720_043346_000054192080_00491_38621_8391.N1	Product: RA2_FGD_2PNPDE20090720_043354_000060462080_00491_
DSD: SOLAR_ACTIVITY_INDEX_PREDICT PCF_RA2_FGD_2P	Filename:	Product: RA2_FGD_2PNPDE20090720_043354_000060462080_00491_38621_5653.N1
DSD: DORIS_IONO PCF_RA2_FGD_2P	Filename: RA2_MW__1PNPDK20090720_061406_000041542080_00492_38622_6114.N1	Product: RA2_FGD_2PNPDK20090720_061406_000041542080_00492_38622_6115.N1
DSD: METEO_GRID_POINTS_ALTITUDE PCF_RA2_FGD_2P	Filename:	Product: RA2_FGD_2PNPDK20090720_061406_000041542080_00492_38622_6115.N1
DSD: MWR_CONFIGURATION_DATA PCF_RA2_FGD_2P	Filename: AUX_ECF_AXNECM20090720_064111_20090720_090000_20090720_210000	Product: RA2_FGD_2PNPDK20090720_061406_000041542080_00492_38622_6115.N1
DSD: OCEAN_ICE2_SYSTEM_FILE PCF_RA2_FGD_2P	Filename:	Product: RA2_FGD_2PNPDK20090720_061406_000041542080_00492_38622_6115.N1
DSD: OCEAN_TIDE_HARMONIC_COEF PCF_RA2_FGD_2P	Filename:	Product: RA2_FGD_2PNPDK20090720_061406_000041542080_00492_38622_6115.N1
DSD: OCEAN_TIDE_ORTHOWEIGHTS PCF_RA2_FGD_2P	Filename:	Product: RA2_FGD_2PNPDK20090720_061406_000041542080_00492_38622_6115.N1
DSD: RA2_CHARACTERISATION_DATA PCF_RA2_FGD_2P	Filename: AUX_ECF_AXNECM20090719_184114_20090720_030000_20090720_150000	Product: RA2_FGD_2PNPDK20090720_061406_000041542080_00492_38622_6115.N1
DSD: RA2_CONFIGURATION_DATA PCF_RA2_FGD_2P	Filename: AUX_ECF_AXNECM20090719_064113_20090719_210000_20090720_090000	Product: RA2_FGD_2PNPDK20090720_061406_000041542080_00492_38622_6115.N1
DSD: RA2_CONSTANT_DATA PCF_RA2_FGD_2P	Filename:	Product: RA2_FGD_2PNPDK20090720_061406_000041542080_00492_38622_6115.N1
DSD: RA2_USO_DATA PCF_RA2_FGD_2P	Filename: DOR_NAV_0PNPDK20090720_060924_000038252080_00492_38622_0601.N1	Product: RA2_FGD_2PNPDK20090720_061406_000041542080_00492_38622_6115.N1
DSD: SOLAR_ACTIVITY_INDEX_PREDICT PCF_RA2_FGD_2P	Filename:	Product: RA2_FGD_2PNPDK20090720_061406_000041542080_00492_38622_6115.N1
DSD: DORIS_IONO PCF_RA2_FGD_2P	Filename: RA2_MW__1PNPDK20090720_072237_000060832080_00493_38623_6228.N1	Product: RA2_FGD_2PNPDK20090720_072237_000060832080_00493_38623_6228.N1
DSD: METEO_GRID_POINTS_ALTITUDE PCF_RA2_FGD_2P	Filename:	Product: RA2_FGD_2PNPDK20090720_072237_000060832080_00493_38623_6228.N1
DSD: MWR_CONFIGURATION_DATA PCF_RA2_FGD_2P	Filename: AUX_ECF_AXNECM20090720_064111_20090720_090000_20090720_210000	Product: RA2_FGD_2PNPDK20090720_072237_000060832080_00493_38623_6228.N1
DSD: OCEAN_ICE2_SYSTEM_FILE PCF_RA2_FGD_2P	Filename:	Product: RA2_FGD_2PNPDK20090720_072237_000060832080_00493_38623_6228.N1
DSD: OCEAN_TIDE_HARMONIC_COEF PCF_RA2_FGD_2P	Filename:	Product: RA2_FGD_2PNPDK20090720_072237_000060832080_00493_38623_6228.N1

DSD: OCEAN_TIDE_ORTHOWEIGHTS PCF_RA2_FGD_2P	Filename:	Product: RA2_FGD_2PNPDK20090720_072237_000060832080_00493_
DSD: RA2_CHARACTERISATION_DATA PCF_RA2_FGD_2P	Filename: AUX_ECF_AXNECM20090719_184114_20090720_030000_20090720_150000	Product: RA2_FGD_2PNPDK20090720_072237_000060832080_00493_38623_6228.N1
DSD: RA2_CONFIGURATION_DATA PCF_RA2_FGD_2P	Filename: AUX_ECF_AXNECM20090719_064113_20090719_210000_20090720_090000	Product: RA2_FGD_2PNPDK20090720_072237_000060832080_00493_38623_6228.N1
DSD: RA2_CONSTANT_DATA PCF_RA2_FGD_2P	Filename:	Product: RA2_FGD_2PNPDK20090720_072237_000060832080_00493_38623_6228.N1
DSD: RA2_USO_DATA PCF_RA2_FGD_2P	Filename: DOR_NAV_0PNPDK20090720_071828_000057382080_00493_38623_0602.N1	Product: RA2_FGD_2PNPDK20090720_072237_000060832080_00493_38623_6228.N1
DSD: SOLAR_ACTIVITY_INDEX_PREDICT PCF_RA2_FGD_2P	Filename:	Product: RA2_FGD_2PNPDK20090720_072237_000060832080_00493_38623_6228.N1
DSD: DORIS_IONO PCF_RA2_FGD_2P	Filename: RA2_MW__1PNPDK20090720_090317_000060632080_00494_38624_6346.N1	Product: RA2_FGD_2PNPDK20090720_090317_000060632080_00494_38624_6347.N1
DSD: METEO_GRID_POINTS_ALTITUDE PCF_RA2_FGD_2P	Filename:	Product: RA2_FGD_2PNPDK20090720_090317_000060632080_00494_38624_6347.N1
DSD: MWR_CONFIGURATION_DATA PCF_RA2_FGD_2P	Filename: AUX_ECF_AXNECM20090720_064112_20090720_150000_20090721_030000	Product: RA2_FGD_2PNPDK20090720_090317_000060632080_00494_38624_6347.N1
DSD: OCEAN_ICE2_SYSTEM_FILE PCF_RA2_FGD_2P	Filename:	Product: RA2_FGD_2PNPDK20090720_090317_000060632080_00494_38624_6347.N1
DSD: OCEAN_TIDE_HARMONIC_COEF PCF_RA2_FGD_2P	Filename:	Product: RA2_FGD_2PNPDK20090720_090317_000060632080_00494_38624_6347.N1
DSD: OCEAN_TIDE_ORTHOWEIGHTS PCF_RA2_FGD_2P	Filename:	Product: RA2_FGD_2PNPDK20090720_090317_000060632080_00494_38624_6347.N1
DSD: RA2_CHARACTERISATION_DATA PCF_RA2_FGD_2P	Filename: AUX_ECF_AXNECM20090720_064111_20090720_090000_20090720_210000	Product: RA2_FGD_2PNPDK20090720_090317_000060632080_00494_38624_6347.N1
DSD: RA2_CONFIGURATION_DATA PCF_RA2_FGD_2P	Filename: AUX_ECF_AXNECM20090719_184114_20090720_030000_20090720_150000	Product: RA2_FGD_2PNPDK20090720_090317_000060632080_00494_38624_6347.N1
DSD: RA2_CONSTANT_DATA PCF_RA2_FGD_2P	Filename:	Product: RA2_FGD_2PNPDK20090720_090317_000060632080_00494_38624_6347.N1
DSD: RA2_USO_DATA PCF_RA2_FGD_2P	Filename: DOR_NAV_0PNPDK20090720_085925_000057382080_00494_38624_0603.N1	Product: RA2_FGD_2PNPDK20090720_090317_000060632080_00494_38624_6347.N1
DSD: SOLAR_ACTIVITY_INDEX_PREDICT PCF_RA2_FGD_2P	Filename:	Product: RA2_FGD_2PNPDK20090720_090317_000060632080_00494_38624_6347.N1
DSD: ATTITUDE_DATA PCF_RA2_FGD_2P	Filename: RA2_IFF_AXVIEC20090720_103305_20090720_000000_20100101_000000	Product: RA2_FGD_2PNPDK20090720_104337_000060332080_00495_38625_6469.N1
DSD: DORIS_IONO PCF_RA2_FGD_2P	Filename: RA2_MW__1PNPDK20090720_104337_000060332080_00495_38625_6468.N1	Product: RA2_FGD_2PNPDK20090720_104337_000060332080_00495_38625_6469.N1

DSD: METEO_GRID_POINTS_ALTITUDE PCF_RA2_FGD_2P	Filename:	Product: RA2_FGD_2PNPDK20090720_104337_000060332080_00495_
DSD: MWR_CONFIGURATION_DATA PCF_RA2_FGD_2P	Filename: AUX_ECF_AXNECM20090720_064112_20090720_150000_20090721_030000	Product: RA2_FGD_2PNPDK20090720_104337_000060332080_00495_38625_6469.N1
DSD: OCEAN_ICE2_SYSTEM_FILE PCF_RA2_FGD_2P	Filename:	Product: RA2_FGD_2PNPDK20090720_104337_000060332080_00495_38625_6469.N1
DSD: OCEAN_TIDE_HARMONIC_COEF PCF_RA2_FGD_2P	Filename:	Product: RA2_FGD_2PNPDK20090720_104337_000060332080_00495_38625_6469.N1
DSD: OCEAN_TIDE_ORTHOWEIGHTS PCF_RA2_FGD_2P	Filename:	Product: RA2_FGD_2PNPDK20090720_104337_000060332080_00495_38625_6469.N1
DSD: RA2_CHARACTERISATION_DATA PCF_RA2_FGD_2P	Filename: AUX_ECF_AXNECM20090720_064111_20090720_090000_20090720_210000	Product: RA2_FGD_2PNPDK20090720_104337_000060332080_00495_38625_6469.N1
DSD: RA2_CONFIGURATION_DATA PCF_RA2_FGD_2P	Filename: AUX_ECF_AXNECM20090719_184114_20090720_030000_20090720_150000	Product: RA2_FGD_2PNPDK20090720_104337_000060332080_00495_38625_6469.N1
DSD: RA2_CONSTANT_DATA PCF_RA2_FGD_2P	Filename:	Product: RA2_FGD_2PNPDK20090720_104337_000060332080_00495_38625_6469.N1
DSD: RA2_USO_DATA PCF_RA2_FGD_2P	Filename: DOR_NAV_0PNPDK20090720_104022_000057382080_00495_38625_0604.N1	Product: RA2_FGD_2PNPDK20090720_104337_000060332080_00495_38625_6469.N1
DSD: REAL.RA2_IF_MASK_FLIGHT_DATA PCF_RA2_FGD_2P	Filename: RA2_IFF_AXVIEC20090720_103305_20090720_000000_20100101_000000	Product: RA2_FGD_2PNPDK20090720_104337_000060332080_00495_38625_6469.N1
DSD: SOLAR_ACTIVITY_INDEX_PREDICT PCF_RA2_FGD_2P	Filename:	Product: RA2_FGD_2PNPDK20090720_104337_000060332080_00495_38625_6469.N1
DSD: ATTITUDE_DATA PCF_RA2_FGD_2P	Filename: RA2_IFF_AXVIEC20090720_103305_20090720_000000_20100101_000000	Product: RA2_FGD_2PNPDK20090720_122327_000059522080_00496_38626_6630.N1
DSD: DORIS_IONO PCF_RA2_FGD_2P	Filename: RA2_MW__1PNPDK20090720_122327_000059522080_00496_38626_6629.N1	Product: RA2_FGD_2PNPDK20090720_122327_000059522080_00496_38626_6630.N1
DSD: METEO_GRID_POINTS_ALTITUDE PCF_RA2_FGD_2P	Filename:	Product: RA2_FGD_2PNPDK20090720_122327_000059522080_00496_38626_6630.N1
DSD: MWR_CONFIGURATION_DATA PCF_RA2_FGD_2P	Filename: AUX_ECF_AXNECM20090720_064112_20090720_150000_20090721_030000	Product: RA2_FGD_2PNPDK20090720_122327_000059522080_00496_38626_6630.N1
DSD: OCEAN_ICE2_SYSTEM_FILE PCF_RA2_FGD_2P	Filename:	Product: RA2_FGD_2PNPDK20090720_122327_000059522080_00496_38626_6630.N1
DSD: OCEAN_TIDE_HARMONIC_COEF PCF_RA2_FGD_2P	Filename:	Product: RA2_FGD_2PNPDK20090720_122327_000059522080_00496_38626_6630.N1
DSD: OCEAN_TIDE_ORTHOWEIGHTS PCF_RA2_FGD_2P	Filename:	Product: RA2_FGD_2PNPDK20090720_122327_000059522080_00496_38626_6630.N1

DSD: RA2_CHARACTERISATION_DATA PCF_RA2_FGD_2P	Filename: AUX_ECF_AXNECM20090720_064111_20090720_090000_20090720_210000	Product: RA2_FGD_2PNPDK20090720_122327_000059522080_00496_
DSD: RA2_CONFIGURATION_DATA PCF_RA2_FGD_2P	Filename: AUX_ECF_AXNECM20090719_184114_20090720_030000_20090720_150000	Product: RA2_FGD_2PNPDK20090720_122327_000059522080_00496_38626_6630.N1
DSD: RA2_CONSTANT_DATA PCF_RA2_FGD_2P	Filename:	Product: RA2_FGD_2PNPDK20090720_122327_000059522080_00496_38626_6630.N1
DSD: RA2_USO_DATA PCF_RA2_FGD_2P	Filename: DOR_NAV_0PNPDK20090720_122119_000054192080_00496_38626_0605.N1	Product: RA2_FGD_2PNPDK20090720_122327_000059522080_00496_38626_6630.N1
DSD: REAL.RA2_IF_MASK_FLIGHT_DATA PCF_RA2_FGD_2P	Filename: RA2_IFF_AXVIEC20090720_103305_20090720_000000_20100101_000000	Product: RA2_FGD_2PNPDK20090720_122327_000059522080_00496_38626_6630.N1
DSD: SOLAR_ACTIVITY_INDEX_PREDICT PCF_RA2_FGD_2P	Filename:	Product: RA2_FGD_2PNPDK20090720_122327_000059522080_00496_38626_6630.N1
DSD: ATTITUDE_DATA PCF_RA2_FGD_2P	Filename: RA2_IFF_AXVIEC20090720_103305_20090720_000000_20100101_000000	Product: RA2_FGD_2PNPDK20090720_140205_000049672080_00497_38627_6767.N1
DSD: DORIS_IONO PCF_RA2_FGD_2P	Filename: RA2_MW__1PNPDK20090720_140205_000049672080_00497_38627_6766.N1	Product: RA2_FGD_2PNPDK20090720_140205_000049672080_00497_38627_6767.N1
DSD: METEO_GRID_POINTS_ALTITUDE PCF_RA2_FGD_2P	Filename:	Product: RA2_FGD_2PNPDK20090720_140205_000049672080_00497_38627_6767.N1
DSD: MWR_CONFIGURATION_DATA PCF_RA2_FGD_2P	Filename: AUX_ECF_AXNECM20090720_064112_20090720_150000_20090721_030000	Product: RA2_FGD_2PNPDK20090720_140205_000049672080_00497_38627_6767.N1
DSD: OCEAN_ICE2_SYSTEM_FILE PCF_RA2_FGD_2P	Filename:	Product: RA2_FGD_2PNPDK20090720_140205_000049672080_00497_38627_6767.N1
DSD: OCEAN_TIDE_HARMONIC_COEF PCF_RA2_FGD_2P	Filename:	Product: RA2_FGD_2PNPDK20090720_140205_000049672080_00497_38627_6767.N1
DSD: OCEAN_TIDE_ORTHOWEIGHTS PCF_RA2_FGD_2P	Filename:	Product: RA2_FGD_2PNPDK20090720_140205_000049672080_00497_38627_6767.N1
DSD: RA2_CHARACTERISATION_DATA PCF_RA2_FGD_2P	Filename: AUX_ECF_AXNECM20090720_064111_20090720_090000_20090720_210000	Product: RA2_FGD_2PNPDK20090720_140205_000049672080_00497_38627_6767.N1
DSD: RA2_CONFIGURATION_DATA PCF_RA2_FGD_2P	Filename: AUX_ECF_AXNECM20090719_184114_20090720_030000_20090720_150000	Product: RA2_FGD_2PNPDK20090720_140205_000049672080_00497_38627_6767.N1
DSD: RA2_CONSTANT_DATA PCF_RA2_FGD_2P	Filename:	Product: RA2_FGD_2PNPDK20090720_140205_000049672080_00497_38627_6767.N1
DSD: RA2_USO_DATA PCF_RA2_FGD_2P	Filename: DOR_NAV_0PNPDK20090720_135657_000057382080_00497_38627_0606.N1	Product: RA2_FGD_2PNPDK20090720_140205_000049672080_00497_38627_6767.N1
DSD: REAL.RA2_IF_MASK_FLIGHT_DATA PCF_RA2_FGD_2P	Filename: RA2_IFF_AXVIEC20090720_103305_20090720_000000_20100101_000000	Product: RA2_FGD_2PNPDK20090720_140205_000049672080_00497_38627_6767.N1

DSD: SOLAR_ACTIVITY_INDEX_PREDICT PCF_RA2_FGD_2P	Filename:	Product: RA2_FGD_2PNPDK20090720_140205_000049672080_00497_
DSD: ATTITUDE_DATA PCF_RA2_FGD_2P	Filename: RA2_IFF_AXVIEC20090720_103305_20090720_000000_20100101_000000	Product: RA2_FGD_2PNPDK20090720_152912_000006812080_00498_38628_6770.N1
DSD: DORIS_IONO PCF_RA2_FGD_2P	Filename: RA2_MW__1PNPDK20090720_152912_000006812080_00498_38628_6769.N1	Product: RA2_FGD_2PNPDK20090720_152912_000006812080_00498_38628_6770.N1
DSD: METEO_GRID_POINTS_ALTITUDE PCF_RA2_FGD_2P	Filename:	Product: RA2_FGD_2PNPDK20090720_152912_000006812080_00498_38628_6770.N1
DSD: MWR_CONFIGURATION_DATA PCF_RA2_FGD_2P	Filename: AUX_ECF_AXNECM20090720_064112_20090720_210000_20090721_090000	Product: RA2_FGD_2PNPDK20090720_152912_000006812080_00498_38628_6770.N1
DSD: OCEAN_ICE2_SYSTEM_FILE PCF_RA2_FGD_2P	Filename:	Product: RA2_FGD_2PNPDK20090720_152912_000006812080_00498_38628_6770.N1
DSD: OCEAN_TIDE_HARMONIC_COEF PCF_RA2_FGD_2P	Filename:	Product: RA2_FGD_2PNPDK20090720_152912_000006812080_00498_38628_6770.N1
DSD: OCEAN_TIDE_ORTHOWEIGHTS PCF_RA2_FGD_2P	Filename:	Product: RA2_FGD_2PNPDK20090720_152912_000006812080_00498_38628_6770.N1
DSD: RA2_CHARACTERISATION_DATA PCF_RA2_FGD_2P	Filename: AUX_ECF_AXNECM20090720_064112_20090720_150000_20090721_030000	Product: RA2_FGD_2PNPDK20090720_152912_000006812080_00498_38628_6770.N1
DSD: RA2_CONFIGURATION_DATA PCF_RA2_FGD_2P	Filename: AUX_ECF_AXNECM20090720_064111_20090720_090000_20090720_210000	Product: RA2_FGD_2PNPDK20090720_152912_000006812080_00498_38628_6770.N1
DSD: RA2_CONSTANT_DATA PCF_RA2_FGD_2P	Filename:	Product: RA2_FGD_2PNPDK20090720_152912_000006812080_00498_38628_6770.N1
DSD: RA2_USO_DATA PCF_RA2_FGD_2P	Filename: DOR_NAV_0PNPDK20090720_135657_000057382080_00497_38627_0606.N1	Product: RA2_FGD_2PNPDK20090720_152912_000006812080_00498_38628_6770.N1
DSD: REAL.RA2_IF_MASK_FLIGHT_DATA PCF_RA2_FGD_2P	Filename: RA2_IFF_AXVIEC20090720_103305_20090720_000000_20100101_000000	Product: RA2_FGD_2PNPDK20090720_152912_000006812080_00498_38628_6770.N1
DSD: SOLAR_ACTIVITY_INDEX_PREDICT PCF_RA2_FGD_2P	Filename:	Product: RA2_FGD_2PNPDK20090720_152912_000006812080_00498_38628_6770.N1
DSD: ATTITUDE_DATA PCF_RA2_FGD_2P	Filename: RA2_IFF_AXVIEC20090720_103305_20090720_000000_20100101_000000	Product: RA2_FGD_2PNPDK20090720_153949_000059022080_00498_38628_6882.N1
DSD: DORIS_IONO PCF_RA2_FGD_2P	Filename: RA2_MW__1PNPDK20090720_153949_000059022080_00498_38628_6881.N1	Product: RA2_FGD_2PNPDK20090720_153949_000059022080_00498_38628_6882.N1
DSD: METEO_GRID_POINTS_ALTITUDE PCF_RA2_FGD_2P	Filename:	Product: RA2_FGD_2PNPDK20090720_153949_000059022080_00498_38628_6882.N1
DSD: MWR_CONFIGURATION_DATA PCF_RA2_FGD_2P	Filename: AUX_ECF_AXNECM20090720_064112_20090720_210000_20090721_090000	Product: RA2_FGD_2PNPDK20090720_153949_000059022080_00498_38628_6882.N1
DSD: OCEAN_ICE2_SYSTEM_FILE PCF_RA2_FGD_2P	Filename:	Product: RA2_FGD_2PNPDK20090720_153949_000059022080_00498_38628_6882.N1

DSD: OCEAN_TIDE_HARMONIC_COEF PCF_RA2_FGD_2P	Filename:	Product: RA2_FGD_2PNPDK20090720_153949_000059022080_00498
DSD: OCEAN_TIDE_ORTHOWEIGHTS PCF_RA2_FGD_2P	Filename:	Product: RA2_FGD_2PNPDK20090720_153949_000059022080_00498_38628_6882.N1
DSD: RA2_CHARACTERISATION_DATA PCF_RA2_FGD_2P	Filename: AUX_ECF_AXNECM20090720_064112_20090720_150000_20090721_030000	Product: RA2_FGD_2PNPDK20090720_153949_000059022080_00498_38628_6882.N1
DSD: RA2_CONFIGURATION_DATA PCF_RA2_FGD_2P	Filename: AUX_ECF_AXNECM20090720_064111_20090720_090000_20090720_210000	Product: RA2_FGD_2PNPDK20090720_153949_000059022080_00498_38628_6882.N1
DSD: RA2_CONSTANT_DATA PCF_RA2_FGD_2P	Filename:	Product: RA2_FGD_2PNPDK20090720_153949_000059022080_00498_38628_6882.N1
DSD: RA2_USO_DATA PCF_RA2_FGD_2P	Filename: DOR_NAV_0PNPDK20090720_153754_000054192080_00498_38628_0607.N1	Product: RA2_FGD_2PNPDK20090720_153949_000059022080_00498_38628_6882.N1
DSD: REAL.RA2_IF_MASK_FLIGHT_DATA PCF_RA2_FGD_2P	Filename: RA2_IFF_AXVIEC20090720_103305_20090720_000000_20100101_000000	Product: RA2_FGD_2PNPDK20090720_153949_000059022080_00498_38628_6882.N1
DSD: SOLAR_ACTIVITY_INDEX_PREDICT PCF_RA2_FGD_2P	Filename:	Product: RA2_FGD_2PNPDK20090720_153949_000059022080_00498_38628_6882.N1
DSD: ATTITUDE_DATA PCF_RA2_FGD_2P	Filename: RA2_IFF_AXVIEC20090720_103305_20090720_000000_20100101_000000	Product: RA2_FGD_2PNPDK20090720_171648_000059482080_00499_38629_6990.N1
DSD: DORIS_IONO PCF_RA2_FGD_2P	Filename: RA2_MW__1PNPDK20090720_171648_000059482080_00499_38629_6989.N1	Product: RA2_FGD_2PNPDK20090720_171648_000059482080_00499_38629_6990.N1
DSD: METEO_GRID_POINTS_ALTITUDE PCF_RA2_FGD_2P	Filename:	Product: RA2_FGD_2PNPDK20090720_171648_000059482080_00499_38629_6990.N1
DSD: MWR_CONFIGURATION_DATA PCF_RA2_FGD_2P	Filename: AUX_ECF_AXNECM20090720_064112_20090720_210000_20090721_090000	Product: RA2_FGD_2PNPDK20090720_171648_000059482080_00499_38629_6990.N1
DSD: OCEAN_ICE2_SYSTEM_FILE PCF_RA2_FGD_2P	Filename:	Product: RA2_FGD_2PNPDK20090720_171648_000059482080_00499_38629_6990.N1
DSD: OCEAN_TIDE_HARMONIC_COEF PCF_RA2_FGD_2P	Filename:	Product: RA2_FGD_2PNPDK20090720_171648_000059482080_00499_38629_6990.N1
DSD: OCEAN_TIDE_ORTHOWEIGHTS PCF_RA2_FGD_2P	Filename:	Product: RA2_FGD_2PNPDK20090720_171648_000059482080_00499_38629_6990.N1
DSD: RA2_CHARACTERISATION_DATA PCF_RA2_FGD_2P	Filename: AUX_ECF_AXNECM20090720_064112_20090720_150000_20090721_030000	Product: RA2_FGD_2PNPDK20090720_171648_000059482080_00499_38629_6990.N1
DSD: RA2_CONFIGURATION_DATA PCF_RA2_FGD_2P	Filename: AUX_ECF_AXNECM20090720_064111_20090720_090000_20090720_210000	Product: RA2_FGD_2PNPDK20090720_171648_000059482080_00499_38629_6990.N1
DSD: RA2_CONSTANT_DATA PCF_RA2_FGD_2P	Filename:	Product: RA2_FGD_2PNPDK20090720_171648_000059482080_00499_38629_6990.N1
DSD: RA2_USO_DATA PCF_RA2_FGD_2P	Filename: DOR_NAV_0PNPDK20090720_171333_000057382080_00499_38629_0608.N1	Product: RA2_FGD_2PNPDK20090720_171648_000059482080_00499_38629_6990.N1

DSD: REAL.RA2_IF_MASK_FLIGHT_DATA PCF_RA2_FGD_2P	Filename: RA2_IFF_AXVIEC20090720_103305_20090720_000000_20100101_000000	Product: RA2_FGD_2PNPDK20090720_171648_000059482080_00499_38629_6990.N1
DSD: SOLAR_ACTIVITY_INDEX_PREDICT PCF_RA2_FGD_2P	Filename:	Product: RA2_FGD_2PNPDK20090720_171648_000059482080_00499_38629_6990.N1
DSD: ATTITUDE_DATA PCF_RA2_FGD_2P	Filename: RA2_IFF_AXVIEC20090720_103305_20090720_000000_20100101_000000	Product: RA2_FGD_2PNPDK20090720_185457_000060492080_00500_38630_7092.N1
DSD: DORIS_IONO PCF_RA2_FGD_2P	Filename: RA2_MW__1PNPDK20090720_185457_000060492080_00500_38630_7091.N1	Product: RA2_FGD_2PNPDK20090720_185457_000060492080_00500_38630_7092.N1
DSD: METEO_GRID_POINTS_ALTITUDE PCF_RA2_FGD_2P	Filename:	Product: RA2_FGD_2PNPDK20090720_185457_000060492080_00500_38630_7092.N1
DSD: MWR_CONFIGURATION_DATA PCF_RA2_FGD_2P	Filename: AUX_ECF_AXNECM20090720_064112_20090720_210000_20090721_090000	Product: RA2_FGD_2PNPDK20090720_185457_000060492080_00500_38630_7092.N1
DSD: OCEAN_ICE2_SYSTEM_FILE PCF_RA2_FGD_2P	Filename:	Product: RA2_FGD_2PNPDK20090720_185457_000060492080_00500_38630_7092.N1
DSD: OCEAN_TIDE_HARMONIC_COEF PCF_RA2_FGD_2P	Filename:	Product: RA2_FGD_2PNPDK20090720_185457_000060492080_00500_38630_7092.N1
DSD: OCEAN_TIDE_ORTHOWEIGHTS PCF_RA2_FGD_2P	Filename:	Product: RA2_FGD_2PNPDK20090720_185457_000060492080_00500_38630_7092.N1
DSD: RA2_CHARACTERISATION_DATA PCF_RA2_FGD_2P	Filename: AUX_ECF_AXNECM20090720_064112_20090720_150000_20090721_030000	Product: RA2_FGD_2PNPDK20090720_185457_000060492080_00500_38630_7092.N1
DSD: RA2_CONFIGURATION_DATA PCF_RA2_FGD_2P	Filename: AUX_ECF_AXNECM20090720_064111_20090720_090000_20090720_210000	Product: RA2_FGD_2PNPDK20090720_185457_000060492080_00500_38630_7092.N1
DSD: RA2_CONSTANT_DATA PCF_RA2_FGD_2P	Filename:	Product: RA2_FGD_2PNPDK20090720_185457_000060492080_00500_38630_7092.N1
DSD: RA2_USO_DATA PCF_RA2_FGD_2P	Filename: DOR_NAV_0PNPDK20090720_185430_000054192080_00500_38630_0609.N1	Product: RA2_FGD_2PNPDK20090720_185457_000060492080_00500_38630_7092.N1
DSD: REAL.RA2_IF_MASK_FLIGHT_DATA PCF_RA2_FGD_2P	Filename: RA2_IFF_AXVIEC20090720_103305_20090720_000000_20100101_000000	Product: RA2_FGD_2PNPDK20090720_185457_000060492080_00500_38630_7092.N1
DSD: SOLAR_ACTIVITY_INDEX_PREDICT PCF_RA2_FGD_2P	Filename:	Product: RA2_FGD_2PNPDK20090720_185457_000060492080_00500_38630_7092.N1
DSD: ATTITUDE_DATA PCF_RA2_FGD_2P	Filename: RA2_IFF_AXVIEC20090720_103305_20090720_000000_20100101_000000	Product: RA2_FGD_2PNPDE20090720_203428_000043892080_00501_38631_6438.N1
DSD: DORIS_IONO PCF_RA2_FGD_2P	Filename: RA2_MW__1PNPDE20090720_203428_000043892080_00501_38631_6437.N1	Product: RA2_FGD_2PNPDE20090720_203428_000043892080_00501_38631_6438.N1
DSD: METEO_GRID_POINTS_ALTITUDE PCF_RA2_FGD_2P	Filename:	Product: RA2_FGD_2PNPDE20090720_203428_000043892080_00501_38631_6438.N1

DSD: MWR_CONFIGURATION_DATA PCF_RA2_FGD_2P	Filename: AUX_ECF_AXNECM20090720_064112_20090720_210000_20090721_090000	Product: RA2_FGD_2PNPDE20090720_203428_000043892080_00501_
DSD: OCEAN_ICE2_SYSTEM_FILE PCF_RA2_FGD_2P	Filename:	Product: RA2_FGD_2PNPDE20090720_203428_000043892080_00501_38631_6438.N1
DSD: OCEAN_TIDE_HARMONIC_COEF PCF_RA2_FGD_2P	Filename:	Product: RA2_FGD_2PNPDE20090720_203428_000043892080_00501_38631_6438.N1
DSD: OCEAN_TIDE_ORTHOWEIGHTS PCF_RA2_FGD_2P	Filename:	Product: RA2_FGD_2PNPDE20090720_203428_000043892080_00501_38631_6438.N1
DSD: RA2_CHARACTERISATION_DATA PCF_RA2_FGD_2P	Filename: AUX_ECF_AXNECM20090720_064112_20090720_150000_20090721_030000	Product: RA2_FGD_2PNPDE20090720_203428_000043892080_00501_38631_6438.N1
DSD: RA2_CONFIGURATION_DATA PCF_RA2_FGD_2P	Filename: AUX_ECF_AXNECM20090720_064111_20090720_090000_20090720_210000	Product: RA2_FGD_2PNPDE20090720_203428_000043892080_00501_38631_6438.N1
DSD: RA2_CONSTANT_DATA PCF_RA2_FGD_2P	Filename:	Product: RA2_FGD_2PNPDE20090720_203428_000043892080_00501_38631_6438.N1
DSD: RA2_USO_DATA PCF_RA2_FGD_2P	Filename: DOR_NAV_0PNPDE20090720_203008_000041442080_00501_38631_8392.N1	Product: RA2_FGD_2PNPDE20090720_203428_000043892080_00501_38631_6438.N1
DSD: REAL.RA2_IF_MASK_FLIGHT_DATA PCF_RA2_FGD_2P	Filename: RA2_IFF_AXVIEC20090720_103305_20090720_000000_20100101_000000	Product: RA2_FGD_2PNPDE20090720_203428_000043892080_00501_38631_6438.N1
DSD: SOLAR_ACTIVITY_INDEX_PREDICT PCF_RA2_FGD_2P	Filename:	Product: RA2_FGD_2PNPDE20090720_203428_000043892080_00501_38631_6438.N1
DSD: ATTITUDE_DATA PCF_RA2_FGD_2P	Filename: RA2_IFF_AXVIEC20090720_103305_20090720_000000_20100101_000000	Product: RA2_FGD_2PNPDK20090720_214641_000012182080_00501_38631_7135.N1
DSD: DORIS_IONO PCF_RA2_FGD_2P	Filename: RA2_MW__1PNPDK20090720_214641_000012182080_00501_38631_7134.N1	Product: RA2_FGD_2PNPDK20090720_214641_000012182080_00501_38631_7135.N1
DSD: METEO_GRID_POINTS_ALTITUDE PCF_RA2_FGD_2P	Filename:	Product: RA2_FGD_2PNPDK20090720_214641_000012182080_00501_38631_7135.N1
DSD: MWR_CONFIGURATION_DATA PCF_RA2_FGD_2P	Filename: AUX_ECF_AXNECM20090720_184111_20090721_030000_20090721_150000	Product: RA2_FGD_2PNPDK20090720_214641_000012182080_00501_38631_7135.N1
DSD: OCEAN_ICE2_SYSTEM_FILE PCF_RA2_FGD_2P	Filename:	Product: RA2_FGD_2PNPDK20090720_214641_000012182080_00501_38631_7135.N1
DSD: OCEAN_TIDE_HARMONIC_COEF PCF_RA2_FGD_2P	Filename:	Product: RA2_FGD_2PNPDK20090720_214641_000012182080_00501_38631_7135.N1
DSD: OCEAN_TIDE_ORTHOWEIGHTS PCF_RA2_FGD_2P	Filename:	Product: RA2_FGD_2PNPDK20090720_214641_000012182080_00501_38631_7135.N1
DSD: RA2_CHARACTERISATION_DATA PCF_RA2_FGD_2P	Filename: AUX_ECF_AXNECM20090720_064112_20090720_210000_20090721_090000	Product: RA2_FGD_2PNPDK20090720_214641_000012182080_00501_38631_7135.N1

DSD: RA2_CONFIGURATION_DATA PCF_RA2_FGD_2P	Filename: AUX_ECF_AXNECM20090720_064112_20090720_150000_20090721_030000	Product: RA2_FGD_2PNPDK20090720_214641_000012182080_00501_
DSD: RA2_CONSTANT_DATA PCF_RA2_FGD_2P	Filename:	Product: RA2_FGD_2PNPDK20090720_214641_000012182080_00501_38631_7135.N1
DSD: RA2_USO_DATA PCF_RA2_FGD_2P	Filename: DOR_NAV_0PNPDK20090720_214431_000009562080_00501_38631_0610.N1	Product: RA2_FGD_2PNPDK20090720_214641_000012182080_00501_38631_7135.N1
DSD: REAL.RA2_IF_MASK_FLIGHT_DATA PCF_RA2_FGD_2P	Filename: RA2_IFF_AXVIEC20090720_103305_20090720_000000_20100101_000000	Product: RA2_FGD_2PNPDK20090720_214641_000012182080_00501_38631_7135.N1
DSD: SOLAR_ACTIVITY_INDEX_PREDICT PCF_RA2_FGD_2P	Filename:	Product: RA2_FGD_2PNPDK20090720_214641_000012182080_00501_38631_7135.N1
DSD: ATTITUDE_DATA PCF_RA2_FGD_2P	Filename: RA2_IFF_AXVIEC20090720_103305_20090720_000000_20100101_000000	Product: RA2_FGD_2PNPDE20090720_220538_000034032081_00001_38632_6550.N1
DSD: DORIS_IONO PCF_RA2_FGD_2P	Filename: RA2_MW__1PNPDE20090720_220538_000034032081_00001_38632_6549.N1	Product: RA2_FGD_2PNPDE20090720_220538_000034032081_00001_38632_6550.N1
DSD: METEO_GRID_POINTS_ALTITUDE PCF_RA2_FGD_2P	Filename:	Product: RA2_FGD_2PNPDE20090720_220538_000034032081_00001_38632_6550.N1
DSD: MWR_CONFIGURATION_DATA PCF_RA2_FGD_2P	Filename: AUX_ECF_AXNECM20090720_184111_20090721_030000_20090721_150000	Product: RA2_FGD_2PNPDE20090720_220538_000034032081_00001_38632_6550.N1
DSD: OCEAN_ICE2_SYSTEM_FILE PCF_RA2_FGD_2P	Filename:	Product: RA2_FGD_2PNPDE20090720_220538_000034032081_00001_38632_6550.N1
DSD: OCEAN_TIDE_HARMONIC_COEF PCF_RA2_FGD_2P	Filename:	Product: RA2_FGD_2PNPDE20090720_220538_000034032081_00001_38632_6550.N1
DSD: OCEAN_TIDE_ORTHOWEIGHTS PCF_RA2_FGD_2P	Filename:	Product: RA2_FGD_2PNPDE20090720_220538_000034032081_00001_38632_6550.N1
DSD: RA2_CHARACTERISATION_DATA PCF_RA2_FGD_2P	Filename: AUX_ECF_AXNECM20090720_064112_20090720_210000_20090721_090000	Product: RA2_FGD_2PNPDE20090720_220538_000034032081_00001_38632_6550.N1
DSD: RA2_CONFIGURATION_DATA PCF_RA2_FGD_2P	Filename: AUX_ECF_AXNECM20090720_064112_20090720_150000_20090721_030000	Product: RA2_FGD_2PNPDE20090720_220538_000034032081_00001_38632_6550.N1
DSD: RA2_CONSTANT_DATA PCF_RA2_FGD_2P	Filename:	Product: RA2_FGD_2PNPDE20090720_220538_000034032081_00001_38632_6550.N1
DSD: RA2_USO_DATA PCF_RA2_FGD_2P	Filename: DOR_NAV_0PNPDE20090720_220027_000031882081_00001_38632_8393.N1	Product: RA2_FGD_2PNPDE20090720_220538_000034032081_00001_38632_6550.N1
DSD: REAL.RA2_IF_MASK_FLIGHT_DATA PCF_RA2_FGD_2P	Filename: RA2_IFF_AXVIEC20090720_103305_20090720_000000_20100101_000000	Product: RA2_FGD_2PNPDE20090720_220538_000034032081_00001_38632_6550.N1
DSD: SOLAR_ACTIVITY_INDEX_PREDICT PCF_RA2_FGD_2P	Filename:	Product: RA2_FGD_2PNPDE20090720_220538_000034032081_00001_38632_6550.N1

DSD: ATTITUDE_DATA PCF_RA2_FGD_2P	Filename: RA2_IFF_AXVIEC20090720_103305_20090720_000000_20100101_000000	Product: RA2_FGD_2PNPDE20090720_230253_000065502081_00001_
DSD: DORIS_IONO PCF_RA2_FGD_2P	Filename: RA2_MW__1PNPDE20090720_230253_000065502081_00001_38632_6628.N1	Product: RA2_FGD_2PNPDE20090720_230253_000065502081_00001_38632_6629.N1
DSD: METEO_GRID_POINTS_ALTITUDE PCF_RA2_FGD_2P	Filename:	Product: RA2_FGD_2PNPDE20090720_230253_000065502081_00001_38632_6629.N1
DSD: MWR_CONFIGURATION_DATA PCF_RA2_FGD_2P	Filename: AUX_ECF_AXNECM20090720_184111_20090721_030000_20090721_150000	Product: RA2_FGD_2PNPDE20090720_230253_000065502081_00001_38632_6629.N1
DSD: OCEAN_ICE2_SYSTEM_FILE PCF_RA2_FGD_2P	Filename:	Product: RA2_FGD_2PNPDE20090720_230253_000065502081_00001_38632_6629.N1
DSD: OCEAN_TIDE_HARMONIC_COEF PCF_RA2_FGD_2P	Filename:	Product: RA2_FGD_2PNPDE20090720_230253_000065502081_00001_38632_6629.N1
DSD: OCEAN_TIDE_ORTHOWEIGHTS PCF_RA2_FGD_2P	Filename:	Product: RA2_FGD_2PNPDE20090720_230253_000065502081_00001_38632_6629.N1
DSD: RA2_CHARACTERISATION_DATA PCF_RA2_FGD_2P	Filename: AUX_ECF_AXNECM20090720_064112_20090720_210000_20090721_090000	Product: RA2_FGD_2PNPDE20090720_230253_000065502081_00001_38632_6629.N1
DSD: RA2_CONFIGURATION_DATA PCF_RA2_FGD_2P	Filename: AUX_ECF_AXNECM20090720_064112_20090720_150000_20090721_030000	Product: RA2_FGD_2PNPDE20090720_230253_000065502081_00001_38632_6629.N1
DSD: RA2_CONSTANT_DATA PCF_RA2_FGD_2P	Filename:	Product: RA2_FGD_2PNPDE20090720_230253_000065502081_00001_38632_6629.N1
DSD: RA2_USO_DATA PCF_RA2_FGD_2P	Filename: DOR_NAV_0PNPDE20090720_225854_000063762081_00001_38632_8394.N1	Product: RA2_FGD_2PNPDE20090720_230253_000065502081_00001_38632_6629.N1
DSD: REAL_RA2_IF_MASK_FLIGHT_DATA PCF_RA2_FGD_2P	Filename: RA2_IFF_AXVIEC20090720_103305_20090720_000000_20100101_000000	Product: RA2_FGD_2PNPDE20090720_230253_000065502081_00001_38632_6629.N1
DSD: SOLAR_ACTIVITY_INDEX_PREDICT PCF_RA2_FGD_2P	Filename:	Product: RA2_FGD_2PNPDE20090720_230253_000065502081_00001_38632_6629.N1

RA2_WWV_2P: ADF usage

New ADFs

Gauge	Value	Segment (Start-Stop)	Explicit Reference
DSD: RA2_IF_MASK_FLIGHT_DATA PCF_RA2_WWV_2P	new ADF: RA2_FGD_2PNPDE20090720_013734_000047482080_00489_38619_5282.N1	20-JUL-2009 01:37:34.572 20-JUL-2009 01:37:34.572	Product: RA2_WWV_2PNPDE20090720_013734_000047482080_00489_38619_5283.N1

DSD: RA2_USO_DATA PCF_RA2_WWV_2P	new ADF: DOR_NAV_0PNPDE20090720_013307_000044632080_00489_38619_8389.N1	20-JUL-2009 01:37:34.572 20-JUL-2009 01:37:34.572	Product: RA2_WWV_2PNPDE20090720_013734_000047482080_00489_38619_5283.N1
DSD: RA2_IF_MASK_FLIGHT_DATA PCF_RA2_WWV_2P	new ADF: RA2_FGD_2PNPDE20090720_025609_000058992080_00490_38620_5442.N1	20-JUL-2009 02:56:09.020 20-JUL-2009 02:56:09.020	Product: RA2_WWV_2PNPDE20090720_025609_000058992080_00490_38620_5443.N1
DSD: RA2_USO_DATA PCF_RA2_WWV_2P	new ADF: DOR_NAV_0PNPDE20090720_025249_000057382080_00490_38620_8390.N1	20-JUL-2009 02:56:09.020 20-JUL-2009 02:56:09.020	Product: RA2_WWV_2PNPDE20090720_025609_000058992080_00490_38620_5443.N1
DSD: MWR_CONFIGURATION_DATA PCF_RA2_WWV_2P	new ADF: NOT USED	20-JUL-2009 04:33:54.230 20-JUL-2009 04:33:54.230	Product: RA2_WWV_2PNPDE20090720_043354_000060462080_00491_38621_5654.N1
DSD: RA2_CHARACTERISATION_DATA PCF_RA2_WWV_2P	new ADF: AUX_ECF_AXNECM20090719_184114_20090720_030000_20090720_150000	20-JUL-2009 04:33:54.230 20-JUL-2009 04:33:54.230	Product: RA2_WWV_2PNPDE20090720_043354_000060462080_00491_38621_5654.N1
DSD: RA2_CONFIGURATION_DATA PCF_RA2_WWV_2P	new ADF: AUX_ECF_AXNECM20090719_064113_20090719_210000_20090720_090000	20-JUL-2009 04:33:54.230 20-JUL-2009 04:33:54.230	Product: RA2_WWV_2PNPDE20090720_043354_000060462080_00491_38621_5654.N1
DSD: RA2_IF_MASK_FLIGHT_DATA PCF_RA2_WWV_2P	new ADF: RA2_FGD_2PNPDE20090720_043354_000060462080_00491_38621_5653.N1	20-JUL-2009 04:33:54.230 20-JUL-2009 04:33:54.230	Product: RA2_WWV_2PNPDE20090720_043354_000060462080_00491_38621_5654.N1
DSD: RA2_USO_DATA PCF_RA2_WWV_2P	new ADF: DOR_NAV_0PNPDE20090720_043346_000054192080_00491_38621_8391.N1	20-JUL-2009 04:33:54.230 20-JUL-2009 04:33:54.230	Product: RA2_WWV_2PNPDE20090720_043354_000060462080_00491_38621_5654.N1
DSD: MWR_CONFIGURATION_DATA PCF_RA2_WWV_2P	new ADF: AUX_ECF_AXNECM20090720_064111_20090720_090000_20090720_210000	20-JUL-2009 06:14:06.488 20-JUL-2009 06:14:06.488	Product: RA2_WWV_2PNPDK20090720_061406_000041542080_00492_38622_6116.N1
DSD: RA2_IF_MASK_FLIGHT_DATA PCF_RA2_WWV_2P	new ADF: RA2_FGD_2PNPDK20090720_061406_000041542080_00492_38622_6115.N1	20-JUL-2009 06:14:06.488 20-JUL-2009 06:14:06.488	Product: RA2_WWV_2PNPDK20090720_061406_000041542080_00492_38622_6116.N1

DSD: RA2_USO_DATA PCF_RA2_WWV_2P	new ADF: DOR_NAV_0PNPDK20090720_060924_000038252080_00492_38622_0601.N1	20-JUL-2009 06:14:06.488 20-JUL-2009 06:14:06.488	Product: RA2_WWV_2PNPDK20090720_061406_000041542080_00492_38622_6116.N1
DSD: RA2_IF_MASK_FLIGHT_DATA PCF_RA2_WWV_2P	new ADF: RA2_FGD_2PNPDK20090720_072237_000060832080_00493_38623_6228.N1	20-JUL-2009 07:22:37.148 20-JUL-2009 07:22:37.148	Product: RA2_WWV_2PNPDK20090720_072237_000060832080_00493_38623_6229.N1
DSD: RA2_USO_DATA PCF_RA2_WWV_2P	new ADF: DOR_NAV_0PNPDK20090720_071828_000057382080_00493_38623_0602.N1	20-JUL-2009 07:22:37.148 20-JUL-2009 07:22:37.148	Product: RA2_WWV_2PNPDK20090720_072237_000060832080_00493_38623_6229.N1
DSD: MWR_CONFIGURATION_DATA PCF_RA2_WWV_2P	new ADF: AUX_ECF_AXNECM20090720_064112_20090720_150000_20090721_030000	20-JUL-2009 09:03:17.256 20-JUL-2009 09:03:17.256	Product: RA2_WWV_2PNPDK20090720_090317_000060632080_00494_38624_6348.N1
DSD: RA2_CHARACTERISATION_DATA PCF_RA2_WWV_2P	new ADF: AUX_ECF_AXNECM20090720_064111_20090720_090000_20090720_210000	20-JUL-2009 09:03:17.256 20-JUL-2009 09:03:17.256	Product: RA2_WWV_2PNPDK20090720_090317_000060632080_00494_38624_6348.N1
DSD: RA2_CONFIGURATION_DATA PCF_RA2_WWV_2P	new ADF: AUX_ECF_AXNECM20090719_184114_20090720_030000_20090720_150000	20-JUL-2009 09:03:17.256 20-JUL-2009 09:03:17.256	Product: RA2_WWV_2PNPDK20090720_090317_000060632080_00494_38624_6348.N1
DSD: RA2_IF_MASK_FLIGHT_DATA PCF_RA2_WWV_2P	new ADF: RA2_FGD_2PNPDK20090720_090317_000060632080_00494_38624_6347.N1	20-JUL-2009 09:03:17.256 20-JUL-2009 09:03:17.256	Product: RA2_WWV_2PNPDK20090720_090317_000060632080_00494_38624_6348.N1
DSD: RA2_USO_DATA PCF_RA2_WWV_2P	new ADF: DOR_NAV_0PNPDK20090720_085925_000057382080_00494_38624_0603.N1	20-JUL-2009 09:03:17.256 20-JUL-2009 09:03:17.256	Product: RA2_WWV_2PNPDK20090720_090317_000060632080_00494_38624_6348.N1
DSD: ATTITUDE_DATA PCF_RA2_WWV_2P	new ADF: RA2_IFF_AXVIEC20090720_103305_20090720_000000_20100101_000000	20-JUL-2009 10:43:37.312 20-JUL-2009 10:43:37.312	Product: RA2_WWV_2PNPDK20090720_104337_000060332080_00495_38625_6470.N1
DSD: RA2_IF_MASK_FLIGHT_DATA PCF_RA2_WWV_2P	new ADF: RA2_FGD_2PNPDK20090720_104337_000060332080_00495_38625_6469.N1	20-JUL-2009 10:43:37.312 20-JUL-2009 10:43:37.312	Product: RA2_WWV_2PNPDK20090720_104337_000060332080_00495_38625_6470.N1

DSD: RA2_USO_DATA PCF_RA2_WWV_2P	new ADF: DOR_NAV_0PNPDK20090720_104022_000057382080_00495_38625_0604.N1	20-JUL-2009 10:43:37.312 20-JUL-2009 10:43:37.312	Product: RA2_WWV_2PNPDK20090720_104337_000060332080_00495_38625_6470.N1
DSD: RA2_IF_MASK_FLIGHT_DATA PCF_RA2_WWV_2P	new ADF: RA2_FGD_2PNPDK20090720_122327_000059522080_00496_38626_6630.N1	20-JUL-2009 12:23:27.290 20-JUL-2009 12:23:27.290	Product: RA2_WWV_2PNPDK20090720_122327_000059522080_00496_38626_6631.N1
DSD: RA2_USO_DATA PCF_RA2_WWV_2P	new ADF: DOR_NAV_0PNPDK20090720_122119_000054192080_00496_38626_0605.N1	20-JUL-2009 12:23:27.290 20-JUL-2009 12:23:27.290	Product: RA2_WWV_2PNPDK20090720_122327_000059522080_00496_38626_6631.N1
DSD: RA2_IF_MASK_FLIGHT_DATA PCF_RA2_WWV_2P	new ADF: RA2_FGD_2PNPDK20090720_140205_000049672080_00497_38627_6767.N1	20-JUL-2009 14:02:05.972 20-JUL-2009 14:02:05.972	Product: RA2_WWV_2PNPDK20090720_140205_000049672080_00497_38627_6768.N1
DSD: RA2_USO_DATA PCF_RA2_WWV_2P	new ADF: DOR_NAV_0PNPDK20090720_135657_000057382080_00497_38627_0606.N1	20-JUL-2009 14:02:05.972 20-JUL-2009 14:02:05.972	Product: RA2_WWV_2PNPDK20090720_140205_000049672080_00497_38627_6768.N1
DSD: MWR_CONFIGURATION_DATA PCF_RA2_WWV_2P	new ADF: AUX_ECF_AXNECM20090720_064112_20090720_210000_20090721_090000	20-JUL-2009 15:29:12.461 20-JUL-2009 15:29:12.461	Product: RA2_WWV_2PNPDK20090720_152912_000006812080_00498_38628_6771.N1
DSD: RA2_CHARACTERISATION_DATA PCF_RA2_WWV_2P	new ADF: AUX_ECF_AXNECM20090720_064112_20090720_150000_20090721_030000	20-JUL-2009 15:29:12.461 20-JUL-2009 15:29:12.461	Product: RA2_WWV_2PNPDK20090720_152912_000006812080_00498_38628_6771.N1
DSD: RA2_CONFIGURATION_DATA PCF_RA2_WWV_2P	new ADF: AUX_ECF_AXNECM20090720_064111_20090720_090000_20090720_210000	20-JUL-2009 15:29:12.461 20-JUL-2009 15:29:12.461	Product: RA2_WWV_2PNPDK20090720_152912_000006812080_00498_38628_6771.N1
DSD: RA2_IF_MASK_FLIGHT_DATA PCF_RA2_WWV_2P	new ADF: RA2_FGD_2PNPDK20090720_152912_000006812080_00498_38628_6770.N1	20-JUL-2009 15:29:12.461 20-JUL-2009 15:29:12.461	Product: RA2_WWV_2PNPDK20090720_152912_000006812080_00498_38628_6771.N1
DSD: RA2_IF_MASK_FLIGHT_DATA PCF_RA2_WWV_2P	new ADF: RA2_FGD_2PNPDK20090720_153949_000059022080_00498_38628_6882.N1	20-JUL-2009 15:39:49.669 20-JUL-2009 15:39:49.669	Product: RA2_WWV_2PNPDK20090720_153949_000059022080_00498_38628_6883.N1

DSD: RA2_USO_DATA PCF_RA2_WWV_2P	new ADF: DOR_NAV_0PNPDK20090720_153754_000054192080_00498_38628_0607.N1	20-JUL-2009 15:39:49.669 20-JUL-2009 15:39:49.669	Product: RA2_WWV_2PNPDK20090720_153949_000059022080_00498_38628_6883.N1
DSD: RA2_IF_MASK_FLIGHT_DATA PCF_RA2_WWV_2P	new ADF: RA2_FGD_2PNPDK20090720_171648_000059482080_00499_38629_6990.N1	20-JUL-2009 17:16:48.091 20-JUL-2009 17:16:48.091	Product: RA2_WWV_2PNPDK20090720_171648_000059482080_00499_38629_6991.N1
DSD: RA2_USO_DATA PCF_RA2_WWV_2P	new ADF: DOR_NAV_0PNPDK20090720_171333_000057382080_00499_38629_0608.N1	20-JUL-2009 17:16:48.091 20-JUL-2009 17:16:48.091	Product: RA2_WWV_2PNPDK20090720_171648_000059482080_00499_38629_6991.N1
DSD: RA2_IF_MASK_FLIGHT_DATA PCF_RA2_WWV_2P	new ADF: RA2_FGD_2PNPDK20090720_185457_000060492080_00500_38630_7092.N1	20-JUL-2009 18:54:57.809 20-JUL-2009 18:54:57.809	Product: RA2_WWV_2PNPDK20090720_185457_000060492080_00500_38630_7093.N1
DSD: RA2_USO_DATA PCF_RA2_WWV_2P	new ADF: DOR_NAV_0PNPDK20090720_185430_000054192080_00500_38630_0609.N1	20-JUL-2009 18:54:57.809 20-JUL-2009 18:54:57.809	Product: RA2_WWV_2PNPDK20090720_185457_000060492080_00500_38630_7093.N1
DSD: RA2_IF_MASK_FLIGHT_DATA PCF_RA2_WWV_2P	new ADF: RA2_FGD_2PNPDE20090720_203428_000043892080_00501_38631_6438.N1	20-JUL-2009 20:34:28.849 20-JUL-2009 20:34:28.849	Product: RA2_WWV_2PNPDE20090720_203428_000043892080_00501_38631_6439.N1
DSD: RA2_USO_DATA PCF_RA2_WWV_2P	new ADF: DOR_NAV_0PNPDE20090720_203008_000041442080_00501_38631_8392.N1	20-JUL-2009 20:34:28.849 20-JUL-2009 20:34:28.849	Product: RA2_WWV_2PNPDE20090720_203428_000043892080_00501_38631_6439.N1
DSD: MWR_CONFIGURATION_DATA PCF_RA2_WWV_2P	new ADF: AUX_ECF_AXNECM20090720_184111_20090721_030000_20090721_150000	20-JUL-2009 21:46:41.195 20-JUL-2009 21:46:41.195	Product: RA2_WWV_2PNPDK20090720_214641_000012182080_00501_38631_7136.N1
DSD: RA2_CHARACTERISATION_DATA PCF_RA2_WWV_2P	new ADF: AUX_ECF_AXNECM20090720_064112_20090720_210000_20090721_090000	20-JUL-2009 21:46:41.195 20-JUL-2009 21:46:41.195	Product: RA2_WWV_2PNPDK20090720_214641_000012182080_00501_38631_7136.N1
DSD: RA2_CONFIGURATION_DATA PCF_RA2_WWV_2P	new ADF: AUX_ECF_AXNECM20090720_064112_20090720_150000_20090721_030000	20-JUL-2009 21:46:41.195 20-JUL-2009 21:46:41.195	Product: RA2_WWV_2PNPDK20090720_214641_000012182080_00501_38631_7136.N1

DSD: RA2_IF_MASK_FLIGHT_DATA PCF_RA2_WWV_2P	new ADF: RA2_FGD_2PNPDK20090720_214641_000012182080_00501_38631_7135.N1	20-JUL-2009 21:46:41.195 20-JUL-2009 21:46:41.195	Product: RA2_WWV_2PNPDK20090720_214641_000012182080_00501_38631_7136.N1
DSD: RA2_USO_DATA PCF_RA2_WWV_2P	new ADF: DOR_NAV_0PNPDK20090720_214431_000009562080_00501_38631_0610.N1	20-JUL-2009 21:46:41.195 20-JUL-2009 21:46:41.195	Product: RA2_WWV_2PNPDK20090720_214641_000012182080_00501_38631_7136.N1
DSD: RA2_IF_MASK_FLIGHT_DATA PCF_RA2_WWV_2P	new ADF: RA2_FGD_2PNPDE20090720_220538_000034032081_00001_38632_6550.N1	20-JUL-2009 22:05:38.589 20-JUL-2009 22:05:38.589	Product: RA2_WWV_2PNPDE20090720_220538_000034032081_00001_38632_6551.N1
DSD: RA2_USO_DATA PCF_RA2_WWV_2P	new ADF: DOR_NAV_0PNPDE20090720_220027_000031882081_00001_38632_8393.N1	20-JUL-2009 22:05:38.589 20-JUL-2009 22:05:38.589	Product: RA2_WWV_2PNPDE20090720_220538_000034032081_00001_38632_6551.N1
DSD: RA2_IF_MASK_FLIGHT_DATA PCF_RA2_WWV_2P	new ADF: RA2_FGD_2PNPDE20090720_230253_000065502081_00001_38632_6629.N1	20-JUL-2009 23:02:53.051 20-JUL-2009 23:02:53.051	Product: RA2_WWV_2PNPDE20090720_230253_000065502081_00001_38632_6630.N1
DSD: RA2_USO_DATA PCF_RA2_WWV_2P	new ADF: DOR_NAV_0PNPDE20090720_225854_000063762081_00001_38632_8394.N1	20-JUL-2009 23:02:53.051 20-JUL-2009 23:02:53.051	Product: RA2_WWV_2PNPDE20090720_230253_000065502081_00001_38632_6630.N1

Current ADFs (from IECF list)

Gauge	Value	Explicit Reference
RA2_IFF_AX.INFO PCF_IECF	RA2_IFF_AXVIEC20090617_122330_20090617_000000_20100101_000000	Corresponding to date 17-JUL-2009 03:00:01.000
RA2_USO_AX.INFO PCF_IECF	RA2_USO_AXVIEC20070618_133225_20070620_000000_20200101_000000	Corresponding to date 17-JUL-2009 03:00:01.000
MWR_SLT_AX.INFO PCF_IECF	MWR_SLT_AXVIEC20060921_063409_20020101_000000_20200101_000000	Corresponding to date 17-JUL-2009 03:00:01.000
AUX_ATT_AX.INFO PCF_IECF	AUX_ATT_AXVIEC20020924_131534_20020703_120000_20781231_235959	Corresponding to date 17-JUL-2009 03:00:01.000
RA2_PLA_AX.INFO PCF_IECF	RA2_PLA_AXVIEC20060331_181823_20020101_000000_20200101_000000	Corresponding to date 17-JUL-2009 03:00:01.000
RA2_SOL_AX.INFO PCF_IECF	RA2_SOL_AXVIEC20090714_152856_20020101_000000_20100701_000000	Corresponding to date 17-JUL-2009 03:00:01.000
RA2_POL_AX.INFO PCF_IECF	RA2_POL_AXVIEC20090716_115958_20020101_000000_20090815_235959	Corresponding to date 17-JUL-2009 03:00:01.000
RA2_CON_AX.INFO PCF_IECF	RA2_CON_AXVIEC20070723_131547_20060621_132015_20200101_000000	Corresponding to date 17-JUL-2009 03:00:01.000

RA2_CHD_AX.INFO PCF_IECF	RA2_CHD_AXVIEC20060913_074707_20020101_000000_20200101_000000	Corresponding to date 17-JUL-2009 03:00:01.000
MWR_CON_AX.INFO PCF_IECF	MWR_CON_AXVIEC20040810_145011_20020101_000000_20200101_000000	Corresponding to date 17-JUL-2009 03:00:01.000
MWR_CHD_AX.INFO PCF_IECF	MWR_CHD_AXVIEC20061013_132356_20020101_000000_20200101_000000	Corresponding to date 17-JUL-2009 03:00:01.000
MWR_LSF_AX.INFO PCF_IECF	MWR_LSF_AXVIEC20020313_172218_20020101_000000_20200101_000000	Corresponding to date 17-JUL-2009 03:00:01.000
RA2_MET_AX.INFO PCF_IECF	RA2_MET_AXVIEC20020204_073357_20020101_000000_20200101_000000	Corresponding to date 17-JUL-2009 03:00:01.000
RA2_CST_AX.INFO PCF_IECF	RA2_CST_AXVIEC20020621_135858_20020101_000000_20200101_000000	Corresponding to date 17-JUL-2009 03:00:01.000
RA2_SOI_AX.INFO PCF_IECF	RA2_SOI_AXVIEC20051003_170000_20020101_000000_20200101_000000	Corresponding to date 17-JUL-2009 03:00:01.000
RA2_ICT_AX.INFO PCF_IECF	RA2_ICT_AXVIEC20060921_070730_20020101_000000_20200101_000000	Corresponding to date 17-JUL-2009 03:00:01.000
RA2_SSB_AX.INFO PCF_IECF	RA2_SSB_AXVIEC20051129_111810_20020101_000000_20200101_000000	Corresponding to date 17-JUL-2009 03:00:01.000
RA2_DIP_AX.INFO PCF_IECF	RA2_DIP_AXVIEC20020122_134206_20020101_000000_20200101_000000	Corresponding to date 17-JUL-2009 03:00:01.000
RA2_IOC_AX.INFO PCF_IECF	RA2_IOC_AXVIEC20020122_141121_20020101_000000_20200101_000000	Corresponding to date 17-JUL-2009 03:00:01.000
RA2_SET_AX.INFO PCF_IECF	RA2_SET_AXVIEC20020122_150917_20020101_000000_20200101_000000	Corresponding to date 17-JUL-2009 03:00:01.000
RA2_OT1_AX.INFO PCF_IECF	RA2_OT1_AXVIEC20040120_082051_20020101_000000_20200101_000000	Corresponding to date 17-JUL-2009 03:00:01.000
RA2_OT2_AX.INFO PCF_IECF	RA2_OT2_AXVIEC20031208_150159_20020101_000000_20200101_000000	Corresponding to date 17-JUL-2009 03:00:01.000
RA2_TLD_AX.INFO PCF_IECF	RA2_TLD_AXVIEC20031208_151137_20020101_000000_20200101_000000	Corresponding to date 17-JUL-2009 03:00:01.000
RA2_GEO_AX.INFO PCF_IECF	RA2_GEO_AXVIEC20020314_093428_20020101_000000_20200101_000000	Corresponding to date 17-JUL-2009 03:00:01.000
RA2_MSS_AX.INFO PCF_IECF	RA2_MSS_AXVIEC20031208_145545_20020101_000000_20200101_000000	Corresponding to date 17-JUL-2009 03:00:01.000
RA2_SL1_AX.INFO PCF_IECF	RA2_SL1_AXVIEC20030131_100228_20020101_000000_20200101_000000	Corresponding to date 17-JUL-2009 03:00:01.000
RA2_SL2_AX.INFO PCF_IECF	RA2_SL2_AXVIEC20030131_101757_20020101_000000_20200101_000000	Corresponding to date 17-JUL-2009 03:00:01.000

Differences with IECF list

Gauge	Value	Explicit Reference
DSD: DORIS_IONO PCF_RA2_WWV_2P	Filename: RA2_MW__1PNPDE20090719_221716_000062192080_00487_38617_4959.N1	Product: RA2_WWV_2PNPDE20090719_221716_000062192080_00487_38617_4961.N1
DSD: METEO_GRID_POINTS_ALTITUDE PCF_RA2_WWV_2P	Filename:	Product: RA2_WWV_2PNPDE20090719_221716_000062192080_00487_38617_4961.N1

DSD: MWR_CONFIGURATION_DATA PCF_RA2_WWV_2P	Filename: AUX_ECF_AXNECM20090719_184114_20090720_030000_20090720_150000	Product: RA2_WWV_2PNPDE20090719_221716_000062192080_00487.
DSD: OCEAN_ICE2_SYSTEM_FILE PCF_RA2_WWV_2P	Filename:	Product: RA2_WWV_2PNPDE20090719_221716_000062192080_00487_38617_4961.N1
DSD: OCEAN_TIDE_HARMONIC_COEF PCF_RA2_WWV_2P	Filename:	Product: RA2_WWV_2PNPDE20090719_221716_000062192080_00487_38617_4961.N1
DSD: OCEAN_TIDE_ORTHOWEIGHTS PCF_RA2_WWV_2P	Filename:	Product: RA2_WWV_2PNPDE20090719_221716_000062192080_00487_38617_4961.N1
DSD: RA2_CHARACTERISATION_DATA PCF_RA2_WWV_2P	Filename: AUX_ECF_AXNECM20090719_064113_20090719_210000_20090720_090000	Product: RA2_WWV_2PNPDE20090719_221716_000062192080_00487_38617_4961.N1
DSD: RA2_CONFIGURATION_DATA PCF_RA2_WWV_2P	Filename: AUX_ECF_AXNECM20090719_064113_20090719_150000_20090720_030000	Product: RA2_WWV_2PNPDE20090719_221716_000062192080_00487_38617_4961.N1
DSD: RA2_CONSTANT_DATA PCF_RA2_WWV_2P	Filename:	Product: RA2_WWV_2PNPDE20090719_221716_000062192080_00487_38617_4961.N1
DSD: RA2_IF_MASK_FLIGHT_DATA PCF_RA2_WWV_2P	Filename: RA2_FGD_2PNPDE20090719_221716_000062192080_00487_38617_4960.N1	Product: RA2_WWV_2PNPDE20090719_221716_000062192080_00487_38617_4961.N1
DSD: RA2_USO_DATA PCF_RA2_WWV_2P	Filename: DOR_NAV_0PNPDE20090719_221632_000057382080_00487_38617_8387.N1	Product: RA2_WWV_2PNPDE20090719_221716_000062192080_00487_38617_4961.N1
DSD: SOLAR_ACTIVITY_INDEX_PREDICT PCF_RA2_WWV_2P	Filename:	Product: RA2_WWV_2PNPDE20090719_221716_000062192080_00487_38617_4961.N1
DSD: DORIS_IONO PCF_RA2_WWV_2P	Filename: RA2_MW__1PNPDE20090719_235951_000059242080_00488_38618_5128.N1	Product: RA2_WWV_2PNPDE20090719_235951_000059242080_00488_38618_5130.N1
DSD: METEO_GRID_POINTS_ALTITUDE PCF_RA2_WWV_2P	Filename:	Product: RA2_WWV_2PNPDE20090719_235951_000059242080_00488_38618_5130.N1
DSD: MWR_CONFIGURATION_DATA PCF_RA2_WWV_2P	Filename: AUX_ECF_AXNECM20090719_184114_20090720_030000_20090720_150000	Product: RA2_WWV_2PNPDE20090719_235951_000059242080_00488_38618_5130.N1
DSD: OCEAN_ICE2_SYSTEM_FILE PCF_RA2_WWV_2P	Filename:	Product: RA2_WWV_2PNPDE20090719_235951_000059242080_00488_38618_5130.N1
DSD: OCEAN_TIDE_HARMONIC_COEF PCF_RA2_WWV_2P	Filename:	Product: RA2_WWV_2PNPDE20090719_235951_000059242080_00488_38618_5130.N1
DSD: OCEAN_TIDE_ORTHOWEIGHTS PCF_RA2_WWV_2P	Filename:	Product: RA2_WWV_2PNPDE20090719_235951_000059242080_00488_38618_5130.N1
DSD: RA2_CHARACTERISATION_DATA PCF_RA2_WWV_2P	Filename: AUX_ECF_AXNECM20090719_064113_20090719_210000_20090720_090000	Product: RA2_WWV_2PNPDE20090719_235951_000059242080_00488_38618_5130.N1
DSD: RA2_CONFIGURATION_DATA PCF_RA2_WWV_2P	Filename: AUX_ECF_AXNECM20090719_064113_20090719_150000_20090720_030000	Product: RA2_WWV_2PNPDE20090719_235951_000059242080_00488_38618_5130.N1
DSD: RA2_CONSTANT_DATA PCF_RA2_WWV_2P	Filename:	Product: RA2_WWV_2PNPDE20090719_235951_000059242080_00488_38618_5130.N1

DSD: RA2_IF_MASK_FLIGHT_DATA PCF_RA2_WWV_2P	Filename: RA2_FGD_2PNPDE20090719_235951_000059242080_00488_38618_5129.N1	Product: RA2_WWV_2PNPDE20090719_235951_000059242080_00488
DSD: RA2_USO_DATA PCF_RA2_WWV_2P	Filename: DOR_NAV_0PNPDE20090719_235729_000054192080_00488_38618_8388.N1	Product: RA2_WWV_2PNPDE20090719_235951_000059242080_00488_38618_5130.N1
DSD: SOLAR_ACTIVITY_INDEX_PREDICT PCF_RA2_WWV_2P	Filename:	Product: RA2_WWV_2PNPDE20090719_235951_000059242080_00488_38618_5130.N1
DSD: DORIS_IONO PCF_RA2_WWV_2P	Filename: RA2_MW__1PNPDE20090720_013734_000047482080_00489_38619_5283.N1	Product: RA2_WWV_2PNPDE20090720_013734_000047482080_00489_38619_5283.N1
DSD: METEO_GRID_POINTS_ALTITUDE PCF_RA2_WWV_2P	Filename:	Product: RA2_WWV_2PNPDE20090720_013734_000047482080_00489_38619_5283.N1
DSD: MWR_CONFIGURATION_DATA PCF_RA2_WWV_2P	Filename: AUX_ECF_AXNECM20090719_184114_20090720_030000_20090720_150000	Product: RA2_WWV_2PNPDE20090720_013734_000047482080_00489_38619_5283.N1
DSD: OCEAN_ICE2_SYSTEM_FILE PCF_RA2_WWV_2P	Filename:	Product: RA2_WWV_2PNPDE20090720_013734_000047482080_00489_38619_5283.N1
DSD: OCEAN_TIDE_HARMONIC_COEF PCF_RA2_WWV_2P	Filename:	Product: RA2_WWV_2PNPDE20090720_013734_000047482080_00489_38619_5283.N1
DSD: OCEAN_TIDE_ORTHOWEIGHTS PCF_RA2_WWV_2P	Filename:	Product: RA2_WWV_2PNPDE20090720_013734_000047482080_00489_38619_5283.N1
DSD: RA2_CHARACTERISATION_DATA PCF_RA2_WWV_2P	Filename: AUX_ECF_AXNECM20090719_064113_20090719_210000_20090720_090000	Product: RA2_WWV_2PNPDE20090720_013734_000047482080_00489_38619_5283.N1
DSD: RA2_CONFIGURATION_DATA PCF_RA2_WWV_2P	Filename: AUX_ECF_AXNECM20090719_064113_20090719_150000_20090720_030000	Product: RA2_WWV_2PNPDE20090720_013734_000047482080_00489_38619_5283.N1
DSD: RA2_CONSTANT_DATA PCF_RA2_WWV_2P	Filename:	Product: RA2_WWV_2PNPDE20090720_013734_000047482080_00489_38619_5283.N1
DSD: RA2_IF_MASK_FLIGHT_DATA PCF_RA2_WWV_2P	Filename: RA2_FGD_2PNPDE20090720_013734_000047482080_00489_38619_5282.N1	Product: RA2_WWV_2PNPDE20090720_013734_000047482080_00489_38619_5283.N1
DSD: RA2_USO_DATA PCF_RA2_WWV_2P	Filename: DOR_NAV_0PNPDE20090720_013307_000044632080_00489_38619_8389.N1	Product: RA2_WWV_2PNPDE20090720_013734_000047482080_00489_38619_5283.N1
DSD: SOLAR_ACTIVITY_INDEX_PREDICT PCF_RA2_WWV_2P	Filename:	Product: RA2_WWV_2PNPDE20090720_013734_000047482080_00489_38619_5283.N1
DSD: DORIS_IONO PCF_RA2_WWV_2P	Filename: RA2_MW__1PNPDE20090720_025609_000058992080_00490_38620_5443.N1	Product: RA2_WWV_2PNPDE20090720_025609_000058992080_00490_38620_5443.N1
DSD: METEO_GRID_POINTS_ALTITUDE PCF_RA2_WWV_2P	Filename:	Product: RA2_WWV_2PNPDE20090720_025609_000058992080_00490_38620_5443.N1
DSD: MWR_CONFIGURATION_DATA PCF_RA2_WWV_2P	Filename: AUX_ECF_AXNECM20090719_184114_20090720_030000_20090720_150000	Product: RA2_WWV_2PNPDE20090720_025609_000058992080_00490_38620_5443.N1
DSD: OCEAN_ICE2_SYSTEM_FILE PCF_RA2_WWV_2P	Filename:	Product: RA2_WWV_2PNPDE20090720_025609_000058992080_00490_38620_5443.N1

DSD: OCEAN_TIDE_HARMONIC_COEF PCF_RA2_WWV_2P	Filename:	Product: RA2_WWV_2PNPDE20090720_025609_000058992080_00490
DSD: OCEAN_TIDE_ORTHOWEIGHTS PCF_RA2_WWV_2P	Filename:	Product: RA2_WWV_2PNPDE20090720_025609_000058992080_00490_38620_5443.N1
DSD: RA2_CHARACTERISATION_DATA PCF_RA2_WWV_2P	Filename: AUX_ECF_AXNECM20090719_064113_20090719_210000_20090720_090000	Product: RA2_WWV_2PNPDE20090720_025609_000058992080_00490_38620_5443.N1
DSD: RA2_CONFIGURATION_DATA PCF_RA2_WWV_2P	Filename: AUX_ECF_AXNECM20090719_064113_20090719_150000_20090720_030000	Product: RA2_WWV_2PNPDE20090720_025609_000058992080_00490_38620_5443.N1
DSD: RA2_CONSTANT_DATA PCF_RA2_WWV_2P	Filename:	Product: RA2_WWV_2PNPDE20090720_025609_000058992080_00490_38620_5443.N1
DSD: RA2_IF_MASK_FLIGHT_DATA PCF_RA2_WWV_2P	Filename: RA2_FGD_2PNPDE20090720_025609_000058992080_00490_38620_5442.N1	Product: RA2_WWV_2PNPDE20090720_025609_000058992080_00490_38620_5443.N1
DSD: RA2_USO_DATA PCF_RA2_WWV_2P	Filename: DOR_NAV_0PNPDE20090720_025249_000057382080_00490_38620_8390.N1	Product: RA2_WWV_2PNPDE20090720_025609_000058992080_00490_38620_5443.N1
DSD: SOLAR_ACTIVITY_INDEX_PREDICT PCF_RA2_WWV_2P	Filename:	Product: RA2_WWV_2PNPDE20090720_025609_000058992080_00490_38620_5443.N1
DSD: DORIS_IONO PCF_RA2_WWV_2P	Filename: RA2_MW__1PNPDE20090720_043354_000060462080_00491_38621_5652.N1	Product: RA2_WWV_2PNPDE20090720_043354_000060462080_00491_38621_5654.N1
DSD: METEO_GRID_POINTS_ALTITUDE PCF_RA2_WWV_2P	Filename:	Product: RA2_WWV_2PNPDE20090720_043354_000060462080_00491_38621_5654.N1
DSD: OCEAN_ICE2_SYSTEM_FILE PCF_RA2_WWV_2P	Filename:	Product: RA2_WWV_2PNPDE20090720_043354_000060462080_00491_38621_5654.N1
DSD: OCEAN_TIDE_HARMONIC_COEF PCF_RA2_WWV_2P	Filename:	Product: RA2_WWV_2PNPDE20090720_043354_000060462080_00491_38621_5654.N1
DSD: OCEAN_TIDE_ORTHOWEIGHTS PCF_RA2_WWV_2P	Filename:	Product: RA2_WWV_2PNPDE20090720_043354_000060462080_00491_38621_5654.N1
DSD: RA2_CHARACTERISATION_DATA PCF_RA2_WWV_2P	Filename: AUX_ECF_AXNECM20090719_184114_20090720_030000_20090720_150000	Product: RA2_WWV_2PNPDE20090720_043354_000060462080_00491_38621_5654.N1
DSD: RA2_CONFIGURATION_DATA PCF_RA2_WWV_2P	Filename: AUX_ECF_AXNECM20090719_064113_20090719_210000_20090720_090000	Product: RA2_WWV_2PNPDE20090720_043354_000060462080_00491_38621_5654.N1
DSD: RA2_CONSTANT_DATA PCF_RA2_WWV_2P	Filename:	Product: RA2_WWV_2PNPDE20090720_043354_000060462080_00491_38621_5654.N1
DSD: RA2_IF_MASK_FLIGHT_DATA PCF_RA2_WWV_2P	Filename: RA2_FGD_2PNPDE20090720_043354_000060462080_00491_38621_5653.N1	Product: RA2_WWV_2PNPDE20090720_043354_000060462080_00491_38621_5654.N1
DSD: RA2_USO_DATA PCF_RA2_WWV_2P	Filename: DOR_NAV_0PNPDE20090720_043346_000054192080_00491_38621_8391.N1	Product: RA2_WWV_2PNPDE20090720_043354_000060462080_00491_38621_5654.N1
DSD: SOLAR_ACTIVITY_INDEX_PREDICT PCF_RA2_WWV_2P	Filename:	Product: RA2_WWV_2PNPDE20090720_043354_000060462080_00491_38621_5654.N1

DSD: DORIS_IONO PCF_RA2_WWV_2P	Filename: RA2_MW__1PNPDK20090720_061406_000041542080_00492_38622_6114.N1	Product: RA2_WWV_2PNPDK20090720_061406_000041542080_00492_
DSD: METEO_GRID_POINTS_ALTITUDE PCF_RA2_WWV_2P	Filename:	Product: RA2_WWV_2PNPDK20090720_061406_000041542080_00492_38622_6116.N1
DSD: MWR_CONFIGURATION_DATA PCF_RA2_WWV_2P	Filename: AUX_ECF_AXNECM20090720_064111_20090720_090000_20090720_210000	Product: RA2_WWV_2PNPDK20090720_061406_000041542080_00492_38622_6116.N1
DSD: OCEAN_ICE2_SYSTEM_FILE PCF_RA2_WWV_2P	Filename:	Product: RA2_WWV_2PNPDK20090720_061406_000041542080_00492_38622_6116.N1
DSD: OCEAN_TIDE_HARMONIC_COEF PCF_RA2_WWV_2P	Filename:	Product: RA2_WWV_2PNPDK20090720_061406_000041542080_00492_38622_6116.N1
DSD: OCEAN_TIDE_ORTHOWEIGHTS PCF_RA2_WWV_2P	Filename:	Product: RA2_WWV_2PNPDK20090720_061406_000041542080_00492_38622_6116.N1
DSD: RA2_CHARACTERISATION_DATA PCF_RA2_WWV_2P	Filename: AUX_ECF_AXNECM20090719_184114_20090720_030000_20090720_150000	Product: RA2_WWV_2PNPDK20090720_061406_000041542080_00492_38622_6116.N1
DSD: RA2_CONFIGURATION_DATA PCF_RA2_WWV_2P	Filename: AUX_ECF_AXNECM20090719_064113_20090719_210000_20090720_090000	Product: RA2_WWV_2PNPDK20090720_061406_000041542080_00492_38622_6116.N1
DSD: RA2_CONSTANT_DATA PCF_RA2_WWV_2P	Filename:	Product: RA2_WWV_2PNPDK20090720_061406_000041542080_00492_38622_6116.N1
DSD: RA2_IF_MASK_FLIGHT_DATA PCF_RA2_WWV_2P	Filename: RA2_FGD_2PNPDK20090720_061406_000041542080_00492_38622_6115.N1	Product: RA2_WWV_2PNPDK20090720_061406_000041542080_00492_38622_6116.N1
DSD: RA2_USO_DATA PCF_RA2_WWV_2P	Filename: DOR_NAV_0PNPDK20090720_060924_000038252080_00492_38622_0601.N1	Product: RA2_WWV_2PNPDK20090720_061406_000041542080_00492_38622_6116.N1
DSD: SOLAR_ACTIVITY_INDEX_PREDICT PCF_RA2_WWV_2P	Filename:	Product: RA2_WWV_2PNPDK20090720_061406_000041542080_00492_38622_6116.N1
DSD: DORIS_IONO PCF_RA2_WWV_2P	Filename: RA2_MW__1PNPDK20090720_072237_000060832080_00493_38623_6227.N1	Product: RA2_WWV_2PNPDK20090720_072237_000060832080_00493_38623_6229.N1
DSD: METEO_GRID_POINTS_ALTITUDE PCF_RA2_WWV_2P	Filename:	Product: RA2_WWV_2PNPDK20090720_072237_000060832080_00493_38623_6229.N1
DSD: MWR_CONFIGURATION_DATA PCF_RA2_WWV_2P	Filename: AUX_ECF_AXNECM20090720_064111_20090720_090000_20090720_210000	Product: RA2_WWV_2PNPDK20090720_072237_000060832080_00493_38623_6229.N1
DSD: OCEAN_ICE2_SYSTEM_FILE PCF_RA2_WWV_2P	Filename:	Product: RA2_WWV_2PNPDK20090720_072237_000060832080_00493_38623_6229.N1
DSD: OCEAN_TIDE_HARMONIC_COEF PCF_RA2_WWV_2P	Filename:	Product: RA2_WWV_2PNPDK20090720_072237_000060832080_00493_38623_6229.N1
DSD: OCEAN_TIDE_ORTHOWEIGHTS PCF_RA2_WWV_2P	Filename:	Product: RA2_WWV_2PNPDK20090720_072237_000060832080_00493_38623_6229.N1
DSD: RA2_CHARACTERISATION_DATA PCF_RA2_WWV_2P	Filename: AUX_ECF_AXNECM20090719_184114_20090720_030000_20090720_150000	Product: RA2_WWV_2PNPDK20090720_072237_000060832080_00493_38623_6229.N1

DSD: RA2_CONFIGURATION_DATA PCF_RA2_WWV_2P	Filename: AUX_ECF_AXNECM20090719_064113_20090719_210000_20090720_090000	Product: RA2_WWV_2PNPDK20090720_072237_000060832080_00493_
DSD: RA2_CONSTANT_DATA PCF_RA2_WWV_2P	Filename:	Product: RA2_WWV_2PNPDK20090720_072237_000060832080_00493_38623_6229.N1
DSD: RA2_IF_MASK_FLIGHT_DATA PCF_RA2_WWV_2P	Filename: RA2_FGD_2PNPDK20090720_072237_000060832080_00493_38623_6228.N1	Product: RA2_WWV_2PNPDK20090720_072237_000060832080_00493_38623_6229.N1
DSD: RA2_USO_DATA PCF_RA2_WWV_2P	Filename: DOR_NAV_0PNPDK20090720_071828_000057382080_00493_38623_0602.N1	Product: RA2_WWV_2PNPDK20090720_072237_000060832080_00493_38623_6229.N1
DSD: SOLAR_ACTIVITY_INDEX_PREDICT PCF_RA2_WWV_2P	Filename:	Product: RA2_WWV_2PNPDK20090720_072237_000060832080_00493_38623_6229.N1
DSD: DORIS_IONO PCF_RA2_WWV_2P	Filename: RA2_MW__1PNPDK20090720_090317_000060632080_00494_38624_6346.N1	Product: RA2_WWV_2PNPDK20090720_090317_000060632080_00494_38624_6348.N1
DSD: METEO_GRID_POINTS_ALTITUDE PCF_RA2_WWV_2P	Filename:	Product: RA2_WWV_2PNPDK20090720_090317_000060632080_00494_38624_6348.N1
DSD: MWR_CONFIGURATION_DATA PCF_RA2_WWV_2P	Filename: AUX_ECF_AXNECM20090720_064112_20090720_150000_20090721_030000	Product: RA2_WWV_2PNPDK20090720_090317_000060632080_00494_38624_6348.N1
DSD: OCEAN_ICE2_SYSTEM_FILE PCF_RA2_WWV_2P	Filename:	Product: RA2_WWV_2PNPDK20090720_090317_000060632080_00494_38624_6348.N1
DSD: OCEAN_TIDE_HARMONIC_COEF PCF_RA2_WWV_2P	Filename:	Product: RA2_WWV_2PNPDK20090720_090317_000060632080_00494_38624_6348.N1
DSD: OCEAN_TIDE_ORTHOWEIGHTS PCF_RA2_WWV_2P	Filename:	Product: RA2_WWV_2PNPDK20090720_090317_000060632080_00494_38624_6348.N1
DSD: RA2_CHARACTERISATION_DATA PCF_RA2_WWV_2P	Filename: AUX_ECF_AXNECM20090720_064111_20090720_090000_20090720_210000	Product: RA2_WWV_2PNPDK20090720_090317_000060632080_00494_38624_6348.N1
DSD: RA2_CONFIGURATION_DATA PCF_RA2_WWV_2P	Filename: AUX_ECF_AXNECM20090719_184114_20090720_030000_20090720_150000	Product: RA2_WWV_2PNPDK20090720_090317_000060632080_00494_38624_6348.N1
DSD: RA2_CONSTANT_DATA PCF_RA2_WWV_2P	Filename:	Product: RA2_WWV_2PNPDK20090720_090317_000060632080_00494_38624_6348.N1
DSD: RA2_IF_MASK_FLIGHT_DATA PCF_RA2_WWV_2P	Filename: RA2_FGD_2PNPDK20090720_090317_000060632080_00494_38624_6347.N1	Product: RA2_WWV_2PNPDK20090720_090317_000060632080_00494_38624_6348.N1
DSD: RA2_USO_DATA PCF_RA2_WWV_2P	Filename: DOR_NAV_0PNPDK20090720_085925_000057382080_00494_38624_0603.N1	Product: RA2_WWV_2PNPDK20090720_090317_000060632080_00494_38624_6348.N1
DSD: SOLAR_ACTIVITY_INDEX_PREDICT PCF_RA2_WWV_2P	Filename:	Product: RA2_WWV_2PNPDK20090720_090317_000060632080_00494_38624_6348.N1
DSD: ATTITUDE_DATA PCF_RA2_WWV_2P	Filename: RA2_IFF_AXVIEC20090720_103305_20090720_000000_20100101_000000	Product: RA2_WWV_2PNPDK20090720_104337_000060332080_00495_38625_6470.N1
DSD: DORIS_IONO PCF_RA2_WWV_2P	Filename: RA2_MW__1PNPDK20090720_104337_000060332080_00495_38625_6468.N1	Product: RA2_WWV_2PNPDK20090720_104337_000060332080_00495_38625_6470.N1

DSD: METEO_GRID_POINTS_ALTITUDE PCF_RA2_WWV_2P	Filename:	Product: RA2_WWV_2PNPDK20090720_104337_000060332080_00495_
DSD: MWR_CONFIGURATION_DATA PCF_RA2_WWV_2P	Filename: AUX_ECF_AXNECM20090720_064112_20090720_150000_20090721_030000	Product: RA2_WWV_2PNPDK20090720_104337_000060332080_00495_38625_6470.N1
DSD: OCEAN_ICE2_SYSTEM_FILE PCF_RA2_WWV_2P	Filename:	Product: RA2_WWV_2PNPDK20090720_104337_000060332080_00495_38625_6470.N1
DSD: OCEAN_TIDE_HARMONIC_COEF PCF_RA2_WWV_2P	Filename:	Product: RA2_WWV_2PNPDK20090720_104337_000060332080_00495_38625_6470.N1
DSD: OCEAN_TIDE_ORTHOWEIGHTS PCF_RA2_WWV_2P	Filename:	Product: RA2_WWV_2PNPDK20090720_104337_000060332080_00495_38625_6470.N1
DSD: RA2_CHARACTERISATION_DATA PCF_RA2_WWV_2P	Filename: AUX_ECF_AXNECM20090720_064111_20090720_090000_20090720_210000	Product: RA2_WWV_2PNPDK20090720_104337_000060332080_00495_38625_6470.N1
DSD: RA2_CONFIGURATION_DATA PCF_RA2_WWV_2P	Filename: AUX_ECF_AXNECM20090719_184114_20090720_030000_20090720_150000	Product: RA2_WWV_2PNPDK20090720_104337_000060332080_00495_38625_6470.N1
DSD: RA2_CONSTANT_DATA PCF_RA2_WWV_2P	Filename:	Product: RA2_WWV_2PNPDK20090720_104337_000060332080_00495_38625_6470.N1
DSD: RA2_IF_MASK_FLIGHT_DATA PCF_RA2_WWV_2P	Filename: RA2_FGD_2PNPDK20090720_104337_000060332080_00495_38625_6469.N1	Product: RA2_WWV_2PNPDK20090720_104337_000060332080_00495_38625_6470.N1
DSD: RA2_USO_DATA PCF_RA2_WWV_2P	Filename: DOR_NAV_0PNPDK20090720_104022_000057382080_00495_38625_0604.N1	Product: RA2_WWV_2PNPDK20090720_104337_000060332080_00495_38625_6470.N1
DSD: SOLAR_ACTIVITY_INDEX_PREDICT PCF_RA2_WWV_2P	Filename:	Product: RA2_WWV_2PNPDK20090720_104337_000060332080_00495_38625_6470.N1
DSD: ATTITUDE_DATA PCF_RA2_WWV_2P	Filename: RA2_IFF_AXVIEC20090720_103305_20090720_000000_20100101_000000	Product: RA2_WWV_2PNPDK20090720_122327_000059522080_00496_38626_6631.N1
DSD: DORIS_IONO PCF_RA2_WWV_2P	Filename: RA2_MW__1PNPDK20090720_122327_000059522080_00496_38626_6629.N1	Product: RA2_WWV_2PNPDK20090720_122327_000059522080_00496_38626_6631.N1
DSD: METEO_GRID_POINTS_ALTITUDE PCF_RA2_WWV_2P	Filename:	Product: RA2_WWV_2PNPDK20090720_122327_000059522080_00496_38626_6631.N1
DSD: MWR_CONFIGURATION_DATA PCF_RA2_WWV_2P	Filename: AUX_ECF_AXNECM20090720_064112_20090720_150000_20090721_030000	Product: RA2_WWV_2PNPDK20090720_122327_000059522080_00496_38626_6631.N1
DSD: OCEAN_ICE2_SYSTEM_FILE PCF_RA2_WWV_2P	Filename:	Product: RA2_WWV_2PNPDK20090720_122327_000059522080_00496_38626_6631.N1
DSD: OCEAN_TIDE_HARMONIC_COEF PCF_RA2_WWV_2P	Filename:	Product: RA2_WWV_2PNPDK20090720_122327_000059522080_00496_38626_6631.N1
DSD: OCEAN_TIDE_ORTHOWEIGHTS PCF_RA2_WWV_2P	Filename:	Product: RA2_WWV_2PNPDK20090720_122327_000059522080_00496_38626_6631.N1
DSD: RA2_CHARACTERISATION_DATA PCF_RA2_WWV_2P	Filename: AUX_ECF_AXNECM20090720_064111_20090720_090000_20090720_210000	Product: RA2_WWV_2PNPDK20090720_122327_000059522080_00496_38626_6631.N1

DSD: RA2_CONFIGURATION_DATA PCF_RA2_WWV_2P	Filename: AUX_ECF_AXNECM20090719_184114_20090720_030000_20090720_150000	Product: RA2_WWV_2PNPDK20090720_122327_000059522080_00496
DSD: RA2_CONSTANT_DATA PCF_RA2_WWV_2P	Filename:	Product: RA2_WWV_2PNPDK20090720_122327_000059522080_00496_38626_6631.N1
DSD: RA2_IF_MASK_FLIGHT_DATA PCF_RA2_WWV_2P	Filename: RA2_FGD_2PNPDK20090720_122327_000059522080_00496_38626_6630.N1	Product: RA2_WWV_2PNPDK20090720_122327_000059522080_00496_38626_6631.N1
DSD: RA2_USO_DATA PCF_RA2_WWV_2P	Filename: DOR_NAV_0PNPDK20090720_122119_000054192080_00496_38626_0605.N1	Product: RA2_WWV_2PNPDK20090720_122327_000059522080_00496_38626_6631.N1
DSD: SOLAR_ACTIVITY_INDEX_PREDICT PCF_RA2_WWV_2P	Filename:	Product: RA2_WWV_2PNPDK20090720_122327_000059522080_00496_38626_6631.N1
DSD: ATTITUDE_DATA PCF_RA2_WWV_2P	Filename: RA2_IFF_AXVIEC20090720_103305_20090720_000000_20100101_000000	Product: RA2_WWV_2PNPDK20090720_140205_000049672080_00497_38627_6768.N1
DSD: DORIS_IONO PCF_RA2_WWV_2P	Filename: RA2_MW__1PNPDK20090720_140205_000049672080_00497_38627_6766.N1	Product: RA2_WWV_2PNPDK20090720_140205_000049672080_00497_38627_6768.N1
DSD: METEO_GRID_POINTS_ALTITUDE PCF_RA2_WWV_2P	Filename:	Product: RA2_WWV_2PNPDK20090720_140205_000049672080_00497_38627_6768.N1
DSD: MWR_CONFIGURATION_DATA PCF_RA2_WWV_2P	Filename: AUX_ECF_AXNECM20090720_064112_20090720_150000_20090721_030000	Product: RA2_WWV_2PNPDK20090720_140205_000049672080_00497_38627_6768.N1
DSD: OCEAN_ICE2_SYSTEM_FILE PCF_RA2_WWV_2P	Filename:	Product: RA2_WWV_2PNPDK20090720_140205_000049672080_00497_38627_6768.N1
DSD: OCEAN_TIDE_HARMONIC_COEF PCF_RA2_WWV_2P	Filename:	Product: RA2_WWV_2PNPDK20090720_140205_000049672080_00497_38627_6768.N1
DSD: OCEAN_TIDE_ORTHOWEIGHTS PCF_RA2_WWV_2P	Filename:	Product: RA2_WWV_2PNPDK20090720_140205_000049672080_00497_38627_6768.N1
DSD: RA2_CHARACTERISATION_DATA PCF_RA2_WWV_2P	Filename: AUX_ECF_AXNECM20090720_064111_20090720_090000_20090720_210000	Product: RA2_WWV_2PNPDK20090720_140205_000049672080_00497_38627_6768.N1
DSD: RA2_CONFIGURATION_DATA PCF_RA2_WWV_2P	Filename: AUX_ECF_AXNECM20090719_184114_20090720_030000_20090720_150000	Product: RA2_WWV_2PNPDK20090720_140205_000049672080_00497_38627_6768.N1
DSD: RA2_CONSTANT_DATA PCF_RA2_WWV_2P	Filename:	Product: RA2_WWV_2PNPDK20090720_140205_000049672080_00497_38627_6768.N1
DSD: RA2_IF_MASK_FLIGHT_DATA PCF_RA2_WWV_2P	Filename: RA2_FGD_2PNPDK20090720_140205_000049672080_00497_38627_6767.N1	Product: RA2_WWV_2PNPDK20090720_140205_000049672080_00497_38627_6768.N1
DSD: RA2_USO_DATA PCF_RA2_WWV_2P	Filename: DOR_NAV_0PNPDK20090720_135657_000057382080_00497_38627_0606.N1	Product: RA2_WWV_2PNPDK20090720_140205_000049672080_00497_38627_6768.N1
DSD: SOLAR_ACTIVITY_INDEX_PREDICT PCF_RA2_WWV_2P	Filename:	Product: RA2_WWV_2PNPDK20090720_140205_000049672080_00497_38627_6768.N1
DSD: ATTITUDE_DATA PCF_RA2_WWV_2P	Filename: RA2_IFF_AXVIEC20090720_103305_20090720_000000_20100101_000000	Product: RA2_WWV_2PNPDK20090720_152912_000006812080_00498_38628_6771.N1
DSD: DORIS_IONO PCF_RA2_WWV_2P	Filename: RA2_MW__1PNPDK20090720_152912_000006812080_00498_38628_6769.N1	Product: RA2_WWV_2PNPDK20090720_152912_000006812080_00498_38628_6771.N1

DSD: METEO_GRID_POINTS_ALTITUDE PCF_RA2_WWV_2P	Filename:	Product: RA2_WWV_2PNPDK20090720_152912_00006812080_00498
DSD: MWR_CONFIGURATION_DATA PCF_RA2_WWV_2P	Filename: AUX_ECF_AXNECM20090720_064112_20090720_210000_20090721_090000	Product: RA2_WWV_2PNPDK20090720_152912_00006812080_00498_38628_6771.N1
DSD: OCEAN_ICE2_SYSTEM_FILE PCF_RA2_WWV_2P	Filename:	Product: RA2_WWV_2PNPDK20090720_152912_00006812080_00498_38628_6771.N1
DSD: OCEAN_TIDE_HARMONIC_COEF PCF_RA2_WWV_2P	Filename:	Product: RA2_WWV_2PNPDK20090720_152912_00006812080_00498_38628_6771.N1
DSD: OCEAN_TIDE_ORTHOWEIGHTS PCF_RA2_WWV_2P	Filename:	Product: RA2_WWV_2PNPDK20090720_152912_00006812080_00498_38628_6771.N1
DSD: RA2_CHARACTERISATION_DATA PCF_RA2_WWV_2P	Filename: AUX_ECF_AXNECM20090720_064112_20090720_150000_20090721_030000	Product: RA2_WWV_2PNPDK20090720_152912_00006812080_00498_38628_6771.N1
DSD: RA2_CONFIGURATION_DATA PCF_RA2_WWV_2P	Filename: AUX_ECF_AXNECM20090720_064111_20090720_090000_20090720_210000	Product: RA2_WWV_2PNPDK20090720_152912_00006812080_00498_38628_6771.N1
DSD: RA2_CONSTANT_DATA PCF_RA2_WWV_2P	Filename:	Product: RA2_WWV_2PNPDK20090720_152912_00006812080_00498_38628_6771.N1
DSD: RA2_IF_MASK_FLIGHT_DATA PCF_RA2_WWV_2P	Filename: RA2_FGD_2PNPDK20090720_152912_00006812080_00498_38628_6770.N1	Product: RA2_WWV_2PNPDK20090720_152912_00006812080_00498_38628_6771.N1
DSD: RA2_USO_DATA PCF_RA2_WWV_2P	Filename: DOR_NAV_0PNPDK20090720_135657_000057382080_00497_38627_0606.N1	Product: RA2_WWV_2PNPDK20090720_152912_00006812080_00498_38628_6771.N1
DSD: SOLAR_ACTIVITY_INDEX_PREDICT PCF_RA2_WWV_2P	Filename:	Product: RA2_WWV_2PNPDK20090720_152912_00006812080_00498_38628_6771.N1
DSD: ATTITUDE_DATA PCF_RA2_WWV_2P	Filename: RA2_IFF_AXVIEC20090720_103305_20090720_000000_20100101_000000	Product: RA2_WWV_2PNPDK20090720_153949_000059022080_00498_38628_6883.N1
DSD: DORIS_IONO PCF_RA2_WWV_2P	Filename: RA2_MW__1PNPDK20090720_153949_000059022080_00498_38628_6881.N1	Product: RA2_WWV_2PNPDK20090720_153949_000059022080_00498_38628_6883.N1
DSD: METEO_GRID_POINTS_ALTITUDE PCF_RA2_WWV_2P	Filename:	Product: RA2_WWV_2PNPDK20090720_153949_000059022080_00498_38628_6883.N1
DSD: MWR_CONFIGURATION_DATA PCF_RA2_WWV_2P	Filename: AUX_ECF_AXNECM20090720_064112_20090720_210000_20090721_090000	Product: RA2_WWV_2PNPDK20090720_153949_000059022080_00498_38628_6883.N1
DSD: OCEAN_ICE2_SYSTEM_FILE PCF_RA2_WWV_2P	Filename:	Product: RA2_WWV_2PNPDK20090720_153949_000059022080_00498_38628_6883.N1
DSD: OCEAN_TIDE_HARMONIC_COEF PCF_RA2_WWV_2P	Filename:	Product: RA2_WWV_2PNPDK20090720_153949_000059022080_00498_38628_6883.N1
DSD: OCEAN_TIDE_ORTHOWEIGHTS PCF_RA2_WWV_2P	Filename:	Product: RA2_WWV_2PNPDK20090720_153949_000059022080_00498_38628_6883.N1
DSD: RA2_CHARACTERISATION_DATA PCF_RA2_WWV_2P	Filename: AUX_ECF_AXNECM20090720_064112_20090720_150000_20090721_030000	Product: RA2_WWV_2PNPDK20090720_153949_000059022080_00498_38628_6883.N1

DSD: RA2_CONFIGURATION_DATA PCF_RA2_WWV_2P	Filename: AUX_ECF_AXNECM20090720_064111_20090720_090000_20090720_210000	Product: RA2_WWV_2PNPDK20090720_153949_000059022080_00498
DSD: RA2_CONSTANT_DATA PCF_RA2_WWV_2P	Filename:	Product: RA2_WWV_2PNPDK20090720_153949_000059022080_00498_38628_6883.N1
DSD: RA2_IF_MASK_FLIGHT_DATA PCF_RA2_WWV_2P	Filename: RA2_FGD_2PNPDK20090720_153949_000059022080_00498_38628_6882.N1	Product: RA2_WWV_2PNPDK20090720_153949_000059022080_00498_38628_6883.N1
DSD: RA2_USO_DATA PCF_RA2_WWV_2P	Filename: DOR_NAV_0PNPDK20090720_153754_000054192080_00498_38628_0607.N1	Product: RA2_WWV_2PNPDK20090720_153949_000059022080_00498_38628_6883.N1
DSD: SOLAR_ACTIVITY_INDEX_PREDICT PCF_RA2_WWV_2P	Filename:	Product: RA2_WWV_2PNPDK20090720_153949_000059022080_00498_38628_6883.N1
DSD: ATTITUDE_DATA PCF_RA2_WWV_2P	Filename: RA2_IFF_AXVIEC20090720_103305_20090720_000000_20100101_000000	Product: RA2_WWV_2PNPDK20090720_171648_000059482080_00499_38629_6991.N1
DSD: DORIS_IONO PCF_RA2_WWV_2P	Filename: RA2_MW__1PNPDK20090720_171648_000059482080_00499_38629_6989.N1	Product: RA2_WWV_2PNPDK20090720_171648_000059482080_00499_38629_6991.N1
DSD: METEO_GRID_POINTS_ALTITUDE PCF_RA2_WWV_2P	Filename:	Product: RA2_WWV_2PNPDK20090720_171648_000059482080_00499_38629_6991.N1
DSD: MWR_CONFIGURATION_DATA PCF_RA2_WWV_2P	Filename: AUX_ECF_AXNECM20090720_064112_20090720_210000_20090721_090000	Product: RA2_WWV_2PNPDK20090720_171648_000059482080_00499_38629_6991.N1
DSD: OCEAN_ICE2_SYSTEM_FILE PCF_RA2_WWV_2P	Filename:	Product: RA2_WWV_2PNPDK20090720_171648_000059482080_00499_38629_6991.N1
DSD: OCEAN_TIDE_HARMONIC_COEF PCF_RA2_WWV_2P	Filename:	Product: RA2_WWV_2PNPDK20090720_171648_000059482080_00499_38629_6991.N1
DSD: OCEAN_TIDE_ORTHOWEIGHTS PCF_RA2_WWV_2P	Filename:	Product: RA2_WWV_2PNPDK20090720_171648_000059482080_00499_38629_6991.N1
DSD: RA2_CHARACTERISATION_DATA PCF_RA2_WWV_2P	Filename: AUX_ECF_AXNECM20090720_064112_20090720_150000_20090721_030000	Product: RA2_WWV_2PNPDK20090720_171648_000059482080_00499_38629_6991.N1
DSD: RA2_CONFIGURATION_DATA PCF_RA2_WWV_2P	Filename: AUX_ECF_AXNECM20090720_064111_20090720_090000_20090720_210000	Product: RA2_WWV_2PNPDK20090720_171648_000059482080_00499_38629_6991.N1
DSD: RA2_CONSTANT_DATA PCF_RA2_WWV_2P	Filename:	Product: RA2_WWV_2PNPDK20090720_171648_000059482080_00499_38629_6991.N1
DSD: RA2_IF_MASK_FLIGHT_DATA PCF_RA2_WWV_2P	Filename: RA2_FGD_2PNPDK20090720_171648_000059482080_00499_38629_6990.N1	Product: RA2_WWV_2PNPDK20090720_171648_000059482080_00499_38629_6991.N1
DSD: RA2_USO_DATA PCF_RA2_WWV_2P	Filename: DOR_NAV_0PNPDK20090720_171333_000057382080_00499_38629_0608.N1	Product: RA2_WWV_2PNPDK20090720_171648_000059482080_00499_38629_6991.N1
DSD: SOLAR_ACTIVITY_INDEX_PREDICT PCF_RA2_WWV_2P	Filename:	Product: RA2_WWV_2PNPDK20090720_171648_000059482080_00499_38629_6991.N1
DSD: ATTITUDE_DATA PCF_RA2_WWV_2P	Filename: RA2_IFF_AXVIEC20090720_103305_20090720_000000_20100101_000000	Product: RA2_WWV_2PNPDK20090720_185457_000060492080_00500_38630_7093.N1
DSD: DORIS_IONO PCF_RA2_WWV_2P	Filename: RA2_MW__1PNPDK20090720_185457_000060492080_00500_38630_7091.N1	Product: RA2_WWV_2PNPDK20090720_185457_000060492080_00500_38630_7093.N1

DSD: METEO_GRID_POINTS_ALTITUDE PCF_RA2_WWV_2P	Filename:	Product: RA2_WWV_2PNPDK20090720_185457_000060492080_00500
DSD: MWR_CONFIGURATION_DATA PCF_RA2_WWV_2P	Filename: AUX_ECF_AXNECM20090720_064112_20090720_210000_20090721_090000	Product: RA2_WWV_2PNPDK20090720_185457_000060492080_00500_38630_7093.N1
DSD: OCEAN_ICE2_SYSTEM_FILE PCF_RA2_WWV_2P	Filename:	Product: RA2_WWV_2PNPDK20090720_185457_000060492080_00500_38630_7093.N1
DSD: OCEAN_TIDE_HARMONIC_COEF PCF_RA2_WWV_2P	Filename:	Product: RA2_WWV_2PNPDK20090720_185457_000060492080_00500_38630_7093.N1
DSD: OCEAN_TIDE_ORTHOWEIGHTS PCF_RA2_WWV_2P	Filename:	Product: RA2_WWV_2PNPDK20090720_185457_000060492080_00500_38630_7093.N1
DSD: RA2_CHARACTERISATION_DATA PCF_RA2_WWV_2P	Filename: AUX_ECF_AXNECM20090720_064112_20090720_150000_20090721_030000	Product: RA2_WWV_2PNPDK20090720_185457_000060492080_00500_38630_7093.N1
DSD: RA2_CONFIGURATION_DATA PCF_RA2_WWV_2P	Filename: AUX_ECF_AXNECM20090720_064111_20090720_090000_20090720_210000	Product: RA2_WWV_2PNPDK20090720_185457_000060492080_00500_38630_7093.N1
DSD: RA2_CONSTANT_DATA PCF_RA2_WWV_2P	Filename:	Product: RA2_WWV_2PNPDK20090720_185457_000060492080_00500_38630_7093.N1
DSD: RA2_IF_MASK_FLIGHT_DATA PCF_RA2_WWV_2P	Filename: RA2_FGD_2PNPDK20090720_185457_000060492080_00500_38630_7092.N1	Product: RA2_WWV_2PNPDK20090720_185457_000060492080_00500_38630_7093.N1
DSD: RA2_USO_DATA PCF_RA2_WWV_2P	Filename: DOR_NAV_0PNPDK20090720_185430_000054192080_00500_38630_0609.N1	Product: RA2_WWV_2PNPDK20090720_185457_000060492080_00500_38630_7093.N1
DSD: SOLAR_ACTIVITY_INDEX_PREDICT PCF_RA2_WWV_2P	Filename:	Product: RA2_WWV_2PNPDK20090720_185457_000060492080_00500_38630_7093.N1
DSD: ATTITUDE_DATA PCF_RA2_WWV_2P	Filename: RA2_IFF_AXVIEC20090720_103305_20090720_000000_20100101_000000	Product: RA2_WWV_2PNPDE20090720_203428_000043892080_00501_38631_6439.N1
DSD: DORIS_IONO PCF_RA2_WWV_2P	Filename: RA2_MW__1PNPDE20090720_203428_000043892080_00501_38631_6437.N1	Product: RA2_WWV_2PNPDE20090720_203428_000043892080_00501_38631_6439.N1
DSD: METEO_GRID_POINTS_ALTITUDE PCF_RA2_WWV_2P	Filename:	Product: RA2_WWV_2PNPDE20090720_203428_000043892080_00501_38631_6439.N1
DSD: MWR_CONFIGURATION_DATA PCF_RA2_WWV_2P	Filename: AUX_ECF_AXNECM20090720_064112_20090720_210000_20090721_090000	Product: RA2_WWV_2PNPDE20090720_203428_000043892080_00501_38631_6439.N1
DSD: OCEAN_ICE2_SYSTEM_FILE PCF_RA2_WWV_2P	Filename:	Product: RA2_WWV_2PNPDE20090720_203428_000043892080_00501_38631_6439.N1
DSD: OCEAN_TIDE_HARMONIC_COEF PCF_RA2_WWV_2P	Filename:	Product: RA2_WWV_2PNPDE20090720_203428_000043892080_00501_38631_6439.N1
DSD: OCEAN_TIDE_ORTHOWEIGHTS PCF_RA2_WWV_2P	Filename:	Product: RA2_WWV_2PNPDE20090720_203428_000043892080_00501_38631_6439.N1
DSD: RA2_CHARACTERISATION_DATA PCF_RA2_WWV_2P	Filename: AUX_ECF_AXNECM20090720_064112_20090720_150000_20090721_030000	Product: RA2_WWV_2PNPDE20090720_203428_000043892080_00501_38631_6439.N1

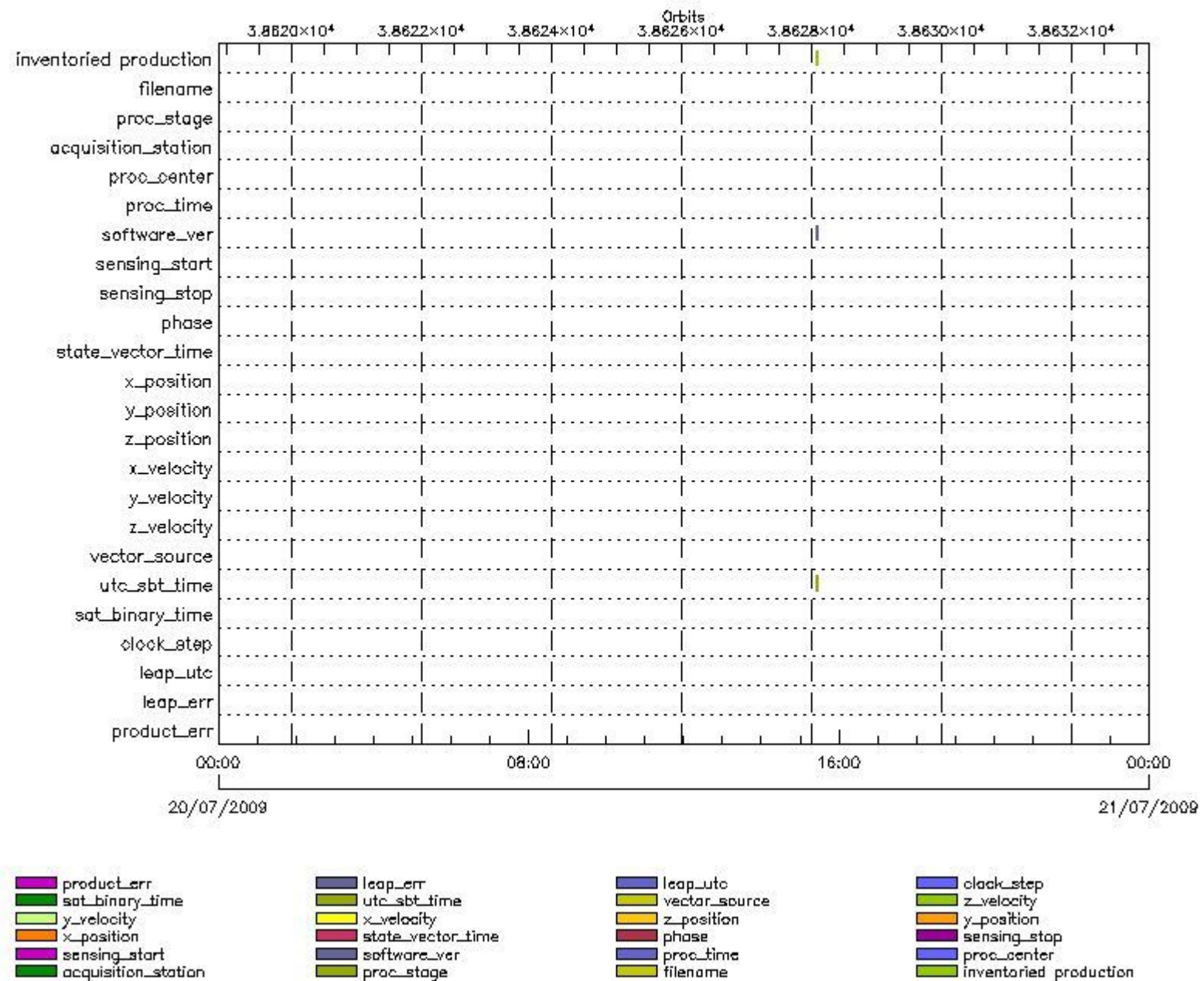
DSD: RA2_CONFIGURATION_DATA PCF_RA2_WWV_2P	Filename: AUX_ECF_AXNECM20090720_064111_20090720_090000_20090720_210000	Product: RA2_WWV_2PNPDE20090720_203428_000043892080_00501_
DSD: RA2_CONSTANT_DATA PCF_RA2_WWV_2P	Filename:	Product: RA2_WWV_2PNPDE20090720_203428_000043892080_00501_38631_6439.N1
DSD: RA2_IF_MASK_FLIGHT_DATA PCF_RA2_WWV_2P	Filename: RA2_FGD_2PNPDE20090720_203428_000043892080_00501_38631_6438.N1	Product: RA2_WWV_2PNPDE20090720_203428_000043892080_00501_38631_6439.N1
DSD: RA2_USO_DATA PCF_RA2_WWV_2P	Filename: DOR_NAV_0PNPDE20090720_203008_000041442080_00501_38631_8392.N1	Product: RA2_WWV_2PNPDE20090720_203428_000043892080_00501_38631_6439.N1
DSD: SOLAR_ACTIVITY_INDEX_PREDICT PCF_RA2_WWV_2P	Filename:	Product: RA2_WWV_2PNPDE20090720_203428_000043892080_00501_38631_6439.N1
DSD: ATTITUDE_DATA PCF_RA2_WWV_2P	Filename: RA2_IFF_AXVIEC20090720_103305_20090720_000000_20100101_000000	Product: RA2_WWV_2PNPDK20090720_214641_000012182080_00501_38631_7136.N1
DSD: DORIS_IONO PCF_RA2_WWV_2P	Filename: RA2_MW__1PNPDK20090720_214641_000012182080_00501_38631_7134.N1	Product: RA2_WWV_2PNPDK20090720_214641_000012182080_00501_38631_7136.N1
DSD: METEO_GRID_POINTS_ALTITUDE PCF_RA2_WWV_2P	Filename:	Product: RA2_WWV_2PNPDK20090720_214641_000012182080_00501_38631_7136.N1
DSD: MWR_CONFIGURATION_DATA PCF_RA2_WWV_2P	Filename: AUX_ECF_AXNECM20090720_184111_20090721_030000_20090721_150000	Product: RA2_WWV_2PNPDK20090720_214641_000012182080_00501_38631_7136.N1
DSD: OCEAN_ICE2_SYSTEM_FILE PCF_RA2_WWV_2P	Filename:	Product: RA2_WWV_2PNPDK20090720_214641_000012182080_00501_38631_7136.N1
DSD: OCEAN_TIDE_HARMONIC_COEF PCF_RA2_WWV_2P	Filename:	Product: RA2_WWV_2PNPDK20090720_214641_000012182080_00501_38631_7136.N1
DSD: OCEAN_TIDE_ORTHOWEIGHTS PCF_RA2_WWV_2P	Filename:	Product: RA2_WWV_2PNPDK20090720_214641_000012182080_00501_38631_7136.N1
DSD: RA2_CHARACTERISATION_DATA PCF_RA2_WWV_2P	Filename: AUX_ECF_AXNECM20090720_064112_20090720_210000_20090721_090000	Product: RA2_WWV_2PNPDK20090720_214641_000012182080_00501_38631_7136.N1
DSD: RA2_CONFIGURATION_DATA PCF_RA2_WWV_2P	Filename: AUX_ECF_AXNECM20090720_064112_20090720_150000_20090721_030000	Product: RA2_WWV_2PNPDK20090720_214641_000012182080_00501_38631_7136.N1
DSD: RA2_CONSTANT_DATA PCF_RA2_WWV_2P	Filename:	Product: RA2_WWV_2PNPDK20090720_214641_000012182080_00501_38631_7136.N1
DSD: RA2_IF_MASK_FLIGHT_DATA PCF_RA2_WWV_2P	Filename: RA2_FGD_2PNPDK20090720_214641_000012182080_00501_38631_7135.N1	Product: RA2_WWV_2PNPDK20090720_214641_000012182080_00501_38631_7136.N1
DSD: RA2_USO_DATA PCF_RA2_WWV_2P	Filename: DOR_NAV_0PNPDK20090720_214431_000009562080_00501_38631_0610.N1	Product: RA2_WWV_2PNPDK20090720_214641_000012182080_00501_38631_7136.N1
DSD: SOLAR_ACTIVITY_INDEX_PREDICT PCF_RA2_WWV_2P	Filename:	Product: RA2_WWV_2PNPDK20090720_214641_000012182080_00501_38631_7136.N1
DSD: ATTITUDE_DATA PCF_RA2_WWV_2P	Filename: RA2_IFF_AXVIEC20090720_103305_20090720_000000_20100101_000000	Product: RA2_WWV_2PNPDE20090720_220538_000034032081_00001_38632_6551.N1
DSD: DORIS_IONO PCF_RA2_WWV_2P	Filename: RA2_MW__1PNPDE20090720_220538_000034032081_00001_38632_6549.N1	Product: RA2_WWV_2PNPDE20090720_220538_000034032081_00001_38632_6551.N1

DSD: METEO_GRID_POINTS_ALTITUDE PCF_RA2_WWV_2P	Filename:	Product: RA2_WWV_2PNPDE20090720_220538_000034032081_00001.
DSD: MWR_CONFIGURATION_DATA PCF_RA2_WWV_2P	Filename: AUX_ECF_AXNECM20090720_184111_20090721_030000_20090721_150000	Product: RA2_WWV_2PNPDE20090720_220538_000034032081_00001_38632_6551.N1
DSD: OCEAN_ICE2_SYSTEM_FILE PCF_RA2_WWV_2P	Filename:	Product: RA2_WWV_2PNPDE20090720_220538_000034032081_00001_38632_6551.N1
DSD: OCEAN_TIDE_HARMONIC_COEF PCF_RA2_WWV_2P	Filename:	Product: RA2_WWV_2PNPDE20090720_220538_000034032081_00001_38632_6551.N1
DSD: OCEAN_TIDE_ORTHOWEIGHTS PCF_RA2_WWV_2P	Filename:	Product: RA2_WWV_2PNPDE20090720_220538_000034032081_00001_38632_6551.N1
DSD: RA2_CHARACTERISATION_DATA PCF_RA2_WWV_2P	Filename: AUX_ECF_AXNECM20090720_064112_20090720_210000_20090721_090000	Product: RA2_WWV_2PNPDE20090720_220538_000034032081_00001_38632_6551.N1
DSD: RA2_CONFIGURATION_DATA PCF_RA2_WWV_2P	Filename: AUX_ECF_AXNECM20090720_064112_20090720_150000_20090721_030000	Product: RA2_WWV_2PNPDE20090720_220538_000034032081_00001_38632_6551.N1
DSD: RA2_CONSTANT_DATA PCF_RA2_WWV_2P	Filename:	Product: RA2_WWV_2PNPDE20090720_220538_000034032081_00001_38632_6551.N1
DSD: RA2_IF_MASK_FLIGHT_DATA PCF_RA2_WWV_2P	Filename: RA2_FGD_2PNPDE20090720_220538_000034032081_00001_38632_6550.N1	Product: RA2_WWV_2PNPDE20090720_220538_000034032081_00001_38632_6551.N1
DSD: RA2_USO_DATA PCF_RA2_WWV_2P	Filename: DOR_NAV_0PNPDE20090720_220027_000031882081_00001_38632_8393.N1	Product: RA2_WWV_2PNPDE20090720_220538_000034032081_00001_38632_6551.N1
DSD: SOLAR_ACTIVITY_INDEX_PREDICT PCF_RA2_WWV_2P	Filename:	Product: RA2_WWV_2PNPDE20090720_220538_000034032081_00001_38632_6551.N1
DSD: ATTITUDE_DATA PCF_RA2_WWV_2P	Filename: RA2_IFF_AXVIEC20090720_103305_20090720_000000_20100101_000000	Product: RA2_WWV_2PNPDE20090720_230253_000065502081_00001_38632_6630.N1
DSD: DORIS_IONO PCF_RA2_WWV_2P	Filename: RA2_MW__1PNPDE20090720_230253_000065502081_00001_38632_6628.N1	Product: RA2_WWV_2PNPDE20090720_230253_000065502081_00001_38632_6630.N1
DSD: METEO_GRID_POINTS_ALTITUDE PCF_RA2_WWV_2P	Filename:	Product: RA2_WWV_2PNPDE20090720_230253_000065502081_00001_38632_6630.N1
DSD: MWR_CONFIGURATION_DATA PCF_RA2_WWV_2P	Filename: AUX_ECF_AXNECM20090720_184111_20090721_030000_20090721_150000	Product: RA2_WWV_2PNPDE20090720_230253_000065502081_00001_38632_6630.N1
DSD: OCEAN_ICE2_SYSTEM_FILE PCF_RA2_WWV_2P	Filename:	Product: RA2_WWV_2PNPDE20090720_230253_000065502081_00001_38632_6630.N1
DSD: OCEAN_TIDE_HARMONIC_COEF PCF_RA2_WWV_2P	Filename:	Product: RA2_WWV_2PNPDE20090720_230253_000065502081_00001_38632_6630.N1
DSD: OCEAN_TIDE_ORTHOWEIGHTS PCF_RA2_WWV_2P	Filename:	Product: RA2_WWV_2PNPDE20090720_230253_000065502081_00001_38632_6630.N1
DSD: RA2_CHARACTERISATION_DATA PCF_RA2_WWV_2P	Filename: AUX_ECF_AXNECM20090720_064112_20090720_210000_20090721_090000	Product: RA2_WWV_2PNPDE20090720_230253_000065502081_00001_38632_6630.N1

DSD: RA2_CONFIGURATION_DATA PCF_RA2_WWV_2P	Filename: AUX_ECF_AXNECM20090720_064112_20090720_150000_20090721_030000	Product: RA2_WWV_2PNPDE20090720_230253_000065502081_00001_
DSD: RA2_CONSTANT_DATA PCF_RA2_WWV_2P	Filename:	Product: RA2_WWV_2PNPDE20090720_230253_000065502081_00001_38632_6630.N1
DSD: RA2_IF_MASK_FLIGHT_DATA PCF_RA2_WWV_2P	Filename: RA2_FGD_2PNPDE20090720_230253_000065502081_00001_38632_6629.N1	Product: RA2_WWV_2PNPDE20090720_230253_000065502081_00001_38632_6630.N1
DSD: RA2_USO_DATA PCF_RA2_WWV_2P	Filename: DOR_NAV_0PNPDE20090720_225854_000063762081_00001_38632_8394.N1	Product: RA2_WWV_2PNPDE20090720_230253_000065502081_00001_38632_6630.N1
DSD: SOLAR_ACTIVITY_INDEX_PREDICT PCF_RA2_WWV_2P	Filename:	Product: RA2_WWV_2PNPDE20090720_230253_000065502081_00001_38632_6630.N1

MPH checks (Level 0)

MPH Errors for RA2_CAL_0P



RA2_CAL_0P MPH checks

RA2_CAL_0P products with wrong filename

Gauge Segment (Start-Stop)

RA2_CAL_0P products with unknown processing stage

Gauge Segment (Start-Stop)

RA2_CAL_0P products with unknown acquisition station

Gauge Segment (Start-Stop)

RA2_CAL_0P products with unknown processing center

Gauge Segment (Start-Stop)

RA2_CAL_0P products with wrong processing time

Gauge Segment (Start-Stop)

RA2_CAL_0P products with software version not equal to the current version

Gauge	Segment (Start-Stop)
Warning: Wrong Software ver. KSPT_L0/4303	20-JUL-2009 15:25:04.466
Filename: RA2_CAL_0PNPDK20090720_152504_000001632080_00498_38628_1465.N1;	20-JUL-2009 15:27:47.110

RA2_CAL_0P products with wrong sensing start

Gauge Segment (Start-Stop)

RA2_CAL_0P products with wrong sensing stop

Gauge Segment (Start-Stop)

RA2_CAL_0P products with wrong phase

Gauge Segment (Start-Stop)

RA2_CAL_0P products with wrong state vector time

Gauge Segment (Start-Stop)

RA2_CAL_0P products with wrong x_position

Gauge Segment (Start-Stop)

RA2_CAL_0P products with wrong y_position

Gauge Segment (Start-Stop)

RA2_CAL_0P products with wrong z_position

Gauge Segment (Start-Stop)

RA2_CAL_0P products with wrong x_velocity

Gauge Segment (Start-Stop)

RA2_CAL_0P products with wrong y_velocity

Gauge Segment (Start-Stop)

RA2_CAL_0P products with wrong z_velocity

Gauge Segment (Start-Stop)

RA2_CAL_0P products with unknown vector source

Gauge Segment (Start-Stop)

RA2_CAL_0P products with UTC to SBT time too far from sensing time

Gauge	Segment (Start-Stop)
Warning: Wrong UTC SBT time format. 20-JUL-2009 10:38:12.225463	20-JUL-2009 15:25:04.466
Filename: RA2_CAL_0PNPDK20090720_152504_000001632080_00498_38628_1465.N1;	20-JUL-2009 15:27:47.110

RA2_CAL_0P products with satellite binary time out-of-range

Gauge Segment (Start-Stop)

RA2_CAL_0P products with wrong clock step

Gauge Segment (Start-Stop)

RA2_CAL_0P products with leap utc set to blank

Gauge Segment (Start-Stop)

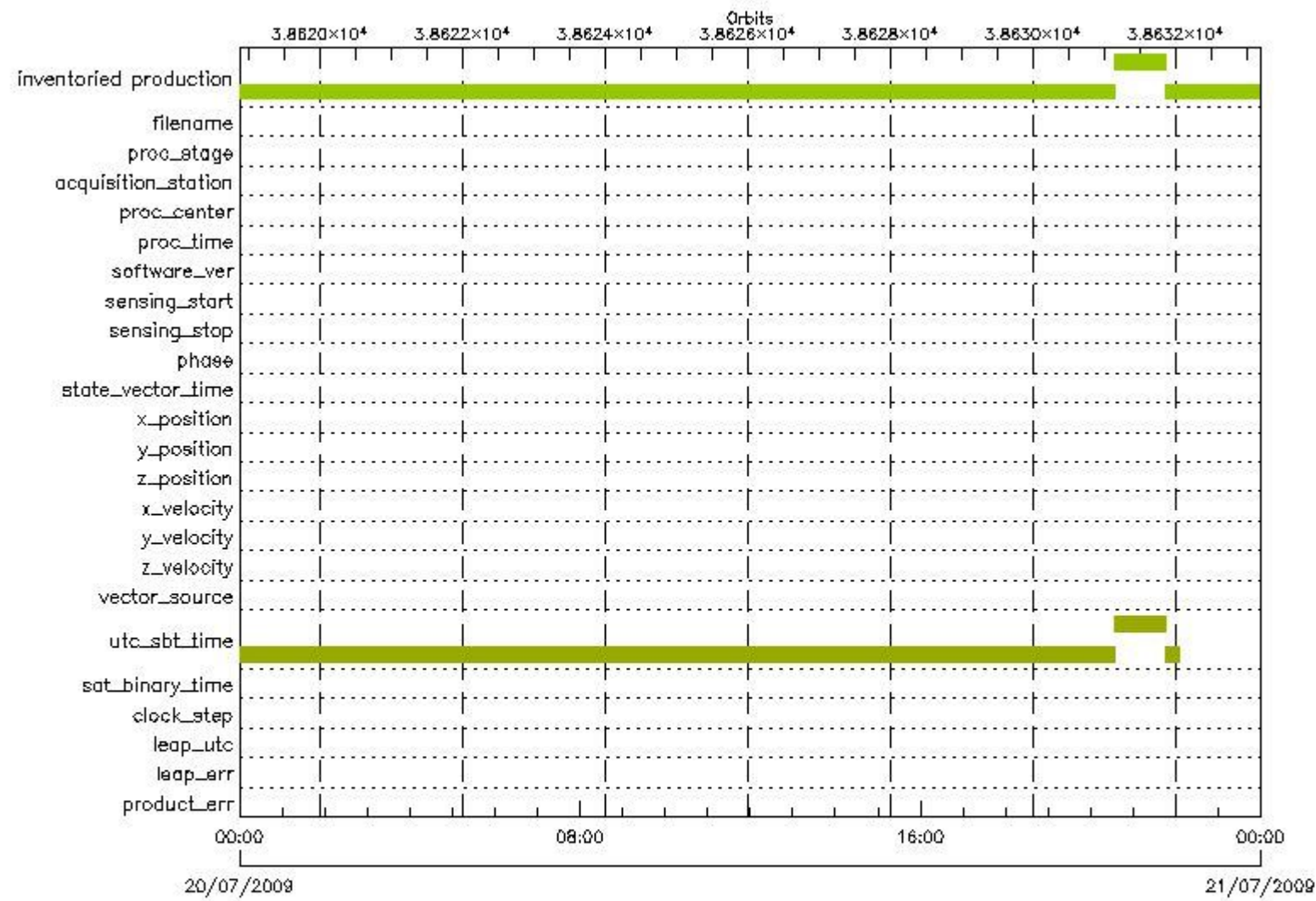
RA2_CAL_0P products with leap err set

Gauge Segment (Start-Stop)

RA2_CAL_0P products with product err set

Gauge Segment (Start-Stop)

MPH Errors for DOR_DOP_0P



DOR_DOP_0P products with wrong filename

Gauge Segment (Start-Stop)

DOR_DOP_0P products with unknown processing stage

Gauge Segment (Start-Stop)

DOR_DOP_0P products with unknown acquisition station

Gauge Segment (Start-Stop)

DOR_DOP_0P products with unknown processing center

Gauge Segment (Start-Stop)

DOR_DOP_0P products with wrong processing time

Gauge Segment (Start-Stop)

DOR_DOP_0P products with software version not equal to the current version

Gauge Segment (Start-Stop)

DOR_DOP_0P products with wrong sensing start

Gauge Segment (Start-Stop)

DOR_DOP_0P products with wrong sensing stop

Gauge Segment (Start-Stop)

DOR_DOP_0P products with wrong phase

Gauge Segment (Start-Stop)

DOR_DOP_0P products with wrong state vector time

Gauge Segment (Start-Stop)

DOR_DOP_0P products with wrong x_position

Gauge Segment (Start-Stop)

DOR_DOP_0P products with wrong y_position

Gauge Segment (Start-Stop)

DOR_DOP_0P products with wrong z_position

Gauge Segment (Start-Stop)

DOR_DOP_0P products with wrong x_velocity

Gauge Segment (Start-Stop)

DOR_DOP_0P products with wrong y_velocity

Gauge Segment (Start-Stop)

DOR_DOP_0P products with wrong z_velocity

Gauge Segment (Start-Stop)

DOR_DOP_0P products with unknown vector source

Gauge Segment (Start-Stop)

DOR_DOP_0P products with UTC to SBT time too far from sensing time

Gauge	Segment (Start-Stop)
Warning: Wrong UTC SBT time format. 19-JUL-2009 21:02:17.219492 Filename: DOR_DOP_0PNPDE20090719_235904_000058662080_00488_38618_8796.N1;	19-JUL-2009 23:59:04.854 20-JUL-2009 01:36:50.554
Warning: Wrong UTC SBT time format. 19-JUL-2009 22:45:14.220252 Filename: DOR_DOP_0PNPDE20090720_013650_000046542080_00489_38619_8797.N1;	20-JUL-2009 01:36:50.554 20-JUL-2009 02:54:24.874
Warning: Wrong UTC SBT time format. 19-JUL-2009 22:45:14.220252 Filename: DOR_DOP_0PNPDE20090720_025528_000058022080_00490_38620_8798.N1;	20-JUL-2009 02:55:28.636 20-JUL-2009 04:32:10.590
Warning: Wrong UTC SBT time format. 19-JUL-2009 22:45:14.220252 Filename: DOR_DOP_0PNPDE20090720_043314_000059292080_00491_38621_8799.N1;	20-JUL-2009 04:33:14.352 20-JUL-2009 06:12:03.813
Warning: Wrong UTC SBT time format. 19-JUL-2009 22:45:14.220252 Filename: DOR_DOP_0PNPDK20090720_061307_000040812080_00492_38622_1319.N1;	20-JUL-2009 06:13:07.579 20-JUL-2009 07:21:08.091
Warning: Wrong UTC SBT time format. 19-JUL-2009 22:45:14.220252 Filename: DOR_DOP_0PNPDK20090720_072211_000059292080_00493_38623_1320.N1;	20-JUL-2009 07:22:11.849 20-JUL-2009 09:01:01.334
Warning: Wrong UTC SBT time format. 20-JUL-2009 07:18:50.224009 Filename: DOR_DOP_0PNPDK20090720_090308_000059292080_00494_38624_1321.N1;	20-JUL-2009 09:03:08.854 20-JUL-2009 10:41:58.343
Warning: Wrong UTC SBT time format. 20-JUL-2009 07:18:50.224009 Filename: DOR_DOP_0PNPDK20090720_104302_000059292080_00495_38625_1322.N1;	20-JUL-2009 10:43:02.097 20-JUL-2009 12:21:51.586
Warning: Wrong UTC SBT time format. 20-JUL-2009 10:38:12.225463 Filename: DOR_DOP_0PNPDK20090720_122255_000058662080_00496_38626_1323.N1;	20-JUL-2009 12:22:55.343 20-JUL-2009 14:00:41.063
Warning: Wrong UTC SBT time format. 20-JUL-2009 10:38:12.225463 Filename: DOR_DOP_0PNPDK20090720_140144_000057382080_00497_38627_1324.N1;	20-JUL-2009 14:01:44.821 20-JUL-2009 15:37:23.005
Warning: Wrong UTC SBT time format. 20-JUL-2009 10:38:12.225463 Filename: DOR_DOP_0PNPDK20090720_153930_000057382080_00498_38628_1325.N1;	20-JUL-2009 15:39:30.521 20-JUL-2009 17:15:08.736
Warning: Wrong UTC SBT time format. 20-JUL-2009 15:34:12.227632 Filename: DOR_DOP_0PNPDK20090720_171612_000058022080_00499_38629_1326.N1;	20-JUL-2009 17:16:12.498 20-JUL-2009 18:52:54.452
Warning: Wrong UTC SBT time format. 20-JUL-2009 17:12:09.228348 Filename: DOR_DOP_0PNPDK20090720_185358_000059932080_00500_38630_1327.N1;	20-JUL-2009 18:53:58.210 20-JUL-2009 20:33:51.468
Warning: Wrong UTC SBT time format. 20-JUL-2009 17:12:09.228348 Filename: DOR_DOP_0PNPDE20090720_203351_000042722080_00501_38631_8800.N1;	20-JUL-2009 20:33:51.468 20-JUL-2009 21:45:03.277
Warning: Wrong UTC SBT time format. 20-JUL-2009 18:50:12.229068 Filename: DOR_DOP_0PNPDK20090720_214607_000010842080_00501_38631_1328.N1;	20-JUL-2009 21:46:07.035 20-JUL-2009 22:04:10.922

DOR_DOP_0P products with satellite binary time out-of-range

Gauge Segment (Start-Stop)

DOR_DOP_0P products with wrong clock step

Gauge Segment (Start-Stop)

DOR_DOP_0P products with leap utc set to blank

Gauge Segment (Start-Stop)

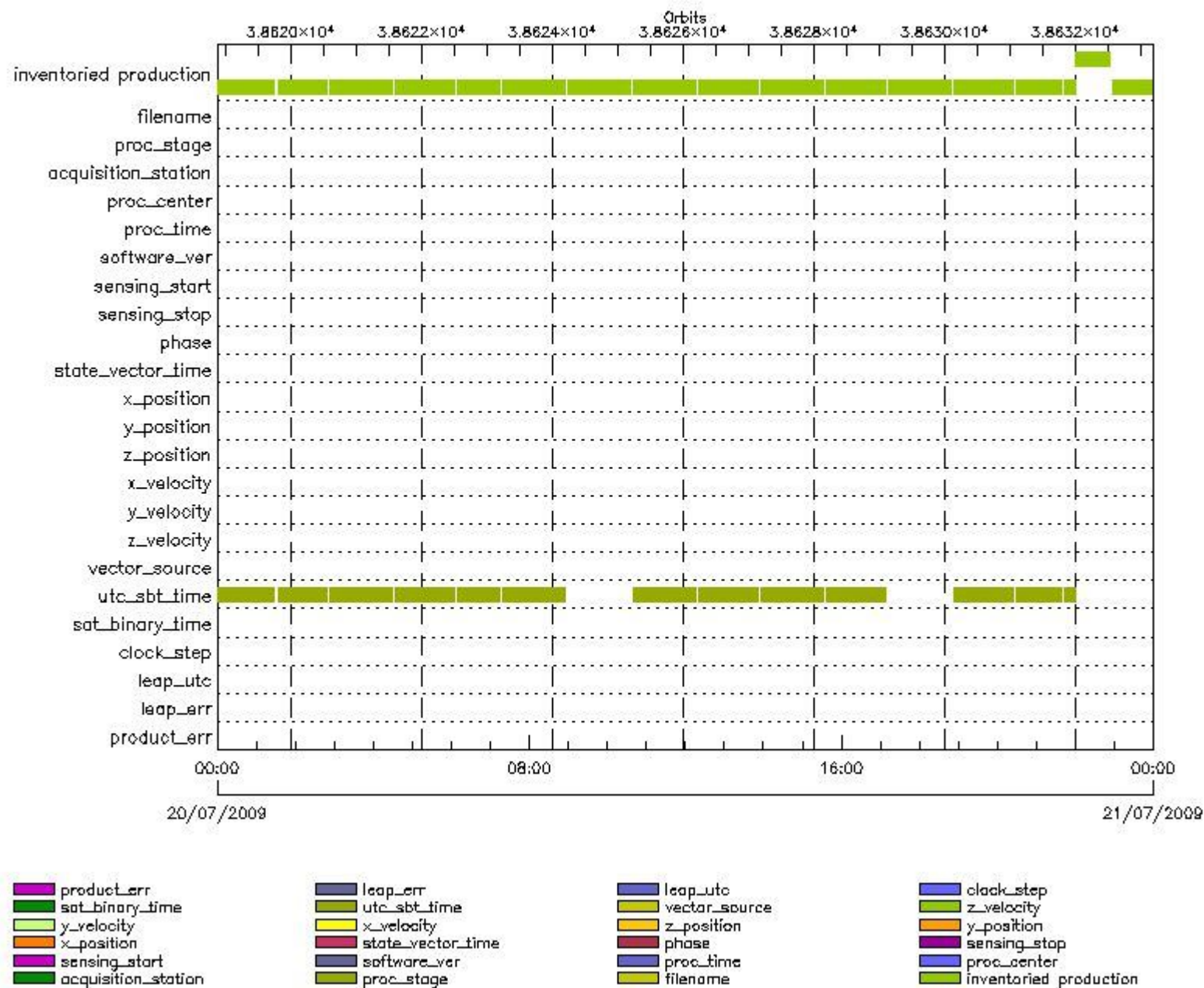
DOR_DOP_0P products with leap err set

Gauge Segment (Start-Stop)

DOR_DOP_0P products with product err set

Gauge Segment (Start-Stop)

MPH Errors for DOR_NAV_0P



DOR_NAV_0P MPH checks

DOR_NAV_0P products with wrong filename

Gauge Segment (Start-Stop)

DOR_NAV_0P products with unknown processing stage

Gauge Segment (Start-Stop)

DOR_NAV_0P products with unknown acquisition station

Gauge Segment (Start-Stop)

DOR_NAV_0P products with unknown processing center

Gauge Segment (Start-Stop)

DOR_NAV_0P products with wrong processing time

Gauge Segment (Start-Stop)

DOR_NAV_0P products with software version not equal to the current version

Gauge Segment (Start-Stop)

DOR_NAV_0P products with wrong sensing start

Gauge Segment (Start-Stop)

DOR_NAV_0P products with wrong sensing stop

Gauge Segment (Start-Stop)

DOR_NAV_0P products with wrong phase

Gauge Segment (Start-Stop)

DOR_NAV_0P products with wrong state vector time

Gauge Segment (Start-Stop)

DOR_NAV_0P products with wrong x_position

Gauge Segment (Start-Stop)

DOR_NAV_0P products with wrong y_position

Gauge Segment (Start-Stop)

DOR_NAV_0P products with wrong z_position

Gauge Segment (Start-Stop)

DOR_NAV_0P products with wrong x_velocity

Gauge Segment (Start-Stop)

DOR_NAV_0P products with wrong y_velocity

Gauge Segment (Start-Stop)

DOR_NAV_0P products with wrong z_velocity

Gauge Segment (Start-Stop)

DOR_NAV_0P products with unknown vector source

Gauge Segment (Start-Stop)

DOR_NAV_0P products with UTC to SBT time too far from sensing time

Gauge	Segment (Start-Stop)
Warning: Wrong UTC SBT time format. 19-JUL-2009 21:02:17.219492	19-JUL-2009 23:57:29.213
Filename: DOR_NAV_0PNPDE20090719_235729_000054192080_00488_38618_8388.N1;	20-JUL-2009 01:27:48.612

Warning: Wrong UTC SBT time format. 19-JUL-2009 22:45:14.220252 Filename: DOR_NAV_0PNPDE20090720_013307_000044632080_00489_38619_8389.N1;	20-JUL-2009 01:33:07.401 20-JUL-2009 02:47:30.452
Warning: Wrong UTC SBT time format. 19-JUL-2009 22:45:14.220252 Filename: DOR_NAV_0PNPDE20090720_025249_000057382080_00490_38620_8390.N1;	20-JUL-2009 02:52:49.246 20-JUL-2009 04:28:27.434
Warning: Wrong UTC SBT time format. 19-JUL-2009 22:45:14.220252 Filename: DOR_NAV_0PNPDE20090720_043346_000054192080_00491_38621_8391.N1;	20-JUL-2009 04:33:46.231 20-JUL-2009 06:04:05.638
Warning: Wrong UTC SBT time format. 19-JUL-2009 22:45:14.220252 Filename: DOR_NAV_0PNPDK20090720_060924_000038252080_00492_38622_0601.N1;	20-JUL-2009 06:09:24.427 20-JUL-2009 07:13:09.908
Warning: Wrong UTC SBT time format. 19-JUL-2009 22:45:14.220252 Filename: DOR_NAV_0PNPDK20090720_071828_000057382080_00493_38623_0602.N1;	20-JUL-2009 07:18:28.697 20-JUL-2009 08:54:06.912
Warning: Wrong UTC SBT time format. 20-JUL-2009 07:18:50.224009 Filename: DOR_NAV_0PNPDK20090720_104022_000057382080_00495_38625_0604.N1;	20-JUL-2009 10:40:22.706 20-JUL-2009 12:16:00.925
Warning: Wrong UTC SBT time format. 20-JUL-2009 10:38:12.225463 Filename: DOR_NAV_0PNPDK20090720_122119_000054192080_00496_38626_0605.N1;	20-JUL-2009 12:21:19.707 20-JUL-2009 13:51:39.118
Warning: Wrong UTC SBT time format. 20-JUL-2009 10:38:12.225463 Filename: DOR_NAV_0PNPDK20090720_135657_000057382080_00497_38627_0606.N1;	20-JUL-2009 13:56:57.914 20-JUL-2009 15:32:36.103
Warning: Wrong UTC SBT time format. 20-JUL-2009 10:38:12.225463 Filename: DOR_NAV_0PNPDK20090720_153754_000054192080_00498_38628_0607.N1;	20-JUL-2009 15:37:54.884 20-JUL-2009 17:08:14.314
Warning: Wrong UTC SBT time format. 20-JUL-2009 17:12:09.228348 Filename: DOR_NAV_0PNPDK20090720_185430_000054192080_00500_38630_0609.N1;	20-JUL-2009 18:54:30.092 20-JUL-2009 20:24:49.531
Warning: Wrong UTC SBT time format. 20-JUL-2009 17:12:09.228348 Filename: DOR_NAV_0PNPDE20090720_203008_000041442080_00501_38631_8392.N1;	20-JUL-2009 20:30:08.324 20-JUL-2009 21:39:12.597
Warning: Wrong UTC SBT time format. 20-JUL-2009 18:50:12.229068 Filename: DOR_NAV_0PNPDK20090720_214431_000009562080_00501_38631_0610.N1;	20-JUL-2009 21:44:31.398 20-JUL-2009 22:00:27.766

DOR_NAV_0P products with satellite binary time out-of-range

Gauge Segment (Start-Stop)

DOR_NAV_0P products with wrong clock step

Gauge Segment (Start-Stop)

DOR_NAV_0P products with leap utc set to blank

Gauge Segment (Start-Stop)

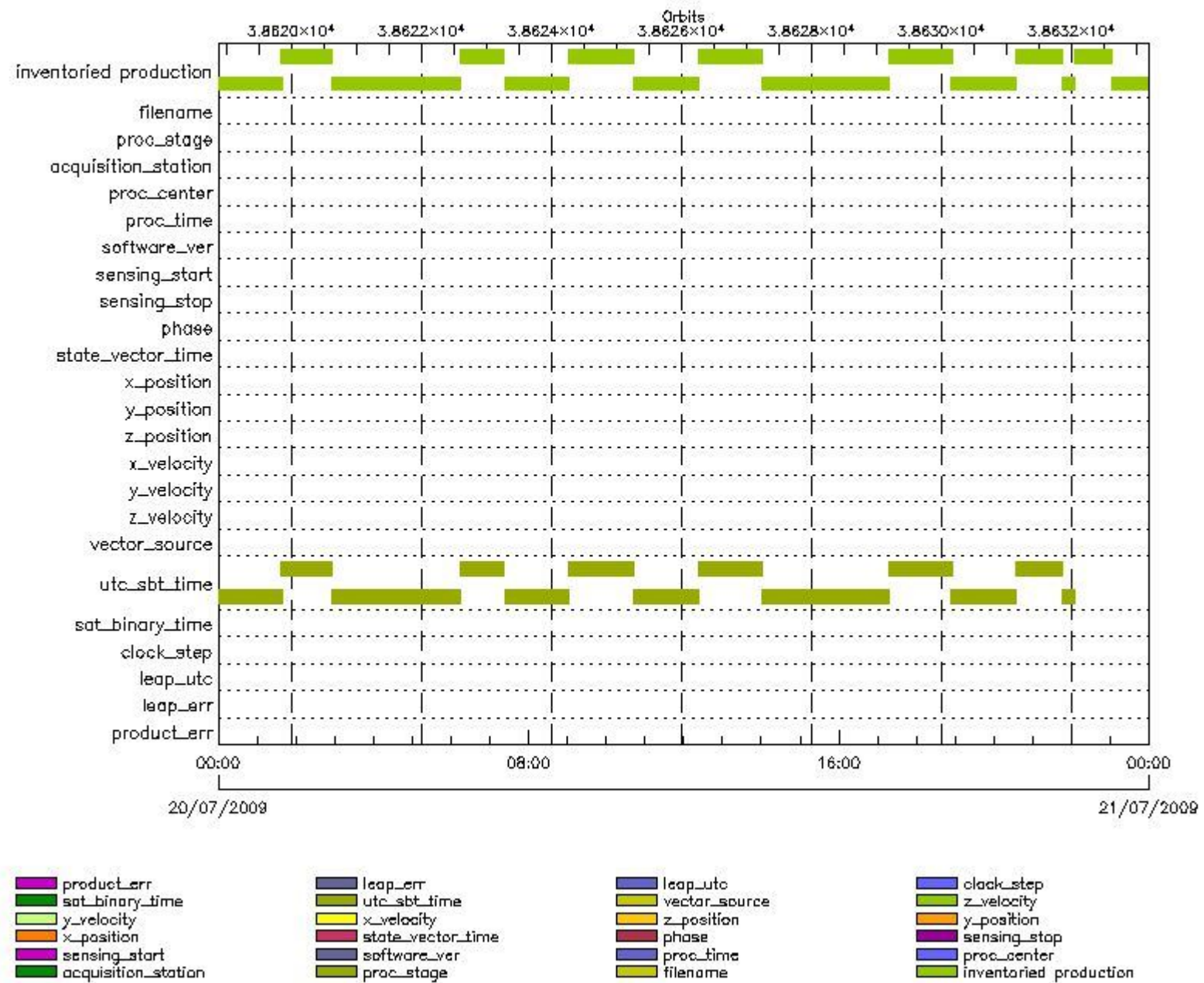
DOR_NAV_0P products with leap err set

Gauge Segment (Start-Stop)

DOR_NAV_0P products with product err set

Gauge Segment (Start-Stop)

MPH Errors for MWR_NL__0P



MWR_NL__0P MPH checks

MWR_NL__0P products with wrong filename

Gauge Segment (Start-Stop)

MWR_NL__0P products with unknown processing stage

Gauge Segment (Start-Stop)

MWR_NL__0P products with unknown acquisition station

Gauge Segment (Start-Stop)

MWR_NL__0P products with unknown processing center

Gauge Segment (Start-Stop)

MWR_NL__0P products with wrong processing time

Gauge Segment (Start-Stop)

MWR_NL__0P products with software version not equal to the current version

Gauge Segment (Start-Stop)

MWR_NL__0P products with wrong sensing start

Gauge Segment (Start-Stop)

MWR_NL__0P products with wrong sensing stop

Gauge Segment (Start-Stop)

MWR_NL__0P products with wrong phase

Gauge Segment (Start-Stop)

MWR_NL__0P products with wrong state vector time

Gauge Segment (Start-Stop)

MWR_NL__0P products with wrong x_position

Gauge Segment (Start-Stop)

MWR_NL__0P products with wrong y_position

Gauge Segment (Start-Stop)

MWR_NL__0P products with wrong z_position

Gauge Segment (Start-Stop)

MWR_NL__0P products with wrong x_velocity

Gauge Segment (Start-Stop)

MWR_NL__0P products with wrong y_velocity

Gauge Segment (Start-Stop)

MWR_NL__0P products with wrong z_velocity

Gauge Segment (Start-Stop)

MWR_NL__0P products with unknown vector source

Gauge Segment (Start-Stop)

MWR_NL__0P products with UTC to SBT time too far from sensing time

Gauge	Segment (Start-Stop)
Warning: Wrong UTC SBT time format. 19-JUL-2009 21:02:17.219492 Filename: MWR_NL__0PNPDE20090719_235946_000058802080_00488_38618_8837.N1;	19-JUL-2009 23:59:46.998 20-JUL-2009 01:37:47.167
Warning: Wrong UTC SBT time format. 19-JUL-2009 22:45:14.220252 Filename: MWR_NL__0PNPDE20090720_013723_000047042080_00489_38619_8838.N1;	20-JUL-2009 01:37:23.167 20-JUL-2009 02:55:47.292
Warning: Wrong UTC SBT time format. 19-JUL-2009 22:45:14.220252 Filename: MWR_NL__0PNPDE20090720_025547_000058562080_00490_38620_8839.N1;	20-JUL-2009 02:55:47.292 20-JUL-2009 04:33:23.457
Warning: Wrong UTC SBT time format. 19-JUL-2009 22:45:14.220252 Filename: MWR_NL__0PNPDE20090720_043347_000060002080_00491_38621_8840.N1;	20-JUL-2009 04:33:47.453 20-JUL-2009 06:13:47.626
Warning: Wrong UTC SBT time format. 19-JUL-2009 22:45:14.220252 Filename: MWR_NL__0PNPDK20090720_061347_000041042080_00492_38622_1220.N1;	20-JUL-2009 06:13:47.626 20-JUL-2009 07:22:11.728

Warning: Wrong UTC SBT time format. 19-JUL-2009 22:45:14.220252 Filename: MWR_NL__OPNPK20090720_072235_000060242080_00493_38623_1221.N1;	20-JUL-2009 07:22:35.736 20-JUL-2009 09:02:59.897
Warning: Wrong UTC SBT time format. 20-JUL-2009 07:18:50.224009 Filename: MWR_NL__OPNPK20090720_090259_000060242080_00494_38624_1222.N1;	20-JUL-2009 09:02:59.897 20-JUL-2009 10:43:24.061
Warning: Wrong UTC SBT time format. 20-JUL-2009 07:18:50.224009 Filename: MWR_NL__OPNPK20090720_104324_000060002080_00495_38625_1223.N1;	20-JUL-2009 10:43:24.061 20-JUL-2009 12:23:24.234
Warning: Wrong UTC SBT time format. 20-JUL-2009 10:38:12.225463 Filename: MWR_NL__OPNPK20090720_122324_000059042080_00496_38626_1224.N1;	20-JUL-2009 12:23:24.234 20-JUL-2009 14:01:48.399
Warning: Wrong UTC SBT time format. 20-JUL-2009 10:38:12.225463 Filename: MWR_NL__OPNPK20090720_140148_000058562080_00497_38627_1225.N1;	20-JUL-2009 14:01:48.399 20-JUL-2009 15:39:24.552
Warning: Wrong UTC SBT time format. 20-JUL-2009 10:38:12.225463 Filename: MWR_NL__OPNPK20090720_153948_000058562080_00498_38628_1226.N1;	20-JUL-2009 15:39:48.560 20-JUL-2009 17:17:24.724
Warning: Wrong UTC SBT time format. 20-JUL-2009 15:34:12.227632 Filename: MWR_NL__OPNPK20090720_171636_000059042080_00499_38629_1227.N1;	20-JUL-2009 17:16:36.713 20-JUL-2009 18:55:00.881
Warning: Wrong UTC SBT time format. 20-JUL-2009 17:12:09.228348 Filename: MWR_NL__OPNPK20090720_185436_000060002080_00500_38630_1228.N1;	20-JUL-2009 18:54:36.874 20-JUL-2009 20:34:37.042
Warning: Wrong UTC SBT time format. 20-JUL-2009 17:12:09.228348 Filename: MWR_NL__OPNPK20090720_203413_000043442080_00501_38631_8841.N1;	20-JUL-2009 20:34:13.046 20-JUL-2009 21:46:37.160
Warning: Wrong UTC SBT time format. 20-JUL-2009 18:50:12.229068 Filename: MWR_NL__OPNPK20090720_214637_000011522080_00501_38631_1229.N1;	20-JUL-2009 21:46:37.160 20-JUL-2009 22:05:49.199

MWR_NL__OP products with satellite binary time out-of-range

Gauge Segment (Start-Stop)

MWR_NL__OP products with wrong clock step

Gauge Segment (Start-Stop)

MWR_NL__OP products with leap utc set to blank

Gauge Segment (Start-Stop)

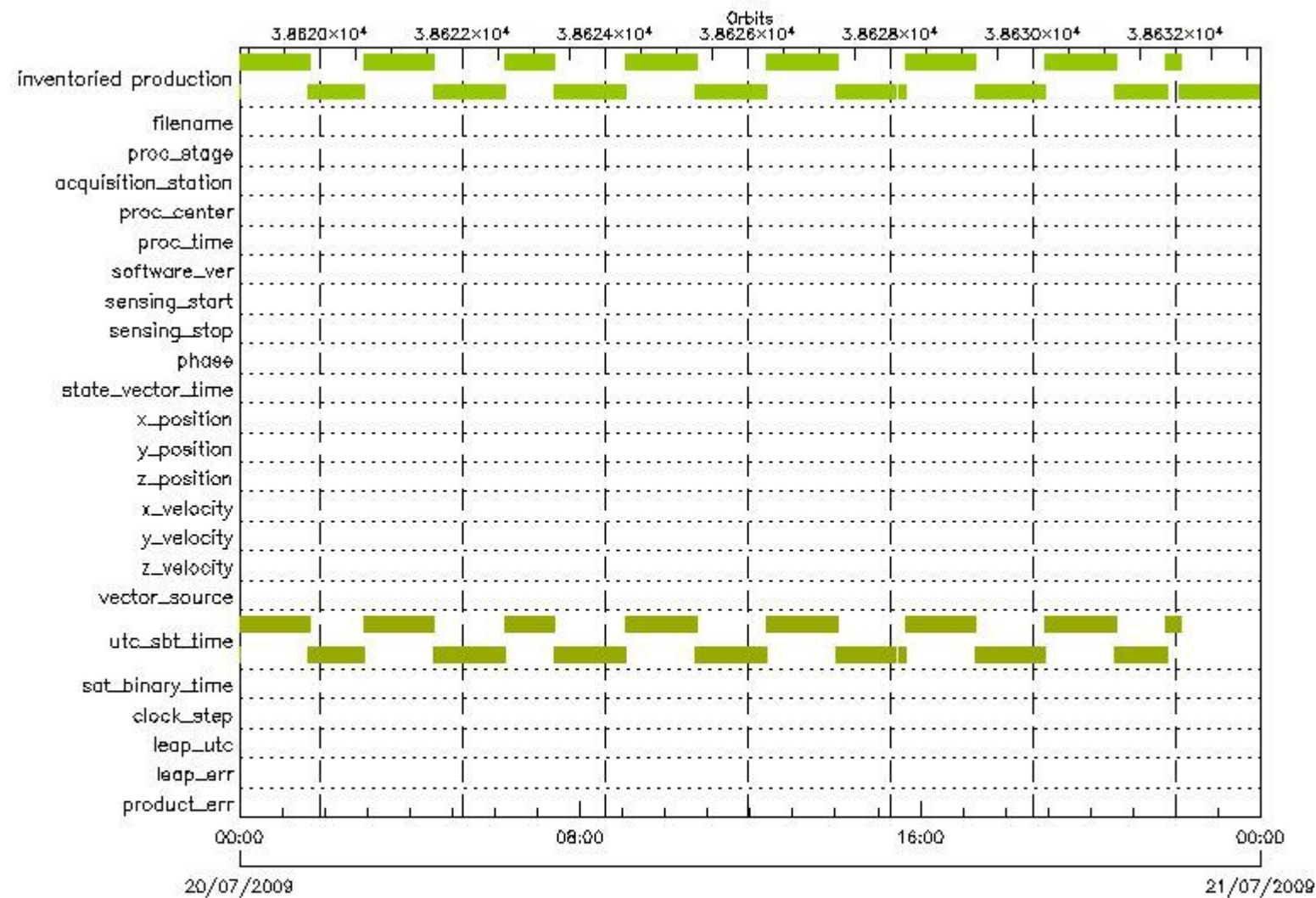
MWR_NL__OP products with leap err set

Gauge Segment (Start-Stop)

MWR_NL__OP products with product err set

Gauge Segment (Start-Stop)

MPH Errors for RA2_ME__OP



RA2_ME__0P MPH checks

RA2_ME__0P products with wrong filename

Gauge Segment (Start-Stop)

RA2_ME__0P products with unknown processing stage

Gauge Segment (Start-Stop)

RA2_ME__0P products with unknown acquisition station

Gauge Segment (Start-Stop)

RA2_ME__0P products with unknown processing center

Gauge Segment (Start-Stop)

RA2_ME__0P products with wrong processing time

Gauge Segment (Start-Stop)

RA2_ME__0P products with software version not equal to the current version

Gauge Segment (Start-Stop)

RA2_ME__0P products with wrong sensing start

Gauge Segment (Start-Stop)

RA2_ME__0P products with wrong sensing stop

Gauge Segment (Start-Stop)

RA2_ME__0P products with wrong phase

Gauge Segment (Start-Stop)

RA2_ME__0P products with wrong state vector time

Gauge Segment (Start-Stop)

RA2_ME__0P products with wrong x_position

Gauge Segment (Start-Stop)

RA2_ME__0P products with wrong y_position

Gauge Segment (Start-Stop)

RA2_ME__0P products with wrong z_position

Gauge Segment (Start-Stop)

RA2_ME__0P products with wrong x_velocity

Gauge Segment (Start-Stop)

RA2_ME__0P products with wrong y_velocity

Gauge Segment (Start-Stop)

RA2_ME__0P products with wrong z_velocity

Gauge Segment (Start-Stop)

RA2_ME__0P products with unknown vector source

Gauge Segment (Start-Stop)

RA2_ME__0P products with UTC to SBT time too far from sensing time

Gauge	Segment (Start-Stop)
Warning: Wrong UTC SBT time format. 19-JUL-2009 19:21:33.218751 Filename: RA2_ME__0PNPDE20090719_221716_000062182080_00487_38617_9488.N1;	19-JUL-2009 22:17:16.715 20-JUL-2009 00:00:55.063
Warning: Wrong UTC SBT time format. 19-JUL-2009 21:02:17.219492 Filename: RA2_ME__0PNPDE20090719_235951_000059232080_00488_38618_9489.N1;	19-JUL-2009 23:59:51.565 20-JUL-2009 01:38:34.703
Warning: Wrong UTC SBT time format. 19-JUL-2009 22:45:14.220252 Filename: RA2_ME__0PNPDE20090720_013734_000047472080_00489_38619_9490.N1;	20-JUL-2009 01:37:34.547 20-JUL-2009 02:56:41.301
Warning: Wrong UTC SBT time format. 19-JUL-2009 22:45:14.220252 Filename: RA2_ME__0PNPDE20090720_025608_000058982080_00490_38620_9491.N1;	20-JUL-2009 02:56:08.995 20-JUL-2009 04:34:26.511
Warning: Wrong UTC SBT time format. 19-JUL-2009 22:45:14.220252 Filename: RA2_ME__0PNPDE20090720_043354_000060452080_00491_38621_9492.N1;	20-JUL-2009 04:33:54.205 20-JUL-2009 06:14:38.769

Warning: Wrong UTC SBT time format. 19-JUL-2009 22:45:14.220252 Filename: RA2_ME__OPNPDK20090720_061406_000041532080_00492_38622_3266.N1;	20-JUL-2009 06:14:06.463 20-JUL-2009 07:23:19.455
Warning: Wrong UTC SBT time format. 19-JUL-2009 22:45:14.220252 Filename: RA2_ME__OPNPDK20090720_072237_000060822080_00493_38623_3267.N1;	20-JUL-2009 07:22:37.123 20-JUL-2009 09:03:59.563
Warning: Wrong UTC SBT time format. 20-JUL-2009 07:18:50.224009 Filename: RA2_ME__OPNPDK20090720_090317_000060622080_00494_38624_3268.N1;	20-JUL-2009 09:03:17.231 20-JUL-2009 10:44:19.619
Warning: Wrong UTC SBT time format. 20-JUL-2009 07:18:50.224009 Filename: RA2_ME__OPNPDK20090720_104337_000060322080_00495_38625_3269.N1;	20-JUL-2009 10:43:37.287 20-JUL-2009 12:24:09.597
Warning: Wrong UTC SBT time format. 20-JUL-2009 10:38:12.225463 Filename: RA2_ME__OPNPDK20090720_122327_000059512080_00496_38626_3270.N1;	20-JUL-2009 12:23:27.265 20-JUL-2009 14:02:38.253
Warning: Wrong UTC SBT time format. 20-JUL-2009 10:38:12.225463 Filename: RA2_ME__OPNPDK20090720_140205_000049662080_00497_38627_3271.N1;	20-JUL-2009 14:02:05.947 20-JUL-2009 15:24:52.158
Warning: Wrong UTC SBT time format. 20-JUL-2009 10:38:12.225463 Filename: RA2_ME__OPNPDK20090720_152912_000006802080_00498_38628_3272.N1;	20-JUL-2009 15:29:12.436 20-JUL-2009 15:40:31.976
Warning: Wrong UTC SBT time format. 20-JUL-2009 10:38:12.225463 Filename: RA2_ME__OPNPDK20090720_153949_000059012080_00498_38628_3273.N1;	20-JUL-2009 15:39:49.644 20-JUL-2009 17:18:10.502
Warning: Wrong UTC SBT time format. 20-JUL-2009 15:34:12.227632 Filename: RA2_ME__OPNPDK20090720_171648_000059472080_00499_38629_3274.N1;	20-JUL-2009 17:16:48.066 20-JUL-2009 18:55:54.598
Warning: Wrong UTC SBT time format. 20-JUL-2009 17:12:09.228348 Filename: RA2_ME__OPNPDK20090720_185457_000060482080_00500_38630_3275.N1;	20-JUL-2009 18:54:57.784 20-JUL-2009 20:35:45.690
Warning: Wrong UTC SBT time format. 20-JUL-2009 17:12:09.228348 Filename: RA2_ME__OPNPDE20090720_203428_000043882080_00501_38631_9493.N1;	20-JUL-2009 20:34:28.824 20-JUL-2009 21:47:36.870
Warning: Wrong UTC SBT time format. 20-JUL-2009 18:50:12.229068 Filename: RA2_ME__OPNPDK20090720_214641_000012162080_00501_38631_3276.N1;	20-JUL-2009 21:46:41.170 20-JUL-2009 22:06:57.658

RA2_ME__OP products with satellite binary time out-of-range

Gauge Segment (Start-Stop)

RA2_ME__OP products with wrong clock step

Gauge Segment (Start-Stop)

RA2_ME__OP products with leap utc set to blank

Gauge Segment (Start-Stop)

RA2_ME__OP products with leap err set

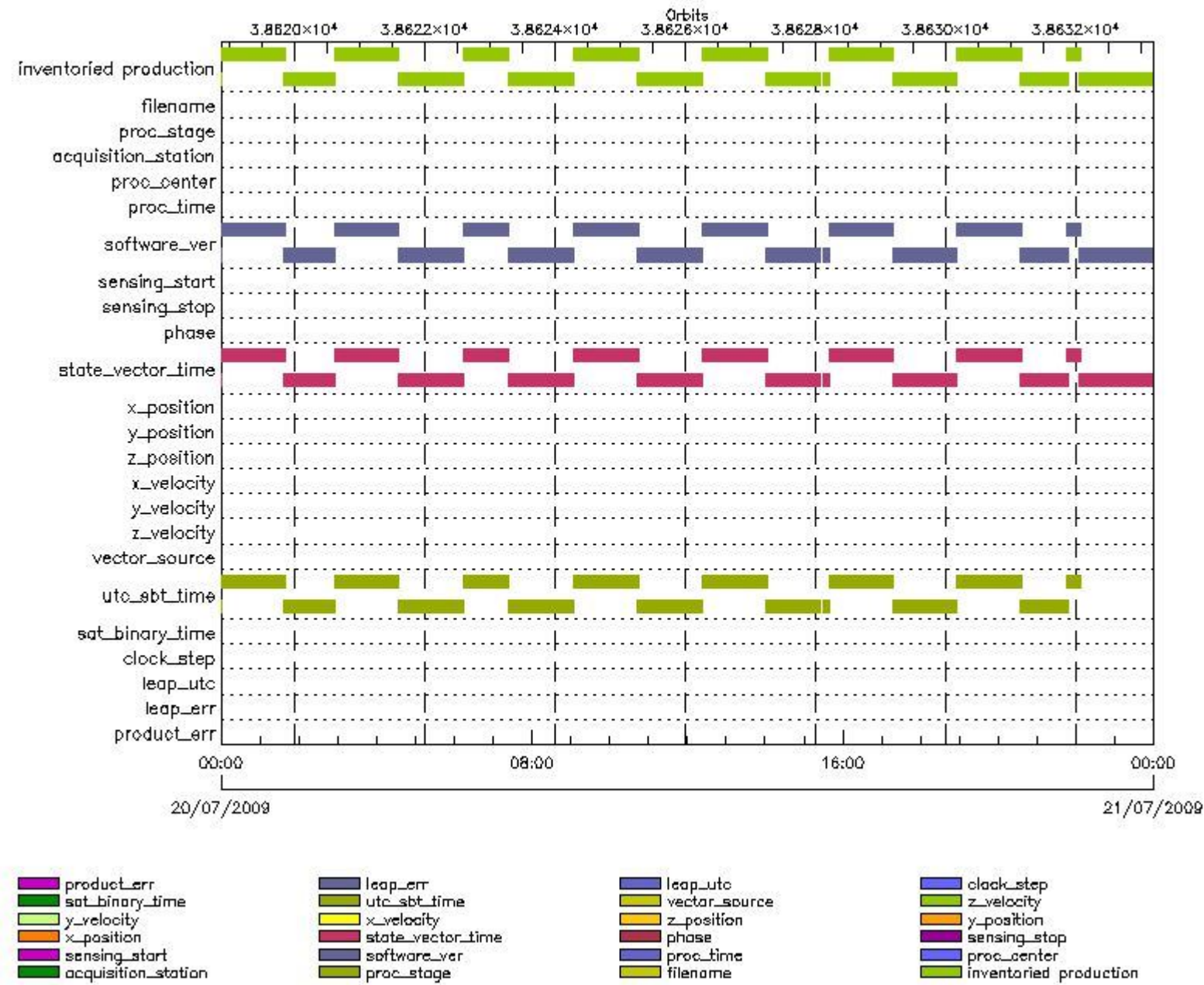
Gauge Segment (Start-Stop)

RA2_ME__OP products with product err set

Gauge Segment (Start-Stop)

MPH checks (Level 1)

MPH Errors for RA2_MW__1P



RA2_MW__1P MPH checks

RA2_MW__1P products with wrong filename

Gauge Segment (Start-Stop)

RA2_MW__1P products with unknown processing stage

Gauge Segment (Start-Stop)

RA2_MW__1P products with unknown acquisition station

Gauge Segment (Start-Stop)

RA2_MW__1P products with unknown processing center

Gauge Segment (Start-Stop)

RA2_MW__1P products with wrong processing time

Gauge Segment (Start-Stop)

RA2_MW__1P products with software version not equal to the current version

Gauge	Segment (Start-Stop)
Warning: Wrong Software ver. RA2/5.06 Filename: RA2_MW__1PNPDE20090719_221716_000062192080_00487_38617_4959.N1;	19-JUL-2009 22:17:16.740 20-JUL-2009 00:00:56.147
Warning: Wrong Software ver. RA2/5.06 Filename: RA2_MW__1PNPDE20090719_235951_000059242080_00488_38618_5128.N1;	19-JUL-2009 23:59:51.590 20-JUL-2009 01:38:35.787
Warning: Wrong Software ver. RA2/5.06 Filename: RA2_MW__1PNPDE20090720_013734_000047482080_00489_38619_5281.N1;	20-JUL-2009 01:37:34.572 20-JUL-2009 02:56:42.385
Warning: Wrong Software ver. RA2/5.06 Filename: RA2_MW__1PNPDE20090720_025609_000058992080_00490_38620_5441.N1;	20-JUL-2009 02:56:09.020 20-JUL-2009 04:34:27.595
Warning: Wrong Software ver. RA2/5.06 Filename: RA2_MW__1PNPDE20090720_043354_000060462080_00491_38621_5652.N1;	20-JUL-2009 04:33:54.230 20-JUL-2009 06:14:39.852
Warning: Wrong Software ver. RA2/5.06 Filename: RA2_MW__1PNPDK20090720_061406_000041542080_00492_38622_6114.N1;	20-JUL-2009 06:14:06.488 20-JUL-2009 07:23:20.538
Warning: Wrong Software ver. RA2/5.06 Filename: RA2_MW__1PNPDK20090720_072237_000060832080_00493_38623_6227.N1;	20-JUL-2009 07:22:37.148 20-JUL-2009 09:04:00.646
Warning: Wrong Software ver. RA2/5.06 Filename: RA2_MW__1PNPDK20090720_090317_000060632080_00494_38624_6346.N1;	20-JUL-2009 09:03:17.256 20-JUL-2009 10:44:20.702
Warning: Wrong Software ver. RA2/5.06 Filename: RA2_MW__1PNPDK20090720_104337_000060332080_00495_38625_6468.N1;	20-JUL-2009 10:43:37.312 20-JUL-2009 12:24:10.680
Warning: Wrong Software ver. RA2/5.06 Filename: RA2_MW__1PNPDK20090720_122327_000059522080_00496_38626_6629.N1;	20-JUL-2009 12:23:27.290 20-JUL-2009 14:02:39.336
Warning: Wrong Software ver. RA2/5.06 Filename: RA2_MW__1PNPDK20090720_140205_000049672080_00497_38627_6766.N1;	20-JUL-2009 14:02:05.972 20-JUL-2009 15:24:53.242
Warning: Wrong Software ver. RA2/5.06 Filename: RA2_MW__1PNPDK20090720_152912_00006812080_00498_38628_6769.N1;	20-JUL-2009 15:29:12.461 20-JUL-2009 15:40:33.060
Warning: Wrong Software ver. RA2/5.06 Filename: RA2_MW__1PNPDK20090720_153949_000059022080_00498_38628_6881.N1;	20-JUL-2009 15:39:49.669 20-JUL-2009 17:18:11.586
Warning: Wrong Software ver. RA2/5.06 Filename: RA2_MW__1PNPDK20090720_171648_000059482080_00499_38629_6989.N1;	20-JUL-2009 17:16:48.091 20-JUL-2009 18:55:55.682
Warning: Wrong Software ver. RA2/5.06 Filename: RA2_MW__1PNPDK20090720_185457_000060492080_00500_38630_7091.N1;	20-JUL-2009 18:54:57.809 20-JUL-2009 20:35:46.773
Warning: Wrong Software ver. RA2/5.06 Filename: RA2_MW__1PNPDE20090720_203428_000043892080_00501_38631_6437.N1;	20-JUL-2009 20:34:28.849 20-JUL-2009 21:47:37.953
Warning: Wrong Software ver. RA2/5.06 Filename: RA2_MW__1PNPDK20090720_214641_000012182080_00501_38631_7134.N1;	20-JUL-2009 21:46:41.195 20-JUL-2009 22:06:58.741
Warning: Wrong Software ver. RA2/5.06 Filename: RA2_MW__1PNPDE20090720_220538_000034032081_00001_38632_6549.N1;	20-JUL-2009 22:05:38.589 20-JUL-2009 23:02:21.803
Warning: Wrong Software ver. RA2/5.06 Filename: RA2_MW__1PNPDE20090720_230253_000065502081_00001_38632_6628.N1;	20-JUL-2009 23:02:53.051 21-JUL-2009 00:52:03.315

RA2_MW__1P products with wrong sensing start

Gauge Segment (Start-Stop)

RA2_MW__1P products with wrong sensing stop

Gauge Segment (Start-Stop)

RA2_MW__1P products with wrong phase

Gauge Segment (Start-Stop)

RA2_MW__1P products with wrong state vector time

Gauge	Segment (Start-Stop)
Warning: Not equal to FPO input. 19-JUL-2009 22:31:06.983247 Filename: RA2_MW__1PNPDE20090719_221716_000062192080_00487_38617_4959.N1;	19-JUL-2009 22:17:16.740 20-JUL-2009 00:00:56.147
Warning: Not equal to FPO input. 20-JUL-2009 00:11:42.844142 Filename: RA2_MW__1PNPDE20090719_235951_000059242080_00488_38618_5128.N1;	19-JUL-2009 23:59:51.590 20-JUL-2009 01:38:35.787
Warning: Not equal to FPO input. 20-JUL-2009 01:52:18.716085 Filename: RA2_MW__1PNPDE20090720_013734_000047482080_00489_38619_5281.N1;	20-JUL-2009 01:37:34.572 20-JUL-2009 02:56:42.385
Warning: Not equal to FPO input. 20-JUL-2009 03:32:54.645379 Filename: RA2_MW__1PNPDE20090720_025609_000058992080_00490_38620_5441.N1;	20-JUL-2009 02:56:09.020 20-JUL-2009 04:34:27.595
Warning: Not equal to FPO input. 20-JUL-2009 05:13:30.666900 Filename: RA2_MW__1PNPDE20090720_043354_000060462080_00491_38621_5652.N1;	20-JUL-2009 04:33:54.230 20-JUL-2009 06:14:39.852
Warning: Not equal to FPO input. 20-JUL-2009 06:54:06.646831 Filename: RA2_MW__1PNPDK20090720_061406_000041542080_00492_38622_6114.N1;	20-JUL-2009 06:14:06.488 20-JUL-2009 07:23:20.538
Warning: Not equal to FPO input. 20-JUL-2009 08:34:42.561034 Filename: RA2_MW__1PNPDK20090720_072237_000060832080_00493_38623_6227.N1;	20-JUL-2009 07:22:37.148 20-JUL-2009 09:04:00.646
Warning: Not equal to FPO input. 20-JUL-2009 10:15:18.446872 Filename: RA2_MW__1PNPDK20090720_090317_000060632080_00494_38624_6346.N1;	20-JUL-2009 09:03:17.256 20-JUL-2009 10:44:20.702
Warning: Not equal to FPO input. 20-JUL-2009 11:55:54.307256 Filename: RA2_MW__1PNPDK20090720_104337_000060332080_00495_38625_6468.N1;	20-JUL-2009 10:43:37.312 20-JUL-2009 12:24:10.680
Warning: Not equal to FPO input. 20-JUL-2009 13:36:30.188334 Filename: RA2_MW__1PNPDK20090720_122327_000059522080_00496_38626_6629.N1;	20-JUL-2009 12:23:27.290 20-JUL-2009 14:02:39.336
Warning: Not equal to FPO input. 20-JUL-2009 15:17:06.140804 Filename: RA2_MW__1PNPDK20090720_140205_000049672080_00497_38627_6766.N1;	20-JUL-2009 14:02:05.972 20-JUL-2009 15:24:53.242
Warning: Not equal to FPO input. 20-JUL-2009 15:17:06.140804 Filename: RA2_MW__1PNPDK20090720_152912_000006812080_00498_38628_6769.N1;	20-JUL-2009 15:29:12.461 20-JUL-2009 15:40:33.060
Warning: Not equal to FPO input. 20-JUL-2009 16:57:42.161588 Filename: RA2_MW__1PNPDK20090720_153949_000059022080_00498_38628_6881.N1;	20-JUL-2009 15:39:49.669 20-JUL-2009 17:18:11.586
Warning: Not equal to FPO input. 20-JUL-2009 18:38:18.169952 Filename: RA2_MW__1PNPDK20090720_171648_000059482080_00499_38629_6989.N1;	20-JUL-2009 17:16:48.091 20-JUL-2009 18:55:55.682
Warning: Not equal to FPO input. 20-JUL-2009 20:18:54.120852 Filename: RA2_MW__1PNPDK20090720_185457_000060492080_00500_38630_7091.N1;	20-JUL-2009 18:54:57.809 20-JUL-2009 20:35:46.773
Warning: Not equal to FPO input. 20-JUL-2009 21:59:29.994749 Filename: RA2_MW__1PNPDE20090720_203428_000043892080_00501_38631_6437.N1;	20-JUL-2009 20:34:28.849 20-JUL-2009 21:47:37.953
Warning: Not equal to FPO input. 20-JUL-2009 21:59:29.991612 Filename: RA2_MW__1PNPDK20090720_214641_000012182080_00501_38631_7134.N1;	20-JUL-2009 21:46:41.195 20-JUL-2009 22:06:58.741
Warning: Not equal to FPO input. 20-JUL-2009 21:59:29.990749 Filename: RA2_MW__1PNPDE20090720_220538_000034032081_00001_38632_6549.N1;	20-JUL-2009 22:05:38.589 20-JUL-2009 23:02:21.803
Warning: Not equal to FPO input. 20-JUL-2009 23:40:05.858022 Filename: RA2_MW__1PNPDE20090720_230253_000065502081_00001_38632_6628.N1;	20-JUL-2009 23:02:53.051 21-JUL-2009 00:52:03.315

RA2_MW__1P products with wrong x_position

Gauge Segment (Start-Stop)

RA2_MW__1P products with wrong y_position

Gauge Segment (Start-Stop)

RA2_MW__1P products with wrong z_position

Gauge Segment (Start-Stop)

RA2_MW__1P products with wrong x_velocity

Gauge Segment (Start-Stop)

RA2_MW__1P products with wrong y_velocity

Gauge Segment (Start-Stop)

RA2_MW__1P products with wrong z_velocity

Gauge Segment (Start-Stop)

RA2_MW__1P products with unknown vector source

Gauge Segment (Start-Stop)

RA2_MW__1P products with UTC to SBT time too far from sensing time

Gauge	Segment (Start-Stop)
Warning: Wrong UTC SBT time format. 19-JUL-2009 19:21:33.218751 Filename: RA2_MW__1PNPDE20090719_221716_000062192080_00487_38617_4959.N1;	19-JUL-2009 22:17:16.740 20-JUL-2009 00:00:56.147
Warning: Wrong UTC SBT time format. 19-JUL-2009 21:02:17.219492 Filename: RA2_MW__1PNPDE20090719_235951_000059242080_00488_38618_5128.N1;	19-JUL-2009 23:59:51.590 20-JUL-2009 01:38:35.787
Warning: Wrong UTC SBT time format. 19-JUL-2009 22:45:14.220252 Filename: RA2_MW__1PNPDE20090720_013734_000047482080_00489_38619_5281.N1;	20-JUL-2009 01:37:34.572 20-JUL-2009 02:56:42.385
Warning: Wrong UTC SBT time format. 19-JUL-2009 22:45:14.220252 Filename: RA2_MW__1PNPDE20090720_025609_000058992080_00490_38620_5441.N1;	20-JUL-2009 02:56:09.020 20-JUL-2009 04:34:27.595
Warning: Wrong UTC SBT time format. 19-JUL-2009 22:45:14.220252 Filename: RA2_MW__1PNPDE20090720_043354_000060462080_00491_38621_5652.N1;	20-JUL-2009 04:33:54.230 20-JUL-2009 06:14:39.852
Warning: Wrong UTC SBT time format. 19-JUL-2009 22:45:14.220252 Filename: RA2_MW__1PNPDK20090720_061406_000041542080_00492_38622_6114.N1;	20-JUL-2009 06:14:06.488 20-JUL-2009 07:23:20.538
Warning: Wrong UTC SBT time format. 19-JUL-2009 22:45:14.220252 Filename: RA2_MW__1PNPDK20090720_072237_000060832080_00493_38623_6227.N1;	20-JUL-2009 07:22:37.148 20-JUL-2009 09:04:00.646
Warning: Wrong UTC SBT time format. 20-JUL-2009 07:18:50.224009 Filename: RA2_MW__1PNPDK20090720_090317_000060632080_00494_38624_6346.N1;	20-JUL-2009 09:03:17.256 20-JUL-2009 10:44:20.702
Warning: Wrong UTC SBT time format. 20-JUL-2009 07:18:50.224009 Filename: RA2_MW__1PNPDK20090720_104337_000060332080_00495_38625_6468.N1;	20-JUL-2009 10:43:37.312 20-JUL-2009 12:24:10.680
Warning: Wrong UTC SBT time format. 20-JUL-2009 10:38:12.225463 Filename: RA2_MW__1PNPDK20090720_122327_000059522080_00496_38626_6629.N1;	20-JUL-2009 12:23:27.290 20-JUL-2009 14:02:39.336
Warning: Wrong UTC SBT time format. 20-JUL-2009 10:38:12.225463 Filename: RA2_MW__1PNPDK20090720_140205_000049672080_00497_38627_6766.N1;	20-JUL-2009 14:02:05.972 20-JUL-2009 15:24:53.242
Warning: Wrong UTC SBT time format. 20-JUL-2009 10:38:12.225463 Filename: RA2_MW__1PNPDK20090720_152912_000006812080_00498_38628_6769.N1;	20-JUL-2009 15:29:12.461 20-JUL-2009 15:40:33.060
Warning: Wrong UTC SBT time format. 20-JUL-2009 10:38:12.225463 Filename: RA2_MW__1PNPDK20090720_153949_000059022080_00498_38628_6881.N1;	20-JUL-2009 15:39:49.669 20-JUL-2009 17:18:11.586
Warning: Wrong UTC SBT time format. 20-JUL-2009 15:34:12.227632 Filename: RA2_MW__1PNPDK20090720_171648_000059482080_00499_38629_6989.N1;	20-JUL-2009 17:16:48.091 20-JUL-2009 18:55:55.682
Warning: Wrong UTC SBT time format. 20-JUL-2009 17:12:09.228348 Filename: RA2_MW__1PNPDK20090720_185457_000060492080_00500_38630_7091.N1;	20-JUL-2009 18:54:57.809 20-JUL-2009 20:35:46.773

Warning: Wrong UTC SBT time format. 20-JUL-2009 17:12:09.228348	20-JUL-2009 20:34:28.849
Filename: RA2_MW__1PNPDE20090720_203428_000043892080_00501_38631_6437.N1;	20-JUL-2009 21:47:37.953
Warning: Wrong UTC SBT time format. 20-JUL-2009 18:50:12.229068	20-JUL-2009 21:46:41.195
Filename: RA2_MW__1PNPDK20090720_214641_000012182080_00501_38631_7134.N1;	20-JUL-2009 22:06:58.741

RA2_MW__1P products with satellite binary time out-of-range

Gauge Segment (Start-Stop)

RA2_MW__1P products with wrong clock step

Gauge Segment (Start-Stop)

RA2_MW__1P products with leap utc set to blank

Gauge Segment (Start-Stop)

RA2_MW__1P products with leap err set

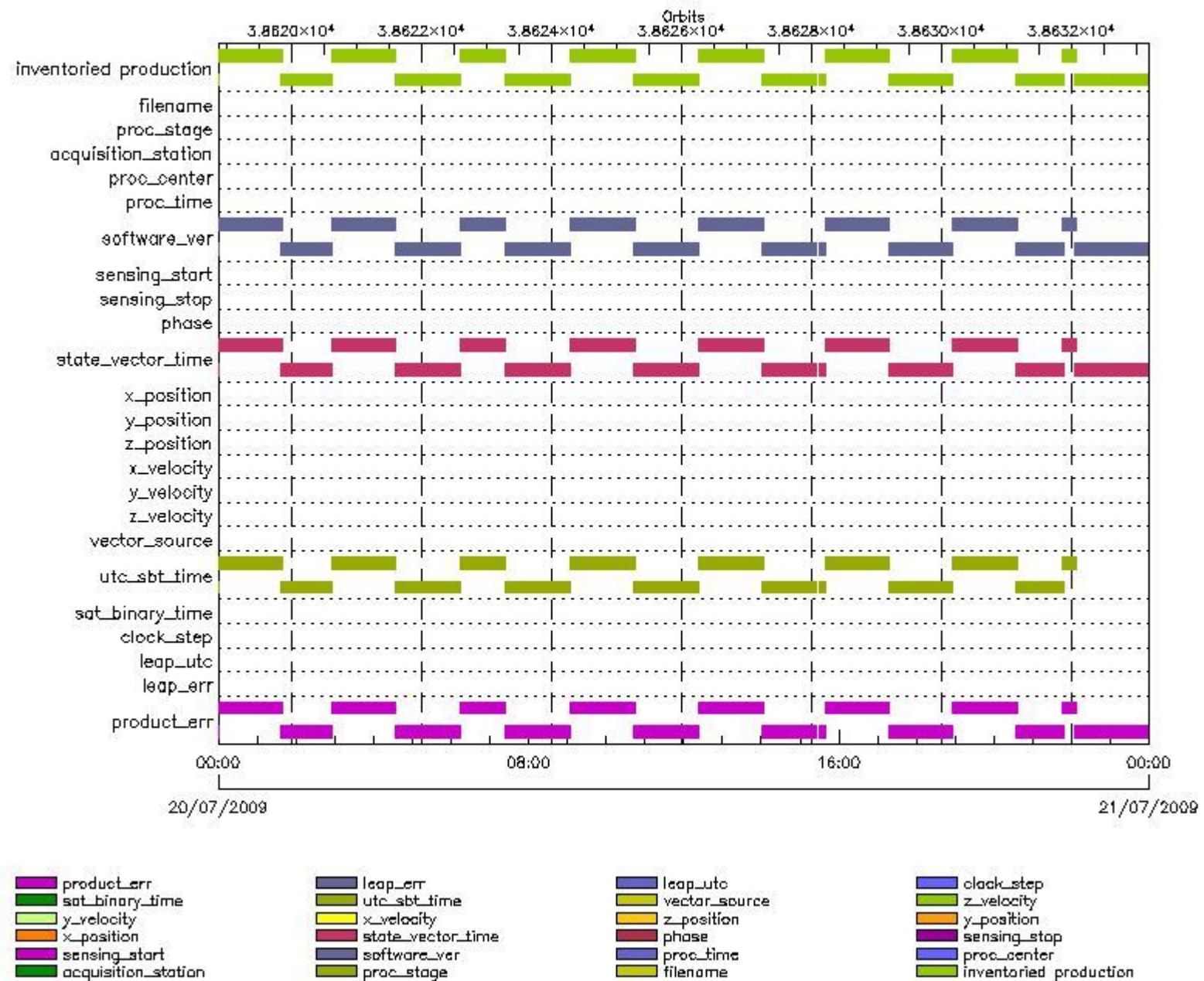
Gauge Segment (Start-Stop)

RA2_MW__1P products with product err set

Gauge Segment (Start-Stop)

MPH checks (Level 2)

MPH Errors for RA2_FGD_2P



RA2_FGD_2P MPH checks

RA2_FGD_2P products with wrong filename

Gauge Segment (Start-Stop)

RA2_FGD_2P products with unknown processing stage

Gauge Segment (Start-Stop)

RA2_FGD_2P products with unknown acquisition station

Gauge Segment (Start-Stop)

RA2_FGD_2P products with unknown processing center

Gauge Segment (Start-Stop)

RA2_FGD_2P products with wrong processing time

Gauge Segment (Start-Stop)

RA2_FGD_2P products with software version not equal to the current version

Gauge	Segment (Start-Stop)
Warning: Wrong Software ver. RA2/5.06 Filename: RA2_FGD_2PNPDE20090719_221716_000062192080_00487_38617_4960.N1;	19-JUL-2009 22:17:16.740 20-JUL-2009 00:00:56.147
Warning: Wrong Software ver. RA2/5.06 Filename: RA2_FGD_2PNPDE20090719_235951_000059242080_00488_38618_5129.N1;	19-JUL-2009 23:59:51.590 20-JUL-2009 01:38:35.787
Warning: Wrong Software ver. RA2/5.06 Filename: RA2_FGD_2PNPDE20090720_013734_000047482080_00489_38619_5282.N1;	20-JUL-2009 01:37:34.572 20-JUL-2009 02:56:42.385
Warning: Wrong Software ver. RA2/5.06 Filename: RA2_FGD_2PNPDE20090720_025609_000058992080_00490_38620_5442.N1;	20-JUL-2009 02:56:09.020 20-JUL-2009 04:34:27.595
Warning: Wrong Software ver. RA2/5.06 Filename: RA2_FGD_2PNPDE20090720_043354_000060462080_00491_38621_5653.N1;	20-JUL-2009 04:33:54.230 20-JUL-2009 06:14:39.852
Warning: Wrong Software ver. RA2/5.06 Filename: RA2_FGD_2PNPDK20090720_061406_000041542080_00492_38622_6115.N1;	20-JUL-2009 06:14:06.488 20-JUL-2009 07:23:20.538
Warning: Wrong Software ver. RA2/5.06 Filename: RA2_FGD_2PNPDK20090720_072237_000060832080_00493_38623_6228.N1;	20-JUL-2009 07:22:37.148 20-JUL-2009 09:04:00.646
Warning: Wrong Software ver. RA2/5.06 Filename: RA2_FGD_2PNPDK20090720_090317_000060632080_00494_38624_6347.N1;	20-JUL-2009 09:03:17.256 20-JUL-2009 10:44:20.702
Warning: Wrong Software ver. RA2/5.06 Filename: RA2_FGD_2PNPDK20090720_104337_000060332080_00495_38625_6469.N1;	20-JUL-2009 10:43:37.312 20-JUL-2009 12:24:10.680
Warning: Wrong Software ver. RA2/5.06 Filename: RA2_FGD_2PNPDK20090720_122327_000059522080_00496_38626_6630.N1;	20-JUL-2009 12:23:27.290 20-JUL-2009 14:02:39.336
Warning: Wrong Software ver. RA2/5.06 Filename: RA2_FGD_2PNPDK20090720_140205_000049672080_00497_38627_6767.N1;	20-JUL-2009 14:02:05.972 20-JUL-2009 15:24:53.242
Warning: Wrong Software ver. RA2/5.06 Filename: RA2_FGD_2PNPDK20090720_152912_000006812080_00498_38628_6770.N1;	20-JUL-2009 15:29:12.461 20-JUL-2009 15:40:33.060
Warning: Wrong Software ver. RA2/5.06 Filename: RA2_FGD_2PNPDK20090720_153949_000059022080_00498_38628_6882.N1;	20-JUL-2009 15:39:49.669 20-JUL-2009 17:18:11.586
Warning: Wrong Software ver. RA2/5.06 Filename: RA2_FGD_2PNPDK20090720_171648_000059482080_00499_38629_6990.N1;	20-JUL-2009 17:16:48.091 20-JUL-2009 18:55:55.682
Warning: Wrong Software ver. RA2/5.06 Filename: RA2_FGD_2PNPDK20090720_185457_000060492080_00500_38630_7092.N1;	20-JUL-2009 18:54:57.809 20-JUL-2009 20:35:46.773
Warning: Wrong Software ver. RA2/5.06 Filename: RA2_FGD_2PNPDE20090720_203428_000043892080_00501_38631_6438.N1;	20-JUL-2009 20:34:28.849 20-JUL-2009 21:47:37.953
Warning: Wrong Software ver. RA2/5.06 Filename: RA2_FGD_2PNPDK20090720_214641_000012182080_00501_38631_7135.N1;	20-JUL-2009 21:46:41.195 20-JUL-2009 22:06:58.741
Warning: Wrong Software ver. RA2/5.06 Filename: RA2_FGD_2PNPDE20090720_220538_000034032081_00001_38632_6550.N1;	20-JUL-2009 22:05:38.589 20-JUL-2009 23:02:21.803
Warning: Wrong Software ver. RA2/5.06 Filename: RA2_FGD_2PNPDE20090720_230253_000065502081_00001_38632_6629.N1;	20-JUL-2009 23:02:53.051 21-JUL-2009 00:52:03.315

RA2_FGD_2P products with wrong sensing start

Gauge Segment (Start-Stop)

RA2_FGD_2P products with wrong sensing stop

Gauge Segment (Start-Stop)

RA2_FGD_2P products with wrong phase

Gauge Segment (Start-Stop)

RA2_FGD_2P products with wrong state vector time

Gauge	Segment (Start-Stop)
Warning: Not equal to FPO input. 19-JUL-2009 22:31:06.983247 Filename: RA2_FGD_2PNPDE20090719_221716_000062192080_00487_38617_4960.N1;	19-JUL-2009 22:17:16.740 20-JUL-2009 00:00:56.147
Warning: Not equal to FPO input. 20-JUL-2009 00:11:42.844142 Filename: RA2_FGD_2PNPDE20090719_235951_000059242080_00488_38618_5129.N1;	19-JUL-2009 23:59:51.590 20-JUL-2009 01:38:35.787
Warning: Not equal to FPO input. 20-JUL-2009 01:52:18.716085 Filename: RA2_FGD_2PNPDE20090720_013734_000047482080_00489_38619_5282.N1;	20-JUL-2009 01:37:34.572 20-JUL-2009 02:56:42.385
Warning: Not equal to FPO input. 20-JUL-2009 03:32:54.645379 Filename: RA2_FGD_2PNPDE20090720_025609_000058992080_00490_38620_5442.N1;	20-JUL-2009 02:56:09.020 20-JUL-2009 04:34:27.595
Warning: Not equal to FPO input. 20-JUL-2009 05:13:30.666900 Filename: RA2_FGD_2PNPDE20090720_043354_000060462080_00491_38621_5653.N1;	20-JUL-2009 04:33:54.230 20-JUL-2009 06:14:39.852
Warning: Not equal to FPO input. 20-JUL-2009 06:54:06.646831 Filename: RA2_FGD_2PNPDK20090720_061406_000041542080_00492_38622_6115.N1;	20-JUL-2009 06:14:06.488 20-JUL-2009 07:23:20.538
Warning: Not equal to FPO input. 20-JUL-2009 08:34:42.561034 Filename: RA2_FGD_2PNPDK20090720_072237_000060832080_00493_38623_6228.N1;	20-JUL-2009 07:22:37.148 20-JUL-2009 09:04:00.646
Warning: Not equal to FPO input. 20-JUL-2009 10:15:18.446872 Filename: RA2_FGD_2PNPDK20090720_090317_000060632080_00494_38624_6347.N1;	20-JUL-2009 09:03:17.256 20-JUL-2009 10:44:20.702
Warning: Not equal to FPO input. 20-JUL-2009 11:55:54.307256 Filename: RA2_FGD_2PNPDK20090720_104337_000060332080_00495_38625_6469.N1;	20-JUL-2009 10:43:37.312 20-JUL-2009 12:24:10.680
Warning: Not equal to FPO input. 20-JUL-2009 13:36:30.188334 Filename: RA2_FGD_2PNPDK20090720_122327_000059522080_00496_38626_6630.N1;	20-JUL-2009 12:23:27.290 20-JUL-2009 14:02:39.336
Warning: Not equal to FPO input. 20-JUL-2009 15:17:06.140804 Filename: RA2_FGD_2PNPDK20090720_140205_000049672080_00497_38627_6767.N1;	20-JUL-2009 14:02:05.972 20-JUL-2009 15:24:53.242
Warning: Not equal to FPO input. 20-JUL-2009 15:17:06.140804 Filename: RA2_FGD_2PNPDK20090720_152912_000006812080_00498_38628_6770.N1;	20-JUL-2009 15:29:12.461 20-JUL-2009 15:40:33.060
Warning: Not equal to FPO input. 20-JUL-2009 16:57:42.161588 Filename: RA2_FGD_2PNPDK20090720_153949_000059022080_00498_38628_6882.N1;	20-JUL-2009 15:39:49.669 20-JUL-2009 17:18:11.586
Warning: Not equal to FPO input. 20-JUL-2009 18:38:18.169952 Filename: RA2_FGD_2PNPDK20090720_171648_000059482080_00499_38629_6990.N1;	20-JUL-2009 17:16:48.091 20-JUL-2009 18:55:55.682
Warning: Not equal to FPO input. 20-JUL-2009 20:18:54.120852 Filename: RA2_FGD_2PNPDK20090720_185457_000060492080_00500_38630_7092.N1;	20-JUL-2009 18:54:57.809 20-JUL-2009 20:35:46.773
Warning: Not equal to FPO input. 20-JUL-2009 21:59:29.994749 Filename: RA2_FGD_2PNPDE20090720_203428_000043892080_00501_38631_6438.N1;	20-JUL-2009 20:34:28.849 20-JUL-2009 21:47:37.953
Warning: Not equal to FPO input. 20-JUL-2009 21:59:29.991612 Filename: RA2_FGD_2PNPDK20090720_214641_000012182080_00501_38631_7135.N1;	20-JUL-2009 21:46:41.195 20-JUL-2009 22:06:58.741
Warning: Not equal to FPO input. 20-JUL-2009 21:59:29.990749 Filename: RA2_FGD_2PNPDE20090720_220538_000034032081_00001_38632_6550.N1;	20-JUL-2009 22:05:38.589 20-JUL-2009 23:02:21.803
Warning: Not equal to FPO input. 20-JUL-2009 23:40:05.858022 Filename: RA2_FGD_2PNPDE20090720_230253_000065502081_00001_38632_6629.N1;	20-JUL-2009 23:02:53.051 21-JUL-2009 00:52:03.315

RA2_FGD_2P products with wrong x_position

Gauge Segment (Start-Stop)

RA2_FGD_2P products with wrong y_position

Gauge Segment (Start-Stop)

RA2_FGD_2P products with wrong z_position

Gauge Segment (Start-Stop)

RA2_FGD_2P products with wrong x_velocity

Gauge Segment (Start-Stop)

RA2_FGD_2P products with wrong y_velocity

Gauge Segment (Start-Stop)

RA2_FGD_2P products with wrong z_velocity

Gauge Segment (Start-Stop)

RA2_FGD_2P products with unknown vector source

Gauge Segment (Start-Stop)

RA2_FGD_2P products with UTC to SBT time too far from sensing time

Gauge	Segment (Start-Stop)
Warning: Wrong UTC SBT time format. 19-JUL-2009 19:21:33.218751 Filename: RA2_FGD_2PNPDE20090719_221716_000062192080_00487_38617_4960.N1;	19-JUL-2009 22:17:16.740 20-JUL-2009 00:00:56.147
Warning: Wrong UTC SBT time format. 19-JUL-2009 21:02:17.219492 Filename: RA2_FGD_2PNPDE20090719_235951_000059242080_00488_38618_5129.N1;	19-JUL-2009 23:59:51.590 20-JUL-2009 01:38:35.787
Warning: Wrong UTC SBT time format. 19-JUL-2009 22:45:14.220252 Filename: RA2_FGD_2PNPDE20090720_013734_000047482080_00489_38619_5282.N1;	20-JUL-2009 01:37:34.572 20-JUL-2009 02:56:42.385
Warning: Wrong UTC SBT time format. 19-JUL-2009 22:45:14.220252 Filename: RA2_FGD_2PNPDE20090720_025609_000058992080_00490_38620_5442.N1;	20-JUL-2009 02:56:09.020 20-JUL-2009 04:34:27.595
Warning: Wrong UTC SBT time format. 19-JUL-2009 22:45:14.220252 Filename: RA2_FGD_2PNPDE20090720_043354_000060462080_00491_38621_5653.N1;	20-JUL-2009 04:33:54.230 20-JUL-2009 06:14:39.852
Warning: Wrong UTC SBT time format. 19-JUL-2009 22:45:14.220252 Filename: RA2_FGD_2PNPDK20090720_061406_000041542080_00492_38622_6115.N1;	20-JUL-2009 06:14:06.488 20-JUL-2009 07:23:20.538
Warning: Wrong UTC SBT time format. 19-JUL-2009 22:45:14.220252 Filename: RA2_FGD_2PNPDK20090720_072237_000060832080_00493_38623_6228.N1;	20-JUL-2009 07:22:37.148 20-JUL-2009 09:04:00.646
Warning: Wrong UTC SBT time format. 20-JUL-2009 07:18:50.224009 Filename: RA2_FGD_2PNPDK20090720_090317_000060632080_00494_38624_6347.N1;	20-JUL-2009 09:03:17.256 20-JUL-2009 10:44:20.702
Warning: Wrong UTC SBT time format. 20-JUL-2009 07:18:50.224009 Filename: RA2_FGD_2PNPDK20090720_104337_000060332080_00495_38625_6469.N1;	20-JUL-2009 10:43:37.312 20-JUL-2009 12:24:10.680
Warning: Wrong UTC SBT time format. 20-JUL-2009 10:38:12.225463 Filename: RA2_FGD_2PNPDK20090720_122327_000059522080_00496_38626_6630.N1;	20-JUL-2009 12:23:27.290 20-JUL-2009 14:02:39.336
Warning: Wrong UTC SBT time format. 20-JUL-2009 10:38:12.225463 Filename: RA2_FGD_2PNPDK20090720_140205_000049672080_00497_38627_6767.N1;	20-JUL-2009 14:02:05.972 20-JUL-2009 15:24:53.242
Warning: Wrong UTC SBT time format. 20-JUL-2009 10:38:12.225463 Filename: RA2_FGD_2PNPDK20090720_152912_000006812080_00498_38628_6770.N1;	20-JUL-2009 15:29:12.461 20-JUL-2009 15:40:33.060
Warning: Wrong UTC SBT time format. 20-JUL-2009 10:38:12.225463 Filename: RA2_FGD_2PNPDK20090720_153949_000059022080_00498_38628_6882.N1;	20-JUL-2009 15:39:49.669 20-JUL-2009 17:18:11.586
Warning: Wrong UTC SBT time format. 20-JUL-2009 15:34:12.227632 Filename: RA2_FGD_2PNPDK20090720_171648_000059482080_00499_38629_6990.N1;	20-JUL-2009 17:16:48.091 20-JUL-2009 18:55:55.682
Warning: Wrong UTC SBT time format. 20-JUL-2009 17:12:09.228348 Filename: RA2_FGD_2PNPDK20090720_185457_000060492080_00500_38630_7092.N1;	20-JUL-2009 18:54:57.809 20-JUL-2009 20:35:46.773

Warning: Wrong UTC SBT time format. 20-JUL-2009 17:12:09.228348 Filename: RA2_FGD_2PNPDE20090720_203428_000043892080_00501_38631_6438.N1;	20-JUL-2009 20:34:28.849 20-JUL-2009 21:47:37.953
Warning: Wrong UTC SBT time format. 20-JUL-2009 18:50:12.229068 Filename: RA2_FGD_2PNPDK20090720_214641_000012182080_00501_38631_7135.N1;	20-JUL-2009 21:46:41.195 20-JUL-2009 22:06:58.741

RA2_FGD_2P products with satellite binary time out-of-range

Gauge Segment (Start-Stop)

RA2_FGD_2P products with wrong clock step

Gauge Segment (Start-Stop)

RA2_FGD_2P products with leap utc set to blank

Gauge Segment (Start-Stop)

RA2_FGD_2P products with leap err set


Gauge Segment (Start-Stop)

RA2_FGD_2P products with product err set

Gauge	Segment (Start-Stop)
Warning: Product Error flag set. Filename: RA2_FGD_2PNPDE20090719_221716_000062192080_00487_38617_4960.N1;	19-JUL-2009 22:17:16.740 20-JUL-2009 00:00:56.147
Warning: Product Error flag set. Filename: RA2_FGD_2PNPDE20090719_235951_000059242080_00488_38618_5129.N1;	19-JUL-2009 23:59:51.590 20-JUL-2009 01:38:35.787
Warning: Product Error flag set. Filename: RA2_FGD_2PNPDE20090720_013734_000047482080_00489_38619_5282.N1;	20-JUL-2009 01:37:34.572 20-JUL-2009 02:56:42.385
Warning: Product Error flag set. Filename: RA2_FGD_2PNPDE20090720_025609_000058992080_00490_38620_5442.N1;	20-JUL-2009 02:56:09.020 20-JUL-2009 04:34:27.595
Warning: Product Error flag set. Filename: RA2_FGD_2PNPDE20090720_043354_000060462080_00491_38621_5653.N1;	20-JUL-2009 04:33:54.230 20-JUL-2009 06:14:39.852
Warning: Product Error flag set. Filename: RA2_FGD_2PNPDK20090720_061406_000041542080_00492_38622_6115.N1;	20-JUL-2009 06:14:06.488 20-JUL-2009 07:23:20.538
Warning: Product Error flag set. Filename: RA2_FGD_2PNPDK20090720_072237_000060832080_00493_38623_6228.N1;	20-JUL-2009 07:22:37.148 20-JUL-2009 09:04:00.646
Warning: Product Error flag set. Filename: RA2_FGD_2PNPDK20090720_090317_000060632080_00494_38624_6347.N1;	20-JUL-2009 09:03:17.256 20-JUL-2009 10:44:20.702
Warning: Product Error flag set. Filename: RA2_FGD_2PNPDK20090720_104337_000060332080_00495_38625_6469.N1;	20-JUL-2009 10:43:37.312 20-JUL-2009 12:24:10.680
Warning: Product Error flag set. Filename: RA2_FGD_2PNPDK20090720_122327_000059522080_00496_38626_6630.N1;	20-JUL-2009 12:23:27.290 20-JUL-2009 14:02:39.336
Warning: Product Error flag set. Filename: RA2_FGD_2PNPDK20090720_140205_000049672080_00497_38627_6767.N1;	20-JUL-2009 14:02:05.972 20-JUL-2009 15:24:53.242
Warning: Product Error flag set. Filename: RA2_FGD_2PNPDK20090720_152912_000006812080_00498_38628_6770.N1;	20-JUL-2009 15:29:12.461 20-JUL-2009 15:40:33.060
Warning: Product Error flag set. Filename: RA2_FGD_2PNPDK20090720_153949_000059022080_00498_38628_6882.N1;	20-JUL-2009 15:39:49.669 20-JUL-2009 17:18:11.586
Warning: Product Error flag set. Filename: RA2_FGD_2PNPDK20090720_171648_000059482080_00499_38629_6990.N1;	20-JUL-2009 17:16:48.091 20-JUL-2009 18:55:55.682
Warning: Product Error flag set. Filename: RA2_FGD_2PNPDK20090720_185457_000060492080_00500_38630_7092.N1;	20-JUL-2009 18:54:57.809 20-JUL-2009 20:35:46.773

Warning: Product Error flag set. Filename: RA2_FGD_2PNPDE20090720_203428_000043892080_00501_38631_6438.N1;	20-JUL-2009 20:34:28.849 20-JUL-2009 21:47:37.953
Warning: Product Error flag set. Filename: RA2_FGD_2PNPDK20090720_214641_000012182080_00501_38631_7135.N1;	20-JUL-2009 21:46:41.195 20-JUL-2009 22:06:58.741
Warning: Product Error flag set. Filename: RA2_FGD_2PNPDE20090720_220538_000034032081_00001_38632_6550.N1;	20-JUL-2009 22:05:38.589 20-JUL-2009 23:02:21.803
Warning: Product Error flag set. Filename: RA2_FGD_2PNPDE20090720_230253_000065502081_00001_38632_6629.N1;	20-JUL-2009 23:02:53.051 21-JUL-2009 00:52:03.315

MPH Errors for RA2_WWV_2P



RA2_WWV_2P products with wrong filename

Gauge Segment (Start-Stop)

RA2_WWV_2P products with unknown processing stage

Gauge Segment (Start-Stop)

RA2_WWV_2P products with unknown acquisition station

Gauge Segment (Start-Stop)

RA2_WWV_2P products with unknown processing center

Gauge Segment (Start-Stop)

RA2_WWV_2P products with wrong processing time

Gauge Segment (Start-Stop)

RA2_WWV_2P products with software version not equal to the current version

Gauge	Segment (Start-Stop)
Warning: Wrong Software ver. RA2/5.06 Filename: RA2_WWV_2PNPDE20090719_221716_000062192080_00487_38617_4961.N1;	19-JUL-2009 22:17:16.740 20-JUL-2009 00:00:56.147
Warning: Wrong Software ver. RA2/5.06 Filename: RA2_WWV_2PNPDE20090719_235951_000059242080_00488_38618_5130.N1;	19-JUL-2009 23:59:51.590 20-JUL-2009 01:38:35.787
Warning: Wrong Software ver. RA2/5.06 Filename: RA2_WWV_2PNPDE20090720_013734_000047482080_00489_38619_5283.N1;	20-JUL-2009 01:37:34.572 20-JUL-2009 02:56:42.385
Warning: Wrong Software ver. RA2/5.06 Filename: RA2_WWV_2PNPDE20090720_025609_000058992080_00490_38620_5443.N1;	20-JUL-2009 02:56:09.020 20-JUL-2009 04:34:27.595
Warning: Wrong Software ver. RA2/5.06 Filename: RA2_WWV_2PNPDE20090720_043354_000060462080_00491_38621_5654.N1;	20-JUL-2009 04:33:54.230 20-JUL-2009 06:14:39.852
Warning: Wrong Software ver. RA2/5.06 Filename: RA2_WWV_2PNPDK20090720_061406_000041542080_00492_38622_6116.N1;	20-JUL-2009 06:14:06.488 20-JUL-2009 07:23:20.538
Warning: Wrong Software ver. RA2/5.06 Filename: RA2_WWV_2PNPDK20090720_072237_000060832080_00493_38623_6229.N1;	20-JUL-2009 07:22:37.148 20-JUL-2009 09:04:00.646
Warning: Wrong Software ver. RA2/5.06 Filename: RA2_WWV_2PNPDK20090720_090317_000060632080_00494_38624_6348.N1;	20-JUL-2009 09:03:17.256 20-JUL-2009 10:44:20.702
Warning: Wrong Software ver. RA2/5.06 Filename: RA2_WWV_2PNPDK20090720_104337_000060332080_00495_38625_6470.N1;	20-JUL-2009 10:43:37.312 20-JUL-2009 12:24:10.680
Warning: Wrong Software ver. RA2/5.06 Filename: RA2_WWV_2PNPDK20090720_122327_000059522080_00496_38626_6631.N1;	20-JUL-2009 12:23:27.290 20-JUL-2009 14:02:39.336
Warning: Wrong Software ver. RA2/5.06 Filename: RA2_WWV_2PNPDK20090720_140205_000049672080_00497_38627_6768.N1;	20-JUL-2009 14:02:05.972 20-JUL-2009 15:24:53.242
Warning: Wrong Software ver. RA2/5.06 Filename: RA2_WWV_2PNPDK20090720_152912_000006812080_00498_38628_6771.N1;	20-JUL-2009 15:29:12.461 20-JUL-2009 15:40:33.060
Warning: Wrong Software ver. RA2/5.06 Filename: RA2_WWV_2PNPDK20090720_153949_000059022080_00498_38628_6883.N1;	20-JUL-2009 15:39:49.669 20-JUL-2009 17:18:11.586
Warning: Wrong Software ver. RA2/5.06 Filename: RA2_WWV_2PNPDK20090720_171648_000059482080_00499_38629_6991.N1;	20-JUL-2009 17:16:48.091 20-JUL-2009 18:55:55.682
Warning: Wrong Software ver. RA2/5.06 Filename: RA2_WWV_2PNPDK20090720_185457_000060492080_00500_38630_7093.N1;	20-JUL-2009 18:54:57.809 20-JUL-2009 20:35:46.773

Warning: Wrong Software ver. RA2/5.06 Filename: RA2_WWV_2PNPDE20090720_203428_000043892080_00501_38631_6439.N1;	20-JUL-2009 20:34:28.849 20-JUL-2009 21:47:37.953
Warning: Wrong Software ver. RA2/5.06 Filename: RA2_WWV_2PNPDK20090720_214641_000012182080_00501_38631_7136.N1;	20-JUL-2009 21:46:41.195 20-JUL-2009 22:06:58.741
Warning: Wrong Software ver. RA2/5.06 Filename: RA2_WWV_2PNPDE20090720_220538_000034032081_00001_38632_6551.N1;	20-JUL-2009 22:05:38.589 20-JUL-2009 23:02:21.803
Warning: Wrong Software ver. RA2/5.06 Filename: RA2_WWV_2PNPDE20090720_230253_000065502081_00001_38632_6630.N1;	20-JUL-2009 23:02:53.051 21-JUL-2009 00:52:03.315

RA2_WWV_2P products with wrong sensing start

Gauge Segment (Start-Stop)

RA2_WWV_2P products with wrong sensing stop

Gauge Segment (Start-Stop)

RA2_WWV_2P products with wrong phase

Gauge Segment (Start-Stop)

RA2_WWV_2P products with wrong state vector time

Gauge	Segment (Start-Stop)
Warning: Not equal to FPO input. 19-JUL-2009 22:31:06.983247 Filename: RA2_WWV_2PNPDE20090719_221716_000062192080_00487_38617_4961.N1;	19-JUL-2009 22:17:16.740 20-JUL-2009 00:00:56.147
Warning: Not equal to FPO input. 20-JUL-2009 00:11:42.844142 Filename: RA2_WWV_2PNPDE20090719_235951_000059242080_00488_38618_5130.N1;	19-JUL-2009 23:59:51.590 20-JUL-2009 01:38:35.787
Warning: Not equal to FPO input. 20-JUL-2009 01:52:18.716085 Filename: RA2_WWV_2PNPDE20090720_013734_000047482080_00489_38619_5283.N1;	20-JUL-2009 01:37:34.572 20-JUL-2009 02:56:42.385
Warning: Not equal to FPO input. 20-JUL-2009 03:32:54.645379 Filename: RA2_WWV_2PNPDE20090720_025609_000058992080_00490_38620_5443.N1;	20-JUL-2009 02:56:09.020 20-JUL-2009 04:34:27.595
Warning: Not equal to FPO input. 20-JUL-2009 05:13:30.666900 Filename: RA2_WWV_2PNPDE20090720_043354_000060462080_00491_38621_5654.N1;	20-JUL-2009 04:33:54.230 20-JUL-2009 06:14:39.852
Warning: Not equal to FPO input. 20-JUL-2009 06:54:06.646831 Filename: RA2_WWV_2PNPDK20090720_061406_000041542080_00492_38622_6116.N1;	20-JUL-2009 06:14:06.488 20-JUL-2009 07:23:20.538
Warning: Not equal to FPO input. 20-JUL-2009 08:34:42.561034 Filename: RA2_WWV_2PNPDK20090720_072237_000060832080_00493_38623_6229.N1;	20-JUL-2009 07:22:37.148 20-JUL-2009 09:04:00.646
Warning: Not equal to FPO input. 20-JUL-2009 10:15:18.446872 Filename: RA2_WWV_2PNPDK20090720_090317_000060632080_00494_38624_6348.N1;	20-JUL-2009 09:03:17.256 20-JUL-2009 10:44:20.702
Warning: Not equal to FPO input. 20-JUL-2009 11:55:54.307256 Filename: RA2_WWV_2PNPDK20090720_104337_000060332080_00495_38625_6470.N1;	20-JUL-2009 10:43:37.312 20-JUL-2009 12:24:10.680
Warning: Not equal to FPO input. 20-JUL-2009 13:36:30.188334 Filename: RA2_WWV_2PNPDK20090720_122327_000059522080_00496_38626_6631.N1;	20-JUL-2009 12:23:27.290 20-JUL-2009 14:02:39.336
Warning: Not equal to FPO input. 20-JUL-2009 15:17:06.140804 Filename: RA2_WWV_2PNPDK20090720_140205_000049672080_00497_38627_6768.N1;	20-JUL-2009 14:02:05.972 20-JUL-2009 15:24:53.242
Warning: Not equal to FPO input. 20-JUL-2009 15:17:06.140804 Filename: RA2_WWV_2PNPDK20090720_152912_000006812080_00498_38628_6771.N1;	20-JUL-2009 15:29:12.461 20-JUL-2009 15:40:33.060
Warning: Not equal to FPO input. 20-JUL-2009 16:57:42.161588 Filename: RA2_WWV_2PNPDK20090720_153949_000059022080_00498_38628_6883.N1;	20-JUL-2009 15:39:49.669 20-JUL-2009 17:18:11.586
Warning: Not equal to FPO input. 20-JUL-2009 18:38:18.169952 Filename: RA2_WWV_2PNPDK20090720_171648_000059482080_00499_38629_6991.N1;	20-JUL-2009 17:16:48.091 20-JUL-2009 18:55:55.682

Warning: Not equal to FPO input. 20-JUL-2009 20:18:54.120852 Filename: RA2_WWV_2PNPDK20090720_185457_000060492080_00500_38630_7093.N1;	20-JUL-2009 18:54:57.809 20-JUL-2009 20:35:46.773
Warning: Not equal to FPO input. 20-JUL-2009 21:59:29.994749 Filename: RA2_WWV_2PNPDE20090720_203428_000043892080_00501_38631_6439.N1;	20-JUL-2009 20:34:28.849 20-JUL-2009 21:47:37.953
Warning: Not equal to FPO input. 20-JUL-2009 21:59:29.991612 Filename: RA2_WWV_2PNPDK20090720_214641_000012182080_00501_38631_7136.N1;	20-JUL-2009 21:46:41.195 20-JUL-2009 22:06:58.741
Warning: Not equal to FPO input. 20-JUL-2009 21:59:29.990749 Filename: RA2_WWV_2PNPDE20090720_220538_000034032081_00001_38632_6551.N1;	20-JUL-2009 22:05:38.589 20-JUL-2009 23:02:21.803
Warning: Not equal to FPO input. 20-JUL-2009 23:40:05.858022 Filename: RA2_WWV_2PNPDE20090720_230253_000065502081_00001_38632_6630.N1;	20-JUL-2009 23:02:53.051 21-JUL-2009 00:52:03.315

RA2_WWV_2P products with wrong x_position

Gauge Segment (Start-Stop)

RA2_WWV_2P products with wrong y_position

Gauge Segment (Start-Stop)

RA2_WWV_2P products with wrong z_position

Gauge Segment (Start-Stop)

RA2_WWV_2P products with wrong x_velocity

Gauge Segment (Start-Stop)

RA2_WWV_2P products with wrong y_velocity

Gauge Segment (Start-Stop)

RA2_WWV_2P products with wrong z_velocity

Gauge Segment (Start-Stop)

RA2_WWV_2P products with unknown vector source

Gauge Segment (Start-Stop)

RA2_WWV_2P products with UTC to SBT time too far from sensing time

Gauge	Segment (Start-Stop)
Warning: Wrong UTC SBT time format. 19-JUL-2009 19:21:33.218751 Filename: RA2_WWV_2PNPDE20090719_221716_000062192080_00487_38617_4961.N1;	19-JUL-2009 22:17:16.740 20-JUL-2009 00:00:56.147
Warning: Wrong UTC SBT time format. 19-JUL-2009 21:02:17.219492 Filename: RA2_WWV_2PNPDE20090719_235951_000059242080_00488_38618_5130.N1;	19-JUL-2009 23:59:51.590 20-JUL-2009 01:38:35.787
Warning: Wrong UTC SBT time format. 19-JUL-2009 22:45:14.220252 Filename: RA2_WWV_2PNPDE20090720_013734_000047482080_00489_38619_5283.N1;	20-JUL-2009 01:37:34.572 20-JUL-2009 02:56:42.385
Warning: Wrong UTC SBT time format. 19-JUL-2009 22:45:14.220252 Filename: RA2_WWV_2PNPDE20090720_025609_000058992080_00490_38620_5443.N1;	20-JUL-2009 02:56:09.020 20-JUL-2009 04:34:27.595
Warning: Wrong UTC SBT time format. 19-JUL-2009 22:45:14.220252 Filename: RA2_WWV_2PNPDE20090720_043354_000060462080_00491_38621_5654.N1;	20-JUL-2009 04:33:54.230 20-JUL-2009 06:14:39.852
Warning: Wrong UTC SBT time format. 19-JUL-2009 22:45:14.220252 Filename: RA2_WWV_2PNPDK20090720_061406_000041542080_00492_38622_6116.N1;	20-JUL-2009 06:14:06.488 20-JUL-2009 07:23:20.538
Warning: Wrong UTC SBT time format. 19-JUL-2009 22:45:14.220252 Filename: RA2_WWV_2PNPDK20090720_072237_000060832080_00493_38623_6229.N1;	20-JUL-2009 07:22:37.148 20-JUL-2009 09:04:00.646

Warning: Wrong UTC SBT time format. 20-JUL-2009 07:18:50.224009 Filename: RA2_WWV_2PNPDK20090720_090317_000060632080_00494_38624_6348.N1;	20-JUL-2009 09:03:17.256 20-JUL-2009 10:44:20.702
Warning: Wrong UTC SBT time format. 20-JUL-2009 07:18:50.224009 Filename: RA2_WWV_2PNPDK20090720_104337_000060332080_00495_38625_6470.N1;	20-JUL-2009 10:43:37.312 20-JUL-2009 12:24:10.680
Warning: Wrong UTC SBT time format. 20-JUL-2009 10:38:12.225463 Filename: RA2_WWV_2PNPDK20090720_122327_000059522080_00496_38626_6631.N1;	20-JUL-2009 12:23:27.290 20-JUL-2009 14:02:39.336
Warning: Wrong UTC SBT time format. 20-JUL-2009 10:38:12.225463 Filename: RA2_WWV_2PNPDK20090720_140205_000049672080_00497_38627_6768.N1;	20-JUL-2009 14:02:05.972 20-JUL-2009 15:24:53.242
Warning: Wrong UTC SBT time format. 20-JUL-2009 10:38:12.225463 Filename: RA2_WWV_2PNPDK20090720_152912_000006812080_00498_38628_6771.N1;	20-JUL-2009 15:29:12.461 20-JUL-2009 15:40:33.060
Warning: Wrong UTC SBT time format. 20-JUL-2009 10:38:12.225463 Filename: RA2_WWV_2PNPDK20090720_153949_000059022080_00498_38628_6883.N1;	20-JUL-2009 15:39:49.669 20-JUL-2009 17:18:11.586
Warning: Wrong UTC SBT time format. 20-JUL-2009 15:34:12.227632 Filename: RA2_WWV_2PNPDK20090720_171648_000059482080_00499_38629_6991.N1;	20-JUL-2009 17:16:48.091 20-JUL-2009 18:55:55.682
Warning: Wrong UTC SBT time format. 20-JUL-2009 17:12:09.228348 Filename: RA2_WWV_2PNPDK20090720_185457_000060492080_00500_38630_7093.N1;	20-JUL-2009 18:54:57.809 20-JUL-2009 20:35:46.773
Warning: Wrong UTC SBT time format. 20-JUL-2009 17:12:09.228348 Filename: RA2_WWV_2PNPDE20090720_203428_000043892080_00501_38631_6439.N1;	20-JUL-2009 20:34:28.849 20-JUL-2009 21:47:37.953
Warning: Wrong UTC SBT time format. 20-JUL-2009 18:50:12.229068 Filename: RA2_WWV_2PNPDK20090720_214641_000012182080_00501_38631_7136.N1;	20-JUL-2009 21:46:41.195 20-JUL-2009 22:06:58.741

RA2_WWV_2P products with satellite binary time out-of-range

Gauge Segment (Start-Stop)

RA2_WWV_2P products with wrong clock step

Gauge Segment (Start-Stop)

RA2_WWV_2P products with leap utc set to blank

Gauge Segment (Start-Stop)

RA2_WWV_2P products with leap err set

Gauge Segment (Start-Stop)

RA2_WWV_2P products with product err set

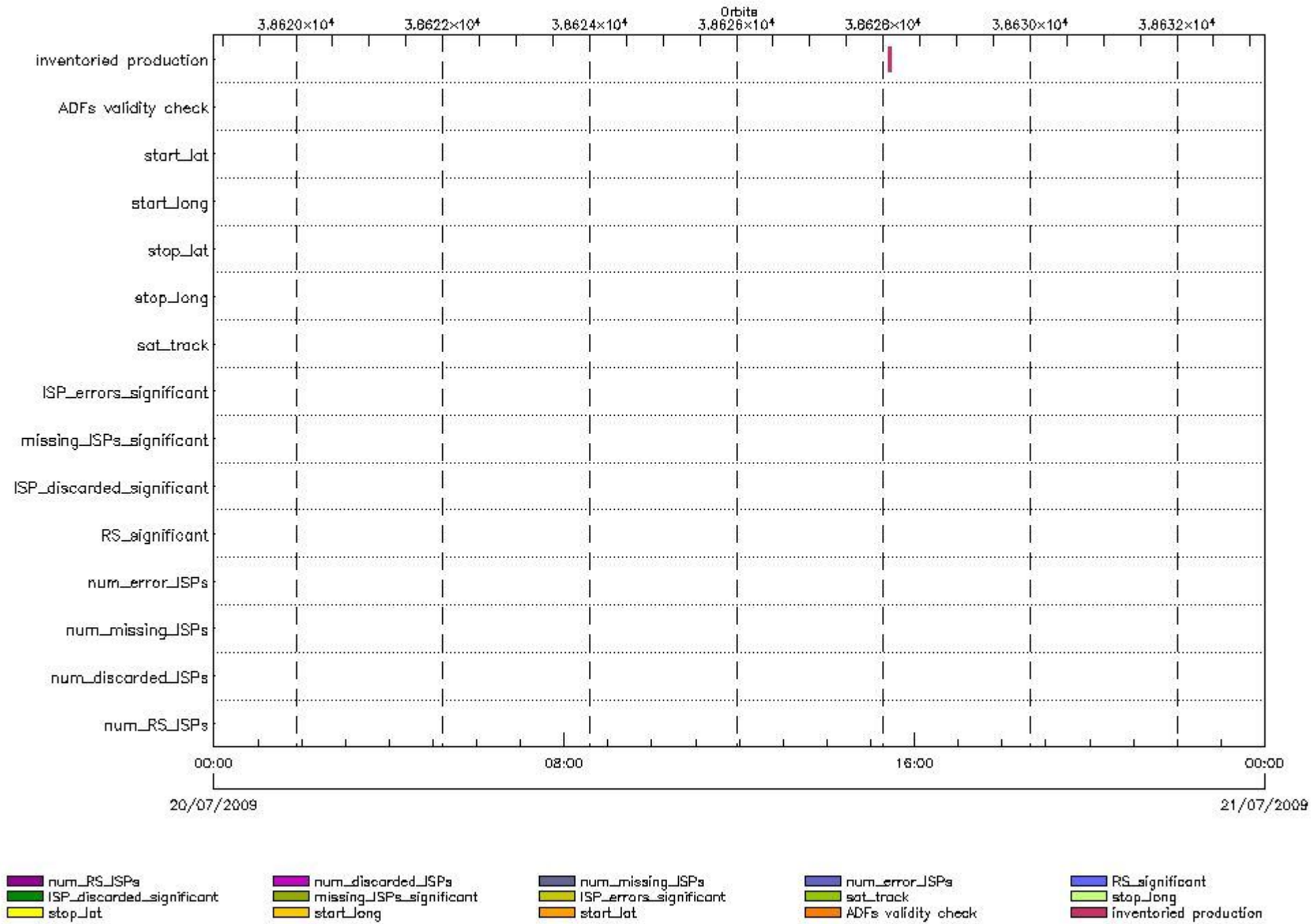
Gauge	Segment (Start-Stop)
Warning: Product Error flag set. Filename: RA2_WWV_2PNPDE20090719_221716_000062192080_00487_38617_4961.N1;	19-JUL-2009 22:17:16.740 20-JUL-2009 00:00:56.147
Warning: Product Error flag set. Filename: RA2_WWV_2PNPDE20090719_235951_000059242080_00488_38618_5130.N1;	19-JUL-2009 23:59:51.590 20-JUL-2009 01:38:35.787
Warning: Product Error flag set. Filename: RA2_WWV_2PNPDE20090720_013734_000047482080_00489_38619_5283.N1;	20-JUL-2009 01:37:34.572 20-JUL-2009 02:56:42.385
Warning: Product Error flag set. Filename: RA2_WWV_2PNPDE20090720_025609_000058992080_00490_38620_5443.N1;	20-JUL-2009 02:56:09.020 20-JUL-2009 04:34:27.595
Warning: Product Error flag set. Filename: RA2_WWV_2PNPDE20090720_043354_000060462080_00491_38621_5654.N1;	20-JUL-2009 04:33:54.230 20-JUL-2009 06:14:39.852
Warning: Product Error flag set. Filename: RA2_WWV_2PNPDK20090720_061406_000041542080_00492_38622_6116.N1;	20-JUL-2009 06:14:06.488 20-JUL-2009 07:23:20.538
Warning: Product Error flag set. Filename: RA2_WWV_2PNPDK20090720_072237_000060832080_00493_38623_6229.N1;	20-JUL-2009 07:22:37.148 20-JUL-2009 09:04:00.646

Warning: Product Error flag set. Filename: RA2_WWV_2PNPDK20090720_090317_000060632080_00494_38624_6348.N1;	20-JUL-2009 09:03:17.256 20-JUL-2009 10:44:20.702
Warning: Product Error flag set. Filename: RA2_WWV_2PNPDK20090720_104337_000060332080_00495_38625_6470.N1;	20-JUL-2009 10:43:37.312 20-JUL-2009 12:24:10.680
Warning: Product Error flag set. Filename: RA2_WWV_2PNPDK20090720_122327_000059522080_00496_38626_6631.N1;	20-JUL-2009 12:23:27.290 20-JUL-2009 14:02:39.336
Warning: Product Error flag set. Filename: RA2_WWV_2PNPDK20090720_140205_000049672080_00497_38627_6768.N1;	20-JUL-2009 14:02:05.972 20-JUL-2009 15:24:53.242
Warning: Product Error flag set. Filename: RA2_WWV_2PNPDK20090720_152912_000006812080_00498_38628_6771.N1;	20-JUL-2009 15:29:12.461 20-JUL-2009 15:40:33.060
Warning: Product Error flag set. Filename: RA2_WWV_2PNPDK20090720_153949_000059022080_00498_38628_6883.N1;	20-JUL-2009 15:39:49.669 20-JUL-2009 17:18:11.586
Warning: Product Error flag set. Filename: RA2_WWV_2PNPDK20090720_171648_000059482080_00499_38629_6991.N1;	20-JUL-2009 17:16:48.091 20-JUL-2009 18:55:55.682
Warning: Product Error flag set. Filename: RA2_WWV_2PNPDK20090720_185457_000060492080_00500_38630_7093.N1;	20-JUL-2009 18:54:57.809 20-JUL-2009 20:35:46.773
Warning: Product Error flag set. Filename: RA2_WWV_2PNPDE20090720_203428_000043892080_00501_38631_6439.N1;	20-JUL-2009 20:34:28.849 20-JUL-2009 21:47:37.953
Warning: Product Error flag set. Filename: RA2_WWV_2PNPDK20090720_214641_000012182080_00501_38631_7136.N1;	20-JUL-2009 21:46:41.195 20-JUL-2009 22:06:58.741
Warning: Product Error flag set. Filename: RA2_WWV_2PNPDE20090720_220538_000034032081_00001_38632_6551.N1;	20-JUL-2009 22:05:38.589 20-JUL-2009 23:02:21.803
Warning: Product Error flag set. Filename: RA2_WWV_2PNPDE20090720_230253_000065502081_00001_38632_6630.N1;	20-JUL-2009 23:02:53.051 21-JUL-2009 00:52:03.315

SPH checks

RA2_CAL_0P SPH checks

SPH fields with errors



RA2_CAL_0P products using a wrong ADF (sensing not included in validity)

Gauge Segment (Start-Stop) Explicit Reference

RA2_CAL_0P products with start_lat out of range

Gauge Value Segment (Start-Stop) Explicit Reference

RA2_CAL_0P products with start_long out of range

Gauge Value Segment (Start-Stop) Explicit Reference

RA2_CAL_0P products with stop_lat out of range

Gauge Value Segment (Start-Stop) Explicit Reference

RA2_CAL_0P products with stop_long out of range

Gauge Value Segment (Start-Stop) Explicit Reference

RA2_CAL_0P products with sat_track out of range

Gauge Value Segment (Start-Stop) Explicit Reference

Percentage of RA2_CAL_0P products with ISP_errors_significant set to 1

Gauge Value Segment (Start-Stop)

RA2_CAL_0P products with num_error_ISPs out of range

Gauge Value Segment (Start-Stop) Explicit Reference

Statistics for RA2_CAL_0P products with num_error_ISPs out of range

Gauge Statistics Segment (Start-Stop)

Percentage of RA2_CAL_0P products with missing_ISPs_significant set to 1

Gauge Value Segment (Start-Stop)

RA2_CAL_0P products with num_missing_ISPs out of range

Gauge Value Segment (Start-Stop) Explicit Reference

Statistics for RA2_CAL_0P products with num_missing_ISPs out of range

Gauge Statistics Segment (Start-Stop)

Percentage of RA2_CAL_0P products with ISP_discarded_significant set to 1

Gauge Value Segment (Start-Stop)

RA2_CAL_0P products with num_discarded_ISPs out of range

Gauge Value Segment (Start-Stop) Explicit Reference

Statistics for RA2_CAL_0P products with num_discarded_ISPs out of range

Gauge Statistics Segment (Start-Stop)

Percentage of RA2_CAL_0P products with RS_significant set to 1

Gauge Value Segment (Start-Stop)

RA2_CAL_0P products with num_RS_ISPs out of range

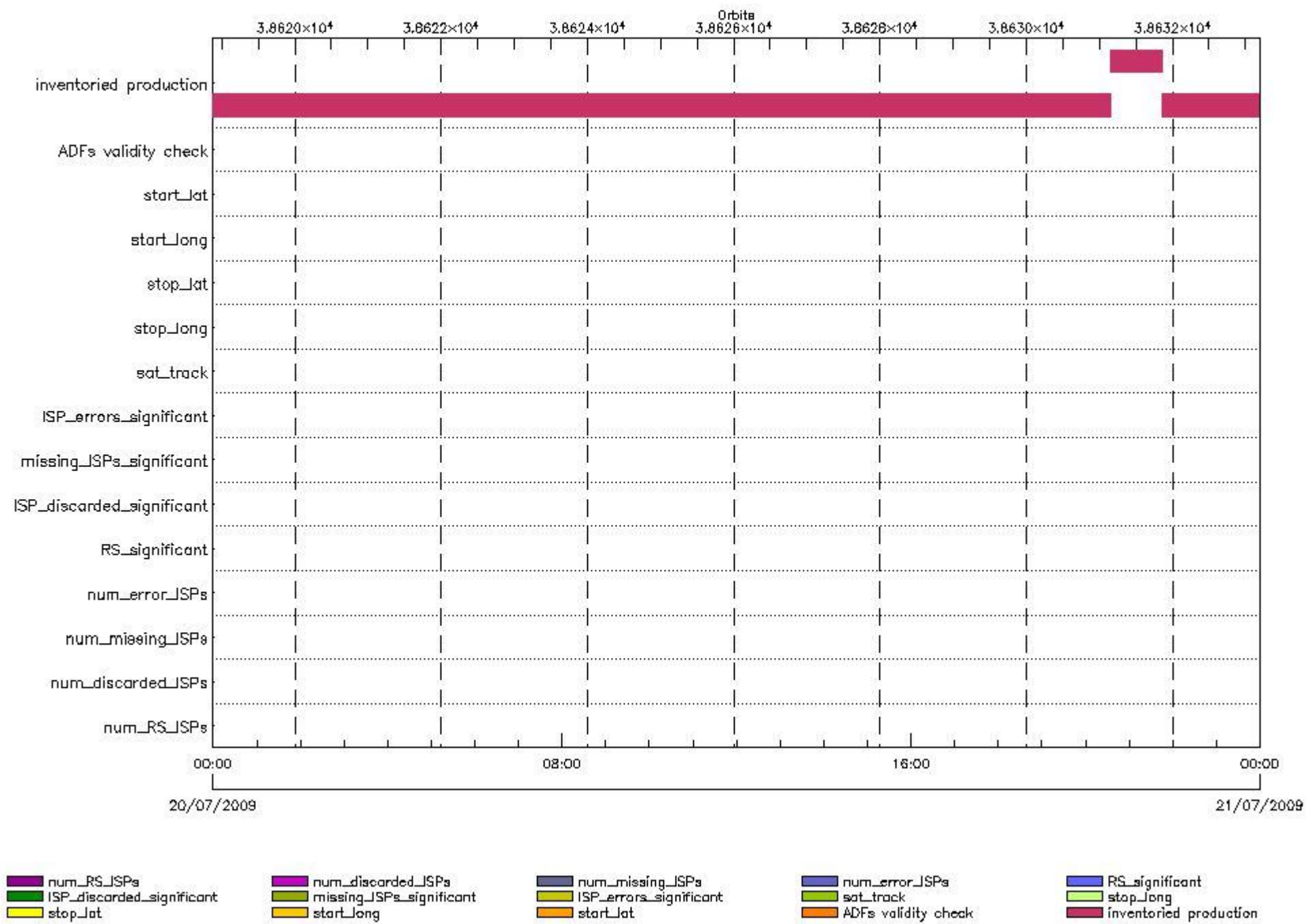
Gauge Value Segment (Start-Stop) Explicit Reference

Statistics for RA2_CAL_0P products with num_RS_ISPs out of range

Gauge Statistics Segment (Start-Stop)

DOR_DOP_0P SPH checks

SPH fields with errors



DOR_DOP_0P products using a wrong ADF (sensing not included in validity)

Gauge Segment (Start-Stop) Explicit Reference

DOR_DOP_0P products with start_lat out of range

Gauge Value Segment (Start-Stop) Explicit Reference

DOR_DOP_0P products with start_long out of range

Gauge Value Segment (Start-Stop) Explicit Reference

DOR_DOP_0P products with stop_lat out of range

Gauge Value Segment (Start-Stop) Explicit Reference

DOR_DOP_0P products with stop_long out of range

Gauge Value Segment (Start-Stop) Explicit Reference

DOR_DOP_0P products with sat_track out of range

Gauge Value Segment (Start-Stop) Explicit Reference

Percentage of DOR_DOP_0P products with ISP_errors_significant set to 1

Gauge Value Segment (Start-Stop)

DOR_DOP_0P products with num_error_ISPs out of range

Gauge Value Segment (Start-Stop) Explicit Reference

Statistics for DOR_DOP_0P products with num_error_ISPs out of range

Gauge Statistics Segment (Start-Stop)

Percentage of DOR_DOP_0P products with missing_ISPs_significant set to 1

Gauge Value Segment (Start-Stop)

DOR_DOP_0P products with num_missing_ISPs out of range

Gauge Value Segment (Start-Stop) Explicit Reference

Statistics for DOR_DOP_0P products with num_missing_ISPs out of range

Gauge Statistics Segment (Start-Stop)

Percentage of DOR_DOP_0P products with ISP_discarded_significant set to 1

Gauge Value Segment (Start-Stop)

DOR_DOP_0P products with num_discarded_ISPs out of range

Gauge	Value	Segment (Start-Stop)	Explicit Reference
-------	-------	----------------------	--------------------

Statistics for DOR_DOP_0P products with num_discarded_ISPs out of range

Gauge	Statistics	Segment (Start-Stop)
-------	------------	----------------------

Percentage of DOR_DOP_0P products with RS_significant set to 1

Gauge	Value	Segment (Start-Stop)
-------	-------	----------------------

DOR_DOP_0P products with num_RS_ISPs out of range

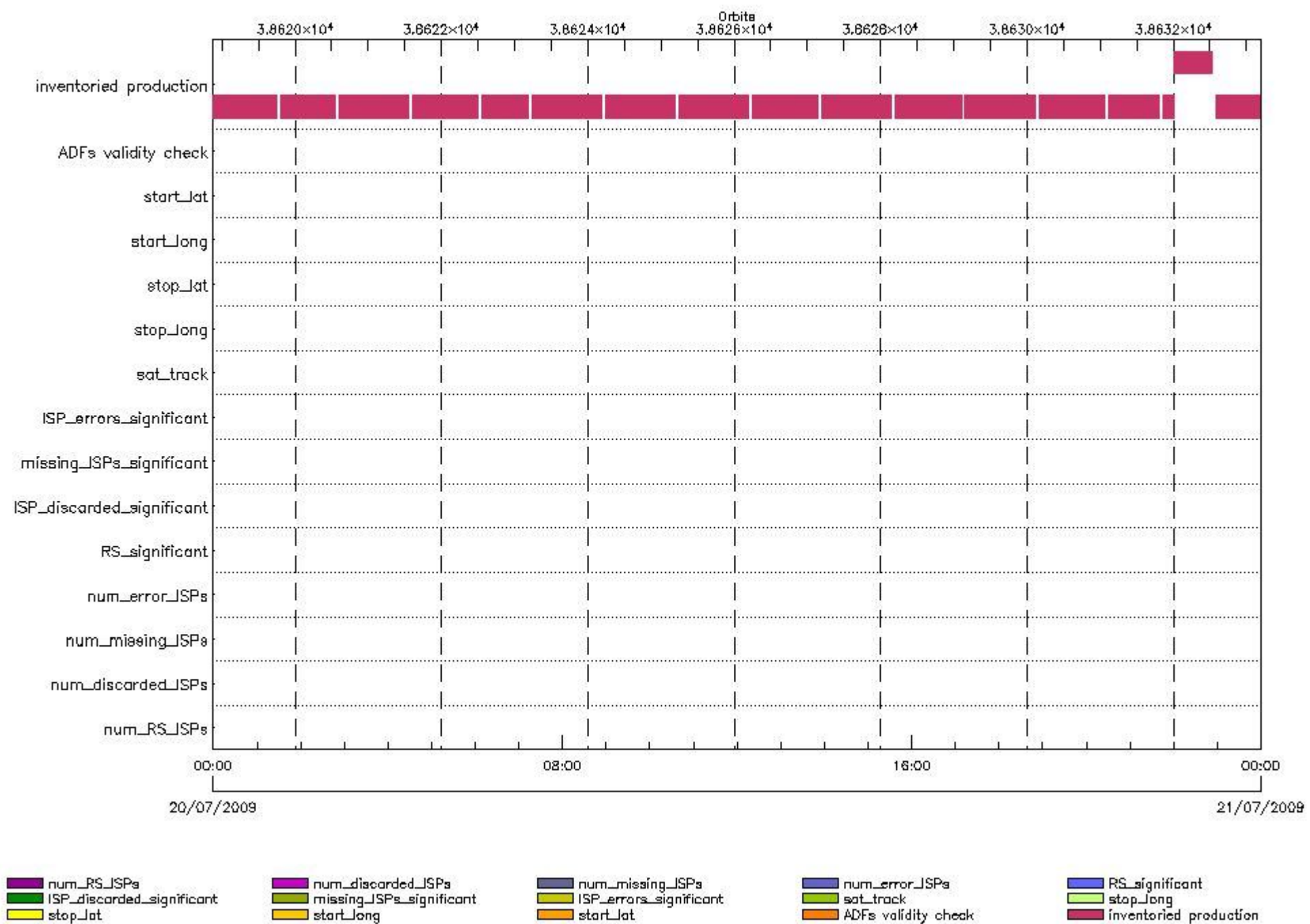
Gauge	Value	Segment (Start-Stop)	Explicit Reference
-------	-------	----------------------	--------------------

Statistics for DOR_DOP_0P products with num_RS_ISPs out of range

Gauge	Statistics	Segment (Start-Stop)
-------	------------	----------------------

DOR_NAV_0P SPH checks

SPH fields with errors



DOR_NAV_0P products using a wrong ADF (sensing not included in validity)

Gauge Segment (Start-Stop) Explicit Reference

DOR_NAV_0P products with start_lat out of range

Gauge Value Segment (Start-Stop) Explicit Reference

DOR_NAV_0P products with start_long out of range

Gauge Value Segment (Start-Stop) Explicit Reference

DOR_NAV_0P products with stop_lat out of range

Gauge Value Segment (Start-Stop) Explicit Reference

DOR_NAV_0P products with stop_long out of range

Gauge Value Segment (Start-Stop) Explicit Reference

DOR_NAV_0P products with sat_track out of range

Gauge Value Segment (Start-Stop) Explicit Reference

Percentage of DOR_NAV_0P products with ISP_errors_significant set to 1

Gauge Value Segment (Start-Stop)

DOR_NAV_0P products with num_error_ISPs out of range

Gauge Value Segment (Start-Stop) Explicit Reference

Statistics for DOR_NAV_0P products with num_error_ISPs out of range

Gauge Statistics Segment (Start-Stop)

Percentage of DOR_NAV_0P products with missing_ISPs_significant set to 1

Gauge Value Segment (Start-Stop)

DOR_NAV_0P products with num_missing_ISPs out of range

Gauge Value Segment (Start-Stop) Explicit Reference

Statistics for DOR_NAV_0P products with num_missing_ISPs out of range

Gauge Statistics Segment (Start-Stop)

Percentage of DOR_NAV_0P products with ISP_discarded_significant set to 1

Gauge Value Segment (Start-Stop)

DOR_NAV_0P products with num_discarded_ISPs out of range

Gauge Value Segment (Start-Stop) Explicit Reference

Statistics for DOR_NAV_0P products with num_discarded_ISPs out of range

Gauge Statistics Segment (Start-Stop)

Percentage of DOR_NAV_0P products with RS_significant set to 1

Gauge Value Segment (Start-Stop)

DOR_NAV_0P products with num_RS_ISPs out of range

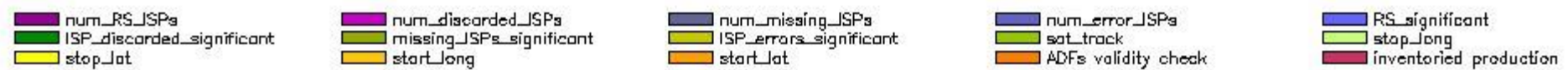
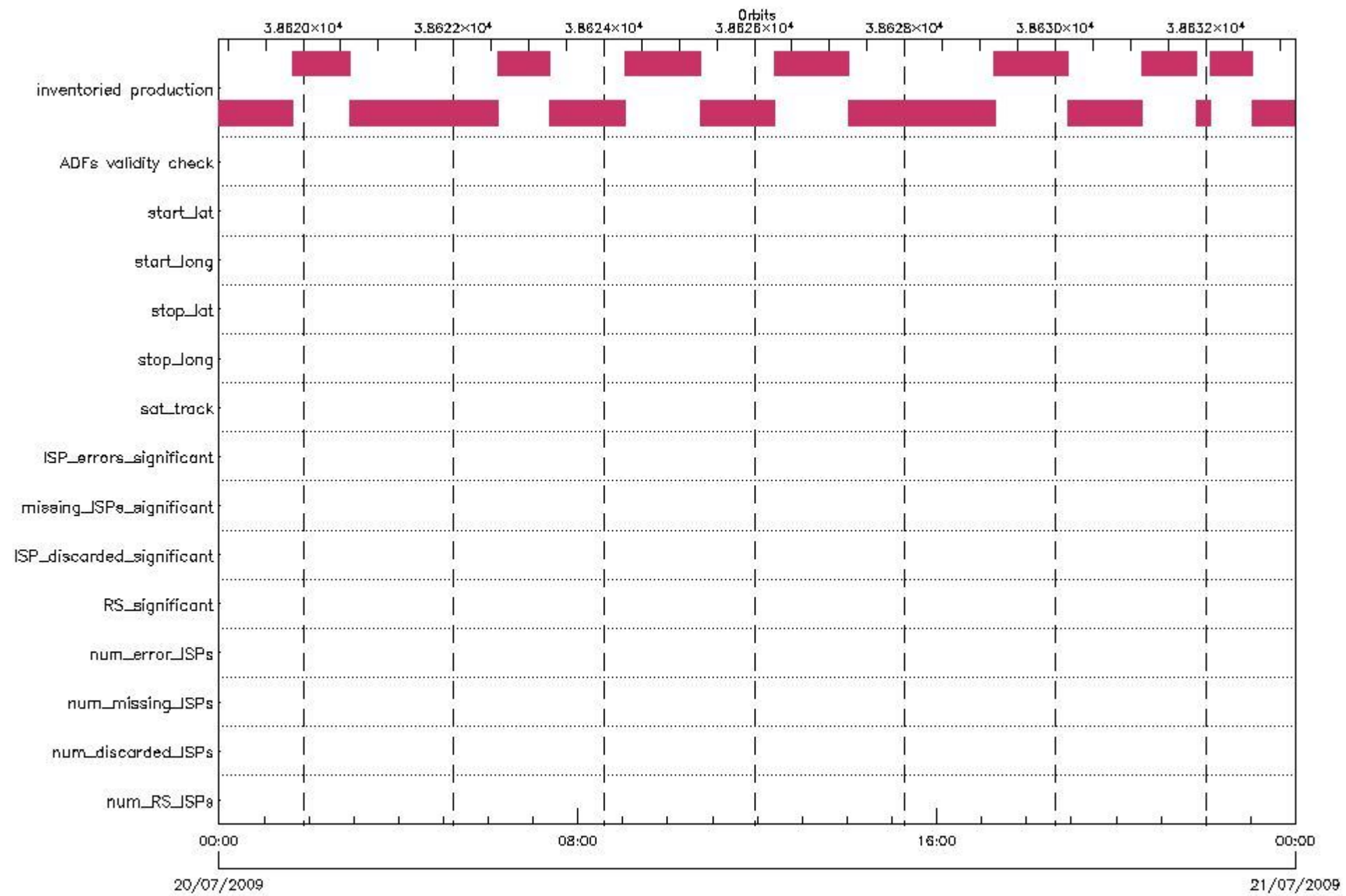
Gauge Value Segment (Start-Stop) Explicit Reference

Statistics for DOR_NAV_0P products with num_RS_ISPs out of range

Gauge Statistics Segment (Start-Stop)

MWR_NL__0P SPH checks

SPH fields with errors



MWR_NL__0P products using a wrong ADF (sensing not included in validity)

Gauge Segment (Start-Stop) Explicit Reference

MWR_NL__0P products with start_lat out of range

Gauge Value Segment (Start-Stop) Explicit Reference

MWR_NL__0P products with start_long out of range

Gauge Value Segment (Start-Stop) Explicit Reference

MWR_NL__0P products with stop_lat out of range

Gauge Value Segment (Start-Stop) Explicit Reference

MWR_NL__0P products with stop_long out of range

Gauge Value Segment (Start-Stop) Explicit Reference

MWR_NL__0P products with sat_track out of range

Gauge Value Segment (Start-Stop) Explicit Reference

Percentage of MWR_NL__0P products with ISP_errors_significant set to 1

Gauge	Value	Segment (Start-Stop)
SPH.ISP_ERRORS_SIGNIFICANT_PERCENT.INFO PCF_MWR_NL__0P	0	20-JUL-2009 00:00:00.000 21-JUL-2009 00:00:00.000

MWR_NL__0P products with num_error_ISPs out of range

Gauge Value Segment (Start-Stop) Explicit Reference

Statistics for MWR_NL__0P products with num_error_ISPs out of range

Gauge Statistics Segment (Start-Stop)

Percentage of MWR_NL__0P products with missing_ISPs_significant set to 1

Gauge	Value	Segment (Start-Stop)
SPH.MISSING_ISPS_SIGNIFICANT_PERCENT.INFO PCF_MWR_NL__0P	0	20-JUL-2009 00:00:00.000 21-JUL-2009 00:00:00.000

MWR_NL__0P products with num_missing_ISPs out of range

Gauge Value Segment (Start-Stop) Explicit Reference

Statistics for MWR_NL__0P products with num_missing_ISPs out of range

Gauge Statistics Segment (Start-Stop)

Percentage of MWR_NL__0P products with ISP_discarded_significant set to 1

Gauge	Value	Segment (Start-Stop)
SPH.ISP_DISCARDED_SIGNIFICANT_PERCENT.INFO	0	20-JUL-2009 00:00:00.000
PCF_MWR_NL__0P		21-JUL-2009 00:00:00.000

MWR_NL__0P products with num_discarded_ISPs out of range

Gauge	Value	Segment (Start-Stop)	Explicit Reference

Statistics for MWR_NL__0P products with num_discarded_ISPs out of range

Gauge	Statistics	Segment (Start-Stop)

Percentage of MWR_NL__0P products with RS_significant set to 1

Gauge	Value	Segment (Start-Stop)
SPH.RS_SIGNIFICANT_PERCENT.INFO	0	20-JUL-2009 00:00:00.000
PCF_MWR_NL__0P		21-JUL-2009 00:00:00.000

MWR_NL__0P products with num_RS_ISPs out of range

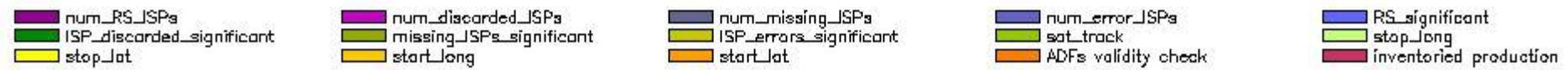
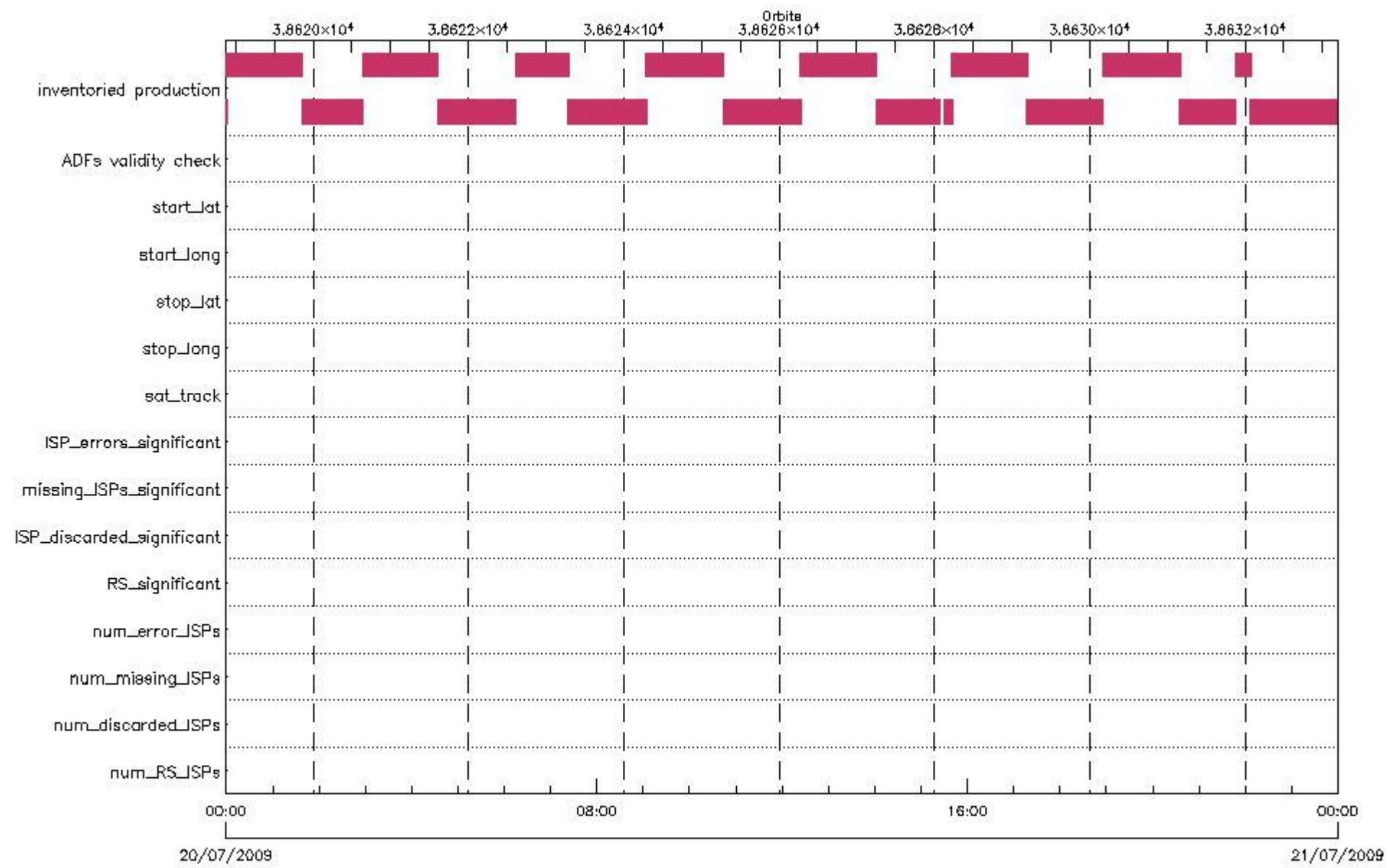
Gauge	Value	Segment (Start-Stop)	Explicit Reference

Statistics for MWR_NL__0P products with num_RS_ISPs out of range

Gauge	Statistics	Segment (Start-Stop)

RA2_ME__0P SPH checks

SPH fields with errors



RA2_ME__0P products using a wrong ADF (sensing not included in validity)

Gauge Segment (Start-Stop) Explicit Reference

RA2_ME__0P products with start_lat out of range

Gauge Value Segment (Start-Stop) Explicit Reference

RA2_ME__0P products with start_long out of range

Gauge Value Segment (Start-Stop) Explicit Reference

RA2_ME__0P products with stop_lat out of range

Gauge	Value	Segment (Start-Stop)	Explicit Reference
-------	-------	----------------------	--------------------

RA2_ME__0P products with stop_long out of range

Gauge	Value	Segment (Start-Stop)	Explicit Reference
-------	-------	----------------------	--------------------

RA2_ME__0P products with sat_track out of range

Gauge	Value	Segment (Start-Stop)	Explicit Reference
-------	-------	----------------------	--------------------

Percentage of RA2_ME__0P products with ISP_errors_significant set to 1

Gauge	Value	Segment (Start-Stop)
-------	-------	----------------------

RA2_ME__0P products with num_error_ISPs out of range

Gauge	Value	Segment (Start-Stop)	Explicit Reference
-------	-------	----------------------	--------------------

Statistics for RA2_ME__0P products with num_error_ISPs out of range

Gauge	Statistics	Segment (Start-Stop)
-------	------------	----------------------

Percentage of RA2_ME__0P products with missing_ISPs_significant set to 1

Gauge	Value	Segment (Start-Stop)
-------	-------	----------------------

RA2_ME__0P products with num_missing_ISPs out of range

Gauge	Value	Segment (Start-Stop)	Explicit Reference
-------	-------	----------------------	--------------------

Statistics for RA2_ME__0P products with num_missing_ISPs out of range

Gauge	Statistics	Segment (Start-Stop)
SPH.NUM_MISSING_ISPS.STA PCF_RA2_ME__0P	M=1 d=0 >=1 <=1 %=2.65993284	21-JUL-2009 00:00:00.000 22-JUL-2009 00:00:00.000

Percentage of RA2_ME__0P products with ISP_discarded_significant set to 1

Gauge Value Segment (Start-Stop)

RA2_ME__0P products with num_discarded_ISPs out of range

Gauge Value Segment (Start-Stop) Explicit Reference

Statistics for RA2_ME__0P products with num_discarded_ISPs out of range

Gauge Statistics Segment (Start-Stop)

Percentage of RA2_ME__0P products with RS_significant set to 1

Gauge Value Segment (Start-Stop)

RA2_ME__0P products with num_RS_ISPs out of range

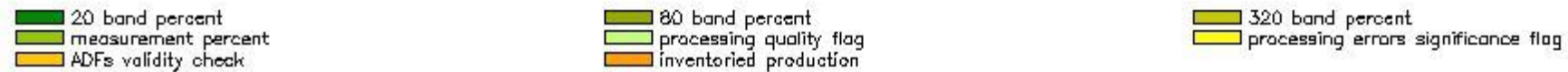
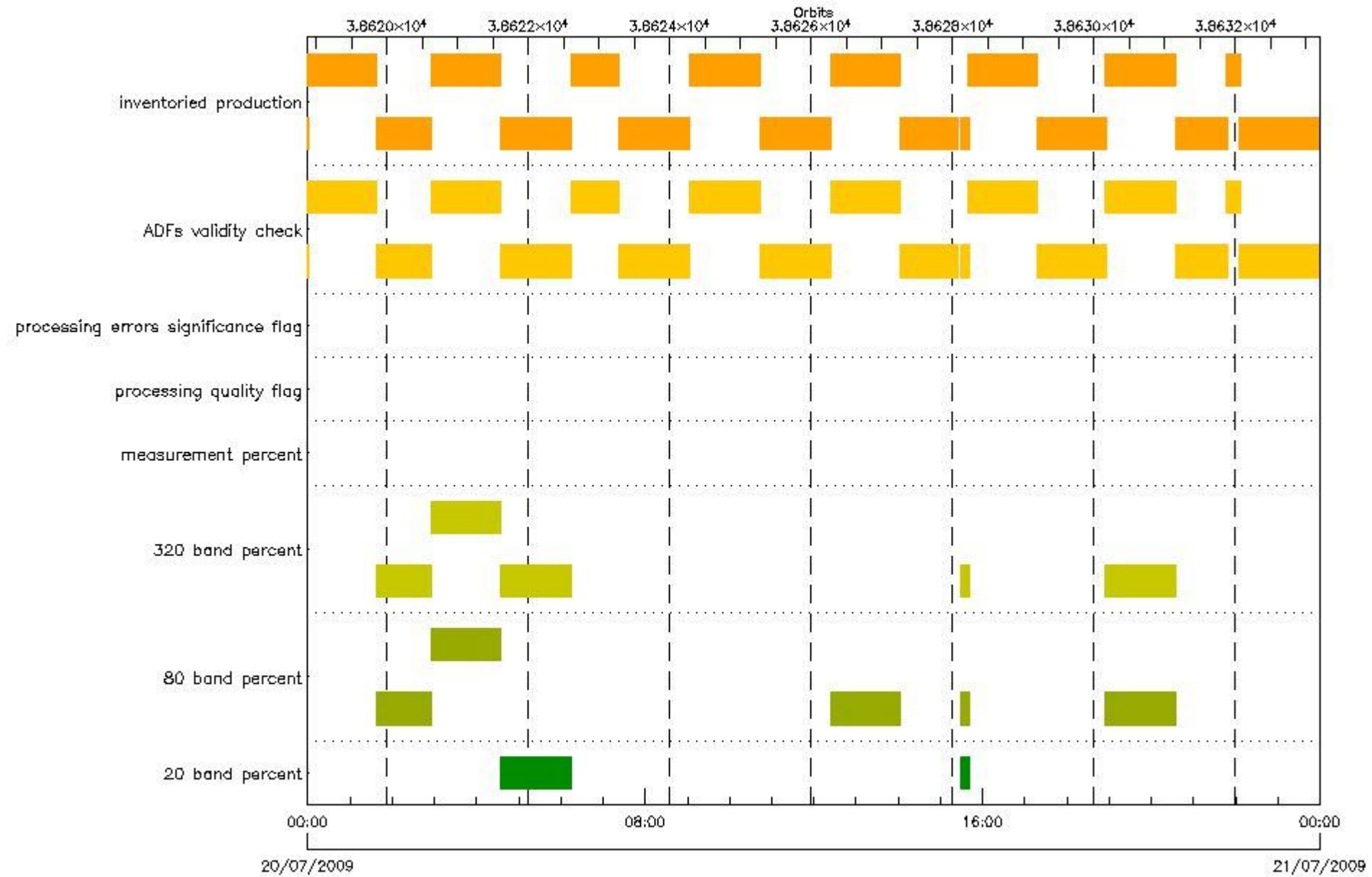
Gauge Value Segment (Start-Stop) Explicit Reference

Statistics for RA2_ME__0P products with num_RS_ISPs out of range

Gauge Statistics Segment (Start-Stop)

RA2_MW__1P SPH checks

SPH fields with errors



RA2_MW_1P products using a wrong ADF (sensing not included in validity)

Gauge	Segment (Start-Stop)	Explicit Reference
Product: RA2_MW_1PNPDE20090719_221716_000062192080_00487_38617_4959.N1 DS NAME: REAL.ORBIT_STATE_VECTOR_FILE	19-JUL-2009 22:17:16.740 20-JUL-2009 00:00:56.147	ADF: DOR_NAV_0PNPDE20090719_221632_000057382080_00487_38617_8387.N1
Product: RA2_MW_1PNPDE20090719_235951_000059242080_00488_38618_5128.N1 DS NAME: REAL.ORBIT_STATE_VECTOR_FILE	19-JUL-2009 23:59:51.590 20-JUL-2009 01:38:35.787	ADF: DOR_NAV_0PNPDE20090719_235729_000054192080_00488_38618_8388.N1
Product: RA2_MW_1PNPDE20090720_013734_000047482080_00489_38619_5281.N1 DS NAME: REAL.ORBIT_STATE_VECTOR_FILE	20-JUL-2009 01:37:34.572 20-JUL-2009 02:56:42.385	ADF: DOR_NAV_0PNPDE20090720_013307_000044632080_00489_38619_8389.N1
Product: RA2_MW_1PNPDE20090720_025609_000058992080_00490_38620_5441.N1 DS NAME: REAL.ORBIT_STATE_VECTOR_FILE	20-JUL-2009 02:56:09.020 20-JUL-2009 04:34:27.595	ADF: DOR_NAV_0PNPDE20090720_025249_000057382080_00490_38620_8390.N1
Product: RA2_MW_1PNPDE20090720_043354_000060462080_00491_38621_5652.N1 DS NAME: REAL.ORBIT_STATE_VECTOR_FILE	20-JUL-2009 04:33:54.230 20-JUL-2009 06:14:39.852	ADF: DOR_NAV_0PNPDE20090720_043346_000054192080_00491_38621_8391.N1

Product: RA2_MW__1PNPDK20090720_061406_000041542080_00492_38622_6114.N1 DS NAME: REAL.ORBIT_STATE_VECTOR_FILE	20-JUL-2009 06:14:06.488 20-JUL-2009 07:23:20.538	ADF: DOR_NAV_0PNPDK20090720_060924_000038252080_00492_38
Product: RA2_MW__1PNPDK20090720_072237_000060832080_00493_38623_6227.N1 DS NAME: REAL.ORBIT_STATE_VECTOR_FILE	20-JUL-2009 07:22:37.148 20-JUL-2009 09:04:00.646	ADF: DOR_NAV_0PNPDK20090720_071828_000057382080_00493_38623_0602.N1
Product: RA2_MW__1PNPDK20090720_090317_000060632080_00494_38624_6346.N1 DS NAME: REAL.ORBIT_STATE_VECTOR_FILE	20-JUL-2009 09:03:17.256 20-JUL-2009 10:44:20.702	ADF: DOR_NAV_0PNPDK20090720_085925_000057382080_00494_38624_0603.N1
Product: RA2_MW__1PNPDK20090720_104337_000060332080_00495_38625_6468.N1 DS NAME: REAL.ORBIT_STATE_VECTOR_FILE	20-JUL-2009 10:43:37.312 20-JUL-2009 12:24:10.680	ADF: DOR_NAV_0PNPDK20090720_104022_000057382080_00495_38625_0604.N1
Product: RA2_MW__1PNPDK20090720_122327_000059522080_00496_38626_6629.N1 DS NAME: REAL.ORBIT_STATE_VECTOR_FILE	20-JUL-2009 12:23:27.290 20-JUL-2009 14:02:39.336	ADF: DOR_NAV_0PNPDK20090720_122119_000054192080_00496_38626_0605.N1
Product: RA2_MW__1PNPDK20090720_140205_000049672080_00497_38627_6766.N1 DS NAME: REAL.ORBIT_STATE_VECTOR_FILE	20-JUL-2009 14:02:05.972 20-JUL-2009 15:24:53.242	ADF: DOR_NAV_0PNPDK20090720_135657_000057382080_00497_38627_0606.N1
Product: RA2_MW__1PNPDK20090720_152912_000006812080_00498_38628_6769.N1 DS NAME: REAL.ORBIT_STATE_VECTOR_FILE	20-JUL-2009 15:29:12.461 20-JUL-2009 15:40:33.060	ADF: DOR_NAV_0PNPDK20090720_135657_000057382080_00497_38627_0606.N1
Product: RA2_MW__1PNPDK20090720_153949_000059022080_00498_38628_6881.N1 DS NAME: REAL.ORBIT_STATE_VECTOR_FILE	20-JUL-2009 15:39:49.669 20-JUL-2009 17:18:11.586	ADF: DOR_NAV_0PNPDK20090720_153754_000054192080_00498_38628_0607.N1
Product: RA2_MW__1PNPDK20090720_171648_000059482080_00499_38629_6989.N1 DS NAME: REAL.ORBIT_STATE_VECTOR_FILE	20-JUL-2009 17:16:48.091 20-JUL-2009 18:55:55.682	ADF: DOR_NAV_0PNPDK20090720_171333_000057382080_00499_38629_0608.N1
Product: RA2_MW__1PNPDK20090720_185457_000060492080_00500_38630_7091.N1 DS NAME: REAL.ORBIT_STATE_VECTOR_FILE	20-JUL-2009 18:54:57.809 20-JUL-2009 20:35:46.773	ADF: DOR_NAV_0PNPDK20090720_185430_000054192080_00500_38630_0609.N1
Product: RA2_MW__1PNPDE20090720_203428_000043892080_00501_38631_6437.N1 DS NAME: REAL.ORBIT_STATE_VECTOR_FILE	20-JUL-2009 20:34:28.849 20-JUL-2009 21:47:37.953	ADF: DOR_NAV_0PNPDE20090720_203008_000041442080_00501_38631_8392.N1
Product: RA2_MW__1PNPDK20090720_214641_000012182080_00501_38631_7134.N1 DS NAME: REAL.ORBIT_STATE_VECTOR_FILE	20-JUL-2009 21:46:41.195 20-JUL-2009 22:06:58.741	ADF: DOR_NAV_0PNPDK20090720_214431_000009562080_00501_38631_0610.N1
Product: RA2_MW__1PNPDE20090720_220538_000034032081_00001_38632_6549.N1 DS NAME: REAL.ORBIT_STATE_VECTOR_FILE	20-JUL-2009 22:05:38.589 20-JUL-2009 23:02:21.803	ADF: DOR_NAV_0PNPDE20090720_220027_000031882081_00001_38632_8393.N1
Product: RA2_MW__1PNPDE20090720_230253_000065502081_00001_38632_6628.N1 DS NAME: REAL.ORBIT_STATE_VECTOR_FILE	20-JUL-2009 23:02:53.051 21-JUL-2009 00:52:03.315	ADF: DOR_NAV_0PNPDE20090720_225854_000063762081_00001_38632_8394.N1

RA2_MW__1P products with processing errors significance flag set

RA2_MW__1P products with percentage DSKs free of processing errors below threshold

Gauge	Value	Segment (Start-Stop)
-------	-------	----------------------

RA2_MW__1P products with percentage of valid measurements below threshold

Gauge	Value	Segment (Start-Stop)
-------	-------	----------------------

RA2_MW__1P products with percentage of 320 MHz band processed below threshold

Gauge	Value	Segment (Start-Stop)
SPH.RA2_320_BAND_PERCENT.WARNING PCF_RA2_MW__1P	8694	20-JUL-2009 01:37:34.572 20-JUL-2009 02:56:42.385
SPH.RA2_320_BAND_PERCENT.WARNING PCF_RA2_MW__1P	8981	20-JUL-2009 02:56:09.020 20-JUL-2009 04:34:27.595
SPH.RA2_320_BAND_PERCENT.WARNING PCF_RA2_MW__1P	8867	20-JUL-2009 04:33:54.230 20-JUL-2009 06:14:39.852

SPH.RA2_320_BAND_PERCENT.WARNING PCF_RA2_MW__1P	8711	20-JUL-2009 15:29:12.461 20-JUL-2009 15:40:33.060
SPH.RA2_320_BAND_PERCENT.WARNING PCF_RA2_MW__1P	8983	20-JUL-2009 18:54:57.809 20-JUL-2009 20:35:46.773

RA2_MW__1P products with percentage of 80 MHz band processed above threshold


Gauge	Value	Segment (Start-Stop)
SPH.RA2_80_BAND_PERCENT.WARNING PCF_RA2_MW__1P	1090	20-JUL-2009 01:37:34.572 20-JUL-2009 02:56:42.385
SPH.RA2_80_BAND_PERCENT.WARNING PCF_RA2_MW__1P	768	20-JUL-2009 02:56:09.020 20-JUL-2009 04:34:27.595
SPH.RA2_80_BAND_PERCENT.WARNING PCF_RA2_MW__1P	738	20-JUL-2009 12:23:27.290 20-JUL-2009 14:02:39.336
SPH.RA2_80_BAND_PERCENT.WARNING PCF_RA2_MW__1P	782	20-JUL-2009 15:29:12.461 20-JUL-2009 15:40:33.060
SPH.RA2_80_BAND_PERCENT.WARNING PCF_RA2_MW__1P	782	20-JUL-2009 18:54:57.809 20-JUL-2009 20:35:46.773

RA2_MW__1P products with percentage of 20 MHz band processed above threshold

Gauge	Value	Segment (Start-Stop)
SPH.RA2_20_BAND_PERCENT.WARNING PCF_RA2_MW__1P	459	20-JUL-2009 04:33:54.230 20-JUL-2009 06:14:39.852
SPH.RA2_20_BAND_PERCENT.WARNING PCF_RA2_MW__1P	507	20-JUL-2009 15:29:12.461 20-JUL-2009 15:40:33.060

RA2_FGD_2P SPH checks

SPH fields with errors



RA2_FGD_2P products using a wrong ADF (sensing not included in validity)

Gauge	Segment (Start-Stop)	Explicit Reference
Product: RA2_FGD_2PNPDE20090719_221716_000062192080_00487_38617_4960.N1 DS NAME: REAL.ORBIT_STATE_VECTOR_FILE	19-JUL-2009 22:17:16.740 20-JUL-2009 00:00:56.147	ADF: DOR_NAV_0PNPDE20090719_221632_000057382080_00487_38617_8387.N1
Product: RA2_FGD_2PNPDE20090719_235951_000059242080_00488_38618_5129.N1 DS NAME: REAL.ORBIT_STATE_VECTOR_FILE	19-JUL-2009 23:59:51.590 20-JUL-2009 01:38:35.787	ADF: DOR_NAV_0PNPDE20090719_235729_000054192080_00488_38618_8388.N1
Product: RA2_FGD_2PNPDE20090720_013734_000047482080_00489_38619_5282.N1 DS NAME: REAL.ORBIT_STATE_VECTOR_FILE	20-JUL-2009 01:37:34.572 20-JUL-2009 02:56:42.385	ADF: DOR_NAV_0PNPDE20090720_013307_000044632080_00489_38619_8389.N1
Product: RA2_FGD_2PNPDE20090720_025609_000058992080_00490_38620_5442.N1 DS NAME: REAL.ORBIT_STATE_VECTOR_FILE	20-JUL-2009 02:56:09.020 20-JUL-2009 04:34:27.595	ADF: DOR_NAV_0PNPDE20090720_025249_000057382080_00490_38620_8390.N1
Product: RA2_FGD_2PNPDE20090720_043354_000060462080_00491_38621_5653.N1 DS NAME: REAL.ORBIT_STATE_VECTOR_FILE	20-JUL-2009 04:33:54.230 20-JUL-2009 06:14:39.852	ADF: DOR_NAV_0PNPDE20090720_043346_000054192080_00491_38621_8391.N1

Product: RA2_FGD_2PNPDK20090720_061406_000041542080_00492_38622_6115.N1 DS NAME: REAL.ORBIT_STATE_VECTOR_FILE	20-JUL-2009 06:14:06.488 20-JUL-2009 07:23:20.538	ADF: DOR_NAV_0PNPDK20090720_060924_000038252080_00492_38
Product: RA2_FGD_2PNPDK20090720_072237_000060832080_00493_38623_6228.N1 DS NAME: REAL.ORBIT_STATE_VECTOR_FILE	20-JUL-2009 07:22:37.148 20-JUL-2009 09:04:00.646	ADF: DOR_NAV_0PNPDK20090720_071828_000057382080_00493_38623_0602.N1
Product: RA2_FGD_2PNPDK20090720_090317_000060632080_00494_38624_6347.N1 DS NAME: REAL.ORBIT_STATE_VECTOR_FILE	20-JUL-2009 09:03:17.256 20-JUL-2009 10:44:20.702	ADF: DOR_NAV_0PNPDK20090720_085925_000057382080_00494_38624_0603.N1
Product: RA2_FGD_2PNPDK20090720_104337_000060332080_00495_38625_6469.N1 DS NAME: REAL.ORBIT_STATE_VECTOR_FILE	20-JUL-2009 10:43:37.312 20-JUL-2009 12:24:10.680	ADF: DOR_NAV_0PNPDK20090720_104022_000057382080_00495_38625_0604.N1
Product: RA2_FGD_2PNPDK20090720_122327_000059522080_00496_38626_6630.N1 DS NAME: REAL.ORBIT_STATE_VECTOR_FILE	20-JUL-2009 12:23:27.290 20-JUL-2009 14:02:39.336	ADF: DOR_NAV_0PNPDK20090720_122119_000054192080_00496_38626_0605.N1
Product: RA2_FGD_2PNPDK20090720_140205_000049672080_00497_38627_6767.N1 DS NAME: REAL.ORBIT_STATE_VECTOR_FILE	20-JUL-2009 14:02:05.972 20-JUL-2009 15:24:53.242	ADF: DOR_NAV_0PNPDK20090720_135657_000057382080_00497_38627_0606.N1
Product: RA2_FGD_2PNPDK20090720_152912_000006812080_00498_38628_6770.N1 DS NAME: REAL.ORBIT_STATE_VECTOR_FILE	20-JUL-2009 15:29:12.461 20-JUL-2009 15:40:33.060	ADF: DOR_NAV_0PNPDK20090720_135657_000057382080_00497_38627_0606.N1
Product: RA2_FGD_2PNPDK20090720_153949_000059022080_00498_38628_6882.N1 DS NAME: REAL.ORBIT_STATE_VECTOR_FILE	20-JUL-2009 15:39:49.669 20-JUL-2009 17:18:11.586	ADF: DOR_NAV_0PNPDK20090720_153754_000054192080_00498_38628_0607.N1
Product: RA2_FGD_2PNPDK20090720_171648_000059482080_00499_38629_6990.N1 DS NAME: REAL.ORBIT_STATE_VECTOR_FILE	20-JUL-2009 17:16:48.091 20-JUL-2009 18:55:55.682	ADF: DOR_NAV_0PNPDK20090720_171333_000057382080_00499_38629_0608.N1
Product: RA2_FGD_2PNPDK20090720_185457_000060492080_00500_38630_7092.N1 DS NAME: REAL.ORBIT_STATE_VECTOR_FILE	20-JUL-2009 18:54:57.809 20-JUL-2009 20:35:46.773	ADF: DOR_NAV_0PNPDK20090720_185430_000054192080_00500_38630_0609.N1
Product: RA2_FGD_2PNPDE20090720_203428_000043892080_00501_38631_6438.N1 DS NAME: REAL.ORBIT_STATE_VECTOR_FILE	20-JUL-2009 20:34:28.849 20-JUL-2009 21:47:37.953	ADF: DOR_NAV_0PNPDE20090720_203008_000041442080_00501_38631_8392.N1
Product: RA2_FGD_2PNPDK20090720_214641_000012182080_00501_38631_7135.N1 DS NAME: REAL.ORBIT_STATE_VECTOR_FILE	20-JUL-2009 21:46:41.195 20-JUL-2009 22:06:58.741	ADF: DOR_NAV_0PNPDK20090720_214431_000009562080_00501_38631_0610.N1
Product: RA2_FGD_2PNPDE20090720_220538_000034032081_00001_38632_6550.N1 DS NAME: REAL.ORBIT_STATE_VECTOR_FILE	20-JUL-2009 22:05:38.589 20-JUL-2009 23:02:21.803	ADF: DOR_NAV_0PNPDE20090720_220027_000031882081_00001_38632_8393.N1
Product: RA2_FGD_2PNPDE20090720_230253_000065502081_00001_38632_6629.N1 DS NAME: REAL.ORBIT_STATE_VECTOR_FILE	20-JUL-2009 23:02:53.051 21-JUL-2009 00:52:03.315	ADF: DOR_NAV_0PNPDE20090720_225854_000063762081_00001_38632_8394.N1

Products with processing errors significance flag set

Gauge	Segment (Start-Stop)
SPH.RA2_L2_PROC_FLAG.WARNING PCF_RA2_FGD_2P	19-JUL-2009 22:17:16.740 20-JUL-2009 00:00:56.147
SPH.RA2_L2_PROC_FLAG.WARNING PCF_RA2_FGD_2P	19-JUL-2009 23:59:51.590 20-JUL-2009 01:38:35.787
SPH.RA2_L2_PROC_FLAG.WARNING PCF_RA2_FGD_2P	20-JUL-2009 01:37:34.572 20-JUL-2009 02:56:42.385
SPH.RA2_L2_PROC_FLAG.WARNING PCF_RA2_FGD_2P	20-JUL-2009 02:56:09.020 20-JUL-2009 04:34:27.595
SPH.RA2_L2_PROC_FLAG.WARNING PCF_RA2_FGD_2P	20-JUL-2009 04:33:54.230 20-JUL-2009 06:14:39.852
SPH.RA2_L2_PROC_FLAG.WARNING PCF_RA2_FGD_2P	20-JUL-2009 06:14:06.488 20-JUL-2009 07:23:20.538
SPH.RA2_L2_PROC_FLAG.WARNING PCF_RA2_FGD_2P	20-JUL-2009 07:22:37.148 20-JUL-2009 09:04:00.646

SPH.RA2_L2_PROC_FLAG.WARNING PCF_RA2_FGD_2P	20-JUL-2009 09:03:17.256 20-JUL-2009 10:44:20.702
SPH.RA2_L2_PROC_FLAG.WARNING PCF_RA2_FGD_2P	20-JUL-2009 10:43:37.312 20-JUL-2009 12:24:10.680
SPH.RA2_L2_PROC_FLAG.WARNING PCF_RA2_FGD_2P	20-JUL-2009 12:23:27.290 20-JUL-2009 14:02:39.336
SPH.RA2_L2_PROC_FLAG.WARNING PCF_RA2_FGD_2P	20-JUL-2009 14:02:05.972 20-JUL-2009 15:24:53.242
SPH.RA2_L2_PROC_FLAG.WARNING PCF_RA2_FGD_2P	20-JUL-2009 15:29:12.461 20-JUL-2009 15:40:33.060
SPH.RA2_L2_PROC_FLAG.WARNING PCF_RA2_FGD_2P	20-JUL-2009 15:39:49.669 20-JUL-2009 17:18:11.586
SPH.RA2_L2_PROC_FLAG.WARNING PCF_RA2_FGD_2P	20-JUL-2009 17:16:48.091 20-JUL-2009 18:55:55.682
SPH.RA2_L2_PROC_FLAG.WARNING PCF_RA2_FGD_2P	20-JUL-2009 18:54:57.809 20-JUL-2009 20:35:46.773
SPH.RA2_L2_PROC_FLAG.WARNING PCF_RA2_FGD_2P	20-JUL-2009 20:34:28.849 20-JUL-2009 21:47:37.953
SPH.RA2_L2_PROC_FLAG.WARNING PCF_RA2_FGD_2P	20-JUL-2009 21:46:41.195 20-JUL-2009 22:06:58.741
SPH.RA2_L2_PROC_FLAG.WARNING PCF_RA2_FGD_2P	20-JUL-2009 22:05:38.589 20-JUL-2009 23:02:21.803
SPH.RA2_L2_PROC_FLAG.WARNING PCF_RA2_FGD_2P	20-JUL-2009 23:02:53.051 21-JUL-2009 00:52:03.315

Products with processing errors significance flag set

Gauge Segment (Start-Stop)

Products with percentage DSRs free of processing errors below threshold

Gauge	Value	Segment (Start-Stop)
SPH.RA2_L2_PROC_QUALITY.WARNING PCF_RA2_FGD_2P	6670	19-JUL-2009 22:17:16.740 20-JUL-2009 00:00:56.147
SPH.RA2_L2_PROC_QUALITY.WARNING PCF_RA2_FGD_2P	7006	19-JUL-2009 23:59:51.590 20-JUL-2009 01:38:35.787
SPH.RA2_L2_PROC_QUALITY.WARNING PCF_RA2_FGD_2P	6584	20-JUL-2009 01:37:34.572 20-JUL-2009 02:56:42.385
SPH.RA2_L2_PROC_QUALITY.WARNING PCF_RA2_FGD_2P	6823	20-JUL-2009 02:56:09.020 20-JUL-2009 04:34:27.595
SPH.RA2_L2_PROC_QUALITY.WARNING PCF_RA2_FGD_2P	6602	20-JUL-2009 04:33:54.230 20-JUL-2009 06:14:39.852
SPH.RA2_L2_PROC_QUALITY.WARNING PCF_RA2_FGD_2P	6643	20-JUL-2009 06:14:06.488 20-JUL-2009 07:23:20.538
SPH.RA2_L2_PROC_QUALITY.WARNING PCF_RA2_FGD_2P	6845	20-JUL-2009 07:22:37.148 20-JUL-2009 09:04:00.646
SPH.RA2_L2_PROC_QUALITY.WARNING PCF_RA2_FGD_2P	6618	20-JUL-2009 09:03:17.256 20-JUL-2009 10:44:20.702
SPH.RA2_L2_PROC_QUALITY.WARNING PCF_RA2_FGD_2P	6571	20-JUL-2009 10:43:37.312 20-JUL-2009 12:24:10.680

SPH.RA2_L2_PROC_QUALITY.WARNING PCF_RA2_FGD_2P	6723	20-JUL-2009 12:23:27.290 20-JUL-2009 14:02:39.336
SPH.RA2_L2_PROC_QUALITY.WARNING PCF_RA2_FGD_2P	6486	20-JUL-2009 14:02:05.972 20-JUL-2009 15:24:53.242
SPH.RA2_L2_PROC_QUALITY.WARNING PCF_RA2_FGD_2P	7283	20-JUL-2009 15:29:12.461 20-JUL-2009 15:40:33.060
SPH.RA2_L2_PROC_QUALITY.WARNING PCF_RA2_FGD_2P	6540	20-JUL-2009 15:39:49.669 20-JUL-2009 17:18:11.586
SPH.RA2_L2_PROC_QUALITY.WARNING PCF_RA2_FGD_2P	6511	20-JUL-2009 17:16:48.091 20-JUL-2009 18:55:55.682
SPH.RA2_L2_PROC_QUALITY.WARNING PCF_RA2_FGD_2P	6449	20-JUL-2009 18:54:57.809 20-JUL-2009 20:35:46.773
SPH.RA2_L2_PROC_QUALITY.WARNING PCF_RA2_FGD_2P	6406	20-JUL-2009 20:34:28.849 20-JUL-2009 21:47:37.953
SPH.RA2_L2_PROC_QUALITY.WARNING PCF_RA2_FGD_2P	6734	20-JUL-2009 21:46:41.195 20-JUL-2009 22:06:58.741
SPH.RA2_L2_PROC_QUALITY.WARNING PCF_RA2_FGD_2P	6802	20-JUL-2009 22:05:38.589 20-JUL-2009 23:02:21.803
SPH.RA2_L2_PROC_QUALITY.WARNING PCF_RA2_FGD_2P	6685	20-JUL-2009 23:02:53.051 21-JUL-2009 00:52:03.315

Products with percentage DSRs free of processing errors below threshold

Gauge Value Segment (Start-Stop)

RA2_FGD_2P products with percentage of valid measurements below threshold

Gauge Value Segment (Start-Stop)

RA2_FGD_2P products with percentage of 320 MHz band processed below threshold

Gauge	Value	Segment (Start-Stop)
SPH.RA2_320_BAND_PERCENT.WARNING PCF_RA2_FGD_2P	9287	20-JUL-2009 01:37:34.572 20-JUL-2009 02:56:42.385
SPH.RA2_320_BAND_PERCENT.WARNING PCF_RA2_FGD_2P	9348	20-JUL-2009 02:56:09.020 20-JUL-2009 04:34:27.595
SPH.RA2_320_BAND_PERCENT.WARNING PCF_RA2_FGD_2P	9093	20-JUL-2009 04:33:54.230 20-JUL-2009 06:14:39.852
SPH.RA2_320_BAND_PERCENT.WARNING PCF_RA2_FGD_2P	9465	20-JUL-2009 07:22:37.148 20-JUL-2009 09:04:00.646
SPH.RA2_320_BAND_PERCENT.WARNING PCF_RA2_FGD_2P	9319	20-JUL-2009 12:23:27.290 20-JUL-2009 14:02:39.336
SPH.RA2_320_BAND_PERCENT.WARNING PCF_RA2_FGD_2P	9002	20-JUL-2009 15:29:12.461 20-JUL-2009 15:40:33.060
SPH.RA2_320_BAND_PERCENT.WARNING PCF_RA2_FGD_2P	9432	20-JUL-2009 17:16:48.091 20-JUL-2009 18:55:55.682
SPH.RA2_320_BAND_PERCENT.WARNING PCF_RA2_FGD_2P	9344	20-JUL-2009 18:54:57.809 20-JUL-2009 20:35:46.773

RA2_FGD_2P products with percentage of 80 MHz band processed above threshold

Gauge Value Segment (Start-Stop)

SPH.RA2_80_BAND_PERCENT.WARNING PCF_RA2_FGD_2P	664	20-JUL-2009 01:37:34.572 20-JUL-2009 02:56:42.385
SPH.RA2_80_BAND_PERCENT.WARNING PCF_RA2_FGD_2P	527	20-JUL-2009 02:56:09.020 20-JUL-2009 04:34:27.595
SPH.RA2_80_BAND_PERCENT.WARNING PCF_RA2_FGD_2P	619	20-JUL-2009 04:33:54.230 20-JUL-2009 06:14:39.852
SPH.RA2_80_BAND_PERCENT.WARNING PCF_RA2_FGD_2P	469	20-JUL-2009 07:22:37.148 20-JUL-2009 09:04:00.646
SPH.RA2_80_BAND_PERCENT.WARNING PCF_RA2_FGD_2P	576	20-JUL-2009 12:23:27.290 20-JUL-2009 14:02:39.336
SPH.RA2_80_BAND_PERCENT.WARNING PCF_RA2_FGD_2P	720	20-JUL-2009 15:29:12.461 20-JUL-2009 15:40:33.060
SPH.RA2_80_BAND_PERCENT.WARNING PCF_RA2_FGD_2P	478	20-JUL-2009 17:16:48.091 20-JUL-2009 18:55:55.682
SPH.RA2_80_BAND_PERCENT.WARNING PCF_RA2_FGD_2P	569	20-JUL-2009 18:54:57.809 20-JUL-2009 20:35:46.773

RA2_FGD_2P products with percentage of 20 MHz band processed above threshold

Gauge	Value	Segment (Start-Stop)
SPH.RA2_20_BAND_PERCENT.WARNING PCF_RA2_FGD_2P	125	20-JUL-2009 02:56:09.020 20-JUL-2009 04:34:27.595
SPH.RA2_20_BAND_PERCENT.WARNING PCF_RA2_FGD_2P	287	20-JUL-2009 04:33:54.230 20-JUL-2009 06:14:39.852
SPH.RA2_20_BAND_PERCENT.WARNING PCF_RA2_FGD_2P	105	20-JUL-2009 12:23:27.290 20-JUL-2009 14:02:39.336
SPH.RA2_20_BAND_PERCENT.WARNING PCF_RA2_FGD_2P	278	20-JUL-2009 15:29:12.461 20-JUL-2009 15:40:33.060
SPH.RA2_20_BAND_PERCENT.WARNING PCF_RA2_FGD_2P	108	20-JUL-2009 15:39:49.669 20-JUL-2009 17:18:11.586

RA2_FGD_2P products with percentage of valid Ku ocean retracker measurements below threshold

Gauge	Value	Segment (Start-Stop)
SPH.RA2_OCEAN_KU_RETRACK_PERCENT.WARNING PCF_RA2_FGD_2P	8177	20-JUL-2009 01:37:34.572 20-JUL-2009 02:56:42.385
SPH.RA2_OCEAN_KU_RETRACK_PERCENT.WARNING PCF_RA2_FGD_2P	8644	20-JUL-2009 02:56:09.020 20-JUL-2009 04:34:27.595
SPH.RA2_OCEAN_KU_RETRACK_PERCENT.WARNING PCF_RA2_FGD_2P	8972	20-JUL-2009 04:33:54.230 20-JUL-2009 06:14:39.852
SPH.RA2_OCEAN_KU_RETRACK_PERCENT.WARNING PCF_RA2_FGD_2P	7938	20-JUL-2009 15:29:12.461 20-JUL-2009 15:40:33.060
SPH.RA2_OCEAN_KU_RETRACK_PERCENT.WARNING PCF_RA2_FGD_2P	8856	20-JUL-2009 18:54:57.809 20-JUL-2009 20:35:46.773

RA2_FGD_2P products with percentage of valid Ku ice1 retracker measurements below threshold

Gauge Value Segment (Start-Stop)

RA2_FGD_2P products with percentage of valid S ice1 retracker measurements below threshold

Gauge	Value	Segment (Start-Stop)
-------	-------	----------------------

SPH.RA2_ICE1_S_RETRACK_PERCENT.WARNING PCF_RA2_FGD_2P	5974	19-JUL-2009 22:17:16.740 20-JUL-2009 00:00:56.147
SPH.RA2_ICE1_S_RETRACK_PERCENT.WARNING PCF_RA2_FGD_2P	6194	19-JUL-2009 23:59:51.590 20-JUL-2009 01:38:35.787
SPH.RA2_ICE1_S_RETRACK_PERCENT.WARNING PCF_RA2_FGD_2P	6014	20-JUL-2009 01:37:34.572 20-JUL-2009 02:56:42.385
SPH.RA2_ICE1_S_RETRACK_PERCENT.WARNING PCF_RA2_FGD_2P	6000	20-JUL-2009 02:56:09.020 20-JUL-2009 04:34:27.595
SPH.RA2_ICE1_S_RETRACK_PERCENT.WARNING PCF_RA2_FGD_2P	5236	20-JUL-2009 04:33:54.230 20-JUL-2009 06:14:39.852
SPH.RA2_ICE1_S_RETRACK_PERCENT.WARNING PCF_RA2_FGD_2P	6064	20-JUL-2009 06:14:06.488 20-JUL-2009 07:23:20.538
SPH.RA2_ICE1_S_RETRACK_PERCENT.WARNING PCF_RA2_FGD_2P	5401	20-JUL-2009 07:22:37.148 20-JUL-2009 09:04:00.646
SPH.RA2_ICE1_S_RETRACK_PERCENT.WARNING PCF_RA2_FGD_2P	6221	20-JUL-2009 09:03:17.256 20-JUL-2009 10:44:20.702
SPH.RA2_ICE1_S_RETRACK_PERCENT.WARNING PCF_RA2_FGD_2P	5873	20-JUL-2009 10:43:37.312 20-JUL-2009 12:24:10.680
SPH.RA2_ICE1_S_RETRACK_PERCENT.WARNING PCF_RA2_FGD_2P	5631	20-JUL-2009 12:23:27.290 20-JUL-2009 14:02:39.336
SPH.RA2_ICE1_S_RETRACK_PERCENT.WARNING PCF_RA2_FGD_2P	5471	20-JUL-2009 14:02:05.972 20-JUL-2009 15:24:53.242
SPH.RA2_ICE1_S_RETRACK_PERCENT.WARNING PCF_RA2_FGD_2P	6049	20-JUL-2009 15:29:12.461 20-JUL-2009 15:40:33.060
SPH.RA2_ICE1_S_RETRACK_PERCENT.WARNING PCF_RA2_FGD_2P	5360	20-JUL-2009 15:39:49.669 20-JUL-2009 17:18:11.586
SPH.RA2_ICE1_S_RETRACK_PERCENT.WARNING PCF_RA2_FGD_2P	5797	20-JUL-2009 17:16:48.091 20-JUL-2009 18:55:55.682
SPH.RA2_ICE1_S_RETRACK_PERCENT.WARNING PCF_RA2_FGD_2P	5112	20-JUL-2009 18:54:57.809 20-JUL-2009 20:35:46.773
SPH.RA2_ICE1_S_RETRACK_PERCENT.WARNING PCF_RA2_FGD_2P	5480	20-JUL-2009 20:34:28.849 20-JUL-2009 21:47:37.953
SPH.RA2_ICE1_S_RETRACK_PERCENT.WARNING PCF_RA2_FGD_2P	6515	20-JUL-2009 21:46:41.195 20-JUL-2009 22:06:58.741
SPH.RA2_ICE1_S_RETRACK_PERCENT.WARNING PCF_RA2_FGD_2P	6339	20-JUL-2009 22:05:38.589 20-JUL-2009 23:02:21.803
SPH.RA2_ICE1_S_RETRACK_PERCENT.WARNING PCF_RA2_FGD_2P	5671	20-JUL-2009 23:02:53.051 21-JUL-2009 00:52:03.315

RA2_FGD_2P products with percentage of valid KU ice2 retracker measurements below threshold

Gauge	Value	Segment (Start-Stop)
SPH.RA2_ICE2_KU_RETRACK_PERCENT.WARNING PCF_RA2_FGD_2P	6448	20-JUL-2009 01:37:34.572 20-JUL-2009 02:56:42.385
SPH.RA2_ICE2_KU_RETRACK_PERCENT.WARNING PCF_RA2_FGD_2P	5499	20-JUL-2009 15:29:12.461 20-JUL-2009 15:40:33.060

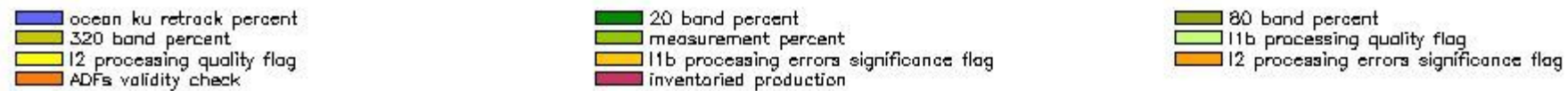
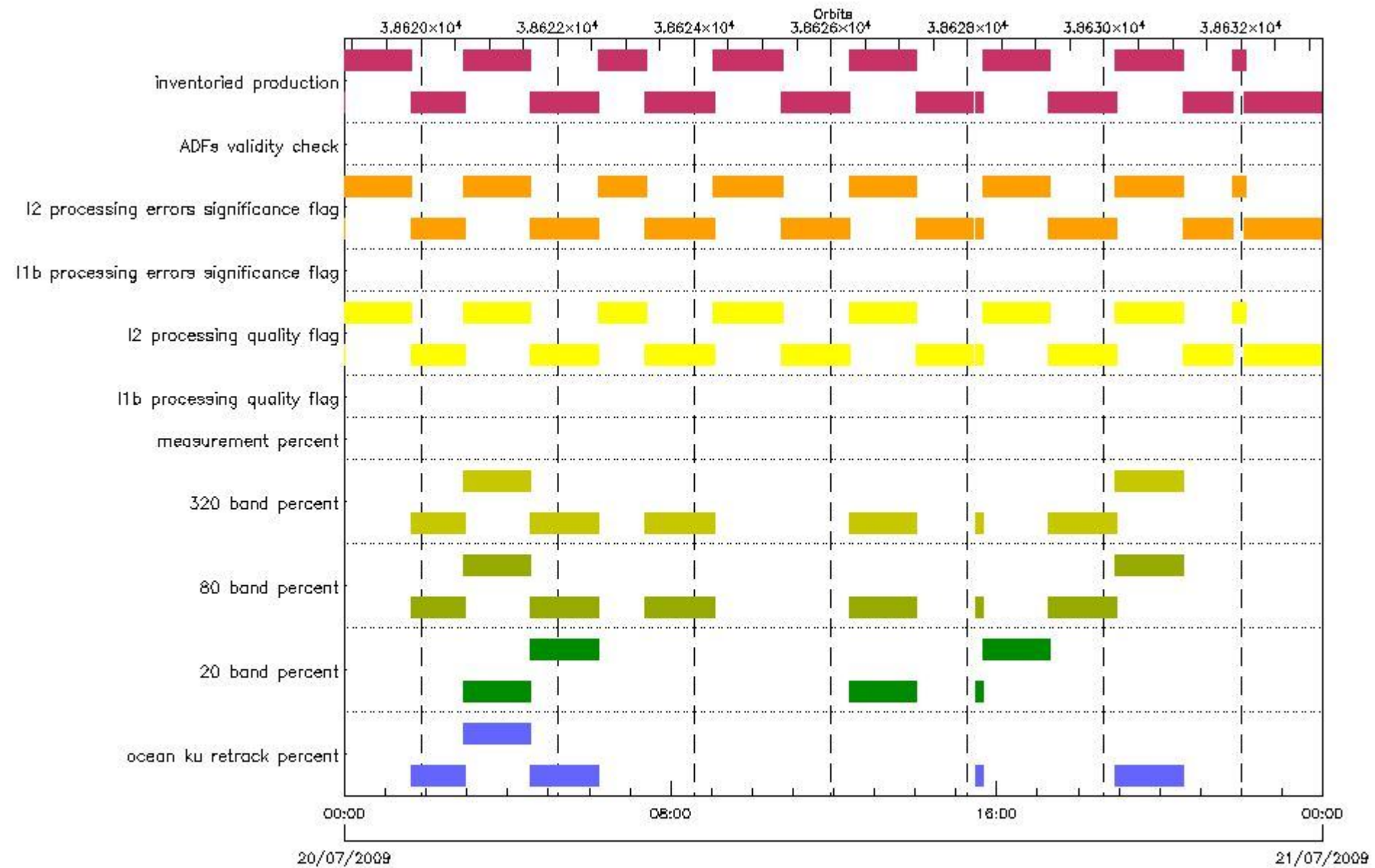
RA2_FGD_2P products with percentage of valid S ice2 retracker measurements below threshold

Gauge	Value	Segment (Start-Stop)
-------	-------	----------------------

SPH.RA2_ICE2_S_RETRACK_PERCENT.WARNING PCF_RA2_FGD_2P	43	19-JUL-2009 22:17:16.740 20-JUL-2009 00:00:56.147
SPH.RA2_ICE2_S_RETRACK_PERCENT.WARNING PCF_RA2_FGD_2P	51	19-JUL-2009 23:59:51.590 20-JUL-2009 01:38:35.787
SPH.RA2_ICE2_S_RETRACK_PERCENT.WARNING PCF_RA2_FGD_2P	66	20-JUL-2009 01:37:34.572 20-JUL-2009 02:56:42.385
SPH.RA2_ICE2_S_RETRACK_PERCENT.WARNING PCF_RA2_FGD_2P	49	20-JUL-2009 02:56:09.020 20-JUL-2009 04:34:27.595
SPH.RA2_ICE2_S_RETRACK_PERCENT.WARNING PCF_RA2_FGD_2P	61	20-JUL-2009 04:33:54.230 20-JUL-2009 06:14:39.852
SPH.RA2_ICE2_S_RETRACK_PERCENT.WARNING PCF_RA2_FGD_2P	46	20-JUL-2009 06:14:06.488 20-JUL-2009 07:23:20.538
SPH.RA2_ICE2_S_RETRACK_PERCENT.WARNING PCF_RA2_FGD_2P	68	20-JUL-2009 07:22:37.148 20-JUL-2009 09:04:00.646
SPH.RA2_ICE2_S_RETRACK_PERCENT.WARNING PCF_RA2_FGD_2P	31	20-JUL-2009 09:03:17.256 20-JUL-2009 10:44:20.702
SPH.RA2_ICE2_S_RETRACK_PERCENT.WARNING PCF_RA2_FGD_2P	41	20-JUL-2009 10:43:37.312 20-JUL-2009 12:24:10.680
SPH.RA2_ICE2_S_RETRACK_PERCENT.WARNING PCF_RA2_FGD_2P	86	20-JUL-2009 12:23:27.290 20-JUL-2009 14:02:39.336
SPH.RA2_ICE2_S_RETRACK_PERCENT.WARNING PCF_RA2_FGD_2P	34	20-JUL-2009 14:02:05.972 20-JUL-2009 15:24:53.242
SPH.RA2_ICE2_S_RETRACK_PERCENT.WARNING PCF_RA2_FGD_2P	16	20-JUL-2009 15:29:12.461 20-JUL-2009 15:40:33.060
SPH.RA2_ICE2_S_RETRACK_PERCENT.WARNING PCF_RA2_FGD_2P	64	20-JUL-2009 15:39:49.669 20-JUL-2009 17:18:11.586
SPH.RA2_ICE2_S_RETRACK_PERCENT.WARNING PCF_RA2_FGD_2P	51	20-JUL-2009 17:16:48.091 20-JUL-2009 18:55:55.682
SPH.RA2_ICE2_S_RETRACK_PERCENT.WARNING PCF_RA2_FGD_2P	68	20-JUL-2009 18:54:57.809 20-JUL-2009 20:35:46.773
SPH.RA2_ICE2_S_RETRACK_PERCENT.WARNING PCF_RA2_FGD_2P	53	20-JUL-2009 20:34:28.849 20-JUL-2009 21:47:37.953
SPH.RA2_ICE2_S_RETRACK_PERCENT.WARNING PCF_RA2_FGD_2P	82	20-JUL-2009 21:46:41.195 20-JUL-2009 22:06:58.741
SPH.RA2_ICE2_S_RETRACK_PERCENT.WARNING PCF_RA2_FGD_2P	59	20-JUL-2009 22:05:38.589 20-JUL-2009 23:02:21.803
SPH.RA2_ICE2_S_RETRACK_PERCENT.WARNING PCF_RA2_FGD_2P	60	20-JUL-2009 23:02:53.051 21-JUL-2009 00:52:03.315

RA2_FGD_2P products with percentage of valid KU sea/ice retracker measurements below threshold

Gauge Value Segment (Start-Stop)



RA2_WWV_2P products using a wrong ADF (sensing not included in validity)

Gauge Segment (Start-Stop) Explicit Reference

RA2_WWV_2P products with processing errors significance flag set

Gauge	Segment (Start-Stop)
SPH.RA2_L2_PROC_FLAG.WARNING PCF_RA2_WWV_2P	19-JUL-2009 22:17:16.740 20-JUL-2009 00:00:56.147
SPH.RA2_L2_PROC_FLAG.WARNING PCF_RA2_WWV_2P	19-JUL-2009 23:59:51.590 20-JUL-2009 01:38:35.787
SPH.RA2_L2_PROC_FLAG.WARNING PCF_RA2_WWV_2P	20-JUL-2009 01:37:34.572 20-JUL-2009 02:56:42.385

SPH.RA2_L2_PROC_FLAG.WARNING PCF_RA2_WWV_2P	20-JUL-2009 02:56:09.020 20-JUL-2009 04:34:27.595
SPH.RA2_L2_PROC_FLAG.WARNING PCF_RA2_WWV_2P	20-JUL-2009 04:33:54.230 20-JUL-2009 06:14:39.852
SPH.RA2_L2_PROC_FLAG.WARNING PCF_RA2_WWV_2P	20-JUL-2009 06:14:06.488 20-JUL-2009 07:23:20.538
SPH.RA2_L2_PROC_FLAG.WARNING PCF_RA2_WWV_2P	20-JUL-2009 07:22:37.148 20-JUL-2009 09:04:00.646
SPH.RA2_L2_PROC_FLAG.WARNING PCF_RA2_WWV_2P	20-JUL-2009 09:03:17.256 20-JUL-2009 10:44:20.702
SPH.RA2_L2_PROC_FLAG.WARNING PCF_RA2_WWV_2P	20-JUL-2009 10:43:37.312 20-JUL-2009 12:24:10.680
SPH.RA2_L2_PROC_FLAG.WARNING PCF_RA2_WWV_2P	20-JUL-2009 12:23:27.290 20-JUL-2009 14:02:39.336
SPH.RA2_L2_PROC_FLAG.WARNING PCF_RA2_WWV_2P	20-JUL-2009 14:02:05.972 20-JUL-2009 15:24:53.242
SPH.RA2_L2_PROC_FLAG.WARNING PCF_RA2_WWV_2P	20-JUL-2009 15:29:12.461 20-JUL-2009 15:40:33.060
SPH.RA2_L2_PROC_FLAG.WARNING PCF_RA2_WWV_2P	20-JUL-2009 15:39:49.669 20-JUL-2009 17:18:11.586
SPH.RA2_L2_PROC_FLAG.WARNING PCF_RA2_WWV_2P	20-JUL-2009 17:16:48.091 20-JUL-2009 18:55:55.682
SPH.RA2_L2_PROC_FLAG.WARNING PCF_RA2_WWV_2P	20-JUL-2009 18:54:57.809 20-JUL-2009 20:35:46.773
SPH.RA2_L2_PROC_FLAG.WARNING PCF_RA2_WWV_2P	20-JUL-2009 20:34:28.849 20-JUL-2009 21:47:37.953
SPH.RA2_L2_PROC_FLAG.WARNING PCF_RA2_WWV_2P	20-JUL-2009 21:46:41.195 20-JUL-2009 22:06:58.741
SPH.RA2_L2_PROC_FLAG.WARNING PCF_RA2_WWV_2P	20-JUL-2009 22:05:38.589 20-JUL-2009 23:02:21.803
SPH.RA2_L2_PROC_FLAG.WARNING PCF_RA2_WWV_2P	20-JUL-2009 23:02:53.051 21-JUL-2009 00:52:03.315

RA2_WWV_2P products with processing errors significance flag set

Gauge Segment (Start-Stop)

RA2_WWV_2P products with percentage DSRs free of processing errors below threshold

Gauge	Value	Segment (Start-Stop)
SPH.RA2_L2_PROC_QUALITY.WARNING PCF_RA2_WWV_2P	6670	19-JUL-2009 22:17:16.740 20-JUL-2009 00:00:56.147
SPH.RA2_L2_PROC_QUALITY.WARNING PCF_RA2_WWV_2P	7006	19-JUL-2009 23:59:51.590 20-JUL-2009 01:38:35.787
SPH.RA2_L2_PROC_QUALITY.WARNING PCF_RA2_WWV_2P	6584	20-JUL-2009 01:37:34.572 20-JUL-2009 02:56:42.385
SPH.RA2_L2_PROC_QUALITY.WARNING PCF_RA2_WWV_2P	6823	20-JUL-2009 02:56:09.020 20-JUL-2009 04:34:27.595
SPH.RA2_L2_PROC_QUALITY.WARNING PCF_RA2_WWV_2P	6602	20-JUL-2009 04:33:54.230 20-JUL-2009 06:14:39.852

SPH.RA2_L2_PROC_QUALITY.WARNING PCF_RA2_WWV_2P	6643	20-JUL-2009 06:14:06.488 20-JUL-2009 07:23:20.538
SPH.RA2_L2_PROC_QUALITY.WARNING PCF_RA2_WWV_2P	6845	20-JUL-2009 07:22:37.148 20-JUL-2009 09:04:00.646
SPH.RA2_L2_PROC_QUALITY.WARNING PCF_RA2_WWV_2P	6618	20-JUL-2009 09:03:17.256 20-JUL-2009 10:44:20.702
SPH.RA2_L2_PROC_QUALITY.WARNING PCF_RA2_WWV_2P	6571	20-JUL-2009 10:43:37.312 20-JUL-2009 12:24:10.680
SPH.RA2_L2_PROC_QUALITY.WARNING PCF_RA2_WWV_2P	6723	20-JUL-2009 12:23:27.290 20-JUL-2009 14:02:39.336
SPH.RA2_L2_PROC_QUALITY.WARNING PCF_RA2_WWV_2P	6486	20-JUL-2009 14:02:05.972 20-JUL-2009 15:24:53.242
SPH.RA2_L2_PROC_QUALITY.WARNING PCF_RA2_WWV_2P	7283	20-JUL-2009 15:29:12.461 20-JUL-2009 15:40:33.060
SPH.RA2_L2_PROC_QUALITY.WARNING PCF_RA2_WWV_2P	6540	20-JUL-2009 15:39:49.669 20-JUL-2009 17:18:11.586
SPH.RA2_L2_PROC_QUALITY.WARNING PCF_RA2_WWV_2P	6511	20-JUL-2009 17:16:48.091 20-JUL-2009 18:55:55.682
SPH.RA2_L2_PROC_QUALITY.WARNING PCF_RA2_WWV_2P	6449	20-JUL-2009 18:54:57.809 20-JUL-2009 20:35:46.773
SPH.RA2_L2_PROC_QUALITY.WARNING PCF_RA2_WWV_2P	6406	20-JUL-2009 20:34:28.849 20-JUL-2009 21:47:37.953
SPH.RA2_L2_PROC_QUALITY.WARNING PCF_RA2_WWV_2P	6734	20-JUL-2009 21:46:41.195 20-JUL-2009 22:06:58.741
SPH.RA2_L2_PROC_QUALITY.WARNING PCF_RA2_WWV_2P	6802	20-JUL-2009 22:05:38.589 20-JUL-2009 23:02:21.803
SPH.RA2_L2_PROC_QUALITY.WARNING PCF_RA2_WWV_2P	6685	20-JUL-2009 23:02:53.051 21-JUL-2009 00:52:03.315

RA2_WWV_2P products with percentage DSRs free of processing errors below threshold

Gauge Value Segment (Start-Stop)

RA2_WWV_2P products with percentage of valid measurements below threshold

Gauge Value Segment (Start-Stop)

RA2_WWV_2P products with percentage of 320 MHz band processed below threshold

Gauge	Value	Segment (Start-Stop)
SPH.RA2_320_BAND_PERCENT.WARNING PCF_RA2_WWV_2P	9287	20-JUL-2009 01:37:34.572 20-JUL-2009 02:56:42.385
SPH.RA2_320_BAND_PERCENT.WARNING PCF_RA2_WWV_2P	9348	20-JUL-2009 02:56:09.020 20-JUL-2009 04:34:27.595
SPH.RA2_320_BAND_PERCENT.WARNING PCF_RA2_WWV_2P	9093	20-JUL-2009 04:33:54.230 20-JUL-2009 06:14:39.852
SPH.RA2_320_BAND_PERCENT.WARNING PCF_RA2_WWV_2P	9465	20-JUL-2009 07:22:37.148 20-JUL-2009 09:04:00.646
SPH.RA2_320_BAND_PERCENT.WARNING PCF_RA2_WWV_2P	9319	20-JUL-2009 12:23:27.290 20-JUL-2009 14:02:39.336

SPH.RA2_320_BAND_PERCENT.WARNING PCF_RA2_WWV_2P	9002	20-JUL-2009 15:29:12.461 20-JUL-2009 15:40:33.060
SPH.RA2_320_BAND_PERCENT.WARNING PCF_RA2_WWV_2P	9432	20-JUL-2009 17:16:48.091 20-JUL-2009 18:55:55.682
SPH.RA2_320_BAND_PERCENT.WARNING PCF_RA2_WWV_2P	9344	20-JUL-2009 18:54:57.809 20-JUL-2009 20:35:46.773

RA2_WWV_2P products with percentage of 80 MHz band processed above threshold

Gauge	Value	Segment (Start-Stop)
SPH.RA2_80_BAND_PERCENT.WARNING PCF_RA2_WWV_2P	664	20-JUL-2009 01:37:34.572 20-JUL-2009 02:56:42.385
SPH.RA2_80_BAND_PERCENT.WARNING PCF_RA2_WWV_2P	527	20-JUL-2009 02:56:09.020 20-JUL-2009 04:34:27.595
SPH.RA2_80_BAND_PERCENT.WARNING PCF_RA2_WWV_2P	619	20-JUL-2009 04:33:54.230 20-JUL-2009 06:14:39.852
SPH.RA2_80_BAND_PERCENT.WARNING PCF_RA2_WWV_2P	469	20-JUL-2009 07:22:37.148 20-JUL-2009 09:04:00.646
SPH.RA2_80_BAND_PERCENT.WARNING PCF_RA2_WWV_2P	576	20-JUL-2009 12:23:27.290 20-JUL-2009 14:02:39.336
SPH.RA2_80_BAND_PERCENT.WARNING PCF_RA2_WWV_2P	720	20-JUL-2009 15:29:12.461 20-JUL-2009 15:40:33.060
SPH.RA2_80_BAND_PERCENT.WARNING PCF_RA2_WWV_2P	478	20-JUL-2009 17:16:48.091 20-JUL-2009 18:55:55.682
SPH.RA2_80_BAND_PERCENT.WARNING PCF_RA2_WWV_2P	569	20-JUL-2009 18:54:57.809 20-JUL-2009 20:35:46.773

RA2_WWV_2P products with percentage of 20 MHz band processed above threshold

Gauge	Value	Segment (Start-Stop)
SPH.RA2_20_BAND_PERCENT.WARNING PCF_RA2_WWV_2P	125	20-JUL-2009 02:56:09.020 20-JUL-2009 04:34:27.595
SPH.RA2_20_BAND_PERCENT.WARNING PCF_RA2_WWV_2P	287	20-JUL-2009 04:33:54.230 20-JUL-2009 06:14:39.852
SPH.RA2_20_BAND_PERCENT.WARNING PCF_RA2_WWV_2P	105	20-JUL-2009 12:23:27.290 20-JUL-2009 14:02:39.336
SPH.RA2_20_BAND_PERCENT.WARNING PCF_RA2_WWV_2P	278	20-JUL-2009 15:29:12.461 20-JUL-2009 15:40:33.060
SPH.RA2_20_BAND_PERCENT.WARNING PCF_RA2_WWV_2P	108	20-JUL-2009 15:39:49.669 20-JUL-2009 17:18:11.586

RA2_WWV_2P products with percentage of valid Ku ocean retracker measurements below threshold

Gauge	Value	Segment (Start-Stop)
SPH.RA2_OCEAN_KU_RETRACK_PERCENT.WARNING PCF_RA2_WWV_2P	8177	20-JUL-2009 01:37:34.572 20-JUL-2009 02:56:42.385
SPH.RA2_OCEAN_KU_RETRACK_PERCENT.WARNING PCF_RA2_WWV_2P	8644	20-JUL-2009 02:56:09.020 20-JUL-2009 04:34:27.595
SPH.RA2_OCEAN_KU_RETRACK_PERCENT.WARNING PCF_RA2_WWV_2P	8972	20-JUL-2009 04:33:54.230 20-JUL-2009 06:14:39.852

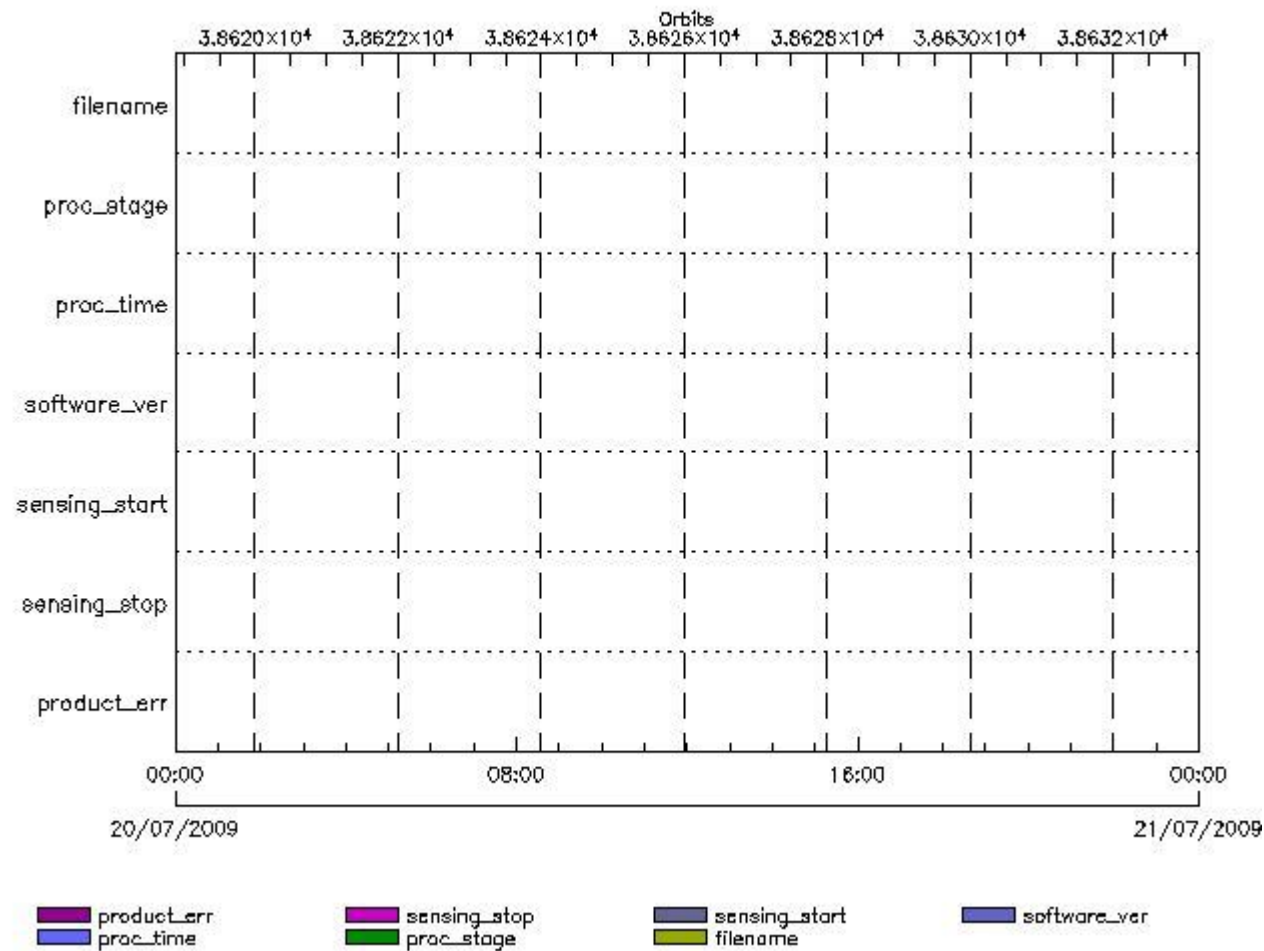
SPH.RA2_OCEAN_KU_RETRACK_PERCENT.WARNING PCF_RA2_WWV_2P	7938	20-JUL-2009 15:29:12.461 20-JUL-2009 15:40:33.060
SPH.RA2_OCEAN_KU_RETRACK_PERCENT.WARNING PCF_RA2_WWV_2P	8856	20-JUL-2009 18:54:57.809 20-JUL-2009 20:35:46.773

ADFs

MPH checks

MWR_CHD_AX MPH checks

MPH Errors for MWR_CHD_AX



MWR_CHD_AX files with wrong filename

MWR_CHD_AX files with unknown processing stage

Gauge Explicit Reference

MWR_CHD_AX files with wrong processing time

Gauge Explicit Reference

MWR_CHD_AX files with software version not equal to the current version

Gauge Explicit Reference

MWR_CHD_AX files with wrong sensing start

Gauge Explicit Reference

MWR_CHD_AX files with wrong sensing stop

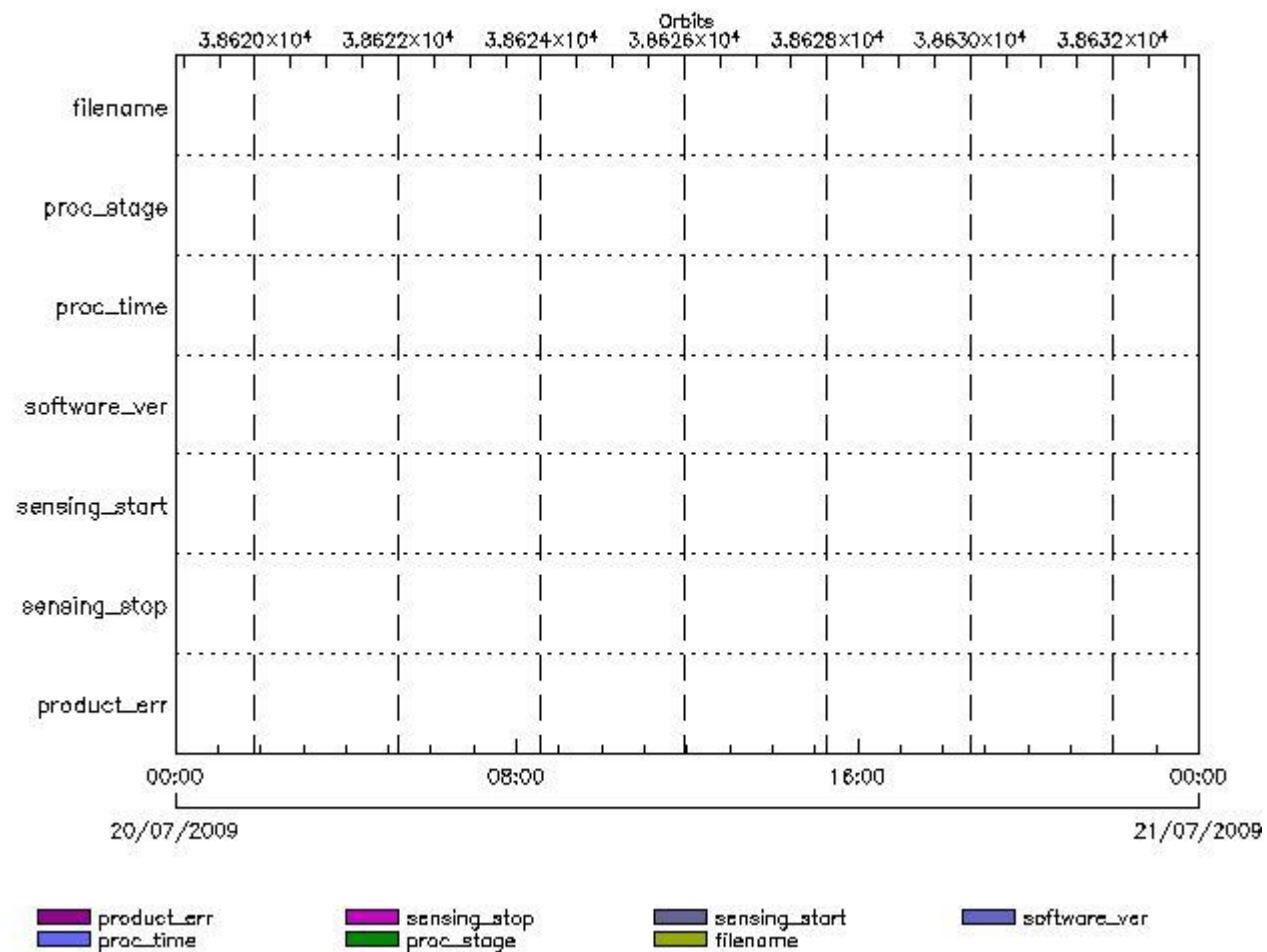
Gauge Explicit Reference

MWR_CHD_AX files with product err set

Gauge Explicit Reference

MWR_CON_AX MPH checks

MPH Errors for MWR_CON_AX



MWR_CON_AX files with wrong filename

Gauge

MWR_CON_AX files with unknown processing stage

Gauge Explicit Reference

MWR_CON_AX files with wrong processing time

Gauge Explicit Reference

MWR_CON_AX files with software version not equal to the current version

Gauge Explicit Reference

MWR_CON_AX files with wrong sensing start

Gauge Explicit Reference

MWR_CON_AX files with wrong sensing stop

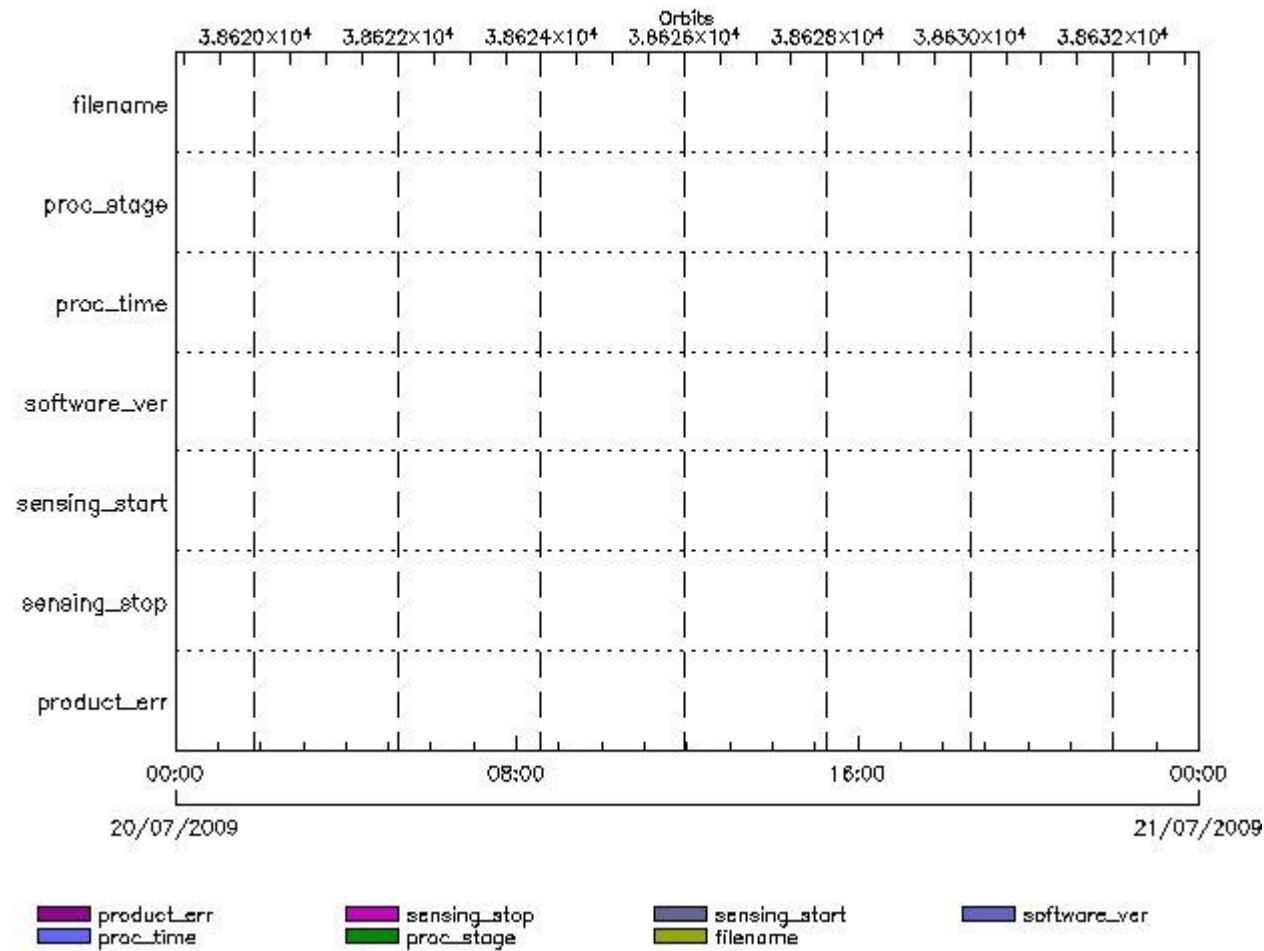
Gauge Explicit Reference

MWR_CON_AX files with product err set

Gauge Explicit Reference

MWR_LSF_AX MPH checks

MPH Errors for MWR_LSF_AX



MWR_LSF_AX files with wrong filename

MWR_LSF_AX files with unknown processing stage

MWR_LSF_AX files with wrong processing time

MWR_LSF_AX files with software version not equal to the current version

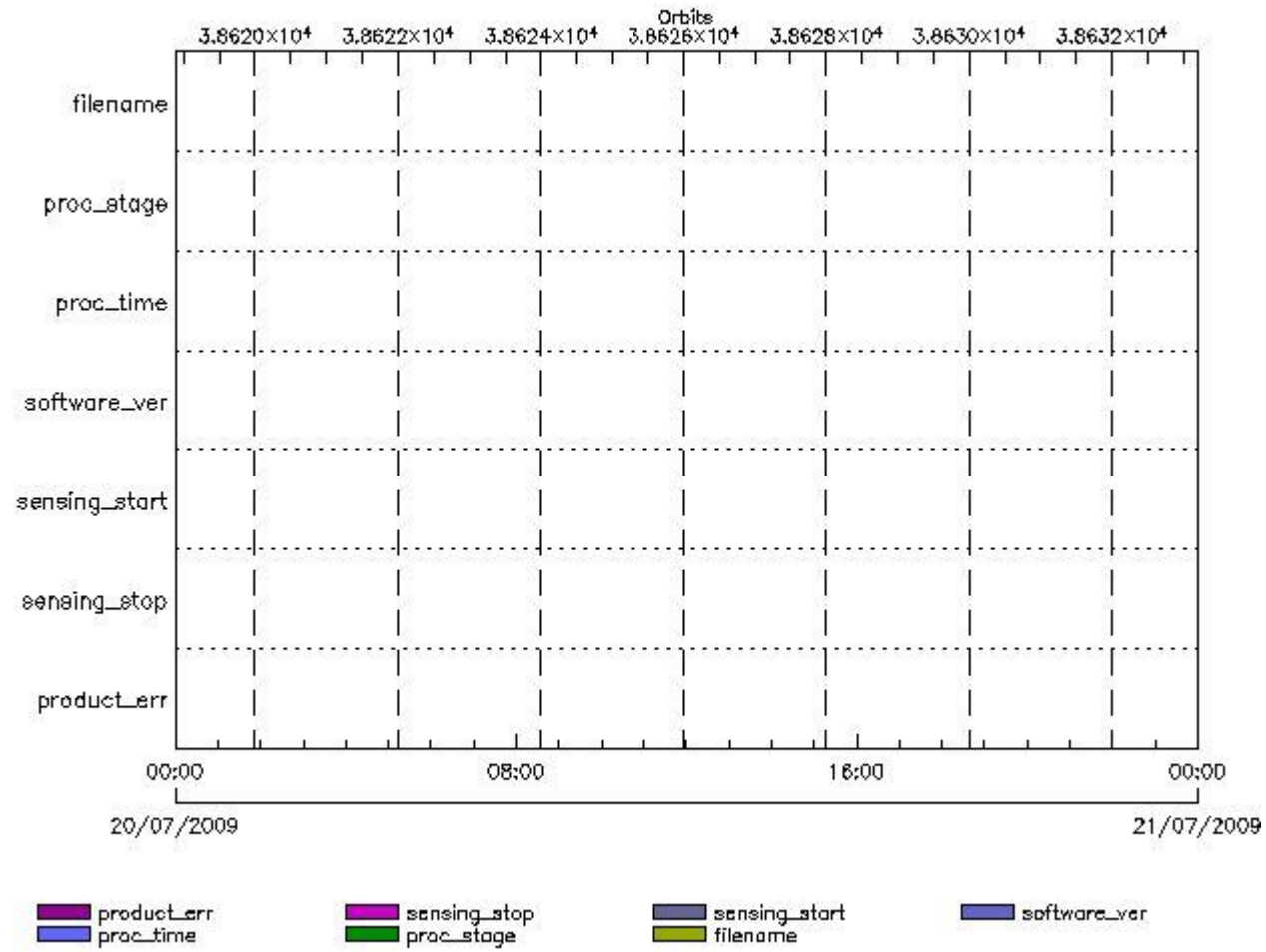
MWR_LSF_AX files with wrong sensing start

MWR_LSF_AX files with wrong sensing stop

MWR_LSF_AX files with product err set

MWR_SLT_AX MPH checks

MPH Errors for MWR_SLT_AX



MWR_SLT_AX files with wrong filename

MWR_SLT_AX files with unknown processing stage

Gauge Explicit Reference

MWR_SLT_AX files with wrong processing time

Gauge Explicit Reference

MWR_SLT_AX files with software version not equal to the current version

Gauge Explicit Reference

MWR_SLT_AX files with wrong sensing start

Gauge Explicit Reference

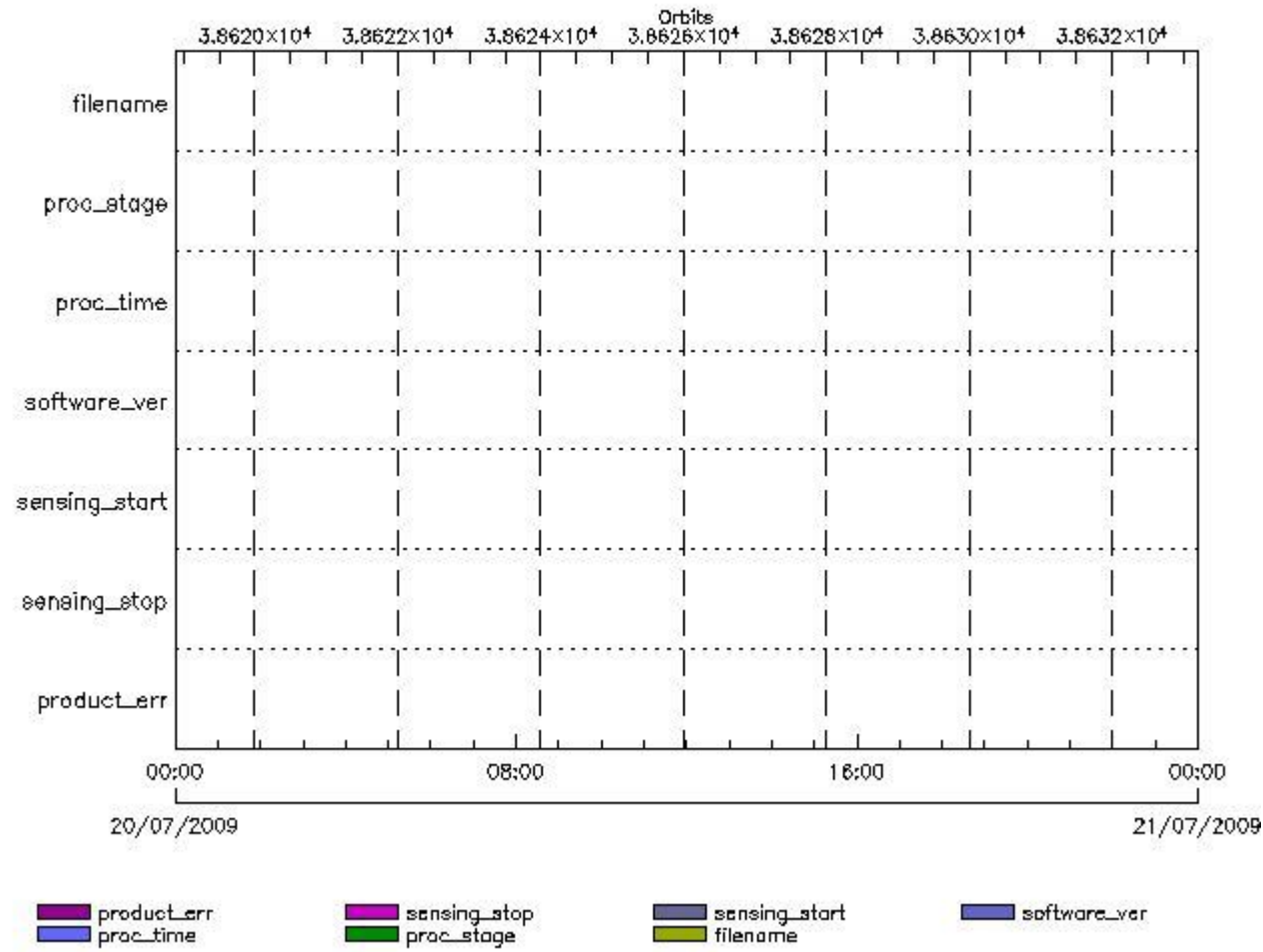
MWR_SLT_AX files with wrong sensing stop

Gauge Explicit Reference

MWR_SLT_AX files with product err set

Gauge Explicit Reference

MPH Errors for RA2_CHD_AX



RA2_CHD_AX files with wrong filename

RA2_CHD_AX files with unknown processing stage

Gauge Explicit Reference

RA2_CHD_AX files with wrong processing time

Gauge Explicit Reference

RA2_CHD_AX files with software version not equal to the current version

Gauge Explicit Reference

RA2_CHD_AX files with wrong sensing start

Gauge Explicit Reference

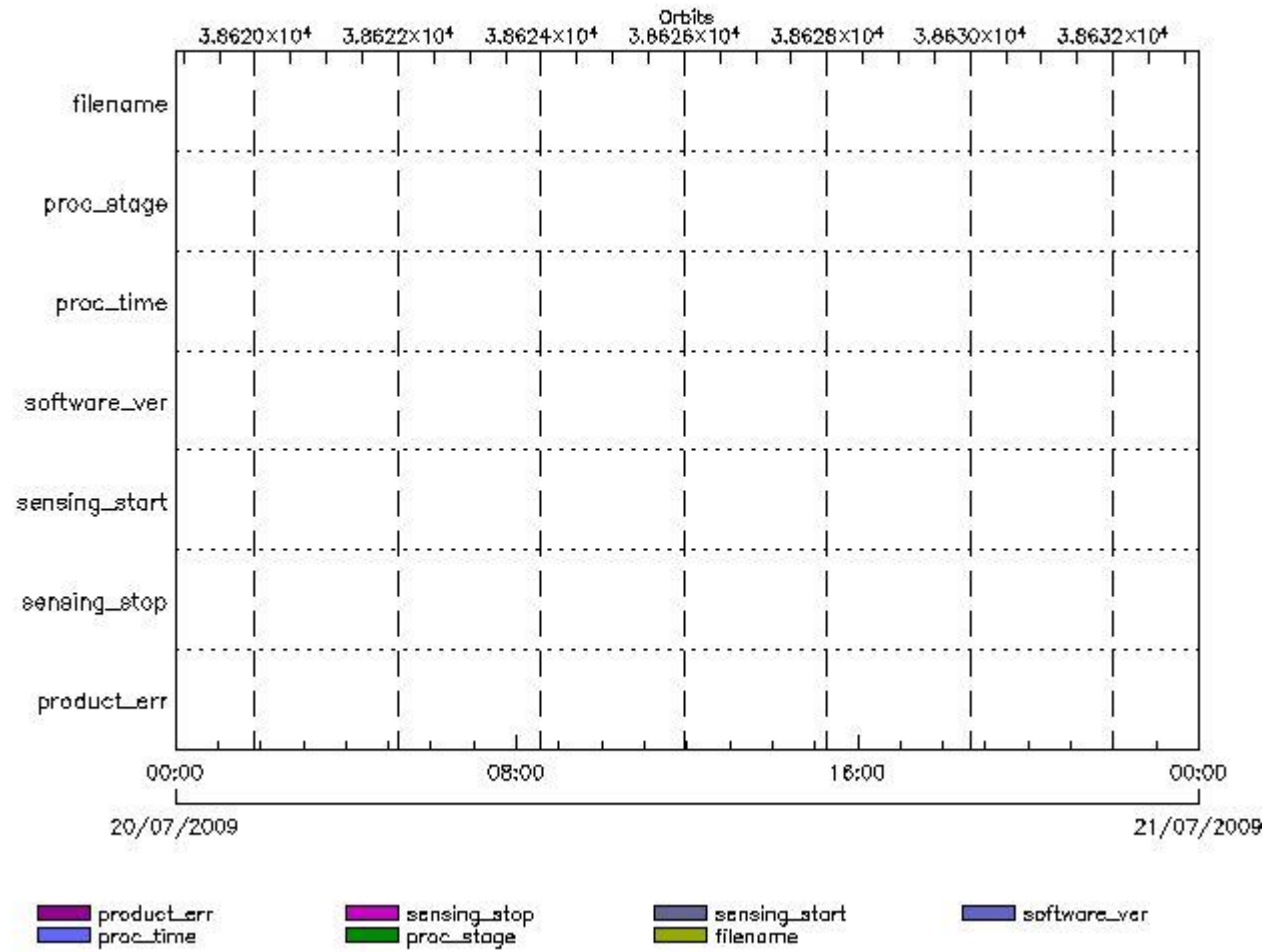
RA2_CHD_AX files with wrong sensing stop

Gauge Explicit Reference

RA2_CHD_AX files with product err set

RA2_CON_AX MPH checks

MPH Errors for RA2_CON_AX



RA2_CON_AX files with wrong filename

RA2_CON_AX files with unknown processing stage

Gauge Explicit Reference

RA2_CON_AX files with wrong processing time

Gauge Explicit Reference

RA2_CON_AX files with software version not equal to the current version

Gauge Explicit Reference

RA2_CON_AX files with wrong sensing start

Gauge Explicit Reference

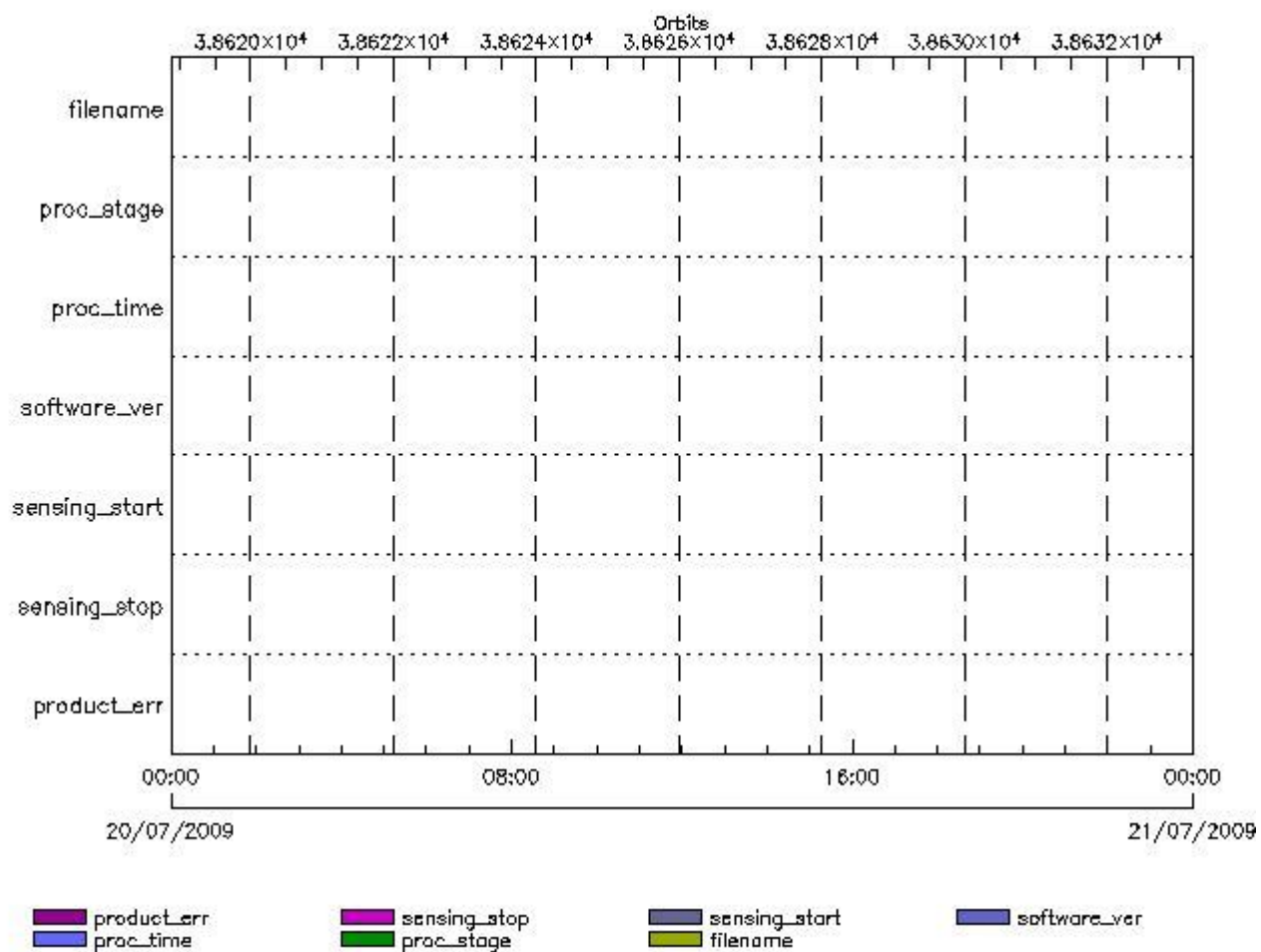
RA2_CON_AX files with wrong sensing stop

Gauge Explicit Reference
RA2_CON_AX files with product err set

Gauge Explicit Reference

RA2_CST_AX MPH checks

MPH Errors for RA2_CST_AX



RA2_CST_AX files with wrong filename

Gauge
RA2_CST_AX files with unknown processing stage

Gauge Explicit Reference

RA2_CST_AX files with wrong processing time

Gauge Explicit Reference

RA2_CST_AX files with software version not equal to the current version

Gauge Explicit Reference

RA2_CST_AX files with wrong sensing start

Gauge Explicit Reference

RA2_CST_AX files with wrong sensing stop

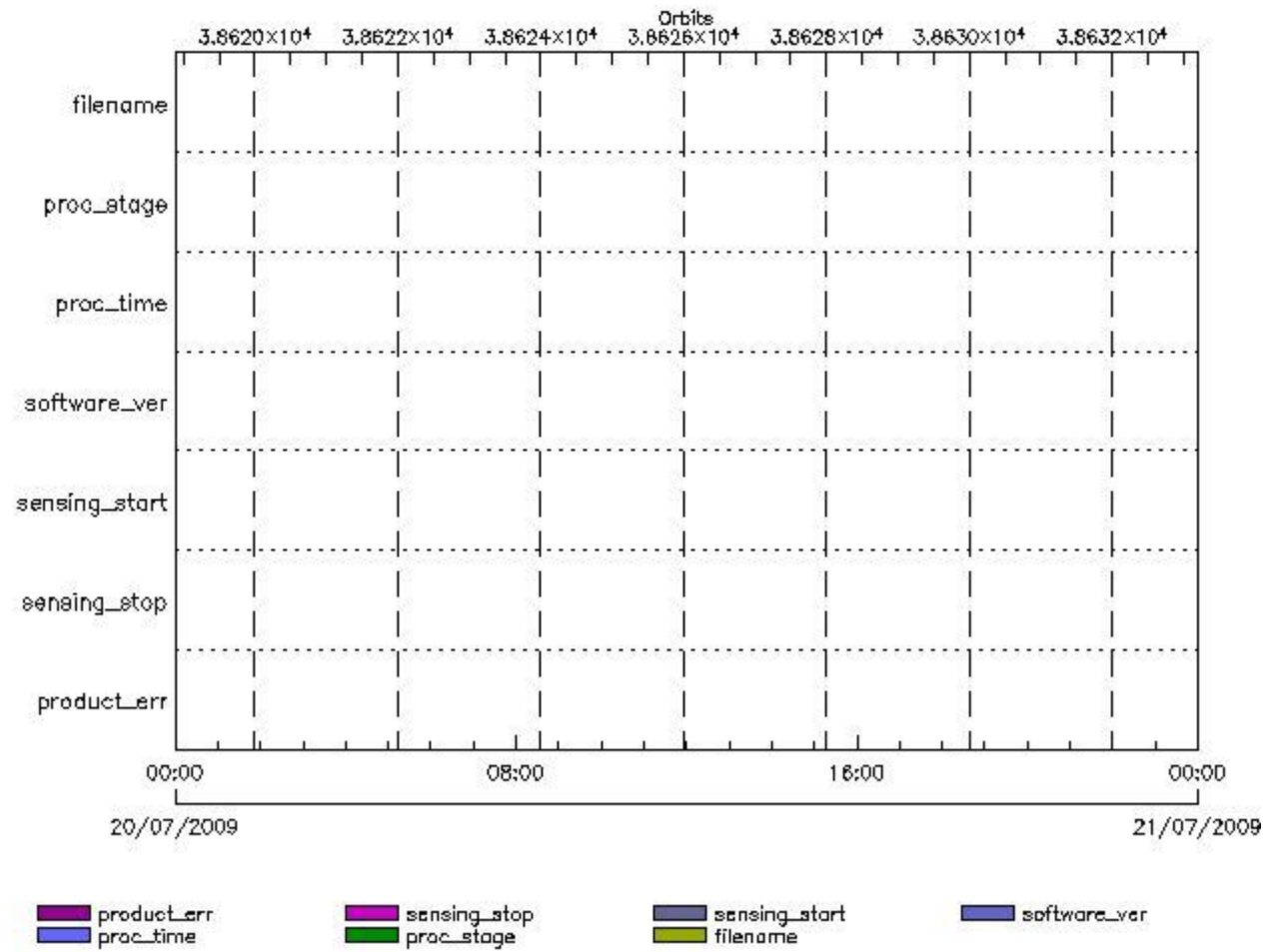
Gauge Explicit Reference

RA2_CST_AX files with product err set

Gauge Explicit Reference

RA2_DIP_AX MPH checks

MPH Errors for RA2_DIP_AX



RA2_DIP_AX files with wrong filename

Gauge

RA2_DIP_AX files with unknown processing stage

Gauge Explicit Reference

RA2_DIP_AX files with wrong processing time

Gauge Explicit Reference

RA2_DIP_AX files with software version not equal to the current version

Gauge Explicit Reference

RA2_DIP_AX files with wrong sensing start

Gauge Explicit Reference

RA2_DIP_AX files with wrong sensing stop

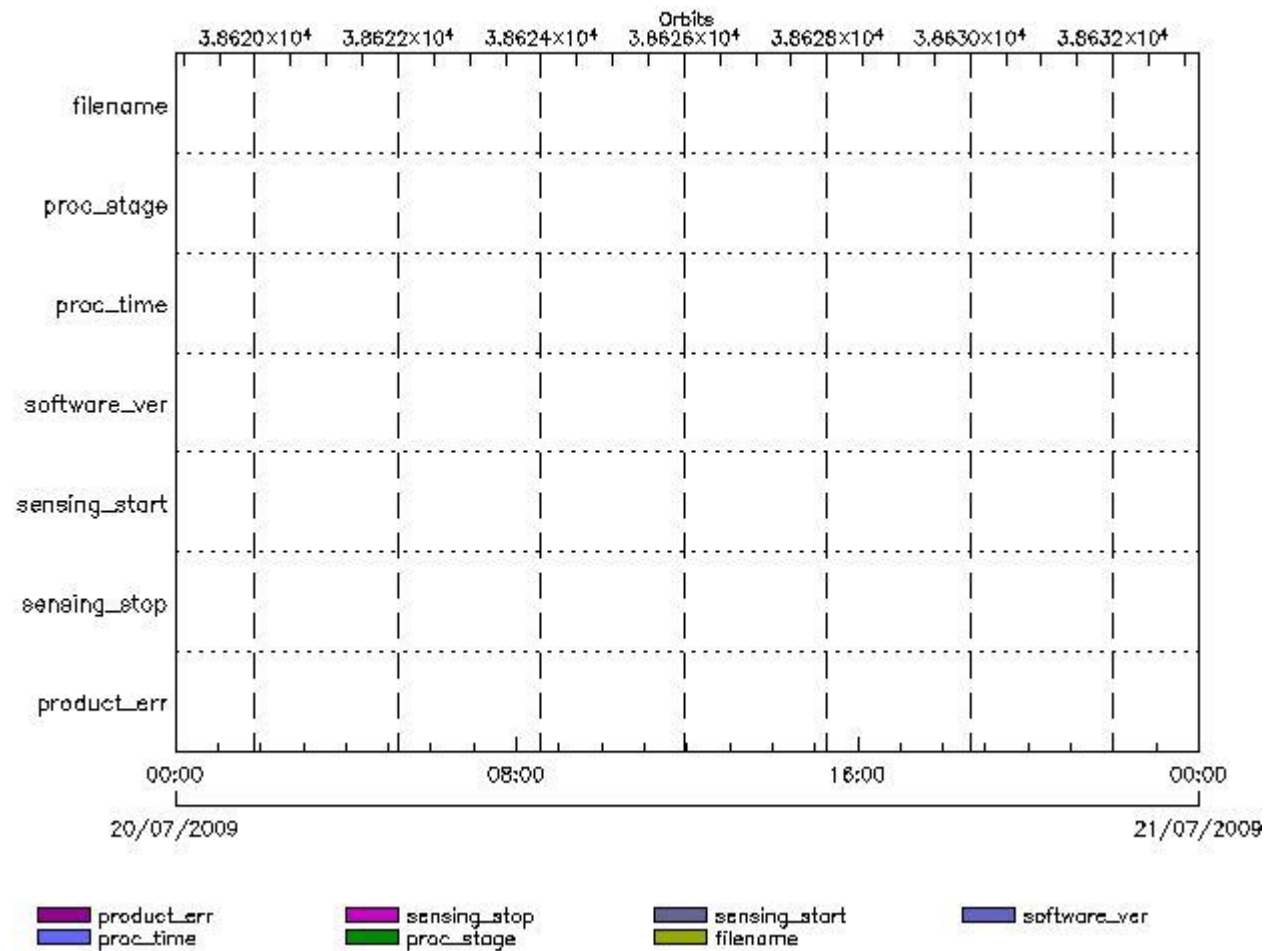
Gauge Explicit Reference

RA2_DIP_AX files with product err set

Gauge Explicit Reference

RA2_GEO_AX MPH checks

MPH Errors for RA2_GEO_AX



RA2_GEO_AX files with wrong filename

RA2_GEO_AX files with unknown processing stage

Gauge Explicit Reference

RA2_GEO_AX files with wrong processing time

Gauge Explicit Reference

RA2_GEO_AX files with software version not equal to the current version

Gauge Explicit Reference

RA2_GEO_AX files with wrong sensing start

Gauge Explicit Reference

RA2_GEO_AX files with wrong sensing stop

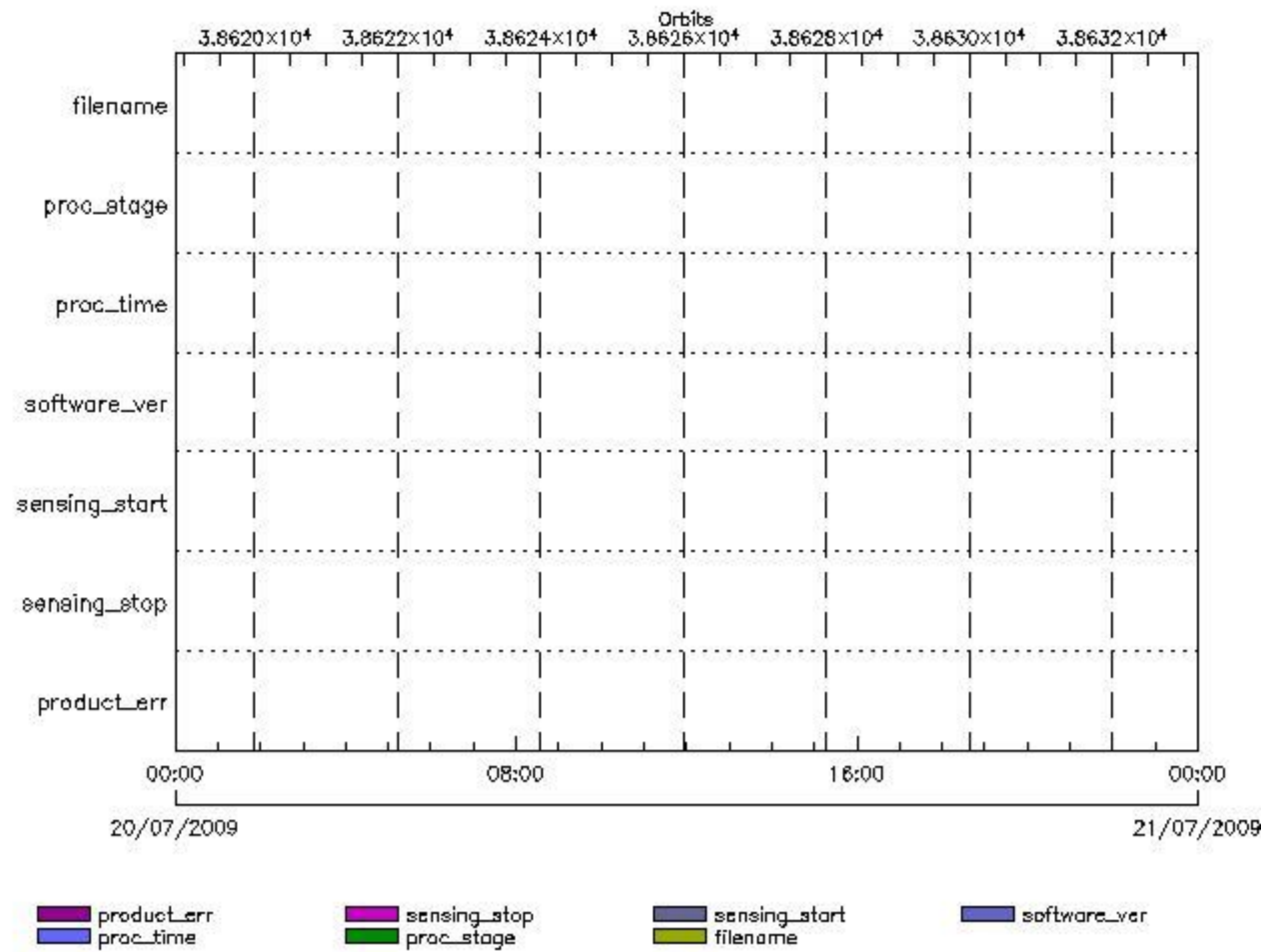
Gauge Explicit Reference

RA2_GEO_AX files with product err set

Gauge Explicit Reference

RA2_ICT_AX MPH checks

MPH Errors for RA2_ICT_AX



RA2_ICT_AX files with wrong filename

Gauge

RA2_ICT_AX files with unknown processing stage

Gauge Explicit Reference

RA2_ICT_AX files with wrong processing time

Gauge Explicit Reference

RA2_ICT_AX files with software version not equal to the current version

Gauge Explicit Reference

RA2_ICT_AX files with wrong sensing start

Gauge Explicit Reference

RA2_ICT_AX files with wrong sensing stop

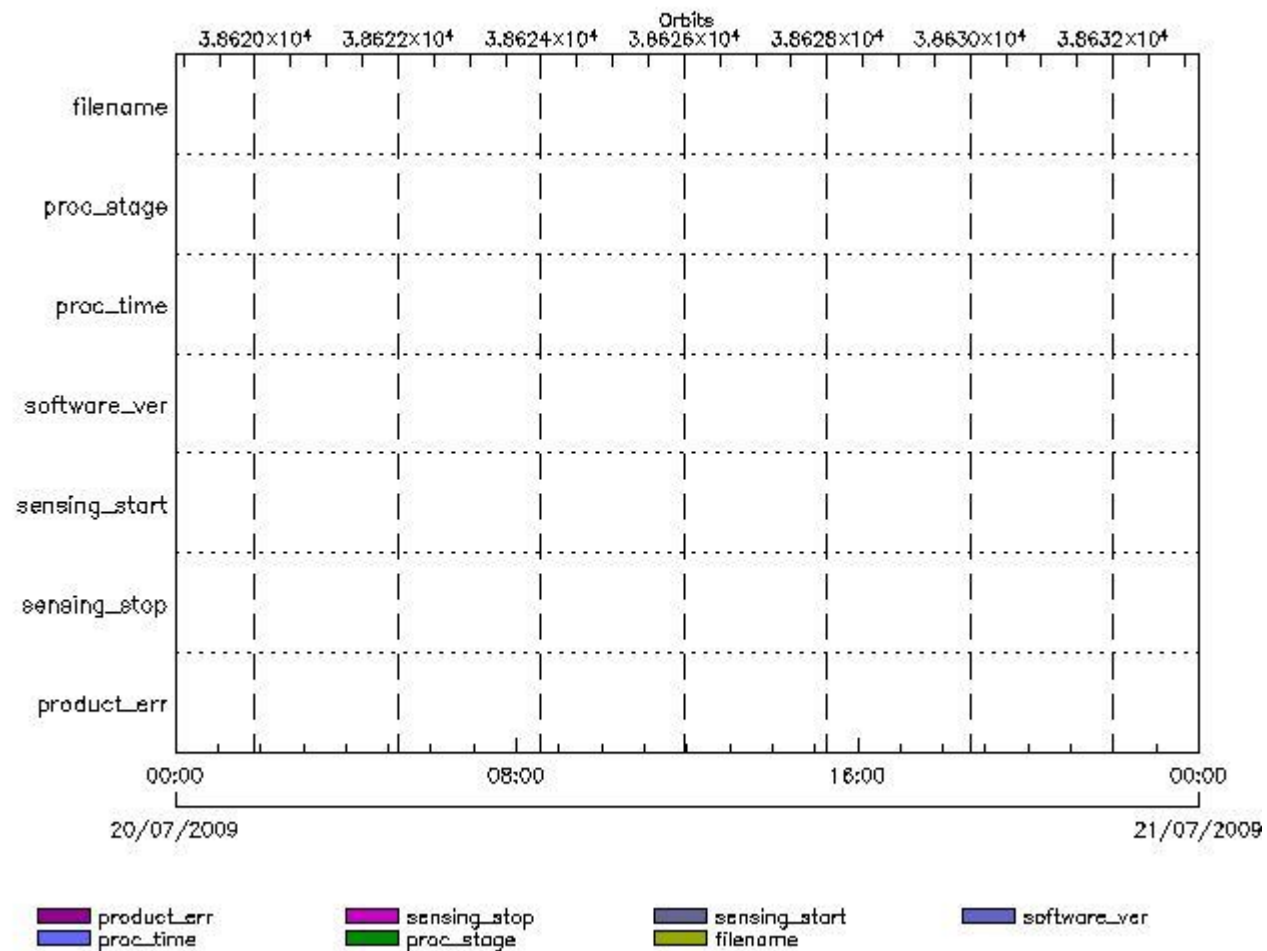
Gauge Explicit Reference

RA2_ICT_AX files with product err set

Gauge Explicit Reference

RA2_IFA_AX MPH checks

MPH Errors for RA2_IFA_AX



RA2_IFA_AX files with wrong filename

Gauge

RA2_IFA_AX files with unknown processing stage

Gauge Explicit Reference

RA2_IFA_AX files with wrong processing time

Gauge Explicit Reference

RA2_IFA_AX files with software version not equal to the current version

Gauge Explicit Reference

RA2_IFA_AX files with wrong sensing start

Gauge Explicit Reference

RA2_IFA_AX files with wrong sensing stop

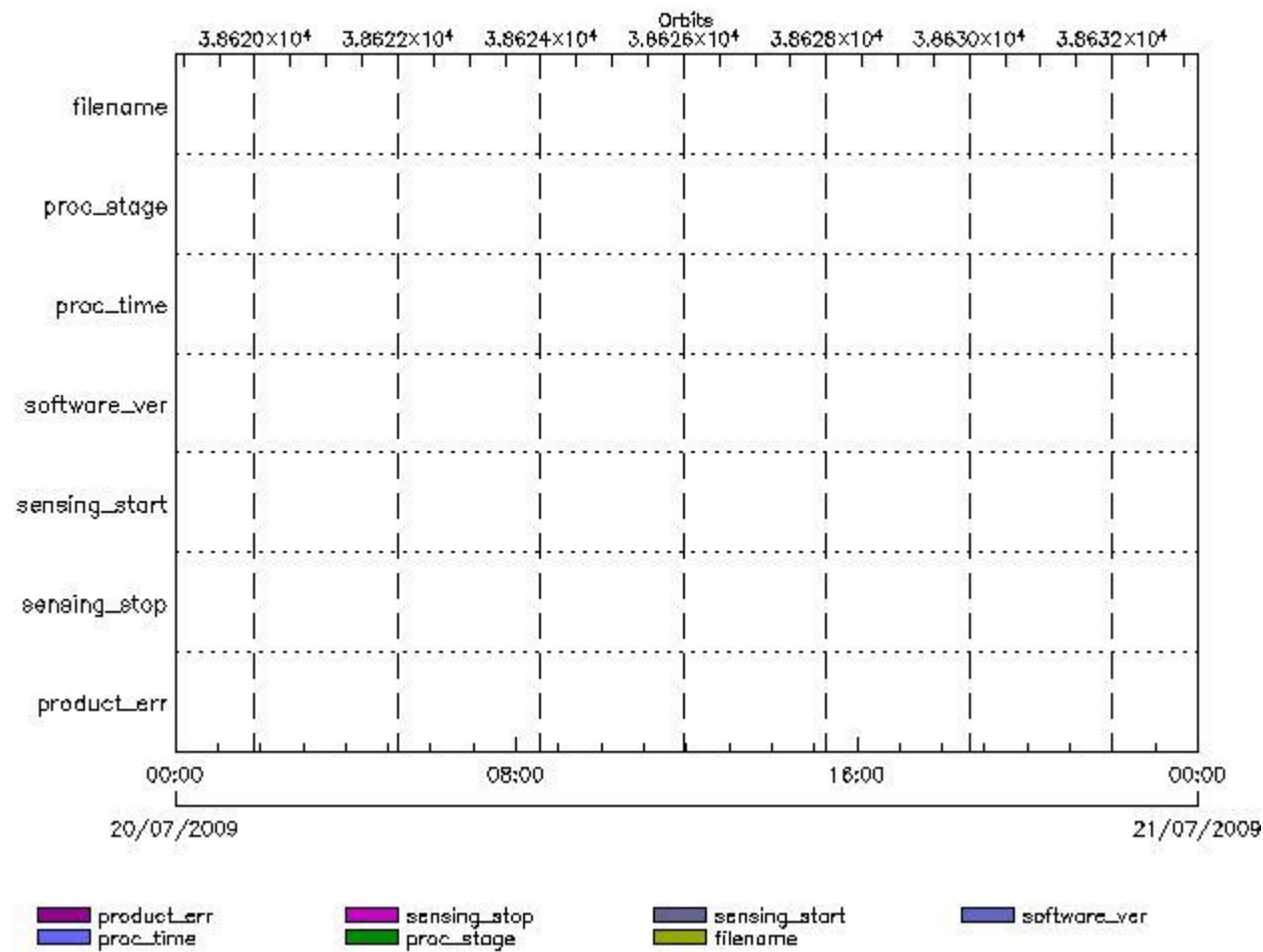
Gauge Explicit Reference

RA2_IFA_AX files with product err set

Gauge Explicit Reference

RA2_IFB_AX MPH checks

MPH Errors for RA2_IFB_AX



RA2_IFB_AX files with wrong filename

RA2_IFB_AX files with unknown processing stage

RA2_IFB_AX files with wrong processing time

RA2_IFB_AX files with software version not equal to the current version

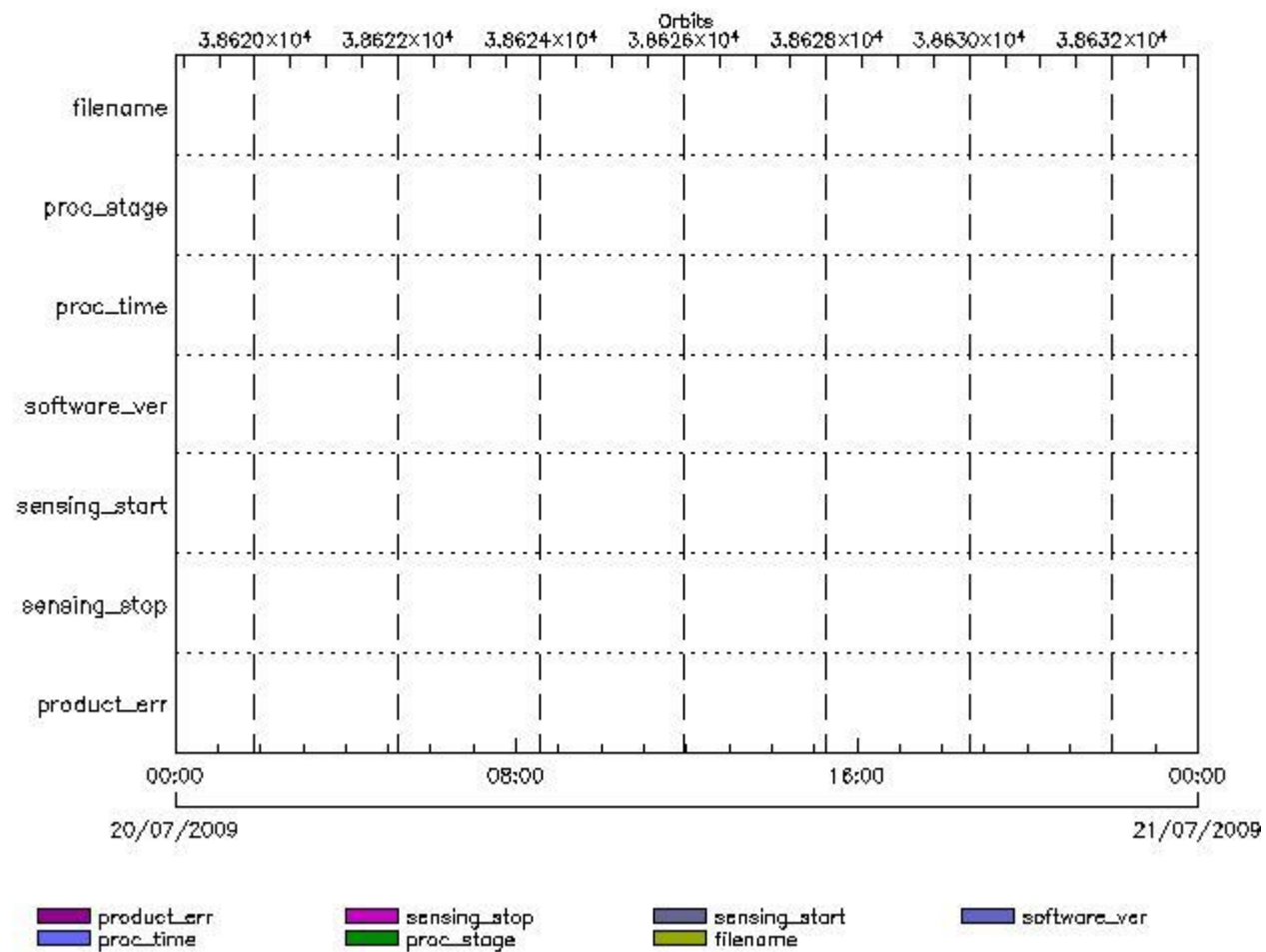
RA2_IFB_AX files with wrong sensing start

RA2_IFB_AX files with wrong sensing stop

RA2_IFB_AX files with product err set

RA2_IFF_AX MPH checks

MPH Errors for RA2_IFF_AX



RA2_IFF_AX files with wrong filename

RA2_IFF_AX files with unknown processing stage

Gauge Explicit Reference

RA2_IFF_AX files with wrong processing time

Gauge Explicit Reference

RA2_IFF_AX files with software version not equal to the current version

Gauge Explicit Reference

RA2_IFF_AX files with wrong sensing start

Gauge Explicit Reference

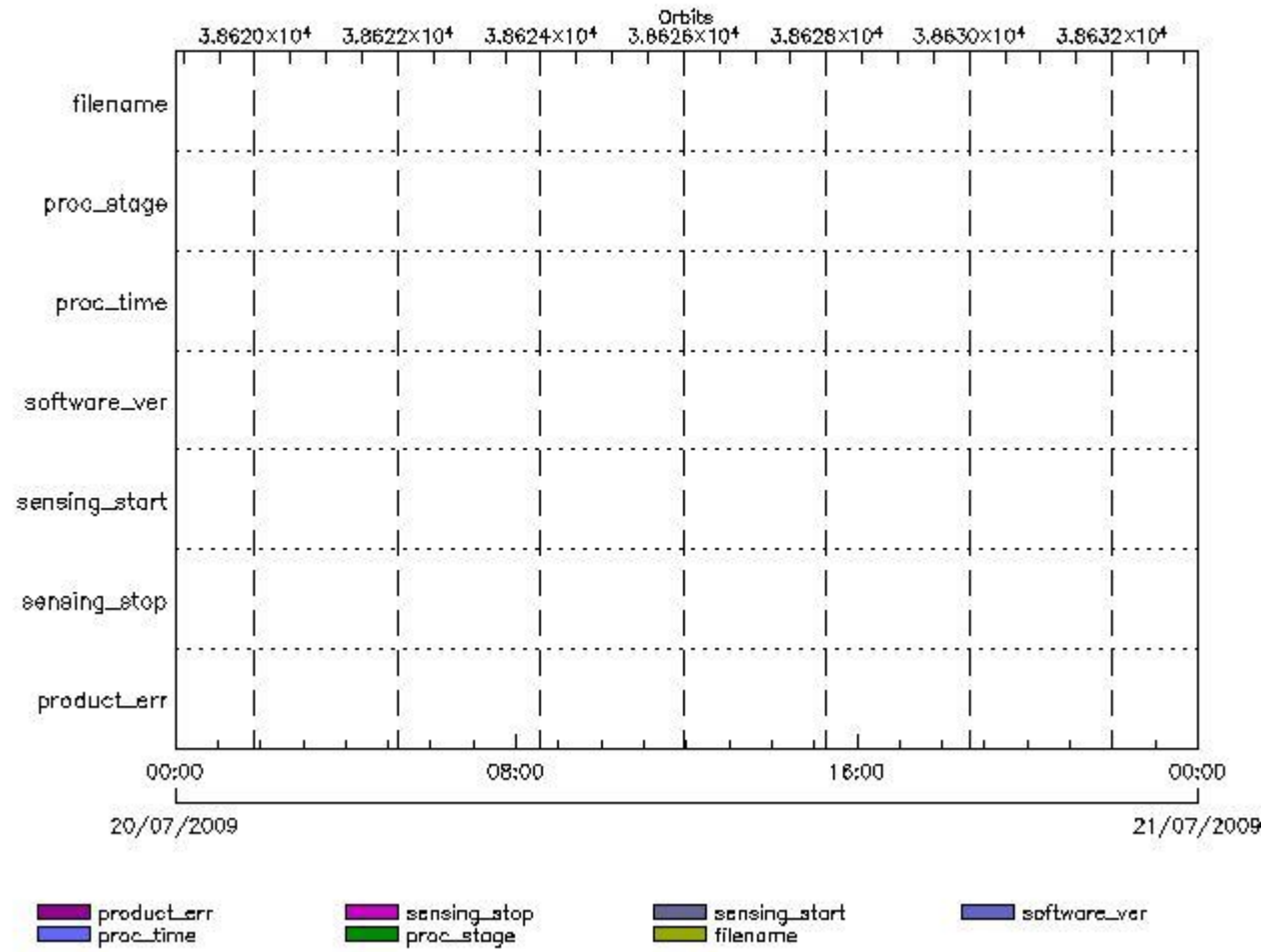
RA2_IFF_AX files with wrong sensing stop

Gauge Explicit Reference

RA2_IFF_AX files with product err set

Gauge Explicit Reference

MPH Errors for RA2_IOC_AX



RA2_IOC_AX files with wrong filename

RA2_IOC_AX files with unknown processing stage

Gauge Explicit Reference

RA2_IOC_AX files with wrong processing time

Gauge Explicit Reference

RA2_IOC_AX files with software version not equal to the current version

Gauge Explicit Reference

RA2_IOC_AX files with wrong sensing start

Gauge Explicit Reference

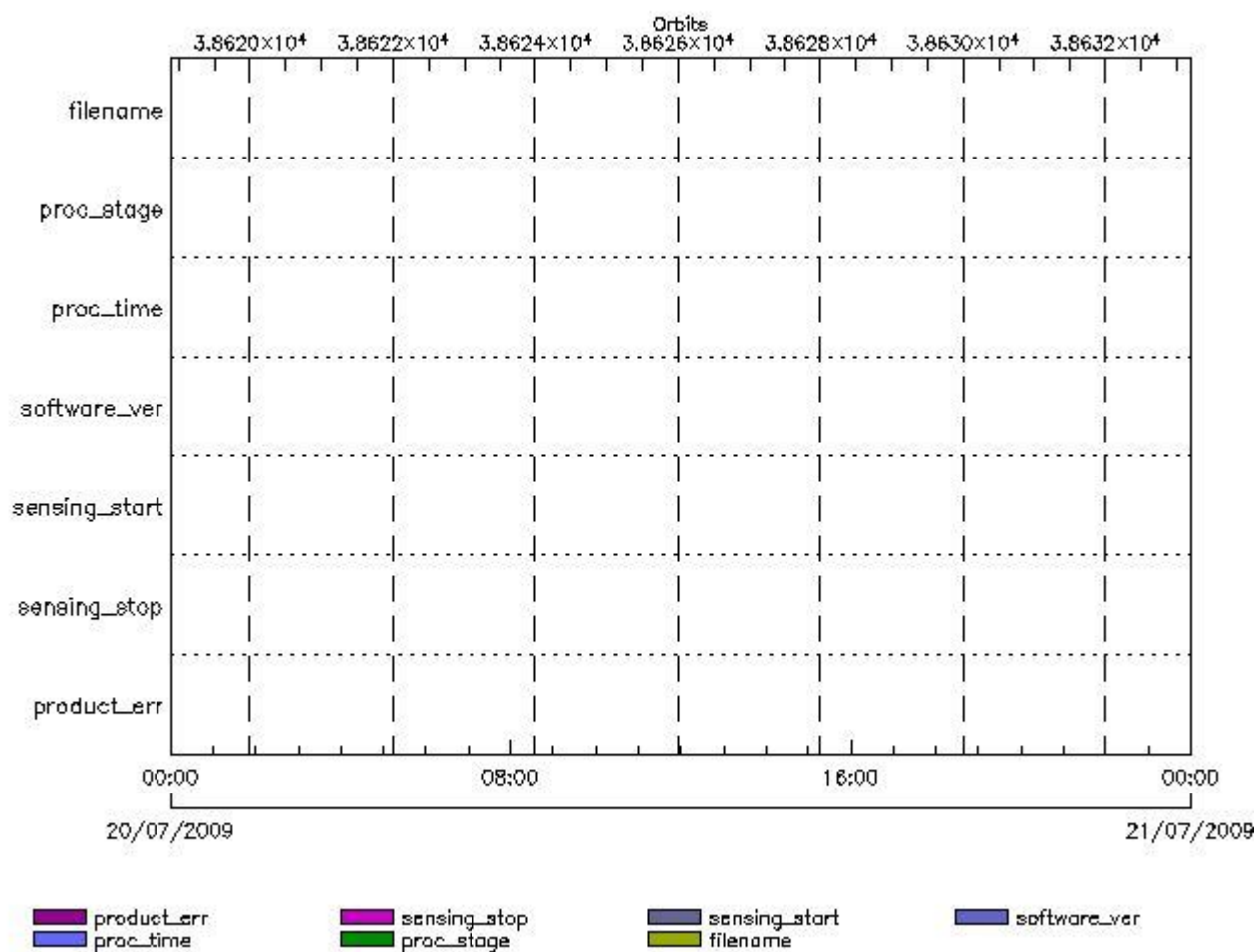
RA2_IOC_AX files with wrong sensing stop

Gauge Explicit Reference

RA2_IOC_AX files with product err set

RA2_MET_AX MPH checks

MPH Errors for RA2_MET_AX



RA2_MET_AX files with wrong filename

RA2_MET_AX files with unknown processing stage

Gauge Explicit Reference

RA2_MET_AX files with wrong processing time

Gauge Explicit Reference

RA2_MET_AX files with software version not equal to the current version

Gauge Explicit Reference

RA2_MET_AX files with wrong sensing start

Gauge Explicit Reference

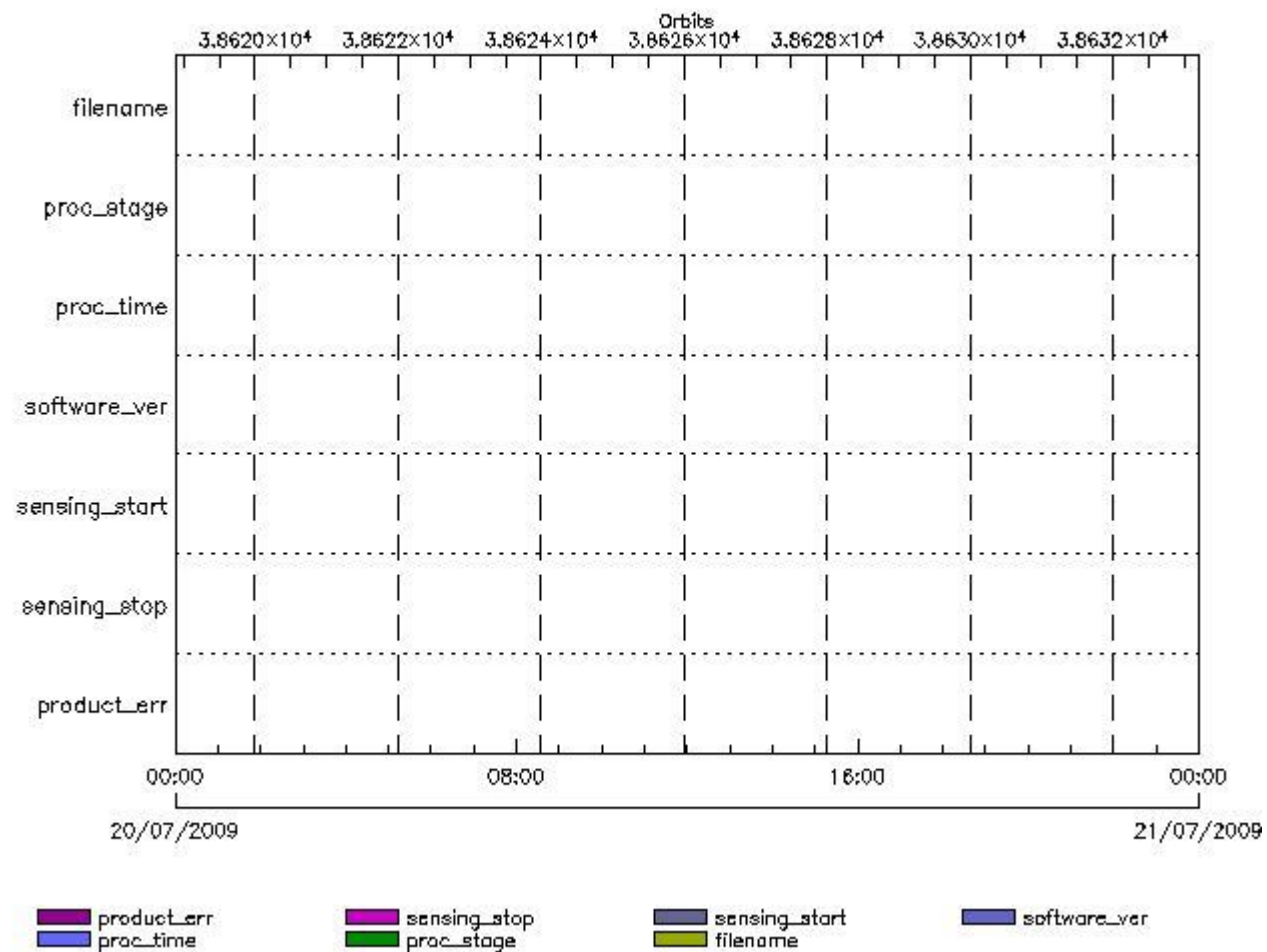
RA2_MET_AX files with wrong sensing stop

Gauge Explicit Reference
 RA2_MET_AX files with product err set

Gauge Explicit Reference

RA2_MSS_AX MPH checks

MPH Errors for RA2_MSS_AX



RA2_MSS_AX files with wrong filename

Gauge
 RA2_MSS_AX files with unknown processing stage

Gauge Explicit Reference

RA2_MSS_AX files with wrong processing time

Gauge Explicit Reference

RA2_MSS_AX files with software version not equal to the current version

Gauge Explicit Reference

RA2_MSS_AX files with wrong sensing start

Gauge Explicit Reference

RA2_MSS_AX files with wrong sensing stop

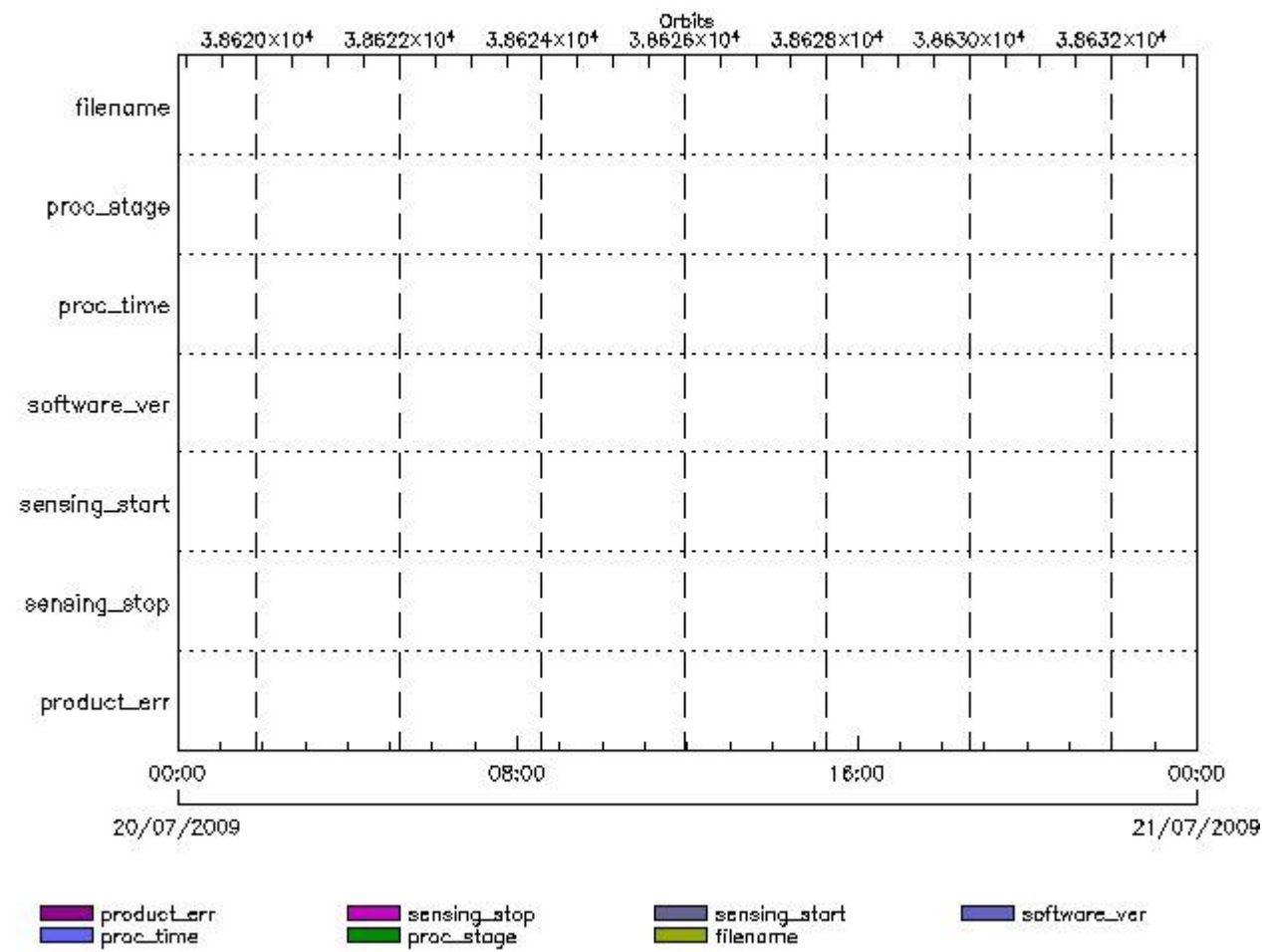
Gauge Explicit Reference

RA2_MSS_AX files with product err set

Gauge Explicit Reference

RA2_OT1_AX MPH checks

MPH Errors for RA2_OT1_AX



RA2_OT1_AX files with wrong filename

Gauge

RA2_OT1_AX files with unknown processing stage

Gauge Explicit Reference

RA2_OT1_AX files with wrong processing time

Gauge Explicit Reference

RA2_OT1_AX files with software version not equal to the current version

Gauge Explicit Reference

RA2_OT1_AX files with wrong sensing start

Gauge Explicit Reference

RA2_OT1_AX files with wrong sensing stop

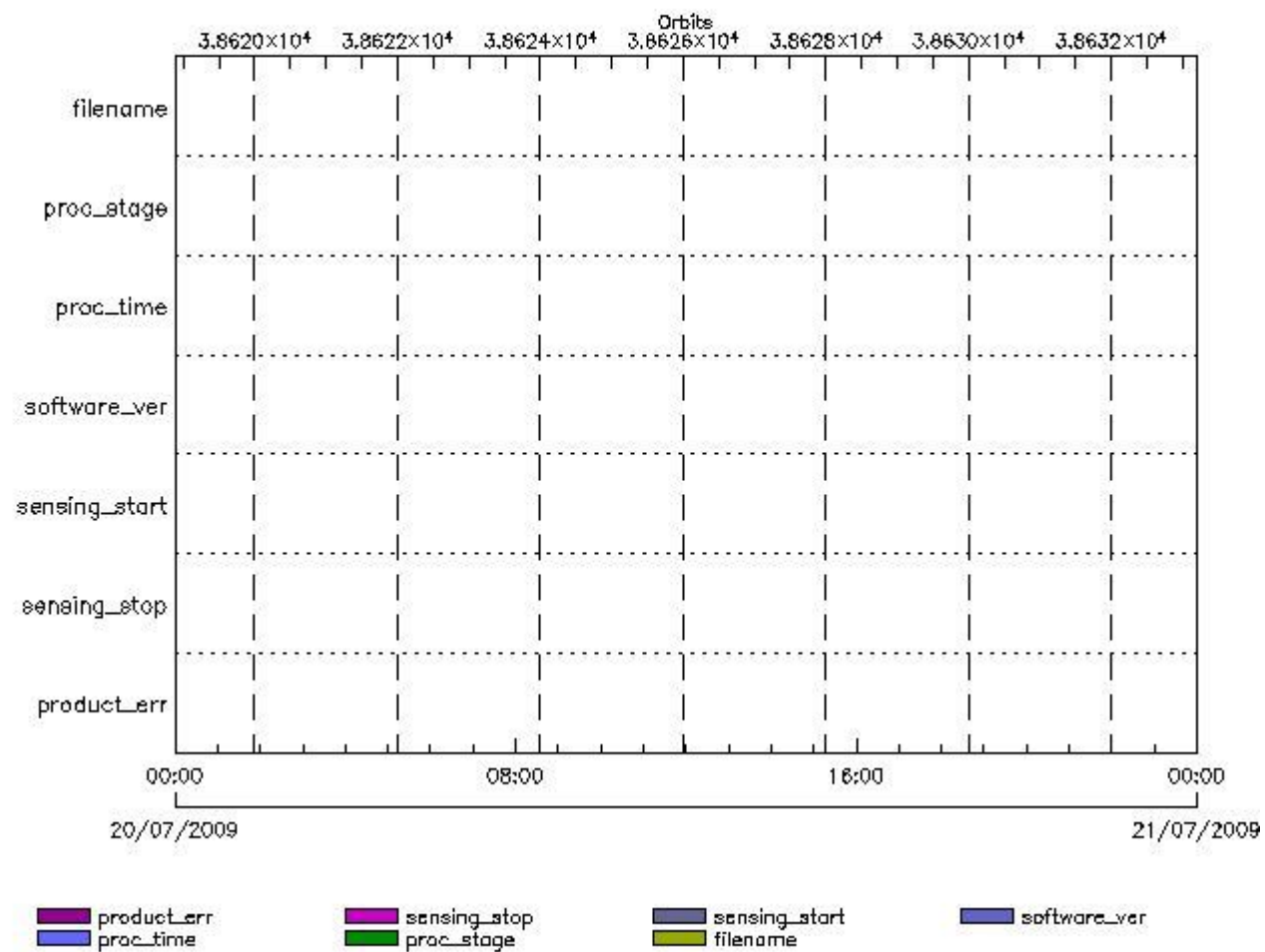
Gauge Explicit Reference

RA2_OT1_AX files with product err set

Gauge Explicit Reference

RA2_OT2_AX MPH checks

MPH Errors for RA2_OT2_AX



RA2_OT2_AX files with wrong filename

Gauge

RA2_OT2_AX files with unknown processing stage

Gauge Explicit Reference

RA2_OT2_AX files with wrong processing time

Gauge Explicit Reference

RA2_OT2_AX files with software version not equal to the current version

Gauge Explicit Reference

RA2_OT2_AX files with wrong sensing start

Gauge Explicit Reference

RA2_OT2_AX files with wrong sensing stop

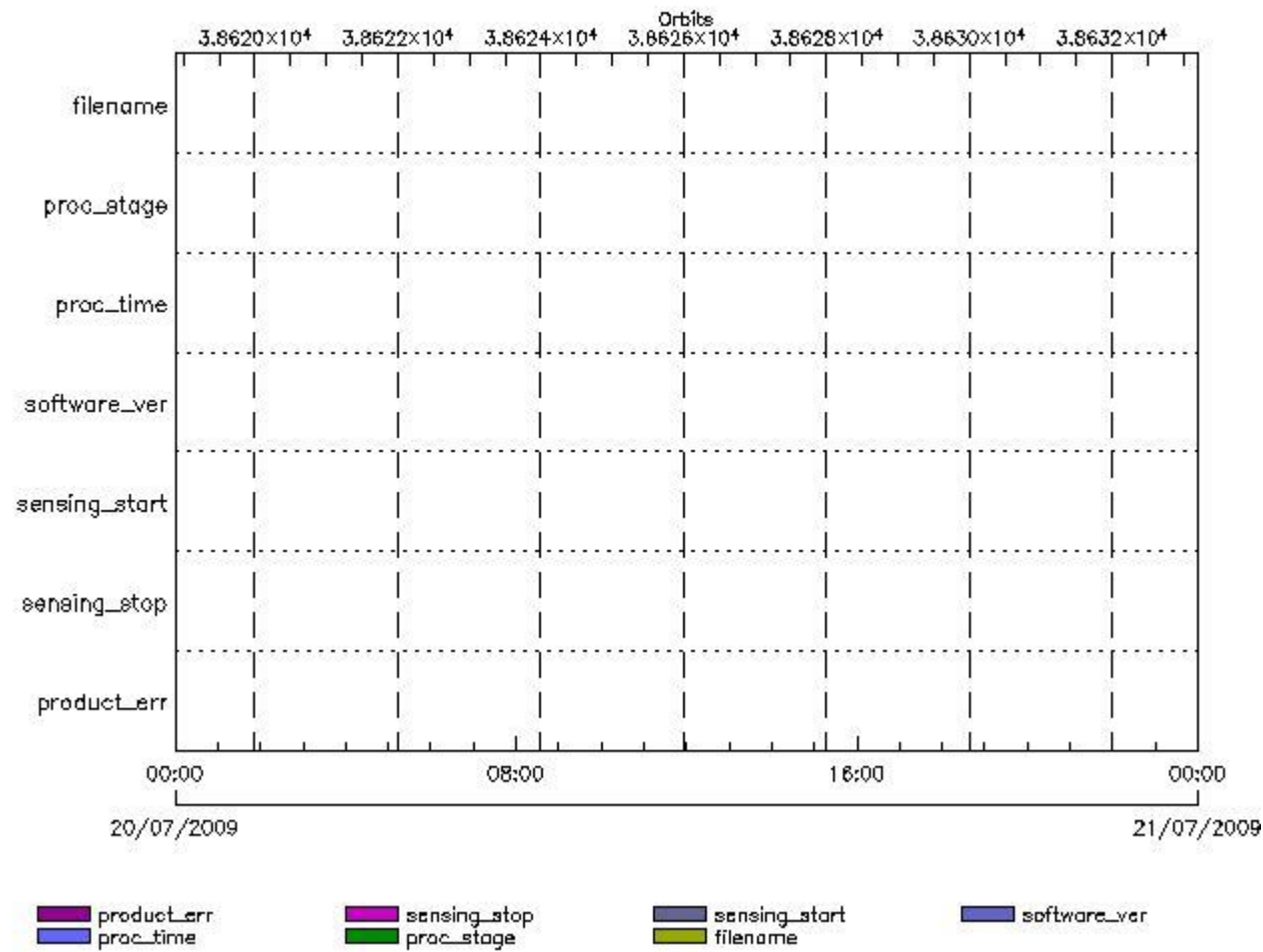
Gauge Explicit Reference

RA2_OT2_AX files with product err set

Gauge Explicit Reference

RA2_PLA_AX MPH checks

MPH Errors for RA2_PLA_AX



RA2_PLA_AX files with wrong filename

Gauge

RA2_PLA_AX files with unknown processing stage

Gauge Explicit Reference

RA2_PLA_AX files with wrong processing time

Gauge Explicit Reference

RA2_PLA_AX files with software version not equal to the current version

Gauge Explicit Reference

RA2_PLA_AX files with wrong sensing start

Gauge Explicit Reference

RA2_PLA_AX files with wrong sensing stop

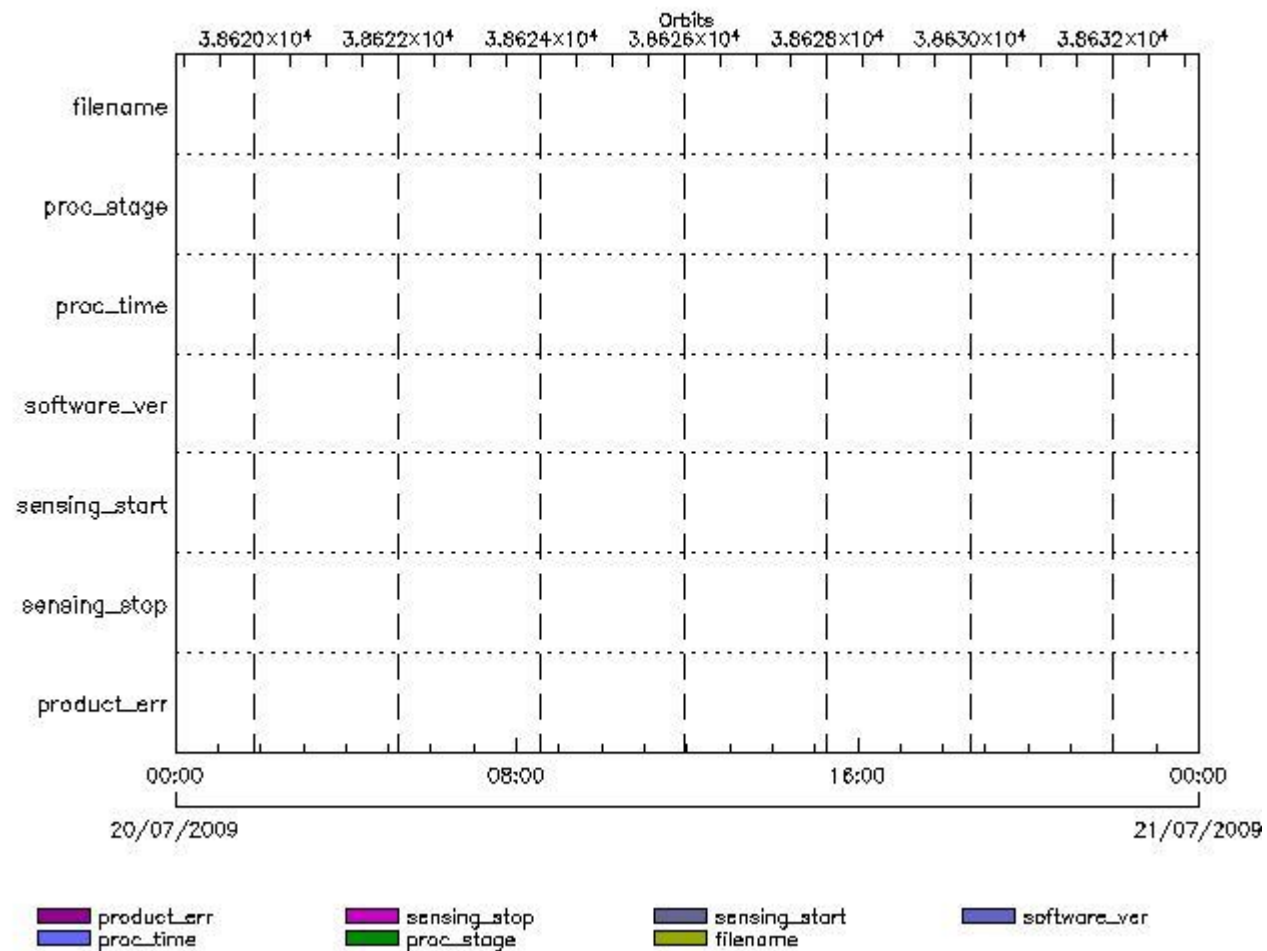
Gauge Explicit Reference

RA2_PLA_AX files with product err set

Gauge Explicit Reference

RA2_POL_AX MPH checks

MPH Errors for RA2_POL_AX



RA2_POL_AX files with wrong filename

Gauge

RA2_POL_AX files with unknown processing stage

Gauge Explicit Reference

RA2_POL_AX files with wrong processing time

Gauge Explicit Reference

RA2_POL_AX files with software version not equal to the current version

Gauge Explicit Reference

RA2_POL_AX files with wrong sensing start

Gauge Explicit Reference

RA2_POL_AX files with wrong sensing stop

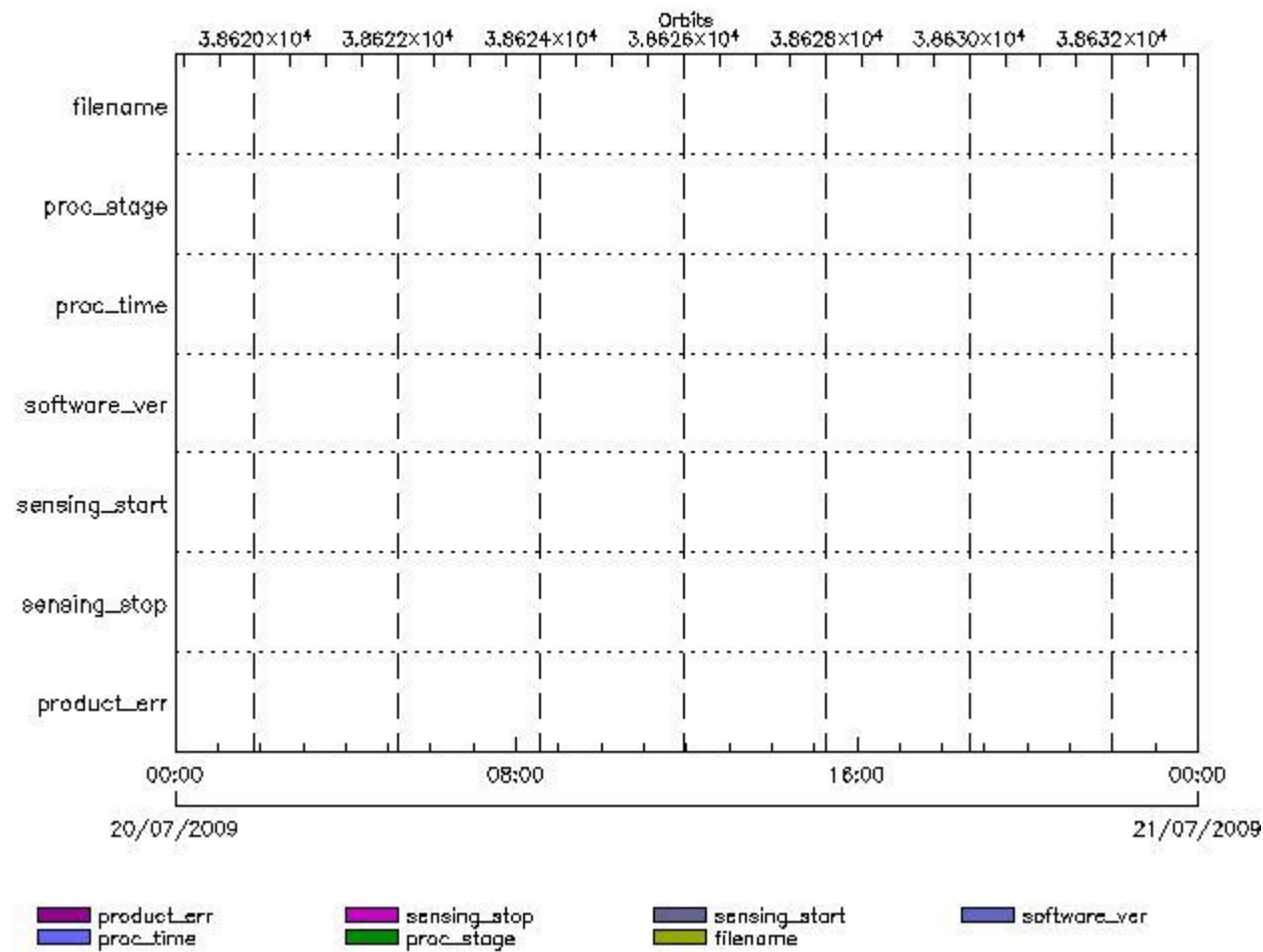
Gauge Explicit Reference

RA2_POL_AX files with product err set

Gauge Explicit Reference

RA2_SET_AX MPH checks

MPH Errors for RA2_SET_AX



RA2_SET_AX files with wrong filename

RA2_SET_AX files with unknown processing stage

RA2_SET_AX files with wrong processing time

RA2_SET_AX files with software version not equal to the current version

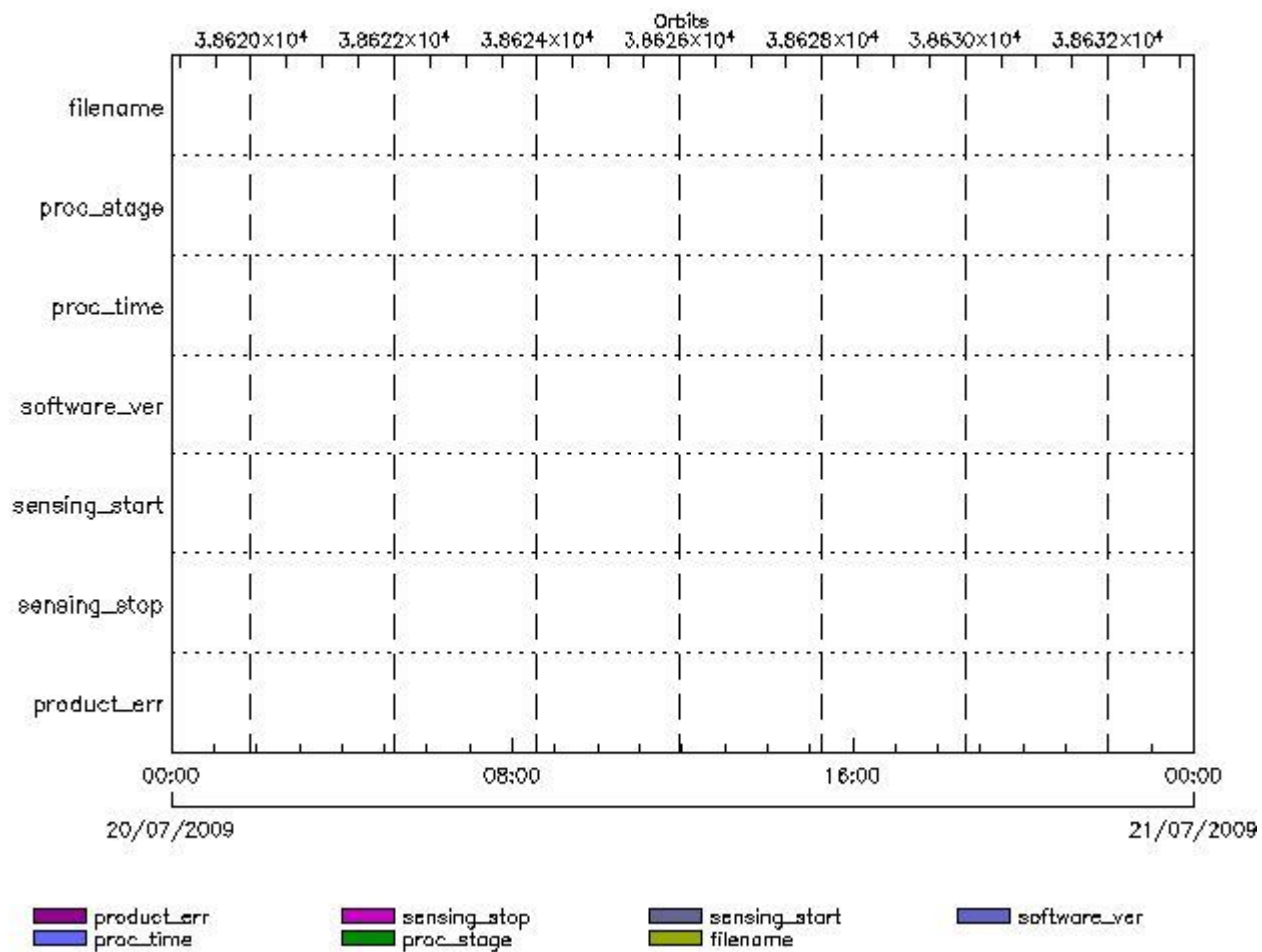
RA2_SET_AX files with wrong sensing start

RA2_SET_AX files with wrong sensing stop

RA2_SET_AX files with product err set

RA2_SL1_AX MPH checks

MPH Errors for RA2_SL1_AX



RA2_SL1_AX files with wrong filename

RA2_SL1_AX files with unknown processing stage

Gauge Explicit Reference

RA2_SL1_AX files with wrong processing time

Gauge Explicit Reference

RA2_SL1_AX files with software version not equal to the current version

Gauge Explicit Reference

RA2_SL1_AX files with wrong sensing start

Gauge Explicit Reference

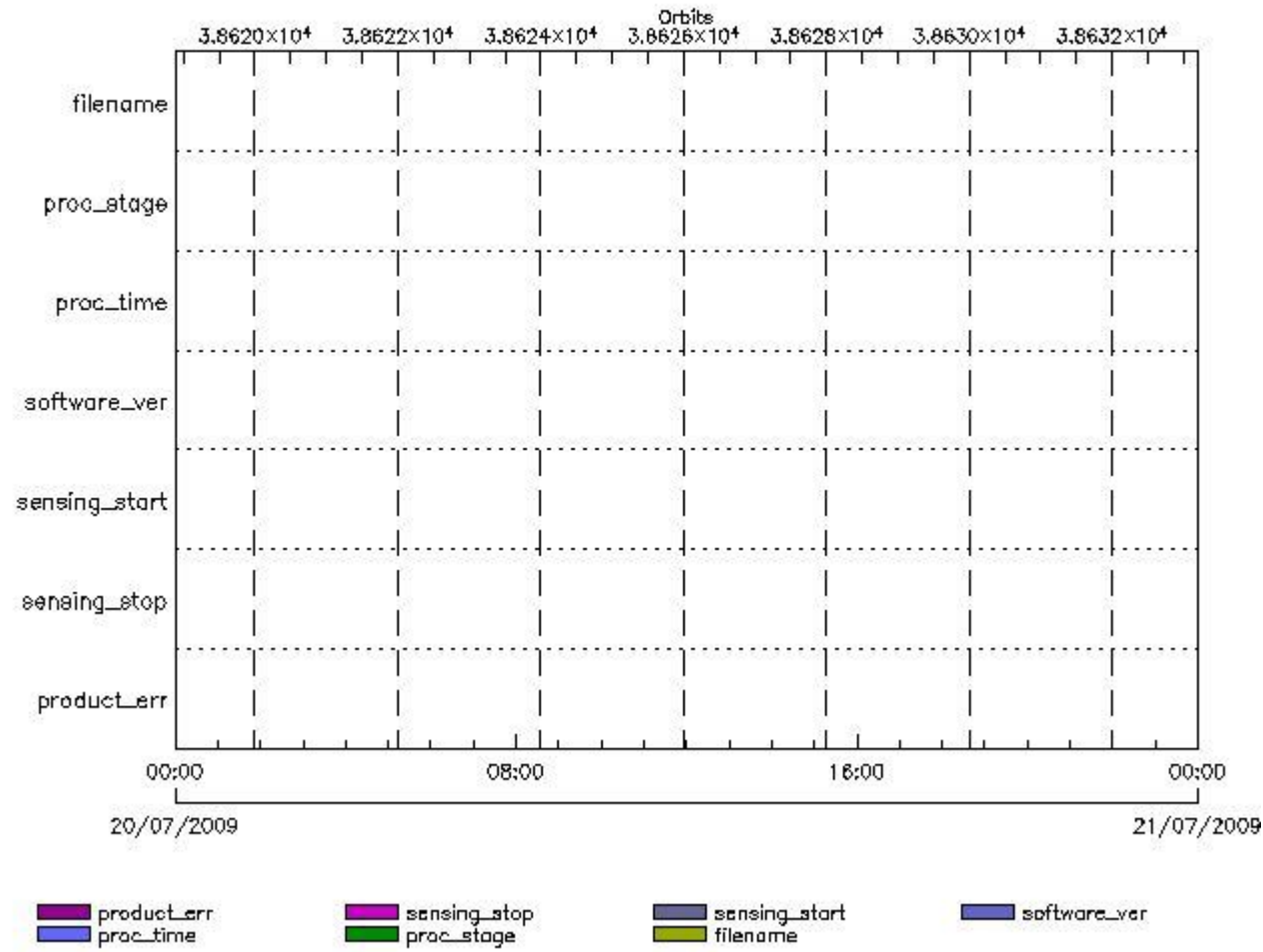
RA2_SL1_AX files with wrong sensing stop

Gauge Explicit Reference

RA2_SL1_AX files with product err set

Gauge Explicit Reference

MPH Errors for RA2_SL2_AX



RA2_SL2_AX files with wrong filename

RA2_SL2_AX files with unknown processing stage

Gauge Explicit Reference

RA2_SL2_AX files with wrong processing time

Gauge Explicit Reference

RA2_SL2_AX files with software version not equal to the current version

Gauge Explicit Reference

RA2_SL2_AX files with wrong sensing start

Gauge Explicit Reference

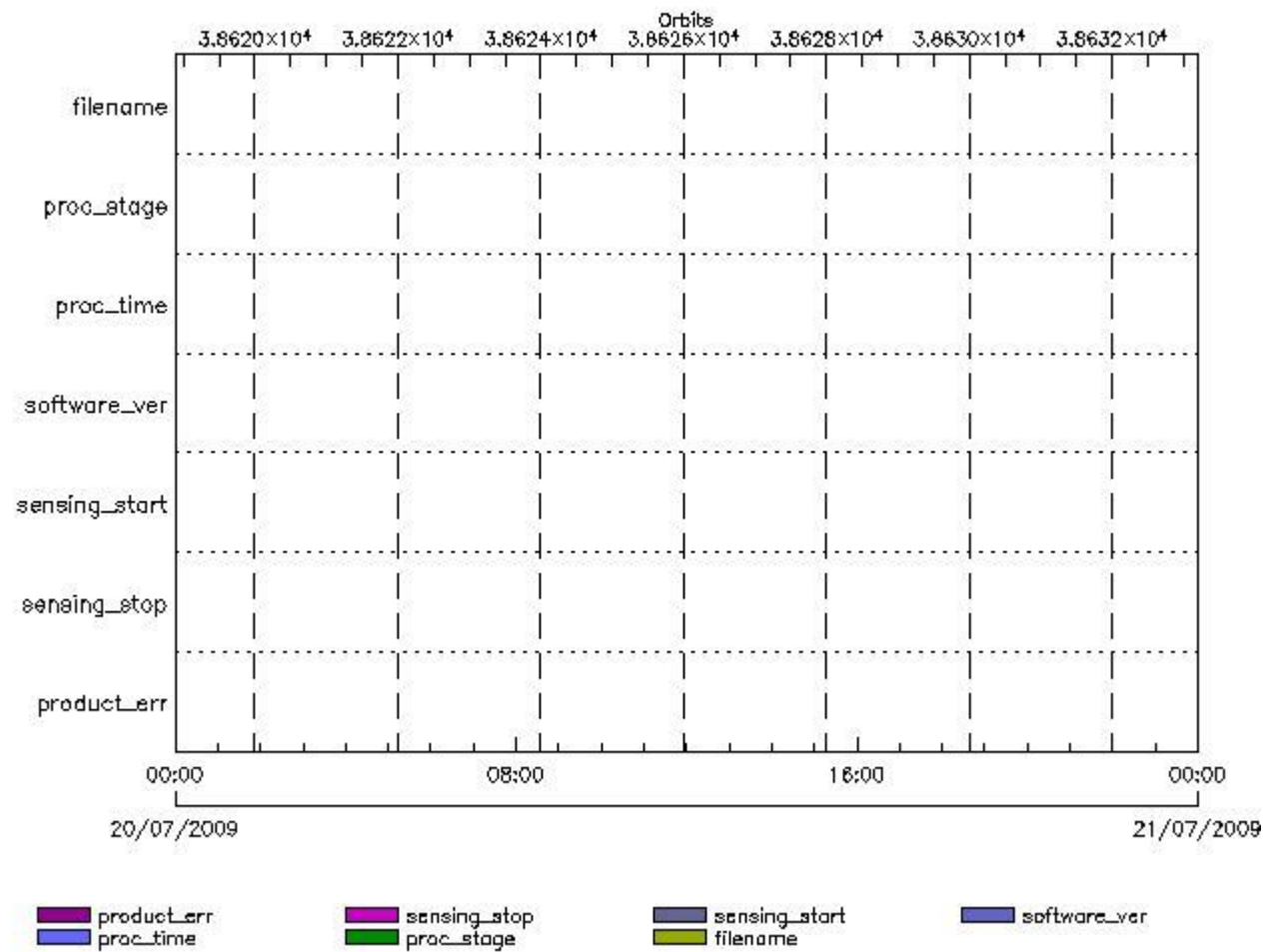
RA2_SL2_AX files with wrong sensing stop

Gauge Explicit Reference

RA2_SL2_AX files with product err set

RA2_SOI_AX MPH checks

MPH Errors for RA2_SOI_AX



RA2_SOI_AX files with wrong filename

RA2_SOI_AX files with unknown processing stage

RA2_SOI_AX files with wrong processing time

RA2_SOI_AX files with software version not equal to the current version

RA2_SOI_AX files with wrong sensing start

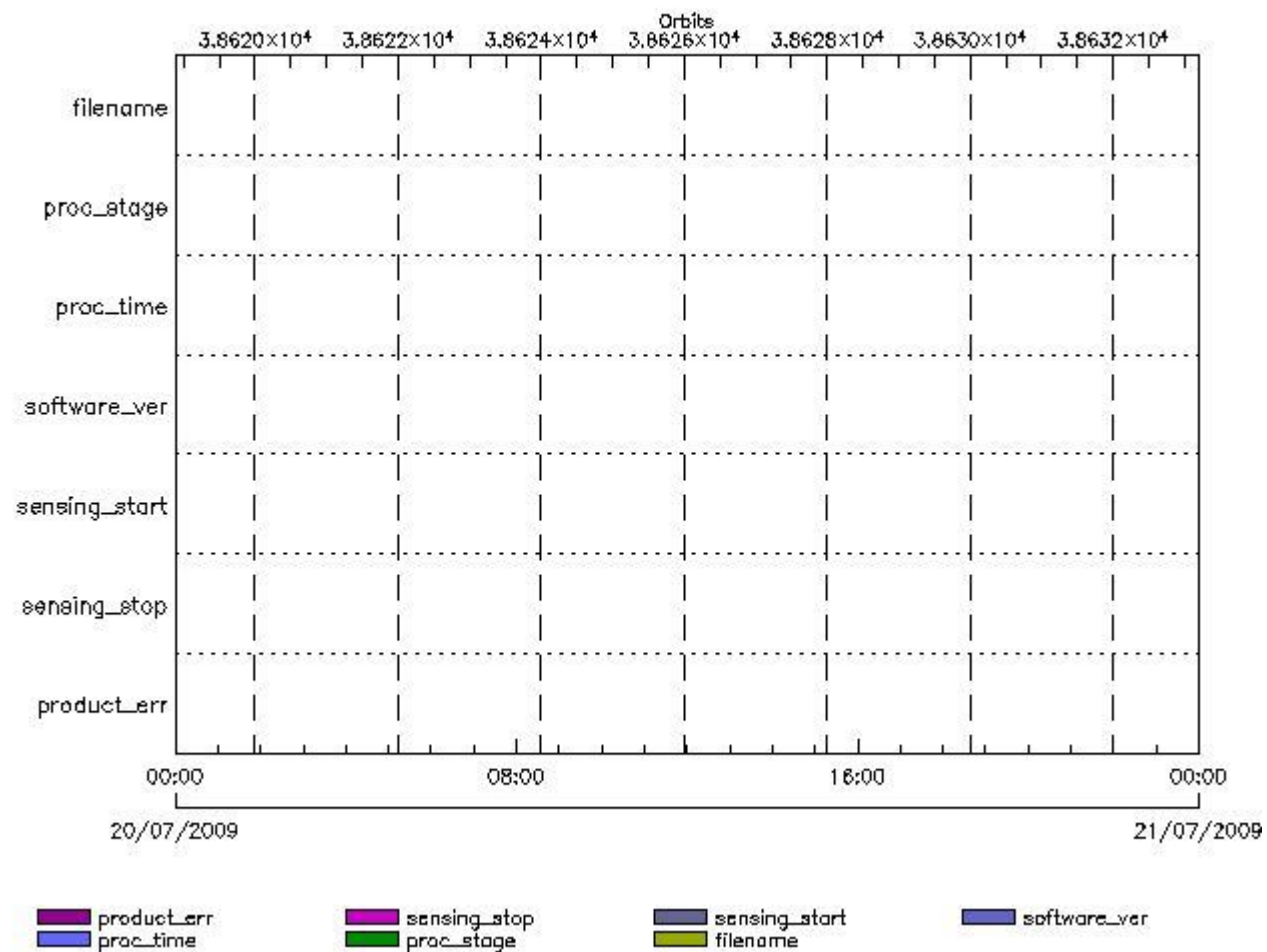
RA2_SOI_AX files with wrong sensing stop

Gauge Explicit Reference
RA2_SOI_AX files with product err set

Gauge Explicit Reference

RA2_SOL_AX MPH checks

MPH Errors for RA2_SOL_AX



RA2_SOL_AX files with wrong filename

Gauge
RA2_SOL_AX files with unknown processing stage

Gauge Explicit Reference

RA2_SOL_AX files with wrong processing time

Gauge Explicit Reference

RA2_SOL_AX files with software version not equal to the current version

Gauge Explicit Reference

RA2_SOL_AX files with wrong sensing start

Gauge Explicit Reference

RA2_SOL_AX files with wrong sensing stop

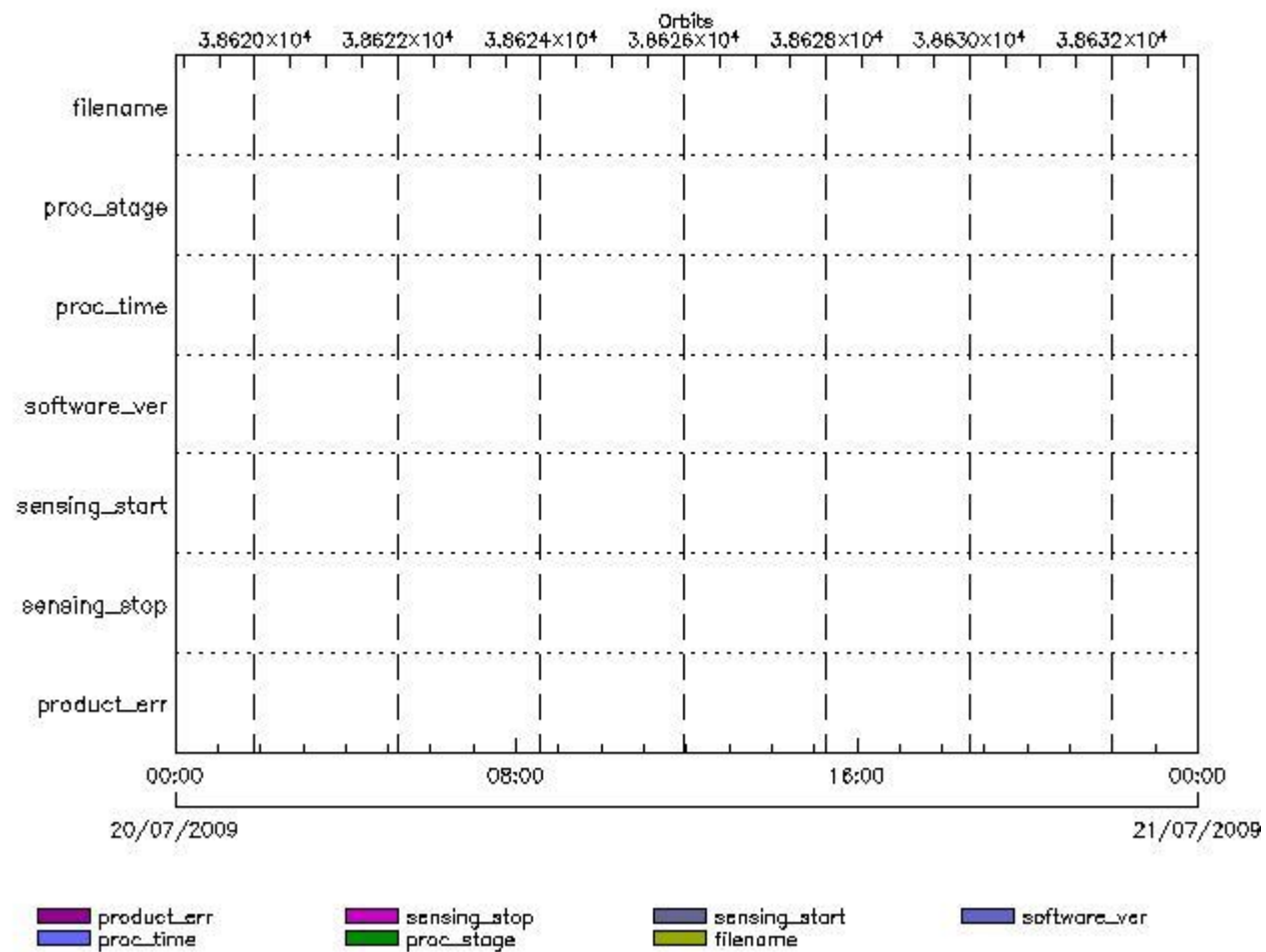
Gauge Explicit Reference

RA2_SOL_AX files with product err set

Gauge Explicit Reference

RA2_SSB_AX MPH checks

MPH Errors for RA2_SSB_AX



RA2_SSB_AX files with wrong filename

Gauge

RA2_SSB_AX files with unknown processing stage

Gauge Explicit Reference

RA2_SSB_AX files with wrong processing time

Gauge Explicit Reference

RA2_SSB_AX files with software version not equal to the current version

Gauge Explicit Reference

RA2_SSB_AX files with wrong sensing start

Gauge Explicit Reference

RA2_SSB_AX files with wrong sensing stop

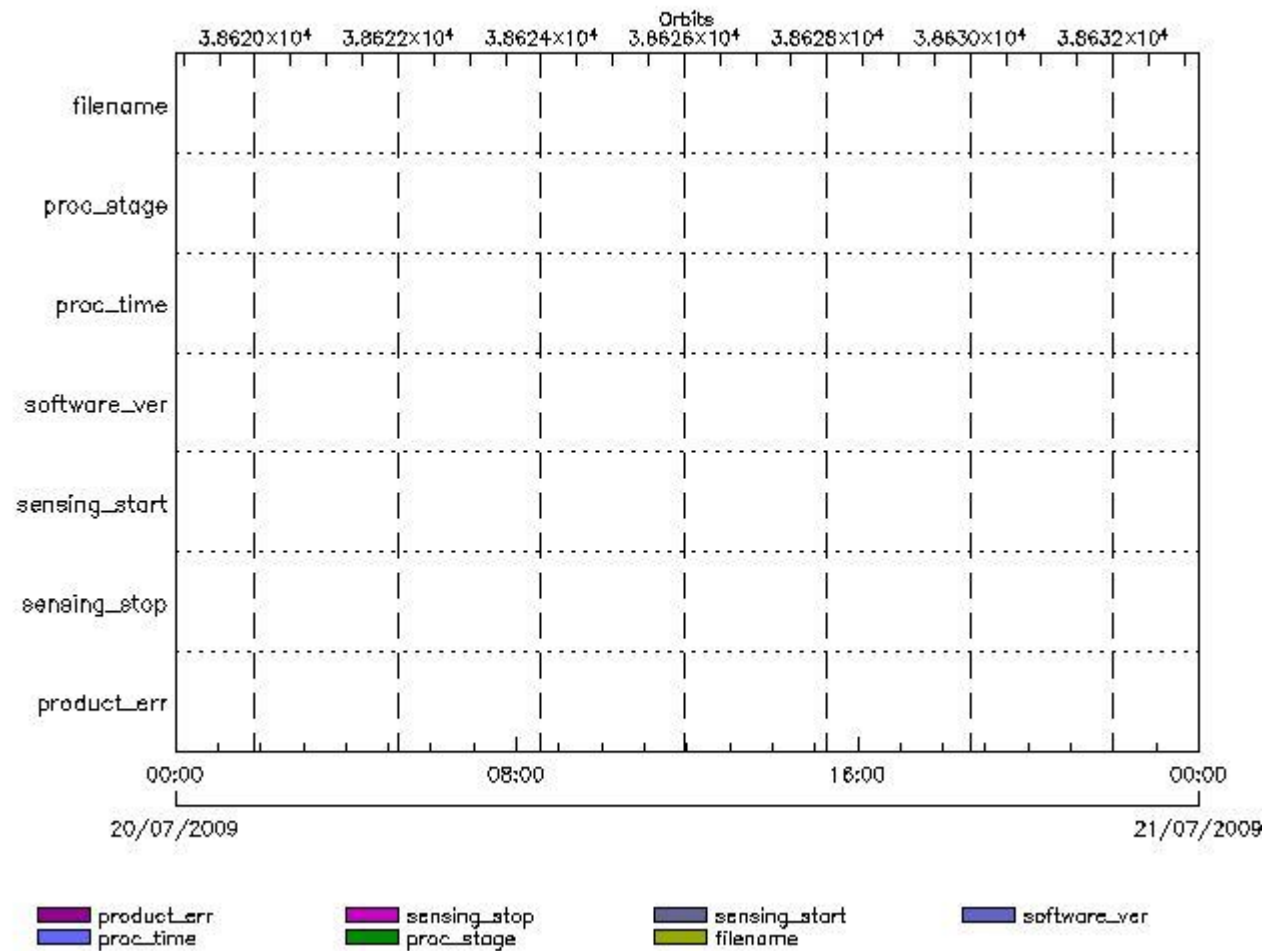
Gauge Explicit Reference

RA2_SSB_AX files with product err set

Gauge Explicit Reference

RA2_TLD_AX MPH checks

MPH Errors for RA2_TLD_AX



RA2_TLD_AX files with wrong filename

Gauge

RA2_TLD_AX files with unknown processing stage

Gauge Explicit Reference

RA2_TLD_AX files with wrong processing time

Gauge Explicit Reference

RA2_TLD_AX files with software version not equal to the current version

Gauge Explicit Reference

RA2_TLD_AX files with wrong sensing start

Gauge Explicit Reference

RA2_TLD_AX files with wrong sensing stop

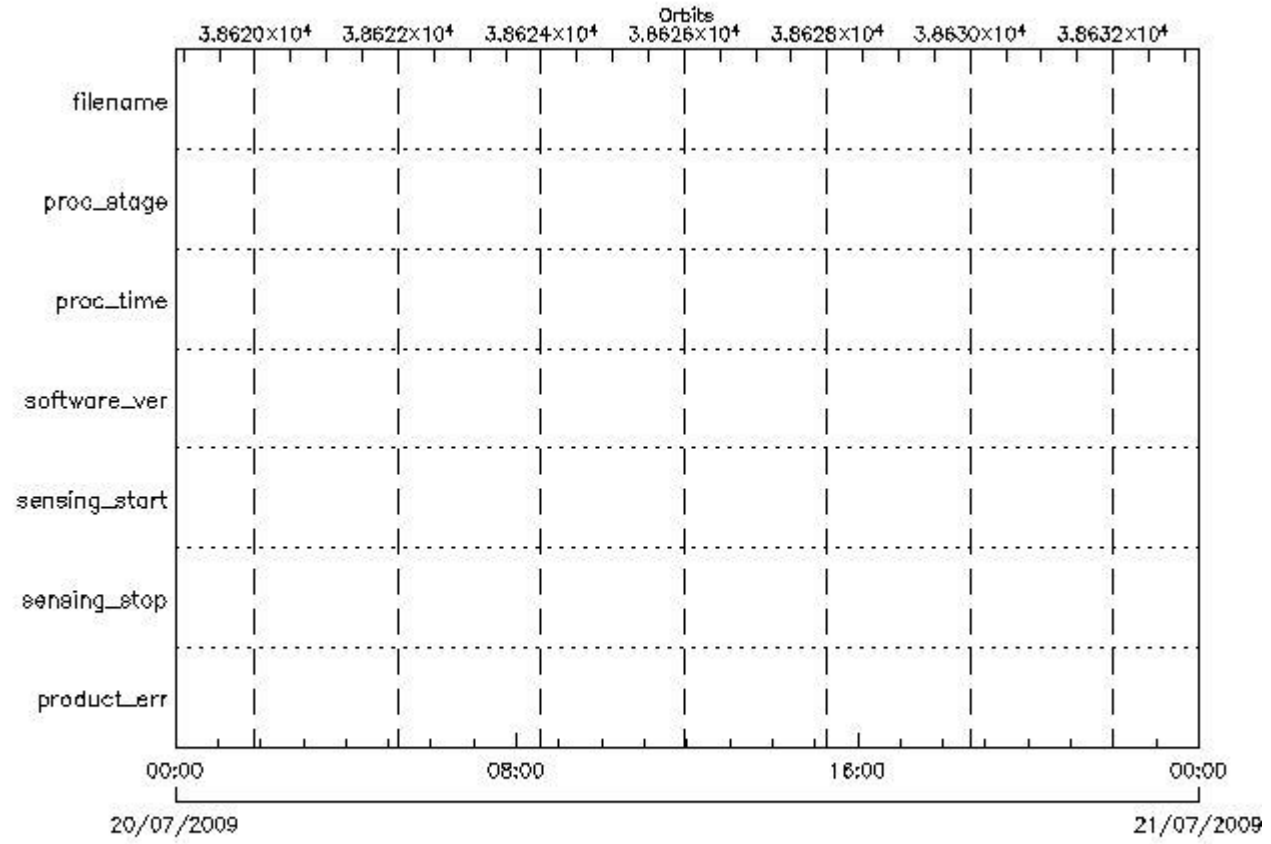
Gauge Explicit Reference

RA2_TLD_AX files with product err set

Gauge Explicit Reference

RA2_USO_AX MPH checks

MPH Errors for RA2_USO_AX



RA2_USO_AX files with wrong filename

Gauge

RA2_USO_AX files with unknown processing stage

Gauge Explicit Reference

RA2_USO_AX files with wrong processing time

Gauge Explicit Reference

RA2_USO_AX files with software version not equal to the current version

Gauge Explicit Reference

RA2_USO_AX files with wrong sensing start

Gauge Explicit Reference

RA2_USO_AX files with wrong sensing stop

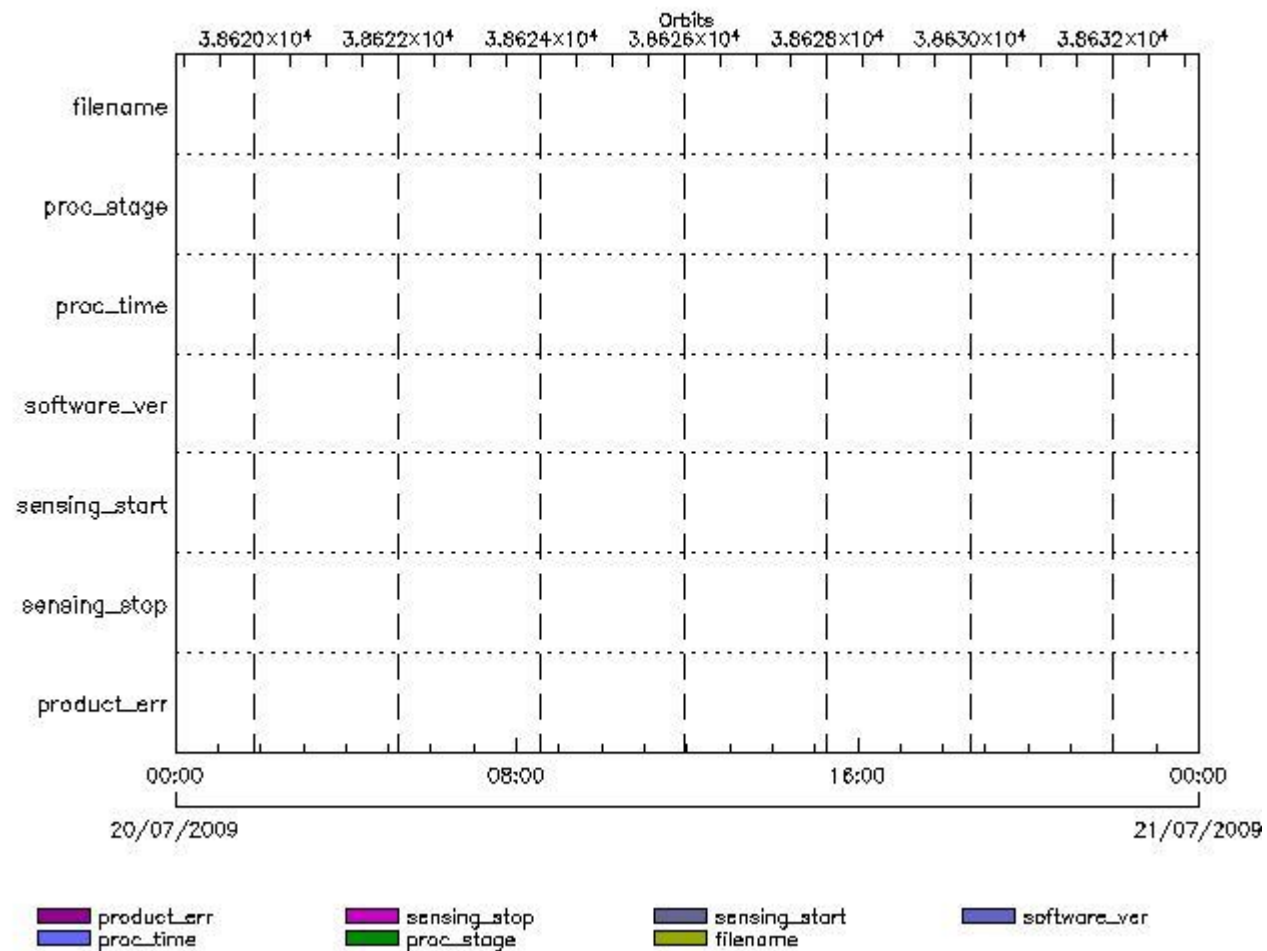
Gauge Explicit Reference

RA2_USO_AX files with product err set

Gauge Explicit Reference

AUX_ATT_AX MPH checks

MPH Errors for AUX_ATT_AX



AUX_ATT_AX files with wrong filename

Gauge

AUX_ATT_AX files with unknown processing stage

Gauge Explicit Reference

AUX_ATT_AX files with wrong processing time

Gauge Explicit Reference

AUX_ATT_AX files with software version not equal to the current version

Gauge Explicit Reference

AUX_ATT_AX files with wrong sensing start

Gauge Explicit Reference

AUX_ATT_AX files with wrong sensing stop

Gauge Explicit Reference

AUX_ATT_AX files with product err set

Gauge Explicit Reference

Time Correlation

AUX_TIM_AX Propagation Error

Gauge	Value	Segment (Start-Stop)
Propagation Error (us) Warning! Too big	5.87548446655273	19-JUL-2009 22:45:15.000 20-JUL-2009 05:39:20.000
Propagation Error (us) N/A	0.131545066833496	20-JUL-2009 05:39:20.000 20-JUL-2009 07:18:51.000
Propagation Error (us) Warning! Too big	6.36230754852295	20-JUL-2009 07:18:51.000 20-JUL-2009 08:58:32.000
Propagation Error (us) N/A	0.350911140441895	20-JUL-2009 08:58:32.000 20-JUL-2009 10:38:13.000
Propagation Error (us) N/A	-0.95645809173584	20-JUL-2009 10:38:13.000 20-JUL-2009 12:17:27.000
Propagation Error (us) N/A	-2.77853393554688	20-JUL-2009 12:17:27.000 20-JUL-2009 13:56:26.000
Propagation Error (us) N/A	3.45291614532471	20-JUL-2009 13:56:26.000 20-JUL-2009 15:34:13.000
Propagation Error (us) N/A	1.62919330596924	20-JUL-2009 15:34:13.000 20-JUL-2009 17:12:10.000
Propagation Error (us) N/A	-1.59456825256348	20-JUL-2009 17:12:10.000 20-JUL-2009 18:50:13.000
Propagation Error (us) N/A	-0.717790603637695	20-JUL-2009 18:50:13.000 20-JUL-2009 20:30:18.000

Propagation Error (us) N/A	-4.76440620422363	20-JUL-2009 20:30:18.000 20-JUL-2009 22:12:42.000
Propagation Error (us) Warning! Too big	-8.36085510253906	20-JUL-2009 22:12:42.000 20-JUL-2009 23:58:50.000

```

xReportTemplate. Copying internal and external template references...
xReportTemplate. Processing Conditionals inclusions...
xReportTemplate. ...No Conditionals inclusions found
xReportTemplate. Generating data extraction schema document...
xReportTemplate. Inserting embedded DEL scripts and extracting data...
xReportTemplate. Generating data extraction skeleton for explicit references...
xReportTemplate. Extracting Explicit References data...
xReportTemplate. Merging object data with explicit_references data...
xReportTemplate. Generating stylesheet to transform template to report...
xReportTemplate. Generating stylesheet for grouping and zooming...
xReportTemplate. Generating intermediate report without grouping and zooming...
xReportTemplate. Generating final xhtml report...
xReportTemplate. Generating the IDL program for the graphs
xReportTemplate. Generating external linked fragments
xReportTemplate. Executing the IDL program
Information : (22-Jul-2009 15:15:43)
Graph 1: Creating object for a eventGanttChart
Information : (22-Jul-2009 15:15:43) Graph 1: Processing legend.
Information : (22-Jul-2009 15:15:43)
Graph 1: Adding data from object @PCF_RA2_sensing:ETL_ra2_wwv_2p          19
elements.
Information : (22-Jul-2009 15:15:43)
Graph 1: Adding data from object @PCF_RA2_sensing:ETL_ra2_fgd_2p          19
elements.
Information : (22-Jul-2009 15:15:44)
Graph 1: Adding data from object @PCF_RA2_sensing:ETL_ra2_mw__1p          19
elements.
Information : (22-Jul-2009 15:15:44)
Graph 1: Adding data from object @PCF_RA2_sensing:ETL_ra2_me__0p          19
elements.
Information : (22-Jul-2009 15:15:44)
Graph 1: Adding data from object @PCF_RA2_sensing:ETL_mwr_n1__0p          17
elements.
Information : (22-Jul-2009 15:15:44)
Graph 1: Adding data from object @PCF_RA2_sensing:ETL_dor_nav_0p          17
elements.
Information : (22-Jul-2009 15:15:44)
Graph 1: Adding data from object @PCF_RA2_sensing:ETL_dor_dop_0p          17
elements.
Information : (22-Jul-2009 15:15:44)
Graph 1: Adding data from object @PCF_RA2_sensing:ETL_ra2_cal_0p          1
elements.
Information : (22-Jul-2009 15:15:44) Graph 1: Generating PNG file.
Information : (22-Jul-2009 15:15:44) Graph 1: Destroying object.
Information : (22-Jul-2009 15:15:44)
Graph 2: Creating object for a eventWorldMap
Information : (22-Jul-2009 15:15:44) Graph 2: Processing legend.
Information : (22-Jul-2009 15:15:44)
Graph 2: Adding data from object @PCF_RA2_sensing:ETL_ra2_inv_prod          19
elements.
Information : (22-Jul-2009 15:15:48) Graph 2: Generating PNG file.
Information : (22-Jul-2009 15:15:50) Graph 2: Destroying object.
Information : (22-Jul-2009 15:15:50)
Graph 3: Creating object for a eventGanttChart
Information : (22-Jul-2009 15:15:50) Graph 3: Processing legend.
Information : (22-Jul-2009 15:15:50)
Graph 3: Adding data from object @PCF_RA2_production:ETLmwr_mis          4
elements.
Information : (22-Jul-2009 15:15:50)
Graph 3: Adding data from object @PCF_RA2_production:ETLra2_l0_mis          3
elements.
Information : (22-Jul-2009 15:15:50)
Graph 3: Adding data from object @PCF_RA2_production:ETLdor_mis          29
elements.
Information : (22-Jul-2009 15:15:50)
Graph 3: Adding data from object @PCF_RA2_sensing:ETL_mwr_l0          17
elements.
Information : (22-Jul-2009 15:15:50)

```

```

Graph 3: Adding data from object @PCF_RA2_production:ETLmwr_all_stations
18 elements.
Information : (22-Jul-2009 15:15:50)
Graph 3: Adding data from object @PCF_RA2_sensing:ETL_ra2_l0          20
elements.
Information : (22-Jul-2009 15:15:50)
Graph 3: Adding data from object @PCF_RA2_production:ETLra2_all_stations
3 elements.
Information : (22-Jul-2009 15:15:50)
Graph 3: Adding data from object @PCF_RA2_sensing:ETL_dor_l0        34
elements.
Information : (22-Jul-2009 15:15:50)
Graph 3: Adding data from object @PCF_RA2_production:ETLdor_all_stations
18 elements.
Information : (22-Jul-2009 15:15:50)
Graph 3: Adding data from object @PCF_RA2_production:ETLra2_unav    1
elements.
Warning !   : (22-Jul-2009 15:15:50)
GanttChart::AddData. The DqiData structure has no data for this range
Information : (22-Jul-2009 15:15:50) Graph 3: Generating PNG file.
Warning !   : (22-Jul-2009 15:15:50)
GanttChart::ReadPolyline. Adding a section with no data
Information : (22-Jul-2009 15:15:50) Graph 3: Destroying object.
Information : (22-Jul-2009 15:15:50)
Graph 4: Creating object for a eventGanttChart
Information : (22-Jul-2009 15:15:50) Graph 4: Processing legend.
Information : (22-Jul-2009 15:15:50)
Graph 4: Adding data from object @PCF_RA2_production:ETLra2_l1_mis  3
elements.
Information : (22-Jul-2009 15:15:50)
Graph 4: Adding data from object @PCF_RA2_sensing:ETL_ra2_l1        19
elements.
Information : (22-Jul-2009 15:15:50)
Graph 4: Adding data from object @PCF_RA2_production:ETLra2_unav    1
elements.
Warning !   : (22-Jul-2009 15:15:50)
GanttChart::AddData. The DqiData structure has no data for this range
Information : (22-Jul-2009 15:15:50)
Graph 4: Adding data from object @PCF_RA2_production:ETL_ra2_l1_acq
19 elements.
Information : (22-Jul-2009 15:15:50) Graph 4: Generating PNG file.
Warning !   : (22-Jul-2009 15:15:50)
GanttChart::ReadPolyline. Adding a section with no data
Information : (22-Jul-2009 15:15:51) Graph 4: Destroying object.
Information : (22-Jul-2009 15:15:51)
Graph 5: Creating object for a eventGanttChart
Information : (22-Jul-2009 15:15:51) Graph 5: Processing legend.
Information : (22-Jul-2009 15:15:51)
Graph 5: Adding data from object @PCF_RA2_production:ETLra2_l2_mis  6
elements.
Information : (22-Jul-2009 15:15:51)
Graph 5: Adding data from object @PCF_RA2_sensing:ETL_ra2_l2        38
elements.
Information : (22-Jul-2009 15:15:51)
Graph 5: Adding data from object @PCF_RA2_production:ETLra2_unav    1
elements.
Warning !   : (22-Jul-2009 15:15:51)
GanttChart::AddData. The DqiData structure has no data for this range
Information : (22-Jul-2009 15:15:51)
Graph 5: Adding data from object @PCF_RA2_production:ETL_ra2_l2_acq
38 elements.
Information : (22-Jul-2009 15:15:51) Graph 5: Generating PNG file.
Warning !   : (22-Jul-2009 15:15:51)
GanttChart::ReadPolyline. Adding a section with no data
Information : (22-Jul-2009 15:15:52) Graph 5: Destroying object.
Information : (22-Jul-2009 15:15:52)
Graph 6: Creating object for a eventGanttChart
Information : (22-Jul-2009 15:15:52) Graph 6: Processing legend.

```

Information : (22-Jul-2009 15:15:52)
Graph 6: Adding data from object @PCF MPH_RA2_CAL_0P:DET_wrong_product_err
1 elements.
Warning ! : (22-Jul-2009 15:15:52)
GanttChart::AddData. The DqiData structure has no data for this range
Information : (22-Jul-2009 15:15:52)
Graph 6: Adding data from object @PCF MPH_RA2_CAL_0P:SET_wrong_leap_err
1 elements.
Warning ! : (22-Jul-2009 15:15:52)
GanttChart::AddData. The DqiData structure has no data for this range
Information : (22-Jul-2009 15:15:52)
Graph 6: Adding data from object @PCF MPH_RA2_CAL_0P:SET_wrong_leap_utc
1 elements.
Warning ! : (22-Jul-2009 15:15:52)
GanttChart::AddData. The DqiData structure has no data for this range
Information : (22-Jul-2009 15:15:52)
Graph 6: Adding data from object @PCF MPH_RA2_CAL_0P:SET_wrong_clock_step
1 elements.
Warning ! : (22-Jul-2009 15:15:52)
GanttChart::AddData. The DqiData structure has no data for this range
Information : (22-Jul-2009 15:15:52)
Graph 6: Adding data from object @PCF MPH_RA2_CAL_0P:SET_wrong_sat_binary_time
1 elements.
Warning ! : (22-Jul-2009 15:15:52)
GanttChart::AddData. The DqiData structure has no data for this range
Information : (22-Jul-2009 15:15:52)
Graph 6: Adding data from object @PCF MPH_RA2_CAL_0P:SET_wrong_utc_sbt_time
1 elements.
Information : (22-Jul-2009 15:15:52)
Graph 6: Adding data from object @PCF MPH_RA2_CAL_0P:SET_wrong_vector_source
1 elements.
Warning ! : (22-Jul-2009 15:15:52)
GanttChart::AddData. The DqiData structure has no data for this range
Information : (22-Jul-2009 15:15:52)
Graph 6: Adding data from object @PCF MPH_RA2_CAL_0P:SET_wrong_z_velocity
1 elements.
Warning ! : (22-Jul-2009 15:15:52)
GanttChart::AddData. The DqiData structure has no data for this range
Information : (22-Jul-2009 15:15:52)
Graph 6: Adding data from object @PCF MPH_RA2_CAL_0P:SET_wrong_y_velocity
1 elements.
Warning ! : (22-Jul-2009 15:15:52)
GanttChart::AddData. The DqiData structure has no data for this range
Information : (22-Jul-2009 15:15:52)
Graph 6: Adding data from object @PCF MPH_RA2_CAL_0P:SET_wrong_x_velocity
1 elements.
Warning ! : (22-Jul-2009 15:15:52)
GanttChart::AddData. The DqiData structure has no data for this range
Information : (22-Jul-2009 15:15:52)
Graph 6: Adding data from object @PCF MPH_RA2_CAL_0P:SET_wrong_z_position
1 elements.
Warning ! : (22-Jul-2009 15:15:52)
GanttChart::AddData. The DqiData structure has no data for this range
Information : (22-Jul-2009 15:15:52)
Graph 6: Adding data from object @PCF MPH_RA2_CAL_0P:SET_wrong_y_position
1 elements.
Warning ! : (22-Jul-2009 15:15:52)
GanttChart::AddData. The DqiData structure has no data for this range
Information : (22-Jul-2009 15:15:52)
Graph 6: Adding data from object @PCF MPH_RA2_CAL_0P:SET_wrong_x_position
1 elements.
Warning ! : (22-Jul-2009 15:15:52)
GanttChart::AddData. The DqiData structure has no data for this range
Information : (22-Jul-2009 15:15:52) Graph 6:
Adding data from object @PCF MPH_RA2_CAL_0P:SET_wrong_state_vector_time
1 elements.
Warning ! : (22-Jul-2009 15:15:52)
GanttChart::AddData. The DqiData structure has no data for this range

GanttChart::ReadPolyline. Adding a section with no data
Warning ! : (22-Jul-2009 15:15:52)
GanttChart::ReadPolyline. Adding a section with no data
Warning ! : (22-Jul-2009 15:15:52)
GanttChart::ReadPolyline. Adding a section with no data
Warning ! : (22-Jul-2009 15:15:52)
GanttChart::ReadPolyline. Adding a section with no data
Warning ! : (22-Jul-2009 15:15:52)
GanttChart::ReadPolyline. Adding a section with no data
Warning ! : (22-Jul-2009 15:15:52)
GanttChart::ReadPolyline. Adding a section with no data
Warning ! : (22-Jul-2009 15:15:52)
GanttChart::ReadPolyline. Adding a section with no data
Warning ! : (22-Jul-2009 15:15:52)
GanttChart::ReadPolyline. Adding a section with no data
Warning ! : (22-Jul-2009 15:15:52)
GanttChart::ReadPolyline. Adding a section with no data
Warning ! : (22-Jul-2009 15:15:52)
GanttChart::ReadPolyline. Adding a section with no data
Warning ! : (22-Jul-2009 15:15:52)
GanttChart::ReadPolyline. Adding a section with no data
Warning ! : (22-Jul-2009 15:15:52)
GanttChart::ReadPolyline. Adding a section with no data
Warning ! : (22-Jul-2009 15:15:52)
GanttChart::ReadPolyline. Adding a section with no data
Warning ! : (22-Jul-2009 15:15:52)
Information : (22-Jul-2009 15:15:52) Graph 6: Destroying object.
Information : (22-Jul-2009 15:15:52)
Graph 7: Creating object for a eventGanttChart
Information : (22-Jul-2009 15:15:52) Graph 7: Processing legend.
Information : (22-Jul-2009 15:15:52)
Graph 7: Adding data from object @PCF_MPH_DOR_DOP_0P:DET_wrong_product_err
1 elements.
Warning ! : (22-Jul-2009 15:15:52)
GanttChart::AddData. The DqiData structure has no data for this range
Information : (22-Jul-2009 15:15:52)
Graph 7: Adding data from object @PCF_MPH_DOR_DOP_0P:SET_wrong_leap_err
1 elements.
Warning ! : (22-Jul-2009 15:15:52)
GanttChart::AddData. The DqiData structure has no data for this range
Information : (22-Jul-2009 15:15:52)
Graph 7: Adding data from object @PCF_MPH_DOR_DOP_0P:SET_wrong_leap_utc
1 elements.
Warning ! : (22-Jul-2009 15:15:52)
GanttChart::AddData. The DqiData structure has no data for this range
Information : (22-Jul-2009 15:15:53)
Graph 7: Adding data from object @PCF_MPH_DOR_DOP_0P:SET_wrong_clock_step
1 elements.
Warning ! : (22-Jul-2009 15:15:53)
GanttChart::AddData. The DqiData structure has no data for this range
Information : (22-Jul-2009 15:15:53)
Graph 7: Adding data from object @PCF_MPH_DOR_DOP_0P:SET_wrong_sat_binary_time
1 elements.
Warning ! : (22-Jul-2009 15:15:53)
GanttChart::AddData. The DqiData structure has no data for this range
Information : (22-Jul-2009 15:15:53)
Graph 7: Adding data from object @PCF_MPH_DOR_DOP_0P:SET_wrong_utc_sbt_time
15 elements.
Information : (22-Jul-2009 15:15:53)
Graph 7: Adding data from object @PCF_MPH_DOR_DOP_0P:SET_wrong_vector_source
1 elements.
Warning ! : (22-Jul-2009 15:15:53)
GanttChart::AddData. The DqiData structure has no data for this range
Information : (22-Jul-2009 15:15:53)
Graph 7: Adding data from object @PCF_MPH_DOR_DOP_0P:SET_wrong_z_velocity
1 elements.
Warning ! : (22-Jul-2009 15:15:53)
GanttChart::AddData. The DqiData structure has no data for this range
Information : (22-Jul-2009 15:15:53)
Graph 7: Adding data from object @PCF_MPH_DOR_DOP_0P:SET_wrong_y_velocity
1 elements.
Warning ! : (22-Jul-2009 15:15:53)
GanttChart::AddData. The DqiData structure has no data for this range

Information : (22-Jul-2009 15:15:53)
Graph 7: Adding data from object @PCF_MPH_DOR_DOP_0P:SET_wrong_x_velocity
1 elements.
Warning ! : (22-Jul-2009 15:15:53)
GanttChart::AddData. The DqiData structure has no data for this range
Information : (22-Jul-2009 15:15:53)
Graph 7: Adding data from object @PCF_MPH_DOR_DOP_0P:SET_wrong_z_position
1 elements.
Warning ! : (22-Jul-2009 15:15:53)
GanttChart::AddData. The DqiData structure has no data for this range
Information : (22-Jul-2009 15:15:53)
Graph 7: Adding data from object @PCF_MPH_DOR_DOP_0P:SET_wrong_y_position
1 elements.
Warning ! : (22-Jul-2009 15:15:53)
GanttChart::AddData. The DqiData structure has no data for this range
Information : (22-Jul-2009 15:15:53)
Graph 7: Adding data from object @PCF_MPH_DOR_DOP_0P:SET_wrong_x_position
1 elements.
Warning ! : (22-Jul-2009 15:15:53)
GanttChart::AddData. The DqiData structure has no data for this range
Information : (22-Jul-2009 15:15:53) Graph 7:
Adding data from object @PCF_MPH_DOR_DOP_0P:SET_wrong_state_vector_time
1 elements.
Warning ! : (22-Jul-2009 15:15:53)
GanttChart::AddData. The DqiData structure has no data for this range
Information : (22-Jul-2009 15:15:53)
Graph 7: Adding data from object @PCF_MPH_DOR_DOP_0P:SET_wrong_phase
1 elements.
Warning ! : (22-Jul-2009 15:15:53)
GanttChart::AddData. The DqiData structure has no data for this range
Information : (22-Jul-2009 15:15:53)
Graph 7: Adding data from object @PCF_MPH_DOR_DOP_0P:SET_wrong_sensing_stop
1 elements.
Warning ! : (22-Jul-2009 15:15:53)
GanttChart::AddData. The DqiData structure has no data for this range
Information : (22-Jul-2009 15:15:53)
Graph 7: Adding data from object @PCF_MPH_DOR_DOP_0P:SET_wrong_sensing_start
1 elements.
Warning ! : (22-Jul-2009 15:15:53)
GanttChart::AddData. The DqiData structure has no data for this range
Information : (22-Jul-2009 15:15:53)
Graph 7: Adding data from object @PCF_MPH_DOR_DOP_0P:SET_wrong_software_ver
1 elements.
Warning ! : (22-Jul-2009 15:15:53)
GanttChart::AddData. The DqiData structure has no data for this range
Information : (22-Jul-2009 15:15:53)
Graph 7: Adding data from object @PCF_MPH_DOR_DOP_0P:SET_wrong_proc_time
1 elements.
Warning ! : (22-Jul-2009 15:15:53)
GanttChart::AddData. The DqiData structure has no data for this range
Information : (22-Jul-2009 15:15:53)
Graph 7: Adding data from object @PCF_MPH_DOR_DOP_0P:SET_wrong_proc_center
1 elements.
Warning ! : (22-Jul-2009 15:15:53)
GanttChart::AddData. The DqiData structure has no data for this range
Information : (22-Jul-2009 15:15:53) Graph 7:
Adding data from object @PCF_MPH_DOR_DOP_0P:SET_wrong_acquisition_station
1 elements.
Warning ! : (22-Jul-2009 15:15:53)
GanttChart::AddData. The DqiData structure has no data for this range
Information : (22-Jul-2009 15:15:53)
Graph 7: Adding data from object @PCF_MPH_DOR_DOP_0P:SET_wrong_proc_stage
1 elements.
Warning ! : (22-Jul-2009 15:15:53)
GanttChart::AddData. The DqiData structure has no data for this range
Information : (22-Jul-2009 15:15:53)
Graph 7: Adding data from object @PCF_MPH_DOR_DOP_0P:SET_wrong_filename
1 elements.

Warning ! : (22-Jul-2009 15:15:53)
GanttChart::AddData. The DqiData structure has no data for this range
Information : (22-Jul-2009 15:15:53)
Graph 7: Adding data from object @PCF_RA2_sensing:ETL_dor_dop_0p 17
elements.
Information : (22-Jul-2009 15:15:53) Graph 7: Generating PNG file.
Warning ! : (22-Jul-2009 15:15:53)
GanttChart::ReadPolyline. Adding a section with no data
Warning ! : (22-Jul-2009 15:15:53)
GanttChart::ReadPolyline. Adding a section with no data
Warning ! : (22-Jul-2009 15:15:53)
GanttChart::ReadPolyline. Adding a section with no data
Warning ! : (22-Jul-2009 15:15:53)
GanttChart::ReadPolyline. Adding a section with no data
Warning ! : (22-Jul-2009 15:15:53)
GanttChart::ReadPolyline. Adding a section with no data
Warning ! : (22-Jul-2009 15:15:53)
GanttChart::ReadPolyline. Adding a section with no data
Warning ! : (22-Jul-2009 15:15:53)
GanttChart::ReadPolyline. Adding a section with no data
Warning ! : (22-Jul-2009 15:15:53)
GanttChart::ReadPolyline. Adding a section with no data
Warning ! : (22-Jul-2009 15:15:53)
GanttChart::ReadPolyline. Adding a section with no data
Warning ! : (22-Jul-2009 15:15:53)
GanttChart::ReadPolyline. Adding a section with no data
Warning ! : (22-Jul-2009 15:15:53)
GanttChart::ReadPolyline. Adding a section with no data
Warning ! : (22-Jul-2009 15:15:53)
GanttChart::ReadPolyline. Adding a section with no data
Warning ! : (22-Jul-2009 15:15:53)
GanttChart::ReadPolyline. Adding a section with no data
Warning ! : (22-Jul-2009 15:15:53)
GanttChart::ReadPolyline. Adding a section with no data
Warning ! : (22-Jul-2009 15:15:53)
GanttChart::ReadPolyline. Adding a section with no data
Warning ! : (22-Jul-2009 15:15:53)
GanttChart::ReadPolyline. Adding a section with no data
Warning ! : (22-Jul-2009 15:15:53)
GanttChart::ReadPolyline. Adding a section with no data
Warning ! : (22-Jul-2009 15:15:53)
GanttChart::ReadPolyline. Adding a section with no data
Warning ! : (22-Jul-2009 15:15:53)
GanttChart::ReadPolyline. Adding a section with no data
Warning ! : (22-Jul-2009 15:15:53)
GanttChart::ReadPolyline. Adding a section with no data
Warning ! : (22-Jul-2009 15:15:53)
GanttChart::ReadPolyline. Adding a section with no data
Warning ! : (22-Jul-2009 15:15:53)
GanttChart::ReadPolyline. Adding a section with no data
Warning ! : (22-Jul-2009 15:15:53)
GanttChart::ReadPolyline. Adding a section with no data
Warning ! : (22-Jul-2009 15:15:53)
GanttChart::ReadPolyline. Adding a section with no data
Warning ! : (22-Jul-2009 15:15:53)
GanttChart::ReadPolyline. Adding a section with no data
Warning ! : (22-Jul-2009 15:15:53)
GanttChart::ReadPolyline. Adding a section with no data
Warning ! : (22-Jul-2009 15:15:53)
GanttChart::ReadPolyline. Adding a section with no data
Warning ! : (22-Jul-2009 15:15:53)
GanttChart::ReadPolyline. Adding a section with no data
Warning ! : (22-Jul-2009 15:15:53)
GanttChart::ReadPolyline. Adding a section with no data
Warning ! : (22-Jul-2009 15:15:53)
GanttChart::ReadPolyline. Adding a section with no data
Warning ! : (22-Jul-2009 15:15:53)
Information : (22-Jul-2009 15:15:53) Graph 7: Destroying object.
Information : (22-Jul-2009 15:15:53)
Graph 8: Creating object for a eventGanttChart
Information : (22-Jul-2009 15:15:53) Graph 8: Processing legend.
Information : (22-Jul-2009 15:15:53)
Graph 8: Adding data from object @PCF MPH_DOR_NAV_0P:DET_wrong_product_err
1 elements.
Warning ! : (22-Jul-2009 15:15:53)
GanttChart::AddData. The DqiData structure has no data for this range
Information : (22-Jul-2009 15:15:53)
Graph 8: Adding data from object @PCF MPH_DOR_NAV_0P:SET_wrong_leap_err
1 elements.
Warning ! : (22-Jul-2009 15:15:53)
GanttChart::AddData. The DqiData structure has no data for this range
Information : (22-Jul-2009 15:15:53)
Graph 8: Adding data from object @PCF MPH_DOR_NAV_0P:SET_wrong_leap_utc
1 elements.
Warning ! : (22-Jul-2009 15:15:53)

GanttChart::AddData. The DqiData structure has no data for this range
Information : (22-Jul-2009 15:15:53)
Graph 8: Adding data from object @PCF_MPH_DOR_NAV_0P:SET_wrong_clock_step
1 elements.
Warning ! : (22-Jul-2009 15:15:53)
GanttChart::AddData. The DqiData structure has no data for this range
Information : (22-Jul-2009 15:15:53)
Graph 8: Adding data from object @PCF_MPH_DOR_NAV_0P:SET_wrong_sat_binary_time
1 elements.
Warning ! : (22-Jul-2009 15:15:53)
GanttChart::AddData. The DqiData structure has no data for this range
Information : (22-Jul-2009 15:15:53)
Graph 8: Adding data from object @PCF_MPH_DOR_NAV_0P:SET_wrong_utc_sbt_time
13 elements.
Information : (22-Jul-2009 15:15:53)
Graph 8: Adding data from object @PCF_MPH_DOR_NAV_0P:SET_wrong_vector_source
1 elements.
Warning ! : (22-Jul-2009 15:15:53)
GanttChart::AddData. The DqiData structure has no data for this range
Information : (22-Jul-2009 15:15:53)
Graph 8: Adding data from object @PCF_MPH_DOR_NAV_0P:SET_wrong_z_velocity
1 elements.
Warning ! : (22-Jul-2009 15:15:53)
GanttChart::AddData. The DqiData structure has no data for this range
Information : (22-Jul-2009 15:15:53)
Graph 8: Adding data from object @PCF_MPH_DOR_NAV_0P:SET_wrong_y_velocity
1 elements.
Warning ! : (22-Jul-2009 15:15:53)
GanttChart::AddData. The DqiData structure has no data for this range
Information : (22-Jul-2009 15:15:53)
Graph 8: Adding data from object @PCF_MPH_DOR_NAV_0P:SET_wrong_x_velocity
1 elements.
Warning ! : (22-Jul-2009 15:15:53)
GanttChart::AddData. The DqiData structure has no data for this range
Information : (22-Jul-2009 15:15:53)
Graph 8: Adding data from object @PCF_MPH_DOR_NAV_0P:SET_wrong_z_position
1 elements.
Warning ! : (22-Jul-2009 15:15:53)
GanttChart::AddData. The DqiData structure has no data for this range
Information : (22-Jul-2009 15:15:53)
Graph 8: Adding data from object @PCF_MPH_DOR_NAV_0P:SET_wrong_y_position
1 elements.
Warning ! : (22-Jul-2009 15:15:53)
GanttChart::AddData. The DqiData structure has no data for this range
Information : (22-Jul-2009 15:15:54)
Graph 8: Adding data from object @PCF_MPH_DOR_NAV_0P:SET_wrong_x_position
1 elements.
Warning ! : (22-Jul-2009 15:15:54)
GanttChart::AddData. The DqiData structure has no data for this range
Information : (22-Jul-2009 15:15:54) Graph 8:
Adding data from object @PCF_MPH_DOR_NAV_0P:SET_wrong_state_vector_time
1 elements.
Warning ! : (22-Jul-2009 15:15:54)
GanttChart::AddData. The DqiData structure has no data for this range
Information : (22-Jul-2009 15:15:54)
Graph 8: Adding data from object @PCF_MPH_DOR_NAV_0P:SET_wrong_phase
1 elements.
Warning ! : (22-Jul-2009 15:15:54)
GanttChart::AddData. The DqiData structure has no data for this range
Information : (22-Jul-2009 15:15:54)
Graph 8: Adding data from object @PCF_MPH_DOR_NAV_0P:SET_wrong_sensing_stop
1 elements.
Warning ! : (22-Jul-2009 15:15:54)
GanttChart::AddData. The DqiData structure has no data for this range
Information : (22-Jul-2009 15:15:54)
Graph 8: Adding data from object @PCF_MPH_DOR_NAV_0P:SET_wrong_sensing_start
1 elements.
Warning ! : (22-Jul-2009 15:15:54)

GanttChart::ReadPolyline. Adding a section with no data
Warning ! : (22-Jul-2009 15:15:54)
GanttChart::ReadPolyline. Adding a section with no data
Warning ! : (22-Jul-2009 15:15:54)
GanttChart::ReadPolyline. Adding a section with no data
Warning ! : (22-Jul-2009 15:15:54)
GanttChart::ReadPolyline. Adding a section with no data
Warning ! : (22-Jul-2009 15:15:54)
GanttChart::ReadPolyline. Adding a section with no data
Warning ! : (22-Jul-2009 15:15:54)
GanttChart::ReadPolyline. Adding a section with no data
Information : (22-Jul-2009 15:15:54) Graph 8: Destroying object.
Information : (22-Jul-2009 15:15:54)
Graph 9: Creating object for a eventGanttChart
Information : (22-Jul-2009 15:15:54) Graph 9: Processing legend.
Information : (22-Jul-2009 15:15:54)
Graph 9: Adding data from object @PCF_MPH_MWR_NL__0P:DET_wrong_product_err
1 elements.
Warning ! : (22-Jul-2009 15:15:54)
GanttChart::AddData. The DqiData structure has no data for this range
Information : (22-Jul-2009 15:15:54)
Graph 9: Adding data from object @PCF_MPH_MWR_NL__0P:SET_wrong_leap_err
1 elements.
Warning ! : (22-Jul-2009 15:15:54)
GanttChart::AddData. The DqiData structure has no data for this range
Information : (22-Jul-2009 15:15:54)
Graph 9: Adding data from object @PCF_MPH_MWR_NL__0P:SET_wrong_leap_utc
1 elements.
Warning ! : (22-Jul-2009 15:15:54)
GanttChart::AddData. The DqiData structure has no data for this range
Information : (22-Jul-2009 15:15:54)
Graph 9: Adding data from object @PCF_MPH_MWR_NL__0P:SET_wrong_clock_step
1 elements.
Warning ! : (22-Jul-2009 15:15:54)
GanttChart::AddData. The DqiData structure has no data for this range
Information : (22-Jul-2009 15:15:54)
Graph 9: Adding data from object @PCF_MPH_MWR_NL__0P:SET_wrong_sat_binary_time
1 elements.
Warning ! : (22-Jul-2009 15:15:54)
GanttChart::AddData. The DqiData structure has no data for this range
Information : (22-Jul-2009 15:15:54)
Graph 9: Adding data from object @PCF_MPH_MWR_NL__0P:SET_wrong_utc_sbt_time
15 elements.
Information : (22-Jul-2009 15:15:54)
Graph 9: Adding data from object @PCF_MPH_MWR_NL__0P:SET_wrong_vector_source
1 elements.
Warning ! : (22-Jul-2009 15:15:54)
GanttChart::AddData. The DqiData structure has no data for this range
Information : (22-Jul-2009 15:15:54)
Graph 9: Adding data from object @PCF_MPH_MWR_NL__0P:SET_wrong_z_velocity
1 elements.
Warning ! : (22-Jul-2009 15:15:54)
GanttChart::AddData. The DqiData structure has no data for this range
Information : (22-Jul-2009 15:15:54)
Graph 9: Adding data from object @PCF_MPH_MWR_NL__0P:SET_wrong_y_velocity
1 elements.
Warning ! : (22-Jul-2009 15:15:54)
GanttChart::AddData. The DqiData structure has no data for this range
Information : (22-Jul-2009 15:15:54)
Graph 9: Adding data from object @PCF_MPH_MWR_NL__0P:SET_wrong_x_velocity
1 elements.
Warning ! : (22-Jul-2009 15:15:54)
GanttChart::AddData. The DqiData structure has no data for this range
Information : (22-Jul-2009 15:15:54)
Graph 9: Adding data from object @PCF_MPH_MWR_NL__0P:SET_wrong_z_position
1 elements.
Warning ! : (22-Jul-2009 15:15:54)
GanttChart::AddData. The DqiData structure has no data for this range

Information : (22-Jul-2009 15:15:54)
Graph 9: Adding data from object @PCF_MPH_MWR_NL__0P:SET_wrong_y_position
1 elements.
Warning ! : (22-Jul-2009 15:15:54)
GanttChart::AddData. The DqiData structure has no data for this range
Information : (22-Jul-2009 15:15:54)
Graph 9: Adding data from object @PCF_MPH_MWR_NL__0P:SET_wrong_x_position
1 elements.
Warning ! : (22-Jul-2009 15:15:54)
GanttChart::AddData. The DqiData structure has no data for this range
Information : (22-Jul-2009 15:15:54) Graph 9:
Adding data from object @PCF_MPH_MWR_NL__0P:SET_wrong_state_vector_time
1 elements.
Warning ! : (22-Jul-2009 15:15:54)
GanttChart::AddData. The DqiData structure has no data for this range
Information : (22-Jul-2009 15:15:54)
Graph 9: Adding data from object @PCF_MPH_MWR_NL__0P:SET_wrong_phase
1 elements.
Warning ! : (22-Jul-2009 15:15:54)
GanttChart::AddData. The DqiData structure has no data for this range
Information : (22-Jul-2009 15:15:54)
Graph 9: Adding data from object @PCF_MPH_MWR_NL__0P:SET_wrong_sensing_stop
1 elements.
Warning ! : (22-Jul-2009 15:15:54)
GanttChart::AddData. The DqiData structure has no data for this range
Information : (22-Jul-2009 15:15:54)
Graph 9: Adding data from object @PCF_MPH_MWR_NL__0P:SET_wrong_sensing_start
1 elements.
Warning ! : (22-Jul-2009 15:15:54)
GanttChart::AddData. The DqiData structure has no data for this range
Information : (22-Jul-2009 15:15:54)
Graph 9: Adding data from object @PCF_MPH_MWR_NL__0P:SET_wrong_software_ver
1 elements.
Warning ! : (22-Jul-2009 15:15:54)
GanttChart::AddData. The DqiData structure has no data for this range
Information : (22-Jul-2009 15:15:54)
Graph 9: Adding data from object @PCF_MPH_MWR_NL__0P:SET_wrong_proc_time
1 elements.
Warning ! : (22-Jul-2009 15:15:54)
GanttChart::AddData. The DqiData structure has no data for this range
Information : (22-Jul-2009 15:15:54)
Graph 9: Adding data from object @PCF_MPH_MWR_NL__0P:SET_wrong_proc_center
1 elements.
Warning ! : (22-Jul-2009 15:15:54)
GanttChart::AddData. The DqiData structure has no data for this range
Information : (22-Jul-2009 15:15:54) Graph 9:
Adding data from object @PCF_MPH_MWR_NL__0P:SET_wrong_acquisition_station
1 elements.
Warning ! : (22-Jul-2009 15:15:54)
GanttChart::AddData. The DqiData structure has no data for this range
Information : (22-Jul-2009 15:15:54)
Graph 9: Adding data from object @PCF_MPH_MWR_NL__0P:SET_wrong_proc_stage
1 elements.
Warning ! : (22-Jul-2009 15:15:54)
GanttChart::AddData. The DqiData structure has no data for this range
Information : (22-Jul-2009 15:15:54)
Graph 9: Adding data from object @PCF_MPH_MWR_NL__0P:SET_wrong_filename
1 elements.
Warning ! : (22-Jul-2009 15:15:54)
GanttChart::AddData. The DqiData structure has no data for this range
Information : (22-Jul-2009 15:15:54)
Graph 9: Adding data from object @PCF_RA2_sensing:ETL_mwr_nl__0p 17
elements.
Information : (22-Jul-2009 15:15:54) Graph 9: Generating PNG file.
Warning ! : (22-Jul-2009 15:15:55)
GanttChart::ReadPolyline. Adding a section with no data
Warning ! : (22-Jul-2009 15:15:55)
GanttChart::ReadPolyline. Adding a section with no data

```
Warning ! : (22-Jul-2009 15:15:55)
GanttChart::ReadPolyline. Adding a section with no data
Warning ! : (22-Jul-2009 15:15:55)
GanttChart::ReadPolyline. Adding a section with no data
Warning ! : (22-Jul-2009 15:15:55)
GanttChart::ReadPolyline. Adding a section with no data
Warning ! : (22-Jul-2009 15:15:55)
GanttChart::ReadPolyline. Adding a section with no data
Warning ! : (22-Jul-2009 15:15:55)
GanttChart::ReadPolyline. Adding a section with no data
Warning ! : (22-Jul-2009 15:15:55)
GanttChart::ReadPolyline. Adding a section with no data
Warning ! : (22-Jul-2009 15:15:55)
GanttChart::ReadPolyline. Adding a section with no data
Warning ! : (22-Jul-2009 15:15:55)
GanttChart::ReadPolyline. Adding a section with no data
Warning ! : (22-Jul-2009 15:15:55)
GanttChart::ReadPolyline. Adding a section with no data
Warning ! : (22-Jul-2009 15:15:55)
GanttChart::ReadPolyline. Adding a section with no data
Warning ! : (22-Jul-2009 15:15:55)
GanttChart::ReadPolyline. Adding a section with no data
Warning ! : (22-Jul-2009 15:15:55)
GanttChart::ReadPolyline. Adding a section with no data
Warning ! : (22-Jul-2009 15:15:55)
GanttChart::ReadPolyline. Adding a section with no data
Warning ! : (22-Jul-2009 15:15:55)
GanttChart::ReadPolyline. Adding a section with no data
Warning ! : (22-Jul-2009 15:15:55)
GanttChart::ReadPolyline. Adding a section with no data
Warning ! : (22-Jul-2009 15:15:55)
GanttChart::ReadPolyline. Adding a section with no data
Warning ! : (22-Jul-2009 15:15:55)
GanttChart::ReadPolyline. Adding a section with no data
Warning ! : (22-Jul-2009 15:15:55)
GanttChart::ReadPolyline. Adding a section with no data
Warning ! : (22-Jul-2009 15:15:55)
GanttChart::ReadPolyline. Adding a section with no data
Warning ! : (22-Jul-2009 15:15:55)
GanttChart::ReadPolyline. Adding a section with no data
Warning ! : (22-Jul-2009 15:15:55)
Graph 10: Creating object for a eventGanttChart
Information : (22-Jul-2009 15:15:55) Graph 10: Processing legend.
Information : (22-Jul-2009 15:15:55)
Graph 10: Adding data from object @PCF MPH_RA2_ME__0P:DET_wrong_product_err
1 elements.
Warning ! : (22-Jul-2009 15:15:55)
GanttChart::AddData. The DqiData structure has no data for this range
Information : (22-Jul-2009 15:15:55)
Graph 10: Adding data from object @PCF MPH_RA2_ME__0P:SET_wrong_leap_err
1 elements.
Warning ! : (22-Jul-2009 15:15:55)
GanttChart::AddData. The DqiData structure has no data for this range
Information : (22-Jul-2009 15:15:55)
Graph 10: Adding data from object @PCF MPH_RA2_ME__0P:SET_wrong_leap_utc
1 elements.
Warning ! : (22-Jul-2009 15:15:55)
GanttChart::AddData. The DqiData structure has no data for this range
Information : (22-Jul-2009 15:15:55)
Graph 10: Adding data from object @PCF MPH_RA2_ME__0P:SET_wrong_clock_step
1 elements.
Warning ! : (22-Jul-2009 15:15:55)
GanttChart::AddData. The DqiData structure has no data for this range
Information : (22-Jul-2009 15:15:55) Graph 10:
Adding data from object @PCF MPH_RA2_ME__0P:SET_wrong_sat_binary_time
1 elements.
Warning ! : (22-Jul-2009 15:15:55)
```

GanttChart::AddData. The DqiData structure has no data for this range
Information : (22-Jul-2009 15:15:55)
Graph 10: Adding data from object @PCF_MPH_RA2_ME__0P:SET_wrong_utc_sbt_time
17 elements.
Information : (22-Jul-2009 15:15:55)
Graph 10: Adding data from object @PCF_MPH_RA2_ME__0P:SET_wrong_vector_source
1 elements.
Warning ! : (22-Jul-2009 15:15:55)
GanttChart::AddData. The DqiData structure has no data for this range
Information : (22-Jul-2009 15:15:55)
Graph 10: Adding data from object @PCF_MPH_RA2_ME__0P:SET_wrong_z_velocity
1 elements.
Warning ! : (22-Jul-2009 15:15:55)
GanttChart::AddData. The DqiData structure has no data for this range
Information : (22-Jul-2009 15:15:55)
Graph 10: Adding data from object @PCF_MPH_RA2_ME__0P:SET_wrong_y_velocity
1 elements.
Warning ! : (22-Jul-2009 15:15:55)
GanttChart::AddData. The DqiData structure has no data for this range
Information : (22-Jul-2009 15:15:55)
Graph 10: Adding data from object @PCF_MPH_RA2_ME__0P:SET_wrong_x_velocity
1 elements.
Warning ! : (22-Jul-2009 15:15:55)
GanttChart::AddData. The DqiData structure has no data for this range
Information : (22-Jul-2009 15:15:55)
Graph 10: Adding data from object @PCF_MPH_RA2_ME__0P:SET_wrong_z_position
1 elements.
Warning ! : (22-Jul-2009 15:15:55)
GanttChart::AddData. The DqiData structure has no data for this range
Information : (22-Jul-2009 15:15:55)
Graph 10: Adding data from object @PCF_MPH_RA2_ME__0P:SET_wrong_y_position
1 elements.
Warning ! : (22-Jul-2009 15:15:55)
GanttChart::AddData. The DqiData structure has no data for this range
Information : (22-Jul-2009 15:15:55)
Graph 10: Adding data from object @PCF_MPH_RA2_ME__0P:SET_wrong_x_position
1 elements.
Warning ! : (22-Jul-2009 15:15:55)
GanttChart::AddData. The DqiData structure has no data for this range
Information : (22-Jul-2009 15:15:55) Graph 10:
Adding data from object @PCF_MPH_RA2_ME__0P:SET_wrong_state_vector_time
1 elements.
Warning ! : (22-Jul-2009 15:15:55)
GanttChart::AddData. The DqiData structure has no data for this range
Information : (22-Jul-2009 15:15:55)
Graph 10: Adding data from object @PCF_MPH_RA2_ME__0P:SET_wrong_phase
1 elements.
Warning ! : (22-Jul-2009 15:15:55)
GanttChart::AddData. The DqiData structure has no data for this range
Information : (22-Jul-2009 15:15:55)
Graph 10: Adding data from object @PCF_MPH_RA2_ME__0P:SET_wrong_sensing_stop
1 elements.
Warning ! : (22-Jul-2009 15:15:55)
GanttChart::AddData. The DqiData structure has no data for this range
Information : (22-Jul-2009 15:15:55)
Graph 10: Adding data from object @PCF_MPH_RA2_ME__0P:SET_wrong_sensing_start
1 elements.
Warning ! : (22-Jul-2009 15:15:55)
GanttChart::AddData. The DqiData structure has no data for this range
Information : (22-Jul-2009 15:15:55)
Graph 10: Adding data from object @PCF_MPH_RA2_ME__0P:SET_wrong_software_ver
1 elements.
Warning ! : (22-Jul-2009 15:15:55)
GanttChart::AddData. The DqiData structure has no data for this range
Information : (22-Jul-2009 15:15:55)
Graph 10: Adding data from object @PCF_MPH_RA2_ME__0P:SET_wrong_proc_time
1 elements.
Warning ! : (22-Jul-2009 15:15:55)

GanttChart::AddData. The DqiData structure has no data for this range

Information : (22-Jul-2009 15:15:55)

Graph 10: Adding data from object @PCF_MPH_RA2_ME__0P:SET_wrong_proc_center
1 elements.

Warning ! : (22-Jul-2009 15:15:55)

GanttChart::AddData. The DqiData structure has no data for this range

Information : (22-Jul-2009 15:15:55) Graph 10:

Adding data from object @PCF_MPH_RA2_ME__0P:SET_wrong_acquisition_station
1 elements.

Warning ! : (22-Jul-2009 15:15:55)

GanttChart::AddData. The DqiData structure has no data for this range

Information : (22-Jul-2009 15:15:55)

Graph 10: Adding data from object @PCF_MPH_RA2_ME__0P:SET_wrong_proc_stage
1 elements.

Warning ! : (22-Jul-2009 15:15:55)

GanttChart::AddData. The DqiData structure has no data for this range

Information : (22-Jul-2009 15:15:55)

Graph 10: Adding data from object @PCF_MPH_RA2_ME__0P:SET_wrong_filename
1 elements.

Warning ! : (22-Jul-2009 15:15:55)

GanttChart::AddData. The DqiData structure has no data for this range

Information : (22-Jul-2009 15:15:55)

Graph 10: Adding data from object @PCF_RA2_sensing:ETL_ra2_me__0p
elements.

Information : (22-Jul-2009 15:15:55) Graph 10: Generating PNG file.

Warning ! : (22-Jul-2009 15:15:55)

GanttChart::ReadPolyline. Adding a section with no data

Warning ! : (22-Jul-2009 15:15:55)

GanttChart::ReadPolyline. Adding a section with no data

Warning ! : (22-Jul-2009 15:15:55)

GanttChart::ReadPolyline. Adding a section with no data

Warning ! : (22-Jul-2009 15:15:55)

GanttChart::ReadPolyline. Adding a section with no data

Warning ! : (22-Jul-2009 15:15:55)

GanttChart::ReadPolyline. Adding a section with no data

Warning ! : (22-Jul-2009 15:15:55)

GanttChart::ReadPolyline. Adding a section with no data

Warning ! : (22-Jul-2009 15:15:55)

GanttChart::ReadPolyline. Adding a section with no data

Warning ! : (22-Jul-2009 15:15:55)

GanttChart::ReadPolyline. Adding a section with no data

Warning ! : (22-Jul-2009 15:15:55)

GanttChart::ReadPolyline. Adding a section with no data

Warning ! : (22-Jul-2009 15:15:55)

GanttChart::ReadPolyline. Adding a section with no data

Warning ! : (22-Jul-2009 15:15:55)

GanttChart::ReadPolyline. Adding a section with no data

Warning ! : (22-Jul-2009 15:15:55)

GanttChart::ReadPolyline. Adding a section with no data

Warning ! : (22-Jul-2009 15:15:55)

GanttChart::ReadPolyline. Adding a section with no data

Warning ! : (22-Jul-2009 15:15:55)

GanttChart::ReadPolyline. Adding a section with no data

Warning ! : (22-Jul-2009 15:15:55)

GanttChart::ReadPolyline. Adding a section with no data

Warning ! : (22-Jul-2009 15:15:55)

GanttChart::ReadPolyline. Adding a section with no data

Warning ! : (22-Jul-2009 15:15:55)

GanttChart::ReadPolyline. Adding a section with no data

Warning ! : (22-Jul-2009 15:15:55)

GanttChart::ReadPolyline. Adding a section with no data

Warning ! : (22-Jul-2009 15:15:55)

GanttChart::ReadPolyline. Adding a section with no data

Warning ! : (22-Jul-2009 15:15:55)

GanttChart::ReadPolyline. Adding a section with no data

Warning ! : (22-Jul-2009 15:15:55)

GanttChart::ReadPolyline. Adding a section with no data

Warning ! : (22-Jul-2009 15:15:55)

GanttChart::ReadPolyline. Adding a section with no data
Information : (22-Jul-2009 15:15:56) Graph 10: Destroying object.
Information : (22-Jul-2009 15:15:56)
Graph 11: Creating object for a eventGanttChart
Information : (22-Jul-2009 15:15:56) Graph 11: Processing legend.
Information : (22-Jul-2009 15:15:56)
Graph 11: Adding data from object @PCF_MPH_RA2_MW__1P:DET_wrong_product_err
1 elements.
Warning ! : (22-Jul-2009 15:15:56)
GanttChart::AddData. The DqiData structure has no data for this range
Information : (22-Jul-2009 15:15:56)
Graph 11: Adding data from object @PCF_MPH_RA2_MW__1P:SET_wrong_leap_err
1 elements.
Warning ! : (22-Jul-2009 15:15:56)
GanttChart::AddData. The DqiData structure has no data for this range
Information : (22-Jul-2009 15:15:56)
Graph 11: Adding data from object @PCF_MPH_RA2_MW__1P:SET_wrong_leap_utc
1 elements.
Warning ! : (22-Jul-2009 15:15:56)
GanttChart::AddData. The DqiData structure has no data for this range
Information : (22-Jul-2009 15:15:56)
Graph 11: Adding data from object @PCF_MPH_RA2_MW__1P:SET_wrong_clock_step
1 elements.
Warning ! : (22-Jul-2009 15:15:56)
GanttChart::AddData. The DqiData structure has no data for this range
Information : (22-Jul-2009 15:15:56) Graph 11:
Adding data from object @PCF_MPH_RA2_MW__1P:SET_wrong_sat_binary_time
1 elements.
Warning ! : (22-Jul-2009 15:15:56)
GanttChart::AddData. The DqiData structure has no data for this range
Information : (22-Jul-2009 15:15:56)
Graph 11: Adding data from object @PCF_MPH_RA2_MW__1P:SET_wrong_utc_sbt_time
17 elements.
Information : (22-Jul-2009 15:15:56)
Graph 11: Adding data from object @PCF_MPH_RA2_MW__1P:SET_wrong_vector_source
1 elements.
Warning ! : (22-Jul-2009 15:15:56)
GanttChart::AddData. The DqiData structure has no data for this range
Information : (22-Jul-2009 15:15:56)
Graph 11: Adding data from object @PCF_MPH_RA2_MW__1P:SET_wrong_z_velocity
1 elements.
Warning ! : (22-Jul-2009 15:15:56)
GanttChart::AddData. The DqiData structure has no data for this range
Information : (22-Jul-2009 15:15:56)
Graph 11: Adding data from object @PCF_MPH_RA2_MW__1P:SET_wrong_y_velocity
1 elements.
Warning ! : (22-Jul-2009 15:15:56)
GanttChart::AddData. The DqiData structure has no data for this range
Information : (22-Jul-2009 15:15:56)
Graph 11: Adding data from object @PCF_MPH_RA2_MW__1P:SET_wrong_x_velocity
1 elements.
Warning ! : (22-Jul-2009 15:15:56)
GanttChart::AddData. The DqiData structure has no data for this range
Information : (22-Jul-2009 15:15:56)
Graph 11: Adding data from object @PCF_MPH_RA2_MW__1P:SET_wrong_z_position
1 elements.
Warning ! : (22-Jul-2009 15:15:56)
GanttChart::AddData. The DqiData structure has no data for this range
Information : (22-Jul-2009 15:15:56)
Graph 11: Adding data from object @PCF_MPH_RA2_MW__1P:SET_wrong_y_position
1 elements.
Warning ! : (22-Jul-2009 15:15:56)
GanttChart::AddData. The DqiData structure has no data for this range
Information : (22-Jul-2009 15:15:56)
Graph 11: Adding data from object @PCF_MPH_RA2_MW__1P:SET_wrong_x_position
1 elements.
Warning ! : (22-Jul-2009 15:15:56)
GanttChart::AddData. The DqiData structure has no data for this range


```
Warning ! : (22-Jul-2009 15:15:56)
GanttChart::ReadPolyline. Adding a section with no data
Warning ! : (22-Jul-2009 15:15:56)
GanttChart::ReadPolyline. Adding a section with no data
Warning ! : (22-Jul-2009 15:15:56)
GanttChart::ReadPolyline. Adding a section with no data
Warning ! : (22-Jul-2009 15:15:56)
GanttChart::ReadPolyline. Adding a section with no data
Warning ! : (22-Jul-2009 15:15:56)
GanttChart::ReadPolyline. Adding a section with no data
Warning ! : (22-Jul-2009 15:15:56)
GanttChart::ReadPolyline. Adding a section with no data
Warning ! : (22-Jul-2009 15:15:56)
GanttChart::ReadPolyline. Adding a section with no data
Warning ! : (22-Jul-2009 15:15:56)
GanttChart::ReadPolyline. Adding a section with no data
Warning ! : (22-Jul-2009 15:15:56)
GanttChart::ReadPolyline. Adding a section with no data
Warning ! : (22-Jul-2009 15:15:56)
Information : (22-Jul-2009 15:15:57) Graph 11: Destroying object.
Information : (22-Jul-2009 15:15:57)
Graph 12: Creating object for a eventGanttChart
Information : (22-Jul-2009 15:15:57) Graph 12: Processing legend.
Information : (22-Jul-2009 15:15:57)
Graph 12: Adding data from object @PCF MPH_RA2_FGD_2P:DET_wrong_product_err
19 elements.
Information : (22-Jul-2009 15:15:57)
Graph 12: Adding data from object @PCF MPH_RA2_FGD_2P:SET_wrong_leap_err
1 elements.
Warning ! : (22-Jul-2009 15:15:57)
GanttChart::AddData. The DqiData structure has no data for this range
Information : (22-Jul-2009 15:15:57)
Graph 12: Adding data from object @PCF MPH_RA2_FGD_2P:SET_wrong_leap_utc
1 elements.
Warning ! : (22-Jul-2009 15:15:57)
GanttChart::AddData. The DqiData structure has no data for this range
Information : (22-Jul-2009 15:15:57)
Graph 12: Adding data from object @PCF MPH_RA2_FGD_2P:SET_wrong_clock_step
1 elements.
Warning ! : (22-Jul-2009 15:15:57)
GanttChart::AddData. The DqiData structure has no data for this range
Information : (22-Jul-2009 15:15:57) Graph 12:
Adding data from object @PCF MPH_RA2_FGD_2P:SET_wrong_sat_binary_time
1 elements.
Warning ! : (22-Jul-2009 15:15:57)
GanttChart::AddData. The DqiData structure has no data for this range
Information : (22-Jul-2009 15:15:57)
Graph 12: Adding data from object @PCF MPH_RA2_FGD_2P:SET_wrong_utc_sbt_time
17 elements.
Information : (22-Jul-2009 15:15:57)
Graph 12: Adding data from object @PCF MPH_RA2_FGD_2P:SET_wrong_vector_source
1 elements.
Warning ! : (22-Jul-2009 15:15:57)
GanttChart::AddData. The DqiData structure has no data for this range
Information : (22-Jul-2009 15:15:57)
Graph 12: Adding data from object @PCF MPH_RA2_FGD_2P:SET_wrong_z_velocity
1 elements.
Warning ! : (22-Jul-2009 15:15:57)
GanttChart::AddData. The DqiData structure has no data for this range
Information : (22-Jul-2009 15:15:57)
Graph 12: Adding data from object @PCF MPH_RA2_FGD_2P:SET_wrong_y_velocity
1 elements.
Warning ! : (22-Jul-2009 15:15:57)
GanttChart::AddData. The DqiData structure has no data for this range
Information : (22-Jul-2009 15:15:57)
```

Graph 12: Adding data from object @PCF_MPH_RA2_FGD_2P:SET_wrong_x_velocity
1 elements.
Warning ! : (22-Jul-2009 15:15:57)
GanttChart::AddData. The DqiData structure has no data for this range
Information : (22-Jul-2009 15:15:57)
Graph 12: Adding data from object @PCF_MPH_RA2_FGD_2P:SET_wrong_z_position
1 elements.
Warning ! : (22-Jul-2009 15:15:57)
GanttChart::AddData. The DqiData structure has no data for this range
Information : (22-Jul-2009 15:15:57)
Graph 12: Adding data from object @PCF_MPH_RA2_FGD_2P:SET_wrong_y_position
1 elements.
Warning ! : (22-Jul-2009 15:15:57)
GanttChart::AddData. The DqiData structure has no data for this range
Information : (22-Jul-2009 15:15:57)
Graph 12: Adding data from object @PCF_MPH_RA2_FGD_2P:SET_wrong_x_position
1 elements.
Warning ! : (22-Jul-2009 15:15:57)
GanttChart::AddData. The DqiData structure has no data for this range
Information : (22-Jul-2009 15:15:57) Graph 12:
Adding data from object @PCF_MPH_RA2_FGD_2P:SET_wrong_state_vector_time
19 elements.
Information : (22-Jul-2009 15:15:57)
Graph 12: Adding data from object @PCF_MPH_RA2_FGD_2P:SET_wrong_phase
1 elements.
Warning ! : (22-Jul-2009 15:15:57)
GanttChart::AddData. The DqiData structure has no data for this range
Information : (22-Jul-2009 15:15:57)
Graph 12: Adding data from object @PCF_MPH_RA2_FGD_2P:SET_wrong_sensing_stop
1 elements.
Warning ! : (22-Jul-2009 15:15:57)
GanttChart::AddData. The DqiData structure has no data for this range
Information : (22-Jul-2009 15:15:57)
Graph 12: Adding data from object @PCF_MPH_RA2_FGD_2P:SET_wrong_sensing_start
1 elements.
Warning ! : (22-Jul-2009 15:15:57)
GanttChart::AddData. The DqiData structure has no data for this range
Information : (22-Jul-2009 15:15:57)
Graph 12: Adding data from object @PCF_MPH_RA2_FGD_2P:SET_wrong_software_ver
19 elements.
Information : (22-Jul-2009 15:15:57)
Graph 12: Adding data from object @PCF_MPH_RA2_FGD_2P:SET_wrong_proc_time
1 elements.
Warning ! : (22-Jul-2009 15:15:57)
GanttChart::AddData. The DqiData structure has no data for this range
Information : (22-Jul-2009 15:15:57)
Graph 12: Adding data from object @PCF_MPH_RA2_FGD_2P:SET_wrong_proc_center
1 elements.
Warning ! : (22-Jul-2009 15:15:57)
GanttChart::AddData. The DqiData structure has no data for this range
Information : (22-Jul-2009 15:15:57) Graph 12:
Adding data from object @PCF_MPH_RA2_FGD_2P:SET_wrong_acquisition_station
1 elements.
Warning ! : (22-Jul-2009 15:15:57)
GanttChart::AddData. The DqiData structure has no data for this range
Information : (22-Jul-2009 15:15:57)
Graph 12: Adding data from object @PCF_MPH_RA2_FGD_2P:SET_wrong_proc_stage
1 elements.
Warning ! : (22-Jul-2009 15:15:57)
GanttChart::AddData. The DqiData structure has no data for this range
Information : (22-Jul-2009 15:15:57)
Graph 12: Adding data from object @PCF_MPH_RA2_FGD_2P:SET_wrong_filename
1 elements.
Warning ! : (22-Jul-2009 15:15:57)
GanttChart::AddData. The DqiData structure has no data for this range
Information : (22-Jul-2009 15:15:57)
Graph 12: Adding data from object @PCF_RA2_sensing:ETL_ra2_fgd_2p
elements.

17 elements.
Information : (22-Jul-2009 15:15:58)
Graph 13: Adding data from object @PCF_MPH_RA2_WWV_2P:SET_wrong_vector_source
1 elements.
Warning ! : (22-Jul-2009 15:15:58)
GanttChart::AddData. The DqiData structure has no data for this range
Information : (22-Jul-2009 15:15:58)
Graph 13: Adding data from object @PCF_MPH_RA2_WWV_2P:SET_wrong_z_velocity
1 elements.
Warning ! : (22-Jul-2009 15:15:58)
GanttChart::AddData. The DqiData structure has no data for this range
Information : (22-Jul-2009 15:15:58)
Graph 13: Adding data from object @PCF_MPH_RA2_WWV_2P:SET_wrong_y_velocity
1 elements.
Warning ! : (22-Jul-2009 15:15:58)
GanttChart::AddData. The DqiData structure has no data for this range
Information : (22-Jul-2009 15:15:58)
Graph 13: Adding data from object @PCF_MPH_RA2_WWV_2P:SET_wrong_x_velocity
1 elements.
Warning ! : (22-Jul-2009 15:15:58)
GanttChart::AddData. The DqiData structure has no data for this range
Information : (22-Jul-2009 15:15:58)
Graph 13: Adding data from object @PCF_MPH_RA2_WWV_2P:SET_wrong_z_position
1 elements.
Warning ! : (22-Jul-2009 15:15:58)
GanttChart::AddData. The DqiData structure has no data for this range
Information : (22-Jul-2009 15:15:58)
Graph 13: Adding data from object @PCF_MPH_RA2_WWV_2P:SET_wrong_y_position
1 elements.
Warning ! : (22-Jul-2009 15:15:58)
GanttChart::AddData. The DqiData structure has no data for this range
Information : (22-Jul-2009 15:15:58)
Graph 13: Adding data from object @PCF_MPH_RA2_WWV_2P:SET_wrong_x_position
1 elements.
Warning ! : (22-Jul-2009 15:15:58)
GanttChart::AddData. The DqiData structure has no data for this range
Information : (22-Jul-2009 15:15:58) Graph 13:
Adding data from object @PCF_MPH_RA2_WWV_2P:SET_wrong_state_vector_time
19 elements.
Information : (22-Jul-2009 15:15:58)
Graph 13: Adding data from object @PCF_MPH_RA2_WWV_2P:SET_wrong_phase
1 elements.
Warning ! : (22-Jul-2009 15:15:58)
GanttChart::AddData. The DqiData structure has no data for this range
Information : (22-Jul-2009 15:15:58)
Graph 13: Adding data from object @PCF_MPH_RA2_WWV_2P:SET_wrong_sensing_stop
1 elements.
Warning ! : (22-Jul-2009 15:15:58)
GanttChart::AddData. The DqiData structure has no data for this range
Information : (22-Jul-2009 15:15:58)
Graph 13: Adding data from object @PCF_MPH_RA2_WWV_2P:SET_wrong_sensing_start
1 elements.
Warning ! : (22-Jul-2009 15:15:58)
GanttChart::AddData. The DqiData structure has no data for this range
Information : (22-Jul-2009 15:15:58)
Graph 13: Adding data from object @PCF_MPH_RA2_WWV_2P:SET_wrong_software_ver
19 elements.
Information : (22-Jul-2009 15:15:58)
Graph 13: Adding data from object @PCF_MPH_RA2_WWV_2P:SET_wrong_proc_time
1 elements.
Warning ! : (22-Jul-2009 15:15:58)
GanttChart::AddData. The DqiData structure has no data for this range
Information : (22-Jul-2009 15:15:58)
Graph 13: Adding data from object @PCF_MPH_RA2_WWV_2P:SET_wrong_proc_center
1 elements.
Warning ! : (22-Jul-2009 15:15:58)
GanttChart::AddData. The DqiData structure has no data for this range
Information : (22-Jul-2009 15:15:58) Graph 13:

Graph 14: Adding data from object @PCF_RA2_CAL_0P_SPH:DET_num_discarded_isps
1 elements.
Warning ! : (22-Jul-2009 15:15:59)
GanttChart::AddData. The DqiData structure has no data for this range
Information : (22-Jul-2009 15:15:59)
Graph 14: Adding data from object @PCF_RA2_CAL_0P_SPH:DET_num_missing_isps
1 elements.
Warning ! : (22-Jul-2009 15:15:59)
GanttChart::AddData. The DqiData structure has no data for this range
Information : (22-Jul-2009 15:15:59)
Graph 14: Adding data from object @PCF_RA2_CAL_0P_SPH:DET_num_error_isps
1 elements.
Warning ! : (22-Jul-2009 15:15:59)
GanttChart::AddData. The DqiData structure has no data for this range
Information : (22-Jul-2009 15:15:59)
Graph 14: Adding data from object @PCF_RA2_CAL_0P_SPH:DET_rs_significant
1 elements.
Warning ! : (22-Jul-2009 15:15:59)
GanttChart::AddData. The DqiData structure has no data for this range
Information : (22-Jul-2009 15:15:59) Graph 14:
Adding data from object @PCF_RA2_CAL_0P_SPH:DET_isp_discarded_significant
1 elements.
Warning ! : (22-Jul-2009 15:15:59)
GanttChart::AddData. The DqiData structure has no data for this range
Information : (22-Jul-2009 15:15:59) Graph 14:
Adding data from object @PCF_RA2_CAL_0P_SPH:DET_missing_isps_significant
1 elements.
Warning ! : (22-Jul-2009 15:15:59)
GanttChart::AddData. The DqiData structure has no data for this range
Information : (22-Jul-2009 15:15:59) Graph 14:
Adding data from object @PCF_RA2_CAL_0P_SPH:DET_isp_errors_significant
1 elements.
Warning ! : (22-Jul-2009 15:15:59)
GanttChart::AddData. The DqiData structure has no data for this range
Information : (22-Jul-2009 15:15:59)
Graph 14: Adding data from object @PCF_RA2_CAL_0P_SPH:DET_sat_track
1 elements.
Warning ! : (22-Jul-2009 15:15:59)
GanttChart::AddData. The DqiData structure has no data for this range
Information : (22-Jul-2009 15:15:59)
Graph 14: Adding data from object @PCF_RA2_CAL_0P_SPH:DET_stop_long
1 elements.
Warning ! : (22-Jul-2009 15:15:59)
GanttChart::AddData. The DqiData structure has no data for this range
Information : (22-Jul-2009 15:15:59)
Graph 14: Adding data from object @PCF_RA2_CAL_0P_SPH:DET_stop_lat 1
elements.
Warning ! : (22-Jul-2009 15:15:59)
GanttChart::AddData. The DqiData structure has no data for this range
Information : (22-Jul-2009 15:15:59)
Graph 14: Adding data from object @PCF_RA2_CAL_0P_SPH:DET_start_long
1 elements.
Warning ! : (22-Jul-2009 15:15:59)
GanttChart::AddData. The DqiData structure has no data for this range
Information : (22-Jul-2009 15:15:59)
Graph 14: Adding data from object @PCF_RA2_CAL_0P_SPH:DET_start_lat
1 elements.
Warning ! : (22-Jul-2009 15:15:59)
GanttChart::AddData. The DqiData structure has no data for this range
Information : (22-Jul-2009 15:15:59)
Graph 14: Adding data from object @PCF_RA2_adfs_val:SET_val_adf_ra2_cal_0p
1 elements.
Warning ! : (22-Jul-2009 15:15:59)
GanttChart::AddData. The DqiData structure has no data for this range
Information : (22-Jul-2009 15:15:59)
Graph 14: Adding data from object @PCF_RA2_sensing:ETL_ra2_cal_0p 1
elements.
Information : (22-Jul-2009 15:15:59) Graph 14: Generating PNG file.

```
Warning ! : (22-Jul-2009 15:15:59)
GanttChart::ReadPolyline. Adding a section with no data
Warning ! : (22-Jul-2009 15:15:59)
GanttChart::ReadPolyline. Adding a section with no data
Warning ! : (22-Jul-2009 15:15:59)
GanttChart::ReadPolyline. Adding a section with no data
Warning ! : (22-Jul-2009 15:15:59)
GanttChart::ReadPolyline. Adding a section with no data
Warning ! : (22-Jul-2009 15:15:59)
GanttChart::ReadPolyline. Adding a section with no data
Warning ! : (22-Jul-2009 15:15:59)
GanttChart::ReadPolyline. Adding a section with no data
Warning ! : (22-Jul-2009 15:15:59)
GanttChart::ReadPolyline. Adding a section with no data
Warning ! : (22-Jul-2009 15:15:59)
GanttChart::ReadPolyline. Adding a section with no data
Warning ! : (22-Jul-2009 15:15:59)
GanttChart::ReadPolyline. Adding a section with no data
Warning ! : (22-Jul-2009 15:15:59)
GanttChart::ReadPolyline. Adding a section with no data
Warning ! : (22-Jul-2009 15:15:59)
GanttChart::ReadPolyline. Adding a section with no data
Warning ! : (22-Jul-2009 15:15:59)
GanttChart::ReadPolyline. Adding a section with no data
Warning ! : (22-Jul-2009 15:15:59)
GanttChart::ReadPolyline. Adding a section with no data
Warning ! : (22-Jul-2009 15:15:59)
GanttChart::ReadPolyline. Adding a section with no data
Warning ! : (22-Jul-2009 15:15:59)
GanttChart::ReadPolyline. Adding a section with no data
Warning ! : (22-Jul-2009 15:15:59)
Information : (22-Jul-2009 15:16:00) Graph 14: Destroying object.
Information : (22-Jul-2009 15:16:00)
Graph 15: Creating object for a eventGanttChart
Warning ! : (22-Jul-2009 15:16:00)
graph::setProperty. YSIZE is too long. [80-700]
Information : (22-Jul-2009 15:16:00) Graph 15: Processing legend.
Information : (22-Jul-2009 15:16:00)
Graph 15: Adding data from object @PCF_DOR_DOP_0P_SPH:DET_num_rs_isps
1 elements.
Warning ! : (22-Jul-2009 15:16:00)
GanttChart::AddData. The DqiData structure has no data for this range
Information : (22-Jul-2009 15:16:00)
Graph 15: Adding data from object @PCF_DOR_DOP_0P_SPH:DET_num_discarded_isps
1 elements.
Warning ! : (22-Jul-2009 15:16:00)
GanttChart::AddData. The DqiData structure has no data for this range
Information : (22-Jul-2009 15:16:00)
Graph 15: Adding data from object @PCF_DOR_DOP_0P_SPH:DET_num_missing_isps
1 elements.
Warning ! : (22-Jul-2009 15:16:00)
GanttChart::AddData. The DqiData structure has no data for this range
Information : (22-Jul-2009 15:16:00)
Graph 15: Adding data from object @PCF_DOR_DOP_0P_SPH:DET_num_error_isps
1 elements.
Warning ! : (22-Jul-2009 15:16:00)
GanttChart::AddData. The DqiData structure has no data for this range
Information : (22-Jul-2009 15:16:00)
Graph 15: Adding data from object @PCF_DOR_DOP_0P_SPH:DET_rs_significant
1 elements.
Warning ! : (22-Jul-2009 15:16:00)
GanttChart::AddData. The DqiData structure has no data for this range
Information : (22-Jul-2009 15:16:00) Graph 15:
Adding data from object @PCF_DOR_DOP_0P_SPH:DET_isp_discarded_significant
1 elements.
Warning ! : (22-Jul-2009 15:16:00)
GanttChart::AddData. The DqiData structure has no data for this range
Information : (22-Jul-2009 15:16:00) Graph 15:
Adding data from object @PCF_DOR_DOP_0P_SPH:DET_missing_isps_significant
1 elements.
Warning ! : (22-Jul-2009 15:16:00)
```


Information : (22-Jul-2009 15:16:01) Graph 15: Destroying object.
Information : (22-Jul-2009 15:16:01)
Graph 16: Creating object for a eventGanttChart
Warning ! : (22-Jul-2009 15:16:01)
graph::setProperty. YSIZE is too long. [80-700]
Information : (22-Jul-2009 15:16:01) Graph 16: Processing legend.
Information : (22-Jul-2009 15:16:01)
Graph 16: Adding data from object @PCF_DOR_NAV_0P_SPH:DET_num_rs_isps
1 elements.
Warning ! : (22-Jul-2009 15:16:01)
GanttChart::AddData. The DqiData structure has no data for this range
Information : (22-Jul-2009 15:16:01)
Graph 16: Adding data from object @PCF_DOR_NAV_0P_SPH:DET_num_discarded_isps
1 elements.
Warning ! : (22-Jul-2009 15:16:01)
GanttChart::AddData. The DqiData structure has no data for this range
Information : (22-Jul-2009 15:16:01)
Graph 16: Adding data from object @PCF_DOR_NAV_0P_SPH:DET_num_missing_isps
1 elements.
Warning ! : (22-Jul-2009 15:16:01)
GanttChart::AddData. The DqiData structure has no data for this range
Information : (22-Jul-2009 15:16:01)
Graph 16: Adding data from object @PCF_DOR_NAV_0P_SPH:DET_num_error_isps
1 elements.
Warning ! : (22-Jul-2009 15:16:01)
GanttChart::AddData. The DqiData structure has no data for this range
Information : (22-Jul-2009 15:16:01)
Graph 16: Adding data from object @PCF_DOR_NAV_0P_SPH:DET_rs_significant
1 elements.
Warning ! : (22-Jul-2009 15:16:01)
GanttChart::AddData. The DqiData structure has no data for this range
Information : (22-Jul-2009 15:16:01) Graph 16:
Adding data from object @PCF_DOR_NAV_0P_SPH:DET_isp_discarded_significant
1 elements.
Warning ! : (22-Jul-2009 15:16:01)
GanttChart::AddData. The DqiData structure has no data for this range
Information : (22-Jul-2009 15:16:01) Graph 16:
Adding data from object @PCF_DOR_NAV_0P_SPH:DET_missing_isps_significant
1 elements.
Warning ! : (22-Jul-2009 15:16:01)
GanttChart::AddData. The DqiData structure has no data for this range
Information : (22-Jul-2009 15:16:01) Graph 16:
Adding data from object @PCF_DOR_NAV_0P_SPH:DET_isp_errors_significant
1 elements.
Warning ! : (22-Jul-2009 15:16:01)
GanttChart::AddData. The DqiData structure has no data for this range
Information : (22-Jul-2009 15:16:01)
Graph 16: Adding data from object @PCF_DOR_NAV_0P_SPH:DET_sat_track
1 elements.
Warning ! : (22-Jul-2009 15:16:01)
GanttChart::AddData. The DqiData structure has no data for this range
Information : (22-Jul-2009 15:16:01)
Graph 16: Adding data from object @PCF_DOR_NAV_0P_SPH:DET_stop_long
1 elements.
Warning ! : (22-Jul-2009 15:16:01)
GanttChart::AddData. The DqiData structure has no data for this range
Information : (22-Jul-2009 15:16:01)
Graph 16: Adding data from object @PCF_DOR_NAV_0P_SPH:DET_stop_lat 1
elements.
Warning ! : (22-Jul-2009 15:16:01)
GanttChart::AddData. The DqiData structure has no data for this range
Information : (22-Jul-2009 15:16:01)
Graph 16: Adding data from object @PCF_DOR_NAV_0P_SPH:DET_start_long
1 elements.
Warning ! : (22-Jul-2009 15:16:01)
GanttChart::AddData. The DqiData structure has no data for this range
Information : (22-Jul-2009 15:16:01)
Graph 16: Adding data from object @PCF_DOR_NAV_0P_SPH:DET_start_lat

```
1 elements.
Warning ! : (22-Jul-2009 15:16:01)
GanttChart::AddData. The DqiData structure has no data for this range
Information : (22-Jul-2009 15:16:01)
Graph 16: Adding data from object @PCF_RA2_adfs_val:SET_val_adf_dor_nav_0p
1 elements.
Warning ! : (22-Jul-2009 15:16:01)
GanttChart::AddData. The DqiData structure has no data for this range
Information : (22-Jul-2009 15:16:01)
Graph 16: Adding data from object @PCF_RA2_sensing:ETL_dor_nav_0p          17
elements.
Information : (22-Jul-2009 15:16:01) Graph 16: Generating PNG file.
Warning ! : (22-Jul-2009 15:16:01)
GanttChart::ReadPolyline. Adding a section with no data
Warning ! : (22-Jul-2009 15:16:01)
GanttChart::ReadPolyline. Adding a section with no data
Warning ! : (22-Jul-2009 15:16:01)
GanttChart::ReadPolyline. Adding a section with no data
Warning ! : (22-Jul-2009 15:16:01)
GanttChart::ReadPolyline. Adding a section with no data
Warning ! : (22-Jul-2009 15:16:01)
GanttChart::ReadPolyline. Adding a section with no data
Warning ! : (22-Jul-2009 15:16:01)
GanttChart::ReadPolyline. Adding a section with no data
Warning ! : (22-Jul-2009 15:16:01)
GanttChart::ReadPolyline. Adding a section with no data
Warning ! : (22-Jul-2009 15:16:01)
GanttChart::ReadPolyline. Adding a section with no data
Warning ! : (22-Jul-2009 15:16:01)
GanttChart::ReadPolyline. Adding a section with no data
Warning ! : (22-Jul-2009 15:16:01)
GanttChart::ReadPolyline. Adding a section with no data
Warning ! : (22-Jul-2009 15:16:01)
GanttChart::ReadPolyline. Adding a section with no data
Warning ! : (22-Jul-2009 15:16:01)
GanttChart::ReadPolyline. Adding a section with no data
Warning ! : (22-Jul-2009 15:16:01)
GanttChart::ReadPolyline. Adding a section with no data
Warning ! : (22-Jul-2009 15:16:01)
GanttChart::ReadPolyline. Adding a section with no data
Warning ! : (22-Jul-2009 15:16:01)
GanttChart::ReadPolyline. Adding a section with no data
Warning ! : (22-Jul-2009 15:16:01)
GanttChart::ReadPolyline. Adding a section with no data
Warning ! : (22-Jul-2009 15:16:01)
GanttChart::ReadPolyline. Adding a section with no data
Warning ! : (22-Jul-2009 15:16:01)
Information : (22-Jul-2009 15:16:01) Graph 16: Destroying object.
Information : (22-Jul-2009 15:16:02)
Graph 17: Creating object for a eventGanttChart
Warning ! : (22-Jul-2009 15:16:02)
graph::setProperty. YSIZE is too long. [80-700]
Information : (22-Jul-2009 15:16:02) Graph 17: Processing legend.
Information : (22-Jul-2009 15:16:02)
Graph 17: Adding data from object @PCF_MWR_NL__0P_SPH:DET_num_rs_isps
1 elements.
Warning ! : (22-Jul-2009 15:16:02)
GanttChart::AddData. The DqiData structure has no data for this range
Information : (22-Jul-2009 15:16:02)
Graph 17: Adding data from object @PCF_MWR_NL__0P_SPH:DET_num_discarded_isps
1 elements.
Warning ! : (22-Jul-2009 15:16:02)
GanttChart::AddData. The DqiData structure has no data for this range
Information : (22-Jul-2009 15:16:02)
Graph 17: Adding data from object @PCF_MWR_NL__0P_SPH:DET_num_missing_isps
1 elements.
Warning ! : (22-Jul-2009 15:16:02)
GanttChart::AddData. The DqiData structure has no data for this range
Information : (22-Jul-2009 15:16:02)
Graph 17: Adding data from object @PCF_MWR_NL__0P_SPH:DET_num_error_isps
1 elements.
Warning ! : (22-Jul-2009 15:16:02)
GanttChart::AddData. The DqiData structure has no data for this range
Information : (22-Jul-2009 15:16:02)
Graph 17: Adding data from object @PCF_MWR_NL__0P_SPH:DET_rs_significant
```



```
Warning ! : (22-Jul-2009 15:16:02)
GanttChart::ReadPolyline. Adding a section with no data
Warning ! : (22-Jul-2009 15:16:02)
GanttChart::ReadPolyline. Adding a section with no data
Warning ! : (22-Jul-2009 15:16:02)
GanttChart::ReadPolyline. Adding a section with no data
Warning ! : (22-Jul-2009 15:16:02)
GanttChart::ReadPolyline. Adding a section with no data
Warning ! : (22-Jul-2009 15:16:02)
GanttChart::ReadPolyline. Adding a section with no data
Warning ! : (22-Jul-2009 15:16:02)
GanttChart::ReadPolyline. Adding a section with no data
Information : (22-Jul-2009 15:16:02) Graph 17: Destroying object.
Information : (22-Jul-2009 15:16:02)
Graph 18: Creating object for a eventGanttChart
Warning ! : (22-Jul-2009 15:16:02)
graph::setProperty. YSIZE is too long. [80-700]
Information : (22-Jul-2009 15:16:02) Graph 18: Processing legend.
Information : (22-Jul-2009 15:16:02)
Graph 18: Adding data from object @PCF_RA2_ME__0P_SPH:DET_num_rs_isps
1 elements.
Warning ! : (22-Jul-2009 15:16:02)
GanttChart::AddData. The DqiData structure has no data for this range
Information : (22-Jul-2009 15:16:02)
Graph 18: Adding data from object @PCF_RA2_ME__0P_SPH:DET_num_discarded_isps
1 elements.
Warning ! : (22-Jul-2009 15:16:02)
GanttChart::AddData. The DqiData structure has no data for this range
Information : (22-Jul-2009 15:16:02)
Graph 18: Adding data from object @PCF_RA2_ME__0P_SPH:DET_num_missing_isps
1 elements.
Warning ! : (22-Jul-2009 15:16:02)
GanttChart::AddData. The DqiData structure has no data for this range
Information : (22-Jul-2009 15:16:02)
Graph 18: Adding data from object @PCF_RA2_ME__0P_SPH:DET_num_error_isps
1 elements.
Warning ! : (22-Jul-2009 15:16:02)
GanttChart::AddData. The DqiData structure has no data for this range
Information : (22-Jul-2009 15:16:02)
Graph 18: Adding data from object @PCF_RA2_ME__0P_SPH:DET_rs_significant
1 elements.
Warning ! : (22-Jul-2009 15:16:02)
GanttChart::AddData. The DqiData structure has no data for this range
Information : (22-Jul-2009 15:16:02) Graph 18:
Adding data from object @PCF_RA2_ME__0P_SPH:DET_isp_discarded_significant
1 elements.
Warning ! : (22-Jul-2009 15:16:02)
GanttChart::AddData. The DqiData structure has no data for this range
Information : (22-Jul-2009 15:16:02) Graph 18:
Adding data from object @PCF_RA2_ME__0P_SPH:DET_missing_isps_significant
1 elements.
Warning ! : (22-Jul-2009 15:16:02)
GanttChart::AddData. The DqiData structure has no data for this range
Information : (22-Jul-2009 15:16:02) Graph 18:
Adding data from object @PCF_RA2_ME__0P_SPH:DET_isp_errors_significant
1 elements.
Warning ! : (22-Jul-2009 15:16:02)
GanttChart::AddData. The DqiData structure has no data for this range
Information : (22-Jul-2009 15:16:03)
Graph 18: Adding data from object @PCF_RA2_ME__0P_SPH:DET_sat_track
1 elements.
Warning ! : (22-Jul-2009 15:16:03)
GanttChart::AddData. The DqiData structure has no data for this range
Information : (22-Jul-2009 15:16:03)
Graph 18: Adding data from object @PCF_RA2_ME__0P_SPH:DET_stop_long
1 elements.
Warning ! : (22-Jul-2009 15:16:03)
GanttChart::AddData. The DqiData structure has no data for this range
```

```
Information : (22-Jul-2009 15:16:03)
Graph 18: Adding data from object @PCF_RA2_ME__0P_SPH:DET_stop_lat          1
elements.
Warning !   : (22-Jul-2009 15:16:03)
GanttChart::AddData. The DqiData structure has no data for this range
Information : (22-Jul-2009 15:16:03)
Graph 18: Adding data from object @PCF_RA2_ME__0P_SPH:DET_start_long
1 elements.
Warning !   : (22-Jul-2009 15:16:03)
GanttChart::AddData. The DqiData structure has no data for this range
Information : (22-Jul-2009 15:16:03)
Graph 18: Adding data from object @PCF_RA2_ME__0P_SPH:DET_start_lat
1 elements.
Warning !   : (22-Jul-2009 15:16:03)
GanttChart::AddData. The DqiData structure has no data for this range
Information : (22-Jul-2009 15:16:03)
Graph 18: Adding data from object @PCF_RA2_adfs_val:SET_val_adf_ra2_me__0p
1 elements.
Warning !   : (22-Jul-2009 15:16:03)
GanttChart::AddData. The DqiData structure has no data for this range
Information : (22-Jul-2009 15:16:03)
Graph 18: Adding data from object @PCF_RA2_sensing:ETL_ra2_me__0p          19
elements.
Information : (22-Jul-2009 15:16:03) Graph 18: Generating PNG file.
Warning !   : (22-Jul-2009 15:16:03)
GanttChart::ReadPolyline. Adding a section with no data
Warning !   : (22-Jul-2009 15:16:03)
GanttChart::ReadPolyline. Adding a section with no data
Warning !   : (22-Jul-2009 15:16:03)
GanttChart::ReadPolyline. Adding a section with no data
Warning !   : (22-Jul-2009 15:16:03)
GanttChart::ReadPolyline. Adding a section with no data
Warning !   : (22-Jul-2009 15:16:03)
GanttChart::ReadPolyline. Adding a section with no data
Warning !   : (22-Jul-2009 15:16:03)
GanttChart::ReadPolyline. Adding a section with no data
Warning !   : (22-Jul-2009 15:16:03)
GanttChart::ReadPolyline. Adding a section with no data
Warning !   : (22-Jul-2009 15:16:03)
GanttChart::ReadPolyline. Adding a section with no data
Warning !   : (22-Jul-2009 15:16:03)
GanttChart::ReadPolyline. Adding a section with no data
Warning !   : (22-Jul-2009 15:16:03)
GanttChart::ReadPolyline. Adding a section with no data
Warning !   : (22-Jul-2009 15:16:03)
GanttChart::ReadPolyline. Adding a section with no data
Warning !   : (22-Jul-2009 15:16:03)
GanttChart::ReadPolyline. Adding a section with no data
Warning !   : (22-Jul-2009 15:16:03)
GanttChart::ReadPolyline. Adding a section with no data
Warning !   : (22-Jul-2009 15:16:03)
GanttChart::ReadPolyline. Adding a section with no data
Warning !   : (22-Jul-2009 15:16:03)
Information : (22-Jul-2009 15:16:03) Graph 18: Destroying object.
Information : (22-Jul-2009 15:16:03)
Graph 19: Creating object for a eventGanttChart
Warning !   : (22-Jul-2009 15:16:03)
graph::setProperty. YSIZE is too long. [80-700]
Information : (22-Jul-2009 15:16:03) Graph 19: Processing legend.
Information : (22-Jul-2009 15:16:03)
Graph 19: Adding data from object @PCF_RA2_MW__1P_SPH:DET_ra2_20_band_percent
2 elements.
Information : (22-Jul-2009 15:16:03)
Graph 19: Adding data from object @PCF_RA2_MW__1P_SPH:DET_ra2_80_band_percent
5 elements.
Information : (22-Jul-2009 15:16:03)
Graph 19: Adding data from object @PCF_RA2_MW__1P_SPH:DET_ra2_320_band_percent
5 elements.
Information : (22-Jul-2009 15:16:03) Graph 19:
```


Adding data from object @PCF_RA2_MW_1P_SPH:DET_ra2_measurement_percent
1 elements.
Warning ! : (22-Jul-2009 15:16:03)
GanttChart::AddData. The DqiData structure has no data for this range
Information : (22-Jul-2009 15:16:03)
Graph 19: Adding data from object @PCF_RA2_MW_1P_SPH:DET_ra2_l1b_proc_quality
1 elements.
Warning ! : (22-Jul-2009 15:16:03)
GanttChart::AddData. The DqiData structure has no data for this range
Information : (22-Jul-2009 15:16:03)
Graph 19: Adding data from object @PCF_RA2_MW_1P_SPH:ETL_ra2_l1b_proc_flag
1 elements.
Warning ! : (22-Jul-2009 15:16:03)
GanttChart::AddData. The DqiData structure has no data for this range
Information : (22-Jul-2009 15:16:03)
Graph 19: Adding data from object @PCF_RA2_adfs_val:SET_val_adf_ra2_mw_1p
19 elements.
Information : (22-Jul-2009 15:16:03)
Graph 19: Adding data from object @PCF_RA2_sensing:ETL_ra2_mw_1p 19
elements.
Information : (22-Jul-2009 15:16:03) Graph 19: Generating PNG file.
Warning ! : (22-Jul-2009 15:16:03)
GanttChart::ReadPolyline. Adding a section with no data
Warning ! : (22-Jul-2009 15:16:03)
GanttChart::ReadPolyline. Adding a section with no data
Warning ! : (22-Jul-2009 15:16:03)
GanttChart::ReadPolyline. Adding a section with no data
Information : (22-Jul-2009 15:16:04) Graph 19: Destroying object.
Information : (22-Jul-2009 15:16:04)
Graph 20: Creating object for a eventGanttChart
Warning ! : (22-Jul-2009 15:16:04)
graph::setProperty. YSIZE is too long. [80-700]
Information : (22-Jul-2009 15:16:04) Graph 20: Processing legend.
Information : (22-Jul-2009 15:16:04) Graph 20:
Adding data from object @PCF_RA2_FGD_2P_SPH:DET_ra2_seaice_ku_retrack_percent
1 elements.
Warning ! : (22-Jul-2009 15:16:04)
GanttChart::AddData. The DqiData structure has no data for this range
Information : (22-Jul-2009 15:16:04) Graph 20:
Adding data from object @PCF_RA2_FGD_2P_SPH:DET_ra2_ice2_s_retrack_percent
19 elements.
Information : (22-Jul-2009 15:16:04) Graph 20:
Adding data from object @PCF_RA2_FGD_2P_SPH:DET_ra2_ice2_ku_retrack_percent
2 elements.
Information : (22-Jul-2009 15:16:04) Graph 20:
Adding data from object @PCF_RA2_FGD_2P_SPH:DET_ra2_ice1_s_retrack_percent
19 elements.
Information : (22-Jul-2009 15:16:04) Graph 20:
Adding data from object @PCF_RA2_FGD_2P_SPH:DET_ra2_ice1_ku_retrack_percent
1 elements.
Warning ! : (22-Jul-2009 15:16:04)
GanttChart::AddData. The DqiData structure has no data for this range
Information : (22-Jul-2009 15:16:04) Graph 20:
Adding data from object @PCF_RA2_FGD_2P_SPH:DET_ra2_ocean_ku_retrack_percent
5 elements.
Information : (22-Jul-2009 15:16:04)
Graph 20: Adding data from object @PCF_RA2_FGD_2P_SPH:DET_ra2_20_band_percent
5 elements.
Information : (22-Jul-2009 15:16:04)
Graph 20: Adding data from object @PCF_RA2_FGD_2P_SPH:DET_ra2_80_band_percent
8 elements.
Information : (22-Jul-2009 15:16:04)
Graph 20: Adding data from object @PCF_RA2_FGD_2P_SPH:DET_ra2_320_band_percent
8 elements.
Information : (22-Jul-2009 15:16:04) Graph 20:
Adding data from object @PCF_RA2_FGD_2P_SPH:DET_ra2_measurement_percent
1 elements.
Warning ! : (22-Jul-2009 15:16:04)

GanttChart::AddData. The DqiData structure has no data for this range
Information : (22-Jul-2009 15:16:04)
Graph 20: Adding data from object @PCF_RA2_FGD_2P_SPH:DET_ra2_l1b_proc_quality
1 elements.
Warning ! : (22-Jul-2009 15:16:04)
GanttChart::AddData. The DqiData structure has no data for this range
Information : (22-Jul-2009 15:16:04)
Graph 20: Adding data from object @PCF_RA2_FGD_2P_SPH:DET_ra2_l2_proc_quality
19 elements.
Information : (22-Jul-2009 15:16:04)
Graph 20: Adding data from object @PCF_RA2_FGD_2P_SPH:ETL_ra2_l1b_proc_flag
1 elements.
Warning ! : (22-Jul-2009 15:16:04)
GanttChart::AddData. The DqiData structure has no data for this range
Information : (22-Jul-2009 15:16:04)
Graph 20: Adding data from object @PCF_RA2_FGD_2P_SPH:ETL_ra2_l2_proc_flag
19 elements.
Information : (22-Jul-2009 15:16:04)
Graph 20: Adding data from object @PCF_RA2_adfs_val:SET_val_adf_ra2_fgd_2p
19 elements.
Information : (22-Jul-2009 15:16:04)
Graph 20: Adding data from object @PCF_RA2_sensing:ETL_ra2_fgd_2p 19
elements.
Information : (22-Jul-2009 15:16:04) Graph 20: Generating PNG file.
Warning ! : (22-Jul-2009 15:16:05)
GanttChart::ReadPolyline. Adding a section with no data
Warning ! : (22-Jul-2009 15:16:05)
GanttChart::ReadPolyline. Adding a section with no data
Warning ! : (22-Jul-2009 15:16:05)
GanttChart::ReadPolyline. Adding a section with no data
Warning ! : (22-Jul-2009 15:16:05)
GanttChart::ReadPolyline. Adding a section with no data
Warning ! : (22-Jul-2009 15:16:05)
GanttChart::ReadPolyline. Adding a section with no data
Information : (22-Jul-2009 15:16:05) Graph 20: Destroying object.
Information : (22-Jul-2009 15:16:05)
Graph 21: Creating object for a eventGanttChart
Warning ! : (22-Jul-2009 15:16:05)
graph::setProperty. YSIZE is too long. [80-700]
Information : (22-Jul-2009 15:16:05) Graph 21: Processing legend.
Information : (22-Jul-2009 15:16:05) Graph 21:
Adding data from object @PCF_RA2_WWV_2P_SPH:DET_ra2_ocean_ku_retrack_percent
5 elements.
Information : (22-Jul-2009 15:16:05)
Graph 21: Adding data from object @PCF_RA2_WWV_2P_SPH:DET_ra2_20_band_percent
5 elements.
Information : (22-Jul-2009 15:16:05)
Graph 21: Adding data from object @PCF_RA2_WWV_2P_SPH:DET_ra2_80_band_percent
8 elements.
Information : (22-Jul-2009 15:16:05)
Graph 21: Adding data from object @PCF_RA2_WWV_2P_SPH:DET_ra2_320_band_percent
8 elements.
Information : (22-Jul-2009 15:16:05) Graph 21:
Adding data from object @PCF_RA2_WWV_2P_SPH:DET_ra2_measurement_percent
1 elements.
Warning ! : (22-Jul-2009 15:16:05)
GanttChart::AddData. The DqiData structure has no data for this range
Information : (22-Jul-2009 15:16:05)
Graph 21: Adding data from object @PCF_RA2_WWV_2P_SPH:DET_ra2_l1b_proc_quality
1 elements.
Warning ! : (22-Jul-2009 15:16:05)
GanttChart::AddData. The DqiData structure has no data for this range
Information : (22-Jul-2009 15:16:05)
Graph 21: Adding data from object @PCF_RA2_WWV_2P_SPH:DET_ra2_l2_proc_quality
19 elements.
Information : (22-Jul-2009 15:16:05)
Graph 21: Adding data from object @PCF_RA2_WWV_2P_SPH:ETL_ra2_l1b_proc_flag
1 elements.

Warning ! : (22-Jul-2009 15:16:05)
GanttChart::AddData. The DqiData structure has no data for this range
Information : (22-Jul-2009 15:16:05)
Graph 21: Adding data from object @PCF_RA2_WWV_2P_SPH:ETL_ra2_l2_proc_flag
19 elements.
Information : (22-Jul-2009 15:16:05)
Graph 21: Adding data from object @PCF_RA2_adfs_val:SET_val_adf_ra2_wwv_2p
1 elements.
Warning ! : (22-Jul-2009 15:16:05)
GanttChart::AddData. The DqiData structure has no data for this range
Information : (22-Jul-2009 15:16:05)
Graph 21: Adding data from object @PCF_RA2_sensing:ETL_ra2_wwv_2p 19
elements.
Information : (22-Jul-2009 15:16:05) Graph 21: Generating PNG file.
Warning ! : (22-Jul-2009 15:16:06)
GanttChart::ReadPolyline. Adding a section with no data
Warning ! : (22-Jul-2009 15:16:06)
GanttChart::ReadPolyline. Adding a section with no data
Warning ! : (22-Jul-2009 15:16:06)
GanttChart::ReadPolyline. Adding a section with no data
Warning ! : (22-Jul-2009 15:16:06)
GanttChart::ReadPolyline. Adding a section with no data
Information : (22-Jul-2009 15:16:06) Graph 21: Destroying object.
Information : (22-Jul-2009 15:16:06)
Graph 22: Creating object for a eventGanttChart
Information : (22-Jul-2009 15:16:06) Graph 22: Processing legend.
Information : (22-Jul-2009 15:16:06)
Graph 22: Adding data from object @PCF_MPH_MWR_CHD_AX:DET_wrong_product_err
1 elements.
Warning ! : (22-Jul-2009 15:16:06)
GanttChart::AddData. The DqiData structure has no data for this range
Information : (22-Jul-2009 15:16:06)
Graph 22: Adding data from object @PCF_MPH_MWR_CHD_AX:SET_wrong_sensing_stop
1 elements.
Warning ! : (22-Jul-2009 15:16:06)
GanttChart::AddData. The DqiData structure has no data for this range
Information : (22-Jul-2009 15:16:06)
Graph 22: Adding data from object @PCF_MPH_MWR_CHD_AX:SET_wrong_sensing_start
1 elements.
Warning ! : (22-Jul-2009 15:16:06)
GanttChart::AddData. The DqiData structure has no data for this range
Information : (22-Jul-2009 15:16:06)
Graph 22: Adding data from object @PCF_MPH_MWR_CHD_AX:SET_wrong_software_ver
1 elements.
Warning ! : (22-Jul-2009 15:16:06)
GanttChart::AddData. The DqiData structure has no data for this range
Information : (22-Jul-2009 15:16:06)
Graph 22: Adding data from object @PCF_MPH_MWR_CHD_AX:SET_wrong_proc_time
1 elements.
Warning ! : (22-Jul-2009 15:16:06)
GanttChart::AddData. The DqiData structure has no data for this range
Information : (22-Jul-2009 15:16:06)
Graph 22: Adding data from object @PCF_MPH_MWR_CHD_AX:SET_wrong_proc_stage
1 elements.
Warning ! : (22-Jul-2009 15:16:06)
GanttChart::AddData. The DqiData structure has no data for this range
Information : (22-Jul-2009 15:16:06)
Graph 22: Adding data from object @PCF_MPH_MWR_CHD_AX:SET_wrong_filename
1 elements.
Warning ! : (22-Jul-2009 15:16:06)
GanttChart::AddData. The DqiData structure has no data for this range
Information : (22-Jul-2009 15:16:06) Graph 22: Generating PNG file.
Warning ! : (22-Jul-2009 15:16:06)
GanttChart::ReadPolyline. Adding a section with no data
Warning ! : (22-Jul-2009 15:16:06)
GanttChart::ReadPolyline. Adding a section with no data
Warning ! : (22-Jul-2009 15:16:06)
GanttChart::ReadPolyline. Adding a section with no data

```
Warning ! : (22-Jul-2009 15:16:06)
GanttChart::ReadPolyline. Adding a section with no data
Warning ! : (22-Jul-2009 15:16:06)
GanttChart::ReadPolyline. Adding a section with no data
Warning ! : (22-Jul-2009 15:16:06)
GanttChart::ReadPolyline. Adding a section with no data
Warning ! : (22-Jul-2009 15:16:06)
GanttChart::ReadPolyline. Adding a section with no data
Information : (22-Jul-2009 15:16:07) Graph 22: Destroying object.
Information : (22-Jul-2009 15:16:07)
Graph 23: Creating object for a eventGanttChart
Information : (22-Jul-2009 15:16:07) Graph 23: Processing legend.
Information : (22-Jul-2009 15:16:07)
Graph 23: Adding data from object @PCF_MPH_MWR_CON_AX:DET_wrong_product_err
1 elements.
Warning ! : (22-Jul-2009 15:16:07)
GanttChart::AddData. The DqiData structure has no data for this range
Information : (22-Jul-2009 15:16:07)
Graph 23: Adding data from object @PCF_MPH_MWR_CON_AX:SET_wrong_sensing_stop
1 elements.
Warning ! : (22-Jul-2009 15:16:07)
GanttChart::AddData. The DqiData structure has no data for this range
Information : (22-Jul-2009 15:16:07)
Graph 23: Adding data from object @PCF_MPH_MWR_CON_AX:SET_wrong_sensing_start
1 elements.
Warning ! : (22-Jul-2009 15:16:07)
GanttChart::AddData. The DqiData structure has no data for this range
Information : (22-Jul-2009 15:16:07)
Graph 23: Adding data from object @PCF_MPH_MWR_CON_AX:SET_wrong_software_ver
1 elements.
Warning ! : (22-Jul-2009 15:16:07)
GanttChart::AddData. The DqiData structure has no data for this range
Information : (22-Jul-2009 15:16:07)
Graph 23: Adding data from object @PCF_MPH_MWR_CON_AX:SET_wrong_proc_time
1 elements.
Warning ! : (22-Jul-2009 15:16:07)
GanttChart::AddData. The DqiData structure has no data for this range
Information : (22-Jul-2009 15:16:07)
Graph 23: Adding data from object @PCF_MPH_MWR_CON_AX:SET_wrong_proc_stage
1 elements.
Warning ! : (22-Jul-2009 15:16:07)
GanttChart::AddData. The DqiData structure has no data for this range
Information : (22-Jul-2009 15:16:07)
Graph 23: Adding data from object @PCF_MPH_MWR_CON_AX:SET_wrong_filename
1 elements.
Warning ! : (22-Jul-2009 15:16:07)
GanttChart::AddData. The DqiData structure has no data for this range
Information : (22-Jul-2009 15:16:07) Graph 23: Generating PNG file.
Warning ! : (22-Jul-2009 15:16:07)
GanttChart::ReadPolyline. Adding a section with no data
Warning ! : (22-Jul-2009 15:16:07)
GanttChart::ReadPolyline. Adding a section with no data
Warning ! : (22-Jul-2009 15:16:07)
GanttChart::ReadPolyline. Adding a section with no data
Warning ! : (22-Jul-2009 15:16:07)
GanttChart::ReadPolyline. Adding a section with no data
Warning ! : (22-Jul-2009 15:16:07)
GanttChart::ReadPolyline. Adding a section with no data
Warning ! : (22-Jul-2009 15:16:07)
GanttChart::ReadPolyline. Adding a section with no data
Warning ! : (22-Jul-2009 15:16:07)
GanttChart::ReadPolyline. Adding a section with no data
Information : (22-Jul-2009 15:16:07) Graph 23: Destroying object.
Information : (22-Jul-2009 15:16:07)
Graph 24: Creating object for a eventGanttChart
Information : (22-Jul-2009 15:16:07) Graph 24: Processing legend.
Information : (22-Jul-2009 15:16:07)
Graph 24: Adding data from object @PCF_MPH_MWR_LSF_AX:DET_wrong_product_err
```

1 elements.
Warning ! : (22-Jul-2009 15:16:07)
GanttChart::AddData. The DqiData structure has no data for this range
Information : (22-Jul-2009 15:16:07)
Graph 24: Adding data from object @PCF_MPH_MWR_LSF_AX:SET_wrong_sensing_stop
1 elements.
Warning ! : (22-Jul-2009 15:16:07)
GanttChart::AddData. The DqiData structure has no data for this range
Information : (22-Jul-2009 15:16:07)
Graph 24: Adding data from object @PCF_MPH_MWR_LSF_AX:SET_wrong_sensing_start
1 elements.
Warning ! : (22-Jul-2009 15:16:07)
GanttChart::AddData. The DqiData structure has no data for this range
Information : (22-Jul-2009 15:16:07)
Graph 24: Adding data from object @PCF_MPH_MWR_LSF_AX:SET_wrong_software_ver
1 elements.
Warning ! : (22-Jul-2009 15:16:07)
GanttChart::AddData. The DqiData structure has no data for this range
Information : (22-Jul-2009 15:16:07)
Graph 24: Adding data from object @PCF_MPH_MWR_LSF_AX:SET_wrong_proc_time
1 elements.
Warning ! : (22-Jul-2009 15:16:07)
GanttChart::AddData. The DqiData structure has no data for this range
Information : (22-Jul-2009 15:16:07)
Graph 24: Adding data from object @PCF_MPH_MWR_LSF_AX:SET_wrong_proc_stage
1 elements.
Warning ! : (22-Jul-2009 15:16:07)
GanttChart::AddData. The DqiData structure has no data for this range
Information : (22-Jul-2009 15:16:07)
Graph 24: Adding data from object @PCF_MPH_MWR_LSF_AX:SET_wrong_filename
1 elements.
Warning ! : (22-Jul-2009 15:16:07)
GanttChart::AddData. The DqiData structure has no data for this range
Information : (22-Jul-2009 15:16:07) Graph 24: Generating PNG file.
Warning ! : (22-Jul-2009 15:16:07)
GanttChart::ReadPolyline. Adding a section with no data
Warning ! : (22-Jul-2009 15:16:07)
GanttChart::ReadPolyline. Adding a section with no data
Warning ! : (22-Jul-2009 15:16:07)
GanttChart::ReadPolyline. Adding a section with no data
Warning ! : (22-Jul-2009 15:16:07)
GanttChart::ReadPolyline. Adding a section with no data
Warning ! : (22-Jul-2009 15:16:07)
GanttChart::ReadPolyline. Adding a section with no data
Warning ! : (22-Jul-2009 15:16:07)
GanttChart::ReadPolyline. Adding a section with no data
Warning ! : (22-Jul-2009 15:16:07)
GanttChart::ReadPolyline. Adding a section with no data
Information : (22-Jul-2009 15:16:08) Graph 24: Destroying object.
Information : (22-Jul-2009 15:16:08)
Graph 25: Creating object for a eventGanttChart
Information : (22-Jul-2009 15:16:08) Graph 25: Processing legend.
Information : (22-Jul-2009 15:16:08)
Graph 25: Adding data from object @PCF_MPH_MWR_SLT_AX:DET_wrong_product_err
1 elements.
Warning ! : (22-Jul-2009 15:16:08)
GanttChart::AddData. The DqiData structure has no data for this range
Information : (22-Jul-2009 15:16:08)
Graph 25: Adding data from object @PCF_MPH_MWR_SLT_AX:SET_wrong_sensing_stop
1 elements.
Warning ! : (22-Jul-2009 15:16:08)
GanttChart::AddData. The DqiData structure has no data for this range
Information : (22-Jul-2009 15:16:08)
Graph 25: Adding data from object @PCF_MPH_MWR_SLT_AX:SET_wrong_sensing_start
1 elements.
Warning ! : (22-Jul-2009 15:16:08)
GanttChart::AddData. The DqiData structure has no data for this range
Information : (22-Jul-2009 15:16:08)

Graph 25: Adding data from object @PCF_MPH_MWR_SLT_AX:SET_wrong_software_ver
1 elements.
Warning ! : (22-Jul-2009 15:16:08)
GanttChart::AddData. The DqiData structure has no data for this range
Information : (22-Jul-2009 15:16:08)
Graph 25: Adding data from object @PCF_MPH_MWR_SLT_AX:SET_wrong_proc_time
1 elements.
Warning ! : (22-Jul-2009 15:16:08)
GanttChart::AddData. The DqiData structure has no data for this range
Information : (22-Jul-2009 15:16:08)
Graph 25: Adding data from object @PCF_MPH_MWR_SLT_AX:SET_wrong_proc_stage
1 elements.
Warning ! : (22-Jul-2009 15:16:08)
GanttChart::AddData. The DqiData structure has no data for this range
Information : (22-Jul-2009 15:16:08)
Graph 25: Adding data from object @PCF_MPH_MWR_SLT_AX:SET_wrong_filename
1 elements.
Warning ! : (22-Jul-2009 15:16:08)
GanttChart::AddData. The DqiData structure has no data for this range
Information : (22-Jul-2009 15:16:08) Graph 25: Generating PNG file.
Warning ! : (22-Jul-2009 15:16:08)
GanttChart::ReadPolyline. Adding a section with no data
Warning ! : (22-Jul-2009 15:16:08)
GanttChart::ReadPolyline. Adding a section with no data
Warning ! : (22-Jul-2009 15:16:08)
GanttChart::ReadPolyline. Adding a section with no data
Warning ! : (22-Jul-2009 15:16:08)
GanttChart::ReadPolyline. Adding a section with no data
Warning ! : (22-Jul-2009 15:16:08)
GanttChart::ReadPolyline. Adding a section with no data
Warning ! : (22-Jul-2009 15:16:08)
GanttChart::ReadPolyline. Adding a section with no data
Warning ! : (22-Jul-2009 15:16:08)
GanttChart::ReadPolyline. Adding a section with no data
Warning ! : (22-Jul-2009 15:16:08)
GanttChart::ReadPolyline. Adding a section with no data
Information : (22-Jul-2009 15:16:08) Graph 25: Destroying object.
Information : (22-Jul-2009 15:16:08)
Graph 26: Creating object for a eventGanttChart
Information : (22-Jul-2009 15:16:08) Graph 26: Processing legend.
Information : (22-Jul-2009 15:16:08)
Graph 26: Adding data from object @PCF_MPH_RA2_CHD_AX:DET_wrong_product_err
1 elements.
Warning ! : (22-Jul-2009 15:16:08)
GanttChart::AddData. The DqiData structure has no data for this range
Information : (22-Jul-2009 15:16:08)
Graph 26: Adding data from object @PCF_MPH_RA2_CHD_AX:SET_wrong_sensing_stop
1 elements.
Warning ! : (22-Jul-2009 15:16:08)
GanttChart::AddData. The DqiData structure has no data for this range
Information : (22-Jul-2009 15:16:08)
Graph 26: Adding data from object @PCF_MPH_RA2_CHD_AX:SET_wrong_sensing_start
1 elements.
Warning ! : (22-Jul-2009 15:16:08)
GanttChart::AddData. The DqiData structure has no data for this range
Information : (22-Jul-2009 15:16:08)
Graph 26: Adding data from object @PCF_MPH_RA2_CHD_AX:SET_wrong_software_ver
1 elements.
Warning ! : (22-Jul-2009 15:16:08)
GanttChart::AddData. The DqiData structure has no data for this range
Information : (22-Jul-2009 15:16:08)
Graph 26: Adding data from object @PCF_MPH_RA2_CHD_AX:SET_wrong_proc_time
1 elements.
Warning ! : (22-Jul-2009 15:16:08)
GanttChart::AddData. The DqiData structure has no data for this range
Information : (22-Jul-2009 15:16:08)
Graph 26: Adding data from object @PCF_MPH_RA2_CHD_AX:SET_wrong_proc_stage
1 elements.
Warning ! : (22-Jul-2009 15:16:08)
GanttChart::AddData. The DqiData structure has no data for this range



```
Information : (22-Jul-2009 15:16:08)
Graph 26: Adding data from object @PCF_MPH_RA2_CHD_AX:SET_wrong_filename
          1 elements.
Warning !   : (22-Jul-2009 15:16:08)
GanttChart::AddData. The DqiData structure has no data for this range
Information : (22-Jul-2009 15:16:08) Graph 26: Generating PNG file.
Warning !   : (22-Jul-2009 15:16:08)
GanttChart::ReadPolyline. Adding a section with no data
Warning !   : (22-Jul-2009 15:16:08)
GanttChart::ReadPolyline. Adding a section with no data
Warning !   : (22-Jul-2009 15:16:08)
GanttChart::ReadPolyline. Adding a section with no data
Warning !   : (22-Jul-2009 15:16:08)
GanttChart::ReadPolyline. Adding a section with no data
Warning !   : (22-Jul-2009 15:16:08)
GanttChart::ReadPolyline. Adding a section with no data
Warning !   : (22-Jul-2009 15:16:08)
GanttChart::ReadPolyline. Adding a section with no data
Warning !   : (22-Jul-2009 15:16:08)
GanttChart::ReadPolyline. Adding a section with no data
Warning !   : (22-Jul-2009 15:16:08)
GanttChart::ReadPolyline. Adding a section with no data
Warning !   : (22-Jul-2009 15:16:08)
GanttChart::ReadPolyline. Adding a section with no data
Warning !   : (22-Jul-2009 15:16:08)
GanttChart::ReadPolyline. Adding a section with no data
Warning !   : (22-Jul-2009 15:16:08)
Information : (22-Jul-2009 15:16:09) Graph 26: Destroying object.
Information : (22-Jul-2009 15:16:09)
Graph 27: Creating object for a eventGanttChart
Information : (22-Jul-2009 15:16:09) Graph 27: Processing legend.
Information : (22-Jul-2009 15:16:09)
Graph 27: Adding data from object @PCF_MPH_RA2_CON_AX:DET_wrong_product_err
          1 elements.
Warning !   : (22-Jul-2009 15:16:09)
GanttChart::AddData. The DqiData structure has no data for this range
Information : (22-Jul-2009 15:16:09)
Graph 27: Adding data from object @PCF_MPH_RA2_CON_AX:SET_wrong_sensing_stop
          1 elements.
Warning !   : (22-Jul-2009 15:16:09)
GanttChart::AddData. The DqiData structure has no data for this range
Information : (22-Jul-2009 15:16:09)
Graph 27: Adding data from object @PCF_MPH_RA2_CON_AX:SET_wrong_sensing_start
          1 elements.
Warning !   : (22-Jul-2009 15:16:09)
GanttChart::AddData. The DqiData structure has no data for this range
Information : (22-Jul-2009 15:16:09)
Graph 27: Adding data from object @PCF_MPH_RA2_CON_AX:SET_wrong_software_ver
          1 elements.
Warning !   : (22-Jul-2009 15:16:09)
GanttChart::AddData. The DqiData structure has no data for this range
Information : (22-Jul-2009 15:16:09)
Graph 27: Adding data from object @PCF_MPH_RA2_CON_AX:SET_wrong_proc_time
          1 elements.
Warning !   : (22-Jul-2009 15:16:09)
GanttChart::AddData. The DqiData structure has no data for this range
Information : (22-Jul-2009 15:16:09)
Graph 27: Adding data from object @PCF_MPH_RA2_CON_AX:SET_wrong_proc_stage
          1 elements.
Warning !   : (22-Jul-2009 15:16:09)
GanttChart::AddData. The DqiData structure has no data for this range
Information : (22-Jul-2009 15:16:09)
Graph 27: Adding data from object @PCF_MPH_RA2_CON_AX:SET_wrong_filename
          1 elements.
Warning !   : (22-Jul-2009 15:16:09)
GanttChart::AddData. The DqiData structure has no data for this range
Information : (22-Jul-2009 15:16:09) Graph 27: Generating PNG file.
Warning !   : (22-Jul-2009 15:16:09)
GanttChart::ReadPolyline. Adding a section with no data
Warning !   : (22-Jul-2009 15:16:09)
GanttChart::ReadPolyline. Adding a section with no data
Warning !   : (22-Jul-2009 15:16:09)
GanttChart::ReadPolyline. Adding a section with no data
Warning !   : (22-Jul-2009 15:16:09)
GanttChart::ReadPolyline. Adding a section with no data
Warning !   : (22-Jul-2009 15:16:09)
GanttChart::ReadPolyline. Adding a section with no data
```

Warning ! : (22-Jul-2009 15:16:09)
GanttChart::ReadPolyline. Adding a section with no data
Warning ! : (22-Jul-2009 15:16:09)
GanttChart::ReadPolyline. Adding a section with no data
Warning ! : (22-Jul-2009 15:16:09)
GanttChart::ReadPolyline. Adding a section with no data
Information : (22-Jul-2009 15:16:09) Graph 27: Destroying object.
Information : (22-Jul-2009 15:16:09)
Graph 28: Creating object for a eventGanttChart
Information : (22-Jul-2009 15:16:09) Graph 28: Processing legend.
Information : (22-Jul-2009 15:16:09)
Graph 28: Adding data from object @PCF_MPH_RA2_CST_AX:DET_wrong_product_err
1 elements.
Warning ! : (22-Jul-2009 15:16:09)
GanttChart::AddData. The DqiData structure has no data for this range
Information : (22-Jul-2009 15:16:09)
Graph 28: Adding data from object @PCF_MPH_RA2_CST_AX:SET_wrong_sensing_stop
1 elements.
Warning ! : (22-Jul-2009 15:16:09)
GanttChart::AddData. The DqiData structure has no data for this range
Information : (22-Jul-2009 15:16:09)
Graph 28: Adding data from object @PCF_MPH_RA2_CST_AX:SET_wrong_sensing_start
1 elements.
Warning ! : (22-Jul-2009 15:16:09)
GanttChart::AddData. The DqiData structure has no data for this range
Information : (22-Jul-2009 15:16:09)
Graph 28: Adding data from object @PCF_MPH_RA2_CST_AX:SET_wrong_software_ver
1 elements.
Warning ! : (22-Jul-2009 15:16:09)
GanttChart::AddData. The DqiData structure has no data for this range
Information : (22-Jul-2009 15:16:09)
Graph 28: Adding data from object @PCF_MPH_RA2_CST_AX:SET_wrong_proc_time
1 elements.
Warning ! : (22-Jul-2009 15:16:09)
GanttChart::AddData. The DqiData structure has no data for this range
Information : (22-Jul-2009 15:16:09)
Graph 28: Adding data from object @PCF_MPH_RA2_CST_AX:SET_wrong_proc_stage
1 elements.
Warning ! : (22-Jul-2009 15:16:09)
GanttChart::AddData. The DqiData structure has no data for this range
Information : (22-Jul-2009 15:16:09)
Graph 28: Adding data from object @PCF_MPH_RA2_CST_AX:SET_wrong_filename
1 elements.
Warning ! : (22-Jul-2009 15:16:09)
GanttChart::AddData. The DqiData structure has no data for this range
Information : (22-Jul-2009 15:16:09) Graph 28: Generating PNG file.
Warning ! : (22-Jul-2009 15:16:09)
GanttChart::ReadPolyline. Adding a section with no data
Warning ! : (22-Jul-2009 15:16:09)
GanttChart::ReadPolyline. Adding a section with no data
Warning ! : (22-Jul-2009 15:16:09)
GanttChart::ReadPolyline. Adding a section with no data
Warning ! : (22-Jul-2009 15:16:09)
GanttChart::ReadPolyline. Adding a section with no data
Warning ! : (22-Jul-2009 15:16:09)
GanttChart::ReadPolyline. Adding a section with no data
Warning ! : (22-Jul-2009 15:16:09)
GanttChart::ReadPolyline. Adding a section with no data
Warning ! : (22-Jul-2009 15:16:09)
GanttChart::ReadPolyline. Adding a section with no data
Warning ! : (22-Jul-2009 15:16:09)
GanttChart::ReadPolyline. Adding a section with no data
Information : (22-Jul-2009 15:16:10) Graph 28: Destroying object.
Information : (22-Jul-2009 15:16:10)
Graph 29: Creating object for a eventGanttChart
Information : (22-Jul-2009 15:16:10) Graph 29: Processing legend.
Information : (22-Jul-2009 15:16:10)
Graph 29: Adding data from object @PCF_MPH_RA2_DIP_AX:DET_wrong_product_err
1 elements.
Warning ! : (22-Jul-2009 15:16:10)

GanttChart::AddData. The DqiData structure has no data for this range
Information : (22-Jul-2009 15:16:10)
Graph 29: Adding data from object @PCF_MPH_RA2_DIP_AX:SET_wrong_sensing_stop
1 elements.
Warning ! : (22-Jul-2009 15:16:10)
GanttChart::AddData. The DqiData structure has no data for this range
Information : (22-Jul-2009 15:16:10)
Graph 29: Adding data from object @PCF_MPH_RA2_DIP_AX:SET_wrong_sensing_start
1 elements.
Warning ! : (22-Jul-2009 15:16:10)
GanttChart::AddData. The DqiData structure has no data for this range
Information : (22-Jul-2009 15:16:10)
Graph 29: Adding data from object @PCF_MPH_RA2_DIP_AX:SET_wrong_software_ver
1 elements.
Warning ! : (22-Jul-2009 15:16:10)
GanttChart::AddData. The DqiData structure has no data for this range
Information : (22-Jul-2009 15:16:10)
Graph 29: Adding data from object @PCF_MPH_RA2_DIP_AX:SET_wrong_proc_time
1 elements.
Warning ! : (22-Jul-2009 15:16:10)
GanttChart::AddData. The DqiData structure has no data for this range
Information : (22-Jul-2009 15:16:10)
Graph 29: Adding data from object @PCF_MPH_RA2_DIP_AX:SET_wrong_proc_stage
1 elements.
Warning ! : (22-Jul-2009 15:16:10)
GanttChart::AddData. The DqiData structure has no data for this range
Information : (22-Jul-2009 15:16:10)
Graph 29: Adding data from object @PCF_MPH_RA2_DIP_AX:SET_wrong_filename
1 elements.
Warning ! : (22-Jul-2009 15:16:10)
GanttChart::AddData. The DqiData structure has no data for this range
Information : (22-Jul-2009 15:16:10) Graph 29: Generating PNG file.
Warning ! : (22-Jul-2009 15:16:10)
GanttChart::ReadPolyline. Adding a section with no data
Warning ! : (22-Jul-2009 15:16:10)
GanttChart::ReadPolyline. Adding a section with no data
Warning ! : (22-Jul-2009 15:16:10)
GanttChart::ReadPolyline. Adding a section with no data
Warning ! : (22-Jul-2009 15:16:10)
GanttChart::ReadPolyline. Adding a section with no data
Warning ! : (22-Jul-2009 15:16:10)
GanttChart::ReadPolyline. Adding a section with no data
Warning ! : (22-Jul-2009 15:16:10)
GanttChart::ReadPolyline. Adding a section with no data
Warning ! : (22-Jul-2009 15:16:10)
GanttChart::ReadPolyline. Adding a section with no data
Warning ! : (22-Jul-2009 15:16:10)
GanttChart::ReadPolyline. Adding a section with no data
Information : (22-Jul-2009 15:16:10) Graph 29: Destroying object.
Information : (22-Jul-2009 15:16:10)
Graph 30: Creating object for a eventGanttChart
Information : (22-Jul-2009 15:16:10) Graph 30: Processing legend.
Information : (22-Jul-2009 15:16:10)
Graph 30: Adding data from object @PCF_MPH_RA2_GEO_AX:DET_wrong_product_err
1 elements.
Warning ! : (22-Jul-2009 15:16:10)
GanttChart::AddData. The DqiData structure has no data for this range
Information : (22-Jul-2009 15:16:10)
Graph 30: Adding data from object @PCF_MPH_RA2_GEO_AX:SET_wrong_sensing_stop
1 elements.
Warning ! : (22-Jul-2009 15:16:10)
GanttChart::AddData. The DqiData structure has no data for this range
Information : (22-Jul-2009 15:16:10)
Graph 30: Adding data from object @PCF_MPH_RA2_GEO_AX:SET_wrong_sensing_start
1 elements.
Warning ! : (22-Jul-2009 15:16:10)
GanttChart::AddData. The DqiData structure has no data for this range
Information : (22-Jul-2009 15:16:10)
Graph 30: Adding data from object @PCF_MPH_RA2_GEO_AX:SET_wrong_software_ver
1 elements.

Warning ! : (22-Jul-2009 15:16:10)
GanttChart::AddData. The DqiData structure has no data for this range
Information : (22-Jul-2009 15:16:10)
Graph 30: Adding data from object @PCF_MPH_RA2_GEO_AX:SET_wrong_proc_time
1 elements.
Warning ! : (22-Jul-2009 15:16:10)
GanttChart::AddData. The DqiData structure has no data for this range
Information : (22-Jul-2009 15:16:10)
Graph 30: Adding data from object @PCF_MPH_RA2_GEO_AX:SET_wrong_proc_stage
1 elements.
Warning ! : (22-Jul-2009 15:16:10)
GanttChart::AddData. The DqiData structure has no data for this range
Information : (22-Jul-2009 15:16:10)
Graph 30: Adding data from object @PCF_MPH_RA2_GEO_AX:SET_wrong_filename
1 elements.
Warning ! : (22-Jul-2009 15:16:10)
GanttChart::AddData. The DqiData structure has no data for this range
Information : (22-Jul-2009 15:16:10) Graph 30: Generating PNG file.
Warning ! : (22-Jul-2009 15:16:10)
GanttChart::ReadPolyline. Adding a section with no data
Warning ! : (22-Jul-2009 15:16:10)
GanttChart::ReadPolyline. Adding a section with no data
Warning ! : (22-Jul-2009 15:16:10)
GanttChart::ReadPolyline. Adding a section with no data
Warning ! : (22-Jul-2009 15:16:10)
GanttChart::ReadPolyline. Adding a section with no data
Warning ! : (22-Jul-2009 15:16:10)
GanttChart::ReadPolyline. Adding a section with no data
Warning ! : (22-Jul-2009 15:16:10)
GanttChart::ReadPolyline. Adding a section with no data
Warning ! : (22-Jul-2009 15:16:10)
GanttChart::ReadPolyline. Adding a section with no data
Warning ! : (22-Jul-2009 15:16:10)
GanttChart::ReadPolyline. Adding a section with no data
Information : (22-Jul-2009 15:16:11) Graph 30: Destroying object.
Information : (22-Jul-2009 15:16:11)
Graph 31: Creating object for a eventGanttChart
Information : (22-Jul-2009 15:16:11) Graph 31: Processing legend.
Information : (22-Jul-2009 15:16:11)
Graph 31: Adding data from object @PCF_MPH_RA2_ICT_AX:DET_wrong_product_err
1 elements.
Warning ! : (22-Jul-2009 15:16:11)
GanttChart::AddData. The DqiData structure has no data for this range
Information : (22-Jul-2009 15:16:11)
Graph 31: Adding data from object @PCF_MPH_RA2_ICT_AX:SET_wrong_sensing_stop
1 elements.
Warning ! : (22-Jul-2009 15:16:11)
GanttChart::AddData. The DqiData structure has no data for this range
Information : (22-Jul-2009 15:16:11)
Graph 31: Adding data from object @PCF_MPH_RA2_ICT_AX:SET_wrong_sensing_start
1 elements.
Warning ! : (22-Jul-2009 15:16:11)
GanttChart::AddData. The DqiData structure has no data for this range
Information : (22-Jul-2009 15:16:11)
Graph 31: Adding data from object @PCF_MPH_RA2_ICT_AX:SET_wrong_software_ver
1 elements.
Warning ! : (22-Jul-2009 15:16:11)
GanttChart::AddData. The DqiData structure has no data for this range
Information : (22-Jul-2009 15:16:11)
Graph 31: Adding data from object @PCF_MPH_RA2_ICT_AX:SET_wrong_proc_time
1 elements.
Warning ! : (22-Jul-2009 15:16:11)
GanttChart::AddData. The DqiData structure has no data for this range
Information : (22-Jul-2009 15:16:11)
Graph 31: Adding data from object @PCF_MPH_RA2_ICT_AX:SET_wrong_proc_stage
1 elements.
Warning ! : (22-Jul-2009 15:16:11)
GanttChart::AddData. The DqiData structure has no data for this range
Information : (22-Jul-2009 15:16:11)
Graph 31: Adding data from object @PCF_MPH_RA2_ICT_AX:SET_wrong_filename


```
1 elements.
Warning !   : (22-Jul-2009 15:16:11)
GanttChart::AddData. The DqiData structure has no data for this range
Information : (22-Jul-2009 15:16:11) Graph 31: Generating PNG file.
Warning !   : (22-Jul-2009 15:16:11)
GanttChart::ReadPolyline. Adding a section with no data
Warning !   : (22-Jul-2009 15:16:11)
GanttChart::ReadPolyline. Adding a section with no data
Warning !   : (22-Jul-2009 15:16:11)
GanttChart::ReadPolyline. Adding a section with no data
Warning !   : (22-Jul-2009 15:16:11)
GanttChart::ReadPolyline. Adding a section with no data
Warning !   : (22-Jul-2009 15:16:11)
GanttChart::ReadPolyline. Adding a section with no data
Warning !   : (22-Jul-2009 15:16:11)
GanttChart::ReadPolyline. Adding a section with no data
Warning !   : (22-Jul-2009 15:16:11)
GanttChart::ReadPolyline. Adding a section with no data
Warning !   : (22-Jul-2009 15:16:11)
GanttChart::ReadPolyline. Adding a section with no data
Warning !   : (22-Jul-2009 15:16:11)
GanttChart::ReadPolyline. Adding a section with no data
Information : (22-Jul-2009 15:16:11) Graph 31: Destroying object.
Information : (22-Jul-2009 15:16:11)
Graph 32: Creating object for a eventGanttChart
Information : (22-Jul-2009 15:16:11) Graph 32: Processing legend.
Information : (22-Jul-2009 15:16:11)
Graph 32: Adding data from object @PCF MPH_RA2_IFA_AX:DET_wrong_product_err
1 elements.
Warning !   : (22-Jul-2009 15:16:11)
GanttChart::AddData. The DqiData structure has no data for this range
Information : (22-Jul-2009 15:16:11)
Graph 32: Adding data from object @PCF MPH_RA2_IFA_AX:SET_wrong_sensing_stop
1 elements.
Warning !   : (22-Jul-2009 15:16:11)
GanttChart::AddData. The DqiData structure has no data for this range
Information : (22-Jul-2009 15:16:11)
Graph 32: Adding data from object @PCF MPH_RA2_IFA_AX:SET_wrong_sensing_start
1 elements.
Warning !   : (22-Jul-2009 15:16:11)
GanttChart::AddData. The DqiData structure has no data for this range
Information : (22-Jul-2009 15:16:11)
Graph 32: Adding data from object @PCF MPH_RA2_IFA_AX:SET_wrong_software_ver
1 elements.
Warning !   : (22-Jul-2009 15:16:11)
GanttChart::AddData. The DqiData structure has no data for this range
Information : (22-Jul-2009 15:16:11)
Graph 32: Adding data from object @PCF MPH_RA2_IFA_AX:SET_wrong_proc_time
1 elements.
Warning !   : (22-Jul-2009 15:16:11)
GanttChart::AddData. The DqiData structure has no data for this range
Information : (22-Jul-2009 15:16:11)
Graph 32: Adding data from object @PCF MPH_RA2_IFA_AX:SET_wrong_proc_stage
1 elements.
Warning !   : (22-Jul-2009 15:16:11)
GanttChart::AddData. The DqiData structure has no data for this range
Information : (22-Jul-2009 15:16:11)
Graph 32: Adding data from object @PCF MPH_RA2_IFA_AX:SET_wrong_filename
1 elements.
Warning !   : (22-Jul-2009 15:16:11)
GanttChart::AddData. The DqiData structure has no data for this range
Information : (22-Jul-2009 15:16:11) Graph 32: Generating PNG file.
Warning !   : (22-Jul-2009 15:16:11)
GanttChart::ReadPolyline. Adding a section with no data
Warning !   : (22-Jul-2009 15:16:11)
GanttChart::ReadPolyline. Adding a section with no data
Warning !   : (22-Jul-2009 15:16:11)
GanttChart::ReadPolyline. Adding a section with no data
Warning !   : (22-Jul-2009 15:16:11)
GanttChart::ReadPolyline. Adding a section with no data
Warning !   : (22-Jul-2009 15:16:11)
GanttChart::ReadPolyline. Adding a section with no data
```

Warning ! : (22-Jul-2009 15:16:11)
GanttChart::ReadPolyline. Adding a section with no data
Warning ! : (22-Jul-2009 15:16:11)
GanttChart::ReadPolyline. Adding a section with no data
Information : (22-Jul-2009 15:16:12) Graph 32: Destroying object.
Information : (22-Jul-2009 15:16:12)
Graph 33: Creating object for a eventGanttChart
Information : (22-Jul-2009 15:16:12) Graph 33: Processing legend.
Information : (22-Jul-2009 15:16:12)
Graph 33: Adding data from object @PCF_MPH_RA2_IFB_AX:DET_wrong_product_err
1 elements.
Warning ! : (22-Jul-2009 15:16:12)
GanttChart::AddData. The DqiData structure has no data for this range
Information : (22-Jul-2009 15:16:12)
Graph 33: Adding data from object @PCF_MPH_RA2_IFB_AX:SET_wrong_sensing_stop
1 elements.
Warning ! : (22-Jul-2009 15:16:12)
GanttChart::AddData. The DqiData structure has no data for this range
Information : (22-Jul-2009 15:16:12)
Graph 33: Adding data from object @PCF_MPH_RA2_IFB_AX:SET_wrong_sensing_start
1 elements.
Warning ! : (22-Jul-2009 15:16:12)
GanttChart::AddData. The DqiData structure has no data for this range
Information : (22-Jul-2009 15:16:12)
Graph 33: Adding data from object @PCF_MPH_RA2_IFB_AX:SET_wrong_software_ver
1 elements.
Warning ! : (22-Jul-2009 15:16:12)
GanttChart::AddData. The DqiData structure has no data for this range
Information : (22-Jul-2009 15:16:12)
Graph 33: Adding data from object @PCF_MPH_RA2_IFB_AX:SET_wrong_proc_time
1 elements.
Warning ! : (22-Jul-2009 15:16:12)
GanttChart::AddData. The DqiData structure has no data for this range
Information : (22-Jul-2009 15:16:12)
Graph 33: Adding data from object @PCF_MPH_RA2_IFB_AX:SET_wrong_proc_stage
1 elements.
Warning ! : (22-Jul-2009 15:16:12)
GanttChart::AddData. The DqiData structure has no data for this range
Information : (22-Jul-2009 15:16:12)
Graph 33: Adding data from object @PCF_MPH_RA2_IFB_AX:SET_wrong_filename
1 elements.
Warning ! : (22-Jul-2009 15:16:12)
GanttChart::AddData. The DqiData structure has no data for this range
Information : (22-Jul-2009 15:16:12) Graph 33: Generating PNG file.
Warning ! : (22-Jul-2009 15:16:12)
GanttChart::ReadPolyline. Adding a section with no data
Warning ! : (22-Jul-2009 15:16:12)
GanttChart::ReadPolyline. Adding a section with no data
Warning ! : (22-Jul-2009 15:16:12)
GanttChart::ReadPolyline. Adding a section with no data
Warning ! : (22-Jul-2009 15:16:12)
GanttChart::ReadPolyline. Adding a section with no data
Warning ! : (22-Jul-2009 15:16:12)
GanttChart::ReadPolyline. Adding a section with no data
Warning ! : (22-Jul-2009 15:16:12)
GanttChart::ReadPolyline. Adding a section with no data
Warning ! : (22-Jul-2009 15:16:12)
GanttChart::ReadPolyline. Adding a section with no data
Warning ! : (22-Jul-2009 15:16:12)
GanttChart::ReadPolyline. Adding a section with no data
Information : (22-Jul-2009 15:16:12) Graph 33: Destroying object.
Information : (22-Jul-2009 15:16:12)
Graph 34: Creating object for a eventGanttChart
Information : (22-Jul-2009 15:16:12) Graph 34: Processing legend.
Information : (22-Jul-2009 15:16:12)
Graph 34: Adding data from object @PCF_MPH_RA2_IFB_AX:DET_wrong_product_err
1 elements.
Warning ! : (22-Jul-2009 15:16:12)
GanttChart::AddData. The DqiData structure has no data for this range
Information : (22-Jul-2009 15:16:12)

Graph 34: Adding data from object @PCF_MPH_RA2_IFF_AX:SET_wrong_sensing_stop
1 elements.
Warning ! : (22-Jul-2009 15:16:12)
GanttChart::AddData. The DqiData structure has no data for this range
Information : (22-Jul-2009 15:16:12)
Graph 34: Adding data from object @PCF_MPH_RA2_IFF_AX:SET_wrong_sensing_start
1 elements.
Warning ! : (22-Jul-2009 15:16:12)
GanttChart::AddData. The DqiData structure has no data for this range
Information : (22-Jul-2009 15:16:12)
Graph 34: Adding data from object @PCF_MPH_RA2_IFF_AX:SET_wrong_software_ver
1 elements.
Warning ! : (22-Jul-2009 15:16:12)
GanttChart::AddData. The DqiData structure has no data for this range
Information : (22-Jul-2009 15:16:12)
Graph 34: Adding data from object @PCF_MPH_RA2_IFF_AX:SET_wrong_proc_time
1 elements.
Warning ! : (22-Jul-2009 15:16:12)
GanttChart::AddData. The DqiData structure has no data for this range
Information : (22-Jul-2009 15:16:12)
Graph 34: Adding data from object @PCF_MPH_RA2_IFF_AX:SET_wrong_proc_stage
1 elements.
Warning ! : (22-Jul-2009 15:16:12)
GanttChart::AddData. The DqiData structure has no data for this range
Information : (22-Jul-2009 15:16:12)
Graph 34: Adding data from object @PCF_MPH_RA2_IFF_AX:SET_wrong_filename
1 elements.
Warning ! : (22-Jul-2009 15:16:12)
GanttChart::AddData. The DqiData structure has no data for this range
Information : (22-Jul-2009 15:16:12) Graph 34: Generating PNG file.
Warning ! : (22-Jul-2009 15:16:12)
GanttChart::ReadPolyline. Adding a section with no data
Warning ! : (22-Jul-2009 15:16:12)
GanttChart::ReadPolyline. Adding a section with no data
Warning ! : (22-Jul-2009 15:16:12)
GanttChart::ReadPolyline. Adding a section with no data
Warning ! : (22-Jul-2009 15:16:12)
GanttChart::ReadPolyline. Adding a section with no data
Warning ! : (22-Jul-2009 15:16:12)
GanttChart::ReadPolyline. Adding a section with no data
Warning ! : (22-Jul-2009 15:16:12)
GanttChart::ReadPolyline. Adding a section with no data
Warning ! : (22-Jul-2009 15:16:12)
GanttChart::ReadPolyline. Adding a section with no data
Warning ! : (22-Jul-2009 15:16:12)
GanttChart::ReadPolyline. Adding a section with no data
Information : (22-Jul-2009 15:16:13) Graph 34: Destroying object.
Information : (22-Jul-2009 15:16:13)
Graph 35: Creating object for a eventGanttChart
Information : (22-Jul-2009 15:16:13) Graph 35: Processing legend.
Information : (22-Jul-2009 15:16:13)
Graph 35: Adding data from object @PCF_MPH_RA2_IOC_AX:DET_wrong_product_err
1 elements.
Warning ! : (22-Jul-2009 15:16:13)
GanttChart::AddData. The DqiData structure has no data for this range
Information : (22-Jul-2009 15:16:13)
Graph 35: Adding data from object @PCF_MPH_RA2_IOC_AX:SET_wrong_sensing_stop
1 elements.
Warning ! : (22-Jul-2009 15:16:13)
GanttChart::AddData. The DqiData structure has no data for this range
Information : (22-Jul-2009 15:16:13)
Graph 35: Adding data from object @PCF_MPH_RA2_IOC_AX:SET_wrong_sensing_start
1 elements.
Warning ! : (22-Jul-2009 15:16:13)
GanttChart::AddData. The DqiData structure has no data for this range
Information : (22-Jul-2009 15:16:13)
Graph 35: Adding data from object @PCF_MPH_RA2_IOC_AX:SET_wrong_software_ver
1 elements.
Warning ! : (22-Jul-2009 15:16:13)
GanttChart::AddData. The DqiData structure has no data for this range

Information : (22-Jul-2009 15:16:13)
Graph 35: Adding data from object @PCF_MPH_RA2_IOC_AX:SET_wrong_proc_time
1 elements.
Warning ! : (22-Jul-2009 15:16:13)
GanttChart::AddData. The DqiData structure has no data for this range
Information : (22-Jul-2009 15:16:13)
Graph 35: Adding data from object @PCF_MPH_RA2_IOC_AX:SET_wrong_proc_stage
1 elements.
Warning ! : (22-Jul-2009 15:16:13)
GanttChart::AddData. The DqiData structure has no data for this range
Information : (22-Jul-2009 15:16:13)
Graph 35: Adding data from object @PCF_MPH_RA2_IOC_AX:SET_wrong_filename
1 elements.
Warning ! : (22-Jul-2009 15:16:13)
GanttChart::AddData. The DqiData structure has no data for this range
Information : (22-Jul-2009 15:16:13) Graph 35: Generating PNG file.
Warning ! : (22-Jul-2009 15:16:13)
GanttChart::ReadPolyline. Adding a section with no data
Warning ! : (22-Jul-2009 15:16:13)
GanttChart::ReadPolyline. Adding a section with no data
Warning ! : (22-Jul-2009 15:16:13)
GanttChart::ReadPolyline. Adding a section with no data
Warning ! : (22-Jul-2009 15:16:13)
GanttChart::ReadPolyline. Adding a section with no data
Warning ! : (22-Jul-2009 15:16:13)
GanttChart::ReadPolyline. Adding a section with no data
Warning ! : (22-Jul-2009 15:16:13)
GanttChart::ReadPolyline. Adding a section with no data
Warning ! : (22-Jul-2009 15:16:13)
GanttChart::ReadPolyline. Adding a section with no data
Warning ! : (22-Jul-2009 15:16:13)
GanttChart::ReadPolyline. Adding a section with no data
Information : (22-Jul-2009 15:16:13) Graph 35: Destroying object.
Information : (22-Jul-2009 15:16:13)
Graph 36: Creating object for a eventGanttChart
Information : (22-Jul-2009 15:16:13) Graph 36: Processing legend.
Information : (22-Jul-2009 15:16:13)
Graph 36: Adding data from object @PCF_MPH_RA2_MET_AX:DET_wrong_product_err
1 elements.
Warning ! : (22-Jul-2009 15:16:13)
GanttChart::AddData. The DqiData structure has no data for this range
Information : (22-Jul-2009 15:16:13)
Graph 36: Adding data from object @PCF_MPH_RA2_MET_AX:SET_wrong_sensing_stop
1 elements.
Warning ! : (22-Jul-2009 15:16:13)
GanttChart::AddData. The DqiData structure has no data for this range
Information : (22-Jul-2009 15:16:13)
Graph 36: Adding data from object @PCF_MPH_RA2_MET_AX:SET_wrong_sensing_start
1 elements.
Warning ! : (22-Jul-2009 15:16:13)
GanttChart::AddData. The DqiData structure has no data for this range
Information : (22-Jul-2009 15:16:13)
Graph 36: Adding data from object @PCF_MPH_RA2_MET_AX:SET_wrong_software_ver
1 elements.
Warning ! : (22-Jul-2009 15:16:13)
GanttChart::AddData. The DqiData structure has no data for this range
Information : (22-Jul-2009 15:16:13)
Graph 36: Adding data from object @PCF_MPH_RA2_MET_AX:SET_wrong_proc_time
1 elements.
Warning ! : (22-Jul-2009 15:16:13)
GanttChart::AddData. The DqiData structure has no data for this range
Information : (22-Jul-2009 15:16:13)
Graph 36: Adding data from object @PCF_MPH_RA2_MET_AX:SET_wrong_proc_stage
1 elements.
Warning ! : (22-Jul-2009 15:16:13)
GanttChart::AddData. The DqiData structure has no data for this range
Information : (22-Jul-2009 15:16:13)
Graph 36: Adding data from object @PCF_MPH_RA2_MET_AX:SET_wrong_filename
1 elements.
Warning ! : (22-Jul-2009 15:16:13)

Warning ! : (22-Jul-2009 15:16:14)
GanttChart::ReadPolyline. Adding a section with no data
Information : (22-Jul-2009 15:16:14) Graph 37: Destroying object.
Information : (22-Jul-2009 15:16:14)
Graph 38: Creating object for a eventGanttChart
Information : (22-Jul-2009 15:16:14) Graph 38: Processing legend.
Information : (22-Jul-2009 15:16:14)
Graph 38: Adding data from object @PCF_MPH_RA2_OT1_AX:DET_wrong_product_err
1 elements.
Warning ! : (22-Jul-2009 15:16:14)
GanttChart::AddData. The DqiData structure has no data for this range
Information : (22-Jul-2009 15:16:14)
Graph 38: Adding data from object @PCF_MPH_RA2_OT1_AX:SET_wrong_sensing_stop
1 elements.
Warning ! : (22-Jul-2009 15:16:14)
GanttChart::AddData. The DqiData structure has no data for this range
Information : (22-Jul-2009 15:16:14)
Graph 38: Adding data from object @PCF_MPH_RA2_OT1_AX:SET_wrong_sensing_start
1 elements.
Warning ! : (22-Jul-2009 15:16:14)
GanttChart::AddData. The DqiData structure has no data for this range
Information : (22-Jul-2009 15:16:14)
Graph 38: Adding data from object @PCF_MPH_RA2_OT1_AX:SET_wrong_software_ver
1 elements.
Warning ! : (22-Jul-2009 15:16:14)
GanttChart::AddData. The DqiData structure has no data for this range
Information : (22-Jul-2009 15:16:14)
Graph 38: Adding data from object @PCF_MPH_RA2_OT1_AX:SET_wrong_proc_time
1 elements.
Warning ! : (22-Jul-2009 15:16:14)
GanttChart::AddData. The DqiData structure has no data for this range
Information : (22-Jul-2009 15:16:14)
Graph 38: Adding data from object @PCF_MPH_RA2_OT1_AX:SET_wrong_proc_stage
1 elements.
Warning ! : (22-Jul-2009 15:16:14)
GanttChart::AddData. The DqiData structure has no data for this range
Information : (22-Jul-2009 15:16:14)
Graph 38: Adding data from object @PCF_MPH_RA2_OT1_AX:SET_wrong_filename
1 elements.
Warning ! : (22-Jul-2009 15:16:14)
GanttChart::AddData. The DqiData structure has no data for this range
Information : (22-Jul-2009 15:16:14) Graph 38: Generating PNG file.
Warning ! : (22-Jul-2009 15:16:14)
GanttChart::ReadPolyline. Adding a section with no data
Warning ! : (22-Jul-2009 15:16:14)
GanttChart::ReadPolyline. Adding a section with no data
Warning ! : (22-Jul-2009 15:16:14)
GanttChart::ReadPolyline. Adding a section with no data
Warning ! : (22-Jul-2009 15:16:14)
GanttChart::ReadPolyline. Adding a section with no data
Warning ! : (22-Jul-2009 15:16:14)
GanttChart::ReadPolyline. Adding a section with no data
Warning ! : (22-Jul-2009 15:16:14)
GanttChart::ReadPolyline. Adding a section with no data
Warning ! : (22-Jul-2009 15:16:14)
GanttChart::ReadPolyline. Adding a section with no data
Information : (22-Jul-2009 15:16:14) Graph 38: Destroying object.
Information : (22-Jul-2009 15:16:14)
Graph 39: Creating object for a eventGanttChart
Information : (22-Jul-2009 15:16:15) Graph 39: Processing legend.
Information : (22-Jul-2009 15:16:15)
Graph 39: Adding data from object @PCF_MPH_RA2_OT2_AX:DET_wrong_product_err
1 elements.
Warning ! : (22-Jul-2009 15:16:15)
GanttChart::AddData. The DqiData structure has no data for this range
Information : (22-Jul-2009 15:16:15)
Graph 39: Adding data from object @PCF_MPH_RA2_OT2_AX:SET_wrong_sensing_stop
1 elements.

Warning ! : (22-Jul-2009 15:16:15)
GanttChart::AddData. The DqiData structure has no data for this range
Information : (22-Jul-2009 15:16:15)
Graph 39: Adding data from object @PCF_MPH_RA2_OT2_AX:SET_wrong_sensing_start
1 elements.
Warning ! : (22-Jul-2009 15:16:15)
GanttChart::AddData. The DqiData structure has no data for this range
Information : (22-Jul-2009 15:16:15)
Graph 39: Adding data from object @PCF_MPH_RA2_OT2_AX:SET_wrong_software_ver
1 elements.
Warning ! : (22-Jul-2009 15:16:15)
GanttChart::AddData. The DqiData structure has no data for this range
Information : (22-Jul-2009 15:16:15)
Graph 39: Adding data from object @PCF_MPH_RA2_OT2_AX:SET_wrong_proc_time
1 elements.
Warning ! : (22-Jul-2009 15:16:15)
GanttChart::AddData. The DqiData structure has no data for this range
Information : (22-Jul-2009 15:16:15)
Graph 39: Adding data from object @PCF_MPH_RA2_OT2_AX:SET_wrong_proc_stage
1 elements.
Warning ! : (22-Jul-2009 15:16:15)
GanttChart::AddData. The DqiData structure has no data for this range
Information : (22-Jul-2009 15:16:15)
Graph 39: Adding data from object @PCF_MPH_RA2_OT2_AX:SET_wrong_filename
1 elements.
Warning ! : (22-Jul-2009 15:16:15)
GanttChart::AddData. The DqiData structure has no data for this range
Information : (22-Jul-2009 15:16:15) Graph 39: Generating PNG file.
Warning ! : (22-Jul-2009 15:16:15)
GanttChart::ReadPolyline. Adding a section with no data
Warning ! : (22-Jul-2009 15:16:15)
GanttChart::ReadPolyline. Adding a section with no data
Warning ! : (22-Jul-2009 15:16:15)
GanttChart::ReadPolyline. Adding a section with no data
Warning ! : (22-Jul-2009 15:16:15)
GanttChart::ReadPolyline. Adding a section with no data
Warning ! : (22-Jul-2009 15:16:15)
GanttChart::ReadPolyline. Adding a section with no data
Warning ! : (22-Jul-2009 15:16:15)
GanttChart::ReadPolyline. Adding a section with no data
Warning ! : (22-Jul-2009 15:16:15)
GanttChart::ReadPolyline. Adding a section with no data
Warning ! : (22-Jul-2009 15:16:15)
GanttChart::ReadPolyline. Adding a section with no data
Information : (22-Jul-2009 15:16:15) Graph 39: Destroying object.
Information : (22-Jul-2009 15:16:15)
Graph 40: Creating object for a eventGanttChart
Information : (22-Jul-2009 15:16:15) Graph 40: Processing legend.
Information : (22-Jul-2009 15:16:15)
Graph 40: Adding data from object @PCF_MPH_RA2_PLA_AX:DET_wrong_product_err
1 elements.
Warning ! : (22-Jul-2009 15:16:15)
GanttChart::AddData. The DqiData structure has no data for this range
Information : (22-Jul-2009 15:16:15)
Graph 40: Adding data from object @PCF_MPH_RA2_PLA_AX:SET_wrong_sensing_stop
1 elements.
Warning ! : (22-Jul-2009 15:16:15)
GanttChart::AddData. The DqiData structure has no data for this range
Information : (22-Jul-2009 15:16:15)
Graph 40: Adding data from object @PCF_MPH_RA2_PLA_AX:SET_wrong_sensing_start
1 elements.
Warning ! : (22-Jul-2009 15:16:15)
GanttChart::AddData. The DqiData structure has no data for this range
Information : (22-Jul-2009 15:16:15)
Graph 40: Adding data from object @PCF_MPH_RA2_PLA_AX:SET_wrong_software_ver
1 elements.
Warning ! : (22-Jul-2009 15:16:15)
GanttChart::AddData. The DqiData structure has no data for this range
Information : (22-Jul-2009 15:16:15)
Graph 40: Adding data from object @PCF_MPH_RA2_PLA_AX:SET_wrong_proc_time

1 elements.
Warning ! : (22-Jul-2009 15:16:15)
GanttChart::AddData. The DqiData structure has no data for this range
Information : (22-Jul-2009 15:16:15)
Graph 40: Adding data from object @PCF_MPH_RA2_PLA_AX:SET_wrong_proc_stage
1 elements.
Warning ! : (22-Jul-2009 15:16:15)
GanttChart::AddData. The DqiData structure has no data for this range
Information : (22-Jul-2009 15:16:15)
Graph 40: Adding data from object @PCF_MPH_RA2_PLA_AX:SET_wrong_filename
1 elements.
Warning ! : (22-Jul-2009 15:16:15)
GanttChart::AddData. The DqiData structure has no data for this range
Information : (22-Jul-2009 15:16:15) Graph 40: Generating PNG file.
Warning ! : (22-Jul-2009 15:16:15)
GanttChart::ReadPolyline. Adding a section with no data
Warning ! : (22-Jul-2009 15:16:15)
GanttChart::ReadPolyline. Adding a section with no data
Warning ! : (22-Jul-2009 15:16:15)
GanttChart::ReadPolyline. Adding a section with no data
Warning ! : (22-Jul-2009 15:16:15)
GanttChart::ReadPolyline. Adding a section with no data
Warning ! : (22-Jul-2009 15:16:15)
GanttChart::ReadPolyline. Adding a section with no data
Warning ! : (22-Jul-2009 15:16:15)
GanttChart::ReadPolyline. Adding a section with no data
Warning ! : (22-Jul-2009 15:16:15)
GanttChart::ReadPolyline. Adding a section with no data
Warning ! : (22-Jul-2009 15:16:15)
GanttChart::ReadPolyline. Adding a section with no data
Information : (22-Jul-2009 15:16:15) Graph 40: Destroying object.
Information : (22-Jul-2009 15:16:15)
Graph 41: Creating object for a eventGanttChart
Information : (22-Jul-2009 15:16:15) Graph 41: Processing legend.
Information : (22-Jul-2009 15:16:15)
Graph 41: Adding data from object @PCF_MPH_RA2_POL_AX:DET_wrong_product_err
1 elements.
Warning ! : (22-Jul-2009 15:16:15)
GanttChart::AddData. The DqiData structure has no data for this range
Information : (22-Jul-2009 15:16:15)
Graph 41: Adding data from object @PCF_MPH_RA2_POL_AX:SET_wrong_sensing_stop
1 elements.
Warning ! : (22-Jul-2009 15:16:15)
GanttChart::AddData. The DqiData structure has no data for this range
Information : (22-Jul-2009 15:16:15)
Graph 41: Adding data from object @PCF_MPH_RA2_POL_AX:SET_wrong_sensing_start
1 elements.
Warning ! : (22-Jul-2009 15:16:15)
GanttChart::AddData. The DqiData structure has no data for this range
Information : (22-Jul-2009 15:16:15)
Graph 41: Adding data from object @PCF_MPH_RA2_POL_AX:SET_wrong_software_ver
1 elements.
Warning ! : (22-Jul-2009 15:16:15)
GanttChart::AddData. The DqiData structure has no data for this range
Information : (22-Jul-2009 15:16:15)
Graph 41: Adding data from object @PCF_MPH_RA2_POL_AX:SET_wrong_proc_time
1 elements.
Warning ! : (22-Jul-2009 15:16:15)
GanttChart::AddData. The DqiData structure has no data for this range
Information : (22-Jul-2009 15:16:15)
Graph 41: Adding data from object @PCF_MPH_RA2_POL_AX:SET_wrong_proc_stage
1 elements.
Warning ! : (22-Jul-2009 15:16:15)
GanttChart::AddData. The DqiData structure has no data for this range
Information : (22-Jul-2009 15:16:15)
Graph 41: Adding data from object @PCF_MPH_RA2_POL_AX:SET_wrong_filename
1 elements.
Warning ! : (22-Jul-2009 15:16:15)
GanttChart::AddData. The DqiData structure has no data for this range
Information : (22-Jul-2009 15:16:15) Graph 41: Generating PNG file.

Information : (22-Jul-2009 15:16:17) Graph 42: Destroying object.
Information : (22-Jul-2009 15:16:17)
Graph 43: Creating object for a eventGanttChart
Information : (22-Jul-2009 15:16:17) Graph 43: Processing legend.
Information : (22-Jul-2009 15:16:17)
Graph 43: Adding data from object @PCF_MPH_RA2_SL1_AX:DET_wrong_product_err
1 elements.
Warning ! : (22-Jul-2009 15:16:17)
GanttChart::AddData. The DqiData structure has no data for this range
Information : (22-Jul-2009 15:16:17)
Graph 43: Adding data from object @PCF_MPH_RA2_SL1_AX:SET_wrong_sensing_stop
1 elements.
Warning ! : (22-Jul-2009 15:16:17)
GanttChart::AddData. The DqiData structure has no data for this range
Information : (22-Jul-2009 15:16:17)
Graph 43: Adding data from object @PCF_MPH_RA2_SL1_AX:SET_wrong_sensing_start
1 elements.
Warning ! : (22-Jul-2009 15:16:17)
GanttChart::AddData. The DqiData structure has no data for this range
Information : (22-Jul-2009 15:16:17)
Graph 43: Adding data from object @PCF_MPH_RA2_SL1_AX:SET_wrong_software_ver
1 elements.
Warning ! : (22-Jul-2009 15:16:17)
GanttChart::AddData. The DqiData structure has no data for this range
Information : (22-Jul-2009 15:16:17)
Graph 43: Adding data from object @PCF_MPH_RA2_SL1_AX:SET_wrong_proc_time
1 elements.
Warning ! : (22-Jul-2009 15:16:17)
GanttChart::AddData. The DqiData structure has no data for this range
Information : (22-Jul-2009 15:16:17)
Graph 43: Adding data from object @PCF_MPH_RA2_SL1_AX:SET_wrong_proc_stage
1 elements.
Warning ! : (22-Jul-2009 15:16:17)
GanttChart::AddData. The DqiData structure has no data for this range
Information : (22-Jul-2009 15:16:17)
Graph 43: Adding data from object @PCF_MPH_RA2_SL1_AX:SET_wrong_filename
1 elements.
Warning ! : (22-Jul-2009 15:16:17)
GanttChart::AddData. The DqiData structure has no data for this range
Information : (22-Jul-2009 15:16:17) Graph 43: Generating PNG file.
Warning ! : (22-Jul-2009 15:16:17)
GanttChart::ReadPolyline. Adding a section with no data
Warning ! : (22-Jul-2009 15:16:17)
GanttChart::ReadPolyline. Adding a section with no data
Warning ! : (22-Jul-2009 15:16:17)
GanttChart::ReadPolyline. Adding a section with no data
Warning ! : (22-Jul-2009 15:16:17)
GanttChart::ReadPolyline. Adding a section with no data
Warning ! : (22-Jul-2009 15:16:17)
GanttChart::ReadPolyline. Adding a section with no data
Warning ! : (22-Jul-2009 15:16:17)
GanttChart::ReadPolyline. Adding a section with no data
Warning ! : (22-Jul-2009 15:16:17)
GanttChart::ReadPolyline. Adding a section with no data
Information : (22-Jul-2009 15:16:17) Graph 43: Destroying object.
Information : (22-Jul-2009 15:16:17)
Graph 44: Creating object for a eventGanttChart
Information : (22-Jul-2009 15:16:17) Graph 44: Processing legend.
Information : (22-Jul-2009 15:16:17)
Graph 44: Adding data from object @PCF_MPH_RA2_SL2_AX:DET_wrong_product_err
1 elements.
Warning ! : (22-Jul-2009 15:16:17)
GanttChart::AddData. The DqiData structure has no data for this range
Information : (22-Jul-2009 15:16:17)
Graph 44: Adding data from object @PCF_MPH_RA2_SL2_AX:SET_wrong_sensing_stop
1 elements.
Warning ! : (22-Jul-2009 15:16:17)
GanttChart::AddData. The DqiData structure has no data for this range

Information : (22-Jul-2009 15:16:17)
Graph 44: Adding data from object @PCF_MPH_RA2_SL2_AX:SET_wrong_sensing_start
1 elements.
Warning ! : (22-Jul-2009 15:16:17)
GanttChart::AddData. The DqiData structure has no data for this range
Information : (22-Jul-2009 15:16:17)
Graph 44: Adding data from object @PCF_MPH_RA2_SL2_AX:SET_wrong_software_ver
1 elements.
Warning ! : (22-Jul-2009 15:16:17)
GanttChart::AddData. The DqiData structure has no data for this range
Information : (22-Jul-2009 15:16:17)
Graph 44: Adding data from object @PCF_MPH_RA2_SL2_AX:SET_wrong_proc_time
1 elements.
Warning ! : (22-Jul-2009 15:16:17)
GanttChart::AddData. The DqiData structure has no data for this range
Information : (22-Jul-2009 15:16:17)
Graph 44: Adding data from object @PCF_MPH_RA2_SL2_AX:SET_wrong_proc_stage
1 elements.
Warning ! : (22-Jul-2009 15:16:17)
GanttChart::AddData. The DqiData structure has no data for this range
Information : (22-Jul-2009 15:16:17)
Graph 44: Adding data from object @PCF_MPH_RA2_SL2_AX:SET_wrong_filename
1 elements.
Warning ! : (22-Jul-2009 15:16:17)
GanttChart::AddData. The DqiData structure has no data for this range
Information : (22-Jul-2009 15:16:17) Graph 44: Generating PNG file.
Warning ! : (22-Jul-2009 15:16:17)
GanttChart::ReadPolyline. Adding a section with no data
Warning ! : (22-Jul-2009 15:16:17)
GanttChart::ReadPolyline. Adding a section with no data
Warning ! : (22-Jul-2009 15:16:17)
GanttChart::ReadPolyline. Adding a section with no data
Warning ! : (22-Jul-2009 15:16:17)
GanttChart::ReadPolyline. Adding a section with no data
Warning ! : (22-Jul-2009 15:16:17)
GanttChart::ReadPolyline. Adding a section with no data
Warning ! : (22-Jul-2009 15:16:17)
GanttChart::ReadPolyline. Adding a section with no data
Warning ! : (22-Jul-2009 15:16:17)
GanttChart::ReadPolyline. Adding a section with no data
Warning ! : (22-Jul-2009 15:16:17)
GanttChart::ReadPolyline. Adding a section with no data
Warning ! : (22-Jul-2009 15:16:17)
GanttChart::ReadPolyline. Adding a section with no data
Information : (22-Jul-2009 15:16:18) Graph 44: Destroying object.
Information : (22-Jul-2009 15:16:18)
Graph 45: Creating object for a eventGanttChart
Information : (22-Jul-2009 15:16:18) Graph 45: Processing legend.
Information : (22-Jul-2009 15:16:18)
Graph 45: Adding data from object @PCF_MPH_RA2_SOI_AX:DET_wrong_product_err
1 elements.
Warning ! : (22-Jul-2009 15:16:18)
GanttChart::AddData. The DqiData structure has no data for this range
Information : (22-Jul-2009 15:16:18)
Graph 45: Adding data from object @PCF_MPH_RA2_SOI_AX:SET_wrong_sensing_stop
1 elements.
Warning ! : (22-Jul-2009 15:16:18)
GanttChart::AddData. The DqiData structure has no data for this range
Information : (22-Jul-2009 15:16:18)
Graph 45: Adding data from object @PCF_MPH_RA2_SOI_AX:SET_wrong_sensing_start
1 elements.
Warning ! : (22-Jul-2009 15:16:18)
GanttChart::AddData. The DqiData structure has no data for this range
Information : (22-Jul-2009 15:16:18)
Graph 45: Adding data from object @PCF_MPH_RA2_SOI_AX:SET_wrong_software_ver
1 elements.
Warning ! : (22-Jul-2009 15:16:18)
GanttChart::AddData. The DqiData structure has no data for this range
Information : (22-Jul-2009 15:16:18)
Graph 45: Adding data from object @PCF_MPH_RA2_SOI_AX:SET_wrong_proc_time
1 elements.
Warning ! : (22-Jul-2009 15:16:18)

GanttChart::AddData. The DqiData structure has no data for this range
Information : (22-Jul-2009 15:16:18)
Graph 45: Adding data from object @PCF_MPH_RA2_SOI_AX:SET_wrong_proc_stage
1 elements.
Warning ! : (22-Jul-2009 15:16:18)
GanttChart::AddData. The DqiData structure has no data for this range
Information : (22-Jul-2009 15:16:18)
Graph 45: Adding data from object @PCF_MPH_RA2_SOI_AX:SET_wrong_filename
1 elements.
Warning ! : (22-Jul-2009 15:16:18)
GanttChart::AddData. The DqiData structure has no data for this range
Information : (22-Jul-2009 15:16:18) Graph 45: Generating PNG file.
Warning ! : (22-Jul-2009 15:16:18)
GanttChart::ReadPolyline. Adding a section with no data
Warning ! : (22-Jul-2009 15:16:18)
GanttChart::ReadPolyline. Adding a section with no data
Warning ! : (22-Jul-2009 15:16:18)
GanttChart::ReadPolyline. Adding a section with no data
Warning ! : (22-Jul-2009 15:16:18)
GanttChart::ReadPolyline. Adding a section with no data
Warning ! : (22-Jul-2009 15:16:18)
GanttChart::ReadPolyline. Adding a section with no data
Warning ! : (22-Jul-2009 15:16:18)
GanttChart::ReadPolyline. Adding a section with no data
Warning ! : (22-Jul-2009 15:16:18)
GanttChart::ReadPolyline. Adding a section with no data
Information : (22-Jul-2009 15:16:18) Graph 45: Destroying object.
Information : (22-Jul-2009 15:16:18)
Graph 46: Creating object for a eventGanttChart
Information : (22-Jul-2009 15:16:18) Graph 46: Processing legend.
Information : (22-Jul-2009 15:16:18)
Graph 46: Adding data from object @PCF_MPH_RA2_SOL_AX:DET_wrong_product_err
1 elements.
Warning ! : (22-Jul-2009 15:16:18)
GanttChart::AddData. The DqiData structure has no data for this range
Information : (22-Jul-2009 15:16:18)
Graph 46: Adding data from object @PCF_MPH_RA2_SOL_AX:SET_wrong_sensing_stop
1 elements.
Warning ! : (22-Jul-2009 15:16:18)
GanttChart::AddData. The DqiData structure has no data for this range
Information : (22-Jul-2009 15:16:18)
Graph 46: Adding data from object @PCF_MPH_RA2_SOL_AX:SET_wrong_sensing_start
1 elements.
Warning ! : (22-Jul-2009 15:16:18)
GanttChart::AddData. The DqiData structure has no data for this range
Information : (22-Jul-2009 15:16:18)
Graph 46: Adding data from object @PCF_MPH_RA2_SOL_AX:SET_wrong_software_ver
1 elements.
Warning ! : (22-Jul-2009 15:16:18)
GanttChart::AddData. The DqiData structure has no data for this range
Information : (22-Jul-2009 15:16:18)
Graph 46: Adding data from object @PCF_MPH_RA2_SOL_AX:SET_wrong_proc_time
1 elements.
Warning ! : (22-Jul-2009 15:16:18)
GanttChart::AddData. The DqiData structure has no data for this range
Information : (22-Jul-2009 15:16:18)
Graph 46: Adding data from object @PCF_MPH_RA2_SOL_AX:SET_wrong_proc_stage
1 elements.
Warning ! : (22-Jul-2009 15:16:18)
GanttChart::AddData. The DqiData structure has no data for this range
Information : (22-Jul-2009 15:16:18)
Graph 46: Adding data from object @PCF_MPH_RA2_SOL_AX:SET_wrong_filename
1 elements.
Warning ! : (22-Jul-2009 15:16:18)
GanttChart::AddData. The DqiData structure has no data for this range
Information : (22-Jul-2009 15:16:18) Graph 46: Generating PNG file.
Warning ! : (22-Jul-2009 15:16:18)
GanttChart::ReadPolyline. Adding a section with no data

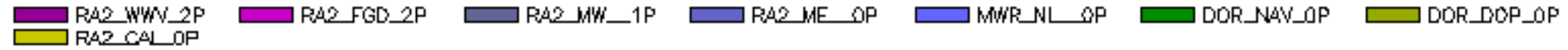
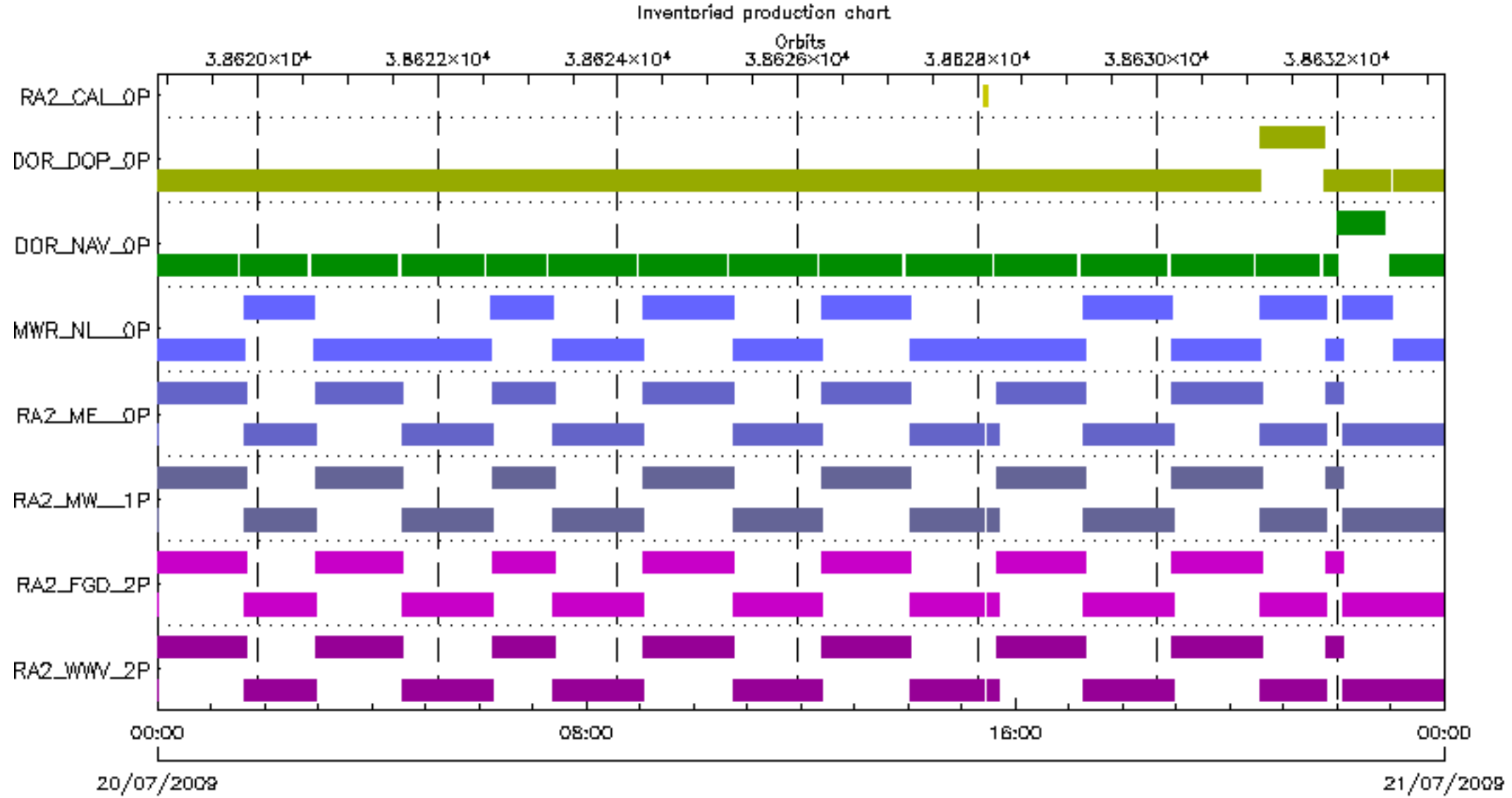
```
Warning ! : (22-Jul-2009 15:16:18)
GanttChart::ReadPolyline. Adding a section with no data
Warning ! : (22-Jul-2009 15:16:18)
GanttChart::ReadPolyline. Adding a section with no data
Warning ! : (22-Jul-2009 15:16:18)
GanttChart::ReadPolyline. Adding a section with no data
Warning ! : (22-Jul-2009 15:16:18)
GanttChart::ReadPolyline. Adding a section with no data
Warning ! : (22-Jul-2009 15:16:18)
GanttChart::ReadPolyline. Adding a section with no data
Warning ! : (22-Jul-2009 15:16:18)
GanttChart::ReadPolyline. Adding a section with no data
Information : (22-Jul-2009 15:16:19) Graph 46: Destroying object.
Information : (22-Jul-2009 15:16:19)
Graph 47: Creating object for a eventGanttChart
Information : (22-Jul-2009 15:16:19) Graph 47: Processing legend.
Information : (22-Jul-2009 15:16:19)
Graph 47: Adding data from object @PCF_MPH_RA2_SSB_AX:DET_wrong_product_err
1 elements.
Warning ! : (22-Jul-2009 15:16:19)
GanttChart::AddData. The DqiData structure has no data for this range
Information : (22-Jul-2009 15:16:19)
Graph 47: Adding data from object @PCF_MPH_RA2_SSB_AX:SET_wrong_sensing_stop
1 elements.
Warning ! : (22-Jul-2009 15:16:19)
GanttChart::AddData. The DqiData structure has no data for this range
Information : (22-Jul-2009 15:16:19)
Graph 47: Adding data from object @PCF_MPH_RA2_SSB_AX:SET_wrong_sensing_start
1 elements.
Warning ! : (22-Jul-2009 15:16:19)
GanttChart::AddData. The DqiData structure has no data for this range
Information : (22-Jul-2009 15:16:19)
Graph 47: Adding data from object @PCF_MPH_RA2_SSB_AX:SET_wrong_software_ver
1 elements.
Warning ! : (22-Jul-2009 15:16:19)
GanttChart::AddData. The DqiData structure has no data for this range
Information : (22-Jul-2009 15:16:19)
Graph 47: Adding data from object @PCF_MPH_RA2_SSB_AX:SET_wrong_proc_time
1 elements.
Warning ! : (22-Jul-2009 15:16:19)
GanttChart::AddData. The DqiData structure has no data for this range
Information : (22-Jul-2009 15:16:19)
Graph 47: Adding data from object @PCF_MPH_RA2_SSB_AX:SET_wrong_proc_stage
1 elements.
Warning ! : (22-Jul-2009 15:16:19)
GanttChart::AddData. The DqiData structure has no data for this range
Information : (22-Jul-2009 15:16:19)
Graph 47: Adding data from object @PCF_MPH_RA2_SSB_AX:SET_wrong_filename
1 elements.
Warning ! : (22-Jul-2009 15:16:19)
GanttChart::AddData. The DqiData structure has no data for this range
Information : (22-Jul-2009 15:16:19) Graph 47: Generating PNG file.
Warning ! : (22-Jul-2009 15:16:19)
GanttChart::ReadPolyline. Adding a section with no data
Warning ! : (22-Jul-2009 15:16:19)
GanttChart::ReadPolyline. Adding a section with no data
Warning ! : (22-Jul-2009 15:16:19)
GanttChart::ReadPolyline. Adding a section with no data
Warning ! : (22-Jul-2009 15:16:19)
GanttChart::ReadPolyline. Adding a section with no data
Warning ! : (22-Jul-2009 15:16:19)
GanttChart::ReadPolyline. Adding a section with no data
Warning ! : (22-Jul-2009 15:16:19)
GanttChart::ReadPolyline. Adding a section with no data
Warning ! : (22-Jul-2009 15:16:19)
GanttChart::ReadPolyline. Adding a section with no data
Warning ! : (22-Jul-2009 15:16:19)
GanttChart::ReadPolyline. Adding a section with no data
Information : (22-Jul-2009 15:16:19) Graph 47: Destroying object.
Information : (22-Jul-2009 15:16:19)
```

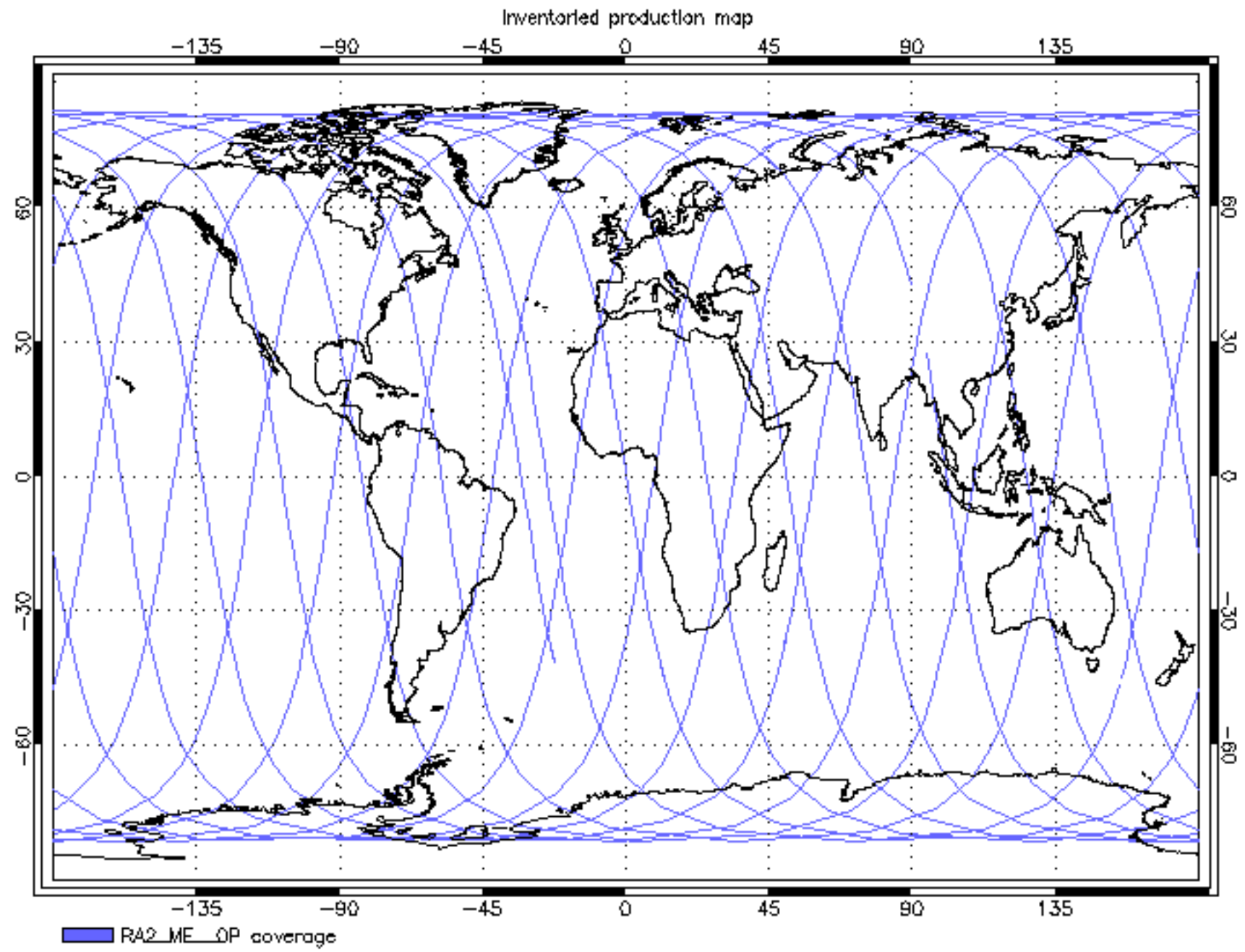
Graph 48: Creating object for a eventGanttChart
Information : (22-Jul-2009 15:16:19) Graph 48: Processing legend.
Information : (22-Jul-2009 15:16:19)
Graph 48: Adding data from object @PCF_MPH_RA2_TLD_AX:DET_wrong_product_err
1 elements.
Warning ! : (22-Jul-2009 15:16:19)
GanttChart::AddData. The DqiData structure has no data for this range
Information : (22-Jul-2009 15:16:19)
Graph 48: Adding data from object @PCF_MPH_RA2_TLD_AX:SET_wrong_sensing_stop
1 elements.
Warning ! : (22-Jul-2009 15:16:19)
GanttChart::AddData. The DqiData structure has no data for this range
Information : (22-Jul-2009 15:16:19)
Graph 48: Adding data from object @PCF_MPH_RA2_TLD_AX:SET_wrong_sensing_start
1 elements.
Warning ! : (22-Jul-2009 15:16:19)
GanttChart::AddData. The DqiData structure has no data for this range
Information : (22-Jul-2009 15:16:19)
Graph 48: Adding data from object @PCF_MPH_RA2_TLD_AX:SET_wrong_software_ver
1 elements.
Warning ! : (22-Jul-2009 15:16:19)
GanttChart::AddData. The DqiData structure has no data for this range
Information : (22-Jul-2009 15:16:19)
Graph 48: Adding data from object @PCF_MPH_RA2_TLD_AX:SET_wrong_proc_time
1 elements.
Warning ! : (22-Jul-2009 15:16:19)
GanttChart::AddData. The DqiData structure has no data for this range
Information : (22-Jul-2009 15:16:19)
Graph 48: Adding data from object @PCF_MPH_RA2_TLD_AX:SET_wrong_proc_stage
1 elements.
Warning ! : (22-Jul-2009 15:16:19)
GanttChart::AddData. The DqiData structure has no data for this range
Information : (22-Jul-2009 15:16:19)
Graph 48: Adding data from object @PCF_MPH_RA2_TLD_AX:SET_wrong_filename
1 elements.
Warning ! : (22-Jul-2009 15:16:19)
GanttChart::AddData. The DqiData structure has no data for this range
Information : (22-Jul-2009 15:16:19) Graph 48: Generating PNG file.
Warning ! : (22-Jul-2009 15:16:19)
GanttChart::ReadPolyline. Adding a section with no data
Warning ! : (22-Jul-2009 15:16:19)
GanttChart::ReadPolyline. Adding a section with no data
Warning ! : (22-Jul-2009 15:16:19)
GanttChart::ReadPolyline. Adding a section with no data
Warning ! : (22-Jul-2009 15:16:19)
GanttChart::ReadPolyline. Adding a section with no data
Warning ! : (22-Jul-2009 15:16:19)
GanttChart::ReadPolyline. Adding a section with no data
Warning ! : (22-Jul-2009 15:16:19)
GanttChart::ReadPolyline. Adding a section with no data
Warning ! : (22-Jul-2009 15:16:19)
GanttChart::ReadPolyline. Adding a section with no data
Warning ! : (22-Jul-2009 15:16:19)
GanttChart::ReadPolyline. Adding a section with no data
Information : (22-Jul-2009 15:16:20) Graph 48: Destroying object.
Information : (22-Jul-2009 15:16:20)
Graph 49: Creating object for a eventGanttChart
Information : (22-Jul-2009 15:16:20) Graph 49: Processing legend.
Information : (22-Jul-2009 15:16:20)
Graph 49: Adding data from object @PCF_MPH_RA2_USO_AX:DET_wrong_product_err
1 elements.
Warning ! : (22-Jul-2009 15:16:20)
GanttChart::AddData. The DqiData structure has no data for this range
Information : (22-Jul-2009 15:16:20)
Graph 49: Adding data from object @PCF_MPH_RA2_USO_AX:SET_wrong_sensing_stop
1 elements.
Warning ! : (22-Jul-2009 15:16:20)
GanttChart::AddData. The DqiData structure has no data for this range
Information : (22-Jul-2009 15:16:20)
Graph 49: Adding data from object @PCF_MPH_RA2_USO_AX:SET_wrong_sensing_start

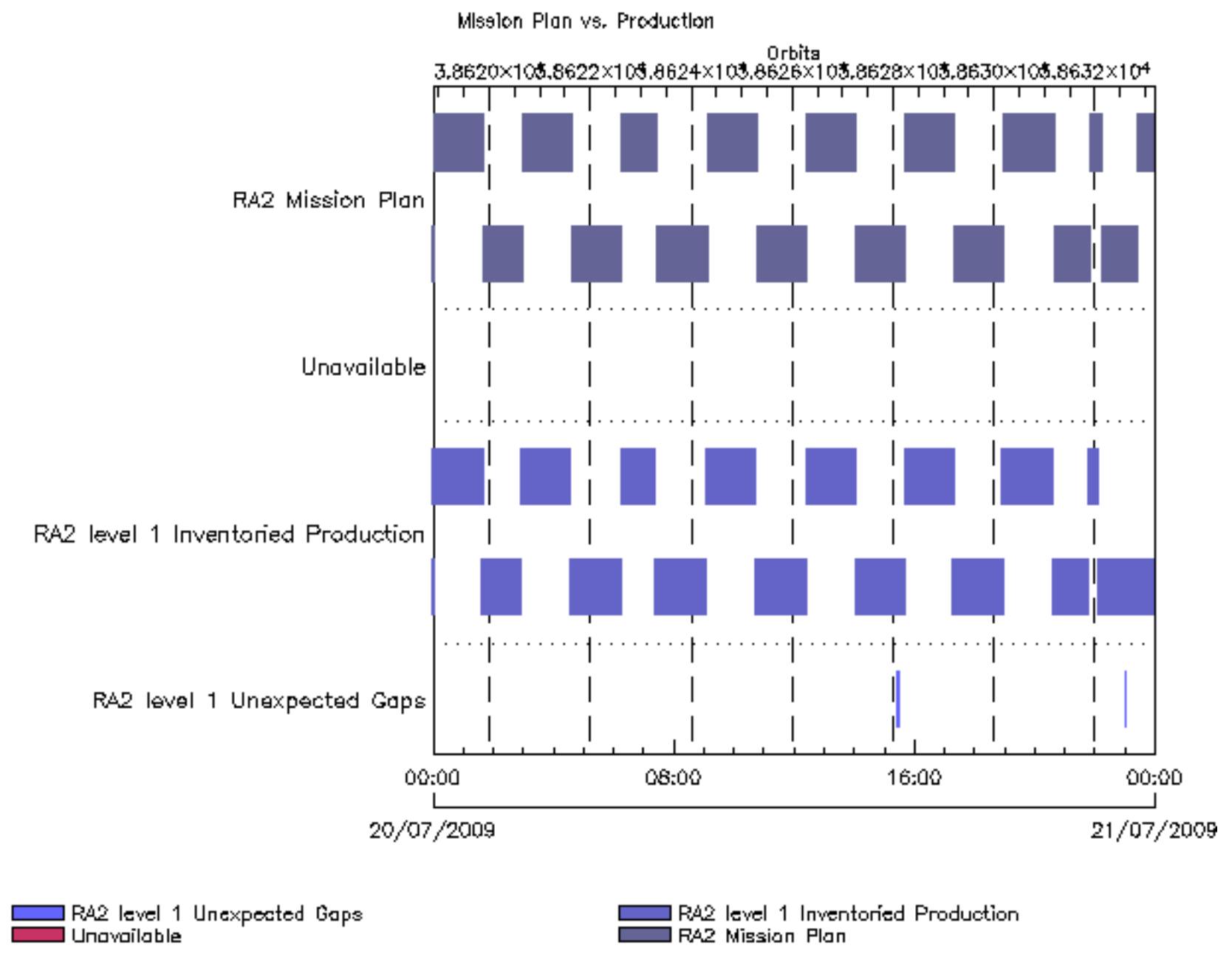
```
1 elements.
Warning ! : (22-Jul-2009 15:16:20)
GanttChart::AddData. The DqiData structure has no data for this range
Information : (22-Jul-2009 15:16:20)
Graph 49: Adding data from object @PCF_MPH_RA2_USO_AX:SET_wrong_software_ver
1 elements.
Warning ! : (22-Jul-2009 15:16:20)
GanttChart::AddData. The DqiData structure has no data for this range
Information : (22-Jul-2009 15:16:20)
Graph 49: Adding data from object @PCF_MPH_RA2_USO_AX:SET_wrong_proc_time
1 elements.
Warning ! : (22-Jul-2009 15:16:20)
GanttChart::AddData. The DqiData structure has no data for this range
Information : (22-Jul-2009 15:16:20)
Graph 49: Adding data from object @PCF_MPH_RA2_USO_AX:SET_wrong_proc_stage
1 elements.
Warning ! : (22-Jul-2009 15:16:20)
GanttChart::AddData. The DqiData structure has no data for this range
Information : (22-Jul-2009 15:16:20)
Graph 49: Adding data from object @PCF_MPH_RA2_USO_AX:SET_wrong_filename
1 elements.
Warning ! : (22-Jul-2009 15:16:20)
GanttChart::AddData. The DqiData structure has no data for this range
Information : (22-Jul-2009 15:16:20) Graph 49: Generating PNG file.
Warning ! : (22-Jul-2009 15:16:20)
GanttChart::ReadPolyline. Adding a section with no data
Warning ! : (22-Jul-2009 15:16:20)
GanttChart::ReadPolyline. Adding a section with no data
Warning ! : (22-Jul-2009 15:16:20)
GanttChart::ReadPolyline. Adding a section with no data
Warning ! : (22-Jul-2009 15:16:20)
GanttChart::ReadPolyline. Adding a section with no data
Warning ! : (22-Jul-2009 15:16:20)
GanttChart::ReadPolyline. Adding a section with no data
Warning ! : (22-Jul-2009 15:16:20)
GanttChart::ReadPolyline. Adding a section with no data
Warning ! : (22-Jul-2009 15:16:20)
GanttChart::ReadPolyline. Adding a section with no data
Warning ! : (22-Jul-2009 15:16:20)
GanttChart::ReadPolyline. Adding a section with no data
Information : (22-Jul-2009 15:16:20) Graph 49: Destroying object.
Information : (22-Jul-2009 15:16:20)
Graph 50: Creating object for a eventGanttChart
Information : (22-Jul-2009 15:16:20) Graph 50: Processing legend.
Information : (22-Jul-2009 15:16:20)
Graph 50: Adding data from object @PCF_MPH_AUX_ATT_AX:DET_wrong_product_err
1 elements.
Warning ! : (22-Jul-2009 15:16:20)
GanttChart::AddData. The DqiData structure has no data for this range
Information : (22-Jul-2009 15:16:20)
Graph 50: Adding data from object @PCF_MPH_AUX_ATT_AX:SET_wrong_sensing_stop
1 elements.
Warning ! : (22-Jul-2009 15:16:20)
GanttChart::AddData. The DqiData structure has no data for this range
Information : (22-Jul-2009 15:16:20)
Graph 50: Adding data from object @PCF_MPH_AUX_ATT_AX:SET_wrong_sensing_start
1 elements.
Warning ! : (22-Jul-2009 15:16:20)
GanttChart::AddData. The DqiData structure has no data for this range
Information : (22-Jul-2009 15:16:20)
Graph 50: Adding data from object @PCF_MPH_AUX_ATT_AX:SET_wrong_software_ver
1 elements.
Warning ! : (22-Jul-2009 15:16:20)
GanttChart::AddData. The DqiData structure has no data for this range
Information : (22-Jul-2009 15:16:20)
Graph 50: Adding data from object @PCF_MPH_AUX_ATT_AX:SET_wrong_proc_time
1 elements.
Warning ! : (22-Jul-2009 15:16:20)
GanttChart::AddData. The DqiData structure has no data for this range
Information : (22-Jul-2009 15:16:20)
```

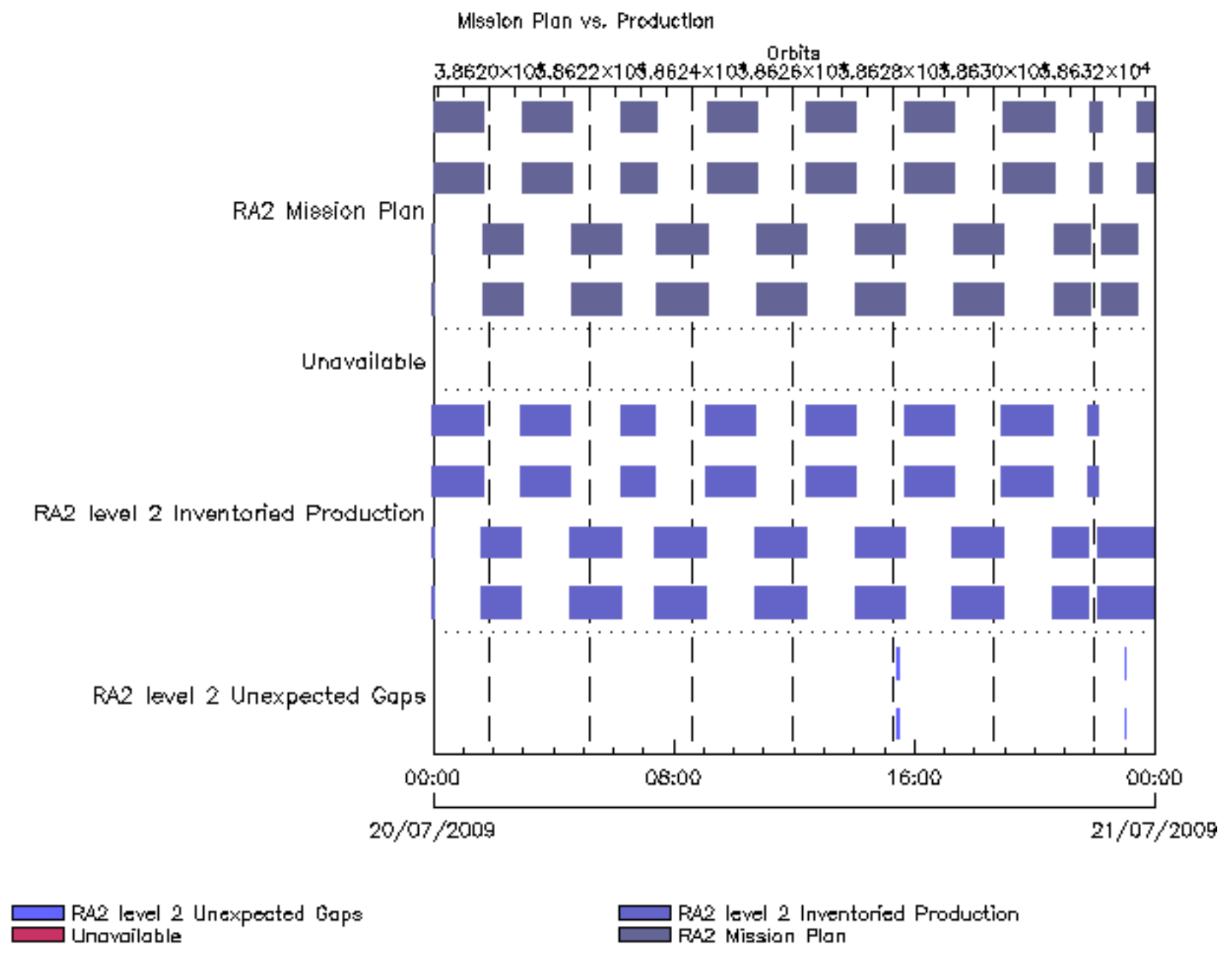


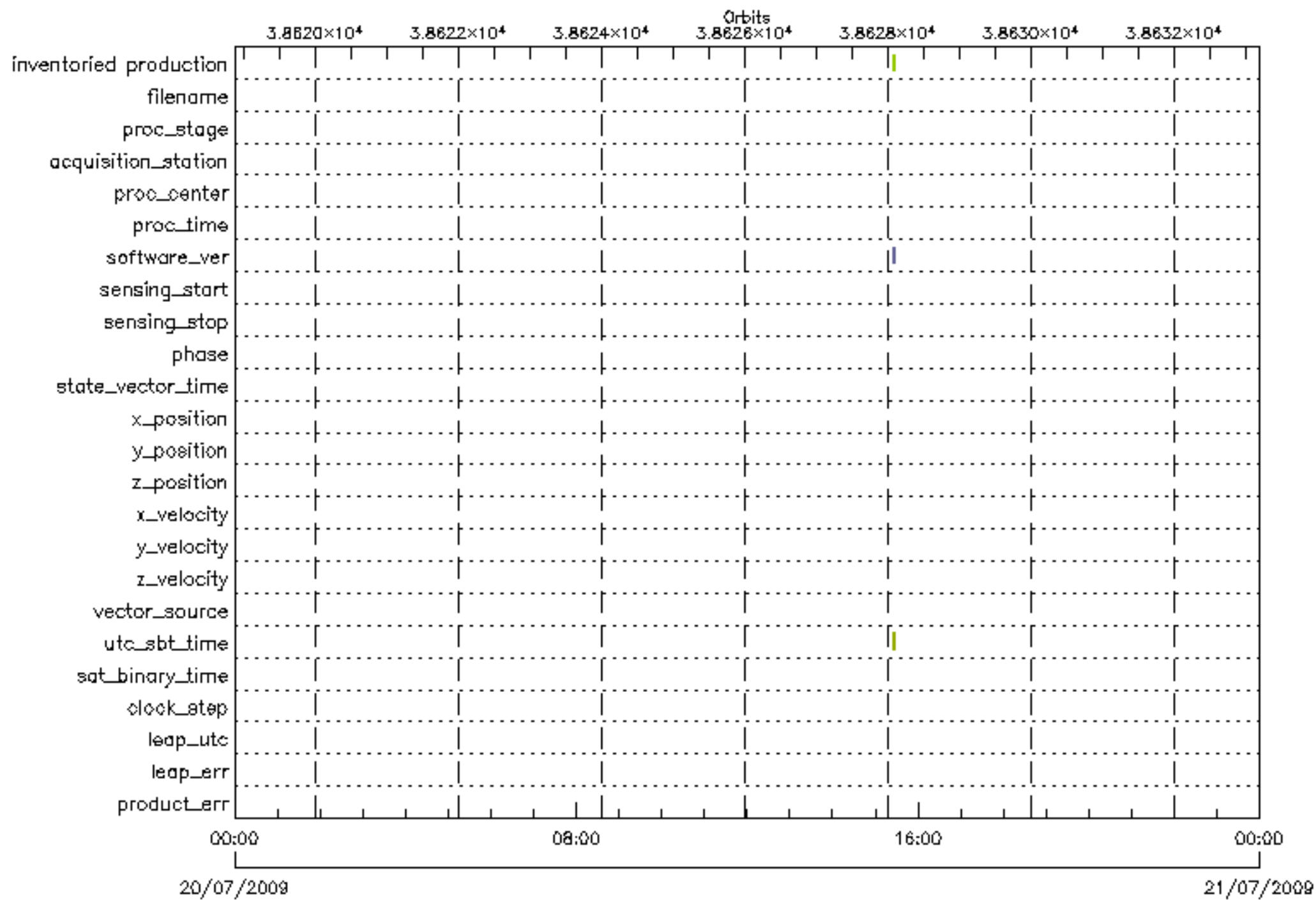
```
Graph 50: Adding data from object @PCF_MPH_AUX_ATT_AX:SET_wrong_proc_stage
1 elements.
Warning ! : (22-Jul-2009 15:16:20)
GanttChart::AddData. The DqiData structure has no data for this range
Information : (22-Jul-2009 15:16:20)
Graph 50: Adding data from object @PCF_MPH_AUX_ATT_AX:SET_wrong_filename
1 elements.
Warning ! : (22-Jul-2009 15:16:20)
GanttChart::AddData. The DqiData structure has no data for this range
Information : (22-Jul-2009 15:16:20) Graph 50: Generating PNG file.
Warning ! : (22-Jul-2009 15:16:20)
GanttChart::ReadPolyline. Adding a section with no data
Warning ! : (22-Jul-2009 15:16:20)
GanttChart::ReadPolyline. Adding a section with no data
Warning ! : (22-Jul-2009 15:16:20)
GanttChart::ReadPolyline. Adding a section with no data
Warning ! : (22-Jul-2009 15:16:20)
GanttChart::ReadPolyline. Adding a section with no data
Warning ! : (22-Jul-2009 15:16:20)
GanttChart::ReadPolyline. Adding a section with no data
Warning ! : (22-Jul-2009 15:16:20)
GanttChart::ReadPolyline. Adding a section with no data
Warning ! : (22-Jul-2009 15:16:20)
GanttChart::ReadPolyline. Adding a section with no data
Warning ! : (22-Jul-2009 15:16:20)
GanttChart::ReadPolyline. Adding a section with no data
Warning ! : (22-Jul-2009 15:16:20)
GanttChart::ReadPolyline. Adding a section with no data
Warning ! : (22-Jul-2009 15:16:20)
Information : (22-Jul-2009 15:16:21) Graph 50: Destroying object.
Information : (22-Jul-2009 15:16:21) Graphs successfully created.
```

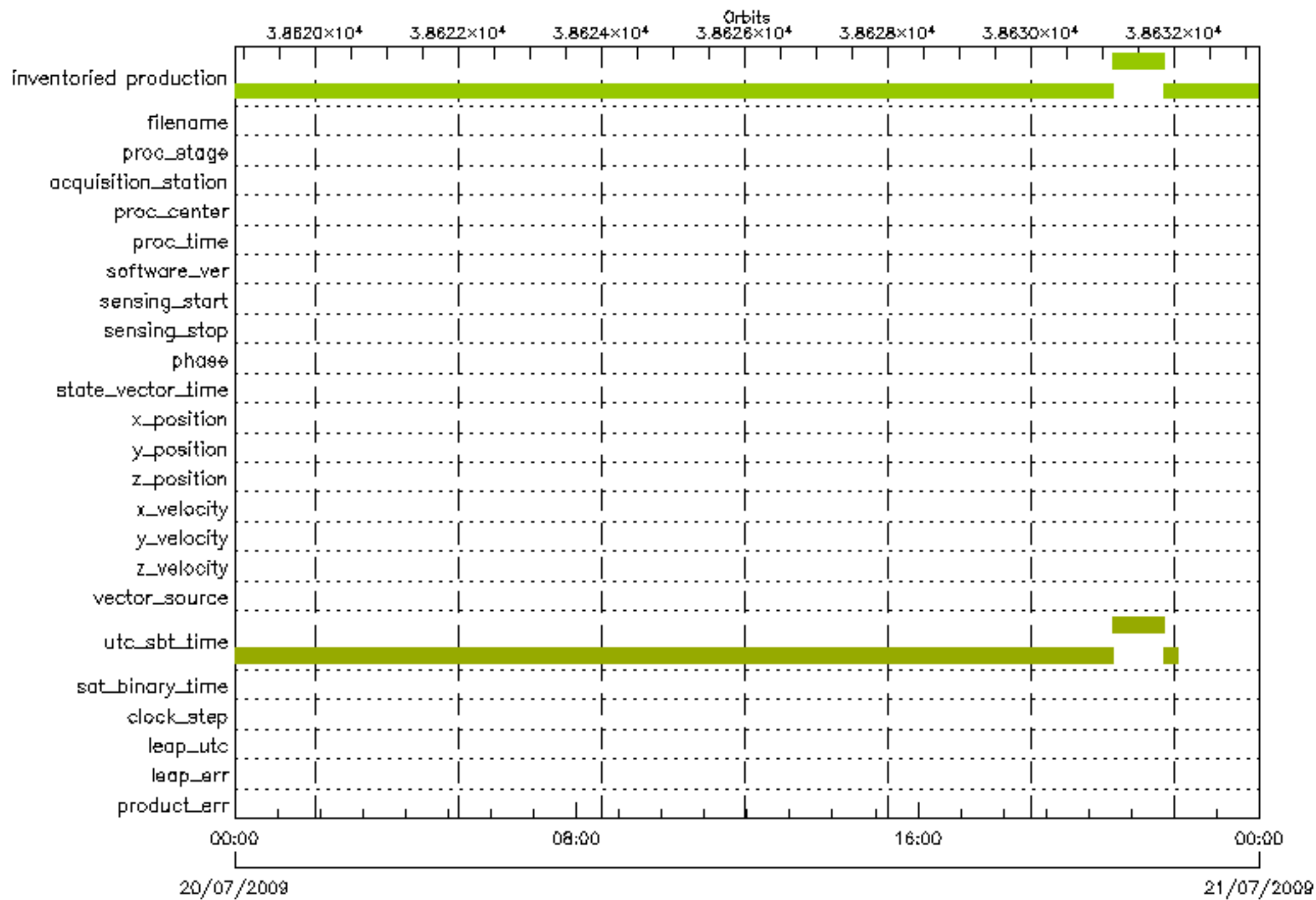


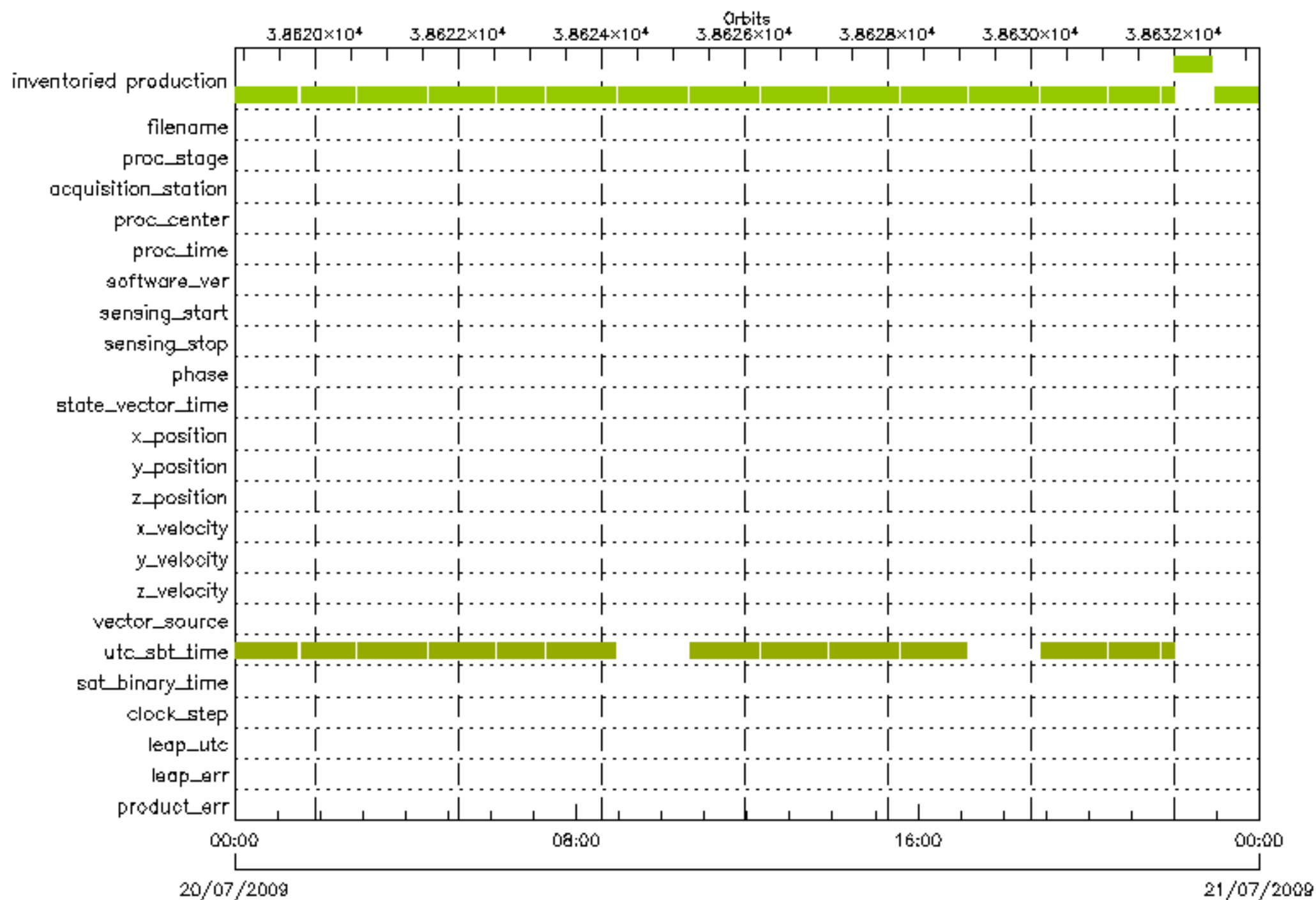


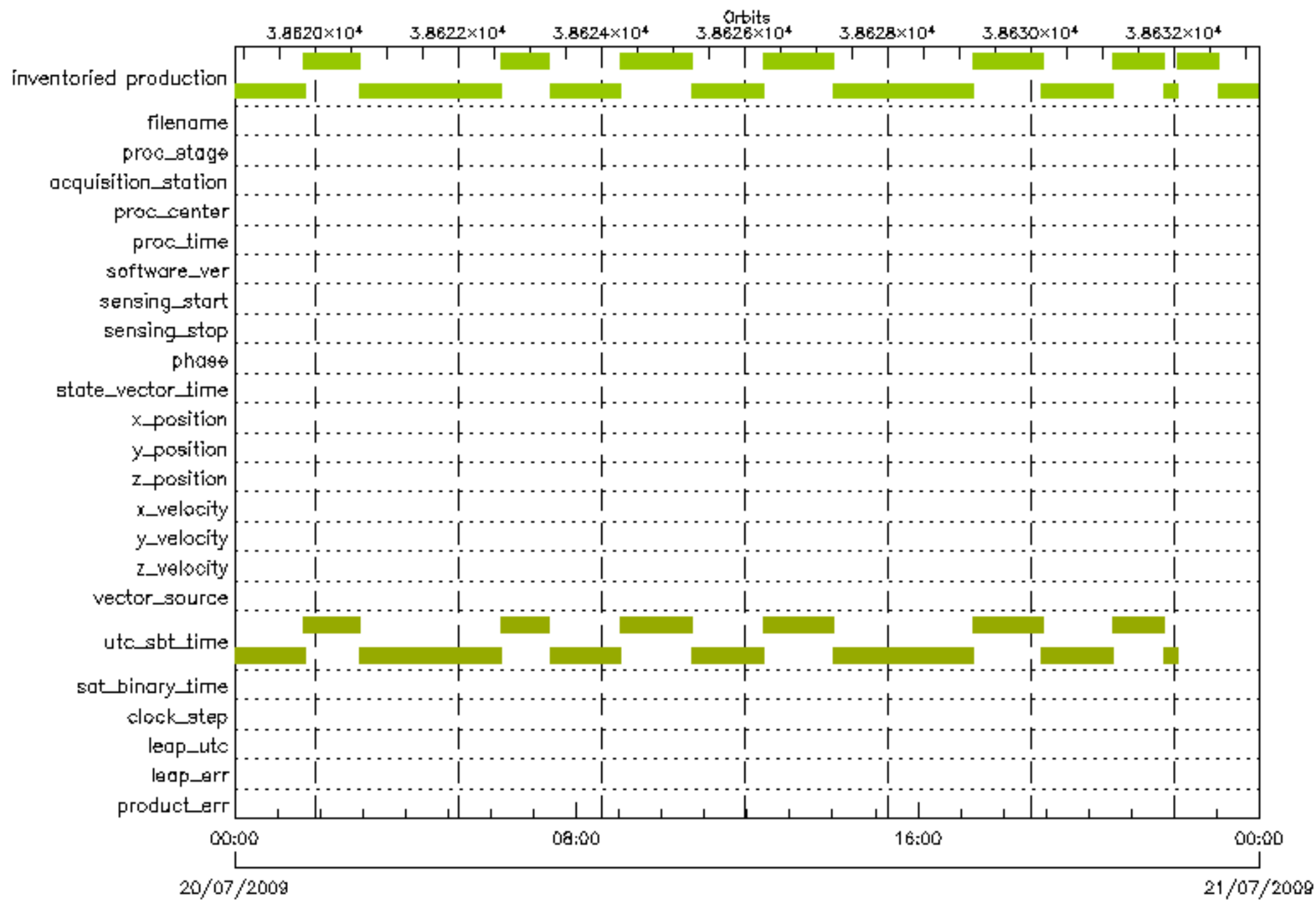


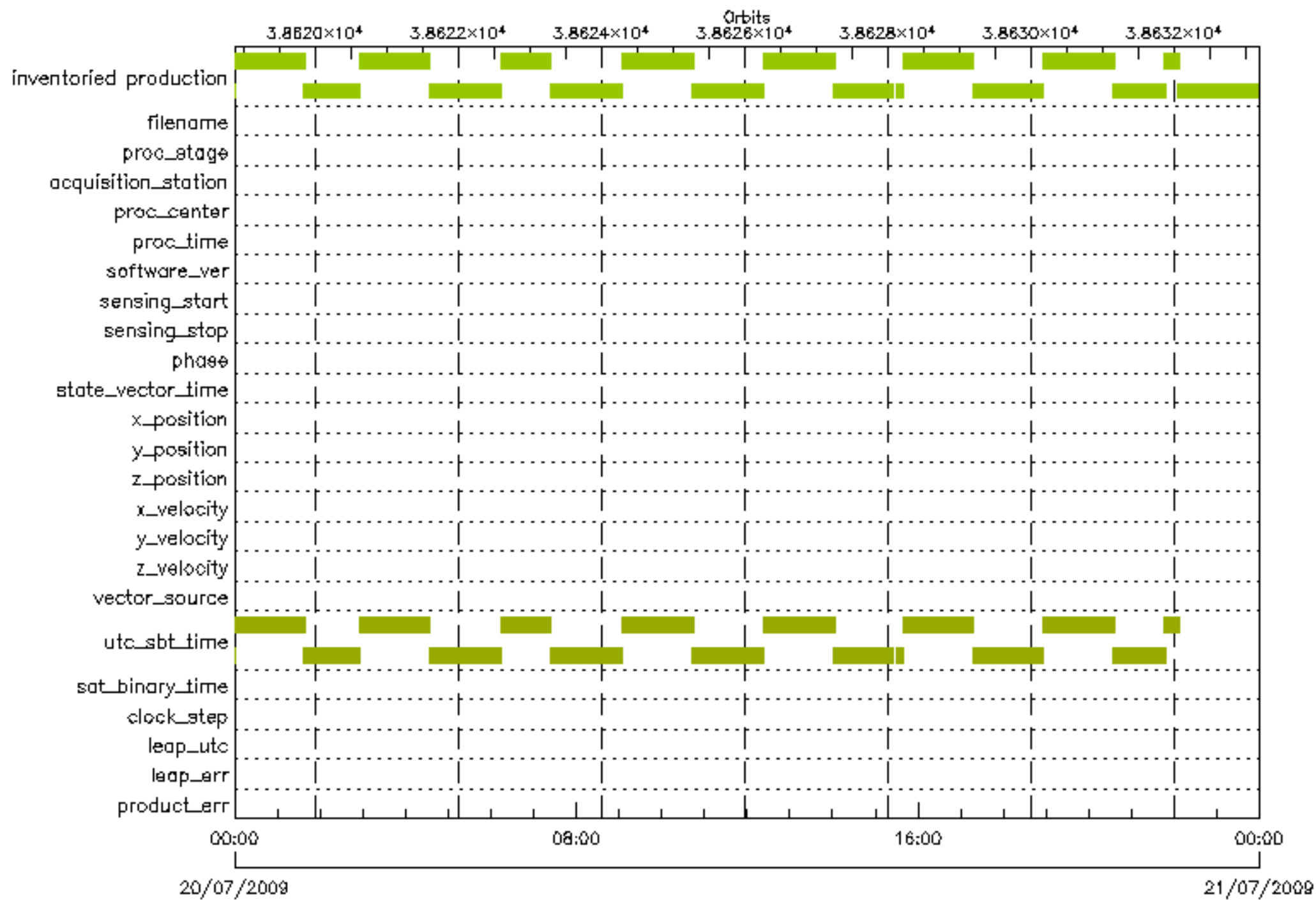


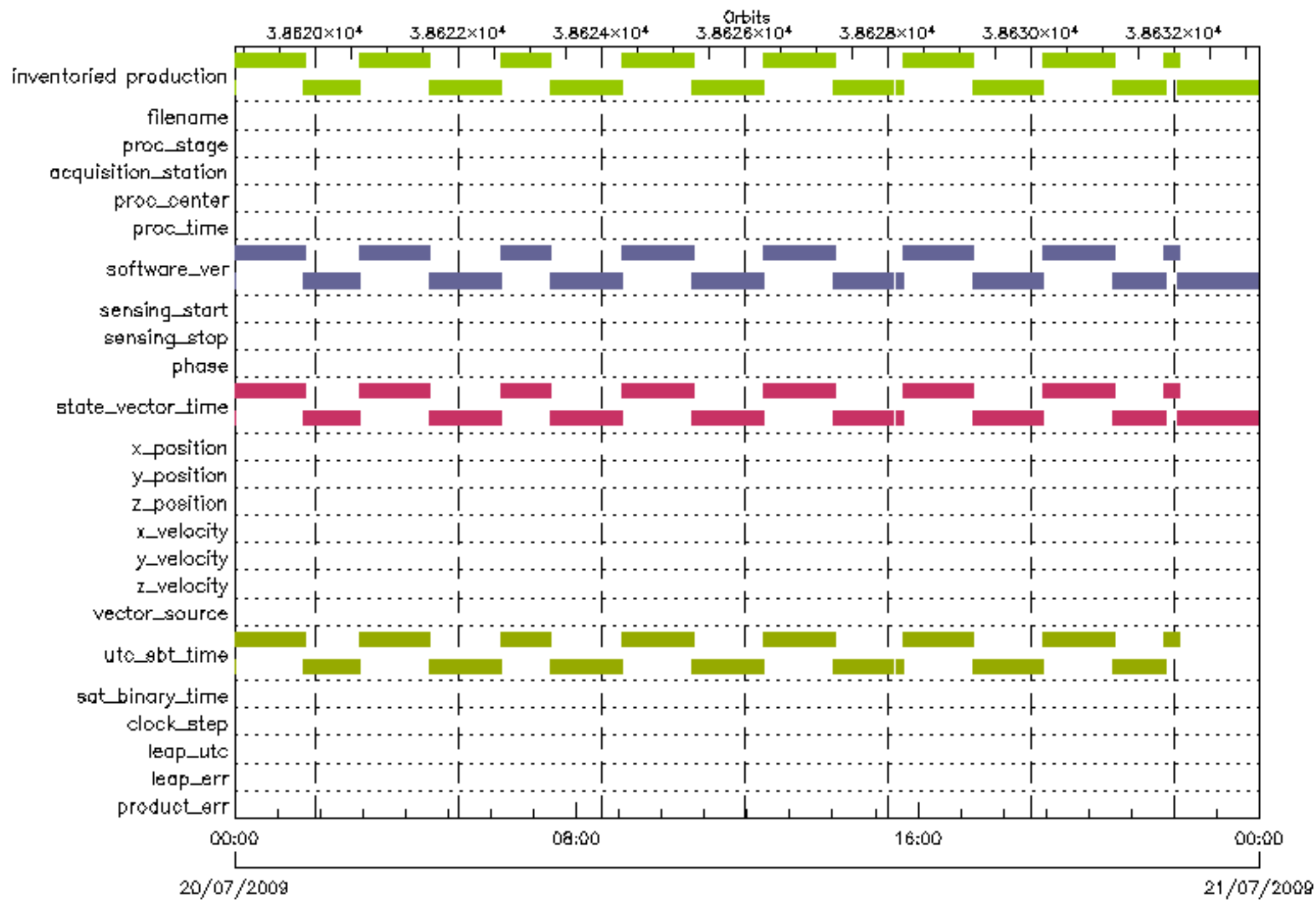








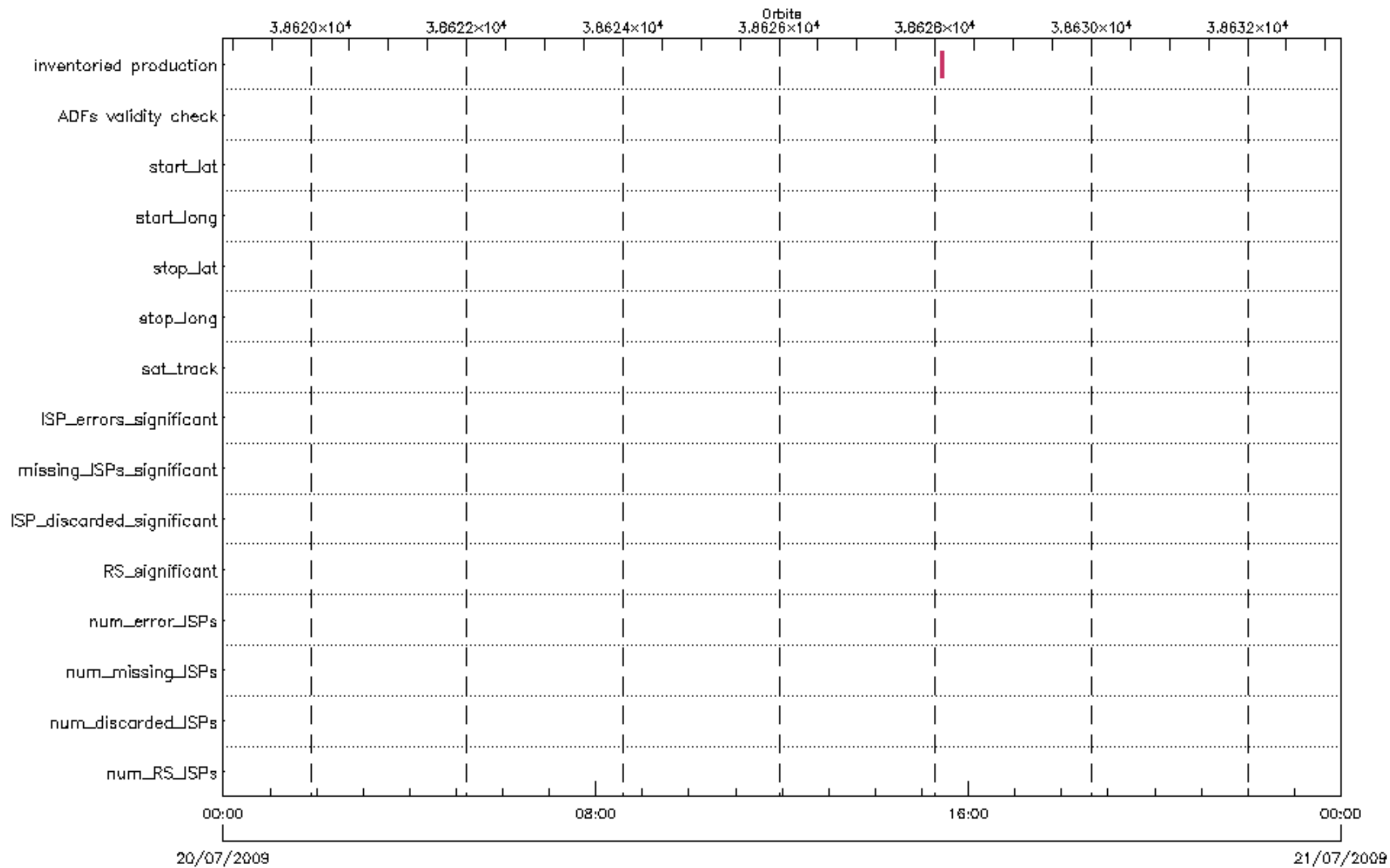


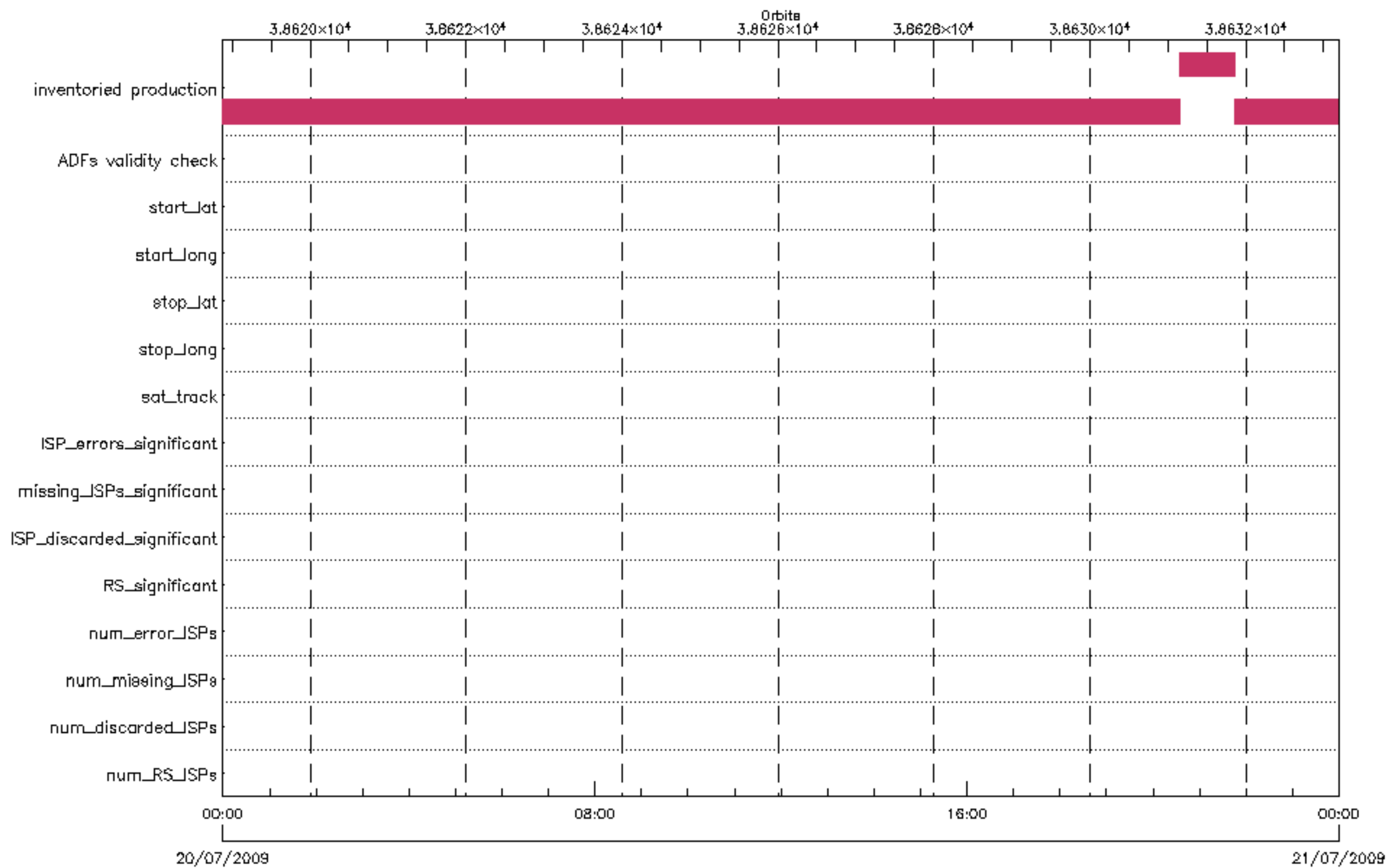


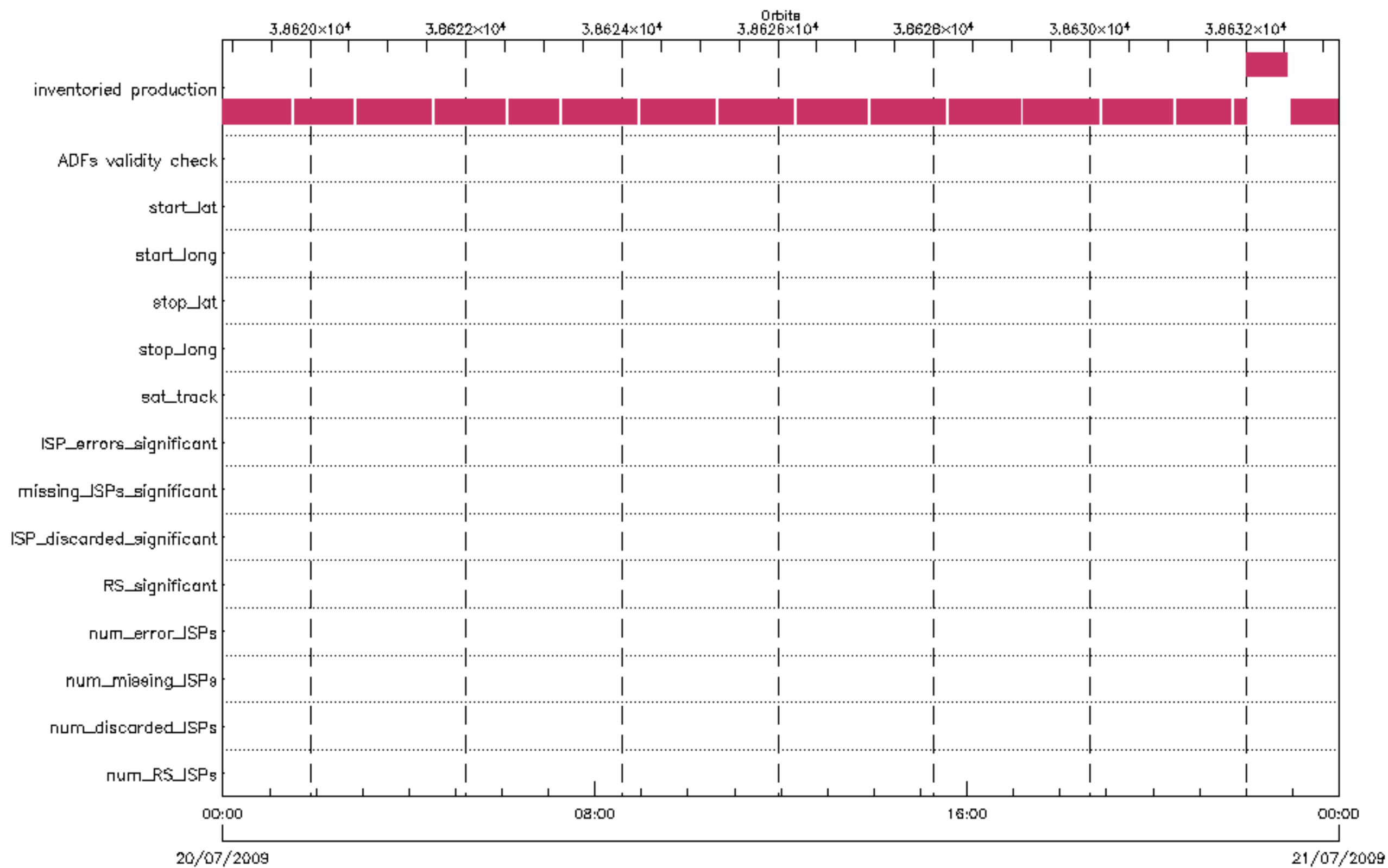


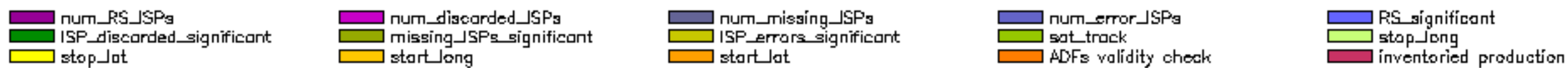
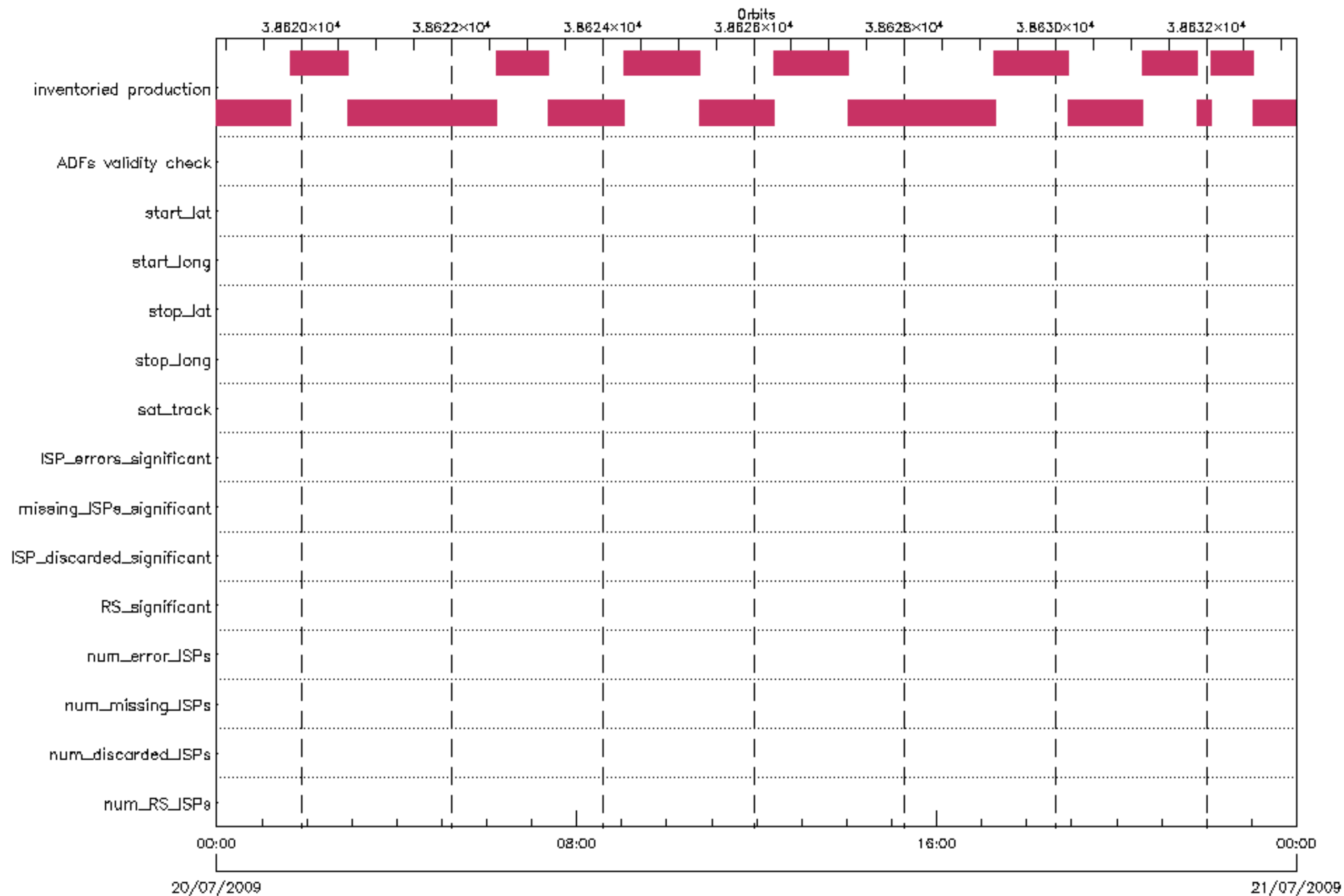


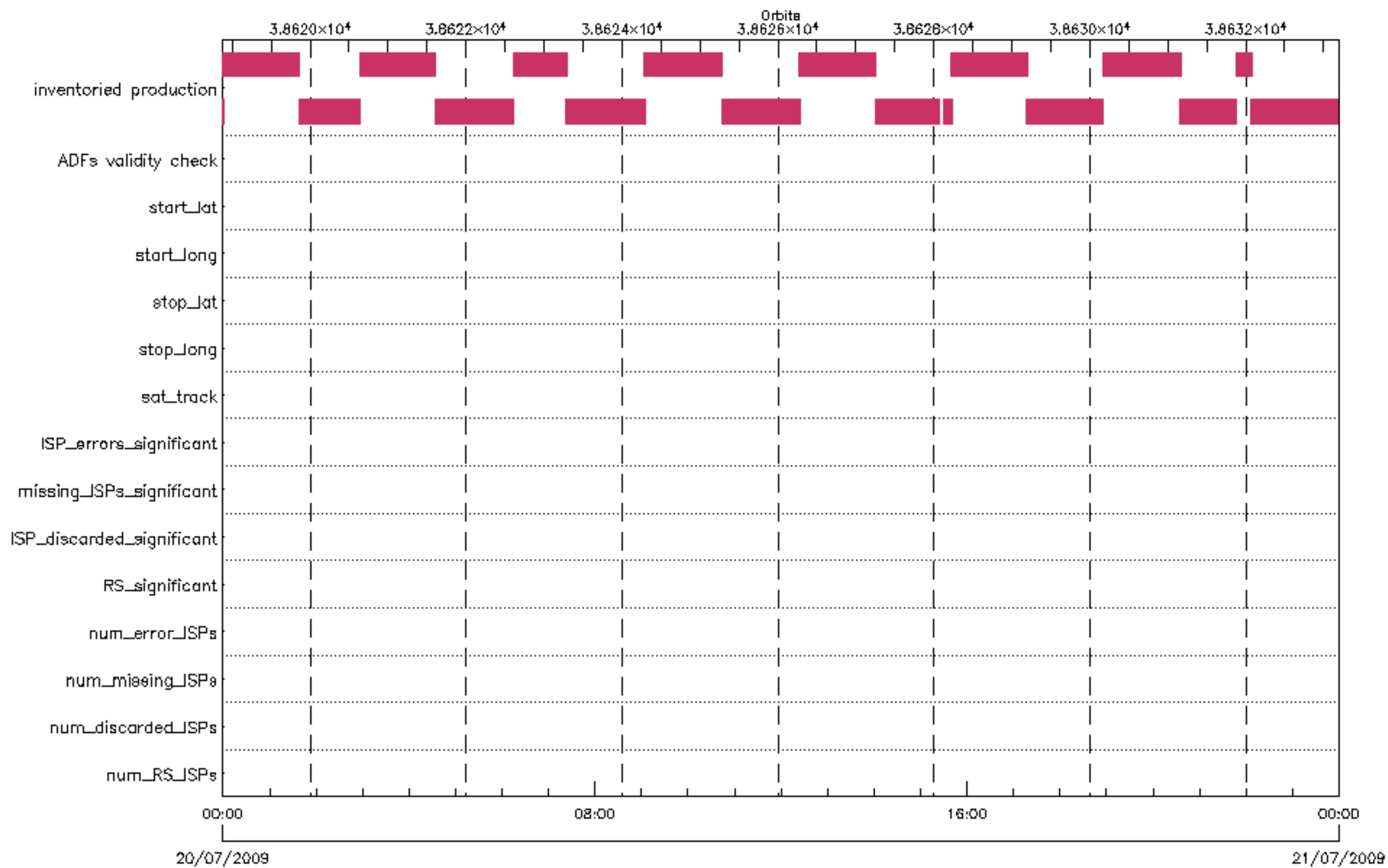


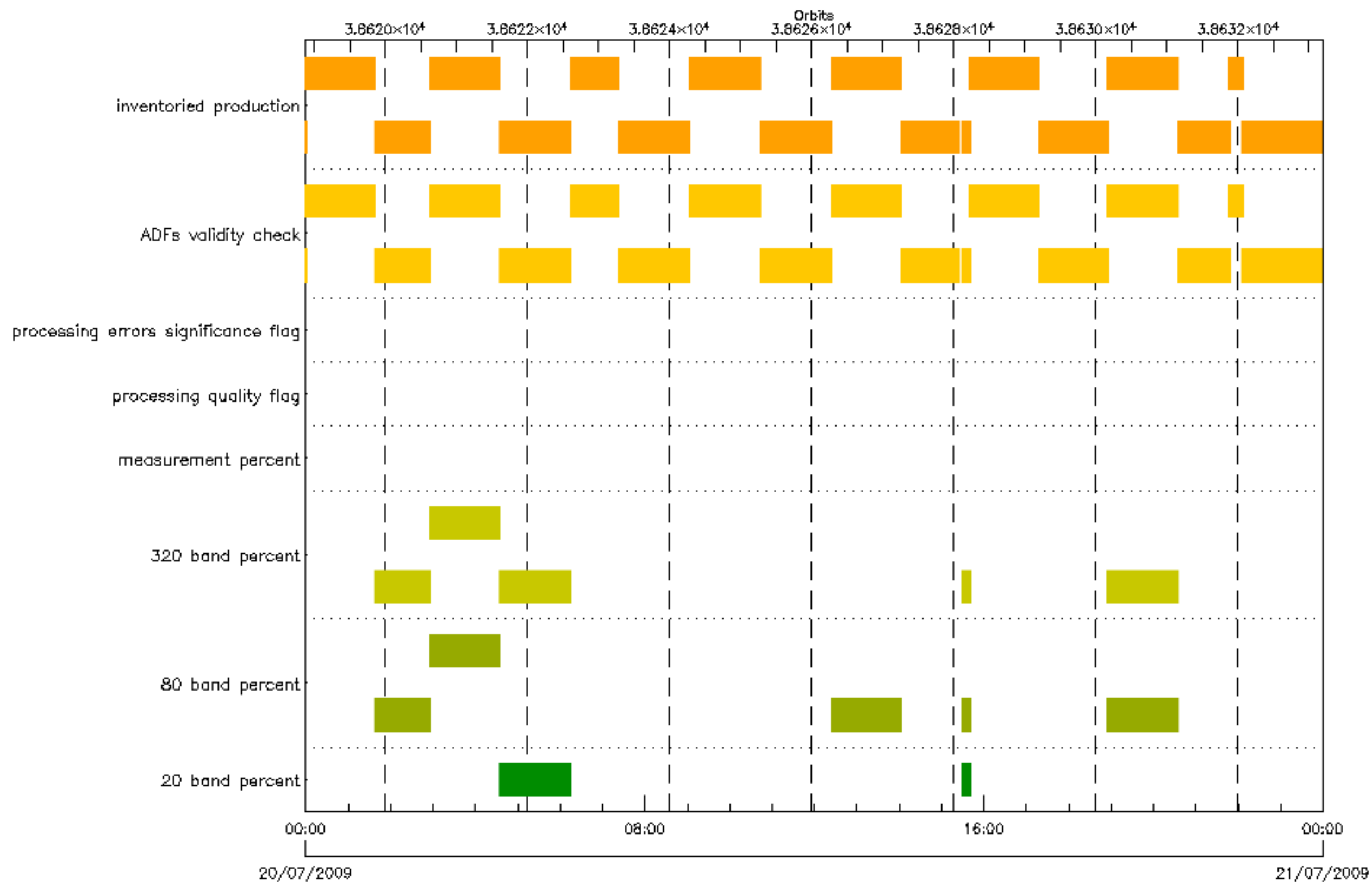








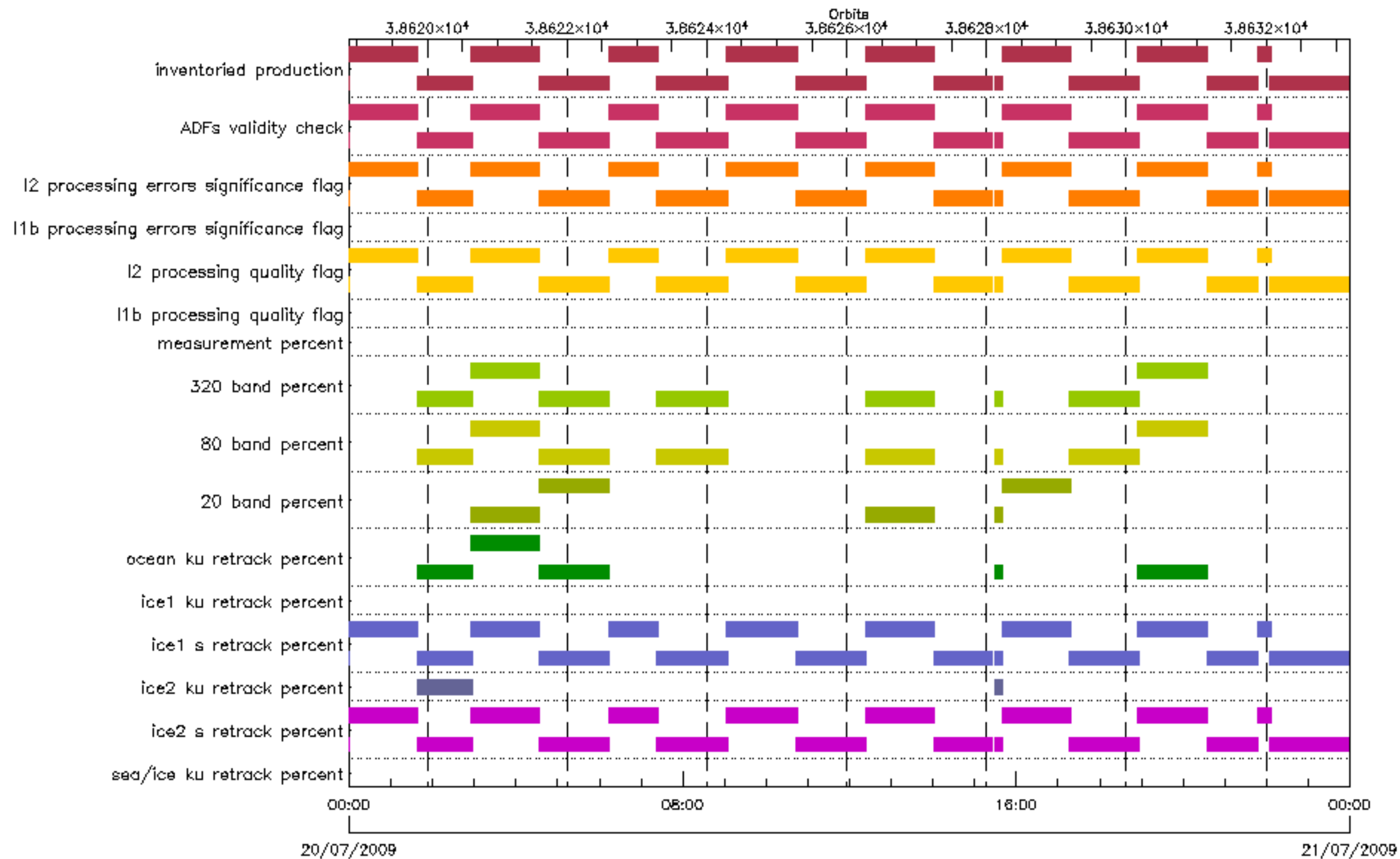




■ 20 band percent
■ measurement percent
■ ADFs validity check

■ 80 band percent
■ processing quality flag
■ inventoried production

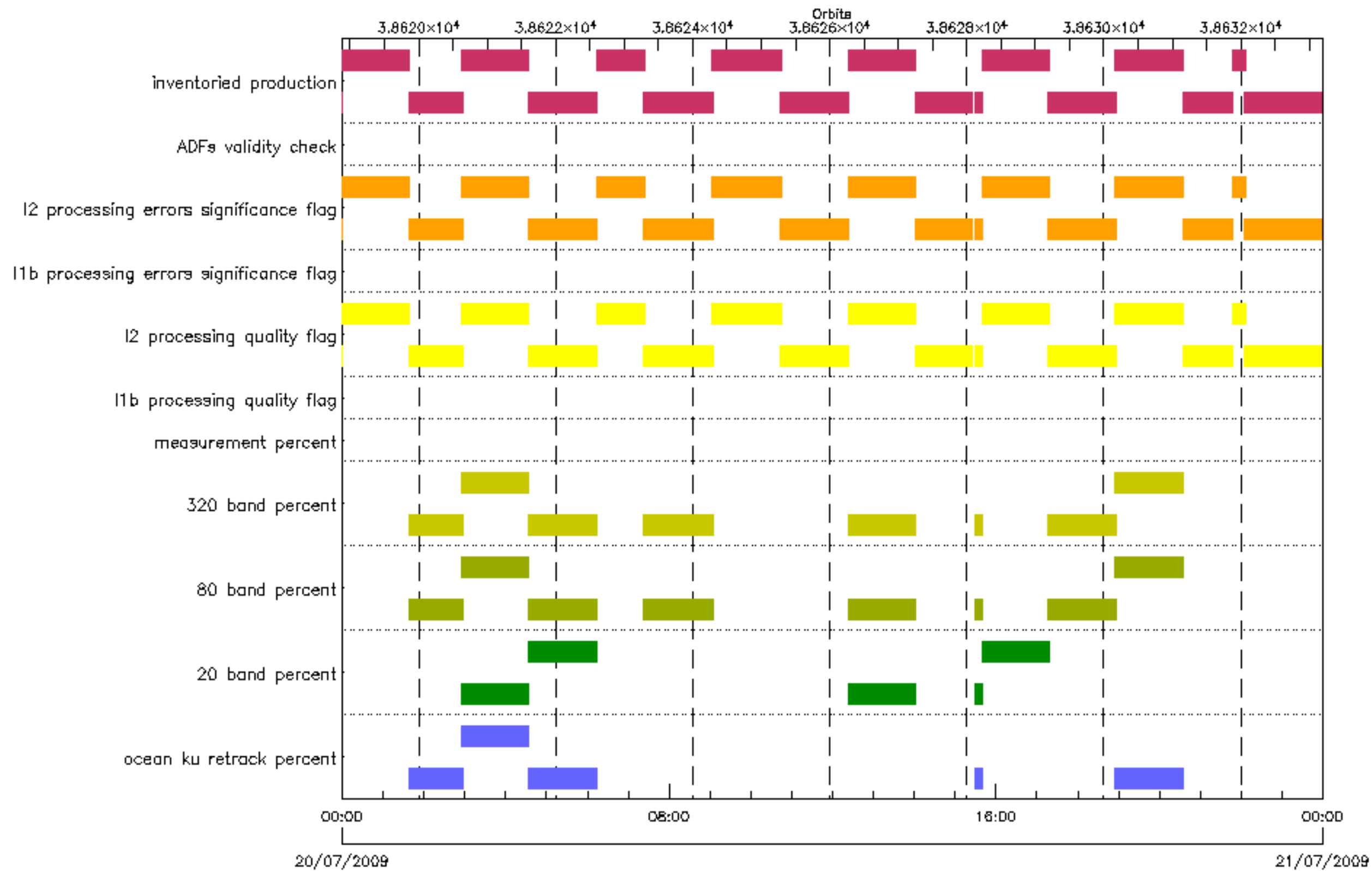
■ 320 band percent
■ processing errors significance flag



sea/ice ku retrack percent
ice1 s retrack percent
20 band percent
measurement percent
I1b processing errors significance flag
inventoried production

ice2 s retrack percent
ice1 ku retrack percent
80 band percent
I1b processing quality flag
I2 processing errors significance flag

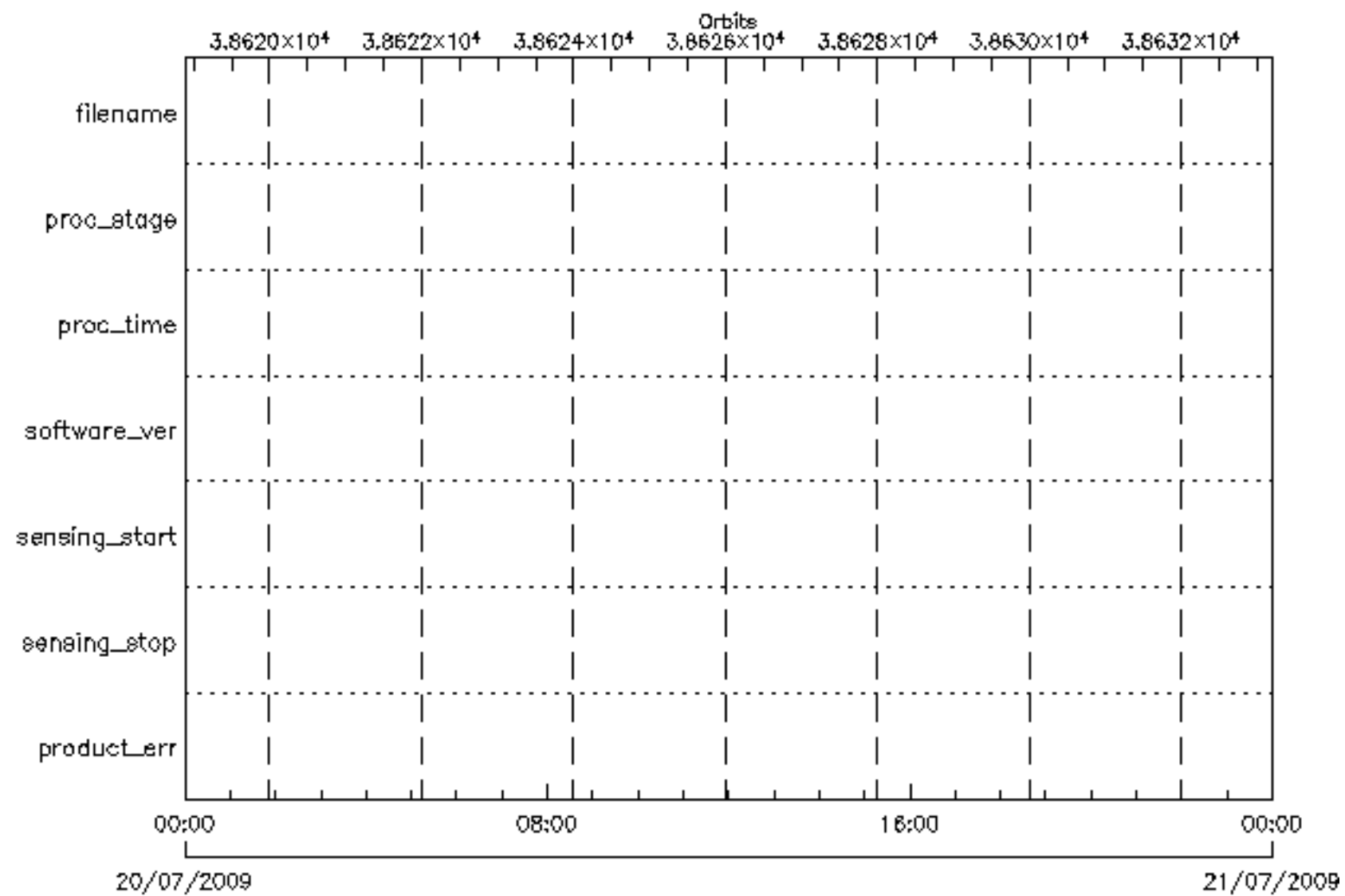
ice2 ku retrack percent
ocean ku retrack percent
320 band percent
I2 processing quality flag
ADFs validity check



■ ocean ku retrack percent
■ 320 band percent
■ I2 processing quality flag
■ ADFs validity check

■ 20 band percent
■ measurement percent
■ I1b processing errors significance flag
■ inventoried production

■ 80 band percent
■ I1b processing quality flag
■ I2 processing errors significance flag



product_err

proc_time

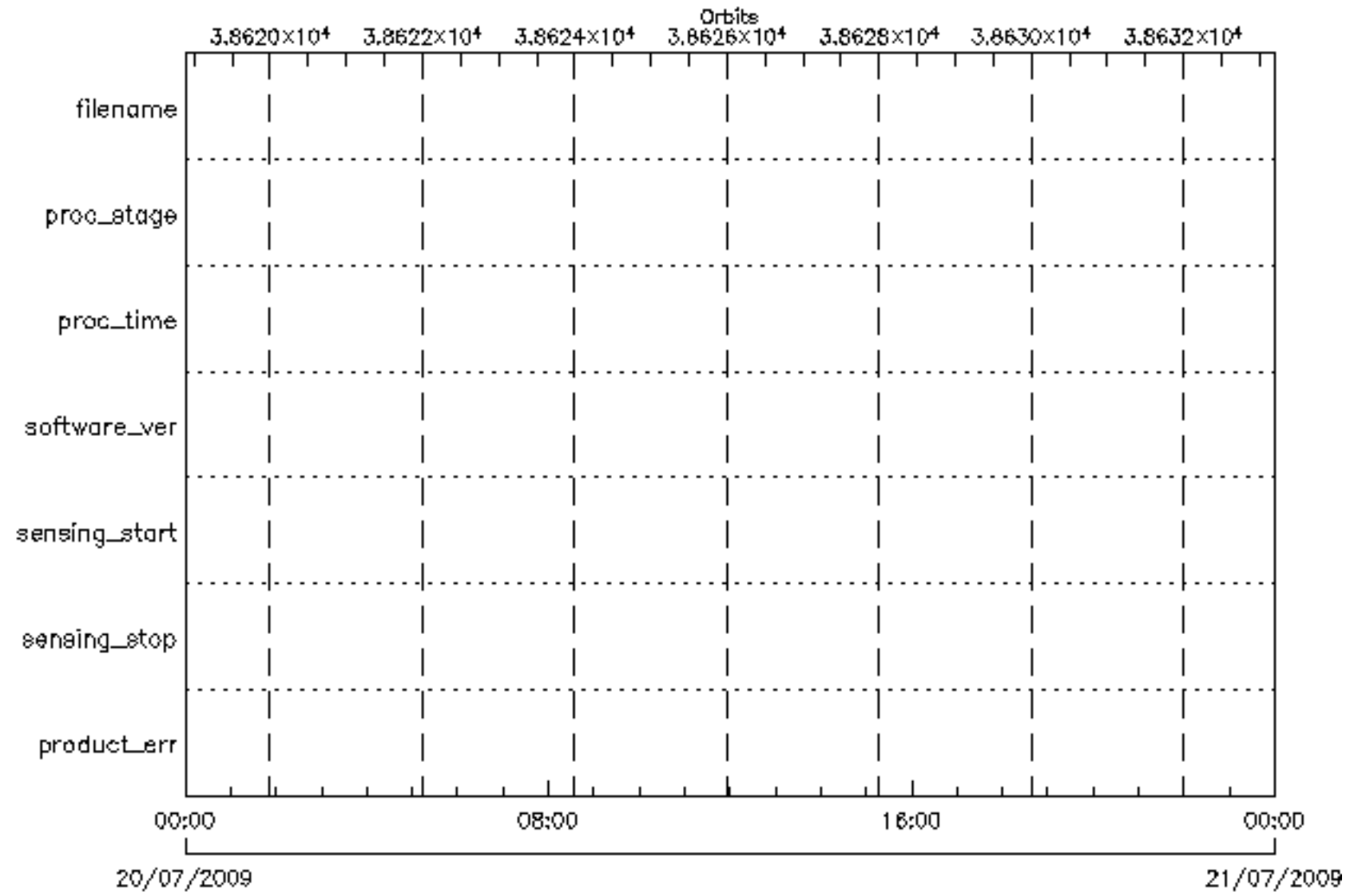
sensing_stop

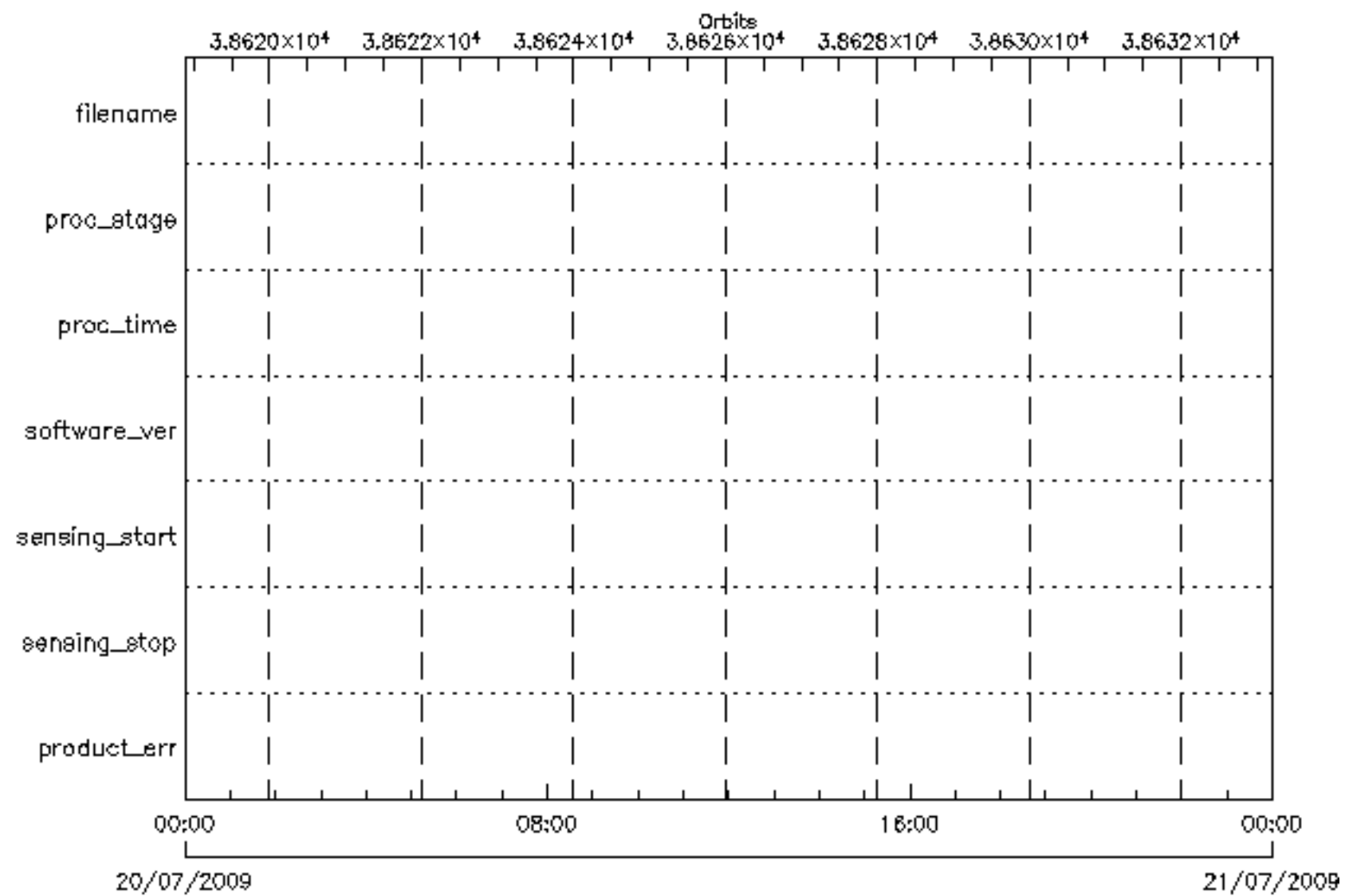
proc_stage



sensing_start

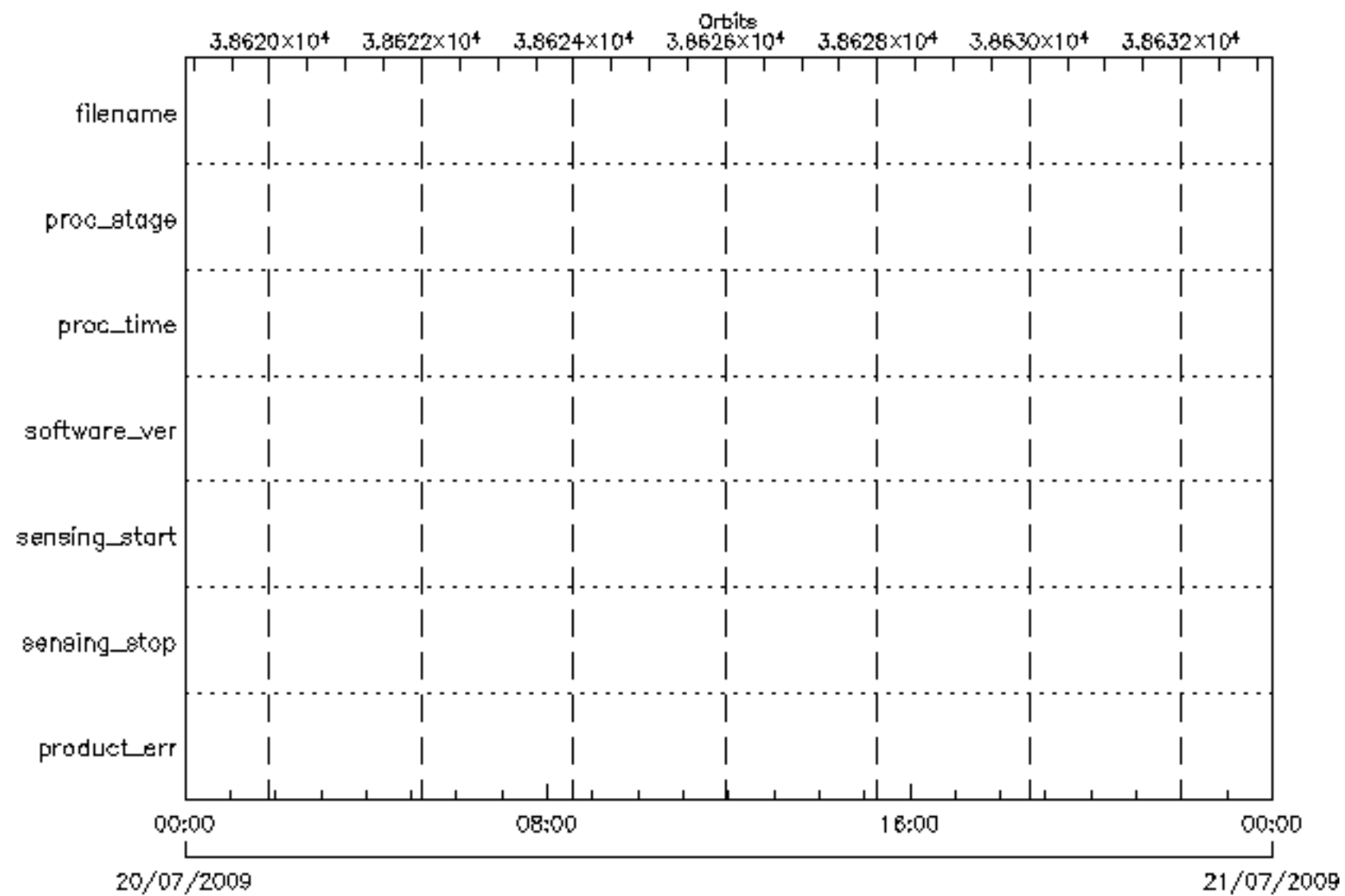
filename

software_ver

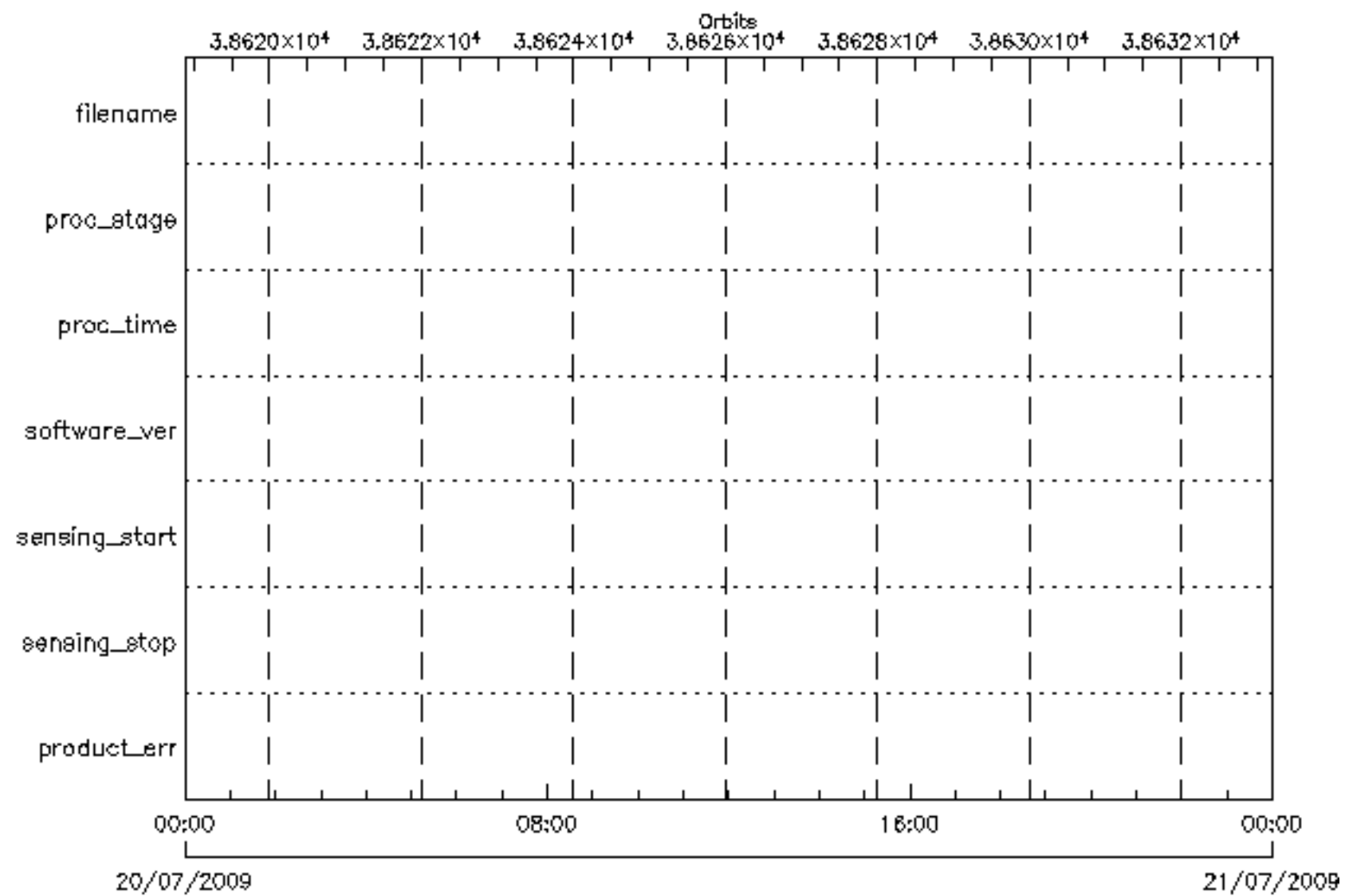






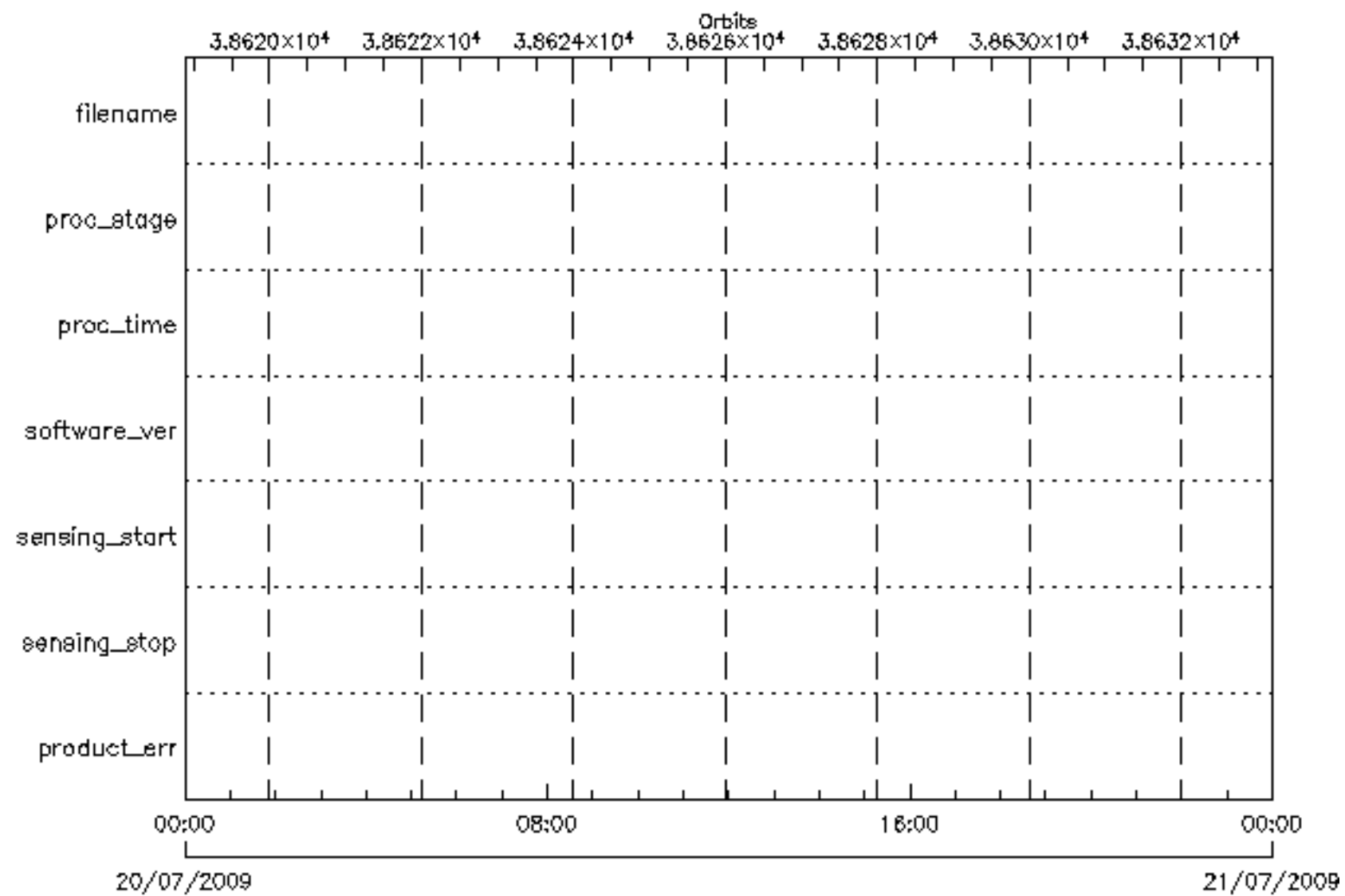
 product_err	 sensing_stop	 sensing_start	 software_ver
 proc_time	 proc_stage	 filename	





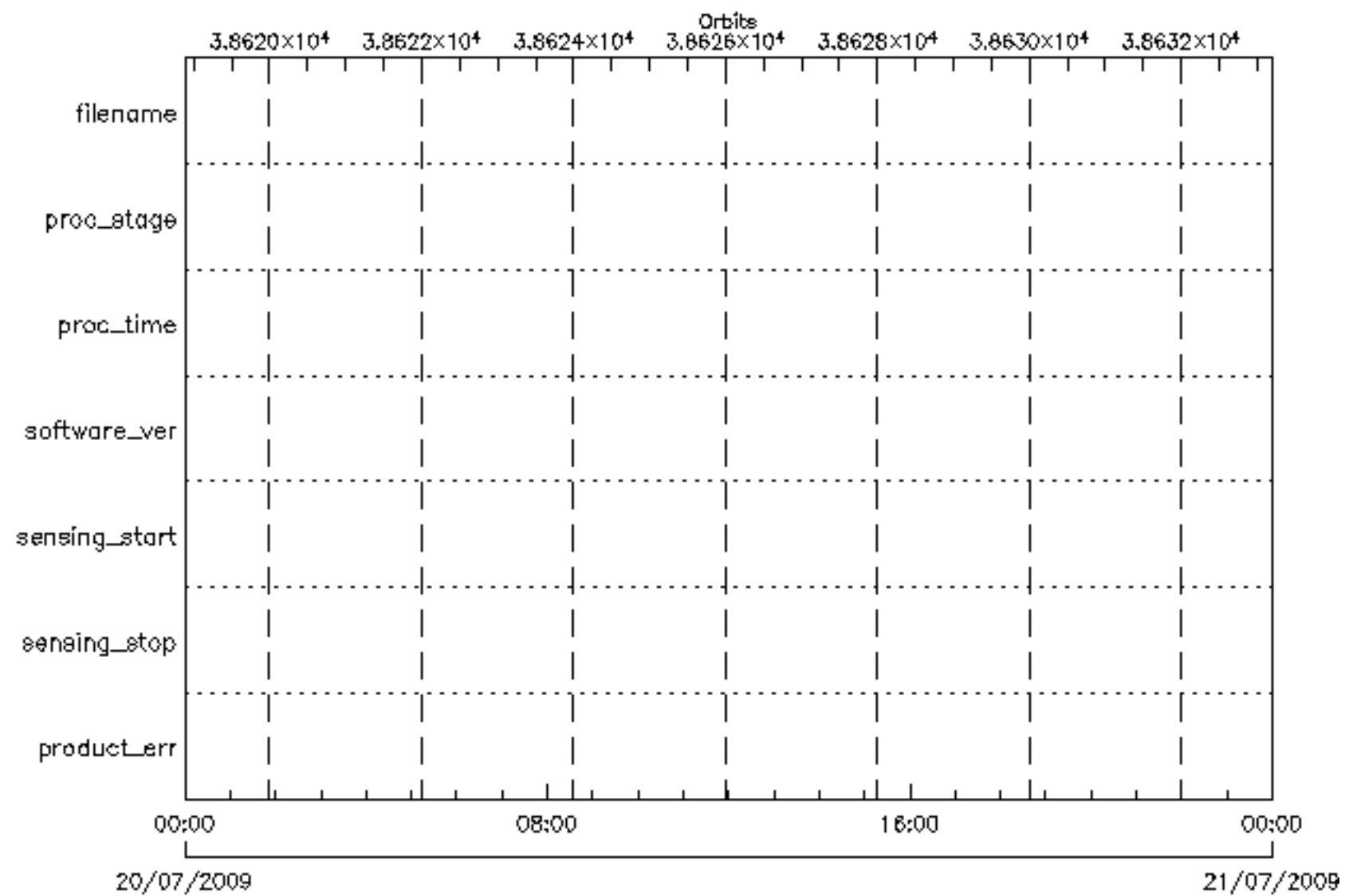
 product_err	 sensing_stop	 sensing_start	 software_ver
 proc_time	 proc_stage	 filename	



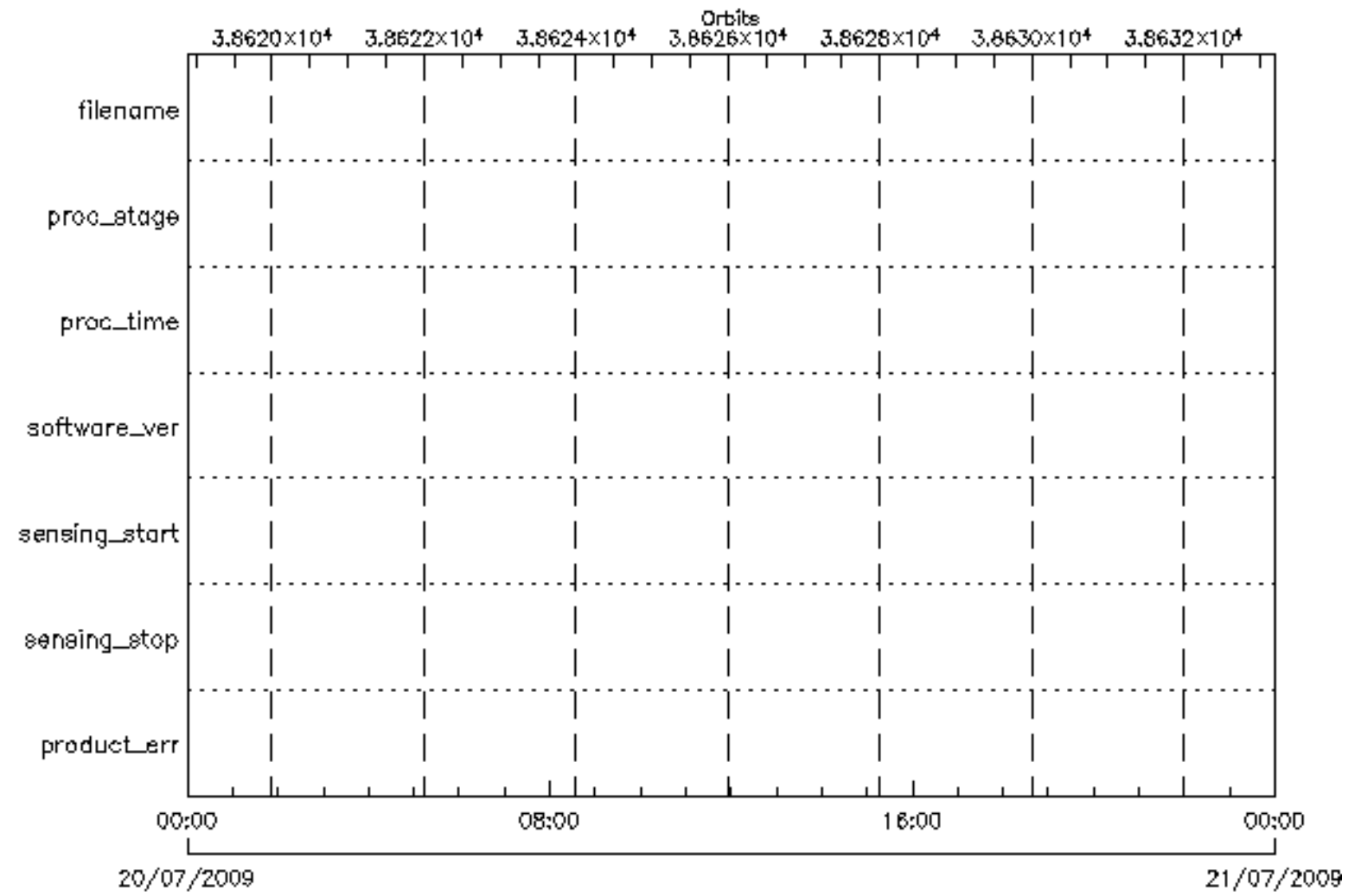
 product_err	 sensing_stop	 sensing_start	 software_ver
 proc_time	 proc_stage	 filename	



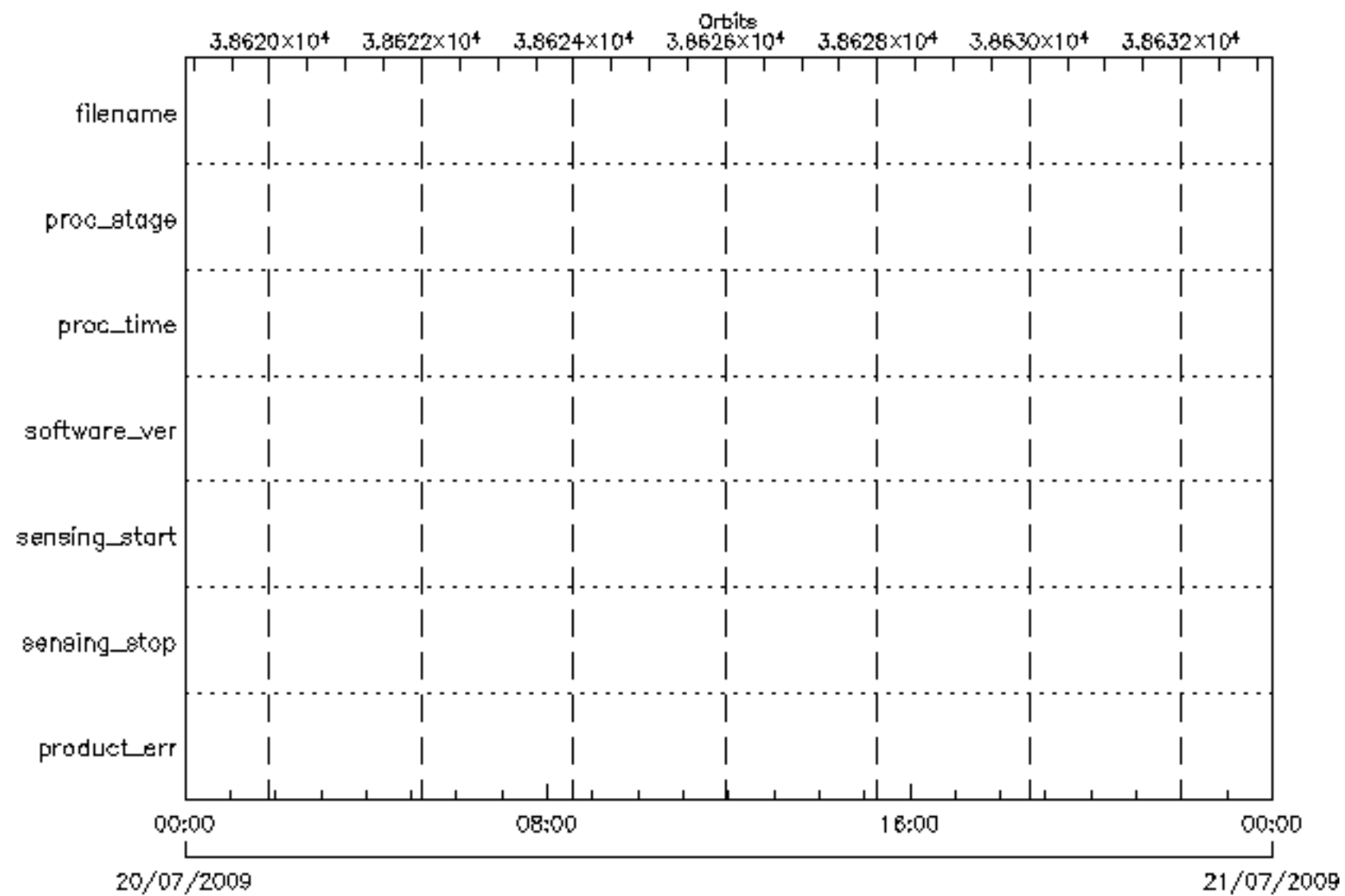
 product_err	 sensing_stop	 sensing_start	 software_ver
 proc_time	 proc_stage	 filename	




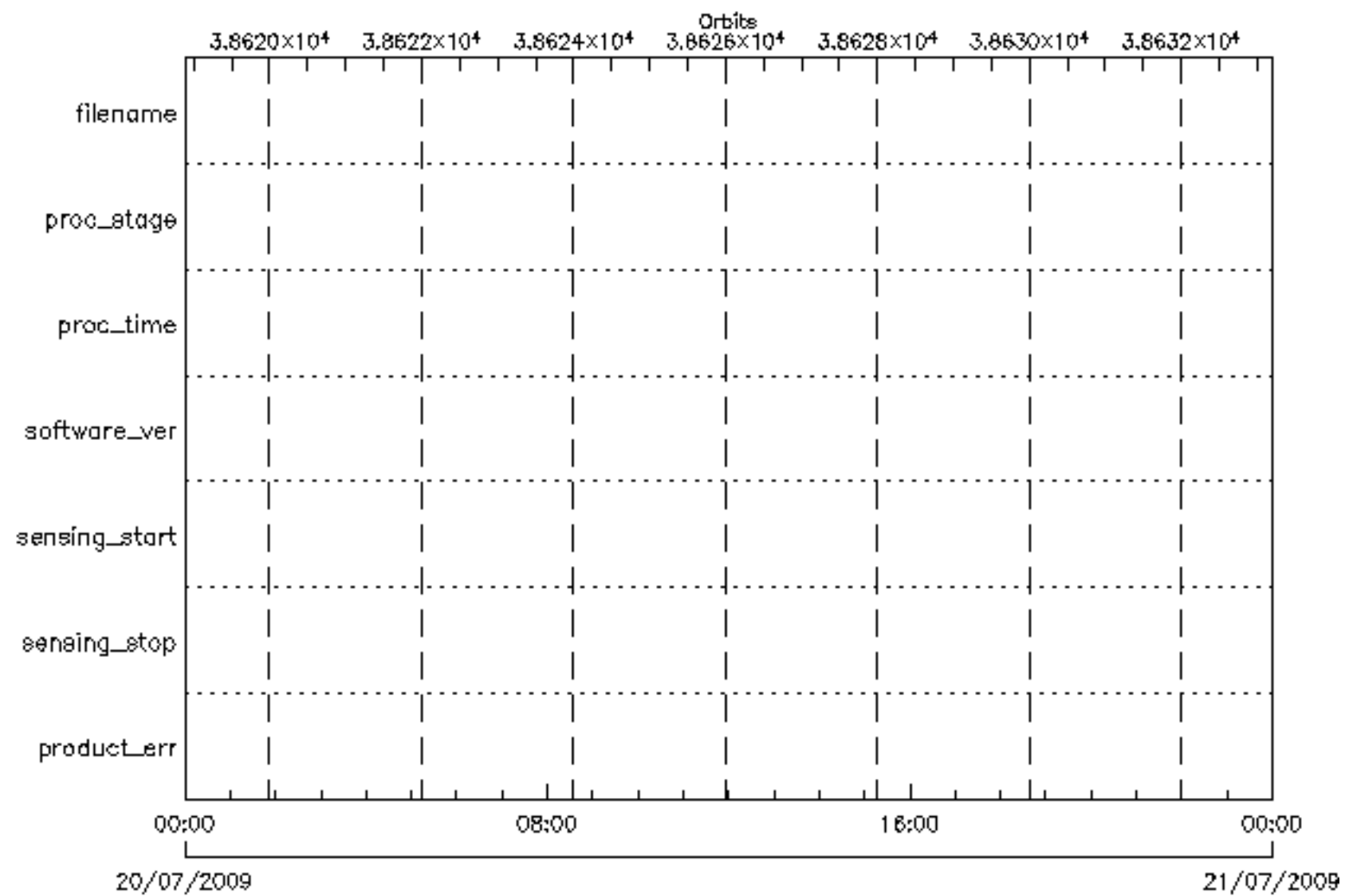
 product_err	 sensing_stop	 sensing_start	 software_ver
 proc_time	 proc_stage	 filename	



 product_err	 sensing_stop	 sensing_start	 software_ver
 proc_time	 proc_stage	 filename	



 product_err	 sensing_stop	 sensing_start	 software_ver
 proc_time	 proc_stage	 filename	



product_err

proc_time

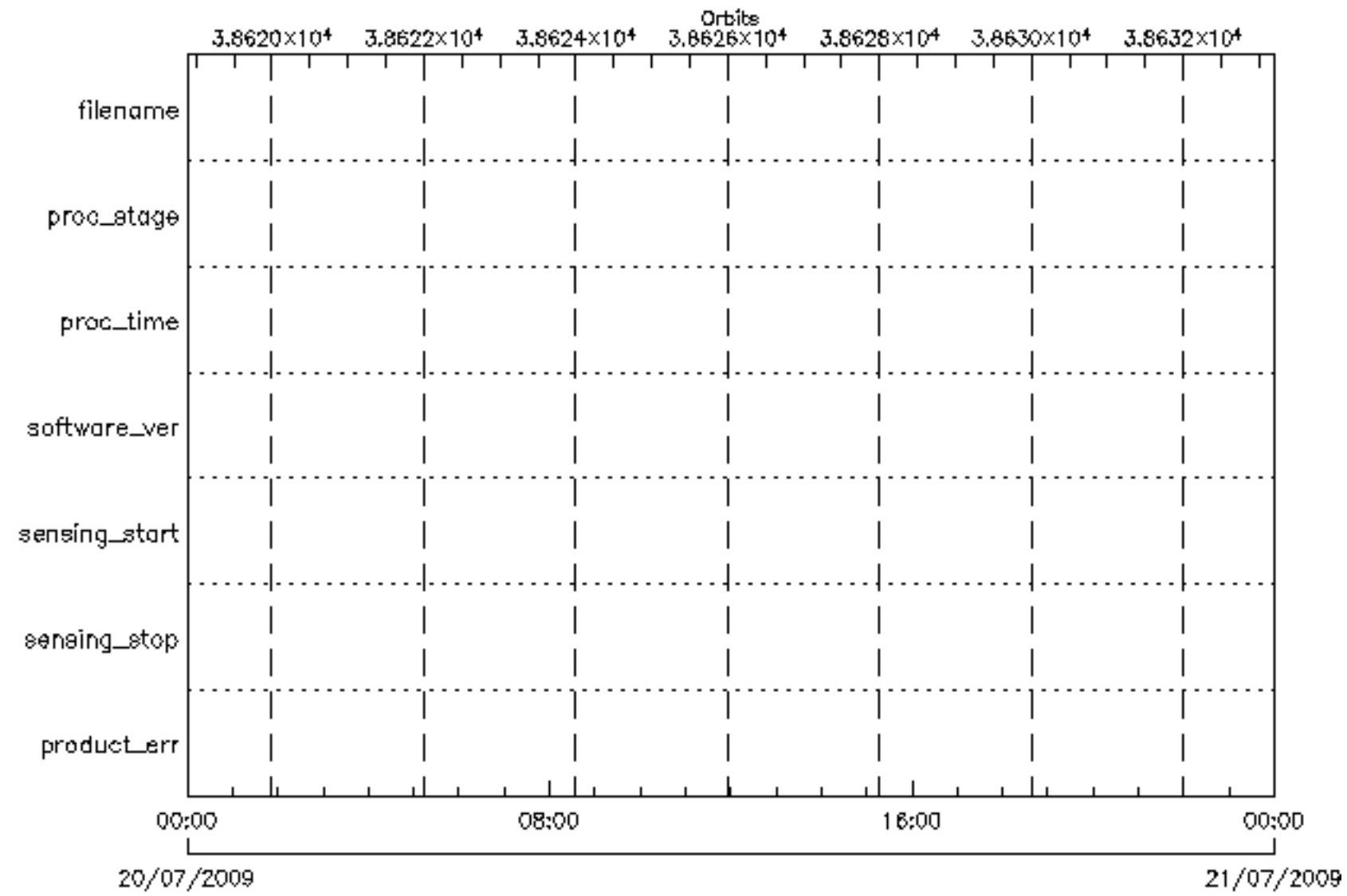
sensing_stop

proc_stage

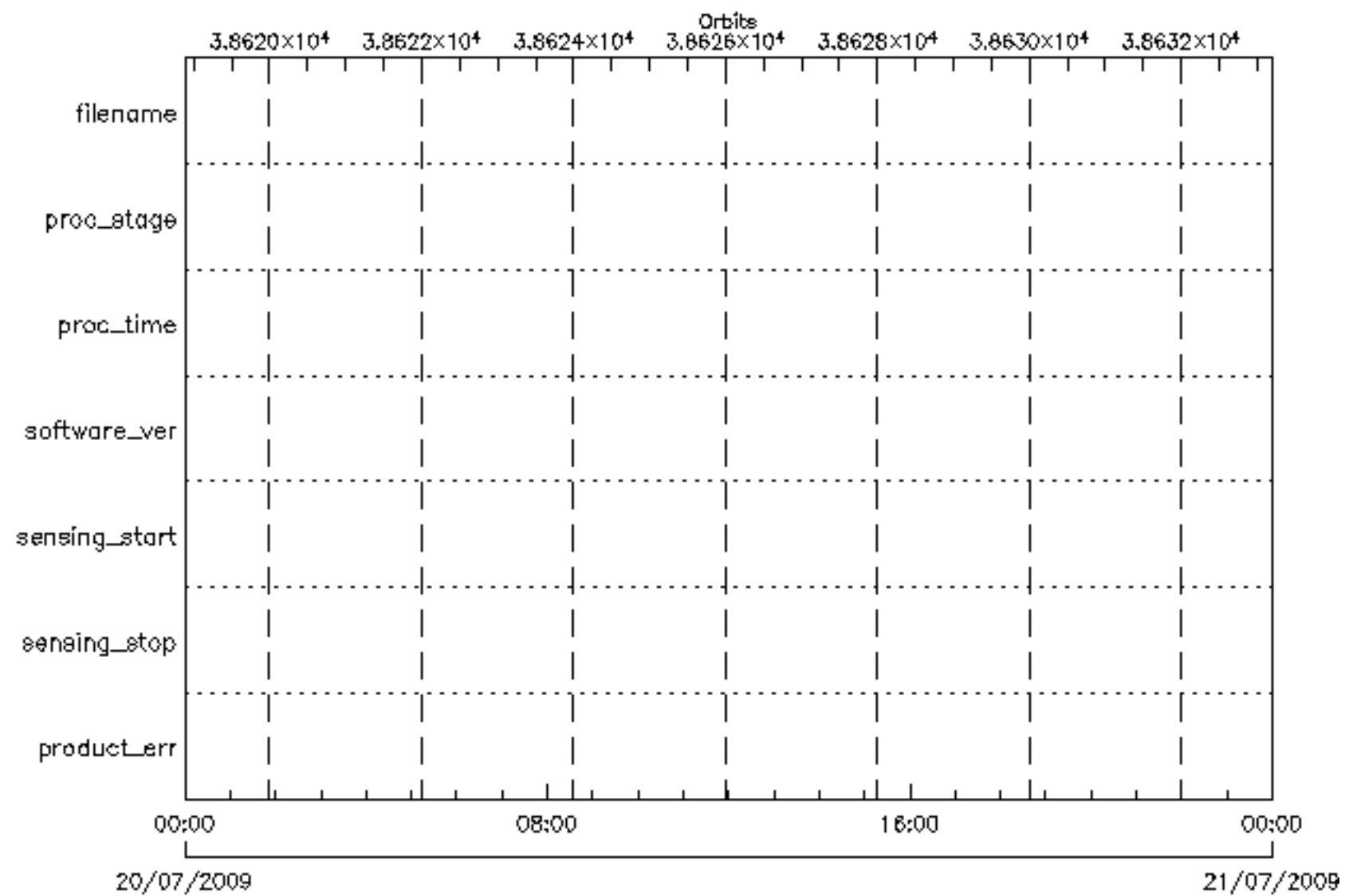
sensing_start

filename

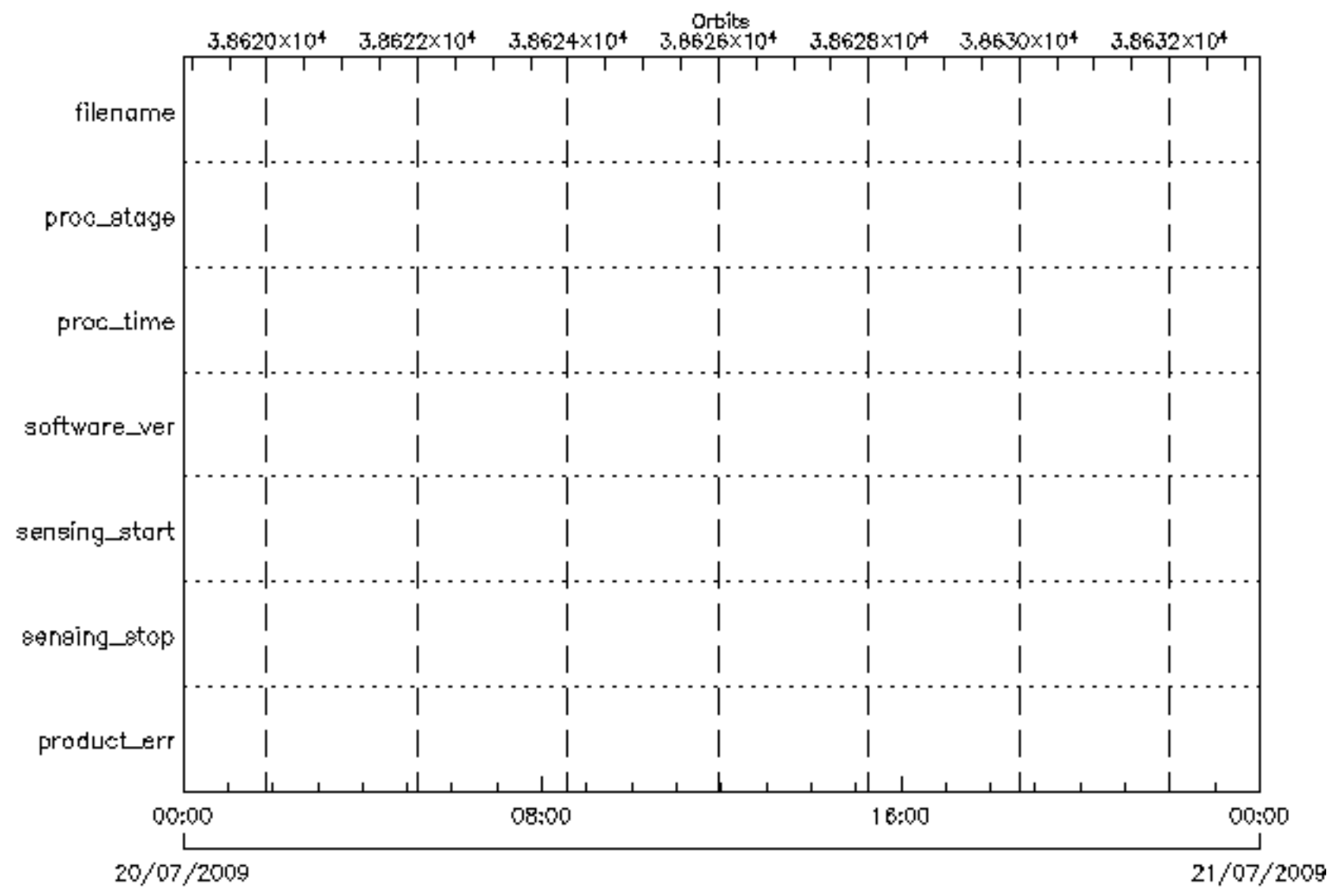
software_ver

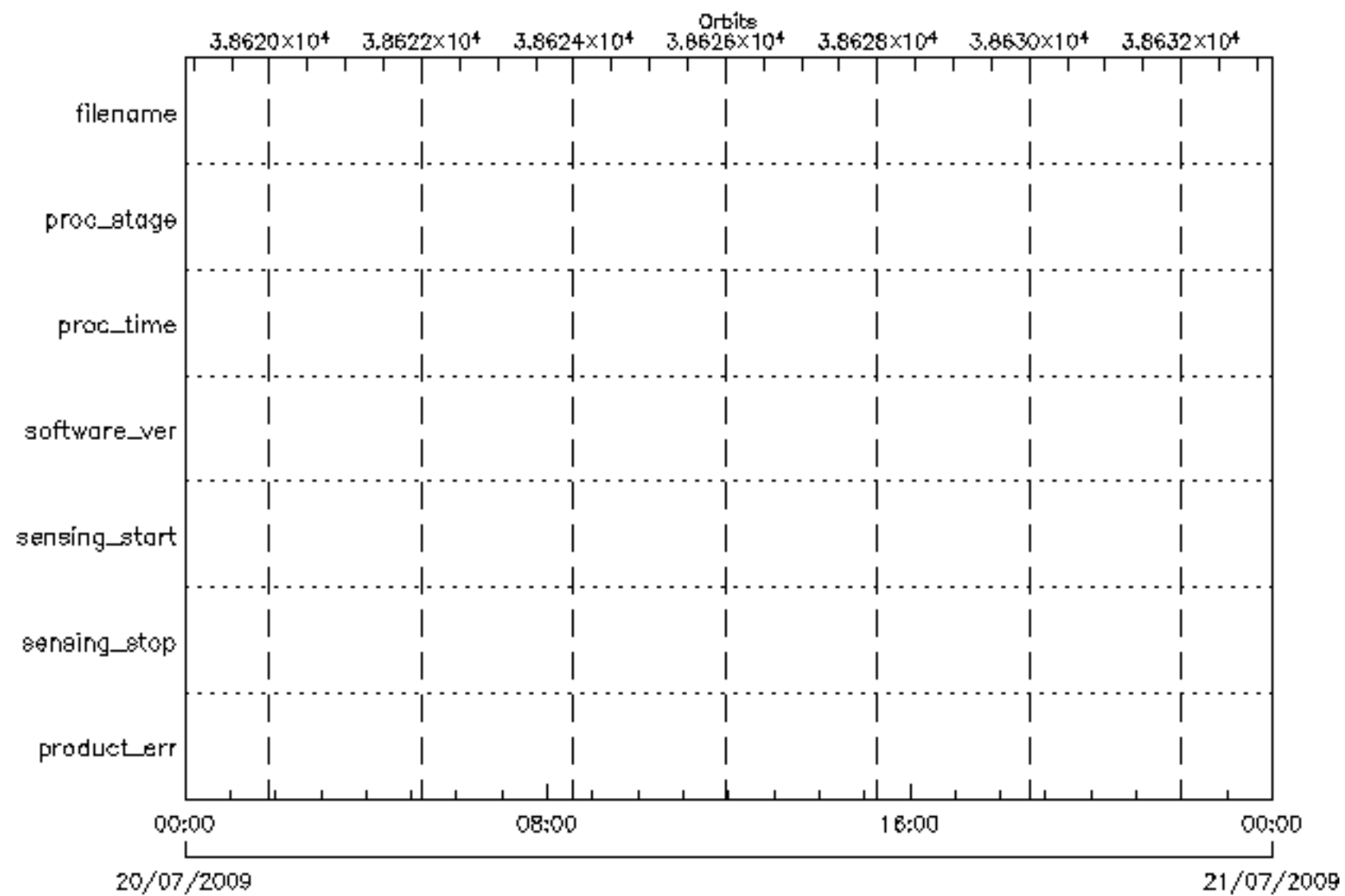


 product_err	 sensing_stop	 sensing_start	 software_ver
 proc_time	 proc_stage	 filename	



 product_err	 sensing_stop	 sensing_start	 software_ver
 proc_time	 proc_stage	 filename	





product_err

sensing_stop

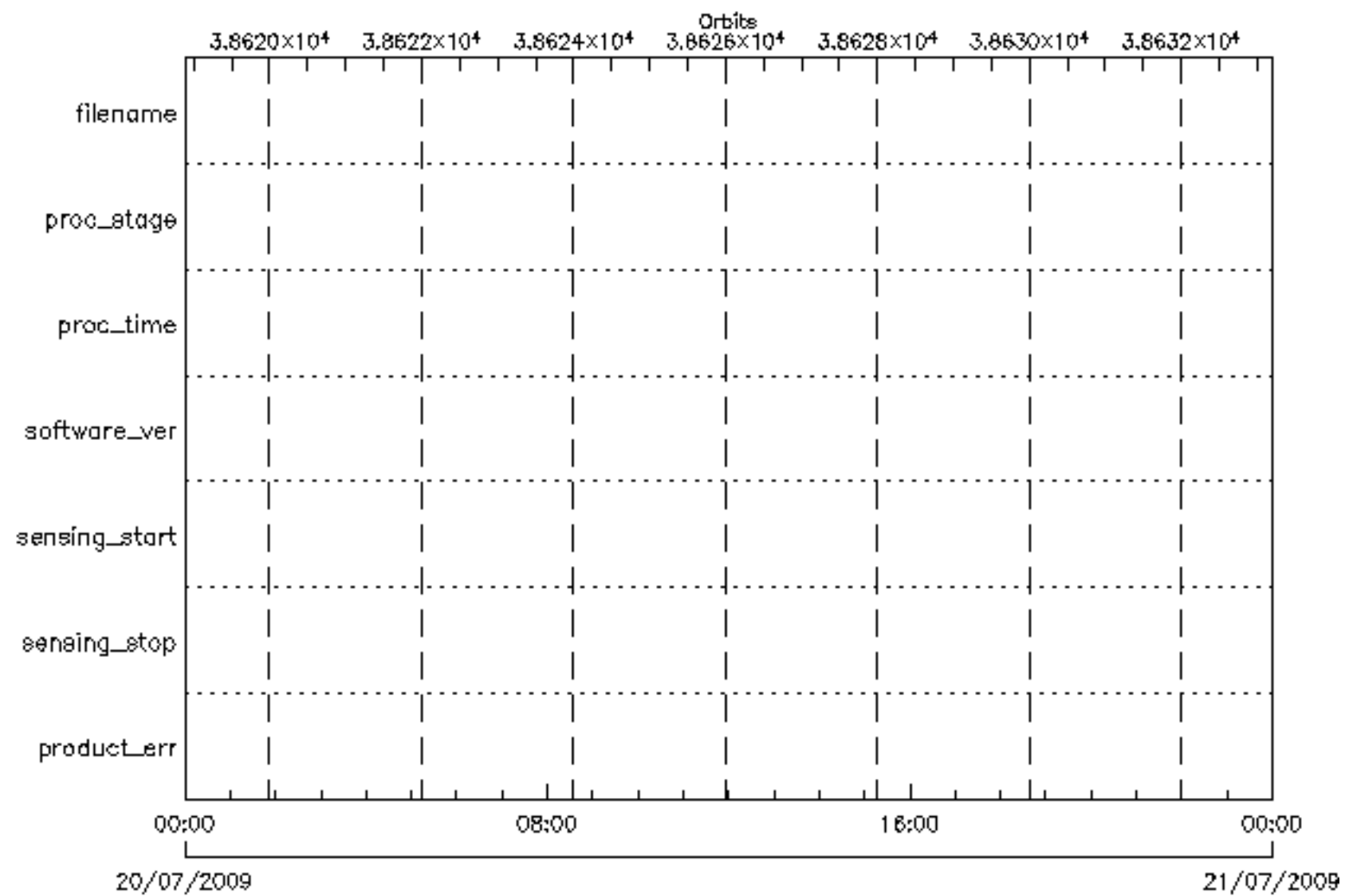
sensing_start



software_ver

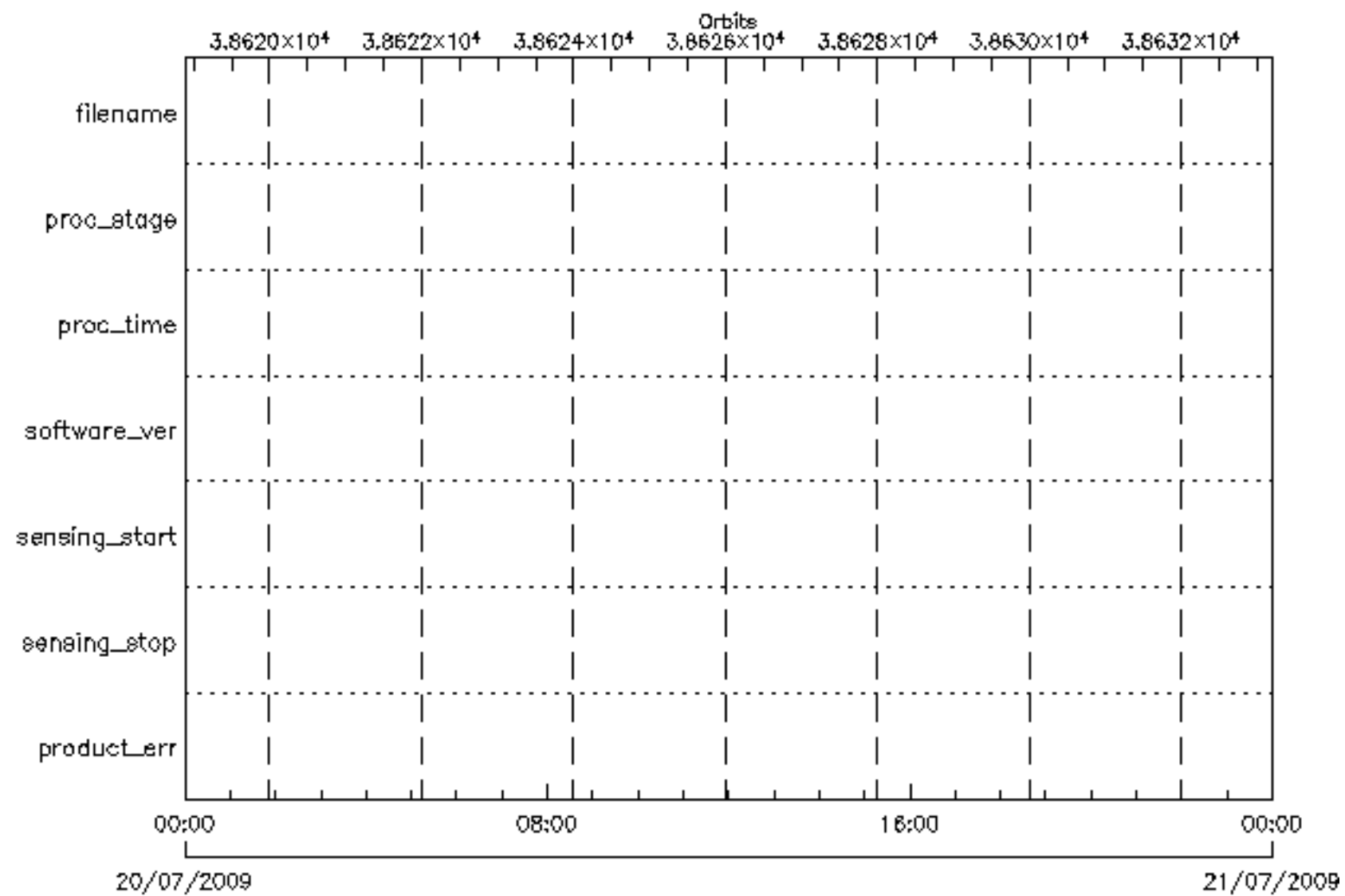
proc_time



proc_stage

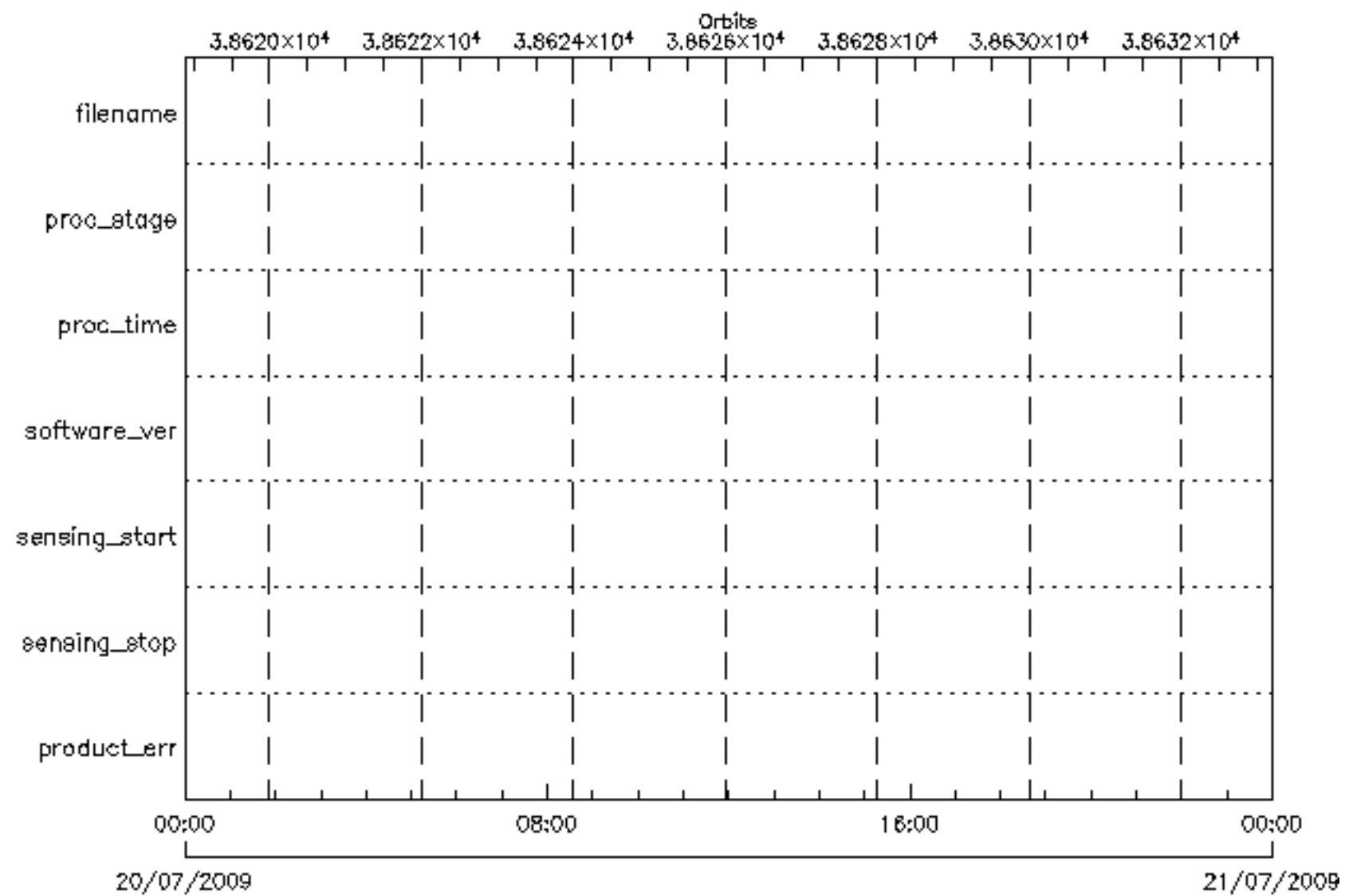
filename



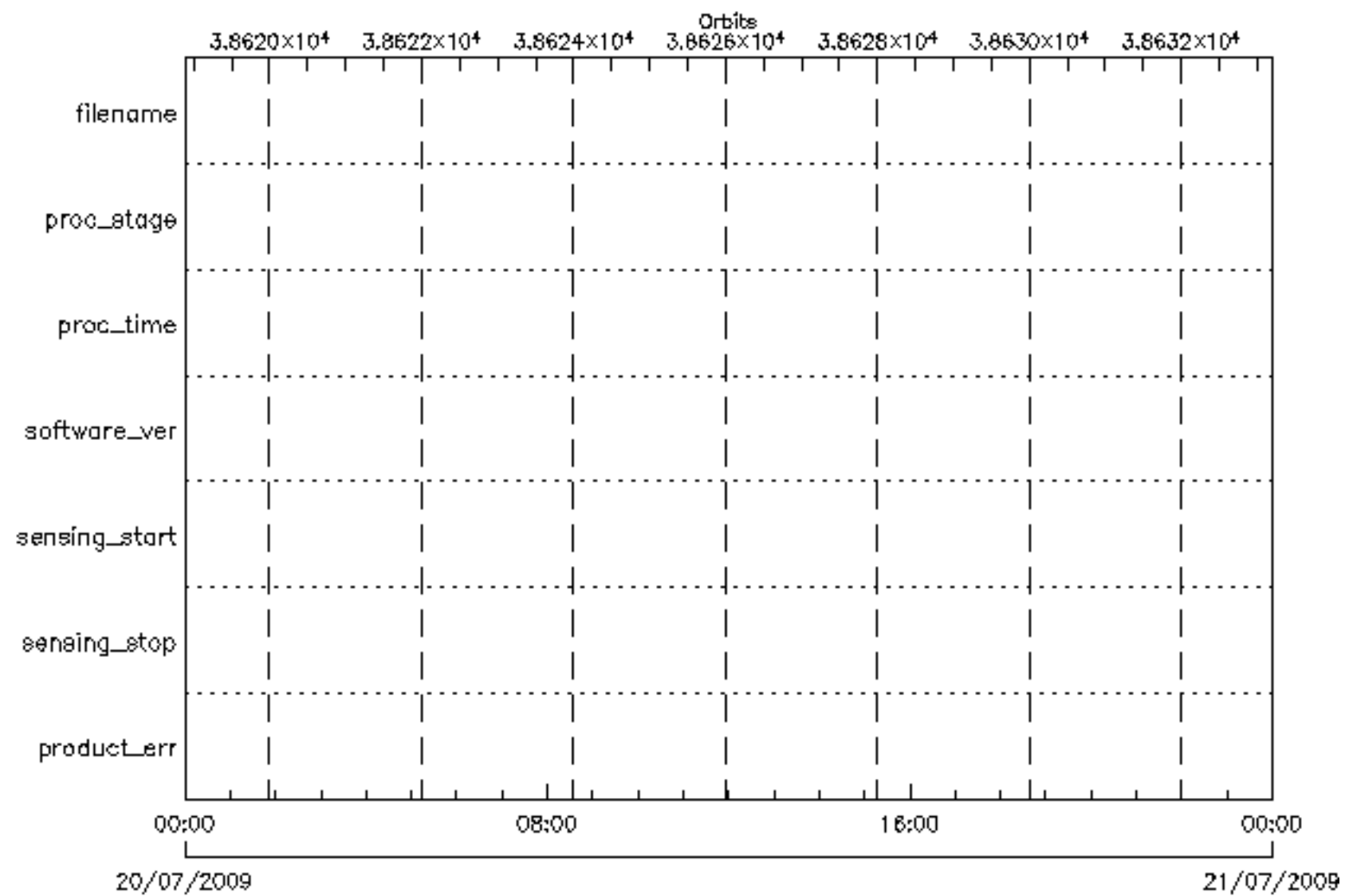
 product_err	 sensing_stop	 sensing_start	 software_ver
 proc_time	 proc_stage	 filename	





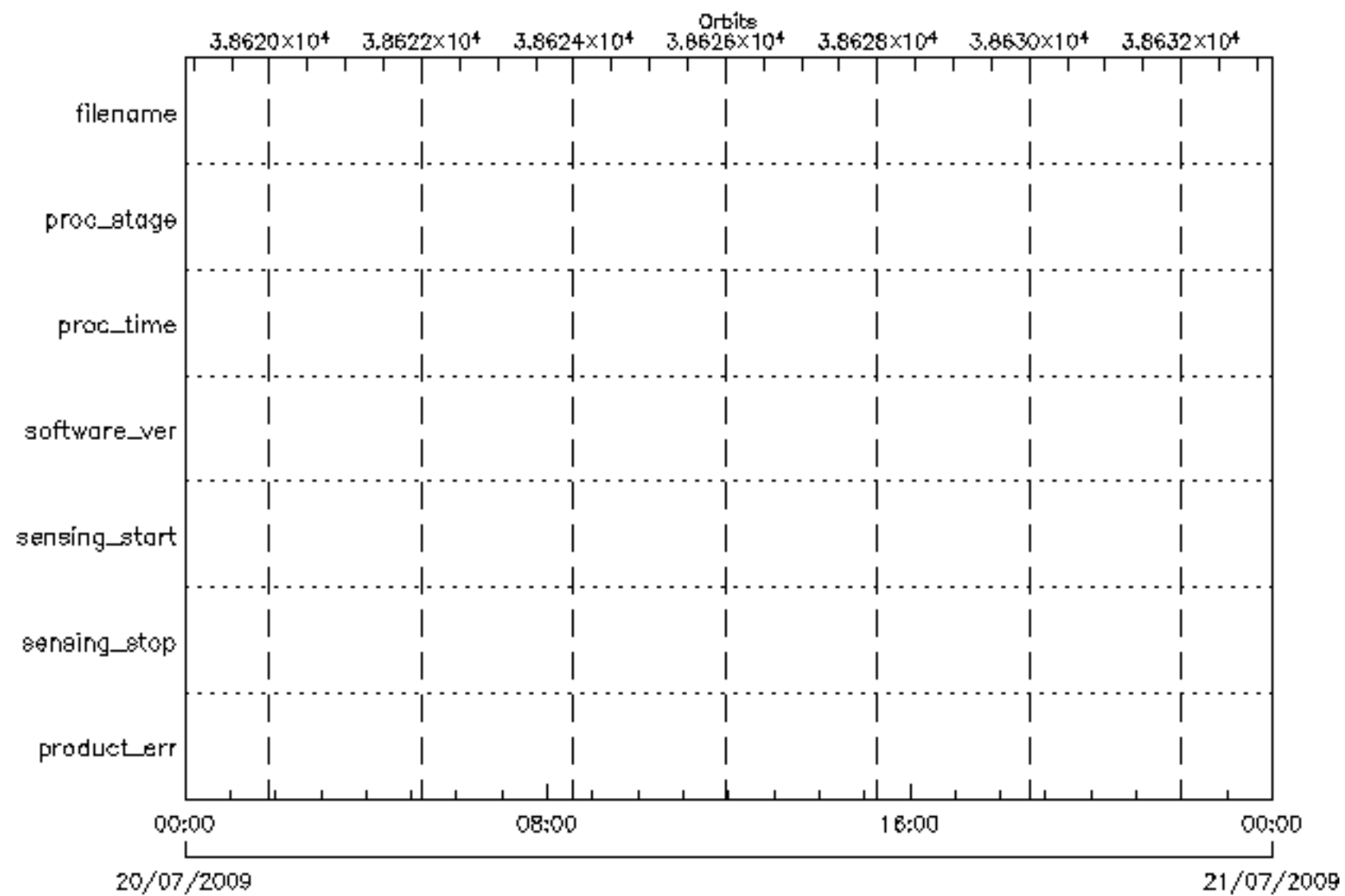
 product_err	 sensing_stop	 sensing_start	 software_ver
 proc_time	 proc_stage	 filename	



 product_err	 sensing_stop	 sensing_start	 software_ver
 proc_time	 proc_stage	 filename	



 product_err	 sensing_stop	 sensing_start	 software_ver
 proc_time	 proc_stage	 filename	



product_err

proc_time

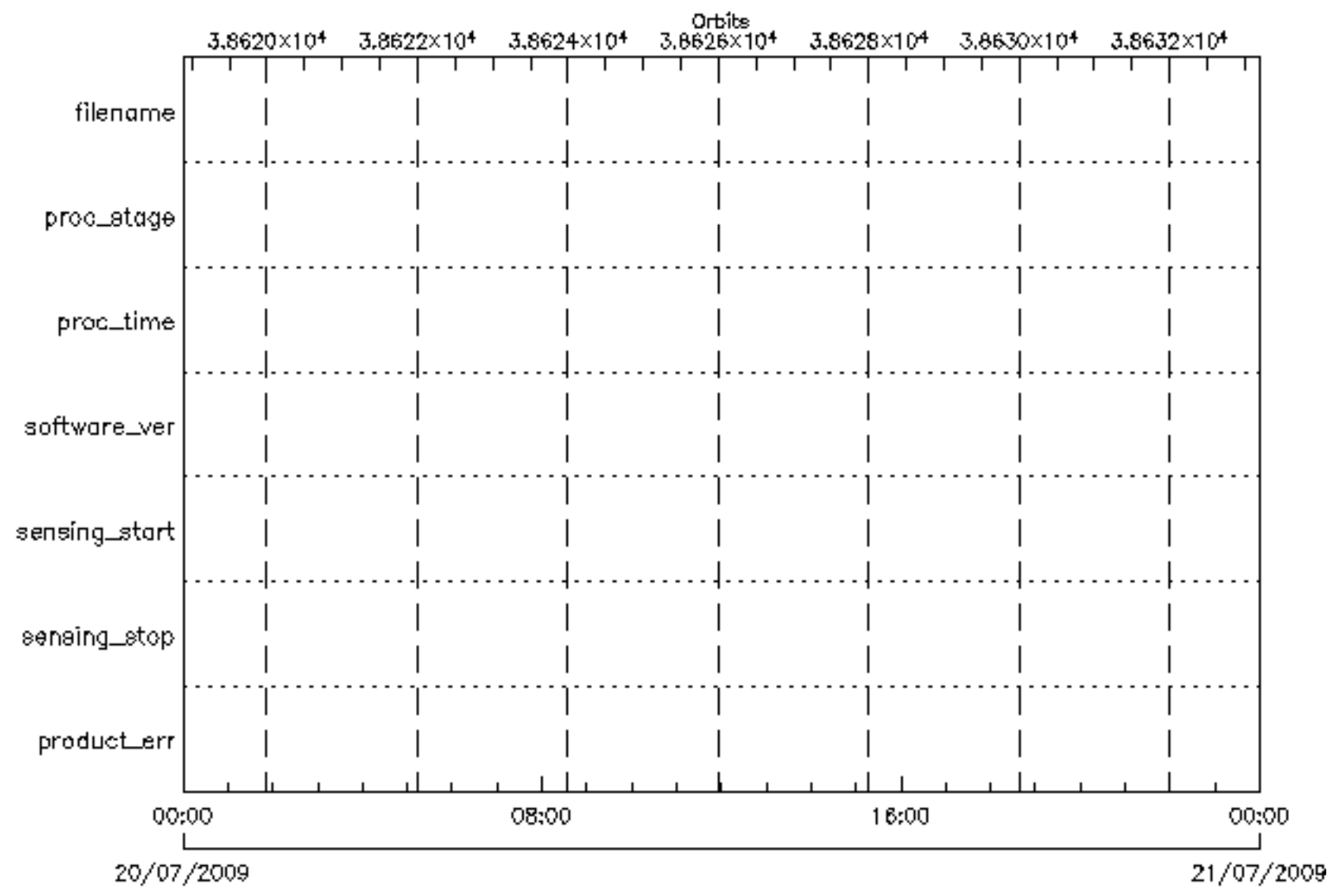
sensing_stop


proc_stage

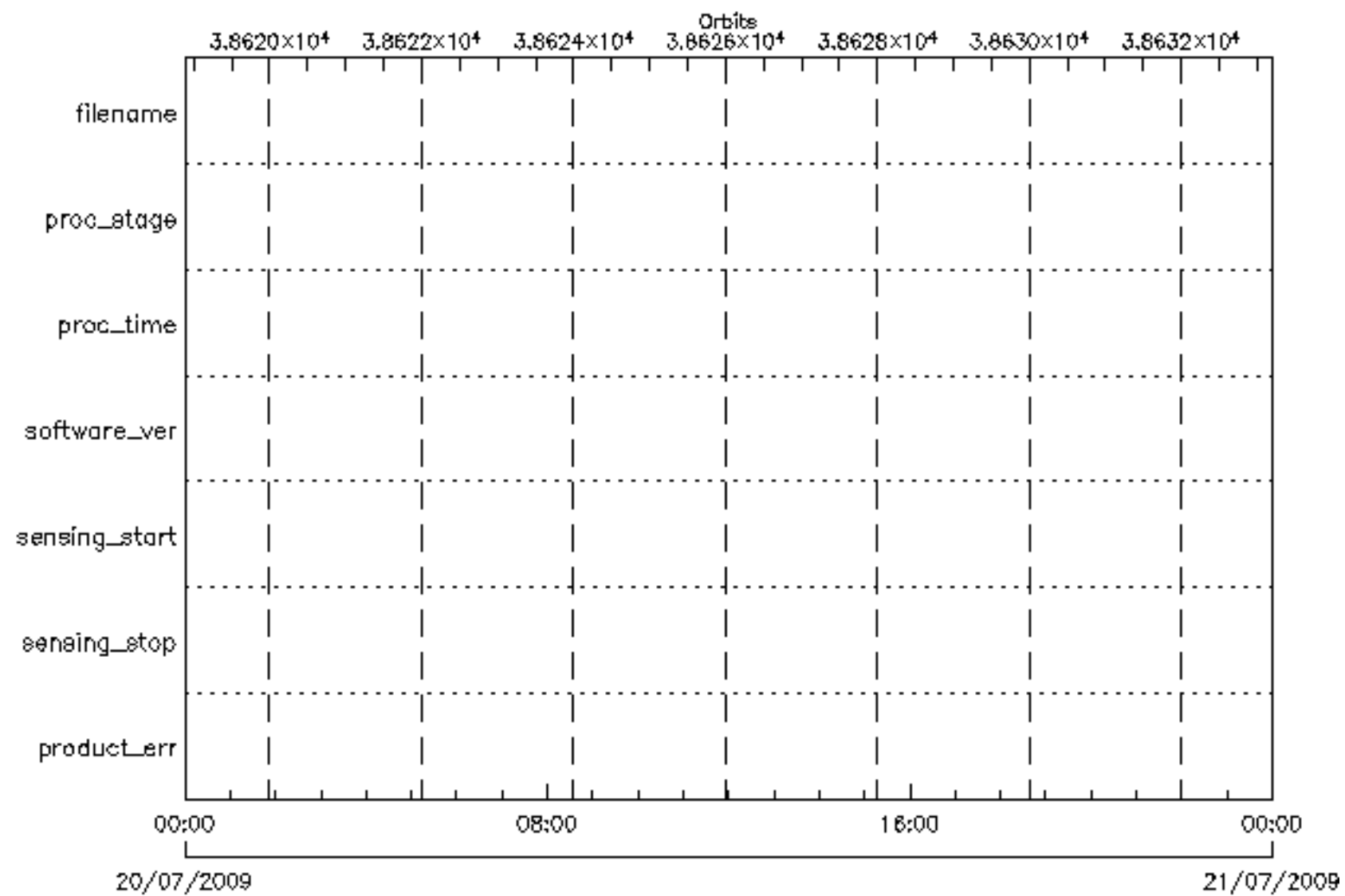
sensing_start



filename

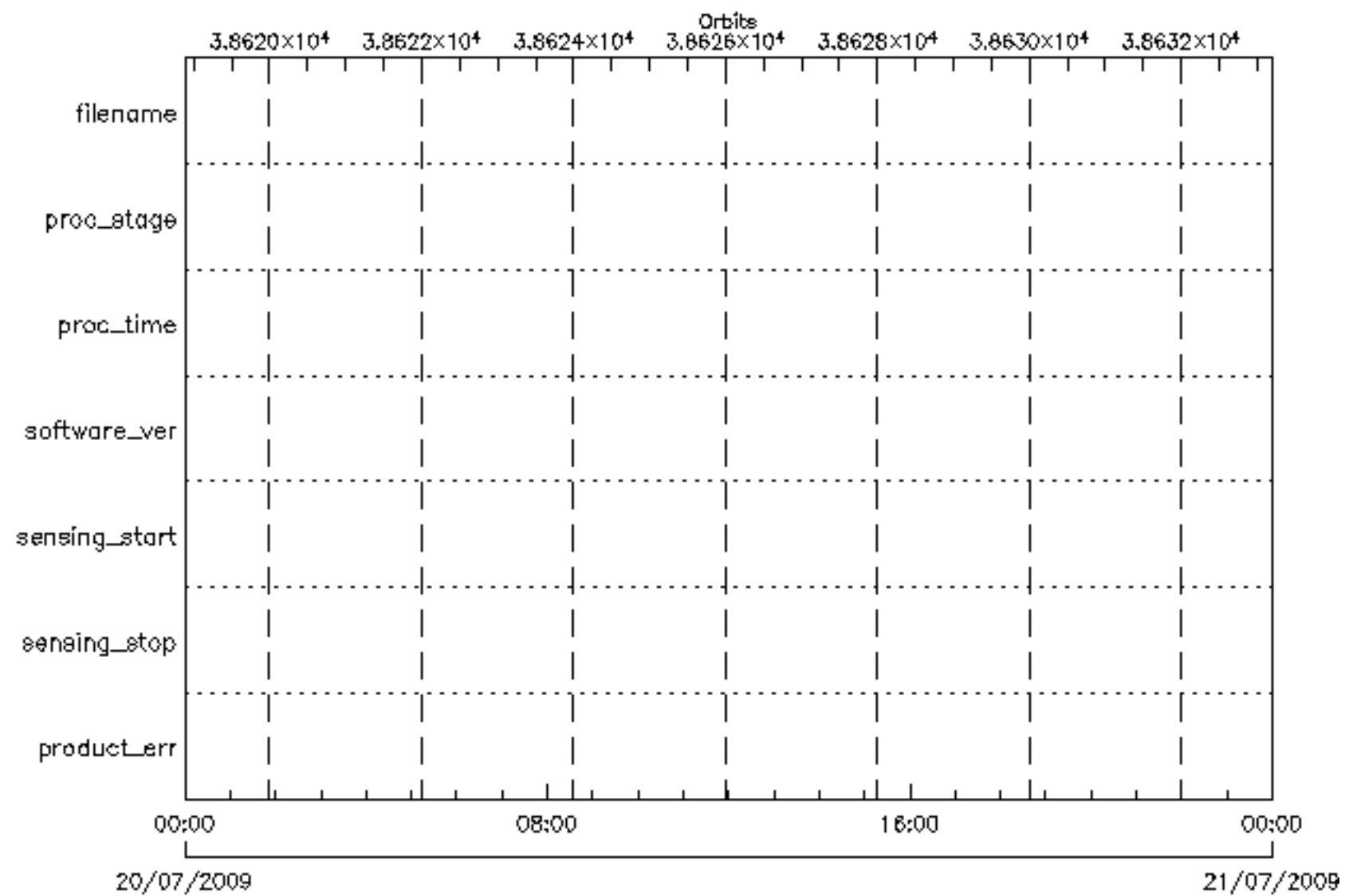
software_ver

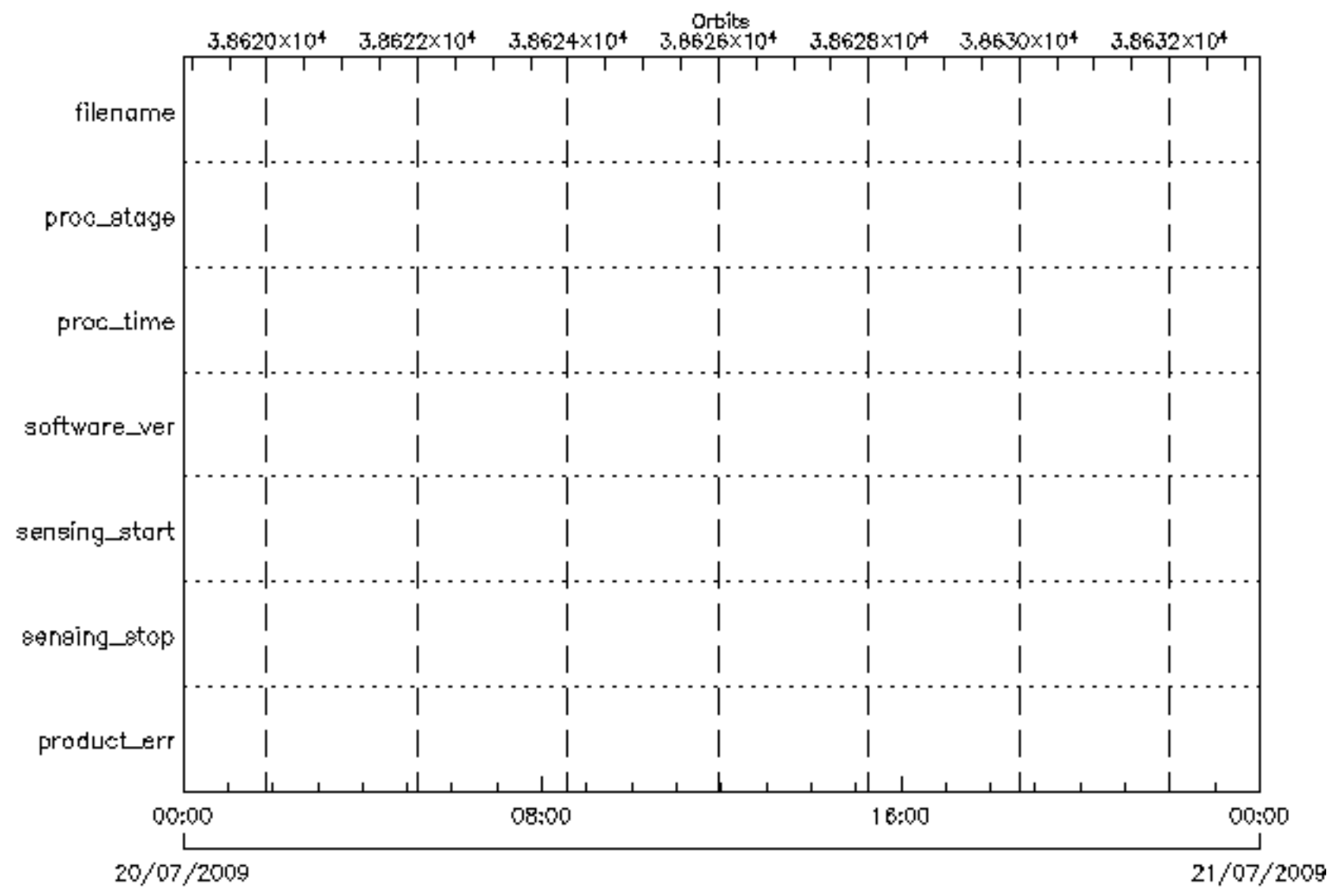


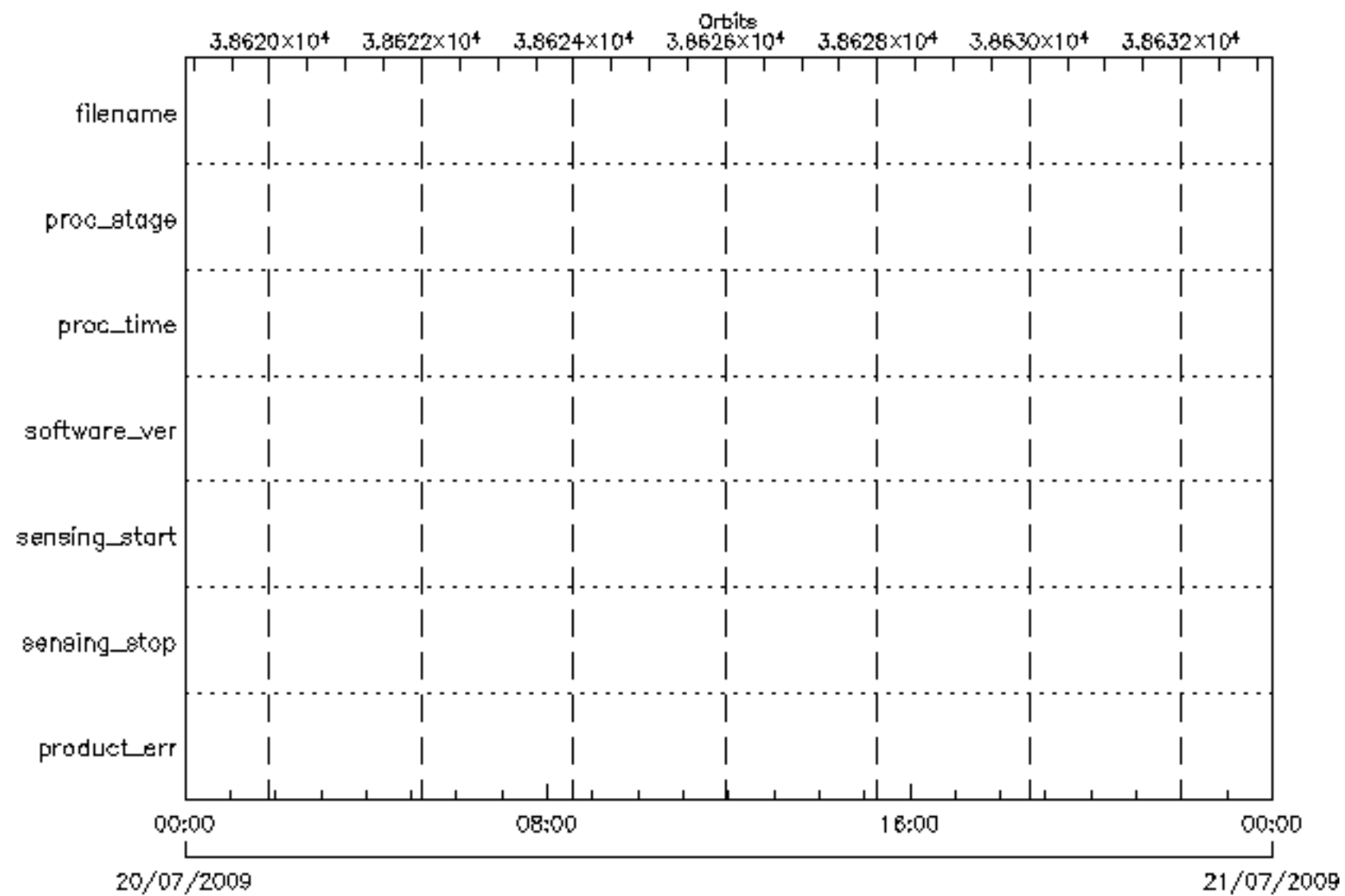
 product_err	 sensing_stop	 sensing_start	 software_ver
 proc_time	 proc_stage	 filename	



 product_err	 sensing_stop	 sensing_start	 software_ver
 proc_time	 proc_stage	 filename	







product_err

sensing_stop

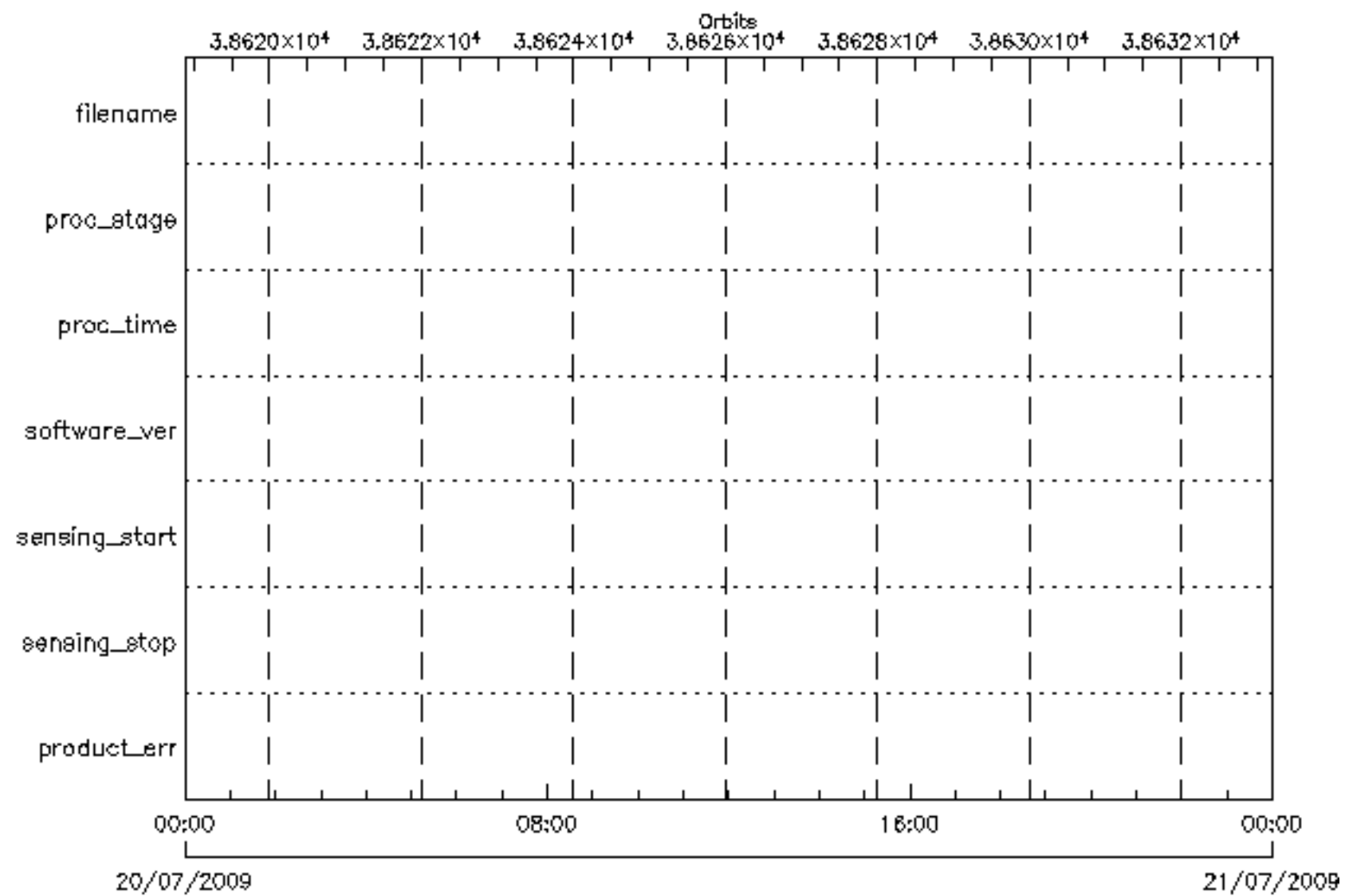
sensing_start



software_ver

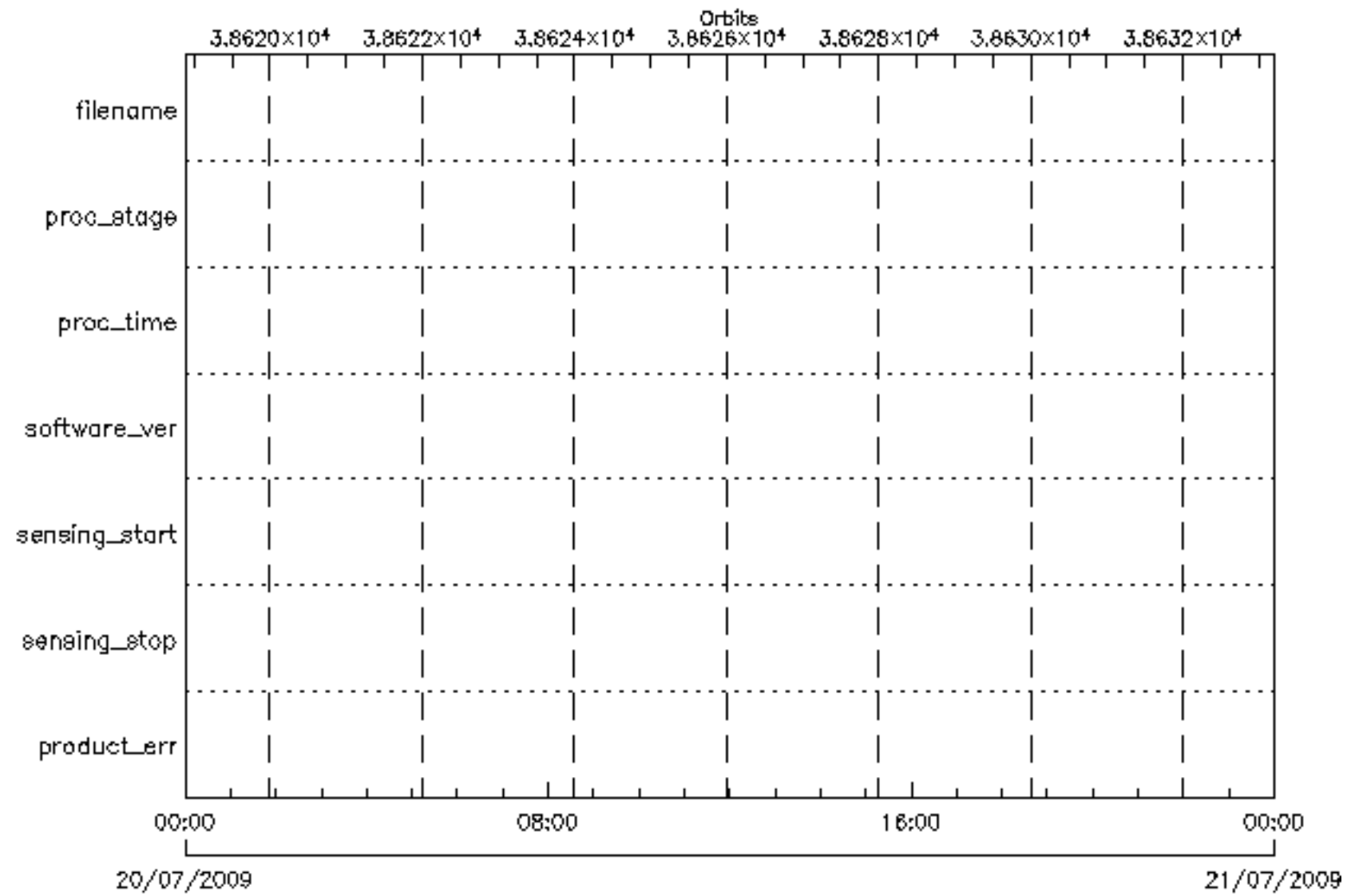
proc_time

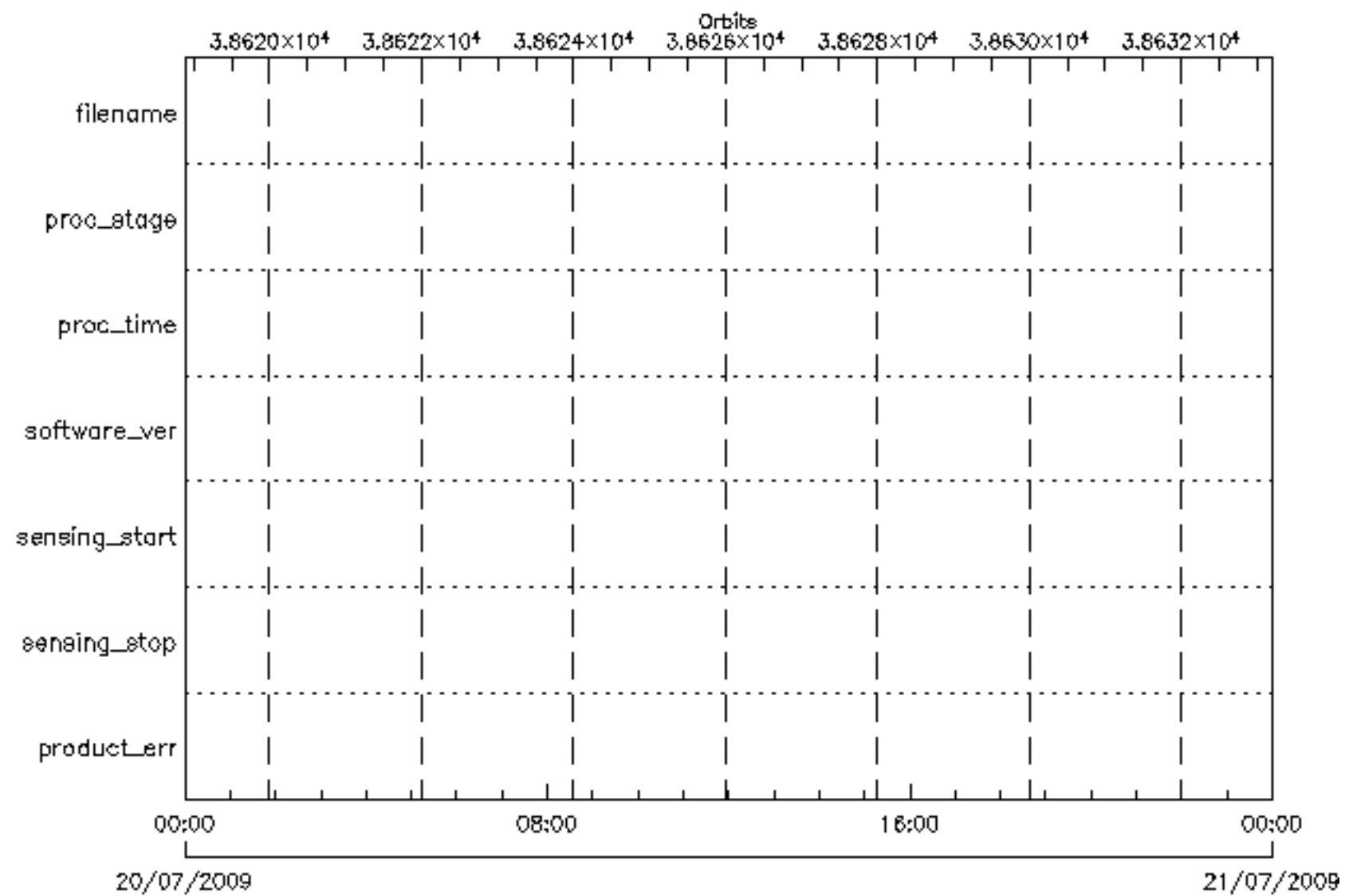
proc_stage

filename



 product_err	 sensing_stop	 sensing_start	 software_ver
 proc_time	 proc_stage	 filename	





product_err

sensing_stop

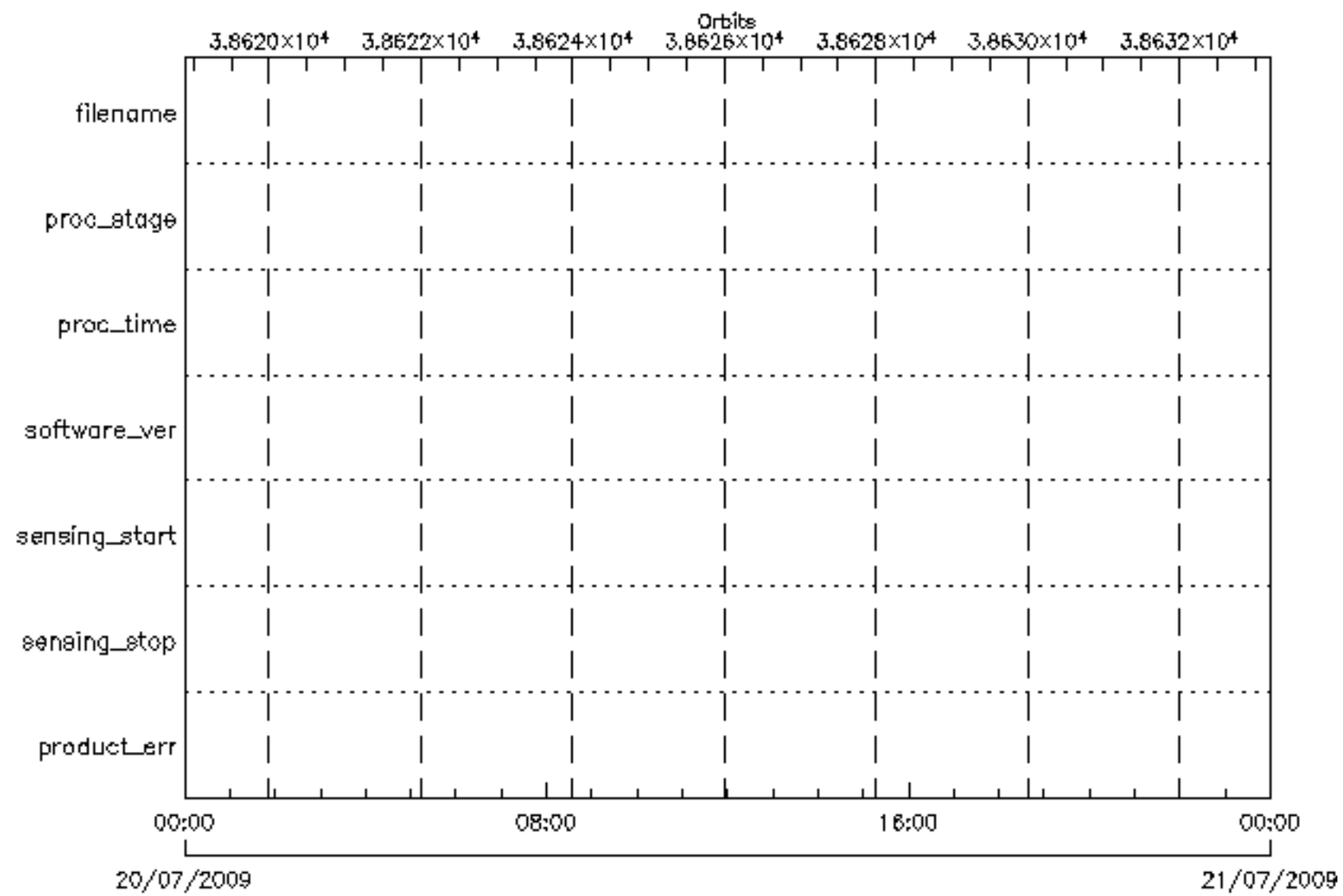
sensing_start



software_ver

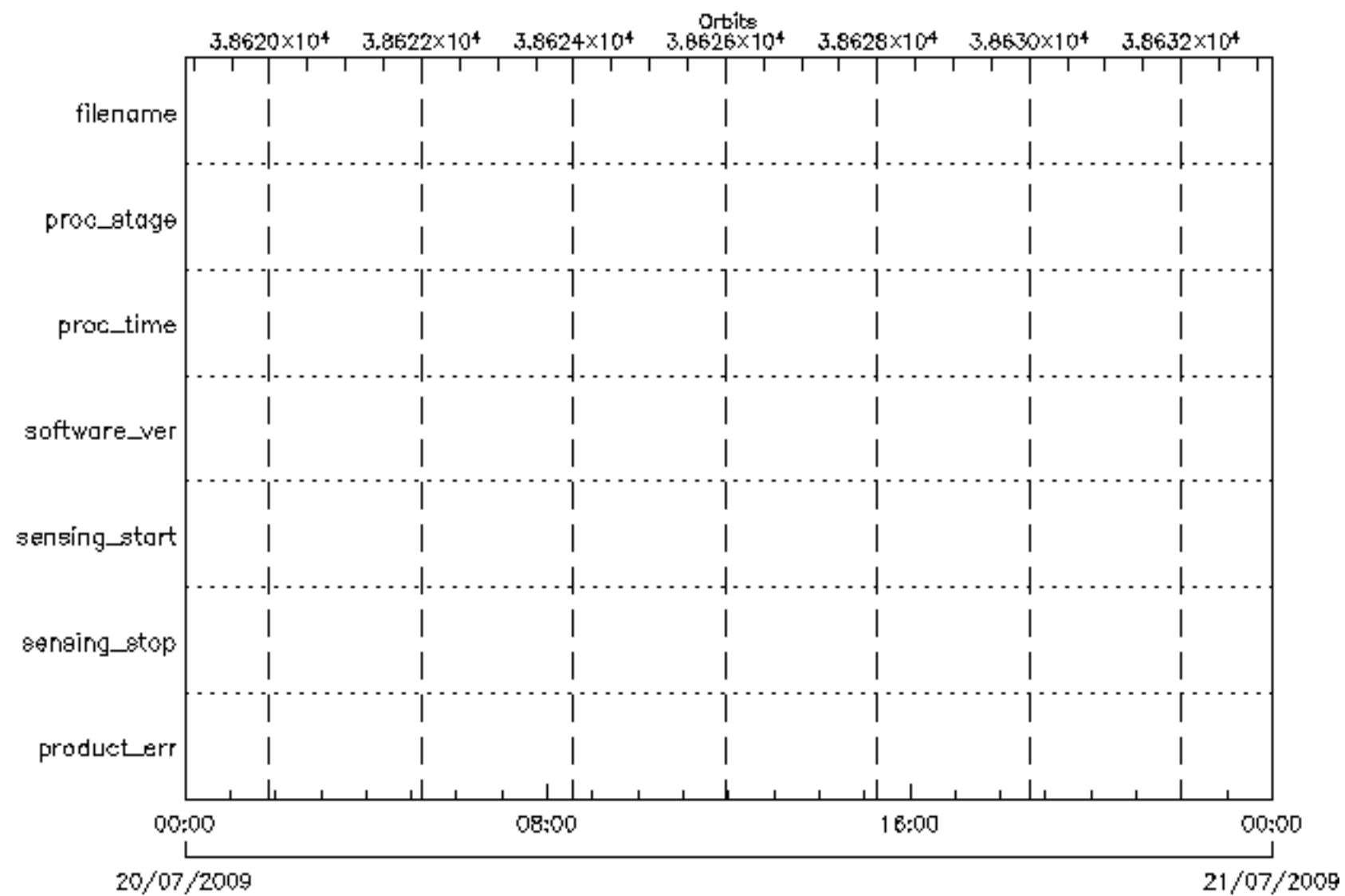
proc_time

proc_stage

filename



 product_err	 sensing_stop	 sensing_start	 software_ver
 proc_time	 proc_stage	 filename	



product_err

sensing_stop

sensing_start

software_ver

proc_time

proc_stage

filename