

RA2, MWR & DORIS SUMMARY PRODUCTS REPORT

Reporting time: 21-07-2009 15:08:04.000
Trigger: Routine

	Period Start	Period Stop
UTC	19-JUL-2009 00:00:00.000	20-JUL-2009 00:00:00.000
Absolute Orbit	38604	38618
Cycle, Relative Orbit	0474	0488

Products inventoried

Gauge
PCF_RA2_ME__0P 100% of production inventoried
PCF_RA2_CAL_0P 100% of production inventoried
PCF_DOR_NAV_0P 100% of production inventoried
PCF_DOR_DOP_0P 100% of production inventoried
PCF_MWR_NL__0P 100% of production inventoried
PCF_RA2_MW__1P 100% of production inventoried
PCF_RA2_FGD_2P 100% of production inventoried
PCF_RA2_WWV_2P 100% of production inventoried

TABLE OF CONTENTS

Overall production

- [Inventoried production chart](#)
- [Inventoried production map](#)

Level 0

Planning vs. Production

Gauge
RA2_CAL_0P products: 1 produced; 0 gaps; 0 unplanned ; 0.00% of mission plan not covered by production
DOR_DOP_0P products: 17 produced; 14 gaps; 0 unplanned ; 1.06% of mission plan not covered by production
DOR_NAV_0P products: 17 produced; 15 gaps; 0 unplanned ; 5.28% of mission plan not covered by production
MWR_NL_0P products: 17 produced; 3 gaps; 0 unplanned ; 0.08% of mission plan not covered by production
RA2_ME_0P products: 18 produced; 2 gaps; 0 unplanned ; 0.10% of mission plan not covered by production

[Mission Plan vs. production chart](#)

Inventoried production: [RA2_CAL_0P](#) , [DOR_DOP_0P](#) , [DOR_NAV_0P](#) , [MWR_NL_0P](#) , [RA2_ME_0P](#)
 Missing products: [RA2_CAL_0P](#) , [DOR_DOP_0P](#) , [DOR_NAV_0P](#) , [MWR_NL_0P](#) , [RA2_ME_0P](#)
 Unplanned products: [RA2_CAL_0P](#) , [DOR_DOP_0P](#) , [DOR_NAV_0P](#) , [MWR_NL_0P](#) , [RA2_ME_0P](#)
 Overlaps: [RA2_CAL_0P](#) , [DOR_DOP_0P](#) , [DOR_NAV_0P](#) , [MWR_NL_0P](#) , [RA2_ME_0P](#)
 Duplicates: [RA2_CAL_0P](#) , [DOR_DOP_0P](#) , [DOR_NAV_0P](#) , [MWR_NL_0P](#) , [RA2_ME_0P](#)

ADF usage

Gauge
0 new ADFs in use for type RA2_CAL_0P N/A

[RA2_CAL_0P: ADFs usage](#)

Gauge
1 new ADFs in use for type DOR_DOP_0P N/A

[DOR_DOP_0P: ADFs usage](#)

Gauge
1 new ADFs in use for type DOR_NAV_0P N/A

[DOR_NAV_0P: ADFs usage](#)

Gauge

1 new ADFs in use for type MWR_NL__0P N/A
--

[MWR_NL__0P: ADFs usage](#)

Gauge
1 new ADFs in use for type RA2_ME__0P N/A

[RA2_ME__0P: ADFs usage](#)

Header checks

MPH errors

Gauge
0 RA2_CAL_0P products with wrong filename N/A
0 RA2_CAL_0P products with unknown processing stage N/A
0 RA2_CAL_0P products with unknown acquisition station N/A
0 RA2_CAL_0P products with unknown processing center N/A
0 RA2_CAL_0P products with wrong processing time N/A
1 RA2_CAL_0P products with software version not equal to the current version N/A
0 RA2_CAL_0P products with wrong sensing start N/A
0 RA2_CAL_0P products with wrong sensing stop N/A
0 RA2_CAL_0P products with wrong phase N/A
0 RA2_CAL_0P products with wrong state vector time N/A
0 RA2_CAL_0P products with unknown vector source N/A
1 RA2_CAL_0P products with UTC to SBT time too far from sensing time N/A
0 RA2_CAL_0P products with satellite binary time out-of-range N/A
0 RA2_CAL_0P products with wrong clock step N/A

0 RA2_CAL_0P products with leap utc set to blank N/A
0 RA2_CAL_0P products with leap err set N/A
0 RA2_CAL_0P products with product err set N/A
0 RA2_CAL_0P products with tot_size not equal to real file size N/A

[RA2_CAL_0P: MPH checks](#)

Gauge
0 DOR_DOP_0P products with wrong filename N/A
0 DOR_DOP_0P products with unknown processing stage N/A
0 DOR_DOP_0P products with unknown acquisition station N/A
0 DOR_DOP_0P products with unknown processing center N/A
0 DOR_DOP_0P products with wrong processing time N/A
0 DOR_DOP_0P products with software version not equal to the current version N/A
0 DOR_DOP_0P products with wrong sensing start N/A
0 DOR_DOP_0P products with wrong sensing stop N/A
0 DOR_DOP_0P products with wrong phase N/A
0 DOR_DOP_0P products with wrong state vector time N/A
0 DOR_DOP_0P products with unknown vector source N/A
16 DOR_DOP_0P products with UTC to SBT time too far from sensing time N/A
0 DOR_DOP_0P products with satellite binary time out-of-range N/A
0 DOR_DOP_0P products with wrong clock step N/A
0 DOR_DOP_0P products with leap utc set to blank N/A
0 DOR_DOP_0P products with leap err set N/A
0 DOR_DOP_0P products with product err set N/A
0 DOR_DOP_0P products with tot_size not equal to real file size N/A

[DOR_DOP_0P: MPH checks](#)

Gauge
0 DOR_NAV_0P products with wrong filename N/A
0 DOR_NAV_0P products with unknown processing stage N/A
0 DOR_NAV_0P products with unknown acquisition station N/A
0 DOR_NAV_0P products with unknown processing center N/A
0 DOR_NAV_0P products with wrong processing time N/A
0 DOR_NAV_0P products with software version not equal to the current version N/A
0 DOR_NAV_0P products with wrong sensing start N/A
0 DOR_NAV_0P products with wrong sensing stop N/A
0 DOR_NAV_0P products with wrong phase N/A
0 DOR_NAV_0P products with wrong state vector time N/A
0 DOR_NAV_0P products with unknown vector source N/A
13 DOR_NAV_0P products with UTC to SBT time too far from sensing time N/A
0 DOR_NAV_0P products with satellite binary time out-of-range N/A
0 DOR_NAV_0P products with wrong clock step N/A
0 DOR_NAV_0P products with leap utc set to blank N/A
0 DOR_NAV_0P products with leap err set N/A
0 DOR_NAV_0P products with product err set N/A
0 DOR_NAV_0P products with tot_size not equal to real file size N/A

[DOR_NAV_0P: MPH checks](#)

Gauge
0 MWR_NL__0P products with wrong filename N/A
0 MWR_NL__0P products with unknown processing stage N/A

0 MWR_NL__0P products with unknown acquisition station N/A
0 MWR_NL__0P products with unknown processing center N/A
0 MWR_NL__0P products with wrong processing time N/A
0 MWR_NL__0P products with software version not equal to the current version N/A
0 MWR_NL__0P products with wrong sensing start N/A
0 MWR_NL__0P products with wrong sensing stop N/A
0 MWR_NL__0P products with wrong phase N/A
0 MWR_NL__0P products with wrong state vector time N/A
0 MWR_NL__0P products with unknown vector source N/A
16 MWR_NL__0P products with UTC to SBT time too far from sensing time N/A
0 MWR_NL__0P products with satellite binary time out-of-range N/A
0 MWR_NL__0P products with wrong clock step N/A
0 MWR_NL__0P products with leap utc set to blank N/A
0 MWR_NL__0P products with leap err set N/A
0 MWR_NL__0P products with product err set N/A
0 MWR_NL__0P products with tot_size not equal to real file size N/A

[MWR_NL__0P: MPH checks](#)

Gauge
0 RA2_ME__0P products with wrong filename N/A
0 RA2_ME__0P products with unknown processing stage N/A
0 RA2_ME__0P products with unknown acquisition station N/A
0 RA2_ME__0P products with unknown processing center N/A
0 RA2_ME__0P products with wrong processing time N/A
0 RA2_ME__0P products with software version not equal to the current version N/A

0 RA2_ME__0P products with wrong sensing start N/A
0 RA2_ME__0P products with wrong sensing stop N/A
0 RA2_ME__0P products with wrong phase N/A
0 RA2_ME__0P products with wrong state vector time N/A
0 RA2_ME__0P products with unknown vector source N/A
17 RA2_ME__0P products with UTC to SBT time too far from sensing time N/A
0 RA2_ME__0P products with satellite binary time out-of-range N/A
0 RA2_ME__0P products with wrong clock step N/A
0 RA2_ME__0P products with leap utc set to blank N/A
0 RA2_ME__0P products with leap err set N/A
2 RA2_ME__0P products with product err set N/A
0 RA2_ME__0P products with tot_size not equal to real file size N/A

[RA2_ME__0P: MPH checks](#)

SPH errors

Gauge
0 ADFs not covering sensing time are referenced in RA2_CAL_0P products N/A
0 RA2_CAL_0P products with start_lat out of range N/A
0 RA2_CAL_0P products with start_long out of range N/A
0 RA2_CAL_0P products with stop_lat out of range N/A
0 RA2_CAL_0P products with stop_long out of range N/A
0 RA2_CAL_0P products with sat_track out of range N/A
0 RA2_CAL_0P products with num_error_ISPs out of range N/A
0 RA2_CAL_0P products with num_missing_ISPs out of range N/A
0 RA2_CAL_0P products with num_discarded_ISPs out of range N/A

0 RA2_CAL_0P products with num_RS_ISPs out of range N/A
0 RA2_CAL_0P products with ISP_errors_significant set to 1 N/A
0 RA2_CAL_0P products with missing_ISPs_significant set to 1 N/A
0 RA2_CAL_0P products with ISP_discarded_significant set to 1 N/A
0 RA2_CAL_0P products with RS_significant set to 1 N/A

[RA2_CAL_0P: SPH checks](#)

Gauge
0 ADFs not covering sensing time are referenced in DOR_DOP_0P products N/A
0 DOR_DOP_0P products with start_lat out of range N/A
0 DOR_DOP_0P products with start_long out of range N/A
0 DOR_DOP_0P products with stop_lat out of range N/A
0 DOR_DOP_0P products with stop_long out of range N/A
0 DOR_DOP_0P products with sat_track out of range N/A
0 DOR_DOP_0P products with num_error_ISPs out of range N/A
0 DOR_DOP_0P products with num_missing_ISPs out of range N/A
0 DOR_DOP_0P products with num_discarded_ISPs out of range N/A
0 DOR_DOP_0P products with num_RS_ISPs out of range N/A
0 DOR_DOP_0P products with ISP_errors_significant set to 1 N/A
0 DOR_DOP_0P products with missing_ISPs_significant set to 1 N/A
0 DOR_DOP_0P products with ISP_discarded_significant set to 1 N/A
0 DOR_DOP_0P products with RS_significant set to 1 N/A

[DOR_DOP_0P: SPH checks](#)

Gauge
0 ADFs not covering sensing time are referenced in DOR_NAV_0P products N/A

0 DOR_NAV_0P products with start_lat out of range N/A
0 DOR_NAV_0P products with start_long out of range N/A
0 DOR_NAV_0P products with stop_lat out of range N/A
0 DOR_NAV_0P products with stop_long out of range N/A
0 DOR_NAV_0P products with sat_track out of range N/A
0 DOR_NAV_0P products with num_error_ISPs out of range N/A
0 DOR_NAV_0P products with num_missing_ISPs out of range N/A
0 DOR_NAV_0P products with num_discarded_ISPs out of range N/A
0 DOR_NAV_0P products with num_RS_ISPs out of range N/A
0 DOR_NAV_0P products with ISP_errors_significant set to 1 N/A
0 DOR_NAV_0P products with missing_ISPs_significant set to 1 N/A
0 DOR_NAV_0P products with ISP_discarded_significant set to 1 N/A
0 DOR_NAV_0P products with RS_significant set to 1 N/A

[DOR_NAV_0P: SPH checks](#)

Gauge
0 ADFs not covering sensing time are referenced in MWR_NL__0P products N/A
0 MWR_NL__0P products with start_lat out of range N/A
0 MWR_NL__0P products with start_long out of range N/A
0 MWR_NL__0P products with stop_lat out of range N/A
0 MWR_NL__0P products with stop_long out of range N/A
0 MWR_NL__0P products with sat_track out of range N/A
0 MWR_NL__0P products with num_error_ISPs out of range N/A
0 MWR_NL__0P products with num_missing_ISPs out of range N/A
0 MWR_NL__0P products with num_discarded_ISPs out of range N/A

0 MWR_NL__0P products with num_RS_ISPs out of range N/A
0 MWR_NL__0P products with ISP_errors_significant set to 1 N/A
0 MWR_NL__0P products with missing_ISPs_significant set to 1 N/A
0 MWR_NL__0P products with ISP_discarded_significant set to 1 N/A
0 MWR_NL__0P products with RS_significant set to 1 N/A

[MWR_NL__0P: SPH checks](#)

Gauge
0 ADFs not covering sensing time are referenced in RA2_ME__0P products N/A
0 RA2_ME__0P products with start_lat out of range N/A
0 RA2_ME__0P products with start_long out of range N/A
0 RA2_ME__0P products with stop_lat out of range N/A
0 RA2_ME__0P products with stop_long out of range N/A
0 RA2_ME__0P products with sat_track out of range N/A
2 RA2_ME__0P products with num_error_ISPs out of range N/A
0 RA2_ME__0P products with num_missing_ISPs out of range N/A
0 RA2_ME__0P products with num_discarded_ISPs out of range N/A
0 RA2_ME__0P products with num_RS_ISPs out of range N/A
2 RA2_ME__0P products with ISP_errors_significant set to 1 N/A
0 RA2_ME__0P products with missing_ISPs_significant set to 1 N/A
0 RA2_ME__0P products with ISP_discarded_significant set to 1 N/A
0 RA2_ME__0P products with RS_significant set to 1 N/A

[RA2_ME__0P: SPH checks](#)

Level 1

Planning vs. Production

Gauge
RA2_MW__1P products: 18 produced; 2 gaps; 0 unplanned ; 0.10% of mission plan not covered by production

[Mission Plan vs. production chart](#)

Inventoried production: [RA2_MW__1P](#)

Missing products: [RA2_MW__1P](#)

Unplanned products: [RA2_MW__1P](#)

Overlaps: [RA2_MW__1P](#)

Duplicates: [RA2_MW__1P](#)

ADF usage

Gauge
Current IECF list for ADFs not available N/A
0 differences with IECF detected for type RA2_MW__1P N/A
0 new ADFs in use for type RA2_MW__1P N/A

[RA2_MW__1P: ADFs usage](#)

Header checks

MPH errors

Gauge
0 RA2_MW__1P products with wrong filename N/A
0 RA2_MW__1P products with unknown processing stage N/A
0 RA2_MW__1P products with unknown acquisition station N/A
0 RA2_MW__1P products with unknown processing center N/A

0 RA2_MW__1P products with wrong processing time N/A
18 RA2_MW__1P products with software version not equal to the current version N/A
0 RA2_MW__1P products with wrong sensing start N/A
0 RA2_MW__1P products with wrong sensing stop N/A
0 RA2_MW__1P products with wrong phase N/A
18 RA2_MW__1P products with wrong state vector time N/A
0 RA2_MW__1P products with unknown vector source N/A
17 RA2_MW__1P products with UTC to SBT time too far from sensing time N/A
0 RA2_MW__1P products with satellite binary time out-of-range N/A
0 RA2_MW__1P products with wrong clock step N/A
0 RA2_MW__1P products with leap utc set to blank N/A
0 RA2_MW__1P products with leap err set N/A
0 RA2_MW__1P products with product err set N/A
0 RA2_MW__1P products with tot_size not equal to real file size N/A

[RA2_MW__1P: MPH checks](#)

SPH errors

Gauge
18 ADFs not covering sensing time are referenced in RA2_MW__1P products N/A
0 RA2_MW__1P products with processing errors significance flag set N/A
0 RA2_MW__1P products with percentage DSRs free of processing errors below threshold N/A
0 RA2_MW__1P products with percentage of valid measurements below threshold N/A
4 RA2_MW__1P products with percentage of 320 MHz band processed below threshold N/A
5 RA2_MW__1P products with percentage of 80 MHz band processed above threshold N/A
3 RA2_MW__1P products with percentage of 20 MHz band processed above threshold N/A

Level 2

Planning vs. Production

Gauge
RA2_FGD_2P products: 18 produced; 2 gaps; 0 unplanned ; 0.10% of mission plan not covered by production
RA2_WWV_2P products: 18 produced; 2 gaps; 0 unplanned ; 0.10% of mission plan not covered by production

[Mission Plan vs. production chart](#)

Inventoried production: [RA2_FGD_2P](#) , [RA2_WWV_2P](#)

Missing products: [RA2_FGD_2P](#) , [RA2_WWV_2P](#)

Unplanned products: [RA2_FGD_2P](#) , [RA2_WWV_2P](#)

Overlaps: [RA2_FGD_2P](#) , [RA2_WWV_2P](#)

Duplicates: [RA2_FGD_2P](#) , [RA2_WWV_2P](#)

ADF usage

Gauge
Current IECF list for ADFs not available N/A
253 differences with IECF detected for type RA2_FGD_2P N/A
29 new ADFs in use for type RA2_FGD_2P N/A

[RA2_FGD_2P: ADFs usage](#)

Gauge
Current IECF list for ADFs not available N/A
215 differences with IECF detected for type RA2_WWV_2P N/A
46 new ADFs in use for type RA2_WWV_2P N/A

[RA2_WWV_2P: ADFs usage](#)

Header checks

MPH errors

Gauge
0 RA2_FGD_2P products with wrong filename N/A
0 RA2_FGD_2P products with unknown processing stage N/A
0 RA2_FGD_2P products with unknown acquisition station N/A
0 RA2_FGD_2P products with unknown processing center N/A
0 RA2_FGD_2P products with wrong processing time N/A
18 RA2_FGD_2P products with software version not equal to the current version N/A
0 RA2_FGD_2P products with wrong sensing start N/A
0 RA2_FGD_2P products with wrong sensing stop N/A
0 RA2_FGD_2P products with wrong phase N/A
18 RA2_FGD_2P products with wrong state vector time N/A
0 RA2_FGD_2P products with unknown vector source N/A
17 RA2_FGD_2P products with UTC to SBT time too far from sensing time N/A
0 RA2_FGD_2P products with satellite binary time out-of-range N/A
0 RA2_FGD_2P products with wrong clock step N/A
0 RA2_FGD_2P products with leap utc set to blank N/A
0 RA2_FGD_2P products with leap err set N/A
18 RA2_FGD_2P products with product err set N/A
0 RA2_FGD_2P products with tot_size not equal to real file size N/A

Gauge
0 RA2_WWV_2P products with wrong filename N/A
0 RA2_WWV_2P products with unknown processing stage N/A
0 RA2_WWV_2P products with unknown acquisition station N/A
0 RA2_WWV_2P products with unknown processing center N/A
0 RA2_WWV_2P products with wrong processing time N/A
18 RA2_WWV_2P products with software version not equal to the current version N/A
0 RA2_WWV_2P products with wrong sensing start N/A
0 RA2_WWV_2P products with wrong sensing stop N/A
0 RA2_WWV_2P products with wrong phase N/A
18 RA2_WWV_2P products with wrong state vector time N/A
0 RA2_WWV_2P products with unknown vector source N/A
17 RA2_WWV_2P products with UTC to SBT time too far from sensing time N/A
0 RA2_WWV_2P products with satellite binary time out-of-range N/A
0 RA2_WWV_2P products with wrong clock step N/A
0 RA2_WWV_2P products with leap utc set to blank N/A
0 RA2_WWV_2P products with leap err set N/A
18 RA2_WWV_2P products with product err set N/A
0 RA2_WWV_2P products with tot_size not equal to real file size N/A

[RA2_WWV_2P: MPH checks](#)

SPH errors

Gauge
18 ADFs not covering sensing time are referenced in RA2_FGD_2P products N/A
18 RA2_FGD_2P products with I2 processing errors significance flag set N/A

0 RA2_FGD_2P products with I1b processing errors significance flag set N/A
18 RA2_FGD_2P products with percentage DSRs free of I2 processing errors below threshold N/A
0 RA2_FGD_2P products with percentage DSRs free of I1b processing errors below threshold N/A
0 RA2_FGD_2P products with percentage of valid measurements below threshold N/A
6 RA2_FGD_2P products with percentage of 320 MHz band processed below threshold N/A
6 RA2_FGD_2P products with percentage of 80 MHz band processed above threshold N/A
6 RA2_FGD_2P products with percentage of 20 MHz band processed above threshold N/A
5 RA2_FGD_2P products with percentage of valid Ku ocean retracker measurements below threshold N/A
0 RA2_FGD_2P products with percentage of valid Ku ice1 retracker measurements below threshold N/A
18 RA2_FGD_2P products with percentage of valid S ice1 retracker measurements below threshold N/A
2 RA2_FGD_2P products with percentage of valid Ku ice2 retracker measurements below threshold N/A
18 RA2_FGD_2P products with percentage of valid S ice2 retracker measurements below threshold N/A
1 RA2_FGD_2P products with percentage of valid Ku sea/ice retracker measurements below threshold N/A

[RA2_FGD_2P: SPH checks](#)

Gauge
0 ADFs not covering sensing time are referenced in RA2_WWV_2P products N/A
18 RA2_WWV_2P products with ra2_I2_proc_flag anomalies N/A
0 RA2_WWV_2P products with ra2_I1b_proc_flag anomalies N/A
18 RA2_WWV_2P products with ra2_I2_proc_quality anomalies N/A
0 RA2_WWV_2P products with ra2_I1b_proc_quality anomalies N/A
0 RA2_WWV_2P products with ra2_measurement_percent anomalies N/A
6 RA2_WWV_2P products with ra2_320_band_percent anomalies N/A
6 RA2_WWV_2P products with ra2_80_band_percent anomalies N/A
6 RA2_WWV_2P products with ra2_20_band_percent anomalies N/A

5 RA2_WWV_2P products with ra2_ocean_ku_retrack_percent anomalies
N/A

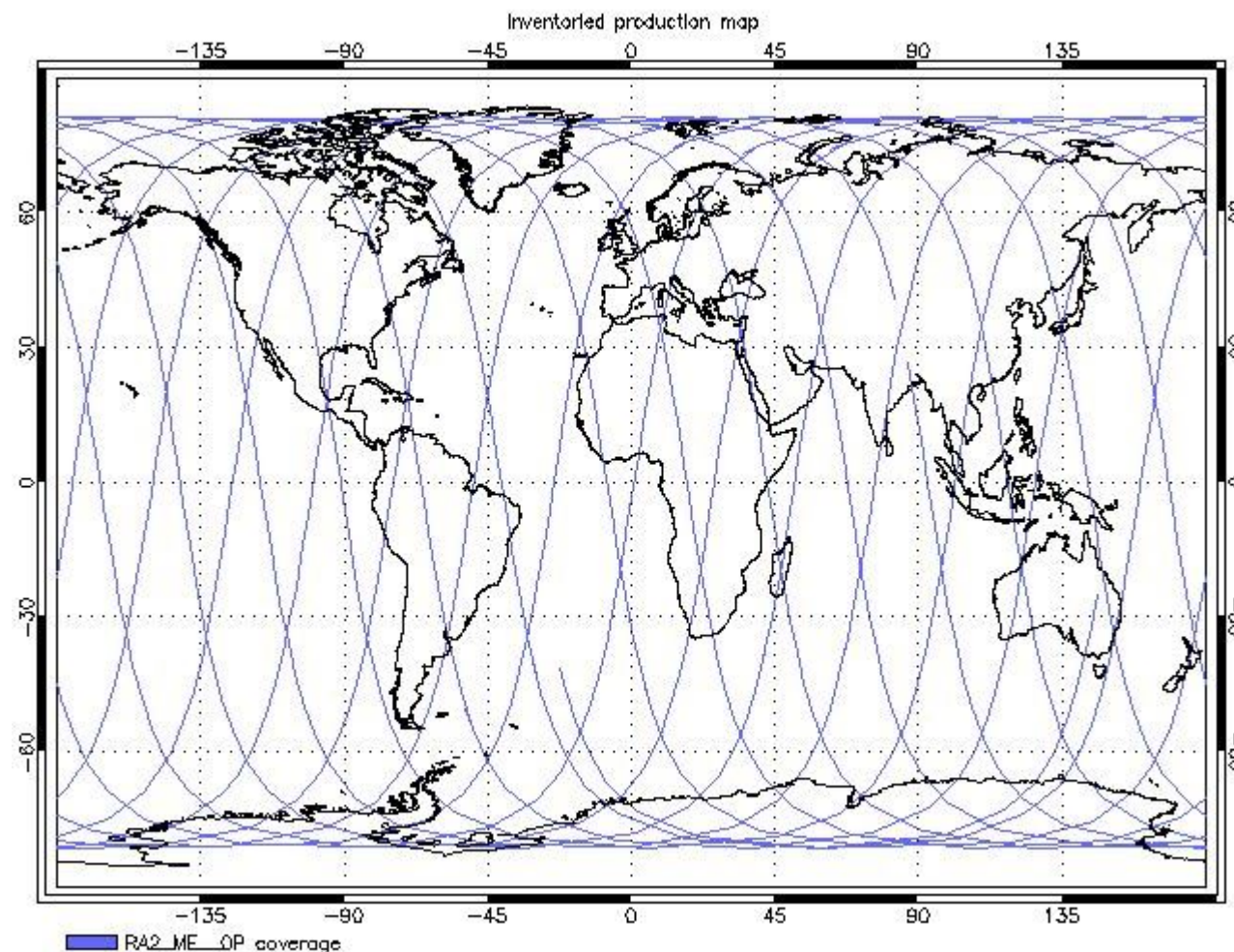

[RA2_WWV_2P: SPH checks](#)

Time Correlation

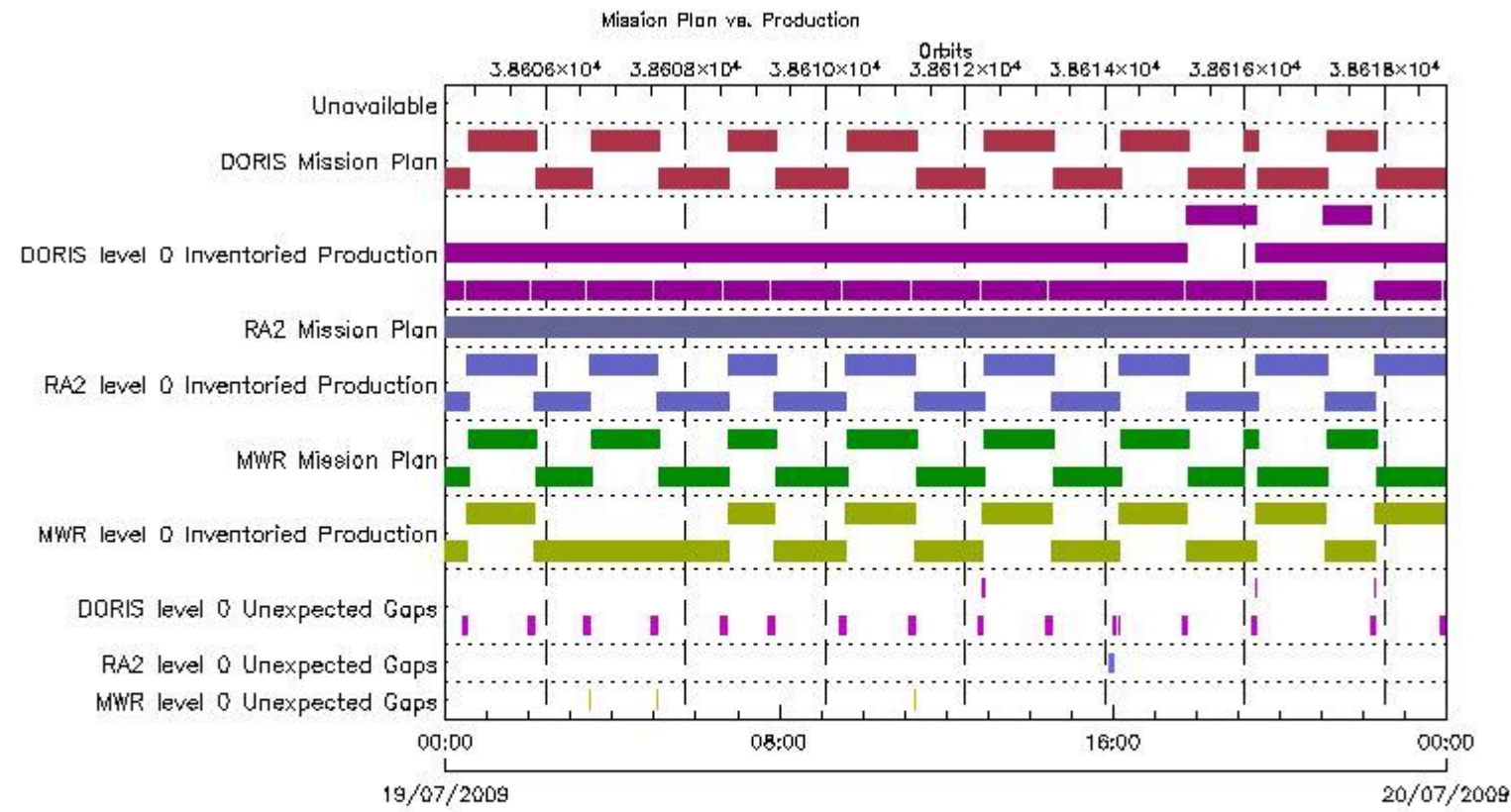
[Time Correlation propagation error](#)

Overall Production

Inventoried Production (sensing time)



Mission Plan vs. Production (level 0)



Production covering Mission Plan

Gauge	
PCF_RA2_ME__0P	100% of production inventoried
PCF_RA2_CAL_0P	100% of production inventoried
PCF_DOR_NAV_0P	100% of production inventoried
PCF_DOR_DOP_0P	100% of production inventoried
PCF_MWR_NL__0P	100% of production inventoried

Mission Plan (extracted from DMOP)

Gauge	Segment (Start-Stop)
MODE.MEASUREMENT	18-JUL-2009 22:53:54.635
RA2.ACQ_PLAN	19-JUL-2009 15:56:22.594
MODE.NOMINAL	18-JUL-2009 22:53:54.635
DORIS.ACQ_PLAN	20-JUL-2009 00:02:37.903

MODE.NOMINAL MWR.ACQ_PLAN	18-JUL-2009 22:53:54.635 20-JUL-2009 00:02:37.903
MODE.CALIBRATION RA2.ACQ_PLAN	19-JUL-2009 15:56:27.105 19-JUL-2009 15:58:49.773
MODE.MEASUREMENT RA2.ACQ_PLAN	19-JUL-2009 15:58:54.283 20-JUL-2009 00:02:37.903

Inventoried Products

RA2_CAL_OP products

Gauge	Segment (Start-Stop)	Explicit Reference
Product: RA2_CAL_OP Filename: RA2_CAL_0PNPDK20090719_155622_000001462080_00484_38614_1464.N1	19-JUL-2009 15:56:22.876 19-JUL-2009 15:58:48.811	RA2_CAL_0PNPDK20090719_155622_000001462080_00484_38614_1464.N1 RA2_CAL_0P.MPH.ABS_ORBIT=38614

DOR_DOP_OP products

Gauge	Segment (Start-Stop)	Explicit Reference
Product: DOR_DOP_OP Filename: DOR_DOP_0PNPDE20090718_225008_000059932080_00473_38603_8789.N1	18-JUL-2009 22:50:08.628 19-JUL-2009 00:30:01.875	DOR_DOP_0PNPDE20090718_225008_000059932080_00473_38603_8789.N1 DOR_DOP_0P.MPH.ABS_ORBIT=38603
Product: DOR_DOP_OP Filename: DOR_DOP_0PNPDE20090719_003105_000057382080_00474_38604_8790.N1	19-JUL-2009 00:31:05.636 19-JUL-2009 02:06:43.824	DOR_DOP_0PNPDE20090719_003105_000057382080_00474_38604_8790.N1 DOR_DOP_0P.MPH.ABS_ORBIT=38604
Product: DOR_DOP_OP Filename: DOR_DOP_0PNPDE20090719_020747_000046542080_00475_38605_8791.N1	19-JUL-2009 02:07:47.582 19-JUL-2009 03:25:21.899	DOR_DOP_0PNPDE20090719_020747_000046542080_00475_38605_8791.N1 DOR_DOP_0P.MPH.ABS_ORBIT=38605
Product: DOR_DOP_OP Filename: DOR_DOP_0PNPDE20090719_032625_000058022080_00476_38606_8792.N1	19-JUL-2009 03:26:25.653 19-JUL-2009 05:03:07.607	DOR_DOP_0PNPDE20090719_032625_000058022080_00476_38606_8792.N1 DOR_DOP_0P.MPH.ABS_ORBIT=38606
Product: DOR_DOP_OP Filename: DOR_DOP_0PNPDE20090719_050411_000059932080_00477_38607_8793.N1	19-JUL-2009 05:04:11.365 19-JUL-2009 06:44:04.604	DOR_DOP_0PNPDE20090719_050411_000059932080_00477_38607_8793.N1 DOR_DOP_0P.MPH.ABS_ORBIT=38607
Product: DOR_DOP_OP Filename: DOR_DOP_0PNPDK20090719_064508_000040172080_00478_38608_1310.N1	19-JUL-2009 06:45:08.366 19-JUL-2009 07:52:05.124	DOR_DOP_0PNPDK20090719_064508_000040172080_00478_38608_1310.N1 DOR_DOP_0P.MPH.ABS_ORBIT=38608
Product: DOR_DOP_OP Filename: DOR_DOP_0PNPDK20090719_075308_000059932080_00479_38609_1311.N1	19-JUL-2009 07:53:08.886 19-JUL-2009 09:33:02.152	DOR_DOP_0PNPDK20090719_075308_000059932080_00479_38609_1311.N1 DOR_DOP_0P.MPH.ABS_ORBIT=38609
Product: DOR_DOP_OP Filename: DOR_DOP_0PNPDK20090719_093405_000059292080_00480_38610_1312.N1	19-JUL-2009 09:34:05.914 19-JUL-2009 11:12:55.395	DOR_DOP_0PNPDK20090719_093405_000059292080_00480_38610_1312.N1 DOR_DOP_0P.MPH.ABS_ORBIT=38610
Product: DOR_DOP_OP Filename: DOR_DOP_0PNPDK20090719_111359_000058662080_00481_38611_1313.N1	19-JUL-2009 11:13:59.149 19-JUL-2009 12:51:44.888	DOR_DOP_0PNPDK20090719_111359_000058662080_00481_38611_1313.N1 DOR_DOP_0P.MPH.ABS_ORBIT=38611
Product: DOR_DOP_OP Filename: DOR_DOP_0PNPDK20090719_125352_000058662080_00482_38612_1314.N1	19-JUL-2009 12:53:52.403 19-JUL-2009 14:31:38.150	DOR_DOP_0PNPDK20090719_125352_000058662080_00482_38612_1314.N1 DOR_DOP_0P.MPH.ABS_ORBIT=38612
Product: DOR_DOP_OP Filename: DOR_DOP_0PNPDK20090719_143241_000057382080_00483_38613_1315.N1	19-JUL-2009 14:32:41.904 19-JUL-2009 16:08:20.124	DOR_DOP_0PNPDK20090719_143241_000057382080_00483_38613_1315.N1 DOR_DOP_0P.MPH.ABS_ORBIT=38613
Product: DOR_DOP_OP Filename: DOR_DOP_0PNPDK20090719_160923_000058022080_00484_38614_1316.N1	19-JUL-2009 16:09:23.881 19-JUL-2009 17:46:05.835	DOR_DOP_0PNPDK20090719_160923_000058022080_00484_38614_1316.N1 DOR_DOP_0P.MPH.ABS_ORBIT=38614
Product: DOR_DOP_OP Filename: DOR_DOP_0PNPDK20090719_174605_000059292080_00485_38615_1317.N1	19-JUL-2009 17:46:05.835 19-JUL-2009 19:24:55.301	DOR_DOP_0PNPDK20090719_174605_000059292080_00485_38615_1317.N1 DOR_DOP_0P.MPH.ABS_ORBIT=38615
Product: DOR_DOP_OP Filename: DOR_DOP_0PNPDK20090719_192559_000059932080_00486_38616_1318.N1	19-JUL-2009 19:25:59.055 19-JUL-2009 21:05:52.325	DOR_DOP_0PNPDK20090719_192559_000059932080_00486_38616_1318.N1 DOR_DOP_0P.MPH.ABS_ORBIT=38616
Product: DOR_DOP_OP Filename: DOR_DOP_0PNPDE20090719_210552_000042082080_00487_38617_8794.N1	19-JUL-2009 21:05:52.325 19-JUL-2009 22:16:00.365	DOR_DOP_0PNPDE20090719_210552_000042082080_00487_38617_8794.N1 DOR_DOP_0P.MPH.ABS_ORBIT=38617

Product: DOR_DOP_0P Filename: DOR_DOP_0PNPDE20090719_221704_000060572080_00487_38617_8795.N1	19-JUL-2009 22:17:04.118 19-JUL-2009 23:58:01.092	DOR_DOP_0PNPDE20090719_221704_000060572080_00487_38617 DOR_DOP_0P.MPH.ABS_ORBIT=38617
Product: DOR_DOP_0P Filename: DOR_DOP_0PNPDE20090719_235904_000058662080_00488_38618_8796.N1	19-JUL-2009 23:59:04.854 20-JUL-2009 01:36:50.554	DOR_DOP_0PNPDE20090719_235904_000058662080_00488_38618_8796.N1 DOR_DOP_0P.MPH.ABS_ORBIT=38618

DOR_NAV_0P products

Gauge	Segment (Start-Stop)	Explicit Reference
Product: DOR_NAV_0P Filename: DOR_NAV_0PNPDE20090718_224832_000057382080_00473_38603_8381.N1	18-JUL-2009 22:48:32.991 19-JUL-2009 00:24:11.214	DOR_NAV_0PNPDE20090718_224832_000057382080_00473_38603_8381.N1 DOR_NAV_0P.MPH.ABS_ORBIT=38603
Product: DOR_NAV_0P Filename: DOR_NAV_0PNPDE20090719_002929_000054192080_00474_38604_8382.N1	19-JUL-2009 00:29:30.000 19-JUL-2009 01:59:49.406	DOR_NAV_0PNPDE20090719_002929_000054192080_00474_38604_8382.N1 DOR_NAV_0P.MPH.ABS_ORBIT=38604
Product: DOR_NAV_0P Filename: DOR_NAV_0PNPDE20090719_020508_000044632080_00475_38605_8383.N1	19-JUL-2009 02:05:08.192 19-JUL-2009 03:19:31.231	DOR_NAV_0PNPDE20090719_020508_000044632080_00475_38605_8383.N1 DOR_NAV_0P.MPH.ABS_ORBIT=38605
Product: DOR_NAV_0P Filename: DOR_NAV_0PNPDE20090719_032450_000054192080_00476_38606_8384.N1	19-JUL-2009 03:24:50.020 19-JUL-2009 04:55:09.419	DOR_NAV_0PNPDE20090719_032450_000054192080_00476_38606_8384.N1 DOR_NAV_0P.MPH.ABS_ORBIT=38606
Product: DOR_NAV_0P Filename: DOR_NAV_0PNPDE20090719_050028_000057382080_00477_38607_8385.N1	19-JUL-2009 05:00:28.209 19-JUL-2009 06:36:06.424	DOR_NAV_0PNPDE20090719_050028_000057382080_00477_38607_8385.N1 DOR_NAV_0P.MPH.ABS_ORBIT=38607
Product: DOR_NAV_0P Filename: DOR_NAV_0PNPDK20090719_064125_000038252080_00478_38608_0592.N1	19-JUL-2009 06:41:25.209 19-JUL-2009 07:45:10.698	DOR_NAV_0PNPDK20090719_064125_000038252080_00478_38608_0592.N1 DOR_NAV_0P.MPH.ABS_ORBIT=38608
Product: DOR_NAV_0P Filename: DOR_NAV_0PNPDK20090719_075029_000057382080_00479_38609_0593.N1	19-JUL-2009 07:50:29.491 19-JUL-2009 09:26:07.730	DOR_NAV_0PNPDK20090719_075029_000057382080_00479_38609_0593.N1 DOR_NAV_0P.MPH.ABS_ORBIT=38609
Product: DOR_NAV_0P Filename: DOR_NAV_0PNPDK20090719_093126_000057382080_00480_38610_0594.N1	19-JUL-2009 09:31:26.519 19-JUL-2009 11:07:04.723	DOR_NAV_0PNPDK20090719_093126_000057382080_00480_38610_0594.N1 DOR_NAV_0P.MPH.ABS_ORBIT=38610
Product: DOR_NAV_0P Filename: DOR_NAV_0PNPDK20090719_111223_000057382080_00481_38611_0595.N1	19-JUL-2009 11:12:23.516 19-JUL-2009 12:48:01.735	DOR_NAV_0PNPDK20090719_111223_000057382080_00481_38611_0595.N1 DOR_NAV_0P.MPH.ABS_ORBIT=38611
Product: DOR_NAV_0P Filename: DOR_NAV_0PNPDK20090719_125320_000054192080_00482_38612_0596.N1	19-JUL-2009 12:53:20.525 19-JUL-2009 14:23:39.963	DOR_NAV_0PNPDK20090719_125320_000054192080_00482_38612_0596.N1 DOR_NAV_0P.MPH.ABS_ORBIT=38612
Product: DOR_NAV_0P Filename: DOR_NAV_0PNPDK20090719_142858_000054192080_00483_38613_0597.N1	19-JUL-2009 14:28:58.756 19-JUL-2009 15:59:18.178	DOR_NAV_0PNPDK20090719_142858_000054192080_00483_38613_0597.N1 DOR_NAV_0P.MPH.ABS_ORBIT=38613
Product: DOR_NAV_0P Filename: DOR_NAV_0PNPDK20090719_160436_000057382080_00484_38614_0598.N1	19-JUL-2009 16:04:36.967 19-JUL-2009 17:40:15.167	DOR_NAV_0PNPDK20090719_160436_000057382080_00484_38614_0598.N1 DOR_NAV_0P.MPH.ABS_ORBIT=38614
Product: DOR_NAV_0P Filename: DOR_NAV_0PNPDK20090719_174533_000057382080_00485_38615_0599.N1	19-JUL-2009 17:45:33.960 19-JUL-2009 19:21:12.152	DOR_NAV_0PNPDK20090719_174533_000057382080_00485_38615_0599.N1 DOR_NAV_0P.MPH.ABS_ORBIT=38615
Product: DOR_NAV_0P Filename: DOR_NAV_0PNPDK20090719_192630_000057382080_00486_38616_0600.N1	19-JUL-2009 19:26:30.934 19-JUL-2009 21:02:09.173	DOR_NAV_0PNPDK20090719_192630_000057382080_00486_38616_0600.N1 DOR_NAV_0P.MPH.ABS_ORBIT=38616
Product: DOR_NAV_0P Filename: DOR_NAV_0PNPDE20090719_210209_000041442080_00487_38617_8386.N1	19-JUL-2009 21:02:09.173 19-JUL-2009 22:11:13.458	DOR_NAV_0PNPDE20090719_210209_000041442080_00487_38617_8386.N1 DOR_NAV_0P.MPH.ABS_ORBIT=38617
Product: DOR_NAV_0P Filename: DOR_NAV_0PNPDE20090719_221632_000057382080_00487_38617_8387.N1	19-JUL-2009 22:16:32.243 19-JUL-2009 23:52:10.428	DOR_NAV_0PNPDE20090719_221632_000057382080_00487_38617_8387.N1 DOR_NAV_0P.MPH.ABS_ORBIT=38617
Product: DOR_NAV_0P Filename: DOR_NAV_0PNPDE20090719_235729_000054192080_00488_38618_8388.N1	19-JUL-2009 23:57:29.213 20-JUL-2009 01:27:48.612	DOR_NAV_0PNPDE20090719_235729_000054192080_00488_38618_8388.N1 DOR_NAV_0P.MPH.ABS_ORBIT=38618

MWR_NL__0P products

Gauge	Segment (Start-Stop)	Explicit Reference
Product: MWR_NL__0P Filename: MWR_NL__0PNPDE20090718_225032_000060482080_00473_38603_8830.N1	18-JUL-2009 22:50:32.495 19-JUL-2009 00:31:20.671	MWR_NL__0PNPDE20090718_225032_000060482080_00473_38603_8830.N1 MWR_NL__0P.MPH.ABS_ORBIT=38603
Product: MWR_NL__0P Filename: MWR_NL__0PNPDE20090719_003056_000058562080_00474_38604_8831.N1	19-JUL-2009 00:30:56.668 19-JUL-2009 02:08:32.832	MWR_NL__0PNPDE20090719_003056_000058562080_00474_38604_8831.N1 MWR_NL__0P.MPH.ABS_ORBIT=38604

Product: MWR_NL__OP Filename: MWR_NL__OPNPDE20090719_020832_000047042080_00475_38605_8832.N1	19-JUL-2009 02:08:32.832 19-JUL-2009 03:26:56.954	MWR_NL__OPNPDE20090719_020832_000047042080_00475_38605_8832.N1 MWR_NL__OP.MPH.ABS_ORBIT=38605
Product: MWR_NL__OP Filename: MWR_NL__OPNPDE20090719_032720_000058322080_00476_38606_8833.N1	19-JUL-2009 03:27:20.962 19-JUL-2009 05:04:33.119	MWR_NL__OPNPDE20090719_032720_000058322080_00476_38606_8833.N1 MWR_NL__OP.MPH.ABS_ORBIT=38606
Product: MWR_NL__OP Filename: MWR_NL__OPNPDE20090719_050457_000060482080_00477_38607_8834.N1	19-JUL-2009 05:04:57.119 19-JUL-2009 06:45:45.287	MWR_NL__OPNPDE20090719_050457_000060482080_00477_38607_8834.N1 MWR_NL__OP.MPH.ABS_ORBIT=38607
Product: MWR_NL__OP Filename: MWR_NL__OPNPDK20090719_064545_000040802080_00478_38608_1209.N1	19-JUL-2009 06:45:45.287 19-JUL-2009 07:53:45.393	MWR_NL__OPNPDK20090719_064545_000040802080_00478_38608_1209.N1 MWR_NL__OP.MPH.ABS_ORBIT=38608
Product: MWR_NL__OP Filename: MWR_NL__OPNPDK20090719_075345_000060482080_00479_38609_1210.N1	19-JUL-2009 07:53:45.393 19-JUL-2009 09:34:33.566	MWR_NL__OPNPDK20090719_075345_000060482080_00479_38609_1210.N1 MWR_NL__OP.MPH.ABS_ORBIT=38609
Product: MWR_NL__OP Filename: MWR_NL__OPNPDK20090719_093433_000060002080_00480_38610_1211.N1	19-JUL-2009 09:34:33.566 19-JUL-2009 11:14:33.727	MWR_NL__OPNPDK20090719_093433_000060002080_00480_38610_1211.N1 MWR_NL__OP.MPH.ABS_ORBIT=38610
Product: MWR_NL__OP Filename: MWR_NL__OPNPDK20090719_111457_000059282080_00481_38611_1212.N1	19-JUL-2009 11:14:57.735 19-JUL-2009 12:53:45.900	MWR_NL__OPNPDK20090719_111457_000059282080_00481_38611_1212.N1 MWR_NL__OP.MPH.ABS_ORBIT=38611
Product: MWR_NL__OP Filename: MWR_NL__OPNPDK20090719_125345_000059522080_00482_38612_1213.N1	19-JUL-2009 12:53:45.900 19-JUL-2009 14:32:58.060	MWR_NL__OPNPDK20090719_125345_000059522080_00482_38612_1213.N1 MWR_NL__OP.MPH.ABS_ORBIT=38612
Product: MWR_NL__OP Filename: MWR_NL__OPNPDK20090719_143258_000057842080_00483_38613_1214.N1	19-JUL-2009 14:32:58.060 19-JUL-2009 16:09:22.217	MWR_NL__OPNPDK20090719_143258_000057842080_00483_38613_1214.N1 MWR_NL__OP.MPH.ABS_ORBIT=38613
Product: MWR_NL__OP Filename: MWR_NL__OPNPDK20090719_160922_000058802080_00484_38614_1215.N1	19-JUL-2009 16:09:22.217 19-JUL-2009 17:47:22.390	MWR_NL__OPNPDK20090719_160922_000058802080_00484_38614_1215.N1 MWR_NL__OP.MPH.ABS_ORBIT=38614
Product: MWR_NL__OP Filename: MWR_NL__OPNPDK20090719_174634_000060242080_00485_38615_1216.N1	19-JUL-2009 17:46:34.378 19-JUL-2009 19:26:58.547	MWR_NL__OPNPDK20090719_174634_000060242080_00485_38615_1216.N1 MWR_NL__OP.MPH.ABS_ORBIT=38615
Product: MWR_NL__OP Filename: MWR_NL__OPNPDK20090719_192634_000060482080_00486_38616_1217.N1	19-JUL-2009 19:26:34.547 19-JUL-2009 21:07:22.712	MWR_NL__OPNPDK20090719_192634_000060482080_00486_38616_1217.N1 MWR_NL__OP.MPH.ABS_ORBIT=38616
Product: MWR_NL__OP Filename: MWR_NL__OPNPDE20090719_210634_000042482080_00487_38617_8835.N1	19-JUL-2009 21:06:34.712 19-JUL-2009 22:17:22.829	MWR_NL__OPNPDE20090719_210634_000042482080_00487_38617_8835.N1 MWR_NL__OP.MPH.ABS_ORBIT=38617
Product: MWR_NL__OP Filename: MWR_NL__OPNPDE20090719_221658_000061682080_00487_38617_8836.N1	19-JUL-2009 22:16:58.829 19-JUL-2009 23:59:46.998	MWR_NL__OPNPDE20090719_221658_000061682080_00487_38617_8836.N1 MWR_NL__OP.MPH.ABS_ORBIT=38617
Product: MWR_NL__OP Filename: MWR_NL__OPNPDE20090719_235946_000058802080_00488_38618_8837.N1	19-JUL-2009 23:59:46.998 20-JUL-2009 01:37:47.167	MWR_NL__OPNPDE20090719_235946_000058802080_00488_38618_8837.N1 MWR_NL__OP.MPH.ABS_ORBIT=38618

RA2_ME__OP products

Gauge	Segment (Start-Stop)	Explicit Reference
Product: RA2_ME__OP Filename: RA2_ME__OPNPDE20090718_225037_000060922080_00473_38603_9482.N1	18-JUL-2009 22:50:37.341 19-JUL-2009 00:32:09.807	RA2_ME__OPNPDE20090718_225037_000060922080_00473_38603_9482.N1 RA2_ME__OP.MPH.ABS_ORBIT=38603
Product: RA2_ME__OP Filename: RA2_ME__OPNPDE20090719_003107_000059142080_00474_38604_9483.N1	19-JUL-2009 00:31:07.423 19-JUL-2009 02:09:41.649	RA2_ME__OPNPDE20090719_003107_000059142080_00474_38604_9483.N1 RA2_ME__OP.MPH.ABS_ORBIT=38604
Product: RA2_ME__OP Filename: RA2_ME__OPNPDE20090719_020844_000047482080_00475_38605_9484.N1	19-JUL-2009 02:08:44.835 19-JUL-2009 03:27:52.703	RA2_ME__OPNPDE20090719_020844_000047482080_00475_38605_9484.N1 RA2_ME__OP.MPH.ABS_ORBIT=38605
Product: RA2_ME__OP Filename: RA2_ME__OPNPDE20090719_032721_000058912080_00476_38606_9485.N1	19-JUL-2009 03:27:21.511 19-JUL-2009 05:05:32.343	RA2_ME__OPNPDE20090719_032721_000058912080_00476_38606_9485.N1 RA2_ME__OP.MPH.ABS_ORBIT=38606
Product: RA2_ME__OP Filename: RA2_ME__OPNPDE20090719_050500_000060972080_00477_38607_9486.N1	19-JUL-2009 05:05:00.037 19-JUL-2009 06:46:36.959	RA2_ME__OPNPDE20090719_050500_000060972080_00477_38607_9486.N1 RA2_ME__OP.MPH.ABS_ORBIT=38607
Product: RA2_ME__OP Filename: RA2_ME__OPNPDK20090719_064604_000041152080_00478_38608_3256.N1	19-JUL-2009 06:46:04.653 19-JUL-2009 07:54:39.769	RA2_ME__OPNPDK20090719_064604_000041152080_00478_38608_3256.N1 RA2_ME__OP.MPH.ABS_ORBIT=38608
Product: RA2_ME__OP Filename: RA2_ME__OPNPDK20090719_075358_000060962080_00479_38609_3257.N1	19-JUL-2009 07:53:58.551 19-JUL-2009 09:35:34.359	RA2_ME__OPNPDK20090719_075358_000060962080_00479_38609_3257.N1 RA2_ME__OP.MPH.ABS_ORBIT=38609

Product: RA2_ME__0P Filename: RA2_ME__0PNPDK20090719_093452_000060502080_00480_38610_3258.N1	19-JUL-2009 09:34:52.027 19-JUL-2009 11:15:42.161	RA2_ME__0PNPDK20090719_093452_000060502080_00480_3861 RA2_ME__0P.MPH.ABS_ORBIT=38610
Product: RA2_ME__0P Filename: RA2_ME__0PNPDK20090719_111500_000059892080_00481_38611_3259.N1	19-JUL-2009 11:15:00.943 19-JUL-2009 12:54:49.807	RA2_ME__0PNPDK20090719_111500_000059892080_00481_38611_3259.N1 RA2_ME__0P.MPH.ABS_ORBIT=38611
Product: RA2_ME__0P Filename: RA2_ME__0PNPDK20090719_125407_000059772080_00482_38612_3260.N1	19-JUL-2009 12:54:07.475 19-JUL-2009 14:33:44.085	RA2_ME__0PNPDK20090719_125407_000059772080_00482_38612_3260.N1 RA2_ME__0P.MPH.ABS_ORBIT=38612
Product: RA2_ME__0P Filename: RA2_ME__0PNPDK20090719_143301_000049902080_00483_38613_3261.N1	19-JUL-2009 14:33:01.753 19-JUL-2009 15:56:11.359	RA2_ME__0PNPDK20090719_143301_000049902080_00483_38613_3261.N1 RA2_ME__0P.MPH.ABS_ORBIT=38613
Product: RA2_ME__0P Filename: RA2_ME__0PNPDK20090719_160013_000006052080_00484_38614_3262.N1	19-JUL-2009 16:00:13.603 19-JUL-2009 16:10:18.506	RA2_ME__0PNPDK20090719_160013_000006052080_00484_38614_3262.N1 RA2_ME__0P.MPH.ABS_ORBIT=38614
Product: RA2_ME__0P Filename: RA2_ME__0PNPDK20090719_160936_000059152080_00484_38614_3263.N1	19-JUL-2009 16:09:36.174 19-JUL-2009 17:48:11.513	RA2_ME__0PNPDK20090719_160936_000059152080_00484_38614_3263.N1 RA2_ME__0P.MPH.ABS_ORBIT=38614
Product: RA2_ME__0P Filename: RA2_ME__0PNPDK20090719_174642_000060662080_00485_38615_3264.N1	19-JUL-2009 17:46:42.393 19-JUL-2009 19:27:48.123	RA2_ME__0PNPDK20090719_174642_000060662080_00485_38615_3264.N1 RA2_ME__0P.MPH.ABS_ORBIT=38615
Product: RA2_ME__0P Filename: RA2_ME__0PNPDK20090719_192651_000060922080_00486_38616_3265.N1	19-JUL-2009 19:26:51.309 19-JUL-2009 21:08:23.775	RA2_ME__0PNPDK20090719_192651_000060922080_00486_38616_3265.N1 RA2_ME__0P.MPH.ABS_ORBIT=38616
Product: RA2_ME__0P Filename: RA2_ME__0PNPDE20090719_210650_000042842080_00487_38617_9487.N1	19-JUL-2009 21:06:50.199 19-JUL-2009 22:18:14.643	RA2_ME__0PNPDE20090719_210650_000042842080_00487_38617_9487.N1 RA2_ME__0P.MPH.ABS_ORBIT=38617
Product: RA2_ME__0P Filename: RA2_ME__0PNPDE20090719_221716_000062182080_00487_38617_9488.N1	19-JUL-2009 22:17:16.715 20-JUL-2009 00:00:55.063	RA2_ME__0PNPDE20090719_221716_000062182080_00487_38617_9488.N1 RA2_ME__0P.MPH.ABS_ORBIT=38617
Product: RA2_ME__0P Filename: RA2_ME__0PNPDE20090719_235951_000059232080_00488_38618_9489.N1	19-JUL-2009 23:59:51.565 20-JUL-2009 01:38:34.703	RA2_ME__0PNPDE20090719_235951_000059232080_00488_38618_9489.N1 RA2_ME__0P.MPH.ABS_ORBIT=38618

Missing Products

RA2_CAL_0P missing products

Gauge Value Segment (Start-Stop)

DOR_DOP_0P missing products

Gauge	Value	Segment (Start-Stop)
MODE.NOMINAL DORIS.MISSING	Duration: 63.761727 s	19-JUL-2009 00:30:01.875 19-JUL-2009 00:31:05.636
MODE.NOMINAL DORIS.MISSING	Duration: 63.757830 s	19-JUL-2009 02:06:43.824 19-JUL-2009 02:07:47.582
MODE.NOMINAL DORIS.MISSING	Duration: 63.753915 s	19-JUL-2009 03:25:21.899 19-JUL-2009 03:26:25.653
MODE.NOMINAL DORIS.MISSING	Duration: 63.757820 s	19-JUL-2009 05:03:07.607 19-JUL-2009 05:04:11.365
MODE.NOMINAL DORIS.MISSING	Duration: 63.761727 s	19-JUL-2009 06:44:04.604 19-JUL-2009 06:45:08.366
MODE.NOMINAL DORIS.MISSING	Duration: 63.761713 s	19-JUL-2009 07:52:05.124 19-JUL-2009 07:53:08.886
MODE.NOMINAL DORIS.MISSING	Duration: 63.761726 s	19-JUL-2009 09:33:02.152 19-JUL-2009 09:34:05.914
MODE.NOMINAL DORIS.MISSING	Duration: 63.753914 s	19-JUL-2009 11:12:55.395 19-JUL-2009 11:13:59.149
MODE.NOMINAL DORIS.MISSING	Duration: 127.515641 s	19-JUL-2009 12:51:44.888 19-JUL-2009 12:53:52.403

MODE.NOMINAL DORIS.MISSING	Duration: 63.753914 s	19-JUL-2009 14:31:38.150 19-JUL-2009 14:32:41.904
MODE.NOMINAL DORIS.MISSING	Duration: 63.757828 s	19-JUL-2009 16:08:20.124 19-JUL-2009 16:09:23.881
MODE.NOMINAL DORIS.MISSING	Duration: 63.753914 s	19-JUL-2009 19:24:55.301 19-JUL-2009 19:25:59.055
MODE.NOMINAL DORIS.MISSING	Duration: 63.753915 s	19-JUL-2009 22:16:00.365 19-JUL-2009 22:17:04.118
MODE.NOMINAL DORIS.MISSING	Duration: 63.761729 s	19-JUL-2009 23:58:01.092 19-JUL-2009 23:59:04.854

DOR_NAV_OP missing products

Gauge	Value	Segment (Start-Stop)
MODE.NOMINAL DORIS.MISSING	Duration: 318.785195 s	19-JUL-2009 00:24:11.214 19-JUL-2009 00:29:30.000
MODE.NOMINAL DORIS.MISSING	Duration: 318.785204 s	19-JUL-2009 01:59:49.406 19-JUL-2009 02:05:08.192
MODE.NOMINAL DORIS.MISSING	Duration: 318.789101 s	19-JUL-2009 03:19:31.231 19-JUL-2009 03:24:50.020
MODE.NOMINAL DORIS.MISSING	Duration: 318.789101 s	19-JUL-2009 04:55:09.419 19-JUL-2009 05:00:28.209
MODE.NOMINAL DORIS.MISSING	Duration: 318.785195 s	19-JUL-2009 06:36:06.424 19-JUL-2009 06:41:25.209
MODE.NOMINAL DORIS.MISSING	Duration: 318.792995 s	19-JUL-2009 07:45:10.698 19-JUL-2009 07:50:29.491
MODE.NOMINAL DORIS.MISSING	Duration: 318.789102 s	19-JUL-2009 09:26:07.730 19-JUL-2009 09:31:26.519
MODE.NOMINAL DORIS.MISSING	Duration: 318.793008 s	19-JUL-2009 11:07:04.723 19-JUL-2009 11:12:23.516
MODE.NOMINAL DORIS.MISSING	Duration: 318.789101 s	19-JUL-2009 12:48:01.735 19-JUL-2009 12:53:20.525
MODE.NOMINAL DORIS.MISSING	Duration: 318.793007 s	19-JUL-2009 14:23:39.963 19-JUL-2009 14:28:58.756
MODE.NOMINAL DORIS.MISSING	Duration: 318.789109 s	19-JUL-2009 15:59:18.178 19-JUL-2009 16:04:36.967
MODE.NOMINAL DORIS.MISSING	Duration: 318.793005 s	19-JUL-2009 17:40:15.167 19-JUL-2009 17:45:33.960
MODE.NOMINAL DORIS.MISSING	Duration: 318.781290 s	19-JUL-2009 19:21:12.152 19-JUL-2009 19:26:30.934
MODE.NOMINAL DORIS.MISSING	Duration: 318.785196 s	19-JUL-2009 22:11:13.458 19-JUL-2009 22:16:32.243
MODE.NOMINAL DORIS.MISSING	Duration: 318.785197 s	19-JUL-2009 23:52:10.428 19-JUL-2009 23:57:29.213

MWR_NL_OP missing products

Gauge	Value	Segment (Start-Stop)
MODE.NOMINAL MWR.MISSING	Duration: 24.007815 s	19-JUL-2009 03:26:56.954 19-JUL-2009 03:27:20.962

MODE.NOMINAL MWR.MISSING	Duration: 24.000003 s	19-JUL-2009 05:04:33.119 19-JUL-2009 05:04:57.119
MODE.NOMINAL MWR.MISSING	Duration: 24.007816 s	19-JUL-2009 11:14:33.727 19-JUL-2009 11:14:57.735

RA2_ME__0P missing products

Gauge	Value	Segment (Start-Stop)
MODE.MEASUREMENT RA2.MISSING	Duration: 11.235647 s	19-JUL-2009 15:56:11.359 19-JUL-2009 15:56:22.594
MODE.MEASUREMENT RA2.MISSING	Duration: 79.319654 s	19-JUL-2009 15:58:54.283 19-JUL-2009 16:00:13.603

Unplanned Products

RA2_CAL_0P unplanned products

Gauge Segment (Start-Stop)

DOR_DOP_0P unplanned products

Gauge Segment (Start-Stop)

DOR_NAV_0P unplanned products

Gauge Segment (Start-Stop)

MWR_NL__0P unplanned products

Gauge Segment (Start-Stop)

RA2_ME__0P unplanned products

Gauge Segment (Start-Stop)

Overlaps

RA2_CAL_0P overlaps

Gauge Segment (Start-Stop) Explicit Reference

DOR_DOP_0P overlaps

Gauge Segment (Start-Stop) Explicit Reference

DOR_NAV_0P overlaps

Gauge Segment (Start-Stop) Explicit Reference

MWR_NL__0P overlaps

Gauge Segment (Start-Stop) Explicit Reference

RA2_ME__0P overlaps

Gauge Segment (Start-Stop) Explicit Reference

Duplicates

RA2_CAL_0P duplicates

Gauge Segment (Start-Stop) Explicit Reference
DOR_DOP_0P duplicates

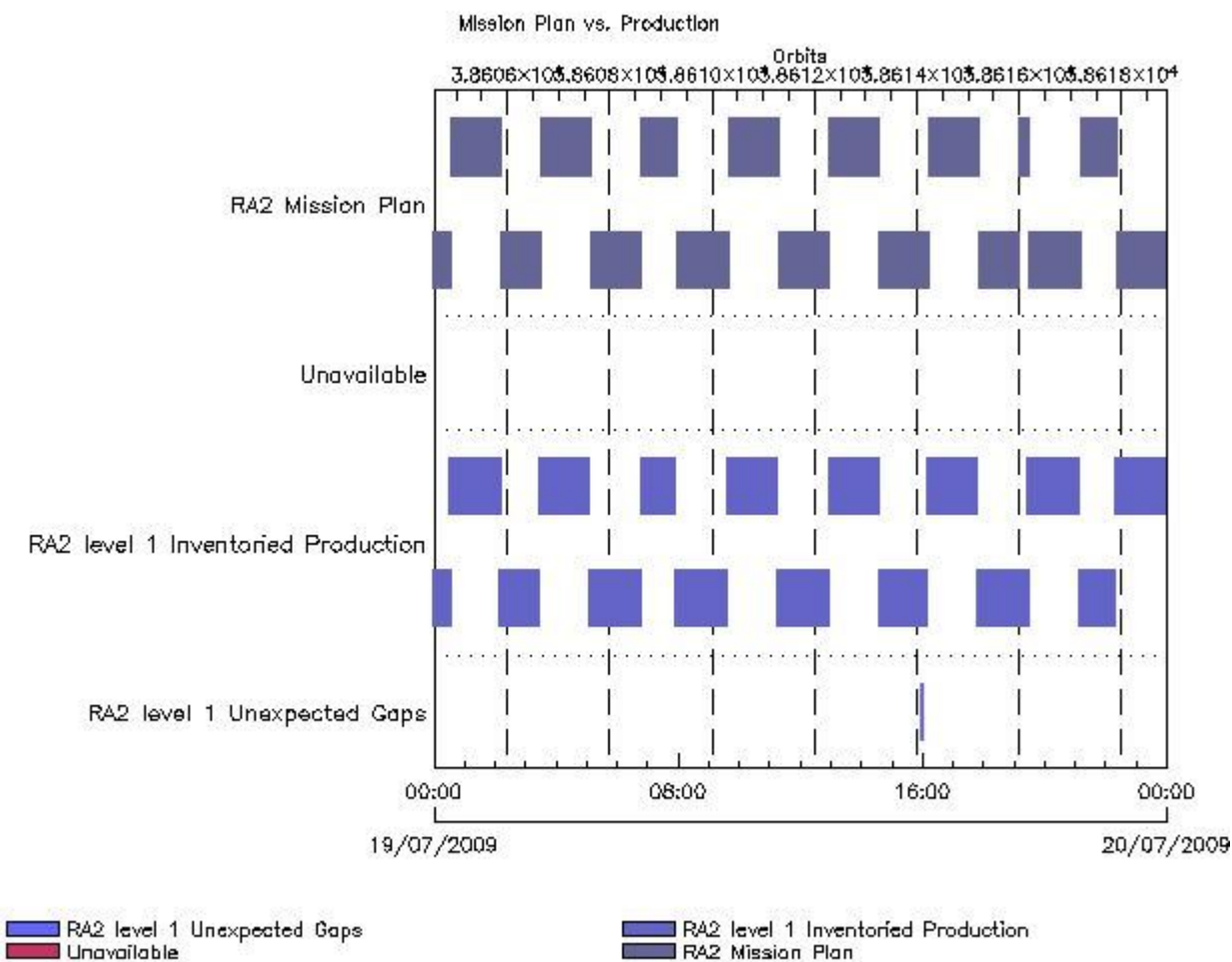
Gauge Segment (Start-Stop) Explicit Reference
DOR_NAV_0P duplicates

Gauge Segment (Start-Stop) Explicit Reference
MWR_NL_0P duplicates

Gauge Segment (Start-Stop) Explicit Reference
RA2_ME_0P duplicates

Gauge Segment (Start-Stop) Explicit Reference

Mission Plan vs. Production (level 1)



Mission Plan (extracted from DMOP)

Gauge	Segment (Start-Stop)
MODE.MEASUREMENT RA2.ACQ_PLAN	18-JUL-2009 22:53:54.635 19-JUL-2009 15:56:22.594
MODE.CALIBRATION RA2.ACQ_PLAN	19-JUL-2009 15:56:27.105 19-JUL-2009 15:58:49.773

Inventoried Products

RA2_MW__1P products

Gauge	Segment (Start-Stop)	Explicit Reference
Product: RA2_MW__1P Filename: RA2_MW__1PNPDE20090718_225037_000060942080_00473_38603_3568.N1	18-JUL-2009 22:50:37.367 19-JUL-2009 00:32:10.891	RA2_MW__1PNPDE20090718_225037_000060942080_00473_38603_3568.N1 RA2_MW__1P.MPH.ABS_ORBIT=38603
Product: RA2_MW__1P Filename: RA2_MW__1PNPDE20090719_003107_000059152080_00474_38604_3730.N1	19-JUL-2009 00:31:07.449 19-JUL-2009 02:09:42.733	RA2_MW__1PNPDE20090719_003107_000059152080_00474_38604_3730.N1 RA2_MW__1P.MPH.ABS_ORBIT=38604
Product: RA2_MW__1P Filename: RA2_MW__1PNPDE20090719_020844_000047492080_00475_38605_3868.N1	19-JUL-2009 02:08:44.861 19-JUL-2009 03:27:53.787	RA2_MW__1PNPDE20090719_020844_000047492080_00475_38605_3868.N1 RA2_MW__1P.MPH.ABS_ORBIT=38605
Product: RA2_MW__1P Filename: RA2_MW__1PNPDE20090719_032721_000058922080_00476_38606_4048.N1	19-JUL-2009 03:27:21.536 19-JUL-2009 05:05:33.427	RA2_MW__1PNPDE20090719_032721_000058922080_00476_38606_4048.N1 RA2_MW__1P.MPH.ABS_ORBIT=38606
Product: RA2_MW__1P Filename: RA2_MW__1PNPDE20090719_050500_000060982080_00477_38607_4198.N1	19-JUL-2009 05:05:00.062 19-JUL-2009 06:46:38.043	RA2_MW__1PNPDE20090719_050500_000060982080_00477_38607_4198.N1 RA2_MW__1P.MPH.ABS_ORBIT=38607
Product: RA2_MW__1P Filename: RA2_MW__1PNPDK20090719_064604_000041162080_00478_38608_4915.N1	19-JUL-2009 06:46:04.678 19-JUL-2009 07:54:40.853	RA2_MW__1PNPDK20090719_064604_000041162080_00478_38608_4915.N1 RA2_MW__1P.MPH.ABS_ORBIT=38608
Product: RA2_MW__1P Filename: RA2_MW__1PNPDK20090719_075358_000060972080_00479_38609_5038.N1	19-JUL-2009 07:53:58.576 19-JUL-2009 09:35:35.442	RA2_MW__1PNPDK20090719_075358_000060972080_00479_38609_5038.N1 RA2_MW__1P.MPH.ABS_ORBIT=38609
Product: RA2_MW__1P Filename: RA2_MW__1PNPDK20090719_093452_000060512080_00480_38610_5159.N1	19-JUL-2009 09:34:52.052 19-JUL-2009 11:15:43.244	RA2_MW__1PNPDK20090719_093452_000060512080_00480_38610_5159.N1 RA2_MW__1P.MPH.ABS_ORBIT=38610
Product: RA2_MW__1P Filename: RA2_MW__1PNPDK20090719_111500_000059902080_00481_38611_5275.N1	19-JUL-2009 11:15:00.968 19-JUL-2009 12:54:50.890	RA2_MW__1PNPDK20090719_111500_000059902080_00481_38611_5275.N1 RA2_MW__1P.MPH.ABS_ORBIT=38611
Product: RA2_MW__1P Filename: RA2_MW__1PNPDK20090719_125407_000059782080_00482_38612_5418.N1	19-JUL-2009 12:54:07.500 19-JUL-2009 14:33:45.168	RA2_MW__1PNPDK20090719_125407_000059782080_00482_38612_5418.N1 RA2_MW__1P.MPH.ABS_ORBIT=38612
Product: RA2_MW__1P Filename: RA2_MW__1PNPDK20090719_143301_000049912080_00483_38613_5594.N1	19-JUL-2009 14:33:01.778 19-JUL-2009 15:56:12.442	RA2_MW__1PNPDK20090719_143301_000049912080_00483_38613_5594.N1 RA2_MW__1P.MPH.ABS_ORBIT=38613
Product: RA2_MW__1P Filename: RA2_MW__1PNPDK20090719_160013_00006062080_00484_38614_5599.N1	19-JUL-2009 16:00:13.628 19-JUL-2009 16:10:19.589	RA2_MW__1PNPDK20090719_160013_00006062080_00484_38614_5599.N1 RA2_MW__1P.MPH.ABS_ORBIT=38614
Product: RA2_MW__1P Filename: RA2_MW__1PNPDK20090719_160936_000059162080_00484_38614_5728.N1	19-JUL-2009 16:09:36.199 19-JUL-2009 17:48:12.597	RA2_MW__1PNPDK20090719_160936_000059162080_00484_38614_5728.N1 RA2_MW__1P.MPH.ABS_ORBIT=38614
Product: RA2_MW__1P Filename: RA2_MW__1PNPDK20090719_174642_000060672080_00485_38615_5831.N1	19-JUL-2009 17:46:42.419 19-JUL-2009 19:27:49.207	RA2_MW__1PNPDK20090719_174642_000060672080_00485_38615_5831.N1 RA2_MW__1P.MPH.ABS_ORBIT=38615
Product: RA2_MW__1P Filename: RA2_MW__1PNPDK20090719_192651_000060942080_00486_38616_6010.N1	19-JUL-2009 19:26:51.335 19-JUL-2009 21:08:24.859	RA2_MW__1PNPDK20090719_192651_000060942080_00486_38616_6010.N1 RA2_MW__1P.MPH.ABS_ORBIT=38616
Product: RA2_MW__1P Filename: RA2_MW__1PNPDE20090719_210650_000042862080_00487_38617_4819.N1	19-JUL-2009 21:06:50.225 19-JUL-2009 22:18:15.727	RA2_MW__1PNPDE20090719_210650_000042862080_00487_38617_4819.N1 RA2_MW__1P.MPH.ABS_ORBIT=38617
Product: RA2_MW__1P Filename: RA2_MW__1PNPDE20090719_221716_000062192080_00487_38617_4959.N1	19-JUL-2009 22:17:16.740 20-JUL-2009 00:00:56.147	RA2_MW__1PNPDE20090719_221716_000062192080_00487_38617_4959.N1 RA2_MW__1P.MPH.ABS_ORBIT=38617
Product: RA2_MW__1P Filename: RA2_MW__1PNPDE20090719_235951_000059242080_00488_38618_5128.N1	19-JUL-2009 23:59:51.590 20-JUL-2009 01:38:35.787	RA2_MW__1PNPDE20090719_235951_000059242080_00488_38618_5128.N1 RA2_MW__1P.MPH.ABS_ORBIT=38618

Missing Products

RA2_MW__1P missing products

Gauge	Value	Segment (Start-Stop)
MODE.MEASUREMENT RA2.MISSING	Duration: 10.152153 s	19-JUL-2009 15:56:12.442 19-JUL-2009 15:56:22.594
MODE.MEASUREMENT RA2.MISSING	Duration: 79.344880 s	19-JUL-2009 15:58:54.283 19-JUL-2009 16:00:13.628

Unplanned Products

RA2_MW__1P unplanned products

Gauge	Segment (Start-Stop)
-------	----------------------

Overlaps

RA2_MW__1P overlaps

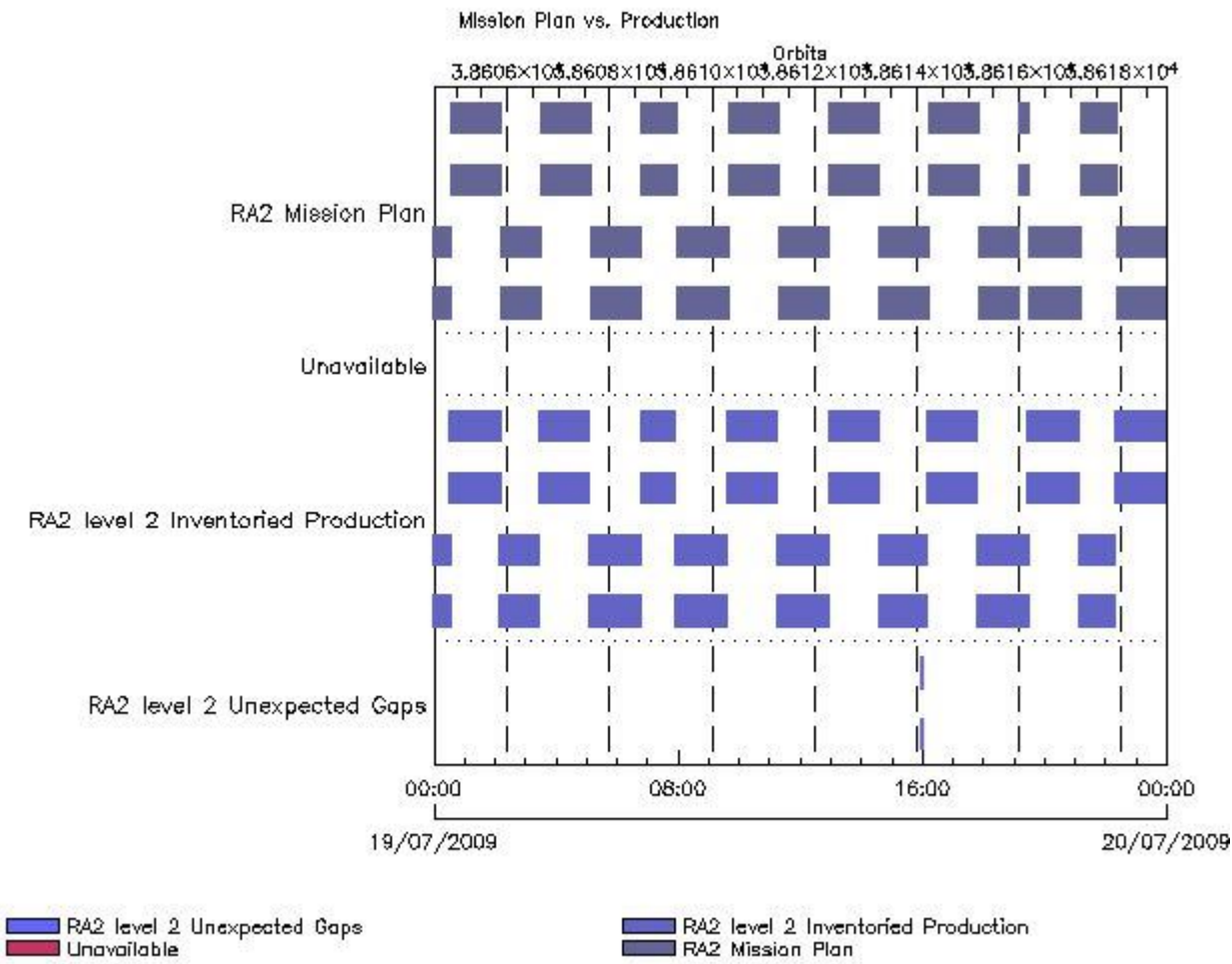
Gauge	Segment (Start-Stop)	Explicit Reference
-------	----------------------	--------------------

Duplicates

RA2_MW__1P duplicates

Gauge	Segment (Start-Stop)	Explicit Reference
-------	----------------------	--------------------

Mission Plan vs. Production (level 2)



Mission Plan (extracted from DMOP)

Gauge	Segment (Start-Stop)
MODE.MEASUREMENT RA2.ACQ_PLAN	18-JUL-2009 22:53:54.635 19-JUL-2009 15:56:22.594
MODE.CALIBRATION RA2.ACQ_PLAN	19-JUL-2009 15:56:27.105 19-JUL-2009 15:58:49.773
MODE.MEASUREMENT RA2.ACQ_PLAN	19-JUL-2009 15:58:54.283 20-JUL-2009 00:02:37.903

Inventoried Products

RA2_FGD_2P products

Gauge	Segment (Start-Stop)	Explicit Reference
Product: RA2_FGD_2P Filename: RA2_FGD_2PNPDE20090718_225037_000060942080_00473_38603_3569.N1	18-JUL-2009 22:50:37.367 19-JUL-2009 00:32:10.891	RA2_FGD_2PNPDE20090718_225037_000060942080_00473_38603_3569.N1 RA2_FGD_2P.MPH.ABS_ORBIT=38603
Product: RA2_FGD_2P Filename: RA2_FGD_2PNPDE20090719_003107_000059152080_00474_38604_3731.N1	19-JUL-2009 00:31:07.449 19-JUL-2009 02:09:42.733	RA2_FGD_2PNPDE20090719_003107_000059152080_00474_38604_3731.N1 RA2_FGD_2P.MPH.ABS_ORBIT=38604
Product: RA2_FGD_2P Filename: RA2_FGD_2PNPDE20090719_020844_000047492080_00475_38605_3869.N1	19-JUL-2009 02:08:44.861 19-JUL-2009 03:27:53.787	RA2_FGD_2PNPDE20090719_020844_000047492080_00475_38605_3869.N1 RA2_FGD_2P.MPH.ABS_ORBIT=38605
Product: RA2_FGD_2P Filename: RA2_FGD_2PNPDE20090719_032721_000058922080_00476_38606_4049.N1	19-JUL-2009 03:27:21.536 19-JUL-2009 05:05:33.427	RA2_FGD_2PNPDE20090719_032721_000058922080_00476_38606_4049.N1 RA2_FGD_2P.MPH.ABS_ORBIT=38606
Product: RA2_FGD_2P Filename: RA2_FGD_2PNPDE20090719_050500_000060982080_00477_38607_4199.N1	19-JUL-2009 05:05:00.062 19-JUL-2009 06:46:38.043	RA2_FGD_2PNPDE20090719_050500_000060982080_00477_38607_4199.N1 RA2_FGD_2P.MPH.ABS_ORBIT=38607

Product: RA2_FGD_2P Filename: RA2_FGD_2PNPDK20090719_064604_000041162080_00478_38608_4916.N1	19-JUL-2009 06:46:04.678 19-JUL-2009 07:54:40.853	RA2_FGD_2PNPDK20090719_064604_000041162080_00478_3860 RA2_FGD_2P.MPH.ABS_ORBIT=38608
Product: RA2_FGD_2P Filename: RA2_FGD_2PNPDK20090719_075358_000060972080_00479_38609_5039.N1	19-JUL-2009 07:53:58.576 19-JUL-2009 09:35:35.442	RA2_FGD_2PNPDK20090719_075358_000060972080_00479_38609_5039.N1 RA2_FGD_2P.MPH.ABS_ORBIT=38609
Product: RA2_FGD_2P Filename: RA2_FGD_2PNPDK20090719_093452_000060512080_00480_38610_5160.N1	19-JUL-2009 09:34:52.052 19-JUL-2009 11:15:43.244	RA2_FGD_2PNPDK20090719_093452_000060512080_00480_38610_5160.N1 RA2_FGD_2P.MPH.ABS_ORBIT=38610
Product: RA2_FGD_2P Filename: RA2_FGD_2PNPDK20090719_111500_000059902080_00481_38611_5276.N1	19-JUL-2009 11:15:00.968 19-JUL-2009 12:54:50.890	RA2_FGD_2PNPDK20090719_111500_000059902080_00481_38611_5276.N1 RA2_FGD_2P.MPH.ABS_ORBIT=38611
Product: RA2_FGD_2P Filename: RA2_FGD_2PNPDK20090719_125407_000059782080_00482_38612_5419.N1	19-JUL-2009 12:54:07.500 19-JUL-2009 14:33:45.168	RA2_FGD_2PNPDK20090719_125407_000059782080_00482_38612_5419.N1 RA2_FGD_2P.MPH.ABS_ORBIT=38612
Product: RA2_FGD_2P Filename: RA2_FGD_2PNPDK20090719_143301_000049912080_00483_38613_5595.N1	19-JUL-2009 14:33:01.778 19-JUL-2009 15:56:12.442	RA2_FGD_2PNPDK20090719_143301_000049912080_00483_38613_5595.N1 RA2_FGD_2P.MPH.ABS_ORBIT=38613
Product: RA2_FGD_2P Filename: RA2_FGD_2PNPDK20090719_160013_000006062080_00484_38614_5600.N1	19-JUL-2009 16:00:13.628 19-JUL-2009 16:10:19.589	RA2_FGD_2PNPDK20090719_160013_000006062080_00484_38614_5600.N1 RA2_FGD_2P.MPH.ABS_ORBIT=38614
Product: RA2_FGD_2P Filename: RA2_FGD_2PNPDK20090719_160936_000059162080_00484_38614_5729.N1	19-JUL-2009 16:09:36.199 19-JUL-2009 17:48:12.597	RA2_FGD_2PNPDK20090719_160936_000059162080_00484_38614_5729.N1 RA2_FGD_2P.MPH.ABS_ORBIT=38614
Product: RA2_FGD_2P Filename: RA2_FGD_2PNPDK20090719_174642_000060672080_00485_38615_5832.N1	19-JUL-2009 17:46:42.419 19-JUL-2009 19:27:49.207	RA2_FGD_2PNPDK20090719_174642_000060672080_00485_38615_5832.N1 RA2_FGD_2P.MPH.ABS_ORBIT=38615
Product: RA2_FGD_2P Filename: RA2_FGD_2PNPDK20090719_192651_000060942080_00486_38616_6011.N1	19-JUL-2009 19:26:51.335 19-JUL-2009 21:08:24.859	RA2_FGD_2PNPDK20090719_192651_000060942080_00486_38616_6011.N1 RA2_FGD_2P.MPH.ABS_ORBIT=38616
Product: RA2_FGD_2P Filename: RA2_FGD_2PNPDE20090719_210650_000042862080_00487_38617_4820.N1	19-JUL-2009 21:06:50.225 19-JUL-2009 22:18:15.727	RA2_FGD_2PNPDE20090719_210650_000042862080_00487_38617_4820.N1 RA2_FGD_2P.MPH.ABS_ORBIT=38617
Product: RA2_FGD_2P Filename: RA2_FGD_2PNPDE20090719_221716_000062192080_00487_38617_4960.N1	19-JUL-2009 22:17:16.740 20-JUL-2009 00:00:56.147	RA2_FGD_2PNPDE20090719_221716_000062192080_00487_38617_4960.N1 RA2_FGD_2P.MPH.ABS_ORBIT=38617
Product: RA2_FGD_2P Filename: RA2_FGD_2PNPDE20090719_235951_000059242080_00488_38618_5129.N1	19-JUL-2009 23:59:51.590 20-JUL-2009 01:38:35.787	RA2_FGD_2PNPDE20090719_235951_000059242080_00488_38618_5129.N1 RA2_FGD_2P.MPH.ABS_ORBIT=38618

RA2_WWV_2P products

Gauge	Segment (Start-Stop)	Explicit Reference
Product: RA2_WWV_2P Filename: RA2_WWV_2PNPDE20090718_225037_000060942080_00473_38603_3570.N1	18-JUL-2009 22:50:37.367 19-JUL-2009 00:32:10.891	RA2_WWV_2PNPDE20090718_225037_000060942080_00473_38603_3570.N1 RA2_WWV_2P.MPH.ABS_ORBIT=38603
Product: RA2_WWV_2P Filename: RA2_WWV_2PNPDE20090719_003107_000059152080_00474_38604_3732.N1	19-JUL-2009 00:31:07.449 19-JUL-2009 02:09:42.733	RA2_WWV_2PNPDE20090719_003107_000059152080_00474_38604_3732.N1 RA2_WWV_2P.MPH.ABS_ORBIT=38604
Product: RA2_WWV_2P Filename: RA2_WWV_2PNPDE20090719_020844_000047492080_00475_38605_3870.N1	19-JUL-2009 02:08:44.861 19-JUL-2009 03:27:53.787	RA2_WWV_2PNPDE20090719_020844_000047492080_00475_38605_3870.N1 RA2_WWV_2P.MPH.ABS_ORBIT=38605
Product: RA2_WWV_2P Filename: RA2_WWV_2PNPDE20090719_032721_000058922080_00476_38606_4050.N1	19-JUL-2009 03:27:21.536 19-JUL-2009 05:05:33.427	RA2_WWV_2PNPDE20090719_032721_000058922080_00476_38606_4050.N1 RA2_WWV_2P.MPH.ABS_ORBIT=38606
Product: RA2_WWV_2P Filename: RA2_WWV_2PNPDE20090719_050500_000060982080_00477_38607_4200.N1	19-JUL-2009 05:05:00.062 19-JUL-2009 06:46:38.043	RA2_WWV_2PNPDE20090719_050500_000060982080_00477_38607_4200.N1 RA2_WWV_2P.MPH.ABS_ORBIT=38607
Product: RA2_WWV_2P Filename: RA2_WWV_2PNPDK20090719_064604_000041162080_00478_38608_4917.N1	19-JUL-2009 06:46:04.678 19-JUL-2009 07:54:40.853	RA2_WWV_2PNPDK20090719_064604_000041162080_00478_38608_4917.N1 RA2_WWV_2P.MPH.ABS_ORBIT=38608
Product: RA2_WWV_2P Filename: RA2_WWV_2PNPDK20090719_075358_000060972080_00479_38609_5040.N1	19-JUL-2009 07:53:58.576 19-JUL-2009 09:35:35.442	RA2_WWV_2PNPDK20090719_075358_000060972080_00479_38609_5040.N1 RA2_WWV_2P.MPH.ABS_ORBIT=38609
Product: RA2_WWV_2P Filename: RA2_WWV_2PNPDK20090719_093452_000060512080_00480_38610_5161.N1	19-JUL-2009 09:34:52.052 19-JUL-2009 11:15:43.244	RA2_WWV_2PNPDK20090719_093452_000060512080_00480_38610_5161.N1 RA2_WWV_2P.MPH.ABS_ORBIT=38610
Product: RA2_WWV_2P Filename: RA2_WWV_2PNPDK20090719_111500_000059902080_00481_38611_5277.N1	19-JUL-2009 11:15:00.968 19-JUL-2009 12:54:50.890	RA2_WWV_2PNPDK20090719_111500_000059902080_00481_38611_5277.N1 RA2_WWV_2P.MPH.ABS_ORBIT=38611

Product: RA2_WWV_2P Filename: RA2_WWV_2PNPDK20090719_125407_000059782080_00482_38612_5420.N1	19-JUL-2009 12:54:07.500 19-JUL-2009 14:33:45.168	RA2_WWV_2PNPDK20090719_125407_000059782080_00482_38612 RA2_WWV_2P.MPH.ABS_ORBIT=38612
Product: RA2_WWV_2P Filename: RA2_WWV_2PNPDK20090719_143301_000049912080_00483_38613_5596.N1	19-JUL-2009 14:33:01.778 19-JUL-2009 15:56:12.442	RA2_WWV_2PNPDK20090719_143301_000049912080_00483_38613_5596.N1 RA2_WWV_2P.MPH.ABS_ORBIT=38613
Product: RA2_WWV_2P Filename: RA2_WWV_2PNPDK20090719_160013_000006062080_00484_38614_5601.N1	19-JUL-2009 16:00:13.628 19-JUL-2009 16:10:19.589	RA2_WWV_2PNPDK20090719_160013_000006062080_00484_38614_5601.N1 RA2_WWV_2P.MPH.ABS_ORBIT=38614
Product: RA2_WWV_2P Filename: RA2_WWV_2PNPDK20090719_160936_000059162080_00484_38614_5730.N1	19-JUL-2009 16:09:36.199 19-JUL-2009 17:48:12.597	RA2_WWV_2PNPDK20090719_160936_000059162080_00484_38614_5730.N1 RA2_WWV_2P.MPH.ABS_ORBIT=38614
Product: RA2_WWV_2P Filename: RA2_WWV_2PNPDK20090719_174642_000060672080_00485_38615_5833.N1	19-JUL-2009 17:46:42.419 19-JUL-2009 19:27:49.207	RA2_WWV_2PNPDK20090719_174642_000060672080_00485_38615_5833.N1 RA2_WWV_2P.MPH.ABS_ORBIT=38615
Product: RA2_WWV_2P Filename: RA2_WWV_2PNPDK20090719_192651_000060942080_00486_38616_6012.N1	19-JUL-2009 19:26:51.335 19-JUL-2009 21:08:24.859	RA2_WWV_2PNPDK20090719_192651_000060942080_00486_38616_6012.N1 RA2_WWV_2P.MPH.ABS_ORBIT=38616
Product: RA2_WWV_2P Filename: RA2_WWV_2PNPDE20090719_210650_000042862080_00487_38617_4821.N1	19-JUL-2009 21:06:50.225 19-JUL-2009 22:18:15.727	RA2_WWV_2PNPDE20090719_210650_000042862080_00487_38617_4821.N1 RA2_WWV_2P.MPH.ABS_ORBIT=38617
Product: RA2_WWV_2P Filename: RA2_WWV_2PNPDE20090719_221716_000062192080_00487_38617_4961.N1	19-JUL-2009 22:17:16.740 20-JUL-2009 00:00:56.147	RA2_WWV_2PNPDE20090719_221716_000062192080_00487_38617_4961.N1 RA2_WWV_2P.MPH.ABS_ORBIT=38617
Product: RA2_WWV_2P Filename: RA2_WWV_2PNPDE20090719_235951_000059242080_00488_38618_5130.N1	19-JUL-2009 23:59:51.590 20-JUL-2009 01:38:35.787	RA2_WWV_2PNPDE20090719_235951_000059242080_00488_38618_5130.N1 RA2_WWV_2P.MPH.ABS_ORBIT=38618

Missing Products

RA2_FGD_2P missing products

Gauge	Value	Segment (Start-Stop)
MODE.MEASUREMENT RA2.MISSING	Duration: 10.152153 s	19-JUL-2009 15:56:12.442 19-JUL-2009 15:56:22.594
MODE.MEASUREMENT RA2.MISSING	Duration: 79.344880 s	19-JUL-2009 15:58:54.283 19-JUL-2009 16:00:13.628

RA2_WWV_2P missing products

Gauge	Value	Segment (Start-Stop)
MODE.MEASUREMENT RA2.MISSING	Duration: 10.152153 s	19-JUL-2009 15:56:12.442 19-JUL-2009 15:56:22.594
MODE.MEASUREMENT RA2.MISSING	Duration: 79.344880 s	19-JUL-2009 15:58:54.283 19-JUL-2009 16:00:13.628

Unplanned Products

RA2_FGD_2P unplanned products

Gauge Segment (Start-Stop)

RA2_WWV_2P unplanned products

Gauge Segment (Start-Stop)

Overlaps

RA2_FGD_2P overlaps

Gauge Segment (Start-Stop) Explicit Reference

RA2_WWV_2P overlaps

Gauge Segment (Start-Stop) Explicit Reference

Duplicates

RA2_FGD_2P duplicates

Gauge Segment (Start-Stop) Explicit Reference

RA2_WWV_2P duplicates

Gauge Segment (Start-Stop) Explicit Reference

ADF usage

RA2_CAL_0P: ADF usage

New ADFs

Gauge Value Segment (Start-Stop) Explicit Reference

DOR_DOP_0P: ADF usage

New ADFs

Gauge	Value	Segment (Start-Stop)	Explicit Reference
DSD: ORBIT_STATE_VECTOR_FILE PCF_DOR_DOP_0P	new ADF: AUX_FPO_AXVPDS20090719_010112_20090718_194132_20090728_210745	19-JUL-2009 02:07:47.582 19-JUL-2009 02:07:47.582	Product: DOR_DOP_0PNPDE20090719_020747_000046542080_00475_38605_8791.N1

DOR_NAV_0P: ADF usage

New ADFs

Gauge	Value	Segment (Start-Stop)	Explicit Reference
DSD: ORBIT_STATE_VECTOR_FILE PCF_DOR_NAV_0P	new ADF: AUX_FPO_AXVPDS20090719_010112_20090718_194132_20090728_210745	19-JUL-2009 02:05:08.192 19-JUL-2009 02:05:08.192	Product: DOR_NAV_0PNPDE20090719_020508_000044632080_00475_38605_8383.N1

MWR_NL__0P: ADF usage
New ADFs

Gauge	Value	Segment (Start-Stop)	Explicit Reference
DSD: ORBIT_STATE_VECTOR_FILE PCF_MWR_NL__0P	new ADF: AUX_FPO_AXVPDS20090719_010112_20090718_194132_20090728_210745	19-JUL-2009 02:08:32.832 19-JUL-2009 02:08:32.832	Product: MWR_NL__0PNPDE20090719_020832_000047042080_00475_38605_8832.N1

RA2_ME__0P: ADF usage
New ADFs

Gauge	Value	Segment (Start-Stop)	Explicit Reference
DSD: ORBIT_STATE_VECTOR_FILE PCF_RA2_ME__0P	new ADF: AUX_FPO_AXVPDS20090719_010112_20090718_194132_20090728_210745	19-JUL-2009 02:08:44.835 19-JUL-2009 02:08:44.835	Product: RA2_ME__0PNPDE20090719_020844_000047482080_00475_38605_9484.N1

RA2_MW__1P: ADF usage
New ADFs

Gauge	Value	Segment (Start-Stop)	Explicit Reference
-------	-------	----------------------	--------------------

Current ADFs (from IECF list)

Gauge	Value	Explicit Reference
RA2_IFF_AX.INFO PCF_IECF	RA2_IFF_AXVIEC20090617_122330_20090617_000000_20100101_000000	Corresponding to date 17-JUL-2009 03:00:01.000
RA2_CON_AX.INFO PCF_IECF	RA2_CON_AXVIEC20070723_131547_20060621_132015_20200101_000000	Corresponding to date 17-JUL-2009 03:00:01.000
RA2_CST_AX.INFO PCF_IECF	RA2_CST_AXVIEC20020621_135858_20020101_000000_20200101_000000	Corresponding to date 17-JUL-2009 03:00:01.000
RA2_CHD_AX.INFO PCF_IECF	RA2_CHD_AXVIEC20060913_074707_20020101_000000_20200101_000000	Corresponding to date 17-JUL-2009 03:00:01.000
RA2_IFA_AX.INFO PCF_IECF	RA2_IFA_AXVIEC20050216_125529_20020101_000000_20200101_000000	Corresponding to date 17-JUL-2009 03:00:01.000
RA2_IFB_AX.INFO PCF_IECF	RA2_IFB_AXVIEC20050216_125738_20020101_000000_20200101_000000	Corresponding to date 17-JUL-2009 03:00:01.000

RA2_USO_AX.INFO PCF_IECF	RA2_USO_AXVIEC20070618_133225_20070620_000000_20200101_000000	Corresponding to date 17-JUL-2009 03:00:01.000
MWR_CON_AX.INFO PCF_IECF	MWR_CON_AXVIEC20040810_145011_20020101_000000_20200101_000000	Corresponding to date 17-JUL-2009 03:00:01.000
MWR_CHD_AX.INFO PCF_IECF	MWR_CHD_AXVIEC20061013_132356_20020101_000000_20200101_000000	Corresponding to date 17-JUL-2009 03:00:01.000
MWR_SLT_AX.INFO PCF_IECF	MWR_SLT_AXVIEC20060921_063409_20020101_000000_20200101_000000	Corresponding to date 17-JUL-2009 03:00:01.000

Differences with IECF list

Gauge Value Explicit Reference

RA2_FGD_2P: ADF usage

New ADFs

Gauge	Value	Segment (Start-Stop)	Explicit Reference
DSD: RA2_USO_DATA PCF_RA2_FGD_2P	new ADF: DOR_NAV_0PNPDE20090719_002929_000054192080_00474_38604_8382.N1	19-JUL-2009 00:31:07.449 19-JUL-2009 00:31:07.449	Product: RA2_FGD_2PNPDE20090719_003107_000059152080_00474_38604_3731.N1
DSD: RA2_USO_DATA PCF_RA2_FGD_2P	new ADF: DOR_NAV_0PNPDE20090719_020508_000044632080_00475_38605_8383.N1	19-JUL-2009 02:08:44.861 19-JUL-2009 02:08:44.861	Product: RA2_FGD_2PNPDE20090719_020844_000047492080_00475_38605_3869.N1
DSD: MWR_CONFIGURATION_DATA PCF_RA2_FGD_2P	new ADF: NOT USED	19-JUL-2009 03:27:21.536 19-JUL-2009 03:27:21.536	Product: RA2_FGD_2PNPDE20090719_032721_000058922080_00476_38606_4049.N1
DSD: RA2_CHARACTERISATION_DATA PCF_RA2_FGD_2P	new ADF: AUX_ECF_AXNECM20090718_184112_20090719_030000_20090719_150000	19-JUL-2009 03:27:21.536 19-JUL-2009 03:27:21.536	Product: RA2_FGD_2PNPDE20090719_032721_000058922080_00476_38606_4049.N1
DSD: RA2_CONFIGURATION_DATA PCF_RA2_FGD_2P	new ADF: AUX_ECF_AXNECM20090718_064113_20090718_210000_20090719_090000	19-JUL-2009 03:27:21.536 19-JUL-2009 03:27:21.536	Product: RA2_FGD_2PNPDE20090719_032721_000058922080_00476_38606_4049.N1
DSD: RA2_USO_DATA PCF_RA2_FGD_2P	new ADF: DOR_NAV_0PNPDE20090719_032450_000054192080_00476_38606_8384.N1	19-JUL-2009 03:27:21.536 19-JUL-2009 03:27:21.536	Product: RA2_FGD_2PNPDE20090719_032721_000058922080_00476_38606_4049.N1

DSD: MWR_CONFIGURATION_DATA PCF_RA2_FGD_2P	new ADF: AUX_ECF_AXNECM20090719_062113_20090719_090000_20090719_210000	19-JUL-2009 05:05:00.062 19-JUL-2009 05:05:00.062	Product: RA2_FGD_2PNPDE20090719_050500_000060982080_00477_38607_4199.N1
DSD: RA2_USO_DATA PCF_RA2_FGD_2P	new ADF: DOR_NAV_0PNPDE20090719_050028_000057382080_00477_38607_8385.N1	19-JUL-2009 05:05:00.062 19-JUL-2009 05:05:00.062	Product: RA2_FGD_2PNPDE20090719_050500_000060982080_00477_38607_4199.N1
DSD: RA2_USO_DATA PCF_RA2_FGD_2P	new ADF: DOR_NAV_0PNPDK20090719_064125_000038252080_00478_38608_0592.N1	19-JUL-2009 06:46:04.678 19-JUL-2009 06:46:04.678	Product: RA2_FGD_2PNPDK20090719_064604_000041162080_00478_38608_4916.N1
DSD: RA2_USO_DATA PCF_RA2_FGD_2P	new ADF: DOR_NAV_0PNPDK20090719_075029_000057382080_00479_38609_0593.N1	19-JUL-2009 07:53:58.576 19-JUL-2009 07:53:58.576	Product: RA2_FGD_2PNPDK20090719_075358_000060972080_00479_38609_5039.N1
DSD: MWR_CONFIGURATION_DATA PCF_RA2_FGD_2P	new ADF: AUX_ECF_AXNECM20090719_064113_20090719_150000_20090720_030000	19-JUL-2009 09:34:52.052 19-JUL-2009 09:34:52.052	Product: RA2_FGD_2PNPDK20090719_093452_000060512080_00480_38610_5160.N1
DSD: RA2_CHARACTERISATION_DATA PCF_RA2_FGD_2P	new ADF: AUX_ECF_AXNECM20090719_062113_20090719_090000_20090719_210000	19-JUL-2009 09:34:52.052 19-JUL-2009 09:34:52.052	Product: RA2_FGD_2PNPDK20090719_093452_000060512080_00480_38610_5160.N1
DSD: RA2_CONFIGURATION_DATA PCF_RA2_FGD_2P	new ADF: AUX_ECF_AXNECM20090718_184112_20090719_030000_20090719_150000	19-JUL-2009 09:34:52.052 19-JUL-2009 09:34:52.052	Product: RA2_FGD_2PNPDK20090719_093452_000060512080_00480_38610_5160.N1
DSD: RA2_USO_DATA PCF_RA2_FGD_2P	new ADF: DOR_NAV_0PNPDK20090719_093126_000057382080_00480_38610_0594.N1	19-JUL-2009 09:34:52.052 19-JUL-2009 09:34:52.052	Product: RA2_FGD_2PNPDK20090719_093452_000060512080_00480_38610_5160.N1
DSD: RA2_USO_DATA PCF_RA2_FGD_2P	new ADF: DOR_NAV_0PNPDK20090719_111223_000057382080_00481_38611_0595.N1	19-JUL-2009 11:15:00.968 19-JUL-2009 11:15:00.968	Product: RA2_FGD_2PNPDK20090719_111500_000059902080_00481_38611_5276.N1
DSD: RA2_USO_DATA PCF_RA2_FGD_2P	new ADF: DOR_NAV_0PNPDK20090719_125320_000054192080_00482_38612_0596.N1	19-JUL-2009 12:54:07.500 19-JUL-2009 12:54:07.500	Product: RA2_FGD_2PNPDK20090719_125407_000059782080_00482_38612_5419.N1

DSD: RA2_USO_DATA PCF_RA2_FGD_2P	new ADF: DOR_NAV_0PNPDK20090719_142858_000054192080_00483_38613_0597.N1	19-JUL-2009 14:33:01.778 19-JUL-2009 14:33:01.778	Product: RA2_FGD_2PNPDK20090719_143301_000049912080_00483_38613_5595.N1
DSD: MWR_CONFIGURATION_DATA PCF_RA2_FGD_2P	new ADF: AUX_ECF_AXNECM20090719_064113_20090719_210000_20090720_090000	19-JUL-2009 16:00:13.628 19-JUL-2009 16:00:13.628	Product: RA2_FGD_2PNPDK20090719_160013_000006062080_00484_38614_5600.N1
DSD: RA2_CHARACTERISATION_DATA PCF_RA2_FGD_2P	new ADF: AUX_ECF_AXNECM20090719_064113_20090719_150000_20090720_030000	19-JUL-2009 16:00:13.628 19-JUL-2009 16:00:13.628	Product: RA2_FGD_2PNPDK20090719_160013_000006062080_00484_38614_5600.N1
DSD: RA2_CONFIGURATION_DATA PCF_RA2_FGD_2P	new ADF: AUX_ECF_AXNECM20090719_062113_20090719_090000_20090719_210000	19-JUL-2009 16:00:13.628 19-JUL-2009 16:00:13.628	Product: RA2_FGD_2PNPDK20090719_160013_000006062080_00484_38614_5600.N1
DSD: RA2_USO_DATA PCF_RA2_FGD_2P	new ADF: DOR_NAV_0PNPDK20090719_160436_000057382080_00484_38614_0598.N1	19-JUL-2009 16:09:36.199 19-JUL-2009 16:09:36.199	Product: RA2_FGD_2PNPDK20090719_160936_000059162080_00484_38614_5729.N1
DSD: RA2_USO_DATA PCF_RA2_FGD_2P	new ADF: DOR_NAV_0PNPDK20090719_174533_000057382080_00485_38615_0599.N1	19-JUL-2009 17:46:42.419 19-JUL-2009 17:46:42.419	Product: RA2_FGD_2PNPDK20090719_174642_000060672080_00485_38615_5832.N1
DSD: RA2_USO_DATA PCF_RA2_FGD_2P	new ADF: DOR_NAV_0PNPDK20090719_192630_000057382080_00486_38616_0600.N1	19-JUL-2009 19:26:51.335 19-JUL-2009 19:26:51.335	Product: RA2_FGD_2PNPDK20090719_192651_000060942080_00486_38616_6011.N1
DSD: MWR_CONFIGURATION_DATA PCF_RA2_FGD_2P	new ADF: AUX_ECF_AXNECM20090719_184114_20090720_030000_20090720_150000	19-JUL-2009 21:06:50.225 19-JUL-2009 21:06:50.225	Product: RA2_FGD_2PNPDE20090719_210650_000042862080_00487_38617_4820.N1
DSD: RA2_CHARACTERISATION_DATA PCF_RA2_FGD_2P	new ADF: AUX_ECF_AXNECM20090719_064113_20090719_210000_20090720_090000	19-JUL-2009 21:06:50.225 19-JUL-2009 21:06:50.225	Product: RA2_FGD_2PNPDE20090719_210650_000042862080_00487_38617_4820.N1
DSD: RA2_CONFIGURATION_DATA PCF_RA2_FGD_2P	new ADF: AUX_ECF_AXNECM20090719_064113_20090719_150000_20090720_030000	19-JUL-2009 21:06:50.225 19-JUL-2009 21:06:50.225	Product: RA2_FGD_2PNPDE20090719_210650_000042862080_00487_38617_4820.N1

DSD: RA2_USO_DATA PCF_RA2_FGD_2P	new ADF: DOR_NAV_0PNPDE20090719_210209_000041442080_00487_38617_8386.N1	19-JUL-2009 21:06:50.225 19-JUL-2009 21:06:50.225	Product: RA2_FGD_2PNPDE20090719_210650_000042862080_00487_38617_4820.N1
DSD: RA2_USO_DATA PCF_RA2_FGD_2P	new ADF: DOR_NAV_0PNPDE20090719_221632_000057382080_00487_38617_8387.N1	19-JUL-2009 22:17:16.740 19-JUL-2009 22:17:16.740	Product: RA2_FGD_2PNPDE20090719_221716_000062192080_00487_38617_4960.N1
DSD: RA2_USO_DATA PCF_RA2_FGD_2P	new ADF: DOR_NAV_0PNPDE20090719_235729_000054192080_00488_38618_8388.N1	19-JUL-2009 23:59:51.590 19-JUL-2009 23:59:51.590	Product: RA2_FGD_2PNPDE20090719_235951_000059242080_00488_38618_5129.N1

Current ADFs (from IECF list)

Gauge	Value	Explicit Reference
RA2_IFF_AX.INFO PCF_IECF	RA2_IFF_AXVIEC20090617_122330_20090617_000000_20100101_000000	Corresponding to date 17-JUL-2009 03:00:01.000
RA2_USO_AX.INFO PCF_IECF	RA2_USO_AXVIEC20070618_133225_20070620_000000_20200101_000000	Corresponding to date 17-JUL-2009 03:00:01.000
MWR_SLT_AX.INFO PCF_IECF	MWR_SLT_AXVIEC20060921_063409_20020101_000000_20200101_000000	Corresponding to date 17-JUL-2009 03:00:01.000
AUX_ATT_AX.INFO PCF_IECF	AUX_ATT_AXVIEC20020924_131534_20020703_120000_20781231_235959	Corresponding to date 17-JUL-2009 03:00:01.000
RA2_PLA_AX.INFO PCF_IECF	RA2_PLA_AXVIEC20060331_181823_20020101_000000_20200101_000000	Corresponding to date 17-JUL-2009 03:00:01.000
RA2_SOL_AX.INFO PCF_IECF	RA2_SOL_AXVIEC20090714_152856_20020101_000000_20100701_000000	Corresponding to date 17-JUL-2009 03:00:01.000
RA2_POL_AX.INFO PCF_IECF	RA2_POL_AXVIEC20090716_115958_20020101_000000_20090815_235959	Corresponding to date 17-JUL-2009 03:00:01.000
RA2_CON_AX.INFO PCF_IECF	RA2_CON_AXVIEC20070723_131547_20060621_132015_20200101_000000	Corresponding to date 17-JUL-2009 03:00:01.000
RA2_CHD_AX.INFO PCF_IECF	RA2_CHD_AXVIEC20060913_074707_20020101_000000_20200101_000000	Corresponding to date 17-JUL-2009 03:00:01.000
MWR_CON_AX.INFO PCF_IECF	MWR_CON_AXVIEC20040810_145011_20020101_000000_20200101_000000	Corresponding to date 17-JUL-2009 03:00:01.000
MWR_CHD_AX.INFO PCF_IECF	MWR_CHD_AXVIEC20061013_132356_20020101_000000_20200101_000000	Corresponding to date 17-JUL-2009 03:00:01.000
MWR_LSF_AX.INFO PCF_IECF	MWR_LSF_AXVIEC20020313_172218_20020101_000000_20200101_000000	Corresponding to date 17-JUL-2009 03:00:01.000
RA2_MET_AX.INFO PCF_IECF	RA2_MET_AXVIEC20020204_073357_20020101_000000_20200101_000000	Corresponding to date 17-JUL-2009 03:00:01.000
RA2_CST_AX.INFO PCF_IECF	RA2_CST_AXVIEC20020621_135858_20020101_000000_20200101_000000	Corresponding to date 17-JUL-2009 03:00:01.000
RA2_SOI_AX.INFO PCF_IECF	RA2_SOI_AXVIEC20051003_170000_20020101_000000_20200101_000000	Corresponding to date 17-JUL-2009 03:00:01.000

RA2_ICT_AX.INFO PCF_IECF	RA2_ICT_AXVIEC20060921_070730_20020101_000000_20200101_000000	Corresponding to date 17-JUL-2009 03:00:01.000
RA2_SSB_AX.INFO PCF_IECF	RA2_SSB_AXVIEC20051129_111810_20020101_000000_20200101_000000	Corresponding to date 17-JUL-2009 03:00:01.000
RA2_DIP_AX.INFO PCF_IECF	RA2_DIP_AXVIEC20020122_134206_20020101_000000_20200101_000000	Corresponding to date 17-JUL-2009 03:00:01.000
RA2_IOC_AX.INFO PCF_IECF	RA2_IOC_AXVIEC20020122_141121_20020101_000000_20200101_000000	Corresponding to date 17-JUL-2009 03:00:01.000
RA2_SET_AX.INFO PCF_IECF	RA2_SET_AXVIEC20020122_150917_20020101_000000_20200101_000000	Corresponding to date 17-JUL-2009 03:00:01.000
RA2_OT1_AX.INFO PCF_IECF	RA2_OT1_AXVIEC20040120_082051_20020101_000000_20200101_000000	Corresponding to date 17-JUL-2009 03:00:01.000
RA2_OT2_AX.INFO PCF_IECF	RA2_OT2_AXVIEC20031208_150159_20020101_000000_20200101_000000	Corresponding to date 17-JUL-2009 03:00:01.000
RA2_TLD_AX.INFO PCF_IECF	RA2_TLD_AXVIEC20031208_151137_20020101_000000_20200101_000000	Corresponding to date 17-JUL-2009 03:00:01.000
RA2_GEO_AX.INFO PCF_IECF	RA2_GEO_AXVIEC20020314_093428_20020101_000000_20200101_000000	Corresponding to date 17-JUL-2009 03:00:01.000
RA2_MSS_AX.INFO PCF_IECF	RA2_MSS_AXVIEC20031208_145545_20020101_000000_20200101_000000	Corresponding to date 17-JUL-2009 03:00:01.000
RA2_SL1_AX.INFO PCF_IECF	RA2_SL1_AXVIEC20030131_100228_20020101_000000_20200101_000000	Corresponding to date 17-JUL-2009 03:00:01.000
RA2_SL2_AX.INFO PCF_IECF	RA2_SL2_AXVIEC20030131_101757_20020101_000000_20200101_000000	Corresponding to date 17-JUL-2009 03:00:01.000

Differences with IECF list

Gauge	Value	Explicit Reference
DSD: DORIS_IONO PCF_RA2_FGD_2P	Filename: RA2_MW__1PNPDE20090718_225037_000060942080_00473_38603_3568.N1	Product: RA2_FGD_2PNPDE20090718_225037_000060942080_00473_38603_3569.N1
DSD: METEO_GRID_POINTS_ALTITUDE PCF_RA2_FGD_2P	Filename:	Product: RA2_FGD_2PNPDE20090718_225037_000060942080_00473_38603_3569.N1
DSD: MWR_CONFIGURATION_DATA PCF_RA2_FGD_2P	Filename: AUX_ECF_AXNECM20090718_184112_20090719_030000_20090719_150000	Product: RA2_FGD_2PNPDE20090718_225037_000060942080_00473_38603_3569.N1
DSD: OCEAN_ICE2_SYSTEM_FILE PCF_RA2_FGD_2P	Filename:	Product: RA2_FGD_2PNPDE20090718_225037_000060942080_00473_38603_3569.N1
DSD: OCEAN_TIDE_HARMONIC_COEF PCF_RA2_FGD_2P	Filename:	Product: RA2_FGD_2PNPDE20090718_225037_000060942080_00473_38603_3569.N1
DSD: OCEAN_TIDE_ORTHOWEIGHTS PCF_RA2_FGD_2P	Filename:	Product: RA2_FGD_2PNPDE20090718_225037_000060942080_00473_38603_3569.N1
DSD: RA2_CHARACTERISATION_DATA PCF_RA2_FGD_2P	Filename: AUX_ECF_AXNECM20090718_064113_20090718_210000_20090719_090000	Product: RA2_FGD_2PNPDE20090718_225037_000060942080_00473_38603_3569.N1
DSD: RA2_CONFIGURATION_DATA PCF_RA2_FGD_2P	Filename: AUX_ECF_AXNECM20090718_064113_20090718_150000_20090719_030000	Product: RA2_FGD_2PNPDE20090718_225037_000060942080_00473_38603_3569.N1
DSD: RA2_CONSTANT_DATA PCF_RA2_FGD_2P	Filename:	Product: RA2_FGD_2PNPDE20090718_225037_000060942080_00473_38603_3569.N1
DSD: RA2_USO_DATA PCF_RA2_FGD_2P	Filename: DOR_NAV_0PNPDE20090718_224832_000057382080_00473_38603_8381.N1	Product: RA2_FGD_2PNPDE20090718_225037_000060942080_00473_38603_3569.N1

DSD: SOLAR_ACTIVITY_INDEX_PREDICT PCF_RA2_FGD_2P	Filename:	Product: RA2_FGD_2PNPDE20090718_225037_000060942080_00473_386
DSD: DORIS_IONO PCF_RA2_FGD_2P	Filename: RA2_MW__1PNPDE20090719_003107_000059152080_00474_38604_3730.N1	Product: RA2_FGD_2PNPDE20090719_003107_000059152080_00474_38604_3731.N1
DSD: METEO_GRID_POINTS_ALTITUDE PCF_RA2_FGD_2P	Filename:	Product: RA2_FGD_2PNPDE20090719_003107_000059152080_00474_38604_3731.N1
DSD: MWR_CONFIGURATION_DATA PCF_RA2_FGD_2P	Filename: AUX_ECF_AXNECM20090718_184112_20090719_030000_20090719_150000	Product: RA2_FGD_2PNPDE20090719_003107_000059152080_00474_38604_3731.N1
DSD: OCEAN_ICE2_SYSTEM_FILE PCF_RA2_FGD_2P	Filename:	Product: RA2_FGD_2PNPDE20090719_003107_000059152080_00474_38604_3731.N1
DSD: OCEAN_TIDE_HARMONIC_COEF PCF_RA2_FGD_2P	Filename:	Product: RA2_FGD_2PNPDE20090719_003107_000059152080_00474_38604_3731.N1
DSD: OCEAN_TIDE_ORTHOWEIGHTS PCF_RA2_FGD_2P	Filename:	Product: RA2_FGD_2PNPDE20090719_003107_000059152080_00474_38604_3731.N1
DSD: RA2_CHARACTERISATION_DATA PCF_RA2_FGD_2P	Filename: AUX_ECF_AXNECM20090718_064113_20090718_210000_20090719_090000	Product: RA2_FGD_2PNPDE20090719_003107_000059152080_00474_38604_3731.N1
DSD: RA2_CONFIGURATION_DATA PCF_RA2_FGD_2P	Filename: AUX_ECF_AXNECM20090718_064113_20090718_150000_20090719_030000	Product: RA2_FGD_2PNPDE20090719_003107_000059152080_00474_38604_3731.N1
DSD: RA2_CONSTANT_DATA PCF_RA2_FGD_2P	Filename:	Product: RA2_FGD_2PNPDE20090719_003107_000059152080_00474_38604_3731.N1
DSD: RA2_USO_DATA PCF_RA2_FGD_2P	Filename: DOR_NAV_0PNPDE20090719_002929_000054192080_00474_38604_8382.N1	Product: RA2_FGD_2PNPDE20090719_003107_000059152080_00474_38604_3731.N1
DSD: SOLAR_ACTIVITY_INDEX_PREDICT PCF_RA2_FGD_2P	Filename:	Product: RA2_FGD_2PNPDE20090719_003107_000059152080_00474_38604_3731.N1
DSD: DORIS_IONO PCF_RA2_FGD_2P	Filename: RA2_MW__1PNPDE20090719_020844_000047492080_00475_38605_3868.N1	Product: RA2_FGD_2PNPDE20090719_020844_000047492080_00475_38605_3869.N1
DSD: METEO_GRID_POINTS_ALTITUDE PCF_RA2_FGD_2P	Filename:	Product: RA2_FGD_2PNPDE20090719_020844_000047492080_00475_38605_3869.N1
DSD: MWR_CONFIGURATION_DATA PCF_RA2_FGD_2P	Filename: AUX_ECF_AXNECM20090718_184112_20090719_030000_20090719_150000	Product: RA2_FGD_2PNPDE20090719_020844_000047492080_00475_38605_3869.N1
DSD: OCEAN_ICE2_SYSTEM_FILE PCF_RA2_FGD_2P	Filename:	Product: RA2_FGD_2PNPDE20090719_020844_000047492080_00475_38605_3869.N1
DSD: OCEAN_TIDE_HARMONIC_COEF PCF_RA2_FGD_2P	Filename:	Product: RA2_FGD_2PNPDE20090719_020844_000047492080_00475_38605_3869.N1
DSD: OCEAN_TIDE_ORTHOWEIGHTS PCF_RA2_FGD_2P	Filename:	Product: RA2_FGD_2PNPDE20090719_020844_000047492080_00475_38605_3869.N1
DSD: RA2_CHARACTERISATION_DATA PCF_RA2_FGD_2P	Filename: AUX_ECF_AXNECM20090718_064113_20090718_210000_20090719_090000	Product: RA2_FGD_2PNPDE20090719_020844_000047492080_00475_38605_3869.N1
DSD: RA2_CONFIGURATION_DATA PCF_RA2_FGD_2P	Filename: AUX_ECF_AXNECM20090718_064113_20090718_150000_20090719_030000	Product: RA2_FGD_2PNPDE20090719_020844_000047492080_00475_38605_3869.N1
DSD: RA2_CONSTANT_DATA PCF_RA2_FGD_2P	Filename:	Product: RA2_FGD_2PNPDE20090719_020844_000047492080_00475_38605_3869.N1
DSD: RA2_USO_DATA PCF_RA2_FGD_2P	Filename: DOR_NAV_0PNPDE20090719_020508_000044632080_00475_38605_8383.N1	Product: RA2_FGD_2PNPDE20090719_020844_000047492080_00475_38605_3869.N1
DSD: REAL.ATTITUDE_DATA PCF_RA2_FGD_2P	Filename: AUX_ATT_AXVIEC20020924_131534_20020703_120000_20781231_235959	Product: RA2_FGD_2PNPDE20090719_020844_000047492080_00475_38605_3869.N1
DSD: REAL.GEOID_MAP PCF_RA2_FGD_2P	Filename: RA2_GEO_AXVIEC20020314_093428_20020101_000000_20200101_000000	Product: RA2_FGD_2PNPDE20090719_020844_000047492080_00475_38605_3869.N1

DSD: REAL.ICE1_SEA_ICE_SYSTEM_FILE PCF_RA2_FGD_2P	Filename: RA2_ICT_AXVIEC20060921_070730_20020101_000000_20200101_000000	Product: RA2_FGD_2PNPDE20090719_020844_000047492080_00475_386
DSD: REAL.IONOSPHERIC_COEFFICIENTS PCF_RA2_FGD_2P	Filename: RA2_IOC_AXVIEC20020122_141121_20020101_000000_20200101_000000	Product: RA2_FGD_2PNPDE20090719_020844_000047492080_00475_38605_3869.N1
DSD: REAL.MEAN_SEA_SURFACE_MAP PCF_RA2_FGD_2P	Filename: RA2_MSS_AXVIEC20031208_145545_20020101_000000_20200101_000000	Product: RA2_FGD_2PNPDE20090719_020844_000047492080_00475_38605_3869.N1
DSD: REAL.METEO_GRID_POINTS_ALTITUDE PCF_RA2_FGD_2P	Filename: RA2_MET_AXVIEC20020204_073357_20020101_000000_20200101_000000	Product: RA2_FGD_2PNPDE20090719_020844_000047492080_00475_38605_3869.N1
DSD: REAL.MODIFIED_DIP_MAP PCF_RA2_FGD_2P	Filename: RA2_DIP_AXVIEC20020122_134206_20020101_000000_20200101_000000	Product: RA2_FGD_2PNPDE20090719_020844_000047492080_00475_38605_3869.N1
DSD: REAL.MWR_CHARACTERISATION_COEFF PCF_RA2_FGD_2P	Filename: MWR_CHD_AXVIEC20061013_132356_20020101_000000_20200101_000000	Product: RA2_FGD_2PNPDE20090719_020844_000047492080_00475_38605_3869.N1
DSD: REAL.MWR_CONFIGURATION_DATA PCF_RA2_FGD_2P	Filename: MWR_CON_AXVIEC20040810_145011_20020101_000000_20200101_000000	Product: RA2_FGD_2PNPDE20090719_020844_000047492080_00475_38605_3869.N1
DSD: REAL.MWR_SECONDARY_LOBES_DATA PCF_RA2_FGD_2P	Filename: MWR_SLT_AXVIEC20060921_063409_20020101_000000_20200101_000000	Product: RA2_FGD_2PNPDE20090719_020844_000047492080_00475_38605_3869.N1
DSD: REAL.OCEAN_DEPTH_LAND_ELEVATION PCF_RA2_FGD_2P	Filename: AUX_DEM_AXVIEC20031201_000000_20031201_000000_20200101_000000	Product: RA2_FGD_2PNPDE20090719_020844_000047492080_00475_38605_3869.N1
DSD: REAL.OCEAN_ICE2_SYSTEM_FILE PCF_RA2_FGD_2P	Filename: RA2_SOI_AXVIEC20051003_170000_20020101_000000_20200101_000000	Product: RA2_FGD_2PNPDE20090719_020844_000047492080_00475_38605_3869.N1
DSD: REAL.OCEAN_TIDE_HARMONIC_COEF PCF_RA2_FGD_2P	Filename: RA2_TLG_AXVIEC20040310_110000_20020101_000000_20200101_000000	Product: RA2_FGD_2PNPDE20090719_020844_000047492080_00475_38605_3869.N1
DSD: REAL.OCEAN_TIDE_ORTHOWEIGHTS PCF_RA2_FGD_2P	Filename: RA2_OT1_AXVIEC20040120_082051_20020101_000000_20200101_000000	Product: RA2_FGD_2PNPDE20090719_020844_000047492080_00475_38605_3869.N1
DSD: REAL.PLATFORM_DATA PCF_RA2_FGD_2P	Filename: RA2_PLA_AXVIEC20060331_181823_20020101_000000_20200101_000000	Product: RA2_FGD_2PNPDE20090719_020844_000047492080_00475_38605_3869.N1
DSD: REAL.POLE_LOCATION_PREDICTED PCF_RA2_FGD_2P	Filename: RA2_POL_AXVIEC20090716_115958_20020101_000000_20090815_235959	Product: RA2_FGD_2PNPDE20090719_020844_000047492080_00475_38605_3869.N1
DSD: REAL.RA2_CHARACTERISATION_DATA PCF_RA2_FGD_2P	Filename: RA2_CHD_AXVIEC20060913_074707_20020101_000000_20200101_000000	Product: RA2_FGD_2PNPDE20090719_020844_000047492080_00475_38605_3869.N1
DSD: REAL.RA2_CONFIGURATION_DATA PCF_RA2_FGD_2P	Filename: RA2_CON_AXVIEC20070723_131547_20060621_132015_20200101_000000	Product: RA2_FGD_2PNPDE20090719_020844_000047492080_00475_38605_3869.N1
DSD: REAL.RA2_CONSTANT_DATA PCF_RA2_FGD_2P	Filename: RA2_CST_AXVIEC20020621_135858_20020101_000000_20200101_000000	Product: RA2_FGD_2PNPDE20090719_020844_000047492080_00475_38605_3869.N1
DSD: REAL.RA2_IF_MASK_FLIGHT_DATA PCF_RA2_FGD_2P	Filename: RA2_IFF_AXVIEC20090617_122330_20090617_000000_20100101_000000	Product: RA2_FGD_2PNPDE20090719_020844_000047492080_00475_38605_3869.N1
DSD: REAL.RA2_SURFACE_TYPE_DATA PCF_RA2_FGD_2P	Filename: MWR_LSF_AXVIEC20020313_172218_20020101_000000_20200101_000000	Product: RA2_FGD_2PNPDE20090719_020844_000047492080_00475_38605_3869.N1

DSD: REAL.RA2_USO_DATA PCF_RA2_FGD_2P	Filename: RA2_USO_AXVIEC20070618_133225_20070620_000000_20200101_000000	Product: RA2_FGD_2PNPDE20090719_020844_000047492080_00475_386
DSD: REAL.SEA_STATE_BIAS_DATA PCF_RA2_FGD_2P	Filename: RA2_SSB_AXVIEC20051129_111810_20020101_000000_20200101_000000	Product: RA2_FGD_2PNPDE20090719_020844_000047492080_00475_38605_3869.N1
DSD: REAL.SET_HARMONIC_COEFF PCF_RA2_FGD_2P	Filename: RA2_SET_AXVIEC20020122_150917_20020101_000000_20200101_000000	Product: RA2_FGD_2PNPDE20090719_020844_000047492080_00475_38605_3869.N1
DSD: REAL.SLOPE_MODEL_MAP_1 PCF_RA2_FGD_2P	Filename: RA2_SL1_AXVIEC20030131_100228_20020101_000000_20200101_000000	Product: RA2_FGD_2PNPDE20090719_020844_000047492080_00475_38605_3869.N1
DSD: REAL.SLOPE_MODEL_MAP_2 PCF_RA2_FGD_2P	Filename: RA2_SL2_AXVIEC20030131_101757_20020101_000000_20200101_000000	Product: RA2_FGD_2PNPDE20090719_020844_000047492080_00475_38605_3869.N1
DSD: REAL.SOLAR_ACTIVITY_INDEX_PREDICT PCF_RA2_FGD_2P	Filename: RA2_SOL_AXVIEC20090714_152856_20020101_000000_20100701_000000	Product: RA2_FGD_2PNPDE20090719_020844_000047492080_00475_38605_3869.N1
DSD: REAL.TIDAL_LOADING_HARMONIC_COEF PCF_RA2_FGD_2P	Filename: RA2_OT2_AXVIEC20031208_150159_20020101_000000_20200101_000000	Product: RA2_FGD_2PNPDE20090719_020844_000047492080_00475_38605_3869.N1
DSD: SOLAR_ACTIVITY_INDEX_PREDICT PCF_RA2_FGD_2P	Filename:	Product: RA2_FGD_2PNPDE20090719_020844_000047492080_00475_38605_3869.N1
DSD: DORIS_IONO PCF_RA2_FGD_2P	Filename: RA2_MW__1PNPDE20090719_032721_000058922080_00476_38606_4048.N1	Product: RA2_FGD_2PNPDE20090719_032721_000058922080_00476_38606_4049.N1
DSD: METEO_GRID_POINTS_ALTITUDE PCF_RA2_FGD_2P	Filename:	Product: RA2_FGD_2PNPDE20090719_032721_000058922080_00476_38606_4049.N1
DSD: OCEAN_ICE2_SYSTEM_FILE PCF_RA2_FGD_2P	Filename:	Product: RA2_FGD_2PNPDE20090719_032721_000058922080_00476_38606_4049.N1
DSD: OCEAN_TIDE_HARMONIC_COEF PCF_RA2_FGD_2P	Filename:	Product: RA2_FGD_2PNPDE20090719_032721_000058922080_00476_38606_4049.N1
DSD: OCEAN_TIDE_ORTHOWEIGHTS PCF_RA2_FGD_2P	Filename:	Product: RA2_FGD_2PNPDE20090719_032721_000058922080_00476_38606_4049.N1
DSD: RA2_CHARACTERISATION_DATA PCF_RA2_FGD_2P	Filename: AUX_ECF_AXNECM20090718_184112_20090719_030000_20090719_150000	Product: RA2_FGD_2PNPDE20090719_032721_000058922080_00476_38606_4049.N1
DSD: RA2_CONFIGURATION_DATA PCF_RA2_FGD_2P	Filename: AUX_ECF_AXNECM20090718_064113_20090718_210000_20090719_090000	Product: RA2_FGD_2PNPDE20090719_032721_000058922080_00476_38606_4049.N1
DSD: RA2_CONSTANT_DATA PCF_RA2_FGD_2P	Filename:	Product: RA2_FGD_2PNPDE20090719_032721_000058922080_00476_38606_4049.N1
DSD: RA2_USO_DATA PCF_RA2_FGD_2P	Filename: DOR_NAV_0PNPDE20090719_032450_000054192080_00476_38606_8384.N1	Product: RA2_FGD_2PNPDE20090719_032721_000058922080_00476_38606_4049.N1
DSD: REAL.ATTITUDE_DATA PCF_RA2_FGD_2P	Filename: AUX_ATT_AXVIEC20020924_131534_20020703_120000_20781231_235959	Product: RA2_FGD_2PNPDE20090719_032721_000058922080_00476_38606_4049.N1
DSD: REAL.GEOID_MAP PCF_RA2_FGD_2P	Filename: RA2_GEO_AXVIEC20020314_093428_20020101_000000_20200101_000000	Product: RA2_FGD_2PNPDE20090719_032721_000058922080_00476_38606_4049.N1
DSD: REAL.ICE1_SEA_ICE_SYSTEM_FILE PCF_RA2_FGD_2P	Filename: RA2_ICE_AXVIEC20060921_070730_20020101_000000_20200101_000000	Product: RA2_FGD_2PNPDE20090719_032721_000058922080_00476_38606_4049.N1
DSD: REAL.IONOSPHERIC_COEFFICIENTS PCF_RA2_FGD_2P	Filename: RA2_IOC_AXVIEC20020122_141121_20020101_000000_20200101_000000	Product: RA2_FGD_2PNPDE20090719_032721_000058922080_00476_38606_4049.N1
DSD: REAL.MEAN_SEA_SURFACE_MAP PCF_RA2_FGD_2P	Filename: RA2_MSS_AXVIEC20031208_145545_20020101_000000_20200101_000000	Product: RA2_FGD_2PNPDE20090719_032721_000058922080_00476_38606_4049.N1

DSD: REAL.METEO_GRID_POINTS_ALTITUDE PCF_RA2_FGD_2P	Filename: RA2_MET_AXVIEC20020204_073357_20020101_000000_20200101_000000	Product: RA2_FGD_2PNPDE20090719_032721_000058922080_00476_38606_4049.N1
DSD: REAL.MODIFIED_DIP_MAP PCF_RA2_FGD_2P	Filename: RA2_DIP_AXVIEC20020122_134206_20020101_000000_20200101_000000	Product: RA2_FGD_2PNPDE20090719_032721_000058922080_00476_38606_4049.N1
DSD: REAL.MWR_CHARACTERISATION_COEFF PCF_RA2_FGD_2P	Filename: MWR_CHD_AXVIEC20061013_132356_20020101_000000_20200101_000000	Product: RA2_FGD_2PNPDE20090719_032721_000058922080_00476_38606_4049.N1
DSD: REAL.MWR_CONFIGURATION_DATA PCF_RA2_FGD_2P	Filename: MWR_CON_AXVIEC20040810_145011_20020101_000000_20200101_000000	Product: RA2_FGD_2PNPDE20090719_032721_000058922080_00476_38606_4049.N1
DSD: REAL.MWR_SECONDARY_LOBES_DATA PCF_RA2_FGD_2P	Filename: MWR_SLT_AXVIEC20060921_063409_20020101_000000_20200101_000000	Product: RA2_FGD_2PNPDE20090719_032721_000058922080_00476_38606_4049.N1
DSD: REAL.OCEAN_DEPTH_LAND_ELEVATION PCF_RA2_FGD_2P	Filename: AUX_DEM_AXVIEC20031201_000000_20031201_000000_20200101_000000	Product: RA2_FGD_2PNPDE20090719_032721_000058922080_00476_38606_4049.N1
DSD: REAL.OCEAN_ICE2_SYSTEM_FILE PCF_RA2_FGD_2P	Filename: RA2_SOI_AXVIEC20051003_170000_20020101_000000_20200101_000000	Product: RA2_FGD_2PNPDE20090719_032721_000058922080_00476_38606_4049.N1
DSD: REAL.OCEAN_TIDE_HARMONIC_COEF PCF_RA2_FGD_2P	Filename: RA2_TLG_AXVIEC20040310_110000_20020101_000000_20200101_000000	Product: RA2_FGD_2PNPDE20090719_032721_000058922080_00476_38606_4049.N1
DSD: REAL.OCEAN_TIDE_ORTHOWEIGHTS PCF_RA2_FGD_2P	Filename: RA2_OT1_AXVIEC20040120_082051_20020101_000000_20200101_000000	Product: RA2_FGD_2PNPDE20090719_032721_000058922080_00476_38606_4049.N1
DSD: REAL.PLATFORM_DATA PCF_RA2_FGD_2P	Filename: RA2_PLA_AXVIEC20060331_181823_20020101_000000_20200101_000000	Product: RA2_FGD_2PNPDE20090719_032721_000058922080_00476_38606_4049.N1
DSD: REAL.POLE_LOCATION_PREDICTED PCF_RA2_FGD_2P	Filename: RA2_POL_AXVIEC20090716_115958_20020101_000000_20090815_235959	Product: RA2_FGD_2PNPDE20090719_032721_000058922080_00476_38606_4049.N1
DSD: REAL.RA2_CHARACTERISATION_DATA PCF_RA2_FGD_2P	Filename: RA2_CHD_AXVIEC20060913_074707_20020101_000000_20200101_000000	Product: RA2_FGD_2PNPDE20090719_032721_000058922080_00476_38606_4049.N1
DSD: REAL.RA2_CONFIGURATION_DATA PCF_RA2_FGD_2P	Filename: RA2_CON_AXVIEC20070723_131547_20060621_132015_20200101_000000	Product: RA2_FGD_2PNPDE20090719_032721_000058922080_00476_38606_4049.N1
DSD: REAL.RA2_CONSTANT_DATA PCF_RA2_FGD_2P	Filename: RA2_CST_AXVIEC20020621_135858_20020101_000000_20200101_000000	Product: RA2_FGD_2PNPDE20090719_032721_000058922080_00476_38606_4049.N1
DSD: REAL.RA2_IF_MASK_FLIGHT_DATA PCF_RA2_FGD_2P	Filename: RA2_IFF_AXVIEC20090617_122330_20090617_000000_20100101_000000	Product: RA2_FGD_2PNPDE20090719_032721_000058922080_00476_38606_4049.N1
DSD: REAL.RA2_SURFACE_TYPE_DATA PCF_RA2_FGD_2P	Filename: MWR_LSF_AXVIEC20020313_172218_20020101_000000_20200101_000000	Product: RA2_FGD_2PNPDE20090719_032721_000058922080_00476_38606_4049.N1
DSD: REAL.RA2_USO_DATA PCF_RA2_FGD_2P	Filename: RA2_USO_AXVIEC20070618_133225_20070620_000000_20200101_000000	Product: RA2_FGD_2PNPDE20090719_032721_000058922080_00476_38606_4049.N1
DSD: REAL.SEA_STATE_BIAS_DATA PCF_RA2_FGD_2P	Filename: RA2_SSB_AXVIEC20051129_111810_20020101_000000_20200101_000000	Product: RA2_FGD_2PNPDE20090719_032721_000058922080_00476_38606_4049.N1
DSD: REAL.SET_HARMONIC_COEFF PCF_RA2_FGD_2P	Filename: RA2_SET_AXVIEC20020122_150917_20020101_000000_20200101_000000	Product: RA2_FGD_2PNPDE20090719_032721_000058922080_00476_38606_4049.N1

DSD: REAL.SLOPE_MODEL_MAP_1 PCF_RA2_FGD_2P	Filename: RA2_SL1_AXVIEC20030131_100228_20020101_000000_20200101_000000	Product: RA2_FGD_2PNPDE20090719_032721_000058922080_00476_386
DSD: REAL.SLOPE_MODEL_MAP_2 PCF_RA2_FGD_2P	Filename: RA2_SL2_AXVIEC20030131_101757_20020101_000000_20200101_000000	Product: RA2_FGD_2PNPDE20090719_032721_000058922080_00476_38606_4049.N1
DSD: REAL.SOLAR_ACTIVITY_INDEX_PREDICT PCF_RA2_FGD_2P	Filename: RA2_SOL_AXVIEC20090714_152856_20020101_000000_20100701_000000	Product: RA2_FGD_2PNPDE20090719_032721_000058922080_00476_38606_4049.N1
DSD: REAL.TIDAL_LOADING_HARMONIC_COEF PCF_RA2_FGD_2P	Filename: RA2_OT2_AXVIEC20031208_150159_20020101_000000_20200101_000000	Product: RA2_FGD_2PNPDE20090719_032721_000058922080_00476_38606_4049.N1
DSD: SOLAR_ACTIVITY_INDEX_PREDICT PCF_RA2_FGD_2P	Filename:	Product: RA2_FGD_2PNPDE20090719_032721_000058922080_00476_38606_4049.N1
DSD: DORIS_IONO PCF_RA2_FGD_2P	Filename: RA2_MW__1PNPDE20090719_050500_000060982080_00477_38607_4198.N1	Product: RA2_FGD_2PNPDE20090719_050500_000060982080_00477_38607_4199.N1
DSD: METEO_GRID_POINTS_ALTITUDE PCF_RA2_FGD_2P	Filename:	Product: RA2_FGD_2PNPDE20090719_050500_000060982080_00477_38607_4199.N1
DSD: MWR_CONFIGURATION_DATA PCF_RA2_FGD_2P	Filename: AUX_ECF_AXNECM20090719_062113_20090719_090000_20090719_210000	Product: RA2_FGD_2PNPDE20090719_050500_000060982080_00477_38607_4199.N1
DSD: OCEAN_ICE2_SYSTEM_FILE PCF_RA2_FGD_2P	Filename:	Product: RA2_FGD_2PNPDE20090719_050500_000060982080_00477_38607_4199.N1
DSD: OCEAN_TIDE_HARMONIC_COEF PCF_RA2_FGD_2P	Filename:	Product: RA2_FGD_2PNPDE20090719_050500_000060982080_00477_38607_4199.N1
DSD: OCEAN_TIDE_ORTHOWEIGHTS PCF_RA2_FGD_2P	Filename:	Product: RA2_FGD_2PNPDE20090719_050500_000060982080_00477_38607_4199.N1
DSD: RA2_CHARACTERISATION_DATA PCF_RA2_FGD_2P	Filename: AUX_ECF_AXNECM20090718_184112_20090719_030000_20090719_150000	Product: RA2_FGD_2PNPDE20090719_050500_000060982080_00477_38607_4199.N1
DSD: RA2_CONFIGURATION_DATA PCF_RA2_FGD_2P	Filename: AUX_ECF_AXNECM20090718_064113_20090718_210000_20090719_090000	Product: RA2_FGD_2PNPDE20090719_050500_000060982080_00477_38607_4199.N1
DSD: RA2_CONSTANT_DATA PCF_RA2_FGD_2P	Filename:	Product: RA2_FGD_2PNPDE20090719_050500_000060982080_00477_38607_4199.N1
DSD: RA2_USO_DATA PCF_RA2_FGD_2P	Filename: DOR_NAV_0PNPDE20090719_050028_000057382080_00477_38607_8385.N1	Product: RA2_FGD_2PNPDE20090719_050500_000060982080_00477_38607_4199.N1
DSD: SOLAR_ACTIVITY_INDEX_PREDICT PCF_RA2_FGD_2P	Filename:	Product: RA2_FGD_2PNPDE20090719_050500_000060982080_00477_38607_4199.N1
DSD: DORIS_IONO PCF_RA2_FGD_2P	Filename: RA2_MW__1PNPDK20090719_064604_000041162080_00478_38608_4915.N1	Product: RA2_FGD_2PNPDK20090719_064604_000041162080_00478_38608_4916.N1
DSD: METEO_GRID_POINTS_ALTITUDE PCF_RA2_FGD_2P	Filename:	Product: RA2_FGD_2PNPDK20090719_064604_000041162080_00478_38608_4916.N1
DSD: MWR_CONFIGURATION_DATA PCF_RA2_FGD_2P	Filename: AUX_ECF_AXNECM20090719_062113_20090719_090000_20090719_210000	Product: RA2_FGD_2PNPDK20090719_064604_000041162080_00478_38608_4916.N1
DSD: OCEAN_ICE2_SYSTEM_FILE PCF_RA2_FGD_2P	Filename:	Product: RA2_FGD_2PNPDK20090719_064604_000041162080_00478_38608_4916.N1
DSD: OCEAN_TIDE_HARMONIC_COEF PCF_RA2_FGD_2P	Filename:	Product: RA2_FGD_2PNPDK20090719_064604_000041162080_00478_38608_4916.N1
DSD: OCEAN_TIDE_ORTHOWEIGHTS PCF_RA2_FGD_2P	Filename:	Product: RA2_FGD_2PNPDK20090719_064604_000041162080_00478_38608_4916.N1

DSD: RA2_CHARACTERISATION_DATA PCF_RA2_FGD_2P	Filename: AUX_ECF_AXNECM20090718_184112_20090719_030000_20090719_150000	Product: RA2_FGD_2PNPDK20090719_064604_000041162080_00478_386
DSD: RA2_CONFIGURATION_DATA PCF_RA2_FGD_2P	Filename: AUX_ECF_AXNECM20090718_064113_20090718_210000_20090719_090000	Product: RA2_FGD_2PNPDK20090719_064604_000041162080_00478_38608_4916.N1
DSD: RA2_CONSTANT_DATA PCF_RA2_FGD_2P	Filename:	Product: RA2_FGD_2PNPDK20090719_064604_000041162080_00478_38608_4916.N1
DSD: RA2_USO_DATA PCF_RA2_FGD_2P	Filename: DOR_NAV_0PNPDK20090719_064125_000038252080_00478_38608_0592.N1	Product: RA2_FGD_2PNPDK20090719_064604_000041162080_00478_38608_4916.N1
DSD: SOLAR_ACTIVITY_INDEX_PREDICT PCF_RA2_FGD_2P	Filename:	Product: RA2_FGD_2PNPDK20090719_064604_000041162080_00478_38608_4916.N1
DSD: DORIS_IONO PCF_RA2_FGD_2P	Filename: RA2_MW__1PNPDK20090719_075358_000060972080_00479_38609_5038.N1	Product: RA2_FGD_2PNPDK20090719_075358_000060972080_00479_38609_5039.N1
DSD: METEO_GRID_POINTS_ALTITUDE PCF_RA2_FGD_2P	Filename:	Product: RA2_FGD_2PNPDK20090719_075358_000060972080_00479_38609_5039.N1
DSD: MWR_CONFIGURATION_DATA PCF_RA2_FGD_2P	Filename: AUX_ECF_AXNECM20090719_062113_20090719_090000_20090719_210000	Product: RA2_FGD_2PNPDK20090719_075358_000060972080_00479_38609_5039.N1
DSD: OCEAN_ICE2_SYSTEM_FILE PCF_RA2_FGD_2P	Filename:	Product: RA2_FGD_2PNPDK20090719_075358_000060972080_00479_38609_5039.N1
DSD: OCEAN_TIDE_HARMONIC_COEF PCF_RA2_FGD_2P	Filename:	Product: RA2_FGD_2PNPDK20090719_075358_000060972080_00479_38609_5039.N1
DSD: OCEAN_TIDE_ORTHOWEIGHTS PCF_RA2_FGD_2P	Filename:	Product: RA2_FGD_2PNPDK20090719_075358_000060972080_00479_38609_5039.N1
DSD: RA2_CHARACTERISATION_DATA PCF_RA2_FGD_2P	Filename: AUX_ECF_AXNECM20090718_184112_20090719_030000_20090719_150000	Product: RA2_FGD_2PNPDK20090719_075358_000060972080_00479_38609_5039.N1
DSD: RA2_CONFIGURATION_DATA PCF_RA2_FGD_2P	Filename: AUX_ECF_AXNECM20090718_064113_20090718_210000_20090719_090000	Product: RA2_FGD_2PNPDK20090719_075358_000060972080_00479_38609_5039.N1
DSD: RA2_CONSTANT_DATA PCF_RA2_FGD_2P	Filename:	Product: RA2_FGD_2PNPDK20090719_075358_000060972080_00479_38609_5039.N1
DSD: RA2_USO_DATA PCF_RA2_FGD_2P	Filename: DOR_NAV_0PNPDK20090719_075029_000057382080_00479_38609_0593.N1	Product: RA2_FGD_2PNPDK20090719_075358_000060972080_00479_38609_5039.N1
DSD: SOLAR_ACTIVITY_INDEX_PREDICT PCF_RA2_FGD_2P	Filename:	Product: RA2_FGD_2PNPDK20090719_075358_000060972080_00479_38609_5039.N1
DSD: DORIS_IONO PCF_RA2_FGD_2P	Filename: RA2_MW__1PNPDK20090719_093452_000060512080_00480_38610_5159.N1	Product: RA2_FGD_2PNPDK20090719_093452_000060512080_00480_38610_5160.N1
DSD: METEO_GRID_POINTS_ALTITUDE PCF_RA2_FGD_2P	Filename:	Product: RA2_FGD_2PNPDK20090719_093452_000060512080_00480_38610_5160.N1
DSD: MWR_CONFIGURATION_DATA PCF_RA2_FGD_2P	Filename: AUX_ECF_AXNECM20090719_064113_20090719_150000_20090720_030000	Product: RA2_FGD_2PNPDK20090719_093452_000060512080_00480_38610_5160.N1
DSD: OCEAN_ICE2_SYSTEM_FILE PCF_RA2_FGD_2P	Filename:	Product: RA2_FGD_2PNPDK20090719_093452_000060512080_00480_38610_5160.N1
DSD: OCEAN_TIDE_HARMONIC_COEF PCF_RA2_FGD_2P	Filename:	Product: RA2_FGD_2PNPDK20090719_093452_000060512080_00480_38610_5160.N1
DSD: OCEAN_TIDE_ORTHOWEIGHTS PCF_RA2_FGD_2P	Filename:	Product: RA2_FGD_2PNPDK20090719_093452_000060512080_00480_38610_5160.N1
DSD: RA2_CHARACTERISATION_DATA PCF_RA2_FGD_2P	Filename: AUX_ECF_AXNECM20090719_062113_20090719_090000_20090719_210000	Product: RA2_FGD_2PNPDK20090719_093452_000060512080_00480_38610_5160.N1
DSD: RA2_CONFIGURATION_DATA PCF_RA2_FGD_2P	Filename: AUX_ECF_AXNECM20090718_184112_20090719_030000_20090719_150000	Product: RA2_FGD_2PNPDK20090719_093452_000060512080_00480_38610_5160.N1

DSD: RA2_CONSTANT_DATA PCF_RA2_FGD_2P	Filename:	Product: RA2_FGD_2PNPDK20090719_093452_000060512080_00480_386
DSD: RA2_USO_DATA PCF_RA2_FGD_2P	Filename: DOR_NAV_0PNPDK20090719_093126_000057382080_00480_38610_0594.N1	Product: RA2_FGD_2PNPDK20090719_093452_000060512080_00480_38610_5160.N1
DSD: SOLAR_ACTIVITY_INDEX_PREDICT PCF_RA2_FGD_2P	Filename:	Product: RA2_FGD_2PNPDK20090719_093452_000060512080_00480_38610_5160.N1
DSD: DORIS_IONO PCF_RA2_FGD_2P	Filename: RA2_MW__1PNPDK20090719_111500_000059902080_00481_38611_5275.N1	Product: RA2_FGD_2PNPDK20090719_111500_000059902080_00481_38611_5276.N1
DSD: METEO_GRID_POINTS_ALTITUDE PCF_RA2_FGD_2P	Filename:	Product: RA2_FGD_2PNPDK20090719_111500_000059902080_00481_38611_5276.N1
DSD: MWR_CONFIGURATION_DATA PCF_RA2_FGD_2P	Filename: AUX_ECF_AXNECM20090719_064113_20090719_150000_20090720_030000	Product: RA2_FGD_2PNPDK20090719_111500_000059902080_00481_38611_5276.N1
DSD: OCEAN_ICE2_SYSTEM_FILE PCF_RA2_FGD_2P	Filename:	Product: RA2_FGD_2PNPDK20090719_111500_000059902080_00481_38611_5276.N1
DSD: OCEAN_TIDE_HARMONIC_COEF PCF_RA2_FGD_2P	Filename:	Product: RA2_FGD_2PNPDK20090719_111500_000059902080_00481_38611_5276.N1
DSD: OCEAN_TIDE_ORTHOWEIGHTS PCF_RA2_FGD_2P	Filename:	Product: RA2_FGD_2PNPDK20090719_111500_000059902080_00481_38611_5276.N1
DSD: RA2_CHARACTERISATION_DATA PCF_RA2_FGD_2P	Filename: AUX_ECF_AXNECM20090719_062113_20090719_090000_20090719_210000	Product: RA2_FGD_2PNPDK20090719_111500_000059902080_00481_38611_5276.N1
DSD: RA2_CONFIGURATION_DATA PCF_RA2_FGD_2P	Filename: AUX_ECF_AXNECM20090718_184112_20090719_030000_20090719_150000	Product: RA2_FGD_2PNPDK20090719_111500_000059902080_00481_38611_5276.N1
DSD: RA2_CONSTANT_DATA PCF_RA2_FGD_2P	Filename:	Product: RA2_FGD_2PNPDK20090719_111500_000059902080_00481_38611_5276.N1
DSD: RA2_USO_DATA PCF_RA2_FGD_2P	Filename: DOR_NAV_0PNPDK20090719_111223_000057382080_00481_38611_0595.N1	Product: RA2_FGD_2PNPDK20090719_111500_000059902080_00481_38611_5276.N1
DSD: SOLAR_ACTIVITY_INDEX_PREDICT PCF_RA2_FGD_2P	Filename:	Product: RA2_FGD_2PNPDK20090719_111500_000059902080_00481_38611_5276.N1
DSD: DORIS_IONO PCF_RA2_FGD_2P	Filename: RA2_MW__1PNPDK20090719_125407_000059782080_00482_38612_5418.N1	Product: RA2_FGD_2PNPDK20090719_125407_000059782080_00482_38612_5419.N1
DSD: METEO_GRID_POINTS_ALTITUDE PCF_RA2_FGD_2P	Filename:	Product: RA2_FGD_2PNPDK20090719_125407_000059782080_00482_38612_5419.N1
DSD: MWR_CONFIGURATION_DATA PCF_RA2_FGD_2P	Filename: AUX_ECF_AXNECM20090719_064113_20090719_150000_20090720_030000	Product: RA2_FGD_2PNPDK20090719_125407_000059782080_00482_38612_5419.N1
DSD: OCEAN_ICE2_SYSTEM_FILE PCF_RA2_FGD_2P	Filename:	Product: RA2_FGD_2PNPDK20090719_125407_000059782080_00482_38612_5419.N1
DSD: OCEAN_TIDE_HARMONIC_COEF PCF_RA2_FGD_2P	Filename:	Product: RA2_FGD_2PNPDK20090719_125407_000059782080_00482_38612_5419.N1
DSD: OCEAN_TIDE_ORTHOWEIGHTS PCF_RA2_FGD_2P	Filename:	Product: RA2_FGD_2PNPDK20090719_125407_000059782080_00482_38612_5419.N1
DSD: RA2_CHARACTERISATION_DATA PCF_RA2_FGD_2P	Filename: AUX_ECF_AXNECM20090719_062113_20090719_090000_20090719_210000	Product: RA2_FGD_2PNPDK20090719_125407_000059782080_00482_38612_5419.N1
DSD: RA2_CONFIGURATION_DATA PCF_RA2_FGD_2P	Filename: AUX_ECF_AXNECM20090718_184112_20090719_030000_20090719_150000	Product: RA2_FGD_2PNPDK20090719_125407_000059782080_00482_38612_5419.N1
DSD: RA2_CONSTANT_DATA PCF_RA2_FGD_2P	Filename:	Product: RA2_FGD_2PNPDK20090719_125407_000059782080_00482_38612_5419.N1
DSD: RA2_USO_DATA PCF_RA2_FGD_2P	Filename: DOR_NAV_0PNPDK20090719_125320_000054192080_00482_38612_0596.N1	Product: RA2_FGD_2PNPDK20090719_125407_000059782080_00482_38612_5419.N1

DSD: SOLAR_ACTIVITY_INDEX_PREDICT PCF_RA2_FGD_2P	Filename:	Product: RA2_FGD_2PNPDK20090719_125407_000059782080_00482_386
DSD: DORIS_IONO PCF_RA2_FGD_2P	Filename: RA2_MW__1PNPDK20090719_143301_000049912080_00483_38613_5594.N1	Product: RA2_FGD_2PNPDK20090719_143301_000049912080_00483_38613_5595.N1
DSD: METEO_GRID_POINTS_ALTITUDE PCF_RA2_FGD_2P	Filename:	Product: RA2_FGD_2PNPDK20090719_143301_000049912080_00483_38613_5595.N1
DSD: MWR_CONFIGURATION_DATA PCF_RA2_FGD_2P	Filename: AUX_ECF_AXNECM20090719_064113_20090719_150000_20090720_030000	Product: RA2_FGD_2PNPDK20090719_143301_000049912080_00483_38613_5595.N1
DSD: OCEAN_ICE2_SYSTEM_FILE PCF_RA2_FGD_2P	Filename:	Product: RA2_FGD_2PNPDK20090719_143301_000049912080_00483_38613_5595.N1
DSD: OCEAN_TIDE_HARMONIC_COEF PCF_RA2_FGD_2P	Filename:	Product: RA2_FGD_2PNPDK20090719_143301_000049912080_00483_38613_5595.N1
DSD: OCEAN_TIDE_ORTHOWEIGHTS PCF_RA2_FGD_2P	Filename:	Product: RA2_FGD_2PNPDK20090719_143301_000049912080_00483_38613_5595.N1
DSD: RA2_CHARACTERISATION_DATA PCF_RA2_FGD_2P	Filename: AUX_ECF_AXNECM20090719_062113_20090719_090000_20090719_210000	Product: RA2_FGD_2PNPDK20090719_143301_000049912080_00483_38613_5595.N1
DSD: RA2_CONFIGURATION_DATA PCF_RA2_FGD_2P	Filename: AUX_ECF_AXNECM20090718_184112_20090719_030000_20090719_150000	Product: RA2_FGD_2PNPDK20090719_143301_000049912080_00483_38613_5595.N1
DSD: RA2_CONSTANT_DATA PCF_RA2_FGD_2P	Filename:	Product: RA2_FGD_2PNPDK20090719_143301_000049912080_00483_38613_5595.N1
DSD: RA2_USO_DATA PCF_RA2_FGD_2P	Filename: DOR_NAV_0PNPDK20090719_142858_000054192080_00483_38613_0597.N1	Product: RA2_FGD_2PNPDK20090719_143301_000049912080_00483_38613_5595.N1
DSD: SOLAR_ACTIVITY_INDEX_PREDICT PCF_RA2_FGD_2P	Filename:	Product: RA2_FGD_2PNPDK20090719_143301_000049912080_00483_38613_5595.N1
DSD: DORIS_IONO PCF_RA2_FGD_2P	Filename: RA2_MW__1PNPDK20090719_160013_000006062080_00484_38614_5599.N1	Product: RA2_FGD_2PNPDK20090719_160013_000006062080_00484_38614_5600.N1
DSD: METEO_GRID_POINTS_ALTITUDE PCF_RA2_FGD_2P	Filename:	Product: RA2_FGD_2PNPDK20090719_160013_000006062080_00484_38614_5600.N1
DSD: MWR_CONFIGURATION_DATA PCF_RA2_FGD_2P	Filename: AUX_ECF_AXNECM20090719_064113_20090719_210000_20090720_090000	Product: RA2_FGD_2PNPDK20090719_160013_000006062080_00484_38614_5600.N1
DSD: OCEAN_ICE2_SYSTEM_FILE PCF_RA2_FGD_2P	Filename:	Product: RA2_FGD_2PNPDK20090719_160013_000006062080_00484_38614_5600.N1
DSD: OCEAN_TIDE_HARMONIC_COEF PCF_RA2_FGD_2P	Filename:	Product: RA2_FGD_2PNPDK20090719_160013_000006062080_00484_38614_5600.N1
DSD: OCEAN_TIDE_ORTHOWEIGHTS PCF_RA2_FGD_2P	Filename:	Product: RA2_FGD_2PNPDK20090719_160013_000006062080_00484_38614_5600.N1
DSD: RA2_CHARACTERISATION_DATA PCF_RA2_FGD_2P	Filename: AUX_ECF_AXNECM20090719_064113_20090719_150000_20090720_030000	Product: RA2_FGD_2PNPDK20090719_160013_000006062080_00484_38614_5600.N1
DSD: RA2_CONFIGURATION_DATA PCF_RA2_FGD_2P	Filename: AUX_ECF_AXNECM20090719_062113_20090719_090000_20090719_210000	Product: RA2_FGD_2PNPDK20090719_160013_000006062080_00484_38614_5600.N1
DSD: RA2_CONSTANT_DATA PCF_RA2_FGD_2P	Filename:	Product: RA2_FGD_2PNPDK20090719_160013_000006062080_00484_38614_5600.N1
DSD: RA2_USO_DATA PCF_RA2_FGD_2P	Filename: DOR_NAV_0PNPDK20090719_142858_000054192080_00483_38613_0597.N1	Product: RA2_FGD_2PNPDK20090719_160013_000006062080_00484_38614_5600.N1
DSD: SOLAR_ACTIVITY_INDEX_PREDICT PCF_RA2_FGD_2P	Filename:	Product: RA2_FGD_2PNPDK20090719_160013_000006062080_00484_38614_5600.N1
DSD: DORIS_IONO PCF_RA2_FGD_2P	Filename: RA2_MW__1PNPDK20090719_160936_000059162080_00484_38614_5728.N1	Product: RA2_FGD_2PNPDK20090719_160936_000059162080_00484_38614_5729.N1

DSD: METEO_GRID_POINTS_ALTITUDE PCF_RA2_FGD_2P	Filename:	Product: RA2_FGD_2PNPDK20090719_160936_000059162080_00484_386
DSD: MWR_CONFIGURATION_DATA PCF_RA2_FGD_2P	Filename: AUX_ECF_AXNECM20090719_064113_20090719_210000_20090720_090000	Product: RA2_FGD_2PNPDK20090719_160936_000059162080_00484_38614_5729.N1
DSD: OCEAN_ICE2_SYSTEM_FILE PCF_RA2_FGD_2P	Filename:	Product: RA2_FGD_2PNPDK20090719_160936_000059162080_00484_38614_5729.N1
DSD: OCEAN_TIDE_HARMONIC_COEF PCF_RA2_FGD_2P	Filename:	Product: RA2_FGD_2PNPDK20090719_160936_000059162080_00484_38614_5729.N1
DSD: OCEAN_TIDE_ORTHOWEIGHTS PCF_RA2_FGD_2P	Filename:	Product: RA2_FGD_2PNPDK20090719_160936_000059162080_00484_38614_5729.N1
DSD: RA2_CHARACTERISATION_DATA PCF_RA2_FGD_2P	Filename: AUX_ECF_AXNECM20090719_064113_20090719_150000_20090720_030000	Product: RA2_FGD_2PNPDK20090719_160936_000059162080_00484_38614_5729.N1
DSD: RA2_CONFIGURATION_DATA PCF_RA2_FGD_2P	Filename: AUX_ECF_AXNECM20090719_062113_20090719_090000_20090719_210000	Product: RA2_FGD_2PNPDK20090719_160936_000059162080_00484_38614_5729.N1
DSD: RA2_CONSTANT_DATA PCF_RA2_FGD_2P	Filename:	Product: RA2_FGD_2PNPDK20090719_160936_000059162080_00484_38614_5729.N1
DSD: RA2_USO_DATA PCF_RA2_FGD_2P	Filename: DOR_NAV_0PNPDK20090719_160436_000057382080_00484_38614_0598.N1	Product: RA2_FGD_2PNPDK20090719_160936_000059162080_00484_38614_5729.N1
DSD: SOLAR_ACTIVITY_INDEX_PREDICT PCF_RA2_FGD_2P	Filename:	Product: RA2_FGD_2PNPDK20090719_160936_000059162080_00484_38614_5729.N1
DSD: DORIS_IONO PCF_RA2_FGD_2P	Filename: RA2_MW__1PNPDK20090719_174642_000060672080_00485_38615_5831.N1	Product: RA2_FGD_2PNPDK20090719_174642_000060672080_00485_38615_5832.N1
DSD: METEO_GRID_POINTS_ALTITUDE PCF_RA2_FGD_2P	Filename:	Product: RA2_FGD_2PNPDK20090719_174642_000060672080_00485_38615_5832.N1
DSD: MWR_CONFIGURATION_DATA PCF_RA2_FGD_2P	Filename: AUX_ECF_AXNECM20090719_064113_20090719_210000_20090720_090000	Product: RA2_FGD_2PNPDK20090719_174642_000060672080_00485_38615_5832.N1
DSD: OCEAN_ICE2_SYSTEM_FILE PCF_RA2_FGD_2P	Filename:	Product: RA2_FGD_2PNPDK20090719_174642_000060672080_00485_38615_5832.N1
DSD: OCEAN_TIDE_HARMONIC_COEF PCF_RA2_FGD_2P	Filename:	Product: RA2_FGD_2PNPDK20090719_174642_000060672080_00485_38615_5832.N1
DSD: OCEAN_TIDE_ORTHOWEIGHTS PCF_RA2_FGD_2P	Filename:	Product: RA2_FGD_2PNPDK20090719_174642_000060672080_00485_38615_5832.N1
DSD: RA2_CHARACTERISATION_DATA PCF_RA2_FGD_2P	Filename: AUX_ECF_AXNECM20090719_064113_20090719_150000_20090720_030000	Product: RA2_FGD_2PNPDK20090719_174642_000060672080_00485_38615_5832.N1
DSD: RA2_CONFIGURATION_DATA PCF_RA2_FGD_2P	Filename: AUX_ECF_AXNECM20090719_062113_20090719_090000_20090719_210000	Product: RA2_FGD_2PNPDK20090719_174642_000060672080_00485_38615_5832.N1
DSD: RA2_CONSTANT_DATA PCF_RA2_FGD_2P	Filename:	Product: RA2_FGD_2PNPDK20090719_174642_000060672080_00485_38615_5832.N1
DSD: RA2_USO_DATA PCF_RA2_FGD_2P	Filename: DOR_NAV_0PNPDK20090719_174533_000057382080_00485_38615_0599.N1	Product: RA2_FGD_2PNPDK20090719_174642_000060672080_00485_38615_5832.N1
DSD: SOLAR_ACTIVITY_INDEX_PREDICT PCF_RA2_FGD_2P	Filename:	Product: RA2_FGD_2PNPDK20090719_174642_000060672080_00485_38615_5832.N1
DSD: DORIS_IONO PCF_RA2_FGD_2P	Filename: RA2_MW__1PNPDK20090719_192651_000060942080_00486_38616_6010.N1	Product: RA2_FGD_2PNPDK20090719_192651_000060942080_00486_38616_6011.N1
DSD: METEO_GRID_POINTS_ALTITUDE PCF_RA2_FGD_2P	Filename:	Product: RA2_FGD_2PNPDK20090719_192651_000060942080_00486_38616_6011.N1
DSD: MWR_CONFIGURATION_DATA PCF_RA2_FGD_2P	Filename: AUX_ECF_AXNECM20090719_064113_20090719_210000_20090720_090000	Product: RA2_FGD_2PNPDK20090719_192651_000060942080_00486_38616_6011.N1

DSD: OCEAN_ICE2_SYSTEM_FILE PCF_RA2_FGD_2P	Filename:	Product: RA2_FGD_2PNPDK20090719_192651_000060942080_00486_386
DSD: OCEAN_TIDE_HARMONIC_COEF PCF_RA2_FGD_2P	Filename:	Product: RA2_FGD_2PNPDK20090719_192651_000060942080_00486_38616_6011.N1
DSD: OCEAN_TIDE_ORTHOWEIGHTS PCF_RA2_FGD_2P	Filename:	Product: RA2_FGD_2PNPDK20090719_192651_000060942080_00486_38616_6011.N1
DSD: RA2_CHARACTERISATION_DATA PCF_RA2_FGD_2P	Filename: AUX_ECF_AXNECM20090719_064113_20090719_150000_20090720_030000	Product: RA2_FGD_2PNPDK20090719_192651_000060942080_00486_38616_6011.N1
DSD: RA2_CONFIGURATION_DATA PCF_RA2_FGD_2P	Filename: AUX_ECF_AXNECM20090719_062113_20090719_090000_20090719_210000	Product: RA2_FGD_2PNPDK20090719_192651_000060942080_00486_38616_6011.N1
DSD: RA2_CONSTANT_DATA PCF_RA2_FGD_2P	Filename:	Product: RA2_FGD_2PNPDK20090719_192651_000060942080_00486_38616_6011.N1
DSD: RA2_USO_DATA PCF_RA2_FGD_2P	Filename: DOR_NAV_0PNPDK20090719_192630_000057382080_00486_38616_0600.N1	Product: RA2_FGD_2PNPDK20090719_192651_000060942080_00486_38616_6011.N1
DSD: SOLAR_ACTIVITY_INDEX_PREDICT PCF_RA2_FGD_2P	Filename:	Product: RA2_FGD_2PNPDK20090719_192651_000060942080_00486_38616_6011.N1
DSD: DORIS_IONO PCF_RA2_FGD_2P	Filename: RA2_MW__1PNPDE20090719_210650_000042862080_00487_38617_4819.N1	Product: RA2_FGD_2PNPDE20090719_210650_000042862080_00487_38617_4820.N1
DSD: METEO_GRID_POINTS_ALTITUDE PCF_RA2_FGD_2P	Filename:	Product: RA2_FGD_2PNPDE20090719_210650_000042862080_00487_38617_4820.N1
DSD: MWR_CONFIGURATION_DATA PCF_RA2_FGD_2P	Filename: AUX_ECF_AXNECM20090719_184114_20090720_030000_20090720_150000	Product: RA2_FGD_2PNPDE20090719_210650_000042862080_00487_38617_4820.N1
DSD: OCEAN_ICE2_SYSTEM_FILE PCF_RA2_FGD_2P	Filename:	Product: RA2_FGD_2PNPDE20090719_210650_000042862080_00487_38617_4820.N1
DSD: OCEAN_TIDE_HARMONIC_COEF PCF_RA2_FGD_2P	Filename:	Product: RA2_FGD_2PNPDE20090719_210650_000042862080_00487_38617_4820.N1
DSD: OCEAN_TIDE_ORTHOWEIGHTS PCF_RA2_FGD_2P	Filename:	Product: RA2_FGD_2PNPDE20090719_210650_000042862080_00487_38617_4820.N1
DSD: RA2_CHARACTERISATION_DATA PCF_RA2_FGD_2P	Filename: AUX_ECF_AXNECM20090719_064113_20090719_210000_20090720_090000	Product: RA2_FGD_2PNPDE20090719_210650_000042862080_00487_38617_4820.N1
DSD: RA2_CONFIGURATION_DATA PCF_RA2_FGD_2P	Filename: AUX_ECF_AXNECM20090719_064113_20090719_150000_20090720_030000	Product: RA2_FGD_2PNPDE20090719_210650_000042862080_00487_38617_4820.N1
DSD: RA2_CONSTANT_DATA PCF_RA2_FGD_2P	Filename:	Product: RA2_FGD_2PNPDE20090719_210650_000042862080_00487_38617_4820.N1
DSD: RA2_USO_DATA PCF_RA2_FGD_2P	Filename: DOR_NAV_0PNPDE20090719_210209_000041442080_00487_38617_8386.N1	Product: RA2_FGD_2PNPDE20090719_210650_000042862080_00487_38617_4820.N1
DSD: SOLAR_ACTIVITY_INDEX_PREDICT PCF_RA2_FGD_2P	Filename:	Product: RA2_FGD_2PNPDE20090719_210650_000042862080_00487_38617_4820.N1
DSD: DORIS_IONO PCF_RA2_FGD_2P	Filename: RA2_MW__1PNPDE20090719_221716_000062192080_00487_38617_4959.N1	Product: RA2_FGD_2PNPDE20090719_221716_000062192080_00487_38617_4960.N1
DSD: METEO_GRID_POINTS_ALTITUDE PCF_RA2_FGD_2P	Filename:	Product: RA2_FGD_2PNPDE20090719_221716_000062192080_00487_38617_4960.N1
DSD: MWR_CONFIGURATION_DATA PCF_RA2_FGD_2P	Filename: AUX_ECF_AXNECM20090719_184114_20090720_030000_20090720_150000	Product: RA2_FGD_2PNPDE20090719_221716_000062192080_00487_38617_4960.N1
DSD: OCEAN_ICE2_SYSTEM_FILE PCF_RA2_FGD_2P	Filename:	Product: RA2_FGD_2PNPDE20090719_221716_000062192080_00487_38617_4960.N1
DSD: OCEAN_TIDE_HARMONIC_COEF PCF_RA2_FGD_2P	Filename:	Product: RA2_FGD_2PNPDE20090719_221716_000062192080_00487_38617_4960.N1

DSD: OCEAN_TIDE_ORTHOWEIGHTS PCF_RA2_FGD_2P	Filename:	Product: RA2_FGD_2PNPDE20090719_221716_000062192080_00487_386
DSD: RA2_CHARACTERISATION_DATA PCF_RA2_FGD_2P	Filename: AUX_ECF_AXNECM20090719_064113_20090719_210000_20090720_090000	Product: RA2_FGD_2PNPDE20090719_221716_000062192080_00487_38617_4960.N1
DSD: RA2_CONFIGURATION_DATA PCF_RA2_FGD_2P	Filename: AUX_ECF_AXNECM20090719_064113_20090719_150000_20090720_030000	Product: RA2_FGD_2PNPDE20090719_221716_000062192080_00487_38617_4960.N1
DSD: RA2_CONSTANT_DATA PCF_RA2_FGD_2P	Filename:	Product: RA2_FGD_2PNPDE20090719_221716_000062192080_00487_38617_4960.N1
DSD: RA2_USO_DATA PCF_RA2_FGD_2P	Filename: DOR_NAV_0PNPDE20090719_221632_000057382080_00487_38617_8387.N1	Product: RA2_FGD_2PNPDE20090719_221716_000062192080_00487_38617_4960.N1
DSD: SOLAR_ACTIVITY_INDEX_PREDICT PCF_RA2_FGD_2P	Filename:	Product: RA2_FGD_2PNPDE20090719_221716_000062192080_00487_38617_4960.N1
DSD: DORIS_IONO PCF_RA2_FGD_2P	Filename: RA2_MW__1PNPDE20090719_235951_000059242080_00488_38618_5128.N1	Product: RA2_FGD_2PNPDE20090719_235951_000059242080_00488_38618_5129.N1
DSD: METEO_GRID_POINTS_ALTITUDE PCF_RA2_FGD_2P	Filename:	Product: RA2_FGD_2PNPDE20090719_235951_000059242080_00488_38618_5129.N1
DSD: MWR_CONFIGURATION_DATA PCF_RA2_FGD_2P	Filename: AUX_ECF_AXNECM20090719_184114_20090720_030000_20090720_150000	Product: RA2_FGD_2PNPDE20090719_235951_000059242080_00488_38618_5129.N1
DSD: OCEAN_ICE2_SYSTEM_FILE PCF_RA2_FGD_2P	Filename:	Product: RA2_FGD_2PNPDE20090719_235951_000059242080_00488_38618_5129.N1
DSD: OCEAN_TIDE_HARMONIC_COEF PCF_RA2_FGD_2P	Filename:	Product: RA2_FGD_2PNPDE20090719_235951_000059242080_00488_38618_5129.N1
DSD: OCEAN_TIDE_ORTHOWEIGHTS PCF_RA2_FGD_2P	Filename:	Product: RA2_FGD_2PNPDE20090719_235951_000059242080_00488_38618_5129.N1
DSD: RA2_CHARACTERISATION_DATA PCF_RA2_FGD_2P	Filename: AUX_ECF_AXNECM20090719_064113_20090719_210000_20090720_090000	Product: RA2_FGD_2PNPDE20090719_235951_000059242080_00488_38618_5129.N1
DSD: RA2_CONFIGURATION_DATA PCF_RA2_FGD_2P	Filename: AUX_ECF_AXNECM20090719_064113_20090719_150000_20090720_030000	Product: RA2_FGD_2PNPDE20090719_235951_000059242080_00488_38618_5129.N1
DSD: RA2_CONSTANT_DATA PCF_RA2_FGD_2P	Filename:	Product: RA2_FGD_2PNPDE20090719_235951_000059242080_00488_38618_5129.N1
DSD: RA2_USO_DATA PCF_RA2_FGD_2P	Filename: DOR_NAV_0PNPDE20090719_235729_000054192080_00488_38618_8388.N1	Product: RA2_FGD_2PNPDE20090719_235951_000059242080_00488_38618_5129.N1
DSD: SOLAR_ACTIVITY_INDEX_PREDICT PCF_RA2_FGD_2P	Filename:	Product: RA2_FGD_2PNPDE20090719_235951_000059242080_00488_38618_5129.N1

RA2_WWV_2P: ADF usage

New ADFs

Gauge	Value	Segment (Start-Stop)	Explicit Reference
DSD: RA2_IF_MASK_FLIGHT_DATA PCF_RA2_WWV_2P	new ADF: RA2_FGD_2PNPDE20090719_003107_000059152080_00474_38604_3731.N1	19-JUL-2009 00:31:07.449 19-JUL-2009 00:31:07.449	Product: RA2_WWV_2PNPDE20090719_003107_000059152080_00474_38604_3732.N1

DSD: RA2_USO_DATA PCF_RA2_WWV_2P	new ADF: DOR_NAV_0PNPDE20090719_002929_000054192080_00474_38604_8382.N1	19-JUL-2009 00:31:07.449 19-JUL-2009 00:31:07.449	Product: RA2_WWV_2PNPDE20090719_003107_000059152080_00474_38604_3732.N1
DSD: RA2_IF_MASK_FLIGHT_DATA PCF_RA2_WWV_2P	new ADF: RA2_FGD_2PNPDE20090719_020844_000047492080_00475_38605_3869.N1	19-JUL-2009 02:08:44.861 19-JUL-2009 02:08:44.861	Product: RA2_WWV_2PNPDE20090719_020844_000047492080_00475_38605_3870.N1
DSD: RA2_USO_DATA PCF_RA2_WWV_2P	new ADF: DOR_NAV_0PNPDE20090719_020508_000044632080_00475_38605_8383.N1	19-JUL-2009 02:08:44.861 19-JUL-2009 02:08:44.861	Product: RA2_WWV_2PNPDE20090719_020844_000047492080_00475_38605_3870.N1
DSD: MWR_CONFIGURATION_DATA PCF_RA2_WWV_2P	new ADF: NOT USED	19-JUL-2009 03:27:21.536 19-JUL-2009 03:27:21.536	Product: RA2_WWV_2PNPDE20090719_032721_000058922080_00476_38606_4050.N1
DSD: RA2_CHARACTERISATION_DATA PCF_RA2_WWV_2P	new ADF: AUX_ECF_AXNECM20090718_184112_20090719_030000_20090719_150000	19-JUL-2009 03:27:21.536 19-JUL-2009 03:27:21.536	Product: RA2_WWV_2PNPDE20090719_032721_000058922080_00476_38606_4050.N1
DSD: RA2_CONFIGURATION_DATA PCF_RA2_WWV_2P	new ADF: AUX_ECF_AXNECM20090718_064113_20090718_210000_20090719_090000	19-JUL-2009 03:27:21.536 19-JUL-2009 03:27:21.536	Product: RA2_WWV_2PNPDE20090719_032721_000058922080_00476_38606_4050.N1
DSD: RA2_IF_MASK_FLIGHT_DATA PCF_RA2_WWV_2P	new ADF: RA2_FGD_2PNPDE20090719_032721_000058922080_00476_38606_4049.N1	19-JUL-2009 03:27:21.536 19-JUL-2009 03:27:21.536	Product: RA2_WWV_2PNPDE20090719_032721_000058922080_00476_38606_4050.N1
DSD: RA2_USO_DATA PCF_RA2_WWV_2P	new ADF: DOR_NAV_0PNPDE20090719_032450_000054192080_00476_38606_8384.N1	19-JUL-2009 03:27:21.536 19-JUL-2009 03:27:21.536	Product: RA2_WWV_2PNPDE20090719_032721_000058922080_00476_38606_4050.N1
DSD: MWR_CONFIGURATION_DATA PCF_RA2_WWV_2P	new ADF: AUX_ECF_AXNECM20090719_062113_20090719_090000_20090719_210000	19-JUL-2009 05:05:00.062 19-JUL-2009 05:05:00.062	Product: RA2_WWV_2PNPDE20090719_050500_000060982080_00477_38607_4200.N1
DSD: RA2_IF_MASK_FLIGHT_DATA PCF_RA2_WWV_2P	new ADF: RA2_FGD_2PNPDE20090719_050500_000060982080_00477_38607_4199.N1	19-JUL-2009 05:05:00.062 19-JUL-2009 05:05:00.062	Product: RA2_WWV_2PNPDE20090719_050500_000060982080_00477_38607_4200.N1

DSD: RA2_USO_DATA PCF_RA2_WWV_2P	new ADF: DOR_NAV_0PNPDE20090719_050028_000057382080_00477_38607_8385.N1	19-JUL-2009 05:05:00.062 19-JUL-2009 05:05:00.062	Product: RA2_WWV_2PNPDE20090719_050500_000060982080_00477_38607_4200.N1
DSD: RA2_IF_MASK_FLIGHT_DATA PCF_RA2_WWV_2P	new ADF: RA2_FGD_2PNPDK20090719_064604_000041162080_00478_38608_4916.N1	19-JUL-2009 06:46:04.678 19-JUL-2009 06:46:04.678	Product: RA2_WWV_2PNPDK20090719_064604_000041162080_00478_38608_4917.N1
DSD: RA2_USO_DATA PCF_RA2_WWV_2P	new ADF: DOR_NAV_0PNPDK20090719_064125_000038252080_00478_38608_0592.N1	19-JUL-2009 06:46:04.678 19-JUL-2009 06:46:04.678	Product: RA2_WWV_2PNPDK20090719_064604_000041162080_00478_38608_4917.N1
DSD: RA2_IF_MASK_FLIGHT_DATA PCF_RA2_WWV_2P	new ADF: RA2_FGD_2PNPDK20090719_075358_000060972080_00479_38609_5039.N1	19-JUL-2009 07:53:58.576 19-JUL-2009 07:53:58.576	Product: RA2_WWV_2PNPDK20090719_075358_000060972080_00479_38609_5040.N1
DSD: RA2_USO_DATA PCF_RA2_WWV_2P	new ADF: DOR_NAV_0PNPDK20090719_075029_000057382080_00479_38609_0593.N1	19-JUL-2009 07:53:58.576 19-JUL-2009 07:53:58.576	Product: RA2_WWV_2PNPDK20090719_075358_000060972080_00479_38609_5040.N1
DSD: MWR_CONFIGURATION_DATA PCF_RA2_WWV_2P	new ADF: AUX_ECF_AXNECM20090719_064113_20090719_150000_20090720_030000	19-JUL-2009 09:34:52.052 19-JUL-2009 09:34:52.052	Product: RA2_WWV_2PNPDK20090719_093452_000060512080_00480_38610_5161.N1
DSD: RA2_CHARACTERISATION_DATA PCF_RA2_WWV_2P	new ADF: AUX_ECF_AXNECM20090719_062113_20090719_090000_20090719_210000	19-JUL-2009 09:34:52.052 19-JUL-2009 09:34:52.052	Product: RA2_WWV_2PNPDK20090719_093452_000060512080_00480_38610_5161.N1
DSD: RA2_CONFIGURATION_DATA PCF_RA2_WWV_2P	new ADF: AUX_ECF_AXNECM20090718_184112_20090719_030000_20090719_150000	19-JUL-2009 09:34:52.052 19-JUL-2009 09:34:52.052	Product: RA2_WWV_2PNPDK20090719_093452_000060512080_00480_38610_5161.N1
DSD: RA2_IF_MASK_FLIGHT_DATA PCF_RA2_WWV_2P	new ADF: RA2_FGD_2PNPDK20090719_093452_000060512080_00480_38610_5160.N1	19-JUL-2009 09:34:52.052 19-JUL-2009 09:34:52.052	Product: RA2_WWV_2PNPDK20090719_093452_000060512080_00480_38610_5161.N1
DSD: RA2_USO_DATA PCF_RA2_WWV_2P	new ADF: DOR_NAV_0PNPDK20090719_093126_000057382080_00480_38610_0594.N1	19-JUL-2009 09:34:52.052 19-JUL-2009 09:34:52.052	Product: RA2_WWV_2PNPDK20090719_093452_000060512080_00480_38610_5161.N1

DSD: RA2_IF_MASK_FLIGHT_DATA PCF_RA2_WWV_2P	new ADF: RA2_FGD_2PNPDK20090719_111500_000059902080_00481_38611_5276.N1	19-JUL-2009 11:15:00.968 19-JUL-2009 11:15:00.968	Product: RA2_WWV_2PNPDK20090719_111500_000059902080_00481_38611_5277.N1
DSD: RA2_USO_DATA PCF_RA2_WWV_2P	new ADF: DOR_NAV_0PNPDK20090719_111223_000057382080_00481_38611_0595.N1	19-JUL-2009 11:15:00.968 19-JUL-2009 11:15:00.968	Product: RA2_WWV_2PNPDK20090719_111500_000059902080_00481_38611_5277.N1
DSD: RA2_IF_MASK_FLIGHT_DATA PCF_RA2_WWV_2P	new ADF: RA2_FGD_2PNPDK20090719_125407_000059782080_00482_38612_5419.N1	19-JUL-2009 12:54:07.500 19-JUL-2009 12:54:07.500	Product: RA2_WWV_2PNPDK20090719_125407_000059782080_00482_38612_5420.N1
DSD: RA2_USO_DATA PCF_RA2_WWV_2P	new ADF: DOR_NAV_0PNPDK20090719_125320_000054192080_00482_38612_0596.N1	19-JUL-2009 12:54:07.500 19-JUL-2009 12:54:07.500	Product: RA2_WWV_2PNPDK20090719_125407_000059782080_00482_38612_5420.N1
DSD: RA2_IF_MASK_FLIGHT_DATA PCF_RA2_WWV_2P	new ADF: RA2_FGD_2PNPDK20090719_143301_000049912080_00483_38613_5595.N1	19-JUL-2009 14:33:01.778 19-JUL-2009 14:33:01.778	Product: RA2_WWV_2PNPDK20090719_143301_000049912080_00483_38613_5596.N1
DSD: RA2_USO_DATA PCF_RA2_WWV_2P	new ADF: DOR_NAV_0PNPDK20090719_142858_000054192080_00483_38613_0597.N1	19-JUL-2009 14:33:01.778 19-JUL-2009 14:33:01.778	Product: RA2_WWV_2PNPDK20090719_143301_000049912080_00483_38613_5596.N1
DSD: MWR_CONFIGURATION_DATA PCF_RA2_WWV_2P	new ADF: AUX_ECF_AXNECM20090719_064113_20090719_210000_20090720_090000	19-JUL-2009 16:00:13.628 19-JUL-2009 16:00:13.628	Product: RA2_WWV_2PNPDK20090719_160013_000006062080_00484_38614_5601.N1
DSD: RA2_CHARACTERISATION_DATA PCF_RA2_WWV_2P	new ADF: AUX_ECF_AXNECM20090719_064113_20090719_150000_20090720_030000	19-JUL-2009 16:00:13.628 19-JUL-2009 16:00:13.628	Product: RA2_WWV_2PNPDK20090719_160013_000006062080_00484_38614_5601.N1
DSD: RA2_CONFIGURATION_DATA PCF_RA2_WWV_2P	new ADF: AUX_ECF_AXNECM20090719_062113_20090719_090000_20090719_210000	19-JUL-2009 16:00:13.628 19-JUL-2009 16:00:13.628	Product: RA2_WWV_2PNPDK20090719_160013_000006062080_00484_38614_5601.N1
DSD: RA2_IF_MASK_FLIGHT_DATA PCF_RA2_WWV_2P	new ADF: RA2_FGD_2PNPDK20090719_160013_000006062080_00484_38614_5600.N1	19-JUL-2009 16:00:13.628 19-JUL-2009 16:00:13.628	Product: RA2_WWV_2PNPDK20090719_160013_000006062080_00484_38614_5601.N1

DSD: RA2_IF_MASK_FLIGHT_DATA PCF_RA2_WWV_2P	new ADF: RA2_FGD_2PNPDK20090719_160936_000059162080_00484_38614_5729.N1	19-JUL-2009 16:09:36.199 19-JUL-2009 16:09:36.199	Product: RA2_WWV_2PNPDK20090719_160936_000059162080_00484_38614_5730.N1
DSD: RA2_USO_DATA PCF_RA2_WWV_2P	new ADF: DOR_NAV_0PNPDK20090719_160436_000057382080_00484_38614_0598.N1	19-JUL-2009 16:09:36.199 19-JUL-2009 16:09:36.199	Product: RA2_WWV_2PNPDK20090719_160936_000059162080_00484_38614_5730.N1
DSD: RA2_IF_MASK_FLIGHT_DATA PCF_RA2_WWV_2P	new ADF: RA2_FGD_2PNPDK20090719_174642_000060672080_00485_38615_5832.N1	19-JUL-2009 17:46:42.419 19-JUL-2009 17:46:42.419	Product: RA2_WWV_2PNPDK20090719_174642_000060672080_00485_38615_5833.N1
DSD: RA2_USO_DATA PCF_RA2_WWV_2P	new ADF: DOR_NAV_0PNPDK20090719_174533_000057382080_00485_38615_0599.N1	19-JUL-2009 17:46:42.419 19-JUL-2009 17:46:42.419	Product: RA2_WWV_2PNPDK20090719_174642_000060672080_00485_38615_5833.N1
DSD: RA2_IF_MASK_FLIGHT_DATA PCF_RA2_WWV_2P	new ADF: RA2_FGD_2PNPDK20090719_192651_000060942080_00486_38616_6011.N1	19-JUL-2009 19:26:51.335 19-JUL-2009 19:26:51.335	Product: RA2_WWV_2PNPDK20090719_192651_000060942080_00486_38616_6012.N1
DSD: RA2_USO_DATA PCF_RA2_WWV_2P	new ADF: DOR_NAV_0PNPDK20090719_192630_000057382080_00486_38616_0600.N1	19-JUL-2009 19:26:51.335 19-JUL-2009 19:26:51.335	Product: RA2_WWV_2PNPDK20090719_192651_000060942080_00486_38616_6012.N1
DSD: MWR_CONFIGURATION_DATA PCF_RA2_WWV_2P	new ADF: AUX_ECF_AXNECM20090719_184114_20090720_030000_20090720_150000	19-JUL-2009 21:06:50.225 19-JUL-2009 21:06:50.225	Product: RA2_WWV_2PNPDE20090719_210650_000042862080_00487_38617_4821.N1
DSD: RA2_CHARACTERISATION_DATA PCF_RA2_WWV_2P	new ADF: AUX_ECF_AXNECM20090719_064113_20090719_210000_20090720_090000	19-JUL-2009 21:06:50.225 19-JUL-2009 21:06:50.225	Product: RA2_WWV_2PNPDE20090719_210650_000042862080_00487_38617_4821.N1
DSD: RA2_CONFIGURATION_DATA PCF_RA2_WWV_2P	new ADF: AUX_ECF_AXNECM20090719_064113_20090719_150000_20090720_030000	19-JUL-2009 21:06:50.225 19-JUL-2009 21:06:50.225	Product: RA2_WWV_2PNPDE20090719_210650_000042862080_00487_38617_4821.N1
DSD: RA2_IF_MASK_FLIGHT_DATA PCF_RA2_WWV_2P	new ADF: RA2_FGD_2PNPDE20090719_210650_000042862080_00487_38617_4820.N1	19-JUL-2009 21:06:50.225 19-JUL-2009 21:06:50.225	Product: RA2_WWV_2PNPDE20090719_210650_000042862080_00487_38617_4821.N1

DSD: RA2_USO_DATA PCF_RA2_WWV_2P	new ADF: DOR_NAV_0PNPDE20090719_210209_000041442080_00487_38617_8386.N1	19-JUL-2009 21:06:50.225 19-JUL-2009 21:06:50.225	Product: RA2_WWV_2PNPDE20090719_210650_000042862080_00487_38617_4821.N1
DSD: RA2_IF_MASK_FLIGHT_DATA PCF_RA2_WWV_2P	new ADF: RA2_FGD_2PNPDE20090719_221716_000062192080_00487_38617_4960.N1	19-JUL-2009 22:17:16.740 19-JUL-2009 22:17:16.740	Product: RA2_WWV_2PNPDE20090719_221716_000062192080_00487_38617_4961.N1
DSD: RA2_USO_DATA PCF_RA2_WWV_2P	new ADF: DOR_NAV_0PNPDE20090719_221632_000057382080_00487_38617_8387.N1	19-JUL-2009 22:17:16.740 19-JUL-2009 22:17:16.740	Product: RA2_WWV_2PNPDE20090719_221716_000062192080_00487_38617_4961.N1
DSD: RA2_IF_MASK_FLIGHT_DATA PCF_RA2_WWV_2P	new ADF: RA2_FGD_2PNPDE20090719_235951_000059242080_00488_38618_5129.N1	19-JUL-2009 23:59:51.590 19-JUL-2009 23:59:51.590	Product: RA2_WWV_2PNPDE20090719_235951_000059242080_00488_38618_5130.N1
DSD: RA2_USO_DATA PCF_RA2_WWV_2P	new ADF: DOR_NAV_0PNPDE20090719_235729_000054192080_00488_38618_8388.N1	19-JUL-2009 23:59:51.590 19-JUL-2009 23:59:51.590	Product: RA2_WWV_2PNPDE20090719_235951_000059242080_00488_38618_5130.N1

Current ADFs (from IECF list)

Gauge	Value	Explicit Reference
RA2_IFF_AX.INFO PCF_IECF	RA2_IFF_AXVIEC20090617_122330_20090617_000000_20100101_000000	Corresponding to date 17-JUL-2009 03:00:01.000
RA2_USO_AX.INFO PCF_IECF	RA2_USO_AXVIEC20070618_133225_20070620_000000_20200101_000000	Corresponding to date 17-JUL-2009 03:00:01.000
MWR_SLT_AX.INFO PCF_IECF	MWR_SLT_AXVIEC20060921_063409_20020101_000000_20200101_000000	Corresponding to date 17-JUL-2009 03:00:01.000
AUX_ATT_AX.INFO PCF_IECF	AUX_ATT_AXVIEC20020924_131534_20020703_120000_20781231_235959	Corresponding to date 17-JUL-2009 03:00:01.000
RA2_PLA_AX.INFO PCF_IECF	RA2_PLA_AXVIEC20060331_181823_20020101_000000_20200101_000000	Corresponding to date 17-JUL-2009 03:00:01.000
RA2_SOL_AX.INFO PCF_IECF	RA2_SOL_AXVIEC20090714_152856_20020101_000000_20100701_000000	Corresponding to date 17-JUL-2009 03:00:01.000
RA2_POL_AX.INFO PCF_IECF	RA2_POL_AXVIEC20090716_115958_20020101_000000_20090815_235959	Corresponding to date 17-JUL-2009 03:00:01.000
RA2_CON_AX.INFO PCF_IECF	RA2_CON_AXVIEC20070723_131547_20060621_132015_20200101_000000	Corresponding to date 17-JUL-2009 03:00:01.000
RA2_CHD_AX.INFO PCF_IECF	RA2_CHD_AXVIEC20060913_074707_20020101_000000_20200101_000000	Corresponding to date 17-JUL-2009 03:00:01.000
MWR_CON_AX.INFO PCF_IECF	MWR_CON_AXVIEC20040810_145011_20020101_000000_20200101_000000	Corresponding to date 17-JUL-2009 03:00:01.000

MWR_CHD_AX.INFO PCF_IECF	MWR_CHD_AXVIEC20061013_132356_20020101_000000_20200101_000000	Corresponding to date 17-JUL-2009 03:00:01.000
MWR_LSF_AX.INFO PCF_IECF	MWR_LSF_AXVIEC20020313_172218_20020101_000000_20200101_000000	Corresponding to date 17-JUL-2009 03:00:01.000
RA2_MET_AX.INFO PCF_IECF	RA2_MET_AXVIEC20020204_073357_20020101_000000_20200101_000000	Corresponding to date 17-JUL-2009 03:00:01.000
RA2_CST_AX.INFO PCF_IECF	RA2_CST_AXVIEC20020621_135858_20020101_000000_20200101_000000	Corresponding to date 17-JUL-2009 03:00:01.000
RA2_SOI_AX.INFO PCF_IECF	RA2_SOI_AXVIEC20051003_170000_20020101_000000_20200101_000000	Corresponding to date 17-JUL-2009 03:00:01.000
RA2_ICT_AX.INFO PCF_IECF	RA2_ICT_AXVIEC20060921_070730_20020101_000000_20200101_000000	Corresponding to date 17-JUL-2009 03:00:01.000
RA2_SSB_AX.INFO PCF_IECF	RA2_SSB_AXVIEC20051129_111810_20020101_000000_20200101_000000	Corresponding to date 17-JUL-2009 03:00:01.000
RA2_DIP_AX.INFO PCF_IECF	RA2_DIP_AXVIEC20020122_134206_20020101_000000_20200101_000000	Corresponding to date 17-JUL-2009 03:00:01.000
RA2_IOC_AX.INFO PCF_IECF	RA2_IOC_AXVIEC20020122_141121_20020101_000000_20200101_000000	Corresponding to date 17-JUL-2009 03:00:01.000
RA2_SET_AX.INFO PCF_IECF	RA2_SET_AXVIEC20020122_150917_20020101_000000_20200101_000000	Corresponding to date 17-JUL-2009 03:00:01.000
RA2_OT1_AX.INFO PCF_IECF	RA2_OT1_AXVIEC20040120_082051_20020101_000000_20200101_000000	Corresponding to date 17-JUL-2009 03:00:01.000
RA2_OT2_AX.INFO PCF_IECF	RA2_OT2_AXVIEC20031208_150159_20020101_000000_20200101_000000	Corresponding to date 17-JUL-2009 03:00:01.000
RA2_TLD_AX.INFO PCF_IECF	RA2_TLD_AXVIEC20031208_151137_20020101_000000_20200101_000000	Corresponding to date 17-JUL-2009 03:00:01.000
RA2_GEO_AX.INFO PCF_IECF	RA2_GEO_AXVIEC20020314_093428_20020101_000000_20200101_000000	Corresponding to date 17-JUL-2009 03:00:01.000
RA2_MSS_AX.INFO PCF_IECF	RA2_MSS_AXVIEC20031208_145545_20020101_000000_20200101_000000	Corresponding to date 17-JUL-2009 03:00:01.000
RA2_SL1_AX.INFO PCF_IECF	RA2_SL1_AXVIEC20030131_100228_20020101_000000_20200101_000000	Corresponding to date 17-JUL-2009 03:00:01.000
RA2_SL2_AX.INFO PCF_IECF	RA2_SL2_AXVIEC20030131_101757_20020101_000000_20200101_000000	Corresponding to date 17-JUL-2009 03:00:01.000

Differences with IECF list

Gauge	Value	Explicit Reference
DSD: DORIS_IONO PCF_RA2_WWV_2P	Filename: RA2_MW__1PNPDE20090718_225037_000060942080_00473_38603_3568.N1	Product: RA2_WWV_2PNPDE20090718_225037_000060942080_00473_38603_3570.N1
DSD: METEO_GRID_POINTS_ALTITUDE PCF_RA2_WWV_2P	Filename:	Product: RA2_WWV_2PNPDE20090718_225037_000060942080_00473_38603_3570.N1
DSD: MWR_CONFIGURATION_DATA PCF_RA2_WWV_2P	Filename: AUX_ECF_AXNECM20090718_184112_20090719_030000_20090719_150000	Product: RA2_WWV_2PNPDE20090718_225037_000060942080_00473_38603_3570.N1
DSD: OCEAN_ICE2_SYSTEM_FILE PCF_RA2_WWV_2P	Filename:	Product: RA2_WWV_2PNPDE20090718_225037_000060942080_00473_38603_3570.N1

DSD: OCEAN_TIDE_HARMONIC_COEF PCF_RA2_WWV_2P	Filename:	Product: RA2_WWV_2PNPDE20090718_225037_000060942080_00473_
DSD: OCEAN_TIDE_ORTHOWEIGHTS PCF_RA2_WWV_2P	Filename:	Product: RA2_WWV_2PNPDE20090718_225037_000060942080_00473_38603_3570.N1
DSD: RA2_CHARACTERISATION_DATA PCF_RA2_WWV_2P	Filename: AUX_ECF_AXNECM20090718_064113_20090718_210000_20090719_090000	Product: RA2_WWV_2PNPDE20090718_225037_000060942080_00473_38603_3570.N1
DSD: RA2_CONFIGURATION_DATA PCF_RA2_WWV_2P	Filename: AUX_ECF_AXNECM20090718_064113_20090718_150000_20090719_030000	Product: RA2_WWV_2PNPDE20090718_225037_000060942080_00473_38603_3570.N1
DSD: RA2_CONSTANT_DATA PCF_RA2_WWV_2P	Filename:	Product: RA2_WWV_2PNPDE20090718_225037_000060942080_00473_38603_3570.N1
DSD: RA2_IF_MASK_FLIGHT_DATA PCF_RA2_WWV_2P	Filename: RA2_FGD_2PNPDE20090718_225037_000060942080_00473_38603_3569.N1	Product: RA2_WWV_2PNPDE20090718_225037_000060942080_00473_38603_3570.N1
DSD: RA2_USO_DATA PCF_RA2_WWV_2P	Filename: DOR_NAV_0PNPDE20090718_224832_000057382080_00473_38603_8381.N1	Product: RA2_WWV_2PNPDE20090718_225037_000060942080_00473_38603_3570.N1
DSD: SOLAR_ACTIVITY_INDEX_PREDICT PCF_RA2_WWV_2P	Filename:	Product: RA2_WWV_2PNPDE20090718_225037_000060942080_00473_38603_3570.N1
DSD: DORIS_IONO PCF_RA2_WWV_2P	Filename: RA2_MW__1PNPDE20090719_003107_000059152080_00474_38604_3730.N1	Product: RA2_WWV_2PNPDE20090719_003107_000059152080_00474_38604_3732.N1
DSD: METEO_GRID_POINTS_ALTITUDE PCF_RA2_WWV_2P	Filename:	Product: RA2_WWV_2PNPDE20090719_003107_000059152080_00474_38604_3732.N1
DSD: MWR_CONFIGURATION_DATA PCF_RA2_WWV_2P	Filename: AUX_ECF_AXNECM20090718_184112_20090719_030000_20090719_150000	Product: RA2_WWV_2PNPDE20090719_003107_000059152080_00474_38604_3732.N1
DSD: OCEAN_ICE2_SYSTEM_FILE PCF_RA2_WWV_2P	Filename:	Product: RA2_WWV_2PNPDE20090719_003107_000059152080_00474_38604_3732.N1
DSD: OCEAN_TIDE_HARMONIC_COEF PCF_RA2_WWV_2P	Filename:	Product: RA2_WWV_2PNPDE20090719_003107_000059152080_00474_38604_3732.N1
DSD: OCEAN_TIDE_ORTHOWEIGHTS PCF_RA2_WWV_2P	Filename:	Product: RA2_WWV_2PNPDE20090719_003107_000059152080_00474_38604_3732.N1
DSD: RA2_CHARACTERISATION_DATA PCF_RA2_WWV_2P	Filename: AUX_ECF_AXNECM20090718_064113_20090718_210000_20090719_090000	Product: RA2_WWV_2PNPDE20090719_003107_000059152080_00474_38604_3732.N1
DSD: RA2_CONFIGURATION_DATA PCF_RA2_WWV_2P	Filename: AUX_ECF_AXNECM20090718_064113_20090718_150000_20090719_030000	Product: RA2_WWV_2PNPDE20090719_003107_000059152080_00474_38604_3732.N1
DSD: RA2_CONSTANT_DATA PCF_RA2_WWV_2P	Filename:	Product: RA2_WWV_2PNPDE20090719_003107_000059152080_00474_38604_3732.N1
DSD: RA2_IF_MASK_FLIGHT_DATA PCF_RA2_WWV_2P	Filename: RA2_FGD_2PNPDE20090719_003107_000059152080_00474_38604_3731.N1	Product: RA2_WWV_2PNPDE20090719_003107_000059152080_00474_38604_3732.N1
DSD: RA2_USO_DATA PCF_RA2_WWV_2P	Filename: DOR_NAV_0PNPDE20090719_002929_000054192080_00474_38604_8382.N1	Product: RA2_WWV_2PNPDE20090719_003107_000059152080_00474_38604_3732.N1

DSD: SOLAR_ACTIVITY_INDEX_PREDICT PCF_RA2_WWV_2P	Filename:	Product: RA2_WWV_2PNPDE20090719_003107_000059152080_00474.
DSD: DORIS_IONO PCF_RA2_WWV_2P	Filename: RA2_MW__1PNPDE20090719_020844_000047492080_00475_38605_3868.N1	Product: RA2_WWV_2PNPDE20090719_020844_000047492080_00475_38605_3870.N1
DSD: METEO_GRID_POINTS_ALTITUDE PCF_RA2_WWV_2P	Filename:	Product: RA2_WWV_2PNPDE20090719_020844_000047492080_00475_38605_3870.N1
DSD: MWR_CONFIGURATION_DATA PCF_RA2_WWV_2P	Filename: AUX_ECF_AXNECM20090718_184112_20090719_030000_20090719_150000	Product: RA2_WWV_2PNPDE20090719_020844_000047492080_00475_38605_3870.N1
DSD: OCEAN_ICE2_SYSTEM_FILE PCF_RA2_WWV_2P	Filename:	Product: RA2_WWV_2PNPDE20090719_020844_000047492080_00475_38605_3870.N1
DSD: OCEAN_TIDE_HARMONIC_COEF PCF_RA2_WWV_2P	Filename:	Product: RA2_WWV_2PNPDE20090719_020844_000047492080_00475_38605_3870.N1
DSD: OCEAN_TIDE_ORTHOWEIGHTS PCF_RA2_WWV_2P	Filename:	Product: RA2_WWV_2PNPDE20090719_020844_000047492080_00475_38605_3870.N1
DSD: RA2_CHARACTERISATION_DATA PCF_RA2_WWV_2P	Filename: AUX_ECF_AXNECM20090718_064113_20090718_210000_20090719_090000	Product: RA2_WWV_2PNPDE20090719_020844_000047492080_00475_38605_3870.N1
DSD: RA2_CONFIGURATION_DATA PCF_RA2_WWV_2P	Filename: AUX_ECF_AXNECM20090718_064113_20090718_150000_20090719_030000	Product: RA2_WWV_2PNPDE20090719_020844_000047492080_00475_38605_3870.N1
DSD: RA2_CONSTANT_DATA PCF_RA2_WWV_2P	Filename:	Product: RA2_WWV_2PNPDE20090719_020844_000047492080_00475_38605_3870.N1
DSD: RA2_IF_MASK_FLIGHT_DATA PCF_RA2_WWV_2P	Filename: RA2_FGD_2PNPDE20090719_020844_000047492080_00475_38605_3869.N1	Product: RA2_WWV_2PNPDE20090719_020844_000047492080_00475_38605_3870.N1
DSD: RA2_USO_DATA PCF_RA2_WWV_2P	Filename: DOR_NAV_0PNPDE20090719_020508_000044632080_00475_38605_8383.N1	Product: RA2_WWV_2PNPDE20090719_020844_000047492080_00475_38605_3870.N1
DSD: SOLAR_ACTIVITY_INDEX_PREDICT PCF_RA2_WWV_2P	Filename:	Product: RA2_WWV_2PNPDE20090719_020844_000047492080_00475_38605_3870.N1
DSD: DORIS_IONO PCF_RA2_WWV_2P	Filename: RA2_MW__1PNPDE20090719_032721_000058922080_00476_38606_4048.N1	Product: RA2_WWV_2PNPDE20090719_032721_000058922080_00476_38606_4050.N1
DSD: METEO_GRID_POINTS_ALTITUDE PCF_RA2_WWV_2P	Filename:	Product: RA2_WWV_2PNPDE20090719_032721_000058922080_00476_38606_4050.N1
DSD: OCEAN_ICE2_SYSTEM_FILE PCF_RA2_WWV_2P	Filename:	Product: RA2_WWV_2PNPDE20090719_032721_000058922080_00476_38606_4050.N1
DSD: OCEAN_TIDE_HARMONIC_COEF PCF_RA2_WWV_2P	Filename:	Product: RA2_WWV_2PNPDE20090719_032721_000058922080_00476_38606_4050.N1
DSD: OCEAN_TIDE_ORTHOWEIGHTS PCF_RA2_WWV_2P	Filename:	Product: RA2_WWV_2PNPDE20090719_032721_000058922080_00476_38606_4050.N1
DSD: RA2_CHARACTERISATION_DATA PCF_RA2_WWV_2P	Filename: AUX_ECF_AXNECM20090718_184112_20090719_030000_20090719_150000	Product: RA2_WWV_2PNPDE20090719_032721_000058922080_00476_38606_4050.N1

DSD: RA2_CONFIGURATION_DATA PCF_RA2_WWV_2P	Filename: AUX_ECF_AXNECM20090718_064113_20090718_210000_20090719_090000	Product: RA2_WWV_2PNPDE20090719_032721_000058922080_00476
DSD: RA2_CONSTANT_DATA PCF_RA2_WWV_2P	Filename:	Product: RA2_WWV_2PNPDE20090719_032721_000058922080_00476_38606_4050.N1
DSD: RA2_IF_MASK_FLIGHT_DATA PCF_RA2_WWV_2P	Filename: RA2_FGD_2PNPDE20090719_032721_000058922080_00476_38606_4049.N1	Product: RA2_WWV_2PNPDE20090719_032721_000058922080_00476_38606_4050.N1
DSD: RA2_USO_DATA PCF_RA2_WWV_2P	Filename: DOR_NAV_0PNPDE20090719_032450_000054192080_00476_38606_8384.N1	Product: RA2_WWV_2PNPDE20090719_032721_000058922080_00476_38606_4050.N1
DSD: SOLAR_ACTIVITY_INDEX_PREDICT PCF_RA2_WWV_2P	Filename:	Product: RA2_WWV_2PNPDE20090719_032721_000058922080_00476_38606_4050.N1
DSD: DORIS_IONO PCF_RA2_WWV_2P	Filename: RA2_MW__1PNPDE20090719_050500_000060982080_00477_38607_4198.N1	Product: RA2_WWV_2PNPDE20090719_050500_000060982080_00477_38607_4200.N1
DSD: METEO_GRID_POINTS_ALTITUDE PCF_RA2_WWV_2P	Filename:	Product: RA2_WWV_2PNPDE20090719_050500_000060982080_00477_38607_4200.N1
DSD: MWR_CONFIGURATION_DATA PCF_RA2_WWV_2P	Filename: AUX_ECF_AXNECM20090719_062113_20090719_090000_20090719_210000	Product: RA2_WWV_2PNPDE20090719_050500_000060982080_00477_38607_4200.N1
DSD: OCEAN_ICE2_SYSTEM_FILE PCF_RA2_WWV_2P	Filename:	Product: RA2_WWV_2PNPDE20090719_050500_000060982080_00477_38607_4200.N1
DSD: OCEAN_TIDE_HARMONIC_COEF PCF_RA2_WWV_2P	Filename:	Product: RA2_WWV_2PNPDE20090719_050500_000060982080_00477_38607_4200.N1
DSD: OCEAN_TIDE_ORTHOWEIGHTS PCF_RA2_WWV_2P	Filename:	Product: RA2_WWV_2PNPDE20090719_050500_000060982080_00477_38607_4200.N1
DSD: RA2_CHARACTERISATION_DATA PCF_RA2_WWV_2P	Filename: AUX_ECF_AXNECM20090718_184112_20090719_030000_20090719_150000	Product: RA2_WWV_2PNPDE20090719_050500_000060982080_00477_38607_4200.N1
DSD: RA2_CONFIGURATION_DATA PCF_RA2_WWV_2P	Filename: AUX_ECF_AXNECM20090718_064113_20090718_210000_20090719_090000	Product: RA2_WWV_2PNPDE20090719_050500_000060982080_00477_38607_4200.N1
DSD: RA2_CONSTANT_DATA PCF_RA2_WWV_2P	Filename:	Product: RA2_WWV_2PNPDE20090719_050500_000060982080_00477_38607_4200.N1
DSD: RA2_IF_MASK_FLIGHT_DATA PCF_RA2_WWV_2P	Filename: RA2_FGD_2PNPDE20090719_050500_000060982080_00477_38607_4199.N1	Product: RA2_WWV_2PNPDE20090719_050500_000060982080_00477_38607_4200.N1
DSD: RA2_USO_DATA PCF_RA2_WWV_2P	Filename: DOR_NAV_0PNPDE20090719_050028_000057382080_00477_38607_8385.N1	Product: RA2_WWV_2PNPDE20090719_050500_000060982080_00477_38607_4200.N1
DSD: SOLAR_ACTIVITY_INDEX_PREDICT PCF_RA2_WWV_2P	Filename:	Product: RA2_WWV_2PNPDE20090719_050500_000060982080_00477_38607_4200.N1
DSD: DORIS_IONO PCF_RA2_WWV_2P	Filename: RA2_MW__1PNPDK20090719_064604_000041162080_00478_38608_4915.N1	Product: RA2_WWV_2PNPDK20090719_064604_000041162080_00478_38608_4917.N1
DSD: METEO_GRID_POINTS_ALTITUDE PCF_RA2_WWV_2P	Filename:	Product: RA2_WWV_2PNPDK20090719_064604_000041162080_00478_38608_4917.N1

DSD: MWR_CONFIGURATION_DATA PCF_RA2_WWV_2P	Filename: AUX_ECF_AXNECM20090719_062113_20090719_090000_20090719_210000	Product: RA2_WWV_2PNPDK20090719_064604_000041162080_00478
DSD: OCEAN_ICE2_SYSTEM_FILE PCF_RA2_WWV_2P	Filename:	Product: RA2_WWV_2PNPDK20090719_064604_000041162080_00478_38608_4917.N1
DSD: OCEAN_TIDE_HARMONIC_COEF PCF_RA2_WWV_2P	Filename:	Product: RA2_WWV_2PNPDK20090719_064604_000041162080_00478_38608_4917.N1
DSD: OCEAN_TIDE_ORTHOWEIGHTS PCF_RA2_WWV_2P	Filename:	Product: RA2_WWV_2PNPDK20090719_064604_000041162080_00478_38608_4917.N1
DSD: RA2_CHARACTERISATION_DATA PCF_RA2_WWV_2P	Filename: AUX_ECF_AXNECM20090718_184112_20090719_030000_20090719_150000	Product: RA2_WWV_2PNPDK20090719_064604_000041162080_00478_38608_4917.N1
DSD: RA2_CONFIGURATION_DATA PCF_RA2_WWV_2P	Filename: AUX_ECF_AXNECM20090718_064113_20090718_210000_20090719_090000	Product: RA2_WWV_2PNPDK20090719_064604_000041162080_00478_38608_4917.N1
DSD: RA2_CONSTANT_DATA PCF_RA2_WWV_2P	Filename:	Product: RA2_WWV_2PNPDK20090719_064604_000041162080_00478_38608_4917.N1
DSD: RA2_IF_MASK_FLIGHT_DATA PCF_RA2_WWV_2P	Filename: RA2_FGD_2PNPDK20090719_064604_000041162080_00478_38608_4916.N1	Product: RA2_WWV_2PNPDK20090719_064604_000041162080_00478_38608_4917.N1
DSD: RA2_USO_DATA PCF_RA2_WWV_2P	Filename: DOR_NAV_0PNPDK20090719_064125_000038252080_00478_38608_0592.N1	Product: RA2_WWV_2PNPDK20090719_064604_000041162080_00478_38608_4917.N1
DSD: SOLAR_ACTIVITY_INDEX_PREDICT PCF_RA2_WWV_2P	Filename:	Product: RA2_WWV_2PNPDK20090719_064604_000041162080_00478_38608_4917.N1
DSD: DORIS_IONO PCF_RA2_WWV_2P	Filename: RA2_MW__1PNPDK20090719_075358_000060972080_00479_38609_5038.N1	Product: RA2_WWV_2PNPDK20090719_075358_000060972080_00479_38609_5040.N1
DSD: METEO_GRID_POINTS_ALTITUDE PCF_RA2_WWV_2P	Filename:	Product: RA2_WWV_2PNPDK20090719_075358_000060972080_00479_38609_5040.N1
DSD: MWR_CONFIGURATION_DATA PCF_RA2_WWV_2P	Filename: AUX_ECF_AXNECM20090719_062113_20090719_090000_20090719_210000	Product: RA2_WWV_2PNPDK20090719_075358_000060972080_00479_38609_5040.N1
DSD: OCEAN_ICE2_SYSTEM_FILE PCF_RA2_WWV_2P	Filename:	Product: RA2_WWV_2PNPDK20090719_075358_000060972080_00479_38609_5040.N1
DSD: OCEAN_TIDE_HARMONIC_COEF PCF_RA2_WWV_2P	Filename:	Product: RA2_WWV_2PNPDK20090719_075358_000060972080_00479_38609_5040.N1
DSD: OCEAN_TIDE_ORTHOWEIGHTS PCF_RA2_WWV_2P	Filename:	Product: RA2_WWV_2PNPDK20090719_075358_000060972080_00479_38609_5040.N1
DSD: RA2_CHARACTERISATION_DATA PCF_RA2_WWV_2P	Filename: AUX_ECF_AXNECM20090718_184112_20090719_030000_20090719_150000	Product: RA2_WWV_2PNPDK20090719_075358_000060972080_00479_38609_5040.N1
DSD: RA2_CONFIGURATION_DATA PCF_RA2_WWV_2P	Filename: AUX_ECF_AXNECM20090718_064113_20090718_210000_20090719_090000	Product: RA2_WWV_2PNPDK20090719_075358_000060972080_00479_38609_5040.N1
DSD: RA2_CONSTANT_DATA PCF_RA2_WWV_2P	Filename:	Product: RA2_WWV_2PNPDK20090719_075358_000060972080_00479_38609_5040.N1

DSD: RA2_IF_MASK_FLIGHT_DATA PCF_RA2_WWV_2P	Filename: RA2_FGD_2PNPDK20090719_075358_000060972080_00479_38609_5039.N1	Product: RA2_WWV_2PNPDK20090719_075358_000060972080_00479.
DSD: RA2_USO_DATA PCF_RA2_WWV_2P	Filename: DOR_NAV_0PNPDK20090719_075029_000057382080_00479_38609_0593.N1	Product: RA2_WWV_2PNPDK20090719_075358_000060972080_00479_38609_5040.N1
DSD: SOLAR_ACTIVITY_INDEX_PREDICT PCF_RA2_WWV_2P	Filename:	Product: RA2_WWV_2PNPDK20090719_075358_000060972080_00479_38609_5040.N1
DSD: DORIS_IONO PCF_RA2_WWV_2P	Filename: RA2_MW__1PNPDK20090719_093452_000060512080_00480_38610_5159.N1	Product: RA2_WWV_2PNPDK20090719_093452_000060512080_00480_38610_5161.N1
DSD: METEO_GRID_POINTS_ALTITUDE PCF_RA2_WWV_2P	Filename:	Product: RA2_WWV_2PNPDK20090719_093452_000060512080_00480_38610_5161.N1
DSD: MWR_CONFIGURATION_DATA PCF_RA2_WWV_2P	Filename: AUX_ECF_AXNECM20090719_064113_20090719_150000_20090720_030000	Product: RA2_WWV_2PNPDK20090719_093452_000060512080_00480_38610_5161.N1
DSD: OCEAN_ICE2_SYSTEM_FILE PCF_RA2_WWV_2P	Filename:	Product: RA2_WWV_2PNPDK20090719_093452_000060512080_00480_38610_5161.N1
DSD: OCEAN_TIDE_HARMONIC_COEF PCF_RA2_WWV_2P	Filename:	Product: RA2_WWV_2PNPDK20090719_093452_000060512080_00480_38610_5161.N1
DSD: OCEAN_TIDE_ORTHOWEIGHTS PCF_RA2_WWV_2P	Filename:	Product: RA2_WWV_2PNPDK20090719_093452_000060512080_00480_38610_5161.N1
DSD: RA2_CHARACTERISATION_DATA PCF_RA2_WWV_2P	Filename: AUX_ECF_AXNECM20090719_062113_20090719_090000_20090719_210000	Product: RA2_WWV_2PNPDK20090719_093452_000060512080_00480_38610_5161.N1
DSD: RA2_CONFIGURATION_DATA PCF_RA2_WWV_2P	Filename: AUX_ECF_AXNECM20090718_184112_20090719_030000_20090719_150000	Product: RA2_WWV_2PNPDK20090719_093452_000060512080_00480_38610_5161.N1
DSD: RA2_CONSTANT_DATA PCF_RA2_WWV_2P	Filename:	Product: RA2_WWV_2PNPDK20090719_093452_000060512080_00480_38610_5161.N1
DSD: RA2_IF_MASK_FLIGHT_DATA PCF_RA2_WWV_2P	Filename: RA2_FGD_2PNPDK20090719_093452_000060512080_00480_38610_5160.N1	Product: RA2_WWV_2PNPDK20090719_093452_000060512080_00480_38610_5161.N1
DSD: RA2_USO_DATA PCF_RA2_WWV_2P	Filename: DOR_NAV_0PNPDK20090719_093126_000057382080_00480_38610_0594.N1	Product: RA2_WWV_2PNPDK20090719_093452_000060512080_00480_38610_5161.N1
DSD: SOLAR_ACTIVITY_INDEX_PREDICT PCF_RA2_WWV_2P	Filename:	Product: RA2_WWV_2PNPDK20090719_093452_000060512080_00480_38610_5161.N1
DSD: DORIS_IONO PCF_RA2_WWV_2P	Filename: RA2_MW__1PNPDK20090719_111500_000059902080_00481_38611_5275.N1	Product: RA2_WWV_2PNPDK20090719_111500_000059902080_00481_38611_5277.N1
DSD: METEO_GRID_POINTS_ALTITUDE PCF_RA2_WWV_2P	Filename:	Product: RA2_WWV_2PNPDK20090719_111500_000059902080_00481_38611_5277.N1
DSD: MWR_CONFIGURATION_DATA PCF_RA2_WWV_2P	Filename: AUX_ECF_AXNECM20090719_064113_20090719_150000_20090720_030000	Product: RA2_WWV_2PNPDK20090719_111500_000059902080_00481_38611_5277.N1
DSD: OCEAN_ICE2_SYSTEM_FILE PCF_RA2_WWV_2P	Filename:	Product: RA2_WWV_2PNPDK20090719_111500_000059902080_00481_38611_5277.N1

DSD: OCEAN_TIDE_HARMONIC_COEF PCF_RA2_WWV_2P	Filename:	Product: RA2_WWV_2PNPDK20090719_111500_000059902080_00481_
DSD: OCEAN_TIDE_ORTHOWEIGHTS PCF_RA2_WWV_2P	Filename:	Product: RA2_WWV_2PNPDK20090719_111500_000059902080_00481_38611_5277.N1
DSD: RA2_CHARACTERISATION_DATA PCF_RA2_WWV_2P	Filename: AUX_ECF_AXNECM20090719_062113_20090719_090000_20090719_210000	Product: RA2_WWV_2PNPDK20090719_111500_000059902080_00481_38611_5277.N1
DSD: RA2_CONFIGURATION_DATA PCF_RA2_WWV_2P	Filename: AUX_ECF_AXNECM20090718_184112_20090719_030000_20090719_150000	Product: RA2_WWV_2PNPDK20090719_111500_000059902080_00481_38611_5277.N1
DSD: RA2_CONSTANT_DATA PCF_RA2_WWV_2P	Filename:	Product: RA2_WWV_2PNPDK20090719_111500_000059902080_00481_38611_5277.N1
DSD: RA2_IF_MASK_FLIGHT_DATA PCF_RA2_WWV_2P	Filename: RA2_FGD_2PNPDK20090719_111500_000059902080_00481_38611_5276.N1	Product: RA2_WWV_2PNPDK20090719_111500_000059902080_00481_38611_5277.N1
DSD: RA2_USO_DATA PCF_RA2_WWV_2P	Filename: DOR_NAV_0PNPDK20090719_111223_000057382080_00481_38611_0595.N1	Product: RA2_WWV_2PNPDK20090719_111500_000059902080_00481_38611_5277.N1
DSD: SOLAR_ACTIVITY_INDEX_PREDICT PCF_RA2_WWV_2P	Filename:	Product: RA2_WWV_2PNPDK20090719_111500_000059902080_00481_38611_5277.N1
DSD: DORIS_IONO PCF_RA2_WWV_2P	Filename: RA2_MW__1PNPDK20090719_125407_000059782080_00482_38612_5418.N1	Product: RA2_WWV_2PNPDK20090719_125407_000059782080_00482_38612_5420.N1
DSD: METEO_GRID_POINTS_ALTITUDE PCF_RA2_WWV_2P	Filename:	Product: RA2_WWV_2PNPDK20090719_125407_000059782080_00482_38612_5420.N1
DSD: MWR_CONFIGURATION_DATA PCF_RA2_WWV_2P	Filename: AUX_ECF_AXNECM20090719_064113_20090719_150000_20090720_030000	Product: RA2_WWV_2PNPDK20090719_125407_000059782080_00482_38612_5420.N1
DSD: OCEAN_ICE2_SYSTEM_FILE PCF_RA2_WWV_2P	Filename:	Product: RA2_WWV_2PNPDK20090719_125407_000059782080_00482_38612_5420.N1
DSD: OCEAN_TIDE_HARMONIC_COEF PCF_RA2_WWV_2P	Filename:	Product: RA2_WWV_2PNPDK20090719_125407_000059782080_00482_38612_5420.N1
DSD: OCEAN_TIDE_ORTHOWEIGHTS PCF_RA2_WWV_2P	Filename:	Product: RA2_WWV_2PNPDK20090719_125407_000059782080_00482_38612_5420.N1
DSD: RA2_CHARACTERISATION_DATA PCF_RA2_WWV_2P	Filename: AUX_ECF_AXNECM20090719_062113_20090719_090000_20090719_210000	Product: RA2_WWV_2PNPDK20090719_125407_000059782080_00482_38612_5420.N1
DSD: RA2_CONFIGURATION_DATA PCF_RA2_WWV_2P	Filename: AUX_ECF_AXNECM20090718_184112_20090719_030000_20090719_150000	Product: RA2_WWV_2PNPDK20090719_125407_000059782080_00482_38612_5420.N1
DSD: RA2_CONSTANT_DATA PCF_RA2_WWV_2P	Filename:	Product: RA2_WWV_2PNPDK20090719_125407_000059782080_00482_38612_5420.N1
DSD: RA2_IF_MASK_FLIGHT_DATA PCF_RA2_WWV_2P	Filename: RA2_FGD_2PNPDK20090719_125407_000059782080_00482_38612_5419.N1	Product: RA2_WWV_2PNPDK20090719_125407_000059782080_00482_38612_5420.N1
DSD: RA2_USO_DATA PCF_RA2_WWV_2P	Filename: DOR_NAV_0PNPDK20090719_125320_000054192080_00482_38612_0596.N1	Product: RA2_WWV_2PNPDK20090719_125407_000059782080_00482_38612_5420.N1

DSD: SOLAR_ACTIVITY_INDEX_PREDICT PCF_RA2_WWV_2P	Filename:	Product: RA2_WWV_2PNPDK20090719_125407_000059782080_00482
DSD: DORIS_IONO PCF_RA2_WWV_2P	Filename: RA2_MW__1PNPDK20090719_143301_000049912080_00483_38613_5594.N1	Product: RA2_WWV_2PNPDK20090719_143301_000049912080_00483_38613_5596.N1
DSD: METEO_GRID_POINTS_ALTITUDE PCF_RA2_WWV_2P	Filename:	Product: RA2_WWV_2PNPDK20090719_143301_000049912080_00483_38613_5596.N1
DSD: MWR_CONFIGURATION_DATA PCF_RA2_WWV_2P	Filename: AUX_ECF_AXNECM20090719_064113_20090719_150000_20090720_030000	Product: RA2_WWV_2PNPDK20090719_143301_000049912080_00483_38613_5596.N1
DSD: OCEAN_ICE2_SYSTEM_FILE PCF_RA2_WWV_2P	Filename:	Product: RA2_WWV_2PNPDK20090719_143301_000049912080_00483_38613_5596.N1
DSD: OCEAN_TIDE_HARMONIC_COEF PCF_RA2_WWV_2P	Filename:	Product: RA2_WWV_2PNPDK20090719_143301_000049912080_00483_38613_5596.N1
DSD: OCEAN_TIDE_ORTHOWEIGHTS PCF_RA2_WWV_2P	Filename:	Product: RA2_WWV_2PNPDK20090719_143301_000049912080_00483_38613_5596.N1
DSD: RA2_CHARACTERISATION_DATA PCF_RA2_WWV_2P	Filename: AUX_ECF_AXNECM20090719_062113_20090719_090000_20090719_210000	Product: RA2_WWV_2PNPDK20090719_143301_000049912080_00483_38613_5596.N1
DSD: RA2_CONFIGURATION_DATA PCF_RA2_WWV_2P	Filename: AUX_ECF_AXNECM20090718_184112_20090719_030000_20090719_150000	Product: RA2_WWV_2PNPDK20090719_143301_000049912080_00483_38613_5596.N1
DSD: RA2_CONSTANT_DATA PCF_RA2_WWV_2P	Filename:	Product: RA2_WWV_2PNPDK20090719_143301_000049912080_00483_38613_5596.N1
DSD: RA2_IF_MASK_FLIGHT_DATA PCF_RA2_WWV_2P	Filename: RA2_FGD_2PNPDK20090719_143301_000049912080_00483_38613_5595.N1	Product: RA2_WWV_2PNPDK20090719_143301_000049912080_00483_38613_5596.N1
DSD: RA2_USO_DATA PCF_RA2_WWV_2P	Filename: DOR_NAV_0PNPDK20090719_142858_000054192080_00483_38613_0597.N1	Product: RA2_WWV_2PNPDK20090719_143301_000049912080_00483_38613_5596.N1
DSD: SOLAR_ACTIVITY_INDEX_PREDICT PCF_RA2_WWV_2P	Filename:	Product: RA2_WWV_2PNPDK20090719_143301_000049912080_00483_38613_5596.N1
DSD: DORIS_IONO PCF_RA2_WWV_2P	Filename: RA2_MW__1PNPDK20090719_160013_000006062080_00484_38614_5599.N1	Product: RA2_WWV_2PNPDK20090719_160013_000006062080_00484_38614_5601.N1
DSD: METEO_GRID_POINTS_ALTITUDE PCF_RA2_WWV_2P	Filename:	Product: RA2_WWV_2PNPDK20090719_160013_000006062080_00484_38614_5601.N1
DSD: MWR_CONFIGURATION_DATA PCF_RA2_WWV_2P	Filename: AUX_ECF_AXNECM20090719_064113_20090719_210000_20090720_090000	Product: RA2_WWV_2PNPDK20090719_160013_000006062080_00484_38614_5601.N1
DSD: OCEAN_ICE2_SYSTEM_FILE PCF_RA2_WWV_2P	Filename:	Product: RA2_WWV_2PNPDK20090719_160013_000006062080_00484_38614_5601.N1
DSD: OCEAN_TIDE_HARMONIC_COEF PCF_RA2_WWV_2P	Filename:	Product: RA2_WWV_2PNPDK20090719_160013_000006062080_00484_38614_5601.N1
DSD: OCEAN_TIDE_ORTHOWEIGHTS PCF_RA2_WWV_2P	Filename:	Product: RA2_WWV_2PNPDK20090719_160013_000006062080_00484_38614_5601.N1

DSD: RA2_CHARACTERISATION_DATA PCF_RA2_WWV_2P	Filename: AUX_ECF_AXNECM20090719_064113_20090719_150000_20090720_030000	Product: RA2_WWV_2PNPDK20090719_160013_000006062080_00484_
DSD: RA2_CONFIGURATION_DATA PCF_RA2_WWV_2P	Filename: AUX_ECF_AXNECM20090719_062113_20090719_090000_20090719_210000	Product: RA2_WWV_2PNPDK20090719_160013_000006062080_00484_38614_5601.N1
DSD: RA2_CONSTANT_DATA PCF_RA2_WWV_2P	Filename:	Product: RA2_WWV_2PNPDK20090719_160013_000006062080_00484_38614_5601.N1
DSD: RA2_IF_MASK_FLIGHT_DATA PCF_RA2_WWV_2P	Filename: RA2_FGD_2PNPDK20090719_160013_000006062080_00484_38614_5600.N1	Product: RA2_WWV_2PNPDK20090719_160013_000006062080_00484_38614_5601.N1
DSD: RA2_USO_DATA PCF_RA2_WWV_2P	Filename: DOR_NAV_0PNPDK20090719_142858_000054192080_00483_38613_0597.N1	Product: RA2_WWV_2PNPDK20090719_160013_000006062080_00484_38614_5601.N1
DSD: SOLAR_ACTIVITY_INDEX_PREDICT PCF_RA2_WWV_2P	Filename:	Product: RA2_WWV_2PNPDK20090719_160013_000006062080_00484_38614_5601.N1
DSD: DORIS_IONO PCF_RA2_WWV_2P	Filename: RA2_MW__1PNPDK20090719_160936_000059162080_00484_38614_5728.N1	Product: RA2_WWV_2PNPDK20090719_160936_000059162080_00484_38614_5730.N1
DSD: METEO_GRID_POINTS_ALTITUDE PCF_RA2_WWV_2P	Filename:	Product: RA2_WWV_2PNPDK20090719_160936_000059162080_00484_38614_5730.N1
DSD: MWR_CONFIGURATION_DATA PCF_RA2_WWV_2P	Filename: AUX_ECF_AXNECM20090719_064113_20090719_210000_20090720_090000	Product: RA2_WWV_2PNPDK20090719_160936_000059162080_00484_38614_5730.N1
DSD: OCEAN_ICE2_SYSTEM_FILE PCF_RA2_WWV_2P	Filename:	Product: RA2_WWV_2PNPDK20090719_160936_000059162080_00484_38614_5730.N1
DSD: OCEAN_TIDE_HARMONIC_COEF PCF_RA2_WWV_2P	Filename:	Product: RA2_WWV_2PNPDK20090719_160936_000059162080_00484_38614_5730.N1
DSD: OCEAN_TIDE_ORTHOWEIGHTS PCF_RA2_WWV_2P	Filename:	Product: RA2_WWV_2PNPDK20090719_160936_000059162080_00484_38614_5730.N1
DSD: RA2_CHARACTERISATION_DATA PCF_RA2_WWV_2P	Filename: AUX_ECF_AXNECM20090719_064113_20090719_150000_20090720_030000	Product: RA2_WWV_2PNPDK20090719_160936_000059162080_00484_38614_5730.N1
DSD: RA2_CONFIGURATION_DATA PCF_RA2_WWV_2P	Filename: AUX_ECF_AXNECM20090719_062113_20090719_090000_20090719_210000	Product: RA2_WWV_2PNPDK20090719_160936_000059162080_00484_38614_5730.N1
DSD: RA2_CONSTANT_DATA PCF_RA2_WWV_2P	Filename:	Product: RA2_WWV_2PNPDK20090719_160936_000059162080_00484_38614_5730.N1
DSD: RA2_IF_MASK_FLIGHT_DATA PCF_RA2_WWV_2P	Filename: RA2_FGD_2PNPDK20090719_160936_000059162080_00484_38614_5729.N1	Product: RA2_WWV_2PNPDK20090719_160936_000059162080_00484_38614_5730.N1
DSD: RA2_USO_DATA PCF_RA2_WWV_2P	Filename: DOR_NAV_0PNPDK20090719_160436_000057382080_00484_38614_0598.N1	Product: RA2_WWV_2PNPDK20090719_160936_000059162080_00484_38614_5730.N1
DSD: SOLAR_ACTIVITY_INDEX_PREDICT PCF_RA2_WWV_2P	Filename:	Product: RA2_WWV_2PNPDK20090719_160936_000059162080_00484_38614_5730.N1
DSD: DORIS_IONO PCF_RA2_WWV_2P	Filename: RA2_MW__1PNPDK20090719_174642_000060672080_00485_38615_5831.N1	Product: RA2_WWV_2PNPDK20090719_174642_000060672080_00485_38615_5833.N1

DSD: METEO_GRID_POINTS_ALTITUDE PCF_RA2_WWV_2P	Filename:	Product: RA2_WWV_2PNPDK20090719_174642_000060672080_00485_
DSD: MWR_CONFIGURATION_DATA PCF_RA2_WWV_2P	Filename: AUX_ECF_AXNECM20090719_064113_20090719_210000_20090720_090000	Product: RA2_WWV_2PNPDK20090719_174642_000060672080_00485_38615_5833.N1
DSD: OCEAN_ICE2_SYSTEM_FILE PCF_RA2_WWV_2P	Filename:	Product: RA2_WWV_2PNPDK20090719_174642_000060672080_00485_38615_5833.N1
DSD: OCEAN_TIDE_HARMONIC_COEF PCF_RA2_WWV_2P	Filename:	Product: RA2_WWV_2PNPDK20090719_174642_000060672080_00485_38615_5833.N1
DSD: OCEAN_TIDE_ORTHOWEIGHTS PCF_RA2_WWV_2P	Filename:	Product: RA2_WWV_2PNPDK20090719_174642_000060672080_00485_38615_5833.N1
DSD: RA2_CHARACTERISATION_DATA PCF_RA2_WWV_2P	Filename: AUX_ECF_AXNECM20090719_064113_20090719_150000_20090720_030000	Product: RA2_WWV_2PNPDK20090719_174642_000060672080_00485_38615_5833.N1
DSD: RA2_CONFIGURATION_DATA PCF_RA2_WWV_2P	Filename: AUX_ECF_AXNECM20090719_062113_20090719_090000_20090719_210000	Product: RA2_WWV_2PNPDK20090719_174642_000060672080_00485_38615_5833.N1
DSD: RA2_CONSTANT_DATA PCF_RA2_WWV_2P	Filename:	Product: RA2_WWV_2PNPDK20090719_174642_000060672080_00485_38615_5833.N1
DSD: RA2_IF_MASK_FLIGHT_DATA PCF_RA2_WWV_2P	Filename: RA2_FGD_2PNPDK20090719_174642_000060672080_00485_38615_5832.N1	Product: RA2_WWV_2PNPDK20090719_174642_000060672080_00485_38615_5833.N1
DSD: RA2_USO_DATA PCF_RA2_WWV_2P	Filename: DOR_NAV_0PNPDK20090719_174533_000057382080_00485_38615_0599.N1	Product: RA2_WWV_2PNPDK20090719_174642_000060672080_00485_38615_5833.N1
DSD: SOLAR_ACTIVITY_INDEX_PREDICT PCF_RA2_WWV_2P	Filename:	Product: RA2_WWV_2PNPDK20090719_174642_000060672080_00485_38615_5833.N1
DSD: DORIS_IONO PCF_RA2_WWV_2P	Filename: RA2_MW__1PNPDK20090719_192651_000060942080_00486_38616_6010.N1	Product: RA2_WWV_2PNPDK20090719_192651_000060942080_00486_38616_6012.N1
DSD: METEO_GRID_POINTS_ALTITUDE PCF_RA2_WWV_2P	Filename:	Product: RA2_WWV_2PNPDK20090719_192651_000060942080_00486_38616_6012.N1
DSD: MWR_CONFIGURATION_DATA PCF_RA2_WWV_2P	Filename: AUX_ECF_AXNECM20090719_064113_20090719_210000_20090720_090000	Product: RA2_WWV_2PNPDK20090719_192651_000060942080_00486_38616_6012.N1
DSD: OCEAN_ICE2_SYSTEM_FILE PCF_RA2_WWV_2P	Filename:	Product: RA2_WWV_2PNPDK20090719_192651_000060942080_00486_38616_6012.N1
DSD: OCEAN_TIDE_HARMONIC_COEF PCF_RA2_WWV_2P	Filename:	Product: RA2_WWV_2PNPDK20090719_192651_000060942080_00486_38616_6012.N1
DSD: OCEAN_TIDE_ORTHOWEIGHTS PCF_RA2_WWV_2P	Filename:	Product: RA2_WWV_2PNPDK20090719_192651_000060942080_00486_38616_6012.N1
DSD: RA2_CHARACTERISATION_DATA PCF_RA2_WWV_2P	Filename: AUX_ECF_AXNECM20090719_064113_20090719_150000_20090720_030000	Product: RA2_WWV_2PNPDK20090719_192651_000060942080_00486_38616_6012.N1
DSD: RA2_CONFIGURATION_DATA PCF_RA2_WWV_2P	Filename: AUX_ECF_AXNECM20090719_062113_20090719_090000_20090719_210000	Product: RA2_WWV_2PNPDK20090719_192651_000060942080_00486_38616_6012.N1

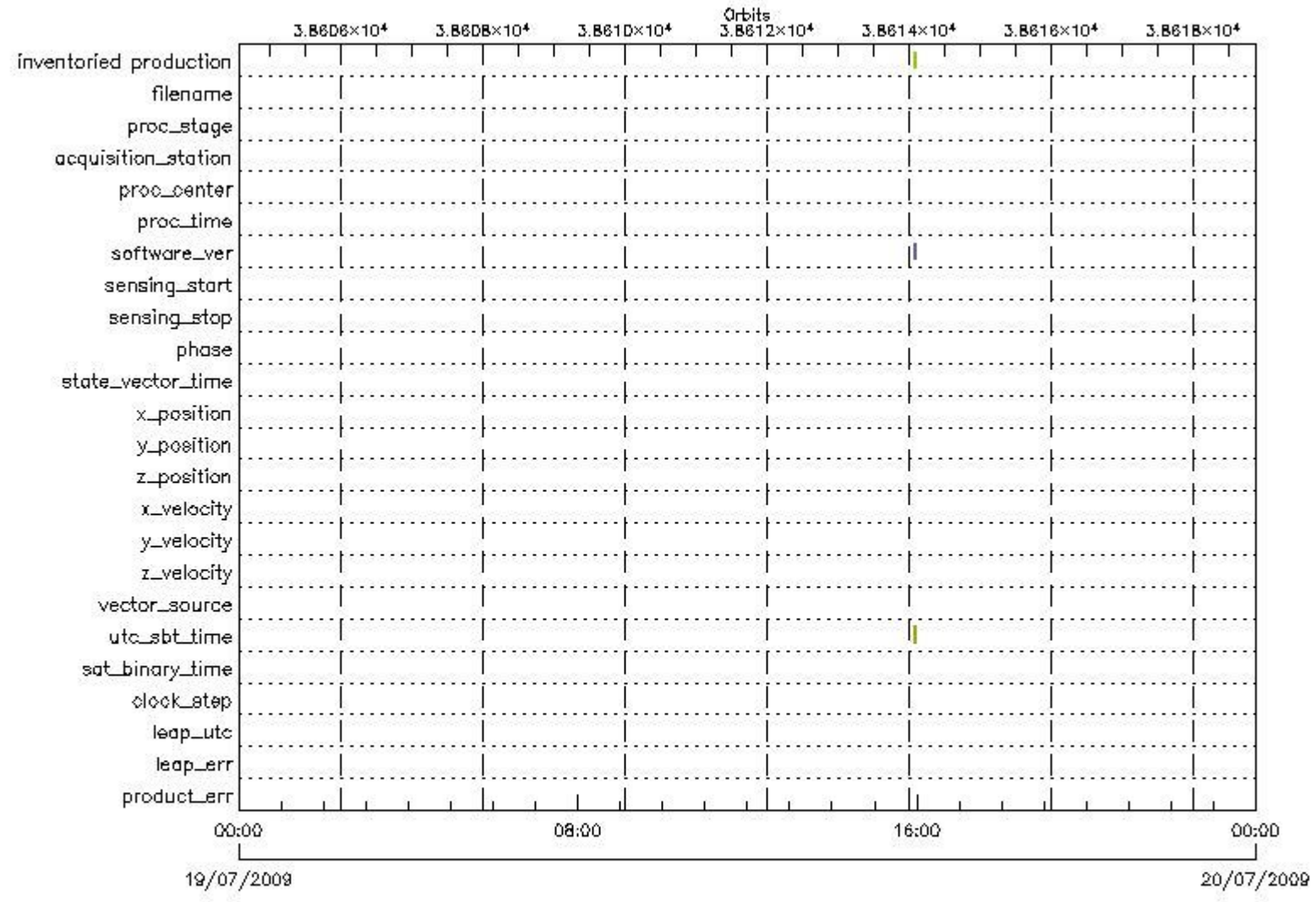
DSD: RA2_CONSTANT_DATA PCF_RA2_WWV_2P	Filename:	Product: RA2_WWV_2PNPDK20090719_192651_000060942080_00486
DSD: RA2_IF_MASK_FLIGHT_DATA PCF_RA2_WWV_2P	Filename: RA2_FGD_2PNPDK20090719_192651_000060942080_00486_38616_6011.N1	Product: RA2_WWV_2PNPDK20090719_192651_000060942080_00486_38616_6012.N1
DSD: RA2_USO_DATA PCF_RA2_WWV_2P	Filename: DOR_NAV_0PNPDK20090719_192630_000057382080_00486_38616_0600.N1	Product: RA2_WWV_2PNPDK20090719_192651_000060942080_00486_38616_6012.N1
DSD: SOLAR_ACTIVITY_INDEX_PREDICT PCF_RA2_WWV_2P	Filename:	Product: RA2_WWV_2PNPDK20090719_192651_000060942080_00486_38616_6012.N1
DSD: DORIS_IONO PCF_RA2_WWV_2P	Filename: RA2_MW__1PNPDE20090719_210650_000042862080_00487_38617_4819.N1	Product: RA2_WWV_2PNPDE20090719_210650_000042862080_00487_38617_4821.N1
DSD: METEO_GRID_POINTS_ALTITUDE PCF_RA2_WWV_2P	Filename:	Product: RA2_WWV_2PNPDE20090719_210650_000042862080_00487_38617_4821.N1
DSD: MWR_CONFIGURATION_DATA PCF_RA2_WWV_2P	Filename: AUX_ECF_AXNECM20090719_184114_20090720_030000_20090720_150000	Product: RA2_WWV_2PNPDE20090719_210650_000042862080_00487_38617_4821.N1
DSD: OCEAN_ICE2_SYSTEM_FILE PCF_RA2_WWV_2P	Filename:	Product: RA2_WWV_2PNPDE20090719_210650_000042862080_00487_38617_4821.N1
DSD: OCEAN_TIDE_HARMONIC_COEF PCF_RA2_WWV_2P	Filename:	Product: RA2_WWV_2PNPDE20090719_210650_000042862080_00487_38617_4821.N1
DSD: OCEAN_TIDE_ORTHOWEIGHTS PCF_RA2_WWV_2P	Filename:	Product: RA2_WWV_2PNPDE20090719_210650_000042862080_00487_38617_4821.N1
DSD: RA2_CHARACTERISATION_DATA PCF_RA2_WWV_2P	Filename: AUX_ECF_AXNECM20090719_064113_20090719_210000_20090720_090000	Product: RA2_WWV_2PNPDE20090719_210650_000042862080_00487_38617_4821.N1
DSD: RA2_CONFIGURATION_DATA PCF_RA2_WWV_2P	Filename: AUX_ECF_AXNECM20090719_064113_20090719_150000_20090720_030000	Product: RA2_WWV_2PNPDE20090719_210650_000042862080_00487_38617_4821.N1
DSD: RA2_CONSTANT_DATA PCF_RA2_WWV_2P	Filename:	Product: RA2_WWV_2PNPDE20090719_210650_000042862080_00487_38617_4821.N1
DSD: RA2_IF_MASK_FLIGHT_DATA PCF_RA2_WWV_2P	Filename: RA2_FGD_2PNPDE20090719_210650_000042862080_00487_38617_4820.N1	Product: RA2_WWV_2PNPDE20090719_210650_000042862080_00487_38617_4821.N1
DSD: RA2_USO_DATA PCF_RA2_WWV_2P	Filename: DOR_NAV_0PNPDE20090719_210209_000041442080_00487_38617_8386.N1	Product: RA2_WWV_2PNPDE20090719_210650_000042862080_00487_38617_4821.N1
DSD: SOLAR_ACTIVITY_INDEX_PREDICT PCF_RA2_WWV_2P	Filename:	Product: RA2_WWV_2PNPDE20090719_210650_000042862080_00487_38617_4821.N1
DSD: DORIS_IONO PCF_RA2_WWV_2P	Filename: RA2_MW__1PNPDE20090719_221716_000062192080_00487_38617_4959.N1	Product: RA2_WWV_2PNPDE20090719_221716_000062192080_00487_38617_4961.N1
DSD: METEO_GRID_POINTS_ALTITUDE PCF_RA2_WWV_2P	Filename:	Product: RA2_WWV_2PNPDE20090719_221716_000062192080_00487_38617_4961.N1
DSD: MWR_CONFIGURATION_DATA PCF_RA2_WWV_2P	Filename: AUX_ECF_AXNECM20090719_184114_20090720_030000_20090720_150000	Product: RA2_WWV_2PNPDE20090719_221716_000062192080_00487_38617_4961.N1

DSD: OCEAN_ICE2_SYSTEM_FILE PCF_RA2_WWV_2P	Filename:	Product: RA2_WWV_2PNPDE20090719_221716_000062192080_00487.
DSD: OCEAN_TIDE_HARMONIC_COEF PCF_RA2_WWV_2P	Filename:	Product: RA2_WWV_2PNPDE20090719_221716_000062192080_00487_38617_4961.N1
DSD: OCEAN_TIDE_ORTHOWEIGHTS PCF_RA2_WWV_2P	Filename:	Product: RA2_WWV_2PNPDE20090719_221716_000062192080_00487_38617_4961.N1
DSD: RA2_CHARACTERISATION_DATA PCF_RA2_WWV_2P	Filename: AUX_ECF_AXNECM20090719_064113_20090719_210000_20090720_090000	Product: RA2_WWV_2PNPDE20090719_221716_000062192080_00487_38617_4961.N1
DSD: RA2_CONFIGURATION_DATA PCF_RA2_WWV_2P	Filename: AUX_ECF_AXNECM20090719_064113_20090719_150000_20090720_030000	Product: RA2_WWV_2PNPDE20090719_221716_000062192080_00487_38617_4961.N1
DSD: RA2_CONSTANT_DATA PCF_RA2_WWV_2P	Filename:	Product: RA2_WWV_2PNPDE20090719_221716_000062192080_00487_38617_4961.N1
DSD: RA2_IF_MASK_FLIGHT_DATA PCF_RA2_WWV_2P	Filename: RA2_FGD_2PNPDE20090719_221716_000062192080_00487_38617_4960.N1	Product: RA2_WWV_2PNPDE20090719_221716_000062192080_00487_38617_4961.N1
DSD: RA2_USO_DATA PCF_RA2_WWV_2P	Filename: DOR_NAV_0PNPDE20090719_221632_000057382080_00487_38617_8387.N1	Product: RA2_WWV_2PNPDE20090719_221716_000062192080_00487_38617_4961.N1
DSD: SOLAR_ACTIVITY_INDEX_PREDICT PCF_RA2_WWV_2P	Filename:	Product: RA2_WWV_2PNPDE20090719_221716_000062192080_00487_38617_4961.N1
DSD: DORIS_IONO PCF_RA2_WWV_2P	Filename: RA2_MW__1PNPDE20090719_235951_000059242080_00488_38618_5128.N1	Product: RA2_WWV_2PNPDE20090719_235951_000059242080_00488_38618_5130.N1
DSD: METEO_GRID_POINTS_ALTITUDE PCF_RA2_WWV_2P	Filename:	Product: RA2_WWV_2PNPDE20090719_235951_000059242080_00488_38618_5130.N1
DSD: MWR_CONFIGURATION_DATA PCF_RA2_WWV_2P	Filename: AUX_ECF_AXNECM20090719_184114_20090720_030000_20090720_150000	Product: RA2_WWV_2PNPDE20090719_235951_000059242080_00488_38618_5130.N1
DSD: OCEAN_ICE2_SYSTEM_FILE PCF_RA2_WWV_2P	Filename:	Product: RA2_WWV_2PNPDE20090719_235951_000059242080_00488_38618_5130.N1
DSD: OCEAN_TIDE_HARMONIC_COEF PCF_RA2_WWV_2P	Filename:	Product: RA2_WWV_2PNPDE20090719_235951_000059242080_00488_38618_5130.N1
DSD: OCEAN_TIDE_ORTHOWEIGHTS PCF_RA2_WWV_2P	Filename:	Product: RA2_WWV_2PNPDE20090719_235951_000059242080_00488_38618_5130.N1
DSD: RA2_CHARACTERISATION_DATA PCF_RA2_WWV_2P	Filename: AUX_ECF_AXNECM20090719_064113_20090719_210000_20090720_090000	Product: RA2_WWV_2PNPDE20090719_235951_000059242080_00488_38618_5130.N1
DSD: RA2_CONFIGURATION_DATA PCF_RA2_WWV_2P	Filename: AUX_ECF_AXNECM20090719_064113_20090719_150000_20090720_030000	Product: RA2_WWV_2PNPDE20090719_235951_000059242080_00488_38618_5130.N1
DSD: RA2_CONSTANT_DATA PCF_RA2_WWV_2P	Filename:	Product: RA2_WWV_2PNPDE20090719_235951_000059242080_00488_38618_5130.N1
DSD: RA2_IF_MASK_FLIGHT_DATA PCF_RA2_WWV_2P	Filename: RA2_FGD_2PNPDE20090719_235951_000059242080_00488_38618_5129.N1	Product: RA2_WWV_2PNPDE20090719_235951_000059242080_00488_38618_5130.N1

DSD: RA2_USO_DATA PCF_RA2_WWV_2P	Filename: DOR_NAV_0PNPDE20090719_235729_000054192080_00488_38618_8388.N1	Product: RA2_WWV_2PNPDE20090719_235951_000059242080_00488.
DSD: SOLAR_ACTIVITY_INDEX_PREDICT PCF_RA2_WWV_2P	Filename:	Product: RA2_WWV_2PNPDE20090719_235951_000059242080_00488_38618_5130.N1

MPH checks (Level 0)

MPH Errors for RA2_CAL_0P



- product_err
- leap_err
- leap_utc
- clock_step
- sat_binary_time
- utc_sbt_time
- vector_source
- z_velocity
- y_velocity
- x_velocity
- z_position
- y_position
- phase
- sensing_stop
- state_vector_time
- proc_time
- proc_center
- sensing_start
- software_ver
- filename
- proc_stage
- inventoried production
- acquisition_station

RA2_CAL_0P products with wrong filename

Gauge Segment (Start-Stop)

RA2_CAL_0P products with unknown processing stage

Gauge Segment (Start-Stop)

RA2_CAL_0P products with unknown acquisition station

Gauge Segment (Start-Stop)

RA2_CAL_0P products with unknown processing center

Gauge Segment (Start-Stop)

RA2_CAL_0P products with wrong processing time

Gauge Segment (Start-Stop)

RA2_CAL_0P products with software version not equal to the current version

Gauge	Segment (Start-Stop)
Warning: Wrong Software ver. KSPT_L0/4303	19-JUL-2009 15:56:22.876
Filename: RA2_CAL_0PNPDK20090719_155622_000001462080_00484_38614_1464.N1;	19-JUL-2009 15:58:48.811

RA2_CAL_0P products with wrong sensing start

Gauge Segment (Start-Stop)

RA2_CAL_0P products with wrong sensing stop

Gauge Segment (Start-Stop)

RA2_CAL_0P products with wrong phase

Gauge Segment (Start-Stop)

RA2_CAL_0P products with wrong state vector time

Gauge Segment (Start-Stop)

RA2_CAL_0P products with wrong x_position

Gauge Segment (Start-Stop)

RA2_CAL_0P products with wrong y_position

Gauge Segment (Start-Stop)

RA2_CAL_0P products with wrong z_position

Gauge Segment (Start-Stop)

RA2_CAL_0P products with wrong x_velocity

Gauge Segment (Start-Stop)

RA2_CAL_0P products with wrong y_velocity

Gauge Segment (Start-Stop)

RA2_CAL_0P products with wrong z_velocity

Gauge Segment (Start-Stop)

RA2_CAL_0P products with unknown vector source

Gauge Segment (Start-Stop)

RA2_CAL_0P products with UTC to SBT time too far from sensing time

Gauge	Segment (Start-Stop)
Warning: Wrong UTC SBT time format. 19-JUL-2009 07:50:10.213694	19-JUL-2009 15:56:22.876
Filename: RA2_CAL_0PNPDK20090719_155622_000001462080_00484_38614_1464.N1;	19-JUL-2009 15:58:48.811

RA2_CAL_0P products with satellite binary time out-of-range

Gauge Segment (Start-Stop)

RA2_CAL_0P products with wrong clock step

Gauge Segment (Start-Stop)

RA2_CAL_0P products with leap utc set to blank

Gauge Segment (Start-Stop)

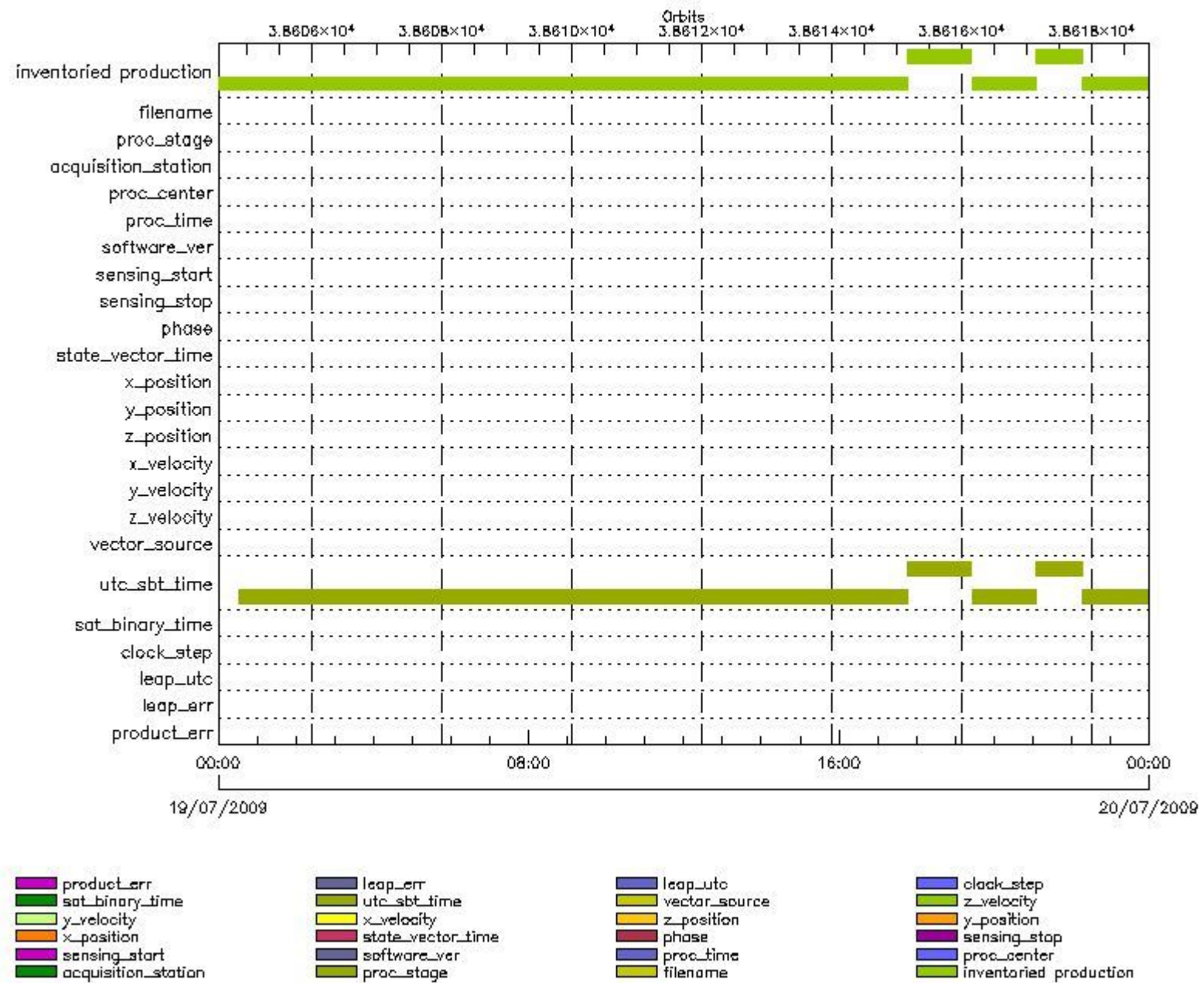
RA2_CAL_0P products with leap err set

Gauge Segment (Start-Stop)

RA2_CAL_0P products with product err set

Gauge Segment (Start-Stop)

MPH Errors for DOR_DOP_0P



DOR_DOP_0P MPH checks

DOR_DOP_0P products with wrong filename

Gauge Segment (Start-Stop)

DOR_DOP_0P products with unknown processing stage

Gauge Segment (Start-Stop)

DOR_DOP_0P products with unknown acquisition station

Gauge Segment (Start-Stop)

DOR_DOP_0P products with unknown processing center

Gauge Segment (Start-Stop)

DOR_DOP_0P products with wrong processing time

Gauge Segment (Start-Stop)

DOR_DOP_0P products with software version not equal to the current version

Gauge Segment (Start-Stop)

DOR_DOP_0P products with wrong sensing start

Gauge Segment (Start-Stop)

DOR_DOP_0P products with wrong sensing stop

Gauge Segment (Start-Stop)

DOR_DOP_0P products with wrong phase

Gauge Segment (Start-Stop)

DOR_DOP_0P products with wrong state vector time

Gauge Segment (Start-Stop)

DOR_DOP_0P products with wrong x_position

Gauge Segment (Start-Stop)

DOR_DOP_0P products with wrong y_position

Gauge Segment (Start-Stop)

DOR_DOP_0P products with wrong z_position

Gauge Segment (Start-Stop)

DOR_DOP_0P products with wrong x_velocity

Gauge Segment (Start-Stop)

DOR_DOP_0P products with wrong y_velocity

Gauge Segment (Start-Stop)

DOR_DOP_0P products with wrong z_velocity

Gauge Segment (Start-Stop)

DOR_DOP_0P products with unknown vector source

Gauge Segment (Start-Stop)

DOR_DOP_0P products with UTC to SBT time too far from sensing time

Gauge	Segment (Start-Stop)
Warning: Wrong UTC SBT time format. 18-JUL-2009 21:34:28.209190 Filename: DOR_DOP_0PNPDE20090719_003105_000057382080_00474_38604_8790.N1;	19-JUL-2009 00:31:05.636 19-JUL-2009 02:06:43.824
Warning: Wrong UTC SBT time format. 18-JUL-2009 23:18:15.209956 Filename: DOR_DOP_0PNPDE20090719_020747_000046542080_00475_38605_8791.N1;	19-JUL-2009 02:07:47.582 19-JUL-2009 03:25:21.899
Warning: Wrong UTC SBT time format. 18-JUL-2009 23:18:15.209956 Filename: DOR_DOP_0PNPDE20090719_032625_000058022080_00476_38606_8792.N1;	19-JUL-2009 03:26:25.653 19-JUL-2009 05:03:07.607
Warning: Wrong UTC SBT time format. 18-JUL-2009 23:18:15.209956 Filename: DOR_DOP_0PNPDE20090719_050411_000059932080_00477_38607_8793.N1;	19-JUL-2009 05:04:11.365 19-JUL-2009 06:44:04.604
Warning: Wrong UTC SBT time format. 18-JUL-2009 23:18:15.209956 Filename: DOR_DOP_0PNPDK20090719_064508_000040172080_00478_38608_1310.N1;	19-JUL-2009 06:45:08.366 19-JUL-2009 07:52:05.124

Warning: Wrong UTC SBT time format. 19-JUL-2009 06:10:30.212965 Filename: DOR_DOP_0PNPDK20090719_075308_000059932080_00479_38609_1311.N1;	19-JUL-2009 07:53:08.886 19-JUL-2009 09:33:02.152
Warning: Wrong UTC SBT time format. 19-JUL-2009 06:10:30.212965 Filename: DOR_DOP_0PNPDK20090719_093405_000059292080_00480_38610_1312.N1;	19-JUL-2009 09:34:05.914 19-JUL-2009 11:12:55.395
Warning: Wrong UTC SBT time format. 19-JUL-2009 07:50:10.213694 Filename: DOR_DOP_0PNPDK20090719_111359_000058662080_00481_38611_1313.N1;	19-JUL-2009 11:13:59.149 19-JUL-2009 12:51:44.888
Warning: Wrong UTC SBT time format. 19-JUL-2009 07:50:10.213694 Filename: DOR_DOP_0PNPDK20090719_125352_000058662080_00482_38612_1314.N1;	19-JUL-2009 12:53:52.403 19-JUL-2009 14:31:38.150
Warning: Wrong UTC SBT time format. 19-JUL-2009 07:50:10.213694 Filename: DOR_DOP_0PNPDK20090719_143241_000057382080_00483_38613_1315.N1;	19-JUL-2009 14:32:41.904 19-JUL-2009 16:08:20.124
Warning: Wrong UTC SBT time format. 19-JUL-2009 14:27:21.216604 Filename: DOR_DOP_0PNPDK20090719_160923_000058022080_00484_38614_1316.N1;	19-JUL-2009 16:09:23.881 19-JUL-2009 17:46:05.835
Warning: Wrong UTC SBT time format. 19-JUL-2009 16:04:59.217316 Filename: DOR_DOP_0PNPDK20090719_174605_000059292080_00485_38615_1317.N1;	19-JUL-2009 17:46:05.835 19-JUL-2009 19:24:55.301
Warning: Wrong UTC SBT time format. 19-JUL-2009 16:04:59.217316 Filename: DOR_DOP_0PNPDK20090719_192559_000059932080_00486_38616_1318.N1;	19-JUL-2009 19:25:59.055 19-JUL-2009 21:05:52.325
Warning: Wrong UTC SBT time format. 19-JUL-2009 19:21:33.218751 Filename: DOR_DOP_0PNPDE20090719_210552_000042082080_00487_38617_8794.N1;	19-JUL-2009 21:05:52.325 19-JUL-2009 22:16:00.365
Warning: Wrong UTC SBT time format. 19-JUL-2009 19:21:33.218751 Filename: DOR_DOP_0PNPDE20090719_221704_000060572080_00487_38617_8795.N1;	19-JUL-2009 22:17:04.118 19-JUL-2009 23:58:01.092
Warning: Wrong UTC SBT time format. 19-JUL-2009 21:02:17.219492 Filename: DOR_DOP_0PNPDE20090719_235904_000058662080_00488_38618_8796.N1;	19-JUL-2009 23:59:04.854 20-JUL-2009 01:36:50.554

DOR_DOP_0P products with satellite binary time out-of-range

Gauge Segment (Start-Stop)

DOR_DOP_0P products with wrong clock step

Gauge Segment (Start-Stop)

DOR_DOP_0P products with leap utc set to blank

Gauge Segment (Start-Stop)

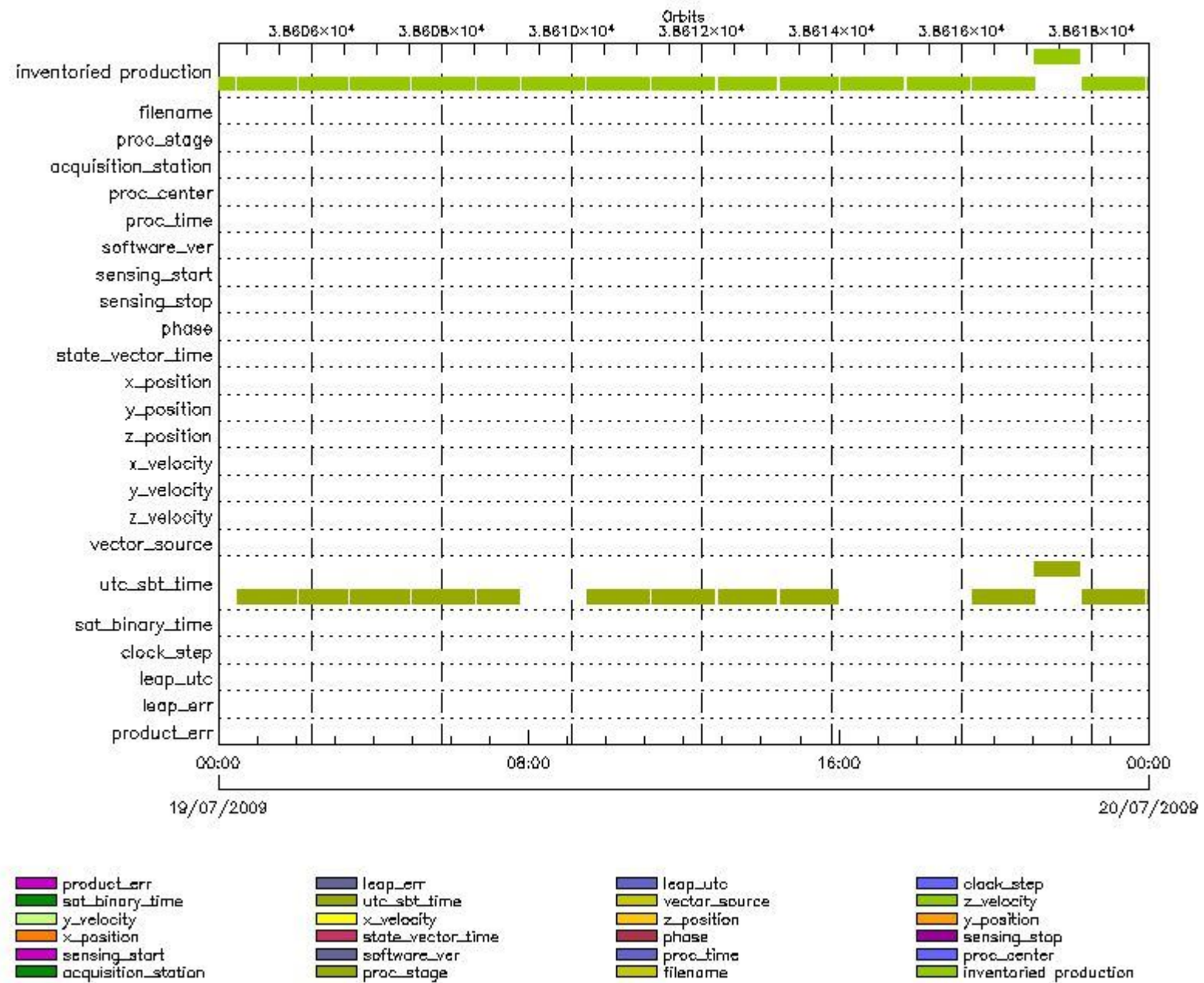
DOR_DOP_0P products with leap err set

Gauge Segment (Start-Stop)

DOR_DOP_0P products with product err set

Gauge Segment (Start-Stop)

MPH Errors for DOR_NAV_0P



DOR_NAV_0P MPH checks

DOR_NAV_0P products with wrong filename

Gauge Segment (Start-Stop)

DOR_NAV_0P products with unknown processing stage

Gauge Segment (Start-Stop)

DOR_NAV_0P products with unknown acquisition station

Gauge Segment (Start-Stop)

DOR_NAV_0P products with unknown processing center

Gauge Segment (Start-Stop)

DOR_NAV_0P products with wrong processing time

Gauge Segment (Start-Stop)

DOR_NAV_0P products with software version not equal to the current version

Gauge Segment (Start-Stop)

DOR_NAV_0P products with wrong sensing start

Gauge Segment (Start-Stop)

DOR_NAV_0P products with wrong sensing stop

Gauge Segment (Start-Stop)

DOR_NAV_0P products with wrong phase

Gauge Segment (Start-Stop)

DOR_NAV_0P products with wrong state vector time

Gauge Segment (Start-Stop)

DOR_NAV_0P products with wrong x_position

Gauge Segment (Start-Stop)

DOR_NAV_0P products with wrong y_position

Gauge Segment (Start-Stop)

DOR_NAV_0P products with wrong z_position

Gauge Segment (Start-Stop)

DOR_NAV_0P products with wrong x_velocity

Gauge Segment (Start-Stop)

DOR_NAV_0P products with wrong y_velocity

Gauge Segment (Start-Stop)

DOR_NAV_0P products with wrong z_velocity

Gauge Segment (Start-Stop)

DOR_NAV_0P products with unknown vector source

Gauge Segment (Start-Stop)

DOR_NAV_0P products with UTC to SBT time too far from sensing time

Gauge	Segment (Start-Stop)
Warning: Wrong UTC SBT time format. 18-JUL-2009 21:34:28.209190 Filename: DOR_NAV_0PNPDE20090719_002929_000054192080_00474_38604_8382.N1;	19-JUL-2009 00:29:30.000 19-JUL-2009 01:59:49.406
Warning: Wrong UTC SBT time format. 18-JUL-2009 23:18:15.209956 Filename: DOR_NAV_0PNPDE20090719_020508_000044632080_00475_38605_8383.N1;	19-JUL-2009 02:05:08.192 19-JUL-2009 03:19:31.231
Warning: Wrong UTC SBT time format. 18-JUL-2009 23:18:15.209956 Filename: DOR_NAV_0PNPDE20090719_032450_000054192080_00476_38606_8384.N1;	19-JUL-2009 03:24:50.020 19-JUL-2009 04:55:09.419
Warning: Wrong UTC SBT time format. 18-JUL-2009 23:18:15.209956 Filename: DOR_NAV_0PNPDE20090719_050028_000057382080_00477_38607_8385.N1;	19-JUL-2009 05:00:28.209 19-JUL-2009 06:36:06.424
Warning: Wrong UTC SBT time format. 18-JUL-2009 23:18:15.209956 Filename: DOR_NAV_0PNPDK20090719_064125_000038252080_00478_38608_0592.N1;	19-JUL-2009 06:41:25.209 19-JUL-2009 07:45:10.698

Warning: Wrong UTC SBT time format. 19-JUL-2009 06:10:30.212965 Filename: DOR_NAV_0PNPDK20090719_093126_000057382080_00480_38610_0594.N1;	19-JUL-2009 09:31:26.519 19-JUL-2009 11:07:04.723
Warning: Wrong UTC SBT time format. 19-JUL-2009 07:50:10.213694 Filename: DOR_NAV_0PNPDK20090719_111223_000057382080_00481_38611_0595.N1;	19-JUL-2009 11:12:23.516 19-JUL-2009 12:48:01.735
Warning: Wrong UTC SBT time format. 19-JUL-2009 07:50:10.213694 Filename: DOR_NAV_0PNPDK20090719_125320_000054192080_00482_38612_0596.N1;	19-JUL-2009 12:53:20.525 19-JUL-2009 14:23:39.963
Warning: Wrong UTC SBT time format. 19-JUL-2009 07:50:10.213694 Filename: DOR_NAV_0PNPDK20090719_142858_000054192080_00483_38613_0597.N1;	19-JUL-2009 14:28:58.756 19-JUL-2009 15:59:18.178
Warning: Wrong UTC SBT time format. 19-JUL-2009 16:04:59.217316 Filename: DOR_NAV_0PNPDK20090719_192630_000057382080_00486_38616_0600.N1;	19-JUL-2009 19:26:30.934 19-JUL-2009 21:02:09.173
Warning: Wrong UTC SBT time format. 19-JUL-2009 19:21:33.218751 Filename: DOR_NAV_0PNPDE20090719_210209_000041442080_00487_38617_8386.N1;	19-JUL-2009 21:02:09.173 19-JUL-2009 22:11:13.458
Warning: Wrong UTC SBT time format. 19-JUL-2009 19:21:33.218751 Filename: DOR_NAV_0PNPDE20090719_221632_000057382080_00487_38617_8387.N1;	19-JUL-2009 22:16:32.243 19-JUL-2009 23:52:10.428
Warning: Wrong UTC SBT time format. 19-JUL-2009 21:02:17.219492 Filename: DOR_NAV_0PNPDE20090719_235729_000054192080_00488_38618_8388.N1;	19-JUL-2009 23:57:29.213 20-JUL-2009 01:27:48.612

DOR_NAV_0P products with satellite binary time out-of-range

Gauge Segment (Start-Stop)

DOR_NAV_0P products with wrong clock step

Gauge Segment (Start-Stop)

DOR_NAV_0P products with leap utc set to blank

Gauge Segment (Start-Stop)

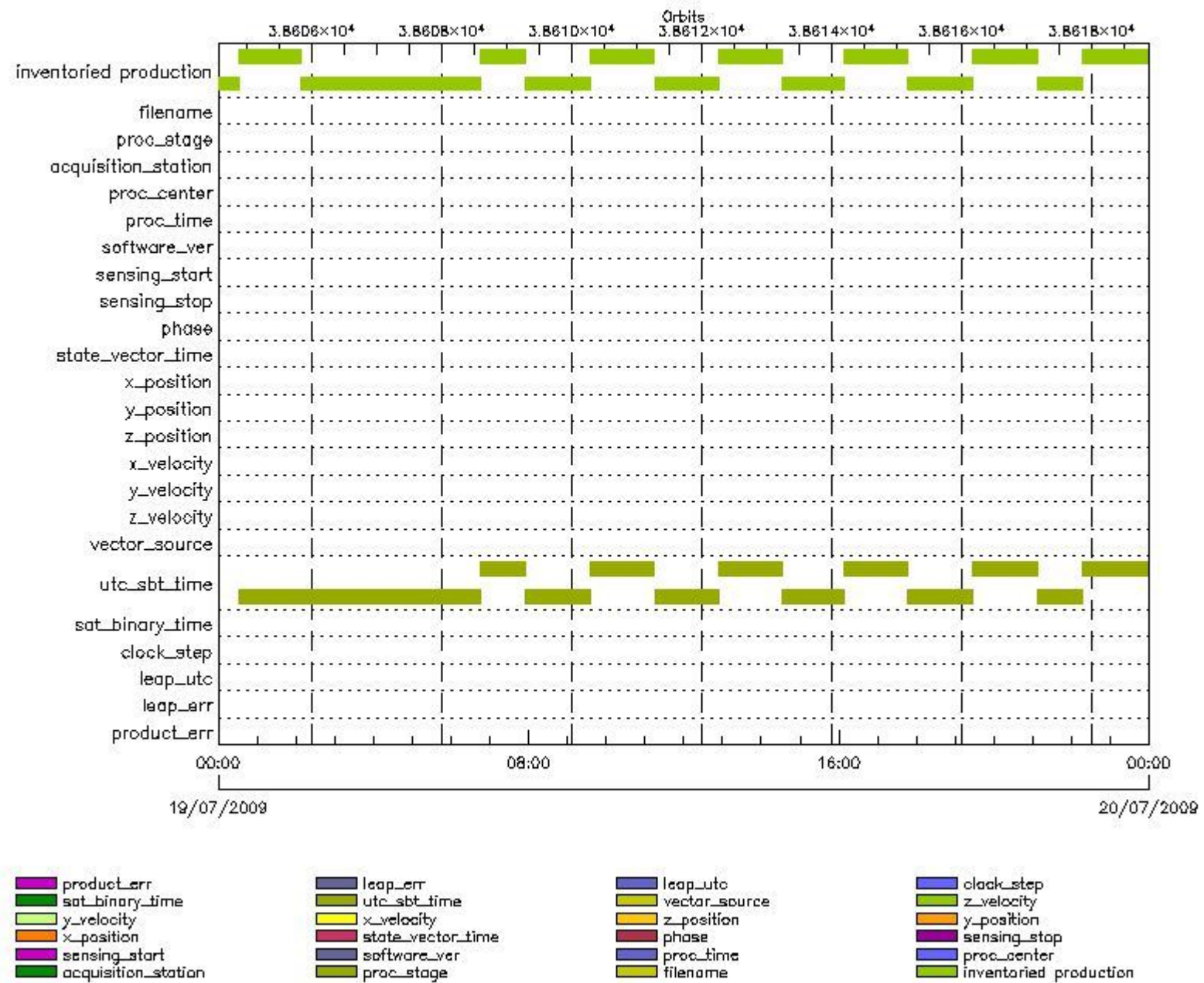
DOR_NAV_0P products with leap err set

Gauge Segment (Start-Stop)

DOR_NAV_0P products with product err set

Gauge Segment (Start-Stop)

MPH Errors for MWR_NL__0P



MWR_NL__0P MPH checks

MWR_NL__0P products with wrong filename

Gauge Segment (Start-Stop)

MWR_NL__0P products with unknown processing stage

Gauge Segment (Start-Stop)

MWR_NL__0P products with unknown acquisition station

Gauge Segment (Start-Stop)

MWR_NL__0P products with unknown processing center

Gauge Segment (Start-Stop)

MWR_NL__0P products with wrong processing time

Gauge Segment (Start-Stop)

MWR_NL__0P products with software version not equal to the current version

Gauge Segment (Start-Stop)

MWR_NL__0P products with wrong sensing start

Gauge Segment (Start-Stop)

MWR_NL__0P products with wrong sensing stop

Gauge Segment (Start-Stop)

MWR_NL__0P products with wrong phase

Gauge Segment (Start-Stop)

MWR_NL__0P products with wrong state vector time

Gauge Segment (Start-Stop)

MWR_NL__0P products with wrong x_position

Gauge Segment (Start-Stop)

MWR_NL__0P products with wrong y_position

Gauge Segment (Start-Stop)

MWR_NL__0P products with wrong z_position

Gauge Segment (Start-Stop)

MWR_NL__0P products with wrong x_velocity

Gauge Segment (Start-Stop)

MWR_NL__0P products with wrong y_velocity

Gauge Segment (Start-Stop)

MWR_NL__0P products with wrong z_velocity

Gauge Segment (Start-Stop)

MWR_NL__0P products with unknown vector source

Gauge Segment (Start-Stop)

MWR_NL__0P products with UTC to SBT time too far from sensing time

Gauge	Segment (Start-Stop)
Warning: Wrong UTC SBT time format. 18-JUL-2009 21:34:28.209190 Filename: MWR_NL__0PNPDE20090719_003056_000058562080_00474_38604_8831.N1;	19-JUL-2009 00:30:56.668 19-JUL-2009 02:08:32.832
Warning: Wrong UTC SBT time format. 18-JUL-2009 23:18:15.209956 Filename: MWR_NL__0PNPDE20090719_020832_000047042080_00475_38605_8832.N1;	19-JUL-2009 02:08:32.832 19-JUL-2009 03:26:56.954
Warning: Wrong UTC SBT time format. 18-JUL-2009 23:18:15.209956 Filename: MWR_NL__0PNPDE20090719_032720_000058322080_00476_38606_8833.N1;	19-JUL-2009 03:27:20.962 19-JUL-2009 05:04:33.119
Warning: Wrong UTC SBT time format. 18-JUL-2009 23:18:15.209956 Filename: MWR_NL__0PNPDE20090719_050457_000060482080_00477_38607_8834.N1;	19-JUL-2009 05:04:57.119 19-JUL-2009 06:45:45.287
Warning: Wrong UTC SBT time format. 18-JUL-2009 23:18:15.209956 Filename: MWR_NL__0PNPDK20090719_064545_000040802080_00478_38608_1209.N1;	19-JUL-2009 06:45:45.287 19-JUL-2009 07:53:45.393

Warning: Wrong UTC SBT time format. 19-JUL-2009 06:10:30.212965 Filename: MWR_NL__OPNPK20090719_075345_000060482080_00479_38609_1210.N1;	19-JUL-2009 07:53:45.393 19-JUL-2009 09:34:33.566
Warning: Wrong UTC SBT time format. 19-JUL-2009 06:10:30.212965 Filename: MWR_NL__OPNPK20090719_093433_000060002080_00480_38610_1211.N1;	19-JUL-2009 09:34:33.566 19-JUL-2009 11:14:33.727
Warning: Wrong UTC SBT time format. 19-JUL-2009 07:50:10.213694 Filename: MWR_NL__OPNPK20090719_111457_000059282080_00481_38611_1212.N1;	19-JUL-2009 11:14:57.735 19-JUL-2009 12:53:45.900
Warning: Wrong UTC SBT time format. 19-JUL-2009 07:50:10.213694 Filename: MWR_NL__OPNPK20090719_125345_000059522080_00482_38612_1213.N1;	19-JUL-2009 12:53:45.900 19-JUL-2009 14:32:58.060
Warning: Wrong UTC SBT time format. 19-JUL-2009 07:50:10.213694 Filename: MWR_NL__OPNPK20090719_143258_000057842080_00483_38613_1214.N1;	19-JUL-2009 14:32:58.060 19-JUL-2009 16:09:22.217
Warning: Wrong UTC SBT time format. 19-JUL-2009 14:27:21.216604 Filename: MWR_NL__OPNPK20090719_160922_000058802080_00484_38614_1215.N1;	19-JUL-2009 16:09:22.217 19-JUL-2009 17:47:22.390
Warning: Wrong UTC SBT time format. 19-JUL-2009 16:04:59.217316 Filename: MWR_NL__OPNPK20090719_174634_000060242080_00485_38615_1216.N1;	19-JUL-2009 17:46:34.378 19-JUL-2009 19:26:58.547
Warning: Wrong UTC SBT time format. 19-JUL-2009 16:04:59.217316 Filename: MWR_NL__OPNPK20090719_192634_000060482080_00486_38616_1217.N1;	19-JUL-2009 19:26:34.547 19-JUL-2009 21:07:22.712
Warning: Wrong UTC SBT time format. 19-JUL-2009 19:21:33.218751 Filename: MWR_NL__OPNPDE20090719_210634_000042482080_00487_38617_8835.N1;	19-JUL-2009 21:06:34.712 19-JUL-2009 22:17:22.829
Warning: Wrong UTC SBT time format. 19-JUL-2009 19:21:33.218751 Filename: MWR_NL__OPNPDE20090719_221658_000061682080_00487_38617_8836.N1;	19-JUL-2009 22:16:58.829 19-JUL-2009 23:59:46.998
Warning: Wrong UTC SBT time format. 19-JUL-2009 21:02:17.219492 Filename: MWR_NL__OPNPDE20090719_235946_000058802080_00488_38618_8837.N1;	19-JUL-2009 23:59:46.998 20-JUL-2009 01:37:47.167

MWR_NL__OP products with satellite binary time out-of-range

Gauge Segment (Start-Stop)

MWR_NL__OP products with wrong clock step

Gauge Segment (Start-Stop)

MWR_NL__OP products with leap utc set to blank

Gauge Segment (Start-Stop)

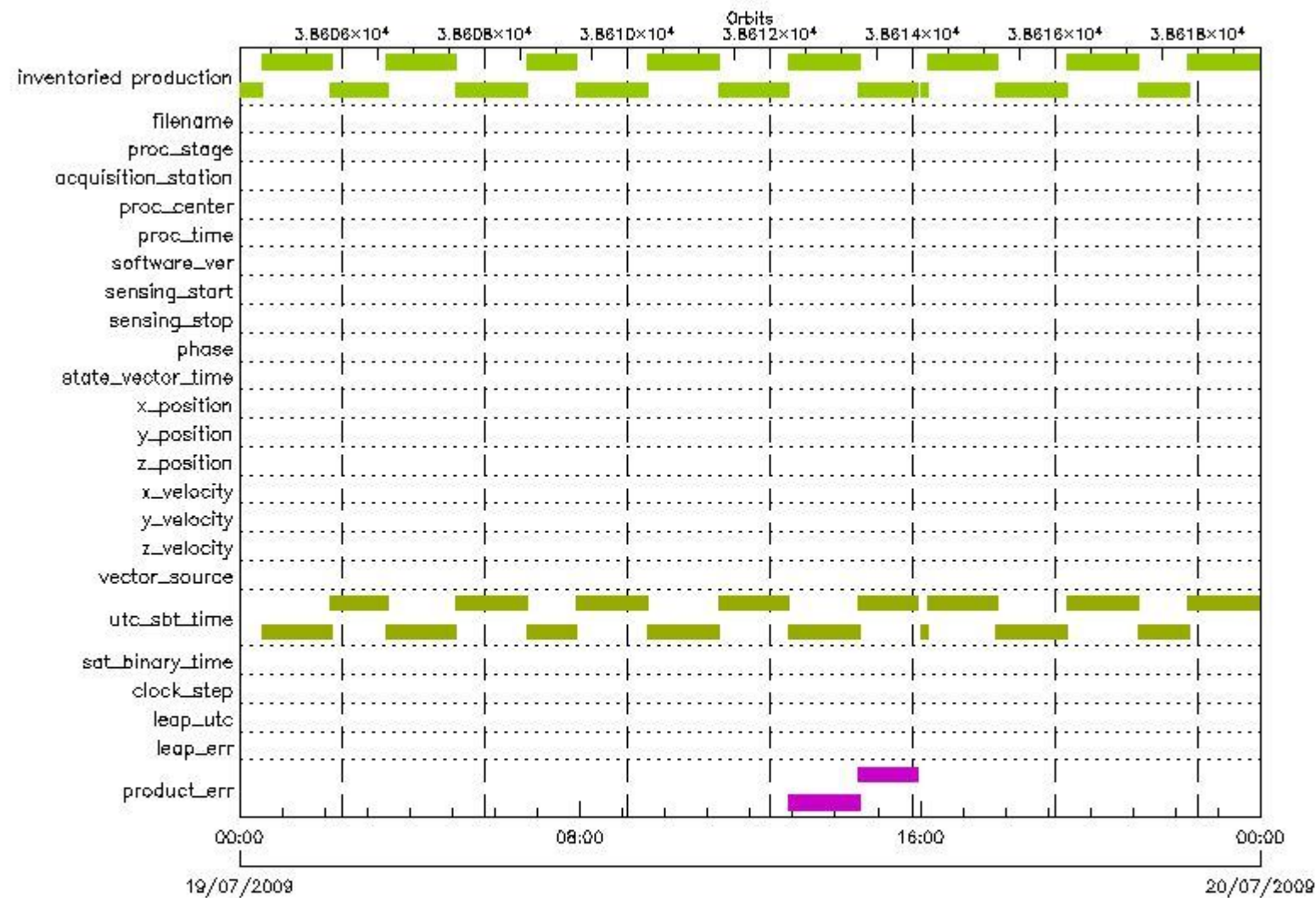
MWR_NL__OP products with leap err set

Gauge Segment (Start-Stop)

MWR_NL__OP products with product err set

Gauge Segment (Start-Stop)

MPH Errors for RA2_ME__OP



RA2_ME__0P MPH checks

RA2_ME__0P products with wrong filename

Gauge Segment (Start-Stop)

RA2_ME__0P products with unknown processing stage

Gauge Segment (Start-Stop)

RA2_ME__0P products with unknown acquisition station

Gauge Segment (Start-Stop)

RA2_ME__0P products with unknown processing center

Gauge Segment (Start-Stop)

RA2_ME__0P products with wrong processing time

Gauge Segment (Start-Stop)

RA2_ME__0P products with software version not equal to the current version

Gauge Segment (Start-Stop)

RA2_ME__0P products with wrong sensing start

Gauge Segment (Start-Stop)

RA2_ME__0P products with wrong sensing stop

Gauge Segment (Start-Stop)

RA2_ME__0P products with wrong phase

Gauge Segment (Start-Stop)

RA2_ME__0P products with wrong state vector time

Gauge Segment (Start-Stop)

RA2_ME__0P products with wrong x_position

Gauge Segment (Start-Stop)

RA2_ME__0P products with wrong y_position

Gauge Segment (Start-Stop)

RA2_ME__0P products with wrong z_position

Gauge Segment (Start-Stop)

RA2_ME__0P products with wrong x_velocity

Gauge Segment (Start-Stop)

RA2_ME__0P products with wrong y_velocity

Gauge Segment (Start-Stop)

RA2_ME__0P products with wrong z_velocity

Gauge Segment (Start-Stop)

RA2_ME__0P products with unknown vector source

Gauge Segment (Start-Stop)

RA2_ME__0P products with UTC to SBT time too far from sensing time

Gauge	Segment (Start-Stop)
Warning: Wrong UTC SBT time format. 18-JUL-2009 21:34:28.209190 Filename: RA2_ME__0PNPDE20090719_003107_000059142080_00474_38604_9483.N1;	19-JUL-2009 00:31:07.423 19-JUL-2009 02:09:41.649
Warning: Wrong UTC SBT time format. 18-JUL-2009 23:18:15.209956 Filename: RA2_ME__0PNPDE20090719_020844_000047482080_00475_38605_9484.N1;	19-JUL-2009 02:08:44.835 19-JUL-2009 03:27:52.703
Warning: Wrong UTC SBT time format. 18-JUL-2009 23:18:15.209956 Filename: RA2_ME__0PNPDE20090719_032721_000058912080_00476_38606_9485.N1;	19-JUL-2009 03:27:21.511 19-JUL-2009 05:05:32.343
Warning: Wrong UTC SBT time format. 18-JUL-2009 23:18:15.209956 Filename: RA2_ME__0PNPDE20090719_050500_000060972080_00477_38607_9486.N1;	19-JUL-2009 05:05:00.037 19-JUL-2009 06:46:36.959
Warning: Wrong UTC SBT time format. 18-JUL-2009 23:18:15.209956 Filename: RA2_ME__0PNPDK20090719_064604_000041152080_00478_38608_3256.N1;	19-JUL-2009 06:46:04.653 19-JUL-2009 07:54:39.769

Warning: Wrong UTC SBT time format. 19-JUL-2009 06:10:30.212965 Filename: RA2_ME__OPNPDK20090719_075358_000060962080_00479_38609_3257.N1;	19-JUL-2009 07:53:58.551 19-JUL-2009 09:35:34.359
Warning: Wrong UTC SBT time format. 19-JUL-2009 06:10:30.212965 Filename: RA2_ME__OPNPDK20090719_093452_000060502080_00480_38610_3258.N1;	19-JUL-2009 09:34:52.027 19-JUL-2009 11:15:42.161
Warning: Wrong UTC SBT time format. 19-JUL-2009 07:50:10.213694 Filename: RA2_ME__OPNPDK20090719_111500_000059892080_00481_38611_3259.N1;	19-JUL-2009 11:15:00.943 19-JUL-2009 12:54:49.807
Warning: Wrong UTC SBT time format. 19-JUL-2009 07:50:10.213694 Filename: RA2_ME__OPNPDK20090719_125407_000059772080_00482_38612_3260.N1;	19-JUL-2009 12:54:07.475 19-JUL-2009 14:33:44.085
Warning: Wrong UTC SBT time format. 19-JUL-2009 07:50:10.213694 Filename: RA2_ME__OPNPDK20090719_143301_000049902080_00483_38613_3261.N1;	19-JUL-2009 14:33:01.753 19-JUL-2009 15:56:11.359
Warning: Wrong UTC SBT time format. 19-JUL-2009 07:50:10.213694 Filename: RA2_ME__OPNPDK20090719_160013_00006052080_00484_38614_3262.N1;	19-JUL-2009 16:00:13.603 19-JUL-2009 16:10:18.506
Warning: Wrong UTC SBT time format. 19-JUL-2009 14:27:21.216604 Filename: RA2_ME__OPNPDK20090719_160936_000059152080_00484_38614_3263.N1;	19-JUL-2009 16:09:36.174 19-JUL-2009 17:48:11.513
Warning: Wrong UTC SBT time format. 19-JUL-2009 16:04:59.217316 Filename: RA2_ME__OPNPDK20090719_174642_000060662080_00485_38615_3264.N1;	19-JUL-2009 17:46:42.393 19-JUL-2009 19:27:48.123
Warning: Wrong UTC SBT time format. 19-JUL-2009 16:04:59.217316 Filename: RA2_ME__OPNPDK20090719_192651_000060922080_00486_38616_3265.N1;	19-JUL-2009 19:26:51.309 19-JUL-2009 21:08:23.775
Warning: Wrong UTC SBT time format. 19-JUL-2009 19:21:33.218751 Filename: RA2_ME__OPNPDE20090719_210650_000042842080_00487_38617_9487.N1;	19-JUL-2009 21:06:50.199 19-JUL-2009 22:18:14.643
Warning: Wrong UTC SBT time format. 19-JUL-2009 19:21:33.218751 Filename: RA2_ME__OPNPDE20090719_221716_000062182080_00487_38617_9488.N1;	19-JUL-2009 22:17:16.715 20-JUL-2009 00:00:55.063
Warning: Wrong UTC SBT time format. 19-JUL-2009 21:02:17.219492 Filename: RA2_ME__OPNPDE20090719_235951_000059232080_00488_38618_9489.N1;	19-JUL-2009 23:59:51.565 20-JUL-2009 01:38:34.703

RA2_ME__OP products with satellite binary time out-of-range

Gauge Segment (Start-Stop)

RA2_ME__OP products with wrong clock step

Gauge Segment (Start-Stop)

RA2_ME__OP products with leap utc set to blank

Gauge Segment (Start-Stop)

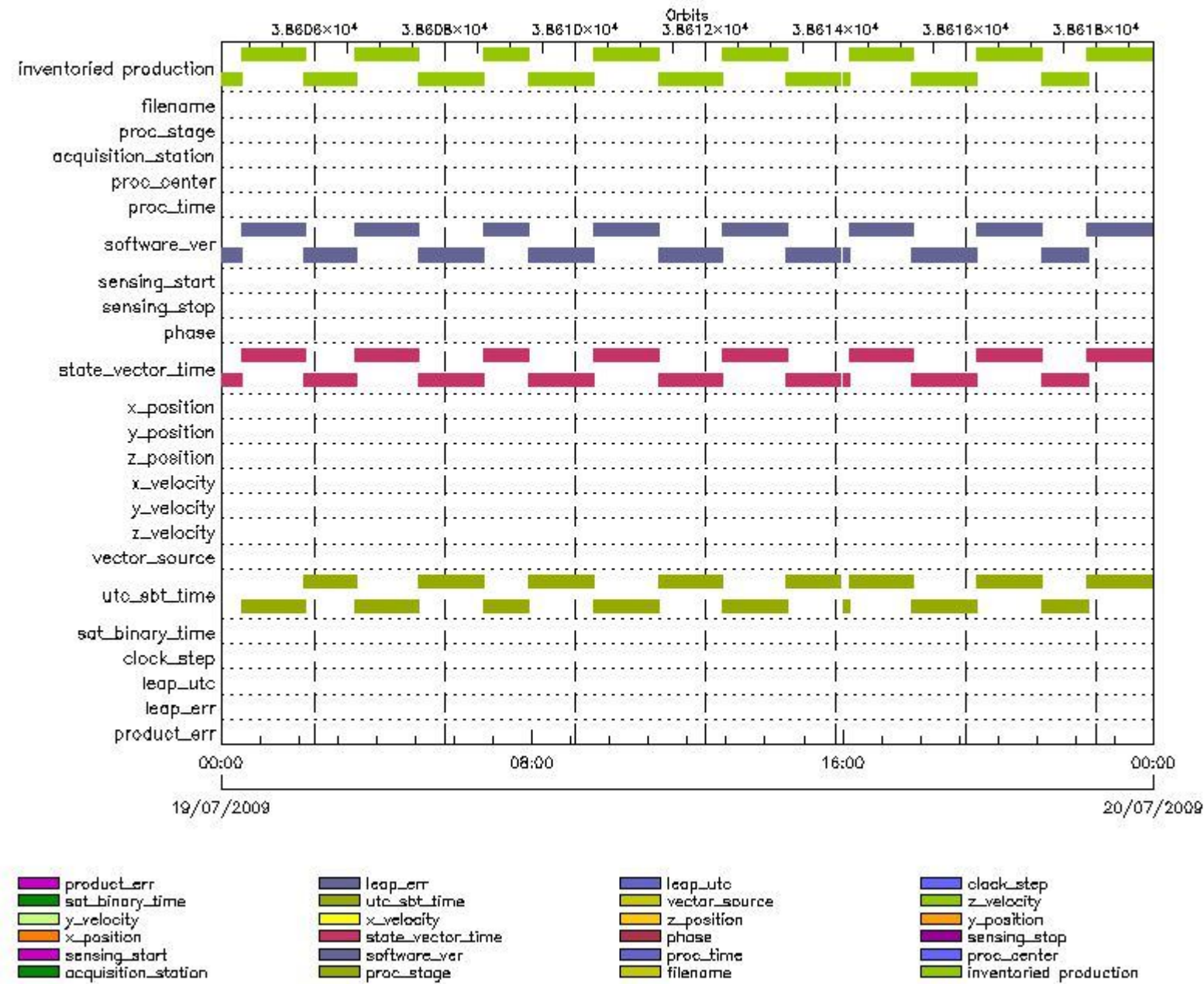
RA2_ME__OP products with leap err set

Gauge Segment (Start-Stop)

RA2_ME__OP products with product err set

Gauge	Segment (Start-Stop)
Warning: Product Error flag set. Filename: RA2_ME__OPNPDK20090719_125407_000059772080_00482_38612_3260.N1;	19-JUL-2009 12:54:07.475 19-JUL-2009 14:33:44.085
Warning: Product Error flag set. Filename: RA2_ME__OPNPDK20090719_143301_000049902080_00483_38613_3261.N1;	19-JUL-2009 14:33:01.753 19-JUL-2009 15:56:11.359

MPH Errors for RA2_MW__1P



RA2_MW__1P MPH checks

RA2_MW__1P products with wrong filename

Gauge Segment (Start-Stop)

RA2_MW__1P products with unknown processing stage

Gauge Segment (Start-Stop)

RA2_MW__1P products with unknown acquisition station

Gauge Segment (Start-Stop)

RA2_MW__1P products with unknown processing center

Gauge Segment (Start-Stop)

RA2_MW__1P products with wrong processing time

Gauge Segment (Start-Stop)

RA2_MW__1P products with software version not equal to the current version

Gauge	Segment (Start-Stop)
Warning: Wrong Software ver. RA2/5.06 Filename: RA2_MW__1PNPDE20090718_225037_000060942080_00473_38603_3568.N1;	18-JUL-2009 22:50:37.367 19-JUL-2009 00:32:10.891
Warning: Wrong Software ver. RA2/5.06 Filename: RA2_MW__1PNPDE20090719_003107_000059152080_00474_38604_3730.N1;	19-JUL-2009 00:31:07.449 19-JUL-2009 02:09:42.733
Warning: Wrong Software ver. RA2/5.06 Filename: RA2_MW__1PNPDE20090719_020844_000047492080_00475_38605_3868.N1;	19-JUL-2009 02:08:44.861 19-JUL-2009 03:27:53.787
Warning: Wrong Software ver. RA2/5.06 Filename: RA2_MW__1PNPDE20090719_032721_000058922080_00476_38606_4048.N1;	19-JUL-2009 03:27:21.536 19-JUL-2009 05:05:33.427
Warning: Wrong Software ver. RA2/5.06 Filename: RA2_MW__1PNPDE20090719_050500_000060982080_00477_38607_4198.N1;	19-JUL-2009 05:05:00.062 19-JUL-2009 06:46:38.043
Warning: Wrong Software ver. RA2/5.06 Filename: RA2_MW__1PNPDK20090719_064604_000041162080_00478_38608_4915.N1;	19-JUL-2009 06:46:04.678 19-JUL-2009 07:54:40.853
Warning: Wrong Software ver. RA2/5.06 Filename: RA2_MW__1PNPDK20090719_075358_000060972080_00479_38609_5038.N1;	19-JUL-2009 07:53:58.576 19-JUL-2009 09:35:35.442
Warning: Wrong Software ver. RA2/5.06 Filename: RA2_MW__1PNPDK20090719_093452_000060512080_00480_38610_5159.N1;	19-JUL-2009 09:34:52.052 19-JUL-2009 11:15:43.244
Warning: Wrong Software ver. RA2/5.06 Filename: RA2_MW__1PNPDK20090719_111500_000059902080_00481_38611_5275.N1;	19-JUL-2009 11:15:00.968 19-JUL-2009 12:54:50.890
Warning: Wrong Software ver. RA2/5.06 Filename: RA2_MW__1PNPDK20090719_125407_000059782080_00482_38612_5418.N1;	19-JUL-2009 12:54:07.500 19-JUL-2009 14:33:45.168
Warning: Wrong Software ver. RA2/5.06 Filename: RA2_MW__1PNPDK20090719_143301_000049912080_00483_38613_5594.N1;	19-JUL-2009 14:33:01.778 19-JUL-2009 15:56:12.442
Warning: Wrong Software ver. RA2/5.06 Filename: RA2_MW__1PNPDK20090719_160013_000006062080_00484_38614_5599.N1;	19-JUL-2009 16:00:13.628 19-JUL-2009 16:10:19.589
Warning: Wrong Software ver. RA2/5.06 Filename: RA2_MW__1PNPDK20090719_160936_000059162080_00484_38614_5728.N1;	19-JUL-2009 16:09:36.199 19-JUL-2009 17:48:12.597
Warning: Wrong Software ver. RA2/5.06 Filename: RA2_MW__1PNPDK20090719_174642_000060672080_00485_38615_5831.N1;	19-JUL-2009 17:46:42.419 19-JUL-2009 19:27:49.207
Warning: Wrong Software ver. RA2/5.06 Filename: RA2_MW__1PNPDK20090719_192651_000060942080_00486_38616_6010.N1;	19-JUL-2009 19:26:51.335 19-JUL-2009 21:08:24.859
Warning: Wrong Software ver. RA2/5.06 Filename: RA2_MW__1PNPDE20090719_210650_000042862080_00487_38617_4819.N1;	19-JUL-2009 21:06:50.225 19-JUL-2009 22:18:15.727
Warning: Wrong Software ver. RA2/5.06 Filename: RA2_MW__1PNPDE20090719_221716_000062192080_00487_38617_4959.N1;	19-JUL-2009 22:17:16.740 20-JUL-2009 00:00:56.147
Warning: Wrong Software ver. RA2/5.06 Filename: RA2_MW__1PNPDE20090719_235951_000059242080_00488_38618_5128.N1;	19-JUL-2009 23:59:51.590 20-JUL-2009 01:38:35.787

RA2_MW__1P products with wrong sensing start

Gauge Segment (Start-Stop)

RA2_MW__1P products with wrong sensing stop

Gauge Segment (Start-Stop)

RA2_MW__1P products with wrong phase

Gauge Segment (Start-Stop)

RA2_MW__1P products with wrong state vector time

Gauge	Segment (Start-Stop)
Warning: Not equal to FPO input. 18-JUL-2009 23:02:43.968091 Filename: RA2_MW__1PNPDE20090718_225037_000060942080_00473_38603_3568.N1;	18-JUL-2009 22:50:37.367 19-JUL-2009 00:32:10.891
Warning: Not equal to FPO input. 19-JUL-2009 00:43:19.828625 Filename: RA2_MW__1PNPDE20090719_003107_000059152080_00474_38604_3730.N1;	19-JUL-2009 00:31:07.449 19-JUL-2009 02:09:42.733
Warning: Not equal to FPO input. 19-JUL-2009 02:23:55.713869 Filename: RA2_MW__1PNPDE20090719_020844_000047492080_00475_38605_3868.N1;	19-JUL-2009 02:08:44.861 19-JUL-2009 03:27:53.787
Warning: Not equal to FPO input. 19-JUL-2009 04:04:31.679563 Filename: RA2_MW__1PNPDE20090719_032721_000058922080_00476_38606_4048.N1;	19-JUL-2009 03:27:21.536 19-JUL-2009 05:05:33.427
Warning: Not equal to FPO input. 19-JUL-2009 05:45:07.695908 Filename: RA2_MW__1PNPDE20090719_050500_000060982080_00477_38607_4198.N1;	19-JUL-2009 05:05:00.062 19-JUL-2009 06:46:38.043
Warning: Not equal to FPO input. 19-JUL-2009 07:25:43.656133 Filename: RA2_MW__1PNPDK20090719_064604_000041162080_00478_38608_4915.N1;	19-JUL-2009 06:46:04.678 19-JUL-2009 07:54:40.853
Warning: Not equal to FPO input. 19-JUL-2009 09:06:19.559588 Filename: RA2_MW__1PNPDK20090719_075358_000060972080_00479_38609_5038.N1;	19-JUL-2009 07:53:58.576 19-JUL-2009 09:35:35.442
Warning: Not equal to FPO input. 19-JUL-2009 10:46:55.433664 Filename: RA2_MW__1PNPDK20090719_093452_000060512080_00480_38610_5159.N1;	19-JUL-2009 09:34:52.052 19-JUL-2009 11:15:43.244
Warning: Not equal to FPO input. 19-JUL-2009 12:27:31.298904 Filename: RA2_MW__1PNPDK20090719_111500_000059902080_00481_38611_5275.N1;	19-JUL-2009 11:15:00.968 19-JUL-2009 12:54:50.890
Warning: Not equal to FPO input. 19-JUL-2009 14:08:07.199978 Filename: RA2_MW__1PNPDK20090719_125407_000059782080_00482_38612_5418.N1;	19-JUL-2009 12:54:07.500 19-JUL-2009 14:33:45.168
Warning: Not equal to FPO input. 19-JUL-2009 15:48:43.182601 Filename: RA2_MW__1PNPDK20090719_143301_000049912080_00483_38613_5594.N1;	19-JUL-2009 14:33:01.778 19-JUL-2009 15:56:12.442
Warning: Not equal to FPO input. 19-JUL-2009 15:48:43.182601 Filename: RA2_MW__1PNPDK20090719_160013_00006062080_00484_38614_5599.N1;	19-JUL-2009 16:00:13.628 19-JUL-2009 16:10:19.589
Warning: Not equal to FPO input. 19-JUL-2009 17:29:19.205615 Filename: RA2_MW__1PNPDK20090719_160936_000059162080_00484_38614_5728.N1;	19-JUL-2009 16:09:36.199 19-JUL-2009 17:48:12.597
Warning: Not equal to FPO input. 19-JUL-2009 19:09:55.202528 Filename: RA2_MW__1PNPDK20090719_174642_000060672080_00485_38615_5831.N1;	19-JUL-2009 17:46:42.419 19-JUL-2009 19:27:49.207
Warning: Not equal to FPO input. 19-JUL-2009 20:50:31.127299 Filename: RA2_MW__1PNPDK20090719_192651_000060942080_00486_38616_6010.N1;	19-JUL-2009 19:26:51.335 19-JUL-2009 21:08:24.859
Warning: Not equal to FPO input. 19-JUL-2009 22:31:06.985402 Filename: RA2_MW__1PNPDE20090719_210650_000042862080_00487_38617_4819.N1;	19-JUL-2009 21:06:50.225 19-JUL-2009 22:18:15.727
Warning: Not equal to FPO input. 19-JUL-2009 22:31:06.983247 Filename: RA2_MW__1PNPDE20090719_221716_000062192080_00487_38617_4959.N1;	19-JUL-2009 22:17:16.740 20-JUL-2009 00:00:56.147
Warning: Not equal to FPO input. 20-JUL-2009 00:11:42.844142 Filename: RA2_MW__1PNPDE20090719_235951_000059242080_00488_38618_5128.N1;	19-JUL-2009 23:59:51.590 20-JUL-2009 01:38:35.787

RA2_MW__1P products with wrong x_position

Gauge Segment (Start-Stop)

RA2_MW__1P products with wrong y_position

Gauge Segment (Start-Stop)

RA2_MW__1P products with wrong z_position

Gauge Segment (Start-Stop)

RA2_MW__1P products with wrong x_velocity

Gauge Segment (Start-Stop)

RA2_MW__1P products with wrong y_velocity

Gauge Segment (Start-Stop)

RA2_MW__1P products with wrong z_velocity

Gauge Segment (Start-Stop)

RA2_MW__1P products with unknown vector source

Gauge Segment (Start-Stop)

RA2_MW__1P products with UTC to SBT time too far from sensing time

Gauge	Segment (Start-Stop)
Warning: Wrong UTC SBT time format. 18-JUL-2009 21:34:28.209190 Filename: RA2_MW__1PNPDE20090719_003107_000059152080_00474_38604_3730.N1;	19-JUL-2009 00:31:07.449 19-JUL-2009 02:09:42.733
Warning: Wrong UTC SBT time format. 18-JUL-2009 23:18:15.209956 Filename: RA2_MW__1PNPDE20090719_020844_000047492080_00475_38605_3868.N1;	19-JUL-2009 02:08:44.861 19-JUL-2009 03:27:53.787
Warning: Wrong UTC SBT time format. 18-JUL-2009 23:18:15.209956 Filename: RA2_MW__1PNPDE20090719_032721_000058922080_00476_38606_4048.N1;	19-JUL-2009 03:27:21.536 19-JUL-2009 05:05:33.427
Warning: Wrong UTC SBT time format. 18-JUL-2009 23:18:15.209956 Filename: RA2_MW__1PNPDE20090719_050500_000060982080_00477_38607_4198.N1;	19-JUL-2009 05:05:00.062 19-JUL-2009 06:46:38.043
Warning: Wrong UTC SBT time format. 18-JUL-2009 23:18:15.209956 Filename: RA2_MW__1PNPDK20090719_064604_000041162080_00478_38608_4915.N1;	19-JUL-2009 06:46:04.678 19-JUL-2009 07:54:40.853
Warning: Wrong UTC SBT time format. 19-JUL-2009 06:10:30.212965 Filename: RA2_MW__1PNPDK20090719_075358_000060972080_00479_38609_5038.N1;	19-JUL-2009 07:53:58.576 19-JUL-2009 09:35:35.442
Warning: Wrong UTC SBT time format. 19-JUL-2009 06:10:30.212965 Filename: RA2_MW__1PNPDK20090719_093452_000060512080_00480_38610_5159.N1;	19-JUL-2009 09:34:52.052 19-JUL-2009 11:15:43.244
Warning: Wrong UTC SBT time format. 19-JUL-2009 07:50:10.213694 Filename: RA2_MW__1PNPDK20090719_111500_000059902080_00481_38611_5275.N1;	19-JUL-2009 11:15:00.968 19-JUL-2009 12:54:50.890
Warning: Wrong UTC SBT time format. 19-JUL-2009 07:50:10.213694 Filename: RA2_MW__1PNPDK20090719_125407_000059782080_00482_38612_5418.N1;	19-JUL-2009 12:54:07.500 19-JUL-2009 14:33:45.168
Warning: Wrong UTC SBT time format. 19-JUL-2009 07:50:10.213694 Filename: RA2_MW__1PNPDK20090719_143301_000049912080_00483_38613_5594.N1;	19-JUL-2009 14:33:01.778 19-JUL-2009 15:56:12.442
Warning: Wrong UTC SBT time format. 19-JUL-2009 07:50:10.213694 Filename: RA2_MW__1PNPDK20090719_160013_00006062080_00484_38614_5599.N1;	19-JUL-2009 16:00:13.628 19-JUL-2009 16:10:19.589
Warning: Wrong UTC SBT time format. 19-JUL-2009 14:27:21.216604 Filename: RA2_MW__1PNPDK20090719_160936_000059162080_00484_38614_5728.N1;	19-JUL-2009 16:09:36.199 19-JUL-2009 17:48:12.597
Warning: Wrong UTC SBT time format. 19-JUL-2009 16:04:59.217316 Filename: RA2_MW__1PNPDK20090719_174642_000060672080_00485_38615_5831.N1;	19-JUL-2009 17:46:42.419 19-JUL-2009 19:27:49.207
Warning: Wrong UTC SBT time format. 19-JUL-2009 16:04:59.217316 Filename: RA2_MW__1PNPDK20090719_192651_000060942080_00486_38616_6010.N1;	19-JUL-2009 19:26:51.335 19-JUL-2009 21:08:24.859
Warning: Wrong UTC SBT time format. 19-JUL-2009 19:21:33.218751 Filename: RA2_MW__1PNPDE20090719_210650_000042862080_00487_38617_4819.N1;	19-JUL-2009 21:06:50.225 19-JUL-2009 22:18:15.727

Warning: Wrong UTC SBT time format. 19-JUL-2009 19:21:33.218751 Filename: RA2_MW__1PNPDE20090719_221716_000062192080_00487_38617_4959.N1;	19-JUL-2009 22:17:16.740 20-JUL-2009 00:00:56.147
Warning: Wrong UTC SBT time format. 19-JUL-2009 21:02:17.219492 Filename: RA2_MW__1PNPDE20090719_235951_000059242080_00488_38618_5128.N1;	19-JUL-2009 23:59:51.590 20-JUL-2009 01:38:35.787

RA2_MW__1P products with satellite binary time out-of-range

Gauge Segment (Start-Stop)

RA2_MW__1P products with wrong clock step

Gauge Segment (Start-Stop)

RA2_MW__1P products with leap utc set to blank

Gauge Segment (Start-Stop)

RA2_MW__1P products with leap err set


Gauge Segment (Start-Stop)

RA2_MW__1P products with product err set

Gauge Segment (Start-Stop)

MPH checks (Level 2)

MPH Errors for RA2_FGD_2P



RA2_FGD_2P MPH checks

RA2_FGD_2P products with wrong filename

Gauge Segment (Start-Stop)

RA2_FGD_2P products with unknown processing stage

Gauge Segment (Start-Stop)

RA2_FGD_2P products with unknown acquisition station

Gauge Segment (Start-Stop)

RA2_FGD_2P products with unknown processing center

Gauge Segment (Start-Stop)

RA2_FGD_2P products with wrong processing time

Gauge Segment (Start-Stop)

RA2_FGD_2P products with software version not equal to the current version

Gauge	Segment (Start-Stop)
Warning: Wrong Software ver. RA2/5.06 Filename: RA2_FGD_2PNPDE20090718_225037_000060942080_00473_38603_3569.N1;	18-JUL-2009 22:50:37.367 19-JUL-2009 00:32:10.891
Warning: Wrong Software ver. RA2/5.06 Filename: RA2_FGD_2PNPDE20090719_003107_000059152080_00474_38604_3731.N1;	19-JUL-2009 00:31:07.449 19-JUL-2009 02:09:42.733
Warning: Wrong Software ver. RA2/5.06 Filename: RA2_FGD_2PNPDE20090719_020844_000047492080_00475_38605_3869.N1;	19-JUL-2009 02:08:44.861 19-JUL-2009 03:27:53.787
Warning: Wrong Software ver. RA2/5.06 Filename: RA2_FGD_2PNPDE20090719_032721_000058922080_00476_38606_4049.N1;	19-JUL-2009 03:27:21.536 19-JUL-2009 05:05:33.427
Warning: Wrong Software ver. RA2/5.06 Filename: RA2_FGD_2PNPDE20090719_050500_000060982080_00477_38607_4199.N1;	19-JUL-2009 05:05:00.062 19-JUL-2009 06:46:38.043
Warning: Wrong Software ver. RA2/5.06 Filename: RA2_FGD_2PNPDK20090719_064604_000041162080_00478_38608_4916.N1;	19-JUL-2009 06:46:04.678 19-JUL-2009 07:54:40.853
Warning: Wrong Software ver. RA2/5.06 Filename: RA2_FGD_2PNPDK20090719_075358_000060972080_00479_38609_5039.N1;	19-JUL-2009 07:53:58.576 19-JUL-2009 09:35:35.442
Warning: Wrong Software ver. RA2/5.06 Filename: RA2_FGD_2PNPDK20090719_093452_000060512080_00480_38610_5160.N1;	19-JUL-2009 09:34:52.052 19-JUL-2009 11:15:43.244
Warning: Wrong Software ver. RA2/5.06 Filename: RA2_FGD_2PNPDK20090719_111500_000059902080_00481_38611_5276.N1;	19-JUL-2009 11:15:00.968 19-JUL-2009 12:54:50.890
Warning: Wrong Software ver. RA2/5.06 Filename: RA2_FGD_2PNPDK20090719_125407_000059782080_00482_38612_5419.N1;	19-JUL-2009 12:54:07.500 19-JUL-2009 14:33:45.168
Warning: Wrong Software ver. RA2/5.06 Filename: RA2_FGD_2PNPDK20090719_143301_000049912080_00483_38613_5595.N1;	19-JUL-2009 14:33:01.778 19-JUL-2009 15:56:12.442
Warning: Wrong Software ver. RA2/5.06 Filename: RA2_FGD_2PNPDK20090719_160013_000006062080_00484_38614_5600.N1;	19-JUL-2009 16:00:13.628 19-JUL-2009 16:10:19.589
Warning: Wrong Software ver. RA2/5.06 Filename: RA2_FGD_2PNPDK20090719_160936_000059162080_00484_38614_5729.N1;	19-JUL-2009 16:09:36.199 19-JUL-2009 17:48:12.597
Warning: Wrong Software ver. RA2/5.06 Filename: RA2_FGD_2PNPDK20090719_174642_000060672080_00485_38615_5832.N1;	19-JUL-2009 17:46:42.419 19-JUL-2009 19:27:49.207
Warning: Wrong Software ver. RA2/5.06 Filename: RA2_FGD_2PNPDK20090719_192651_000060942080_00486_38616_6011.N1;	19-JUL-2009 19:26:51.335 19-JUL-2009 21:08:24.859
Warning: Wrong Software ver. RA2/5.06 Filename: RA2_FGD_2PNPDE20090719_210650_000042862080_00487_38617_4820.N1;	19-JUL-2009 21:06:50.225 19-JUL-2009 22:18:15.727
Warning: Wrong Software ver. RA2/5.06 Filename: RA2_FGD_2PNPDE20090719_221716_000062192080_00487_38617_4960.N1;	19-JUL-2009 22:17:16.740 20-JUL-2009 00:00:56.147
Warning: Wrong Software ver. RA2/5.06 Filename: RA2_FGD_2PNPDE20090719_235951_000059242080_00488_38618_5129.N1;	19-JUL-2009 23:59:51.590 20-JUL-2009 01:38:35.787

RA2_FGD_2P products with wrong sensing start

Gauge Segment (Start-Stop)

RA2_FGD_2P products with wrong sensing stop

Gauge Segment (Start-Stop)

RA2_FGD_2P products with wrong phase

Gauge Segment (Start-Stop)

RA2_FGD_2P products with wrong state vector time

Gauge	Segment (Start-Stop)
Warning: Not equal to FPO input. 18-JUL-2009 23:02:43.968091 Filename: RA2_FGD_2PNPDE20090718_225037_000060942080_00473_38603_3569.N1;	18-JUL-2009 22:50:37.367 19-JUL-2009 00:32:10.891
Warning: Not equal to FPO input. 19-JUL-2009 00:43:19.828625 Filename: RA2_FGD_2PNPDE20090719_003107_000059152080_00474_38604_3731.N1;	19-JUL-2009 00:31:07.449 19-JUL-2009 02:09:42.733
Warning: Not equal to FPO input. 19-JUL-2009 02:23:55.713869 Filename: RA2_FGD_2PNPDE20090719_020844_000047492080_00475_38605_3869.N1;	19-JUL-2009 02:08:44.861 19-JUL-2009 03:27:53.787
Warning: Not equal to FPO input. 19-JUL-2009 04:04:31.679563 Filename: RA2_FGD_2PNPDE20090719_032721_000058922080_00476_38606_4049.N1;	19-JUL-2009 03:27:21.536 19-JUL-2009 05:05:33.427
Warning: Not equal to FPO input. 19-JUL-2009 05:45:07.695908 Filename: RA2_FGD_2PNPDE20090719_050500_000060982080_00477_38607_4199.N1;	19-JUL-2009 05:05:00.062 19-JUL-2009 06:46:38.043
Warning: Not equal to FPO input. 19-JUL-2009 07:25:43.656133 Filename: RA2_FGD_2PNPDK20090719_064604_000041162080_00478_38608_4916.N1;	19-JUL-2009 06:46:04.678 19-JUL-2009 07:54:40.853
Warning: Not equal to FPO input. 19-JUL-2009 09:06:19.559588 Filename: RA2_FGD_2PNPDK20090719_075358_000060972080_00479_38609_5039.N1;	19-JUL-2009 07:53:58.576 19-JUL-2009 09:35:35.442
Warning: Not equal to FPO input. 19-JUL-2009 10:46:55.433664 Filename: RA2_FGD_2PNPDK20090719_093452_000060512080_00480_38610_5160.N1;	19-JUL-2009 09:34:52.052 19-JUL-2009 11:15:43.244
Warning: Not equal to FPO input. 19-JUL-2009 12:27:31.298904 Filename: RA2_FGD_2PNPDK20090719_111500_000059902080_00481_38611_5276.N1;	19-JUL-2009 11:15:00.968 19-JUL-2009 12:54:50.890
Warning: Not equal to FPO input. 19-JUL-2009 14:08:07.199978 Filename: RA2_FGD_2PNPDK20090719_125407_000059782080_00482_38612_5419.N1;	19-JUL-2009 12:54:07.500 19-JUL-2009 14:33:45.168
Warning: Not equal to FPO input. 19-JUL-2009 15:48:43.182601 Filename: RA2_FGD_2PNPDK20090719_143301_000049912080_00483_38613_5595.N1;	19-JUL-2009 14:33:01.778 19-JUL-2009 15:56:12.442
Warning: Not equal to FPO input. 19-JUL-2009 15:48:43.182601 Filename: RA2_FGD_2PNPDK20090719_160013_000006062080_00484_38614_5600.N1;	19-JUL-2009 16:00:13.628 19-JUL-2009 16:10:19.589
Warning: Not equal to FPO input. 19-JUL-2009 17:29:19.205615 Filename: RA2_FGD_2PNPDK20090719_160936_000059162080_00484_38614_5729.N1;	19-JUL-2009 16:09:36.199 19-JUL-2009 17:48:12.597
Warning: Not equal to FPO input. 19-JUL-2009 19:09:55.202528 Filename: RA2_FGD_2PNPDK20090719_174642_000060672080_00485_38615_5832.N1;	19-JUL-2009 17:46:42.419 19-JUL-2009 19:27:49.207
Warning: Not equal to FPO input. 19-JUL-2009 20:50:31.127299 Filename: RA2_FGD_2PNPDK20090719_192651_000060942080_00486_38616_6011.N1;	19-JUL-2009 19:26:51.335 19-JUL-2009 21:08:24.859
Warning: Not equal to FPO input. 19-JUL-2009 22:31:06.985402 Filename: RA2_FGD_2PNPDE20090719_210650_000042862080_00487_38617_4820.N1;	19-JUL-2009 21:06:50.225 19-JUL-2009 22:18:15.727
Warning: Not equal to FPO input. 19-JUL-2009 22:31:06.983247 Filename: RA2_FGD_2PNPDE20090719_221716_000062192080_00487_38617_4960.N1;	19-JUL-2009 22:17:16.740 20-JUL-2009 00:00:56.147
Warning: Not equal to FPO input. 20-JUL-2009 00:11:42.844142 Filename: RA2_FGD_2PNPDE20090719_235951_000059242080_00488_38618_5129.N1;	19-JUL-2009 23:59:51.590 20-JUL-2009 01:38:35.787

RA2_FGD_2P products with wrong x_position

Gauge Segment (Start-Stop)

RA2_FGD_2P products with wrong y_position

Gauge Segment (Start-Stop)

RA2_FGD_2P products with wrong z_position

Gauge Segment (Start-Stop)

RA2_FGD_2P products with wrong x_velocity

Gauge Segment (Start-Stop)

RA2_FGD_2P products with wrong y_velocity

Gauge Segment (Start-Stop)

RA2_FGD_2P products with wrong z_velocity

Gauge Segment (Start-Stop)

RA2_FGD_2P products with unknown vector source

Gauge Segment (Start-Stop)

RA2_FGD_2P products with UTC to SBT time too far from sensing time

Gauge	Segment (Start-Stop)
Warning: Wrong UTC SBT time format. 18-JUL-2009 21:34:28.209190 Filename: RA2_FGD_2PNPDE20090719_003107_000059152080_00474_38604_3731.N1;	19-JUL-2009 00:31:07.449 19-JUL-2009 02:09:42.733
Warning: Wrong UTC SBT time format. 18-JUL-2009 23:18:15.209956 Filename: RA2_FGD_2PNPDE20090719_020844_000047492080_00475_38605_3869.N1;	19-JUL-2009 02:08:44.861 19-JUL-2009 03:27:53.787
Warning: Wrong UTC SBT time format. 18-JUL-2009 23:18:15.209956 Filename: RA2_FGD_2PNPDE20090719_032721_000058922080_00476_38606_4049.N1;	19-JUL-2009 03:27:21.536 19-JUL-2009 05:05:33.427
Warning: Wrong UTC SBT time format. 18-JUL-2009 23:18:15.209956 Filename: RA2_FGD_2PNPDE20090719_050500_000060982080_00477_38607_4199.N1;	19-JUL-2009 05:05:00.062 19-JUL-2009 06:46:38.043
Warning: Wrong UTC SBT time format. 18-JUL-2009 23:18:15.209956 Filename: RA2_FGD_2PNPDK20090719_064604_000041162080_00478_38608_4916.N1;	19-JUL-2009 06:46:04.678 19-JUL-2009 07:54:40.853
Warning: Wrong UTC SBT time format. 19-JUL-2009 06:10:30.212965 Filename: RA2_FGD_2PNPDK20090719_075358_000060972080_00479_38609_5039.N1;	19-JUL-2009 07:53:58.576 19-JUL-2009 09:35:35.442
Warning: Wrong UTC SBT time format. 19-JUL-2009 06:10:30.212965 Filename: RA2_FGD_2PNPDK20090719_093452_000060512080_00480_38610_5160.N1;	19-JUL-2009 09:34:52.052 19-JUL-2009 11:15:43.244
Warning: Wrong UTC SBT time format. 19-JUL-2009 07:50:10.213694 Filename: RA2_FGD_2PNPDK20090719_111500_000059902080_00481_38611_5276.N1;	19-JUL-2009 11:15:00.968 19-JUL-2009 12:54:50.890
Warning: Wrong UTC SBT time format. 19-JUL-2009 07:50:10.213694 Filename: RA2_FGD_2PNPDK20090719_125407_000059782080_00482_38612_5419.N1;	19-JUL-2009 12:54:07.500 19-JUL-2009 14:33:45.168
Warning: Wrong UTC SBT time format. 19-JUL-2009 07:50:10.213694 Filename: RA2_FGD_2PNPDK20090719_143301_000049912080_00483_38613_5595.N1;	19-JUL-2009 14:33:01.778 19-JUL-2009 15:56:12.442
Warning: Wrong UTC SBT time format. 19-JUL-2009 07:50:10.213694 Filename: RA2_FGD_2PNPDK20090719_160013_000006062080_00484_38614_5600.N1;	19-JUL-2009 16:00:13.628 19-JUL-2009 16:10:19.589
Warning: Wrong UTC SBT time format. 19-JUL-2009 14:27:21.216604 Filename: RA2_FGD_2PNPDK20090719_160936_000059162080_00484_38614_5729.N1;	19-JUL-2009 16:09:36.199 19-JUL-2009 17:48:12.597
Warning: Wrong UTC SBT time format. 19-JUL-2009 16:04:59.217316 Filename: RA2_FGD_2PNPDK20090719_174642_000060672080_00485_38615_5832.N1;	19-JUL-2009 17:46:42.419 19-JUL-2009 19:27:49.207
Warning: Wrong UTC SBT time format. 19-JUL-2009 16:04:59.217316 Filename: RA2_FGD_2PNPDK20090719_192651_000060942080_00486_38616_6011.N1;	19-JUL-2009 19:26:51.335 19-JUL-2009 21:08:24.859
Warning: Wrong UTC SBT time format. 19-JUL-2009 19:21:33.218751 Filename: RA2_FGD_2PNPDE20090719_210650_000042862080_00487_38617_4820.N1;	19-JUL-2009 21:06:50.225 19-JUL-2009 22:18:15.727
Warning: Wrong UTC SBT time format. 19-JUL-2009 19:21:33.218751 Filename: RA2_FGD_2PNPDE20090719_221716_000062192080_00487_38617_4960.N1;	19-JUL-2009 22:17:16.740 20-JUL-2009 00:00:56.147

Warning: Wrong UTC SBT time format. 19-JUL-2009 21:02:17.219492	19-JUL-2009 23:59:51.590
Filename: RA2_FGD_2PNPDE20090719_235951_000059242080_00488_38618_5129.N1;	20-JUL-2009 01:38:35.787

RA2_FGD_2P products with satellite binary time out-of-range

Gauge Segment (Start-Stop)

RA2_FGD_2P products with wrong clock step

Gauge Segment (Start-Stop)

RA2_FGD_2P products with leap utc set to blank

Gauge Segment (Start-Stop)

RA2_FGD_2P products with leap err set


Gauge Segment (Start-Stop)

RA2_FGD_2P products with product err set

Gauge	Segment (Start-Stop)
Warning: Product Error flag set. Filename: RA2_FGD_2PNPDE20090718_225037_000060942080_00473_38603_3569.N1;	18-JUL-2009 22:50:37.367 19-JUL-2009 00:32:10.891
Warning: Product Error flag set. Filename: RA2_FGD_2PNPDE20090719_003107_000059152080_00474_38604_3731.N1;	19-JUL-2009 00:31:07.449 19-JUL-2009 02:09:42.733
Warning: Product Error flag set. Filename: RA2_FGD_2PNPDE20090719_020844_000047492080_00475_38605_3869.N1;	19-JUL-2009 02:08:44.861 19-JUL-2009 03:27:53.787
Warning: Product Error flag set. Filename: RA2_FGD_2PNPDE20090719_032721_000058922080_00476_38606_4049.N1;	19-JUL-2009 03:27:21.536 19-JUL-2009 05:05:33.427
Warning: Product Error flag set. Filename: RA2_FGD_2PNPDE20090719_050500_000060982080_00477_38607_4199.N1;	19-JUL-2009 05:05:00.062 19-JUL-2009 06:46:38.043
Warning: Product Error flag set. Filename: RA2_FGD_2PNPDK20090719_064604_000041162080_00478_38608_4916.N1;	19-JUL-2009 06:46:04.678 19-JUL-2009 07:54:40.853
Warning: Product Error flag set. Filename: RA2_FGD_2PNPDK20090719_075358_000060972080_00479_38609_5039.N1;	19-JUL-2009 07:53:58.576 19-JUL-2009 09:35:35.442
Warning: Product Error flag set. Filename: RA2_FGD_2PNPDK20090719_093452_000060512080_00480_38610_5160.N1;	19-JUL-2009 09:34:52.052 19-JUL-2009 11:15:43.244
Warning: Product Error flag set. Filename: RA2_FGD_2PNPDK20090719_111500_000059902080_00481_38611_5276.N1;	19-JUL-2009 11:15:00.968 19-JUL-2009 12:54:50.890
Warning: Product Error flag set. Filename: RA2_FGD_2PNPDK20090719_125407_000059782080_00482_38612_5419.N1;	19-JUL-2009 12:54:07.500 19-JUL-2009 14:33:45.168
Warning: Product Error flag set. Filename: RA2_FGD_2PNPDK20090719_143301_000049912080_00483_38613_5595.N1;	19-JUL-2009 14:33:01.778 19-JUL-2009 15:56:12.442
Warning: Product Error flag set. Filename: RA2_FGD_2PNPDK20090719_160013_000006062080_00484_38614_5600.N1;	19-JUL-2009 16:00:13.628 19-JUL-2009 16:10:19.589
Warning: Product Error flag set. Filename: RA2_FGD_2PNPDK20090719_160936_000059162080_00484_38614_5729.N1;	19-JUL-2009 16:09:36.199 19-JUL-2009 17:48:12.597
Warning: Product Error flag set. Filename: RA2_FGD_2PNPDK20090719_174642_000060672080_00485_38615_5832.N1;	19-JUL-2009 17:46:42.419 19-JUL-2009 19:27:49.207
Warning: Product Error flag set. Filename: RA2_FGD_2PNPDK20090719_192651_000060942080_00486_38616_6011.N1;	19-JUL-2009 19:26:51.335 19-JUL-2009 21:08:24.859
Warning: Product Error flag set. Filename: RA2_FGD_2PNPDE20090719_210650_000042862080_00487_38617_4820.N1;	19-JUL-2009 21:06:50.225 19-JUL-2009 22:18:15.727

Warning: Product Error flag set. Filename: RA2_FGD_2PNPDE20090719_221716_000062192080_00487_38617_4960.N1;	19-JUL-2009 22:17:16.740 20-JUL-2009 00:00:56.147
Warning: Product Error flag set. Filename: RA2_FGD_2PNPDE20090719_235951_000059242080_00488_38618_5129.N1;	19-JUL-2009 23:59:51.590 20-JUL-2009 01:38:35.787

MPH Errors for RA2_WWV_2P



RA2_WWV_2P MPH checks

RA2_WWV_2P products with wrong filename

Gauge Segment (Start-Stop)

RA2_WWV_2P products with unknown processing stage

Gauge Segment (Start-Stop)

RA2_WWV_2P products with unknown acquisition station

Gauge Segment (Start-Stop)

RA2_WWV_2P products with unknown processing center

Gauge Segment (Start-Stop)

RA2_WWV_2P products with wrong processing time

Gauge Segment (Start-Stop)

RA2_WWV_2P products with software version not equal to the current version

Gauge	Segment (Start-Stop)
Warning: Wrong Software ver. RA2/5.06 Filename: RA2_WWV_2PNPDE20090718_225037_000060942080_00473_38603_3570.N1;	18-JUL-2009 22:50:37.367 19-JUL-2009 00:32:10.891
Warning: Wrong Software ver. RA2/5.06 Filename: RA2_WWV_2PNPDE20090719_003107_000059152080_00474_38604_3732.N1;	19-JUL-2009 00:31:07.449 19-JUL-2009 02:09:42.733
Warning: Wrong Software ver. RA2/5.06 Filename: RA2_WWV_2PNPDE20090719_020844_000047492080_00475_38605_3870.N1;	19-JUL-2009 02:08:44.861 19-JUL-2009 03:27:53.787
Warning: Wrong Software ver. RA2/5.06 Filename: RA2_WWV_2PNPDE20090719_032721_000058922080_00476_38606_4050.N1;	19-JUL-2009 03:27:21.536 19-JUL-2009 05:05:33.427
Warning: Wrong Software ver. RA2/5.06 Filename: RA2_WWV_2PNPDE20090719_050500_000060982080_00477_38607_4200.N1;	19-JUL-2009 05:05:00.062 19-JUL-2009 06:46:38.043
Warning: Wrong Software ver. RA2/5.06 Filename: RA2_WWV_2PNPDK20090719_064604_000041162080_00478_38608_4917.N1;	19-JUL-2009 06:46:04.678 19-JUL-2009 07:54:40.853
Warning: Wrong Software ver. RA2/5.06 Filename: RA2_WWV_2PNPDK20090719_075358_000060972080_00479_38609_5040.N1;	19-JUL-2009 07:53:58.576 19-JUL-2009 09:35:35.442
Warning: Wrong Software ver. RA2/5.06 Filename: RA2_WWV_2PNPDK20090719_093452_000060512080_00480_38610_5161.N1;	19-JUL-2009 09:34:52.052 19-JUL-2009 11:15:43.244
Warning: Wrong Software ver. RA2/5.06 Filename: RA2_WWV_2PNPDK20090719_111500_000059902080_00481_38611_5277.N1;	19-JUL-2009 11:15:00.968 19-JUL-2009 12:54:50.890
Warning: Wrong Software ver. RA2/5.06 Filename: RA2_WWV_2PNPDK20090719_125407_000059782080_00482_38612_5420.N1;	19-JUL-2009 12:54:07.500 19-JUL-2009 14:33:45.168
Warning: Wrong Software ver. RA2/5.06 Filename: RA2_WWV_2PNPDK20090719_143301_000049912080_00483_38613_5596.N1;	19-JUL-2009 14:33:01.778 19-JUL-2009 15:56:12.442
Warning: Wrong Software ver. RA2/5.06 Filename: RA2_WWV_2PNPDK20090719_160013_000006062080_00484_38614_5601.N1;	19-JUL-2009 16:00:13.628 19-JUL-2009 16:10:19.589
Warning: Wrong Software ver. RA2/5.06 Filename: RA2_WWV_2PNPDK20090719_160936_000059162080_00484_38614_5730.N1;	19-JUL-2009 16:09:36.199 19-JUL-2009 17:48:12.597
Warning: Wrong Software ver. RA2/5.06 Filename: RA2_WWV_2PNPDK20090719_174642_000060672080_00485_38615_5833.N1;	19-JUL-2009 17:46:42.419 19-JUL-2009 19:27:49.207
Warning: Wrong Software ver. RA2/5.06 Filename: RA2_WWV_2PNPDK20090719_192651_000060942080_00486_38616_6012.N1;	19-JUL-2009 19:26:51.335 19-JUL-2009 21:08:24.859
Warning: Wrong Software ver. RA2/5.06 Filename: RA2_WWV_2PNPDE20090719_210650_000042862080_00487_38617_4821.N1;	19-JUL-2009 21:06:50.225 19-JUL-2009 22:18:15.727

Warning: Wrong Software ver. RA2/5.06 Filename: RA2_WWV_2PNPDE20090719_221716_000062192080_00487_38617_4961.N1;	19-JUL-2009 22:17:16.740 20-JUL-2009 00:00:56.147
Warning: Wrong Software ver. RA2/5.06 Filename: RA2_WWV_2PNPDE20090719_235951_000059242080_00488_38618_5130.N1;	19-JUL-2009 23:59:51.590 20-JUL-2009 01:38:35.787

RA2_WWV_2P products with wrong sensing start

Gauge Segment (Start-Stop)

RA2_WWV_2P products with wrong sensing stop

Gauge Segment (Start-Stop)

RA2_WWV_2P products with wrong phase

Gauge Segment (Start-Stop)

RA2_WWV_2P products with wrong state vector time

Gauge	Segment (Start-Stop)
Warning: Not equal to FPO input. 18-JUL-2009 23:02:43.968091 Filename: RA2_WWV_2PNPDE20090718_225037_000060942080_00473_38603_3570.N1;	18-JUL-2009 22:50:37.367 19-JUL-2009 00:32:10.891
Warning: Not equal to FPO input. 19-JUL-2009 00:43:19.828625 Filename: RA2_WWV_2PNPDE20090719_003107_000059152080_00474_38604_3732.N1;	19-JUL-2009 00:31:07.449 19-JUL-2009 02:09:42.733
Warning: Not equal to FPO input. 19-JUL-2009 02:23:55.713869 Filename: RA2_WWV_2PNPDE20090719_020844_000047492080_00475_38605_3870.N1;	19-JUL-2009 02:08:44.861 19-JUL-2009 03:27:53.787
Warning: Not equal to FPO input. 19-JUL-2009 04:04:31.679563 Filename: RA2_WWV_2PNPDE20090719_032721_000058922080_00476_38606_4050.N1;	19-JUL-2009 03:27:21.536 19-JUL-2009 05:05:33.427
Warning: Not equal to FPO input. 19-JUL-2009 05:45:07.695908 Filename: RA2_WWV_2PNPDE20090719_050500_000060982080_00477_38607_4200.N1;	19-JUL-2009 05:05:00.062 19-JUL-2009 06:46:38.043
Warning: Not equal to FPO input. 19-JUL-2009 07:25:43.656133 Filename: RA2_WWV_2PNPDK20090719_064604_000041162080_00478_38608_4917.N1;	19-JUL-2009 06:46:04.678 19-JUL-2009 07:54:40.853
Warning: Not equal to FPO input. 19-JUL-2009 09:06:19.559588 Filename: RA2_WWV_2PNPDK20090719_075358_000060972080_00479_38609_5040.N1;	19-JUL-2009 07:53:58.576 19-JUL-2009 09:35:35.442
Warning: Not equal to FPO input. 19-JUL-2009 10:46:55.433664 Filename: RA2_WWV_2PNPDK20090719_093452_000060512080_00480_38610_5161.N1;	19-JUL-2009 09:34:52.052 19-JUL-2009 11:15:43.244
Warning: Not equal to FPO input. 19-JUL-2009 12:27:31.298904 Filename: RA2_WWV_2PNPDK20090719_111500_000059902080_00481_38611_5277.N1;	19-JUL-2009 11:15:00.968 19-JUL-2009 12:54:50.890
Warning: Not equal to FPO input. 19-JUL-2009 14:08:07.199978 Filename: RA2_WWV_2PNPDK20090719_125407_000059782080_00482_38612_5420.N1;	19-JUL-2009 12:54:07.500 19-JUL-2009 14:33:45.168
Warning: Not equal to FPO input. 19-JUL-2009 15:48:43.182601 Filename: RA2_WWV_2PNPDK20090719_143301_000049912080_00483_38613_5596.N1;	19-JUL-2009 14:33:01.778 19-JUL-2009 15:56:12.442
Warning: Not equal to FPO input. 19-JUL-2009 15:48:43.182601 Filename: RA2_WWV_2PNPDK20090719_160013_00006062080_00484_38614_5601.N1;	19-JUL-2009 16:00:13.628 19-JUL-2009 16:10:19.589
Warning: Not equal to FPO input. 19-JUL-2009 17:29:19.205615 Filename: RA2_WWV_2PNPDK20090719_160936_000059162080_00484_38614_5730.N1;	19-JUL-2009 16:09:36.199 19-JUL-2009 17:48:12.597
Warning: Not equal to FPO input. 19-JUL-2009 19:09:55.202528 Filename: RA2_WWV_2PNPDK20090719_174642_000060672080_00485_38615_5833.N1;	19-JUL-2009 17:46:42.419 19-JUL-2009 19:27:49.207
Warning: Not equal to FPO input. 19-JUL-2009 20:50:31.127299 Filename: RA2_WWV_2PNPDK20090719_192651_000060942080_00486_38616_6012.N1;	19-JUL-2009 19:26:51.335 19-JUL-2009 21:08:24.859
Warning: Not equal to FPO input. 19-JUL-2009 22:31:06.985402 Filename: RA2_WWV_2PNPDE20090719_210650_000042862080_00487_38617_4821.N1;	19-JUL-2009 21:06:50.225 19-JUL-2009 22:18:15.727

Warning: Not equal to FPO input. 19-JUL-2009 22:31:06.983247 Filename: RA2_WWV_2PNPDE20090719_221716_000062192080_00487_38617_4961.N1;	19-JUL-2009 22:17:16.740 20-JUL-2009 00:00:56.147
Warning: Not equal to FPO input. 20-JUL-2009 00:11:42.844142 Filename: RA2_WWV_2PNPDE20090719_235951_000059242080_00488_38618_5130.N1;	19-JUL-2009 23:59:51.590 20-JUL-2009 01:38:35.787

RA2_WWV_2P products with wrong x_position

Gauge Segment (Start-Stop)

RA2_WWV_2P products with wrong y_position

Gauge Segment (Start-Stop)

RA2_WWV_2P products with wrong z_position

Gauge Segment (Start-Stop)

RA2_WWV_2P products with wrong x_velocity

Gauge Segment (Start-Stop)

RA2_WWV_2P products with wrong y_velocity

Gauge Segment (Start-Stop)

RA2_WWV_2P products with wrong z_velocity

Gauge Segment (Start-Stop)

RA2_WWV_2P products with unknown vector source

Gauge Segment (Start-Stop)

RA2_WWV_2P products with UTC to SBT time too far from sensing time

Gauge	Segment (Start-Stop)
Warning: Wrong UTC SBT time format. 18-JUL-2009 21:34:28.209190 Filename: RA2_WWV_2PNPDE20090719_003107_000059152080_00474_38604_3732.N1;	19-JUL-2009 00:31:07.449 19-JUL-2009 02:09:42.733
Warning: Wrong UTC SBT time format. 18-JUL-2009 23:18:15.209956 Filename: RA2_WWV_2PNPDE20090719_020844_000047492080_00475_38605_3870.N1;	19-JUL-2009 02:08:44.861 19-JUL-2009 03:27:53.787
Warning: Wrong UTC SBT time format. 18-JUL-2009 23:18:15.209956 Filename: RA2_WWV_2PNPDE20090719_032721_000058922080_00476_38606_4050.N1;	19-JUL-2009 03:27:21.536 19-JUL-2009 05:05:33.427
Warning: Wrong UTC SBT time format. 18-JUL-2009 23:18:15.209956 Filename: RA2_WWV_2PNPDE20090719_050500_000060982080_00477_38607_4200.N1;	19-JUL-2009 05:05:00.062 19-JUL-2009 06:46:38.043
Warning: Wrong UTC SBT time format. 18-JUL-2009 23:18:15.209956 Filename: RA2_WWV_2PNPDK20090719_064604_000041162080_00478_38608_4917.N1;	19-JUL-2009 06:46:04.678 19-JUL-2009 07:54:40.853
Warning: Wrong UTC SBT time format. 19-JUL-2009 06:10:30.212965 Filename: RA2_WWV_2PNPDK20090719_075358_000060972080_00479_38609_5040.N1;	19-JUL-2009 07:53:58.576 19-JUL-2009 09:35:35.442
Warning: Wrong UTC SBT time format. 19-JUL-2009 06:10:30.212965 Filename: RA2_WWV_2PNPDK20090719_093452_000060512080_00480_38610_5161.N1;	19-JUL-2009 09:34:52.052 19-JUL-2009 11:15:43.244
Warning: Wrong UTC SBT time format. 19-JUL-2009 07:50:10.213694 Filename: RA2_WWV_2PNPDK20090719_111500_000059902080_00481_38611_5277.N1;	19-JUL-2009 11:15:00.968 19-JUL-2009 12:54:50.890
Warning: Wrong UTC SBT time format. 19-JUL-2009 07:50:10.213694 Filename: RA2_WWV_2PNPDK20090719_125407_000059782080_00482_38612_5420.N1;	19-JUL-2009 12:54:07.500 19-JUL-2009 14:33:45.168
Warning: Wrong UTC SBT time format. 19-JUL-2009 07:50:10.213694 Filename: RA2_WWV_2PNPDK20090719_143301_000049912080_00483_38613_5596.N1;	19-JUL-2009 14:33:01.778 19-JUL-2009 15:56:12.442

Warning: Wrong UTC SBT time format. 19-JUL-2009 07:50:10.213694 Filename: RA2_WWV_2PNPDK20090719_160013_00006062080_00484_38614_5601.N1;	19-JUL-2009 16:00:13.628 19-JUL-2009 16:10:19.589
Warning: Wrong UTC SBT time format. 19-JUL-2009 14:27:21.216604 Filename: RA2_WWV_2PNPDK20090719_160936_000059162080_00484_38614_5730.N1;	19-JUL-2009 16:09:36.199 19-JUL-2009 17:48:12.597
Warning: Wrong UTC SBT time format. 19-JUL-2009 16:04:59.217316 Filename: RA2_WWV_2PNPDK20090719_174642_000060672080_00485_38615_5833.N1;	19-JUL-2009 17:46:42.419 19-JUL-2009 19:27:49.207
Warning: Wrong UTC SBT time format. 19-JUL-2009 16:04:59.217316 Filename: RA2_WWV_2PNPDK20090719_192651_000060942080_00486_38616_6012.N1;	19-JUL-2009 19:26:51.335 19-JUL-2009 21:08:24.859
Warning: Wrong UTC SBT time format. 19-JUL-2009 19:21:33.218751 Filename: RA2_WWV_2PNPDE20090719_210650_000042862080_00487_38617_4821.N1;	19-JUL-2009 21:06:50.225 19-JUL-2009 22:18:15.727
Warning: Wrong UTC SBT time format. 19-JUL-2009 19:21:33.218751 Filename: RA2_WWV_2PNPDE20090719_221716_000062192080_00487_38617_4961.N1;	19-JUL-2009 22:17:16.740 20-JUL-2009 00:00:56.147
Warning: Wrong UTC SBT time format. 19-JUL-2009 21:02:17.219492 Filename: RA2_WWV_2PNPDE20090719_235951_000059242080_00488_38618_5130.N1;	19-JUL-2009 23:59:51.590 20-JUL-2009 01:38:35.787

RA2_WWV_2P products with satellite binary time out-of-range

Gauge Segment (Start-Stop)

RA2_WWV_2P products with wrong clock step

Gauge Segment (Start-Stop)

RA2_WWV_2P products with leap utc set to blank

Gauge Segment (Start-Stop)

RA2_WWV_2P products with leap err set

Gauge Segment (Start-Stop)

RA2_WWV_2P products with product err set

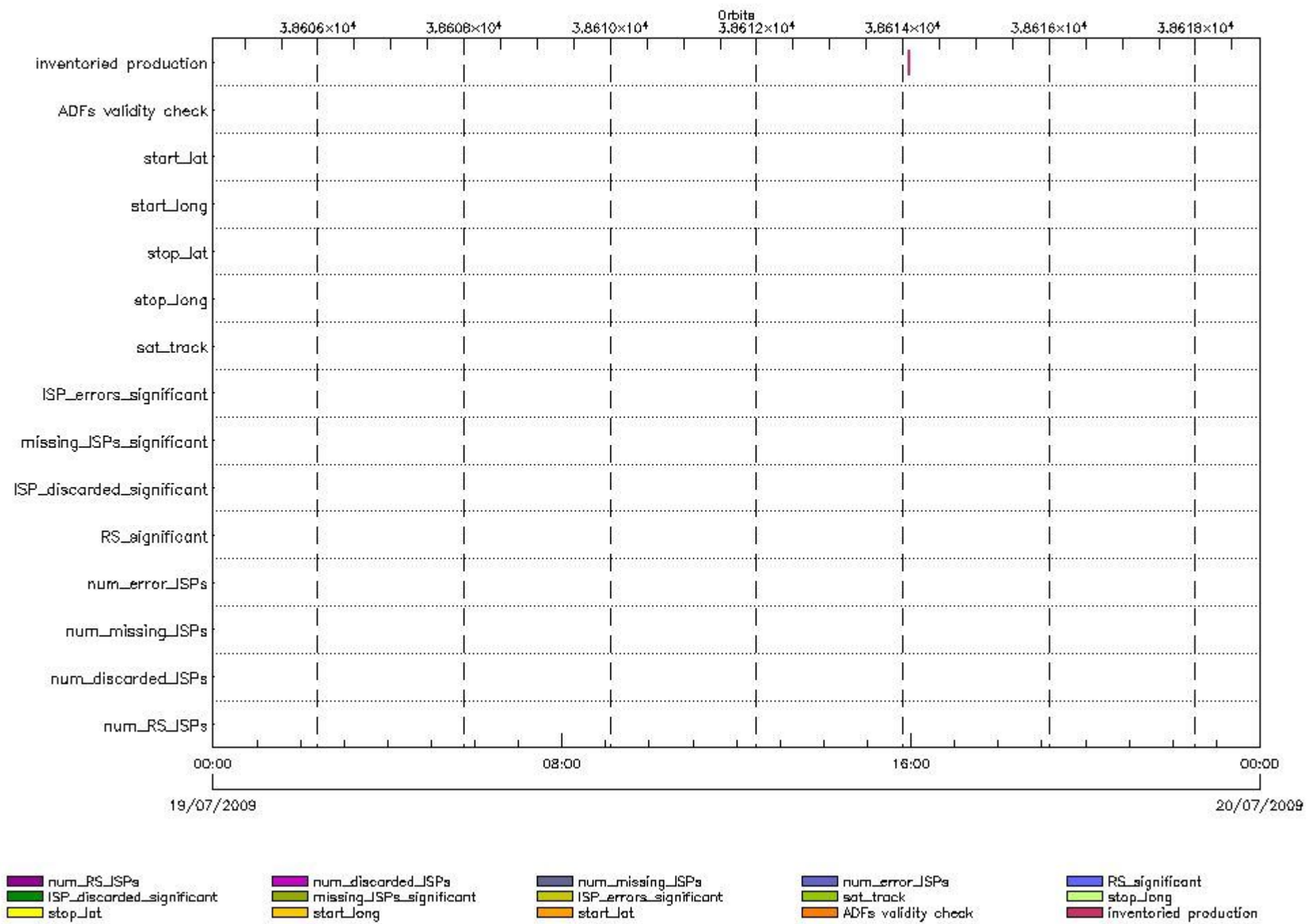
Gauge	Segment (Start-Stop)
Warning: Product Error flag set. Filename: RA2_WWV_2PNPDE20090718_225037_000060942080_00473_38603_3570.N1;	18-JUL-2009 22:50:37.367 19-JUL-2009 00:32:10.891
Warning: Product Error flag set. Filename: RA2_WWV_2PNPDE20090719_003107_000059152080_00474_38604_3732.N1;	19-JUL-2009 00:31:07.449 19-JUL-2009 02:09:42.733
Warning: Product Error flag set. Filename: RA2_WWV_2PNPDE20090719_020844_000047492080_00475_38605_3870.N1;	19-JUL-2009 02:08:44.861 19-JUL-2009 03:27:53.787
Warning: Product Error flag set. Filename: RA2_WWV_2PNPDE20090719_032721_000058922080_00476_38606_4050.N1;	19-JUL-2009 03:27:21.536 19-JUL-2009 05:05:33.427
Warning: Product Error flag set. Filename: RA2_WWV_2PNPDE20090719_050500_000060982080_00477_38607_4200.N1;	19-JUL-2009 05:05:00.062 19-JUL-2009 06:46:38.043
Warning: Product Error flag set. Filename: RA2_WWV_2PNPDK20090719_064604_000041162080_00478_38608_4917.N1;	19-JUL-2009 06:46:04.678 19-JUL-2009 07:54:40.853
Warning: Product Error flag set. Filename: RA2_WWV_2PNPDK20090719_075358_000060972080_00479_38609_5040.N1;	19-JUL-2009 07:53:58.576 19-JUL-2009 09:35:35.442
Warning: Product Error flag set. Filename: RA2_WWV_2PNPDK20090719_093452_000060512080_00480_38610_5161.N1;	19-JUL-2009 09:34:52.052 19-JUL-2009 11:15:43.244
Warning: Product Error flag set. Filename: RA2_WWV_2PNPDK20090719_111500_000059902080_00481_38611_5277.N1;	19-JUL-2009 11:15:00.968 19-JUL-2009 12:54:50.890
Warning: Product Error flag set. Filename: RA2_WWV_2PNPDK20090719_125407_000059782080_00482_38612_5420.N1;	19-JUL-2009 12:54:07.500 19-JUL-2009 14:33:45.168

Warning: Product Error flag set. Filename: RA2_WWV_2PNPDK20090719_143301_000049912080_00483_38613_5596.N1;	19-JUL-2009 14:33:01.778 19-JUL-2009 15:56:12.442
Warning: Product Error flag set. Filename: RA2_WWV_2PNPDK20090719_160013_00006062080_00484_38614_5601.N1;	19-JUL-2009 16:00:13.628 19-JUL-2009 16:10:19.589
Warning: Product Error flag set. Filename: RA2_WWV_2PNPDK20090719_160936_000059162080_00484_38614_5730.N1;	19-JUL-2009 16:09:36.199 19-JUL-2009 17:48:12.597
Warning: Product Error flag set. Filename: RA2_WWV_2PNPDK20090719_174642_000060672080_00485_38615_5833.N1;	19-JUL-2009 17:46:42.419 19-JUL-2009 19:27:49.207
Warning: Product Error flag set. Filename: RA2_WWV_2PNPDK20090719_192651_000060942080_00486_38616_6012.N1;	19-JUL-2009 19:26:51.335 19-JUL-2009 21:08:24.859
Warning: Product Error flag set. Filename: RA2_WWV_2PNPDE20090719_210650_000042862080_00487_38617_4821.N1;	19-JUL-2009 21:06:50.225 19-JUL-2009 22:18:15.727
Warning: Product Error flag set. Filename: RA2_WWV_2PNPDE20090719_221716_000062192080_00487_38617_4961.N1;	19-JUL-2009 22:17:16.740 20-JUL-2009 00:00:56.147
Warning: Product Error flag set. Filename: RA2_WWV_2PNPDE20090719_235951_000059242080_00488_38618_5130.N1;	19-JUL-2009 23:59:51.590 20-JUL-2009 01:38:35.787

SPH checks

RA2_CAL_0P SPH checks

SPH fields with errors



RA2_CAL_0P products using a wrong ADF (sensing not included in validity)

Gauge Segment (Start-Stop) Explicit Reference

RA2_CAL_0P products with start_lat out of range

Gauge Value Segment (Start-Stop) Explicit Reference

RA2_CAL_0P products with start_long out of range

Gauge Value Segment (Start-Stop) Explicit Reference

RA2_CAL_0P products with stop_lat out of range

Gauge Value Segment (Start-Stop) Explicit Reference

RA2_CAL_0P products with stop_long out of range

Gauge Value Segment (Start-Stop) Explicit Reference

RA2_CAL_0P products with sat_track out of range

Gauge Value Segment (Start-Stop) Explicit Reference

Percentage of RA2_CAL_0P products with ISP_errors_significant set to 1

Gauge Value Segment (Start-Stop)

RA2_CAL_0P products with num_error_ISPs out of range

Gauge Value Segment (Start-Stop) Explicit Reference

Statistics for RA2_CAL_0P products with num_error_ISPs out of range

Gauge Statistics Segment (Start-Stop)

Percentage of RA2_CAL_0P products with missing_ISPs_significant set to 1

Gauge Value Segment (Start-Stop)

RA2_CAL_0P products with num_missing_ISPs out of range

Gauge Value Segment (Start-Stop) Explicit Reference

Statistics for RA2_CAL_0P products with num_missing_ISPs out of range

Gauge Statistics Segment (Start-Stop)

Percentage of RA2_CAL_0P products with ISP_discarded_significant set to 1

Gauge Value Segment (Start-Stop)

RA2_CAL_0P products with num_discarded_ISPs out of range

Gauge	Value	Segment (Start-Stop)	Explicit Reference
-------	-------	----------------------	--------------------

Statistics for RA2_CAL_0P products with num_discarded_ISPs out of range

Gauge	Statistics	Segment (Start-Stop)
-------	------------	----------------------

Percentage of RA2_CAL_0P products with RS_significant set to 1

Gauge	Value	Segment (Start-Stop)
-------	-------	----------------------

RA2_CAL_0P products with num_RS_ISPs out of range

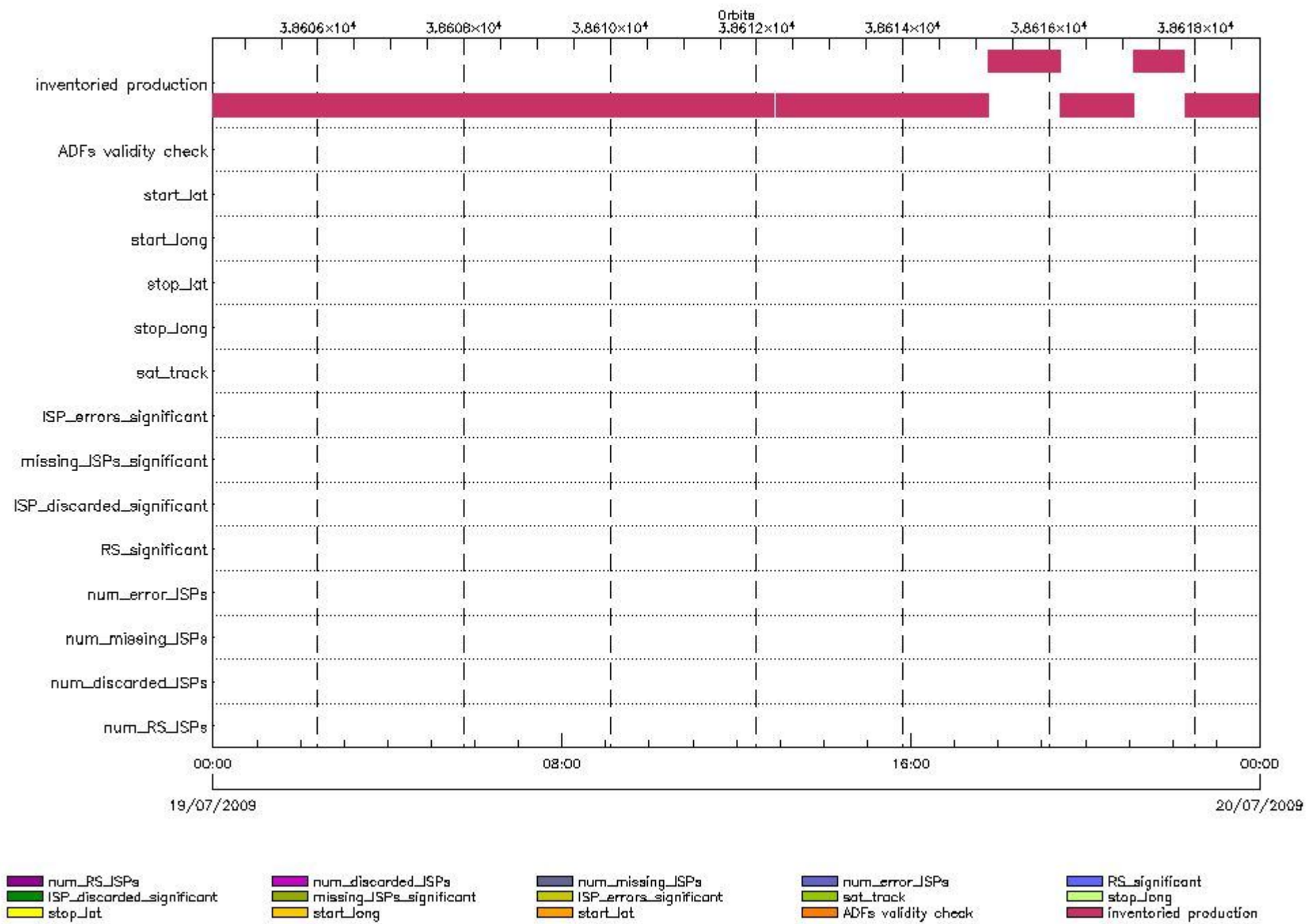
Gauge	Value	Segment (Start-Stop)	Explicit Reference
-------	-------	----------------------	--------------------

Statistics for RA2_CAL_0P products with num_RS_ISPs out of range

Gauge	Statistics	Segment (Start-Stop)
-------	------------	----------------------

DOR_DOP_0P SPH checks

SPH fields with errors



DOR_DOP_0P products using a wrong ADF (sensing not included in validity)

Gauge Segment (Start-Stop) Explicit Reference

DOR_DOP_0P products with start_lat out of range

Gauge Value Segment (Start-Stop) Explicit Reference

DOR_DOP_0P products with start_long out of range

Gauge Value Segment (Start-Stop) Explicit Reference

DOR_DOP_0P products with stop_lat out of range

Gauge Value Segment (Start-Stop) Explicit Reference

DOR_DOP_0P products with stop_long out of range

Gauge Value Segment (Start-Stop) Explicit Reference

DOR_DOP_0P products with sat_track out of range

Gauge Value Segment (Start-Stop) Explicit Reference

Percentage of DOR_DOP_0P products with ISP_errors_significant set to 1

Gauge Value Segment (Start-Stop)

DOR_DOP_0P products with num_error_ISPs out of range

Gauge Value Segment (Start-Stop) Explicit Reference

Statistics for DOR_DOP_0P products with num_error_ISPs out of range

Gauge Statistics Segment (Start-Stop)

Percentage of DOR_DOP_0P products with missing_ISPs_significant set to 1

Gauge Value Segment (Start-Stop)

DOR_DOP_0P products with num_missing_ISPs out of range

Gauge Value Segment (Start-Stop) Explicit Reference

Statistics for DOR_DOP_0P products with num_missing_ISPs out of range

Gauge Statistics Segment (Start-Stop)

Percentage of DOR_DOP_0P products with ISP_discarded_significant set to 1

Gauge Value Segment (Start-Stop)

DOR_DOP_0P products with num_discarded_ISPs out of range

Gauge	Value	Segment (Start-Stop)	Explicit Reference
-------	-------	----------------------	--------------------

Statistics for DOR_DOP_0P products with num_discarded_ISPs out of range

Gauge	Statistics	Segment (Start-Stop)
-------	------------	----------------------

Percentage of DOR_DOP_0P products with RS_significant set to 1

Gauge	Value	Segment (Start-Stop)
-------	-------	----------------------

DOR_DOP_0P products with num_RS_ISPs out of range

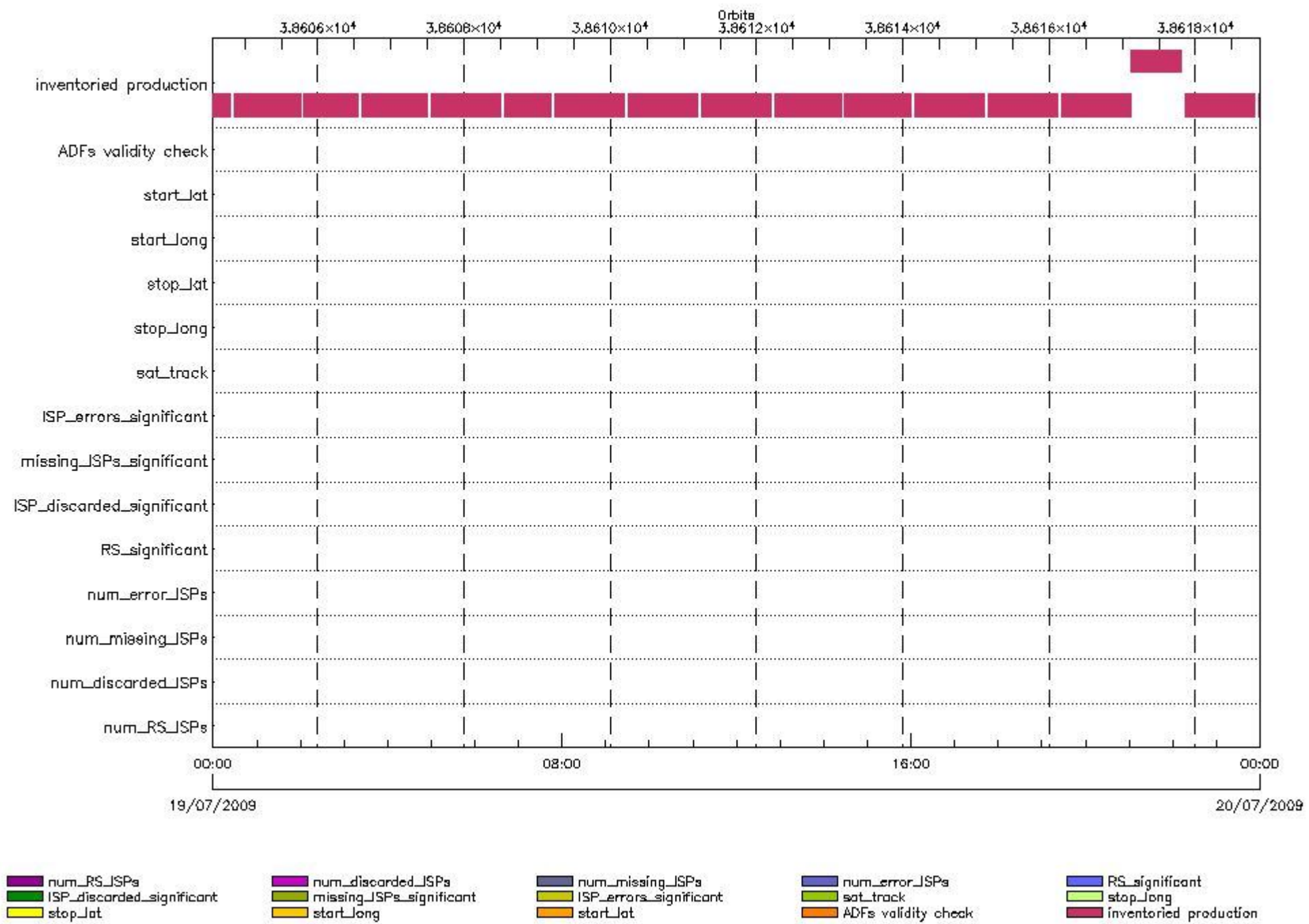
Gauge	Value	Segment (Start-Stop)	Explicit Reference
-------	-------	----------------------	--------------------

Statistics for DOR_DOP_0P products with num_RS_ISPs out of range

Gauge	Statistics	Segment (Start-Stop)
-------	------------	----------------------

DOR_NAV_0P SPH checks

SPH fields with errors



DOR_NAV_0P products using a wrong ADF (sensing not included in validity)

Gauge Segment (Start-Stop) Explicit Reference

DOR_NAV_0P products with start_lat out of range

Gauge Value Segment (Start-Stop) Explicit Reference

DOR_NAV_0P products with start_long out of range

Gauge Value Segment (Start-Stop) Explicit Reference

DOR_NAV_0P products with stop_lat out of range

Gauge Value Segment (Start-Stop) Explicit Reference

DOR_NAV_0P products with stop_long out of range

Gauge Value Segment (Start-Stop) Explicit Reference

DOR_NAV_0P products with sat_track out of range

Gauge Value Segment (Start-Stop) Explicit Reference

Percentage of DOR_NAV_0P products with ISP_errors_significant set to 1

Gauge Value Segment (Start-Stop)

DOR_NAV_0P products with num_error_ISPs out of range

Gauge Value Segment (Start-Stop) Explicit Reference

Statistics for DOR_NAV_0P products with num_error_ISPs out of range

Gauge Statistics Segment (Start-Stop)

Percentage of DOR_NAV_0P products with missing_ISPs_significant set to 1

Gauge Value Segment (Start-Stop)

DOR_NAV_0P products with num_missing_ISPs out of range

Gauge Value Segment (Start-Stop) Explicit Reference

Statistics for DOR_NAV_0P products with num_missing_ISPs out of range

Gauge Statistics Segment (Start-Stop)

Percentage of DOR_NAV_0P products with ISP_discarded_significant set to 1

Gauge Value Segment (Start-Stop)

DOR_NAV_0P products with num_discarded_ISPs out of range

Gauge	Value	Segment (Start-Stop)	Explicit Reference
-------	-------	----------------------	--------------------

Statistics for DOR_NAV_0P products with num_discarded_ISPs out of range

Gauge	Statistics	Segment (Start-Stop)
-------	------------	----------------------

Percentage of DOR_NAV_0P products with RS_significant set to 1

Gauge	Value	Segment (Start-Stop)
-------	-------	----------------------

DOR_NAV_0P products with num_RS_ISPs out of range

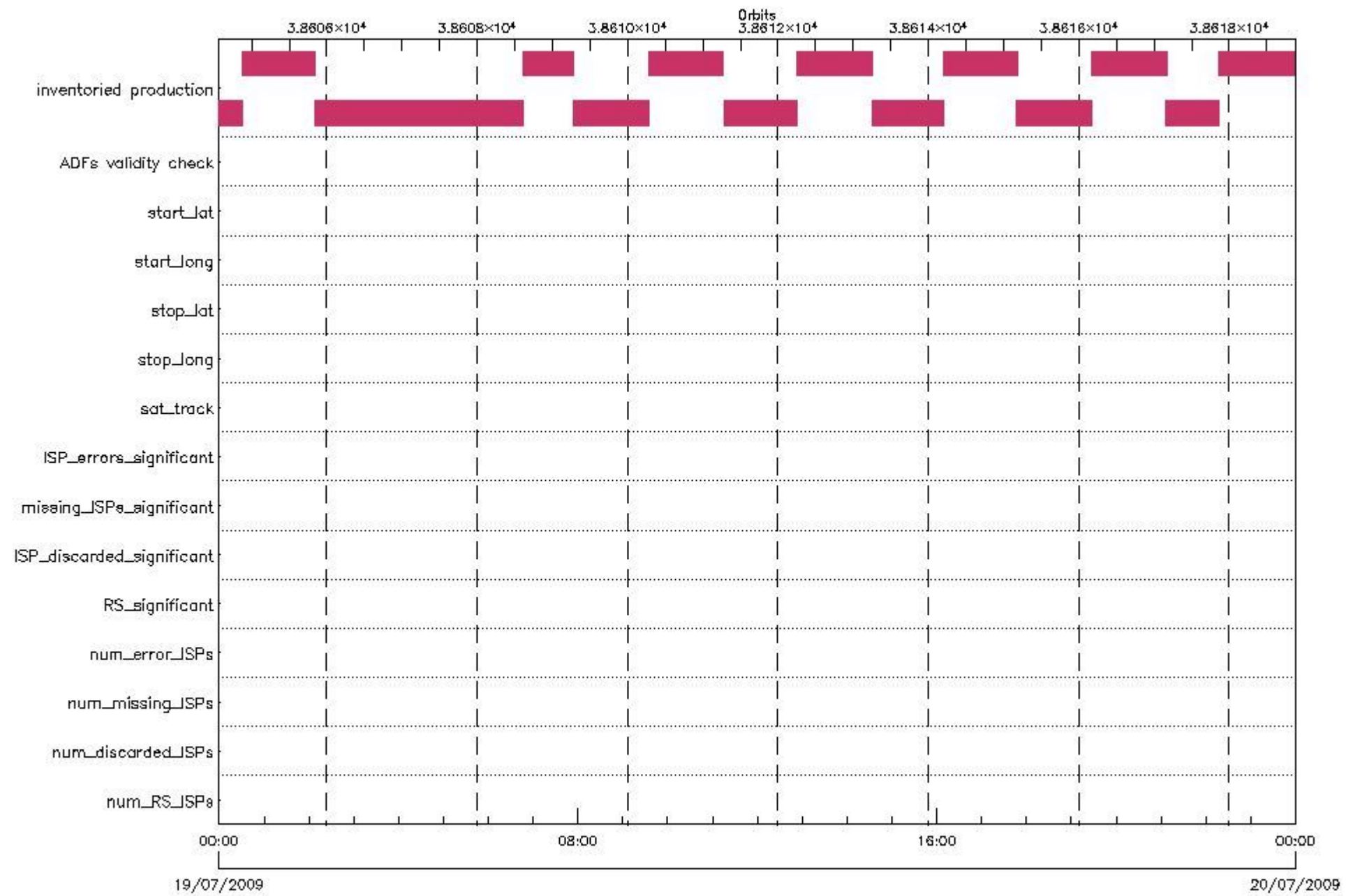
Gauge	Value	Segment (Start-Stop)	Explicit Reference
-------	-------	----------------------	--------------------

Statistics for DOR_NAV_0P products with num_RS_ISPs out of range

Gauge	Statistics	Segment (Start-Stop)
-------	------------	----------------------

MWR_NL__0P SPH checks

SPH fields with errors



MWR_NL__0P products using a wrong ADF (sensing not included in validity)

Gauge Segment (Start-Stop) Explicit Reference

MWR_NL__0P products with start_lat out of range

Gauge Value Segment (Start-Stop) Explicit Reference

MWR_NL__0P products with start_long out of range

Gauge Value Segment (Start-Stop) Explicit Reference

MWR_NL__0P products with stop_lat out of range

Gauge Value Segment (Start-Stop) Explicit Reference

MWR_NL__0P products with stop_long out of range

Gauge Value Segment (Start-Stop) Explicit Reference

MWR_NL__0P products with sat_track out of range

Gauge Value Segment (Start-Stop) Explicit Reference

Percentage of MWR_NL__0P products with ISP_errors_significant set to 1

Gauge	Value	Segment (Start-Stop)
SPH.ISP_ERRORS_SIGNIFICANT_PERCENT.INFO PCF_MWR_NL__0P	0	19-JUL-2009 00:00:00.000 20-JUL-2009 00:00:00.000

MWR_NL__0P products with num_error_ISPs out of range

Gauge Value Segment (Start-Stop) Explicit Reference

Statistics for MWR_NL__0P products with num_error_ISPs out of range

Gauge Statistics Segment (Start-Stop)

Percentage of MWR_NL__0P products with missing_ISPs_significant set to 1

Gauge	Value	Segment (Start-Stop)
SPH.MISSING_ISPS_SIGNIFICANT_PERCENT.INFO PCF_MWR_NL__0P	0	19-JUL-2009 00:00:00.000 20-JUL-2009 00:00:00.000

MWR_NL__0P products with num_missing_ISPs out of range

Gauge Value Segment (Start-Stop) Explicit Reference

Statistics for MWR_NL__0P products with num_missing_ISPs out of range

Gauge Statistics Segment (Start-Stop)

Percentage of MWR_NL__0P products with ISP_discarded_significant set to 1

Gauge	Value	Segment (Start-Stop)
SPH.ISP_DISCARDED_SIGNIFICANT_PERCENT.INFO	0	19-JUL-2009 00:00:00.000
PCF_MWR_NL__0P		20-JUL-2009 00:00:00.000

MWR_NL__0P products with num_discarded_ISPs out of range

Gauge	Value	Segment (Start-Stop)	Explicit Reference

Statistics for MWR_NL__0P products with num_discarded_ISPs out of range

Gauge	Statistics	Segment (Start-Stop)

Percentage of MWR_NL__0P products with RS_significant set to 1

Gauge	Value	Segment (Start-Stop)
SPH.RS_SIGNIFICANT_PERCENT.INFO	0	19-JUL-2009 00:00:00.000
PCF_MWR_NL__0P		20-JUL-2009 00:00:00.000

MWR_NL__0P products with num_RS_ISPs out of range

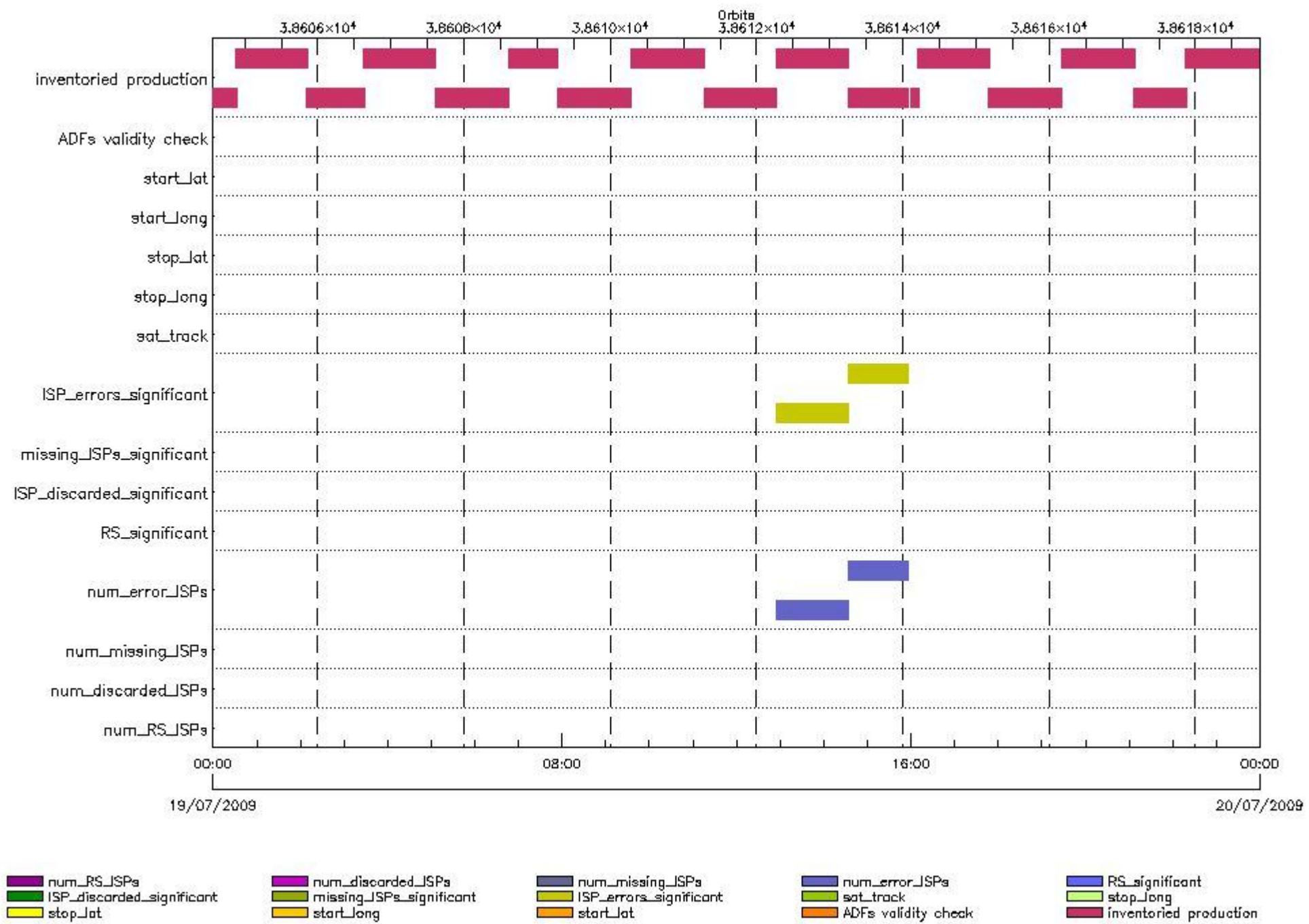
Gauge	Value	Segment (Start-Stop)	Explicit Reference

Statistics for MWR_NL__0P products with num_RS_ISPs out of range

Gauge	Statistics	Segment (Start-Stop)

RA2_ME__0P SPH checks

SPH fields with errors



RA2_ME__0P products using a wrong ADF (sensing not included in validity)

Gauge Segment (Start-Stop) Explicit Reference

RA2_ME__0P products with start_lat out of range

Gauge Value Segment (Start-Stop) Explicit Reference

RA2_ME__0P products with start_long out of range

Gauge Value Segment (Start-Stop) Explicit Reference

RA2_ME__0P products with stop_lat out of range

Gauge	Value	Segment (Start-Stop)	Explicit Reference
-------	-------	----------------------	--------------------

RA2_ME__0P products with stop_long out of range

Gauge	Value	Segment (Start-Stop)	Explicit Reference
-------	-------	----------------------	--------------------

RA2_ME__0P products with sat_track out of range

Gauge	Value	Segment (Start-Stop)	Explicit Reference
-------	-------	----------------------	--------------------

Percentage of RA2_ME__0P products with ISP_errors_significant set to 1

Gauge	Value	Segment (Start-Stop)
-------	-------	----------------------

RA2_ME__0P products with num_error_ISPs out of range

Gauge	Value	Segment (Start-Stop)	Explicit Reference
SPH.NUM_ERROR_ISPS.WARNING PCF_RA2_ME__0P	1	19-JUL-2009 12:54:07.475 19-JUL-2009 14:33:44.085	Product: RA2_ME__0PNPDK20090719_125407_000059772080_00482_38612_3260.N1
SPH.NUM_ERROR_ISPS.WARNING PCF_RA2_ME__0P	2	19-JUL-2009 14:33:01.753 19-JUL-2009 15:56:11.359	Product: RA2_ME__0PNPDK20090719_143301_000049902080_00483_38613_3261.N1

Statistics for RA2_ME__0P products with num_error_ISPs out of range

Gauge	Statistics	Segment (Start-Stop)
SPH.NUM_ERRORS_ISPS.STA PCF_RA2_ME__0P	M=1.45499796827833 d=0.497970699077767 >=1 <=2 %=12.6433841	19-JUL-2009 00:00:00.000 20-JUL-2009 00:00:00.000

Percentage of RA2_ME__0P products with missing_ISPs_significant set to 1

Gauge	Value	Segment (Start-Stop)
-------	-------	----------------------

RA2_ME__0P products with num_missing_ISPs out of range

Gauge	Value	Segment (Start-Stop)	Explicit Reference
-------	-------	----------------------	--------------------

Statistics for RA2_ME__0P products with num_missing_ISPs out of range

Gauge Statistics Segment (Start-Stop)

Percentage of RA2_ME__0P products with ISP_discarded_significant set to 1

Gauge Value Segment (Start-Stop)

RA2_ME__0P products with num_discarded_ISPs out of range

Gauge Value Segment (Start-Stop) Explicit Reference

Statistics for RA2_ME__0P products with num_discarded_ISPs out of range

Gauge Statistics Segment (Start-Stop)

Percentage of RA2_ME__0P products with RS_significant set to 1

Gauge Value Segment (Start-Stop)

RA2_ME__0P products with num_RS_ISPs out of range

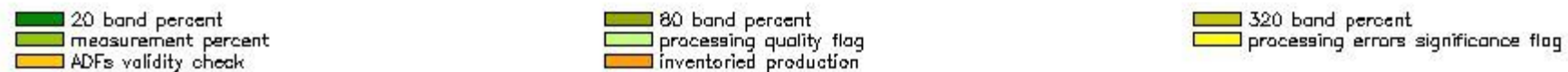
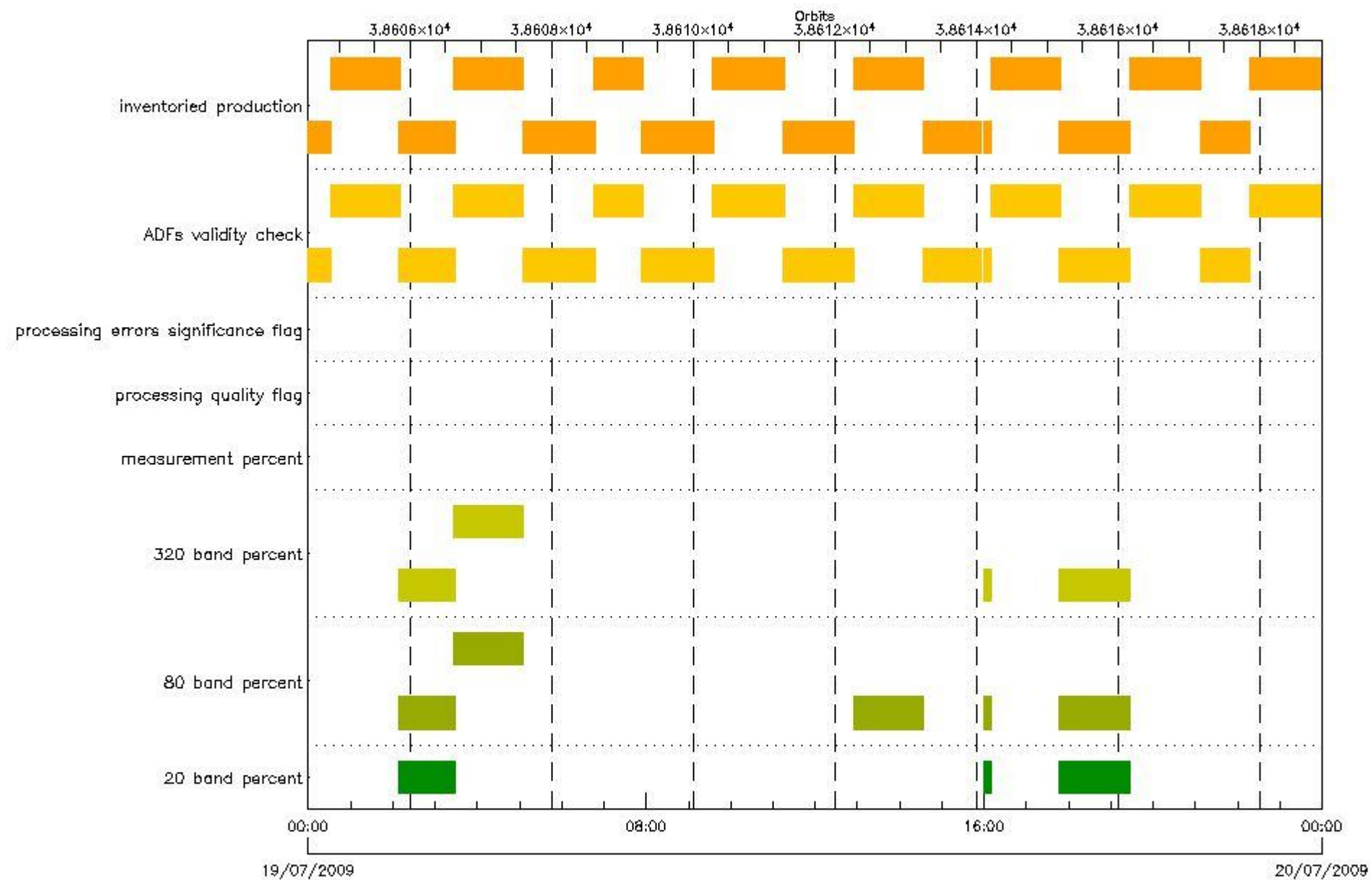
Gauge Value Segment (Start-Stop) Explicit Reference

Statistics for RA2_ME__0P products with num_RS_ISPs out of range

Gauge Statistics Segment (Start-Stop)

RA2_MW__1P SPH checks

SPH fields with errors



RA2_MW__1P products using a wrong ADF (sensing not included in validity)

Gauge	Segment (Start-Stop)	Explicit Reference
Product: RA2_MW__1PNPDE20090718_225037_000060942080_00473_38603_3568.N1 DS NAME: REAL.ORBIT_STATE_VECTOR_FILE	18-JUL-2009 22:50:37.367 19-JUL-2009 00:32:10.891	ADF: DOR_NAV_0PNPDE20090718_224832_000057382080_00473_38603_8381.N1
Product: RA2_MW__1PNPDE20090719_003107_000059152080_00474_38604_3730.N1 DS NAME: REAL.ORBIT_STATE_VECTOR_FILE	19-JUL-2009 00:31:07.449 19-JUL-2009 02:09:42.733	ADF: DOR_NAV_0PNPDE20090719_002929_000054192080_00474_38604_8382.N1
Product: RA2_MW__1PNPDE20090719_020844_000047492080_00475_38605_3868.N1 DS NAME: REAL.ORBIT_STATE_VECTOR_FILE	19-JUL-2009 02:08:44.861 19-JUL-2009 03:27:53.787	ADF: DOR_NAV_0PNPDE20090719_020508_000044632080_00475_38605_8383.N1
Product: RA2_MW__1PNPDE20090719_032721_000058922080_00476_38606_4048.N1 DS NAME: REAL.ORBIT_STATE_VECTOR_FILE	19-JUL-2009 03:27:21.536 19-JUL-2009 05:05:33.427	ADF: DOR_NAV_0PNPDE20090719_032450_000054192080_00476_38606_8384.N1
Product: RA2_MW__1PNPDE20090719_050500_000060982080_00477_38607_4198.N1 DS NAME: REAL.ORBIT_STATE_VECTOR_FILE	19-JUL-2009 05:05:00.062 19-JUL-2009 06:46:38.043	ADF: DOR_NAV_0PNPDE20090719_050028_000057382080_00477_38607_8385.N1

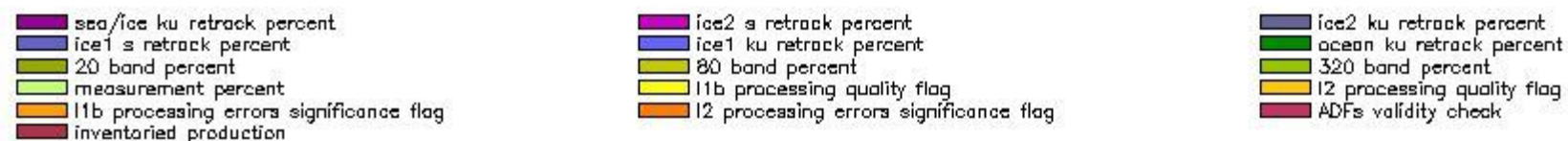
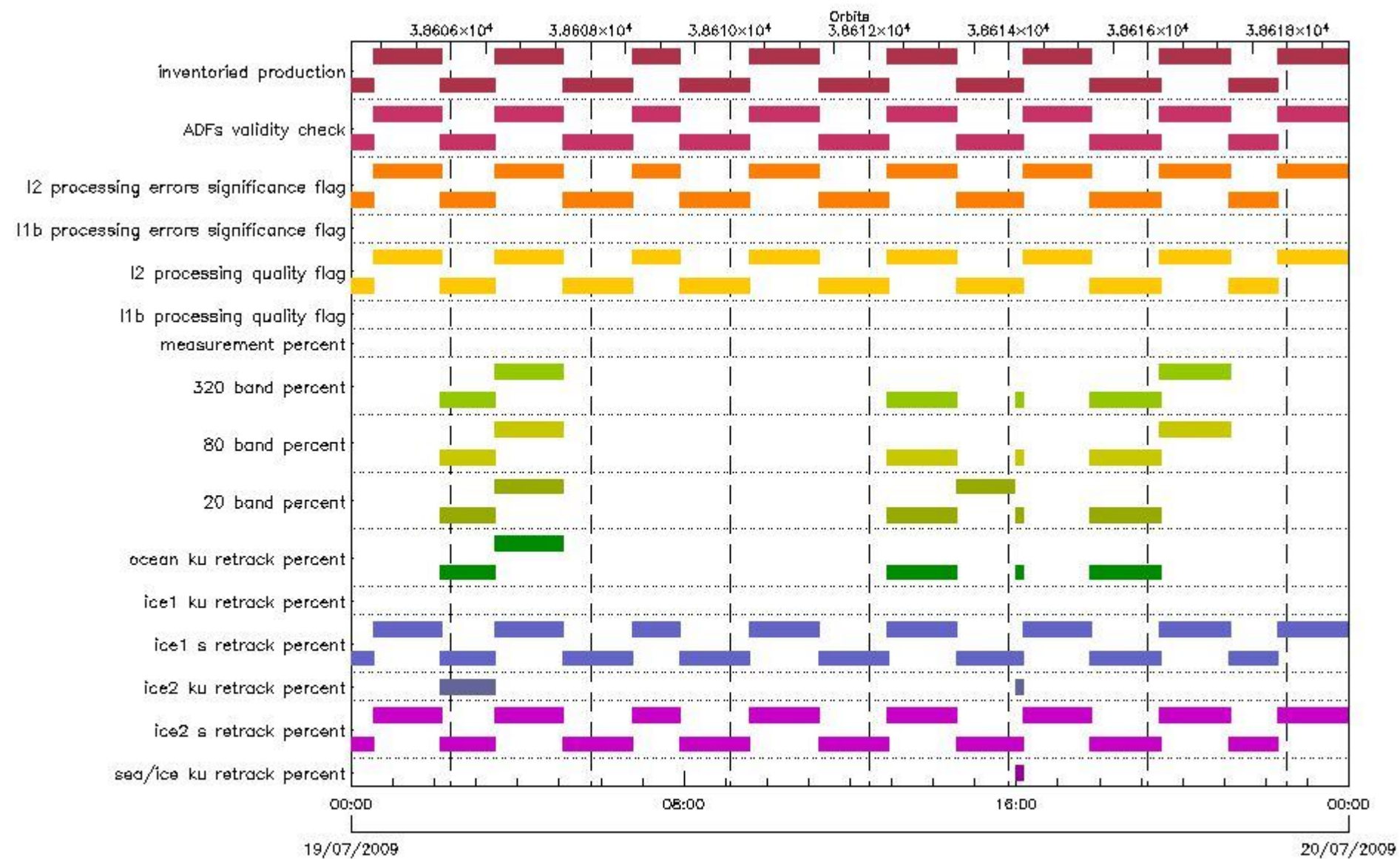
Gauge	Value	Segment (Start-Stop)
SPH.RA2_80_BAND_PERCENT.WARNING PCF_RA2_MW__1P	1025	19-JUL-2009 02:08:44.861 19-JUL-2009 03:27:53.787
SPH.RA2_80_BAND_PERCENT.WARNING PCF_RA2_MW__1P	738	19-JUL-2009 03:27:21.536 19-JUL-2009 05:05:33.427
SPH.RA2_80_BAND_PERCENT.WARNING PCF_RA2_MW__1P	730	19-JUL-2009 12:54:07.500 19-JUL-2009 14:33:45.168
SPH.RA2_80_BAND_PERCENT.WARNING PCF_RA2_MW__1P	1127	19-JUL-2009 16:00:13.628 19-JUL-2009 16:10:19.589
SPH.RA2_80_BAND_PERCENT.WARNING PCF_RA2_MW__1P	754	19-JUL-2009 17:46:42.419 19-JUL-2009 19:27:49.207

RA2_MW__1P products with percentage of 20 MHz band processed above threshold

Gauge	Value	Segment (Start-Stop)
SPH.RA2_20_BAND_PERCENT.WARNING PCF_RA2_MW__1P	356	19-JUL-2009 02:08:44.861 19-JUL-2009 03:27:53.787
SPH.RA2_20_BAND_PERCENT.WARNING PCF_RA2_MW__1P	551	19-JUL-2009 16:00:13.628 19-JUL-2009 16:10:19.589
SPH.RA2_20_BAND_PERCENT.WARNING PCF_RA2_MW__1P	310	19-JUL-2009 17:46:42.419 19-JUL-2009 19:27:49.207

RA2_FGD_2P SPH checks

SPH fields with errors



RA2_FGD_2P products using a wrong ADF (sensing not included in validity)

Gauge	Segment (Start-Stop)	Explicit Reference
Product: RA2_FGD_2PNPDE20090718_225037_000060942080_00473_38603_3569.N1 DS NAME: REAL.ORBIT_STATE_VECTOR_FILE	18-JUL-2009 22:50:37.367 19-JUL-2009 00:32:10.891	ADF: DOR_NAV_0PNPDE20090718_224832_000057382080_00473_38603_8381.N1
Product: RA2_FGD_2PNPDE20090719_003107_000059152080_00474_38604_3731.N1 DS NAME: REAL.ORBIT_STATE_VECTOR_FILE	19-JUL-2009 00:31:07.449 19-JUL-2009 02:09:42.733	ADF: DOR_NAV_0PNPDE20090719_002929_000054192080_00474_38604_8382.N1
Product: RA2_FGD_2PNPDE20090719_020844_000047492080_00475_38605_3869.N1 DS NAME: REAL.ORBIT_STATE_VECTOR_FILE	19-JUL-2009 02:08:44.861 19-JUL-2009 03:27:53.787	ADF: DOR_NAV_0PNPDE20090719_020508_000044632080_00475_38605_8383.N1
Product: RA2_FGD_2PNPDE20090719_032721_000058922080_00476_38606_4049.N1 DS NAME: REAL.ORBIT_STATE_VECTOR_FILE	19-JUL-2009 03:27:21.536 19-JUL-2009 05:05:33.427	ADF: DOR_NAV_0PNPDE20090719_032450_000054192080_00476_38606_8384.N1
Product: RA2_FGD_2PNPDE20090719_050500_000060982080_00477_38607_4199.N1 DS NAME: REAL.ORBIT_STATE_VECTOR_FILE	19-JUL-2009 05:05:00.062 19-JUL-2009 06:46:38.043	ADF: DOR_NAV_0PNPDE20090719_050028_000057382080_00477_38607_8385.N1

SPH.RA2_L2_PROC_FLAG.WARNING PCF_RA2_FGD_2P	19-JUL-2009 11:15:00.968 19-JUL-2009 12:54:50.890
SPH.RA2_L2_PROC_FLAG.WARNING PCF_RA2_FGD_2P	19-JUL-2009 12:54:07.500 19-JUL-2009 14:33:45.168
SPH.RA2_L2_PROC_FLAG.WARNING PCF_RA2_FGD_2P	19-JUL-2009 14:33:01.778 19-JUL-2009 15:56:12.442
SPH.RA2_L2_PROC_FLAG.WARNING PCF_RA2_FGD_2P	19-JUL-2009 16:00:13.628 19-JUL-2009 16:10:19.589
SPH.RA2_L2_PROC_FLAG.WARNING PCF_RA2_FGD_2P	19-JUL-2009 16:09:36.199 19-JUL-2009 17:48:12.597
SPH.RA2_L2_PROC_FLAG.WARNING PCF_RA2_FGD_2P	19-JUL-2009 17:46:42.419 19-JUL-2009 19:27:49.207
SPH.RA2_L2_PROC_FLAG.WARNING PCF_RA2_FGD_2P	19-JUL-2009 19:26:51.335 19-JUL-2009 21:08:24.859
SPH.RA2_L2_PROC_FLAG.WARNING PCF_RA2_FGD_2P	19-JUL-2009 21:06:50.225 19-JUL-2009 22:18:15.727
SPH.RA2_L2_PROC_FLAG.WARNING PCF_RA2_FGD_2P	19-JUL-2009 22:17:16.740 20-JUL-2009 00:00:56.147
SPH.RA2_L2_PROC_FLAG.WARNING PCF_RA2_FGD_2P	19-JUL-2009 23:59:51.590 20-JUL-2009 01:38:35.787

Products with processing errors significance flag set

Gauge Segment (Start-Stop)

Products with percentage DSRs free of processing errors below threshold

Gauge	Value	Segment (Start-Stop)
SPH.RA2_L2_PROC_QUALITY.WARNING PCF_RA2_FGD_2P	6786	18-JUL-2009 22:50:37.367 19-JUL-2009 00:32:10.891
SPH.RA2_L2_PROC_QUALITY.WARNING PCF_RA2_FGD_2P	6998	19-JUL-2009 00:31:07.449 19-JUL-2009 02:09:42.733
SPH.RA2_L2_PROC_QUALITY.WARNING PCF_RA2_FGD_2P	6861	19-JUL-2009 02:08:44.861 19-JUL-2009 03:27:53.787
SPH.RA2_L2_PROC_QUALITY.WARNING PCF_RA2_FGD_2P	6631	19-JUL-2009 03:27:21.536 19-JUL-2009 05:05:33.427
SPH.RA2_L2_PROC_QUALITY.WARNING PCF_RA2_FGD_2P	6588	19-JUL-2009 05:05:00.062 19-JUL-2009 06:46:38.043
SPH.RA2_L2_PROC_QUALITY.WARNING PCF_RA2_FGD_2P	6395	19-JUL-2009 06:46:04.678 19-JUL-2009 07:54:40.853
SPH.RA2_L2_PROC_QUALITY.WARNING PCF_RA2_FGD_2P	6927	19-JUL-2009 07:53:58.576 19-JUL-2009 09:35:35.442
SPH.RA2_L2_PROC_QUALITY.WARNING PCF_RA2_FGD_2P	6657	19-JUL-2009 09:34:52.052 19-JUL-2009 11:15:43.244
SPH.RA2_L2_PROC_QUALITY.WARNING PCF_RA2_FGD_2P	6613	19-JUL-2009 11:15:00.968 19-JUL-2009 12:54:50.890
SPH.RA2_L2_PROC_QUALITY.WARNING PCF_RA2_FGD_2P	6696	19-JUL-2009 12:54:07.500 19-JUL-2009 14:33:45.168
SPH.RA2_L2_PROC_QUALITY.WARNING PCF_RA2_FGD_2P	6087	19-JUL-2009 14:33:01.778 19-JUL-2009 15:56:12.442

SPH.RA2_L2_PROC_QUALITY.WARNING PCF_RA2_FGD_2P	7390	19-JUL-2009 16:00:13.628 19-JUL-2009 16:10:19.589
SPH.RA2_L2_PROC_QUALITY.WARNING PCF_RA2_FGD_2P	6502	19-JUL-2009 16:09:36.199 19-JUL-2009 17:48:12.597
SPH.RA2_L2_PROC_QUALITY.WARNING PCF_RA2_FGD_2P	6397	19-JUL-2009 17:46:42.419 19-JUL-2009 19:27:49.207
SPH.RA2_L2_PROC_QUALITY.WARNING PCF_RA2_FGD_2P	6389	19-JUL-2009 19:26:51.335 19-JUL-2009 21:08:24.859
SPH.RA2_L2_PROC_QUALITY.WARNING PCF_RA2_FGD_2P	6275	19-JUL-2009 21:06:50.225 19-JUL-2009 22:18:15.727
SPH.RA2_L2_PROC_QUALITY.WARNING PCF_RA2_FGD_2P	6670	19-JUL-2009 22:17:16.740 20-JUL-2009 00:00:56.147
SPH.RA2_L2_PROC_QUALITY.WARNING PCF_RA2_FGD_2P	7006	19-JUL-2009 23:59:51.590 20-JUL-2009 01:38:35.787

Products with percentage DSRs free of processing errors below threshold

Gauge Value Segment (Start-Stop)

RA2_FGD_2P products with percentage of valid measurements below threshold

Gauge Value Segment (Start-Stop)

RA2_FGD_2P products with percentage of 320 MHz band processed below threshold

Gauge	Value	Segment (Start-Stop)
SPH.RA2_320_BAND_PERCENT.WARNING PCF_RA2_FGD_2P	9062	19-JUL-2009 02:08:44.861 19-JUL-2009 03:27:53.787
SPH.RA2_320_BAND_PERCENT.WARNING PCF_RA2_FGD_2P	9416	19-JUL-2009 03:27:21.536 19-JUL-2009 05:05:33.427
SPH.RA2_320_BAND_PERCENT.WARNING PCF_RA2_FGD_2P	9348	19-JUL-2009 12:54:07.500 19-JUL-2009 14:33:45.168
SPH.RA2_320_BAND_PERCENT.WARNING PCF_RA2_FGD_2P	8585	19-JUL-2009 16:00:13.628 19-JUL-2009 16:10:19.589
SPH.RA2_320_BAND_PERCENT.WARNING PCF_RA2_FGD_2P	9267	19-JUL-2009 17:46:42.419 19-JUL-2009 19:27:49.207
SPH.RA2_320_BAND_PERCENT.WARNING PCF_RA2_FGD_2P	9410	19-JUL-2009 19:26:51.335 19-JUL-2009 21:08:24.859

RA2_FGD_2P products with percentage of 80 MHz band processed above threshold

Gauge	Value	Segment (Start-Stop)
SPH.RA2_80_BAND_PERCENT.WARNING PCF_RA2_FGD_2P	783	19-JUL-2009 02:08:44.861 19-JUL-2009 03:27:53.787
SPH.RA2_80_BAND_PERCENT.WARNING PCF_RA2_FGD_2P	454	19-JUL-2009 03:27:21.536 19-JUL-2009 05:05:33.427
SPH.RA2_80_BAND_PERCENT.WARNING PCF_RA2_FGD_2P	546	19-JUL-2009 12:54:07.500 19-JUL-2009 14:33:45.168
SPH.RA2_80_BAND_PERCENT.WARNING PCF_RA2_FGD_2P	1103	19-JUL-2009 16:00:13.628 19-JUL-2009 16:10:19.589
SPH.RA2_80_BAND_PERCENT.WARNING PCF_RA2_FGD_2P	569	19-JUL-2009 17:46:42.419 19-JUL-2009 19:27:49.207

SPH.RA2_80_BAND_PERCENT.WARNING PCF_RA2_FGD_2P	516	19-JUL-2009 19:26:51.335 19-JUL-2009 21:08:24.859
---	-----	--

RA2_FGD_2P products with percentage of 20 MHz band processed above threshold

Gauge	Value	Segment (Start-Stop)
SPH.RA2_20_BAND_PERCENT.WARNING PCF_RA2_FGD_2P	155	19-JUL-2009 02:08:44.861 19-JUL-2009 03:27:53.787
SPH.RA2_20_BAND_PERCENT.WARNING PCF_RA2_FGD_2P	130	19-JUL-2009 03:27:21.536 19-JUL-2009 05:05:33.427
SPH.RA2_20_BAND_PERCENT.WARNING PCF_RA2_FGD_2P	106	19-JUL-2009 12:54:07.500 19-JUL-2009 14:33:45.168
SPH.RA2_20_BAND_PERCENT.WARNING PCF_RA2_FGD_2P	114	19-JUL-2009 14:33:01.778 19-JUL-2009 15:56:12.442
SPH.RA2_20_BAND_PERCENT.WARNING PCF_RA2_FGD_2P	312	19-JUL-2009 16:00:13.628 19-JUL-2009 16:10:19.589
SPH.RA2_20_BAND_PERCENT.WARNING PCF_RA2_FGD_2P	163	19-JUL-2009 17:46:42.419 19-JUL-2009 19:27:49.207

RA2_FGD_2P products with percentage of valid Ku ocean retracker measurements below threshold

Gauge	Value	Segment (Start-Stop)
SPH.RA2_OCEAN_KU_RETRACK_PERCENT.WARNING PCF_RA2_FGD_2P	8313	19-JUL-2009 02:08:44.861 19-JUL-2009 03:27:53.787
SPH.RA2_OCEAN_KU_RETRACK_PERCENT.WARNING PCF_RA2_FGD_2P	8680	19-JUL-2009 03:27:21.536 19-JUL-2009 05:05:33.427
SPH.RA2_OCEAN_KU_RETRACK_PERCENT.WARNING PCF_RA2_FGD_2P	8830	19-JUL-2009 12:54:07.500 19-JUL-2009 14:33:45.168
SPH.RA2_OCEAN_KU_RETRACK_PERCENT.WARNING PCF_RA2_FGD_2P	7482	19-JUL-2009 16:00:13.628 19-JUL-2009 16:10:19.589
SPH.RA2_OCEAN_KU_RETRACK_PERCENT.WARNING PCF_RA2_FGD_2P	8862	19-JUL-2009 17:46:42.419 19-JUL-2009 19:27:49.207

RA2_FGD_2P products with percentage of valid Ku ice1 retracker measurements below threshold

Gauge Value Segment (Start-Stop)

RA2_FGD_2P products with percentage of valid S ice1 retracker measurements below threshold

Gauge	Value	Segment (Start-Stop)
SPH.RA2_ICE1_S_RETRACK_PERCENT.WARNING PCF_RA2_FGD_2P	5962	18-JUL-2009 22:50:37.367 19-JUL-2009 00:32:10.891
SPH.RA2_ICE1_S_RETRACK_PERCENT.WARNING PCF_RA2_FGD_2P	6278	19-JUL-2009 00:31:07.449 19-JUL-2009 02:09:42.733
SPH.RA2_ICE1_S_RETRACK_PERCENT.WARNING PCF_RA2_FGD_2P	5842	19-JUL-2009 02:08:44.861 19-JUL-2009 03:27:53.787
SPH.RA2_ICE1_S_RETRACK_PERCENT.WARNING PCF_RA2_FGD_2P	5682	19-JUL-2009 03:27:21.536 19-JUL-2009 05:05:33.427
SPH.RA2_ICE1_S_RETRACK_PERCENT.WARNING PCF_RA2_FGD_2P	5476	19-JUL-2009 05:05:00.062 19-JUL-2009 06:46:38.043
SPH.RA2_ICE1_S_RETRACK_PERCENT.WARNING PCF_RA2_FGD_2P	5661	19-JUL-2009 06:46:04.678 19-JUL-2009 07:54:40.853

SPH.RA2_ICE1_S_RETRACK_PERCENT.WARNING PCF_RA2_FGD_2P	5415	19-JUL-2009 07:53:58.576 19-JUL-2009 09:35:35.442
SPH.RA2_ICE1_S_RETRACK_PERCENT.WARNING PCF_RA2_FGD_2P	5720	19-JUL-2009 09:34:52.052 19-JUL-2009 11:15:43.244
SPH.RA2_ICE1_S_RETRACK_PERCENT.WARNING PCF_RA2_FGD_2P	6020	19-JUL-2009 11:15:00.968 19-JUL-2009 12:54:50.890
SPH.RA2_ICE1_S_RETRACK_PERCENT.WARNING PCF_RA2_FGD_2P	5714	19-JUL-2009 12:54:07.500 19-JUL-2009 14:33:45.168
SPH.RA2_ICE1_S_RETRACK_PERCENT.WARNING PCF_RA2_FGD_2P	5228	19-JUL-2009 14:33:01.778 19-JUL-2009 15:56:12.442
SPH.RA2_ICE1_S_RETRACK_PERCENT.WARNING PCF_RA2_FGD_2P	6019	19-JUL-2009 16:00:13.628 19-JUL-2009 16:10:19.589
SPH.RA2_ICE1_S_RETRACK_PERCENT.WARNING PCF_RA2_FGD_2P	5319	19-JUL-2009 16:09:36.199 19-JUL-2009 17:48:12.597
SPH.RA2_ICE1_S_RETRACK_PERCENT.WARNING PCF_RA2_FGD_2P	5231	19-JUL-2009 17:46:42.419 19-JUL-2009 19:27:49.207
SPH.RA2_ICE1_S_RETRACK_PERCENT.WARNING PCF_RA2_FGD_2P	4699	19-JUL-2009 19:26:51.335 19-JUL-2009 21:08:24.859
SPH.RA2_ICE1_S_RETRACK_PERCENT.WARNING PCF_RA2_FGD_2P	5304	19-JUL-2009 21:06:50.225 19-JUL-2009 22:18:15.727
SPH.RA2_ICE1_S_RETRACK_PERCENT.WARNING PCF_RA2_FGD_2P	5974	19-JUL-2009 22:17:16.740 20-JUL-2009 00:00:56.147
SPH.RA2_ICE1_S_RETRACK_PERCENT.WARNING PCF_RA2_FGD_2P	6194	19-JUL-2009 23:59:51.590 20-JUL-2009 01:38:35.787

RA2_FGD_2P products with percentage of valid KU ice2 retracker measurements below threshold

Gauge	Value	Segment (Start-Stop)
SPH.RA2_ICE2_KU_RETRACK_PERCENT.WARNING PCF_RA2_FGD_2P	6592	19-JUL-2009 02:08:44.861 19-JUL-2009 03:27:53.787
SPH.RA2_ICE2_KU_RETRACK_PERCENT.WARNING PCF_RA2_FGD_2P	5478	19-JUL-2009 16:00:13.628 19-JUL-2009 16:10:19.589

RA2_FGD_2P products with percentage of valid S ice2 retracker measurements below threshold

Gauge	Value	Segment (Start-Stop)
SPH.RA2_ICE2_S_RETRACK_PERCENT.WARNING PCF_RA2_FGD_2P	44	18-JUL-2009 22:50:37.367 19-JUL-2009 00:32:10.891
SPH.RA2_ICE2_S_RETRACK_PERCENT.WARNING PCF_RA2_FGD_2P	56	19-JUL-2009 00:31:07.449 19-JUL-2009 02:09:42.733
SPH.RA2_ICE2_S_RETRACK_PERCENT.WARNING PCF_RA2_FGD_2P	56	19-JUL-2009 02:08:44.861 19-JUL-2009 03:27:53.787
SPH.RA2_ICE2_S_RETRACK_PERCENT.WARNING PCF_RA2_FGD_2P	55	19-JUL-2009 03:27:21.536 19-JUL-2009 05:05:33.427
SPH.RA2_ICE2_S_RETRACK_PERCENT.WARNING PCF_RA2_FGD_2P	42	19-JUL-2009 05:05:00.062 19-JUL-2009 06:46:38.043
SPH.RA2_ICE2_S_RETRACK_PERCENT.WARNING PCF_RA2_FGD_2P	46	19-JUL-2009 06:46:04.678 19-JUL-2009 07:54:40.853
SPH.RA2_ICE2_S_RETRACK_PERCENT.WARNING PCF_RA2_FGD_2P	46	19-JUL-2009 07:53:58.576 19-JUL-2009 09:35:35.442

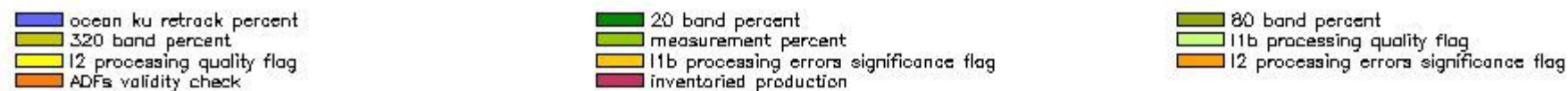
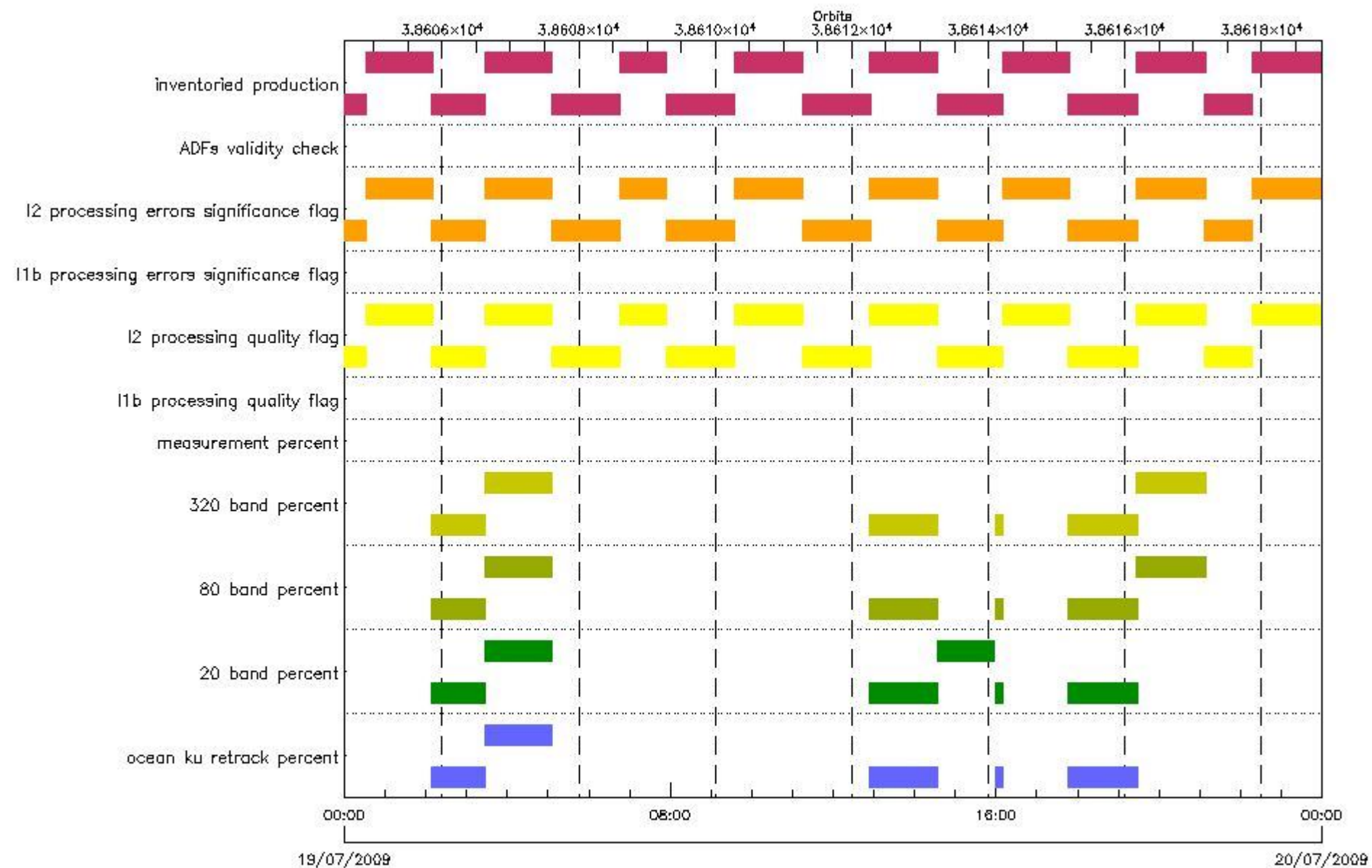
SPH.RA2_ICE2_S_RETRACK_PERCENT.WARNING PCF_RA2_FGD_2P	26	19-JUL-2009 09:34:52.052 19-JUL-2009 11:15:43.244
SPH.RA2_ICE2_S_RETRACK_PERCENT.WARNING PCF_RA2_FGD_2P	46	19-JUL-2009 11:15:00.968 19-JUL-2009 12:54:50.890
SPH.RA2_ICE2_S_RETRACK_PERCENT.WARNING PCF_RA2_FGD_2P	71	19-JUL-2009 12:54:07.500 19-JUL-2009 14:33:45.168
SPH.RA2_ICE2_S_RETRACK_PERCENT.WARNING PCF_RA2_FGD_2P	45	19-JUL-2009 14:33:01.778 19-JUL-2009 15:56:12.442
SPH.RA2_ICE2_S_RETRACK_PERCENT.WARNING PCF_RA2_FGD_2P	74	19-JUL-2009 16:00:13.628 19-JUL-2009 16:10:19.589
SPH.RA2_ICE2_S_RETRACK_PERCENT.WARNING PCF_RA2_FGD_2P	30	19-JUL-2009 16:09:36.199 19-JUL-2009 17:48:12.597
SPH.RA2_ICE2_S_RETRACK_PERCENT.WARNING PCF_RA2_FGD_2P	42	19-JUL-2009 17:46:42.419 19-JUL-2009 19:27:49.207
SPH.RA2_ICE2_S_RETRACK_PERCENT.WARNING PCF_RA2_FGD_2P	40	19-JUL-2009 19:26:51.335 19-JUL-2009 21:08:24.859
SPH.RA2_ICE2_S_RETRACK_PERCENT.WARNING PCF_RA2_FGD_2P	34	19-JUL-2009 21:06:50.225 19-JUL-2009 22:18:15.727
SPH.RA2_ICE2_S_RETRACK_PERCENT.WARNING PCF_RA2_FGD_2P	43	19-JUL-2009 22:17:16.740 20-JUL-2009 00:00:56.147
SPH.RA2_ICE2_S_RETRACK_PERCENT.WARNING PCF_RA2_FGD_2P	51	19-JUL-2009 23:59:51.590 20-JUL-2009 01:38:35.787

RA2_FGD_2P products with percentage of valid KU sea/ice retracker measurements below threshold

Gauge	Value	Segment (Start-Stop)
SPH.RA2_SEAICE_KU_RETRACK_PERCENT.WARNING PCF_RA2_FGD_2P	8953	19-JUL-2009 16:00:13.628 19-JUL-2009 16:10:19.589

RA2_WWV_2P SPH checks

SPH fields with errors



RA2_WWV_2P products using a wrong ADF (sensing not included in validity)

Gauge Segment (Start-Stop) Explicit Reference

RA2_WWV_2P products with processing errors significance flag set

Gauge	Segment (Start-Stop)
SPH.RA2_L2_PROC_FLAG.WARNING PCF_RA2_WWV_2P	18-JUL-2009 22:50:37.367 19-JUL-2009 00:32:10.891
SPH.RA2_L2_PROC_FLAG.WARNING PCF_RA2_WWV_2P	19-JUL-2009 00:31:07.449 19-JUL-2009 02:09:42.733
SPH.RA2_L2_PROC_FLAG.WARNING PCF_RA2_WWV_2P	19-JUL-2009 02:08:44.861 19-JUL-2009 03:27:53.787

SPH.RA2_L2_PROC_FLAG.WARNING PCF_RA2_WWV_2P	19-JUL-2009 03:27:21.536 19-JUL-2009 05:05:33.427
SPH.RA2_L2_PROC_FLAG.WARNING PCF_RA2_WWV_2P	19-JUL-2009 05:05:00.062 19-JUL-2009 06:46:38.043
SPH.RA2_L2_PROC_FLAG.WARNING PCF_RA2_WWV_2P	19-JUL-2009 06:46:04.678 19-JUL-2009 07:54:40.853
SPH.RA2_L2_PROC_FLAG.WARNING PCF_RA2_WWV_2P	19-JUL-2009 07:53:58.576 19-JUL-2009 09:35:35.442
SPH.RA2_L2_PROC_FLAG.WARNING PCF_RA2_WWV_2P	19-JUL-2009 09:34:52.052 19-JUL-2009 11:15:43.244
SPH.RA2_L2_PROC_FLAG.WARNING PCF_RA2_WWV_2P	19-JUL-2009 11:15:00.968 19-JUL-2009 12:54:50.890
SPH.RA2_L2_PROC_FLAG.WARNING PCF_RA2_WWV_2P	19-JUL-2009 12:54:07.500 19-JUL-2009 14:33:45.168
SPH.RA2_L2_PROC_FLAG.WARNING PCF_RA2_WWV_2P	19-JUL-2009 14:33:01.778 19-JUL-2009 15:56:12.442
SPH.RA2_L2_PROC_FLAG.WARNING PCF_RA2_WWV_2P	19-JUL-2009 16:00:13.628 19-JUL-2009 16:10:19.589
SPH.RA2_L2_PROC_FLAG.WARNING PCF_RA2_WWV_2P	19-JUL-2009 16:09:36.199 19-JUL-2009 17:48:12.597
SPH.RA2_L2_PROC_FLAG.WARNING PCF_RA2_WWV_2P	19-JUL-2009 17:46:42.419 19-JUL-2009 19:27:49.207
SPH.RA2_L2_PROC_FLAG.WARNING PCF_RA2_WWV_2P	19-JUL-2009 19:26:51.335 19-JUL-2009 21:08:24.859
SPH.RA2_L2_PROC_FLAG.WARNING PCF_RA2_WWV_2P	19-JUL-2009 21:06:50.225 19-JUL-2009 22:18:15.727
SPH.RA2_L2_PROC_FLAG.WARNING PCF_RA2_WWV_2P	19-JUL-2009 22:17:16.740 20-JUL-2009 00:00:56.147
SPH.RA2_L2_PROC_FLAG.WARNING PCF_RA2_WWV_2P	19-JUL-2009 23:59:51.590 20-JUL-2009 01:38:35.787

RA2_WWV_2P products with processing errors significance flag set

Gauge Segment (Start-Stop)

RA2_WWV_2P products with percentage DSRs free of processing errors below threshold

Gauge	Value	Segment (Start-Stop)
SPH.RA2_L2_PROC_QUALITY.WARNING PCF_RA2_WWV_2P	6786	18-JUL-2009 22:50:37.367 19-JUL-2009 00:32:10.891
SPH.RA2_L2_PROC_QUALITY.WARNING PCF_RA2_WWV_2P	6998	19-JUL-2009 00:31:07.449 19-JUL-2009 02:09:42.733
SPH.RA2_L2_PROC_QUALITY.WARNING PCF_RA2_WWV_2P	6861	19-JUL-2009 02:08:44.861 19-JUL-2009 03:27:53.787
SPH.RA2_L2_PROC_QUALITY.WARNING PCF_RA2_WWV_2P	6631	19-JUL-2009 03:27:21.536 19-JUL-2009 05:05:33.427
SPH.RA2_L2_PROC_QUALITY.WARNING PCF_RA2_WWV_2P	6588	19-JUL-2009 05:05:00.062 19-JUL-2009 06:46:38.043
SPH.RA2_L2_PROC_QUALITY.WARNING PCF_RA2_WWV_2P	6395	19-JUL-2009 06:46:04.678 19-JUL-2009 07:54:40.853

SPH.RA2_L2_PROC_QUALITY.WARNING PCF_RA2_WWV_2P	6927	19-JUL-2009 07:53:58.576 19-JUL-2009 09:35:35.442
SPH.RA2_L2_PROC_QUALITY.WARNING PCF_RA2_WWV_2P	6657	19-JUL-2009 09:34:52.052 19-JUL-2009 11:15:43.244
SPH.RA2_L2_PROC_QUALITY.WARNING PCF_RA2_WWV_2P	6613	19-JUL-2009 11:15:00.968 19-JUL-2009 12:54:50.890
SPH.RA2_L2_PROC_QUALITY.WARNING PCF_RA2_WWV_2P	6696	19-JUL-2009 12:54:07.500 19-JUL-2009 14:33:45.168
SPH.RA2_L2_PROC_QUALITY.WARNING PCF_RA2_WWV_2P	6087	19-JUL-2009 14:33:01.778 19-JUL-2009 15:56:12.442
SPH.RA2_L2_PROC_QUALITY.WARNING PCF_RA2_WWV_2P	7390	19-JUL-2009 16:00:13.628 19-JUL-2009 16:10:19.589
SPH.RA2_L2_PROC_QUALITY.WARNING PCF_RA2_WWV_2P	6502	19-JUL-2009 16:09:36.199 19-JUL-2009 17:48:12.597
SPH.RA2_L2_PROC_QUALITY.WARNING PCF_RA2_WWV_2P	6397	19-JUL-2009 17:46:42.419 19-JUL-2009 19:27:49.207
SPH.RA2_L2_PROC_QUALITY.WARNING PCF_RA2_WWV_2P	6389	19-JUL-2009 19:26:51.335 19-JUL-2009 21:08:24.859
SPH.RA2_L2_PROC_QUALITY.WARNING PCF_RA2_WWV_2P	6275	19-JUL-2009 21:06:50.225 19-JUL-2009 22:18:15.727
SPH.RA2_L2_PROC_QUALITY.WARNING PCF_RA2_WWV_2P	6670	19-JUL-2009 22:17:16.740 20-JUL-2009 00:00:56.147
SPH.RA2_L2_PROC_QUALITY.WARNING PCF_RA2_WWV_2P	7006	19-JUL-2009 23:59:51.590 20-JUL-2009 01:38:35.787

RA2_WWV_2P products with percentage DSRs free of processing errors below threshold

Gauge Value Segment (Start-Stop)

RA2_WWV_2P products with percentage of valid measurements below threshold

Gauge Value Segment (Start-Stop)

RA2_WWV_2P products with percentage of 320 MHz band processed below threshold

Gauge	Value	Segment (Start-Stop)
SPH.RA2_320_BAND_PERCENT.WARNING PCF_RA2_WWV_2P	9062	19-JUL-2009 02:08:44.861 19-JUL-2009 03:27:53.787
SPH.RA2_320_BAND_PERCENT.WARNING PCF_RA2_WWV_2P	9416	19-JUL-2009 03:27:21.536 19-JUL-2009 05:05:33.427
SPH.RA2_320_BAND_PERCENT.WARNING PCF_RA2_WWV_2P	9348	19-JUL-2009 12:54:07.500 19-JUL-2009 14:33:45.168
SPH.RA2_320_BAND_PERCENT.WARNING PCF_RA2_WWV_2P	8585	19-JUL-2009 16:00:13.628 19-JUL-2009 16:10:19.589
SPH.RA2_320_BAND_PERCENT.WARNING PCF_RA2_WWV_2P	9267	19-JUL-2009 17:46:42.419 19-JUL-2009 19:27:49.207
SPH.RA2_320_BAND_PERCENT.WARNING PCF_RA2_WWV_2P	9410	19-JUL-2009 19:26:51.335 19-JUL-2009 21:08:24.859

RA2_WWV_2P products with percentage of 80 MHz band processed above threshold

Gauge Value Segment (Start-Stop)

SPH.RA2_80_BAND_PERCENT.WARNING PCF_RA2_WWV_2P	783	19-JUL-2009 02:08:44.861 19-JUL-2009 03:27:53.787
SPH.RA2_80_BAND_PERCENT.WARNING PCF_RA2_WWV_2P	454	19-JUL-2009 03:27:21.536 19-JUL-2009 05:05:33.427
SPH.RA2_80_BAND_PERCENT.WARNING PCF_RA2_WWV_2P	546	19-JUL-2009 12:54:07.500 19-JUL-2009 14:33:45.168
SPH.RA2_80_BAND_PERCENT.WARNING PCF_RA2_WWV_2P	1103	19-JUL-2009 16:00:13.628 19-JUL-2009 16:10:19.589
SPH.RA2_80_BAND_PERCENT.WARNING PCF_RA2_WWV_2P	569	19-JUL-2009 17:46:42.419 19-JUL-2009 19:27:49.207
SPH.RA2_80_BAND_PERCENT.WARNING PCF_RA2_WWV_2P	516	19-JUL-2009 19:26:51.335 19-JUL-2009 21:08:24.859

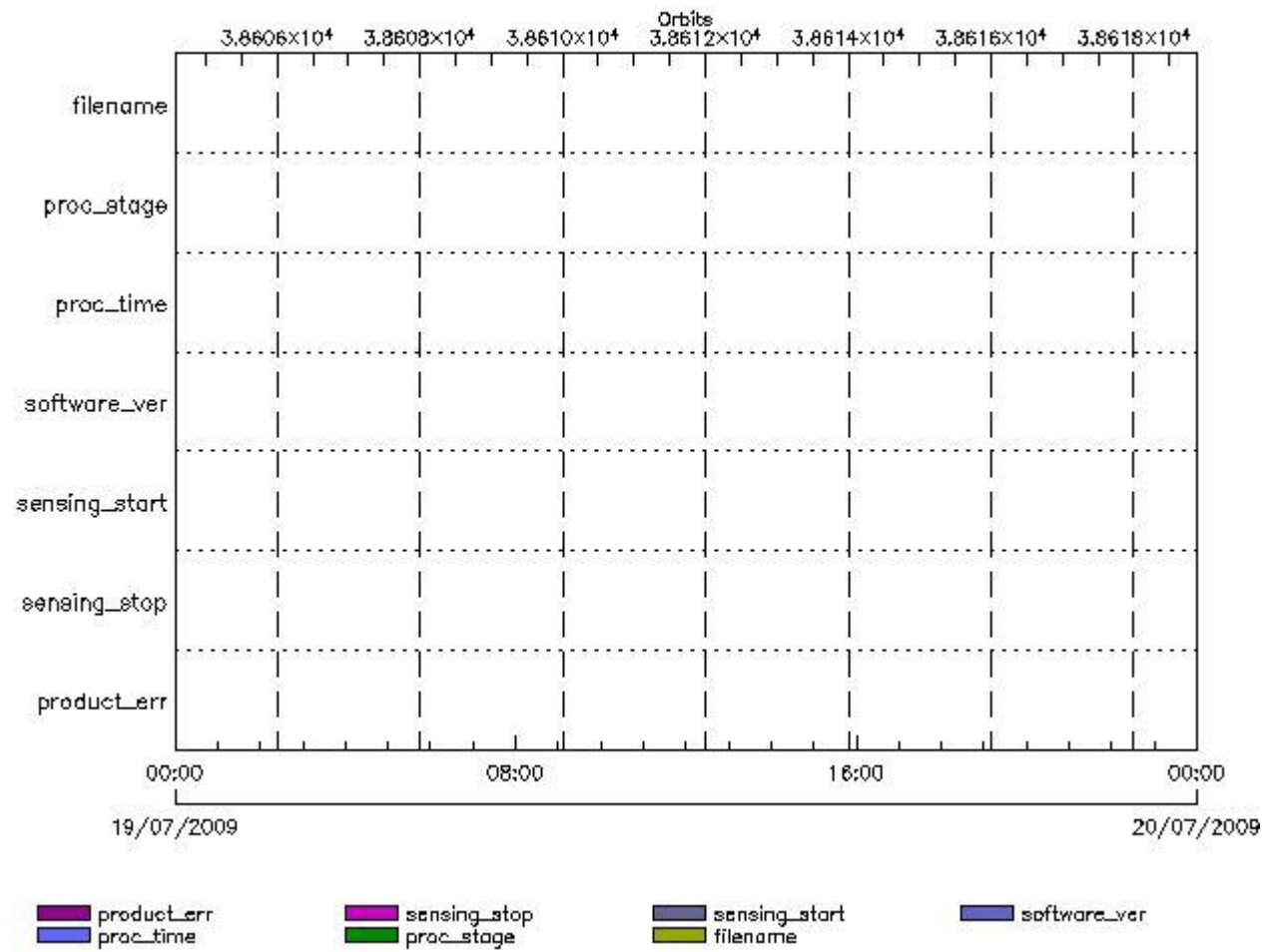
RA2_WWV_2P products with percentage of 20 MHz band processed above threshold

Gauge	Value	Segment (Start-Stop)
SPH.RA2_20_BAND_PERCENT.WARNING PCF_RA2_WWV_2P	155	19-JUL-2009 02:08:44.861 19-JUL-2009 03:27:53.787
SPH.RA2_20_BAND_PERCENT.WARNING PCF_RA2_WWV_2P	130	19-JUL-2009 03:27:21.536 19-JUL-2009 05:05:33.427
SPH.RA2_20_BAND_PERCENT.WARNING PCF_RA2_WWV_2P	106	19-JUL-2009 12:54:07.500 19-JUL-2009 14:33:45.168
SPH.RA2_20_BAND_PERCENT.WARNING PCF_RA2_WWV_2P	114	19-JUL-2009 14:33:01.778 19-JUL-2009 15:56:12.442
SPH.RA2_20_BAND_PERCENT.WARNING PCF_RA2_WWV_2P	312	19-JUL-2009 16:00:13.628 19-JUL-2009 16:10:19.589
SPH.RA2_20_BAND_PERCENT.WARNING PCF_RA2_WWV_2P	163	19-JUL-2009 17:46:42.419 19-JUL-2009 19:27:49.207

RA2_WWV_2P products with percentage of valid Ku ocean retracker measurements below threshold

Gauge	Value	Segment (Start-Stop)
SPH.RA2_OCEAN_KU_RETRACK_PERCENT.WARNING PCF_RA2_WWV_2P	8313	19-JUL-2009 02:08:44.861 19-JUL-2009 03:27:53.787
SPH.RA2_OCEAN_KU_RETRACK_PERCENT.WARNING PCF_RA2_WWV_2P	8680	19-JUL-2009 03:27:21.536 19-JUL-2009 05:05:33.427
SPH.RA2_OCEAN_KU_RETRACK_PERCENT.WARNING PCF_RA2_WWV_2P	8830	19-JUL-2009 12:54:07.500 19-JUL-2009 14:33:45.168
SPH.RA2_OCEAN_KU_RETRACK_PERCENT.WARNING PCF_RA2_WWV_2P	7482	19-JUL-2009 16:00:13.628 19-JUL-2009 16:10:19.589
SPH.RA2_OCEAN_KU_RETRACK_PERCENT.WARNING PCF_RA2_WWV_2P	8862	19-JUL-2009 17:46:42.419 19-JUL-2009 19:27:49.207

MPH Errors for MWR_CHD_AX



MWR_CHD_AX files with wrong filename

MWR_CHD_AX files with unknown processing stage

Gauge Explicit Reference

MWR_CHD_AX files with wrong processing time

Gauge Explicit Reference

MWR_CHD_AX files with software version not equal to the current version

Gauge Explicit Reference

MWR_CHD_AX files with wrong sensing start

Gauge Explicit Reference

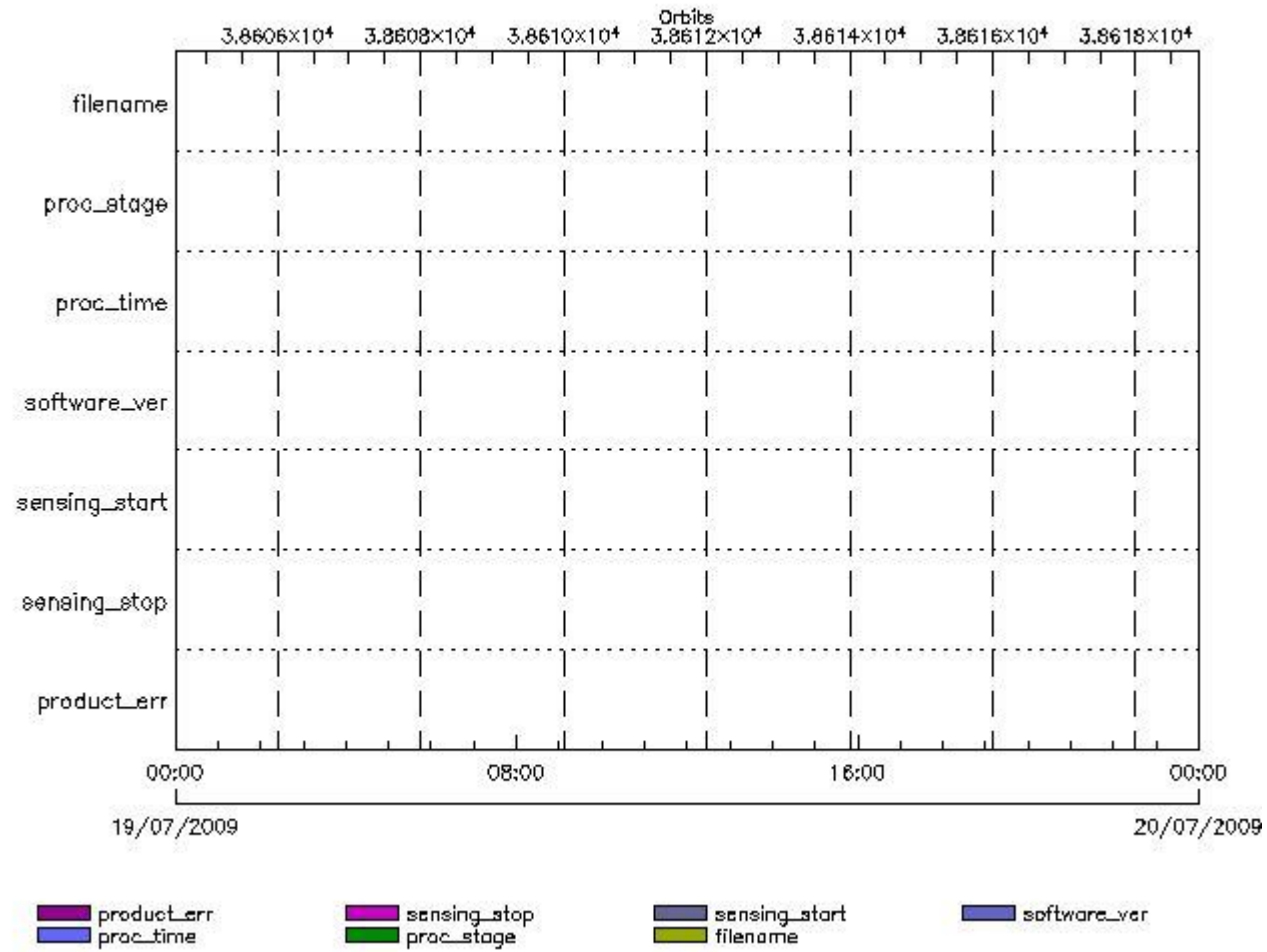
MWR_CHD_AX files with wrong sensing stop

Gauge Explicit Reference

MWR_CHD_AX files with product err set

MWR_CON_AX MPH checks

MPH Errors for MWR_CON_AX



MWR_CON_AX files with wrong filename

MWR_CON_AX files with unknown processing stage

Gauge Explicit Reference

MWR_CON_AX files with wrong processing time

Gauge Explicit Reference

MWR_CON_AX files with software version not equal to the current version

Gauge Explicit Reference

MWR_CON_AX files with wrong sensing start

Gauge Explicit Reference

MWR_CON_AX files with wrong sensing stop

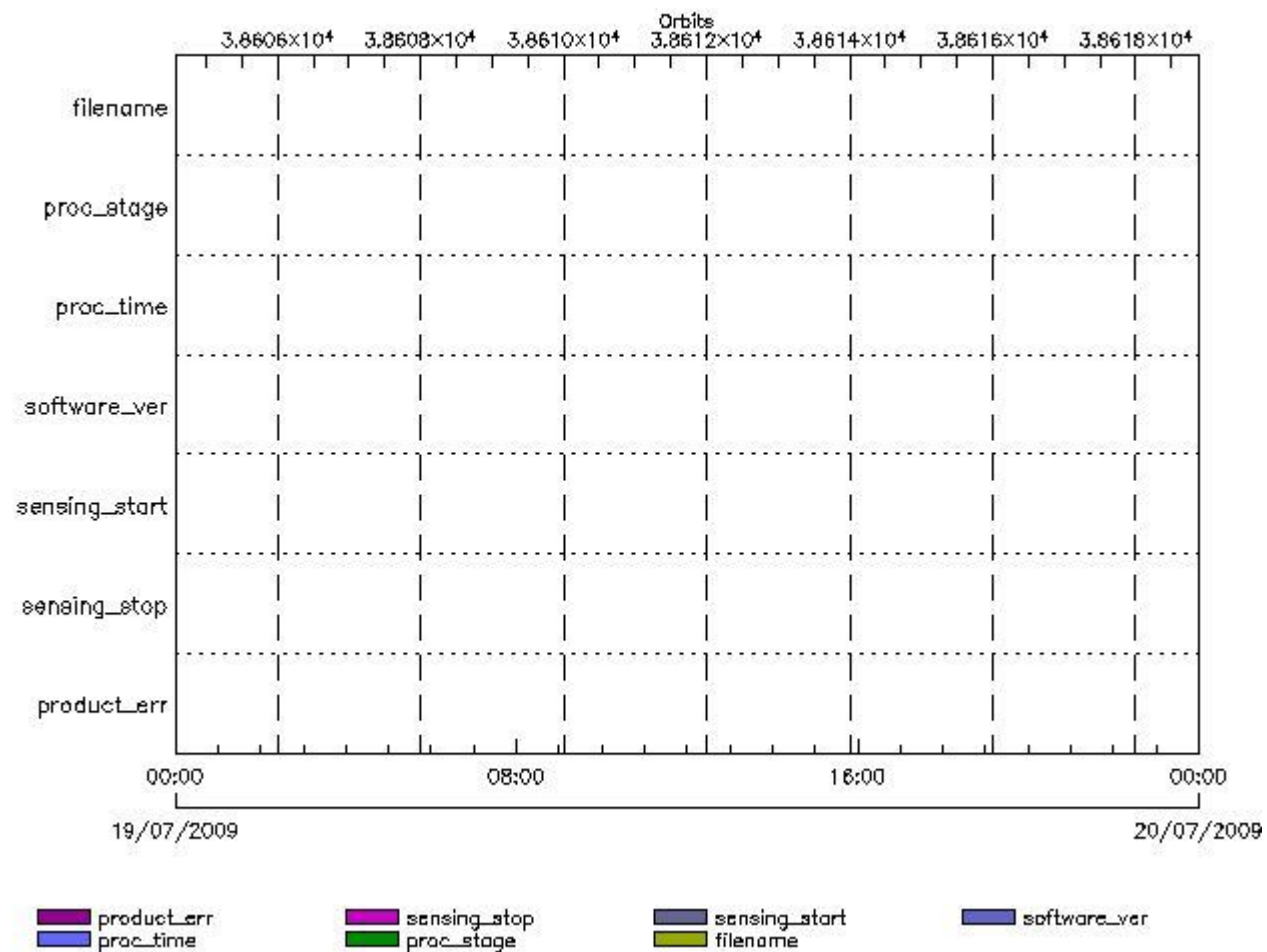
Gauge Explicit Reference

MWR_CON_AX files with product err set

Gauge Explicit Reference

MWR_LSF_AX MPH checks

MPH Errors for MWR_LSF_AX



MWR_LSF_AX files with wrong filename

MWR_LSF_AX files with unknown processing stage

Gauge Explicit Reference

MWR_LSF_AX files with wrong processing time

Gauge Explicit Reference

MWR_LSF_AX files with software version not equal to the current version

Gauge Explicit Reference

MWR_LSF_AX files with wrong sensing start

Gauge Explicit Reference

MWR_LSF_AX files with wrong sensing stop

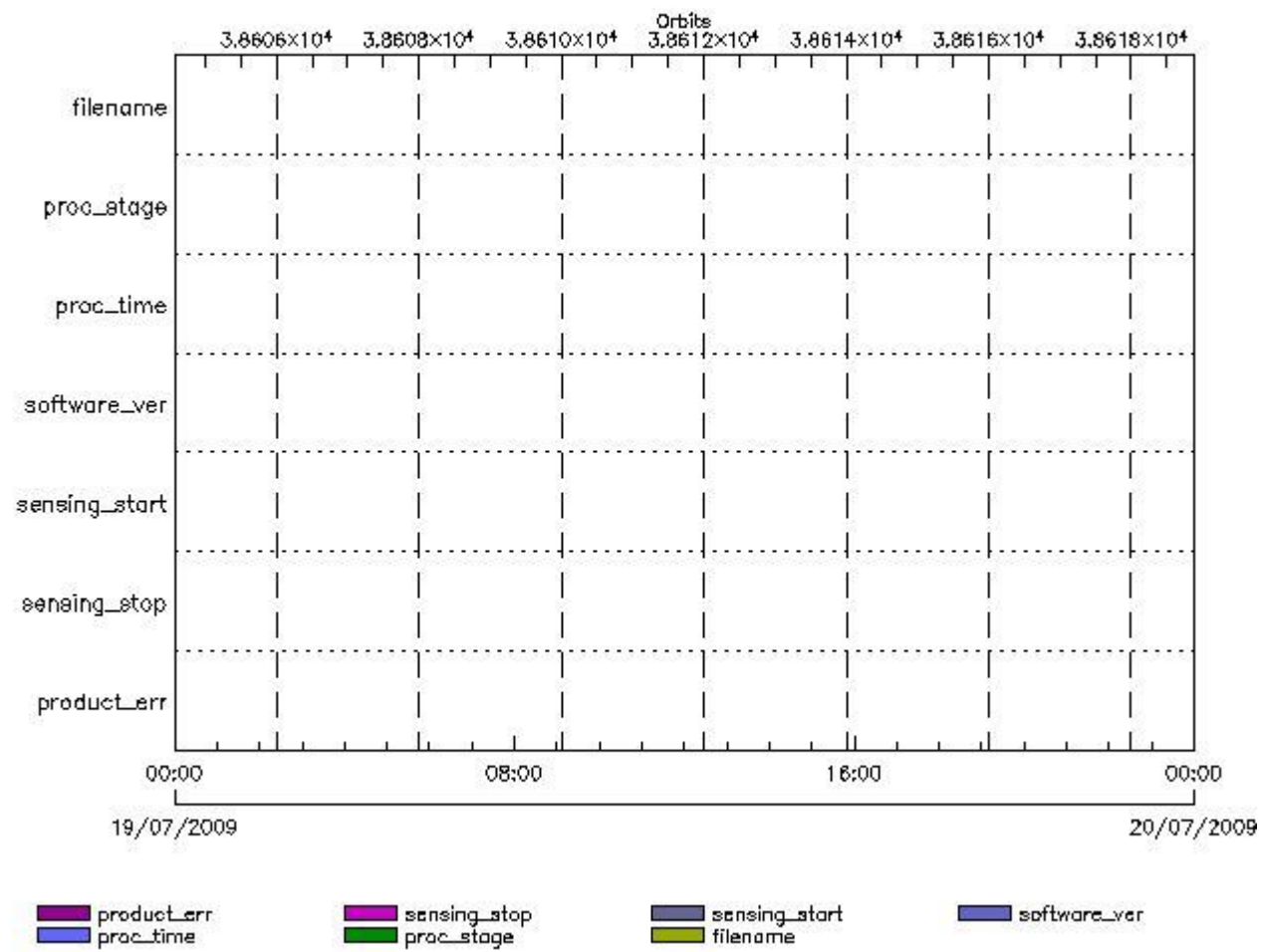
Gauge Explicit Reference

MWR_LSF_AX files with product err set

Gauge Explicit Reference

MWR_SLT_AX MPH checks

MPH Errors for MWR_SLT_AX



MWR_SLT_AX files with wrong filename

Gauge

MWR_SLT_AX files with unknown processing stage

Gauge Explicit Reference

MWR_SLT_AX files with wrong processing time

Gauge Explicit Reference

MWR_SLT_AX files with software version not equal to the current version

Gauge Explicit Reference

MWR_SLT_AX files with wrong sensing start

Gauge Explicit Reference

MWR_SLT_AX files with wrong sensing stop

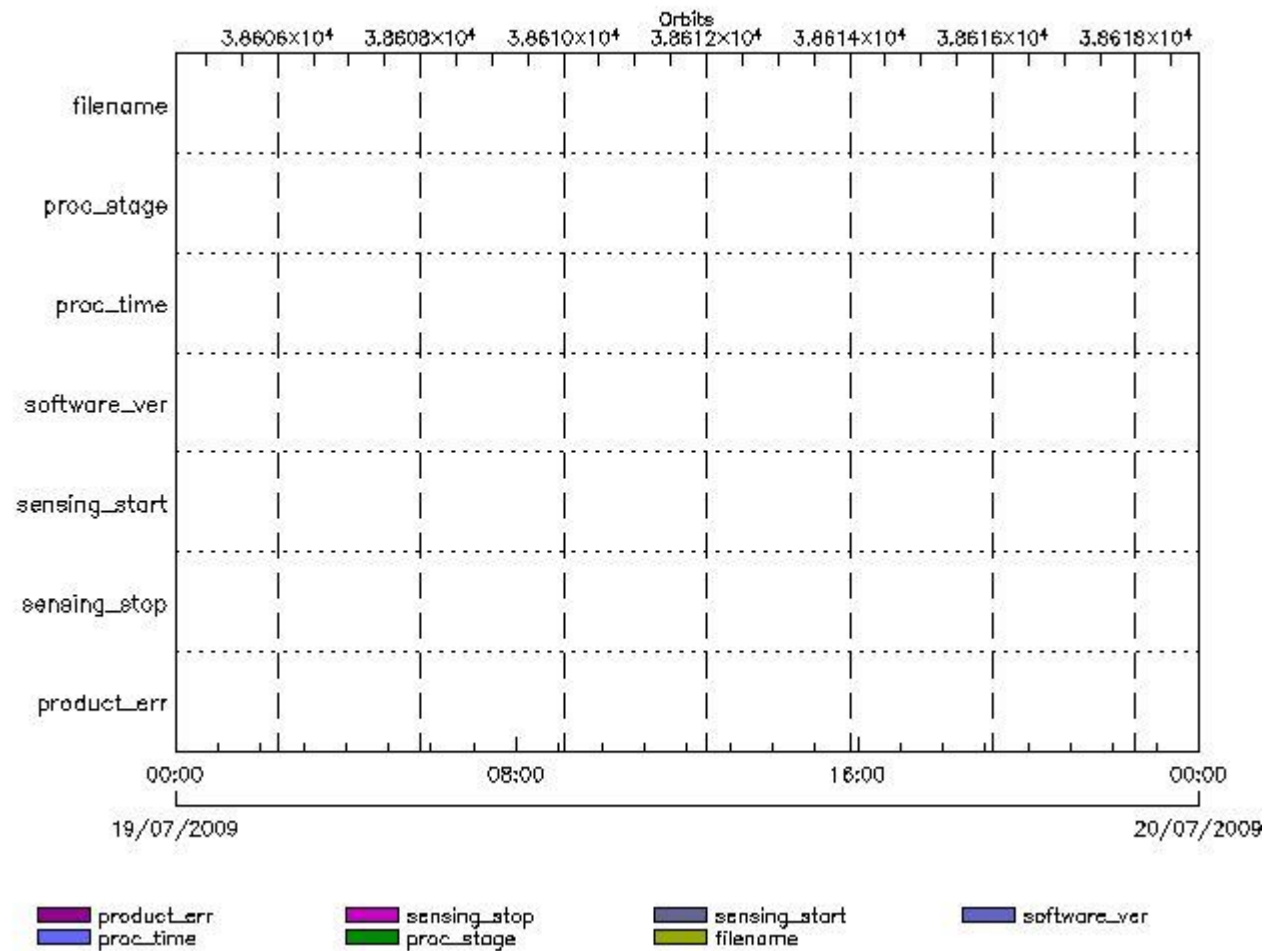
Gauge Explicit Reference

MWR_SLT_AX files with product err set

Gauge Explicit Reference

RA2_CHD_AX MPH checks

MPH Errors for RA2_CHD_AX



RA2_CHD_AX files with wrong filename

Gauge

RA2_CHD_AX files with unknown processing stage

Gauge Explicit Reference

RA2_CHD_AX files with wrong processing time

Gauge Explicit Reference

RA2_CHD_AX files with software version not equal to the current version

Gauge Explicit Reference

RA2_CHD_AX files with wrong sensing start

Gauge Explicit Reference

RA2_CHD_AX files with wrong sensing stop

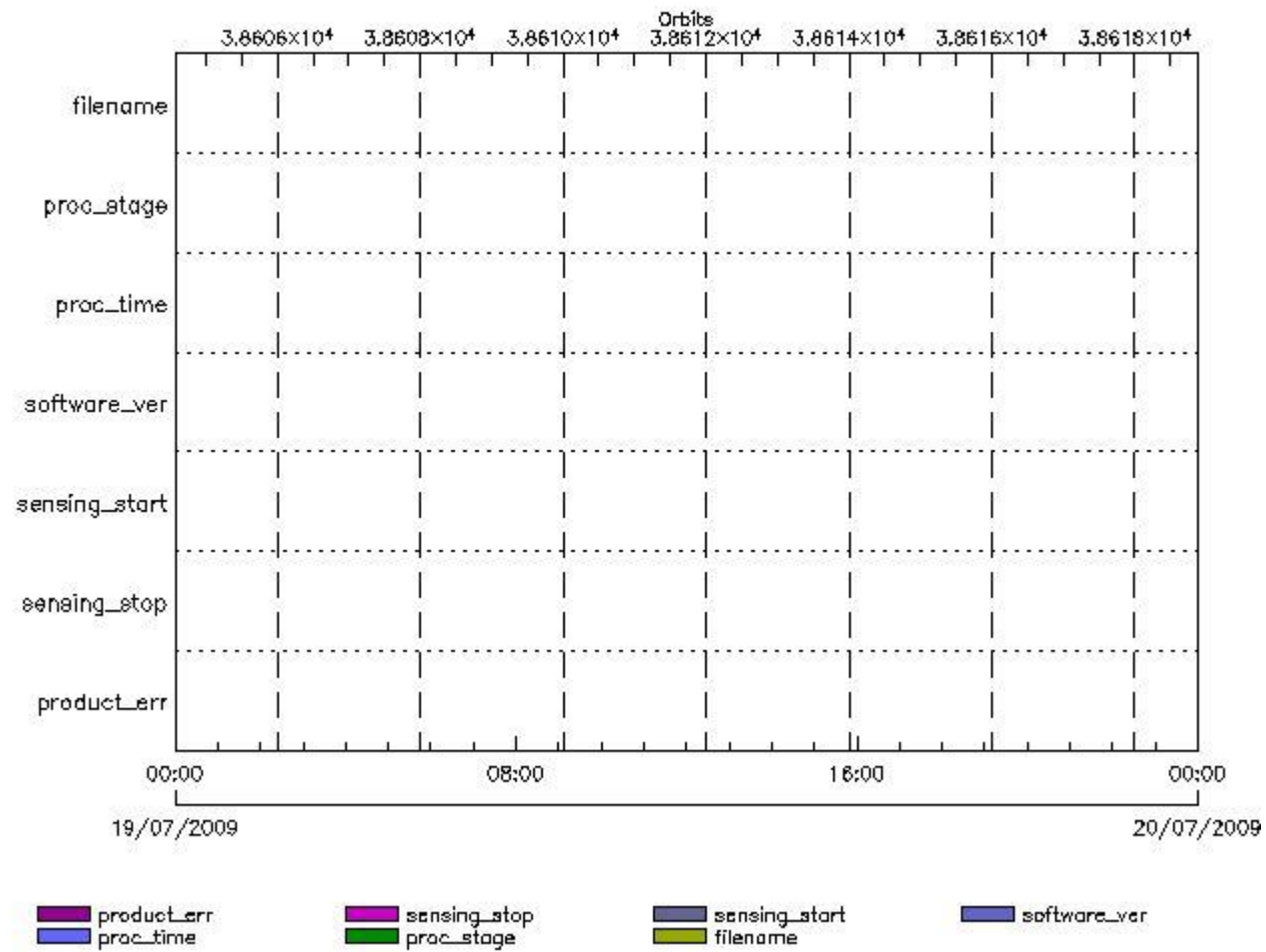
Gauge Explicit Reference

RA2_CHD_AX files with product err set

Gauge Explicit Reference

RA2_CON_AX MPH checks

MPH Errors for RA2_CON_AX



RA2_CON_AX files with wrong filename

Gauge

RA2_CON_AX files with unknown processing stage

Gauge Explicit Reference

RA2_CON_AX files with wrong processing time

Gauge Explicit Reference

RA2_CON_AX files with software version not equal to the current version

Gauge Explicit Reference

RA2_CON_AX files with wrong sensing start

Gauge Explicit Reference

RA2_CON_AX files with wrong sensing stop

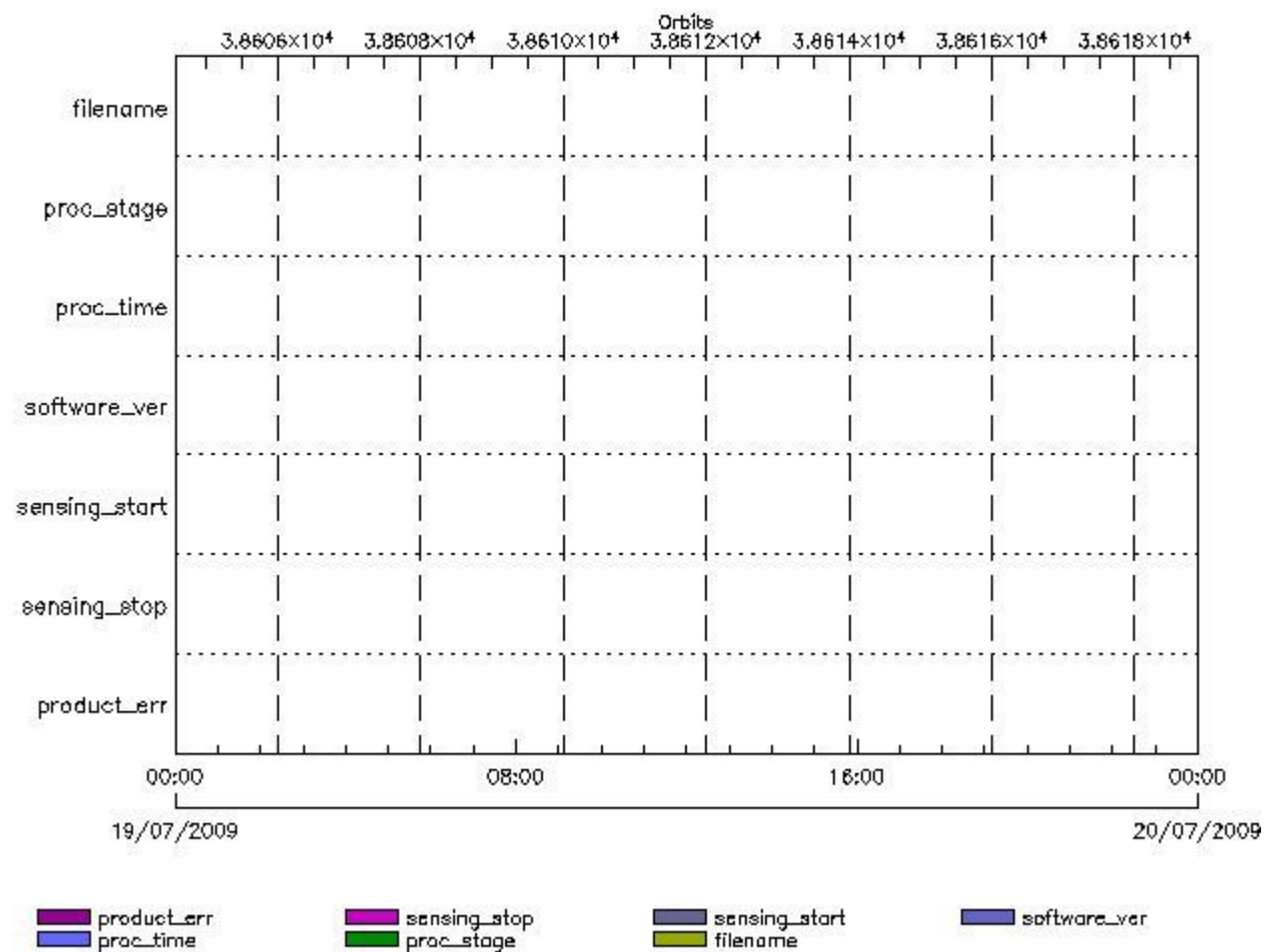
Gauge Explicit Reference

RA2_CON_AX files with product err set

Gauge Explicit Reference

RA2_CST_AX MPH checks

MPH Errors for RA2_CST_AX



RA2_CST_AX files with wrong filename

Gauge

RA2_CST_AX files with unknown processing stage

Gauge Explicit Reference

RA2_CST_AX files with wrong processing time

Gauge Explicit Reference

RA2_CST_AX files with software version not equal to the current version

Gauge Explicit Reference

RA2_CST_AX files with wrong sensing start

Gauge Explicit Reference

RA2_CST_AX files with wrong sensing stop

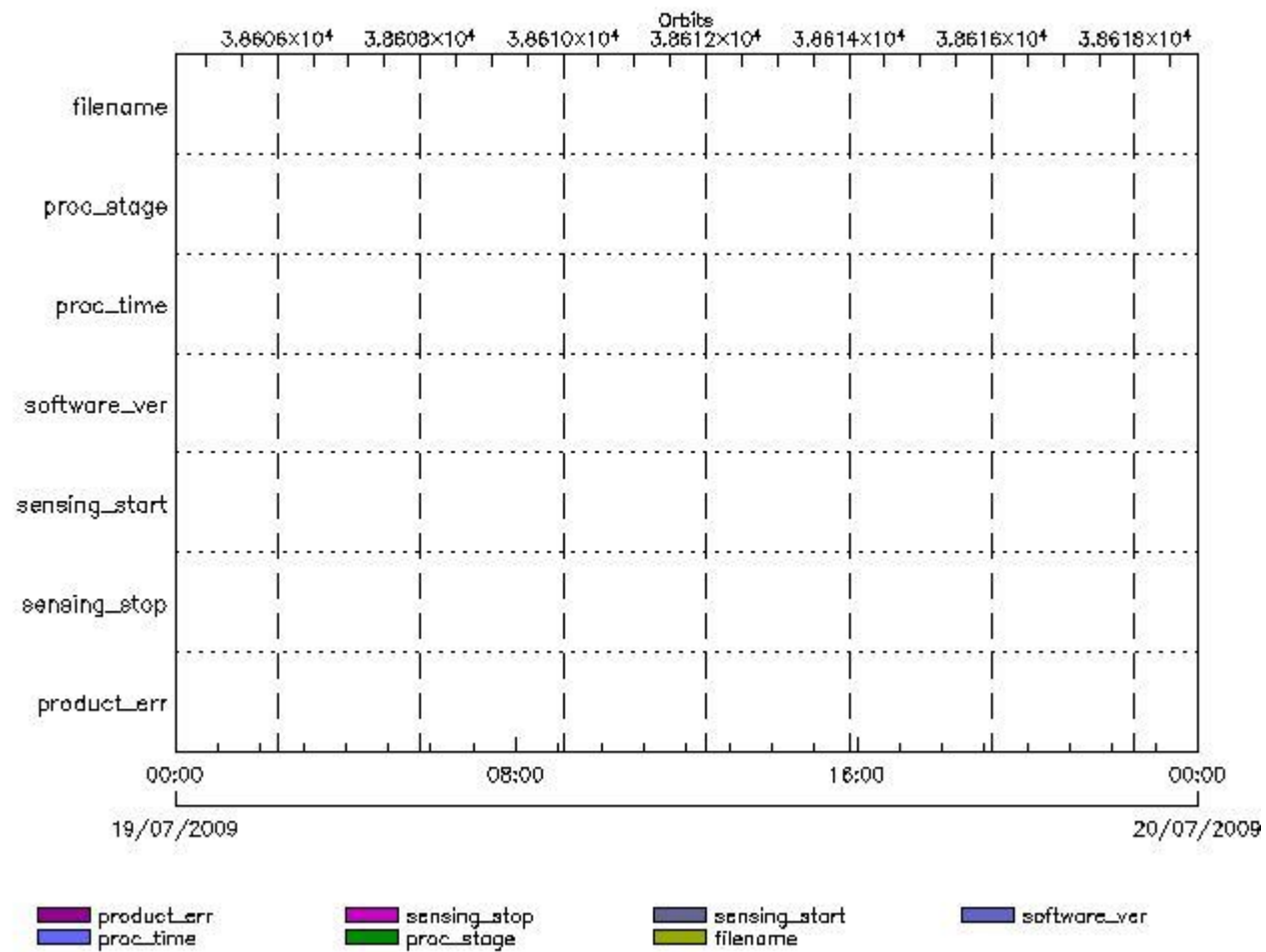
Gauge Explicit Reference

RA2_CST_AX files with product err set

Gauge Explicit Reference

RA2_DIP_AX MPH checks

MPH Errors for RA2_DIP_AX



RA2_DIP_AX files with wrong filename

RA2_DIP_AX files with Gauge unknown processing stage

Gauge Explicit Reference

RA2_DIP_AX files with wrong processing time

Gauge Explicit Reference

RA2_DIP_AX files with software version not equal to the current version

Gauge Explicit Reference

RA2_DIP_AX files with wrong sensing start

Gauge Explicit Reference

RA2_DIP_AX files with wrong sensing stop

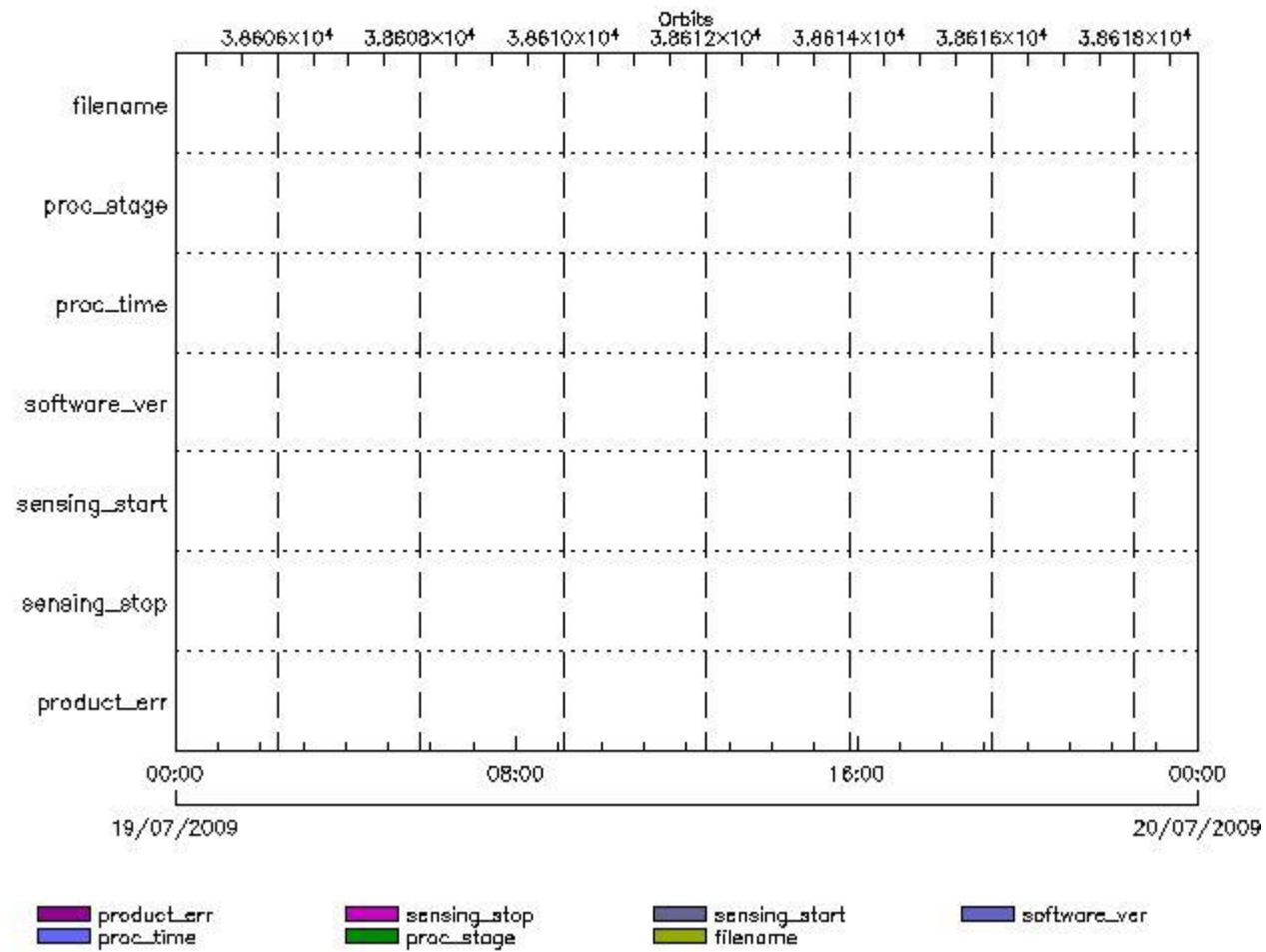
Gauge Explicit Reference

RA2_DIP_AX files with product err set

Gauge Explicit Reference

RA2_GEO_AX MPH checks

MPH Errors for RA2_GEO_AX



RA2_GEO_AX files with wrong filename

RA2_GEO_AX files with unknown processing stage

Gauge Explicit Reference

RA2_GEO_AX files with wrong processing time

Gauge Explicit Reference

RA2_GEO_AX files with software version not equal to the current version

Gauge Explicit Reference

RA2_GEO_AX files with wrong sensing start

Gauge Explicit Reference

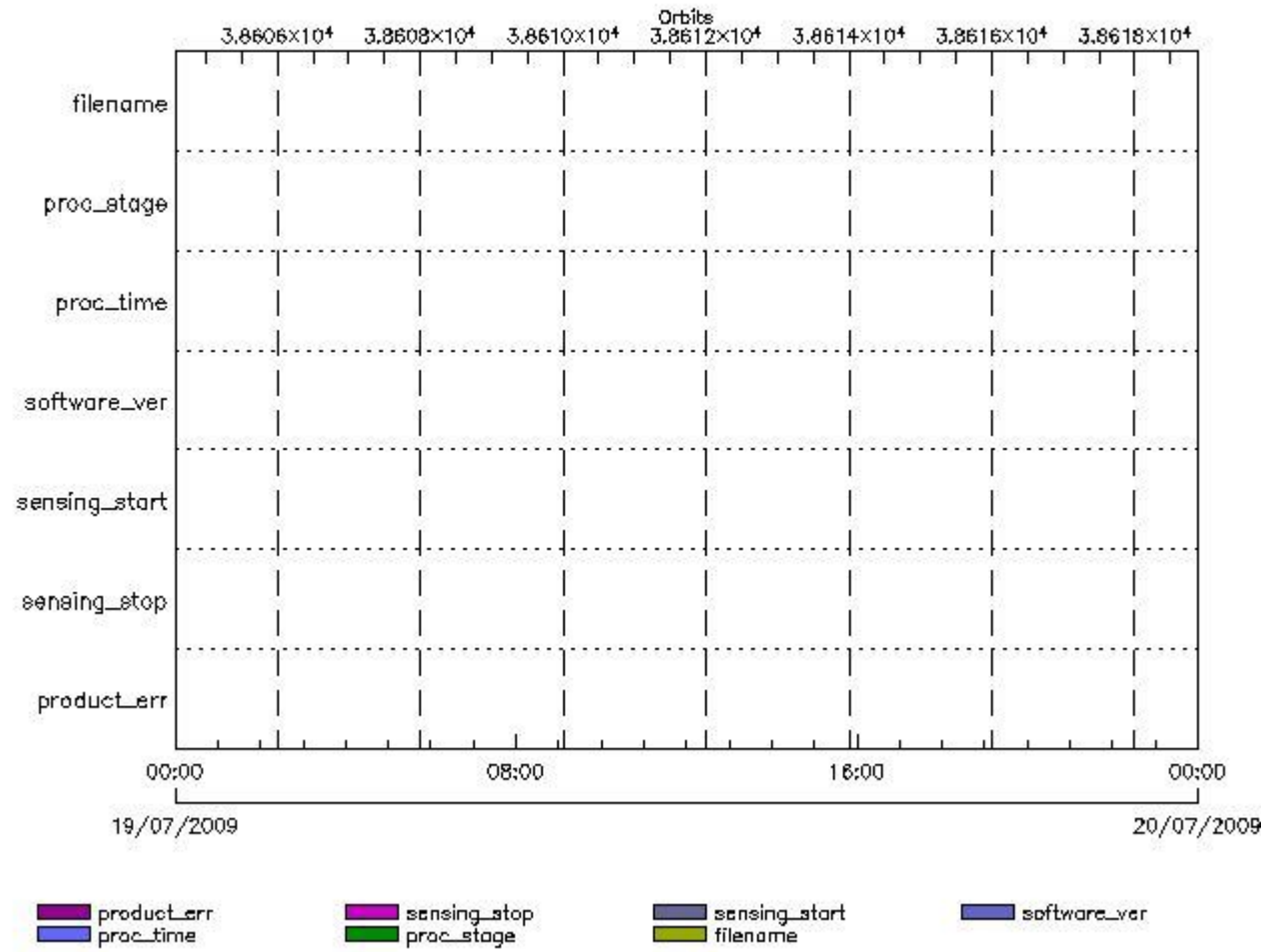
RA2_GEO_AX files with wrong sensing stop

Gauge Explicit Reference

RA2_GEO_AX files with product err set

Gauge Explicit Reference

MPH Errors for RA2_ICT_AX



RA2_ICT_AX files with wrong filename

RA2_ICT_AX files with unknown processing stage

Gauge Explicit Reference

RA2_ICT_AX files with wrong processing time

Gauge Explicit Reference

RA2_ICT_AX files with software version not equal to the current version

Gauge Explicit Reference

RA2_ICT_AX files with wrong sensing start

Gauge Explicit Reference

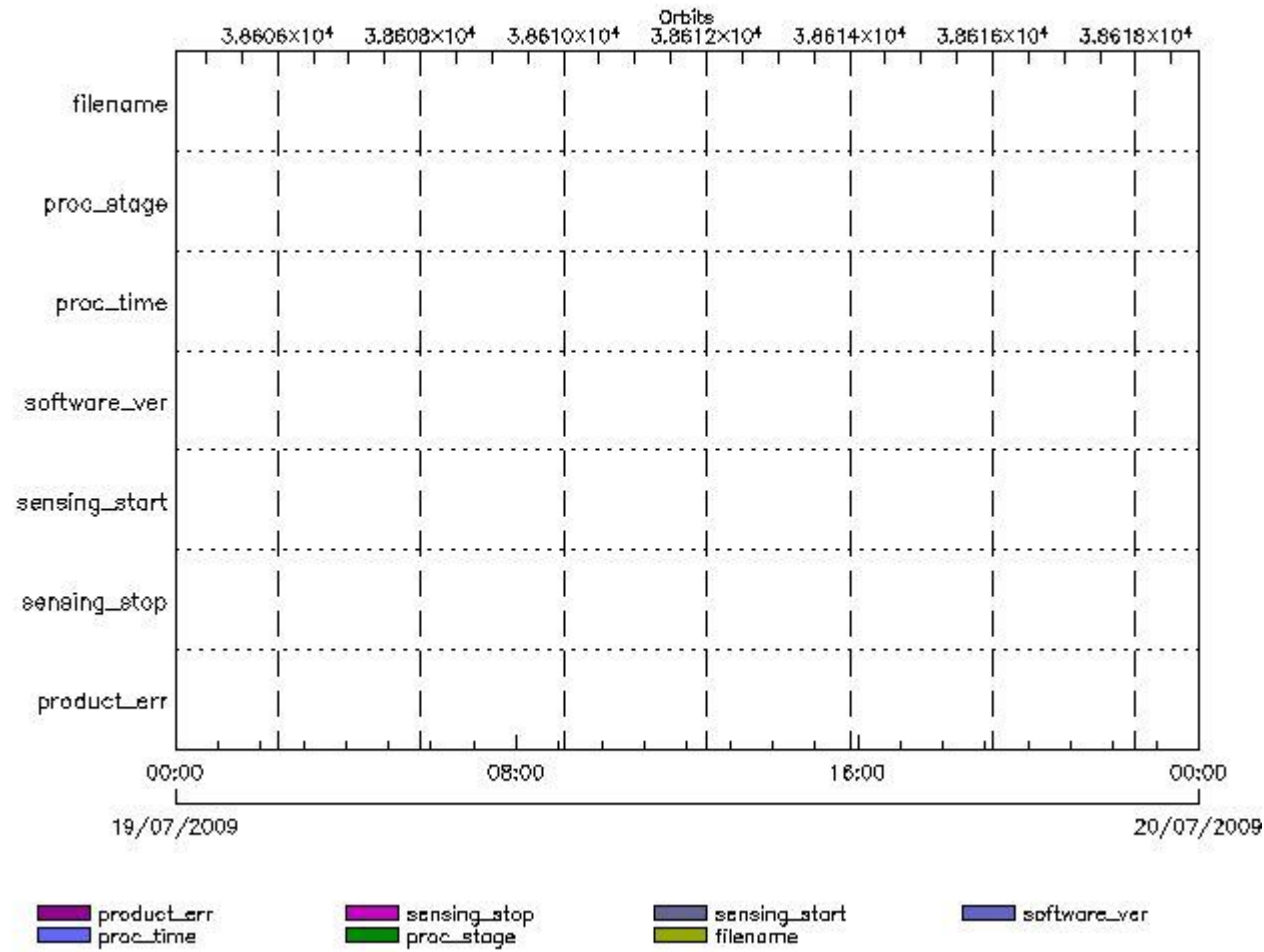
RA2_ICT_AX files with wrong sensing stop

Gauge Explicit Reference

RA2_ICT_AX files with product err set

RA2_IFA_AX MPH checks

MPH Errors for RA2_IFA_AX



RA2_IFA_AX files with wrong filename

RA2_IFA_AX files with unknown processing stage

RA2_IFA_AX files with wrong processing time

RA2_IFA_AX files with software version not equal to the current version

RA2_IFA_AX files with wrong sensing start

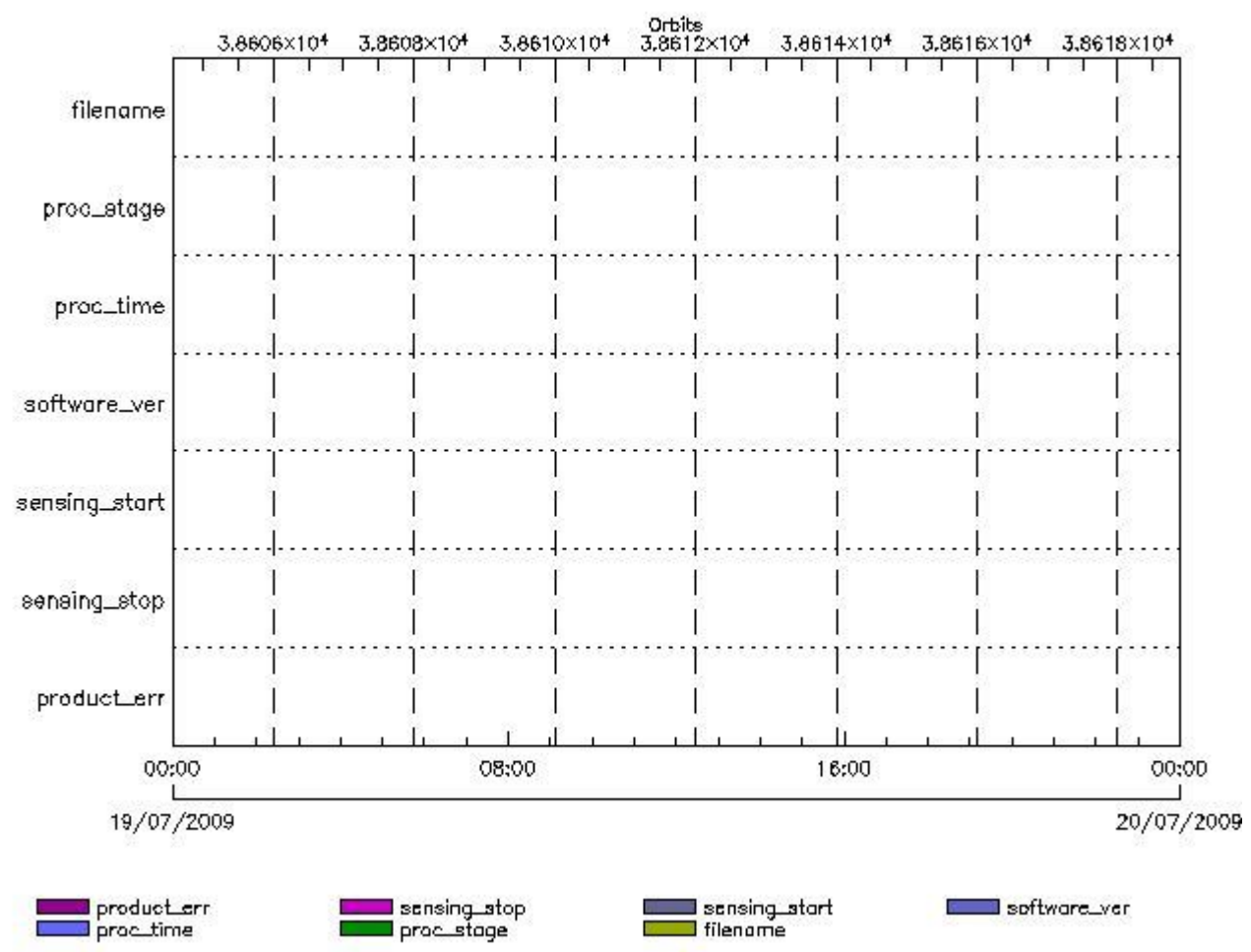
RA2_IFA_AX files with wrong sensing stop

Gauge Explicit Reference
 RA2_IFA_AX files with product err set

Gauge Explicit Reference

RA2_IFB_AX MPH checks

MPH Errors for RA2_IFB_AX



RA2_IFB_AX files with wrong filename

Gauge
 RA2_IFB_AX files with unknown processing stage

Gauge Explicit Reference

RA2_IFB_AX files with wrong processing time

Gauge Explicit Reference

RA2_IFB_AX files with software version not equal to the current version

Gauge Explicit Reference

RA2_IFB_AX files with wrong sensing start

Gauge Explicit Reference

RA2_IFB_AX files with wrong sensing stop

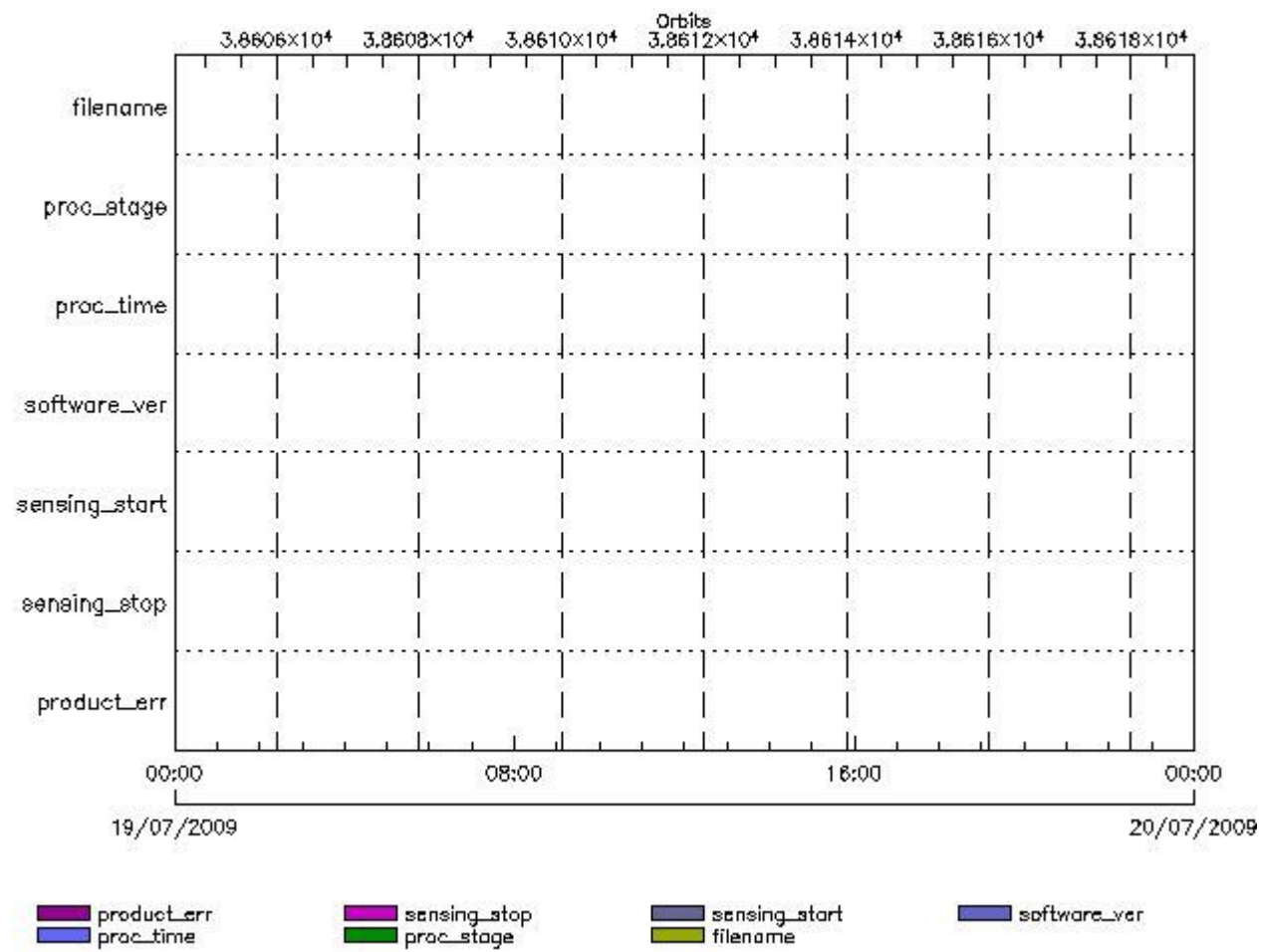
Gauge Explicit Reference

RA2_IFB_AX files with product err set

Gauge Explicit Reference

RA2_IFF_AX MPH checks

MPH Errors for RA2_IFF_AX



RA2_IFF_AX files with wrong filename

Gauge

RA2_IFF_AX files with unknown processing stage

Gauge Explicit Reference

RA2_IFF_AX files with wrong processing time

Gauge Explicit Reference

RA2_IFF_AX files with software version not equal to the current version

Gauge Explicit Reference

RA2_IFF_AX files with wrong sensing start

Gauge Explicit Reference

RA2_IFF_AX files with wrong sensing stop

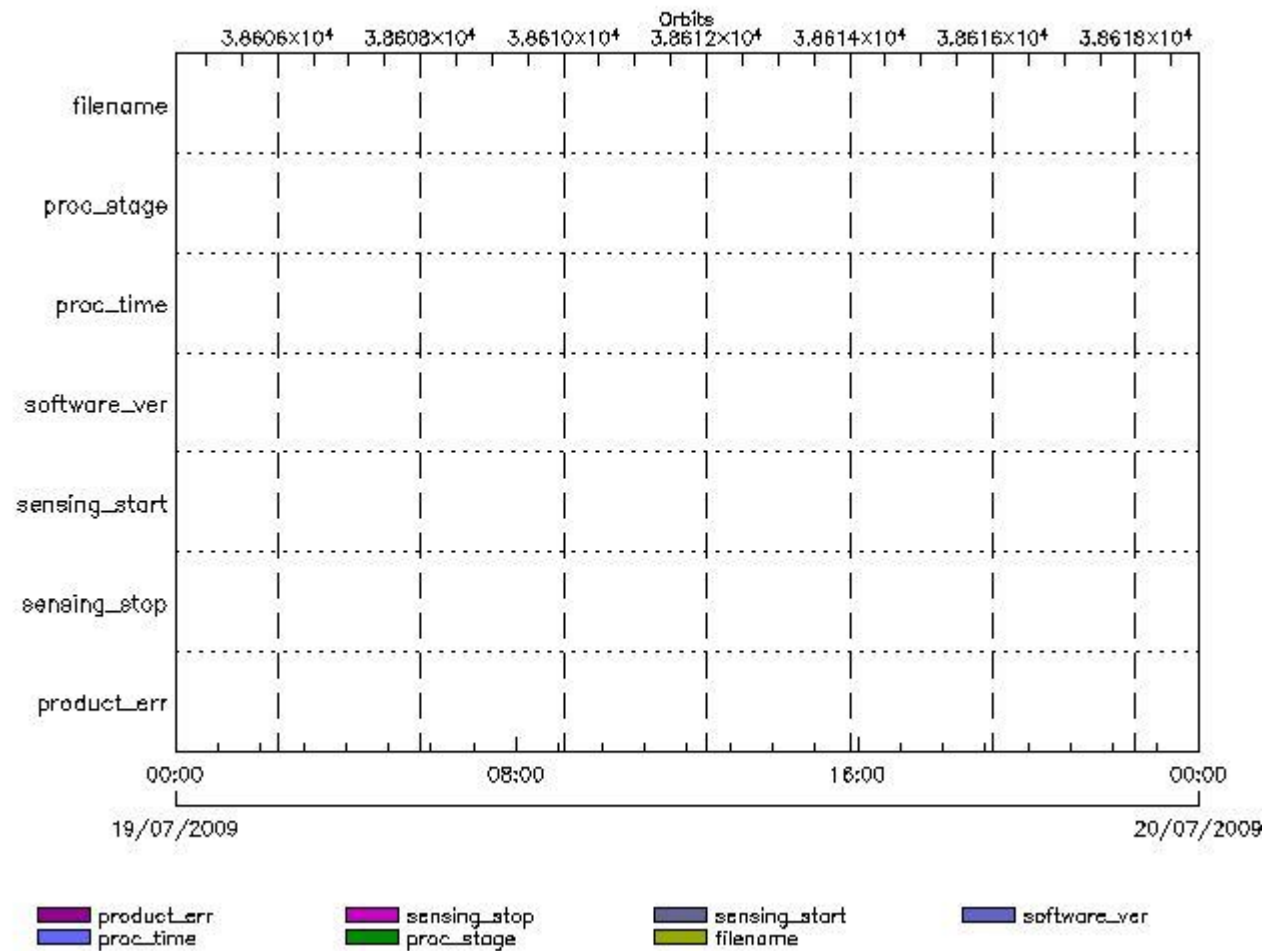
Gauge Explicit Reference

RA2_IFF_AX files with product err set

Gauge Explicit Reference

RA2_IOC_AX MPH checks

MPH Errors for RA2_IOC_AX



RA2_IOC_AX files with wrong filename

Gauge

RA2_IOC_AX files with unknown processing stage

Gauge Explicit Reference

RA2_IOC_AX files with wrong processing time

Gauge Explicit Reference

RA2_IOC_AX files with software version not equal to the current version

Gauge Explicit Reference

RA2_IOC_AX files with wrong sensing start

Gauge Explicit Reference

RA2_IOC_AX files with wrong sensing stop

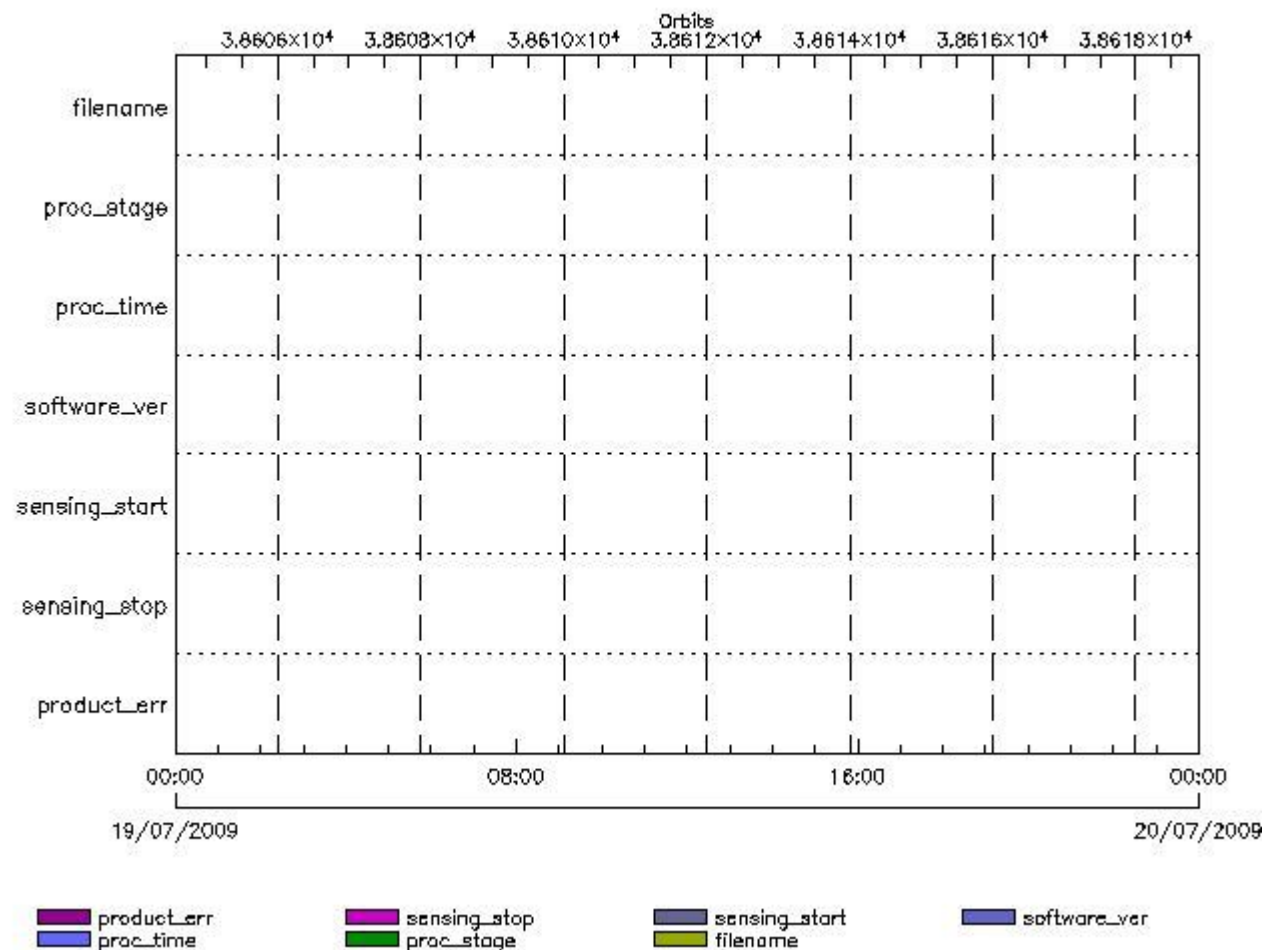
Gauge Explicit Reference

RA2_IOC_AX files with product err set

Gauge Explicit Reference

RA2_MET_AX MPH checks

MPH Errors for RA2_MET_AX



RA2_MET_AX files with wrong filename

Gauge

RA2_MET_AX files with unknown processing stage

Gauge Explicit Reference

RA2_MET_AX files with wrong processing time

Gauge Explicit Reference

RA2_MET_AX files with software version not equal to the current version

Gauge Explicit Reference

RA2_MET_AX files with wrong sensing start

Gauge Explicit Reference

RA2_MET_AX files with wrong sensing stop

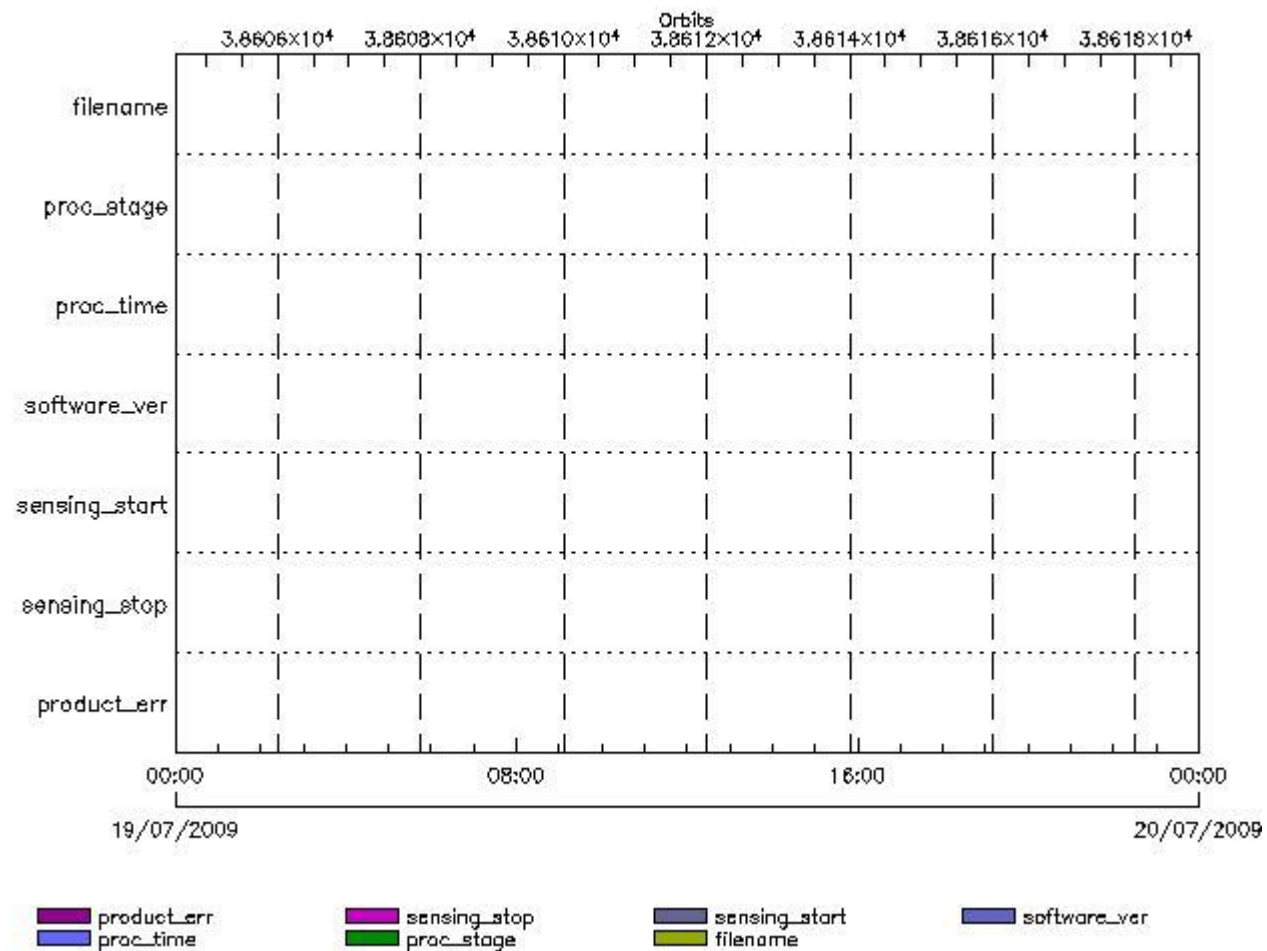
Gauge Explicit Reference

RA2_MET_AX files with product err set

Gauge Explicit Reference

RA2_MSS_AX MPH checks

MPH Errors for RA2_MSS_AX



RA2_MSS_AX files with wrong filename

Gauge

RA2_MSS_AX files with unknown processing stage

Gauge Explicit Reference

RA2_MSS_AX files with wrong processing time

Gauge Explicit Reference

RA2_MSS_AX files with software version not equal to the current version

Gauge Explicit Reference

RA2_MSS_AX files with wrong sensing start

Gauge Explicit Reference

RA2_MSS_AX files with wrong sensing stop

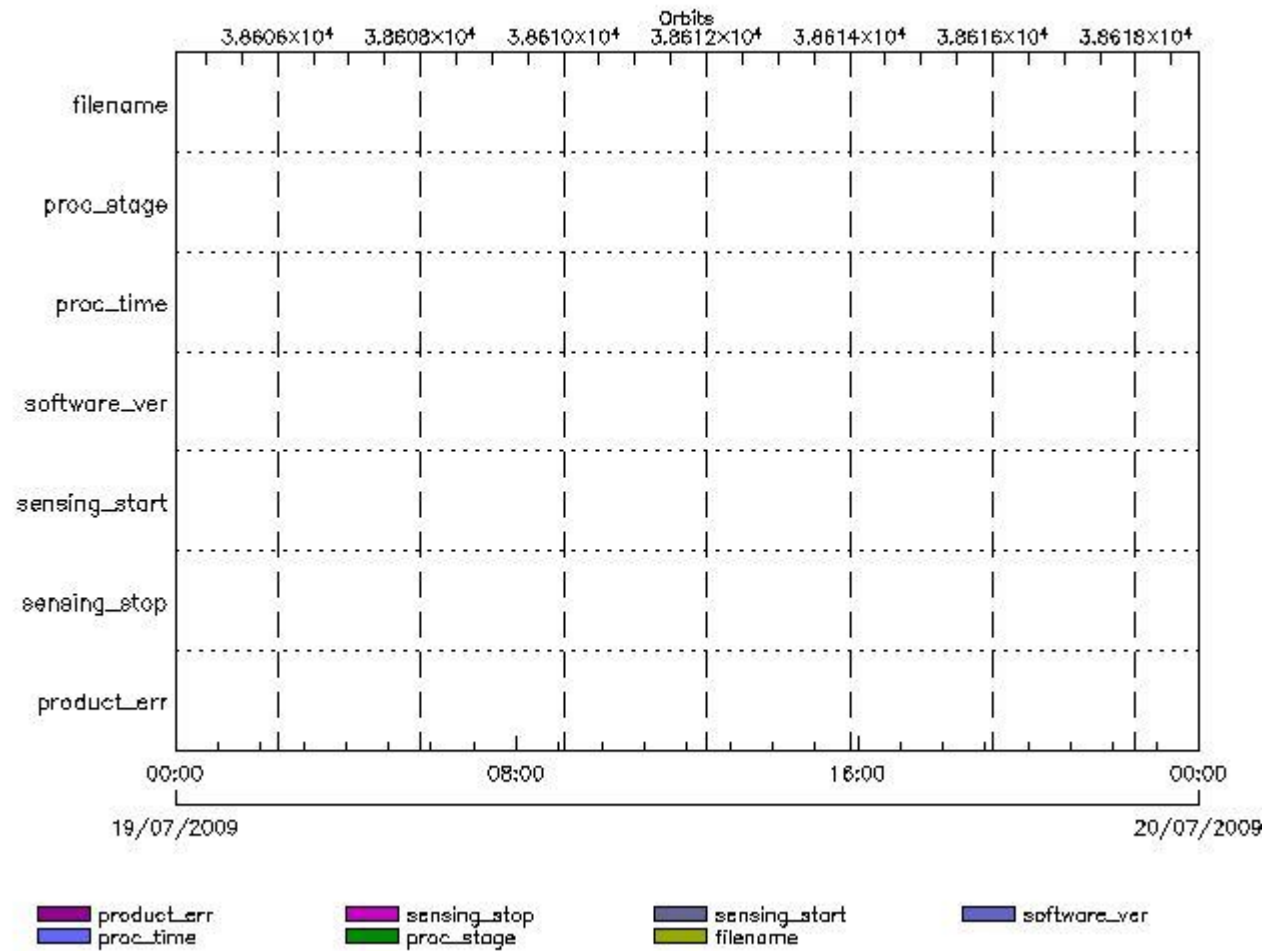
Gauge Explicit Reference

RA2_MSS_AX files with product err set

Gauge Explicit Reference

RA2_OT1_AX MPH checks

MPH Errors for RA2_OT1_AX



RA2_OT1_AX files with wrong filename

RA2_OT1_AX files with Gauge Unknown processing stage

Gauge Explicit Reference

RA2_OT1_AX files with wrong processing time

Gauge Explicit Reference

RA2_OT1_AX files with software version not equal to the current version

Gauge Explicit Reference

RA2_OT1_AX files with wrong sensing start

Gauge Explicit Reference

RA2_OT1_AX files with wrong sensing stop

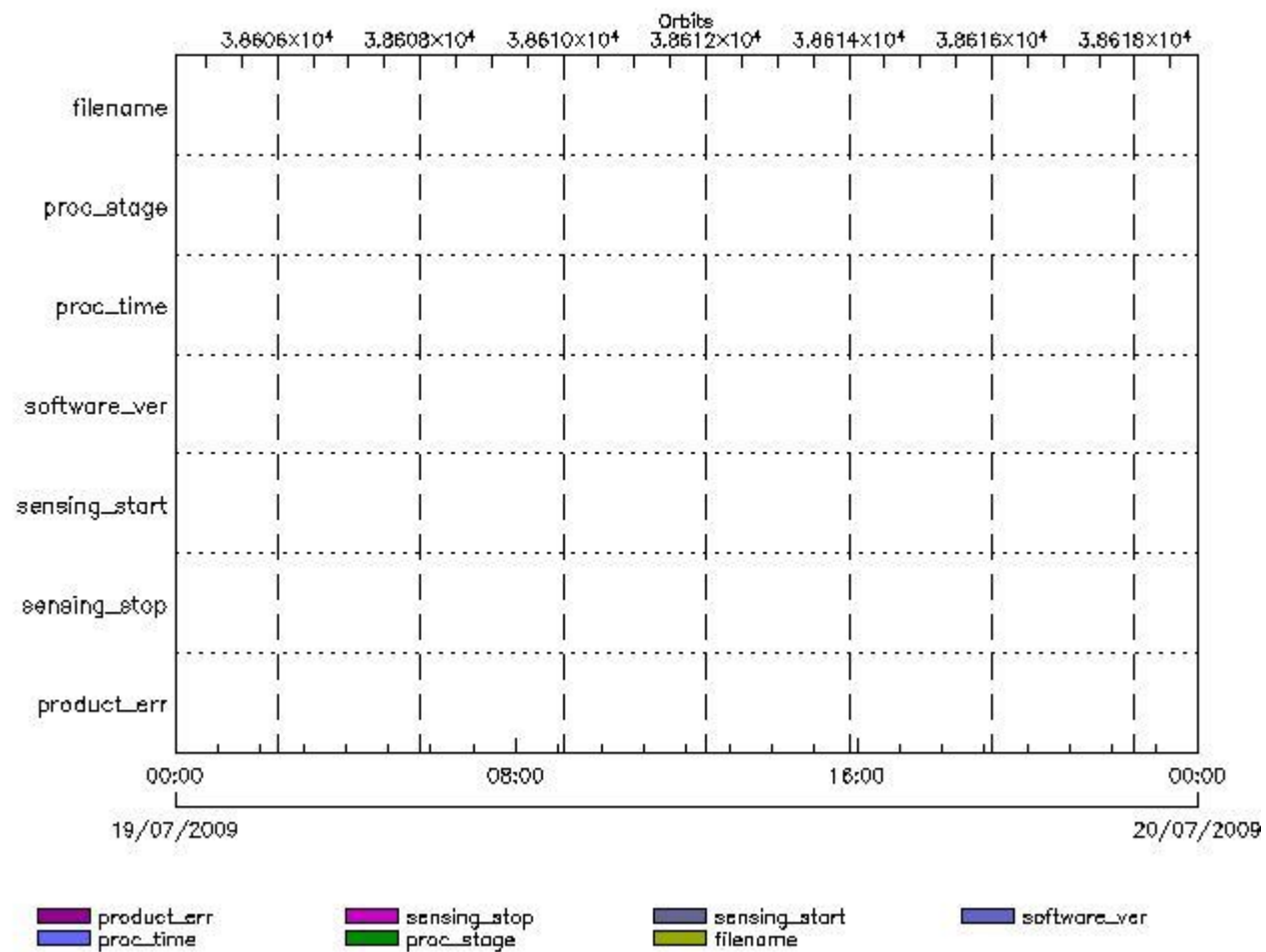
Gauge Explicit Reference

RA2_OT1_AX files with product err set

Gauge Explicit Reference

RA2_OT2_AX MPH checks

MPH Errors for RA2_OT2_AX



RA2_OT2_AX files with wrong filename

RA2_OT2_AX files with unknown processing stage

Gauge Explicit Reference

RA2_OT2_AX files with wrong processing time

Gauge Explicit Reference

RA2_OT2_AX files with software version not equal to the current version

Gauge Explicit Reference

RA2_OT2_AX files with wrong sensing start

Gauge Explicit Reference

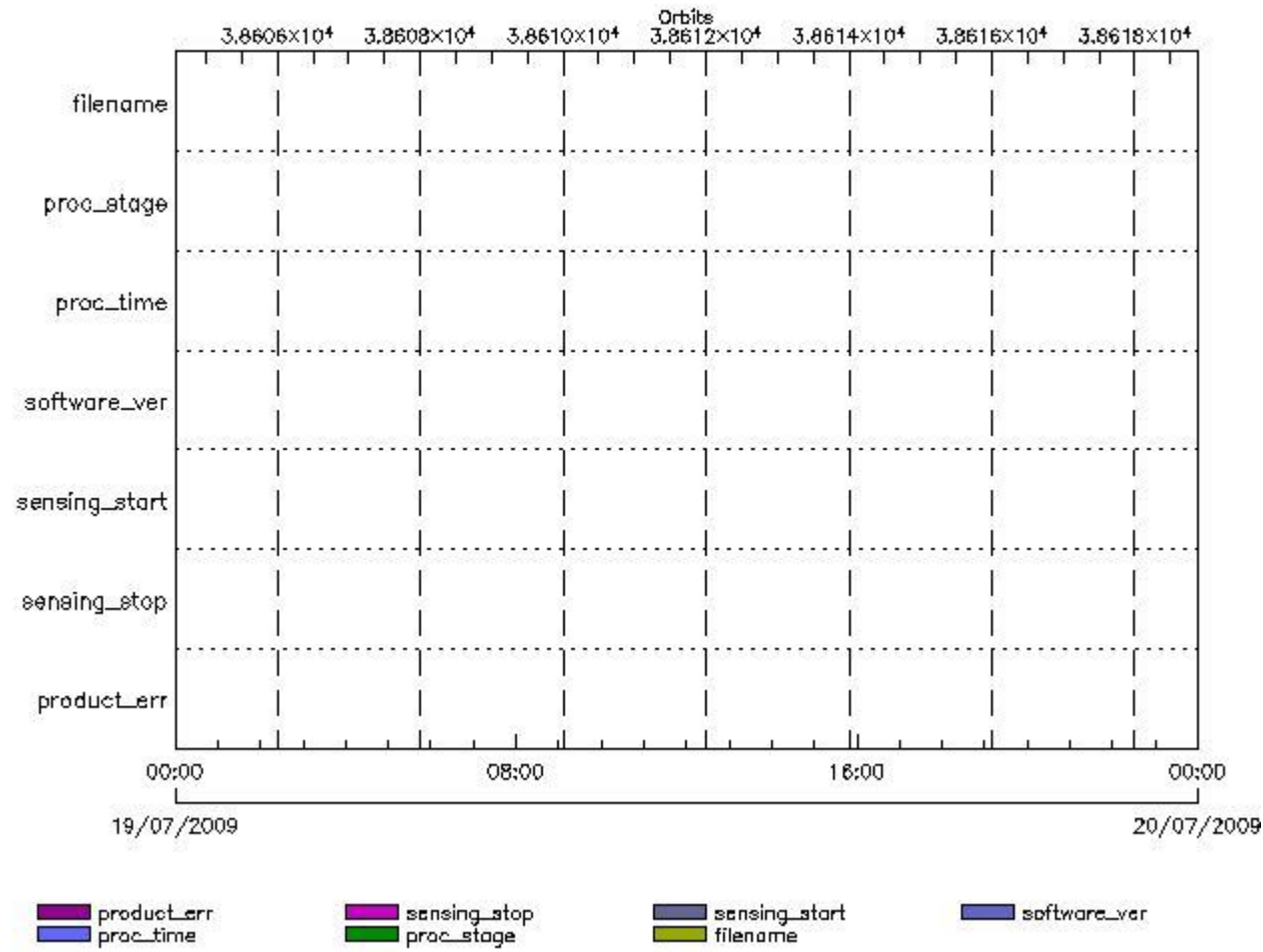
RA2_OT2_AX files with wrong sensing stop

Gauge Explicit Reference

RA2_OT2_AX files with product err set

Gauge Explicit Reference

MPH Errors for RA2_PLA_AX



RA2_PLA_AX files with wrong filename

RA2_PLA_AX files with unknown processing stage

Gauge Explicit Reference

RA2_PLA_AX files with wrong processing time

Gauge Explicit Reference

RA2_PLA_AX files with software version not equal to the current version

Gauge Explicit Reference

RA2_PLA_AX files with wrong sensing start

Gauge Explicit Reference

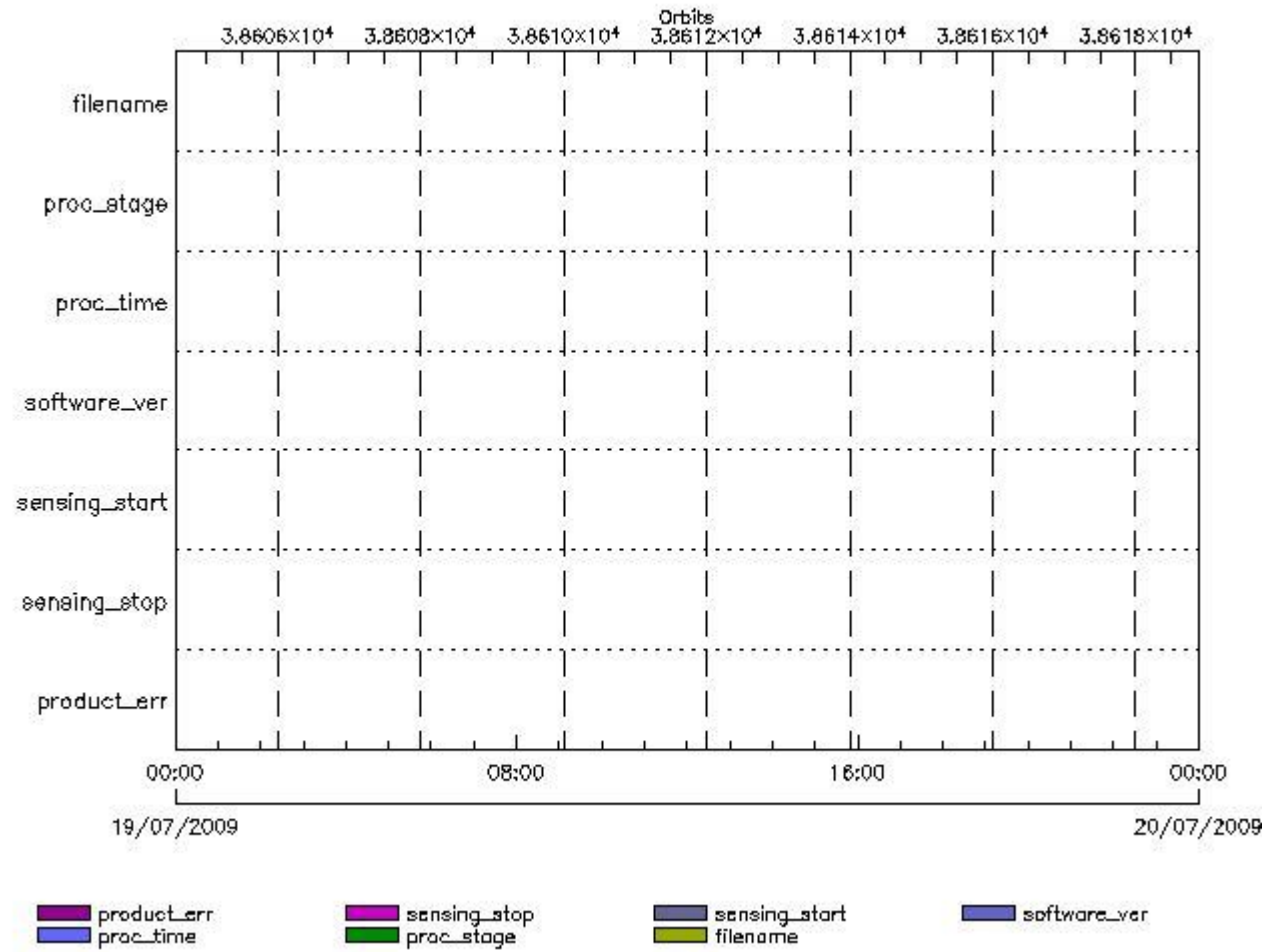
RA2_PLA_AX files with wrong sensing stop

Gauge Explicit Reference

RA2_PLA_AX files with product err set

RA2_POL_AX MPH checks

MPH Errors for RA2_POL_AX



RA2_POL_AX files with wrong filename

RA2_POL_AX files with unknown processing stage

Gauge Explicit Reference

RA2_POL_AX files with wrong processing time

Gauge Explicit Reference

RA2_POL_AX files with software version not equal to the current version

Gauge Explicit Reference

RA2_POL_AX files with wrong sensing start

Gauge Explicit Reference

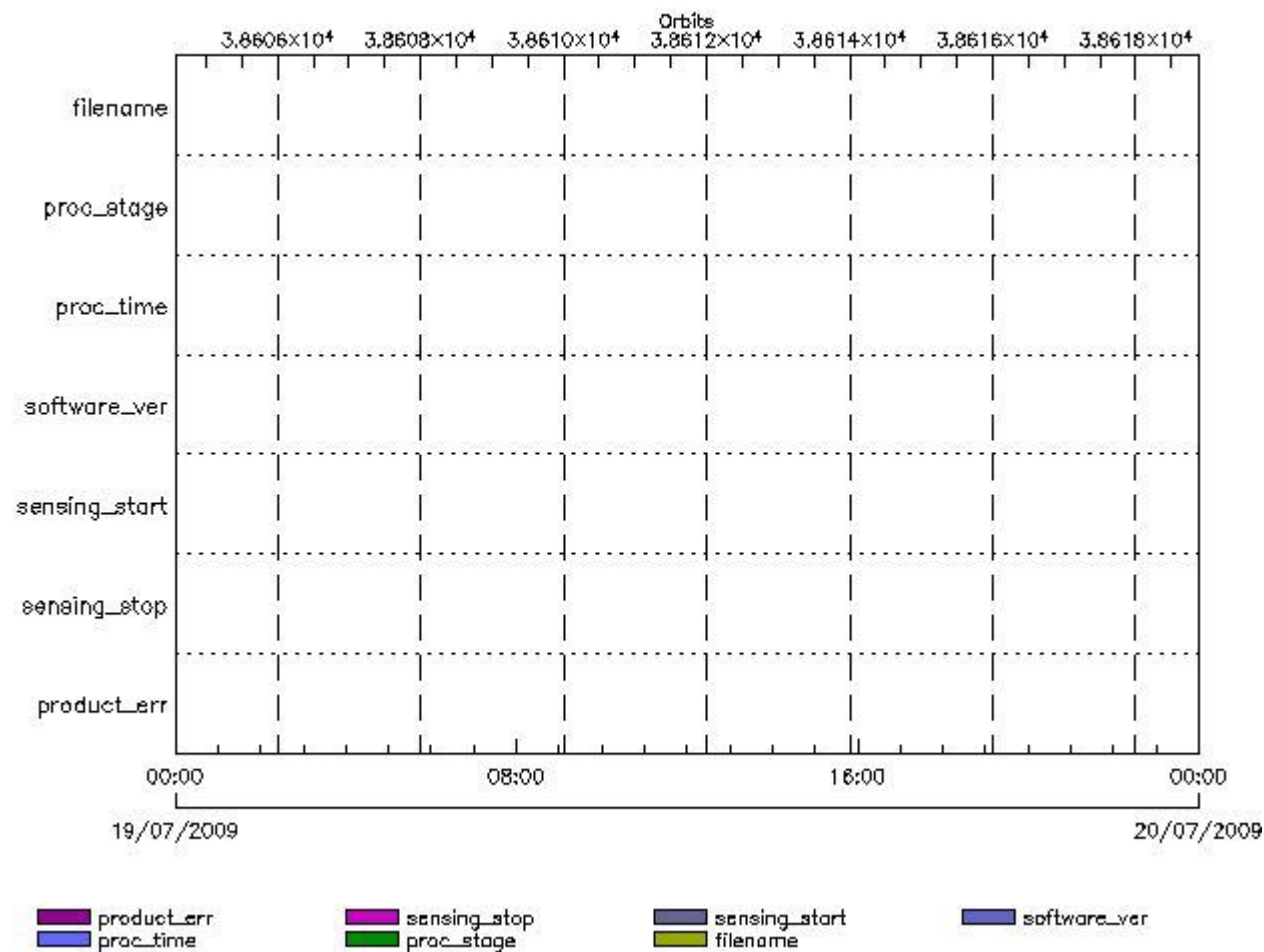
RA2_POL_AX files with wrong sensing stop

Gauge Explicit Reference
 RA2_POL_AX files with product err set

Gauge Explicit Reference

RA2_SET_AX MPH checks

MPH Errors for RA2_SET_AX



RA2_SET_AX files with wrong filename

Gauge
 RA2_SET_AX files with unknown processing stage

Gauge Explicit Reference

RA2_SET_AX files with wrong processing time

Gauge Explicit Reference

RA2_SET_AX files with software version not equal to the current version

Gauge Explicit Reference

RA2_SET_AX files with wrong sensing start

Gauge Explicit Reference

RA2_SET_AX files with wrong sensing stop

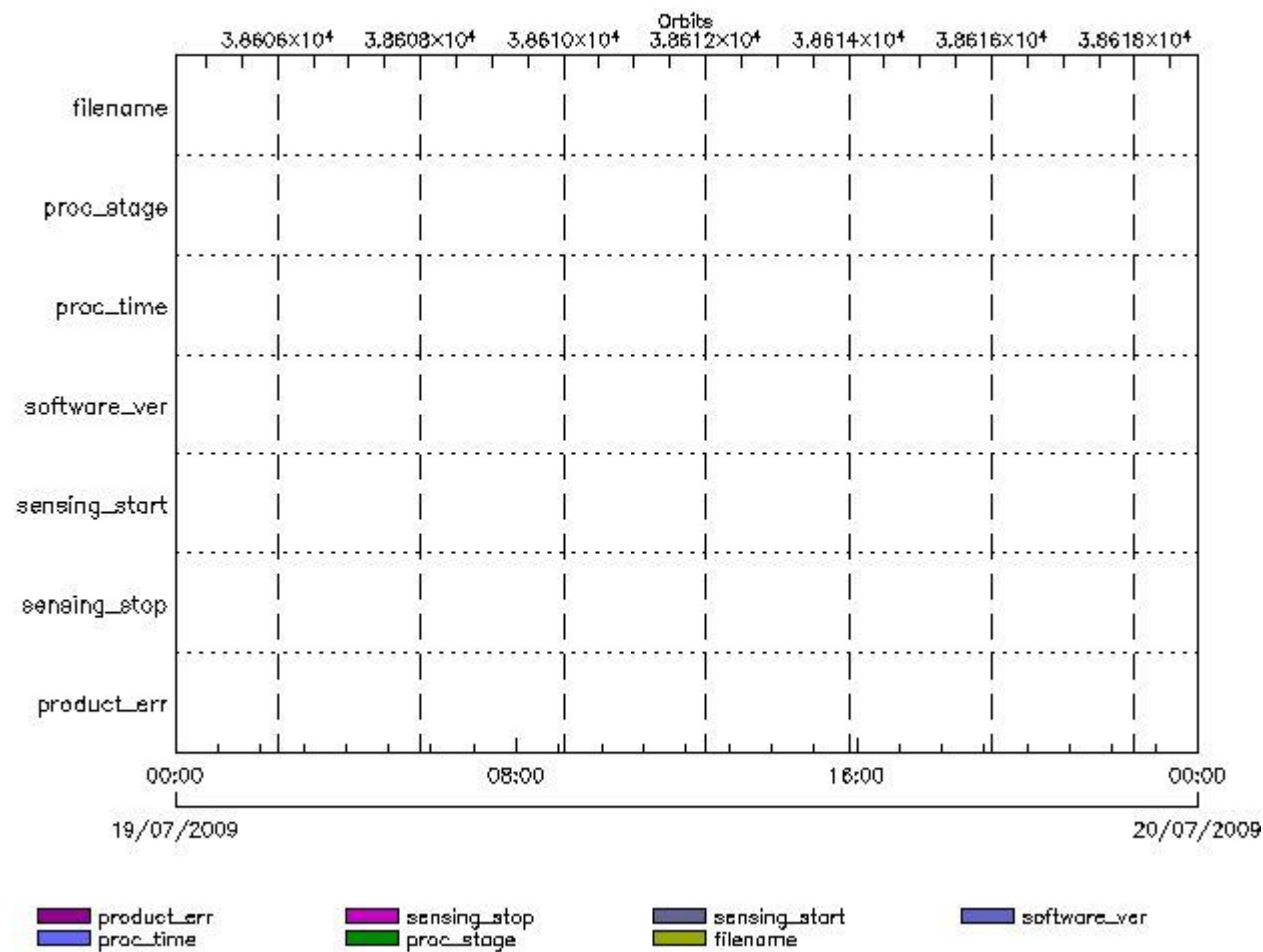
Gauge Explicit Reference

RA2_SET_AX files with product err set

Gauge Explicit Reference

RA2_SL1_AX MPH checks

MPH Errors for RA2_SL1_AX



RA2_SL1_AX files with wrong filename

Gauge

RA2_SL1_AX files with unknown processing stage

Gauge Explicit Reference

RA2_SL1_AX files with wrong processing time

Gauge Explicit Reference

RA2_SL1_AX files with software version not equal to the current version

Gauge Explicit Reference

RA2_SL1_AX files with wrong sensing start

Gauge Explicit Reference

RA2_SL1_AX files with wrong sensing stop

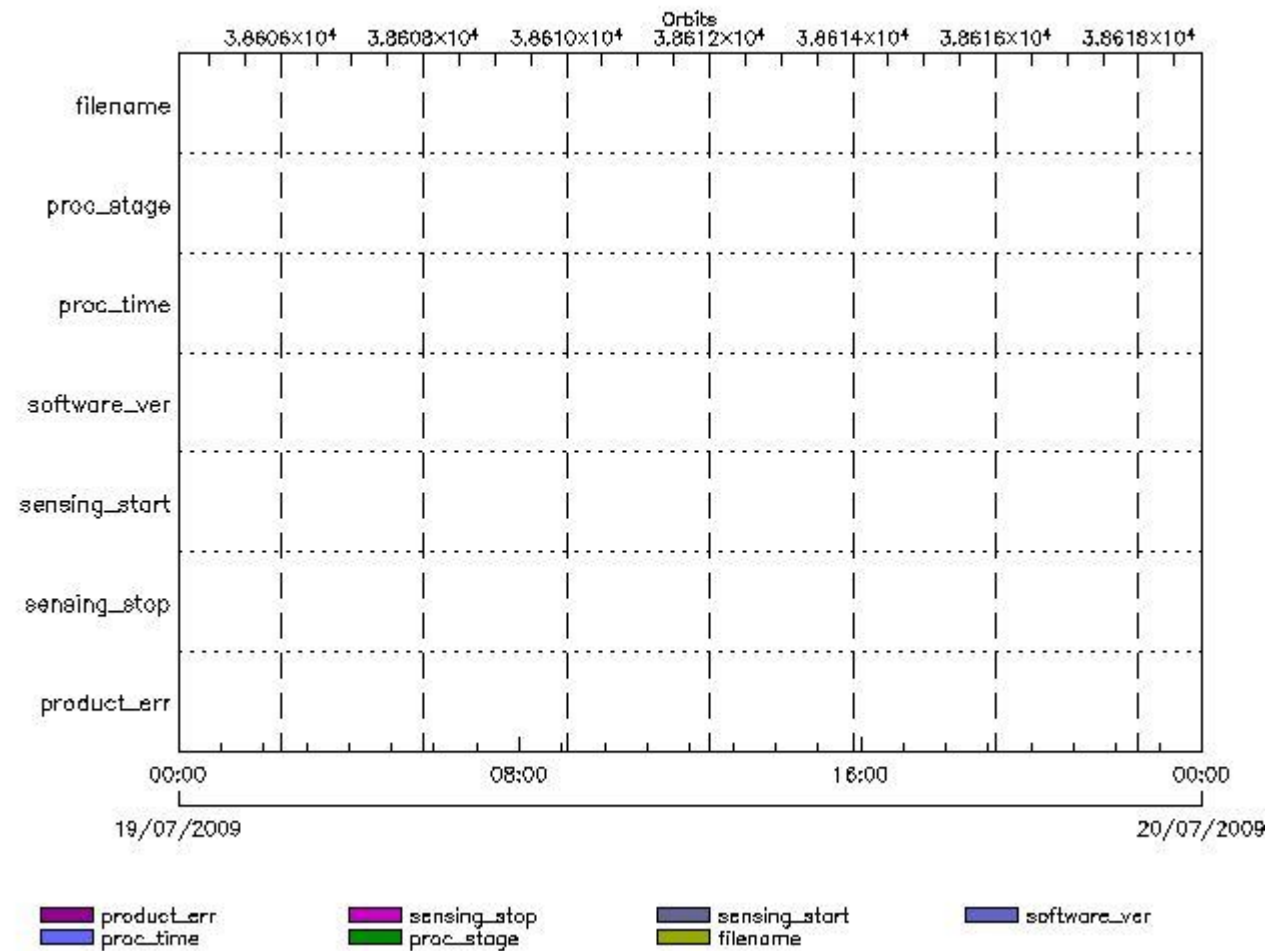
Gauge Explicit Reference

RA2_SL1_AX files with product err set

Gauge Explicit Reference

RA2_SL2_AX MPH checks

MPH Errors for RA2_SL2_AX



RA2_SL2_AX files with wrong filename

Gauge

RA2_SL2_AX files with unknown processing stage

Gauge Explicit Reference

RA2_SL2_AX files with wrong processing time

Gauge Explicit Reference

RA2_SL2_AX files with software version not equal to the current version

Gauge Explicit Reference

RA2_SL2_AX files with wrong sensing start

Gauge Explicit Reference

RA2_SL2_AX files with wrong sensing stop

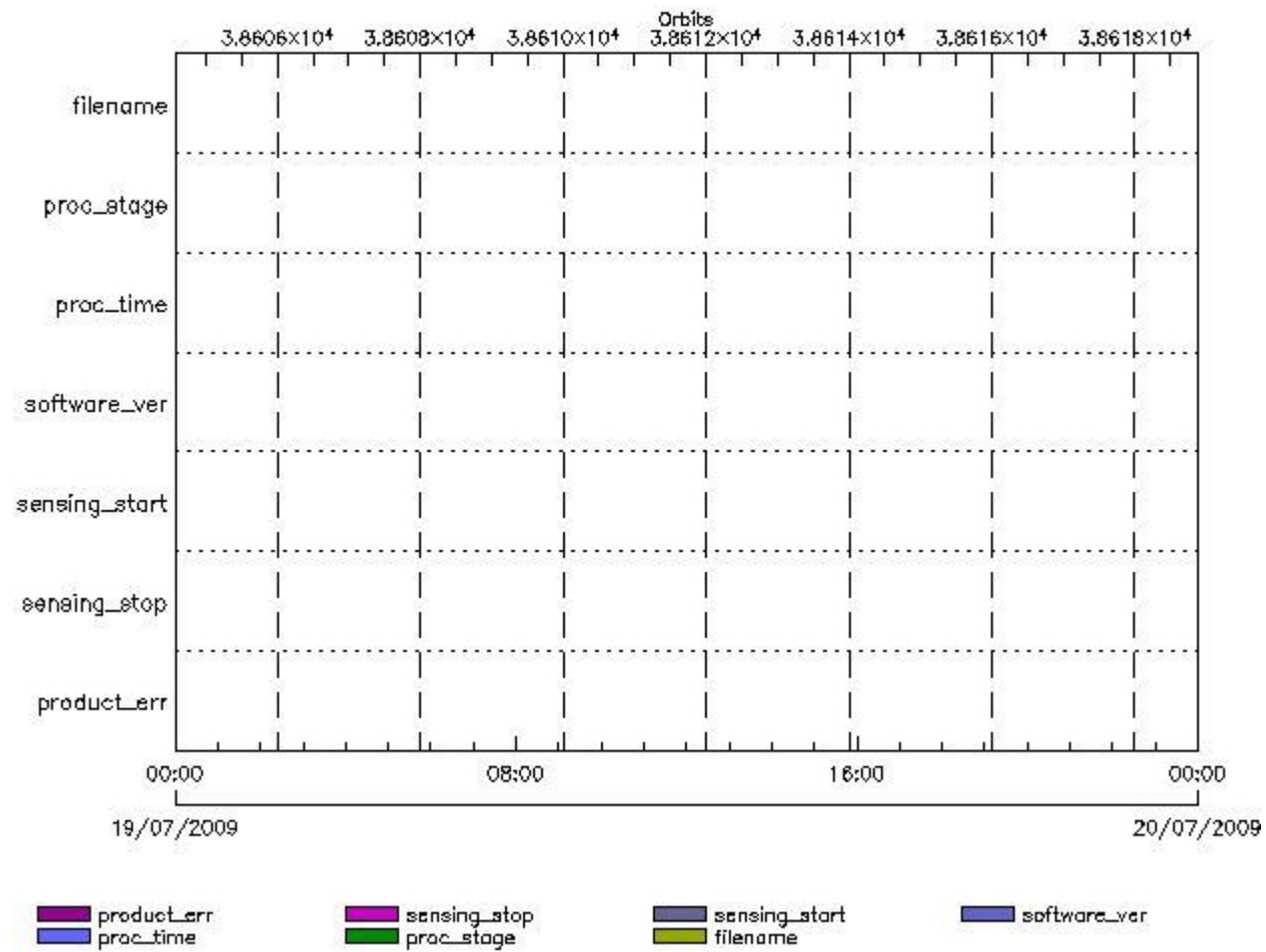
Gauge Explicit Reference

RA2_SL2_AX files with product err set

Gauge Explicit Reference

RA2_SOI_AX MPH checks

MPH Errors for RA2_SOI_AX



RA2_SOI_AX files with wrong filename

Gauge

RA2_SOI_AX files with unknown processing stage

Gauge Explicit Reference

RA2_SOI_AX files with wrong processing time

Gauge Explicit Reference

RA2_SOI_AX files with software version not equal to the current version

Gauge Explicit Reference

RA2_SOI_AX files with wrong sensing start

Gauge Explicit Reference

RA2_SOI_AX files with wrong sensing stop

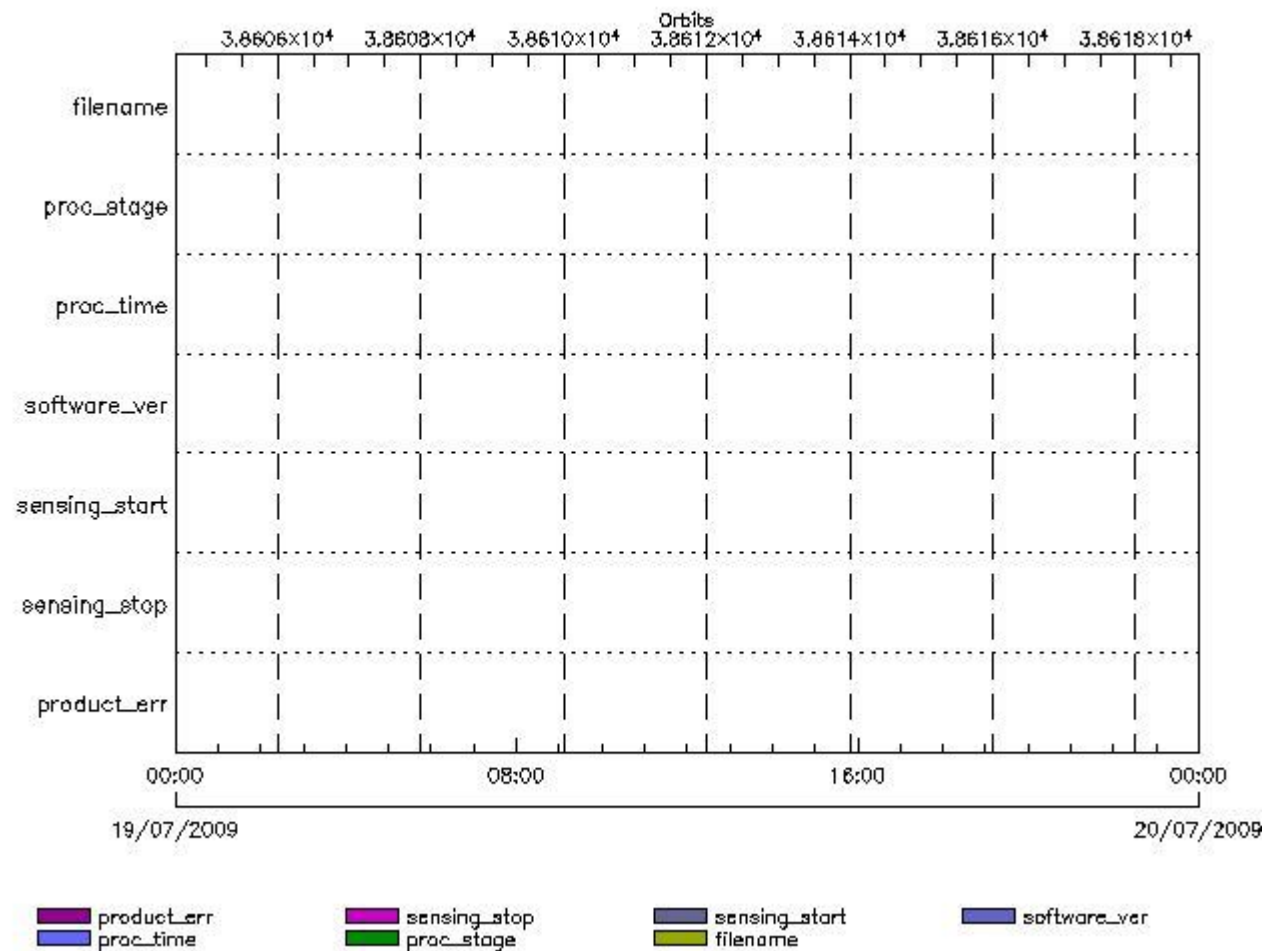
Gauge Explicit Reference

RA2_SOI_AX files with product err set

Gauge Explicit Reference

RA2_SOL_AX MPH checks

MPH Errors for RA2_SOL_AX



RA2_SOL_AX files with wrong filename

Gauge

RA2_SOL_AX files with unknown processing stage

Gauge Explicit Reference

RA2_SOL_AX files with wrong processing time

Gauge Explicit Reference

RA2_SOL_AX files with software version not equal to the current version

Gauge Explicit Reference

RA2_SOL_AX files with wrong sensing start

Gauge Explicit Reference

RA2_SOL_AX files with wrong sensing stop

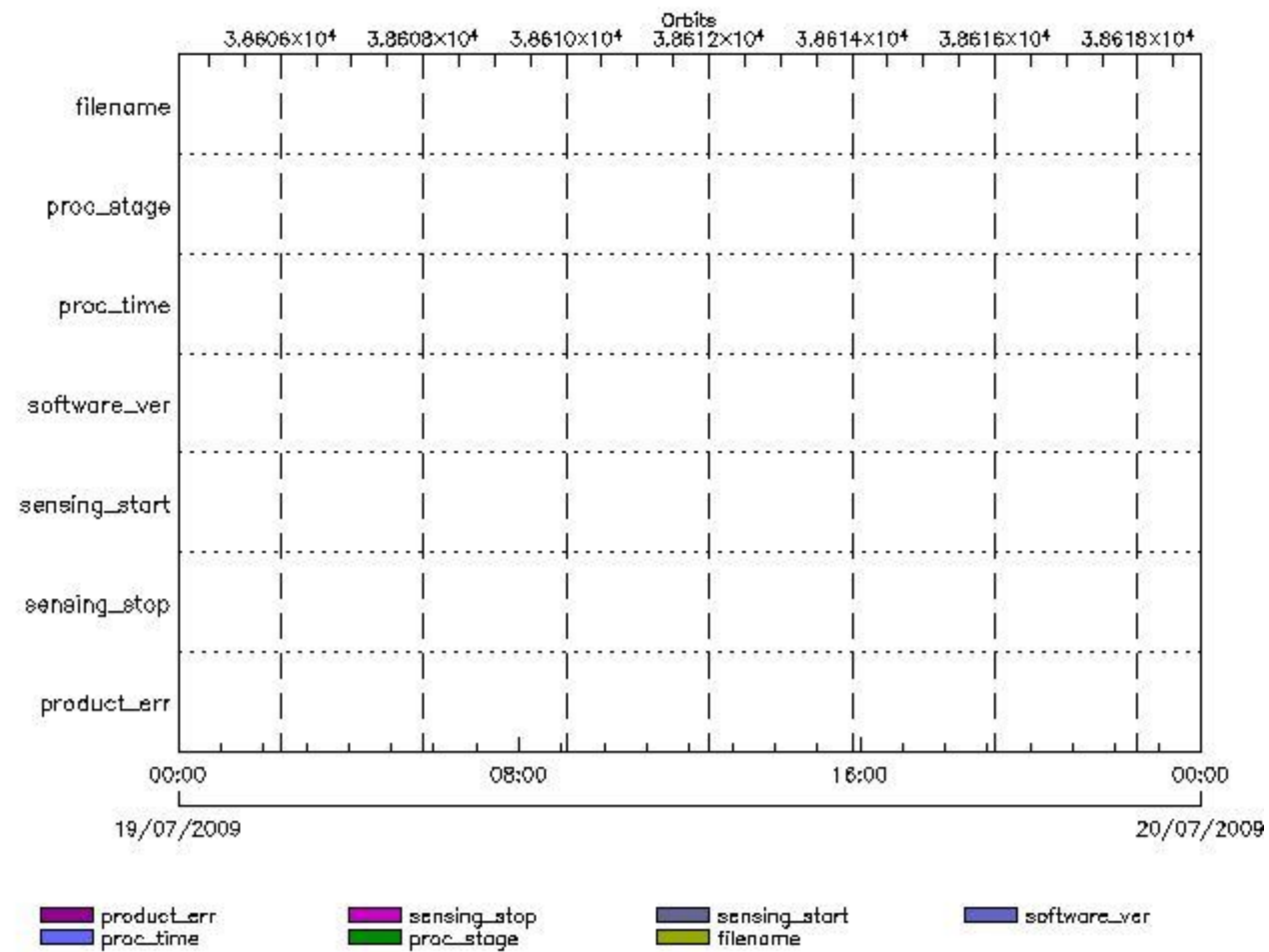
Gauge Explicit Reference

RA2_SOL_AX files with product err set

Gauge Explicit Reference

RA2_SSB_AX MPH checks

MPH Errors for RA2_SSB_AX



RA2_SSB_AX files with wrong filename

RA2_SSB_AX files with Gauge unknown processing stage

Gauge Explicit Reference

RA2_SSB_AX files with wrong processing time

Gauge Explicit Reference

RA2_SSB_AX files with software version not equal to the current version

Gauge Explicit Reference

RA2_SSB_AX files with wrong sensing start

Gauge Explicit Reference

RA2_SSB_AX files with wrong sensing stop

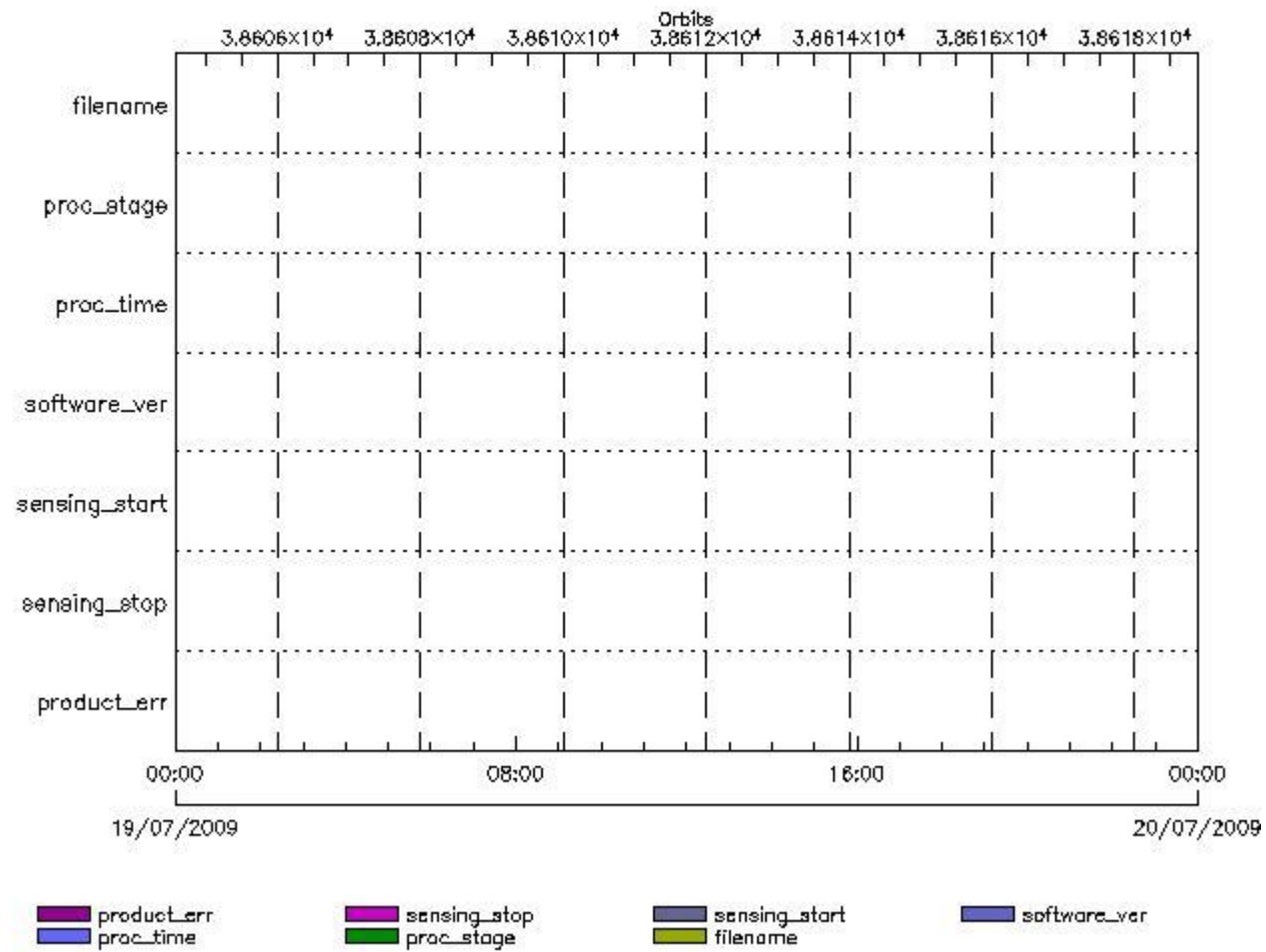
Gauge Explicit Reference

RA2_SSB_AX files with product err set

Gauge Explicit Reference

RA2_TLD_AX MPH checks

MPH Errors for RA2_TLD_AX



RA2_TLD_AX files with wrong filename

RA2_TLD_AX files with unknown processing stage

Gauge **Explicit Reference**

RA2_TLD_AX files with wrong processing time

Gauge **Explicit Reference**

RA2_TLD_AX files with software version not equal to the current version

Gauge **Explicit Reference**

RA2_TLD_AX files with wrong sensing start

Gauge **Explicit Reference**

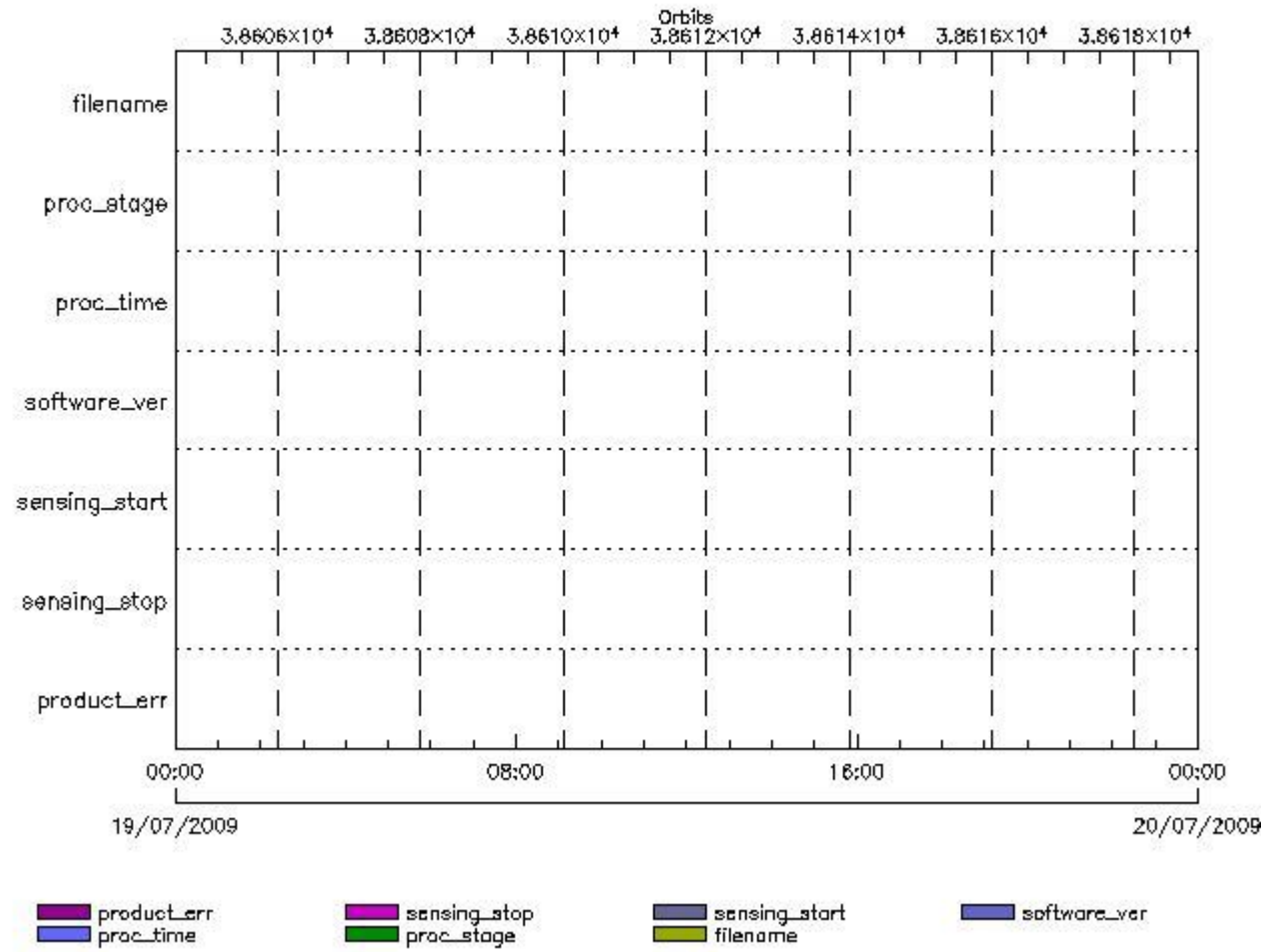
RA2_TLD_AX files with wrong sensing stop

Gauge **Explicit Reference**

RA2_TLD_AX files with product err set

Gauge **Explicit Reference**

MPH Errors for RA2_USO_AX



RA2_USO_AX files with wrong filename

RA2_USO_AX files with unknown processing stage

Gauge Explicit Reference

RA2_USO_AX files with wrong processing time

Gauge Explicit Reference

RA2_USO_AX files with software version not equal to the current version

Gauge Explicit Reference

RA2_USO_AX files with wrong sensing start

Gauge Explicit Reference

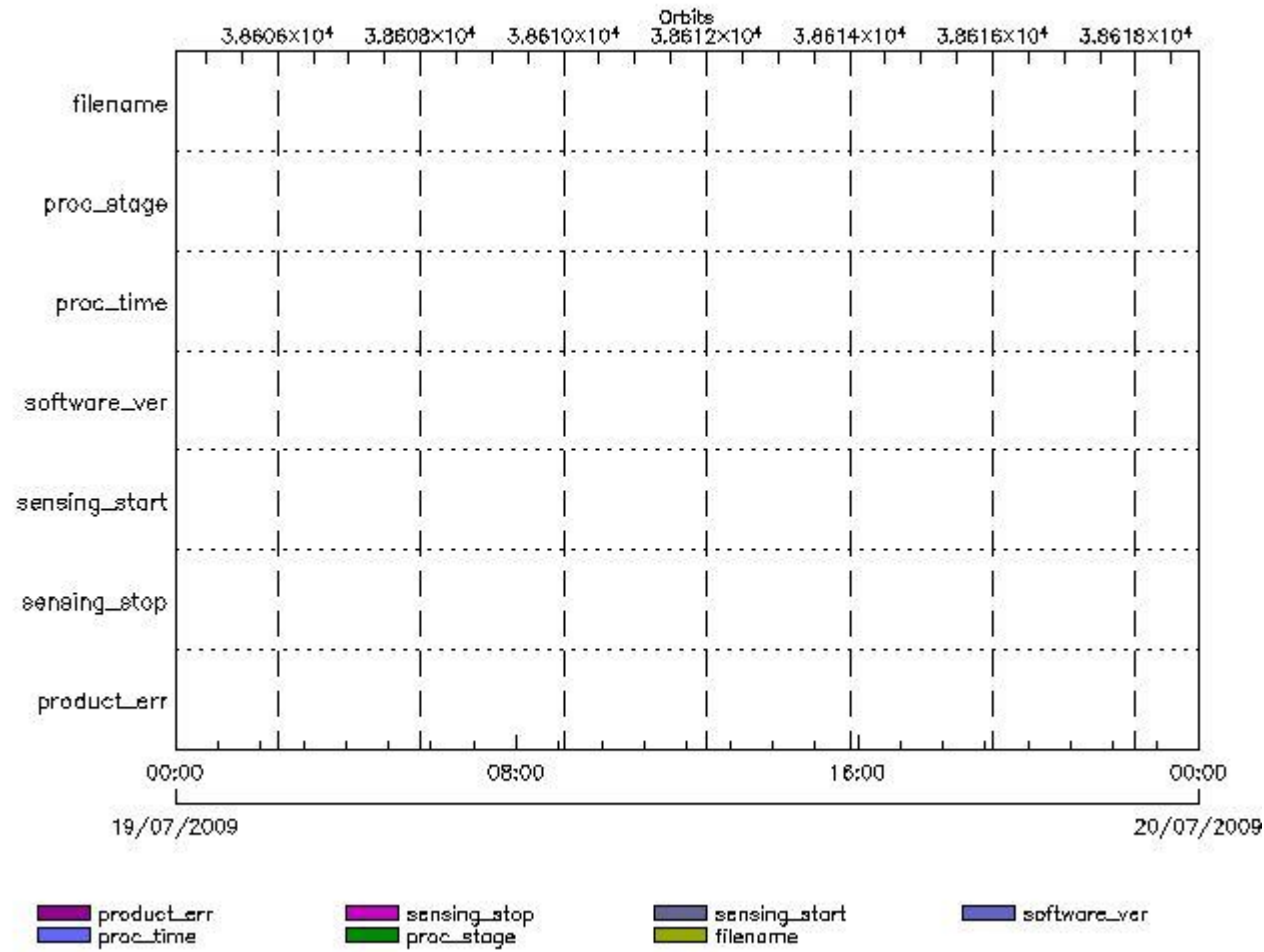
RA2_USO_AX files with wrong sensing stop

Gauge Explicit Reference

RA2_USO_AX files with product err set

AUX_ATT_AX MPH checks

MPH Errors for AUX_ATT_AX



AUX_ATT_AX files with wrong filename

AUX_ATT_AX files with unknown processing stage

Gauge Explicit Reference

AUX_ATT_AX files with wrong processing time

Gauge Explicit Reference

AUX_ATT_AX files with software version not equal to the current version

Gauge Explicit Reference

AUX_ATT_AX files with wrong sensing start

Gauge Explicit Reference

AUX_ATT_AX files with wrong sensing stop

Gauge Explicit Reference
 AUX_ATT_AX files with product err set

Gauge Explicit Reference

Time Correlation

AUX_TIM_AX Propagation Error

Gauge	Value	Segment (Start-Stop)
Propagation Error (us) Warning! Too big	11.438362121582	18-JUL-2009 23:18:16.000 19-JUL-2009 06:10:31.000
Propagation Error (us) N/A	-0.321805000305176	19-JUL-2009 06:10:31.000 19-JUL-2009 07:50:11.000
Propagation Error (us) N/A	2.95120811462402	19-JUL-2009 07:50:11.000 19-JUL-2009 09:29:53.000
Propagation Error (us) N/A	0.255636215209961	19-JUL-2009 09:29:53.000 19-JUL-2009 11:09:25.000
Propagation Error (us) N/A	-0.803550720214844	19-JUL-2009 11:09:25.000 19-JUL-2009 12:48:32.000
Propagation Error (us) N/A	-3.85606288909912	19-JUL-2009 12:48:32.000 19-JUL-2009 14:27:22.000
Propagation Error (us) N/A	3.31835079193115	19-JUL-2009 14:27:22.000 19-JUL-2009 16:05:00.000
Propagation Error (us) N/A	0.618123054504395	19-JUL-2009 16:05:00.000 19-JUL-2009 17:43:05.000
Propagation Error (us) N/A	4.57856273651123	19-JUL-2009 17:43:05.000 19-JUL-2009 19:21:34.000
Propagation Error (us) N/A	-2.95046997070313	19-JUL-2009 19:21:34.000 19-JUL-2009 21:02:18.000
Propagation Error (us) Warning! Too big	-5.73783302307129	19-JUL-2009 21:02:18.000 19-JUL-2009 22:45:15.000

```

xReportTemplate. Copying internal and external template references...
xReportTemplate. Processing Conditionals inclusions...
xReportTemplate. ...No Conditionals inclusions found
xReportTemplate. Generating data extraction schema document...
xReportTemplate. Inserting embedded DEL scripts and extracting data...
xReportTemplate. Generating data extraction skeleton for explicit references...
xReportTemplate. Extracting Explicit References data...
xReportTemplate. Merging object data with explicit_references data...
xReportTemplate. Generating stylesheet to transform template to report...
xReportTemplate. Generating stylesheet for grouping and zooming...
xReportTemplate. Generating intermediate report without grouping and zooming...
xReportTemplate. Generating final xhtml report...
xReportTemplate. Generating the IDL program for the graphs
xReportTemplate. Generating external linked fragments
xReportTemplate. Executing the IDL program
Information : (21-Jul-2009 15:16:28)
Graph 1: Creating object for a eventGanttChart
Information : (21-Jul-2009 15:16:28) Graph 1: Processing legend.
Information : (21-Jul-2009 15:16:28)
Graph 1: Adding data from object @PCF_RA2_sensing:ETL_ra2_wwv_2p          18
elements.
Information : (21-Jul-2009 15:16:28)
Graph 1: Adding data from object @PCF_RA2_sensing:ETL_ra2_fgd_2p          18
elements.
Information : (21-Jul-2009 15:16:28)
Graph 1: Adding data from object @PCF_RA2_sensing:ETL_ra2_mw__1p          18
elements.
Information : (21-Jul-2009 15:16:28)
Graph 1: Adding data from object @PCF_RA2_sensing:ETL_ra2_me__0p          18
elements.
Information : (21-Jul-2009 15:16:28)
Graph 1: Adding data from object @PCF_RA2_sensing:ETL_mwr_n1__0p          17
elements.
Information : (21-Jul-2009 15:16:28)
Graph 1: Adding data from object @PCF_RA2_sensing:ETL_dor_nav_0p          17
elements.
Information : (21-Jul-2009 15:16:28)
Graph 1: Adding data from object @PCF_RA2_sensing:ETL_dor_dop_0p          17
elements.
Information : (21-Jul-2009 15:16:28)
Graph 1: Adding data from object @PCF_RA2_sensing:ETL_ra2_cal_0p          1
elements.
Information : (21-Jul-2009 15:16:28) Graph 1: Generating PNG file.
Information : (21-Jul-2009 15:16:28) Graph 1: Destroying object.
Information : (21-Jul-2009 15:16:28)
Graph 2: Creating object for a eventWorldMap
Information : (21-Jul-2009 15:16:28) Graph 2: Processing legend.
Information : (21-Jul-2009 15:16:28)
Graph 2: Adding data from object @PCF_RA2_sensing:ETL_ra2_inv_prod          18
elements.
Information : (21-Jul-2009 15:16:32) Graph 2: Generating PNG file.
Information : (21-Jul-2009 15:16:33) Graph 2: Destroying object.
Information : (21-Jul-2009 15:16:33)
Graph 3: Creating object for a eventGanttChart
Information : (21-Jul-2009 15:16:33) Graph 3: Processing legend.
Information : (21-Jul-2009 15:16:33)
Graph 3: Adding data from object @PCF_RA2_production:ETLmwr_mis          3
elements.
Information : (21-Jul-2009 15:16:33)
Graph 3: Adding data from object @PCF_RA2_production:ETLra2_l0_mis          2
elements.
Information : (21-Jul-2009 15:16:33)
Graph 3: Adding data from object @PCF_RA2_production:ETLdor_mis          29
elements.
Information : (21-Jul-2009 15:16:33)
Graph 3: Adding data from object @PCF_RA2_sensing:ETL_mwr_l0          17
elements.
Information : (21-Jul-2009 15:16:33)

```

```

Graph 3: Adding data from object @PCF_RA2_production:ETLmwr_all_stations
17 elements.
Information : (21-Jul-2009 15:16:33)
Graph 3: Adding data from object @PCF_RA2_sensing:ETL_ra2_l0          19
elements.
Information : (21-Jul-2009 15:16:33)
Graph 3: Adding data from object @PCF_RA2_production:ETLra2_all_stations
3 elements.
Information : (21-Jul-2009 15:16:33)
Graph 3: Adding data from object @PCF_RA2_sensing:ETL_dor_l0        34
elements.
Information : (21-Jul-2009 15:16:33)
Graph 3: Adding data from object @PCF_RA2_production:ETLdor_all_stations
17 elements.
Information : (21-Jul-2009 15:16:33)
Graph 3: Adding data from object @PCF_RA2_production:ETLra2_unav      1
elements.
Warning !   : (21-Jul-2009 15:16:33)
GanttChart::AddData. The DqiData structure has no data for this range
Information : (21-Jul-2009 15:16:33) Graph 3: Generating PNG file.
Warning !   : (21-Jul-2009 15:16:33)
GanttChart::ReadPolyline. Adding a section with no data
Information : (21-Jul-2009 15:16:34) Graph 3: Destroying object.
Information : (21-Jul-2009 15:16:34)
Graph 4: Creating object for a eventGanttChart
Information : (21-Jul-2009 15:16:34) Graph 4: Processing legend.
Information : (21-Jul-2009 15:16:34)
Graph 4: Adding data from object @PCF_RA2_production:ETLra2_l1_mis    2
elements.
Information : (21-Jul-2009 15:16:34)
Graph 4: Adding data from object @PCF_RA2_sensing:ETL_ra2_l1        18
elements.
Information : (21-Jul-2009 15:16:34)
Graph 4: Adding data from object @PCF_RA2_production:ETLra2_unav      1
elements.
Warning !   : (21-Jul-2009 15:16:34)
GanttChart::AddData. The DqiData structure has no data for this range
Information : (21-Jul-2009 15:16:34)
Graph 4: Adding data from object @PCF_RA2_production:ETL_ra2_l1_acq
18 elements.
Information : (21-Jul-2009 15:16:34) Graph 4: Generating PNG file.
Warning !   : (21-Jul-2009 15:16:34)
GanttChart::ReadPolyline. Adding a section with no data
Information : (21-Jul-2009 15:16:35) Graph 4: Destroying object.
Information : (21-Jul-2009 15:16:35)
Graph 5: Creating object for a eventGanttChart
Information : (21-Jul-2009 15:16:35) Graph 5: Processing legend.
Information : (21-Jul-2009 15:16:35)
Graph 5: Adding data from object @PCF_RA2_production:ETLra2_l2_mis    4
elements.
Information : (21-Jul-2009 15:16:35)
Graph 5: Adding data from object @PCF_RA2_sensing:ETL_ra2_l2        36
elements.
Information : (21-Jul-2009 15:16:35)
Graph 5: Adding data from object @PCF_RA2_production:ETLra2_unav      1
elements.
Warning !   : (21-Jul-2009 15:16:35)
GanttChart::AddData. The DqiData structure has no data for this range
Information : (21-Jul-2009 15:16:35)
Graph 5: Adding data from object @PCF_RA2_production:ETL_ra2_l2_acq
36 elements.
Information : (21-Jul-2009 15:16:35) Graph 5: Generating PNG file.
Warning !   : (21-Jul-2009 15:16:35)
GanttChart::ReadPolyline. Adding a section with no data
Information : (21-Jul-2009 15:16:35) Graph 5: Destroying object.
Information : (21-Jul-2009 15:16:35)
Graph 6: Creating object for a eventGanttChart
Information : (21-Jul-2009 15:16:35) Graph 6: Processing legend.

```


Information : (21-Jul-2009 15:16:35)
Graph 6: Adding data from object @PCF MPH_RA2_CAL_0P:DET_wrong_product_err
1 elements.
Warning ! : (21-Jul-2009 15:16:35)
GanttChart::AddData. The DqiData structure has no data for this range
Information : (21-Jul-2009 15:16:35)
Graph 6: Adding data from object @PCF MPH_RA2_CAL_0P:SET_wrong_leap_err
1 elements.
Warning ! : (21-Jul-2009 15:16:35)
GanttChart::AddData. The DqiData structure has no data for this range
Information : (21-Jul-2009 15:16:35)
Graph 6: Adding data from object @PCF MPH_RA2_CAL_0P:SET_wrong_leap_utc
1 elements.
Warning ! : (21-Jul-2009 15:16:35)
GanttChart::AddData. The DqiData structure has no data for this range
Information : (21-Jul-2009 15:16:35)
Graph 6: Adding data from object @PCF MPH_RA2_CAL_0P:SET_wrong_clock_step
1 elements.
Warning ! : (21-Jul-2009 15:16:35)
GanttChart::AddData. The DqiData structure has no data for this range
Information : (21-Jul-2009 15:16:35)
Graph 6: Adding data from object @PCF MPH_RA2_CAL_0P:SET_wrong_sat_binary_time
1 elements.
Warning ! : (21-Jul-2009 15:16:35)
GanttChart::AddData. The DqiData structure has no data for this range
Information : (21-Jul-2009 15:16:35)
Graph 6: Adding data from object @PCF MPH_RA2_CAL_0P:SET_wrong_utc_sbt_time
1 elements.
Information : (21-Jul-2009 15:16:35)
Graph 6: Adding data from object @PCF MPH_RA2_CAL_0P:SET_wrong_vector_source
1 elements.
Warning ! : (21-Jul-2009 15:16:35)
GanttChart::AddData. The DqiData structure has no data for this range
Information : (21-Jul-2009 15:16:35)
Graph 6: Adding data from object @PCF MPH_RA2_CAL_0P:SET_wrong_z_velocity
1 elements.
Warning ! : (21-Jul-2009 15:16:35)
GanttChart::AddData. The DqiData structure has no data for this range
Information : (21-Jul-2009 15:16:35)
Graph 6: Adding data from object @PCF MPH_RA2_CAL_0P:SET_wrong_y_velocity
1 elements.
Warning ! : (21-Jul-2009 15:16:35)
GanttChart::AddData. The DqiData structure has no data for this range
Information : (21-Jul-2009 15:16:35)
Graph 6: Adding data from object @PCF MPH_RA2_CAL_0P:SET_wrong_x_velocity
1 elements.
Warning ! : (21-Jul-2009 15:16:35)
GanttChart::AddData. The DqiData structure has no data for this range
Information : (21-Jul-2009 15:16:35)
Graph 6: Adding data from object @PCF MPH_RA2_CAL_0P:SET_wrong_z_position
1 elements.
Warning ! : (21-Jul-2009 15:16:35)
GanttChart::AddData. The DqiData structure has no data for this range
Information : (21-Jul-2009 15:16:35)
Graph 6: Adding data from object @PCF MPH_RA2_CAL_0P:SET_wrong_y_position
1 elements.
Warning ! : (21-Jul-2009 15:16:35)
GanttChart::AddData. The DqiData structure has no data for this range
Information : (21-Jul-2009 15:16:35)
Graph 6: Adding data from object @PCF MPH_RA2_CAL_0P:SET_wrong_x_position
1 elements.
Warning ! : (21-Jul-2009 15:16:35)
GanttChart::AddData. The DqiData structure has no data for this range
Information : (21-Jul-2009 15:16:35) Graph 6:
Adding data from object @PCF MPH_RA2_CAL_0P:SET_wrong_state_vector_time
1 elements.
Warning ! : (21-Jul-2009 15:16:35)
GanttChart::AddData. The DqiData structure has no data for this range


```
GanttChart::ReadPolyline. Adding a section with no data
Warning ! : (21-Jul-2009 15:16:36)
GanttChart::ReadPolyline. Adding a section with no data
Warning ! : (21-Jul-2009 15:16:36)
GanttChart::ReadPolyline. Adding a section with no data
Warning ! : (21-Jul-2009 15:16:36)
GanttChart::ReadPolyline. Adding a section with no data
Warning ! : (21-Jul-2009 15:16:36)
GanttChart::ReadPolyline. Adding a section with no data
Warning ! : (21-Jul-2009 15:16:36)
GanttChart::ReadPolyline. Adding a section with no data
Warning ! : (21-Jul-2009 15:16:36)
GanttChart::ReadPolyline. Adding a section with no data
Warning ! : (21-Jul-2009 15:16:36)
GanttChart::ReadPolyline. Adding a section with no data
Warning ! : (21-Jul-2009 15:16:36)
GanttChart::ReadPolyline. Adding a section with no data
Warning ! : (21-Jul-2009 15:16:36)
GanttChart::ReadPolyline. Adding a section with no data
Warning ! : (21-Jul-2009 15:16:36)
GanttChart::ReadPolyline. Adding a section with no data
Warning ! : (21-Jul-2009 15:16:36)
Graph 6: Destroying object.
Information : (21-Jul-2009 15:16:36)
Information : (21-Jul-2009 15:16:36)
Graph 7: Creating object for a eventGanttChart
Information : (21-Jul-2009 15:16:36) Graph 7: Processing legend.
Information : (21-Jul-2009 15:16:36)
Graph 7: Adding data from object @PCF_MPH_DOR_DOP_0P:DET_wrong_product_err
1 elements.
Warning ! : (21-Jul-2009 15:16:36)
GanttChart::AddData. The DqiData structure has no data for this range
Information : (21-Jul-2009 15:16:36)
Graph 7: Adding data from object @PCF_MPH_DOR_DOP_0P:SET_wrong_leap_err
1 elements.
Warning ! : (21-Jul-2009 15:16:36)
GanttChart::AddData. The DqiData structure has no data for this range
Information : (21-Jul-2009 15:16:36)
Graph 7: Adding data from object @PCF_MPH_DOR_DOP_0P:SET_wrong_leap_utc
1 elements.
Warning ! : (21-Jul-2009 15:16:36)
GanttChart::AddData. The DqiData structure has no data for this range
Information : (21-Jul-2009 15:16:36)
Graph 7: Adding data from object @PCF_MPH_DOR_DOP_0P:SET_wrong_clock_step
1 elements.
Warning ! : (21-Jul-2009 15:16:36)
GanttChart::AddData. The DqiData structure has no data for this range
Information : (21-Jul-2009 15:16:36)
Graph 7: Adding data from object @PCF_MPH_DOR_DOP_0P:SET_wrong_sat_binary_time
1 elements.
Warning ! : (21-Jul-2009 15:16:36)
GanttChart::AddData. The DqiData structure has no data for this range
Information : (21-Jul-2009 15:16:36)
Graph 7: Adding data from object @PCF_MPH_DOR_DOP_0P:SET_wrong_utc_sbt_time
16 elements.
Information : (21-Jul-2009 15:16:36)
Graph 7: Adding data from object @PCF_MPH_DOR_DOP_0P:SET_wrong_vector_source
1 elements.
Warning ! : (21-Jul-2009 15:16:36)
GanttChart::AddData. The DqiData structure has no data for this range
Information : (21-Jul-2009 15:16:36)
Graph 7: Adding data from object @PCF_MPH_DOR_DOP_0P:SET_wrong_z_velocity
1 elements.
Warning ! : (21-Jul-2009 15:16:36)
GanttChart::AddData. The DqiData structure has no data for this range
Information : (21-Jul-2009 15:16:36)
Graph 7: Adding data from object @PCF_MPH_DOR_DOP_0P:SET_wrong_y_velocity
1 elements.
Warning ! : (21-Jul-2009 15:16:36)
GanttChart::AddData. The DqiData structure has no data for this range
```

Information : (21-Jul-2009 15:16:36)
Graph 7: Adding data from object @PCF MPH_DOR_DOP_0P:SET_wrong_x_velocity
1 elements.
Warning ! : (21-Jul-2009 15:16:36)
GanttChart::AddData. The DqiData structure has no data for this range
Information : (21-Jul-2009 15:16:36)
Graph 7: Adding data from object @PCF MPH_DOR_DOP_0P:SET_wrong_z_position
1 elements.
Warning ! : (21-Jul-2009 15:16:36)
GanttChart::AddData. The DqiData structure has no data for this range
Information : (21-Jul-2009 15:16:36)
Graph 7: Adding data from object @PCF MPH_DOR_DOP_0P:SET_wrong_y_position
1 elements.
Warning ! : (21-Jul-2009 15:16:36)
GanttChart::AddData. The DqiData structure has no data for this range
Information : (21-Jul-2009 15:16:36)
Graph 7: Adding data from object @PCF MPH_DOR_DOP_0P:SET_wrong_x_position
1 elements.
Warning ! : (21-Jul-2009 15:16:36)
GanttChart::AddData. The DqiData structure has no data for this range
Information : (21-Jul-2009 15:16:36) Graph 7:
Adding data from object @PCF MPH_DOR_DOP_0P:SET_wrong_state_vector_time
1 elements.
Warning ! : (21-Jul-2009 15:16:36)
GanttChart::AddData. The DqiData structure has no data for this range
Information : (21-Jul-2009 15:16:36)
Graph 7: Adding data from object @PCF MPH_DOR_DOP_0P:SET_wrong_phase
1 elements.
Warning ! : (21-Jul-2009 15:16:36)
GanttChart::AddData. The DqiData structure has no data for this range
Information : (21-Jul-2009 15:16:36)
Graph 7: Adding data from object @PCF MPH_DOR_DOP_0P:SET_wrong_sensing_stop
1 elements.
Warning ! : (21-Jul-2009 15:16:36)
GanttChart::AddData. The DqiData structure has no data for this range
Information : (21-Jul-2009 15:16:36)
Graph 7: Adding data from object @PCF MPH_DOR_DOP_0P:SET_wrong_sensing_start
1 elements.
Warning ! : (21-Jul-2009 15:16:36)
GanttChart::AddData. The DqiData structure has no data for this range
Information : (21-Jul-2009 15:16:36)
Graph 7: Adding data from object @PCF MPH_DOR_DOP_0P:SET_wrong_software_ver
1 elements.
Warning ! : (21-Jul-2009 15:16:36)
GanttChart::AddData. The DqiData structure has no data for this range
Information : (21-Jul-2009 15:16:36)
Graph 7: Adding data from object @PCF MPH_DOR_DOP_0P:SET_wrong_proc_time
1 elements.
Warning ! : (21-Jul-2009 15:16:36)
GanttChart::AddData. The DqiData structure has no data for this range
Information : (21-Jul-2009 15:16:36)
Graph 7: Adding data from object @PCF MPH_DOR_DOP_0P:SET_wrong_proc_center
1 elements.
Warning ! : (21-Jul-2009 15:16:36)
GanttChart::AddData. The DqiData structure has no data for this range
Information : (21-Jul-2009 15:16:36) Graph 7:
Adding data from object @PCF MPH_DOR_DOP_0P:SET_wrong_acquisition_station
1 elements.
Warning ! : (21-Jul-2009 15:16:36)
GanttChart::AddData. The DqiData structure has no data for this range
Information : (21-Jul-2009 15:16:36)
Graph 7: Adding data from object @PCF MPH_DOR_DOP_0P:SET_wrong_proc_stage
1 elements.
Warning ! : (21-Jul-2009 15:16:36)
GanttChart::AddData. The DqiData structure has no data for this range
Information : (21-Jul-2009 15:16:36)
Graph 7: Adding data from object @PCF MPH_DOR_DOP_0P:SET_wrong_filename
1 elements.

```
Warning ! : (21-Jul-2009 15:16:36)
GanttChart::AddData. The DqiData structure has no data for this range
Information : (21-Jul-2009 15:16:36)
Graph 7: Adding data from object @PCF_RA2_sensing:ETL_dor_dop_0p          17
elements.
Information : (21-Jul-2009 15:16:36) Graph 7: Generating PNG file.
Warning ! : (21-Jul-2009 15:16:36)
GanttChart::ReadPolyline. Adding a section with no data
Warning ! : (21-Jul-2009 15:16:36)
GanttChart::ReadPolyline. Adding a section with no data
Warning ! : (21-Jul-2009 15:16:36)
GanttChart::ReadPolyline. Adding a section with no data
Warning ! : (21-Jul-2009 15:16:36)
GanttChart::ReadPolyline. Adding a section with no data
Warning ! : (21-Jul-2009 15:16:36)
GanttChart::ReadPolyline. Adding a section with no data
Warning ! : (21-Jul-2009 15:16:37)
GanttChart::ReadPolyline. Adding a section with no data
Warning ! : (21-Jul-2009 15:16:37)
GanttChart::ReadPolyline. Adding a section with no data
Warning ! : (21-Jul-2009 15:16:37)
GanttChart::ReadPolyline. Adding a section with no data
Warning ! : (21-Jul-2009 15:16:37)
GanttChart::ReadPolyline. Adding a section with no data
Warning ! : (21-Jul-2009 15:16:37)
GanttChart::ReadPolyline. Adding a section with no data
Warning ! : (21-Jul-2009 15:16:37)
GanttChart::ReadPolyline. Adding a section with no data
Warning ! : (21-Jul-2009 15:16:37)
GanttChart::ReadPolyline. Adding a section with no data
Warning ! : (21-Jul-2009 15:16:37)
GanttChart::ReadPolyline. Adding a section with no data
Warning ! : (21-Jul-2009 15:16:37)
GanttChart::ReadPolyline. Adding a section with no data
Warning ! : (21-Jul-2009 15:16:37)
GanttChart::ReadPolyline. Adding a section with no data
Warning ! : (21-Jul-2009 15:16:37)
GanttChart::ReadPolyline. Adding a section with no data
Warning ! : (21-Jul-2009 15:16:37)
GanttChart::ReadPolyline. Adding a section with no data
Warning ! : (21-Jul-2009 15:16:37)
GanttChart::ReadPolyline. Adding a section with no data
Warning ! : (21-Jul-2009 15:16:37)
GanttChart::ReadPolyline. Adding a section with no data
Warning ! : (21-Jul-2009 15:16:37)
GanttChart::ReadPolyline. Adding a section with no data
Warning ! : (21-Jul-2009 15:16:37)
GanttChart::ReadPolyline. Adding a section with no data
Warning ! : (21-Jul-2009 15:16:37)
GanttChart::ReadPolyline. Adding a section with no data
Warning ! : (21-Jul-2009 15:16:37)
GanttChart::ReadPolyline. Adding a section with no data
Warning ! : (21-Jul-2009 15:16:37)
Information : (21-Jul-2009 15:16:37) Graph 7: Destroying object.
Information : (21-Jul-2009 15:16:37)
Graph 8: Creating object for a eventGanttChart
Information : (21-Jul-2009 15:16:37) Graph 8: Processing legend.
Information : (21-Jul-2009 15:16:37)
Graph 8: Adding data from object @PCF_MPH_DOR_NAV_0P:DET_wrong_product_err
          1 elements.
Warning ! : (21-Jul-2009 15:16:37)
GanttChart::AddData. The DqiData structure has no data for this range
Information : (21-Jul-2009 15:16:37)
Graph 8: Adding data from object @PCF_MPH_DOR_NAV_0P:SET_wrong_leap_err
          1 elements.
Warning ! : (21-Jul-2009 15:16:37)
GanttChart::AddData. The DqiData structure has no data for this range
Information : (21-Jul-2009 15:16:37)
Graph 8: Adding data from object @PCF_MPH_DOR_NAV_0P:SET_wrong_leap_utc
          1 elements.
Warning ! : (21-Jul-2009 15:16:37)
```

GanttChart::AddData. The DqiData structure has no data for this range
Information : (21-Jul-2009 15:16:37)
Graph 8: Adding data from object @PCF_MPH_DOR_NAV_0P:SET_wrong_clock_step
1 elements.
Warning ! : (21-Jul-2009 15:16:37)
GanttChart::AddData. The DqiData structure has no data for this range
Information : (21-Jul-2009 15:16:37)
Graph 8: Adding data from object @PCF_MPH_DOR_NAV_0P:SET_wrong_sat_binary_time
1 elements.
Warning ! : (21-Jul-2009 15:16:37)
GanttChart::AddData. The DqiData structure has no data for this range
Information : (21-Jul-2009 15:16:37)
Graph 8: Adding data from object @PCF_MPH_DOR_NAV_0P:SET_wrong_utc_sbt_time
13 elements.
Information : (21-Jul-2009 15:16:37)
Graph 8: Adding data from object @PCF_MPH_DOR_NAV_0P:SET_wrong_vector_source
1 elements.
Warning ! : (21-Jul-2009 15:16:37)
GanttChart::AddData. The DqiData structure has no data for this range
Information : (21-Jul-2009 15:16:37)
Graph 8: Adding data from object @PCF_MPH_DOR_NAV_0P:SET_wrong_z_velocity
1 elements.
Warning ! : (21-Jul-2009 15:16:37)
GanttChart::AddData. The DqiData structure has no data for this range
Information : (21-Jul-2009 15:16:37)
Graph 8: Adding data from object @PCF_MPH_DOR_NAV_0P:SET_wrong_y_velocity
1 elements.
Warning ! : (21-Jul-2009 15:16:37)
GanttChart::AddData. The DqiData structure has no data for this range
Information : (21-Jul-2009 15:16:37)
Graph 8: Adding data from object @PCF_MPH_DOR_NAV_0P:SET_wrong_x_velocity
1 elements.
Warning ! : (21-Jul-2009 15:16:37)
GanttChart::AddData. The DqiData structure has no data for this range
Information : (21-Jul-2009 15:16:37)
Graph 8: Adding data from object @PCF_MPH_DOR_NAV_0P:SET_wrong_z_position
1 elements.
Warning ! : (21-Jul-2009 15:16:37)
GanttChart::AddData. The DqiData structure has no data for this range
Information : (21-Jul-2009 15:16:37)
Graph 8: Adding data from object @PCF_MPH_DOR_NAV_0P:SET_wrong_y_position
1 elements.
Warning ! : (21-Jul-2009 15:16:37)
GanttChart::AddData. The DqiData structure has no data for this range
Information : (21-Jul-2009 15:16:37)
Graph 8: Adding data from object @PCF_MPH_DOR_NAV_0P:SET_wrong_x_position
1 elements.
Warning ! : (21-Jul-2009 15:16:37)
GanttChart::AddData. The DqiData structure has no data for this range
Information : (21-Jul-2009 15:16:37) Graph 8:
Adding data from object @PCF_MPH_DOR_NAV_0P:SET_wrong_state_vector_time
1 elements.
Warning ! : (21-Jul-2009 15:16:37)
GanttChart::AddData. The DqiData structure has no data for this range
Information : (21-Jul-2009 15:16:37)
Graph 8: Adding data from object @PCF_MPH_DOR_NAV_0P:SET_wrong_phase
1 elements.
Warning ! : (21-Jul-2009 15:16:37)
GanttChart::AddData. The DqiData structure has no data for this range
Information : (21-Jul-2009 15:16:37)
Graph 8: Adding data from object @PCF_MPH_DOR_NAV_0P:SET_wrong_sensing_stop
1 elements.
Warning ! : (21-Jul-2009 15:16:37)
GanttChart::AddData. The DqiData structure has no data for this range
Information : (21-Jul-2009 15:16:37)
Graph 8: Adding data from object @PCF_MPH_DOR_NAV_0P:SET_wrong_sensing_start
1 elements.
Warning ! : (21-Jul-2009 15:16:37)

GanttChart::ReadPolyline. Adding a section with no data
Warning ! : (21-Jul-2009 15:16:38)
GanttChart::ReadPolyline. Adding a section with no data
Warning ! : (21-Jul-2009 15:16:38)
GanttChart::ReadPolyline. Adding a section with no data
Warning ! : (21-Jul-2009 15:16:38)
GanttChart::ReadPolyline. Adding a section with no data
Warning ! : (21-Jul-2009 15:16:38)
GanttChart::ReadPolyline. Adding a section with no data
Warning ! : (21-Jul-2009 15:16:38)
GanttChart::ReadPolyline. Adding a section with no data
Information : (21-Jul-2009 15:16:38) Graph 8: Destroying object.
Information : (21-Jul-2009 15:16:38)
Graph 9: Creating object for a eventGanttChart
Information : (21-Jul-2009 15:16:38) Graph 9: Processing legend.
Information : (21-Jul-2009 15:16:38)
Graph 9: Adding data from object @PCF_MPH_MWR_NL__0P:DET_wrong_product_err
1 elements.
Warning ! : (21-Jul-2009 15:16:38)
GanttChart::AddData. The DqiData structure has no data for this range
Information : (21-Jul-2009 15:16:38)
Graph 9: Adding data from object @PCF_MPH_MWR_NL__0P:SET_wrong_leap_err
1 elements.
Warning ! : (21-Jul-2009 15:16:38)
GanttChart::AddData. The DqiData structure has no data for this range
Information : (21-Jul-2009 15:16:38)
Graph 9: Adding data from object @PCF_MPH_MWR_NL__0P:SET_wrong_leap_utc
1 elements.
Warning ! : (21-Jul-2009 15:16:38)
GanttChart::AddData. The DqiData structure has no data for this range
Information : (21-Jul-2009 15:16:38)
Graph 9: Adding data from object @PCF_MPH_MWR_NL__0P:SET_wrong_clock_step
1 elements.
Warning ! : (21-Jul-2009 15:16:38)
GanttChart::AddData. The DqiData structure has no data for this range
Information : (21-Jul-2009 15:16:38)
Graph 9: Adding data from object @PCF_MPH_MWR_NL__0P:SET_wrong_sat_binary_time
1 elements.
Warning ! : (21-Jul-2009 15:16:38)
GanttChart::AddData. The DqiData structure has no data for this range
Information : (21-Jul-2009 15:16:38)
Graph 9: Adding data from object @PCF_MPH_MWR_NL__0P:SET_wrong_utc_sbt_time
16 elements.
Information : (21-Jul-2009 15:16:38)
Graph 9: Adding data from object @PCF_MPH_MWR_NL__0P:SET_wrong_vector_source
1 elements.
Warning ! : (21-Jul-2009 15:16:38)
GanttChart::AddData. The DqiData structure has no data for this range
Information : (21-Jul-2009 15:16:38)
Graph 9: Adding data from object @PCF_MPH_MWR_NL__0P:SET_wrong_z_velocity
1 elements.
Warning ! : (21-Jul-2009 15:16:38)
GanttChart::AddData. The DqiData structure has no data for this range
Information : (21-Jul-2009 15:16:38)
Graph 9: Adding data from object @PCF_MPH_MWR_NL__0P:SET_wrong_y_velocity
1 elements.
Warning ! : (21-Jul-2009 15:16:38)
GanttChart::AddData. The DqiData structure has no data for this range
Information : (21-Jul-2009 15:16:38)
Graph 9: Adding data from object @PCF_MPH_MWR_NL__0P:SET_wrong_x_velocity
1 elements.
Warning ! : (21-Jul-2009 15:16:38)
GanttChart::AddData. The DqiData structure has no data for this range
Information : (21-Jul-2009 15:16:38)
Graph 9: Adding data from object @PCF_MPH_MWR_NL__0P:SET_wrong_z_position
1 elements.
Warning ! : (21-Jul-2009 15:16:38)
GanttChart::AddData. The DqiData structure has no data for this range

Information : (21-Jul-2009 15:16:38)
Graph 9: Adding data from object @PCF_MPH_MWR_NL__0P:SET_wrong_y_position
1 elements.
Warning ! : (21-Jul-2009 15:16:38)
GanttChart::AddData. The DqiData structure has no data for this range
Information : (21-Jul-2009 15:16:38)
Graph 9: Adding data from object @PCF_MPH_MWR_NL__0P:SET_wrong_x_position
1 elements.
Warning ! : (21-Jul-2009 15:16:38)
GanttChart::AddData. The DqiData structure has no data for this range
Information : (21-Jul-2009 15:16:38) Graph 9:
Adding data from object @PCF_MPH_MWR_NL__0P:SET_wrong_state_vector_time
1 elements.
Warning ! : (21-Jul-2009 15:16:38)
GanttChart::AddData. The DqiData structure has no data for this range
Information : (21-Jul-2009 15:16:38)
Graph 9: Adding data from object @PCF_MPH_MWR_NL__0P:SET_wrong_phase
1 elements.
Warning ! : (21-Jul-2009 15:16:38)
GanttChart::AddData. The DqiData structure has no data for this range
Information : (21-Jul-2009 15:16:38)
Graph 9: Adding data from object @PCF_MPH_MWR_NL__0P:SET_wrong_sensing_stop
1 elements.
Warning ! : (21-Jul-2009 15:16:38)
GanttChart::AddData. The DqiData structure has no data for this range
Information : (21-Jul-2009 15:16:38)
Graph 9: Adding data from object @PCF_MPH_MWR_NL__0P:SET_wrong_sensing_start
1 elements.
Warning ! : (21-Jul-2009 15:16:38)
GanttChart::AddData. The DqiData structure has no data for this range
Information : (21-Jul-2009 15:16:38)
Graph 9: Adding data from object @PCF_MPH_MWR_NL__0P:SET_wrong_software_ver
1 elements.
Warning ! : (21-Jul-2009 15:16:38)
GanttChart::AddData. The DqiData structure has no data for this range
Information : (21-Jul-2009 15:16:38)
Graph 9: Adding data from object @PCF_MPH_MWR_NL__0P:SET_wrong_proc_time
1 elements.
Warning ! : (21-Jul-2009 15:16:38)
GanttChart::AddData. The DqiData structure has no data for this range
Information : (21-Jul-2009 15:16:38)
Graph 9: Adding data from object @PCF_MPH_MWR_NL__0P:SET_wrong_proc_center
1 elements.
Warning ! : (21-Jul-2009 15:16:38)
GanttChart::AddData. The DqiData structure has no data for this range
Information : (21-Jul-2009 15:16:38) Graph 9:
Adding data from object @PCF_MPH_MWR_NL__0P:SET_wrong_acquisition_station
1 elements.
Warning ! : (21-Jul-2009 15:16:38)
GanttChart::AddData. The DqiData structure has no data for this range
Information : (21-Jul-2009 15:16:38)
Graph 9: Adding data from object @PCF_MPH_MWR_NL__0P:SET_wrong_proc_stage
1 elements.
Warning ! : (21-Jul-2009 15:16:38)
GanttChart::AddData. The DqiData structure has no data for this range
Information : (21-Jul-2009 15:16:38)
Graph 9: Adding data from object @PCF_MPH_MWR_NL__0P:SET_wrong_filename
1 elements.
Warning ! : (21-Jul-2009 15:16:38)
GanttChart::AddData. The DqiData structure has no data for this range
Information : (21-Jul-2009 15:16:38)
Graph 9: Adding data from object @PCF_RA2_sensing:ETL_mwr_nl__0p 17
elements.
Information : (21-Jul-2009 15:16:38) Graph 9: Generating PNG file.
Warning ! : (21-Jul-2009 15:16:38)
GanttChart::ReadPolyline. Adding a section with no data
Warning ! : (21-Jul-2009 15:16:38)
GanttChart::ReadPolyline. Adding a section with no data

Graph 10: Adding data from object @PCF_MPH_RA2_ME__0P:SET_wrong_utc_sbt_time
17 elements.
Information : (21-Jul-2009 15:16:39)

Graph 10: Adding data from object @PCF_MPH_RA2_ME__0P:SET_wrong_vector_source
1 elements.
Warning ! : (21-Jul-2009 15:16:39)
GanttChart::AddData. The DqiData structure has no data for this range
Information : (21-Jul-2009 15:16:39)

Graph 10: Adding data from object @PCF_MPH_RA2_ME__0P:SET_wrong_z_velocity
1 elements.
Warning ! : (21-Jul-2009 15:16:39)
GanttChart::AddData. The DqiData structure has no data for this range
Information : (21-Jul-2009 15:16:39)

Graph 10: Adding data from object @PCF_MPH_RA2_ME__0P:SET_wrong_y_velocity
1 elements.
Warning ! : (21-Jul-2009 15:16:39)
GanttChart::AddData. The DqiData structure has no data for this range
Information : (21-Jul-2009 15:16:39)

Graph 10: Adding data from object @PCF_MPH_RA2_ME__0P:SET_wrong_x_velocity
1 elements.
Warning ! : (21-Jul-2009 15:16:39)
GanttChart::AddData. The DqiData structure has no data for this range
Information : (21-Jul-2009 15:16:39)

Graph 10: Adding data from object @PCF_MPH_RA2_ME__0P:SET_wrong_z_position
1 elements.
Warning ! : (21-Jul-2009 15:16:39)
GanttChart::AddData. The DqiData structure has no data for this range
Information : (21-Jul-2009 15:16:39)

Graph 10: Adding data from object @PCF_MPH_RA2_ME__0P:SET_wrong_y_position
1 elements.
Warning ! : (21-Jul-2009 15:16:39)
GanttChart::AddData. The DqiData structure has no data for this range
Information : (21-Jul-2009 15:16:39)

Graph 10: Adding data from object @PCF_MPH_RA2_ME__0P:SET_wrong_x_position
1 elements.
Warning ! : (21-Jul-2009 15:16:39)
GanttChart::AddData. The DqiData structure has no data for this range
Information : (21-Jul-2009 15:16:39) Graph 10:

Adding data from object @PCF_MPH_RA2_ME__0P:SET_wrong_state_vector_time
1 elements.
Warning ! : (21-Jul-2009 15:16:39)
GanttChart::AddData. The DqiData structure has no data for this range
Information : (21-Jul-2009 15:16:39)

Graph 10: Adding data from object @PCF_MPH_RA2_ME__0P:SET_wrong_phase
1 elements.
Warning ! : (21-Jul-2009 15:16:39)
GanttChart::AddData. The DqiData structure has no data for this range
Information : (21-Jul-2009 15:16:39)

Graph 10: Adding data from object @PCF_MPH_RA2_ME__0P:SET_wrong_sensing_stop
1 elements.
Warning ! : (21-Jul-2009 15:16:39)
GanttChart::AddData. The DqiData structure has no data for this range
Information : (21-Jul-2009 15:16:39)

Graph 10: Adding data from object @PCF_MPH_RA2_ME__0P:SET_wrong_sensing_start
1 elements.
Warning ! : (21-Jul-2009 15:16:39)
GanttChart::AddData. The DqiData structure has no data for this range
Information : (21-Jul-2009 15:16:39)

Graph 10: Adding data from object @PCF_MPH_RA2_ME__0P:SET_wrong_software_ver
1 elements.
Warning ! : (21-Jul-2009 15:16:39)
GanttChart::AddData. The DqiData structure has no data for this range
Information : (21-Jul-2009 15:16:39)

Graph 10: Adding data from object @PCF_MPH_RA2_ME__0P:SET_wrong_proc_time
1 elements.
Warning ! : (21-Jul-2009 15:16:39)
GanttChart::AddData. The DqiData structure has no data for this range
Information : (21-Jul-2009 15:16:39)

Information : (21-Jul-2009 15:16:40) Graph 11: Processing legend.
Information : (21-Jul-2009 15:16:40)
Graph 11: Adding data from object @PCF MPH_RA2_MW__1P:DET_wrong_product_err
1 elements.
Warning ! : (21-Jul-2009 15:16:40)
GanttChart::AddData. The DqiData structure has no data for this range
Information : (21-Jul-2009 15:16:40)
Graph 11: Adding data from object @PCF MPH_RA2_MW__1P:SET_wrong_leap_err
1 elements.
Warning ! : (21-Jul-2009 15:16:40)
GanttChart::AddData. The DqiData structure has no data for this range
Information : (21-Jul-2009 15:16:40)
Graph 11: Adding data from object @PCF MPH_RA2_MW__1P:SET_wrong_leap_utc
1 elements.
Warning ! : (21-Jul-2009 15:16:40)
GanttChart::AddData. The DqiData structure has no data for this range
Information : (21-Jul-2009 15:16:40)
Graph 11: Adding data from object @PCF MPH_RA2_MW__1P:SET_wrong_clock_step
1 elements.
Warning ! : (21-Jul-2009 15:16:40)
GanttChart::AddData. The DqiData structure has no data for this range
Information : (21-Jul-2009 15:16:40) Graph 11:
Adding data from object @PCF MPH_RA2_MW__1P:SET_wrong_sat_binary_time
1 elements.
Warning ! : (21-Jul-2009 15:16:40)
GanttChart::AddData. The DqiData structure has no data for this range
Information : (21-Jul-2009 15:16:40)
Graph 11: Adding data from object @PCF MPH_RA2_MW__1P:SET_wrong_utc_sbt_time
17 elements.
Information : (21-Jul-2009 15:16:40)
Graph 11: Adding data from object @PCF MPH_RA2_MW__1P:SET_wrong_vector_source
1 elements.
Warning ! : (21-Jul-2009 15:16:40)
GanttChart::AddData. The DqiData structure has no data for this range
Information : (21-Jul-2009 15:16:40)
Graph 11: Adding data from object @PCF MPH_RA2_MW__1P:SET_wrong_z_velocity
1 elements.
Warning ! : (21-Jul-2009 15:16:40)
GanttChart::AddData. The DqiData structure has no data for this range
Information : (21-Jul-2009 15:16:40)
Graph 11: Adding data from object @PCF MPH_RA2_MW__1P:SET_wrong_y_velocity
1 elements.
Warning ! : (21-Jul-2009 15:16:40)
GanttChart::AddData. The DqiData structure has no data for this range
Information : (21-Jul-2009 15:16:40)
Graph 11: Adding data from object @PCF MPH_RA2_MW__1P:SET_wrong_x_velocity
1 elements.
Warning ! : (21-Jul-2009 15:16:40)
GanttChart::AddData. The DqiData structure has no data for this range
Information : (21-Jul-2009 15:16:40)
Graph 11: Adding data from object @PCF MPH_RA2_MW__1P:SET_wrong_z_position
1 elements.
Warning ! : (21-Jul-2009 15:16:40)
GanttChart::AddData. The DqiData structure has no data for this range
Information : (21-Jul-2009 15:16:40)
Graph 11: Adding data from object @PCF MPH_RA2_MW__1P:SET_wrong_y_position
1 elements.
Warning ! : (21-Jul-2009 15:16:40)
GanttChart::AddData. The DqiData structure has no data for this range
Information : (21-Jul-2009 15:16:40)
Graph 11: Adding data from object @PCF MPH_RA2_MW__1P:SET_wrong_x_position
1 elements.
Warning ! : (21-Jul-2009 15:16:40)
GanttChart::AddData. The DqiData structure has no data for this range
Information : (21-Jul-2009 15:16:40) Graph 11:
Adding data from object @PCF MPH_RA2_MW__1P:SET_wrong_state_vector_time
18 elements.
Information : (21-Jul-2009 15:16:40)


```
Warning ! : (21-Jul-2009 15:16:40)
GanttChart::ReadPolyline. Adding a section with no data
Warning ! : (21-Jul-2009 15:16:40)
GanttChart::ReadPolyline. Adding a section with no data
Warning ! : (21-Jul-2009 15:16:40)
GanttChart::ReadPolyline. Adding a section with no data
Warning ! : (21-Jul-2009 15:16:40)
GanttChart::ReadPolyline. Adding a section with no data
Warning ! : (21-Jul-2009 15:16:40)
GanttChart::ReadPolyline. Adding a section with no data
Warning ! : (21-Jul-2009 15:16:40)
GanttChart::ReadPolyline. Adding a section with no data
Warning ! : (21-Jul-2009 15:16:40)
GanttChart::ReadPolyline. Adding a section with no data
Warning ! : (21-Jul-2009 15:16:40)
GanttChart::ReadPolyline. Adding a section with no data
Warning ! : (21-Jul-2009 15:16:40)
GanttChart::ReadPolyline. Adding a section with no data
Warning ! : (21-Jul-2009 15:16:40)
GanttChart::ReadPolyline. Adding a section with no data
Information : (21-Jul-2009 15:16:41) Graph 11: Destroying object.
Information : (21-Jul-2009 15:16:41)
Graph 12: Creating object for a eventGanttChart
Information : (21-Jul-2009 15:16:41) Graph 12: Processing legend.
Information : (21-Jul-2009 15:16:41)
Graph 12: Adding data from object @PCF_MPH_RA2_FGD_2P:DET_wrong_product_err
18 elements.
Information : (21-Jul-2009 15:16:41)
Graph 12: Adding data from object @PCF_MPH_RA2_FGD_2P:SET_wrong_leap_err
1 elements.
Warning ! : (21-Jul-2009 15:16:41)
GanttChart::AddData. The DqiData structure has no data for this range
Information : (21-Jul-2009 15:16:41)
Graph 12: Adding data from object @PCF_MPH_RA2_FGD_2P:SET_wrong_leap_utc
1 elements.
Warning ! : (21-Jul-2009 15:16:41)
GanttChart::AddData. The DqiData structure has no data for this range
Information : (21-Jul-2009 15:16:41)
Graph 12: Adding data from object @PCF_MPH_RA2_FGD_2P:SET_wrong_clock_step
1 elements.
Warning ! : (21-Jul-2009 15:16:41)
GanttChart::AddData. The DqiData structure has no data for this range
Information : (21-Jul-2009 15:16:41) Graph 12:
Adding data from object @PCF_MPH_RA2_FGD_2P:SET_wrong_sat_binary_time
1 elements.
Warning ! : (21-Jul-2009 15:16:41)
GanttChart::AddData. The DqiData structure has no data for this range
Information : (21-Jul-2009 15:16:41)
Graph 12: Adding data from object @PCF_MPH_RA2_FGD_2P:SET_wrong_utc_sbt_time
17 elements.
Information : (21-Jul-2009 15:16:41)
Graph 12: Adding data from object @PCF_MPH_RA2_FGD_2P:SET_wrong_vector_source
1 elements.
Warning ! : (21-Jul-2009 15:16:41)
GanttChart::AddData. The DqiData structure has no data for this range
Information : (21-Jul-2009 15:16:41)
Graph 12: Adding data from object @PCF_MPH_RA2_FGD_2P:SET_wrong_z_velocity
1 elements.
Warning ! : (21-Jul-2009 15:16:41)
GanttChart::AddData. The DqiData structure has no data for this range
Information : (21-Jul-2009 15:16:41)
Graph 12: Adding data from object @PCF_MPH_RA2_FGD_2P:SET_wrong_y_velocity
1 elements.
Warning ! : (21-Jul-2009 15:16:41)
GanttChart::AddData. The DqiData structure has no data for this range
Information : (21-Jul-2009 15:16:41)
Graph 12: Adding data from object @PCF_MPH_RA2_FGD_2P:SET_wrong_x_velocity
1 elements.
Warning ! : (21-Jul-2009 15:16:41)
GanttChart::AddData. The DqiData structure has no data for this range
```

Information : (21-Jul-2009 15:16:41)
Graph 12: Adding data from object @PCF_MPH_RA2_FGD_2P:SET_wrong_z_position
1 elements.
Warning ! : (21-Jul-2009 15:16:41)
GanttChart::AddData. The DqiData structure has no data for this range
Information : (21-Jul-2009 15:16:41)
Graph 12: Adding data from object @PCF_MPH_RA2_FGD_2P:SET_wrong_y_position
1 elements.
Warning ! : (21-Jul-2009 15:16:41)
GanttChart::AddData. The DqiData structure has no data for this range
Information : (21-Jul-2009 15:16:41)
Graph 12: Adding data from object @PCF_MPH_RA2_FGD_2P:SET_wrong_x_position
1 elements.
Warning ! : (21-Jul-2009 15:16:41)
GanttChart::AddData. The DqiData structure has no data for this range
Information : (21-Jul-2009 15:16:41) Graph 12:
Adding data from object @PCF_MPH_RA2_FGD_2P:SET_wrong_state_vector_time
18 elements.
Information : (21-Jul-2009 15:16:41)
Graph 12: Adding data from object @PCF_MPH_RA2_FGD_2P:SET_wrong_phase
1 elements.
Warning ! : (21-Jul-2009 15:16:41)
GanttChart::AddData. The DqiData structure has no data for this range
Information : (21-Jul-2009 15:16:41)
Graph 12: Adding data from object @PCF_MPH_RA2_FGD_2P:SET_wrong_sensing_stop
1 elements.
Warning ! : (21-Jul-2009 15:16:41)
GanttChart::AddData. The DqiData structure has no data for this range
Information : (21-Jul-2009 15:16:41)
Graph 12: Adding data from object @PCF_MPH_RA2_FGD_2P:SET_wrong_sensing_start
1 elements.
Warning ! : (21-Jul-2009 15:16:41)
GanttChart::AddData. The DqiData structure has no data for this range
Information : (21-Jul-2009 15:16:41)
Graph 12: Adding data from object @PCF_MPH_RA2_FGD_2P:SET_wrong_software_ver
18 elements.
Information : (21-Jul-2009 15:16:41)
Graph 12: Adding data from object @PCF_MPH_RA2_FGD_2P:SET_wrong_proc_time
1 elements.
Warning ! : (21-Jul-2009 15:16:41)
GanttChart::AddData. The DqiData structure has no data for this range
Information : (21-Jul-2009 15:16:41)
Graph 12: Adding data from object @PCF_MPH_RA2_FGD_2P:SET_wrong_proc_center
1 elements.
Warning ! : (21-Jul-2009 15:16:41)
GanttChart::AddData. The DqiData structure has no data for this range
Information : (21-Jul-2009 15:16:41) Graph 12:
Adding data from object @PCF_MPH_RA2_FGD_2P:SET_wrong_acquisition_station
1 elements.
Warning ! : (21-Jul-2009 15:16:41)
GanttChart::AddData. The DqiData structure has no data for this range
Information : (21-Jul-2009 15:16:41)
Graph 12: Adding data from object @PCF_MPH_RA2_FGD_2P:SET_wrong_proc_stage
1 elements.
Warning ! : (21-Jul-2009 15:16:41)
GanttChart::AddData. The DqiData structure has no data for this range
Information : (21-Jul-2009 15:16:41)
Graph 12: Adding data from object @PCF_MPH_RA2_FGD_2P:SET_wrong_filename
1 elements.
Warning ! : (21-Jul-2009 15:16:41)
GanttChart::AddData. The DqiData structure has no data for this range
Information : (21-Jul-2009 15:16:41)
Graph 12: Adding data from object @PCF_RA2_sensing:ETL_ra2_fgd_2p 18
elements.
Information : (21-Jul-2009 15:16:41) Graph 12: Generating PNG file.
Warning ! : (21-Jul-2009 15:16:41)
GanttChart::ReadPolyline. Adding a section with no data
Warning ! : (21-Jul-2009 15:16:41)

Warning ! : (21-Jul-2009 15:16:42)
GanttChart::AddData. The DqiData structure has no data for this range
Information : (21-Jul-2009 15:16:42)
Graph 13: Adding data from object @PCF_MPH_RA2_WWV_2P:SET_wrong_z_velocity
1 elements.
Warning ! : (21-Jul-2009 15:16:42)
GanttChart::AddData. The DqiData structure has no data for this range
Information : (21-Jul-2009 15:16:42)
Graph 13: Adding data from object @PCF_MPH_RA2_WWV_2P:SET_wrong_y_velocity
1 elements.
Warning ! : (21-Jul-2009 15:16:42)
GanttChart::AddData. The DqiData structure has no data for this range
Information : (21-Jul-2009 15:16:42)
Graph 13: Adding data from object @PCF_MPH_RA2_WWV_2P:SET_wrong_x_velocity
1 elements.
Warning ! : (21-Jul-2009 15:16:42)
GanttChart::AddData. The DqiData structure has no data for this range
Information : (21-Jul-2009 15:16:42)
Graph 13: Adding data from object @PCF_MPH_RA2_WWV_2P:SET_wrong_z_position
1 elements.
Warning ! : (21-Jul-2009 15:16:42)
GanttChart::AddData. The DqiData structure has no data for this range
Information : (21-Jul-2009 15:16:42)
Graph 13: Adding data from object @PCF_MPH_RA2_WWV_2P:SET_wrong_y_position
1 elements.
Warning ! : (21-Jul-2009 15:16:42)
GanttChart::AddData. The DqiData structure has no data for this range
Information : (21-Jul-2009 15:16:42)
Graph 13: Adding data from object @PCF_MPH_RA2_WWV_2P:SET_wrong_x_position
1 elements.
Warning ! : (21-Jul-2009 15:16:42)
GanttChart::AddData. The DqiData structure has no data for this range
Information : (21-Jul-2009 15:16:42) Graph 13:
Adding data from object @PCF_MPH_RA2_WWV_2P:SET_wrong_state_vector_time
18 elements.
Information : (21-Jul-2009 15:16:42)
Graph 13: Adding data from object @PCF_MPH_RA2_WWV_2P:SET_wrong_phase
1 elements.
Warning ! : (21-Jul-2009 15:16:42)
GanttChart::AddData. The DqiData structure has no data for this range
Information : (21-Jul-2009 15:16:42)
Graph 13: Adding data from object @PCF_MPH_RA2_WWV_2P:SET_wrong_sensing_stop
1 elements.
Warning ! : (21-Jul-2009 15:16:42)
GanttChart::AddData. The DqiData structure has no data for this range
Information : (21-Jul-2009 15:16:42)
Graph 13: Adding data from object @PCF_MPH_RA2_WWV_2P:SET_wrong_sensing_start
1 elements.
Warning ! : (21-Jul-2009 15:16:42)
GanttChart::AddData. The DqiData structure has no data for this range
Information : (21-Jul-2009 15:16:42)
Graph 13: Adding data from object @PCF_MPH_RA2_WWV_2P:SET_wrong_software_ver
18 elements.
Information : (21-Jul-2009 15:16:42)
Graph 13: Adding data from object @PCF_MPH_RA2_WWV_2P:SET_wrong_proc_time
1 elements.
Warning ! : (21-Jul-2009 15:16:42)
GanttChart::AddData. The DqiData structure has no data for this range
Information : (21-Jul-2009 15:16:42)
Graph 13: Adding data from object @PCF_MPH_RA2_WWV_2P:SET_wrong_proc_center
1 elements.
Warning ! : (21-Jul-2009 15:16:42)
GanttChart::AddData. The DqiData structure has no data for this range
Information : (21-Jul-2009 15:16:42) Graph 13:
Adding data from object @PCF_MPH_RA2_WWV_2P:SET_wrong_acquisition_station
1 elements.
Warning ! : (21-Jul-2009 15:16:42)
GanttChart::AddData. The DqiData structure has no data for this range

Information : (21-Jul-2009 15:16:43)
Graph 14: Adding data from object @PCF_RA2_CAL_0P_SPH:DET_num_missing_isps
1 elements.
Warning ! : (21-Jul-2009 15:16:43)
GanttChart::AddData. The DqiData structure has no data for this range
Information : (21-Jul-2009 15:16:43)
Graph 14: Adding data from object @PCF_RA2_CAL_0P_SPH:DET_num_error_isps
1 elements.
Warning ! : (21-Jul-2009 15:16:43)
GanttChart::AddData. The DqiData structure has no data for this range
Information : (21-Jul-2009 15:16:43)
Graph 14: Adding data from object @PCF_RA2_CAL_0P_SPH:DET_rs_significant
1 elements.
Warning ! : (21-Jul-2009 15:16:43)
GanttChart::AddData. The DqiData structure has no data for this range
Information : (21-Jul-2009 15:16:43) Graph 14:
Adding data from object @PCF_RA2_CAL_0P_SPH:DET_isp_discarded_significant
1 elements.
Warning ! : (21-Jul-2009 15:16:43)
GanttChart::AddData. The DqiData structure has no data for this range
Information : (21-Jul-2009 15:16:43) Graph 14:
Adding data from object @PCF_RA2_CAL_0P_SPH:DET_missing_isps_significant
1 elements.
Warning ! : (21-Jul-2009 15:16:43)
GanttChart::AddData. The DqiData structure has no data for this range
Information : (21-Jul-2009 15:16:43) Graph 14:
Adding data from object @PCF_RA2_CAL_0P_SPH:DET_isp_errors_significant
1 elements.
Warning ! : (21-Jul-2009 15:16:43)
GanttChart::AddData. The DqiData structure has no data for this range
Information : (21-Jul-2009 15:16:43)
Graph 14: Adding data from object @PCF_RA2_CAL_0P_SPH:DET_sat_track
1 elements.
Warning ! : (21-Jul-2009 15:16:43)
GanttChart::AddData. The DqiData structure has no data for this range
Information : (21-Jul-2009 15:16:43)
Graph 14: Adding data from object @PCF_RA2_CAL_0P_SPH:DET_stop_long
1 elements.
Warning ! : (21-Jul-2009 15:16:43)
GanttChart::AddData. The DqiData structure has no data for this range
Information : (21-Jul-2009 15:16:43)
Graph 14: Adding data from object @PCF_RA2_CAL_0P_SPH:DET_stop_lat 1
elements.
Warning ! : (21-Jul-2009 15:16:43)
GanttChart::AddData. The DqiData structure has no data for this range
Information : (21-Jul-2009 15:16:43)
Graph 14: Adding data from object @PCF_RA2_CAL_0P_SPH:DET_start_long
1 elements.
Warning ! : (21-Jul-2009 15:16:43)
GanttChart::AddData. The DqiData structure has no data for this range
Information : (21-Jul-2009 15:16:43)
Graph 14: Adding data from object @PCF_RA2_CAL_0P_SPH:DET_start_lat
1 elements.
Warning ! : (21-Jul-2009 15:16:43)
GanttChart::AddData. The DqiData structure has no data for this range
Information : (21-Jul-2009 15:16:43)
Graph 14: Adding data from object @PCF_RA2_adfs_val:SET_val_adf_ra2_cal_0p
1 elements.
Warning ! : (21-Jul-2009 15:16:43)
GanttChart::AddData. The DqiData structure has no data for this range
Information : (21-Jul-2009 15:16:43)
Graph 14: Adding data from object @PCF_RA2_sensing:ETL_ra2_cal_0p 1
elements.
Information : (21-Jul-2009 15:16:43) Graph 14: Generating PNG file.
Warning ! : (21-Jul-2009 15:16:43)
GanttChart::ReadPolyline. Adding a section with no data
Warning ! : (21-Jul-2009 15:16:43)
GanttChart::ReadPolyline. Adding a section with no data

```

Warning !      : (21-Jul-2009 15:16:43)
GanttChart::ReadPolyline. Adding a section with no data
Warning !      : (21-Jul-2009 15:16:43)
GanttChart::ReadPolyline. Adding a section with no data
Warning !      : (21-Jul-2009 15:16:43)
GanttChart::ReadPolyline. Adding a section with no data
Warning !      : (21-Jul-2009 15:16:43)
GanttChart::ReadPolyline. Adding a section with no data
Warning !      : (21-Jul-2009 15:16:43)
GanttChart::ReadPolyline. Adding a section with no data
Warning !      : (21-Jul-2009 15:16:43)
GanttChart::ReadPolyline. Adding a section with no data
Warning !      : (21-Jul-2009 15:16:43)
GanttChart::ReadPolyline. Adding a section with no data
Warning !      : (21-Jul-2009 15:16:43)
GanttChart::ReadPolyline. Adding a section with no data
Warning !      : (21-Jul-2009 15:16:43)
GanttChart::ReadPolyline. Adding a section with no data
Warning !      : (21-Jul-2009 15:16:43)
GanttChart::ReadPolyline. Adding a section with no data
Warning !      : (21-Jul-2009 15:16:43)
GanttChart::ReadPolyline. Adding a section with no data
Warning !      : (21-Jul-2009 15:16:43)
GanttChart::ReadPolyline. Adding a section with no data
Warning !      : (21-Jul-2009 15:16:43)
Information : (21-Jul-2009 15:16:44) Graph 14: Destroying object.
Information : (21-Jul-2009 15:16:44)
Graph 15: Creating object for a eventGanttChart
Warning !      : (21-Jul-2009 15:16:44)
graph::setProperty. YSIZE is too long. [80-700]
Information : (21-Jul-2009 15:16:44) Graph 15: Processing legend.
Information : (21-Jul-2009 15:16:44)
Graph 15: Adding data from object @PCF_DOR_DOP_0P_SPH:DET_num_rs_isps
           1 elements.
Warning !      : (21-Jul-2009 15:16:44)
GanttChart::AddData. The DqiData structure has no data for this range
Information : (21-Jul-2009 15:16:44)
Graph 15: Adding data from object @PCF_DOR_DOP_0P_SPH:DET_num_discarded_isps
           1 elements.
Warning !      : (21-Jul-2009 15:16:44)
GanttChart::AddData. The DqiData structure has no data for this range
Information : (21-Jul-2009 15:16:44)
Graph 15: Adding data from object @PCF_DOR_DOP_0P_SPH:DET_num_missing_isps
           1 elements.
Warning !      : (21-Jul-2009 15:16:44)
GanttChart::AddData. The DqiData structure has no data for this range
Information : (21-Jul-2009 15:16:44)
Graph 15: Adding data from object @PCF_DOR_DOP_0P_SPH:DET_num_error_isps
           1 elements.
Warning !      : (21-Jul-2009 15:16:44)
GanttChart::AddData. The DqiData structure has no data for this range
Information : (21-Jul-2009 15:16:44)
Graph 15: Adding data from object @PCF_DOR_DOP_0P_SPH:DET_rs_significant
           1 elements.
Warning !      : (21-Jul-2009 15:16:44)
GanttChart::AddData. The DqiData structure has no data for this range
Information : (21-Jul-2009 15:16:44) Graph 15:
Adding data from object @PCF_DOR_DOP_0P_SPH:DET_isp_discarded_significant
           1 elements.
Warning !      : (21-Jul-2009 15:16:44)
GanttChart::AddData. The DqiData structure has no data for this range
Information : (21-Jul-2009 15:16:44) Graph 15:
Adding data from object @PCF_DOR_DOP_0P_SPH:DET_missing_isps_significant
           1 elements.
Warning !      : (21-Jul-2009 15:16:44)
GanttChart::AddData. The DqiData structure has no data for this range
Information : (21-Jul-2009 15:16:44) Graph 15:
Adding data from object @PCF_DOR_DOP_0P_SPH:DET_isp_errors_significant
           1 elements.

```



```
graph::setProperty. YSIZE is too long. [80-700]
Information : (21-Jul-2009 15:16:45) Graph 16: Processing legend.
Information : (21-Jul-2009 15:16:45)
Graph 16: Adding data from object @PCF_DOR_NAV_0P_SPH:DET_num_rs_isps
1 elements.
Warning ! : (21-Jul-2009 15:16:45)
GanttChart::AddData. The DqiData structure has no data for this range
Information : (21-Jul-2009 15:16:45)
Graph 16: Adding data from object @PCF_DOR_NAV_0P_SPH:DET_num_discarded_isps
1 elements.
Warning ! : (21-Jul-2009 15:16:45)
GanttChart::AddData. The DqiData structure has no data for this range
Information : (21-Jul-2009 15:16:45)
Graph 16: Adding data from object @PCF_DOR_NAV_0P_SPH:DET_num_missing_isps
1 elements.
Warning ! : (21-Jul-2009 15:16:45)
GanttChart::AddData. The DqiData structure has no data for this range
Information : (21-Jul-2009 15:16:45)
Graph 16: Adding data from object @PCF_DOR_NAV_0P_SPH:DET_num_error_isps
1 elements.
Warning ! : (21-Jul-2009 15:16:45)
GanttChart::AddData. The DqiData structure has no data for this range
Information : (21-Jul-2009 15:16:45)
Graph 16: Adding data from object @PCF_DOR_NAV_0P_SPH:DET_rs_significant
1 elements.
Warning ! : (21-Jul-2009 15:16:45)
GanttChart::AddData. The DqiData structure has no data for this range
Information : (21-Jul-2009 15:16:45) Graph 16:
Adding data from object @PCF_DOR_NAV_0P_SPH:DET_isp_discarded_significant
1 elements.
Warning ! : (21-Jul-2009 15:16:45)
GanttChart::AddData. The DqiData structure has no data for this range
Information : (21-Jul-2009 15:16:45) Graph 16:
Adding data from object @PCF_DOR_NAV_0P_SPH:DET_missing_isps_significant
1 elements.
Warning ! : (21-Jul-2009 15:16:45)
GanttChart::AddData. The DqiData structure has no data for this range
Information : (21-Jul-2009 15:16:45) Graph 16:
Adding data from object @PCF_DOR_NAV_0P_SPH:DET_isp_errors_significant
1 elements.
Warning ! : (21-Jul-2009 15:16:45)
GanttChart::AddData. The DqiData structure has no data for this range
Information : (21-Jul-2009 15:16:45) Graph 16:
Adding data from object @PCF_DOR_NAV_0P_SPH:DET_sat_track
1 elements.
Warning ! : (21-Jul-2009 15:16:45)
GanttChart::AddData. The DqiData structure has no data for this range
Information : (21-Jul-2009 15:16:45)
Graph 16: Adding data from object @PCF_DOR_NAV_0P_SPH:DET_stop_long
1 elements.
Warning ! : (21-Jul-2009 15:16:45)
GanttChart::AddData. The DqiData structure has no data for this range
Information : (21-Jul-2009 15:16:45)
Graph 16: Adding data from object @PCF_DOR_NAV_0P_SPH:DET_stop_lat
1 elements.
Warning ! : (21-Jul-2009 15:16:45)
GanttChart::AddData. The DqiData structure has no data for this range
Information : (21-Jul-2009 15:16:45)
Graph 16: Adding data from object @PCF_DOR_NAV_0P_SPH:DET_start_long
1 elements.
Warning ! : (21-Jul-2009 15:16:45)
GanttChart::AddData. The DqiData structure has no data for this range
Information : (21-Jul-2009 15:16:45)
Graph 16: Adding data from object @PCF_DOR_NAV_0P_SPH:DET_start_lat
1 elements.
Warning ! : (21-Jul-2009 15:16:45)
GanttChart::AddData. The DqiData structure has no data for this range
Information : (21-Jul-2009 15:16:45)
```

Graph 16: Adding data from object @PCF_RA2_adfs_val:SET_val_adf_dor_nav_0p
1 elements.

Warning ! : (21-Jul-2009 15:16:45)

GanttChart::AddData. The DqiData structure has no data for this range

Information : (21-Jul-2009 15:16:45)

Graph 16: Adding data from object @PCF_RA2_sensing:ETL_dor_nav_0p 17
elements.

Information : (21-Jul-2009 15:16:45) Graph 16: Generating PNG file.

Warning ! : (21-Jul-2009 15:16:45)

GanttChart::ReadPolyline. Adding a section with no data

Warning ! : (21-Jul-2009 15:16:45)

GanttChart::ReadPolyline. Adding a section with no data

Warning ! : (21-Jul-2009 15:16:45)

GanttChart::ReadPolyline. Adding a section with no data

Warning ! : (21-Jul-2009 15:16:45)

GanttChart::ReadPolyline. Adding a section with no data

Warning ! : (21-Jul-2009 15:16:45)

GanttChart::ReadPolyline. Adding a section with no data

Warning ! : (21-Jul-2009 15:16:45)

GanttChart::ReadPolyline. Adding a section with no data

Warning ! : (21-Jul-2009 15:16:45)

GanttChart::ReadPolyline. Adding a section with no data

Warning ! : (21-Jul-2009 15:16:45)

GanttChart::ReadPolyline. Adding a section with no data

Warning ! : (21-Jul-2009 15:16:45)

GanttChart::ReadPolyline. Adding a section with no data

Warning ! : (21-Jul-2009 15:16:45)

GanttChart::ReadPolyline. Adding a section with no data

Warning ! : (21-Jul-2009 15:16:45)

GanttChart::ReadPolyline. Adding a section with no data

Warning ! : (21-Jul-2009 15:16:45)

GanttChart::ReadPolyline. Adding a section with no data

Warning ! : (21-Jul-2009 15:16:45)

GanttChart::ReadPolyline. Adding a section with no data

Warning ! : (21-Jul-2009 15:16:45)

GanttChart::ReadPolyline. Adding a section with no data

Information : (21-Jul-2009 15:16:45) Graph 16: Destroying object.

Information : (21-Jul-2009 15:16:45)

Graph 17: Creating object for a eventGanttChart

Warning ! : (21-Jul-2009 15:16:45)

graph::setProperty. YSIZE is too long. [80-700]

Information : (21-Jul-2009 15:16:45) Graph 17: Processing legend.

Information : (21-Jul-2009 15:16:45)

Graph 17: Adding data from object @PCF_MWR_NL__0P_SPH:DET_num_rs_isps
1 elements.

Warning ! : (21-Jul-2009 15:16:45)

GanttChart::AddData. The DqiData structure has no data for this range

Information : (21-Jul-2009 15:16:45)

Graph 17: Adding data from object @PCF_MWR_NL__0P_SPH:DET_num_discarded_isps
1 elements.

Warning ! : (21-Jul-2009 15:16:45)

GanttChart::AddData. The DqiData structure has no data for this range

Information : (21-Jul-2009 15:16:45)

Graph 17: Adding data from object @PCF_MWR_NL__0P_SPH:DET_num_missing_isps
1 elements.

Warning ! : (21-Jul-2009 15:16:45)

GanttChart::AddData. The DqiData structure has no data for this range

Information : (21-Jul-2009 15:16:45)

Graph 17: Adding data from object @PCF_MWR_NL__0P_SPH:DET_num_error_isps
1 elements.

Warning ! : (21-Jul-2009 15:16:45)

GanttChart::AddData. The DqiData structure has no data for this range

Information : (21-Jul-2009 15:16:45)

Graph 17: Adding data from object @PCF_MWR_NL__0P_SPH:DET_rs_significant
1 elements.

Warning ! : (21-Jul-2009 15:16:45)

GanttChart::AddData. The DqiData structure has no data for this range

Information : (21-Jul-2009 15:16:45) Graph 17:

Warning ! : (21-Jul-2009 15:16:46)
GanttChart::ReadPolyline. Adding a section with no data
Warning ! : (21-Jul-2009 15:16:46)
GanttChart::ReadPolyline. Adding a section with no data
Warning ! : (21-Jul-2009 15:16:46)
GanttChart::ReadPolyline. Adding a section with no data
Warning ! : (21-Jul-2009 15:16:46)
GanttChart::ReadPolyline. Adding a section with no data
Information : (21-Jul-2009 15:16:46) Graph 17: Destroying object.
Information : (21-Jul-2009 15:16:46)
Graph 18: Creating object for a eventGanttChart
Warning ! : (21-Jul-2009 15:16:46)
graph::setProperty. YSIZE is too long. [80-700]
Information : (21-Jul-2009 15:16:46) Graph 18: Processing legend.
Information : (21-Jul-2009 15:16:46)
Graph 18: Adding data from object @PCF_RA2_ME__0P_SPH:DET_num_rs_isps
1 elements.
Warning ! : (21-Jul-2009 15:16:46)
GanttChart::AddData. The DqiData structure has no data for this range
Information : (21-Jul-2009 15:16:46)
Graph 18: Adding data from object @PCF_RA2_ME__0P_SPH:DET_num_discarded_isps
1 elements.
Warning ! : (21-Jul-2009 15:16:46)
GanttChart::AddData. The DqiData structure has no data for this range
Information : (21-Jul-2009 15:16:46)
Graph 18: Adding data from object @PCF_RA2_ME__0P_SPH:DET_num_missing_isps
1 elements.
Warning ! : (21-Jul-2009 15:16:46)
GanttChart::AddData. The DqiData structure has no data for this range
Information : (21-Jul-2009 15:16:46)
Graph 18: Adding data from object @PCF_RA2_ME__0P_SPH:DET_num_error_isps
2 elements.
Information : (21-Jul-2009 15:16:46)
Graph 18: Adding data from object @PCF_RA2_ME__0P_SPH:DET_rs_significant
1 elements.
Warning ! : (21-Jul-2009 15:16:46)
GanttChart::AddData. The DqiData structure has no data for this range
Information : (21-Jul-2009 15:16:46) Graph 18:
Adding data from object @PCF_RA2_ME__0P_SPH:DET_isp_discarded_significant
1 elements.
Warning ! : (21-Jul-2009 15:16:46)
GanttChart::AddData. The DqiData structure has no data for this range
Information : (21-Jul-2009 15:16:46) Graph 18:
Adding data from object @PCF_RA2_ME__0P_SPH:DET_missing_isps_significant
1 elements.
Warning ! : (21-Jul-2009 15:16:46)
GanttChart::AddData. The DqiData structure has no data for this range
Information : (21-Jul-2009 15:16:46) Graph 18:
Adding data from object @PCF_RA2_ME__0P_SPH:DET_isp_errors_significant
2 elements.
Information : (21-Jul-2009 15:16:46)
Graph 18: Adding data from object @PCF_RA2_ME__0P_SPH:DET_sat_track
1 elements.
Warning ! : (21-Jul-2009 15:16:46)
GanttChart::AddData. The DqiData structure has no data for this range
Information : (21-Jul-2009 15:16:46)
Graph 18: Adding data from object @PCF_RA2_ME__0P_SPH:DET_stop_long
1 elements.
Warning ! : (21-Jul-2009 15:16:46)
GanttChart::AddData. The DqiData structure has no data for this range
Information : (21-Jul-2009 15:16:46)
Graph 18: Adding data from object @PCF_RA2_ME__0P_SPH:DET_stop_lat
1 elements.
Warning ! : (21-Jul-2009 15:16:46)
GanttChart::AddData. The DqiData structure has no data for this range
Information : (21-Jul-2009 15:16:46)
Graph 18: Adding data from object @PCF_RA2_ME__0P_SPH:DET_start_long
1 elements.

```
Warning ! : (21-Jul-2009 15:16:46)
GanttChart::AddData. The DqiData structure has no data for this range
Information : (21-Jul-2009 15:16:46)
Graph 18: Adding data from object @PCF_RA2_ME__0P_SPH:DET_start_lat
      1 elements.
Warning ! : (21-Jul-2009 15:16:46)
GanttChart::AddData. The DqiData structure has no data for this range
Information : (21-Jul-2009 15:16:46)
Graph 18: Adding data from object @PCF_RA2_adfs_val:SET_val_adf_ra2_me__0p
      1 elements.
Warning ! : (21-Jul-2009 15:16:46)
GanttChart::AddData. The DqiData structure has no data for this range
Information : (21-Jul-2009 15:16:46)
Graph 18: Adding data from object @PCF_RA2_sensing:ETL_ra2_me__0p      18
elements.
Information : (21-Jul-2009 15:16:46) Graph 18: Generating PNG file.
Warning ! : (21-Jul-2009 15:16:47)
GanttChart::ReadPolyline. Adding a section with no data
Warning ! : (21-Jul-2009 15:16:47)
GanttChart::ReadPolyline. Adding a section with no data
Warning ! : (21-Jul-2009 15:16:47)
GanttChart::ReadPolyline. Adding a section with no data
Warning ! : (21-Jul-2009 15:16:47)
GanttChart::ReadPolyline. Adding a section with no data
Warning ! : (21-Jul-2009 15:16:47)
GanttChart::ReadPolyline. Adding a section with no data
Warning ! : (21-Jul-2009 15:16:47)
GanttChart::ReadPolyline. Adding a section with no data
Warning ! : (21-Jul-2009 15:16:47)
GanttChart::ReadPolyline. Adding a section with no data
Warning ! : (21-Jul-2009 15:16:47)
GanttChart::ReadPolyline. Adding a section with no data
Warning ! : (21-Jul-2009 15:16:47)
GanttChart::ReadPolyline. Adding a section with no data
Warning ! : (21-Jul-2009 15:16:47)
GanttChart::ReadPolyline. Adding a section with no data
Warning ! : (21-Jul-2009 15:16:47)
GanttChart::ReadPolyline. Adding a section with no data
Warning ! : (21-Jul-2009 15:16:47)
GanttChart::ReadPolyline. Adding a section with no data
Warning ! : (21-Jul-2009 15:16:47)
GanttChart::ReadPolyline. Adding a section with no data
Warning ! : (21-Jul-2009 15:16:47)
GanttChart::ReadPolyline. Adding a section with no data
Warning ! : (21-Jul-2009 15:16:47)
GanttChart::ReadPolyline. Adding a section with no data
Warning ! : (21-Jul-2009 15:16:47)
Information : (21-Jul-2009 15:16:47) Graph 18: Destroying object.
Information : (21-Jul-2009 15:16:47)
Graph 19: Creating object for a eventGanttChart
Warning ! : (21-Jul-2009 15:16:47)
graph::setProperty. YSIZE is too long. [80-700]
Information : (21-Jul-2009 15:16:47) Graph 19: Processing legend.
Information : (21-Jul-2009 15:16:47)
Graph 19: Adding data from object @PCF_RA2_MW__1P_SPH:DET_ra2_20_band_percent
      3 elements.
Information : (21-Jul-2009 15:16:47)
Graph 19: Adding data from object @PCF_RA2_MW__1P_SPH:DET_ra2_80_band_percent
      5 elements.
Information : (21-Jul-2009 15:16:47)
Graph 19: Adding data from object @PCF_RA2_MW__1P_SPH:DET_ra2_320_band_percent
      4 elements.
Information : (21-Jul-2009 15:16:47) Graph 19:
Adding data from object @PCF_RA2_MW__1P_SPH:DET_ra2_measurement_percent
      1 elements.
Warning ! : (21-Jul-2009 15:16:47)
GanttChart::AddData. The DqiData structure has no data for this range
Information : (21-Jul-2009 15:16:47)
Graph 19: Adding data from object @PCF_RA2_MW__1P_SPH:DET_ra2_l1b_proc_quality
      1 elements.
Warning ! : (21-Jul-2009 15:16:47)
GanttChart::AddData. The DqiData structure has no data for this range
Information : (21-Jul-2009 15:16:47)
Graph 19: Adding data from object @PCF_RA2_MW__1P_SPH:ETL_ra2_l1b_proc_flag
      1 elements.
```

Warning ! : (21-Jul-2009 15:16:47)
GanttChart::AddData. The DqiData structure has no data for this range
Information : (21-Jul-2009 15:16:47)
Graph 19: Adding data from object @PCF_RA2_adfs_val:SET_val_adf_ra2_mw__1p
18 elements.
Information : (21-Jul-2009 15:16:47)
Graph 19: Adding data from object @PCF_RA2_sensing:ETL_ra2_mw__1p 18
elements.
Information : (21-Jul-2009 15:16:47) Graph 19: Generating PNG file.
Warning ! : (21-Jul-2009 15:16:47)
GanttChart::ReadPolyline. Adding a section with no data
Warning ! : (21-Jul-2009 15:16:47)
GanttChart::ReadPolyline. Adding a section with no data
Warning ! : (21-Jul-2009 15:16:47)
GanttChart::ReadPolyline. Adding a section with no data
Information : (21-Jul-2009 15:16:48) Graph 19: Destroying object.
Information : (21-Jul-2009 15:16:48)
Graph 20: Creating object for a eventGanttChart
Warning ! : (21-Jul-2009 15:16:48)
graph::setProperty. YSIZE is too long. [80-700]
Information : (21-Jul-2009 15:16:48) Graph 20: Processing legend.
Information : (21-Jul-2009 15:16:48) Graph 20:
Adding data from object @PCF_RA2_FGD_2P_SPH:DET_ra2_seaice_ku_retrack_percent
1 elements.
Information : (21-Jul-2009 15:16:48) Graph 20:
Adding data from object @PCF_RA2_FGD_2P_SPH:DET_ra2_ice2_s_retrack_percent
18 elements.
Information : (21-Jul-2009 15:16:48) Graph 20:
Adding data from object @PCF_RA2_FGD_2P_SPH:DET_ra2_ice2_ku_retrack_percent
2 elements.
Information : (21-Jul-2009 15:16:48) Graph 20:
Adding data from object @PCF_RA2_FGD_2P_SPH:DET_ra2_ice1_s_retrack_percent
18 elements.
Information : (21-Jul-2009 15:16:48) Graph 20:
Adding data from object @PCF_RA2_FGD_2P_SPH:DET_ra2_ice1_ku_retrack_percent
1 elements.
Warning ! : (21-Jul-2009 15:16:48)
GanttChart::AddData. The DqiData structure has no data for this range
Information : (21-Jul-2009 15:16:48) Graph 20:
Adding data from object @PCF_RA2_FGD_2P_SPH:DET_ra2_ocean_ku_retrack_percent
5 elements.
Information : (21-Jul-2009 15:16:48)
Graph 20: Adding data from object @PCF_RA2_FGD_2P_SPH:DET_ra2_20_band_percent
6 elements.
Information : (21-Jul-2009 15:16:48)
Graph 20: Adding data from object @PCF_RA2_FGD_2P_SPH:DET_ra2_80_band_percent
6 elements.
Information : (21-Jul-2009 15:16:48)
Graph 20: Adding data from object @PCF_RA2_FGD_2P_SPH:DET_ra2_320_band_percent
6 elements.
Information : (21-Jul-2009 15:16:48) Graph 20:
Adding data from object @PCF_RA2_FGD_2P_SPH:DET_ra2_measurement_percent
1 elements.
Warning ! : (21-Jul-2009 15:16:48)
GanttChart::AddData. The DqiData structure has no data for this range
Information : (21-Jul-2009 15:16:48)
Graph 20: Adding data from object @PCF_RA2_FGD_2P_SPH:DET_ra2_l1b_proc_quality
1 elements.
Warning ! : (21-Jul-2009 15:16:48)
GanttChart::AddData. The DqiData structure has no data for this range
Information : (21-Jul-2009 15:16:48)
Graph 20: Adding data from object @PCF_RA2_FGD_2P_SPH:DET_ra2_l2_proc_quality
18 elements.
Information : (21-Jul-2009 15:16:48)
Graph 20: Adding data from object @PCF_RA2_FGD_2P_SPH:ETL_ra2_l1b_proc_flag
1 elements.
Warning ! : (21-Jul-2009 15:16:48)
GanttChart::AddData. The DqiData structure has no data for this range

Information : (21-Jul-2009 15:16:48)
Graph 20: Adding data from object @PCF_RA2_FGD_2P_SPH:ETL_ra2_l2_proc_flag
18 elements.
Information : (21-Jul-2009 15:16:48)
Graph 20: Adding data from object @PCF_RA2_adfs_val:SET_val_adf_ra2_fgd_2p
18 elements.
Information : (21-Jul-2009 15:16:48)
Graph 20: Adding data from object @PCF_RA2_sensing:ETL_ra2_fgd_2p 18
elements.
Information : (21-Jul-2009 15:16:48) Graph 20: Generating PNG file.
Warning ! : (21-Jul-2009 15:16:48)
GanttChart::ReadPolyline. Adding a section with no data
Warning ! : (21-Jul-2009 15:16:48)
GanttChart::ReadPolyline. Adding a section with no data
Warning ! : (21-Jul-2009 15:16:48)
GanttChart::ReadPolyline. Adding a section with no data
Warning ! : (21-Jul-2009 15:16:48)
GanttChart::ReadPolyline. Adding a section with no data
Information : (21-Jul-2009 15:16:49) Graph 20: Destroying object.
Information : (21-Jul-2009 15:16:49)
Graph 21: Creating object for a eventGanttChart
Warning ! : (21-Jul-2009 15:16:49)
graph::setProperty. YSIZE is too long. [80-700]
Information : (21-Jul-2009 15:16:49) Graph 21: Processing legend.
Information : (21-Jul-2009 15:16:49) Graph 21:
Adding data from object @PCF_RA2_WWV_2P_SPH:DET_ra2_ocean_ku_retrack_percent
5 elements.
Information : (21-Jul-2009 15:16:49)
Graph 21: Adding data from object @PCF_RA2_WWV_2P_SPH:DET_ra2_20_band_percent
6 elements.
Information : (21-Jul-2009 15:16:49)
Graph 21: Adding data from object @PCF_RA2_WWV_2P_SPH:DET_ra2_80_band_percent
6 elements.
Information : (21-Jul-2009 15:16:49)
Graph 21: Adding data from object @PCF_RA2_WWV_2P_SPH:DET_ra2_320_band_percent
6 elements.
Information : (21-Jul-2009 15:16:49) Graph 21:
Adding data from object @PCF_RA2_WWV_2P_SPH:DET_ra2_measurement_percent
1 elements.
Warning ! : (21-Jul-2009 15:16:49)
GanttChart::AddData. The DqiData structure has no data for this range
Information : (21-Jul-2009 15:16:49)
Graph 21: Adding data from object @PCF_RA2_WWV_2P_SPH:DET_ra2_l1b_proc_quality
1 elements.
Warning ! : (21-Jul-2009 15:16:49)
GanttChart::AddData. The DqiData structure has no data for this range
Information : (21-Jul-2009 15:16:49)
Graph 21: Adding data from object @PCF_RA2_WWV_2P_SPH:DET_ra2_l2_proc_quality
18 elements.
Information : (21-Jul-2009 15:16:49)
Graph 21: Adding data from object @PCF_RA2_WWV_2P_SPH:ETL_ra2_l1b_proc_flag
1 elements.
Warning ! : (21-Jul-2009 15:16:49)
GanttChart::AddData. The DqiData structure has no data for this range
Information : (21-Jul-2009 15:16:49)
Graph 21: Adding data from object @PCF_RA2_WWV_2P_SPH:ETL_ra2_l2_proc_flag
18 elements.
Information : (21-Jul-2009 15:16:49)
Graph 21: Adding data from object @PCF_RA2_adfs_val:SET_val_adf_ra2_wwv_2p
1 elements.
Warning ! : (21-Jul-2009 15:16:49)
GanttChart::AddData. The DqiData structure has no data for this range
Information : (21-Jul-2009 15:16:49)
Graph 21: Adding data from object @PCF_RA2_sensing:ETL_ra2_wwv_2p 18
elements.
Information : (21-Jul-2009 15:16:49) Graph 21: Generating PNG file.
Warning ! : (21-Jul-2009 15:16:49)
GanttChart::ReadPolyline. Adding a section with no data

```
Warning ! : (21-Jul-2009 15:16:49)
GanttChart::ReadPolyline. Adding a section with no data
Warning ! : (21-Jul-2009 15:16:49)
GanttChart::ReadPolyline. Adding a section with no data
Warning ! : (21-Jul-2009 15:16:49)
GanttChart::ReadPolyline. Adding a section with no data
Information : (21-Jul-2009 15:16:50) Graph 21: Destroying object.
Information : (21-Jul-2009 15:16:50)
Graph 22: Creating object for a eventGanttChart
Information : (21-Jul-2009 15:16:50) Graph 22: Processing legend.
Information : (21-Jul-2009 15:16:50)
Graph 22: Adding data from object @PCF_MPH_MWR_CHD_AX:DET_wrong_product_err
1 elements.
Warning ! : (21-Jul-2009 15:16:50)
GanttChart::AddData. The DqiData structure has no data for this range
Information : (21-Jul-2009 15:16:50)
Graph 22: Adding data from object @PCF_MPH_MWR_CHD_AX:SET_wrong_sensing_stop
1 elements.
Warning ! : (21-Jul-2009 15:16:50)
GanttChart::AddData. The DqiData structure has no data for this range
Information : (21-Jul-2009 15:16:50)
Graph 22: Adding data from object @PCF_MPH_MWR_CHD_AX:SET_wrong_sensing_start
1 elements.
Warning ! : (21-Jul-2009 15:16:50)
GanttChart::AddData. The DqiData structure has no data for this range
Information : (21-Jul-2009 15:16:50)
Graph 22: Adding data from object @PCF_MPH_MWR_CHD_AX:SET_wrong_software_ver
1 elements.
Warning ! : (21-Jul-2009 15:16:50)
GanttChart::AddData. The DqiData structure has no data for this range
Information : (21-Jul-2009 15:16:50)
Graph 22: Adding data from object @PCF_MPH_MWR_CHD_AX:SET_wrong_proc_time
1 elements.
Warning ! : (21-Jul-2009 15:16:50)
GanttChart::AddData. The DqiData structure has no data for this range
Information : (21-Jul-2009 15:16:50)
Graph 22: Adding data from object @PCF_MPH_MWR_CHD_AX:SET_wrong_proc_stage
1 elements.
Warning ! : (21-Jul-2009 15:16:50)
GanttChart::AddData. The DqiData structure has no data for this range
Information : (21-Jul-2009 15:16:50)
Graph 22: Adding data from object @PCF_MPH_MWR_CHD_AX:SET_wrong_filename
1 elements.
Warning ! : (21-Jul-2009 15:16:50)
GanttChart::AddData. The DqiData structure has no data for this range
Information : (21-Jul-2009 15:16:50) Graph 22: Generating PNG file.
Warning ! : (21-Jul-2009 15:16:50)
GanttChart::ReadPolyline. Adding a section with no data
Warning ! : (21-Jul-2009 15:16:50)
GanttChart::ReadPolyline. Adding a section with no data
Warning ! : (21-Jul-2009 15:16:50)
GanttChart::ReadPolyline. Adding a section with no data
Warning ! : (21-Jul-2009 15:16:50)
GanttChart::ReadPolyline. Adding a section with no data
Warning ! : (21-Jul-2009 15:16:50)
GanttChart::ReadPolyline. Adding a section with no data
Warning ! : (21-Jul-2009 15:16:50)
GanttChart::ReadPolyline. Adding a section with no data
Warning ! : (21-Jul-2009 15:16:50)
GanttChart::ReadPolyline. Adding a section with no data
Information : (21-Jul-2009 15:16:50) Graph 22: Destroying object.
Information : (21-Jul-2009 15:16:50)
Graph 23: Creating object for a eventGanttChart
Information : (21-Jul-2009 15:16:50) Graph 23: Processing legend.
Information : (21-Jul-2009 15:16:50)
Graph 23: Adding data from object @PCF_MPH_MWR_CON_AX:DET_wrong_product_err
1 elements.
Warning ! : (21-Jul-2009 15:16:50)
```

GanttChart::AddData. The DqiData structure has no data for this range
Information : (21-Jul-2009 15:16:51)
Graph 23: Adding data from object @PCF_MPH_MWR_CON_AX:SET_wrong_sensing_stop
1 elements.
Warning ! : (21-Jul-2009 15:16:51)
GanttChart::AddData. The DqiData structure has no data for this range
Information : (21-Jul-2009 15:16:51)
Graph 23: Adding data from object @PCF_MPH_MWR_CON_AX:SET_wrong_sensing_start
1 elements.
Warning ! : (21-Jul-2009 15:16:51)
GanttChart::AddData. The DqiData structure has no data for this range
Information : (21-Jul-2009 15:16:51)
Graph 23: Adding data from object @PCF_MPH_MWR_CON_AX:SET_wrong_software_ver
1 elements.
Warning ! : (21-Jul-2009 15:16:51)
GanttChart::AddData. The DqiData structure has no data for this range
Information : (21-Jul-2009 15:16:51)
Graph 23: Adding data from object @PCF_MPH_MWR_CON_AX:SET_wrong_proc_time
1 elements.
Warning ! : (21-Jul-2009 15:16:51)
GanttChart::AddData. The DqiData structure has no data for this range
Information : (21-Jul-2009 15:16:51)
Graph 23: Adding data from object @PCF_MPH_MWR_CON_AX:SET_wrong_proc_stage
1 elements.
Warning ! : (21-Jul-2009 15:16:51)
GanttChart::AddData. The DqiData structure has no data for this range
Information : (21-Jul-2009 15:16:51)
Graph 23: Adding data from object @PCF_MPH_MWR_CON_AX:SET_wrong_filename
1 elements.
Warning ! : (21-Jul-2009 15:16:51)
GanttChart::AddData. The DqiData structure has no data for this range
Information : (21-Jul-2009 15:16:51) Graph 23: Generating PNG file.
Warning ! : (21-Jul-2009 15:16:51)
GanttChart::ReadPolyline. Adding a section with no data
Warning ! : (21-Jul-2009 15:16:51)
GanttChart::ReadPolyline. Adding a section with no data
Warning ! : (21-Jul-2009 15:16:51)
GanttChart::ReadPolyline. Adding a section with no data
Warning ! : (21-Jul-2009 15:16:51)
GanttChart::ReadPolyline. Adding a section with no data
Warning ! : (21-Jul-2009 15:16:51)
GanttChart::ReadPolyline. Adding a section with no data
Warning ! : (21-Jul-2009 15:16:51)
GanttChart::ReadPolyline. Adding a section with no data
Warning ! : (21-Jul-2009 15:16:51)
GanttChart::ReadPolyline. Adding a section with no data
Warning ! : (21-Jul-2009 15:16:51)
GanttChart::ReadPolyline. Adding a section with no data
Information : (21-Jul-2009 15:16:51) Graph 23: Destroying object.
Information : (21-Jul-2009 15:16:51)
Graph 24: Creating object for a eventGanttChart
Information : (21-Jul-2009 15:16:51) Graph 24: Processing legend.
Information : (21-Jul-2009 15:16:51)
Graph 24: Adding data from object @PCF_MPH_MWR_LSF_AX:DET_wrong_product_err
1 elements.
Warning ! : (21-Jul-2009 15:16:51)
GanttChart::AddData. The DqiData structure has no data for this range
Information : (21-Jul-2009 15:16:51)
Graph 24: Adding data from object @PCF_MPH_MWR_LSF_AX:SET_wrong_sensing_stop
1 elements.
Warning ! : (21-Jul-2009 15:16:51)
GanttChart::AddData. The DqiData structure has no data for this range
Information : (21-Jul-2009 15:16:51)
Graph 24: Adding data from object @PCF_MPH_MWR_LSF_AX:SET_wrong_sensing_start
1 elements.
Warning ! : (21-Jul-2009 15:16:51)
GanttChart::AddData. The DqiData structure has no data for this range
Information : (21-Jul-2009 15:16:51)
Graph 24: Adding data from object @PCF_MPH_MWR_LSF_AX:SET_wrong_software_ver
1 elements.

Warning ! : (21-Jul-2009 15:16:51)
GanttChart::AddData. The DqiData structure has no data for this range
Information : (21-Jul-2009 15:16:51)
Graph 24: Adding data from object @PCF_MPH_MWR_LSF_AX:SET_wrong_proc_time
1 elements.
Warning ! : (21-Jul-2009 15:16:51)
GanttChart::AddData. The DqiData structure has no data for this range
Information : (21-Jul-2009 15:16:51)
Graph 24: Adding data from object @PCF_MPH_MWR_LSF_AX:SET_wrong_proc_stage
1 elements.
Warning ! : (21-Jul-2009 15:16:51)
GanttChart::AddData. The DqiData structure has no data for this range
Information : (21-Jul-2009 15:16:51)
Graph 24: Adding data from object @PCF_MPH_MWR_LSF_AX:SET_wrong_filename
1 elements.
Warning ! : (21-Jul-2009 15:16:51)
GanttChart::AddData. The DqiData structure has no data for this range
Information : (21-Jul-2009 15:16:51) Graph 24: Generating PNG file.
Warning ! : (21-Jul-2009 15:16:51)
GanttChart::ReadPolyline. Adding a section with no data
Warning ! : (21-Jul-2009 15:16:51)
GanttChart::ReadPolyline. Adding a section with no data
Warning ! : (21-Jul-2009 15:16:51)
GanttChart::ReadPolyline. Adding a section with no data
Warning ! : (21-Jul-2009 15:16:51)
GanttChart::ReadPolyline. Adding a section with no data
Warning ! : (21-Jul-2009 15:16:51)
GanttChart::ReadPolyline. Adding a section with no data
Warning ! : (21-Jul-2009 15:16:51)
GanttChart::ReadPolyline. Adding a section with no data
Warning ! : (21-Jul-2009 15:16:51)
GanttChart::ReadPolyline. Adding a section with no data
Warning ! : (21-Jul-2009 15:16:51)
GanttChart::ReadPolyline. Adding a section with no data
Information : (21-Jul-2009 15:16:51) Graph 24: Destroying object.
Information : (21-Jul-2009 15:16:51)
Graph 25: Creating object for a eventGanttChart
Information : (21-Jul-2009 15:16:51) Graph 25: Processing legend.
Information : (21-Jul-2009 15:16:52)
Graph 25: Adding data from object @PCF_MPH_MWR_SLT_AX:DET_wrong_product_err
1 elements.
Warning ! : (21-Jul-2009 15:16:52)
GanttChart::AddData. The DqiData structure has no data for this range
Information : (21-Jul-2009 15:16:52)
Graph 25: Adding data from object @PCF_MPH_MWR_SLT_AX:SET_wrong_sensing_stop
1 elements.
Warning ! : (21-Jul-2009 15:16:52)
GanttChart::AddData. The DqiData structure has no data for this range
Information : (21-Jul-2009 15:16:52)
Graph 25: Adding data from object @PCF_MPH_MWR_SLT_AX:SET_wrong_sensing_start
1 elements.
Warning ! : (21-Jul-2009 15:16:52)
GanttChart::AddData. The DqiData structure has no data for this range
Information : (21-Jul-2009 15:16:52)
Graph 25: Adding data from object @PCF_MPH_MWR_SLT_AX:SET_wrong_software_ver
1 elements.
Warning ! : (21-Jul-2009 15:16:52)
GanttChart::AddData. The DqiData structure has no data for this range
Information : (21-Jul-2009 15:16:52)
Graph 25: Adding data from object @PCF_MPH_MWR_SLT_AX:SET_wrong_proc_time
1 elements.
Warning ! : (21-Jul-2009 15:16:52)
GanttChart::AddData. The DqiData structure has no data for this range
Information : (21-Jul-2009 15:16:52)
Graph 25: Adding data from object @PCF_MPH_MWR_SLT_AX:SET_wrong_proc_stage
1 elements.
Warning ! : (21-Jul-2009 15:16:52)
GanttChart::AddData. The DqiData structure has no data for this range
Information : (21-Jul-2009 15:16:52)
Graph 25: Adding data from object @PCF_MPH_MWR_SLT_AX:SET_wrong_filename

Warning ! : (21-Jul-2009 15:16:52)
GanttChart::ReadPolyline. Adding a section with no data
Warning ! : (21-Jul-2009 15:16:52)
GanttChart::ReadPolyline. Adding a section with no data
Information : (21-Jul-2009 15:16:52) Graph 26: Destroying object.
Information : (21-Jul-2009 15:16:52)
Graph 27: Creating object for a eventGanttChart
Information : (21-Jul-2009 15:16:52) Graph 27: Processing legend.
Information : (21-Jul-2009 15:16:52)
Graph 27: Adding data from object @PCF_MPH_RA2_CON_AX:DET_wrong_product_err
1 elements.
Warning ! : (21-Jul-2009 15:16:52)
GanttChart::AddData. The DqiData structure has no data for this range
Information : (21-Jul-2009 15:16:52)
Graph 27: Adding data from object @PCF_MPH_RA2_CON_AX:SET_wrong_sensing_stop
1 elements.
Warning ! : (21-Jul-2009 15:16:52)
GanttChart::AddData. The DqiData structure has no data for this range
Information : (21-Jul-2009 15:16:52)
Graph 27: Adding data from object @PCF_MPH_RA2_CON_AX:SET_wrong_sensing_start
1 elements.
Warning ! : (21-Jul-2009 15:16:52)
GanttChart::AddData. The DqiData structure has no data for this range
Information : (21-Jul-2009 15:16:52)
Graph 27: Adding data from object @PCF_MPH_RA2_CON_AX:SET_wrong_software_ver
1 elements.
Warning ! : (21-Jul-2009 15:16:52)
GanttChart::AddData. The DqiData structure has no data for this range
Information : (21-Jul-2009 15:16:52)
Graph 27: Adding data from object @PCF_MPH_RA2_CON_AX:SET_wrong_proc_time
1 elements.
Warning ! : (21-Jul-2009 15:16:52)
GanttChart::AddData. The DqiData structure has no data for this range
Information : (21-Jul-2009 15:16:53)
Graph 27: Adding data from object @PCF_MPH_RA2_CON_AX:SET_wrong_proc_stage
1 elements.
Warning ! : (21-Jul-2009 15:16:53)
GanttChart::AddData. The DqiData structure has no data for this range
Information : (21-Jul-2009 15:16:53)
Graph 27: Adding data from object @PCF_MPH_RA2_CON_AX:SET_wrong_filename
1 elements.
Warning ! : (21-Jul-2009 15:16:53)
GanttChart::AddData. The DqiData structure has no data for this range
Information : (21-Jul-2009 15:16:53) Graph 27: Generating PNG file.
Warning ! : (21-Jul-2009 15:16:53)
GanttChart::ReadPolyline. Adding a section with no data
Warning ! : (21-Jul-2009 15:16:53)
GanttChart::ReadPolyline. Adding a section with no data
Warning ! : (21-Jul-2009 15:16:53)
GanttChart::ReadPolyline. Adding a section with no data
Warning ! : (21-Jul-2009 15:16:53)
GanttChart::ReadPolyline. Adding a section with no data
Warning ! : (21-Jul-2009 15:16:53)
GanttChart::ReadPolyline. Adding a section with no data
Warning ! : (21-Jul-2009 15:16:53)
GanttChart::ReadPolyline. Adding a section with no data
Warning ! : (21-Jul-2009 15:16:53)
GanttChart::ReadPolyline. Adding a section with no data
Information : (21-Jul-2009 15:16:53) Graph 27: Destroying object.
Information : (21-Jul-2009 15:16:53)
Graph 28: Creating object for a eventGanttChart
Information : (21-Jul-2009 15:16:53) Graph 28: Processing legend.
Information : (21-Jul-2009 15:16:53)
Graph 28: Adding data from object @PCF_MPH_RA2_CST_AX:DET_wrong_product_err
1 elements.
Warning ! : (21-Jul-2009 15:16:53)
GanttChart::AddData. The DqiData structure has no data for this range
Information : (21-Jul-2009 15:16:53)

Graph 28: Adding data from object @PCF_MPH_RA2_CST_AX:SET_wrong_sensing_stop
1 elements.
Warning ! : (21-Jul-2009 15:16:53)
GanttChart::AddData. The DqiData structure has no data for this range
Information : (21-Jul-2009 15:16:53)
Graph 28: Adding data from object @PCF_MPH_RA2_CST_AX:SET_wrong_sensing_start
1 elements.
Warning ! : (21-Jul-2009 15:16:53)
GanttChart::AddData. The DqiData structure has no data for this range
Information : (21-Jul-2009 15:16:53)
Graph 28: Adding data from object @PCF_MPH_RA2_CST_AX:SET_wrong_software_ver
1 elements.
Warning ! : (21-Jul-2009 15:16:53)
GanttChart::AddData. The DqiData structure has no data for this range
Information : (21-Jul-2009 15:16:53)
Graph 28: Adding data from object @PCF_MPH_RA2_CST_AX:SET_wrong_proc_time
1 elements.
Warning ! : (21-Jul-2009 15:16:53)
GanttChart::AddData. The DqiData structure has no data for this range
Information : (21-Jul-2009 15:16:53)
Graph 28: Adding data from object @PCF_MPH_RA2_CST_AX:SET_wrong_proc_stage
1 elements.
Warning ! : (21-Jul-2009 15:16:53)
GanttChart::AddData. The DqiData structure has no data for this range
Information : (21-Jul-2009 15:16:53)
Graph 28: Adding data from object @PCF_MPH_RA2_CST_AX:SET_wrong_filename
1 elements.
Warning ! : (21-Jul-2009 15:16:53)
GanttChart::AddData. The DqiData structure has no data for this range
Information : (21-Jul-2009 15:16:53) Graph 28: Generating PNG file.
Warning ! : (21-Jul-2009 15:16:53)
GanttChart::ReadPolyline. Adding a section with no data
Warning ! : (21-Jul-2009 15:16:53)
GanttChart::ReadPolyline. Adding a section with no data
Warning ! : (21-Jul-2009 15:16:53)
GanttChart::ReadPolyline. Adding a section with no data
Warning ! : (21-Jul-2009 15:16:53)
GanttChart::ReadPolyline. Adding a section with no data
Warning ! : (21-Jul-2009 15:16:53)
GanttChart::ReadPolyline. Adding a section with no data
Warning ! : (21-Jul-2009 15:16:53)
GanttChart::ReadPolyline. Adding a section with no data
Warning ! : (21-Jul-2009 15:16:53)
GanttChart::ReadPolyline. Adding a section with no data
Warning ! : (21-Jul-2009 15:16:53)
GanttChart::ReadPolyline. Adding a section with no data
Information : (21-Jul-2009 15:16:53) Graph 28: Destroying object.
Information : (21-Jul-2009 15:16:53)
Graph 29: Creating object for a eventGanttChart
Information : (21-Jul-2009 15:16:53) Graph 29: Processing legend.
Information : (21-Jul-2009 15:16:53)
Graph 29: Adding data from object @PCF_MPH_RA2_DIP_AX:DET_wrong_product_err
1 elements.
Warning ! : (21-Jul-2009 15:16:53)
GanttChart::AddData. The DqiData structure has no data for this range
Information : (21-Jul-2009 15:16:53)
Graph 29: Adding data from object @PCF_MPH_RA2_DIP_AX:SET_wrong_sensing_stop
1 elements.
Warning ! : (21-Jul-2009 15:16:53)
GanttChart::AddData. The DqiData structure has no data for this range
Information : (21-Jul-2009 15:16:53)
Graph 29: Adding data from object @PCF_MPH_RA2_DIP_AX:SET_wrong_sensing_start
1 elements.
Warning ! : (21-Jul-2009 15:16:53)
GanttChart::AddData. The DqiData structure has no data for this range
Information : (21-Jul-2009 15:16:53)
Graph 29: Adding data from object @PCF_MPH_RA2_DIP_AX:SET_wrong_software_ver
1 elements.
Warning ! : (21-Jul-2009 15:16:53)
GanttChart::AddData. The DqiData structure has no data for this range

Information : (21-Jul-2009 15:16:53)
Graph 29: Adding data from object @PCF_MPH_RA2_DIP_AX:SET_wrong_proc_time
1 elements.
Warning ! : (21-Jul-2009 15:16:53)
GanttChart::AddData. The DqiData structure has no data for this range
Information : (21-Jul-2009 15:16:53)
Graph 29: Adding data from object @PCF_MPH_RA2_DIP_AX:SET_wrong_proc_stage
1 elements.
Warning ! : (21-Jul-2009 15:16:53)
GanttChart::AddData. The DqiData structure has no data for this range
Information : (21-Jul-2009 15:16:53)
Graph 29: Adding data from object @PCF_MPH_RA2_DIP_AX:SET_wrong_filename
1 elements.
Warning ! : (21-Jul-2009 15:16:53)
GanttChart::AddData. The DqiData structure has no data for this range
Information : (21-Jul-2009 15:16:53) Graph 29: Generating PNG file.
Warning ! : (21-Jul-2009 15:16:53)
GanttChart::ReadPolyline. Adding a section with no data
Warning ! : (21-Jul-2009 15:16:53)
GanttChart::ReadPolyline. Adding a section with no data
Warning ! : (21-Jul-2009 15:16:53)
GanttChart::ReadPolyline. Adding a section with no data
Warning ! : (21-Jul-2009 15:16:53)
GanttChart::ReadPolyline. Adding a section with no data
Warning ! : (21-Jul-2009 15:16:53)
GanttChart::ReadPolyline. Adding a section with no data
Warning ! : (21-Jul-2009 15:16:53)
GanttChart::ReadPolyline. Adding a section with no data
Warning ! : (21-Jul-2009 15:16:53)
GanttChart::ReadPolyline. Adding a section with no data
Warning ! : (21-Jul-2009 15:16:53)
GanttChart::ReadPolyline. Adding a section with no data
Warning ! : (21-Jul-2009 15:16:53)
GanttChart::ReadPolyline. Adding a section with no data
Warning ! : (21-Jul-2009 15:16:53)
GanttChart::ReadPolyline. Adding a section with no data
Warning ! : (21-Jul-2009 15:16:53)
Information : (21-Jul-2009 15:16:54) Graph 29: Destroying object.
Information : (21-Jul-2009 15:16:54)
Graph 30: Creating object for a eventGanttChart
Information : (21-Jul-2009 15:16:54) Graph 30: Processing legend.
Information : (21-Jul-2009 15:16:54)
Graph 30: Adding data from object @PCF_MPH_RA2_GEO_AX:DET_wrong_product_err
1 elements.
Warning ! : (21-Jul-2009 15:16:54)
GanttChart::AddData. The DqiData structure has no data for this range
Information : (21-Jul-2009 15:16:54)
Graph 30: Adding data from object @PCF_MPH_RA2_GEO_AX:SET_wrong_sensing_stop
1 elements.
Warning ! : (21-Jul-2009 15:16:54)
GanttChart::AddData. The DqiData structure has no data for this range
Information : (21-Jul-2009 15:16:54)
Graph 30: Adding data from object @PCF_MPH_RA2_GEO_AX:SET_wrong_sensing_start
1 elements.
Warning ! : (21-Jul-2009 15:16:54)
GanttChart::AddData. The DqiData structure has no data for this range
Information : (21-Jul-2009 15:16:54)
Graph 30: Adding data from object @PCF_MPH_RA2_GEO_AX:SET_wrong_software_ver
1 elements.
Warning ! : (21-Jul-2009 15:16:54)
GanttChart::AddData. The DqiData structure has no data for this range
Information : (21-Jul-2009 15:16:54)
Graph 30: Adding data from object @PCF_MPH_RA2_GEO_AX:SET_wrong_proc_time
1 elements.
Warning ! : (21-Jul-2009 15:16:54)
GanttChart::AddData. The DqiData structure has no data for this range
Information : (21-Jul-2009 15:16:54)
Graph 30: Adding data from object @PCF_MPH_RA2_GEO_AX:SET_wrong_proc_stage
1 elements.
Warning ! : (21-Jul-2009 15:16:54)
GanttChart::AddData. The DqiData structure has no data for this range
Information : (21-Jul-2009 15:16:54)
Graph 30: Adding data from object @PCF_MPH_RA2_GEO_AX:SET_wrong_filename
1 elements.
Warning ! : (21-Jul-2009 15:16:54)

Warning ! : (21-Jul-2009 15:16:54)
GanttChart::ReadPolyline. Adding a section with no data
Information : (21-Jul-2009 15:16:55) Graph 31: Destroying object.
Information : (21-Jul-2009 15:16:55)
Graph 32: Creating object for a eventGanttChart
Information : (21-Jul-2009 15:16:55) Graph 32: Processing legend.
Information : (21-Jul-2009 15:16:55)
Graph 32: Adding data from object @PCF_MPH_RA2_IFA_AX:DET_wrong_product_err
1 elements.
Warning ! : (21-Jul-2009 15:16:55)
GanttChart::AddData. The DqiData structure has no data for this range
Information : (21-Jul-2009 15:16:55)
Graph 32: Adding data from object @PCF_MPH_RA2_IFA_AX:SET_wrong_sensing_stop
1 elements.
Warning ! : (21-Jul-2009 15:16:55)
GanttChart::AddData. The DqiData structure has no data for this range
Information : (21-Jul-2009 15:16:55)
Graph 32: Adding data from object @PCF_MPH_RA2_IFA_AX:SET_wrong_sensing_start
1 elements.
Warning ! : (21-Jul-2009 15:16:55)
GanttChart::AddData. The DqiData structure has no data for this range
Information : (21-Jul-2009 15:16:55)
Graph 32: Adding data from object @PCF_MPH_RA2_IFA_AX:SET_wrong_software_ver
1 elements.
Warning ! : (21-Jul-2009 15:16:55)
GanttChart::AddData. The DqiData structure has no data for this range
Information : (21-Jul-2009 15:16:55)
Graph 32: Adding data from object @PCF_MPH_RA2_IFA_AX:SET_wrong_proc_time
1 elements.
Warning ! : (21-Jul-2009 15:16:55)
GanttChart::AddData. The DqiData structure has no data for this range
Information : (21-Jul-2009 15:16:55)
Graph 32: Adding data from object @PCF_MPH_RA2_IFA_AX:SET_wrong_proc_stage
1 elements.
Warning ! : (21-Jul-2009 15:16:55)
GanttChart::AddData. The DqiData structure has no data for this range
Information : (21-Jul-2009 15:16:55)
Graph 32: Adding data from object @PCF_MPH_RA2_IFA_AX:SET_wrong_filename
1 elements.
Warning ! : (21-Jul-2009 15:16:55)
GanttChart::AddData. The DqiData structure has no data for this range
Information : (21-Jul-2009 15:16:55) Graph 32: Generating PNG file.
Warning ! : (21-Jul-2009 15:16:55)
GanttChart::ReadPolyline. Adding a section with no data
Warning ! : (21-Jul-2009 15:16:55)
GanttChart::ReadPolyline. Adding a section with no data
Warning ! : (21-Jul-2009 15:16:55)
GanttChart::ReadPolyline. Adding a section with no data
Warning ! : (21-Jul-2009 15:16:55)
GanttChart::ReadPolyline. Adding a section with no data
Warning ! : (21-Jul-2009 15:16:55)
GanttChart::ReadPolyline. Adding a section with no data
Warning ! : (21-Jul-2009 15:16:55)
GanttChart::ReadPolyline. Adding a section with no data
Warning ! : (21-Jul-2009 15:16:55)
GanttChart::ReadPolyline. Adding a section with no data
Information : (21-Jul-2009 15:16:55) Graph 32: Destroying object.
Information : (21-Jul-2009 15:16:55)
Graph 33: Creating object for a eventGanttChart
Information : (21-Jul-2009 15:16:55) Graph 33: Processing legend.
Information : (21-Jul-2009 15:16:55)
Graph 33: Adding data from object @PCF_MPH_RA2_IFB_AX:DET_wrong_product_err
1 elements.
Warning ! : (21-Jul-2009 15:16:55)
GanttChart::AddData. The DqiData structure has no data for this range
Information : (21-Jul-2009 15:16:55)
Graph 33: Adding data from object @PCF_MPH_RA2_IFB_AX:SET_wrong_sensing_stop
1 elements.

Warning ! : (21-Jul-2009 15:16:55)
GanttChart::AddData. The DqiData structure has no data for this range
Information : (21-Jul-2009 15:16:55)
Graph 33: Adding data from object @PCF_MPH_RA2_IFB_AX:SET_wrong_sensing_start
1 elements.
Warning ! : (21-Jul-2009 15:16:55)
GanttChart::AddData. The DqiData structure has no data for this range
Information : (21-Jul-2009 15:16:55)
Graph 33: Adding data from object @PCF_MPH_RA2_IFB_AX:SET_wrong_software_ver
1 elements.
Warning ! : (21-Jul-2009 15:16:55)
GanttChart::AddData. The DqiData structure has no data for this range
Information : (21-Jul-2009 15:16:55)
Graph 33: Adding data from object @PCF_MPH_RA2_IFB_AX:SET_wrong_proc_time
1 elements.
Warning ! : (21-Jul-2009 15:16:55)
GanttChart::AddData. The DqiData structure has no data for this range
Information : (21-Jul-2009 15:16:55)
Graph 33: Adding data from object @PCF_MPH_RA2_IFB_AX:SET_wrong_proc_stage
1 elements.
Warning ! : (21-Jul-2009 15:16:55)
GanttChart::AddData. The DqiData structure has no data for this range
Information : (21-Jul-2009 15:16:55)
Graph 33: Adding data from object @PCF_MPH_RA2_IFB_AX:SET_wrong_filename
1 elements.
Warning ! : (21-Jul-2009 15:16:55)
GanttChart::AddData. The DqiData structure has no data for this range
Information : (21-Jul-2009 15:16:55) Graph 33: Generating PNG file.
Warning ! : (21-Jul-2009 15:16:55)
GanttChart::ReadPolyline. Adding a section with no data
Warning ! : (21-Jul-2009 15:16:55)
GanttChart::ReadPolyline. Adding a section with no data
Warning ! : (21-Jul-2009 15:16:55)
GanttChart::ReadPolyline. Adding a section with no data
Warning ! : (21-Jul-2009 15:16:55)
GanttChart::ReadPolyline. Adding a section with no data
Warning ! : (21-Jul-2009 15:16:55)
GanttChart::ReadPolyline. Adding a section with no data
Warning ! : (21-Jul-2009 15:16:55)
GanttChart::ReadPolyline. Adding a section with no data
Warning ! : (21-Jul-2009 15:16:55)
GanttChart::ReadPolyline. Adding a section with no data
Warning ! : (21-Jul-2009 15:16:55)
GanttChart::ReadPolyline. Adding a section with no data
Information : (21-Jul-2009 15:16:56) Graph 33: Destroying object.
Information : (21-Jul-2009 15:16:56)
Graph 34: Creating object for a eventGanttChart
Information : (21-Jul-2009 15:16:56) Graph 34: Processing legend.
Information : (21-Jul-2009 15:16:56)
Graph 34: Adding data from object @PCF_MPH_RA2_IFF_AX:DET_wrong_product_err
1 elements.
Warning ! : (21-Jul-2009 15:16:56)
GanttChart::AddData. The DqiData structure has no data for this range
Information : (21-Jul-2009 15:16:56)
Graph 34: Adding data from object @PCF_MPH_RA2_IFF_AX:SET_wrong_sensing_stop
1 elements.
Warning ! : (21-Jul-2009 15:16:56)
GanttChart::AddData. The DqiData structure has no data for this range
Information : (21-Jul-2009 15:16:56)
Graph 34: Adding data from object @PCF_MPH_RA2_IFF_AX:SET_wrong_sensing_start
1 elements.
Warning ! : (21-Jul-2009 15:16:56)
GanttChart::AddData. The DqiData structure has no data for this range
Information : (21-Jul-2009 15:16:56)
Graph 34: Adding data from object @PCF_MPH_RA2_IFF_AX:SET_wrong_software_ver
1 elements.
Warning ! : (21-Jul-2009 15:16:56)
GanttChart::AddData. The DqiData structure has no data for this range
Information : (21-Jul-2009 15:16:56)
Graph 34: Adding data from object @PCF_MPH_RA2_IFF_AX:SET_wrong_proc_time

1 elements.
Warning ! : (21-Jul-2009 15:16:56)
GanttChart::AddData. The DqiData structure has no data for this range
Information : (21-Jul-2009 15:16:56)
Graph 34: Adding data from object @PCF_MPH_RA2_IFF_AX:SET_wrong_proc_stage
1 elements.
Warning ! : (21-Jul-2009 15:16:56)
GanttChart::AddData. The DqiData structure has no data for this range
Information : (21-Jul-2009 15:16:56)
Graph 34: Adding data from object @PCF_MPH_RA2_IFF_AX:SET_wrong_filename
1 elements.
Warning ! : (21-Jul-2009 15:16:56)
GanttChart::AddData. The DqiData structure has no data for this range
Information : (21-Jul-2009 15:16:56) Graph 34: Generating PNG file.
Warning ! : (21-Jul-2009 15:16:56)
GanttChart::ReadPolyline. Adding a section with no data
Warning ! : (21-Jul-2009 15:16:56)
GanttChart::ReadPolyline. Adding a section with no data
Warning ! : (21-Jul-2009 15:16:56)
GanttChart::ReadPolyline. Adding a section with no data
Warning ! : (21-Jul-2009 15:16:56)
GanttChart::ReadPolyline. Adding a section with no data
Warning ! : (21-Jul-2009 15:16:56)
GanttChart::ReadPolyline. Adding a section with no data
Warning ! : (21-Jul-2009 15:16:56)
GanttChart::ReadPolyline. Adding a section with no data
Warning ! : (21-Jul-2009 15:16:56)
GanttChart::ReadPolyline. Adding a section with no data
Warning ! : (21-Jul-2009 15:16:56)
GanttChart::ReadPolyline. Adding a section with no data
Information : (21-Jul-2009 15:16:56) Graph 34: Destroying object.
Information : (21-Jul-2009 15:16:56)
Graph 35: Creating object for a eventGanttChart
Information : (21-Jul-2009 15:16:56) Graph 35: Processing legend.
Information : (21-Jul-2009 15:16:56)
Graph 35: Adding data from object @PCF_MPH_RA2_IOC_AX:DET_wrong_product_err
1 elements.
Warning ! : (21-Jul-2009 15:16:56)
GanttChart::AddData. The DqiData structure has no data for this range
Information : (21-Jul-2009 15:16:56)
Graph 35: Adding data from object @PCF_MPH_RA2_IOC_AX:SET_wrong_sensing_stop
1 elements.
Warning ! : (21-Jul-2009 15:16:56)
GanttChart::AddData. The DqiData structure has no data for this range
Information : (21-Jul-2009 15:16:56)
Graph 35: Adding data from object @PCF_MPH_RA2_IOC_AX:SET_wrong_sensing_start
1 elements.
Warning ! : (21-Jul-2009 15:16:56)
GanttChart::AddData. The DqiData structure has no data for this range
Information : (21-Jul-2009 15:16:56)
Graph 35: Adding data from object @PCF_MPH_RA2_IOC_AX:SET_wrong_software_ver
1 elements.
Warning ! : (21-Jul-2009 15:16:56)
GanttChart::AddData. The DqiData structure has no data for this range
Information : (21-Jul-2009 15:16:56)
Graph 35: Adding data from object @PCF_MPH_RA2_IOC_AX:SET_wrong_proc_time
1 elements.
Warning ! : (21-Jul-2009 15:16:56)
GanttChart::AddData. The DqiData structure has no data for this range
Information : (21-Jul-2009 15:16:56)
Graph 35: Adding data from object @PCF_MPH_RA2_IOC_AX:SET_wrong_proc_stage
1 elements.
Warning ! : (21-Jul-2009 15:16:56)
GanttChart::AddData. The DqiData structure has no data for this range
Information : (21-Jul-2009 15:16:56)
Graph 35: Adding data from object @PCF_MPH_RA2_IOC_AX:SET_wrong_filename
1 elements.
Warning ! : (21-Jul-2009 15:16:56)
GanttChart::AddData. The DqiData structure has no data for this range
Information : (21-Jul-2009 15:16:56) Graph 35: Generating PNG file.

Information : (21-Jul-2009 15:16:57) Graph 36: Destroying object.
Information : (21-Jul-2009 15:16:57)
Graph 37: Creating object for a eventGanttChart
Information : (21-Jul-2009 15:16:57) Graph 37: Processing legend.
Information : (21-Jul-2009 15:16:57)
Graph 37: Adding data from object @PCF_MPH_RA2_MSS_AX:DET_wrong_product_err
1 elements.
Warning ! : (21-Jul-2009 15:16:57)
GanttChart::AddData. The DqiData structure has no data for this range
Information : (21-Jul-2009 15:16:57)
Graph 37: Adding data from object @PCF_MPH_RA2_MSS_AX:SET_wrong_sensing_stop
1 elements.
Warning ! : (21-Jul-2009 15:16:57)
GanttChart::AddData. The DqiData structure has no data for this range
Information : (21-Jul-2009 15:16:57)
Graph 37: Adding data from object @PCF_MPH_RA2_MSS_AX:SET_wrong_sensing_start
1 elements.
Warning ! : (21-Jul-2009 15:16:57)
GanttChart::AddData. The DqiData structure has no data for this range
Information : (21-Jul-2009 15:16:57)
Graph 37: Adding data from object @PCF_MPH_RA2_MSS_AX:SET_wrong_software_ver
1 elements.
Warning ! : (21-Jul-2009 15:16:57)
GanttChart::AddData. The DqiData structure has no data for this range
Information : (21-Jul-2009 15:16:57)
Graph 37: Adding data from object @PCF_MPH_RA2_MSS_AX:SET_wrong_proc_time
1 elements.
Warning ! : (21-Jul-2009 15:16:57)
GanttChart::AddData. The DqiData structure has no data for this range
Information : (21-Jul-2009 15:16:57)
Graph 37: Adding data from object @PCF_MPH_RA2_MSS_AX:SET_wrong_proc_stage
1 elements.
Warning ! : (21-Jul-2009 15:16:57)
GanttChart::AddData. The DqiData structure has no data for this range
Information : (21-Jul-2009 15:16:57)
Graph 37: Adding data from object @PCF_MPH_RA2_MSS_AX:SET_wrong_filename
1 elements.
Warning ! : (21-Jul-2009 15:16:57)
GanttChart::AddData. The DqiData structure has no data for this range
Information : (21-Jul-2009 15:16:57) Graph 37: Generating PNG file.
Warning ! : (21-Jul-2009 15:16:57)
GanttChart::ReadPolyline. Adding a section with no data
Warning ! : (21-Jul-2009 15:16:57)
GanttChart::ReadPolyline. Adding a section with no data
Warning ! : (21-Jul-2009 15:16:57)
GanttChart::ReadPolyline. Adding a section with no data
Warning ! : (21-Jul-2009 15:16:57)
GanttChart::ReadPolyline. Adding a section with no data
Warning ! : (21-Jul-2009 15:16:57)
GanttChart::ReadPolyline. Adding a section with no data
Warning ! : (21-Jul-2009 15:16:57)
GanttChart::ReadPolyline. Adding a section with no data
Warning ! : (21-Jul-2009 15:16:57)
GanttChart::ReadPolyline. Adding a section with no data
Information : (21-Jul-2009 15:16:58) Graph 37: Destroying object.
Information : (21-Jul-2009 15:16:58)
Graph 38: Creating object for a eventGanttChart
Information : (21-Jul-2009 15:16:58) Graph 38: Processing legend.
Information : (21-Jul-2009 15:16:58)
Graph 38: Adding data from object @PCF_MPH_RA2_OT1_AX:DET_wrong_product_err
1 elements.
Warning ! : (21-Jul-2009 15:16:58)
GanttChart::AddData. The DqiData structure has no data for this range
Information : (21-Jul-2009 15:16:58)
Graph 38: Adding data from object @PCF_MPH_RA2_OT1_AX:SET_wrong_sensing_stop
1 elements.
Warning ! : (21-Jul-2009 15:16:58)
GanttChart::AddData. The DqiData structure has no data for this range

Information : (21-Jul-2009 15:16:58)
Graph 38: Adding data from object @PCF_MPH_RA2_OT1_AX:SET_wrong_sensing_start
1 elements.
Warning ! : (21-Jul-2009 15:16:58)
GanttChart::AddData. The DqiData structure has no data for this range
Information : (21-Jul-2009 15:16:58)
Graph 38: Adding data from object @PCF_MPH_RA2_OT1_AX:SET_wrong_software_ver
1 elements.
Warning ! : (21-Jul-2009 15:16:58)
GanttChart::AddData. The DqiData structure has no data for this range
Information : (21-Jul-2009 15:16:58)
Graph 38: Adding data from object @PCF_MPH_RA2_OT1_AX:SET_wrong_proc_time
1 elements.
Warning ! : (21-Jul-2009 15:16:58)
GanttChart::AddData. The DqiData structure has no data for this range
Information : (21-Jul-2009 15:16:58)
Graph 38: Adding data from object @PCF_MPH_RA2_OT1_AX:SET_wrong_proc_stage
1 elements.
Warning ! : (21-Jul-2009 15:16:58)
GanttChart::AddData. The DqiData structure has no data for this range
Information : (21-Jul-2009 15:16:58)
Graph 38: Adding data from object @PCF_MPH_RA2_OT1_AX:SET_wrong_filename
1 elements.
Warning ! : (21-Jul-2009 15:16:58)
GanttChart::AddData. The DqiData structure has no data for this range
Information : (21-Jul-2009 15:16:58) Graph 38: Generating PNG file.
Warning ! : (21-Jul-2009 15:16:58)
GanttChart::ReadPolyline. Adding a section with no data
Warning ! : (21-Jul-2009 15:16:58)
GanttChart::ReadPolyline. Adding a section with no data
Warning ! : (21-Jul-2009 15:16:58)
GanttChart::ReadPolyline. Adding a section with no data
Warning ! : (21-Jul-2009 15:16:58)
GanttChart::ReadPolyline. Adding a section with no data
Warning ! : (21-Jul-2009 15:16:58)
GanttChart::ReadPolyline. Adding a section with no data
Warning ! : (21-Jul-2009 15:16:58)
GanttChart::ReadPolyline. Adding a section with no data
Warning ! : (21-Jul-2009 15:16:58)
GanttChart::ReadPolyline. Adding a section with no data
Warning ! : (21-Jul-2009 15:16:58)
GanttChart::ReadPolyline. Adding a section with no data
Warning ! : (21-Jul-2009 15:16:58)
GanttChart::ReadPolyline. Adding a section with no data
Information : (21-Jul-2009 15:16:58) Graph 38: Destroying object.
Information : (21-Jul-2009 15:16:58)
Graph 39: Creating object for a eventGanttChart
Information : (21-Jul-2009 15:16:58) Graph 39: Processing legend.
Information : (21-Jul-2009 15:16:58)
Graph 39: Adding data from object @PCF_MPH_RA2_OT2_AX:DET_wrong_product_err
1 elements.
Warning ! : (21-Jul-2009 15:16:58)
GanttChart::AddData. The DqiData structure has no data for this range
Information : (21-Jul-2009 15:16:58)
Graph 39: Adding data from object @PCF_MPH_RA2_OT2_AX:SET_wrong_sensing_stop
1 elements.
Warning ! : (21-Jul-2009 15:16:58)
GanttChart::AddData. The DqiData structure has no data for this range
Information : (21-Jul-2009 15:16:58)
Graph 39: Adding data from object @PCF_MPH_RA2_OT2_AX:SET_wrong_sensing_start
1 elements.
Warning ! : (21-Jul-2009 15:16:58)
GanttChart::AddData. The DqiData structure has no data for this range
Information : (21-Jul-2009 15:16:58)
Graph 39: Adding data from object @PCF_MPH_RA2_OT2_AX:SET_wrong_software_ver
1 elements.
Warning ! : (21-Jul-2009 15:16:58)
GanttChart::AddData. The DqiData structure has no data for this range
Information : (21-Jul-2009 15:16:58)
Graph 39: Adding data from object @PCF_MPH_RA2_OT2_AX:SET_wrong_proc_time
1 elements.
Warning ! : (21-Jul-2009 15:16:58)

GanttChart::AddData. The DqiData structure has no data for this range
Information : (21-Jul-2009 15:16:58)
Graph 39: Adding data from object @PCF_MPH_RA2_OT2_AX:SET_wrong_proc_stage
1 elements.
Warning ! : (21-Jul-2009 15:16:58)
GanttChart::AddData. The DqiData structure has no data for this range
Information : (21-Jul-2009 15:16:58)
Graph 39: Adding data from object @PCF_MPH_RA2_OT2_AX:SET_wrong_filename
1 elements.
Warning ! : (21-Jul-2009 15:16:58)
GanttChart::AddData. The DqiData structure has no data for this range
Information : (21-Jul-2009 15:16:58) Graph 39: Generating PNG file.
Warning ! : (21-Jul-2009 15:16:58)
GanttChart::ReadPolyline. Adding a section with no data
Warning ! : (21-Jul-2009 15:16:58)
GanttChart::ReadPolyline. Adding a section with no data
Warning ! : (21-Jul-2009 15:16:58)
GanttChart::ReadPolyline. Adding a section with no data
Warning ! : (21-Jul-2009 15:16:58)
GanttChart::ReadPolyline. Adding a section with no data
Warning ! : (21-Jul-2009 15:16:58)
GanttChart::ReadPolyline. Adding a section with no data
Warning ! : (21-Jul-2009 15:16:58)
GanttChart::ReadPolyline. Adding a section with no data
Warning ! : (21-Jul-2009 15:16:58)
GanttChart::ReadPolyline. Adding a section with no data
Information : (21-Jul-2009 15:16:59) Graph 39: Destroying object.
Information : (21-Jul-2009 15:16:59)
Graph 40: Creating object for a eventGanttChart
Information : (21-Jul-2009 15:16:59) Graph 40: Processing legend.
Information : (21-Jul-2009 15:16:59)
Graph 40: Adding data from object @PCF_MPH_RA2_PLA_AX:DET_wrong_product_err
1 elements.
Warning ! : (21-Jul-2009 15:16:59)
GanttChart::AddData. The DqiData structure has no data for this range
Information : (21-Jul-2009 15:16:59)
Graph 40: Adding data from object @PCF_MPH_RA2_PLA_AX:SET_wrong_sensing_stop
1 elements.
Warning ! : (21-Jul-2009 15:16:59)
GanttChart::AddData. The DqiData structure has no data for this range
Information : (21-Jul-2009 15:16:59)
Graph 40: Adding data from object @PCF_MPH_RA2_PLA_AX:SET_wrong_sensing_start
1 elements.
Warning ! : (21-Jul-2009 15:16:59)
GanttChart::AddData. The DqiData structure has no data for this range
Information : (21-Jul-2009 15:16:59)
Graph 40: Adding data from object @PCF_MPH_RA2_PLA_AX:SET_wrong_software_ver
1 elements.
Warning ! : (21-Jul-2009 15:16:59)
GanttChart::AddData. The DqiData structure has no data for this range
Information : (21-Jul-2009 15:16:59)
Graph 40: Adding data from object @PCF_MPH_RA2_PLA_AX:SET_wrong_proc_time
1 elements.
Warning ! : (21-Jul-2009 15:16:59)
GanttChart::AddData. The DqiData structure has no data for this range
Information : (21-Jul-2009 15:16:59)
Graph 40: Adding data from object @PCF_MPH_RA2_PLA_AX:SET_wrong_proc_stage
1 elements.
Warning ! : (21-Jul-2009 15:16:59)
GanttChart::AddData. The DqiData structure has no data for this range
Information : (21-Jul-2009 15:16:59)
Graph 40: Adding data from object @PCF_MPH_RA2_PLA_AX:SET_wrong_filename
1 elements.
Warning ! : (21-Jul-2009 15:16:59)
GanttChart::AddData. The DqiData structure has no data for this range
Information : (21-Jul-2009 15:16:59) Graph 40: Generating PNG file.
Warning ! : (21-Jul-2009 15:16:59)
GanttChart::ReadPolyline. Adding a section with no data

```
Warning ! : (21-Jul-2009 15:16:59)
GanttChart::ReadPolyline. Adding a section with no data
Warning ! : (21-Jul-2009 15:16:59)
GanttChart::ReadPolyline. Adding a section with no data
Warning ! : (21-Jul-2009 15:16:59)
GanttChart::ReadPolyline. Adding a section with no data
Warning ! : (21-Jul-2009 15:16:59)
GanttChart::ReadPolyline. Adding a section with no data
Warning ! : (21-Jul-2009 15:16:59)
GanttChart::ReadPolyline. Adding a section with no data
Warning ! : (21-Jul-2009 15:16:59)
GanttChart::ReadPolyline. Adding a section with no data
Information : (21-Jul-2009 15:16:59) Graph 40: Destroying object.
Information : (21-Jul-2009 15:16:59)
Graph 41: Creating object for a eventGanttChart
Information : (21-Jul-2009 15:16:59) Graph 41: Processing legend.
Information : (21-Jul-2009 15:16:59)
Graph 41: Adding data from object @PCF_MPH_RA2_POL_AX:DET_wrong_product_err
1 elements.
Warning ! : (21-Jul-2009 15:16:59)
GanttChart::AddData. The DqiData structure has no data for this range
Information : (21-Jul-2009 15:16:59)
Graph 41: Adding data from object @PCF_MPH_RA2_POL_AX:SET_wrong_sensing_stop
1 elements.
Warning ! : (21-Jul-2009 15:16:59)
GanttChart::AddData. The DqiData structure has no data for this range
Information : (21-Jul-2009 15:16:59)
Graph 41: Adding data from object @PCF_MPH_RA2_POL_AX:SET_wrong_sensing_start
1 elements.
Warning ! : (21-Jul-2009 15:16:59)
GanttChart::AddData. The DqiData structure has no data for this range
Information : (21-Jul-2009 15:16:59)
Graph 41: Adding data from object @PCF_MPH_RA2_POL_AX:SET_wrong_software_ver
1 elements.
Warning ! : (21-Jul-2009 15:16:59)
GanttChart::AddData. The DqiData structure has no data for this range
Information : (21-Jul-2009 15:16:59)
Graph 41: Adding data from object @PCF_MPH_RA2_POL_AX:SET_wrong_proc_time
1 elements.
Warning ! : (21-Jul-2009 15:16:59)
GanttChart::AddData. The DqiData structure has no data for this range
Information : (21-Jul-2009 15:16:59)
Graph 41: Adding data from object @PCF_MPH_RA2_POL_AX:SET_wrong_proc_stage
1 elements.
Warning ! : (21-Jul-2009 15:16:59)
GanttChart::AddData. The DqiData structure has no data for this range
Information : (21-Jul-2009 15:16:59)
Graph 41: Adding data from object @PCF_MPH_RA2_POL_AX:SET_wrong_filename
1 elements.
Warning ! : (21-Jul-2009 15:16:59)
GanttChart::AddData. The DqiData structure has no data for this range
Information : (21-Jul-2009 15:16:59) Graph 41: Generating PNG file.
Warning ! : (21-Jul-2009 15:16:59)
GanttChart::ReadPolyline. Adding a section with no data
Warning ! : (21-Jul-2009 15:16:59)
GanttChart::ReadPolyline. Adding a section with no data
Warning ! : (21-Jul-2009 15:16:59)
GanttChart::ReadPolyline. Adding a section with no data
Warning ! : (21-Jul-2009 15:16:59)
GanttChart::ReadPolyline. Adding a section with no data
Warning ! : (21-Jul-2009 15:16:59)
GanttChart::ReadPolyline. Adding a section with no data
Warning ! : (21-Jul-2009 15:16:59)
GanttChart::ReadPolyline. Adding a section with no data
Warning ! : (21-Jul-2009 15:16:59)
GanttChart::ReadPolyline. Adding a section with no data
Warning ! : (21-Jul-2009 15:16:59)
GanttChart::ReadPolyline. Adding a section with no data
Information : (21-Jul-2009 15:17:00) Graph 41: Destroying object.
Information : (21-Jul-2009 15:17:00)
```

Graph 42: Creating object for a eventGanttChart
Information : (21-Jul-2009 15:17:00) Graph 42: Processing legend.
Information : (21-Jul-2009 15:17:00)
Graph 42: Adding data from object @PCF_MPH_RA2_SET_AX:DET_wrong_product_err
1 elements.
Warning ! : (21-Jul-2009 15:17:00)
GanttChart::AddData. The DqiData structure has no data for this range
Information : (21-Jul-2009 15:17:00)
Graph 42: Adding data from object @PCF_MPH_RA2_SET_AX:SET_wrong_sensing_stop
1 elements.
Warning ! : (21-Jul-2009 15:17:00)
GanttChart::AddData. The DqiData structure has no data for this range
Information : (21-Jul-2009 15:17:00)
Graph 42: Adding data from object @PCF_MPH_RA2_SET_AX:SET_wrong_sensing_start
1 elements.
Warning ! : (21-Jul-2009 15:17:00)
GanttChart::AddData. The DqiData structure has no data for this range
Information : (21-Jul-2009 15:17:00)
Graph 42: Adding data from object @PCF_MPH_RA2_SET_AX:SET_wrong_software_ver
1 elements.
Warning ! : (21-Jul-2009 15:17:00)
GanttChart::AddData. The DqiData structure has no data for this range
Information : (21-Jul-2009 15:17:00)
Graph 42: Adding data from object @PCF_MPH_RA2_SET_AX:SET_wrong_proc_time
1 elements.
Warning ! : (21-Jul-2009 15:17:00)
GanttChart::AddData. The DqiData structure has no data for this range
Information : (21-Jul-2009 15:17:00)
Graph 42: Adding data from object @PCF_MPH_RA2_SET_AX:SET_wrong_proc_stage
1 elements.
Warning ! : (21-Jul-2009 15:17:00)
GanttChart::AddData. The DqiData structure has no data for this range
Information : (21-Jul-2009 15:17:00)
Graph 42: Adding data from object @PCF_MPH_RA2_SET_AX:SET_wrong_filename
1 elements.
Warning ! : (21-Jul-2009 15:17:00)
GanttChart::AddData. The DqiData structure has no data for this range
Information : (21-Jul-2009 15:17:00) Graph 42: Generating PNG file.
Warning ! : (21-Jul-2009 15:17:00)
GanttChart::ReadPolyline. Adding a section with no data
Warning ! : (21-Jul-2009 15:17:00)
GanttChart::ReadPolyline. Adding a section with no data
Warning ! : (21-Jul-2009 15:17:00)
GanttChart::ReadPolyline. Adding a section with no data
Warning ! : (21-Jul-2009 15:17:00)
GanttChart::ReadPolyline. Adding a section with no data
Warning ! : (21-Jul-2009 15:17:00)
GanttChart::ReadPolyline. Adding a section with no data
Warning ! : (21-Jul-2009 15:17:00)
GanttChart::ReadPolyline. Adding a section with no data
Warning ! : (21-Jul-2009 15:17:00)
GanttChart::ReadPolyline. Adding a section with no data
Warning ! : (21-Jul-2009 15:17:00)
GanttChart::ReadPolyline. Adding a section with no data
Information : (21-Jul-2009 15:17:00) Graph 42: Destroying object.
Information : (21-Jul-2009 15:17:00)
Graph 43: Creating object for a eventGanttChart
Information : (21-Jul-2009 15:17:00) Graph 43: Processing legend.
Information : (21-Jul-2009 15:17:00)
Graph 43: Adding data from object @PCF_MPH_RA2_SL1_AX:DET_wrong_product_err
1 elements.
Warning ! : (21-Jul-2009 15:17:00)
GanttChart::AddData. The DqiData structure has no data for this range
Information : (21-Jul-2009 15:17:00)
Graph 43: Adding data from object @PCF_MPH_RA2_SL1_AX:SET_wrong_sensing_stop
1 elements.
Warning ! : (21-Jul-2009 15:17:00)
GanttChart::AddData. The DqiData structure has no data for this range
Information : (21-Jul-2009 15:17:00)
Graph 43: Adding data from object @PCF_MPH_RA2_SL1_AX:SET_wrong_sensing_start

```
1 elements.
Warning ! : (21-Jul-2009 15:17:00)
GanttChart::AddData. The DqiData structure has no data for this range
Information : (21-Jul-2009 15:17:00)
Graph 43: Adding data from object @PCF_MPH_RA2_SL1_AX:SET_wrong_software_ver
1 elements.
Warning ! : (21-Jul-2009 15:17:00)
GanttChart::AddData. The DqiData structure has no data for this range
Information : (21-Jul-2009 15:17:00)
Graph 43: Adding data from object @PCF_MPH_RA2_SL1_AX:SET_wrong_proc_time
1 elements.
Warning ! : (21-Jul-2009 15:17:00)
GanttChart::AddData. The DqiData structure has no data for this range
Information : (21-Jul-2009 15:17:00)
Graph 43: Adding data from object @PCF_MPH_RA2_SL1_AX:SET_wrong_proc_stage
1 elements.
Warning ! : (21-Jul-2009 15:17:00)
GanttChart::AddData. The DqiData structure has no data for this range
Information : (21-Jul-2009 15:17:00)
Graph 43: Adding data from object @PCF_MPH_RA2_SL1_AX:SET_wrong_filename
1 elements.
Warning ! : (21-Jul-2009 15:17:00)
GanttChart::AddData. The DqiData structure has no data for this range
Information : (21-Jul-2009 15:17:00) Graph 43: Generating PNG file.
Warning ! : (21-Jul-2009 15:17:00)
GanttChart::ReadPolyline. Adding a section with no data
Warning ! : (21-Jul-2009 15:17:00)
GanttChart::ReadPolyline. Adding a section with no data
Warning ! : (21-Jul-2009 15:17:00)
GanttChart::ReadPolyline. Adding a section with no data
Warning ! : (21-Jul-2009 15:17:00)
GanttChart::ReadPolyline. Adding a section with no data
Warning ! : (21-Jul-2009 15:17:00)
GanttChart::ReadPolyline. Adding a section with no data
Warning ! : (21-Jul-2009 15:17:00)
GanttChart::ReadPolyline. Adding a section with no data
Warning ! : (21-Jul-2009 15:17:00)
GanttChart::ReadPolyline. Adding a section with no data
Warning ! : (21-Jul-2009 15:17:00)
GanttChart::ReadPolyline. Adding a section with no data
Warning ! : (21-Jul-2009 15:17:00)
Graph 44: Creating object for a eventGanttChart
Information : (21-Jul-2009 15:17:01) Graph 44: Processing legend.
Information : (21-Jul-2009 15:17:01)
Graph 44: Adding data from object @PCF_MPH_RA2_SL2_AX:DET_wrong_product_err
1 elements.
Warning ! : (21-Jul-2009 15:17:01)
GanttChart::AddData. The DqiData structure has no data for this range
Information : (21-Jul-2009 15:17:01)
Graph 44: Adding data from object @PCF_MPH_RA2_SL2_AX:SET_wrong_sensing_stop
1 elements.
Warning ! : (21-Jul-2009 15:17:01)
GanttChart::AddData. The DqiData structure has no data for this range
Information : (21-Jul-2009 15:17:01)
Graph 44: Adding data from object @PCF_MPH_RA2_SL2_AX:SET_wrong_sensing_start
1 elements.
Warning ! : (21-Jul-2009 15:17:01)
GanttChart::AddData. The DqiData structure has no data for this range
Information : (21-Jul-2009 15:17:01)
Graph 44: Adding data from object @PCF_MPH_RA2_SL2_AX:SET_wrong_software_ver
1 elements.
Warning ! : (21-Jul-2009 15:17:01)
GanttChart::AddData. The DqiData structure has no data for this range
Information : (21-Jul-2009 15:17:01)
Graph 44: Adding data from object @PCF_MPH_RA2_SL2_AX:SET_wrong_proc_time
1 elements.
Warning ! : (21-Jul-2009 15:17:01)
GanttChart::AddData. The DqiData structure has no data for this range
Information : (21-Jul-2009 15:17:01)
```

Graph 44: Adding data from object @PCF_MPH_RA2_SL2_AX:SET_wrong_proc_stage
1 elements.
Warning ! : (21-Jul-2009 15:17:01)
GanttChart::AddData. The DqiData structure has no data for this range
Information : (21-Jul-2009 15:17:01)
Graph 44: Adding data from object @PCF_MPH_RA2_SL2_AX:SET_wrong_filename
1 elements.
Warning ! : (21-Jul-2009 15:17:01)
GanttChart::AddData. The DqiData structure has no data for this range
Information : (21-Jul-2009 15:17:01) Graph 44: Generating PNG file.
Warning ! : (21-Jul-2009 15:17:01)
GanttChart::ReadPolyline. Adding a section with no data
Warning ! : (21-Jul-2009 15:17:01)
GanttChart::ReadPolyline. Adding a section with no data
Warning ! : (21-Jul-2009 15:17:01)
GanttChart::ReadPolyline. Adding a section with no data
Warning ! : (21-Jul-2009 15:17:01)
GanttChart::ReadPolyline. Adding a section with no data
Warning ! : (21-Jul-2009 15:17:01)
GanttChart::ReadPolyline. Adding a section with no data
Warning ! : (21-Jul-2009 15:17:01)
GanttChart::ReadPolyline. Adding a section with no data
Warning ! : (21-Jul-2009 15:17:01)
GanttChart::ReadPolyline. Adding a section with no data
Warning ! : (21-Jul-2009 15:17:01)
GanttChart::ReadPolyline. Adding a section with no data
Information : (21-Jul-2009 15:17:01) Graph 44: Destroying object.
Information : (21-Jul-2009 15:17:01)
Graph 45: Creating object for a eventGanttChart
Information : (21-Jul-2009 15:17:01) Graph 45: Processing legend.
Information : (21-Jul-2009 15:17:01)
Graph 45: Adding data from object @PCF_MPH_RA2_SOI_AX:DET_wrong_product_err
1 elements.
Warning ! : (21-Jul-2009 15:17:01)
GanttChart::AddData. The DqiData structure has no data for this range
Information : (21-Jul-2009 15:17:01)
Graph 45: Adding data from object @PCF_MPH_RA2_SOI_AX:SET_wrong_sensing_stop
1 elements.
Warning ! : (21-Jul-2009 15:17:01)
GanttChart::AddData. The DqiData structure has no data for this range
Information : (21-Jul-2009 15:17:01)
Graph 45: Adding data from object @PCF_MPH_RA2_SOI_AX:SET_wrong_sensing_start
1 elements.
Warning ! : (21-Jul-2009 15:17:01)
GanttChart::AddData. The DqiData structure has no data for this range
Information : (21-Jul-2009 15:17:01)
Graph 45: Adding data from object @PCF_MPH_RA2_SOI_AX:SET_wrong_software_ver
1 elements.
Warning ! : (21-Jul-2009 15:17:01)
GanttChart::AddData. The DqiData structure has no data for this range
Information : (21-Jul-2009 15:17:01)
Graph 45: Adding data from object @PCF_MPH_RA2_SOI_AX:SET_wrong_proc_time
1 elements.
Warning ! : (21-Jul-2009 15:17:01)
GanttChart::AddData. The DqiData structure has no data for this range
Information : (21-Jul-2009 15:17:01)
Graph 45: Adding data from object @PCF_MPH_RA2_SOI_AX:SET_wrong_proc_stage
1 elements.
Warning ! : (21-Jul-2009 15:17:01)
GanttChart::AddData. The DqiData structure has no data for this range
Information : (21-Jul-2009 15:17:01)
Graph 45: Adding data from object @PCF_MPH_RA2_SOI_AX:SET_wrong_filename
1 elements.
Warning ! : (21-Jul-2009 15:17:01)
GanttChart::AddData. The DqiData structure has no data for this range
Information : (21-Jul-2009 15:17:01) Graph 45: Generating PNG file.
Warning ! : (21-Jul-2009 15:17:01)
GanttChart::ReadPolyline. Adding a section with no data
Warning ! : (21-Jul-2009 15:17:01)
GanttChart::ReadPolyline. Adding a section with no data

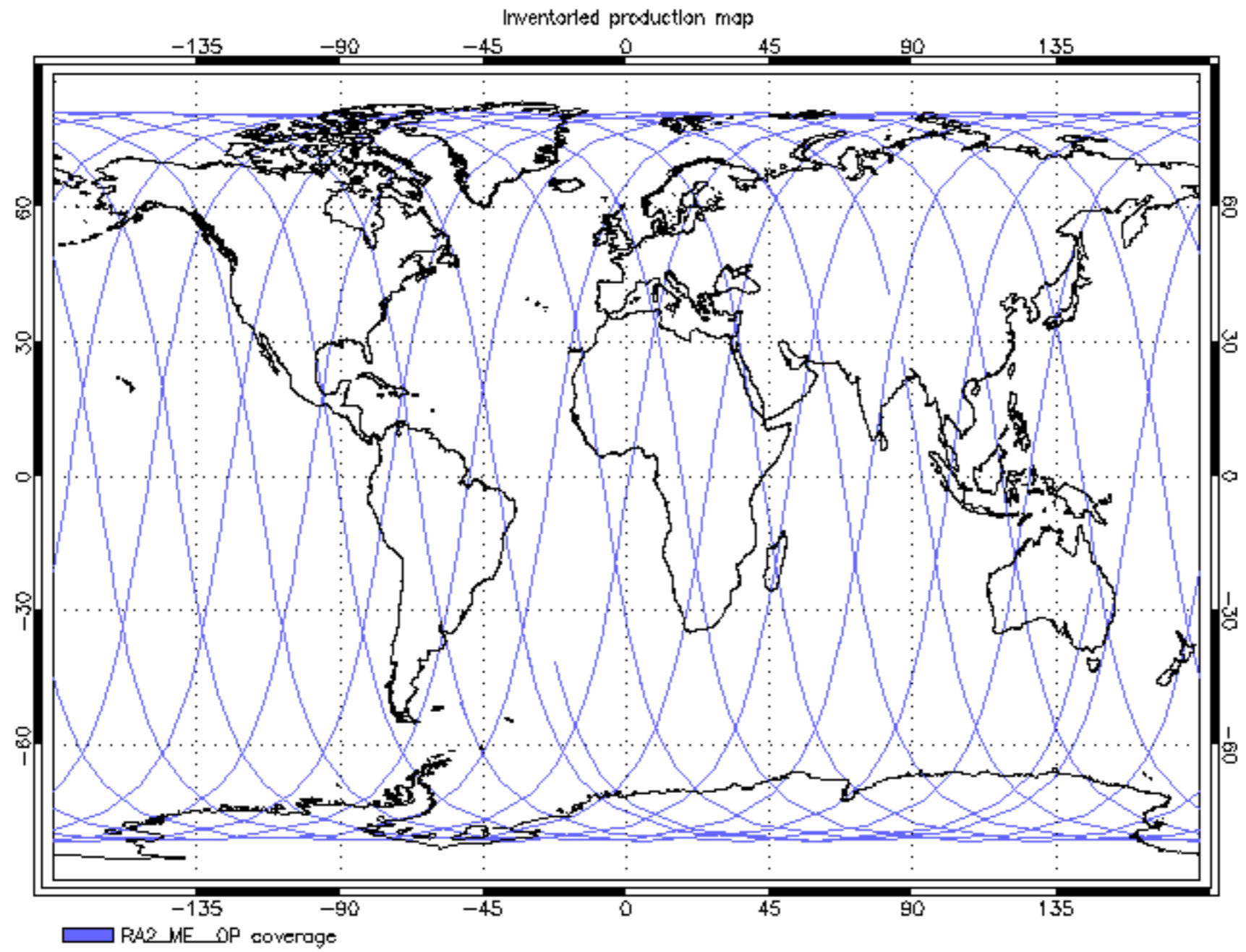
Warning ! : (21-Jul-2009 15:17:01)
GanttChart::ReadPolyline. Adding a section with no data
Warning ! : (21-Jul-2009 15:17:01)
GanttChart::ReadPolyline. Adding a section with no data
Warning ! : (21-Jul-2009 15:17:01)
GanttChart::ReadPolyline. Adding a section with no data
Warning ! : (21-Jul-2009 15:17:01)
GanttChart::ReadPolyline. Adding a section with no data
Warning ! : (21-Jul-2009 15:17:01)
GanttChart::ReadPolyline. Adding a section with no data
Information : (21-Jul-2009 15:17:01) Graph 45: Destroying object.
Information : (21-Jul-2009 15:17:01)
Graph 46: Creating object for a eventGanttChart
Information : (21-Jul-2009 15:17:01) Graph 46: Processing legend.
Information : (21-Jul-2009 15:17:01)
Graph 46: Adding data from object @PCF_MPH_RA2_SOL_AX:DET_wrong_product_err
1 elements.
Warning ! : (21-Jul-2009 15:17:01)
GanttChart::AddData. The DqiData structure has no data for this range
Information : (21-Jul-2009 15:17:01)
Graph 46: Adding data from object @PCF_MPH_RA2_SOL_AX:SET_wrong_sensing_stop
1 elements.
Warning ! : (21-Jul-2009 15:17:01)
GanttChart::AddData. The DqiData structure has no data for this range
Information : (21-Jul-2009 15:17:01)
Graph 46: Adding data from object @PCF_MPH_RA2_SOL_AX:SET_wrong_sensing_start
1 elements.
Warning ! : (21-Jul-2009 15:17:01)
GanttChart::AddData. The DqiData structure has no data for this range
Information : (21-Jul-2009 15:17:01)
Graph 46: Adding data from object @PCF_MPH_RA2_SOL_AX:SET_wrong_software_ver
1 elements.
Warning ! : (21-Jul-2009 15:17:01)
GanttChart::AddData. The DqiData structure has no data for this range
Information : (21-Jul-2009 15:17:02)
Graph 46: Adding data from object @PCF_MPH_RA2_SOL_AX:SET_wrong_proc_time
1 elements.
Warning ! : (21-Jul-2009 15:17:02)
GanttChart::AddData. The DqiData structure has no data for this range
Information : (21-Jul-2009 15:17:02)
Graph 46: Adding data from object @PCF_MPH_RA2_SOL_AX:SET_wrong_proc_stage
1 elements.
Warning ! : (21-Jul-2009 15:17:02)
GanttChart::AddData. The DqiData structure has no data for this range
Information : (21-Jul-2009 15:17:02)
Graph 46: Adding data from object @PCF_MPH_RA2_SOL_AX:SET_wrong_filename
1 elements.
Warning ! : (21-Jul-2009 15:17:02)
GanttChart::AddData. The DqiData structure has no data for this range
Information : (21-Jul-2009 15:17:02) Graph 46: Generating PNG file.
Warning ! : (21-Jul-2009 15:17:02)
GanttChart::ReadPolyline. Adding a section with no data
Warning ! : (21-Jul-2009 15:17:02)
GanttChart::ReadPolyline. Adding a section with no data
Warning ! : (21-Jul-2009 15:17:02)
GanttChart::ReadPolyline. Adding a section with no data
Warning ! : (21-Jul-2009 15:17:02)
GanttChart::ReadPolyline. Adding a section with no data
Warning ! : (21-Jul-2009 15:17:02)
GanttChart::ReadPolyline. Adding a section with no data
Warning ! : (21-Jul-2009 15:17:02)
GanttChart::ReadPolyline. Adding a section with no data
Warning ! : (21-Jul-2009 15:17:02)
GanttChart::ReadPolyline. Adding a section with no data
Warning ! : (21-Jul-2009 15:17:02)
GanttChart::ReadPolyline. Adding a section with no data
Information : (21-Jul-2009 15:17:02) Graph 46: Destroying object.
Information : (21-Jul-2009 15:17:02)
Graph 47: Creating object for a eventGanttChart
Information : (21-Jul-2009 15:17:02) Graph 47: Processing legend.

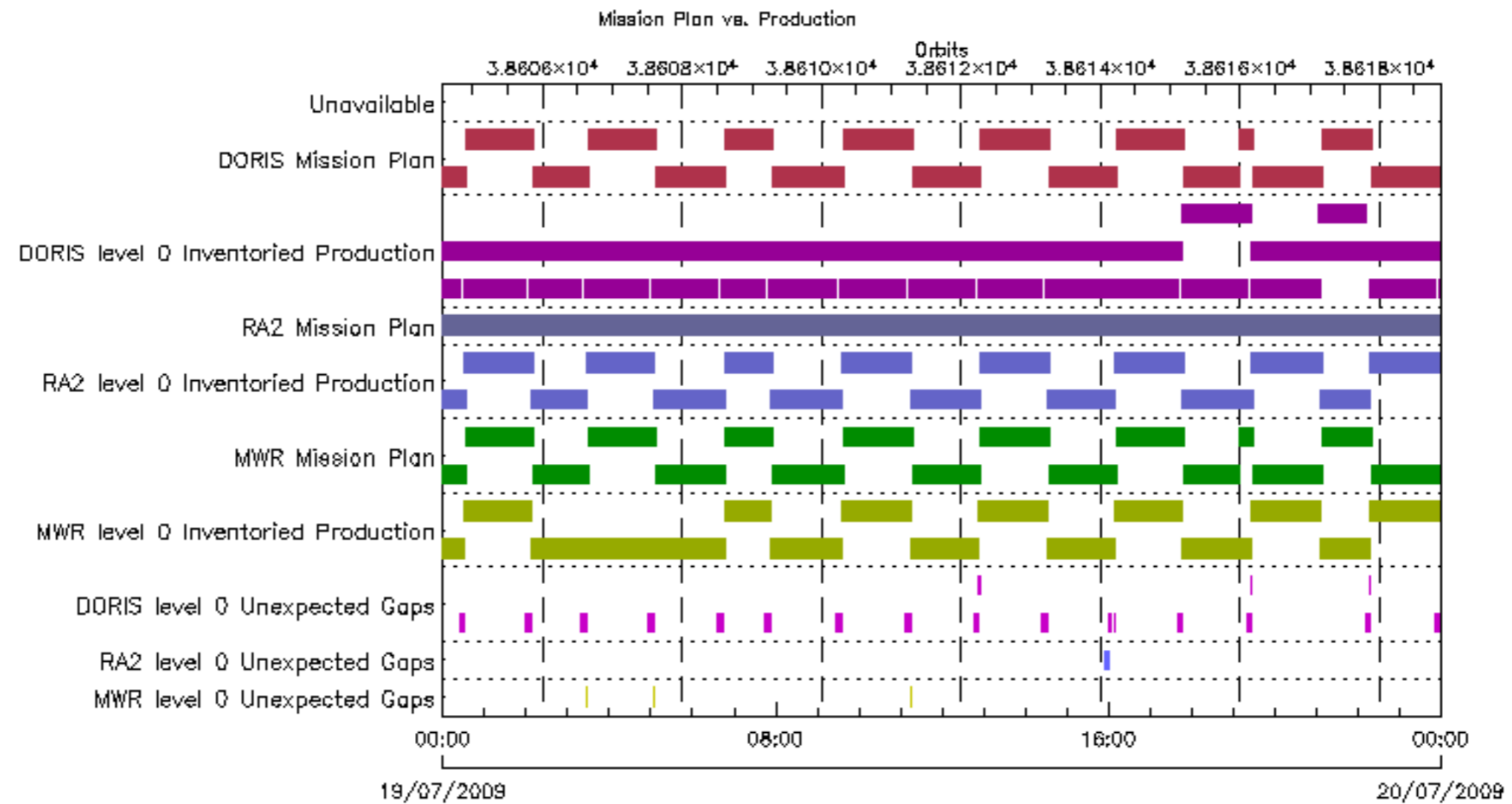
Information : (21-Jul-2009 15:17:02)
Graph 47: Adding data from object @PCF_MPH_RA2_SSB_AX:DET_wrong_product_err
1 elements.
Warning ! : (21-Jul-2009 15:17:02)
GanttChart::AddData. The DqiData structure has no data for this range
Information : (21-Jul-2009 15:17:02)
Graph 47: Adding data from object @PCF_MPH_RA2_SSB_AX:SET_wrong_sensing_stop
1 elements.
Warning ! : (21-Jul-2009 15:17:02)
GanttChart::AddData. The DqiData structure has no data for this range
Information : (21-Jul-2009 15:17:02)
Graph 47: Adding data from object @PCF_MPH_RA2_SSB_AX:SET_wrong_sensing_start
1 elements.
Warning ! : (21-Jul-2009 15:17:02)
GanttChart::AddData. The DqiData structure has no data for this range
Information : (21-Jul-2009 15:17:02)
Graph 47: Adding data from object @PCF_MPH_RA2_SSB_AX:SET_wrong_software_ver
1 elements.
Warning ! : (21-Jul-2009 15:17:02)
GanttChart::AddData. The DqiData structure has no data for this range
Information : (21-Jul-2009 15:17:02)
Graph 47: Adding data from object @PCF_MPH_RA2_SSB_AX:SET_wrong_proc_time
1 elements.
Warning ! : (21-Jul-2009 15:17:02)
GanttChart::AddData. The DqiData structure has no data for this range
Information : (21-Jul-2009 15:17:02)
Graph 47: Adding data from object @PCF_MPH_RA2_SSB_AX:SET_wrong_proc_stage
1 elements.
Warning ! : (21-Jul-2009 15:17:02)
GanttChart::AddData. The DqiData structure has no data for this range
Information : (21-Jul-2009 15:17:02)
Graph 47: Adding data from object @PCF_MPH_RA2_SSB_AX:SET_wrong_filename
1 elements.
Warning ! : (21-Jul-2009 15:17:02)
GanttChart::AddData. The DqiData structure has no data for this range
Information : (21-Jul-2009 15:17:02) Graph 47: Generating PNG file.
Warning ! : (21-Jul-2009 15:17:02)
GanttChart::ReadPolyline. Adding a section with no data
Warning ! : (21-Jul-2009 15:17:02)
GanttChart::ReadPolyline. Adding a section with no data
Warning ! : (21-Jul-2009 15:17:02)
GanttChart::ReadPolyline. Adding a section with no data
Warning ! : (21-Jul-2009 15:17:02)
GanttChart::ReadPolyline. Adding a section with no data
Warning ! : (21-Jul-2009 15:17:02)
GanttChart::ReadPolyline. Adding a section with no data
Warning ! : (21-Jul-2009 15:17:02)
GanttChart::ReadPolyline. Adding a section with no data
Warning ! : (21-Jul-2009 15:17:02)
GanttChart::ReadPolyline. Adding a section with no data
Warning ! : (21-Jul-2009 15:17:02)
GanttChart::ReadPolyline. Adding a section with no data
Information : (21-Jul-2009 15:17:02) Graph 47: Destroying object.
Information : (21-Jul-2009 15:17:02)
Graph 48: Creating object for a eventGanttChart
Information : (21-Jul-2009 15:17:02) Graph 48: Processing legend.
Information : (21-Jul-2009 15:17:02)
Graph 48: Adding data from object @PCF_MPH_RA2_TLD_AX:DET_wrong_product_err
1 elements.
Warning ! : (21-Jul-2009 15:17:02)
GanttChart::AddData. The DqiData structure has no data for this range
Information : (21-Jul-2009 15:17:02)
Graph 48: Adding data from object @PCF_MPH_RA2_TLD_AX:SET_wrong_sensing_stop
1 elements.
Warning ! : (21-Jul-2009 15:17:02)
GanttChart::AddData. The DqiData structure has no data for this range
Information : (21-Jul-2009 15:17:02)
Graph 48: Adding data from object @PCF_MPH_RA2_TLD_AX:SET_wrong_sensing_start
1 elements.
Warning ! : (21-Jul-2009 15:17:02)

GanttChart::AddData. The DqiData structure has no data for this range
Information : (21-Jul-2009 15:17:02)
Graph 48: Adding data from object @PCF_MPH_RA2_TLD_AX:SET_wrong_software_ver
1 elements.
Warning ! : (21-Jul-2009 15:17:02)
GanttChart::AddData. The DqiData structure has no data for this range
Information : (21-Jul-2009 15:17:02)
Graph 48: Adding data from object @PCF_MPH_RA2_TLD_AX:SET_wrong_proc_time
1 elements.
Warning ! : (21-Jul-2009 15:17:02)
GanttChart::AddData. The DqiData structure has no data for this range
Information : (21-Jul-2009 15:17:02)
Graph 48: Adding data from object @PCF_MPH_RA2_TLD_AX:SET_wrong_proc_stage
1 elements.
Warning ! : (21-Jul-2009 15:17:02)
GanttChart::AddData. The DqiData structure has no data for this range
Information : (21-Jul-2009 15:17:02)
Graph 48: Adding data from object @PCF_MPH_RA2_TLD_AX:SET_wrong_filename
1 elements.
Warning ! : (21-Jul-2009 15:17:02)
GanttChart::AddData. The DqiData structure has no data for this range
Information : (21-Jul-2009 15:17:02) Graph 48: Generating PNG file.
Warning ! : (21-Jul-2009 15:17:02)
GanttChart::ReadPolyline. Adding a section with no data
Warning ! : (21-Jul-2009 15:17:02)
GanttChart::ReadPolyline. Adding a section with no data
Warning ! : (21-Jul-2009 15:17:02)
GanttChart::ReadPolyline. Adding a section with no data
Warning ! : (21-Jul-2009 15:17:02)
GanttChart::ReadPolyline. Adding a section with no data
Warning ! : (21-Jul-2009 15:17:02)
GanttChart::ReadPolyline. Adding a section with no data
Warning ! : (21-Jul-2009 15:17:02)
GanttChart::ReadPolyline. Adding a section with no data
Warning ! : (21-Jul-2009 15:17:02)
GanttChart::ReadPolyline. Adding a section with no data
Warning ! : (21-Jul-2009 15:17:02)
GanttChart::ReadPolyline. Adding a section with no data
Information : (21-Jul-2009 15:17:03) Graph 48: Destroying object.
Information : (21-Jul-2009 15:17:03)
Graph 49: Creating object for a eventGanttChart
Information : (21-Jul-2009 15:17:03) Graph 49: Processing legend.
Information : (21-Jul-2009 15:17:03)
Graph 49: Adding data from object @PCF_MPH_RA2_USO_AX:DET_wrong_product_err
1 elements.
Warning ! : (21-Jul-2009 15:17:03)
GanttChart::AddData. The DqiData structure has no data for this range
Information : (21-Jul-2009 15:17:03)
Graph 49: Adding data from object @PCF_MPH_RA2_USO_AX:SET_wrong_sensing_stop
1 elements.
Warning ! : (21-Jul-2009 15:17:03)
GanttChart::AddData. The DqiData structure has no data for this range
Information : (21-Jul-2009 15:17:03)
Graph 49: Adding data from object @PCF_MPH_RA2_USO_AX:SET_wrong_sensing_start
1 elements.
Warning ! : (21-Jul-2009 15:17:03)
GanttChart::AddData. The DqiData structure has no data for this range
Information : (21-Jul-2009 15:17:03)
Graph 49: Adding data from object @PCF_MPH_RA2_USO_AX:SET_wrong_software_ver
1 elements.
Warning ! : (21-Jul-2009 15:17:03)
GanttChart::AddData. The DqiData structure has no data for this range
Information : (21-Jul-2009 15:17:03)
Graph 49: Adding data from object @PCF_MPH_RA2_USO_AX:SET_wrong_proc_time
1 elements.
Warning ! : (21-Jul-2009 15:17:03)
GanttChart::AddData. The DqiData structure has no data for this range
Information : (21-Jul-2009 15:17:03)
Graph 49: Adding data from object @PCF_MPH_RA2_USO_AX:SET_wrong_proc_stage
1 elements.

Warning ! : (21-Jul-2009 15:17:03)
GanttChart::AddData. The DqiData structure has no data for this range
Information : (21-Jul-2009 15:17:03)
Graph 49: Adding data from object @PCF_MPH_RA2_USO_AX:SET_wrong_filename
1 elements.
Warning ! : (21-Jul-2009 15:17:03)
GanttChart::AddData. The DqiData structure has no data for this range
Information : (21-Jul-2009 15:17:03) Graph 49: Generating PNG file.
Warning ! : (21-Jul-2009 15:17:03)
GanttChart::ReadPolyline. Adding a section with no data
Warning ! : (21-Jul-2009 15:17:03)
GanttChart::ReadPolyline. Adding a section with no data
Warning ! : (21-Jul-2009 15:17:03)
GanttChart::ReadPolyline. Adding a section with no data
Warning ! : (21-Jul-2009 15:17:03)
GanttChart::ReadPolyline. Adding a section with no data
Warning ! : (21-Jul-2009 15:17:03)
GanttChart::ReadPolyline. Adding a section with no data
Warning ! : (21-Jul-2009 15:17:03)
GanttChart::ReadPolyline. Adding a section with no data
Information : (21-Jul-2009 15:17:03) Graph 49: Destroying object.
Information : (21-Jul-2009 15:17:03)
Graph 50: Creating object for a eventGanttChart
Information : (21-Jul-2009 15:17:03) Graph 50: Processing legend.
Information : (21-Jul-2009 15:17:03)
Graph 50: Adding data from object @PCF_MPH_AUX_ATT_AX:DET_wrong_product_err
1 elements.
Warning ! : (21-Jul-2009 15:17:03)
GanttChart::AddData. The DqiData structure has no data for this range
Information : (21-Jul-2009 15:17:03)
Graph 50: Adding data from object @PCF_MPH_AUX_ATT_AX:SET_wrong_sensing_stop
1 elements.
Warning ! : (21-Jul-2009 15:17:03)
GanttChart::AddData. The DqiData structure has no data for this range
Information : (21-Jul-2009 15:17:03)
Graph 50: Adding data from object @PCF_MPH_AUX_ATT_AX:SET_wrong_sensing_start
1 elements.
Warning ! : (21-Jul-2009 15:17:03)
GanttChart::AddData. The DqiData structure has no data for this range
Information : (21-Jul-2009 15:17:03)
Graph 50: Adding data from object @PCF_MPH_AUX_ATT_AX:SET_wrong_software_ver
1 elements.
Warning ! : (21-Jul-2009 15:17:03)
GanttChart::AddData. The DqiData structure has no data for this range
Information : (21-Jul-2009 15:17:03)
Graph 50: Adding data from object @PCF_MPH_AUX_ATT_AX:SET_wrong_proc_time
1 elements.
Warning ! : (21-Jul-2009 15:17:03)
GanttChart::AddData. The DqiData structure has no data for this range
Information : (21-Jul-2009 15:17:03)
Graph 50: Adding data from object @PCF_MPH_AUX_ATT_AX:SET_wrong_proc_stage
1 elements.
Warning ! : (21-Jul-2009 15:17:03)
GanttChart::AddData. The DqiData structure has no data for this range
Information : (21-Jul-2009 15:17:03)
Graph 50: Adding data from object @PCF_MPH_AUX_ATT_AX:SET_wrong_filename
1 elements.
Warning ! : (21-Jul-2009 15:17:03)
GanttChart::AddData. The DqiData structure has no data for this range
Information : (21-Jul-2009 15:17:03) Graph 50: Generating PNG file.
Warning ! : (21-Jul-2009 15:17:03)
GanttChart::ReadPolyline. Adding a section with no data
Warning ! : (21-Jul-2009 15:17:03)
GanttChart::ReadPolyline. Adding a section with no data
Warning ! : (21-Jul-2009 15:17:03)
GanttChart::ReadPolyline. Adding a section with no data

Warning ! : (21-Jul-2009 15:17:03)
GanttChart::ReadPolyline. Adding a section with no data
Warning ! : (21-Jul-2009 15:17:03)
GanttChart::ReadPolyline. Adding a section with no data
Warning ! : (21-Jul-2009 15:17:03)
GanttChart::ReadPolyline. Adding a section with no data
Warning ! : (21-Jul-2009 15:17:03)
GanttChart::ReadPolyline. Adding a section with no data
Information : (21-Jul-2009 15:17:04) Graph 50: Destroying object.
Information : (21-Jul-2009 15:17:04) Graphs successfully created.

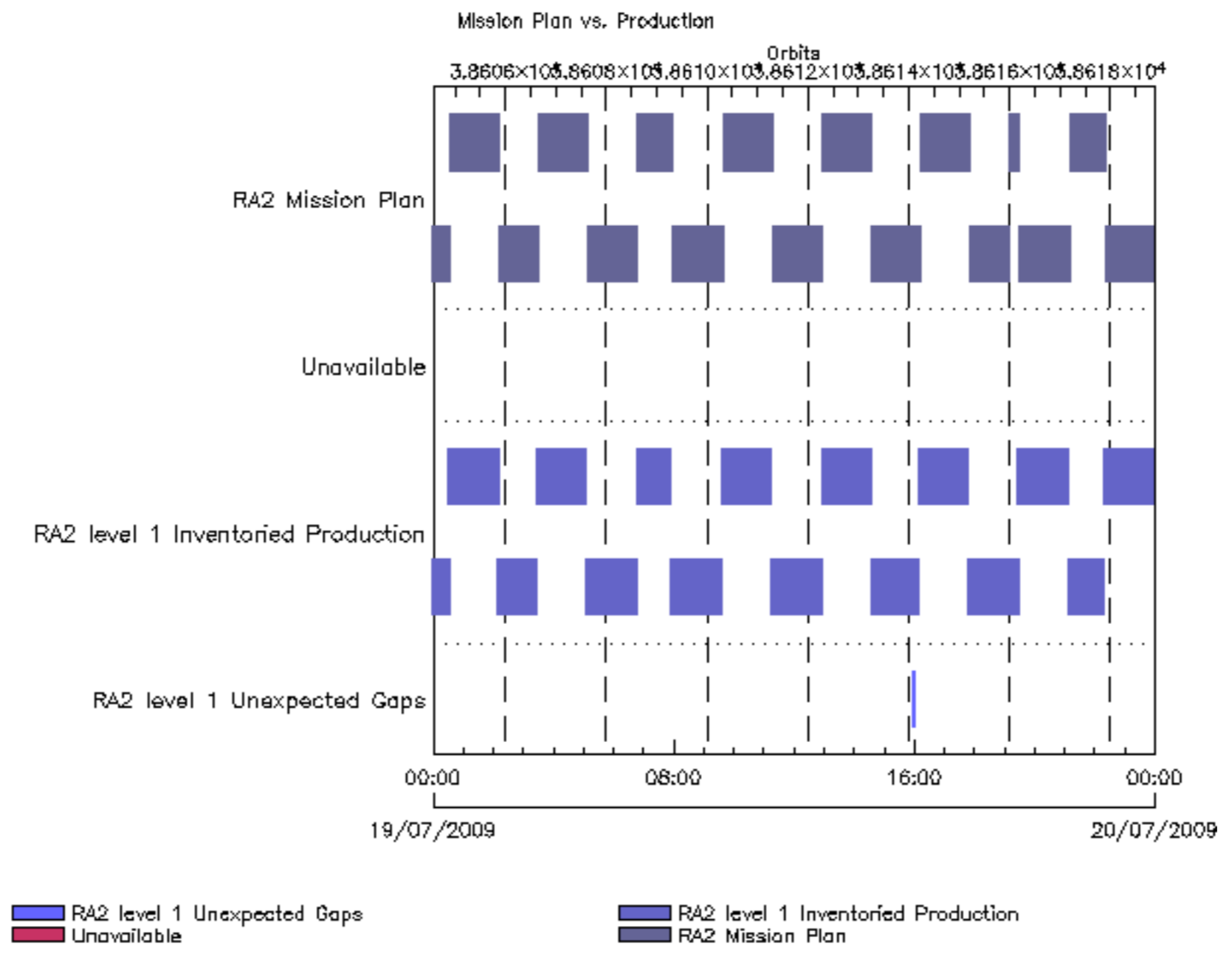


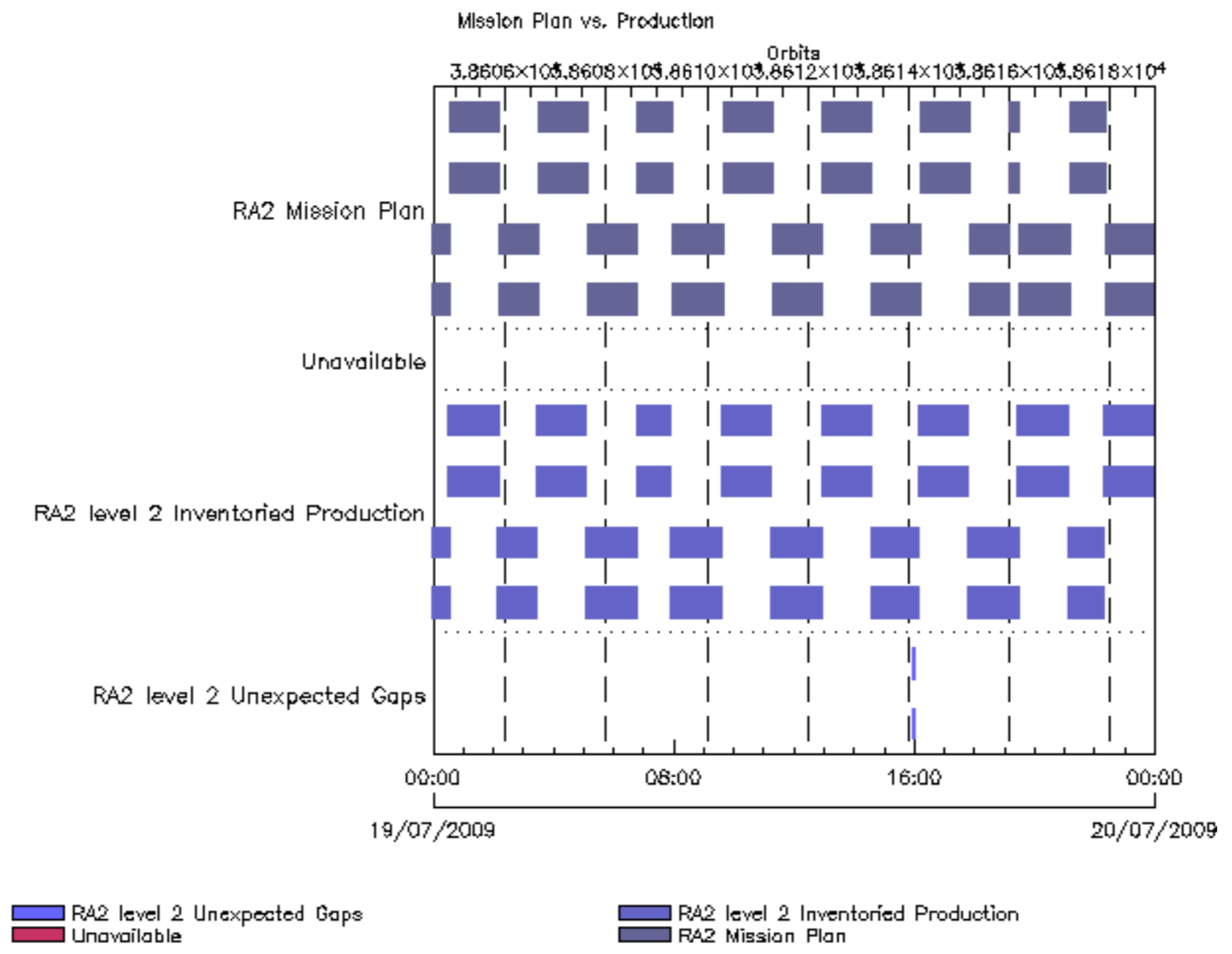


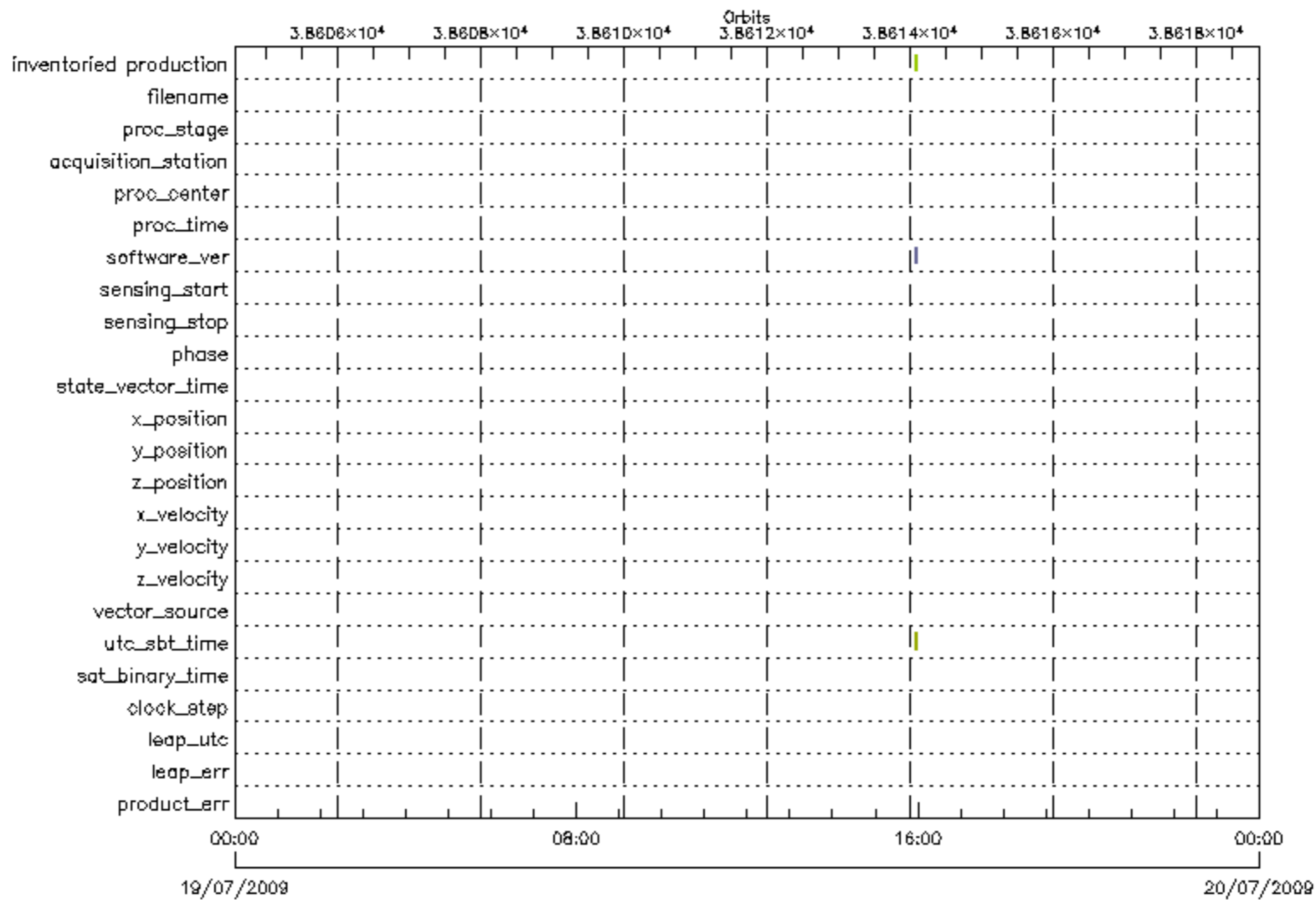
MWR level 0 Unexpected Gaps
MWR level 0 Inventoried Production
RA2 Mission Plan
Unavailable

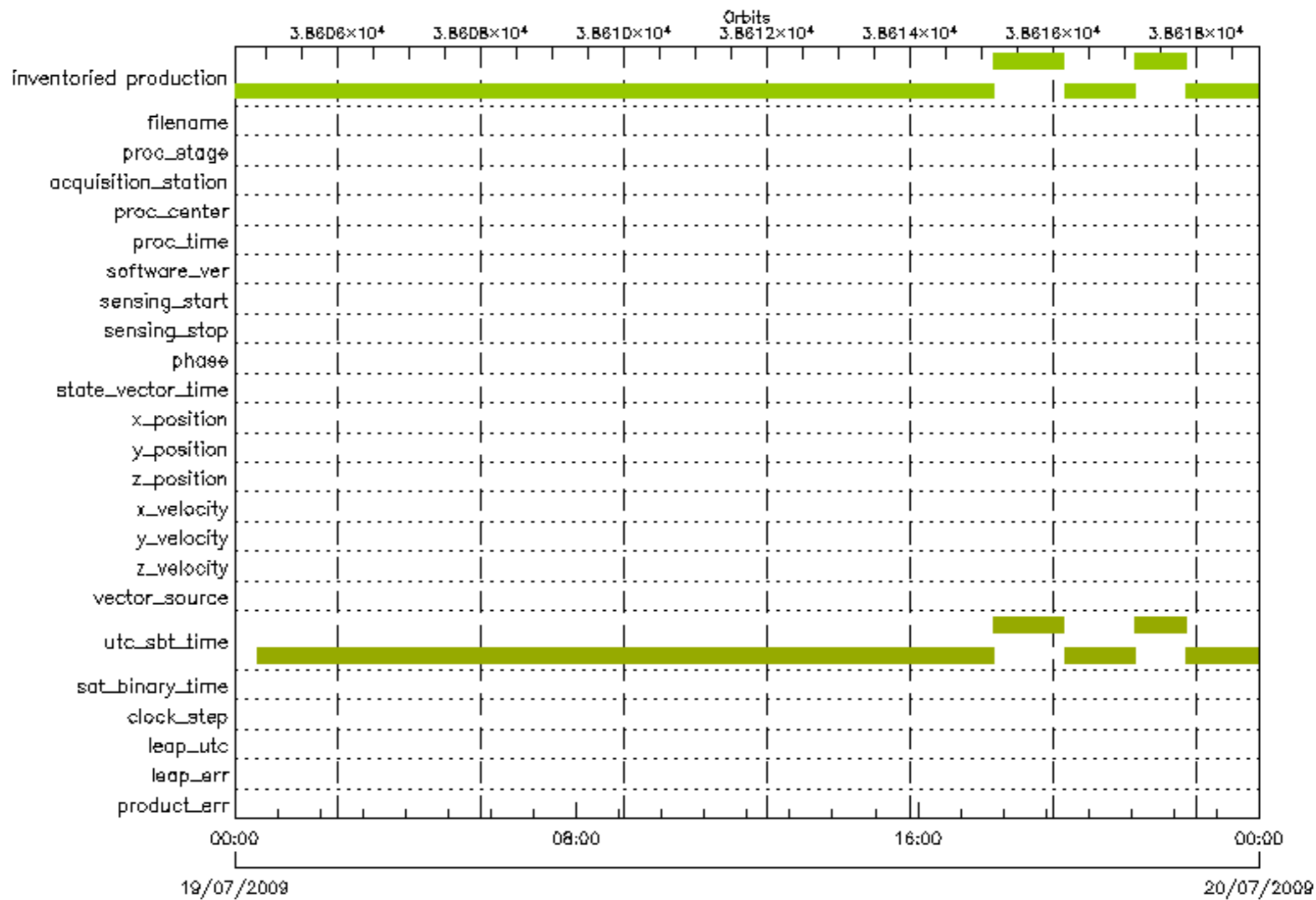
RA2 level 0 Unexpected Gaps
MWR Mission Plan
DORIS level 0 Inventoried Production

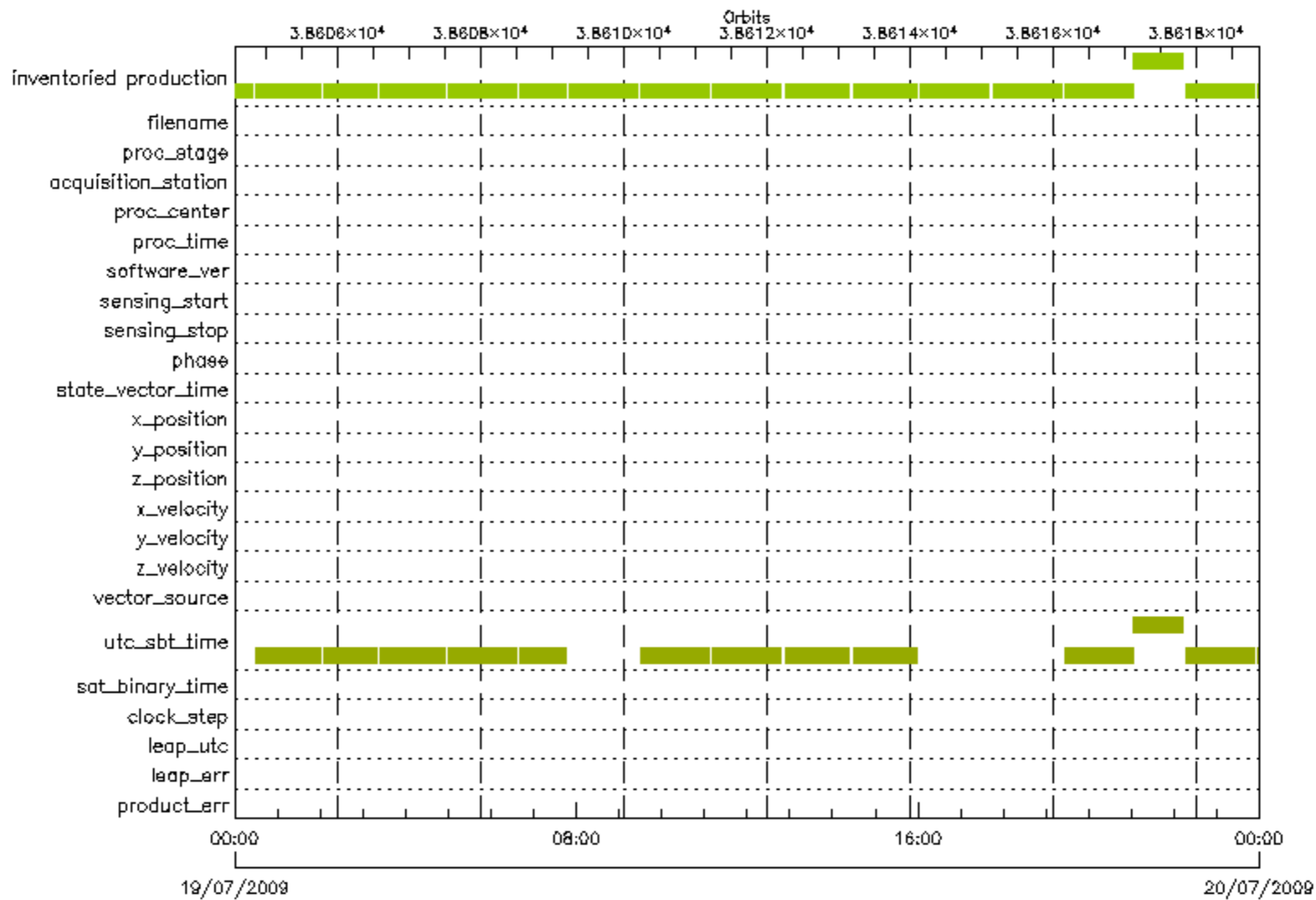
DORIS level 0 Unexpected Gaps
RA2 level 0 Inventoried Production
DORIS Mission Plan

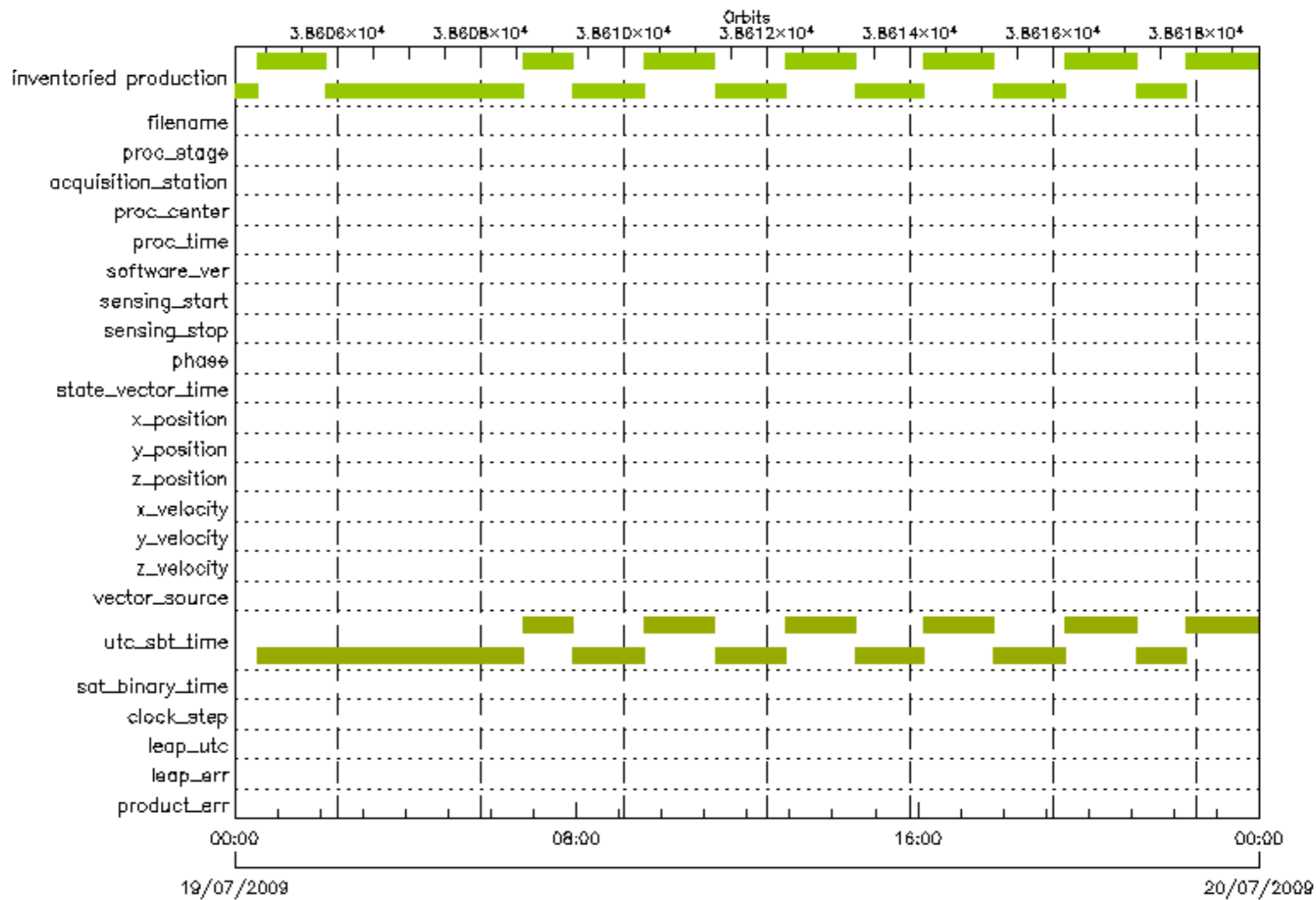


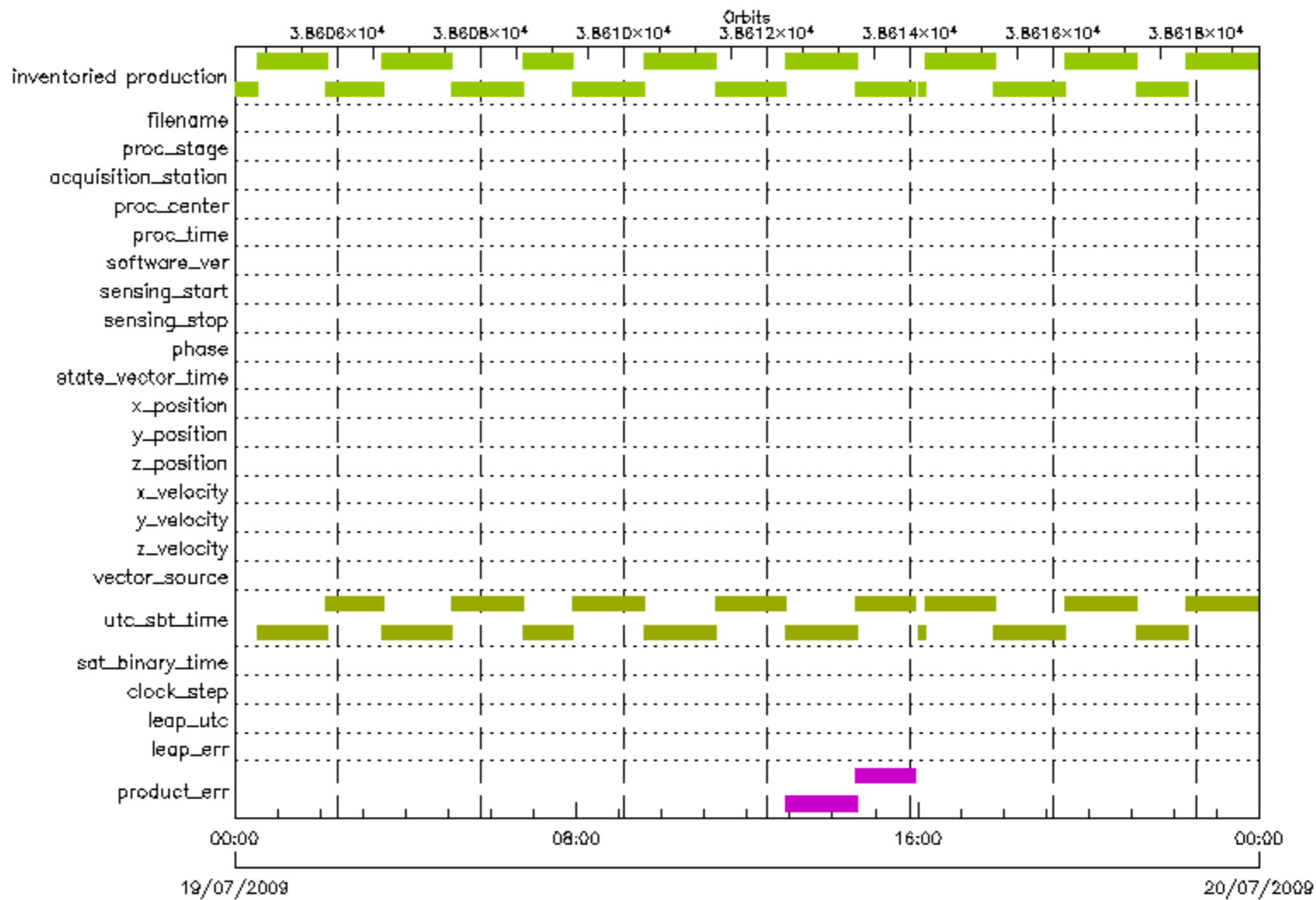


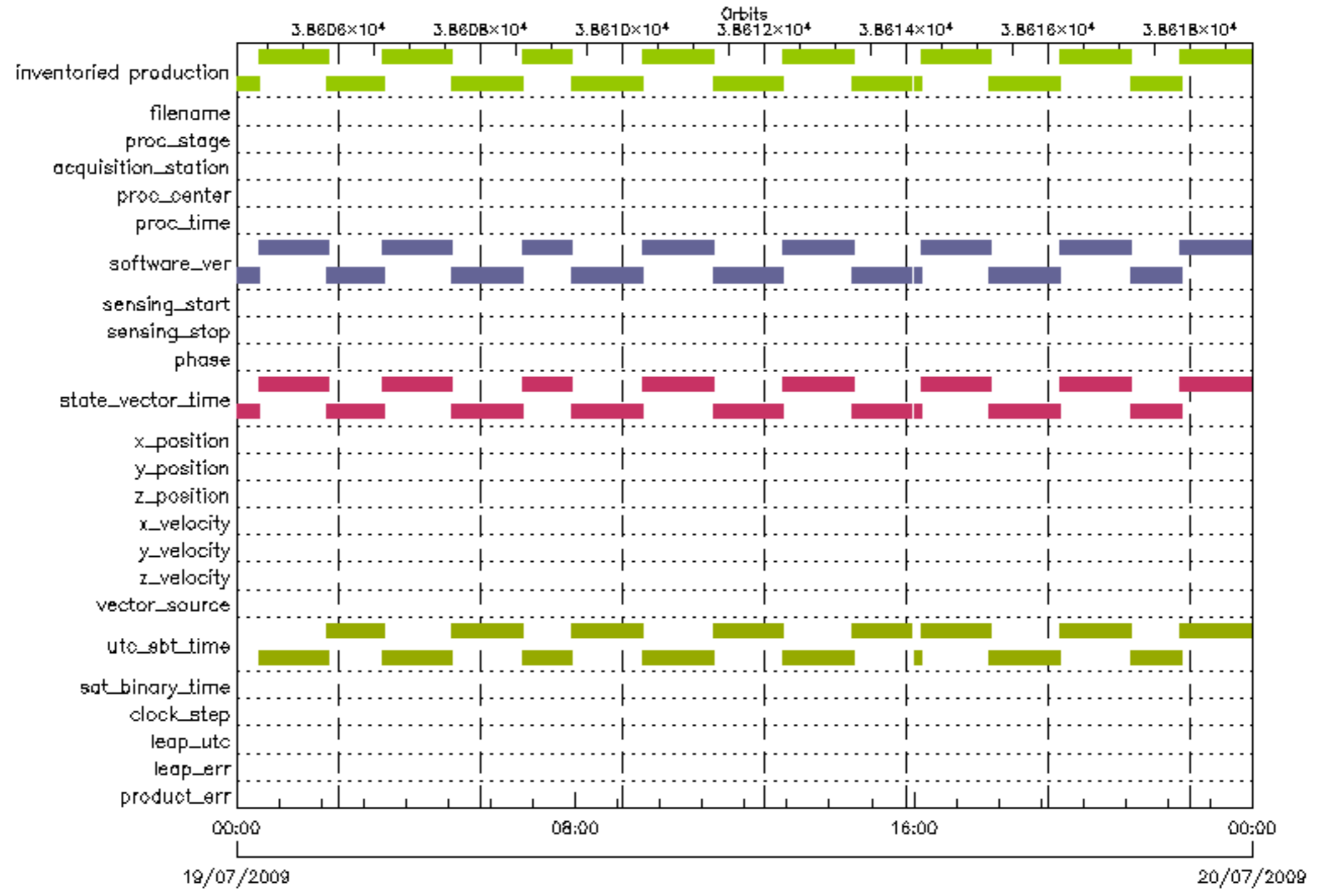








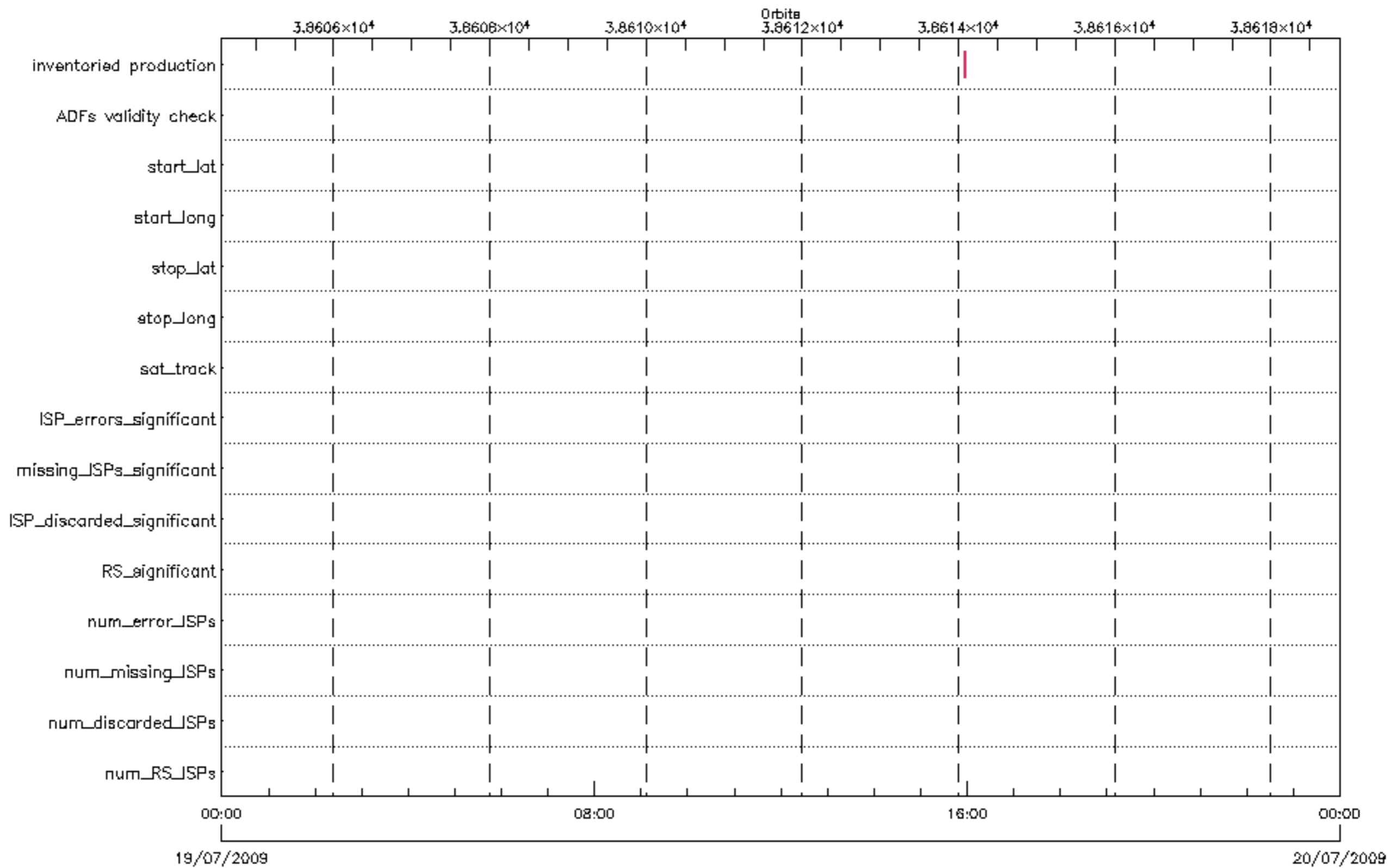


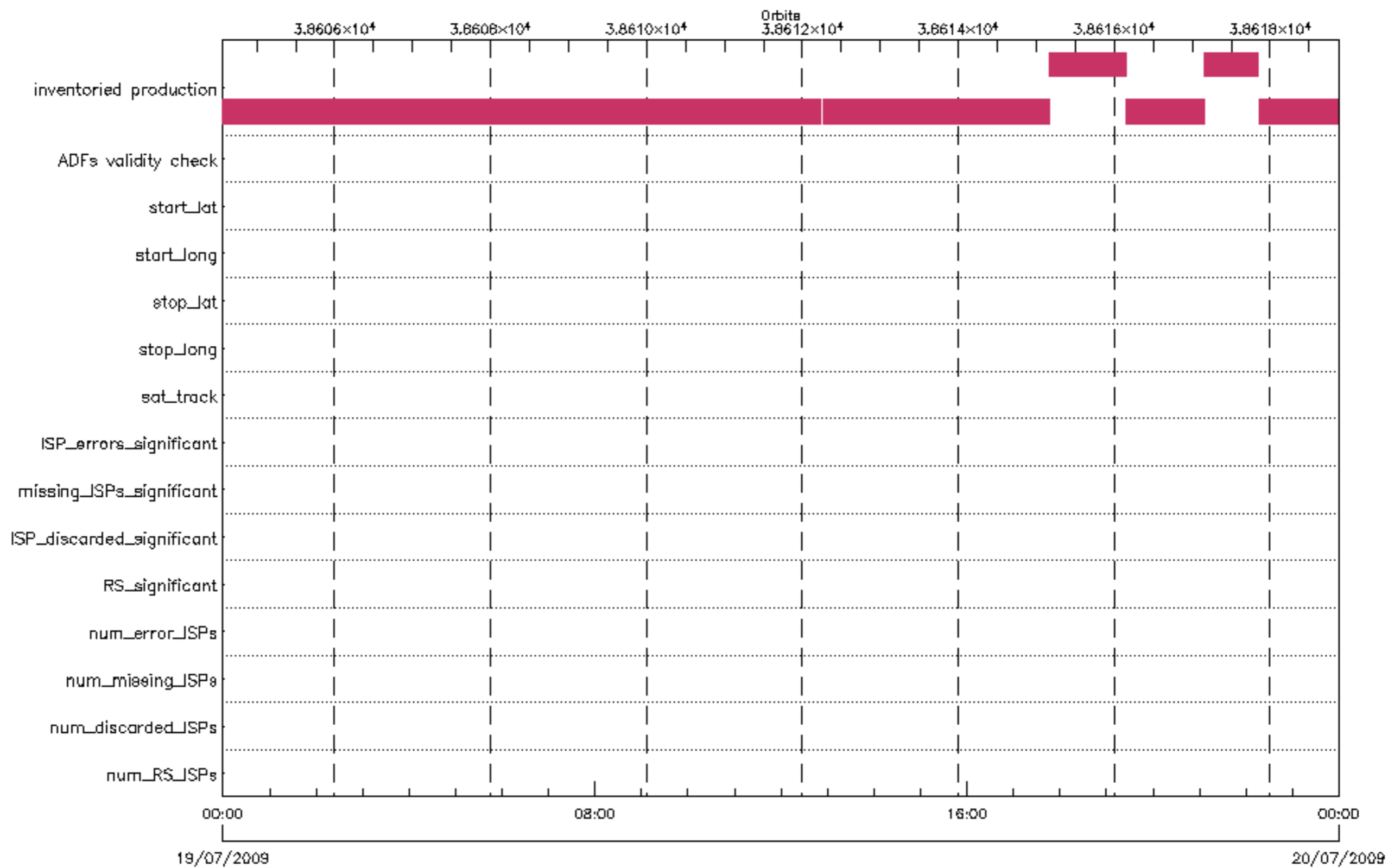


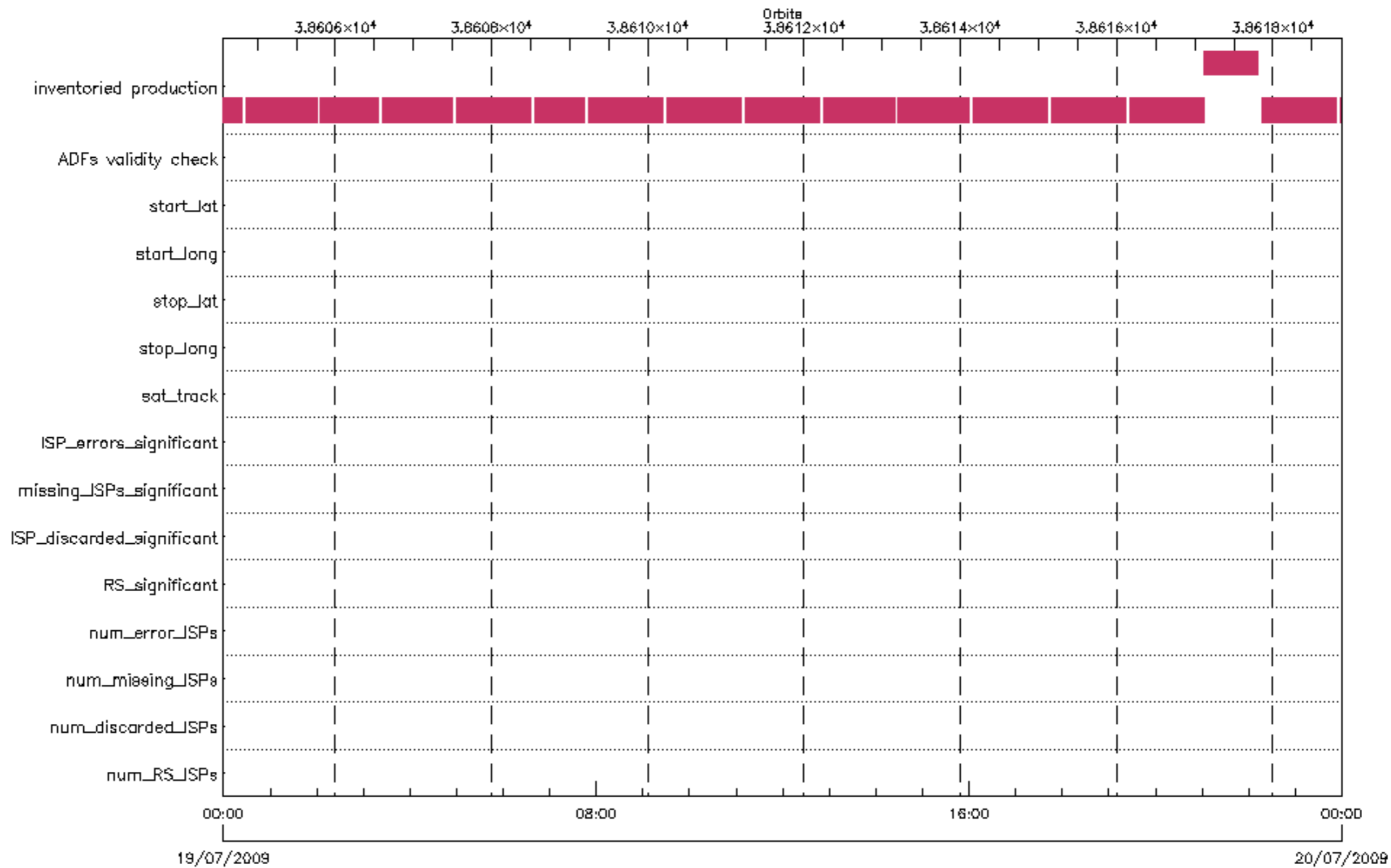


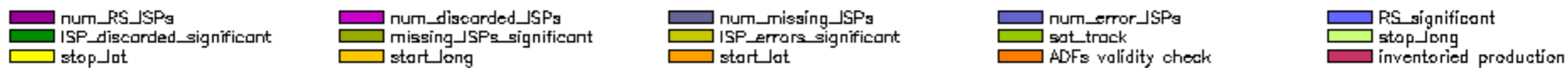
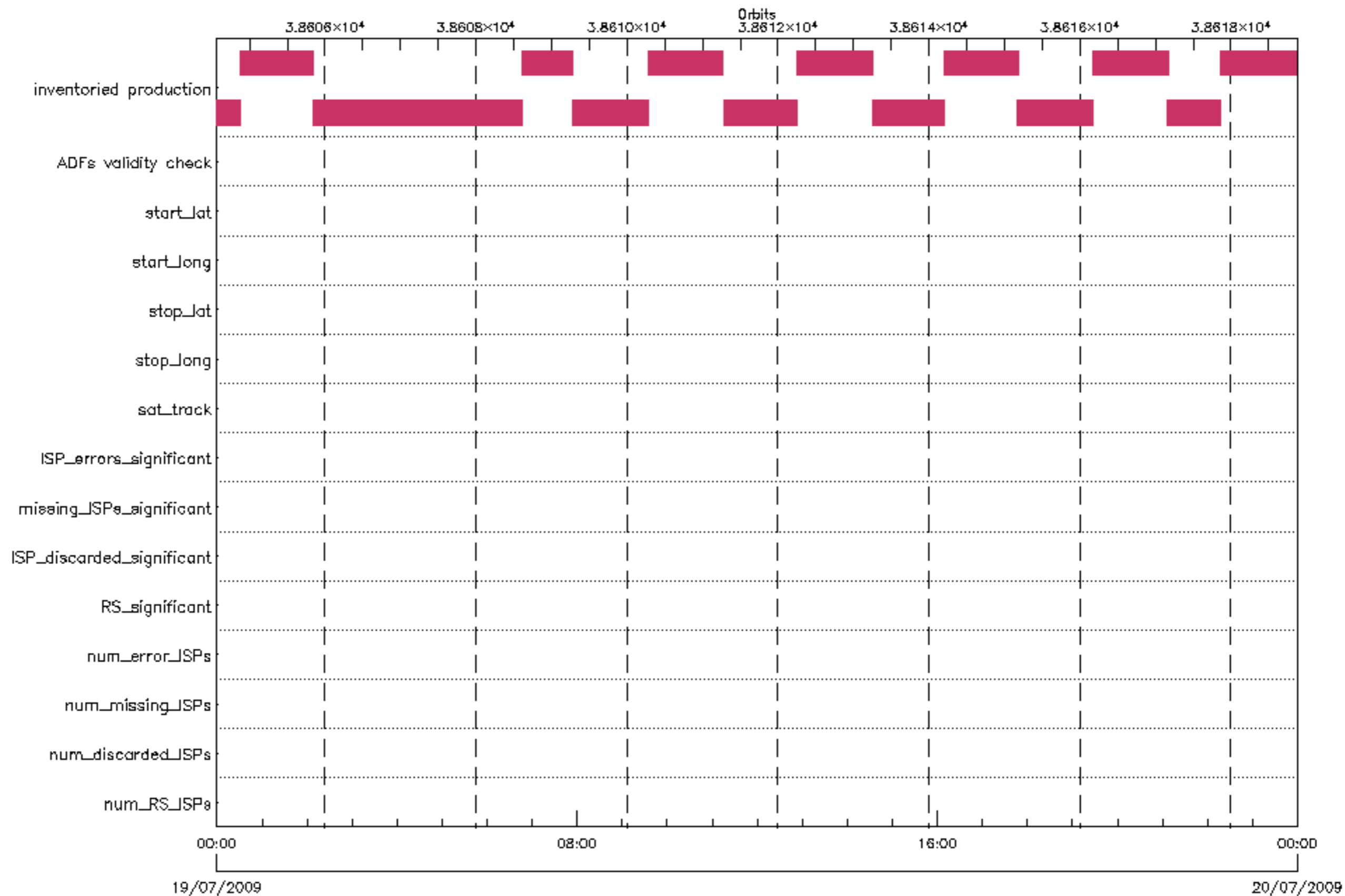


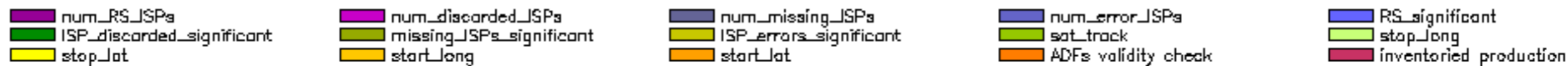
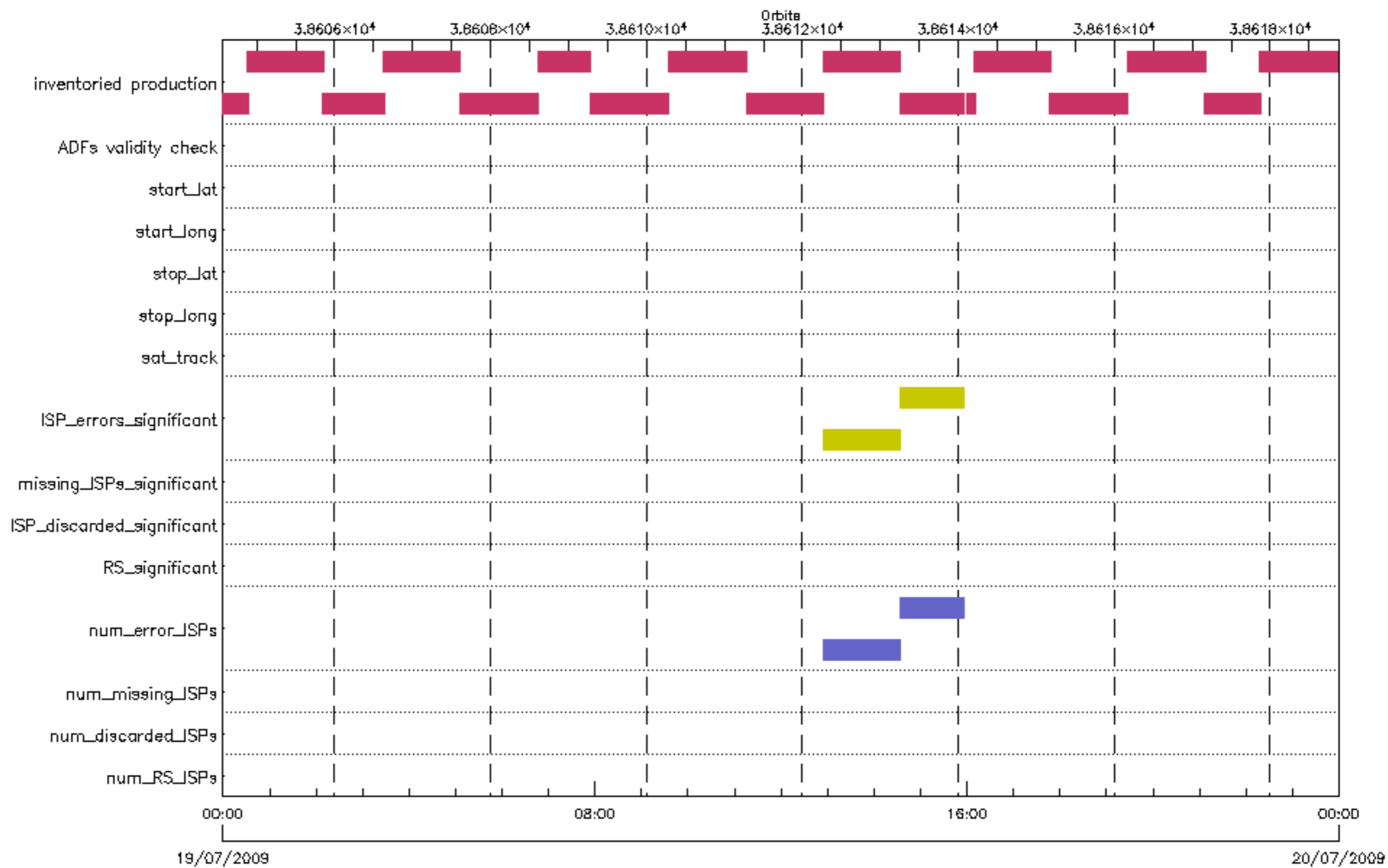


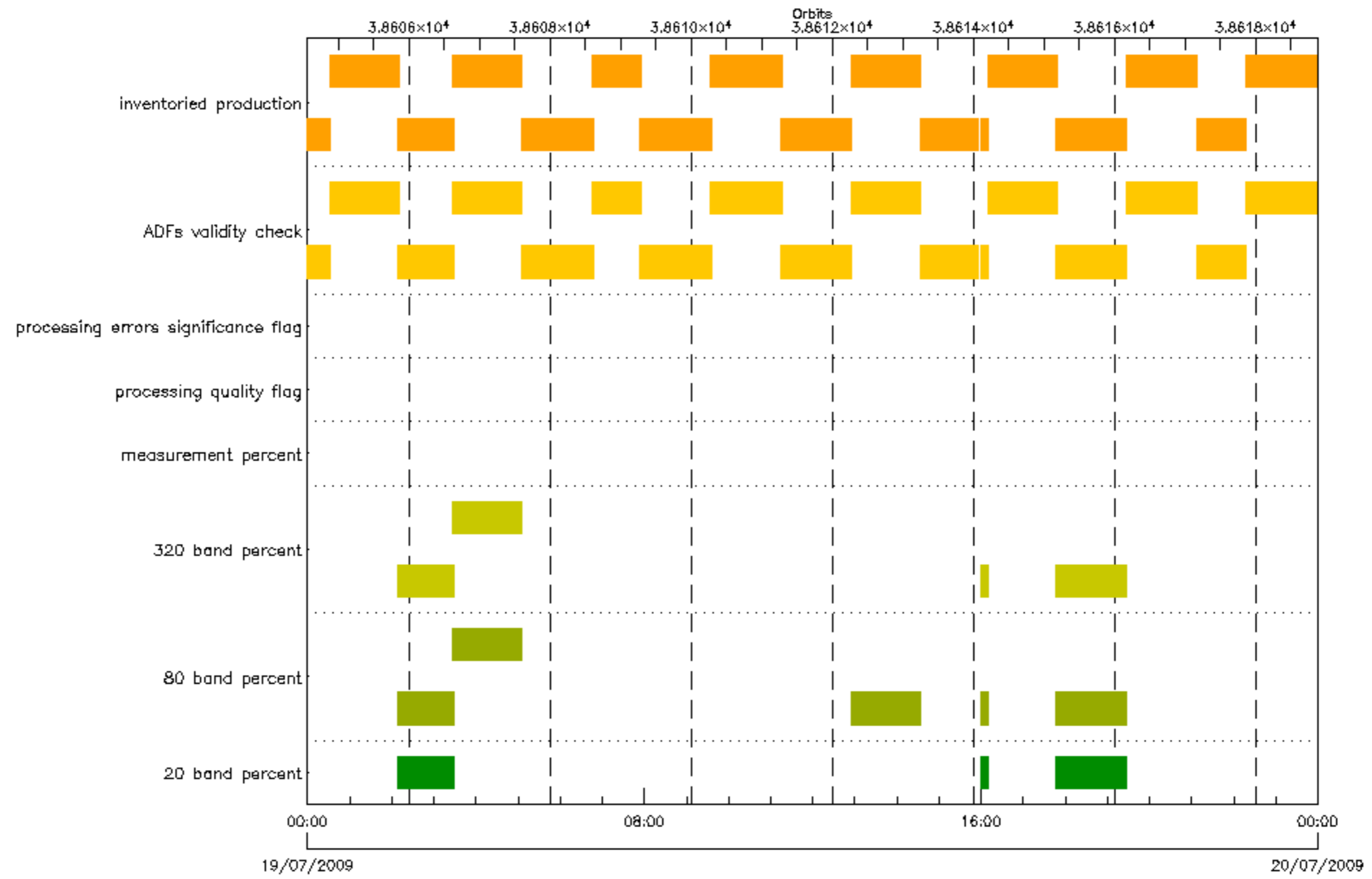




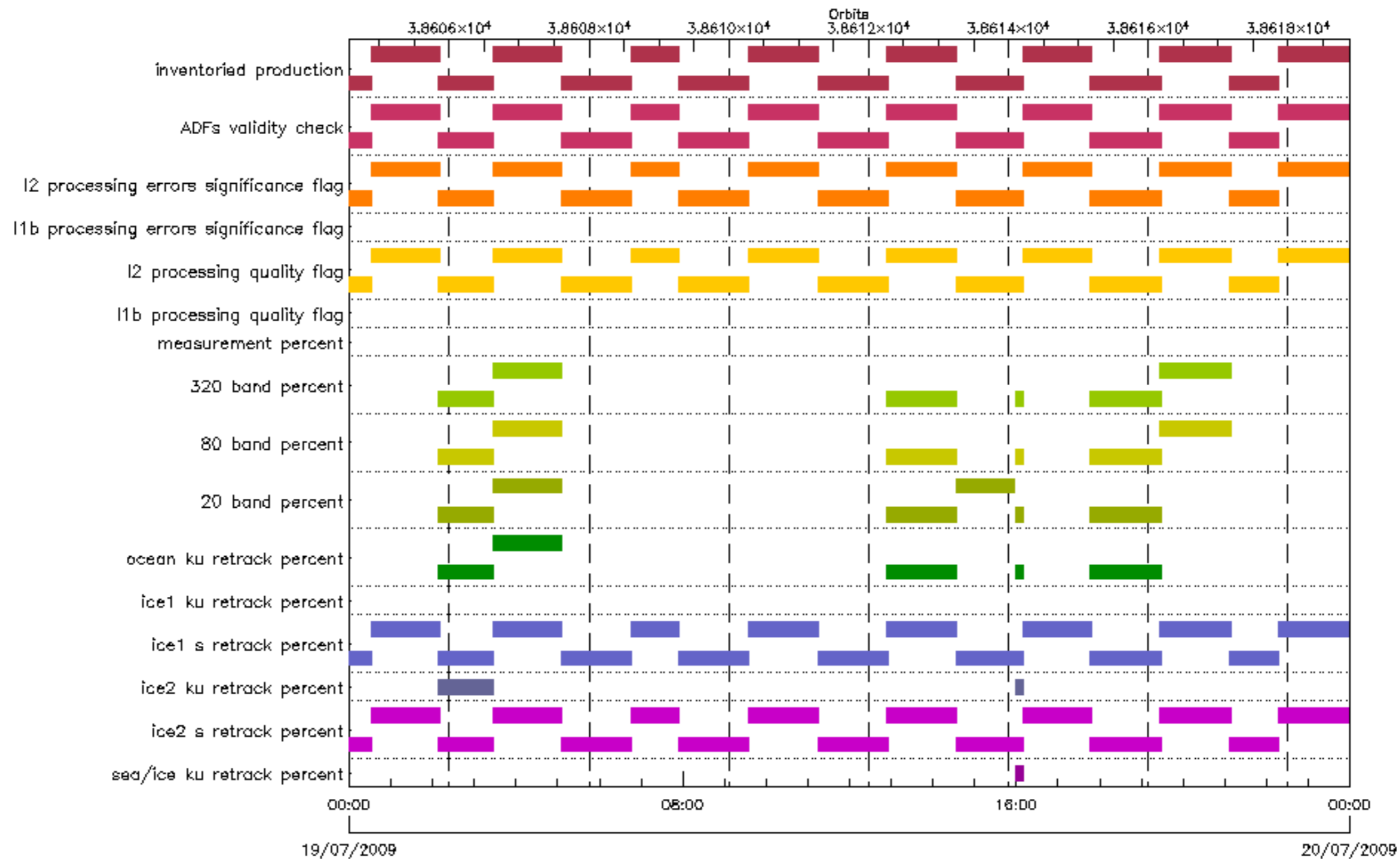








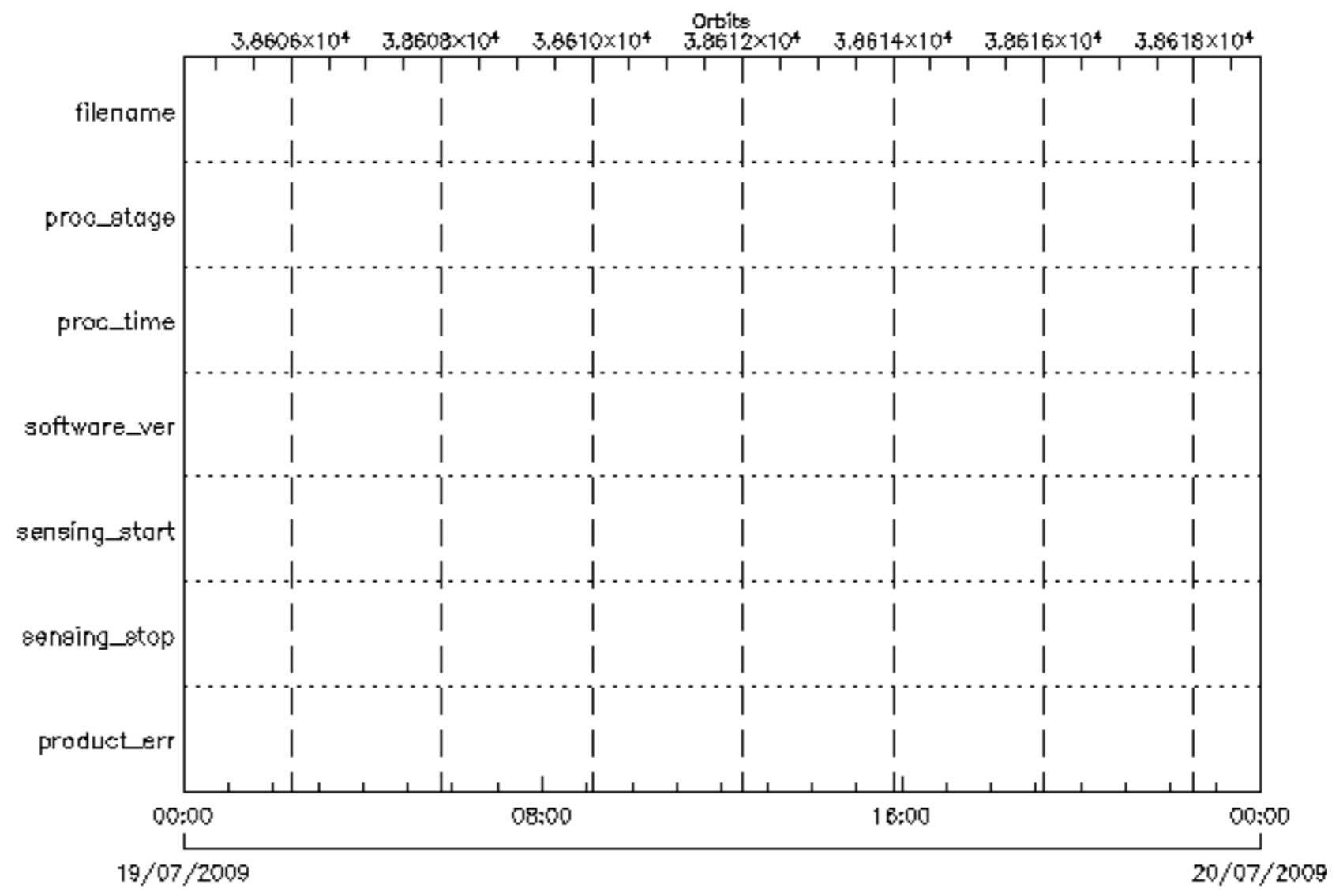
- 20 band percent
- measurement percent
- ADFs validity check
- 80 band percent
- processing quality flag
- inventoried production
- 320 band percent
- processing errors significance flag

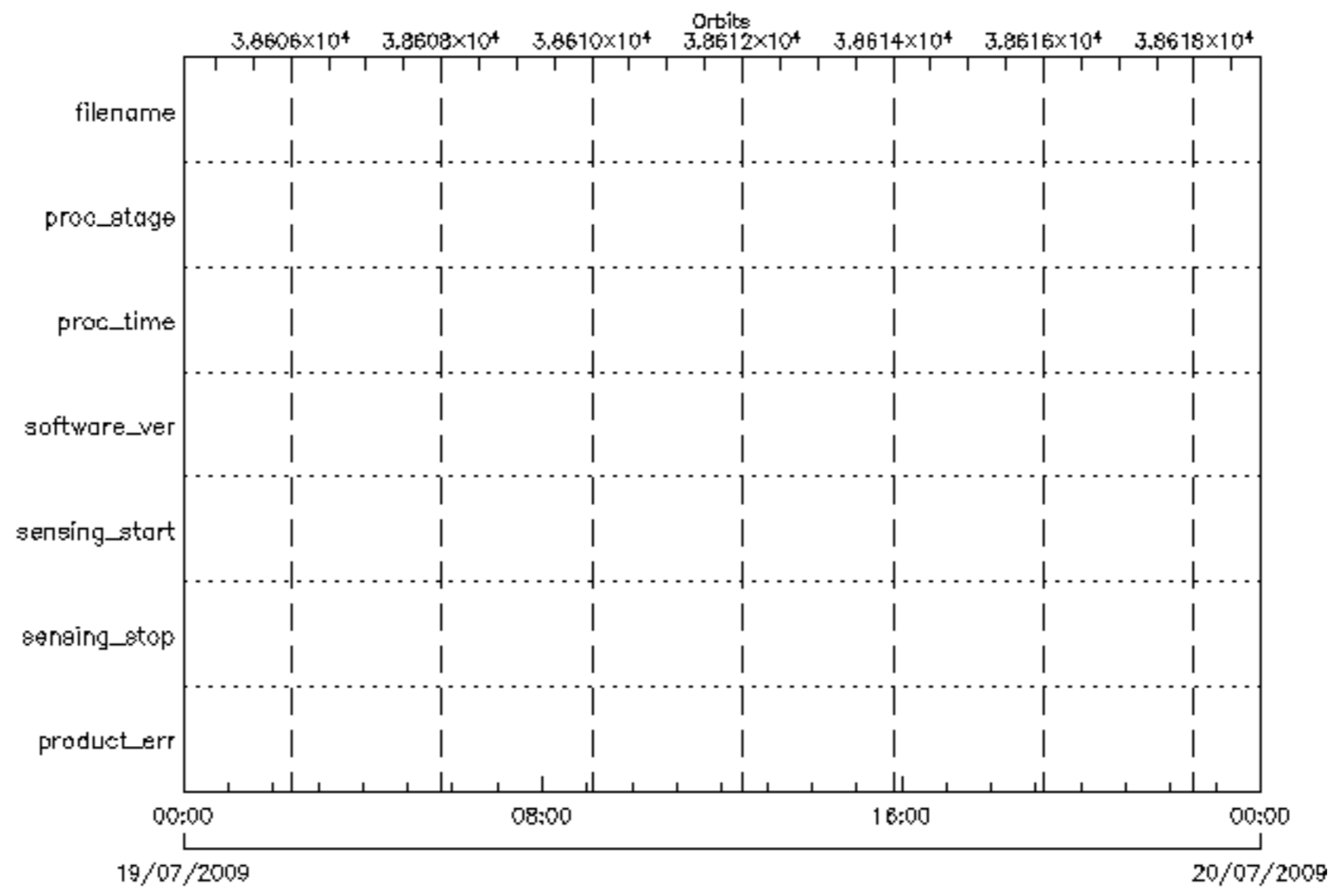


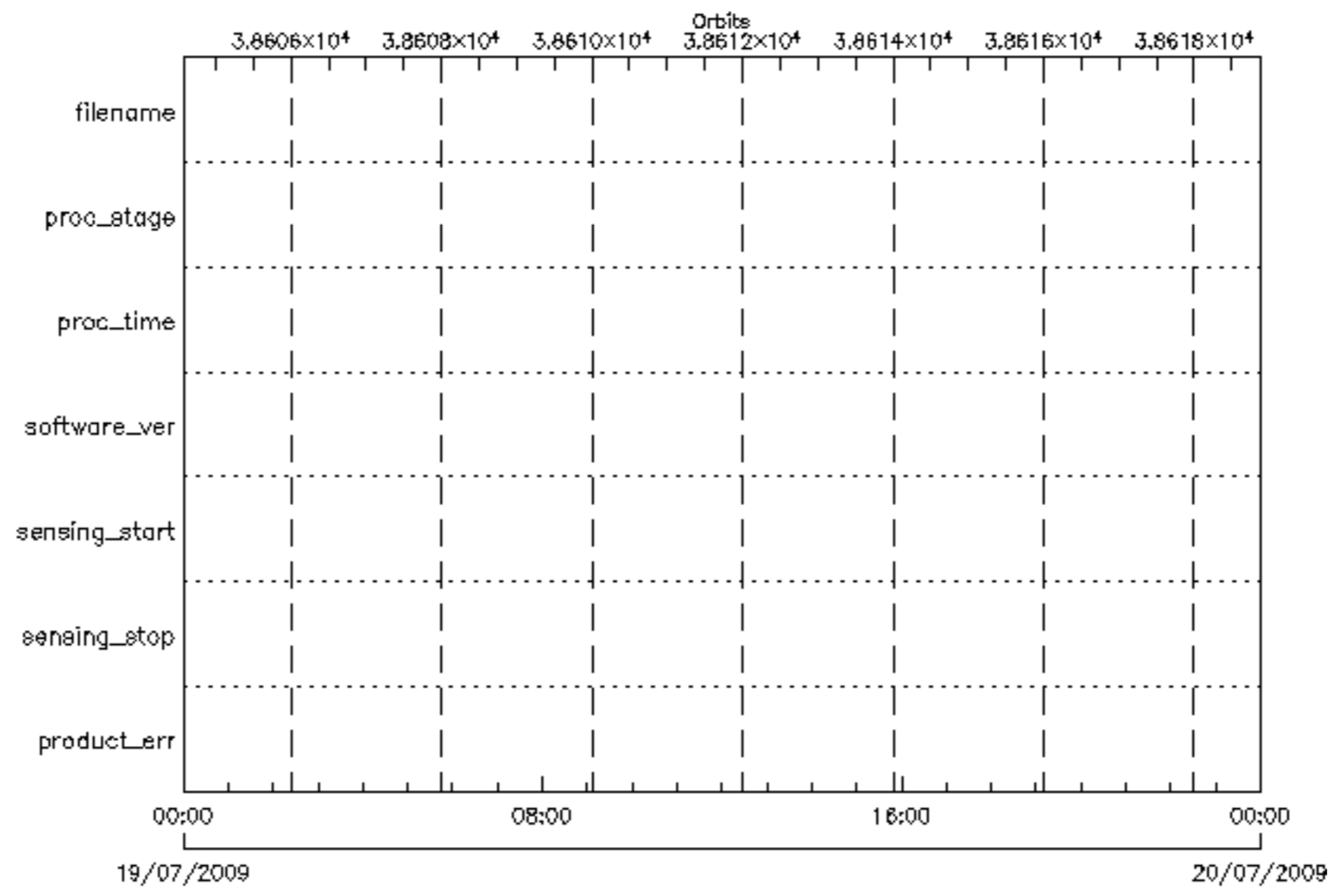
■ sea/ice ku retrack percent
■ ice1 s retrack percent
■ 20 band percent
■ measurement percent
■ I1b processing errors significance flag
■ inventoried production

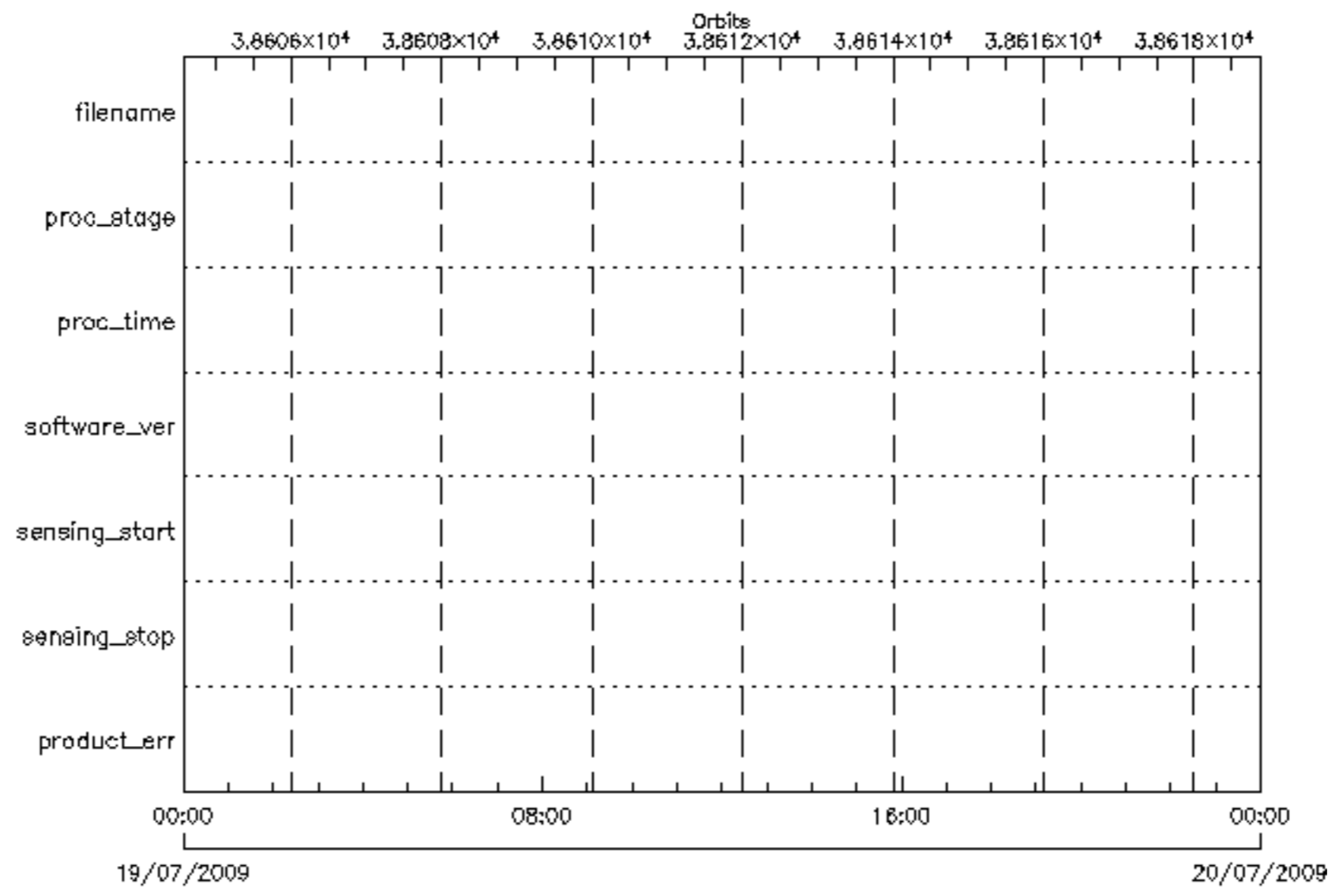
■ ice2 s retrack percent
■ ice1 ku retrack percent
■ 80 band percent
■ I1b processing quality flag
■ I2 processing errors significance flag

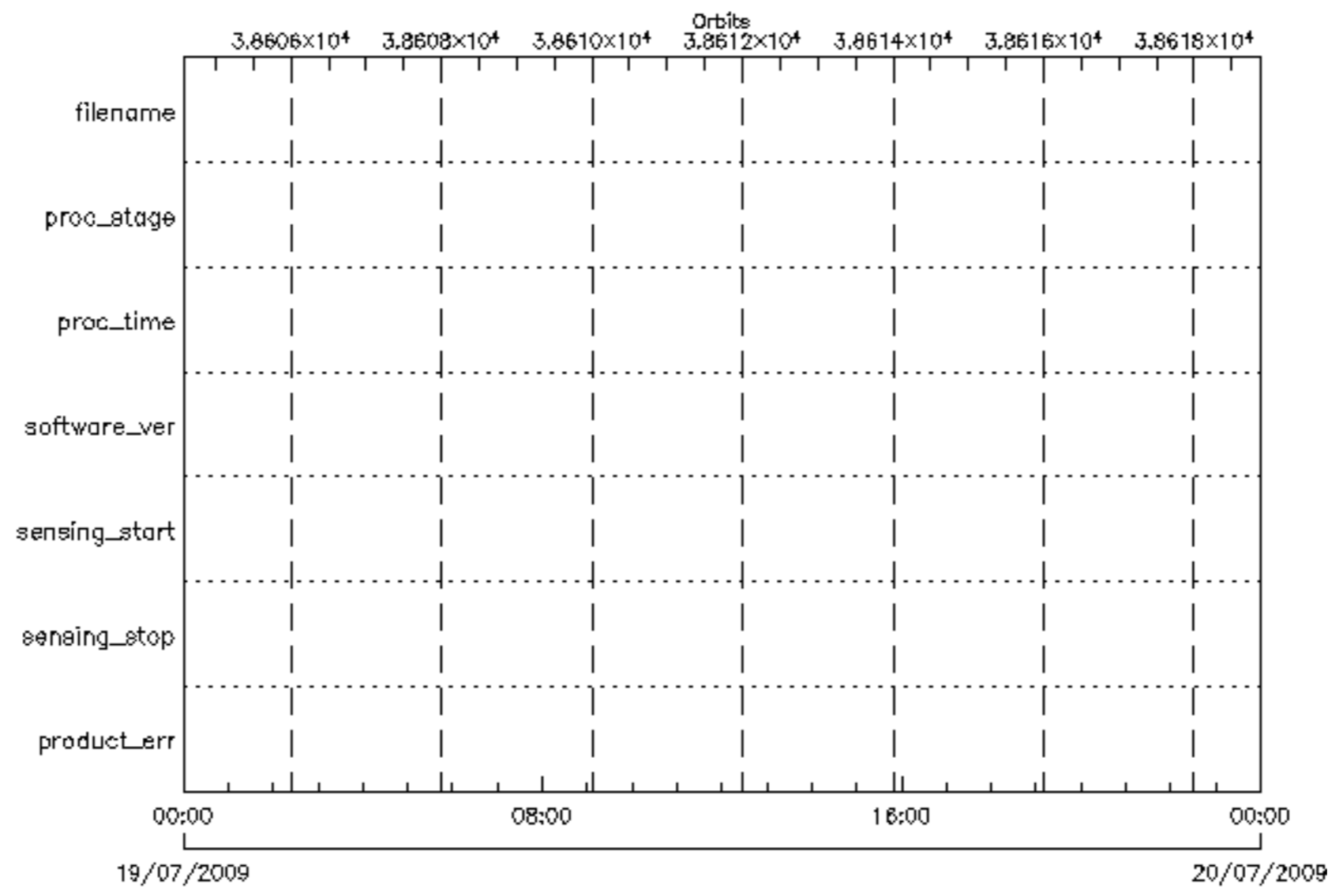
■ ice2 ku retrack percent
■ ocean ku retrack percent
■ 320 band percent
■ I2 processing quality flag
■ ADFs validity check

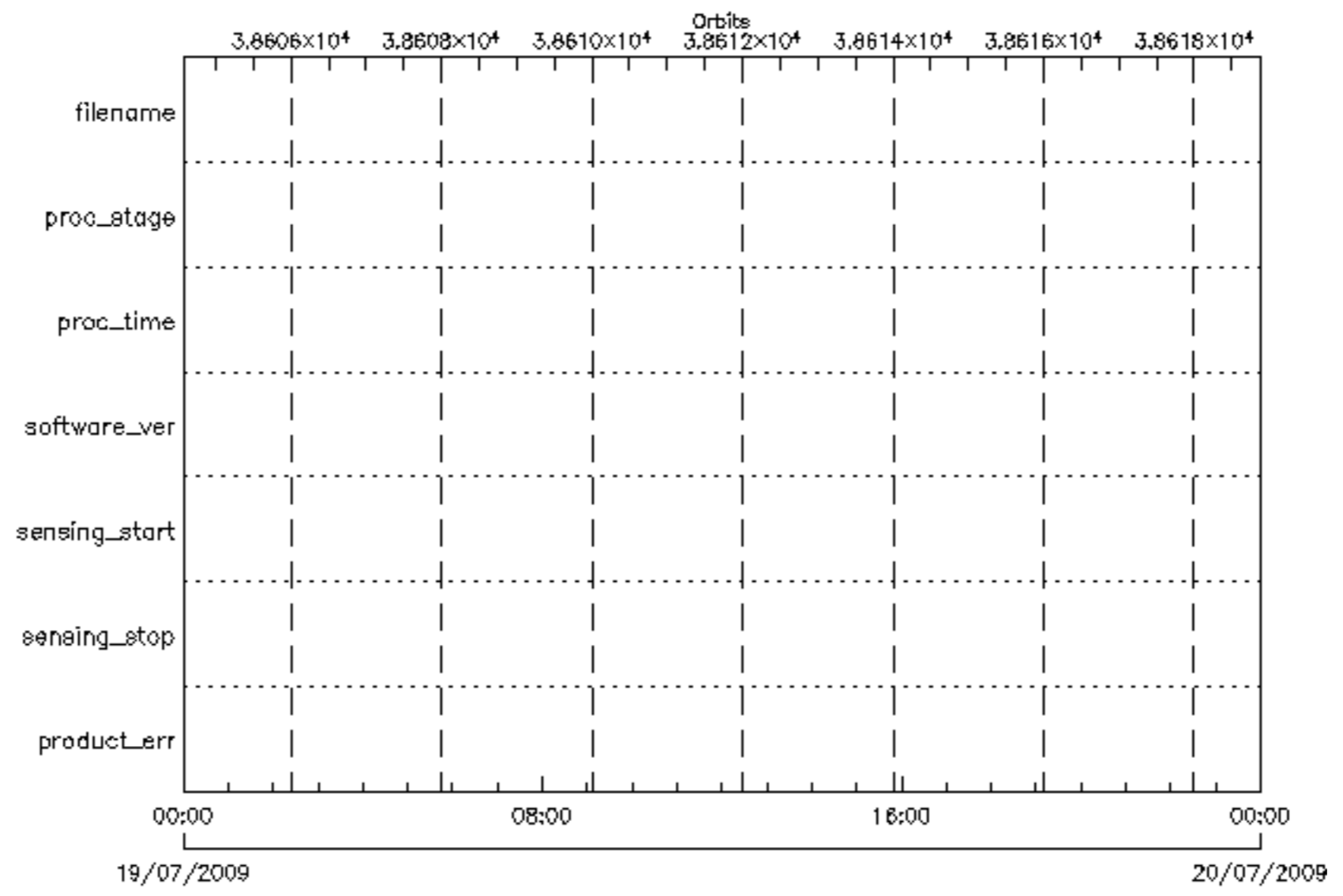


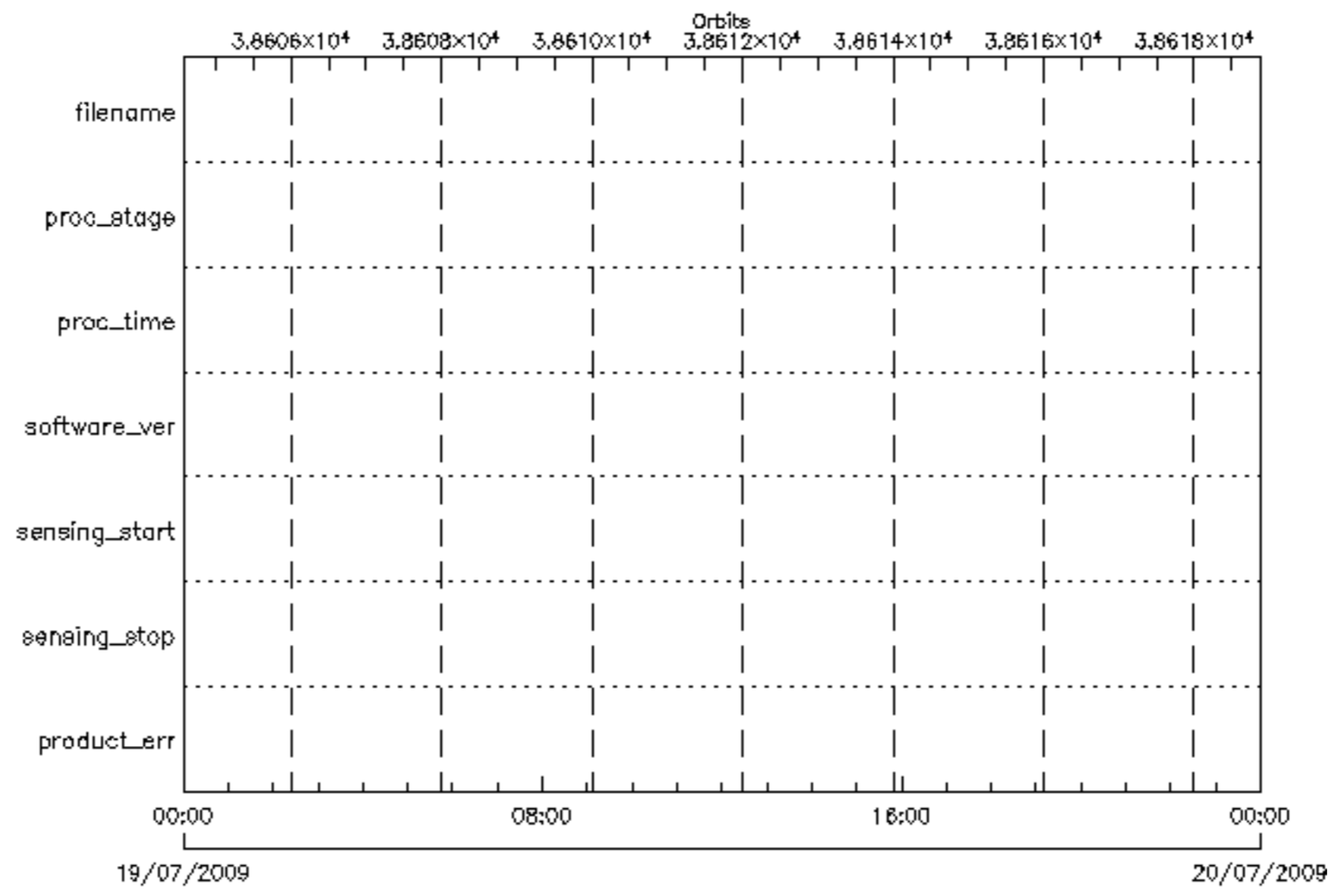


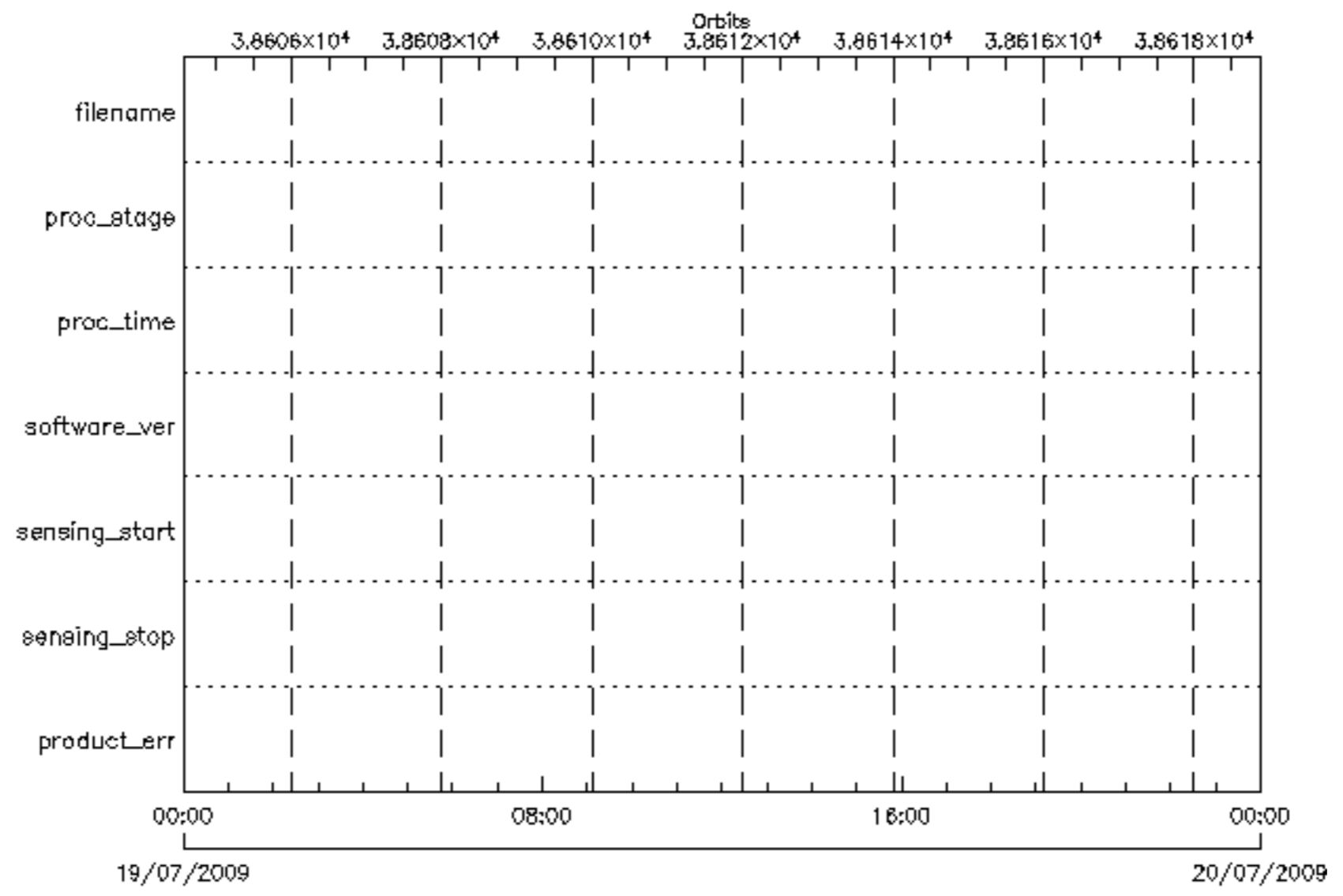


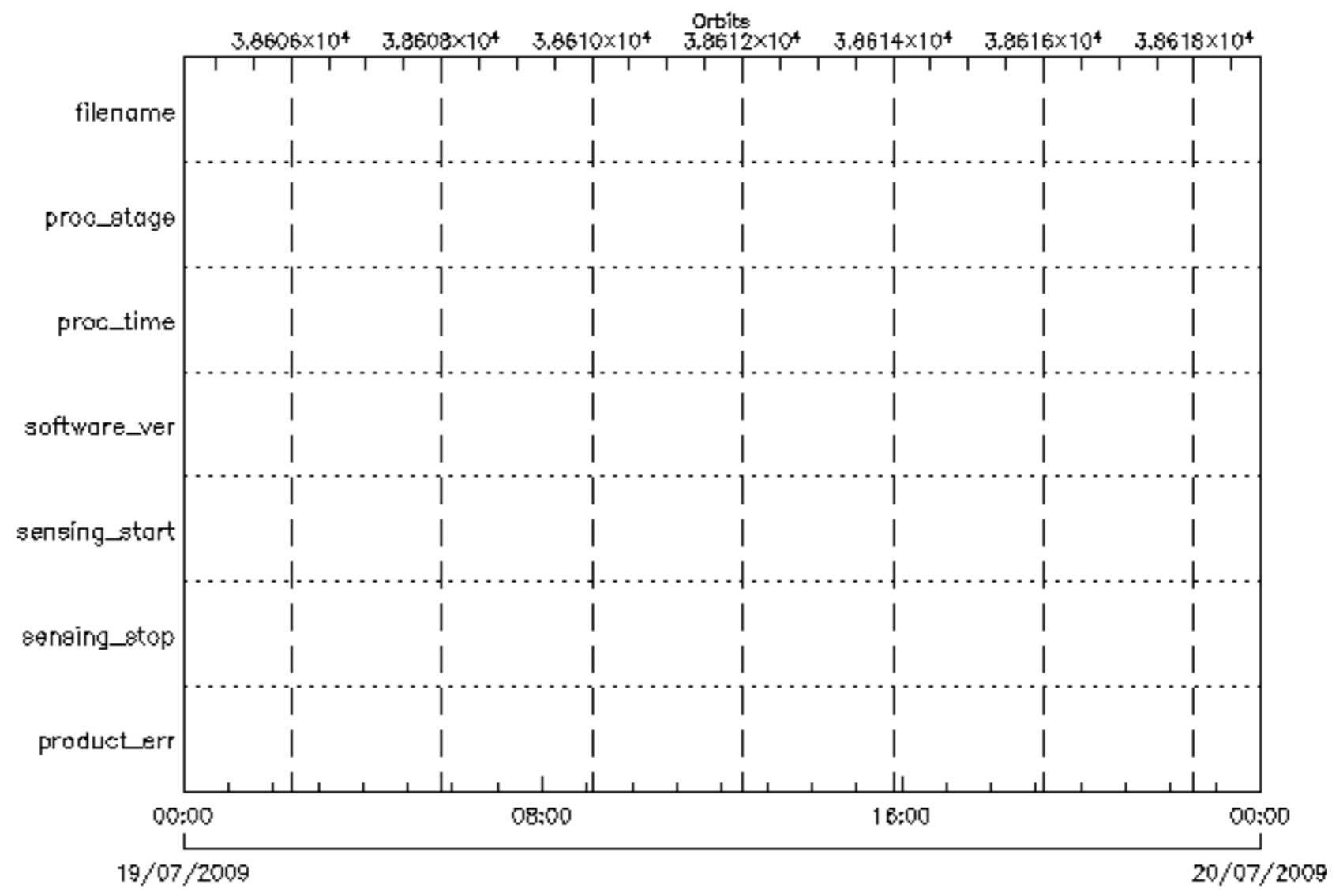


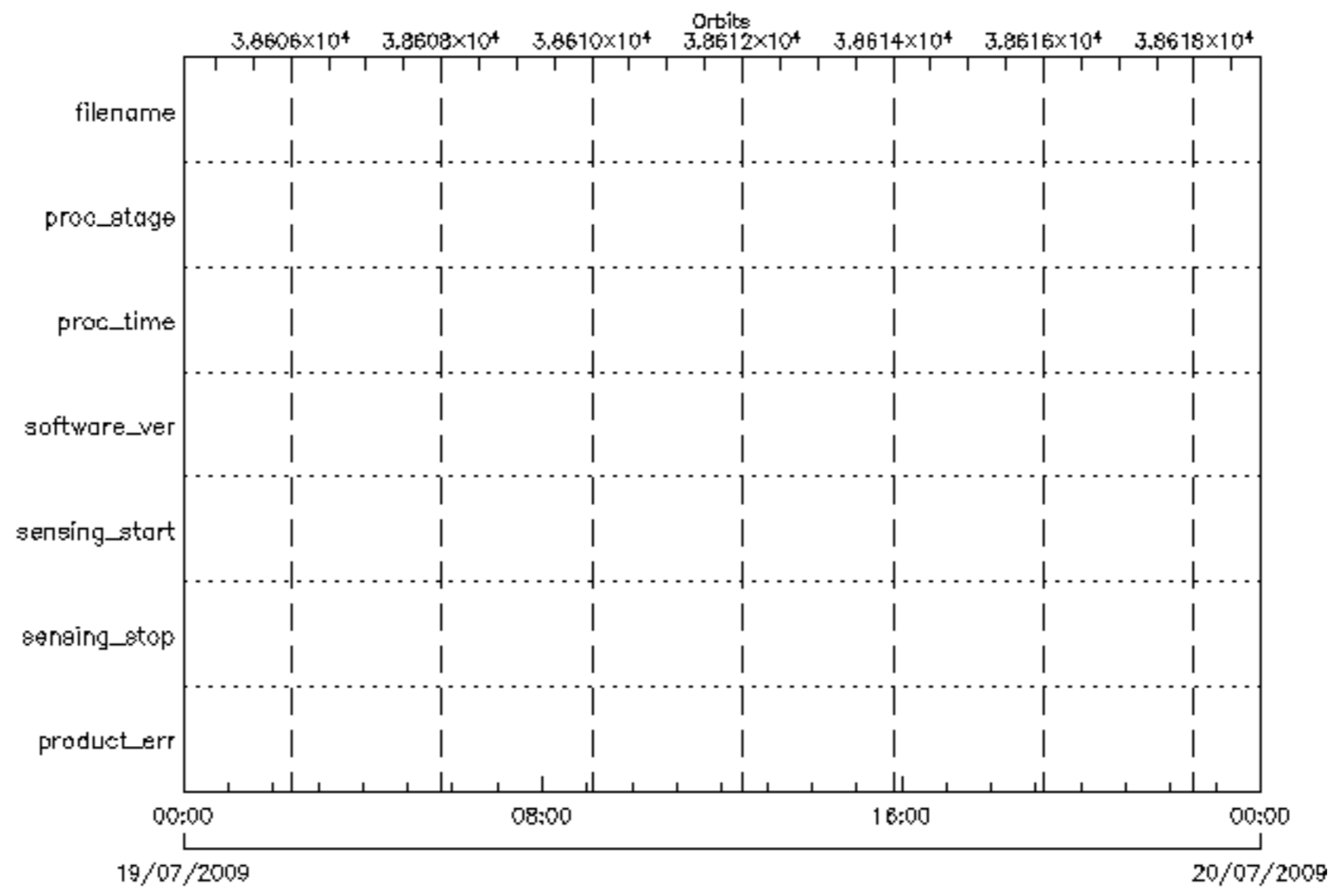


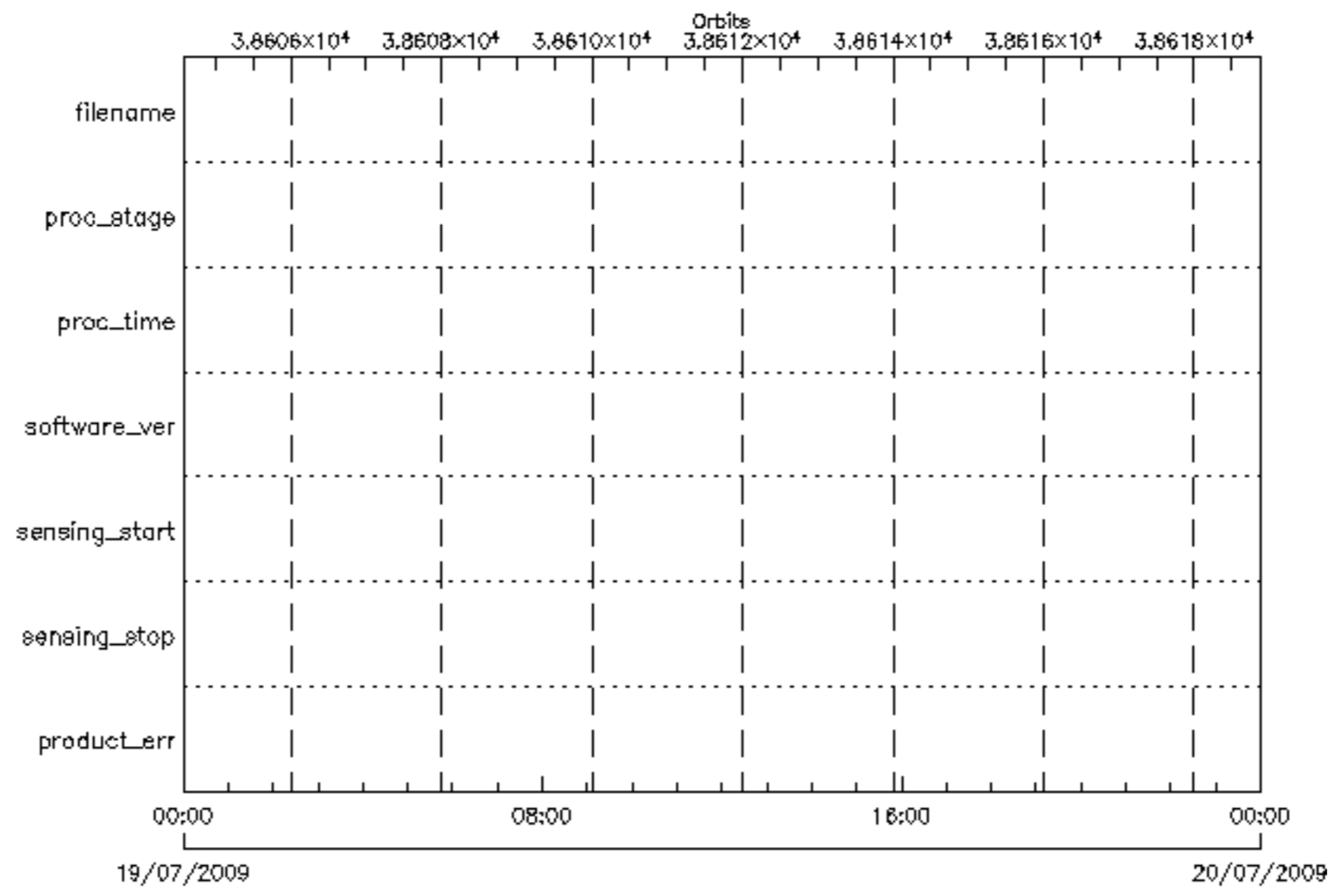


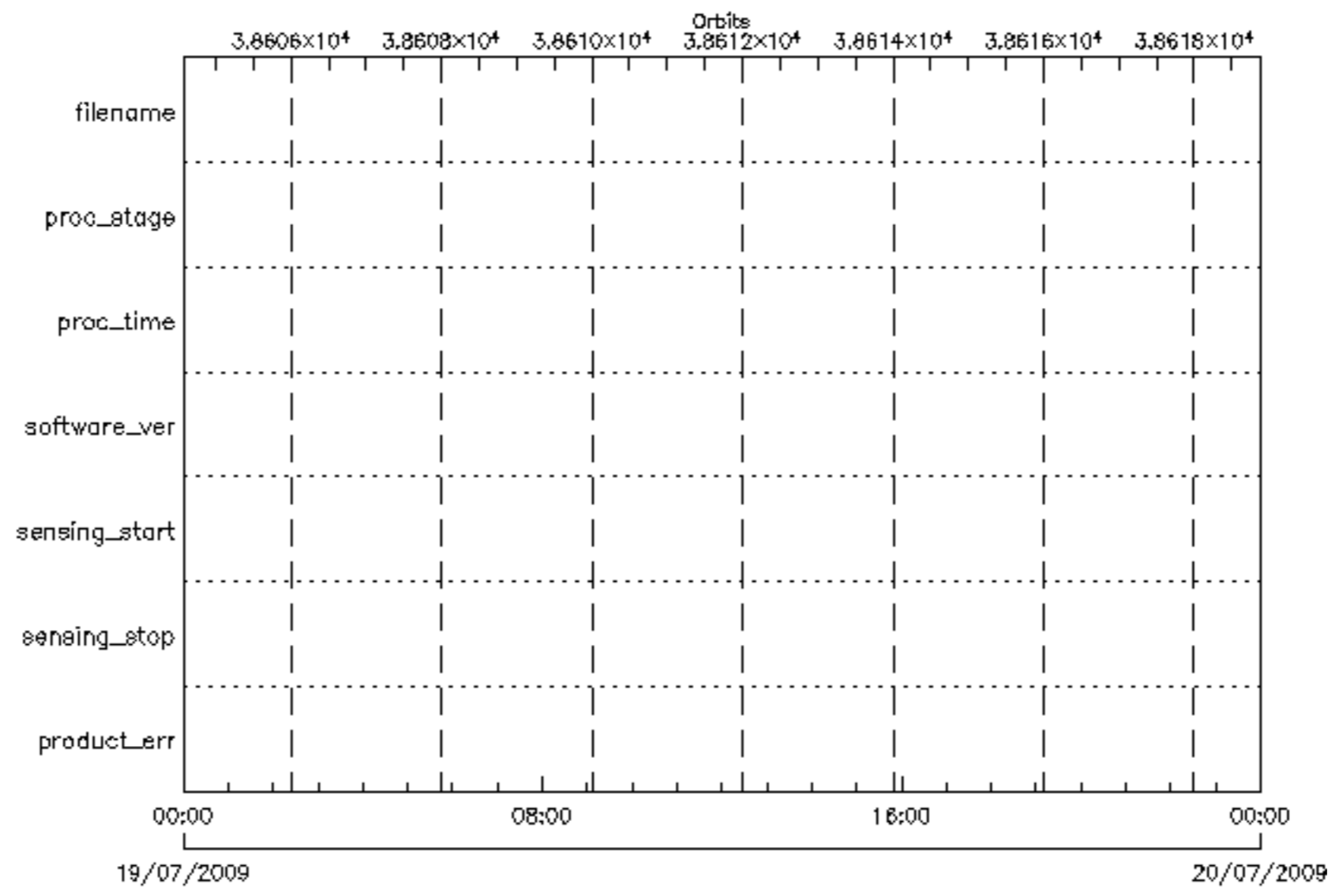


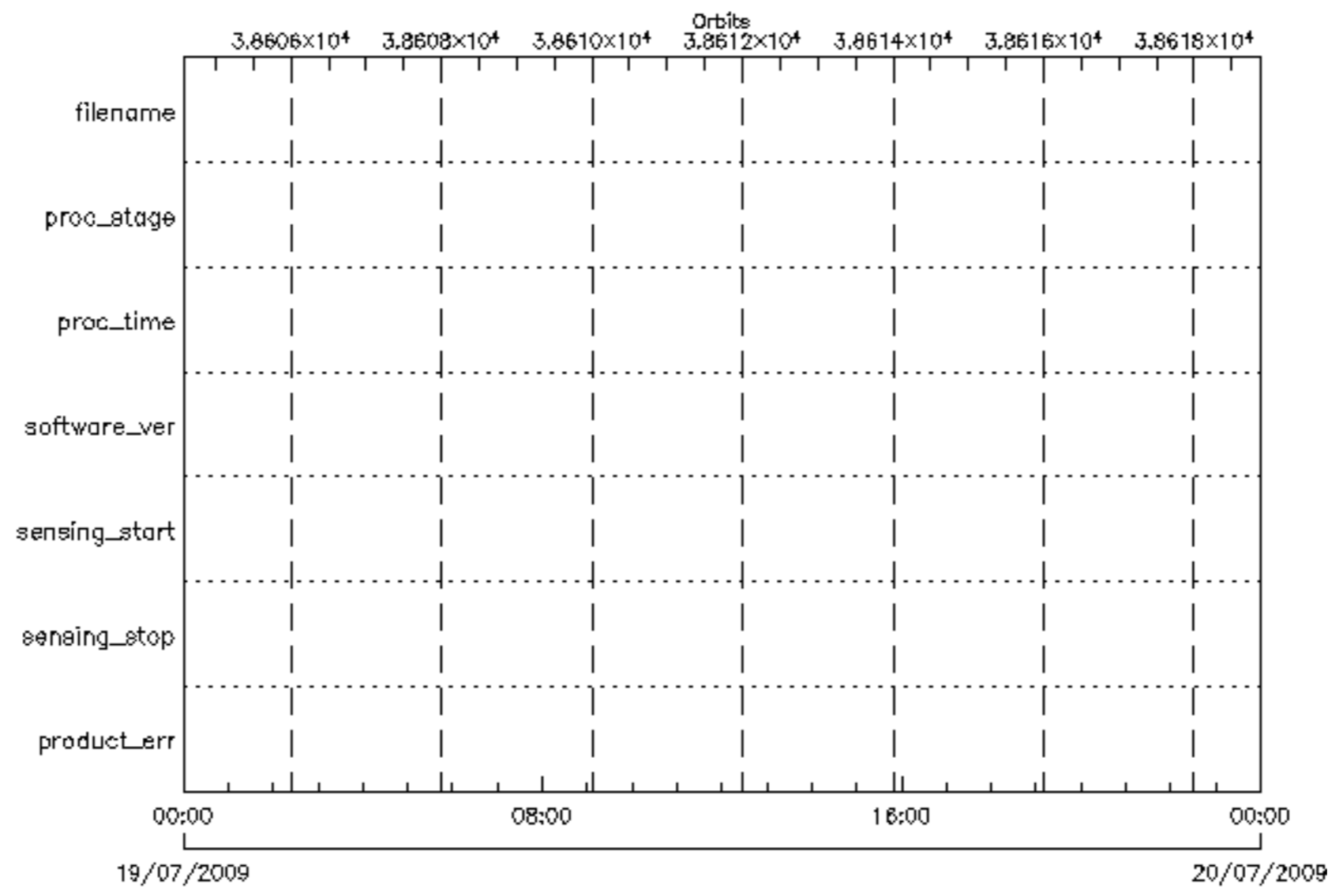


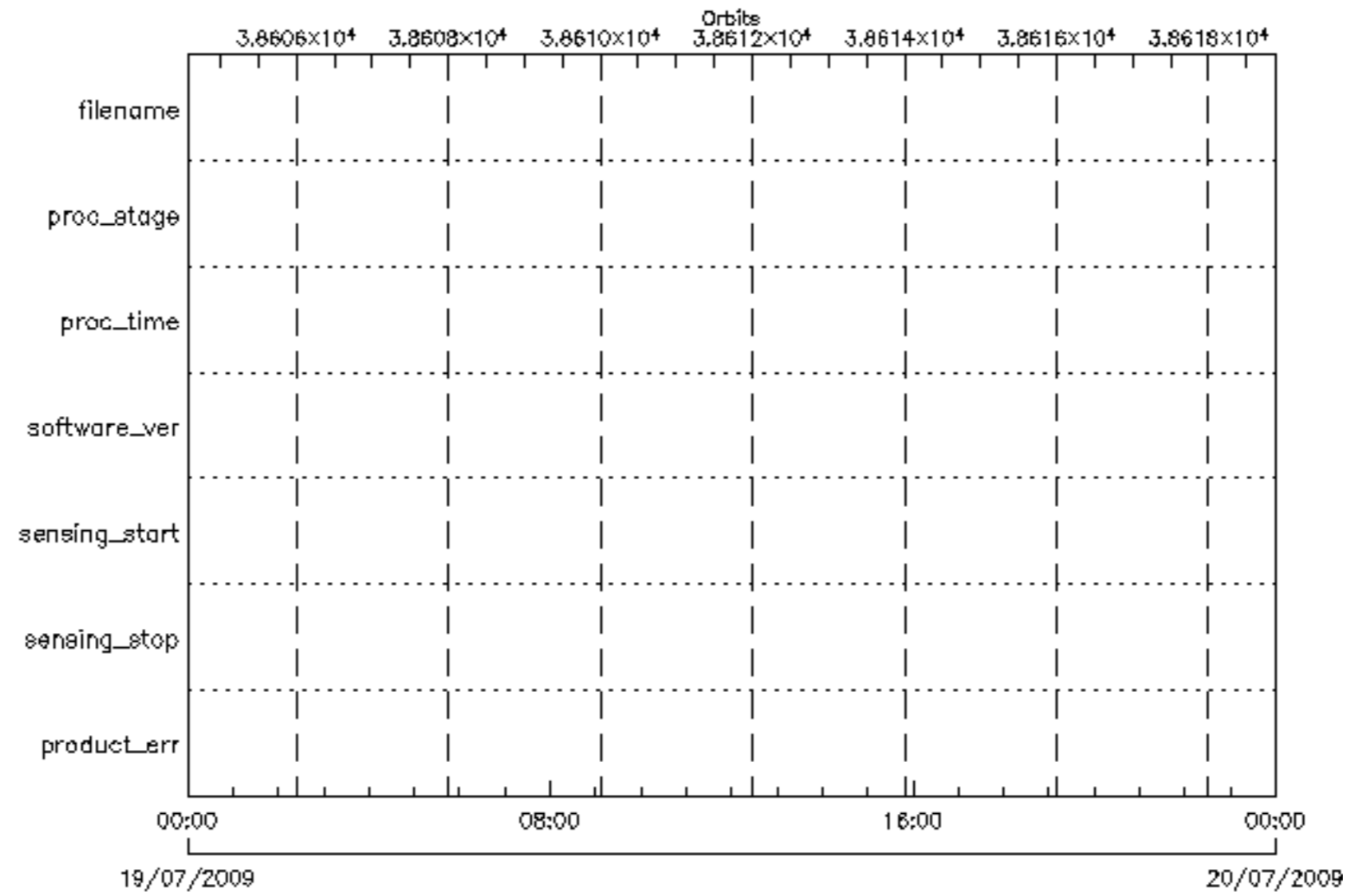













 product_err	 sensing_stop	 sensing_start	 software_ver
 proc_time	 proc_stage	 filename	

