

RA2, MWR & DORIS SUMMARY PRODUCTS REPORT

Reporting time: 20-07-2009 14:30:11.000
Trigger: Routine

	Period Start	Period Stop
UTC	18-JUL-2009 00:00:00.000	19-JUL-2009 00:00:00.000
Absolute Orbit	38590	38604
Cycle, Relative Orbit	0460	0474

Products inventoried

Gauge
PCF_RA2_ME__0P 99.76% of production inventoried
PCF_RA2_CAL_0P 100% of production inventoried
PCF_DOR_NAV_0P 94.72% of production inventoried
PCF_DOR_DOP_0P 98.94% of production inventoried
PCF_MWR_NL__0P 99.99% of production inventoried
PCF_RA2_MW__1P 99.76% of production inventoried
PCF_RA2_FGD_2P 99.76% of production inventoried
PCF_RA2_WWV_2P 99.76% of production inventoried

TABLE OF CONTENTS

Overall production

- [Inventoried production chart](#)
- [Inventoried production map](#)

Level 0

Planning vs. Production

Gauge
RA2_CAL_0P products: 1 produced; 0 gaps; 0 unplanned ; 0.00% of mission plan not covered by production
DOR_DOP_0P products: 16 produced; 13 gaps; 0 unplanned ; 0.99% of mission plan not covered by production
DOR_NAV_0P products: 16 produced; 14 gaps; 0 unplanned ; 4.93% of mission plan not covered by production
MWR_NL_0P products: 16 produced; 1 gaps; 0 unplanned ; 0.03% of mission plan not covered by production
RA2_ME_0P products: 20 produced; 3 gaps; 0 unplanned ; 0.30% of mission plan not covered by production

[Mission Plan vs. production chart](#)

Inventoried production: [RA2_CAL_0P](#) , [DOR_DOP_0P](#) , [DOR_NAV_0P](#) , [MWR_NL_0P](#) , [RA2_ME_0P](#)
 Missing products: [RA2_CAL_0P](#) , [DOR_DOP_0P](#) , [DOR_NAV_0P](#) , [MWR_NL_0P](#) , [RA2_ME_0P](#)
 Unplanned products: [RA2_CAL_0P](#) , [DOR_DOP_0P](#) , [DOR_NAV_0P](#) , [MWR_NL_0P](#) , [RA2_ME_0P](#)
 Overlaps: [RA2_CAL_0P](#) , [DOR_DOP_0P](#) , [DOR_NAV_0P](#) , [MWR_NL_0P](#) , [RA2_ME_0P](#)
 Duplicates: [RA2_CAL_0P](#) , [DOR_DOP_0P](#) , [DOR_NAV_0P](#) , [MWR_NL_0P](#) , [RA2_ME_0P](#)

ADF usage

Gauge
0 new ADFs in use for type RA2_CAL_0P N/A

[RA2_CAL_0P: ADFs usage](#)

Gauge
1 new ADFs in use for type DOR_DOP_0P N/A

[DOR_DOP_0P: ADFs usage](#)

Gauge
1 new ADFs in use for type DOR_NAV_0P N/A

[DOR_NAV_0P: ADFs usage](#)

Gauge

1 new ADFs in use for type MWR_NL__0P N/A
--

[MWR_NL__0P: ADFs usage](#)

Gauge
1 new ADFs in use for type RA2_ME__0P N/A

[RA2_ME__0P: ADFs usage](#)

Header checks

MPH errors

Gauge
0 RA2_CAL_0P products with wrong filename N/A
0 RA2_CAL_0P products with unknown processing stage N/A
0 RA2_CAL_0P products with unknown acquisition station N/A
0 RA2_CAL_0P products with unknown processing center N/A
0 RA2_CAL_0P products with wrong processing time N/A
1 RA2_CAL_0P products with software version not equal to the current version N/A
0 RA2_CAL_0P products with wrong sensing start N/A
0 RA2_CAL_0P products with wrong sensing stop N/A
0 RA2_CAL_0P products with wrong phase N/A
0 RA2_CAL_0P products with wrong state vector time N/A
0 RA2_CAL_0P products with unknown vector source N/A
1 RA2_CAL_0P products with UTC to SBT time too far from sensing time N/A
0 RA2_CAL_0P products with satellite binary time out-of-range N/A
0 RA2_CAL_0P products with wrong clock step N/A

0 RA2_CAL_0P products with leap utc set to blank N/A
0 RA2_CAL_0P products with leap err set N/A
0 RA2_CAL_0P products with product err set N/A
0 RA2_CAL_0P products with tot_size not equal to real file size N/A

[RA2_CAL_0P: MPH checks](#)

Gauge
0 DOR_DOP_0P products with wrong filename N/A
0 DOR_DOP_0P products with unknown processing stage N/A
0 DOR_DOP_0P products with unknown acquisition station N/A
0 DOR_DOP_0P products with unknown processing center N/A
0 DOR_DOP_0P products with wrong processing time N/A
0 DOR_DOP_0P products with software version not equal to the current version N/A
0 DOR_DOP_0P products with wrong sensing start N/A
0 DOR_DOP_0P products with wrong sensing stop N/A
0 DOR_DOP_0P products with wrong phase N/A
0 DOR_DOP_0P products with wrong state vector time N/A
0 DOR_DOP_0P products with unknown vector source N/A
11 DOR_DOP_0P products with UTC to SBT time too far from sensing time N/A
0 DOR_DOP_0P products with satellite binary time out-of-range N/A
0 DOR_DOP_0P products with wrong clock step N/A
0 DOR_DOP_0P products with leap utc set to blank N/A
0 DOR_DOP_0P products with leap err set N/A
0 DOR_DOP_0P products with product err set N/A
0 DOR_DOP_0P products with tot_size not equal to real file size N/A

[DOR_DOP_0P: MPH checks](#)

Gauge
0 DOR_NAV_0P products with wrong filename N/A
0 DOR_NAV_0P products with unknown processing stage N/A
0 DOR_NAV_0P products with unknown acquisition station N/A
0 DOR_NAV_0P products with unknown processing center N/A
0 DOR_NAV_0P products with wrong processing time N/A
0 DOR_NAV_0P products with software version not equal to the current version N/A
0 DOR_NAV_0P products with wrong sensing start N/A
0 DOR_NAV_0P products with wrong sensing stop N/A
0 DOR_NAV_0P products with wrong phase N/A
0 DOR_NAV_0P products with wrong state vector time N/A
0 DOR_NAV_0P products with unknown vector source N/A
10 DOR_NAV_0P products with UTC to SBT time too far from sensing time N/A
0 DOR_NAV_0P products with satellite binary time out-of-range N/A
0 DOR_NAV_0P products with wrong clock step N/A
0 DOR_NAV_0P products with leap utc set to blank N/A
0 DOR_NAV_0P products with leap err set N/A
0 DOR_NAV_0P products with product err set N/A
0 DOR_NAV_0P products with tot_size not equal to real file size N/A

[DOR_NAV_0P: MPH checks](#)

Gauge
0 MWR_NL__0P products with wrong filename N/A
0 MWR_NL__0P products with unknown processing stage N/A

0 MWR_NL__0P products with unknown acquisition station N/A
0 MWR_NL__0P products with unknown processing center N/A
0 MWR_NL__0P products with wrong processing time N/A
0 MWR_NL__0P products with software version not equal to the current version N/A
0 MWR_NL__0P products with wrong sensing start N/A
0 MWR_NL__0P products with wrong sensing stop N/A
0 MWR_NL__0P products with wrong phase N/A
0 MWR_NL__0P products with wrong state vector time N/A
0 MWR_NL__0P products with unknown vector source N/A
11 MWR_NL__0P products with UTC to SBT time too far from sensing time N/A
0 MWR_NL__0P products with satellite binary time out-of-range N/A
0 MWR_NL__0P products with wrong clock step N/A
0 MWR_NL__0P products with leap utc set to blank N/A
0 MWR_NL__0P products with leap err set N/A
0 MWR_NL__0P products with product err set N/A
0 MWR_NL__0P products with tot_size not equal to real file size N/A

[MWR_NL__0P: MPH checks](#)

Gauge
0 RA2_ME__0P products with wrong filename N/A
0 RA2_ME__0P products with unknown processing stage N/A
0 RA2_ME__0P products with unknown acquisition station N/A
0 RA2_ME__0P products with unknown processing center N/A
0 RA2_ME__0P products with wrong processing time N/A
0 RA2_ME__0P products with software version not equal to the current version N/A

0 RA2_ME__0P products with wrong sensing start N/A
0 RA2_ME__0P products with wrong sensing stop N/A
0 RA2_ME__0P products with wrong phase N/A
0 RA2_ME__0P products with wrong state vector time N/A
0 RA2_ME__0P products with unknown vector source N/A
15 RA2_ME__0P products with UTC to SBT time too far from sensing time N/A
0 RA2_ME__0P products with satellite binary time out-of-range N/A
0 RA2_ME__0P products with wrong clock step N/A
0 RA2_ME__0P products with leap utc set to blank N/A
0 RA2_ME__0P products with leap err set N/A
2 RA2_ME__0P products with product err set N/A
0 RA2_ME__0P products with tot_size not equal to real file size N/A

[RA2_ME__0P: MPH checks](#)

SPH errors

Gauge
0 ADFs not covering sensing time are referenced in RA2_CAL_0P products N/A
0 RA2_CAL_0P products with start_lat out of range N/A
0 RA2_CAL_0P products with start_long out of range N/A
0 RA2_CAL_0P products with stop_lat out of range N/A
0 RA2_CAL_0P products with stop_long out of range N/A
0 RA2_CAL_0P products with sat_track out of range N/A
0 RA2_CAL_0P products with num_error_ISPs out of range N/A
0 RA2_CAL_0P products with num_missing_ISPs out of range N/A
0 RA2_CAL_0P products with num_discarded_ISPs out of range N/A

0 RA2_CAL_0P products with num_RS_ISPs out of range N/A
0 RA2_CAL_0P products with ISP_errors_significant set to 1 N/A
0 RA2_CAL_0P products with missing_ISPs_significant set to 1 N/A
0 RA2_CAL_0P products with ISP_discarded_significant set to 1 N/A
0 RA2_CAL_0P products with RS_significant set to 1 N/A

[RA2_CAL_0P: SPH checks](#)

Gauge
0 ADFs not covering sensing time are referenced in DOR_DOP_0P products N/A
0 DOR_DOP_0P products with start_lat out of range N/A
0 DOR_DOP_0P products with start_long out of range N/A
0 DOR_DOP_0P products with stop_lat out of range N/A
0 DOR_DOP_0P products with stop_long out of range N/A
0 DOR_DOP_0P products with sat_track out of range N/A
0 DOR_DOP_0P products with num_error_ISPs out of range N/A
0 DOR_DOP_0P products with num_missing_ISPs out of range N/A
0 DOR_DOP_0P products with num_discarded_ISPs out of range N/A
0 DOR_DOP_0P products with num_RS_ISPs out of range N/A
0 DOR_DOP_0P products with ISP_errors_significant set to 1 N/A
0 DOR_DOP_0P products with missing_ISPs_significant set to 1 N/A
0 DOR_DOP_0P products with ISP_discarded_significant set to 1 N/A
0 DOR_DOP_0P products with RS_significant set to 1 N/A

[DOR_DOP_0P: SPH checks](#)

Gauge
0 ADFs not covering sensing time are referenced in DOR_NAV_0P products N/A

0 DOR_NAV_0P products with start_lat out of range N/A
0 DOR_NAV_0P products with start_long out of range N/A
0 DOR_NAV_0P products with stop_lat out of range N/A
0 DOR_NAV_0P products with stop_long out of range N/A
0 DOR_NAV_0P products with sat_track out of range N/A
0 DOR_NAV_0P products with num_error_ISPs out of range N/A
0 DOR_NAV_0P products with num_missing_ISPs out of range N/A
0 DOR_NAV_0P products with num_discarded_ISPs out of range N/A
0 DOR_NAV_0P products with num_RS_ISPs out of range N/A
0 DOR_NAV_0P products with ISP_errors_significant set to 1 N/A
0 DOR_NAV_0P products with missing_ISPs_significant set to 1 N/A
0 DOR_NAV_0P products with ISP_discarded_significant set to 1 N/A
0 DOR_NAV_0P products with RS_significant set to 1 N/A

[DOR_NAV_0P: SPH checks](#)

Gauge
0 ADFs not covering sensing time are referenced in MWR_NL__0P products N/A
0 MWR_NL__0P products with start_lat out of range N/A
0 MWR_NL__0P products with start_long out of range N/A
0 MWR_NL__0P products with stop_lat out of range N/A
0 MWR_NL__0P products with stop_long out of range N/A
0 MWR_NL__0P products with sat_track out of range N/A
0 MWR_NL__0P products with num_error_ISPs out of range N/A
0 MWR_NL__0P products with num_missing_ISPs out of range N/A
0 MWR_NL__0P products with num_discarded_ISPs out of range N/A

0 MWR_NL__0P products with num_RS_ISPs out of range N/A
0 MWR_NL__0P products with ISP_errors_significant set to 1 N/A
0 MWR_NL__0P products with missing_ISPs_significant set to 1 N/A
0 MWR_NL__0P products with ISP_discarded_significant set to 1 N/A
0 MWR_NL__0P products with RS_significant set to 1 N/A

[MWR_NL__0P: SPH checks](#)

Gauge
0 ADFs not covering sensing time are referenced in RA2_ME__0P products N/A
0 RA2_ME__0P products with start_lat out of range N/A
0 RA2_ME__0P products with start_long out of range N/A
0 RA2_ME__0P products with stop_lat out of range N/A
0 RA2_ME__0P products with stop_long out of range N/A
0 RA2_ME__0P products with sat_track out of range N/A
1 RA2_ME__0P products with num_error_ISPs out of range N/A
1 RA2_ME__0P products with num_missing_ISPs out of range N/A
0 RA2_ME__0P products with num_discarded_ISPs out of range N/A
0 RA2_ME__0P products with num_RS_ISPs out of range N/A
1 RA2_ME__0P products with ISP_errors_significant set to 1 N/A
1 RA2_ME__0P products with missing_ISPs_significant set to 1 N/A
0 RA2_ME__0P products with ISP_discarded_significant set to 1 N/A
0 RA2_ME__0P products with RS_significant set to 1 N/A

[RA2_ME__0P: SPH checks](#)

Level 1

Planning vs. Production

Gauge
RA2_MW__1P products: 20 produced; 2 gaps; 0 unplanned ; 0.29% of mission plan not covered by production

[Mission Plan vs. production chart](#)

Inventoried production: [RA2_MW__1P](#)

Missing products: [RA2_MW__1P](#)

Unplanned products: [RA2_MW__1P](#)

Overlaps: [RA2_MW__1P](#)

Duplicates: [RA2_MW__1P](#)

ADF usage

Gauge
Current IECF list for ADFs not available N/A
0 differences with IECF detected for type RA2_MW__1P N/A
0 new ADFs in use for type RA2_MW__1P N/A

[RA2_MW__1P: ADFs usage](#)

Header checks

MPH errors

Gauge
0 RA2_MW__1P products with wrong filename N/A
0 RA2_MW__1P products with unknown processing stage N/A
0 RA2_MW__1P products with unknown acquisition station N/A
0 RA2_MW__1P products with unknown processing center N/A

0 RA2_MW__1P products with wrong processing time N/A
20 RA2_MW__1P products with software version not equal to the current version N/A
0 RA2_MW__1P products with wrong sensing start N/A
0 RA2_MW__1P products with wrong sensing stop N/A
0 RA2_MW__1P products with wrong phase N/A
20 RA2_MW__1P products with wrong state vector time N/A
0 RA2_MW__1P products with unknown vector source N/A
15 RA2_MW__1P products with UTC to SBT time too far from sensing time N/A
0 RA2_MW__1P products with satellite binary time out-of-range N/A
0 RA2_MW__1P products with wrong clock step N/A
0 RA2_MW__1P products with leap utc set to blank N/A
0 RA2_MW__1P products with leap err set N/A
0 RA2_MW__1P products with product err set N/A
0 RA2_MW__1P products with tot_size not equal to real file size N/A

[RA2_MW__1P: MPH checks](#)

SPH errors

Gauge
20 ADFs not covering sensing time are referenced in RA2_MW__1P products N/A
0 RA2_MW__1P products with processing errors significance flag set N/A
0 RA2_MW__1P products with percentage DSRs free of processing errors below threshold N/A
0 RA2_MW__1P products with percentage of valid measurements below threshold N/A
3 RA2_MW__1P products with percentage of 320 MHz band processed below threshold N/A
6 RA2_MW__1P products with percentage of 80 MHz band processed above threshold N/A
3 RA2_MW__1P products with percentage of 20 MHz band processed above threshold N/A

Level 2

Planning vs. Production

Gauge
RA2_FGD_2P products: 20 produced; 2 gaps; 0 unplanned ; 0.29% of mission plan not covered by production
RA2_WWV_2P products: 20 produced; 2 gaps; 0 unplanned ; 0.29% of mission plan not covered by production

[Mission Plan vs. production chart](#)

Inventoried production: [RA2_FGD_2P](#) , [RA2_WWV_2P](#)

Missing products: [RA2_FGD_2P](#) , [RA2_WWV_2P](#)

Unplanned products: [RA2_FGD_2P](#) , [RA2_WWV_2P](#)

Overlaps: [RA2_FGD_2P](#) , [RA2_WWV_2P](#)

Duplicates: [RA2_FGD_2P](#) , [RA2_WWV_2P](#)

ADF usage

Gauge
Current IECF list for ADFs not available N/A
247 differences with IECF detected for type RA2_FGD_2P N/A
28 new ADFs in use for type RA2_FGD_2P N/A

[RA2_FGD_2P: ADFs usage](#)

Gauge
Current IECF list for ADFs not available N/A
239 differences with IECF detected for type RA2_WWV_2P N/A
47 new ADFs in use for type RA2_WWV_2P N/A

[RA2_WWV_2P: ADFs usage](#)

Header checks

MPH errors

Gauge
0 RA2_FGD_2P products with wrong filename N/A
0 RA2_FGD_2P products with unknown processing stage N/A
0 RA2_FGD_2P products with unknown acquisition station N/A
0 RA2_FGD_2P products with unknown processing center N/A
0 RA2_FGD_2P products with wrong processing time N/A
20 RA2_FGD_2P products with software version not equal to the current version N/A
0 RA2_FGD_2P products with wrong sensing start N/A
0 RA2_FGD_2P products with wrong sensing stop N/A
0 RA2_FGD_2P products with wrong phase N/A
20 RA2_FGD_2P products with wrong state vector time N/A
0 RA2_FGD_2P products with unknown vector source N/A
15 RA2_FGD_2P products with UTC to SBT time too far from sensing time N/A
0 RA2_FGD_2P products with satellite binary time out-of-range N/A
0 RA2_FGD_2P products with wrong clock step N/A
0 RA2_FGD_2P products with leap utc set to blank N/A
0 RA2_FGD_2P products with leap err set N/A
20 RA2_FGD_2P products with product err set N/A
0 RA2_FGD_2P products with tot_size not equal to real file size N/A

Gauge
0 RA2_WWV_2P products with wrong filename N/A
0 RA2_WWV_2P products with unknown processing stage N/A
0 RA2_WWV_2P products with unknown acquisition station N/A
0 RA2_WWV_2P products with unknown processing center N/A
0 RA2_WWV_2P products with wrong processing time N/A
20 RA2_WWV_2P products with software version not equal to the current version N/A
0 RA2_WWV_2P products with wrong sensing start N/A
0 RA2_WWV_2P products with wrong sensing stop N/A
0 RA2_WWV_2P products with wrong phase N/A
20 RA2_WWV_2P products with wrong state vector time N/A
0 RA2_WWV_2P products with unknown vector source N/A
15 RA2_WWV_2P products with UTC to SBT time too far from sensing time N/A
0 RA2_WWV_2P products with satellite binary time out-of-range N/A
0 RA2_WWV_2P products with wrong clock step N/A
0 RA2_WWV_2P products with leap utc set to blank N/A
0 RA2_WWV_2P products with leap err set N/A
20 RA2_WWV_2P products with product err set N/A
0 RA2_WWV_2P products with tot_size not equal to real file size N/A

[RA2_WWV_2P: MPH checks](#)

SPH errors

Gauge
20 ADFs not covering sensing time are referenced in RA2_FGD_2P products N/A
20 RA2_FGD_2P products with I2 processing errors significance flag set N/A

0 RA2_FGD_2P products with I1b processing errors significance flag set N/A
20 RA2_FGD_2P products with percentage DSRs free of I2 processing errors below threshold N/A
0 RA2_FGD_2P products with percentage DSRs free of I1b processing errors below threshold N/A
0 RA2_FGD_2P products with percentage of valid measurements below threshold N/A
6 RA2_FGD_2P products with percentage of 320 MHz band processed below threshold N/A
8 RA2_FGD_2P products with percentage of 80 MHz band processed above threshold N/A
4 RA2_FGD_2P products with percentage of 20 MHz band processed above threshold N/A
6 RA2_FGD_2P products with percentage of valid Ku ocean retracker measurements below threshold N/A
0 RA2_FGD_2P products with percentage of valid Ku ice1 retracker measurements below threshold N/A
20 RA2_FGD_2P products with percentage of valid S ice1 retracker measurements below threshold N/A
3 RA2_FGD_2P products with percentage of valid Ku ice2 retracker measurements below threshold N/A
20 RA2_FGD_2P products with percentage of valid S ice2 retracker measurements below threshold N/A
0 RA2_FGD_2P products with percentage of valid Ku sea/ice retracker measurements below threshold N/A

[RA2_FGD_2P: SPH checks](#)

Gauge
0 ADFs not covering sensing time are referenced in RA2_WWV_2P products N/A
20 RA2_WWV_2P products with ra2_I2_proc_flag anomalies N/A
0 RA2_WWV_2P products with ra2_I1b_proc_flag anomalies N/A
20 RA2_WWV_2P products with ra2_I2_proc_quality anomalies N/A
0 RA2_WWV_2P products with ra2_I1b_proc_quality anomalies N/A
0 RA2_WWV_2P products with ra2_measurement_percent anomalies N/A
6 RA2_WWV_2P products with ra2_320_band_percent anomalies N/A
8 RA2_WWV_2P products with ra2_80_band_percent anomalies N/A
4 RA2_WWV_2P products with ra2_20_band_percent anomalies N/A

6 RA2_WWV_2P products with ra2_ocean_ku_retrack_percent anomalies
N/A

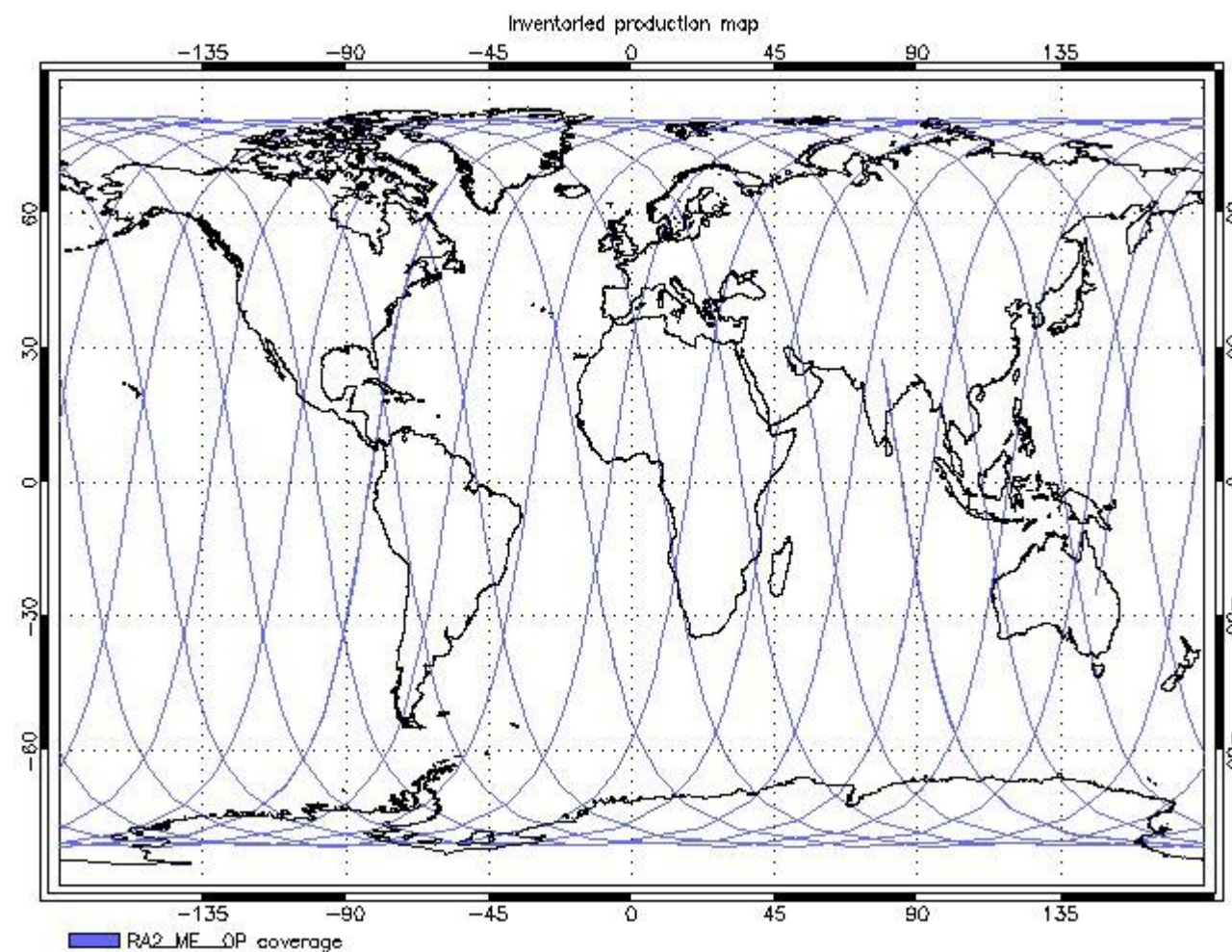
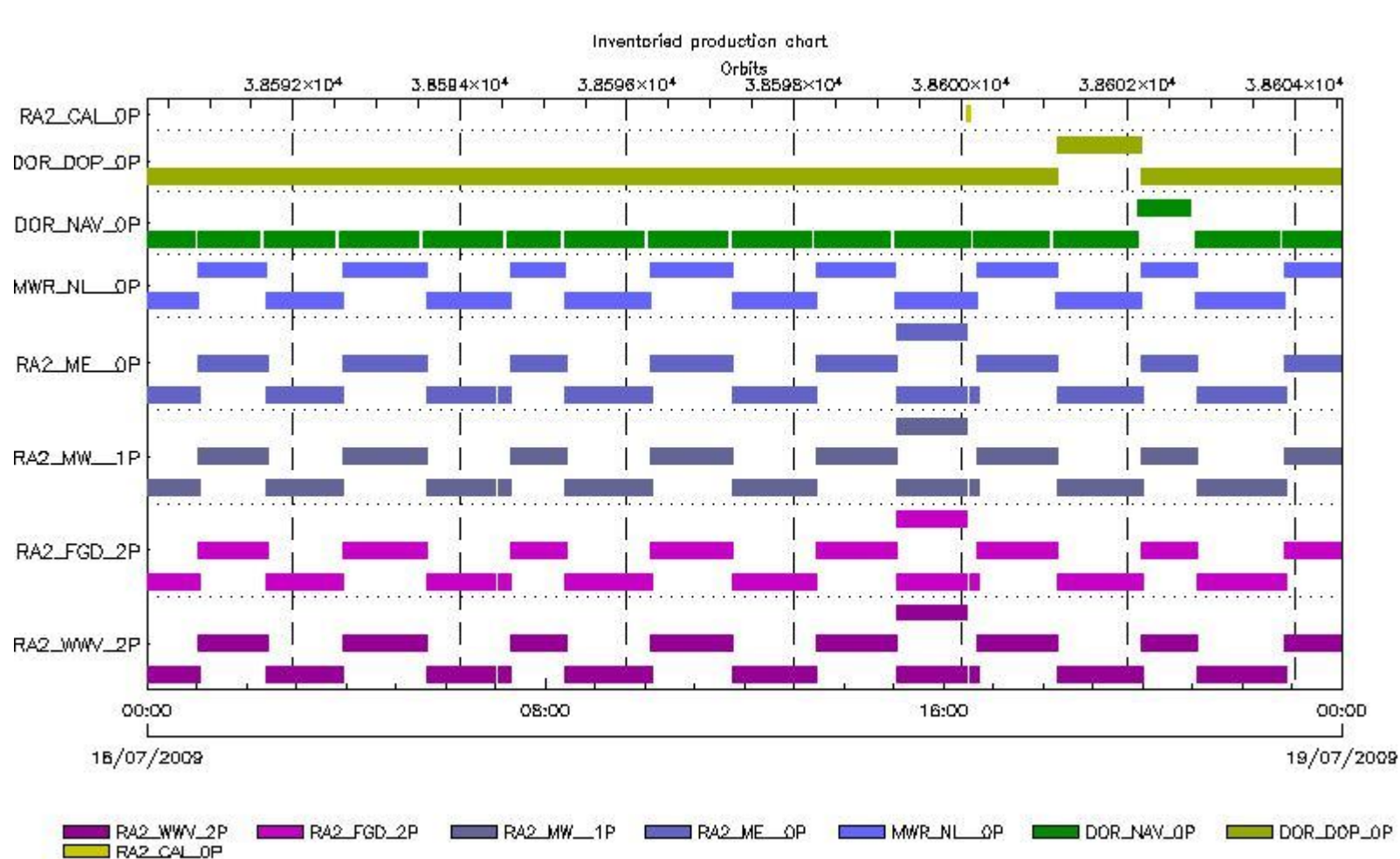
[RA2_WWV_2P: SPH checks](#)

Time Correlation

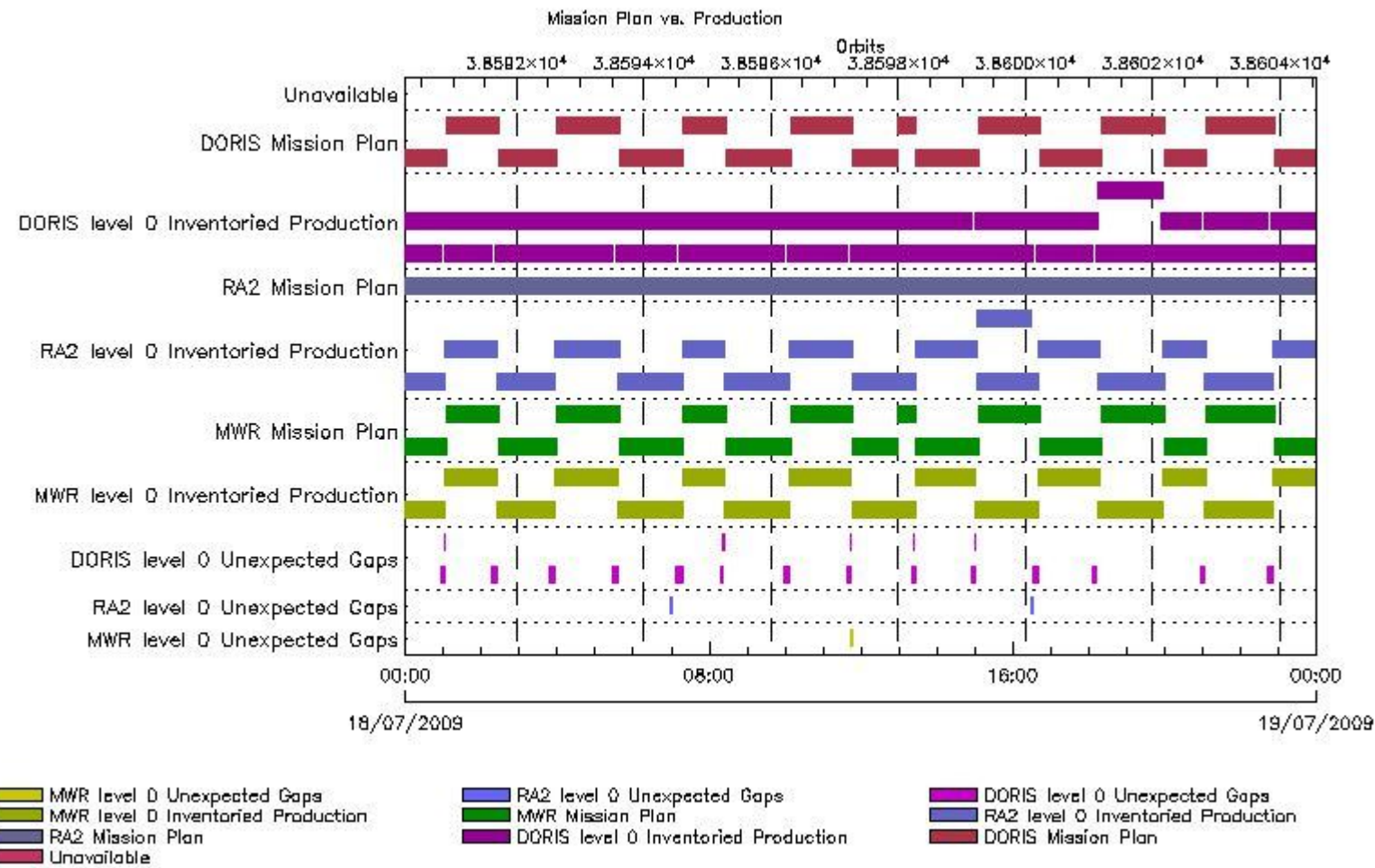
[Time Correlation propagation error](#)

Overall Production

Inventoried Production (sensing time)



Mission Plan vs. Production (level 0)



Production covering Mission Plan

Gauge
PCF_RA2_ME_0P 99.76% of production inventoried
PCF_RA2_CAL_0P 100% of production inventoried
PCF_DOR_NAV_0P 94.72% of production inventoried
PCF_DOR_DOP_0P 98.94% of production inventoried
PCF_MWR_NL_0P 99.99% of production inventoried

Mission Plan (extracted from DMOP)

Gauge	Segment (Start-Stop)
MODE.MEASUREMENT	17-JUL-2009 23:25:13.839
RA2.ACQ_PLAN	18-JUL-2009 16:28:16.148
MODE.NOMINAL	17-JUL-2009 23:25:13.839
DORIS.ACQ_PLAN	19-JUL-2009 00:34:13.157

MODE.NOMINAL MWR.ACQ_PLAN	17-JUL-2009 23:25:13.839 19-JUL-2009 00:34:13.157
MODE.CALIBRATION RA2.ACQ_PLAN	18-JUL-2009 16:28:20.659 18-JUL-2009 16:30:49.085
MODE.MEASUREMENT RA2.ACQ_PLAN	18-JUL-2009 16:30:53.596 19-JUL-2009 00:34:13.157

Inventoried Products

RA2_CAL_OP products

Gauge	Segment (Start-Stop)	Explicit Reference
Product: RA2_CAL_OP Filename: RA2_CAL_OPNPDK20090718_162816_000001522080_00470_38600_1462.N1	18-JUL-2009 16:28:16.427 18-JUL-2009 16:30:47.931	RA2_CAL_OPNPDK20090718_162816_000001522080_00470_38600_1462.N1 RA2_CAL_OP.MPH.ABS_ORBIT=38600

DOR_DOP_OP products

Gauge	Segment (Start-Stop)	Explicit Reference
Product: DOR_DOP_OP Filename: DOR_DOP_0PNPDE20090717_232209_000059292080_00459_38589_8782.N1	17-JUL-2009 23:22:09.477 18-JUL-2009 01:00:58.935	DOR_DOP_0PNPDE20090717_232209_000059292080_00459_38589_8782.N1 DOR_DOP_0P.MPH.ABS_ORBIT=38589
Product: DOR_DOP_OP Filename: DOR_DOP_0PNPDE20090718_010202_000048462080_00460_38590_8783.N1	18-JUL-2009 01:02:02.692 18-JUL-2009 02:22:48.314	DOR_DOP_0PNPDE20090718_010202_000048462080_00460_38590_8783.N1 DOR_DOP_0P.MPH.ABS_ORBIT=38590
Product: DOR_DOP_OP Filename: DOR_DOP_0PNPDE20090718_022352_000053562080_00461_38591_8784.N1	18-JUL-2009 02:23:52.068 18-JUL-2009 03:53:07.717	DOR_DOP_0PNPDE20090718_022352_000053562080_00461_38591_8784.N1 DOR_DOP_0P.MPH.ABS_ORBIT=38591
Product: DOR_DOP_OP Filename: DOR_DOP_0PNPDE20090718_035515_000059932080_00462_38592_8785.N1	18-JUL-2009 03:55:15.237 18-JUL-2009 05:35:08.452	DOR_DOP_0PNPDE20090718_035515_000059932080_00462_38592_8785.N1 DOR_DOP_0P.MPH.ABS_ORBIT=38592
Product: DOR_DOP_OP Filename: DOR_DOP_0PNPDE20090718_053612_000059932080_00463_38593_8786.N1	18-JUL-2009 05:36:12.210 18-JUL-2009 07:16:05.449	DOR_DOP_0PNPDE20090718_053612_000059932080_00463_38593_8786.N1 DOR_DOP_0P.MPH.ABS_ORBIT=38593
Product: DOR_DOP_OP Filename: DOR_DOP_0PNPDK20090718_071709_000038892080_00464_38594_1302.N1	18-JUL-2009 07:17:09.207 18-JUL-2009 08:21:58.414	DOR_DOP_0PNPDK20090718_071709_000038892080_00464_38594_1302.N1 DOR_DOP_0P.MPH.ABS_ORBIT=38594
Product: DOR_DOP_OP Filename: DOR_DOP_0PNPDK20090718_082302_000061212080_00465_38595_1303.N1	18-JUL-2009 08:23:02.168 18-JUL-2009 10:05:02.946	DOR_DOP_0PNPDK20090718_082302_000061212080_00465_38595_1303.N1 DOR_DOP_0P.MPH.ABS_ORBIT=38595
Product: DOR_DOP_OP Filename: DOR_DOP_0PNPDK20090718_100606_000058662080_00466_38596_1304.N1	18-JUL-2009 10:06:06.708 18-JUL-2009 11:43:52.420	DOR_DOP_0PNPDK20090718_100606_000058662080_00466_38596_1304.N1 DOR_DOP_0P.MPH.ABS_ORBIT=38596
Product: DOR_DOP_OP Filename: DOR_DOP_0PNPDK20090718_114456_000059292080_00467_38597_1305.N1	18-JUL-2009 11:44:56.181 18-JUL-2009 13:23:45.670	DOR_DOP_0PNPDK20090718_114456_000059292080_00467_38597_1305.N1 DOR_DOP_0P.MPH.ABS_ORBIT=38597
Product: DOR_DOP_OP Filename: DOR_DOP_0PNPDK20090718_132449_000057382080_00468_38598_1306.N1	18-JUL-2009 13:24:49.428 18-JUL-2009 15:00:27.640	DOR_DOP_0PNPDK20090718_132449_000057382080_00468_38598_1306.N1 DOR_DOP_0P.MPH.ABS_ORBIT=38598
Product: DOR_DOP_OP Filename: DOR_DOP_0PNPDK20090718_150131_000058662080_00469_38599_1307.N1	18-JUL-2009 15:01:31.398 18-JUL-2009 16:39:17.113	DOR_DOP_0PNPDK20090718_150131_000058662080_00469_38599_1307.N1 DOR_DOP_0P.MPH.ABS_ORBIT=38599
Product: DOR_DOP_OP Filename: DOR_DOP_0PNPDK20090718_164020_000057382080_00470_38600_1308.N1	18-JUL-2009 16:40:20.871 18-JUL-2009 18:15:59.102	DOR_DOP_0PNPDK20090718_164020_000057382080_00470_38600_1308.N1 DOR_DOP_0P.MPH.ABS_ORBIT=38600
Product: DOR_DOP_OP Filename: DOR_DOP_0PNPDK20090718_181559_000060572080_00471_38601_1309.N1	18-JUL-2009 18:15:59.102 18-JUL-2009 19:56:56.080	DOR_DOP_0PNPDK20090718_181559_000060572080_00471_38601_1309.N1 DOR_DOP_0P.MPH.ABS_ORBIT=38601
Product: DOR_DOP_OP Filename: DOR_DOP_0PNPDE20090718_195656_000039532080_00472_38602_8787.N1	18-JUL-2009 19:56:56.080 18-JUL-2009 21:02:49.061	DOR_DOP_0PNPDE20090718_195656_000039532080_00472_38602_8787.N1 DOR_DOP_0P.MPH.ABS_ORBIT=38602
Product: DOR_DOP_OP Filename: DOR_DOP_0PNPDE20090718_210352_000063122080_00472_38602_8788.N1	18-JUL-2009 21:03:52.818 18-JUL-2009 22:49:04.870	DOR_DOP_0PNPDE20090718_210352_000063122080_00472_38602_8788.N1 DOR_DOP_0P.MPH.ABS_ORBIT=38602

Product: DOR_DOP_0P Filename: DOR_DOP_0PNPDE20090718_225008_000059932080_00473_38603_8789.N1	18-JUL-2009 22:50:08.628 19-JUL-2009 00:30:01.875	DOR_DOP_0PNPDE20090718_225008_000059932080_00473_38603_8789.N1 DOR_DOP_0P.MPH.ABS_ORBIT=38603
---	--	--

DOR_NAV_0P products

Gauge	Segment (Start-Stop)	Explicit Reference
Product: DOR_NAV_0P Filename: DOR_NAV_0PNPDE20090717_232033_000057382080_00459_38589_8374.N1	17-JUL-2009 23:20:33.844 18-JUL-2009 00:56:12.024	DOR_NAV_0PNPDE20090717_232033_000057382080_00459_38589_8374.N1 DOR_NAV_0P.MPH.ABS_ORBIT=38589
Product: DOR_NAV_0P Filename: DOR_NAV_0PNPDE20090718_010130_000044632080_00460_38590_8375.N1	18-JUL-2009 01:01:30.817 18-JUL-2009 02:15:53.884	DOR_NAV_0PNPDE20090718_010130_000044632080_00460_38590_8375.N1 DOR_NAV_0P.MPH.ABS_ORBIT=38590
Product: DOR_NAV_0P Filename: DOR_NAV_0PNPDE20090718_022112_000051012080_00461_38591_8376.N1	18-JUL-2009 02:21:12.673 18-JUL-2009 03:46:13.299	DOR_NAV_0PNPDE20090718_022112_000051012080_00461_38591_8376.N1 DOR_NAV_0P.MPH.ABS_ORBIT=38591
Product: DOR_NAV_0P Filename: DOR_NAV_0PNPDE20090718_035132_000057382080_00462_38592_8377.N1	18-JUL-2009 03:51:32.084 18-JUL-2009 05:27:10.269	DOR_NAV_0PNPDE20090718_035132_000057382080_00462_38592_8377.N1 DOR_NAV_0P.MPH.ABS_ORBIT=38592
Product: DOR_NAV_0P Filename: DOR_NAV_0PNPDE20090718_053229_000057382080_00463_38593_8378.N1	18-JUL-2009 05:32:29.058 18-JUL-2009 07:08:07.258	DOR_NAV_0PNPDE20090718_053229_000057382080_00463_38593_8378.N1 DOR_NAV_0P.MPH.ABS_ORBIT=38593
Product: DOR_NAV_0P Filename: DOR_NAV_0PNPDK20090718_071326_000038252080_00464_38594_0584.N1	18-JUL-2009 07:13:26.047 18-JUL-2009 08:17:11.504	DOR_NAV_0PNPDK20090718_071326_000038252080_00464_38594_0584.N1 DOR_NAV_0P.MPH.ABS_ORBIT=38594
Product: DOR_NAV_0P Filename: DOR_NAV_0PNPDK20090718_082230_000057382080_00465_38595_0585.N1	18-JUL-2009 08:22:30.293 18-JUL-2009 09:58:08.517	DOR_NAV_0PNPDK20090718_082230_000057382080_00465_38595_0585.N1 DOR_NAV_0P.MPH.ABS_ORBIT=38595
Product: DOR_NAV_0P Filename: DOR_NAV_0PNPDK20090718_100327_000057382080_00466_38596_0586.N1	18-JUL-2009 10:03:27.310 18-JUL-2009 11:39:05.510	DOR_NAV_0PNPDK20090718_100327_000057382080_00466_38596_0586.N1 DOR_NAV_0P.MPH.ABS_ORBIT=38596
Product: DOR_NAV_0P Filename: DOR_NAV_0PNPDK20090718_114424_000057382080_00467_38597_0587.N1	18-JUL-2009 11:44:24.303 18-JUL-2009 13:20:02.514	DOR_NAV_0PNPDK20090718_114424_000057382080_00467_38597_0587.N1 DOR_NAV_0P.MPH.ABS_ORBIT=38597
Product: DOR_NAV_0P Filename: DOR_NAV_0PNPDK20090718_132521_000054192080_00468_38598_0588.N1	18-JUL-2009 13:25:21.307 18-JUL-2009 14:55:40.738	DOR_NAV_0PNPDK20090718_132521_000054192080_00468_38598_0588.N1 DOR_NAV_0P.MPH.ABS_ORBIT=38598
Product: DOR_NAV_0P Filename: DOR_NAV_0PNPDK20090718_150059_000054192080_00469_38599_0589.N1	18-JUL-2009 15:00:59.519 18-JUL-2009 16:31:18.926	DOR_NAV_0PNPDK20090718_150059_000054192080_00469_38599_0589.N1 DOR_NAV_0P.MPH.ABS_ORBIT=38599
Product: DOR_NAV_0P Filename: DOR_NAV_0PNPDK20090718_163637_000054192080_00470_38600_0590.N1	18-JUL-2009 16:36:37.719 18-JUL-2009 18:06:57.161	DOR_NAV_0PNPDK20090718_163637_000054192080_00470_38600_0590.N1 DOR_NAV_0P.MPH.ABS_ORBIT=38600
Product: DOR_NAV_0P Filename: DOR_NAV_0PNPDK20090718_181215_000060572080_00471_38601_0591.N1	18-JUL-2009 18:12:15.950 18-JUL-2009 19:53:12.908	DOR_NAV_0PNPDK20090718_181215_000060572080_00471_38601_0591.N1 DOR_NAV_0P.MPH.ABS_ORBIT=38601
Product: DOR_NAV_0P Filename: DOR_NAV_0PNPDE20090718_195312_000038252080_00472_38602_8379.N1	18-JUL-2009 19:53:12.908 18-JUL-2009 20:56:58.392	DOR_NAV_0PNPDE20090718_195312_000038252080_00472_38602_8379.N1 DOR_NAV_0P.MPH.ABS_ORBIT=38602
Product: DOR_NAV_0P Filename: DOR_NAV_0PNPDE20090718_210217_000060572080_00472_38602_8380.N1	18-JUL-2009 21:02:17.182 18-JUL-2009 22:43:14.210	DOR_NAV_0PNPDE20090718_210217_000060572080_00472_38602_8380.N1 DOR_NAV_0P.MPH.ABS_ORBIT=38602
Product: DOR_NAV_0P Filename: DOR_NAV_0PNPDE20090718_224832_000057382080_00473_38603_8381.N1	18-JUL-2009 22:48:32.991 19-JUL-2009 00:24:11.214	DOR_NAV_0PNPDE20090718_224832_000057382080_00473_38603_8381.N1 DOR_NAV_0P.MPH.ABS_ORBIT=38603

MWR_NL_0P products

Gauge	Segment (Start-Stop)	Explicit Reference
Product: MWR_NL_0P Filename: MWR_NL_0PNPDE20090717_232206_000060002080_00459_38589_8823.N1	17-JUL-2009 23:22:06.160 18-JUL-2009 01:02:06.329	MWR_NL_0PNPDE20090717_232206_000060002080_00459_38589_8823.N1 MWR_NL_0P.MPH.ABS_ORBIT=38589
Product: MWR_NL_0P Filename: MWR_NL_0PNPDE20090718_010206_000049202080_00460_38590_8824.N1	18-JUL-2009 01:02:06.329 18-JUL-2009 02:24:06.462	MWR_NL_0PNPDE20090718_010206_000049202080_00460_38590_8824.N1 MWR_NL_0P.MPH.ABS_ORBIT=38590
Product: MWR_NL_0P Filename: MWR_NL_0PNPDE20090718_022342_000054962080_00461_38591_8825.N1	18-JUL-2009 02:23:42.462 18-JUL-2009 03:55:18.612	MWR_NL_0PNPDE20090718_022342_000054962080_00461_38591_8825.N1 MWR_NL_0P.MPH.ABS_ORBIT=38591
Product: MWR_NL_0P Filename: MWR_NL_0PNPDE20090718_035518_000060722080_00462_38592_8826.N1	18-JUL-2009 03:55:18.612 18-JUL-2009 05:36:30.776	MWR_NL_0PNPDE20090718_035518_000060722080_00462_38592_8826.N1 MWR_NL_0P.MPH.ABS_ORBIT=38592

Product: MWR_NL__OP Filename: MWR_NL__OPNPDE20090718_053630_000060482080_00463_38593_8827.N1	18-JUL-2009 05:36:30.776 18-JUL-2009 07:17:18.949	MWR_NL__OPNPDE20090718_053630_000060482080_00463_38593_8827.N1 MWR_NL__OP.MPH.ABS_ORBIT=38593
Product: MWR_NL__OP Filename: MWR_NL__OPNPDK20090718_071718_000039842080_00464_38594_1201.N1	18-JUL-2009 07:17:18.949 18-JUL-2009 08:23:43.055	MWR_NL__OPNPDK20090718_071718_000039842080_00464_38594_1201.N1 MWR_NL__OP.MPH.ABS_ORBIT=38594
Product: MWR_NL__OP Filename: MWR_NL__OPNPDK20090718_082319_000061922080_00465_38595_1202.N1	18-JUL-2009 08:23:19.055 18-JUL-2009 10:06:31.232	MWR_NL__OPNPDK20090718_082319_000061922080_00465_38595_1202.N1 MWR_NL__OP.MPH.ABS_ORBIT=38595
Product: MWR_NL__OP Filename: MWR_NL__OPNPDK20090718_100631_000059042080_00466_38596_1203.N1	18-JUL-2009 10:06:31.232 18-JUL-2009 11:44:55.392	MWR_NL__OPNPDK20090718_100631_000059042080_00466_38596_1203.N1 MWR_NL__OP.MPH.ABS_ORBIT=38596
Product: MWR_NL__OP Filename: MWR_NL__OPNPDK20090718_114519_000060242080_00467_38597_1204.N1	18-JUL-2009 11:45:19.392 18-JUL-2009 13:25:43.561	MWR_NL__OPNPDK20090718_114519_000060242080_00467_38597_1204.N1 MWR_NL__OP.MPH.ABS_ORBIT=38597
Product: MWR_NL__OP Filename: MWR_NL__OPNPDK20090718_132543_000057842080_00468_38598_1205.N1	18-JUL-2009 13:25:43.561 18-JUL-2009 15:02:07.718	MWR_NL__OPNPDK20090718_132543_000057842080_00468_38598_1205.N1 MWR_NL__OP.MPH.ABS_ORBIT=38598
Product: MWR_NL__OP Filename: MWR_NL__OPNPDK20090718_150207_000059282080_00469_38599_1206.N1	18-JUL-2009 15:02:07.718 18-JUL-2009 16:40:55.879	MWR_NL__OPNPDK20090718_150207_000059282080_00469_38599_1206.N1 MWR_NL__OP.MPH.ABS_ORBIT=38599
Product: MWR_NL__OP Filename: MWR_NL__OPNPDK20090718_164055_000057362080_00470_38600_1207.N1	18-JUL-2009 16:40:55.879 18-JUL-2009 18:16:32.051	MWR_NL__OPNPDK20090718_164055_000057362080_00470_38600_1207.N1 MWR_NL__OP.MPH.ABS_ORBIT=38600
Product: MWR_NL__OP Filename: MWR_NL__OPNPDK20090718_181544_000061442080_00471_38601_1208.N1	18-JUL-2009 18:15:44.040 18-JUL-2009 19:58:08.208	MWR_NL__OPNPDK20090718_181544_000061442080_00471_38601_1208.N1 MWR_NL__OP.MPH.ABS_ORBIT=38601
Product: MWR_NL__OP Filename: MWR_NL__OPNPDE20090718_195720_000040322080_00472_38602_8828.N1	18-JUL-2009 19:57:20.208 18-JUL-2009 21:04:32.326	MWR_NL__OPNPDE20090718_195720_000040322080_00472_38602_8828.N1 MWR_NL__OP.MPH.ABS_ORBIT=38602
Product: MWR_NL__OP Filename: MWR_NL__OPNPDE20090718_210408_000063842080_00472_38602_8829.N1	18-JUL-2009 21:04:08.318 18-JUL-2009 22:50:32.495	MWR_NL__OPNPDE20090718_210408_000063842080_00472_38602_8829.N1 MWR_NL__OP.MPH.ABS_ORBIT=38602
Product: MWR_NL__OP Filename: MWR_NL__OPNPDE20090718_225032_000060482080_00473_38603_8830.N1	18-JUL-2009 22:50:32.495 19-JUL-2009 00:31:20.671	MWR_NL__OPNPDE20090718_225032_000060482080_00473_38603_8830.N1 MWR_NL__OP.MPH.ABS_ORBIT=38603

RA2_ME__OP products

Gauge	Segment (Start-Stop)	Explicit Reference
Product: RA2_ME__OP Filename: RA2_ME__OPNPDE20090717_232218_000060502080_00459_38589_9474.N1	17-JUL-2009 23:22:18.895 18-JUL-2009 01:03:09.029	RA2_ME__OPNPDE20090717_232218_000060502080_00459_38589_9474.N1 RA2_ME__OP.MPH.ABS_ORBIT=38589
Product: RA2_ME__OP Filename: RA2_ME__OPNPDE20090718_010206_000049672080_00460_38590_9475.N1	18-JUL-2009 01:02:06.645 18-JUL-2009 02:24:53.971	RA2_ME__OPNPDE20090718_010206_000049672080_00460_38590_9475.N1 RA2_ME__OP.MPH.ABS_ORBIT=38590
Product: RA2_ME__OP Filename: RA2_ME__OPNPDE20090718_022400_000055292080_00461_38591_9476.N1	18-JUL-2009 02:24:00.499 18-JUL-2009 03:56:09.281	RA2_ME__OPNPDE20090718_022400_000055292080_00461_38591_9476.N1 RA2_ME__OP.MPH.ABS_ORBIT=38591
Product: RA2_ME__OP Filename: RA2_ME__OPNPDE20090718_035538_000060992080_00462_38592_9477.N1	18-JUL-2009 03:55:38.089 18-JUL-2009 05:37:17.239	RA2_ME__OPNPDE20090718_035538_000060992080_00462_38592_9477.N1 RA2_ME__OP.MPH.ABS_ORBIT=38592
Product: RA2_ME__OP Filename: RA2_ME__OPNPDE20090718_053646_000049802080_00463_38593_9478.N1	18-JUL-2009 05:36:46.047 18-JUL-2009 06:59:45.627	RA2_ME__OPNPDE20090718_053646_000049802080_00463_38593_9478.N1 RA2_ME__OP.MPH.ABS_ORBIT=38593
Product: RA2_ME__OP Filename: RA2_ME__OPNPDE20090718_070244_000009272080_00464_38594_9479.N1	18-JUL-2009 07:02:44.981 18-JUL-2009 07:18:11.829	RA2_ME__OPNPDE20090718_070244_000009272080_00464_38594_9479.N1 RA2_ME__OP.MPH.ABS_ORBIT=38594
Product: RA2_ME__OP Filename: RA2_ME__OPNPDK20090718_071726_000040232080_00464_38594_3244.N1	18-JUL-2009 07:17:26.155 18-JUL-2009 08:24:28.809	RA2_ME__OPNPDK20090718_071726_000040232080_00464_38594_3244.N1 RA2_ME__OP.MPH.ABS_ORBIT=38594
Product: RA2_ME__OP Filename: RA2_ME__OPNPDK20090718_082342_000062312080_00465_38595_3245.N1	18-JUL-2009 08:23:42.021 18-JUL-2009 10:07:32.623	RA2_ME__OPNPDK20090718_082342_000062312080_00465_38595_3245.N1 RA2_ME__OP.MPH.ABS_ORBIT=38595
Product: RA2_ME__OP Filename: RA2_ME__OPNPDK20090718_100651_000059502080_00466_38596_3246.N1	18-JUL-2009 10:06:51.405 18-JUL-2009 11:46:01.279	RA2_ME__OPNPDK20090718_100651_000059502080_00466_38596_3246.N1 RA2_ME__OP.MPH.ABS_ORBIT=38596
Product: RA2_ME__OP Filename: RA2_ME__OPNPDK20090718_114520_000060722080_00467_38597_3247.N1	18-JUL-2009 11:45:20.061 18-JUL-2009 13:26:32.474	RA2_ME__OPNPDK20090718_114520_000060722080_00467_38597_3247.N1 RA2_ME__OP.MPH.ABS_ORBIT=38597

Product: RA2_ME__0P Filename: RA2_ME__0PNPDK20090718_132551_000058332080_00468_38598_3248.N1	18-JUL-2009 13:25:51.256 18-JUL-2009 15:03:04.160	RA2_ME__0PNPDK20090718_132551_000058332080_00468_3859 RA2_ME__0P.MPH.ABS_ORBIT=38598
Product: RA2_ME__0P Filename: RA2_ME__0PNPDK20090718_150220_000004992080_00469_38599_3249.N1	18-JUL-2009 15:02:20.714 18-JUL-2009 15:10:39.786	RA2_ME__0PNPDK20090718_150220_000004992080_00469_38599_3249.N1 RA2_ME__0P.MPH.ABS_ORBIT=38599
Product: RA2_ME__0P Filename: RA2_ME__0PNPDK20090718_150220_000051442080_00469_38599_3254.N1	18-JUL-2009 15:02:20.714 18-JUL-2009 16:28:05.166	RA2_ME__0PNPDK20090718_150220_000051442080_00469_38599_3254.N1 RA2_ME__0P.MPH.ABS_ORBIT=38599
Product: RA2_ME__0P Filename: RA2_ME__0PNPDK20090718_151043_000046422080_00469_38599_3250.N1	18-JUL-2009 15:10:43.128 18-JUL-2009 16:28:05.166	RA2_ME__0PNPDK20090718_151043_000046422080_00469_38599_3250.N1 RA2_ME__0P.MPH.ABS_ORBIT=38599
Product: RA2_ME__0P Filename: RA2_ME__0PNPDK20090718_163212_000005692080_00470_38600_3251.N1	18-JUL-2009 16:32:12.907 18-JUL-2009 16:41:42.162	RA2_ME__0PNPDK20090718_163212_000005692080_00470_38600_3251.N1 RA2_ME__0P.MPH.ABS_ORBIT=38600
Product: RA2_ME__0P Filename: RA2_ME__0PNPDK20090718_164100_000057932080_00470_38600_3252.N1	18-JUL-2009 16:41:00.944 18-JUL-2009 18:17:33.744	RA2_ME__0PNPDK20090718_164100_000057932080_00470_38600_3252.N1 RA2_ME__0P.MPH.ABS_ORBIT=38600
Product: RA2_ME__0P Filename: RA2_ME__0PNPDK20090718_181600_000061822080_00471_38601_3253.N1	18-JUL-2009 18:16:00.168 18-JUL-2009 19:59:01.754	RA2_ME__0PNPDK20090718_181600_000061822080_00471_38601_3253.N1 RA2_ME__0P.MPH.ABS_ORBIT=38601
Product: RA2_ME__0P Filename: RA2_ME__0PNPDE20090718_195734_000040722080_00472_38602_9480.N1	18-JUL-2009 19:57:34.862 18-JUL-2009 21:05:26.531	RA2_ME__0PNPDE20090718_195734_000040722080_00472_38602_9480.N1 RA2_ME__0P.MPH.ABS_ORBIT=38602
Product: RA2_ME__0P Filename: RA2_ME__0PNPDE20090718_210426_000064302080_00472_38602_9481.N1	18-JUL-2009 21:04:26.375 18-JUL-2009 22:51:36.383	RA2_ME__0PNPDE20090718_210426_000064302080_00472_38602_9481.N1 RA2_ME__0P.MPH.ABS_ORBIT=38602
Product: RA2_ME__0P Filename: RA2_ME__0PNPDE20090718_225037_000060922080_00473_38603_9482.N1	18-JUL-2009 22:50:37.341 19-JUL-2009 00:32:09.807	RA2_ME__0PNPDE20090718_225037_000060922080_00473_38603_9482.N1 RA2_ME__0P.MPH.ABS_ORBIT=38603

Missing Products

RA2_CAL_0P missing products

Gauge Value Segment (Start-Stop)

DOR_DOP_0P missing products

Gauge	Value	Segment (Start-Stop)
MODE.NOMINAL DORIS.MISSING	Duration: 63.757830 s	18-JUL-2009 01:00:58.935 18-JUL-2009 01:02:02.692
MODE.NOMINAL DORIS.MISSING	Duration: 63.753915 s	18-JUL-2009 02:22:48.314 18-JUL-2009 02:23:52.068
MODE.NOMINAL DORIS.MISSING	Duration: 127.519547 s	18-JUL-2009 03:53:07.717 18-JUL-2009 03:55:15.237
MODE.NOMINAL DORIS.MISSING	Duration: 63.757820 s	18-JUL-2009 05:35:08.452 18-JUL-2009 05:36:12.210
MODE.NOMINAL DORIS.MISSING	Duration: 63.757821 s	18-JUL-2009 07:16:05.449 18-JUL-2009 07:17:09.207
MODE.NOMINAL DORIS.MISSING	Duration: 63.753905 s	18-JUL-2009 08:21:58.414 18-JUL-2009 08:23:02.168
MODE.NOMINAL DORIS.MISSING	Duration: 63.761726 s	18-JUL-2009 10:05:02.946 18-JUL-2009 10:06:06.708
MODE.NOMINAL DORIS.MISSING	Duration: 63.761716 s	18-JUL-2009 11:43:52.420 18-JUL-2009 11:44:56.181
MODE.NOMINAL DORIS.MISSING	Duration: 63.757821 s	18-JUL-2009 13:23:45.670 18-JUL-2009 13:24:49.428
MODE.NOMINAL DORIS.MISSING	Duration: 63.757821 s	18-JUL-2009 15:00:27.640 18-JUL-2009 15:01:31.398

MODE.NOMINAL DORIS.MISSING	Duration: 63.757820 s	18-JUL-2009 16:39:17.113 18-JUL-2009 16:40:20.871
MODE.NOMINAL DORIS.MISSING	Duration: 63.757822 s	18-JUL-2009 21:02:49.061 18-JUL-2009 21:03:52.818
MODE.NOMINAL DORIS.MISSING	Duration: 63.757828 s	18-JUL-2009 22:49:04.870 18-JUL-2009 22:50:08.628

DOR_NAV_OP missing products

Gauge	Value	Segment (Start-Stop)
MODE.NOMINAL DORIS.MISSING	Duration: 318.793017 s	18-JUL-2009 00:56:12.024 18-JUL-2009 01:01:30.817
MODE.NOMINAL DORIS.MISSING	Duration: 318.789102 s	18-JUL-2009 02:15:53.884 18-JUL-2009 02:21:12.673
MODE.NOMINAL DORIS.MISSING	Duration: 318.785196 s	18-JUL-2009 03:46:13.299 18-JUL-2009 03:51:32.084
MODE.NOMINAL DORIS.MISSING	Duration: 318.789101 s	18-JUL-2009 05:27:10.269 18-JUL-2009 05:32:29.058
MODE.NOMINAL DORIS.MISSING	Duration: 318.789101 s	18-JUL-2009 07:08:07.258 18-JUL-2009 07:13:26.047
MODE.NOMINAL DORIS.MISSING	Duration: 318.789092 s	18-JUL-2009 08:17:11.504 18-JUL-2009 08:22:30.293
MODE.NOMINAL DORIS.MISSING	Duration: 318.793007 s	18-JUL-2009 09:58:08.517 18-JUL-2009 10:03:27.310
MODE.NOMINAL DORIS.MISSING	Duration: 318.792997 s	18-JUL-2009 11:39:05.510 18-JUL-2009 11:44:24.303
MODE.NOMINAL DORIS.MISSING	Duration: 318.793007 s	18-JUL-2009 13:20:02.514 18-JUL-2009 13:25:21.307
MODE.NOMINAL DORIS.MISSING	Duration: 318.781289 s	18-JUL-2009 14:55:40.738 18-JUL-2009 15:00:59.519
MODE.NOMINAL DORIS.MISSING	Duration: 318.793008 s	18-JUL-2009 16:31:18.926 18-JUL-2009 16:36:37.719
MODE.NOMINAL DORIS.MISSING	Duration: 318.789095 s	18-JUL-2009 18:06:57.161 18-JUL-2009 18:12:15.950
MODE.NOMINAL DORIS.MISSING	Duration: 318.789104 s	18-JUL-2009 20:56:58.392 18-JUL-2009 21:02:17.182
MODE.NOMINAL DORIS.MISSING	Duration: 318.781297 s	18-JUL-2009 22:43:14.210 18-JUL-2009 22:48:32.991

MWR_NL_OP missing products

Gauge	Value	Segment (Start-Stop)
MODE.NOMINAL MWR.MISSING	Duration: 23.999992 s	18-JUL-2009 11:44:55.392 18-JUL-2009 11:45:19.392

RA2_ME_OP missing products

Gauge	Value	Segment (Start-Stop)
MODE.MEASUREMENT RA2.MISSING	Duration: 179.353996 s	18-JUL-2009 06:59:45.627 18-JUL-2009 07:02:44.981

MODE.MEASUREMENT RA2.MISSING	Duration: 10.981465 s	18-JUL-2009 16:28:05.166 18-JUL-2009 16:28:16.148
MODE.MEASUREMENT RA2.MISSING	Duration: 79.311167 s	18-JUL-2009 16:30:53.596 18-JUL-2009 16:32:12.907

Unplanned Products

RA2_CAL_0P unplanned products

Gauge Segment (Start-Stop)

DOR_DOP_0P unplanned products

Gauge Segment (Start-Stop)

DOR_NAV_0P unplanned products

Gauge Segment (Start-Stop)

MWR_NL_0P unplanned products

Gauge Segment (Start-Stop)

RA2_ME_0P unplanned products

Gauge Segment (Start-Stop)

Overlaps

RA2_CAL_0P overlaps

Gauge Segment (Start-Stop) Explicit Reference

DOR_DOP_0P overlaps

Gauge Segment (Start-Stop) Explicit Reference

DOR_NAV_0P overlaps

Gauge Segment (Start-Stop) Explicit Reference

MWR_NL_0P overlaps

Gauge Segment (Start-Stop) Explicit Reference

RA2_ME_0P overlaps

Gauge	Segment (Start-Stop)	Explicit Reference
Product: RA2_ME_0PNPDK20090718_150220_000051442080_00469_38599_3254.N1 overlapped	18-JUL-2009 15:02:20.714 18-JUL-2009 15:10:39.786	overlap with RA2_ME_0PNPDK20090718_150220_000004992080_00469_38599_3249.N1
Product: RA2_ME_0PNPDK20090718_151043_000046422080_00469_38599_3250.N1 overlapped	18-JUL-2009 15:10:43.128 18-JUL-2009 16:28:05.166	overlap with RA2_ME_0PNPDK20090718_150220_000051442080_00469_38599_3254.N1

Duplicates

RA2_CAL_0P duplicates

Gauge Segment (Start-Stop) Explicit Reference

DOR_DOP_0P duplicates

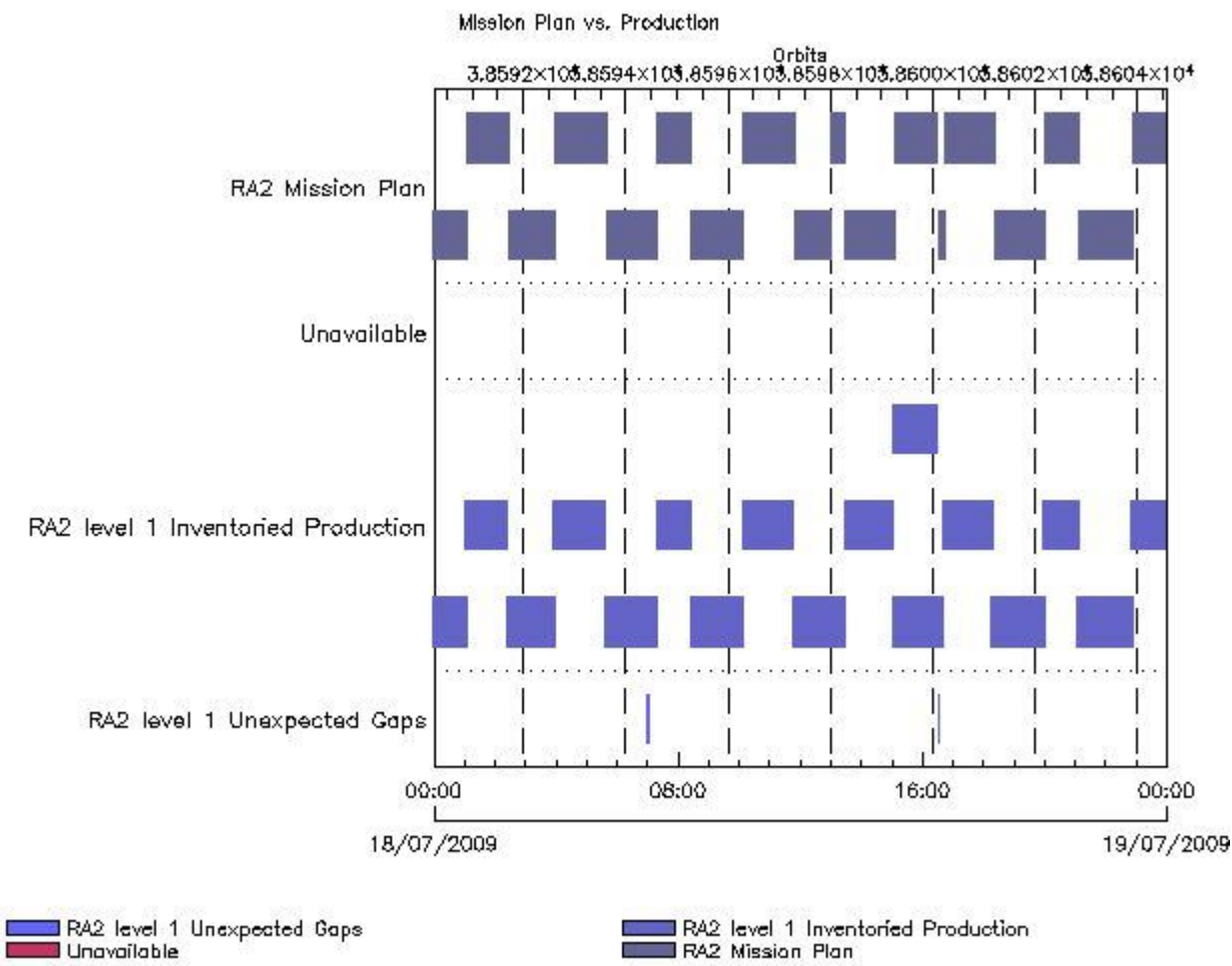
Gauge Segment (Start-Stop) Explicit Reference
DOR_NAV_0P duplicates

Gauge Segment (Start-Stop) Explicit Reference
MWR_NL_0P duplicates

Gauge Segment (Start-Stop) Explicit Reference
RA2_ME_0P duplicates

Gauge Segment (Start-Stop) Explicit Reference

Mission Plan vs. Production (level 1)



Mission Plan (extracted from DMOP)

Gauge	Segment (Start-Stop)
MODE.MEASUREMENT RA2.ACQ_PLAN	17-JUL-2009 23:25:13.839 18-JUL-2009 16:28:16.148
MODE.CALIBRATION RA2.ACQ_PLAN	18-JUL-2009 16:28:20.659 18-JUL-2009 16:30:49.085
MODE.MEASUREMENT RA2.ACQ_PLAN	18-JUL-2009 16:30:53.596 19-JUL-2009 00:34:13.157

Inventoried Products
RA2_MW__1P products

Gauge	Segment (Start-Stop)	Explicit Reference
Product: RA2_MW__1P Filename: RA2_MW__1PNPDE20090717_232218_000060512080_00459_38589_2082.N1	17-JUL-2009 23:22:18.920 18-JUL-2009 01:03:10.113	RA2_MW__1PNPDE20090717_232218_000060512080_00459_38589_2082.N1 RA2_MW__1P.MPH.ABS_ORBIT=38589
Product: RA2_MW__1P Filename: RA2_MW__1PNPDE20090718_010206_000049682080_00460_38590_2216.N1	18-JUL-2009 01:02:06.670 18-JUL-2009 02:24:55.055	RA2_MW__1PNPDE20090718_010206_000049682080_00460_38590_2216.N1 RA2_MW__1P.MPH.ABS_ORBIT=38590
Product: RA2_MW__1P Filename: RA2_MW__1PNPDE20090718_022400_000055302080_00461_38591_2413.N1	18-JUL-2009 02:24:00.524 18-JUL-2009 03:56:10.364	RA2_MW__1PNPDE20090718_022400_000055302080_00461_38591_2413.N1 RA2_MW__1P.MPH.ABS_ORBIT=38591
Product: RA2_MW__1P Filename: RA2_MW__1PNPDE20090718_035538_000061002080_00462_38592_2539.N1	18-JUL-2009 03:55:38.114 18-JUL-2009 05:37:18.322	RA2_MW__1PNPDE20090718_035538_000061002080_00462_38592_2539.N1 RA2_MW__1P.MPH.ABS_ORBIT=38592
Product: RA2_MW__1P Filename: RA2_MW__1PNPDE20090718_053646_000049812080_00463_38593_2722.N1	18-JUL-2009 05:36:46.072 18-JUL-2009 06:59:46.710	RA2_MW__1PNPDE20090718_053646_000049812080_00463_38593_2722.N1 RA2_MW__1P.MPH.ABS_ORBIT=38593
Product: RA2_MW__1P Filename: RA2_MW__1PNPDE20090718_070245_000009282080_00464_38594_2725.N1	18-JUL-2009 07:02:45.006 18-JUL-2009 07:18:12.912	RA2_MW__1PNPDE20090718_070245_000009282080_00464_38594_2725.N1 RA2_MW__1P.MPH.ABS_ORBIT=38594
Product: RA2_MW__1P Filename: RA2_MW__1PNPDK20090718_071726_000040242080_00464_38594_3721.N1	18-JUL-2009 07:17:26.180 18-JUL-2009 08:24:29.892	RA2_MW__1PNPDK20090718_071726_000040242080_00464_38594_3721.N1 RA2_MW__1P.MPH.ABS_ORBIT=38594
Product: RA2_MW__1P Filename: RA2_MW__1PNPDK20090718_082342_000062322080_00465_38595_3834.N1	18-JUL-2009 08:23:42.046 18-JUL-2009 10:07:33.706	RA2_MW__1PNPDK20090718_082342_000062322080_00465_38595_3834.N1 RA2_MW__1P.MPH.ABS_ORBIT=38595
Product: RA2_MW__1P Filename: RA2_MW__1PNPDK20090718_100651_000059512080_00466_38596_3967.N1	18-JUL-2009 10:06:51.430 18-JUL-2009 11:46:02.362	RA2_MW__1PNPDK20090718_100651_000059512080_00466_38596_3967.N1 RA2_MW__1P.MPH.ABS_ORBIT=38596
Product: RA2_MW__1P Filename: RA2_MW__1PNPDK20090718_114520_000060732080_00467_38597_4106.N1	18-JUL-2009 11:45:20.086 18-JUL-2009 13:26:33.558	RA2_MW__1PNPDK20090718_114520_000060732080_00467_38597_4106.N1 RA2_MW__1P.MPH.ABS_ORBIT=38597
Product: RA2_MW__1P Filename: RA2_MW__1PNPDK20090718_132551_000058342080_00468_38598_4242.N1	18-JUL-2009 13:25:51.282 18-JUL-2009 15:03:05.244	RA2_MW__1PNPDK20090718_132551_000058342080_00468_38598_4242.N1 RA2_MW__1P.MPH.ABS_ORBIT=38598
Product: RA2_MW__1P Filename: RA2_MW__1PNPDK20090718_150220_000005002080_00469_38599_4381.N1	18-JUL-2009 15:02:20.740 18-JUL-2009 15:10:40.870	RA2_MW__1PNPDK20090718_150220_000005002080_00469_38599_4381.N1 RA2_MW__1P.MPH.ABS_ORBIT=38599
Product: RA2_MW__1P Filename: RA2_MW__1PNPDK20090718_150220_000051462080_00469_38599_4810.N1	18-JUL-2009 15:02:20.740 18-JUL-2009 16:28:06.250	RA2_MW__1PNPDK20090718_150220_000051462080_00469_38599_4810.N1 RA2_MW__1P.MPH.ABS_ORBIT=38599
Product: RA2_MW__1P Filename: RA2_MW__1PNPDK20090718_151043_000046432080_00469_38599_4386.N1	18-JUL-2009 15:10:43.154 18-JUL-2009 16:28:06.250	RA2_MW__1PNPDK20090718_151043_000046432080_00469_38599_4386.N1 RA2_MW__1P.MPH.ABS_ORBIT=38599
Product: RA2_MW__1P Filename: RA2_MW__1PNPDK20090718_163212_000005702080_00470_38600_4389.N1	18-JUL-2009 16:32:12.932 18-JUL-2009 16:41:43.245	RA2_MW__1PNPDK20090718_163212_000005702080_00470_38600_4389.N1 RA2_MW__1P.MPH.ABS_ORBIT=38600
Product: RA2_MW__1P Filename: RA2_MW__1PNPDK20090718_164100_000057942080_00470_38600_4513.N1	18-JUL-2009 16:41:00.969 18-JUL-2009 18:17:34.827	RA2_MW__1PNPDK20090718_164100_000057942080_00470_38600_4513.N1 RA2_MW__1P.MPH.ABS_ORBIT=38600
Product: RA2_MW__1P Filename: RA2_MW__1PNPDK20090718_181600_000061832080_00471_38601_4638.N1	18-JUL-2009 18:16:00.193 18-JUL-2009 19:59:02.837	RA2_MW__1PNPDK20090718_181600_000061832080_00471_38601_4638.N1 RA2_MW__1P.MPH.ABS_ORBIT=38601
Product: RA2_MW__1P Filename: RA2_MW__1PNPDE20090718_195734_000040732080_00472_38602_3235.N1	18-JUL-2009 19:57:34.887 18-JUL-2009 21:05:27.615	RA2_MW__1PNPDE20090718_195734_000040732080_00472_38602_3235.N1 RA2_MW__1P.MPH.ABS_ORBIT=38602
Product: RA2_MW__1P Filename: RA2_MW__1PNPDE20090718_210426_000064312080_00472_38602_3396.N1	18-JUL-2009 21:04:26.401 18-JUL-2009 22:51:37.467	RA2_MW__1PNPDE20090718_210426_000064312080_00472_38602_3396.N1 RA2_MW__1P.MPH.ABS_ORBIT=38602
Product: RA2_MW__1P Filename: RA2_MW__1PNPDE20090718_225037_000060942080_00473_38603_3568.N1	18-JUL-2009 22:50:37.367 19-JUL-2009 00:32:10.891	RA2_MW__1PNPDE20090718_225037_000060942080_00473_38603_3568.N1 RA2_MW__1P.MPH.ABS_ORBIT=38603

Missing Products

RA2_MW__1P missing products

Gauge	Value	Segment (Start-Stop)
MODE.MEASUREMENT RA2.MISSING	Duration: 178.295691 s	18-JUL-2009 06:59:46.710 18-JUL-2009 07:02:45.006
MODE.MEASUREMENT RA2.MISSING	Duration: 79.336391 s	18-JUL-2009 16:30:53.596 18-JUL-2009 16:32:12.932

Unplanned Products

RA2_MW__1P unplanned products

Gauge	Segment (Start-Stop)
-------	----------------------

Overlaps

RA2_MW__1P overlaps

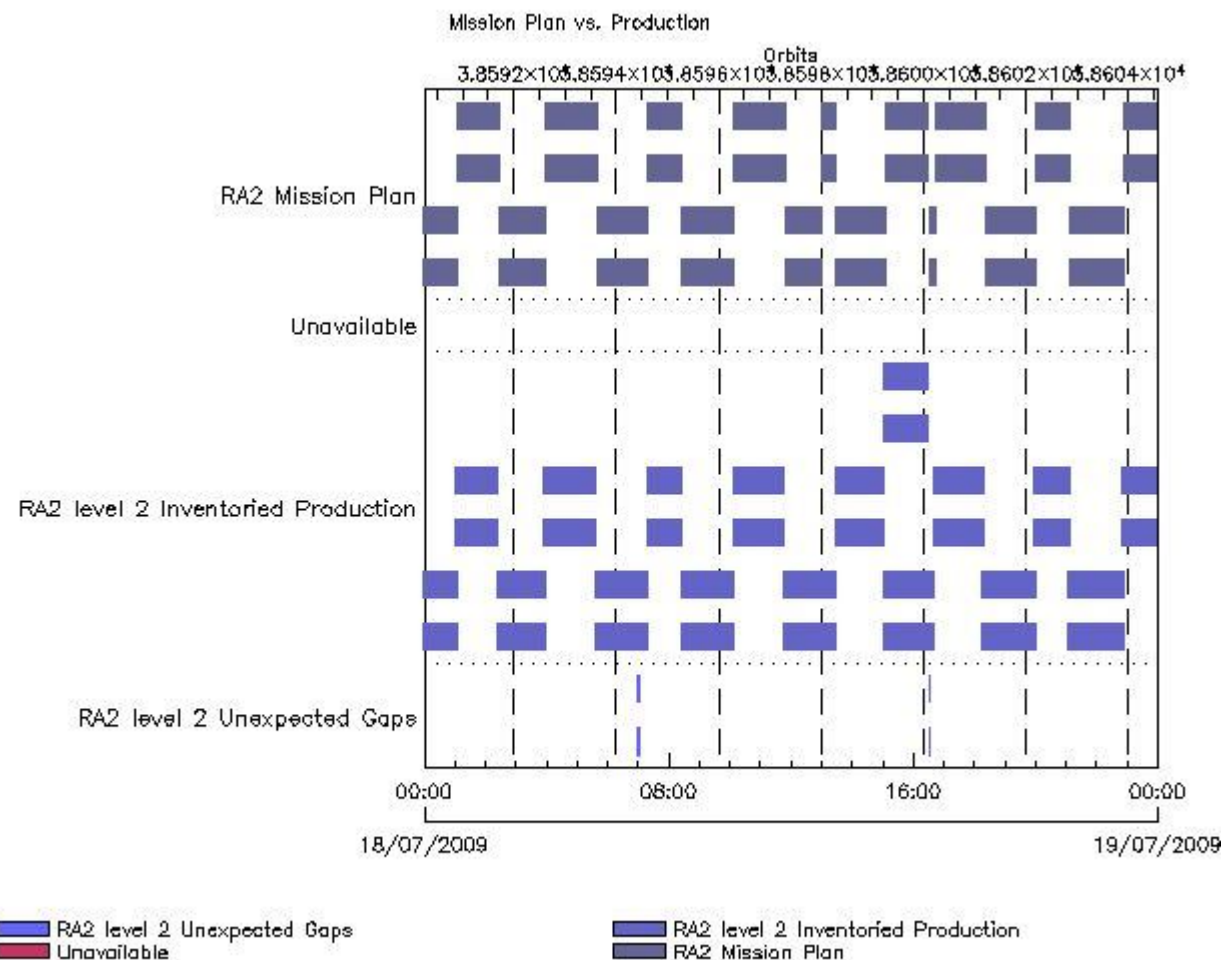
Gauge	Segment (Start-Stop)	Explicit Reference
Product: RA2_MW__1PNPDK20090718_150220_000051462080_00469_38599_4810.N1 overlapped	18-JUL-2009 15:02:20.740 18-JUL-2009 15:10:40.870	overlap with RA2_MW__1PNPDK20090718_150220_000005002080_00469_38599_4381.N1
Product: RA2_MW__1PNPDK20090718_151043_000046432080_00469_38599_4386.N1 overlapped	18-JUL-2009 15:10:43.154 18-JUL-2009 16:28:06.250	overlap with RA2_MW__1PNPDK20090718_150220_000051462080_00469_38599_4810.N1

Duplicates

RA2_MW__1P duplicates

Gauge	Segment (Start-Stop)	Explicit Reference
-------	----------------------	--------------------

Mission Plan vs. Production (level 2)



Mission Plan (extracted from DMOP)

Gauge	Segment (Start-Stop)
MODE.MEASUREMENT RA2.ACQ_PLAN	17-JUL-2009 23:25:13.839 18-JUL-2009 16:28:16.148
MODE.CALIBRATION RA2.ACQ_PLAN	18-JUL-2009 16:28:20.659 18-JUL-2009 16:30:49.085
MODE.MEASUREMENT RA2.ACQ_PLAN	18-JUL-2009 16:30:53.596 19-JUL-2009 00:34:13.157

Inventoried Products

RA2_FGD_2P products

Gauge	Segment (Start-Stop)	Explicit Reference
Product: RA2_FGD_2P Filename: RA2_FGD_2PNPDE20090717_232218_000060512080_00459_38589_2083.N1	17-JUL-2009 23:22:18.920 18-JUL-2009 01:03:10.113	RA2_FGD_2PNPDE20090717_232218_000060512080_00459_38589_2083.N1 RA2_FGD_2P.MPH.ABS_ORBIT=38589
Product: RA2_FGD_2P Filename: RA2_FGD_2PNPDE20090718_010206_000049682080_00460_38590_2217.N1	18-JUL-2009 01:02:06.670 18-JUL-2009 02:24:55.055	RA2_FGD_2PNPDE20090718_010206_000049682080_00460_38590_2217.N1 RA2_FGD_2P.MPH.ABS_ORBIT=38590
Product: RA2_FGD_2P Filename: RA2_FGD_2PNPDE20090718_022400_000055302080_00461_38591_2414.N1	18-JUL-2009 02:24:00.524 18-JUL-2009 03:56:10.364	RA2_FGD_2PNPDE20090718_022400_000055302080_00461_38591_2414.N1 RA2_FGD_2P.MPH.ABS_ORBIT=38591
Product: RA2_FGD_2P Filename: RA2_FGD_2PNPDE20090718_035538_000061002080_00462_38592_2540.N1	18-JUL-2009 03:55:38.114 18-JUL-2009 05:37:18.322	RA2_FGD_2PNPDE20090718_035538_000061002080_00462_38592_2540.N1 RA2_FGD_2P.MPH.ABS_ORBIT=38592
Product: RA2_FGD_2P Filename: RA2_FGD_2PNPDE20090718_053646_000049812080_00463_38593_2723.N1	18-JUL-2009 05:36:46.072 18-JUL-2009 06:59:46.710	RA2_FGD_2PNPDE20090718_053646_000049812080_00463_38593_2723.N1 RA2_FGD_2P.MPH.ABS_ORBIT=38593

Product: RA2_FGD_2P Filename: RA2_FGD_2PNPDE20090718_070245_000009282080_00464_38594_2726.N1	18-JUL-2009 07:02:45.006 18-JUL-2009 07:18:12.912	RA2_FGD_2PNPDE20090718_070245_000009282080_00464_38594_2726.N1 RA2_FGD_2P.MPH.ABS_ORBIT=38594
Product: RA2_FGD_2P Filename: RA2_FGD_2PNPDK20090718_071726_000040242080_00464_38594_3722.N1	18-JUL-2009 07:17:26.180 18-JUL-2009 08:24:29.892	RA2_FGD_2PNPDK20090718_071726_000040242080_00464_38594_3722.N1 RA2_FGD_2P.MPH.ABS_ORBIT=38594
Product: RA2_FGD_2P Filename: RA2_FGD_2PNPDK20090718_082342_000062322080_00465_38595_3835.N1	18-JUL-2009 08:23:42.046 18-JUL-2009 10:07:33.706	RA2_FGD_2PNPDK20090718_082342_000062322080_00465_38595_3835.N1 RA2_FGD_2P.MPH.ABS_ORBIT=38595
Product: RA2_FGD_2P Filename: RA2_FGD_2PNPDK20090718_100651_000059512080_00466_38596_3968.N1	18-JUL-2009 10:06:51.430 18-JUL-2009 11:46:02.362	RA2_FGD_2PNPDK20090718_100651_000059512080_00466_38596_3968.N1 RA2_FGD_2P.MPH.ABS_ORBIT=38596
Product: RA2_FGD_2P Filename: RA2_FGD_2PNPDK20090718_114520_000060732080_00467_38597_4107.N1	18-JUL-2009 11:45:20.086 18-JUL-2009 13:26:33.558	RA2_FGD_2PNPDK20090718_114520_000060732080_00467_38597_4107.N1 RA2_FGD_2P.MPH.ABS_ORBIT=38597
Product: RA2_FGD_2P Filename: RA2_FGD_2PNPDK20090718_132551_000058342080_00468_38598_4243.N1	18-JUL-2009 13:25:51.282 18-JUL-2009 15:03:05.244	RA2_FGD_2PNPDK20090718_132551_000058342080_00468_38598_4243.N1 RA2_FGD_2P.MPH.ABS_ORBIT=38598
Product: RA2_FGD_2P Filename: RA2_FGD_2PNPDK20090718_150220_000005002080_00469_38599_4382.N1	18-JUL-2009 15:02:20.740 18-JUL-2009 15:10:40.870	RA2_FGD_2PNPDK20090718_150220_000005002080_00469_38599_4382.N1 RA2_FGD_2P.MPH.ABS_ORBIT=38599
Product: RA2_FGD_2P Filename: RA2_FGD_2PNPDK20090718_150220_000051462080_00469_38599_4811.N1	18-JUL-2009 15:02:20.740 18-JUL-2009 16:28:06.250	RA2_FGD_2PNPDK20090718_150220_000051462080_00469_38599_4811.N1 RA2_FGD_2P.MPH.ABS_ORBIT=38599
Product: RA2_FGD_2P Filename: RA2_FGD_2PNPDK20090718_151043_000046432080_00469_38599_4387.N1	18-JUL-2009 15:10:43.154 18-JUL-2009 16:28:06.250	RA2_FGD_2PNPDK20090718_151043_000046432080_00469_38599_4387.N1 RA2_FGD_2P.MPH.ABS_ORBIT=38599
Product: RA2_FGD_2P Filename: RA2_FGD_2PNPDK20090718_163212_000005702080_00470_38600_4390.N1	18-JUL-2009 16:32:12.932 18-JUL-2009 16:41:43.245	RA2_FGD_2PNPDK20090718_163212_000005702080_00470_38600_4390.N1 RA2_FGD_2P.MPH.ABS_ORBIT=38600
Product: RA2_FGD_2P Filename: RA2_FGD_2PNPDK20090718_164100_000057942080_00470_38600_4514.N1	18-JUL-2009 16:41:00.969 18-JUL-2009 18:17:34.827	RA2_FGD_2PNPDK20090718_164100_000057942080_00470_38600_4514.N1 RA2_FGD_2P.MPH.ABS_ORBIT=38600
Product: RA2_FGD_2P Filename: RA2_FGD_2PNPDK20090718_181600_000061832080_00471_38601_4639.N1	18-JUL-2009 18:16:00.193 18-JUL-2009 19:59:02.837	RA2_FGD_2PNPDK20090718_181600_000061832080_00471_38601_4639.N1 RA2_FGD_2P.MPH.ABS_ORBIT=38601
Product: RA2_FGD_2P Filename: RA2_FGD_2PNPDE20090718_195734_000040732080_00472_38602_3236.N1	18-JUL-2009 19:57:34.887 18-JUL-2009 21:05:27.615	RA2_FGD_2PNPDE20090718_195734_000040732080_00472_38602_3236.N1 RA2_FGD_2P.MPH.ABS_ORBIT=38602
Product: RA2_FGD_2P Filename: RA2_FGD_2PNPDE20090718_210426_000064312080_00472_38602_3397.N1	18-JUL-2009 21:04:26.401 18-JUL-2009 22:51:37.467	RA2_FGD_2PNPDE20090718_210426_000064312080_00472_38602_3397.N1 RA2_FGD_2P.MPH.ABS_ORBIT=38602
Product: RA2_FGD_2P Filename: RA2_FGD_2PNPDE20090718_225037_000060942080_00473_38603_3569.N1	18-JUL-2009 22:50:37.367 19-JUL-2009 00:32:10.891	RA2_FGD_2PNPDE20090718_225037_000060942080_00473_38603_3569.N1 RA2_FGD_2P.MPH.ABS_ORBIT=38603

RA2_WWV_2P products

Gauge	Segment (Start-Stop)	Explicit Reference
Product: RA2_WWV_2P Filename: RA2_WWV_2PNPDE20090717_232218_000060512080_00459_38589_2084.N1	17-JUL-2009 23:22:18.920 18-JUL-2009 01:03:10.113	RA2_WWV_2PNPDE20090717_232218_000060512080_00459_38589_2084.N1 RA2_WWV_2P.MPH.ABS_ORBIT=38589
Product: RA2_WWV_2P Filename: RA2_WWV_2PNPDE20090718_010206_000049682080_00460_38590_2218.N1	18-JUL-2009 01:02:06.670 18-JUL-2009 02:24:55.055	RA2_WWV_2PNPDE20090718_010206_000049682080_00460_38590_2218.N1 RA2_WWV_2P.MPH.ABS_ORBIT=38590
Product: RA2_WWV_2P Filename: RA2_WWV_2PNPDE20090718_022400_000055302080_00461_38591_2415.N1	18-JUL-2009 02:24:00.524 18-JUL-2009 03:56:10.364	RA2_WWV_2PNPDE20090718_022400_000055302080_00461_38591_2415.N1 RA2_WWV_2P.MPH.ABS_ORBIT=38591
Product: RA2_WWV_2P Filename: RA2_WWV_2PNPDE20090718_035538_000061002080_00462_38592_2541.N1	18-JUL-2009 03:55:38.114 18-JUL-2009 05:37:18.322	RA2_WWV_2PNPDE20090718_035538_000061002080_00462_38592_2541.N1 RA2_WWV_2P.MPH.ABS_ORBIT=38592
Product: RA2_WWV_2P Filename: RA2_WWV_2PNPDE20090718_053646_000049812080_00463_38593_2724.N1	18-JUL-2009 05:36:46.072 18-JUL-2009 06:59:46.710	RA2_WWV_2PNPDE20090718_053646_000049812080_00463_38593_2724.N1 RA2_WWV_2P.MPH.ABS_ORBIT=38593
Product: RA2_WWV_2P Filename: RA2_WWV_2PNPDE20090718_070245_000009282080_00464_38594_2727.N1	18-JUL-2009 07:02:45.006 18-JUL-2009 07:18:12.912	RA2_WWV_2PNPDE20090718_070245_000009282080_00464_38594_2727.N1 RA2_WWV_2P.MPH.ABS_ORBIT=38594
Product: RA2_WWV_2P Filename: RA2_WWV_2PNPDK20090718_071726_000040242080_00464_38594_3723.N1	18-JUL-2009 07:17:26.180 18-JUL-2009 08:24:29.892	RA2_WWV_2PNPDK20090718_071726_000040242080_00464_38594_3723.N1 RA2_WWV_2P.MPH.ABS_ORBIT=38594

Product: RA2_WWV_2P Filename: RA2_WWV_2PNPDK20090718_082342_000062322080_00465_38595_3836.N1	18-JUL-2009 08:23:42.046 18-JUL-2009 10:07:33.706	RA2_WWV_2PNPDK20090718_082342_000062322080_00465_385 RA2_WWV_2P.MPH.ABS_ORBIT=38595
Product: RA2_WWV_2P Filename: RA2_WWV_2PNPDK20090718_100651_000059512080_00466_38596_3969.N1	18-JUL-2009 10:06:51.430 18-JUL-2009 11:46:02.362	RA2_WWV_2PNPDK20090718_100651_000059512080_00466_38596_3969.N1 RA2_WWV_2P.MPH.ABS_ORBIT=38596
Product: RA2_WWV_2P Filename: RA2_WWV_2PNPDK20090718_114520_000060732080_00467_38597_4108.N1	18-JUL-2009 11:45:20.086 18-JUL-2009 13:26:33.558	RA2_WWV_2PNPDK20090718_114520_000060732080_00467_38597_4108.N1 RA2_WWV_2P.MPH.ABS_ORBIT=38597
Product: RA2_WWV_2P Filename: RA2_WWV_2PNPDK20090718_132551_000058342080_00468_38598_4244.N1	18-JUL-2009 13:25:51.282 18-JUL-2009 15:03:05.244	RA2_WWV_2PNPDK20090718_132551_000058342080_00468_38598_4244.N1 RA2_WWV_2P.MPH.ABS_ORBIT=38598
Product: RA2_WWV_2P Filename: RA2_WWV_2PNPDK20090718_150220_000005002080_00469_38599_4383.N1	18-JUL-2009 15:02:20.740 18-JUL-2009 15:10:40.870	RA2_WWV_2PNPDK20090718_150220_000005002080_00469_38599_4383.N1 RA2_WWV_2P.MPH.ABS_ORBIT=38599
Product: RA2_WWV_2P Filename: RA2_WWV_2PNPDK20090718_150220_000051462080_00469_38599_4812.N1	18-JUL-2009 15:02:20.740 18-JUL-2009 16:28:06.250	RA2_WWV_2PNPDK20090718_150220_000051462080_00469_38599_4812.N1 RA2_WWV_2P.MPH.ABS_ORBIT=38599
Product: RA2_WWV_2P Filename: RA2_WWV_2PNPDK20090718_151043_000046432080_00469_38599_4388.N1	18-JUL-2009 15:10:43.154 18-JUL-2009 16:28:06.250	RA2_WWV_2PNPDK20090718_151043_000046432080_00469_38599_4388.N1 RA2_WWV_2P.MPH.ABS_ORBIT=38599
Product: RA2_WWV_2P Filename: RA2_WWV_2PNPDK20090718_163212_000005702080_00470_38600_4391.N1	18-JUL-2009 16:32:12.932 18-JUL-2009 16:41:43.245	RA2_WWV_2PNPDK20090718_163212_000005702080_00470_38600_4391.N1 RA2_WWV_2P.MPH.ABS_ORBIT=38600
Product: RA2_WWV_2P Filename: RA2_WWV_2PNPDK20090718_164100_000057942080_00470_38600_4515.N1	18-JUL-2009 16:41:00.969 18-JUL-2009 18:17:34.827	RA2_WWV_2PNPDK20090718_164100_000057942080_00470_38600_4515.N1 RA2_WWV_2P.MPH.ABS_ORBIT=38600
Product: RA2_WWV_2P Filename: RA2_WWV_2PNPDK20090718_181600_000061832080_00471_38601_4640.N1	18-JUL-2009 18:16:00.193 18-JUL-2009 19:59:02.837	RA2_WWV_2PNPDK20090718_181600_000061832080_00471_38601_4640.N1 RA2_WWV_2P.MPH.ABS_ORBIT=38601
Product: RA2_WWV_2P Filename: RA2_WWV_2PNPDE20090718_195734_000040732080_00472_38602_3237.N1	18-JUL-2009 19:57:34.887 18-JUL-2009 21:05:27.615	RA2_WWV_2PNPDE20090718_195734_000040732080_00472_38602_3237.N1 RA2_WWV_2P.MPH.ABS_ORBIT=38602
Product: RA2_WWV_2P Filename: RA2_WWV_2PNPDE20090718_210426_000064312080_00472_38602_3398.N1	18-JUL-2009 21:04:26.401 18-JUL-2009 22:51:37.467	RA2_WWV_2PNPDE20090718_210426_000064312080_00472_38602_3398.N1 RA2_WWV_2P.MPH.ABS_ORBIT=38602
Product: RA2_WWV_2P Filename: RA2_WWV_2PNPDE20090718_225037_000060942080_00473_38603_3570.N1	18-JUL-2009 22:50:37.367 19-JUL-2009 00:32:10.891	RA2_WWV_2PNPDE20090718_225037_000060942080_00473_38603_3570.N1 RA2_WWV_2P.MPH.ABS_ORBIT=38603

Missing Products

RA2_FGD_2P missing products

Gauge	Value	Segment (Start-Stop)
MODE.MEASUREMENT RA2.MISSING	Duration: 178.295691 s	18-JUL-2009 06:59:46.710 18-JUL-2009 07:02:45.006
MODE.MEASUREMENT RA2.MISSING	Duration: 79.336391 s	18-JUL-2009 16:30:53.596 18-JUL-2009 16:32:12.932

RA2_WWV_2P missing products

Gauge	Value	Segment (Start-Stop)
MODE.MEASUREMENT RA2.MISSING	Duration: 178.295691 s	18-JUL-2009 06:59:46.710 18-JUL-2009 07:02:45.006
MODE.MEASUREMENT RA2.MISSING	Duration: 79.336391 s	18-JUL-2009 16:30:53.596 18-JUL-2009 16:32:12.932

Unplanned Products

RA2_FGD_2P unplanned products

Gauge	Segment (Start-Stop)
-------	----------------------

RA2_WWV_2P unplanned products

Gauge	Segment (Start-Stop)
-------	----------------------

Overlaps

RA2_FGD_2P overlaps

Gauge	Segment (Start-Stop)	Explicit Reference
Product: RA2_FGD_2PNPDK20090718_150220_000051462080_00469_38599_4811.N1 overlapped	18-JUL-2009 15:02:20.740 18-JUL-2009 15:10:40.870	overlap with RA2_FGD_2PNPDK20090718_150220_000005002080_00469_38599_4382.N1
Product: RA2_FGD_2PNPDK20090718_151043_000046432080_00469_38599_4387.N1 overlapped	18-JUL-2009 15:10:43.154 18-JUL-2009 16:28:06.250	overlap with RA2_FGD_2PNPDK20090718_150220_000051462080_00469_38599_4811.N1

RA2_WWV_2P overlaps

Gauge	Segment (Start-Stop)	Explicit Reference
Product: RA2_WWV_2PNPDK20090718_150220_000051462080_00469_38599_4812.N1 overlapped	18-JUL-2009 15:02:20.740 18-JUL-2009 15:10:40.870	overlap with RA2_WWV_2PNPDK20090718_150220_000005002080_00469_38599_4383.N1
Product: RA2_WWV_2PNPDK20090718_151043_000046432080_00469_38599_4388.N1 overlapped	18-JUL-2009 15:10:43.154 18-JUL-2009 16:28:06.250	overlap with RA2_WWV_2PNPDK20090718_150220_000051462080_00469_38599_4812.N1

Duplicates

RA2_FGD_2P duplicates

Gauge	Segment (Start-Stop)	Explicit Reference
-------	----------------------	--------------------

RA2_WWV_2P duplicates

Gauge	Segment (Start-Stop)	Explicit Reference
-------	----------------------	--------------------

ADF usage

RA2_CAL_0P: ADF usage

New ADFs

Gauge	Value	Segment (Start-Stop)	Explicit Reference
-------	-------	----------------------	--------------------

DOR_DOP_0P: ADF usage

New ADFs

Gauge	Value	Segment (Start-Stop)	Explicit Reference
-------	-------	----------------------	--------------------

DSD: ORBIT_STATE_VECTOR_FILE PCF_DOR_DOP_0P	new ADF: AUX_FPO_AXVPDS20090718_010112_20090717_183233_20090727_213922	18-JUL-2009 01:02:02.692 18-JUL-2009 01:02:02.692	Product: DOR_DOP_0PNPDE20090718_010202_000048462080_00460_38590_8783.N1
---	---	--	--

DOR_NAV_0P: ADF usage

New ADFs

Gauge	Value	Segment (Start-Stop)	Explicit Reference
DSD: ORBIT_STATE_VECTOR_FILE PCF_DOR_NAV_0P	new ADF: AUX_FPO_AXVPDS20090718_010112_20090717_183233_20090727_213922	18-JUL-2009 01:01:30.817 18-JUL-2009 01:01:30.817	Product: DOR_NAV_0PNPDE20090718_010130_000044632080_00460_38590_8375.N1

MWR_NL__0P: ADF usage

New ADFs

Gauge	Value	Segment (Start-Stop)	Explicit Reference
DSD: ORBIT_STATE_VECTOR_FILE PCF_MWR_NL__0P	new ADF: AUX_FPO_AXVPDS20090718_010112_20090717_183233_20090727_213922	18-JUL-2009 01:02:06.329 18-JUL-2009 01:02:06.329	Product: MWR_NL__0PNPDE20090718_010206_000049202080_00460_38590_8824.N1

RA2_ME__0P: ADF usage

New ADFs

Gauge	Value	Segment (Start-Stop)	Explicit Reference
DSD: ORBIT_STATE_VECTOR_FILE PCF_RA2_ME__0P	new ADF: AUX_FPO_AXVPDS20090718_010112_20090717_183233_20090727_213922	18-JUL-2009 01:02:06.645 18-JUL-2009 01:02:06.645	Product: RA2_ME__0PNPDE20090718_010206_000049672080_00460_38590_9475.N1

RA2_MW__1P: ADF usage

New ADFs

Gauge	Value	Segment (Start-Stop)	Explicit Reference
-------	-------	----------------------	--------------------

Current ADFs (from IECF list)

Gauge	Value	Explicit Reference
RA2_CON_AX.INFO PCF_IECF	RA2_CON_AXVIEC20070723_131547_20060621_132015_20200101_000000	Corresponding to date 17-JUL-2009 03:00:01.000
RA2_CST_AX.INFO PCF_IECF	RA2_CST_AXVIEC20020621_135858_20020101_000000_20200101_000000	Corresponding to date 17-JUL-2009 03:00:01.000
RA2_CHD_AX.INFO PCF_IECF	RA2_CHD_AXVIEC20060913_074707_20020101_000000_20200101_000000	Corresponding to date 17-JUL-2009 03:00:01.000
RA2_IFA_AX.INFO PCF_IECF	RA2_IFA_AXVIEC20050216_125529_20020101_000000_20200101_000000	Corresponding to date 17-JUL-2009 03:00:01.000
RA2_IFB_AX.INFO PCF_IECF	RA2_IFB_AXVIEC20050216_125738_20020101_000000_20200101_000000	Corresponding to date 17-JUL-2009 03:00:01.000
RA2_IFF_AX.INFO PCF_IECF	RA2_IFF_AXVIEC20090617_122330_20090617_000000_20100101_000000	Corresponding to date 17-JUL-2009 03:00:01.000
RA2_USO_AX.INFO PCF_IECF	RA2_USO_AXVIEC20070618_133225_20070620_000000_20200101_000000	Corresponding to date 17-JUL-2009 03:00:01.000
MWR_CON_AX.INFO PCF_IECF	MWR_CON_AXVIEC20040810_145011_20020101_000000_20200101_000000	Corresponding to date 17-JUL-2009 03:00:01.000
MWR_CHD_AX.INFO PCF_IECF	MWR_CHD_AXVIEC20061013_132356_20020101_000000_20200101_000000	Corresponding to date 17-JUL-2009 03:00:01.000
MWR_SLT_AX.INFO PCF_IECF	MWR_SLT_AXVIEC20060921_063409_20020101_000000_20200101_000000	Corresponding to date 17-JUL-2009 03:00:01.000

Differences with IECF list

Gauge Value Explicit Reference

RA2_FGD_2P: ADF usage

New ADFs

Gauge	Value	Segment (Start-Stop)	Explicit Reference
DSD: RA2_USO_DATA PCF_RA2_FGD_2P	new ADF: DOR_NAV_0PNPDE20090718_010130_000044632080_00460_38590_8375.N1	18-JUL-2009 01:02:06.670 18-JUL-2009 01:02:06.670	Product: RA2_FGD_2PNPDE20090718_010206_000049682080_00460_38590_2217.N1
DSD: RA2_USO_DATA PCF_RA2_FGD_2P	new ADF: DOR_NAV_0PNPDE20090718_022112_000051012080_00461_38591_8376.N1	18-JUL-2009 02:24:00.524 18-JUL-2009 02:24:00.524	Product: RA2_FGD_2PNPDE20090718_022400_000055302080_00461_38591_2414.N1

DSD: MWR_CONFIGURATION_DATA PCF_RA2_FGD_2P	new ADF: NOT USED	18-JUL-2009 03:55:38.114 18-JUL-2009 03:55:38.114	Product: RA2_FGD_2PNPDE20090718_035538_000061002080_00462_38592_2540.N1
DSD: RA2_CHARACTERISATION_DATA PCF_RA2_FGD_2P	new ADF: AUX_ECF_AXNECM20090717_184113_20090718_030000_20090718_150000	18-JUL-2009 03:55:38.114 18-JUL-2009 03:55:38.114	Product: RA2_FGD_2PNPDE20090718_035538_000061002080_00462_38592_2540.N1
DSD: RA2_CONFIGURATION_DATA PCF_RA2_FGD_2P	new ADF: AUX_ECF_AXNECM20090717_064112_20090717_210000_20090718_090000	18-JUL-2009 03:55:38.114 18-JUL-2009 03:55:38.114	Product: RA2_FGD_2PNPDE20090718_035538_000061002080_00462_38592_2540.N1
DSD: RA2_USO_DATA PCF_RA2_FGD_2P	new ADF: DOR_NAV_0PNPDE20090718_035132_000057382080_00462_38592_8377.N1	18-JUL-2009 03:55:38.114 18-JUL-2009 03:55:38.114	Product: RA2_FGD_2PNPDE20090718_035538_000061002080_00462_38592_2540.N1
DSD: MWR_CONFIGURATION_DATA PCF_RA2_FGD_2P	new ADF: AUX_ECF_AXNECM20090718_064112_20090718_090000_20090718_210000	18-JUL-2009 05:36:46.072 18-JUL-2009 05:36:46.072	Product: RA2_FGD_2PNPDE20090718_053646_000049812080_00463_38593_2723.N1
DSD: RA2_USO_DATA PCF_RA2_FGD_2P	new ADF: DOR_NAV_0PNPDE20090718_053229_000057382080_00463_38593_8378.N1	18-JUL-2009 05:36:46.072 18-JUL-2009 05:36:46.072	Product: RA2_FGD_2PNPDE20090718_053646_000049812080_00463_38593_2723.N1
DSD: RA2_USO_DATA PCF_RA2_FGD_2P	new ADF: DOR_NAV_0PNPDK20090718_071326_000038252080_00464_38594_0584.N1	18-JUL-2009 07:17:26.180 18-JUL-2009 07:17:26.180	Product: RA2_FGD_2PNPDK20090718_071726_000040242080_00464_38594_3722.N1
DSD: RA2_USO_DATA PCF_RA2_FGD_2P	new ADF: DOR_NAV_0PNPDK20090718_082230_000057382080_00465_38595_0585.N1	18-JUL-2009 08:23:42.046 18-JUL-2009 08:23:42.046	Product: RA2_FGD_2PNPDK20090718_082342_000062322080_00465_38595_3835.N1
DSD: MWR_CONFIGURATION_DATA PCF_RA2_FGD_2P	new ADF: AUX_ECF_AXNECM20090718_064113_20090718_150000_20090719_030000	18-JUL-2009 10:06:51.430 18-JUL-2009 10:06:51.430	Product: RA2_FGD_2PNPDK20090718_100651_000059512080_00466_38596_3968.N1
DSD: RA2_CHARACTERISATION_DATA PCF_RA2_FGD_2P	new ADF: AUX_ECF_AXNECM20090718_064112_20090718_090000_20090718_210000	18-JUL-2009 10:06:51.430 18-JUL-2009 10:06:51.430	Product: RA2_FGD_2PNPDK20090718_100651_000059512080_00466_38596_3968.N1

DSD: RA2_CONFIGURATION_DATA PCF_RA2_FGD_2P	new ADF: AUX_ECF_AXNECM20090717_184113_20090718_030000_20090718_150000	18-JUL-2009 10:06:51.430 18-JUL-2009 10:06:51.430	Product: RA2_FGD_2PNPDK20090718_100651_000059512080_00466_38596_3968.N1
DSD: RA2_USO_DATA PCF_RA2_FGD_2P	new ADF: DOR_NAV_0PNPDK20090718_100327_000057382080_00466_38596_0586.N1	18-JUL-2009 10:06:51.430 18-JUL-2009 10:06:51.430	Product: RA2_FGD_2PNPDK20090718_100651_000059512080_00466_38596_3968.N1
DSD: RA2_USO_DATA PCF_RA2_FGD_2P	new ADF: DOR_NAV_0PNPDK20090718_114424_000057382080_00467_38597_0587.N1	18-JUL-2009 11:45:20.086 18-JUL-2009 11:45:20.086	Product: RA2_FGD_2PNPDK20090718_114520_000060732080_00467_38597_4107.N1
DSD: RA2_USO_DATA PCF_RA2_FGD_2P	new ADF: DOR_NAV_0PNPDK20090718_132521_000054192080_00468_38598_0588.N1	18-JUL-2009 13:25:51.282 18-JUL-2009 13:25:51.282	Product: RA2_FGD_2PNPDK20090718_132551_000058342080_00468_38598_4243.N1
DSD: MWR_CONFIGURATION_DATA PCF_RA2_FGD_2P	new ADF: AUX_ECF_AXNECM20090718_064113_20090718_210000_20090719_090000	18-JUL-2009 15:02:20.740 18-JUL-2009 15:02:20.740	Product: RA2_FGD_2PNPDK20090718_150220_000005002080_00469_38599_4382.N1
DSD: RA2_CHARACTERISATION_DATA PCF_RA2_FGD_2P	new ADF: AUX_ECF_AXNECM20090718_064113_20090718_150000_20090719_030000	18-JUL-2009 15:02:20.740 18-JUL-2009 15:02:20.740	Product: RA2_FGD_2PNPDK20090718_150220_000005002080_00469_38599_4382.N1
DSD: RA2_CONFIGURATION_DATA PCF_RA2_FGD_2P	new ADF: AUX_ECF_AXNECM20090718_064112_20090718_090000_20090718_210000	18-JUL-2009 15:02:20.740 18-JUL-2009 15:02:20.740	Product: RA2_FGD_2PNPDK20090718_150220_000005002080_00469_38599_4382.N1
DSD: RA2_USO_DATA PCF_RA2_FGD_2P	new ADF: DOR_NAV_0PNPDK20090718_150059_000054192080_00469_38599_0589.N1	18-JUL-2009 15:02:20.740 18-JUL-2009 15:02:20.740	Product: RA2_FGD_2PNPDK20090718_150220_000005002080_00469_38599_4382.N1
DSD: RA2_USO_DATA PCF_RA2_FGD_2P	new ADF: DOR_NAV_0PNPDK20090718_163637_000054192080_00470_38600_0590.N1	18-JUL-2009 16:41:00.969 18-JUL-2009 16:41:00.969	Product: RA2_FGD_2PNPDK20090718_164100_000057942080_00470_38600_4514.N1
DSD: RA2_USO_DATA PCF_RA2_FGD_2P	new ADF: DOR_NAV_0PNPDK20090718_181215_000060572080_00471_38601_0591.N1	18-JUL-2009 18:16:00.193 18-JUL-2009 18:16:00.193	Product: RA2_FGD_2PNPDK20090718_181600_000061832080_00471_38601_4639.N1

DSD: RA2_USO_DATA PCF_RA2_FGD_2P	new ADF: DOR_NAV_0PNPDE20090718_195312_000038252080_00472_38602_8379.N1	18-JUL-2009 19:57:34.887 18-JUL-2009 19:57:34.887	Product: RA2_FGD_2PNPDE20090718_195734_000040732080_00472_38602_3236.N1
DSD: MWR_CONFIGURATION_DATA PCF_RA2_FGD_2P	new ADF: AUX_ECF_AXNECM20090718_184112_20090719_030000_20090719_150000	18-JUL-2009 21:04:26.401 18-JUL-2009 21:04:26.401	Product: RA2_FGD_2PNPDE20090718_210426_000064312080_00472_38602_3397.N1
DSD: RA2_CHARACTERISATION_DATA PCF_RA2_FGD_2P	new ADF: AUX_ECF_AXNECM20090718_064113_20090718_210000_20090719_090000	18-JUL-2009 21:04:26.401 18-JUL-2009 21:04:26.401	Product: RA2_FGD_2PNPDE20090718_210426_000064312080_00472_38602_3397.N1
DSD: RA2_CONFIGURATION_DATA PCF_RA2_FGD_2P	new ADF: AUX_ECF_AXNECM20090718_064113_20090718_150000_20090719_030000	18-JUL-2009 21:04:26.401 18-JUL-2009 21:04:26.401	Product: RA2_FGD_2PNPDE20090718_210426_000064312080_00472_38602_3397.N1
DSD: RA2_USO_DATA PCF_RA2_FGD_2P	new ADF: DOR_NAV_0PNPDE20090718_210217_000060572080_00472_38602_8380.N1	18-JUL-2009 21:04:26.401 18-JUL-2009 21:04:26.401	Product: RA2_FGD_2PNPDE20090718_210426_000064312080_00472_38602_3397.N1
DSD: RA2_USO_DATA PCF_RA2_FGD_2P	new ADF: DOR_NAV_0PNPDE20090718_224832_000057382080_00473_38603_8381.N1	18-JUL-2009 22:50:37.367 18-JUL-2009 22:50:37.367	Product: RA2_FGD_2PNPDE20090718_225037_000060942080_00473_38603_3569.N1

Current ADFs (from IECF list)

Gauge	Value	Explicit Reference
RA2_IFF_AX.INFO PCF_IECF	RA2_IFF_AXVIEC20090617_122330_20090617_000000_20100101_000000	Corresponding to date 17-JUL-2009 03:00:01.000
RA2_USO_AX.INFO PCF_IECF	RA2_USO_AXVIEC20070618_133225_20070620_000000_20200101_000000	Corresponding to date 17-JUL-2009 03:00:01.000
MWR_SLT_AX.INFO PCF_IECF	MWR_SLT_AXVIEC20060921_063409_20020101_000000_20200101_000000	Corresponding to date 17-JUL-2009 03:00:01.000
AUX_ATT_AX.INFO PCF_IECF	AUX_ATT_AXVIEC20020924_131534_20020703_120000_20781231_235959	Corresponding to date 17-JUL-2009 03:00:01.000
RA2_PLA_AX.INFO PCF_IECF	RA2_PLA_AXVIEC20060331_181823_20020101_000000_20200101_000000	Corresponding to date 17-JUL-2009 03:00:01.000
RA2_SOL_AX.INFO PCF_IECF	RA2_SOL_AXVIEC20090714_152856_20020101_000000_20100701_000000	Corresponding to date 17-JUL-2009 03:00:01.000
RA2_POL_AX.INFO PCF_IECF	RA2_POL_AXVIEC20090716_115958_20020101_000000_20090815_235959	Corresponding to date 17-JUL-2009 03:00:01.000
RA2_CON_AX.INFO PCF_IECF	RA2_CON_AXVIEC20070723_131547_20060621_132015_20200101_000000	Corresponding to date 17-JUL-2009 03:00:01.000

RA2_CHD_AX.INFO PCF_IECF	RA2_CHD_AXVIEC20060913_074707_20020101_000000_20200101_000000	Corresponding to date 17-JUL-2009 03:00:01.000
MWR_CON_AX.INFO PCF_IECF	MWR_CON_AXVIEC20040810_145011_20020101_000000_20200101_000000	Corresponding to date 17-JUL-2009 03:00:01.000
MWR_CHD_AX.INFO PCF_IECF	MWR_CHD_AXVIEC20061013_132356_20020101_000000_20200101_000000	Corresponding to date 17-JUL-2009 03:00:01.000
MWR_LSF_AX.INFO PCF_IECF	MWR_LSF_AXVIEC20020313_172218_20020101_000000_20200101_000000	Corresponding to date 17-JUL-2009 03:00:01.000
RA2_MET_AX.INFO PCF_IECF	RA2_MET_AXVIEC20020204_073357_20020101_000000_20200101_000000	Corresponding to date 17-JUL-2009 03:00:01.000
RA2_CST_AX.INFO PCF_IECF	RA2_CST_AXVIEC20020621_135858_20020101_000000_20200101_000000	Corresponding to date 17-JUL-2009 03:00:01.000
RA2_SOI_AX.INFO PCF_IECF	RA2_SOI_AXVIEC20051003_170000_20020101_000000_20200101_000000	Corresponding to date 17-JUL-2009 03:00:01.000
RA2_ICT_AX.INFO PCF_IECF	RA2_ICT_AXVIEC20060921_070730_20020101_000000_20200101_000000	Corresponding to date 17-JUL-2009 03:00:01.000
RA2_SSB_AX.INFO PCF_IECF	RA2_SSB_AXVIEC20051129_111810_20020101_000000_20200101_000000	Corresponding to date 17-JUL-2009 03:00:01.000
RA2_DIP_AX.INFO PCF_IECF	RA2_DIP_AXVIEC20020122_134206_20020101_000000_20200101_000000	Corresponding to date 17-JUL-2009 03:00:01.000
RA2_IOC_AX.INFO PCF_IECF	RA2_IOC_AXVIEC20020122_141121_20020101_000000_20200101_000000	Corresponding to date 17-JUL-2009 03:00:01.000
RA2_SET_AX.INFO PCF_IECF	RA2_SET_AXVIEC20020122_150917_20020101_000000_20200101_000000	Corresponding to date 17-JUL-2009 03:00:01.000
RA2_OT1_AX.INFO PCF_IECF	RA2_OT1_AXVIEC20040120_082051_20020101_000000_20200101_000000	Corresponding to date 17-JUL-2009 03:00:01.000
RA2_OT2_AX.INFO PCF_IECF	RA2_OT2_AXVIEC20031208_150159_20020101_000000_20200101_000000	Corresponding to date 17-JUL-2009 03:00:01.000
RA2_TLD_AX.INFO PCF_IECF	RA2_TLD_AXVIEC20031208_151137_20020101_000000_20200101_000000	Corresponding to date 17-JUL-2009 03:00:01.000
RA2_GEO_AX.INFO PCF_IECF	RA2_GEO_AXVIEC20020314_093428_20020101_000000_20200101_000000	Corresponding to date 17-JUL-2009 03:00:01.000
RA2_MSS_AX.INFO PCF_IECF	RA2_MSS_AXVIEC20031208_145545_20020101_000000_20200101_000000	Corresponding to date 17-JUL-2009 03:00:01.000
RA2_SL1_AX.INFO PCF_IECF	RA2_SL1_AXVIEC20030131_100228_20020101_000000_20200101_000000	Corresponding to date 17-JUL-2009 03:00:01.000
RA2_SL2_AX.INFO PCF_IECF	RA2_SL2_AXVIEC20030131_101757_20020101_000000_20200101_000000	Corresponding to date 17-JUL-2009 03:00:01.000

Differences with IECF list

Gauge	Value	Explicit Reference
DSD: DORIS_IONO PCF_RA2_FGD_2P	Filename: RA2_MW__1PNPDE20090717_232218_000060512080_00459_38589_2082.N1	Product: RA2_FGD_2PNPDE20090717_232218_000060512080_00459_38589_2083.N1
DSD: METEO_GRID_POINTS_ALTITUDE PCF_RA2_FGD_2P	Filename:	Product: RA2_FGD_2PNPDE20090717_232218_000060512080_00459_38589_2083.N1
DSD: MWR_CONFIGURATION_DATA PCF_RA2_FGD_2P	Filename: AUX_ECF_AXNECM20090717_184113_20090718_030000_20090718_150000	Product: RA2_FGD_2PNPDE20090717_232218_000060512080_00459_38589_2083.N1

DSD: OCEAN_ICE2_SYSTEM_FILE PCF_RA2_FGD_2P	Filename:	Product: RA2_FGD_2PNPDE20090717_232218_000060512080_00459_385
DSD: OCEAN_TIDE_HARMONIC_COEF PCF_RA2_FGD_2P	Filename:	Product: RA2_FGD_2PNPDE20090717_232218_000060512080_00459_38589_2083.N1
DSD: OCEAN_TIDE_ORTHOWEIGHTS PCF_RA2_FGD_2P	Filename:	Product: RA2_FGD_2PNPDE20090717_232218_000060512080_00459_38589_2083.N1
DSD: RA2_CHARACTERISATION_DATA PCF_RA2_FGD_2P	Filename: AUX_ECF_AXNECM20090717_064112_20090717_210000_20090718_090000	Product: RA2_FGD_2PNPDE20090717_232218_000060512080_00459_38589_2083.N1
DSD: RA2_CONFIGURATION_DATA PCF_RA2_FGD_2P	Filename: AUX_ECF_AXNECM20090717_064112_20090717_150000_20090718_030000	Product: RA2_FGD_2PNPDE20090717_232218_000060512080_00459_38589_2083.N1
DSD: RA2_CONSTANT_DATA PCF_RA2_FGD_2P	Filename:	Product: RA2_FGD_2PNPDE20090717_232218_000060512080_00459_38589_2083.N1
DSD: RA2_USO_DATA PCF_RA2_FGD_2P	Filename: DOR_NAV_0PNPDE20090717_232033_000057382080_00459_38589_8374.N1	Product: RA2_FGD_2PNPDE20090717_232218_000060512080_00459_38589_2083.N1
DSD: SOLAR_ACTIVITY_INDEX_PREDICT PCF_RA2_FGD_2P	Filename:	Product: RA2_FGD_2PNPDE20090717_232218_000060512080_00459_38589_2083.N1
DSD: DORIS_IONO PCF_RA2_FGD_2P	Filename: RA2_MW__1PNPDE20090718_010206_000049682080_00460_38590_2216.N1	Product: RA2_FGD_2PNPDE20090718_010206_000049682080_00460_38590_2217.N1
DSD: METEO_GRID_POINTS_ALTITUDE PCF_RA2_FGD_2P	Filename:	Product: RA2_FGD_2PNPDE20090718_010206_000049682080_00460_38590_2217.N1
DSD: MWR_CONFIGURATION_DATA PCF_RA2_FGD_2P	Filename: AUX_ECF_AXNECM20090717_184113_20090718_030000_20090718_150000	Product: RA2_FGD_2PNPDE20090718_010206_000049682080_00460_38590_2217.N1
DSD: OCEAN_ICE2_SYSTEM_FILE PCF_RA2_FGD_2P	Filename:	Product: RA2_FGD_2PNPDE20090718_010206_000049682080_00460_38590_2217.N1
DSD: OCEAN_TIDE_HARMONIC_COEF PCF_RA2_FGD_2P	Filename:	Product: RA2_FGD_2PNPDE20090718_010206_000049682080_00460_38590_2217.N1
DSD: OCEAN_TIDE_ORTHOWEIGHTS PCF_RA2_FGD_2P	Filename:	Product: RA2_FGD_2PNPDE20090718_010206_000049682080_00460_38590_2217.N1
DSD: RA2_CHARACTERISATION_DATA PCF_RA2_FGD_2P	Filename: AUX_ECF_AXNECM20090717_064112_20090717_210000_20090718_090000	Product: RA2_FGD_2PNPDE20090718_010206_000049682080_00460_38590_2217.N1
DSD: RA2_CONFIGURATION_DATA PCF_RA2_FGD_2P	Filename: AUX_ECF_AXNECM20090717_064112_20090717_150000_20090718_030000	Product: RA2_FGD_2PNPDE20090718_010206_000049682080_00460_38590_2217.N1
DSD: RA2_CONSTANT_DATA PCF_RA2_FGD_2P	Filename:	Product: RA2_FGD_2PNPDE20090718_010206_000049682080_00460_38590_2217.N1
DSD: RA2_USO_DATA PCF_RA2_FGD_2P	Filename: DOR_NAV_0PNPDE20090718_010130_000044632080_00460_38590_8375.N1	Product: RA2_FGD_2PNPDE20090718_010206_000049682080_00460_38590_2217.N1
DSD: SOLAR_ACTIVITY_INDEX_PREDICT PCF_RA2_FGD_2P	Filename:	Product: RA2_FGD_2PNPDE20090718_010206_000049682080_00460_38590_2217.N1
DSD: DORIS_IONO PCF_RA2_FGD_2P	Filename: RA2_MW__1PNPDE20090718_022400_000055302080_00461_38591_2413.N1	Product: RA2_FGD_2PNPDE20090718_022400_000055302080_00461_38591_2414.N1
DSD: METEO_GRID_POINTS_ALTITUDE PCF_RA2_FGD_2P	Filename:	Product: RA2_FGD_2PNPDE20090718_022400_000055302080_00461_38591_2414.N1
DSD: MWR_CONFIGURATION_DATA PCF_RA2_FGD_2P	Filename: AUX_ECF_AXNECM20090717_184113_20090718_030000_20090718_150000	Product: RA2_FGD_2PNPDE20090718_022400_000055302080_00461_38591_2414.N1
DSD: OCEAN_ICE2_SYSTEM_FILE PCF_RA2_FGD_2P	Filename:	Product: RA2_FGD_2PNPDE20090718_022400_000055302080_00461_38591_2414.N1
DSD: OCEAN_TIDE_HARMONIC_COEF PCF_RA2_FGD_2P	Filename:	Product: RA2_FGD_2PNPDE20090718_022400_000055302080_00461_38591_2414.N1

DSD: OCEAN_TIDE_ORTHOWEIGHTS PCF_RA2_FGD_2P	Filename:	Product: RA2_FGD_2PNPDE20090718_022400_000055302080_00461_385
DSD: RA2_CHARACTERISATION_DATA PCF_RA2_FGD_2P	Filename: AUX_ECF_AXNECM20090717_064112_20090717_210000_20090718_090000	Product: RA2_FGD_2PNPDE20090718_022400_000055302080_00461_38591_2414.N1
DSD: RA2_CONFIGURATION_DATA PCF_RA2_FGD_2P	Filename: AUX_ECF_AXNECM20090717_064112_20090717_150000_20090718_030000	Product: RA2_FGD_2PNPDE20090718_022400_000055302080_00461_38591_2414.N1
DSD: RA2_CONSTANT_DATA PCF_RA2_FGD_2P	Filename:	Product: RA2_FGD_2PNPDE20090718_022400_000055302080_00461_38591_2414.N1
DSD: RA2_USO_DATA PCF_RA2_FGD_2P	Filename: DOR_NAV_0PNPDE20090718_022112_000051012080_00461_38591_8376.N1	Product: RA2_FGD_2PNPDE20090718_022400_000055302080_00461_38591_2414.N1
DSD: REAL.ATTITUDE_DATA PCF_RA2_FGD_2P	Filename: AUX_ATT_AXVIEC20020924_131534_20020703_120000_20781231_235959	Product: RA2_FGD_2PNPDE20090718_022400_000055302080_00461_38591_2414.N1
DSD: REAL.GEOID_MAP PCF_RA2_FGD_2P	Filename: RA2_GEO_AXVIEC20020314_093428_20020101_000000_20200101_000000	Product: RA2_FGD_2PNPDE20090718_022400_000055302080_00461_38591_2414.N1
DSD: REAL.ICE1_SEA_ICE_SYSTEM_FILE PCF_RA2_FGD_2P	Filename: RA2_ICE_AXVIEC20060921_070730_20020101_000000_20200101_000000	Product: RA2_FGD_2PNPDE20090718_022400_000055302080_00461_38591_2414.N1
DSD: REAL.IONOSPHERIC_COEFFICIENTS PCF_RA2_FGD_2P	Filename: RA2_IOC_AXVIEC20020122_141121_20020101_000000_20200101_000000	Product: RA2_FGD_2PNPDE20090718_022400_000055302080_00461_38591_2414.N1
DSD: REAL.MEAN_SEA_SURFACE_MAP PCF_RA2_FGD_2P	Filename: RA2_MSS_AXVIEC20031208_145545_20020101_000000_20200101_000000	Product: RA2_FGD_2PNPDE20090718_022400_000055302080_00461_38591_2414.N1
DSD: REAL.METEO_GRID_POINTS_ALTITUDE PCF_RA2_FGD_2P	Filename: RA2_MET_AXVIEC20020204_073357_20020101_000000_20200101_000000	Product: RA2_FGD_2PNPDE20090718_022400_000055302080_00461_38591_2414.N1
DSD: REAL.MODIFIED_DIP_MAP PCF_RA2_FGD_2P	Filename: RA2_DIP_AXVIEC20020122_134206_20020101_000000_20200101_000000	Product: RA2_FGD_2PNPDE20090718_022400_000055302080_00461_38591_2414.N1
DSD: REAL.MWR_CHARACTERISATION_COEFF PCF_RA2_FGD_2P	Filename: MWR_CHD_AXVIEC20061013_132356_20020101_000000_20200101_000000	Product: RA2_FGD_2PNPDE20090718_022400_000055302080_00461_38591_2414.N1
DSD: REAL.MWR_CONFIGURATION_DATA PCF_RA2_FGD_2P	Filename: MWR_CON_AXVIEC20040810_145011_20020101_000000_20200101_000000	Product: RA2_FGD_2PNPDE20090718_022400_000055302080_00461_38591_2414.N1
DSD: REAL.MWR_SECONDARY_LOBES_DATA PCF_RA2_FGD_2P	Filename: MWR_SLT_AXVIEC20060921_063409_20020101_000000_20200101_000000	Product: RA2_FGD_2PNPDE20090718_022400_000055302080_00461_38591_2414.N1
DSD: REAL.OCEAN_DEPTH_LAND_ELEVATION PCF_RA2_FGD_2P	Filename: AUX_DEM_AXVIEC20031201_000000_20031201_000000_20200101_000000	Product: RA2_FGD_2PNPDE20090718_022400_000055302080_00461_38591_2414.N1
DSD: REAL.OCEAN_ICE2_SYSTEM_FILE PCF_RA2_FGD_2P	Filename: RA2_SOI_AXVIEC20051003_170000_20020101_000000_20200101_000000	Product: RA2_FGD_2PNPDE20090718_022400_000055302080_00461_38591_2414.N1
DSD: REAL.OCEAN_TIDE_HARMONIC_COEF PCF_RA2_FGD_2P	Filename: RA2_TLG_AXVIEC20040310_110000_20020101_000000_20200101_000000	Product: RA2_FGD_2PNPDE20090718_022400_000055302080_00461_38591_2414.N1
DSD: REAL.OCEAN_TIDE_ORTHOWEIGHTS PCF_RA2_FGD_2P	Filename: RA2_OT1_AXVIEC20040120_082051_20020101_000000_20200101_000000	Product: RA2_FGD_2PNPDE20090718_022400_000055302080_00461_38591_2414.N1
DSD: REAL.PLATFORM_DATA PCF_RA2_FGD_2P	Filename: RA2_PLA_AXVIEC20060331_181823_20020101_000000_20200101_000000	Product: RA2_FGD_2PNPDE20090718_022400_000055302080_00461_38591_2414.N1

DSD: REAL.POLE_LOCATION_PREDICTED PCF_RA2_FGD_2P	Filename: RA2_POL_AXVIEC20090716_115958_20020101_000000_20090815_235959	Product: RA2_FGD_2PNPDE20090718_022400_000055302080_00461_38591_2414.N1
DSD: REAL.RA2_CHARACTERISATION_DATA PCF_RA2_FGD_2P	Filename: RA2_CHD_AXVIEC20060913_074707_20020101_000000_20200101_000000	Product: RA2_FGD_2PNPDE20090718_022400_000055302080_00461_38591_2414.N1
DSD: REAL.RA2_CONFIGURATION_DATA PCF_RA2_FGD_2P	Filename: RA2_CON_AXVIEC20070723_131547_20060621_132015_20200101_000000	Product: RA2_FGD_2PNPDE20090718_022400_000055302080_00461_38591_2414.N1
DSD: REAL.RA2_CONSTANT_DATA PCF_RA2_FGD_2P	Filename: RA2_CST_AXVIEC20020621_135858_20020101_000000_20200101_000000	Product: RA2_FGD_2PNPDE20090718_022400_000055302080_00461_38591_2414.N1
DSD: REAL.RA2_IF_MASK_FLIGHT_DATA PCF_RA2_FGD_2P	Filename: RA2_IFF_AXVIEC20090617_122330_20090617_000000_20100101_000000	Product: RA2_FGD_2PNPDE20090718_022400_000055302080_00461_38591_2414.N1
DSD: REAL.RA2_SURFACE_TYPE_DATA PCF_RA2_FGD_2P	Filename: MWR_LSF_AXVIEC20020313_172218_20020101_000000_20200101_000000	Product: RA2_FGD_2PNPDE20090718_022400_000055302080_00461_38591_2414.N1
DSD: REAL.RA2_USO_DATA PCF_RA2_FGD_2P	Filename: RA2_USO_AXVIEC20070618_133225_20070620_000000_20200101_000000	Product: RA2_FGD_2PNPDE20090718_022400_000055302080_00461_38591_2414.N1
DSD: REAL.SEA_STATE_BIAS_DATA PCF_RA2_FGD_2P	Filename: RA2_SSB_AXVIEC20051129_111810_20020101_000000_20200101_000000	Product: RA2_FGD_2PNPDE20090718_022400_000055302080_00461_38591_2414.N1
DSD: REAL.SET_HARMONIC_COEFF PCF_RA2_FGD_2P	Filename: RA2_SET_AXVIEC20020122_150917_20020101_000000_20200101_000000	Product: RA2_FGD_2PNPDE20090718_022400_000055302080_00461_38591_2414.N1
DSD: REAL.SLOPE_MODEL_MAP_1 PCF_RA2_FGD_2P	Filename: RA2_SL1_AXVIEC20030131_100228_20020101_000000_20200101_000000	Product: RA2_FGD_2PNPDE20090718_022400_000055302080_00461_38591_2414.N1
DSD: REAL.SLOPE_MODEL_MAP_2 PCF_RA2_FGD_2P	Filename: RA2_SL2_AXVIEC20030131_101757_20020101_000000_20200101_000000	Product: RA2_FGD_2PNPDE20090718_022400_000055302080_00461_38591_2414.N1
DSD: REAL.SOLAR_ACTIVITY_INDEX_PREDICT PCF_RA2_FGD_2P	Filename: RA2_SOL_AXVIEC20090714_152856_20020101_000000_20100701_000000	Product: RA2_FGD_2PNPDE20090718_022400_000055302080_00461_38591_2414.N1
DSD: REAL.TIDAL_LOADING_HARMONIC_COEF PCF_RA2_FGD_2P	Filename: RA2_OT2_AXVIEC20031208_150159_20020101_000000_20200101_000000	Product: RA2_FGD_2PNPDE20090718_022400_000055302080_00461_38591_2414.N1
DSD: SOLAR_ACTIVITY_INDEX_PREDICT PCF_RA2_FGD_2P	Filename:	Product: RA2_FGD_2PNPDE20090718_022400_000055302080_00461_38591_2414.N1
DSD: DORIS_IONO PCF_RA2_FGD_2P	Filename: RA2_MW__1PNPDE20090718_035538_000061002080_00462_38592_2539.N1	Product: RA2_FGD_2PNPDE20090718_035538_000061002080_00462_38592_2540.N1
DSD: METEO_GRID_POINTS_ALTITUDE PCF_RA2_FGD_2P	Filename:	Product: RA2_FGD_2PNPDE20090718_035538_000061002080_00462_38592_2540.N1
DSD: OCEAN_ICE2_SYSTEM_FILE PCF_RA2_FGD_2P	Filename:	Product: RA2_FGD_2PNPDE20090718_035538_000061002080_00462_38592_2540.N1
DSD: OCEAN_TIDE_HARMONIC_COEF PCF_RA2_FGD_2P	Filename:	Product: RA2_FGD_2PNPDE20090718_035538_000061002080_00462_38592_2540.N1
DSD: OCEAN_TIDE_ORTHOWEIGHTS PCF_RA2_FGD_2P	Filename:	Product: RA2_FGD_2PNPDE20090718_035538_000061002080_00462_38592_2540.N1
DSD: RA2_CHARACTERISATION_DATA PCF_RA2_FGD_2P	Filename: AUX_ECF_AXNECM20090717_184113_20090718_030000_20090718_150000	Product: RA2_FGD_2PNPDE20090718_035538_000061002080_00462_38592_2540.N1
DSD: RA2_CONFIGURATION_DATA PCF_RA2_FGD_2P	Filename: AUX_ECF_AXNECM20090717_064112_20090717_210000_20090718_090000	Product: RA2_FGD_2PNPDE20090718_035538_000061002080_00462_38592_2540.N1
DSD: RA2_CONSTANT_DATA PCF_RA2_FGD_2P	Filename:	Product: RA2_FGD_2PNPDE20090718_035538_000061002080_00462_38592_2540.N1

DSD: RA2_USO_DATA PCF_RA2_FGD_2P	Filename: DOR_NAV_0PNPDE20090718_035132_000057382080_00462_38592_8377.N1	Product: RA2_FGD_2PNPDE20090718_035538_000061002080_00462_385
DSD: SOLAR_ACTIVITY_INDEX_PREDICT PCF_RA2_FGD_2P	Filename:	Product: RA2_FGD_2PNPDE20090718_035538_000061002080_00462_38592_2540.N1
DSD: DORIS_IONO PCF_RA2_FGD_2P	Filename: RA2_MW__1PNPDE20090718_053646_000049812080_00463_38593_2722.N1	Product: RA2_FGD_2PNPDE20090718_053646_000049812080_00463_38593_2723.N1
DSD: METEO_GRID_POINTS_ALTITUDE PCF_RA2_FGD_2P	Filename:	Product: RA2_FGD_2PNPDE20090718_053646_000049812080_00463_38593_2723.N1
DSD: MWR_CONFIGURATION_DATA PCF_RA2_FGD_2P	Filename: AUX_ECF_AXNECM20090718_064112_20090718_090000_20090718_210000	Product: RA2_FGD_2PNPDE20090718_053646_000049812080_00463_38593_2723.N1
DSD: OCEAN_ICE2_SYSTEM_FILE PCF_RA2_FGD_2P	Filename:	Product: RA2_FGD_2PNPDE20090718_053646_000049812080_00463_38593_2723.N1
DSD: OCEAN_TIDE_HARMONIC_COEF PCF_RA2_FGD_2P	Filename:	Product: RA2_FGD_2PNPDE20090718_053646_000049812080_00463_38593_2723.N1
DSD: OCEAN_TIDE_ORTHOWEIGHTS PCF_RA2_FGD_2P	Filename:	Product: RA2_FGD_2PNPDE20090718_053646_000049812080_00463_38593_2723.N1
DSD: RA2_CHARACTERISATION_DATA PCF_RA2_FGD_2P	Filename: AUX_ECF_AXNECM20090717_184113_20090718_030000_20090718_150000	Product: RA2_FGD_2PNPDE20090718_053646_000049812080_00463_38593_2723.N1
DSD: RA2_CONFIGURATION_DATA PCF_RA2_FGD_2P	Filename: AUX_ECF_AXNECM20090717_064112_20090717_210000_20090718_090000	Product: RA2_FGD_2PNPDE20090718_053646_000049812080_00463_38593_2723.N1
DSD: RA2_CONSTANT_DATA PCF_RA2_FGD_2P	Filename:	Product: RA2_FGD_2PNPDE20090718_053646_000049812080_00463_38593_2723.N1
DSD: RA2_USO_DATA PCF_RA2_FGD_2P	Filename: DOR_NAV_0PNPDE20090718_053229_000057382080_00463_38593_8378.N1	Product: RA2_FGD_2PNPDE20090718_053646_000049812080_00463_38593_2723.N1
DSD: SOLAR_ACTIVITY_INDEX_PREDICT PCF_RA2_FGD_2P	Filename:	Product: RA2_FGD_2PNPDE20090718_053646_000049812080_00463_38593_2723.N1
DSD: DORIS_IONO PCF_RA2_FGD_2P	Filename: RA2_MW__1PNPDE20090718_070245_000009282080_00464_38594_2725.N1	Product: RA2_FGD_2PNPDE20090718_070245_000009282080_00464_38594_2726.N1
DSD: METEO_GRID_POINTS_ALTITUDE PCF_RA2_FGD_2P	Filename:	Product: RA2_FGD_2PNPDE20090718_070245_000009282080_00464_38594_2726.N1
DSD: MWR_CONFIGURATION_DATA PCF_RA2_FGD_2P	Filename: AUX_ECF_AXNECM20090718_064112_20090718_090000_20090718_210000	Product: RA2_FGD_2PNPDE20090718_070245_000009282080_00464_38594_2726.N1
DSD: OCEAN_ICE2_SYSTEM_FILE PCF_RA2_FGD_2P	Filename:	Product: RA2_FGD_2PNPDE20090718_070245_000009282080_00464_38594_2726.N1
DSD: OCEAN_TIDE_HARMONIC_COEF PCF_RA2_FGD_2P	Filename:	Product: RA2_FGD_2PNPDE20090718_070245_000009282080_00464_38594_2726.N1
DSD: OCEAN_TIDE_ORTHOWEIGHTS PCF_RA2_FGD_2P	Filename:	Product: RA2_FGD_2PNPDE20090718_070245_000009282080_00464_38594_2726.N1
DSD: RA2_CHARACTERISATION_DATA PCF_RA2_FGD_2P	Filename: AUX_ECF_AXNECM20090717_184113_20090718_030000_20090718_150000	Product: RA2_FGD_2PNPDE20090718_070245_000009282080_00464_38594_2726.N1
DSD: RA2_CONFIGURATION_DATA PCF_RA2_FGD_2P	Filename: AUX_ECF_AXNECM20090717_064112_20090717_210000_20090718_090000	Product: RA2_FGD_2PNPDE20090718_070245_000009282080_00464_38594_2726.N1
DSD: RA2_CONSTANT_DATA PCF_RA2_FGD_2P	Filename:	Product: RA2_FGD_2PNPDE20090718_070245_000009282080_00464_38594_2726.N1
DSD: RA2_USO_DATA PCF_RA2_FGD_2P	Filename: DOR_NAV_0PNPDE20090718_053229_000057382080_00463_38593_8378.N1	Product: RA2_FGD_2PNPDE20090718_070245_000009282080_00464_38594_2726.N1
DSD: SOLAR_ACTIVITY_INDEX_PREDICT PCF_RA2_FGD_2P	Filename:	Product: RA2_FGD_2PNPDE20090718_070245_000009282080_00464_38594_2726.N1

DSD: DORIS_IONO PCF_RA2_FGD_2P	Filename: RA2_MW__1PNPDK20090718_071726_000040242080_00464_38594_3721.N1	Product: RA2_FGD_2PNPDK20090718_071726_000040242080_00464_385
DSD: METEO_GRID_POINTS_ALTITUDE PCF_RA2_FGD_2P	Filename:	Product: RA2_FGD_2PNPDK20090718_071726_000040242080_00464_38594_3722.N1
DSD: MWR_CONFIGURATION_DATA PCF_RA2_FGD_2P	Filename: AUX_ECF_AXNECM20090718_064112_20090718_090000_20090718_210000	Product: RA2_FGD_2PNPDK20090718_071726_000040242080_00464_38594_3722.N1
DSD: OCEAN_ICE2_SYSTEM_FILE PCF_RA2_FGD_2P	Filename:	Product: RA2_FGD_2PNPDK20090718_071726_000040242080_00464_38594_3722.N1
DSD: OCEAN_TIDE_HARMONIC_COEF PCF_RA2_FGD_2P	Filename:	Product: RA2_FGD_2PNPDK20090718_071726_000040242080_00464_38594_3722.N1
DSD: OCEAN_TIDE_ORTHOWEIGHTS PCF_RA2_FGD_2P	Filename:	Product: RA2_FGD_2PNPDK20090718_071726_000040242080_00464_38594_3722.N1
DSD: RA2_CHARACTERISATION_DATA PCF_RA2_FGD_2P	Filename: AUX_ECF_AXNECM20090717_184113_20090718_030000_20090718_150000	Product: RA2_FGD_2PNPDK20090718_071726_000040242080_00464_38594_3722.N1
DSD: RA2_CONFIGURATION_DATA PCF_RA2_FGD_2P	Filename: AUX_ECF_AXNECM20090717_064112_20090717_210000_20090718_090000	Product: RA2_FGD_2PNPDK20090718_071726_000040242080_00464_38594_3722.N1
DSD: RA2_CONSTANT_DATA PCF_RA2_FGD_2P	Filename:	Product: RA2_FGD_2PNPDK20090718_071726_000040242080_00464_38594_3722.N1
DSD: RA2_USO_DATA PCF_RA2_FGD_2P	Filename: DOR_NAV_0PNPDK20090718_071326_000038252080_00464_38594_0584.N1	Product: RA2_FGD_2PNPDK20090718_071726_000040242080_00464_38594_3722.N1
DSD: SOLAR_ACTIVITY_INDEX_PREDICT PCF_RA2_FGD_2P	Filename:	Product: RA2_FGD_2PNPDK20090718_071726_000040242080_00464_38594_3722.N1
DSD: DORIS_IONO PCF_RA2_FGD_2P	Filename: RA2_MW__1PNPDK20090718_082342_000062322080_00465_38595_3834.N1	Product: RA2_FGD_2PNPDK20090718_082342_000062322080_00465_38595_3835.N1
DSD: METEO_GRID_POINTS_ALTITUDE PCF_RA2_FGD_2P	Filename:	Product: RA2_FGD_2PNPDK20090718_082342_000062322080_00465_38595_3835.N1
DSD: MWR_CONFIGURATION_DATA PCF_RA2_FGD_2P	Filename: AUX_ECF_AXNECM20090718_064112_20090718_090000_20090718_210000	Product: RA2_FGD_2PNPDK20090718_082342_000062322080_00465_38595_3835.N1
DSD: OCEAN_ICE2_SYSTEM_FILE PCF_RA2_FGD_2P	Filename:	Product: RA2_FGD_2PNPDK20090718_082342_000062322080_00465_38595_3835.N1
DSD: OCEAN_TIDE_HARMONIC_COEF PCF_RA2_FGD_2P	Filename:	Product: RA2_FGD_2PNPDK20090718_082342_000062322080_00465_38595_3835.N1
DSD: OCEAN_TIDE_ORTHOWEIGHTS PCF_RA2_FGD_2P	Filename:	Product: RA2_FGD_2PNPDK20090718_082342_000062322080_00465_38595_3835.N1
DSD: RA2_CHARACTERISATION_DATA PCF_RA2_FGD_2P	Filename: AUX_ECF_AXNECM20090717_184113_20090718_030000_20090718_150000	Product: RA2_FGD_2PNPDK20090718_082342_000062322080_00465_38595_3835.N1
DSD: RA2_CONFIGURATION_DATA PCF_RA2_FGD_2P	Filename: AUX_ECF_AXNECM20090717_064112_20090717_210000_20090718_090000	Product: RA2_FGD_2PNPDK20090718_082342_000062322080_00465_38595_3835.N1
DSD: RA2_CONSTANT_DATA PCF_RA2_FGD_2P	Filename:	Product: RA2_FGD_2PNPDK20090718_082342_000062322080_00465_38595_3835.N1
DSD: RA2_USO_DATA PCF_RA2_FGD_2P	Filename: DOR_NAV_0PNPDK20090718_082230_000057382080_00465_38595_0585.N1	Product: RA2_FGD_2PNPDK20090718_082342_000062322080_00465_38595_3835.N1
DSD: SOLAR_ACTIVITY_INDEX_PREDICT PCF_RA2_FGD_2P	Filename:	Product: RA2_FGD_2PNPDK20090718_082342_000062322080_00465_38595_3835.N1
DSD: DORIS_IONO PCF_RA2_FGD_2P	Filename: RA2_MW__1PNPDK20090718_100651_000059512080_00466_38596_3967.N1	Product: RA2_FGD_2PNPDK20090718_100651_000059512080_00466_38596_3968.N1
DSD: METEO_GRID_POINTS_ALTITUDE PCF_RA2_FGD_2P	Filename:	Product: RA2_FGD_2PNPDK20090718_100651_000059512080_00466_38596_3968.N1

DSD: MWR_CONFIGURATION_DATA PCF_RA2_FGD_2P	Filename: AUX_ECF_AXNECM20090718_064113_20090718_150000_20090719_030000	Product: RA2_FGD_2PNPDK20090718_100651_000059512080_00466_385
DSD: OCEAN_ICE2_SYSTEM_FILE PCF_RA2_FGD_2P	Filename:	Product: RA2_FGD_2PNPDK20090718_100651_000059512080_00466_38596_3968.N1
DSD: OCEAN_TIDE_HARMONIC_COEF PCF_RA2_FGD_2P	Filename:	Product: RA2_FGD_2PNPDK20090718_100651_000059512080_00466_38596_3968.N1
DSD: OCEAN_TIDE_ORTHOWEIGHTS PCF_RA2_FGD_2P	Filename:	Product: RA2_FGD_2PNPDK20090718_100651_000059512080_00466_38596_3968.N1
DSD: RA2_CHARACTERISATION_DATA PCF_RA2_FGD_2P	Filename: AUX_ECF_AXNECM20090718_064112_20090718_090000_20090718_210000	Product: RA2_FGD_2PNPDK20090718_100651_000059512080_00466_38596_3968.N1
DSD: RA2_CONFIGURATION_DATA PCF_RA2_FGD_2P	Filename: AUX_ECF_AXNECM20090717_184113_20090718_030000_20090718_150000	Product: RA2_FGD_2PNPDK20090718_100651_000059512080_00466_38596_3968.N1
DSD: RA2_CONSTANT_DATA PCF_RA2_FGD_2P	Filename:	Product: RA2_FGD_2PNPDK20090718_100651_000059512080_00466_38596_3968.N1
DSD: RA2_USO_DATA PCF_RA2_FGD_2P	Filename: DOR_NAV_0PNPDK20090718_100327_000057382080_00466_38596_0586.N1	Product: RA2_FGD_2PNPDK20090718_100651_000059512080_00466_38596_3968.N1
DSD: SOLAR_ACTIVITY_INDEX_PREDICT PCF_RA2_FGD_2P	Filename:	Product: RA2_FGD_2PNPDK20090718_100651_000059512080_00466_38596_3968.N1
DSD: DORIS_IONO PCF_RA2_FGD_2P	Filename: RA2_MW__1PNPDK20090718_114520_000060732080_00467_38597_4106.N1	Product: RA2_FGD_2PNPDK20090718_114520_000060732080_00467_38597_4107.N1
DSD: METEO_GRID_POINTS_ALTITUDE PCF_RA2_FGD_2P	Filename:	Product: RA2_FGD_2PNPDK20090718_114520_000060732080_00467_38597_4107.N1
DSD: MWR_CONFIGURATION_DATA PCF_RA2_FGD_2P	Filename: AUX_ECF_AXNECM20090718_064113_20090718_150000_20090719_030000	Product: RA2_FGD_2PNPDK20090718_114520_000060732080_00467_38597_4107.N1
DSD: OCEAN_ICE2_SYSTEM_FILE PCF_RA2_FGD_2P	Filename:	Product: RA2_FGD_2PNPDK20090718_114520_000060732080_00467_38597_4107.N1
DSD: OCEAN_TIDE_HARMONIC_COEF PCF_RA2_FGD_2P	Filename:	Product: RA2_FGD_2PNPDK20090718_114520_000060732080_00467_38597_4107.N1
DSD: OCEAN_TIDE_ORTHOWEIGHTS PCF_RA2_FGD_2P	Filename:	Product: RA2_FGD_2PNPDK20090718_114520_000060732080_00467_38597_4107.N1
DSD: RA2_CHARACTERISATION_DATA PCF_RA2_FGD_2P	Filename: AUX_ECF_AXNECM20090718_064112_20090718_090000_20090718_210000	Product: RA2_FGD_2PNPDK20090718_114520_000060732080_00467_38597_4107.N1
DSD: RA2_CONFIGURATION_DATA PCF_RA2_FGD_2P	Filename: AUX_ECF_AXNECM20090717_184113_20090718_030000_20090718_150000	Product: RA2_FGD_2PNPDK20090718_114520_000060732080_00467_38597_4107.N1
DSD: RA2_CONSTANT_DATA PCF_RA2_FGD_2P	Filename:	Product: RA2_FGD_2PNPDK20090718_114520_000060732080_00467_38597_4107.N1
DSD: RA2_USO_DATA PCF_RA2_FGD_2P	Filename: DOR_NAV_0PNPDK20090718_114424_000057382080_00467_38597_0587.N1	Product: RA2_FGD_2PNPDK20090718_114520_000060732080_00467_38597_4107.N1
DSD: SOLAR_ACTIVITY_INDEX_PREDICT PCF_RA2_FGD_2P	Filename:	Product: RA2_FGD_2PNPDK20090718_114520_000060732080_00467_38597_4107.N1
DSD: DORIS_IONO PCF_RA2_FGD_2P	Filename: RA2_MW__1PNPDK20090718_132551_000058342080_00468_38598_4242.N1	Product: RA2_FGD_2PNPDK20090718_132551_000058342080_00468_38598_4243.N1
DSD: METEO_GRID_POINTS_ALTITUDE PCF_RA2_FGD_2P	Filename:	Product: RA2_FGD_2PNPDK20090718_132551_000058342080_00468_38598_4243.N1
DSD: MWR_CONFIGURATION_DATA PCF_RA2_FGD_2P	Filename: AUX_ECF_AXNECM20090718_064113_20090718_150000_20090719_030000	Product: RA2_FGD_2PNPDK20090718_132551_000058342080_00468_38598_4243.N1
DSD: OCEAN_ICE2_SYSTEM_FILE PCF_RA2_FGD_2P	Filename:	Product: RA2_FGD_2PNPDK20090718_132551_000058342080_00468_38598_4243.N1

DSD: OCEAN_TIDE_HARMONIC_COEF PCF_RA2_FGD_2P	Filename:	Product: RA2_FGD_2PNPDK20090718_132551_000058342080_00468_385
DSD: OCEAN_TIDE_ORTHOWEIGHTS PCF_RA2_FGD_2P	Filename:	Product: RA2_FGD_2PNPDK20090718_132551_000058342080_00468_38598_4243.N1
DSD: RA2_CHARACTERISATION_DATA PCF_RA2_FGD_2P	Filename: AUX_ECF_AXNECM20090718_064112_20090718_090000_20090718_210000	Product: RA2_FGD_2PNPDK20090718_132551_000058342080_00468_38598_4243.N1
DSD: RA2_CONFIGURATION_DATA PCF_RA2_FGD_2P	Filename: AUX_ECF_AXNECM20090717_184113_20090718_030000_20090718_150000	Product: RA2_FGD_2PNPDK20090718_132551_000058342080_00468_38598_4243.N1
DSD: RA2_CONSTANT_DATA PCF_RA2_FGD_2P	Filename:	Product: RA2_FGD_2PNPDK20090718_132551_000058342080_00468_38598_4243.N1
DSD: RA2_USO_DATA PCF_RA2_FGD_2P	Filename: DOR_NAV_0PNPDK20090718_132521_000054192080_00468_38598_0588.N1	Product: RA2_FGD_2PNPDK20090718_132551_000058342080_00468_38598_4243.N1
DSD: SOLAR_ACTIVITY_INDEX_PREDICT PCF_RA2_FGD_2P	Filename:	Product: RA2_FGD_2PNPDK20090718_132551_000058342080_00468_38598_4243.N1
DSD: DORIS_IONO PCF_RA2_FGD_2P	Filename: RA2_MW__1PNPDK20090718_150220_00005002080_00469_38599_4381.N1	Product: RA2_FGD_2PNPDK20090718_150220_00005002080_00469_38599_4382.N1
DSD: METEO_GRID_POINTS_ALTITUDE PCF_RA2_FGD_2P	Filename:	Product: RA2_FGD_2PNPDK20090718_150220_00005002080_00469_38599_4382.N1
DSD: MWR_CONFIGURATION_DATA PCF_RA2_FGD_2P	Filename: AUX_ECF_AXNECM20090718_064113_20090718_210000_20090719_090000	Product: RA2_FGD_2PNPDK20090718_150220_00005002080_00469_38599_4382.N1
DSD: OCEAN_ICE2_SYSTEM_FILE PCF_RA2_FGD_2P	Filename:	Product: RA2_FGD_2PNPDK20090718_150220_00005002080_00469_38599_4382.N1
DSD: OCEAN_TIDE_HARMONIC_COEF PCF_RA2_FGD_2P	Filename:	Product: RA2_FGD_2PNPDK20090718_150220_00005002080_00469_38599_4382.N1
DSD: OCEAN_TIDE_ORTHOWEIGHTS PCF_RA2_FGD_2P	Filename:	Product: RA2_FGD_2PNPDK20090718_150220_00005002080_00469_38599_4382.N1
DSD: RA2_CHARACTERISATION_DATA PCF_RA2_FGD_2P	Filename: AUX_ECF_AXNECM20090718_064113_20090718_150000_20090719_030000	Product: RA2_FGD_2PNPDK20090718_150220_00005002080_00469_38599_4382.N1
DSD: RA2_CONFIGURATION_DATA PCF_RA2_FGD_2P	Filename: AUX_ECF_AXNECM20090718_064112_20090718_090000_20090718_210000	Product: RA2_FGD_2PNPDK20090718_150220_00005002080_00469_38599_4382.N1
DSD: RA2_CONSTANT_DATA PCF_RA2_FGD_2P	Filename:	Product: RA2_FGD_2PNPDK20090718_150220_00005002080_00469_38599_4382.N1
DSD: RA2_USO_DATA PCF_RA2_FGD_2P	Filename: DOR_NAV_0PNPDK20090718_150059_000054192080_00469_38599_0589.N1	Product: RA2_FGD_2PNPDK20090718_150220_00005002080_00469_38599_4382.N1
DSD: SOLAR_ACTIVITY_INDEX_PREDICT PCF_RA2_FGD_2P	Filename:	Product: RA2_FGD_2PNPDK20090718_150220_00005002080_00469_38599_4382.N1
DSD: DORIS_IONO PCF_RA2_FGD_2P	Filename: RA2_MW__1PNPDK20090718_150220_000051462080_00469_38599_4810.N1	Product: RA2_FGD_2PNPDK20090718_150220_000051462080_00469_38599_4811.N1
DSD: METEO_GRID_POINTS_ALTITUDE PCF_RA2_FGD_2P	Filename:	Product: RA2_FGD_2PNPDK20090718_150220_000051462080_00469_38599_4811.N1
DSD: MWR_CONFIGURATION_DATA PCF_RA2_FGD_2P	Filename: AUX_ECF_AXNECM20090718_064113_20090718_210000_20090719_090000	Product: RA2_FGD_2PNPDK20090718_150220_000051462080_00469_38599_4811.N1
DSD: OCEAN_ICE2_SYSTEM_FILE PCF_RA2_FGD_2P	Filename:	Product: RA2_FGD_2PNPDK20090718_150220_000051462080_00469_38599_4811.N1
DSD: OCEAN_TIDE_HARMONIC_COEF PCF_RA2_FGD_2P	Filename:	Product: RA2_FGD_2PNPDK20090718_150220_000051462080_00469_38599_4811.N1
DSD: OCEAN_TIDE_ORTHOWEIGHTS PCF_RA2_FGD_2P	Filename:	Product: RA2_FGD_2PNPDK20090718_150220_000051462080_00469_38599_4811.N1

DSD: RA2_CHARACTERISATION_DATA PCF_RA2_FGD_2P	Filename: AUX_ECF_AXNECM20090718_064113_20090718_150000_20090719_030000	Product: RA2_FGD_2PNPDK20090718_150220_000051462080_00469_385
DSD: RA2_CONFIGURATION_DATA PCF_RA2_FGD_2P	Filename: AUX_ECF_AXNECM20090718_064112_20090718_090000_20090718_210000	Product: RA2_FGD_2PNPDK20090718_150220_000051462080_00469_38599_4811.N1
DSD: RA2_CONSTANT_DATA PCF_RA2_FGD_2P	Filename:	Product: RA2_FGD_2PNPDK20090718_150220_000051462080_00469_38599_4811.N1
DSD: RA2_USO_DATA PCF_RA2_FGD_2P	Filename: DOR_NAV_0PNPDK20090718_150059_000054192080_00469_38599_0589.N1	Product: RA2_FGD_2PNPDK20090718_150220_000051462080_00469_38599_4811.N1
DSD: SOLAR_ACTIVITY_INDEX_PREDICT PCF_RA2_FGD_2P	Filename:	Product: RA2_FGD_2PNPDK20090718_150220_000051462080_00469_38599_4811.N1
DSD: DORIS_IONO PCF_RA2_FGD_2P	Filename: RA2_MW__1PNPDK20090718_151043_000046432080_00469_38599_4386.N1	Product: RA2_FGD_2PNPDK20090718_151043_000046432080_00469_38599_4387.N1
DSD: METEO_GRID_POINTS_ALTITUDE PCF_RA2_FGD_2P	Filename:	Product: RA2_FGD_2PNPDK20090718_151043_000046432080_00469_38599_4387.N1
DSD: MWR_CONFIGURATION_DATA PCF_RA2_FGD_2P	Filename: AUX_ECF_AXNECM20090718_064113_20090718_210000_20090719_090000	Product: RA2_FGD_2PNPDK20090718_151043_000046432080_00469_38599_4387.N1
DSD: OCEAN_ICE2_SYSTEM_FILE PCF_RA2_FGD_2P	Filename:	Product: RA2_FGD_2PNPDK20090718_151043_000046432080_00469_38599_4387.N1
DSD: OCEAN_TIDE_HARMONIC_COEF PCF_RA2_FGD_2P	Filename:	Product: RA2_FGD_2PNPDK20090718_151043_000046432080_00469_38599_4387.N1
DSD: OCEAN_TIDE_ORTHOWEIGHTS PCF_RA2_FGD_2P	Filename:	Product: RA2_FGD_2PNPDK20090718_151043_000046432080_00469_38599_4387.N1
DSD: RA2_CHARACTERISATION_DATA PCF_RA2_FGD_2P	Filename: AUX_ECF_AXNECM20090718_064113_20090718_150000_20090719_030000	Product: RA2_FGD_2PNPDK20090718_151043_000046432080_00469_38599_4387.N1
DSD: RA2_CONFIGURATION_DATA PCF_RA2_FGD_2P	Filename: AUX_ECF_AXNECM20090718_064112_20090718_090000_20090718_210000	Product: RA2_FGD_2PNPDK20090718_151043_000046432080_00469_38599_4387.N1
DSD: RA2_CONSTANT_DATA PCF_RA2_FGD_2P	Filename:	Product: RA2_FGD_2PNPDK20090718_151043_000046432080_00469_38599_4387.N1
DSD: RA2_USO_DATA PCF_RA2_FGD_2P	Filename: DOR_NAV_0PNPDK20090718_150059_000054192080_00469_38599_0589.N1	Product: RA2_FGD_2PNPDK20090718_151043_000046432080_00469_38599_4387.N1
DSD: SOLAR_ACTIVITY_INDEX_PREDICT PCF_RA2_FGD_2P	Filename:	Product: RA2_FGD_2PNPDK20090718_151043_000046432080_00469_38599_4387.N1
DSD: DORIS_IONO PCF_RA2_FGD_2P	Filename: RA2_MW__1PNPDK20090718_163212_000005702080_00470_38600_4389.N1	Product: RA2_FGD_2PNPDK20090718_163212_000005702080_00470_38600_4390.N1
DSD: METEO_GRID_POINTS_ALTITUDE PCF_RA2_FGD_2P	Filename:	Product: RA2_FGD_2PNPDK20090718_163212_000005702080_00470_38600_4390.N1
DSD: MWR_CONFIGURATION_DATA PCF_RA2_FGD_2P	Filename: AUX_ECF_AXNECM20090718_064113_20090718_210000_20090719_090000	Product: RA2_FGD_2PNPDK20090718_163212_000005702080_00470_38600_4390.N1
DSD: OCEAN_ICE2_SYSTEM_FILE PCF_RA2_FGD_2P	Filename:	Product: RA2_FGD_2PNPDK20090718_163212_000005702080_00470_38600_4390.N1
DSD: OCEAN_TIDE_HARMONIC_COEF PCF_RA2_FGD_2P	Filename:	Product: RA2_FGD_2PNPDK20090718_163212_000005702080_00470_38600_4390.N1
DSD: OCEAN_TIDE_ORTHOWEIGHTS PCF_RA2_FGD_2P	Filename:	Product: RA2_FGD_2PNPDK20090718_163212_000005702080_00470_38600_4390.N1
DSD: RA2_CHARACTERISATION_DATA PCF_RA2_FGD_2P	Filename: AUX_ECF_AXNECM20090718_064113_20090718_150000_20090719_030000	Product: RA2_FGD_2PNPDK20090718_163212_000005702080_00470_38600_4390.N1
DSD: RA2_CONFIGURATION_DATA PCF_RA2_FGD_2P	Filename: AUX_ECF_AXNECM20090718_064112_20090718_090000_20090718_210000	Product: RA2_FGD_2PNPDK20090718_163212_000005702080_00470_38600_4390.N1

DSD: RA2_CONSTANT_DATA PCF_RA2_FGD_2P	Filename:	Product: RA2_FGD_2PNPDK20090718_163212_000005702080_00470_386
DSD: RA2_USO_DATA PCF_RA2_FGD_2P	Filename: DOR_NAV_0PNPDK20090718_150059_000054192080_00469_38599_0589.N1	Product: RA2_FGD_2PNPDK20090718_163212_000005702080_00470_38600_4390.N1
DSD: SOLAR_ACTIVITY_INDEX_PREDICT PCF_RA2_FGD_2P	Filename:	Product: RA2_FGD_2PNPDK20090718_163212_000005702080_00470_38600_4390.N1
DSD: DORIS_IONO PCF_RA2_FGD_2P	Filename: RA2_MW__1PNPDK20090718_164100_000057942080_00470_38600_4513.N1	Product: RA2_FGD_2PNPDK20090718_164100_000057942080_00470_38600_4514.N1
DSD: METEO_GRID_POINTS_ALTITUDE PCF_RA2_FGD_2P	Filename:	Product: RA2_FGD_2PNPDK20090718_164100_000057942080_00470_38600_4514.N1
DSD: MWR_CONFIGURATION_DATA PCF_RA2_FGD_2P	Filename: AUX_ECF_AXNECM20090718_064113_20090718_210000_20090719_090000	Product: RA2_FGD_2PNPDK20090718_164100_000057942080_00470_38600_4514.N1
DSD: OCEAN_ICE2_SYSTEM_FILE PCF_RA2_FGD_2P	Filename:	Product: RA2_FGD_2PNPDK20090718_164100_000057942080_00470_38600_4514.N1
DSD: OCEAN_TIDE_HARMONIC_COEF PCF_RA2_FGD_2P	Filename:	Product: RA2_FGD_2PNPDK20090718_164100_000057942080_00470_38600_4514.N1
DSD: OCEAN_TIDE_ORTHOWEIGHTS PCF_RA2_FGD_2P	Filename:	Product: RA2_FGD_2PNPDK20090718_164100_000057942080_00470_38600_4514.N1
DSD: RA2_CHARACTERISATION_DATA PCF_RA2_FGD_2P	Filename: AUX_ECF_AXNECM20090718_064113_20090718_150000_20090719_030000	Product: RA2_FGD_2PNPDK20090718_164100_000057942080_00470_38600_4514.N1
DSD: RA2_CONFIGURATION_DATA PCF_RA2_FGD_2P	Filename: AUX_ECF_AXNECM20090718_064112_20090718_090000_20090718_210000	Product: RA2_FGD_2PNPDK20090718_164100_000057942080_00470_38600_4514.N1
DSD: RA2_CONSTANT_DATA PCF_RA2_FGD_2P	Filename:	Product: RA2_FGD_2PNPDK20090718_164100_000057942080_00470_38600_4514.N1
DSD: RA2_USO_DATA PCF_RA2_FGD_2P	Filename: DOR_NAV_0PNPDK20090718_163637_000054192080_00470_38600_0590.N1	Product: RA2_FGD_2PNPDK20090718_164100_000057942080_00470_38600_4514.N1
DSD: SOLAR_ACTIVITY_INDEX_PREDICT PCF_RA2_FGD_2P	Filename:	Product: RA2_FGD_2PNPDK20090718_164100_000057942080_00470_38600_4514.N1
DSD: DORIS_IONO PCF_RA2_FGD_2P	Filename: RA2_MW__1PNPDK20090718_181600_000061832080_00471_38601_4638.N1	Product: RA2_FGD_2PNPDK20090718_181600_000061832080_00471_38601_4639.N1
DSD: METEO_GRID_POINTS_ALTITUDE PCF_RA2_FGD_2P	Filename:	Product: RA2_FGD_2PNPDK20090718_181600_000061832080_00471_38601_4639.N1
DSD: MWR_CONFIGURATION_DATA PCF_RA2_FGD_2P	Filename: AUX_ECF_AXNECM20090718_064113_20090718_210000_20090719_090000	Product: RA2_FGD_2PNPDK20090718_181600_000061832080_00471_38601_4639.N1
DSD: OCEAN_ICE2_SYSTEM_FILE PCF_RA2_FGD_2P	Filename:	Product: RA2_FGD_2PNPDK20090718_181600_000061832080_00471_38601_4639.N1
DSD: OCEAN_TIDE_HARMONIC_COEF PCF_RA2_FGD_2P	Filename:	Product: RA2_FGD_2PNPDK20090718_181600_000061832080_00471_38601_4639.N1
DSD: OCEAN_TIDE_ORTHOWEIGHTS PCF_RA2_FGD_2P	Filename:	Product: RA2_FGD_2PNPDK20090718_181600_000061832080_00471_38601_4639.N1
DSD: RA2_CHARACTERISATION_DATA PCF_RA2_FGD_2P	Filename: AUX_ECF_AXNECM20090718_064113_20090718_150000_20090719_030000	Product: RA2_FGD_2PNPDK20090718_181600_000061832080_00471_38601_4639.N1
DSD: RA2_CONFIGURATION_DATA PCF_RA2_FGD_2P	Filename: AUX_ECF_AXNECM20090718_064112_20090718_090000_20090718_210000	Product: RA2_FGD_2PNPDK20090718_181600_000061832080_00471_38601_4639.N1
DSD: RA2_CONSTANT_DATA PCF_RA2_FGD_2P	Filename:	Product: RA2_FGD_2PNPDK20090718_181600_000061832080_00471_38601_4639.N1
DSD: RA2_USO_DATA PCF_RA2_FGD_2P	Filename: DOR_NAV_0PNPDK20090718_181215_000060572080_00471_38601_0591.N1	Product: RA2_FGD_2PNPDK20090718_181600_000061832080_00471_38601_4639.N1

DSD: SOLAR_ACTIVITY_INDEX_PREDICT PCF_RA2_FGD_2P	Filename:	Product: RA2_FGD_2PNPDK20090718_181600_000061832080_00471_386
DSD: DORIS_IONO PCF_RA2_FGD_2P	Filename: RA2_MW__1PNPDE20090718_195734_000040732080_00472_38602_3235.N1	Product: RA2_FGD_2PNPDE20090718_195734_000040732080_00472_38602_3236.N1
DSD: METEO_GRID_POINTS_ALTITUDE PCF_RA2_FGD_2P	Filename:	Product: RA2_FGD_2PNPDE20090718_195734_000040732080_00472_38602_3236.N1
DSD: MWR_CONFIGURATION_DATA PCF_RA2_FGD_2P	Filename: AUX_ECF_AXNECM20090718_064113_20090718_210000_20090719_090000	Product: RA2_FGD_2PNPDE20090718_195734_000040732080_00472_38602_3236.N1
DSD: OCEAN_ICE2_SYSTEM_FILE PCF_RA2_FGD_2P	Filename:	Product: RA2_FGD_2PNPDE20090718_195734_000040732080_00472_38602_3236.N1
DSD: OCEAN_TIDE_HARMONIC_COEF PCF_RA2_FGD_2P	Filename:	Product: RA2_FGD_2PNPDE20090718_195734_000040732080_00472_38602_3236.N1
DSD: OCEAN_TIDE_ORTHOWEIGHTS PCF_RA2_FGD_2P	Filename:	Product: RA2_FGD_2PNPDE20090718_195734_000040732080_00472_38602_3236.N1
DSD: RA2_CHARACTERISATION_DATA PCF_RA2_FGD_2P	Filename: AUX_ECF_AXNECM20090718_064113_20090718_150000_20090719_030000	Product: RA2_FGD_2PNPDE20090718_195734_000040732080_00472_38602_3236.N1
DSD: RA2_CONFIGURATION_DATA PCF_RA2_FGD_2P	Filename: AUX_ECF_AXNECM20090718_064112_20090718_090000_20090718_210000	Product: RA2_FGD_2PNPDE20090718_195734_000040732080_00472_38602_3236.N1
DSD: RA2_CONSTANT_DATA PCF_RA2_FGD_2P	Filename:	Product: RA2_FGD_2PNPDE20090718_195734_000040732080_00472_38602_3236.N1
DSD: RA2_USO_DATA PCF_RA2_FGD_2P	Filename: DOR_NAV_0PNPDE20090718_195312_000038252080_00472_38602_8379.N1	Product: RA2_FGD_2PNPDE20090718_195734_000040732080_00472_38602_3236.N1
DSD: SOLAR_ACTIVITY_INDEX_PREDICT PCF_RA2_FGD_2P	Filename:	Product: RA2_FGD_2PNPDE20090718_195734_000040732080_00472_38602_3236.N1
DSD: DORIS_IONO PCF_RA2_FGD_2P	Filename: RA2_MW__1PNPDE20090718_210426_000064312080_00472_38602_3396.N1	Product: RA2_FGD_2PNPDE20090718_210426_000064312080_00472_38602_3397.N1
DSD: METEO_GRID_POINTS_ALTITUDE PCF_RA2_FGD_2P	Filename:	Product: RA2_FGD_2PNPDE20090718_210426_000064312080_00472_38602_3397.N1
DSD: MWR_CONFIGURATION_DATA PCF_RA2_FGD_2P	Filename: AUX_ECF_AXNECM20090718_184112_20090719_030000_20090719_150000	Product: RA2_FGD_2PNPDE20090718_210426_000064312080_00472_38602_3397.N1
DSD: OCEAN_ICE2_SYSTEM_FILE PCF_RA2_FGD_2P	Filename:	Product: RA2_FGD_2PNPDE20090718_210426_000064312080_00472_38602_3397.N1
DSD: OCEAN_TIDE_HARMONIC_COEF PCF_RA2_FGD_2P	Filename:	Product: RA2_FGD_2PNPDE20090718_210426_000064312080_00472_38602_3397.N1
DSD: OCEAN_TIDE_ORTHOWEIGHTS PCF_RA2_FGD_2P	Filename:	Product: RA2_FGD_2PNPDE20090718_210426_000064312080_00472_38602_3397.N1
DSD: RA2_CHARACTERISATION_DATA PCF_RA2_FGD_2P	Filename: AUX_ECF_AXNECM20090718_064113_20090718_210000_20090719_090000	Product: RA2_FGD_2PNPDE20090718_210426_000064312080_00472_38602_3397.N1
DSD: RA2_CONFIGURATION_DATA PCF_RA2_FGD_2P	Filename: AUX_ECF_AXNECM20090718_064113_20090718_150000_20090719_030000	Product: RA2_FGD_2PNPDE20090718_210426_000064312080_00472_38602_3397.N1
DSD: RA2_CONSTANT_DATA PCF_RA2_FGD_2P	Filename:	Product: RA2_FGD_2PNPDE20090718_210426_000064312080_00472_38602_3397.N1
DSD: RA2_USO_DATA PCF_RA2_FGD_2P	Filename: DOR_NAV_0PNPDE20090718_210217_000060572080_00472_38602_8380.N1	Product: RA2_FGD_2PNPDE20090718_210426_000064312080_00472_38602_3397.N1
DSD: SOLAR_ACTIVITY_INDEX_PREDICT PCF_RA2_FGD_2P	Filename:	Product: RA2_FGD_2PNPDE20090718_210426_000064312080_00472_38602_3397.N1
DSD: DORIS_IONO PCF_RA2_FGD_2P	Filename: RA2_MW__1PNPDE20090718_225037_000060942080_00473_38603_3568.N1	Product: RA2_FGD_2PNPDE20090718_225037_000060942080_00473_38603_3569.N1

DSD: METEO_GRID_POINTS_ALTITUDE PCF_RA2_FGD_2P	Filename:	Product: RA2_FGD_2PNPDE20090718_225037_000060942080_00473_386
DSD: MWR_CONFIGURATION_DATA PCF_RA2_FGD_2P	Filename: AUX_ECF_AXNECM20090718_184112_20090719_030000_20090719_150000	Product: RA2_FGD_2PNPDE20090718_225037_000060942080_00473_38603_3569.N1
DSD: OCEAN_ICE2_SYSTEM_FILE PCF_RA2_FGD_2P	Filename:	Product: RA2_FGD_2PNPDE20090718_225037_000060942080_00473_38603_3569.N1
DSD: OCEAN_TIDE_HARMONIC_COEF PCF_RA2_FGD_2P	Filename:	Product: RA2_FGD_2PNPDE20090718_225037_000060942080_00473_38603_3569.N1
DSD: OCEAN_TIDE_ORTHOWEIGHTS PCF_RA2_FGD_2P	Filename:	Product: RA2_FGD_2PNPDE20090718_225037_000060942080_00473_38603_3569.N1
DSD: RA2_CHARACTERISATION_DATA PCF_RA2_FGD_2P	Filename: AUX_ECF_AXNECM20090718_064113_20090718_210000_20090719_090000	Product: RA2_FGD_2PNPDE20090718_225037_000060942080_00473_38603_3569.N1
DSD: RA2_CONFIGURATION_DATA PCF_RA2_FGD_2P	Filename: AUX_ECF_AXNECM20090718_064113_20090718_150000_20090719_030000	Product: RA2_FGD_2PNPDE20090718_225037_000060942080_00473_38603_3569.N1
DSD: RA2_CONSTANT_DATA PCF_RA2_FGD_2P	Filename:	Product: RA2_FGD_2PNPDE20090718_225037_000060942080_00473_38603_3569.N1
DSD: RA2_USO_DATA PCF_RA2_FGD_2P	Filename: DOR_NAV_0PNPDE20090718_224832_000057382080_00473_38603_8381.N1	Product: RA2_FGD_2PNPDE20090718_225037_000060942080_00473_38603_3569.N1
DSD: SOLAR_ACTIVITY_INDEX_PREDICT PCF_RA2_FGD_2P	Filename:	Product: RA2_FGD_2PNPDE20090718_225037_000060942080_00473_38603_3569.N1

RA2_WWV_2P: ADF usage

New ADFs

Gauge	Value	Segment (Start-Stop)	Explicit Reference
DSD: RA2_IF_MASK_FLIGHT_DATA PCF_RA2_WWV_2P	new ADF: RA2_FGD_2PNPDE20090718_010206_000049682080_00460_38590_2217.N1	18-JUL-2009 01:02:06.670 18-JUL-2009 01:02:06.670	Product: RA2_WWV_2PNPDE20090718_010206_000049682080_00460_38590_2218.N1
DSD: RA2_USO_DATA PCF_RA2_WWV_2P	new ADF: DOR_NAV_0PNPDE20090718_010130_000044632080_00460_38590_8375.N1	18-JUL-2009 01:02:06.670 18-JUL-2009 01:02:06.670	Product: RA2_WWV_2PNPDE20090718_010206_000049682080_00460_38590_2218.N1
DSD: RA2_IF_MASK_FLIGHT_DATA PCF_RA2_WWV_2P	new ADF: RA2_FGD_2PNPDE20090718_022400_000055302080_00461_38591_2414.N1	18-JUL-2009 02:24:00.524 18-JUL-2009 02:24:00.524	Product: RA2_WWV_2PNPDE20090718_022400_000055302080_00461_38591_2415.N1
DSD: RA2_USO_DATA PCF_RA2_WWV_2P	new ADF: DOR_NAV_0PNPDE20090718_022112_000051012080_00461_38591_8376.N1	18-JUL-2009 02:24:00.524 18-JUL-2009 02:24:00.524	Product: RA2_WWV_2PNPDE20090718_022400_000055302080_00461_38591_2415.N1

DSD: MWR_CONFIGURATION_DATA PCF_RA2_WWV_2P	new ADF: NOT USED	18-JUL-2009 03:55:38.114 18-JUL-2009 03:55:38.114	Product: RA2_WWV_2PNPDE20090718_035538_000061002080_00462_38592_2541.N1
DSD: RA2_CHARACTERISATION_DATA PCF_RA2_WWV_2P	new ADF: AUX_ECF_AXNECM20090717_184113_20090718_030000_20090718_150000	18-JUL-2009 03:55:38.114 18-JUL-2009 03:55:38.114	Product: RA2_WWV_2PNPDE20090718_035538_000061002080_00462_38592_2541.N1
DSD: RA2_CONFIGURATION_DATA PCF_RA2_WWV_2P	new ADF: AUX_ECF_AXNECM20090717_064112_20090717_210000_20090718_090000	18-JUL-2009 03:55:38.114 18-JUL-2009 03:55:38.114	Product: RA2_WWV_2PNPDE20090718_035538_000061002080_00462_38592_2541.N1
DSD: RA2_IF_MASK_FLIGHT_DATA PCF_RA2_WWV_2P	new ADF: RA2_FGD_2PNPDE20090718_035538_000061002080_00462_38592_2540.N1	18-JUL-2009 03:55:38.114 18-JUL-2009 03:55:38.114	Product: RA2_WWV_2PNPDE20090718_035538_000061002080_00462_38592_2541.N1
DSD: RA2_USO_DATA PCF_RA2_WWV_2P	new ADF: DOR_NAV_0PNPDE20090718_035132_000057382080_00462_38592_8377.N1	18-JUL-2009 03:55:38.114 18-JUL-2009 03:55:38.114	Product: RA2_WWV_2PNPDE20090718_035538_000061002080_00462_38592_2541.N1
DSD: MWR_CONFIGURATION_DATA PCF_RA2_WWV_2P	new ADF: AUX_ECF_AXNECM20090718_064112_20090718_090000_20090718_210000	18-JUL-2009 05:36:46.072 18-JUL-2009 05:36:46.072	Product: RA2_WWV_2PNPDE20090718_053646_000049812080_00463_38593_2724.N1
DSD: RA2_IF_MASK_FLIGHT_DATA PCF_RA2_WWV_2P	new ADF: RA2_FGD_2PNPDE20090718_053646_000049812080_00463_38593_2723.N1	18-JUL-2009 05:36:46.072 18-JUL-2009 05:36:46.072	Product: RA2_WWV_2PNPDE20090718_053646_000049812080_00463_38593_2724.N1
DSD: RA2_USO_DATA PCF_RA2_WWV_2P	new ADF: DOR_NAV_0PNPDE20090718_053229_000057382080_00463_38593_8378.N1	18-JUL-2009 05:36:46.072 18-JUL-2009 05:36:46.072	Product: RA2_WWV_2PNPDE20090718_053646_000049812080_00463_38593_2724.N1
DSD: RA2_IF_MASK_FLIGHT_DATA PCF_RA2_WWV_2P	new ADF: RA2_FGD_2PNPDE20090718_070245_000009282080_00464_38594_2726.N1	18-JUL-2009 07:02:45.006 18-JUL-2009 07:02:45.006	Product: RA2_WWV_2PNPDE20090718_070245_000009282080_00464_38594_2727.N1
DSD: RA2_IF_MASK_FLIGHT_DATA PCF_RA2_WWV_2P	new ADF: RA2_FGD_2PNPDK20090718_071726_000040242080_00464_38594_3722.N1	18-JUL-2009 07:17:26.180 18-JUL-2009 07:17:26.180	Product: RA2_WWV_2PNPDK20090718_071726_000040242080_00464_38594_3723.N1

DSD: RA2_USO_DATA PCF_RA2_WWV_2P	new ADF: DOR_NAV_0PNPDK20090718_071326_000038252080_00464_38594_0584.N1	18-JUL-2009 07:17:26.180 18-JUL-2009 07:17:26.180	Product: RA2_WWV_2PNPDK20090718_071726_000040242080_00464_38594_3723.N1
DSD: RA2_IF_MASK_FLIGHT_DATA PCF_RA2_WWV_2P	new ADF: RA2_FGD_2PNPDK20090718_082342_000062322080_00465_38595_3835.N1	18-JUL-2009 08:23:42.046 18-JUL-2009 08:23:42.046	Product: RA2_WWV_2PNPDK20090718_082342_000062322080_00465_38595_3836.N1
DSD: RA2_USO_DATA PCF_RA2_WWV_2P	new ADF: DOR_NAV_0PNPDK20090718_082230_000057382080_00465_38595_0585.N1	18-JUL-2009 08:23:42.046 18-JUL-2009 08:23:42.046	Product: RA2_WWV_2PNPDK20090718_082342_000062322080_00465_38595_3836.N1
DSD: MWR_CONFIGURATION_DATA PCF_RA2_WWV_2P	new ADF: AUX_ECF_AXNECM20090718_064113_20090718_150000_20090719_030000	18-JUL-2009 10:06:51.430 18-JUL-2009 10:06:51.430	Product: RA2_WWV_2PNPDK20090718_100651_000059512080_00466_38596_3969.N1
DSD: RA2_CHARACTERISATION_DATA PCF_RA2_WWV_2P	new ADF: AUX_ECF_AXNECM20090718_064112_20090718_090000_20090718_210000	18-JUL-2009 10:06:51.430 18-JUL-2009 10:06:51.430	Product: RA2_WWV_2PNPDK20090718_100651_000059512080_00466_38596_3969.N1
DSD: RA2_CONFIGURATION_DATA PCF_RA2_WWV_2P	new ADF: AUX_ECF_AXNECM20090717_184113_20090718_030000_20090718_150000	18-JUL-2009 10:06:51.430 18-JUL-2009 10:06:51.430	Product: RA2_WWV_2PNPDK20090718_100651_000059512080_00466_38596_3969.N1
DSD: RA2_IF_MASK_FLIGHT_DATA PCF_RA2_WWV_2P	new ADF: RA2_FGD_2PNPDK20090718_100651_000059512080_00466_38596_3968.N1	18-JUL-2009 10:06:51.430 18-JUL-2009 10:06:51.430	Product: RA2_WWV_2PNPDK20090718_100651_000059512080_00466_38596_3969.N1
DSD: RA2_USO_DATA PCF_RA2_WWV_2P	new ADF: DOR_NAV_0PNPDK20090718_100327_000057382080_00466_38596_0586.N1	18-JUL-2009 10:06:51.430 18-JUL-2009 10:06:51.430	Product: RA2_WWV_2PNPDK20090718_100651_000059512080_00466_38596_3969.N1
DSD: RA2_IF_MASK_FLIGHT_DATA PCF_RA2_WWV_2P	new ADF: RA2_FGD_2PNPDK20090718_114520_000060732080_00467_38597_4107.N1	18-JUL-2009 11:45:20.086 18-JUL-2009 11:45:20.086	Product: RA2_WWV_2PNPDK20090718_114520_000060732080_00467_38597_4108.N1
DSD: RA2_USO_DATA PCF_RA2_WWV_2P	new ADF: DOR_NAV_0PNPDK20090718_114424_000057382080_00467_38597_0587.N1	18-JUL-2009 11:45:20.086 18-JUL-2009 11:45:20.086	Product: RA2_WWV_2PNPDK20090718_114520_000060732080_00467_38597_4108.N1

DSD: RA2_IF_MASK_FLIGHT_DATA PCF_RA2_WWV_2P	new ADF: RA2_FGD_2PNPDK20090718_132551_000058342080_00468_38598_4243.N1	18-JUL-2009 13:25:51.282 18-JUL-2009 13:25:51.282	Product: RA2_WWV_2PNPDK20090718_132551_000058342080_00468_38598_4244.N1
DSD: RA2_USO_DATA PCF_RA2_WWV_2P	new ADF: DOR_NAV_0PNPDK20090718_132521_000054192080_00468_38598_0588.N1	18-JUL-2009 13:25:51.282 18-JUL-2009 13:25:51.282	Product: RA2_WWV_2PNPDK20090718_132551_000058342080_00468_38598_4244.N1
DSD: MWR_CONFIGURATION_DATA PCF_RA2_WWV_2P	new ADF: AUX_ECF_AXNECM20090718_064113_20090718_210000_20090719_090000	18-JUL-2009 15:02:20.740 18-JUL-2009 15:02:20.740	Product: RA2_WWV_2PNPDK20090718_150220_000005002080_00469_38599_4383.N1
DSD: RA2_CHARACTERISATION_DATA PCF_RA2_WWV_2P	new ADF: AUX_ECF_AXNECM20090718_064113_20090718_150000_20090719_030000	18-JUL-2009 15:02:20.740 18-JUL-2009 15:02:20.740	Product: RA2_WWV_2PNPDK20090718_150220_000005002080_00469_38599_4383.N1
DSD: RA2_CONFIGURATION_DATA PCF_RA2_WWV_2P	new ADF: AUX_ECF_AXNECM20090718_064112_20090718_090000_20090718_210000	18-JUL-2009 15:02:20.740 18-JUL-2009 15:02:20.740	Product: RA2_WWV_2PNPDK20090718_150220_000005002080_00469_38599_4383.N1
DSD: RA2_IF_MASK_FLIGHT_DATA PCF_RA2_WWV_2P	new ADF: RA2_FGD_2PNPDK20090718_150220_000005002080_00469_38599_4382.N1	18-JUL-2009 15:02:20.740 18-JUL-2009 15:02:20.740	Product: RA2_WWV_2PNPDK20090718_150220_000005002080_00469_38599_4383.N1
DSD: RA2_IF_MASK_FLIGHT_DATA PCF_RA2_WWV_2P	new ADF: RA2_FGD_2PNPDK20090718_150220_000051462080_00469_38599_4811.N1	18-JUL-2009 15:02:20.740 18-JUL-2009 15:02:20.740	Product: RA2_WWV_2PNPDK20090718_150220_000051462080_00469_38599_4812.N1
DSD: RA2_USO_DATA PCF_RA2_WWV_2P	new ADF: DOR_NAV_0PNPDK20090718_150059_000054192080_00469_38599_0589.N1	18-JUL-2009 15:02:20.740 18-JUL-2009 15:02:20.740	Product: RA2_WWV_2PNPDK20090718_150220_000005002080_00469_38599_4383.N1
DSD: RA2_IF_MASK_FLIGHT_DATA PCF_RA2_WWV_2P	new ADF: RA2_FGD_2PNPDK20090718_151043_000046432080_00469_38599_4387.N1	18-JUL-2009 15:10:43.154 18-JUL-2009 15:10:43.154	Product: RA2_WWV_2PNPDK20090718_151043_000046432080_00469_38599_4388.N1
DSD: RA2_IF_MASK_FLIGHT_DATA PCF_RA2_WWV_2P	new ADF: RA2_FGD_2PNPDK20090718_163212_000005702080_00470_38600_4390.N1	18-JUL-2009 16:32:12.932 18-JUL-2009 16:32:12.932	Product: RA2_WWV_2PNPDK20090718_163212_000005702080_00470_38600_4391.N1

DSD: RA2_IF_MASK_FLIGHT_DATA PCF_RA2_WWV_2P	new ADF: RA2_FGD_2PNPDK20090718_164100_000057942080_00470_38600_4514.N1	18-JUL-2009 16:41:00.969 18-JUL-2009 16:41:00.969	Product: RA2_WWV_2PNPDK20090718_164100_000057942080_00470_38600_4515.N1
DSD: RA2_USO_DATA PCF_RA2_WWV_2P	new ADF: DOR_NAV_0PNPDK20090718_163637_000054192080_00470_38600_0590.N1	18-JUL-2009 16:41:00.969 18-JUL-2009 16:41:00.969	Product: RA2_WWV_2PNPDK20090718_164100_000057942080_00470_38600_4515.N1
DSD: RA2_IF_MASK_FLIGHT_DATA PCF_RA2_WWV_2P	new ADF: RA2_FGD_2PNPDK20090718_181600_000061832080_00471_38601_4639.N1	18-JUL-2009 18:16:00.193 18-JUL-2009 18:16:00.193	Product: RA2_WWV_2PNPDK20090718_181600_000061832080_00471_38601_4640.N1
DSD: RA2_USO_DATA PCF_RA2_WWV_2P	new ADF: DOR_NAV_0PNPDK20090718_181215_000060572080_00471_38601_0591.N1	18-JUL-2009 18:16:00.193 18-JUL-2009 18:16:00.193	Product: RA2_WWV_2PNPDK20090718_181600_000061832080_00471_38601_4640.N1
DSD: RA2_IF_MASK_FLIGHT_DATA PCF_RA2_WWV_2P	new ADF: RA2_FGD_2PNPDE20090718_195734_000040732080_00472_38602_3236.N1	18-JUL-2009 19:57:34.887 18-JUL-2009 19:57:34.887	Product: RA2_WWV_2PNPDE20090718_195734_000040732080_00472_38602_3237.N1
DSD: RA2_USO_DATA PCF_RA2_WWV_2P	new ADF: DOR_NAV_0PNPDE20090718_195312_000038252080_00472_38602_8379.N1	18-JUL-2009 19:57:34.887 18-JUL-2009 19:57:34.887	Product: RA2_WWV_2PNPDE20090718_195734_000040732080_00472_38602_3237.N1
DSD: MWR_CONFIGURATION_DATA PCF_RA2_WWV_2P	new ADF: AUX_ECF_AXNECM20090718_184112_20090719_030000_20090719_150000	18-JUL-2009 21:04:26.401 18-JUL-2009 21:04:26.401	Product: RA2_WWV_2PNPDE20090718_210426_000064312080_00472_38602_3398.N1
DSD: RA2_CHARACTERISATION_DATA PCF_RA2_WWV_2P	new ADF: AUX_ECF_AXNECM20090718_064113_20090718_210000_20090719_090000	18-JUL-2009 21:04:26.401 18-JUL-2009 21:04:26.401	Product: RA2_WWV_2PNPDE20090718_210426_000064312080_00472_38602_3398.N1
DSD: RA2_CONFIGURATION_DATA PCF_RA2_WWV_2P	new ADF: AUX_ECF_AXNECM20090718_064113_20090718_150000_20090719_030000	18-JUL-2009 21:04:26.401 18-JUL-2009 21:04:26.401	Product: RA2_WWV_2PNPDE20090718_210426_000064312080_00472_38602_3398.N1
DSD: RA2_IF_MASK_FLIGHT_DATA PCF_RA2_WWV_2P	new ADF: RA2_FGD_2PNPDE20090718_210426_000064312080_00472_38602_3397.N1	18-JUL-2009 21:04:26.401 18-JUL-2009 21:04:26.401	Product: RA2_WWV_2PNPDE20090718_210426_000064312080_00472_38602_3398.N1

DSD: RA2_USO_DATA PCF_RA2_WWV_2P	new ADF: DOR_NAV_0PNPDE20090718_210217_000060572080_00472_38602_8380.N1	18-JUL-2009 21:04:26.401 18-JUL-2009 21:04:26.401	Product: RA2_WWV_2PNPDE20090718_210426_000064312080_00472_38602_3398.N1
DSD: RA2_IF_MASK_FLIGHT_DATA PCF_RA2_WWV_2P	new ADF: RA2_FGD_2PNPDE20090718_225037_000060942080_00473_38603_3569.N1	18-JUL-2009 22:50:37.367 18-JUL-2009 22:50:37.367	Product: RA2_WWV_2PNPDE20090718_225037_000060942080_00473_38603_3570.N1
DSD: RA2_USO_DATA PCF_RA2_WWV_2P	new ADF: DOR_NAV_0PNPDE20090718_224832_000057382080_00473_38603_8381.N1	18-JUL-2009 22:50:37.367 18-JUL-2009 22:50:37.367	Product: RA2_WWV_2PNPDE20090718_225037_000060942080_00473_38603_3570.N1

Current ADFs (from IECF list)

Gauge	Value	Explicit Reference
RA2_IFF_AX.INFO PCF_IECF	RA2_IFF_AXVIEC20090617_122330_20090617_000000_20100101_000000	Corresponding to date 17-JUL-2009 03:00:01.000
RA2_USO_AX.INFO PCF_IECF	RA2_USO_AXVIEC20070618_133225_20070620_000000_20200101_000000	Corresponding to date 17-JUL-2009 03:00:01.000
MWR_SLT_AX.INFO PCF_IECF	MWR_SLT_AXVIEC20060921_063409_20020101_000000_20200101_000000	Corresponding to date 17-JUL-2009 03:00:01.000
AUX_ATT_AX.INFO PCF_IECF	AUX_ATT_AXVIEC20020924_131534_20020703_120000_20781231_235959	Corresponding to date 17-JUL-2009 03:00:01.000
RA2_PLA_AX.INFO PCF_IECF	RA2_PLA_AXVIEC20060331_181823_20020101_000000_20200101_000000	Corresponding to date 17-JUL-2009 03:00:01.000
RA2_SOL_AX.INFO PCF_IECF	RA2_SOL_AXVIEC20090714_152856_20020101_000000_20100701_000000	Corresponding to date 17-JUL-2009 03:00:01.000
RA2_POL_AX.INFO PCF_IECF	RA2_POL_AXVIEC20090716_115958_20020101_000000_20090815_235959	Corresponding to date 17-JUL-2009 03:00:01.000
RA2_CON_AX.INFO PCF_IECF	RA2_CON_AXVIEC20070723_131547_20060621_132015_20200101_000000	Corresponding to date 17-JUL-2009 03:00:01.000
RA2_CHD_AX.INFO PCF_IECF	RA2_CHD_AXVIEC20060913_074707_20020101_000000_20200101_000000	Corresponding to date 17-JUL-2009 03:00:01.000
MWR_CON_AX.INFO PCF_IECF	MWR_CON_AXVIEC20040810_145011_20020101_000000_20200101_000000	Corresponding to date 17-JUL-2009 03:00:01.000
MWR_CHD_AX.INFO PCF_IECF	MWR_CHD_AXVIEC20061013_132356_20020101_000000_20200101_000000	Corresponding to date 17-JUL-2009 03:00:01.000
MWR_LSF_AX.INFO PCF_IECF	MWR_LSF_AXVIEC20020313_172218_20020101_000000_20200101_000000	Corresponding to date 17-JUL-2009 03:00:01.000
RA2_MET_AX.INFO PCF_IECF	RA2_MET_AXVIEC20020204_073357_20020101_000000_20200101_000000	Corresponding to date 17-JUL-2009 03:00:01.000
RA2_CST_AX.INFO PCF_IECF	RA2_CST_AXVIEC20020621_135858_20020101_000000_20200101_000000	Corresponding to date 17-JUL-2009 03:00:01.000
RA2_SOI_AX.INFO PCF_IECF	RA2_SOI_AXVIEC20051003_170000_20020101_000000_20200101_000000	Corresponding to date 17-JUL-2009 03:00:01.000

RA2_ICT_AX.INFO PCF_IECF	RA2_ICT_AXVIEC20060921_070730_20020101_000000_20200101_000000	Corresponding to date 17-JUL-2009 03:00:01.000
RA2_SSB_AX.INFO PCF_IECF	RA2_SSB_AXVIEC20051129_111810_20020101_000000_20200101_000000	Corresponding to date 17-JUL-2009 03:00:01.000
RA2_DIP_AX.INFO PCF_IECF	RA2_DIP_AXVIEC20020122_134206_20020101_000000_20200101_000000	Corresponding to date 17-JUL-2009 03:00:01.000
RA2_IOC_AX.INFO PCF_IECF	RA2_IOC_AXVIEC20020122_141121_20020101_000000_20200101_000000	Corresponding to date 17-JUL-2009 03:00:01.000
RA2_SET_AX.INFO PCF_IECF	RA2_SET_AXVIEC20020122_150917_20020101_000000_20200101_000000	Corresponding to date 17-JUL-2009 03:00:01.000
RA2_OT1_AX.INFO PCF_IECF	RA2_OT1_AXVIEC20040120_082051_20020101_000000_20200101_000000	Corresponding to date 17-JUL-2009 03:00:01.000
RA2_OT2_AX.INFO PCF_IECF	RA2_OT2_AXVIEC20031208_150159_20020101_000000_20200101_000000	Corresponding to date 17-JUL-2009 03:00:01.000
RA2_TLD_AX.INFO PCF_IECF	RA2_TLD_AXVIEC20031208_151137_20020101_000000_20200101_000000	Corresponding to date 17-JUL-2009 03:00:01.000
RA2_GEO_AX.INFO PCF_IECF	RA2_GEO_AXVIEC20020314_093428_20020101_000000_20200101_000000	Corresponding to date 17-JUL-2009 03:00:01.000
RA2_MSS_AX.INFO PCF_IECF	RA2_MSS_AXVIEC20031208_145545_20020101_000000_20200101_000000	Corresponding to date 17-JUL-2009 03:00:01.000
RA2_SL1_AX.INFO PCF_IECF	RA2_SL1_AXVIEC20030131_100228_20020101_000000_20200101_000000	Corresponding to date 17-JUL-2009 03:00:01.000
RA2_SL2_AX.INFO PCF_IECF	RA2_SL2_AXVIEC20030131_101757_20020101_000000_20200101_000000	Corresponding to date 17-JUL-2009 03:00:01.000

Differences with IECF list

Gauge	Value	Explicit Reference
DSD: DORIS_IONO PCF_RA2_WWV_2P	Filename: RA2_MW__1PNPDE20090717_232218_000060512080_00459_38589_2082.N1	Product: RA2_WWV_2PNPDE20090717_232218_000060512080_00459_38589_2084.N1
DSD: METEO_GRID_POINTS_ALTITUDE PCF_RA2_WWV_2P	Filename:	Product: RA2_WWV_2PNPDE20090717_232218_000060512080_00459_38589_2084.N1
DSD: MWR_CONFIGURATION_DATA PCF_RA2_WWV_2P	Filename: AUX_ECF_AXNECM20090717_184113_20090718_030000_20090718_150000	Product: RA2_WWV_2PNPDE20090717_232218_000060512080_00459_38589_2084.N1
DSD: OCEAN_ICE2_SYSTEM_FILE PCF_RA2_WWV_2P	Filename:	Product: RA2_WWV_2PNPDE20090717_232218_000060512080_00459_38589_2084.N1
DSD: OCEAN_TIDE_HARMONIC_COEF PCF_RA2_WWV_2P	Filename:	Product: RA2_WWV_2PNPDE20090717_232218_000060512080_00459_38589_2084.N1
DSD: OCEAN_TIDE_ORTHOWEIGHTS PCF_RA2_WWV_2P	Filename:	Product: RA2_WWV_2PNPDE20090717_232218_000060512080_00459_38589_2084.N1
DSD: RA2_CHARACTERISATION_DATA PCF_RA2_WWV_2P	Filename: AUX_ECF_AXNECM20090717_064112_20090717_210000_20090718_090000	Product: RA2_WWV_2PNPDE20090717_232218_000060512080_00459_38589_2084.N1

DSD: RA2_CONFIGURATION_DATA PCF_RA2_WWV_2P	Filename: AUX_ECF_AXNECM20090717_064112_20090717_150000_20090718_030000	Product: RA2_WWV_2PNPDE20090717_232218_000060512080_00459
DSD: RA2_CONSTANT_DATA PCF_RA2_WWV_2P	Filename:	Product: RA2_WWV_2PNPDE20090717_232218_000060512080_00459_38589_2084.N1
DSD: RA2_IF_MASK_FLIGHT_DATA PCF_RA2_WWV_2P	Filename: RA2_FGD_2PNPDE20090717_232218_000060512080_00459_38589_2083.N1	Product: RA2_WWV_2PNPDE20090717_232218_000060512080_00459_38589_2084.N1
DSD: RA2_USO_DATA PCF_RA2_WWV_2P	Filename: DOR_NAV_0PNPDE20090717_232033_000057382080_00459_38589_8374.N1	Product: RA2_WWV_2PNPDE20090717_232218_000060512080_00459_38589_2084.N1
DSD: SOLAR_ACTIVITY_INDEX_PREDICT PCF_RA2_WWV_2P	Filename:	Product: RA2_WWV_2PNPDE20090717_232218_000060512080_00459_38589_2084.N1
DSD: DORIS_IONO PCF_RA2_WWV_2P	Filename: RA2_MW__1PNPDE20090718_010206_000049682080_00460_38590_2216.N1	Product: RA2_WWV_2PNPDE20090718_010206_000049682080_00460_38590_2218.N1
DSD: METEO_GRID_POINTS_ALTITUDE PCF_RA2_WWV_2P	Filename:	Product: RA2_WWV_2PNPDE20090718_010206_000049682080_00460_38590_2218.N1
DSD: MWR_CONFIGURATION_DATA PCF_RA2_WWV_2P	Filename: AUX_ECF_AXNECM20090717_184113_20090718_030000_20090718_150000	Product: RA2_WWV_2PNPDE20090718_010206_000049682080_00460_38590_2218.N1
DSD: OCEAN_ICE2_SYSTEM_FILE PCF_RA2_WWV_2P	Filename:	Product: RA2_WWV_2PNPDE20090718_010206_000049682080_00460_38590_2218.N1
DSD: OCEAN_TIDE_HARMONIC_COEF PCF_RA2_WWV_2P	Filename:	Product: RA2_WWV_2PNPDE20090718_010206_000049682080_00460_38590_2218.N1
DSD: OCEAN_TIDE_ORTHOWEIGHTS PCF_RA2_WWV_2P	Filename:	Product: RA2_WWV_2PNPDE20090718_010206_000049682080_00460_38590_2218.N1
DSD: RA2_CHARACTERISATION_DATA PCF_RA2_WWV_2P	Filename: AUX_ECF_AXNECM20090717_064112_20090717_210000_20090718_090000	Product: RA2_WWV_2PNPDE20090718_010206_000049682080_00460_38590_2218.N1
DSD: RA2_CONFIGURATION_DATA PCF_RA2_WWV_2P	Filename: AUX_ECF_AXNECM20090717_064112_20090717_150000_20090718_030000	Product: RA2_WWV_2PNPDE20090718_010206_000049682080_00460_38590_2218.N1
DSD: RA2_CONSTANT_DATA PCF_RA2_WWV_2P	Filename:	Product: RA2_WWV_2PNPDE20090718_010206_000049682080_00460_38590_2218.N1
DSD: RA2_IF_MASK_FLIGHT_DATA PCF_RA2_WWV_2P	Filename: RA2_FGD_2PNPDE20090718_010206_000049682080_00460_38590_2217.N1	Product: RA2_WWV_2PNPDE20090718_010206_000049682080_00460_38590_2218.N1
DSD: RA2_USO_DATA PCF_RA2_WWV_2P	Filename: DOR_NAV_0PNPDE20090718_010130_000044632080_00460_38590_8375.N1	Product: RA2_WWV_2PNPDE20090718_010206_000049682080_00460_38590_2218.N1
DSD: SOLAR_ACTIVITY_INDEX_PREDICT PCF_RA2_WWV_2P	Filename:	Product: RA2_WWV_2PNPDE20090718_010206_000049682080_00460_38590_2218.N1
DSD: DORIS_IONO PCF_RA2_WWV_2P	Filename: RA2_MW__1PNPDE20090718_022400_000055302080_00461_38591_2413.N1	Product: RA2_WWV_2PNPDE20090718_022400_000055302080_00461_38591_2415.N1
DSD: METEO_GRID_POINTS_ALTITUDE PCF_RA2_WWV_2P	Filename:	Product: RA2_WWV_2PNPDE20090718_022400_000055302080_00461_38591_2415.N1

DSD: MWR_CONFIGURATION_DATA PCF_RA2_WWV_2P	Filename: AUX_ECF_AXNECM20090717_184113_20090718_030000_20090718_150000	Product: RA2_WWV_2PNPDE20090718_022400_000055302080_00461_
DSD: OCEAN_ICE2_SYSTEM_FILE PCF_RA2_WWV_2P	Filename:	Product: RA2_WWV_2PNPDE20090718_022400_000055302080_00461_38591_2415.N1
DSD: OCEAN_TIDE_HARMONIC_COEF PCF_RA2_WWV_2P	Filename:	Product: RA2_WWV_2PNPDE20090718_022400_000055302080_00461_38591_2415.N1
DSD: OCEAN_TIDE_ORTHOWEIGHTS PCF_RA2_WWV_2P	Filename:	Product: RA2_WWV_2PNPDE20090718_022400_000055302080_00461_38591_2415.N1
DSD: RA2_CHARACTERISATION_DATA PCF_RA2_WWV_2P	Filename: AUX_ECF_AXNECM20090717_064112_20090717_210000_20090718_090000	Product: RA2_WWV_2PNPDE20090718_022400_000055302080_00461_38591_2415.N1
DSD: RA2_CONFIGURATION_DATA PCF_RA2_WWV_2P	Filename: AUX_ECF_AXNECM20090717_064112_20090717_150000_20090718_030000	Product: RA2_WWV_2PNPDE20090718_022400_000055302080_00461_38591_2415.N1
DSD: RA2_CONSTANT_DATA PCF_RA2_WWV_2P	Filename:	Product: RA2_WWV_2PNPDE20090718_022400_000055302080_00461_38591_2415.N1
DSD: RA2_IF_MASK_FLIGHT_DATA PCF_RA2_WWV_2P	Filename: RA2_FGD_2PNPDE20090718_022400_000055302080_00461_38591_2414.N1	Product: RA2_WWV_2PNPDE20090718_022400_000055302080_00461_38591_2415.N1
DSD: RA2_USO_DATA PCF_RA2_WWV_2P	Filename: DOR_NAV_0PNPDE20090718_022112_000051012080_00461_38591_8376.N1	Product: RA2_WWV_2PNPDE20090718_022400_000055302080_00461_38591_2415.N1
DSD: SOLAR_ACTIVITY_INDEX_PREDICT PCF_RA2_WWV_2P	Filename:	Product: RA2_WWV_2PNPDE20090718_022400_000055302080_00461_38591_2415.N1
DSD: DORIS_IONO PCF_RA2_WWV_2P	Filename: RA2_MW__1PNPDE20090718_035538_000061002080_00462_38592_2539.N1	Product: RA2_WWV_2PNPDE20090718_035538_000061002080_00462_38592_2541.N1
DSD: METEO_GRID_POINTS_ALTITUDE PCF_RA2_WWV_2P	Filename:	Product: RA2_WWV_2PNPDE20090718_035538_000061002080_00462_38592_2541.N1
DSD: OCEAN_ICE2_SYSTEM_FILE PCF_RA2_WWV_2P	Filename:	Product: RA2_WWV_2PNPDE20090718_035538_000061002080_00462_38592_2541.N1
DSD: OCEAN_TIDE_HARMONIC_COEF PCF_RA2_WWV_2P	Filename:	Product: RA2_WWV_2PNPDE20090718_035538_000061002080_00462_38592_2541.N1
DSD: OCEAN_TIDE_ORTHOWEIGHTS PCF_RA2_WWV_2P	Filename:	Product: RA2_WWV_2PNPDE20090718_035538_000061002080_00462_38592_2541.N1
DSD: RA2_CHARACTERISATION_DATA PCF_RA2_WWV_2P	Filename: AUX_ECF_AXNECM20090717_184113_20090718_030000_20090718_150000	Product: RA2_WWV_2PNPDE20090718_035538_000061002080_00462_38592_2541.N1
DSD: RA2_CONFIGURATION_DATA PCF_RA2_WWV_2P	Filename: AUX_ECF_AXNECM20090717_064112_20090717_210000_20090718_090000	Product: RA2_WWV_2PNPDE20090718_035538_000061002080_00462_38592_2541.N1
DSD: RA2_CONSTANT_DATA PCF_RA2_WWV_2P	Filename:	Product: RA2_WWV_2PNPDE20090718_035538_000061002080_00462_38592_2541.N1
DSD: RA2_IF_MASK_FLIGHT_DATA PCF_RA2_WWV_2P	Filename: RA2_FGD_2PNPDE20090718_035538_000061002080_00462_38592_2540.N1	Product: RA2_WWV_2PNPDE20090718_035538_000061002080_00462_38592_2541.N1

DSD: RA2_USO_DATA PCF_RA2_WWV_2P	Filename: DOR_NAV_0PNPDE20090718_035132_000057382080_00462_38592_8377.N1	Product: RA2_WWV_2PNPDE20090718_035538_000061002080_00462
DSD: SOLAR_ACTIVITY_INDEX_PREDICT PCF_RA2_WWV_2P	Filename:	Product: RA2_WWV_2PNPDE20090718_035538_000061002080_00462_38592_2541.N1
DSD: DORIS_IONO PCF_RA2_WWV_2P	Filename: RA2_MW__1PNPDE20090718_053646_000049812080_00463_38593_2722.N1	Product: RA2_WWV_2PNPDE20090718_053646_000049812080_00463_38593_2724.N1
DSD: METEO_GRID_POINTS_ALTITUDE PCF_RA2_WWV_2P	Filename:	Product: RA2_WWV_2PNPDE20090718_053646_000049812080_00463_38593_2724.N1
DSD: MWR_CONFIGURATION_DATA PCF_RA2_WWV_2P	Filename: AUX_ECF_AXNECM20090718_064112_20090718_090000_20090718_210000	Product: RA2_WWV_2PNPDE20090718_053646_000049812080_00463_38593_2724.N1
DSD: OCEAN_ICE2_SYSTEM_FILE PCF_RA2_WWV_2P	Filename:	Product: RA2_WWV_2PNPDE20090718_053646_000049812080_00463_38593_2724.N1
DSD: OCEAN_TIDE_HARMONIC_COEF PCF_RA2_WWV_2P	Filename:	Product: RA2_WWV_2PNPDE20090718_053646_000049812080_00463_38593_2724.N1
DSD: OCEAN_TIDE_ORTHOWEIGHTS PCF_RA2_WWV_2P	Filename:	Product: RA2_WWV_2PNPDE20090718_053646_000049812080_00463_38593_2724.N1
DSD: RA2_CHARACTERISATION_DATA PCF_RA2_WWV_2P	Filename: AUX_ECF_AXNECM20090717_184113_20090718_030000_20090718_150000	Product: RA2_WWV_2PNPDE20090718_053646_000049812080_00463_38593_2724.N1
DSD: RA2_CONFIGURATION_DATA PCF_RA2_WWV_2P	Filename: AUX_ECF_AXNECM20090717_064112_20090717_210000_20090718_090000	Product: RA2_WWV_2PNPDE20090718_053646_000049812080_00463_38593_2724.N1
DSD: RA2_CONSTANT_DATA PCF_RA2_WWV_2P	Filename:	Product: RA2_WWV_2PNPDE20090718_053646_000049812080_00463_38593_2724.N1
DSD: RA2_IF_MASK_FLIGHT_DATA PCF_RA2_WWV_2P	Filename: RA2_FGD_2PNPDE20090718_053646_000049812080_00463_38593_2723.N1	Product: RA2_WWV_2PNPDE20090718_053646_000049812080_00463_38593_2724.N1
DSD: RA2_USO_DATA PCF_RA2_WWV_2P	Filename: DOR_NAV_0PNPDE20090718_053229_000057382080_00463_38593_8378.N1	Product: RA2_WWV_2PNPDE20090718_053646_000049812080_00463_38593_2724.N1
DSD: SOLAR_ACTIVITY_INDEX_PREDICT PCF_RA2_WWV_2P	Filename:	Product: RA2_WWV_2PNPDE20090718_053646_000049812080_00463_38593_2724.N1
DSD: DORIS_IONO PCF_RA2_WWV_2P	Filename: RA2_MW__1PNPDE20090718_070245_000009282080_00464_38594_2725.N1	Product: RA2_WWV_2PNPDE20090718_070245_000009282080_00464_38594_2727.N1
DSD: METEO_GRID_POINTS_ALTITUDE PCF_RA2_WWV_2P	Filename:	Product: RA2_WWV_2PNPDE20090718_070245_000009282080_00464_38594_2727.N1
DSD: MWR_CONFIGURATION_DATA PCF_RA2_WWV_2P	Filename: AUX_ECF_AXNECM20090718_064112_20090718_090000_20090718_210000	Product: RA2_WWV_2PNPDE20090718_070245_000009282080_00464_38594_2727.N1
DSD: OCEAN_ICE2_SYSTEM_FILE PCF_RA2_WWV_2P	Filename:	Product: RA2_WWV_2PNPDE20090718_070245_000009282080_00464_38594_2727.N1
DSD: OCEAN_TIDE_HARMONIC_COEF PCF_RA2_WWV_2P	Filename:	Product: RA2_WWV_2PNPDE20090718_070245_000009282080_00464_38594_2727.N1

DSD: OCEAN_TIDE_ORTHOWEIGHTS PCF_RA2_WWV_2P	Filename:	Product: RA2_WWV_2PNPDE20090718_070245_000009282080_00464_
DSD: RA2_CHARACTERISATION_DATA PCF_RA2_WWV_2P	Filename: AUX_ECF_AXNECM20090717_184113_20090718_030000_20090718_150000	Product: RA2_WWV_2PNPDE20090718_070245_000009282080_00464_38594_2727.N1
DSD: RA2_CONFIGURATION_DATA PCF_RA2_WWV_2P	Filename: AUX_ECF_AXNECM20090717_064112_20090717_210000_20090718_090000	Product: RA2_WWV_2PNPDE20090718_070245_000009282080_00464_38594_2727.N1
DSD: RA2_CONSTANT_DATA PCF_RA2_WWV_2P	Filename:	Product: RA2_WWV_2PNPDE20090718_070245_000009282080_00464_38594_2727.N1
DSD: RA2_IF_MASK_FLIGHT_DATA PCF_RA2_WWV_2P	Filename: RA2_FGD_2PNPDE20090718_070245_000009282080_00464_38594_2726.N1	Product: RA2_WWV_2PNPDE20090718_070245_000009282080_00464_38594_2727.N1
DSD: RA2_USO_DATA PCF_RA2_WWV_2P	Filename: DOR_NAV_0PNPDE20090718_053229_000057382080_00463_38593_8378.N1	Product: RA2_WWV_2PNPDE20090718_070245_000009282080_00464_38594_2727.N1
DSD: SOLAR_ACTIVITY_INDEX_PREDICT PCF_RA2_WWV_2P	Filename:	Product: RA2_WWV_2PNPDE20090718_070245_000009282080_00464_38594_2727.N1
DSD: DORIS_IONO PCF_RA2_WWV_2P	Filename: RA2_MW__1PNPDK20090718_071726_000040242080_00464_38594_3721.N1	Product: RA2_WWV_2PNPDK20090718_071726_000040242080_00464_38594_3723.N1
DSD: METEO_GRID_POINTS_ALTITUDE PCF_RA2_WWV_2P	Filename:	Product: RA2_WWV_2PNPDK20090718_071726_000040242080_00464_38594_3723.N1
DSD: MWR_CONFIGURATION_DATA PCF_RA2_WWV_2P	Filename: AUX_ECF_AXNECM20090718_064112_20090718_090000_20090718_210000	Product: RA2_WWV_2PNPDK20090718_071726_000040242080_00464_38594_3723.N1
DSD: OCEAN_ICE2_SYSTEM_FILE PCF_RA2_WWV_2P	Filename:	Product: RA2_WWV_2PNPDK20090718_071726_000040242080_00464_38594_3723.N1
DSD: OCEAN_TIDE_HARMONIC_COEF PCF_RA2_WWV_2P	Filename:	Product: RA2_WWV_2PNPDK20090718_071726_000040242080_00464_38594_3723.N1
DSD: OCEAN_TIDE_ORTHOWEIGHTS PCF_RA2_WWV_2P	Filename:	Product: RA2_WWV_2PNPDK20090718_071726_000040242080_00464_38594_3723.N1
DSD: RA2_CHARACTERISATION_DATA PCF_RA2_WWV_2P	Filename: AUX_ECF_AXNECM20090717_184113_20090718_030000_20090718_150000	Product: RA2_WWV_2PNPDK20090718_071726_000040242080_00464_38594_3723.N1
DSD: RA2_CONFIGURATION_DATA PCF_RA2_WWV_2P	Filename: AUX_ECF_AXNECM20090717_064112_20090717_210000_20090718_090000	Product: RA2_WWV_2PNPDK20090718_071726_000040242080_00464_38594_3723.N1
DSD: RA2_CONSTANT_DATA PCF_RA2_WWV_2P	Filename:	Product: RA2_WWV_2PNPDK20090718_071726_000040242080_00464_38594_3723.N1
DSD: RA2_IF_MASK_FLIGHT_DATA PCF_RA2_WWV_2P	Filename: RA2_FGD_2PNPDK20090718_071726_000040242080_00464_38594_3722.N1	Product: RA2_WWV_2PNPDK20090718_071726_000040242080_00464_38594_3723.N1
DSD: RA2_USO_DATA PCF_RA2_WWV_2P	Filename: DOR_NAV_0PNPDK20090718_071326_000038252080_00464_38594_0584.N1	Product: RA2_WWV_2PNPDK20090718_071726_000040242080_00464_38594_3723.N1
DSD: SOLAR_ACTIVITY_INDEX_PREDICT PCF_RA2_WWV_2P	Filename:	Product: RA2_WWV_2PNPDK20090718_071726_000040242080_00464_38594_3723.N1

DSD: DORIS_IONO PCF_RA2_WWV_2P	Filename: RA2_MW__1PNPDK20090718_082342_000062322080_00465_38595_3834.N1	Product: RA2_WWV_2PNPDK20090718_082342_000062322080_00465
DSD: METEO_GRID_POINTS_ALTITUDE PCF_RA2_WWV_2P	Filename:	Product: RA2_WWV_2PNPDK20090718_082342_000062322080_00465_38595_3836.N1
DSD: MWR_CONFIGURATION_DATA PCF_RA2_WWV_2P	Filename: AUX_ECF_AXNECM20090718_064112_20090718_090000_20090718_210000	Product: RA2_WWV_2PNPDK20090718_082342_000062322080_00465_38595_3836.N1
DSD: OCEAN_ICE2_SYSTEM_FILE PCF_RA2_WWV_2P	Filename:	Product: RA2_WWV_2PNPDK20090718_082342_000062322080_00465_38595_3836.N1
DSD: OCEAN_TIDE_HARMONIC_COEF PCF_RA2_WWV_2P	Filename:	Product: RA2_WWV_2PNPDK20090718_082342_000062322080_00465_38595_3836.N1
DSD: OCEAN_TIDE_ORTHOWEIGHTS PCF_RA2_WWV_2P	Filename:	Product: RA2_WWV_2PNPDK20090718_082342_000062322080_00465_38595_3836.N1
DSD: RA2_CHARACTERISATION_DATA PCF_RA2_WWV_2P	Filename: AUX_ECF_AXNECM20090717_184113_20090718_030000_20090718_150000	Product: RA2_WWV_2PNPDK20090718_082342_000062322080_00465_38595_3836.N1
DSD: RA2_CONFIGURATION_DATA PCF_RA2_WWV_2P	Filename: AUX_ECF_AXNECM20090717_064112_20090717_210000_20090718_090000	Product: RA2_WWV_2PNPDK20090718_082342_000062322080_00465_38595_3836.N1
DSD: RA2_CONSTANT_DATA PCF_RA2_WWV_2P	Filename:	Product: RA2_WWV_2PNPDK20090718_082342_000062322080_00465_38595_3836.N1
DSD: RA2_IF_MASK_FLIGHT_DATA PCF_RA2_WWV_2P	Filename: RA2_FGD_2PNPDK20090718_082342_000062322080_00465_38595_3835.N1	Product: RA2_WWV_2PNPDK20090718_082342_000062322080_00465_38595_3836.N1
DSD: RA2_USO_DATA PCF_RA2_WWV_2P	Filename: DOR_NAV_0PNPDK20090718_082230_000057382080_00465_38595_0585.N1	Product: RA2_WWV_2PNPDK20090718_082342_000062322080_00465_38595_3836.N1
DSD: SOLAR_ACTIVITY_INDEX_PREDICT PCF_RA2_WWV_2P	Filename:	Product: RA2_WWV_2PNPDK20090718_082342_000062322080_00465_38595_3836.N1
DSD: DORIS_IONO PCF_RA2_WWV_2P	Filename: RA2_MW__1PNPDK20090718_100651_000059512080_00466_38596_3967.N1	Product: RA2_WWV_2PNPDK20090718_100651_000059512080_00466_38596_3969.N1
DSD: METEO_GRID_POINTS_ALTITUDE PCF_RA2_WWV_2P	Filename:	Product: RA2_WWV_2PNPDK20090718_100651_000059512080_00466_38596_3969.N1
DSD: MWR_CONFIGURATION_DATA PCF_RA2_WWV_2P	Filename: AUX_ECF_AXNECM20090718_064113_20090718_150000_20090719_030000	Product: RA2_WWV_2PNPDK20090718_100651_000059512080_00466_38596_3969.N1
DSD: OCEAN_ICE2_SYSTEM_FILE PCF_RA2_WWV_2P	Filename:	Product: RA2_WWV_2PNPDK20090718_100651_000059512080_00466_38596_3969.N1
DSD: OCEAN_TIDE_HARMONIC_COEF PCF_RA2_WWV_2P	Filename:	Product: RA2_WWV_2PNPDK20090718_100651_000059512080_00466_38596_3969.N1
DSD: OCEAN_TIDE_ORTHOWEIGHTS PCF_RA2_WWV_2P	Filename:	Product: RA2_WWV_2PNPDK20090718_100651_000059512080_00466_38596_3969.N1
DSD: RA2_CHARACTERISATION_DATA PCF_RA2_WWV_2P	Filename: AUX_ECF_AXNECM20090718_064112_20090718_090000_20090718_210000	Product: RA2_WWV_2PNPDK20090718_100651_000059512080_00466_38596_3969.N1

DSD: RA2_CONFIGURATION_DATA PCF_RA2_WWV_2P	Filename: AUX_ECF_AXNECM20090717_184113_20090718_030000_20090718_150000	Product: RA2_WWV_2PNPDK20090718_100651_000059512080_00466
DSD: RA2_CONSTANT_DATA PCF_RA2_WWV_2P	Filename:	Product: RA2_WWV_2PNPDK20090718_100651_000059512080_00466_38596_3969.N1
DSD: RA2_IF_MASK_FLIGHT_DATA PCF_RA2_WWV_2P	Filename: RA2_FGD_2PNPDK20090718_100651_000059512080_00466_38596_3968.N1	Product: RA2_WWV_2PNPDK20090718_100651_000059512080_00466_38596_3969.N1
DSD: RA2_USO_DATA PCF_RA2_WWV_2P	Filename: DOR_NAV_0PNPDK20090718_100327_000057382080_00466_38596_0586.N1	Product: RA2_WWV_2PNPDK20090718_100651_000059512080_00466_38596_3969.N1
DSD: SOLAR_ACTIVITY_INDEX_PREDICT PCF_RA2_WWV_2P	Filename:	Product: RA2_WWV_2PNPDK20090718_100651_000059512080_00466_38596_3969.N1
DSD: DORIS_IONO PCF_RA2_WWV_2P	Filename: RA2_MW__1PNPDK20090718_114520_000060732080_00467_38597_4106.N1	Product: RA2_WWV_2PNPDK20090718_114520_000060732080_00467_38597_4108.N1
DSD: METEO_GRID_POINTS_ALTITUDE PCF_RA2_WWV_2P	Filename:	Product: RA2_WWV_2PNPDK20090718_114520_000060732080_00467_38597_4108.N1
DSD: MWR_CONFIGURATION_DATA PCF_RA2_WWV_2P	Filename: AUX_ECF_AXNECM20090718_064113_20090718_150000_20090719_030000	Product: RA2_WWV_2PNPDK20090718_114520_000060732080_00467_38597_4108.N1
DSD: OCEAN_ICE2_SYSTEM_FILE PCF_RA2_WWV_2P	Filename:	Product: RA2_WWV_2PNPDK20090718_114520_000060732080_00467_38597_4108.N1
DSD: OCEAN_TIDE_HARMONIC_COEF PCF_RA2_WWV_2P	Filename:	Product: RA2_WWV_2PNPDK20090718_114520_000060732080_00467_38597_4108.N1
DSD: OCEAN_TIDE_ORTHOWEIGHTS PCF_RA2_WWV_2P	Filename:	Product: RA2_WWV_2PNPDK20090718_114520_000060732080_00467_38597_4108.N1
DSD: RA2_CHARACTERISATION_DATA PCF_RA2_WWV_2P	Filename: AUX_ECF_AXNECM20090718_064112_20090718_090000_20090718_210000	Product: RA2_WWV_2PNPDK20090718_114520_000060732080_00467_38597_4108.N1
DSD: RA2_CONFIGURATION_DATA PCF_RA2_WWV_2P	Filename: AUX_ECF_AXNECM20090717_184113_20090718_030000_20090718_150000	Product: RA2_WWV_2PNPDK20090718_114520_000060732080_00467_38597_4108.N1
DSD: RA2_CONSTANT_DATA PCF_RA2_WWV_2P	Filename:	Product: RA2_WWV_2PNPDK20090718_114520_000060732080_00467_38597_4108.N1
DSD: RA2_IF_MASK_FLIGHT_DATA PCF_RA2_WWV_2P	Filename: RA2_FGD_2PNPDK20090718_114520_000060732080_00467_38597_4107.N1	Product: RA2_WWV_2PNPDK20090718_114520_000060732080_00467_38597_4108.N1
DSD: RA2_USO_DATA PCF_RA2_WWV_2P	Filename: DOR_NAV_0PNPDK20090718_114424_000057382080_00467_38597_0587.N1	Product: RA2_WWV_2PNPDK20090718_114520_000060732080_00467_38597_4108.N1
DSD: SOLAR_ACTIVITY_INDEX_PREDICT PCF_RA2_WWV_2P	Filename:	Product: RA2_WWV_2PNPDK20090718_114520_000060732080_00467_38597_4108.N1
DSD: DORIS_IONO PCF_RA2_WWV_2P	Filename: RA2_MW__1PNPDK20090718_132551_000058342080_00468_38598_4242.N1	Product: RA2_WWV_2PNPDK20090718_132551_000058342080_00468_38598_4244.N1
DSD: METEO_GRID_POINTS_ALTITUDE PCF_RA2_WWV_2P	Filename:	Product: RA2_WWV_2PNPDK20090718_132551_000058342080_00468_38598_4244.N1

DSD: MWR_CONFIGURATION_DATA PCF_RA2_WWV_2P	Filename: AUX_ECF_AXNECM20090718_064113_20090718_150000_20090719_030000	Product: RA2_WWV_2PNPDK20090718_132551_000058342080_00468.
DSD: OCEAN_ICE2_SYSTEM_FILE PCF_RA2_WWV_2P	Filename:	Product: RA2_WWV_2PNPDK20090718_132551_000058342080_00468_38598_4244.N1
DSD: OCEAN_TIDE_HARMONIC_COEF PCF_RA2_WWV_2P	Filename:	Product: RA2_WWV_2PNPDK20090718_132551_000058342080_00468_38598_4244.N1
DSD: OCEAN_TIDE_ORTHOWEIGHTS PCF_RA2_WWV_2P	Filename:	Product: RA2_WWV_2PNPDK20090718_132551_000058342080_00468_38598_4244.N1
DSD: RA2_CHARACTERISATION_DATA PCF_RA2_WWV_2P	Filename: AUX_ECF_AXNECM20090718_064112_20090718_090000_20090718_210000	Product: RA2_WWV_2PNPDK20090718_132551_000058342080_00468_38598_4244.N1
DSD: RA2_CONFIGURATION_DATA PCF_RA2_WWV_2P	Filename: AUX_ECF_AXNECM20090717_184113_20090718_030000_20090718_150000	Product: RA2_WWV_2PNPDK20090718_132551_000058342080_00468_38598_4244.N1
DSD: RA2_CONSTANT_DATA PCF_RA2_WWV_2P	Filename:	Product: RA2_WWV_2PNPDK20090718_132551_000058342080_00468_38598_4244.N1
DSD: RA2_IF_MASK_FLIGHT_DATA PCF_RA2_WWV_2P	Filename: RA2_FGD_2PNPDK20090718_132551_000058342080_00468_38598_4243.N1	Product: RA2_WWV_2PNPDK20090718_132551_000058342080_00468_38598_4244.N1
DSD: RA2_USO_DATA PCF_RA2_WWV_2P	Filename: DOR_NAV_0PNPDK20090718_132521_000054192080_00468_38598_0588.N1	Product: RA2_WWV_2PNPDK20090718_132551_000058342080_00468_38598_4244.N1
DSD: SOLAR_ACTIVITY_INDEX_PREDICT PCF_RA2_WWV_2P	Filename:	Product: RA2_WWV_2PNPDK20090718_132551_000058342080_00468_38598_4244.N1
DSD: DORIS_IONO PCF_RA2_WWV_2P	Filename: RA2_MW__1PNPDK20090718_150220_000005002080_00469_38599_4381.N1	Product: RA2_WWV_2PNPDK20090718_150220_000005002080_00469_38599_4383.N1
DSD: METEO_GRID_POINTS_ALTITUDE PCF_RA2_WWV_2P	Filename:	Product: RA2_WWV_2PNPDK20090718_150220_000005002080_00469_38599_4383.N1
DSD: MWR_CONFIGURATION_DATA PCF_RA2_WWV_2P	Filename: AUX_ECF_AXNECM20090718_064113_20090718_210000_20090719_090000	Product: RA2_WWV_2PNPDK20090718_150220_000005002080_00469_38599_4383.N1
DSD: OCEAN_ICE2_SYSTEM_FILE PCF_RA2_WWV_2P	Filename:	Product: RA2_WWV_2PNPDK20090718_150220_000005002080_00469_38599_4383.N1
DSD: OCEAN_TIDE_HARMONIC_COEF PCF_RA2_WWV_2P	Filename:	Product: RA2_WWV_2PNPDK20090718_150220_000005002080_00469_38599_4383.N1
DSD: OCEAN_TIDE_ORTHOWEIGHTS PCF_RA2_WWV_2P	Filename:	Product: RA2_WWV_2PNPDK20090718_150220_000005002080_00469_38599_4383.N1
DSD: RA2_CHARACTERISATION_DATA PCF_RA2_WWV_2P	Filename: AUX_ECF_AXNECM20090718_064113_20090718_150000_20090719_030000	Product: RA2_WWV_2PNPDK20090718_150220_000005002080_00469_38599_4383.N1
DSD: RA2_CONFIGURATION_DATA PCF_RA2_WWV_2P	Filename: AUX_ECF_AXNECM20090718_064112_20090718_090000_20090718_210000	Product: RA2_WWV_2PNPDK20090718_150220_000005002080_00469_38599_4383.N1
DSD: RA2_CONSTANT_DATA PCF_RA2_WWV_2P	Filename:	Product: RA2_WWV_2PNPDK20090718_150220_000005002080_00469_38599_4383.N1

DSD: RA2_IF_MASK_FLIGHT_DATA PCF_RA2_WWV_2P	Filename: RA2_FGD_2PNPDK20090718_150220_00005002080_00469_38599_4382.N1	Product: RA2_WWV_2PNPDK20090718_150220_00005002080_00469_38599_4382.N1
DSD: RA2_USO_DATA PCF_RA2_WWV_2P	Filename: DOR_NAV_0PNPDK20090718_150059_000054192080_00469_38599_0589.N1	Product: RA2_WWV_2PNPDK20090718_150220_00005002080_00469_38599_4383.N1
DSD: SOLAR_ACTIVITY_INDEX_PREDICT PCF_RA2_WWV_2P	Filename:	Product: RA2_WWV_2PNPDK20090718_150220_00005002080_00469_38599_4383.N1
DSD: DORIS_IONO PCF_RA2_WWV_2P	Filename: RA2_MW__1PNPDK20090718_150220_000051462080_00469_38599_4810.N1	Product: RA2_WWV_2PNPDK20090718_150220_000051462080_00469_38599_4812.N1
DSD: METEO_GRID_POINTS_ALTITUDE PCF_RA2_WWV_2P	Filename:	Product: RA2_WWV_2PNPDK20090718_150220_000051462080_00469_38599_4812.N1
DSD: MWR_CONFIGURATION_DATA PCF_RA2_WWV_2P	Filename: AUX_ECF_AXNECM20090718_064113_20090718_210000_20090719_090000	Product: RA2_WWV_2PNPDK20090718_150220_000051462080_00469_38599_4812.N1
DSD: OCEAN_ICE2_SYSTEM_FILE PCF_RA2_WWV_2P	Filename:	Product: RA2_WWV_2PNPDK20090718_150220_000051462080_00469_38599_4812.N1
DSD: OCEAN_TIDE_HARMONIC_COEF PCF_RA2_WWV_2P	Filename:	Product: RA2_WWV_2PNPDK20090718_150220_000051462080_00469_38599_4812.N1
DSD: OCEAN_TIDE_ORTHOWEIGHTS PCF_RA2_WWV_2P	Filename:	Product: RA2_WWV_2PNPDK20090718_150220_000051462080_00469_38599_4812.N1
DSD: RA2_CHARACTERISATION_DATA PCF_RA2_WWV_2P	Filename: AUX_ECF_AXNECM20090718_064113_20090718_150000_20090719_030000	Product: RA2_WWV_2PNPDK20090718_150220_000051462080_00469_38599_4812.N1
DSD: RA2_CONFIGURATION_DATA PCF_RA2_WWV_2P	Filename: AUX_ECF_AXNECM20090718_064112_20090718_090000_20090718_210000	Product: RA2_WWV_2PNPDK20090718_150220_000051462080_00469_38599_4812.N1
DSD: RA2_CONSTANT_DATA PCF_RA2_WWV_2P	Filename:	Product: RA2_WWV_2PNPDK20090718_150220_000051462080_00469_38599_4812.N1
DSD: RA2_IF_MASK_FLIGHT_DATA PCF_RA2_WWV_2P	Filename: RA2_FGD_2PNPDK20090718_150220_000051462080_00469_38599_4811.N1	Product: RA2_WWV_2PNPDK20090718_150220_000051462080_00469_38599_4812.N1
DSD: RA2_USO_DATA PCF_RA2_WWV_2P	Filename: DOR_NAV_0PNPDK20090718_150059_000054192080_00469_38599_0589.N1	Product: RA2_WWV_2PNPDK20090718_150220_000051462080_00469_38599_4812.N1
DSD: SOLAR_ACTIVITY_INDEX_PREDICT PCF_RA2_WWV_2P	Filename:	Product: RA2_WWV_2PNPDK20090718_150220_000051462080_00469_38599_4812.N1
DSD: DORIS_IONO PCF_RA2_WWV_2P	Filename: RA2_MW__1PNPDK20090718_151043_000046432080_00469_38599_4386.N1	Product: RA2_WWV_2PNPDK20090718_151043_000046432080_00469_38599_4388.N1
DSD: METEO_GRID_POINTS_ALTITUDE PCF_RA2_WWV_2P	Filename:	Product: RA2_WWV_2PNPDK20090718_151043_000046432080_00469_38599_4388.N1
DSD: MWR_CONFIGURATION_DATA PCF_RA2_WWV_2P	Filename: AUX_ECF_AXNECM20090718_064113_20090718_210000_20090719_090000	Product: RA2_WWV_2PNPDK20090718_151043_000046432080_00469_38599_4388.N1
DSD: OCEAN_ICE2_SYSTEM_FILE PCF_RA2_WWV_2P	Filename:	Product: RA2_WWV_2PNPDK20090718_151043_000046432080_00469_38599_4388.N1

DSD: OCEAN_TIDE_HARMONIC_COEF PCF_RA2_WWV_2P	Filename:	Product: RA2_WWV_2PNPDK20090718_151043_000046432080_00469_
DSD: OCEAN_TIDE_ORTHOWEIGHTS PCF_RA2_WWV_2P	Filename:	Product: RA2_WWV_2PNPDK20090718_151043_000046432080_00469_38599_4388.N1
DSD: RA2_CHARACTERISATION_DATA PCF_RA2_WWV_2P	Filename: AUX_ECF_AXNECM20090718_064113_20090718_150000_20090719_030000	Product: RA2_WWV_2PNPDK20090718_151043_000046432080_00469_38599_4388.N1
DSD: RA2_CONFIGURATION_DATA PCF_RA2_WWV_2P	Filename: AUX_ECF_AXNECM20090718_064112_20090718_090000_20090718_210000	Product: RA2_WWV_2PNPDK20090718_151043_000046432080_00469_38599_4388.N1
DSD: RA2_CONSTANT_DATA PCF_RA2_WWV_2P	Filename:	Product: RA2_WWV_2PNPDK20090718_151043_000046432080_00469_38599_4388.N1
DSD: RA2_IF_MASK_FLIGHT_DATA PCF_RA2_WWV_2P	Filename: RA2_FGD_2PNPDK20090718_151043_000046432080_00469_38599_4387.N1	Product: RA2_WWV_2PNPDK20090718_151043_000046432080_00469_38599_4388.N1
DSD: RA2_USO_DATA PCF_RA2_WWV_2P	Filename: DOR_NAV_0PNPDK20090718_150059_000054192080_00469_38599_0589.N1	Product: RA2_WWV_2PNPDK20090718_151043_000046432080_00469_38599_4388.N1
DSD: SOLAR_ACTIVITY_INDEX_PREDICT PCF_RA2_WWV_2P	Filename:	Product: RA2_WWV_2PNPDK20090718_151043_000046432080_00469_38599_4388.N1
DSD: DORIS_IONO PCF_RA2_WWV_2P	Filename: RA2_MW__1PNPDK20090718_163212_000005702080_00470_38600_4389.N1	Product: RA2_WWV_2PNPDK20090718_163212_000005702080_00470_38600_4391.N1
DSD: METEO_GRID_POINTS_ALTITUDE PCF_RA2_WWV_2P	Filename:	Product: RA2_WWV_2PNPDK20090718_163212_000005702080_00470_38600_4391.N1
DSD: MWR_CONFIGURATION_DATA PCF_RA2_WWV_2P	Filename: AUX_ECF_AXNECM20090718_064113_20090718_210000_20090719_090000	Product: RA2_WWV_2PNPDK20090718_163212_000005702080_00470_38600_4391.N1
DSD: OCEAN_ICE2_SYSTEM_FILE PCF_RA2_WWV_2P	Filename:	Product: RA2_WWV_2PNPDK20090718_163212_000005702080_00470_38600_4391.N1
DSD: OCEAN_TIDE_HARMONIC_COEF PCF_RA2_WWV_2P	Filename:	Product: RA2_WWV_2PNPDK20090718_163212_000005702080_00470_38600_4391.N1
DSD: OCEAN_TIDE_ORTHOWEIGHTS PCF_RA2_WWV_2P	Filename:	Product: RA2_WWV_2PNPDK20090718_163212_000005702080_00470_38600_4391.N1
DSD: RA2_CHARACTERISATION_DATA PCF_RA2_WWV_2P	Filename: AUX_ECF_AXNECM20090718_064113_20090718_150000_20090719_030000	Product: RA2_WWV_2PNPDK20090718_163212_000005702080_00470_38600_4391.N1
DSD: RA2_CONFIGURATION_DATA PCF_RA2_WWV_2P	Filename: AUX_ECF_AXNECM20090718_064112_20090718_090000_20090718_210000	Product: RA2_WWV_2PNPDK20090718_163212_000005702080_00470_38600_4391.N1
DSD: RA2_CONSTANT_DATA PCF_RA2_WWV_2P	Filename:	Product: RA2_WWV_2PNPDK20090718_163212_000005702080_00470_38600_4391.N1
DSD: RA2_IF_MASK_FLIGHT_DATA PCF_RA2_WWV_2P	Filename: RA2_FGD_2PNPDK20090718_163212_000005702080_00470_38600_4390.N1	Product: RA2_WWV_2PNPDK20090718_163212_000005702080_00470_38600_4391.N1
DSD: RA2_USO_DATA PCF_RA2_WWV_2P	Filename: DOR_NAV_0PNPDK20090718_150059_000054192080_00469_38599_0589.N1	Product: RA2_WWV_2PNPDK20090718_163212_000005702080_00470_38600_4391.N1

DSD: SOLAR_ACTIVITY_INDEX_PREDICT PCF_RA2_WWV_2P	Filename:	Product: RA2_WWV_2PNPDK20090718_163212_000005702080_00470
DSD: DORIS_IONO PCF_RA2_WWV_2P	Filename: RA2_MW__1PNPDK20090718_164100_000057942080_00470_38600_4513.N1	Product: RA2_WWV_2PNPDK20090718_164100_000057942080_00470_38600_4515.N1
DSD: METEO_GRID_POINTS_ALTITUDE PCF_RA2_WWV_2P	Filename:	Product: RA2_WWV_2PNPDK20090718_164100_000057942080_00470_38600_4515.N1
DSD: MWR_CONFIGURATION_DATA PCF_RA2_WWV_2P	Filename: AUX_ECF_AXNECM20090718_064113_20090718_210000_20090719_090000	Product: RA2_WWV_2PNPDK20090718_164100_000057942080_00470_38600_4515.N1
DSD: OCEAN_ICE2_SYSTEM_FILE PCF_RA2_WWV_2P	Filename:	Product: RA2_WWV_2PNPDK20090718_164100_000057942080_00470_38600_4515.N1
DSD: OCEAN_TIDE_HARMONIC_COEF PCF_RA2_WWV_2P	Filename:	Product: RA2_WWV_2PNPDK20090718_164100_000057942080_00470_38600_4515.N1
DSD: OCEAN_TIDE_ORTHOWEIGHTS PCF_RA2_WWV_2P	Filename:	Product: RA2_WWV_2PNPDK20090718_164100_000057942080_00470_38600_4515.N1
DSD: RA2_CHARACTERISATION_DATA PCF_RA2_WWV_2P	Filename: AUX_ECF_AXNECM20090718_064113_20090718_150000_20090719_030000	Product: RA2_WWV_2PNPDK20090718_164100_000057942080_00470_38600_4515.N1
DSD: RA2_CONFIGURATION_DATA PCF_RA2_WWV_2P	Filename: AUX_ECF_AXNECM20090718_064112_20090718_090000_20090718_210000	Product: RA2_WWV_2PNPDK20090718_164100_000057942080_00470_38600_4515.N1
DSD: RA2_CONSTANT_DATA PCF_RA2_WWV_2P	Filename:	Product: RA2_WWV_2PNPDK20090718_164100_000057942080_00470_38600_4515.N1
DSD: RA2_IF_MASK_FLIGHT_DATA PCF_RA2_WWV_2P	Filename: RA2_FGD_2PNPDK20090718_164100_000057942080_00470_38600_4514.N1	Product: RA2_WWV_2PNPDK20090718_164100_000057942080_00470_38600_4515.N1
DSD: RA2_USO_DATA PCF_RA2_WWV_2P	Filename: DOR_NAV_0PNPDK20090718_163637_000054192080_00470_38600_0590.N1	Product: RA2_WWV_2PNPDK20090718_164100_000057942080_00470_38600_4515.N1
DSD: SOLAR_ACTIVITY_INDEX_PREDICT PCF_RA2_WWV_2P	Filename:	Product: RA2_WWV_2PNPDK20090718_164100_000057942080_00470_38600_4515.N1
DSD: DORIS_IONO PCF_RA2_WWV_2P	Filename: RA2_MW__1PNPDK20090718_181600_000061832080_00471_38601_4638.N1	Product: RA2_WWV_2PNPDK20090718_181600_000061832080_00471_38601_4640.N1
DSD: METEO_GRID_POINTS_ALTITUDE PCF_RA2_WWV_2P	Filename:	Product: RA2_WWV_2PNPDK20090718_181600_000061832080_00471_38601_4640.N1
DSD: MWR_CONFIGURATION_DATA PCF_RA2_WWV_2P	Filename: AUX_ECF_AXNECM20090718_064113_20090718_210000_20090719_090000	Product: RA2_WWV_2PNPDK20090718_181600_000061832080_00471_38601_4640.N1
DSD: OCEAN_ICE2_SYSTEM_FILE PCF_RA2_WWV_2P	Filename:	Product: RA2_WWV_2PNPDK20090718_181600_000061832080_00471_38601_4640.N1
DSD: OCEAN_TIDE_HARMONIC_COEF PCF_RA2_WWV_2P	Filename:	Product: RA2_WWV_2PNPDK20090718_181600_000061832080_00471_38601_4640.N1
DSD: OCEAN_TIDE_ORTHOWEIGHTS PCF_RA2_WWV_2P	Filename:	Product: RA2_WWV_2PNPDK20090718_181600_000061832080_00471_38601_4640.N1

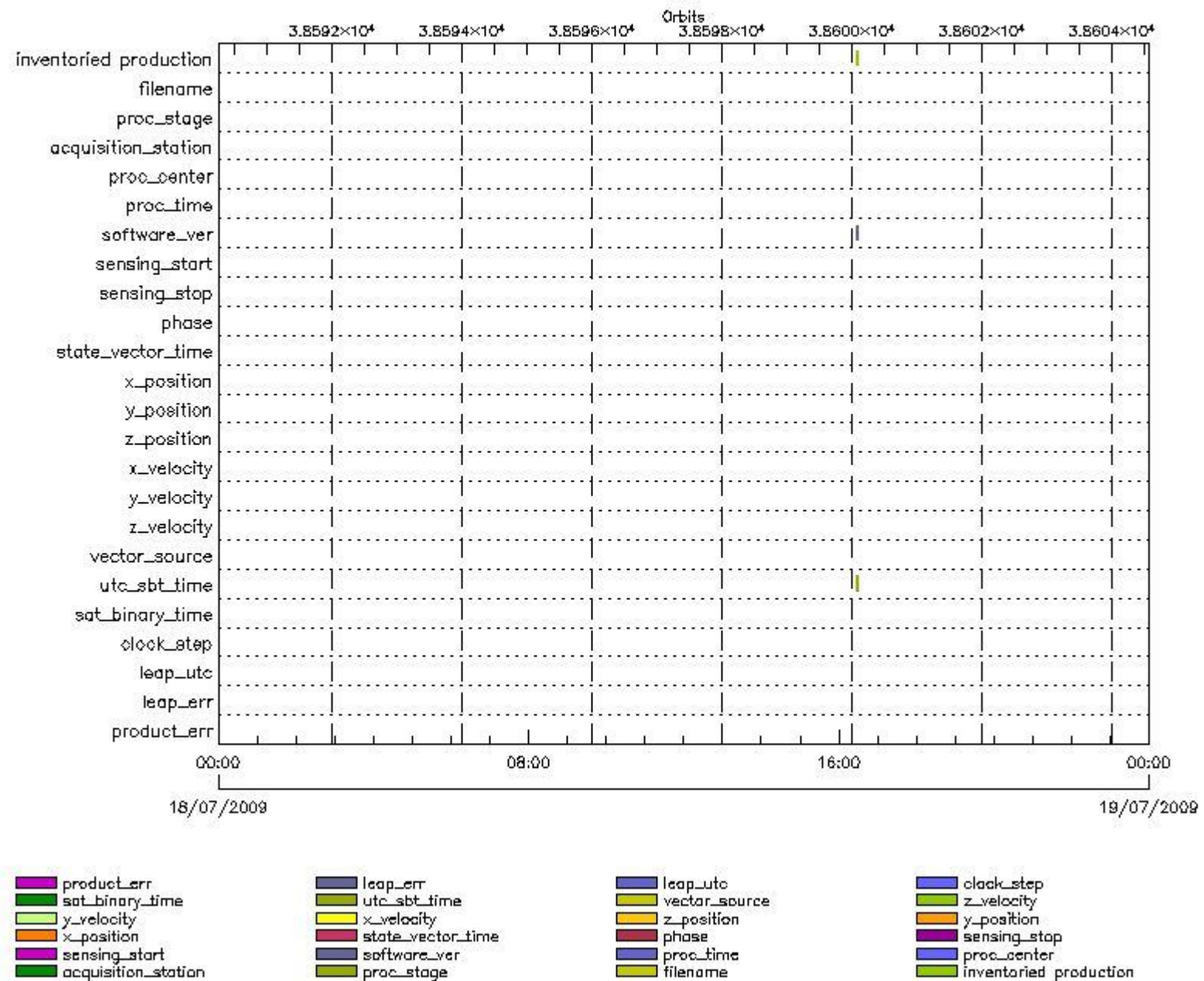
DSD: RA2_CHARACTERISATION_DATA PCF_RA2_WWV_2P	Filename: AUX_ECF_AXNECM20090718_064113_20090718_150000_20090719_030000	Product: RA2_WWV_2PNPDK20090718_181600_000061832080_00471_
DSD: RA2_CONFIGURATION_DATA PCF_RA2_WWV_2P	Filename: AUX_ECF_AXNECM20090718_064112_20090718_090000_20090718_210000	Product: RA2_WWV_2PNPDK20090718_181600_000061832080_00471_38601_4640.N1
DSD: RA2_CONSTANT_DATA PCF_RA2_WWV_2P	Filename:	Product: RA2_WWV_2PNPDK20090718_181600_000061832080_00471_38601_4640.N1
DSD: RA2_IF_MASK_FLIGHT_DATA PCF_RA2_WWV_2P	Filename: RA2_FGD_2PNPDK20090718_181600_000061832080_00471_38601_4639.N1	Product: RA2_WWV_2PNPDK20090718_181600_000061832080_00471_38601_4640.N1
DSD: RA2_USO_DATA PCF_RA2_WWV_2P	Filename: DOR_NAV_0PNPDK20090718_181215_000060572080_00471_38601_0591.N1	Product: RA2_WWV_2PNPDK20090718_181600_000061832080_00471_38601_4640.N1
DSD: SOLAR_ACTIVITY_INDEX_PREDICT PCF_RA2_WWV_2P	Filename:	Product: RA2_WWV_2PNPDK20090718_181600_000061832080_00471_38601_4640.N1
DSD: DORIS_IONO PCF_RA2_WWV_2P	Filename: RA2_MW__1PNPDE20090718_195734_000040732080_00472_38602_3235.N1	Product: RA2_WWV_2PNPDE20090718_195734_000040732080_00472_38602_3237.N1
DSD: METEO_GRID_POINTS_ALTITUDE PCF_RA2_WWV_2P	Filename:	Product: RA2_WWV_2PNPDE20090718_195734_000040732080_00472_38602_3237.N1
DSD: MWR_CONFIGURATION_DATA PCF_RA2_WWV_2P	Filename: AUX_ECF_AXNECM20090718_064113_20090718_210000_20090719_090000	Product: RA2_WWV_2PNPDE20090718_195734_000040732080_00472_38602_3237.N1
DSD: OCEAN_ICE2_SYSTEM_FILE PCF_RA2_WWV_2P	Filename:	Product: RA2_WWV_2PNPDE20090718_195734_000040732080_00472_38602_3237.N1
DSD: OCEAN_TIDE_HARMONIC_COEF PCF_RA2_WWV_2P	Filename:	Product: RA2_WWV_2PNPDE20090718_195734_000040732080_00472_38602_3237.N1
DSD: OCEAN_TIDE_ORTHOWEIGHTS PCF_RA2_WWV_2P	Filename:	Product: RA2_WWV_2PNPDE20090718_195734_000040732080_00472_38602_3237.N1
DSD: RA2_CHARACTERISATION_DATA PCF_RA2_WWV_2P	Filename: AUX_ECF_AXNECM20090718_064113_20090718_150000_20090719_030000	Product: RA2_WWV_2PNPDE20090718_195734_000040732080_00472_38602_3237.N1
DSD: RA2_CONFIGURATION_DATA PCF_RA2_WWV_2P	Filename: AUX_ECF_AXNECM20090718_064112_20090718_090000_20090718_210000	Product: RA2_WWV_2PNPDE20090718_195734_000040732080_00472_38602_3237.N1
DSD: RA2_CONSTANT_DATA PCF_RA2_WWV_2P	Filename:	Product: RA2_WWV_2PNPDE20090718_195734_000040732080_00472_38602_3237.N1
DSD: RA2_IF_MASK_FLIGHT_DATA PCF_RA2_WWV_2P	Filename: RA2_FGD_2PNPDE20090718_195734_000040732080_00472_38602_3236.N1	Product: RA2_WWV_2PNPDE20090718_195734_000040732080_00472_38602_3237.N1
DSD: RA2_USO_DATA PCF_RA2_WWV_2P	Filename: DOR_NAV_0PNPDE20090718_195312_000038252080_00472_38602_8379.N1	Product: RA2_WWV_2PNPDE20090718_195734_000040732080_00472_38602_3237.N1
DSD: SOLAR_ACTIVITY_INDEX_PREDICT PCF_RA2_WWV_2P	Filename:	Product: RA2_WWV_2PNPDE20090718_195734_000040732080_00472_38602_3237.N1
DSD: DORIS_IONO PCF_RA2_WWV_2P	Filename: RA2_MW__1PNPDE20090718_210426_000064312080_00472_38602_3396.N1	Product: RA2_WWV_2PNPDE20090718_210426_000064312080_00472_38602_3398.N1

DSD: METEO_GRID_POINTS_ALTITUDE PCF_RA2_WWV_2P	Filename:	Product: RA2_WWV_2PNPDE20090718_210426_000064312080_00472_
DSD: MWR_CONFIGURATION_DATA PCF_RA2_WWV_2P	Filename: AUX_ECF_AXNECM20090718_184112_20090719_030000_20090719_150000	Product: RA2_WWV_2PNPDE20090718_210426_000064312080_00472_38602_3398.N1
DSD: OCEAN_ICE2_SYSTEM_FILE PCF_RA2_WWV_2P	Filename:	Product: RA2_WWV_2PNPDE20090718_210426_000064312080_00472_38602_3398.N1
DSD: OCEAN_TIDE_HARMONIC_COEF PCF_RA2_WWV_2P	Filename:	Product: RA2_WWV_2PNPDE20090718_210426_000064312080_00472_38602_3398.N1
DSD: OCEAN_TIDE_ORTHOWEIGHTS PCF_RA2_WWV_2P	Filename:	Product: RA2_WWV_2PNPDE20090718_210426_000064312080_00472_38602_3398.N1
DSD: RA2_CHARACTERISATION_DATA PCF_RA2_WWV_2P	Filename: AUX_ECF_AXNECM20090718_064113_20090718_210000_20090719_090000	Product: RA2_WWV_2PNPDE20090718_210426_000064312080_00472_38602_3398.N1
DSD: RA2_CONFIGURATION_DATA PCF_RA2_WWV_2P	Filename: AUX_ECF_AXNECM20090718_064113_20090718_150000_20090719_030000	Product: RA2_WWV_2PNPDE20090718_210426_000064312080_00472_38602_3398.N1
DSD: RA2_CONSTANT_DATA PCF_RA2_WWV_2P	Filename:	Product: RA2_WWV_2PNPDE20090718_210426_000064312080_00472_38602_3398.N1
DSD: RA2_IF_MASK_FLIGHT_DATA PCF_RA2_WWV_2P	Filename: RA2_FGD_2PNPDE20090718_210426_000064312080_00472_38602_3397.N1	Product: RA2_WWV_2PNPDE20090718_210426_000064312080_00472_38602_3398.N1
DSD: RA2_USO_DATA PCF_RA2_WWV_2P	Filename: DOR_NAV_0PNPDE20090718_210217_000060572080_00472_38602_8380.N1	Product: RA2_WWV_2PNPDE20090718_210426_000064312080_00472_38602_3398.N1
DSD: SOLAR_ACTIVITY_INDEX_PREDICT PCF_RA2_WWV_2P	Filename:	Product: RA2_WWV_2PNPDE20090718_210426_000064312080_00472_38602_3398.N1
DSD: DORIS_IONO PCF_RA2_WWV_2P	Filename: RA2_MW__1PNPDE20090718_225037_000060942080_00473_38603_3568.N1	Product: RA2_WWV_2PNPDE20090718_225037_000060942080_00473_38603_3570.N1
DSD: METEO_GRID_POINTS_ALTITUDE PCF_RA2_WWV_2P	Filename:	Product: RA2_WWV_2PNPDE20090718_225037_000060942080_00473_38603_3570.N1
DSD: MWR_CONFIGURATION_DATA PCF_RA2_WWV_2P	Filename: AUX_ECF_AXNECM20090718_184112_20090719_030000_20090719_150000	Product: RA2_WWV_2PNPDE20090718_225037_000060942080_00473_38603_3570.N1
DSD: OCEAN_ICE2_SYSTEM_FILE PCF_RA2_WWV_2P	Filename:	Product: RA2_WWV_2PNPDE20090718_225037_000060942080_00473_38603_3570.N1
DSD: OCEAN_TIDE_HARMONIC_COEF PCF_RA2_WWV_2P	Filename:	Product: RA2_WWV_2PNPDE20090718_225037_000060942080_00473_38603_3570.N1
DSD: OCEAN_TIDE_ORTHOWEIGHTS PCF_RA2_WWV_2P	Filename:	Product: RA2_WWV_2PNPDE20090718_225037_000060942080_00473_38603_3570.N1
DSD: RA2_CHARACTERISATION_DATA PCF_RA2_WWV_2P	Filename: AUX_ECF_AXNECM20090718_064113_20090718_210000_20090719_090000	Product: RA2_WWV_2PNPDE20090718_225037_000060942080_00473_38603_3570.N1
DSD: RA2_CONFIGURATION_DATA PCF_RA2_WWV_2P	Filename: AUX_ECF_AXNECM20090718_064113_20090718_150000_20090719_030000	Product: RA2_WWV_2PNPDE20090718_225037_000060942080_00473_38603_3570.N1

DSD: RA2_CONSTANT_DATA PCF_RA2_WWV_2P	Filename:	Product: RA2_WWV_2PNPDE20090718_225037_000060942080_00473_
DSD: RA2_IF_MASK_FLIGHT_DATA PCF_RA2_WWV_2P	Filename: RA2_FGD_2PNPDE20090718_225037_000060942080_00473_38603_3569.N1	Product: RA2_WWV_2PNPDE20090718_225037_000060942080_00473_38603_3570.N1
DSD: RA2_USO_DATA PCF_RA2_WWV_2P	Filename: DOR_NAV_0PNPDE20090718_224832_000057382080_00473_38603_8381.N1	Product: RA2_WWV_2PNPDE20090718_225037_000060942080_00473_38603_3570.N1
DSD: SOLAR_ACTIVITY_INDEX_PREDICT PCF_RA2_WWV_2P	Filename:	Product: RA2_WWV_2PNPDE20090718_225037_000060942080_00473_38603_3570.N1

MPH checks (Level 0)

MPH Errors for RA2_CAL_0P



RA2_CAL_0P MPH checks

RA2_CAL_0P products with wrong filename

Gauge Segment (Start-Stop)

RA2_CAL_0P products with unknown processing stage

Gauge Segment (Start-Stop)

RA2_CAL_0P products with unknown acquisition station

Gauge Segment (Start-Stop)

RA2_CAL_0P products with unknown processing center

Gauge Segment (Start-Stop)

RA2_CAL_0P products with wrong processing time

Gauge Segment (Start-Stop)

RA2_CAL_0P products with software version not equal to the current version

Gauge	Segment (Start-Stop)
Warning: Wrong Software ver. KSPT_L0/4303	18-JUL-2009 16:28:16.427
Filename: RA2_CAL_0PNPDK20090718_162816_000001522080_00470_38600_1462.N1;	18-JUL-2009 16:30:47.931

RA2_CAL_0P products with wrong sensing start

Gauge Segment (Start-Stop)

RA2_CAL_0P products with wrong sensing stop

Gauge Segment (Start-Stop)

RA2_CAL_0P products with wrong phase

Gauge Segment (Start-Stop)

RA2_CAL_0P products with wrong state vector time

Gauge Segment (Start-Stop)

RA2_CAL_0P products with wrong x_position

Gauge Segment (Start-Stop)

RA2_CAL_0P products with wrong y_position

Gauge Segment (Start-Stop)

RA2_CAL_0P products with wrong z_position

Gauge Segment (Start-Stop)

RA2_CAL_0P products with wrong x_velocity

Gauge Segment (Start-Stop)

RA2_CAL_0P products with wrong y_velocity

Gauge Segment (Start-Stop)

RA2_CAL_0P products with wrong z_velocity

Gauge Segment (Start-Stop)

RA2_CAL_0P products with unknown vector source

Gauge Segment (Start-Stop)

RA2_CAL_0P products with UTC to SBT time too far from sensing time

Gauge	Segment (Start-Stop)
Warning: Wrong UTC SBT time format. 18-JUL-2009 13:19:39.205561	18-JUL-2009 16:28:16.427
Filename: RA2_CAL_0PNPDK20090718_162816_000001522080_00470_38600_1462.N1;	18-JUL-2009 16:30:47.931

RA2_CAL_0P products with satellite binary time out-of-range

Gauge Segment (Start-Stop)

RA2_CAL_0P products with wrong clock step

Gauge Segment (Start-Stop)

RA2_CAL_0P products with leap utc set to blank

Gauge Segment (Start-Stop)

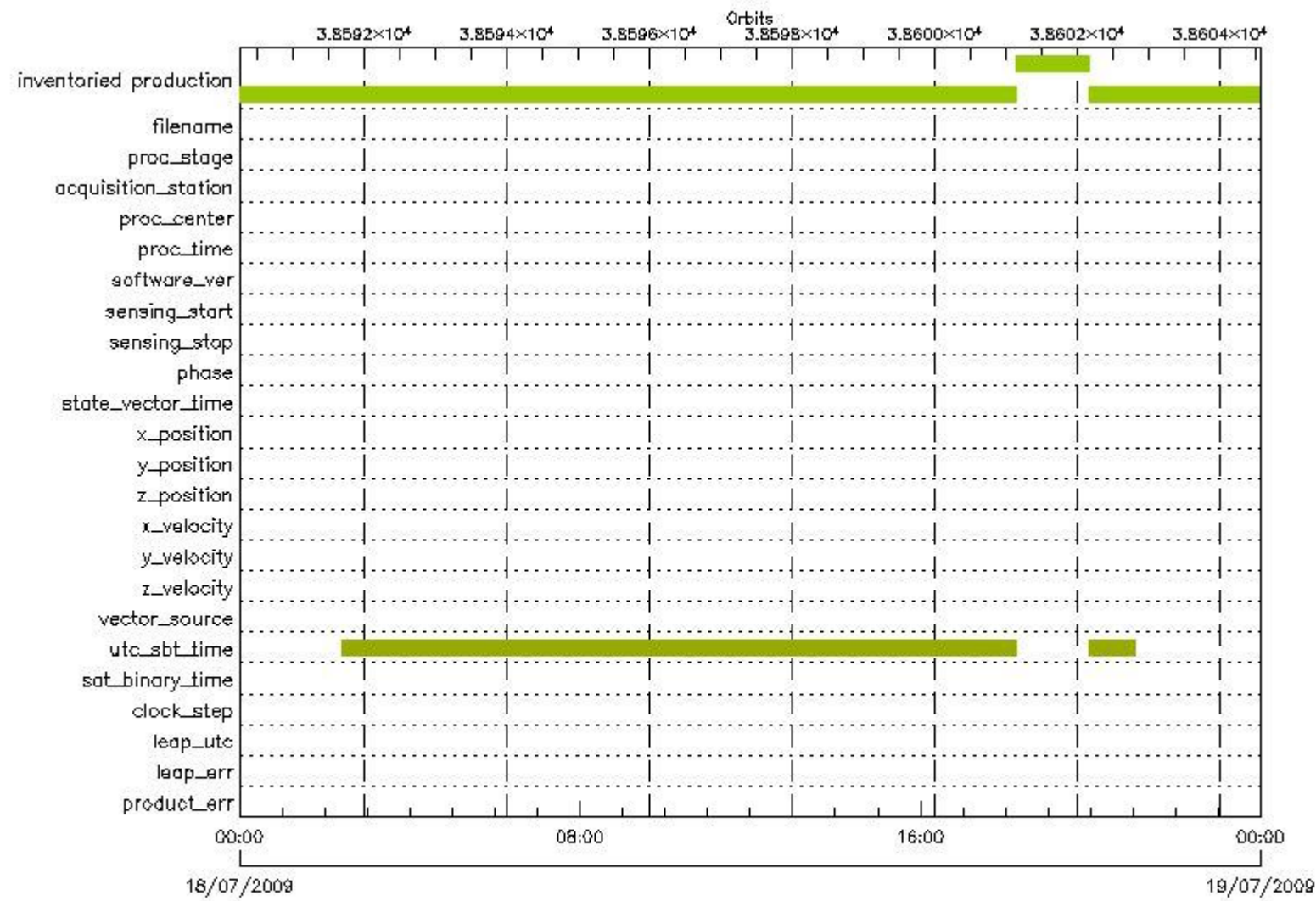
RA2_CAL_0P products with leap err set

Gauge Segment (Start-Stop)

RA2_CAL_0P products with product err set

Gauge Segment (Start-Stop)

MPH Errors for DOR_DOP_0P



DOR_DOP_0P products with wrong filename

Gauge Segment (Start-Stop)

DOR_DOP_0P products with unknown processing stage

Gauge Segment (Start-Stop)

DOR_DOP_0P products with unknown acquisition station

Gauge Segment (Start-Stop)

DOR_DOP_0P products with unknown processing center

Gauge Segment (Start-Stop)

DOR_DOP_0P products with wrong processing time

Gauge Segment (Start-Stop)

DOR_DOP_0P products with software version not equal to the current version

Gauge Segment (Start-Stop)

DOR_DOP_0P products with wrong sensing start

Gauge Segment (Start-Stop)

DOR_DOP_0P products with wrong sensing stop

Gauge Segment (Start-Stop)

DOR_DOP_0P products with wrong phase

Gauge Segment (Start-Stop)

DOR_DOP_0P products with wrong state vector time

Gauge Segment (Start-Stop)

DOR_DOP_0P products with wrong x_position

Gauge Segment (Start-Stop)

DOR_DOP_0P products with wrong y_position

Gauge Segment (Start-Stop)

DOR_DOP_0P products with wrong z_position

Gauge Segment (Start-Stop)

DOR_DOP_0P products with wrong x_velocity

Gauge Segment (Start-Stop)

DOR_DOP_0P products with wrong y_velocity

Gauge Segment (Start-Stop)

DOR_DOP_0P products with wrong z_velocity

Gauge Segment (Start-Stop)

DOR_DOP_0P products with unknown vector source

Gauge Segment (Start-Stop)

DOR_DOP_0P products with UTC to SBT time too far from sensing time

Gauge	Segment (Start-Stop)
Warning: Wrong UTC SBT time format. 17-JUL-2009 23:52:24.199666 Filename: DOR_DOP_0PNPDE20090718_022352_000053562080_00461_38591_8784.N1;	18-JUL-2009 02:23:52.068 18-JUL-2009 03:53:07.717
Warning: Wrong UTC SBT time format. 17-JUL-2009 23:52:24.199666 Filename: DOR_DOP_0PNPDE20090718_035515_000059932080_00462_38592_8785.N1;	18-JUL-2009 03:55:15.237 18-JUL-2009 05:35:08.452
Warning: Wrong UTC SBT time format. 17-JUL-2009 23:52:24.199666 Filename: DOR_DOP_0PNPDE20090718_053612_000059932080_00463_38593_8786.N1;	18-JUL-2009 05:36:12.210 18-JUL-2009 07:16:05.449
Warning: Wrong UTC SBT time format. 17-JUL-2009 23:52:24.199666 Filename: DOR_DOP_0PNPDK20090718_071709_000038892080_00464_38594_1302.N1;	18-JUL-2009 07:17:09.207 18-JUL-2009 08:21:58.414
Warning: Wrong UTC SBT time format. 18-JUL-2009 06:41:47.202656 Filename: DOR_DOP_0PNPDK20090718_082302_000061212080_00465_38595_1303.N1;	18-JUL-2009 08:23:02.168 18-JUL-2009 10:05:02.946
Warning: Wrong UTC SBT time format. 18-JUL-2009 06:41:47.202656 Filename: DOR_DOP_0PNPDK20090718_100606_000058662080_00466_38596_1304.N1;	18-JUL-2009 10:06:06.708 18-JUL-2009 11:43:52.420
Warning: Wrong UTC SBT time format. 18-JUL-2009 10:01:10.204106 Filename: DOR_DOP_0PNPDK20090718_114456_000059292080_00467_38597_1305.N1;	18-JUL-2009 11:44:56.181 18-JUL-2009 13:23:45.670
Warning: Wrong UTC SBT time format. 18-JUL-2009 10:01:10.204106 Filename: DOR_DOP_0PNPDK20090718_132449_000057382080_00468_38598_1306.N1;	18-JUL-2009 13:24:49.428 18-JUL-2009 15:00:27.640
Warning: Wrong UTC SBT time format. 18-JUL-2009 13:19:39.205561 Filename: DOR_DOP_0PNPDK20090718_150131_000058662080_00469_38599_1307.N1;	18-JUL-2009 15:01:31.398 18-JUL-2009 16:39:17.113
Warning: Wrong UTC SBT time format. 18-JUL-2009 13:19:39.205561 Filename: DOR_DOP_0PNPDK20090718_164020_000057382080_00470_38600_1308.N1;	18-JUL-2009 16:40:20.871 18-JUL-2009 18:15:59.102
Warning: Wrong UTC SBT time format. 18-JUL-2009 18:13:44.207712 Filename: DOR_DOP_0PNPDE20090718_195656_000039532080_00472_38602_8787.N1;	18-JUL-2009 19:56:56.080 18-JUL-2009 21:02:49.061

DOR_DOP_0P products with satellite binary time out-of-range

Gauge Segment (Start-Stop)

DOR_DOP_0P products with wrong clock step

Gauge Segment (Start-Stop)

DOR_DOP_0P products with leap utc set to blank

Gauge Segment (Start-Stop)

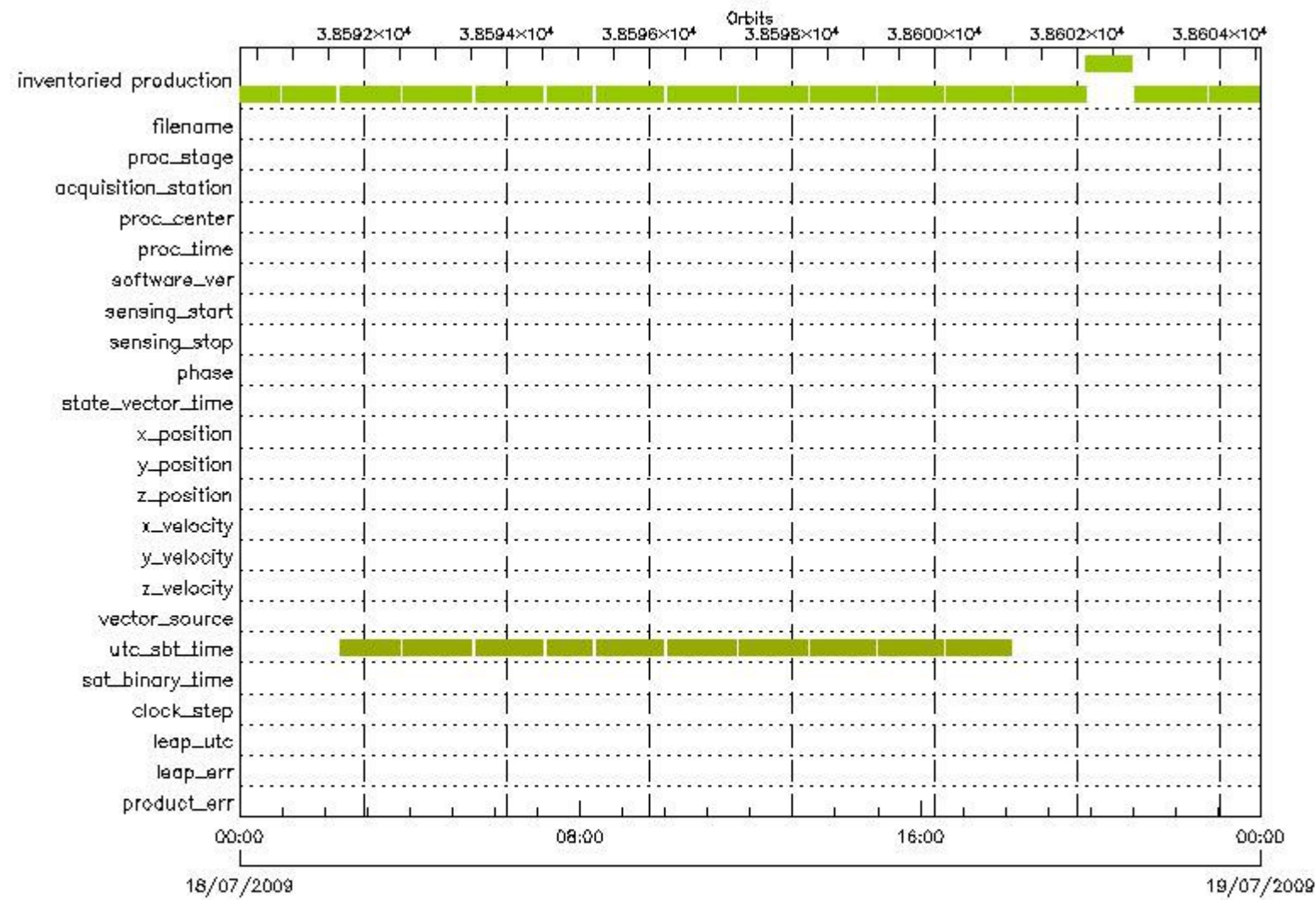
DOR_DOP_0P products with leap err set

Gauge Segment (Start-Stop)

DOR_DOP_0P products with product err set

Gauge Segment (Start-Stop)

MPH Errors for DOR_NAV_0P



DOR_NAV_0P MPH checks

DOR_NAV_0P products with wrong filename

Gauge Segment (Start-Stop)

DOR_NAV_0P products with unknown processing stage

Gauge Segment (Start-Stop)

DOR_NAV_0P products with unknown acquisition station

Gauge Segment (Start-Stop)

DOR_NAV_0P products with unknown processing center

Gauge Segment (Start-Stop)

DOR_NAV_0P products with wrong processing time

Gauge Segment (Start-Stop)

DOR_NAV_0P products with software version not equal to the current version

Gauge Segment (Start-Stop)

DOR_NAV_0P products with wrong sensing start

Gauge Segment (Start-Stop)

DOR_NAV_0P products with wrong sensing stop

Gauge Segment (Start-Stop)

DOR_NAV_0P products with wrong phase

Gauge Segment (Start-Stop)

DOR_NAV_0P products with wrong state vector time

Gauge Segment (Start-Stop)

DOR_NAV_0P products with wrong x_position

Gauge Segment (Start-Stop)

DOR_NAV_0P products with wrong y_position

Gauge Segment (Start-Stop)

DOR_NAV_0P products with wrong z_position

Gauge Segment (Start-Stop)

DOR_NAV_0P products with wrong x_velocity

Gauge Segment (Start-Stop)

DOR_NAV_0P products with wrong y_velocity

Gauge Segment (Start-Stop)

DOR_NAV_0P products with wrong z_velocity

Gauge Segment (Start-Stop)

DOR_NAV_0P products with unknown vector source

Gauge Segment (Start-Stop)

DOR_NAV_0P products with UTC to SBT time too far from sensing time

Gauge	Segment (Start-Stop)
Warning: Wrong UTC SBT time format. 17-JUL-2009 23:52:24.199666 Filename: DOR_NAV_0PNPDE20090718_022112_000051012080_00461_38591_8376.N1;	18-JUL-2009 02:21:12.673 18-JUL-2009 03:46:13.299
Warning: Wrong UTC SBT time format. 17-JUL-2009 23:52:24.199666 Filename: DOR_NAV_0PNPDE20090718_035132_000057382080_00462_38592_8377.N1;	18-JUL-2009 03:51:32.084 18-JUL-2009 05:27:10.269
Warning: Wrong UTC SBT time format. 17-JUL-2009 23:52:24.199666 Filename: DOR_NAV_0PNPDE20090718_053229_000057382080_00463_38593_8378.N1;	18-JUL-2009 05:32:29.058 18-JUL-2009 07:08:07.258
Warning: Wrong UTC SBT time format. 17-JUL-2009 23:52:24.199666 Filename: DOR_NAV_0PNPDK20090718_071326_000038252080_00464_38594_0584.N1;	18-JUL-2009 07:13:26.047 18-JUL-2009 08:17:11.504
Warning: Wrong UTC SBT time format. 18-JUL-2009 06:41:47.202656 Filename: DOR_NAV_0PNPDK20090718_082230_000057382080_00465_38595_0585.N1;	18-JUL-2009 08:22:30.293 18-JUL-2009 09:58:08.517

Warning: Wrong UTC SBT time format. 18-JUL-2009 06:41:47.202656 Filename: DOR_NAV_0PNPDK20090718_100327_000057382080_00466_38596_0586.N1;	18-JUL-2009 10:03:27.310 18-JUL-2009 11:39:05.510
Warning: Wrong UTC SBT time format. 18-JUL-2009 10:01:10.204106 Filename: DOR_NAV_0PNPDK20090718_114424_000057382080_00467_38597_0587.N1;	18-JUL-2009 11:44:24.303 18-JUL-2009 13:20:02.514
Warning: Wrong UTC SBT time format. 18-JUL-2009 10:01:10.204106 Filename: DOR_NAV_0PNPDK20090718_132521_000054192080_00468_38598_0588.N1;	18-JUL-2009 13:25:21.307 18-JUL-2009 14:55:40.738
Warning: Wrong UTC SBT time format. 18-JUL-2009 13:19:39.205561 Filename: DOR_NAV_0PNPDK20090718_150059_000054192080_00469_38599_0589.N1;	18-JUL-2009 15:00:59.519 18-JUL-2009 16:31:18.926
Warning: Wrong UTC SBT time format. 18-JUL-2009 13:19:39.205561 Filename: DOR_NAV_0PNPDK20090718_163637_000054192080_00470_38600_0590.N1;	18-JUL-2009 16:36:37.719 18-JUL-2009 18:06:57.161

DOR_NAV_0P products with satellite binary time out-of-range

Gauge Segment (Start-Stop)

DOR_NAV_0P products with wrong clock step

Gauge Segment (Start-Stop)

DOR_NAV_0P products with leap utc set to blank

Gauge Segment (Start-Stop)

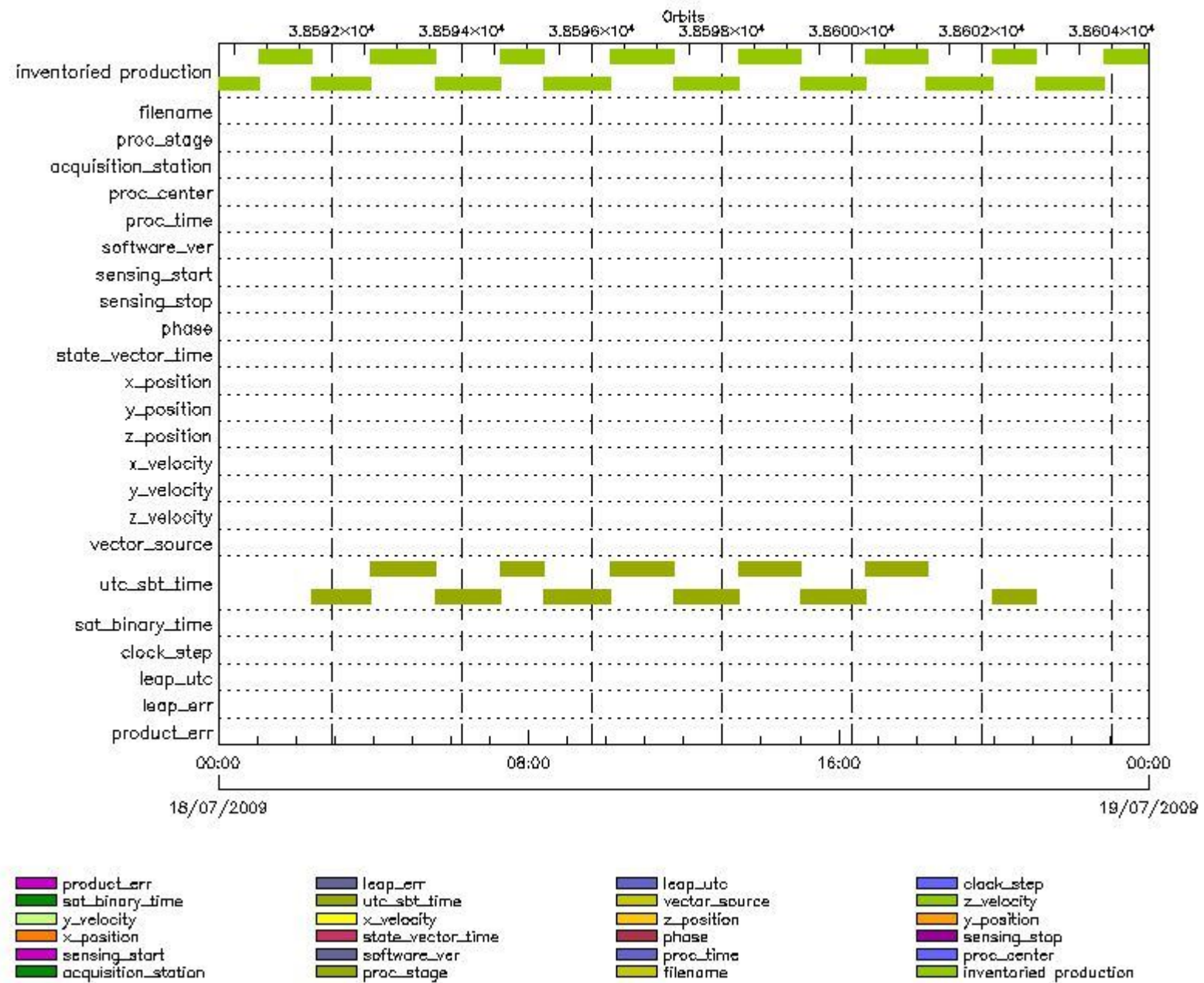
DOR_NAV_0P products with leap err set

Gauge Segment (Start-Stop)

DOR_NAV_0P products with product err set

Gauge Segment (Start-Stop)

MPH Errors for MWR_NL__0P



MWR_NL__0P MPH checks

MWR_NL__0P products with wrong filename

Gauge Segment (Start-Stop)

MWR_NL__0P products with unknown processing stage

Gauge Segment (Start-Stop)

MWR_NL__0P products with unknown acquisition station

Gauge Segment (Start-Stop)

MWR_NL__0P products with unknown processing center

Gauge Segment (Start-Stop)

MWR_NL__0P products with wrong processing time

Gauge Segment (Start-Stop)

MWR_NL__0P products with software version not equal to the current version

Gauge Segment (Start-Stop)

MWR_NL__0P products with wrong sensing start

Gauge Segment (Start-Stop)

MWR_NL__0P products with wrong sensing stop

Gauge Segment (Start-Stop)

MWR_NL__0P products with wrong phase

Gauge Segment (Start-Stop)

MWR_NL__0P products with wrong state vector time

Gauge Segment (Start-Stop)

MWR_NL__0P products with wrong x_position

Gauge Segment (Start-Stop)

MWR_NL__0P products with wrong y_position

Gauge Segment (Start-Stop)

MWR_NL__0P products with wrong z_position

Gauge Segment (Start-Stop)

MWR_NL__0P products with wrong x_velocity

Gauge Segment (Start-Stop)

MWR_NL__0P products with wrong y_velocity

Gauge Segment (Start-Stop)

MWR_NL__0P products with wrong z_velocity

Gauge Segment (Start-Stop)

MWR_NL__0P products with unknown vector source

Gauge Segment (Start-Stop)

MWR_NL__0P products with UTC to SBT time too far from sensing time

Gauge	Segment (Start-Stop)
Warning: Wrong UTC SBT time format. 17-JUL-2009 23:52:24.199666 Filename: MWR_NL__0PNPDE20090718_022342_000054962080_00461_38591_8825.N1;	18-JUL-2009 02:23:42.462 18-JUL-2009 03:55:18.612
Warning: Wrong UTC SBT time format. 17-JUL-2009 23:52:24.199666 Filename: MWR_NL__0PNPDE20090718_035518_000060722080_00462_38592_8826.N1;	18-JUL-2009 03:55:18.612 18-JUL-2009 05:36:30.776
Warning: Wrong UTC SBT time format. 17-JUL-2009 23:52:24.199666 Filename: MWR_NL__0PNPDE20090718_053630_000060482080_00463_38593_8827.N1;	18-JUL-2009 05:36:30.776 18-JUL-2009 07:17:18.949
Warning: Wrong UTC SBT time format. 17-JUL-2009 23:52:24.199666 Filename: MWR_NL__0PNPDK20090718_071718_000039842080_00464_38594_1201.N1;	18-JUL-2009 07:17:18.949 18-JUL-2009 08:23:43.055
Warning: Wrong UTC SBT time format. 18-JUL-2009 06:41:47.202656 Filename: MWR_NL__0PNPDK20090718_082319_000061922080_00465_38595_1202.N1;	18-JUL-2009 08:23:19.055 18-JUL-2009 10:06:31.232

Warning: Wrong UTC SBT time format. 18-JUL-2009 06:41:47.202656 Filename: MWR_NL__0PNPDK20090718_100631_000059042080_00466_38596_1203.N1;	18-JUL-2009 10:06:31.232 18-JUL-2009 11:44:55.392
Warning: Wrong UTC SBT time format. 18-JUL-2009 10:01:10.204106 Filename: MWR_NL__0PNPDK20090718_114519_000060242080_00467_38597_1204.N1;	18-JUL-2009 11:45:19.392 18-JUL-2009 13:25:43.561
Warning: Wrong UTC SBT time format. 18-JUL-2009 10:01:10.204106 Filename: MWR_NL__0PNPDK20090718_132543_000057842080_00468_38598_1205.N1;	18-JUL-2009 13:25:43.561 18-JUL-2009 15:02:07.718
Warning: Wrong UTC SBT time format. 18-JUL-2009 13:19:39.205561 Filename: MWR_NL__0PNPDK20090718_150207_000059282080_00469_38599_1206.N1;	18-JUL-2009 15:02:07.718 18-JUL-2009 16:40:55.879
Warning: Wrong UTC SBT time format. 18-JUL-2009 13:19:39.205561 Filename: MWR_NL__0PNPDK20090718_164055_000057362080_00470_38600_1207.N1;	18-JUL-2009 16:40:55.879 18-JUL-2009 18:16:32.051
Warning: Wrong UTC SBT time format. 18-JUL-2009 18:13:44.207712 Filename: MWR_NL__0PNPDE20090718_195720_000040322080_00472_38602_8828.N1;	18-JUL-2009 19:57:20.208 18-JUL-2009 21:04:32.326

MWR_NL__0P products with satellite binary time out-of-range

Gauge Segment (Start-Stop)

MWR_NL__0P products with wrong clock step

Gauge Segment (Start-Stop)

MWR_NL__0P products with leap utc set to blank

Gauge Segment (Start-Stop)


MWR_NL__0P products with leap err set

Gauge Segment (Start-Stop)

MWR_NL__0P products with product err set

Gauge Segment (Start-Stop)

MPH Errors for RA2_ME__0P



RA2_ME__0P MPH checks

RA2_ME__0P products with wrong filename

Gauge Segment (Start-Stop)

RA2_ME__0P products with unknown processing stage

Gauge Segment (Start-Stop)

RA2_ME__0P products with unknown acquisition station

Gauge Segment (Start-Stop)

RA2_ME__0P products with unknown processing center

Gauge Segment (Start-Stop)

RA2_ME__0P products with wrong processing time

Gauge Segment (Start-Stop)

RA2_ME__0P products with software version not equal to the current version

Gauge Segment (Start-Stop)

RA2_ME__0P products with wrong sensing start

Gauge Segment (Start-Stop)

RA2_ME__0P products with wrong sensing stop

Gauge Segment (Start-Stop)

RA2_ME__0P products with wrong phase

Gauge Segment (Start-Stop)

RA2_ME__0P products with wrong state vector time

Gauge Segment (Start-Stop)

RA2_ME__0P products with wrong x_position

Gauge Segment (Start-Stop)

RA2_ME__0P products with wrong y_position

Gauge Segment (Start-Stop)

RA2_ME__0P products with wrong z_position

Gauge Segment (Start-Stop)

RA2_ME__0P products with wrong x_velocity

Gauge Segment (Start-Stop)

RA2_ME__0P products with wrong y_velocity

Gauge Segment (Start-Stop)

RA2_ME__0P products with wrong z_velocity

Gauge Segment (Start-Stop)

RA2_ME__0P products with unknown vector source

Gauge Segment (Start-Stop)

RA2_ME__0P products with UTC to SBT time too far from sensing time

Gauge	Segment (Start-Stop)
Warning: Wrong UTC SBT time format. 17-JUL-2009 23:52:24.199666 Filename: RA2_ME__0PNPDE20090718_022400_000055292080_00461_38591_9476.N1;	18-JUL-2009 02:24:00.499 18-JUL-2009 03:56:09.281
Warning: Wrong UTC SBT time format. 17-JUL-2009 23:52:24.199666 Filename: RA2_ME__0PNPDE20090718_035538_000060992080_00462_38592_9477.N1;	18-JUL-2009 03:55:38.089 18-JUL-2009 05:37:17.239
Warning: Wrong UTC SBT time format. 17-JUL-2009 23:52:24.199666 Filename: RA2_ME__0PNPDE20090718_053646_000049802080_00463_38593_9478.N1;	18-JUL-2009 05:36:46.047 18-JUL-2009 06:59:45.627
Warning: Wrong UTC SBT time format. 17-JUL-2009 23:52:24.199666 Filename: RA2_ME__0PNPDE20090718_070244_000009272080_00464_38594_9479.N1;	18-JUL-2009 07:02:44.981 18-JUL-2009 07:18:11.829
Warning: Wrong UTC SBT time format. 17-JUL-2009 23:52:24.199666 Filename: RA2_ME__0PNPDK20090718_071726_000040232080_00464_38594_3244.N1;	18-JUL-2009 07:17:26.155 18-JUL-2009 08:24:28.809

Warning: Wrong UTC SBT time format. 18-JUL-2009 06:41:47.202656 Filename: RA2_ME__OPNPDK20090718_082342_000062312080_00465_38595_3245.N1;	18-JUL-2009 08:23:42.021 18-JUL-2009 10:07:32.623
Warning: Wrong UTC SBT time format. 18-JUL-2009 06:41:47.202656 Filename: RA2_ME__OPNPDK20090718_100651_000059502080_00466_38596_3246.N1;	18-JUL-2009 10:06:51.405 18-JUL-2009 11:46:01.279
Warning: Wrong UTC SBT time format. 18-JUL-2009 10:01:10.204106 Filename: RA2_ME__OPNPDK20090718_114520_000060722080_00467_38597_3247.N1;	18-JUL-2009 11:45:20.061 18-JUL-2009 13:26:32.474
Warning: Wrong UTC SBT time format. 18-JUL-2009 10:01:10.204106 Filename: RA2_ME__OPNPDK20090718_132551_000058332080_00468_38598_3248.N1;	18-JUL-2009 13:25:51.256 18-JUL-2009 15:03:04.160
Warning: Wrong UTC SBT time format. 18-JUL-2009 13:19:39.205561 Filename: RA2_ME__OPNPDK20090718_150220_000004992080_00469_38599_3249.N1;	18-JUL-2009 15:02:20.714 18-JUL-2009 15:10:39.786
Warning: Wrong UTC SBT time format. 18-JUL-2009 13:19:39.205561 Filename: RA2_ME__OPNPDK20090718_150220_000051442080_00469_38599_3254.N1;	18-JUL-2009 15:02:20.714 18-JUL-2009 16:28:05.166
Warning: Wrong UTC SBT time format. 18-JUL-2009 13:19:39.205561 Filename: RA2_ME__OPNPDK20090718_151043_000046422080_00469_38599_3250.N1;	18-JUL-2009 15:10:43.128 18-JUL-2009 16:28:05.166
Warning: Wrong UTC SBT time format. 18-JUL-2009 13:19:39.205561 Filename: RA2_ME__OPNPDK20090718_163212_000005692080_00470_38600_3251.N1;	18-JUL-2009 16:32:12.907 18-JUL-2009 16:41:42.162
Warning: Wrong UTC SBT time format. 18-JUL-2009 13:19:39.205561 Filename: RA2_ME__OPNPDK20090718_164100_000057932080_00470_38600_3252.N1;	18-JUL-2009 16:41:00.944 18-JUL-2009 18:17:33.744
Warning: Wrong UTC SBT time format. 18-JUL-2009 18:13:44.207712 Filename: RA2_ME__OPNPDE20090718_195734_000040722080_00472_38602_9480.N1;	18-JUL-2009 19:57:34.862 18-JUL-2009 21:05:26.531

RA2_ME__OP products with satellite binary time out-of-range

Gauge Segment (Start-Stop)

RA2_ME__OP products with wrong clock step

Gauge Segment (Start-Stop)

RA2_ME__OP products with leap utc set to blank

Gauge Segment (Start-Stop)

RA2_ME__OP products with leap err set


Gauge Segment (Start-Stop)

RA2_ME__OP products with product err set

Gauge	Segment (Start-Stop)
Warning: Product Error flag set. Filename: RA2_ME__OPNPDE20090718_053646_000049802080_00463_38593_9478.N1;	18-JUL-2009 05:36:46.047 18-JUL-2009 06:59:45.627
Warning: Product Error flag set. Filename: RA2_ME__OPNPDK20090718_150220_000051442080_00469_38599_3254.N1;	18-JUL-2009 15:02:20.714 18-JUL-2009 16:28:05.166

MPH checks (Level 1)

MPH Errors for RA2_MW__1P



RA2_MW__1P MPH checks

RA2_MW__1P products with wrong filename

Gauge Segment (Start-Stop)

RA2_MW__1P products with unknown processing stage

Gauge Segment (Start-Stop)

RA2_MW__1P products with unknown acquisition station

Gauge Segment (Start-Stop)

RA2_MW__1P products with unknown processing center

Gauge Segment (Start-Stop)

RA2_MW__1P products with wrong processing time

Gauge Segment (Start-Stop)

RA2_MW__1P products with software version not equal to the current version

Gauge	Segment (Start-Stop)
Warning: Wrong Software ver. RA2/5.06 Filename: RA2_MW__1PNPDE20090717_232218_000060512080_00459_38589_2082.N1;	17-JUL-2009 23:22:18.920 18-JUL-2009 01:03:10.113
Warning: Wrong Software ver. RA2/5.06 Filename: RA2_MW__1PNPDE20090718_010206_000049682080_00460_38590_2216.N1;	18-JUL-2009 01:02:06.670 18-JUL-2009 02:24:55.055
Warning: Wrong Software ver. RA2/5.06 Filename: RA2_MW__1PNPDE20090718_022400_000055302080_00461_38591_2413.N1;	18-JUL-2009 02:24:00.524 18-JUL-2009 03:56:10.364
Warning: Wrong Software ver. RA2/5.06 Filename: RA2_MW__1PNPDE20090718_035538_000061002080_00462_38592_2539.N1;	18-JUL-2009 03:55:38.114 18-JUL-2009 05:37:18.322
Warning: Wrong Software ver. RA2/5.06 Filename: RA2_MW__1PNPDE20090718_053646_000049812080_00463_38593_2722.N1;	18-JUL-2009 05:36:46.072 18-JUL-2009 06:59:46.710
Warning: Wrong Software ver. RA2/5.06 Filename: RA2_MW__1PNPDE20090718_070245_000009282080_00464_38594_2725.N1;	18-JUL-2009 07:02:45.006 18-JUL-2009 07:18:12.912
Warning: Wrong Software ver. RA2/5.06 Filename: RA2_MW__1PNPDK20090718_071726_000040242080_00464_38594_3721.N1;	18-JUL-2009 07:17:26.180 18-JUL-2009 08:24:29.892
Warning: Wrong Software ver. RA2/5.06 Filename: RA2_MW__1PNPDK20090718_082342_000062322080_00465_38595_3834.N1;	18-JUL-2009 08:23:42.046 18-JUL-2009 10:07:33.706
Warning: Wrong Software ver. RA2/5.06 Filename: RA2_MW__1PNPDK20090718_100651_000059512080_00466_38596_3967.N1;	18-JUL-2009 10:06:51.430 18-JUL-2009 11:46:02.362
Warning: Wrong Software ver. RA2/5.06 Filename: RA2_MW__1PNPDK20090718_114520_000060732080_00467_38597_4106.N1;	18-JUL-2009 11:45:20.086 18-JUL-2009 13:26:33.558
Warning: Wrong Software ver. RA2/5.06 Filename: RA2_MW__1PNPDK20090718_132551_000058342080_00468_38598_4242.N1;	18-JUL-2009 13:25:51.282 18-JUL-2009 15:03:05.244
Warning: Wrong Software ver. RA2/5.06 Filename: RA2_MW__1PNPDK20090718_150220_000005002080_00469_38599_4381.N1;	18-JUL-2009 15:02:20.740 18-JUL-2009 15:10:40.870
Warning: Wrong Software ver. RA2/5.06 Filename: RA2_MW__1PNPDK20090718_150220_000051462080_00469_38599_4810.N1;	18-JUL-2009 15:02:20.740 18-JUL-2009 16:28:06.250
Warning: Wrong Software ver. RA2/5.06 Filename: RA2_MW__1PNPDK20090718_151043_000046432080_00469_38599_4386.N1;	18-JUL-2009 15:10:43.154 18-JUL-2009 16:28:06.250
Warning: Wrong Software ver. RA2/5.06 Filename: RA2_MW__1PNPDK20090718_163212_000005702080_00470_38600_4389.N1;	18-JUL-2009 16:32:12.932 18-JUL-2009 16:41:43.245
Warning: Wrong Software ver. RA2/5.06 Filename: RA2_MW__1PNPDK20090718_164100_000057942080_00470_38600_4513.N1;	18-JUL-2009 16:41:00.969 18-JUL-2009 18:17:34.827
Warning: Wrong Software ver. RA2/5.06 Filename: RA2_MW__1PNPDK20090718_181600_000061832080_00471_38601_4638.N1;	18-JUL-2009 18:16:00.193 18-JUL-2009 19:59:02.837
Warning: Wrong Software ver. RA2/5.06 Filename: RA2_MW__1PNPDE20090718_195734_000040732080_00472_38602_3235.N1;	18-JUL-2009 19:57:34.887 18-JUL-2009 21:05:27.615
Warning: Wrong Software ver. RA2/5.06 Filename: RA2_MW__1PNPDE20090718_210426_000064312080_00472_38602_3396.N1;	18-JUL-2009 21:04:26.401 18-JUL-2009 22:51:37.467
Warning: Wrong Software ver. RA2/5.06 Filename: RA2_MW__1PNPDE20090718_225037_000060942080_00473_38603_3568.N1;	18-JUL-2009 22:50:37.367 19-JUL-2009 00:32:10.891

RA2_MW__1P products with wrong sensing start

Gauge Segment (Start-Stop)

RA2_MW__1P products with wrong sensing stop

Gauge Segment (Start-Stop)
RA2_MW__1P products with wrong phase

Gauge Segment (Start-Stop)
RA2_MW__1P products with wrong state vector time

Gauge	Segment (Start-Stop)
Warning: Not equal to FPO input. 17-JUL-2009 23:34:20.953576 Filename: RA2_MW__1PNPDE20090717_232218_000060512080_00459_38589_2082.N1;	17-JUL-2009 23:22:18.920 18-JUL-2009 01:03:10.113
Warning: Not equal to FPO input. 18-JUL-2009 01:14:56.819823 Filename: RA2_MW__1PNPDE20090718_010206_000049682080_00460_38590_2216.N1;	18-JUL-2009 01:02:06.670 18-JUL-2009 02:24:55.055
Warning: Not equal to FPO input. 18-JUL-2009 02:55:32.719794 Filename: RA2_MW__1PNPDE20090718_022400_000055302080_00461_38591_2413.N1;	18-JUL-2009 02:24:00.524 18-JUL-2009 03:56:10.364
Warning: Not equal to FPO input. 18-JUL-2009 04:36:08.721050 Filename: RA2_MW__1PNPDE20090718_035538_000061002080_00462_38592_2539.N1;	18-JUL-2009 03:55:38.114 18-JUL-2009 05:37:18.322
Warning: Not equal to FPO input. 18-JUL-2009 06:16:44.727187 Filename: RA2_MW__1PNPDE20090718_053646_000049812080_00463_38593_2722.N1;	18-JUL-2009 05:36:46.072 18-JUL-2009 06:59:46.710
Warning: Not equal to FPO input. 18-JUL-2009 07:57:20.676516 Filename: RA2_MW__1PNPDE20090718_070245_000009282080_00464_38594_2725.N1;	18-JUL-2009 07:02:45.006 18-JUL-2009 07:18:12.912
Warning: Not equal to FPO input. 18-JUL-2009 07:57:20.676562 Filename: RA2_MW__1PNPDK20090718_071726_000040242080_00464_38594_3721.N1;	18-JUL-2009 07:17:26.180 18-JUL-2009 08:24:29.892
Warning: Not equal to FPO input. 18-JUL-2009 09:37:56.572940 Filename: RA2_MW__1PNPDK20090718_082342_000062322080_00465_38595_3834.N1;	18-JUL-2009 08:23:42.046 18-JUL-2009 10:07:33.706
Warning: Not equal to FPO input. 18-JUL-2009 11:18:32.436353 Filename: RA2_MW__1PNPDK20090718_100651_000059512080_00466_38596_3967.N1;	18-JUL-2009 10:06:51.430 18-JUL-2009 11:46:02.362
Warning: Not equal to FPO input. 18-JUL-2009 12:59:08.302755 Filename: RA2_MW__1PNPDK20090718_114520_000060732080_00467_38597_4106.N1;	18-JUL-2009 11:45:20.086 18-JUL-2009 13:26:33.558
Warning: Not equal to FPO input. 18-JUL-2009 14:39:44.222292 Filename: RA2_MW__1PNPDK20090718_132551_000058342080_00468_38598_4242.N1;	18-JUL-2009 13:25:51.282 18-JUL-2009 15:03:05.244
Warning: Not equal to FPO input. 18-JUL-2009 14:39:44.224297 Filename: RA2_MW__1PNPDK20090718_150220_000005002080_00469_38599_4381.N1;	18-JUL-2009 15:02:20.740 18-JUL-2009 15:10:40.870
Warning: Not equal to FPO input. 18-JUL-2009 16:20:20.223777 Filename: RA2_MW__1PNPDK20090718_150220_000051462080_00469_38599_4810.N1;	18-JUL-2009 15:02:20.740 18-JUL-2009 16:28:06.250
Warning: Not equal to FPO input. 18-JUL-2009 16:20:20.223777 Filename: RA2_MW__1PNPDK20090718_151043_000046432080_00469_38599_4386.N1;	18-JUL-2009 15:10:43.154 18-JUL-2009 16:28:06.250
Warning: Not equal to FPO input. 18-JUL-2009 16:20:20.223777 Filename: RA2_MW__1PNPDK20090718_163212_000005702080_00470_38600_4389.N1;	18-JUL-2009 16:32:12.932 18-JUL-2009 16:41:43.245
Warning: Not equal to FPO input. 18-JUL-2009 18:00:56.233971 Filename: RA2_MW__1PNPDK20090718_164100_000057942080_00470_38600_4513.N1;	18-JUL-2009 16:41:00.969 18-JUL-2009 18:17:34.827
Warning: Not equal to FPO input. 18-JUL-2009 19:41:32.212150 Filename: RA2_MW__1PNPDK20090718_181600_000061832080_00471_38601_4638.N1;	18-JUL-2009 18:16:00.193 18-JUL-2009 19:59:02.837
Warning: Not equal to FPO input. 18-JUL-2009 19:41:32.210517 Filename: RA2_MW__1PNPDE20090718_195734_000040732080_00472_38602_3235.N1;	18-JUL-2009 19:57:34.887 18-JUL-2009 21:05:27.615
Warning: Not equal to FPO input. 18-JUL-2009 21:22:08.110277 Filename: RA2_MW__1PNPDE20090718_210426_000064312080_00472_38602_3396.N1;	18-JUL-2009 21:04:26.401 18-JUL-2009 22:51:37.467
Warning: Not equal to FPO input. 18-JUL-2009 23:02:43.968091 Filename: RA2_MW__1PNPDE20090718_225037_000060942080_00473_38603_3568.N1;	18-JUL-2009 22:50:37.367 19-JUL-2009 00:32:10.891

RA2_MW__1P products with wrong x_position

Gauge Segment (Start-Stop)

RA2_MW__1P products with wrong y_position

Gauge Segment (Start-Stop)

RA2_MW__1P products with wrong z_position

Gauge Segment (Start-Stop)

RA2_MW__1P products with wrong x_velocity

Gauge Segment (Start-Stop)

RA2_MW__1P products with wrong y_velocity

Gauge Segment (Start-Stop)

RA2_MW__1P products with wrong z_velocity

Gauge Segment (Start-Stop)

RA2_MW__1P products with unknown vector source

Gauge Segment (Start-Stop)

RA2_MW__1P products with UTC to SBT time too far from sensing time

Gauge	Segment (Start-Stop)
Warning: Wrong UTC SBT time format. 17-JUL-2009 23:52:24.199666 Filename: RA2_MW__1PNPDE20090718_022400_000055302080_00461_38591_2413.N1;	18-JUL-2009 02:24:00.524 18-JUL-2009 03:56:10.364
Warning: Wrong UTC SBT time format. 17-JUL-2009 23:52:24.199666 Filename: RA2_MW__1PNPDE20090718_035538_000061002080_00462_38592_2539.N1;	18-JUL-2009 03:55:38.114 18-JUL-2009 05:37:18.322
Warning: Wrong UTC SBT time format. 17-JUL-2009 23:52:24.199666 Filename: RA2_MW__1PNPDE20090718_053646_000049812080_00463_38593_2722.N1;	18-JUL-2009 05:36:46.072 18-JUL-2009 06:59:46.710
Warning: Wrong UTC SBT time format. 17-JUL-2009 23:52:24.199666 Filename: RA2_MW__1PNPDE20090718_070245_000009282080_00464_38594_2725.N1;	18-JUL-2009 07:02:45.006 18-JUL-2009 07:18:12.912
Warning: Wrong UTC SBT time format. 17-JUL-2009 23:52:24.199666 Filename: RA2_MW__1PNPDK20090718_071726_000040242080_00464_38594_3721.N1;	18-JUL-2009 07:17:26.180 18-JUL-2009 08:24:29.892
Warning: Wrong UTC SBT time format. 18-JUL-2009 06:41:47.202656 Filename: RA2_MW__1PNPDK20090718_082342_000062322080_00465_38595_3834.N1;	18-JUL-2009 08:23:42.046 18-JUL-2009 10:07:33.706
Warning: Wrong UTC SBT time format. 18-JUL-2009 06:41:47.202656 Filename: RA2_MW__1PNPDK20090718_100651_000059512080_00466_38596_3967.N1;	18-JUL-2009 10:06:51.430 18-JUL-2009 11:46:02.362
Warning: Wrong UTC SBT time format. 18-JUL-2009 10:01:10.204106 Filename: RA2_MW__1PNPDK20090718_114520_000060732080_00467_38597_4106.N1;	18-JUL-2009 11:45:20.086 18-JUL-2009 13:26:33.558
Warning: Wrong UTC SBT time format. 18-JUL-2009 10:01:10.204106 Filename: RA2_MW__1PNPDK20090718_132551_000058342080_00468_38598_4242.N1;	18-JUL-2009 13:25:51.282 18-JUL-2009 15:03:05.244
Warning: Wrong UTC SBT time format. 18-JUL-2009 13:19:39.205561 Filename: RA2_MW__1PNPDK20090718_150220_000005002080_00469_38599_4381.N1;	18-JUL-2009 15:02:20.740 18-JUL-2009 15:10:40.870
Warning: Wrong UTC SBT time format. 18-JUL-2009 13:19:39.205561 Filename: RA2_MW__1PNPDK20090718_150220_000051462080_00469_38599_4810.N1;	18-JUL-2009 15:02:20.740 18-JUL-2009 16:28:06.250
Warning: Wrong UTC SBT time format. 18-JUL-2009 13:19:39.205561 Filename: RA2_MW__1PNPDK20090718_151043_000046432080_00469_38599_4386.N1;	18-JUL-2009 15:10:43.154 18-JUL-2009 16:28:06.250
Warning: Wrong UTC SBT time format. 18-JUL-2009 13:19:39.205561 Filename: RA2_MW__1PNPDK20090718_163212_000005702080_00470_38600_4389.N1;	18-JUL-2009 16:32:12.932 18-JUL-2009 16:41:43.245

Warning: Wrong UTC SBT time format. 18-JUL-2009 13:19:39.205561	18-JUL-2009 16:41:00.969
Filename: RA2_MW__1PNPDK20090718_164100_000057942080_00470_38600_4513.N1;	18-JUL-2009 18:17:34.827
Warning: Wrong UTC SBT time format. 18-JUL-2009 18:13:44.207712	18-JUL-2009 19:57:34.887
Filename: RA2_MW__1PNPDE20090718_195734_000040732080_00472_38602_3235.N1;	18-JUL-2009 21:05:27.615

RA2_MW__1P products with satellite binary time out-of-range

Gauge Segment (Start-Stop)

RA2_MW__1P products with wrong clock step

Gauge Segment (Start-Stop)

RA2_MW__1P products with leap utc set to blank

Gauge Segment (Start-Stop)

RA2_MW__1P products with leap err set


Gauge Segment (Start-Stop)

RA2_MW__1P products with product err set

Gauge Segment (Start-Stop)

MPH checks (Level 2)

MPH Errors for RA2_FGD_2P



RA2_FGD_2P MPH checks

RA2_FGD_2P products with wrong filename

Gauge Segment (Start-Stop)

RA2_FGD_2P products with unknown processing stage

Gauge Segment (Start-Stop)

RA2_FGD_2P products with unknown acquisition station

Gauge Segment (Start-Stop)

RA2_FGD_2P products with unknown processing center

Gauge Segment (Start-Stop)

RA2_FGD_2P products with wrong processing time

Gauge Segment (Start-Stop)

RA2_FGD_2P products with software version not equal to the current version

Gauge	Segment (Start-Stop)
Warning: Wrong Software ver. RA2/5.06 Filename: RA2_FGD_2PNPDE20090717_232218_000060512080_00459_38589_2083.N1;	17-JUL-2009 23:22:18.920 18-JUL-2009 01:03:10.113
Warning: Wrong Software ver. RA2/5.06 Filename: RA2_FGD_2PNPDE20090718_010206_000049682080_00460_38590_2217.N1;	18-JUL-2009 01:02:06.670 18-JUL-2009 02:24:55.055
Warning: Wrong Software ver. RA2/5.06 Filename: RA2_FGD_2PNPDE20090718_022400_000055302080_00461_38591_2414.N1;	18-JUL-2009 02:24:00.524 18-JUL-2009 03:56:10.364
Warning: Wrong Software ver. RA2/5.06 Filename: RA2_FGD_2PNPDE20090718_035538_000061002080_00462_38592_2540.N1;	18-JUL-2009 03:55:38.114 18-JUL-2009 05:37:18.322
Warning: Wrong Software ver. RA2/5.06 Filename: RA2_FGD_2PNPDE20090718_053646_000049812080_00463_38593_2723.N1;	18-JUL-2009 05:36:46.072 18-JUL-2009 06:59:46.710
Warning: Wrong Software ver. RA2/5.06 Filename: RA2_FGD_2PNPDE20090718_070245_000009282080_00464_38594_2726.N1;	18-JUL-2009 07:02:45.006 18-JUL-2009 07:18:12.912
Warning: Wrong Software ver. RA2/5.06 Filename: RA2_FGD_2PNPDK20090718_071726_000040242080_00464_38594_3722.N1;	18-JUL-2009 07:17:26.180 18-JUL-2009 08:24:29.892
Warning: Wrong Software ver. RA2/5.06 Filename: RA2_FGD_2PNPDK20090718_082342_000062322080_00465_38595_3835.N1;	18-JUL-2009 08:23:42.046 18-JUL-2009 10:07:33.706
Warning: Wrong Software ver. RA2/5.06 Filename: RA2_FGD_2PNPDK20090718_100651_000059512080_00466_38596_3968.N1;	18-JUL-2009 10:06:51.430 18-JUL-2009 11:46:02.362
Warning: Wrong Software ver. RA2/5.06 Filename: RA2_FGD_2PNPDK20090718_114520_000060732080_00467_38597_4107.N1;	18-JUL-2009 11:45:20.086 18-JUL-2009 13:26:33.558
Warning: Wrong Software ver. RA2/5.06 Filename: RA2_FGD_2PNPDK20090718_132551_000058342080_00468_38598_4243.N1;	18-JUL-2009 13:25:51.282 18-JUL-2009 15:03:05.244
Warning: Wrong Software ver. RA2/5.06 Filename: RA2_FGD_2PNPDK20090718_150220_000005002080_00469_38599_4382.N1;	18-JUL-2009 15:02:20.740 18-JUL-2009 15:10:40.870
Warning: Wrong Software ver. RA2/5.06 Filename: RA2_FGD_2PNPDK20090718_150220_000051462080_00469_38599_4811.N1;	18-JUL-2009 15:02:20.740 18-JUL-2009 16:28:06.250
Warning: Wrong Software ver. RA2/5.06 Filename: RA2_FGD_2PNPDK20090718_151043_000046432080_00469_38599_4387.N1;	18-JUL-2009 15:10:43.154 18-JUL-2009 16:28:06.250
Warning: Wrong Software ver. RA2/5.06 Filename: RA2_FGD_2PNPDK20090718_163212_000005702080_00470_38600_4390.N1;	18-JUL-2009 16:32:12.932 18-JUL-2009 16:41:43.245
Warning: Wrong Software ver. RA2/5.06 Filename: RA2_FGD_2PNPDK20090718_164100_000057942080_00470_38600_4514.N1;	18-JUL-2009 16:41:00.969 18-JUL-2009 18:17:34.827
Warning: Wrong Software ver. RA2/5.06 Filename: RA2_FGD_2PNPDK20090718_181600_000061832080_00471_38601_4639.N1;	18-JUL-2009 18:16:00.193 18-JUL-2009 19:59:02.837
Warning: Wrong Software ver. RA2/5.06 Filename: RA2_FGD_2PNPDE20090718_195734_000040732080_00472_38602_3236.N1;	18-JUL-2009 19:57:34.887 18-JUL-2009 21:05:27.615
Warning: Wrong Software ver. RA2/5.06 Filename: RA2_FGD_2PNPDE20090718_210426_000064312080_00472_38602_3397.N1;	18-JUL-2009 21:04:26.401 18-JUL-2009 22:51:37.467
Warning: Wrong Software ver. RA2/5.06 Filename: RA2_FGD_2PNPDE20090718_225037_000060942080_00473_38603_3569.N1;	18-JUL-2009 22:50:37.367 19-JUL-2009 00:32:10.891

RA2_FGD_2P products with wrong sensing start

Gauge Segment (Start-Stop)

RA2_FGD_2P products with wrong sensing stop

Gauge Segment (Start-Stop)
RA2_FGD_2P products with wrong phase

Gauge Segment (Start-Stop)
RA2_FGD_2P products with wrong state vector time

Gauge	Segment (Start-Stop)
Warning: Not equal to FPO input. 17-JUL-2009 23:34:20.953576 Filename: RA2_FGD_2PNPDE20090717_232218_000060512080_00459_38589_2083.N1;	17-JUL-2009 23:22:18.920 18-JUL-2009 01:03:10.113
Warning: Not equal to FPO input. 18-JUL-2009 01:14:56.819823 Filename: RA2_FGD_2PNPDE20090718_010206_000049682080_00460_38590_2217.N1;	18-JUL-2009 01:02:06.670 18-JUL-2009 02:24:55.055
Warning: Not equal to FPO input. 18-JUL-2009 02:55:32.719794 Filename: RA2_FGD_2PNPDE20090718_022400_000055302080_00461_38591_2414.N1;	18-JUL-2009 02:24:00.524 18-JUL-2009 03:56:10.364
Warning: Not equal to FPO input. 18-JUL-2009 04:36:08.721050 Filename: RA2_FGD_2PNPDE20090718_035538_000061002080_00462_38592_2540.N1;	18-JUL-2009 03:55:38.114 18-JUL-2009 05:37:18.322
Warning: Not equal to FPO input. 18-JUL-2009 06:16:44.727187 Filename: RA2_FGD_2PNPDE20090718_053646_000049812080_00463_38593_2723.N1;	18-JUL-2009 05:36:46.072 18-JUL-2009 06:59:46.710
Warning: Not equal to FPO input. 18-JUL-2009 07:57:20.676516 Filename: RA2_FGD_2PNPDE20090718_070245_000009282080_00464_38594_2726.N1;	18-JUL-2009 07:02:45.006 18-JUL-2009 07:18:12.912
Warning: Not equal to FPO input. 18-JUL-2009 07:57:20.676562 Filename: RA2_FGD_2PNPDK20090718_071726_000040242080_00464_38594_3722.N1;	18-JUL-2009 07:17:26.180 18-JUL-2009 08:24:29.892
Warning: Not equal to FPO input. 18-JUL-2009 09:37:56.572940 Filename: RA2_FGD_2PNPDK20090718_082342_000062322080_00465_38595_3835.N1;	18-JUL-2009 08:23:42.046 18-JUL-2009 10:07:33.706
Warning: Not equal to FPO input. 18-JUL-2009 11:18:32.436353 Filename: RA2_FGD_2PNPDK20090718_100651_000059512080_00466_38596_3968.N1;	18-JUL-2009 10:06:51.430 18-JUL-2009 11:46:02.362
Warning: Not equal to FPO input. 18-JUL-2009 12:59:08.302755 Filename: RA2_FGD_2PNPDK20090718_114520_000060732080_00467_38597_4107.N1;	18-JUL-2009 11:45:20.086 18-JUL-2009 13:26:33.558
Warning: Not equal to FPO input. 18-JUL-2009 14:39:44.222292 Filename: RA2_FGD_2PNPDK20090718_132551_000058342080_00468_38598_4243.N1;	18-JUL-2009 13:25:51.282 18-JUL-2009 15:03:05.244
Warning: Not equal to FPO input. 18-JUL-2009 14:39:44.224297 Filename: RA2_FGD_2PNPDK20090718_150220_000005002080_00469_38599_4382.N1;	18-JUL-2009 15:02:20.740 18-JUL-2009 15:10:40.870
Warning: Not equal to FPO input. 18-JUL-2009 16:20:20.223777 Filename: RA2_FGD_2PNPDK20090718_150220_000051462080_00469_38599_4811.N1;	18-JUL-2009 15:02:20.740 18-JUL-2009 16:28:06.250
Warning: Not equal to FPO input. 18-JUL-2009 16:20:20.223777 Filename: RA2_FGD_2PNPDK20090718_151043_000046432080_00469_38599_4387.N1;	18-JUL-2009 15:10:43.154 18-JUL-2009 16:28:06.250
Warning: Not equal to FPO input. 18-JUL-2009 16:20:20.223777 Filename: RA2_FGD_2PNPDK20090718_163212_000005702080_00470_38600_4390.N1;	18-JUL-2009 16:32:12.932 18-JUL-2009 16:41:43.245
Warning: Not equal to FPO input. 18-JUL-2009 18:00:56.233971 Filename: RA2_FGD_2PNPDK20090718_164100_000057942080_00470_38600_4514.N1;	18-JUL-2009 16:41:00.969 18-JUL-2009 18:17:34.827
Warning: Not equal to FPO input. 18-JUL-2009 19:41:32.212150 Filename: RA2_FGD_2PNPDK20090718_181600_000061832080_00471_38601_4639.N1;	18-JUL-2009 18:16:00.193 18-JUL-2009 19:59:02.837
Warning: Not equal to FPO input. 18-JUL-2009 19:41:32.210517 Filename: RA2_FGD_2PNPDE20090718_195734_000040732080_00472_38602_3236.N1;	18-JUL-2009 19:57:34.887 18-JUL-2009 21:05:27.615
Warning: Not equal to FPO input. 18-JUL-2009 21:22:08.110277 Filename: RA2_FGD_2PNPDE20090718_210426_000064312080_00472_38602_3397.N1;	18-JUL-2009 21:04:26.401 18-JUL-2009 22:51:37.467
Warning: Not equal to FPO input. 18-JUL-2009 23:02:43.968091 Filename: RA2_FGD_2PNPDE20090718_225037_000060942080_00473_38603_3569.N1;	18-JUL-2009 22:50:37.367 19-JUL-2009 00:32:10.891

RA2_FGD_2P products with wrong x_position

Gauge Segment (Start-Stop)

RA2_FGD_2P products with wrong y_position

Gauge Segment (Start-Stop)

RA2_FGD_2P products with wrong z_position

Gauge Segment (Start-Stop)

RA2_FGD_2P products with wrong x_velocity

Gauge Segment (Start-Stop)

RA2_FGD_2P products with wrong y_velocity

Gauge Segment (Start-Stop)

RA2_FGD_2P products with wrong z_velocity

Gauge Segment (Start-Stop)

RA2_FGD_2P products with unknown vector source

Gauge Segment (Start-Stop)

RA2_FGD_2P products with UTC to SBT time too far from sensing time

Gauge	Segment (Start-Stop)
Warning: Wrong UTC SBT time format. 17-JUL-2009 23:52:24.199666 Filename: RA2_FGD_2PNPDE20090718_022400_000055302080_00461_38591_2414.N1;	18-JUL-2009 02:24:00.524 18-JUL-2009 03:56:10.364
Warning: Wrong UTC SBT time format. 17-JUL-2009 23:52:24.199666 Filename: RA2_FGD_2PNPDE20090718_035538_000061002080_00462_38592_2540.N1;	18-JUL-2009 03:55:38.114 18-JUL-2009 05:37:18.322
Warning: Wrong UTC SBT time format. 17-JUL-2009 23:52:24.199666 Filename: RA2_FGD_2PNPDE20090718_053646_000049812080_00463_38593_2723.N1;	18-JUL-2009 05:36:46.072 18-JUL-2009 06:59:46.710
Warning: Wrong UTC SBT time format. 17-JUL-2009 23:52:24.199666 Filename: RA2_FGD_2PNPDE20090718_070245_000009282080_00464_38594_2726.N1;	18-JUL-2009 07:02:45.006 18-JUL-2009 07:18:12.912
Warning: Wrong UTC SBT time format. 17-JUL-2009 23:52:24.199666 Filename: RA2_FGD_2PNPDK20090718_071726_000040242080_00464_38594_3722.N1;	18-JUL-2009 07:17:26.180 18-JUL-2009 08:24:29.892
Warning: Wrong UTC SBT time format. 18-JUL-2009 06:41:47.202656 Filename: RA2_FGD_2PNPDK20090718_082342_000062322080_00465_38595_3835.N1;	18-JUL-2009 08:23:42.046 18-JUL-2009 10:07:33.706
Warning: Wrong UTC SBT time format. 18-JUL-2009 06:41:47.202656 Filename: RA2_FGD_2PNPDK20090718_100651_000059512080_00466_38596_3968.N1;	18-JUL-2009 10:06:51.430 18-JUL-2009 11:46:02.362
Warning: Wrong UTC SBT time format. 18-JUL-2009 10:01:10.204106 Filename: RA2_FGD_2PNPDK20090718_114520_000060732080_00467_38597_4107.N1;	18-JUL-2009 11:45:20.086 18-JUL-2009 13:26:33.558
Warning: Wrong UTC SBT time format. 18-JUL-2009 10:01:10.204106 Filename: RA2_FGD_2PNPDK20090718_132551_000058342080_00468_38598_4243.N1;	18-JUL-2009 13:25:51.282 18-JUL-2009 15:03:05.244
Warning: Wrong UTC SBT time format. 18-JUL-2009 13:19:39.205561 Filename: RA2_FGD_2PNPDK20090718_150220_000005002080_00469_38599_4382.N1;	18-JUL-2009 15:02:20.740 18-JUL-2009 15:10:40.870
Warning: Wrong UTC SBT time format. 18-JUL-2009 13:19:39.205561 Filename: RA2_FGD_2PNPDK20090718_150220_000051462080_00469_38599_4811.N1;	18-JUL-2009 15:02:20.740 18-JUL-2009 16:28:06.250
Warning: Wrong UTC SBT time format. 18-JUL-2009 13:19:39.205561 Filename: RA2_FGD_2PNPDK20090718_151043_000046432080_00469_38599_4387.N1;	18-JUL-2009 15:10:43.154 18-JUL-2009 16:28:06.250
Warning: Wrong UTC SBT time format. 18-JUL-2009 13:19:39.205561 Filename: RA2_FGD_2PNPDK20090718_163212_000005702080_00470_38600_4390.N1;	18-JUL-2009 16:32:12.932 18-JUL-2009 16:41:43.245

Warning: Wrong UTC SBT time format. 18-JUL-2009 13:19:39.205561 Filename: RA2_FGD_2PNPDK20090718_164100_000057942080_00470_38600_4514.N1;	18-JUL-2009 16:41:00.969 18-JUL-2009 18:17:34.827
Warning: Wrong UTC SBT time format. 18-JUL-2009 18:13:44.207712 Filename: RA2_FGD_2PNPDE20090718_195734_000040732080_00472_38602_3236.N1;	18-JUL-2009 19:57:34.887 18-JUL-2009 21:05:27.615

RA2_FGD_2P products with satellite binary time out-of-range

Gauge Segment (Start-Stop)

RA2_FGD_2P products with wrong clock step

Gauge Segment (Start-Stop)

RA2_FGD_2P products with leap utc set to blank

Gauge Segment (Start-Stop)

RA2_FGD_2P products with leap err set


Gauge Segment (Start-Stop)

RA2_FGD_2P products with product err set

Gauge	Segment (Start-Stop)
Warning: Product Error flag set. Filename: RA2_FGD_2PNPDE20090717_232218_000060512080_00459_38589_2083.N1;	17-JUL-2009 23:22:18.920 18-JUL-2009 01:03:10.113
Warning: Product Error flag set. Filename: RA2_FGD_2PNPDE20090718_010206_000049682080_00460_38590_2217.N1;	18-JUL-2009 01:02:06.670 18-JUL-2009 02:24:55.055
Warning: Product Error flag set. Filename: RA2_FGD_2PNPDE20090718_022400_000055302080_00461_38591_2414.N1;	18-JUL-2009 02:24:00.524 18-JUL-2009 03:56:10.364
Warning: Product Error flag set. Filename: RA2_FGD_2PNPDE20090718_035538_000061002080_00462_38592_2540.N1;	18-JUL-2009 03:55:38.114 18-JUL-2009 05:37:18.322
Warning: Product Error flag set. Filename: RA2_FGD_2PNPDE20090718_053646_000049812080_00463_38593_2723.N1;	18-JUL-2009 05:36:46.072 18-JUL-2009 06:59:46.710
Warning: Product Error flag set. Filename: RA2_FGD_2PNPDE20090718_070245_000009282080_00464_38594_2726.N1;	18-JUL-2009 07:02:45.006 18-JUL-2009 07:18:12.912
Warning: Product Error flag set. Filename: RA2_FGD_2PNPDK20090718_071726_000040242080_00464_38594_3722.N1;	18-JUL-2009 07:17:26.180 18-JUL-2009 08:24:29.892
Warning: Product Error flag set. Filename: RA2_FGD_2PNPDK20090718_082342_000062322080_00465_38595_3835.N1;	18-JUL-2009 08:23:42.046 18-JUL-2009 10:07:33.706
Warning: Product Error flag set. Filename: RA2_FGD_2PNPDK20090718_100651_000059512080_00466_38596_3968.N1;	18-JUL-2009 10:06:51.430 18-JUL-2009 11:46:02.362
Warning: Product Error flag set. Filename: RA2_FGD_2PNPDK20090718_114520_000060732080_00467_38597_4107.N1;	18-JUL-2009 11:45:20.086 18-JUL-2009 13:26:33.558
Warning: Product Error flag set. Filename: RA2_FGD_2PNPDK20090718_132551_000058342080_00468_38598_4243.N1;	18-JUL-2009 13:25:51.282 18-JUL-2009 15:03:05.244
Warning: Product Error flag set. Filename: RA2_FGD_2PNPDK20090718_150220_000005002080_00469_38599_4382.N1;	18-JUL-2009 15:02:20.740 18-JUL-2009 15:10:40.870
Warning: Product Error flag set. Filename: RA2_FGD_2PNPDK20090718_150220_000051462080_00469_38599_4811.N1;	18-JUL-2009 15:02:20.740 18-JUL-2009 16:28:06.250
Warning: Product Error flag set. Filename: RA2_FGD_2PNPDK20090718_151043_000046432080_00469_38599_4387.N1;	18-JUL-2009 15:10:43.154 18-JUL-2009 16:28:06.250
Warning: Product Error flag set. Filename: RA2_FGD_2PNPDK20090718_163212_000005702080_00470_38600_4390.N1;	18-JUL-2009 16:32:12.932 18-JUL-2009 16:41:43.245

Warning: Product Error flag set. Filename: RA2_FGD_2PNPDK20090718_164100_000057942080_00470_38600_4514.N1;	18-JUL-2009 16:41:00.969 18-JUL-2009 18:17:34.827
Warning: Product Error flag set. Filename: RA2_FGD_2PNPDK20090718_181600_000061832080_00471_38601_4639.N1;	18-JUL-2009 18:16:00.193 18-JUL-2009 19:59:02.837
Warning: Product Error flag set. Filename: RA2_FGD_2PNPDE20090718_195734_000040732080_00472_38602_3236.N1;	18-JUL-2009 19:57:34.887 18-JUL-2009 21:05:27.615
Warning: Product Error flag set. Filename: RA2_FGD_2PNPDE20090718_210426_000064312080_00472_38602_3397.N1;	18-JUL-2009 21:04:26.401 18-JUL-2009 22:51:37.467
Warning: Product Error flag set. Filename: RA2_FGD_2PNPDE20090718_225037_000060942080_00473_38603_3569.N1;	18-JUL-2009 22:50:37.367 19-JUL-2009 00:32:10.891

MPH Errors for RA2_WWV_2P



- product_err
- leap_err
- leap_utc
- clock_step
- sat_binary_time
- utc_sbt_time
- vector_source
- z_velocity
- y_velocity
- x_velocity
- z_position
- y_position
- state_vector_time
- phase
- sensing_stop
- sensing_start
- proc_time
- proc_center
- proc_stage
- filename
- inventoried production

RA2_WWV_2P products with wrong filename

Gauge Segment (Start-Stop)

RA2_WWV_2P products with unknown processing stage

Gauge Segment (Start-Stop)

RA2_WWV_2P products with unknown acquisition station

Gauge Segment (Start-Stop)

RA2_WWV_2P products with unknown processing center

Gauge Segment (Start-Stop)

RA2_WWV_2P products with wrong processing time

Gauge Segment (Start-Stop)

RA2_WWV_2P products with software version not equal to the current version

Gauge	Segment (Start-Stop)
Warning: Wrong Software ver. RA2/5.06 Filename: RA2_WWV_2PNPDE20090717_232218_000060512080_00459_38589_2084.N1;	17-JUL-2009 23:22:18.920 18-JUL-2009 01:03:10.113
Warning: Wrong Software ver. RA2/5.06 Filename: RA2_WWV_2PNPDE20090718_010206_000049682080_00460_38590_2218.N1;	18-JUL-2009 01:02:06.670 18-JUL-2009 02:24:55.055
Warning: Wrong Software ver. RA2/5.06 Filename: RA2_WWV_2PNPDE20090718_022400_000055302080_00461_38591_2415.N1;	18-JUL-2009 02:24:00.524 18-JUL-2009 03:56:10.364
Warning: Wrong Software ver. RA2/5.06 Filename: RA2_WWV_2PNPDE20090718_035538_000061002080_00462_38592_2541.N1;	18-JUL-2009 03:55:38.114 18-JUL-2009 05:37:18.322
Warning: Wrong Software ver. RA2/5.06 Filename: RA2_WWV_2PNPDE20090718_053646_000049812080_00463_38593_2724.N1;	18-JUL-2009 05:36:46.072 18-JUL-2009 06:59:46.710
Warning: Wrong Software ver. RA2/5.06 Filename: RA2_WWV_2PNPDE20090718_070245_000009282080_00464_38594_2727.N1;	18-JUL-2009 07:02:45.006 18-JUL-2009 07:18:12.912
Warning: Wrong Software ver. RA2/5.06 Filename: RA2_WWV_2PNPDK20090718_071726_000040242080_00464_38594_3723.N1;	18-JUL-2009 07:17:26.180 18-JUL-2009 08:24:29.892
Warning: Wrong Software ver. RA2/5.06 Filename: RA2_WWV_2PNPDK20090718_082342_000062322080_00465_38595_3836.N1;	18-JUL-2009 08:23:42.046 18-JUL-2009 10:07:33.706
Warning: Wrong Software ver. RA2/5.06 Filename: RA2_WWV_2PNPDK20090718_100651_000059512080_00466_38596_3969.N1;	18-JUL-2009 10:06:51.430 18-JUL-2009 11:46:02.362
Warning: Wrong Software ver. RA2/5.06 Filename: RA2_WWV_2PNPDK20090718_114520_000060732080_00467_38597_4108.N1;	18-JUL-2009 11:45:20.086 18-JUL-2009 13:26:33.558
Warning: Wrong Software ver. RA2/5.06 Filename: RA2_WWV_2PNPDK20090718_132551_000058342080_00468_38598_4244.N1;	18-JUL-2009 13:25:51.282 18-JUL-2009 15:03:05.244
Warning: Wrong Software ver. RA2/5.06 Filename: RA2_WWV_2PNPDK20090718_150220_000005002080_00469_38599_4383.N1;	18-JUL-2009 15:02:20.740 18-JUL-2009 15:10:40.870
Warning: Wrong Software ver. RA2/5.06 Filename: RA2_WWV_2PNPDK20090718_150220_000051462080_00469_38599_4812.N1;	18-JUL-2009 15:02:20.740 18-JUL-2009 16:28:06.250
Warning: Wrong Software ver. RA2/5.06 Filename: RA2_WWV_2PNPDK20090718_151043_000046432080_00469_38599_4388.N1;	18-JUL-2009 15:10:43.154 18-JUL-2009 16:28:06.250

Warning: Wrong Software ver. RA2/5.06 Filename: RA2_WWV_2PNPDK20090718_163212_000005702080_00470_38600_4391.N1;	18-JUL-2009 16:32:12.932 18-JUL-2009 16:41:43.245
Warning: Wrong Software ver. RA2/5.06 Filename: RA2_WWV_2PNPDK20090718_164100_000057942080_00470_38600_4515.N1;	18-JUL-2009 16:41:00.969 18-JUL-2009 18:17:34.827
Warning: Wrong Software ver. RA2/5.06 Filename: RA2_WWV_2PNPDK20090718_181600_000061832080_00471_38601_4640.N1;	18-JUL-2009 18:16:00.193 18-JUL-2009 19:59:02.837
Warning: Wrong Software ver. RA2/5.06 Filename: RA2_WWV_2PNPDE20090718_195734_000040732080_00472_38602_3237.N1;	18-JUL-2009 19:57:34.887 18-JUL-2009 21:05:27.615
Warning: Wrong Software ver. RA2/5.06 Filename: RA2_WWV_2PNPDE20090718_210426_000064312080_00472_38602_3398.N1;	18-JUL-2009 21:04:26.401 18-JUL-2009 22:51:37.467
Warning: Wrong Software ver. RA2/5.06 Filename: RA2_WWV_2PNPDE20090718_225037_000060942080_00473_38603_3570.N1;	18-JUL-2009 22:50:37.367 19-JUL-2009 00:32:10.891

RA2_WWV_2P products with wrong sensing start

Gauge Segment (Start-Stop)

RA2_WWV_2P products with wrong sensing stop

Gauge Segment (Start-Stop)

RA2_WWV_2P products with wrong phase

Gauge Segment (Start-Stop)

RA2_WWV_2P products with wrong state vector time

Gauge	Segment (Start-Stop)
Warning: Not equal to FPO input. 17-JUL-2009 23:34:20.953576 Filename: RA2_WWV_2PNPDE20090717_232218_000060512080_00459_38589_2084.N1;	17-JUL-2009 23:22:18.920 18-JUL-2009 01:03:10.113
Warning: Not equal to FPO input. 18-JUL-2009 01:14:56.819823 Filename: RA2_WWV_2PNPDE20090718_010206_000049682080_00460_38590_2218.N1;	18-JUL-2009 01:02:06.670 18-JUL-2009 02:24:55.055
Warning: Not equal to FPO input. 18-JUL-2009 02:55:32.719794 Filename: RA2_WWV_2PNPDE20090718_022400_000055302080_00461_38591_2415.N1;	18-JUL-2009 02:24:00.524 18-JUL-2009 03:56:10.364
Warning: Not equal to FPO input. 18-JUL-2009 04:36:08.721050 Filename: RA2_WWV_2PNPDE20090718_035538_000061002080_00462_38592_2541.N1;	18-JUL-2009 03:55:38.114 18-JUL-2009 05:37:18.322
Warning: Not equal to FPO input. 18-JUL-2009 06:16:44.727187 Filename: RA2_WWV_2PNPDE20090718_053646_000049812080_00463_38593_2724.N1;	18-JUL-2009 05:36:46.072 18-JUL-2009 06:59:46.710
Warning: Not equal to FPO input. 18-JUL-2009 07:57:20.676516 Filename: RA2_WWV_2PNPDE20090718_070245_000009282080_00464_38594_2727.N1;	18-JUL-2009 07:02:45.006 18-JUL-2009 07:18:12.912
Warning: Not equal to FPO input. 18-JUL-2009 07:57:20.676562 Filename: RA2_WWV_2PNPDK20090718_071726_000040242080_00464_38594_3723.N1;	18-JUL-2009 07:17:26.180 18-JUL-2009 08:24:29.892
Warning: Not equal to FPO input. 18-JUL-2009 09:37:56.572940 Filename: RA2_WWV_2PNPDK20090718_082342_000062322080_00465_38595_3836.N1;	18-JUL-2009 08:23:42.046 18-JUL-2009 10:07:33.706
Warning: Not equal to FPO input. 18-JUL-2009 11:18:32.436353 Filename: RA2_WWV_2PNPDK20090718_100651_000059512080_00466_38596_3969.N1;	18-JUL-2009 10:06:51.430 18-JUL-2009 11:46:02.362
Warning: Not equal to FPO input. 18-JUL-2009 12:59:08.302755 Filename: RA2_WWV_2PNPDK20090718_114520_000060732080_00467_38597_4108.N1;	18-JUL-2009 11:45:20.086 18-JUL-2009 13:26:33.558
Warning: Not equal to FPO input. 18-JUL-2009 14:39:44.222292 Filename: RA2_WWV_2PNPDK20090718_132551_000058342080_00468_38598_4244.N1;	18-JUL-2009 13:25:51.282 18-JUL-2009 15:03:05.244
Warning: Not equal to FPO input. 18-JUL-2009 14:39:44.224297 Filename: RA2_WWV_2PNPDK20090718_150220_000005002080_00469_38599_4383.N1;	18-JUL-2009 15:02:20.740 18-JUL-2009 15:10:40.870

Warning: Not equal to FPO input. 18-JUL-2009 16:20:20.223777 Filename: RA2_WWV_2PNPDK20090718_150220_000051462080_00469_38599_4812.N1;	18-JUL-2009 15:02:20.740 18-JUL-2009 16:28:06.250
Warning: Not equal to FPO input. 18-JUL-2009 16:20:20.223777 Filename: RA2_WWV_2PNPDK20090718_151043_000046432080_00469_38599_4388.N1;	18-JUL-2009 15:10:43.154 18-JUL-2009 16:28:06.250
Warning: Not equal to FPO input. 18-JUL-2009 16:20:20.223777 Filename: RA2_WWV_2PNPDK20090718_163212_000005702080_00470_38600_4391.N1;	18-JUL-2009 16:32:12.932 18-JUL-2009 16:41:43.245
Warning: Not equal to FPO input. 18-JUL-2009 18:00:56.233971 Filename: RA2_WWV_2PNPDK20090718_164100_000057942080_00470_38600_4515.N1;	18-JUL-2009 16:41:00.969 18-JUL-2009 18:17:34.827
Warning: Not equal to FPO input. 18-JUL-2009 19:41:32.212150 Filename: RA2_WWV_2PNPDK20090718_181600_000061832080_00471_38601_4640.N1;	18-JUL-2009 18:16:00.193 18-JUL-2009 19:59:02.837
Warning: Not equal to FPO input. 18-JUL-2009 19:41:32.210517 Filename: RA2_WWV_2PNPDE20090718_195734_000040732080_00472_38602_3237.N1;	18-JUL-2009 19:57:34.887 18-JUL-2009 21:05:27.615
Warning: Not equal to FPO input. 18-JUL-2009 21:22:08.110277 Filename: RA2_WWV_2PNPDE20090718_210426_000064312080_00472_38602_3398.N1;	18-JUL-2009 21:04:26.401 18-JUL-2009 22:51:37.467
Warning: Not equal to FPO input. 18-JUL-2009 23:02:43.968091 Filename: RA2_WWV_2PNPDE20090718_225037_000060942080_00473_38603_3570.N1;	18-JUL-2009 22:50:37.367 19-JUL-2009 00:32:10.891

RA2_WWV_2P products with wrong x_position

Gauge Segment (Start-Stop)

RA2_WWV_2P products with wrong y_position

Gauge Segment (Start-Stop)

RA2_WWV_2P products with wrong z_position

Gauge Segment (Start-Stop)

RA2_WWV_2P products with wrong x_velocity

Gauge Segment (Start-Stop)

RA2_WWV_2P products with wrong y_velocity

Gauge Segment (Start-Stop)

RA2_WWV_2P products with wrong z_velocity

Gauge Segment (Start-Stop)

RA2_WWV_2P products with unknown vector source

Gauge Segment (Start-Stop)

RA2_WWV_2P products with UTC to SBT time too far from sensing time

Gauge	Segment (Start-Stop)
Warning: Wrong UTC SBT time format. 17-JUL-2009 23:52:24.199666 Filename: RA2_WWV_2PNPDE20090718_022400_000055302080_00461_38591_2415.N1;	18-JUL-2009 02:24:00.524 18-JUL-2009 03:56:10.364
Warning: Wrong UTC SBT time format. 17-JUL-2009 23:52:24.199666 Filename: RA2_WWV_2PNPDE20090718_035538_000061002080_00462_38592_2541.N1;	18-JUL-2009 03:55:38.114 18-JUL-2009 05:37:18.322
Warning: Wrong UTC SBT time format. 17-JUL-2009 23:52:24.199666 Filename: RA2_WWV_2PNPDE20090718_053646_000049812080_00463_38593_2724.N1;	18-JUL-2009 05:36:46.072 18-JUL-2009 06:59:46.710
Warning: Wrong UTC SBT time format. 17-JUL-2009 23:52:24.199666 Filename: RA2_WWV_2PNPDE20090718_070245_000009282080_00464_38594_2727.N1;	18-JUL-2009 07:02:45.006 18-JUL-2009 07:18:12.912

Warning: Wrong UTC SBT time format. 17-JUL-2009 23:52:24.199666 Filename: RA2_WWV_2PNPDK20090718_071726_000040242080_00464_38594_3723.N1;	18-JUL-2009 07:17:26.180 18-JUL-2009 08:24:29.892
Warning: Wrong UTC SBT time format. 18-JUL-2009 06:41:47.202656 Filename: RA2_WWV_2PNPDK20090718_082342_000062322080_00465_38595_3836.N1;	18-JUL-2009 08:23:42.046 18-JUL-2009 10:07:33.706
Warning: Wrong UTC SBT time format. 18-JUL-2009 06:41:47.202656 Filename: RA2_WWV_2PNPDK20090718_100651_000059512080_00466_38596_3969.N1;	18-JUL-2009 10:06:51.430 18-JUL-2009 11:46:02.362
Warning: Wrong UTC SBT time format. 18-JUL-2009 10:01:10.204106 Filename: RA2_WWV_2PNPDK20090718_114520_000060732080_00467_38597_4108.N1;	18-JUL-2009 11:45:20.086 18-JUL-2009 13:26:33.558
Warning: Wrong UTC SBT time format. 18-JUL-2009 10:01:10.204106 Filename: RA2_WWV_2PNPDK20090718_132551_000058342080_00468_38598_4244.N1;	18-JUL-2009 13:25:51.282 18-JUL-2009 15:03:05.244
Warning: Wrong UTC SBT time format. 18-JUL-2009 13:19:39.205561 Filename: RA2_WWV_2PNPDK20090718_150220_000005002080_00469_38599_4383.N1;	18-JUL-2009 15:02:20.740 18-JUL-2009 15:10:40.870
Warning: Wrong UTC SBT time format. 18-JUL-2009 13:19:39.205561 Filename: RA2_WWV_2PNPDK20090718_150220_000051462080_00469_38599_4812.N1;	18-JUL-2009 15:02:20.740 18-JUL-2009 16:28:06.250
Warning: Wrong UTC SBT time format. 18-JUL-2009 13:19:39.205561 Filename: RA2_WWV_2PNPDK20090718_151043_000046432080_00469_38599_4388.N1;	18-JUL-2009 15:10:43.154 18-JUL-2009 16:28:06.250
Warning: Wrong UTC SBT time format. 18-JUL-2009 13:19:39.205561 Filename: RA2_WWV_2PNPDK20090718_163212_000005702080_00470_38600_4391.N1;	18-JUL-2009 16:32:12.932 18-JUL-2009 16:41:43.245
Warning: Wrong UTC SBT time format. 18-JUL-2009 13:19:39.205561 Filename: RA2_WWV_2PNPDK20090718_164100_000057942080_00470_38600_4515.N1;	18-JUL-2009 16:41:00.969 18-JUL-2009 18:17:34.827
Warning: Wrong UTC SBT time format. 18-JUL-2009 18:13:44.207712 Filename: RA2_WWV_2PNPDE20090718_195734_000040732080_00472_38602_3237.N1;	18-JUL-2009 19:57:34.887 18-JUL-2009 21:05:27.615

RA2_WWV_2P products with satellite binary time out-of-range

Gauge Segment (Start-Stop)

RA2_WWV_2P products with wrong clock step

Gauge Segment (Start-Stop)

RA2_WWV_2P products with leap utc set to blank

Gauge Segment (Start-Stop)

RA2_WWV_2P products with leap err set

Gauge Segment (Start-Stop)

RA2_WWV_2P products with product err set

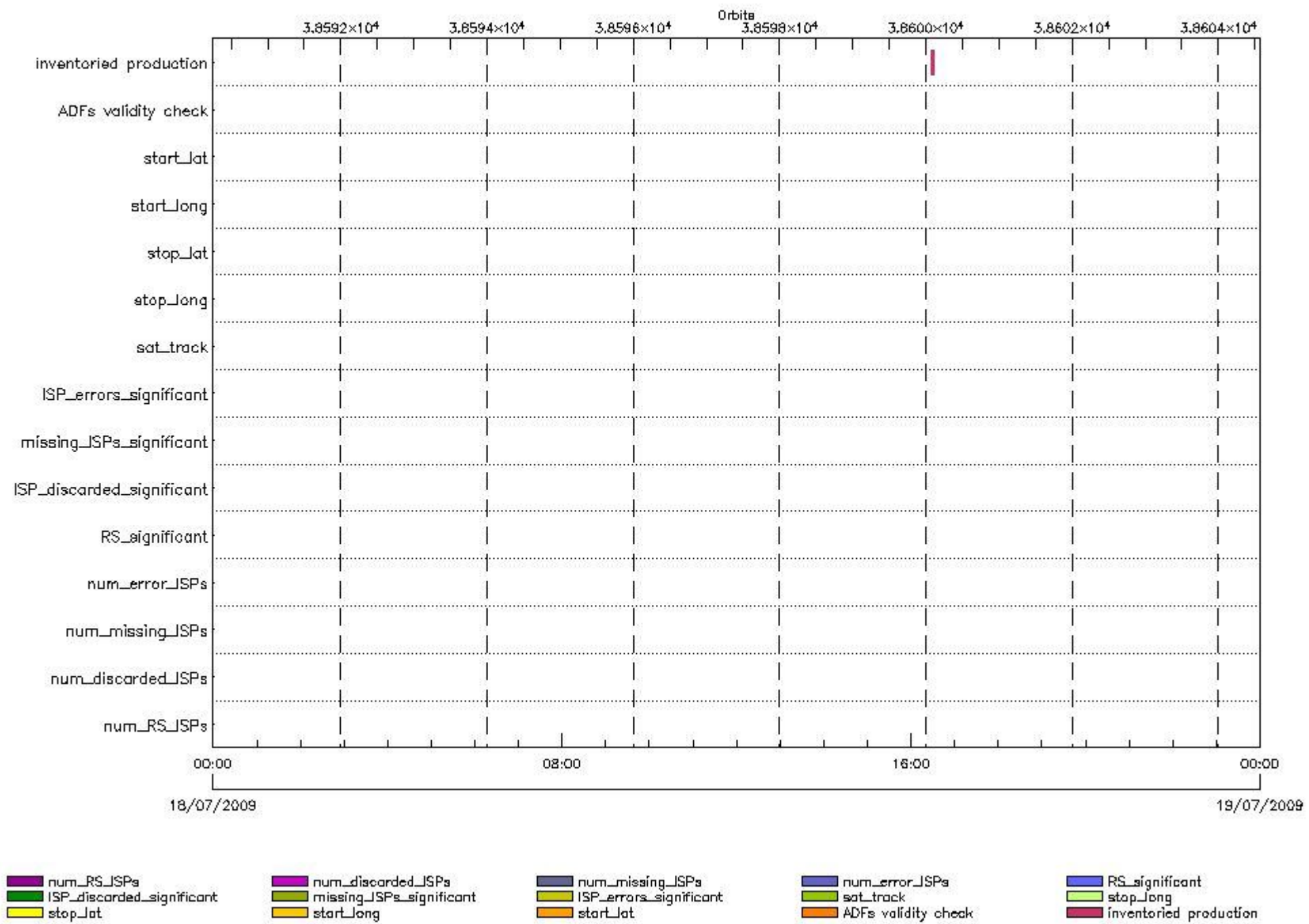
Gauge	Segment (Start-Stop)
Warning: Product Error flag set. Filename: RA2_WWV_2PNPDE20090717_232218_000060512080_00459_38589_2084.N1;	17-JUL-2009 23:22:18.920 18-JUL-2009 01:03:10.113
Warning: Product Error flag set. Filename: RA2_WWV_2PNPDE20090718_010206_000049682080_00460_38590_2218.N1;	18-JUL-2009 01:02:06.670 18-JUL-2009 02:24:55.055
Warning: Product Error flag set. Filename: RA2_WWV_2PNPDE20090718_022400_000055302080_00461_38591_2415.N1;	18-JUL-2009 02:24:00.524 18-JUL-2009 03:56:10.364
Warning: Product Error flag set. Filename: RA2_WWV_2PNPDE20090718_035538_000061002080_00462_38592_2541.N1;	18-JUL-2009 03:55:38.114 18-JUL-2009 05:37:18.322
Warning: Product Error flag set. Filename: RA2_WWV_2PNPDE20090718_053646_000049812080_00463_38593_2724.N1;	18-JUL-2009 05:36:46.072 18-JUL-2009 06:59:46.710
Warning: Product Error flag set. Filename: RA2_WWV_2PNPDE20090718_070245_000009282080_00464_38594_2727.N1;	18-JUL-2009 07:02:45.006 18-JUL-2009 07:18:12.912

Warning: Product Error flag set. Filename: RA2_WWV_2PNPDK20090718_071726_000040242080_00464_38594_3723.N1;	18-JUL-2009 07:17:26.180 18-JUL-2009 08:24:29.892
Warning: Product Error flag set. Filename: RA2_WWV_2PNPDK20090718_082342_000062322080_00465_38595_3836.N1;	18-JUL-2009 08:23:42.046 18-JUL-2009 10:07:33.706
Warning: Product Error flag set. Filename: RA2_WWV_2PNPDK20090718_100651_000059512080_00466_38596_3969.N1;	18-JUL-2009 10:06:51.430 18-JUL-2009 11:46:02.362
Warning: Product Error flag set. Filename: RA2_WWV_2PNPDK20090718_114520_000060732080_00467_38597_4108.N1;	18-JUL-2009 11:45:20.086 18-JUL-2009 13:26:33.558
Warning: Product Error flag set. Filename: RA2_WWV_2PNPDK20090718_132551_000058342080_00468_38598_4244.N1;	18-JUL-2009 13:25:51.282 18-JUL-2009 15:03:05.244
Warning: Product Error flag set. Filename: RA2_WWV_2PNPDK20090718_150220_000005002080_00469_38599_4383.N1;	18-JUL-2009 15:02:20.740 18-JUL-2009 15:10:40.870
Warning: Product Error flag set. Filename: RA2_WWV_2PNPDK20090718_150220_000051462080_00469_38599_4812.N1;	18-JUL-2009 15:02:20.740 18-JUL-2009 16:28:06.250
Warning: Product Error flag set. Filename: RA2_WWV_2PNPDK20090718_151043_000046432080_00469_38599_4388.N1;	18-JUL-2009 15:10:43.154 18-JUL-2009 16:28:06.250
Warning: Product Error flag set. Filename: RA2_WWV_2PNPDK20090718_163212_000005702080_00470_38600_4391.N1;	18-JUL-2009 16:32:12.932 18-JUL-2009 16:41:43.245
Warning: Product Error flag set. Filename: RA2_WWV_2PNPDK20090718_164100_000057942080_00470_38600_4515.N1;	18-JUL-2009 16:41:00.969 18-JUL-2009 18:17:34.827
Warning: Product Error flag set. Filename: RA2_WWV_2PNPDK20090718_181600_000061832080_00471_38601_4640.N1;	18-JUL-2009 18:16:00.193 18-JUL-2009 19:59:02.837
Warning: Product Error flag set. Filename: RA2_WWV_2PNPDE20090718_195734_000040732080_00472_38602_3237.N1;	18-JUL-2009 19:57:34.887 18-JUL-2009 21:05:27.615
Warning: Product Error flag set. Filename: RA2_WWV_2PNPDE20090718_210426_000064312080_00472_38602_3398.N1;	18-JUL-2009 21:04:26.401 18-JUL-2009 22:51:37.467
Warning: Product Error flag set. Filename: RA2_WWV_2PNPDE20090718_225037_000060942080_00473_38603_3570.N1;	18-JUL-2009 22:50:37.367 19-JUL-2009 00:32:10.891

SPH checks

RA2_CAL_0P SPH checks

SPH fields with errors



RA2_CAL_0P products using a wrong ADF (sensing not included in validity)

Gauge Segment (Start-Stop) Explicit Reference

RA2_CAL_0P products with start_lat out of range

Gauge Value Segment (Start-Stop) Explicit Reference

RA2_CAL_0P products with start_long out of range

Gauge Value Segment (Start-Stop) Explicit Reference

RA2_CAL_0P products with stop_lat out of range

Gauge Value Segment (Start-Stop) Explicit Reference

RA2_CAL_0P products with stop_long out of range

Gauge Value Segment (Start-Stop) Explicit Reference

RA2_CAL_0P products with sat_track out of range

Gauge Value Segment (Start-Stop) Explicit Reference

Percentage of RA2_CAL_0P products with ISP_errors_significant set to 1

Gauge Value Segment (Start-Stop)

RA2_CAL_0P products with num_error_ISPs out of range

Gauge Value Segment (Start-Stop) Explicit Reference

Statistics for RA2_CAL_0P products with num_error_ISPs out of range

Gauge Statistics Segment (Start-Stop)

Percentage of RA2_CAL_0P products with missing_ISPs_significant set to 1

Gauge Value Segment (Start-Stop)

RA2_CAL_0P products with num_missing_ISPs out of range

Gauge Value Segment (Start-Stop) Explicit Reference

Statistics for RA2_CAL_0P products with num_missing_ISPs out of range

Gauge Statistics Segment (Start-Stop)

Percentage of RA2_CAL_0P products with ISP_discarded_significant set to 1

Gauge Value Segment (Start-Stop)

RA2_CAL_0P products with num_discarded_ISPs out of range

Gauge Value Segment (Start-Stop) Explicit Reference

Statistics for RA2_CAL_0P products with num_discarded_ISPs out of range

Gauge Statistics Segment (Start-Stop)

Percentage of RA2_CAL_0P products with RS_significant set to 1

Gauge Value Segment (Start-Stop)

RA2_CAL_0P products with num_RS_ISPs out of range

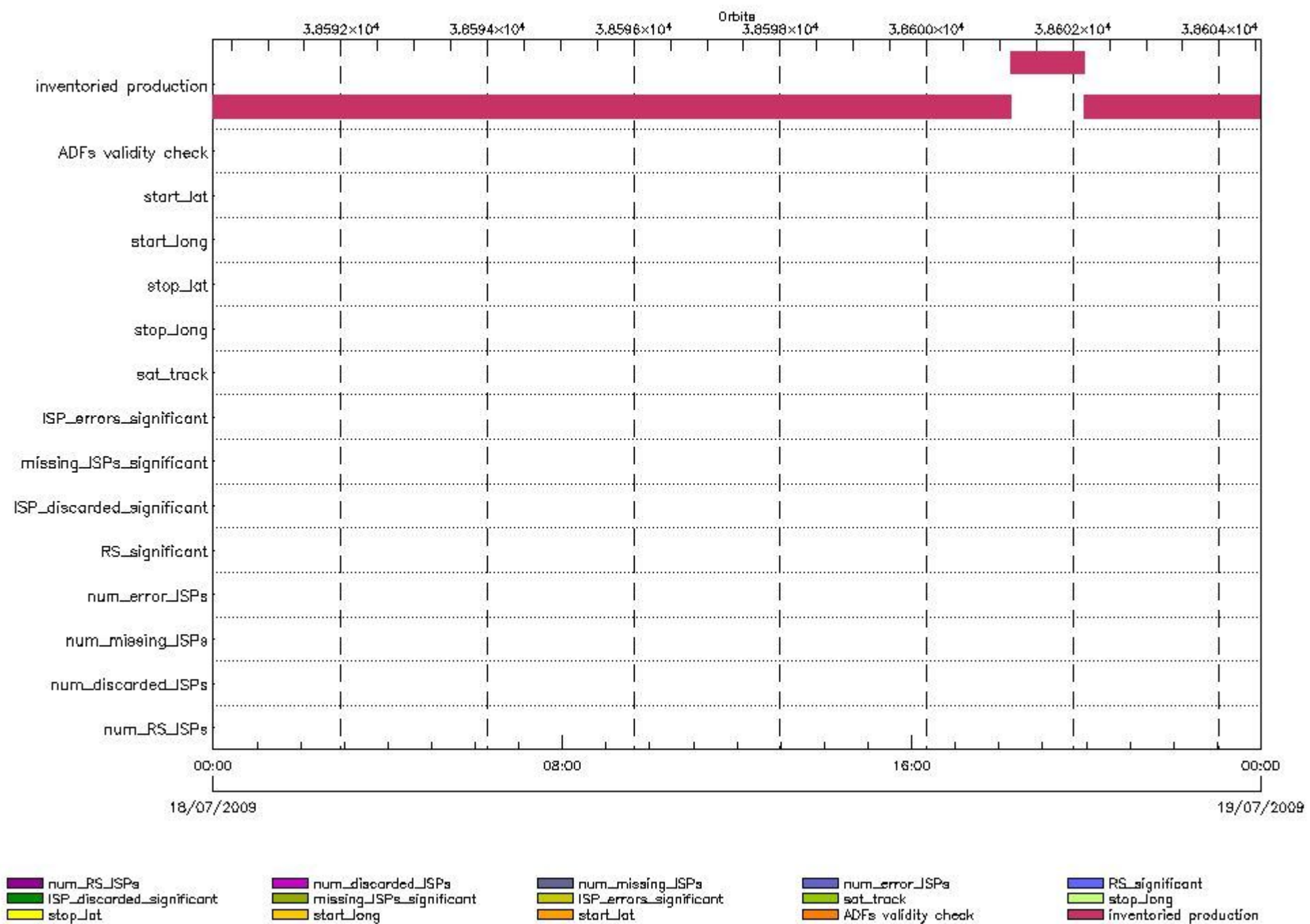
Gauge Value Segment (Start-Stop) Explicit Reference

Statistics for RA2_CAL_0P products with num_RS_ISPs out of range

Gauge Statistics Segment (Start-Stop)

DOR_DOP_0P SPH checks

SPH fields with errors



DOR_DOP_0P products using a wrong ADF (sensing not included in validity)

Gauge Segment (Start-Stop) Explicit Reference

DOR_DOP_0P products with start_lat out of range

Gauge Value Segment (Start-Stop) Explicit Reference

DOR_DOP_0P products with start_long out of range

Gauge Value Segment (Start-Stop) Explicit Reference

DOR_DOP_0P products with stop_lat out of range

Gauge Value Segment (Start-Stop) Explicit Reference

DOR_DOP_0P products with stop_long out of range

Gauge Value Segment (Start-Stop) Explicit Reference

DOR_DOP_0P products with sat_track out of range

Gauge Value Segment (Start-Stop) Explicit Reference

Percentage of DOR_DOP_0P products with ISP_errors_significant set to 1

Gauge Value Segment (Start-Stop)

DOR_DOP_0P products with num_error_ISPs out of range

Gauge Value Segment (Start-Stop) Explicit Reference

Statistics for DOR_DOP_0P products with num_error_ISPs out of range

Gauge Statistics Segment (Start-Stop)

Percentage of DOR_DOP_0P products with missing_ISPs_significant set to 1

Gauge Value Segment (Start-Stop)

DOR_DOP_0P products with num_missing_ISPs out of range

Gauge Value Segment (Start-Stop) Explicit Reference

Statistics for DOR_DOP_0P products with num_missing_ISPs out of range

Gauge Statistics Segment (Start-Stop)

Percentage of DOR_DOP_0P products with ISP_discarded_significant set to 1

Gauge Value Segment (Start-Stop)

DOR_DOP_0P products with num_discarded_ISPs out of range

Gauge	Value	Segment (Start-Stop)	Explicit Reference
-------	-------	----------------------	--------------------

Statistics for DOR_DOP_0P products with num_discarded_ISPs out of range

Gauge	Statistics	Segment (Start-Stop)
-------	------------	----------------------

Percentage of DOR_DOP_0P products with RS_significant set to 1

Gauge	Value	Segment (Start-Stop)
-------	-------	----------------------

DOR_DOP_0P products with num_RS_ISPs out of range

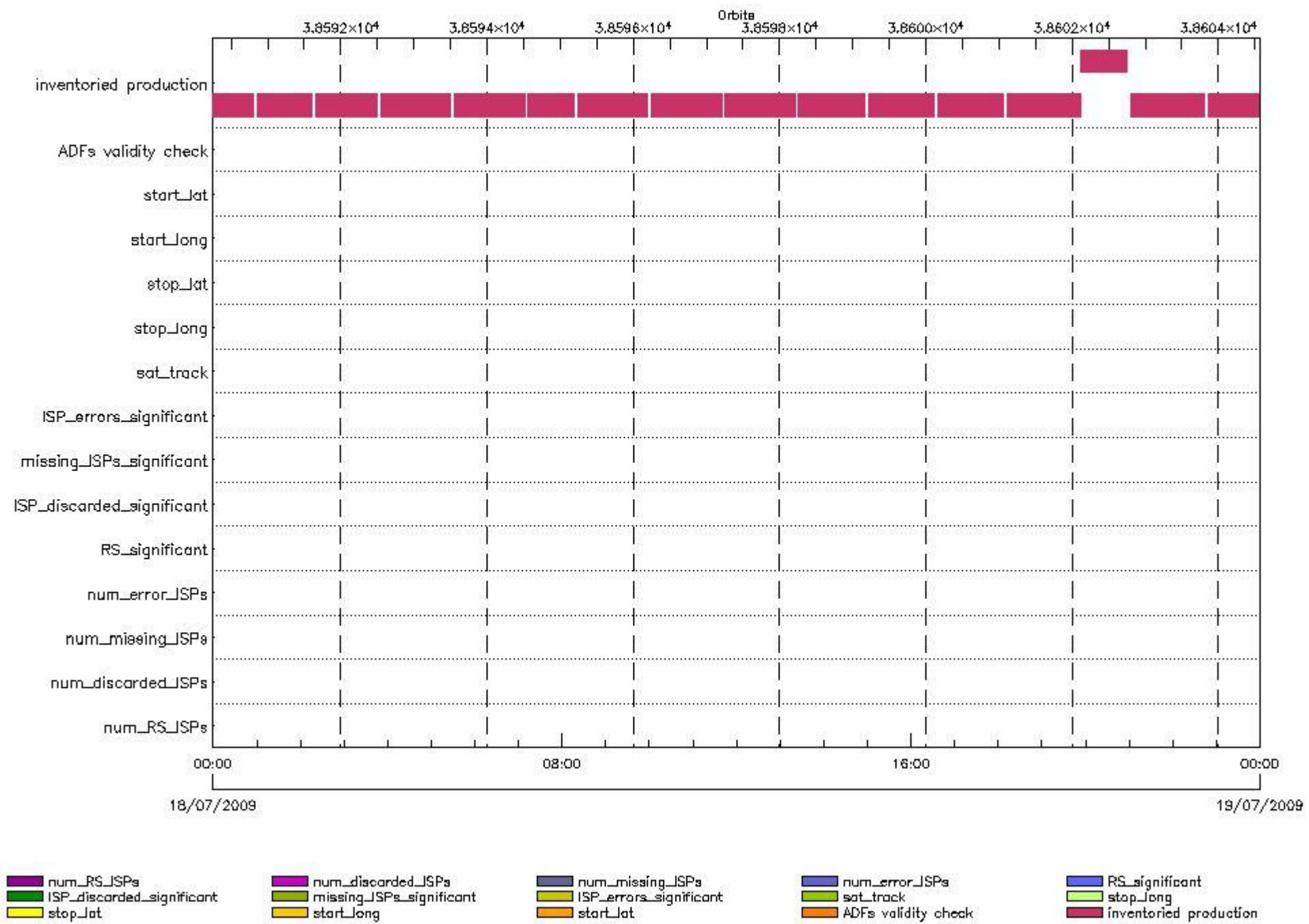
Gauge	Value	Segment (Start-Stop)	Explicit Reference
-------	-------	----------------------	--------------------

Statistics for DOR_DOP_0P products with num_RS_ISPs out of range

Gauge	Statistics	Segment (Start-Stop)
-------	------------	----------------------

DOR_NAV_0P SPH checks

SPH fields with errors



DOR_NAV_0P products using a wrong ADF (sensing not included in validity)

Gauge Segment (Start-Stop) Explicit Reference

DOR_NAV_0P products with start_lat out of range

Gauge Value Segment (Start-Stop) Explicit Reference

DOR_NAV_0P products with start_long out of range

Gauge Value Segment (Start-Stop) Explicit Reference

DOR_NAV_0P products with stop_lat out of range

Gauge Value Segment (Start-Stop) Explicit Reference

DOR_NAV_0P products with stop_long out of range

Gauge Value Segment (Start-Stop) Explicit Reference

DOR_NAV_0P products with sat_track out of range

Gauge Value Segment (Start-Stop) Explicit Reference

Percentage of DOR_NAV_0P products with ISP_errors_significant set to 1

Gauge Value Segment (Start-Stop)

DOR_NAV_0P products with num_error_ISPs out of range

Gauge Value Segment (Start-Stop) Explicit Reference

Statistics for DOR_NAV_0P products with num_error_ISPs out of range

Gauge Statistics Segment (Start-Stop)

Percentage of DOR_NAV_0P products with missing_ISPs_significant set to 1

Gauge Value Segment (Start-Stop)

DOR_NAV_0P products with num_missing_ISPs out of range

Gauge Value Segment (Start-Stop) Explicit Reference

Statistics for DOR_NAV_0P products with num_missing_ISPs out of range

Gauge Statistics Segment (Start-Stop)

Percentage of DOR_NAV_0P products with ISP_discarded_significant set to 1

Gauge Value Segment (Start-Stop)

DOR_NAV_0P products with num_discarded_ISPs out of range

Gauge Value Segment (Start-Stop) Explicit Reference

Statistics for DOR_NAV_0P products with num_discarded_ISPs out of range

Gauge Statistics Segment (Start-Stop)

Percentage of DOR_NAV_0P products with RS_significant set to 1

Gauge Value Segment (Start-Stop)

DOR_NAV_0P products with num_RS_ISPs out of range

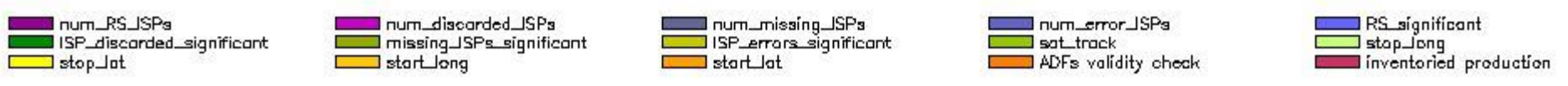
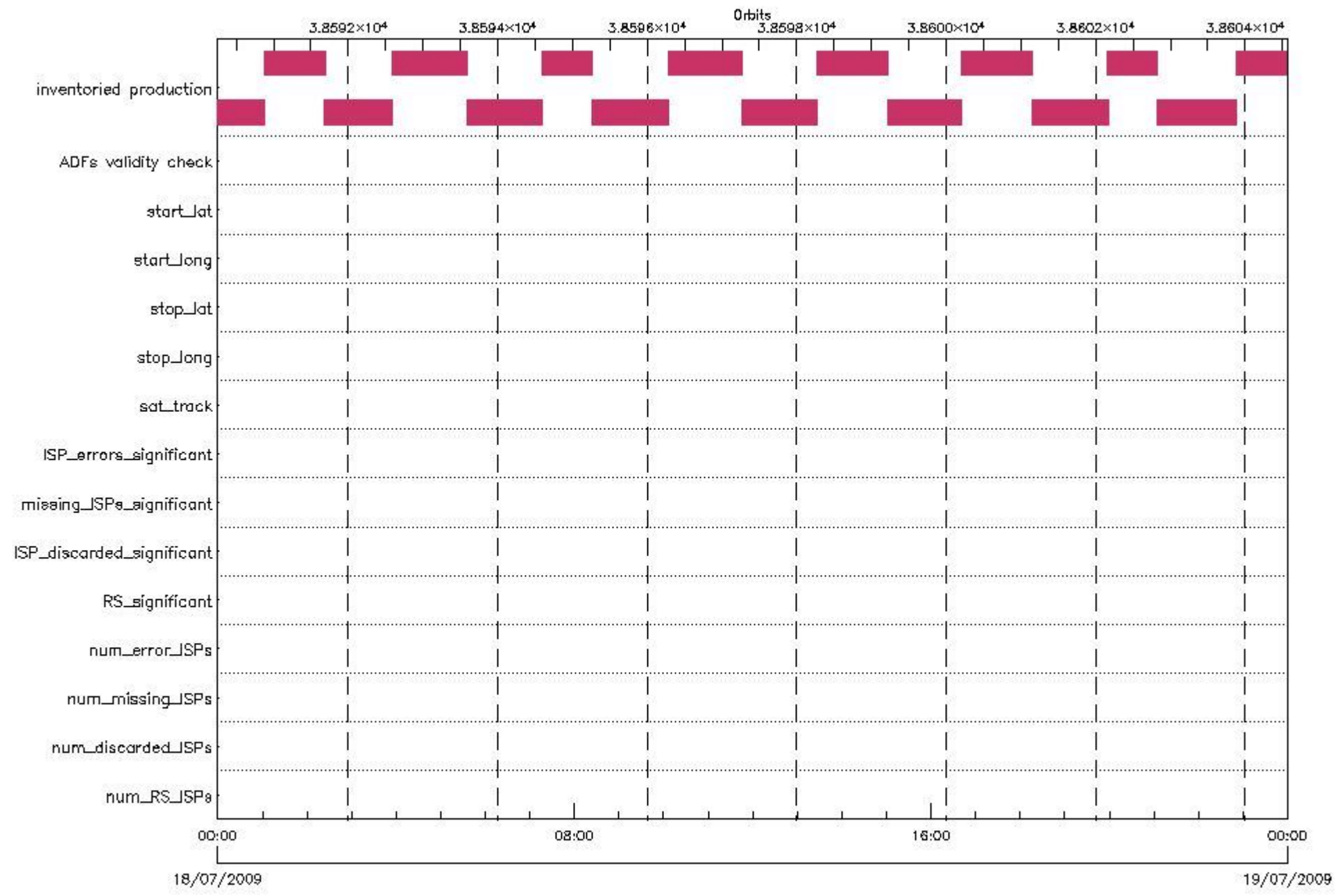
Gauge Value Segment (Start-Stop) Explicit Reference

Statistics for DOR_NAV_0P products with num_RS_ISPs out of range

Gauge Statistics Segment (Start-Stop)

MWR_NL__0P SPH checks

SPH fields with errors



MWR_NL__0P products using a wrong ADF (sensing not included in validity)

Gauge Segment (Start-Stop) Explicit Reference

MWR_NL__0P products with start_lat out of range

Gauge Value Segment (Start-Stop) Explicit Reference

MWR_NL__0P products with start_long out of range

Gauge Value Segment (Start-Stop) Explicit Reference

MWR_NL__0P products with stop_lat out of range

Gauge Value Segment (Start-Stop) Explicit Reference

MWR_NL__0P products with stop_long out of range

Gauge Value Segment (Start-Stop) Explicit Reference

MWR_NL__0P products with sat_track out of range

Gauge Value Segment (Start-Stop) Explicit Reference

Percentage of MWR_NL__0P products with ISP_errors_significant set to 1

Gauge	Value	Segment (Start-Stop)
SPH.ISP_ERRORS_SIGNIFICANT_PERCENT.INFO PCF_MWR_NL__0P	0	18-JUL-2009 00:00:00.000 19-JUL-2009 00:00:00.000

MWR_NL__0P products with num_error_ISPs out of range

Gauge Value Segment (Start-Stop) Explicit Reference

Statistics for MWR_NL__0P products with num_error_ISPs out of range

Gauge Statistics Segment (Start-Stop)

Percentage of MWR_NL__0P products with missing_ISPs_significant set to 1

Gauge	Value	Segment (Start-Stop)
SPH.MISSING_ISPS_SIGNIFICANT_PERCENT.INFO PCF_MWR_NL__0P	0	18-JUL-2009 00:00:00.000 19-JUL-2009 00:00:00.000

MWR_NL__0P products with num_missing_ISPs out of range

Gauge Value Segment (Start-Stop) Explicit Reference

Statistics for MWR_NL__0P products with num_missing_ISPs out of range

Gauge Statistics Segment (Start-Stop)

Percentage of MWR_NL__0P products with ISP_discarded_significant set to 1

Gauge	Value	Segment (Start-Stop)
SPH.ISP_DISCARDED_SIGNIFICANT_PERCENT.INFO	0	18-JUL-2009 00:00:00.000
PCF_MWR_NL__0P		19-JUL-2009 00:00:00.000

MWR_NL__0P products with num_discarded_ISPs out of range

Gauge	Value	Segment (Start-Stop)	Explicit Reference

Statistics for MWR_NL__0P products with num_discarded_ISPs out of range

Gauge	Statistics	Segment (Start-Stop)

Percentage of MWR_NL__0P products with RS_significant set to 1

Gauge	Value	Segment (Start-Stop)
SPH.RS_SIGNIFICANT_PERCENT.INFO	0	18-JUL-2009 00:00:00.000
PCF_MWR_NL__0P		19-JUL-2009 00:00:00.000

MWR_NL__0P products with num_RS_ISPs out of range

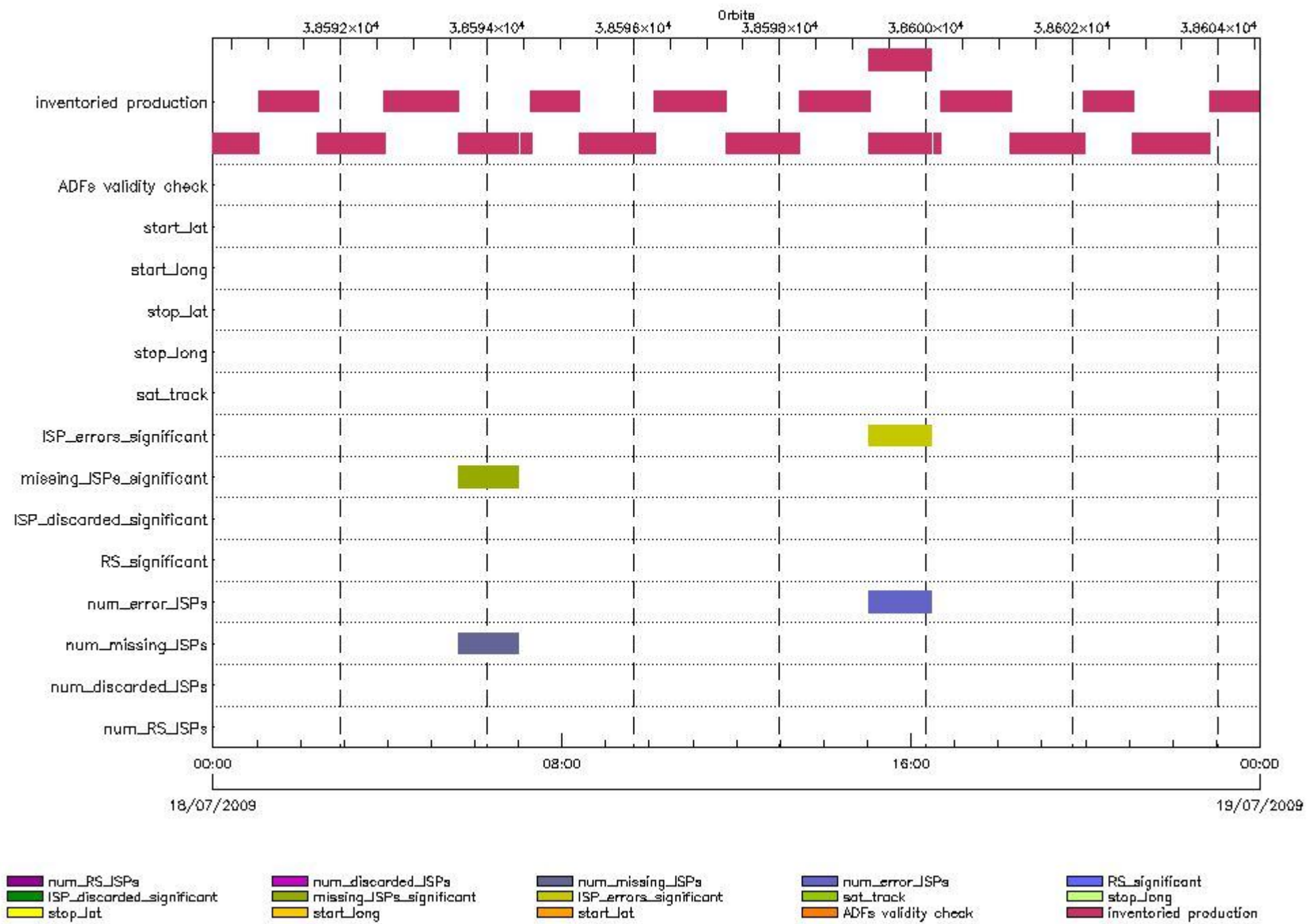
Gauge	Value	Segment (Start-Stop)	Explicit Reference

Statistics for MWR_NL__0P products with num_RS_ISPs out of range

Gauge	Statistics	Segment (Start-Stop)

RA2_ME__0P SPH checks

SPH fields with errors



RA2_ME__0P products using a wrong ADF (sensing not included in validity)

Gauge Segment (Start-Stop) Explicit Reference

RA2_ME__0P products with start_lat out of range

Gauge Value Segment (Start-Stop) Explicit Reference

RA2_ME__0P products with start_long out of range

Gauge Value Segment (Start-Stop) Explicit Reference

RA2_ME__0P products with stop_lat out of range

Gauge	Value	Segment (Start-Stop)	Explicit Reference
-------	-------	----------------------	--------------------

RA2_ME__0P products with stop_long out of range

Gauge	Value	Segment (Start-Stop)	Explicit Reference
-------	-------	----------------------	--------------------

RA2_ME__0P products with sat_track out of range

Gauge	Value	Segment (Start-Stop)	Explicit Reference
-------	-------	----------------------	--------------------

Percentage of RA2_ME__0P products with ISP_errors_significant set to 1

Gauge	Value	Segment (Start-Stop)
-------	-------	----------------------

RA2_ME__0P products with num_error_ISPs out of range

Gauge	Value	Segment (Start-Stop)	Explicit Reference
SPH.NUM_ERROR_ISPS.WARNING PCF_RA2_ME__0P	2	18-JUL-2009 15:02:20.714 18-JUL-2009 16:28:05.166	Product: RA2_ME__0PNPDK20090718_150220_000051442080_00469_38599_3254.N1

Statistics for RA2_ME__0P products with num_error_ISPs out of range

Gauge	Statistics	Segment (Start-Stop)
SPH.NUM_ERRORS_ISPS.STA PCF_RA2_ME__0P	M=2 d=0 >=2 <=2 %=5.95422678	18-JUL-2009 00:00:00.000 19-JUL-2009 00:00:00.000
SPH.NUM_ERRORS_ISPS.STA PCF_RA2_ME__0P	M=1.45499796827833 d=0.497970699077767 >=1 <=2 %=12.6433841	19-JUL-2009 00:00:00.000 20-JUL-2009 00:00:00.000

Percentage of RA2_ME__0P products with missing_ISPs_significant set to 1

Gauge	Value	Segment (Start-Stop)
-------	-------	----------------------

RA2_ME__0P products with num_missing_ISPs out of range

Gauge	Value	Segment (Start-Stop)	Explicit Reference
-------	-------	----------------------	--------------------

SPH.NUM_MISSING_ISPS.WARNING PCF_RA2_ME__0P	1	18-JUL-2009 05:36:46.047 18-JUL-2009 06:59:45.627	Product: RA2_ME__0PNPDE20090718_053646_000049802080_00463_38593_9478.N1
--	---	--	---

Statistics for RA2_ME__0P products with num_missing_ISPs out of range

Gauge	Statistics	Segment (Start-Stop)
SPH.NUM_MISSING_ISPS.STA PCF_RA2_ME__0P	M=1 d=0 >=1 <=1 %=5.76340271	18-JUL-2009 00:00:00.000 19-JUL-2009 00:00:00.000

Percentage of RA2_ME__0P products with ISP_discarded_significant set to 1

Gauge	Value	Segment (Start-Stop)
-------	-------	----------------------

RA2_ME__0P products with num_discarded_ISPs out of range

Gauge	Value	Segment (Start-Stop)	Explicit Reference
-------	-------	----------------------	--------------------

Statistics for RA2_ME__0P products with num_discarded_ISPs out of range

Gauge	Statistics	Segment (Start-Stop)
-------	------------	----------------------

Percentage of RA2_ME__0P products with RS_significant set to 1

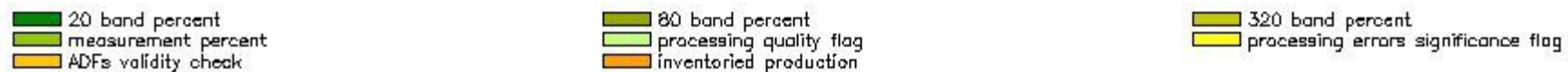
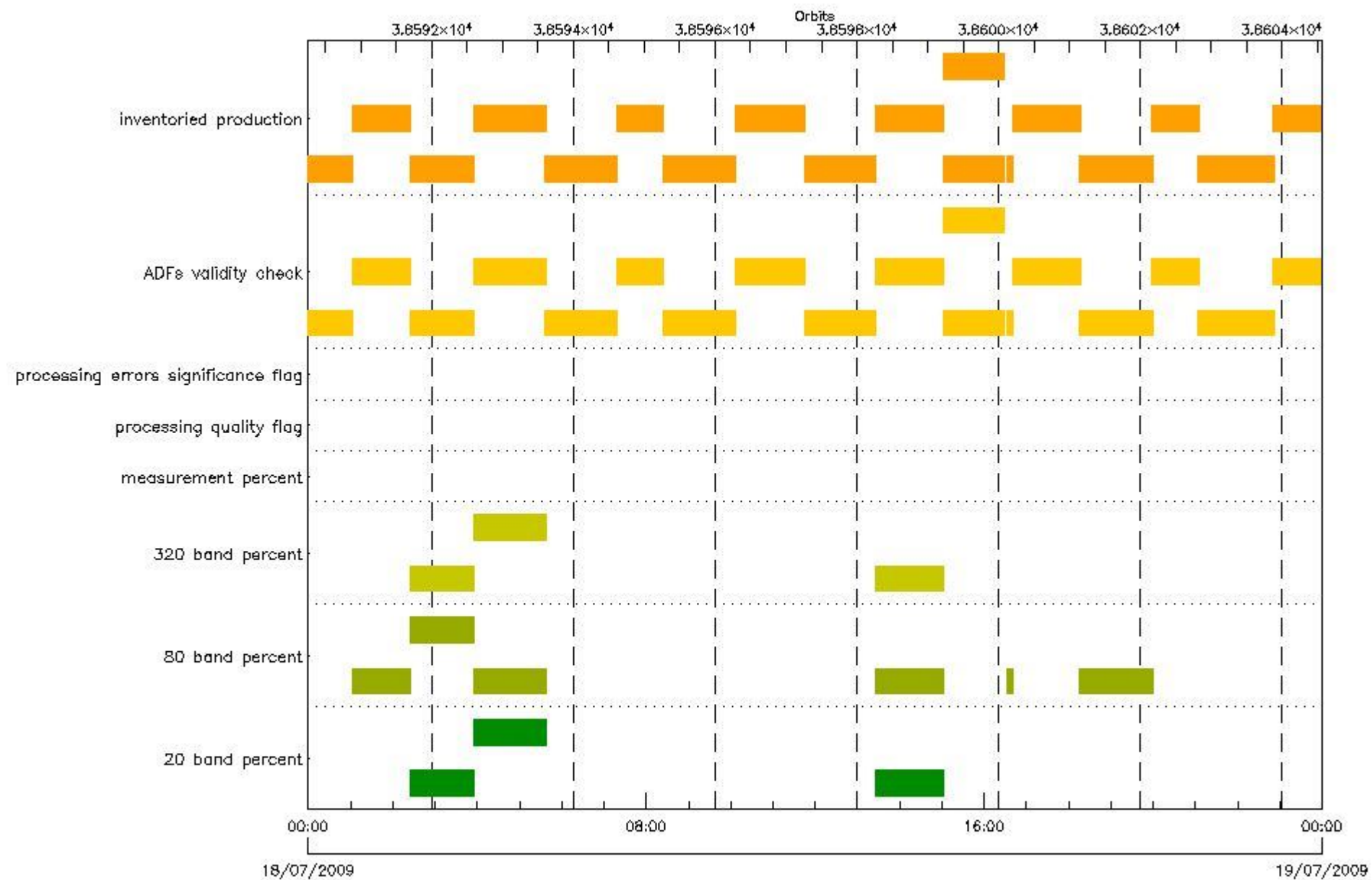
Gauge	Value	Segment (Start-Stop)
-------	-------	----------------------

RA2_ME__0P products with num_RS_ISPs out of range

Gauge	Value	Segment (Start-Stop)	Explicit Reference
-------	-------	----------------------	--------------------

Statistics for RA2_ME__0P products with num_RS_ISPs out of range

Gauge	Statistics	Segment (Start-Stop)
-------	------------	----------------------



RA2_MW__1P products using a wrong ADF (sensing not included in validity)

Gauge	Segment (Start-Stop)	Explicit Reference
Product: RA2_MW__1PNPDE20090717_232218_000060512080_00459_38589_2082.N1 DS NAME: REAL.ORBIT_STATE_VECTOR_FILE	17-JUL-2009 23:22:18.920 18-JUL-2009 01:03:10.113	ADF: DOR_NAV_0PNPDE20090717_232033_000057382080_00459_38589_8374.N1
Product: RA2_MW__1PNPDE20090718_010206_000049682080_00460_38590_2216.N1 DS NAME: REAL.ORBIT_STATE_VECTOR_FILE	18-JUL-2009 01:02:06.670 18-JUL-2009 02:24:55.055	ADF: DOR_NAV_0PNPDE20090718_010130_000044632080_00460_38590_8375.N1
Product: RA2_MW__1PNPDE20090718_022400_000055302080_00461_38591_2413.N1 DS NAME: REAL.ORBIT_STATE_VECTOR_FILE	18-JUL-2009 02:24:00.524 18-JUL-2009 03:56:10.364	ADF: DOR_NAV_0PNPDE20090718_022112_000051012080_00461_38591_8376.N1
Product: RA2_MW__1PNPDE20090718_035538_000061002080_00462_38592_2539.N1 DS NAME: REAL.ORBIT_STATE_VECTOR_FILE	18-JUL-2009 03:55:38.114 18-JUL-2009 05:37:18.322	ADF: DOR_NAV_0PNPDE20090718_035132_000057382080_00462_38592_8377.N1
Product: RA2_MW__1PNPDE20090718_053646_000049812080_00463_38593_2722.N1 DS NAME: REAL.ORBIT_STATE_VECTOR_FILE	18-JUL-2009 05:36:46.072 18-JUL-2009 06:59:46.710	ADF: DOR_NAV_0PNPDE20090718_053229_000057382080_00463_38593_8378.N1

Product: RA2_MW__1PNPDE20090718_070245_000009282080_00464_38594_2725.N1 DS NAME: REAL.ORBIT_STATE_VECTOR_FILE	18-JUL-2009 07:02:45.006 18-JUL-2009 07:18:12.912	ADF: DOR_NAV_0PNPDE20090718_053229_000057382080_00463_38
Product: RA2_MW__1PNPDK20090718_071726_000040242080_00464_38594_3721.N1 DS NAME: REAL.ORBIT_STATE_VECTOR_FILE	18-JUL-2009 07:17:26.180 18-JUL-2009 08:24:29.892	ADF: DOR_NAV_0PNPDK20090718_071326_000038252080_00464_38594_0584.N1
Product: RA2_MW__1PNPDK20090718_082342_000062322080_00465_38595_3834.N1 DS NAME: REAL.ORBIT_STATE_VECTOR_FILE	18-JUL-2009 08:23:42.046 18-JUL-2009 10:07:33.706	ADF: DOR_NAV_0PNPDK20090718_082230_000057382080_00465_38595_0585.N1
Product: RA2_MW__1PNPDK20090718_100651_000059512080_00466_38596_3967.N1 DS NAME: REAL.ORBIT_STATE_VECTOR_FILE	18-JUL-2009 10:06:51.430 18-JUL-2009 11:46:02.362	ADF: DOR_NAV_0PNPDK20090718_100327_000057382080_00466_38596_0586.N1
Product: RA2_MW__1PNPDK20090718_114520_000060732080_00467_38597_4106.N1 DS NAME: REAL.ORBIT_STATE_VECTOR_FILE	18-JUL-2009 11:45:20.086 18-JUL-2009 13:26:33.558	ADF: DOR_NAV_0PNPDK20090718_114424_000057382080_00467_38597_0587.N1
Product: RA2_MW__1PNPDK20090718_132551_000058342080_00468_38598_4242.N1 DS NAME: REAL.ORBIT_STATE_VECTOR_FILE	18-JUL-2009 13:25:51.282 18-JUL-2009 15:03:05.244	ADF: DOR_NAV_0PNPDK20090718_132521_000054192080_00468_38598_0588.N1
Product: RA2_MW__1PNPDK20090718_150220_000005002080_00469_38599_4381.N1 DS NAME: REAL.ORBIT_STATE_VECTOR_FILE	18-JUL-2009 15:02:20.740 18-JUL-2009 15:10:40.870	ADF: DOR_NAV_0PNPDK20090718_150059_000054192080_00469_38599_0589.N1
Product: RA2_MW__1PNPDK20090718_150220_000051462080_00469_38599_4810.N1 DS NAME: REAL.ORBIT_STATE_VECTOR_FILE	18-JUL-2009 15:02:20.740 18-JUL-2009 16:28:06.250	ADF: DOR_NAV_0PNPDK20090718_150059_000054192080_00469_38599_0589.N1
Product: RA2_MW__1PNPDK20090718_151043_000046432080_00469_38599_4386.N1 DS NAME: REAL.ORBIT_STATE_VECTOR_FILE	18-JUL-2009 15:10:43.154 18-JUL-2009 16:28:06.250	ADF: DOR_NAV_0PNPDK20090718_150059_000054192080_00469_38599_0589.N1
Product: RA2_MW__1PNPDK20090718_163212_000005702080_00470_38600_4389.N1 DS NAME: REAL.ORBIT_STATE_VECTOR_FILE	18-JUL-2009 16:32:12.932 18-JUL-2009 16:41:43.245	ADF: DOR_NAV_0PNPDK20090718_150059_000054192080_00469_38599_0589.N1
Product: RA2_MW__1PNPDK20090718_164100_000057942080_00470_38600_4513.N1 DS NAME: REAL.ORBIT_STATE_VECTOR_FILE	18-JUL-2009 16:41:00.969 18-JUL-2009 18:17:34.827	ADF: DOR_NAV_0PNPDK20090718_163637_000054192080_00470_38600_0590.N1
Product: RA2_MW__1PNPDK20090718_181600_000061832080_00471_38601_4638.N1 DS NAME: REAL.ORBIT_STATE_VECTOR_FILE	18-JUL-2009 18:16:00.193 18-JUL-2009 19:59:02.837	ADF: DOR_NAV_0PNPDK20090718_181215_000060572080_00471_38601_0591.N1
Product: RA2_MW__1PNPDE20090718_195734_000040732080_00472_38602_3235.N1 DS NAME: REAL.ORBIT_STATE_VECTOR_FILE	18-JUL-2009 19:57:34.887 18-JUL-2009 21:05:27.615	ADF: DOR_NAV_0PNPDE20090718_195312_000038252080_00472_38602_8379.N1
Product: RA2_MW__1PNPDE20090718_210426_000064312080_00472_38602_3396.N1 DS NAME: REAL.ORBIT_STATE_VECTOR_FILE	18-JUL-2009 21:04:26.401 18-JUL-2009 22:51:37.467	ADF: DOR_NAV_0PNPDE20090718_210217_000060572080_00472_38602_8380.N1
Product: RA2_MW__1PNPDE20090718_225037_000060942080_00473_38603_3568.N1 DS NAME: REAL.ORBIT_STATE_VECTOR_FILE	18-JUL-2009 22:50:37.367 19-JUL-2009 00:32:10.891	ADF: DOR_NAV_0PNPDE20090718_224832_000057382080_00473_38603_8381.N1

RA2_MW__1P products with processing errors significance flag set

RA2_MW__1P products with percentage **Gauge Segment (Start-Stop)** DSRs free of processing errors below threshold

Gauge Value Segment (Start-Stop)

RA2_MW__1P products with percentage of valid measurements below threshold

Gauge Value Segment (Start-Stop)

RA2_MW__1P products with percentage of 320 MHz band processed below threshold

Gauge	Value	Segment (Start-Stop)
SPH.RA2_320_BAND_PERCENT.WARNING PCF_RA2_MW__1P	8359	18-JUL-2009 02:24:00.524 18-JUL-2009 03:56:10.364
SPH.RA2_320_BAND_PERCENT.WARNING PCF_RA2_MW__1P	8836	18-JUL-2009 03:55:38.114 18-JUL-2009 05:37:18.322

SPH.RA2_320_BAND_PERCENT.WARNING PCF_RA2_MW__1P	8400	18-JUL-2009 13:25:51.282 18-JUL-2009 15:03:05.244
--	------	--

RA2_MW__1P products with percentage of 80 MHz band processed above threshold

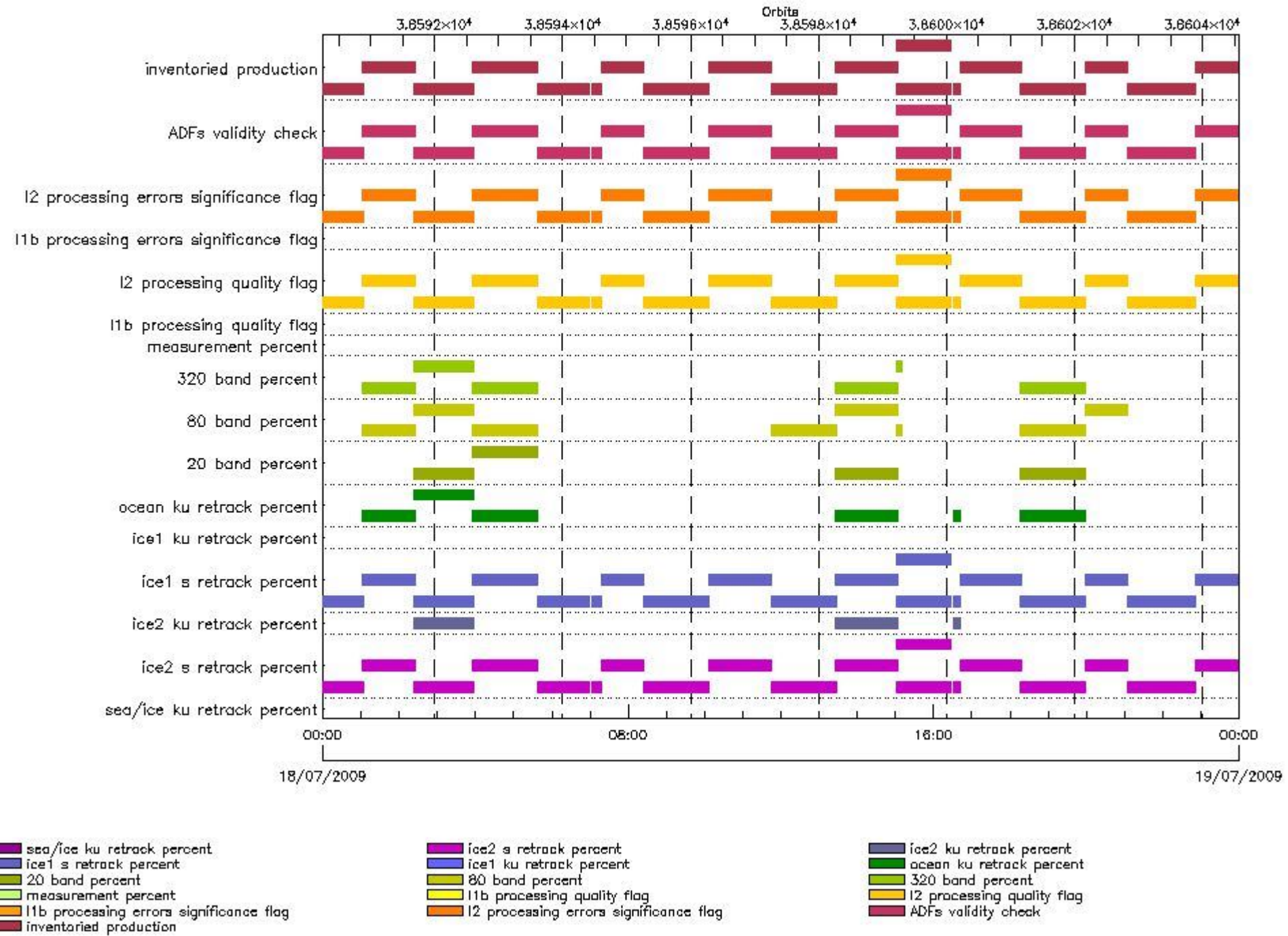
Gauge	Value	Segment (Start-Stop)
SPH.RA2_80_BAND_PERCENT.WARNING PCF_RA2_MW__1P	730	18-JUL-2009 01:02:06.670 18-JUL-2009 02:24:55.055
SPH.RA2_80_BAND_PERCENT.WARNING PCF_RA2_MW__1P	979	18-JUL-2009 02:24:00.524 18-JUL-2009 03:56:10.364
SPH.RA2_80_BAND_PERCENT.WARNING PCF_RA2_MW__1P	800	18-JUL-2009 03:55:38.114 18-JUL-2009 05:37:18.322
SPH.RA2_80_BAND_PERCENT.WARNING PCF_RA2_MW__1P	1147	18-JUL-2009 13:25:51.282 18-JUL-2009 15:03:05.244
SPH.RA2_80_BAND_PERCENT.WARNING PCF_RA2_MW__1P	762	18-JUL-2009 16:32:12.932 18-JUL-2009 16:41:43.245
SPH.RA2_80_BAND_PERCENT.WARNING PCF_RA2_MW__1P	731	18-JUL-2009 18:16:00.193 18-JUL-2009 19:59:02.837

RA2_MW__1P products with percentage of 20 MHz band processed above threshold

Gauge	Value	Segment (Start-Stop)
SPH.RA2_20_BAND_PERCENT.WARNING PCF_RA2_MW__1P	662	18-JUL-2009 02:24:00.524 18-JUL-2009 03:56:10.364
SPH.RA2_20_BAND_PERCENT.WARNING PCF_RA2_MW__1P	364	18-JUL-2009 03:55:38.114 18-JUL-2009 05:37:18.322
SPH.RA2_20_BAND_PERCENT.WARNING PCF_RA2_MW__1P	453	18-JUL-2009 13:25:51.282 18-JUL-2009 15:03:05.244

RA2_FGD_2P SPH checks

SPH fields with errors



RA2_FGD_2P products using a wrong ADF (sensing not included in validity)

Gauge	Segment (Start-Stop)	Explicit Reference
Product: RA2_FGD_2PNPDE20090717_232218_000060512080_00459_38589_2083.N1 DS NAME: REAL.ORBIT_STATE_VECTOR_FILE	17-JUL-2009 23:22:18.920 18-JUL-2009 01:03:10.113	ADF: DOR_NAV_0PNPDE20090717_232033_000057382080_00459_38589_8374.N1
Product: RA2_FGD_2PNPDE20090718_010206_000049682080_00460_38590_2217.N1 DS NAME: REAL.ORBIT_STATE_VECTOR_FILE	18-JUL-2009 01:02:06.670 18-JUL-2009 02:24:55.055	ADF: DOR_NAV_0PNPDE20090718_010130_000044632080_00460_38590_8375.N1
Product: RA2_FGD_2PNPDE20090718_022400_000055302080_00461_38591_2414.N1 DS NAME: REAL.ORBIT_STATE_VECTOR_FILE	18-JUL-2009 02:24:00.524 18-JUL-2009 03:56:10.364	ADF: DOR_NAV_0PNPDE20090718_022112_000051012080_00461_38591_8376.N1
Product: RA2_FGD_2PNPDE20090718_035538_000061002080_00462_38592_2540.N1 DS NAME: REAL.ORBIT_STATE_VECTOR_FILE	18-JUL-2009 03:55:38.114 18-JUL-2009 05:37:18.322	ADF: DOR_NAV_0PNPDE20090718_035132_000057382080_00462_38592_8377.N1
Product: RA2_FGD_2PNPDE20090718_053646_000049812080_00463_38593_2723.N1 DS NAME: REAL.ORBIT_STATE_VECTOR_FILE	18-JUL-2009 05:36:46.072 18-JUL-2009 06:59:46.710	ADF: DOR_NAV_0PNPDE20090718_053229_000057382080_00463_38593_8378.N1

Product: RA2_FGD_2PNPDE20090718_070245_000009282080_00464_38594_2726.N1 DS NAME: REAL.ORBIT_STATE_VECTOR_FILE	18-JUL-2009 07:02:45.006 18-JUL-2009 07:18:12.912	ADF: DOR_NAV_0PNPDE20090718_053229_000057382080_00463_38
Product: RA2_FGD_2PNPDK20090718_071726_000040242080_00464_38594_3722.N1 DS NAME: REAL.ORBIT_STATE_VECTOR_FILE	18-JUL-2009 07:17:26.180 18-JUL-2009 08:24:29.892	ADF: DOR_NAV_0PNPDK20090718_071326_000038252080_00464_38594_0584.N1
Product: RA2_FGD_2PNPDK20090718_082342_000062322080_00465_38595_3835.N1 DS NAME: REAL.ORBIT_STATE_VECTOR_FILE	18-JUL-2009 08:23:42.046 18-JUL-2009 10:07:33.706	ADF: DOR_NAV_0PNPDK20090718_082230_000057382080_00465_38595_0585.N1
Product: RA2_FGD_2PNPDK20090718_100651_000059512080_00466_38596_3968.N1 DS NAME: REAL.ORBIT_STATE_VECTOR_FILE	18-JUL-2009 10:06:51.430 18-JUL-2009 11:46:02.362	ADF: DOR_NAV_0PNPDK20090718_100327_000057382080_00466_38596_0586.N1
Product: RA2_FGD_2PNPDK20090718_114520_000060732080_00467_38597_4107.N1 DS NAME: REAL.ORBIT_STATE_VECTOR_FILE	18-JUL-2009 11:45:20.086 18-JUL-2009 13:26:33.558	ADF: DOR_NAV_0PNPDK20090718_114424_000057382080_00467_38597_0587.N1
Product: RA2_FGD_2PNPDK20090718_132551_000058342080_00468_38598_4243.N1 DS NAME: REAL.ORBIT_STATE_VECTOR_FILE	18-JUL-2009 13:25:51.282 18-JUL-2009 15:03:05.244	ADF: DOR_NAV_0PNPDK20090718_132521_000054192080_00468_38598_0588.N1
Product: RA2_FGD_2PNPDK20090718_150220_000005002080_00469_38599_4382.N1 DS NAME: REAL.ORBIT_STATE_VECTOR_FILE	18-JUL-2009 15:02:20.740 18-JUL-2009 15:10:40.870	ADF: DOR_NAV_0PNPDK20090718_150059_000054192080_00469_38599_0589.N1
Product: RA2_FGD_2PNPDK20090718_150220_000051462080_00469_38599_4811.N1 DS NAME: REAL.ORBIT_STATE_VECTOR_FILE	18-JUL-2009 15:02:20.740 18-JUL-2009 16:28:06.250	ADF: DOR_NAV_0PNPDK20090718_150059_000054192080_00469_38599_0589.N1
Product: RA2_FGD_2PNPDK20090718_151043_000046432080_00469_38599_4387.N1 DS NAME: REAL.ORBIT_STATE_VECTOR_FILE	18-JUL-2009 15:10:43.154 18-JUL-2009 16:28:06.250	ADF: DOR_NAV_0PNPDK20090718_150059_000054192080_00469_38599_0589.N1
Product: RA2_FGD_2PNPDK20090718_163212_000005702080_00470_38600_4390.N1 DS NAME: REAL.ORBIT_STATE_VECTOR_FILE	18-JUL-2009 16:32:12.932 18-JUL-2009 16:41:43.245	ADF: DOR_NAV_0PNPDK20090718_150059_000054192080_00469_38599_0589.N1
Product: RA2_FGD_2PNPDK20090718_164100_000057942080_00470_38600_4514.N1 DS NAME: REAL.ORBIT_STATE_VECTOR_FILE	18-JUL-2009 16:41:00.969 18-JUL-2009 18:17:34.827	ADF: DOR_NAV_0PNPDK20090718_163637_000054192080_00470_38600_0590.N1
Product: RA2_FGD_2PNPDK20090718_181600_000061832080_00471_38601_4639.N1 DS NAME: REAL.ORBIT_STATE_VECTOR_FILE	18-JUL-2009 18:16:00.193 18-JUL-2009 19:59:02.837	ADF: DOR_NAV_0PNPDK20090718_181215_000060572080_00471_38601_0591.N1
Product: RA2_FGD_2PNPDE20090718_195734_000040732080_00472_38602_3236.N1 DS NAME: REAL.ORBIT_STATE_VECTOR_FILE	18-JUL-2009 19:57:34.887 18-JUL-2009 21:05:27.615	ADF: DOR_NAV_0PNPDE20090718_195312_000038252080_00472_38602_8379.N1
Product: RA2_FGD_2PNPDE20090718_210426_000064312080_00472_38602_3397.N1 DS NAME: REAL.ORBIT_STATE_VECTOR_FILE	18-JUL-2009 21:04:26.401 18-JUL-2009 22:51:37.467	ADF: DOR_NAV_0PNPDE20090718_210217_000060572080_00472_38602_8380.N1
Product: RA2_FGD_2PNPDE20090718_225037_000060942080_00473_38603_3569.N1 DS NAME: REAL.ORBIT_STATE_VECTOR_FILE	18-JUL-2009 22:50:37.367 19-JUL-2009 00:32:10.891	ADF: DOR_NAV_0PNPDE20090718_224832_000057382080_00473_38603_8381.N1

Products with processing errors significance flag set

Gauge	Segment (Start-Stop)
SPH.RA2_L2_PROC_FLAG.WARNING PCF_RA2_FGD_2P	17-JUL-2009 23:22:18.920 18-JUL-2009 01:03:10.113
SPH.RA2_L2_PROC_FLAG.WARNING PCF_RA2_FGD_2P	18-JUL-2009 01:02:06.670 18-JUL-2009 02:24:55.055
SPH.RA2_L2_PROC_FLAG.WARNING PCF_RA2_FGD_2P	18-JUL-2009 02:24:00.524 18-JUL-2009 03:56:10.364
SPH.RA2_L2_PROC_FLAG.WARNING PCF_RA2_FGD_2P	18-JUL-2009 03:55:38.114 18-JUL-2009 05:37:18.322
SPH.RA2_L2_PROC_FLAG.WARNING PCF_RA2_FGD_2P	18-JUL-2009 05:36:46.072 18-JUL-2009 06:59:46.710
SPH.RA2_L2_PROC_FLAG.WARNING PCF_RA2_FGD_2P	18-JUL-2009 07:02:45.006 18-JUL-2009 07:18:12.912

SPH.RA2_L2_PROC_FLAG.WARNING PCF_RA2_FGD_2P	18-JUL-2009 07:17:26.180 18-JUL-2009 08:24:29.892
SPH.RA2_L2_PROC_FLAG.WARNING PCF_RA2_FGD_2P	18-JUL-2009 08:23:42.046 18-JUL-2009 10:07:33.706
SPH.RA2_L2_PROC_FLAG.WARNING PCF_RA2_FGD_2P	18-JUL-2009 10:06:51.430 18-JUL-2009 11:46:02.362
SPH.RA2_L2_PROC_FLAG.WARNING PCF_RA2_FGD_2P	18-JUL-2009 11:45:20.086 18-JUL-2009 13:26:33.558
SPH.RA2_L2_PROC_FLAG.WARNING PCF_RA2_FGD_2P	18-JUL-2009 13:25:51.282 18-JUL-2009 15:03:05.244
SPH.RA2_L2_PROC_FLAG.WARNING PCF_RA2_FGD_2P	18-JUL-2009 15:02:20.740 18-JUL-2009 15:10:40.870
SPH.RA2_L2_PROC_FLAG.WARNING PCF_RA2_FGD_2P	18-JUL-2009 15:02:20.740 18-JUL-2009 16:28:06.250
SPH.RA2_L2_PROC_FLAG.WARNING PCF_RA2_FGD_2P	18-JUL-2009 15:10:43.154 18-JUL-2009 16:28:06.250
SPH.RA2_L2_PROC_FLAG.WARNING PCF_RA2_FGD_2P	18-JUL-2009 16:32:12.932 18-JUL-2009 16:41:43.245
SPH.RA2_L2_PROC_FLAG.WARNING PCF_RA2_FGD_2P	18-JUL-2009 16:41:00.969 18-JUL-2009 18:17:34.827
SPH.RA2_L2_PROC_FLAG.WARNING PCF_RA2_FGD_2P	18-JUL-2009 18:16:00.193 18-JUL-2009 19:59:02.837
SPH.RA2_L2_PROC_FLAG.WARNING PCF_RA2_FGD_2P	18-JUL-2009 19:57:34.887 18-JUL-2009 21:05:27.615
SPH.RA2_L2_PROC_FLAG.WARNING PCF_RA2_FGD_2P	18-JUL-2009 21:04:26.401 18-JUL-2009 22:51:37.467
SPH.RA2_L2_PROC_FLAG.WARNING PCF_RA2_FGD_2P	18-JUL-2009 22:50:37.367 19-JUL-2009 00:32:10.891

Products with processing errors significance flag set

Gauge Segment (Start-Stop)

Products with percentage DSRs free of processing errors below threshold

Gauge	Value	Segment (Start-Stop)
SPH.RA2_L2_PROC_QUALITY.WARNING PCF_RA2_FGD_2P	6797	17-JUL-2009 23:22:18.920 18-JUL-2009 01:03:10.113
SPH.RA2_L2_PROC_QUALITY.WARNING PCF_RA2_FGD_2P	6720	18-JUL-2009 01:02:06.670 18-JUL-2009 02:24:55.055
SPH.RA2_L2_PROC_QUALITY.WARNING PCF_RA2_FGD_2P	6924	18-JUL-2009 02:24:00.524 18-JUL-2009 03:56:10.364
SPH.RA2_L2_PROC_QUALITY.WARNING PCF_RA2_FGD_2P	6479	18-JUL-2009 03:55:38.114 18-JUL-2009 05:37:18.322
SPH.RA2_L2_PROC_QUALITY.WARNING PCF_RA2_FGD_2P	6702	18-JUL-2009 05:36:46.072 18-JUL-2009 06:59:46.710
SPH.RA2_L2_PROC_QUALITY.WARNING PCF_RA2_FGD_2P	6230	18-JUL-2009 07:02:45.006 18-JUL-2009 07:18:12.912
SPH.RA2_L2_PROC_QUALITY.WARNING PCF_RA2_FGD_2P	6285	18-JUL-2009 07:17:26.180 18-JUL-2009 08:24:29.892

SPH.RA2_L2_PROC_QUALITY.WARNING PCF_RA2_FGD_2P	6679	18-JUL-2009 08:23:42.046 18-JUL-2009 10:07:33.706
SPH.RA2_L2_PROC_QUALITY.WARNING PCF_RA2_FGD_2P	6653	18-JUL-2009 10:06:51.430 18-JUL-2009 11:46:02.362
SPH.RA2_L2_PROC_QUALITY.WARNING PCF_RA2_FGD_2P	6693	18-JUL-2009 11:45:20.086 18-JUL-2009 13:26:33.558
SPH.RA2_L2_PROC_QUALITY.WARNING PCF_RA2_FGD_2P	6891	18-JUL-2009 13:25:51.282 18-JUL-2009 15:03:05.244
SPH.RA2_L2_PROC_QUALITY.WARNING PCF_RA2_FGD_2P	8641	18-JUL-2009 15:02:20.740 18-JUL-2009 15:10:40.870
SPH.RA2_L2_PROC_QUALITY.WARNING PCF_RA2_FGD_2P	6322	18-JUL-2009 15:02:20.740 18-JUL-2009 16:28:06.250
SPH.RA2_L2_PROC_QUALITY.WARNING PCF_RA2_FGD_2P	6070	18-JUL-2009 15:10:43.154 18-JUL-2009 16:28:06.250
SPH.RA2_L2_PROC_QUALITY.WARNING PCF_RA2_FGD_2P	6797	18-JUL-2009 16:32:12.932 18-JUL-2009 16:41:43.245
SPH.RA2_L2_PROC_QUALITY.WARNING PCF_RA2_FGD_2P	6462	18-JUL-2009 16:41:00.969 18-JUL-2009 18:17:34.827
SPH.RA2_L2_PROC_QUALITY.WARNING PCF_RA2_FGD_2P	6548	18-JUL-2009 18:16:00.193 18-JUL-2009 19:59:02.837
SPH.RA2_L2_PROC_QUALITY.WARNING PCF_RA2_FGD_2P	6526	18-JUL-2009 19:57:34.887 18-JUL-2009 21:05:27.615
SPH.RA2_L2_PROC_QUALITY.WARNING PCF_RA2_FGD_2P	6525	18-JUL-2009 21:04:26.401 18-JUL-2009 22:51:37.467
SPH.RA2_L2_PROC_QUALITY.WARNING PCF_RA2_FGD_2P	6786	18-JUL-2009 22:50:37.367 19-JUL-2009 00:32:10.891

Products with percentage DSRs free of processing errors below threshold

Gauge Value Segment (Start-Stop)

RA2_FGD_2P products with percentage of valid measurements below threshold

Gauge Value Segment (Start-Stop)

RA2_FGD_2P products with percentage of 320 MHz band processed below threshold

Gauge	Value	Segment (Start-Stop)
SPH.RA2_320_BAND_PERCENT.WARNING PCF_RA2_FGD_2P	9395	18-JUL-2009 01:02:06.670 18-JUL-2009 02:24:55.055
SPH.RA2_320_BAND_PERCENT.WARNING PCF_RA2_FGD_2P	8693	18-JUL-2009 02:24:00.524 18-JUL-2009 03:56:10.364
SPH.RA2_320_BAND_PERCENT.WARNING PCF_RA2_FGD_2P	9153	18-JUL-2009 03:55:38.114 18-JUL-2009 05:37:18.322
SPH.RA2_320_BAND_PERCENT.WARNING PCF_RA2_FGD_2P	8793	18-JUL-2009 13:25:51.282 18-JUL-2009 15:03:05.244
SPH.RA2_320_BAND_PERCENT.WARNING PCF_RA2_FGD_2P	9376	18-JUL-2009 15:02:20.740 18-JUL-2009 15:10:40.870
SPH.RA2_320_BAND_PERCENT.WARNING PCF_RA2_FGD_2P	9380	18-JUL-2009 18:16:00.193 18-JUL-2009 19:59:02.837

RA2_FGD_2P products with percentage of 80 MHz band processed above threshold

Gauge	Value	Segment (Start-Stop)
SPH.RA2_80_BAND_PERCENT.WARNING PCF_RA2_FGD_2P	529	18-JUL-2009 01:02:06.670 18-JUL-2009 02:24:55.055
SPH.RA2_80_BAND_PERCENT.WARNING PCF_RA2_FGD_2P	882	18-JUL-2009 02:24:00.524 18-JUL-2009 03:56:10.364
SPH.RA2_80_BAND_PERCENT.WARNING PCF_RA2_FGD_2P	652	18-JUL-2009 03:55:38.114 18-JUL-2009 05:37:18.322
SPH.RA2_80_BAND_PERCENT.WARNING PCF_RA2_FGD_2P	431	18-JUL-2009 11:45:20.086 18-JUL-2009 13:26:33.558
SPH.RA2_80_BAND_PERCENT.WARNING PCF_RA2_FGD_2P	985	18-JUL-2009 13:25:51.282 18-JUL-2009 15:03:05.244
SPH.RA2_80_BAND_PERCENT.WARNING PCF_RA2_FGD_2P	535	18-JUL-2009 15:02:20.740 18-JUL-2009 15:10:40.870
SPH.RA2_80_BAND_PERCENT.WARNING PCF_RA2_FGD_2P	508	18-JUL-2009 18:16:00.193 18-JUL-2009 19:59:02.837
SPH.RA2_80_BAND_PERCENT.WARNING PCF_RA2_FGD_2P	416	18-JUL-2009 19:57:34.887 18-JUL-2009 21:05:27.615

RA2_FGD_2P products with percentage of 20 MHz band processed above threshold

Gauge	Value	Segment (Start-Stop)
SPH.RA2_20_BAND_PERCENT.WARNING PCF_RA2_FGD_2P	425	18-JUL-2009 02:24:00.524 18-JUL-2009 03:56:10.364
SPH.RA2_20_BAND_PERCENT.WARNING PCF_RA2_FGD_2P	195	18-JUL-2009 03:55:38.114 18-JUL-2009 05:37:18.322
SPH.RA2_20_BAND_PERCENT.WARNING PCF_RA2_FGD_2P	222	18-JUL-2009 13:25:51.282 18-JUL-2009 15:03:05.244
SPH.RA2_20_BAND_PERCENT.WARNING PCF_RA2_FGD_2P	112	18-JUL-2009 18:16:00.193 18-JUL-2009 19:59:02.837

RA2_FGD_2P products with percentage of valid Ku ocean retracker measurements below threshold

Gauge	Value	Segment (Start-Stop)
SPH.RA2_OCEAN_KU_RETRACK_PERCENT.WARNING PCF_RA2_FGD_2P	8874	18-JUL-2009 01:02:06.670 18-JUL-2009 02:24:55.055
SPH.RA2_OCEAN_KU_RETRACK_PERCENT.WARNING PCF_RA2_FGD_2P	8447	18-JUL-2009 02:24:00.524 18-JUL-2009 03:56:10.364
SPH.RA2_OCEAN_KU_RETRACK_PERCENT.WARNING PCF_RA2_FGD_2P	8755	18-JUL-2009 03:55:38.114 18-JUL-2009 05:37:18.322
SPH.RA2_OCEAN_KU_RETRACK_PERCENT.WARNING PCF_RA2_FGD_2P	8472	18-JUL-2009 13:25:51.282 18-JUL-2009 15:03:05.244
SPH.RA2_OCEAN_KU_RETRACK_PERCENT.WARNING PCF_RA2_FGD_2P	8047	18-JUL-2009 16:32:12.932 18-JUL-2009 16:41:43.245
SPH.RA2_OCEAN_KU_RETRACK_PERCENT.WARNING PCF_RA2_FGD_2P	8863	18-JUL-2009 18:16:00.193 18-JUL-2009 19:59:02.837

RA2_FGD_2P products with percentage of valid Ku ice1 retracker measurements below threshold

Gauge Value Segment (Start-Stop)

RA2_FGD_2P products with percentage of valid S ice1 retracker measurements below threshold

Gauge	Value	Segment (Start-Stop)
-------	-------	----------------------

SPH.RA2_ICE1_S_RETRACK_PERCENT.WARNING PCF_RA2_FGD_2P	5991	17-JUL-2009 23:22:18.920 18-JUL-2009 01:03:10.113
SPH.RA2_ICE1_S_RETRACK_PERCENT.WARNING PCF_RA2_FGD_2P	5987	18-JUL-2009 01:02:06.670 18-JUL-2009 02:24:55.055
SPH.RA2_ICE1_S_RETRACK_PERCENT.WARNING PCF_RA2_FGD_2P	5285	18-JUL-2009 02:24:00.524 18-JUL-2009 03:56:10.364
SPH.RA2_ICE1_S_RETRACK_PERCENT.WARNING PCF_RA2_FGD_2P	5100	18-JUL-2009 03:55:38.114 18-JUL-2009 05:37:18.322
SPH.RA2_ICE1_S_RETRACK_PERCENT.WARNING PCF_RA2_FGD_2P	5860	18-JUL-2009 05:36:46.072 18-JUL-2009 06:59:46.710
SPH.RA2_ICE1_S_RETRACK_PERCENT.WARNING PCF_RA2_FGD_2P	5093	18-JUL-2009 07:02:45.006 18-JUL-2009 07:18:12.912
SPH.RA2_ICE1_S_RETRACK_PERCENT.WARNING PCF_RA2_FGD_2P	5342	18-JUL-2009 07:17:26.180 18-JUL-2009 08:24:29.892
SPH.RA2_ICE1_S_RETRACK_PERCENT.WARNING PCF_RA2_FGD_2P	5779	18-JUL-2009 08:23:42.046 18-JUL-2009 10:07:33.706
SPH.RA2_ICE1_S_RETRACK_PERCENT.WARNING PCF_RA2_FGD_2P	5828	18-JUL-2009 10:06:51.430 18-JUL-2009 11:46:02.362
SPH.RA2_ICE1_S_RETRACK_PERCENT.WARNING PCF_RA2_FGD_2P	5921	18-JUL-2009 11:45:20.086 18-JUL-2009 13:26:33.558
SPH.RA2_ICE1_S_RETRACK_PERCENT.WARNING PCF_RA2_FGD_2P	4974	18-JUL-2009 13:25:51.282 18-JUL-2009 15:03:05.244
SPH.RA2_ICE1_S_RETRACK_PERCENT.WARNING PCF_RA2_FGD_2P	7641	18-JUL-2009 15:02:20.740 18-JUL-2009 15:10:40.870
SPH.RA2_ICE1_S_RETRACK_PERCENT.WARNING PCF_RA2_FGD_2P	5626	18-JUL-2009 15:02:20.740 18-JUL-2009 16:28:06.250
SPH.RA2_ICE1_S_RETRACK_PERCENT.WARNING PCF_RA2_FGD_2P	5408	18-JUL-2009 15:10:43.154 18-JUL-2009 16:28:06.250
SPH.RA2_ICE1_S_RETRACK_PERCENT.WARNING PCF_RA2_FGD_2P	4964	18-JUL-2009 16:32:12.932 18-JUL-2009 16:41:43.245
SPH.RA2_ICE1_S_RETRACK_PERCENT.WARNING PCF_RA2_FGD_2P	5409	18-JUL-2009 16:41:00.969 18-JUL-2009 18:17:34.827
SPH.RA2_ICE1_S_RETRACK_PERCENT.WARNING PCF_RA2_FGD_2P	5309	18-JUL-2009 18:16:00.193 18-JUL-2009 19:59:02.837
SPH.RA2_ICE1_S_RETRACK_PERCENT.WARNING PCF_RA2_FGD_2P	5259	18-JUL-2009 19:57:34.887 18-JUL-2009 21:05:27.615
SPH.RA2_ICE1_S_RETRACK_PERCENT.WARNING PCF_RA2_FGD_2P	5094	18-JUL-2009 21:04:26.401 18-JUL-2009 22:51:37.467
SPH.RA2_ICE1_S_RETRACK_PERCENT.WARNING PCF_RA2_FGD_2P	5962	18-JUL-2009 22:50:37.367 19-JUL-2009 00:32:10.891

RA2_FGD_2P products with percentage of valid KU ice2 retracker measurements below threshold

Gauge	Value	Segment (Start-Stop)
SPH.RA2_ICE2_KU_RETRACK_PERCENT.WARNING PCF_RA2_FGD_2P	6533	18-JUL-2009 02:24:00.524 18-JUL-2009 03:56:10.364
SPH.RA2_ICE2_KU_RETRACK_PERCENT.WARNING PCF_RA2_FGD_2P	6700	18-JUL-2009 13:25:51.282 18-JUL-2009 15:03:05.244

SPH.RA2_ICE2_KU_RETRACK_PERCENT.WARNING PCF_RA2_FGD_2P	5098	18-JUL-2009 16:32:12.932 18-JUL-2009 16:41:43.245
---	------	--

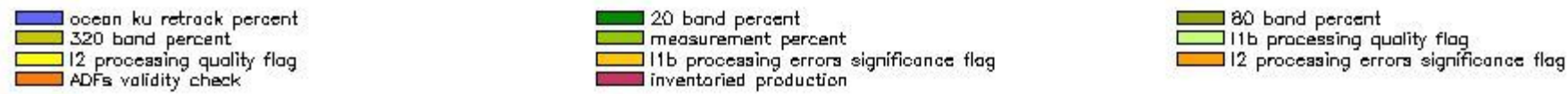
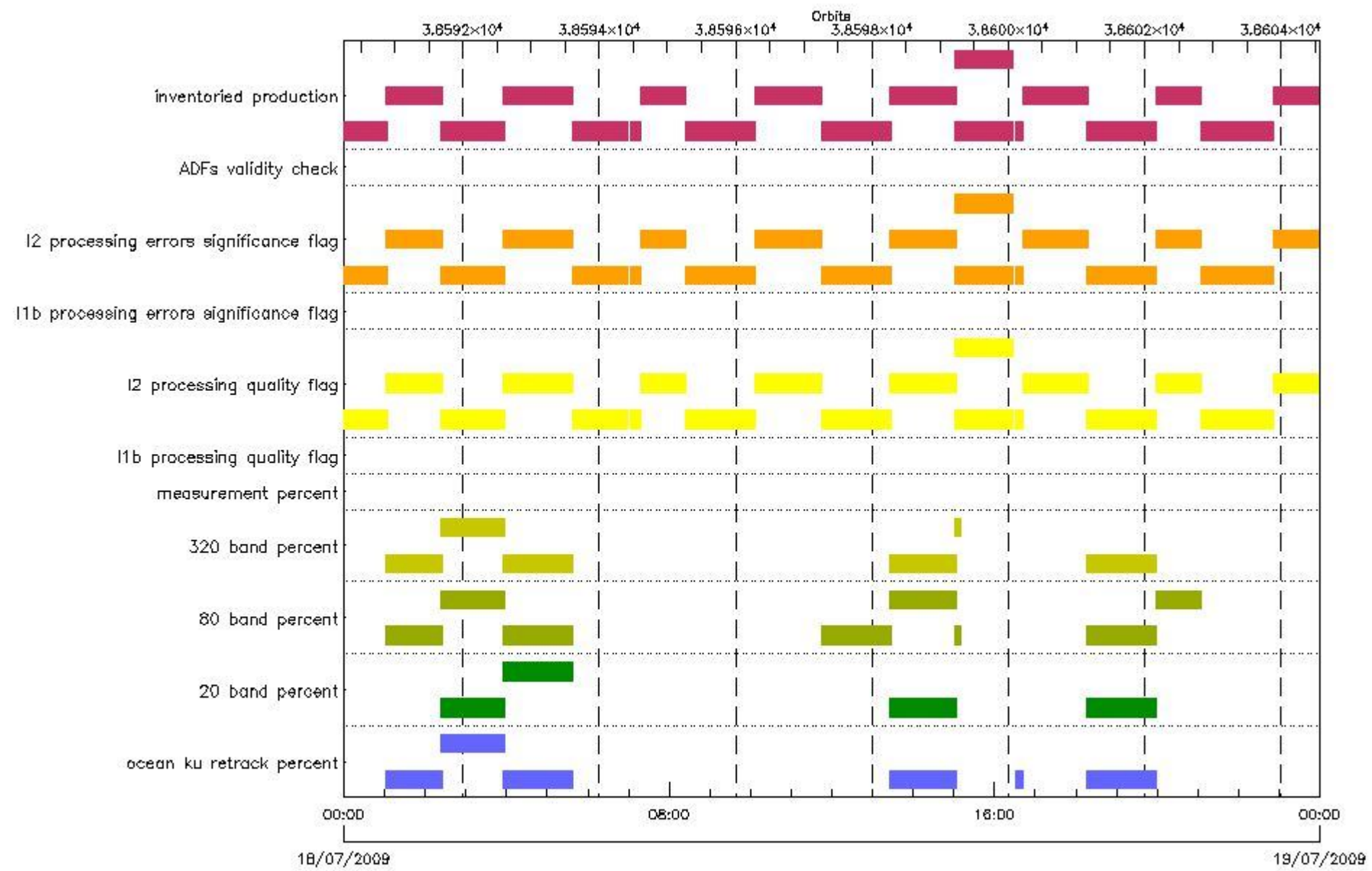
RA2_FGD_2P products with percentage of valid S ice2 retracker measurements below threshold

Gauge	Value	Segment (Start-Stop)
SPH.RA2_ICE2_S_RETRACK_PERCENT.WARNING PCF_RA2_FGD_2P	59	17-JUL-2009 23:22:18.920 18-JUL-2009 01:03:10.113
SPH.RA2_ICE2_S_RETRACK_PERCENT.WARNING PCF_RA2_FGD_2P	52	18-JUL-2009 01:02:06.670 18-JUL-2009 02:24:55.055
SPH.RA2_ICE2_S_RETRACK_PERCENT.WARNING PCF_RA2_FGD_2P	38	18-JUL-2009 02:24:00.524 18-JUL-2009 03:56:10.364
SPH.RA2_ICE2_S_RETRACK_PERCENT.WARNING PCF_RA2_FGD_2P	51	18-JUL-2009 03:55:38.114 18-JUL-2009 05:37:18.322
SPH.RA2_ICE2_S_RETRACK_PERCENT.WARNING PCF_RA2_FGD_2P	36	18-JUL-2009 05:36:46.072 18-JUL-2009 06:59:46.710
SPH.RA2_ICE2_S_RETRACK_PERCENT.WARNING PCF_RA2_FGD_2P	24	18-JUL-2009 07:02:45.006 18-JUL-2009 07:18:12.912
SPH.RA2_ICE2_S_RETRACK_PERCENT.WARNING PCF_RA2_FGD_2P	39	18-JUL-2009 07:17:26.180 18-JUL-2009 08:24:29.892
SPH.RA2_ICE2_S_RETRACK_PERCENT.WARNING PCF_RA2_FGD_2P	45	18-JUL-2009 08:23:42.046 18-JUL-2009 10:07:33.706
SPH.RA2_ICE2_S_RETRACK_PERCENT.WARNING PCF_RA2_FGD_2P	47	18-JUL-2009 10:06:51.430 18-JUL-2009 11:46:02.362
SPH.RA2_ICE2_S_RETRACK_PERCENT.WARNING PCF_RA2_FGD_2P	64	18-JUL-2009 11:45:20.086 18-JUL-2009 13:26:33.558
SPH.RA2_ICE2_S_RETRACK_PERCENT.WARNING PCF_RA2_FGD_2P	61	18-JUL-2009 13:25:51.282 18-JUL-2009 15:03:05.244
SPH.RA2_ICE2_S_RETRACK_PERCENT.WARNING PCF_RA2_FGD_2P	45	18-JUL-2009 15:02:20.740 18-JUL-2009 15:10:40.870
SPH.RA2_ICE2_S_RETRACK_PERCENT.WARNING PCF_RA2_FGD_2P	76	18-JUL-2009 15:02:20.740 18-JUL-2009 16:28:06.250
SPH.RA2_ICE2_S_RETRACK_PERCENT.WARNING PCF_RA2_FGD_2P	79	18-JUL-2009 15:10:43.154 18-JUL-2009 16:28:06.250
SPH.RA2_ICE2_S_RETRACK_PERCENT.WARNING PCF_RA2_FGD_2P	39	18-JUL-2009 16:32:12.932 18-JUL-2009 16:41:43.245
SPH.RA2_ICE2_S_RETRACK_PERCENT.WARNING PCF_RA2_FGD_2P	46	18-JUL-2009 16:41:00.969 18-JUL-2009 18:17:34.827
SPH.RA2_ICE2_S_RETRACK_PERCENT.WARNING PCF_RA2_FGD_2P	50	18-JUL-2009 18:16:00.193 18-JUL-2009 19:59:02.837
SPH.RA2_ICE2_S_RETRACK_PERCENT.WARNING PCF_RA2_FGD_2P	49	18-JUL-2009 19:57:34.887 18-JUL-2009 21:05:27.615
SPH.RA2_ICE2_S_RETRACK_PERCENT.WARNING PCF_RA2_FGD_2P	38	18-JUL-2009 21:04:26.401 18-JUL-2009 22:51:37.467
SPH.RA2_ICE2_S_RETRACK_PERCENT.WARNING PCF_RA2_FGD_2P	44	18-JUL-2009 22:50:37.367 19-JUL-2009 00:32:10.891

RA2_FGD_2P products with percentage of valid KU sea/ice retracker measurements below threshold

Gauge Value Segment (Start-Stop)

SPH fields with errors



RA2_WWV_2P products using a wrong ADF (sensing not included in validity)

Gauge Segment (Start-Stop) Explicit Reference

RA2_WWV_2P products with processing errors significance flag set

Gauge	Segment (Start-Stop)
SPH.RA2_L2_PROC_FLAG.WARNING	17-JUL-2009 23:22:18.920
PCF_RA2_WWV_2P	18-JUL-2009 01:03:10.113

SPH.RA2_L2_PROC_FLAG.WARNING PCF_RA2_WWV_2P	18-JUL-2009 01:02:06.670 18-JUL-2009 02:24:55.055
SPH.RA2_L2_PROC_FLAG.WARNING PCF_RA2_WWV_2P	18-JUL-2009 02:24:00.524 18-JUL-2009 03:56:10.364
SPH.RA2_L2_PROC_FLAG.WARNING PCF_RA2_WWV_2P	18-JUL-2009 03:55:38.114 18-JUL-2009 05:37:18.322
SPH.RA2_L2_PROC_FLAG.WARNING PCF_RA2_WWV_2P	18-JUL-2009 05:36:46.072 18-JUL-2009 06:59:46.710
SPH.RA2_L2_PROC_FLAG.WARNING PCF_RA2_WWV_2P	18-JUL-2009 07:02:45.006 18-JUL-2009 07:18:12.912
SPH.RA2_L2_PROC_FLAG.WARNING PCF_RA2_WWV_2P	18-JUL-2009 07:17:26.180 18-JUL-2009 08:24:29.892
SPH.RA2_L2_PROC_FLAG.WARNING PCF_RA2_WWV_2P	18-JUL-2009 08:23:42.046 18-JUL-2009 10:07:33.706
SPH.RA2_L2_PROC_FLAG.WARNING PCF_RA2_WWV_2P	18-JUL-2009 10:06:51.430 18-JUL-2009 11:46:02.362
SPH.RA2_L2_PROC_FLAG.WARNING PCF_RA2_WWV_2P	18-JUL-2009 11:45:20.086 18-JUL-2009 13:26:33.558
SPH.RA2_L2_PROC_FLAG.WARNING PCF_RA2_WWV_2P	18-JUL-2009 13:25:51.282 18-JUL-2009 15:03:05.244
SPH.RA2_L2_PROC_FLAG.WARNING PCF_RA2_WWV_2P	18-JUL-2009 15:02:20.740 18-JUL-2009 15:10:40.870
SPH.RA2_L2_PROC_FLAG.WARNING PCF_RA2_WWV_2P	18-JUL-2009 15:02:20.740 18-JUL-2009 16:28:06.250
SPH.RA2_L2_PROC_FLAG.WARNING PCF_RA2_WWV_2P	18-JUL-2009 15:10:43.154 18-JUL-2009 16:28:06.250
SPH.RA2_L2_PROC_FLAG.WARNING PCF_RA2_WWV_2P	18-JUL-2009 16:32:12.932 18-JUL-2009 16:41:43.245
SPH.RA2_L2_PROC_FLAG.WARNING PCF_RA2_WWV_2P	18-JUL-2009 16:41:00.969 18-JUL-2009 18:17:34.827
SPH.RA2_L2_PROC_FLAG.WARNING PCF_RA2_WWV_2P	18-JUL-2009 18:16:00.193 18-JUL-2009 19:59:02.837
SPH.RA2_L2_PROC_FLAG.WARNING PCF_RA2_WWV_2P	18-JUL-2009 19:57:34.887 18-JUL-2009 21:05:27.615
SPH.RA2_L2_PROC_FLAG.WARNING PCF_RA2_WWV_2P	18-JUL-2009 21:04:26.401 18-JUL-2009 22:51:37.467
SPH.RA2_L2_PROC_FLAG.WARNING PCF_RA2_WWV_2P	18-JUL-2009 22:50:37.367 19-JUL-2009 00:32:10.891

RA2_WWV_2P products with processing errors significance flag set

Gauge Segment (Start-Stop)

RA2_WWV_2P products with percentage DSRs free of processing errors below threshold

Gauge	Value	Segment (Start-Stop)
SPH.RA2_L2_PROC_QUALITY.WARNING PCF_RA2_WWV_2P	6797	17-JUL-2009 23:22:18.920 18-JUL-2009 01:03:10.113
SPH.RA2_L2_PROC_QUALITY.WARNING PCF_RA2_WWV_2P	6720	18-JUL-2009 01:02:06.670 18-JUL-2009 02:24:55.055

SPH.RA2_L2_PROC_QUALITY.WARNING PCF_RA2_WWV_2P	6924	18-JUL-2009 02:24:00.524 18-JUL-2009 03:56:10.364
SPH.RA2_L2_PROC_QUALITY.WARNING PCF_RA2_WWV_2P	6479	18-JUL-2009 03:55:38.114 18-JUL-2009 05:37:18.322
SPH.RA2_L2_PROC_QUALITY.WARNING PCF_RA2_WWV_2P	6702	18-JUL-2009 05:36:46.072 18-JUL-2009 06:59:46.710
SPH.RA2_L2_PROC_QUALITY.WARNING PCF_RA2_WWV_2P	6230	18-JUL-2009 07:02:45.006 18-JUL-2009 07:18:12.912
SPH.RA2_L2_PROC_QUALITY.WARNING PCF_RA2_WWV_2P	6285	18-JUL-2009 07:17:26.180 18-JUL-2009 08:24:29.892
SPH.RA2_L2_PROC_QUALITY.WARNING PCF_RA2_WWV_2P	6679	18-JUL-2009 08:23:42.046 18-JUL-2009 10:07:33.706
SPH.RA2_L2_PROC_QUALITY.WARNING PCF_RA2_WWV_2P	6653	18-JUL-2009 10:06:51.430 18-JUL-2009 11:46:02.362
SPH.RA2_L2_PROC_QUALITY.WARNING PCF_RA2_WWV_2P	6693	18-JUL-2009 11:45:20.086 18-JUL-2009 13:26:33.558
SPH.RA2_L2_PROC_QUALITY.WARNING PCF_RA2_WWV_2P	6891	18-JUL-2009 13:25:51.282 18-JUL-2009 15:03:05.244
SPH.RA2_L2_PROC_QUALITY.WARNING PCF_RA2_WWV_2P	8641	18-JUL-2009 15:02:20.740 18-JUL-2009 15:10:40.870
SPH.RA2_L2_PROC_QUALITY.WARNING PCF_RA2_WWV_2P	6322	18-JUL-2009 15:02:20.740 18-JUL-2009 16:28:06.250
SPH.RA2_L2_PROC_QUALITY.WARNING PCF_RA2_WWV_2P	6070	18-JUL-2009 15:10:43.154 18-JUL-2009 16:28:06.250
SPH.RA2_L2_PROC_QUALITY.WARNING PCF_RA2_WWV_2P	6797	18-JUL-2009 16:32:12.932 18-JUL-2009 16:41:43.245
SPH.RA2_L2_PROC_QUALITY.WARNING PCF_RA2_WWV_2P	6462	18-JUL-2009 16:41:00.969 18-JUL-2009 18:17:34.827
SPH.RA2_L2_PROC_QUALITY.WARNING PCF_RA2_WWV_2P	6548	18-JUL-2009 18:16:00.193 18-JUL-2009 19:59:02.837
SPH.RA2_L2_PROC_QUALITY.WARNING PCF_RA2_WWV_2P	6526	18-JUL-2009 19:57:34.887 18-JUL-2009 21:05:27.615
SPH.RA2_L2_PROC_QUALITY.WARNING PCF_RA2_WWV_2P	6525	18-JUL-2009 21:04:26.401 18-JUL-2009 22:51:37.467
SPH.RA2_L2_PROC_QUALITY.WARNING PCF_RA2_WWV_2P	6786	18-JUL-2009 22:50:37.367 19-JUL-2009 00:32:10.891

RA2_WWV_2P products with percentage DSRs free of processing errors below threshold

Gauge Value Segment (Start-Stop)

RA2_WWV_2P products with percentage of valid measurements below threshold

Gauge Value Segment (Start-Stop)

RA2_WWV_2P products with percentage of 320 MHz band processed below threshold

Gauge	Value	Segment (Start-Stop)
SPH.RA2_320_BAND_PERCENT.WARNING PCF_RA2_WWV_2P	9395	18-JUL-2009 01:02:06.670 18-JUL-2009 02:24:55.055

SPH.RA2_320_BAND_PERCENT.WARNING PCF_RA2_WWV_2P	8693	18-JUL-2009 02:24:00.524 18-JUL-2009 03:56:10.364
SPH.RA2_320_BAND_PERCENT.WARNING PCF_RA2_WWV_2P	9153	18-JUL-2009 03:55:38.114 18-JUL-2009 05:37:18.322
SPH.RA2_320_BAND_PERCENT.WARNING PCF_RA2_WWV_2P	8793	18-JUL-2009 13:25:51.282 18-JUL-2009 15:03:05.244
SPH.RA2_320_BAND_PERCENT.WARNING PCF_RA2_WWV_2P	9376	18-JUL-2009 15:02:20.740 18-JUL-2009 15:10:40.870
SPH.RA2_320_BAND_PERCENT.WARNING PCF_RA2_WWV_2P	9380	18-JUL-2009 18:16:00.193 18-JUL-2009 19:59:02.837

RA2_WWV_2P products with percentage of 80 MHz band processed above threshold

Gauge	Value	Segment (Start-Stop)
SPH.RA2_80_BAND_PERCENT.WARNING PCF_RA2_WWV_2P	529	18-JUL-2009 01:02:06.670 18-JUL-2009 02:24:55.055
SPH.RA2_80_BAND_PERCENT.WARNING PCF_RA2_WWV_2P	882	18-JUL-2009 02:24:00.524 18-JUL-2009 03:56:10.364
SPH.RA2_80_BAND_PERCENT.WARNING PCF_RA2_WWV_2P	652	18-JUL-2009 03:55:38.114 18-JUL-2009 05:37:18.322
SPH.RA2_80_BAND_PERCENT.WARNING PCF_RA2_WWV_2P	431	18-JUL-2009 11:45:20.086 18-JUL-2009 13:26:33.558
SPH.RA2_80_BAND_PERCENT.WARNING PCF_RA2_WWV_2P	985	18-JUL-2009 13:25:51.282 18-JUL-2009 15:03:05.244
SPH.RA2_80_BAND_PERCENT.WARNING PCF_RA2_WWV_2P	535	18-JUL-2009 15:02:20.740 18-JUL-2009 15:10:40.870
SPH.RA2_80_BAND_PERCENT.WARNING PCF_RA2_WWV_2P	508	18-JUL-2009 18:16:00.193 18-JUL-2009 19:59:02.837
SPH.RA2_80_BAND_PERCENT.WARNING PCF_RA2_WWV_2P	416	18-JUL-2009 19:57:34.887 18-JUL-2009 21:05:27.615

RA2_WWV_2P products with percentage of 20 MHz band processed above threshold

Gauge	Value	Segment (Start-Stop)
SPH.RA2_20_BAND_PERCENT.WARNING PCF_RA2_WWV_2P	425	18-JUL-2009 02:24:00.524 18-JUL-2009 03:56:10.364
SPH.RA2_20_BAND_PERCENT.WARNING PCF_RA2_WWV_2P	195	18-JUL-2009 03:55:38.114 18-JUL-2009 05:37:18.322
SPH.RA2_20_BAND_PERCENT.WARNING PCF_RA2_WWV_2P	222	18-JUL-2009 13:25:51.282 18-JUL-2009 15:03:05.244
SPH.RA2_20_BAND_PERCENT.WARNING PCF_RA2_WWV_2P	112	18-JUL-2009 18:16:00.193 18-JUL-2009 19:59:02.837

RA2_WWV_2P products with percentage of valid Ku ocean retracker measurements below threshold

Gauge	Value	Segment (Start-Stop)
SPH.RA2_OCEAN_KU_RETRACK_PERCENT.WARNING PCF_RA2_WWV_2P	8874	18-JUL-2009 01:02:06.670 18-JUL-2009 02:24:55.055
SPH.RA2_OCEAN_KU_RETRACK_PERCENT.WARNING PCF_RA2_WWV_2P	8447	18-JUL-2009 02:24:00.524 18-JUL-2009 03:56:10.364

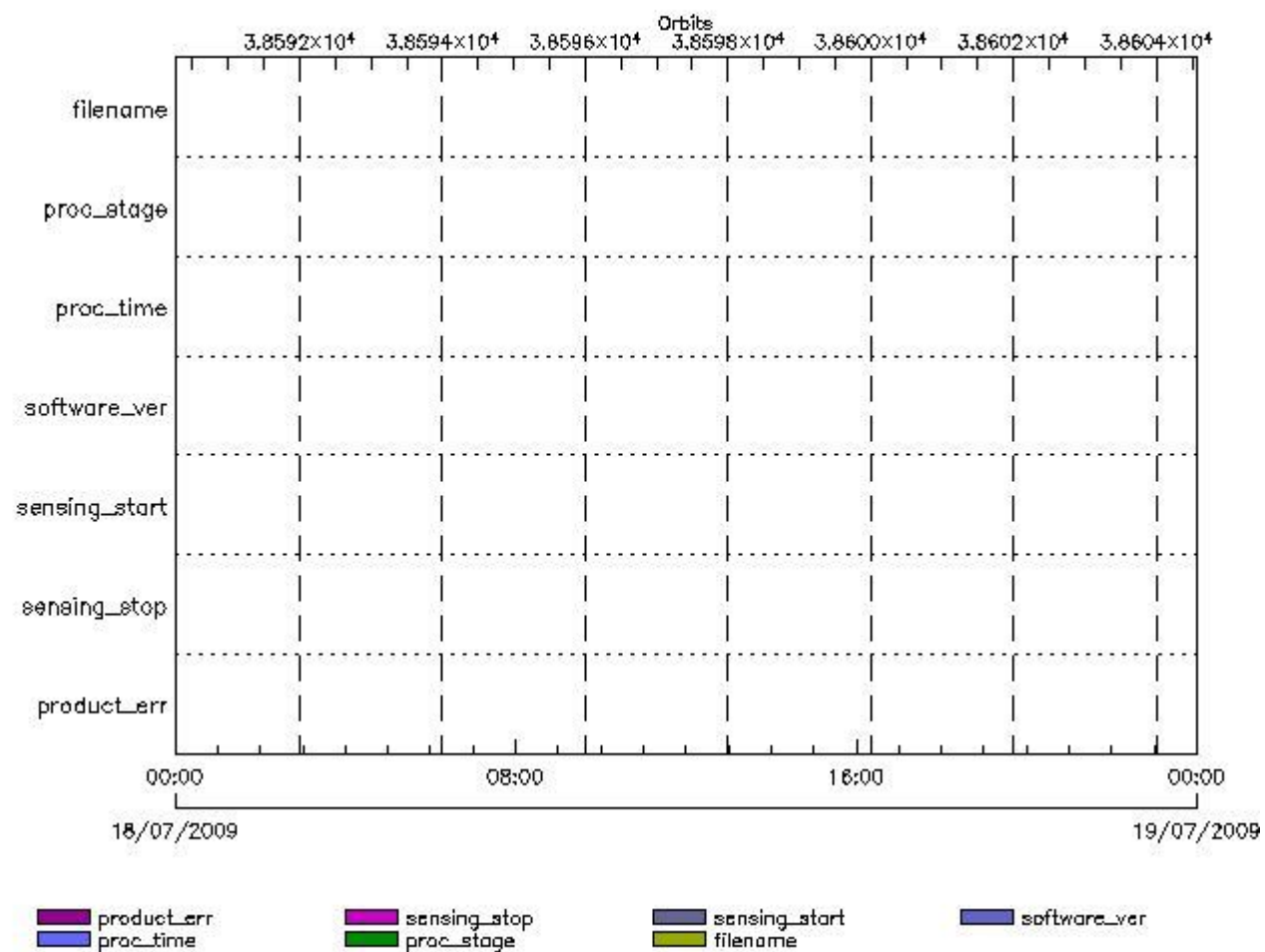
SPH.RA2_OCEAN_KU_RETRACK_PERCENT.WARNING PCF_RA2_WWV_2P	8755	18-JUL-2009 03:55:38.114 18-JUL-2009 05:37:18.322
SPH.RA2_OCEAN_KU_RETRACK_PERCENT.WARNING PCF_RA2_WWV_2P	8472	18-JUL-2009 13:25:51.282 18-JUL-2009 15:03:05.244
SPH.RA2_OCEAN_KU_RETRACK_PERCENT.WARNING PCF_RA2_WWV_2P	8047	18-JUL-2009 16:32:12.932 18-JUL-2009 16:41:43.245
SPH.RA2_OCEAN_KU_RETRACK_PERCENT.WARNING PCF_RA2_WWV_2P	8863	18-JUL-2009 18:16:00.193 18-JUL-2009 19:59:02.837

ADFs

MPH checks

MWR_CHD_AX MPH checks

MPH Errors for MWR_CHD_AX



MWR_CHD_AX files with wrong filename

Gauge

MWR_CHD_AX files with unknown processing stage

Gauge Explicit Reference

MWR_CHD_AX files with wrong processing time

Gauge Explicit Reference

MWR_CHD_AX files with software version not equal to the current version

Gauge Explicit Reference

MWR_CHD_AX files with wrong sensing start

Gauge Explicit Reference

MWR_CHD_AX files with wrong sensing stop

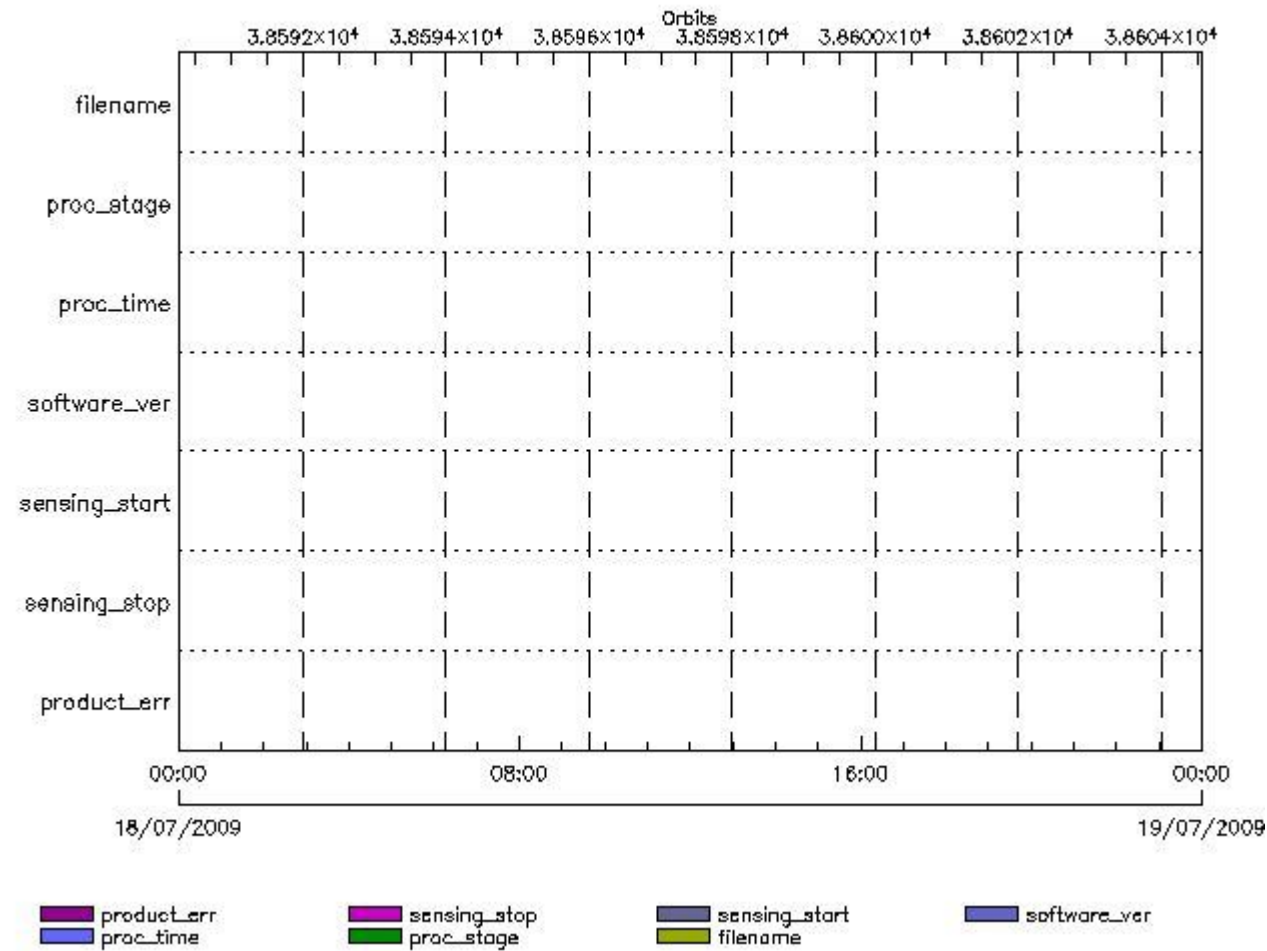
Gauge Explicit Reference

MWR_CHD_AX files with product err set

Gauge Explicit Reference

MWR_CON_AX MPH checks

MPH Errors for MWR_CON_AX



MWR_CON_AX files with wrong filename

MWR_CON_AX files with Gauge unknown processing stage

Gauge Explicit Reference

MWR_CON_AX files with wrong processing time

Gauge Explicit Reference

MWR_CON_AX files with software version not equal to the current version

Gauge Explicit Reference

MWR_CON_AX files with wrong sensing start

Gauge Explicit Reference

MWR_CON_AX files with wrong sensing stop

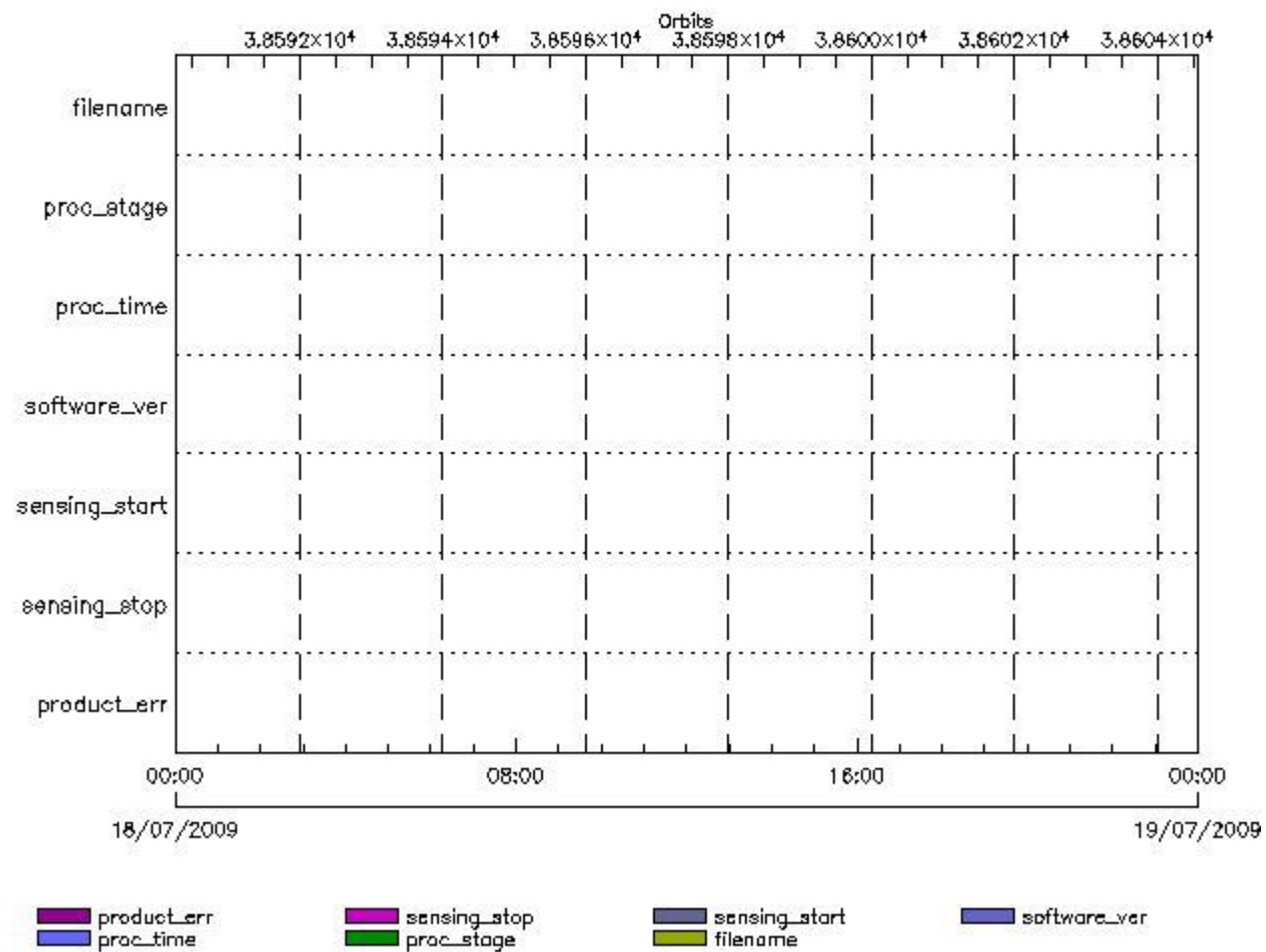
Gauge Explicit Reference

MWR_CON_AX files with product err set

Gauge Explicit Reference

MWR_LSF_AX MPH checks

MPH Errors for MWR_LSF_AX



MWR_LSF_AX files with wrong filename

MWR_LSF_AX files with unknown processing stage

Gauge **Explicit Reference**

MWR_LSF_AX files with wrong processing time

Gauge **Explicit Reference**

MWR_LSF_AX files with software version not equal to the current version

Gauge **Explicit Reference**

MWR_LSF_AX files with wrong sensing start

Gauge **Explicit Reference**

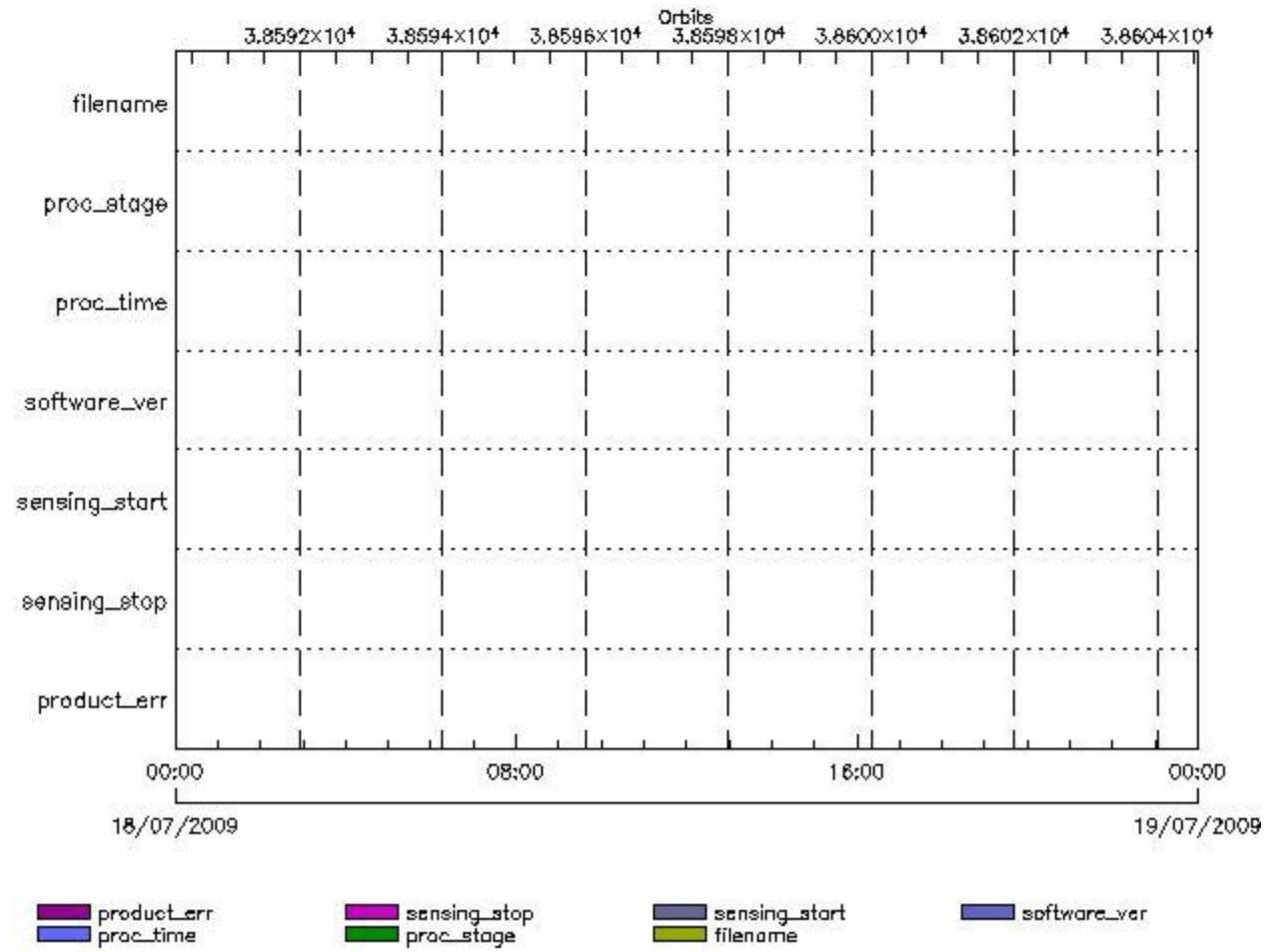
MWR_LSF_AX files with wrong sensing stop

Gauge **Explicit Reference**

MWR_LSF_AX files with product err set

Gauge **Explicit Reference**

MPH Errors for MWR_SLT_AX



MWR_SLT_AX files with wrong filename

MWR_SLT_AX files with unknown processing stage

Gauge Explicit Reference

MWR_SLT_AX files with wrong processing time

Gauge Explicit Reference

MWR_SLT_AX files with software version not equal to the current version

Gauge Explicit Reference

MWR_SLT_AX files with wrong sensing start

Gauge Explicit Reference

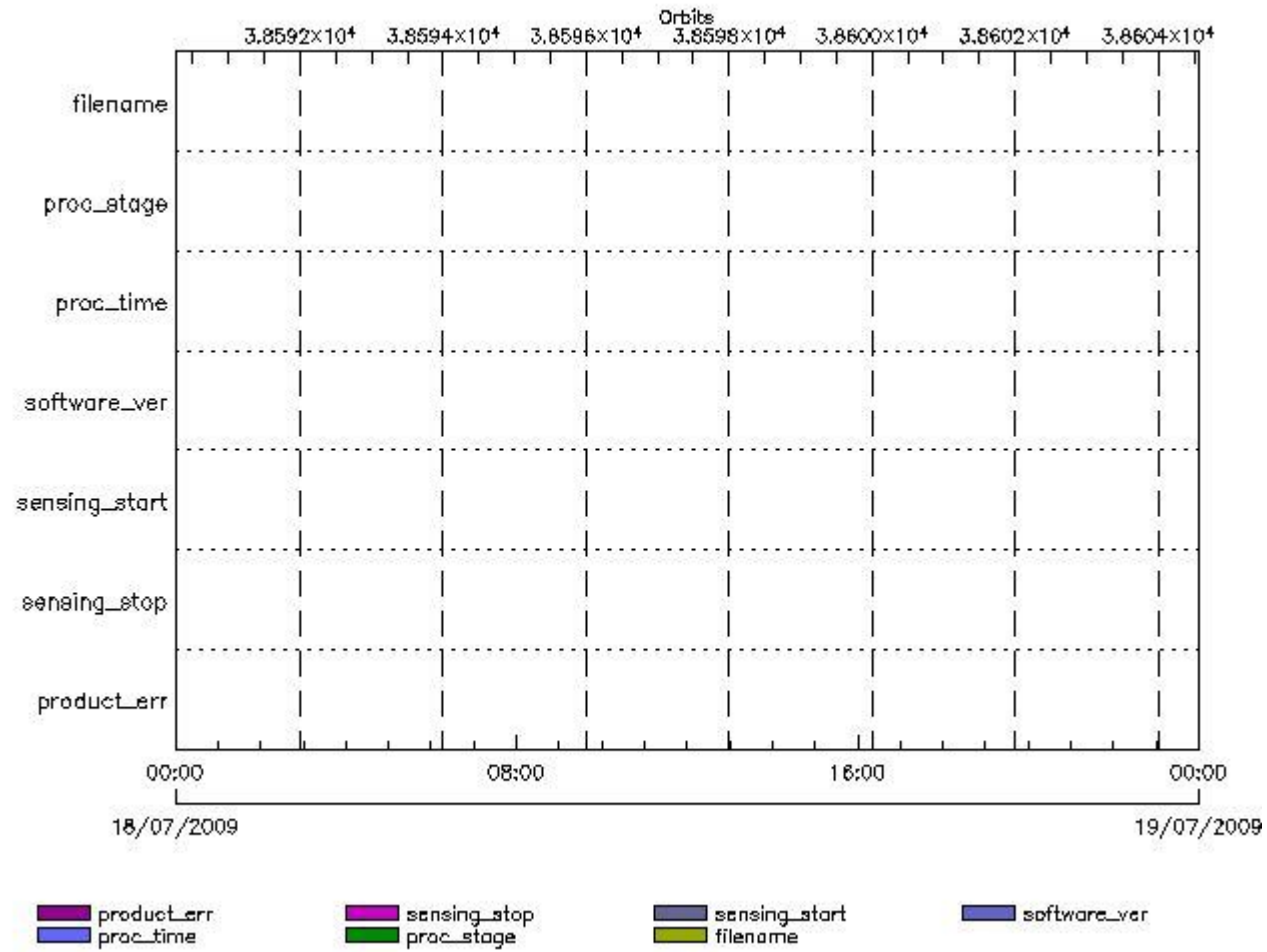
MWR_SLT_AX files with wrong sensing stop

Gauge Explicit Reference

MWR_SLT_AX files with product err set

RA2_CHD_AX MPH checks

MPH Errors for RA2_CHD_AX



RA2_CHD_AX files with wrong filename

RA2_CHD_AX files with unknown processing stage

Gauge Explicit Reference

RA2_CHD_AX files with wrong processing time

Gauge Explicit Reference

RA2_CHD_AX files with software version not equal to the current version

Gauge Explicit Reference

RA2_CHD_AX files with wrong sensing start

Gauge Explicit Reference

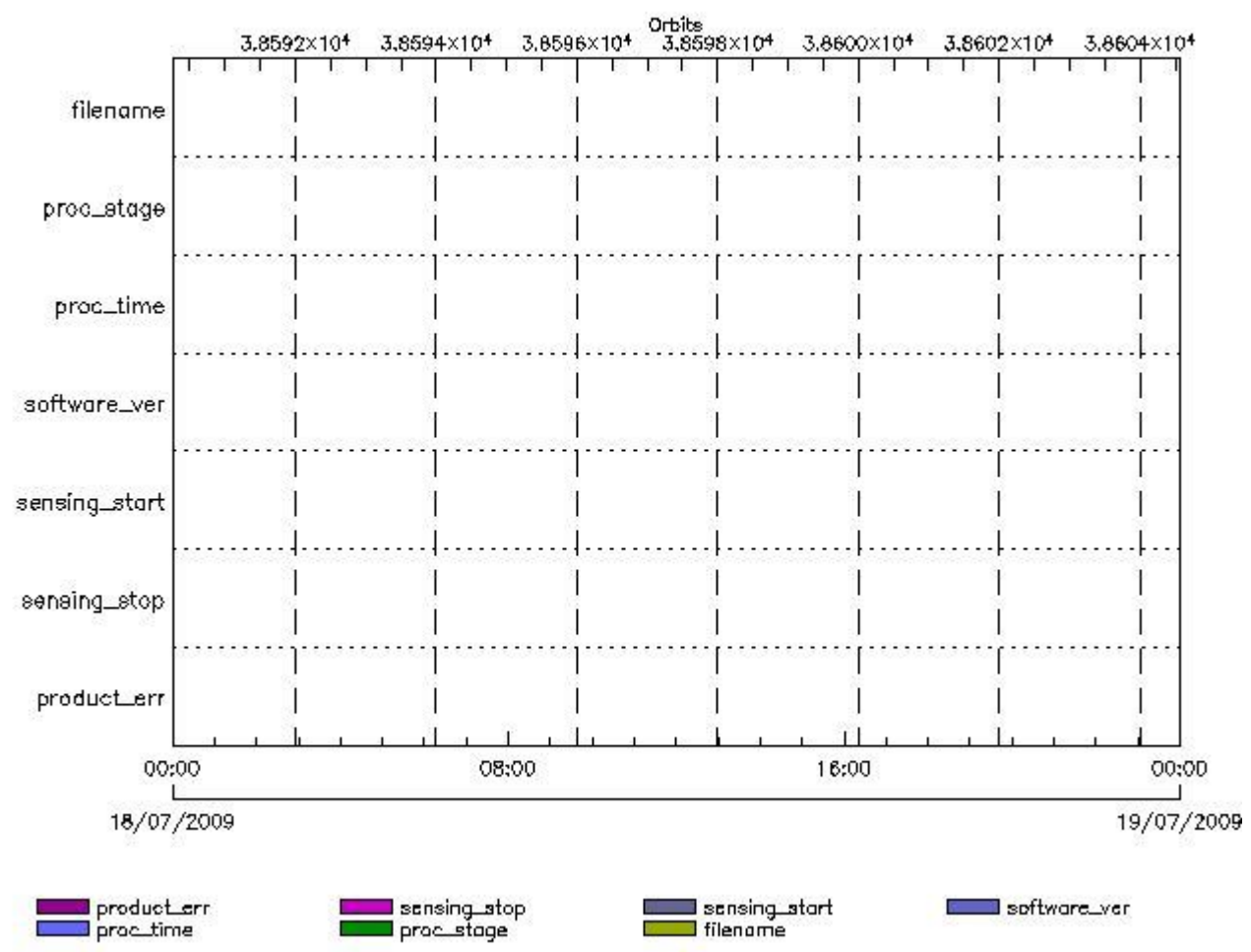
RA2_CHD_AX files with wrong sensing stop

Gauge Explicit Reference
 RA2_CHD_AX files with product err set

Gauge Explicit Reference

RA2_CON_AX MPH checks

MPH Errors for RA2_CON_AX



RA2_CON_AX files with wrong filename

Gauge
 RA2_CON_AX files with unknown processing stage

Gauge Explicit Reference

RA2_CON_AX files with wrong processing time

Gauge Explicit Reference

RA2_CON_AX files with software version not equal to the current version

Gauge Explicit Reference

RA2_CON_AX files with wrong sensing start

Gauge Explicit Reference

RA2_CON_AX files with wrong sensing stop

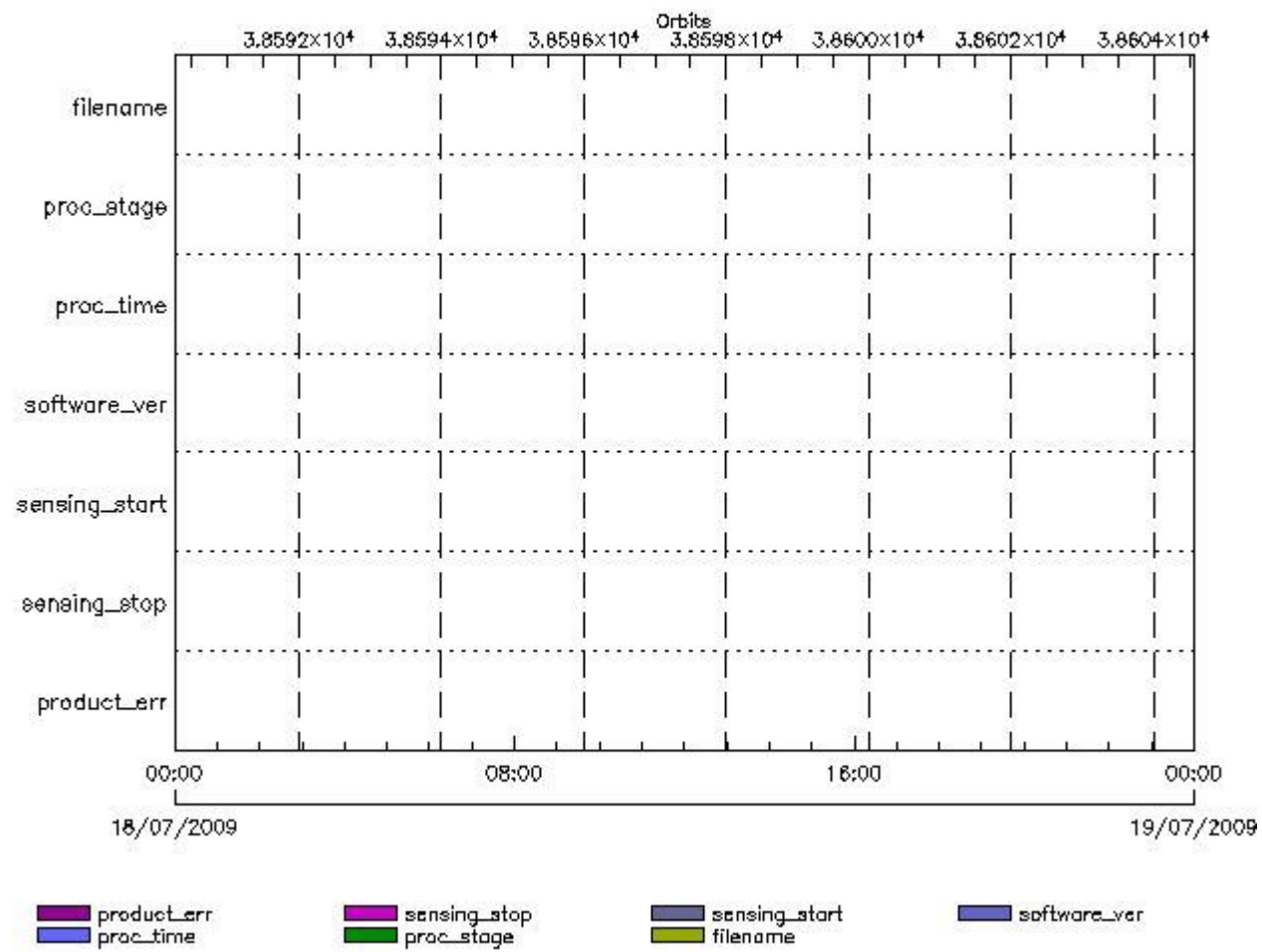
Gauge Explicit Reference

RA2_CON_AX files with product err set

Gauge Explicit Reference

RA2_CST_AX MPH checks

MPH Errors for RA2_CST_AX



RA2_CST_AX files with wrong filename

Gauge

RA2_CST_AX files with unknown processing stage

Gauge Explicit Reference

RA2_CST_AX files with wrong processing time

Gauge Explicit Reference

RA2_CST_AX files with software version not equal to the current version

Gauge Explicit Reference

RA2_CST_AX files with wrong sensing start

Gauge Explicit Reference

RA2_CST_AX files with wrong sensing stop

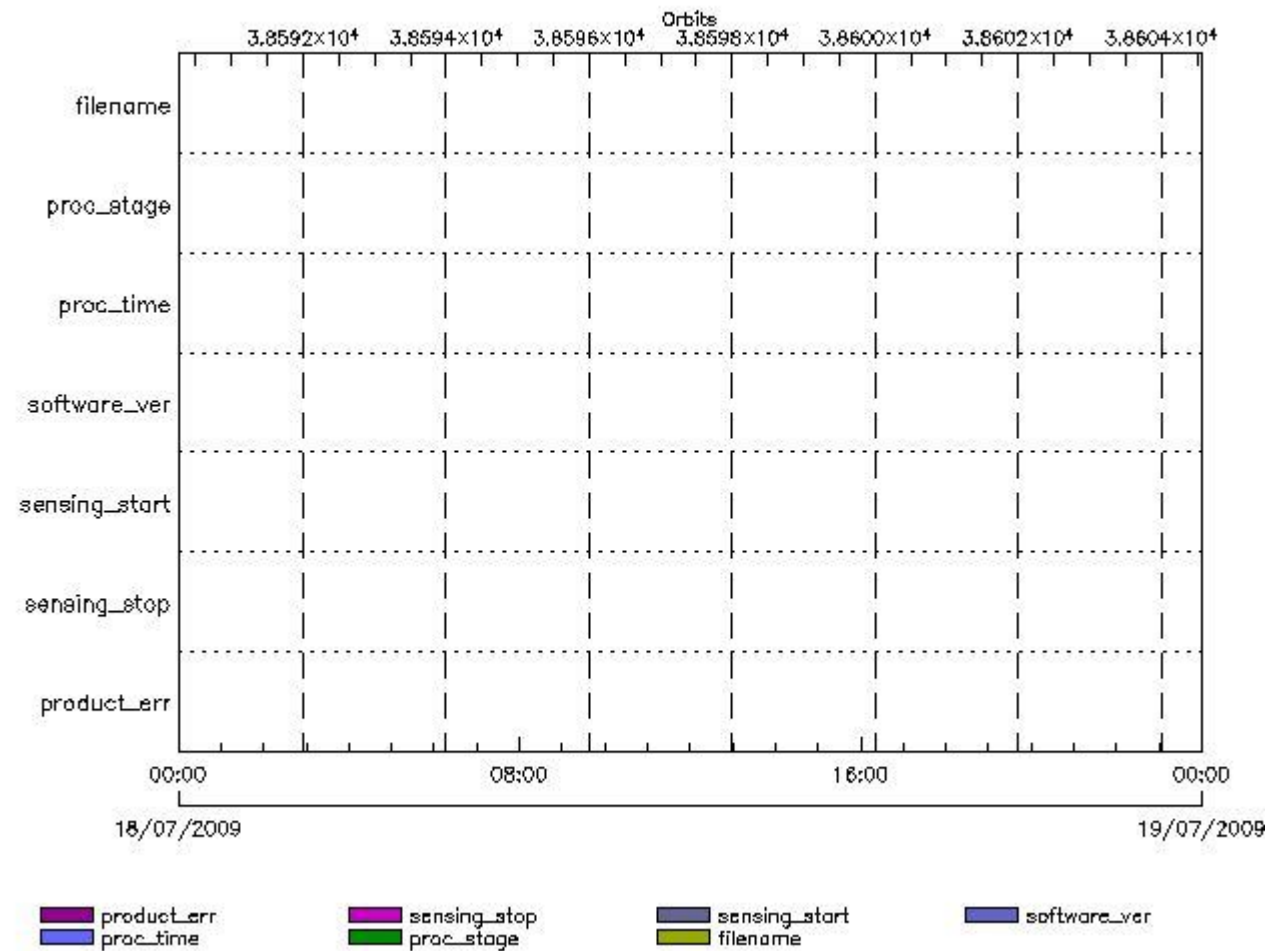
Gauge Explicit Reference

RA2_CST_AX files with product err set

Gauge Explicit Reference

RA2_DIP_AX MPH checks

MPH Errors for RA2_DIP_AX



RA2_DIP_AX files with wrong filename

Gauge

RA2_DIP_AX files with unknown processing stage

Gauge Explicit Reference

RA2_DIP_AX files with wrong processing time

Gauge Explicit Reference

RA2_DIP_AX files with software version not equal to the current version

Gauge Explicit Reference

RA2_DIP_AX files with wrong sensing start

Gauge Explicit Reference

RA2_DIP_AX files with wrong sensing stop

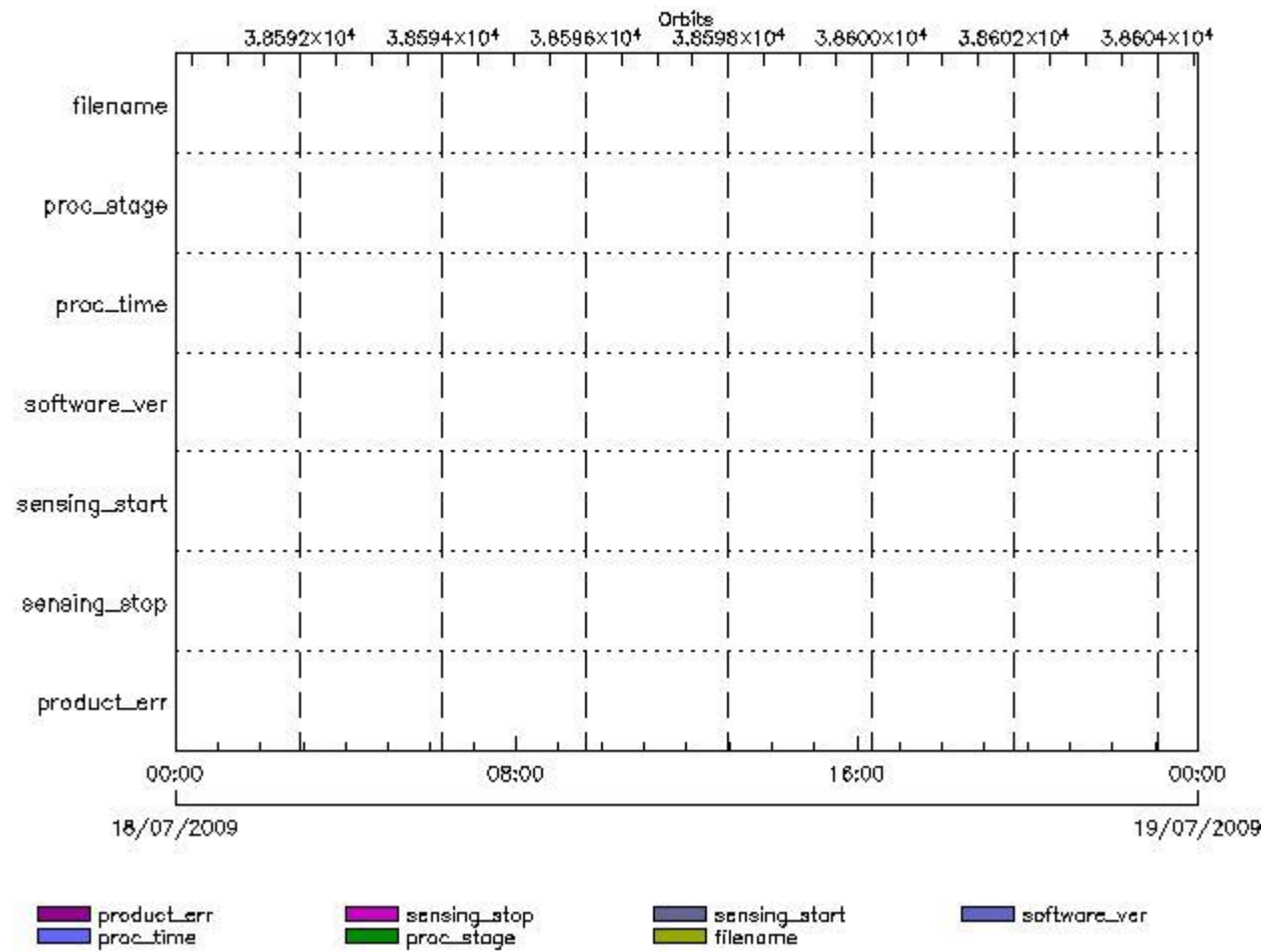
Gauge Explicit Reference

RA2_DIP_AX files with product err set

Gauge Explicit Reference

RA2_GEO_AX MPH checks

MPH Errors for RA2_GEO_AX



RA2_GEO_AX files with wrong filename

Gauge

RA2_GEO_AX files with unknown processing stage

Gauge Explicit Reference

RA2_GEO_AX files with wrong processing time

Gauge Explicit Reference

RA2_GEO_AX files with software version not equal to the current version

Gauge Explicit Reference

RA2_GEO_AX files with wrong sensing start

Gauge Explicit Reference

RA2_GEO_AX files with wrong sensing stop

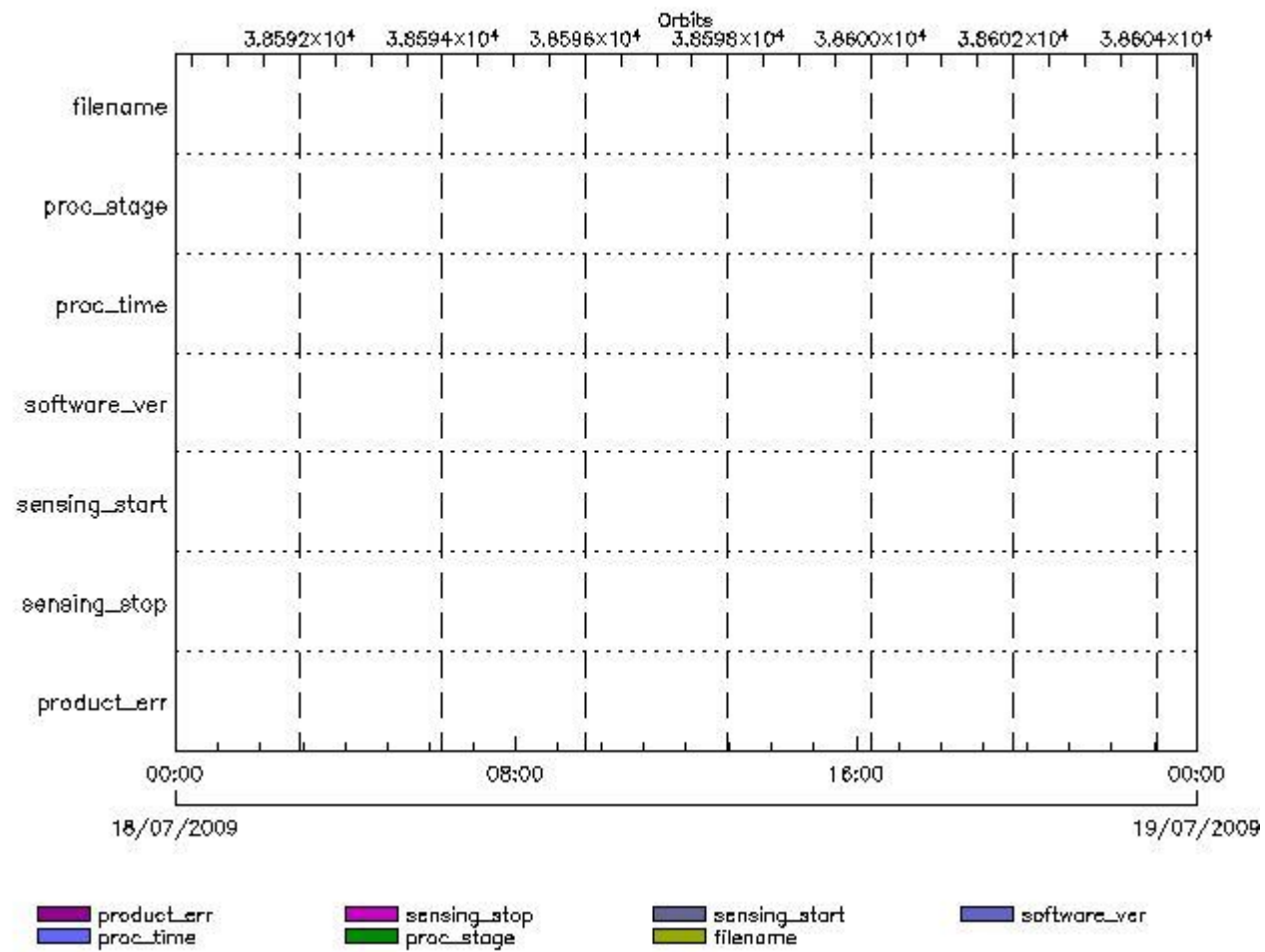
Gauge Explicit Reference

RA2_GEO_AX files with product err set

Gauge Explicit Reference

RA2_ICT_AX MPH checks

MPH Errors for RA2_ICT_AX



RA2_ICT_AX files with wrong filename

Gauge

RA2_ICT_AX files with unknown processing stage

Gauge Explicit Reference

RA2_ICT_AX files with wrong processing time

Gauge Explicit Reference

RA2_ICT_AX files with software version not equal to the current version

Gauge Explicit Reference

RA2_ICT_AX files with wrong sensing start

Gauge Explicit Reference

RA2_ICT_AX files with wrong sensing stop

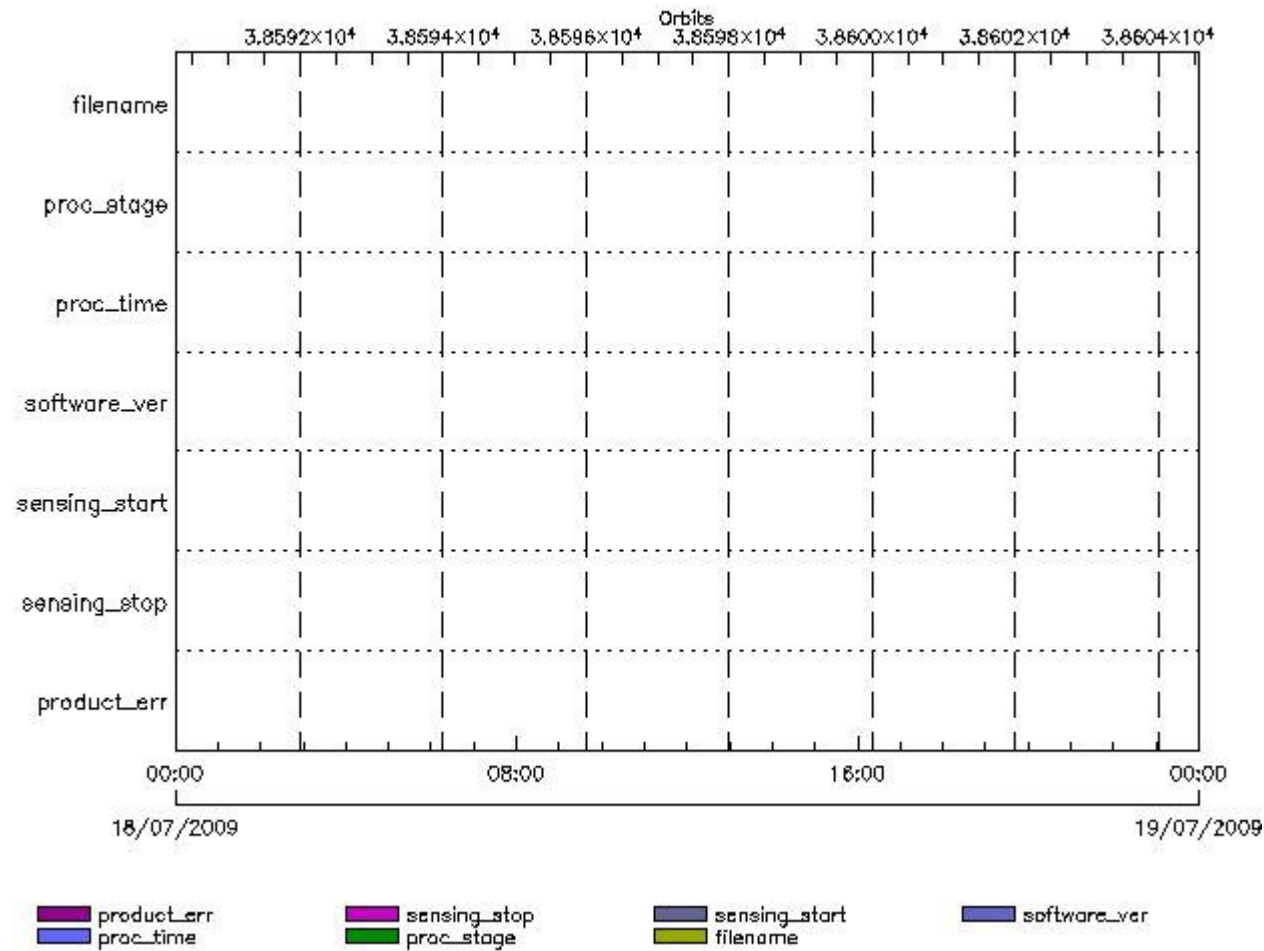
Gauge Explicit Reference

RA2_ICT_AX files with product err set

Gauge Explicit Reference

RA2_IFA_AX MPH checks

MPH Errors for RA2_IFA_AX



RA2_IFA_AX files with wrong filename

RA2_IFA_AX files with Gauge unknown processing stage

Gauge Explicit Reference

RA2_IFA_AX files with wrong processing time

Gauge Explicit Reference

RA2_IFA_AX files with software version not equal to the current version

Gauge Explicit Reference

RA2_IFA_AX files with wrong sensing start

Gauge Explicit Reference

RA2_IFA_AX files with wrong sensing stop

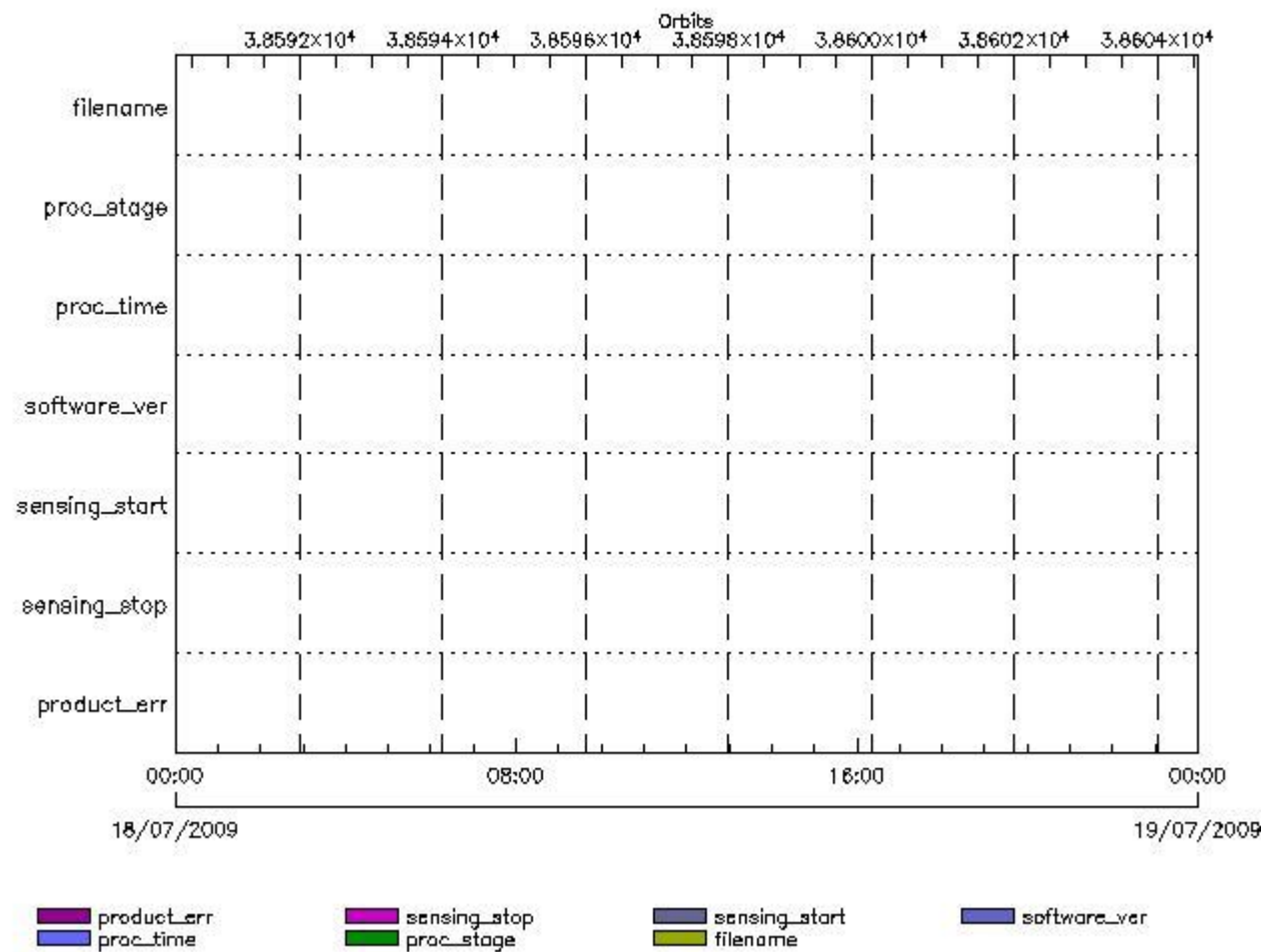
Gauge Explicit Reference

RA2_IFA_AX files with product err set

Gauge Explicit Reference

RA2_IFB_AX MPH checks

MPH Errors for RA2_IFB_AX



RA2_IFB_AX files with wrong filename

RA2_IFB_AX files with unknown processing stage

Gauge Explicit Reference

RA2_IFB_AX files with wrong processing time

Gauge Explicit Reference

RA2_IFB_AX files with software version not equal to the current version

Gauge Explicit Reference

RA2_IFB_AX files with wrong sensing start

Gauge Explicit Reference

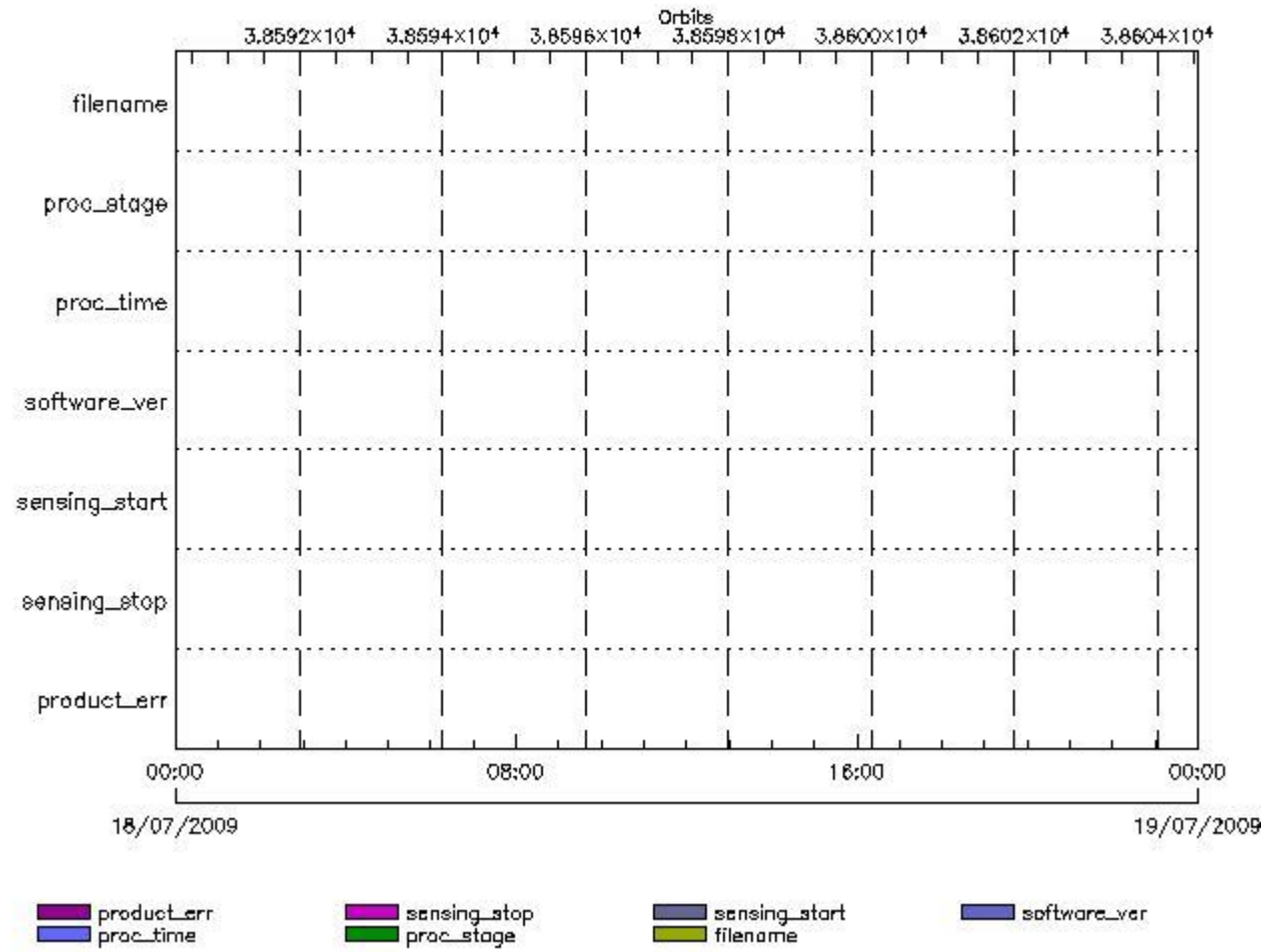
RA2_IFB_AX files with wrong sensing stop

Gauge Explicit Reference

RA2_IFB_AX files with product err set

Gauge Explicit Reference

MPH Errors for RA2_IFF_AX



RA2_IFF_AX files with wrong filename

RA2_IFF_AX files with unknown processing stage

Gauge Explicit Reference

RA2_IFF_AX files with wrong processing time

Gauge Explicit Reference

RA2_IFF_AX files with software version not equal to the current version

Gauge Explicit Reference

RA2_IFF_AX files with wrong sensing start

Gauge Explicit Reference

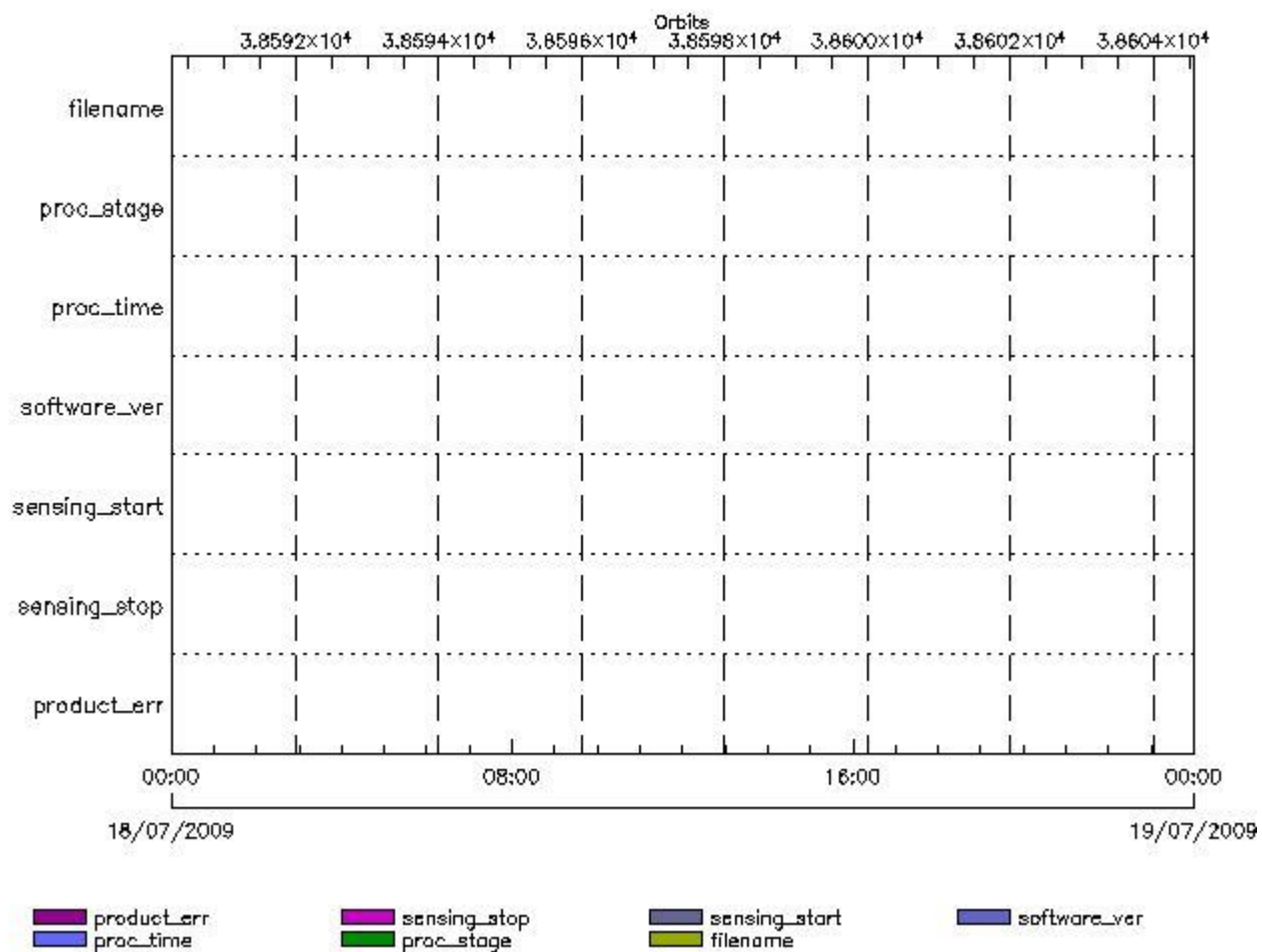
RA2_IFF_AX files with wrong sensing stop

Gauge Explicit Reference

RA2_IFF_AX files with product err set

RA2_IOC_AX MPH checks

MPH Errors for RA2_IOC_AX



RA2_IOC_AX files with wrong filename

RA2_IOC_AX files with unknown processing stage

Gauge Explicit Reference

RA2_IOC_AX files with wrong processing time

Gauge Explicit Reference

RA2_IOC_AX files with software version not equal to the current version

Gauge Explicit Reference

RA2_IOC_AX files with wrong sensing start

Gauge Explicit Reference

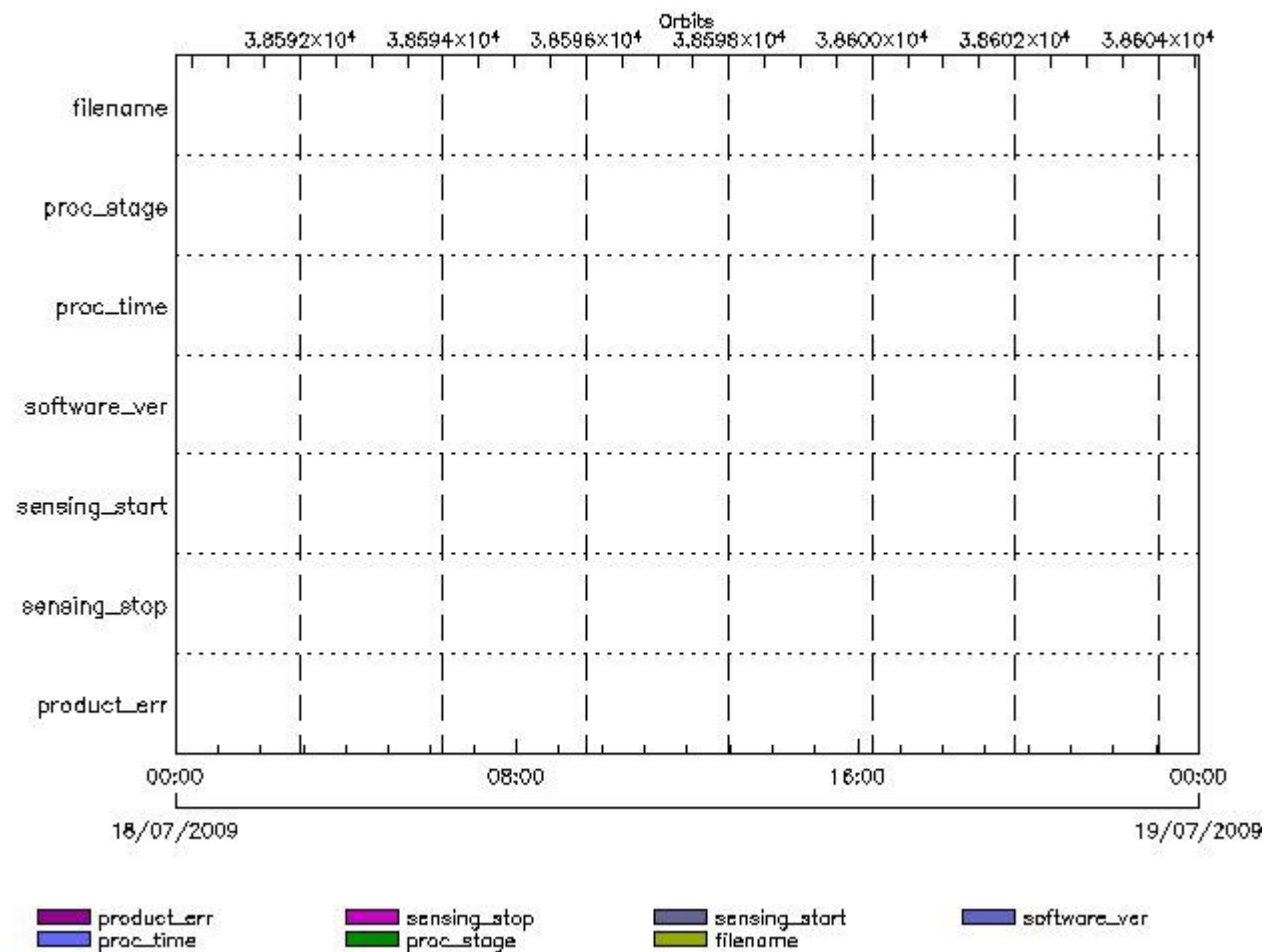
RA2_IOC_AX files with wrong sensing stop

Gauge Explicit Reference
RA2_IOC_AX files with product err set

Gauge Explicit Reference

RA2_MET_AX MPH checks

MPH Errors for RA2_MET_AX



RA2_MET_AX files with wrong filename

Gauge
RA2_MET_AX files with unknown processing stage

Gauge Explicit Reference

RA2_MET_AX files with wrong processing time

Gauge Explicit Reference

RA2_MET_AX files with software version not equal to the current version

Gauge Explicit Reference

RA2_MET_AX files with wrong sensing start

Gauge Explicit Reference

RA2_MET_AX files with wrong sensing stop

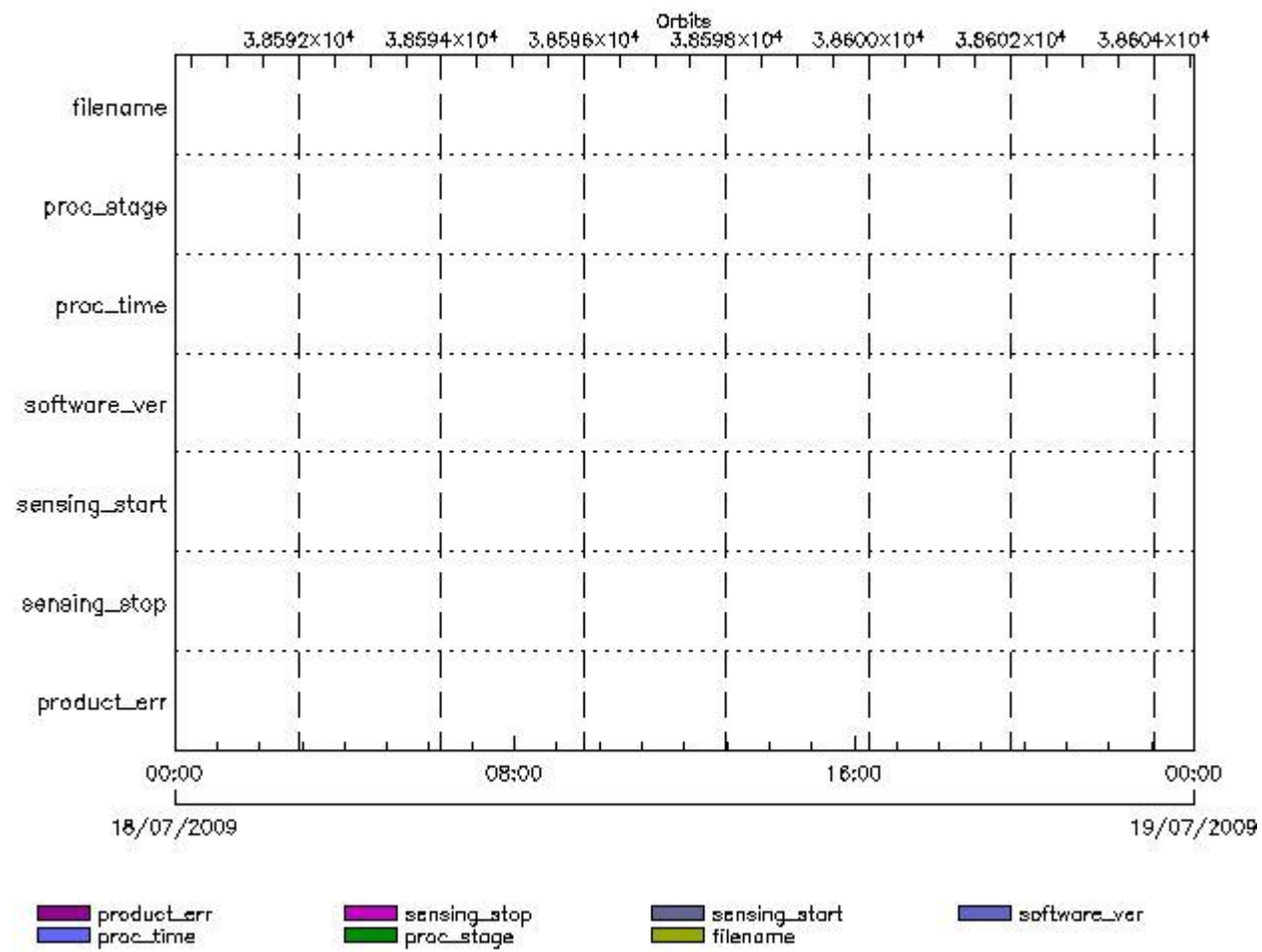
Gauge Explicit Reference

RA2_MET_AX files with product err set

Gauge Explicit Reference

RA2_MSS_AX MPH checks

MPH Errors for RA2_MSS_AX



RA2_MSS_AX files with wrong filename

Gauge

RA2_MSS_AX files with unknown processing stage

Gauge Explicit Reference

RA2_MSS_AX files with wrong processing time

Gauge Explicit Reference

RA2_MSS_AX files with software version not equal to the current version

Gauge Explicit Reference

RA2_MSS_AX files with wrong sensing start

Gauge Explicit Reference

RA2_MSS_AX files with wrong sensing stop

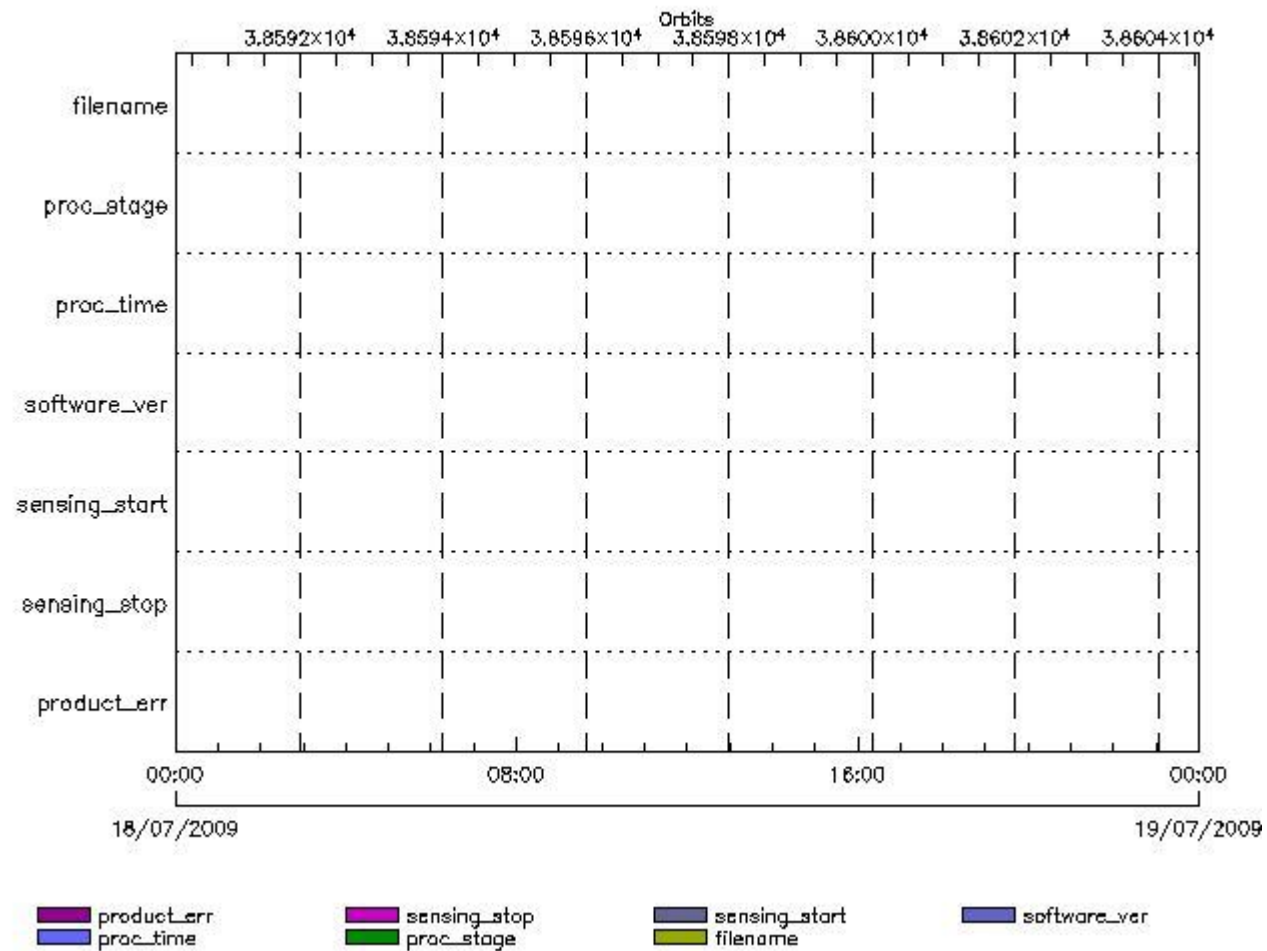
Gauge Explicit Reference

RA2_MSS_AX files with product err set

Gauge Explicit Reference

RA2_OT1_AX MPH checks

MPH Errors for RA2_OT1_AX



RA2_OT1_AX files with wrong filename

Gauge

RA2_OT1_AX files with unknown processing stage

Gauge Explicit Reference

RA2_OT1_AX files with wrong processing time

Gauge Explicit Reference

RA2_OT1_AX files with software version not equal to the current version

Gauge Explicit Reference

RA2_OT1_AX files with wrong sensing start

Gauge Explicit Reference

RA2_OT1_AX files with wrong sensing stop

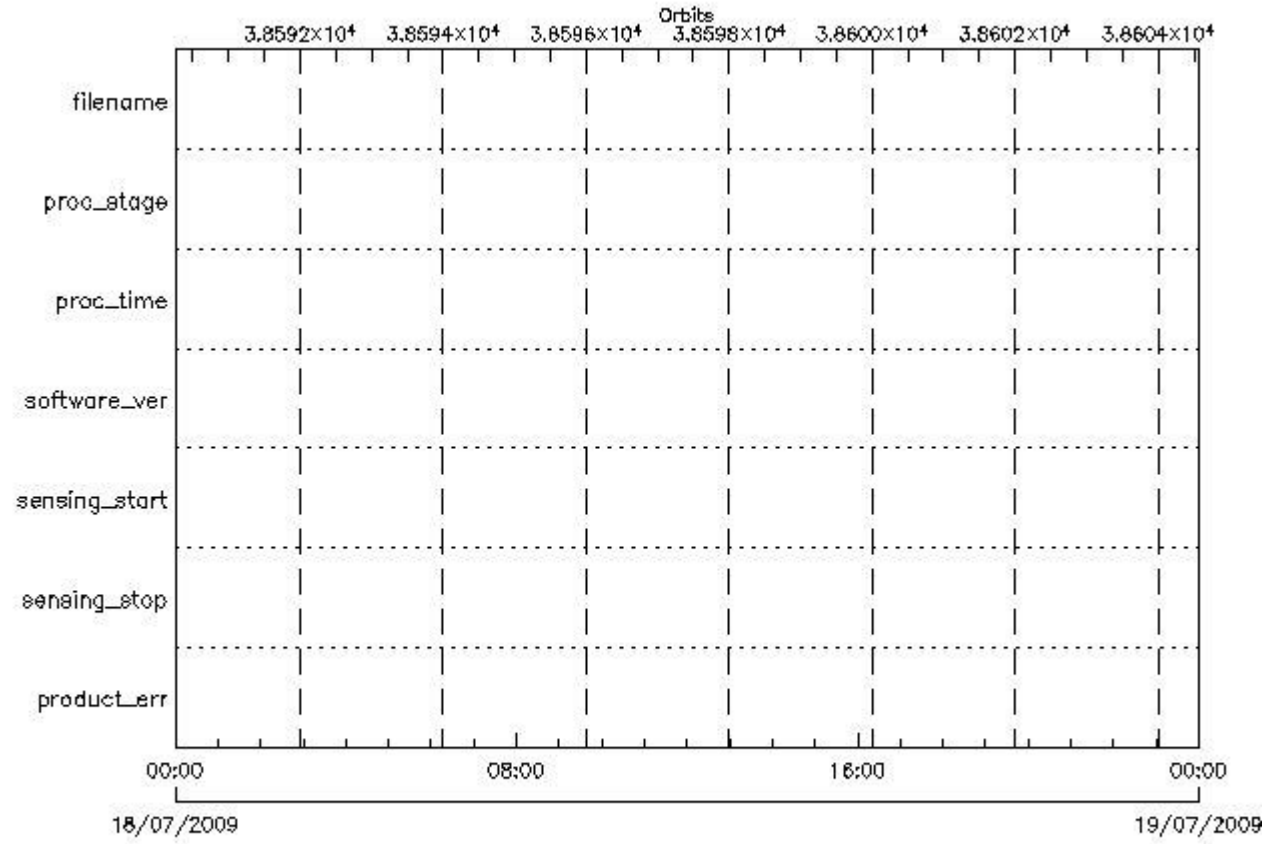
Gauge Explicit Reference

RA2_OT1_AX files with product err set

Gauge Explicit Reference

RA2_OT2_AX MPH checks

MPH Errors for RA2_OT2_AX



RA2_OT2_AX files with wrong filename

Gauge

RA2_OT2_AX files with unknown processing stage

Gauge Explicit Reference

RA2_OT2_AX files with wrong processing time

Gauge Explicit Reference

RA2_OT2_AX files with software version not equal to the current version

Gauge Explicit Reference

RA2_OT2_AX files with wrong sensing start

Gauge Explicit Reference

RA2_OT2_AX files with wrong sensing stop

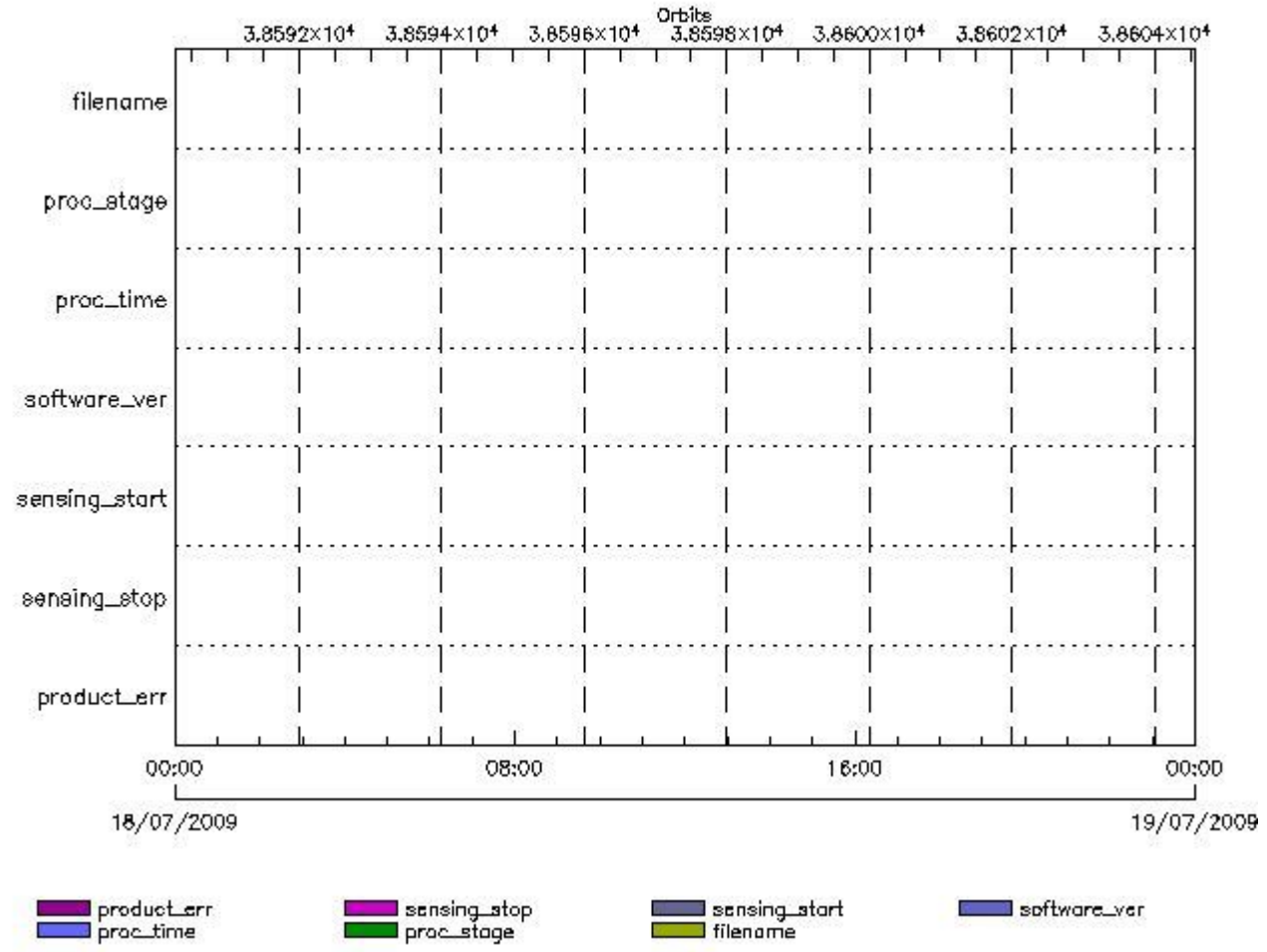
Gauge Explicit Reference

RA2_OT2_AX files with product err set

Gauge Explicit Reference

RA2_PLA_AX MPH checks

MPH Errors for RA2_PLA_AX



RA2_PLA_AX files with wrong filename

Gauge

RA2_PLA_AX files with unknown processing stage

Gauge Explicit Reference

RA2_PLA_AX files with wrong processing time

Gauge Explicit Reference

RA2_PLA_AX files with software version not equal to the current version

Gauge Explicit Reference

RA2_PLA_AX files with wrong sensing start

Gauge Explicit Reference

RA2_PLA_AX files with wrong sensing stop

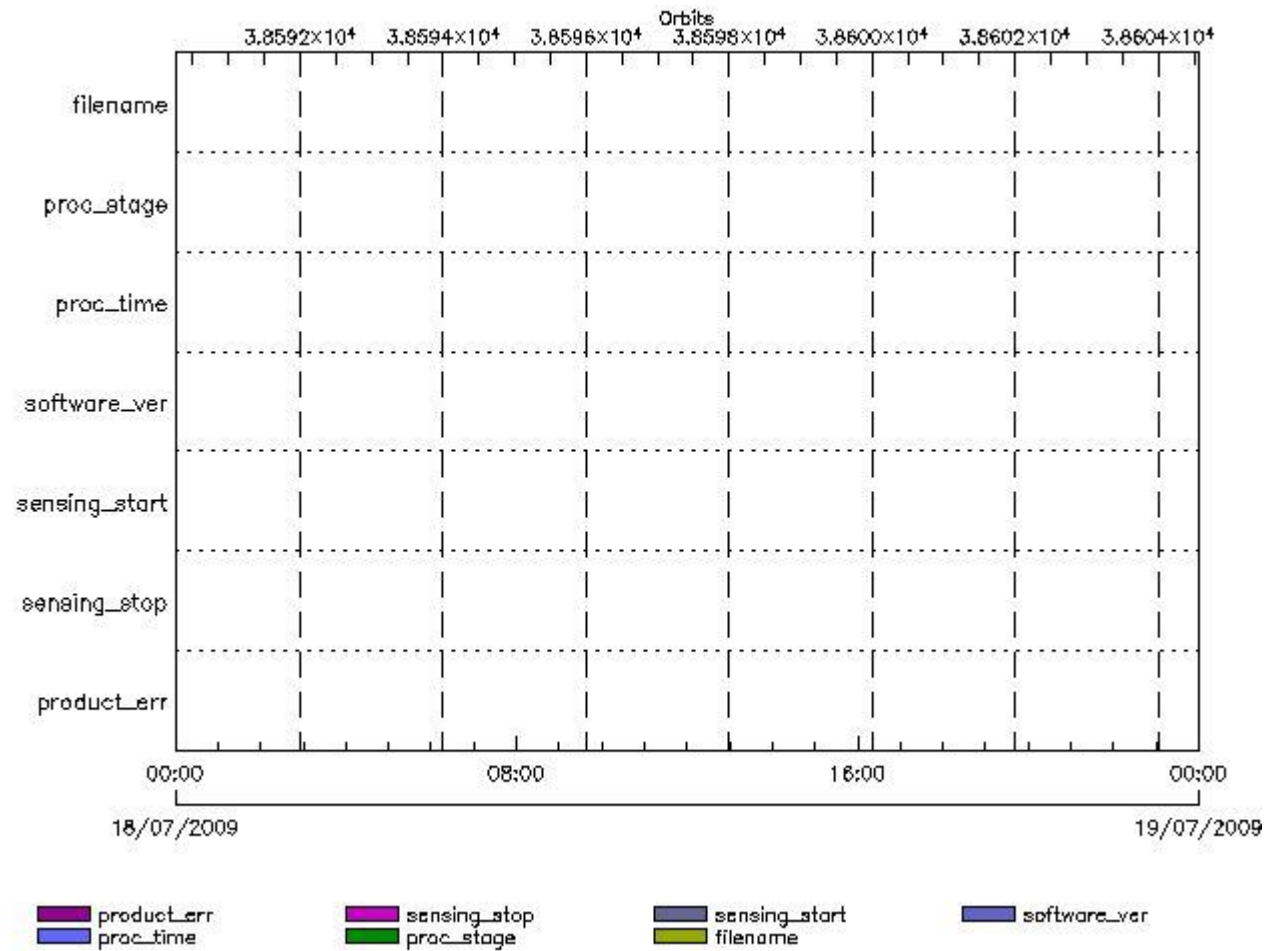
Gauge Explicit Reference

RA2_PLA_AX files with product err set

Gauge Explicit Reference

RA2_POL_AX MPH checks

MPH Errors for RA2_POL_AX



RA2_POL_AX files with wrong filename

RA2_POL_AX files with Gauge unknown processing stage

Gauge Explicit Reference

RA2_POL_AX files with wrong processing time

Gauge Explicit Reference

RA2_POL_AX files with software version not equal to the current version

Gauge Explicit Reference

RA2_POL_AX files with wrong sensing start

Gauge Explicit Reference

RA2_POL_AX files with wrong sensing stop

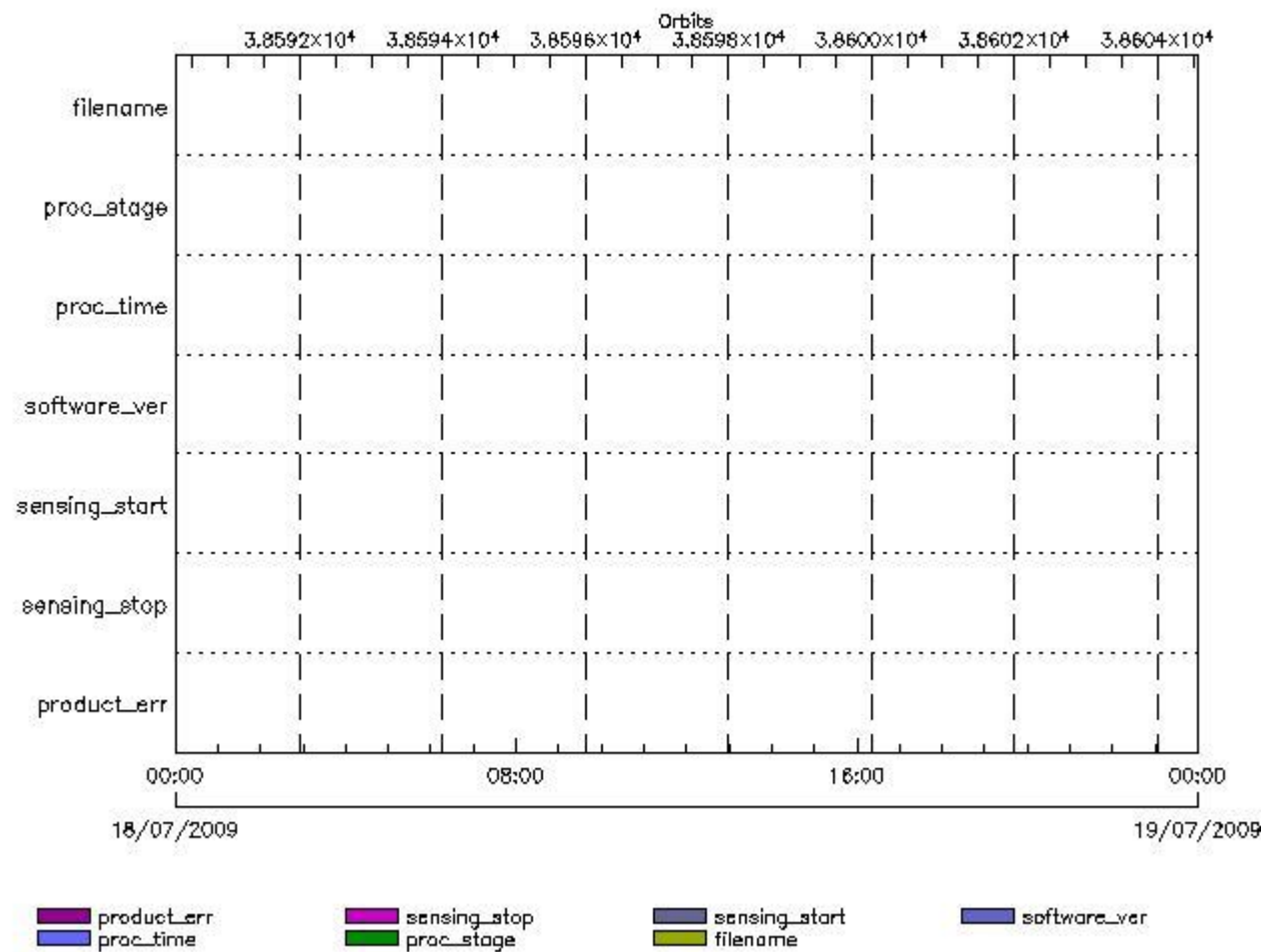
Gauge Explicit Reference

RA2_POL_AX files with product err set

Gauge Explicit Reference

RA2_SET_AX MPH checks

MPH Errors for RA2_SET_AX



RA2_SET_AX files with wrong filename

RA2_SET_AX files with unknown processing stage

Gauge Explicit Reference

RA2_SET_AX files with wrong processing time

Gauge Explicit Reference

RA2_SET_AX files with software version not equal to the current version

Gauge Explicit Reference

RA2_SET_AX files with wrong sensing start

Gauge Explicit Reference

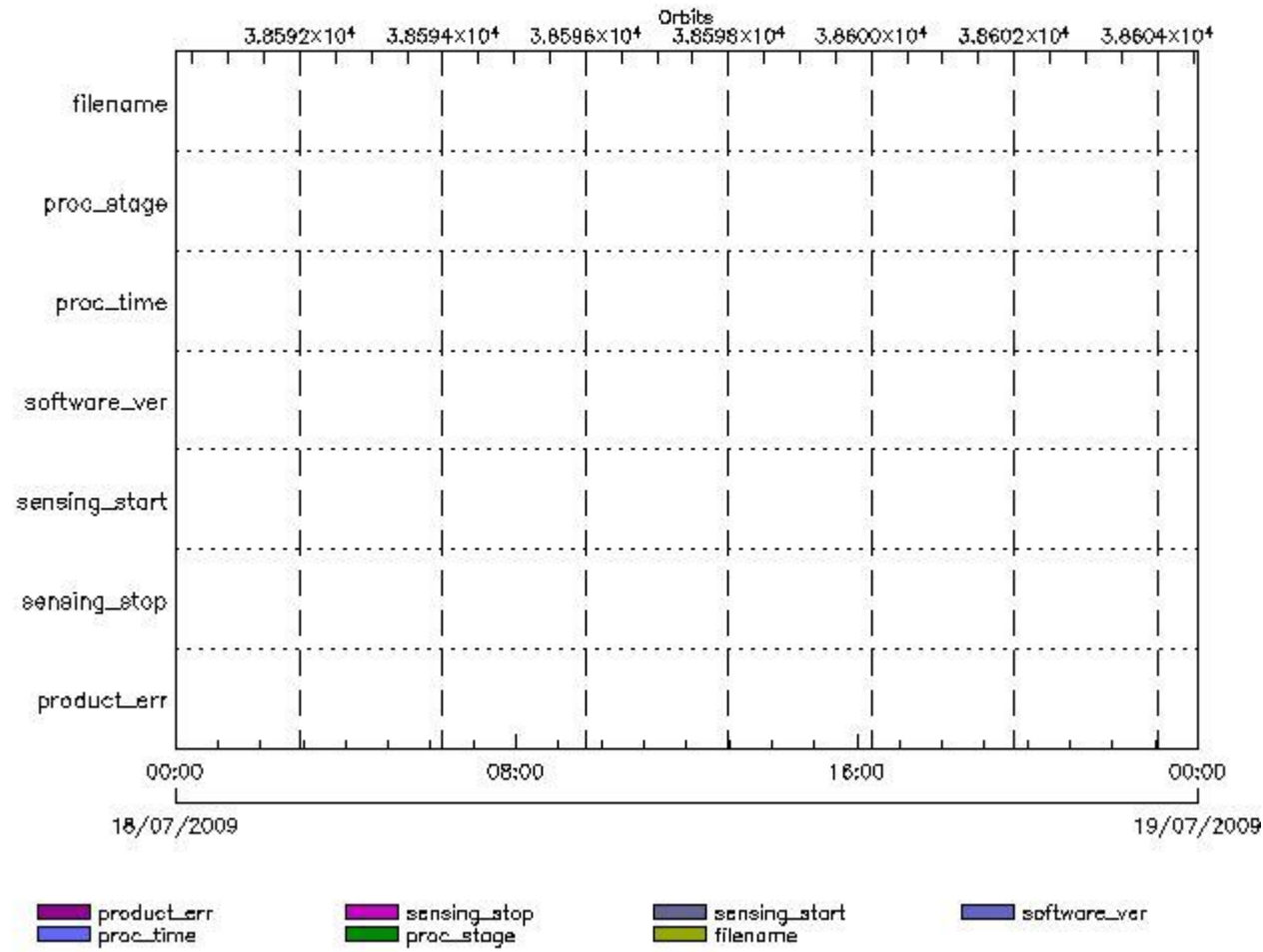
RA2_SET_AX files with wrong sensing stop

Gauge Explicit Reference

RA2_SET_AX files with product err set

Gauge Explicit Reference

MPH Errors for RA2_SL1_AX



RA2_SL1_AX files with wrong filename

RA2_SL1_AX files with unknown processing stage

Gauge Explicit Reference

RA2_SL1_AX files with wrong processing time

Gauge Explicit Reference

RA2_SL1_AX files with software version not equal to the current version

Gauge Explicit Reference

RA2_SL1_AX files with wrong sensing start

Gauge Explicit Reference

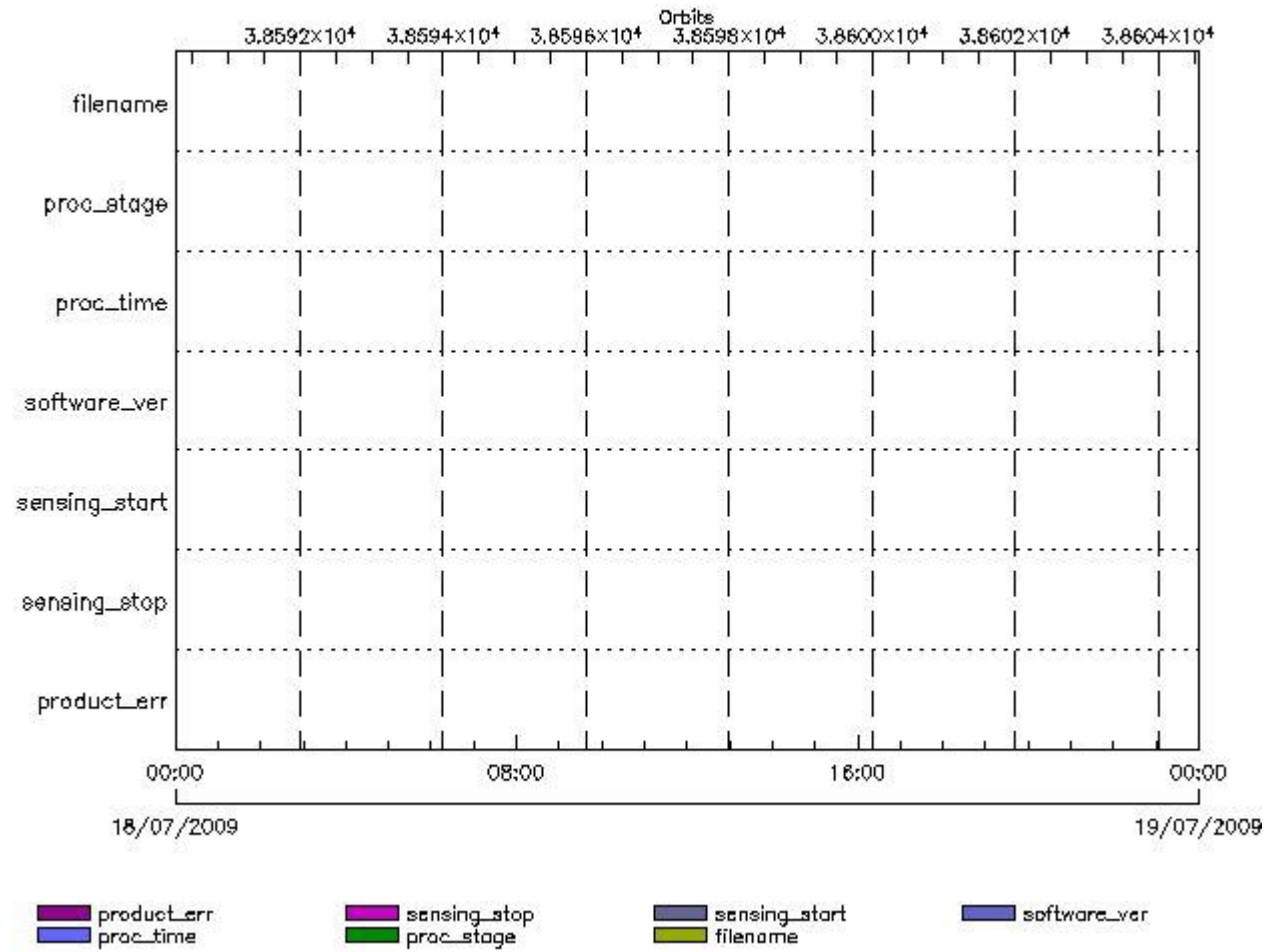
RA2_SL1_AX files with wrong sensing stop

Gauge Explicit Reference

RA2_SL1_AX files with product err set

RA2_SL2_AX MPH checks

MPH Errors for RA2_SL2_AX



RA2_SL2_AX files with wrong filename

RA2_SL2_AX files with unknown processing stage

Gauge Explicit Reference

RA2_SL2_AX files with wrong processing time

Gauge Explicit Reference

RA2_SL2_AX files with software version not equal to the current version

Gauge Explicit Reference

RA2_SL2_AX files with wrong sensing start

Gauge Explicit Reference

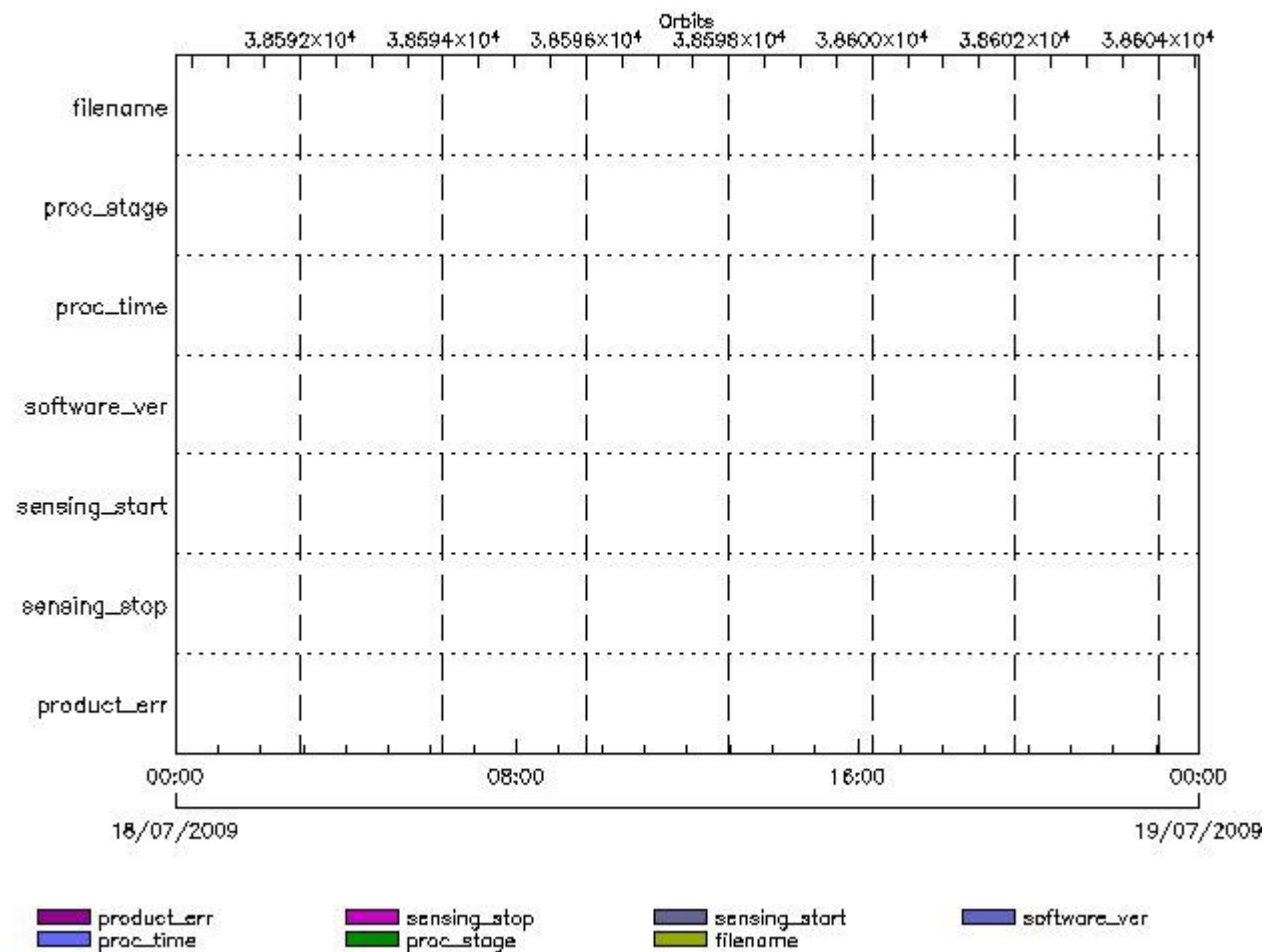
RA2_SL2_AX files with wrong sensing stop

Gauge Explicit Reference
RA2_SL2_AX files with product err set

Gauge Explicit Reference

RA2_SOI_AX MPH checks

MPH Errors for RA2_SOI_AX



RA2_SOI_AX files with wrong filename

Gauge
RA2_SOI_AX files with unknown processing stage

Gauge Explicit Reference

RA2_SOI_AX files with wrong processing time

Gauge Explicit Reference

RA2_SOI_AX files with software version not equal to the current version

Gauge Explicit Reference

RA2_SOI_AX files with wrong sensing start

Gauge Explicit Reference

RA2_SOI_AX files with wrong sensing stop

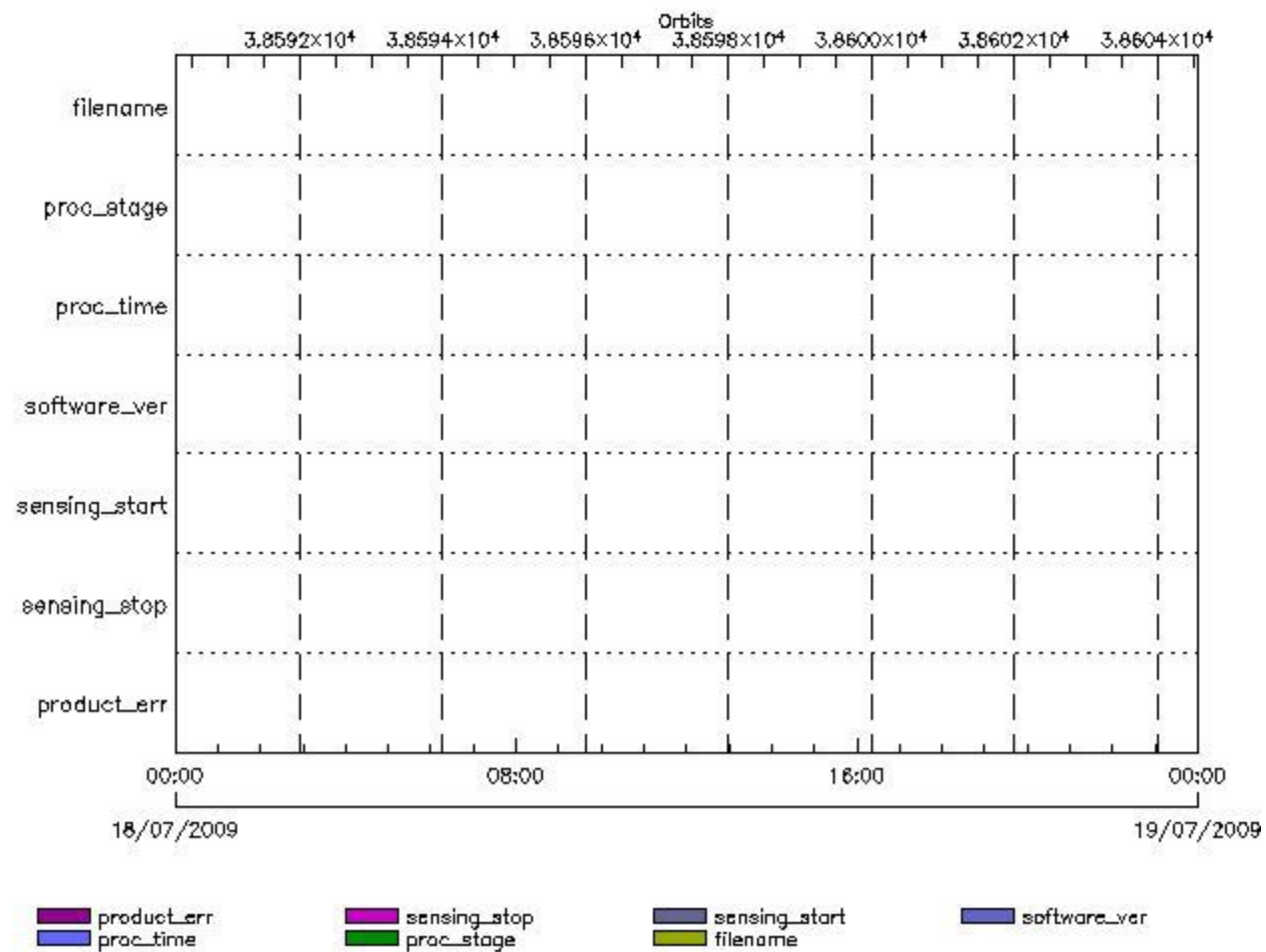
Gauge Explicit Reference

RA2_SOI_AX files with product err set

Gauge Explicit Reference

RA2_SOL_AX MPH checks

MPH Errors for RA2_SOL_AX



RA2_SOL_AX files with wrong filename

RA2_SOL_AX files with unknown processing stage

Gauge Explicit Reference

RA2_SOL_AX files with wrong processing time

Gauge Explicit Reference

RA2_SOL_AX files with software version not equal to the current version

Gauge Explicit Reference

RA2_SOL_AX files with wrong sensing start

Gauge Explicit Reference

RA2_SOL_AX files with wrong sensing stop

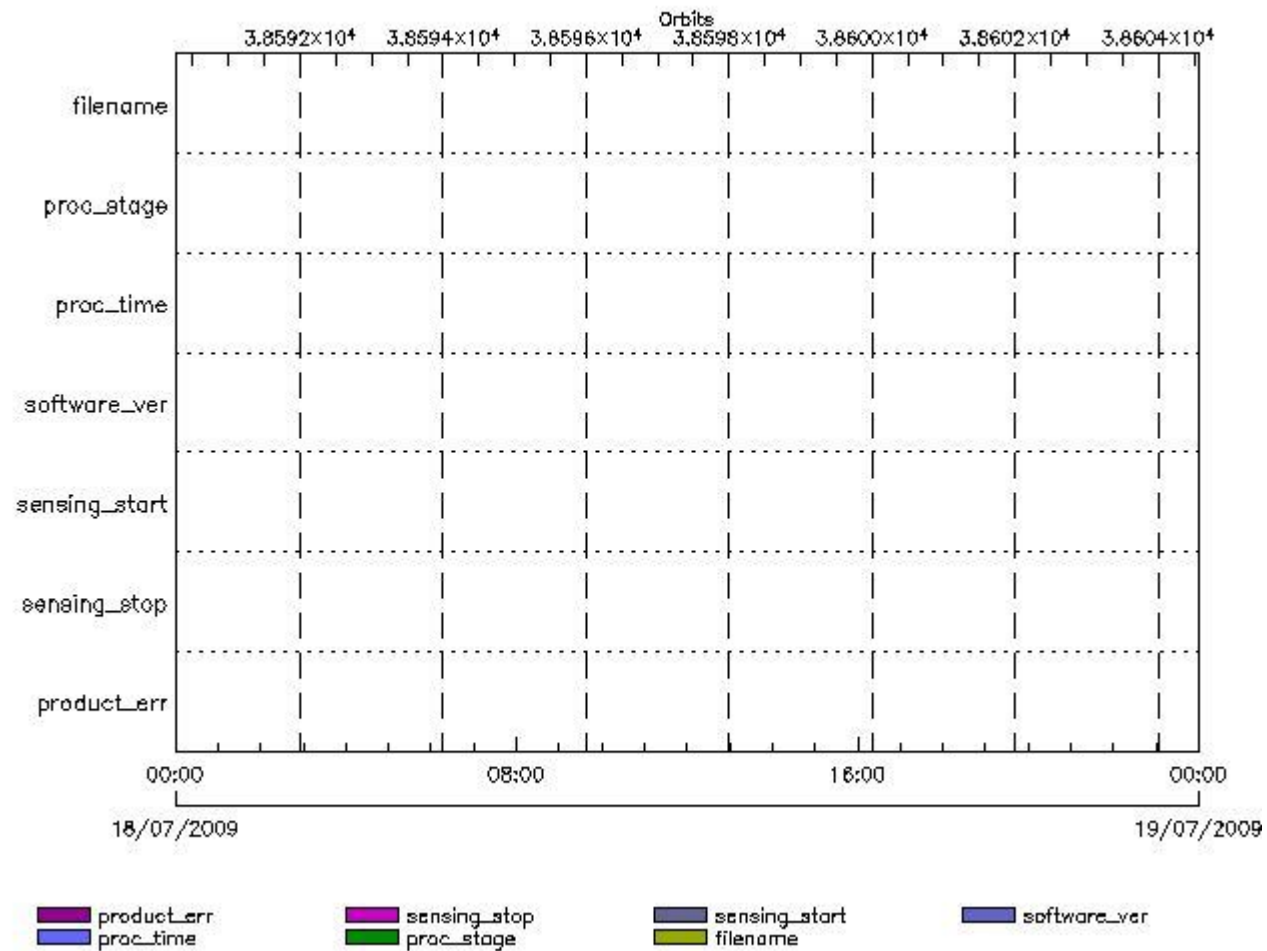
Gauge Explicit Reference

RA2_SOL_AX files with product err set

Gauge Explicit Reference

RA2_SSB_AX MPH checks

MPH Errors for RA2_SSB_AX



RA2_SSB_AX files with wrong filename

Gauge

RA2_SSB_AX files with unknown processing stage

Gauge Explicit Reference

RA2_SSB_AX files with wrong processing time

Gauge Explicit Reference

RA2_SSB_AX files with software version not equal to the current version

Gauge Explicit Reference

RA2_SSB_AX files with wrong sensing start

Gauge Explicit Reference

RA2_SSB_AX files with wrong sensing stop

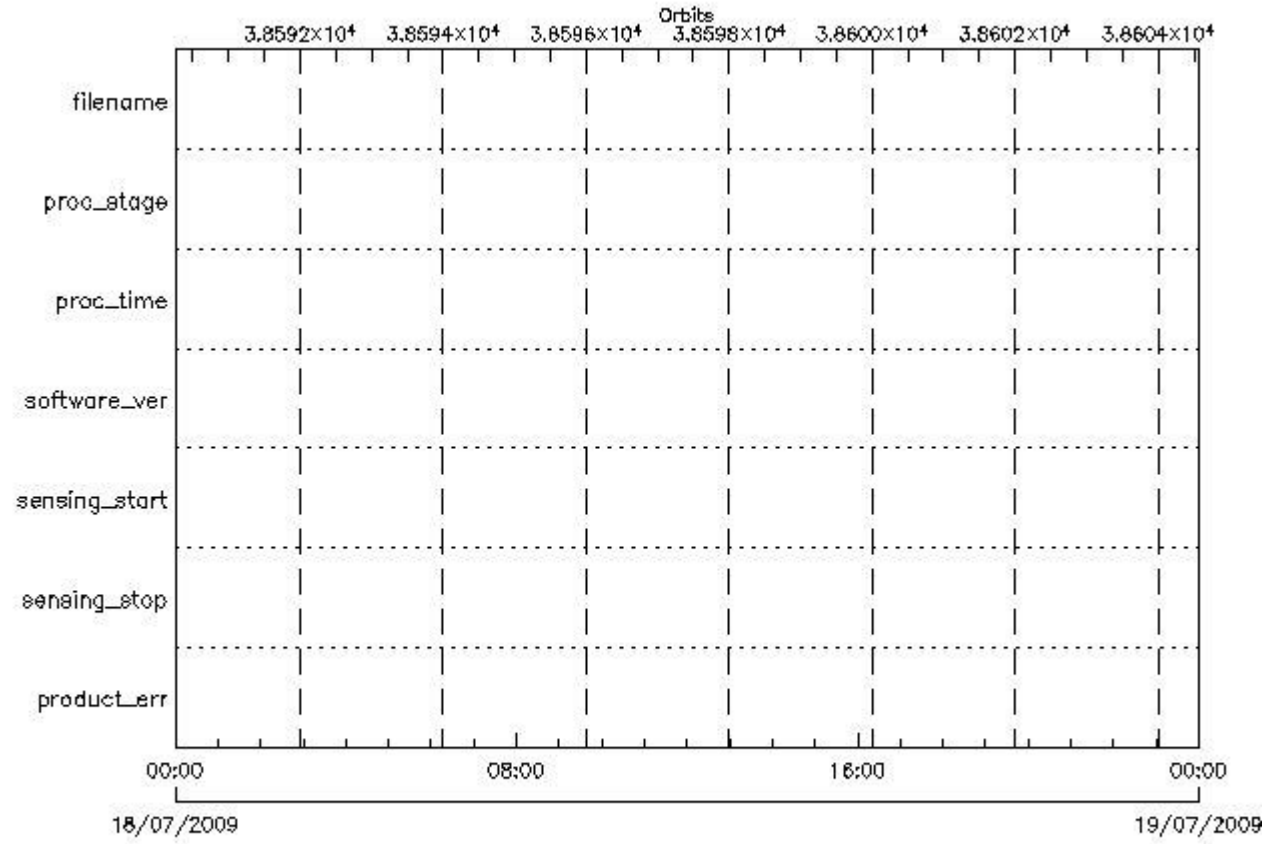
Gauge Explicit Reference

RA2_SSB_AX files with product err set

Gauge Explicit Reference

RA2_TLD_AX MPH checks

MPH Errors for RA2_TLD_AX



RA2_TLD_AX files with wrong filename

Gauge

RA2_TLD_AX files with unknown processing stage

Gauge Explicit Reference

RA2_TLD_AX files with wrong processing time

Gauge Explicit Reference

RA2_TLD_AX files with software version not equal to the current version

Gauge Explicit Reference

RA2_TLD_AX files with wrong sensing start

Gauge Explicit Reference

RA2_TLD_AX files with wrong sensing stop

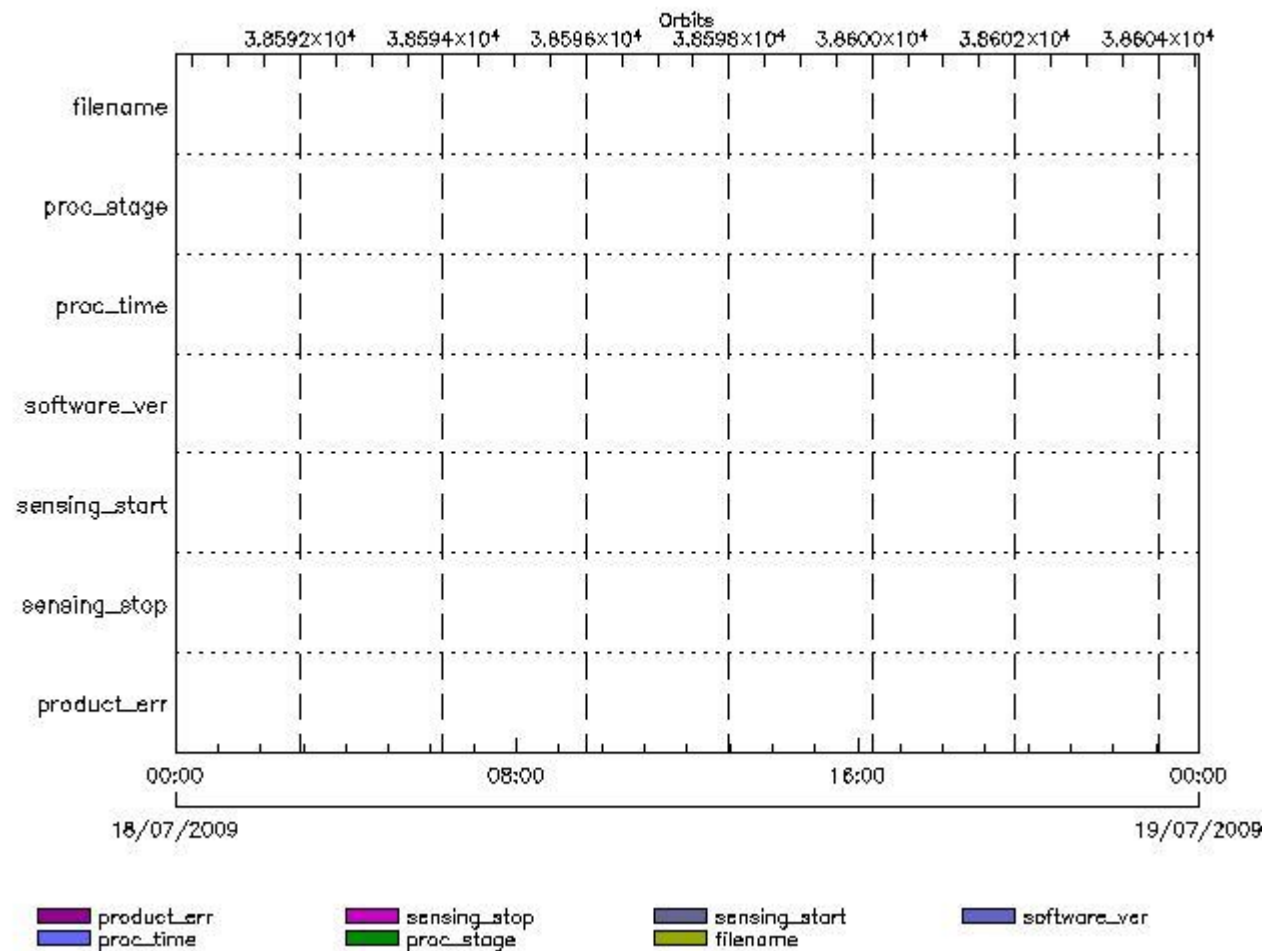
Gauge Explicit Reference

RA2_TLD_AX files with product err set

Gauge Explicit Reference

RA2_USO_AX MPH checks

MPH Errors for RA2_USO_AX



RA2_USO_AX files with wrong filename

Gauge

RA2_USO_AX files with unknown processing stage

Gauge Explicit Reference

RA2_USO_AX files with wrong processing time

Gauge Explicit Reference

RA2_USO_AX files with software version not equal to the current version

Gauge Explicit Reference

RA2_USO_AX files with wrong sensing start

Gauge Explicit Reference

RA2_USO_AX files with wrong sensing stop

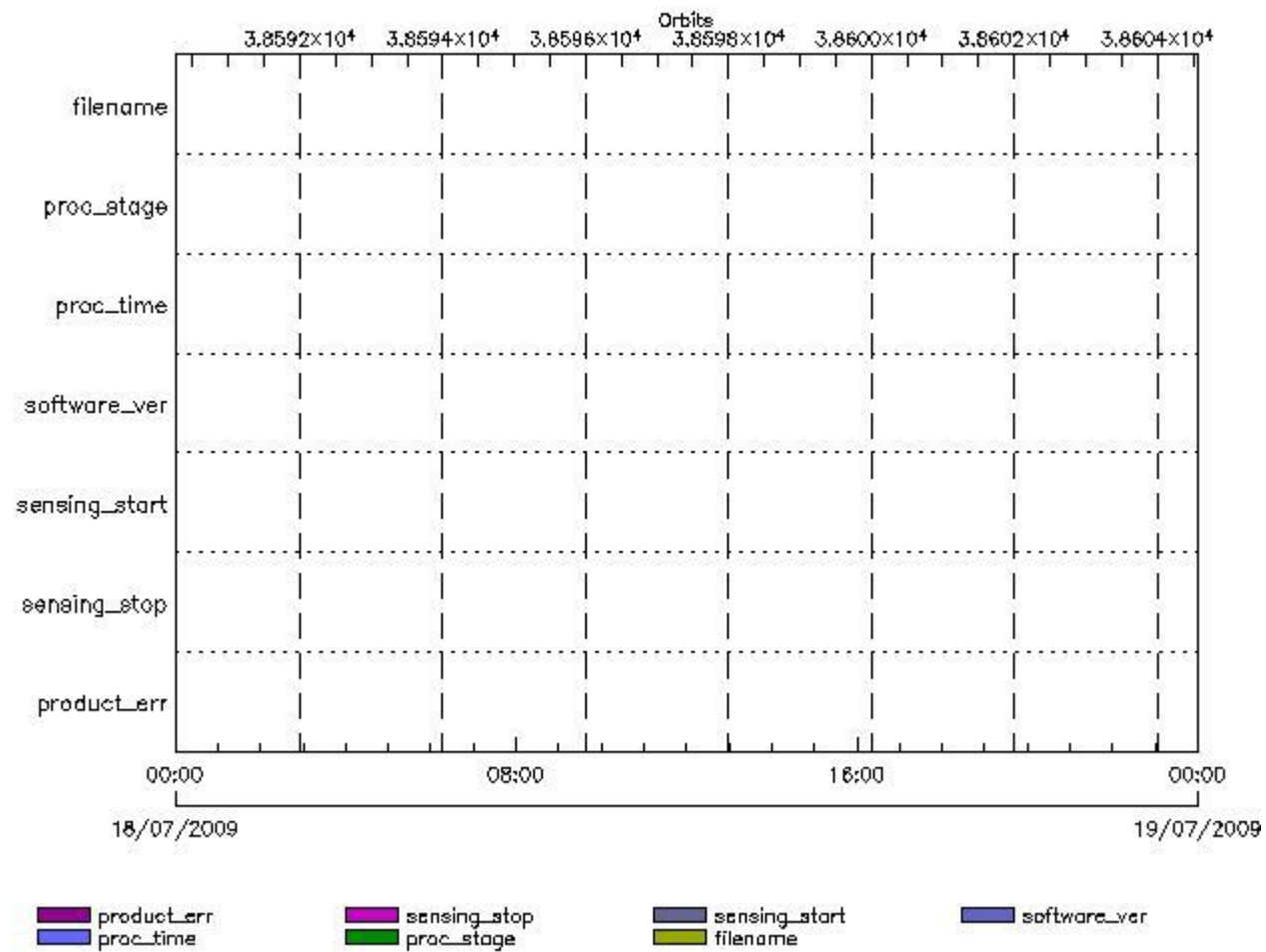
Gauge Explicit Reference

RA2_USO_AX files with product err set

Gauge Explicit Reference

AUX_ATT_AX MPH checks

MPH Errors for AUX_ATT_AX



AUX_ATT_AX files with wrong filename

AUX_ATT_AX files with unknown processing stage

AUX_ATT_AX files with wrong processing time

AUX_ATT_AX files with software version not equal to the current version

AUX_ATT_AX files with wrong sensing start

AUX_ATT_AX files with wrong sensing stop

AUX_ATT_AX files with product err set

Time Correlation

AUX_TIM_AX Propagation Error

Gauge	Value	Segment (Start-Stop)
Propagation Error (us) Warning! Too big	9.46475219726563	17-JUL-2009 23:52:25.000 18-JUL-2009 06:41:48.000
Propagation Error (us) Warning! Too big	8.57499885559082	18-JUL-2009 06:41:48.000 18-JUL-2009 08:21:31.000
Propagation Error (us) N/A	2.23061943054199	18-JUL-2009 08:21:31.000 18-JUL-2009 10:01:11.000
Propagation Error (us) N/A	-3.47496223449707	18-JUL-2009 10:01:11.000 18-JUL-2009 11:40:37.000
Propagation Error (us) N/A	2.70768165588379	18-JUL-2009 11:40:37.000 18-JUL-2009 13:19:40.000
Propagation Error (us) N/A	0.570964813232422	18-JUL-2009 13:19:40.000 18-JUL-2009 14:58:09.000
Propagation Error (us) N/A	3.84353065490723	18-JUL-2009 14:58:09.000 18-JUL-2009 16:35:43.000
Propagation Error (us) N/A	-2.24219703674316	18-JUL-2009 16:35:43.000 18-JUL-2009 18:13:45.000

Propagation Error (us) N/A	-2.32598304748535	18-JUL-2009 18:13:45.000 18-JUL-2009 19:52:52.000
Propagation Error (us) Warning! Too big	-8.07133960723877	18-JUL-2009 19:52:52.000 18-JUL-2009 21:34:29.000
Propagation Error (us) Warning! Too big	-7.17807865142822	18-JUL-2009 21:34:29.000 18-JUL-2009 23:18:16.000


```

xReportTemplate. Copying internal and external template references...
xReportTemplate. Processing Conditionals inclusions...
xReportTemplate. ...No Conditionals inclusions found
xReportTemplate. Generating data extraction schema document...
xReportTemplate. Inserting embedded DEL scripts and extracting data...
xReportTemplate. Generating data extraction scheleton for explicit references...
xReportTemplate. Extracting Explicit References data...
xReportTemplate. Merging object data with explicit_references data...
xReportTemplate. Generating stylesheet to transform template to report...
xReportTemplate. Generating stylesheet for grouping and zooming...
xReportTemplate. Generating intermediate report without grouping and zooming...
xReportTemplate. Generating final xhtml report...
xReportTemplate. Generating the IDL program for the graphs
xReportTemplate. Generating external linked fragments
xReportTemplate. Executing the IDL program
Information : (20-Jul-2009 14:39:13)
Graph 1: Creating object for a eventGanttChart
Information : (20-Jul-2009 14:39:13) Graph 1: Processing legend.
Information : (20-Jul-2009 14:39:13)
Graph 1: Adding data from object @PCF_RA2_sensing:ETL_ra2_wwv_2p          20
elements.
Information : (20-Jul-2009 14:39:13)
Graph 1: Adding data from object @PCF_RA2_sensing:ETL_ra2_fgd_2p          20
elements.
Information : (20-Jul-2009 14:39:13)
Graph 1: Adding data from object @PCF_RA2_sensing:ETL_ra2_mw__1p          20
elements.
Information : (20-Jul-2009 14:39:13)
Graph 1: Adding data from object @PCF_RA2_sensing:ETL_ra2_me__0p          20
elements.
Information : (20-Jul-2009 14:39:13)
Graph 1: Adding data from object @PCF_RA2_sensing:ETL_mwr_n1__0p          16
elements.
Information : (20-Jul-2009 14:39:13)
Graph 1: Adding data from object @PCF_RA2_sensing:ETL_dor_nav_0p          16
elements.
Information : (20-Jul-2009 14:39:13)
Graph 1: Adding data from object @PCF_RA2_sensing:ETL_dor_dop_0p          16
elements.
Information : (20-Jul-2009 14:39:13)
Graph 1: Adding data from object @PCF_RA2_sensing:ETL_ra2_cal_0p          1
elements.
Information : (20-Jul-2009 14:39:13) Graph 1: Generating PNG file.
Information : (20-Jul-2009 14:39:14) Graph 1: Destroying object.
Information : (20-Jul-2009 14:39:14)
Graph 2: Creating object for a eventWorldMap
Information : (20-Jul-2009 14:39:14) Graph 2: Processing legend.
Information : (20-Jul-2009 14:39:14)
Graph 2: Adding data from object @PCF_RA2_sensing:ETL_ra2_inv_prod          20
elements.
Information : (20-Jul-2009 14:39:17) Graph 2: Generating PNG file.
Information : (20-Jul-2009 14:39:19) Graph 2: Destroying object.
Information : (20-Jul-2009 14:39:19)
Graph 3: Creating object for a eventGanttChart
Information : (20-Jul-2009 14:39:19) Graph 3: Processing legend.
Information : (20-Jul-2009 14:39:19)
Graph 3: Adding data from object @PCF_RA2_production:ETLmwr_mis          1
elements.
Information : (20-Jul-2009 14:39:19)
Graph 3: Adding data from object @PCF_RA2_production:ETLra2_l0_mis          3
elements.
Information : (20-Jul-2009 14:39:19)
Graph 3: Adding data from object @PCF_RA2_production:ETLdor_mis          27
elements.
Information : (20-Jul-2009 14:39:19)
Graph 3: Adding data from object @PCF_RA2_sensing:ETL_mwr_l0          16
elements.
Information : (20-Jul-2009 14:39:19)

```

```

Graph 3: Adding data from object @PCF_RA2_production:ETLmwr_all_stations
17 elements.
Information : (20-Jul-2009 14:39:19)
Graph 3: Adding data from object @PCF_RA2_sensing:ETL_ra2_l0          21
elements.
Information : (20-Jul-2009 14:39:19)
Graph 3: Adding data from object @PCF_RA2_production:ETLra2_all_stations
3 elements.
Information : (20-Jul-2009 14:39:19)
Graph 3: Adding data from object @PCF_RA2_sensing:ETL_dor_l0        32
elements.
Information : (20-Jul-2009 14:39:19)
Graph 3: Adding data from object @PCF_RA2_production:ETLdor_all_stations
17 elements.
Information : (20-Jul-2009 14:39:19)
Graph 3: Adding data from object @PCF_RA2_production:ETLra2_unav      1
elements.
Warning !   : (20-Jul-2009 14:39:19)
GanttChart::AddData. The DqiData structure has no data for this range
Information : (20-Jul-2009 14:39:19) Graph 3: Generating PNG file.
Warning !   : (20-Jul-2009 14:39:19)
GanttChart::ReadPolyline. Adding a section with no data
Information : (20-Jul-2009 14:39:20) Graph 3: Destroying object.
Information : (20-Jul-2009 14:39:20)
Graph 4: Creating object for a eventGanttChart
Information : (20-Jul-2009 14:39:20) Graph 4: Processing legend.
Information : (20-Jul-2009 14:39:20)
Graph 4: Adding data from object @PCF_RA2_production:ETLra2_l1_mis    2
elements.
Information : (20-Jul-2009 14:39:20)
Graph 4: Adding data from object @PCF_RA2_sensing:ETL_ra2_l1        20
elements.
Information : (20-Jul-2009 14:39:20)
Graph 4: Adding data from object @PCF_RA2_production:ETLra2_unav      1
elements.
Warning !   : (20-Jul-2009 14:39:20)
GanttChart::AddData. The DqiData structure has no data for this range
Information : (20-Jul-2009 14:39:20)
Graph 4: Adding data from object @PCF_RA2_production:ETL_ra2_l1_acq
18 elements.
Information : (20-Jul-2009 14:39:20) Graph 4: Generating PNG file.
Warning !   : (20-Jul-2009 14:39:20)
GanttChart::ReadPolyline. Adding a section with no data
Information : (20-Jul-2009 14:39:20) Graph 4: Destroying object.
Information : (20-Jul-2009 14:39:20)
Graph 5: Creating object for a eventGanttChart
Information : (20-Jul-2009 14:39:20) Graph 5: Processing legend.
Information : (20-Jul-2009 14:39:20)
Graph 5: Adding data from object @PCF_RA2_production:ETLra2_l2_mis    4
elements.
Information : (20-Jul-2009 14:39:20)
Graph 5: Adding data from object @PCF_RA2_sensing:ETL_ra2_l2        40
elements.
Information : (20-Jul-2009 14:39:20)
Graph 5: Adding data from object @PCF_RA2_production:ETLra2_unav      1
elements.
Warning !   : (20-Jul-2009 14:39:20)
GanttChart::AddData. The DqiData structure has no data for this range
Information : (20-Jul-2009 14:39:20)
Graph 5: Adding data from object @PCF_RA2_production:ETL_ra2_l2_acq
36 elements.
Information : (20-Jul-2009 14:39:20) Graph 5: Generating PNG file.
Warning !   : (20-Jul-2009 14:39:20)
GanttChart::ReadPolyline. Adding a section with no data
Information : (20-Jul-2009 14:39:20) Graph 5: Destroying object.
Information : (20-Jul-2009 14:39:20)
Graph 6: Creating object for a eventGanttChart
Information : (20-Jul-2009 14:39:20) Graph 6: Processing legend.

```

Information : (20-Jul-2009 14:39:20)
Graph 6: Adding data from object @PCF MPH_RA2_CAL_0P:DET_wrong_product_err
1 elements.
Warning ! : (20-Jul-2009 14:39:20)
GanttChart::AddData. The DqiData structure has no data for this range
Information : (20-Jul-2009 14:39:20)
Graph 6: Adding data from object @PCF MPH_RA2_CAL_0P:SET_wrong_leap_err
1 elements.
Warning ! : (20-Jul-2009 14:39:20)
GanttChart::AddData. The DqiData structure has no data for this range
Information : (20-Jul-2009 14:39:20)
Graph 6: Adding data from object @PCF MPH_RA2_CAL_0P:SET_wrong_leap_utc
1 elements.
Warning ! : (20-Jul-2009 14:39:20)
GanttChart::AddData. The DqiData structure has no data for this range
Information : (20-Jul-2009 14:39:20)
Graph 6: Adding data from object @PCF MPH_RA2_CAL_0P:SET_wrong_clock_step
1 elements.
Warning ! : (20-Jul-2009 14:39:20)
GanttChart::AddData. The DqiData structure has no data for this range
Information : (20-Jul-2009 14:39:21)
Graph 6: Adding data from object @PCF MPH_RA2_CAL_0P:SET_wrong_sat_binary_time
1 elements.
Warning ! : (20-Jul-2009 14:39:21)
GanttChart::AddData. The DqiData structure has no data for this range
Information : (20-Jul-2009 14:39:21)
Graph 6: Adding data from object @PCF MPH_RA2_CAL_0P:SET_wrong_utc_sbt_time
1 elements.
Information : (20-Jul-2009 14:39:21)
Graph 6: Adding data from object @PCF MPH_RA2_CAL_0P:SET_wrong_vector_source
1 elements.
Warning ! : (20-Jul-2009 14:39:21)
GanttChart::AddData. The DqiData structure has no data for this range
Information : (20-Jul-2009 14:39:21)
Graph 6: Adding data from object @PCF MPH_RA2_CAL_0P:SET_wrong_z_velocity
1 elements.
Warning ! : (20-Jul-2009 14:39:21)
GanttChart::AddData. The DqiData structure has no data for this range
Information : (20-Jul-2009 14:39:21)
Graph 6: Adding data from object @PCF MPH_RA2_CAL_0P:SET_wrong_y_velocity
1 elements.
Warning ! : (20-Jul-2009 14:39:21)
GanttChart::AddData. The DqiData structure has no data for this range
Information : (20-Jul-2009 14:39:21)
Graph 6: Adding data from object @PCF MPH_RA2_CAL_0P:SET_wrong_x_velocity
1 elements.
Warning ! : (20-Jul-2009 14:39:21)
GanttChart::AddData. The DqiData structure has no data for this range
Information : (20-Jul-2009 14:39:21)
Graph 6: Adding data from object @PCF MPH_RA2_CAL_0P:SET_wrong_z_position
1 elements.
Warning ! : (20-Jul-2009 14:39:21)
GanttChart::AddData. The DqiData structure has no data for this range
Information : (20-Jul-2009 14:39:21)
Graph 6: Adding data from object @PCF MPH_RA2_CAL_0P:SET_wrong_y_position
1 elements.
Warning ! : (20-Jul-2009 14:39:21)
GanttChart::AddData. The DqiData structure has no data for this range
Information : (20-Jul-2009 14:39:21)
Graph 6: Adding data from object @PCF MPH_RA2_CAL_0P:SET_wrong_x_position
1 elements.
Warning ! : (20-Jul-2009 14:39:21)
GanttChart::AddData. The DqiData structure has no data for this range
Information : (20-Jul-2009 14:39:21) Graph 6:
Adding data from object @PCF MPH_RA2_CAL_0P:SET_wrong_state_vector_time
1 elements.
Warning ! : (20-Jul-2009 14:39:21)
GanttChart::AddData. The DqiData structure has no data for this range


```

GanttChart::ReadPolyline. Adding a section with no data
Warning ! : (20-Jul-2009 14:39:21)
GanttChart::ReadPolyline. Adding a section with no data
Warning ! : (20-Jul-2009 14:39:21)
GanttChart::ReadPolyline. Adding a section with no data
Warning ! : (20-Jul-2009 14:39:21)
GanttChart::ReadPolyline. Adding a section with no data
Warning ! : (20-Jul-2009 14:39:21)
GanttChart::ReadPolyline. Adding a section with no data
Warning ! : (20-Jul-2009 14:39:21)
GanttChart::ReadPolyline. Adding a section with no data
Warning ! : (20-Jul-2009 14:39:21)
GanttChart::ReadPolyline. Adding a section with no data
Warning ! : (20-Jul-2009 14:39:21)
GanttChart::ReadPolyline. Adding a section with no data
Warning ! : (20-Jul-2009 14:39:21)
GanttChart::ReadPolyline. Adding a section with no data
Warning ! : (20-Jul-2009 14:39:21)
Graph 6: Destroying object.
Information : (20-Jul-2009 14:39:21)
Graph 7: Creating object for a eventGanttChart
Information : (20-Jul-2009 14:39:21) Graph 7: Processing legend.
Information : (20-Jul-2009 14:39:21)
Graph 7: Adding data from object @PCF_MPH_DOR_DOP_0P:DET_wrong_product_err
1 elements.
Warning ! : (20-Jul-2009 14:39:21)
GanttChart::AddData. The DqiData structure has no data for this range
Information : (20-Jul-2009 14:39:21)
Graph 7: Adding data from object @PCF_MPH_DOR_DOP_0P:SET_wrong_leap_err
1 elements.
Warning ! : (20-Jul-2009 14:39:21)
GanttChart::AddData. The DqiData structure has no data for this range
Information : (20-Jul-2009 14:39:21)
Graph 7: Adding data from object @PCF_MPH_DOR_DOP_0P:SET_wrong_leap_utc
1 elements.
Warning ! : (20-Jul-2009 14:39:21)
GanttChart::AddData. The DqiData structure has no data for this range
Information : (20-Jul-2009 14:39:21)
Graph 7: Adding data from object @PCF_MPH_DOR_DOP_0P:SET_wrong_clock_step
1 elements.
Warning ! : (20-Jul-2009 14:39:21)
GanttChart::AddData. The DqiData structure has no data for this range
Information : (20-Jul-2009 14:39:21)
Graph 7: Adding data from object @PCF_MPH_DOR_DOP_0P:SET_wrong_sat_binary_time
1 elements.
Warning ! : (20-Jul-2009 14:39:21)
GanttChart::AddData. The DqiData structure has no data for this range
Information : (20-Jul-2009 14:39:21)
Graph 7: Adding data from object @PCF_MPH_DOR_DOP_0P:SET_wrong_utc_sbt_time
11 elements.
Information : (20-Jul-2009 14:39:21)
Graph 7: Adding data from object @PCF_MPH_DOR_DOP_0P:SET_wrong_vector_source
1 elements.
Warning ! : (20-Jul-2009 14:39:21)
GanttChart::AddData. The DqiData structure has no data for this range
Information : (20-Jul-2009 14:39:21)
Graph 7: Adding data from object @PCF_MPH_DOR_DOP_0P:SET_wrong_z_velocity
1 elements.
Warning ! : (20-Jul-2009 14:39:21)
GanttChart::AddData. The DqiData structure has no data for this range
Information : (20-Jul-2009 14:39:21)
Graph 7: Adding data from object @PCF_MPH_DOR_DOP_0P:SET_wrong_y_velocity
1 elements.
Warning ! : (20-Jul-2009 14:39:21)
GanttChart::AddData. The DqiData structure has no data for this range

```


Information : (20-Jul-2009 14:39:21)
Graph 7: Adding data from object @PCF_MPH_DOR_DOP_0P:SET_wrong_x_velocity
1 elements.
Warning ! : (20-Jul-2009 14:39:21)
GanttChart::AddData. The DqiData structure has no data for this range
Information : (20-Jul-2009 14:39:21)
Graph 7: Adding data from object @PCF_MPH_DOR_DOP_0P:SET_wrong_z_position
1 elements.
Warning ! : (20-Jul-2009 14:39:21)
GanttChart::AddData. The DqiData structure has no data for this range
Information : (20-Jul-2009 14:39:22)
Graph 7: Adding data from object @PCF_MPH_DOR_DOP_0P:SET_wrong_y_position
1 elements.
Warning ! : (20-Jul-2009 14:39:22)
GanttChart::AddData. The DqiData structure has no data for this range
Information : (20-Jul-2009 14:39:22)
Graph 7: Adding data from object @PCF_MPH_DOR_DOP_0P:SET_wrong_x_position
1 elements.
Warning ! : (20-Jul-2009 14:39:22)
GanttChart::AddData. The DqiData structure has no data for this range
Information : (20-Jul-2009 14:39:22) Graph 7:
Adding data from object @PCF_MPH_DOR_DOP_0P:SET_wrong_state_vector_time
1 elements.
Warning ! : (20-Jul-2009 14:39:22)
GanttChart::AddData. The DqiData structure has no data for this range
Information : (20-Jul-2009 14:39:22)
Graph 7: Adding data from object @PCF_MPH_DOR_DOP_0P:SET_wrong_phase
1 elements.
Warning ! : (20-Jul-2009 14:39:22)
GanttChart::AddData. The DqiData structure has no data for this range
Information : (20-Jul-2009 14:39:22)
Graph 7: Adding data from object @PCF_MPH_DOR_DOP_0P:SET_wrong_sensing_stop
1 elements.
Warning ! : (20-Jul-2009 14:39:22)
GanttChart::AddData. The DqiData structure has no data for this range
Information : (20-Jul-2009 14:39:22)
Graph 7: Adding data from object @PCF_MPH_DOR_DOP_0P:SET_wrong_sensing_start
1 elements.
Warning ! : (20-Jul-2009 14:39:22)
GanttChart::AddData. The DqiData structure has no data for this range
Information : (20-Jul-2009 14:39:22)
Graph 7: Adding data from object @PCF_MPH_DOR_DOP_0P:SET_wrong_software_ver
1 elements.
Warning ! : (20-Jul-2009 14:39:22)
GanttChart::AddData. The DqiData structure has no data for this range
Information : (20-Jul-2009 14:39:22)
Graph 7: Adding data from object @PCF_MPH_DOR_DOP_0P:SET_wrong_proc_time
1 elements.
Warning ! : (20-Jul-2009 14:39:22)
GanttChart::AddData. The DqiData structure has no data for this range
Information : (20-Jul-2009 14:39:22)
Graph 7: Adding data from object @PCF_MPH_DOR_DOP_0P:SET_wrong_proc_center
1 elements.
Warning ! : (20-Jul-2009 14:39:22)
GanttChart::AddData. The DqiData structure has no data for this range
Information : (20-Jul-2009 14:39:22) Graph 7:
Adding data from object @PCF_MPH_DOR_DOP_0P:SET_wrong_acquisition_station
1 elements.
Warning ! : (20-Jul-2009 14:39:22)
GanttChart::AddData. The DqiData structure has no data for this range
Information : (20-Jul-2009 14:39:22)
Graph 7: Adding data from object @PCF_MPH_DOR_DOP_0P:SET_wrong_proc_stage
1 elements.
Warning ! : (20-Jul-2009 14:39:22)
GanttChart::AddData. The DqiData structure has no data for this range
Information : (20-Jul-2009 14:39:22)
Graph 7: Adding data from object @PCF_MPH_DOR_DOP_0P:SET_wrong_filename
1 elements.

Warning ! : (20-Jul-2009 14:39:22)
 GanttChart::AddData. The DqiData structure has no data for this range
 Information : (20-Jul-2009 14:39:22)
 Graph 7: Adding data from object @PCF_RA2_sensing:ETL_dor_dop_0p 16
 elements.
 Information : (20-Jul-2009 14:39:22) Graph 7: Generating PNG file.
 Warning ! : (20-Jul-2009 14:39:22)
 GanttChart::ReadPolyline. Adding a section with no data
 Warning ! : (20-Jul-2009 14:39:22)
 GanttChart::ReadPolyline. Adding a section with no data
 Warning ! : (20-Jul-2009 14:39:22)
 GanttChart::ReadPolyline. Adding a section with no data
 Warning ! : (20-Jul-2009 14:39:22)
 GanttChart::ReadPolyline. Adding a section with no data
 Warning ! : (20-Jul-2009 14:39:22)
 GanttChart::ReadPolyline. Adding a section with no data
 Warning ! : (20-Jul-2009 14:39:22)
 GanttChart::ReadPolyline. Adding a section with no data
 Warning ! : (20-Jul-2009 14:39:22)
 GanttChart::ReadPolyline. Adding a section with no data
 Warning ! : (20-Jul-2009 14:39:22)
 GanttChart::ReadPolyline. Adding a section with no data
 Warning ! : (20-Jul-2009 14:39:22)
 GanttChart::ReadPolyline. Adding a section with no data
 Warning ! : (20-Jul-2009 14:39:22)
 GanttChart::ReadPolyline. Adding a section with no data
 Warning ! : (20-Jul-2009 14:39:22)
 GanttChart::ReadPolyline. Adding a section with no data
 Warning ! : (20-Jul-2009 14:39:22)
 GanttChart::ReadPolyline. Adding a section with no data
 Warning ! : (20-Jul-2009 14:39:22)
 GanttChart::ReadPolyline. Adding a section with no data
 Warning ! : (20-Jul-2009 14:39:22)
 GanttChart::ReadPolyline. Adding a section with no data
 Warning ! : (20-Jul-2009 14:39:22)
 GanttChart::ReadPolyline. Adding a section with no data
 Warning ! : (20-Jul-2009 14:39:22)
 GanttChart::ReadPolyline. Adding a section with no data
 Warning ! : (20-Jul-2009 14:39:22)
 GanttChart::ReadPolyline. Adding a section with no data
 Warning ! : (20-Jul-2009 14:39:22)
 GanttChart::ReadPolyline. Adding a section with no data
 Warning ! : (20-Jul-2009 14:39:22)
 GanttChart::ReadPolyline. Adding a section with no data
 Warning ! : (20-Jul-2009 14:39:22)
 GanttChart::ReadPolyline. Adding a section with no data
 Warning ! : (20-Jul-2009 14:39:22)
 Information : (20-Jul-2009 14:39:22) Graph 7: Destroying object.
 Information : (20-Jul-2009 14:39:22)
 Graph 8: Creating object for a eventGanttChart
 Information : (20-Jul-2009 14:39:22) Graph 8: Processing legend.
 Information : (20-Jul-2009 14:39:22)
 Graph 8: Adding data from object @PCF MPH_DOR_NAV_0P:DET_wrong_product_err
 1 elements.
 Warning ! : (20-Jul-2009 14:39:22)
 GanttChart::AddData. The DqiData structure has no data for this range
 Information : (20-Jul-2009 14:39:22)
 Graph 8: Adding data from object @PCF MPH_DOR_NAV_0P:SET_wrong_leap_err
 1 elements.
 Warning ! : (20-Jul-2009 14:39:22)
 GanttChart::AddData. The DqiData structure has no data for this range
 Information : (20-Jul-2009 14:39:22)
 Graph 8: Adding data from object @PCF MPH_DOR_NAV_0P:SET_wrong_leap_utc
 1 elements.
 Warning ! : (20-Jul-2009 14:39:22)

GanttChart::AddData. The DqiData structure has no data for this range
Information : (20-Jul-2009 14:39:22)
Graph 8: Adding data from object @PCF_MPH_DOR_NAV_0P:SET_wrong_clock_step
1 elements.
Warning ! : (20-Jul-2009 14:39:22)
GanttChart::AddData. The DqiData structure has no data for this range
Information : (20-Jul-2009 14:39:22)
Graph 8: Adding data from object @PCF_MPH_DOR_NAV_0P:SET_wrong_sat_binary_time
1 elements.
Warning ! : (20-Jul-2009 14:39:22)
GanttChart::AddData. The DqiData structure has no data for this range
Information : (20-Jul-2009 14:39:22)
Graph 8: Adding data from object @PCF_MPH_DOR_NAV_0P:SET_wrong_utc_sbt_time
10 elements.
Information : (20-Jul-2009 14:39:22)
Graph 8: Adding data from object @PCF_MPH_DOR_NAV_0P:SET_wrong_vector_source
1 elements.
Warning ! : (20-Jul-2009 14:39:22)
GanttChart::AddData. The DqiData structure has no data for this range
Information : (20-Jul-2009 14:39:22)
Graph 8: Adding data from object @PCF_MPH_DOR_NAV_0P:SET_wrong_z_velocity
1 elements.
Warning ! : (20-Jul-2009 14:39:22)
GanttChart::AddData. The DqiData structure has no data for this range
Information : (20-Jul-2009 14:39:22)
Graph 8: Adding data from object @PCF_MPH_DOR_NAV_0P:SET_wrong_y_velocity
1 elements.
Warning ! : (20-Jul-2009 14:39:22)
GanttChart::AddData. The DqiData structure has no data for this range
Information : (20-Jul-2009 14:39:22)
Graph 8: Adding data from object @PCF_MPH_DOR_NAV_0P:SET_wrong_x_velocity
1 elements.
Warning ! : (20-Jul-2009 14:39:22)
GanttChart::AddData. The DqiData structure has no data for this range
Information : (20-Jul-2009 14:39:22)
Graph 8: Adding data from object @PCF_MPH_DOR_NAV_0P:SET_wrong_z_position
1 elements.
Warning ! : (20-Jul-2009 14:39:22)
GanttChart::AddData. The DqiData structure has no data for this range
Information : (20-Jul-2009 14:39:22)
Graph 8: Adding data from object @PCF_MPH_DOR_NAV_0P:SET_wrong_y_position
1 elements.
Warning ! : (20-Jul-2009 14:39:22)
GanttChart::AddData. The DqiData structure has no data for this range
Information : (20-Jul-2009 14:39:22)
Graph 8: Adding data from object @PCF_MPH_DOR_NAV_0P:SET_wrong_x_position
1 elements.
Warning ! : (20-Jul-2009 14:39:22)
GanttChart::AddData. The DqiData structure has no data for this range
Information : (20-Jul-2009 14:39:22) Graph 8:
Adding data from object @PCF_MPH_DOR_NAV_0P:SET_wrong_state_vector_time
1 elements.
Warning ! : (20-Jul-2009 14:39:22)
GanttChart::AddData. The DqiData structure has no data for this range
Information : (20-Jul-2009 14:39:22)
Graph 8: Adding data from object @PCF_MPH_DOR_NAV_0P:SET_wrong_phase
1 elements.
Warning ! : (20-Jul-2009 14:39:22)
GanttChart::AddData. The DqiData structure has no data for this range
Information : (20-Jul-2009 14:39:22)
Graph 8: Adding data from object @PCF_MPH_DOR_NAV_0P:SET_wrong_sensing_stop
1 elements.
Warning ! : (20-Jul-2009 14:39:22)
GanttChart::AddData. The DqiData structure has no data for this range
Information : (20-Jul-2009 14:39:22)
Graph 8: Adding data from object @PCF_MPH_DOR_NAV_0P:SET_wrong_sensing_start
1 elements.
Warning ! : (20-Jul-2009 14:39:22)

GanttChart::ReadPolyline. Adding a section with no data
Warning ! : (20-Jul-2009 14:39:23)
GanttChart::ReadPolyline. Adding a section with no data
Warning ! : (20-Jul-2009 14:39:23)
GanttChart::ReadPolyline. Adding a section with no data
Warning ! : (20-Jul-2009 14:39:23)
GanttChart::ReadPolyline. Adding a section with no data
Warning ! : (20-Jul-2009 14:39:23)
GanttChart::ReadPolyline. Adding a section with no data
Warning ! : (20-Jul-2009 14:39:23)
GanttChart::ReadPolyline. Adding a section with no data
Information : (20-Jul-2009 14:39:23) Graph 8: Destroying object.
Information : (20-Jul-2009 14:39:23)
Graph 9: Creating object for a eventGanttChart
Information : (20-Jul-2009 14:39:23) Graph 9: Processing legend.
Information : (20-Jul-2009 14:39:23)
Graph 9: Adding data from object @PCF_MPH_MWR_NL__0P:DET_wrong_product_err
1 elements.
Warning ! : (20-Jul-2009 14:39:23)
GanttChart::AddData. The DqiData structure has no data for this range
Information : (20-Jul-2009 14:39:23)
Graph 9: Adding data from object @PCF_MPH_MWR_NL__0P:SET_wrong_leap_err
1 elements.
Warning ! : (20-Jul-2009 14:39:23)
GanttChart::AddData. The DqiData structure has no data for this range
Information : (20-Jul-2009 14:39:23)
Graph 9: Adding data from object @PCF_MPH_MWR_NL__0P:SET_wrong_leap_utc
1 elements.
Warning ! : (20-Jul-2009 14:39:23)
GanttChart::AddData. The DqiData structure has no data for this range
Information : (20-Jul-2009 14:39:23)
Graph 9: Adding data from object @PCF_MPH_MWR_NL__0P:SET_wrong_clock_step
1 elements.
Warning ! : (20-Jul-2009 14:39:23)
GanttChart::AddData. The DqiData structure has no data for this range
Information : (20-Jul-2009 14:39:23)
Graph 9: Adding data from object @PCF_MPH_MWR_NL__0P:SET_wrong_sat_binary_time
1 elements.
Warning ! : (20-Jul-2009 14:39:23)
GanttChart::AddData. The DqiData structure has no data for this range
Information : (20-Jul-2009 14:39:23)
Graph 9: Adding data from object @PCF_MPH_MWR_NL__0P:SET_wrong_utc_sbt_time
11 elements.
Information : (20-Jul-2009 14:39:23)
Graph 9: Adding data from object @PCF_MPH_MWR_NL__0P:SET_wrong_vector_source
1 elements.
Warning ! : (20-Jul-2009 14:39:23)
GanttChart::AddData. The DqiData structure has no data for this range
Information : (20-Jul-2009 14:39:23)
Graph 9: Adding data from object @PCF_MPH_MWR_NL__0P:SET_wrong_z_velocity
1 elements.
Warning ! : (20-Jul-2009 14:39:23)
GanttChart::AddData. The DqiData structure has no data for this range
Information : (20-Jul-2009 14:39:23)
Graph 9: Adding data from object @PCF_MPH_MWR_NL__0P:SET_wrong_y_velocity
1 elements.
Warning ! : (20-Jul-2009 14:39:23)
GanttChart::AddData. The DqiData structure has no data for this range
Information : (20-Jul-2009 14:39:23)
Graph 9: Adding data from object @PCF_MPH_MWR_NL__0P:SET_wrong_x_velocity
1 elements.
Warning ! : (20-Jul-2009 14:39:23)
GanttChart::AddData. The DqiData structure has no data for this range
Information : (20-Jul-2009 14:39:23)
Graph 9: Adding data from object @PCF_MPH_MWR_NL__0P:SET_wrong_z_position
1 elements.
Warning ! : (20-Jul-2009 14:39:23)
GanttChart::AddData. The DqiData structure has no data for this range

Information : (20-Jul-2009 14:39:23)
Graph 9: Adding data from object @PCF_MPH_MWR_NL__0P:SET_wrong_y_position
1 elements.
Warning ! : (20-Jul-2009 14:39:23)
GanttChart::AddData. The DqiData structure has no data for this range
Information : (20-Jul-2009 14:39:23)
Graph 9: Adding data from object @PCF_MPH_MWR_NL__0P:SET_wrong_x_position
1 elements.
Warning ! : (20-Jul-2009 14:39:23)
GanttChart::AddData. The DqiData structure has no data for this range
Information : (20-Jul-2009 14:39:23) Graph 9:
Adding data from object @PCF_MPH_MWR_NL__0P:SET_wrong_state_vector_time
1 elements.
Warning ! : (20-Jul-2009 14:39:23)
GanttChart::AddData. The DqiData structure has no data for this range
Information : (20-Jul-2009 14:39:23)
Graph 9: Adding data from object @PCF_MPH_MWR_NL__0P:SET_wrong_phase
1 elements.
Warning ! : (20-Jul-2009 14:39:23)
GanttChart::AddData. The DqiData structure has no data for this range
Information : (20-Jul-2009 14:39:23)
Graph 9: Adding data from object @PCF_MPH_MWR_NL__0P:SET_wrong_sensing_stop
1 elements.
Warning ! : (20-Jul-2009 14:39:23)
GanttChart::AddData. The DqiData structure has no data for this range
Information : (20-Jul-2009 14:39:23)
Graph 9: Adding data from object @PCF_MPH_MWR_NL__0P:SET_wrong_sensing_start
1 elements.
Warning ! : (20-Jul-2009 14:39:23)
GanttChart::AddData. The DqiData structure has no data for this range
Information : (20-Jul-2009 14:39:23)
Graph 9: Adding data from object @PCF_MPH_MWR_NL__0P:SET_wrong_software_ver
1 elements.
Warning ! : (20-Jul-2009 14:39:23)
GanttChart::AddData. The DqiData structure has no data for this range
Information : (20-Jul-2009 14:39:23)
Graph 9: Adding data from object @PCF_MPH_MWR_NL__0P:SET_wrong_proc_time
1 elements.
Warning ! : (20-Jul-2009 14:39:23)
GanttChart::AddData. The DqiData structure has no data for this range
Information : (20-Jul-2009 14:39:23)
Graph 9: Adding data from object @PCF_MPH_MWR_NL__0P:SET_wrong_proc_center
1 elements.
Warning ! : (20-Jul-2009 14:39:23)
GanttChart::AddData. The DqiData structure has no data for this range
Information : (20-Jul-2009 14:39:23) Graph 9:
Adding data from object @PCF_MPH_MWR_NL__0P:SET_wrong_acquisition_station
1 elements.
Warning ! : (20-Jul-2009 14:39:23)
GanttChart::AddData. The DqiData structure has no data for this range
Information : (20-Jul-2009 14:39:23)
Graph 9: Adding data from object @PCF_MPH_MWR_NL__0P:SET_wrong_proc_stage
1 elements.
Warning ! : (20-Jul-2009 14:39:23)
GanttChart::AddData. The DqiData structure has no data for this range
Information : (20-Jul-2009 14:39:23)
Graph 9: Adding data from object @PCF_MPH_MWR_NL__0P:SET_wrong_filename
1 elements.
Warning ! : (20-Jul-2009 14:39:23)
GanttChart::AddData. The DqiData structure has no data for this range
Information : (20-Jul-2009 14:39:23)
Graph 9: Adding data from object @PCF_RA2_sensing:ETL_mwr_nl__0p 16
elements.
Information : (20-Jul-2009 14:39:23) Graph 9: Generating PNG file.
Warning ! : (20-Jul-2009 14:39:23)
GanttChart::ReadPolyline. Adding a section with no data
Warning ! : (20-Jul-2009 14:39:23)
GanttChart::ReadPolyline. Adding a section with no data



```
Warning ! : (20-Jul-2009 14:39:23)
GanttChart::ReadPolyline. Adding a section with no data
Warning ! : (20-Jul-2009 14:39:23)
GanttChart::ReadPolyline. Adding a section with no data
Warning ! : (20-Jul-2009 14:39:23)
GanttChart::ReadPolyline. Adding a section with no data
Warning ! : (20-Jul-2009 14:39:23)
GanttChart::ReadPolyline. Adding a section with no data
Warning ! : (20-Jul-2009 14:39:23)
GanttChart::ReadPolyline. Adding a section with no data
Warning ! : (20-Jul-2009 14:39:23)
GanttChart::ReadPolyline. Adding a section with no data
Warning ! : (20-Jul-2009 14:39:23)
GanttChart::ReadPolyline. Adding a section with no data
Warning ! : (20-Jul-2009 14:39:23)
GanttChart::ReadPolyline. Adding a section with no data
Warning ! : (20-Jul-2009 14:39:23)
GanttChart::ReadPolyline. Adding a section with no data
Warning ! : (20-Jul-2009 14:39:23)
GanttChart::ReadPolyline. Adding a section with no data
Warning ! : (20-Jul-2009 14:39:23)
GanttChart::ReadPolyline. Adding a section with no data
Warning ! : (20-Jul-2009 14:39:23)
GanttChart::ReadPolyline. Adding a section with no data
Warning ! : (20-Jul-2009 14:39:23)
GanttChart::ReadPolyline. Adding a section with no data
Warning ! : (20-Jul-2009 14:39:23)
GanttChart::ReadPolyline. Adding a section with no data
Warning ! : (20-Jul-2009 14:39:23)
GanttChart::ReadPolyline. Adding a section with no data
Warning ! : (20-Jul-2009 14:39:23)
GanttChart::ReadPolyline. Adding a section with no data
Warning ! : (20-Jul-2009 14:39:23)
GanttChart::ReadPolyline. Adding a section with no data
Warning ! : (20-Jul-2009 14:39:23)
GanttChart::ReadPolyline. Adding a section with no data
Warning ! : (20-Jul-2009 14:39:23)
GanttChart::ReadPolyline. Adding a section with no data
Warning ! : (20-Jul-2009 14:39:23)
GanttChart::ReadPolyline. Adding a section with no data
Warning ! : (20-Jul-2009 14:39:23)
GanttChart::ReadPolyline. Adding a section with no data
Warning ! : (20-Jul-2009 14:39:23)
GanttChart::ReadPolyline. Adding a section with no data
Warning ! : (20-Jul-2009 14:39:23)
GanttChart::ReadPolyline. Adding a section with no data
Warning ! : (20-Jul-2009 14:39:23)
GanttChart::ReadPolyline. Adding a section with no data
Warning ! : (20-Jul-2009 14:39:23)
GanttChart::ReadPolyline. Adding a section with no data
Warning ! : (20-Jul-2009 14:39:23)
GanttChart::ReadPolyline. Adding a section with no data
Warning ! : (20-Jul-2009 14:39:23)
GanttChart::ReadPolyline. Adding a section with no data
Warning ! : (20-Jul-2009 14:39:23)
Information : (20-Jul-2009 14:39:24) Graph 9: Destroying object.
Information : (20-Jul-2009 14:39:24)
Graph 10: Creating object for a eventGanttChart
Information : (20-Jul-2009 14:39:24) Graph 10: Processing legend.
Information : (20-Jul-2009 14:39:24)
Graph 10: Adding data from object @PCF_MPH_RA2_ME__0P:DET_wrong_product_err
2 elements.
Information : (20-Jul-2009 14:39:24)
Graph 10: Adding data from object @PCF_MPH_RA2_ME__0P:SET_wrong_leap_err
1 elements.
Warning ! : (20-Jul-2009 14:39:24)
GanttChart::AddData. The DqiData structure has no data for this range
Information : (20-Jul-2009 14:39:24)
Graph 10: Adding data from object @PCF_MPH_RA2_ME__0P:SET_wrong_leap_utc
1 elements.
Warning ! : (20-Jul-2009 14:39:24)
GanttChart::AddData. The DqiData structure has no data for this range
Information : (20-Jul-2009 14:39:24)
Graph 10: Adding data from object @PCF_MPH_RA2_ME__0P:SET_wrong_clock_step
1 elements.
Warning ! : (20-Jul-2009 14:39:24)
GanttChart::AddData. The DqiData structure has no data for this range
Information : (20-Jul-2009 14:39:24) Graph 10:
Adding data from object @PCF_MPH_RA2_ME__0P:SET_wrong_sat_binary_time
1 elements.
Warning ! : (20-Jul-2009 14:39:24)
GanttChart::AddData. The DqiData structure has no data for this range
Information : (20-Jul-2009 14:39:24)
```

Graph 10: Adding data from object @PCF_MPH_RA2_ME__0P:SET_wrong_utc_sbt_time
15 elements.
Information : (20-Jul-2009 14:39:24)

Graph 10: Adding data from object @PCF_MPH_RA2_ME__0P:SET_wrong_vector_source
1 elements.
Warning ! : (20-Jul-2009 14:39:24)
GanttChart::AddData. The DqiData structure has no data for this range
Information : (20-Jul-2009 14:39:24)

Graph 10: Adding data from object @PCF_MPH_RA2_ME__0P:SET_wrong_z_velocity
1 elements.
Warning ! : (20-Jul-2009 14:39:24)
GanttChart::AddData. The DqiData structure has no data for this range
Information : (20-Jul-2009 14:39:24)

Graph 10: Adding data from object @PCF_MPH_RA2_ME__0P:SET_wrong_y_velocity
1 elements.
Warning ! : (20-Jul-2009 14:39:24)
GanttChart::AddData. The DqiData structure has no data for this range
Information : (20-Jul-2009 14:39:24)

Graph 10: Adding data from object @PCF_MPH_RA2_ME__0P:SET_wrong_x_velocity
1 elements.
Warning ! : (20-Jul-2009 14:39:24)
GanttChart::AddData. The DqiData structure has no data for this range
Information : (20-Jul-2009 14:39:24)

Graph 10: Adding data from object @PCF_MPH_RA2_ME__0P:SET_wrong_z_position
1 elements.
Warning ! : (20-Jul-2009 14:39:24)
GanttChart::AddData. The DqiData structure has no data for this range
Information : (20-Jul-2009 14:39:24)

Graph 10: Adding data from object @PCF_MPH_RA2_ME__0P:SET_wrong_y_position
1 elements.
Warning ! : (20-Jul-2009 14:39:24)
GanttChart::AddData. The DqiData structure has no data for this range
Information : (20-Jul-2009 14:39:24)

Graph 10: Adding data from object @PCF_MPH_RA2_ME__0P:SET_wrong_x_position
1 elements.
Warning ! : (20-Jul-2009 14:39:24)
GanttChart::AddData. The DqiData structure has no data for this range
Information : (20-Jul-2009 14:39:24)

Graph 10: Adding data from object @PCF_MPH_RA2_ME__0P:SET_wrong_state_vector_time
1 elements.
Warning ! : (20-Jul-2009 14:39:24)
GanttChart::AddData. The DqiData structure has no data for this range
Information : (20-Jul-2009 14:39:24)

Graph 10: Adding data from object @PCF_MPH_RA2_ME__0P:SET_wrong_phase
1 elements.
Warning ! : (20-Jul-2009 14:39:24)
GanttChart::AddData. The DqiData structure has no data for this range
Information : (20-Jul-2009 14:39:24)

Graph 10: Adding data from object @PCF_MPH_RA2_ME__0P:SET_wrong_sensing_stop
1 elements.
Warning ! : (20-Jul-2009 14:39:24)
GanttChart::AddData. The DqiData structure has no data for this range
Information : (20-Jul-2009 14:39:24)

Graph 10: Adding data from object @PCF_MPH_RA2_ME__0P:SET_wrong_sensing_start
1 elements.
Warning ! : (20-Jul-2009 14:39:24)
GanttChart::AddData. The DqiData structure has no data for this range
Information : (20-Jul-2009 14:39:24)

Graph 10: Adding data from object @PCF_MPH_RA2_ME__0P:SET_wrong_software_ver
1 elements.
Warning ! : (20-Jul-2009 14:39:24)
GanttChart::AddData. The DqiData structure has no data for this range
Information : (20-Jul-2009 14:39:24)

Graph 10: Adding data from object @PCF_MPH_RA2_ME__0P:SET_wrong_proc_time
1 elements.
Warning ! : (20-Jul-2009 14:39:24)
GanttChart::AddData. The DqiData structure has no data for this range
Information : (20-Jul-2009 14:39:24)

Information : (20-Jul-2009 14:39:25) Graph 11: Processing legend.
Information : (20-Jul-2009 14:39:25)
Graph 11: Adding data from object @PCF MPH_RA2_MW__1P:DET_wrong_product_err
1 elements.
Warning ! : (20-Jul-2009 14:39:25)
GanttChart::AddData. The DqiData structure has no data for this range
Information : (20-Jul-2009 14:39:25)
Graph 11: Adding data from object @PCF MPH_RA2_MW__1P:SET_wrong_leap_err
1 elements.
Warning ! : (20-Jul-2009 14:39:25)
GanttChart::AddData. The DqiData structure has no data for this range
Information : (20-Jul-2009 14:39:25)
Graph 11: Adding data from object @PCF MPH_RA2_MW__1P:SET_wrong_leap_utc
1 elements.
Warning ! : (20-Jul-2009 14:39:25)
GanttChart::AddData. The DqiData structure has no data for this range
Information : (20-Jul-2009 14:39:25)
Graph 11: Adding data from object @PCF MPH_RA2_MW__1P:SET_wrong_clock_step
1 elements.
Warning ! : (20-Jul-2009 14:39:25)
GanttChart::AddData. The DqiData structure has no data for this range
Information : (20-Jul-2009 14:39:25) Graph 11:
Adding data from object @PCF MPH_RA2_MW__1P:SET_wrong_sat_binary_time
1 elements.
Warning ! : (20-Jul-2009 14:39:25)
GanttChart::AddData. The DqiData structure has no data for this range
Information : (20-Jul-2009 14:39:25)
Graph 11: Adding data from object @PCF MPH_RA2_MW__1P:SET_wrong_utc_sbt_time
15 elements.
Information : (20-Jul-2009 14:39:25)
Graph 11: Adding data from object @PCF MPH_RA2_MW__1P:SET_wrong_vector_source
1 elements.
Warning ! : (20-Jul-2009 14:39:25)
GanttChart::AddData. The DqiData structure has no data for this range
Information : (20-Jul-2009 14:39:25)
Graph 11: Adding data from object @PCF MPH_RA2_MW__1P:SET_wrong_z_velocity
1 elements.
Warning ! : (20-Jul-2009 14:39:25)
GanttChart::AddData. The DqiData structure has no data for this range
Information : (20-Jul-2009 14:39:25)
Graph 11: Adding data from object @PCF MPH_RA2_MW__1P:SET_wrong_y_velocity
1 elements.
Warning ! : (20-Jul-2009 14:39:25)
GanttChart::AddData. The DqiData structure has no data for this range
Information : (20-Jul-2009 14:39:25)
Graph 11: Adding data from object @PCF MPH_RA2_MW__1P:SET_wrong_x_velocity
1 elements.
Warning ! : (20-Jul-2009 14:39:25)
GanttChart::AddData. The DqiData structure has no data for this range
Information : (20-Jul-2009 14:39:25)
Graph 11: Adding data from object @PCF MPH_RA2_MW__1P:SET_wrong_z_position
1 elements.
Warning ! : (20-Jul-2009 14:39:25)
GanttChart::AddData. The DqiData structure has no data for this range
Information : (20-Jul-2009 14:39:25)
Graph 11: Adding data from object @PCF MPH_RA2_MW__1P:SET_wrong_y_position
1 elements.
Warning ! : (20-Jul-2009 14:39:25)
GanttChart::AddData. The DqiData structure has no data for this range
Information : (20-Jul-2009 14:39:25)
Graph 11: Adding data from object @PCF MPH_RA2_MW__1P:SET_wrong_x_position
1 elements.
Warning ! : (20-Jul-2009 14:39:25)
GanttChart::AddData. The DqiData structure has no data for this range
Information : (20-Jul-2009 14:39:25) Graph 11:
Adding data from object @PCF MPH_RA2_MW__1P:SET_wrong_state_vector_time
20 elements.
Information : (20-Jul-2009 14:39:25)

Warning ! : (20-Jul-2009 14:39:25)
GanttChart::ReadPolyline. Adding a section with no data
Warning ! : (20-Jul-2009 14:39:25)
GanttChart::ReadPolyline. Adding a section with no data
Warning ! : (20-Jul-2009 14:39:25)
GanttChart::ReadPolyline. Adding a section with no data
Warning ! : (20-Jul-2009 14:39:25)
GanttChart::ReadPolyline. Adding a section with no data
Warning ! : (20-Jul-2009 14:39:25)
GanttChart::ReadPolyline. Adding a section with no data
Warning ! : (20-Jul-2009 14:39:25)
GanttChart::ReadPolyline. Adding a section with no data
Warning ! : (20-Jul-2009 14:39:25)
GanttChart::ReadPolyline. Adding a section with no data
Warning ! : (20-Jul-2009 14:39:25)
GanttChart::ReadPolyline. Adding a section with no data
Warning ! : (20-Jul-2009 14:39:25)
GanttChart::ReadPolyline. Adding a section with no data
Information : (20-Jul-2009 14:39:26) Graph 11: Destroying object.
Information : (20-Jul-2009 14:39:26)
Graph 12: Creating object for a eventGanttChart
Information : (20-Jul-2009 14:39:26) Graph 12: Processing legend.
Information : (20-Jul-2009 14:39:26)
Graph 12: Adding data from object @PCF_MPH_RA2_FGD_2P:DET_wrong_product_err
20 elements.
Information : (20-Jul-2009 14:39:26)
Graph 12: Adding data from object @PCF_MPH_RA2_FGD_2P:SET_wrong_leap_err
1 elements.
Warning ! : (20-Jul-2009 14:39:26)
GanttChart::AddData. The DqiData structure has no data for this range
Information : (20-Jul-2009 14:39:26)
Graph 12: Adding data from object @PCF_MPH_RA2_FGD_2P:SET_wrong_leap_utc
1 elements.
Warning ! : (20-Jul-2009 14:39:26)
GanttChart::AddData. The DqiData structure has no data for this range
Information : (20-Jul-2009 14:39:26)
Graph 12: Adding data from object @PCF_MPH_RA2_FGD_2P:SET_wrong_clock_step
1 elements.
Warning ! : (20-Jul-2009 14:39:26)
GanttChart::AddData. The DqiData structure has no data for this range
Information : (20-Jul-2009 14:39:26) Graph 12:
Adding data from object @PCF_MPH_RA2_FGD_2P:SET_wrong_sat_binary_time
1 elements.
Warning ! : (20-Jul-2009 14:39:26)
GanttChart::AddData. The DqiData structure has no data for this range
Information : (20-Jul-2009 14:39:26)
Graph 12: Adding data from object @PCF_MPH_RA2_FGD_2P:SET_wrong_utc_sbt_time
15 elements.
Information : (20-Jul-2009 14:39:26)
Graph 12: Adding data from object @PCF_MPH_RA2_FGD_2P:SET_wrong_vector_source
1 elements.
Warning ! : (20-Jul-2009 14:39:26)
GanttChart::AddData. The DqiData structure has no data for this range
Information : (20-Jul-2009 14:39:26)
Graph 12: Adding data from object @PCF_MPH_RA2_FGD_2P:SET_wrong_z_velocity
1 elements.
Warning ! : (20-Jul-2009 14:39:26)
GanttChart::AddData. The DqiData structure has no data for this range
Information : (20-Jul-2009 14:39:26)
Graph 12: Adding data from object @PCF_MPH_RA2_FGD_2P:SET_wrong_y_velocity
1 elements.
Warning ! : (20-Jul-2009 14:39:26)
GanttChart::AddData. The DqiData structure has no data for this range
Information : (20-Jul-2009 14:39:26)
Graph 12: Adding data from object @PCF_MPH_RA2_FGD_2P:SET_wrong_x_velocity
1 elements.
Warning ! : (20-Jul-2009 14:39:26)
GanttChart::AddData. The DqiData structure has no data for this range

Information : (20-Jul-2009 14:39:26)
Graph 12: Adding data from object @PCF_MPH_RA2_FGD_2P:SET_wrong_z_position
1 elements.
Warning ! : (20-Jul-2009 14:39:26)
GanttChart::AddData. The DqiData structure has no data for this range
Information : (20-Jul-2009 14:39:26)
Graph 12: Adding data from object @PCF_MPH_RA2_FGD_2P:SET_wrong_y_position
1 elements.
Warning ! : (20-Jul-2009 14:39:26)
GanttChart::AddData. The DqiData structure has no data for this range
Information : (20-Jul-2009 14:39:26)
Graph 12: Adding data from object @PCF_MPH_RA2_FGD_2P:SET_wrong_x_position
1 elements.
Warning ! : (20-Jul-2009 14:39:26)
GanttChart::AddData. The DqiData structure has no data for this range
Information : (20-Jul-2009 14:39:26) Graph 12:
Adding data from object @PCF_MPH_RA2_FGD_2P:SET_wrong_state_vector_time
20 elements.
Information : (20-Jul-2009 14:39:26)
Graph 12: Adding data from object @PCF_MPH_RA2_FGD_2P:SET_wrong_phase
1 elements.
Warning ! : (20-Jul-2009 14:39:26)
GanttChart::AddData. The DqiData structure has no data for this range
Information : (20-Jul-2009 14:39:26)
Graph 12: Adding data from object @PCF_MPH_RA2_FGD_2P:SET_wrong_sensing_stop
1 elements.
Warning ! : (20-Jul-2009 14:39:26)
GanttChart::AddData. The DqiData structure has no data for this range
Information : (20-Jul-2009 14:39:26)
Graph 12: Adding data from object @PCF_MPH_RA2_FGD_2P:SET_wrong_sensing_start
1 elements.
Warning ! : (20-Jul-2009 14:39:26)
GanttChart::AddData. The DqiData structure has no data for this range
Information : (20-Jul-2009 14:39:26)
Graph 12: Adding data from object @PCF_MPH_RA2_FGD_2P:SET_wrong_software_ver
20 elements.
Information : (20-Jul-2009 14:39:26)
Graph 12: Adding data from object @PCF_MPH_RA2_FGD_2P:SET_wrong_proc_time
1 elements.
Warning ! : (20-Jul-2009 14:39:26)
GanttChart::AddData. The DqiData structure has no data for this range
Information : (20-Jul-2009 14:39:26)
Graph 12: Adding data from object @PCF_MPH_RA2_FGD_2P:SET_wrong_proc_center
1 elements.
Warning ! : (20-Jul-2009 14:39:26)
GanttChart::AddData. The DqiData structure has no data for this range
Information : (20-Jul-2009 14:39:26) Graph 12:
Adding data from object @PCF_MPH_RA2_FGD_2P:SET_wrong_acquisition_station
1 elements.
Warning ! : (20-Jul-2009 14:39:26)
GanttChart::AddData. The DqiData structure has no data for this range
Information : (20-Jul-2009 14:39:26)
Graph 12: Adding data from object @PCF_MPH_RA2_FGD_2P:SET_wrong_proc_stage
1 elements.
Warning ! : (20-Jul-2009 14:39:26)
GanttChart::AddData. The DqiData structure has no data for this range
Information : (20-Jul-2009 14:39:26)
Graph 12: Adding data from object @PCF_MPH_RA2_FGD_2P:SET_wrong_filename
1 elements.
Warning ! : (20-Jul-2009 14:39:26)
GanttChart::AddData. The DqiData structure has no data for this range
Information : (20-Jul-2009 14:39:26)
Graph 12: Adding data from object @PCF_RA2_sensing:ETL_ra2_fgd_2p 20
elements.
Information : (20-Jul-2009 14:39:26) Graph 12: Generating PNG file.
Warning ! : (20-Jul-2009 14:39:26)
GanttChart::ReadPolyline. Adding a section with no data
Warning ! : (20-Jul-2009 14:39:26)

```

GanttChart::ReadPolyline. Adding a section with no data
Warning !      : (20-Jul-2009 14:39:26)
GanttChart::ReadPolyline. Adding a section with no data
Warning !      : (20-Jul-2009 14:39:26)
GanttChart::ReadPolyline. Adding a section with no data
Warning !      : (20-Jul-2009 14:39:26)
GanttChart::ReadPolyline. Adding a section with no data
Warning !      : (20-Jul-2009 14:39:26)
GanttChart::ReadPolyline. Adding a section with no data
Warning !      : (20-Jul-2009 14:39:26)
GanttChart::ReadPolyline. Adding a section with no data
Warning !      : (20-Jul-2009 14:39:26)
GanttChart::ReadPolyline. Adding a section with no data
Warning !      : (20-Jul-2009 14:39:26)
GanttChart::ReadPolyline. Adding a section with no data
Warning !      : (20-Jul-2009 14:39:26)
GanttChart::ReadPolyline. Adding a section with no data
Warning !      : (20-Jul-2009 14:39:26)
GanttChart::ReadPolyline. Adding a section with no data
Warning !      : (20-Jul-2009 14:39:26)
GanttChart::ReadPolyline. Adding a section with no data
Warning !      : (20-Jul-2009 14:39:26)
GanttChart::ReadPolyline. Adding a section with no data
Warning !      : (20-Jul-2009 14:39:26)
GanttChart::ReadPolyline. Adding a section with no data
Warning !      : (20-Jul-2009 14:39:26)
GanttChart::ReadPolyline. Adding a section with no data
Warning !      : (20-Jul-2009 14:39:26)
GanttChart::ReadPolyline. Adding a section with no data
Warning !      : (20-Jul-2009 14:39:26)
GanttChart::ReadPolyline. Adding a section with no data
Warning !      : (20-Jul-2009 14:39:26)
GanttChart::ReadPolyline. Adding a section with no data
Warning !      : (20-Jul-2009 14:39:26)
Graph 12: Destroying object.
Information : (20-Jul-2009 14:39:27)
Graph 13: Creating object for a eventGanttChart
Information : (20-Jul-2009 14:39:27)
Graph 13: Processing legend.
Information : (20-Jul-2009 14:39:27)
Graph 13: Adding data from object @PCF_MPH_RA2_WWV_2P:DET_wrong_product_err
          20 elements.
Information : (20-Jul-2009 14:39:27)
Graph 13: Adding data from object @PCF_MPH_RA2_WWV_2P:SET_wrong_leap_err
          1 elements.
Warning !      : (20-Jul-2009 14:39:27)
GanttChart::AddData. The DqiData structure has no data for this range
Information : (20-Jul-2009 14:39:27)
Graph 13: Adding data from object @PCF_MPH_RA2_WWV_2P:SET_wrong_leap_utc
          1 elements.
Warning !      : (20-Jul-2009 14:39:27)
GanttChart::AddData. The DqiData structure has no data for this range
Information : (20-Jul-2009 14:39:27)
Graph 13: Adding data from object @PCF_MPH_RA2_WWV_2P:SET_wrong_clock_step
          1 elements.
Warning !      : (20-Jul-2009 14:39:27)
GanttChart::AddData. The DqiData structure has no data for this range
Information : (20-Jul-2009 14:39:27)
Graph 13: Adding data from object @PCF_MPH_RA2_WWV_2P:SET_wrong_sat_binary_time
          1 elements.
Warning !      : (20-Jul-2009 14:39:27)
GanttChart::AddData. The DqiData structure has no data for this range
Information : (20-Jul-2009 14:39:27)
Graph 13: Adding data from object @PCF_MPH_RA2_WWV_2P:SET_wrong_utc_sbt_time
          15 elements.
Information : (20-Jul-2009 14:39:27)
Graph 13: Adding data from object @PCF_MPH_RA2_WWV_2P:SET_wrong_vector_source
          1 elements.

```

Warning ! : (20-Jul-2009 14:39:27)
GanttChart::AddData. The DqiData structure has no data for this range
Information : (20-Jul-2009 14:39:27)
Graph 13: Adding data from object @PCF MPH_RA2_WWV_2P:SET_wrong_z_velocity
1 elements.
Warning ! : (20-Jul-2009 14:39:27)
GanttChart::AddData. The DqiData structure has no data for this range
Information : (20-Jul-2009 14:39:27)
Graph 13: Adding data from object @PCF MPH_RA2_WWV_2P:SET_wrong_y_velocity
1 elements.
Warning ! : (20-Jul-2009 14:39:27)
GanttChart::AddData. The DqiData structure has no data for this range
Information : (20-Jul-2009 14:39:27)
Graph 13: Adding data from object @PCF MPH_RA2_WWV_2P:SET_wrong_x_velocity
1 elements.
Warning ! : (20-Jul-2009 14:39:27)
GanttChart::AddData. The DqiData structure has no data for this range
Information : (20-Jul-2009 14:39:27)
Graph 13: Adding data from object @PCF MPH_RA2_WWV_2P:SET_wrong_z_position
1 elements.
Warning ! : (20-Jul-2009 14:39:27)
GanttChart::AddData. The DqiData structure has no data for this range
Information : (20-Jul-2009 14:39:27)
Graph 13: Adding data from object @PCF MPH_RA2_WWV_2P:SET_wrong_y_position
1 elements.
Warning ! : (20-Jul-2009 14:39:27)
GanttChart::AddData. The DqiData structure has no data for this range
Information : (20-Jul-2009 14:39:27)
Graph 13: Adding data from object @PCF MPH_RA2_WWV_2P:SET_wrong_x_position
1 elements.
Warning ! : (20-Jul-2009 14:39:27)
GanttChart::AddData. The DqiData structure has no data for this range
Information : (20-Jul-2009 14:39:27) Graph 13:
Adding data from object @PCF MPH_RA2_WWV_2P:SET_wrong_state_vector_time
20 elements.
Information : (20-Jul-2009 14:39:27)
Graph 13: Adding data from object @PCF MPH_RA2_WWV_2P:SET_wrong_phase
1 elements.
Warning ! : (20-Jul-2009 14:39:27)
GanttChart::AddData. The DqiData structure has no data for this range
Information : (20-Jul-2009 14:39:27)
Graph 13: Adding data from object @PCF MPH_RA2_WWV_2P:SET_wrong_sensing_stop
1 elements.
Warning ! : (20-Jul-2009 14:39:27)
GanttChart::AddData. The DqiData structure has no data for this range
Information : (20-Jul-2009 14:39:27)
Graph 13: Adding data from object @PCF MPH_RA2_WWV_2P:SET_wrong_sensing_start
1 elements.
Warning ! : (20-Jul-2009 14:39:27)
GanttChart::AddData. The DqiData structure has no data for this range
Information : (20-Jul-2009 14:39:27)
Graph 13: Adding data from object @PCF MPH_RA2_WWV_2P:SET_wrong_software_ver
20 elements.
Information : (20-Jul-2009 14:39:27)
Graph 13: Adding data from object @PCF MPH_RA2_WWV_2P:SET_wrong_proc_time
1 elements.
Warning ! : (20-Jul-2009 14:39:27)
GanttChart::AddData. The DqiData structure has no data for this range
Information : (20-Jul-2009 14:39:27)
Graph 13: Adding data from object @PCF MPH_RA2_WWV_2P:SET_wrong_proc_center
1 elements.
Warning ! : (20-Jul-2009 14:39:27)
GanttChart::AddData. The DqiData structure has no data for this range
Information : (20-Jul-2009 14:39:27) Graph 13:
Adding data from object @PCF MPH_RA2_WWV_2P:SET_wrong_acquisition_station
1 elements.
Warning ! : (20-Jul-2009 14:39:27)
GanttChart::AddData. The DqiData structure has no data for this range

Information : (20-Jul-2009 14:39:28)
Graph 14: Adding data from object @PCF_RA2_CAL_0P_SPH:DET_num_missing_isps
1 elements.
Warning ! : (20-Jul-2009 14:39:28)
GanttChart::AddData. The DqiData structure has no data for this range
Information : (20-Jul-2009 14:39:28)
Graph 14: Adding data from object @PCF_RA2_CAL_0P_SPH:DET_num_error_isps
1 elements.
Warning ! : (20-Jul-2009 14:39:28)
GanttChart::AddData. The DqiData structure has no data for this range
Information : (20-Jul-2009 14:39:28)
Graph 14: Adding data from object @PCF_RA2_CAL_0P_SPH:DET_rs_significant
1 elements.
Warning ! : (20-Jul-2009 14:39:28)
GanttChart::AddData. The DqiData structure has no data for this range
Information : (20-Jul-2009 14:39:28) Graph 14:
Adding data from object @PCF_RA2_CAL_0P_SPH:DET_isp_discarded_significant
1 elements.
Warning ! : (20-Jul-2009 14:39:28)
GanttChart::AddData. The DqiData structure has no data for this range
Information : (20-Jul-2009 14:39:28) Graph 14:
Adding data from object @PCF_RA2_CAL_0P_SPH:DET_missing_isps_significant
1 elements.
Warning ! : (20-Jul-2009 14:39:28)
GanttChart::AddData. The DqiData structure has no data for this range
Information : (20-Jul-2009 14:39:28) Graph 14:
Adding data from object @PCF_RA2_CAL_0P_SPH:DET_isp_errors_significant
1 elements.
Warning ! : (20-Jul-2009 14:39:28)
GanttChart::AddData. The DqiData structure has no data for this range
Information : (20-Jul-2009 14:39:28)
Graph 14: Adding data from object @PCF_RA2_CAL_0P_SPH:DET_sat_track
1 elements.
Warning ! : (20-Jul-2009 14:39:28)
GanttChart::AddData. The DqiData structure has no data for this range
Information : (20-Jul-2009 14:39:28)
Graph 14: Adding data from object @PCF_RA2_CAL_0P_SPH:DET_stop_long
1 elements.
Warning ! : (20-Jul-2009 14:39:28)
GanttChart::AddData. The DqiData structure has no data for this range
Information : (20-Jul-2009 14:39:28)
Graph 14: Adding data from object @PCF_RA2_CAL_0P_SPH:DET_stop_lat 1
elements.
Warning ! : (20-Jul-2009 14:39:28)
GanttChart::AddData. The DqiData structure has no data for this range
Information : (20-Jul-2009 14:39:28)
Graph 14: Adding data from object @PCF_RA2_CAL_0P_SPH:DET_start_long
1 elements.
Warning ! : (20-Jul-2009 14:39:28)
GanttChart::AddData. The DqiData structure has no data for this range
Information : (20-Jul-2009 14:39:28)
Graph 14: Adding data from object @PCF_RA2_CAL_0P_SPH:DET_start_lat
1 elements.
Warning ! : (20-Jul-2009 14:39:28)
GanttChart::AddData. The DqiData structure has no data for this range
Information : (20-Jul-2009 14:39:28)
Graph 14: Adding data from object @PCF_RA2_adfs_val:SET_val_adf_ra2_cal_0p
1 elements.
Warning ! : (20-Jul-2009 14:39:28)
GanttChart::AddData. The DqiData structure has no data for this range
Information : (20-Jul-2009 14:39:28)
Graph 14: Adding data from object @PCF_RA2_sensing:ETL_ra2_cal_0p 1
elements.
Information : (20-Jul-2009 14:39:28) Graph 14: Generating PNG file.
Warning ! : (20-Jul-2009 14:39:28)
GanttChart::ReadPolyline. Adding a section with no data
Warning ! : (20-Jul-2009 14:39:28)
GanttChart::ReadPolyline. Adding a section with no data

```

Warning ! : (20-Jul-2009 14:39:28)
GanttChart::ReadPolyline. Adding a section with no data
Warning ! : (20-Jul-2009 14:39:28)
GanttChart::ReadPolyline. Adding a section with no data
Warning ! : (20-Jul-2009 14:39:28)
GanttChart::ReadPolyline. Adding a section with no data
Warning ! : (20-Jul-2009 14:39:28)
GanttChart::ReadPolyline. Adding a section with no data
Warning ! : (20-Jul-2009 14:39:28)
GanttChart::ReadPolyline. Adding a section with no data
Warning ! : (20-Jul-2009 14:39:28)
GanttChart::ReadPolyline. Adding a section with no data
Warning ! : (20-Jul-2009 14:39:28)
GanttChart::ReadPolyline. Adding a section with no data
Warning ! : (20-Jul-2009 14:39:28)
GanttChart::ReadPolyline. Adding a section with no data
Warning ! : (20-Jul-2009 14:39:28)
GanttChart::ReadPolyline. Adding a section with no data
Warning ! : (20-Jul-2009 14:39:28)
GanttChart::ReadPolyline. Adding a section with no data
Information : (20-Jul-2009 14:39:28) Graph 14: Destroying object.
Information : (20-Jul-2009 14:39:28)
Graph 15: Creating object for a eventGanttChart
Warning ! : (20-Jul-2009 14:39:28)
graph::setProperty. YSIZE is too long. [80-700]
Information : (20-Jul-2009 14:39:28) Graph 15: Processing legend.
Information : (20-Jul-2009 14:39:29)
Graph 15: Adding data from object @PCF_DOR_DOP_0P_SPH:DET_num_rs_isps
      1 elements.
Warning ! : (20-Jul-2009 14:39:29)
GanttChart::AddData. The DqiData structure has no data for this range
Information : (20-Jul-2009 14:39:29)
Graph 15: Adding data from object @PCF_DOR_DOP_0P_SPH:DET_num_discarded_isps
      1 elements.
Warning ! : (20-Jul-2009 14:39:29)
GanttChart::AddData. The DqiData structure has no data for this range
Information : (20-Jul-2009 14:39:29)
Graph 15: Adding data from object @PCF_DOR_DOP_0P_SPH:DET_num_missing_isps
      1 elements.
Warning ! : (20-Jul-2009 14:39:29)
GanttChart::AddData. The DqiData structure has no data for this range
Information : (20-Jul-2009 14:39:29)
Graph 15: Adding data from object @PCF_DOR_DOP_0P_SPH:DET_num_error_isps
      1 elements.
Warning ! : (20-Jul-2009 14:39:29)
GanttChart::AddData. The DqiData structure has no data for this range
Information : (20-Jul-2009 14:39:29)
Graph 15: Adding data from object @PCF_DOR_DOP_0P_SPH:DET_rs_significant
      1 elements.
Warning ! : (20-Jul-2009 14:39:29)
GanttChart::AddData. The DqiData structure has no data for this range
Information : (20-Jul-2009 14:39:29) Graph 15:
Adding data from object @PCF_DOR_DOP_0P_SPH:DET_isp_discarded_significant
      1 elements.
Warning ! : (20-Jul-2009 14:39:29)
GanttChart::AddData. The DqiData structure has no data for this range
Information : (20-Jul-2009 14:39:29) Graph 15:
Adding data from object @PCF_DOR_DOP_0P_SPH:DET_missing_isps_significant
      1 elements.
Warning ! : (20-Jul-2009 14:39:29)
GanttChart::AddData. The DqiData structure has no data for this range
Information : (20-Jul-2009 14:39:29) Graph 15:
Adding data from object @PCF_DOR_DOP_0P_SPH:DET_isp_errors_significant
      1 elements.
  
```

```

Warning ! : (20-Jul-2009 14:39:29)
GanttChart::AddData. The DqiData structure has no data for this range
Information : (20-Jul-2009 14:39:29)
Graph 15: Adding data from object @PCF_DOR_DOP_0P_SPH:DET_sat_track
1 elements.
Warning ! : (20-Jul-2009 14:39:29)
GanttChart::AddData. The DqiData structure has no data for this range
Information : (20-Jul-2009 14:39:29)
Graph 15: Adding data from object @PCF_DOR_DOP_0P_SPH:DET_stop_long
1 elements.
Warning ! : (20-Jul-2009 14:39:29)
GanttChart::AddData. The DqiData structure has no data for this range
Information : (20-Jul-2009 14:39:29)
Graph 15: Adding data from object @PCF_DOR_DOP_0P_SPH:DET_stop_lat 1
elements.
Warning ! : (20-Jul-2009 14:39:29)
GanttChart::AddData. The DqiData structure has no data for this range
Information : (20-Jul-2009 14:39:29)
Graph 15: Adding data from object @PCF_DOR_DOP_0P_SPH:DET_start_long
1 elements.
Warning ! : (20-Jul-2009 14:39:29)
GanttChart::AddData. The DqiData structure has no data for this range
Information : (20-Jul-2009 14:39:29)
Graph 15: Adding data from object @PCF_DOR_DOP_0P_SPH:DET_start_lat
1 elements.
Warning ! : (20-Jul-2009 14:39:29)
GanttChart::AddData. The DqiData structure has no data for this range
Information : (20-Jul-2009 14:39:29)
Graph 15: Adding data from object @PCF_RA2_adfs_val:SET_val_adf_dor_dop_0p
1 elements.
Warning ! : (20-Jul-2009 14:39:29)
GanttChart::AddData. The DqiData structure has no data for this range
Information : (20-Jul-2009 14:39:29)
Graph 15: Adding data from object @PCF_RA2_sensing:ETL_dor_dop_0p 16
elements.
Information : (20-Jul-2009 14:39:29) Graph 15: Generating PNG file.
Warning ! : (20-Jul-2009 14:39:29)
GanttChart::ReadPolyline. Adding a section with no data
Warning ! : (20-Jul-2009 14:39:29)
GanttChart::ReadPolyline. Adding a section with no data
Warning ! : (20-Jul-2009 14:39:29)
GanttChart::ReadPolyline. Adding a section with no data
Warning ! : (20-Jul-2009 14:39:29)
GanttChart::ReadPolyline. Adding a section with no data
Warning ! : (20-Jul-2009 14:39:29)
GanttChart::ReadPolyline. Adding a section with no data
Warning ! : (20-Jul-2009 14:39:29)
GanttChart::ReadPolyline. Adding a section with no data
Warning ! : (20-Jul-2009 14:39:29)
GanttChart::ReadPolyline. Adding a section with no data
Warning ! : (20-Jul-2009 14:39:29)
GanttChart::ReadPolyline. Adding a section with no data
Warning ! : (20-Jul-2009 14:39:29)
GanttChart::ReadPolyline. Adding a section with no data
Warning ! : (20-Jul-2009 14:39:29)
GanttChart::ReadPolyline. Adding a section with no data
Warning ! : (20-Jul-2009 14:39:29)
GanttChart::ReadPolyline. Adding a section with no data
Warning ! : (20-Jul-2009 14:39:29)
GanttChart::ReadPolyline. Adding a section with no data
Warning ! : (20-Jul-2009 14:39:29)
GanttChart::ReadPolyline. Adding a section with no data
Warning ! : (20-Jul-2009 14:39:29)
GanttChart::ReadPolyline. Adding a section with no data
Warning ! : (20-Jul-2009 14:39:29)
GanttChart::ReadPolyline. Adding a section with no data
Warning ! : (20-Jul-2009 14:39:29)
GanttChart::ReadPolyline. Adding a section with no data
Warning ! : (20-Jul-2009 14:39:29)
Information : (20-Jul-2009 14:39:29) Graph 15: Destroying object.
Information : (20-Jul-2009 14:39:29)
Graph 16: Creating object for a eventGanttChart
Warning ! : (20-Jul-2009 14:39:29)

```

```
graph::setProperty. YSIZE is too long. [80-700]
Information : (20-Jul-2009 14:39:29) Graph 16: Processing legend.
Information : (20-Jul-2009 14:39:29)
Graph 16: Adding data from object @PCF_DOR_NAV_0P_SPH:DET_num_rs_isps
1 elements.
Warning ! : (20-Jul-2009 14:39:29)
GanttChart::AddData. The DqiData structure has no data for this range
Information : (20-Jul-2009 14:39:29)
Graph 16: Adding data from object @PCF_DOR_NAV_0P_SPH:DET_num_discarded_isps
1 elements.
Warning ! : (20-Jul-2009 14:39:29)
GanttChart::AddData. The DqiData structure has no data for this range
Information : (20-Jul-2009 14:39:29)
Graph 16: Adding data from object @PCF_DOR_NAV_0P_SPH:DET_num_missing_isps
1 elements.
Warning ! : (20-Jul-2009 14:39:29)
GanttChart::AddData. The DqiData structure has no data for this range
Information : (20-Jul-2009 14:39:29)
Graph 16: Adding data from object @PCF_DOR_NAV_0P_SPH:DET_num_error_isps
1 elements.
Warning ! : (20-Jul-2009 14:39:29)
GanttChart::AddData. The DqiData structure has no data for this range
Information : (20-Jul-2009 14:39:29)
Graph 16: Adding data from object @PCF_DOR_NAV_0P_SPH:DET_rs_significant
1 elements.
Warning ! : (20-Jul-2009 14:39:29)
GanttChart::AddData. The DqiData structure has no data for this range
Information : (20-Jul-2009 14:39:29) Graph 16:
Adding data from object @PCF_DOR_NAV_0P_SPH:DET_isp_discarded_significant
1 elements.
Warning ! : (20-Jul-2009 14:39:29)
GanttChart::AddData. The DqiData structure has no data for this range
Information : (20-Jul-2009 14:39:29) Graph 16:
Adding data from object @PCF_DOR_NAV_0P_SPH:DET_missing_isps_significant
1 elements.
Warning ! : (20-Jul-2009 14:39:29)
GanttChart::AddData. The DqiData structure has no data for this range
Information : (20-Jul-2009 14:39:29) Graph 16:
Adding data from object @PCF_DOR_NAV_0P_SPH:DET_isp_errors_significant
1 elements.
Warning ! : (20-Jul-2009 14:39:29)
GanttChart::AddData. The DqiData structure has no data for this range
Information : (20-Jul-2009 14:39:30)
Graph 16: Adding data from object @PCF_DOR_NAV_0P_SPH:DET_sat_track
1 elements.
Warning ! : (20-Jul-2009 14:39:30)
GanttChart::AddData. The DqiData structure has no data for this range
Information : (20-Jul-2009 14:39:30)
Graph 16: Adding data from object @PCF_DOR_NAV_0P_SPH:DET_stop_long
1 elements.
Warning ! : (20-Jul-2009 14:39:30)
GanttChart::AddData. The DqiData structure has no data for this range
Information : (20-Jul-2009 14:39:30)
Graph 16: Adding data from object @PCF_DOR_NAV_0P_SPH:DET_stop_lat 1
elements.
Warning ! : (20-Jul-2009 14:39:30)
GanttChart::AddData. The DqiData structure has no data for this range
Information : (20-Jul-2009 14:39:30)
Graph 16: Adding data from object @PCF_DOR_NAV_0P_SPH:DET_start_long
1 elements.
Warning ! : (20-Jul-2009 14:39:30)
GanttChart::AddData. The DqiData structure has no data for this range
Information : (20-Jul-2009 14:39:30)
Graph 16: Adding data from object @PCF_DOR_NAV_0P_SPH:DET_start_lat
1 elements.
Warning ! : (20-Jul-2009 14:39:30)
GanttChart::AddData. The DqiData structure has no data for this range
Information : (20-Jul-2009 14:39:30)
```



```
Graph 16: Adding data from object @PCF_RA2_adfs_val:SET_val_adf_dor_nav_0p
1 elements.
Warning ! : (20-Jul-2009 14:39:30)
GanttChart::AddData. The DqiData structure has no data for this range
Information : (20-Jul-2009 14:39:30)
Graph 16: Adding data from object @PCF_RA2_sensing:ETL_dor_nav_0p      16
elements.
Information : (20-Jul-2009 14:39:30) Graph 16: Generating PNG file.
Warning ! : (20-Jul-2009 14:39:30)
GanttChart::ReadPolyline. Adding a section with no data
Warning ! : (20-Jul-2009 14:39:30)
GanttChart::ReadPolyline. Adding a section with no data
Warning ! : (20-Jul-2009 14:39:30)
GanttChart::ReadPolyline. Adding a section with no data
Warning ! : (20-Jul-2009 14:39:30)
GanttChart::ReadPolyline. Adding a section with no data
Warning ! : (20-Jul-2009 14:39:30)
GanttChart::ReadPolyline. Adding a section with no data
Warning ! : (20-Jul-2009 14:39:30)
GanttChart::ReadPolyline. Adding a section with no data
Warning ! : (20-Jul-2009 14:39:30)
GanttChart::ReadPolyline. Adding a section with no data
Warning ! : (20-Jul-2009 14:39:30)
GanttChart::ReadPolyline. Adding a section with no data
Warning ! : (20-Jul-2009 14:39:30)
GanttChart::ReadPolyline. Adding a section with no data
Warning ! : (20-Jul-2009 14:39:30)
GanttChart::ReadPolyline. Adding a section with no data
Warning ! : (20-Jul-2009 14:39:30)
GanttChart::ReadPolyline. Adding a section with no data
Warning ! : (20-Jul-2009 14:39:30)
GanttChart::ReadPolyline. Adding a section with no data
Warning ! : (20-Jul-2009 14:39:30)
GanttChart::ReadPolyline. Adding a section with no data
Warning ! : (20-Jul-2009 14:39:30)
GanttChart::ReadPolyline. Adding a section with no data
Warning ! : (20-Jul-2009 14:39:30)
GanttChart::ReadPolyline. Adding a section with no data
Warning ! : (20-Jul-2009 14:39:30)
Information : (20-Jul-2009 14:39:30) Graph 16: Destroying object.
Information : (20-Jul-2009 14:39:30)
Graph 17: Creating object for a eventGanttChart
Warning ! : (20-Jul-2009 14:39:30)
graph::setProperty. YSIZE is too long. [80-700]
Information : (20-Jul-2009 14:39:30) Graph 17: Processing legend.
Information : (20-Jul-2009 14:39:30)
Graph 17: Adding data from object @PCF_MWR_NL__0P_SPH:DET_num_rs_isps
1 elements.
Warning ! : (20-Jul-2009 14:39:30)
GanttChart::AddData. The DqiData structure has no data for this range
Information : (20-Jul-2009 14:39:30)
Graph 17: Adding data from object @PCF_MWR_NL__0P_SPH:DET_num_discarded_isps
1 elements.
Warning ! : (20-Jul-2009 14:39:30)
GanttChart::AddData. The DqiData structure has no data for this range
Information : (20-Jul-2009 14:39:30)
Graph 17: Adding data from object @PCF_MWR_NL__0P_SPH:DET_num_missing_isps
1 elements.
Warning ! : (20-Jul-2009 14:39:30)
GanttChart::AddData. The DqiData structure has no data for this range
Information : (20-Jul-2009 14:39:30)
Graph 17: Adding data from object @PCF_MWR_NL__0P_SPH:DET_num_error_isps
1 elements.
Warning ! : (20-Jul-2009 14:39:30)
GanttChart::AddData. The DqiData structure has no data for this range
Information : (20-Jul-2009 14:39:30)
Graph 17: Adding data from object @PCF_MWR_NL__0P_SPH:DET_rs_significant
1 elements.
Warning ! : (20-Jul-2009 14:39:30)
GanttChart::AddData. The DqiData structure has no data for this range
Information : (20-Jul-2009 14:39:30) Graph 17:
```



```
Warning ! : (20-Jul-2009 14:39:31)
GanttChart::ReadPolyline. Adding a section with no data
Warning ! : (20-Jul-2009 14:39:31)
GanttChart::ReadPolyline. Adding a section with no data
Warning ! : (20-Jul-2009 14:39:31)
GanttChart::ReadPolyline. Adding a section with no data
Warning ! : (20-Jul-2009 14:39:31)
GanttChart::ReadPolyline. Adding a section with no data
Information : (20-Jul-2009 14:39:31) Graph 17: Destroying object.
Information : (20-Jul-2009 14:39:32)
Graph 18: Creating object for a eventGanttChart
Warning ! : (20-Jul-2009 14:39:32)
graph::setProperty. YSIZE is too long. [80-700]
Information : (20-Jul-2009 14:39:32) Graph 18: Processing legend.
Information : (20-Jul-2009 14:39:32)
Graph 18: Adding data from object @PCF_RA2_ME__0P_SPH:DET_num_rs_isps
1 elements.
Warning ! : (20-Jul-2009 14:39:32)
GanttChart::AddData. The DqiData structure has no data for this range
Information : (20-Jul-2009 14:39:32)
Graph 18: Adding data from object @PCF_RA2_ME__0P_SPH:DET_num_discarded_isps
1 elements.
Warning ! : (20-Jul-2009 14:39:32)
GanttChart::AddData. The DqiData structure has no data for this range
Information : (20-Jul-2009 14:39:32)
Graph 18: Adding data from object @PCF_RA2_ME__0P_SPH:DET_num_missing_isps
1 elements.
Information : (20-Jul-2009 14:39:32)
Graph 18: Adding data from object @PCF_RA2_ME__0P_SPH:DET_num_error_isps
1 elements.
Information : (20-Jul-2009 14:39:32)
Graph 18: Adding data from object @PCF_RA2_ME__0P_SPH:DET_rs_significant
1 elements.
Warning ! : (20-Jul-2009 14:39:32)
GanttChart::AddData. The DqiData structure has no data for this range
Information : (20-Jul-2009 14:39:32) Graph 18:
Adding data from object @PCF_RA2_ME__0P_SPH:DET_isp_discarded_significant
1 elements.
Warning ! : (20-Jul-2009 14:39:32)
GanttChart::AddData. The DqiData structure has no data for this range
Information : (20-Jul-2009 14:39:32) Graph 18:
Adding data from object @PCF_RA2_ME__0P_SPH:DET_missing_isps_significant
1 elements.
Information : (20-Jul-2009 14:39:32) Graph 18:
Adding data from object @PCF_RA2_ME__0P_SPH:DET_isp_errors_significant
1 elements.
Information : (20-Jul-2009 14:39:32)
Graph 18: Adding data from object @PCF_RA2_ME__0P_SPH:DET_sat_track
1 elements.
Warning ! : (20-Jul-2009 14:39:32)
GanttChart::AddData. The DqiData structure has no data for this range
Information : (20-Jul-2009 14:39:32)
Graph 18: Adding data from object @PCF_RA2_ME__0P_SPH:DET_stop_long
1 elements.
Warning ! : (20-Jul-2009 14:39:32)
GanttChart::AddData. The DqiData structure has no data for this range
Information : (20-Jul-2009 14:39:32)
Graph 18: Adding data from object @PCF_RA2_ME__0P_SPH:DET_stop_lat 1
elements.
Warning ! : (20-Jul-2009 14:39:32)
GanttChart::AddData. The DqiData structure has no data for this range
Information : (20-Jul-2009 14:39:32)
Graph 18: Adding data from object @PCF_RA2_ME__0P_SPH:DET_start_long
1 elements.
Warning ! : (20-Jul-2009 14:39:32)
GanttChart::AddData. The DqiData structure has no data for this range
Information : (20-Jul-2009 14:39:32)
Graph 18: Adding data from object @PCF_RA2_ME__0P_SPH:DET_start_lat
```

```

1 elements.
Warning ! : (20-Jul-2009 14:39:32)
GanttChart::AddData. The DqiData structure has no data for this range
Information : (20-Jul-2009 14:39:32)
Graph 18: Adding data from object @PCF_RA2_adfs_val:SET_val_adf_ra2_me__0p
1 elements.
Warning ! : (20-Jul-2009 14:39:32)
GanttChart::AddData. The DqiData structure has no data for this range
Information : (20-Jul-2009 14:39:32)
Graph 18: Adding data from object @PCF_RA2_sensing:ETL_ra2_me__0p          20
elements.
Information : (20-Jul-2009 14:39:32) Graph 18: Generating PNG file.
Warning ! : (20-Jul-2009 14:39:32)
GanttChart::ReadPolyline. Adding a section with no data
Warning ! : (20-Jul-2009 14:39:32)
GanttChart::ReadPolyline. Adding a section with no data
Warning ! : (20-Jul-2009 14:39:32)
GanttChart::ReadPolyline. Adding a section with no data
Warning ! : (20-Jul-2009 14:39:32)
GanttChart::ReadPolyline. Adding a section with no data
Warning ! : (20-Jul-2009 14:39:32)
GanttChart::ReadPolyline. Adding a section with no data
Warning ! : (20-Jul-2009 14:39:32)
GanttChart::ReadPolyline. Adding a section with no data
Warning ! : (20-Jul-2009 14:39:32)
GanttChart::ReadPolyline. Adding a section with no data
Warning ! : (20-Jul-2009 14:39:32)
GanttChart::ReadPolyline. Adding a section with no data
Warning ! : (20-Jul-2009 14:39:32)
GanttChart::ReadPolyline. Adding a section with no data
Warning ! : (20-Jul-2009 14:39:32)
GanttChart::ReadPolyline. Adding a section with no data
Warning ! : (20-Jul-2009 14:39:32)
GanttChart::ReadPolyline. Adding a section with no data
Warning ! : (20-Jul-2009 14:39:32)
GanttChart::ReadPolyline. Adding a section with no data
Warning ! : (20-Jul-2009 14:39:32)
GanttChart::ReadPolyline. Adding a section with no data
Warning ! : (20-Jul-2009 14:39:32)
GanttChart::ReadPolyline. Adding a section with no data
Warning ! : (20-Jul-2009 14:39:32)
GanttChart::ReadPolyline. Adding a section with no data
Warning ! : (20-Jul-2009 14:39:32)
GanttChart::ReadPolyline. Adding a section with no data
Warning ! : (20-Jul-2009 14:39:32)
GanttChart::ReadPolyline. Adding a section with no data
Warning ! : (20-Jul-2009 14:39:32)
Information : (20-Jul-2009 14:39:33) Graph 18: Destroying object.
Information : (20-Jul-2009 14:39:33)
Graph 19: Creating object for a eventGanttChart
Warning ! : (20-Jul-2009 14:39:33)
graph::setProperty. YSIZE is too long. [80-700]
Information : (20-Jul-2009 14:39:33) Graph 19: Processing legend.
Information : (20-Jul-2009 14:39:33)
Graph 19: Adding data from object @PCF_RA2_MW__1P_SPH:DET_ra2_20_band_percent
3 elements.
Information : (20-Jul-2009 14:39:33)
Graph 19: Adding data from object @PCF_RA2_MW__1P_SPH:DET_ra2_80_band_percent
6 elements.
Information : (20-Jul-2009 14:39:33)
Graph 19: Adding data from object @PCF_RA2_MW__1P_SPH:DET_ra2_320_band_percent
3 elements.
Information : (20-Jul-2009 14:39:33) Graph 19:
Adding data from object @PCF_RA2_MW__1P_SPH:DET_ra2_measurement_percent
1 elements.
Warning ! : (20-Jul-2009 14:39:33)
GanttChart::AddData. The DqiData structure has no data for this range
Information : (20-Jul-2009 14:39:33)
Graph 19: Adding data from object @PCF_RA2_MW__1P_SPH:DET_ra2_l1b_proc_quality
1 elements.
Warning ! : (20-Jul-2009 14:39:33)
GanttChart::AddData. The DqiData structure has no data for this range
Information : (20-Jul-2009 14:39:33)
Graph 19: Adding data from object @PCF_RA2_MW__1P_SPH:ETL_ra2_l1b_proc_flag
1 elements.
Warning ! : (20-Jul-2009 14:39:33)
GanttChart::AddData. The DqiData structure has no data for this range
Information : (20-Jul-2009 14:39:33)
Graph 19: Adding data from object @PCF_RA2_adfs_val:SET_val_adf_ra2_mw__1p
20 elements.
Information : (20-Jul-2009 14:39:33)
Graph 19: Adding data from object @PCF_RA2_sensing:ETL_ra2_mw__1p          20
elements.

```

```
Information : (20-Jul-2009 14:39:33) Graph 19: Generating PNG file.
Warning !   : (20-Jul-2009 14:39:33)
GanttChart::ReadPolyline. Adding a section with no data
Warning !   : (20-Jul-2009 14:39:33)
GanttChart::ReadPolyline. Adding a section with no data
Warning !   : (20-Jul-2009 14:39:33)
GanttChart::ReadPolyline. Adding a section with no data
Information : (20-Jul-2009 14:39:33) Graph 19: Destroying object.
Information : (20-Jul-2009 14:39:33)
Graph 20: Creating object for a eventGanttChart
Warning !   : (20-Jul-2009 14:39:33)
graph::setProperty. YSIZE is too long. [80-700]
Information : (20-Jul-2009 14:39:33) Graph 20: Processing legend.
Information : (20-Jul-2009 14:39:33) Graph 20:
Adding data from object @PCF_RA2_FGD_2P_SPH:DET_ra2_seaice_ku_retrack_percent
1 elements.
Warning !   : (20-Jul-2009 14:39:33)
GanttChart::AddData. The DqiData structure has no data for this range
Information : (20-Jul-2009 14:39:34) Graph 20:
Adding data from object @PCF_RA2_FGD_2P_SPH:DET_ra2_ice2_s_retrack_percent
20 elements.
Information : (20-Jul-2009 14:39:34) Graph 20:
Adding data from object @PCF_RA2_FGD_2P_SPH:DET_ra2_ice2_ku_retrack_percent
3 elements.
Information : (20-Jul-2009 14:39:34) Graph 20:
Adding data from object @PCF_RA2_FGD_2P_SPH:DET_ra2_ice1_s_retrack_percent
20 elements.
Information : (20-Jul-2009 14:39:34) Graph 20:
Adding data from object @PCF_RA2_FGD_2P_SPH:DET_ra2_ice1_ku_retrack_percent
1 elements.
Warning !   : (20-Jul-2009 14:39:34)
GanttChart::AddData. The DqiData structure has no data for this range
Information : (20-Jul-2009 14:39:34) Graph 20:
Adding data from object @PCF_RA2_FGD_2P_SPH:DET_ra2_ocean_ku_retrack_percent
6 elements.
Information : (20-Jul-2009 14:39:34)
Graph 20: Adding data from object @PCF_RA2_FGD_2P_SPH:DET_ra2_20_band_percent
4 elements.
Information : (20-Jul-2009 14:39:34)
Graph 20: Adding data from object @PCF_RA2_FGD_2P_SPH:DET_ra2_80_band_percent
8 elements.
Information : (20-Jul-2009 14:39:34)
Graph 20: Adding data from object @PCF_RA2_FGD_2P_SPH:DET_ra2_320_band_percent
6 elements.
Information : (20-Jul-2009 14:39:34) Graph 20:
Adding data from object @PCF_RA2_FGD_2P_SPH:DET_ra2_measurement_percent
1 elements.
Warning !   : (20-Jul-2009 14:39:34)
GanttChart::AddData. The DqiData structure has no data for this range
Information : (20-Jul-2009 14:39:34)
Graph 20: Adding data from object @PCF_RA2_FGD_2P_SPH:DET_ra2_l1b_proc_quality
1 elements.
Warning !   : (20-Jul-2009 14:39:34)
GanttChart::AddData. The DqiData structure has no data for this range
Information : (20-Jul-2009 14:39:34)
Graph 20: Adding data from object @PCF_RA2_FGD_2P_SPH:DET_ra2_l2_proc_quality
20 elements.
Information : (20-Jul-2009 14:39:34)
Graph 20: Adding data from object @PCF_RA2_FGD_2P_SPH:ETL_ra2_l1b_proc_flag
1 elements.
Warning !   : (20-Jul-2009 14:39:34)
GanttChart::AddData. The DqiData structure has no data for this range
Information : (20-Jul-2009 14:39:34)
Graph 20: Adding data from object @PCF_RA2_FGD_2P_SPH:ETL_ra2_l2_proc_flag
20 elements.
Information : (20-Jul-2009 14:39:34)
Graph 20: Adding data from object @PCF_RA2_adfs_val:SET_val_adf_ra2_fgd_2p
20 elements.
```


Information : (20-Jul-2009 14:39:34)
Graph 20: Adding data from object @PCF_RA2_sensing:ETL_ra2_fgd_2p 20
elements.
Information : (20-Jul-2009 14:39:34) Graph 20: Generating PNG file.
Warning ! : (20-Jul-2009 14:39:34)
GanttChart::ReadPolyline. Adding a section with no data
Warning ! : (20-Jul-2009 14:39:34)
GanttChart::ReadPolyline. Adding a section with no data
Warning ! : (20-Jul-2009 14:39:34)
GanttChart::ReadPolyline. Adding a section with no data
Warning ! : (20-Jul-2009 14:39:34)
GanttChart::ReadPolyline. Adding a section with no data
Warning ! : (20-Jul-2009 14:39:34)
GanttChart::ReadPolyline. Adding a section with no data
Information : (20-Jul-2009 14:39:35) Graph 20: Destroying object.
Information : (20-Jul-2009 14:39:35)
Graph 21: Creating object for a eventGanttChart
Warning ! : (20-Jul-2009 14:39:35)
graph::setProperty. YSIZE is too long. [80-700]
Information : (20-Jul-2009 14:39:35) Graph 21: Processing legend.
Information : (20-Jul-2009 14:39:35) Graph 21:
Adding data from object @PCF_RA2_WWV_2P_SPH:DET_ra2_ocean_ku_retrack_percent
6 elements.
Information : (20-Jul-2009 14:39:35)
Graph 21: Adding data from object @PCF_RA2_WWV_2P_SPH:DET_ra2_20_band_percent
4 elements.
Information : (20-Jul-2009 14:39:35)
Graph 21: Adding data from object @PCF_RA2_WWV_2P_SPH:DET_ra2_80_band_percent
8 elements.
Information : (20-Jul-2009 14:39:35)
Graph 21: Adding data from object @PCF_RA2_WWV_2P_SPH:DET_ra2_320_band_percent
6 elements.
Information : (20-Jul-2009 14:39:35) Graph 21:
Adding data from object @PCF_RA2_WWV_2P_SPH:DET_ra2_measurement_percent
1 elements.
Warning ! : (20-Jul-2009 14:39:35)
GanttChart::AddData. The DqiData structure has no data for this range
Information : (20-Jul-2009 14:39:35)
Graph 21: Adding data from object @PCF_RA2_WWV_2P_SPH:DET_ra2_l1b_proc_quality
1 elements.
Warning ! : (20-Jul-2009 14:39:35)
GanttChart::AddData. The DqiData structure has no data for this range
Information : (20-Jul-2009 14:39:35)
Graph 21: Adding data from object @PCF_RA2_WWV_2P_SPH:DET_ra2_l2_proc_quality
20 elements.
Information : (20-Jul-2009 14:39:35)
Graph 21: Adding data from object @PCF_RA2_WWV_2P_SPH:ETL_ra2_l1b_proc_flag
1 elements.
Warning ! : (20-Jul-2009 14:39:35)
GanttChart::AddData. The DqiData structure has no data for this range
Information : (20-Jul-2009 14:39:35)
Graph 21: Adding data from object @PCF_RA2_WWV_2P_SPH:ETL_ra2_l2_proc_flag
20 elements.
Information : (20-Jul-2009 14:39:35)
Graph 21: Adding data from object @PCF_RA2_adfs_val:SET_val_adf_ra2_wwv_2p
1 elements.
Warning ! : (20-Jul-2009 14:39:35)
GanttChart::AddData. The DqiData structure has no data for this range
Information : (20-Jul-2009 14:39:35)
Graph 21: Adding data from object @PCF_RA2_sensing:ETL_ra2_wwv_2p 20
elements.
Information : (20-Jul-2009 14:39:35) Graph 21: Generating PNG file.
Warning ! : (20-Jul-2009 14:39:35)
GanttChart::ReadPolyline. Adding a section with no data
Warning ! : (20-Jul-2009 14:39:35)
GanttChart::ReadPolyline. Adding a section with no data
Warning ! : (20-Jul-2009 14:39:35)
GanttChart::ReadPolyline. Adding a section with no data

Warning ! : (20-Jul-2009 14:39:35)
GanttChart::ReadPolyline. Adding a section with no data
Information : (20-Jul-2009 14:39:36) Graph 21: Destroying object.
Information : (20-Jul-2009 14:39:36)
Graph 22: Creating object for a eventGanttChart
Information : (20-Jul-2009 14:39:36) Graph 22: Processing legend.
Information : (20-Jul-2009 14:39:36)
Graph 22: Adding data from object @PCF_MPH_MWR_CHD_AX:DET_wrong_product_err
1 elements.
Warning ! : (20-Jul-2009 14:39:36)
GanttChart::AddData. The DqiData structure has no data for this range
Information : (20-Jul-2009 14:39:36)
Graph 22: Adding data from object @PCF_MPH_MWR_CHD_AX:SET_wrong_sensing_stop
1 elements.
Warning ! : (20-Jul-2009 14:39:36)
GanttChart::AddData. The DqiData structure has no data for this range
Information : (20-Jul-2009 14:39:36)
Graph 22: Adding data from object @PCF_MPH_MWR_CHD_AX:SET_wrong_sensing_start
1 elements.
Warning ! : (20-Jul-2009 14:39:36)
GanttChart::AddData. The DqiData structure has no data for this range
Information : (20-Jul-2009 14:39:36)
Graph 22: Adding data from object @PCF_MPH_MWR_CHD_AX:SET_wrong_software_ver
1 elements.
Warning ! : (20-Jul-2009 14:39:36)
GanttChart::AddData. The DqiData structure has no data for this range
Information : (20-Jul-2009 14:39:36)
Graph 22: Adding data from object @PCF_MPH_MWR_CHD_AX:SET_wrong_proc_time
1 elements.
Warning ! : (20-Jul-2009 14:39:36)
GanttChart::AddData. The DqiData structure has no data for this range
Information : (20-Jul-2009 14:39:36)
Graph 22: Adding data from object @PCF_MPH_MWR_CHD_AX:SET_wrong_proc_stage
1 elements.
Warning ! : (20-Jul-2009 14:39:36)
GanttChart::AddData. The DqiData structure has no data for this range
Information : (20-Jul-2009 14:39:36)
Graph 22: Adding data from object @PCF_MPH_MWR_CHD_AX:SET_wrong_filename
1 elements.
Warning ! : (20-Jul-2009 14:39:36)
GanttChart::AddData. The DqiData structure has no data for this range
Information : (20-Jul-2009 14:39:36) Graph 22: Generating PNG file.
Warning ! : (20-Jul-2009 14:39:36)
GanttChart::ReadPolyline. Adding a section with no data
Warning ! : (20-Jul-2009 14:39:36)
GanttChart::ReadPolyline. Adding a section with no data
Warning ! : (20-Jul-2009 14:39:36)
GanttChart::ReadPolyline. Adding a section with no data
Warning ! : (20-Jul-2009 14:39:36)
GanttChart::ReadPolyline. Adding a section with no data
Warning ! : (20-Jul-2009 14:39:36)
GanttChart::ReadPolyline. Adding a section with no data
Warning ! : (20-Jul-2009 14:39:36)
GanttChart::ReadPolyline. Adding a section with no data
Warning ! : (20-Jul-2009 14:39:36)
GanttChart::ReadPolyline. Adding a section with no data
Information : (20-Jul-2009 14:39:36) Graph 22: Destroying object.
Information : (20-Jul-2009 14:39:36)
Graph 23: Creating object for a eventGanttChart
Information : (20-Jul-2009 14:39:36) Graph 23: Processing legend.
Information : (20-Jul-2009 14:39:36)
Graph 23: Adding data from object @PCF_MPH_MWR_CON_AX:DET_wrong_product_err
1 elements.
Warning ! : (20-Jul-2009 14:39:36)
GanttChart::AddData. The DqiData structure has no data for this range
Information : (20-Jul-2009 14:39:36)
Graph 23: Adding data from object @PCF_MPH_MWR_CON_AX:SET_wrong_sensing_stop
1 elements.

Warning ! : (20-Jul-2009 14:39:36)
GanttChart::AddData. The DqiData structure has no data for this range
Information : (20-Jul-2009 14:39:36)
Graph 23: Adding data from object @PCF_MPH_MWR_CON_AX:SET_wrong_sensing_start
1 elements.
Warning ! : (20-Jul-2009 14:39:36)
GanttChart::AddData. The DqiData structure has no data for this range
Information : (20-Jul-2009 14:39:36)
Graph 23: Adding data from object @PCF_MPH_MWR_CON_AX:SET_wrong_software_ver
1 elements.
Warning ! : (20-Jul-2009 14:39:36)
GanttChart::AddData. The DqiData structure has no data for this range
Information : (20-Jul-2009 14:39:36)
Graph 23: Adding data from object @PCF_MPH_MWR_CON_AX:SET_wrong_proc_time
1 elements.
Warning ! : (20-Jul-2009 14:39:36)
GanttChart::AddData. The DqiData structure has no data for this range
Information : (20-Jul-2009 14:39:36)
Graph 23: Adding data from object @PCF_MPH_MWR_CON_AX:SET_wrong_proc_stage
1 elements.
Warning ! : (20-Jul-2009 14:39:36)
GanttChart::AddData. The DqiData structure has no data for this range
Information : (20-Jul-2009 14:39:36)
Graph 23: Adding data from object @PCF_MPH_MWR_CON_AX:SET_wrong_filename
1 elements.
Warning ! : (20-Jul-2009 14:39:36)
GanttChart::AddData. The DqiData structure has no data for this range
Information : (20-Jul-2009 14:39:36) Graph 23: Generating PNG file.
Warning ! : (20-Jul-2009 14:39:36)
GanttChart::ReadPolyline. Adding a section with no data
Warning ! : (20-Jul-2009 14:39:36)
GanttChart::ReadPolyline. Adding a section with no data
Warning ! : (20-Jul-2009 14:39:36)
GanttChart::ReadPolyline. Adding a section with no data
Warning ! : (20-Jul-2009 14:39:36)
GanttChart::ReadPolyline. Adding a section with no data
Warning ! : (20-Jul-2009 14:39:36)
GanttChart::ReadPolyline. Adding a section with no data
Warning ! : (20-Jul-2009 14:39:36)
GanttChart::ReadPolyline. Adding a section with no data
Warning ! : (20-Jul-2009 14:39:36)
GanttChart::ReadPolyline. Adding a section with no data
Warning ! : (20-Jul-2009 14:39:36)
GanttChart::ReadPolyline. Adding a section with no data
Information : (20-Jul-2009 14:39:37) Graph 23: Destroying object.
Information : (20-Jul-2009 14:39:37)
Graph 24: Creating object for a eventGanttChart
Information : (20-Jul-2009 14:39:37) Graph 24: Processing legend.
Information : (20-Jul-2009 14:39:37)
Graph 24: Adding data from object @PCF_MPH_MWR_LSF_AX:DET_wrong_product_err
1 elements.
Warning ! : (20-Jul-2009 14:39:37)
GanttChart::AddData. The DqiData structure has no data for this range
Information : (20-Jul-2009 14:39:37)
Graph 24: Adding data from object @PCF_MPH_MWR_LSF_AX:SET_wrong_sensing_stop
1 elements.
Warning ! : (20-Jul-2009 14:39:37)
GanttChart::AddData. The DqiData structure has no data for this range
Information : (20-Jul-2009 14:39:37)
Graph 24: Adding data from object @PCF_MPH_MWR_LSF_AX:SET_wrong_sensing_start
1 elements.
Warning ! : (20-Jul-2009 14:39:37)
GanttChart::AddData. The DqiData structure has no data for this range
Information : (20-Jul-2009 14:39:37)
Graph 24: Adding data from object @PCF_MPH_MWR_LSF_AX:SET_wrong_software_ver
1 elements.
Warning ! : (20-Jul-2009 14:39:37)
GanttChart::AddData. The DqiData structure has no data for this range
Information : (20-Jul-2009 14:39:37)
Graph 24: Adding data from object @PCF_MPH_MWR_LSF_AX:SET_wrong_proc_time

1 elements.
Warning ! : (20-Jul-2009 14:39:37)
GanttChart::AddData. The DqiData structure has no data for this range
Information : (20-Jul-2009 14:39:37)
Graph 24: Adding data from object @PCF_MPH_MWR_LSF_AX:SET_wrong_proc_stage
1 elements.
Warning ! : (20-Jul-2009 14:39:37)
GanttChart::AddData. The DqiData structure has no data for this range
Information : (20-Jul-2009 14:39:37)
Graph 24: Adding data from object @PCF_MPH_MWR_LSF_AX:SET_wrong_filename
1 elements.
Warning ! : (20-Jul-2009 14:39:37)
GanttChart::AddData. The DqiData structure has no data for this range
Information : (20-Jul-2009 14:39:37) Graph 24: Generating PNG file.
Warning ! : (20-Jul-2009 14:39:37)
GanttChart::ReadPolyline. Adding a section with no data
Warning ! : (20-Jul-2009 14:39:37)
GanttChart::ReadPolyline. Adding a section with no data
Warning ! : (20-Jul-2009 14:39:37)
GanttChart::ReadPolyline. Adding a section with no data
Warning ! : (20-Jul-2009 14:39:37)
GanttChart::ReadPolyline. Adding a section with no data
Warning ! : (20-Jul-2009 14:39:37)
GanttChart::ReadPolyline. Adding a section with no data
Warning ! : (20-Jul-2009 14:39:37)
GanttChart::ReadPolyline. Adding a section with no data
Warning ! : (20-Jul-2009 14:39:37)
GanttChart::ReadPolyline. Adding a section with no data
Warning ! : (20-Jul-2009 14:39:37)
GanttChart::ReadPolyline. Adding a section with no data
Information : (20-Jul-2009 14:39:37) Graph 24: Destroying object.
Information : (20-Jul-2009 14:39:37)
Graph 25: Creating object for a eventGanttChart
Information : (20-Jul-2009 14:39:37) Graph 25: Processing legend.
Information : (20-Jul-2009 14:39:37)
Graph 25: Adding data from object @PCF_MPH_MWR_SLT_AX:DET_wrong_product_err
1 elements.
Warning ! : (20-Jul-2009 14:39:37)
GanttChart::AddData. The DqiData structure has no data for this range
Information : (20-Jul-2009 14:39:37)
Graph 25: Adding data from object @PCF_MPH_MWR_SLT_AX:SET_wrong_sensing_stop
1 elements.
Warning ! : (20-Jul-2009 14:39:37)
GanttChart::AddData. The DqiData structure has no data for this range
Information : (20-Jul-2009 14:39:37)
Graph 25: Adding data from object @PCF_MPH_MWR_SLT_AX:SET_wrong_sensing_start
1 elements.
Warning ! : (20-Jul-2009 14:39:37)
GanttChart::AddData. The DqiData structure has no data for this range
Information : (20-Jul-2009 14:39:37)
Graph 25: Adding data from object @PCF_MPH_MWR_SLT_AX:SET_wrong_software_ver
1 elements.
Warning ! : (20-Jul-2009 14:39:37)
GanttChart::AddData. The DqiData structure has no data for this range
Information : (20-Jul-2009 14:39:37)
Graph 25: Adding data from object @PCF_MPH_MWR_SLT_AX:SET_wrong_proc_time
1 elements.
Warning ! : (20-Jul-2009 14:39:37)
GanttChart::AddData. The DqiData structure has no data for this range
Information : (20-Jul-2009 14:39:37)
Graph 25: Adding data from object @PCF_MPH_MWR_SLT_AX:SET_wrong_proc_stage
1 elements.
Warning ! : (20-Jul-2009 14:39:37)
GanttChart::AddData. The DqiData structure has no data for this range
Information : (20-Jul-2009 14:39:37)
Graph 25: Adding data from object @PCF_MPH_MWR_SLT_AX:SET_wrong_filename
1 elements.
Warning ! : (20-Jul-2009 14:39:37)
GanttChart::AddData. The DqiData structure has no data for this range
Information : (20-Jul-2009 14:39:37) Graph 25: Generating PNG file.

Information : (20-Jul-2009 14:39:38) Graph 26: Destroying object.
Information : (20-Jul-2009 14:39:38)
Graph 27: Creating object for a eventGanttChart
Information : (20-Jul-2009 14:39:38) Graph 27: Processing legend.
Information : (20-Jul-2009 14:39:38)
Graph 27: Adding data from object @PCF_MPH_RA2_CON_AX:DET_wrong_product_err
1 elements.
Warning ! : (20-Jul-2009 14:39:38)
GanttChart::AddData. The DqiData structure has no data for this range
Information : (20-Jul-2009 14:39:38)
Graph 27: Adding data from object @PCF_MPH_RA2_CON_AX:SET_wrong_sensing_stop
1 elements.
Warning ! : (20-Jul-2009 14:39:38)
GanttChart::AddData. The DqiData structure has no data for this range
Information : (20-Jul-2009 14:39:38)
Graph 27: Adding data from object @PCF_MPH_RA2_CON_AX:SET_wrong_sensing_start
1 elements.
Warning ! : (20-Jul-2009 14:39:38)
GanttChart::AddData. The DqiData structure has no data for this range
Information : (20-Jul-2009 14:39:38)
Graph 27: Adding data from object @PCF_MPH_RA2_CON_AX:SET_wrong_software_ver
1 elements.
Warning ! : (20-Jul-2009 14:39:38)
GanttChart::AddData. The DqiData structure has no data for this range
Information : (20-Jul-2009 14:39:38)
Graph 27: Adding data from object @PCF_MPH_RA2_CON_AX:SET_wrong_proc_time
1 elements.
Warning ! : (20-Jul-2009 14:39:38)
GanttChart::AddData. The DqiData structure has no data for this range
Information : (20-Jul-2009 14:39:38)
Graph 27: Adding data from object @PCF_MPH_RA2_CON_AX:SET_wrong_proc_stage
1 elements.
Warning ! : (20-Jul-2009 14:39:38)
GanttChart::AddData. The DqiData structure has no data for this range
Information : (20-Jul-2009 14:39:38)
Graph 27: Adding data from object @PCF_MPH_RA2_CON_AX:SET_wrong_filename
1 elements.
Warning ! : (20-Jul-2009 14:39:38)
GanttChart::AddData. The DqiData structure has no data for this range
Information : (20-Jul-2009 14:39:38) Graph 27: Generating PNG file.
Warning ! : (20-Jul-2009 14:39:38)
GanttChart::ReadPolyline. Adding a section with no data
Warning ! : (20-Jul-2009 14:39:38)
GanttChart::ReadPolyline. Adding a section with no data
Warning ! : (20-Jul-2009 14:39:38)
GanttChart::ReadPolyline. Adding a section with no data
Warning ! : (20-Jul-2009 14:39:38)
GanttChart::ReadPolyline. Adding a section with no data
Warning ! : (20-Jul-2009 14:39:38)
GanttChart::ReadPolyline. Adding a section with no data
Warning ! : (20-Jul-2009 14:39:38)
GanttChart::ReadPolyline. Adding a section with no data
Warning ! : (20-Jul-2009 14:39:38)
GanttChart::ReadPolyline. Adding a section with no data
Information : (20-Jul-2009 14:39:38) Graph 27: Destroying object.
Information : (20-Jul-2009 14:39:38)
Graph 28: Creating object for a eventGanttChart
Information : (20-Jul-2009 14:39:38) Graph 28: Processing legend.
Information : (20-Jul-2009 14:39:38)
Graph 28: Adding data from object @PCF_MPH_RA2_CST_AX:DET_wrong_product_err
1 elements.
Warning ! : (20-Jul-2009 14:39:38)
GanttChart::AddData. The DqiData structure has no data for this range
Information : (20-Jul-2009 14:39:38)
Graph 28: Adding data from object @PCF_MPH_RA2_CST_AX:SET_wrong_sensing_stop
1 elements.
Warning ! : (20-Jul-2009 14:39:38)
GanttChart::AddData. The DqiData structure has no data for this range

Information : (20-Jul-2009 14:39:38)
Graph 28: Adding data from object @PCF MPH_RA2_CST_AX:SET_wrong_sensing_start
1 elements.
Warning ! : (20-Jul-2009 14:39:38)
GanttChart::AddData. The DqiData structure has no data for this range
Information : (20-Jul-2009 14:39:38)
Graph 28: Adding data from object @PCF MPH_RA2_CST_AX:SET_wrong_software_ver
1 elements.
Warning ! : (20-Jul-2009 14:39:38)
GanttChart::AddData. The DqiData structure has no data for this range
Information : (20-Jul-2009 14:39:39)
Graph 28: Adding data from object @PCF MPH_RA2_CST_AX:SET_wrong_proc_time
1 elements.
Warning ! : (20-Jul-2009 14:39:39)
GanttChart::AddData. The DqiData structure has no data for this range
Information : (20-Jul-2009 14:39:39)
Graph 28: Adding data from object @PCF MPH_RA2_CST_AX:SET_wrong_proc_stage
1 elements.
Warning ! : (20-Jul-2009 14:39:39)
GanttChart::AddData. The DqiData structure has no data for this range
Information : (20-Jul-2009 14:39:39)
Graph 28: Adding data from object @PCF MPH_RA2_CST_AX:SET_wrong_filename
1 elements.
Warning ! : (20-Jul-2009 14:39:39)
GanttChart::AddData. The DqiData structure has no data for this range
Information : (20-Jul-2009 14:39:39) Graph 28: Generating PNG file.
Warning ! : (20-Jul-2009 14:39:39)
GanttChart::ReadPolyline. Adding a section with no data
Warning ! : (20-Jul-2009 14:39:39)
GanttChart::ReadPolyline. Adding a section with no data
Warning ! : (20-Jul-2009 14:39:39)
GanttChart::ReadPolyline. Adding a section with no data
Warning ! : (20-Jul-2009 14:39:39)
GanttChart::ReadPolyline. Adding a section with no data
Warning ! : (20-Jul-2009 14:39:39)
GanttChart::ReadPolyline. Adding a section with no data
Warning ! : (20-Jul-2009 14:39:39)
GanttChart::ReadPolyline. Adding a section with no data
Warning ! : (20-Jul-2009 14:39:39)
GanttChart::ReadPolyline. Adding a section with no data
Warning ! : (20-Jul-2009 14:39:39)
GanttChart::ReadPolyline. Adding a section with no data
Information : (20-Jul-2009 14:39:39) Graph 28: Destroying object.
Information : (20-Jul-2009 14:39:39)
Graph 29: Creating object for a eventGanttChart
Information : (20-Jul-2009 14:39:39) Graph 29: Processing legend.
Information : (20-Jul-2009 14:39:39)
Graph 29: Adding data from object @PCF MPH_RA2_DIP_AX:DET_wrong_product_err
1 elements.
Warning ! : (20-Jul-2009 14:39:39)
GanttChart::AddData. The DqiData structure has no data for this range
Information : (20-Jul-2009 14:39:39)
Graph 29: Adding data from object @PCF MPH_RA2_DIP_AX:SET_wrong_sensing_stop
1 elements.
Warning ! : (20-Jul-2009 14:39:39)
GanttChart::AddData. The DqiData structure has no data for this range
Information : (20-Jul-2009 14:39:39)
Graph 29: Adding data from object @PCF MPH_RA2_DIP_AX:SET_wrong_sensing_start
1 elements.
Warning ! : (20-Jul-2009 14:39:39)
GanttChart::AddData. The DqiData structure has no data for this range
Information : (20-Jul-2009 14:39:39)
Graph 29: Adding data from object @PCF MPH_RA2_DIP_AX:SET_wrong_software_ver
1 elements.
Warning ! : (20-Jul-2009 14:39:39)
GanttChart::AddData. The DqiData structure has no data for this range
Information : (20-Jul-2009 14:39:39)
Graph 29: Adding data from object @PCF MPH_RA2_DIP_AX:SET_wrong_proc_time
1 elements.
Warning ! : (20-Jul-2009 14:39:39)

GanttChart::AddData. The DqiData structure has no data for this range
Information : (20-Jul-2009 14:39:39)
Graph 29: Adding data from object @PCF_MPH_RA2_DIP_AX:SET_wrong_proc_stage
1 elements.
Warning ! : (20-Jul-2009 14:39:39)
GanttChart::AddData. The DqiData structure has no data for this range
Information : (20-Jul-2009 14:39:39)
Graph 29: Adding data from object @PCF_MPH_RA2_DIP_AX:SET_wrong_filename
1 elements.
Warning ! : (20-Jul-2009 14:39:39)
GanttChart::AddData. The DqiData structure has no data for this range
Information : (20-Jul-2009 14:39:39) Graph 29: Generating PNG file.
Warning ! : (20-Jul-2009 14:39:39)
GanttChart::ReadPolyline. Adding a section with no data
Warning ! : (20-Jul-2009 14:39:39)
GanttChart::ReadPolyline. Adding a section with no data
Warning ! : (20-Jul-2009 14:39:39)
GanttChart::ReadPolyline. Adding a section with no data
Warning ! : (20-Jul-2009 14:39:39)
GanttChart::ReadPolyline. Adding a section with no data
Warning ! : (20-Jul-2009 14:39:39)
GanttChart::ReadPolyline. Adding a section with no data
Warning ! : (20-Jul-2009 14:39:39)
GanttChart::ReadPolyline. Adding a section with no data
Warning ! : (20-Jul-2009 14:39:39)
GanttChart::ReadPolyline. Adding a section with no data
Information : (20-Jul-2009 14:39:39) Graph 29: Destroying object.
Information : (20-Jul-2009 14:39:39)
Graph 30: Creating object for a eventGanttChart
Information : (20-Jul-2009 14:39:39) Graph 30: Processing legend.
Information : (20-Jul-2009 14:39:39)
Graph 30: Adding data from object @PCF_MPH_RA2_GEO_AX:DET_wrong_product_err
1 elements.
Warning ! : (20-Jul-2009 14:39:39)
GanttChart::AddData. The DqiData structure has no data for this range
Information : (20-Jul-2009 14:39:39)
Graph 30: Adding data from object @PCF_MPH_RA2_GEO_AX:SET_wrong_sensing_stop
1 elements.
Warning ! : (20-Jul-2009 14:39:39)
GanttChart::AddData. The DqiData structure has no data for this range
Information : (20-Jul-2009 14:39:39)
Graph 30: Adding data from object @PCF_MPH_RA2_GEO_AX:SET_wrong_sensing_start
1 elements.
Warning ! : (20-Jul-2009 14:39:39)
GanttChart::AddData. The DqiData structure has no data for this range
Information : (20-Jul-2009 14:39:39)
Graph 30: Adding data from object @PCF_MPH_RA2_GEO_AX:SET_wrong_software_ver
1 elements.
Warning ! : (20-Jul-2009 14:39:39)
GanttChart::AddData. The DqiData structure has no data for this range
Information : (20-Jul-2009 14:39:39)
Graph 30: Adding data from object @PCF_MPH_RA2_GEO_AX:SET_wrong_proc_time
1 elements.
Warning ! : (20-Jul-2009 14:39:39)
GanttChart::AddData. The DqiData structure has no data for this range
Information : (20-Jul-2009 14:39:39)
Graph 30: Adding data from object @PCF_MPH_RA2_GEO_AX:SET_wrong_proc_stage
1 elements.
Warning ! : (20-Jul-2009 14:39:39)
GanttChart::AddData. The DqiData structure has no data for this range
Information : (20-Jul-2009 14:39:39)
Graph 30: Adding data from object @PCF_MPH_RA2_GEO_AX:SET_wrong_filename
1 elements.
Warning ! : (20-Jul-2009 14:39:39)
GanttChart::AddData. The DqiData structure has no data for this range
Information : (20-Jul-2009 14:39:39) Graph 30: Generating PNG file.
Warning ! : (20-Jul-2009 14:39:39)
GanttChart::ReadPolyline. Adding a section with no data

Warning ! : (20-Jul-2009 14:39:39)
GanttChart::ReadPolyline. Adding a section with no data
Warning ! : (20-Jul-2009 14:39:39)
GanttChart::ReadPolyline. Adding a section with no data
Warning ! : (20-Jul-2009 14:39:39)
GanttChart::ReadPolyline. Adding a section with no data
Warning ! : (20-Jul-2009 14:39:39)
GanttChart::ReadPolyline. Adding a section with no data
Warning ! : (20-Jul-2009 14:39:39)
GanttChart::ReadPolyline. Adding a section with no data
Warning ! : (20-Jul-2009 14:39:39)
GanttChart::ReadPolyline. Adding a section with no data
Information : (20-Jul-2009 14:39:40) Graph 30: Destroying object.
Information : (20-Jul-2009 14:39:40)
Graph 31: Creating object for a eventGanttChart
Information : (20-Jul-2009 14:39:40) Graph 31: Processing legend.
Information : (20-Jul-2009 14:39:40)
Graph 31: Adding data from object @PCF_MPH_RA2_ICT_AX:DET_wrong_product_err
1 elements.
Warning ! : (20-Jul-2009 14:39:40)
GanttChart::AddData. The DqiData structure has no data for this range
Information : (20-Jul-2009 14:39:40)
Graph 31: Adding data from object @PCF_MPH_RA2_ICT_AX:SET_wrong_sensing_stop
1 elements.
Warning ! : (20-Jul-2009 14:39:40)
GanttChart::AddData. The DqiData structure has no data for this range
Information : (20-Jul-2009 14:39:40)
Graph 31: Adding data from object @PCF_MPH_RA2_ICT_AX:SET_wrong_sensing_start
1 elements.
Warning ! : (20-Jul-2009 14:39:40)
GanttChart::AddData. The DqiData structure has no data for this range
Information : (20-Jul-2009 14:39:40)
Graph 31: Adding data from object @PCF_MPH_RA2_ICT_AX:SET_wrong_software_ver
1 elements.
Warning ! : (20-Jul-2009 14:39:40)
GanttChart::AddData. The DqiData structure has no data for this range
Information : (20-Jul-2009 14:39:40)
Graph 31: Adding data from object @PCF_MPH_RA2_ICT_AX:SET_wrong_proc_time
1 elements.
Warning ! : (20-Jul-2009 14:39:40)
GanttChart::AddData. The DqiData structure has no data for this range
Information : (20-Jul-2009 14:39:40)
Graph 31: Adding data from object @PCF_MPH_RA2_ICT_AX:SET_wrong_proc_stage
1 elements.
Warning ! : (20-Jul-2009 14:39:40)
GanttChart::AddData. The DqiData structure has no data for this range
Information : (20-Jul-2009 14:39:40)
Graph 31: Adding data from object @PCF_MPH_RA2_ICT_AX:SET_wrong_filename
1 elements.
Warning ! : (20-Jul-2009 14:39:40)
GanttChart::AddData. The DqiData structure has no data for this range
Information : (20-Jul-2009 14:39:40) Graph 31: Generating PNG file.
Warning ! : (20-Jul-2009 14:39:40)
GanttChart::ReadPolyline. Adding a section with no data
Warning ! : (20-Jul-2009 14:39:40)
GanttChart::ReadPolyline. Adding a section with no data
Warning ! : (20-Jul-2009 14:39:40)
GanttChart::ReadPolyline. Adding a section with no data
Warning ! : (20-Jul-2009 14:39:40)
GanttChart::ReadPolyline. Adding a section with no data
Warning ! : (20-Jul-2009 14:39:40)
GanttChart::ReadPolyline. Adding a section with no data
Warning ! : (20-Jul-2009 14:39:40)
GanttChart::ReadPolyline. Adding a section with no data
Warning ! : (20-Jul-2009 14:39:40)
GanttChart::ReadPolyline. Adding a section with no data
Warning ! : (20-Jul-2009 14:39:40)
GanttChart::ReadPolyline. Adding a section with no data
Information : (20-Jul-2009 14:39:40) Graph 31: Destroying object.
Information : (20-Jul-2009 14:39:40)

Graph 32: Creating object for a eventGanttChart
Information : (20-Jul-2009 14:39:40) Graph 32: Processing legend.
Information : (20-Jul-2009 14:39:40)
Graph 32: Adding data from object @PCF_MPH_RA2_IFA_AX:DET_wrong_product_err
1 elements.
Warning ! : (20-Jul-2009 14:39:40)
GanttChart::AddData. The DqiData structure has no data for this range
Information : (20-Jul-2009 14:39:40)
Graph 32: Adding data from object @PCF_MPH_RA2_IFA_AX:SET_wrong_sensing_stop
1 elements.
Warning ! : (20-Jul-2009 14:39:40)
GanttChart::AddData. The DqiData structure has no data for this range
Information : (20-Jul-2009 14:39:40)
Graph 32: Adding data from object @PCF_MPH_RA2_IFA_AX:SET_wrong_sensing_start
1 elements.
Warning ! : (20-Jul-2009 14:39:40)
GanttChart::AddData. The DqiData structure has no data for this range
Information : (20-Jul-2009 14:39:40)
Graph 32: Adding data from object @PCF_MPH_RA2_IFA_AX:SET_wrong_software_ver
1 elements.
Warning ! : (20-Jul-2009 14:39:40)
GanttChart::AddData. The DqiData structure has no data for this range
Information : (20-Jul-2009 14:39:40)
Graph 32: Adding data from object @PCF_MPH_RA2_IFA_AX:SET_wrong_proc_time
1 elements.
Warning ! : (20-Jul-2009 14:39:40)
GanttChart::AddData. The DqiData structure has no data for this range
Information : (20-Jul-2009 14:39:40)
Graph 32: Adding data from object @PCF_MPH_RA2_IFA_AX:SET_wrong_proc_stage
1 elements.
Warning ! : (20-Jul-2009 14:39:40)
GanttChart::AddData. The DqiData structure has no data for this range
Information : (20-Jul-2009 14:39:40)
Graph 32: Adding data from object @PCF_MPH_RA2_IFA_AX:SET_wrong_filename
1 elements.
Warning ! : (20-Jul-2009 14:39:40)
GanttChart::AddData. The DqiData structure has no data for this range
Information : (20-Jul-2009 14:39:40) Graph 32: Generating PNG file.
Warning ! : (20-Jul-2009 14:39:40)
GanttChart::ReadPolyline. Adding a section with no data
Warning ! : (20-Jul-2009 14:39:40)
GanttChart::ReadPolyline. Adding a section with no data
Warning ! : (20-Jul-2009 14:39:40)
GanttChart::ReadPolyline. Adding a section with no data
Warning ! : (20-Jul-2009 14:39:40)
GanttChart::ReadPolyline. Adding a section with no data
Warning ! : (20-Jul-2009 14:39:40)
GanttChart::ReadPolyline. Adding a section with no data
Warning ! : (20-Jul-2009 14:39:40)
GanttChart::ReadPolyline. Adding a section with no data
Warning ! : (20-Jul-2009 14:39:40)
GanttChart::ReadPolyline. Adding a section with no data
Warning ! : (20-Jul-2009 14:39:40)
GanttChart::ReadPolyline. Adding a section with no data
Information : (20-Jul-2009 14:39:41) Graph 32: Destroying object.
Information : (20-Jul-2009 14:39:41)
Graph 33: Creating object for a eventGanttChart
Information : (20-Jul-2009 14:39:41) Graph 33: Processing legend.
Information : (20-Jul-2009 14:39:41)
Graph 33: Adding data from object @PCF_MPH_RA2_IFB_AX:DET_wrong_product_err
1 elements.
Warning ! : (20-Jul-2009 14:39:41)
GanttChart::AddData. The DqiData structure has no data for this range
Information : (20-Jul-2009 14:39:41)
Graph 33: Adding data from object @PCF_MPH_RA2_IFB_AX:SET_wrong_sensing_stop
1 elements.
Warning ! : (20-Jul-2009 14:39:41)
GanttChart::AddData. The DqiData structure has no data for this range
Information : (20-Jul-2009 14:39:41)
Graph 33: Adding data from object @PCF_MPH_RA2_IFB_AX:SET_wrong_sensing_start


```
1 elements.
Warning ! : (20-Jul-2009 14:39:41)
GanttChart::AddData. The DqiData structure has no data for this range
Information : (20-Jul-2009 14:39:41)
Graph 33: Adding data from object @PCF_MPH_RA2_IFB_AX:SET_wrong_software_ver
1 elements.
Warning ! : (20-Jul-2009 14:39:41)
GanttChart::AddData. The DqiData structure has no data for this range
Information : (20-Jul-2009 14:39:41)
Graph 33: Adding data from object @PCF_MPH_RA2_IFB_AX:SET_wrong_proc_time
1 elements.
Warning ! : (20-Jul-2009 14:39:41)
GanttChart::AddData. The DqiData structure has no data for this range
Information : (20-Jul-2009 14:39:41)
Graph 33: Adding data from object @PCF_MPH_RA2_IFB_AX:SET_wrong_proc_stage
1 elements.
Warning ! : (20-Jul-2009 14:39:41)
GanttChart::AddData. The DqiData structure has no data for this range
Information : (20-Jul-2009 14:39:41)
Graph 33: Adding data from object @PCF_MPH_RA2_IFB_AX:SET_wrong_filename
1 elements.
Warning ! : (20-Jul-2009 14:39:41)
GanttChart::AddData. The DqiData structure has no data for this range
Information : (20-Jul-2009 14:39:41) Graph 33: Generating PNG file.
Warning ! : (20-Jul-2009 14:39:41)
GanttChart::ReadPolyline. Adding a section with no data
Warning ! : (20-Jul-2009 14:39:41)
GanttChart::ReadPolyline. Adding a section with no data
Warning ! : (20-Jul-2009 14:39:41)
GanttChart::ReadPolyline. Adding a section with no data
Warning ! : (20-Jul-2009 14:39:41)
GanttChart::ReadPolyline. Adding a section with no data
Warning ! : (20-Jul-2009 14:39:41)
GanttChart::ReadPolyline. Adding a section with no data
Warning ! : (20-Jul-2009 14:39:41)
GanttChart::ReadPolyline. Adding a section with no data
Warning ! : (20-Jul-2009 14:39:41)
GanttChart::ReadPolyline. Adding a section with no data
Warning ! : (20-Jul-2009 14:39:41)
GanttChart::ReadPolyline. Adding a section with no data
Warning ! : (20-Jul-2009 14:39:41)
GanttChart::ReadPolyline. Adding a section with no data
Warning ! : (20-Jul-2009 14:39:41)
Graph 34: Creating object for a eventGanttChart
Information : (20-Jul-2009 14:39:41) Graph 34: Processing legend.
Information : (20-Jul-2009 14:39:41)
Graph 34: Adding data from object @PCF_MPH_RA2_IFF_AX:DET_wrong_product_err
1 elements.
Warning ! : (20-Jul-2009 14:39:41)
GanttChart::AddData. The DqiData structure has no data for this range
Information : (20-Jul-2009 14:39:41)
Graph 34: Adding data from object @PCF_MPH_RA2_IFF_AX:SET_wrong_sensing_stop
1 elements.
Warning ! : (20-Jul-2009 14:39:41)
GanttChart::AddData. The DqiData structure has no data for this range
Information : (20-Jul-2009 14:39:41)
Graph 34: Adding data from object @PCF_MPH_RA2_IFF_AX:SET_wrong_sensing_start
1 elements.
Warning ! : (20-Jul-2009 14:39:41)
GanttChart::AddData. The DqiData structure has no data for this range
Information : (20-Jul-2009 14:39:41)
Graph 34: Adding data from object @PCF_MPH_RA2_IFF_AX:SET_wrong_software_ver
1 elements.
Warning ! : (20-Jul-2009 14:39:41)
GanttChart::AddData. The DqiData structure has no data for this range
Information : (20-Jul-2009 14:39:41)
Graph 34: Adding data from object @PCF_MPH_RA2_IFF_AX:SET_wrong_proc_time
1 elements.
Warning ! : (20-Jul-2009 14:39:41)
GanttChart::AddData. The DqiData structure has no data for this range
Information : (20-Jul-2009 14:39:41)
```

Graph 34: Adding data from object @PCF_MPH_RA2_IFF_AX:SET_wrong_proc_stage
1 elements.
Warning ! : (20-Jul-2009 14:39:41)
GanttChart::AddData. The DqiData structure has no data for this range
Information : (20-Jul-2009 14:39:41)
Graph 34: Adding data from object @PCF_MPH_RA2_IFF_AX:SET_wrong_filename
1 elements.
Warning ! : (20-Jul-2009 14:39:41)
GanttChart::AddData. The DqiData structure has no data for this range
Information : (20-Jul-2009 14:39:41) Graph 34: Generating PNG file.
Warning ! : (20-Jul-2009 14:39:41)
GanttChart::ReadPolyline. Adding a section with no data
Warning ! : (20-Jul-2009 14:39:41)
GanttChart::ReadPolyline. Adding a section with no data
Warning ! : (20-Jul-2009 14:39:41)
GanttChart::ReadPolyline. Adding a section with no data
Warning ! : (20-Jul-2009 14:39:41)
GanttChart::ReadPolyline. Adding a section with no data
Warning ! : (20-Jul-2009 14:39:41)
GanttChart::ReadPolyline. Adding a section with no data
Warning ! : (20-Jul-2009 14:39:41)
GanttChart::ReadPolyline. Adding a section with no data
Warning ! : (20-Jul-2009 14:39:41)
GanttChart::ReadPolyline. Adding a section with no data
Warning ! : (20-Jul-2009 14:39:41)
GanttChart::ReadPolyline. Adding a section with no data
Information : (20-Jul-2009 14:39:42) Graph 34: Destroying object.
Information : (20-Jul-2009 14:39:42)
Graph 35: Creating object for a eventGanttChart
Information : (20-Jul-2009 14:39:42) Graph 35: Processing legend.
Information : (20-Jul-2009 14:39:42)
Graph 35: Adding data from object @PCF_MPH_RA2_IOC_AX:DET_wrong_product_err
1 elements.
Warning ! : (20-Jul-2009 14:39:42)
GanttChart::AddData. The DqiData structure has no data for this range
Information : (20-Jul-2009 14:39:42)
Graph 35: Adding data from object @PCF_MPH_RA2_IOC_AX:SET_wrong_sensing_stop
1 elements.
Warning ! : (20-Jul-2009 14:39:42)
GanttChart::AddData. The DqiData structure has no data for this range
Information : (20-Jul-2009 14:39:42)
Graph 35: Adding data from object @PCF_MPH_RA2_IOC_AX:SET_wrong_sensing_start
1 elements.
Warning ! : (20-Jul-2009 14:39:42)
GanttChart::AddData. The DqiData structure has no data for this range
Information : (20-Jul-2009 14:39:42)
Graph 35: Adding data from object @PCF_MPH_RA2_IOC_AX:SET_wrong_software_ver
1 elements.
Warning ! : (20-Jul-2009 14:39:42)
GanttChart::AddData. The DqiData structure has no data for this range
Information : (20-Jul-2009 14:39:42)
Graph 35: Adding data from object @PCF_MPH_RA2_IOC_AX:SET_wrong_proc_time
1 elements.
Warning ! : (20-Jul-2009 14:39:42)
GanttChart::AddData. The DqiData structure has no data for this range
Information : (20-Jul-2009 14:39:42)
Graph 35: Adding data from object @PCF_MPH_RA2_IOC_AX:SET_wrong_proc_stage
1 elements.
Warning ! : (20-Jul-2009 14:39:42)
GanttChart::AddData. The DqiData structure has no data for this range
Information : (20-Jul-2009 14:39:42)
Graph 35: Adding data from object @PCF_MPH_RA2_IOC_AX:SET_wrong_filename
1 elements.
Warning ! : (20-Jul-2009 14:39:42)
GanttChart::AddData. The DqiData structure has no data for this range
Information : (20-Jul-2009 14:39:42) Graph 35: Generating PNG file.
Warning ! : (20-Jul-2009 14:39:42)
GanttChart::ReadPolyline. Adding a section with no data
Warning ! : (20-Jul-2009 14:39:42)
GanttChart::ReadPolyline. Adding a section with no data

```
Warning ! : (20-Jul-2009 14:39:42)
GanttChart::ReadPolyline. Adding a section with no data
Warning ! : (20-Jul-2009 14:39:42)
GanttChart::ReadPolyline. Adding a section with no data
Warning ! : (20-Jul-2009 14:39:42)
GanttChart::ReadPolyline. Adding a section with no data
Warning ! : (20-Jul-2009 14:39:42)
GanttChart::ReadPolyline. Adding a section with no data
Warning ! : (20-Jul-2009 14:39:42)
GanttChart::ReadPolyline. Adding a section with no data
Information : (20-Jul-2009 14:39:42) Graph 35: Destroying object.
Information : (20-Jul-2009 14:39:42)
Graph 36: Creating object for a eventGanttChart
Information : (20-Jul-2009 14:39:42) Graph 36: Processing legend.
Information : (20-Jul-2009 14:39:42)
Graph 36: Adding data from object @PCF_MPH_RA2_MET_AX:DET_wrong_product_err
1 elements.
Warning ! : (20-Jul-2009 14:39:42)
GanttChart::AddData. The DqiData structure has no data for this range
Information : (20-Jul-2009 14:39:42)
Graph 36: Adding data from object @PCF_MPH_RA2_MET_AX:SET_wrong_sensing_stop
1 elements.
Warning ! : (20-Jul-2009 14:39:42)
GanttChart::AddData. The DqiData structure has no data for this range
Information : (20-Jul-2009 14:39:42)
Graph 36: Adding data from object @PCF_MPH_RA2_MET_AX:SET_wrong_sensing_start
1 elements.
Warning ! : (20-Jul-2009 14:39:42)
GanttChart::AddData. The DqiData structure has no data for this range
Information : (20-Jul-2009 14:39:42)
Graph 36: Adding data from object @PCF_MPH_RA2_MET_AX:SET_wrong_software_ver
1 elements.
Warning ! : (20-Jul-2009 14:39:42)
GanttChart::AddData. The DqiData structure has no data for this range
Information : (20-Jul-2009 14:39:42)
Graph 36: Adding data from object @PCF_MPH_RA2_MET_AX:SET_wrong_proc_time
1 elements.
Warning ! : (20-Jul-2009 14:39:42)
GanttChart::AddData. The DqiData structure has no data for this range
Information : (20-Jul-2009 14:39:42)
Graph 36: Adding data from object @PCF_MPH_RA2_MET_AX:SET_wrong_proc_stage
1 elements.
Warning ! : (20-Jul-2009 14:39:42)
GanttChart::AddData. The DqiData structure has no data for this range
Information : (20-Jul-2009 14:39:42)
Graph 36: Adding data from object @PCF_MPH_RA2_MET_AX:SET_wrong_filename
1 elements.
Warning ! : (20-Jul-2009 14:39:42)
GanttChart::AddData. The DqiData structure has no data for this range
Information : (20-Jul-2009 14:39:42) Graph 36: Generating PNG file.
Warning ! : (20-Jul-2009 14:39:42)
GanttChart::ReadPolyline. Adding a section with no data
Warning ! : (20-Jul-2009 14:39:42)
GanttChart::ReadPolyline. Adding a section with no data
Warning ! : (20-Jul-2009 14:39:42)
GanttChart::ReadPolyline. Adding a section with no data
Warning ! : (20-Jul-2009 14:39:42)
GanttChart::ReadPolyline. Adding a section with no data
Warning ! : (20-Jul-2009 14:39:42)
GanttChart::ReadPolyline. Adding a section with no data
Warning ! : (20-Jul-2009 14:39:42)
GanttChart::ReadPolyline. Adding a section with no data
Warning ! : (20-Jul-2009 14:39:42)
GanttChart::ReadPolyline. Adding a section with no data
Warning ! : (20-Jul-2009 14:39:42)
GanttChart::ReadPolyline. Adding a section with no data
Warning ! : (20-Jul-2009 14:39:42)
GanttChart::ReadPolyline. Adding a section with no data
Information : (20-Jul-2009 14:39:43) Graph 36: Destroying object.
Information : (20-Jul-2009 14:39:43)
Graph 37: Creating object for a eventGanttChart
Information : (20-Jul-2009 14:39:43) Graph 37: Processing legend.
```

Information : (20-Jul-2009 14:39:43)
Graph 37: Adding data from object @PCF MPH_RA2_MSS_AX:DET_wrong_product_err
1 elements.
Warning ! : (20-Jul-2009 14:39:43)
GanttChart::AddData. The DqiData structure has no data for this range
Information : (20-Jul-2009 14:39:43)
Graph 37: Adding data from object @PCF MPH_RA2_MSS_AX:SET_wrong_sensing_stop
1 elements.
Warning ! : (20-Jul-2009 14:39:43)
GanttChart::AddData. The DqiData structure has no data for this range
Information : (20-Jul-2009 14:39:43)
Graph 37: Adding data from object @PCF MPH_RA2_MSS_AX:SET_wrong_sensing_start
1 elements.
Warning ! : (20-Jul-2009 14:39:43)
GanttChart::AddData. The DqiData structure has no data for this range
Information : (20-Jul-2009 14:39:43)
Graph 37: Adding data from object @PCF MPH_RA2_MSS_AX:SET_wrong_software_ver
1 elements.
Warning ! : (20-Jul-2009 14:39:43)
GanttChart::AddData. The DqiData structure has no data for this range
Information : (20-Jul-2009 14:39:43)
Graph 37: Adding data from object @PCF MPH_RA2_MSS_AX:SET_wrong_proc_time
1 elements.
Warning ! : (20-Jul-2009 14:39:43)
GanttChart::AddData. The DqiData structure has no data for this range
Information : (20-Jul-2009 14:39:43)
Graph 37: Adding data from object @PCF MPH_RA2_MSS_AX:SET_wrong_proc_stage
1 elements.
Warning ! : (20-Jul-2009 14:39:43)
GanttChart::AddData. The DqiData structure has no data for this range
Information : (20-Jul-2009 14:39:43)
Graph 37: Adding data from object @PCF MPH_RA2_MSS_AX:SET_wrong_filename
1 elements.
Warning ! : (20-Jul-2009 14:39:43)
GanttChart::AddData. The DqiData structure has no data for this range
Information : (20-Jul-2009 14:39:43) Graph 37: Generating PNG file.
Warning ! : (20-Jul-2009 14:39:43)
GanttChart::ReadPolyline. Adding a section with no data
Warning ! : (20-Jul-2009 14:39:43)
GanttChart::ReadPolyline. Adding a section with no data
Warning ! : (20-Jul-2009 14:39:43)
GanttChart::ReadPolyline. Adding a section with no data
Warning ! : (20-Jul-2009 14:39:43)
GanttChart::ReadPolyline. Adding a section with no data
Warning ! : (20-Jul-2009 14:39:43)
GanttChart::ReadPolyline. Adding a section with no data
Warning ! : (20-Jul-2009 14:39:43)
GanttChart::ReadPolyline. Adding a section with no data
Warning ! : (20-Jul-2009 14:39:43)
GanttChart::ReadPolyline. Adding a section with no data
Warning ! : (20-Jul-2009 14:39:43)
GanttChart::ReadPolyline. Adding a section with no data
Information : (20-Jul-2009 14:39:43) Graph 37: Destroying object.
Information : (20-Jul-2009 14:39:43)
Graph 38: Creating object for a eventGanttChart
Information : (20-Jul-2009 14:39:43) Graph 38: Processing legend.
Information : (20-Jul-2009 14:39:43)
Graph 38: Adding data from object @PCF MPH_RA2_OT1_AX:DET_wrong_product_err
1 elements.
Warning ! : (20-Jul-2009 14:39:43)
GanttChart::AddData. The DqiData structure has no data for this range
Information : (20-Jul-2009 14:39:43)
Graph 38: Adding data from object @PCF MPH_RA2_OT1_AX:SET_wrong_sensing_stop
1 elements.
Warning ! : (20-Jul-2009 14:39:43)
GanttChart::AddData. The DqiData structure has no data for this range
Information : (20-Jul-2009 14:39:43)
Graph 38: Adding data from object @PCF MPH_RA2_OT1_AX:SET_wrong_sensing_start
1 elements.
Warning ! : (20-Jul-2009 14:39:43)

GanttChart::AddData. The DqiData structure has no data for this range
Information : (20-Jul-2009 14:39:43)
Graph 38: Adding data from object @PCF_MPH_RA2_OT1_AX:SET_wrong_software_ver
1 elements.
Warning ! : (20-Jul-2009 14:39:43)
GanttChart::AddData. The DqiData structure has no data for this range
Information : (20-Jul-2009 14:39:43)
Graph 38: Adding data from object @PCF_MPH_RA2_OT1_AX:SET_wrong_proc_time
1 elements.
Warning ! : (20-Jul-2009 14:39:43)
GanttChart::AddData. The DqiData structure has no data for this range
Information : (20-Jul-2009 14:39:43)
Graph 38: Adding data from object @PCF_MPH_RA2_OT1_AX:SET_wrong_proc_stage
1 elements.
Warning ! : (20-Jul-2009 14:39:43)
GanttChart::AddData. The DqiData structure has no data for this range
Information : (20-Jul-2009 14:39:43)
Graph 38: Adding data from object @PCF_MPH_RA2_OT1_AX:SET_wrong_filename
1 elements.
Warning ! : (20-Jul-2009 14:39:43)
GanttChart::AddData. The DqiData structure has no data for this range
Information : (20-Jul-2009 14:39:43) Graph 38: Generating PNG file.
Warning ! : (20-Jul-2009 14:39:43)
GanttChart::ReadPolyline. Adding a section with no data
Warning ! : (20-Jul-2009 14:39:43)
GanttChart::ReadPolyline. Adding a section with no data
Warning ! : (20-Jul-2009 14:39:43)
GanttChart::ReadPolyline. Adding a section with no data
Warning ! : (20-Jul-2009 14:39:43)
GanttChart::ReadPolyline. Adding a section with no data
Warning ! : (20-Jul-2009 14:39:43)
GanttChart::ReadPolyline. Adding a section with no data
Warning ! : (20-Jul-2009 14:39:43)
GanttChart::ReadPolyline. Adding a section with no data
Warning ! : (20-Jul-2009 14:39:43)
GanttChart::ReadPolyline. Adding a section with no data
Information : (20-Jul-2009 14:39:44) Graph 38: Destroying object.
Information : (20-Jul-2009 14:39:44)
Graph 39: Creating object for a eventGanttChart
Information : (20-Jul-2009 14:39:44) Graph 39: Processing legend.
Information : (20-Jul-2009 14:39:44)
Graph 39: Adding data from object @PCF_MPH_RA2_OT2_AX:DET_wrong_product_err
1 elements.
Warning ! : (20-Jul-2009 14:39:44)
GanttChart::AddData. The DqiData structure has no data for this range
Information : (20-Jul-2009 14:39:44)
Graph 39: Adding data from object @PCF_MPH_RA2_OT2_AX:SET_wrong_sensing_stop
1 elements.
Warning ! : (20-Jul-2009 14:39:44)
GanttChart::AddData. The DqiData structure has no data for this range
Information : (20-Jul-2009 14:39:44)
Graph 39: Adding data from object @PCF_MPH_RA2_OT2_AX:SET_wrong_sensing_start
1 elements.
Warning ! : (20-Jul-2009 14:39:44)
GanttChart::AddData. The DqiData structure has no data for this range
Information : (20-Jul-2009 14:39:44)
Graph 39: Adding data from object @PCF_MPH_RA2_OT2_AX:SET_wrong_software_ver
1 elements.
Warning ! : (20-Jul-2009 14:39:44)
GanttChart::AddData. The DqiData structure has no data for this range
Information : (20-Jul-2009 14:39:44)
Graph 39: Adding data from object @PCF_MPH_RA2_OT2_AX:SET_wrong_proc_time
1 elements.
Warning ! : (20-Jul-2009 14:39:44)
GanttChart::AddData. The DqiData structure has no data for this range
Information : (20-Jul-2009 14:39:44)
Graph 39: Adding data from object @PCF_MPH_RA2_OT2_AX:SET_wrong_proc_stage
1 elements.

Warning ! : (20-Jul-2009 14:39:44)
GanttChart::AddData. The DqiData structure has no data for this range
Information : (20-Jul-2009 14:39:44)
Graph 39: Adding data from object @PCF_MPH_RA2_OT2_AX:SET_wrong_filename
1 elements.
Warning ! : (20-Jul-2009 14:39:44)
GanttChart::AddData. The DqiData structure has no data for this range
Information : (20-Jul-2009 14:39:44) Graph 39: Generating PNG file.
Warning ! : (20-Jul-2009 14:39:44)
GanttChart::ReadPolyline. Adding a section with no data
Warning ! : (20-Jul-2009 14:39:44)
GanttChart::ReadPolyline. Adding a section with no data
Warning ! : (20-Jul-2009 14:39:44)
GanttChart::ReadPolyline. Adding a section with no data
Warning ! : (20-Jul-2009 14:39:44)
GanttChart::ReadPolyline. Adding a section with no data
Warning ! : (20-Jul-2009 14:39:44)
GanttChart::ReadPolyline. Adding a section with no data
Warning ! : (20-Jul-2009 14:39:44)
GanttChart::ReadPolyline. Adding a section with no data
Warning ! : (20-Jul-2009 14:39:44)
GanttChart::ReadPolyline. Adding a section with no data
Information : (20-Jul-2009 14:39:44) Graph 39: Destroying object.
Information : (20-Jul-2009 14:39:44)
Graph 40: Creating object for a eventGanttChart
Information : (20-Jul-2009 14:39:44) Graph 40: Processing legend.
Information : (20-Jul-2009 14:39:44)
Graph 40: Adding data from object @PCF_MPH_RA2_PLA_AX:DET_wrong_product_err
1 elements.
Warning ! : (20-Jul-2009 14:39:44)
GanttChart::AddData. The DqiData structure has no data for this range
Information : (20-Jul-2009 14:39:44)
Graph 40: Adding data from object @PCF_MPH_RA2_PLA_AX:SET_wrong_sensing_stop
1 elements.
Warning ! : (20-Jul-2009 14:39:44)
GanttChart::AddData. The DqiData structure has no data for this range
Information : (20-Jul-2009 14:39:44)
Graph 40: Adding data from object @PCF_MPH_RA2_PLA_AX:SET_wrong_sensing_start
1 elements.
Warning ! : (20-Jul-2009 14:39:44)
GanttChart::AddData. The DqiData structure has no data for this range
Information : (20-Jul-2009 14:39:44)
Graph 40: Adding data from object @PCF_MPH_RA2_PLA_AX:SET_wrong_software_ver
1 elements.
Warning ! : (20-Jul-2009 14:39:44)
GanttChart::AddData. The DqiData structure has no data for this range
Information : (20-Jul-2009 14:39:44)
Graph 40: Adding data from object @PCF_MPH_RA2_PLA_AX:SET_wrong_proc_time
1 elements.
Warning ! : (20-Jul-2009 14:39:44)
GanttChart::AddData. The DqiData structure has no data for this range
Information : (20-Jul-2009 14:39:44)
Graph 40: Adding data from object @PCF_MPH_RA2_PLA_AX:SET_wrong_proc_stage
1 elements.
Warning ! : (20-Jul-2009 14:39:44)
GanttChart::AddData. The DqiData structure has no data for this range
Information : (20-Jul-2009 14:39:44)
Graph 40: Adding data from object @PCF_MPH_RA2_PLA_AX:SET_wrong_filename
1 elements.
Warning ! : (20-Jul-2009 14:39:44)
GanttChart::AddData. The DqiData structure has no data for this range
Information : (20-Jul-2009 14:39:44) Graph 40: Generating PNG file.
Warning ! : (20-Jul-2009 14:39:44)
GanttChart::ReadPolyline. Adding a section with no data
Warning ! : (20-Jul-2009 14:39:44)
GanttChart::ReadPolyline. Adding a section with no data
Warning ! : (20-Jul-2009 14:39:44)
GanttChart::ReadPolyline. Adding a section with no data

Warning ! : (20-Jul-2009 14:39:44)
GanttChart::ReadPolyline. Adding a section with no data
Warning ! : (20-Jul-2009 14:39:44)
GanttChart::ReadPolyline. Adding a section with no data
Warning ! : (20-Jul-2009 14:39:44)
GanttChart::ReadPolyline. Adding a section with no data
Warning ! : (20-Jul-2009 14:39:44)
GanttChart::ReadPolyline. Adding a section with no data
Information : (20-Jul-2009 14:39:44) Graph 40: Destroying object.
Information : (20-Jul-2009 14:39:44)
Graph 41: Creating object for a eventGanttChart
Information : (20-Jul-2009 14:39:44) Graph 41: Processing legend.
Information : (20-Jul-2009 14:39:44)
Graph 41: Adding data from object @PCF_MPH_RA2_POL_AX:DET_wrong_product_err
1 elements.
Warning ! : (20-Jul-2009 14:39:44)
GanttChart::AddData. The DqiData structure has no data for this range
Information : (20-Jul-2009 14:39:44)
Graph 41: Adding data from object @PCF_MPH_RA2_POL_AX:SET_wrong_sensing_stop
1 elements.
Warning ! : (20-Jul-2009 14:39:44)
GanttChart::AddData. The DqiData structure has no data for this range
Information : (20-Jul-2009 14:39:44)
Graph 41: Adding data from object @PCF_MPH_RA2_POL_AX:SET_wrong_sensing_start
1 elements.
Warning ! : (20-Jul-2009 14:39:44)
GanttChart::AddData. The DqiData structure has no data for this range
Information : (20-Jul-2009 14:39:44)
Graph 41: Adding data from object @PCF_MPH_RA2_POL_AX:SET_wrong_software_ver
1 elements.
Warning ! : (20-Jul-2009 14:39:44)
GanttChart::AddData. The DqiData structure has no data for this range
Information : (20-Jul-2009 14:39:44)
Graph 41: Adding data from object @PCF_MPH_RA2_POL_AX:SET_wrong_proc_time
1 elements.
Warning ! : (20-Jul-2009 14:39:44)
GanttChart::AddData. The DqiData structure has no data for this range
Information : (20-Jul-2009 14:39:45)
Graph 41: Adding data from object @PCF_MPH_RA2_POL_AX:SET_wrong_proc_stage
1 elements.
Warning ! : (20-Jul-2009 14:39:45)
GanttChart::AddData. The DqiData structure has no data for this range
Information : (20-Jul-2009 14:39:45)
Graph 41: Adding data from object @PCF_MPH_RA2_POL_AX:SET_wrong_filename
1 elements.
Warning ! : (20-Jul-2009 14:39:45)
GanttChart::AddData. The DqiData structure has no data for this range
Information : (20-Jul-2009 14:39:45) Graph 41: Generating PNG file.
Warning ! : (20-Jul-2009 14:39:45)
GanttChart::ReadPolyline. Adding a section with no data
Warning ! : (20-Jul-2009 14:39:45)
GanttChart::ReadPolyline. Adding a section with no data
Warning ! : (20-Jul-2009 14:39:45)
GanttChart::ReadPolyline. Adding a section with no data
Warning ! : (20-Jul-2009 14:39:45)
GanttChart::ReadPolyline. Adding a section with no data
Warning ! : (20-Jul-2009 14:39:45)
GanttChart::ReadPolyline. Adding a section with no data
Warning ! : (20-Jul-2009 14:39:45)
GanttChart::ReadPolyline. Adding a section with no data
Warning ! : (20-Jul-2009 14:39:45)
GanttChart::ReadPolyline. Adding a section with no data
Warning ! : (20-Jul-2009 14:39:45)
GanttChart::ReadPolyline. Adding a section with no data
Information : (20-Jul-2009 14:39:45) Graph 41: Destroying object.
Information : (20-Jul-2009 14:39:45)
Graph 42: Creating object for a eventGanttChart
Information : (20-Jul-2009 14:39:45) Graph 42: Processing legend.
Information : (20-Jul-2009 14:39:45)
Graph 42: Adding data from object @PCF_MPH_RA2_SET_AX:DET_wrong_product_err

1 elements.
Warning ! : (20-Jul-2009 14:39:45)
GanttChart::AddData. The DqiData structure has no data for this range
Information : (20-Jul-2009 14:39:45)
Graph 42: Adding data from object @PCF_MPH_RA2_SET_AX:SET_wrong_sensing_stop
1 elements.
Warning ! : (20-Jul-2009 14:39:45)
GanttChart::AddData. The DqiData structure has no data for this range
Information : (20-Jul-2009 14:39:45)
Graph 42: Adding data from object @PCF_MPH_RA2_SET_AX:SET_wrong_sensing_start
1 elements.
Warning ! : (20-Jul-2009 14:39:45)
GanttChart::AddData. The DqiData structure has no data for this range
Information : (20-Jul-2009 14:39:45)
Graph 42: Adding data from object @PCF_MPH_RA2_SET_AX:SET_wrong_software_ver
1 elements.
Warning ! : (20-Jul-2009 14:39:45)
GanttChart::AddData. The DqiData structure has no data for this range
Information : (20-Jul-2009 14:39:45)
Graph 42: Adding data from object @PCF_MPH_RA2_SET_AX:SET_wrong_proc_time
1 elements.
Warning ! : (20-Jul-2009 14:39:45)
GanttChart::AddData. The DqiData structure has no data for this range
Information : (20-Jul-2009 14:39:45)
Graph 42: Adding data from object @PCF_MPH_RA2_SET_AX:SET_wrong_proc_stage
1 elements.
Warning ! : (20-Jul-2009 14:39:45)
GanttChart::AddData. The DqiData structure has no data for this range
Information : (20-Jul-2009 14:39:45)
Graph 42: Adding data from object @PCF_MPH_RA2_SET_AX:SET_wrong_filename
1 elements.
Warning ! : (20-Jul-2009 14:39:45)
GanttChart::AddData. The DqiData structure has no data for this range
Information : (20-Jul-2009 14:39:45) Graph 42: Generating PNG file.
Warning ! : (20-Jul-2009 14:39:45)
GanttChart::ReadPolyline. Adding a section with no data
Warning ! : (20-Jul-2009 14:39:45)
GanttChart::ReadPolyline. Adding a section with no data
Warning ! : (20-Jul-2009 14:39:45)
GanttChart::ReadPolyline. Adding a section with no data
Warning ! : (20-Jul-2009 14:39:45)
GanttChart::ReadPolyline. Adding a section with no data
Warning ! : (20-Jul-2009 14:39:45)
GanttChart::ReadPolyline. Adding a section with no data
Warning ! : (20-Jul-2009 14:39:45)
GanttChart::ReadPolyline. Adding a section with no data
Warning ! : (20-Jul-2009 14:39:45)
GanttChart::ReadPolyline. Adding a section with no data
Information : (20-Jul-2009 14:39:45) Graph 42: Destroying object.
Information : (20-Jul-2009 14:39:45)
Graph 43: Creating object for a eventGanttChart
Information : (20-Jul-2009 14:39:45) Graph 43: Processing legend.
Information : (20-Jul-2009 14:39:45)
Graph 43: Adding data from object @PCF_MPH_RA2_SL1_AX:DET_wrong_product_err
1 elements.
Warning ! : (20-Jul-2009 14:39:45)
GanttChart::AddData. The DqiData structure has no data for this range
Information : (20-Jul-2009 14:39:45)
Graph 43: Adding data from object @PCF_MPH_RA2_SL1_AX:SET_wrong_sensing_stop
1 elements.
Warning ! : (20-Jul-2009 14:39:45)
GanttChart::AddData. The DqiData structure has no data for this range
Information : (20-Jul-2009 14:39:45)
Graph 43: Adding data from object @PCF_MPH_RA2_SL1_AX:SET_wrong_sensing_start
1 elements.
Warning ! : (20-Jul-2009 14:39:45)
GanttChart::AddData. The DqiData structure has no data for this range
Information : (20-Jul-2009 14:39:45)

Graph 43: Adding data from object @PCF_MPH_RA2_SL1_AX:SET_wrong_software_ver
1 elements.
Warning ! : (20-Jul-2009 14:39:45)
GanttChart::AddData. The DqiData structure has no data for this range
Information : (20-Jul-2009 14:39:45)
Graph 43: Adding data from object @PCF_MPH_RA2_SL1_AX:SET_wrong_proc_time
1 elements.
Warning ! : (20-Jul-2009 14:39:45)
GanttChart::AddData. The DqiData structure has no data for this range
Information : (20-Jul-2009 14:39:45)
Graph 43: Adding data from object @PCF_MPH_RA2_SL1_AX:SET_wrong_proc_stage
1 elements.
Warning ! : (20-Jul-2009 14:39:45)
GanttChart::AddData. The DqiData structure has no data for this range
Information : (20-Jul-2009 14:39:45)
Graph 43: Adding data from object @PCF_MPH_RA2_SL1_AX:SET_wrong_filename
1 elements.
Warning ! : (20-Jul-2009 14:39:45)
GanttChart::AddData. The DqiData structure has no data for this range
Information : (20-Jul-2009 14:39:45) Graph 43: Generating PNG file.
Warning ! : (20-Jul-2009 14:39:45)
GanttChart::ReadPolyline. Adding a section with no data
Warning ! : (20-Jul-2009 14:39:45)
GanttChart::ReadPolyline. Adding a section with no data
Warning ! : (20-Jul-2009 14:39:45)
GanttChart::ReadPolyline. Adding a section with no data
Warning ! : (20-Jul-2009 14:39:45)
GanttChart::ReadPolyline. Adding a section with no data
Warning ! : (20-Jul-2009 14:39:45)
GanttChart::ReadPolyline. Adding a section with no data
Warning ! : (20-Jul-2009 14:39:45)
GanttChart::ReadPolyline. Adding a section with no data
Warning ! : (20-Jul-2009 14:39:45)
GanttChart::ReadPolyline. Adding a section with no data
Warning ! : (20-Jul-2009 14:39:45)
GanttChart::ReadPolyline. Adding a section with no data
Information : (20-Jul-2009 14:39:46) Graph 43: Destroying object.
Information : (20-Jul-2009 14:39:46)
Graph 44: Creating object for a eventGanttChart
Information : (20-Jul-2009 14:39:46) Graph 44: Processing legend.
Information : (20-Jul-2009 14:39:46)
Graph 44: Adding data from object @PCF_MPH_RA2_SL2_AX:DET_wrong_product_err
1 elements.
Warning ! : (20-Jul-2009 14:39:46)
GanttChart::AddData. The DqiData structure has no data for this range
Information : (20-Jul-2009 14:39:46)
Graph 44: Adding data from object @PCF_MPH_RA2_SL2_AX:SET_wrong_sensing_stop
1 elements.
Warning ! : (20-Jul-2009 14:39:46)
GanttChart::AddData. The DqiData structure has no data for this range
Information : (20-Jul-2009 14:39:46)
Graph 44: Adding data from object @PCF_MPH_RA2_SL2_AX:SET_wrong_sensing_start
1 elements.
Warning ! : (20-Jul-2009 14:39:46)
GanttChart::AddData. The DqiData structure has no data for this range
Information : (20-Jul-2009 14:39:46)
Graph 44: Adding data from object @PCF_MPH_RA2_SL2_AX:SET_wrong_software_ver
1 elements.
Warning ! : (20-Jul-2009 14:39:46)
GanttChart::AddData. The DqiData structure has no data for this range
Information : (20-Jul-2009 14:39:46)
Graph 44: Adding data from object @PCF_MPH_RA2_SL2_AX:SET_wrong_proc_time
1 elements.
Warning ! : (20-Jul-2009 14:39:46)
GanttChart::AddData. The DqiData structure has no data for this range
Information : (20-Jul-2009 14:39:46)
Graph 44: Adding data from object @PCF_MPH_RA2_SL2_AX:SET_wrong_proc_stage
1 elements.
Warning ! : (20-Jul-2009 14:39:46)
GanttChart::AddData. The DqiData structure has no data for this range

Information : (20-Jul-2009 14:39:46)
Graph 44: Adding data from object @PCF MPH_RA2_SL2_AX:SET_wrong_filename
1 elements.
Warning ! : (20-Jul-2009 14:39:46)
GanttChart::AddData. The DqiData structure has no data for this range
Information : (20-Jul-2009 14:39:46) Graph 44: Generating PNG file.
Warning ! : (20-Jul-2009 14:39:46)
GanttChart::ReadPolyline. Adding a section with no data
Warning ! : (20-Jul-2009 14:39:46)
GanttChart::ReadPolyline. Adding a section with no data
Warning ! : (20-Jul-2009 14:39:46)
GanttChart::ReadPolyline. Adding a section with no data
Warning ! : (20-Jul-2009 14:39:46)
GanttChart::ReadPolyline. Adding a section with no data
Warning ! : (20-Jul-2009 14:39:46)
GanttChart::ReadPolyline. Adding a section with no data
Warning ! : (20-Jul-2009 14:39:46)
GanttChart::ReadPolyline. Adding a section with no data
Warning ! : (20-Jul-2009 14:39:46)
GanttChart::ReadPolyline. Adding a section with no data
Warning ! : (20-Jul-2009 14:39:46)
Information : (20-Jul-2009 14:39:46) Graph 44: Destroying object.
Information : (20-Jul-2009 14:39:46)
Graph 45: Creating object for a eventGanttChart
Information : (20-Jul-2009 14:39:46) Graph 45: Processing legend.
Information : (20-Jul-2009 14:39:46)
Graph 45: Adding data from object @PCF MPH_RA2_SOI_AX:DET_wrong_product_err
1 elements.
Warning ! : (20-Jul-2009 14:39:46)
GanttChart::AddData. The DqiData structure has no data for this range
Information : (20-Jul-2009 14:39:46)
Graph 45: Adding data from object @PCF MPH_RA2_SOI_AX:SET_wrong_sensing_stop
1 elements.
Warning ! : (20-Jul-2009 14:39:46)
GanttChart::AddData. The DqiData structure has no data for this range
Information : (20-Jul-2009 14:39:46)
Graph 45: Adding data from object @PCF MPH_RA2_SOI_AX:SET_wrong_sensing_start
1 elements.
Warning ! : (20-Jul-2009 14:39:46)
GanttChart::AddData. The DqiData structure has no data for this range
Information : (20-Jul-2009 14:39:46)
Graph 45: Adding data from object @PCF MPH_RA2_SOI_AX:SET_wrong_software_ver
1 elements.
Warning ! : (20-Jul-2009 14:39:46)
GanttChart::AddData. The DqiData structure has no data for this range
Information : (20-Jul-2009 14:39:46)
Graph 45: Adding data from object @PCF MPH_RA2_SOI_AX:SET_wrong_proc_time
1 elements.
Warning ! : (20-Jul-2009 14:39:46)
GanttChart::AddData. The DqiData structure has no data for this range
Information : (20-Jul-2009 14:39:46)
Graph 45: Adding data from object @PCF MPH_RA2_SOI_AX:SET_wrong_proc_stage
1 elements.
Warning ! : (20-Jul-2009 14:39:46)
GanttChart::AddData. The DqiData structure has no data for this range
Information : (20-Jul-2009 14:39:46)
Graph 45: Adding data from object @PCF MPH_RA2_SOI_AX:SET_wrong_filename
1 elements.
Warning ! : (20-Jul-2009 14:39:46)
GanttChart::AddData. The DqiData structure has no data for this range
Information : (20-Jul-2009 14:39:46) Graph 45: Generating PNG file.
Warning ! : (20-Jul-2009 14:39:46)
GanttChart::ReadPolyline. Adding a section with no data
Warning ! : (20-Jul-2009 14:39:46)
GanttChart::ReadPolyline. Adding a section with no data
Warning ! : (20-Jul-2009 14:39:46)
GanttChart::ReadPolyline. Adding a section with no data
Warning ! : (20-Jul-2009 14:39:46)
GanttChart::ReadPolyline. Adding a section with no data

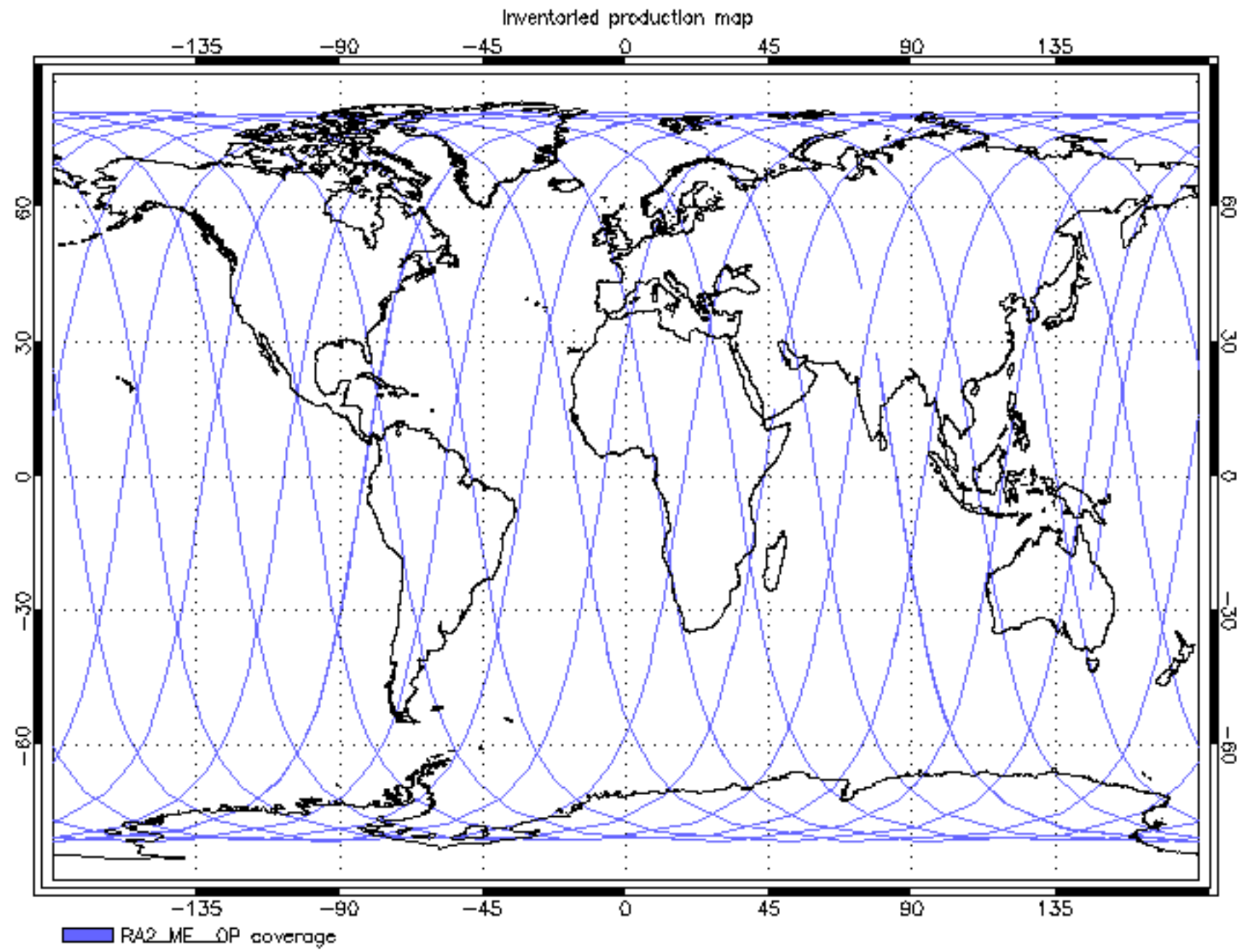
Warning ! : (20-Jul-2009 14:39:46)
GanttChart::ReadPolyline. Adding a section with no data
Warning ! : (20-Jul-2009 14:39:46)
GanttChart::ReadPolyline. Adding a section with no data
Warning ! : (20-Jul-2009 14:39:46)
GanttChart::ReadPolyline. Adding a section with no data
Information : (20-Jul-2009 14:39:47) Graph 45: Destroying object.
Information : (20-Jul-2009 14:39:47)
Graph 46: Creating object for a eventGanttChart
Information : (20-Jul-2009 14:39:47) Graph 46: Processing legend.
Information : (20-Jul-2009 14:39:47)
Graph 46: Adding data from object @PCF_MPH_RA2_SOL_AX:DET_wrong_product_err
1 elements.
Warning ! : (20-Jul-2009 14:39:47)
GanttChart::AddData. The DqiData structure has no data for this range
Information : (20-Jul-2009 14:39:47)
Graph 46: Adding data from object @PCF_MPH_RA2_SOL_AX:SET_wrong_sensing_stop
1 elements.
Warning ! : (20-Jul-2009 14:39:47)
GanttChart::AddData. The DqiData structure has no data for this range
Information : (20-Jul-2009 14:39:47)
Graph 46: Adding data from object @PCF_MPH_RA2_SOL_AX:SET_wrong_sensing_start
1 elements.
Warning ! : (20-Jul-2009 14:39:47)
GanttChart::AddData. The DqiData structure has no data for this range
Information : (20-Jul-2009 14:39:47)
Graph 46: Adding data from object @PCF_MPH_RA2_SOL_AX:SET_wrong_software_ver
1 elements.
Warning ! : (20-Jul-2009 14:39:47)
GanttChart::AddData. The DqiData structure has no data for this range
Information : (20-Jul-2009 14:39:47)
Graph 46: Adding data from object @PCF_MPH_RA2_SOL_AX:SET_wrong_proc_time
1 elements.
Warning ! : (20-Jul-2009 14:39:47)
GanttChart::AddData. The DqiData structure has no data for this range
Information : (20-Jul-2009 14:39:47)
Graph 46: Adding data from object @PCF_MPH_RA2_SOL_AX:SET_wrong_proc_stage
1 elements.
Warning ! : (20-Jul-2009 14:39:47)
GanttChart::AddData. The DqiData structure has no data for this range
Information : (20-Jul-2009 14:39:47)
Graph 46: Adding data from object @PCF_MPH_RA2_SOL_AX:SET_wrong_filename
1 elements.
Warning ! : (20-Jul-2009 14:39:47)
GanttChart::AddData. The DqiData structure has no data for this range
Information : (20-Jul-2009 14:39:47) Graph 46: Generating PNG file.
Warning ! : (20-Jul-2009 14:39:47)
GanttChart::ReadPolyline. Adding a section with no data
Warning ! : (20-Jul-2009 14:39:47)
GanttChart::ReadPolyline. Adding a section with no data
Warning ! : (20-Jul-2009 14:39:47)
GanttChart::ReadPolyline. Adding a section with no data
Warning ! : (20-Jul-2009 14:39:47)
GanttChart::ReadPolyline. Adding a section with no data
Warning ! : (20-Jul-2009 14:39:47)
GanttChart::ReadPolyline. Adding a section with no data
Warning ! : (20-Jul-2009 14:39:47)
GanttChart::ReadPolyline. Adding a section with no data
Warning ! : (20-Jul-2009 14:39:47)
GanttChart::ReadPolyline. Adding a section with no data
Information : (20-Jul-2009 14:39:47) Graph 46: Destroying object.
Information : (20-Jul-2009 14:39:47)
Graph 47: Creating object for a eventGanttChart
Information : (20-Jul-2009 14:39:47) Graph 47: Processing legend.
Information : (20-Jul-2009 14:39:47)
Graph 47: Adding data from object @PCF_MPH_RA2_SSB_AX:DET_wrong_product_err
1 elements.
Warning ! : (20-Jul-2009 14:39:47)

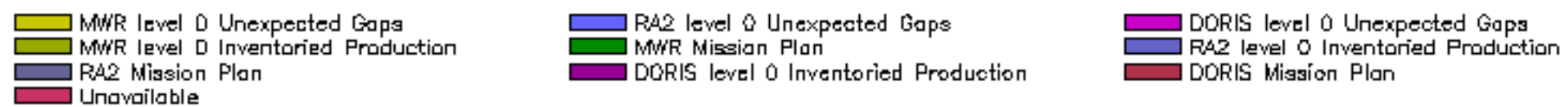
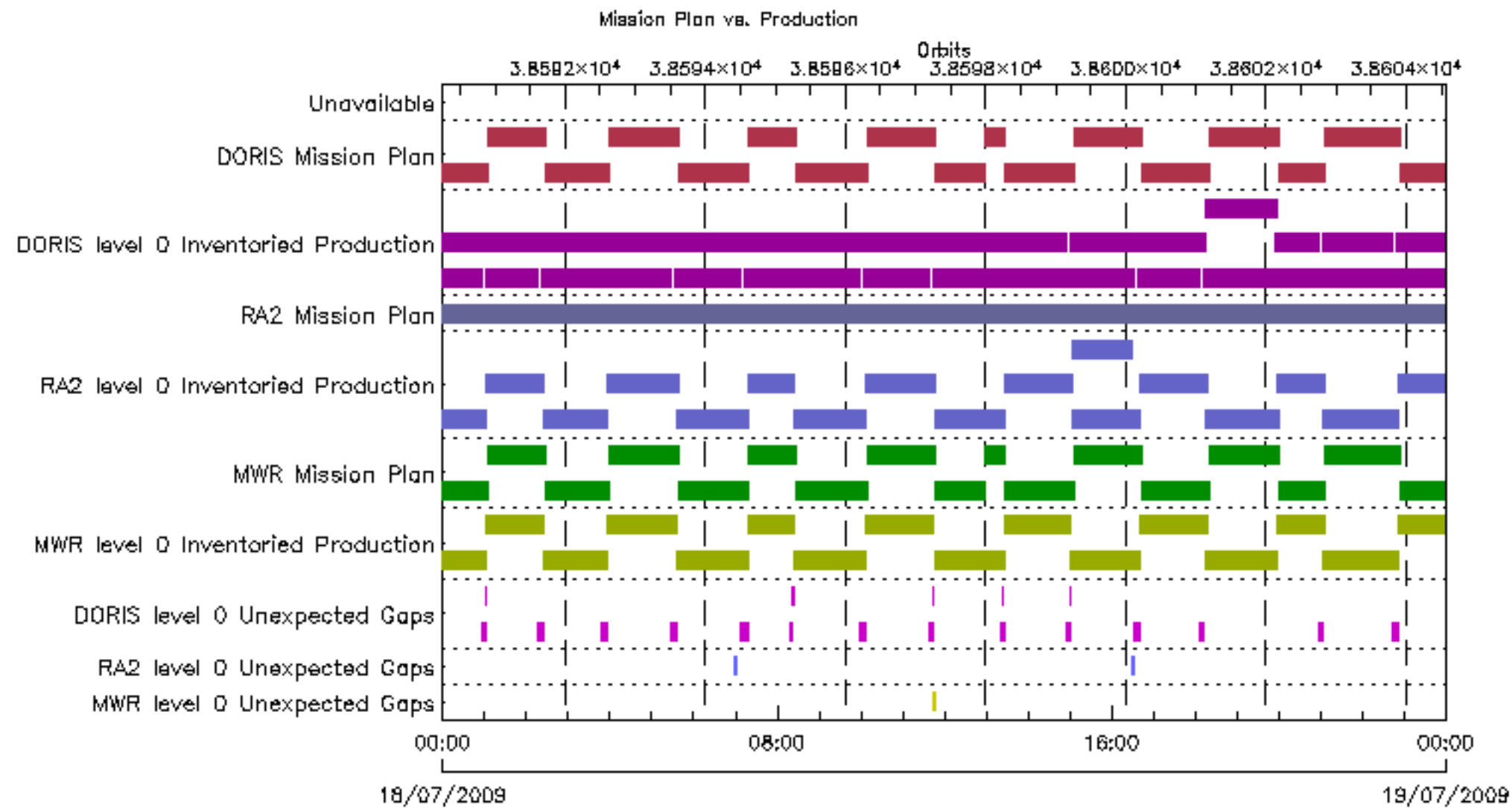
GanttChart::AddData. The DqiData structure has no data for this range
Information : (20-Jul-2009 14:39:47)
Graph 47: Adding data from object @PCF_MPH_RA2_SSB_AX:SET_wrong_sensing_stop
1 elements.
Warning ! : (20-Jul-2009 14:39:47)
GanttChart::AddData. The DqiData structure has no data for this range
Information : (20-Jul-2009 14:39:47)
Graph 47: Adding data from object @PCF_MPH_RA2_SSB_AX:SET_wrong_sensing_start
1 elements.
Warning ! : (20-Jul-2009 14:39:47)
GanttChart::AddData. The DqiData structure has no data for this range
Information : (20-Jul-2009 14:39:47)
Graph 47: Adding data from object @PCF_MPH_RA2_SSB_AX:SET_wrong_software_ver
1 elements.
Warning ! : (20-Jul-2009 14:39:47)
GanttChart::AddData. The DqiData structure has no data for this range
Information : (20-Jul-2009 14:39:47)
Graph 47: Adding data from object @PCF_MPH_RA2_SSB_AX:SET_wrong_proc_time
1 elements.
Warning ! : (20-Jul-2009 14:39:47)
GanttChart::AddData. The DqiData structure has no data for this range
Information : (20-Jul-2009 14:39:47)
Graph 47: Adding data from object @PCF_MPH_RA2_SSB_AX:SET_wrong_proc_stage
1 elements.
Warning ! : (20-Jul-2009 14:39:47)
GanttChart::AddData. The DqiData structure has no data for this range
Information : (20-Jul-2009 14:39:47)
Graph 47: Adding data from object @PCF_MPH_RA2_SSB_AX:SET_wrong_filename
1 elements.
Warning ! : (20-Jul-2009 14:39:47)
GanttChart::AddData. The DqiData structure has no data for this range
Information : (20-Jul-2009 14:39:47) Graph 47: Generating PNG file.
Warning ! : (20-Jul-2009 14:39:47)
GanttChart::ReadPolyline. Adding a section with no data
Warning ! : (20-Jul-2009 14:39:47)
GanttChart::ReadPolyline. Adding a section with no data
Warning ! : (20-Jul-2009 14:39:47)
GanttChart::ReadPolyline. Adding a section with no data
Warning ! : (20-Jul-2009 14:39:47)
GanttChart::ReadPolyline. Adding a section with no data
Warning ! : (20-Jul-2009 14:39:47)
GanttChart::ReadPolyline. Adding a section with no data
Warning ! : (20-Jul-2009 14:39:47)
GanttChart::ReadPolyline. Adding a section with no data
Warning ! : (20-Jul-2009 14:39:47)
GanttChart::ReadPolyline. Adding a section with no data
Information : (20-Jul-2009 14:39:48) Graph 47: Destroying object.
Information : (20-Jul-2009 14:39:48)
Graph 48: Creating object for a eventGanttChart
Information : (20-Jul-2009 14:39:48) Graph 48: Processing legend.
Information : (20-Jul-2009 14:39:48)
Graph 48: Adding data from object @PCF_MPH_RA2_TLD_AX:DET_wrong_product_err
1 elements.
Warning ! : (20-Jul-2009 14:39:48)
GanttChart::AddData. The DqiData structure has no data for this range
Information : (20-Jul-2009 14:39:48)
Graph 48: Adding data from object @PCF_MPH_RA2_TLD_AX:SET_wrong_sensing_stop
1 elements.
Warning ! : (20-Jul-2009 14:39:48)
GanttChart::AddData. The DqiData structure has no data for this range
Information : (20-Jul-2009 14:39:48)
Graph 48: Adding data from object @PCF_MPH_RA2_TLD_AX:SET_wrong_sensing_start
1 elements.
Warning ! : (20-Jul-2009 14:39:48)
GanttChart::AddData. The DqiData structure has no data for this range
Information : (20-Jul-2009 14:39:48)
Graph 48: Adding data from object @PCF_MPH_RA2_TLD_AX:SET_wrong_software_ver
1 elements.

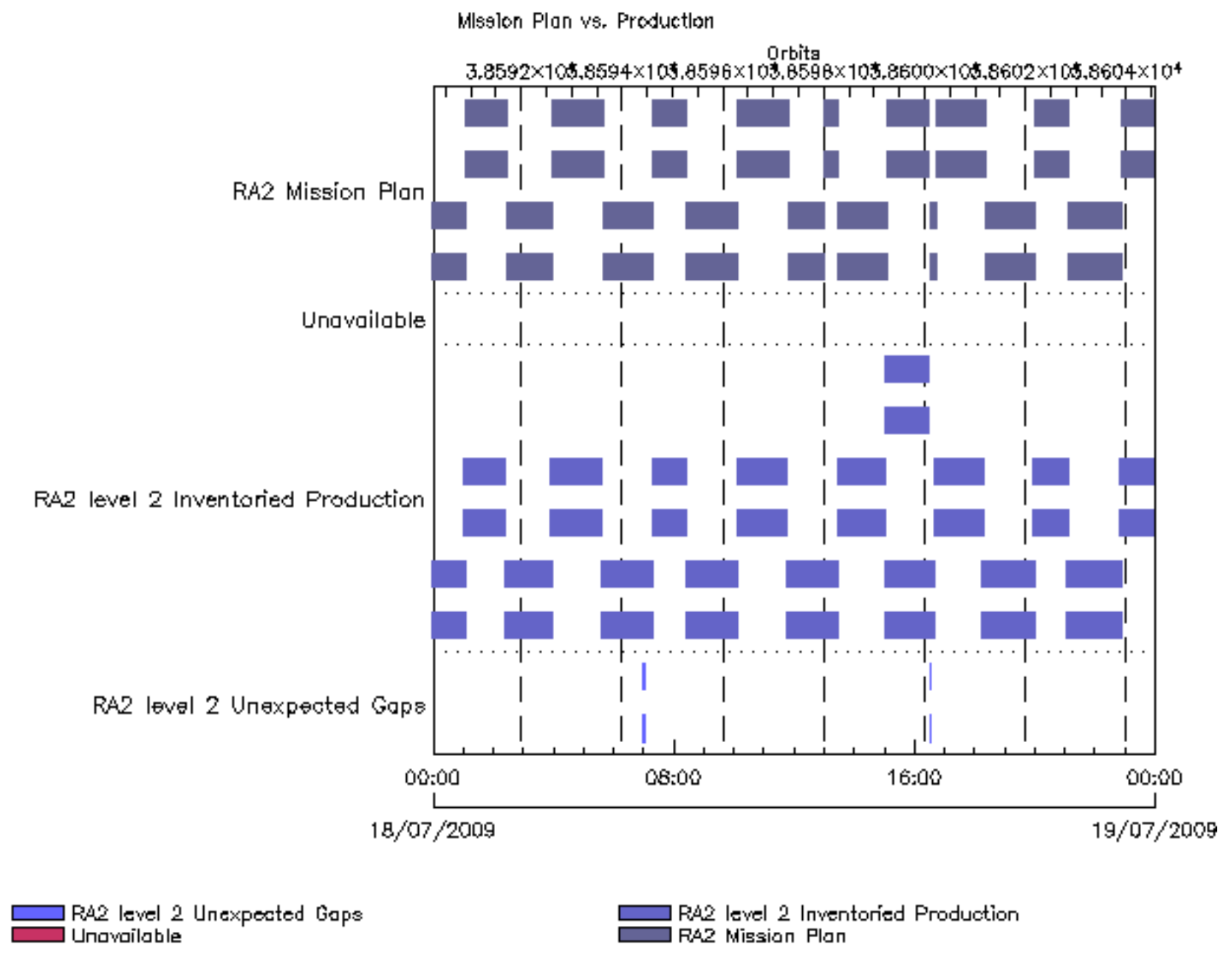
Warning ! : (20-Jul-2009 14:39:48)
GanttChart::AddData. The DqiData structure has no data for this range
Information : (20-Jul-2009 14:39:48)
Graph 48: Adding data from object @PCF_MPH_RA2_TLD_AX:SET_wrong_proc_time
1 elements.
Warning ! : (20-Jul-2009 14:39:48)
GanttChart::AddData. The DqiData structure has no data for this range
Information : (20-Jul-2009 14:39:48)
Graph 48: Adding data from object @PCF_MPH_RA2_TLD_AX:SET_wrong_proc_stage
1 elements.
Warning ! : (20-Jul-2009 14:39:48)
GanttChart::AddData. The DqiData structure has no data for this range
Information : (20-Jul-2009 14:39:48)
Graph 48: Adding data from object @PCF_MPH_RA2_TLD_AX:SET_wrong_filename
1 elements.
Warning ! : (20-Jul-2009 14:39:48)
GanttChart::AddData. The DqiData structure has no data for this range
Information : (20-Jul-2009 14:39:48) Graph 48: Generating PNG file.
Warning ! : (20-Jul-2009 14:39:48)
GanttChart::ReadPolyline. Adding a section with no data
Warning ! : (20-Jul-2009 14:39:48)
GanttChart::ReadPolyline. Adding a section with no data
Warning ! : (20-Jul-2009 14:39:48)
GanttChart::ReadPolyline. Adding a section with no data
Warning ! : (20-Jul-2009 14:39:48)
GanttChart::ReadPolyline. Adding a section with no data
Warning ! : (20-Jul-2009 14:39:48)
GanttChart::ReadPolyline. Adding a section with no data
Warning ! : (20-Jul-2009 14:39:48)
GanttChart::ReadPolyline. Adding a section with no data
Warning ! : (20-Jul-2009 14:39:48)
GanttChart::ReadPolyline. Adding a section with no data
Warning ! : (20-Jul-2009 14:39:48)
GanttChart::ReadPolyline. Adding a section with no data
Information : (20-Jul-2009 14:39:48) Graph 48: Destroying object.
Information : (20-Jul-2009 14:39:48)
Graph 49: Creating object for a eventGanttChart
Information : (20-Jul-2009 14:39:48) Graph 49: Processing legend.
Information : (20-Jul-2009 14:39:48)
Graph 49: Adding data from object @PCF_MPH_RA2_USO_AX:DET_wrong_product_err
1 elements.
Warning ! : (20-Jul-2009 14:39:48)
GanttChart::AddData. The DqiData structure has no data for this range
Information : (20-Jul-2009 14:39:48)
Graph 49: Adding data from object @PCF_MPH_RA2_USO_AX:SET_wrong_sensing_stop
1 elements.
Warning ! : (20-Jul-2009 14:39:48)
GanttChart::AddData. The DqiData structure has no data for this range
Information : (20-Jul-2009 14:39:48)
Graph 49: Adding data from object @PCF_MPH_RA2_USO_AX:SET_wrong_sensing_start
1 elements.
Warning ! : (20-Jul-2009 14:39:48)
GanttChart::AddData. The DqiData structure has no data for this range
Information : (20-Jul-2009 14:39:48)
Graph 49: Adding data from object @PCF_MPH_RA2_USO_AX:SET_wrong_software_ver
1 elements.
Warning ! : (20-Jul-2009 14:39:48)
GanttChart::AddData. The DqiData structure has no data for this range
Information : (20-Jul-2009 14:39:48)
Graph 49: Adding data from object @PCF_MPH_RA2_USO_AX:SET_wrong_proc_time
1 elements.
Warning ! : (20-Jul-2009 14:39:48)
GanttChart::AddData. The DqiData structure has no data for this range
Information : (20-Jul-2009 14:39:48)
Graph 49: Adding data from object @PCF_MPH_RA2_USO_AX:SET_wrong_proc_stage
1 elements.
Warning ! : (20-Jul-2009 14:39:48)
GanttChart::AddData. The DqiData structure has no data for this range
Information : (20-Jul-2009 14:39:48)
Graph 49: Adding data from object @PCF_MPH_RA2_USO_AX:SET_wrong_filename

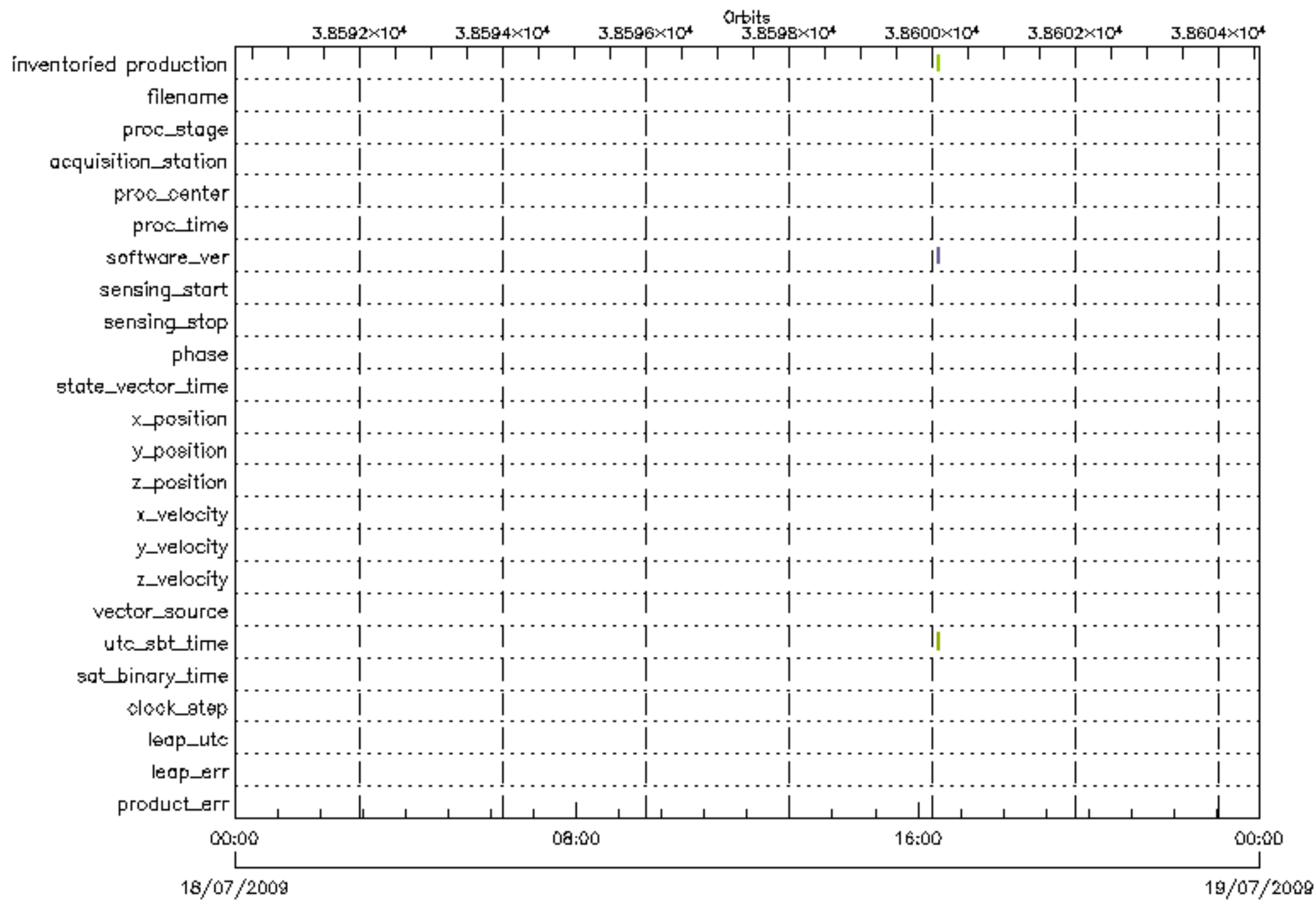
```
1 elements.
Warning ! : (20-Jul-2009 14:39:48)
GanttChart::AddData. The DqiData structure has no data for this range
Information : (20-Jul-2009 14:39:48) Graph 49: Generating PNG file.
Warning ! : (20-Jul-2009 14:39:48)
GanttChart::ReadPolyline. Adding a section with no data
Warning ! : (20-Jul-2009 14:39:48)
GanttChart::ReadPolyline. Adding a section with no data
Warning ! : (20-Jul-2009 14:39:48)
GanttChart::ReadPolyline. Adding a section with no data
Warning ! : (20-Jul-2009 14:39:48)
GanttChart::ReadPolyline. Adding a section with no data
Warning ! : (20-Jul-2009 14:39:48)
GanttChart::ReadPolyline. Adding a section with no data
Warning ! : (20-Jul-2009 14:39:48)
GanttChart::ReadPolyline. Adding a section with no data
Warning ! : (20-Jul-2009 14:39:48)
GanttChart::ReadPolyline. Adding a section with no data
Warning ! : (20-Jul-2009 14:39:48)
GanttChart::ReadPolyline. Adding a section with no data
Information : (20-Jul-2009 14:39:49) Graph 49: Destroying object.
Information : (20-Jul-2009 14:39:49)
Graph 50: Creating object for a eventGanttChart
Information : (20-Jul-2009 14:39:49) Graph 50: Processing legend.
Information : (20-Jul-2009 14:39:49)
Graph 50: Adding data from object @PCF_MPH_AUX_ATT_AX:DET_wrong_product_err
1 elements.
Warning ! : (20-Jul-2009 14:39:49)
GanttChart::AddData. The DqiData structure has no data for this range
Information : (20-Jul-2009 14:39:49)
Graph 50: Adding data from object @PCF_MPH_AUX_ATT_AX:SET_wrong_sensing_stop
1 elements.
Warning ! : (20-Jul-2009 14:39:49)
GanttChart::AddData. The DqiData structure has no data for this range
Information : (20-Jul-2009 14:39:49)
Graph 50: Adding data from object @PCF_MPH_AUX_ATT_AX:SET_wrong_sensing_start
1 elements.
Warning ! : (20-Jul-2009 14:39:49)
GanttChart::AddData. The DqiData structure has no data for this range
Information : (20-Jul-2009 14:39:50)
Graph 50: Adding data from object @PCF_MPH_AUX_ATT_AX:SET_wrong_software_ver
1 elements.
Warning ! : (20-Jul-2009 14:39:50)
GanttChart::AddData. The DqiData structure has no data for this range
Information : (20-Jul-2009 14:39:50)
Graph 50: Adding data from object @PCF_MPH_AUX_ATT_AX:SET_wrong_proc_time
1 elements.
Warning ! : (20-Jul-2009 14:39:50)
GanttChart::AddData. The DqiData structure has no data for this range
Information : (20-Jul-2009 14:39:50)
Graph 50: Adding data from object @PCF_MPH_AUX_ATT_AX:SET_wrong_proc_stage
1 elements.
Warning ! : (20-Jul-2009 14:39:50)
GanttChart::AddData. The DqiData structure has no data for this range
Information : (20-Jul-2009 14:39:50)
Graph 50: Adding data from object @PCF_MPH_AUX_ATT_AX:SET_wrong_filename
1 elements.
Warning ! : (20-Jul-2009 14:39:50)
GanttChart::AddData. The DqiData structure has no data for this range
Information : (20-Jul-2009 14:39:50) Graph 50: Generating PNG file.
Warning ! : (20-Jul-2009 14:39:50)
GanttChart::ReadPolyline. Adding a section with no data
Warning ! : (20-Jul-2009 14:39:50)
GanttChart::ReadPolyline. Adding a section with no data
Warning ! : (20-Jul-2009 14:39:50)
GanttChart::ReadPolyline. Adding a section with no data
Warning ! : (20-Jul-2009 14:39:50)
GanttChart::ReadPolyline. Adding a section with no data
Warning ! : (20-Jul-2009 14:39:50)
GanttChart::ReadPolyline. Adding a section with no data
```

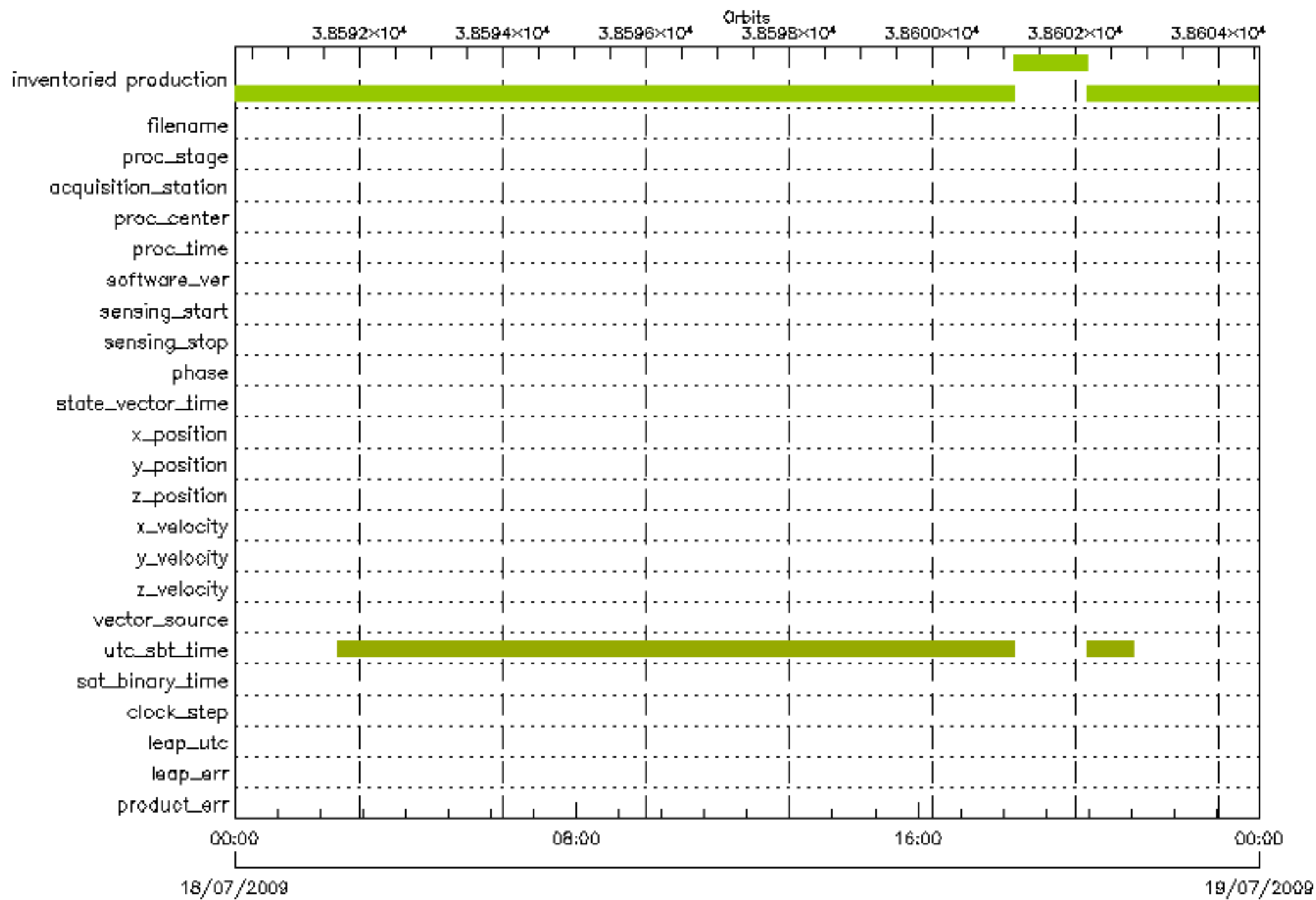
Warning ! : (20-Jul-2009 14:39:50)
GanttChart::ReadPolyline. Adding a section with no data
Warning ! : (20-Jul-2009 14:39:50)
GanttChart::ReadPolyline. Adding a section with no data
Information : (20-Jul-2009 14:39:50) Graph 50: Destroying object.
Information : (20-Jul-2009 14:39:50) Graphs successfully created.

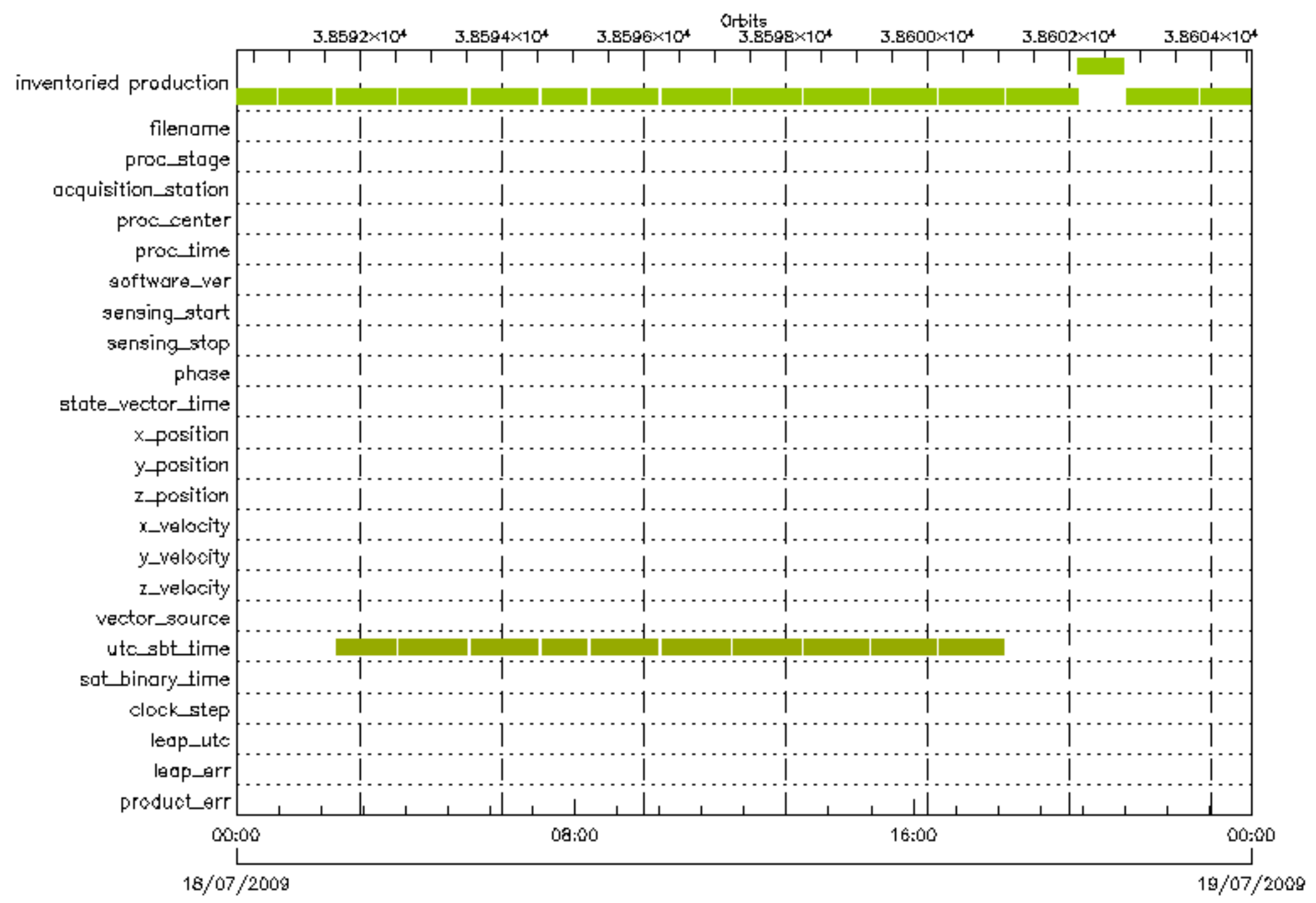


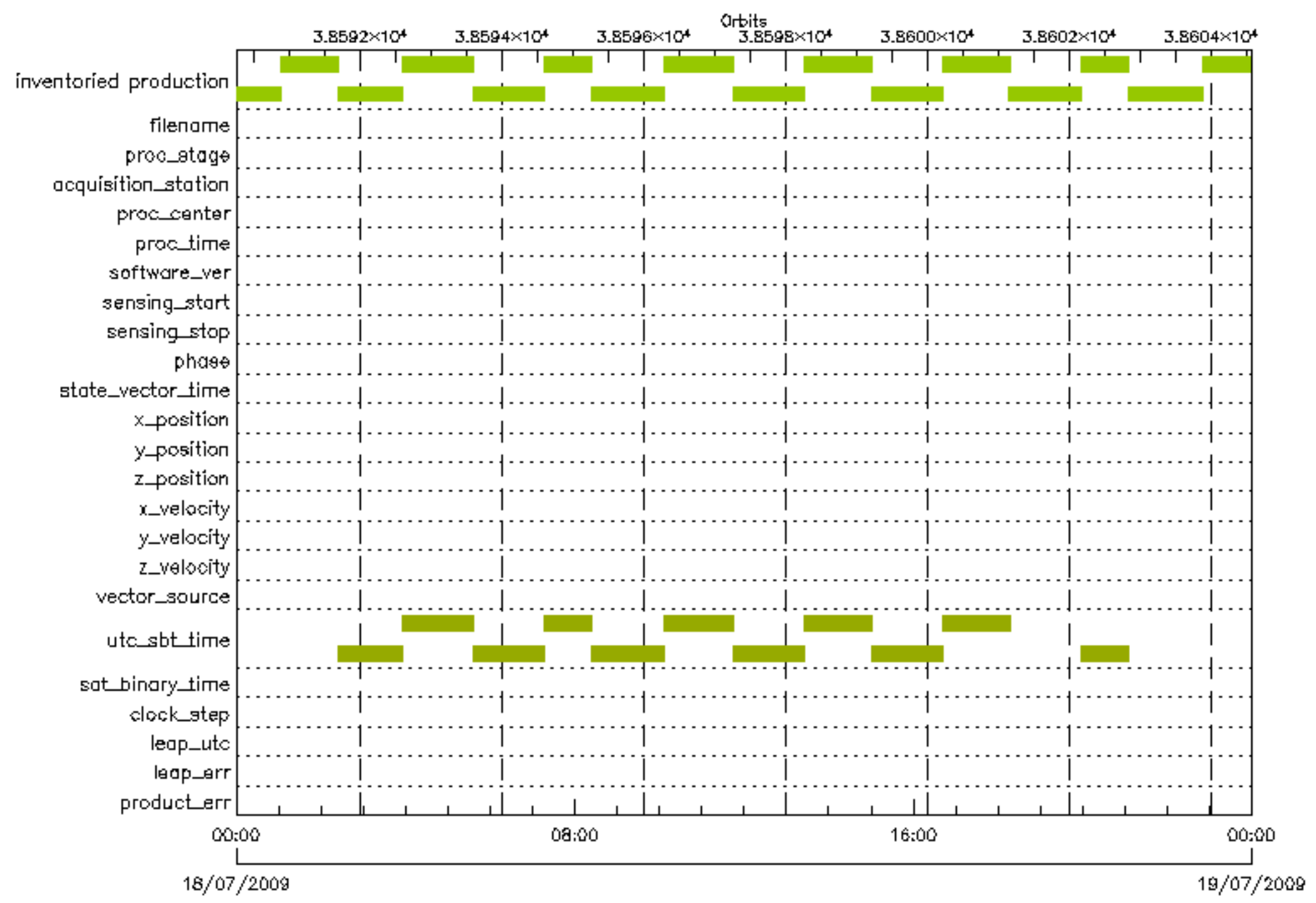


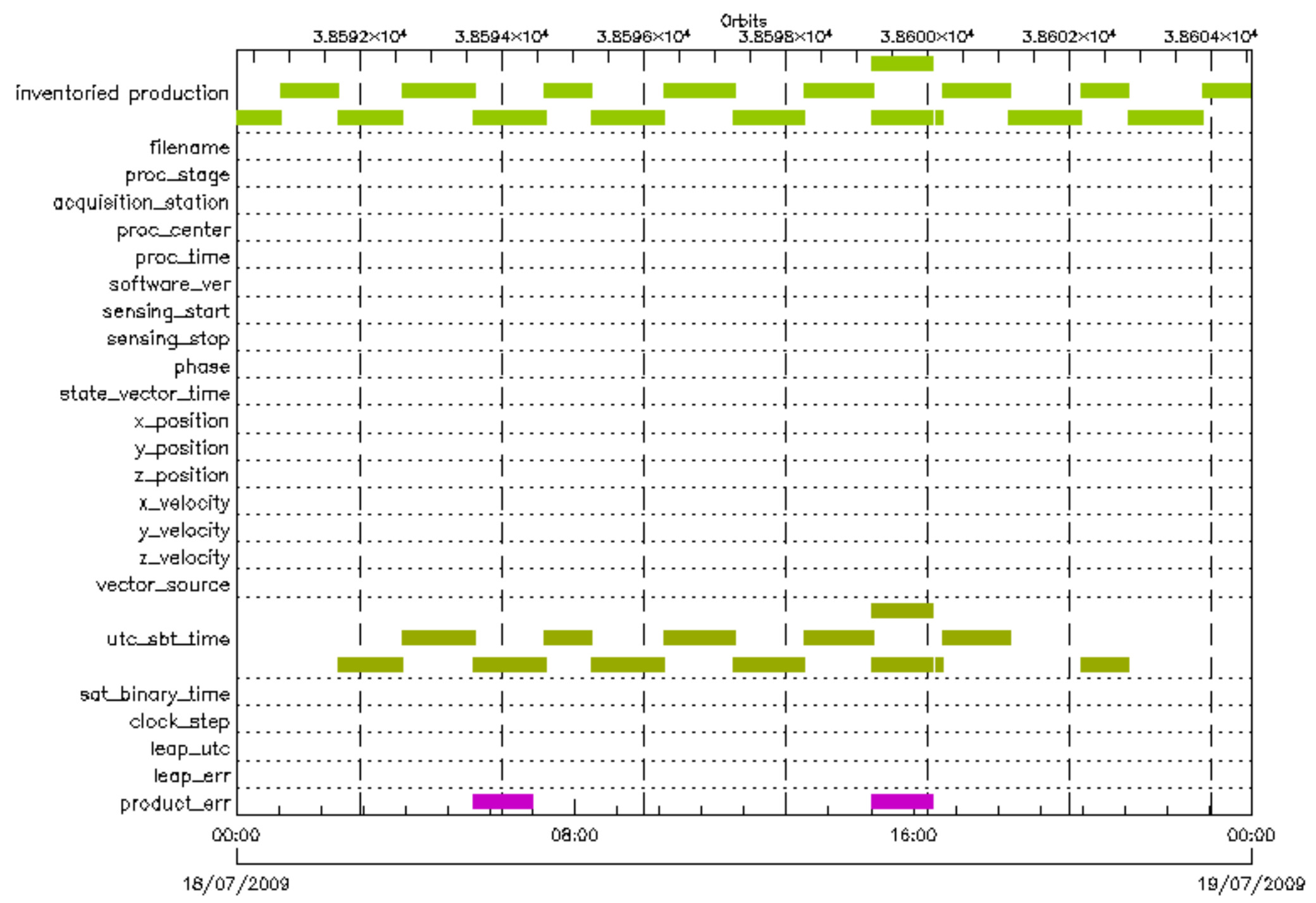


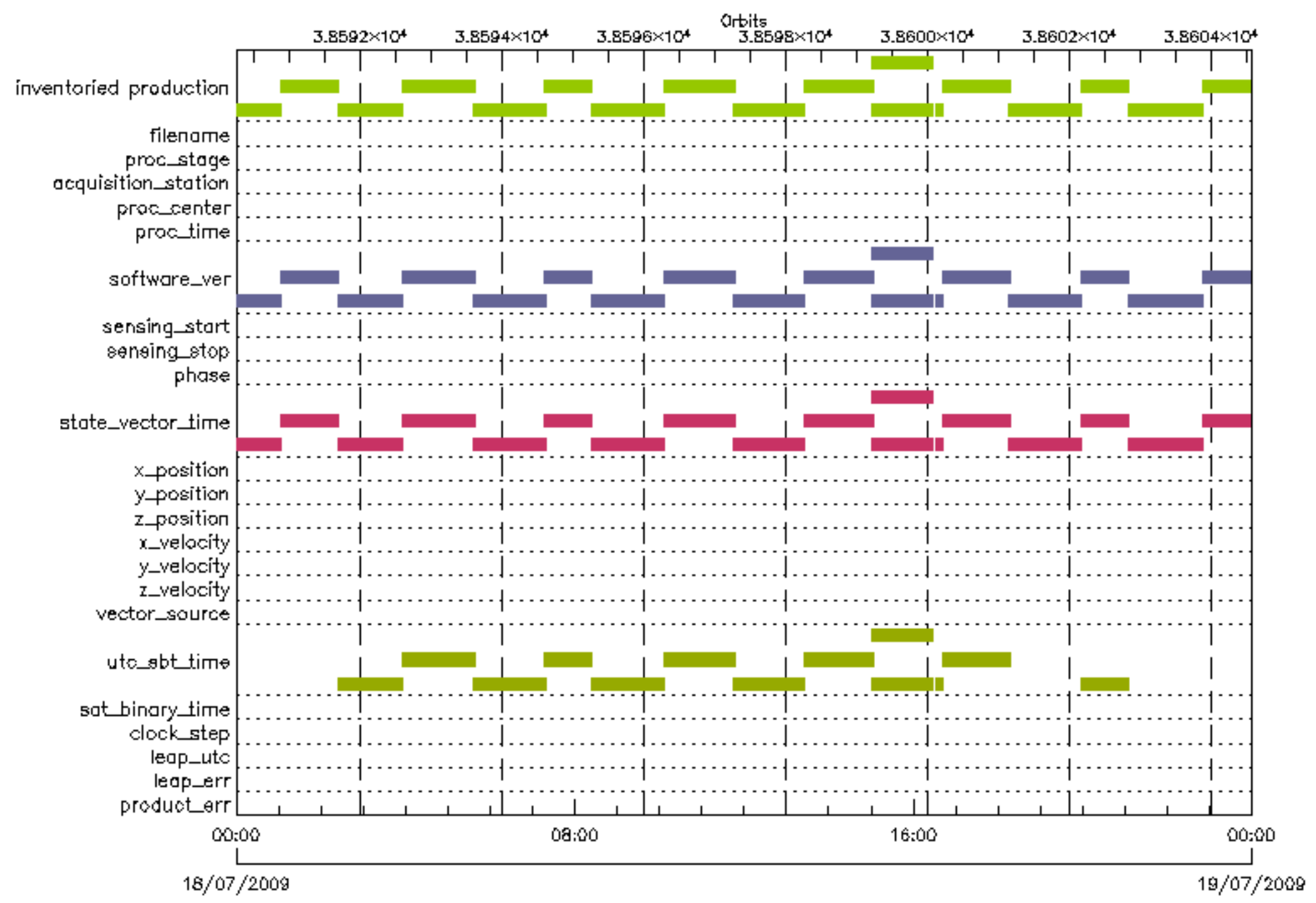








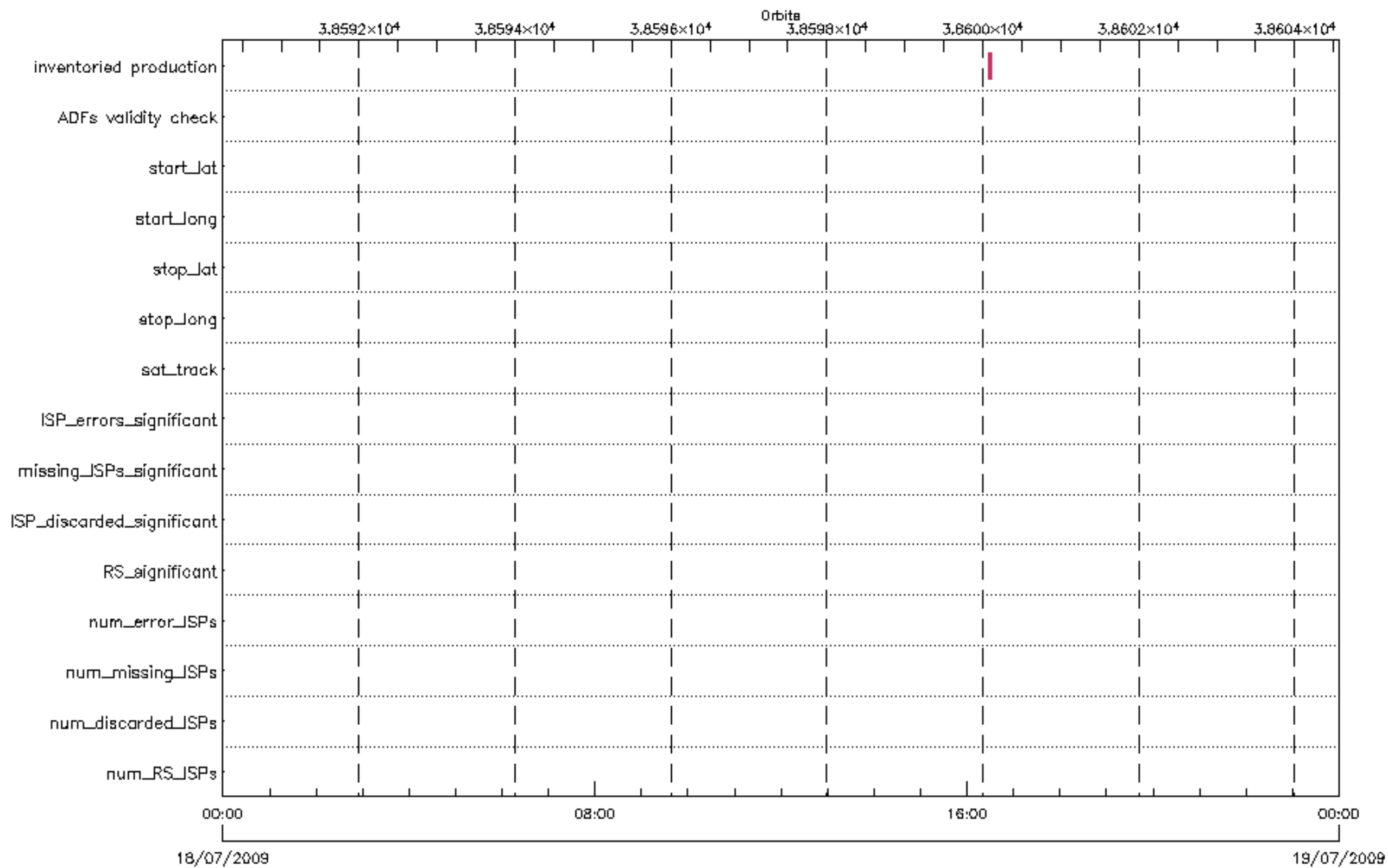


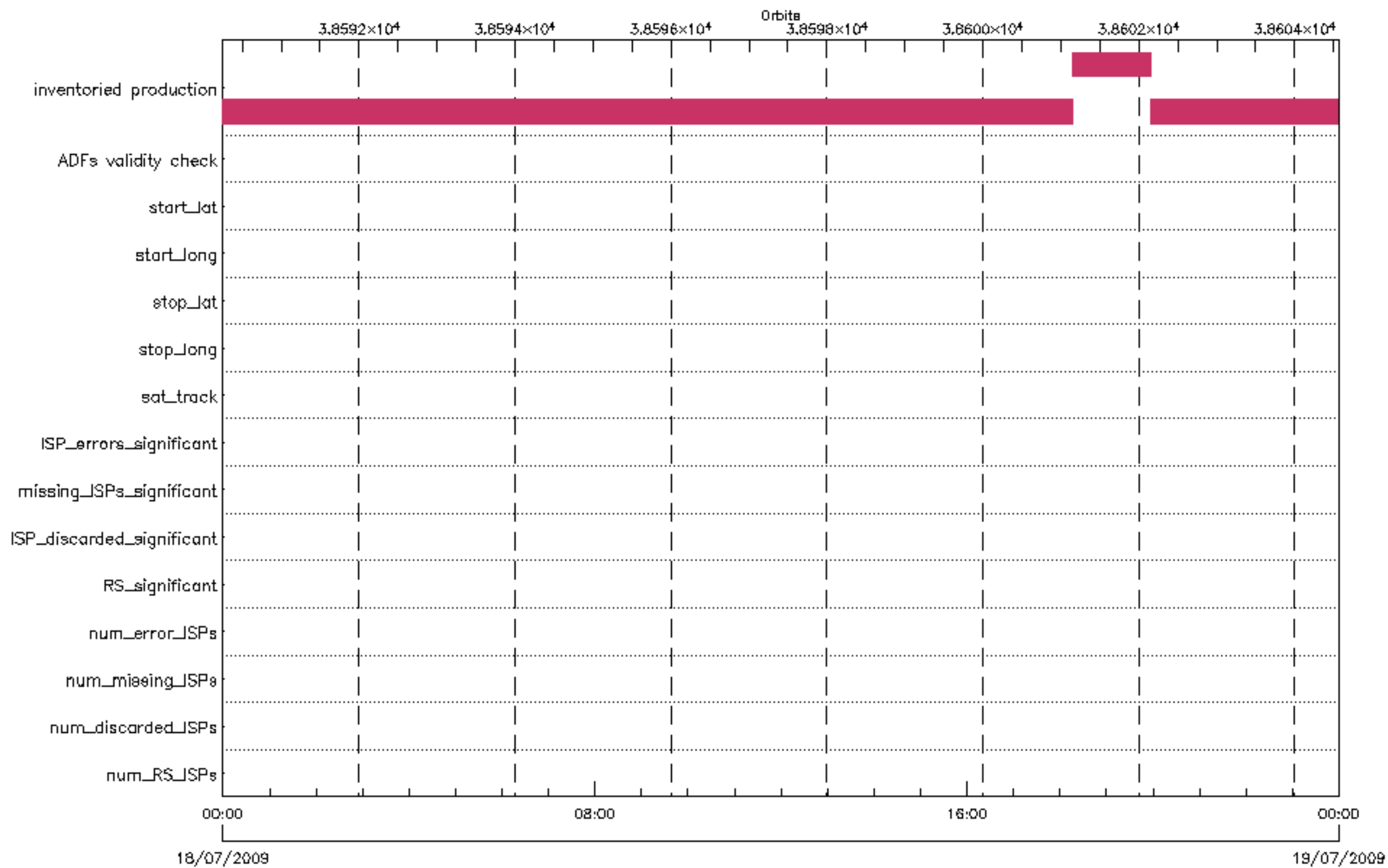


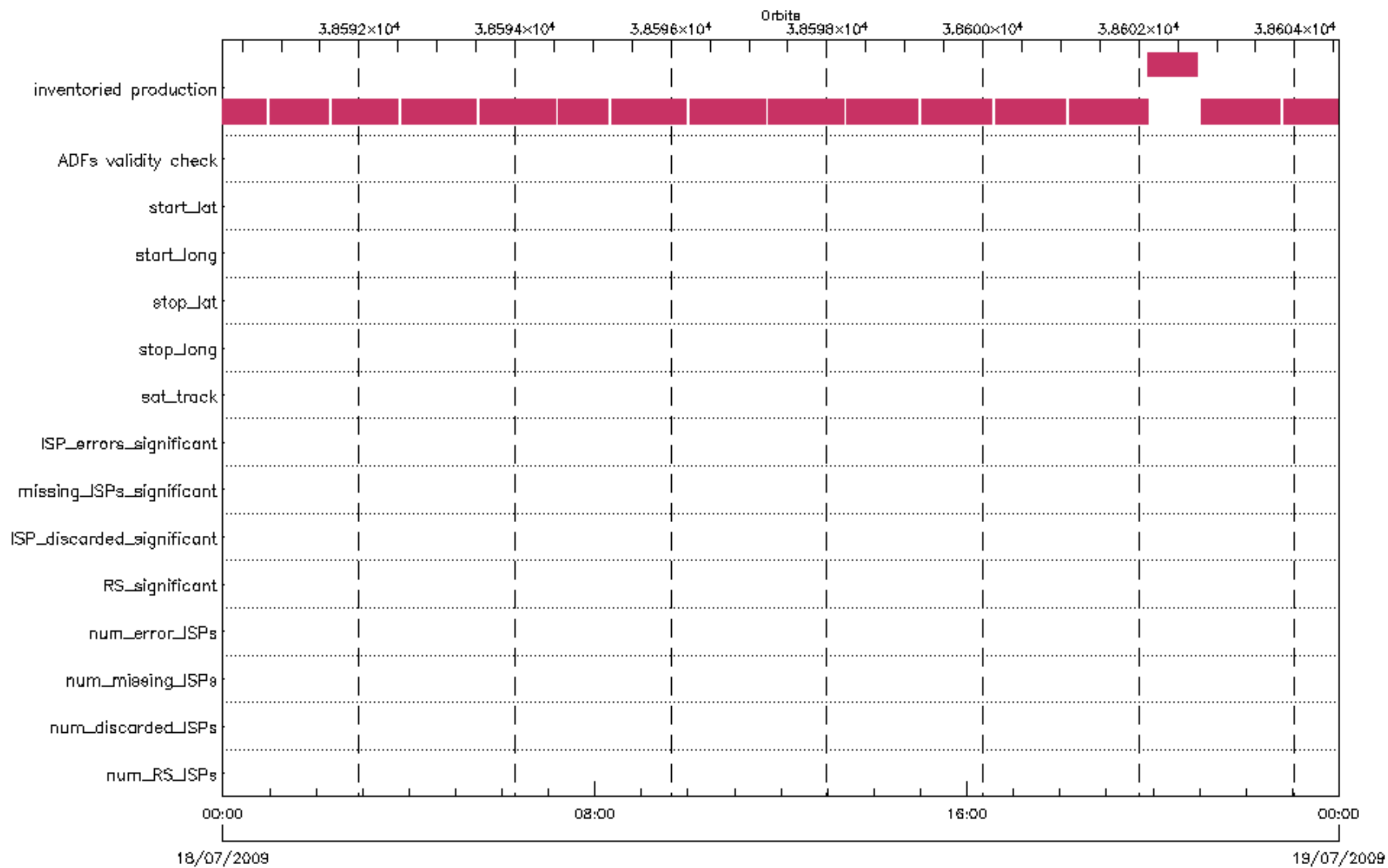




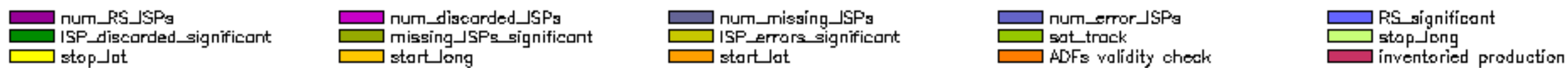
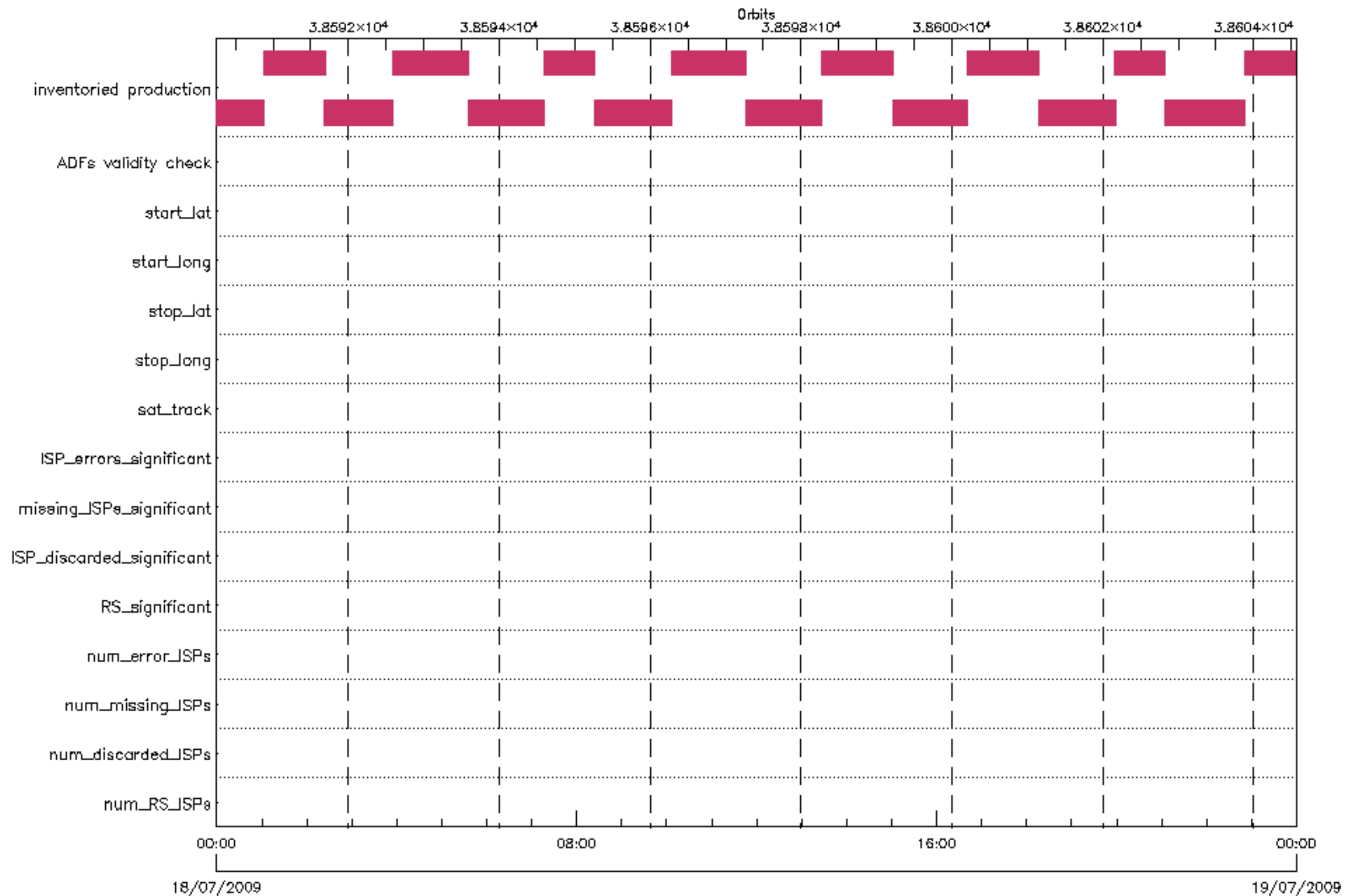


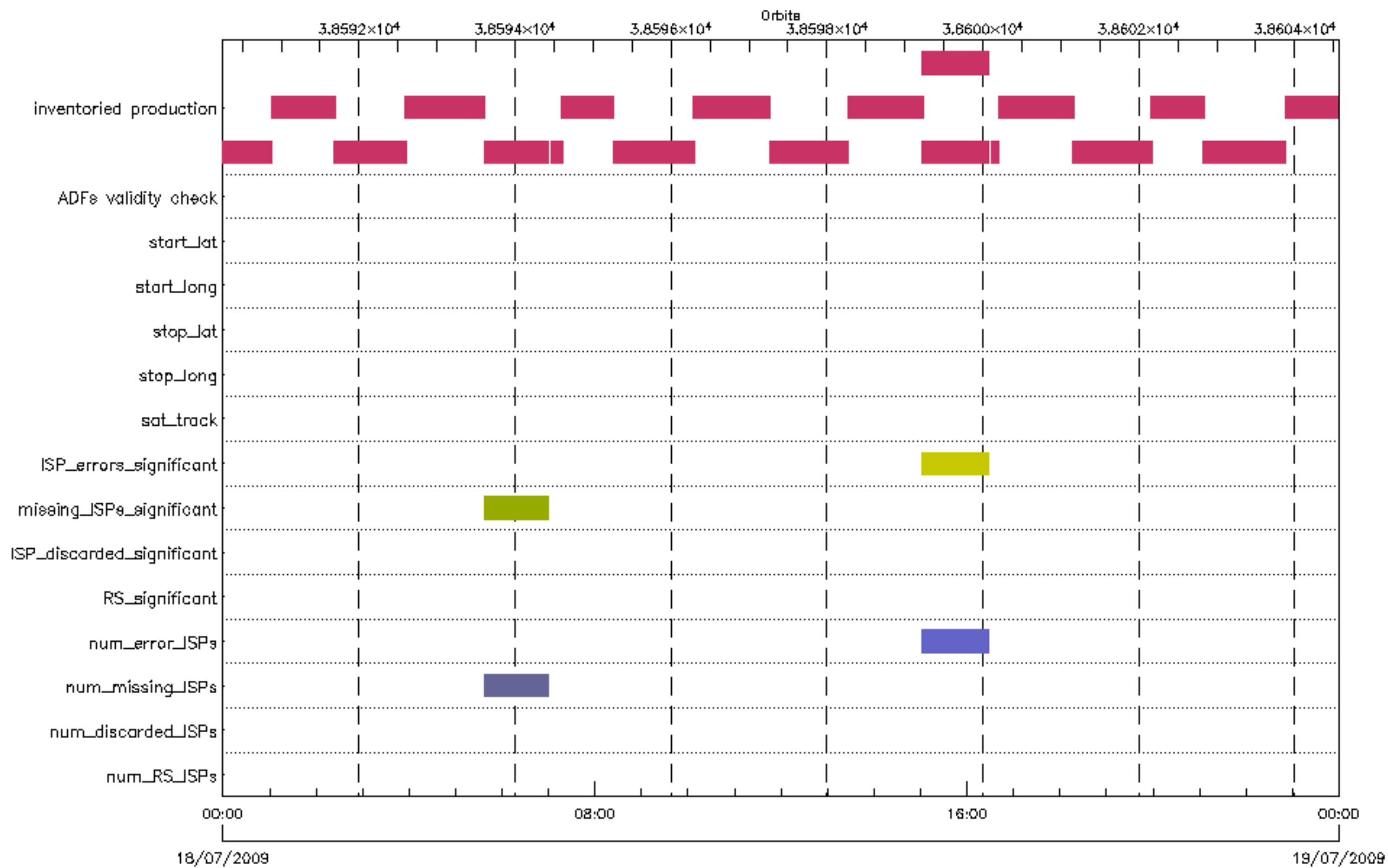


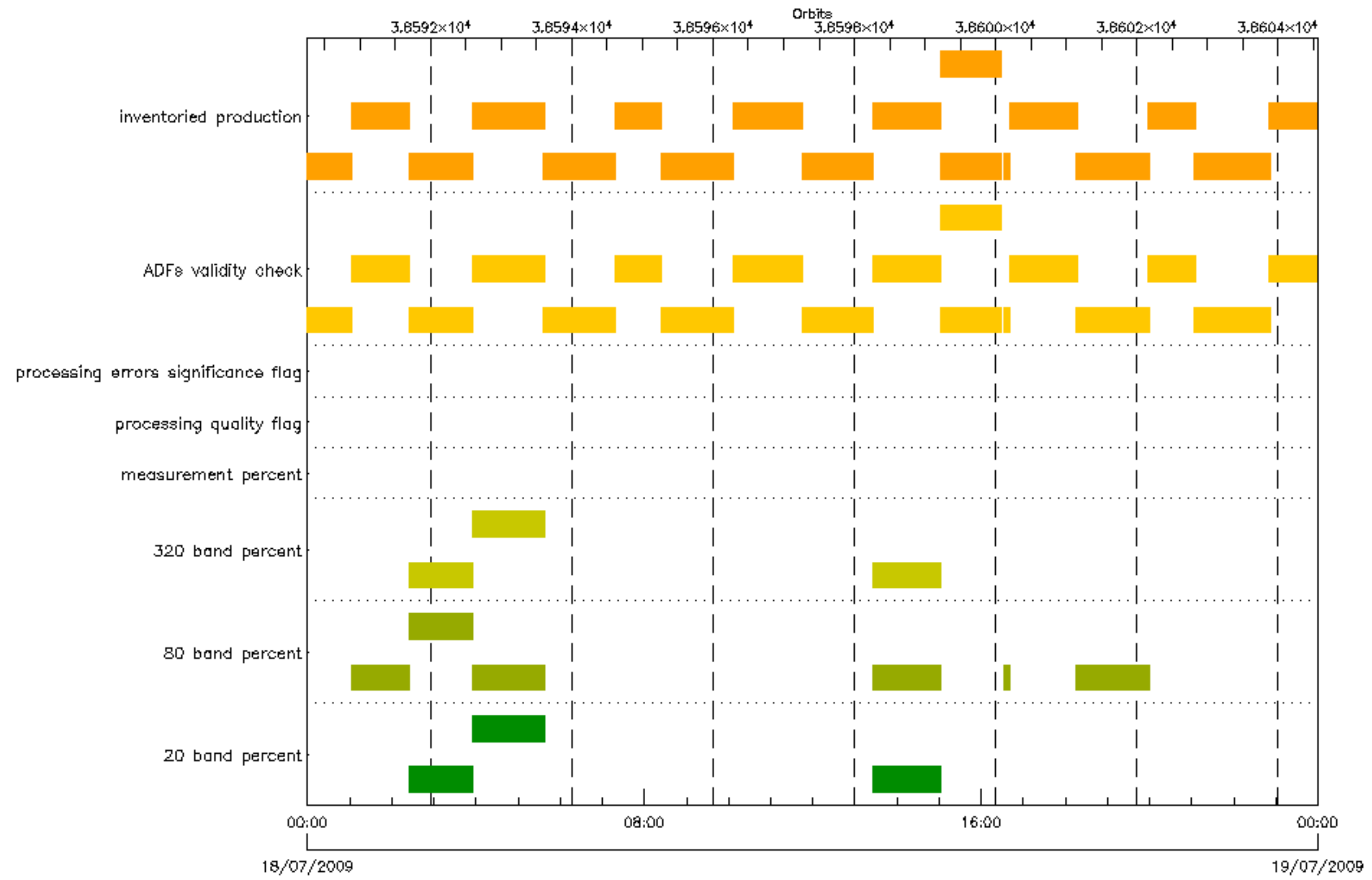




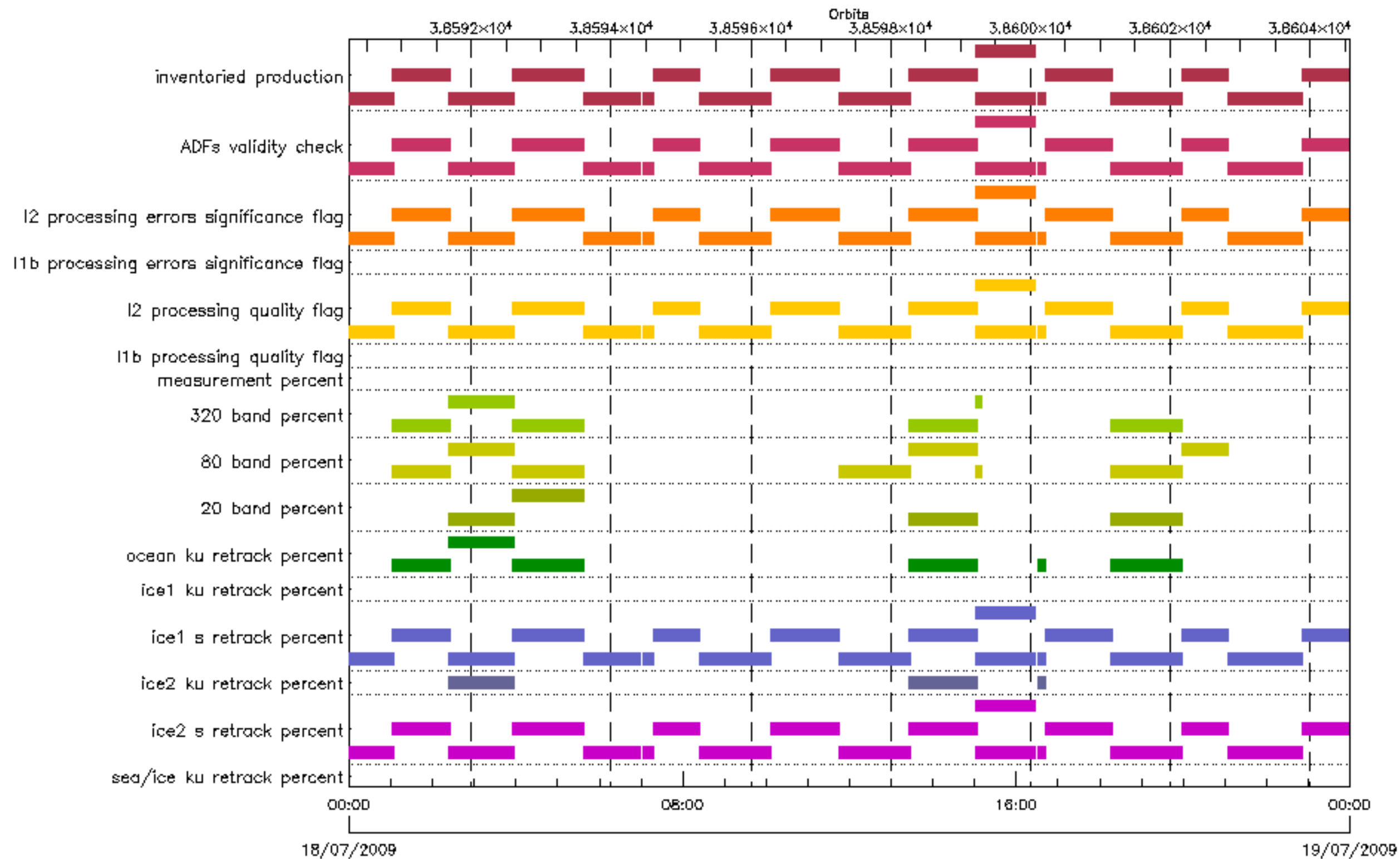
- | | | | | |
|---------------------------|--------------------------|------------------------|---------------------|------------------------|
| num_RS_JSPs | num_discarded_JSPs | num_missing_JSPs | num_error_JSPs | RS_significant |
| ISP_discarded_significant | missing_JSPs_significant | ISP_errors_significant | sat_track | stop_long |
| stop_lat | start_long | start_lat | ADFs validity check | inventoried production |







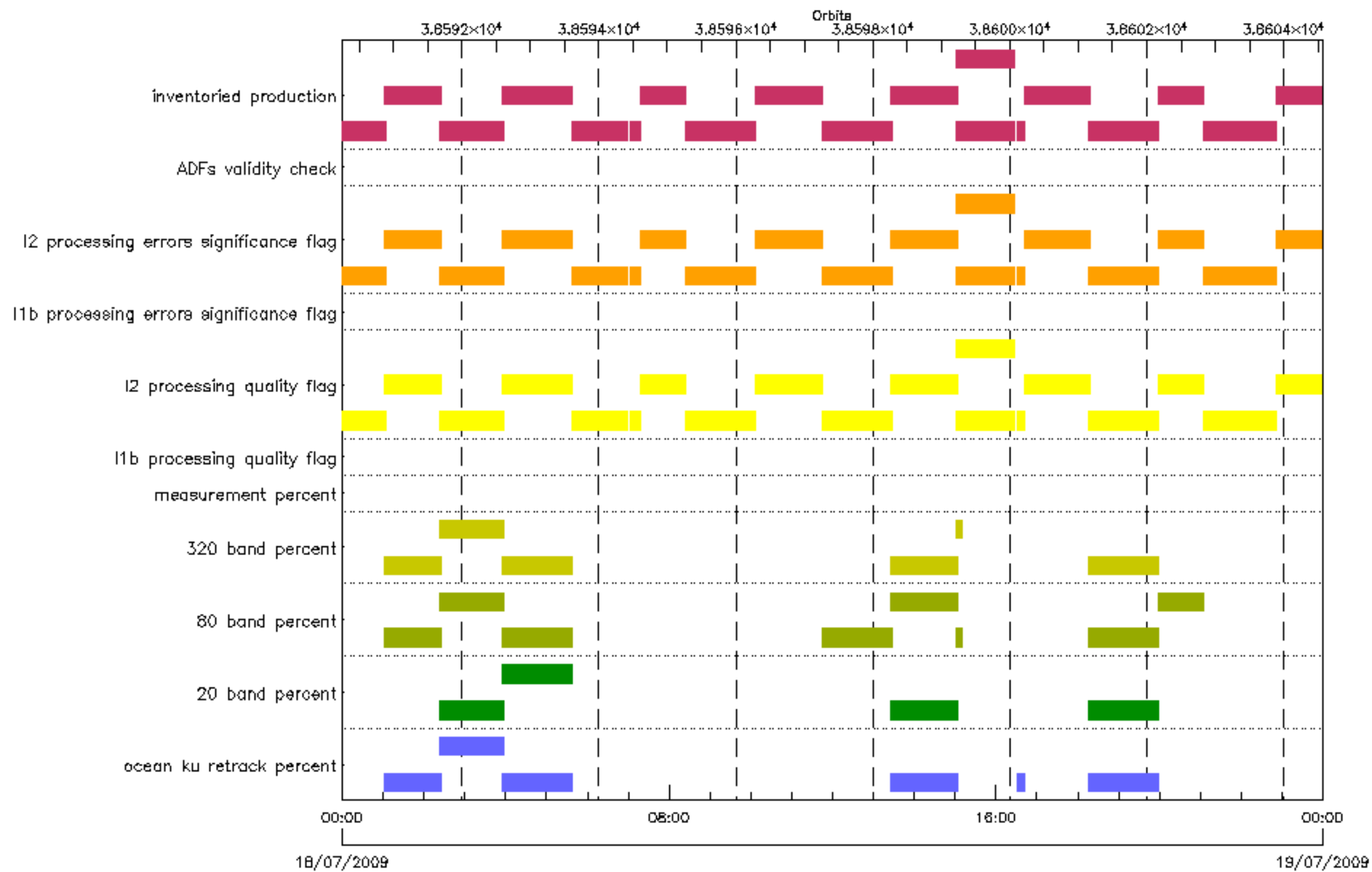
- 20 band percent
- measurement percent
- ADFs validity check
- 80 band percent
- processing quality flag
- 320 band percent
- processing errors significance flag



■ sea/ice ku retrack percent
■ ice1 s retrack percent
■ 20 band percent
■ measurement percent
■ I1b processing errors significance flag
■ inventoried production

■ ice2 s retrack percent
■ ice1 ku retrack percent
■ 80 band percent
■ I1b processing quality flag
■ I2 processing errors significance flag

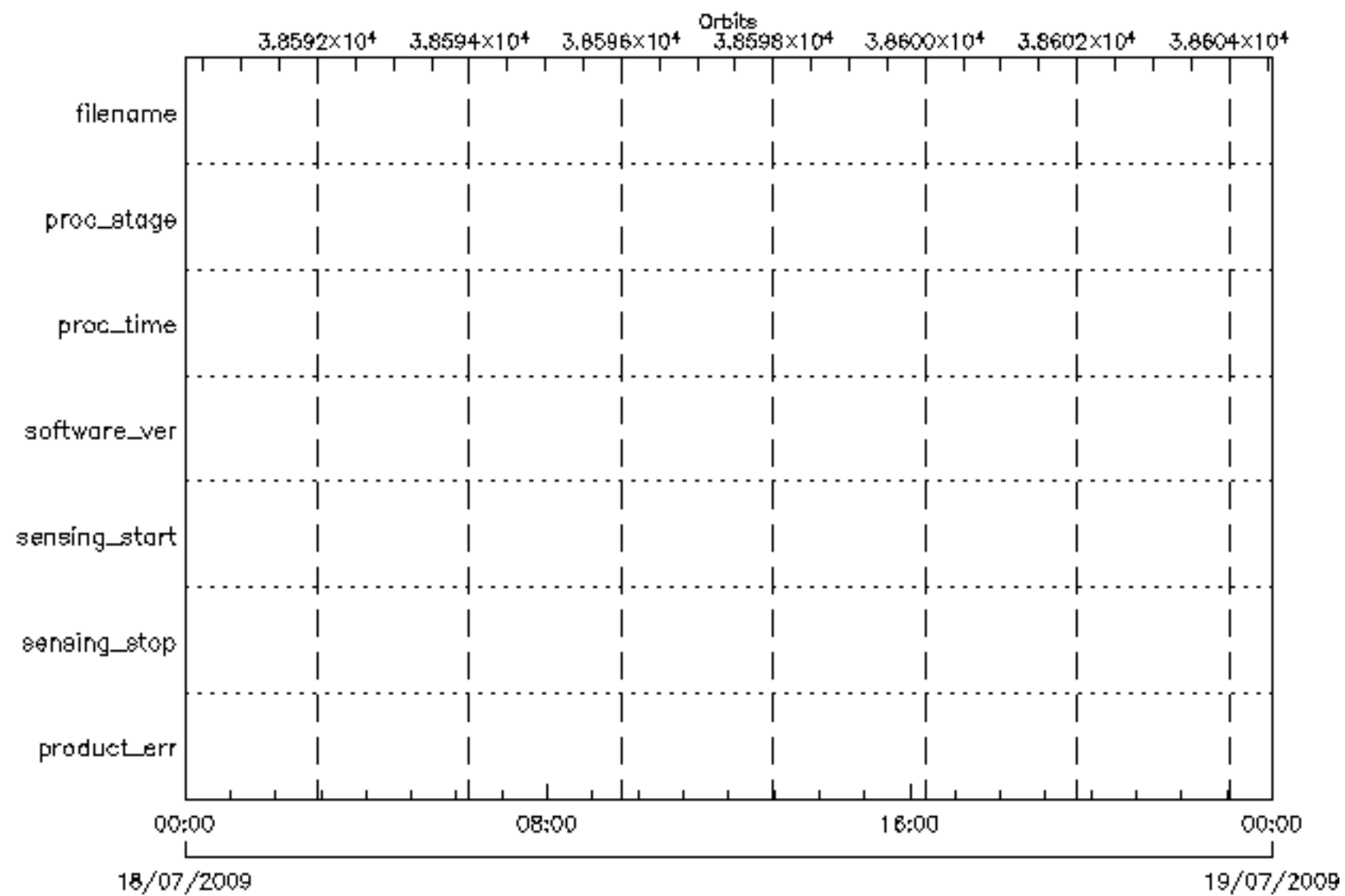
■ ice2 ku retrack percent
■ ocean ku retrack percent
■ 320 band percent
■ I2 processing quality flag
■ ADFs validity check




ocean ku retrack percent
 320 band percent
 I2 processing quality flag
 ADFs validity check

20 band percent
 measurement percent
 I1b processing errors significance flag
 inventoried production

80 band percent
 I1b processing quality flag
 I2 processing errors significance flag



 product_err	 sensing_stop	 sensing_start	 software_ver
 proc_time	 proc_stage	 filename	

