

RA2, MWR & DORIS SUMMARY PRODUCTS REPORT

Reporting time: 19-07-2009 14:29:47.000
Trigger: Routine

	Period Start	Period Stop
UTC	17-JUL-2009 00:00:00.000	18-JUL-2009 00:00:00.000
Absolute Orbit	38575	38590
Cycle, Relative Orbit	0445	0460

Products inventoried

Gauge
PCF_RA2_ME__0P 99.71% of production inventoried
PCF_RA2_CAL_0P 100% of production inventoried
PCF_DOR_NAV_0P 95.07% of production inventoried
PCF_DOR_DOP_0P 98.59% of production inventoried
PCF_MWR_NL__0P 99.86% of production inventoried
PCF_RA2_MW__1P 99.71% of production inventoried
PCF_RA2_FGD_2P 99.71% of production inventoried
PCF_RA2_WWV_2P 99.71% of production inventoried

TABLE OF CONTENTS

Overall production

- [Inventoried production chart](#)
- [Inventoried production map](#)

Level 0

Planning vs. Production

Gauge
RA2_CAL_0P products: 1 produced; 0 gaps; 0 unplanned ; 0.00% of mission plan not covered by production
DOR_DOP_0P products: 17 produced; 15 gaps; 0 unplanned ; 1.34% of mission plan not covered by production
DOR_NAV_0P products: 17 produced; 13 gaps; 0 unplanned ; 4.58% of mission plan not covered by production
MWR_NL_0P products: 17 produced; 4 gaps; 0 unplanned ; 0.11% of mission plan not covered by production
RA2_ME_0P products: 19 produced; 3 gaps; 0 unplanned ; 0.30% of mission plan not covered by production

[Mission Plan vs. production chart](#)

Inventoried production: [RA2_CAL_0P](#) , [DOR_DOP_0P](#) , [DOR_NAV_0P](#) , [MWR_NL_0P](#) , [RA2_ME_0P](#)
 Missing products: [RA2_CAL_0P](#) , [DOR_DOP_0P](#) , [DOR_NAV_0P](#) , [MWR_NL_0P](#) , [RA2_ME_0P](#)
 Unplanned products: [RA2_CAL_0P](#) , [DOR_DOP_0P](#) , [DOR_NAV_0P](#) , [MWR_NL_0P](#) , [RA2_ME_0P](#)
 Overlaps: [RA2_CAL_0P](#) , [DOR_DOP_0P](#) , [DOR_NAV_0P](#) , [MWR_NL_0P](#) , [RA2_ME_0P](#)
 Duplicates: [RA2_CAL_0P](#) , [DOR_DOP_0P](#) , [DOR_NAV_0P](#) , [MWR_NL_0P](#) , [RA2_ME_0P](#)

ADF usage

Gauge
0 new ADFs in use for type RA2_CAL_0P N/A

[RA2_CAL_0P: ADFs usage](#)

Gauge
1 new ADFs in use for type DOR_DOP_0P N/A

[DOR_DOP_0P: ADFs usage](#)

Gauge
1 new ADFs in use for type DOR_NAV_0P N/A

[DOR_NAV_0P: ADFs usage](#)

Gauge

1 new ADFs in use for type MWR_NL__0P N/A
--

[MWR_NL__0P: ADFs usage](#)

Gauge
1 new ADFs in use for type RA2_ME__0P N/A

[RA2_ME__0P: ADFs usage](#)

Header checks

MPH errors

Gauge
0 RA2_CAL_0P products with wrong filename N/A
0 RA2_CAL_0P products with unknown processing stage N/A
0 RA2_CAL_0P products with unknown acquisition station N/A
0 RA2_CAL_0P products with unknown processing center N/A
0 RA2_CAL_0P products with wrong processing time N/A
1 RA2_CAL_0P products with software version not equal to the current version N/A
0 RA2_CAL_0P products with wrong sensing start N/A
0 RA2_CAL_0P products with wrong sensing stop N/A
0 RA2_CAL_0P products with wrong phase N/A
0 RA2_CAL_0P products with wrong state vector time N/A
0 RA2_CAL_0P products with unknown vector source N/A
1 RA2_CAL_0P products with UTC to SBT time too far from sensing time N/A
0 RA2_CAL_0P products with satellite binary time out-of-range N/A
0 RA2_CAL_0P products with wrong clock step N/A

0 RA2_CAL_0P products with leap utc set to blank N/A
0 RA2_CAL_0P products with leap err set N/A
0 RA2_CAL_0P products with product err set N/A
0 RA2_CAL_0P products with tot_size not equal to real file size N/A

[RA2_CAL_0P: MPH checks](#)

Gauge
0 DOR_DOP_0P products with wrong filename N/A
0 DOR_DOP_0P products with unknown processing stage N/A
0 DOR_DOP_0P products with unknown acquisition station N/A
0 DOR_DOP_0P products with unknown processing center N/A
0 DOR_DOP_0P products with wrong processing time N/A
0 DOR_DOP_0P products with software version not equal to the current version N/A
0 DOR_DOP_0P products with wrong sensing start N/A
0 DOR_DOP_0P products with wrong sensing stop N/A
0 DOR_DOP_0P products with wrong phase N/A
0 DOR_DOP_0P products with wrong state vector time N/A
0 DOR_DOP_0P products with unknown vector source N/A
16 DOR_DOP_0P products with UTC to SBT time too far from sensing time N/A
0 DOR_DOP_0P products with satellite binary time out-of-range N/A
0 DOR_DOP_0P products with wrong clock step N/A
0 DOR_DOP_0P products with leap utc set to blank N/A
0 DOR_DOP_0P products with leap err set N/A
0 DOR_DOP_0P products with product err set N/A
0 DOR_DOP_0P products with tot_size not equal to real file size N/A

[DOR_DOP_0P: MPH checks](#)

Gauge
0 DOR_NAV_0P products with wrong filename N/A
0 DOR_NAV_0P products with unknown processing stage N/A
0 DOR_NAV_0P products with unknown acquisition station N/A
0 DOR_NAV_0P products with unknown processing center N/A
0 DOR_NAV_0P products with wrong processing time N/A
0 DOR_NAV_0P products with software version not equal to the current version N/A
0 DOR_NAV_0P products with wrong sensing start N/A
0 DOR_NAV_0P products with wrong sensing stop N/A
0 DOR_NAV_0P products with wrong phase N/A
0 DOR_NAV_0P products with wrong state vector time N/A
0 DOR_NAV_0P products with unknown vector source N/A
13 DOR_NAV_0P products with UTC to SBT time too far from sensing time N/A
0 DOR_NAV_0P products with satellite binary time out-of-range N/A
0 DOR_NAV_0P products with wrong clock step N/A
0 DOR_NAV_0P products with leap utc set to blank N/A
0 DOR_NAV_0P products with leap err set N/A
0 DOR_NAV_0P products with product err set N/A
0 DOR_NAV_0P products with tot_size not equal to real file size N/A

[DOR_NAV_0P: MPH checks](#)

Gauge
0 MWR_NL__0P products with wrong filename N/A
0 MWR_NL__0P products with unknown processing stage N/A

0 MWR_NL__0P products with unknown acquisition station N/A
0 MWR_NL__0P products with unknown processing center N/A
0 MWR_NL__0P products with wrong processing time N/A
0 MWR_NL__0P products with software version not equal to the current version N/A
0 MWR_NL__0P products with wrong sensing start N/A
0 MWR_NL__0P products with wrong sensing stop N/A
0 MWR_NL__0P products with wrong phase N/A
0 MWR_NL__0P products with wrong state vector time N/A
0 MWR_NL__0P products with unknown vector source N/A
16 MWR_NL__0P products with UTC to SBT time too far from sensing time N/A
0 MWR_NL__0P products with satellite binary time out-of-range N/A
0 MWR_NL__0P products with wrong clock step N/A
0 MWR_NL__0P products with leap utc set to blank N/A
0 MWR_NL__0P products with leap err set N/A
0 MWR_NL__0P products with product err set N/A
0 MWR_NL__0P products with tot_size not equal to real file size N/A

[MWR_NL__0P: MPH checks](#)

Gauge
0 RA2_ME__0P products with wrong filename N/A
0 RA2_ME__0P products with unknown processing stage N/A
0 RA2_ME__0P products with unknown acquisition station N/A
0 RA2_ME__0P products with unknown processing center N/A
0 RA2_ME__0P products with wrong processing time N/A
0 RA2_ME__0P products with software version not equal to the current version N/A

0 RA2_ME__0P products with wrong sensing start N/A
0 RA2_ME__0P products with wrong sensing stop N/A
0 RA2_ME__0P products with wrong phase N/A
0 RA2_ME__0P products with wrong state vector time N/A
0 RA2_ME__0P products with unknown vector source N/A
18 RA2_ME__0P products with UTC to SBT time too far from sensing time N/A
0 RA2_ME__0P products with satellite binary time out-of-range N/A
0 RA2_ME__0P products with wrong clock step N/A
0 RA2_ME__0P products with leap utc set to blank N/A
0 RA2_ME__0P products with leap err set N/A
1 RA2_ME__0P products with product err set N/A
0 RA2_ME__0P products with tot_size not equal to real file size N/A

[RA2_ME__0P: MPH checks](#)

SPH errors

Gauge
0 ADFs not covering sensing time are referenced in RA2_CAL_0P products N/A
0 RA2_CAL_0P products with start_lat out of range N/A
0 RA2_CAL_0P products with start_long out of range N/A
0 RA2_CAL_0P products with stop_lat out of range N/A
0 RA2_CAL_0P products with stop_long out of range N/A
0 RA2_CAL_0P products with sat_track out of range N/A
0 RA2_CAL_0P products with num_error_ISPs out of range N/A
0 RA2_CAL_0P products with num_missing_ISPs out of range N/A
0 RA2_CAL_0P products with num_discarded_ISPs out of range N/A

0 RA2_CAL_0P products with num_RS_ISPs out of range N/A
0 RA2_CAL_0P products with ISP_errors_significant set to 1 N/A
0 RA2_CAL_0P products with missing_ISPs_significant set to 1 N/A
0 RA2_CAL_0P products with ISP_discarded_significant set to 1 N/A
0 RA2_CAL_0P products with RS_significant set to 1 N/A

[RA2_CAL_0P: SPH checks](#)

Gauge
0 ADFs not covering sensing time are referenced in DOR_DOP_0P products N/A
0 DOR_DOP_0P products with start_lat out of range N/A
0 DOR_DOP_0P products with start_long out of range N/A
0 DOR_DOP_0P products with stop_lat out of range N/A
0 DOR_DOP_0P products with stop_long out of range N/A
0 DOR_DOP_0P products with sat_track out of range N/A
0 DOR_DOP_0P products with num_error_ISPs out of range N/A
0 DOR_DOP_0P products with num_missing_ISPs out of range N/A
0 DOR_DOP_0P products with num_discarded_ISPs out of range N/A
0 DOR_DOP_0P products with num_RS_ISPs out of range N/A
0 DOR_DOP_0P products with ISP_errors_significant set to 1 N/A
0 DOR_DOP_0P products with missing_ISPs_significant set to 1 N/A
0 DOR_DOP_0P products with ISP_discarded_significant set to 1 N/A
0 DOR_DOP_0P products with RS_significant set to 1 N/A

[DOR_DOP_0P: SPH checks](#)

Gauge
0 ADFs not covering sensing time are referenced in DOR_NAV_0P products N/A

0 DOR_NAV_0P products with start_lat out of range N/A
0 DOR_NAV_0P products with start_long out of range N/A
0 DOR_NAV_0P products with stop_lat out of range N/A
0 DOR_NAV_0P products with stop_long out of range N/A
0 DOR_NAV_0P products with sat_track out of range N/A
0 DOR_NAV_0P products with num_error_ISPs out of range N/A
0 DOR_NAV_0P products with num_missing_ISPs out of range N/A
0 DOR_NAV_0P products with num_discarded_ISPs out of range N/A
0 DOR_NAV_0P products with num_RS_ISPs out of range N/A
0 DOR_NAV_0P products with ISP_errors_significant set to 1 N/A
0 DOR_NAV_0P products with missing_ISPs_significant set to 1 N/A
0 DOR_NAV_0P products with ISP_discarded_significant set to 1 N/A
0 DOR_NAV_0P products with RS_significant set to 1 N/A

[DOR_NAV_0P: SPH checks](#)

Gauge
0 ADFs not covering sensing time are referenced in MWR_NL__0P products N/A
0 MWR_NL__0P products with start_lat out of range N/A
0 MWR_NL__0P products with start_long out of range N/A
0 MWR_NL__0P products with stop_lat out of range N/A
0 MWR_NL__0P products with stop_long out of range N/A
0 MWR_NL__0P products with sat_track out of range N/A
0 MWR_NL__0P products with num_error_ISPs out of range N/A
0 MWR_NL__0P products with num_missing_ISPs out of range N/A
0 MWR_NL__0P products with num_discarded_ISPs out of range N/A

0 MWR_NL__0P products with num_RS_ISPs out of range N/A
0 MWR_NL__0P products with ISP_errors_significant set to 1 N/A
0 MWR_NL__0P products with missing_ISPs_significant set to 1 N/A
0 MWR_NL__0P products with ISP_discarded_significant set to 1 N/A
0 MWR_NL__0P products with RS_significant set to 1 N/A

[MWR_NL__0P: SPH checks](#)

Gauge
0 ADFs not covering sensing time are referenced in RA2_ME__0P products N/A
0 RA2_ME__0P products with start_lat out of range N/A
0 RA2_ME__0P products with start_long out of range N/A
0 RA2_ME__0P products with stop_lat out of range N/A
0 RA2_ME__0P products with stop_long out of range N/A
0 RA2_ME__0P products with sat_track out of range N/A
0 RA2_ME__0P products with num_error_ISPs out of range N/A
1 RA2_ME__0P products with num_missing_ISPs out of range N/A
0 RA2_ME__0P products with num_discarded_ISPs out of range N/A
0 RA2_ME__0P products with num_RS_ISPs out of range N/A
0 RA2_ME__0P products with ISP_errors_significant set to 1 N/A
1 RA2_ME__0P products with missing_ISPs_significant set to 1 N/A
0 RA2_ME__0P products with ISP_discarded_significant set to 1 N/A
0 RA2_ME__0P products with RS_significant set to 1 N/A

[RA2_ME__0P: SPH checks](#)

Level 1

Planning vs. Production

Gauge
RA2_MW__1P products: 19 produced; 2 gaps; 0 unplanned ; 0.29% of mission plan not covered by production

[Mission Plan vs. production chart](#)

Inventoried production: [RA2_MW__1P](#)

Missing products: [RA2_MW__1P](#)

Unplanned products: [RA2_MW__1P](#)

Overlaps: [RA2_MW__1P](#)

Duplicates: [RA2_MW__1P](#)

ADF usage

Gauge
Current IECF list for ADFs not available N/A
0 differences with IECF detected for type RA2_MW__1P N/A
0 new ADFs in use for type RA2_MW__1P N/A

[RA2_MW__1P: ADFs usage](#)

Header checks

MPH errors

Gauge
0 RA2_MW__1P products with wrong filename N/A
0 RA2_MW__1P products with unknown processing stage N/A
0 RA2_MW__1P products with unknown acquisition station N/A
0 RA2_MW__1P products with unknown processing center N/A

0 RA2_MW__1P products with wrong processing time N/A
19 RA2_MW__1P products with software version not equal to the current version N/A
0 RA2_MW__1P products with wrong sensing start N/A
0 RA2_MW__1P products with wrong sensing stop N/A
0 RA2_MW__1P products with wrong phase N/A
19 RA2_MW__1P products with wrong state vector time N/A
0 RA2_MW__1P products with unknown vector source N/A
18 RA2_MW__1P products with UTC to SBT time too far from sensing time N/A
0 RA2_MW__1P products with satellite binary time out-of-range N/A
0 RA2_MW__1P products with wrong clock step N/A
0 RA2_MW__1P products with leap utc set to blank N/A
0 RA2_MW__1P products with leap err set N/A
0 RA2_MW__1P products with product err set N/A
0 RA2_MW__1P products with tot_size not equal to real file size N/A

[RA2_MW__1P: MPH checks](#)

SPH errors

Gauge
18 ADFs not covering sensing time are referenced in RA2_MW__1P products N/A
0 RA2_MW__1P products with processing errors significance flag set N/A
0 RA2_MW__1P products with percentage DSRs free of processing errors below threshold N/A
0 RA2_MW__1P products with percentage of valid measurements below threshold N/A
6 RA2_MW__1P products with percentage of 320 MHz band processed below threshold N/A
8 RA2_MW__1P products with percentage of 80 MHz band processed above threshold N/A
3 RA2_MW__1P products with percentage of 20 MHz band processed above threshold N/A

Level 2

Planning vs. Production

Gauge
RA2_FGD_2P products: 19 produced; 2 gaps; 0 unplanned ; 0.29% of mission plan not covered by production
RA2_WWV_2P products: 19 produced; 2 gaps; 0 unplanned ; 0.29% of mission plan not covered by production

[Mission Plan vs. production chart](#)

Inventoried production: [RA2_FGD_2P](#) , [RA2_WWV_2P](#)

Missing products: [RA2_FGD_2P](#) , [RA2_WWV_2P](#)

Unplanned products: [RA2_FGD_2P](#) , [RA2_WWV_2P](#)

Overlaps: [RA2_FGD_2P](#) , [RA2_WWV_2P](#)

Duplicates: [RA2_FGD_2P](#) , [RA2_WWV_2P](#)

ADF usage

Gauge
Current IECF list for ADFs not available N/A
198 differences with IECF detected for type RA2_FGD_2P N/A
28 new ADFs in use for type RA2_FGD_2P N/A

[RA2_FGD_2P: ADFs usage](#)

Gauge
Current IECF list for ADFs not available N/A
216 differences with IECF detected for type RA2_WWV_2P N/A
46 new ADFs in use for type RA2_WWV_2P N/A

[RA2_WWV_2P: ADFs usage](#)

Header checks

MPH errors

Gauge
0 RA2_FGD_2P products with wrong filename N/A
0 RA2_FGD_2P products with unknown processing stage N/A
0 RA2_FGD_2P products with unknown acquisition station N/A
0 RA2_FGD_2P products with unknown processing center N/A
0 RA2_FGD_2P products with wrong processing time N/A
19 RA2_FGD_2P products with software version not equal to the current version N/A
0 RA2_FGD_2P products with wrong sensing start N/A
0 RA2_FGD_2P products with wrong sensing stop N/A
0 RA2_FGD_2P products with wrong phase N/A
19 RA2_FGD_2P products with wrong state vector time N/A
0 RA2_FGD_2P products with unknown vector source N/A
18 RA2_FGD_2P products with UTC to SBT time too far from sensing time N/A
0 RA2_FGD_2P products with satellite binary time out-of-range N/A
0 RA2_FGD_2P products with wrong clock step N/A
0 RA2_FGD_2P products with leap utc set to blank N/A
0 RA2_FGD_2P products with leap err set N/A
19 RA2_FGD_2P products with product err set N/A
0 RA2_FGD_2P products with tot_size not equal to real file size N/A

Gauge
0 RA2_WWV_2P products with wrong filename N/A
0 RA2_WWV_2P products with unknown processing stage N/A
0 RA2_WWV_2P products with unknown acquisition station N/A
0 RA2_WWV_2P products with unknown processing center N/A
0 RA2_WWV_2P products with wrong processing time N/A
19 RA2_WWV_2P products with software version not equal to the current version N/A
0 RA2_WWV_2P products with wrong sensing start N/A
0 RA2_WWV_2P products with wrong sensing stop N/A
0 RA2_WWV_2P products with wrong phase N/A
19 RA2_WWV_2P products with wrong state vector time N/A
0 RA2_WWV_2P products with unknown vector source N/A
18 RA2_WWV_2P products with UTC to SBT time too far from sensing time N/A
0 RA2_WWV_2P products with satellite binary time out-of-range N/A
0 RA2_WWV_2P products with wrong clock step N/A
0 RA2_WWV_2P products with leap utc set to blank N/A
0 RA2_WWV_2P products with leap err set N/A
19 RA2_WWV_2P products with product err set N/A
0 RA2_WWV_2P products with tot_size not equal to real file size N/A

[RA2_WWV_2P: MPH checks](#)

SPH errors

Gauge
19 ADFs not covering sensing time are referenced in RA2_FGD_2P products N/A
19 RA2_FGD_2P products with I2 processing errors significance flag set N/A

0 RA2_FGD_2P products with I1b processing errors significance flag set N/A
19 RA2_FGD_2P products with percentage DSRs free of I2 processing errors below threshold N/A
0 RA2_FGD_2P products with percentage DSRs free of I1b processing errors below threshold N/A
0 RA2_FGD_2P products with percentage of valid measurements below threshold N/A
9 RA2_FGD_2P products with percentage of 320 MHz band processed below threshold N/A
9 RA2_FGD_2P products with percentage of 80 MHz band processed above threshold N/A
6 RA2_FGD_2P products with percentage of 20 MHz band processed above threshold N/A
8 RA2_FGD_2P products with percentage of valid Ku ocean retracker measurements below threshold N/A
0 RA2_FGD_2P products with percentage of valid Ku ice1 retracker measurements below threshold N/A
19 RA2_FGD_2P products with percentage of valid S ice1 retracker measurements below threshold N/A
3 RA2_FGD_2P products with percentage of valid Ku ice2 retracker measurements below threshold N/A
19 RA2_FGD_2P products with percentage of valid S ice2 retracker measurements below threshold N/A
2 RA2_FGD_2P products with percentage of valid Ku sea/ice retracker measurements below threshold N/A

[RA2_FGD_2P: SPH checks](#)

Gauge
0 ADFs not covering sensing time are referenced in RA2_WWV_2P products N/A
19 RA2_WWV_2P products with ra2_I2_proc_flag anomalies N/A
0 RA2_WWV_2P products with ra2_I1b_proc_flag anomalies N/A
19 RA2_WWV_2P products with ra2_I2_proc_quality anomalies N/A
0 RA2_WWV_2P products with ra2_I1b_proc_quality anomalies N/A
0 RA2_WWV_2P products with ra2_measurement_percent anomalies N/A
9 RA2_WWV_2P products with ra2_320_band_percent anomalies N/A
9 RA2_WWV_2P products with ra2_80_band_percent anomalies N/A
6 RA2_WWV_2P products with ra2_20_band_percent anomalies N/A

8 RA2_WWV_2P products with ra2_ocean_ku_retrack_percent anomalies
N/A

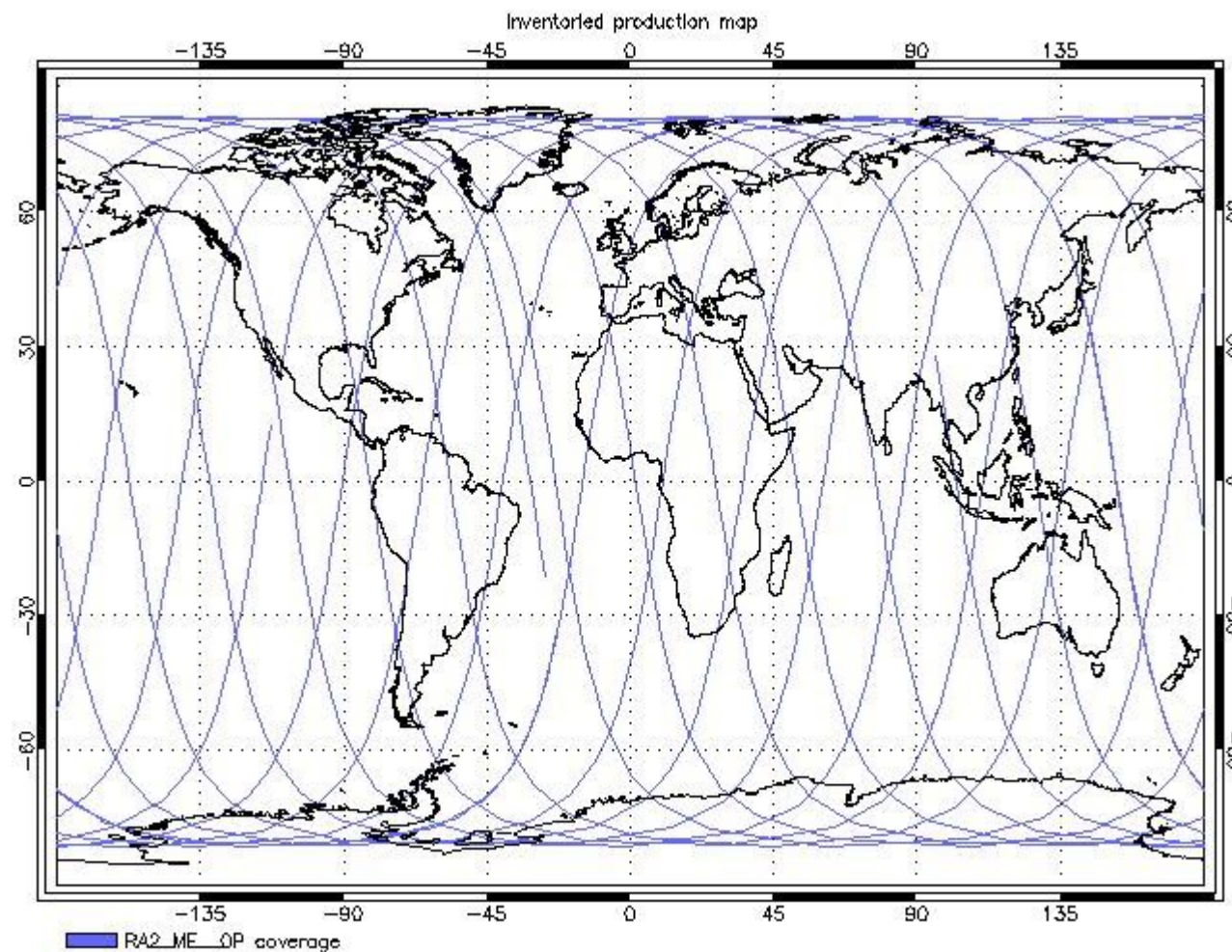
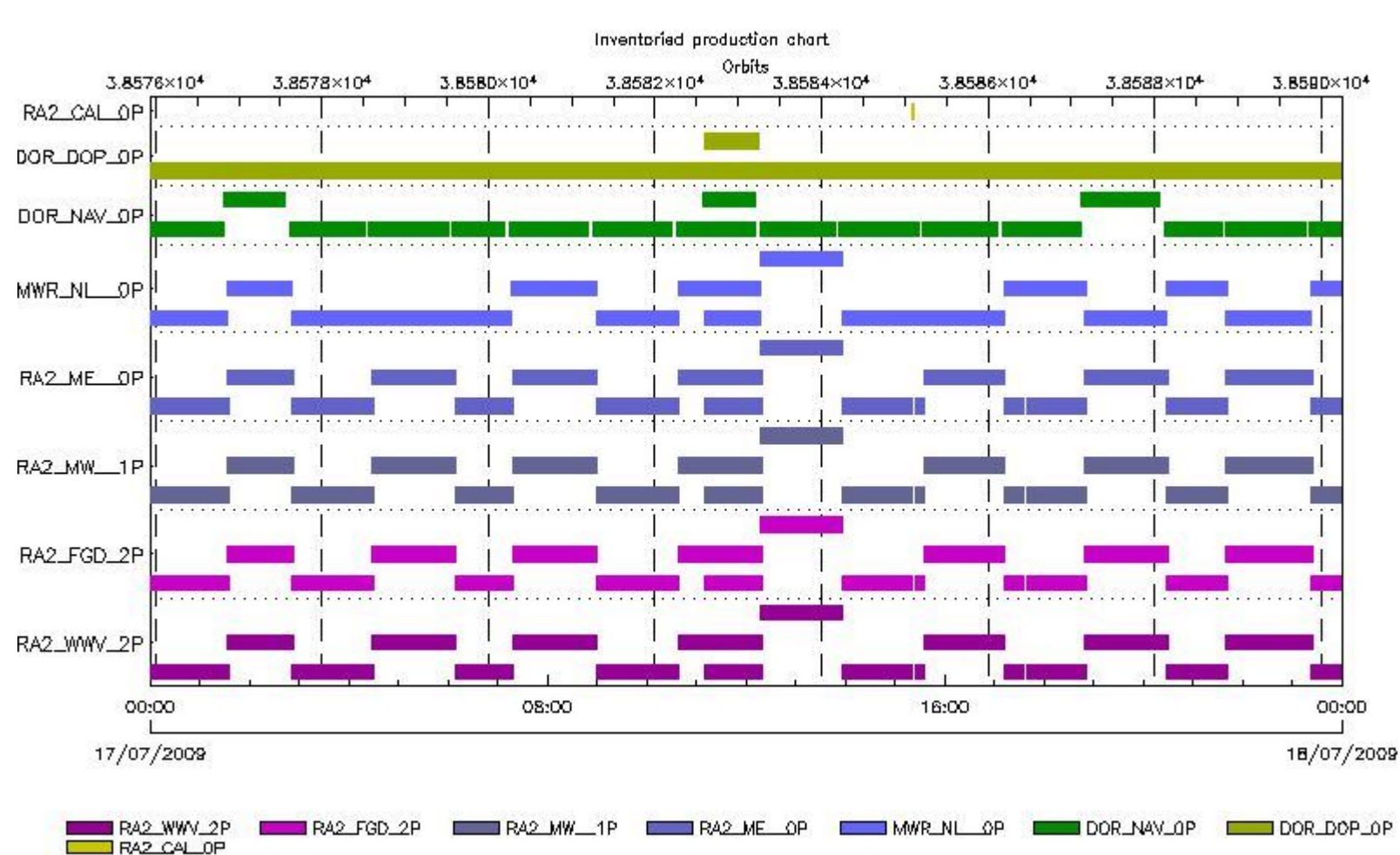
[RA2_WWV_2P: SPH checks](#)

Time Correlation

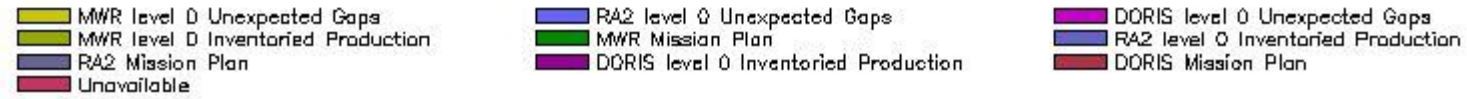
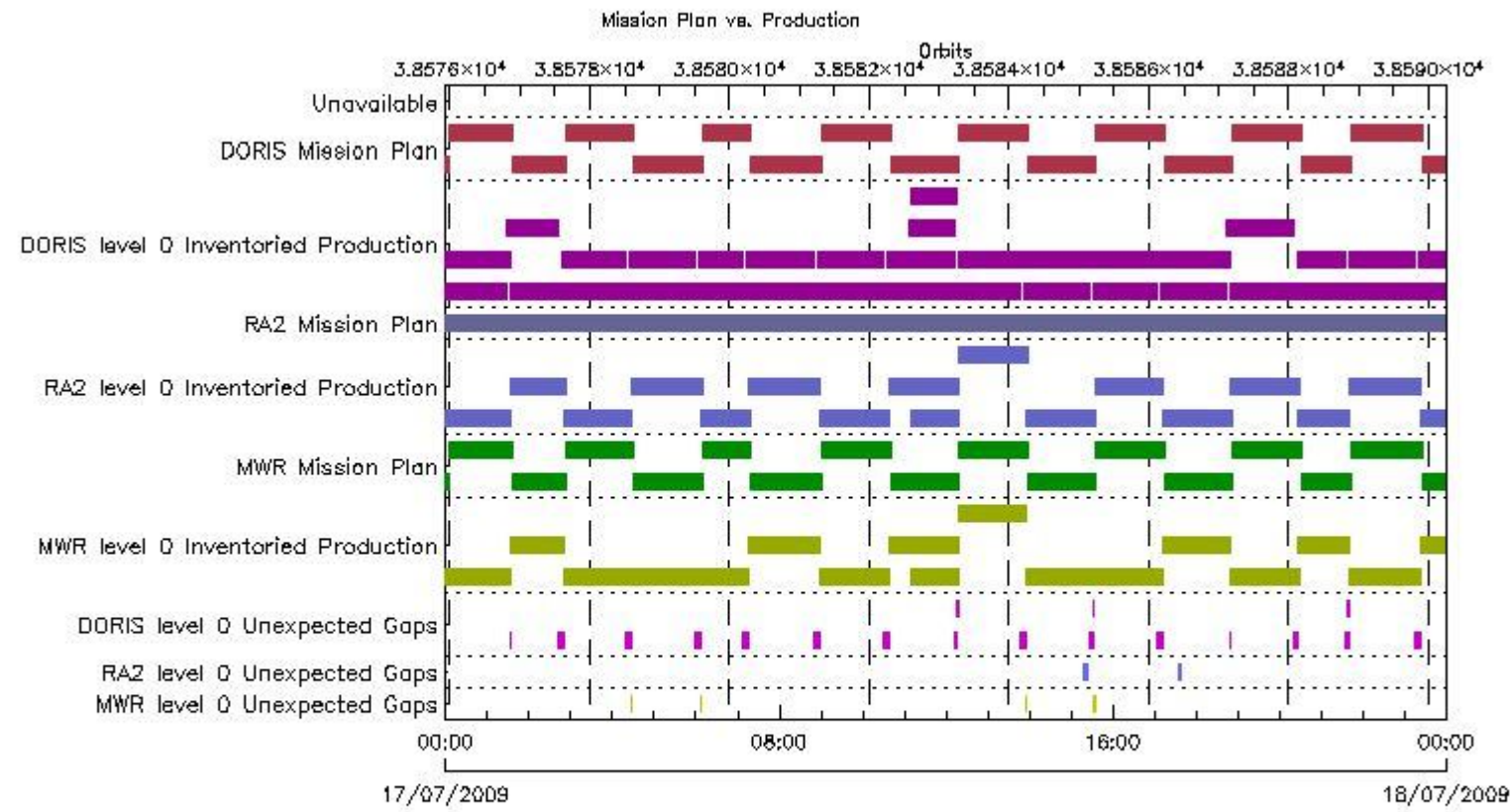
[Time Correlation propagation error](#)

Overall Production

Inventoried Production (sensing time)



Mission Plan vs. Production (level 0)



Production covering Mission Plan

Gauge
PCF_RA2_ME_0P 99.71% of production inventoried
PCF_RA2_CAL_0P 100% of production inventoried
PCF_DOR_NAV_0P 95.07% of production inventoried
PCF_DOR_DOP_0P 98.59% of production inventoried
PCF_MWR_NL_0P 99.86% of production inventoried

Mission Plan (extracted from DMOP)

Gauge	Segment (Start-Stop)
MODE.MEASUREMENT	16-JUL-2009 23:56:59.197
RA2.ACQ_PLAN	17-JUL-2009 15:19:25.452
MODE.NOMINAL	16-JUL-2009 23:56:59.197
DORIS.ACQ_PLAN	18-JUL-2009 01:05:58.123

MODE.NOMINAL MWR.ACQ_PLAN	16-JUL-2009 23:56:59.197 18-JUL-2009 01:05:58.123
MODE.CALIBRATION RA2.ACQ_PLAN	17-JUL-2009 15:19:29.963 17-JUL-2009 15:21:53.875
MODE.MEASUREMENT RA2.ACQ_PLAN	17-JUL-2009 15:21:58.385 18-JUL-2009 01:05:58.123

Inventoried Products

RA2_CAL_OP products

Gauge	Segment (Start-Stop)	Explicit Reference
Product: RA2_CAL_OP Filename: RA2_CAL_0PNPDK20090717_151925_000001472080_00455_38585_1461.N1	17-JUL-2009 15:19:25.728 17-JUL-2009 15:21:52.777	RA2_CAL_0PNPDK20090717_151925_000001472080_00455_38585_1461.N1 RA2_CAL_0P.MPH.ABS_ORBIT=38585

DOR_DOP_OP products

Gauge	Segment (Start-Stop)	Explicit Reference
Product: DOR_DOP_OP Filename: DOR_DOP_0PNPDE20090716_235306_000059292080_00445_38575_8776.N1	16-JUL-2009 23:53:06.545 17-JUL-2009 01:31:55.975	DOR_DOP_0PNPDE20090716_235306_000059292080_00445_38575_8776.N1 DOR_DOP_0P.MPH.ABS_ORBIT=38575
Product: DOR_DOP_OP Filename: DOR_DOP_0PNPDE20090717_013259_000045912080_00446_38576_8777.N1	17-JUL-2009 01:32:59.729 17-JUL-2009 02:49:30.312	DOR_DOP_0PNPDE20090717_013259_000045912080_00446_38576_8777.N1 DOR_DOP_0P.MPH.ABS_ORBIT=38576
Product: DOR_DOP_OP Filename: DOR_DOP_0PNPDE20090717_025034_000057382080_00447_38577_8778.N1	17-JUL-2009 02:50:34.069 17-JUL-2009 04:26:12.293	DOR_DOP_0PNPDE20090717_025034_000057382080_00447_38577_8778.N1 DOR_DOP_0P.MPH.ABS_ORBIT=38577
Product: DOR_DOP_OP Filename: DOR_DOP_0PNPDE20090717_042716_000059292080_00448_38578_8779.N1	17-JUL-2009 04:27:16.051 17-JUL-2009 06:06:05.512	DOR_DOP_0PNPDE20090717_042716_000059292080_00448_38578_8779.N1 DOR_DOP_0P.MPH.ABS_ORBIT=38578
Product: DOR_DOP_OP Filename: DOR_DOP_0PNPDK20090717_060813_000040172080_00449_38579_1292.N1	17-JUL-2009 06:08:13.024 17-JUL-2009 07:15:09.763	DOR_DOP_0PNPDK20090717_060813_000040172080_00449_38579_1292.N1 DOR_DOP_0P.MPH.ABS_ORBIT=38579
Product: DOR_DOP_OP Filename: DOR_DOP_0PNPDK20090717_071613_000060572080_00450_38580_1293.N1	17-JUL-2009 07:16:13.524 17-JUL-2009 08:57:10.525	DOR_DOP_0PNPDK20090717_071613_000060572080_00450_38580_1293.N1 DOR_DOP_0P.MPH.ABS_ORBIT=38580
Product: DOR_DOP_OP Filename: DOR_DOP_0PNPDK20090717_085814_000058662080_00451_38581_1294.N1	17-JUL-2009 08:58:14.279 17-JUL-2009 10:36:00.002	DOR_DOP_0PNPDK20090717_085814_000058662080_00451_38581_1294.N1 DOR_DOP_0P.MPH.ABS_ORBIT=38581
Product: DOR_DOP_OP Filename: DOR_DOP_0PNPDK20090717_103807_000058662080_00452_38582_0398.N1	17-JUL-2009 10:38:07.518 17-JUL-2009 12:15:53.273	DOR_DOP_0PNPDK20090717_103807_000058662080_00452_38582_0398.N1 DOR_DOP_0P.MPH.ABS_ORBIT=38582
Product: DOR_DOP_OP Filename: DOR_DOP_0PNPDK20090717_110856_000040172080_00452_38582_1295.N1	17-JUL-2009 11:08:56.514 17-JUL-2009 12:15:53.273	DOR_DOP_0PNPDK20090717_110856_000040172080_00452_38582_1295.N1 DOR_DOP_0P.MPH.ABS_ORBIT=38582
Product: DOR_DOP_OP Filename: DOR_DOP_0PNPDK20090717_121657_000058022080_00453_38583_1296.N1	17-JUL-2009 12:16:57.027 17-JUL-2009 13:53:38.980	DOR_DOP_0PNPDK20090717_121657_000058022080_00453_38583_1296.N1 DOR_DOP_0P.MPH.ABS_ORBIT=38583
Product: DOR_DOP_OP Filename: DOR_DOP_0PNPDK20090717_135546_000057382080_00454_38584_1298.N1	17-JUL-2009 13:55:46.500 17-JUL-2009 15:31:24.696	DOR_DOP_0PNPDK20090717_135546_000057382080_00454_38584_1298.N1 DOR_DOP_0P.MPH.ABS_ORBIT=38584
Product: DOR_DOP_OP Filename: DOR_DOP_0PNPDK20090717_153332_000058022080_00455_38585_1299.N1	17-JUL-2009 15:33:32.212 17-JUL-2009 17:10:14.185	DOR_DOP_0PNPDK20090717_153332_000058022080_00455_38585_1299.N1 DOR_DOP_0P.MPH.ABS_ORBIT=38585
Product: DOR_DOP_OP Filename: DOR_DOP_0PNPDK20090717_171117_000058022080_00456_38586_1300.N1	17-JUL-2009 17:11:17.947 17-JUL-2009 18:47:59.920	DOR_DOP_0PNPDK20090717_171117_000058022080_00456_38586_1300.N1 DOR_DOP_0P.MPH.ABS_ORBIT=38586
Product: DOR_DOP_OP Filename: DOR_DOP_0PNPDK20090717_184903_000058022080_00457_38587_1301.N1	17-JUL-2009 18:49:03.682 17-JUL-2009 20:25:45.659	DOR_DOP_0PNPDK20090717_184903_000058022080_00457_38587_1301.N1 DOR_DOP_0P.MPH.ABS_ORBIT=38587
Product: DOR_DOP_OP Filename: DOR_DOP_0PNPDE20090717_202649_000042722080_00458_38588_8780.N1	17-JUL-2009 20:26:49.417 17-JUL-2009 21:38:01.206	DOR_DOP_0PNPDE20090717_202649_000042722080_00458_38588_8780.N1 DOR_DOP_0P.MPH.ABS_ORBIT=38588

Product: DOR_DOP_0P Filename: DOR_DOP_0PNPDE20090717_213904_000061212080_00458_38588_8781.N1	17-JUL-2009 21:39:04.964 17-JUL-2009 23:21:05.723	DOR_DOP_0PNPDE20090717_213904_000061212080_00458_38588 DOR_DOP_0P.MPH.ABS_ORBIT=38588
Product: DOR_DOP_0P Filename: DOR_DOP_0PNPDE20090717_232209_000059292080_00459_38589_8782.N1	17-JUL-2009 23:22:09.477 18-JUL-2009 01:00:58.935	DOR_DOP_0PNPDE20090717_232209_000059292080_00459_38589_8782.N1 DOR_DOP_0P.MPH.ABS_ORBIT=38589

DOR_NAV_0P products

Gauge	Segment (Start-Stop)	Explicit Reference
Product: DOR_NAV_0P Filename: DOR_NAV_0PNPDE20090716_235234_000057382080_00445_38575_8368.N1	16-JUL-2009 23:52:34.670 17-JUL-2009 01:28:12.823	DOR_NAV_0PNPDE20090716_235234_000057382080_00445_38575_8368.N1 DOR_NAV_0P.MPH.ABS_ORBIT=38575
Product: DOR_NAV_0P Filename: DOR_NAV_0PNPDE20090717_012812_000044632080_00446_38576_8369.N1	17-JUL-2009 01:28:12.823 17-JUL-2009 02:42:35.890	DOR_NAV_0PNPDE20090717_012812_000044632080_00446_38576_8369.N1 DOR_NAV_0P.MPH.ABS_ORBIT=38576
Product: DOR_NAV_0P Filename: DOR_NAV_0PNPDE20090717_024754_000054192080_00447_38577_8370.N1	17-JUL-2009 02:47:54.679 17-JUL-2009 04:18:14.113	DOR_NAV_0PNPDE20090717_024754_000054192080_00447_38577_8370.N1 DOR_NAV_0P.MPH.ABS_ORBIT=38577
Product: DOR_NAV_0P Filename: DOR_NAV_0PNPDE20090717_042332_000057382080_00448_38578_8371.N1	17-JUL-2009 04:23:32.902 17-JUL-2009 05:59:11.086	DOR_NAV_0PNPDE20090717_042332_000057382080_00448_38578_8371.N1 DOR_NAV_0P.MPH.ABS_ORBIT=38578
Product: DOR_NAV_0P Filename: DOR_NAV_0PNPDK20090717_060429_000038252080_00449_38579_0574.N1	17-JUL-2009 06:04:29.875 17-JUL-2009 07:08:15.341	DOR_NAV_0PNPDK20090717_060429_000038252080_00449_38579_0574.N1 DOR_NAV_0P.MPH.ABS_ORBIT=38579
Product: DOR_NAV_0P Filename: DOR_NAV_0PNPDK20090717_071334_000057382080_00450_38580_0575.N1	17-JUL-2009 07:13:34.126 17-JUL-2009 08:49:12.341	DOR_NAV_0PNPDK20090717_071334_000057382080_00450_38580_0575.N1 DOR_NAV_0P.MPH.ABS_ORBIT=38580
Product: DOR_NAV_0P Filename: DOR_NAV_0PNPDK20090717_085431_000057382080_00451_38581_0576.N1	17-JUL-2009 08:54:31.131 17-JUL-2009 10:30:09.334	DOR_NAV_0PNPDK20090717_085431_000057382080_00451_38581_0576.N1 DOR_NAV_0P.MPH.ABS_ORBIT=38581
Product: DOR_NAV_0P Filename: DOR_NAV_0PNPDK20090717_103528_000057382080_00452_38582_9510.N1	17-JUL-2009 10:35:28.124 17-JUL-2009 12:11:06.370	DOR_NAV_0PNPDK20090717_103528_000057382080_00452_38582_9510.N1 DOR_NAV_0P.MPH.ABS_ORBIT=38582
Product: DOR_NAV_0P Filename: DOR_NAV_0PNPDK20090717_110720_000038252080_00452_38582_0577.N1	17-JUL-2009 11:07:20.882 17-JUL-2009 12:11:06.370	DOR_NAV_0PNPDK20090717_110720_000038252080_00452_38582_0577.N1 DOR_NAV_0P.MPH.ABS_ORBIT=38582
Product: DOR_NAV_0P Filename: DOR_NAV_0PNPDK20090717_121625_000054192080_00453_38583_0578.N1	17-JUL-2009 12:16:25.152 17-JUL-2009 13:46:44.562	DOR_NAV_0PNPDK20090717_121625_000054192080_00453_38583_0578.N1 DOR_NAV_0P.MPH.ABS_ORBIT=38583
Product: DOR_NAV_0P Filename: DOR_NAV_0PNPDK20090717_135203_000057382080_00454_38584_0580.N1	17-JUL-2009 13:52:03.344 17-JUL-2009 15:27:41.548	DOR_NAV_0PNPDK20090717_135203_000057382080_00454_38584_0580.N1 DOR_NAV_0P.MPH.ABS_ORBIT=38584
Product: DOR_NAV_0P Filename: DOR_NAV_0PNPDK20090717_153300_000054192080_00455_38585_0581.N1	17-JUL-2009 15:33:00.333 17-JUL-2009 17:03:19.763	DOR_NAV_0PNPDK20090717_153300_000054192080_00455_38585_0581.N1 DOR_NAV_0P.MPH.ABS_ORBIT=38585
Product: DOR_NAV_0P Filename: DOR_NAV_0PNPDK20090717_170838_000057382080_00456_38586_0582.N1	17-JUL-2009 17:08:38.552 17-JUL-2009 18:44:16.764	DOR_NAV_0PNPDK20090717_170838_000057382080_00456_38586_0582.N1 DOR_NAV_0P.MPH.ABS_ORBIT=38586
Product: DOR_NAV_0P Filename: DOR_NAV_0PNPDK20090717_184416_000057382080_00457_38587_0583.N1	17-JUL-2009 18:44:16.764 17-JUL-2009 20:19:55.003	DOR_NAV_0PNPDK20090717_184416_000057382080_00457_38587_0583.N1 DOR_NAV_0P.MPH.ABS_ORBIT=38587
Product: DOR_NAV_0P Filename: DOR_NAV_0PNPDE20090717_202513_000041442080_00458_38588_8372.N1	17-JUL-2009 20:25:13.780 17-JUL-2009 21:34:18.058	DOR_NAV_0PNPDE20090717_202513_000041442080_00458_38588_8372.N1 DOR_NAV_0P.MPH.ABS_ORBIT=38588
Product: DOR_NAV_0P Filename: DOR_NAV_0PNPDE20090717_213936_000057382080_00458_38588_8373.N1	17-JUL-2009 21:39:36.843 17-JUL-2009 23:15:15.059	DOR_NAV_0PNPDE20090717_213936_000057382080_00458_38588_8373.N1 DOR_NAV_0P.MPH.ABS_ORBIT=38588
Product: DOR_NAV_0P Filename: DOR_NAV_0PNPDE20090717_232033_000057382080_00459_38589_8374.N1	17-JUL-2009 23:20:33.844 18-JUL-2009 00:56:12.024	DOR_NAV_0PNPDE20090717_232033_000057382080_00459_38589_8374.N1 DOR_NAV_0P.MPH.ABS_ORBIT=38589

MWR_NL__0P products

Gauge	Segment (Start-Stop)	Explicit Reference
Product: MWR_NL__0P Filename: MWR_NL__0PNPDE20090716_235339_000059762080_00445_38575_8817.N1	16-JUL-2009 23:53:39.826 17-JUL-2009 01:33:15.987	MWR_NL__0PNPDE20090716_235339_000059762080_00445_38575_8817.N1 MWR_NL__0P.MPH.ABS_ORBIT=38575
Product: MWR_NL__0P Filename: MWR_NL__0PNPDE20090717_013251_000047042080_00446_38576_8818.N1	17-JUL-2009 01:32:51.987 17-JUL-2009 02:51:16.120	MWR_NL__0PNPDE20090717_013251_000047042080_00446_38576_8818.N1 MWR_NL__0P.MPH.ABS_ORBIT=38576

Product: MWR_NL__OP Filename: MWR_NL__OPNPDE20090717_025052_000058082080_00447_38577_8819.N1	17-JUL-2009 02:50:52.120 17-JUL-2009 04:27:40.277	MWR_NL__OPNPDE20090717_025052_000058082080_00447_38577 MWR_NL__OP.MPH.ABS_ORBIT=38577
Product: MWR_NL__OP Filename: MWR_NL__OPNPDE20090717_042804_000060002080_00448_38578_8820.N1	17-JUL-2009 04:28:04.285 17-JUL-2009 06:08:04.446	MWR_NL__OPNPDE20090717_042804_000060002080_00448_38578_8820.N1 MWR_NL__OP.MPH.ABS_ORBIT=38578
Product: MWR_NL__OP Filename: MWR_NL__OPNPDK20090717_060828_000041042080_00449_38579_1192.N1	17-JUL-2009 06:08:28.446 17-JUL-2009 07:16:52.556	MWR_NL__OPNPDK20090717_060828_000041042080_00449_38579_1192.N1 MWR_NL__OP.MPH.ABS_ORBIT=38579
Product: MWR_NL__OP Filename: MWR_NL__OPNPDK20090717_071652_000061202080_00450_38580_1193.N1	17-JUL-2009 07:16:52.556 17-JUL-2009 08:58:52.724	MWR_NL__OPNPDK20090717_071652_000061202080_00450_38580_1193.N1 MWR_NL__OP.MPH.ABS_ORBIT=38580
Product: MWR_NL__OP Filename: MWR_NL__OPNPDK20090717_085852_000059522080_00451_38581_1194.N1	17-JUL-2009 08:58:52.724 17-JUL-2009 10:38:04.897	MWR_NL__OPNPDK20090717_085852_000059522080_00451_38581_1194.N1 MWR_NL__OP.MPH.ABS_ORBIT=38581
Product: MWR_NL__OP Filename: MWR_NL__OPNPDK20090717_103804_000059522080_00452_38582_0440.N1	17-JUL-2009 10:38:04.897 17-JUL-2009 12:17:17.058	MWR_NL__OPNPDK20090717_103804_000059522080_00452_38582_0440.N1 MWR_NL__OP.MPH.ABS_ORBIT=38582
Product: MWR_NL__OP Filename: MWR_NL__OPNPDK20090717_110916_000040802080_00452_38582_1195.N1	17-JUL-2009 11:09:16.944 17-JUL-2009 12:17:17.058	MWR_NL__OPNPDK20090717_110916_000040802080_00452_38582_1195.N1 MWR_NL__OP.MPH.ABS_ORBIT=38582
Product: MWR_NL__OP Filename: MWR_NL__OPNPDK20090717_121717_000059042080_00453_38583_1196.N1	17-JUL-2009 12:17:17.058 17-JUL-2009 13:55:41.219	MWR_NL__OPNPDK20090717_121717_000059042080_00453_38583_1196.N1 MWR_NL__OP.MPH.ABS_ORBIT=38583
Product: MWR_NL__OP Filename: MWR_NL__OPNPDK20090717_135605_000058322080_00454_38584_1197.N1	17-JUL-2009 13:56:05.227 17-JUL-2009 15:33:17.387	MWR_NL__OPNPDK20090717_135605_000058322080_00454_38584_1197.N1 MWR_NL__OP.MPH.ABS_ORBIT=38584
Product: MWR_NL__OP Filename: MWR_NL__OPNPDK20090717_153341_000058562080_00455_38585_1198.N1	17-JUL-2009 15:33:41.387 17-JUL-2009 17:11:17.548	MWR_NL__OPNPDK20090717_153341_000058562080_00455_38585_1198.N1 MWR_NL__OP.MPH.ABS_ORBIT=38585
Product: MWR_NL__OP Filename: MWR_NL__OPNPDK20090717_171117_000059042080_00456_38586_1199.N1	17-JUL-2009 17:11:17.548 17-JUL-2009 18:49:41.713	MWR_NL__OPNPDK20090717_171117_000059042080_00456_38586_1199.N1 MWR_NL__OP.MPH.ABS_ORBIT=38586
Product: MWR_NL__OP Filename: MWR_NL__OPNPDK20090717_184853_000059522080_00457_38587_1200.N1	17-JUL-2009 18:48:53.709 17-JUL-2009 20:28:05.870	MWR_NL__OPNPDK20090717_184853_000059522080_00457_38587_1200.N1 MWR_NL__OP.MPH.ABS_ORBIT=38587
Product: MWR_NL__OP Filename: MWR_NL__OPNPDE20090717_202653_000043922080_00458_38588_8821.N1	17-JUL-2009 20:26:53.870 17-JUL-2009 21:40:05.992	MWR_NL__OPNPDE20090717_202653_000043922080_00458_38588_8821.N1 MWR_NL__OP.MPH.ABS_ORBIT=38588
Product: MWR_NL__OP Filename: MWR_NL__OPNPDE20090717_213941_000061682080_00458_38588_8822.N1	17-JUL-2009 21:39:41.992 17-JUL-2009 23:22:30.160	MWR_NL__OPNPDE20090717_213941_000061682080_00458_38588_8822.N1 MWR_NL__OP.MPH.ABS_ORBIT=38588
Product: MWR_NL__OP Filename: MWR_NL__OPNPDE20090717_232206_000060002080_00459_38589_8823.N1	17-JUL-2009 23:22:06.160 18-JUL-2009 01:02:06.329	MWR_NL__OPNPDE20090717_232206_000060002080_00459_38589_8823.N1 MWR_NL__OP.MPH.ABS_ORBIT=38589

RA2_ME__OP products

Gauge	Segment (Start-Stop)	Explicit Reference
Product: RA2_ME__OP Filename: RA2_ME__OPNPDE20090716_235401_000060172080_00445_38575_9468.N1	16-JUL-2009 23:54:01.600 17-JUL-2009 01:34:18.314	RA2_ME__OPNPDE20090716_235401_000060172080_00445_38575_9468.N1 RA2_ME__OP.MPH.ABS_ORBIT=38575
Product: RA2_ME__OP Filename: RA2_ME__OPNPDE20090717_013314_000047402080_00446_38576_9469.N1	17-JUL-2009 01:33:14.816 17-JUL-2009 02:52:14.886	RA2_ME__OPNPDE20090717_013314_000047402080_00446_38576_9469.N1 RA2_ME__OP.MPH.ABS_ORBIT=38576
Product: RA2_ME__OP Filename: RA2_ME__OPNPDE20090717_025115_000058472080_00447_38577_9470.N1	17-JUL-2009 02:51:15.844 17-JUL-2009 04:28:43.230	RA2_ME__OPNPDE20090717_025115_000058472080_00447_38577_9470.N1 RA2_ME__OP.MPH.ABS_ORBIT=38577
Product: RA2_ME__OP Filename: RA2_ME__OPNPDE20090717_042810_000060522080_00448_38578_9471.N1	17-JUL-2009 04:28:10.924 17-JUL-2009 06:09:03.286	RA2_ME__OPNPDE20090717_042810_000060522080_00448_38578_9471.N1 RA2_ME__OP.MPH.ABS_ORBIT=38578
Product: RA2_ME__OP Filename: RA2_ME__OPNPDK20090717_060830_000041552080_00449_38579_3233.N1	17-JUL-2009 06:08:30.980 17-JUL-2009 07:17:46.200	RA2_ME__OPNPDK20090717_060830_000041552080_00449_38579_3233.N1 RA2_ME__OP.MPH.ABS_ORBIT=38579
Product: RA2_ME__OP Filename: RA2_ME__OPNPDK20090717_071703_000061572080_00450_38580_3234.N1	17-JUL-2009 07:17:03.868 17-JUL-2009 08:59:40.946	RA2_ME__OPNPDK20090717_071703_000061572080_00450_38580_3234.N1 RA2_ME__OP.MPH.ABS_ORBIT=38580
Product: RA2_ME__OP Filename: RA2_ME__OPNPDK20090717_085909_000059842080_00451_38581_3235.N1	17-JUL-2009 08:59:09.754 17-JUL-2009 10:38:54.162	RA2_ME__OPNPDK20090717_085909_000059842080_00451_38581_3235.N1 RA2_ME__OP.MPH.ABS_ORBIT=38581

Product: RA2_ME__0P Filename: RA2_ME__0PNPDK20090717_103812_000060032080_00452_38582_1576.N1	17-JUL-2009 10:38:12.944 17-JUL-2009 12:18:16.290	RA2_ME__0PNPDK20090717_103812_000060032080_00452_3858 RA2_ME__0P.MPH.ABS_ORBIT=38582
Product: RA2_ME__0P Filename: RA2_ME__0PNPDK20090717_110925_000041312080_00452_38582_3236.N1	17-JUL-2009 11:09:25.578 17-JUL-2009 12:18:16.290	RA2_ME__0PNPDK20090717_110925_000041312080_00452_38582_3236.N1 RA2_ME__0P.MPH.ABS_ORBIT=38582
Product: RA2_ME__0P Filename: RA2_ME__0PNPDK20090717_121733_000059502080_00453_38583_3237.N1	17-JUL-2009 12:17:33.958 17-JUL-2009 13:56:43.832	RA2_ME__0PNPDK20090717_121733_000059502080_00453_38583_3237.N1 RA2_ME__0P.MPH.ABS_ORBIT=38583
Product: RA2_ME__0P Filename: RA2_ME__0PNPDK20090717_135611_000049832080_00454_38584_3238.N1	17-JUL-2009 13:56:11.526 17-JUL-2009 15:19:14.447	RA2_ME__0PNPDK20090717_135611_000049832080_00454_38584_3238.N1 RA2_ME__0P.MPH.ABS_ORBIT=38584
Product: RA2_ME__0P Filename: RA2_ME__0PNPDK20090717_152317_000006612080_00455_38585_3239.N1	17-JUL-2009 15:23:17.695 17-JUL-2009 15:34:18.297	RA2_ME__0PNPDK20090717_152317_000006612080_00455_38585_3239.N1 RA2_ME__0P.MPH.ABS_ORBIT=38585
Product: RA2_ME__0P Filename: RA2_ME__0PNPDK20090717_153345_000059202080_00455_38585_3240.N1	17-JUL-2009 15:33:45.991 17-JUL-2009 17:12:25.787	RA2_ME__0PNPDK20090717_153345_000059202080_00455_38585_3240.N1 RA2_ME__0P.MPH.ABS_ORBIT=38585
Product: RA2_ME__0P Filename: RA2_ME__0PNPDK20090717_171117_000014622080_00456_38586_3241.N1	17-JUL-2009 17:11:17.833 17-JUL-2009 17:35:39.401	RA2_ME__0PNPDK20090717_171117_000014622080_00456_38586_3241.N1 RA2_ME__0P.MPH.ABS_ORBIT=38586
Product: RA2_ME__0P Filename: RA2_ME__0PNPDK20090717_173838_000043162080_00456_38586_3242.N1	17-JUL-2009 17:38:38.755 17-JUL-2009 18:50:34.391	RA2_ME__0PNPDK20090717_173838_000043162080_00456_38586_3242.N1 RA2_ME__0P.MPH.ABS_ORBIT=38586
Product: RA2_ME__0P Filename: RA2_ME__0PNPDK20090717_184907_000059842080_00457_38587_3243.N1	17-JUL-2009 18:49:07.499 17-JUL-2009 20:28:51.907	RA2_ME__0PNPDK20090717_184907_000059842080_00457_38587_3243.N1 RA2_ME__0P.MPH.ABS_ORBIT=38587
Product: RA2_ME__0P Filename: RA2_ME__0PNPDE20090717_202716_000044262080_00458_38588_9472.N1	17-JUL-2009 20:27:16.103 17-JUL-2009 21:41:02.025	RA2_ME__0PNPDE20090717_202716_000044262080_00458_38588_9472.N1 RA2_ME__0P.MPH.ABS_ORBIT=38588
Product: RA2_ME__0P Filename: RA2_ME__0PNPDE20090717_213958_000062012080_00458_38588_9473.N1	17-JUL-2009 21:39:58.527 17-JUL-2009 23:23:19.051	RA2_ME__0PNPDE20090717_213958_000062012080_00458_38588_9473.N1 RA2_ME__0P.MPH.ABS_ORBIT=38588
Product: RA2_ME__0P Filename: RA2_ME__0PNPDE20090717_232218_000060502080_00459_38589_9474.N1	17-JUL-2009 23:22:18.895 18-JUL-2009 01:03:09.029	RA2_ME__0PNPDE20090717_232218_000060502080_00459_38589_9474.N1 RA2_ME__0P.MPH.ABS_ORBIT=38589

Missing Products

RA2_CAL_0P missing products

Gauge Value Segment (Start-Stop)
DOR_DOP_0P missing products

Gauge	Value	Segment (Start-Stop)
MODE.NOMINAL DORIS.MISSING	Duration: 63.753927 s	17-JUL-2009 01:31:55.975 17-JUL-2009 01:32:59.729
MODE.NOMINAL DORIS.MISSING	Duration: 63.757820 s	17-JUL-2009 02:49:30.312 17-JUL-2009 02:50:34.069
MODE.NOMINAL DORIS.MISSING	Duration: 63.757820 s	17-JUL-2009 04:26:12.293 17-JUL-2009 04:27:16.051
MODE.NOMINAL DORIS.MISSING	Duration: 127.511734 s	17-JUL-2009 06:06:05.512 17-JUL-2009 06:08:13.024
MODE.NOMINAL DORIS.MISSING	Duration: 63.761727 s	17-JUL-2009 07:15:09.763 17-JUL-2009 07:16:13.524
MODE.NOMINAL DORIS.MISSING	Duration: 63.753914 s	17-JUL-2009 08:57:10.525 17-JUL-2009 08:58:14.279
MODE.NOMINAL DORIS.MISSING	Duration: 127.515635 s	17-JUL-2009 10:36:00.002 17-JUL-2009 10:38:07.518
MODE.NOMINAL DORIS.MISSING	Duration: 63.753913 s	17-JUL-2009 12:15:53.273 17-JUL-2009 12:16:57.027

MODE.NOMINAL DORIS.MISSING	Duration: 127.519554 s	17-JUL-2009 13:53:38.980 17-JUL-2009 13:55:46.500
MODE.NOMINAL DORIS.MISSING	Duration: 127.515640 s	17-JUL-2009 15:31:24.696 17-JUL-2009 15:33:32.212
MODE.NOMINAL DORIS.MISSING	Duration: 63.761723 s	17-JUL-2009 17:10:14.185 17-JUL-2009 17:11:17.947
MODE.NOMINAL DORIS.MISSING	Duration: 63.761729 s	17-JUL-2009 18:47:59.920 17-JUL-2009 18:49:03.682
MODE.NOMINAL DORIS.MISSING	Duration: 63.757820 s	17-JUL-2009 20:25:45.659 17-JUL-2009 20:26:49.417
MODE.NOMINAL DORIS.MISSING	Duration: 63.757814 s	17-JUL-2009 21:38:01.206 17-JUL-2009 21:39:04.964
MODE.NOMINAL DORIS.MISSING	Duration: 63.753916 s	17-JUL-2009 23:21:05.723 17-JUL-2009 23:22:09.477

DOR_NAV_OP missing products

Gauge	Value	Segment (Start-Stop)
MODE.NOMINAL DORIS.MISSING	Duration: 318.789101 s	17-JUL-2009 02:42:35.890 17-JUL-2009 02:47:54.679
MODE.NOMINAL DORIS.MISSING	Duration: 318.789101 s	17-JUL-2009 04:18:14.113 17-JUL-2009 04:23:32.902
MODE.NOMINAL DORIS.MISSING	Duration: 318.789102 s	17-JUL-2009 05:59:11.086 17-JUL-2009 06:04:29.875
MODE.NOMINAL DORIS.MISSING	Duration: 318.785195 s	17-JUL-2009 07:08:15.341 17-JUL-2009 07:13:34.126
MODE.NOMINAL DORIS.MISSING	Duration: 318.789101 s	17-JUL-2009 08:49:12.341 17-JUL-2009 08:54:31.131
MODE.NOMINAL DORIS.MISSING	Duration: 318.789095 s	17-JUL-2009 10:30:09.334 17-JUL-2009 10:35:28.124
MODE.NOMINAL DORIS.MISSING	Duration: 318.781288 s	17-JUL-2009 12:11:06.370 17-JUL-2009 12:16:25.152
MODE.NOMINAL DORIS.MISSING	Duration: 318.781296 s	17-JUL-2009 13:46:44.562 17-JUL-2009 13:52:03.344
MODE.NOMINAL DORIS.MISSING	Duration: 318.785195 s	17-JUL-2009 15:27:41.548 17-JUL-2009 15:33:00.333
MODE.NOMINAL DORIS.MISSING	Duration: 318.789098 s	17-JUL-2009 17:03:19.763 17-JUL-2009 17:08:38.552
MODE.NOMINAL DORIS.MISSING	Duration: 318.777383 s	17-JUL-2009 20:19:55.003 17-JUL-2009 20:25:13.780
MODE.NOMINAL DORIS.MISSING	Duration: 318.785189 s	17-JUL-2009 21:34:18.058 17-JUL-2009 21:39:36.843
MODE.NOMINAL DORIS.MISSING	Duration: 318.785198 s	17-JUL-2009 23:15:15.059 17-JUL-2009 23:20:33.844

MWR_NL_OP missing products

Gauge	Value	Segment (Start-Stop)
MODE.NOMINAL MWR.MISSING	Duration: 24.007817 s	17-JUL-2009 04:27:40.277 17-JUL-2009 04:28:04.285

MODE.NOMINAL MWR.MISSING	Duration: 24.000003 s	17-JUL-2009 06:08:04.446 17-JUL-2009 06:08:28.446
MODE.NOMINAL MWR.MISSING	Duration: 24.007822 s	17-JUL-2009 13:55:41.219 17-JUL-2009 13:56:05.227
MODE.NOMINAL MWR.MISSING	Duration: 24.000003 s	17-JUL-2009 15:33:17.387 17-JUL-2009 15:33:41.387

RA2_ME__0P missing products

Gauge	Value	Segment (Start-Stop)
MODE.MEASUREMENT RA2.MISSING	Duration: 11.004551 s	17-JUL-2009 15:19:14.447 17-JUL-2009 15:19:25.452
MODE.MEASUREMENT RA2.MISSING	Duration: 79.309905 s	17-JUL-2009 15:21:58.385 17-JUL-2009 15:23:17.695
MODE.MEASUREMENT RA2.MISSING	Duration: 179.353997 s	17-JUL-2009 17:35:39.401 17-JUL-2009 17:38:38.755

Unplanned Products

RA2_CAL_0P unplanned products

Gauge Segment (Start-Stop)

DOR_DOP_0P unplanned products

Gauge Segment (Start-Stop)

DOR_NAV_0P unplanned products

Gauge Segment (Start-Stop)

MWR_NL__0P unplanned products

Gauge Segment (Start-Stop)

RA2_ME__0P unplanned products

Gauge Segment (Start-Stop)

Overlaps

RA2_CAL_0P overlaps

Gauge Segment (Start-Stop) Explicit Reference

DOR_DOP_0P overlaps

Gauge	Segment (Start-Stop)	Explicit Reference
Product: DOR_DOP_0PNPDK20090717_110856_000040172080_00452_38582_1295.N1 overlapped	17-JUL-2009 11:08:56.514 17-JUL-2009 12:15:53.273	overlap with DOR_DOP_0PNPDK20090717_103807_000058662080_00452_38582_0398.N1

DOR_NAV_0P overlaps

Gauge	Segment (Start-Stop)	Explicit Reference
Product: DOR_NAV_0PNPDK20090717_110720_000038252080_00452_38582_0577.N1 overlapped	17-JUL-2009 11:07:20.882 17-JUL-2009 12:11:06.370	overlap with DOR_NAV_0PNPDK20090717_103528_000057382080_00452_38582_9510.N1

MWR_NL__0P overlaps

Gauge	Segment (Start-Stop)	Explicit Reference
Product: MWR_NL__0PNPDK20090717_110916_000040802080_00452_38582_1195.N1 overlapped	17-JUL-2009 11:09:16.944 17-JUL-2009 12:17:17.058	overlap with MWR_NL__0PNPDK20090717_103804_000059522080_00452_38582_0440.N1

RA2_ME__0P overlaps

Gauge	Segment (Start-Stop)	Explicit Reference
Product: RA2_ME__0PNPDK20090717_110925_000041312080_00452_38582_3236.N1 overlapped	17-JUL-2009 11:09:25.578 17-JUL-2009 12:18:16.290	overlap with RA2_ME__0PNPDK20090717_103812_000060032080_00452_38582_1576.N1

Duplicates

RA2_CAL_0P duplicates

Gauge	Segment (Start-Stop)	Explicit Reference
-------	----------------------	--------------------

DOR_DOP_0P duplicates

Gauge	Segment (Start-Stop)	Explicit Reference
-------	----------------------	--------------------

DOR_NAV_0P duplicates

Gauge	Segment (Start-Stop)	Explicit Reference
-------	----------------------	--------------------

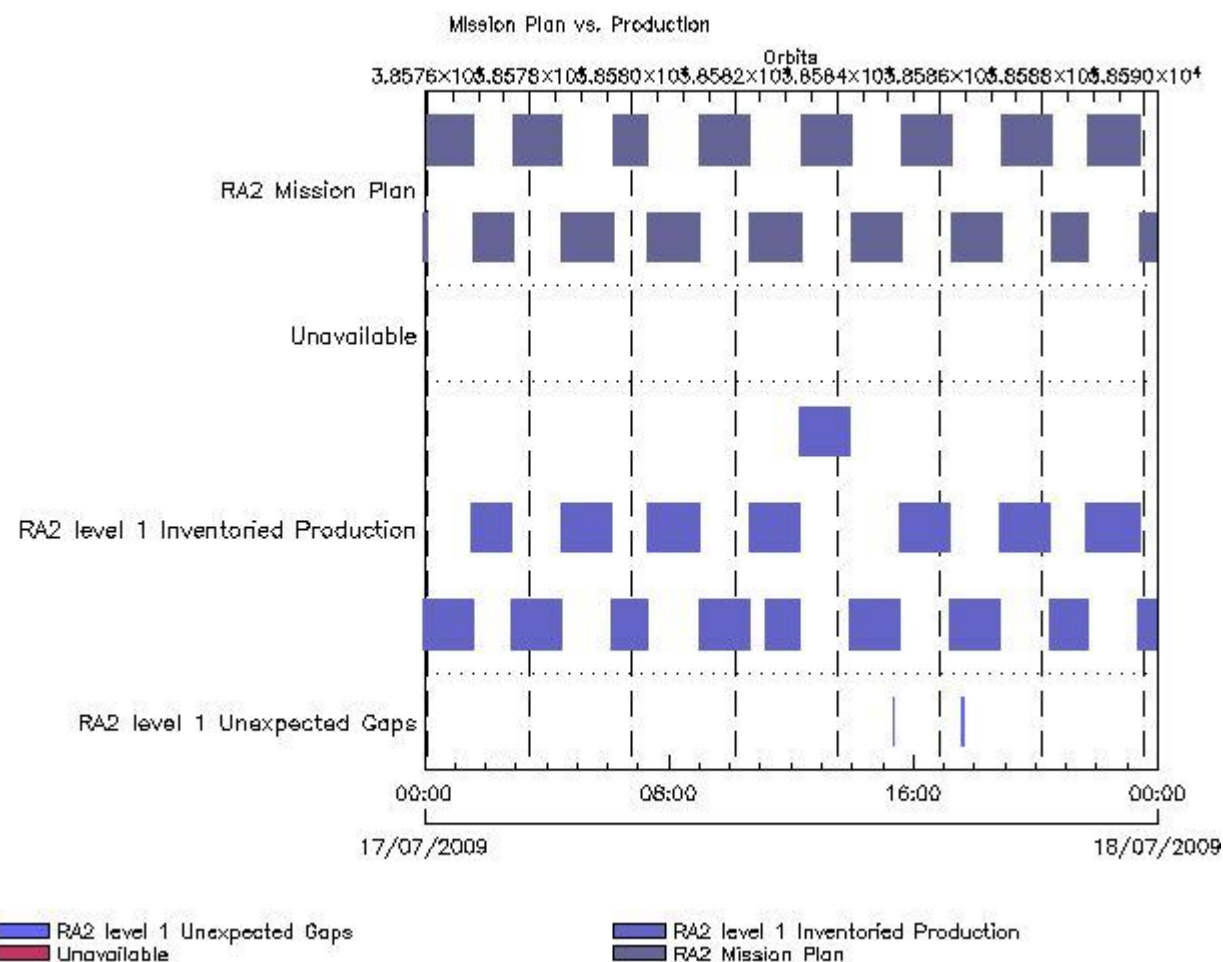
MWR_NL__0P duplicates

Gauge	Segment (Start-Stop)	Explicit Reference
-------	----------------------	--------------------

RA2_ME__0P duplicates

Gauge	Segment (Start-Stop)	Explicit Reference
-------	----------------------	--------------------

Mission Plan vs. Production (level 1)



Mission Plan (extracted from DMOP)

Gauge	Segment (Start-Stop)
MODE.MEASUREMENT RA2.ACQ_PLAN	16-JUL-2009 23:56:59.197 17-JUL-2009 15:19:25.452
MODE.CALIBRATION RA2.ACQ_PLAN	17-JUL-2009 15:19:29.963 17-JUL-2009 15:21:53.875
MODE.MEASUREMENT RA2.ACQ_PLAN	17-JUL-2009 15:21:58.385 18-JUL-2009 01:05:58.123

Inventoried Products

RA2_MW__1P products

Gauge	Segment (Start-Stop)	Explicit Reference
Product: RA2_MW__1P Filename: RA2_MW__1PNPDE20090716_235401_000060182080_00445_38575_0748.N1	16-JUL-2009 23:54:01.625 17-JUL-2009 01:34:19.398	RA2_MW__1PNPDE20090716_235401_000060182080_00445_38575_0748.N1 RA2_MW__1P.MPH.ABS_ORBIT=38575
Product: RA2_MW__1P Filename: RA2_MW__1PNPDE20090717_013314_000047412080_00446_38576_0893.N1	17-JUL-2009 01:33:14.841 17-JUL-2009 02:52:15.970	RA2_MW__1PNPDE20090717_013314_000047412080_00446_38576_0893.N1 RA2_MW__1P.MPH.ABS_ORBIT=38576
Product: RA2_MW__1P Filename: RA2_MW__1PNPDE20090717_025115_000058482080_00447_38577_1107.N1	17-JUL-2009 02:51:15.869 17-JUL-2009 04:28:44.313	RA2_MW__1PNPDE20090717_025115_000058482080_00447_38577_1107.N1 RA2_MW__1P.MPH.ABS_ORBIT=38577
Product: RA2_MW__1P Filename: RA2_MW__1PNPDE20090717_042810_000060532080_00448_38578_1283.N1	17-JUL-2009 04:28:10.949 17-JUL-2009 06:09:04.369	RA2_MW__1PNPDE20090717_042810_000060532080_00448_38578_1283.N1 RA2_MW__1P.MPH.ABS_ORBIT=38578
Product: RA2_MW__1P Filename: RA2_MW__1PNPDK20090717_060831_000041562080_00449_38579_2429.N1	17-JUL-2009 06:08:31.005 17-JUL-2009 07:17:47.283	RA2_MW__1PNPDK20090717_060831_000041562080_00449_38579_2429.N1 RA2_MW__1P.MPH.ABS_ORBIT=38579

Product: RA2_MW__1P Filename: RA2_MW__1PNPDK20090717_071703_000061582080_00450_38580_2552.N1	17-JUL-2009 07:17:03.893 17-JUL-2009 08:59:42.029	RA2_MW__1PNPDK20090717_071703_000061582080_00450_38580_2552.N1 RA2_MW__1P.MPH.ABS_ORBIT=38580
Product: RA2_MW__1P Filename: RA2_MW__1PNPDK20090717_085909_000059852080_00451_38581_2660.N1	17-JUL-2009 08:59:09.779 17-JUL-2009 10:38:55.245	RA2_MW__1PNPDK20090717_085909_000059852080_00451_38581_2660.N1 RA2_MW__1P.MPH.ABS_ORBIT=38581
Product: RA2_MW__1P Filename: RA2_MW__1PNPDK20090717_103812_000060042080_00452_38582_2853.N1	17-JUL-2009 10:38:12.969 17-JUL-2009 12:18:17.373	RA2_MW__1PNPDK20090717_103812_000060042080_00452_38582_2853.N1 RA2_MW__1P.MPH.ABS_ORBIT=38582
Product: RA2_MW__1P Filename: RA2_MW__1PNPDK20090717_110925_000041322080_00452_38582_2746.N1	17-JUL-2009 11:09:25.603 17-JUL-2009 12:18:17.373	RA2_MW__1PNPDK20090717_110925_000041322080_00452_38582_2746.N1 RA2_MW__1P.MPH.ABS_ORBIT=38582
Product: RA2_MW__1P Filename: RA2_MW__1PNPDK20090717_121733_000059512080_00453_38583_2980.N1	17-JUL-2009 12:17:33.983 17-JUL-2009 13:56:44.915	RA2_MW__1PNPDK20090717_121733_000059512080_00453_38583_2980.N1 RA2_MW__1P.MPH.ABS_ORBIT=38583
Product: RA2_MW__1P Filename: RA2_MW__1PNPDK20090717_135611_000049842080_00454_38584_3144.N1	17-JUL-2009 13:56:11.551 17-JUL-2009 15:19:15.531	RA2_MW__1PNPDK20090717_135611_000049842080_00454_38584_3144.N1 RA2_MW__1P.MPH.ABS_ORBIT=38584
Product: RA2_MW__1P Filename: RA2_MW__1PNPDK20090717_152317_000006622080_00455_38585_3147.N1	17-JUL-2009 15:23:17.720 17-JUL-2009 15:34:19.381	RA2_MW__1PNPDK20090717_152317_000006622080_00455_38585_3147.N1 RA2_MW__1P.MPH.ABS_ORBIT=38585
Product: RA2_MW__1P Filename: RA2_MW__1PNPDK20090717_153346_000059212080_00455_38585_3280.N1	17-JUL-2009 15:33:46.017 17-JUL-2009 17:12:26.871	RA2_MW__1PNPDK20090717_153346_000059212080_00455_38585_3280.N1 RA2_MW__1P.MPH.ABS_ORBIT=38585
Product: RA2_MW__1P Filename: RA2_MW__1PNPDK20090717_171117_000014632080_00456_38586_3383.N1	17-JUL-2009 17:11:17.859 17-JUL-2009 17:35:40.485	RA2_MW__1PNPDK20090717_171117_000014632080_00456_38586_3383.N1 RA2_MW__1P.MPH.ABS_ORBIT=38586
Product: RA2_MW__1P Filename: RA2_MW__1PNPDK20090717_173838_000043172080_00456_38586_3386.N1	17-JUL-2009 17:38:38.781 17-JUL-2009 18:50:35.475	RA2_MW__1PNPDK20090717_173838_000043172080_00456_38586_3386.N1 RA2_MW__1P.MPH.ABS_ORBIT=38586
Product: RA2_MW__1P Filename: RA2_MW__1PNPDK20090717_184907_000059852080_00457_38587_3511.N1	17-JUL-2009 18:49:07.525 17-JUL-2009 20:28:52.991	RA2_MW__1PNPDK20090717_184907_000059852080_00457_38587_3511.N1 RA2_MW__1P.MPH.ABS_ORBIT=38587
Product: RA2_MW__1P Filename: RA2_MW__1PNPDE20090717_202716_000044272080_00458_38588_1767.N1	17-JUL-2009 20:27:16.128 17-JUL-2009 21:41:03.109	RA2_MW__1PNPDE20090717_202716_000044272080_00458_38588_1767.N1 RA2_MW__1P.MPH.ABS_ORBIT=38588
Product: RA2_MW__1P Filename: RA2_MW__1PNPDE20090717_213958_000062022080_00458_38588_1929.N1	17-JUL-2009 21:39:58.552 17-JUL-2009 23:23:20.135	RA2_MW__1PNPDE20090717_213958_000062022080_00458_38588_1929.N1 RA2_MW__1P.MPH.ABS_ORBIT=38588
Product: RA2_MW__1P Filename: RA2_MW__1PNPDE20090717_232218_000060512080_00459_38589_2082.N1	17-JUL-2009 23:22:18.920 18-JUL-2009 01:03:10.113	RA2_MW__1PNPDE20090717_232218_000060512080_00459_38589_2082.N1 RA2_MW__1P.MPH.ABS_ORBIT=38589

Missing Products

RA2_MW__1P missing products

Gauge	Value	Segment (Start-Stop)
MODE.MEASUREMENT RA2.MISSING	Duration: 79.335131 s	17-JUL-2009 15:21:58.385 17-JUL-2009 15:23:17.720
MODE.MEASUREMENT RA2.MISSING	Duration: 178.295696 s	17-JUL-2009 17:35:40.485 17-JUL-2009 17:38:38.781

Unplanned Products

RA2_MW__1P unplanned products

Gauge	Segment (Start-Stop)

Overlaps

RA2_MW__1P overlaps

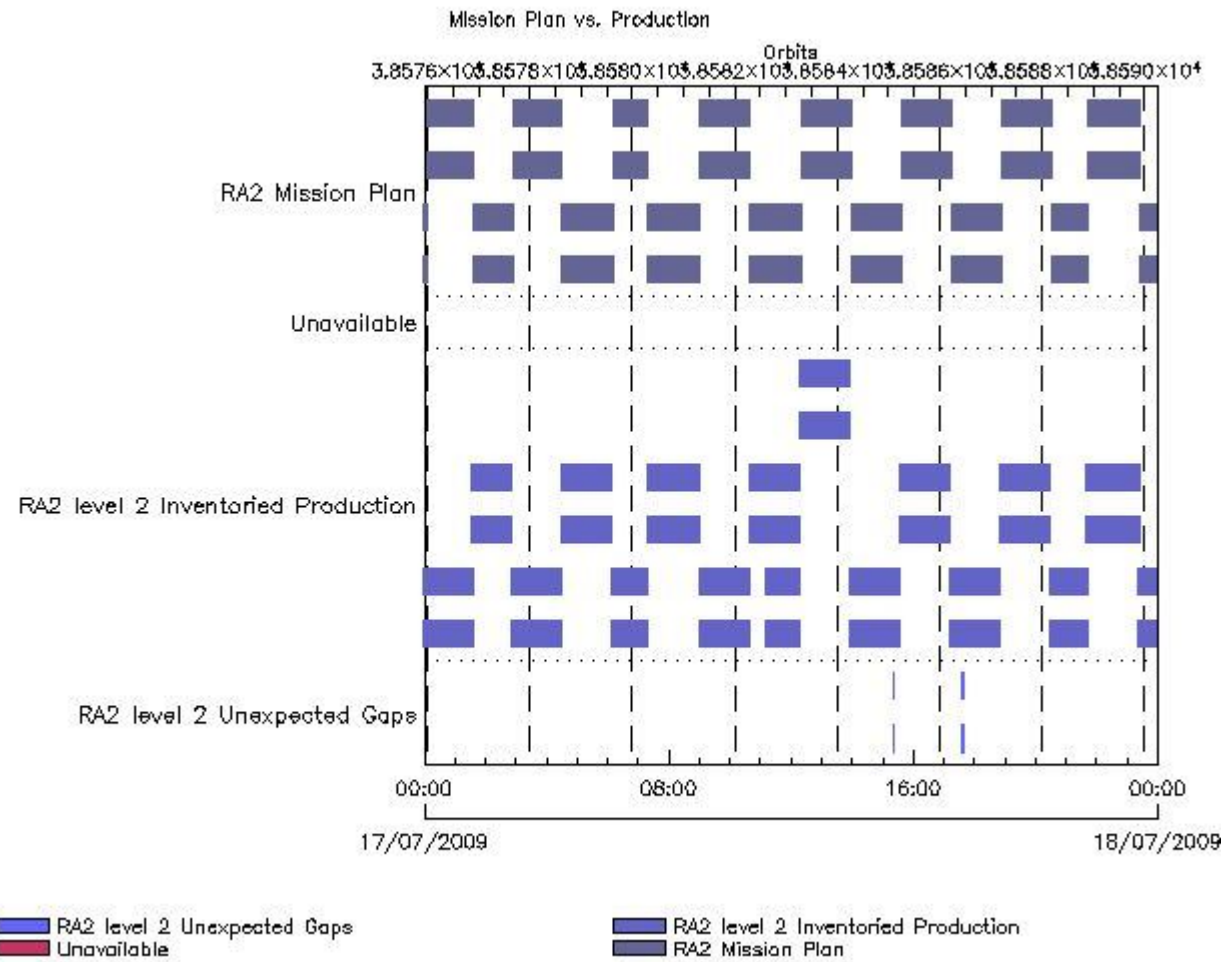
Gauge	Segment (Start-Stop)	Explicit Reference

Duplicates

RA2_MW__1P duplicates

Gauge Segment (Start-Stop) Explicit Reference

Mission Plan vs. Production (level 2)



Mission Plan (extracted from DMOP)

Gauge	Segment (Start-Stop)
MODE.MEASUREMENT RA2.ACQ_PLAN	16-JUL-2009 23:56:59.197 17-JUL-2009 15:19:25.452
MODE.CALIBRATION RA2.ACQ_PLAN	17-JUL-2009 15:19:29.963 17-JUL-2009 15:21:53.875
MODE.MEASUREMENT RA2.ACQ_PLAN	17-JUL-2009 15:21:58.385 18-JUL-2009 01:05:58.123

Inventoried Products

RA2_FGD_2P products

Gauge	Segment (Start-Stop)	Explicit Reference
Product: RA2_FGD_2P Filename: RA2_FGD_2PNPDE20090716_235401_000060182080_00445_38575_0749.N1	16-JUL-2009 23:54:01.625 17-JUL-2009 01:34:19.398	RA2_FGD_2PNPDE20090716_235401_000060182080_00445_38575_0749.N1 RA2_FGD_2P.MPH.ABS_ORBIT=38575
Product: RA2_FGD_2P Filename: RA2_FGD_2PNPDE20090717_013314_000047412080_00446_38576_0894.N1	17-JUL-2009 01:33:14.841 17-JUL-2009 02:52:15.970	RA2_FGD_2PNPDE20090717_013314_000047412080_00446_38576_0894.N1 RA2_FGD_2P.MPH.ABS_ORBIT=38576
Product: RA2_FGD_2P Filename: RA2_FGD_2PNPDE20090717_025115_000058482080_00447_38577_1108.N1	17-JUL-2009 02:51:15.869 17-JUL-2009 04:28:44.313	RA2_FGD_2PNPDE20090717_025115_000058482080_00447_38577_1108.N1 RA2_FGD_2P.MPH.ABS_ORBIT=38577
Product: RA2_FGD_2P Filename: RA2_FGD_2PNPDE20090717_042810_000060532080_00448_38578_1284.N1	17-JUL-2009 04:28:10.949 17-JUL-2009 06:09:04.369	RA2_FGD_2PNPDE20090717_042810_000060532080_00448_38578_1284.N1 RA2_FGD_2P.MPH.ABS_ORBIT=38578
Product: RA2_FGD_2P Filename: RA2_FGD_2PNPDK20090717_060831_000041562080_00449_38579_2430.N1	17-JUL-2009 06:08:31.005 17-JUL-2009 07:17:47.283	RA2_FGD_2PNPDK20090717_060831_000041562080_00449_38579_2430.N1 RA2_FGD_2P.MPH.ABS_ORBIT=38579
Product: RA2_FGD_2P Filename: RA2_FGD_2PNPDK20090717_071703_000061582080_00450_38580_2553.N1	17-JUL-2009 07:17:03.893 17-JUL-2009 08:59:42.029	RA2_FGD_2PNPDK20090717_071703_000061582080_00450_38580_2553.N1 RA2_FGD_2P.MPH.ABS_ORBIT=38580
Product: RA2_FGD_2P Filename: RA2_FGD_2PNPDK20090717_085909_000059852080_00451_38581_2661.N1	17-JUL-2009 08:59:09.779 17-JUL-2009 10:38:55.245	RA2_FGD_2PNPDK20090717_085909_000059852080_00451_38581_2661.N1 RA2_FGD_2P.MPH.ABS_ORBIT=38581
Product: RA2_FGD_2P Filename: RA2_FGD_2PNPDK20090717_103812_000060042080_00452_38582_2854.N1	17-JUL-2009 10:38:12.969 17-JUL-2009 12:18:17.373	RA2_FGD_2PNPDK20090717_103812_000060042080_00452_38582_2854.N1 RA2_FGD_2P.MPH.ABS_ORBIT=38582
Product: RA2_FGD_2P Filename: RA2_FGD_2PNPDK20090717_110925_000041322080_00452_38582_2747.N1	17-JUL-2009 11:09:25.603 17-JUL-2009 12:18:17.373	RA2_FGD_2PNPDK20090717_110925_000041322080_00452_38582_2747.N1 RA2_FGD_2P.MPH.ABS_ORBIT=38582
Product: RA2_FGD_2P Filename: RA2_FGD_2PNPDK20090717_121733_000059512080_00453_38583_2981.N1	17-JUL-2009 12:17:33.983 17-JUL-2009 13:56:44.915	RA2_FGD_2PNPDK20090717_121733_000059512080_00453_38583_2981.N1 RA2_FGD_2P.MPH.ABS_ORBIT=38583
Product: RA2_FGD_2P Filename: RA2_FGD_2PNPDK20090717_135611_000049842080_00454_38584_3145.N1	17-JUL-2009 13:56:11.551 17-JUL-2009 15:19:15.531	RA2_FGD_2PNPDK20090717_135611_000049842080_00454_38584_3145.N1 RA2_FGD_2P.MPH.ABS_ORBIT=38584
Product: RA2_FGD_2P Filename: RA2_FGD_2PNPDK20090717_152317_000006622080_00455_38585_3148.N1	17-JUL-2009 15:23:17.720 17-JUL-2009 15:34:19.381	RA2_FGD_2PNPDK20090717_152317_000006622080_00455_38585_3148.N1 RA2_FGD_2P.MPH.ABS_ORBIT=38585
Product: RA2_FGD_2P Filename: RA2_FGD_2PNPDK20090717_153346_000059212080_00455_38585_3281.N1	17-JUL-2009 15:33:46.017 17-JUL-2009 17:12:26.871	RA2_FGD_2PNPDK20090717_153346_000059212080_00455_38585_3281.N1 RA2_FGD_2P.MPH.ABS_ORBIT=38585
Product: RA2_FGD_2P Filename: RA2_FGD_2PNPDK20090717_171117_000014632080_00456_38586_3384.N1	17-JUL-2009 17:11:17.859 17-JUL-2009 17:35:40.485	RA2_FGD_2PNPDK20090717_171117_000014632080_00456_38586_3384.N1 RA2_FGD_2P.MPH.ABS_ORBIT=38586
Product: RA2_FGD_2P Filename: RA2_FGD_2PNPDK20090717_173838_000043172080_00456_38586_3387.N1	17-JUL-2009 17:38:38.781 17-JUL-2009 18:50:35.475	RA2_FGD_2PNPDK20090717_173838_000043172080_00456_38586_3387.N1 RA2_FGD_2P.MPH.ABS_ORBIT=38586
Product: RA2_FGD_2P Filename: RA2_FGD_2PNPDK20090717_184907_000059852080_00457_38587_3512.N1	17-JUL-2009 18:49:07.525 17-JUL-2009 20:28:52.991	RA2_FGD_2PNPDK20090717_184907_000059852080_00457_38587_3512.N1 RA2_FGD_2P.MPH.ABS_ORBIT=38587
Product: RA2_FGD_2P Filename: RA2_FGD_2PNPDE20090717_202716_000044272080_00458_38588_1768.N1	17-JUL-2009 20:27:16.128 17-JUL-2009 21:41:03.109	RA2_FGD_2PNPDE20090717_202716_000044272080_00458_38588_1768.N1 RA2_FGD_2P.MPH.ABS_ORBIT=38588
Product: RA2_FGD_2P Filename: RA2_FGD_2PNPDE20090717_213958_000062022080_00458_38588_1930.N1	17-JUL-2009 21:39:58.552 17-JUL-2009 23:23:20.135	RA2_FGD_2PNPDE20090717_213958_000062022080_00458_38588_1930.N1 RA2_FGD_2P.MPH.ABS_ORBIT=38588
Product: RA2_FGD_2P Filename: RA2_FGD_2PNPDE20090717_232218_000060512080_00459_38589_2083.N1	17-JUL-2009 23:22:18.920 18-JUL-2009 01:03:10.113	RA2_FGD_2PNPDE20090717_232218_000060512080_00459_38589_2083.N1 RA2_FGD_2P.MPH.ABS_ORBIT=38589

RA2_WWV_2P products

Gauge	Segment (Start-Stop)	Explicit Reference
Product: RA2_WWV_2P Filename: RA2_WWV_2PNPDE20090716_235401_000060182080_00445_38575_0750.N1	16-JUL-2009 23:54:01.625 17-JUL-2009 01:34:19.398	RA2_WWV_2PNPDE20090716_235401_000060182080_00445_38575_0750.N1 RA2_WWV_2P.MPH.ABS_ORBIT=38575
Product: RA2_WWV_2P Filename: RA2_WWV_2PNPDE20090717_013314_000047412080_00446_38576_0895.N1	17-JUL-2009 01:33:14.841 17-JUL-2009 02:52:15.970	RA2_WWV_2PNPDE20090717_013314_000047412080_00446_38576_0895.N1 RA2_WWV_2P.MPH.ABS_ORBIT=38576

Product: RA2_WWV_2P Filename: RA2_WWV_2PNPDE20090717_025115_000058482080_00447_38577_1109.N1	17-JUL-2009 02:51:15.869 17-JUL-2009 04:28:44.313	RA2_WWV_2PNPDE20090717_025115_000058482080_00447_385 RA2_WWV_2P.MPH.ABS_ORBIT=38577
Product: RA2_WWV_2P Filename: RA2_WWV_2PNPDE20090717_042810_000060532080_00448_38578_1285.N1	17-JUL-2009 04:28:10.949 17-JUL-2009 06:09:04.369	RA2_WWV_2PNPDE20090717_042810_000060532080_00448_38578_1285.N1 RA2_WWV_2P.MPH.ABS_ORBIT=38578
Product: RA2_WWV_2P Filename: RA2_WWV_2PNPDK20090717_060831_000041562080_00449_38579_2431.N1	17-JUL-2009 06:08:31.005 17-JUL-2009 07:17:47.283	RA2_WWV_2PNPDK20090717_060831_000041562080_00449_38579_2431.N1 RA2_WWV_2P.MPH.ABS_ORBIT=38579
Product: RA2_WWV_2P Filename: RA2_WWV_2PNPDK20090717_071703_000061582080_00450_38580_2554.N1	17-JUL-2009 07:17:03.893 17-JUL-2009 08:59:42.029	RA2_WWV_2PNPDK20090717_071703_000061582080_00450_38580_2554.N1 RA2_WWV_2P.MPH.ABS_ORBIT=38580
Product: RA2_WWV_2P Filename: RA2_WWV_2PNPDK20090717_085909_000059852080_00451_38581_2662.N1	17-JUL-2009 08:59:09.779 17-JUL-2009 10:38:55.245	RA2_WWV_2PNPDK20090717_085909_000059852080_00451_38581_2662.N1 RA2_WWV_2P.MPH.ABS_ORBIT=38581
Product: RA2_WWV_2P Filename: RA2_WWV_2PNPDK20090717_103812_000060042080_00452_38582_2855.N1	17-JUL-2009 10:38:12.969 17-JUL-2009 12:18:17.373	RA2_WWV_2PNPDK20090717_103812_000060042080_00452_38582_2855.N1 RA2_WWV_2P.MPH.ABS_ORBIT=38582
Product: RA2_WWV_2P Filename: RA2_WWV_2PNPDK20090717_110925_000041322080_00452_38582_2748.N1	17-JUL-2009 11:09:25.603 17-JUL-2009 12:18:17.373	RA2_WWV_2PNPDK20090717_110925_000041322080_00452_38582_2748.N1 RA2_WWV_2P.MPH.ABS_ORBIT=38582
Product: RA2_WWV_2P Filename: RA2_WWV_2PNPDK20090717_121733_000059512080_00453_38583_2982.N1	17-JUL-2009 12:17:33.983 17-JUL-2009 13:56:44.915	RA2_WWV_2PNPDK20090717_121733_000059512080_00453_38583_2982.N1 RA2_WWV_2P.MPH.ABS_ORBIT=38583
Product: RA2_WWV_2P Filename: RA2_WWV_2PNPDK20090717_135611_000049842080_00454_38584_3146.N1	17-JUL-2009 13:56:11.551 17-JUL-2009 15:19:15.531	RA2_WWV_2PNPDK20090717_135611_000049842080_00454_38584_3146.N1 RA2_WWV_2P.MPH.ABS_ORBIT=38584
Product: RA2_WWV_2P Filename: RA2_WWV_2PNPDK20090717_152317_000006622080_00455_38585_3149.N1	17-JUL-2009 15:23:17.720 17-JUL-2009 15:34:19.381	RA2_WWV_2PNPDK20090717_152317_000006622080_00455_38585_3149.N1 RA2_WWV_2P.MPH.ABS_ORBIT=38585
Product: RA2_WWV_2P Filename: RA2_WWV_2PNPDK20090717_153346_000059212080_00455_38585_3282.N1	17-JUL-2009 15:33:46.017 17-JUL-2009 17:12:26.871	RA2_WWV_2PNPDK20090717_153346_000059212080_00455_38585_3282.N1 RA2_WWV_2P.MPH.ABS_ORBIT=38585
Product: RA2_WWV_2P Filename: RA2_WWV_2PNPDK20090717_171117_000014632080_00456_38586_3385.N1	17-JUL-2009 17:11:17.859 17-JUL-2009 17:35:40.485	RA2_WWV_2PNPDK20090717_171117_000014632080_00456_38586_3385.N1 RA2_WWV_2P.MPH.ABS_ORBIT=38586
Product: RA2_WWV_2P Filename: RA2_WWV_2PNPDK20090717_173838_000043172080_00456_38586_3388.N1	17-JUL-2009 17:38:38.781 17-JUL-2009 18:50:35.475	RA2_WWV_2PNPDK20090717_173838_000043172080_00456_38586_3388.N1 RA2_WWV_2P.MPH.ABS_ORBIT=38586
Product: RA2_WWV_2P Filename: RA2_WWV_2PNPDK20090717_184907_000059852080_00457_38587_3513.N1	17-JUL-2009 18:49:07.525 17-JUL-2009 20:28:52.991	RA2_WWV_2PNPDK20090717_184907_000059852080_00457_38587_3513.N1 RA2_WWV_2P.MPH.ABS_ORBIT=38587
Product: RA2_WWV_2P Filename: RA2_WWV_2PNPDE20090717_202716_000044272080_00458_38588_1769.N1	17-JUL-2009 20:27:16.128 17-JUL-2009 21:41:03.109	RA2_WWV_2PNPDE20090717_202716_000044272080_00458_38588_1769.N1 RA2_WWV_2P.MPH.ABS_ORBIT=38588
Product: RA2_WWV_2P Filename: RA2_WWV_2PNPDE20090717_213958_000062022080_00458_38588_1931.N1	17-JUL-2009 21:39:58.552 17-JUL-2009 23:23:20.135	RA2_WWV_2PNPDE20090717_213958_000062022080_00458_38588_1931.N1 RA2_WWV_2P.MPH.ABS_ORBIT=38588
Product: RA2_WWV_2P Filename: RA2_WWV_2PNPDE20090717_232218_000060512080_00459_38589_2084.N1	17-JUL-2009 23:22:18.920 18-JUL-2009 01:03:10.113	RA2_WWV_2PNPDE20090717_232218_000060512080_00459_38589_2084.N1 RA2_WWV_2P.MPH.ABS_ORBIT=38589

Missing Products

RA2_FGD_2P missing products

Gauge	Value	Segment (Start-Stop)
MODE.MEASUREMENT RA2.MISSING	Duration: 79.335131 s	17-JUL-2009 15:21:58.385 17-JUL-2009 15:23:17.720
MODE.MEASUREMENT RA2.MISSING	Duration: 178.295696 s	17-JUL-2009 17:35:40.485 17-JUL-2009 17:38:38.781

RA2_WWV_2P missing products

Gauge	Value	Segment (Start-Stop)
MODE.MEASUREMENT RA2.MISSING	Duration: 79.335131 s	17-JUL-2009 15:21:58.385 17-JUL-2009 15:23:17.720

MODE.MEASUREMENT RA2.MISSING	Duration: 178.295696 s	17-JUL-2009 17:35:40.485 17-JUL-2009 17:38:38.781
---------------------------------	------------------------	--

Unplanned Products

RA2_FGD_2P unplanned products

Gauge	Segment (Start-Stop)
-------	----------------------

RA2_WWV_2P unplanned products

Gauge	Segment (Start-Stop)
-------	----------------------

Overlaps

RA2_FGD_2P overlaps

Gauge	Segment (Start-Stop)	Explicit Reference
Product: RA2_FGD_2PNPDK20090717_110925_000041322080_00452_38582_2747.N1 overlapped	17-JUL-2009 11:09:25.603 17-JUL-2009 12:18:17.373	overlap with RA2_FGD_2PNPDK20090717_103812_000060042080_00452_38582_2854.N1

RA2_WWV_2P overlaps

Gauge	Segment (Start-Stop)	Explicit Reference
Product: RA2_WWV_2PNPDK20090717_110925_000041322080_00452_38582_2748.N1 overlapped	17-JUL-2009 11:09:25.603 17-JUL-2009 12:18:17.373	overlap with RA2_WWV_2PNPDK20090717_103812_000060042080_00452_38582_2855.N1

Duplicates

RA2_FGD_2P duplicates

Gauge	Segment (Start-Stop)	Explicit Reference
-------	----------------------	--------------------

RA2_WWV_2P duplicates

Gauge	Segment (Start-Stop)	Explicit Reference
-------	----------------------	--------------------

ADF usage

RA2_CAL_0P: ADF usage

New ADFs

Gauge	Value	Segment (Start-Stop)	Explicit Reference
-------	-------	----------------------	--------------------

DOR_DOP_0P: ADF usage

New ADFs

Gauge	Value	Segment (Start-Stop)	Explicit Reference
-------	-------	----------------------	--------------------

DSD: ORBIT_STATE_VECTOR_FILE PCF_DOR_DOP_0P	new ADF: AUX_FPO_AXVPDS20090717_010112_20090716_190410_20090726_203023	17-JUL-2009 01:32:59.729 17-JUL-2009 01:32:59.729	Product: DOR_DOP_0PNPDE20090717_013259_000045912080_00446_38576_8777.N1
---	---	--	--

DOR_NAV_0P: ADF usage

New ADFs

Gauge	Value	Segment (Start-Stop)	Explicit Reference
DSD: ORBIT_STATE_VECTOR_FILE PCF_DOR_NAV_0P	new ADF: AUX_FPO_AXVPDS20090717_010112_20090716_190410_20090726_203023	17-JUL-2009 01:28:12.823 17-JUL-2009 01:28:12.823	Product: DOR_NAV_0PNPDE20090717_012812_000044632080_00446_38576_8369.N1

MWR_NL__0P: ADF usage

New ADFs

Gauge	Value	Segment (Start-Stop)	Explicit Reference
DSD: ORBIT_STATE_VECTOR_FILE PCF_MWR_NL__0P	new ADF: AUX_FPO_AXVPDS20090717_010112_20090716_190410_20090726_203023	17-JUL-2009 01:32:51.987 17-JUL-2009 01:32:51.987	Product: MWR_NL__0PNPDE20090717_013251_000047042080_00446_38576_8818.N1

RA2_ME__0P: ADF usage

New ADFs

Gauge	Value	Segment (Start-Stop)	Explicit Reference
DSD: ORBIT_STATE_VECTOR_FILE PCF_RA2_ME__0P	new ADF: AUX_FPO_AXVPDS20090717_010112_20090716_190410_20090726_203023	17-JUL-2009 01:33:14.816 17-JUL-2009 01:33:14.816	Product: RA2_ME__0PNPDE20090717_013314_000047402080_00446_38576_9469.N1

RA2_MW__1P: ADF usage

New ADFs

Gauge	Value	Segment (Start-Stop)	Explicit Reference
-------	-------	----------------------	--------------------

Current ADFs (from IECF list)

Gauge	Value	Explicit Reference
RA2_CON_AX.INFO PCF_IECF	RA2_CON_AXVIEC20070723_131547_20060621_132015_20200101_000000	Corresponding to date 17-JUL-2009 03:00:01.000
RA2_CST_AX.INFO PCF_IECF	RA2_CST_AXVIEC20020621_135858_20020101_000000_20200101_000000	Corresponding to date 17-JUL-2009 03:00:01.000
RA2_CHD_AX.INFO PCF_IECF	RA2_CHD_AXVIEC20060913_074707_20020101_000000_20200101_000000	Corresponding to date 17-JUL-2009 03:00:01.000
RA2_IFA_AX.INFO PCF_IECF	RA2_IFA_AXVIEC20050216_125529_20020101_000000_20200101_000000	Corresponding to date 17-JUL-2009 03:00:01.000
RA2_IFB_AX.INFO PCF_IECF	RA2_IFB_AXVIEC20050216_125738_20020101_000000_20200101_000000	Corresponding to date 17-JUL-2009 03:00:01.000
RA2_IFF_AX.INFO PCF_IECF	RA2_IFF_AXVIEC20090617_122330_20090617_000000_20100101_000000	Corresponding to date 17-JUL-2009 03:00:01.000
RA2_USO_AX.INFO PCF_IECF	RA2_USO_AXVIEC20070618_133225_20070620_000000_20200101_000000	Corresponding to date 17-JUL-2009 03:00:01.000
MWR_CON_AX.INFO PCF_IECF	MWR_CON_AXVIEC20040810_145011_20020101_000000_20200101_000000	Corresponding to date 17-JUL-2009 03:00:01.000
MWR_CHD_AX.INFO PCF_IECF	MWR_CHD_AXVIEC20061013_132356_20020101_000000_20200101_000000	Corresponding to date 17-JUL-2009 03:00:01.000
MWR_SLT_AX.INFO PCF_IECF	MWR_SLT_AXVIEC20060921_063409_20020101_000000_20200101_000000	Corresponding to date 17-JUL-2009 03:00:01.000

Differences with IECF list

Gauge	Value	Explicit Reference
-------	-------	--------------------

RA2_FGD_2P: ADF usage

New ADFs

Gauge	Value	Segment (Start-Stop)	Explicit Reference
DSD: RA2_USO_DATA PCF_RA2_FGD_2P	new ADF: DOR_NAV_0PNPDE20090717_012812_000044632080_00446_38576_8369.N1	17-JUL-2009 01:33:14.841 17-JUL-2009 01:33:14.841	Product: RA2_FGD_2PNPDE20090717_013314_000047412080_00446_38576_0894.N1
DSD: RA2_USO_DATA PCF_RA2_FGD_2P	new ADF: DOR_NAV_0PNPDE20090717_024754_000054192080_00447_38577_8370.N1	17-JUL-2009 02:51:15.869 17-JUL-2009 02:51:15.869	Product: RA2_FGD_2PNPDE20090717_025115_000058482080_00447_38577_1108.N1

DSD: MWR_CONFIGURATION_DATA PCF_RA2_FGD_2P	new ADF: AUX_ECF_AXNECM20090717_062113_20090717_090000_20090717_210000	17-JUL-2009 04:28:10.949 17-JUL-2009 04:28:10.949	Product: RA2_FGD_2PNPDE20090717_042810_000060532080_00448_38578_1284.N1
DSD: RA2_CHARACTERISATION_DATA PCF_RA2_FGD_2P	new ADF: AUX_ECF_AXNECM20090716_183943_20090717_030000_20090717_150000	17-JUL-2009 04:28:10.949 17-JUL-2009 04:28:10.949	Product: RA2_FGD_2PNPDE20090717_042810_000060532080_00448_38578_1284.N1
DSD: RA2_CONFIGURATION_DATA PCF_RA2_FGD_2P	new ADF: AUX_ECF_AXNECM20090716_064113_20090716_210000_20090717_090000	17-JUL-2009 04:28:10.949 17-JUL-2009 04:28:10.949	Product: RA2_FGD_2PNPDE20090717_042810_000060532080_00448_38578_1284.N1
DSD: RA2_USO_DATA PCF_RA2_FGD_2P	new ADF: DOR_NAV_0PNPDE20090717_042332_000057382080_00448_38578_8371.N1	17-JUL-2009 04:28:10.949 17-JUL-2009 04:28:10.949	Product: RA2_FGD_2PNPDE20090717_042810_000060532080_00448_38578_1284.N1
DSD: RA2_USO_DATA PCF_RA2_FGD_2P	new ADF: DOR_NAV_0PNPDK20090717_060429_000038252080_00449_38579_0574.N1	17-JUL-2009 06:08:31.005 17-JUL-2009 06:08:31.005	Product: RA2_FGD_2PNPDK20090717_060831_000041562080_00449_38579_2430.N1
DSD: RA2_USO_DATA PCF_RA2_FGD_2P	new ADF: DOR_NAV_0PNPDK20090717_071334_000057382080_00450_38580_0575.N1	17-JUL-2009 07:17:03.893 17-JUL-2009 07:17:03.893	Product: RA2_FGD_2PNPDK20090717_071703_000061582080_00450_38580_2553.N1
DSD: RA2_USO_DATA PCF_RA2_FGD_2P	new ADF: DOR_NAV_0PNPDK20090717_085431_000057382080_00451_38581_0576.N1	17-JUL-2009 08:59:09.779 17-JUL-2009 08:59:09.779	Product: RA2_FGD_2PNPDK20090717_085909_000059852080_00451_38581_2661.N1
DSD: MWR_CONFIGURATION_DATA PCF_RA2_FGD_2P	new ADF: AUX_ECF_AXNECM20090717_064112_20090717_150000_20090718_030000	17-JUL-2009 10:38:12.969 17-JUL-2009 10:38:12.969	Product: RA2_FGD_2PNPDK20090717_103812_000060042080_00452_38582_2854.N1
DSD: RA2_CHARACTERISATION_DATA PCF_RA2_FGD_2P	new ADF: AUX_ECF_AXNECM20090717_062113_20090717_090000_20090717_210000	17-JUL-2009 10:38:12.969 17-JUL-2009 10:38:12.969	Product: RA2_FGD_2PNPDK20090717_103812_000060042080_00452_38582_2854.N1
DSD: RA2_CONFIGURATION_DATA PCF_RA2_FGD_2P	new ADF: AUX_ECF_AXNECM20090716_183943_20090717_030000_20090717_150000	17-JUL-2009 10:38:12.969 17-JUL-2009 10:38:12.969	Product: RA2_FGD_2PNPDK20090717_103812_000060042080_00452_38582_2854.N1

DSD: RA2_USO_DATA PCF_RA2_FGD_2P	new ADF: DOR_NAV_0PNPDK20090717_103528_000057382080_00452_38582_9510.N1	17-JUL-2009 10:38:12.969 17-JUL-2009 10:38:12.969	Product: RA2_FGD_2PNPDK20090717_103812_000060042080_00452_38582_2854.N1
DSD: RA2_USO_DATA PCF_RA2_FGD_2P	new ADF: DOR_NAV_0PNPDK20090717_110720_000038252080_00452_38582_0577.N1	17-JUL-2009 11:09:25.603 17-JUL-2009 11:09:25.603	Product: RA2_FGD_2PNPDK20090717_110925_000041322080_00452_38582_2747.N1
DSD: RA2_USO_DATA PCF_RA2_FGD_2P	new ADF: DOR_NAV_0PNPDK20090717_121625_000054192080_00453_38583_0578.N1	17-JUL-2009 12:17:33.983 17-JUL-2009 12:17:33.983	Product: RA2_FGD_2PNPDK20090717_121733_000059512080_00453_38583_2981.N1
DSD: RA2_USO_DATA PCF_RA2_FGD_2P	new ADF: DOR_NAV_0PNPDK20090717_135203_000057382080_00454_38584_0580.N1	17-JUL-2009 13:56:11.551 17-JUL-2009 13:56:11.551	Product: RA2_FGD_2PNPDK20090717_135611_000049842080_00454_38584_3145.N1
DSD: MWR_CONFIGURATION_DATA PCF_RA2_FGD_2P	new ADF: AUX_ECF_AXNECM20090717_064112_20090717_210000_20090718_090000	17-JUL-2009 15:23:17.720 17-JUL-2009 15:23:17.720	Product: RA2_FGD_2PNPDK20090717_152317_000006622080_00455_38585_3148.N1
DSD: RA2_CHARACTERISATION_DATA PCF_RA2_FGD_2P	new ADF: AUX_ECF_AXNECM20090717_064112_20090717_150000_20090718_030000	17-JUL-2009 15:23:17.720 17-JUL-2009 15:23:17.720	Product: RA2_FGD_2PNPDK20090717_152317_000006622080_00455_38585_3148.N1
DSD: RA2_CONFIGURATION_DATA PCF_RA2_FGD_2P	new ADF: AUX_ECF_AXNECM20090717_062113_20090717_090000_20090717_210000	17-JUL-2009 15:23:17.720 17-JUL-2009 15:23:17.720	Product: RA2_FGD_2PNPDK20090717_152317_000006622080_00455_38585_3148.N1
DSD: RA2_USO_DATA PCF_RA2_FGD_2P	new ADF: DOR_NAV_0PNPDK20090717_153300_000054192080_00455_38585_0581.N1	17-JUL-2009 15:33:46.017 17-JUL-2009 15:33:46.017	Product: RA2_FGD_2PNPDK20090717_153346_000059212080_00455_38585_3281.N1
DSD: RA2_USO_DATA PCF_RA2_FGD_2P	new ADF: DOR_NAV_0PNPDK20090717_170838_000057382080_00456_38586_0582.N1	17-JUL-2009 17:11:17.859 17-JUL-2009 17:11:17.859	Product: RA2_FGD_2PNPDK20090717_171117_000014632080_00456_38586_3384.N1
DSD: RA2_USO_DATA PCF_RA2_FGD_2P	new ADF: DOR_NAV_0PNPDK20090717_184416_000057382080_00457_38587_0583.N1	17-JUL-2009 18:49:07.525 17-JUL-2009 18:49:07.525	Product: RA2_FGD_2PNPDK20090717_184907_000059852080_00457_38587_3512.N1

DSD: RA2_USO_DATA PCF_RA2_FGD_2P	new ADF: DOR_NAV_0PNPDE20090717_202513_000041442080_00458_38588_8372.N1	17-JUL-2009 20:27:16.128 17-JUL-2009 20:27:16.128	Product: RA2_FGD_2PNPDE20090717_202716_000044272080_00458_38588_1768.N1
DSD: MWR_CONFIGURATION_DATA PCF_RA2_FGD_2P	new ADF: AUX_ECF_AXNECM20090717_184113_20090718_030000_20090718_150000	17-JUL-2009 21:39:58.552 17-JUL-2009 21:39:58.552	Product: RA2_FGD_2PNPDE20090717_213958_000062022080_00458_38588_1930.N1
DSD: RA2_CHARACTERISATION_DATA PCF_RA2_FGD_2P	new ADF: AUX_ECF_AXNECM20090717_064112_20090717_210000_20090718_090000	17-JUL-2009 21:39:58.552 17-JUL-2009 21:39:58.552	Product: RA2_FGD_2PNPDE20090717_213958_000062022080_00458_38588_1930.N1
DSD: RA2_CONFIGURATION_DATA PCF_RA2_FGD_2P	new ADF: AUX_ECF_AXNECM20090717_064112_20090717_150000_20090718_030000	17-JUL-2009 21:39:58.552 17-JUL-2009 21:39:58.552	Product: RA2_FGD_2PNPDE20090717_213958_000062022080_00458_38588_1930.N1
DSD: RA2_USO_DATA PCF_RA2_FGD_2P	new ADF: DOR_NAV_0PNPDE20090717_213936_000057382080_00458_38588_8373.N1	17-JUL-2009 21:39:58.552 17-JUL-2009 21:39:58.552	Product: RA2_FGD_2PNPDE20090717_213958_000062022080_00458_38588_1930.N1
DSD: RA2_USO_DATA PCF_RA2_FGD_2P	new ADF: DOR_NAV_0PNPDE20090717_232033_000057382080_00459_38589_8374.N1	17-JUL-2009 23:22:18.920 17-JUL-2009 23:22:18.920	Product: RA2_FGD_2PNPDE20090717_232218_000060512080_00459_38589_2083.N1

Current ADFs (from IECF list)

Gauge	Value	Explicit Reference
RA2_IFF_AX.INFO PCF_IECF	RA2_IFF_AXVIEC20090617_122330_20090617_000000_20100101_000000	Corresponding to date 17-JUL-2009 03:00:01.000
RA2_USO_AX.INFO PCF_IECF	RA2_USO_AXVIEC20070618_133225_20070620_000000_20200101_000000	Corresponding to date 17-JUL-2009 03:00:01.000
MWR_SLT_AX.INFO PCF_IECF	MWR_SLT_AXVIEC20060921_063409_20020101_000000_20200101_000000	Corresponding to date 17-JUL-2009 03:00:01.000
AUX_ATT_AX.INFO PCF_IECF	AUX_ATT_AXVIEC20020924_131534_20020703_120000_20781231_235959	Corresponding to date 17-JUL-2009 03:00:01.000
RA2_PLA_AX.INFO PCF_IECF	RA2_PLA_AXVIEC20060331_181823_20020101_000000_20200101_000000	Corresponding to date 17-JUL-2009 03:00:01.000
RA2_SOL_AX.INFO PCF_IECF	RA2_SOL_AXVIEC20090714_152856_20020101_000000_20100701_000000	Corresponding to date 17-JUL-2009 03:00:01.000
RA2_POL_AX.INFO PCF_IECF	RA2_POL_AXVIEC20090716_115958_20020101_000000_20090815_235959	Corresponding to date 17-JUL-2009 03:00:01.000
RA2_CON_AX.INFO PCF_IECF	RA2_CON_AXVIEC20070723_131547_20060621_132015_20200101_000000	Corresponding to date 17-JUL-2009 03:00:01.000

RA2_CHD_AX.INFO PCF_IECF	RA2_CHD_AXVIEC20060913_074707_20020101_000000_20200101_000000	Corresponding to date 17-JUL-2009 03:00:01.000
MWR_CON_AX.INFO PCF_IECF	MWR_CON_AXVIEC20040810_145011_20020101_000000_20200101_000000	Corresponding to date 17-JUL-2009 03:00:01.000
MWR_CHD_AX.INFO PCF_IECF	MWR_CHD_AXVIEC20061013_132356_20020101_000000_20200101_000000	Corresponding to date 17-JUL-2009 03:00:01.000
MWR_LSF_AX.INFO PCF_IECF	MWR_LSF_AXVIEC20020313_172218_20020101_000000_20200101_000000	Corresponding to date 17-JUL-2009 03:00:01.000
RA2_MET_AX.INFO PCF_IECF	RA2_MET_AXVIEC20020204_073357_20020101_000000_20200101_000000	Corresponding to date 17-JUL-2009 03:00:01.000
RA2_CST_AX.INFO PCF_IECF	RA2_CST_AXVIEC20020621_135858_20020101_000000_20200101_000000	Corresponding to date 17-JUL-2009 03:00:01.000
RA2_SOI_AX.INFO PCF_IECF	RA2_SOI_AXVIEC20051003_170000_20020101_000000_20200101_000000	Corresponding to date 17-JUL-2009 03:00:01.000
RA2_ICT_AX.INFO PCF_IECF	RA2_ICT_AXVIEC20060921_070730_20020101_000000_20200101_000000	Corresponding to date 17-JUL-2009 03:00:01.000
RA2_SSB_AX.INFO PCF_IECF	RA2_SSB_AXVIEC20051129_111810_20020101_000000_20200101_000000	Corresponding to date 17-JUL-2009 03:00:01.000
RA2_DIP_AX.INFO PCF_IECF	RA2_DIP_AXVIEC20020122_134206_20020101_000000_20200101_000000	Corresponding to date 17-JUL-2009 03:00:01.000
RA2_IOC_AX.INFO PCF_IECF	RA2_IOC_AXVIEC20020122_141121_20020101_000000_20200101_000000	Corresponding to date 17-JUL-2009 03:00:01.000
RA2_SET_AX.INFO PCF_IECF	RA2_SET_AXVIEC20020122_150917_20020101_000000_20200101_000000	Corresponding to date 17-JUL-2009 03:00:01.000
RA2_OT1_AX.INFO PCF_IECF	RA2_OT1_AXVIEC20040120_082051_20020101_000000_20200101_000000	Corresponding to date 17-JUL-2009 03:00:01.000
RA2_OT2_AX.INFO PCF_IECF	RA2_OT2_AXVIEC20031208_150159_20020101_000000_20200101_000000	Corresponding to date 17-JUL-2009 03:00:01.000
RA2_TLD_AX.INFO PCF_IECF	RA2_TLD_AXVIEC20031208_151137_20020101_000000_20200101_000000	Corresponding to date 17-JUL-2009 03:00:01.000
RA2_GEO_AX.INFO PCF_IECF	RA2_GEO_AXVIEC20020314_093428_20020101_000000_20200101_000000	Corresponding to date 17-JUL-2009 03:00:01.000
RA2_MSS_AX.INFO PCF_IECF	RA2_MSS_AXVIEC20031208_145545_20020101_000000_20200101_000000	Corresponding to date 17-JUL-2009 03:00:01.000
RA2_SL1_AX.INFO PCF_IECF	RA2_SL1_AXVIEC20030131_100228_20020101_000000_20200101_000000	Corresponding to date 17-JUL-2009 03:00:01.000
RA2_SL2_AX.INFO PCF_IECF	RA2_SL2_AXVIEC20030131_101757_20020101_000000_20200101_000000	Corresponding to date 17-JUL-2009 03:00:01.000

Differences with IECF list

Gauge	Value	Explicit Reference
DSD: DORIS_IONO PCF_RA2_FGD_2P	Filename: RA2_MW__1PNPDE20090717_013314_000047412080_00446_38576_0893.N1	Product: RA2_FGD_2PNPDE20090717_013314_000047412080_00446_38576_0894.N1
DSD: METEO_GRID_POINTS_ALTITUDE PCF_RA2_FGD_2P	Filename:	Product: RA2_FGD_2PNPDE20090717_013314_000047412080_00446_38576_0894.N1

DSD: MWR_CONFIGURATION_DATA PCF_RA2_FGD_2P	Filename: AUX_ECF_AXNECM20090716_183943_20090717_030000_20090717_150000	Product: RA2_FGD_2PNPDE20090717_013314_000047412080_00446
DSD: OCEAN_ICE2_SYSTEM_FILE PCF_RA2_FGD_2P	Filename:	Product: RA2_FGD_2PNPDE20090717_013314_000047412080_00446_38576_0894.N1
DSD: OCEAN_TIDE_HARMONIC_COEF PCF_RA2_FGD_2P	Filename:	Product: RA2_FGD_2PNPDE20090717_013314_000047412080_00446_38576_0894.N1
DSD: OCEAN_TIDE_ORTHOWEIGHTS PCF_RA2_FGD_2P	Filename:	Product: RA2_FGD_2PNPDE20090717_013314_000047412080_00446_38576_0894.N1
DSD: RA2_CHARACTERISATION_DATA PCF_RA2_FGD_2P	Filename: AUX_ECF_AXNECM20090716_064113_20090716_210000_20090717_090000	Product: RA2_FGD_2PNPDE20090717_013314_000047412080_00446_38576_0894.N1
DSD: RA2_CONFIGURATION_DATA PCF_RA2_FGD_2P	Filename: AUX_ECF_AXNECM20090716_064112_20090716_150000_20090717_030000	Product: RA2_FGD_2PNPDE20090717_013314_000047412080_00446_38576_0894.N1
DSD: RA2_CONSTANT_DATA PCF_RA2_FGD_2P	Filename:	Product: RA2_FGD_2PNPDE20090717_013314_000047412080_00446_38576_0894.N1
DSD: RA2_USO_DATA PCF_RA2_FGD_2P	Filename: DOR_NAV_0PNPDE20090717_012812_000044632080_00446_38576_8369.N1	Product: RA2_FGD_2PNPDE20090717_013314_000047412080_00446_38576_0894.N1
DSD: SOLAR_ACTIVITY_INDEX_PREDICT PCF_RA2_FGD_2P	Filename:	Product: RA2_FGD_2PNPDE20090717_013314_000047412080_00446_38576_0894.N1
DSD: DORIS_IONO PCF_RA2_FGD_2P	Filename: RA2_MW__1PNPDE20090717_025115_000058482080_00447_38577_1107.N1	Product: RA2_FGD_2PNPDE20090717_025115_000058482080_00447_38577_1108.N1
DSD: METEO_GRID_POINTS_ALTITUDE PCF_RA2_FGD_2P	Filename:	Product: RA2_FGD_2PNPDE20090717_025115_000058482080_00447_38577_1108.N1
DSD: MWR_CONFIGURATION_DATA PCF_RA2_FGD_2P	Filename: AUX_ECF_AXNECM20090716_183943_20090717_030000_20090717_150000	Product: RA2_FGD_2PNPDE20090717_025115_000058482080_00447_38577_1108.N1
DSD: OCEAN_ICE2_SYSTEM_FILE PCF_RA2_FGD_2P	Filename:	Product: RA2_FGD_2PNPDE20090717_025115_000058482080_00447_38577_1108.N1
DSD: OCEAN_TIDE_HARMONIC_COEF PCF_RA2_FGD_2P	Filename:	Product: RA2_FGD_2PNPDE20090717_025115_000058482080_00447_38577_1108.N1
DSD: OCEAN_TIDE_ORTHOWEIGHTS PCF_RA2_FGD_2P	Filename:	Product: RA2_FGD_2PNPDE20090717_025115_000058482080_00447_38577_1108.N1
DSD: RA2_CHARACTERISATION_DATA PCF_RA2_FGD_2P	Filename: AUX_ECF_AXNECM20090716_064113_20090716_210000_20090717_090000	Product: RA2_FGD_2PNPDE20090717_025115_000058482080_00447_38577_1108.N1
DSD: RA2_CONFIGURATION_DATA PCF_RA2_FGD_2P	Filename: AUX_ECF_AXNECM20090716_064112_20090716_150000_20090717_030000	Product: RA2_FGD_2PNPDE20090717_025115_000058482080_00447_38577_1108.N1
DSD: RA2_CONSTANT_DATA PCF_RA2_FGD_2P	Filename:	Product: RA2_FGD_2PNPDE20090717_025115_000058482080_00447_38577_1108.N1
DSD: RA2_USO_DATA PCF_RA2_FGD_2P	Filename: DOR_NAV_0PNPDE20090717_024754_000054192080_00447_38577_8370.N1	Product: RA2_FGD_2PNPDE20090717_025115_000058482080_00447_38577_1108.N1

DSD: SOLAR_ACTIVITY_INDEX_PREDICT PCF_RA2_FGD_2P	Filename:	Product: RA2_FGD_2PNPDE20090717_025115_000058482080_00447_38577_1108.N1
DSD: DORIS_IONO PCF_RA2_FGD_2P	Filename: RA2_MW__1PNPDE20090717_042810_000060532080_00448_38578_1283.N1	Product: RA2_FGD_2PNPDE20090717_042810_000060532080_00448_38578_1284.N1
DSD: METEO_GRID_POINTS_ALTITUDE PCF_RA2_FGD_2P	Filename:	Product: RA2_FGD_2PNPDE20090717_042810_000060532080_00448_38578_1284.N1
DSD: MWR_CONFIGURATION_DATA PCF_RA2_FGD_2P	Filename: AUX_ECF_AXNECM20090717_062113_20090717_090000_20090717_210000	Product: RA2_FGD_2PNPDE20090717_042810_000060532080_00448_38578_1284.N1
DSD: OCEAN_ICE2_SYSTEM_FILE PCF_RA2_FGD_2P	Filename:	Product: RA2_FGD_2PNPDE20090717_042810_000060532080_00448_38578_1284.N1
DSD: OCEAN_TIDE_HARMONIC_COEF PCF_RA2_FGD_2P	Filename:	Product: RA2_FGD_2PNPDE20090717_042810_000060532080_00448_38578_1284.N1
DSD: OCEAN_TIDE_ORTHOWEIGHTS PCF_RA2_FGD_2P	Filename:	Product: RA2_FGD_2PNPDE20090717_042810_000060532080_00448_38578_1284.N1
DSD: RA2_CHARACTERISATION_DATA PCF_RA2_FGD_2P	Filename: AUX_ECF_AXNECM20090716_183943_20090717_030000_20090717_150000	Product: RA2_FGD_2PNPDE20090717_042810_000060532080_00448_38578_1284.N1
DSD: RA2_CONFIGURATION_DATA PCF_RA2_FGD_2P	Filename: AUX_ECF_AXNECM20090716_064113_20090716_210000_20090717_090000	Product: RA2_FGD_2PNPDE20090717_042810_000060532080_00448_38578_1284.N1
DSD: RA2_CONSTANT_DATA PCF_RA2_FGD_2P	Filename:	Product: RA2_FGD_2PNPDE20090717_042810_000060532080_00448_38578_1284.N1
DSD: RA2_USO_DATA PCF_RA2_FGD_2P	Filename: DOR_NAV_0PNPDE20090717_042332_000057382080_00448_38578_8371.N1	Product: RA2_FGD_2PNPDE20090717_042810_000060532080_00448_38578_1284.N1
DSD: SOLAR_ACTIVITY_INDEX_PREDICT PCF_RA2_FGD_2P	Filename:	Product: RA2_FGD_2PNPDE20090717_042810_000060532080_00448_38578_1284.N1
DSD: DORIS_IONO PCF_RA2_FGD_2P	Filename: RA2_MW__1PNPDK20090717_060831_000041562080_00449_38579_2429.N1	Product: RA2_FGD_2PNPDK20090717_060831_000041562080_00449_38579_2430.N1
DSD: METEO_GRID_POINTS_ALTITUDE PCF_RA2_FGD_2P	Filename:	Product: RA2_FGD_2PNPDK20090717_060831_000041562080_00449_38579_2430.N1
DSD: MWR_CONFIGURATION_DATA PCF_RA2_FGD_2P	Filename: AUX_ECF_AXNECM20090717_062113_20090717_090000_20090717_210000	Product: RA2_FGD_2PNPDK20090717_060831_000041562080_00449_38579_2430.N1
DSD: OCEAN_ICE2_SYSTEM_FILE PCF_RA2_FGD_2P	Filename:	Product: RA2_FGD_2PNPDK20090717_060831_000041562080_00449_38579_2430.N1
DSD: OCEAN_TIDE_HARMONIC_COEF PCF_RA2_FGD_2P	Filename:	Product: RA2_FGD_2PNPDK20090717_060831_000041562080_00449_38579_2430.N1
DSD: OCEAN_TIDE_ORTHOWEIGHTS PCF_RA2_FGD_2P	Filename:	Product: RA2_FGD_2PNPDK20090717_060831_000041562080_00449_38579_2430.N1

DSD: RA2_CHARACTERISATION_DATA PCF_RA2_FGD_2P	Filename: AUX_ECF_AXNECM20090716_183943_20090717_030000_20090717_150000	Product: RA2_FGD_2PNPDK20090717_060831_000041562080_00449
DSD: RA2_CONFIGURATION_DATA PCF_RA2_FGD_2P	Filename: AUX_ECF_AXNECM20090716_064113_20090716_210000_20090717_090000	Product: RA2_FGD_2PNPDK20090717_060831_000041562080_00449_38579_2430.N1
DSD: RA2_CONSTANT_DATA PCF_RA2_FGD_2P	Filename:	Product: RA2_FGD_2PNPDK20090717_060831_000041562080_00449_38579_2430.N1
DSD: RA2_USO_DATA PCF_RA2_FGD_2P	Filename: DOR_NAV_0PNPDK20090717_060429_000038252080_00449_38579_0574.N1	Product: RA2_FGD_2PNPDK20090717_060831_000041562080_00449_38579_2430.N1
DSD: SOLAR_ACTIVITY_INDEX_PREDICT PCF_RA2_FGD_2P	Filename:	Product: RA2_FGD_2PNPDK20090717_060831_000041562080_00449_38579_2430.N1
DSD: DORIS_IONO PCF_RA2_FGD_2P	Filename: RA2_MW__1PNPDK20090717_071703_000061582080_00450_38580_2552.N1	Product: RA2_FGD_2PNPDK20090717_071703_000061582080_00450_38580_2553.N1
DSD: METEO_GRID_POINTS_ALTITUDE PCF_RA2_FGD_2P	Filename:	Product: RA2_FGD_2PNPDK20090717_071703_000061582080_00450_38580_2553.N1
DSD: MWR_CONFIGURATION_DATA PCF_RA2_FGD_2P	Filename: AUX_ECF_AXNECM20090717_062113_20090717_090000_20090717_210000	Product: RA2_FGD_2PNPDK20090717_071703_000061582080_00450_38580_2553.N1
DSD: OCEAN_ICE2_SYSTEM_FILE PCF_RA2_FGD_2P	Filename:	Product: RA2_FGD_2PNPDK20090717_071703_000061582080_00450_38580_2553.N1
DSD: OCEAN_TIDE_HARMONIC_COEF PCF_RA2_FGD_2P	Filename:	Product: RA2_FGD_2PNPDK20090717_071703_000061582080_00450_38580_2553.N1
DSD: OCEAN_TIDE_ORTHOWEIGHTS PCF_RA2_FGD_2P	Filename:	Product: RA2_FGD_2PNPDK20090717_071703_000061582080_00450_38580_2553.N1
DSD: RA2_CHARACTERISATION_DATA PCF_RA2_FGD_2P	Filename: AUX_ECF_AXNECM20090716_183943_20090717_030000_20090717_150000	Product: RA2_FGD_2PNPDK20090717_071703_000061582080_00450_38580_2553.N1
DSD: RA2_CONFIGURATION_DATA PCF_RA2_FGD_2P	Filename: AUX_ECF_AXNECM20090716_064113_20090716_210000_20090717_090000	Product: RA2_FGD_2PNPDK20090717_071703_000061582080_00450_38580_2553.N1
DSD: RA2_CONSTANT_DATA PCF_RA2_FGD_2P	Filename:	Product: RA2_FGD_2PNPDK20090717_071703_000061582080_00450_38580_2553.N1
DSD: RA2_USO_DATA PCF_RA2_FGD_2P	Filename: DOR_NAV_0PNPDK20090717_071334_000057382080_00450_38580_0575.N1	Product: RA2_FGD_2PNPDK20090717_071703_000061582080_00450_38580_2553.N1
DSD: SOLAR_ACTIVITY_INDEX_PREDICT PCF_RA2_FGD_2P	Filename:	Product: RA2_FGD_2PNPDK20090717_071703_000061582080_00450_38580_2553.N1
DSD: DORIS_IONO PCF_RA2_FGD_2P	Filename: RA2_MW__1PNPDK20090717_085909_000059852080_00451_38581_2660.N1	Product: RA2_FGD_2PNPDK20090717_085909_000059852080_00451_38581_2661.N1
DSD: METEO_GRID_POINTS_ALTITUDE PCF_RA2_FGD_2P	Filename:	Product: RA2_FGD_2PNPDK20090717_085909_000059852080_00451_38581_2661.N1
DSD: MWR_CONFIGURATION_DATA PCF_RA2_FGD_2P	Filename: AUX_ECF_AXNECM20090717_062113_20090717_090000_20090717_210000	Product: RA2_FGD_2PNPDK20090717_085909_000059852080_00451_38581_2661.N1

DSD: OCEAN_ICE2_SYSTEM_FILE PCF_RA2_FGD_2P	Filename:	Product: RA2_FGD_2PNPDK20090717_085909_000059852080_00451_
DSD: OCEAN_TIDE_HARMONIC_COEF PCF_RA2_FGD_2P	Filename:	Product: RA2_FGD_2PNPDK20090717_085909_000059852080_00451_38581_2661.N1
DSD: OCEAN_TIDE_ORTHOWEIGHTS PCF_RA2_FGD_2P	Filename:	Product: RA2_FGD_2PNPDK20090717_085909_000059852080_00451_38581_2661.N1
DSD: RA2_CHARACTERISATION_DATA PCF_RA2_FGD_2P	Filename: AUX_ECF_AXNECM20090716_183943_20090717_030000_20090717_150000	Product: RA2_FGD_2PNPDK20090717_085909_000059852080_00451_38581_2661.N1
DSD: RA2_CONFIGURATION_DATA PCF_RA2_FGD_2P	Filename: AUX_ECF_AXNECM20090716_064113_20090716_210000_20090717_090000	Product: RA2_FGD_2PNPDK20090717_085909_000059852080_00451_38581_2661.N1
DSD: RA2_CONSTANT_DATA PCF_RA2_FGD_2P	Filename:	Product: RA2_FGD_2PNPDK20090717_085909_000059852080_00451_38581_2661.N1
DSD: RA2_USO_DATA PCF_RA2_FGD_2P	Filename: DOR_NAV_0PNPDK20090717_085431_000057382080_00451_38581_0576.N1	Product: RA2_FGD_2PNPDK20090717_085909_000059852080_00451_38581_2661.N1
DSD: SOLAR_ACTIVITY_INDEX_PREDICT PCF_RA2_FGD_2P	Filename:	Product: RA2_FGD_2PNPDK20090717_085909_000059852080_00451_38581_2661.N1
DSD: DORIS_IONO PCF_RA2_FGD_2P	Filename: RA2_MW__1PNPDK20090717_103812_000060042080_00452_38582_2853.N1	Product: RA2_FGD_2PNPDK20090717_103812_000060042080_00452_38582_2854.N1
DSD: METEO_GRID_POINTS_ALTITUDE PCF_RA2_FGD_2P	Filename:	Product: RA2_FGD_2PNPDK20090717_103812_000060042080_00452_38582_2854.N1
DSD: MWR_CONFIGURATION_DATA PCF_RA2_FGD_2P	Filename: AUX_ECF_AXNECM20090717_064112_20090717_150000_20090718_030000	Product: RA2_FGD_2PNPDK20090717_103812_000060042080_00452_38582_2854.N1
DSD: OCEAN_ICE2_SYSTEM_FILE PCF_RA2_FGD_2P	Filename:	Product: RA2_FGD_2PNPDK20090717_103812_000060042080_00452_38582_2854.N1
DSD: OCEAN_TIDE_HARMONIC_COEF PCF_RA2_FGD_2P	Filename:	Product: RA2_FGD_2PNPDK20090717_103812_000060042080_00452_38582_2854.N1
DSD: OCEAN_TIDE_ORTHOWEIGHTS PCF_RA2_FGD_2P	Filename:	Product: RA2_FGD_2PNPDK20090717_103812_000060042080_00452_38582_2854.N1
DSD: RA2_CHARACTERISATION_DATA PCF_RA2_FGD_2P	Filename: AUX_ECF_AXNECM20090717_062113_20090717_090000_20090717_210000	Product: RA2_FGD_2PNPDK20090717_103812_000060042080_00452_38582_2854.N1
DSD: RA2_CONFIGURATION_DATA PCF_RA2_FGD_2P	Filename: AUX_ECF_AXNECM20090716_183943_20090717_030000_20090717_150000	Product: RA2_FGD_2PNPDK20090717_103812_000060042080_00452_38582_2854.N1
DSD: RA2_CONSTANT_DATA PCF_RA2_FGD_2P	Filename:	Product: RA2_FGD_2PNPDK20090717_103812_000060042080_00452_38582_2854.N1
DSD: RA2_USO_DATA PCF_RA2_FGD_2P	Filename: DOR_NAV_0PNPDK20090717_103528_000057382080_00452_38582_9510.N1	Product: RA2_FGD_2PNPDK20090717_103812_000060042080_00452_38582_2854.N1
DSD: SOLAR_ACTIVITY_INDEX_PREDICT PCF_RA2_FGD_2P	Filename:	Product: RA2_FGD_2PNPDK20090717_103812_000060042080_00452_38582_2854.N1

DSD: DORIS_IONO PCF_RA2_FGD_2P	Filename: RA2_MW__1PNPDK20090717_110925_000041322080_00452_38582_2746.N1	Product: RA2_FGD_2PNPDK20090717_110925_000041322080_00452_
DSD: METEO_GRID_POINTS_ALTITUDE PCF_RA2_FGD_2P	Filename:	Product: RA2_FGD_2PNPDK20090717_110925_000041322080_00452_38582_2747.N1
DSD: MWR_CONFIGURATION_DATA PCF_RA2_FGD_2P	Filename: AUX_ECF_AXNECM20090717_064112_20090717_150000_20090718_030000	Product: RA2_FGD_2PNPDK20090717_110925_000041322080_00452_38582_2747.N1
DSD: OCEAN_ICE2_SYSTEM_FILE PCF_RA2_FGD_2P	Filename:	Product: RA2_FGD_2PNPDK20090717_110925_000041322080_00452_38582_2747.N1
DSD: OCEAN_TIDE_HARMONIC_COEF PCF_RA2_FGD_2P	Filename:	Product: RA2_FGD_2PNPDK20090717_110925_000041322080_00452_38582_2747.N1
DSD: OCEAN_TIDE_ORTHOWEIGHTS PCF_RA2_FGD_2P	Filename:	Product: RA2_FGD_2PNPDK20090717_110925_000041322080_00452_38582_2747.N1
DSD: RA2_CHARACTERISATION_DATA PCF_RA2_FGD_2P	Filename: AUX_ECF_AXNECM20090717_062113_20090717_090000_20090717_210000	Product: RA2_FGD_2PNPDK20090717_110925_000041322080_00452_38582_2747.N1
DSD: RA2_CONFIGURATION_DATA PCF_RA2_FGD_2P	Filename: AUX_ECF_AXNECM20090716_183943_20090717_030000_20090717_150000	Product: RA2_FGD_2PNPDK20090717_110925_000041322080_00452_38582_2747.N1
DSD: RA2_CONSTANT_DATA PCF_RA2_FGD_2P	Filename:	Product: RA2_FGD_2PNPDK20090717_110925_000041322080_00452_38582_2747.N1
DSD: RA2_USO_DATA PCF_RA2_FGD_2P	Filename: DOR_NAV_0PNPDK20090717_110720_000038252080_00452_38582_0577.N1	Product: RA2_FGD_2PNPDK20090717_110925_000041322080_00452_38582_2747.N1
DSD: SOLAR_ACTIVITY_INDEX_PREDICT PCF_RA2_FGD_2P	Filename:	Product: RA2_FGD_2PNPDK20090717_110925_000041322080_00452_38582_2747.N1
DSD: DORIS_IONO PCF_RA2_FGD_2P	Filename: RA2_MW__1PNPDK20090717_121733_000059512080_00453_38583_2980.N1	Product: RA2_FGD_2PNPDK20090717_121733_000059512080_00453_38583_2981.N1
DSD: METEO_GRID_POINTS_ALTITUDE PCF_RA2_FGD_2P	Filename:	Product: RA2_FGD_2PNPDK20090717_121733_000059512080_00453_38583_2981.N1
DSD: MWR_CONFIGURATION_DATA PCF_RA2_FGD_2P	Filename: AUX_ECF_AXNECM20090717_064112_20090717_150000_20090718_030000	Product: RA2_FGD_2PNPDK20090717_121733_000059512080_00453_38583_2981.N1
DSD: OCEAN_ICE2_SYSTEM_FILE PCF_RA2_FGD_2P	Filename:	Product: RA2_FGD_2PNPDK20090717_121733_000059512080_00453_38583_2981.N1
DSD: OCEAN_TIDE_HARMONIC_COEF PCF_RA2_FGD_2P	Filename:	Product: RA2_FGD_2PNPDK20090717_121733_000059512080_00453_38583_2981.N1
DSD: OCEAN_TIDE_ORTHOWEIGHTS PCF_RA2_FGD_2P	Filename:	Product: RA2_FGD_2PNPDK20090717_121733_000059512080_00453_38583_2981.N1
DSD: RA2_CHARACTERISATION_DATA PCF_RA2_FGD_2P	Filename: AUX_ECF_AXNECM20090717_062113_20090717_090000_20090717_210000	Product: RA2_FGD_2PNPDK20090717_121733_000059512080_00453_38583_2981.N1
DSD: RA2_CONFIGURATION_DATA PCF_RA2_FGD_2P	Filename: AUX_ECF_AXNECM20090716_183943_20090717_030000_20090717_150000	Product: RA2_FGD_2PNPDK20090717_121733_000059512080_00453_38583_2981.N1

DSD: RA2_CONSTANT_DATA PCF_RA2_FGD_2P	Filename:	Product: RA2_FGD_2PNPDK20090717_121733_000059512080_00453.
DSD: RA2_USO_DATA PCF_RA2_FGD_2P	Filename: DOR_NAV_0PNPDK20090717_121625_000054192080_00453_38583_0578.N1	Product: RA2_FGD_2PNPDK20090717_121733_000059512080_00453_38583_2981.N1
DSD: SOLAR_ACTIVITY_INDEX_PREDICT PCF_RA2_FGD_2P	Filename:	Product: RA2_FGD_2PNPDK20090717_121733_000059512080_00453_38583_2981.N1
DSD: DORIS_IONO PCF_RA2_FGD_2P	Filename: RA2_MW__1PNPDK20090717_135611_000049842080_00454_38584_3144.N1	Product: RA2_FGD_2PNPDK20090717_135611_000049842080_00454_38584_3145.N1
DSD: METEO_GRID_POINTS_ALTITUDE PCF_RA2_FGD_2P	Filename:	Product: RA2_FGD_2PNPDK20090717_135611_000049842080_00454_38584_3145.N1
DSD: MWR_CONFIGURATION_DATA PCF_RA2_FGD_2P	Filename: AUX_ECF_AXNECM20090717_064112_20090717_150000_20090718_030000	Product: RA2_FGD_2PNPDK20090717_135611_000049842080_00454_38584_3145.N1
DSD: OCEAN_ICE2_SYSTEM_FILE PCF_RA2_FGD_2P	Filename:	Product: RA2_FGD_2PNPDK20090717_135611_000049842080_00454_38584_3145.N1
DSD: OCEAN_TIDE_HARMONIC_COEF PCF_RA2_FGD_2P	Filename:	Product: RA2_FGD_2PNPDK20090717_135611_000049842080_00454_38584_3145.N1
DSD: OCEAN_TIDE_ORTHOWEIGHTS PCF_RA2_FGD_2P	Filename:	Product: RA2_FGD_2PNPDK20090717_135611_000049842080_00454_38584_3145.N1
DSD: RA2_CHARACTERISATION_DATA PCF_RA2_FGD_2P	Filename: AUX_ECF_AXNECM20090717_062113_20090717_090000_20090717_210000	Product: RA2_FGD_2PNPDK20090717_135611_000049842080_00454_38584_3145.N1
DSD: RA2_CONFIGURATION_DATA PCF_RA2_FGD_2P	Filename: AUX_ECF_AXNECM20090716_183943_20090717_030000_20090717_150000	Product: RA2_FGD_2PNPDK20090717_135611_000049842080_00454_38584_3145.N1
DSD: RA2_CONSTANT_DATA PCF_RA2_FGD_2P	Filename:	Product: RA2_FGD_2PNPDK20090717_135611_000049842080_00454_38584_3145.N1
DSD: RA2_USO_DATA PCF_RA2_FGD_2P	Filename: DOR_NAV_0PNPDK20090717_135203_000057382080_00454_38584_0580.N1	Product: RA2_FGD_2PNPDK20090717_135611_000049842080_00454_38584_3145.N1
DSD: SOLAR_ACTIVITY_INDEX_PREDICT PCF_RA2_FGD_2P	Filename:	Product: RA2_FGD_2PNPDK20090717_135611_000049842080_00454_38584_3145.N1
DSD: DORIS_IONO PCF_RA2_FGD_2P	Filename: RA2_MW__1PNPDK20090717_152317_000006622080_00455_38585_3147.N1	Product: RA2_FGD_2PNPDK20090717_152317_000006622080_00455_38585_3148.N1
DSD: METEO_GRID_POINTS_ALTITUDE PCF_RA2_FGD_2P	Filename:	Product: RA2_FGD_2PNPDK20090717_152317_000006622080_00455_38585_3148.N1
DSD: MWR_CONFIGURATION_DATA PCF_RA2_FGD_2P	Filename: AUX_ECF_AXNECM20090717_064112_20090717_210000_20090718_090000	Product: RA2_FGD_2PNPDK20090717_152317_000006622080_00455_38585_3148.N1
DSD: OCEAN_ICE2_SYSTEM_FILE PCF_RA2_FGD_2P	Filename:	Product: RA2_FGD_2PNPDK20090717_152317_000006622080_00455_38585_3148.N1
DSD: OCEAN_TIDE_HARMONIC_COEF PCF_RA2_FGD_2P	Filename:	Product: RA2_FGD_2PNPDK20090717_152317_000006622080_00455_38585_3148.N1

DSD: OCEAN_TIDE_ORTHOWEIGHTS PCF_RA2_FGD_2P	Filename:	Product: RA2_FGD_2PNPDK20090717_152317_000006622080_00455.
DSD: RA2_CHARACTERISATION_DATA PCF_RA2_FGD_2P	Filename: AUX_ECF_AXNECM20090717_064112_20090717_150000_20090718_030000	Product: RA2_FGD_2PNPDK20090717_152317_000006622080_00455_38585_3148.N1
DSD: RA2_CONFIGURATION_DATA PCF_RA2_FGD_2P	Filename: AUX_ECF_AXNECM20090717_062113_20090717_090000_20090717_210000	Product: RA2_FGD_2PNPDK20090717_152317_000006622080_00455_38585_3148.N1
DSD: RA2_CONSTANT_DATA PCF_RA2_FGD_2P	Filename:	Product: RA2_FGD_2PNPDK20090717_152317_000006622080_00455_38585_3148.N1
DSD: RA2_USO_DATA PCF_RA2_FGD_2P	Filename: DOR_NAV_0PNPDK20090717_135203_000057382080_00454_38584_0580.N1	Product: RA2_FGD_2PNPDK20090717_152317_000006622080_00455_38585_3148.N1
DSD: SOLAR_ACTIVITY_INDEX_PREDICT PCF_RA2_FGD_2P	Filename:	Product: RA2_FGD_2PNPDK20090717_152317_000006622080_00455_38585_3148.N1
DSD: DORIS_IONO PCF_RA2_FGD_2P	Filename: RA2_MW__1PNPDK20090717_153346_000059212080_00455_38585_3280.N1	Product: RA2_FGD_2PNPDK20090717_153346_000059212080_00455_38585_3281.N1
DSD: METEO_GRID_POINTS_ALTITUDE PCF_RA2_FGD_2P	Filename:	Product: RA2_FGD_2PNPDK20090717_153346_000059212080_00455_38585_3281.N1
DSD: MWR_CONFIGURATION_DATA PCF_RA2_FGD_2P	Filename: AUX_ECF_AXNECM20090717_064112_20090717_210000_20090718_090000	Product: RA2_FGD_2PNPDK20090717_153346_000059212080_00455_38585_3281.N1
DSD: OCEAN_ICE2_SYSTEM_FILE PCF_RA2_FGD_2P	Filename:	Product: RA2_FGD_2PNPDK20090717_153346_000059212080_00455_38585_3281.N1
DSD: OCEAN_TIDE_HARMONIC_COEF PCF_RA2_FGD_2P	Filename:	Product: RA2_FGD_2PNPDK20090717_153346_000059212080_00455_38585_3281.N1
DSD: OCEAN_TIDE_ORTHOWEIGHTS PCF_RA2_FGD_2P	Filename:	Product: RA2_FGD_2PNPDK20090717_153346_000059212080_00455_38585_3281.N1
DSD: RA2_CHARACTERISATION_DATA PCF_RA2_FGD_2P	Filename: AUX_ECF_AXNECM20090717_064112_20090717_150000_20090718_030000	Product: RA2_FGD_2PNPDK20090717_153346_000059212080_00455_38585_3281.N1
DSD: RA2_CONFIGURATION_DATA PCF_RA2_FGD_2P	Filename: AUX_ECF_AXNECM20090717_062113_20090717_090000_20090717_210000	Product: RA2_FGD_2PNPDK20090717_153346_000059212080_00455_38585_3281.N1
DSD: RA2_CONSTANT_DATA PCF_RA2_FGD_2P	Filename:	Product: RA2_FGD_2PNPDK20090717_153346_000059212080_00455_38585_3281.N1
DSD: RA2_USO_DATA PCF_RA2_FGD_2P	Filename: DOR_NAV_0PNPDK20090717_153300_000054192080_00455_38585_0581.N1	Product: RA2_FGD_2PNPDK20090717_153346_000059212080_00455_38585_3281.N1
DSD: SOLAR_ACTIVITY_INDEX_PREDICT PCF_RA2_FGD_2P	Filename:	Product: RA2_FGD_2PNPDK20090717_153346_000059212080_00455_38585_3281.N1
DSD: DORIS_IONO PCF_RA2_FGD_2P	Filename: RA2_MW__1PNPDK20090717_171117_000014632080_00456_38586_3383.N1	Product: RA2_FGD_2PNPDK20090717_171117_000014632080_00456_38586_3384.N1
DSD: METEO_GRID_POINTS_ALTITUDE PCF_RA2_FGD_2P	Filename:	Product: RA2_FGD_2PNPDK20090717_171117_000014632080_00456_38586_3384.N1

DSD: MWR_CONFIGURATION_DATA PCF_RA2_FGD_2P	Filename: AUX_ECF_AXNECM20090717_064112_20090717_210000_20090718_090000	Product: RA2_FGD_2PNPDK20090717_171117_000014632080_00456
DSD: OCEAN_ICE2_SYSTEM_FILE PCF_RA2_FGD_2P	Filename:	Product: RA2_FGD_2PNPDK20090717_171117_000014632080_00456_38586_3384.N1
DSD: OCEAN_TIDE_HARMONIC_COEF PCF_RA2_FGD_2P	Filename:	Product: RA2_FGD_2PNPDK20090717_171117_000014632080_00456_38586_3384.N1
DSD: OCEAN_TIDE_ORTHOWEIGHTS PCF_RA2_FGD_2P	Filename:	Product: RA2_FGD_2PNPDK20090717_171117_000014632080_00456_38586_3384.N1
DSD: RA2_CHARACTERISATION_DATA PCF_RA2_FGD_2P	Filename: AUX_ECF_AXNECM20090717_064112_20090717_150000_20090718_030000	Product: RA2_FGD_2PNPDK20090717_171117_000014632080_00456_38586_3384.N1
DSD: RA2_CONFIGURATION_DATA PCF_RA2_FGD_2P	Filename: AUX_ECF_AXNECM20090717_062113_20090717_090000_20090717_210000	Product: RA2_FGD_2PNPDK20090717_171117_000014632080_00456_38586_3384.N1
DSD: RA2_CONSTANT_DATA PCF_RA2_FGD_2P	Filename:	Product: RA2_FGD_2PNPDK20090717_171117_000014632080_00456_38586_3384.N1
DSD: RA2_USO_DATA PCF_RA2_FGD_2P	Filename: DOR_NAV_0PNPDK20090717_170838_000057382080_00456_38586_0582.N1	Product: RA2_FGD_2PNPDK20090717_171117_000014632080_00456_38586_3384.N1
DSD: SOLAR_ACTIVITY_INDEX_PREDICT PCF_RA2_FGD_2P	Filename:	Product: RA2_FGD_2PNPDK20090717_171117_000014632080_00456_38586_3384.N1
DSD: DORIS_IONO PCF_RA2_FGD_2P	Filename: RA2_MW__1PNPDK20090717_173838_000043172080_00456_38586_3386.N1	Product: RA2_FGD_2PNPDK20090717_173838_000043172080_00456_38586_3387.N1
DSD: METEO_GRID_POINTS_ALTITUDE PCF_RA2_FGD_2P	Filename:	Product: RA2_FGD_2PNPDK20090717_173838_000043172080_00456_38586_3387.N1
DSD: MWR_CONFIGURATION_DATA PCF_RA2_FGD_2P	Filename: AUX_ECF_AXNECM20090717_064112_20090717_210000_20090718_090000	Product: RA2_FGD_2PNPDK20090717_173838_000043172080_00456_38586_3387.N1
DSD: OCEAN_ICE2_SYSTEM_FILE PCF_RA2_FGD_2P	Filename:	Product: RA2_FGD_2PNPDK20090717_173838_000043172080_00456_38586_3387.N1
DSD: OCEAN_TIDE_HARMONIC_COEF PCF_RA2_FGD_2P	Filename:	Product: RA2_FGD_2PNPDK20090717_173838_000043172080_00456_38586_3387.N1
DSD: OCEAN_TIDE_ORTHOWEIGHTS PCF_RA2_FGD_2P	Filename:	Product: RA2_FGD_2PNPDK20090717_173838_000043172080_00456_38586_3387.N1
DSD: RA2_CHARACTERISATION_DATA PCF_RA2_FGD_2P	Filename: AUX_ECF_AXNECM20090717_064112_20090717_150000_20090718_030000	Product: RA2_FGD_2PNPDK20090717_173838_000043172080_00456_38586_3387.N1
DSD: RA2_CONFIGURATION_DATA PCF_RA2_FGD_2P	Filename: AUX_ECF_AXNECM20090717_062113_20090717_090000_20090717_210000	Product: RA2_FGD_2PNPDK20090717_173838_000043172080_00456_38586_3387.N1
DSD: RA2_CONSTANT_DATA PCF_RA2_FGD_2P	Filename:	Product: RA2_FGD_2PNPDK20090717_173838_000043172080_00456_38586_3387.N1
DSD: RA2_USO_DATA PCF_RA2_FGD_2P	Filename: DOR_NAV_0PNPDK20090717_170838_000057382080_00456_38586_0582.N1	Product: RA2_FGD_2PNPDK20090717_173838_000043172080_00456_38586_3387.N1

DSD: SOLAR_ACTIVITY_INDEX_PREDICT PCF_RA2_FGD_2P	Filename:	Product: RA2_FGD_2PNPDK20090717_173838_000043172080_00456_38588_3511.N1
DSD: DORIS_IONO PCF_RA2_FGD_2P	Filename: RA2_MW__1PNPDK20090717_184907_000059852080_00457_38587_3511.N1	Product: RA2_FGD_2PNPDK20090717_184907_000059852080_00457_38587_3512.N1
DSD: METEO_GRID_POINTS_ALTITUDE PCF_RA2_FGD_2P	Filename:	Product: RA2_FGD_2PNPDK20090717_184907_000059852080_00457_38587_3512.N1
DSD: MWR_CONFIGURATION_DATA PCF_RA2_FGD_2P	Filename: AUX_ECF_AXNECM20090717_064112_20090717_210000_20090718_090000	Product: RA2_FGD_2PNPDK20090717_184907_000059852080_00457_38587_3512.N1
DSD: OCEAN_ICE2_SYSTEM_FILE PCF_RA2_FGD_2P	Filename:	Product: RA2_FGD_2PNPDK20090717_184907_000059852080_00457_38587_3512.N1
DSD: OCEAN_TIDE_HARMONIC_COEF PCF_RA2_FGD_2P	Filename:	Product: RA2_FGD_2PNPDK20090717_184907_000059852080_00457_38587_3512.N1
DSD: OCEAN_TIDE_ORTHOWEIGHTS PCF_RA2_FGD_2P	Filename:	Product: RA2_FGD_2PNPDK20090717_184907_000059852080_00457_38587_3512.N1
DSD: RA2_CHARACTERISATION_DATA PCF_RA2_FGD_2P	Filename: AUX_ECF_AXNECM20090717_064112_20090717_150000_20090718_030000	Product: RA2_FGD_2PNPDK20090717_184907_000059852080_00457_38587_3512.N1
DSD: RA2_CONFIGURATION_DATA PCF_RA2_FGD_2P	Filename: AUX_ECF_AXNECM20090717_062113_20090717_090000_20090717_210000	Product: RA2_FGD_2PNPDK20090717_184907_000059852080_00457_38587_3512.N1
DSD: RA2_CONSTANT_DATA PCF_RA2_FGD_2P	Filename:	Product: RA2_FGD_2PNPDK20090717_184907_000059852080_00457_38587_3512.N1
DSD: RA2_USO_DATA PCF_RA2_FGD_2P	Filename: DOR_NAV_0PNPDK20090717_184416_000057382080_00457_38587_0583.N1	Product: RA2_FGD_2PNPDK20090717_184907_000059852080_00457_38587_3512.N1
DSD: SOLAR_ACTIVITY_INDEX_PREDICT PCF_RA2_FGD_2P	Filename:	Product: RA2_FGD_2PNPDK20090717_184907_000059852080_00457_38587_3512.N1
DSD: DORIS_IONO PCF_RA2_FGD_2P	Filename: RA2_MW__1PNPDE20090717_202716_000044272080_00458_38588_1768.N1	Product: RA2_FGD_2PNPDE20090717_202716_000044272080_00458_38588_1768.N1
DSD: METEO_GRID_POINTS_ALTITUDE PCF_RA2_FGD_2P	Filename:	Product: RA2_FGD_2PNPDE20090717_202716_000044272080_00458_38588_1768.N1
DSD: MWR_CONFIGURATION_DATA PCF_RA2_FGD_2P	Filename: AUX_ECF_AXNECM20090717_064112_20090717_210000_20090718_090000	Product: RA2_FGD_2PNPDE20090717_202716_000044272080_00458_38588_1768.N1
DSD: OCEAN_ICE2_SYSTEM_FILE PCF_RA2_FGD_2P	Filename:	Product: RA2_FGD_2PNPDE20090717_202716_000044272080_00458_38588_1768.N1
DSD: OCEAN_TIDE_HARMONIC_COEF PCF_RA2_FGD_2P	Filename:	Product: RA2_FGD_2PNPDE20090717_202716_000044272080_00458_38588_1768.N1
DSD: OCEAN_TIDE_ORTHOWEIGHTS PCF_RA2_FGD_2P	Filename:	Product: RA2_FGD_2PNPDE20090717_202716_000044272080_00458_38588_1768.N1

DSD: RA2_CHARACTERISATION_DATA PCF_RA2_FGD_2P	Filename: AUX_ECF_AXNECM20090717_064112_20090717_150000_20090718_030000	Product: RA2_FGD_2PNPDE20090717_202716_000044272080_00458
DSD: RA2_CONFIGURATION_DATA PCF_RA2_FGD_2P	Filename: AUX_ECF_AXNECM20090717_062113_20090717_090000_20090717_210000	Product: RA2_FGD_2PNPDE20090717_202716_000044272080_00458_38588_1768.N1
DSD: RA2_CONSTANT_DATA PCF_RA2_FGD_2P	Filename:	Product: RA2_FGD_2PNPDE20090717_202716_000044272080_00458_38588_1768.N1
DSD: RA2_USO_DATA PCF_RA2_FGD_2P	Filename: DOR_NAV_0PNPDE20090717_202513_000041442080_00458_38588_8372.N1	Product: RA2_FGD_2PNPDE20090717_202716_000044272080_00458_38588_1768.N1
DSD: SOLAR_ACTIVITY_INDEX_PREDICT PCF_RA2_FGD_2P	Filename:	Product: RA2_FGD_2PNPDE20090717_202716_000044272080_00458_38588_1768.N1
DSD: DORIS_IONO PCF_RA2_FGD_2P	Filename: RA2_MW__1PNPDE20090717_213958_000062022080_00458_38588_1929.N1	Product: RA2_FGD_2PNPDE20090717_213958_000062022080_00458_38588_1930.N1
DSD: METEO_GRID_POINTS_ALTITUDE PCF_RA2_FGD_2P	Filename:	Product: RA2_FGD_2PNPDE20090717_213958_000062022080_00458_38588_1930.N1
DSD: MWR_CONFIGURATION_DATA PCF_RA2_FGD_2P	Filename: AUX_ECF_AXNECM20090717_184113_20090718_030000_20090718_150000	Product: RA2_FGD_2PNPDE20090717_213958_000062022080_00458_38588_1930.N1
DSD: OCEAN_ICE2_SYSTEM_FILE PCF_RA2_FGD_2P	Filename:	Product: RA2_FGD_2PNPDE20090717_213958_000062022080_00458_38588_1930.N1
DSD: OCEAN_TIDE_HARMONIC_COEF PCF_RA2_FGD_2P	Filename:	Product: RA2_FGD_2PNPDE20090717_213958_000062022080_00458_38588_1930.N1
DSD: OCEAN_TIDE_ORTHOWEIGHTS PCF_RA2_FGD_2P	Filename:	Product: RA2_FGD_2PNPDE20090717_213958_000062022080_00458_38588_1930.N1
DSD: RA2_CHARACTERISATION_DATA PCF_RA2_FGD_2P	Filename: AUX_ECF_AXNECM20090717_064112_20090717_210000_20090718_090000	Product: RA2_FGD_2PNPDE20090717_213958_000062022080_00458_38588_1930.N1
DSD: RA2_CONFIGURATION_DATA PCF_RA2_FGD_2P	Filename: AUX_ECF_AXNECM20090717_064112_20090717_150000_20090718_030000	Product: RA2_FGD_2PNPDE20090717_213958_000062022080_00458_38588_1930.N1
DSD: RA2_CONSTANT_DATA PCF_RA2_FGD_2P	Filename:	Product: RA2_FGD_2PNPDE20090717_213958_000062022080_00458_38588_1930.N1
DSD: RA2_USO_DATA PCF_RA2_FGD_2P	Filename: DOR_NAV_0PNPDE20090717_213936_000057382080_00458_38588_8373.N1	Product: RA2_FGD_2PNPDE20090717_213958_000062022080_00458_38588_1930.N1
DSD: SOLAR_ACTIVITY_INDEX_PREDICT PCF_RA2_FGD_2P	Filename:	Product: RA2_FGD_2PNPDE20090717_213958_000062022080_00458_38588_1930.N1
DSD: DORIS_IONO PCF_RA2_FGD_2P	Filename: RA2_MW__1PNPDE20090717_232218_000060512080_00459_38589_2082.N1	Product: RA2_FGD_2PNPDE20090717_232218_000060512080_00459_38589_2083.N1
DSD: METEO_GRID_POINTS_ALTITUDE PCF_RA2_FGD_2P	Filename:	Product: RA2_FGD_2PNPDE20090717_232218_000060512080_00459_38589_2083.N1
DSD: MWR_CONFIGURATION_DATA PCF_RA2_FGD_2P	Filename: AUX_ECF_AXNECM20090717_184113_20090718_030000_20090718_150000	Product: RA2_FGD_2PNPDE20090717_232218_000060512080_00459_38589_2083.N1

DSD: OCEAN_ICE2_SYSTEM_FILE PCF_RA2_FGD_2P	Filename:	Product: RA2_FGD_2PNPDE20090717_232218_000060512080_00459_
DSD: OCEAN_TIDE_HARMONIC_COEF PCF_RA2_FGD_2P	Filename:	Product: RA2_FGD_2PNPDE20090717_232218_000060512080_00459_38589_2083.N1
DSD: OCEAN_TIDE_ORTHOWEIGHTS PCF_RA2_FGD_2P	Filename:	Product: RA2_FGD_2PNPDE20090717_232218_000060512080_00459_38589_2083.N1
DSD: RA2_CHARACTERISATION_DATA PCF_RA2_FGD_2P	Filename: AUX_ECF_AXNECM20090717_064112_20090717_210000_20090718_090000	Product: RA2_FGD_2PNPDE20090717_232218_000060512080_00459_38589_2083.N1
DSD: RA2_CONFIGURATION_DATA PCF_RA2_FGD_2P	Filename: AUX_ECF_AXNECM20090717_064112_20090717_150000_20090718_030000	Product: RA2_FGD_2PNPDE20090717_232218_000060512080_00459_38589_2083.N1
DSD: RA2_CONSTANT_DATA PCF_RA2_FGD_2P	Filename:	Product: RA2_FGD_2PNPDE20090717_232218_000060512080_00459_38589_2083.N1
DSD: RA2_USO_DATA PCF_RA2_FGD_2P	Filename: DOR_NAV_0PNPDE20090717_232033_000057382080_00459_38589_8374.N1	Product: RA2_FGD_2PNPDE20090717_232218_000060512080_00459_38589_2083.N1
DSD: SOLAR_ACTIVITY_INDEX_PREDICT PCF_RA2_FGD_2P	Filename:	Product: RA2_FGD_2PNPDE20090717_232218_000060512080_00459_38589_2083.N1

RA2_WWV_2P: ADF usage

New ADFs

Gauge	Value	Segment (Start-Stop)	Explicit Reference
DSD: RA2_IF_MASK_FLIGHT_DATA PCF_RA2_WWV_2P	new ADF: RA2_FGD_2PNPDE20090717_013314_000047412080_00446_38576_0894.N1	17-JUL-2009 01:33:14.841 17-JUL-2009 01:33:14.841	Product: RA2_WWV_2PNPDE20090717_013314_000047412080_00446_38576_0895.N1
DSD: RA2_USO_DATA PCF_RA2_WWV_2P	new ADF: DOR_NAV_0PNPDE20090717_012812_000044632080_00446_38576_8369.N1	17-JUL-2009 01:33:14.841 17-JUL-2009 01:33:14.841	Product: RA2_WWV_2PNPDE20090717_013314_000047412080_00446_38576_0895.N1
DSD: RA2_IF_MASK_FLIGHT_DATA PCF_RA2_WWV_2P	new ADF: RA2_FGD_2PNPDE20090717_025115_000058482080_00447_38577_1108.N1	17-JUL-2009 02:51:15.869 17-JUL-2009 02:51:15.869	Product: RA2_WWV_2PNPDE20090717_025115_000058482080_00447_38577_1109.N1
DSD: RA2_USO_DATA PCF_RA2_WWV_2P	new ADF: DOR_NAV_0PNPDE20090717_024754_000054192080_00447_38577_8370.N1	17-JUL-2009 02:51:15.869 17-JUL-2009 02:51:15.869	Product: RA2_WWV_2PNPDE20090717_025115_000058482080_00447_38577_1109.N1

DSD: MWR_CONFIGURATION_DATA PCF_RA2_WWV_2P	new ADF: AUX_ECF_AXNECM20090717_062113_20090717_090000_20090717_210000	17-JUL-2009 04:28:10.949 17-JUL-2009 04:28:10.949	Product: RA2_WWV_2PNPDE20090717_042810_000060532080_00448_38578_1285.N1
DSD: RA2_CHARACTERISATION_DATA PCF_RA2_WWV_2P	new ADF: AUX_ECF_AXNECM20090716_183943_20090717_030000_20090717_150000	17-JUL-2009 04:28:10.949 17-JUL-2009 04:28:10.949	Product: RA2_WWV_2PNPDE20090717_042810_000060532080_00448_38578_1285.N1
DSD: RA2_CONFIGURATION_DATA PCF_RA2_WWV_2P	new ADF: AUX_ECF_AXNECM20090716_064113_20090716_210000_20090717_090000	17-JUL-2009 04:28:10.949 17-JUL-2009 04:28:10.949	Product: RA2_WWV_2PNPDE20090717_042810_000060532080_00448_38578_1285.N1
DSD: RA2_IF_MASK_FLIGHT_DATA PCF_RA2_WWV_2P	new ADF: RA2_FGD_2PNPDE20090717_042810_000060532080_00448_38578_1284.N1	17-JUL-2009 04:28:10.949 17-JUL-2009 04:28:10.949	Product: RA2_WWV_2PNPDE20090717_042810_000060532080_00448_38578_1285.N1
DSD: RA2_USO_DATA PCF_RA2_WWV_2P	new ADF: DOR_NAV_0PNPDE20090717_042332_000057382080_00448_38578_8371.N1	17-JUL-2009 04:28:10.949 17-JUL-2009 04:28:10.949	Product: RA2_WWV_2PNPDE20090717_042810_000060532080_00448_38578_1285.N1
DSD: RA2_IF_MASK_FLIGHT_DATA PCF_RA2_WWV_2P	new ADF: RA2_FGD_2PNPDK20090717_060831_000041562080_00449_38579_2430.N1	17-JUL-2009 06:08:31.005 17-JUL-2009 06:08:31.005	Product: RA2_WWV_2PNPDK20090717_060831_000041562080_00449_38579_2431.N1
DSD: RA2_USO_DATA PCF_RA2_WWV_2P	new ADF: DOR_NAV_0PNPDK20090717_060429_000038252080_00449_38579_0574.N1	17-JUL-2009 06:08:31.005 17-JUL-2009 06:08:31.005	Product: RA2_WWV_2PNPDK20090717_060831_000041562080_00449_38579_2431.N1
DSD: RA2_IF_MASK_FLIGHT_DATA PCF_RA2_WWV_2P	new ADF: RA2_FGD_2PNPDK20090717_071703_000061582080_00450_38580_2553.N1	17-JUL-2009 07:17:03.893 17-JUL-2009 07:17:03.893	Product: RA2_WWV_2PNPDK20090717_071703_000061582080_00450_38580_2554.N1
DSD: RA2_USO_DATA PCF_RA2_WWV_2P	new ADF: DOR_NAV_0PNPDK20090717_071334_000057382080_00450_38580_0575.N1	17-JUL-2009 07:17:03.893 17-JUL-2009 07:17:03.893	Product: RA2_WWV_2PNPDK20090717_071703_000061582080_00450_38580_2554.N1
DSD: RA2_IF_MASK_FLIGHT_DATA PCF_RA2_WWV_2P	new ADF: RA2_FGD_2PNPDK20090717_085909_000059852080_00451_38581_2661.N1	17-JUL-2009 08:59:09.779 17-JUL-2009 08:59:09.779	Product: RA2_WWV_2PNPDK20090717_085909_000059852080_00451_38581_2662.N1

DSD: RA2_USO_DATA PCF_RA2_WWV_2P	new ADF: DOR_NAV_0PNPDK20090717_085431_000057382080_00451_38581_0576.N1	17-JUL-2009 08:59:09.779 17-JUL-2009 08:59:09.779	Product: RA2_WWV_2PNPDK20090717_085909_000059852080_00451_38581_2662.N1
DSD: MWR_CONFIGURATION_DATA PCF_RA2_WWV_2P	new ADF: AUX_ECF_AXNECM20090717_064112_20090717_150000_20090718_030000	17-JUL-2009 10:38:12.969 17-JUL-2009 10:38:12.969	Product: RA2_WWV_2PNPDK20090717_103812_000060042080_00452_38582_2855.N1
DSD: RA2_CHARACTERISATION_DATA PCF_RA2_WWV_2P	new ADF: AUX_ECF_AXNECM20090717_062113_20090717_090000_20090717_210000	17-JUL-2009 10:38:12.969 17-JUL-2009 10:38:12.969	Product: RA2_WWV_2PNPDK20090717_103812_000060042080_00452_38582_2855.N1
DSD: RA2_CONFIGURATION_DATA PCF_RA2_WWV_2P	new ADF: AUX_ECF_AXNECM20090716_183943_20090717_030000_20090717_150000	17-JUL-2009 10:38:12.969 17-JUL-2009 10:38:12.969	Product: RA2_WWV_2PNPDK20090717_103812_000060042080_00452_38582_2855.N1
DSD: RA2_IF_MASK_FLIGHT_DATA PCF_RA2_WWV_2P	new ADF: RA2_FGD_2PNPDK20090717_103812_000060042080_00452_38582_2854.N1	17-JUL-2009 10:38:12.969 17-JUL-2009 10:38:12.969	Product: RA2_WWV_2PNPDK20090717_103812_000060042080_00452_38582_2855.N1
DSD: RA2_USO_DATA PCF_RA2_WWV_2P	new ADF: DOR_NAV_0PNPDK20090717_103528_000057382080_00452_38582_9510.N1	17-JUL-2009 10:38:12.969 17-JUL-2009 10:38:12.969	Product: RA2_WWV_2PNPDK20090717_103812_000060042080_00452_38582_2855.N1
DSD: RA2_IF_MASK_FLIGHT_DATA PCF_RA2_WWV_2P	new ADF: RA2_FGD_2PNPDK20090717_110925_000041322080_00452_38582_2747.N1	17-JUL-2009 11:09:25.603 17-JUL-2009 11:09:25.603	Product: RA2_WWV_2PNPDK20090717_110925_000041322080_00452_38582_2748.N1
DSD: RA2_USO_DATA PCF_RA2_WWV_2P	new ADF: DOR_NAV_0PNPDK20090717_110720_000038252080_00452_38582_0577.N1	17-JUL-2009 11:09:25.603 17-JUL-2009 11:09:25.603	Product: RA2_WWV_2PNPDK20090717_110925_000041322080_00452_38582_2748.N1
DSD: RA2_IF_MASK_FLIGHT_DATA PCF_RA2_WWV_2P	new ADF: RA2_FGD_2PNPDK20090717_121733_000059512080_00453_38583_2981.N1	17-JUL-2009 12:17:33.983 17-JUL-2009 12:17:33.983	Product: RA2_WWV_2PNPDK20090717_121733_000059512080_00453_38583_2982.N1
DSD: RA2_USO_DATA PCF_RA2_WWV_2P	new ADF: DOR_NAV_0PNPDK20090717_121625_000054192080_00453_38583_0578.N1	17-JUL-2009 12:17:33.983 17-JUL-2009 12:17:33.983	Product: RA2_WWV_2PNPDK20090717_121733_000059512080_00453_38583_2982.N1

DSD: RA2_IF_MASK_FLIGHT_DATA PCF_RA2_WWV_2P	new ADF: RA2_FGD_2PNPDK20090717_135611_000049842080_00454_38584_3145.N1	17-JUL-2009 13:56:11.551 17-JUL-2009 13:56:11.551	Product: RA2_WWV_2PNPDK20090717_135611_000049842080_00454_38584_3146.N1
DSD: RA2_USO_DATA PCF_RA2_WWV_2P	new ADF: DOR_NAV_0PNPDK20090717_135203_000057382080_00454_38584_0580.N1	17-JUL-2009 13:56:11.551 17-JUL-2009 13:56:11.551	Product: RA2_WWV_2PNPDK20090717_135611_000049842080_00454_38584_3146.N1
DSD: MWR_CONFIGURATION_DATA PCF_RA2_WWV_2P	new ADF: AUX_ECF_AXNECM20090717_064112_20090717_210000_20090718_090000	17-JUL-2009 15:23:17.720 17-JUL-2009 15:23:17.720	Product: RA2_WWV_2PNPDK20090717_152317_000006622080_00455_38585_3149.N1
DSD: RA2_CHARACTERISATION_DATA PCF_RA2_WWV_2P	new ADF: AUX_ECF_AXNECM20090717_064112_20090717_150000_20090718_030000	17-JUL-2009 15:23:17.720 17-JUL-2009 15:23:17.720	Product: RA2_WWV_2PNPDK20090717_152317_000006622080_00455_38585_3149.N1
DSD: RA2_CONFIGURATION_DATA PCF_RA2_WWV_2P	new ADF: AUX_ECF_AXNECM20090717_062113_20090717_090000_20090717_210000	17-JUL-2009 15:23:17.720 17-JUL-2009 15:23:17.720	Product: RA2_WWV_2PNPDK20090717_152317_000006622080_00455_38585_3149.N1
DSD: RA2_IF_MASK_FLIGHT_DATA PCF_RA2_WWV_2P	new ADF: RA2_FGD_2PNPDK20090717_152317_000006622080_00455_38585_3148.N1	17-JUL-2009 15:23:17.720 17-JUL-2009 15:23:17.720	Product: RA2_WWV_2PNPDK20090717_152317_000006622080_00455_38585_3149.N1
DSD: RA2_IF_MASK_FLIGHT_DATA PCF_RA2_WWV_2P	new ADF: RA2_FGD_2PNPDK20090717_153346_000059212080_00455_38585_3281.N1	17-JUL-2009 15:33:46.017 17-JUL-2009 15:33:46.017	Product: RA2_WWV_2PNPDK20090717_153346_000059212080_00455_38585_3282.N1
DSD: RA2_USO_DATA PCF_RA2_WWV_2P	new ADF: DOR_NAV_0PNPDK20090717_153300_000054192080_00455_38585_0581.N1	17-JUL-2009 15:33:46.017 17-JUL-2009 15:33:46.017	Product: RA2_WWV_2PNPDK20090717_153346_000059212080_00455_38585_3282.N1
DSD: RA2_IF_MASK_FLIGHT_DATA PCF_RA2_WWV_2P	new ADF: RA2_FGD_2PNPDK20090717_171117_000014632080_00456_38586_3384.N1	17-JUL-2009 17:11:17.859 17-JUL-2009 17:11:17.859	Product: RA2_WWV_2PNPDK20090717_171117_000014632080_00456_38586_3385.N1
DSD: RA2_USO_DATA PCF_RA2_WWV_2P	new ADF: DOR_NAV_0PNPDK20090717_170838_000057382080_00456_38586_0582.N1	17-JUL-2009 17:11:17.859 17-JUL-2009 17:11:17.859	Product: RA2_WWV_2PNPDK20090717_171117_000014632080_00456_38586_3385.N1

DSD: RA2_IF_MASK_FLIGHT_DATA PCF_RA2_WWV_2P	new ADF: RA2_FGD_2PNPDK20090717_173838_000043172080_00456_38586_3387.N1	17-JUL-2009 17:38:38.781 17-JUL-2009 17:38:38.781	Product: RA2_WWV_2PNPDK20090717_173838_000043172080_00456_38586_3388.N1
DSD: RA2_IF_MASK_FLIGHT_DATA PCF_RA2_WWV_2P	new ADF: RA2_FGD_2PNPDK20090717_184907_000059852080_00457_38587_3512.N1	17-JUL-2009 18:49:07.525 17-JUL-2009 18:49:07.525	Product: RA2_WWV_2PNPDK20090717_184907_000059852080_00457_38587_3513.N1
DSD: RA2_USO_DATA PCF_RA2_WWV_2P	new ADF: DOR_NAV_0PNPDK20090717_184416_000057382080_00457_38587_0583.N1	17-JUL-2009 18:49:07.525 17-JUL-2009 18:49:07.525	Product: RA2_WWV_2PNPDK20090717_184907_000059852080_00457_38587_3513.N1
DSD: RA2_IF_MASK_FLIGHT_DATA PCF_RA2_WWV_2P	new ADF: RA2_FGD_2PNPDE20090717_202716_000044272080_00458_38588_1768.N1	17-JUL-2009 20:27:16.128 17-JUL-2009 20:27:16.128	Product: RA2_WWV_2PNPDE20090717_202716_000044272080_00458_38588_1769.N1
DSD: RA2_USO_DATA PCF_RA2_WWV_2P	new ADF: DOR_NAV_0PNPDE20090717_202513_000041442080_00458_38588_8372.N1	17-JUL-2009 20:27:16.128 17-JUL-2009 20:27:16.128	Product: RA2_WWV_2PNPDE20090717_202716_000044272080_00458_38588_1769.N1
DSD: MWR_CONFIGURATION_DATA PCF_RA2_WWV_2P	new ADF: AUX_ECF_AXNECM20090717_184113_20090718_030000_20090718_150000	17-JUL-2009 21:39:58.552 17-JUL-2009 21:39:58.552	Product: RA2_WWV_2PNPDE20090717_213958_000062022080_00458_38588_1931.N1
DSD: RA2_CHARACTERISATION_DATA PCF_RA2_WWV_2P	new ADF: AUX_ECF_AXNECM20090717_064112_20090717_210000_20090718_090000	17-JUL-2009 21:39:58.552 17-JUL-2009 21:39:58.552	Product: RA2_WWV_2PNPDE20090717_213958_000062022080_00458_38588_1931.N1
DSD: RA2_CONFIGURATION_DATA PCF_RA2_WWV_2P	new ADF: AUX_ECF_AXNECM20090717_064112_20090717_150000_20090718_030000	17-JUL-2009 21:39:58.552 17-JUL-2009 21:39:58.552	Product: RA2_WWV_2PNPDE20090717_213958_000062022080_00458_38588_1931.N1
DSD: RA2_IF_MASK_FLIGHT_DATA PCF_RA2_WWV_2P	new ADF: RA2_FGD_2PNPDE20090717_213958_000062022080_00458_38588_1930.N1	17-JUL-2009 21:39:58.552 17-JUL-2009 21:39:58.552	Product: RA2_WWV_2PNPDE20090717_213958_000062022080_00458_38588_1931.N1
DSD: RA2_USO_DATA PCF_RA2_WWV_2P	new ADF: DOR_NAV_0PNPDE20090717_213936_000057382080_00458_38588_8373.N1	17-JUL-2009 21:39:58.552 17-JUL-2009 21:39:58.552	Product: RA2_WWV_2PNPDE20090717_213958_000062022080_00458_38588_1931.N1

DSD: RA2_IF_MASK_FLIGHT_DATA PCF_RA2_WWV_2P	new ADF: RA2_FGD_2PNPDE20090717_232218_000060512080_00459_38589_2083.N1	17-JUL-2009 23:22:18.920 17-JUL-2009 23:22:18.920	Product: RA2_WWV_2PNPDE20090717_232218_000060512080_00459_38589_2084.N1
DSD: RA2_USO_DATA PCF_RA2_WWV_2P	new ADF: DOR_NAV_0PNPDE20090717_232033_000057382080_00459_38589_8374.N1	17-JUL-2009 23:22:18.920 17-JUL-2009 23:22:18.920	Product: RA2_WWV_2PNPDE20090717_232218_000060512080_00459_38589_2084.N1

Current ADFs (from IECF list)

Gauge	Value	Explicit Reference
RA2_IFF_AX.INFO PCF_IECF	RA2_IFF_AXVIEC20090617_122330_20090617_000000_20100101_000000	Corresponding to date 17-JUL-2009 03:00:01.000
RA2_USO_AX.INFO PCF_IECF	RA2_USO_AXVIEC20070618_133225_20070620_000000_20200101_000000	Corresponding to date 17-JUL-2009 03:00:01.000
MWR_SLT_AX.INFO PCF_IECF	MWR_SLT_AXVIEC20060921_063409_20020101_000000_20200101_000000	Corresponding to date 17-JUL-2009 03:00:01.000
AUX_ATT_AX.INFO PCF_IECF	AUX_ATT_AXVIEC20020924_131534_20020703_120000_20781231_235959	Corresponding to date 17-JUL-2009 03:00:01.000
RA2_PLA_AX.INFO PCF_IECF	RA2_PLA_AXVIEC20060331_181823_20020101_000000_20200101_000000	Corresponding to date 17-JUL-2009 03:00:01.000
RA2_SOL_AX.INFO PCF_IECF	RA2_SOL_AXVIEC20090714_152856_20020101_000000_20100701_000000	Corresponding to date 17-JUL-2009 03:00:01.000
RA2_POL_AX.INFO PCF_IECF	RA2_POL_AXVIEC20090716_115958_20020101_000000_20090815_235959	Corresponding to date 17-JUL-2009 03:00:01.000
RA2_CON_AX.INFO PCF_IECF	RA2_CON_AXVIEC20070723_131547_20060621_132015_20200101_000000	Corresponding to date 17-JUL-2009 03:00:01.000
RA2_CHD_AX.INFO PCF_IECF	RA2_CHD_AXVIEC20060913_074707_20020101_000000_20200101_000000	Corresponding to date 17-JUL-2009 03:00:01.000
MWR_CON_AX.INFO PCF_IECF	MWR_CON_AXVIEC20040810_145011_20020101_000000_20200101_000000	Corresponding to date 17-JUL-2009 03:00:01.000
MWR_CHD_AX.INFO PCF_IECF	MWR_CHD_AXVIEC20061013_132356_20020101_000000_20200101_000000	Corresponding to date 17-JUL-2009 03:00:01.000
MWR_LSF_AX.INFO PCF_IECF	MWR_LSF_AXVIEC20020313_172218_20020101_000000_20200101_000000	Corresponding to date 17-JUL-2009 03:00:01.000
RA2_MET_AX.INFO PCF_IECF	RA2_MET_AXVIEC20020204_073357_20020101_000000_20200101_000000	Corresponding to date 17-JUL-2009 03:00:01.000
RA2_CST_AX.INFO PCF_IECF	RA2_CST_AXVIEC20020621_135858_20020101_000000_20200101_000000	Corresponding to date 17-JUL-2009 03:00:01.000
RA2_SOI_AX.INFO PCF_IECF	RA2_SOI_AXVIEC20051003_170000_20020101_000000_20200101_000000	Corresponding to date 17-JUL-2009 03:00:01.000
RA2_ICT_AX.INFO PCF_IECF	RA2_ICT_AXVIEC20060921_070730_20020101_000000_20200101_000000	Corresponding to date 17-JUL-2009 03:00:01.000
RA2_SSB_AX.INFO PCF_IECF	RA2_SSB_AXVIEC20051129_111810_20020101_000000_20200101_000000	Corresponding to date 17-JUL-2009 03:00:01.000

RA2_DIP_AX.INFO PCF_IECF	RA2_DIP_AXVIEC20020122_134206_20020101_000000_20200101_000000	Corresponding to date 17-JUL-2009 03:00:01.000
RA2_IOC_AX.INFO PCF_IECF	RA2_IOC_AXVIEC20020122_141121_20020101_000000_20200101_000000	Corresponding to date 17-JUL-2009 03:00:01.000
RA2_SET_AX.INFO PCF_IECF	RA2_SET_AXVIEC20020122_150917_20020101_000000_20200101_000000	Corresponding to date 17-JUL-2009 03:00:01.000
RA2_OT1_AX.INFO PCF_IECF	RA2_OT1_AXVIEC20040120_082051_20020101_000000_20200101_000000	Corresponding to date 17-JUL-2009 03:00:01.000
RA2_OT2_AX.INFO PCF_IECF	RA2_OT2_AXVIEC20031208_150159_20020101_000000_20200101_000000	Corresponding to date 17-JUL-2009 03:00:01.000
RA2_TLD_AX.INFO PCF_IECF	RA2_TLD_AXVIEC20031208_151137_20020101_000000_20200101_000000	Corresponding to date 17-JUL-2009 03:00:01.000
RA2_GEO_AX.INFO PCF_IECF	RA2_GEO_AXVIEC20020314_093428_20020101_000000_20200101_000000	Corresponding to date 17-JUL-2009 03:00:01.000
RA2_MSS_AX.INFO PCF_IECF	RA2_MSS_AXVIEC20031208_145545_20020101_000000_20200101_000000	Corresponding to date 17-JUL-2009 03:00:01.000
RA2_SL1_AX.INFO PCF_IECF	RA2_SL1_AXVIEC20030131_100228_20020101_000000_20200101_000000	Corresponding to date 17-JUL-2009 03:00:01.000
RA2_SL2_AX.INFO PCF_IECF	RA2_SL2_AXVIEC20030131_101757_20020101_000000_20200101_000000	Corresponding to date 17-JUL-2009 03:00:01.000

Differences with IECF list

Gauge	Value	Explicit Reference
DSD: DORIS_IONO PCF_RA2_WWV_2P	Filename: RA2_MW__1PNPDE20090717_013314_000047412080_00446_38576_0893.N1	Product: RA2_WWV_2PNPDE20090717_013314_000047412080_00446_38576_0895.N1
DSD: METEO_GRID_POINTS_ALTITUDE PCF_RA2_WWV_2P	Filename:	Product: RA2_WWV_2PNPDE20090717_013314_000047412080_00446_38576_0895.N1
DSD: MWR_CONFIGURATION_DATA PCF_RA2_WWV_2P	Filename: AUX_ECF_AXNECM20090716_183943_20090717_030000_20090717_150000	Product: RA2_WWV_2PNPDE20090717_013314_000047412080_00446_38576_0895.N1
DSD: OCEAN_ICE2_SYSTEM_FILE PCF_RA2_WWV_2P	Filename:	Product: RA2_WWV_2PNPDE20090717_013314_000047412080_00446_38576_0895.N1
DSD: OCEAN_TIDE_HARMONIC_COEF PCF_RA2_WWV_2P	Filename:	Product: RA2_WWV_2PNPDE20090717_013314_000047412080_00446_38576_0895.N1
DSD: OCEAN_TIDE_ORTHOWEIGHTS PCF_RA2_WWV_2P	Filename:	Product: RA2_WWV_2PNPDE20090717_013314_000047412080_00446_38576_0895.N1
DSD: RA2_CHARACTERISATION_DATA PCF_RA2_WWV_2P	Filename: AUX_ECF_AXNECM20090716_064113_20090716_210000_20090717_090000	Product: RA2_WWV_2PNPDE20090717_013314_000047412080_00446_38576_0895.N1
DSD: RA2_CONFIGURATION_DATA PCF_RA2_WWV_2P	Filename: AUX_ECF_AXNECM20090716_064112_20090716_150000_20090717_030000	Product: RA2_WWV_2PNPDE20090717_013314_000047412080_00446_38576_0895.N1
DSD: RA2_CONSTANT_DATA PCF_RA2_WWV_2P	Filename:	Product: RA2_WWV_2PNPDE20090717_013314_000047412080_00446_38576_0895.N1

DSD: RA2_IF_MASK_FLIGHT_DATA PCF_RA2_WWV_2P	Filename: RA2_FGD_2PNPDE20090717_013314_000047412080_00446_38576_0894.N1	Product: RA2_WWV_2PNPDE20090717_013314_000047412080_00446
DSD: RA2_USO_DATA PCF_RA2_WWV_2P	Filename: DOR_NAV_0PNPDE20090717_012812_000044632080_00446_38576_8369.N1	Product: RA2_WWV_2PNPDE20090717_013314_000047412080_00446_38576_0895.N1
DSD: SOLAR_ACTIVITY_INDEX_PREDICT PCF_RA2_WWV_2P	Filename:	Product: RA2_WWV_2PNPDE20090717_013314_000047412080_00446_38576_0895.N1
DSD: DORIS_IONO PCF_RA2_WWV_2P	Filename: RA2_MW__1PNPDE20090717_025115_000058482080_00447_38577_1107.N1	Product: RA2_WWV_2PNPDE20090717_025115_000058482080_00447_38577_1109.N1
DSD: METEO_GRID_POINTS_ALTITUDE PCF_RA2_WWV_2P	Filename:	Product: RA2_WWV_2PNPDE20090717_025115_000058482080_00447_38577_1109.N1
DSD: MWR_CONFIGURATION_DATA PCF_RA2_WWV_2P	Filename: AUX_ECF_AXNECM20090716_183943_20090717_030000_20090717_150000	Product: RA2_WWV_2PNPDE20090717_025115_000058482080_00447_38577_1109.N1
DSD: OCEAN_ICE2_SYSTEM_FILE PCF_RA2_WWV_2P	Filename:	Product: RA2_WWV_2PNPDE20090717_025115_000058482080_00447_38577_1109.N1
DSD: OCEAN_TIDE_HARMONIC_COEF PCF_RA2_WWV_2P	Filename:	Product: RA2_WWV_2PNPDE20090717_025115_000058482080_00447_38577_1109.N1
DSD: OCEAN_TIDE_ORTHOWEIGHTS PCF_RA2_WWV_2P	Filename:	Product: RA2_WWV_2PNPDE20090717_025115_000058482080_00447_38577_1109.N1
DSD: RA2_CHARACTERISATION_DATA PCF_RA2_WWV_2P	Filename: AUX_ECF_AXNECM20090716_064113_20090716_210000_20090717_090000	Product: RA2_WWV_2PNPDE20090717_025115_000058482080_00447_38577_1109.N1
DSD: RA2_CONFIGURATION_DATA PCF_RA2_WWV_2P	Filename: AUX_ECF_AXNECM20090716_064112_20090716_150000_20090717_030000	Product: RA2_WWV_2PNPDE20090717_025115_000058482080_00447_38577_1109.N1
DSD: RA2_CONSTANT_DATA PCF_RA2_WWV_2P	Filename:	Product: RA2_WWV_2PNPDE20090717_025115_000058482080_00447_38577_1109.N1
DSD: RA2_IF_MASK_FLIGHT_DATA PCF_RA2_WWV_2P	Filename: RA2_FGD_2PNPDE20090717_025115_000058482080_00447_38577_1108.N1	Product: RA2_WWV_2PNPDE20090717_025115_000058482080_00447_38577_1109.N1
DSD: RA2_USO_DATA PCF_RA2_WWV_2P	Filename: DOR_NAV_0PNPDE20090717_024754_000054192080_00447_38577_8370.N1	Product: RA2_WWV_2PNPDE20090717_025115_000058482080_00447_38577_1109.N1
DSD: SOLAR_ACTIVITY_INDEX_PREDICT PCF_RA2_WWV_2P	Filename:	Product: RA2_WWV_2PNPDE20090717_025115_000058482080_00447_38577_1109.N1
DSD: DORIS_IONO PCF_RA2_WWV_2P	Filename: RA2_MW__1PNPDE20090717_042810_000060532080_00448_38578_1283.N1	Product: RA2_WWV_2PNPDE20090717_042810_000060532080_00448_38578_1285.N1
DSD: METEO_GRID_POINTS_ALTITUDE PCF_RA2_WWV_2P	Filename:	Product: RA2_WWV_2PNPDE20090717_042810_000060532080_00448_38578_1285.N1
DSD: MWR_CONFIGURATION_DATA PCF_RA2_WWV_2P	Filename: AUX_ECF_AXNECM20090717_062113_20090717_090000_20090717_210000	Product: RA2_WWV_2PNPDE20090717_042810_000060532080_00448_38578_1285.N1
DSD: OCEAN_ICE2_SYSTEM_FILE PCF_RA2_WWV_2P	Filename:	Product: RA2_WWV_2PNPDE20090717_042810_000060532080_00448_38578_1285.N1

DSD: OCEAN_TIDE_HARMONIC_COEF PCF_RA2_WWV_2P	Filename:	Product: RA2_WWV_2PNPDE20090717_042810_000060532080_00448
DSD: OCEAN_TIDE_ORTHOWEIGHTS PCF_RA2_WWV_2P	Filename:	Product: RA2_WWV_2PNPDE20090717_042810_000060532080_00448_38578_1285.N1
DSD: RA2_CHARACTERISATION_DATA PCF_RA2_WWV_2P	Filename: AUX_ECF_AXNECM20090716_183943_20090717_030000_20090717_150000	Product: RA2_WWV_2PNPDE20090717_042810_000060532080_00448_38578_1285.N1
DSD: RA2_CONFIGURATION_DATA PCF_RA2_WWV_2P	Filename: AUX_ECF_AXNECM20090716_064113_20090716_210000_20090717_090000	Product: RA2_WWV_2PNPDE20090717_042810_000060532080_00448_38578_1285.N1
DSD: RA2_CONSTANT_DATA PCF_RA2_WWV_2P	Filename:	Product: RA2_WWV_2PNPDE20090717_042810_000060532080_00448_38578_1285.N1
DSD: RA2_IF_MASK_FLIGHT_DATA PCF_RA2_WWV_2P	Filename: RA2_FGD_2PNPDE20090717_042810_000060532080_00448_38578_1284.N1	Product: RA2_WWV_2PNPDE20090717_042810_000060532080_00448_38578_1285.N1
DSD: RA2_USO_DATA PCF_RA2_WWV_2P	Filename: DOR_NAV_0PNPDE20090717_042332_000057382080_00448_38578_8371.N1	Product: RA2_WWV_2PNPDE20090717_042810_000060532080_00448_38578_1285.N1
DSD: SOLAR_ACTIVITY_INDEX_PREDICT PCF_RA2_WWV_2P	Filename:	Product: RA2_WWV_2PNPDE20090717_042810_000060532080_00448_38578_1285.N1
DSD: DORIS_IONO PCF_RA2_WWV_2P	Filename: RA2_MW__1PNPDK20090717_060831_000041562080_00449_38579_2429.N1	Product: RA2_WWV_2PNPDK20090717_060831_000041562080_00449_38579_2431.N1
DSD: METEO_GRID_POINTS_ALTITUDE PCF_RA2_WWV_2P	Filename:	Product: RA2_WWV_2PNPDK20090717_060831_000041562080_00449_38579_2431.N1
DSD: MWR_CONFIGURATION_DATA PCF_RA2_WWV_2P	Filename: AUX_ECF_AXNECM20090717_062113_20090717_090000_20090717_210000	Product: RA2_WWV_2PNPDK20090717_060831_000041562080_00449_38579_2431.N1
DSD: OCEAN_ICE2_SYSTEM_FILE PCF_RA2_WWV_2P	Filename:	Product: RA2_WWV_2PNPDK20090717_060831_000041562080_00449_38579_2431.N1
DSD: OCEAN_TIDE_HARMONIC_COEF PCF_RA2_WWV_2P	Filename:	Product: RA2_WWV_2PNPDK20090717_060831_000041562080_00449_38579_2431.N1
DSD: OCEAN_TIDE_ORTHOWEIGHTS PCF_RA2_WWV_2P	Filename:	Product: RA2_WWV_2PNPDK20090717_060831_000041562080_00449_38579_2431.N1
DSD: RA2_CHARACTERISATION_DATA PCF_RA2_WWV_2P	Filename: AUX_ECF_AXNECM20090716_183943_20090717_030000_20090717_150000	Product: RA2_WWV_2PNPDK20090717_060831_000041562080_00449_38579_2431.N1
DSD: RA2_CONFIGURATION_DATA PCF_RA2_WWV_2P	Filename: AUX_ECF_AXNECM20090716_064113_20090716_210000_20090717_090000	Product: RA2_WWV_2PNPDK20090717_060831_000041562080_00449_38579_2431.N1
DSD: RA2_CONSTANT_DATA PCF_RA2_WWV_2P	Filename:	Product: RA2_WWV_2PNPDK20090717_060831_000041562080_00449_38579_2431.N1
DSD: RA2_IF_MASK_FLIGHT_DATA PCF_RA2_WWV_2P	Filename: RA2_FGD_2PNPDK20090717_060831_000041562080_00449_38579_2430.N1	Product: RA2_WWV_2PNPDK20090717_060831_000041562080_00449_38579_2431.N1
DSD: RA2_USO_DATA PCF_RA2_WWV_2P	Filename: DOR_NAV_0PNPDK20090717_060429_000038252080_00449_38579_0574.N1	Product: RA2_WWV_2PNPDK20090717_060831_000041562080_00449_38579_2431.N1

DSD: SOLAR_ACTIVITY_INDEX_PREDICT PCF_RA2_WWV_2P	Filename:	Product: RA2_WWV_2PNPDK20090717_060831_000041562080_00449
DSD: DORIS_IONO PCF_RA2_WWV_2P	Filename: RA2_MW__1PNPDK20090717_071703_000061582080_00450_38580_2552.N1	Product: RA2_WWV_2PNPDK20090717_071703_000061582080_00450_38580_2554.N1
DSD: METEO_GRID_POINTS_ALTITUDE PCF_RA2_WWV_2P	Filename:	Product: RA2_WWV_2PNPDK20090717_071703_000061582080_00450_38580_2554.N1
DSD: MWR_CONFIGURATION_DATA PCF_RA2_WWV_2P	Filename: AUX_ECF_AXNECM20090717_062113_20090717_090000_20090717_210000	Product: RA2_WWV_2PNPDK20090717_071703_000061582080_00450_38580_2554.N1
DSD: OCEAN_ICE2_SYSTEM_FILE PCF_RA2_WWV_2P	Filename:	Product: RA2_WWV_2PNPDK20090717_071703_000061582080_00450_38580_2554.N1
DSD: OCEAN_TIDE_HARMONIC_COEF PCF_RA2_WWV_2P	Filename:	Product: RA2_WWV_2PNPDK20090717_071703_000061582080_00450_38580_2554.N1
DSD: OCEAN_TIDE_ORTHOWEIGHTS PCF_RA2_WWV_2P	Filename:	Product: RA2_WWV_2PNPDK20090717_071703_000061582080_00450_38580_2554.N1
DSD: RA2_CHARACTERISATION_DATA PCF_RA2_WWV_2P	Filename: AUX_ECF_AXNECM20090716_183943_20090717_030000_20090717_150000	Product: RA2_WWV_2PNPDK20090717_071703_000061582080_00450_38580_2554.N1
DSD: RA2_CONFIGURATION_DATA PCF_RA2_WWV_2P	Filename: AUX_ECF_AXNECM20090716_064113_20090716_210000_20090717_090000	Product: RA2_WWV_2PNPDK20090717_071703_000061582080_00450_38580_2554.N1
DSD: RA2_CONSTANT_DATA PCF_RA2_WWV_2P	Filename:	Product: RA2_WWV_2PNPDK20090717_071703_000061582080_00450_38580_2554.N1
DSD: RA2_IF_MASK_FLIGHT_DATA PCF_RA2_WWV_2P	Filename: RA2_FGD_2PNPDK20090717_071703_000061582080_00450_38580_2553.N1	Product: RA2_WWV_2PNPDK20090717_071703_000061582080_00450_38580_2554.N1
DSD: RA2_USO_DATA PCF_RA2_WWV_2P	Filename: DOR_NAV_0PNPDK20090717_071334_000057382080_00450_38580_0575.N1	Product: RA2_WWV_2PNPDK20090717_071703_000061582080_00450_38580_2554.N1
DSD: SOLAR_ACTIVITY_INDEX_PREDICT PCF_RA2_WWV_2P	Filename:	Product: RA2_WWV_2PNPDK20090717_071703_000061582080_00450_38580_2554.N1
DSD: DORIS_IONO PCF_RA2_WWV_2P	Filename: RA2_MW__1PNPDK20090717_085909_000059852080_00451_38581_2662.N1	Product: RA2_WWV_2PNPDK20090717_085909_000059852080_00451_38581_2662.N1
DSD: METEO_GRID_POINTS_ALTITUDE PCF_RA2_WWV_2P	Filename:	Product: RA2_WWV_2PNPDK20090717_085909_000059852080_00451_38581_2662.N1
DSD: MWR_CONFIGURATION_DATA PCF_RA2_WWV_2P	Filename: AUX_ECF_AXNECM20090717_062113_20090717_090000_20090717_210000	Product: RA2_WWV_2PNPDK20090717_085909_000059852080_00451_38581_2662.N1
DSD: OCEAN_ICE2_SYSTEM_FILE PCF_RA2_WWV_2P	Filename:	Product: RA2_WWV_2PNPDK20090717_085909_000059852080_00451_38581_2662.N1
DSD: OCEAN_TIDE_HARMONIC_COEF PCF_RA2_WWV_2P	Filename:	Product: RA2_WWV_2PNPDK20090717_085909_000059852080_00451_38581_2662.N1
DSD: OCEAN_TIDE_ORTHOWEIGHTS PCF_RA2_WWV_2P	Filename:	Product: RA2_WWV_2PNPDK20090717_085909_000059852080_00451_38581_2662.N1

DSD: RA2_CHARACTERISATION_DATA PCF_RA2_WWV_2P	Filename: AUX_ECF_AXNECM20090716_183943_20090717_030000_20090717_150000	Product: RA2_WWV_2PNPDK20090717_085909_000059852080_00451.
DSD: RA2_CONFIGURATION_DATA PCF_RA2_WWV_2P	Filename: AUX_ECF_AXNECM20090716_064113_20090716_210000_20090717_090000	Product: RA2_WWV_2PNPDK20090717_085909_000059852080_00451_38581_2662.N1
DSD: RA2_CONSTANT_DATA PCF_RA2_WWV_2P	Filename:	Product: RA2_WWV_2PNPDK20090717_085909_000059852080_00451_38581_2662.N1
DSD: RA2_IF_MASK_FLIGHT_DATA PCF_RA2_WWV_2P	Filename: RA2_FGD_2PNPDK20090717_085909_000059852080_00451_38581_2661.N1	Product: RA2_WWV_2PNPDK20090717_085909_000059852080_00451_38581_2662.N1
DSD: RA2_USO_DATA PCF_RA2_WWV_2P	Filename: DOR_NAV_0PNPDK20090717_085431_000057382080_00451_38581_0576.N1	Product: RA2_WWV_2PNPDK20090717_085909_000059852080_00451_38581_2662.N1
DSD: SOLAR_ACTIVITY_INDEX_PREDICT PCF_RA2_WWV_2P	Filename:	Product: RA2_WWV_2PNPDK20090717_085909_000059852080_00451_38581_2662.N1
DSD: DORIS_IONO PCF_RA2_WWV_2P	Filename: RA2_MW__1PNPDK20090717_103812_000060042080_00452_38582_2853.N1	Product: RA2_WWV_2PNPDK20090717_103812_000060042080_00452_38582_2855.N1
DSD: METEO_GRID_POINTS_ALTITUDE PCF_RA2_WWV_2P	Filename:	Product: RA2_WWV_2PNPDK20090717_103812_000060042080_00452_38582_2855.N1
DSD: MWR_CONFIGURATION_DATA PCF_RA2_WWV_2P	Filename: AUX_ECF_AXNECM20090717_064112_20090717_150000_20090718_030000	Product: RA2_WWV_2PNPDK20090717_103812_000060042080_00452_38582_2855.N1
DSD: OCEAN_ICE2_SYSTEM_FILE PCF_RA2_WWV_2P	Filename:	Product: RA2_WWV_2PNPDK20090717_103812_000060042080_00452_38582_2855.N1
DSD: OCEAN_TIDE_HARMONIC_COEF PCF_RA2_WWV_2P	Filename:	Product: RA2_WWV_2PNPDK20090717_103812_000060042080_00452_38582_2855.N1
DSD: OCEAN_TIDE_ORTHOWEIGHTS PCF_RA2_WWV_2P	Filename:	Product: RA2_WWV_2PNPDK20090717_103812_000060042080_00452_38582_2855.N1
DSD: RA2_CHARACTERISATION_DATA PCF_RA2_WWV_2P	Filename: AUX_ECF_AXNECM20090717_062113_20090717_090000_20090717_210000	Product: RA2_WWV_2PNPDK20090717_103812_000060042080_00452_38582_2855.N1
DSD: RA2_CONFIGURATION_DATA PCF_RA2_WWV_2P	Filename: AUX_ECF_AXNECM20090716_183943_20090717_030000_20090717_150000	Product: RA2_WWV_2PNPDK20090717_103812_000060042080_00452_38582_2855.N1
DSD: RA2_CONSTANT_DATA PCF_RA2_WWV_2P	Filename:	Product: RA2_WWV_2PNPDK20090717_103812_000060042080_00452_38582_2855.N1
DSD: RA2_IF_MASK_FLIGHT_DATA PCF_RA2_WWV_2P	Filename: RA2_FGD_2PNPDK20090717_103812_000060042080_00452_38582_2854.N1	Product: RA2_WWV_2PNPDK20090717_103812_000060042080_00452_38582_2855.N1
DSD: RA2_USO_DATA PCF_RA2_WWV_2P	Filename: DOR_NAV_0PNPDK20090717_103528_000057382080_00452_38582_9510.N1	Product: RA2_WWV_2PNPDK20090717_103812_000060042080_00452_38582_2855.N1
DSD: SOLAR_ACTIVITY_INDEX_PREDICT PCF_RA2_WWV_2P	Filename:	Product: RA2_WWV_2PNPDK20090717_103812_000060042080_00452_38582_2855.N1
DSD: DORIS_IONO PCF_RA2_WWV_2P	Filename: RA2_MW__1PNPDK20090717_110925_000041322080_00452_38582_2746.N1	Product: RA2_WWV_2PNPDK20090717_110925_000041322080_00452_38582_2748.N1

DSD: METEO_GRID_POINTS_ALTITUDE PCF_RA2_WWV_2P	Filename:	Product: RA2_WWV_2PNPDK20090717_110925_000041322080_00452_
DSD: MWR_CONFIGURATION_DATA PCF_RA2_WWV_2P	Filename: AUX_ECF_AXNECM20090717_064112_20090717_150000_20090718_030000	Product: RA2_WWV_2PNPDK20090717_110925_000041322080_00452_38582_2748.N1
DSD: OCEAN_ICE2_SYSTEM_FILE PCF_RA2_WWV_2P	Filename:	Product: RA2_WWV_2PNPDK20090717_110925_000041322080_00452_38582_2748.N1
DSD: OCEAN_TIDE_HARMONIC_COEF PCF_RA2_WWV_2P	Filename:	Product: RA2_WWV_2PNPDK20090717_110925_000041322080_00452_38582_2748.N1
DSD: OCEAN_TIDE_ORTHOWEIGHTS PCF_RA2_WWV_2P	Filename:	Product: RA2_WWV_2PNPDK20090717_110925_000041322080_00452_38582_2748.N1
DSD: RA2_CHARACTERISATION_DATA PCF_RA2_WWV_2P	Filename: AUX_ECF_AXNECM20090717_062113_20090717_090000_20090717_210000	Product: RA2_WWV_2PNPDK20090717_110925_000041322080_00452_38582_2748.N1
DSD: RA2_CONFIGURATION_DATA PCF_RA2_WWV_2P	Filename: AUX_ECF_AXNECM20090716_183943_20090717_030000_20090717_150000	Product: RA2_WWV_2PNPDK20090717_110925_000041322080_00452_38582_2748.N1
DSD: RA2_CONSTANT_DATA PCF_RA2_WWV_2P	Filename:	Product: RA2_WWV_2PNPDK20090717_110925_000041322080_00452_38582_2748.N1
DSD: RA2_IF_MASK_FLIGHT_DATA PCF_RA2_WWV_2P	Filename: RA2_FGD_2PNPDK20090717_110925_000041322080_00452_38582_2747.N1	Product: RA2_WWV_2PNPDK20090717_110925_000041322080_00452_38582_2748.N1
DSD: RA2_USO_DATA PCF_RA2_WWV_2P	Filename: DOR_NAV_0PNPDK20090717_110720_000038252080_00452_38582_0577.N1	Product: RA2_WWV_2PNPDK20090717_110925_000041322080_00452_38582_2748.N1
DSD: SOLAR_ACTIVITY_INDEX_PREDICT PCF_RA2_WWV_2P	Filename:	Product: RA2_WWV_2PNPDK20090717_110925_000041322080_00452_38582_2748.N1
DSD: DORIS_IONO PCF_RA2_WWV_2P	Filename: RA2_MW__1PNPDK20090717_121733_000059512080_00453_38583_2982.N1	Product: RA2_WWV_2PNPDK20090717_121733_000059512080_00453_38583_2982.N1
DSD: METEO_GRID_POINTS_ALTITUDE PCF_RA2_WWV_2P	Filename:	Product: RA2_WWV_2PNPDK20090717_121733_000059512080_00453_38583_2982.N1
DSD: MWR_CONFIGURATION_DATA PCF_RA2_WWV_2P	Filename: AUX_ECF_AXNECM20090717_064112_20090717_150000_20090718_030000	Product: RA2_WWV_2PNPDK20090717_121733_000059512080_00453_38583_2982.N1
DSD: OCEAN_ICE2_SYSTEM_FILE PCF_RA2_WWV_2P	Filename:	Product: RA2_WWV_2PNPDK20090717_121733_000059512080_00453_38583_2982.N1
DSD: OCEAN_TIDE_HARMONIC_COEF PCF_RA2_WWV_2P	Filename:	Product: RA2_WWV_2PNPDK20090717_121733_000059512080_00453_38583_2982.N1
DSD: OCEAN_TIDE_ORTHOWEIGHTS PCF_RA2_WWV_2P	Filename:	Product: RA2_WWV_2PNPDK20090717_121733_000059512080_00453_38583_2982.N1
DSD: RA2_CHARACTERISATION_DATA PCF_RA2_WWV_2P	Filename: AUX_ECF_AXNECM20090717_062113_20090717_090000_20090717_210000	Product: RA2_WWV_2PNPDK20090717_121733_000059512080_00453_38583_2982.N1
DSD: RA2_CONFIGURATION_DATA PCF_RA2_WWV_2P	Filename: AUX_ECF_AXNECM20090716_183943_20090717_030000_20090717_150000	Product: RA2_WWV_2PNPDK20090717_121733_000059512080_00453_38583_2982.N1

DSD: RA2_CONSTANT_DATA PCF_RA2_WWV_2P	Filename:	Product: RA2_WWV_2PNPDK20090717_121733_000059512080_00453.
DSD: RA2_IF_MASK_FLIGHT_DATA PCF_RA2_WWV_2P	Filename: RA2_FGD_2PNPDK20090717_121733_000059512080_00453_38583_2981.N1	Product: RA2_WWV_2PNPDK20090717_121733_000059512080_00453_38583_2982.N1
DSD: RA2_USO_DATA PCF_RA2_WWV_2P	Filename: DOR_NAV_0PNPDK20090717_121625_000054192080_00453_38583_0578.N1	Product: RA2_WWV_2PNPDK20090717_121733_000059512080_00453_38583_2982.N1
DSD: SOLAR_ACTIVITY_INDEX_PREDICT PCF_RA2_WWV_2P	Filename:	Product: RA2_WWV_2PNPDK20090717_121733_000059512080_00453_38583_2982.N1
DSD: DORIS_IONO PCF_RA2_WWV_2P	Filename: RA2_MW__1PNPDK20090717_135611_000049842080_00454_38584_3144.N1	Product: RA2_WWV_2PNPDK20090717_135611_000049842080_00454_38584_3146.N1
DSD: METEO_GRID_POINTS_ALTITUDE PCF_RA2_WWV_2P	Filename:	Product: RA2_WWV_2PNPDK20090717_135611_000049842080_00454_38584_3146.N1
DSD: MWR_CONFIGURATION_DATA PCF_RA2_WWV_2P	Filename: AUX_ECF_AXNECM20090717_064112_20090717_150000_20090718_030000	Product: RA2_WWV_2PNPDK20090717_135611_000049842080_00454_38584_3146.N1
DSD: OCEAN_ICE2_SYSTEM_FILE PCF_RA2_WWV_2P	Filename:	Product: RA2_WWV_2PNPDK20090717_135611_000049842080_00454_38584_3146.N1
DSD: OCEAN_TIDE_HARMONIC_COEF PCF_RA2_WWV_2P	Filename:	Product: RA2_WWV_2PNPDK20090717_135611_000049842080_00454_38584_3146.N1
DSD: OCEAN_TIDE_ORTHOWEIGHTS PCF_RA2_WWV_2P	Filename:	Product: RA2_WWV_2PNPDK20090717_135611_000049842080_00454_38584_3146.N1
DSD: RA2_CHARACTERISATION_DATA PCF_RA2_WWV_2P	Filename: AUX_ECF_AXNECM20090717_062113_20090717_090000_20090717_210000	Product: RA2_WWV_2PNPDK20090717_135611_000049842080_00454_38584_3146.N1
DSD: RA2_CONFIGURATION_DATA PCF_RA2_WWV_2P	Filename: AUX_ECF_AXNECM20090716_183943_20090717_030000_20090717_150000	Product: RA2_WWV_2PNPDK20090717_135611_000049842080_00454_38584_3146.N1
DSD: RA2_CONSTANT_DATA PCF_RA2_WWV_2P	Filename:	Product: RA2_WWV_2PNPDK20090717_135611_000049842080_00454_38584_3146.N1
DSD: RA2_IF_MASK_FLIGHT_DATA PCF_RA2_WWV_2P	Filename: RA2_FGD_2PNPDK20090717_135611_000049842080_00454_38584_3145.N1	Product: RA2_WWV_2PNPDK20090717_135611_000049842080_00454_38584_3146.N1
DSD: RA2_USO_DATA PCF_RA2_WWV_2P	Filename: DOR_NAV_0PNPDK20090717_135203_000057382080_00454_38584_0580.N1	Product: RA2_WWV_2PNPDK20090717_135611_000049842080_00454_38584_3146.N1
DSD: SOLAR_ACTIVITY_INDEX_PREDICT PCF_RA2_WWV_2P	Filename:	Product: RA2_WWV_2PNPDK20090717_135611_000049842080_00454_38584_3146.N1
DSD: DORIS_IONO PCF_RA2_WWV_2P	Filename: RA2_MW__1PNPDK20090717_152317_000006622080_00455_38585_3147.N1	Product: RA2_WWV_2PNPDK20090717_152317_000006622080_00455_38585_3149.N1
DSD: METEO_GRID_POINTS_ALTITUDE PCF_RA2_WWV_2P	Filename:	Product: RA2_WWV_2PNPDK20090717_152317_000006622080_00455_38585_3149.N1
DSD: MWR_CONFIGURATION_DATA PCF_RA2_WWV_2P	Filename: AUX_ECF_AXNECM20090717_064112_20090717_210000_20090718_090000	Product: RA2_WWV_2PNPDK20090717_152317_000006622080_00455_38585_3149.N1

DSD: OCEAN_ICE2_SYSTEM_FILE PCF_RA2_WWV_2P	Filename:	Product: RA2_WWV_2PNPDK20090717_152317_00006622080_00455
DSD: OCEAN_TIDE_HARMONIC_COEF PCF_RA2_WWV_2P	Filename:	Product: RA2_WWV_2PNPDK20090717_152317_00006622080_00455_38585_3149.N1
DSD: OCEAN_TIDE_ORTHOWEIGHTS PCF_RA2_WWV_2P	Filename:	Product: RA2_WWV_2PNPDK20090717_152317_00006622080_00455_38585_3149.N1
DSD: RA2_CHARACTERISATION_DATA PCF_RA2_WWV_2P	Filename: AUX_ECF_AXNECM20090717_064112_20090717_150000_20090718_030000	Product: RA2_WWV_2PNPDK20090717_152317_00006622080_00455_38585_3149.N1
DSD: RA2_CONFIGURATION_DATA PCF_RA2_WWV_2P	Filename: AUX_ECF_AXNECM20090717_062113_20090717_090000_20090717_210000	Product: RA2_WWV_2PNPDK20090717_152317_00006622080_00455_38585_3149.N1
DSD: RA2_CONSTANT_DATA PCF_RA2_WWV_2P	Filename:	Product: RA2_WWV_2PNPDK20090717_152317_00006622080_00455_38585_3149.N1
DSD: RA2_IF_MASK_FLIGHT_DATA PCF_RA2_WWV_2P	Filename: RA2_FGD_2PNPDK20090717_152317_00006622080_00455_38585_3148.N1	Product: RA2_WWV_2PNPDK20090717_152317_00006622080_00455_38585_3149.N1
DSD: RA2_USO_DATA PCF_RA2_WWV_2P	Filename: DOR_NAV_0PNPDK20090717_135203_000057382080_00454_38584_0580.N1	Product: RA2_WWV_2PNPDK20090717_152317_00006622080_00455_38585_3149.N1
DSD: SOLAR_ACTIVITY_INDEX_PREDICT PCF_RA2_WWV_2P	Filename:	Product: RA2_WWV_2PNPDK20090717_152317_00006622080_00455_38585_3149.N1
DSD: DORIS_IONO PCF_RA2_WWV_2P	Filename: RA2_MW__1PNPDK20090717_153346_000059212080_00455_38585_3280.N1	Product: RA2_WWV_2PNPDK20090717_153346_000059212080_00455_38585_3282.N1
DSD: METEO_GRID_POINTS_ALTITUDE PCF_RA2_WWV_2P	Filename:	Product: RA2_WWV_2PNPDK20090717_153346_000059212080_00455_38585_3282.N1
DSD: MWR_CONFIGURATION_DATA PCF_RA2_WWV_2P	Filename: AUX_ECF_AXNECM20090717_064112_20090717_210000_20090718_090000	Product: RA2_WWV_2PNPDK20090717_153346_000059212080_00455_38585_3282.N1
DSD: OCEAN_ICE2_SYSTEM_FILE PCF_RA2_WWV_2P	Filename:	Product: RA2_WWV_2PNPDK20090717_153346_000059212080_00455_38585_3282.N1
DSD: OCEAN_TIDE_HARMONIC_COEF PCF_RA2_WWV_2P	Filename:	Product: RA2_WWV_2PNPDK20090717_153346_000059212080_00455_38585_3282.N1
DSD: OCEAN_TIDE_ORTHOWEIGHTS PCF_RA2_WWV_2P	Filename:	Product: RA2_WWV_2PNPDK20090717_153346_000059212080_00455_38585_3282.N1
DSD: RA2_CHARACTERISATION_DATA PCF_RA2_WWV_2P	Filename: AUX_ECF_AXNECM20090717_064112_20090717_150000_20090718_030000	Product: RA2_WWV_2PNPDK20090717_153346_000059212080_00455_38585_3282.N1
DSD: RA2_CONFIGURATION_DATA PCF_RA2_WWV_2P	Filename: AUX_ECF_AXNECM20090717_062113_20090717_090000_20090717_210000	Product: RA2_WWV_2PNPDK20090717_153346_000059212080_00455_38585_3282.N1
DSD: RA2_CONSTANT_DATA PCF_RA2_WWV_2P	Filename:	Product: RA2_WWV_2PNPDK20090717_153346_000059212080_00455_38585_3282.N1
DSD: RA2_IF_MASK_FLIGHT_DATA PCF_RA2_WWV_2P	Filename: RA2_FGD_2PNPDK20090717_153346_000059212080_00455_38585_3281.N1	Product: RA2_WWV_2PNPDK20090717_153346_000059212080_00455_38585_3282.N1

DSD: RA2_USO_DATA PCF_RA2_WWV_2P	Filename: DOR_NAV_0PNPDK20090717_153300_000054192080_00455_38585_0581.N1	Product: RA2_WWV_2PNPDK20090717_153346_000059212080_00455.
DSD: SOLAR_ACTIVITY_INDEX_PREDICT PCF_RA2_WWV_2P	Filename:	Product: RA2_WWV_2PNPDK20090717_153346_000059212080_00455_38585_3282.N1
DSD: DORIS_IONO PCF_RA2_WWV_2P	Filename: RA2_MW__1PNPDK20090717_171117_000014632080_00456_38586_3383.N1	Product: RA2_WWV_2PNPDK20090717_171117_000014632080_00456_38586_3385.N1
DSD: METEO_GRID_POINTS_ALTITUDE PCF_RA2_WWV_2P	Filename:	Product: RA2_WWV_2PNPDK20090717_171117_000014632080_00456_38586_3385.N1
DSD: MWR_CONFIGURATION_DATA PCF_RA2_WWV_2P	Filename: AUX_ECF_AXNECM20090717_064112_20090717_210000_20090718_090000	Product: RA2_WWV_2PNPDK20090717_171117_000014632080_00456_38586_3385.N1
DSD: OCEAN_ICE2_SYSTEM_FILE PCF_RA2_WWV_2P	Filename:	Product: RA2_WWV_2PNPDK20090717_171117_000014632080_00456_38586_3385.N1
DSD: OCEAN_TIDE_HARMONIC_COEF PCF_RA2_WWV_2P	Filename:	Product: RA2_WWV_2PNPDK20090717_171117_000014632080_00456_38586_3385.N1
DSD: OCEAN_TIDE_ORTHOWEIGHTS PCF_RA2_WWV_2P	Filename:	Product: RA2_WWV_2PNPDK20090717_171117_000014632080_00456_38586_3385.N1
DSD: RA2_CHARACTERISATION_DATA PCF_RA2_WWV_2P	Filename: AUX_ECF_AXNECM20090717_064112_20090717_150000_20090718_030000	Product: RA2_WWV_2PNPDK20090717_171117_000014632080_00456_38586_3385.N1
DSD: RA2_CONFIGURATION_DATA PCF_RA2_WWV_2P	Filename: AUX_ECF_AXNECM20090717_062113_20090717_090000_20090717_210000	Product: RA2_WWV_2PNPDK20090717_171117_000014632080_00456_38586_3385.N1
DSD: RA2_CONSTANT_DATA PCF_RA2_WWV_2P	Filename:	Product: RA2_WWV_2PNPDK20090717_171117_000014632080_00456_38586_3385.N1
DSD: RA2_IF_MASK_FLIGHT_DATA PCF_RA2_WWV_2P	Filename: RA2_FGD_2PNPDK20090717_171117_000014632080_00456_38586_3384.N1	Product: RA2_WWV_2PNPDK20090717_171117_000014632080_00456_38586_3385.N1
DSD: RA2_USO_DATA PCF_RA2_WWV_2P	Filename: DOR_NAV_0PNPDK20090717_170838_000057382080_00456_38586_0582.N1	Product: RA2_WWV_2PNPDK20090717_171117_000014632080_00456_38586_3385.N1
DSD: SOLAR_ACTIVITY_INDEX_PREDICT PCF_RA2_WWV_2P	Filename:	Product: RA2_WWV_2PNPDK20090717_171117_000014632080_00456_38586_3385.N1
DSD: DORIS_IONO PCF_RA2_WWV_2P	Filename: RA2_MW__1PNPDK20090717_173838_000043172080_00456_38586_3386.N1	Product: RA2_WWV_2PNPDK20090717_173838_000043172080_00456_38586_3388.N1
DSD: METEO_GRID_POINTS_ALTITUDE PCF_RA2_WWV_2P	Filename:	Product: RA2_WWV_2PNPDK20090717_173838_000043172080_00456_38586_3388.N1
DSD: MWR_CONFIGURATION_DATA PCF_RA2_WWV_2P	Filename: AUX_ECF_AXNECM20090717_064112_20090717_210000_20090718_090000	Product: RA2_WWV_2PNPDK20090717_173838_000043172080_00456_38586_3388.N1
DSD: OCEAN_ICE2_SYSTEM_FILE PCF_RA2_WWV_2P	Filename:	Product: RA2_WWV_2PNPDK20090717_173838_000043172080_00456_38586_3388.N1
DSD: OCEAN_TIDE_HARMONIC_COEF PCF_RA2_WWV_2P	Filename:	Product: RA2_WWV_2PNPDK20090717_173838_000043172080_00456_38586_3388.N1

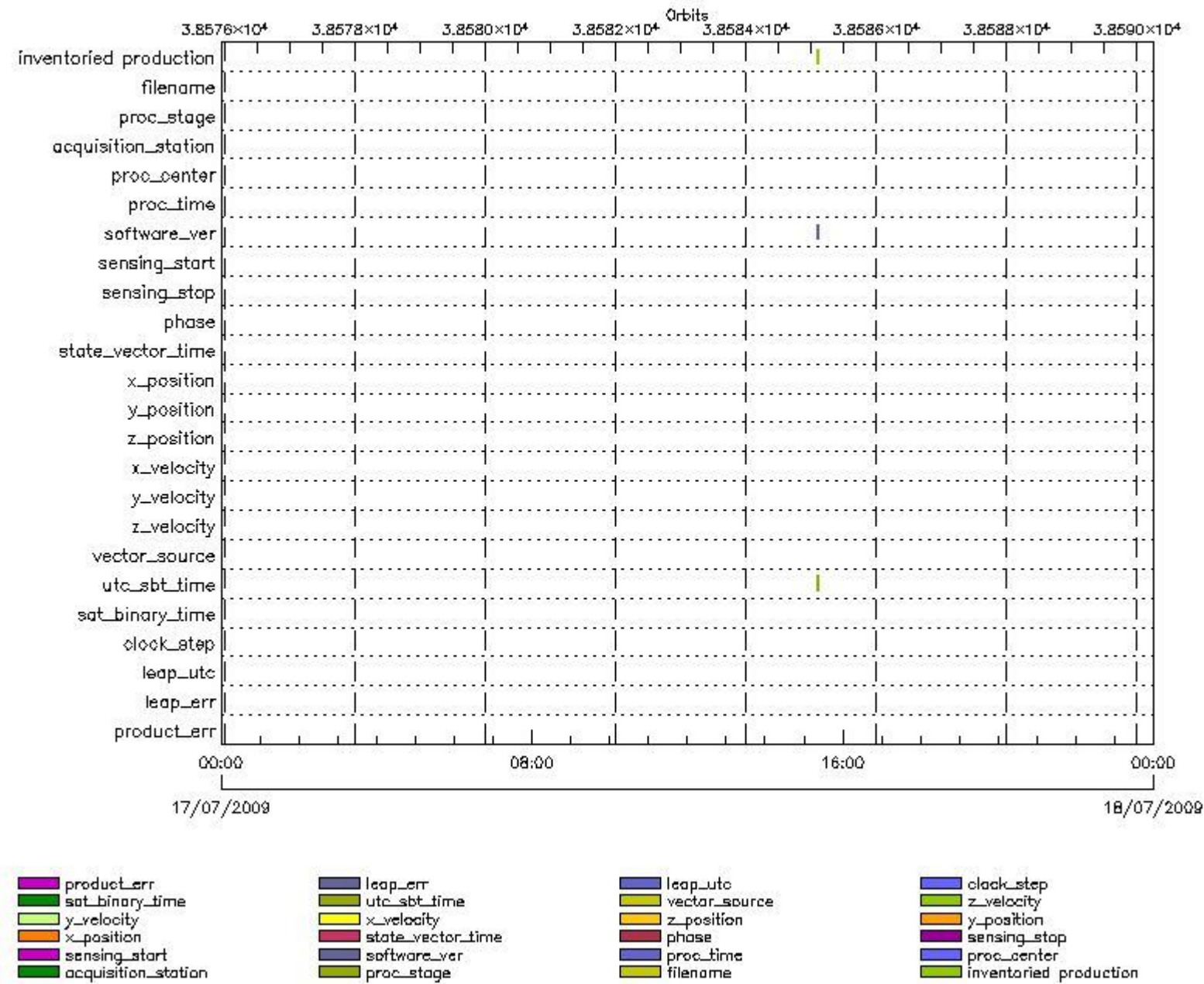
DSD: OCEAN_TIDE_ORTHOWEIGHTS PCF_RA2_WWV_2P	Filename:	Product: RA2_WWV_2PNPDK20090717_173838_000043172080_00456
DSD: RA2_CHARACTERISATION_DATA PCF_RA2_WWV_2P	Filename: AUX_ECF_AXNECM20090717_064112_20090717_150000_20090718_030000	Product: RA2_WWV_2PNPDK20090717_173838_000043172080_00456_38586_3388.N1
DSD: RA2_CONFIGURATION_DATA PCF_RA2_WWV_2P	Filename: AUX_ECF_AXNECM20090717_062113_20090717_090000_20090717_210000	Product: RA2_WWV_2PNPDK20090717_173838_000043172080_00456_38586_3388.N1
DSD: RA2_CONSTANT_DATA PCF_RA2_WWV_2P	Filename:	Product: RA2_WWV_2PNPDK20090717_173838_000043172080_00456_38586_3388.N1
DSD: RA2_IF_MASK_FLIGHT_DATA PCF_RA2_WWV_2P	Filename: RA2_FGD_2PNPDK20090717_173838_000043172080_00456_38586_3387.N1	Product: RA2_WWV_2PNPDK20090717_173838_000043172080_00456_38586_3388.N1
DSD: RA2_USO_DATA PCF_RA2_WWV_2P	Filename: DOR_NAV_0PNPDK20090717_170838_000057382080_00456_38586_0582.N1	Product: RA2_WWV_2PNPDK20090717_173838_000043172080_00456_38586_3388.N1
DSD: SOLAR_ACTIVITY_INDEX_PREDICT PCF_RA2_WWV_2P	Filename:	Product: RA2_WWV_2PNPDK20090717_173838_000043172080_00456_38586_3388.N1
DSD: DORIS_IONO PCF_RA2_WWV_2P	Filename: RA2_MW__1PNPDK20090717_184907_000059852080_00457_38587_3511.N1	Product: RA2_WWV_2PNPDK20090717_184907_000059852080_00457_38587_3513.N1
DSD: METEO_GRID_POINTS_ALTITUDE PCF_RA2_WWV_2P	Filename:	Product: RA2_WWV_2PNPDK20090717_184907_000059852080_00457_38587_3513.N1
DSD: MWR_CONFIGURATION_DATA PCF_RA2_WWV_2P	Filename: AUX_ECF_AXNECM20090717_064112_20090717_210000_20090718_090000	Product: RA2_WWV_2PNPDK20090717_184907_000059852080_00457_38587_3513.N1
DSD: OCEAN_ICE2_SYSTEM_FILE PCF_RA2_WWV_2P	Filename:	Product: RA2_WWV_2PNPDK20090717_184907_000059852080_00457_38587_3513.N1
DSD: OCEAN_TIDE_HARMONIC_COEF PCF_RA2_WWV_2P	Filename:	Product: RA2_WWV_2PNPDK20090717_184907_000059852080_00457_38587_3513.N1
DSD: OCEAN_TIDE_ORTHOWEIGHTS PCF_RA2_WWV_2P	Filename:	Product: RA2_WWV_2PNPDK20090717_184907_000059852080_00457_38587_3513.N1
DSD: RA2_CHARACTERISATION_DATA PCF_RA2_WWV_2P	Filename: AUX_ECF_AXNECM20090717_064112_20090717_150000_20090718_030000	Product: RA2_WWV_2PNPDK20090717_184907_000059852080_00457_38587_3513.N1
DSD: RA2_CONFIGURATION_DATA PCF_RA2_WWV_2P	Filename: AUX_ECF_AXNECM20090717_062113_20090717_090000_20090717_210000	Product: RA2_WWV_2PNPDK20090717_184907_000059852080_00457_38587_3513.N1
DSD: RA2_CONSTANT_DATA PCF_RA2_WWV_2P	Filename:	Product: RA2_WWV_2PNPDK20090717_184907_000059852080_00457_38587_3513.N1
DSD: RA2_IF_MASK_FLIGHT_DATA PCF_RA2_WWV_2P	Filename: RA2_FGD_2PNPDK20090717_184907_000059852080_00457_38587_3512.N1	Product: RA2_WWV_2PNPDK20090717_184907_000059852080_00457_38587_3513.N1
DSD: RA2_USO_DATA PCF_RA2_WWV_2P	Filename: DOR_NAV_0PNPDK20090717_184416_000057382080_00457_38587_0583.N1	Product: RA2_WWV_2PNPDK20090717_184907_000059852080_00457_38587_3513.N1
DSD: SOLAR_ACTIVITY_INDEX_PREDICT PCF_RA2_WWV_2P	Filename:	Product: RA2_WWV_2PNPDK20090717_184907_000059852080_00457_38587_3513.N1

DSD: DORIS_IONO PCF_RA2_WWV_2P	Filename: RA2_MW__1PNPDE20090717_202716_000044272080_00458_38588_1767.N1	Product: RA2_WWV_2PNPDE20090717_202716_000044272080_00458
DSD: METEO_GRID_POINTS_ALTITUDE PCF_RA2_WWV_2P	Filename:	Product: RA2_WWV_2PNPDE20090717_202716_000044272080_00458_38588_1769.N1
DSD: MWR_CONFIGURATION_DATA PCF_RA2_WWV_2P	Filename: AUX_ECF_AXNECM20090717_064112_20090717_210000_20090718_090000	Product: RA2_WWV_2PNPDE20090717_202716_000044272080_00458_38588_1769.N1
DSD: OCEAN_ICE2_SYSTEM_FILE PCF_RA2_WWV_2P	Filename:	Product: RA2_WWV_2PNPDE20090717_202716_000044272080_00458_38588_1769.N1
DSD: OCEAN_TIDE_HARMONIC_COEF PCF_RA2_WWV_2P	Filename:	Product: RA2_WWV_2PNPDE20090717_202716_000044272080_00458_38588_1769.N1
DSD: OCEAN_TIDE_ORTHOWEIGHTS PCF_RA2_WWV_2P	Filename:	Product: RA2_WWV_2PNPDE20090717_202716_000044272080_00458_38588_1769.N1
DSD: RA2_CHARACTERISATION_DATA PCF_RA2_WWV_2P	Filename: AUX_ECF_AXNECM20090717_064112_20090717_150000_20090718_030000	Product: RA2_WWV_2PNPDE20090717_202716_000044272080_00458_38588_1769.N1
DSD: RA2_CONFIGURATION_DATA PCF_RA2_WWV_2P	Filename: AUX_ECF_AXNECM20090717_062113_20090717_090000_20090717_210000	Product: RA2_WWV_2PNPDE20090717_202716_000044272080_00458_38588_1769.N1
DSD: RA2_CONSTANT_DATA PCF_RA2_WWV_2P	Filename:	Product: RA2_WWV_2PNPDE20090717_202716_000044272080_00458_38588_1769.N1
DSD: RA2_IF_MASK_FLIGHT_DATA PCF_RA2_WWV_2P	Filename: RA2_FGD_2PNPDE20090717_202716_000044272080_00458_38588_1768.N1	Product: RA2_WWV_2PNPDE20090717_202716_000044272080_00458_38588_1769.N1
DSD: RA2_USO_DATA PCF_RA2_WWV_2P	Filename: DOR_NAV_0PNPDE20090717_202513_000041442080_00458_38588_8372.N1	Product: RA2_WWV_2PNPDE20090717_202716_000044272080_00458_38588_1769.N1
DSD: SOLAR_ACTIVITY_INDEX_PREDICT PCF_RA2_WWV_2P	Filename:	Product: RA2_WWV_2PNPDE20090717_202716_000044272080_00458_38588_1769.N1
DSD: DORIS_IONO PCF_RA2_WWV_2P	Filename: RA2_MW__1PNPDE20090717_213958_000062022080_00458_38588_1929.N1	Product: RA2_WWV_2PNPDE20090717_213958_000062022080_00458_38588_1931.N1
DSD: METEO_GRID_POINTS_ALTITUDE PCF_RA2_WWV_2P	Filename:	Product: RA2_WWV_2PNPDE20090717_213958_000062022080_00458_38588_1931.N1
DSD: MWR_CONFIGURATION_DATA PCF_RA2_WWV_2P	Filename: AUX_ECF_AXNECM20090717_184113_20090718_030000_20090718_150000	Product: RA2_WWV_2PNPDE20090717_213958_000062022080_00458_38588_1931.N1
DSD: OCEAN_ICE2_SYSTEM_FILE PCF_RA2_WWV_2P	Filename:	Product: RA2_WWV_2PNPDE20090717_213958_000062022080_00458_38588_1931.N1
DSD: OCEAN_TIDE_HARMONIC_COEF PCF_RA2_WWV_2P	Filename:	Product: RA2_WWV_2PNPDE20090717_213958_000062022080_00458_38588_1931.N1
DSD: OCEAN_TIDE_ORTHOWEIGHTS PCF_RA2_WWV_2P	Filename:	Product: RA2_WWV_2PNPDE20090717_213958_000062022080_00458_38588_1931.N1
DSD: RA2_CHARACTERISATION_DATA PCF_RA2_WWV_2P	Filename: AUX_ECF_AXNECM20090717_064112_20090717_210000_20090718_090000	Product: RA2_WWV_2PNPDE20090717_213958_000062022080_00458_38588_1931.N1

DSD: RA2_CONFIGURATION_DATA PCF_RA2_WWV_2P	Filename: AUX_ECF_AXNECM20090717_064112_20090717_150000_20090718_030000	Product: RA2_WWV_2PNPDE20090717_213958_000062022080_00458
DSD: RA2_CONSTANT_DATA PCF_RA2_WWV_2P	Filename:	Product: RA2_WWV_2PNPDE20090717_213958_000062022080_00458_38588_1931.N1
DSD: RA2_IF_MASK_FLIGHT_DATA PCF_RA2_WWV_2P	Filename: RA2_FGD_2PNPDE20090717_213958_000062022080_00458_38588_1930.N1	Product: RA2_WWV_2PNPDE20090717_213958_000062022080_00458_38588_1931.N1
DSD: RA2_USO_DATA PCF_RA2_WWV_2P	Filename: DOR_NAV_0PNPDE20090717_213936_000057382080_00458_38588_8373.N1	Product: RA2_WWV_2PNPDE20090717_213958_000062022080_00458_38588_1931.N1
DSD: SOLAR_ACTIVITY_INDEX_PREDICT PCF_RA2_WWV_2P	Filename:	Product: RA2_WWV_2PNPDE20090717_213958_000062022080_00458_38588_1931.N1
DSD: DORIS_IONO PCF_RA2_WWV_2P	Filename: RA2_MW__1PNPDE20090717_232218_000060512080_00459_38589_2082.N1	Product: RA2_WWV_2PNPDE20090717_232218_000060512080_00459_38589_2084.N1
DSD: METEO_GRID_POINTS_ALTITUDE PCF_RA2_WWV_2P	Filename:	Product: RA2_WWV_2PNPDE20090717_232218_000060512080_00459_38589_2084.N1
DSD: MWR_CONFIGURATION_DATA PCF_RA2_WWV_2P	Filename: AUX_ECF_AXNECM20090717_184113_20090718_030000_20090718_150000	Product: RA2_WWV_2PNPDE20090717_232218_000060512080_00459_38589_2084.N1
DSD: OCEAN_ICE2_SYSTEM_FILE PCF_RA2_WWV_2P	Filename:	Product: RA2_WWV_2PNPDE20090717_232218_000060512080_00459_38589_2084.N1
DSD: OCEAN_TIDE_HARMONIC_COEF PCF_RA2_WWV_2P	Filename:	Product: RA2_WWV_2PNPDE20090717_232218_000060512080_00459_38589_2084.N1
DSD: OCEAN_TIDE_ORTHOWEIGHTS PCF_RA2_WWV_2P	Filename:	Product: RA2_WWV_2PNPDE20090717_232218_000060512080_00459_38589_2084.N1
DSD: RA2_CHARACTERISATION_DATA PCF_RA2_WWV_2P	Filename: AUX_ECF_AXNECM20090717_064112_20090717_210000_20090718_090000	Product: RA2_WWV_2PNPDE20090717_232218_000060512080_00459_38589_2084.N1
DSD: RA2_CONFIGURATION_DATA PCF_RA2_WWV_2P	Filename: AUX_ECF_AXNECM20090717_064112_20090717_150000_20090718_030000	Product: RA2_WWV_2PNPDE20090717_232218_000060512080_00459_38589_2084.N1
DSD: RA2_CONSTANT_DATA PCF_RA2_WWV_2P	Filename:	Product: RA2_WWV_2PNPDE20090717_232218_000060512080_00459_38589_2084.N1
DSD: RA2_IF_MASK_FLIGHT_DATA PCF_RA2_WWV_2P	Filename: RA2_FGD_2PNPDE20090717_232218_000060512080_00459_38589_2083.N1	Product: RA2_WWV_2PNPDE20090717_232218_000060512080_00459_38589_2084.N1
DSD: RA2_USO_DATA PCF_RA2_WWV_2P	Filename: DOR_NAV_0PNPDE20090717_232033_000057382080_00459_38589_8374.N1	Product: RA2_WWV_2PNPDE20090717_232218_000060512080_00459_38589_2084.N1
DSD: SOLAR_ACTIVITY_INDEX_PREDICT PCF_RA2_WWV_2P	Filename:	Product: RA2_WWV_2PNPDE20090717_232218_000060512080_00459_38589_2084.N1

MPH checks (Level 0)

MPH Errors for RA2_CAL_0P



RA2_CAL_0P MPH checks

RA2_CAL_0P products with wrong filename

Gauge Segment (Start-Stop)

RA2_CAL_0P products with unknown processing stage

Gauge Segment (Start-Stop)

RA2_CAL_0P products with unknown acquisition station

Gauge Segment (Start-Stop)

RA2_CAL_0P products with unknown processing center

Gauge Segment (Start-Stop)

RA2_CAL_0P products with wrong processing time

Gauge Segment (Start-Stop)

RA2_CAL_0P products with software version not equal to the current version

Gauge	Segment (Start-Stop)
Warning: Wrong Software ver. KSPT_L0/4303	17-JUL-2009 15:19:25.728
Filename: RA2_CAL_0PNPDK20090717_151925_000001472080_00455_38585_1461.N1;	17-JUL-2009 15:21:52.777

RA2_CAL_0P products with wrong sensing start

Gauge Segment (Start-Stop)

RA2_CAL_0P products with wrong sensing stop

Gauge Segment (Start-Stop)

RA2_CAL_0P products with wrong phase

Gauge Segment (Start-Stop)

RA2_CAL_0P products with wrong state vector time

Gauge Segment (Start-Stop)

RA2_CAL_0P products with wrong x_position

Gauge Segment (Start-Stop)

RA2_CAL_0P products with wrong y_position

Gauge Segment (Start-Stop)

RA2_CAL_0P products with wrong z_position

Gauge Segment (Start-Stop)

RA2_CAL_0P products with wrong x_velocity

Gauge Segment (Start-Stop)

RA2_CAL_0P products with wrong y_velocity

Gauge Segment (Start-Stop)

RA2_CAL_0P products with wrong z_velocity

Gauge Segment (Start-Stop)

RA2_CAL_0P products with unknown vector source

Gauge Segment (Start-Stop)

RA2_CAL_0P products with UTC to SBT time too far from sensing time

Gauge	Segment (Start-Stop)
Warning: Wrong UTC SBT time format. 17-JUL-2009 12:11:45.194528	17-JUL-2009 15:19:25.728
Filename: RA2_CAL_0PNPDK20090717_151925_000001472080_00455_38585_1461.N1;	17-JUL-2009 15:21:52.777

RA2_CAL_0P products with satellite binary time out-of-range

Gauge Segment (Start-Stop)

RA2_CAL_0P products with wrong clock step

Gauge Segment (Start-Stop)

RA2_CAL_0P products with leap utc set to blank

Gauge Segment (Start-Stop)

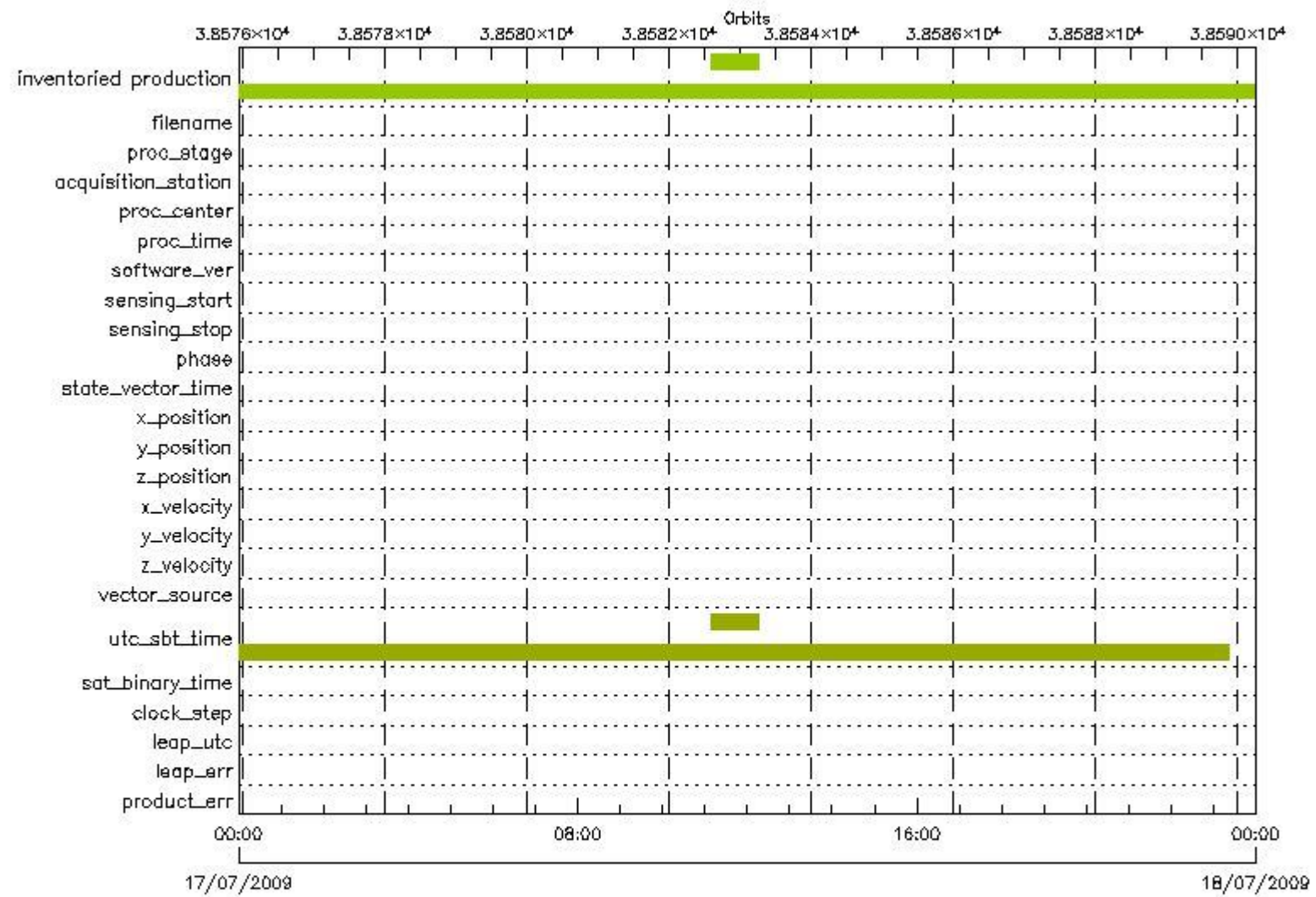
RA2_CAL_0P products with leap err set

Gauge Segment (Start-Stop)

RA2_CAL_0P products with product err set

Gauge Segment (Start-Stop)

MPH Errors for DOR_DOP_0P



DOR_DOP_0P MPH checks

DOR_DOP_0P products with wrong filename

Gauge Segment (Start-Stop)

DOR_DOP_0P products with unknown processing stage

Gauge Segment (Start-Stop)

DOR_DOP_0P products with unknown acquisition station

Gauge Segment (Start-Stop)

DOR_DOP_0P products with unknown processing center

Gauge Segment (Start-Stop)

DOR_DOP_0P products with wrong processing time

Gauge Segment (Start-Stop)

DOR_DOP_0P products with software version not equal to the current version

Gauge Segment (Start-Stop)

DOR_DOP_0P products with wrong sensing start

Gauge Segment (Start-Stop)

DOR_DOP_0P products with wrong sensing stop

Gauge Segment (Start-Stop)

DOR_DOP_0P products with wrong phase

Gauge Segment (Start-Stop)

DOR_DOP_0P products with wrong state vector time

Gauge Segment (Start-Stop)

DOR_DOP_0P products with wrong x_position

Gauge Segment (Start-Stop)

DOR_DOP_0P products with wrong y_position

Gauge Segment (Start-Stop)

DOR_DOP_0P products with wrong z_position

Gauge Segment (Start-Stop)

DOR_DOP_0P products with wrong x_velocity

Gauge Segment (Start-Stop)

DOR_DOP_0P products with wrong y_velocity

Gauge Segment (Start-Stop)

DOR_DOP_0P products with wrong z_velocity

Gauge Segment (Start-Stop)

DOR_DOP_0P products with unknown vector source

Gauge Segment (Start-Stop)

DOR_DOP_0P products with UTC to SBT time too far from sensing time

Gauge	Segment (Start-Stop)
Warning: Wrong UTC SBT time format. 16-JUL-2009 20:56:24.187825 Filename: DOR_DOP_0PNPDE20090716_235306_000059292080_00445_38575_8776.N1;	16-JUL-2009 23:53:06.545 17-JUL-2009 01:31:55.975
Warning: Wrong UTC SBT time format. 16-JUL-2009 22:39:10.188589 Filename: DOR_DOP_0PNPDE20090717_013259_000045912080_00446_38576_8777.N1;	17-JUL-2009 01:32:59.729 17-JUL-2009 02:49:30.312
Warning: Wrong UTC SBT time format. 16-JUL-2009 22:39:10.188589 Filename: DOR_DOP_0PNPDE20090717_025034_000057382080_00447_38577_8778.N1;	17-JUL-2009 02:50:34.069 17-JUL-2009 04:26:12.293
Warning: Wrong UTC SBT time format. 16-JUL-2009 22:39:10.188589 Filename: DOR_DOP_0PNPDE20090717_042716_000059292080_00448_38578_8779.N1;	17-JUL-2009 04:27:16.051 17-JUL-2009 06:06:05.512
Warning: Wrong UTC SBT time format. 16-JUL-2009 22:39:10.188589 Filename: DOR_DOP_0PNPDK20090717_060813_000040172080_00449_38579_1292.N1;	17-JUL-2009 06:08:13.024 17-JUL-2009 07:15:09.763

Warning: Wrong UTC SBT time format. 16-JUL-2009 22:39:10.188589 Filename: DOR_DOP_0PNPDK20090717_071613_000060572080_00450_38580_1293.N1;	17-JUL-2009 07:16:13.524 17-JUL-2009 08:57:10.525
Warning: Wrong UTC SBT time format. 16-JUL-2009 22:39:10.188589 Filename: DOR_DOP_0PNPDK20090717_085814_000058662080_00451_38581_1294.N1;	17-JUL-2009 08:58:14.279 17-JUL-2009 10:36:00.002
Warning: Wrong UTC SBT time format. 17-JUL-2009 07:13:08.192340 Filename: DOR_DOP_0PNPDK20090717_103807_000058662080_00452_38582_0398.N1;	17-JUL-2009 10:38:07.518 17-JUL-2009 12:15:53.273
Warning: Wrong UTC SBT time format. 17-JUL-2009 08:52:49.193068 Filename: DOR_DOP_0PNPDK20090717_110856_000040172080_00452_38582_1295.N1;	17-JUL-2009 11:08:56.514 17-JUL-2009 12:15:53.273
Warning: Wrong UTC SBT time format. 17-JUL-2009 08:52:49.193068 Filename: DOR_DOP_0PNPDK20090717_121657_000058022080_00453_38583_1296.N1;	17-JUL-2009 12:16:57.027 17-JUL-2009 13:53:38.980
Warning: Wrong UTC SBT time format. 17-JUL-2009 12:11:45.194528 Filename: DOR_DOP_0PNPDK20090717_135546_000057382080_00454_38584_1298.N1;	17-JUL-2009 13:55:46.500 17-JUL-2009 15:31:24.696
Warning: Wrong UTC SBT time format. 17-JUL-2009 12:11:45.194528 Filename: DOR_DOP_0PNPDK20090717_153332_000058022080_00455_38585_1299.N1;	17-JUL-2009 15:33:32.212 17-JUL-2009 17:10:14.185
Warning: Wrong UTC SBT time format. 17-JUL-2009 15:28:38.195967 Filename: DOR_DOP_0PNPDK20090717_171117_000058022080_00456_38586_1300.N1;	17-JUL-2009 17:11:17.947 17-JUL-2009 18:47:59.920
Warning: Wrong UTC SBT time format. 17-JUL-2009 17:06:28.196686 Filename: DOR_DOP_0PNPDK20090717_184903_000058022080_00457_38587_1301.N1;	17-JUL-2009 18:49:03.682 17-JUL-2009 20:25:45.659
Warning: Wrong UTC SBT time format. 17-JUL-2009 17:06:28.196686 Filename: DOR_DOP_0PNPDE20090717_202649_000042722080_00458_38588_8780.N1;	17-JUL-2009 20:26:49.417 17-JUL-2009 21:38:01.206
Warning: Wrong UTC SBT time format. 17-JUL-2009 18:44:32.197398 Filename: DOR_DOP_0PNPDE20090717_213904_000061212080_00458_38588_8781.N1;	17-JUL-2009 21:39:04.964 17-JUL-2009 23:21:05.723

DOR_DOP_0P products with satellite binary time out-of-range

Gauge Segment (Start-Stop)

DOR_DOP_0P products with wrong clock step

Gauge Segment (Start-Stop)

DOR_DOP_0P products with leap utc set to blank

Gauge Segment (Start-Stop)

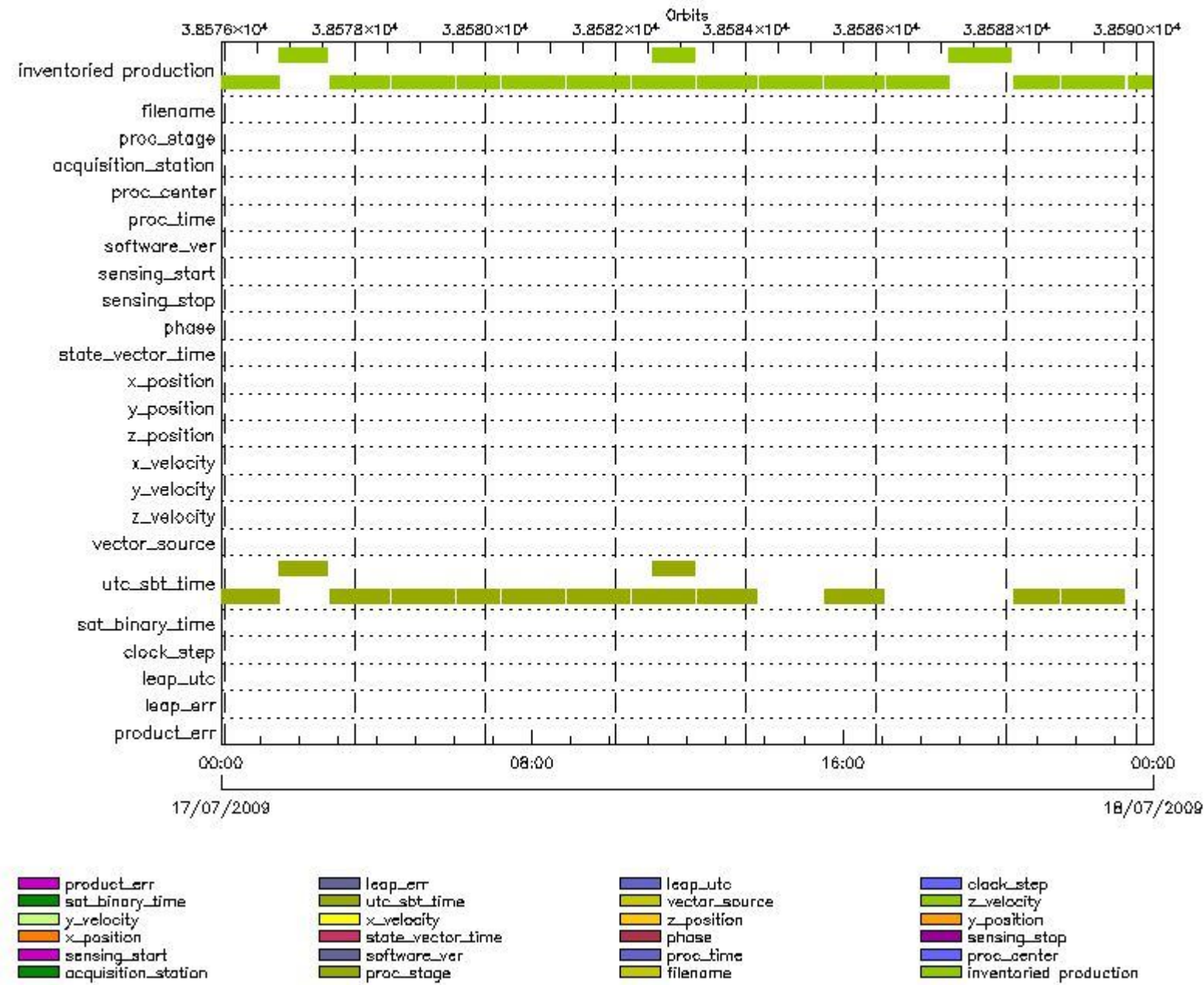
DOR_DOP_0P products with leap err set

Gauge Segment (Start-Stop)

DOR_DOP_0P products with product err set

Gauge Segment (Start-Stop)

MPH Errors for DOR_NAV_0P



DOR_NAV_0P MPH checks

DOR_NAV_0P products with wrong filename

Gauge Segment (Start-Stop)

DOR_NAV_0P products with unknown processing stage

Gauge Segment (Start-Stop)

DOR_NAV_0P products with unknown acquisition station

Gauge Segment (Start-Stop)

DOR_NAV_0P products with unknown processing center

Gauge Segment (Start-Stop)

DOR_NAV_0P products with wrong processing time

Gauge Segment (Start-Stop)

DOR_NAV_0P products with software version not equal to the current version

Gauge Segment (Start-Stop)

DOR_NAV_0P products with wrong sensing start

Gauge Segment (Start-Stop)

DOR_NAV_0P products with wrong sensing stop

Gauge Segment (Start-Stop)

DOR_NAV_0P products with wrong phase

Gauge Segment (Start-Stop)

DOR_NAV_0P products with wrong state vector time

Gauge Segment (Start-Stop)

DOR_NAV_0P products with wrong x_position

Gauge Segment (Start-Stop)

DOR_NAV_0P products with wrong y_position

Gauge Segment (Start-Stop)

DOR_NAV_0P products with wrong z_position

Gauge Segment (Start-Stop)

DOR_NAV_0P products with wrong x_velocity

Gauge Segment (Start-Stop)

DOR_NAV_0P products with wrong y_velocity

Gauge Segment (Start-Stop)

DOR_NAV_0P products with wrong z_velocity

Gauge Segment (Start-Stop)

DOR_NAV_0P products with unknown vector source

Gauge Segment (Start-Stop)

DOR_NAV_0P products with UTC to SBT time too far from sensing time

Gauge	Segment (Start-Stop)
Warning: Wrong UTC SBT time format. 16-JUL-2009 20:56:24.187825 Filename: DOR_NAV_0PNPDE20090716_235234_000057382080_00445_38575_8368.N1;	16-JUL-2009 23:52:34.670 17-JUL-2009 01:28:12.823
Warning: Wrong UTC SBT time format. 16-JUL-2009 22:39:10.188589 Filename: DOR_NAV_0PNPDE20090717_012812_000044632080_00446_38576_8369.N1;	17-JUL-2009 01:28:12.823 17-JUL-2009 02:42:35.890
Warning: Wrong UTC SBT time format. 16-JUL-2009 22:39:10.188589 Filename: DOR_NAV_0PNPDE20090717_024754_000054192080_00447_38577_8370.N1;	17-JUL-2009 02:47:54.679 17-JUL-2009 04:18:14.113
Warning: Wrong UTC SBT time format. 16-JUL-2009 22:39:10.188589 Filename: DOR_NAV_0PNPDE20090717_042332_000057382080_00448_38578_8371.N1;	17-JUL-2009 04:23:32.902 17-JUL-2009 05:59:11.086
Warning: Wrong UTC SBT time format. 16-JUL-2009 22:39:10.188589 Filename: DOR_NAV_0PNPDK20090717_060429_000038252080_00449_38579_0574.N1;	17-JUL-2009 06:04:29.875 17-JUL-2009 07:08:15.341

Warning: Wrong UTC SBT time format. 16-JUL-2009 22:39:10.188589 Filename: DOR_NAV_0PNPDK20090717_071334_000057382080_00450_38580_0575.N1;	17-JUL-2009 07:13:34.126 17-JUL-2009 08:49:12.341
Warning: Wrong UTC SBT time format. 16-JUL-2009 22:39:10.188589 Filename: DOR_NAV_0PNPDK20090717_085431_000057382080_00451_38581_0576.N1;	17-JUL-2009 08:54:31.131 17-JUL-2009 10:30:09.334
Warning: Wrong UTC SBT time format. 17-JUL-2009 07:13:08.192340 Filename: DOR_NAV_0PNPDK20090717_103528_000057382080_00452_38582_9510.N1;	17-JUL-2009 10:35:28.124 17-JUL-2009 12:11:06.370
Warning: Wrong UTC SBT time format. 17-JUL-2009 08:52:49.193068 Filename: DOR_NAV_0PNPDK20090717_110720_000038252080_00452_38582_0577.N1;	17-JUL-2009 11:07:20.882 17-JUL-2009 12:11:06.370
Warning: Wrong UTC SBT time format. 17-JUL-2009 08:52:49.193068 Filename: DOR_NAV_0PNPDK20090717_121625_000054192080_00453_38583_0578.N1;	17-JUL-2009 12:16:25.152 17-JUL-2009 13:46:44.562
Warning: Wrong UTC SBT time format. 17-JUL-2009 12:11:45.194528 Filename: DOR_NAV_0PNPDK20090717_153300_000054192080_00455_38585_0581.N1;	17-JUL-2009 15:33:00.333 17-JUL-2009 17:03:19.763
Warning: Wrong UTC SBT time format. 17-JUL-2009 17:06:28.196686 Filename: DOR_NAV_0PNPDE20090717_202513_000041442080_00458_38588_8372.N1;	17-JUL-2009 20:25:13.780 17-JUL-2009 21:34:18.058
Warning: Wrong UTC SBT time format. 17-JUL-2009 18:44:32.197398 Filename: DOR_NAV_0PNPDE20090717_213936_000057382080_00458_38588_8373.N1;	17-JUL-2009 21:39:36.843 17-JUL-2009 23:15:15.059

DOR_NAV_0P products with satellite binary time out-of-range

Gauge Segment (Start-Stop)

DOR_NAV_0P products with wrong clock step

Gauge Segment (Start-Stop)

DOR_NAV_0P products with leap utc set to blank

Gauge Segment (Start-Stop)

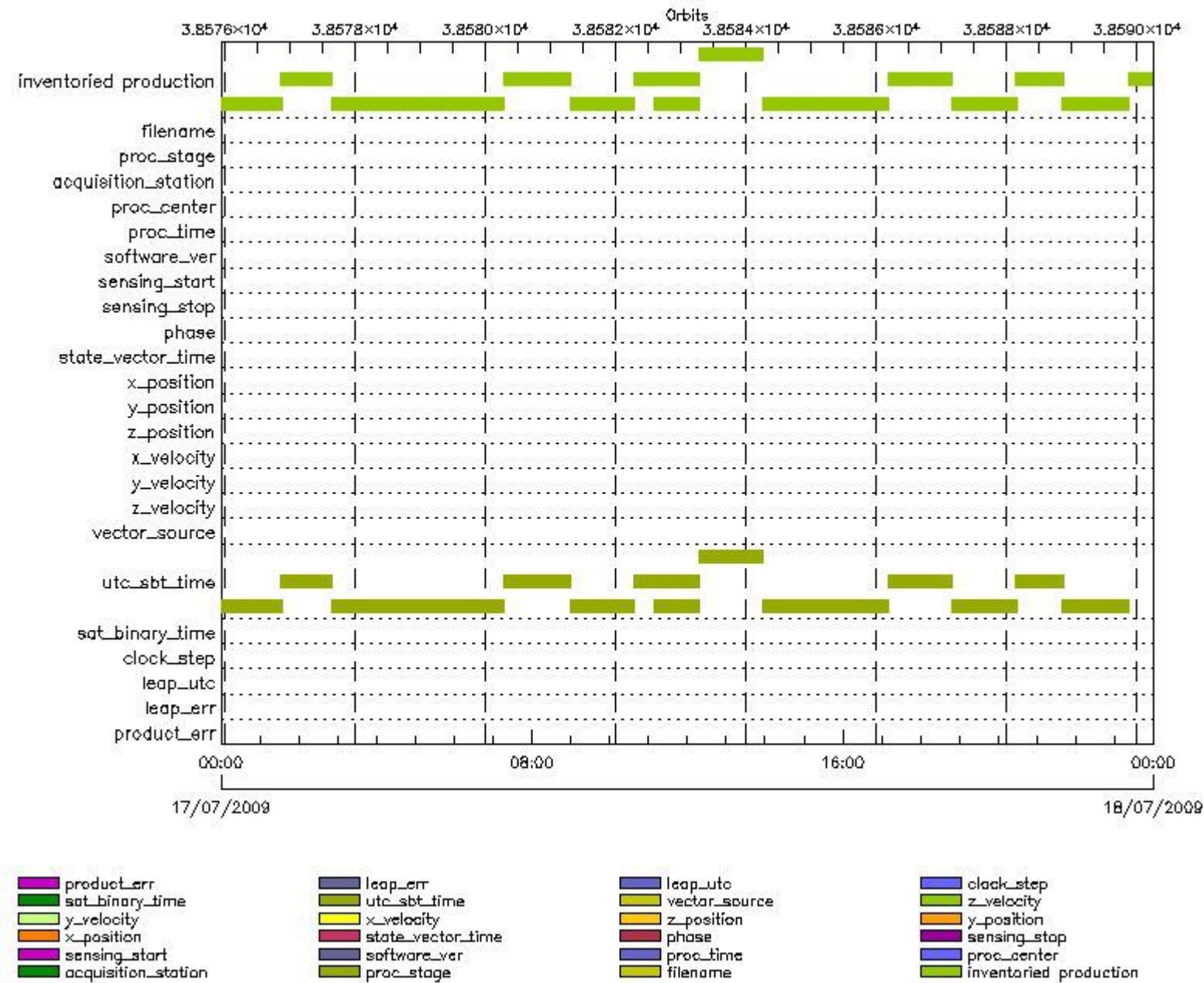
DOR_NAV_0P products with leap err set

Gauge Segment (Start-Stop)

DOR_NAV_0P products with product err set

Gauge Segment (Start-Stop)

MPH Errors for MWR_NL__0P



MWR_NL__0P MPH checks

MWR_NL__0P products with wrong filename

Gauge Segment (Start-Stop)

MWR_NL__0P products with unknown processing stage

Gauge Segment (Start-Stop)

MWR_NL__0P products with unknown acquisition station

Gauge Segment (Start-Stop)

MWR_NL__0P products with unknown processing center

Gauge Segment (Start-Stop)

MWR_NL__0P products with wrong processing time

Gauge Segment (Start-Stop)

MWR_NL__0P products with software version not equal to the current version

Gauge Segment (Start-Stop)

MWR_NL__0P products with wrong sensing start

Gauge Segment (Start-Stop)

MWR_NL__0P products with wrong sensing stop

Gauge Segment (Start-Stop)

MWR_NL__0P products with wrong phase

Gauge Segment (Start-Stop)

MWR_NL__0P products with wrong state vector time

Gauge Segment (Start-Stop)

MWR_NL__0P products with wrong x_position

Gauge Segment (Start-Stop)

MWR_NL__0P products with wrong y_position

Gauge Segment (Start-Stop)

MWR_NL__0P products with wrong z_position

Gauge Segment (Start-Stop)

MWR_NL__0P products with wrong x_velocity

Gauge Segment (Start-Stop)

MWR_NL__0P products with wrong y_velocity

Gauge Segment (Start-Stop)

MWR_NL__0P products with wrong z_velocity

Gauge Segment (Start-Stop)

MWR_NL__0P products with unknown vector source

Gauge Segment (Start-Stop)

MWR_NL__0P products with UTC to SBT time too far from sensing time

Gauge	Segment (Start-Stop)
Warning: Wrong UTC SBT time format. 16-JUL-2009 20:56:24.187825 Filename: MWR_NL__0PNPDE20090716_235339_000059762080_00445_38575_8817.N1;	16-JUL-2009 23:53:39.826 17-JUL-2009 01:33:15.987
Warning: Wrong UTC SBT time format. 16-JUL-2009 22:39:10.188589 Filename: MWR_NL__0PNPDE20090717_013251_000047042080_00446_38576_8818.N1;	17-JUL-2009 01:32:51.987 17-JUL-2009 02:51:16.120
Warning: Wrong UTC SBT time format. 16-JUL-2009 22:39:10.188589 Filename: MWR_NL__0PNPDE20090717_025052_000058082080_00447_38577_8819.N1;	17-JUL-2009 02:50:52.120 17-JUL-2009 04:27:40.277
Warning: Wrong UTC SBT time format. 16-JUL-2009 22:39:10.188589 Filename: MWR_NL__0PNPDE20090717_042804_000060002080_00448_38578_8820.N1;	17-JUL-2009 04:28:04.285 17-JUL-2009 06:08:04.446
Warning: Wrong UTC SBT time format. 16-JUL-2009 22:39:10.188589 Filename: MWR_NL__0PNPDK20090717_060828_000041042080_00449_38579_1192.N1;	17-JUL-2009 06:08:28.446 17-JUL-2009 07:16:52.556

Warning: Wrong UTC SBT time format. 16-JUL-2009 22:39:10.188589 Filename: MWR_NL__OPNPK20090717_071652_000061202080_00450_38580_1193.N1;	17-JUL-2009 07:16:52.556 17-JUL-2009 08:58:52.724
Warning: Wrong UTC SBT time format. 16-JUL-2009 22:39:10.188589 Filename: MWR_NL__OPNPK20090717_085852_000059522080_00451_38581_1194.N1;	17-JUL-2009 08:58:52.724 17-JUL-2009 10:38:04.897
Warning: Wrong UTC SBT time format. 17-JUL-2009 07:13:08.192340 Filename: MWR_NL__OPNPK20090717_103804_000059522080_00452_38582_0440.N1;	17-JUL-2009 10:38:04.897 17-JUL-2009 12:17:17.058
Warning: Wrong UTC SBT time format. 17-JUL-2009 08:52:49.193068 Filename: MWR_NL__OPNPK20090717_110916_000040802080_00452_38582_1195.N1;	17-JUL-2009 11:09:16.944 17-JUL-2009 12:17:17.058
Warning: Wrong UTC SBT time format. 17-JUL-2009 08:52:49.193068 Filename: MWR_NL__OPNPK20090717_121717_000059042080_00453_38583_1196.N1;	17-JUL-2009 12:17:17.058 17-JUL-2009 13:55:41.219
Warning: Wrong UTC SBT time format. 17-JUL-2009 12:11:45.194528 Filename: MWR_NL__OPNPK20090717_135605_000058322080_00454_38584_1197.N1;	17-JUL-2009 13:56:05.227 17-JUL-2009 15:33:17.387
Warning: Wrong UTC SBT time format. 17-JUL-2009 12:11:45.194528 Filename: MWR_NL__OPNPK20090717_153341_000058562080_00455_38585_1198.N1;	17-JUL-2009 15:33:41.387 17-JUL-2009 17:11:17.548
Warning: Wrong UTC SBT time format. 17-JUL-2009 15:28:38.195967 Filename: MWR_NL__OPNPK20090717_171117_000059042080_00456_38586_1199.N1;	17-JUL-2009 17:11:17.548 17-JUL-2009 18:49:41.713
Warning: Wrong UTC SBT time format. 17-JUL-2009 17:06:28.196686 Filename: MWR_NL__OPNPK20090717_184853_000059522080_00457_38587_1200.N1;	17-JUL-2009 18:48:53.709 17-JUL-2009 20:28:05.870
Warning: Wrong UTC SBT time format. 17-JUL-2009 17:06:28.196686 Filename: MWR_NL__OPNPDE20090717_202653_000043922080_00458_38588_8821.N1;	17-JUL-2009 20:26:53.870 17-JUL-2009 21:40:05.992
Warning: Wrong UTC SBT time format. 17-JUL-2009 18:44:32.197398 Filename: MWR_NL__OPNPDE20090717_213941_000061682080_00458_38588_8822.N1;	17-JUL-2009 21:39:41.992 17-JUL-2009 23:22:30.160

MWR_NL__OP products with satellite binary time out-of-range

Gauge Segment (Start-Stop)

MWR_NL__OP products with wrong clock step

Gauge Segment (Start-Stop)

MWR_NL__OP products with leap utc set to blank

Gauge Segment (Start-Stop)

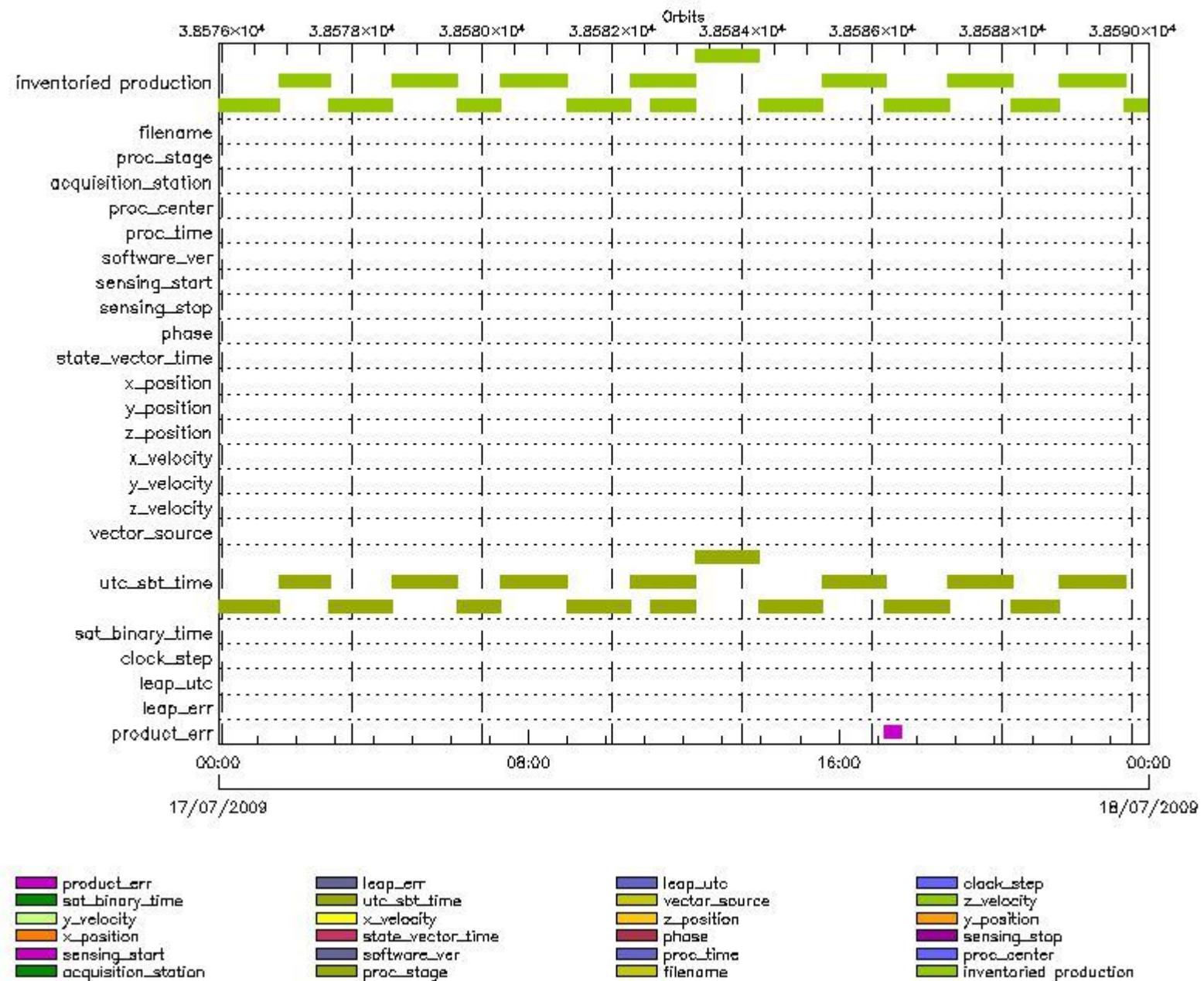
MWR_NL__OP products with leap err set

Gauge Segment (Start-Stop)

MWR_NL__OP products with product err set

Gauge Segment (Start-Stop)

MPH Errors for RA2_ME__OP



RA2_ME__0P MPH checks

RA2_ME__0P products with wrong filename

Gauge Segment (Start-Stop)

RA2_ME__0P products with unknown processing stage

Gauge Segment (Start-Stop)

RA2_ME__0P products with unknown acquisition station

Gauge Segment (Start-Stop)

RA2_ME__0P products with unknown processing center

Gauge Segment (Start-Stop)

RA2_ME__0P products with wrong processing time

Gauge Segment (Start-Stop)

RA2_ME__0P products with software version not equal to the current version

Gauge Segment (Start-Stop)

RA2_ME__0P products with wrong sensing start

Gauge Segment (Start-Stop)

RA2_ME__0P products with wrong sensing stop

Gauge Segment (Start-Stop)

RA2_ME__0P products with wrong phase

Gauge Segment (Start-Stop)

RA2_ME__0P products with wrong state vector time

Gauge Segment (Start-Stop)

RA2_ME__0P products with wrong x_position

Gauge Segment (Start-Stop)

RA2_ME__0P products with wrong y_position

Gauge Segment (Start-Stop)

RA2_ME__0P products with wrong z_position

Gauge Segment (Start-Stop)

RA2_ME__0P products with wrong x_velocity

Gauge Segment (Start-Stop)

RA2_ME__0P products with wrong y_velocity

Gauge Segment (Start-Stop)

RA2_ME__0P products with wrong z_velocity

Gauge Segment (Start-Stop)

RA2_ME__0P products with unknown vector source

Gauge Segment (Start-Stop)

RA2_ME__0P products with UTC to SBT time too far from sensing time

Gauge	Segment (Start-Stop)
Warning: Wrong UTC SBT time format. 16-JUL-2009 20:56:24.187825 Filename: RA2_ME__0PNPDE20090716_235401_000060172080_00445_38575_9468.N1;	16-JUL-2009 23:54:01.600 17-JUL-2009 01:34:18.314
Warning: Wrong UTC SBT time format. 16-JUL-2009 22:39:10.188589 Filename: RA2_ME__0PNPDE20090717_013314_000047402080_00446_38576_9469.N1;	17-JUL-2009 01:33:14.816 17-JUL-2009 02:52:14.886
Warning: Wrong UTC SBT time format. 16-JUL-2009 22:39:10.188589 Filename: RA2_ME__0PNPDE20090717_025115_000058472080_00447_38577_9470.N1;	17-JUL-2009 02:51:15.844 17-JUL-2009 04:28:43.230
Warning: Wrong UTC SBT time format. 16-JUL-2009 22:39:10.188589 Filename: RA2_ME__0PNPDE20090717_042810_000060522080_00448_38578_9471.N1;	17-JUL-2009 04:28:10.924 17-JUL-2009 06:09:03.286
Warning: Wrong UTC SBT time format. 16-JUL-2009 22:39:10.188589 Filename: RA2_ME__0PNPDK20090717_060830_000041552080_00449_38579_3233.N1;	17-JUL-2009 06:08:30.980 17-JUL-2009 07:17:46.200

Warning: Wrong UTC SBT time format. 16-JUL-2009 22:39:10.188589 Filename: RA2_ME__OPNPDK20090717_071703_000061572080_00450_38580_3234.N1;	17-JUL-2009 07:17:03.868 17-JUL-2009 08:59:40.946
Warning: Wrong UTC SBT time format. 16-JUL-2009 22:39:10.188589 Filename: RA2_ME__OPNPDK20090717_085909_000059842080_00451_38581_3235.N1;	17-JUL-2009 08:59:09.754 17-JUL-2009 10:38:54.162
Warning: Wrong UTC SBT time format. 17-JUL-2009 07:13:08.192340 Filename: RA2_ME__OPNPDK20090717_103812_000060032080_00452_38582_1576.N1;	17-JUL-2009 10:38:12.944 17-JUL-2009 12:18:16.290
Warning: Wrong UTC SBT time format. 17-JUL-2009 08:52:49.193068 Filename: RA2_ME__OPNPDK20090717_110925_000041312080_00452_38582_3236.N1;	17-JUL-2009 11:09:25.578 17-JUL-2009 12:18:16.290
Warning: Wrong UTC SBT time format. 17-JUL-2009 08:52:49.193068 Filename: RA2_ME__OPNPDK20090717_121733_000059502080_00453_38583_3237.N1;	17-JUL-2009 12:17:33.958 17-JUL-2009 13:56:43.832
Warning: Wrong UTC SBT time format. 17-JUL-2009 12:11:45.194528 Filename: RA2_ME__OPNPDK20090717_135611_000049832080_00454_38584_3238.N1;	17-JUL-2009 13:56:11.526 17-JUL-2009 15:19:14.447
Warning: Wrong UTC SBT time format. 17-JUL-2009 12:11:45.194528 Filename: RA2_ME__OPNPDK20090717_152317_000006612080_00455_38585_3239.N1;	17-JUL-2009 15:23:17.695 17-JUL-2009 15:34:18.297
Warning: Wrong UTC SBT time format. 17-JUL-2009 12:11:45.194528 Filename: RA2_ME__OPNPDK20090717_153345_000059202080_00455_38585_3240.N1;	17-JUL-2009 15:33:45.991 17-JUL-2009 17:12:25.787
Warning: Wrong UTC SBT time format. 17-JUL-2009 15:28:38.195967 Filename: RA2_ME__OPNPDK20090717_171117_000014622080_00456_38586_3241.N1;	17-JUL-2009 17:11:17.833 17-JUL-2009 17:35:39.401
Warning: Wrong UTC SBT time format. 17-JUL-2009 15:28:38.195967 Filename: RA2_ME__OPNPDK20090717_173838_000043162080_00456_38586_3242.N1;	17-JUL-2009 17:38:38.755 17-JUL-2009 18:50:34.391
Warning: Wrong UTC SBT time format. 17-JUL-2009 17:06:28.196686 Filename: RA2_ME__OPNPDK20090717_184907_000059842080_00457_38587_3243.N1;	17-JUL-2009 18:49:07.499 17-JUL-2009 20:28:51.907
Warning: Wrong UTC SBT time format. 17-JUL-2009 17:06:28.196686 Filename: RA2_ME__OPNPDE20090717_202716_000044262080_00458_38588_9472.N1;	17-JUL-2009 20:27:16.103 17-JUL-2009 21:41:02.025
Warning: Wrong UTC SBT time format. 17-JUL-2009 18:44:32.197398 Filename: RA2_ME__OPNPDE20090717_213958_000062012080_00458_38588_9473.N1;	17-JUL-2009 21:39:58.527 17-JUL-2009 23:23:19.051

RA2_ME__OP products with satellite binary time out-of-range

Gauge Segment (Start-Stop)

RA2_ME__OP products with wrong clock step

Gauge Segment (Start-Stop)

RA2_ME__OP products with leap utc set to blank

Gauge Segment (Start-Stop)

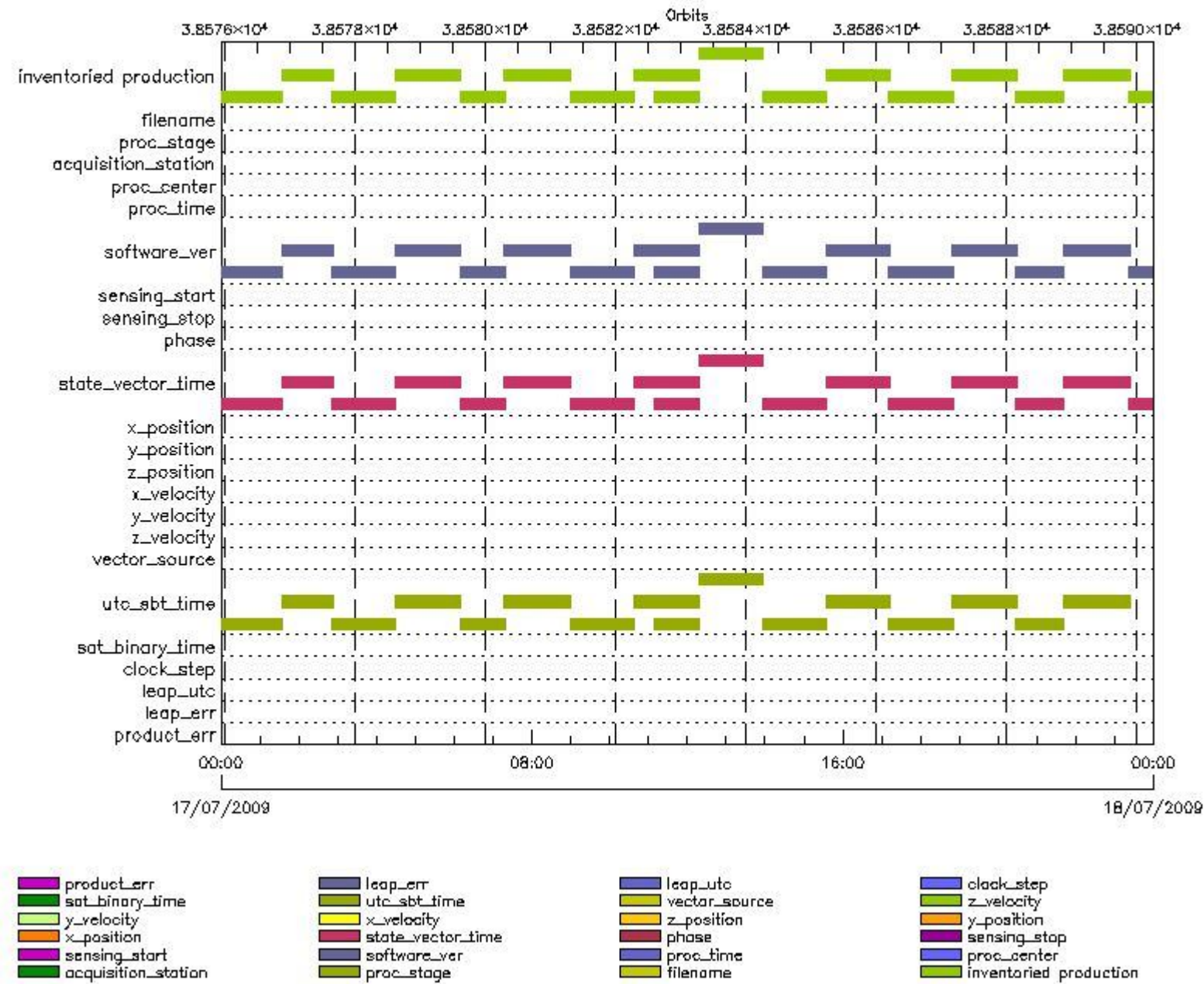
RA2_ME__OP products with leap err set

Gauge Segment (Start-Stop)

RA2_ME__OP products with product err set

Gauge	Segment (Start-Stop)
Warning: Product Error flag set. Filename: RA2_ME__OPNPDK20090717_171117_000014622080_00456_38586_3241.N1;	17-JUL-2009 17:11:17.833 17-JUL-2009 17:35:39.401

MPH Errors for RA2_MW__1P



RA2_MW__1P MPH checks

RA2_MW__1P products with wrong filename

Gauge Segment (Start-Stop)

RA2_MW__1P products with unknown processing stage

Gauge Segment (Start-Stop)

RA2_MW__1P products with unknown acquisition station

Gauge Segment (Start-Stop)

RA2_MW__1P products with unknown processing center

Gauge Segment (Start-Stop)

RA2_MW__1P products with wrong processing time

Gauge Segment (Start-Stop)

RA2_MW__1P products with software version not equal to the current version

Gauge	Segment (Start-Stop)
Warning: Wrong Software ver. RA2/5.06 Filename: RA2_MW__1PNPDE20090716_235401_000060182080_00445_38575_0748.N1;	16-JUL-2009 23:54:01.625 17-JUL-2009 01:34:19.398
Warning: Wrong Software ver. RA2/5.06 Filename: RA2_MW__1PNPDE20090717_013314_000047412080_00446_38576_0893.N1;	17-JUL-2009 01:33:14.841 17-JUL-2009 02:52:15.970
Warning: Wrong Software ver. RA2/5.06 Filename: RA2_MW__1PNPDE20090717_025115_000058482080_00447_38577_1107.N1;	17-JUL-2009 02:51:15.869 17-JUL-2009 04:28:44.313
Warning: Wrong Software ver. RA2/5.06 Filename: RA2_MW__1PNPDE20090717_042810_000060532080_00448_38578_1283.N1;	17-JUL-2009 04:28:10.949 17-JUL-2009 06:09:04.369
Warning: Wrong Software ver. RA2/5.06 Filename: RA2_MW__1PNPDK20090717_060831_000041562080_00449_38579_2429.N1;	17-JUL-2009 06:08:31.005 17-JUL-2009 07:17:47.283
Warning: Wrong Software ver. RA2/5.06 Filename: RA2_MW__1PNPDK20090717_071703_000061582080_00450_38580_2552.N1;	17-JUL-2009 07:17:03.893 17-JUL-2009 08:59:42.029
Warning: Wrong Software ver. RA2/5.06 Filename: RA2_MW__1PNPDK20090717_085909_000059852080_00451_38581_2660.N1;	17-JUL-2009 08:59:09.779 17-JUL-2009 10:38:55.245
Warning: Wrong Software ver. RA2/5.06 Filename: RA2_MW__1PNPDK20090717_103812_000060042080_00452_38582_2853.N1;	17-JUL-2009 10:38:12.969 17-JUL-2009 12:18:17.373
Warning: Wrong Software ver. RA2/5.06 Filename: RA2_MW__1PNPDK20090717_110925_000041322080_00452_38582_2746.N1;	17-JUL-2009 11:09:25.603 17-JUL-2009 12:18:17.373
Warning: Wrong Software ver. RA2/5.06 Filename: RA2_MW__1PNPDK20090717_121733_000059512080_00453_38583_2980.N1;	17-JUL-2009 12:17:33.983 17-JUL-2009 13:56:44.915
Warning: Wrong Software ver. RA2/5.06 Filename: RA2_MW__1PNPDK20090717_135611_000049842080_00454_38584_3144.N1;	17-JUL-2009 13:56:11.551 17-JUL-2009 15:19:15.531
Warning: Wrong Software ver. RA2/5.06 Filename: RA2_MW__1PNPDK20090717_152317_000006622080_00455_38585_3147.N1;	17-JUL-2009 15:23:17.720 17-JUL-2009 15:34:19.381
Warning: Wrong Software ver. RA2/5.06 Filename: RA2_MW__1PNPDK20090717_153346_000059212080_00455_38585_3280.N1;	17-JUL-2009 15:33:46.017 17-JUL-2009 17:12:26.871
Warning: Wrong Software ver. RA2/5.06 Filename: RA2_MW__1PNPDK20090717_171117_000014632080_00456_38586_3383.N1;	17-JUL-2009 17:11:17.859 17-JUL-2009 17:35:40.485
Warning: Wrong Software ver. RA2/5.06 Filename: RA2_MW__1PNPDK20090717_173838_000043172080_00456_38586_3386.N1;	17-JUL-2009 17:38:38.781 17-JUL-2009 18:50:35.475
Warning: Wrong Software ver. RA2/5.06 Filename: RA2_MW__1PNPDK20090717_184907_000059852080_00457_38587_3511.N1;	17-JUL-2009 18:49:07.525 17-JUL-2009 20:28:52.991
Warning: Wrong Software ver. RA2/5.06 Filename: RA2_MW__1PNPDE20090717_202716_000044272080_00458_38588_1767.N1;	17-JUL-2009 20:27:16.128 17-JUL-2009 21:41:03.109
Warning: Wrong Software ver. RA2/5.06 Filename: RA2_MW__1PNPDE20090717_213958_000062022080_00458_38588_1929.N1;	17-JUL-2009 21:39:58.552 17-JUL-2009 23:23:20.135
Warning: Wrong Software ver. RA2/5.06 Filename: RA2_MW__1PNPDE20090717_232218_000060512080_00459_38589_2082.N1;	17-JUL-2009 23:22:18.920 18-JUL-2009 01:03:10.113

RA2_MW__1P products with wrong sensing start

Gauge Segment (Start-Stop)

RA2_MW__1P products with wrong sensing stop

Gauge Segment (Start-Stop)

RA2_MW__1P products with wrong phase

Gauge Segment (Start-Stop)

RA2_MW__1P products with wrong state vector time

Gauge	Segment (Start-Stop)
Warning: Not equal to FPO input. 17-JUL-2009 00:05:57.936629 Filename: RA2_MW__1PNPDE20090716_235401_000060182080_00445_38575_0748.N1;	16-JUL-2009 23:54:01.625 17-JUL-2009 01:34:19.398
Warning: Not equal to FPO input. 17-JUL-2009 01:46:33.807478 Filename: RA2_MW__1PNPDE20090717_013314_000047412080_00446_38576_0893.N1;	17-JUL-2009 01:33:14.841 17-JUL-2009 02:52:15.970
Warning: Not equal to FPO input. 17-JUL-2009 03:27:09.730861 Filename: RA2_MW__1PNPDE20090717_025115_000058482080_00447_38577_1107.N1;	17-JUL-2009 02:51:15.869 17-JUL-2009 04:28:44.313
Warning: Not equal to FPO input. 17-JUL-2009 05:07:45.752440 Filename: RA2_MW__1PNPDE20090717_042810_000060532080_00448_38578_1283.N1;	17-JUL-2009 04:28:10.949 17-JUL-2009 06:09:04.369
Warning: Not equal to FPO input. 17-JUL-2009 06:48:21.736800 Filename: RA2_MW__1PNPDK20090717_060831_000041562080_00449_38579_2429.N1;	17-JUL-2009 06:08:31.005 17-JUL-2009 07:17:47.283
Warning: Not equal to FPO input. 17-JUL-2009 08:28:57.655470 Filename: RA2_MW__1PNPDK20090717_071703_000061582080_00450_38580_2552.N1;	17-JUL-2009 07:17:03.893 17-JUL-2009 08:59:42.029
Warning: Not equal to FPO input. 17-JUL-2009 10:09:33.542909 Filename: RA2_MW__1PNPDK20090717_085909_000059852080_00451_38581_2660.N1;	17-JUL-2009 08:59:09.779 17-JUL-2009 10:38:55.245
Warning: Not equal to FPO input. 17-JUL-2009 11:50:09.403184 Filename: RA2_MW__1PNPDK20090717_103812_000060042080_00452_38582_2853.N1;	17-JUL-2009 10:38:12.969 17-JUL-2009 12:18:17.373
Warning: Not equal to FPO input. 17-JUL-2009 11:50:09.402877 Filename: RA2_MW__1PNPDK20090717_110925_000041322080_00452_38582_2746.N1;	17-JUL-2009 11:09:25.603 17-JUL-2009 12:18:17.373
Warning: Not equal to FPO input. 17-JUL-2009 13:30:45.280907 Filename: RA2_MW__1PNPDK20090717_121733_000059512080_00453_38583_2980.N1;	17-JUL-2009 12:17:33.983 17-JUL-2009 13:56:44.915
Warning: Not equal to FPO input. 17-JUL-2009 15:11:21.227758 Filename: RA2_MW__1PNPDK20090717_135611_000049842080_00454_38584_3144.N1;	17-JUL-2009 13:56:11.551 17-JUL-2009 15:19:15.531
Warning: Not equal to FPO input. 17-JUL-2009 15:11:21.227758 Filename: RA2_MW__1PNPDK20090717_152317_000006622080_00455_38585_3147.N1;	17-JUL-2009 15:23:17.720 17-JUL-2009 15:34:19.381
Warning: Not equal to FPO input. 17-JUL-2009 16:51:57.246246 Filename: RA2_MW__1PNPDK20090717_153346_000059212080_00455_38585_3280.N1;	17-JUL-2009 15:33:46.017 17-JUL-2009 17:12:26.871
Warning: Not equal to FPO input. 17-JUL-2009 16:51:57.246241 Filename: RA2_MW__1PNPDK20090717_171117_000014632080_00456_38586_3383.N1;	17-JUL-2009 17:11:17.859 17-JUL-2009 17:35:40.485
Warning: Not equal to FPO input. 17-JUL-2009 18:32:33.255018 Filename: RA2_MW__1PNPDK20090717_173838_000043172080_00456_38586_3386.N1;	17-JUL-2009 17:38:38.781 17-JUL-2009 18:50:35.475
Warning: Not equal to FPO input. 17-JUL-2009 20:13:09.212125 Filename: RA2_MW__1PNPDK20090717_184907_000059852080_00457_38587_3511.N1;	17-JUL-2009 18:49:07.525 17-JUL-2009 20:28:52.991
Warning: Not equal to FPO input. 17-JUL-2009 21:53:45.090415 Filename: RA2_MW__1PNPDE20090717_202716_000044272080_00458_38588_1767.N1;	17-JUL-2009 20:27:16.128 17-JUL-2009 21:41:03.109
Warning: Not equal to FPO input. 17-JUL-2009 21:53:45.087793 Filename: RA2_MW__1PNPDE20090717_213958_000062022080_00458_38588_1929.N1;	17-JUL-2009 21:39:58.552 17-JUL-2009 23:23:20.135
Warning: Not equal to FPO input. 17-JUL-2009 23:34:20.953576 Filename: RA2_MW__1PNPDE20090717_232218_000060512080_00459_38589_2082.N1;	17-JUL-2009 23:22:18.920 18-JUL-2009 01:03:10.113

RA2_MW__1P products with wrong x_position

Gauge Segment (Start-Stop)

RA2_MW__1P products with wrong y_position

Gauge Segment (Start-Stop)

RA2_MW__1P products with wrong z_position

Gauge Segment (Start-Stop)

RA2_MW__1P products with wrong x_velocity

Gauge Segment (Start-Stop)

RA2_MW__1P products with wrong y_velocity

Gauge Segment (Start-Stop)

RA2_MW__1P products with wrong z_velocity

Gauge Segment (Start-Stop)

RA2_MW__1P products with unknown vector source

Gauge Segment (Start-Stop)

RA2_MW__1P products with UTC to SBT time too far from sensing time

Gauge	Segment (Start-Stop)
Warning: Wrong UTC SBT time format. 16-JUL-2009 20:56:24.187825 Filename: RA2_MW__1PNPDE20090716_235401_000060182080_00445_38575_0748.N1;	16-JUL-2009 23:54:01.625 17-JUL-2009 01:34:19.398
Warning: Wrong UTC SBT time format. 16-JUL-2009 22:39:10.188589 Filename: RA2_MW__1PNPDE20090717_013314_000047412080_00446_38576_0893.N1;	17-JUL-2009 01:33:14.841 17-JUL-2009 02:52:15.970
Warning: Wrong UTC SBT time format. 16-JUL-2009 22:39:10.188589 Filename: RA2_MW__1PNPDE20090717_025115_000058482080_00447_38577_1107.N1;	17-JUL-2009 02:51:15.869 17-JUL-2009 04:28:44.313
Warning: Wrong UTC SBT time format. 16-JUL-2009 22:39:10.188589 Filename: RA2_MW__1PNPDE20090717_042810_000060532080_00448_38578_1283.N1;	17-JUL-2009 04:28:10.949 17-JUL-2009 06:09:04.369
Warning: Wrong UTC SBT time format. 16-JUL-2009 22:39:10.188589 Filename: RA2_MW__1PNPDK20090717_060831_000041562080_00449_38579_2429.N1;	17-JUL-2009 06:08:31.005 17-JUL-2009 07:17:47.283
Warning: Wrong UTC SBT time format. 16-JUL-2009 22:39:10.188589 Filename: RA2_MW__1PNPDK20090717_071703_000061582080_00450_38580_2552.N1;	17-JUL-2009 07:17:03.893 17-JUL-2009 08:59:42.029
Warning: Wrong UTC SBT time format. 16-JUL-2009 22:39:10.188589 Filename: RA2_MW__1PNPDK20090717_085909_000059852080_00451_38581_2660.N1;	17-JUL-2009 08:59:09.779 17-JUL-2009 10:38:55.245
Warning: Wrong UTC SBT time format. 17-JUL-2009 07:13:08.192340 Filename: RA2_MW__1PNPDK20090717_103812_000060042080_00452_38582_2853.N1;	17-JUL-2009 10:38:12.969 17-JUL-2009 12:18:17.373
Warning: Wrong UTC SBT time format. 17-JUL-2009 08:52:49.193068 Filename: RA2_MW__1PNPDK20090717_110925_000041322080_00452_38582_2746.N1;	17-JUL-2009 11:09:25.603 17-JUL-2009 12:18:17.373
Warning: Wrong UTC SBT time format. 17-JUL-2009 08:52:49.193068 Filename: RA2_MW__1PNPDK20090717_121733_000059512080_00453_38583_2980.N1;	17-JUL-2009 12:17:33.983 17-JUL-2009 13:56:44.915
Warning: Wrong UTC SBT time format. 17-JUL-2009 12:11:45.194528 Filename: RA2_MW__1PNPDK20090717_135611_000049842080_00454_38584_3144.N1;	17-JUL-2009 13:56:11.551 17-JUL-2009 15:19:15.531
Warning: Wrong UTC SBT time format. 17-JUL-2009 12:11:45.194528 Filename: RA2_MW__1PNPDK20090717_152317_000006622080_00455_38585_3147.N1;	17-JUL-2009 15:23:17.720 17-JUL-2009 15:34:19.381
Warning: Wrong UTC SBT time format. 17-JUL-2009 12:11:45.194528 Filename: RA2_MW__1PNPDK20090717_153346_000059212080_00455_38585_3280.N1;	17-JUL-2009 15:33:46.017 17-JUL-2009 17:12:26.871

Warning: Wrong UTC SBT time format. 17-JUL-2009 15:28:38.195967 Filename: RA2_MW__1PNPDK20090717_171117_000014632080_00456_38586_3383.N1;	17-JUL-2009 17:11:17.859 17-JUL-2009 17:35:40.485
Warning: Wrong UTC SBT time format. 17-JUL-2009 15:28:38.195967 Filename: RA2_MW__1PNPDK20090717_173838_000043172080_00456_38586_3386.N1;	17-JUL-2009 17:38:38.781 17-JUL-2009 18:50:35.475
Warning: Wrong UTC SBT time format. 17-JUL-2009 17:06:28.196686 Filename: RA2_MW__1PNPDK20090717_184907_000059852080_00457_38587_3511.N1;	17-JUL-2009 18:49:07.525 17-JUL-2009 20:28:52.991
Warning: Wrong UTC SBT time format. 17-JUL-2009 17:06:28.196686 Filename: RA2_MW__1PNPDE20090717_202716_000044272080_00458_38588_1767.N1;	17-JUL-2009 20:27:16.128 17-JUL-2009 21:41:03.109
Warning: Wrong UTC SBT time format. 17-JUL-2009 18:44:32.197398 Filename: RA2_MW__1PNPDE20090717_213958_000062022080_00458_38588_1929.N1;	17-JUL-2009 21:39:58.552 17-JUL-2009 23:23:20.135

RA2_MW__1P products with satellite binary time out-of-range

Gauge Segment (Start-Stop)

RA2_MW__1P products with wrong clock step

Gauge Segment (Start-Stop)

RA2_MW__1P products with leap utc set to blank

Gauge Segment (Start-Stop)

RA2_MW__1P products with leap err set

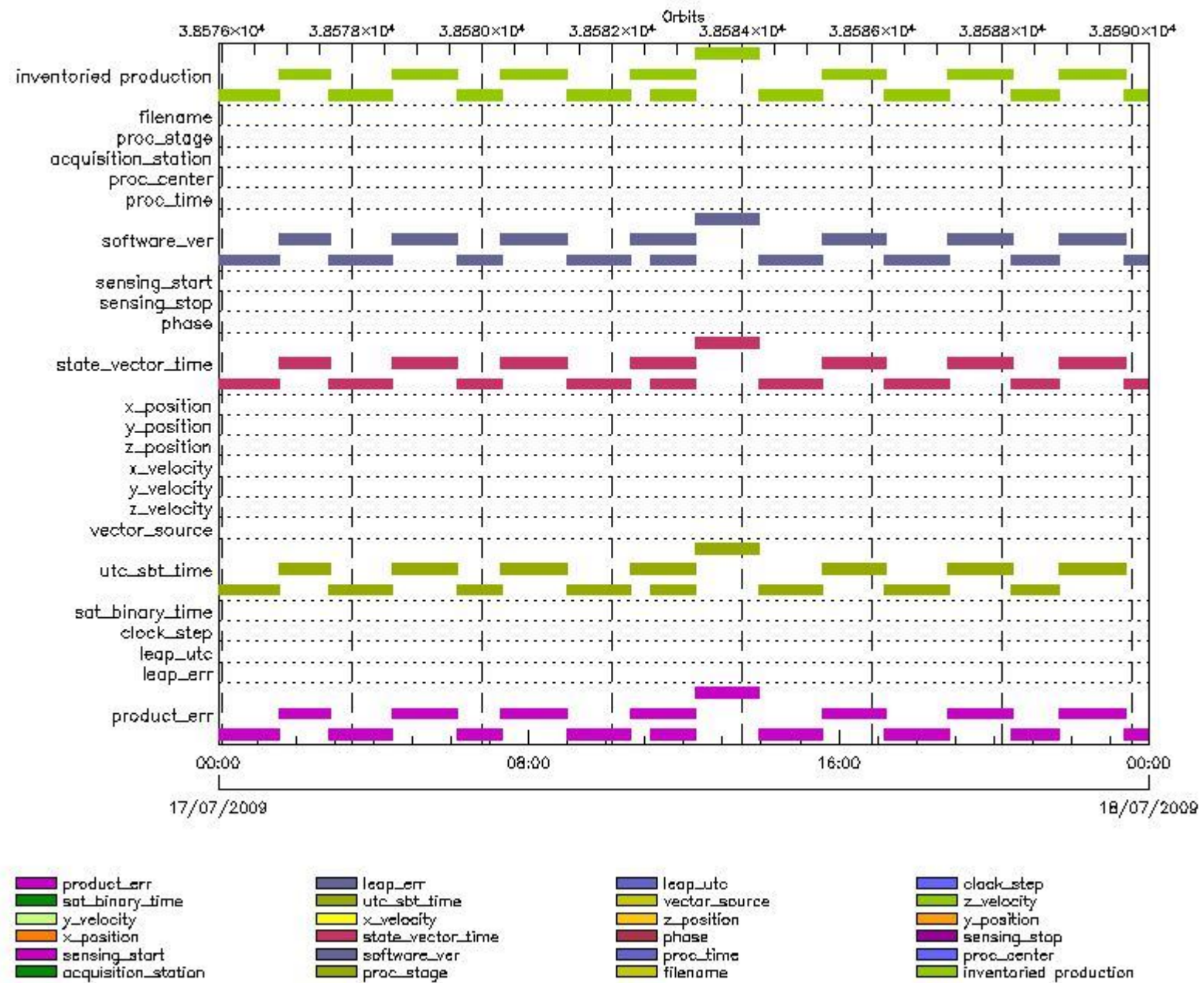
Gauge Segment (Start-Stop)

RA2_MW__1P products with product err set

Gauge Segment (Start-Stop)

MPH checks (Level 2)

MPH Errors for RA2_FGD_2P



RA2_FGD_2P MPH checks

RA2_FGD_2P products with wrong filename

Gauge Segment (Start-Stop)

RA2_FGD_2P products with unknown processing stage

Gauge Segment (Start-Stop)

RA2_FGD_2P products with unknown acquisition station

Gauge Segment (Start-Stop)

RA2_FGD_2P products with unknown processing center

Gauge Segment (Start-Stop)

RA2_FGD_2P products with wrong processing time

Gauge Segment (Start-Stop)

RA2_FGD_2P products with software version not equal to the current version

Gauge	Segment (Start-Stop)
Warning: Wrong Software ver. RA2/5.06 Filename: RA2_FGD_2PNPDE20090716_235401_000060182080_00445_38575_0749.N1;	16-JUL-2009 23:54:01.625 17-JUL-2009 01:34:19.398
Warning: Wrong Software ver. RA2/5.06 Filename: RA2_FGD_2PNPDE20090717_013314_000047412080_00446_38576_0894.N1;	17-JUL-2009 01:33:14.841 17-JUL-2009 02:52:15.970
Warning: Wrong Software ver. RA2/5.06 Filename: RA2_FGD_2PNPDE20090717_025115_000058482080_00447_38577_1108.N1;	17-JUL-2009 02:51:15.869 17-JUL-2009 04:28:44.313
Warning: Wrong Software ver. RA2/5.06 Filename: RA2_FGD_2PNPDE20090717_042810_000060532080_00448_38578_1284.N1;	17-JUL-2009 04:28:10.949 17-JUL-2009 06:09:04.369
Warning: Wrong Software ver. RA2/5.06 Filename: RA2_FGD_2PNPDK20090717_060831_000041562080_00449_38579_2430.N1;	17-JUL-2009 06:08:31.005 17-JUL-2009 07:17:47.283
Warning: Wrong Software ver. RA2/5.06 Filename: RA2_FGD_2PNPDK20090717_071703_000061582080_00450_38580_2553.N1;	17-JUL-2009 07:17:03.893 17-JUL-2009 08:59:42.029
Warning: Wrong Software ver. RA2/5.06 Filename: RA2_FGD_2PNPDK20090717_085909_000059852080_00451_38581_2661.N1;	17-JUL-2009 08:59:09.779 17-JUL-2009 10:38:55.245
Warning: Wrong Software ver. RA2/5.06 Filename: RA2_FGD_2PNPDK20090717_103812_000060042080_00452_38582_2854.N1;	17-JUL-2009 10:38:12.969 17-JUL-2009 12:18:17.373
Warning: Wrong Software ver. RA2/5.06 Filename: RA2_FGD_2PNPDK20090717_110925_000041322080_00452_38582_2747.N1;	17-JUL-2009 11:09:25.603 17-JUL-2009 12:18:17.373
Warning: Wrong Software ver. RA2/5.06 Filename: RA2_FGD_2PNPDK20090717_121733_000059512080_00453_38583_2981.N1;	17-JUL-2009 12:17:33.983 17-JUL-2009 13:56:44.915
Warning: Wrong Software ver. RA2/5.06 Filename: RA2_FGD_2PNPDK20090717_135611_000049842080_00454_38584_3145.N1;	17-JUL-2009 13:56:11.551 17-JUL-2009 15:19:15.531
Warning: Wrong Software ver. RA2/5.06 Filename: RA2_FGD_2PNPDK20090717_152317_000006622080_00455_38585_3148.N1;	17-JUL-2009 15:23:17.720 17-JUL-2009 15:34:19.381
Warning: Wrong Software ver. RA2/5.06 Filename: RA2_FGD_2PNPDK20090717_153346_000059212080_00455_38585_3281.N1;	17-JUL-2009 15:33:46.017 17-JUL-2009 17:12:26.871
Warning: Wrong Software ver. RA2/5.06 Filename: RA2_FGD_2PNPDK20090717_171117_000014632080_00456_38586_3384.N1;	17-JUL-2009 17:11:17.859 17-JUL-2009 17:35:40.485
Warning: Wrong Software ver. RA2/5.06 Filename: RA2_FGD_2PNPDK20090717_173838_000043172080_00456_38586_3387.N1;	17-JUL-2009 17:38:38.781 17-JUL-2009 18:50:35.475
Warning: Wrong Software ver. RA2/5.06 Filename: RA2_FGD_2PNPDK20090717_184907_000059852080_00457_38587_3512.N1;	17-JUL-2009 18:49:07.525 17-JUL-2009 20:28:52.991
Warning: Wrong Software ver. RA2/5.06 Filename: RA2_FGD_2PNPDE20090717_202716_000044272080_00458_38588_1768.N1;	17-JUL-2009 20:27:16.128 17-JUL-2009 21:41:03.109
Warning: Wrong Software ver. RA2/5.06 Filename: RA2_FGD_2PNPDE20090717_213958_000062022080_00458_38588_1930.N1;	17-JUL-2009 21:39:58.552 17-JUL-2009 23:23:20.135
Warning: Wrong Software ver. RA2/5.06 Filename: RA2_FGD_2PNPDE20090717_232218_000060512080_00459_38589_2083.N1;	17-JUL-2009 23:22:18.920 18-JUL-2009 01:03:10.113

RA2_FGD_2P products with wrong sensing start

Gauge Segment (Start-Stop)

RA2_FGD_2P products with wrong sensing stop

Gauge Segment (Start-Stop)

RA2_FGD_2P products with wrong phase

Gauge Segment (Start-Stop)

RA2_FGD_2P products with wrong state vector time

Gauge	Segment (Start-Stop)
Warning: Not equal to FPO input. 17-JUL-2009 00:05:57.936629 Filename: RA2_FGD_2PNPDE20090716_235401_000060182080_00445_38575_0749.N1;	16-JUL-2009 23:54:01.625 17-JUL-2009 01:34:19.398
Warning: Not equal to FPO input. 17-JUL-2009 01:46:33.807478 Filename: RA2_FGD_2PNPDE20090717_013314_000047412080_00446_38576_0894.N1;	17-JUL-2009 01:33:14.841 17-JUL-2009 02:52:15.970
Warning: Not equal to FPO input. 17-JUL-2009 03:27:09.730861 Filename: RA2_FGD_2PNPDE20090717_025115_000058482080_00447_38577_1108.N1;	17-JUL-2009 02:51:15.869 17-JUL-2009 04:28:44.313
Warning: Not equal to FPO input. 17-JUL-2009 05:07:45.752440 Filename: RA2_FGD_2PNPDE20090717_042810_000060532080_00448_38578_1284.N1;	17-JUL-2009 04:28:10.949 17-JUL-2009 06:09:04.369
Warning: Not equal to FPO input. 17-JUL-2009 06:48:21.736800 Filename: RA2_FGD_2PNPDK20090717_060831_000041562080_00449_38579_2430.N1;	17-JUL-2009 06:08:31.005 17-JUL-2009 07:17:47.283
Warning: Not equal to FPO input. 17-JUL-2009 08:28:57.655470 Filename: RA2_FGD_2PNPDK20090717_071703_000061582080_00450_38580_2553.N1;	17-JUL-2009 07:17:03.893 17-JUL-2009 08:59:42.029
Warning: Not equal to FPO input. 17-JUL-2009 10:09:33.542909 Filename: RA2_FGD_2PNPDK20090717_085909_000059852080_00451_38581_2661.N1;	17-JUL-2009 08:59:09.779 17-JUL-2009 10:38:55.245
Warning: Not equal to FPO input. 17-JUL-2009 11:50:09.403184 Filename: RA2_FGD_2PNPDK20090717_103812_000060042080_00452_38582_2854.N1;	17-JUL-2009 10:38:12.969 17-JUL-2009 12:18:17.373
Warning: Not equal to FPO input. 17-JUL-2009 11:50:09.402877 Filename: RA2_FGD_2PNPDK20090717_110925_000041322080_00452_38582_2747.N1;	17-JUL-2009 11:09:25.603 17-JUL-2009 12:18:17.373
Warning: Not equal to FPO input. 17-JUL-2009 13:30:45.280907 Filename: RA2_FGD_2PNPDK20090717_121733_000059512080_00453_38583_2981.N1;	17-JUL-2009 12:17:33.983 17-JUL-2009 13:56:44.915
Warning: Not equal to FPO input. 17-JUL-2009 15:11:21.227758 Filename: RA2_FGD_2PNPDK20090717_135611_000049842080_00454_38584_3145.N1;	17-JUL-2009 13:56:11.551 17-JUL-2009 15:19:15.531
Warning: Not equal to FPO input. 17-JUL-2009 15:11:21.227758 Filename: RA2_FGD_2PNPDK20090717_152317_000006622080_00455_38585_3148.N1;	17-JUL-2009 15:23:17.720 17-JUL-2009 15:34:19.381
Warning: Not equal to FPO input. 17-JUL-2009 16:51:57.246246 Filename: RA2_FGD_2PNPDK20090717_153346_000059212080_00455_38585_3281.N1;	17-JUL-2009 15:33:46.017 17-JUL-2009 17:12:26.871
Warning: Not equal to FPO input. 17-JUL-2009 16:51:57.246241 Filename: RA2_FGD_2PNPDK20090717_171117_000014632080_00456_38586_3384.N1;	17-JUL-2009 17:11:17.859 17-JUL-2009 17:35:40.485
Warning: Not equal to FPO input. 17-JUL-2009 18:32:33.255018 Filename: RA2_FGD_2PNPDK20090717_173838_000043172080_00456_38586_3387.N1;	17-JUL-2009 17:38:38.781 17-JUL-2009 18:50:35.475
Warning: Not equal to FPO input. 17-JUL-2009 20:13:09.212125 Filename: RA2_FGD_2PNPDK20090717_184907_000059852080_00457_38587_3512.N1;	17-JUL-2009 18:49:07.525 17-JUL-2009 20:28:52.991
Warning: Not equal to FPO input. 17-JUL-2009 21:53:45.090415 Filename: RA2_FGD_2PNPDE20090717_202716_000044272080_00458_38588_1768.N1;	17-JUL-2009 20:27:16.128 17-JUL-2009 21:41:03.109
Warning: Not equal to FPO input. 17-JUL-2009 21:53:45.087793 Filename: RA2_FGD_2PNPDE20090717_213958_000062022080_00458_38588_1930.N1;	17-JUL-2009 21:39:58.552 17-JUL-2009 23:23:20.135
Warning: Not equal to FPO input. 17-JUL-2009 23:34:20.953576 Filename: RA2_FGD_2PNPDE20090717_232218_000060512080_00459_38589_2083.N1;	17-JUL-2009 23:22:18.920 18-JUL-2009 01:03:10.113

RA2_FGD_2P products with wrong x_position

Gauge Segment (Start-Stop)

RA2_FGD_2P products with wrong y_position

Gauge Segment (Start-Stop)

RA2_FGD_2P products with wrong z_position

Gauge Segment (Start-Stop)

RA2_FGD_2P products with wrong x_velocity

Gauge Segment (Start-Stop)

RA2_FGD_2P products with wrong y_velocity

Gauge Segment (Start-Stop)

RA2_FGD_2P products with wrong z_velocity

Gauge Segment (Start-Stop)

RA2_FGD_2P products with unknown vector source

Gauge Segment (Start-Stop)

RA2_FGD_2P products with UTC to SBT time too far from sensing time

Gauge	Segment (Start-Stop)
Warning: Wrong UTC SBT time format. 16-JUL-2009 20:56:24.187825 Filename: RA2_FGD_2PNPDE20090716_235401_000060182080_00445_38575_0749.N1;	16-JUL-2009 23:54:01.625 17-JUL-2009 01:34:19.398
Warning: Wrong UTC SBT time format. 16-JUL-2009 22:39:10.188589 Filename: RA2_FGD_2PNPDE20090717_013314_000047412080_00446_38576_0894.N1;	17-JUL-2009 01:33:14.841 17-JUL-2009 02:52:15.970
Warning: Wrong UTC SBT time format. 16-JUL-2009 22:39:10.188589 Filename: RA2_FGD_2PNPDE20090717_025115_000058482080_00447_38577_1108.N1;	17-JUL-2009 02:51:15.869 17-JUL-2009 04:28:44.313
Warning: Wrong UTC SBT time format. 16-JUL-2009 22:39:10.188589 Filename: RA2_FGD_2PNPDE20090717_042810_000060532080_00448_38578_1284.N1;	17-JUL-2009 04:28:10.949 17-JUL-2009 06:09:04.369
Warning: Wrong UTC SBT time format. 16-JUL-2009 22:39:10.188589 Filename: RA2_FGD_2PNPDK20090717_060831_000041562080_00449_38579_2430.N1;	17-JUL-2009 06:08:31.005 17-JUL-2009 07:17:47.283
Warning: Wrong UTC SBT time format. 16-JUL-2009 22:39:10.188589 Filename: RA2_FGD_2PNPDK20090717_071703_000061582080_00450_38580_2553.N1;	17-JUL-2009 07:17:03.893 17-JUL-2009 08:59:42.029
Warning: Wrong UTC SBT time format. 16-JUL-2009 22:39:10.188589 Filename: RA2_FGD_2PNPDK20090717_085909_000059852080_00451_38581_2661.N1;	17-JUL-2009 08:59:09.779 17-JUL-2009 10:38:55.245
Warning: Wrong UTC SBT time format. 17-JUL-2009 07:13:08.192340 Filename: RA2_FGD_2PNPDK20090717_103812_000060042080_00452_38582_2854.N1;	17-JUL-2009 10:38:12.969 17-JUL-2009 12:18:17.373
Warning: Wrong UTC SBT time format. 17-JUL-2009 08:52:49.193068 Filename: RA2_FGD_2PNPDK20090717_110925_000041322080_00452_38582_2747.N1;	17-JUL-2009 11:09:25.603 17-JUL-2009 12:18:17.373
Warning: Wrong UTC SBT time format. 17-JUL-2009 08:52:49.193068 Filename: RA2_FGD_2PNPDK20090717_121733_000059512080_00453_38583_2981.N1;	17-JUL-2009 12:17:33.983 17-JUL-2009 13:56:44.915
Warning: Wrong UTC SBT time format. 17-JUL-2009 12:11:45.194528 Filename: RA2_FGD_2PNPDK20090717_135611_000049842080_00454_38584_3145.N1;	17-JUL-2009 13:56:11.551 17-JUL-2009 15:19:15.531
Warning: Wrong UTC SBT time format. 17-JUL-2009 12:11:45.194528 Filename: RA2_FGD_2PNPDK20090717_152317_000006622080_00455_38585_3148.N1;	17-JUL-2009 15:23:17.720 17-JUL-2009 15:34:19.381
Warning: Wrong UTC SBT time format. 17-JUL-2009 12:11:45.194528 Filename: RA2_FGD_2PNPDK20090717_153346_000059212080_00455_38585_3281.N1;	17-JUL-2009 15:33:46.017 17-JUL-2009 17:12:26.871
Warning: Wrong UTC SBT time format. 17-JUL-2009 15:28:38.195967 Filename: RA2_FGD_2PNPDK20090717_171117_000014632080_00456_38586_3384.N1;	17-JUL-2009 17:11:17.859 17-JUL-2009 17:35:40.485
Warning: Wrong UTC SBT time format. 17-JUL-2009 15:28:38.195967 Filename: RA2_FGD_2PNPDK20090717_173838_000043172080_00456_38586_3387.N1;	17-JUL-2009 17:38:38.781 17-JUL-2009 18:50:35.475

Warning: Wrong UTC SBT time format. 17-JUL-2009 17:06:28.196686 Filename: RA2_FGD_2PNPDK20090717_184907_000059852080_00457_38587_3512.N1;	17-JUL-2009 18:49:07.525 17-JUL-2009 20:28:52.991
Warning: Wrong UTC SBT time format. 17-JUL-2009 17:06:28.196686 Filename: RA2_FGD_2PNPDE20090717_202716_000044272080_00458_38588_1768.N1;	17-JUL-2009 20:27:16.128 17-JUL-2009 21:41:03.109
Warning: Wrong UTC SBT time format. 17-JUL-2009 18:44:32.197398 Filename: RA2_FGD_2PNPDE20090717_213958_000062022080_00458_38588_1930.N1;	17-JUL-2009 21:39:58.552 17-JUL-2009 23:23:20.135

RA2_FGD_2P products with satellite binary time out-of-range

Gauge Segment (Start-Stop)

RA2_FGD_2P products with wrong clock step

Gauge Segment (Start-Stop)

RA2_FGD_2P products with leap utc set to blank

Gauge Segment (Start-Stop)

RA2_FGD_2P products with leap err set

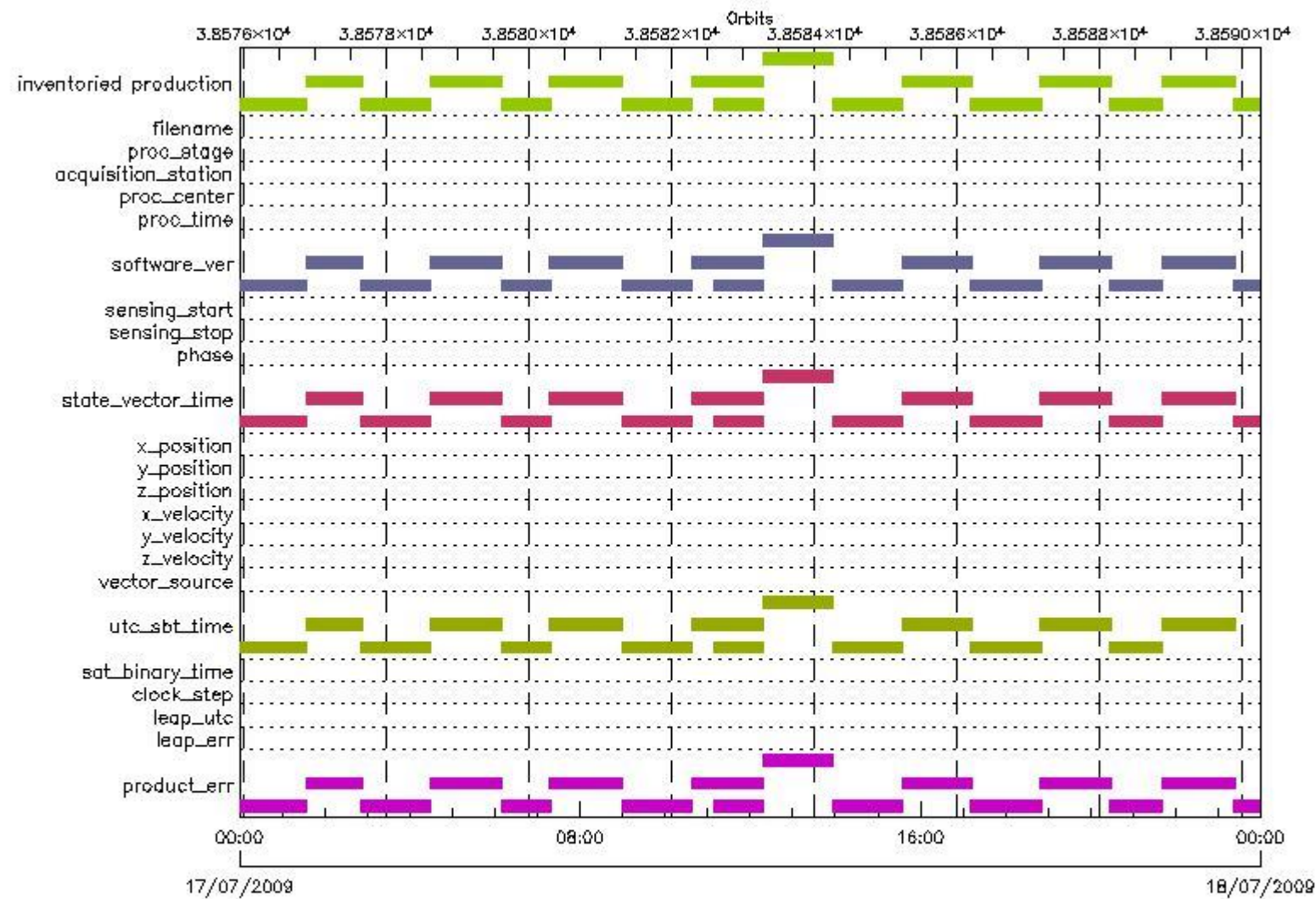
Gauge Segment (Start-Stop)

RA2_FGD_2P products with product err set

Gauge	Segment (Start-Stop)
Warning: Product Error flag set. Filename: RA2_FGD_2PNPDE20090716_235401_000060182080_00445_38575_0749.N1;	16-JUL-2009 23:54:01.625 17-JUL-2009 01:34:19.398
Warning: Product Error flag set. Filename: RA2_FGD_2PNPDE20090717_013314_000047412080_00446_38576_0894.N1;	17-JUL-2009 01:33:14.841 17-JUL-2009 02:52:15.970
Warning: Product Error flag set. Filename: RA2_FGD_2PNPDE20090717_025115_000058482080_00447_38577_1108.N1;	17-JUL-2009 02:51:15.869 17-JUL-2009 04:28:44.313
Warning: Product Error flag set. Filename: RA2_FGD_2PNPDE20090717_042810_000060532080_00448_38578_1284.N1;	17-JUL-2009 04:28:10.949 17-JUL-2009 06:09:04.369
Warning: Product Error flag set. Filename: RA2_FGD_2PNPDK20090717_060831_000041562080_00449_38579_2430.N1;	17-JUL-2009 06:08:31.005 17-JUL-2009 07:17:47.283
Warning: Product Error flag set. Filename: RA2_FGD_2PNPDK20090717_071703_000061582080_00450_38580_2553.N1;	17-JUL-2009 07:17:03.893 17-JUL-2009 08:59:42.029
Warning: Product Error flag set. Filename: RA2_FGD_2PNPDK20090717_085909_000059852080_00451_38581_2661.N1;	17-JUL-2009 08:59:09.779 17-JUL-2009 10:38:55.245
Warning: Product Error flag set. Filename: RA2_FGD_2PNPDK20090717_103812_000060042080_00452_38582_2854.N1;	17-JUL-2009 10:38:12.969 17-JUL-2009 12:18:17.373
Warning: Product Error flag set. Filename: RA2_FGD_2PNPDK20090717_110925_000041322080_00452_38582_2747.N1;	17-JUL-2009 11:09:25.603 17-JUL-2009 12:18:17.373
Warning: Product Error flag set. Filename: RA2_FGD_2PNPDK20090717_121733_000059512080_00453_38583_2981.N1;	17-JUL-2009 12:17:33.983 17-JUL-2009 13:56:44.915
Warning: Product Error flag set. Filename: RA2_FGD_2PNPDK20090717_135611_000049842080_00454_38584_3145.N1;	17-JUL-2009 13:56:11.551 17-JUL-2009 15:19:15.531
Warning: Product Error flag set. Filename: RA2_FGD_2PNPDK20090717_152317_000006622080_00455_38585_3148.N1;	17-JUL-2009 15:23:17.720 17-JUL-2009 15:34:19.381
Warning: Product Error flag set. Filename: RA2_FGD_2PNPDK20090717_153346_000059212080_00455_38585_3281.N1;	17-JUL-2009 15:33:46.017 17-JUL-2009 17:12:26.871
Warning: Product Error flag set. Filename: RA2_FGD_2PNPDK20090717_171117_000014632080_00456_38586_3384.N1;	17-JUL-2009 17:11:17.859 17-JUL-2009 17:35:40.485

Warning: Product Error flag set. Filename: RA2_FGD_2PNPDK20090717_173838_000043172080_00456_38586_3387.N1;	17-JUL-2009 17:38:38.781 17-JUL-2009 18:50:35.475
Warning: Product Error flag set. Filename: RA2_FGD_2PNPDK20090717_184907_000059852080_00457_38587_3512.N1;	17-JUL-2009 18:49:07.525 17-JUL-2009 20:28:52.991
Warning: Product Error flag set. Filename: RA2_FGD_2PNPDE20090717_202716_000044272080_00458_38588_1768.N1;	17-JUL-2009 20:27:16.128 17-JUL-2009 21:41:03.109
Warning: Product Error flag set. Filename: RA2_FGD_2PNPDE20090717_213958_000062022080_00458_38588_1930.N1;	17-JUL-2009 21:39:58.552 17-JUL-2009 23:23:20.135
Warning: Product Error flag set. Filename: RA2_FGD_2PNPDE20090717_232218_000060512080_00459_38589_2083.N1;	17-JUL-2009 23:22:18.920 18-JUL-2009 01:03:10.113

MPH Errors for RA2_WWV_2P



- | | | | |
|--|---|--|---|
| ■ product_err | ■ leap_err | ■ leap_utc | ■ clock_step |
| ■ sat_binary_time | ■ utc_sbt_time | ■ vector_source | ■ z_velocity |
| ■ y_velocity | ■ x_velocity | ■ z_position | ■ y_position |
| ■ x_position | ■ state_vector_time | ■ phase | ■ sensing_stop |
| ■ sensing_start | ■ software_ver | ■ proc_time | ■ proc_center |
| ■ acquisition_station | ■ proc_stage | ■ filename | ■ inventoried production |

RA2_WWV_2P products with wrong filename

Gauge Segment (Start-Stop)

RA2_WWV_2P products with unknown processing stage

Gauge Segment (Start-Stop)

RA2_WWV_2P products with unknown acquisition station

Gauge Segment (Start-Stop)

RA2_WWV_2P products with unknown processing center

Gauge Segment (Start-Stop)

RA2_WWV_2P products with wrong processing time

Gauge Segment (Start-Stop)

RA2_WWV_2P products with software version not equal to the current version

Gauge	Segment (Start-Stop)
Warning: Wrong Software ver. RA2/5.06 Filename: RA2_WWV_2PNPDE20090716_235401_000060182080_00445_38575_0750.N1;	16-JUL-2009 23:54:01.625 17-JUL-2009 01:34:19.398
Warning: Wrong Software ver. RA2/5.06 Filename: RA2_WWV_2PNPDE20090717_013314_000047412080_00446_38576_0895.N1;	17-JUL-2009 01:33:14.841 17-JUL-2009 02:52:15.970
Warning: Wrong Software ver. RA2/5.06 Filename: RA2_WWV_2PNPDE20090717_025115_000058482080_00447_38577_1109.N1;	17-JUL-2009 02:51:15.869 17-JUL-2009 04:28:44.313
Warning: Wrong Software ver. RA2/5.06 Filename: RA2_WWV_2PNPDE20090717_042810_000060532080_00448_38578_1285.N1;	17-JUL-2009 04:28:10.949 17-JUL-2009 06:09:04.369
Warning: Wrong Software ver. RA2/5.06 Filename: RA2_WWV_2PNPDK20090717_060831_000041562080_00449_38579_2431.N1;	17-JUL-2009 06:08:31.005 17-JUL-2009 07:17:47.283
Warning: Wrong Software ver. RA2/5.06 Filename: RA2_WWV_2PNPDK20090717_071703_000061582080_00450_38580_2554.N1;	17-JUL-2009 07:17:03.893 17-JUL-2009 08:59:42.029
Warning: Wrong Software ver. RA2/5.06 Filename: RA2_WWV_2PNPDK20090717_085909_000059852080_00451_38581_2662.N1;	17-JUL-2009 08:59:09.779 17-JUL-2009 10:38:55.245
Warning: Wrong Software ver. RA2/5.06 Filename: RA2_WWV_2PNPDK20090717_103812_000060042080_00452_38582_2855.N1;	17-JUL-2009 10:38:12.969 17-JUL-2009 12:18:17.373
Warning: Wrong Software ver. RA2/5.06 Filename: RA2_WWV_2PNPDK20090717_110925_000041322080_00452_38582_2748.N1;	17-JUL-2009 11:09:25.603 17-JUL-2009 12:18:17.373
Warning: Wrong Software ver. RA2/5.06 Filename: RA2_WWV_2PNPDK20090717_121733_000059512080_00453_38583_2982.N1;	17-JUL-2009 12:17:33.983 17-JUL-2009 13:56:44.915
Warning: Wrong Software ver. RA2/5.06 Filename: RA2_WWV_2PNPDK20090717_135611_000049842080_00454_38584_3146.N1;	17-JUL-2009 13:56:11.551 17-JUL-2009 15:19:15.531
Warning: Wrong Software ver. RA2/5.06 Filename: RA2_WWV_2PNPDK20090717_152317_000006622080_00455_38585_3149.N1;	17-JUL-2009 15:23:17.720 17-JUL-2009 15:34:19.381
Warning: Wrong Software ver. RA2/5.06 Filename: RA2_WWV_2PNPDK20090717_153346_000059212080_00455_38585_3282.N1;	17-JUL-2009 15:33:46.017 17-JUL-2009 17:12:26.871
Warning: Wrong Software ver. RA2/5.06 Filename: RA2_WWV_2PNPDK20090717_171117_000014632080_00456_38586_3385.N1;	17-JUL-2009 17:11:17.859 17-JUL-2009 17:35:40.485

Warning: Wrong Software ver. RA2/5.06 Filename: RA2_WWV_2PNPDK20090717_173838_000043172080_00456_38586_3388.N1;	17-JUL-2009 17:38:38.781 17-JUL-2009 18:50:35.475
Warning: Wrong Software ver. RA2/5.06 Filename: RA2_WWV_2PNPDK20090717_184907_000059852080_00457_38587_3513.N1;	17-JUL-2009 18:49:07.525 17-JUL-2009 20:28:52.991
Warning: Wrong Software ver. RA2/5.06 Filename: RA2_WWV_2PNPDE20090717_202716_000044272080_00458_38588_1769.N1;	17-JUL-2009 20:27:16.128 17-JUL-2009 21:41:03.109
Warning: Wrong Software ver. RA2/5.06 Filename: RA2_WWV_2PNPDE20090717_213958_000062022080_00458_38588_1931.N1;	17-JUL-2009 21:39:58.552 17-JUL-2009 23:23:20.135
Warning: Wrong Software ver. RA2/5.06 Filename: RA2_WWV_2PNPDE20090717_232218_000060512080_00459_38589_2084.N1;	17-JUL-2009 23:22:18.920 18-JUL-2009 01:03:10.113

RA2_WWV_2P products with wrong sensing start

Gauge Segment (Start-Stop)

RA2_WWV_2P products with wrong sensing stop

Gauge Segment (Start-Stop)

RA2_WWV_2P products with wrong phase

Gauge Segment (Start-Stop)

RA2_WWV_2P products with wrong state vector time

Gauge	Segment (Start-Stop)
Warning: Not equal to FPO input. 17-JUL-2009 00:05:57.936629 Filename: RA2_WWV_2PNPDE20090716_235401_000060182080_00445_38575_0750.N1;	16-JUL-2009 23:54:01.625 17-JUL-2009 01:34:19.398
Warning: Not equal to FPO input. 17-JUL-2009 01:46:33.807478 Filename: RA2_WWV_2PNPDE20090717_013314_000047412080_00446_38576_0895.N1;	17-JUL-2009 01:33:14.841 17-JUL-2009 02:52:15.970
Warning: Not equal to FPO input. 17-JUL-2009 03:27:09.730861 Filename: RA2_WWV_2PNPDE20090717_025115_000058482080_00447_38577_1109.N1;	17-JUL-2009 02:51:15.869 17-JUL-2009 04:28:44.313
Warning: Not equal to FPO input. 17-JUL-2009 05:07:45.752440 Filename: RA2_WWV_2PNPDE20090717_042810_000060532080_00448_38578_1285.N1;	17-JUL-2009 04:28:10.949 17-JUL-2009 06:09:04.369
Warning: Not equal to FPO input. 17-JUL-2009 06:48:21.736800 Filename: RA2_WWV_2PNPDK20090717_060831_000041562080_00449_38579_2431.N1;	17-JUL-2009 06:08:31.005 17-JUL-2009 07:17:47.283
Warning: Not equal to FPO input. 17-JUL-2009 08:28:57.655470 Filename: RA2_WWV_2PNPDK20090717_071703_000061582080_00450_38580_2554.N1;	17-JUL-2009 07:17:03.893 17-JUL-2009 08:59:42.029
Warning: Not equal to FPO input. 17-JUL-2009 10:09:33.542909 Filename: RA2_WWV_2PNPDK20090717_085909_000059852080_00451_38581_2662.N1;	17-JUL-2009 08:59:09.779 17-JUL-2009 10:38:55.245
Warning: Not equal to FPO input. 17-JUL-2009 11:50:09.403184 Filename: RA2_WWV_2PNPDK20090717_103812_000060042080_00452_38582_2855.N1;	17-JUL-2009 10:38:12.969 17-JUL-2009 12:18:17.373
Warning: Not equal to FPO input. 17-JUL-2009 11:50:09.402877 Filename: RA2_WWV_2PNPDK20090717_110925_000041322080_00452_38582_2748.N1;	17-JUL-2009 11:09:25.603 17-JUL-2009 12:18:17.373
Warning: Not equal to FPO input. 17-JUL-2009 13:30:45.280907 Filename: RA2_WWV_2PNPDK20090717_121733_000059512080_00453_38583_2982.N1;	17-JUL-2009 12:17:33.983 17-JUL-2009 13:56:44.915
Warning: Not equal to FPO input. 17-JUL-2009 15:11:21.227758 Filename: RA2_WWV_2PNPDK20090717_135611_000049842080_00454_38584_3146.N1;	17-JUL-2009 13:56:11.551 17-JUL-2009 15:19:15.531
Warning: Not equal to FPO input. 17-JUL-2009 15:11:21.227758 Filename: RA2_WWV_2PNPDK20090717_152317_000006622080_00455_38585_3149.N1;	17-JUL-2009 15:23:17.720 17-JUL-2009 15:34:19.381
Warning: Not equal to FPO input. 17-JUL-2009 16:51:57.246246 Filename: RA2_WWV_2PNPDK20090717_153346_000059212080_00455_38585_3282.N1;	17-JUL-2009 15:33:46.017 17-JUL-2009 17:12:26.871

Warning: Not equal to FPO input. 17-JUL-2009 16:51:57.246241 Filename: RA2_WWV_2PNPDK20090717_171117_000014632080_00456_38586_3385.N1;	17-JUL-2009 17:11:17.859 17-JUL-2009 17:35:40.485
Warning: Not equal to FPO input. 17-JUL-2009 18:32:33.255018 Filename: RA2_WWV_2PNPDK20090717_173838_000043172080_00456_38586_3388.N1;	17-JUL-2009 17:38:38.781 17-JUL-2009 18:50:35.475
Warning: Not equal to FPO input. 17-JUL-2009 20:13:09.212125 Filename: RA2_WWV_2PNPDK20090717_184907_000059852080_00457_38587_3513.N1;	17-JUL-2009 18:49:07.525 17-JUL-2009 20:28:52.991
Warning: Not equal to FPO input. 17-JUL-2009 21:53:45.090415 Filename: RA2_WWV_2PNPDE20090717_202716_000044272080_00458_38588_1769.N1;	17-JUL-2009 20:27:16.128 17-JUL-2009 21:41:03.109
Warning: Not equal to FPO input. 17-JUL-2009 21:53:45.087793 Filename: RA2_WWV_2PNPDE20090717_213958_000062022080_00458_38588_1931.N1;	17-JUL-2009 21:39:58.552 17-JUL-2009 23:23:20.135
Warning: Not equal to FPO input. 17-JUL-2009 23:34:20.953576 Filename: RA2_WWV_2PNPDE20090717_232218_000060512080_00459_38589_2084.N1;	17-JUL-2009 23:22:18.920 18-JUL-2009 01:03:10.113

RA2_WWV_2P products with wrong x_position

Gauge Segment (Start-Stop)

RA2_WWV_2P products with wrong y_position

Gauge Segment (Start-Stop)

RA2_WWV_2P products with wrong z_position

Gauge Segment (Start-Stop)

RA2_WWV_2P products with wrong x_velocity

Gauge Segment (Start-Stop)

RA2_WWV_2P products with wrong y_velocity

Gauge Segment (Start-Stop)

RA2_WWV_2P products with wrong z_velocity

Gauge Segment (Start-Stop)

RA2_WWV_2P products with unknown vector source

Gauge Segment (Start-Stop)

RA2_WWV_2P products with UTC to SBT time too far from sensing time

Gauge	Segment (Start-Stop)
Warning: Wrong UTC SBT time format. 16-JUL-2009 20:56:24.187825 Filename: RA2_WWV_2PNPDE20090716_235401_000060182080_00445_38575_0750.N1;	16-JUL-2009 23:54:01.625 17-JUL-2009 01:34:19.398
Warning: Wrong UTC SBT time format. 16-JUL-2009 22:39:10.188589 Filename: RA2_WWV_2PNPDE20090717_013314_000047412080_00446_38576_0895.N1;	17-JUL-2009 01:33:14.841 17-JUL-2009 02:52:15.970
Warning: Wrong UTC SBT time format. 16-JUL-2009 22:39:10.188589 Filename: RA2_WWV_2PNPDE20090717_025115_000058482080_00447_38577_1109.N1;	17-JUL-2009 02:51:15.869 17-JUL-2009 04:28:44.313
Warning: Wrong UTC SBT time format. 16-JUL-2009 22:39:10.188589 Filename: RA2_WWV_2PNPDE20090717_042810_000060532080_00448_38578_1285.N1;	17-JUL-2009 04:28:10.949 17-JUL-2009 06:09:04.369
Warning: Wrong UTC SBT time format. 16-JUL-2009 22:39:10.188589 Filename: RA2_WWV_2PNPDK20090717_060831_000041562080_00449_38579_2431.N1;	17-JUL-2009 06:08:31.005 17-JUL-2009 07:17:47.283
Warning: Wrong UTC SBT time format. 16-JUL-2009 22:39:10.188589 Filename: RA2_WWV_2PNPDK20090717_071703_000061582080_00450_38580_2554.N1;	17-JUL-2009 07:17:03.893 17-JUL-2009 08:59:42.029

Warning: Wrong UTC SBT time format. 16-JUL-2009 22:39:10.188589 Filename: RA2_WWV_2PNPDK20090717_085909_000059852080_00451_38581_2662.N1;	17-JUL-2009 08:59:09.779 17-JUL-2009 10:38:55.245
Warning: Wrong UTC SBT time format. 17-JUL-2009 07:13:08.192340 Filename: RA2_WWV_2PNPDK20090717_103812_000060042080_00452_38582_2855.N1;	17-JUL-2009 10:38:12.969 17-JUL-2009 12:18:17.373
Warning: Wrong UTC SBT time format. 17-JUL-2009 08:52:49.193068 Filename: RA2_WWV_2PNPDK20090717_110925_000041322080_00452_38582_2748.N1;	17-JUL-2009 11:09:25.603 17-JUL-2009 12:18:17.373
Warning: Wrong UTC SBT time format. 17-JUL-2009 08:52:49.193068 Filename: RA2_WWV_2PNPDK20090717_121733_000059512080_00453_38583_2982.N1;	17-JUL-2009 12:17:33.983 17-JUL-2009 13:56:44.915
Warning: Wrong UTC SBT time format. 17-JUL-2009 12:11:45.194528 Filename: RA2_WWV_2PNPDK20090717_135611_000049842080_00454_38584_3146.N1;	17-JUL-2009 13:56:11.551 17-JUL-2009 15:19:15.531
Warning: Wrong UTC SBT time format. 17-JUL-2009 12:11:45.194528 Filename: RA2_WWV_2PNPDK20090717_152317_000006622080_00455_38585_3149.N1;	17-JUL-2009 15:23:17.720 17-JUL-2009 15:34:19.381
Warning: Wrong UTC SBT time format. 17-JUL-2009 12:11:45.194528 Filename: RA2_WWV_2PNPDK20090717_153346_000059212080_00455_38585_3282.N1;	17-JUL-2009 15:33:46.017 17-JUL-2009 17:12:26.871
Warning: Wrong UTC SBT time format. 17-JUL-2009 15:28:38.195967 Filename: RA2_WWV_2PNPDK20090717_171117_000014632080_00456_38586_3385.N1;	17-JUL-2009 17:11:17.859 17-JUL-2009 17:35:40.485
Warning: Wrong UTC SBT time format. 17-JUL-2009 15:28:38.195967 Filename: RA2_WWV_2PNPDK20090717_173838_000043172080_00456_38586_3388.N1;	17-JUL-2009 17:38:38.781 17-JUL-2009 18:50:35.475
Warning: Wrong UTC SBT time format. 17-JUL-2009 17:06:28.196686 Filename: RA2_WWV_2PNPDK20090717_184907_000059852080_00457_38587_3513.N1;	17-JUL-2009 18:49:07.525 17-JUL-2009 20:28:52.991
Warning: Wrong UTC SBT time format. 17-JUL-2009 17:06:28.196686 Filename: RA2_WWV_2PNPDE20090717_202716_000044272080_00458_38588_1769.N1;	17-JUL-2009 20:27:16.128 17-JUL-2009 21:41:03.109
Warning: Wrong UTC SBT time format. 17-JUL-2009 18:44:32.197398 Filename: RA2_WWV_2PNPDE20090717_213958_000062022080_00458_38588_1931.N1;	17-JUL-2009 21:39:58.552 17-JUL-2009 23:23:20.135

RA2_WWV_2P products with satellite binary time out-of-range

Gauge Segment (Start-Stop)

RA2_WWV_2P products with wrong clock step

Gauge Segment (Start-Stop)

RA2_WWV_2P products with leap utc set to blank

Gauge Segment (Start-Stop)

RA2_WWV_2P products with leap err set

Gauge Segment (Start-Stop)

RA2_WWV_2P products with product err set

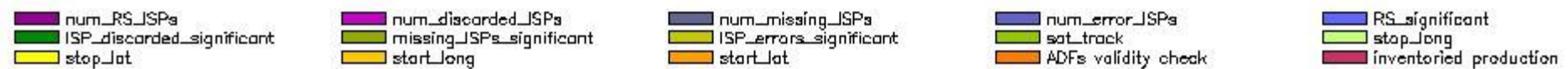
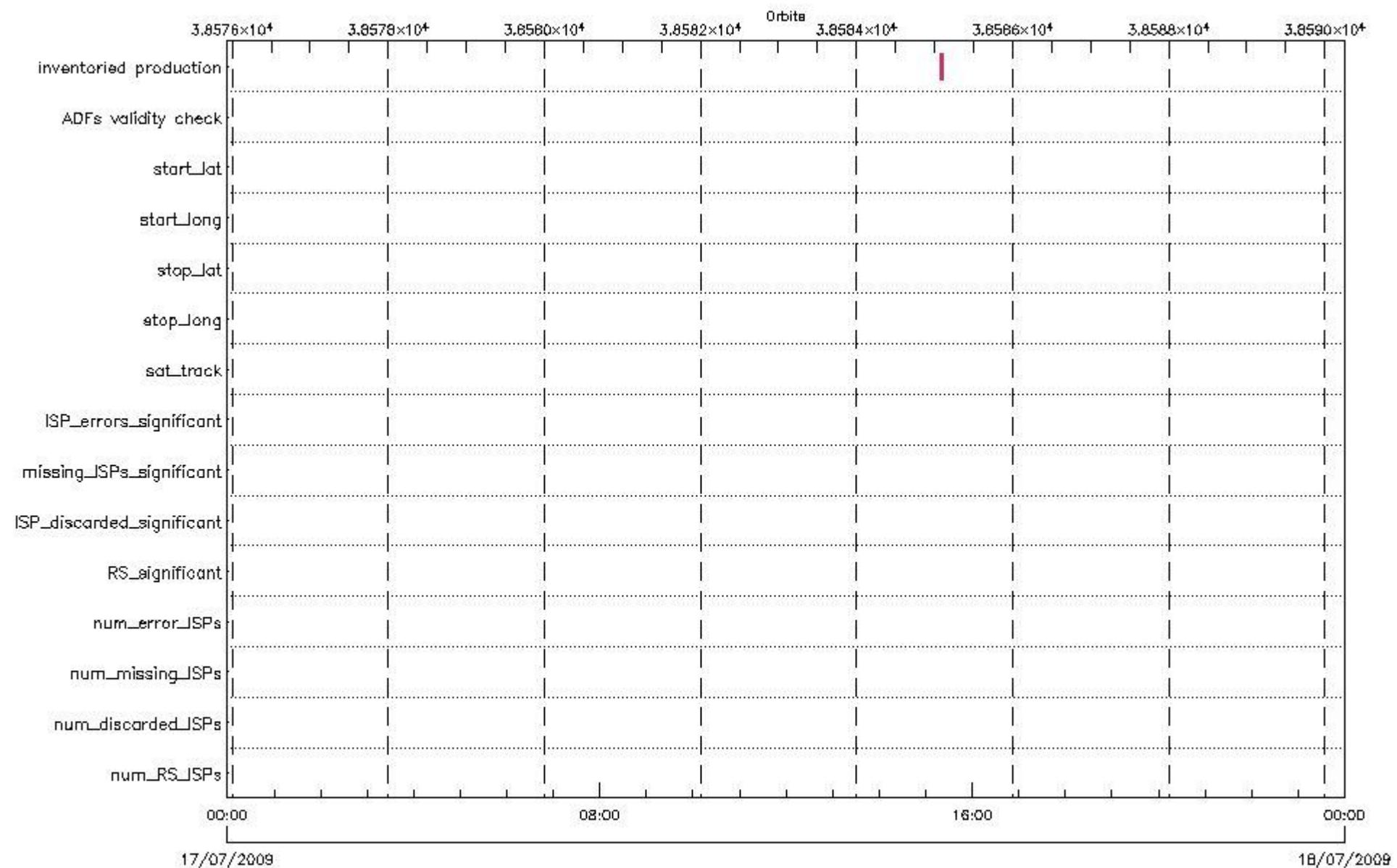
Gauge	Segment (Start-Stop)
Warning: Product Error flag set. Filename: RA2_WWV_2PNPDE20090716_235401_000060182080_00445_38575_0750.N1;	16-JUL-2009 23:54:01.625 17-JUL-2009 01:34:19.398
Warning: Product Error flag set. Filename: RA2_WWV_2PNPDE20090717_013314_000047412080_00446_38576_0895.N1;	17-JUL-2009 01:33:14.841 17-JUL-2009 02:52:15.970
Warning: Product Error flag set. Filename: RA2_WWV_2PNPDE20090717_025115_000058482080_00447_38577_1109.N1;	17-JUL-2009 02:51:15.869 17-JUL-2009 04:28:44.313
Warning: Product Error flag set. Filename: RA2_WWV_2PNPDE20090717_042810_000060532080_00448_38578_1285.N1;	17-JUL-2009 04:28:10.949 17-JUL-2009 06:09:04.369
Warning: Product Error flag set. Filename: RA2_WWV_2PNPDK20090717_060831_000041562080_00449_38579_2431.N1;	17-JUL-2009 06:08:31.005 17-JUL-2009 07:17:47.283

Warning: Product Error flag set. Filename: RA2_WWV_2PNPDK20090717_071703_000061582080_00450_38580_2554.N1;	17-JUL-2009 07:17:03.893 17-JUL-2009 08:59:42.029
Warning: Product Error flag set. Filename: RA2_WWV_2PNPDK20090717_085909_000059852080_00451_38581_2662.N1;	17-JUL-2009 08:59:09.779 17-JUL-2009 10:38:55.245
Warning: Product Error flag set. Filename: RA2_WWV_2PNPDK20090717_103812_000060042080_00452_38582_2855.N1;	17-JUL-2009 10:38:12.969 17-JUL-2009 12:18:17.373
Warning: Product Error flag set. Filename: RA2_WWV_2PNPDK20090717_110925_000041322080_00452_38582_2748.N1;	17-JUL-2009 11:09:25.603 17-JUL-2009 12:18:17.373
Warning: Product Error flag set. Filename: RA2_WWV_2PNPDK20090717_121733_000059512080_00453_38583_2982.N1;	17-JUL-2009 12:17:33.983 17-JUL-2009 13:56:44.915
Warning: Product Error flag set. Filename: RA2_WWV_2PNPDK20090717_135611_000049842080_00454_38584_3146.N1;	17-JUL-2009 13:56:11.551 17-JUL-2009 15:19:15.531
Warning: Product Error flag set. Filename: RA2_WWV_2PNPDK20090717_152317_000006622080_00455_38585_3149.N1;	17-JUL-2009 15:23:17.720 17-JUL-2009 15:34:19.381
Warning: Product Error flag set. Filename: RA2_WWV_2PNPDK20090717_153346_000059212080_00455_38585_3282.N1;	17-JUL-2009 15:33:46.017 17-JUL-2009 17:12:26.871
Warning: Product Error flag set. Filename: RA2_WWV_2PNPDK20090717_171117_000014632080_00456_38586_3385.N1;	17-JUL-2009 17:11:17.859 17-JUL-2009 17:35:40.485
Warning: Product Error flag set. Filename: RA2_WWV_2PNPDK20090717_173838_000043172080_00456_38586_3388.N1;	17-JUL-2009 17:38:38.781 17-JUL-2009 18:50:35.475
Warning: Product Error flag set. Filename: RA2_WWV_2PNPDK20090717_184907_000059852080_00457_38587_3513.N1;	17-JUL-2009 18:49:07.525 17-JUL-2009 20:28:52.991
Warning: Product Error flag set. Filename: RA2_WWV_2PNPDE20090717_202716_000044272080_00458_38588_1769.N1;	17-JUL-2009 20:27:16.128 17-JUL-2009 21:41:03.109
Warning: Product Error flag set. Filename: RA2_WWV_2PNPDE20090717_213958_000062022080_00458_38588_1931.N1;	17-JUL-2009 21:39:58.552 17-JUL-2009 23:23:20.135
Warning: Product Error flag set. Filename: RA2_WWV_2PNPDE20090717_232218_000060512080_00459_38589_2084.N1;	17-JUL-2009 23:22:18.920 18-JUL-2009 01:03:10.113

SPH checks

RA2_CAL_0P SPH checks

SPH fields with errors



RA2_CAL_0P products using a wrong ADF (sensing not included in validity)

Gauge Segment (Start-Stop) Explicit Reference

RA2_CAL_0P products with start_lat out of range

Gauge Value Segment (Start-Stop) Explicit Reference

RA2_CAL_0P products with start_long out of range

Gauge Value Segment (Start-Stop) Explicit Reference

RA2_CAL_0P products with stop_lat out of range

Gauge Value Segment (Start-Stop) Explicit Reference

RA2_CAL_0P products with stop_long out of range

Gauge Value Segment (Start-Stop) Explicit Reference

RA2_CAL_0P products with sat_track out of range

Gauge Value Segment (Start-Stop) Explicit Reference

Percentage of RA2_CAL_0P products with ISP_errors_significant set to 1

Gauge Value Segment (Start-Stop)

RA2_CAL_0P products with num_error_ISPs out of range

Gauge Value Segment (Start-Stop) Explicit Reference

Statistics for RA2_CAL_0P products with num_error_ISPs out of range

Gauge Statistics Segment (Start-Stop)

Percentage of RA2_CAL_0P products with missing_ISPs_significant set to 1

Gauge Value Segment (Start-Stop)

RA2_CAL_0P products with num_missing_ISPs out of range

Gauge Value Segment (Start-Stop) Explicit Reference

Statistics for RA2_CAL_0P products with num_missing_ISPs out of range

Gauge Statistics Segment (Start-Stop)

Percentage of RA2_CAL_0P products with ISP_discarded_significant set to 1

Gauge Value Segment (Start-Stop)

RA2_CAL_0P products with num_discarded_ISPs out of range

Gauge Value Segment (Start-Stop) Explicit Reference

Statistics for RA2_CAL_0P products with num_discarded_ISPs out of range

Gauge Statistics Segment (Start-Stop)

Percentage of RA2_CAL_0P products with RS_significant set to 1

Gauge Value Segment (Start-Stop)

RA2_CAL_0P products with num_RS_ISPs out of range

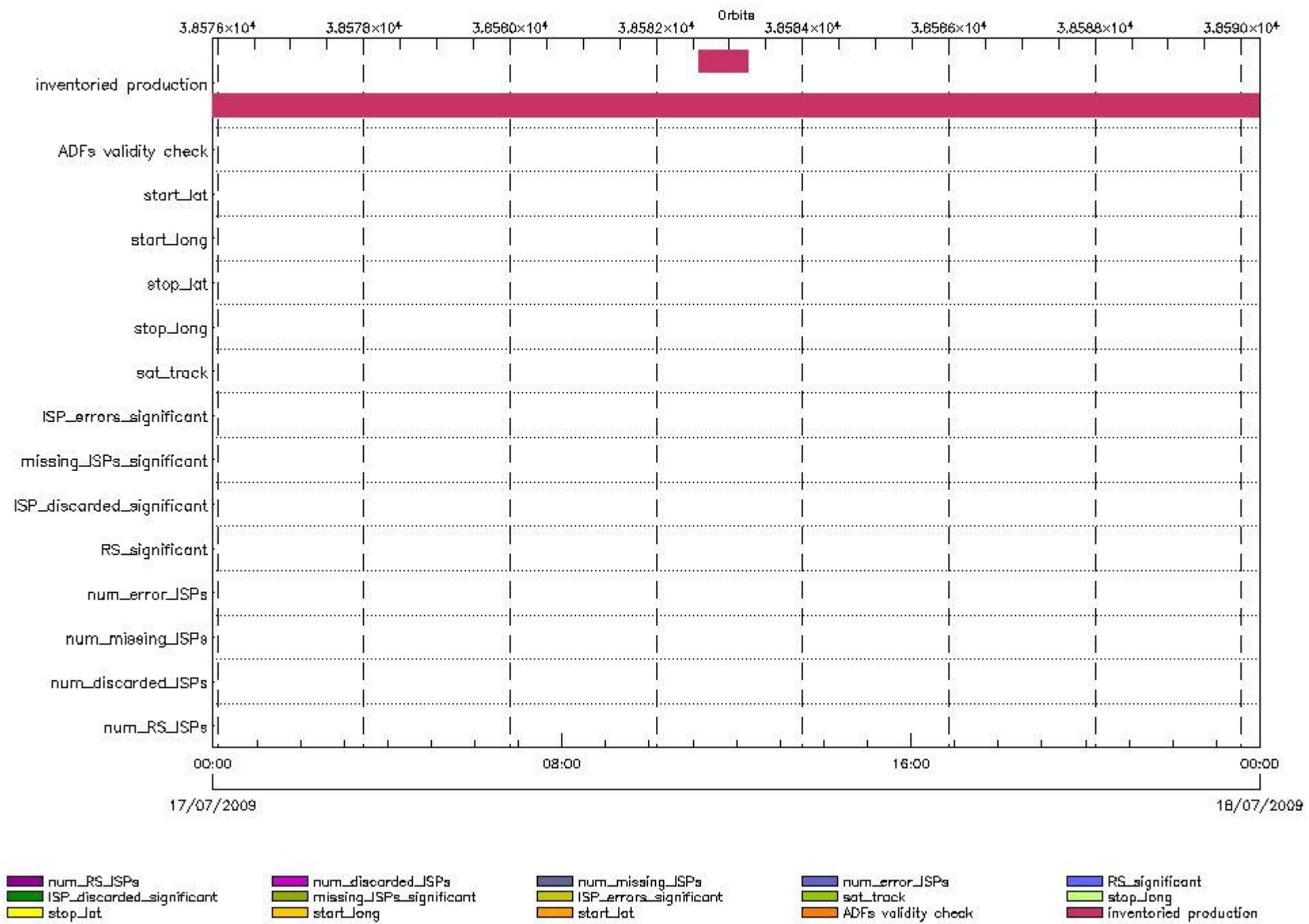
Gauge Value Segment (Start-Stop) Explicit Reference

Statistics for RA2_CAL_0P products with num_RS_ISPs out of range

Gauge Statistics Segment (Start-Stop)

DOR_DOP_0P SPH checks

SPH fields with errors



DOR_DOP_0P products using a wrong ADF (sensing not included in validity)

Gauge Segment (Start-Stop) Explicit Reference

DOR_DOP_0P products with start_lat out of range

Gauge Value Segment (Start-Stop) Explicit Reference

DOR_DOP_0P products with start_long out of range

Gauge Value Segment (Start-Stop) Explicit Reference

DOR_DOP_0P products with stop_lat out of range

Gauge Value Segment (Start-Stop) Explicit Reference

DOR_DOP_0P products with stop_long out of range

Gauge Value Segment (Start-Stop) Explicit Reference

DOR_DOP_0P products with sat_track out of range

Gauge Value Segment (Start-Stop) Explicit Reference

Percentage of DOR_DOP_0P products with ISP_errors_significant set to 1

Gauge Value Segment (Start-Stop)

DOR_DOP_0P products with num_error_ISPs out of range

Gauge Value Segment (Start-Stop) Explicit Reference

Statistics for DOR_DOP_0P products with num_error_ISPs out of range

Gauge Statistics Segment (Start-Stop)

Percentage of DOR_DOP_0P products with missing_ISPs_significant set to 1

Gauge Value Segment (Start-Stop)

DOR_DOP_0P products with num_missing_ISPs out of range

Gauge Value Segment (Start-Stop) Explicit Reference

Statistics for DOR_DOP_0P products with num_missing_ISPs out of range

Gauge Statistics Segment (Start-Stop)

Percentage of DOR_DOP_0P products with ISP_discarded_significant set to 1

Gauge Value Segment (Start-Stop)

DOR_DOP_0P products with num_discarded_ISPs out of range

Gauge	Value	Segment (Start-Stop)	Explicit Reference
-------	-------	----------------------	--------------------

Statistics for DOR_DOP_0P products with num_discarded_ISPs out of range

Gauge	Statistics	Segment (Start-Stop)
-------	------------	----------------------

Percentage of DOR_DOP_0P products with RS_significant set to 1

Gauge	Value	Segment (Start-Stop)
-------	-------	----------------------

DOR_DOP_0P products with num_RS_ISPs out of range

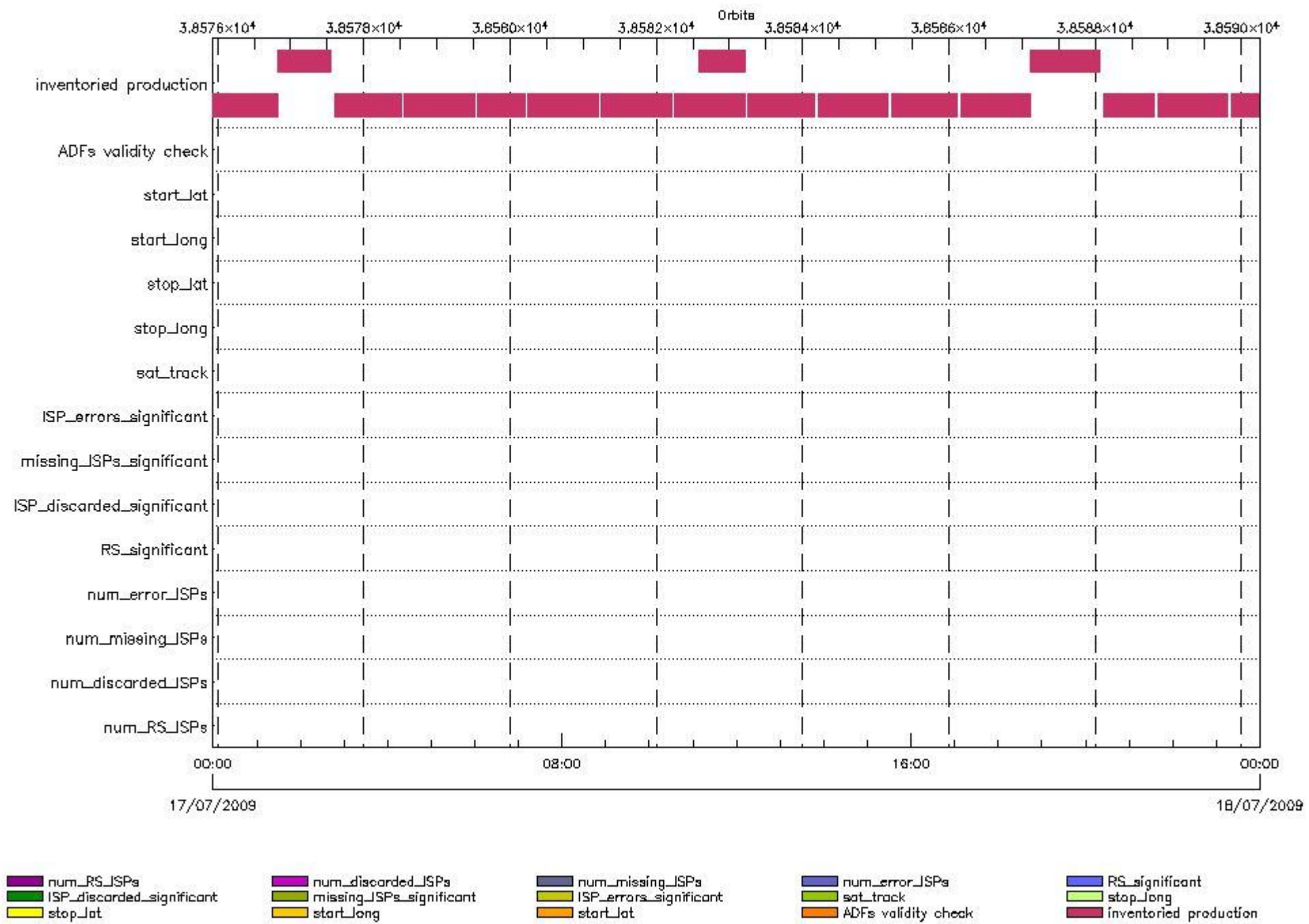
Gauge	Value	Segment (Start-Stop)	Explicit Reference
-------	-------	----------------------	--------------------

Statistics for DOR_DOP_0P products with num_RS_ISPs out of range

Gauge	Statistics	Segment (Start-Stop)
-------	------------	----------------------

DOR_NAV_0P SPH checks

SPH fields with errors



DOR_NAV_0P products using a wrong ADF (sensing not included in validity)

Gauge Segment (Start-Stop) Explicit Reference

DOR_NAV_0P products with start_lat out of range

Gauge Value Segment (Start-Stop) Explicit Reference

DOR_NAV_0P products with start_long out of range

Gauge Value Segment (Start-Stop) Explicit Reference

DOR_NAV_0P products with stop_lat out of range

Gauge Value Segment (Start-Stop) Explicit Reference

DOR_NAV_0P products with stop_long out of range

Gauge Value Segment (Start-Stop) Explicit Reference

DOR_NAV_0P products with sat_track out of range

Gauge Value Segment (Start-Stop) Explicit Reference

Percentage of DOR_NAV_0P products with ISP_errors_significant set to 1

Gauge Value Segment (Start-Stop)

DOR_NAV_0P products with num_error_ISPs out of range

Gauge Value Segment (Start-Stop) Explicit Reference

Statistics for DOR_NAV_0P products with num_error_ISPs out of range

Gauge Statistics Segment (Start-Stop)

Percentage of DOR_NAV_0P products with missing_ISPs_significant set to 1

Gauge Value Segment (Start-Stop)

DOR_NAV_0P products with num_missing_ISPs out of range

Gauge Value Segment (Start-Stop) Explicit Reference

Statistics for DOR_NAV_0P products with num_missing_ISPs out of range

Gauge Statistics Segment (Start-Stop)

Percentage of DOR_NAV_0P products with ISP_discarded_significant set to 1

Gauge Value Segment (Start-Stop)

DOR_NAV_0P products with num_discarded_ISPs out of range

Gauge	Value	Segment (Start-Stop)	Explicit Reference
-------	-------	----------------------	--------------------

Statistics for DOR_NAV_0P products with num_discarded_ISPs out of range

Gauge	Statistics	Segment (Start-Stop)
-------	------------	----------------------

Percentage of DOR_NAV_0P products with RS_significant set to 1

Gauge	Value	Segment (Start-Stop)
-------	-------	----------------------

DOR_NAV_0P products with num_RS_ISPs out of range

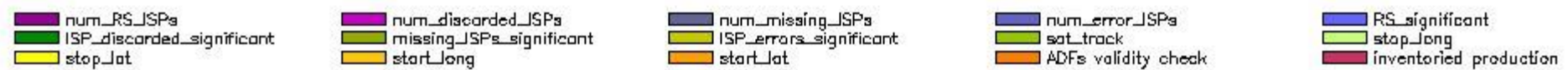
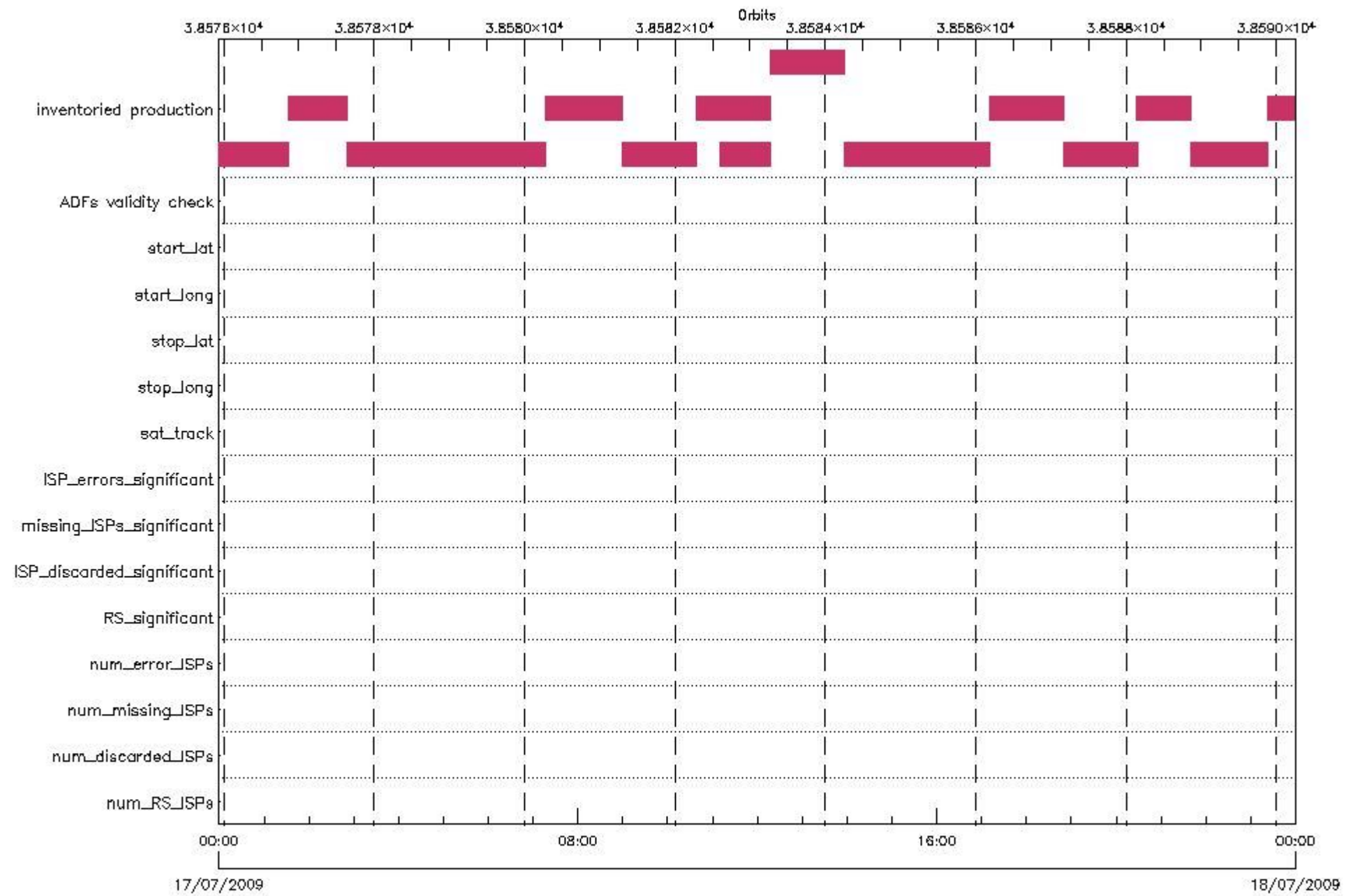
Gauge	Value	Segment (Start-Stop)	Explicit Reference
-------	-------	----------------------	--------------------

Statistics for DOR_NAV_0P products with num_RS_ISPs out of range

Gauge	Statistics	Segment (Start-Stop)
-------	------------	----------------------

MWR_NL__0P SPH checks

SPH fields with errors



MWR_NL__0P products using a wrong ADF (sensing not included in validity)

Gauge Segment (Start-Stop) Explicit Reference

MWR_NL__0P products with start_lat out of range

Gauge Value Segment (Start-Stop) Explicit Reference

MWR_NL__0P products with start_long out of range

Gauge Value Segment (Start-Stop) Explicit Reference

MWR_NL__0P products with stop_lat out of range

Gauge Value Segment (Start-Stop) Explicit Reference

MWR_NL__0P products with stop_long out of range

Gauge Value Segment (Start-Stop) Explicit Reference

MWR_NL__0P products with sat_track out of range

Gauge Value Segment (Start-Stop) Explicit Reference

Percentage of MWR_NL__0P products with ISP_errors_significant set to 1

Gauge	Value	Segment (Start-Stop)
SPH.ISP_ERRORS_SIGNIFICANT_PERCENT.INFO PCF_MWR_NL__0P	0	17-JUL-2009 00:00:00.000 18-JUL-2009 00:00:00.000

MWR_NL__0P products with num_error_ISPs out of range

Gauge Value Segment (Start-Stop) Explicit Reference

Statistics for MWR_NL__0P products with num_error_ISPs out of range

Gauge Statistics Segment (Start-Stop)

Percentage of MWR_NL__0P products with missing_ISPs_significant set to 1

Gauge	Value	Segment (Start-Stop)
SPH.MISSING_ISPS_SIGNIFICANT_PERCENT.INFO PCF_MWR_NL__0P	0	17-JUL-2009 00:00:00.000 18-JUL-2009 00:00:00.000

MWR_NL__0P products with num_missing_ISPs out of range

Gauge Value Segment (Start-Stop) Explicit Reference

Statistics for MWR_NL__0P products with num_missing_ISPs out of range

Gauge Statistics Segment (Start-Stop)

Percentage of MWR_NL__0P products with ISP_discarded_significant set to 1

Gauge	Value	Segment (Start-Stop)
SPH.ISP_DISCARDED_SIGNIFICANT_PERCENT.INFO	0	17-JUL-2009 00:00:00.000
PCF_MWR_NL__0P		18-JUL-2009 00:00:00.000

MWR_NL__0P products with num_discarded_ISPs out of range

Gauge	Value	Segment (Start-Stop)	Explicit Reference

Statistics for MWR_NL__0P products with num_discarded_ISPs out of range

Gauge	Statistics	Segment (Start-Stop)

Percentage of MWR_NL__0P products with RS_significant set to 1

Gauge	Value	Segment (Start-Stop)
SPH.RS_SIGNIFICANT_PERCENT.INFO	0	17-JUL-2009 00:00:00.000
PCF_MWR_NL__0P		18-JUL-2009 00:00:00.000

MWR_NL__0P products with num_RS_ISPs out of range

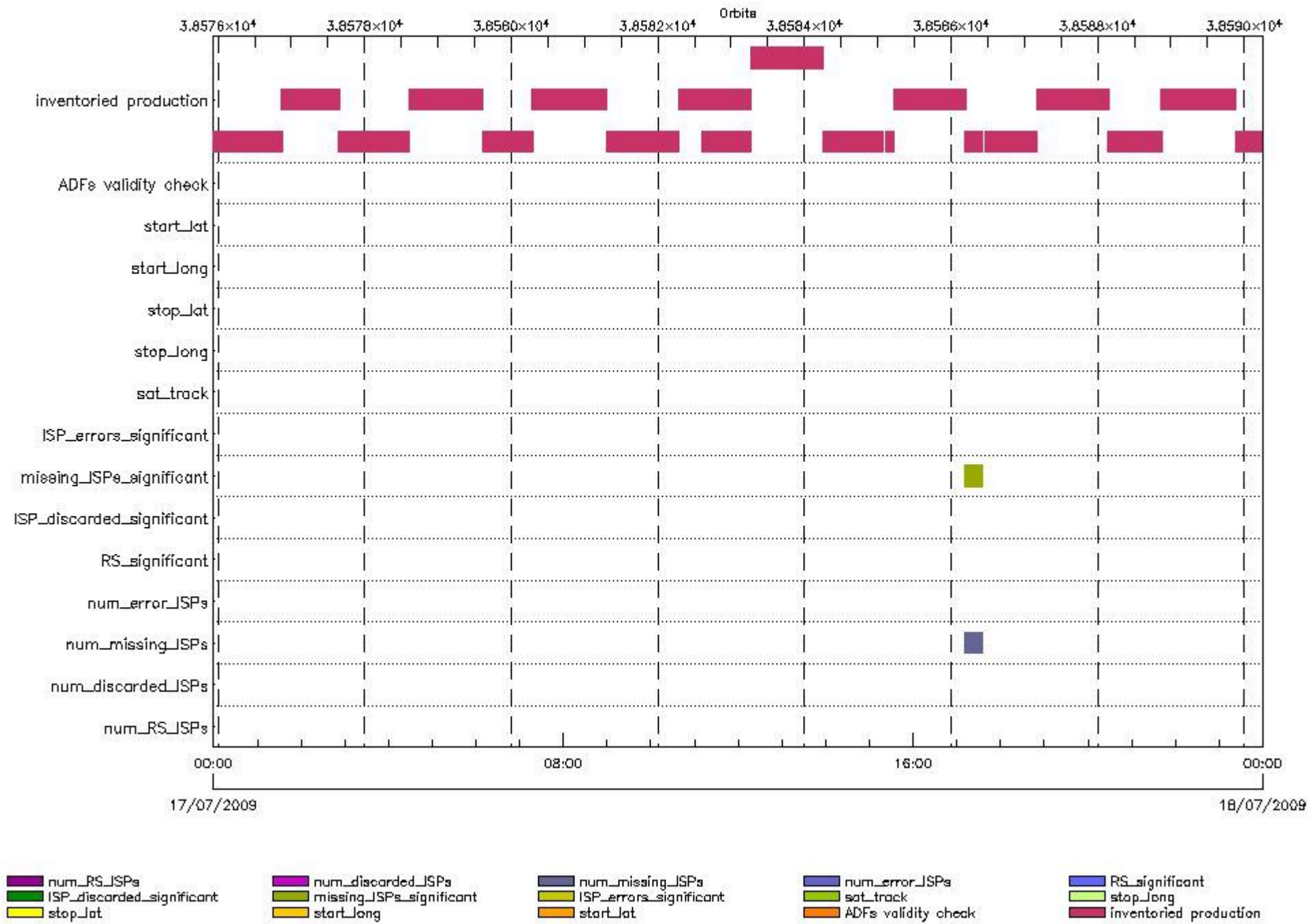
Gauge	Value	Segment (Start-Stop)	Explicit Reference

Statistics for MWR_NL__0P products with num_RS_ISPs out of range

Gauge	Statistics	Segment (Start-Stop)

RA2_ME__0P SPH checks

SPH fields with errors



RA2_ME__0P products using a wrong ADF (sensing not included in validity)

Gauge Segment (Start-Stop) Explicit Reference

RA2_ME__0P products with start_lat out of range

Gauge Value Segment (Start-Stop) Explicit Reference

RA2_ME__0P products with start_long out of range

Gauge Value Segment (Start-Stop) Explicit Reference

RA2_ME__0P products with stop_lat out of range

Gauge	Value	Segment (Start-Stop)	Explicit Reference
-------	-------	----------------------	--------------------

RA2_ME__0P products with stop_long out of range

Gauge	Value	Segment (Start-Stop)	Explicit Reference
-------	-------	----------------------	--------------------

RA2_ME__0P products with sat_track out of range

Gauge	Value	Segment (Start-Stop)	Explicit Reference
-------	-------	----------------------	--------------------

Percentage of RA2_ME__0P products with ISP_errors_significant set to 1

Gauge	Value	Segment (Start-Stop)
-------	-------	----------------------

RA2_ME__0P products with num_error_ISPs out of range

Gauge	Value	Segment (Start-Stop)	Explicit Reference
-------	-------	----------------------	--------------------

Statistics for RA2_ME__0P products with num_error_ISPs out of range

Gauge	Statistics	Segment (Start-Stop)
SPH.NUM_ERRORS_ISPS.STA PCF_RA2_ME__0P	M=2 d=0 >=2 <=2 %=5.95422678	18-JUL-2009 00:00:00.000 19-JUL-2009 00:00:00.000

Percentage of RA2_ME__0P products with missing_ISPs_significant set to 1

Gauge	Value	Segment (Start-Stop)
-------	-------	----------------------

RA2_ME__0P products with num_missing_ISPs out of range

Gauge	Value	Segment (Start-Stop)	Explicit Reference
SPH.NUM_MISSING_ISPS.WARNING PCF_RA2_ME__0P	1	17-JUL-2009 17:11:17.833 17-JUL-2009 17:35:39.401	Product: RA2_ME__0PNPDK20090717_171117_000014622080_00456_38586_3241.N1

Statistics for RA2_ME__0P products with num_missing_ISPs out of range

Gauge	Statistics	Segment (Start-Stop)
-------	------------	----------------------

SPH.NUM_MISSING_ISPS.STA PCF_RA2_ME__0P	M=1 d=0 >=1 <=1 %=1.69162961	17-JUL-2009 00:00:00.000 18-JUL-2009 00:00:00.000
SPH.NUM_MISSING_ISPS.STA PCF_RA2_ME__0P	M=1 d=0 >=1 <=1 %=5.76340271	18-JUL-2009 00:00:00.000 19-JUL-2009 00:00:00.000

Percentage of RA2_ME__0P products with ISP_discarded_significant set to 1

Gauge Value Segment (Start-Stop)

RA2_ME__0P products with num_discarded_ISPs out of range

Gauge Value Segment (Start-Stop) Explicit Reference

Statistics for RA2_ME__0P products with num_discarded_ISPs out of range

Gauge Statistics Segment (Start-Stop)

Percentage of RA2_ME__0P products with RS_significant set to 1

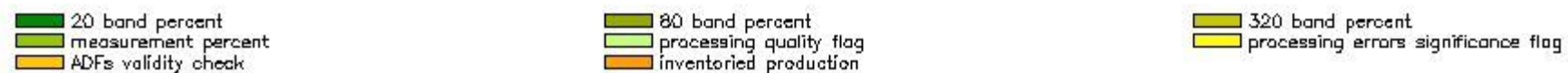
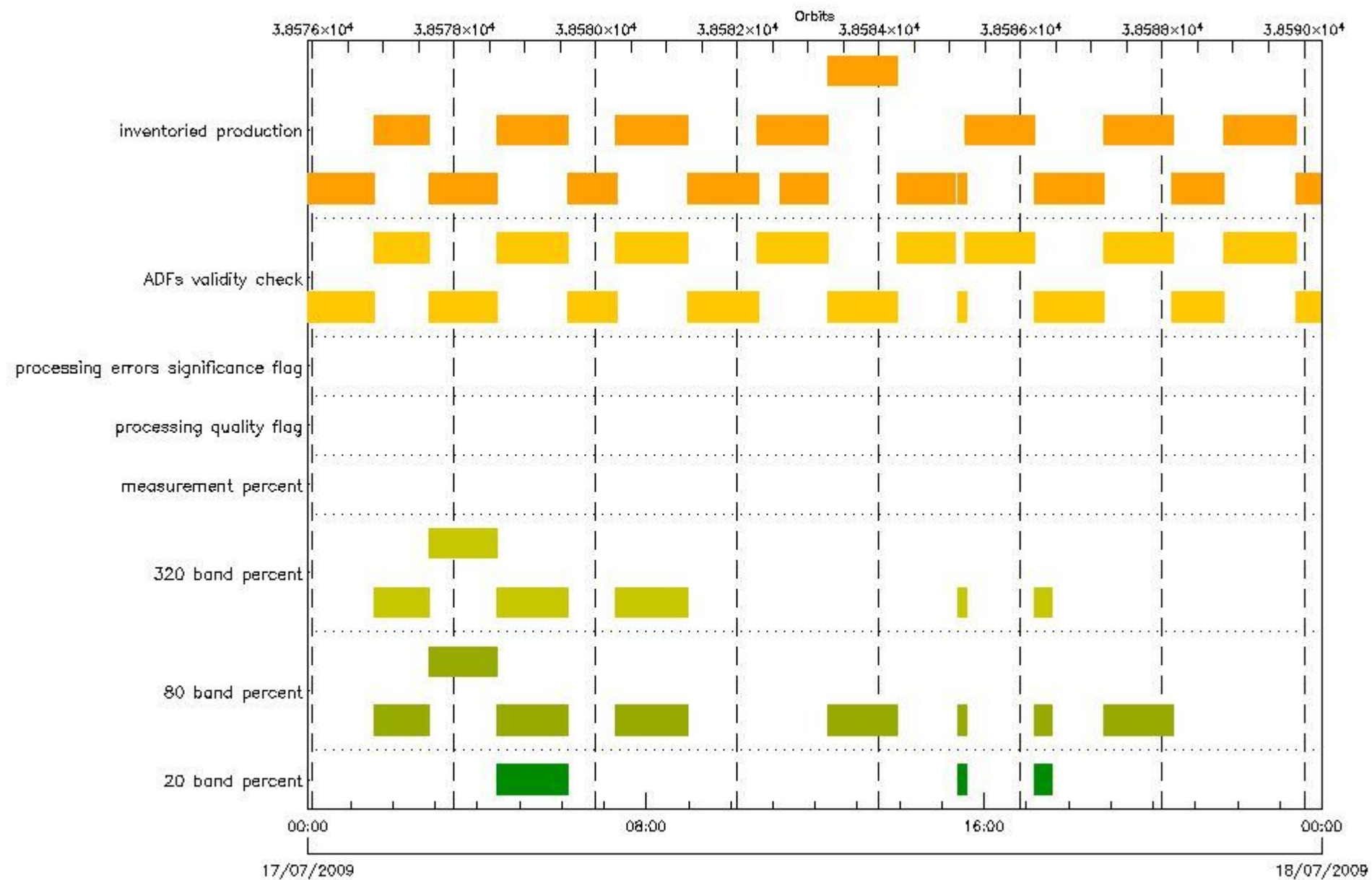
Gauge Value Segment (Start-Stop)

RA2_ME__0P products with num_RS_ISPs out of range

Gauge Value Segment (Start-Stop) Explicit Reference

Statistics for RA2_ME__0P products with num_RS_ISPs out of range

Gauge Statistics Segment (Start-Stop)



RA2_MW_1P products using a wrong ADF (sensing not included in validity)

Gauge	Segment (Start-Stop)	Explicit Reference
Product: RA2_MW_1PNPDE20090716_235401_000060182080_00445_38575_0748.N1 DS NAME: REAL.ORBIT_STATE_VECTOR_FILE	16-JUL-2009 23:54:01.625 17-JUL-2009 01:34:19.398	ADF: DOR_NAV_0PNPDE20090716_235234_000057382080_00445_38575_8368.N1
Product: RA2_MW_1PNPDE20090717_013314_000047412080_00446_38576_0893.N1 DS NAME: REAL.ORBIT_STATE_VECTOR_FILE	17-JUL-2009 01:33:14.841 17-JUL-2009 02:52:15.970	ADF: DOR_NAV_0PNPDE20090717_012812_000044632080_00446_38576_8369.N1
Product: RA2_MW_1PNPDE20090717_025115_000058482080_00447_38577_1107.N1 DS NAME: REAL.ORBIT_STATE_VECTOR_FILE	17-JUL-2009 02:51:15.869 17-JUL-2009 04:28:44.313	ADF: DOR_NAV_0PNPDE20090717_024754_000054192080_00447_38577_8370.N1
Product: RA2_MW_1PNPDE20090717_042810_000060532080_00448_38578_1283.N1 DS NAME: REAL.ORBIT_STATE_VECTOR_FILE	17-JUL-2009 04:28:10.949 17-JUL-2009 06:09:04.369	ADF: DOR_NAV_0PNPDE20090717_042332_000057382080_00448_38578_8371.N1
Product: RA2_MW_1PNPDK20090717_060831_000041562080_00449_38579_2429.N1 DS NAME: REAL.ORBIT_STATE_VECTOR_FILE	17-JUL-2009 06:08:31.005 17-JUL-2009 07:17:47.283	ADF: DOR_NAV_0PNPDK20090717_060429_000038252080_00449_38579_0574.N1

Product: RA2_MW__1PNPDK20090717_071703_000061582080_00450_38580_2552.N1 DS NAME: REAL.ORBIT_STATE_VECTOR_FILE	17-JUL-2009 07:17:03.893 17-JUL-2009 08:59:42.029	ADF: DOR_NAV_0PNPDK20090717_071334_000057382080_00450_38
Product: RA2_MW__1PNPDK20090717_085909_000059852080_00451_38581_2660.N1 DS NAME: REAL.ORBIT_STATE_VECTOR_FILE	17-JUL-2009 08:59:09.779 17-JUL-2009 10:38:55.245	ADF: DOR_NAV_0PNPDK20090717_085431_000057382080_00451_38581_0576.N1
Product: RA2_MW__1PNPDK20090717_103812_000060042080_00452_38582_2853.N1 DS NAME: REAL.ORBIT_STATE_VECTOR_FILE	17-JUL-2009 10:38:12.969 17-JUL-2009 12:18:17.373	ADF: DOR_NAV_0PNPDK20090717_103528_000057382080_00452_38582_9510.N1
Product: RA2_MW__1PNPDK20090717_121733_000059512080_00453_38583_2980.N1 DS NAME: REAL.ORBIT_STATE_VECTOR_FILE	17-JUL-2009 12:17:33.983 17-JUL-2009 13:56:44.915	ADF: DOR_NAV_0PNPDK20090717_121625_000054192080_00453_38583_0578.N1
Product: RA2_MW__1PNPDK20090717_135611_000049842080_00454_38584_3144.N1 DS NAME: REAL.ORBIT_STATE_VECTOR_FILE	17-JUL-2009 13:56:11.551 17-JUL-2009 15:19:15.531	ADF: DOR_NAV_0PNPDK20090717_135203_000057382080_00454_38584_0580.N1
Product: RA2_MW__1PNPDK20090717_152317_000006622080_00455_38585_3147.N1 DS NAME: REAL.ORBIT_STATE_VECTOR_FILE	17-JUL-2009 15:23:17.720 17-JUL-2009 15:34:19.381	ADF: DOR_NAV_0PNPDK20090717_135203_000057382080_00454_38584_0580.N1
Product: RA2_MW__1PNPDK20090717_153346_000059212080_00455_38585_3280.N1 DS NAME: REAL.ORBIT_STATE_VECTOR_FILE	17-JUL-2009 15:33:46.017 17-JUL-2009 17:12:26.871	ADF: DOR_NAV_0PNPDK20090717_153300_000054192080_00455_38585_0581.N1
Product: RA2_MW__1PNPDK20090717_171117_000014632080_00456_38586_3383.N1 DS NAME: REAL.ORBIT_STATE_VECTOR_FILE	17-JUL-2009 17:11:17.859 17-JUL-2009 17:35:40.485	ADF: DOR_NAV_0PNPDK20090717_170838_000057382080_00456_38586_0582.N1
Product: RA2_MW__1PNPDK20090717_173838_000043172080_00456_38586_3386.N1 DS NAME: REAL.ORBIT_STATE_VECTOR_FILE	17-JUL-2009 17:38:38.781 17-JUL-2009 18:50:35.475	ADF: DOR_NAV_0PNPDK20090717_170838_000057382080_00456_38586_0582.N1
Product: RA2_MW__1PNPDK20090717_184907_000059852080_00457_38587_3511.N1 DS NAME: REAL.ORBIT_STATE_VECTOR_FILE	17-JUL-2009 18:49:07.525 17-JUL-2009 20:28:52.991	ADF: DOR_NAV_0PNPDK20090717_184416_000057382080_00457_38587_0583.N1
Product: RA2_MW__1PNPDE20090717_202716_000044272080_00458_38588_1767.N1 DS NAME: REAL.ORBIT_STATE_VECTOR_FILE	17-JUL-2009 20:27:16.128 17-JUL-2009 21:41:03.109	ADF: DOR_NAV_0PNPDE20090717_202513_000041442080_00458_38588_8372.N1
Product: RA2_MW__1PNPDE20090717_213958_000062022080_00458_38588_1929.N1 DS NAME: REAL.ORBIT_STATE_VECTOR_FILE	17-JUL-2009 21:39:58.552 17-JUL-2009 23:23:20.135	ADF: DOR_NAV_0PNPDE20090717_213936_000057382080_00458_38588_8373.N1
Product: RA2_MW__1PNPDE20090717_232218_000060512080_00459_38589_2082.N1 DS NAME: REAL.ORBIT_STATE_VECTOR_FILE	17-JUL-2009 23:22:18.920 18-JUL-2009 01:03:10.113	ADF: DOR_NAV_0PNPDE20090717_232033_000057382080_00459_38589_8374.N1

RA2_MW__1P products with processing errors significance flag set

RA2_MW__1P products with percentage DSRs free of processing errors below threshold

Gauge Value Segment (Start-Stop)

RA2_MW__1P products with percentage of valid measurements below threshold

Gauge Value Segment (Start-Stop)

RA2_MW__1P products with percentage of 320 MHz band processed below threshold

Gauge	Value	Segment (Start-Stop)
SPH.RA2_320_BAND_PERCENT.WARNING PCF_RA2_MW__1P	8832	17-JUL-2009 01:33:14.841 17-JUL-2009 02:52:15.970
SPH.RA2_320_BAND_PERCENT.WARNING PCF_RA2_MW__1P	8899	17-JUL-2009 02:51:15.869 17-JUL-2009 04:28:44.313
SPH.RA2_320_BAND_PERCENT.WARNING PCF_RA2_MW__1P	8848	17-JUL-2009 04:28:10.949 17-JUL-2009 06:09:04.369
SPH.RA2_320_BAND_PERCENT.WARNING PCF_RA2_MW__1P	8982	17-JUL-2009 07:17:03.893 17-JUL-2009 08:59:42.029

SPH.RA2_320_BAND_PERCENT.WARNING PCF_RA2_MW__1P	8274	17-JUL-2009 15:23:17.720 17-JUL-2009 15:34:19.381
SPH.RA2_320_BAND_PERCENT.WARNING PCF_RA2_MW__1P	7752	17-JUL-2009 17:11:17.859 17-JUL-2009 17:35:40.485

RA2_MW__1P products with percentage of 80 MHz band processed above threshold

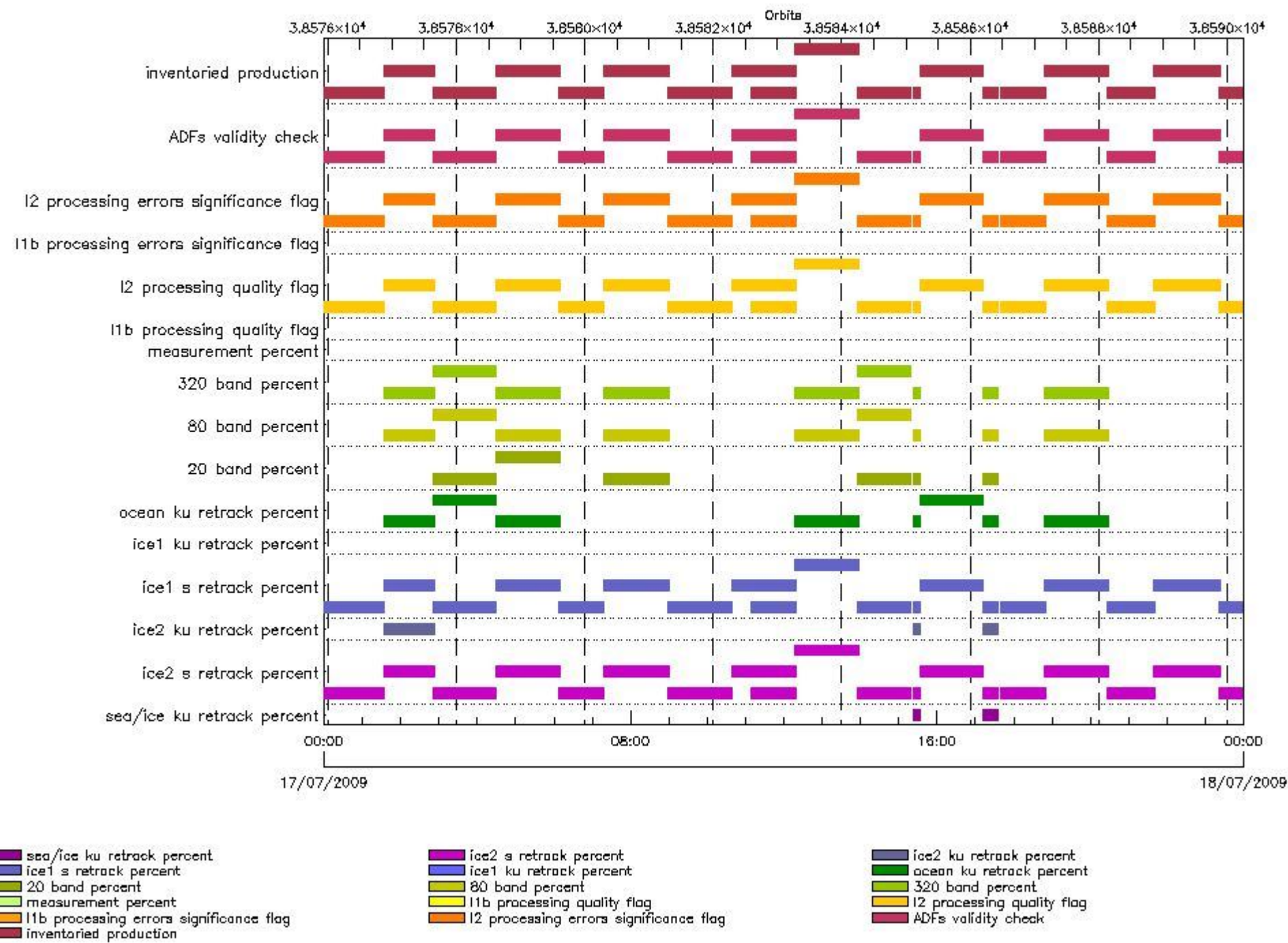
Gauge	Value	Segment (Start-Stop)
SPH.RA2_80_BAND_PERCENT.WARNING PCF_RA2_MW__1P	967	17-JUL-2009 01:33:14.841 17-JUL-2009 02:52:15.970
SPH.RA2_80_BAND_PERCENT.WARNING PCF_RA2_MW__1P	819	17-JUL-2009 02:51:15.869 17-JUL-2009 04:28:44.313
SPH.RA2_80_BAND_PERCENT.WARNING PCF_RA2_MW__1P	711	17-JUL-2009 04:28:10.949 17-JUL-2009 06:09:04.369
SPH.RA2_80_BAND_PERCENT.WARNING PCF_RA2_MW__1P	741	17-JUL-2009 07:17:03.893 17-JUL-2009 08:59:42.029
SPH.RA2_80_BAND_PERCENT.WARNING PCF_RA2_MW__1P	762	17-JUL-2009 12:17:33.983 17-JUL-2009 13:56:44.915
SPH.RA2_80_BAND_PERCENT.WARNING PCF_RA2_MW__1P	1010	17-JUL-2009 15:23:17.720 17-JUL-2009 15:34:19.381
SPH.RA2_80_BAND_PERCENT.WARNING PCF_RA2_MW__1P	1529	17-JUL-2009 17:11:17.859 17-JUL-2009 17:35:40.485
SPH.RA2_80_BAND_PERCENT.WARNING PCF_RA2_MW__1P	749	17-JUL-2009 18:49:07.525 17-JUL-2009 20:28:52.991

RA2_MW__1P products with percentage of 20 MHz band processed above threshold

Gauge	Value	Segment (Start-Stop)
SPH.RA2_20_BAND_PERCENT.WARNING PCF_RA2_MW__1P	441	17-JUL-2009 04:28:10.949 17-JUL-2009 06:09:04.369
SPH.RA2_20_BAND_PERCENT.WARNING PCF_RA2_MW__1P	716	17-JUL-2009 15:23:17.720 17-JUL-2009 15:34:19.381
SPH.RA2_20_BAND_PERCENT.WARNING PCF_RA2_MW__1P	719	17-JUL-2009 17:11:17.859 17-JUL-2009 17:35:40.485

RA2_FGD_2P SPH checks

SPH fields with errors



RA2_FGD_2P products using a wrong ADF (sensing not included in validity)

Gauge	Segment (Start-Stop)	Explicit Reference
Product: RA2_FGD_2PNPDE20090716_235401_000060182080_00445_38575_0749.N1 DS NAME: REAL.ORBIT_STATE_VECTOR_FILE	16-JUL-2009 23:54:01.625 17-JUL-2009 01:34:19.398	ADF: DOR_NAV_0PNPDE20090716_235234_000057382080_00445_38575_8368.N1
Product: RA2_FGD_2PNPDE20090717_013314_000047412080_00446_38576_0894.N1 DS NAME: REAL.ORBIT_STATE_VECTOR_FILE	17-JUL-2009 01:33:14.841 17-JUL-2009 02:52:15.970	ADF: DOR_NAV_0PNPDE20090717_012812_000044632080_00446_38576_8369.N1
Product: RA2_FGD_2PNPDE20090717_025115_000058482080_00447_38577_1108.N1 DS NAME: REAL.ORBIT_STATE_VECTOR_FILE	17-JUL-2009 02:51:15.869 17-JUL-2009 04:28:44.313	ADF: DOR_NAV_0PNPDE20090717_024754_000054192080_00447_38577_8370.N1
Product: RA2_FGD_2PNPDE20090717_042810_000060532080_00448_38578_1284.N1 DS NAME: REAL.ORBIT_STATE_VECTOR_FILE	17-JUL-2009 04:28:10.949 17-JUL-2009 06:09:04.369	ADF: DOR_NAV_0PNPDE20090717_042332_000057382080_00448_38578_8371.N1
Product: RA2_FGD_2PNPDK20090717_060831_000041562080_00449_38579_2430.N1 DS NAME: REAL.ORBIT_STATE_VECTOR_FILE	17-JUL-2009 06:08:31.005 17-JUL-2009 07:17:47.283	ADF: DOR_NAV_0PNPDK20090717_060429_000038252080_00449_38579_0574.N1

Product: RA2_FGD_2PNPDK20090717_071703_000061582080_00450_38580_2553.N1 DS NAME: REAL.ORBIT_STATE_VECTOR_FILE	17-JUL-2009 07:17:03.893 17-JUL-2009 08:59:42.029	ADF: DOR_NAV_0PNPDK20090717_071334_000057382080_00450_38
Product: RA2_FGD_2PNPDK20090717_085909_000059852080_00451_38581_2661.N1 DS NAME: REAL.ORBIT_STATE_VECTOR_FILE	17-JUL-2009 08:59:09.779 17-JUL-2009 10:38:55.245	ADF: DOR_NAV_0PNPDK20090717_085431_000057382080_00451_38581_0576.N1
Product: RA2_FGD_2PNPDK20090717_103812_000060042080_00452_38582_2854.N1 DS NAME: REAL.ORBIT_STATE_VECTOR_FILE	17-JUL-2009 10:38:12.969 17-JUL-2009 12:18:17.373	ADF: DOR_NAV_0PNPDK20090717_103528_000057382080_00452_38582_9510.N1
Product: RA2_FGD_2PNPDK20090717_110925_000041322080_00452_38582_2747.N1 DS NAME: REAL.ORBIT_STATE_VECTOR_FILE	17-JUL-2009 11:09:25.603 17-JUL-2009 12:18:17.373	ADF: DOR_NAV_0PNPDK20090717_110720_000038252080_00452_38582_0577.N1
Product: RA2_FGD_2PNPDK20090717_121733_000059512080_00453_38583_2981.N1 DS NAME: REAL.ORBIT_STATE_VECTOR_FILE	17-JUL-2009 12:17:33.983 17-JUL-2009 13:56:44.915	ADF: DOR_NAV_0PNPDK20090717_121625_000054192080_00453_38583_0578.N1
Product: RA2_FGD_2PNPDK20090717_135611_000049842080_00454_38584_3145.N1 DS NAME: REAL.ORBIT_STATE_VECTOR_FILE	17-JUL-2009 13:56:11.551 17-JUL-2009 15:19:15.531	ADF: DOR_NAV_0PNPDK20090717_135203_000057382080_00454_38584_0580.N1
Product: RA2_FGD_2PNPDK20090717_152317_000006622080_00455_38585_3148.N1 DS NAME: REAL.ORBIT_STATE_VECTOR_FILE	17-JUL-2009 15:23:17.720 17-JUL-2009 15:34:19.381	ADF: DOR_NAV_0PNPDK20090717_135203_000057382080_00454_38584_0580.N1
Product: RA2_FGD_2PNPDK20090717_153346_000059212080_00455_38585_3281.N1 DS NAME: REAL.ORBIT_STATE_VECTOR_FILE	17-JUL-2009 15:33:46.017 17-JUL-2009 17:12:26.871	ADF: DOR_NAV_0PNPDK20090717_153300_000054192080_00455_38585_0581.N1
Product: RA2_FGD_2PNPDK20090717_171117_000014632080_00456_38586_3384.N1 DS NAME: REAL.ORBIT_STATE_VECTOR_FILE	17-JUL-2009 17:11:17.859 17-JUL-2009 17:35:40.485	ADF: DOR_NAV_0PNPDK20090717_170838_000057382080_00456_38586_0582.N1
Product: RA2_FGD_2PNPDK20090717_173838_000043172080_00456_38586_3387.N1 DS NAME: REAL.ORBIT_STATE_VECTOR_FILE	17-JUL-2009 17:38:38.781 17-JUL-2009 18:50:35.475	ADF: DOR_NAV_0PNPDK20090717_170838_000057382080_00456_38586_0582.N1
Product: RA2_FGD_2PNPDK20090717_184907_000059852080_00457_38587_3512.N1 DS NAME: REAL.ORBIT_STATE_VECTOR_FILE	17-JUL-2009 18:49:07.525 17-JUL-2009 20:28:52.991	ADF: DOR_NAV_0PNPDK20090717_184416_000057382080_00457_38587_0583.N1
Product: RA2_FGD_2PNPDE20090717_202716_000044272080_00458_38588_1768.N1 DS NAME: REAL.ORBIT_STATE_VECTOR_FILE	17-JUL-2009 20:27:16.128 17-JUL-2009 21:41:03.109	ADF: DOR_NAV_0PNPDE20090717_202513_000041442080_00458_38588_8372.N1
Product: RA2_FGD_2PNPDE20090717_213958_000062022080_00458_38588_1930.N1 DS NAME: REAL.ORBIT_STATE_VECTOR_FILE	17-JUL-2009 21:39:58.552 17-JUL-2009 23:23:20.135	ADF: DOR_NAV_0PNPDE20090717_213936_000057382080_00458_38588_8373.N1
Product: RA2_FGD_2PNPDE20090717_232218_000060512080_00459_38589_2083.N1 DS NAME: REAL.ORBIT_STATE_VECTOR_FILE	17-JUL-2009 23:22:18.920 18-JUL-2009 01:03:10.113	ADF: DOR_NAV_0PNPDE20090717_232033_000057382080_00459_38589_8374.N1

Products with processing errors significance flag set

Gauge	Segment (Start-Stop)
SPH.RA2_L2_PROC_FLAG.WARNING PCF_RA2_FGD_2P	16-JUL-2009 23:54:01.625 17-JUL-2009 01:34:19.398
SPH.RA2_L2_PROC_FLAG.WARNING PCF_RA2_FGD_2P	17-JUL-2009 01:33:14.841 17-JUL-2009 02:52:15.970
SPH.RA2_L2_PROC_FLAG.WARNING PCF_RA2_FGD_2P	17-JUL-2009 02:51:15.869 17-JUL-2009 04:28:44.313
SPH.RA2_L2_PROC_FLAG.WARNING PCF_RA2_FGD_2P	17-JUL-2009 04:28:10.949 17-JUL-2009 06:09:04.369
SPH.RA2_L2_PROC_FLAG.WARNING PCF_RA2_FGD_2P	17-JUL-2009 06:08:31.005 17-JUL-2009 07:17:47.283
SPH.RA2_L2_PROC_FLAG.WARNING PCF_RA2_FGD_2P	17-JUL-2009 07:17:03.893 17-JUL-2009 08:59:42.029
SPH.RA2_L2_PROC_FLAG.WARNING PCF_RA2_FGD_2P	17-JUL-2009 08:59:09.779 17-JUL-2009 10:38:55.245

SPH.RA2_L2_PROC_FLAG.WARNING PCF_RA2_FGD_2P	17-JUL-2009 10:38:12.969 17-JUL-2009 12:18:17.373
SPH.RA2_L2_PROC_FLAG.WARNING PCF_RA2_FGD_2P	17-JUL-2009 11:09:25.603 17-JUL-2009 12:18:17.373
SPH.RA2_L2_PROC_FLAG.WARNING PCF_RA2_FGD_2P	17-JUL-2009 12:17:33.983 17-JUL-2009 13:56:44.915
SPH.RA2_L2_PROC_FLAG.WARNING PCF_RA2_FGD_2P	17-JUL-2009 13:56:11.551 17-JUL-2009 15:19:15.531
SPH.RA2_L2_PROC_FLAG.WARNING PCF_RA2_FGD_2P	17-JUL-2009 15:23:17.720 17-JUL-2009 15:34:19.381
SPH.RA2_L2_PROC_FLAG.WARNING PCF_RA2_FGD_2P	17-JUL-2009 15:33:46.017 17-JUL-2009 17:12:26.871
SPH.RA2_L2_PROC_FLAG.WARNING PCF_RA2_FGD_2P	17-JUL-2009 17:11:17.859 17-JUL-2009 17:35:40.485
SPH.RA2_L2_PROC_FLAG.WARNING PCF_RA2_FGD_2P	17-JUL-2009 17:38:38.781 17-JUL-2009 18:50:35.475
SPH.RA2_L2_PROC_FLAG.WARNING PCF_RA2_FGD_2P	17-JUL-2009 18:49:07.525 17-JUL-2009 20:28:52.991
SPH.RA2_L2_PROC_FLAG.WARNING PCF_RA2_FGD_2P	17-JUL-2009 20:27:16.128 17-JUL-2009 21:41:03.109
SPH.RA2_L2_PROC_FLAG.WARNING PCF_RA2_FGD_2P	17-JUL-2009 21:39:58.552 17-JUL-2009 23:23:20.135
SPH.RA2_L2_PROC_FLAG.WARNING PCF_RA2_FGD_2P	17-JUL-2009 23:22:18.920 18-JUL-2009 01:03:10.113

Products with processing errors significance flag set

Gauge Segment (Start-Stop)

Products with percentage DSRs free of processing errors below threshold

Gauge	Value	Segment (Start-Stop)
SPH.RA2_L2_PROC_QUALITY.WARNING PCF_RA2_FGD_2P	6646	16-JUL-2009 23:54:01.625 17-JUL-2009 01:34:19.398
SPH.RA2_L2_PROC_QUALITY.WARNING PCF_RA2_FGD_2P	6579	17-JUL-2009 01:33:14.841 17-JUL-2009 02:52:15.970
SPH.RA2_L2_PROC_QUALITY.WARNING PCF_RA2_FGD_2P	6800	17-JUL-2009 02:51:15.869 17-JUL-2009 04:28:44.313
SPH.RA2_L2_PROC_QUALITY.WARNING PCF_RA2_FGD_2P	6393	17-JUL-2009 04:28:10.949 17-JUL-2009 06:09:04.369
SPH.RA2_L2_PROC_QUALITY.WARNING PCF_RA2_FGD_2P	6569	17-JUL-2009 06:08:31.005 17-JUL-2009 07:17:47.283
SPH.RA2_L2_PROC_QUALITY.WARNING PCF_RA2_FGD_2P	6485	17-JUL-2009 07:17:03.893 17-JUL-2009 08:59:42.029
SPH.RA2_L2_PROC_QUALITY.WARNING PCF_RA2_FGD_2P	6546	17-JUL-2009 08:59:09.779 17-JUL-2009 10:38:55.245
SPH.RA2_L2_PROC_QUALITY.WARNING PCF_RA2_FGD_2P	6647	17-JUL-2009 10:38:12.969 17-JUL-2009 12:18:17.373
SPH.RA2_L2_PROC_QUALITY.WARNING PCF_RA2_FGD_2P	6619	17-JUL-2009 11:09:25.603 17-JUL-2009 12:18:17.373

SPH.RA2_L2_PROC_QUALITY.WARNING PCF_RA2_FGD_2P	6432	17-JUL-2009 12:17:33.983 17-JUL-2009 13:56:44.915
SPH.RA2_L2_PROC_QUALITY.WARNING PCF_RA2_FGD_2P	6238	17-JUL-2009 13:56:11.551 17-JUL-2009 15:19:15.531
SPH.RA2_L2_PROC_QUALITY.WARNING PCF_RA2_FGD_2P	7003	17-JUL-2009 15:23:17.720 17-JUL-2009 15:34:19.381
SPH.RA2_L2_PROC_QUALITY.WARNING PCF_RA2_FGD_2P	6423	17-JUL-2009 15:33:46.017 17-JUL-2009 17:12:26.871
SPH.RA2_L2_PROC_QUALITY.WARNING PCF_RA2_FGD_2P	7477	17-JUL-2009 17:11:17.859 17-JUL-2009 17:35:40.485
SPH.RA2_L2_PROC_QUALITY.WARNING PCF_RA2_FGD_2P	5995	17-JUL-2009 17:38:38.781 17-JUL-2009 18:50:35.475
SPH.RA2_L2_PROC_QUALITY.WARNING PCF_RA2_FGD_2P	6529	17-JUL-2009 18:49:07.525 17-JUL-2009 20:28:52.991
SPH.RA2_L2_PROC_QUALITY.WARNING PCF_RA2_FGD_2P	6173	17-JUL-2009 20:27:16.128 17-JUL-2009 21:41:03.109
SPH.RA2_L2_PROC_QUALITY.WARNING PCF_RA2_FGD_2P	6391	17-JUL-2009 21:39:58.552 17-JUL-2009 23:23:20.135
SPH.RA2_L2_PROC_QUALITY.WARNING PCF_RA2_FGD_2P	6797	17-JUL-2009 23:22:18.920 18-JUL-2009 01:03:10.113

Products with percentage DSRs free of processing errors below threshold

Gauge Value Segment (Start-Stop)

RA2_FGD_2P products with percentage of valid measurements below threshold

Gauge Value Segment (Start-Stop)

RA2_FGD_2P products with percentage of 320 MHz band processed below threshold

Gauge	Value	Segment (Start-Stop)
SPH.RA2_320_BAND_PERCENT.WARNING PCF_RA2_FGD_2P	9380	17-JUL-2009 01:33:14.841 17-JUL-2009 02:52:15.970
SPH.RA2_320_BAND_PERCENT.WARNING PCF_RA2_FGD_2P	9248	17-JUL-2009 02:51:15.869 17-JUL-2009 04:28:44.313
SPH.RA2_320_BAND_PERCENT.WARNING PCF_RA2_FGD_2P	9126	17-JUL-2009 04:28:10.949 17-JUL-2009 06:09:04.369
SPH.RA2_320_BAND_PERCENT.WARNING PCF_RA2_FGD_2P	9284	17-JUL-2009 07:17:03.893 17-JUL-2009 08:59:42.029
SPH.RA2_320_BAND_PERCENT.WARNING PCF_RA2_FGD_2P	9382	17-JUL-2009 12:17:33.983 17-JUL-2009 13:56:44.915
SPH.RA2_320_BAND_PERCENT.WARNING PCF_RA2_FGD_2P	9334	17-JUL-2009 13:56:11.551 17-JUL-2009 15:19:15.531
SPH.RA2_320_BAND_PERCENT.WARNING PCF_RA2_FGD_2P	8771	17-JUL-2009 15:23:17.720 17-JUL-2009 15:34:19.381
SPH.RA2_320_BAND_PERCENT.WARNING PCF_RA2_FGD_2P	8415	17-JUL-2009 17:11:17.859 17-JUL-2009 17:35:40.485
SPH.RA2_320_BAND_PERCENT.WARNING PCF_RA2_FGD_2P	9380	17-JUL-2009 18:49:07.525 17-JUL-2009 20:28:52.991

RA2_FGD_2P products with percentage of 80 MHz band processed above threshold

Gauge	Value	Segment (Start-Stop)
SPH.RA2_80_BAND_PERCENT.WARNING PCF_RA2_FGD_2P	578	17-JUL-2009 01:33:14.841 17-JUL-2009 02:52:15.970
SPH.RA2_80_BAND_PERCENT.WARNING PCF_RA2_FGD_2P	611	17-JUL-2009 02:51:15.869 17-JUL-2009 04:28:44.313
SPH.RA2_80_BAND_PERCENT.WARNING PCF_RA2_FGD_2P	611	17-JUL-2009 04:28:10.949 17-JUL-2009 06:09:04.369
SPH.RA2_80_BAND_PERCENT.WARNING PCF_RA2_FGD_2P	581	17-JUL-2009 07:17:03.893 17-JUL-2009 08:59:42.029
SPH.RA2_80_BAND_PERCENT.WARNING PCF_RA2_FGD_2P	543	17-JUL-2009 12:17:33.983 17-JUL-2009 13:56:44.915
SPH.RA2_80_BAND_PERCENT.WARNING PCF_RA2_FGD_2P	514	17-JUL-2009 13:56:11.551 17-JUL-2009 15:19:15.531
SPH.RA2_80_BAND_PERCENT.WARNING PCF_RA2_FGD_2P	808	17-JUL-2009 15:23:17.720 17-JUL-2009 15:34:19.381
SPH.RA2_80_BAND_PERCENT.WARNING PCF_RA2_FGD_2P	1242	17-JUL-2009 17:11:17.859 17-JUL-2009 17:35:40.485
SPH.RA2_80_BAND_PERCENT.WARNING PCF_RA2_FGD_2P	540	17-JUL-2009 18:49:07.525 17-JUL-2009 20:28:52.991

RA2_FGD_2P products with percentage of 20 MHz band processed above threshold

Gauge	Value	Segment (Start-Stop)
SPH.RA2_20_BAND_PERCENT.WARNING PCF_RA2_FGD_2P	141	17-JUL-2009 02:51:15.869 17-JUL-2009 04:28:44.313
SPH.RA2_20_BAND_PERCENT.WARNING PCF_RA2_FGD_2P	263	17-JUL-2009 04:28:10.949 17-JUL-2009 06:09:04.369
SPH.RA2_20_BAND_PERCENT.WARNING PCF_RA2_FGD_2P	136	17-JUL-2009 07:17:03.893 17-JUL-2009 08:59:42.029
SPH.RA2_20_BAND_PERCENT.WARNING PCF_RA2_FGD_2P	152	17-JUL-2009 13:56:11.551 17-JUL-2009 15:19:15.531
SPH.RA2_20_BAND_PERCENT.WARNING PCF_RA2_FGD_2P	421	17-JUL-2009 15:23:17.720 17-JUL-2009 15:34:19.381
SPH.RA2_20_BAND_PERCENT.WARNING PCF_RA2_FGD_2P	343	17-JUL-2009 17:11:17.859 17-JUL-2009 17:35:40.485

RA2_FGD_2P products with percentage of valid Ku ocean retracker measurements below threshold

Gauge	Value	Segment (Start-Stop)
SPH.RA2_OCEAN_KU_RETRACK_PERCENT.WARNING PCF_RA2_FGD_2P	8372	17-JUL-2009 01:33:14.841 17-JUL-2009 02:52:15.970
SPH.RA2_OCEAN_KU_RETRACK_PERCENT.WARNING PCF_RA2_FGD_2P	8627	17-JUL-2009 02:51:15.869 17-JUL-2009 04:28:44.313
SPH.RA2_OCEAN_KU_RETRACK_PERCENT.WARNING PCF_RA2_FGD_2P	8916	17-JUL-2009 04:28:10.949 17-JUL-2009 06:09:04.369
SPH.RA2_OCEAN_KU_RETRACK_PERCENT.WARNING PCF_RA2_FGD_2P	8967	17-JUL-2009 12:17:33.983 17-JUL-2009 13:56:44.915
SPH.RA2_OCEAN_KU_RETRACK_PERCENT.WARNING PCF_RA2_FGD_2P	7104	17-JUL-2009 15:23:17.720 17-JUL-2009 15:34:19.381

SPH.RA2_OCEAN_KU_RETRACK_PERCENT.WARNING PCF_RA2_FGD_2P	8960	17-JUL-2009 15:33:46.017 17-JUL-2009 17:12:26.871
SPH.RA2_OCEAN_KU_RETRACK_PERCENT.WARNING PCF_RA2_FGD_2P	7576	17-JUL-2009 17:11:17.859 17-JUL-2009 17:35:40.485
SPH.RA2_OCEAN_KU_RETRACK_PERCENT.WARNING PCF_RA2_FGD_2P	8896	17-JUL-2009 18:49:07.525 17-JUL-2009 20:28:52.991

RA2_FGD_2P products with percentage of valid Ku ice1 retracker measurements below threshold

Gauge Value Segment (Start-Stop)

RA2_FGD_2P products with percentage of valid S ice1 retracker measurements below threshold

Gauge	Value	Segment (Start-Stop)
SPH.RA2_ICE1_S_RETRACK_PERCENT.WARNING PCF_RA2_FGD_2P	6021	16-JUL-2009 23:54:01.625 17-JUL-2009 01:34:19.398
SPH.RA2_ICE1_S_RETRACK_PERCENT.WARNING PCF_RA2_FGD_2P	6012	17-JUL-2009 01:33:14.841 17-JUL-2009 02:52:15.970
SPH.RA2_ICE1_S_RETRACK_PERCENT.WARNING PCF_RA2_FGD_2P	5796	17-JUL-2009 02:51:15.869 17-JUL-2009 04:28:44.313
SPH.RA2_ICE1_S_RETRACK_PERCENT.WARNING PCF_RA2_FGD_2P	5055	17-JUL-2009 04:28:10.949 17-JUL-2009 06:09:04.369
SPH.RA2_ICE1_S_RETRACK_PERCENT.WARNING PCF_RA2_FGD_2P	5930	17-JUL-2009 06:08:31.005 17-JUL-2009 07:17:47.283
SPH.RA2_ICE1_S_RETRACK_PERCENT.WARNING PCF_RA2_FGD_2P	5102	17-JUL-2009 07:17:03.893 17-JUL-2009 08:59:42.029
SPH.RA2_ICE1_S_RETRACK_PERCENT.WARNING PCF_RA2_FGD_2P	5947	17-JUL-2009 08:59:09.779 17-JUL-2009 10:38:55.245
SPH.RA2_ICE1_S_RETRACK_PERCENT.WARNING PCF_RA2_FGD_2P	5715	17-JUL-2009 10:38:12.969 17-JUL-2009 12:18:17.373
SPH.RA2_ICE1_S_RETRACK_PERCENT.WARNING PCF_RA2_FGD_2P	5862	17-JUL-2009 11:09:25.603 17-JUL-2009 12:18:17.373
SPH.RA2_ICE1_S_RETRACK_PERCENT.WARNING PCF_RA2_FGD_2P	5306	17-JUL-2009 12:17:33.983 17-JUL-2009 13:56:44.915
SPH.RA2_ICE1_S_RETRACK_PERCENT.WARNING PCF_RA2_FGD_2P	5049	17-JUL-2009 13:56:11.551 17-JUL-2009 15:19:15.531
SPH.RA2_ICE1_S_RETRACK_PERCENT.WARNING PCF_RA2_FGD_2P	5864	17-JUL-2009 15:23:17.720 17-JUL-2009 15:34:19.381
SPH.RA2_ICE1_S_RETRACK_PERCENT.WARNING PCF_RA2_FGD_2P	5299	17-JUL-2009 15:33:46.017 17-JUL-2009 17:12:26.871
SPH.RA2_ICE1_S_RETRACK_PERCENT.WARNING PCF_RA2_FGD_2P	5978	17-JUL-2009 17:11:17.859 17-JUL-2009 17:35:40.485
SPH.RA2_ICE1_S_RETRACK_PERCENT.WARNING PCF_RA2_FGD_2P	5227	17-JUL-2009 17:38:38.781 17-JUL-2009 18:50:35.475
SPH.RA2_ICE1_S_RETRACK_PERCENT.WARNING PCF_RA2_FGD_2P	5221	17-JUL-2009 18:49:07.525 17-JUL-2009 20:28:52.991
SPH.RA2_ICE1_S_RETRACK_PERCENT.WARNING PCF_RA2_FGD_2P	5152	17-JUL-2009 20:27:16.128 17-JUL-2009 21:41:03.109
SPH.RA2_ICE1_S_RETRACK_PERCENT.WARNING PCF_RA2_FGD_2P	5710	17-JUL-2009 21:39:58.552 17-JUL-2009 23:23:20.135

SPH.RA2_ICE1_S_RETRACK_PERCENT.WARNING PCF_RA2_FGD_2P	5991	17-JUL-2009 23:22:18.920 18-JUL-2009 01:03:10.113
--	------	--

RA2_FGD_2P products with percentage of valid KU ice2 retracker measurements below threshold

Gauge	Value	Segment (Start-Stop)
SPH.RA2_ICE2_KU_RETRACK_PERCENT.WARNING PCF_RA2_FGD_2P	6584	17-JUL-2009 01:33:14.841 17-JUL-2009 02:52:15.970
SPH.RA2_ICE2_KU_RETRACK_PERCENT.WARNING PCF_RA2_FGD_2P	5017	17-JUL-2009 15:23:17.720 17-JUL-2009 15:34:19.381
SPH.RA2_ICE2_KU_RETRACK_PERCENT.WARNING PCF_RA2_FGD_2P	5015	17-JUL-2009 17:11:17.859 17-JUL-2009 17:35:40.485

RA2_FGD_2P products with percentage of valid S ice2 retracker measurements below threshold

Gauge	Value	Segment (Start-Stop)
SPH.RA2_ICE2_S_RETRACK_PERCENT.WARNING PCF_RA2_FGD_2P	70	16-JUL-2009 23:54:01.625 17-JUL-2009 01:34:19.398
SPH.RA2_ICE2_S_RETRACK_PERCENT.WARNING PCF_RA2_FGD_2P	89	17-JUL-2009 01:33:14.841 17-JUL-2009 02:52:15.970
SPH.RA2_ICE2_S_RETRACK_PERCENT.WARNING PCF_RA2_FGD_2P	61	17-JUL-2009 02:51:15.869 17-JUL-2009 04:28:44.313
SPH.RA2_ICE2_S_RETRACK_PERCENT.WARNING PCF_RA2_FGD_2P	55	17-JUL-2009 04:28:10.949 17-JUL-2009 06:09:04.369
SPH.RA2_ICE2_S_RETRACK_PERCENT.WARNING PCF_RA2_FGD_2P	54	17-JUL-2009 06:08:31.005 17-JUL-2009 07:17:47.283
SPH.RA2_ICE2_S_RETRACK_PERCENT.WARNING PCF_RA2_FGD_2P	51	17-JUL-2009 07:17:03.893 17-JUL-2009 08:59:42.029
SPH.RA2_ICE2_S_RETRACK_PERCENT.WARNING PCF_RA2_FGD_2P	47	17-JUL-2009 08:59:09.779 17-JUL-2009 10:38:55.245
SPH.RA2_ICE2_S_RETRACK_PERCENT.WARNING PCF_RA2_FGD_2P	56	17-JUL-2009 10:38:12.969 17-JUL-2009 12:18:17.373
SPH.RA2_ICE2_S_RETRACK_PERCENT.WARNING PCF_RA2_FGD_2P	65	17-JUL-2009 11:09:25.603 17-JUL-2009 12:18:17.373
SPH.RA2_ICE2_S_RETRACK_PERCENT.WARNING PCF_RA2_FGD_2P	67	17-JUL-2009 12:17:33.983 17-JUL-2009 13:56:44.915
SPH.RA2_ICE2_S_RETRACK_PERCENT.WARNING PCF_RA2_FGD_2P	42	17-JUL-2009 13:56:11.551 17-JUL-2009 15:19:15.531
SPH.RA2_ICE2_S_RETRACK_PERCENT.WARNING PCF_RA2_FGD_2P	34	17-JUL-2009 15:23:17.720 17-JUL-2009 15:34:19.381
SPH.RA2_ICE2_S_RETRACK_PERCENT.WARNING PCF_RA2_FGD_2P	64	17-JUL-2009 15:33:46.017 17-JUL-2009 17:12:26.871
SPH.RA2_ICE2_S_RETRACK_PERCENT.WARNING PCF_RA2_FGD_2P	23	17-JUL-2009 17:11:17.859 17-JUL-2009 17:35:40.485
SPH.RA2_ICE2_S_RETRACK_PERCENT.WARNING PCF_RA2_FGD_2P	62	17-JUL-2009 17:38:38.781 17-JUL-2009 18:50:35.475
SPH.RA2_ICE2_S_RETRACK_PERCENT.WARNING PCF_RA2_FGD_2P	56	17-JUL-2009 18:49:07.525 17-JUL-2009 20:28:52.991
SPH.RA2_ICE2_S_RETRACK_PERCENT.WARNING PCF_RA2_FGD_2P	38	17-JUL-2009 20:27:16.128 17-JUL-2009 21:41:03.109

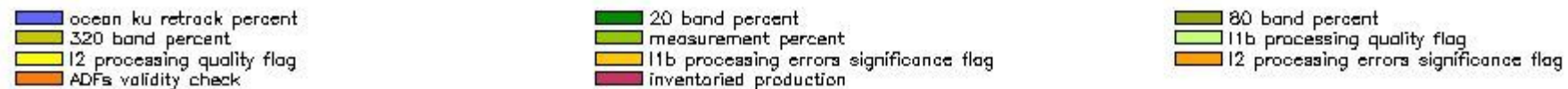
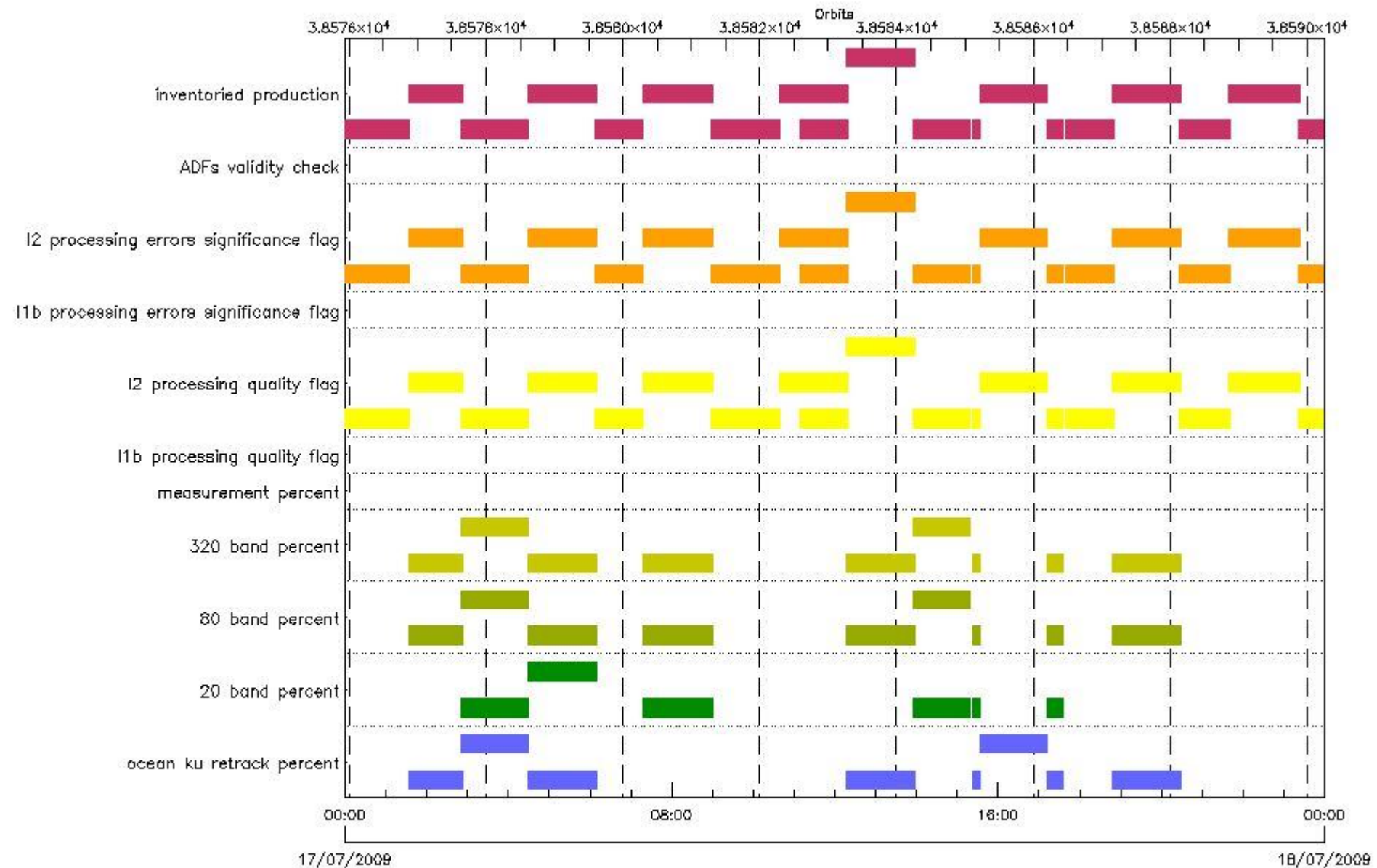
SPH.RA2_ICE2_S_RETRACK_PERCENT.WARNING PCF_RA2_FGD_2P	40	17-JUL-2009 21:39:58.552 17-JUL-2009 23:23:20.135
SPH.RA2_ICE2_S_RETRACK_PERCENT.WARNING PCF_RA2_FGD_2P	59	17-JUL-2009 23:22:18.920 18-JUL-2009 01:03:10.113

RA2_FGD_2P products with percentage of valid KU sea/ice retracker measurements below threshold

Gauge	Value	Segment (Start-Stop)
SPH.RA2_SEAICE_KU_RETRACK_PERCENT.WARNING PCF_RA2_FGD_2P	8838	17-JUL-2009 15:23:17.720 17-JUL-2009 15:34:19.381
SPH.RA2_SEAICE_KU_RETRACK_PERCENT.WARNING PCF_RA2_FGD_2P	8819	17-JUL-2009 17:11:17.859 17-JUL-2009 17:35:40.485

RA2_WWV_2P SPH checks

SPH fields with errors



RA2_WWV_2P products using a wrong ADF (sensing not included in validity)

Gauge Segment (Start-Stop) Explicit Reference

RA2_WWV_2P products with processing errors significance flag set

Gauge	Segment (Start-Stop)
SPH.RA2_L2_PROC_FLAG.WARNING PCF_RA2_WWV_2P	16-JUL-2009 23:54:01.625 17-JUL-2009 01:34:19.398
SPH.RA2_L2_PROC_FLAG.WARNING PCF_RA2_WWV_2P	17-JUL-2009 01:33:14.841 17-JUL-2009 02:52:15.970
SPH.RA2_L2_PROC_FLAG.WARNING PCF_RA2_WWV_2P	17-JUL-2009 02:51:15.869 17-JUL-2009 04:28:44.313

SPH.RA2_L2_PROC_FLAG.WARNING PCF_RA2_WWV_2P	17-JUL-2009 04:28:10.949 17-JUL-2009 06:09:04.369
SPH.RA2_L2_PROC_FLAG.WARNING PCF_RA2_WWV_2P	17-JUL-2009 06:08:31.005 17-JUL-2009 07:17:47.283
SPH.RA2_L2_PROC_FLAG.WARNING PCF_RA2_WWV_2P	17-JUL-2009 07:17:03.893 17-JUL-2009 08:59:42.029
SPH.RA2_L2_PROC_FLAG.WARNING PCF_RA2_WWV_2P	17-JUL-2009 08:59:09.779 17-JUL-2009 10:38:55.245
SPH.RA2_L2_PROC_FLAG.WARNING PCF_RA2_WWV_2P	17-JUL-2009 10:38:12.969 17-JUL-2009 12:18:17.373
SPH.RA2_L2_PROC_FLAG.WARNING PCF_RA2_WWV_2P	17-JUL-2009 11:09:25.603 17-JUL-2009 12:18:17.373
SPH.RA2_L2_PROC_FLAG.WARNING PCF_RA2_WWV_2P	17-JUL-2009 12:17:33.983 17-JUL-2009 13:56:44.915
SPH.RA2_L2_PROC_FLAG.WARNING PCF_RA2_WWV_2P	17-JUL-2009 13:56:11.551 17-JUL-2009 15:19:15.531
SPH.RA2_L2_PROC_FLAG.WARNING PCF_RA2_WWV_2P	17-JUL-2009 15:23:17.720 17-JUL-2009 15:34:19.381
SPH.RA2_L2_PROC_FLAG.WARNING PCF_RA2_WWV_2P	17-JUL-2009 15:33:46.017 17-JUL-2009 17:12:26.871
SPH.RA2_L2_PROC_FLAG.WARNING PCF_RA2_WWV_2P	17-JUL-2009 17:11:17.859 17-JUL-2009 17:35:40.485
SPH.RA2_L2_PROC_FLAG.WARNING PCF_RA2_WWV_2P	17-JUL-2009 17:38:38.781 17-JUL-2009 18:50:35.475
SPH.RA2_L2_PROC_FLAG.WARNING PCF_RA2_WWV_2P	17-JUL-2009 18:49:07.525 17-JUL-2009 20:28:52.991
SPH.RA2_L2_PROC_FLAG.WARNING PCF_RA2_WWV_2P	17-JUL-2009 20:27:16.128 17-JUL-2009 21:41:03.109
SPH.RA2_L2_PROC_FLAG.WARNING PCF_RA2_WWV_2P	17-JUL-2009 21:39:58.552 17-JUL-2009 23:23:20.135
SPH.RA2_L2_PROC_FLAG.WARNING PCF_RA2_WWV_2P	17-JUL-2009 23:22:18.920 18-JUL-2009 01:03:10.113

RA2_WWV_2P products with processing errors significance flag set

Gauge Segment (Start-Stop)

RA2_WWV_2P products with percentage DSRs free of processing errors below threshold

Gauge	Value	Segment (Start-Stop)
SPH.RA2_L2_PROC_QUALITY.WARNING PCF_RA2_WWV_2P	6646	16-JUL-2009 23:54:01.625 17-JUL-2009 01:34:19.398
SPH.RA2_L2_PROC_QUALITY.WARNING PCF_RA2_WWV_2P	6579	17-JUL-2009 01:33:14.841 17-JUL-2009 02:52:15.970
SPH.RA2_L2_PROC_QUALITY.WARNING PCF_RA2_WWV_2P	6800	17-JUL-2009 02:51:15.869 17-JUL-2009 04:28:44.313
SPH.RA2_L2_PROC_QUALITY.WARNING PCF_RA2_WWV_2P	6393	17-JUL-2009 04:28:10.949 17-JUL-2009 06:09:04.369
SPH.RA2_L2_PROC_QUALITY.WARNING PCF_RA2_WWV_2P	6569	17-JUL-2009 06:08:31.005 17-JUL-2009 07:17:47.283

SPH.RA2_L2_PROC_QUALITY.WARNING PCF_RA2_WWV_2P	6485	17-JUL-2009 07:17:03.893 17-JUL-2009 08:59:42.029
SPH.RA2_L2_PROC_QUALITY.WARNING PCF_RA2_WWV_2P	6546	17-JUL-2009 08:59:09.779 17-JUL-2009 10:38:55.245
SPH.RA2_L2_PROC_QUALITY.WARNING PCF_RA2_WWV_2P	6647	17-JUL-2009 10:38:12.969 17-JUL-2009 12:18:17.373
SPH.RA2_L2_PROC_QUALITY.WARNING PCF_RA2_WWV_2P	6619	17-JUL-2009 11:09:25.603 17-JUL-2009 12:18:17.373
SPH.RA2_L2_PROC_QUALITY.WARNING PCF_RA2_WWV_2P	6432	17-JUL-2009 12:17:33.983 17-JUL-2009 13:56:44.915
SPH.RA2_L2_PROC_QUALITY.WARNING PCF_RA2_WWV_2P	6238	17-JUL-2009 13:56:11.551 17-JUL-2009 15:19:15.531
SPH.RA2_L2_PROC_QUALITY.WARNING PCF_RA2_WWV_2P	7003	17-JUL-2009 15:23:17.720 17-JUL-2009 15:34:19.381
SPH.RA2_L2_PROC_QUALITY.WARNING PCF_RA2_WWV_2P	6423	17-JUL-2009 15:33:46.017 17-JUL-2009 17:12:26.871
SPH.RA2_L2_PROC_QUALITY.WARNING PCF_RA2_WWV_2P	7477	17-JUL-2009 17:11:17.859 17-JUL-2009 17:35:40.485
SPH.RA2_L2_PROC_QUALITY.WARNING PCF_RA2_WWV_2P	5995	17-JUL-2009 17:38:38.781 17-JUL-2009 18:50:35.475
SPH.RA2_L2_PROC_QUALITY.WARNING PCF_RA2_WWV_2P	6529	17-JUL-2009 18:49:07.525 17-JUL-2009 20:28:52.991
SPH.RA2_L2_PROC_QUALITY.WARNING PCF_RA2_WWV_2P	6173	17-JUL-2009 20:27:16.128 17-JUL-2009 21:41:03.109
SPH.RA2_L2_PROC_QUALITY.WARNING PCF_RA2_WWV_2P	6391	17-JUL-2009 21:39:58.552 17-JUL-2009 23:23:20.135
SPH.RA2_L2_PROC_QUALITY.WARNING PCF_RA2_WWV_2P	6797	17-JUL-2009 23:22:18.920 18-JUL-2009 01:03:10.113

RA2_WWV_2P products with percentage DSRs free of processing errors below threshold

Gauge Value Segment (Start-Stop)

RA2_WWV_2P products with percentage of valid measurements below threshold

Gauge Value Segment (Start-Stop)

RA2_WWV_2P products with percentage of 320 MHz band processed below threshold

Gauge	Value	Segment (Start-Stop)
SPH.RA2_320_BAND_PERCENT.WARNING PCF_RA2_WWV_2P	9380	17-JUL-2009 01:33:14.841 17-JUL-2009 02:52:15.970
SPH.RA2_320_BAND_PERCENT.WARNING PCF_RA2_WWV_2P	9248	17-JUL-2009 02:51:15.869 17-JUL-2009 04:28:44.313
SPH.RA2_320_BAND_PERCENT.WARNING PCF_RA2_WWV_2P	9126	17-JUL-2009 04:28:10.949 17-JUL-2009 06:09:04.369
SPH.RA2_320_BAND_PERCENT.WARNING PCF_RA2_WWV_2P	9284	17-JUL-2009 07:17:03.893 17-JUL-2009 08:59:42.029
SPH.RA2_320_BAND_PERCENT.WARNING PCF_RA2_WWV_2P	9382	17-JUL-2009 12:17:33.983 17-JUL-2009 13:56:44.915

SPH.RA2_320_BAND_PERCENT.WARNING PCF_RA2_WWV_2P	9334	17-JUL-2009 13:56:11.551 17-JUL-2009 15:19:15.531
SPH.RA2_320_BAND_PERCENT.WARNING PCF_RA2_WWV_2P	8771	17-JUL-2009 15:23:17.720 17-JUL-2009 15:34:19.381
SPH.RA2_320_BAND_PERCENT.WARNING PCF_RA2_WWV_2P	8415	17-JUL-2009 17:11:17.859 17-JUL-2009 17:35:40.485
SPH.RA2_320_BAND_PERCENT.WARNING PCF_RA2_WWV_2P	9380	17-JUL-2009 18:49:07.525 17-JUL-2009 20:28:52.991

RA2_WWV_2P products with percentage of 80 MHz band processed above threshold

Gauge	Value	Segment (Start-Stop)
SPH.RA2_80_BAND_PERCENT.WARNING PCF_RA2_WWV_2P	578	17-JUL-2009 01:33:14.841 17-JUL-2009 02:52:15.970
SPH.RA2_80_BAND_PERCENT.WARNING PCF_RA2_WWV_2P	611	17-JUL-2009 02:51:15.869 17-JUL-2009 04:28:44.313
SPH.RA2_80_BAND_PERCENT.WARNING PCF_RA2_WWV_2P	611	17-JUL-2009 04:28:10.949 17-JUL-2009 06:09:04.369
SPH.RA2_80_BAND_PERCENT.WARNING PCF_RA2_WWV_2P	581	17-JUL-2009 07:17:03.893 17-JUL-2009 08:59:42.029
SPH.RA2_80_BAND_PERCENT.WARNING PCF_RA2_WWV_2P	543	17-JUL-2009 12:17:33.983 17-JUL-2009 13:56:44.915
SPH.RA2_80_BAND_PERCENT.WARNING PCF_RA2_WWV_2P	514	17-JUL-2009 13:56:11.551 17-JUL-2009 15:19:15.531
SPH.RA2_80_BAND_PERCENT.WARNING PCF_RA2_WWV_2P	808	17-JUL-2009 15:23:17.720 17-JUL-2009 15:34:19.381
SPH.RA2_80_BAND_PERCENT.WARNING PCF_RA2_WWV_2P	1242	17-JUL-2009 17:11:17.859 17-JUL-2009 17:35:40.485
SPH.RA2_80_BAND_PERCENT.WARNING PCF_RA2_WWV_2P	540	17-JUL-2009 18:49:07.525 17-JUL-2009 20:28:52.991

RA2_WWV_2P products with percentage of 20 MHz band processed above threshold

Gauge	Value	Segment (Start-Stop)
SPH.RA2_20_BAND_PERCENT.WARNING PCF_RA2_WWV_2P	141	17-JUL-2009 02:51:15.869 17-JUL-2009 04:28:44.313
SPH.RA2_20_BAND_PERCENT.WARNING PCF_RA2_WWV_2P	263	17-JUL-2009 04:28:10.949 17-JUL-2009 06:09:04.369
SPH.RA2_20_BAND_PERCENT.WARNING PCF_RA2_WWV_2P	136	17-JUL-2009 07:17:03.893 17-JUL-2009 08:59:42.029
SPH.RA2_20_BAND_PERCENT.WARNING PCF_RA2_WWV_2P	152	17-JUL-2009 13:56:11.551 17-JUL-2009 15:19:15.531
SPH.RA2_20_BAND_PERCENT.WARNING PCF_RA2_WWV_2P	421	17-JUL-2009 15:23:17.720 17-JUL-2009 15:34:19.381
SPH.RA2_20_BAND_PERCENT.WARNING PCF_RA2_WWV_2P	343	17-JUL-2009 17:11:17.859 17-JUL-2009 17:35:40.485

RA2_WWV_2P products with percentage of valid Ku ocean retracker measurements below threshold

Gauge	Value	Segment (Start-Stop)
-------	-------	----------------------

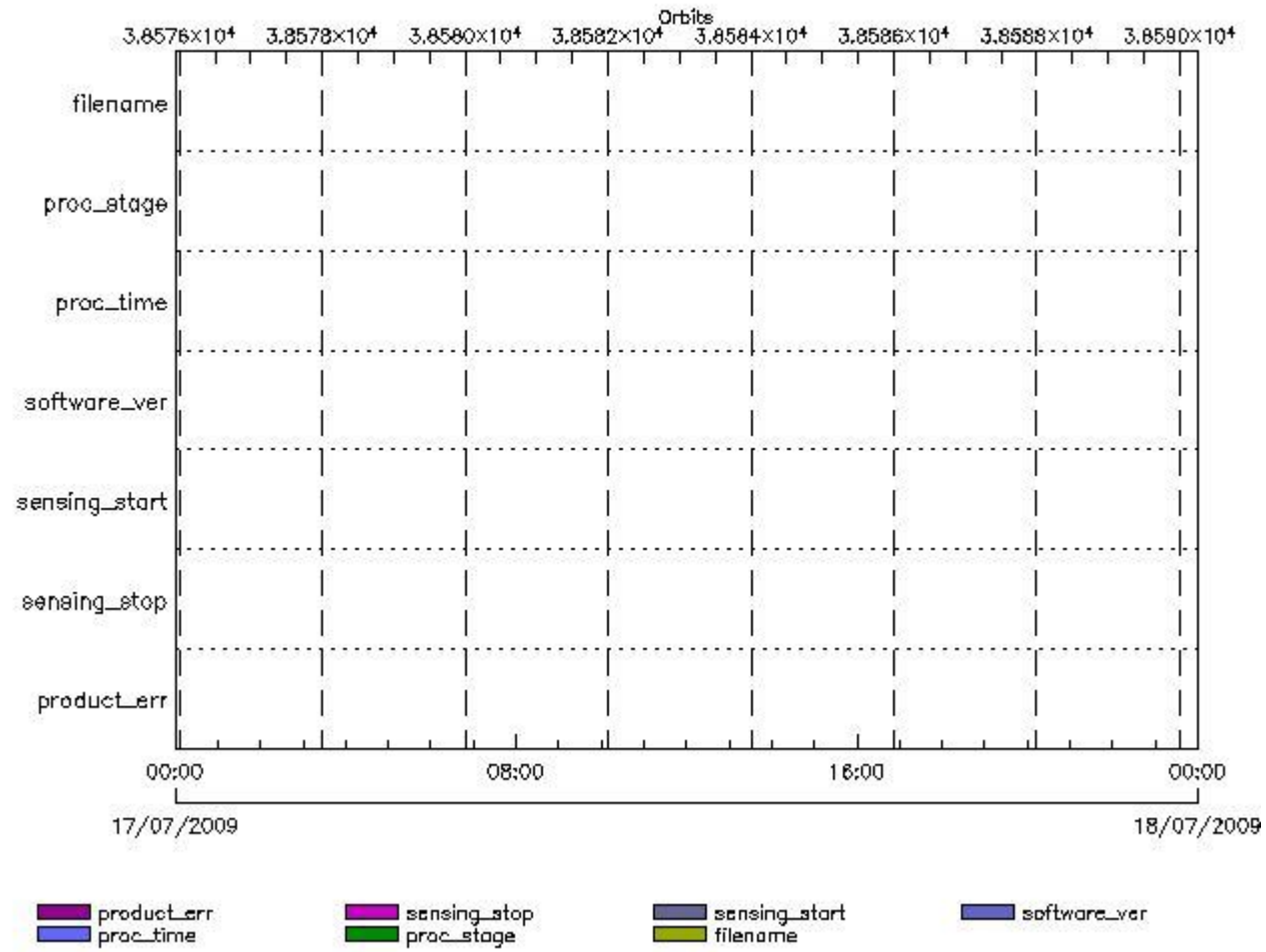
SPH.RA2_OCEAN_KU_RETRACK_PERCENT.WARNING PCF_RA2_WWV_2P	8372	17-JUL-2009 01:33:14.841 17-JUL-2009 02:52:15.970
SPH.RA2_OCEAN_KU_RETRACK_PERCENT.WARNING PCF_RA2_WWV_2P	8627	17-JUL-2009 02:51:15.869 17-JUL-2009 04:28:44.313
SPH.RA2_OCEAN_KU_RETRACK_PERCENT.WARNING PCF_RA2_WWV_2P	8916	17-JUL-2009 04:28:10.949 17-JUL-2009 06:09:04.369
SPH.RA2_OCEAN_KU_RETRACK_PERCENT.WARNING PCF_RA2_WWV_2P	8967	17-JUL-2009 12:17:33.983 17-JUL-2009 13:56:44.915
SPH.RA2_OCEAN_KU_RETRACK_PERCENT.WARNING PCF_RA2_WWV_2P	7104	17-JUL-2009 15:23:17.720 17-JUL-2009 15:34:19.381
SPH.RA2_OCEAN_KU_RETRACK_PERCENT.WARNING PCF_RA2_WWV_2P	8960	17-JUL-2009 15:33:46.017 17-JUL-2009 17:12:26.871
SPH.RA2_OCEAN_KU_RETRACK_PERCENT.WARNING PCF_RA2_WWV_2P	7576	17-JUL-2009 17:11:17.859 17-JUL-2009 17:35:40.485
SPH.RA2_OCEAN_KU_RETRACK_PERCENT.WARNING PCF_RA2_WWV_2P	8896	17-JUL-2009 18:49:07.525 17-JUL-2009 20:28:52.991

ADFs

MPH checks

MWR_CHD_AX MPH checks

MPH Errors for MWR_CHD_AX



MWR_CHD_AX files with wrong filename

MWR_CHD_AX files with unknown processing stage

Gauge Explicit Reference

MWR_CHD_AX files with wrong processing time

Gauge Explicit Reference

MWR_CHD_AX files with software version not equal to the current version

Gauge Explicit Reference

MWR_CHD_AX files with wrong sensing start

Gauge Explicit Reference

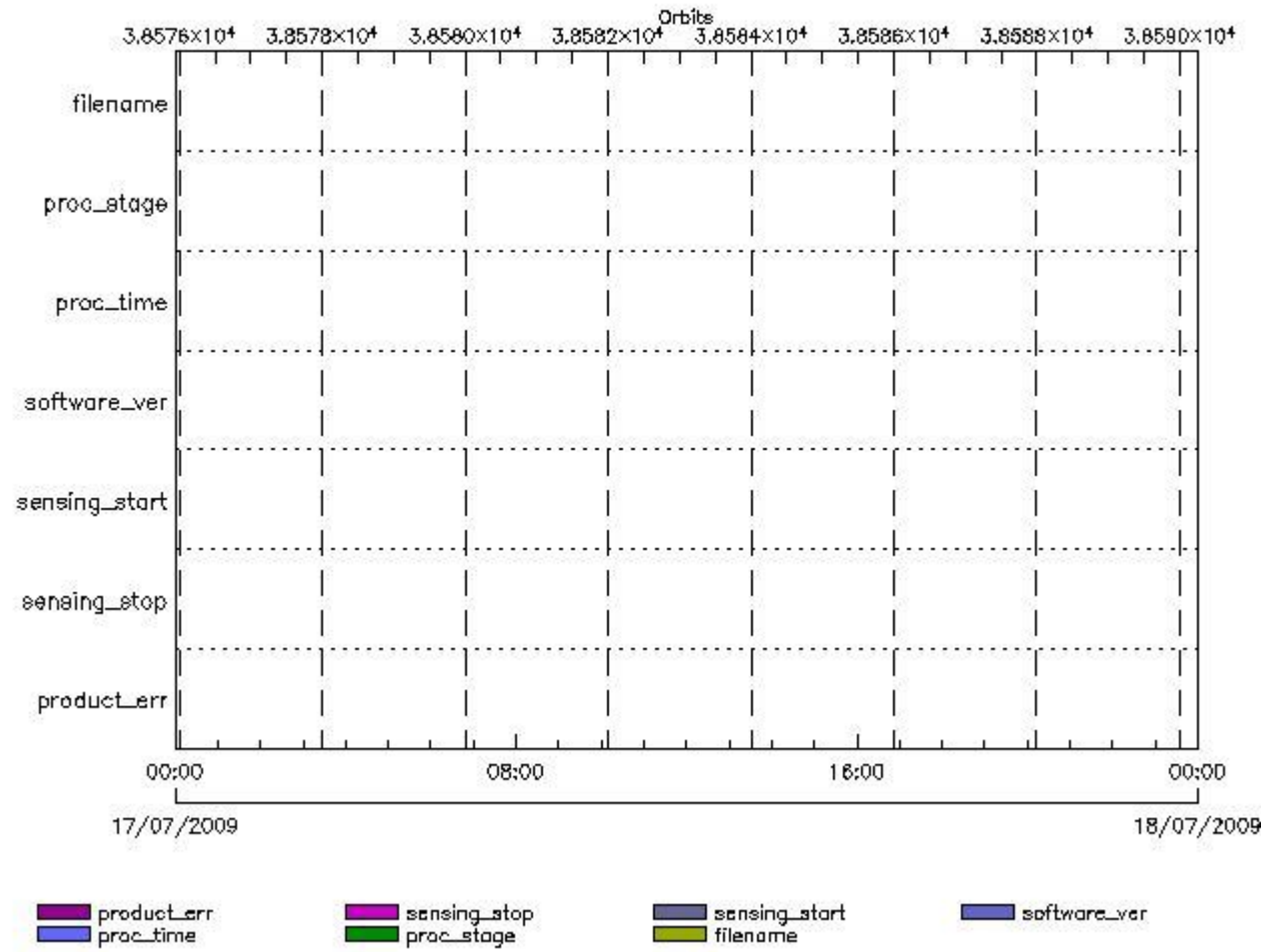
MWR_CHD_AX files with wrong sensing stop

Gauge Explicit Reference

MWR_CHD_AX files with product err set

Gauge Explicit Reference

MPH Errors for MWR_CON_AX



MWR_CON_AX files with wrong filename

MWR_CON_AX files with unknown processing stage

Gauge Explicit Reference

MWR_CON_AX files with wrong processing time

Gauge Explicit Reference

MWR_CON_AX files with software version not equal to the current version

Gauge Explicit Reference

MWR_CON_AX files with wrong sensing start

Gauge Explicit Reference

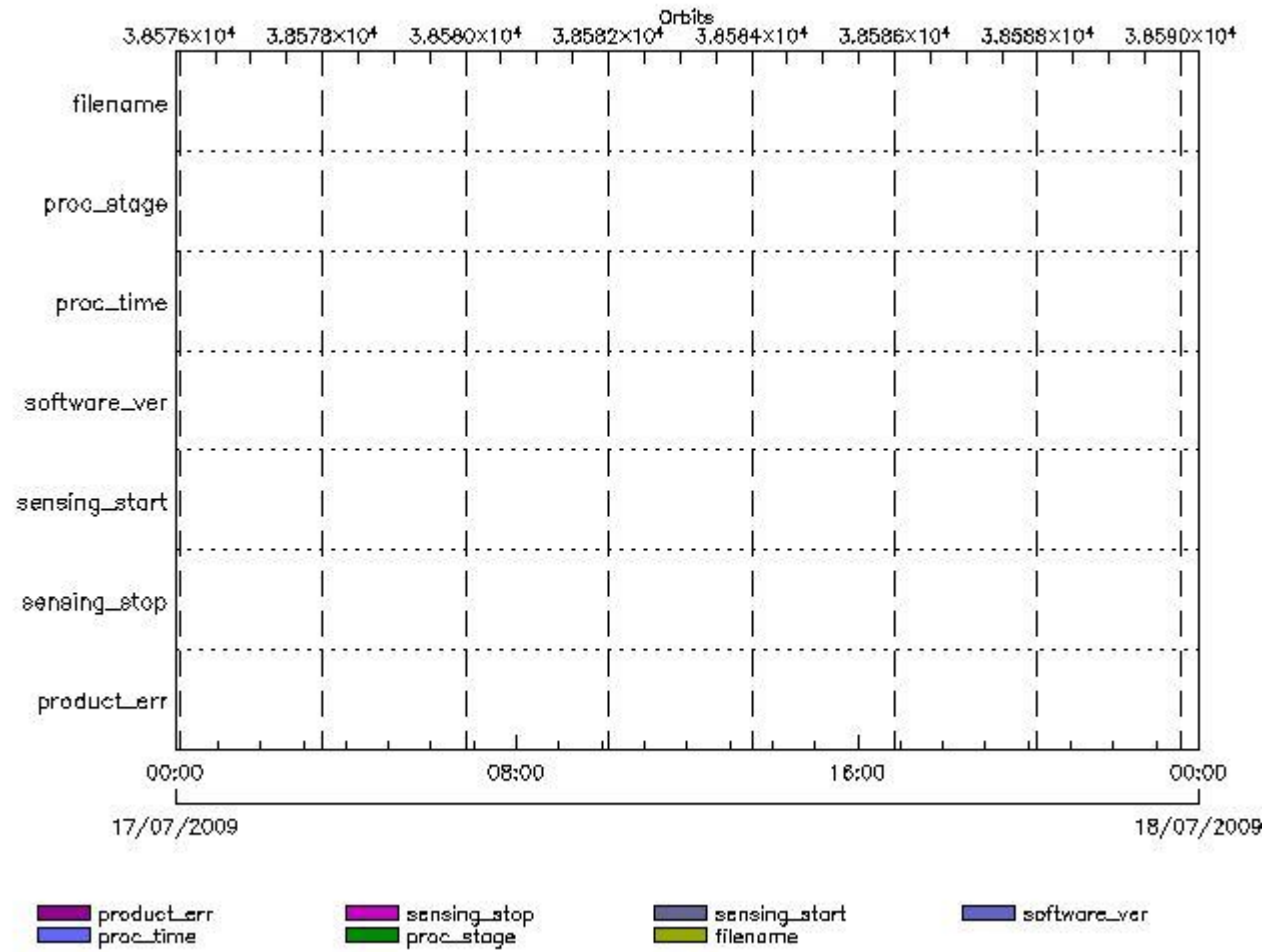
MWR_CON_AX files with wrong sensing stop

Gauge Explicit Reference

MWR_CON_AX files with product err set

MWR_LSF_AX MPH checks

MPH Errors for MWR_LSF_AX



MWR_LSF_AX files with wrong filename

MWR_LSF_AX files with unknown processing stage

MWR_LSF_AX files with wrong processing time

MWR_LSF_AX files with software version not equal to the current version

MWR_LSF_AX files with wrong sensing start

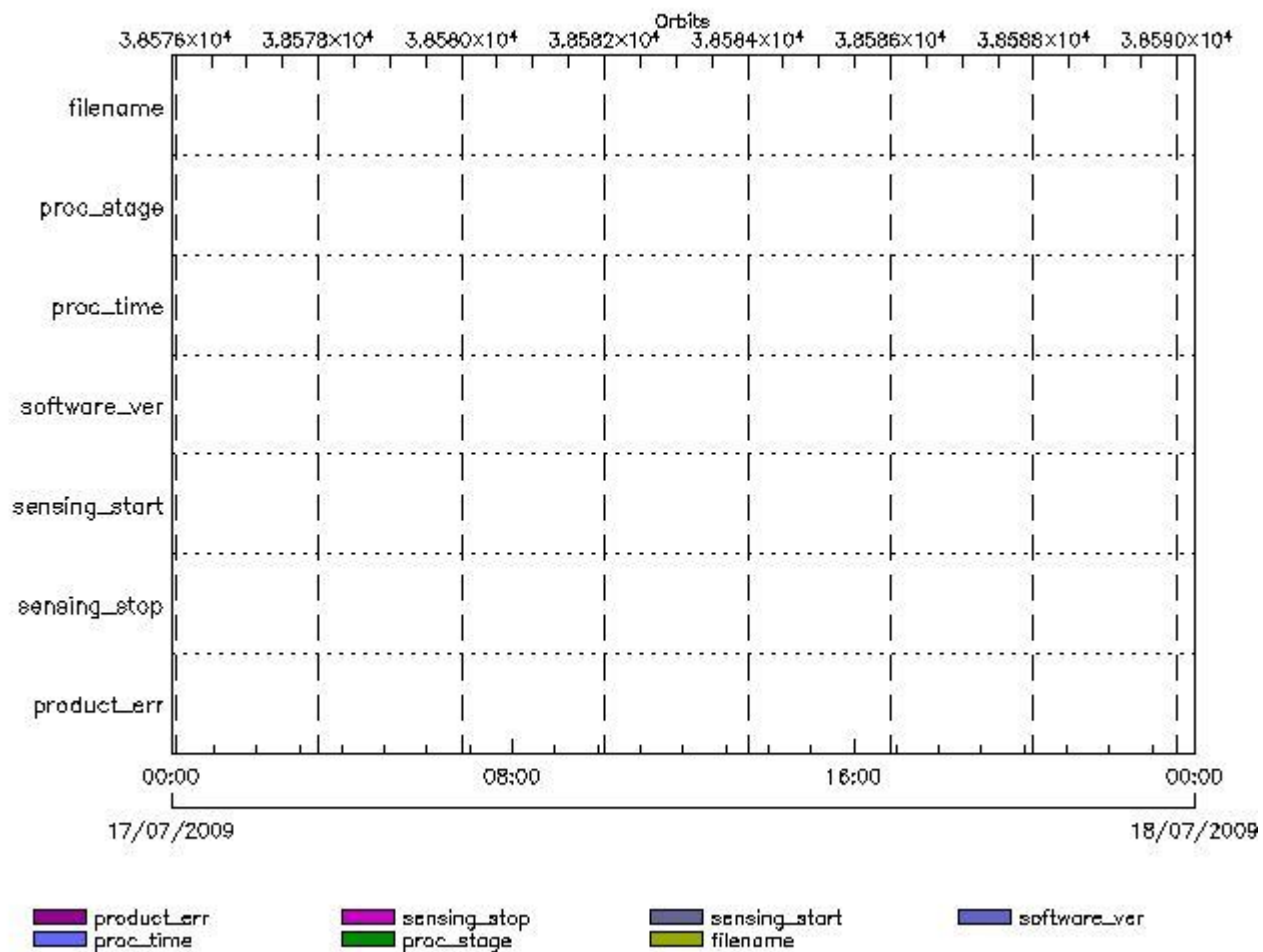
MWR_LSF_AX files with wrong sensing stop

Gauge Explicit Reference
MWR_LSF_AX files with product err set

Gauge Explicit Reference

MWR_SLT_AX MPH checks

MPH Errors for MWR_SLT_AX



MWR_SLT_AX files with wrong filename

MWR_SLT_AX files with unknown processing stage

Gauge Explicit Reference

MWR_SLT_AX files with wrong processing time

Gauge Explicit Reference

MWR_SLT_AX files with software version not equal to the current version

Gauge Explicit Reference

MWR_SLT_AX files with wrong sensing start

Gauge Explicit Reference

MWR_SLT_AX files with wrong sensing stop

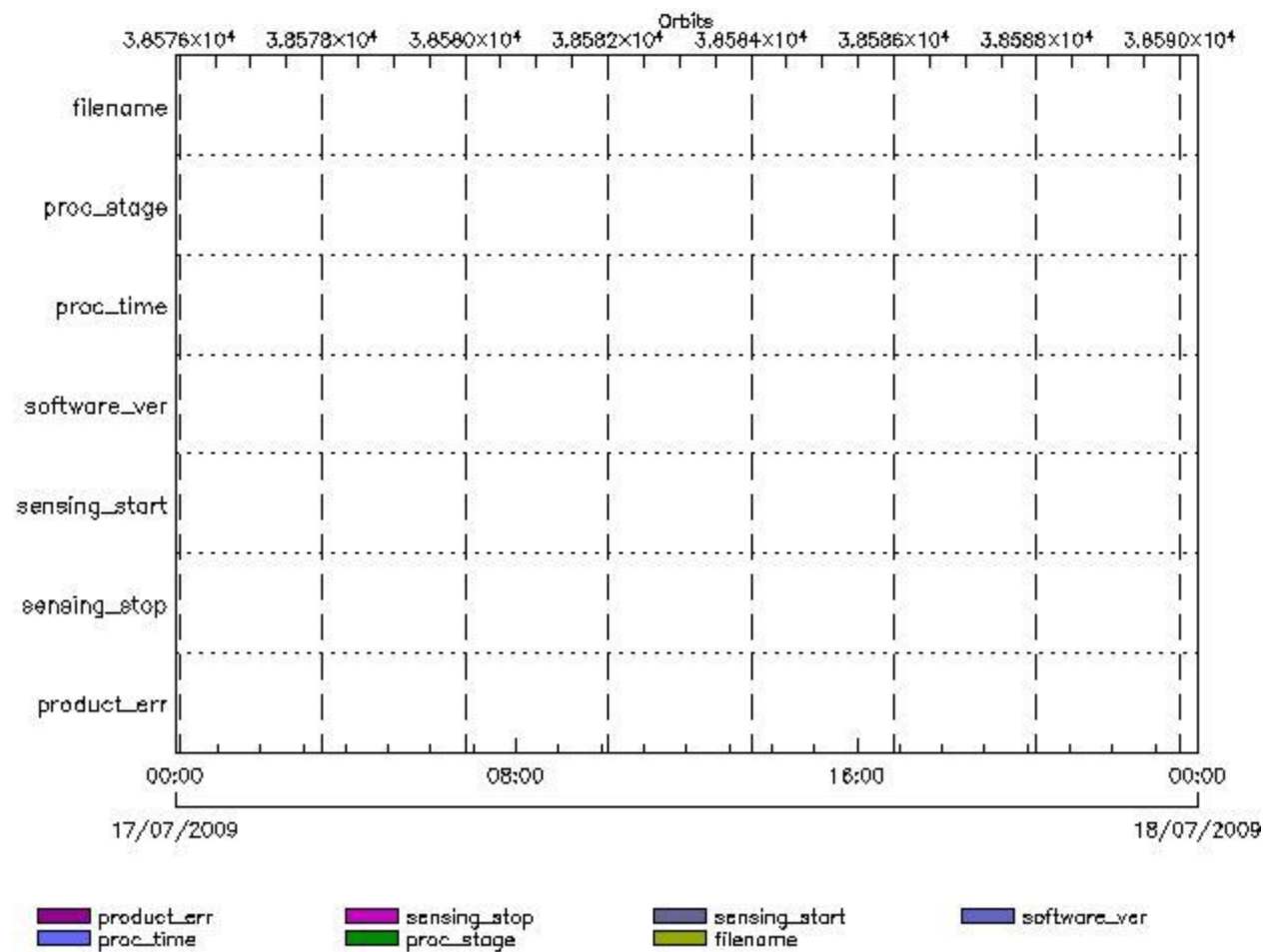
Gauge Explicit Reference

MWR_SLT_AX files with product err set

Gauge Explicit Reference

RA2_CHD_AX MPH checks

MPH Errors for RA2_CHD_AX



RA2_CHD_AX files with wrong filename

Gauge

RA2_CHD_AX files with unknown processing stage

Gauge Explicit Reference

RA2_CHD_AX files with wrong processing time

Gauge Explicit Reference

RA2_CHD_AX files with software version not equal to the current version

Gauge Explicit Reference

RA2_CHD_AX files with wrong sensing start

Gauge Explicit Reference

RA2_CHD_AX files with wrong sensing stop

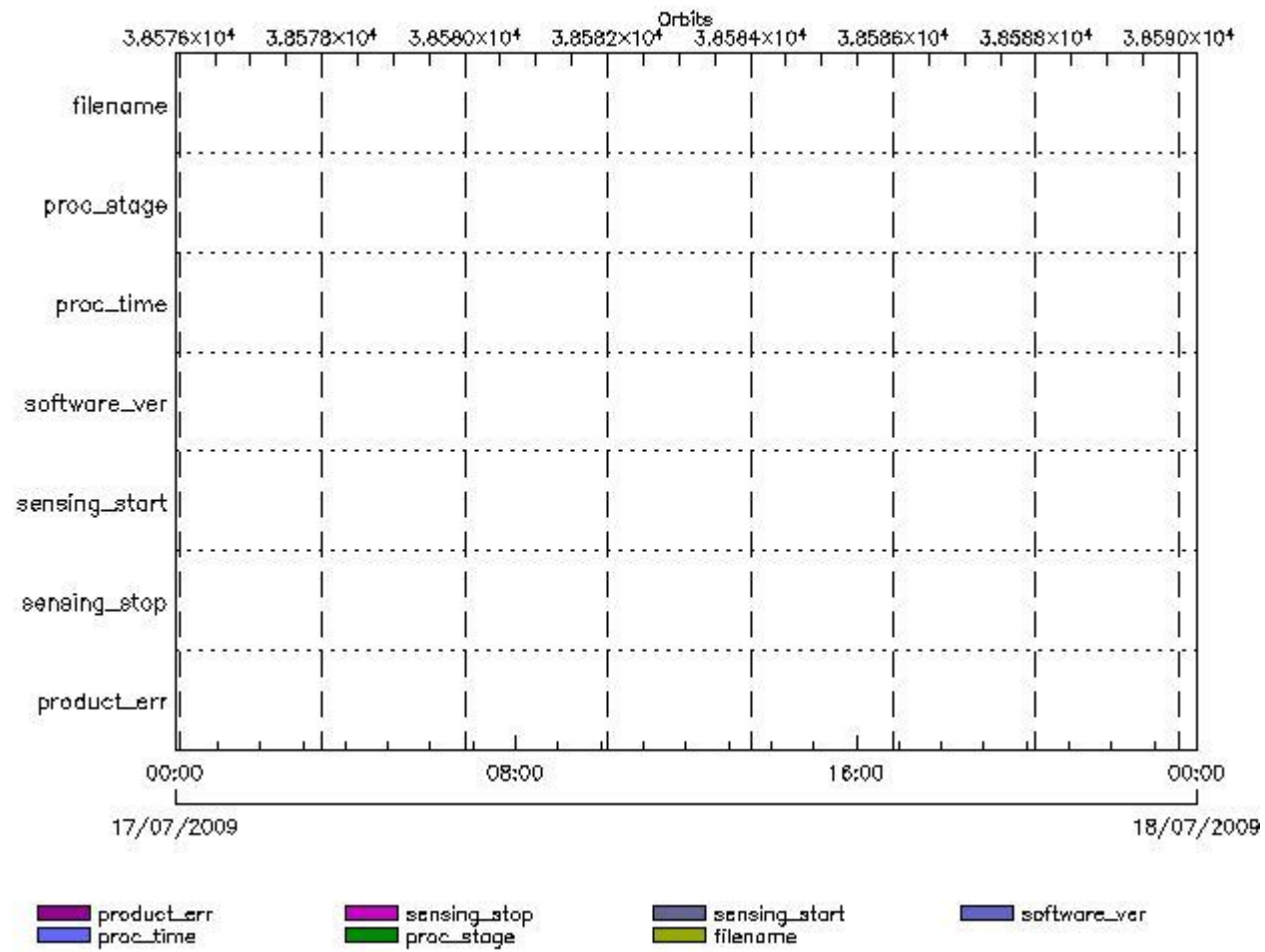
Gauge Explicit Reference

RA2_CHD_AX files with product err set

Gauge Explicit Reference

RA2_CON_AX MPH checks

MPH Errors for RA2_CON_AX



RA2_CON_AX files with wrong filename

Gauge

RA2_CON_AX files with unknown processing stage

Gauge Explicit Reference

RA2_CON_AX files with wrong processing time

Gauge Explicit Reference

RA2_CON_AX files with software version not equal to the current version

Gauge Explicit Reference

RA2_CON_AX files with wrong sensing start

Gauge Explicit Reference

RA2_CON_AX files with wrong sensing stop

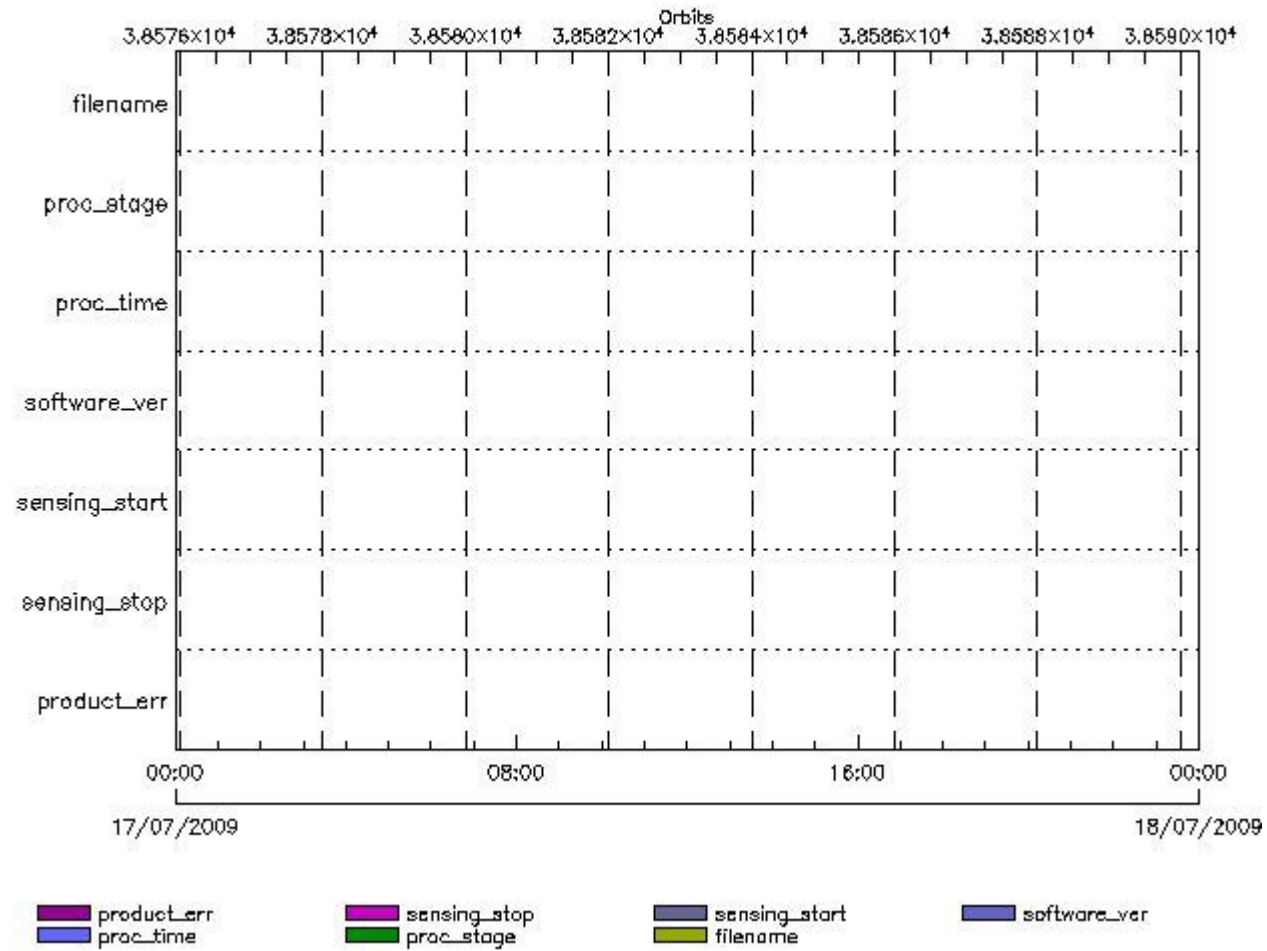
Gauge Explicit Reference

RA2_CON_AX files with product err set

Gauge Explicit Reference

RA2_CST_AX MPH checks

MPH Errors for RA2_CST_AX



RA2_CST_AX files with wrong filename

Gauge

RA2_CST_AX files with unknown processing stage

Gauge Explicit Reference

RA2_CST_AX files with wrong processing time

Gauge Explicit Reference

RA2_CST_AX files with software version not equal to the current version

Gauge Explicit Reference

RA2_CST_AX files with wrong sensing start

Gauge Explicit Reference

RA2_CST_AX files with wrong sensing stop

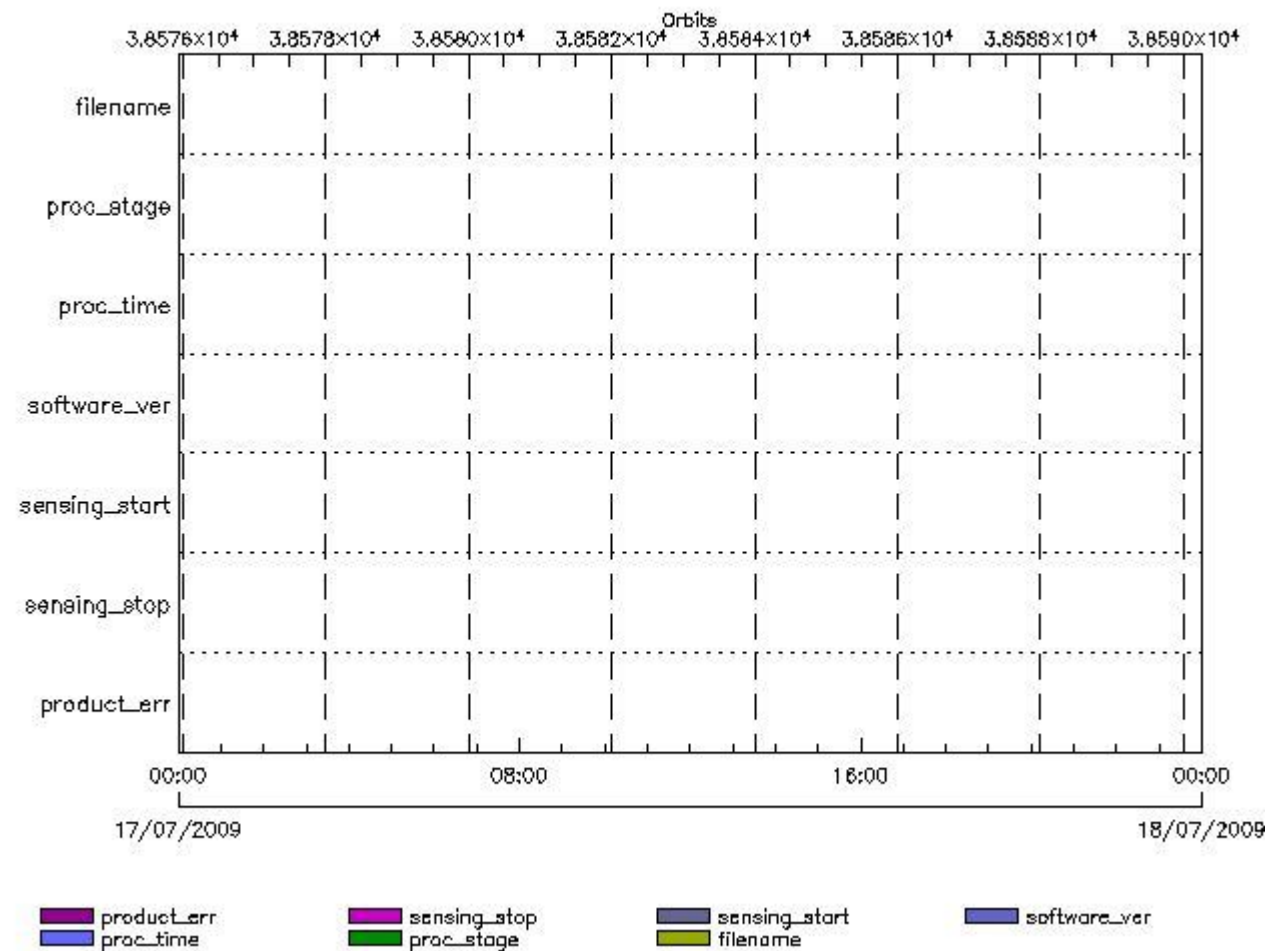
Gauge Explicit Reference

RA2_CST_AX files with product err set

Gauge Explicit Reference

RA2_DIP_AX MPH checks

MPH Errors for RA2_DIP_AX



RA2_DIP_AX files with wrong filename

Gauge

RA2_DIP_AX files with unknown processing stage

Gauge Explicit Reference

RA2_DIP_AX files with wrong processing time

Gauge Explicit Reference

RA2_DIP_AX files with software version not equal to the current version

Gauge Explicit Reference

RA2_DIP_AX files with wrong sensing start

Gauge Explicit Reference

RA2_DIP_AX files with wrong sensing stop

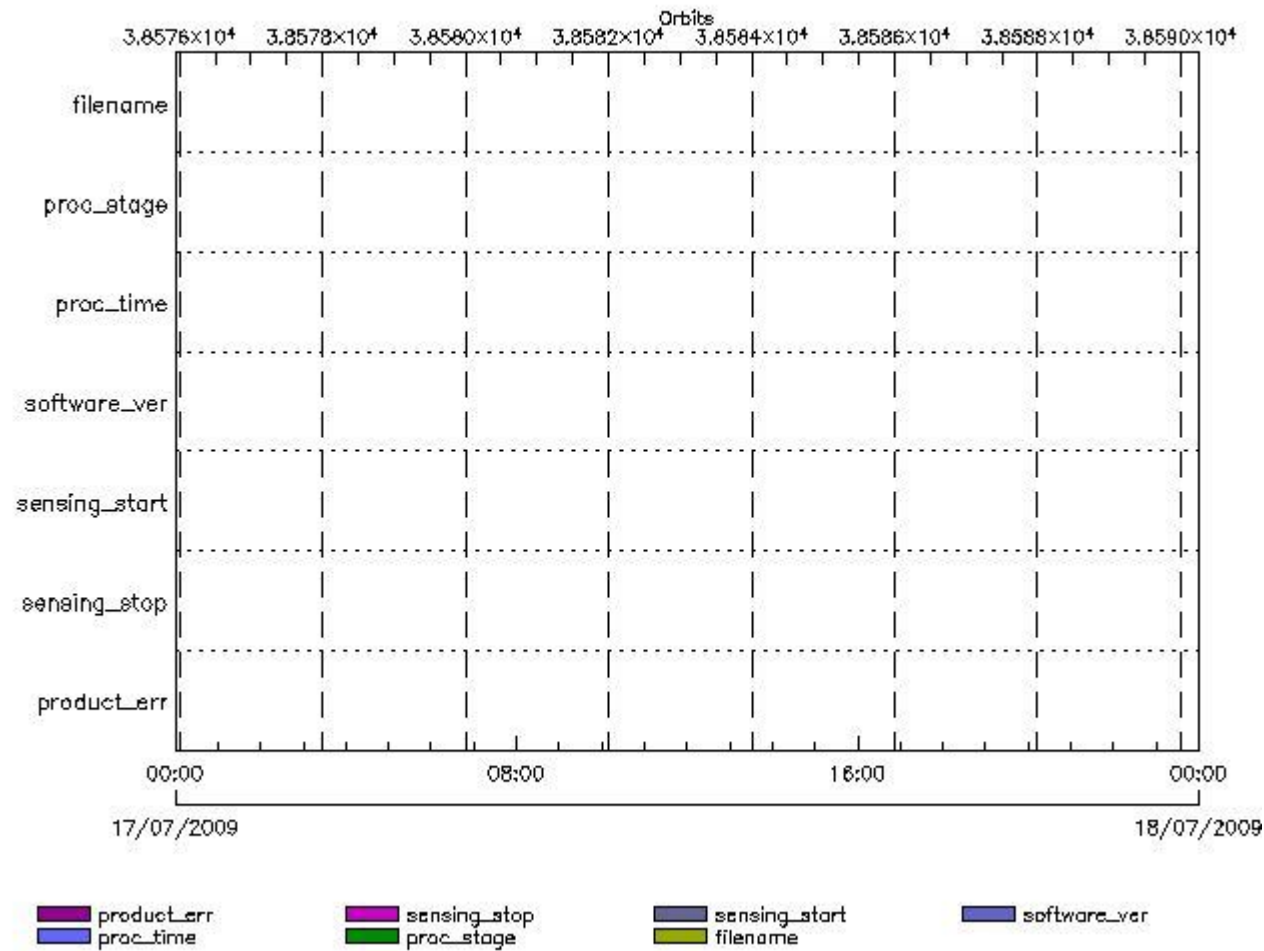
Gauge Explicit Reference

RA2_DIP_AX files with product err set

Gauge Explicit Reference

RA2_GEO_AX MPH checks

MPH Errors for RA2_GEO_AX



RA2_GEO_AX files with wrong filename

RA2_GEO_AX files with Gauge unknown processing stage

Gauge Explicit Reference

RA2_GEO_AX files with wrong processing time

Gauge Explicit Reference

RA2_GEO_AX files with software version not equal to the current version

Gauge Explicit Reference

RA2_GEO_AX files with wrong sensing start

Gauge Explicit Reference

RA2_GEO_AX files with wrong sensing stop

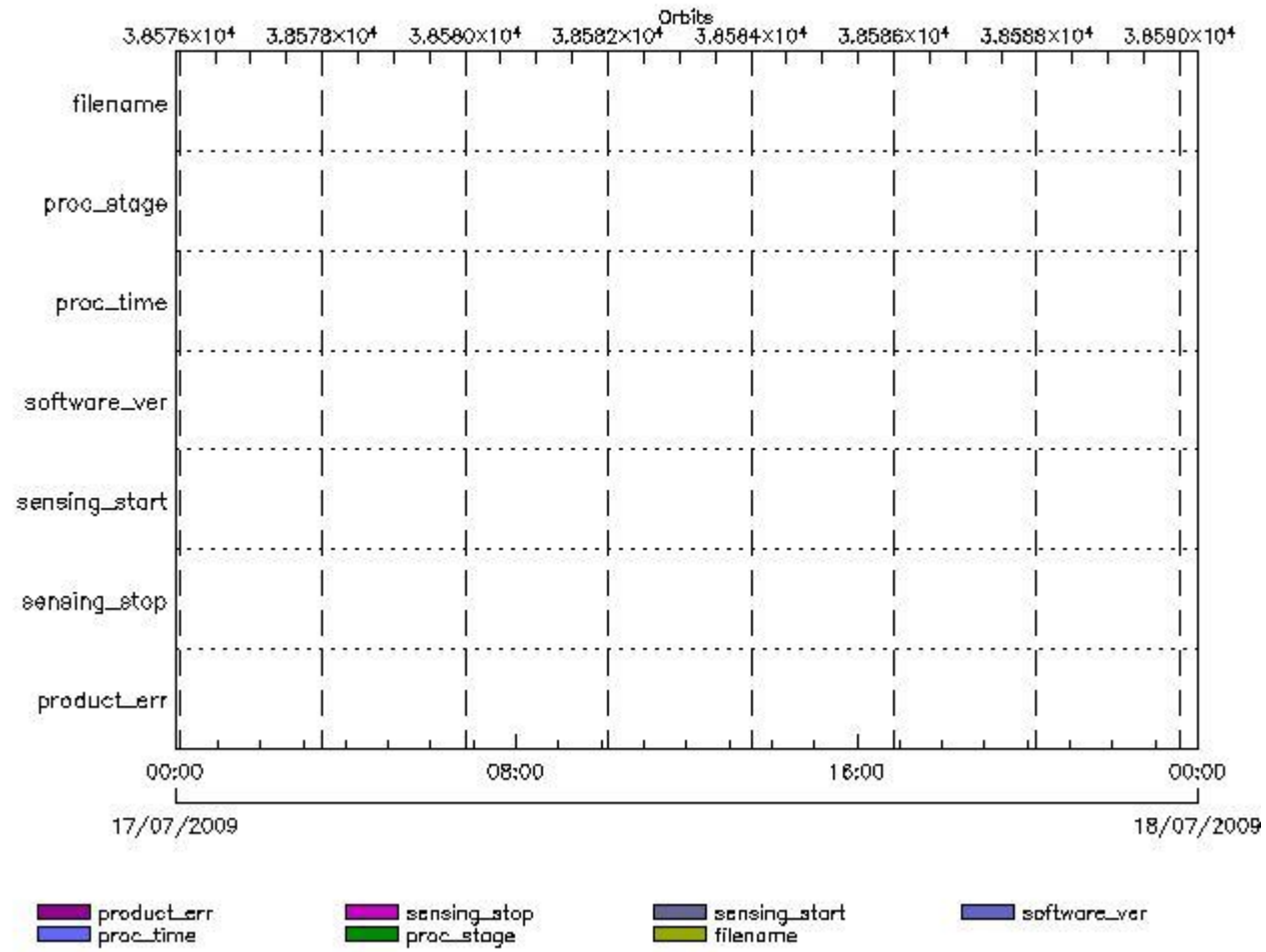
Gauge Explicit Reference

RA2_GEO_AX files with product err set

Gauge Explicit Reference

RA2_ICT_AX MPH checks

MPH Errors for RA2_ICT_AX



RA2_ICT_AX files with wrong filename

RA2_ICT_AX files with unknown processing stage

Gauge Explicit Reference

RA2_ICT_AX files with wrong processing time

Gauge Explicit Reference

RA2_ICT_AX files with software version not equal to the current version

Gauge Explicit Reference

RA2_ICT_AX files with wrong sensing start

Gauge Explicit Reference

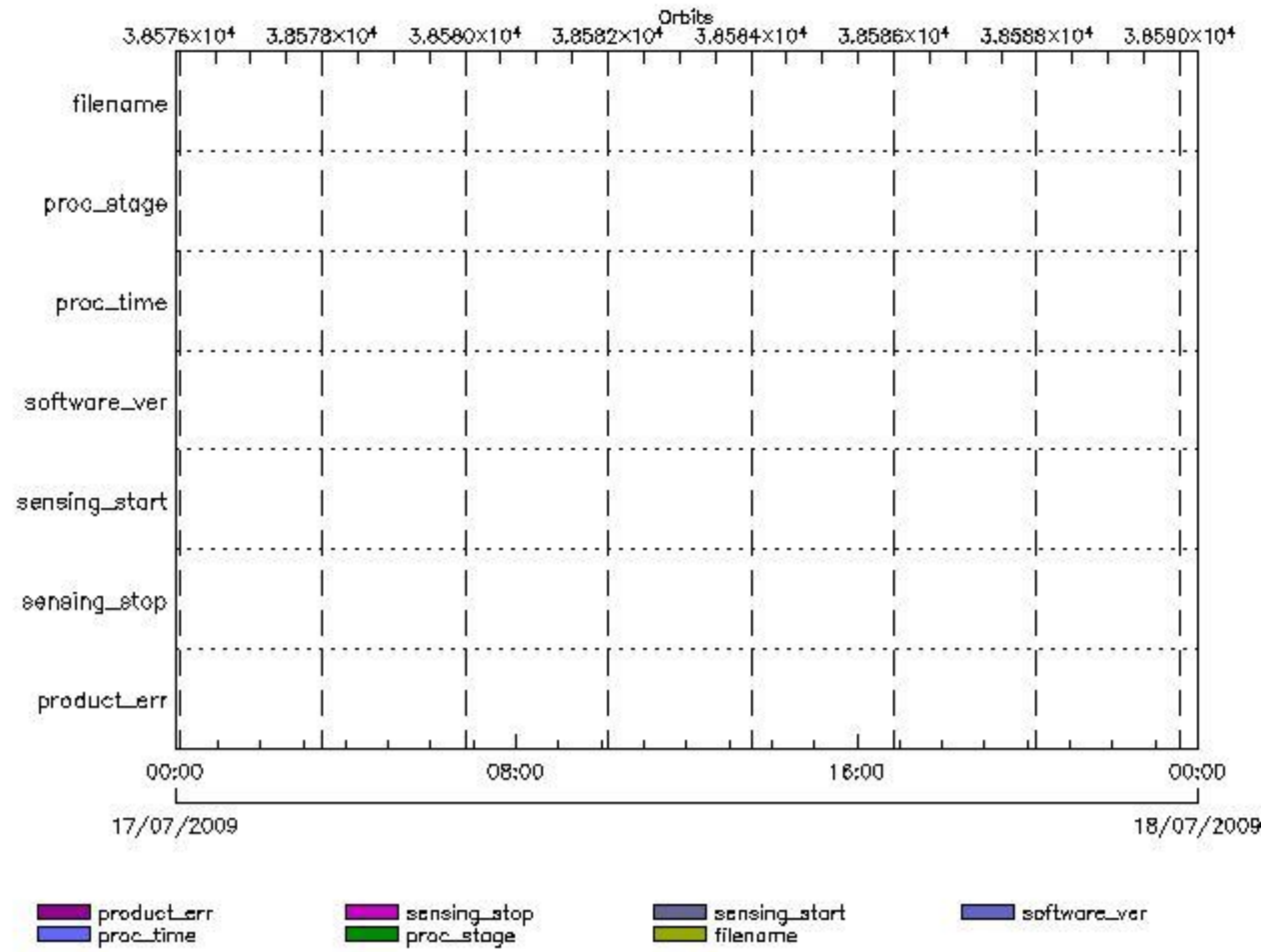
RA2_ICT_AX files with wrong sensing stop

Gauge Explicit Reference

RA2_ICT_AX files with product err set

Gauge Explicit Reference

MPH Errors for RA2_IFA_AX



RA2_IFA_AX files with wrong filename

[Gauge](#) RA2_IFA_AX files with unknown processing stage

[Gauge](#) [Explicit Reference](#)

RA2_IFA_AX files with wrong processing time

[Gauge](#) [Explicit Reference](#)

RA2_IFA_AX files with software version not equal to the current version

[Gauge](#) [Explicit Reference](#)

RA2_IFA_AX files with wrong sensing start

[Gauge](#) [Explicit Reference](#)

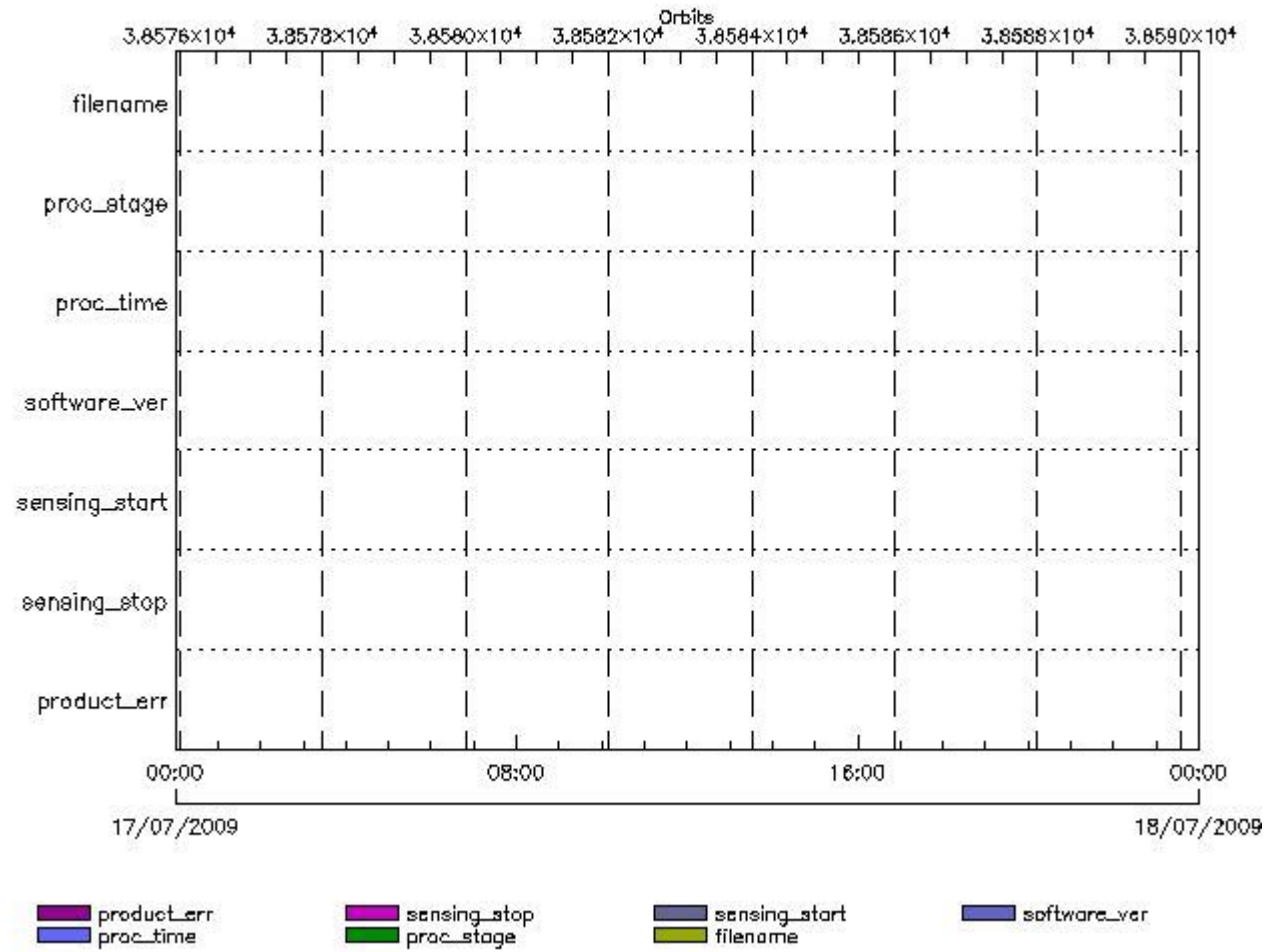
RA2_IFA_AX files with wrong sensing stop

[Gauge](#) [Explicit Reference](#)

RA2_IFA_AX files with product err set

RA2_IFB_AX MPH checks

MPH Errors for RA2_IFB_AX



RA2_IFB_AX files with wrong filename

RA2_IFB_AX files with unknown processing stage

Gauge Explicit Reference

RA2_IFB_AX files with wrong processing time

Gauge Explicit Reference

RA2_IFB_AX files with software version not equal to the current version

Gauge Explicit Reference

RA2_IFB_AX files with wrong sensing start

Gauge Explicit Reference

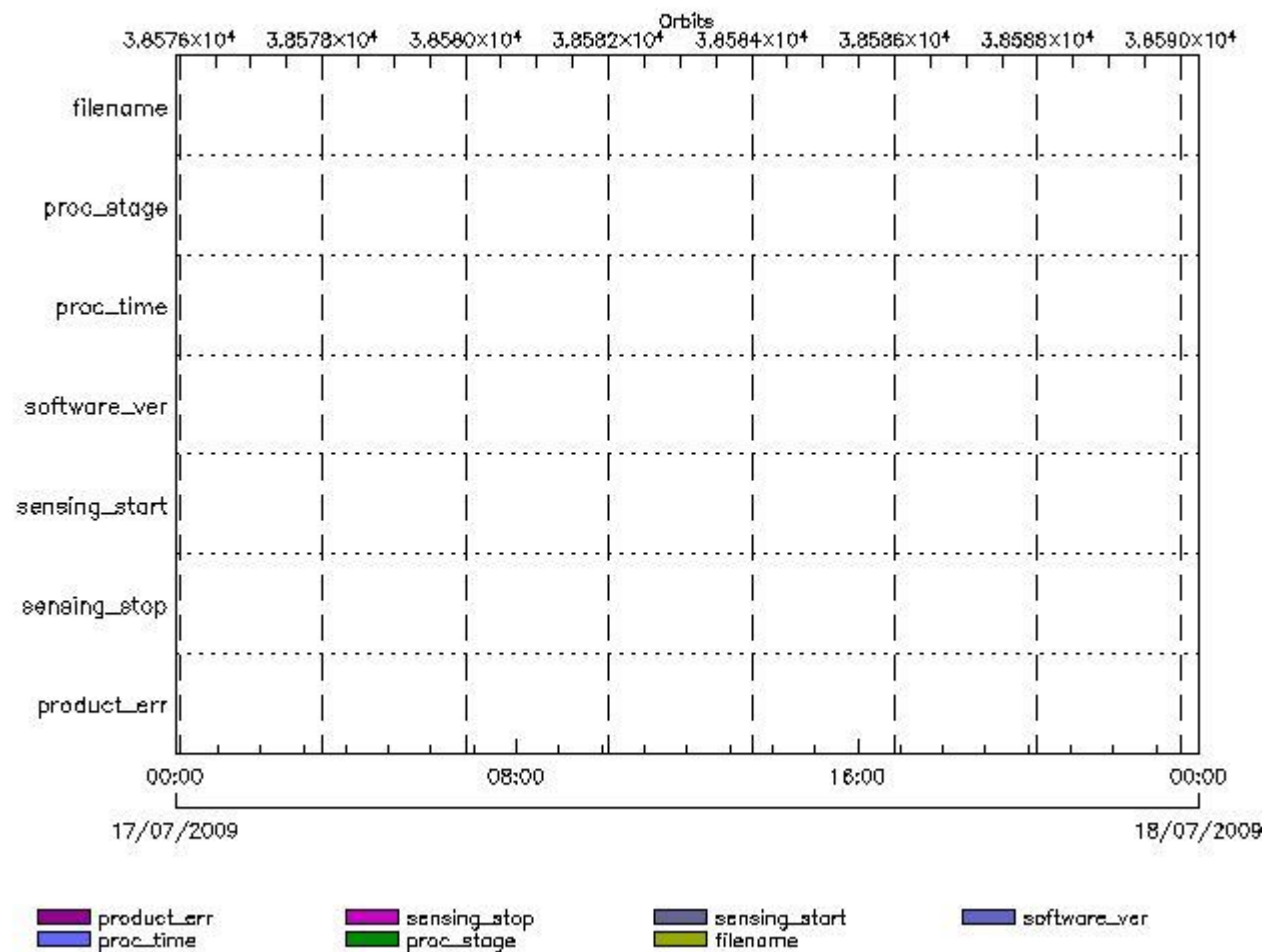
RA2_IFB_AX files with wrong sensing stop

Gauge Explicit Reference
 RA2_IFB_AX files with product err set

Gauge Explicit Reference

RA2_IFF_AX MPH checks

MPH Errors for RA2_IFF_AX



RA2_IFF_AX files with wrong filename

Gauge
 RA2_IFF_AX files with unknown processing stage

Gauge Explicit Reference

RA2_IFF_AX files with wrong processing time

Gauge Explicit Reference

RA2_IFF_AX files with software version not equal to the current version

Gauge Explicit Reference

RA2_IFF_AX files with wrong sensing start

Gauge Explicit Reference

RA2_IFF_AX files with wrong sensing stop

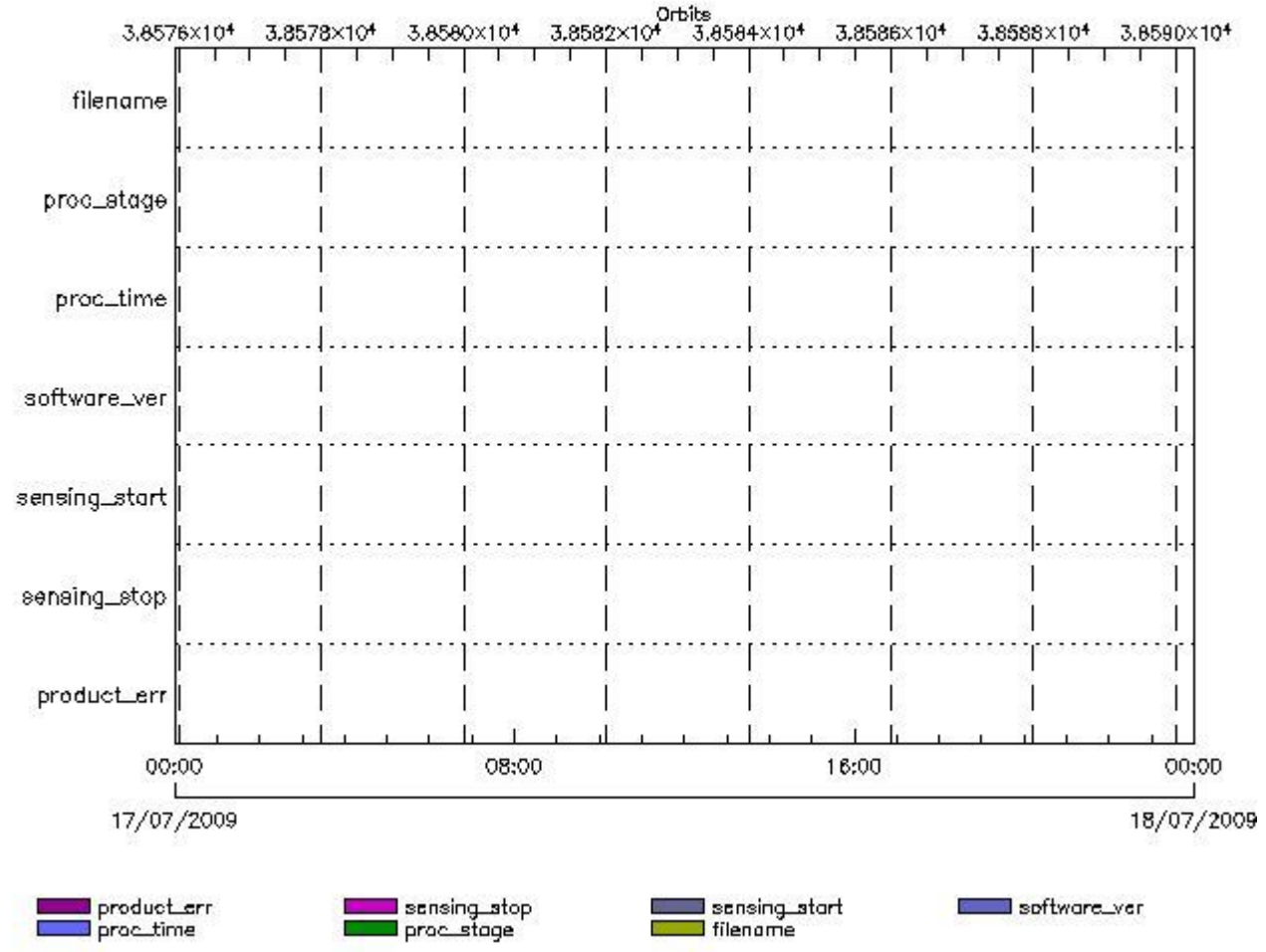
Gauge Explicit Reference

RA2_IFF_AX files with product err set

Gauge Explicit Reference

RA2_IOC_AX MPH checks

MPH Errors for RA2_IOC_AX



RA2_IOC_AX files with wrong filename

Gauge

RA2_IOC_AX files with unknown processing stage

Gauge Explicit Reference

RA2_IOC_AX files with wrong processing time

Gauge Explicit Reference

RA2_IOC_AX files with software version not equal to the current version

Gauge Explicit Reference

RA2_IOC_AX files with wrong sensing start

Gauge Explicit Reference

RA2_IOC_AX files with wrong sensing stop

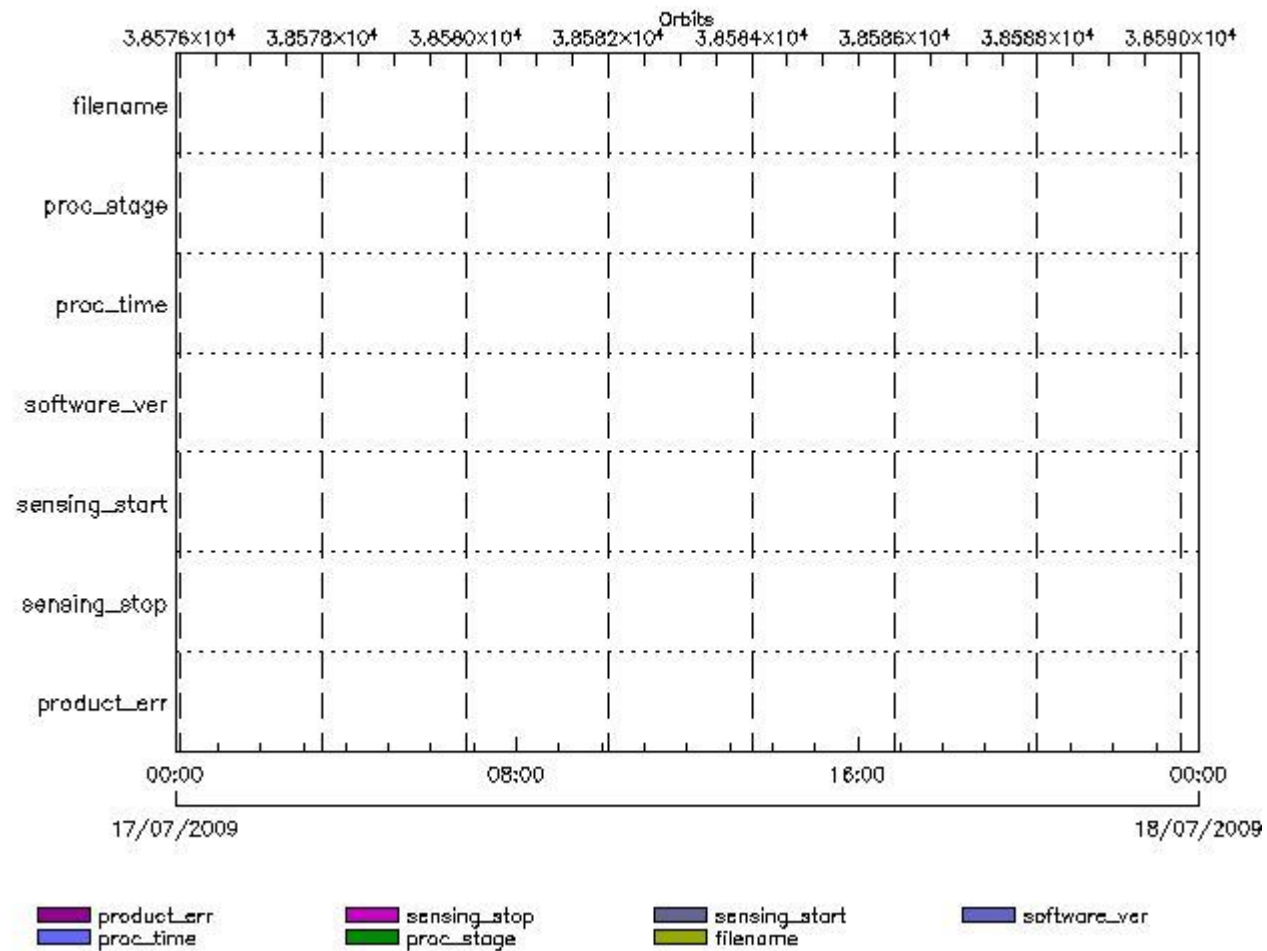
Gauge Explicit Reference

RA2_IOC_AX files with product err set

Gauge Explicit Reference

RA2_MET_AX MPH checks

MPH Errors for RA2_MET_AX



RA2_MET_AX files with wrong filename

Gauge

RA2_MET_AX files with unknown processing stage

Gauge Explicit Reference

RA2_MET_AX files with wrong processing time

Gauge Explicit Reference

RA2_MET_AX files with software version not equal to the current version

Gauge Explicit Reference

RA2_MET_AX files with wrong sensing start

Gauge Explicit Reference

RA2_MET_AX files with wrong sensing stop

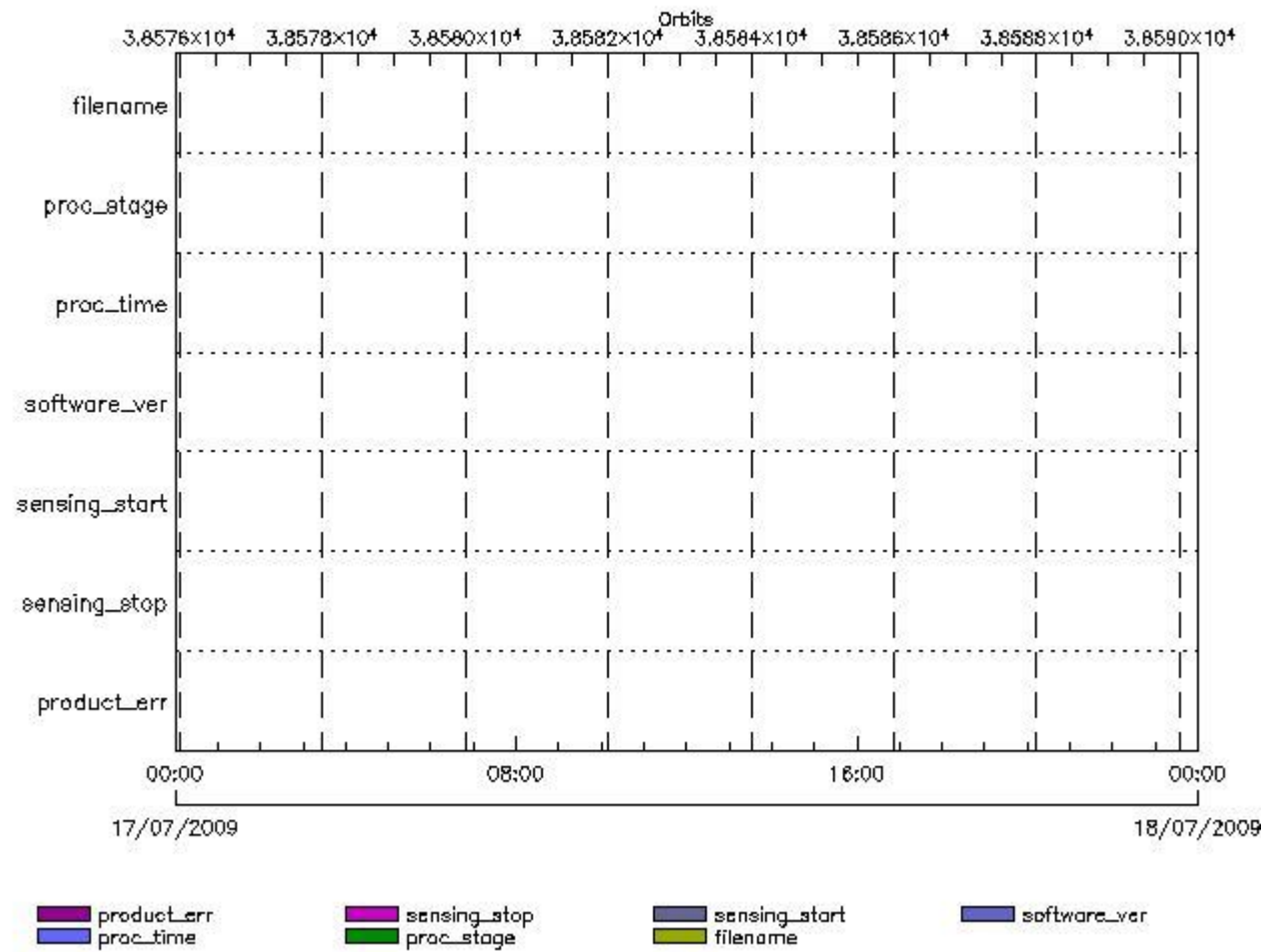
Gauge Explicit Reference

RA2_MET_AX files with product err set

Gauge Explicit Reference

RA2_MSS_AX MPH checks

MPH Errors for RA2_MSS_AX



RA2_MSS_AX files with wrong filename

Gauge

RA2_MSS_AX files with unknown processing stage

Gauge Explicit Reference

RA2_MSS_AX files with wrong processing time

Gauge Explicit Reference

RA2_MSS_AX files with software version not equal to the current version

Gauge Explicit Reference

RA2_MSS_AX files with wrong sensing start

Gauge Explicit Reference

RA2_MSS_AX files with wrong sensing stop

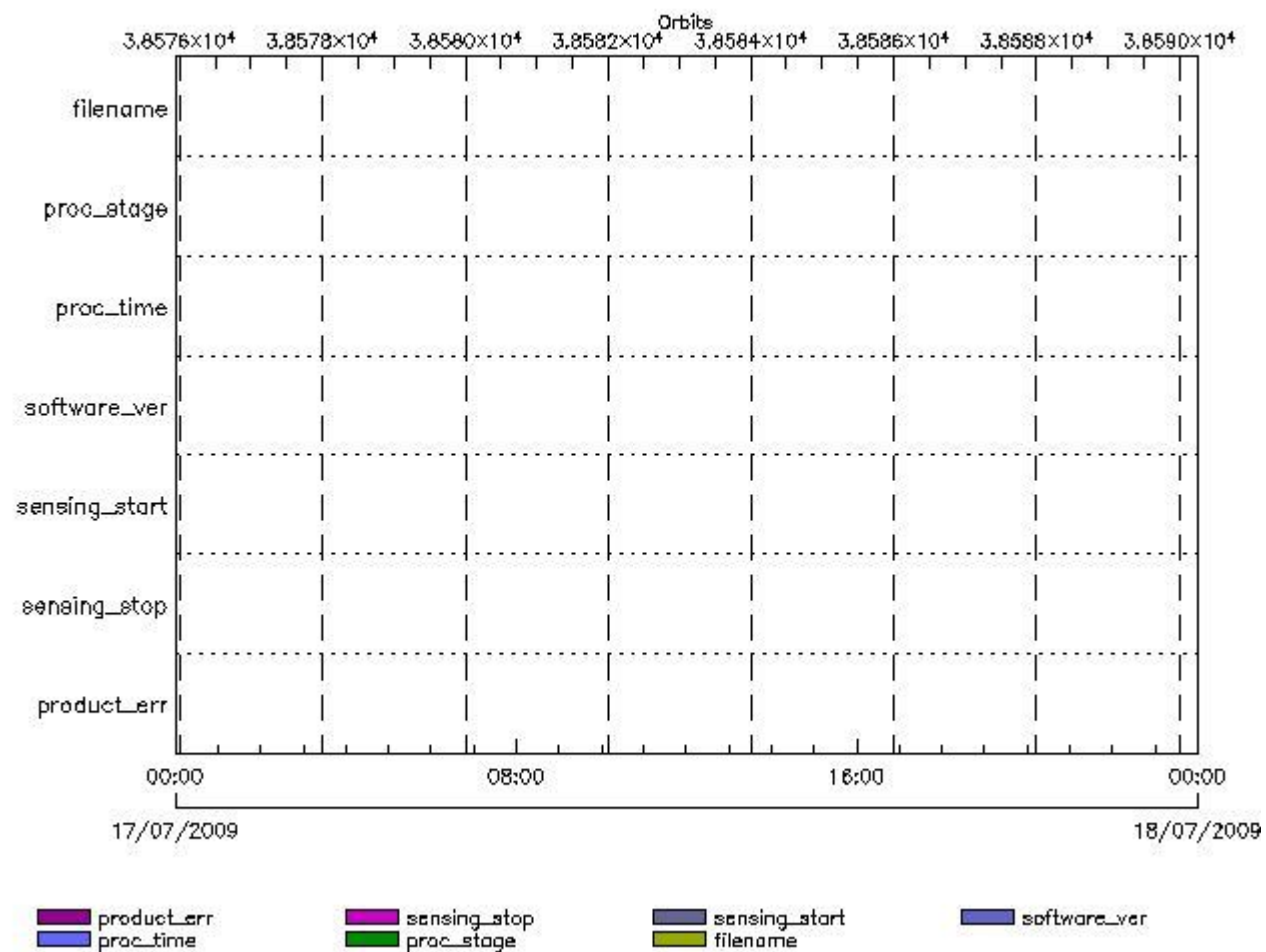
Gauge Explicit Reference

RA2_MSS_AX files with product err set

Gauge Explicit Reference

RA2_OT1_AX MPH checks

MPH Errors for RA2_OT1_AX



RA2_OT1_AX files with wrong filename

Gauge

RA2_OT1_AX files with unknown processing stage

Gauge Explicit Reference

RA2_OT1_AX files with wrong processing time

Gauge Explicit Reference

RA2_OT1_AX files with software version not equal to the current version

Gauge Explicit Reference

RA2_OT1_AX files with wrong sensing start

Gauge Explicit Reference

RA2_OT1_AX files with wrong sensing stop

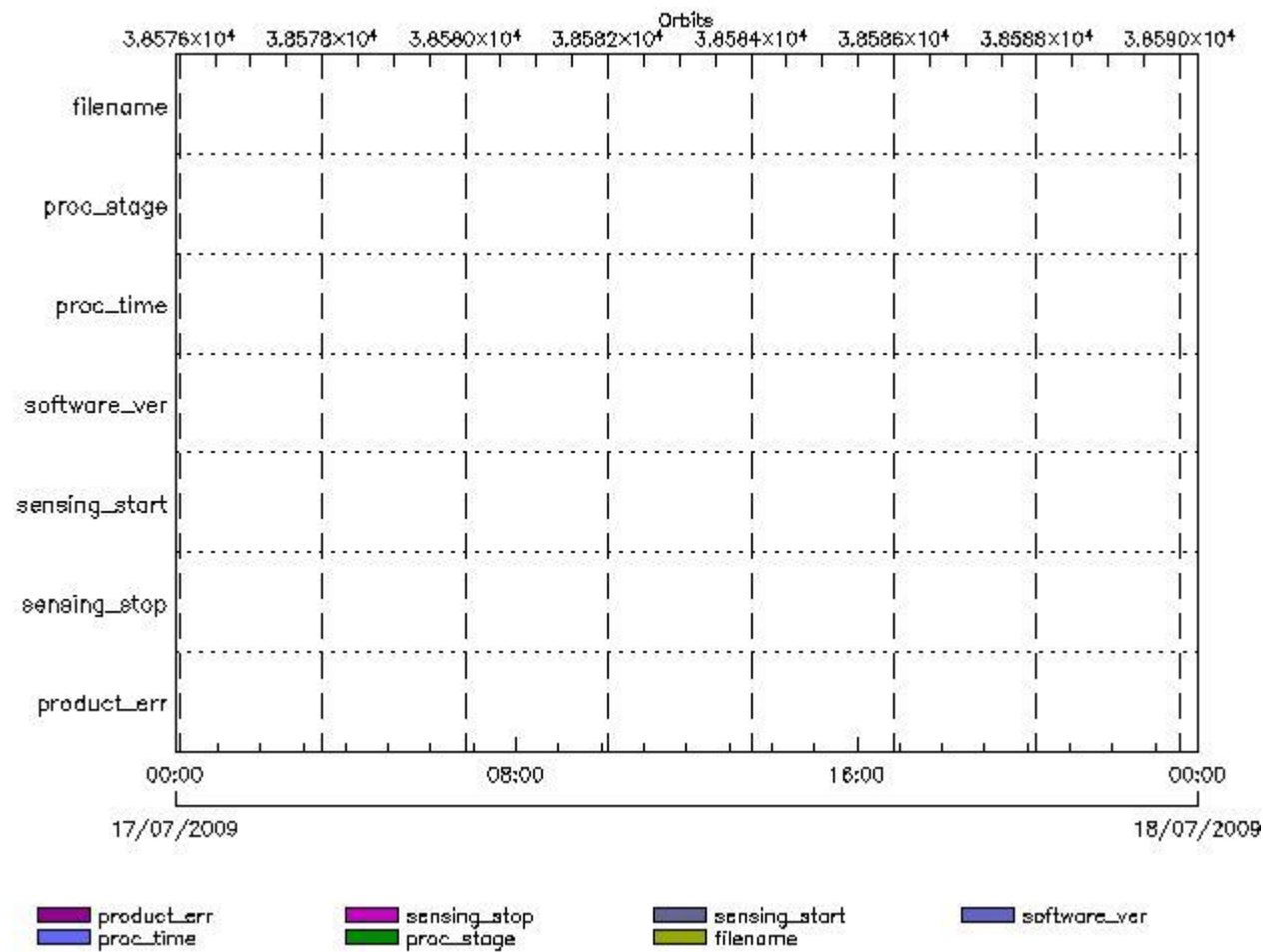
Gauge Explicit Reference

RA2_OT1_AX files with product err set

Gauge Explicit Reference

RA2_OT2_AX MPH checks

MPH Errors for RA2_OT2_AX



RA2_OT2_AX files with wrong filename

RA2_OT2_AX files with unknown processing stage

RA2_OT2_AX files with wrong processing time

RA2_OT2_AX files with software version not equal to the current version

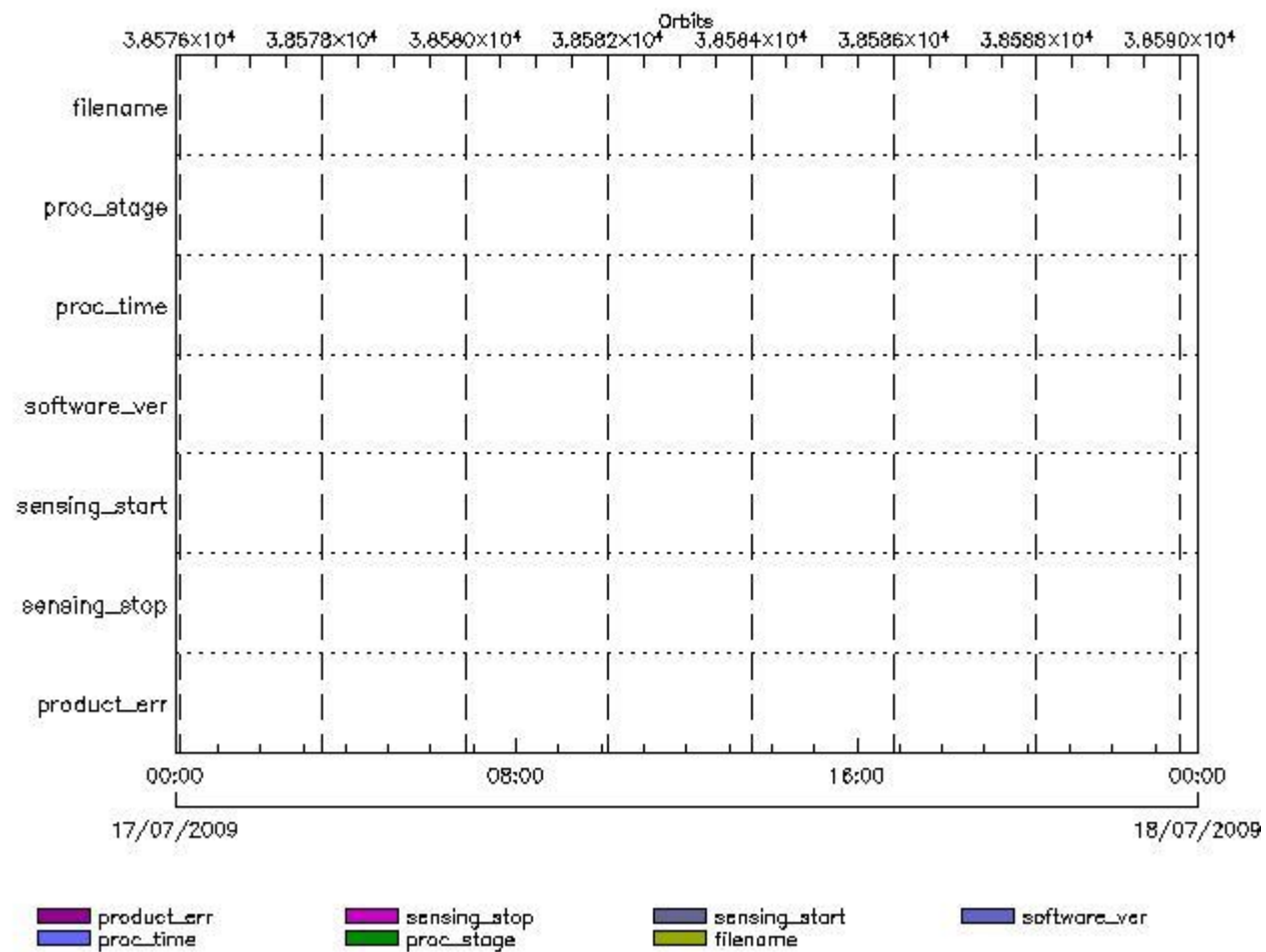
RA2_OT2_AX files with wrong sensing start

RA2_OT2_AX files with wrong sensing stop

RA2_OT2_AX files with product err set

RA2_PLA_AX MPH checks

MPH Errors for RA2_PLA_AX



RA2_PLA_AX files with wrong filename

RA2_PLA_AX files with unknown processing stage

Gauge Explicit Reference

RA2_PLA_AX files with wrong processing time

Gauge Explicit Reference

RA2_PLA_AX files with software version not equal to the current version

Gauge Explicit Reference

RA2_PLA_AX files with wrong sensing start

Gauge Explicit Reference

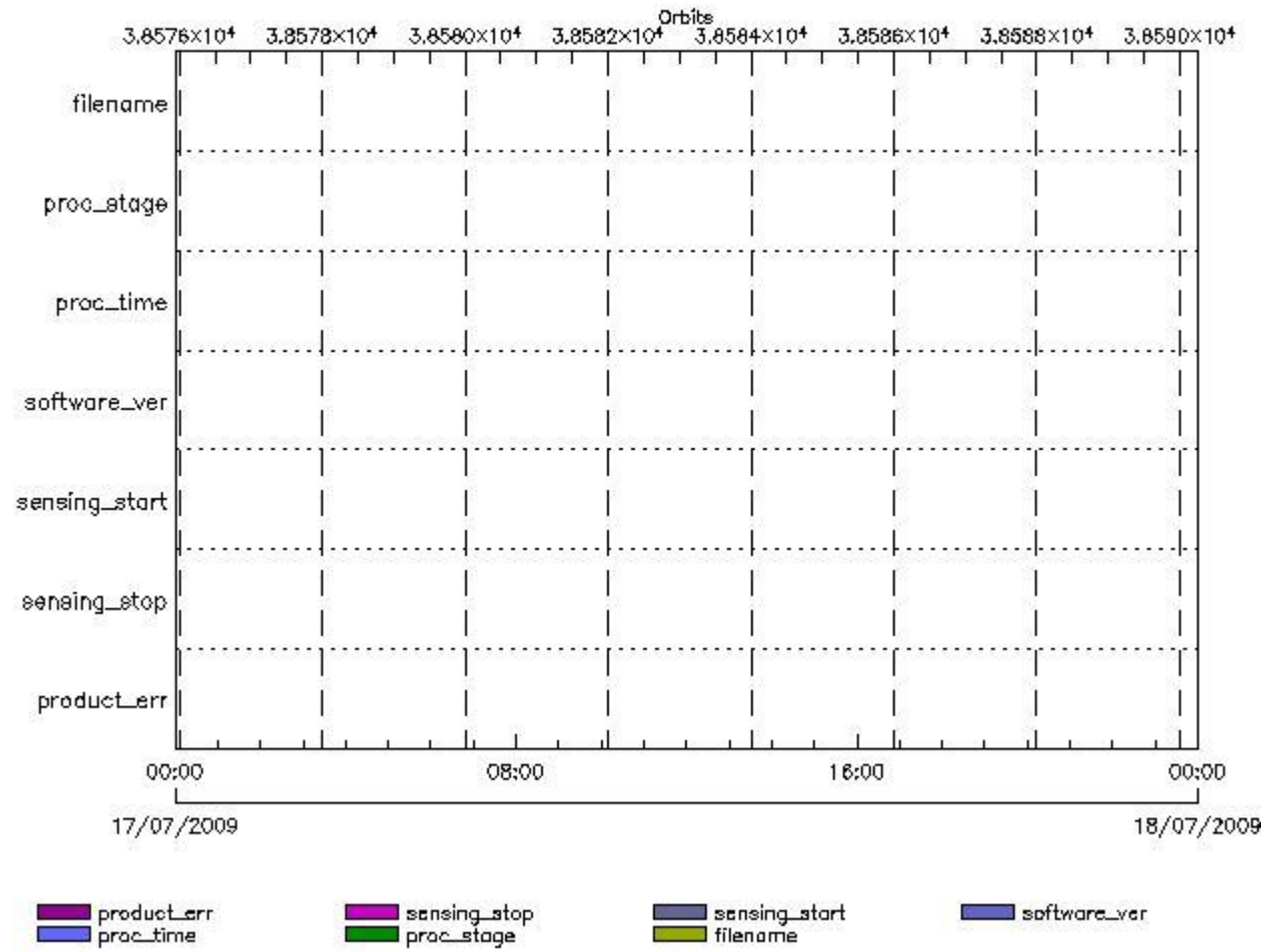
RA2_PLA_AX files with wrong sensing stop

Gauge Explicit Reference

RA2_PLA_AX files with product err set

Gauge Explicit Reference

MPH Errors for RA2_POL_AX



RA2_POL_AX files with wrong filename

RA2_POL_AX files with unknown processing stage

Gauge Explicit Reference

RA2_POL_AX files with wrong processing time

Gauge Explicit Reference

RA2_POL_AX files with software version not equal to the current version

Gauge Explicit Reference

RA2_POL_AX files with wrong sensing start

Gauge Explicit Reference

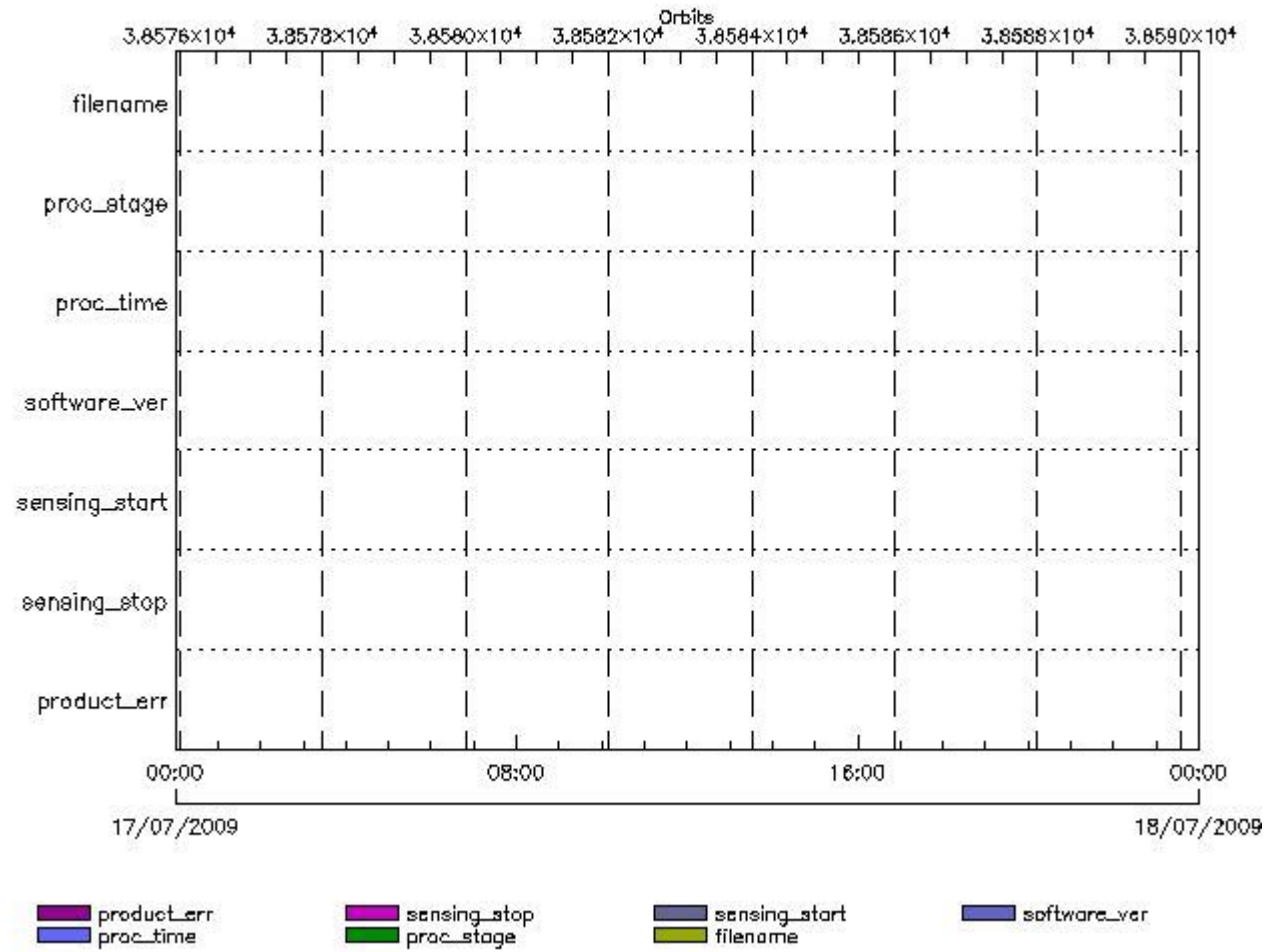
RA2_POL_AX files with wrong sensing stop

Gauge Explicit Reference

RA2_POL_AX files with product err set

RA2_SET_AX MPH checks

MPH Errors for RA2_SET_AX



RA2_SET_AX files with wrong filename

RA2_SET_AX files with unknown processing stage

Gauge Explicit Reference

RA2_SET_AX files with wrong processing time

Gauge Explicit Reference

RA2_SET_AX files with software version not equal to the current version

Gauge Explicit Reference

RA2_SET_AX files with wrong sensing start

Gauge Explicit Reference

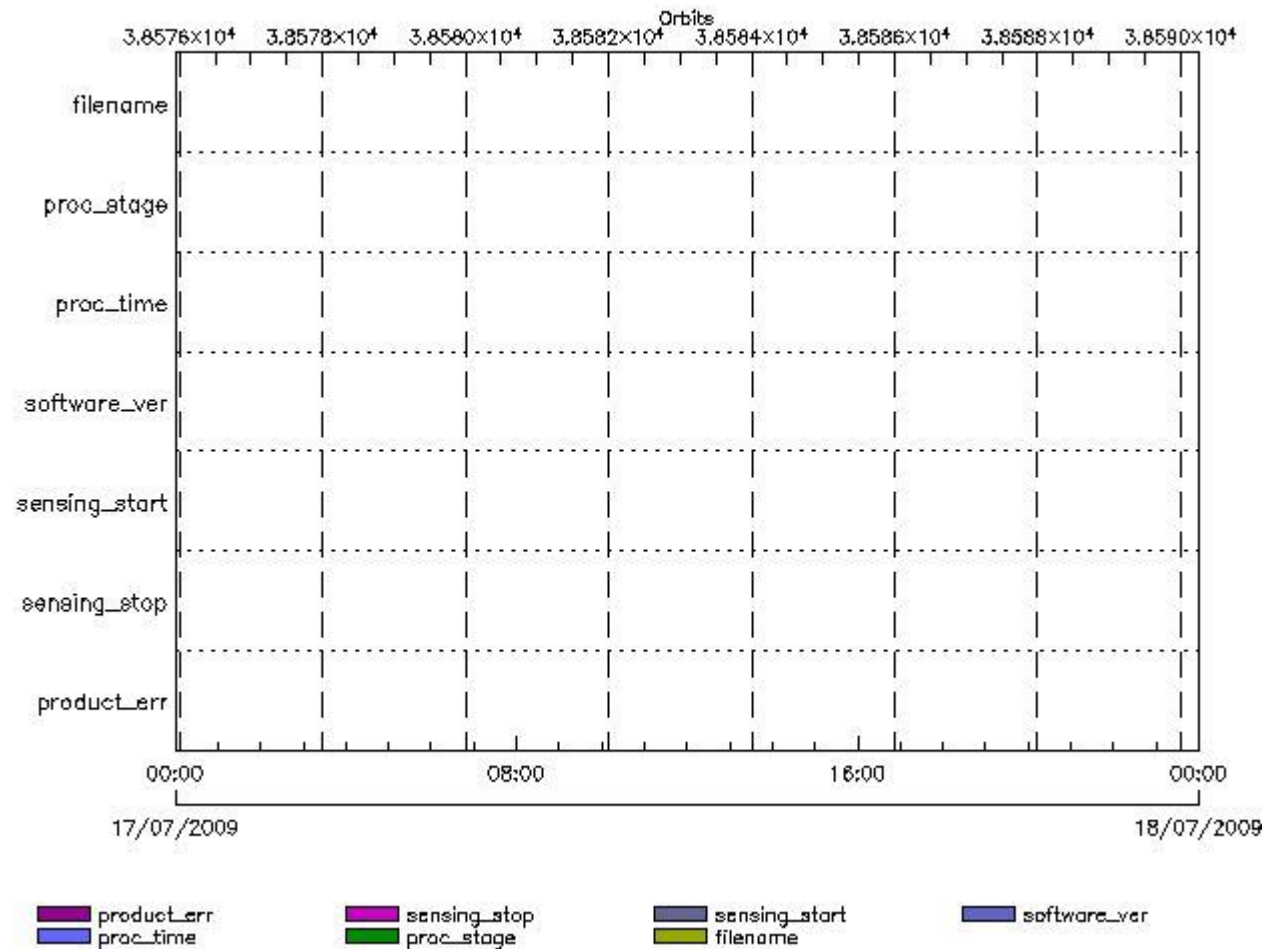
RA2_SET_AX files with wrong sensing stop

Gauge Explicit Reference
RA2_SET_AX files with product err set

Gauge Explicit Reference

RA2_SL1_AX MPH checks

MPH Errors for RA2_SL1_AX



RA2_SL1_AX files with wrong filename

Gauge
RA2_SL1_AX files with unknown processing stage

Gauge Explicit Reference

RA2_SL1_AX files with wrong processing time

Gauge Explicit Reference

RA2_SL1_AX files with software version not equal to the current version

Gauge Explicit Reference

RA2_SL1_AX files with wrong sensing start

Gauge Explicit Reference

RA2_SL1_AX files with wrong sensing stop

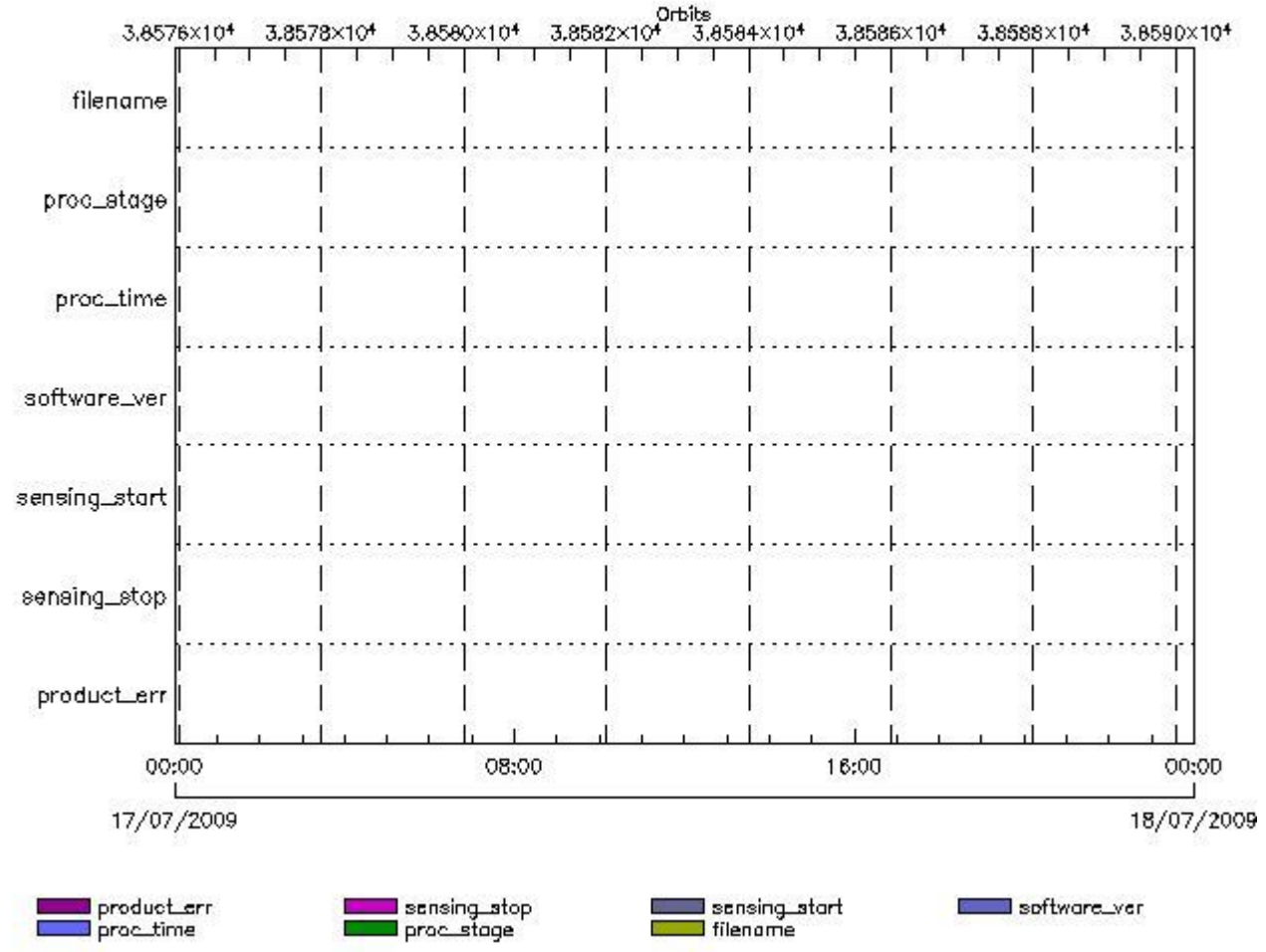
Gauge Explicit Reference

RA2_SL1_AX files with product err set

Gauge Explicit Reference

RA2_SL2_AX MPH checks

MPH Errors for RA2_SL2_AX



RA2_SL2_AX files with wrong filename

Gauge

RA2_SL2_AX files with unknown processing stage

Gauge Explicit Reference

RA2_SL2_AX files with wrong processing time

Gauge Explicit Reference

RA2_SL2_AX files with software version not equal to the current version

Gauge Explicit Reference

RA2_SL2_AX files with wrong sensing start

Gauge Explicit Reference

RA2_SL2_AX files with wrong sensing stop

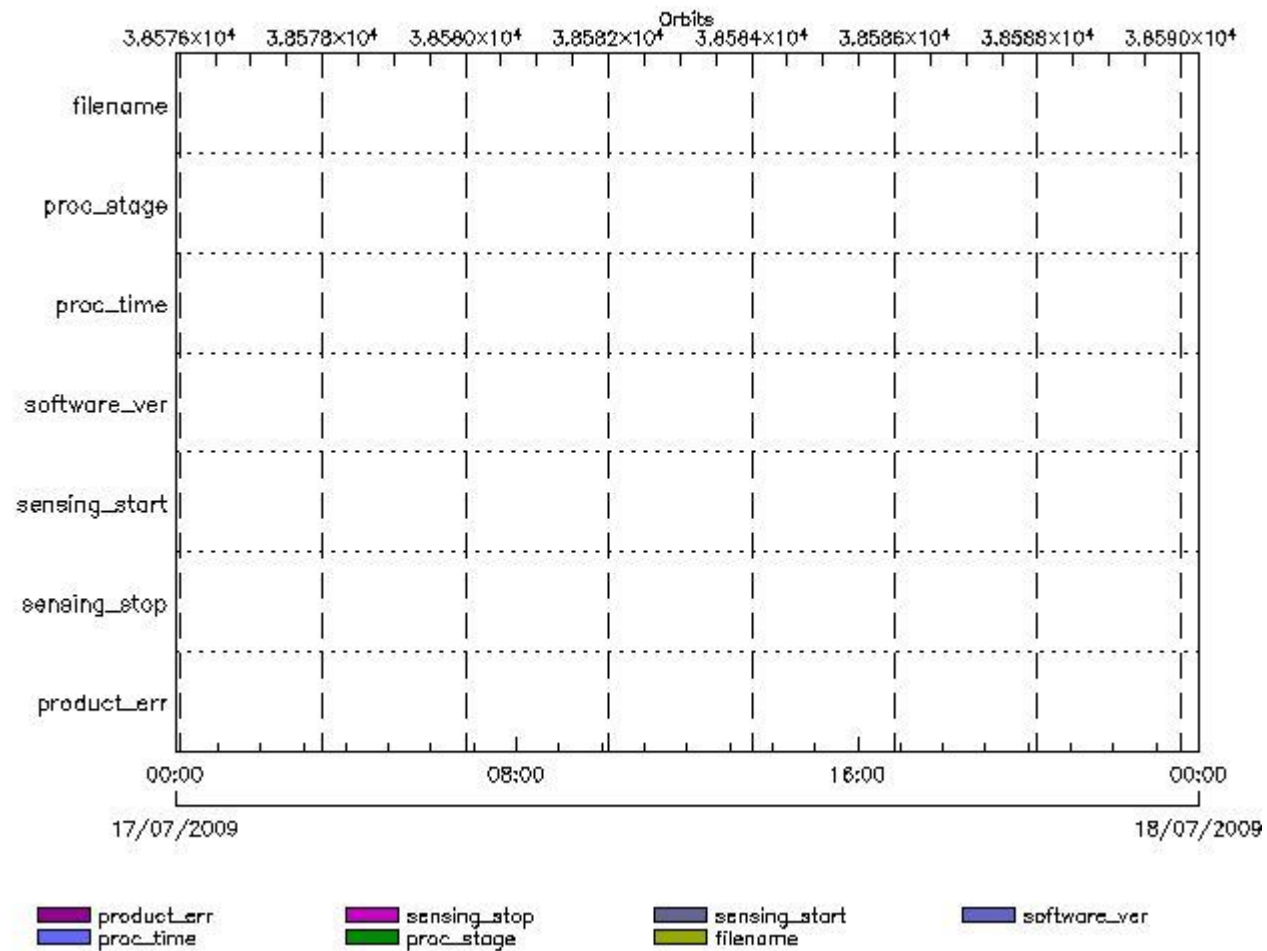
Gauge Explicit Reference

RA2_SL2_AX files with product err set

Gauge Explicit Reference

RA2_SOI_AX MPH checks

MPH Errors for RA2_SOI_AX



RA2_SOI_AX files with wrong filename

RA2_SOI_AX files with unknown processing stage

Gauge Explicit Reference

RA2_SOI_AX files with wrong processing time

Gauge Explicit Reference

RA2_SOI_AX files with software version not equal to the current version

Gauge Explicit Reference

RA2_SOI_AX files with wrong sensing start

Gauge Explicit Reference

RA2_SOI_AX files with wrong sensing stop

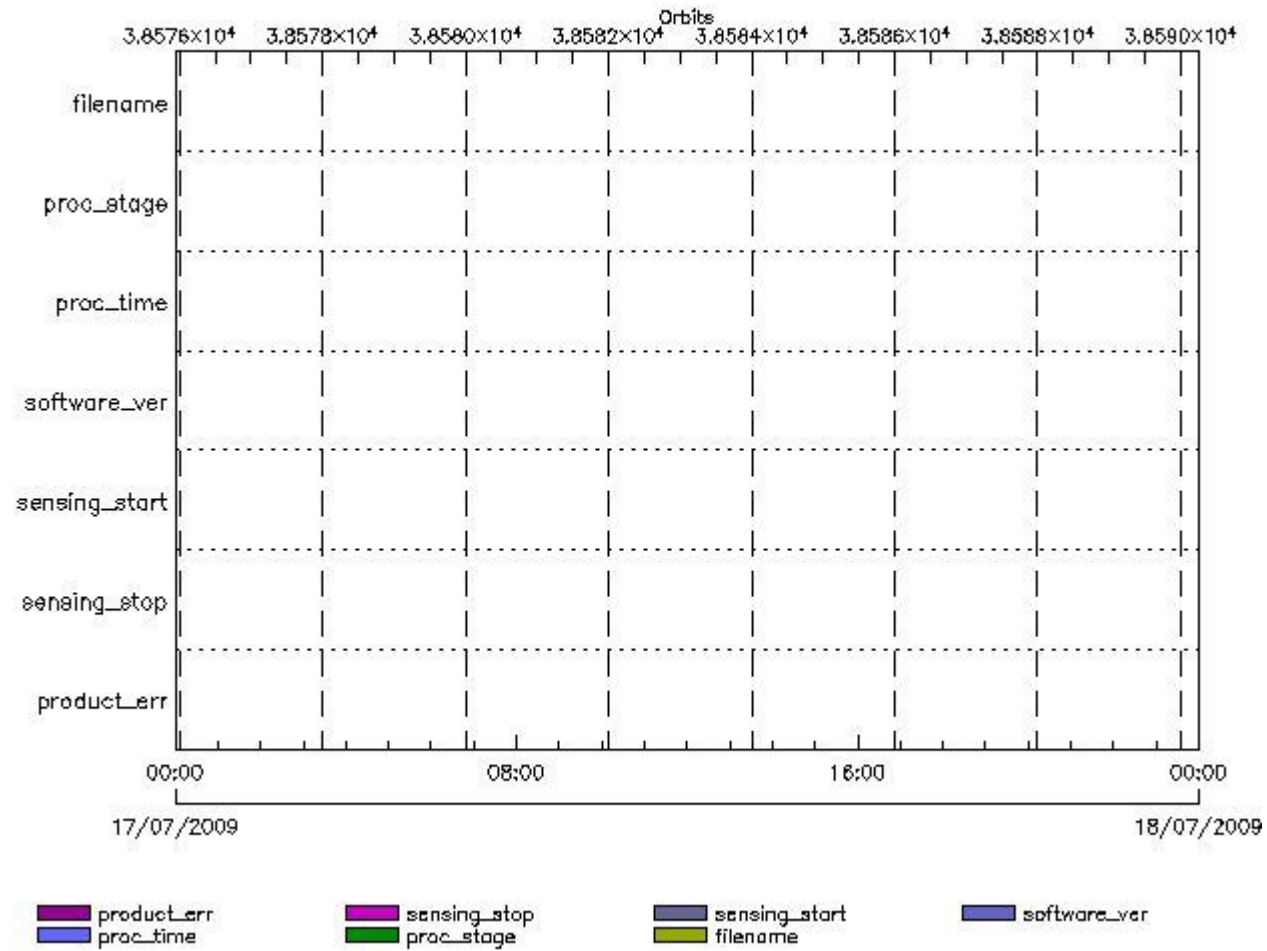
Gauge Explicit Reference

RA2_SOI_AX files with product err set

Gauge Explicit Reference

RA2_SOL_AX MPH checks

MPH Errors for RA2_SOL_AX



RA2_SOL_AX files with wrong filename

Gauge

RA2_SOL_AX files with unknown processing stage

Gauge Explicit Reference

RA2_SOL_AX files with wrong processing time

Gauge Explicit Reference

RA2_SOL_AX files with software version not equal to the current version

Gauge Explicit Reference

RA2_SOL_AX files with wrong sensing start

Gauge Explicit Reference

RA2_SOL_AX files with wrong sensing stop

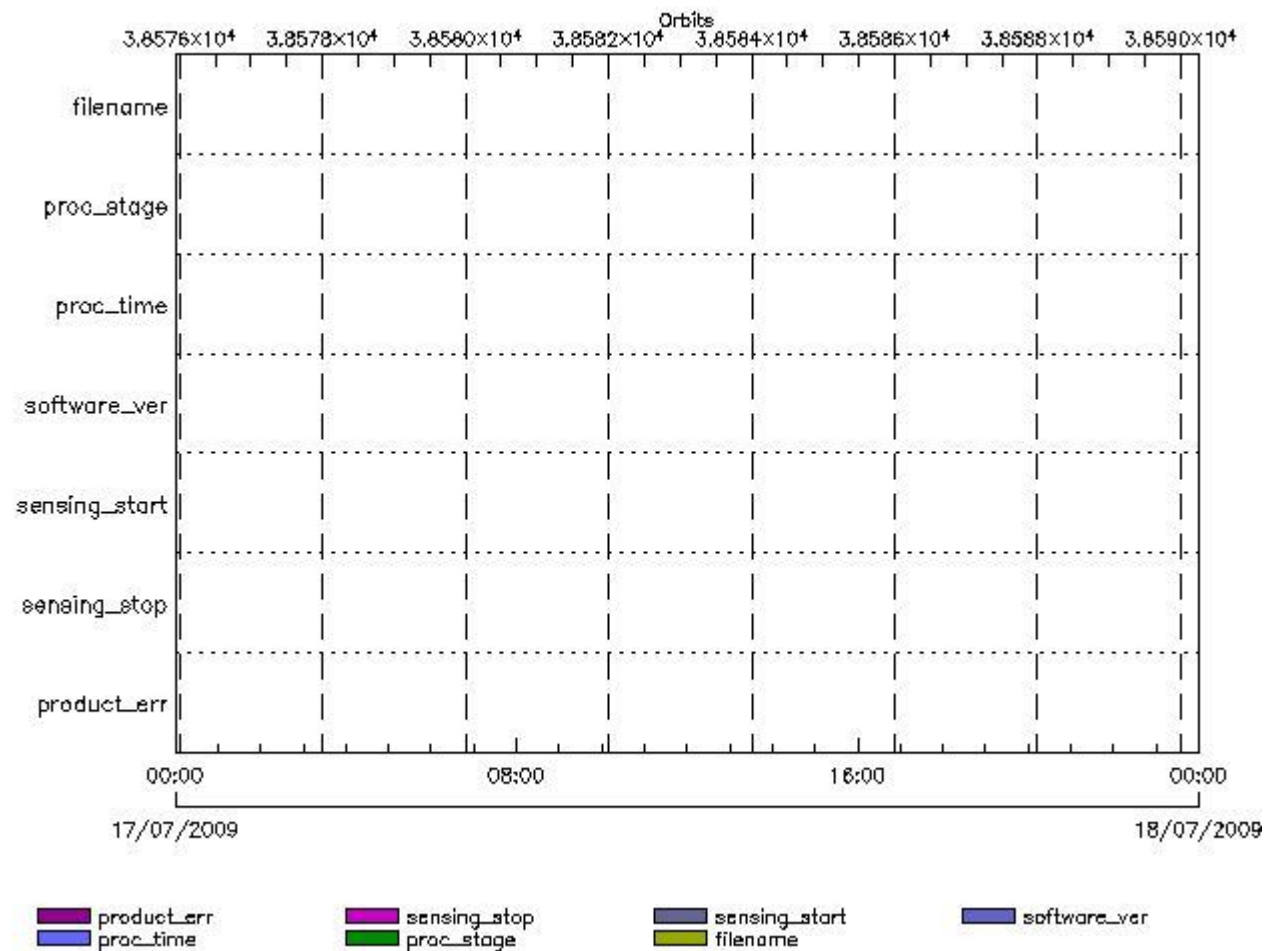
Gauge Explicit Reference

RA2_SOL_AX files with product err set

Gauge Explicit Reference

RA2_SSB_AX MPH checks

MPH Errors for RA2_SSB_AX



RA2_SSB_AX files with wrong filename

Gauge

RA2_SSB_AX files with unknown processing stage

Gauge Explicit Reference

RA2_SSB_AX files with wrong processing time

Gauge Explicit Reference

RA2_SSB_AX files with software version not equal to the current version

Gauge Explicit Reference

RA2_SSB_AX files with wrong sensing start

Gauge Explicit Reference

RA2_SSB_AX files with wrong sensing stop

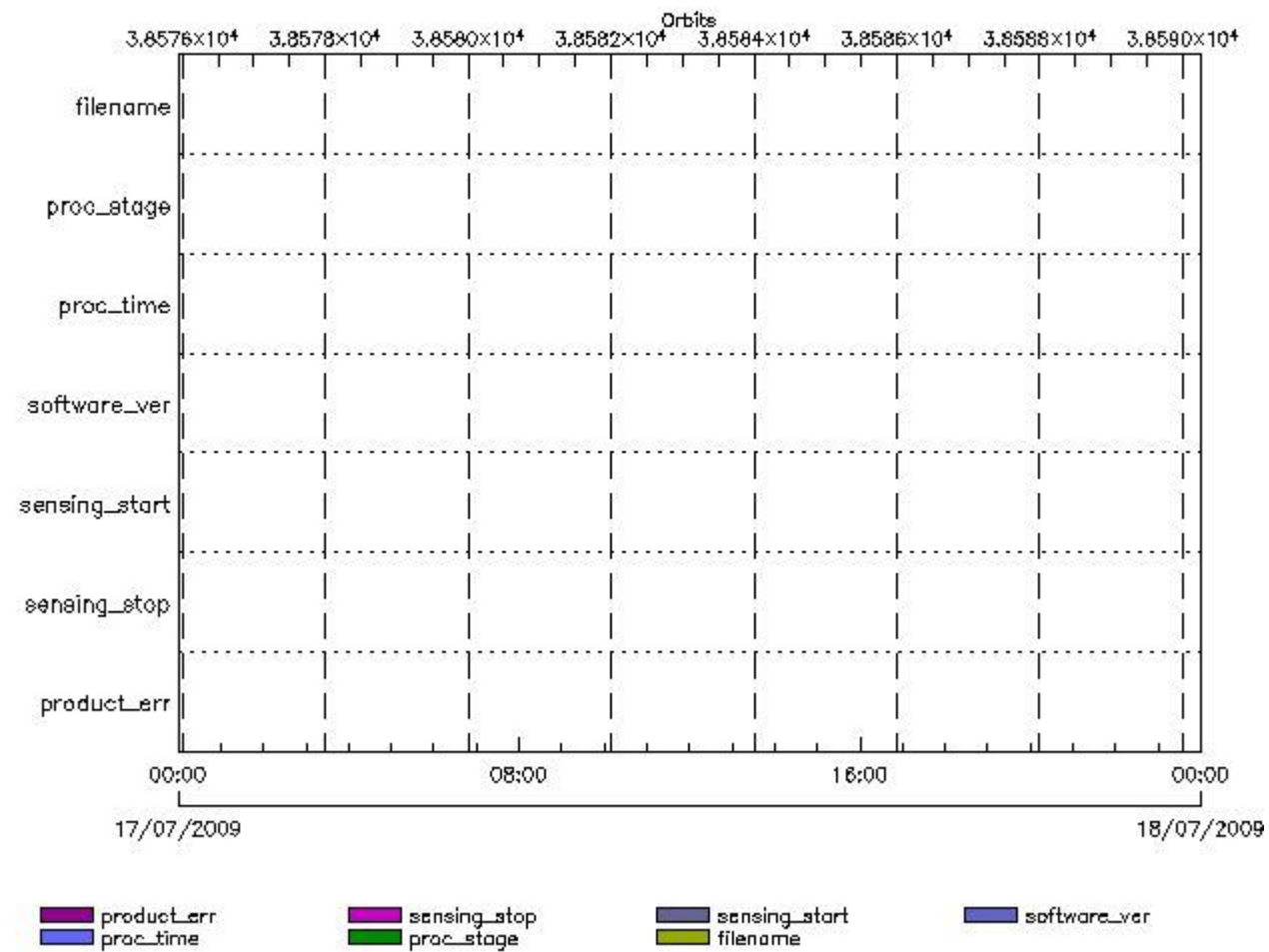
Gauge Explicit Reference

RA2_SSB_AX files with product err set

Gauge Explicit Reference

RA2_TLD_AX MPH checks

MPH Errors for RA2_TLD_AX



RA2_TLD_AX files with wrong filename

RA2_TLD_AX files with unknown processing stage

RA2_TLD_AX files with wrong processing time

RA2_TLD_AX files with software version not equal to the current version

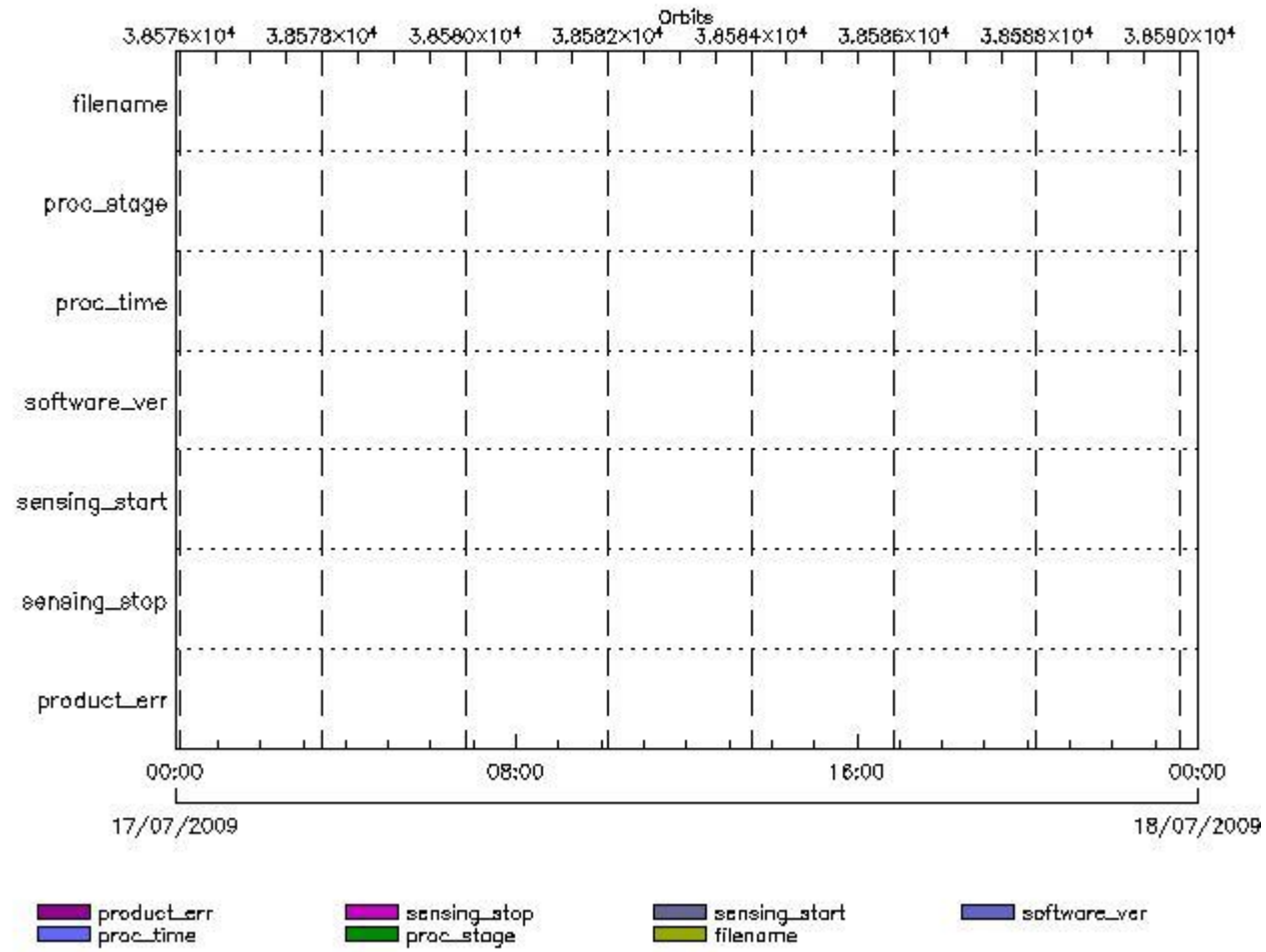
RA2_TLD_AX files with wrong sensing start

RA2_TLD_AX files with wrong sensing stop

RA2_TLD_AX files with product err set

RA2_USO_AX MPH checks

MPH Errors for RA2_USO_AX



RA2_USO_AX files with wrong filename

RA2_USO_AX files with unknown processing stage

Gauge Explicit Reference

RA2_USO_AX files with wrong processing time

Gauge Explicit Reference

RA2_USO_AX files with software version not equal to the current version

Gauge Explicit Reference

RA2_USO_AX files with wrong sensing start

Gauge Explicit Reference

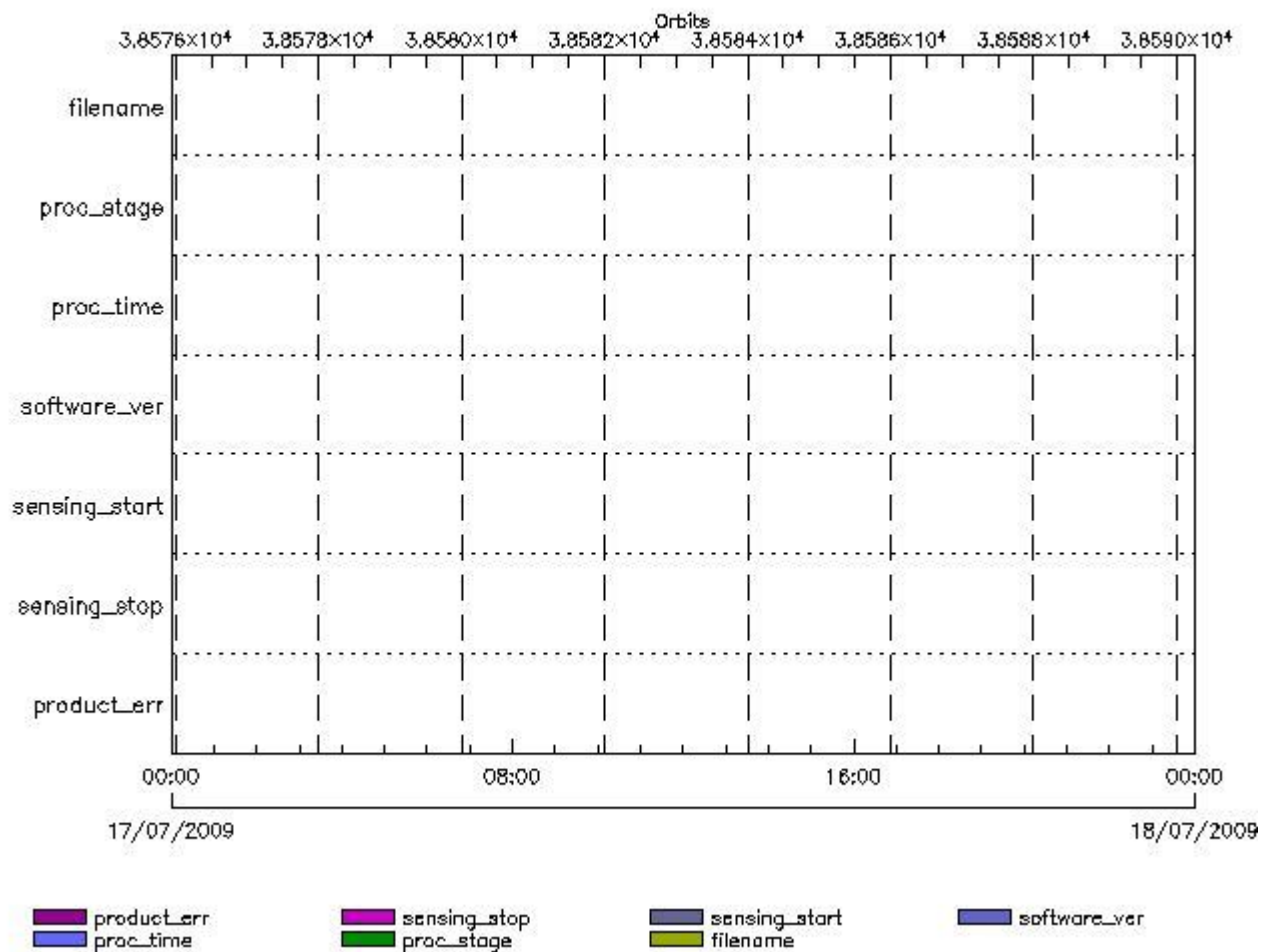
RA2_USO_AX files with wrong sensing stop

Gauge Explicit Reference

RA2_USO_AX files with product err set

Gauge Explicit Reference

MPH Errors for AUX_ATT_AX



AUX_ATT_AX files with wrong filename

AUX_ATT_AX files with unknown processing stage

Gauge Explicit Reference

AUX_ATT_AX files with wrong processing time

Gauge Explicit Reference

AUX_ATT_AX files with software version not equal to the current version

Gauge Explicit Reference

AUX_ATT_AX files with wrong sensing start

Gauge Explicit Reference

AUX_ATT_AX files with wrong sensing stop

Gauge Explicit Reference

AUX_ATT_AX files with product err set

Time Correlation

AUX_TIM_AX Propagation Error

Gauge	Value	Segment (Start-Stop)
Propagation Error (us) N/A	2.53246307373047	16-JUL-2009 22:39:11.000 17-JUL-2009 05:33:41.000
Propagation Error (us) N/A	4.24285984039307	17-JUL-2009 05:33:41.000 17-JUL-2009 07:13:09.000
Propagation Error (us) N/A	0.823574066162109	17-JUL-2009 07:13:09.000 17-JUL-2009 08:52:50.000
Propagation Error (us) N/A	1.47361373901367	17-JUL-2009 08:52:50.000 17-JUL-2009 10:32:28.000
Propagation Error (us) Warning! Too big	-7.01448440551758	17-JUL-2009 10:32:28.000 17-JUL-2009 12:11:46.000
Propagation Error (us) N/A	1.72542762756348	17-JUL-2009 12:11:46.000 17-JUL-2009 13:50:49.000
Propagation Error (us) N/A	1.78209972381592	17-JUL-2009 13:50:49.000 17-JUL-2009 15:28:39.000
Propagation Error (us) N/A	-2.18620777130127	17-JUL-2009 15:28:39.000 17-JUL-2009 17:06:29.000
Propagation Error (us) Warning! Too big	6.50542736053467	17-JUL-2009 17:06:29.000 17-JUL-2009 18:44:33.000
Propagation Error (us) N/A	1.56300640106201	17-JUL-2009 18:44:33.000 17-JUL-2009 20:24:32.000
Propagation Error (us) N/A	-4.70677375793457	17-JUL-2009 20:24:32.000 17-JUL-2009 22:06:40.000
Propagation Error (us) Warning! Too big	-9.21115016937256	17-JUL-2009 22:06:40.000 17-JUL-2009 23:52:25.000

```

xReportTemplate. Copying internal and external template references...
xReportTemplate. Processing Conditionals inclusions...
xReportTemplate. ...No Conditionals inclusions found
xReportTemplate. Generating data extraction schema document...
xReportTemplate. Inserting embedded DEL scripts and extracting data...
xReportTemplate. Generating data extraction skeleton for explicit references...
xReportTemplate. Extracting Explicit References data...
xReportTemplate. Merging object data with explicit_references data...
xReportTemplate. Generating stylesheet to transform template to report...
xReportTemplate. Generating stylesheet for grouping and zooming...
xReportTemplate. Generating intermediate report without grouping and zooming...
xReportTemplate. Generating final xhtml report...
xReportTemplate. Generating the IDL program for the graphs
xReportTemplate. Generating external linked fragments
xReportTemplate. Executing the IDL program
Information : (19-Jul-2009 15:16:17)
Graph 1: Creating object for a eventGanttChart
Information : (19-Jul-2009 15:16:17) Graph 1: Processing legend.
Information : (19-Jul-2009 15:16:17)
Graph 1: Adding data from object @PCF_RA2_sensing:ETL_ra2_wwv_2p          19
elements.
Information : (19-Jul-2009 15:16:17)
Graph 1: Adding data from object @PCF_RA2_sensing:ETL_ra2_fgd_2p          19
elements.
Information : (19-Jul-2009 15:16:17)
Graph 1: Adding data from object @PCF_RA2_sensing:ETL_ra2_mw__1p          19
elements.
Information : (19-Jul-2009 15:16:17)
Graph 1: Adding data from object @PCF_RA2_sensing:ETL_ra2_me__0p          19
elements.
Information : (19-Jul-2009 15:16:17)
Graph 1: Adding data from object @PCF_RA2_sensing:ETL_mwr_n1__0p          17
elements.
Information : (19-Jul-2009 15:16:17)
Graph 1: Adding data from object @PCF_RA2_sensing:ETL_dor_nav_0p          17
elements.
Information : (19-Jul-2009 15:16:17)
Graph 1: Adding data from object @PCF_RA2_sensing:ETL_dor_dop_0p          17
elements.
Information : (19-Jul-2009 15:16:17)
Graph 1: Adding data from object @PCF_RA2_sensing:ETL_ra2_cal_0p          1
elements.
Information : (19-Jul-2009 15:16:17) Graph 1: Generating PNG file.
Information : (19-Jul-2009 15:16:18) Graph 1: Destroying object.
Information : (19-Jul-2009 15:16:18)
Graph 2: Creating object for a eventWorldMap
Information : (19-Jul-2009 15:16:18) Graph 2: Processing legend.
Information : (19-Jul-2009 15:16:18)
Graph 2: Adding data from object @PCF_RA2_sensing:ETL_ra2_inv_prod          19
elements.
Information : (19-Jul-2009 15:16:21) Graph 2: Generating PNG file.
Information : (19-Jul-2009 15:16:23) Graph 2: Destroying object.
Information : (19-Jul-2009 15:16:23)
Graph 3: Creating object for a eventGanttChart
Information : (19-Jul-2009 15:16:23) Graph 3: Processing legend.
Information : (19-Jul-2009 15:16:23)
Graph 3: Adding data from object @PCF_RA2_production:ETLmwr_mis          4
elements.
Information : (19-Jul-2009 15:16:23)
Graph 3: Adding data from object @PCF_RA2_production:ETLra2_l0_mis          3
elements.
Information : (19-Jul-2009 15:16:23)
Graph 3: Adding data from object @PCF_RA2_production:ETLdor_mis          28
elements.
Information : (19-Jul-2009 15:16:23)
Graph 3: Adding data from object @PCF_RA2_sensing:ETL_mwr_l0          17
elements.
Information : (19-Jul-2009 15:16:23)

```



```

Graph 3: Adding data from object @PCF_RA2_production:ETLmwr_all_stations
17 elements.
Information : (19-Jul-2009 15:16:23)
Graph 3: Adding data from object @PCF_RA2_sensing:ETL_ra2_l0          20
elements.
Information : (19-Jul-2009 15:16:23)
Graph 3: Adding data from object @PCF_RA2_production:ETLra2_all_stations
3 elements.
Information : (19-Jul-2009 15:16:23)
Graph 3: Adding data from object @PCF_RA2_sensing:ETL_dor_l0        34
elements.
Information : (19-Jul-2009 15:16:23)
Graph 3: Adding data from object @PCF_RA2_production:ETLdor_all_stations
17 elements.
Information : (19-Jul-2009 15:16:23)
Graph 3: Adding data from object @PCF_RA2_production:ETLra2_unav    1
elements.
Warning !   : (19-Jul-2009 15:16:23)
GanttChart::AddData. The DqiData structure has no data for this range
Information : (19-Jul-2009 15:16:23) Graph 3: Generating PNG file.
Warning !   : (19-Jul-2009 15:16:23)
GanttChart::ReadPolyline. Adding a section with no data
Information : (19-Jul-2009 15:16:23) Graph 3: Destroying object.
Information : (19-Jul-2009 15:16:23)
Graph 4: Creating object for a eventGanttChart
Information : (19-Jul-2009 15:16:23) Graph 4: Processing legend.
Information : (19-Jul-2009 15:16:23)
Graph 4: Adding data from object @PCF_RA2_production:ETLra2_l1_mis  2
elements.
Information : (19-Jul-2009 15:16:23)
Graph 4: Adding data from object @PCF_RA2_sensing:ETL_ra2_l1        19
elements.
Information : (19-Jul-2009 15:16:23)
Graph 4: Adding data from object @PCF_RA2_production:ETLra2_unav    1
elements.
Warning !   : (19-Jul-2009 15:16:23)
GanttChart::AddData. The DqiData structure has no data for this range
Information : (19-Jul-2009 15:16:23)
Graph 4: Adding data from object @PCF_RA2_production:ETL_ra2_l1_acq
18 elements.
Information : (19-Jul-2009 15:16:23) Graph 4: Generating PNG file.
Warning !   : (19-Jul-2009 15:16:23)
GanttChart::ReadPolyline. Adding a section with no data
Information : (19-Jul-2009 15:16:26) Graph 4: Destroying object.
Information : (19-Jul-2009 15:16:26)
Graph 5: Creating object for a eventGanttChart
Information : (19-Jul-2009 15:16:26) Graph 5: Processing legend.
Information : (19-Jul-2009 15:16:26)
Graph 5: Adding data from object @PCF_RA2_production:ETLra2_l2_mis  4
elements.
Information : (19-Jul-2009 15:16:26)
Graph 5: Adding data from object @PCF_RA2_sensing:ETL_ra2_l2        38
elements.
Information : (19-Jul-2009 15:16:26)
Graph 5: Adding data from object @PCF_RA2_production:ETLra2_unav    1
elements.
Warning !   : (19-Jul-2009 15:16:26)
GanttChart::AddData. The DqiData structure has no data for this range
Information : (19-Jul-2009 15:16:26)
Graph 5: Adding data from object @PCF_RA2_production:ETL_ra2_l2_acq
36 elements.
Information : (19-Jul-2009 15:16:26) Graph 5: Generating PNG file.
Warning !   : (19-Jul-2009 15:16:26)
GanttChart::ReadPolyline. Adding a section with no data
Information : (19-Jul-2009 15:16:26) Graph 5: Destroying object.
Information : (19-Jul-2009 15:16:26)
Graph 6: Creating object for a eventGanttChart
Information : (19-Jul-2009 15:16:26) Graph 6: Processing legend.

```

Information : (19-Jul-2009 15:16:26)
Graph 6: Adding data from object @PCF MPH_RA2_CAL_0P:DET_wrong_product_err
1 elements.
Warning ! : (19-Jul-2009 15:16:26)
GanttChart::AddData. The DqiData structure has no data for this range
Information : (19-Jul-2009 15:16:26)
Graph 6: Adding data from object @PCF MPH_RA2_CAL_0P:SET_wrong_leap_err
1 elements.
Warning ! : (19-Jul-2009 15:16:26)
GanttChart::AddData. The DqiData structure has no data for this range
Information : (19-Jul-2009 15:16:26)
Graph 6: Adding data from object @PCF MPH_RA2_CAL_0P:SET_wrong_leap_utc
1 elements.
Warning ! : (19-Jul-2009 15:16:26)
GanttChart::AddData. The DqiData structure has no data for this range
Information : (19-Jul-2009 15:16:26)
Graph 6: Adding data from object @PCF MPH_RA2_CAL_0P:SET_wrong_clock_step
1 elements.
Warning ! : (19-Jul-2009 15:16:26)
GanttChart::AddData. The DqiData structure has no data for this range
Information : (19-Jul-2009 15:16:26)
Graph 6: Adding data from object @PCF MPH_RA2_CAL_0P:SET_wrong_sat_binary_time
1 elements.
Warning ! : (19-Jul-2009 15:16:26)
GanttChart::AddData. The DqiData structure has no data for this range
Information : (19-Jul-2009 15:16:26)
Graph 6: Adding data from object @PCF MPH_RA2_CAL_0P:SET_wrong_utc_sbt_time
1 elements.
Information : (19-Jul-2009 15:16:26)
Graph 6: Adding data from object @PCF MPH_RA2_CAL_0P:SET_wrong_vector_source
1 elements.
Warning ! : (19-Jul-2009 15:16:26)
GanttChart::AddData. The DqiData structure has no data for this range
Information : (19-Jul-2009 15:16:26)
Graph 6: Adding data from object @PCF MPH_RA2_CAL_0P:SET_wrong_z_velocity
1 elements.
Warning ! : (19-Jul-2009 15:16:26)
GanttChart::AddData. The DqiData structure has no data for this range
Information : (19-Jul-2009 15:16:26)
Graph 6: Adding data from object @PCF MPH_RA2_CAL_0P:SET_wrong_y_velocity
1 elements.
Warning ! : (19-Jul-2009 15:16:26)
GanttChart::AddData. The DqiData structure has no data for this range
Information : (19-Jul-2009 15:16:26)
Graph 6: Adding data from object @PCF MPH_RA2_CAL_0P:SET_wrong_x_velocity
1 elements.
Warning ! : (19-Jul-2009 15:16:26)
GanttChart::AddData. The DqiData structure has no data for this range
Information : (19-Jul-2009 15:16:26)
Graph 6: Adding data from object @PCF MPH_RA2_CAL_0P:SET_wrong_z_position
1 elements.
Warning ! : (19-Jul-2009 15:16:26)
GanttChart::AddData. The DqiData structure has no data for this range
Information : (19-Jul-2009 15:16:26)
Graph 6: Adding data from object @PCF MPH_RA2_CAL_0P:SET_wrong_y_position
1 elements.
Warning ! : (19-Jul-2009 15:16:26)
GanttChart::AddData. The DqiData structure has no data for this range
Information : (19-Jul-2009 15:16:26)
Graph 6: Adding data from object @PCF MPH_RA2_CAL_0P:SET_wrong_x_position
1 elements.
Warning ! : (19-Jul-2009 15:16:26)
GanttChart::AddData. The DqiData structure has no data for this range
Information : (19-Jul-2009 15:16:26) Graph 6:
Adding data from object @PCF MPH_RA2_CAL_0P:SET_wrong_state_vector_time
1 elements.
Warning ! : (19-Jul-2009 15:16:26)
GanttChart::AddData. The DqiData structure has no data for this range


```
GanttChart::ReadPolyline. Adding a section with no data
Warning ! : (19-Jul-2009 15:16:26)
GanttChart::ReadPolyline. Adding a section with no data
Warning ! : (19-Jul-2009 15:16:26)
GanttChart::ReadPolyline. Adding a section with no data
Warning ! : (19-Jul-2009 15:16:26)
GanttChart::ReadPolyline. Adding a section with no data
Warning ! : (19-Jul-2009 15:16:26)
GanttChart::ReadPolyline. Adding a section with no data
Warning ! : (19-Jul-2009 15:16:26)
GanttChart::ReadPolyline. Adding a section with no data
Warning ! : (19-Jul-2009 15:16:26)
GanttChart::ReadPolyline. Adding a section with no data
Warning ! : (19-Jul-2009 15:16:26)
GanttChart::ReadPolyline. Adding a section with no data
Warning ! : (19-Jul-2009 15:16:26)
GanttChart::ReadPolyline. Adding a section with no data
Warning ! : (19-Jul-2009 15:16:26)
GanttChart::ReadPolyline. Adding a section with no data
Warning ! : (19-Jul-2009 15:16:26)
GanttChart::ReadPolyline. Adding a section with no data
Warning ! : (19-Jul-2009 15:16:26)
GanttChart::ReadPolyline. Adding a section with no data
Warning ! : (19-Jul-2009 15:16:26)
GanttChart::ReadPolyline. Adding a section with no data
Warning ! : (19-Jul-2009 15:16:26)
GanttChart::ReadPolyline. Adding a section with no data
Warning ! : (19-Jul-2009 15:16:26)
GanttChart::ReadPolyline. Adding a section with no data
Warning ! : (19-Jul-2009 15:16:26)
GanttChart::ReadPolyline. Adding a section with no data
Warning ! : (19-Jul-2009 15:16:26)
Graph 6: Destroying object.
Information : (19-Jul-2009 15:16:27)
Information : (19-Jul-2009 15:16:27)
Graph 7: Creating object for a eventGanttChart
Information : (19-Jul-2009 15:16:27)
Graph 7: Processing legend.
Information : (19-Jul-2009 15:16:27)
Graph 7: Adding data from object @PCF_MPH_DOR_DOP_0P:DET_wrong_product_err
1 elements.
Warning ! : (19-Jul-2009 15:16:27)
GanttChart::AddData. The DqiData structure has no data for this range
Information : (19-Jul-2009 15:16:27)
Graph 7: Adding data from object @PCF_MPH_DOR_DOP_0P:SET_wrong_leap_err
1 elements.
Warning ! : (19-Jul-2009 15:16:27)
GanttChart::AddData. The DqiData structure has no data for this range
Information : (19-Jul-2009 15:16:27)
Graph 7: Adding data from object @PCF_MPH_DOR_DOP_0P:SET_wrong_leap_utc
1 elements.
Warning ! : (19-Jul-2009 15:16:27)
GanttChart::AddData. The DqiData structure has no data for this range
Information : (19-Jul-2009 15:16:27)
Graph 7: Adding data from object @PCF_MPH_DOR_DOP_0P:SET_wrong_leap_utc
1 elements.
Warning ! : (19-Jul-2009 15:16:27)
GanttChart::AddData. The DqiData structure has no data for this range
Information : (19-Jul-2009 15:16:27)
Graph 7: Adding data from object @PCF_MPH_DOR_DOP_0P:SET_wrong_clock_step
1 elements.
Warning ! : (19-Jul-2009 15:16:27)
GanttChart::AddData. The DqiData structure has no data for this range
Information : (19-Jul-2009 15:16:27)
Graph 7: Adding data from object @PCF_MPH_DOR_DOP_0P:SET_wrong_sat_binary_time
1 elements.
Warning ! : (19-Jul-2009 15:16:27)
GanttChart::AddData. The DqiData structure has no data for this range
Information : (19-Jul-2009 15:16:27)
Graph 7: Adding data from object @PCF_MPH_DOR_DOP_0P:SET_wrong_utc_sbt_time
16 elements.
Information : (19-Jul-2009 15:16:27)
Graph 7: Adding data from object @PCF_MPH_DOR_DOP_0P:SET_wrong_vector_source
1 elements.
Warning ! : (19-Jul-2009 15:16:27)
GanttChart::AddData. The DqiData structure has no data for this range
Information : (19-Jul-2009 15:16:27)
Graph 7: Adding data from object @PCF_MPH_DOR_DOP_0P:SET_wrong_z_velocity
1 elements.
Warning ! : (19-Jul-2009 15:16:27)
GanttChart::AddData. The DqiData structure has no data for this range
Information : (19-Jul-2009 15:16:27)
Graph 7: Adding data from object @PCF_MPH_DOR_DOP_0P:SET_wrong_y_velocity
1 elements.
Warning ! : (19-Jul-2009 15:16:27)
GanttChart::AddData. The DqiData structure has no data for this range
```

Information : (19-Jul-2009 15:16:27)
Graph 7: Adding data from object @PCF_MPH_DOR_DOP_0P:SET_wrong_x_velocity
1 elements.
Warning ! : (19-Jul-2009 15:16:27)
GanttChart::AddData. The DqiData structure has no data for this range
Information : (19-Jul-2009 15:16:27)
Graph 7: Adding data from object @PCF_MPH_DOR_DOP_0P:SET_wrong_z_position
1 elements.
Warning ! : (19-Jul-2009 15:16:27)
GanttChart::AddData. The DqiData structure has no data for this range
Information : (19-Jul-2009 15:16:27)
Graph 7: Adding data from object @PCF_MPH_DOR_DOP_0P:SET_wrong_y_position
1 elements.
Warning ! : (19-Jul-2009 15:16:27)
GanttChart::AddData. The DqiData structure has no data for this range
Information : (19-Jul-2009 15:16:27)
Graph 7: Adding data from object @PCF_MPH_DOR_DOP_0P:SET_wrong_x_position
1 elements.
Warning ! : (19-Jul-2009 15:16:27)
GanttChart::AddData. The DqiData structure has no data for this range
Information : (19-Jul-2009 15:16:27) Graph 7:
Adding data from object @PCF_MPH_DOR_DOP_0P:SET_wrong_state_vector_time
1 elements.
Warning ! : (19-Jul-2009 15:16:27)
GanttChart::AddData. The DqiData structure has no data for this range
Information : (19-Jul-2009 15:16:27)
Graph 7: Adding data from object @PCF_MPH_DOR_DOP_0P:SET_wrong_phase
1 elements.
Warning ! : (19-Jul-2009 15:16:27)
GanttChart::AddData. The DqiData structure has no data for this range
Information : (19-Jul-2009 15:16:27)
Graph 7: Adding data from object @PCF_MPH_DOR_DOP_0P:SET_wrong_sensing_stop
1 elements.
Warning ! : (19-Jul-2009 15:16:27)
GanttChart::AddData. The DqiData structure has no data for this range
Information : (19-Jul-2009 15:16:27)
Graph 7: Adding data from object @PCF_MPH_DOR_DOP_0P:SET_wrong_sensing_start
1 elements.
Warning ! : (19-Jul-2009 15:16:27)
GanttChart::AddData. The DqiData structure has no data for this range
Information : (19-Jul-2009 15:16:27)
Graph 7: Adding data from object @PCF_MPH_DOR_DOP_0P:SET_wrong_software_ver
1 elements.
Warning ! : (19-Jul-2009 15:16:27)
GanttChart::AddData. The DqiData structure has no data for this range
Information : (19-Jul-2009 15:16:27)
Graph 7: Adding data from object @PCF_MPH_DOR_DOP_0P:SET_wrong_proc_time
1 elements.
Warning ! : (19-Jul-2009 15:16:27)
GanttChart::AddData. The DqiData structure has no data for this range
Information : (19-Jul-2009 15:16:27)
Graph 7: Adding data from object @PCF_MPH_DOR_DOP_0P:SET_wrong_proc_center
1 elements.
Warning ! : (19-Jul-2009 15:16:27)
GanttChart::AddData. The DqiData structure has no data for this range
Information : (19-Jul-2009 15:16:27) Graph 7:
Adding data from object @PCF_MPH_DOR_DOP_0P:SET_wrong_acquisition_station
1 elements.
Warning ! : (19-Jul-2009 15:16:27)
GanttChart::AddData. The DqiData structure has no data for this range
Information : (19-Jul-2009 15:16:27)
Graph 7: Adding data from object @PCF_MPH_DOR_DOP_0P:SET_wrong_proc_stage
1 elements.
Warning ! : (19-Jul-2009 15:16:27)
GanttChart::AddData. The DqiData structure has no data for this range
Information : (19-Jul-2009 15:16:27)
Graph 7: Adding data from object @PCF_MPH_DOR_DOP_0P:SET_wrong_filename
1 elements.


```
Warning ! : (19-Jul-2009 15:16:27)
GanttChart::AddData. The DqiData structure has no data for this range
Information : (19-Jul-2009 15:16:27)
Graph 7: Adding data from object @PCF_RA2_sensing:ETL_dor_dop_0p          17
elements.
Information : (19-Jul-2009 15:16:27) Graph 7: Generating PNG file.
Warning ! : (19-Jul-2009 15:16:27)
GanttChart::ReadPolyline. Adding a section with no data
Warning ! : (19-Jul-2009 15:16:27)
GanttChart::ReadPolyline. Adding a section with no data
Warning ! : (19-Jul-2009 15:16:27)
GanttChart::ReadPolyline. Adding a section with no data
Warning ! : (19-Jul-2009 15:16:27)
GanttChart::ReadPolyline. Adding a section with no data
Warning ! : (19-Jul-2009 15:16:27)
GanttChart::ReadPolyline. Adding a section with no data
Warning ! : (19-Jul-2009 15:16:27)
GanttChart::ReadPolyline. Adding a section with no data
Warning ! : (19-Jul-2009 15:16:27)
GanttChart::ReadPolyline. Adding a section with no data
Warning ! : (19-Jul-2009 15:16:27)
GanttChart::ReadPolyline. Adding a section with no data
Warning ! : (19-Jul-2009 15:16:27)
GanttChart::ReadPolyline. Adding a section with no data
Warning ! : (19-Jul-2009 15:16:27)
GanttChart::ReadPolyline. Adding a section with no data
Warning ! : (19-Jul-2009 15:16:27)
GanttChart::ReadPolyline. Adding a section with no data
Warning ! : (19-Jul-2009 15:16:27)
GanttChart::ReadPolyline. Adding a section with no data
Warning ! : (19-Jul-2009 15:16:27)
GanttChart::ReadPolyline. Adding a section with no data
Warning ! : (19-Jul-2009 15:16:27)
GanttChart::ReadPolyline. Adding a section with no data
Warning ! : (19-Jul-2009 15:16:27)
GanttChart::ReadPolyline. Adding a section with no data
Warning ! : (19-Jul-2009 15:16:27)
GanttChart::ReadPolyline. Adding a section with no data
Warning ! : (19-Jul-2009 15:16:27)
GanttChart::ReadPolyline. Adding a section with no data
Warning ! : (19-Jul-2009 15:16:27)
GanttChart::ReadPolyline. Adding a section with no data
Warning ! : (19-Jul-2009 15:16:27)
GanttChart::ReadPolyline. Adding a section with no data
Warning ! : (19-Jul-2009 15:16:27)
GanttChart::ReadPolyline. Adding a section with no data
Warning ! : (19-Jul-2009 15:16:27)
GanttChart::ReadPolyline. Adding a section with no data
Warning ! : (19-Jul-2009 15:16:27)
GanttChart::ReadPolyline. Adding a section with no data
Warning ! : (19-Jul-2009 15:16:27)
GanttChart::ReadPolyline. Adding a section with no data
Warning ! : (19-Jul-2009 15:16:27)
GanttChart::ReadPolyline. Adding a section with no data
Warning ! : (19-Jul-2009 15:16:27)
GanttChart::ReadPolyline. Adding a section with no data
Warning ! : (19-Jul-2009 15:16:27)
GanttChart::ReadPolyline. Adding a section with no data
Warning ! : (19-Jul-2009 15:16:27)
GanttChart::ReadPolyline. Adding a section with no data
Warning ! : (19-Jul-2009 15:16:27)
Information : (19-Jul-2009 15:16:28) Graph 7: Destroying object.
Information : (19-Jul-2009 15:16:28)
Graph 8: Creating object for a eventGanttChart
Information : (19-Jul-2009 15:16:28) Graph 8: Processing legend.
Information : (19-Jul-2009 15:16:28)
Graph 8: Adding data from object @PCF MPH_DOR_NAV_0P:DET_wrong_product_err
1 elements.
Warning ! : (19-Jul-2009 15:16:28)
GanttChart::AddData. The DqiData structure has no data for this range
Information : (19-Jul-2009 15:16:28)
Graph 8: Adding data from object @PCF MPH_DOR_NAV_0P:SET_wrong_leap_err
1 elements.
Warning ! : (19-Jul-2009 15:16:28)
GanttChart::AddData. The DqiData structure has no data for this range
Information : (19-Jul-2009 15:16:28)
Graph 8: Adding data from object @PCF MPH_DOR_NAV_0P:SET_wrong_leap_utc
1 elements.
Warning ! : (19-Jul-2009 15:16:28)
```

GanttChart::AddData. The DqiData structure has no data for this range
Information : (19-Jul-2009 15:16:28)
Graph 8: Adding data from object @PCF_MPH_DOR_NAV_0P:SET_wrong_clock_step
1 elements.
Warning ! : (19-Jul-2009 15:16:28)
GanttChart::AddData. The DqiData structure has no data for this range
Information : (19-Jul-2009 15:16:28)
Graph 8: Adding data from object @PCF_MPH_DOR_NAV_0P:SET_wrong_sat_binary_time
1 elements.
Warning ! : (19-Jul-2009 15:16:28)
GanttChart::AddData. The DqiData structure has no data for this range
Information : (19-Jul-2009 15:16:28)
Graph 8: Adding data from object @PCF_MPH_DOR_NAV_0P:SET_wrong_utc_sbt_time
13 elements.
Information : (19-Jul-2009 15:16:28)
Graph 8: Adding data from object @PCF_MPH_DOR_NAV_0P:SET_wrong_vector_source
1 elements.
Warning ! : (19-Jul-2009 15:16:28)
GanttChart::AddData. The DqiData structure has no data for this range
Information : (19-Jul-2009 15:16:28)
Graph 8: Adding data from object @PCF_MPH_DOR_NAV_0P:SET_wrong_z_velocity
1 elements.
Warning ! : (19-Jul-2009 15:16:28)
GanttChart::AddData. The DqiData structure has no data for this range
Information : (19-Jul-2009 15:16:28)
Graph 8: Adding data from object @PCF_MPH_DOR_NAV_0P:SET_wrong_y_velocity
1 elements.
Warning ! : (19-Jul-2009 15:16:28)
GanttChart::AddData. The DqiData structure has no data for this range
Information : (19-Jul-2009 15:16:28)
Graph 8: Adding data from object @PCF_MPH_DOR_NAV_0P:SET_wrong_x_velocity
1 elements.
Warning ! : (19-Jul-2009 15:16:28)
GanttChart::AddData. The DqiData structure has no data for this range
Information : (19-Jul-2009 15:16:28)
Graph 8: Adding data from object @PCF_MPH_DOR_NAV_0P:SET_wrong_z_position
1 elements.
Warning ! : (19-Jul-2009 15:16:28)
GanttChart::AddData. The DqiData structure has no data for this range
Information : (19-Jul-2009 15:16:28)
Graph 8: Adding data from object @PCF_MPH_DOR_NAV_0P:SET_wrong_y_position
1 elements.
Warning ! : (19-Jul-2009 15:16:28)
GanttChart::AddData. The DqiData structure has no data for this range
Information : (19-Jul-2009 15:16:28)
Graph 8: Adding data from object @PCF_MPH_DOR_NAV_0P:SET_wrong_x_position
1 elements.
Warning ! : (19-Jul-2009 15:16:28)
GanttChart::AddData. The DqiData structure has no data for this range
Information : (19-Jul-2009 15:16:28) Graph 8:
Adding data from object @PCF_MPH_DOR_NAV_0P:SET_wrong_state_vector_time
1 elements.
Warning ! : (19-Jul-2009 15:16:28)
GanttChart::AddData. The DqiData structure has no data for this range
Information : (19-Jul-2009 15:16:28)
Graph 8: Adding data from object @PCF_MPH_DOR_NAV_0P:SET_wrong_phase
1 elements.
Warning ! : (19-Jul-2009 15:16:28)
GanttChart::AddData. The DqiData structure has no data for this range
Information : (19-Jul-2009 15:16:28)
Graph 8: Adding data from object @PCF_MPH_DOR_NAV_0P:SET_wrong_sensing_stop
1 elements.
Warning ! : (19-Jul-2009 15:16:28)
GanttChart::AddData. The DqiData structure has no data for this range
Information : (19-Jul-2009 15:16:28)
Graph 8: Adding data from object @PCF_MPH_DOR_NAV_0P:SET_wrong_sensing_start
1 elements.
Warning ! : (19-Jul-2009 15:16:28)

GanttChart::ReadPolyline. Adding a section with no data
Warning ! : (19-Jul-2009 15:16:28)
GanttChart::ReadPolyline. Adding a section with no data
Warning ! : (19-Jul-2009 15:16:28)
GanttChart::ReadPolyline. Adding a section with no data
Warning ! : (19-Jul-2009 15:16:28)
GanttChart::ReadPolyline. Adding a section with no data
Warning ! : (19-Jul-2009 15:16:28)
GanttChart::ReadPolyline. Adding a section with no data
Warning ! : (19-Jul-2009 15:16:28)
GanttChart::ReadPolyline. Adding a section with no data
Information : (19-Jul-2009 15:16:29) Graph 8: Destroying object.
Information : (19-Jul-2009 15:16:29)
Graph 9: Creating object for a eventGanttChart
Information : (19-Jul-2009 15:16:29) Graph 9: Processing legend.
Information : (19-Jul-2009 15:16:29)
Graph 9: Adding data from object @PCF_MPH_MWR_NL__0P:DET_wrong_product_err
1 elements.
Warning ! : (19-Jul-2009 15:16:29)
GanttChart::AddData. The DqiData structure has no data for this range
Information : (19-Jul-2009 15:16:29)
Graph 9: Adding data from object @PCF_MPH_MWR_NL__0P:SET_wrong_leap_err
1 elements.
Warning ! : (19-Jul-2009 15:16:29)
GanttChart::AddData. The DqiData structure has no data for this range
Information : (19-Jul-2009 15:16:29)
Graph 9: Adding data from object @PCF_MPH_MWR_NL__0P:SET_wrong_leap_utc
1 elements.
Warning ! : (19-Jul-2009 15:16:29)
GanttChart::AddData. The DqiData structure has no data for this range
Information : (19-Jul-2009 15:16:29)
Graph 9: Adding data from object @PCF_MPH_MWR_NL__0P:SET_wrong_clock_step
1 elements.
Warning ! : (19-Jul-2009 15:16:29)
GanttChart::AddData. The DqiData structure has no data for this range
Information : (19-Jul-2009 15:16:29)
Graph 9: Adding data from object @PCF_MPH_MWR_NL__0P:SET_wrong_sat_binary_time
1 elements.
Warning ! : (19-Jul-2009 15:16:29)
GanttChart::AddData. The DqiData structure has no data for this range
Information : (19-Jul-2009 15:16:29)
Graph 9: Adding data from object @PCF_MPH_MWR_NL__0P:SET_wrong_utc_sbt_time
16 elements.
Information : (19-Jul-2009 15:16:29)
Graph 9: Adding data from object @PCF_MPH_MWR_NL__0P:SET_wrong_vector_source
1 elements.
Warning ! : (19-Jul-2009 15:16:29)
GanttChart::AddData. The DqiData structure has no data for this range
Information : (19-Jul-2009 15:16:29)
Graph 9: Adding data from object @PCF_MPH_MWR_NL__0P:SET_wrong_z_velocity
1 elements.
Warning ! : (19-Jul-2009 15:16:29)
GanttChart::AddData. The DqiData structure has no data for this range
Information : (19-Jul-2009 15:16:29)
Graph 9: Adding data from object @PCF_MPH_MWR_NL__0P:SET_wrong_y_velocity
1 elements.
Warning ! : (19-Jul-2009 15:16:29)
GanttChart::AddData. The DqiData structure has no data for this range
Information : (19-Jul-2009 15:16:29)
Graph 9: Adding data from object @PCF_MPH_MWR_NL__0P:SET_wrong_x_velocity
1 elements.
Warning ! : (19-Jul-2009 15:16:29)
GanttChart::AddData. The DqiData structure has no data for this range
Information : (19-Jul-2009 15:16:29)
Graph 9: Adding data from object @PCF_MPH_MWR_NL__0P:SET_wrong_z_position
1 elements.
Warning ! : (19-Jul-2009 15:16:29)
GanttChart::AddData. The DqiData structure has no data for this range

Information : (19-Jul-2009 15:16:29)
Graph 9: Adding data from object @PCF_MPH_MWR_NL__0P:SET_wrong_y_position
1 elements.
Warning ! : (19-Jul-2009 15:16:29)
GanttChart::AddData. The DqiData structure has no data for this range
Information : (19-Jul-2009 15:16:29)
Graph 9: Adding data from object @PCF_MPH_MWR_NL__0P:SET_wrong_x_position
1 elements.
Warning ! : (19-Jul-2009 15:16:29)
GanttChart::AddData. The DqiData structure has no data for this range
Information : (19-Jul-2009 15:16:29) Graph 9:
Adding data from object @PCF_MPH_MWR_NL__0P:SET_wrong_state_vector_time
1 elements.
Warning ! : (19-Jul-2009 15:16:29)
GanttChart::AddData. The DqiData structure has no data for this range
Information : (19-Jul-2009 15:16:29)
Graph 9: Adding data from object @PCF_MPH_MWR_NL__0P:SET_wrong_phase
1 elements.
Warning ! : (19-Jul-2009 15:16:29)
GanttChart::AddData. The DqiData structure has no data for this range
Information : (19-Jul-2009 15:16:29)
Graph 9: Adding data from object @PCF_MPH_MWR_NL__0P:SET_wrong_sensing_stop
1 elements.
Warning ! : (19-Jul-2009 15:16:29)
GanttChart::AddData. The DqiData structure has no data for this range
Information : (19-Jul-2009 15:16:29)
Graph 9: Adding data from object @PCF_MPH_MWR_NL__0P:SET_wrong_sensing_start
1 elements.
Warning ! : (19-Jul-2009 15:16:29)
GanttChart::AddData. The DqiData structure has no data for this range
Information : (19-Jul-2009 15:16:29)
Graph 9: Adding data from object @PCF_MPH_MWR_NL__0P:SET_wrong_software_ver
1 elements.
Warning ! : (19-Jul-2009 15:16:29)
GanttChart::AddData. The DqiData structure has no data for this range
Information : (19-Jul-2009 15:16:29)
Graph 9: Adding data from object @PCF_MPH_MWR_NL__0P:SET_wrong_proc_time
1 elements.
Warning ! : (19-Jul-2009 15:16:29)
GanttChart::AddData. The DqiData structure has no data for this range
Information : (19-Jul-2009 15:16:29)
Graph 9: Adding data from object @PCF_MPH_MWR_NL__0P:SET_wrong_proc_center
1 elements.
Warning ! : (19-Jul-2009 15:16:29)
GanttChart::AddData. The DqiData structure has no data for this range
Information : (19-Jul-2009 15:16:29) Graph 9:
Adding data from object @PCF_MPH_MWR_NL__0P:SET_wrong_acquisition_station
1 elements.
Warning ! : (19-Jul-2009 15:16:29)
GanttChart::AddData. The DqiData structure has no data for this range
Information : (19-Jul-2009 15:16:29)
Graph 9: Adding data from object @PCF_MPH_MWR_NL__0P:SET_wrong_proc_stage
1 elements.
Warning ! : (19-Jul-2009 15:16:29)
GanttChart::AddData. The DqiData structure has no data for this range
Information : (19-Jul-2009 15:16:29)
Graph 9: Adding data from object @PCF_MPH_MWR_NL__0P:SET_wrong_filename
1 elements.
Warning ! : (19-Jul-2009 15:16:29)
GanttChart::AddData. The DqiData structure has no data for this range
Information : (19-Jul-2009 15:16:29)
Graph 9: Adding data from object @PCF_RA2_sensing:ETL_mwr_nl__0p
elements. 17
Information : (19-Jul-2009 15:16:29) Graph 9: Generating PNG file.
Warning ! : (19-Jul-2009 15:16:29)
GanttChart::ReadPolyline. Adding a section with no data
Warning ! : (19-Jul-2009 15:16:29)
GanttChart::ReadPolyline. Adding a section with no data


```

Warning ! : (19-Jul-2009 15:16:29)
GanttChart::ReadPolyline. Adding a section with no data
Warning ! : (19-Jul-2009 15:16:29)
GanttChart::ReadPolyline. Adding a section with no data
Warning ! : (19-Jul-2009 15:16:29)
GanttChart::ReadPolyline. Adding a section with no data
Warning ! : (19-Jul-2009 15:16:29)
GanttChart::ReadPolyline. Adding a section with no data
Warning ! : (19-Jul-2009 15:16:29)
GanttChart::ReadPolyline. Adding a section with no data
Warning ! : (19-Jul-2009 15:16:29)
GanttChart::ReadPolyline. Adding a section with no data
Warning ! : (19-Jul-2009 15:16:29)
GanttChart::ReadPolyline. Adding a section with no data
Warning ! : (19-Jul-2009 15:16:29)
GanttChart::ReadPolyline. Adding a section with no data
Warning ! : (19-Jul-2009 15:16:29)
GanttChart::ReadPolyline. Adding a section with no data
Warning ! : (19-Jul-2009 15:16:29)
GanttChart::ReadPolyline. Adding a section with no data
Warning ! : (19-Jul-2009 15:16:29)
GanttChart::ReadPolyline. Adding a section with no data
Warning ! : (19-Jul-2009 15:16:29)
GanttChart::ReadPolyline. Adding a section with no data
Warning ! : (19-Jul-2009 15:16:29)
GanttChart::ReadPolyline. Adding a section with no data
Warning ! : (19-Jul-2009 15:16:29)
GanttChart::ReadPolyline. Adding a section with no data
Warning ! : (19-Jul-2009 15:16:29)
GanttChart::ReadPolyline. Adding a section with no data
Warning ! : (19-Jul-2009 15:16:29)
GanttChart::ReadPolyline. Adding a section with no data
Warning ! : (19-Jul-2009 15:16:29)
GanttChart::ReadPolyline. Adding a section with no data
Warning ! : (19-Jul-2009 15:16:29)
GanttChart::ReadPolyline. Adding a section with no data
Warning ! : (19-Jul-2009 15:16:29)
GanttChart::ReadPolyline. Adding a section with no data
Warning ! : (19-Jul-2009 15:16:29)
GanttChart::ReadPolyline. Adding a section with no data
Warning ! : (19-Jul-2009 15:16:29)
GanttChart::ReadPolyline. Adding a section with no data
Information : (19-Jul-2009 15:16:30) Graph 9: Destroying object.
Information : (19-Jul-2009 15:16:30)
Graph 10: Creating object for a eventGanttChart
Information : (19-Jul-2009 15:16:30) Graph 10: Processing legend.
Information : (19-Jul-2009 15:16:30)
Graph 10: Adding data from object @PCF MPH_RA2_ME__0P:DET_wrong_product_err
      1 elements.
Information : (19-Jul-2009 15:16:30)
Graph 10: Adding data from object @PCF MPH_RA2_ME__0P:SET_wrong_leap_err
      1 elements.
Warning ! : (19-Jul-2009 15:16:30)
GanttChart::AddData. The DqiData structure has no data for this range
Information : (19-Jul-2009 15:16:30)
Graph 10: Adding data from object @PCF MPH_RA2_ME__0P:SET_wrong_leap_utc
      1 elements.
Warning ! : (19-Jul-2009 15:16:30)
GanttChart::AddData. The DqiData structure has no data for this range
Information : (19-Jul-2009 15:16:30)
Graph 10: Adding data from object @PCF MPH_RA2_ME__0P:SET_wrong_clock_step
      1 elements.
Warning ! : (19-Jul-2009 15:16:30)
GanttChart::AddData. The DqiData structure has no data for this range
Information : (19-Jul-2009 15:16:30) Graph 10:
Adding data from object @PCF MPH_RA2_ME__0P:SET_wrong_sat_binary_time
      1 elements.
Warning ! : (19-Jul-2009 15:16:30)
GanttChart::AddData. The DqiData structure has no data for this range
Information : (19-Jul-2009 15:16:30)

```

Graph 10: Adding data from object @PCF_MPH_RA2_ME__0P:SET_wrong_utc_sbt_time
18 elements.
Information : (19-Jul-2009 15:16:30)

Graph 10: Adding data from object @PCF_MPH_RA2_ME__0P:SET_wrong_vector_source
1 elements.
Warning ! : (19-Jul-2009 15:16:30)
GanttChart::AddData. The DqiData structure has no data for this range
Information : (19-Jul-2009 15:16:30)

Graph 10: Adding data from object @PCF_MPH_RA2_ME__0P:SET_wrong_z_velocity
1 elements.
Warning ! : (19-Jul-2009 15:16:30)
GanttChart::AddData. The DqiData structure has no data for this range
Information : (19-Jul-2009 15:16:30)

Graph 10: Adding data from object @PCF_MPH_RA2_ME__0P:SET_wrong_y_velocity
1 elements.
Warning ! : (19-Jul-2009 15:16:30)
GanttChart::AddData. The DqiData structure has no data for this range
Information : (19-Jul-2009 15:16:30)

Graph 10: Adding data from object @PCF_MPH_RA2_ME__0P:SET_wrong_x_velocity
1 elements.
Warning ! : (19-Jul-2009 15:16:30)
GanttChart::AddData. The DqiData structure has no data for this range
Information : (19-Jul-2009 15:16:30)

Graph 10: Adding data from object @PCF_MPH_RA2_ME__0P:SET_wrong_z_position
1 elements.
Warning ! : (19-Jul-2009 15:16:30)
GanttChart::AddData. The DqiData structure has no data for this range
Information : (19-Jul-2009 15:16:30)

Graph 10: Adding data from object @PCF_MPH_RA2_ME__0P:SET_wrong_y_position
1 elements.
Warning ! : (19-Jul-2009 15:16:30)
GanttChart::AddData. The DqiData structure has no data for this range
Information : (19-Jul-2009 15:16:30)

Graph 10: Adding data from object @PCF_MPH_RA2_ME__0P:SET_wrong_x_position
1 elements.
Warning ! : (19-Jul-2009 15:16:30)
GanttChart::AddData. The DqiData structure has no data for this range
Information : (19-Jul-2009 15:16:30) Graph 10:

Adding data from object @PCF_MPH_RA2_ME__0P:SET_wrong_state_vector_time
1 elements.
Warning ! : (19-Jul-2009 15:16:30)
GanttChart::AddData. The DqiData structure has no data for this range
Information : (19-Jul-2009 15:16:30)

Graph 10: Adding data from object @PCF_MPH_RA2_ME__0P:SET_wrong_phase
1 elements.
Warning ! : (19-Jul-2009 15:16:30)
GanttChart::AddData. The DqiData structure has no data for this range
Information : (19-Jul-2009 15:16:30)

Graph 10: Adding data from object @PCF_MPH_RA2_ME__0P:SET_wrong_sensing_stop
1 elements.
Warning ! : (19-Jul-2009 15:16:30)
GanttChart::AddData. The DqiData structure has no data for this range
Information : (19-Jul-2009 15:16:30)

Graph 10: Adding data from object @PCF_MPH_RA2_ME__0P:SET_wrong_sensing_start
1 elements.
Warning ! : (19-Jul-2009 15:16:30)
GanttChart::AddData. The DqiData structure has no data for this range
Information : (19-Jul-2009 15:16:30)

Graph 10: Adding data from object @PCF_MPH_RA2_ME__0P:SET_wrong_software_ver
1 elements.
Warning ! : (19-Jul-2009 15:16:30)
GanttChart::AddData. The DqiData structure has no data for this range
Information : (19-Jul-2009 15:16:30)

Graph 10: Adding data from object @PCF_MPH_RA2_ME__0P:SET_wrong_proc_time
1 elements.
Warning ! : (19-Jul-2009 15:16:30)
GanttChart::AddData. The DqiData structure has no data for this range
Information : (19-Jul-2009 15:16:30)

Graph 10: Adding data from object @PCF_MPH_RA2_ME__0P:SET_wrong_proc_center
1 elements.

Warning ! : (19-Jul-2009 15:16:30)

GanttChart::AddData. The DqiData structure has no data for this range

Information : (19-Jul-2009 15:16:30) Graph 10:

Adding data from object @PCF_MPH_RA2_ME__0P:SET_wrong_acquisition_station
1 elements.

Warning ! : (19-Jul-2009 15:16:30)

GanttChart::AddData. The DqiData structure has no data for this range

Information : (19-Jul-2009 15:16:30)

Graph 10: Adding data from object @PCF_MPH_RA2_ME__0P:SET_wrong_proc_stage
1 elements.

Warning ! : (19-Jul-2009 15:16:30)

GanttChart::AddData. The DqiData structure has no data for this range

Information : (19-Jul-2009 15:16:30)

Graph 10: Adding data from object @PCF_MPH_RA2_ME__0P:SET_wrong_filename
1 elements.

Warning ! : (19-Jul-2009 15:16:30)

GanttChart::AddData. The DqiData structure has no data for this range

Information : (19-Jul-2009 15:16:30)

Graph 10: Adding data from object @PCF_RA2_sensing:ETL_ra2_me__0p
elements. 19

Information : (19-Jul-2009 15:16:30) Graph 10: Generating PNG file.

Warning ! : (19-Jul-2009 15:16:30)

GanttChart::ReadPolyline. Adding a section with no data

Warning ! : (19-Jul-2009 15:16:30)

GanttChart::ReadPolyline. Adding a section with no data

Warning ! : (19-Jul-2009 15:16:30)

GanttChart::ReadPolyline. Adding a section with no data

Warning ! : (19-Jul-2009 15:16:30)

GanttChart::ReadPolyline. Adding a section with no data

Warning ! : (19-Jul-2009 15:16:30)

GanttChart::ReadPolyline. Adding a section with no data

Warning ! : (19-Jul-2009 15:16:30)

GanttChart::ReadPolyline. Adding a section with no data

Warning ! : (19-Jul-2009 15:16:30)

GanttChart::ReadPolyline. Adding a section with no data

Warning ! : (19-Jul-2009 15:16:30)

GanttChart::ReadPolyline. Adding a section with no data

Warning ! : (19-Jul-2009 15:16:30)

GanttChart::ReadPolyline. Adding a section with no data

Warning ! : (19-Jul-2009 15:16:30)

GanttChart::ReadPolyline. Adding a section with no data

Warning ! : (19-Jul-2009 15:16:30)

GanttChart::ReadPolyline. Adding a section with no data

Warning ! : (19-Jul-2009 15:16:30)

GanttChart::ReadPolyline. Adding a section with no data

Warning ! : (19-Jul-2009 15:16:30)

GanttChart::ReadPolyline. Adding a section with no data

Warning ! : (19-Jul-2009 15:16:30)

GanttChart::ReadPolyline. Adding a section with no data

Warning ! : (19-Jul-2009 15:16:30)

GanttChart::ReadPolyline. Adding a section with no data

Warning ! : (19-Jul-2009 15:16:30)

GanttChart::ReadPolyline. Adding a section with no data

Warning ! : (19-Jul-2009 15:16:30)

GanttChart::ReadPolyline. Adding a section with no data

Warning ! : (19-Jul-2009 15:16:30)

GanttChart::ReadPolyline. Adding a section with no data

Warning ! : (19-Jul-2009 15:16:30)

GanttChart::ReadPolyline. Adding a section with no data

Warning ! : (19-Jul-2009 15:16:30)

GanttChart::ReadPolyline. Adding a section with no data

Warning ! : (19-Jul-2009 15:16:30)

GanttChart::ReadPolyline. Adding a section with no data

Information : (19-Jul-2009 15:16:31) Graph 10: Destroying object.

Information : (19-Jul-2009 15:16:31)

Graph 11: Creating object for a eventGanttChart

Information : (19-Jul-2009 15:16:31) Graph 11: Processing legend.
Information : (19-Jul-2009 15:16:31)
Graph 11: Adding data from object @PCF MPH_RA2_MW__1P:DET_wrong_product_err
1 elements.
Warning ! : (19-Jul-2009 15:16:31)
GanttChart::AddData. The DqiData structure has no data for this range
Information : (19-Jul-2009 15:16:31)
Graph 11: Adding data from object @PCF MPH_RA2_MW__1P:SET_wrong_leap_err
1 elements.
Warning ! : (19-Jul-2009 15:16:31)
GanttChart::AddData. The DqiData structure has no data for this range
Information : (19-Jul-2009 15:16:31)
Graph 11: Adding data from object @PCF MPH_RA2_MW__1P:SET_wrong_leap_utc
1 elements.
Warning ! : (19-Jul-2009 15:16:31)
GanttChart::AddData. The DqiData structure has no data for this range
Information : (19-Jul-2009 15:16:31)
Graph 11: Adding data from object @PCF MPH_RA2_MW__1P:SET_wrong_clock_step
1 elements.
Warning ! : (19-Jul-2009 15:16:31)
GanttChart::AddData. The DqiData structure has no data for this range
Information : (19-Jul-2009 15:16:31) Graph 11:
Adding data from object @PCF MPH_RA2_MW__1P:SET_wrong_sat_binary_time
1 elements.
Warning ! : (19-Jul-2009 15:16:31)
GanttChart::AddData. The DqiData structure has no data for this range
Information : (19-Jul-2009 15:16:31)
Graph 11: Adding data from object @PCF MPH_RA2_MW__1P:SET_wrong_utc_sbt_time
18 elements.
Information : (19-Jul-2009 15:16:31)
Graph 11: Adding data from object @PCF MPH_RA2_MW__1P:SET_wrong_vector_source
1 elements.
Warning ! : (19-Jul-2009 15:16:31)
GanttChart::AddData. The DqiData structure has no data for this range
Information : (19-Jul-2009 15:16:31)
Graph 11: Adding data from object @PCF MPH_RA2_MW__1P:SET_wrong_z_velocity
1 elements.
Warning ! : (19-Jul-2009 15:16:31)
GanttChart::AddData. The DqiData structure has no data for this range
Information : (19-Jul-2009 15:16:31)
Graph 11: Adding data from object @PCF MPH_RA2_MW__1P:SET_wrong_y_velocity
1 elements.
Warning ! : (19-Jul-2009 15:16:31)
GanttChart::AddData. The DqiData structure has no data for this range
Information : (19-Jul-2009 15:16:31)
Graph 11: Adding data from object @PCF MPH_RA2_MW__1P:SET_wrong_x_velocity
1 elements.
Warning ! : (19-Jul-2009 15:16:31)
GanttChart::AddData. The DqiData structure has no data for this range
Information : (19-Jul-2009 15:16:31)
Graph 11: Adding data from object @PCF MPH_RA2_MW__1P:SET_wrong_z_position
1 elements.
Warning ! : (19-Jul-2009 15:16:31)
GanttChart::AddData. The DqiData structure has no data for this range
Information : (19-Jul-2009 15:16:31)
Graph 11: Adding data from object @PCF MPH_RA2_MW__1P:SET_wrong_y_position
1 elements.
Warning ! : (19-Jul-2009 15:16:31)
GanttChart::AddData. The DqiData structure has no data for this range
Information : (19-Jul-2009 15:16:31)
Graph 11: Adding data from object @PCF MPH_RA2_MW__1P:SET_wrong_x_position
1 elements.
Warning ! : (19-Jul-2009 15:16:31)
GanttChart::AddData. The DqiData structure has no data for this range
Information : (19-Jul-2009 15:16:31) Graph 11:
Adding data from object @PCF MPH_RA2_MW__1P:SET_wrong_state_vector_time
19 elements.
Information : (19-Jul-2009 15:16:31)


```
Warning ! : (19-Jul-2009 15:16:31)
GanttChart::ReadPolyline. Adding a section with no data
Warning ! : (19-Jul-2009 15:16:31)
GanttChart::ReadPolyline. Adding a section with no data
Warning ! : (19-Jul-2009 15:16:31)
GanttChart::ReadPolyline. Adding a section with no data
Warning ! : (19-Jul-2009 15:16:31)
GanttChart::ReadPolyline. Adding a section with no data
Warning ! : (19-Jul-2009 15:16:31)
GanttChart::ReadPolyline. Adding a section with no data
Warning ! : (19-Jul-2009 15:16:31)
GanttChart::ReadPolyline. Adding a section with no data
Warning ! : (19-Jul-2009 15:16:31)
GanttChart::ReadPolyline. Adding a section with no data
Warning ! : (19-Jul-2009 15:16:31)
GanttChart::ReadPolyline. Adding a section with no data
Warning ! : (19-Jul-2009 15:16:31)
GanttChart::ReadPolyline. Adding a section with no data
Information : (19-Jul-2009 15:16:32) Graph 11: Destroying object.
Information : (19-Jul-2009 15:16:32)
Graph 12: Creating object for a eventGanttChart
Information : (19-Jul-2009 15:16:32) Graph 12: Processing legend.
Information : (19-Jul-2009 15:16:32)
Graph 12: Adding data from object @PCF MPH_RA2_FGD_2P:DET_wrong_product_err
19 elements.
Information : (19-Jul-2009 15:16:32)
Graph 12: Adding data from object @PCF MPH_RA2_FGD_2P:SET_wrong_leap_err
1 elements.
Warning ! : (19-Jul-2009 15:16:32)
GanttChart::AddData. The DqiData structure has no data for this range
Information : (19-Jul-2009 15:16:32)
Graph 12: Adding data from object @PCF MPH_RA2_FGD_2P:SET_wrong_leap_utc
1 elements.
Warning ! : (19-Jul-2009 15:16:32)
GanttChart::AddData. The DqiData structure has no data for this range
Information : (19-Jul-2009 15:16:32)
Graph 12: Adding data from object @PCF MPH_RA2_FGD_2P:SET_wrong_clock_step
1 elements.
Warning ! : (19-Jul-2009 15:16:32)
GanttChart::AddData. The DqiData structure has no data for this range
Information : (19-Jul-2009 15:16:32) Graph 12:
Adding data from object @PCF MPH_RA2_FGD_2P:SET_wrong_sat_binary_time
1 elements.
Warning ! : (19-Jul-2009 15:16:32)
GanttChart::AddData. The DqiData structure has no data for this range
Information : (19-Jul-2009 15:16:32)
Graph 12: Adding data from object @PCF MPH_RA2_FGD_2P:SET_wrong_utc_sbt_time
18 elements.
Information : (19-Jul-2009 15:16:32)
Graph 12: Adding data from object @PCF MPH_RA2_FGD_2P:SET_wrong_vector_source
1 elements.
Warning ! : (19-Jul-2009 15:16:32)
GanttChart::AddData. The DqiData structure has no data for this range
Information : (19-Jul-2009 15:16:32)
Graph 12: Adding data from object @PCF MPH_RA2_FGD_2P:SET_wrong_z_velocity
1 elements.
Warning ! : (19-Jul-2009 15:16:32)
GanttChart::AddData. The DqiData structure has no data for this range
Information : (19-Jul-2009 15:16:32)
Graph 12: Adding data from object @PCF MPH_RA2_FGD_2P:SET_wrong_y_velocity
1 elements.
Warning ! : (19-Jul-2009 15:16:32)
GanttChart::AddData. The DqiData structure has no data for this range
Information : (19-Jul-2009 15:16:32)
Graph 12: Adding data from object @PCF MPH_RA2_FGD_2P:SET_wrong_x_velocity
1 elements.
Warning ! : (19-Jul-2009 15:16:32)
GanttChart::AddData. The DqiData structure has no data for this range
```

Information : (19-Jul-2009 15:16:32)
Graph 12: Adding data from object @PCF_MPH_RA2_FGD_2P:SET_wrong_z_position
1 elements.
Warning ! : (19-Jul-2009 15:16:32)
GanttChart::AddData. The DqiData structure has no data for this range
Information : (19-Jul-2009 15:16:32)
Graph 12: Adding data from object @PCF_MPH_RA2_FGD_2P:SET_wrong_y_position
1 elements.
Warning ! : (19-Jul-2009 15:16:32)
GanttChart::AddData. The DqiData structure has no data for this range
Information : (19-Jul-2009 15:16:32)
Graph 12: Adding data from object @PCF_MPH_RA2_FGD_2P:SET_wrong_x_position
1 elements.
Warning ! : (19-Jul-2009 15:16:32)
GanttChart::AddData. The DqiData structure has no data for this range
Information : (19-Jul-2009 15:16:32) Graph 12:
Adding data from object @PCF_MPH_RA2_FGD_2P:SET_wrong_state_vector_time
19 elements.
Information : (19-Jul-2009 15:16:32)
Graph 12: Adding data from object @PCF_MPH_RA2_FGD_2P:SET_wrong_phase
1 elements.
Warning ! : (19-Jul-2009 15:16:32)
GanttChart::AddData. The DqiData structure has no data for this range
Information : (19-Jul-2009 15:16:32)
Graph 12: Adding data from object @PCF_MPH_RA2_FGD_2P:SET_wrong_sensing_stop
1 elements.
Warning ! : (19-Jul-2009 15:16:32)
GanttChart::AddData. The DqiData structure has no data for this range
Information : (19-Jul-2009 15:16:32)
Graph 12: Adding data from object @PCF_MPH_RA2_FGD_2P:SET_wrong_sensing_start
1 elements.
Warning ! : (19-Jul-2009 15:16:32)
GanttChart::AddData. The DqiData structure has no data for this range
Information : (19-Jul-2009 15:16:32)
Graph 12: Adding data from object @PCF_MPH_RA2_FGD_2P:SET_wrong_software_ver
19 elements.
Information : (19-Jul-2009 15:16:32)
Graph 12: Adding data from object @PCF_MPH_RA2_FGD_2P:SET_wrong_proc_time
1 elements.
Warning ! : (19-Jul-2009 15:16:32)
GanttChart::AddData. The DqiData structure has no data for this range
Information : (19-Jul-2009 15:16:32)
Graph 12: Adding data from object @PCF_MPH_RA2_FGD_2P:SET_wrong_proc_center
1 elements.
Warning ! : (19-Jul-2009 15:16:32)
GanttChart::AddData. The DqiData structure has no data for this range
Information : (19-Jul-2009 15:16:32) Graph 12:
Adding data from object @PCF_MPH_RA2_FGD_2P:SET_wrong_acquisition_station
1 elements.
Warning ! : (19-Jul-2009 15:16:32)
GanttChart::AddData. The DqiData structure has no data for this range
Information : (19-Jul-2009 15:16:32)
Graph 12: Adding data from object @PCF_MPH_RA2_FGD_2P:SET_wrong_proc_stage
1 elements.
Warning ! : (19-Jul-2009 15:16:32)
GanttChart::AddData. The DqiData structure has no data for this range
Information : (19-Jul-2009 15:16:32)
Graph 12: Adding data from object @PCF_MPH_RA2_FGD_2P:SET_wrong_filename
1 elements.
Warning ! : (19-Jul-2009 15:16:32)
GanttChart::AddData. The DqiData structure has no data for this range
Information : (19-Jul-2009 15:16:32)
Graph 12: Adding data from object @PCF_RA2_sensing:ETL_ra2_fgd_2p 19
elements.
Information : (19-Jul-2009 15:16:32) Graph 12: Generating PNG file.
Warning ! : (19-Jul-2009 15:16:32)
GanttChart::ReadPolyline. Adding a section with no data
Warning ! : (19-Jul-2009 15:16:32)

```
GanttChart::ReadPolyline. Adding a section with no data
Warning ! : (19-Jul-2009 15:16:32)
GanttChart::ReadPolyline. Adding a section with no data
Warning ! : (19-Jul-2009 15:16:32)
GanttChart::ReadPolyline. Adding a section with no data
Warning ! : (19-Jul-2009 15:16:32)
GanttChart::ReadPolyline. Adding a section with no data
Warning ! : (19-Jul-2009 15:16:32)
GanttChart::ReadPolyline. Adding a section with no data
Warning ! : (19-Jul-2009 15:16:32)
GanttChart::ReadPolyline. Adding a section with no data
Warning ! : (19-Jul-2009 15:16:32)
GanttChart::ReadPolyline. Adding a section with no data
Warning ! : (19-Jul-2009 15:16:32)
GanttChart::ReadPolyline. Adding a section with no data
Warning ! : (19-Jul-2009 15:16:32)
GanttChart::ReadPolyline. Adding a section with no data
Warning ! : (19-Jul-2009 15:16:32)
GanttChart::ReadPolyline. Adding a section with no data
Warning ! : (19-Jul-2009 15:16:32)
GanttChart::ReadPolyline. Adding a section with no data
Warning ! : (19-Jul-2009 15:16:32)
GanttChart::ReadPolyline. Adding a section with no data
Warning ! : (19-Jul-2009 15:16:32)
GanttChart::ReadPolyline. Adding a section with no data
Warning ! : (19-Jul-2009 15:16:32)
GanttChart::ReadPolyline. Adding a section with no data
Warning ! : (19-Jul-2009 15:16:32)
GanttChart::ReadPolyline. Adding a section with no data
Warning ! : (19-Jul-2009 15:16:32)
GanttChart::ReadPolyline. Adding a section with no data
Warning ! : (19-Jul-2009 15:16:32)
GanttChart::ReadPolyline. Adding a section with no data
Warning ! : (19-Jul-2009 15:16:32)
GanttChart::ReadPolyline. Adding a section with no data
Warning ! : (19-Jul-2009 15:16:32)
Information : (19-Jul-2009 15:16:32) Graph 12: Destroying object.
Information : (19-Jul-2009 15:16:32)
Graph 13: Creating object for a eventGanttChart
Information : (19-Jul-2009 15:16:32) Graph 13: Processing legend.
Information : (19-Jul-2009 15:16:32)
Graph 13: Adding data from object @PCF_MPH_RA2_WWV_2P:DET_wrong_product_err
19 elements.
Information : (19-Jul-2009 15:16:32)
Graph 13: Adding data from object @PCF_MPH_RA2_WWV_2P:SET_wrong_leap_err
1 elements.
Warning ! : (19-Jul-2009 15:16:32)
GanttChart::AddData. The DqiData structure has no data for this range
Information : (19-Jul-2009 15:16:33)
Graph 13: Adding data from object @PCF_MPH_RA2_WWV_2P:SET_wrong_leap_utc
1 elements.
Warning ! : (19-Jul-2009 15:16:33)
GanttChart::AddData. The DqiData structure has no data for this range
Information : (19-Jul-2009 15:16:33)
Graph 13: Adding data from object @PCF_MPH_RA2_WWV_2P:SET_wrong_clock_step
1 elements.
Warning ! : (19-Jul-2009 15:16:33)
GanttChart::AddData. The DqiData structure has no data for this range
Information : (19-Jul-2009 15:16:33) Graph 13:
Adding data from object @PCF_MPH_RA2_WWV_2P:SET_wrong_sat_binary_time
1 elements.
Warning ! : (19-Jul-2009 15:16:33)
GanttChart::AddData. The DqiData structure has no data for this range
Information : (19-Jul-2009 15:16:33)
Graph 13: Adding data from object @PCF_MPH_RA2_WWV_2P:SET_wrong_utc_sbt_time
18 elements.
Information : (19-Jul-2009 15:16:33)
Graph 13: Adding data from object @PCF_MPH_RA2_WWV_2P:SET_wrong_vector_source
1 elements.
```

Warning ! : (19-Jul-2009 15:16:33)
GanttChart::AddData. The DqiData structure has no data for this range
Information : (19-Jul-2009 15:16:33)
Graph 13: Adding data from object @PCF_MPH_RA2_WWV_2P:SET_wrong_z_velocity
1 elements.
Warning ! : (19-Jul-2009 15:16:33)
GanttChart::AddData. The DqiData structure has no data for this range
Information : (19-Jul-2009 15:16:33)
Graph 13: Adding data from object @PCF_MPH_RA2_WWV_2P:SET_wrong_y_velocity
1 elements.
Warning ! : (19-Jul-2009 15:16:33)
GanttChart::AddData. The DqiData structure has no data for this range
Information : (19-Jul-2009 15:16:33)
Graph 13: Adding data from object @PCF_MPH_RA2_WWV_2P:SET_wrong_x_velocity
1 elements.
Warning ! : (19-Jul-2009 15:16:33)
GanttChart::AddData. The DqiData structure has no data for this range
Information : (19-Jul-2009 15:16:33)
Graph 13: Adding data from object @PCF_MPH_RA2_WWV_2P:SET_wrong_z_position
1 elements.
Warning ! : (19-Jul-2009 15:16:33)
GanttChart::AddData. The DqiData structure has no data for this range
Information : (19-Jul-2009 15:16:33)
Graph 13: Adding data from object @PCF_MPH_RA2_WWV_2P:SET_wrong_y_position
1 elements.
Warning ! : (19-Jul-2009 15:16:33)
GanttChart::AddData. The DqiData structure has no data for this range
Information : (19-Jul-2009 15:16:33)
Graph 13: Adding data from object @PCF_MPH_RA2_WWV_2P:SET_wrong_x_position
1 elements.
Warning ! : (19-Jul-2009 15:16:33)
GanttChart::AddData. The DqiData structure has no data for this range
Information : (19-Jul-2009 15:16:33) Graph 13:
Adding data from object @PCF_MPH_RA2_WWV_2P:SET_wrong_state_vector_time
19 elements.
Information : (19-Jul-2009 15:16:33)
Graph 13: Adding data from object @PCF_MPH_RA2_WWV_2P:SET_wrong_phase
1 elements.
Warning ! : (19-Jul-2009 15:16:33)
GanttChart::AddData. The DqiData structure has no data for this range
Information : (19-Jul-2009 15:16:33)
Graph 13: Adding data from object @PCF_MPH_RA2_WWV_2P:SET_wrong_sensing_stop
1 elements.
Warning ! : (19-Jul-2009 15:16:33)
GanttChart::AddData. The DqiData structure has no data for this range
Information : (19-Jul-2009 15:16:33)
Graph 13: Adding data from object @PCF_MPH_RA2_WWV_2P:SET_wrong_sensing_start
1 elements.
Warning ! : (19-Jul-2009 15:16:33)
GanttChart::AddData. The DqiData structure has no data for this range
Information : (19-Jul-2009 15:16:33)
Graph 13: Adding data from object @PCF_MPH_RA2_WWV_2P:SET_wrong_software_ver
19 elements.
Information : (19-Jul-2009 15:16:33)
Graph 13: Adding data from object @PCF_MPH_RA2_WWV_2P:SET_wrong_proc_time
1 elements.
Warning ! : (19-Jul-2009 15:16:33)
GanttChart::AddData. The DqiData structure has no data for this range
Information : (19-Jul-2009 15:16:33)
Graph 13: Adding data from object @PCF_MPH_RA2_WWV_2P:SET_wrong_proc_center
1 elements.
Warning ! : (19-Jul-2009 15:16:33)
GanttChart::AddData. The DqiData structure has no data for this range
Information : (19-Jul-2009 15:16:33) Graph 13:
Adding data from object @PCF_MPH_RA2_WWV_2P:SET_wrong_acquisition_station
1 elements.
Warning ! : (19-Jul-2009 15:16:33)
GanttChart::AddData. The DqiData structure has no data for this range

Information : (19-Jul-2009 15:16:33)
Graph 13: Adding data from object @PCF MPH_RA2_WWV_2P:SET_wrong_proc_stage
1 elements.
Warning ! : (19-Jul-2009 15:16:33)
GanttChart::AddData. The DqiData structure has no data for this range
Information : (19-Jul-2009 15:16:33)
Graph 13: Adding data from object @PCF MPH_RA2_WWV_2P:SET_wrong_filename
1 elements.
Warning ! : (19-Jul-2009 15:16:33)
GanttChart::AddData. The DqiData structure has no data for this range
Information : (19-Jul-2009 15:16:33)
Graph 13: Adding data from object @PCF_RA2_sensing:ETL_ra2_wwv_2p 19
elements.
Information : (19-Jul-2009 15:16:33) Graph 13: Generating PNG file.
Warning ! : (19-Jul-2009 15:16:33)
GanttChart::ReadPolyline. Adding a section with no data
Warning ! : (19-Jul-2009 15:16:33)
GanttChart::ReadPolyline. Adding a section with no data
Warning ! : (19-Jul-2009 15:16:33)
GanttChart::ReadPolyline. Adding a section with no data
Warning ! : (19-Jul-2009 15:16:33)
GanttChart::ReadPolyline. Adding a section with no data
Warning ! : (19-Jul-2009 15:16:33)
GanttChart::ReadPolyline. Adding a section with no data
Warning ! : (19-Jul-2009 15:16:33)
GanttChart::ReadPolyline. Adding a section with no data
Warning ! : (19-Jul-2009 15:16:33)
GanttChart::ReadPolyline. Adding a section with no data
Warning ! : (19-Jul-2009 15:16:33)
GanttChart::ReadPolyline. Adding a section with no data
Warning ! : (19-Jul-2009 15:16:33)
GanttChart::ReadPolyline. Adding a section with no data
Warning ! : (19-Jul-2009 15:16:33)
GanttChart::ReadPolyline. Adding a section with no data
Warning ! : (19-Jul-2009 15:16:33)
GanttChart::ReadPolyline. Adding a section with no data
Warning ! : (19-Jul-2009 15:16:33)
GanttChart::ReadPolyline. Adding a section with no data
Warning ! : (19-Jul-2009 15:16:33)
GanttChart::ReadPolyline. Adding a section with no data
Warning ! : (19-Jul-2009 15:16:33)
GanttChart::ReadPolyline. Adding a section with no data
Warning ! : (19-Jul-2009 15:16:33)
GanttChart::ReadPolyline. Adding a section with no data
Warning ! : (19-Jul-2009 15:16:33)
GanttChart::ReadPolyline. Adding a section with no data
Warning ! : (19-Jul-2009 15:16:33)
GanttChart::ReadPolyline. Adding a section with no data
Warning ! : (19-Jul-2009 15:16:33)
GanttChart::ReadPolyline. Adding a section with no data
Warning ! : (19-Jul-2009 15:16:33)
GanttChart::ReadPolyline. Adding a section with no data
Warning ! : (19-Jul-2009 15:16:33)
GanttChart::ReadPolyline. Adding a section with no data
Warning ! : (19-Jul-2009 15:16:33)
GanttChart::ReadPolyline. Adding a section with no data
Warning ! : (19-Jul-2009 15:16:33)
GanttChart::ReadPolyline. Adding a section with no data
Warning ! : (19-Jul-2009 15:16:33)
GanttChart::ReadPolyline. Adding a section with no data
Warning ! : (19-Jul-2009 15:16:33)
GanttChart::ReadPolyline. Adding a section with no data
Warning ! : (19-Jul-2009 15:16:33)
Information : (19-Jul-2009 15:16:33) Graph 13: Destroying object.
Information : (19-Jul-2009 15:16:33)
Graph 14: Creating object for a eventGanttChart
Warning ! : (19-Jul-2009 15:16:33)
graph::setProperty. YSIZE is too long. [80-700]
Information : (19-Jul-2009 15:16:33) Graph 14: Processing legend.
Information : (19-Jul-2009 15:16:33)
Graph 14: Adding data from object @PCF_RA2_CAL_0P_SPH:DET_num_rs_isps
1 elements.
Warning ! : (19-Jul-2009 15:16:33)
GanttChart::AddData. The DqiData structure has no data for this range
Information : (19-Jul-2009 15:16:33)
Graph 14: Adding data from object @PCF_RA2_CAL_0P_SPH:DET_num_discarded_isps
1 elements.
Warning ! : (19-Jul-2009 15:16:33)
GanttChart::AddData. The DqiData structure has no data for this range

Information : (19-Jul-2009 15:16:33)
Graph 14: Adding data from object @PCF_RA2_CAL_0P_SPH:DET_num_missing_isps
1 elements.
Warning ! : (19-Jul-2009 15:16:33)
GanttChart::AddData. The DqiData structure has no data for this range
Information : (19-Jul-2009 15:16:33)
Graph 14: Adding data from object @PCF_RA2_CAL_0P_SPH:DET_num_error_isps
1 elements.
Warning ! : (19-Jul-2009 15:16:33)
GanttChart::AddData. The DqiData structure has no data for this range
Information : (19-Jul-2009 15:16:33)
Graph 14: Adding data from object @PCF_RA2_CAL_0P_SPH:DET_rs_significant
1 elements.
Warning ! : (19-Jul-2009 15:16:33)
GanttChart::AddData. The DqiData structure has no data for this range
Information : (19-Jul-2009 15:16:33) Graph 14:
Adding data from object @PCF_RA2_CAL_0P_SPH:DET_isp_discarded_significant
1 elements.
Warning ! : (19-Jul-2009 15:16:33)
GanttChart::AddData. The DqiData structure has no data for this range
Information : (19-Jul-2009 15:16:33) Graph 14:
Adding data from object @PCF_RA2_CAL_0P_SPH:DET_missing_isps_significant
1 elements.
Warning ! : (19-Jul-2009 15:16:33)
GanttChart::AddData. The DqiData structure has no data for this range
Information : (19-Jul-2009 15:16:33) Graph 14:
Adding data from object @PCF_RA2_CAL_0P_SPH:DET_isp_errors_significant
1 elements.
Warning ! : (19-Jul-2009 15:16:33)
GanttChart::AddData. The DqiData structure has no data for this range
Information : (19-Jul-2009 15:16:33)
Graph 14: Adding data from object @PCF_RA2_CAL_0P_SPH:DET_sat_track
1 elements.
Warning ! : (19-Jul-2009 15:16:33)
GanttChart::AddData. The DqiData structure has no data for this range
Information : (19-Jul-2009 15:16:33)
Graph 14: Adding data from object @PCF_RA2_CAL_0P_SPH:DET_stop_long
1 elements.
Warning ! : (19-Jul-2009 15:16:33)
GanttChart::AddData. The DqiData structure has no data for this range
Information : (19-Jul-2009 15:16:33)
Graph 14: Adding data from object @PCF_RA2_CAL_0P_SPH:DET_stop_lat 1
elements.
Warning ! : (19-Jul-2009 15:16:33)
GanttChart::AddData. The DqiData structure has no data for this range
Information : (19-Jul-2009 15:16:33)
Graph 14: Adding data from object @PCF_RA2_CAL_0P_SPH:DET_start_long
1 elements.
Warning ! : (19-Jul-2009 15:16:33)
GanttChart::AddData. The DqiData structure has no data for this range
Information : (19-Jul-2009 15:16:33)
Graph 14: Adding data from object @PCF_RA2_CAL_0P_SPH:DET_start_lat
1 elements.
Warning ! : (19-Jul-2009 15:16:33)
GanttChart::AddData. The DqiData structure has no data for this range
Information : (19-Jul-2009 15:16:33)
Graph 14: Adding data from object @PCF_RA2_adfs_val:SET_val_adf_ra2_cal_0p
1 elements.
Warning ! : (19-Jul-2009 15:16:33)
GanttChart::AddData. The DqiData structure has no data for this range
Information : (19-Jul-2009 15:16:33)
Graph 14: Adding data from object @PCF_RA2_sensing:ETL_ra2_cal_0p 1
elements.
Information : (19-Jul-2009 15:16:33) Graph 14: Generating PNG file.
Warning ! : (19-Jul-2009 15:16:34)
GanttChart::ReadPolyline. Adding a section with no data
Warning ! : (19-Jul-2009 15:16:34)
GanttChart::ReadPolyline. Adding a section with no data

```
Warning ! : (19-Jul-2009 15:16:34)
GanttChart::ReadPolyline. Adding a section with no data
Warning ! : (19-Jul-2009 15:16:34)
GanttChart::ReadPolyline. Adding a section with no data
Warning ! : (19-Jul-2009 15:16:34)
GanttChart::ReadPolyline. Adding a section with no data
Warning ! : (19-Jul-2009 15:16:34)
GanttChart::ReadPolyline. Adding a section with no data
Warning ! : (19-Jul-2009 15:16:34)
GanttChart::ReadPolyline. Adding a section with no data
Warning ! : (19-Jul-2009 15:16:34)
GanttChart::ReadPolyline. Adding a section with no data
Warning ! : (19-Jul-2009 15:16:34)
GanttChart::ReadPolyline. Adding a section with no data
Warning ! : (19-Jul-2009 15:16:34)
GanttChart::ReadPolyline. Adding a section with no data
Warning ! : (19-Jul-2009 15:16:34)
GanttChart::ReadPolyline. Adding a section with no data
Warning ! : (19-Jul-2009 15:16:34)
GanttChart::ReadPolyline. Adding a section with no data
Warning ! : (19-Jul-2009 15:16:34)
GanttChart::ReadPolyline. Adding a section with no data
Warning ! : (19-Jul-2009 15:16:34)
Information : (19-Jul-2009 15:16:34) Graph 14: Destroying object.
Information : (19-Jul-2009 15:16:34)
Graph 15: Creating object for a eventGanttChart
Warning ! : (19-Jul-2009 15:16:34)
graph::setProperty. YSIZE is too long. [80-700]
Information : (19-Jul-2009 15:16:34) Graph 15: Processing legend.
Information : (19-Jul-2009 15:16:34)
Graph 15: Adding data from object @PCF_DOR_DOP_0P_SPH:DET_num_rs_isps
1 elements.
Warning ! : (19-Jul-2009 15:16:34)
GanttChart::AddData. The DqiData structure has no data for this range
Information : (19-Jul-2009 15:16:34)
Graph 15: Adding data from object @PCF_DOR_DOP_0P_SPH:DET_num_discarded_isps
1 elements.
Warning ! : (19-Jul-2009 15:16:34)
GanttChart::AddData. The DqiData structure has no data for this range
Information : (19-Jul-2009 15:16:34)
Graph 15: Adding data from object @PCF_DOR_DOP_0P_SPH:DET_num_missing_isps
1 elements.
Warning ! : (19-Jul-2009 15:16:34)
GanttChart::AddData. The DqiData structure has no data for this range
Information : (19-Jul-2009 15:16:34)
Graph 15: Adding data from object @PCF_DOR_DOP_0P_SPH:DET_num_error_isps
1 elements.
Warning ! : (19-Jul-2009 15:16:34)
GanttChart::AddData. The DqiData structure has no data for this range
Information : (19-Jul-2009 15:16:34)
Graph 15: Adding data from object @PCF_DOR_DOP_0P_SPH:DET_rs_significant
1 elements.
Warning ! : (19-Jul-2009 15:16:34)
GanttChart::AddData. The DqiData structure has no data for this range
Information : (19-Jul-2009 15:16:34) Graph 15:
Adding data from object @PCF_DOR_DOP_0P_SPH:DET_isp_discarded_significant
1 elements.
Warning ! : (19-Jul-2009 15:16:34)
GanttChart::AddData. The DqiData structure has no data for this range
Information : (19-Jul-2009 15:16:34) Graph 15:
Adding data from object @PCF_DOR_DOP_0P_SPH:DET_missing_isps_significant
1 elements.
Warning ! : (19-Jul-2009 15:16:34)
GanttChart::AddData. The DqiData structure has no data for this range
Information : (19-Jul-2009 15:16:34) Graph 15:
Adding data from object @PCF_DOR_DOP_0P_SPH:DET_isp_errors_significant
1 elements.
```



```
graph::setProperty. YSIZE is too long. [80-700]
Information : (19-Jul-2009 15:16:35) Graph 16: Processing legend.
Information : (19-Jul-2009 15:16:35)
Graph 16: Adding data from object @PCF_DOR_NAV_0P_SPH:DET_num_rs_isps
1 elements.
Warning ! : (19-Jul-2009 15:16:35)
GanttChart::AddData. The DqiData structure has no data for this range
Information : (19-Jul-2009 15:16:35)
Graph 16: Adding data from object @PCF_DOR_NAV_0P_SPH:DET_num_discarded_isps
1 elements.
Warning ! : (19-Jul-2009 15:16:35)
GanttChart::AddData. The DqiData structure has no data for this range
Information : (19-Jul-2009 15:16:35)
Graph 16: Adding data from object @PCF_DOR_NAV_0P_SPH:DET_num_missing_isps
1 elements.
Warning ! : (19-Jul-2009 15:16:35)
GanttChart::AddData. The DqiData structure has no data for this range
Information : (19-Jul-2009 15:16:35)
Graph 16: Adding data from object @PCF_DOR_NAV_0P_SPH:DET_num_error_isps
1 elements.
Warning ! : (19-Jul-2009 15:16:35)
GanttChart::AddData. The DqiData structure has no data for this range
Information : (19-Jul-2009 15:16:35)
Graph 16: Adding data from object @PCF_DOR_NAV_0P_SPH:DET_rs_significant
1 elements.
Warning ! : (19-Jul-2009 15:16:35)
GanttChart::AddData. The DqiData structure has no data for this range
Information : (19-Jul-2009 15:16:35) Graph 16:
Adding data from object @PCF_DOR_NAV_0P_SPH:DET_isp_discarded_significant
1 elements.
Warning ! : (19-Jul-2009 15:16:35)
GanttChart::AddData. The DqiData structure has no data for this range
Information : (19-Jul-2009 15:16:35) Graph 16:
Adding data from object @PCF_DOR_NAV_0P_SPH:DET_missing_isps_significant
1 elements.
Warning ! : (19-Jul-2009 15:16:35)
GanttChart::AddData. The DqiData structure has no data for this range
Information : (19-Jul-2009 15:16:35) Graph 16:
Adding data from object @PCF_DOR_NAV_0P_SPH:DET_isp_errors_significant
1 elements.
Warning ! : (19-Jul-2009 15:16:35)
GanttChart::AddData. The DqiData structure has no data for this range
Information : (19-Jul-2009 15:16:35)
Graph 16: Adding data from object @PCF_DOR_NAV_0P_SPH:DET_sat_track
1 elements.
Warning ! : (19-Jul-2009 15:16:35)
GanttChart::AddData. The DqiData structure has no data for this range
Information : (19-Jul-2009 15:16:35)
Graph 16: Adding data from object @PCF_DOR_NAV_0P_SPH:DET_stop_long
1 elements.
Warning ! : (19-Jul-2009 15:16:35)
GanttChart::AddData. The DqiData structure has no data for this range
Information : (19-Jul-2009 15:16:35)
Graph 16: Adding data from object @PCF_DOR_NAV_0P_SPH:DET_stop_lat
1 elements.
Warning ! : (19-Jul-2009 15:16:35)
GanttChart::AddData. The DqiData structure has no data for this range
Information : (19-Jul-2009 15:16:35)
Graph 16: Adding data from object @PCF_DOR_NAV_0P_SPH:DET_start_long
1 elements.
Warning ! : (19-Jul-2009 15:16:35)
GanttChart::AddData. The DqiData structure has no data for this range
Information : (19-Jul-2009 15:16:35)
Graph 16: Adding data from object @PCF_DOR_NAV_0P_SPH:DET_start_lat
1 elements.
Warning ! : (19-Jul-2009 15:16:35)
GanttChart::AddData. The DqiData structure has no data for this range
Information : (19-Jul-2009 15:16:35)
```

Graph 16: Adding data from object @PCF_RA2_adfs_val:SET_val_adf_dor_nav_0p
1 elements.
Warning ! : (19-Jul-2009 15:16:35)
GanttChart::AddData. The DqiData structure has no data for this range
Information : (19-Jul-2009 15:16:35)
Graph 16: Adding data from object @PCF_RA2_sensing:ETL_dor_nav_0p 17
elements.
Information : (19-Jul-2009 15:16:35) Graph 16: Generating PNG file.
Warning ! : (19-Jul-2009 15:16:35)
GanttChart::ReadPolyline. Adding a section with no data
Warning ! : (19-Jul-2009 15:16:35)
GanttChart::ReadPolyline. Adding a section with no data
Warning ! : (19-Jul-2009 15:16:35)
GanttChart::ReadPolyline. Adding a section with no data
Warning ! : (19-Jul-2009 15:16:35)
GanttChart::ReadPolyline. Adding a section with no data
Warning ! : (19-Jul-2009 15:16:35)
GanttChart::ReadPolyline. Adding a section with no data
Warning ! : (19-Jul-2009 15:16:35)
GanttChart::ReadPolyline. Adding a section with no data
Warning ! : (19-Jul-2009 15:16:35)
GanttChart::ReadPolyline. Adding a section with no data
Warning ! : (19-Jul-2009 15:16:35)
GanttChart::ReadPolyline. Adding a section with no data
Warning ! : (19-Jul-2009 15:16:35)
GanttChart::ReadPolyline. Adding a section with no data
Warning ! : (19-Jul-2009 15:16:35)
GanttChart::ReadPolyline. Adding a section with no data
Warning ! : (19-Jul-2009 15:16:35)
GanttChart::ReadPolyline. Adding a section with no data
Warning ! : (19-Jul-2009 15:16:35)
GanttChart::ReadPolyline. Adding a section with no data
Warning ! : (19-Jul-2009 15:16:35)
GanttChart::ReadPolyline. Adding a section with no data
Warning ! : (19-Jul-2009 15:16:35)
GanttChart::ReadPolyline. Adding a section with no data
Warning ! : (19-Jul-2009 15:16:35)
GanttChart::ReadPolyline. Adding a section with no data
Warning ! : (19-Jul-2009 15:16:35)
GanttChart::ReadPolyline. Adding a section with no data
Warning ! : (19-Jul-2009 15:16:35)
GanttChart::ReadPolyline. Adding a section with no data
Warning ! : (19-Jul-2009 15:16:35)
Information : (19-Jul-2009 15:16:36) Graph 16: Destroying object.
Information : (19-Jul-2009 15:16:36)
Graph 17: Creating object for a eventGanttChart
Warning ! : (19-Jul-2009 15:16:36)
graph::setProperty. YSIZE is too long. [80-700]
Information : (19-Jul-2009 15:16:36) Graph 17: Processing legend.
Information : (19-Jul-2009 15:16:36)
Graph 17: Adding data from object @PCF_MWR_NL__0P_SPH:DET_num_rs_isps
1 elements.
Warning ! : (19-Jul-2009 15:16:36)
GanttChart::AddData. The DqiData structure has no data for this range
Information : (19-Jul-2009 15:16:36)
Graph 17: Adding data from object @PCF_MWR_NL__0P_SPH:DET_num_discarded_isps
1 elements.
Warning ! : (19-Jul-2009 15:16:36)
GanttChart::AddData. The DqiData structure has no data for this range
Information : (19-Jul-2009 15:16:36)
Graph 17: Adding data from object @PCF_MWR_NL__0P_SPH:DET_num_missing_isps
1 elements.
Warning ! : (19-Jul-2009 15:16:36)
GanttChart::AddData. The DqiData structure has no data for this range
Information : (19-Jul-2009 15:16:36)
Graph 17: Adding data from object @PCF_MWR_NL__0P_SPH:DET_num_error_isps
1 elements.
Warning ! : (19-Jul-2009 15:16:36)
GanttChart::AddData. The DqiData structure has no data for this range
Information : (19-Jul-2009 15:16:36)
Graph 17: Adding data from object @PCF_MWR_NL__0P_SPH:DET_rs_significant
1 elements.
Warning ! : (19-Jul-2009 15:16:36)
GanttChart::AddData. The DqiData structure has no data for this range
Information : (19-Jul-2009 15:16:36) Graph 17:

Warning ! : (19-Jul-2009 15:16:36)
GanttChart::ReadPolyline. Adding a section with no data
Warning ! : (19-Jul-2009 15:16:36)
GanttChart::ReadPolyline. Adding a section with no data
Warning ! : (19-Jul-2009 15:16:36)
GanttChart::ReadPolyline. Adding a section with no data
Warning ! : (19-Jul-2009 15:16:36)
GanttChart::ReadPolyline. Adding a section with no data
Information : (19-Jul-2009 15:16:37) Graph 17: Destroying object.
Information : (19-Jul-2009 15:16:37)
Graph 18: Creating object for a eventGanttChart
Warning ! : (19-Jul-2009 15:16:37)
graph::setProperty. YSIZE is too long. [80-700]
Information : (19-Jul-2009 15:16:37) Graph 18: Processing legend.
Information : (19-Jul-2009 15:16:37)
Graph 18: Adding data from object @PCF_RA2_ME__0P_SPH:DET_num_rs_isps
1 elements.
Warning ! : (19-Jul-2009 15:16:37)
GanttChart::AddData. The DqiData structure has no data for this range
Information : (19-Jul-2009 15:16:37)
Graph 18: Adding data from object @PCF_RA2_ME__0P_SPH:DET_num_discarded_isps
1 elements.
Warning ! : (19-Jul-2009 15:16:37)
GanttChart::AddData. The DqiData structure has no data for this range
Information : (19-Jul-2009 15:16:37)
Graph 18: Adding data from object @PCF_RA2_ME__0P_SPH:DET_num_missing_isps
1 elements.
Information : (19-Jul-2009 15:16:37)
Graph 18: Adding data from object @PCF_RA2_ME__0P_SPH:DET_num_error_isps
1 elements.
Warning ! : (19-Jul-2009 15:16:37)
GanttChart::AddData. The DqiData structure has no data for this range
Information : (19-Jul-2009 15:16:37)
Graph 18: Adding data from object @PCF_RA2_ME__0P_SPH:DET_rs_significant
1 elements.
Warning ! : (19-Jul-2009 15:16:37)
GanttChart::AddData. The DqiData structure has no data for this range
Information : (19-Jul-2009 15:16:37) Graph 18:
Adding data from object @PCF_RA2_ME__0P_SPH:DET_isp_discarded_significant
1 elements.
Warning ! : (19-Jul-2009 15:16:37)
GanttChart::AddData. The DqiData structure has no data for this range
Information : (19-Jul-2009 15:16:37) Graph 18:
Adding data from object @PCF_RA2_ME__0P_SPH:DET_missing_isps_significant
1 elements.
Information : (19-Jul-2009 15:16:37) Graph 18:
Adding data from object @PCF_RA2_ME__0P_SPH:DET_isp_errors_significant
1 elements.
Warning ! : (19-Jul-2009 15:16:37)
GanttChart::AddData. The DqiData structure has no data for this range
Information : (19-Jul-2009 15:16:37)
Graph 18: Adding data from object @PCF_RA2_ME__0P_SPH:DET_sat_track
1 elements.
Warning ! : (19-Jul-2009 15:16:37)
GanttChart::AddData. The DqiData structure has no data for this range
Information : (19-Jul-2009 15:16:37)
Graph 18: Adding data from object @PCF_RA2_ME__0P_SPH:DET_stop_long
1 elements.
Warning ! : (19-Jul-2009 15:16:37)
GanttChart::AddData. The DqiData structure has no data for this range
Information : (19-Jul-2009 15:16:37)
Graph 18: Adding data from object @PCF_RA2_ME__0P_SPH:DET_stop_lat
1 elements.
Warning ! : (19-Jul-2009 15:16:37)
GanttChart::AddData. The DqiData structure has no data for this range
Information : (19-Jul-2009 15:16:37)
Graph 18: Adding data from object @PCF_RA2_ME__0P_SPH:DET_start_long
1 elements.

```
Warning ! : (19-Jul-2009 15:16:37)
GanttChart::AddData. The DqiData structure has no data for this range
Information : (19-Jul-2009 15:16:37)
Graph 18: Adding data from object @PCF_RA2_ME__0P_SPH:DET_start_lat
1 elements.
Warning ! : (19-Jul-2009 15:16:37)
GanttChart::AddData. The DqiData structure has no data for this range
Information : (19-Jul-2009 15:16:37)
Graph 18: Adding data from object @PCF_RA2_adfs_val:SET_val_adf_ra2_me__0p
1 elements.
Warning ! : (19-Jul-2009 15:16:37)
GanttChart::AddData. The DqiData structure has no data for this range
Information : (19-Jul-2009 15:16:37)
Graph 18: Adding data from object @PCF_RA2_sensing:ETL_ra2_me__0p 19
elements.
Information : (19-Jul-2009 15:16:37) Graph 18: Generating PNG file.
Warning ! : (19-Jul-2009 15:16:37)
GanttChart::ReadPolyline. Adding a section with no data
Warning ! : (19-Jul-2009 15:16:37)
GanttChart::ReadPolyline. Adding a section with no data
Warning ! : (19-Jul-2009 15:16:37)
GanttChart::ReadPolyline. Adding a section with no data
Warning ! : (19-Jul-2009 15:16:37)
GanttChart::ReadPolyline. Adding a section with no data
Warning ! : (19-Jul-2009 15:16:37)
GanttChart::ReadPolyline. Adding a section with no data
Warning ! : (19-Jul-2009 15:16:37)
GanttChart::ReadPolyline. Adding a section with no data
Warning ! : (19-Jul-2009 15:16:37)
GanttChart::ReadPolyline. Adding a section with no data
Warning ! : (19-Jul-2009 15:16:37)
GanttChart::ReadPolyline. Adding a section with no data
Warning ! : (19-Jul-2009 15:16:37)
GanttChart::ReadPolyline. Adding a section with no data
Warning ! : (19-Jul-2009 15:16:37)
GanttChart::ReadPolyline. Adding a section with no data
Warning ! : (19-Jul-2009 15:16:37)
GanttChart::ReadPolyline. Adding a section with no data
Warning ! : (19-Jul-2009 15:16:37)
GanttChart::ReadPolyline. Adding a section with no data
Warning ! : (19-Jul-2009 15:16:37)
GanttChart::ReadPolyline. Adding a section with no data
Warning ! : (19-Jul-2009 15:16:37)
GanttChart::ReadPolyline. Adding a section with no data
Warning ! : (19-Jul-2009 15:16:37)
GanttChart::ReadPolyline. Adding a section with no data
Warning ! : (19-Jul-2009 15:16:37)
GanttChart::ReadPolyline. Adding a section with no data
Warning ! : (19-Jul-2009 15:16:37)
GanttChart::ReadPolyline. Adding a section with no data
Warning ! : (19-Jul-2009 15:16:37)
GanttChart::ReadPolyline. Adding a section with no data
Warning ! : (19-Jul-2009 15:16:37)
GanttChart::ReadPolyline. Adding a section with no data
Warning ! : (19-Jul-2009 15:16:37)
Information : (19-Jul-2009 15:16:38) Graph 18: Destroying object.
Information : (19-Jul-2009 15:16:38)
Graph 19: Creating object for a eventGanttChart
Warning ! : (19-Jul-2009 15:16:38)
graph::setProperty. YSIZE is too long. [80-700]
Information : (19-Jul-2009 15:16:38) Graph 19: Processing legend.
Information : (19-Jul-2009 15:16:38)
Graph 19: Adding data from object @PCF_RA2_MW__1P_SPH:DET_ra2_20_band_percent
3 elements.
Information : (19-Jul-2009 15:16:38)
Graph 19: Adding data from object @PCF_RA2_MW__1P_SPH:DET_ra2_80_band_percent
8 elements.
Information : (19-Jul-2009 15:16:38)
Graph 19: Adding data from object @PCF_RA2_MW__1P_SPH:DET_ra2_320_band_percent
6 elements.
Information : (19-Jul-2009 15:16:38) Graph 19:
Adding data from object @PCF_RA2_MW__1P_SPH:DET_ra2_measurement_percent
1 elements.
Warning ! : (19-Jul-2009 15:16:38)
GanttChart::AddData. The DqiData structure has no data for this range
Information : (19-Jul-2009 15:16:38)
Graph 19: Adding data from object @PCF_RA2_MW__1P_SPH:DET_ra2_l1b_proc_quality
1 elements.
Warning ! : (19-Jul-2009 15:16:38)
GanttChart::AddData. The DqiData structure has no data for this range
Information : (19-Jul-2009 15:16:38)
Graph 19: Adding data from object @PCF_RA2_MW__1P_SPH:ETL_ra2_l1b_proc_flag
1 elements.
```

Warning ! : (19-Jul-2009 15:16:38)
GanttChart::AddData. The DqiData structure has no data for this range
Information : (19-Jul-2009 15:16:38)
Graph 19: Adding data from object @PCF_RA2_adfs_val:SET_val_adf_ra2_mw__1p
18 elements.
Information : (19-Jul-2009 15:16:38)
Graph 19: Adding data from object @PCF_RA2_sensing:ETL_ra2_mw__1p 19
elements.
Information : (19-Jul-2009 15:16:38) Graph 19: Generating PNG file.
Warning ! : (19-Jul-2009 15:16:38)
GanttChart::ReadPolyline. Adding a section with no data
Warning ! : (19-Jul-2009 15:16:38)
GanttChart::ReadPolyline. Adding a section with no data
Warning ! : (19-Jul-2009 15:16:38)
GanttChart::ReadPolyline. Adding a section with no data
Information : (19-Jul-2009 15:16:39) Graph 19: Destroying object.
Information : (19-Jul-2009 15:16:39)
Graph 20: Creating object for a eventGanttChart
Warning ! : (19-Jul-2009 15:16:39)
graph::setProperty. YSIZE is too long. [80-700]
Information : (19-Jul-2009 15:16:39) Graph 20: Processing legend.
Information : (19-Jul-2009 15:16:39) Graph 20:
Adding data from object @PCF_RA2_FGD_2P_SPH:DET_ra2_seaice_ku_retrack_percent
2 elements.
Information : (19-Jul-2009 15:16:39) Graph 20:
Adding data from object @PCF_RA2_FGD_2P_SPH:DET_ra2_ice2_s_retrack_percent
19 elements.
Information : (19-Jul-2009 15:16:39) Graph 20:
Adding data from object @PCF_RA2_FGD_2P_SPH:DET_ra2_ice2_ku_retrack_percent
3 elements.
Information : (19-Jul-2009 15:16:39) Graph 20:
Adding data from object @PCF_RA2_FGD_2P_SPH:DET_ra2_ice1_s_retrack_percent
19 elements.
Information : (19-Jul-2009 15:16:39) Graph 20:
Adding data from object @PCF_RA2_FGD_2P_SPH:DET_ra2_ice1_ku_retrack_percent
1 elements.
Warning ! : (19-Jul-2009 15:16:39)
GanttChart::AddData. The DqiData structure has no data for this range
Information : (19-Jul-2009 15:16:39) Graph 20:
Adding data from object @PCF_RA2_FGD_2P_SPH:DET_ra2_ocean_ku_retrack_percent
8 elements.
Information : (19-Jul-2009 15:16:39)
Graph 20: Adding data from object @PCF_RA2_FGD_2P_SPH:DET_ra2_20_band_percent
6 elements.
Information : (19-Jul-2009 15:16:39)
Graph 20: Adding data from object @PCF_RA2_FGD_2P_SPH:DET_ra2_80_band_percent
9 elements.
Information : (19-Jul-2009 15:16:39)
Graph 20: Adding data from object @PCF_RA2_FGD_2P_SPH:DET_ra2_320_band_percent
9 elements.
Information : (19-Jul-2009 15:16:39) Graph 20:
Adding data from object @PCF_RA2_FGD_2P_SPH:DET_ra2_measurement_percent
1 elements.
Warning ! : (19-Jul-2009 15:16:39)
GanttChart::AddData. The DqiData structure has no data for this range
Information : (19-Jul-2009 15:16:39)
Graph 20: Adding data from object @PCF_RA2_FGD_2P_SPH:DET_ra2_l1b_proc_quality
1 elements.
Warning ! : (19-Jul-2009 15:16:39)
GanttChart::AddData. The DqiData structure has no data for this range
Information : (19-Jul-2009 15:16:39)
Graph 20: Adding data from object @PCF_RA2_FGD_2P_SPH:DET_ra2_l2_proc_quality
19 elements.
Information : (19-Jul-2009 15:16:39)
Graph 20: Adding data from object @PCF_RA2_FGD_2P_SPH:ETL_ra2_l1b_proc_flag
1 elements.
Warning ! : (19-Jul-2009 15:16:39)
GanttChart::AddData. The DqiData structure has no data for this range

Information : (19-Jul-2009 15:16:39)
Graph 20: Adding data from object @PCF_RA2_FGD_2P_SPH:ETL_ra2_l2_proc_flag
19 elements.
Information : (19-Jul-2009 15:16:39)
Graph 20: Adding data from object @PCF_RA2_adfs_val:SET_val_adf_ra2_fgd_2p
19 elements.
Information : (19-Jul-2009 15:16:39)
Graph 20: Adding data from object @PCF_RA2_sensing:ETL_ra2_fgd_2p 19
elements.
Information : (19-Jul-2009 15:16:39) Graph 20: Generating PNG file.
Warning ! : (19-Jul-2009 15:16:39)
GanttChart::ReadPolyline. Adding a section with no data
Warning ! : (19-Jul-2009 15:16:39)
GanttChart::ReadPolyline. Adding a section with no data
Warning ! : (19-Jul-2009 15:16:39)
GanttChart::ReadPolyline. Adding a section with no data
Warning ! : (19-Jul-2009 15:16:39)
GanttChart::ReadPolyline. Adding a section with no data
Information : (19-Jul-2009 15:16:40) Graph 20: Destroying object.
Information : (19-Jul-2009 15:16:40)
Graph 21: Creating object for a eventGanttChart
Warning ! : (19-Jul-2009 15:16:40)
graph::setProperty. YSIZE is too long. [80-700]
Information : (19-Jul-2009 15:16:40) Graph 21: Processing legend.
Information : (19-Jul-2009 15:16:40) Graph 21:
Adding data from object @PCF_RA2_WWV_2P_SPH:DET_ra2_ocean_ku_retrack_percent
8 elements.
Information : (19-Jul-2009 15:16:40)
Graph 21: Adding data from object @PCF_RA2_WWV_2P_SPH:DET_ra2_20_band_percent
6 elements.
Information : (19-Jul-2009 15:16:40)
Graph 21: Adding data from object @PCF_RA2_WWV_2P_SPH:DET_ra2_80_band_percent
9 elements.
Information : (19-Jul-2009 15:16:40)
Graph 21: Adding data from object @PCF_RA2_WWV_2P_SPH:DET_ra2_320_band_percent
9 elements.
Information : (19-Jul-2009 15:16:40) Graph 21:
Adding data from object @PCF_RA2_WWV_2P_SPH:DET_ra2_measurement_percent
1 elements.
Warning ! : (19-Jul-2009 15:16:40)
GanttChart::AddData. The DqiData structure has no data for this range
Information : (19-Jul-2009 15:16:40)
Graph 21: Adding data from object @PCF_RA2_WWV_2P_SPH:DET_ra2_l1b_proc_quality
1 elements.
Warning ! : (19-Jul-2009 15:16:40)
GanttChart::AddData. The DqiData structure has no data for this range
Information : (19-Jul-2009 15:16:40)
Graph 21: Adding data from object @PCF_RA2_WWV_2P_SPH:DET_ra2_l2_proc_quality
19 elements.
Information : (19-Jul-2009 15:16:40)
Graph 21: Adding data from object @PCF_RA2_WWV_2P_SPH:ETL_ra2_l1b_proc_flag
1 elements.
Warning ! : (19-Jul-2009 15:16:40)
GanttChart::AddData. The DqiData structure has no data for this range
Information : (19-Jul-2009 15:16:40)
Graph 21: Adding data from object @PCF_RA2_WWV_2P_SPH:ETL_ra2_l2_proc_flag
19 elements.
Information : (19-Jul-2009 15:16:40)
Graph 21: Adding data from object @PCF_RA2_adfs_val:SET_val_adf_ra2_wwv_2p
1 elements.
Warning ! : (19-Jul-2009 15:16:40)
GanttChart::AddData. The DqiData structure has no data for this range
Information : (19-Jul-2009 15:16:40)
Graph 21: Adding data from object @PCF_RA2_sensing:ETL_ra2_wwv_2p 19
elements.
Information : (19-Jul-2009 15:16:40) Graph 21: Generating PNG file.
Warning ! : (19-Jul-2009 15:16:40)
GanttChart::ReadPolyline. Adding a section with no data


```
Warning ! : (19-Jul-2009 15:16:40)
GanttChart::ReadPolyline. Adding a section with no data
Warning ! : (19-Jul-2009 15:16:40)
GanttChart::ReadPolyline. Adding a section with no data
Warning ! : (19-Jul-2009 15:16:40)
GanttChart::ReadPolyline. Adding a section with no data
Information : (19-Jul-2009 15:16:41) Graph 21: Destroying object.
Information : (19-Jul-2009 15:16:41)
Graph 22: Creating object for a eventGanttChart
Information : (19-Jul-2009 15:16:41) Graph 22: Processing legend.
Information : (19-Jul-2009 15:16:41)
Graph 22: Adding data from object @PCF_MPH_MWR_CHD_AX:DET_wrong_product_err
1 elements.
Warning ! : (19-Jul-2009 15:16:41)
GanttChart::AddData. The DqiData structure has no data for this range
Information : (19-Jul-2009 15:16:41)
Graph 22: Adding data from object @PCF_MPH_MWR_CHD_AX:SET_wrong_sensing_stop
1 elements.
Warning ! : (19-Jul-2009 15:16:41)
GanttChart::AddData. The DqiData structure has no data for this range
Information : (19-Jul-2009 15:16:41)
Graph 22: Adding data from object @PCF_MPH_MWR_CHD_AX:SET_wrong_sensing_start
1 elements.
Warning ! : (19-Jul-2009 15:16:41)
GanttChart::AddData. The DqiData structure has no data for this range
Information : (19-Jul-2009 15:16:41)
Graph 22: Adding data from object @PCF_MPH_MWR_CHD_AX:SET_wrong_software_ver
1 elements.
Warning ! : (19-Jul-2009 15:16:41)
GanttChart::AddData. The DqiData structure has no data for this range
Information : (19-Jul-2009 15:16:41)
Graph 22: Adding data from object @PCF_MPH_MWR_CHD_AX:SET_wrong_proc_time
1 elements.
Warning ! : (19-Jul-2009 15:16:41)
GanttChart::AddData. The DqiData structure has no data for this range
Information : (19-Jul-2009 15:16:41)
Graph 22: Adding data from object @PCF_MPH_MWR_CHD_AX:SET_wrong_proc_stage
1 elements.
Warning ! : (19-Jul-2009 15:16:41)
GanttChart::AddData. The DqiData structure has no data for this range
Information : (19-Jul-2009 15:16:41)
Graph 22: Adding data from object @PCF_MPH_MWR_CHD_AX:SET_wrong_filename
1 elements.
Warning ! : (19-Jul-2009 15:16:41)
GanttChart::AddData. The DqiData structure has no data for this range
Information : (19-Jul-2009 15:16:41) Graph 22: Generating PNG file.
Warning ! : (19-Jul-2009 15:16:41)
GanttChart::ReadPolyline. Adding a section with no data
Warning ! : (19-Jul-2009 15:16:41)
GanttChart::ReadPolyline. Adding a section with no data
Warning ! : (19-Jul-2009 15:16:41)
GanttChart::ReadPolyline. Adding a section with no data
Warning ! : (19-Jul-2009 15:16:41)
GanttChart::ReadPolyline. Adding a section with no data
Warning ! : (19-Jul-2009 15:16:41)
GanttChart::ReadPolyline. Adding a section with no data
Warning ! : (19-Jul-2009 15:16:41)
GanttChart::ReadPolyline. Adding a section with no data
Warning ! : (19-Jul-2009 15:16:41)
GanttChart::ReadPolyline. Adding a section with no data
Warning ! : (19-Jul-2009 15:16:41)
GanttChart::ReadPolyline. Adding a section with no data
Information : (19-Jul-2009 15:16:41) Graph 22: Destroying object.
Information : (19-Jul-2009 15:16:41)
Graph 23: Creating object for a eventGanttChart
Information : (19-Jul-2009 15:16:41) Graph 23: Processing legend.
Information : (19-Jul-2009 15:16:41)
Graph 23: Adding data from object @PCF_MPH_MWR_CON_AX:DET_wrong_product_err
1 elements.
Warning ! : (19-Jul-2009 15:16:41)
```

GanttChart::AddData. The DqiData structure has no data for this range
Information : (19-Jul-2009 15:16:41)
Graph 23: Adding data from object @PCF_MPH_MWR_CON_AX:SET_wrong_sensing_stop
1 elements.
Warning ! : (19-Jul-2009 15:16:41)
GanttChart::AddData. The DqiData structure has no data for this range
Information : (19-Jul-2009 15:16:41)
Graph 23: Adding data from object @PCF_MPH_MWR_CON_AX:SET_wrong_sensing_start
1 elements.
Warning ! : (19-Jul-2009 15:16:41)
GanttChart::AddData. The DqiData structure has no data for this range
Information : (19-Jul-2009 15:16:41)
Graph 23: Adding data from object @PCF_MPH_MWR_CON_AX:SET_wrong_software_ver
1 elements.
Warning ! : (19-Jul-2009 15:16:41)
GanttChart::AddData. The DqiData structure has no data for this range
Information : (19-Jul-2009 15:16:41)
Graph 23: Adding data from object @PCF_MPH_MWR_CON_AX:SET_wrong_proc_time
1 elements.
Warning ! : (19-Jul-2009 15:16:41)
GanttChart::AddData. The DqiData structure has no data for this range
Information : (19-Jul-2009 15:16:42)
Graph 23: Adding data from object @PCF_MPH_MWR_CON_AX:SET_wrong_proc_stage
1 elements.
Warning ! : (19-Jul-2009 15:16:42)
GanttChart::AddData. The DqiData structure has no data for this range
Information : (19-Jul-2009 15:16:42)
Graph 23: Adding data from object @PCF_MPH_MWR_CON_AX:SET_wrong_filename
1 elements.
Warning ! : (19-Jul-2009 15:16:42)
GanttChart::AddData. The DqiData structure has no data for this range
Information : (19-Jul-2009 15:16:42) Graph 23: Generating PNG file.
Warning ! : (19-Jul-2009 15:16:42)
GanttChart::ReadPolyline. Adding a section with no data
Warning ! : (19-Jul-2009 15:16:42)
GanttChart::ReadPolyline. Adding a section with no data
Warning ! : (19-Jul-2009 15:16:42)
GanttChart::ReadPolyline. Adding a section with no data
Warning ! : (19-Jul-2009 15:16:42)
GanttChart::ReadPolyline. Adding a section with no data
Warning ! : (19-Jul-2009 15:16:42)
GanttChart::ReadPolyline. Adding a section with no data
Warning ! : (19-Jul-2009 15:16:42)
GanttChart::ReadPolyline. Adding a section with no data
Warning ! : (19-Jul-2009 15:16:42)
GanttChart::ReadPolyline. Adding a section with no data
Warning ! : (19-Jul-2009 15:16:42)
GanttChart::ReadPolyline. Adding a section with no data
Information : (19-Jul-2009 15:16:42) Graph 23: Destroying object.
Information : (19-Jul-2009 15:16:42)
Graph 24: Creating object for a eventGanttChart
Information : (19-Jul-2009 15:16:42) Graph 24: Processing legend.
Information : (19-Jul-2009 15:16:42)
Graph 24: Adding data from object @PCF_MPH_MWR_LSF_AX:DET_wrong_product_err
1 elements.
Warning ! : (19-Jul-2009 15:16:42)
GanttChart::AddData. The DqiData structure has no data for this range
Information : (19-Jul-2009 15:16:42)
Graph 24: Adding data from object @PCF_MPH_MWR_LSF_AX:SET_wrong_sensing_stop
1 elements.
Warning ! : (19-Jul-2009 15:16:42)
GanttChart::AddData. The DqiData structure has no data for this range
Information : (19-Jul-2009 15:16:42)
Graph 24: Adding data from object @PCF_MPH_MWR_LSF_AX:SET_wrong_sensing_start
1 elements.
Warning ! : (19-Jul-2009 15:16:42)
GanttChart::AddData. The DqiData structure has no data for this range
Information : (19-Jul-2009 15:16:42)
Graph 24: Adding data from object @PCF_MPH_MWR_LSF_AX:SET_wrong_software_ver
1 elements.

Warning ! : (19-Jul-2009 15:16:42)
GanttChart::AddData. The DqiData structure has no data for this range
Information : (19-Jul-2009 15:16:42)
Graph 24: Adding data from object @PCF_MPH_MWR_LSF_AX:SET_wrong_proc_time
1 elements.
Warning ! : (19-Jul-2009 15:16:42)
GanttChart::AddData. The DqiData structure has no data for this range
Information : (19-Jul-2009 15:16:42)
Graph 24: Adding data from object @PCF_MPH_MWR_LSF_AX:SET_wrong_proc_stage
1 elements.
Warning ! : (19-Jul-2009 15:16:42)
GanttChart::AddData. The DqiData structure has no data for this range
Information : (19-Jul-2009 15:16:42)
Graph 24: Adding data from object @PCF_MPH_MWR_LSF_AX:SET_wrong_filename
1 elements.
Warning ! : (19-Jul-2009 15:16:42)
GanttChart::AddData. The DqiData structure has no data for this range
Information : (19-Jul-2009 15:16:42) Graph 24: Generating PNG file.
Warning ! : (19-Jul-2009 15:16:42)
GanttChart::ReadPolyline. Adding a section with no data
Warning ! : (19-Jul-2009 15:16:42)
GanttChart::ReadPolyline. Adding a section with no data
Warning ! : (19-Jul-2009 15:16:42)
GanttChart::ReadPolyline. Adding a section with no data
Warning ! : (19-Jul-2009 15:16:42)
GanttChart::ReadPolyline. Adding a section with no data
Warning ! : (19-Jul-2009 15:16:42)
GanttChart::ReadPolyline. Adding a section with no data
Warning ! : (19-Jul-2009 15:16:42)
GanttChart::ReadPolyline. Adding a section with no data
Warning ! : (19-Jul-2009 15:16:42)
GanttChart::ReadPolyline. Adding a section with no data
Warning ! : (19-Jul-2009 15:16:42)
GanttChart::ReadPolyline. Adding a section with no data
Information : (19-Jul-2009 15:16:42) Graph 24: Destroying object.
Information : (19-Jul-2009 15:16:42)
Graph 25: Creating object for a eventGanttChart
Information : (19-Jul-2009 15:16:42) Graph 25: Processing legend.
Information : (19-Jul-2009 15:16:42)
Graph 25: Adding data from object @PCF_MPH_MWR_SLT_AX:DET_wrong_product_err
1 elements.
Warning ! : (19-Jul-2009 15:16:42)
GanttChart::AddData. The DqiData structure has no data for this range
Information : (19-Jul-2009 15:16:42)
Graph 25: Adding data from object @PCF_MPH_MWR_SLT_AX:SET_wrong_sensing_stop
1 elements.
Warning ! : (19-Jul-2009 15:16:42)
GanttChart::AddData. The DqiData structure has no data for this range
Information : (19-Jul-2009 15:16:42)
Graph 25: Adding data from object @PCF_MPH_MWR_SLT_AX:SET_wrong_sensing_start
1 elements.
Warning ! : (19-Jul-2009 15:16:42)
GanttChart::AddData. The DqiData structure has no data for this range
Information : (19-Jul-2009 15:16:42)
Graph 25: Adding data from object @PCF_MPH_MWR_SLT_AX:SET_wrong_software_ver
1 elements.
Warning ! : (19-Jul-2009 15:16:42)
GanttChart::AddData. The DqiData structure has no data for this range
Information : (19-Jul-2009 15:16:42)
Graph 25: Adding data from object @PCF_MPH_MWR_SLT_AX:SET_wrong_proc_time
1 elements.
Warning ! : (19-Jul-2009 15:16:42)
GanttChart::AddData. The DqiData structure has no data for this range
Information : (19-Jul-2009 15:16:43)
Graph 25: Adding data from object @PCF_MPH_MWR_SLT_AX:SET_wrong_proc_stage
1 elements.
Warning ! : (19-Jul-2009 15:16:43)
GanttChart::AddData. The DqiData structure has no data for this range
Information : (19-Jul-2009 15:16:43)
Graph 25: Adding data from object @PCF_MPH_MWR_SLT_AX:SET_wrong_filename

```
1 elements.
Warning ! : (19-Jul-2009 15:16:43)
GanttChart::AddData. The DqiData structure has no data for this range
Information : (19-Jul-2009 15:16:43) Graph 25: Generating PNG file.
Warning ! : (19-Jul-2009 15:16:43)
GanttChart::ReadPolyline. Adding a section with no data
Warning ! : (19-Jul-2009 15:16:43)
GanttChart::ReadPolyline. Adding a section with no data
Warning ! : (19-Jul-2009 15:16:43)
GanttChart::ReadPolyline. Adding a section with no data
Warning ! : (19-Jul-2009 15:16:43)
GanttChart::ReadPolyline. Adding a section with no data
Warning ! : (19-Jul-2009 15:16:43)
GanttChart::ReadPolyline. Adding a section with no data
Warning ! : (19-Jul-2009 15:16:43)
GanttChart::ReadPolyline. Adding a section with no data
Warning ! : (19-Jul-2009 15:16:43)
GanttChart::ReadPolyline. Adding a section with no data
Warning ! : (19-Jul-2009 15:16:43)
GanttChart::ReadPolyline. Adding a section with no data
Information : (19-Jul-2009 15:16:43) Graph 25: Destroying object.
Information : (19-Jul-2009 15:16:43)
Graph 26: Creating object for a eventGanttChart
Information : (19-Jul-2009 15:16:43) Graph 26: Processing legend.
Information : (19-Jul-2009 15:16:43)
Graph 26: Adding data from object @PCF_MPH_RA2_CHD_AX:DET_wrong_product_err
1 elements.
Warning ! : (19-Jul-2009 15:16:43)
GanttChart::AddData. The DqiData structure has no data for this range
Information : (19-Jul-2009 15:16:43)
Graph 26: Adding data from object @PCF_MPH_RA2_CHD_AX:SET_wrong_sensing_stop
1 elements.
Warning ! : (19-Jul-2009 15:16:43)
GanttChart::AddData. The DqiData structure has no data for this range
Information : (19-Jul-2009 15:16:43)
Graph 26: Adding data from object @PCF_MPH_RA2_CHD_AX:SET_wrong_sensing_start
1 elements.
Warning ! : (19-Jul-2009 15:16:43)
GanttChart::AddData. The DqiData structure has no data for this range
Information : (19-Jul-2009 15:16:43)
Graph 26: Adding data from object @PCF_MPH_RA2_CHD_AX:SET_wrong_software_ver
1 elements.
Warning ! : (19-Jul-2009 15:16:43)
GanttChart::AddData. The DqiData structure has no data for this range
Information : (19-Jul-2009 15:16:43)
Graph 26: Adding data from object @PCF_MPH_RA2_CHD_AX:SET_wrong_proc_time
1 elements.
Warning ! : (19-Jul-2009 15:16:43)
GanttChart::AddData. The DqiData structure has no data for this range
Information : (19-Jul-2009 15:16:43)
Graph 26: Adding data from object @PCF_MPH_RA2_CHD_AX:SET_wrong_proc_stage
1 elements.
Warning ! : (19-Jul-2009 15:16:43)
GanttChart::AddData. The DqiData structure has no data for this range
Information : (19-Jul-2009 15:16:43)
Graph 26: Adding data from object @PCF_MPH_RA2_CHD_AX:SET_wrong_filename
1 elements.
Warning ! : (19-Jul-2009 15:16:43)
GanttChart::AddData. The DqiData structure has no data for this range
Information : (19-Jul-2009 15:16:43) Graph 26: Generating PNG file.
Warning ! : (19-Jul-2009 15:16:43)
GanttChart::ReadPolyline. Adding a section with no data
Warning ! : (19-Jul-2009 15:16:43)
GanttChart::ReadPolyline. Adding a section with no data
Warning ! : (19-Jul-2009 15:16:43)
GanttChart::ReadPolyline. Adding a section with no data
Warning ! : (19-Jul-2009 15:16:43)
GanttChart::ReadPolyline. Adding a section with no data
Warning ! : (19-Jul-2009 15:16:43)
GanttChart::ReadPolyline. Adding a section with no data
```

Warning ! : (19-Jul-2009 15:16:43)
GanttChart::ReadPolyline. Adding a section with no data
Warning ! : (19-Jul-2009 15:16:43)
GanttChart::ReadPolyline. Adding a section with no data
Information : (19-Jul-2009 15:16:43) Graph 26: Destroying object.
Information : (19-Jul-2009 15:16:43)
Graph 27: Creating object for a eventGanttChart
Information : (19-Jul-2009 15:16:43) Graph 27: Processing legend.
Information : (19-Jul-2009 15:16:43)
Graph 27: Adding data from object @PCF_MPH_RA2_CON_AX:DET_wrong_product_err
1 elements.
Warning ! : (19-Jul-2009 15:16:43)
GanttChart::AddData. The DqiData structure has no data for this range
Information : (19-Jul-2009 15:16:43)
Graph 27: Adding data from object @PCF_MPH_RA2_CON_AX:SET_wrong_sensing_stop
1 elements.
Warning ! : (19-Jul-2009 15:16:43)
GanttChart::AddData. The DqiData structure has no data for this range
Information : (19-Jul-2009 15:16:43)
Graph 27: Adding data from object @PCF_MPH_RA2_CON_AX:SET_wrong_sensing_start
1 elements.
Warning ! : (19-Jul-2009 15:16:43)
GanttChart::AddData. The DqiData structure has no data for this range
Information : (19-Jul-2009 15:16:43)
Graph 27: Adding data from object @PCF_MPH_RA2_CON_AX:SET_wrong_software_ver
1 elements.
Warning ! : (19-Jul-2009 15:16:43)
GanttChart::AddData. The DqiData structure has no data for this range
Information : (19-Jul-2009 15:16:43)
Graph 27: Adding data from object @PCF_MPH_RA2_CON_AX:SET_wrong_proc_time
1 elements.
Warning ! : (19-Jul-2009 15:16:43)
GanttChart::AddData. The DqiData structure has no data for this range
Information : (19-Jul-2009 15:16:43)
Graph 27: Adding data from object @PCF_MPH_RA2_CON_AX:SET_wrong_proc_stage
1 elements.
Warning ! : (19-Jul-2009 15:16:43)
GanttChart::AddData. The DqiData structure has no data for this range
Information : (19-Jul-2009 15:16:43)
Graph 27: Adding data from object @PCF_MPH_RA2_CON_AX:SET_wrong_filename
1 elements.
Warning ! : (19-Jul-2009 15:16:43)
GanttChart::AddData. The DqiData structure has no data for this range
Information : (19-Jul-2009 15:16:43) Graph 27: Generating PNG file.
Warning ! : (19-Jul-2009 15:16:43)
GanttChart::ReadPolyline. Adding a section with no data
Warning ! : (19-Jul-2009 15:16:43)
GanttChart::ReadPolyline. Adding a section with no data
Warning ! : (19-Jul-2009 15:16:43)
GanttChart::ReadPolyline. Adding a section with no data
Warning ! : (19-Jul-2009 15:16:43)
GanttChart::ReadPolyline. Adding a section with no data
Warning ! : (19-Jul-2009 15:16:43)
GanttChart::ReadPolyline. Adding a section with no data
Warning ! : (19-Jul-2009 15:16:43)
GanttChart::ReadPolyline. Adding a section with no data
Warning ! : (19-Jul-2009 15:16:43)
GanttChart::ReadPolyline. Adding a section with no data
Information : (19-Jul-2009 15:16:44) Graph 27: Destroying object.
Information : (19-Jul-2009 15:16:44)
Graph 28: Creating object for a eventGanttChart
Information : (19-Jul-2009 15:16:44) Graph 28: Processing legend.
Information : (19-Jul-2009 15:16:44)
Graph 28: Adding data from object @PCF_MPH_RA2_CST_AX:DET_wrong_product_err
1 elements.
Warning ! : (19-Jul-2009 15:16:44)
GanttChart::AddData. The DqiData structure has no data for this range
Information : (19-Jul-2009 15:16:44)

Graph 28: Adding data from object @PCF_MPH_RA2_CST_AX:SET_wrong_sensing_stop
1 elements.
Warning ! : (19-Jul-2009 15:16:44)
GanttChart::AddData. The DqiData structure has no data for this range
Information : (19-Jul-2009 15:16:44)
Graph 28: Adding data from object @PCF_MPH_RA2_CST_AX:SET_wrong_sensing_start
1 elements.
Warning ! : (19-Jul-2009 15:16:44)
GanttChart::AddData. The DqiData structure has no data for this range
Information : (19-Jul-2009 15:16:44)
Graph 28: Adding data from object @PCF_MPH_RA2_CST_AX:SET_wrong_software_ver
1 elements.
Warning ! : (19-Jul-2009 15:16:44)
GanttChart::AddData. The DqiData structure has no data for this range
Information : (19-Jul-2009 15:16:44)
Graph 28: Adding data from object @PCF_MPH_RA2_CST_AX:SET_wrong_proc_time
1 elements.
Warning ! : (19-Jul-2009 15:16:44)
GanttChart::AddData. The DqiData structure has no data for this range
Information : (19-Jul-2009 15:16:44)
Graph 28: Adding data from object @PCF_MPH_RA2_CST_AX:SET_wrong_proc_stage
1 elements.
Warning ! : (19-Jul-2009 15:16:44)
GanttChart::AddData. The DqiData structure has no data for this range
Information : (19-Jul-2009 15:16:44)
Graph 28: Adding data from object @PCF_MPH_RA2_CST_AX:SET_wrong_filename
1 elements.
Warning ! : (19-Jul-2009 15:16:44)
GanttChart::AddData. The DqiData structure has no data for this range
Information : (19-Jul-2009 15:16:44) Graph 28: Generating PNG file.
Warning ! : (19-Jul-2009 15:16:44)
GanttChart::ReadPolyline. Adding a section with no data
Warning ! : (19-Jul-2009 15:16:44)
GanttChart::ReadPolyline. Adding a section with no data
Warning ! : (19-Jul-2009 15:16:44)
GanttChart::ReadPolyline. Adding a section with no data
Warning ! : (19-Jul-2009 15:16:44)
GanttChart::ReadPolyline. Adding a section with no data
Warning ! : (19-Jul-2009 15:16:44)
GanttChart::ReadPolyline. Adding a section with no data
Warning ! : (19-Jul-2009 15:16:44)
GanttChart::ReadPolyline. Adding a section with no data
Warning ! : (19-Jul-2009 15:16:44)
GanttChart::ReadPolyline. Adding a section with no data
Information : (19-Jul-2009 15:16:44) Graph 28: Destroying object.
Information : (19-Jul-2009 15:16:44)
Graph 29: Creating object for a eventGanttChart
Information : (19-Jul-2009 15:16:44) Graph 29: Processing legend.
Information : (19-Jul-2009 15:16:44)
Graph 29: Adding data from object @PCF_MPH_RA2_DIP_AX:DET_wrong_product_err
1 elements.
Warning ! : (19-Jul-2009 15:16:44)
GanttChart::AddData. The DqiData structure has no data for this range
Information : (19-Jul-2009 15:16:44)
Graph 29: Adding data from object @PCF_MPH_RA2_DIP_AX:SET_wrong_sensing_stop
1 elements.
Warning ! : (19-Jul-2009 15:16:44)
GanttChart::AddData. The DqiData structure has no data for this range
Information : (19-Jul-2009 15:16:44)
Graph 29: Adding data from object @PCF_MPH_RA2_DIP_AX:SET_wrong_sensing_start
1 elements.
Warning ! : (19-Jul-2009 15:16:44)
GanttChart::AddData. The DqiData structure has no data for this range
Information : (19-Jul-2009 15:16:44)
Graph 29: Adding data from object @PCF_MPH_RA2_DIP_AX:SET_wrong_software_ver
1 elements.
Warning ! : (19-Jul-2009 15:16:44)
GanttChart::AddData. The DqiData structure has no data for this range

```

Information : (19-Jul-2009 15:16:44)
Graph 29: Adding data from object @PCF_MPH_RA2_DIP_AX:SET_wrong_proc_time
          1 elements.
Warning !   : (19-Jul-2009 15:16:44)
GanttChart::AddData. The DqiData structure has no data for this range
Information : (19-Jul-2009 15:16:44)
Graph 29: Adding data from object @PCF_MPH_RA2_DIP_AX:SET_wrong_proc_stage
          1 elements.
Warning !   : (19-Jul-2009 15:16:44)
GanttChart::AddData. The DqiData structure has no data for this range
Information : (19-Jul-2009 15:16:44)
Graph 29: Adding data from object @PCF_MPH_RA2_DIP_AX:SET_wrong_filename
          1 elements.
Warning !   : (19-Jul-2009 15:16:44)
GanttChart::AddData. The DqiData structure has no data for this range
Information : (19-Jul-2009 15:16:44) Graph 29: Generating PNG file.
Warning !   : (19-Jul-2009 15:16:44)
GanttChart::ReadPolyline. Adding a section with no data
Warning !   : (19-Jul-2009 15:16:44)
GanttChart::ReadPolyline. Adding a section with no data
Warning !   : (19-Jul-2009 15:16:44)
GanttChart::ReadPolyline. Adding a section with no data
Warning !   : (19-Jul-2009 15:16:44)
GanttChart::ReadPolyline. Adding a section with no data
Warning !   : (19-Jul-2009 15:16:44)
GanttChart::ReadPolyline. Adding a section with no data
Warning !   : (19-Jul-2009 15:16:44)
GanttChart::ReadPolyline. Adding a section with no data
Warning !   : (19-Jul-2009 15:16:44)
GanttChart::ReadPolyline. Adding a section with no data
Warning !   : (19-Jul-2009 15:16:44)
GanttChart::ReadPolyline. Adding a section with no data
Information : (19-Jul-2009 15:16:45) Graph 29: Destroying object.
Information : (19-Jul-2009 15:16:45)
Graph 30: Creating object for a eventGanttChart
Information : (19-Jul-2009 15:16:45) Graph 30: Processing legend.
Information : (19-Jul-2009 15:16:45)
Graph 30: Adding data from object @PCF_MPH_RA2_GEO_AX:DET_wrong_product_err
          1 elements.
Warning !   : (19-Jul-2009 15:16:45)
GanttChart::AddData. The DqiData structure has no data for this range
Information : (19-Jul-2009 15:16:45)
Graph 30: Adding data from object @PCF_MPH_RA2_GEO_AX:SET_wrong_sensing_stop
          1 elements.
Warning !   : (19-Jul-2009 15:16:45)
GanttChart::AddData. The DqiData structure has no data for this range
Information : (19-Jul-2009 15:16:45)
Graph 30: Adding data from object @PCF_MPH_RA2_GEO_AX:SET_wrong_sensing_start
          1 elements.
Warning !   : (19-Jul-2009 15:16:45)
GanttChart::AddData. The DqiData structure has no data for this range
Information : (19-Jul-2009 15:16:45)
Graph 30: Adding data from object @PCF_MPH_RA2_GEO_AX:SET_wrong_software_ver
          1 elements.
Warning !   : (19-Jul-2009 15:16:45)
GanttChart::AddData. The DqiData structure has no data for this range
Information : (19-Jul-2009 15:16:45)
Graph 30: Adding data from object @PCF_MPH_RA2_GEO_AX:SET_wrong_proc_time
          1 elements.
Warning !   : (19-Jul-2009 15:16:45)
GanttChart::AddData. The DqiData structure has no data for this range
Information : (19-Jul-2009 15:16:45)
Graph 30: Adding data from object @PCF_MPH_RA2_GEO_AX:SET_wrong_proc_stage
          1 elements.
Warning !   : (19-Jul-2009 15:16:45)
GanttChart::AddData. The DqiData structure has no data for this range
Information : (19-Jul-2009 15:16:45)
Graph 30: Adding data from object @PCF_MPH_RA2_GEO_AX:SET_wrong_filename
          1 elements.
Warning !   : (19-Jul-2009 15:16:45)

```


Warning ! : (19-Jul-2009 15:16:45)
GanttChart::ReadPolyline. Adding a section with no data
Information : (19-Jul-2009 15:16:46) Graph 31: Destroying object.
Information : (19-Jul-2009 15:16:46)
Graph 32: Creating object for a eventGanttChart
Information : (19-Jul-2009 15:16:46) Graph 32: Processing legend.
Information : (19-Jul-2009 15:16:46)
Graph 32: Adding data from object @PCF_MPH_RA2_IFA_AX:DET_wrong_product_err
1 elements.
Warning ! : (19-Jul-2009 15:16:46)
GanttChart::AddData. The DqiData structure has no data for this range
Information : (19-Jul-2009 15:16:46)
Graph 32: Adding data from object @PCF_MPH_RA2_IFA_AX:SET_wrong_sensing_stop
1 elements.
Warning ! : (19-Jul-2009 15:16:46)
GanttChart::AddData. The DqiData structure has no data for this range
Information : (19-Jul-2009 15:16:46)
Graph 32: Adding data from object @PCF_MPH_RA2_IFA_AX:SET_wrong_sensing_start
1 elements.
Warning ! : (19-Jul-2009 15:16:46)
GanttChart::AddData. The DqiData structure has no data for this range
Information : (19-Jul-2009 15:16:46)
Graph 32: Adding data from object @PCF_MPH_RA2_IFA_AX:SET_wrong_software_ver
1 elements.
Warning ! : (19-Jul-2009 15:16:46)
GanttChart::AddData. The DqiData structure has no data for this range
Information : (19-Jul-2009 15:16:46)
Graph 32: Adding data from object @PCF_MPH_RA2_IFA_AX:SET_wrong_proc_time
1 elements.
Warning ! : (19-Jul-2009 15:16:46)
GanttChart::AddData. The DqiData structure has no data for this range
Information : (19-Jul-2009 15:16:46)
Graph 32: Adding data from object @PCF_MPH_RA2_IFA_AX:SET_wrong_proc_stage
1 elements.
Warning ! : (19-Jul-2009 15:16:46)
GanttChart::AddData. The DqiData structure has no data for this range
Information : (19-Jul-2009 15:16:46)
Graph 32: Adding data from object @PCF_MPH_RA2_IFA_AX:SET_wrong_filename
1 elements.
Warning ! : (19-Jul-2009 15:16:46)
GanttChart::AddData. The DqiData structure has no data for this range
Information : (19-Jul-2009 15:16:46) Graph 32: Generating PNG file.
Warning ! : (19-Jul-2009 15:16:46)
GanttChart::ReadPolyline. Adding a section with no data
Warning ! : (19-Jul-2009 15:16:46)
GanttChart::ReadPolyline. Adding a section with no data
Warning ! : (19-Jul-2009 15:16:46)
GanttChart::ReadPolyline. Adding a section with no data
Warning ! : (19-Jul-2009 15:16:46)
GanttChart::ReadPolyline. Adding a section with no data
Warning ! : (19-Jul-2009 15:16:46)
GanttChart::ReadPolyline. Adding a section with no data
Warning ! : (19-Jul-2009 15:16:46)
GanttChart::ReadPolyline. Adding a section with no data
Warning ! : (19-Jul-2009 15:16:46)
GanttChart::ReadPolyline. Adding a section with no data
Information : (19-Jul-2009 15:16:47) Graph 32: Destroying object.
Information : (19-Jul-2009 15:16:47)
Graph 33: Creating object for a eventGanttChart
Information : (19-Jul-2009 15:16:47) Graph 33: Processing legend.
Information : (19-Jul-2009 15:16:47)
Graph 33: Adding data from object @PCF_MPH_RA2_IFB_AX:DET_wrong_product_err
1 elements.
Warning ! : (19-Jul-2009 15:16:47)
GanttChart::AddData. The DqiData structure has no data for this range
Information : (19-Jul-2009 15:16:47)
Graph 33: Adding data from object @PCF_MPH_RA2_IFB_AX:SET_wrong_sensing_stop
1 elements.

Warning ! : (19-Jul-2009 15:16:47)
GanttChart::AddData. The DqiData structure has no data for this range
Information : (19-Jul-2009 15:16:47)
Graph 33: Adding data from object @PCF_MPH_RA2_IFB_AX:SET_wrong_sensing_start
1 elements.
Warning ! : (19-Jul-2009 15:16:47)
GanttChart::AddData. The DqiData structure has no data for this range
Information : (19-Jul-2009 15:16:47)
Graph 33: Adding data from object @PCF_MPH_RA2_IFB_AX:SET_wrong_software_ver
1 elements.
Warning ! : (19-Jul-2009 15:16:47)
GanttChart::AddData. The DqiData structure has no data for this range
Information : (19-Jul-2009 15:16:47)
Graph 33: Adding data from object @PCF_MPH_RA2_IFB_AX:SET_wrong_proc_time
1 elements.
Warning ! : (19-Jul-2009 15:16:47)
GanttChart::AddData. The DqiData structure has no data for this range
Information : (19-Jul-2009 15:16:47)
Graph 33: Adding data from object @PCF_MPH_RA2_IFB_AX:SET_wrong_proc_stage
1 elements.
Warning ! : (19-Jul-2009 15:16:47)
GanttChart::AddData. The DqiData structure has no data for this range
Information : (19-Jul-2009 15:16:47)
Graph 33: Adding data from object @PCF_MPH_RA2_IFB_AX:SET_wrong_filename
1 elements.
Warning ! : (19-Jul-2009 15:16:47)
GanttChart::AddData. The DqiData structure has no data for this range
Information : (19-Jul-2009 15:16:47) Graph 33: Generating PNG file.
Warning ! : (19-Jul-2009 15:16:47)
GanttChart::ReadPolyline. Adding a section with no data
Warning ! : (19-Jul-2009 15:16:47)
GanttChart::ReadPolyline. Adding a section with no data
Warning ! : (19-Jul-2009 15:16:47)
GanttChart::ReadPolyline. Adding a section with no data
Warning ! : (19-Jul-2009 15:16:47)
GanttChart::ReadPolyline. Adding a section with no data
Warning ! : (19-Jul-2009 15:16:47)
GanttChart::ReadPolyline. Adding a section with no data
Warning ! : (19-Jul-2009 15:16:47)
GanttChart::ReadPolyline. Adding a section with no data
Warning ! : (19-Jul-2009 15:16:47)
GanttChart::ReadPolyline. Adding a section with no data
Warning ! : (19-Jul-2009 15:16:47)
GanttChart::ReadPolyline. Adding a section with no data
Information : (19-Jul-2009 15:16:47) Graph 33: Destroying object.
Information : (19-Jul-2009 15:16:47)
Graph 34: Creating object for a eventGanttChart
Information : (19-Jul-2009 15:16:47) Graph 34: Processing legend.
Information : (19-Jul-2009 15:16:47)
Graph 34: Adding data from object @PCF_MPH_RA2_IFF_AX:DET_wrong_product_err
1 elements.
Warning ! : (19-Jul-2009 15:16:47)
GanttChart::AddData. The DqiData structure has no data for this range
Information : (19-Jul-2009 15:16:47)
Graph 34: Adding data from object @PCF_MPH_RA2_IFF_AX:SET_wrong_sensing_stop
1 elements.
Warning ! : (19-Jul-2009 15:16:47)
GanttChart::AddData. The DqiData structure has no data for this range
Information : (19-Jul-2009 15:16:47)
Graph 34: Adding data from object @PCF_MPH_RA2_IFF_AX:SET_wrong_sensing_start
1 elements.
Warning ! : (19-Jul-2009 15:16:47)
GanttChart::AddData. The DqiData structure has no data for this range
Information : (19-Jul-2009 15:16:47)
Graph 34: Adding data from object @PCF_MPH_RA2_IFF_AX:SET_wrong_software_ver
1 elements.
Warning ! : (19-Jul-2009 15:16:47)
GanttChart::AddData. The DqiData structure has no data for this range
Information : (19-Jul-2009 15:16:47)
Graph 34: Adding data from object @PCF_MPH_RA2_IFF_AX:SET_wrong_proc_time

1 elements.
Warning ! : (19-Jul-2009 15:16:47)
GanttChart::AddData. The DqiData structure has no data for this range
Information : (19-Jul-2009 15:16:47)
Graph 34: Adding data from object @PCF_MPH_RA2_IFF_AX:SET_wrong_proc_stage
1 elements.
Warning ! : (19-Jul-2009 15:16:47)
GanttChart::AddData. The DqiData structure has no data for this range
Information : (19-Jul-2009 15:16:47)
Graph 34: Adding data from object @PCF_MPH_RA2_IFF_AX:SET_wrong_filename
1 elements.
Warning ! : (19-Jul-2009 15:16:47)
GanttChart::AddData. The DqiData structure has no data for this range
Information : (19-Jul-2009 15:16:47) Graph 34: Generating PNG file.
Warning ! : (19-Jul-2009 15:16:47)
GanttChart::ReadPolyline. Adding a section with no data
Warning ! : (19-Jul-2009 15:16:47)
GanttChart::ReadPolyline. Adding a section with no data
Warning ! : (19-Jul-2009 15:16:47)
GanttChart::ReadPolyline. Adding a section with no data
Warning ! : (19-Jul-2009 15:16:47)
GanttChart::ReadPolyline. Adding a section with no data
Warning ! : (19-Jul-2009 15:16:47)
GanttChart::ReadPolyline. Adding a section with no data
Warning ! : (19-Jul-2009 15:16:47)
GanttChart::ReadPolyline. Adding a section with no data
Warning ! : (19-Jul-2009 15:16:47)
GanttChart::ReadPolyline. Adding a section with no data
Warning ! : (19-Jul-2009 15:16:47)
GanttChart::ReadPolyline. Adding a section with no data
Information : (19-Jul-2009 15:16:48) Graph 34: Destroying object.
Information : (19-Jul-2009 15:16:48)
Graph 35: Creating object for a eventGanttChart
Information : (19-Jul-2009 15:16:48) Graph 35: Processing legend.
Information : (19-Jul-2009 15:16:48)
Graph 35: Adding data from object @PCF_MPH_RA2_IOC_AX:DET_wrong_product_err
1 elements.
Warning ! : (19-Jul-2009 15:16:48)
GanttChart::AddData. The DqiData structure has no data for this range
Information : (19-Jul-2009 15:16:48)
Graph 35: Adding data from object @PCF_MPH_RA2_IOC_AX:SET_wrong_sensing_stop
1 elements.
Warning ! : (19-Jul-2009 15:16:48)
GanttChart::AddData. The DqiData structure has no data for this range
Information : (19-Jul-2009 15:16:48)
Graph 35: Adding data from object @PCF_MPH_RA2_IOC_AX:SET_wrong_sensing_start
1 elements.
Warning ! : (19-Jul-2009 15:16:48)
GanttChart::AddData. The DqiData structure has no data for this range
Information : (19-Jul-2009 15:16:48)
Graph 35: Adding data from object @PCF_MPH_RA2_IOC_AX:SET_wrong_software_ver
1 elements.
Warning ! : (19-Jul-2009 15:16:48)
GanttChart::AddData. The DqiData structure has no data for this range
Information : (19-Jul-2009 15:16:48)
Graph 35: Adding data from object @PCF_MPH_RA2_IOC_AX:SET_wrong_proc_time
1 elements.
Warning ! : (19-Jul-2009 15:16:48)
GanttChart::AddData. The DqiData structure has no data for this range
Information : (19-Jul-2009 15:16:48)
Graph 35: Adding data from object @PCF_MPH_RA2_IOC_AX:SET_wrong_proc_stage
1 elements.
Warning ! : (19-Jul-2009 15:16:48)
GanttChart::AddData. The DqiData structure has no data for this range
Information : (19-Jul-2009 15:16:48)
Graph 35: Adding data from object @PCF_MPH_RA2_IOC_AX:SET_wrong_filename
1 elements.
Warning ! : (19-Jul-2009 15:16:48)
GanttChart::AddData. The DqiData structure has no data for this range
Information : (19-Jul-2009 15:16:48) Graph 35: Generating PNG file.

Information : (19-Jul-2009 15:16:49) Graph 36: Destroying object.
Information : (19-Jul-2009 15:16:49)
Graph 37: Creating object for a eventGanttChart
Information : (19-Jul-2009 15:16:49) Graph 37: Processing legend.
Information : (19-Jul-2009 15:16:49)
Graph 37: Adding data from object @PCF_MPH_RA2_MSS_AX:DET_wrong_product_err
1 elements.
Warning ! : (19-Jul-2009 15:16:49)
GanttChart::AddData. The DqiData structure has no data for this range
Information : (19-Jul-2009 15:16:49)
Graph 37: Adding data from object @PCF_MPH_RA2_MSS_AX:SET_wrong_sensing_stop
1 elements.
Warning ! : (19-Jul-2009 15:16:49)
GanttChart::AddData. The DqiData structure has no data for this range
Information : (19-Jul-2009 15:16:49)
Graph 37: Adding data from object @PCF_MPH_RA2_MSS_AX:SET_wrong_sensing_start
1 elements.
Warning ! : (19-Jul-2009 15:16:49)
GanttChart::AddData. The DqiData structure has no data for this range
Information : (19-Jul-2009 15:16:49)
Graph 37: Adding data from object @PCF_MPH_RA2_MSS_AX:SET_wrong_software_ver
1 elements.
Warning ! : (19-Jul-2009 15:16:49)
GanttChart::AddData. The DqiData structure has no data for this range
Information : (19-Jul-2009 15:16:49)
Graph 37: Adding data from object @PCF_MPH_RA2_MSS_AX:SET_wrong_proc_time
1 elements.
Warning ! : (19-Jul-2009 15:16:49)
GanttChart::AddData. The DqiData structure has no data for this range
Information : (19-Jul-2009 15:16:49)
Graph 37: Adding data from object @PCF_MPH_RA2_MSS_AX:SET_wrong_proc_stage
1 elements.
Warning ! : (19-Jul-2009 15:16:49)
GanttChart::AddData. The DqiData structure has no data for this range
Information : (19-Jul-2009 15:16:49)
Graph 37: Adding data from object @PCF_MPH_RA2_MSS_AX:SET_wrong_filename
1 elements.
Warning ! : (19-Jul-2009 15:16:49)
GanttChart::AddData. The DqiData structure has no data for this range
Information : (19-Jul-2009 15:16:49) Graph 37: Generating PNG file.
Warning ! : (19-Jul-2009 15:16:49)
GanttChart::ReadPolyline. Adding a section with no data
Warning ! : (19-Jul-2009 15:16:49)
GanttChart::ReadPolyline. Adding a section with no data
Warning ! : (19-Jul-2009 15:16:49)
GanttChart::ReadPolyline. Adding a section with no data
Warning ! : (19-Jul-2009 15:16:49)
GanttChart::ReadPolyline. Adding a section with no data
Warning ! : (19-Jul-2009 15:16:49)
GanttChart::ReadPolyline. Adding a section with no data
Warning ! : (19-Jul-2009 15:16:49)
GanttChart::ReadPolyline. Adding a section with no data
Warning ! : (19-Jul-2009 15:16:49)
GanttChart::ReadPolyline. Adding a section with no data
Information : (19-Jul-2009 15:16:49) Graph 37: Destroying object.
Information : (19-Jul-2009 15:16:49)
Graph 38: Creating object for a eventGanttChart
Information : (19-Jul-2009 15:16:49) Graph 38: Processing legend.
Information : (19-Jul-2009 15:16:49)
Graph 38: Adding data from object @PCF_MPH_RA2_OT1_AX:DET_wrong_product_err
1 elements.
Warning ! : (19-Jul-2009 15:16:49)
GanttChart::AddData. The DqiData structure has no data for this range
Information : (19-Jul-2009 15:16:49)
Graph 38: Adding data from object @PCF_MPH_RA2_OT1_AX:SET_wrong_sensing_stop
1 elements.
Warning ! : (19-Jul-2009 15:16:49)
GanttChart::AddData. The DqiData structure has no data for this range

GanttChart::AddData. The DqiData structure has no data for this range
Information : (19-Jul-2009 15:16:50)
Graph 39: Adding data from object @PCF_MPH_RA2_OT2_AX:SET_wrong_proc_stage
1 elements.
Warning ! : (19-Jul-2009 15:16:50)
GanttChart::AddData. The DqiData structure has no data for this range
Information : (19-Jul-2009 15:16:50)
Graph 39: Adding data from object @PCF_MPH_RA2_OT2_AX:SET_wrong_filename
1 elements.
Warning ! : (19-Jul-2009 15:16:50)
GanttChart::AddData. The DqiData structure has no data for this range
Information : (19-Jul-2009 15:16:50) Graph 39: Generating PNG file.
Warning ! : (19-Jul-2009 15:16:50)
GanttChart::ReadPolyline. Adding a section with no data
Warning ! : (19-Jul-2009 15:16:50)
GanttChart::ReadPolyline. Adding a section with no data
Warning ! : (19-Jul-2009 15:16:50)
GanttChart::ReadPolyline. Adding a section with no data
Warning ! : (19-Jul-2009 15:16:50)
GanttChart::ReadPolyline. Adding a section with no data
Warning ! : (19-Jul-2009 15:16:50)
GanttChart::ReadPolyline. Adding a section with no data
Warning ! : (19-Jul-2009 15:16:50)
GanttChart::ReadPolyline. Adding a section with no data
Warning ! : (19-Jul-2009 15:16:50)
GanttChart::ReadPolyline. Adding a section with no data
Warning ! : (19-Jul-2009 15:16:50)
GanttChart::ReadPolyline. Adding a section with no data
Information : (19-Jul-2009 15:16:50) Graph 39: Destroying object.
Information : (19-Jul-2009 15:16:50)
Graph 40: Creating object for a eventGanttChart
Information : (19-Jul-2009 15:16:50) Graph 40: Processing legend.
Information : (19-Jul-2009 15:16:50)
Graph 40: Adding data from object @PCF_MPH_RA2_PLA_AX:DET_wrong_product_err
1 elements.
Warning ! : (19-Jul-2009 15:16:50)
GanttChart::AddData. The DqiData structure has no data for this range
Information : (19-Jul-2009 15:16:50)
Graph 40: Adding data from object @PCF_MPH_RA2_PLA_AX:SET_wrong_sensing_stop
1 elements.
Warning ! : (19-Jul-2009 15:16:50)
GanttChart::AddData. The DqiData structure has no data for this range
Information : (19-Jul-2009 15:16:50)
Graph 40: Adding data from object @PCF_MPH_RA2_PLA_AX:SET_wrong_sensing_start
1 elements.
Warning ! : (19-Jul-2009 15:16:50)
GanttChart::AddData. The DqiData structure has no data for this range
Information : (19-Jul-2009 15:16:50)
Graph 40: Adding data from object @PCF_MPH_RA2_PLA_AX:SET_wrong_software_ver
1 elements.
Warning ! : (19-Jul-2009 15:16:50)
GanttChart::AddData. The DqiData structure has no data for this range
Information : (19-Jul-2009 15:16:50)
Graph 40: Adding data from object @PCF_MPH_RA2_PLA_AX:SET_wrong_proc_time
1 elements.
Warning ! : (19-Jul-2009 15:16:50)
GanttChart::AddData. The DqiData structure has no data for this range
Information : (19-Jul-2009 15:16:50)
Graph 40: Adding data from object @PCF_MPH_RA2_PLA_AX:SET_wrong_proc_stage
1 elements.
Warning ! : (19-Jul-2009 15:16:50)
GanttChart::AddData. The DqiData structure has no data for this range
Information : (19-Jul-2009 15:16:50)
Graph 40: Adding data from object @PCF_MPH_RA2_PLA_AX:SET_wrong_filename
1 elements.
Warning ! : (19-Jul-2009 15:16:50)
GanttChart::AddData. The DqiData structure has no data for this range
Information : (19-Jul-2009 15:16:50) Graph 40: Generating PNG file.
Warning ! : (19-Jul-2009 15:16:50)
GanttChart::ReadPolyline. Adding a section with no data

Warning ! : (19-Jul-2009 15:16:50)
GanttChart::ReadPolyline. Adding a section with no data
Warning ! : (19-Jul-2009 15:16:50)
GanttChart::ReadPolyline. Adding a section with no data
Warning ! : (19-Jul-2009 15:16:50)
GanttChart::ReadPolyline. Adding a section with no data
Warning ! : (19-Jul-2009 15:16:50)
GanttChart::ReadPolyline. Adding a section with no data
Warning ! : (19-Jul-2009 15:16:50)
GanttChart::ReadPolyline. Adding a section with no data
Warning ! : (19-Jul-2009 15:16:50)
GanttChart::ReadPolyline. Adding a section with no data
Information : (19-Jul-2009 15:16:51) Graph 40: Destroying object.
Information : (19-Jul-2009 15:16:51)
Graph 41: Creating object for a eventGanttChart
Information : (19-Jul-2009 15:16:51) Graph 41: Processing legend.
Information : (19-Jul-2009 15:16:51)
Graph 41: Adding data from object @PCF_MPH_RA2_POL_AX:DET_wrong_product_err
1 elements.
Warning ! : (19-Jul-2009 15:16:51)
GanttChart::AddData. The DqiData structure has no data for this range
Information : (19-Jul-2009 15:16:51)
Graph 41: Adding data from object @PCF_MPH_RA2_POL_AX:SET_wrong_sensing_stop
1 elements.
Warning ! : (19-Jul-2009 15:16:51)
GanttChart::AddData. The DqiData structure has no data for this range
Information : (19-Jul-2009 15:16:51)
Graph 41: Adding data from object @PCF_MPH_RA2_POL_AX:SET_wrong_sensing_start
1 elements.
Warning ! : (19-Jul-2009 15:16:51)
GanttChart::AddData. The DqiData structure has no data for this range
Information : (19-Jul-2009 15:16:51)
Graph 41: Adding data from object @PCF_MPH_RA2_POL_AX:SET_wrong_software_ver
1 elements.
Warning ! : (19-Jul-2009 15:16:51)
GanttChart::AddData. The DqiData structure has no data for this range
Information : (19-Jul-2009 15:16:51)
Graph 41: Adding data from object @PCF_MPH_RA2_POL_AX:SET_wrong_proc_time
1 elements.
Warning ! : (19-Jul-2009 15:16:51)
GanttChart::AddData. The DqiData structure has no data for this range
Information : (19-Jul-2009 15:16:51)
Graph 41: Adding data from object @PCF_MPH_RA2_POL_AX:SET_wrong_proc_stage
1 elements.
Warning ! : (19-Jul-2009 15:16:51)
GanttChart::AddData. The DqiData structure has no data for this range
Information : (19-Jul-2009 15:16:51)
Graph 41: Adding data from object @PCF_MPH_RA2_POL_AX:SET_wrong_filename
1 elements.
Warning ! : (19-Jul-2009 15:16:51)
GanttChart::AddData. The DqiData structure has no data for this range
Information : (19-Jul-2009 15:16:51) Graph 41: Generating PNG file.
Warning ! : (19-Jul-2009 15:16:51)
GanttChart::ReadPolyline. Adding a section with no data
Warning ! : (19-Jul-2009 15:16:51)
GanttChart::ReadPolyline. Adding a section with no data
Warning ! : (19-Jul-2009 15:16:51)
GanttChart::ReadPolyline. Adding a section with no data
Warning ! : (19-Jul-2009 15:16:51)
GanttChart::ReadPolyline. Adding a section with no data
Warning ! : (19-Jul-2009 15:16:51)
GanttChart::ReadPolyline. Adding a section with no data
Warning ! : (19-Jul-2009 15:16:51)
GanttChart::ReadPolyline. Adding a section with no data
Warning ! : (19-Jul-2009 15:16:51)
GanttChart::ReadPolyline. Adding a section with no data
Warning ! : (19-Jul-2009 15:16:51)
GanttChart::ReadPolyline. Adding a section with no data
Information : (19-Jul-2009 15:16:51) Graph 41: Destroying object.
Information : (19-Jul-2009 15:16:51)

Graph 42: Creating object for a eventGanttChart
Information : (19-Jul-2009 15:16:51) Graph 42: Processing legend.
Information : (19-Jul-2009 15:16:51)
Graph 42: Adding data from object @PCF_MPH_RA2_SET_AX:DET_wrong_product_err
1 elements.
Warning ! : (19-Jul-2009 15:16:51)
GanttChart::AddData. The DqiData structure has no data for this range
Information : (19-Jul-2009 15:16:51)
Graph 42: Adding data from object @PCF_MPH_RA2_SET_AX:SET_wrong_sensing_stop
1 elements.
Warning ! : (19-Jul-2009 15:16:51)
GanttChart::AddData. The DqiData structure has no data for this range
Information : (19-Jul-2009 15:16:51)
Graph 42: Adding data from object @PCF_MPH_RA2_SET_AX:SET_wrong_sensing_start
1 elements.
Warning ! : (19-Jul-2009 15:16:51)
GanttChart::AddData. The DqiData structure has no data for this range
Information : (19-Jul-2009 15:16:51)
Graph 42: Adding data from object @PCF_MPH_RA2_SET_AX:SET_wrong_software_ver
1 elements.
Warning ! : (19-Jul-2009 15:16:51)
GanttChart::AddData. The DqiData structure has no data for this range
Information : (19-Jul-2009 15:16:51)
Graph 42: Adding data from object @PCF_MPH_RA2_SET_AX:SET_wrong_proc_time
1 elements.
Warning ! : (19-Jul-2009 15:16:51)
GanttChart::AddData. The DqiData structure has no data for this range
Information : (19-Jul-2009 15:16:51)
Graph 42: Adding data from object @PCF_MPH_RA2_SET_AX:SET_wrong_proc_stage
1 elements.
Warning ! : (19-Jul-2009 15:16:51)
GanttChart::AddData. The DqiData structure has no data for this range
Information : (19-Jul-2009 15:16:51)
Graph 42: Adding data from object @PCF_MPH_RA2_SET_AX:SET_wrong_filename
1 elements.
Warning ! : (19-Jul-2009 15:16:51)
GanttChart::AddData. The DqiData structure has no data for this range
Information : (19-Jul-2009 15:16:51) Graph 42: Generating PNG file.
Warning ! : (19-Jul-2009 15:16:51)
GanttChart::ReadPolyline. Adding a section with no data
Warning ! : (19-Jul-2009 15:16:51)
GanttChart::ReadPolyline. Adding a section with no data
Warning ! : (19-Jul-2009 15:16:51)
GanttChart::ReadPolyline. Adding a section with no data
Warning ! : (19-Jul-2009 15:16:51)
GanttChart::ReadPolyline. Adding a section with no data
Warning ! : (19-Jul-2009 15:16:51)
GanttChart::ReadPolyline. Adding a section with no data
Warning ! : (19-Jul-2009 15:16:51)
GanttChart::ReadPolyline. Adding a section with no data
Warning ! : (19-Jul-2009 15:16:51)
GanttChart::ReadPolyline. Adding a section with no data
Warning ! : (19-Jul-2009 15:16:51)
GanttChart::ReadPolyline. Adding a section with no data
Information : (19-Jul-2009 15:16:52) Graph 42: Destroying object.
Information : (19-Jul-2009 15:16:52)
Graph 43: Creating object for a eventGanttChart
Information : (19-Jul-2009 15:16:52) Graph 43: Processing legend.
Information : (19-Jul-2009 15:16:52)
Graph 43: Adding data from object @PCF_MPH_RA2_SL1_AX:DET_wrong_product_err
1 elements.
Warning ! : (19-Jul-2009 15:16:52)
GanttChart::AddData. The DqiData structure has no data for this range
Information : (19-Jul-2009 15:16:52)
Graph 43: Adding data from object @PCF_MPH_RA2_SL1_AX:SET_wrong_sensing_stop
1 elements.
Warning ! : (19-Jul-2009 15:16:52)
GanttChart::AddData. The DqiData structure has no data for this range
Information : (19-Jul-2009 15:16:52)
Graph 43: Adding data from object @PCF_MPH_RA2_SL1_AX:SET_wrong_sensing_start

```
1 elements.
Warning ! : (19-Jul-2009 15:16:52)
GanttChart::AddData. The DqiData structure has no data for this range
Information : (19-Jul-2009 15:16:52)
Graph 43: Adding data from object @PCF MPH_RA2_SL1_AX:SET_wrong_software_ver
1 elements.
Warning ! : (19-Jul-2009 15:16:52)
GanttChart::AddData. The DqiData structure has no data for this range
Information : (19-Jul-2009 15:16:52)
Graph 43: Adding data from object @PCF MPH_RA2_SL1_AX:SET_wrong_proc_time
1 elements.
Warning ! : (19-Jul-2009 15:16:52)
GanttChart::AddData. The DqiData structure has no data for this range
Information : (19-Jul-2009 15:16:52)
Graph 43: Adding data from object @PCF MPH_RA2_SL1_AX:SET_wrong_proc_stage
1 elements.
Warning ! : (19-Jul-2009 15:16:52)
GanttChart::AddData. The DqiData structure has no data for this range
Information : (19-Jul-2009 15:16:52)
Graph 43: Adding data from object @PCF MPH_RA2_SL1_AX:SET_wrong_filename
1 elements.
Warning ! : (19-Jul-2009 15:16:52)
GanttChart::AddData. The DqiData structure has no data for this range
Information : (19-Jul-2009 15:16:52) Graph 43: Generating PNG file.
Warning ! : (19-Jul-2009 15:16:52)
GanttChart::ReadPolyline. Adding a section with no data
Warning ! : (19-Jul-2009 15:16:52)
GanttChart::ReadPolyline. Adding a section with no data
Warning ! : (19-Jul-2009 15:16:52)
GanttChart::ReadPolyline. Adding a section with no data
Warning ! : (19-Jul-2009 15:16:52)
GanttChart::ReadPolyline. Adding a section with no data
Warning ! : (19-Jul-2009 15:16:52)
GanttChart::ReadPolyline. Adding a section with no data
Warning ! : (19-Jul-2009 15:16:52)
GanttChart::ReadPolyline. Adding a section with no data
Warning ! : (19-Jul-2009 15:16:52)
GanttChart::ReadPolyline. Adding a section with no data
Warning ! : (19-Jul-2009 15:16:52)
GanttChart::ReadPolyline. Adding a section with no data
Warning ! : (19-Jul-2009 15:16:52)
Graph 44: Creating object for a eventGanttChart
Information : (19-Jul-2009 15:16:52) Graph 44: Processing legend.
Information : (19-Jul-2009 15:16:52)
Graph 44: Adding data from object @PCF MPH_RA2_SL2_AX:DET_wrong_product_err
1 elements.
Warning ! : (19-Jul-2009 15:16:52)
GanttChart::AddData. The DqiData structure has no data for this range
Information : (19-Jul-2009 15:16:52)
Graph 44: Adding data from object @PCF MPH_RA2_SL2_AX:SET_wrong_sensing_stop
1 elements.
Warning ! : (19-Jul-2009 15:16:52)
GanttChart::AddData. The DqiData structure has no data for this range
Information : (19-Jul-2009 15:16:52)
Graph 44: Adding data from object @PCF MPH_RA2_SL2_AX:SET_wrong_sensing_start
1 elements.
Warning ! : (19-Jul-2009 15:16:52)
GanttChart::AddData. The DqiData structure has no data for this range
Information : (19-Jul-2009 15:16:52)
Graph 44: Adding data from object @PCF MPH_RA2_SL2_AX:SET_wrong_software_ver
1 elements.
Warning ! : (19-Jul-2009 15:16:52)
GanttChart::AddData. The DqiData structure has no data for this range
Information : (19-Jul-2009 15:16:52)
Graph 44: Adding data from object @PCF MPH_RA2_SL2_AX:SET_wrong_proc_time
1 elements.
Warning ! : (19-Jul-2009 15:16:52)
GanttChart::AddData. The DqiData structure has no data for this range
Information : (19-Jul-2009 15:16:52)
```

Graph 44: Adding data from object @PCF_MPH_RA2_SL2_AX:SET_wrong_proc_stage
1 elements.
Warning ! : (19-Jul-2009 15:16:52)
GanttChart::AddData. The DqiData structure has no data for this range
Information : (19-Jul-2009 15:16:52)
Graph 44: Adding data from object @PCF_MPH_RA2_SL2_AX:SET_wrong_filename
1 elements.
Warning ! : (19-Jul-2009 15:16:52)
GanttChart::AddData. The DqiData structure has no data for this range
Information : (19-Jul-2009 15:16:52) Graph 44: Generating PNG file.
Warning ! : (19-Jul-2009 15:16:52)
GanttChart::ReadPolyline. Adding a section with no data
Warning ! : (19-Jul-2009 15:16:52)
GanttChart::ReadPolyline. Adding a section with no data
Warning ! : (19-Jul-2009 15:16:52)
GanttChart::ReadPolyline. Adding a section with no data
Warning ! : (19-Jul-2009 15:16:52)
GanttChart::ReadPolyline. Adding a section with no data
Warning ! : (19-Jul-2009 15:16:52)
GanttChart::ReadPolyline. Adding a section with no data
Warning ! : (19-Jul-2009 15:16:52)
GanttChart::ReadPolyline. Adding a section with no data
Warning ! : (19-Jul-2009 15:16:52)
GanttChart::ReadPolyline. Adding a section with no data
Warning ! : (19-Jul-2009 15:16:52)
GanttChart::ReadPolyline. Adding a section with no data
Information : (19-Jul-2009 15:16:53) Graph 44: Destroying object.
Information : (19-Jul-2009 15:16:53)
Graph 45: Creating object for a eventGanttChart
Information : (19-Jul-2009 15:16:53) Graph 45: Processing legend.
Information : (19-Jul-2009 15:16:53)
Graph 45: Adding data from object @PCF_MPH_RA2_SOI_AX:DET_wrong_product_err
1 elements.
Warning ! : (19-Jul-2009 15:16:53)
GanttChart::AddData. The DqiData structure has no data for this range
Information : (19-Jul-2009 15:16:53)
Graph 45: Adding data from object @PCF_MPH_RA2_SOI_AX:SET_wrong_sensing_stop
1 elements.
Warning ! : (19-Jul-2009 15:16:53)
GanttChart::AddData. The DqiData structure has no data for this range
Information : (19-Jul-2009 15:16:53)
Graph 45: Adding data from object @PCF_MPH_RA2_SOI_AX:SET_wrong_sensing_start
1 elements.
Warning ! : (19-Jul-2009 15:16:53)
GanttChart::AddData. The DqiData structure has no data for this range
Information : (19-Jul-2009 15:16:53)
Graph 45: Adding data from object @PCF_MPH_RA2_SOI_AX:SET_wrong_software_ver
1 elements.
Warning ! : (19-Jul-2009 15:16:53)
GanttChart::AddData. The DqiData structure has no data for this range
Information : (19-Jul-2009 15:16:53)
Graph 45: Adding data from object @PCF_MPH_RA2_SOI_AX:SET_wrong_proc_time
1 elements.
Warning ! : (19-Jul-2009 15:16:53)
GanttChart::AddData. The DqiData structure has no data for this range
Information : (19-Jul-2009 15:16:53)
Graph 45: Adding data from object @PCF_MPH_RA2_SOI_AX:SET_wrong_proc_stage
1 elements.
Warning ! : (19-Jul-2009 15:16:53)
GanttChart::AddData. The DqiData structure has no data for this range
Information : (19-Jul-2009 15:16:53)
Graph 45: Adding data from object @PCF_MPH_RA2_SOI_AX:SET_wrong_filename
1 elements.
Warning ! : (19-Jul-2009 15:16:53)
GanttChart::AddData. The DqiData structure has no data for this range
Information : (19-Jul-2009 15:16:53) Graph 45: Generating PNG file.
Warning ! : (19-Jul-2009 15:16:53)
GanttChart::ReadPolyline. Adding a section with no data
Warning ! : (19-Jul-2009 15:16:53)
GanttChart::ReadPolyline. Adding a section with no data

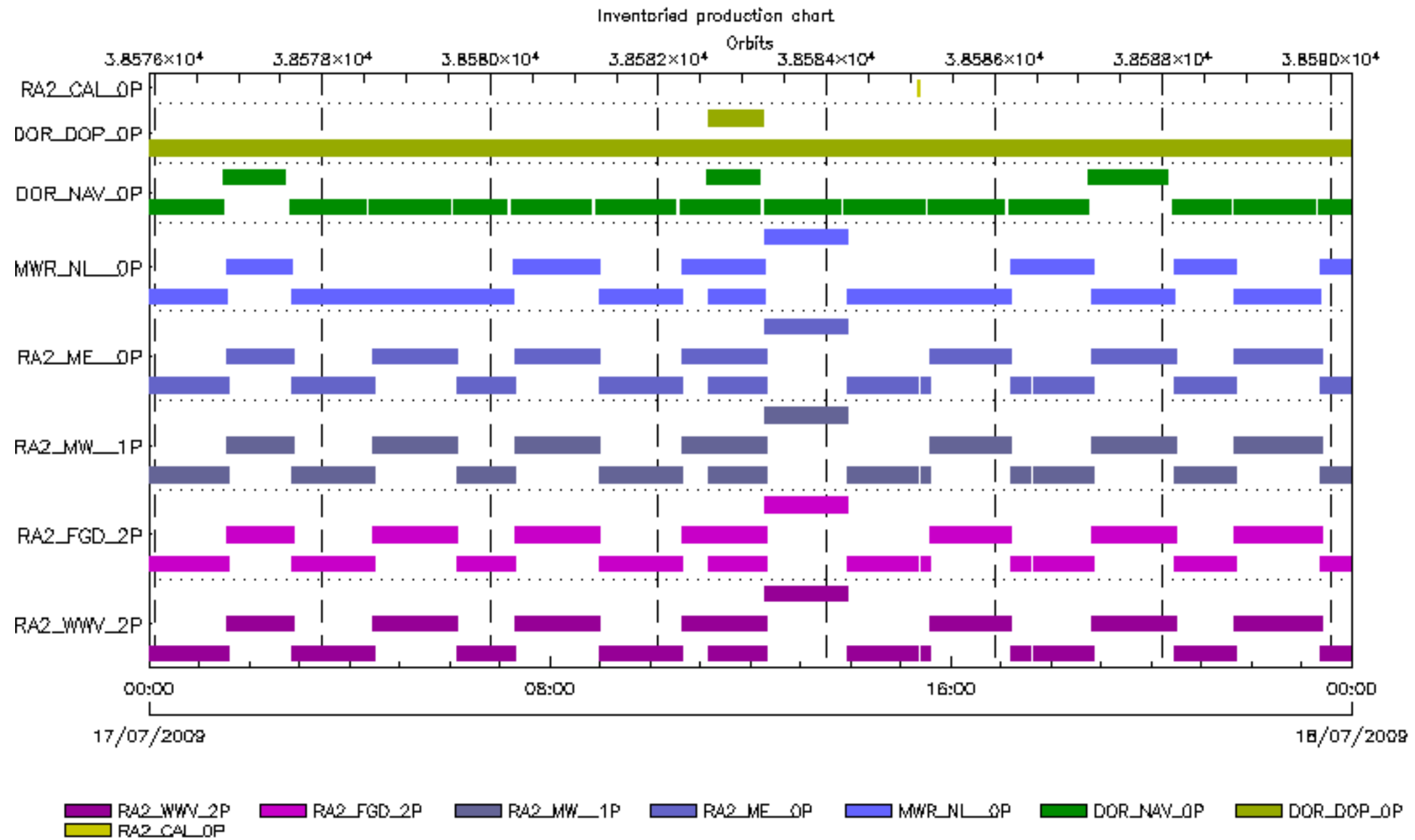
Warning ! : (19-Jul-2009 15:16:53)
GanttChart::ReadPolyline. Adding a section with no data
Warning ! : (19-Jul-2009 15:16:53)
GanttChart::ReadPolyline. Adding a section with no data
Warning ! : (19-Jul-2009 15:16:53)
GanttChart::ReadPolyline. Adding a section with no data
Warning ! : (19-Jul-2009 15:16:53)
GanttChart::ReadPolyline. Adding a section with no data
Warning ! : (19-Jul-2009 15:16:53)
GanttChart::ReadPolyline. Adding a section with no data
Information : (19-Jul-2009 15:16:53) Graph 45: Destroying object.
Information : (19-Jul-2009 15:16:53)
Graph 46: Creating object for a eventGanttChart
Information : (19-Jul-2009 15:16:53) Graph 46: Processing legend.
Information : (19-Jul-2009 15:16:53)
Graph 46: Adding data from object @PCF_MPH_RA2_SOL_AX:DET_wrong_product_err
1 elements.
Warning ! : (19-Jul-2009 15:16:53)
GanttChart::AddData. The DqiData structure has no data for this range
Information : (19-Jul-2009 15:16:53)
Graph 46: Adding data from object @PCF_MPH_RA2_SOL_AX:SET_wrong_sensing_stop
1 elements.
Warning ! : (19-Jul-2009 15:16:53)
GanttChart::AddData. The DqiData structure has no data for this range
Information : (19-Jul-2009 15:16:53)
Graph 46: Adding data from object @PCF_MPH_RA2_SOL_AX:SET_wrong_sensing_start
1 elements.
Warning ! : (19-Jul-2009 15:16:53)
GanttChart::AddData. The DqiData structure has no data for this range
Information : (19-Jul-2009 15:16:53)
Graph 46: Adding data from object @PCF_MPH_RA2_SOL_AX:SET_wrong_software_ver
1 elements.
Warning ! : (19-Jul-2009 15:16:53)
GanttChart::AddData. The DqiData structure has no data for this range
Information : (19-Jul-2009 15:16:53)
Graph 46: Adding data from object @PCF_MPH_RA2_SOL_AX:SET_wrong_proc_time
1 elements.
Warning ! : (19-Jul-2009 15:16:53)
GanttChart::AddData. The DqiData structure has no data for this range
Information : (19-Jul-2009 15:16:53)
Graph 46: Adding data from object @PCF_MPH_RA2_SOL_AX:SET_wrong_proc_stage
1 elements.
Warning ! : (19-Jul-2009 15:16:53)
GanttChart::AddData. The DqiData structure has no data for this range
Information : (19-Jul-2009 15:16:53)
Graph 46: Adding data from object @PCF_MPH_RA2_SOL_AX:SET_wrong_filename
1 elements.
Warning ! : (19-Jul-2009 15:16:53)
GanttChart::AddData. The DqiData structure has no data for this range
Information : (19-Jul-2009 15:16:53) Graph 46: Generating PNG file.
Warning ! : (19-Jul-2009 15:16:53)
GanttChart::ReadPolyline. Adding a section with no data
Warning ! : (19-Jul-2009 15:16:53)
GanttChart::ReadPolyline. Adding a section with no data
Warning ! : (19-Jul-2009 15:16:53)
GanttChart::ReadPolyline. Adding a section with no data
Warning ! : (19-Jul-2009 15:16:53)
GanttChart::ReadPolyline. Adding a section with no data
Warning ! : (19-Jul-2009 15:16:53)
GanttChart::ReadPolyline. Adding a section with no data
Warning ! : (19-Jul-2009 15:16:53)
GanttChart::ReadPolyline. Adding a section with no data
Warning ! : (19-Jul-2009 15:16:53)
GanttChart::ReadPolyline. Adding a section with no data
Warning ! : (19-Jul-2009 15:16:53)
GanttChart::ReadPolyline. Adding a section with no data
Warning ! : (19-Jul-2009 15:16:53)
GanttChart::ReadPolyline. Adding a section with no data
Information : (19-Jul-2009 15:16:54) Graph 46: Destroying object.
Information : (19-Jul-2009 15:16:54)
Graph 47: Creating object for a eventGanttChart
Information : (19-Jul-2009 15:16:54) Graph 47: Processing legend.

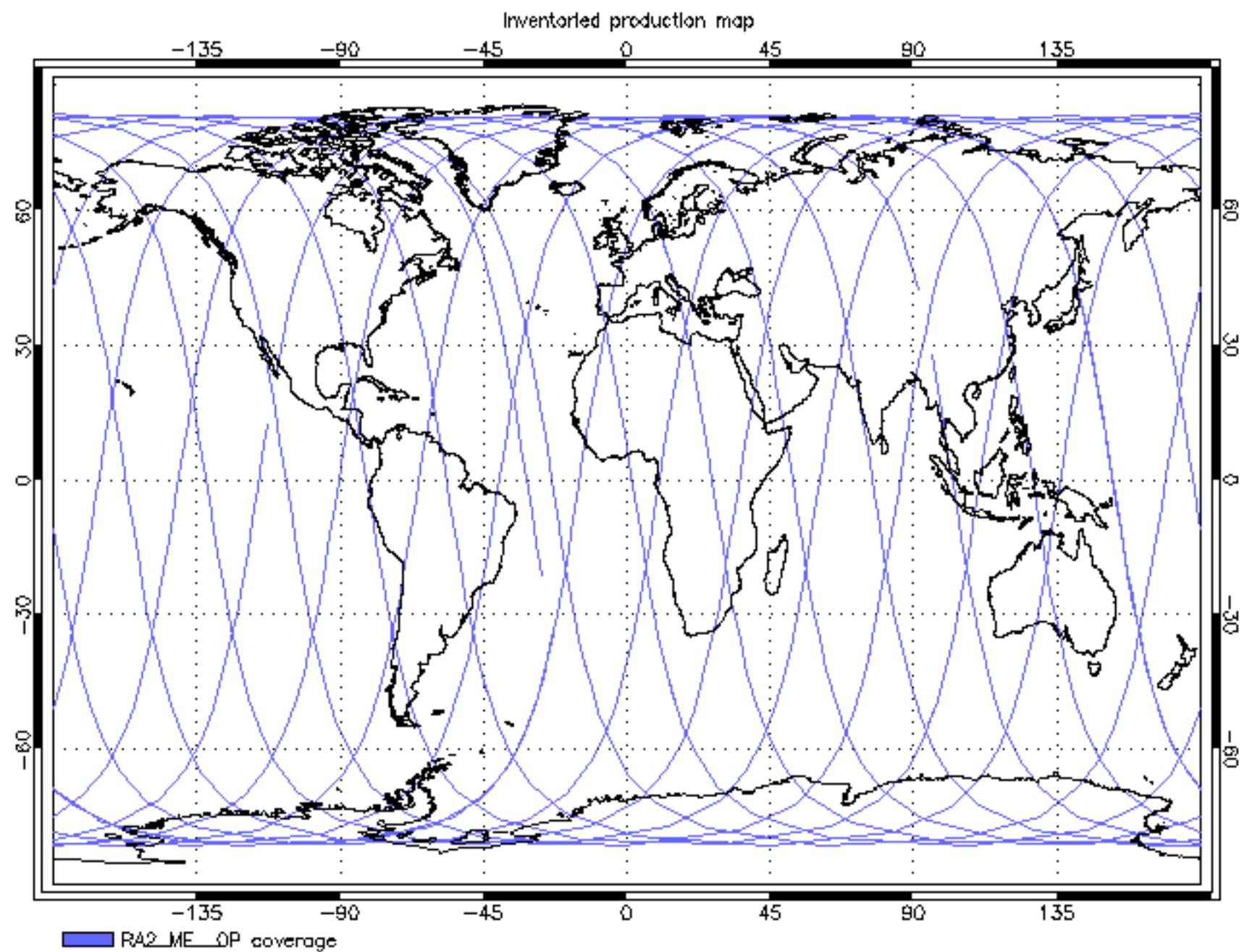
Information : (19-Jul-2009 15:16:54)
Graph 47: Adding data from object @PCF_MPH_RA2_SSB_AX:DET_wrong_product_err
1 elements.
Warning ! : (19-Jul-2009 15:16:54)
GanttChart::AddData. The DqiData structure has no data for this range
Information : (19-Jul-2009 15:16:54)
Graph 47: Adding data from object @PCF_MPH_RA2_SSB_AX:SET_wrong_sensing_stop
1 elements.
Warning ! : (19-Jul-2009 15:16:54)
GanttChart::AddData. The DqiData structure has no data for this range
Information : (19-Jul-2009 15:16:54)
Graph 47: Adding data from object @PCF_MPH_RA2_SSB_AX:SET_wrong_sensing_start
1 elements.
Warning ! : (19-Jul-2009 15:16:54)
GanttChart::AddData. The DqiData structure has no data for this range
Information : (19-Jul-2009 15:16:54)
Graph 47: Adding data from object @PCF_MPH_RA2_SSB_AX:SET_wrong_software_ver
1 elements.
Warning ! : (19-Jul-2009 15:16:54)
GanttChart::AddData. The DqiData structure has no data for this range
Information : (19-Jul-2009 15:16:54)
Graph 47: Adding data from object @PCF_MPH_RA2_SSB_AX:SET_wrong_proc_time
1 elements.
Warning ! : (19-Jul-2009 15:16:54)
GanttChart::AddData. The DqiData structure has no data for this range
Information : (19-Jul-2009 15:16:54)
Graph 47: Adding data from object @PCF_MPH_RA2_SSB_AX:SET_wrong_proc_stage
1 elements.
Warning ! : (19-Jul-2009 15:16:54)
GanttChart::AddData. The DqiData structure has no data for this range
Information : (19-Jul-2009 15:16:54)
Graph 47: Adding data from object @PCF_MPH_RA2_SSB_AX:SET_wrong_filename
1 elements.
Warning ! : (19-Jul-2009 15:16:54)
GanttChart::AddData. The DqiData structure has no data for this range
Information : (19-Jul-2009 15:16:54) Graph 47: Generating PNG file.
Warning ! : (19-Jul-2009 15:16:54)
GanttChart::ReadPolyline. Adding a section with no data
Warning ! : (19-Jul-2009 15:16:54)
GanttChart::ReadPolyline. Adding a section with no data
Warning ! : (19-Jul-2009 15:16:54)
GanttChart::ReadPolyline. Adding a section with no data
Warning ! : (19-Jul-2009 15:16:54)
GanttChart::ReadPolyline. Adding a section with no data
Warning ! : (19-Jul-2009 15:16:54)
GanttChart::ReadPolyline. Adding a section with no data
Warning ! : (19-Jul-2009 15:16:54)
GanttChart::ReadPolyline. Adding a section with no data
Warning ! : (19-Jul-2009 15:16:54)
GanttChart::ReadPolyline. Adding a section with no data
Information : (19-Jul-2009 15:16:54) Graph 47: Destroying object.
Information : (19-Jul-2009 15:16:54)
Graph 48: Creating object for a eventGanttChart
Information : (19-Jul-2009 15:16:54) Graph 48: Processing legend.
Information : (19-Jul-2009 15:16:54)
Graph 48: Adding data from object @PCF_MPH_RA2_TLD_AX:DET_wrong_product_err
1 elements.
Warning ! : (19-Jul-2009 15:16:54)
GanttChart::AddData. The DqiData structure has no data for this range
Information : (19-Jul-2009 15:16:54)
Graph 48: Adding data from object @PCF_MPH_RA2_TLD_AX:SET_wrong_sensing_stop
1 elements.
Warning ! : (19-Jul-2009 15:16:54)
GanttChart::AddData. The DqiData structure has no data for this range
Information : (19-Jul-2009 15:16:54)
Graph 48: Adding data from object @PCF_MPH_RA2_TLD_AX:SET_wrong_sensing_start
1 elements.
Warning ! : (19-Jul-2009 15:16:54)

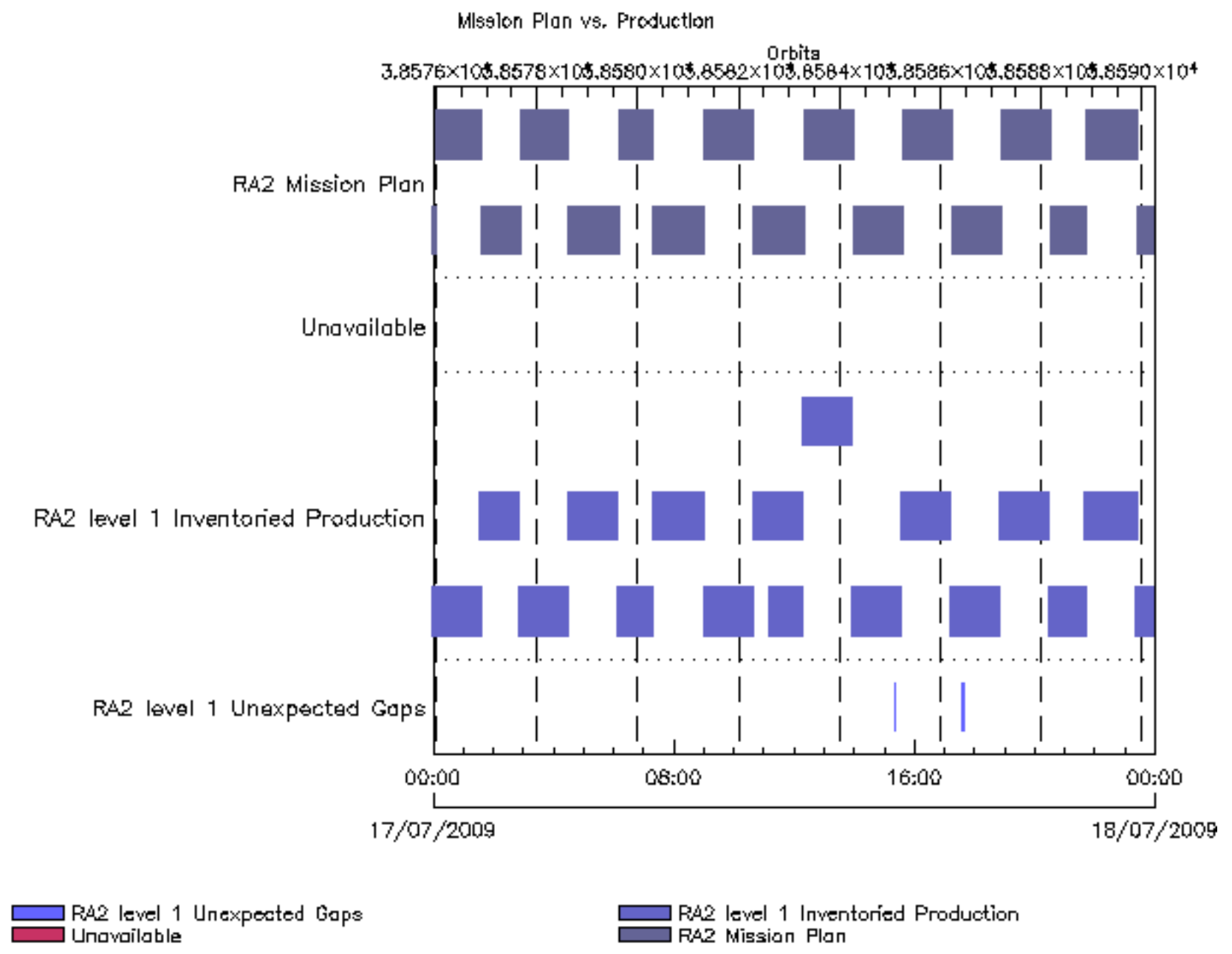
GanttChart::AddData. The DqiData structure has no data for this range
Information : (19-Jul-2009 15:16:54)
Graph 48: Adding data from object @PCF_MPH_RA2_TLD_AX:SET_wrong_software_ver
1 elements.
Warning ! : (19-Jul-2009 15:16:54)
GanttChart::AddData. The DqiData structure has no data for this range
Information : (19-Jul-2009 15:16:54)
Graph 48: Adding data from object @PCF_MPH_RA2_TLD_AX:SET_wrong_proc_time
1 elements.
Warning ! : (19-Jul-2009 15:16:54)
GanttChart::AddData. The DqiData structure has no data for this range
Information : (19-Jul-2009 15:16:54)
Graph 48: Adding data from object @PCF_MPH_RA2_TLD_AX:SET_wrong_proc_stage
1 elements.
Warning ! : (19-Jul-2009 15:16:54)
GanttChart::AddData. The DqiData structure has no data for this range
Information : (19-Jul-2009 15:16:54)
Graph 48: Adding data from object @PCF_MPH_RA2_TLD_AX:SET_wrong_filename
1 elements.
Warning ! : (19-Jul-2009 15:16:54)
GanttChart::AddData. The DqiData structure has no data for this range
Information : (19-Jul-2009 15:16:54) Graph 48: Generating PNG file.
Warning ! : (19-Jul-2009 15:16:54)
GanttChart::ReadPolyline. Adding a section with no data
Warning ! : (19-Jul-2009 15:16:54)
GanttChart::ReadPolyline. Adding a section with no data
Warning ! : (19-Jul-2009 15:16:54)
GanttChart::ReadPolyline. Adding a section with no data
Warning ! : (19-Jul-2009 15:16:54)
GanttChart::ReadPolyline. Adding a section with no data
Warning ! : (19-Jul-2009 15:16:54)
GanttChart::ReadPolyline. Adding a section with no data
Warning ! : (19-Jul-2009 15:16:54)
GanttChart::ReadPolyline. Adding a section with no data
Warning ! : (19-Jul-2009 15:16:54)
GanttChart::ReadPolyline. Adding a section with no data
Information : (19-Jul-2009 15:16:54) Graph 48: Destroying object.
Information : (19-Jul-2009 15:16:54)
Graph 49: Creating object for a eventGanttChart
Information : (19-Jul-2009 15:16:54) Graph 49: Processing legend.
Information : (19-Jul-2009 15:16:55)
Graph 49: Adding data from object @PCF_MPH_RA2_USO_AX:DET_wrong_product_err
1 elements.
Warning ! : (19-Jul-2009 15:16:55)
GanttChart::AddData. The DqiData structure has no data for this range
Information : (19-Jul-2009 15:16:55)
Graph 49: Adding data from object @PCF_MPH_RA2_USO_AX:SET_wrong_sensing_stop
1 elements.
Warning ! : (19-Jul-2009 15:16:55)
GanttChart::AddData. The DqiData structure has no data for this range
Information : (19-Jul-2009 15:16:55)
Graph 49: Adding data from object @PCF_MPH_RA2_USO_AX:SET_wrong_sensing_start
1 elements.
Warning ! : (19-Jul-2009 15:16:55)
GanttChart::AddData. The DqiData structure has no data for this range
Information : (19-Jul-2009 15:16:55)
Graph 49: Adding data from object @PCF_MPH_RA2_USO_AX:SET_wrong_software_ver
1 elements.
Warning ! : (19-Jul-2009 15:16:55)
GanttChart::AddData. The DqiData structure has no data for this range
Information : (19-Jul-2009 15:16:55)
Graph 49: Adding data from object @PCF_MPH_RA2_USO_AX:SET_wrong_proc_time
1 elements.
Warning ! : (19-Jul-2009 15:16:55)
GanttChart::AddData. The DqiData structure has no data for this range
Information : (19-Jul-2009 15:16:55)
Graph 49: Adding data from object @PCF_MPH_RA2_USO_AX:SET_wrong_proc_stage
1 elements.

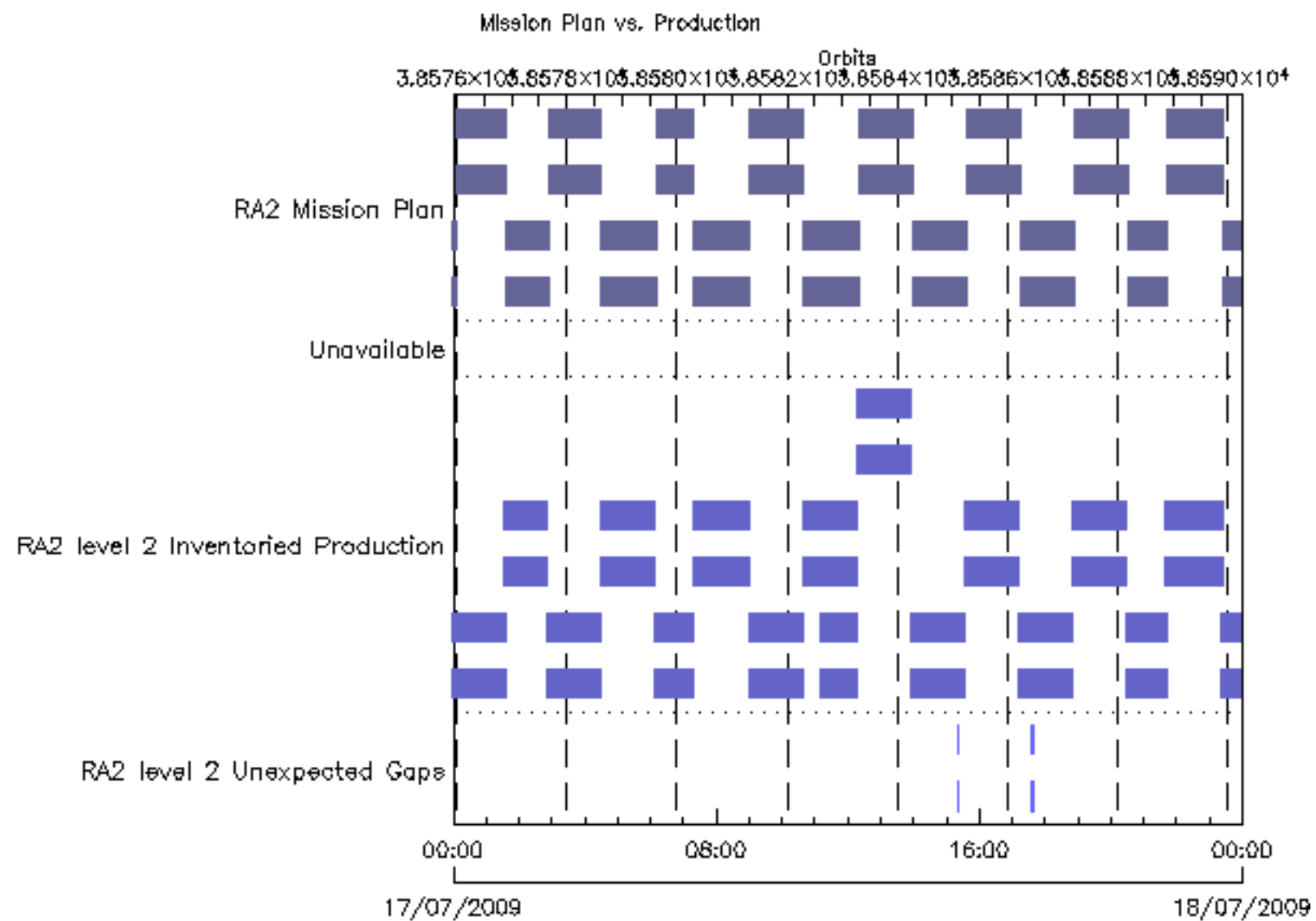
Warning ! : (19-Jul-2009 15:16:55)
GanttChart::AddData. The DqiData structure has no data for this range
Information : (19-Jul-2009 15:16:55)
Graph 49: Adding data from object @PCF_MPH_RA2_USO_AX:SET_wrong_filename
1 elements.
Warning ! : (19-Jul-2009 15:16:55)
GanttChart::AddData. The DqiData structure has no data for this range
Information : (19-Jul-2009 15:16:55) Graph 49: Generating PNG file.
Warning ! : (19-Jul-2009 15:16:55)
GanttChart::ReadPolyline. Adding a section with no data
Warning ! : (19-Jul-2009 15:16:55)
GanttChart::ReadPolyline. Adding a section with no data
Warning ! : (19-Jul-2009 15:16:55)
GanttChart::ReadPolyline. Adding a section with no data
Warning ! : (19-Jul-2009 15:16:55)
GanttChart::ReadPolyline. Adding a section with no data
Warning ! : (19-Jul-2009 15:16:55)
GanttChart::ReadPolyline. Adding a section with no data
Warning ! : (19-Jul-2009 15:16:55)
GanttChart::ReadPolyline. Adding a section with no data
Warning ! : (19-Jul-2009 15:16:55)
GanttChart::ReadPolyline. Adding a section with no data
Information : (19-Jul-2009 15:16:55) Graph 49: Destroying object.
Information : (19-Jul-2009 15:16:55)
Graph 50: Creating object for a eventGanttChart
Information : (19-Jul-2009 15:16:55) Graph 50: Processing legend.
Information : (19-Jul-2009 15:16:55)
Graph 50: Adding data from object @PCF_MPH_AUX_ATT_AX:DET_wrong_product_err
1 elements.
Warning ! : (19-Jul-2009 15:16:55)
GanttChart::AddData. The DqiData structure has no data for this range
Information : (19-Jul-2009 15:16:55)
Graph 50: Adding data from object @PCF_MPH_AUX_ATT_AX:SET_wrong_sensing_stop
1 elements.
Warning ! : (19-Jul-2009 15:16:55)
GanttChart::AddData. The DqiData structure has no data for this range
Information : (19-Jul-2009 15:16:55)
Graph 50: Adding data from object @PCF_MPH_AUX_ATT_AX:SET_wrong_sensing_start
1 elements.
Warning ! : (19-Jul-2009 15:16:55)
GanttChart::AddData. The DqiData structure has no data for this range
Information : (19-Jul-2009 15:16:55)
Graph 50: Adding data from object @PCF_MPH_AUX_ATT_AX:SET_wrong_software_ver
1 elements.
Warning ! : (19-Jul-2009 15:16:55)
GanttChart::AddData. The DqiData structure has no data for this range
Information : (19-Jul-2009 15:16:55)
Graph 50: Adding data from object @PCF_MPH_AUX_ATT_AX:SET_wrong_proc_time
1 elements.
Warning ! : (19-Jul-2009 15:16:55)
GanttChart::AddData. The DqiData structure has no data for this range
Information : (19-Jul-2009 15:16:55)
Graph 50: Adding data from object @PCF_MPH_AUX_ATT_AX:SET_wrong_proc_stage
1 elements.
Warning ! : (19-Jul-2009 15:16:55)
GanttChart::AddData. The DqiData structure has no data for this range
Information : (19-Jul-2009 15:16:55)
Graph 50: Adding data from object @PCF_MPH_AUX_ATT_AX:SET_wrong_filename
1 elements.
Warning ! : (19-Jul-2009 15:16:55)
GanttChart::AddData. The DqiData structure has no data for this range
Information : (19-Jul-2009 15:16:55) Graph 50: Generating PNG file.
Warning ! : (19-Jul-2009 15:16:55)
GanttChart::ReadPolyline. Adding a section with no data
Warning ! : (19-Jul-2009 15:16:55)
GanttChart::ReadPolyline. Adding a section with no data
Warning ! : (19-Jul-2009 15:16:55)
GanttChart::ReadPolyline. Adding a section with no data

Warning ! : (19-Jul-2009 15:16:55)
GanttChart::ReadPolyline. Adding a section with no data
Warning ! : (19-Jul-2009 15:16:55)
GanttChart::ReadPolyline. Adding a section with no data
Warning ! : (19-Jul-2009 15:16:55)
GanttChart::ReadPolyline. Adding a section with no data
Warning ! : (19-Jul-2009 15:16:55)
GanttChart::ReadPolyline. Adding a section with no data
Information : (19-Jul-2009 15:16:55) Graph 50: Destroying object.
Information : (19-Jul-2009 15:16:55) Graphs successfully created.







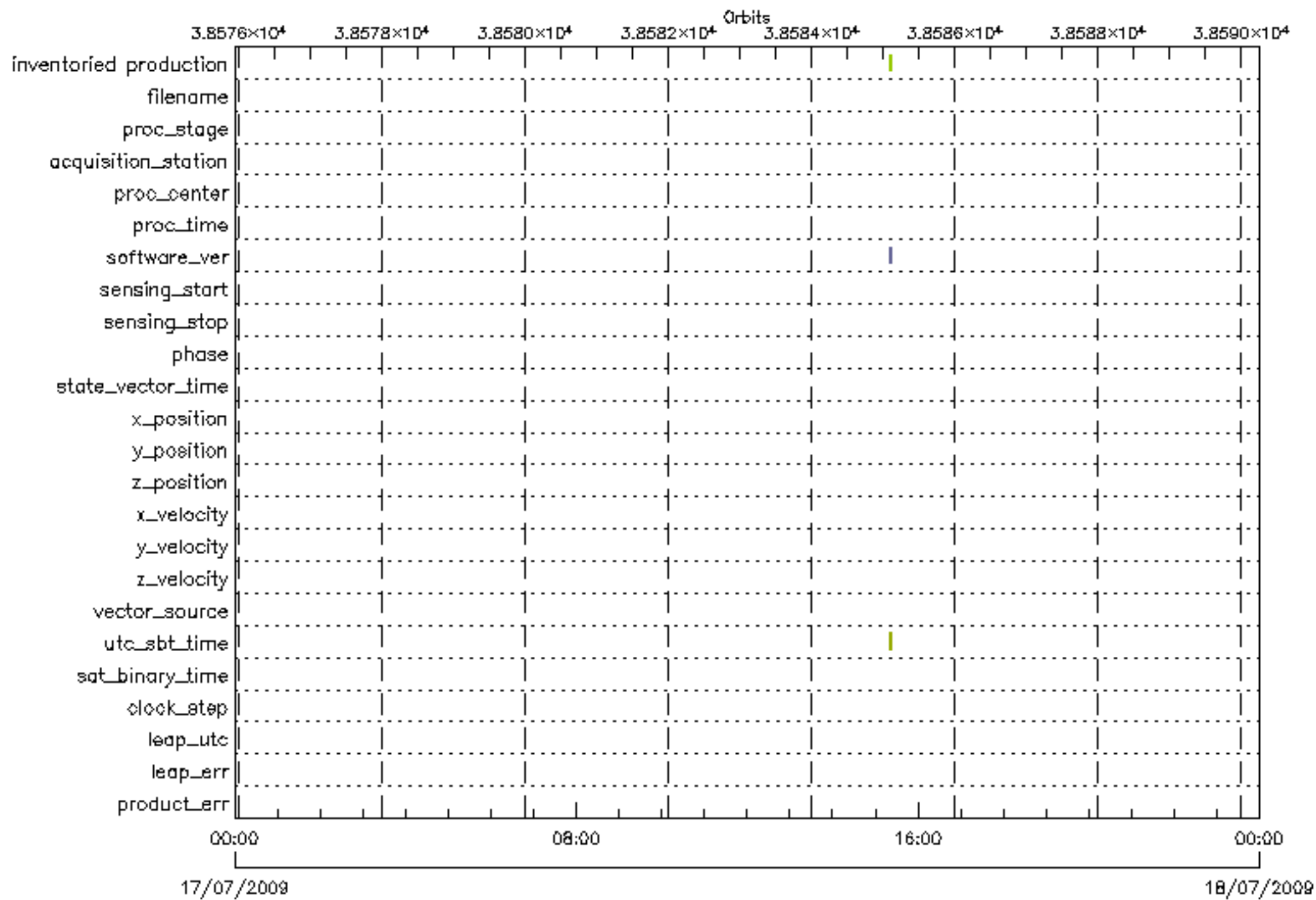


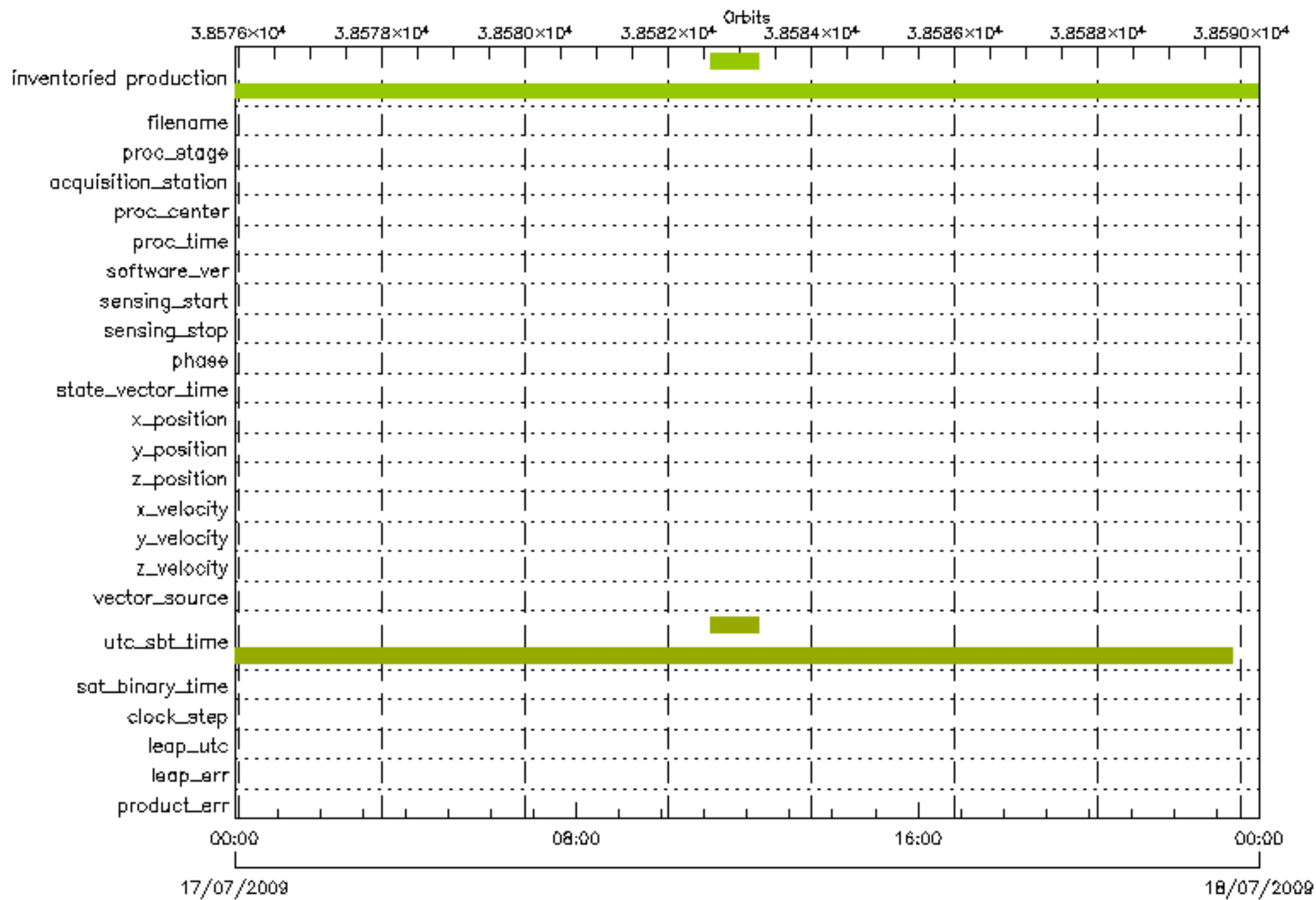
RA2 level 2 Unexpected Gaps

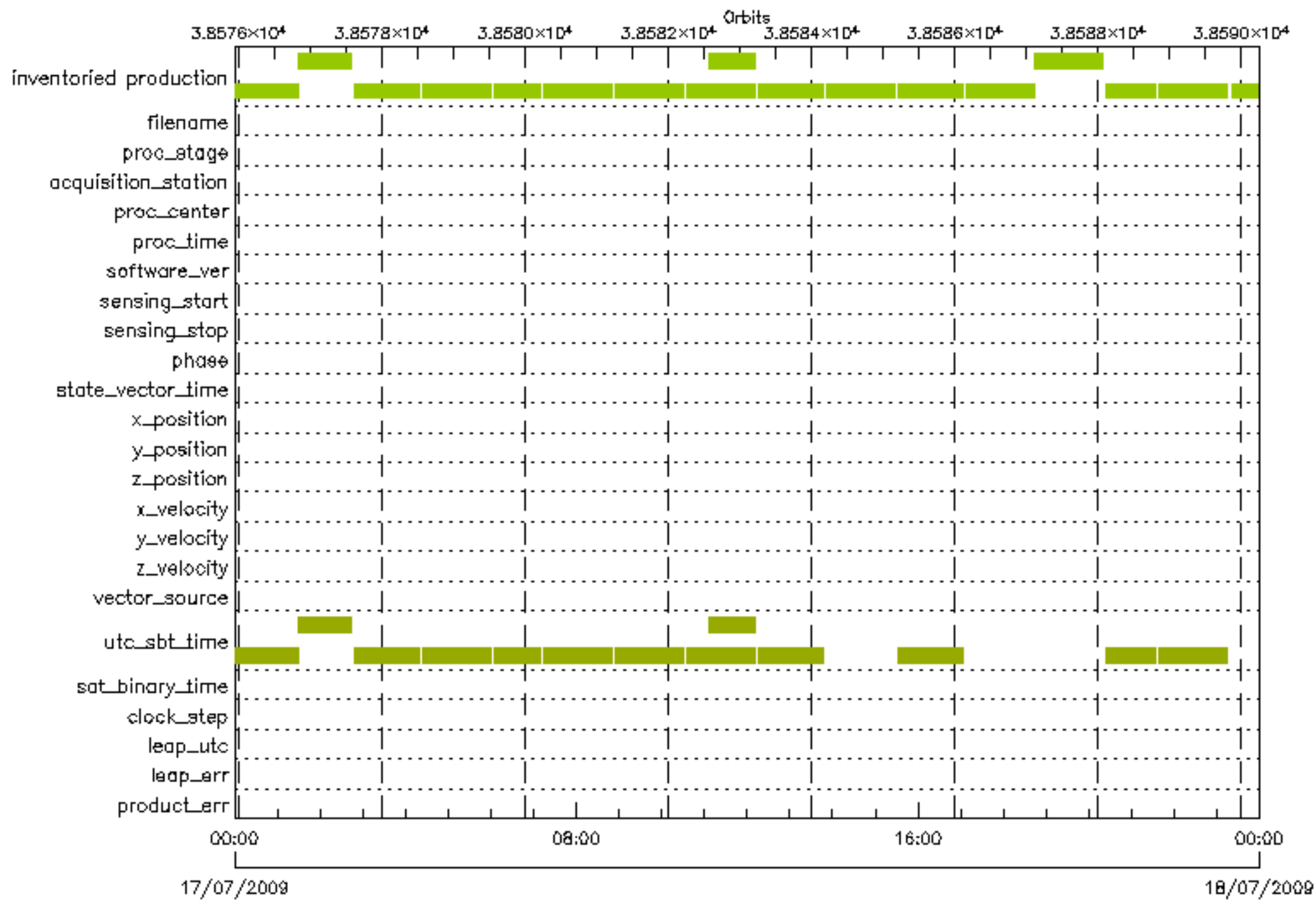
Unavailable

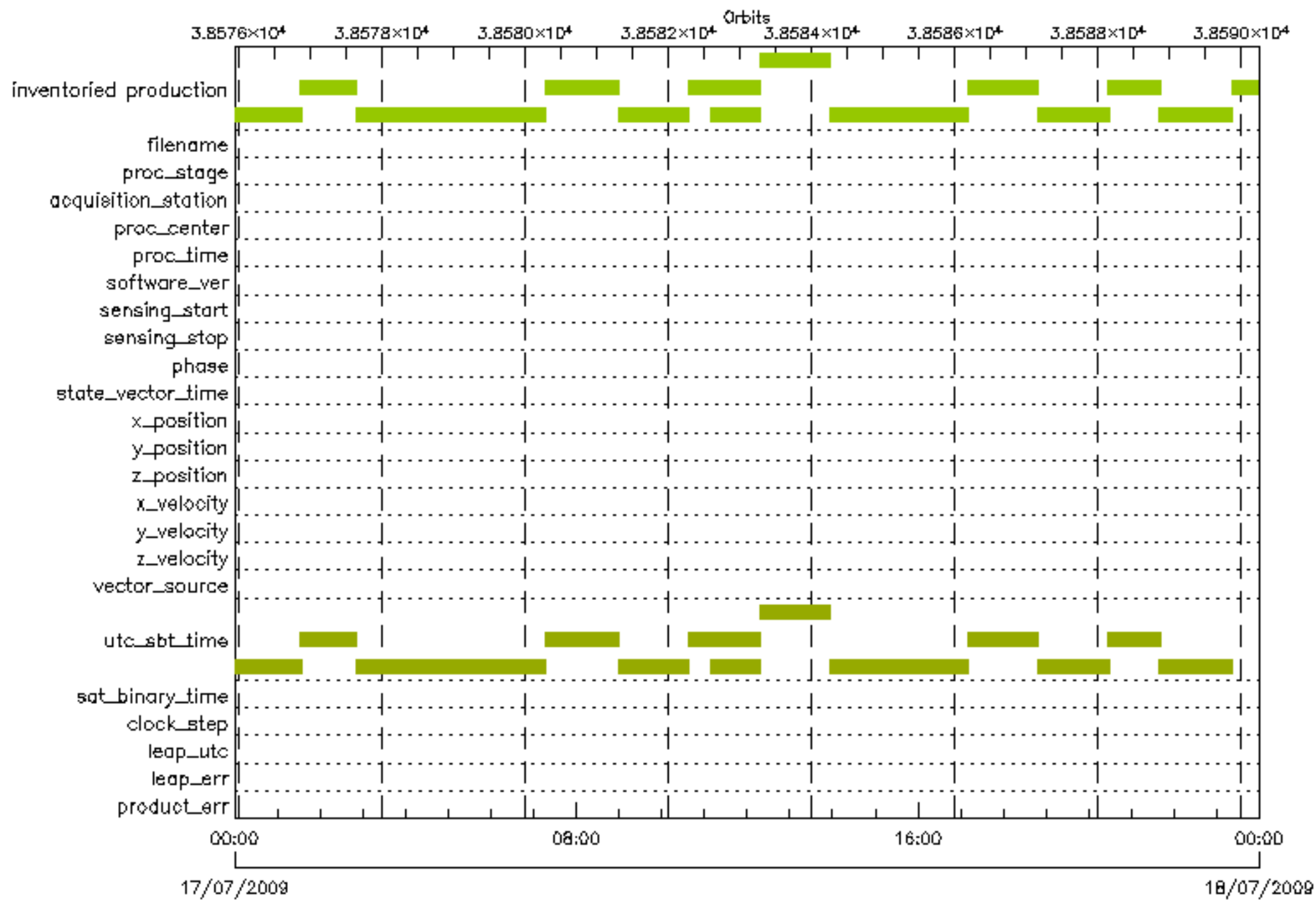
RA2 level 2 Inventoried Production

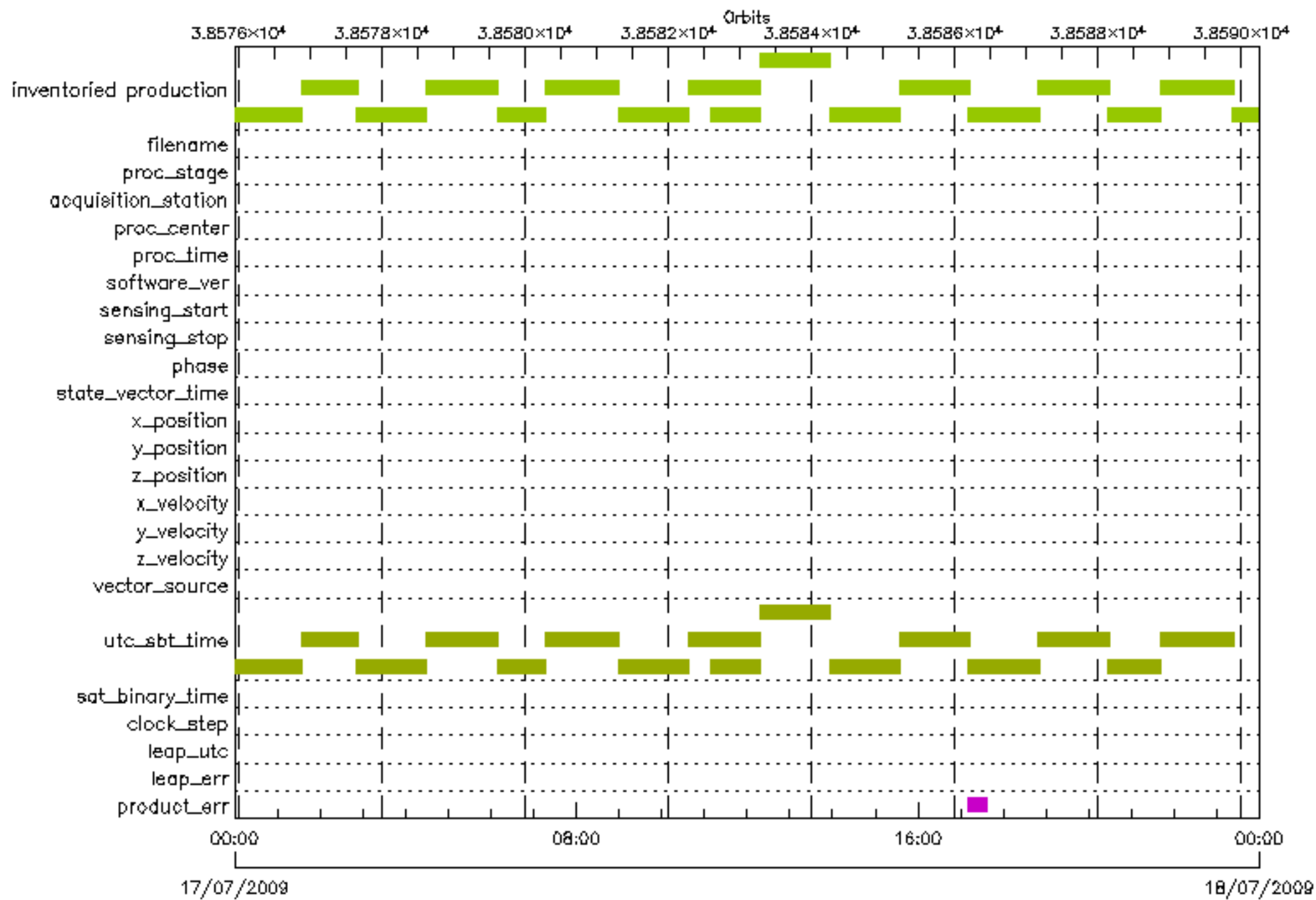
RA2 Mission Plan

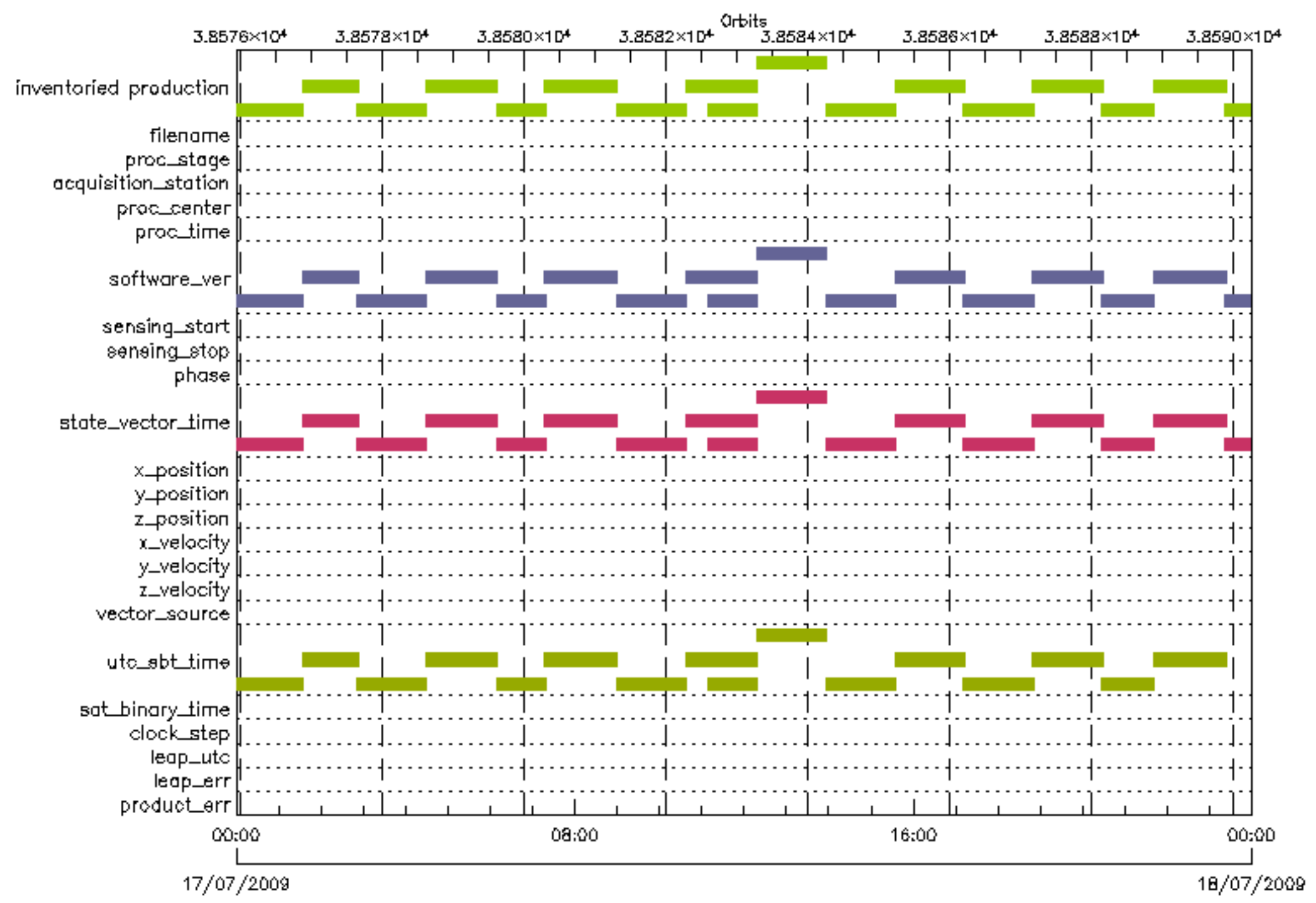








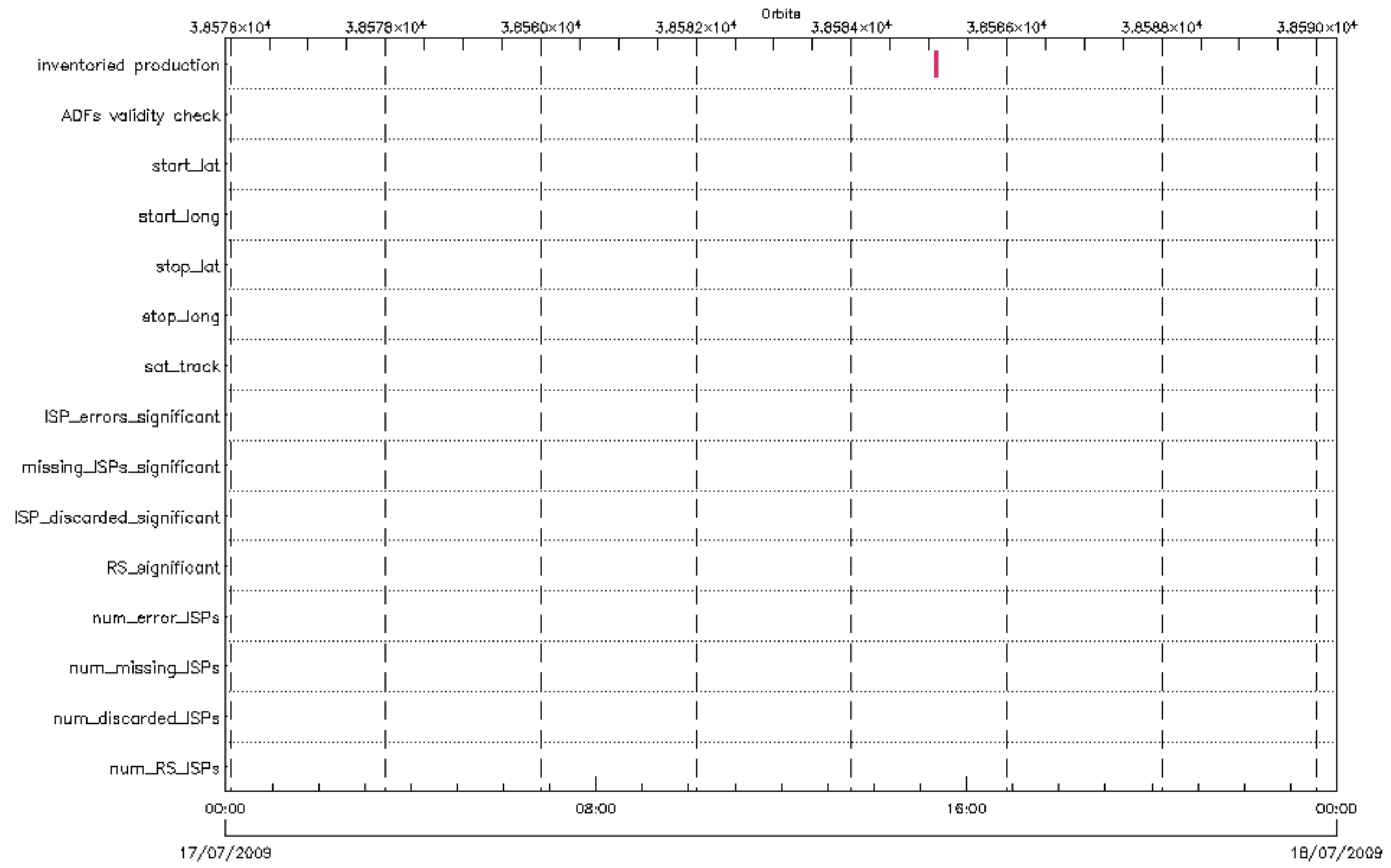


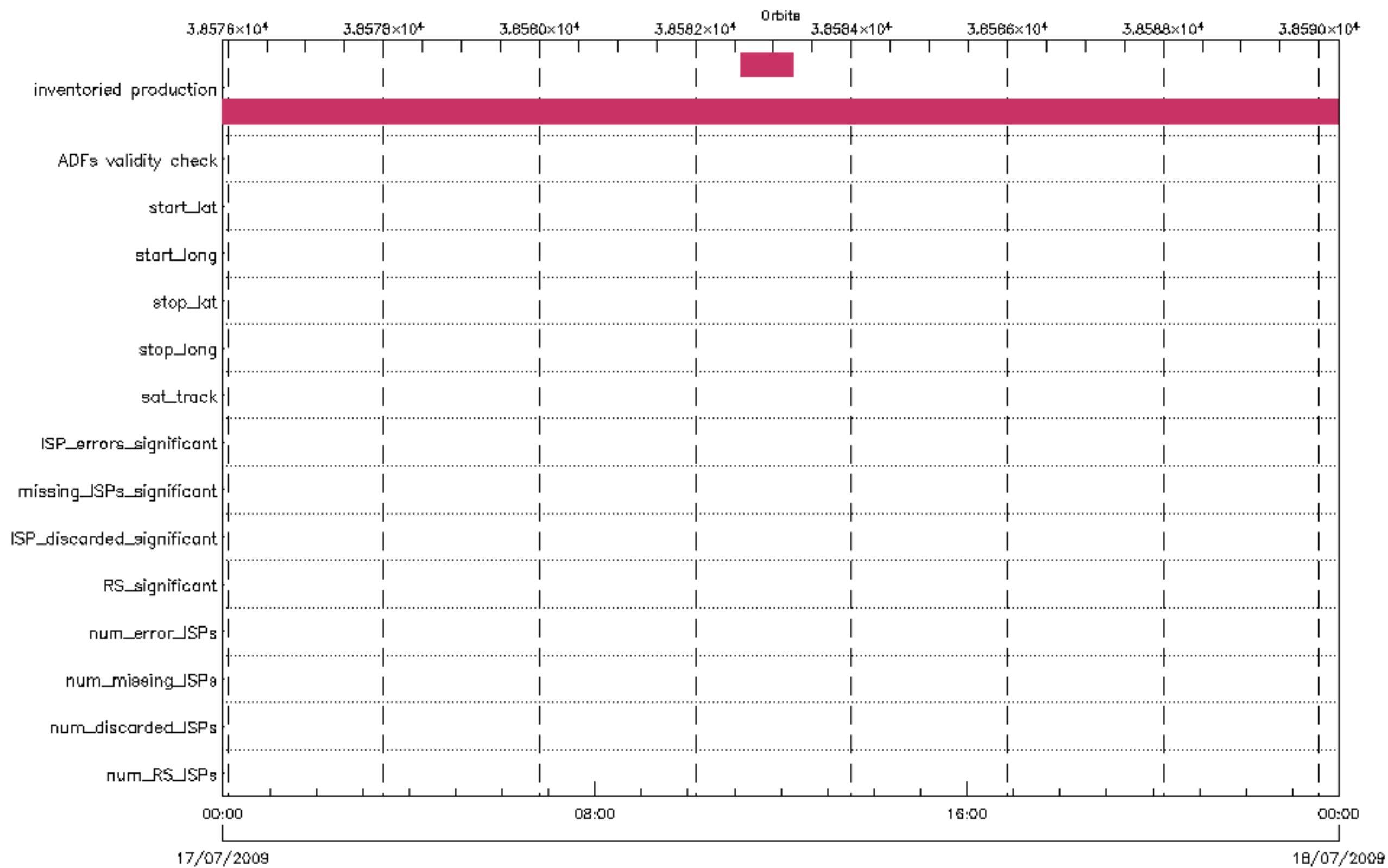


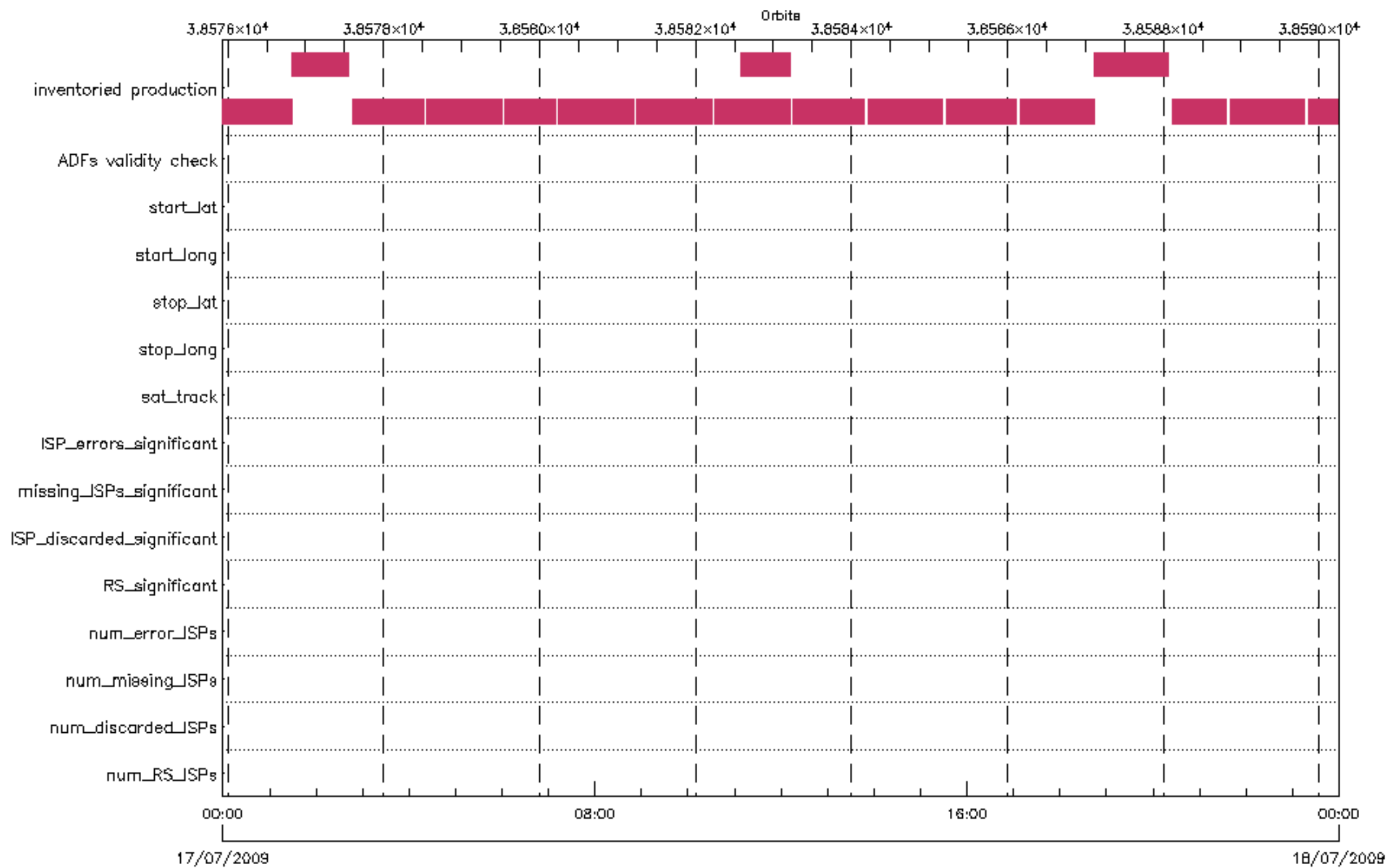


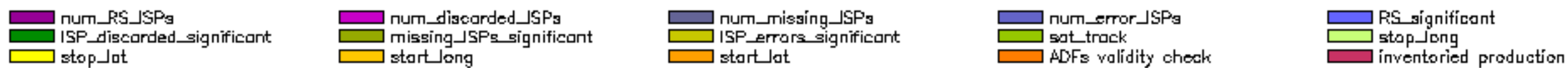
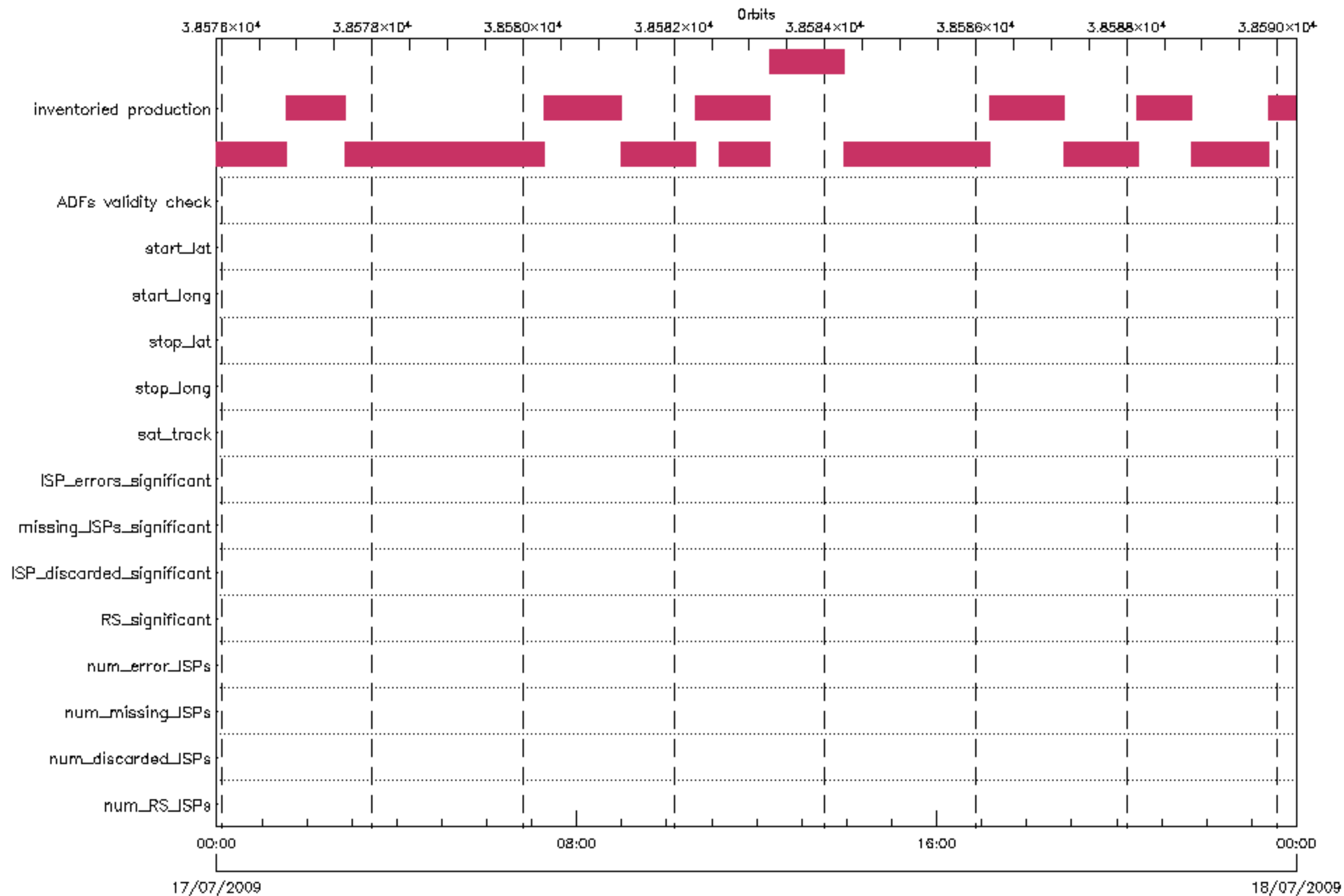


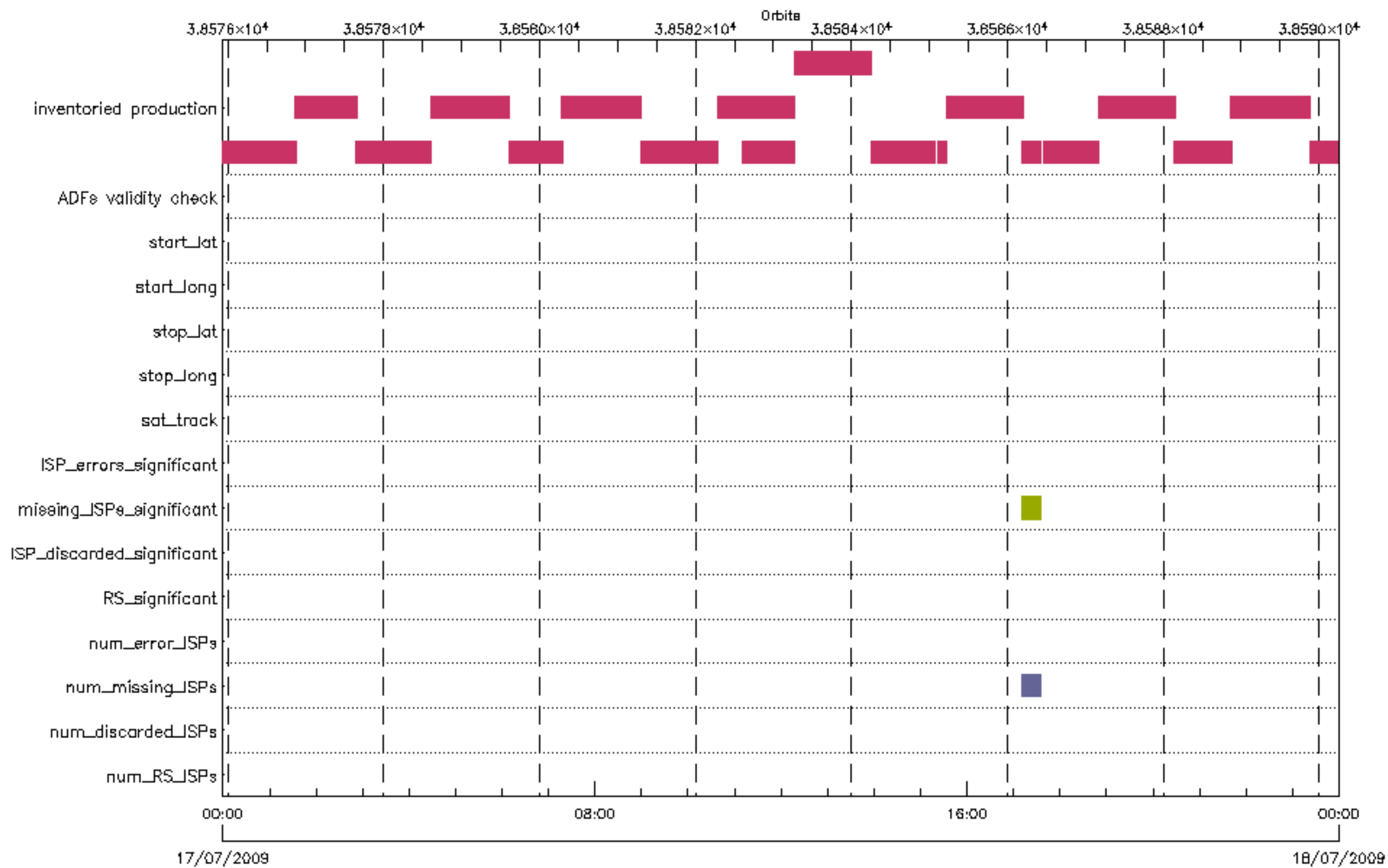


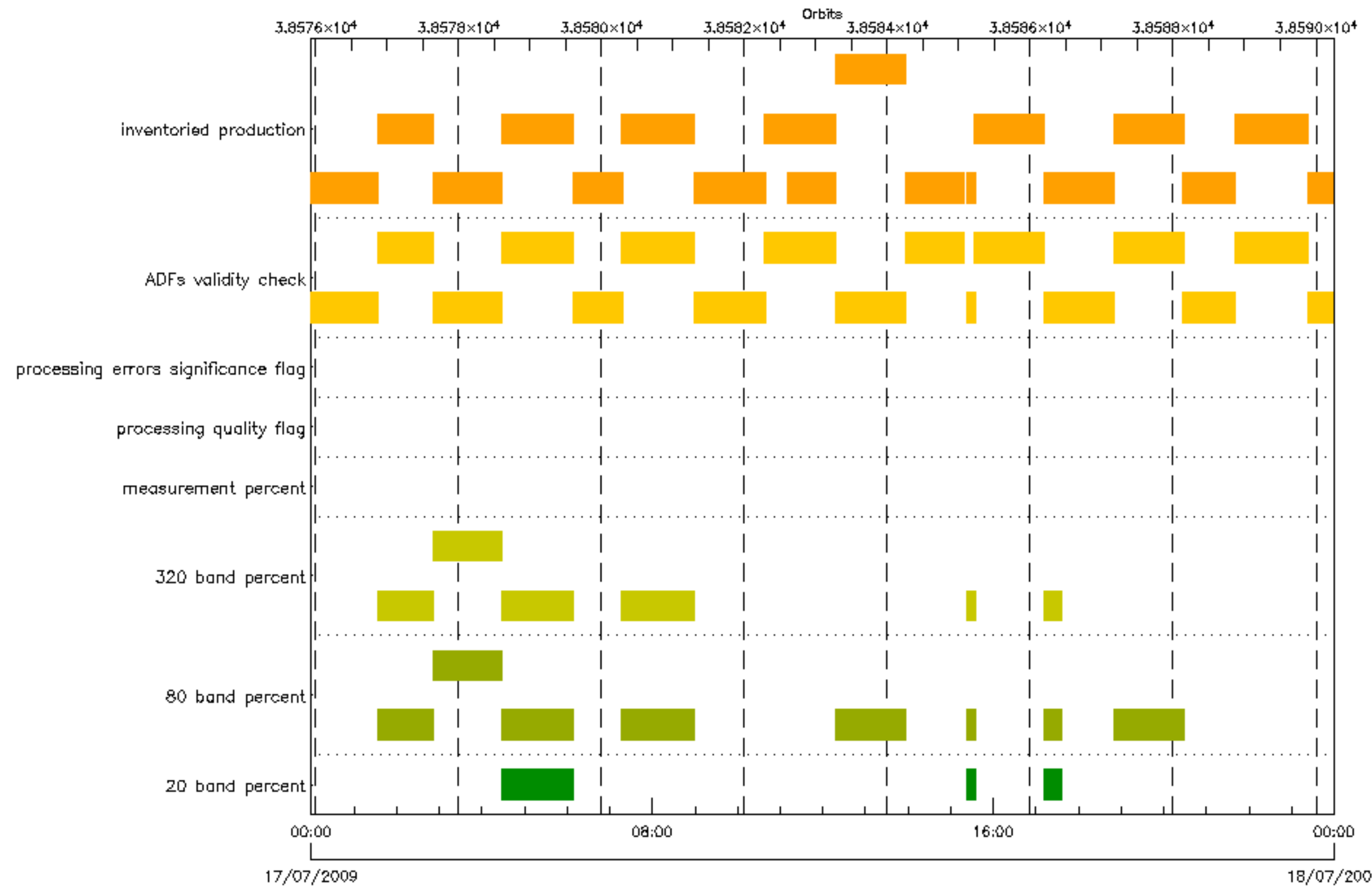




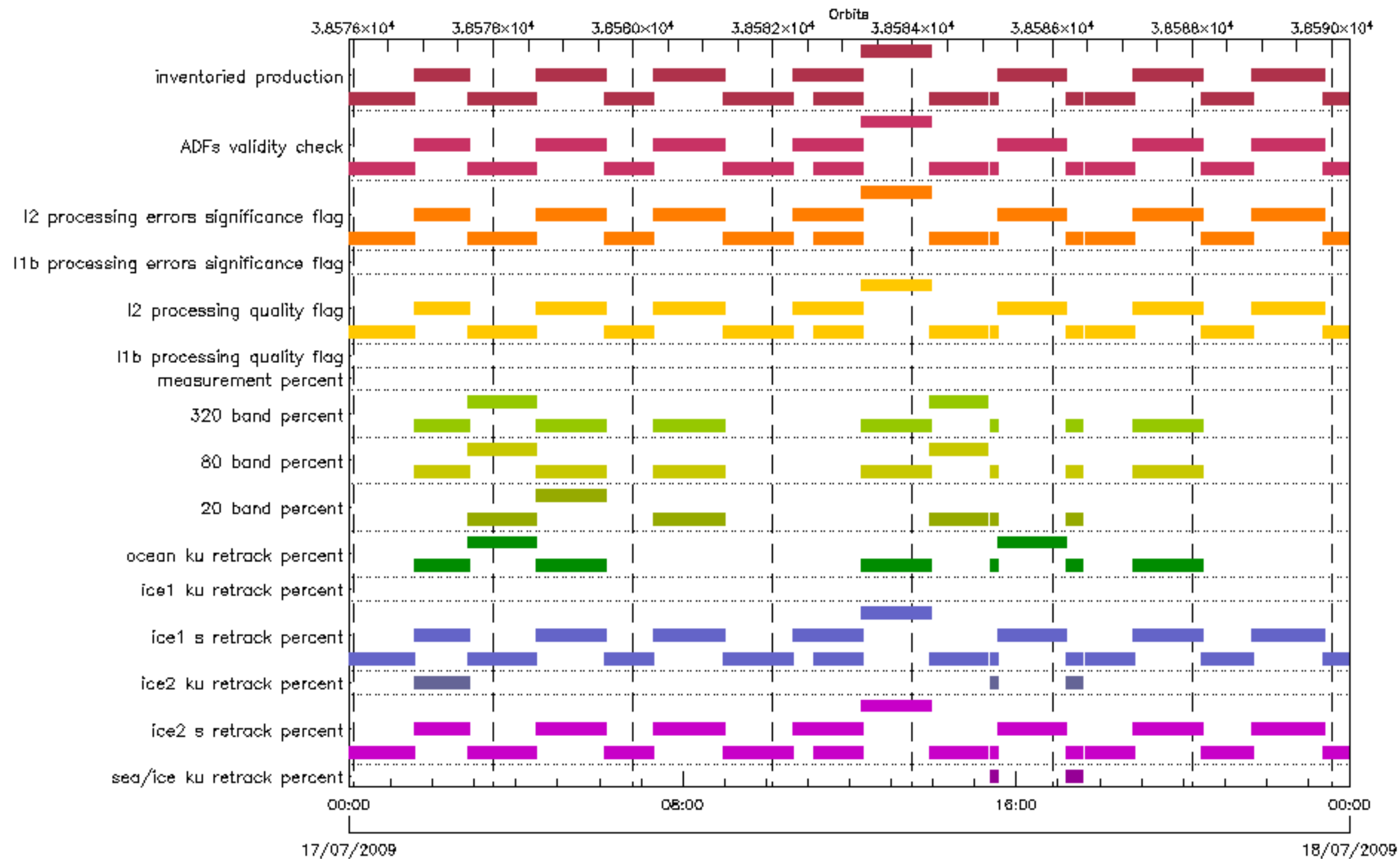








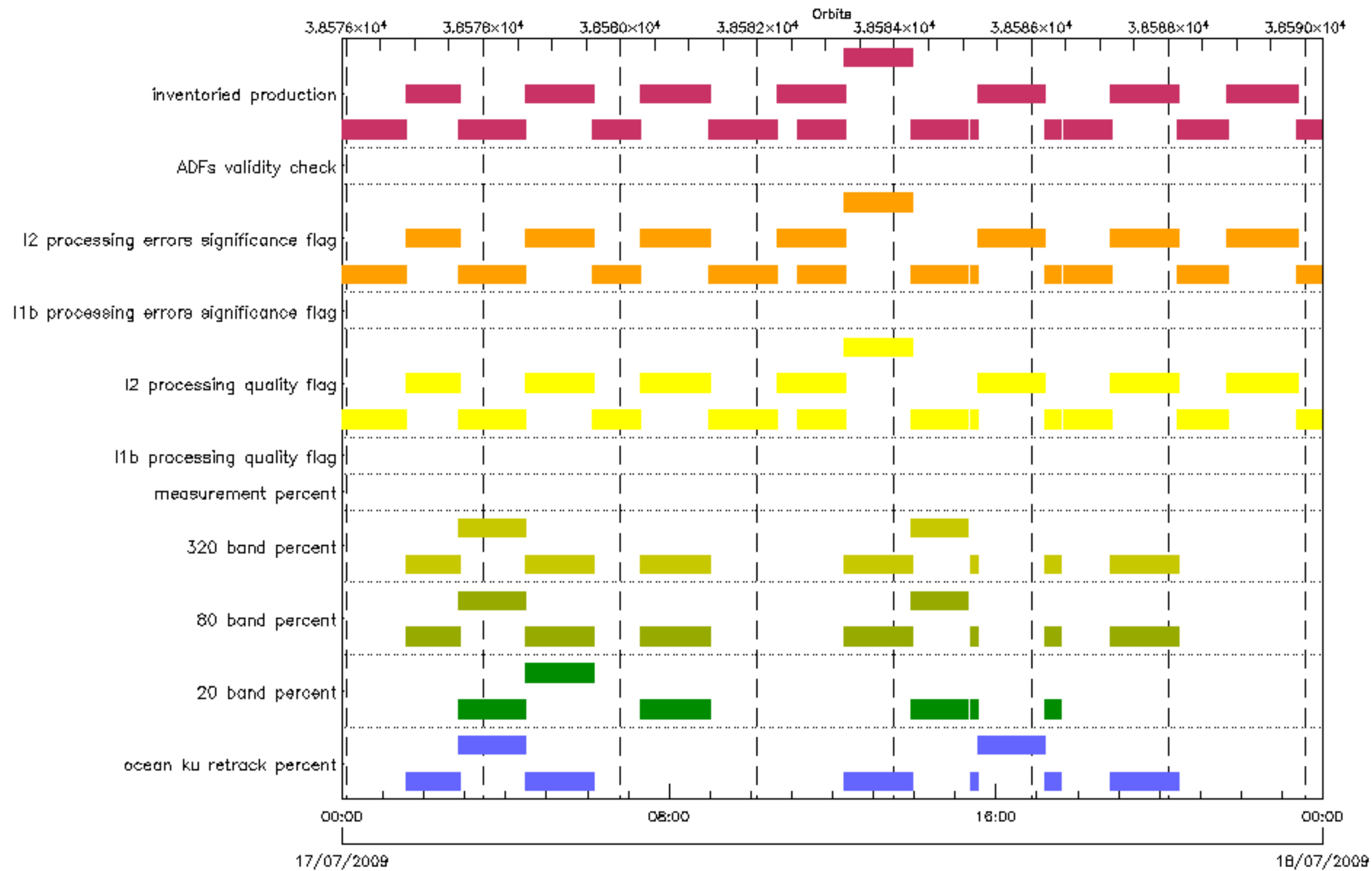
- 20 band percent
- measurement percent
- ADFs validity check
- 80 band percent
- processing quality flag
- 320 band percent
- processing errors significance flag
- inventoried production



■ sea/ice ku retrack percent
■ ice1 s retrack percent
■ 20 band percent
■ measurement percent
■ I1b processing errors significance flag
■ inventoried production

■ ice2 s retrack percent
■ ice1 ku retrack percent
■ 80 band percent
■ I1b processing quality flag
■ I2 processing errors significance flag

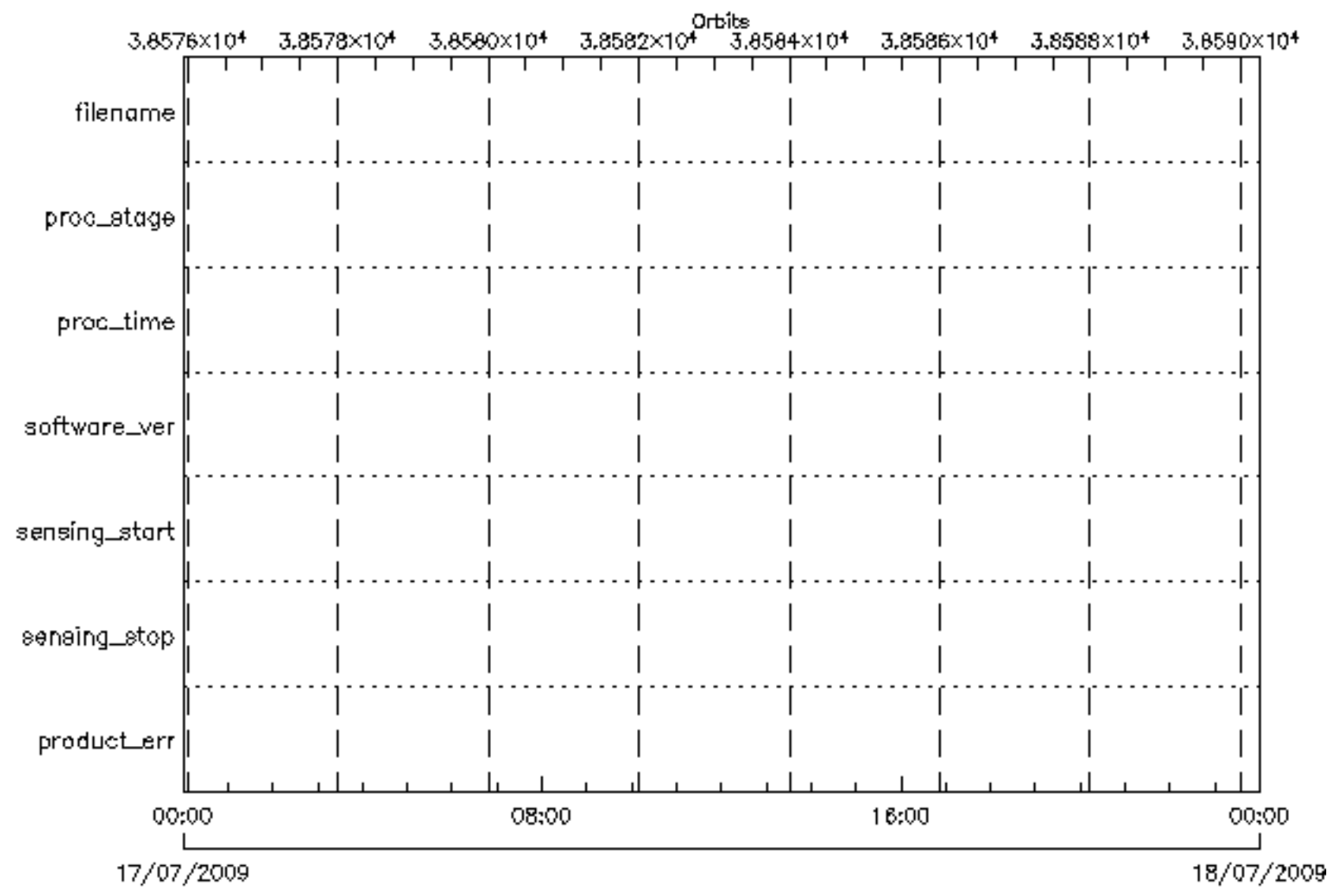
■ ice2 ku retrack percent
■ ocean ku retrack percent
■ 320 band percent
■ I2 processing quality flag
■ ADFs validity check

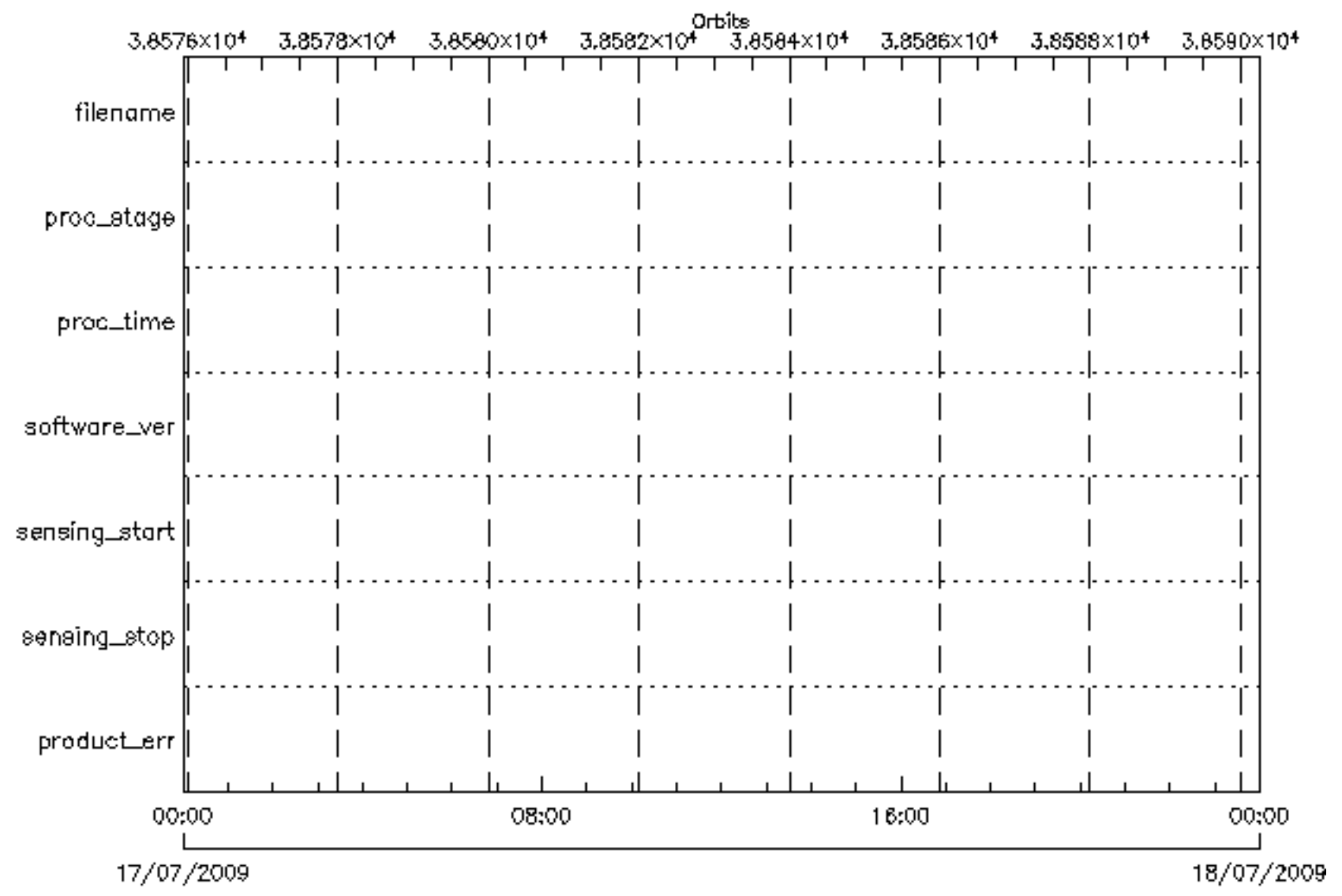


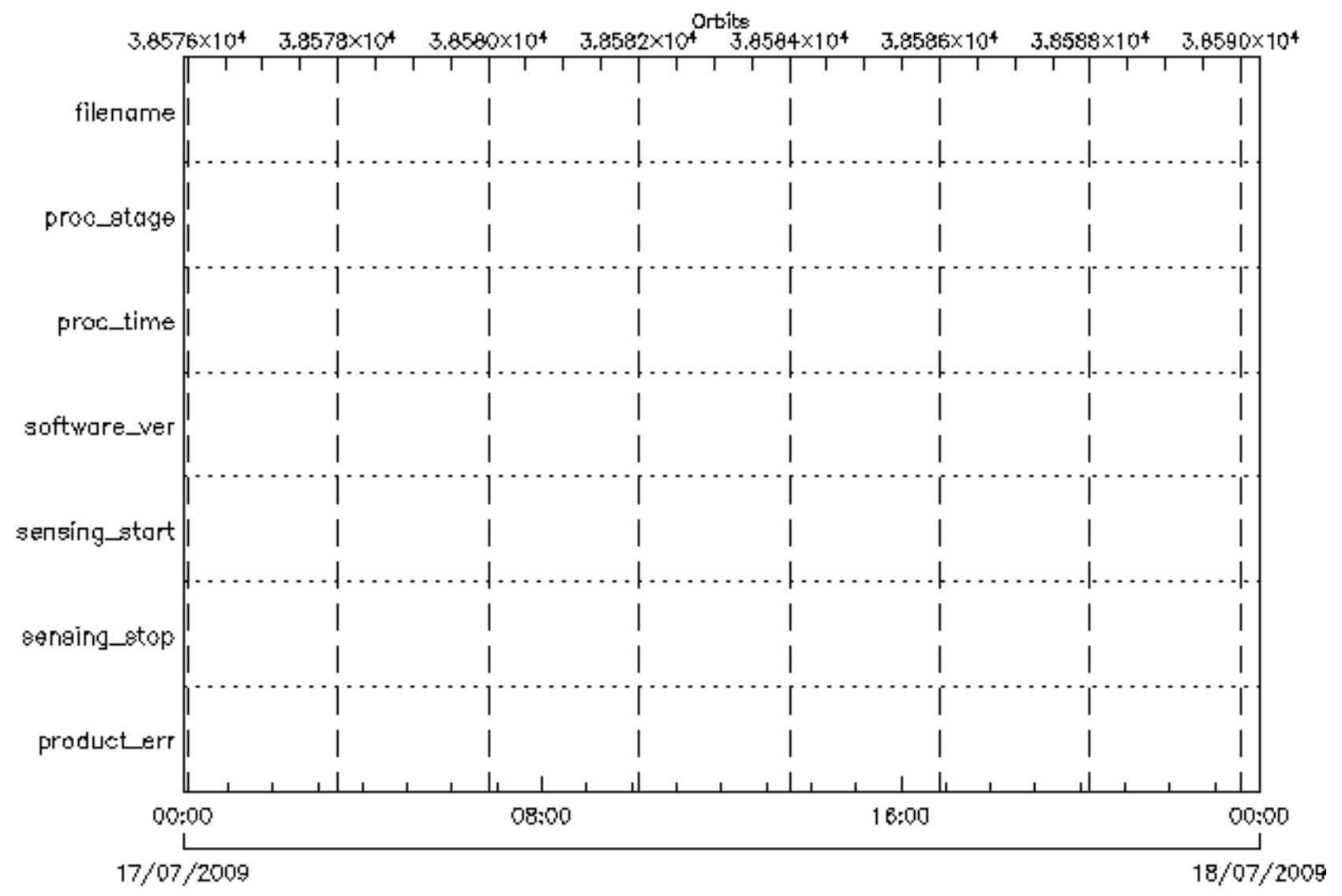
ocean ku retrack percent
 320 band percent
 I2 processing quality flag
 ADFs validity check

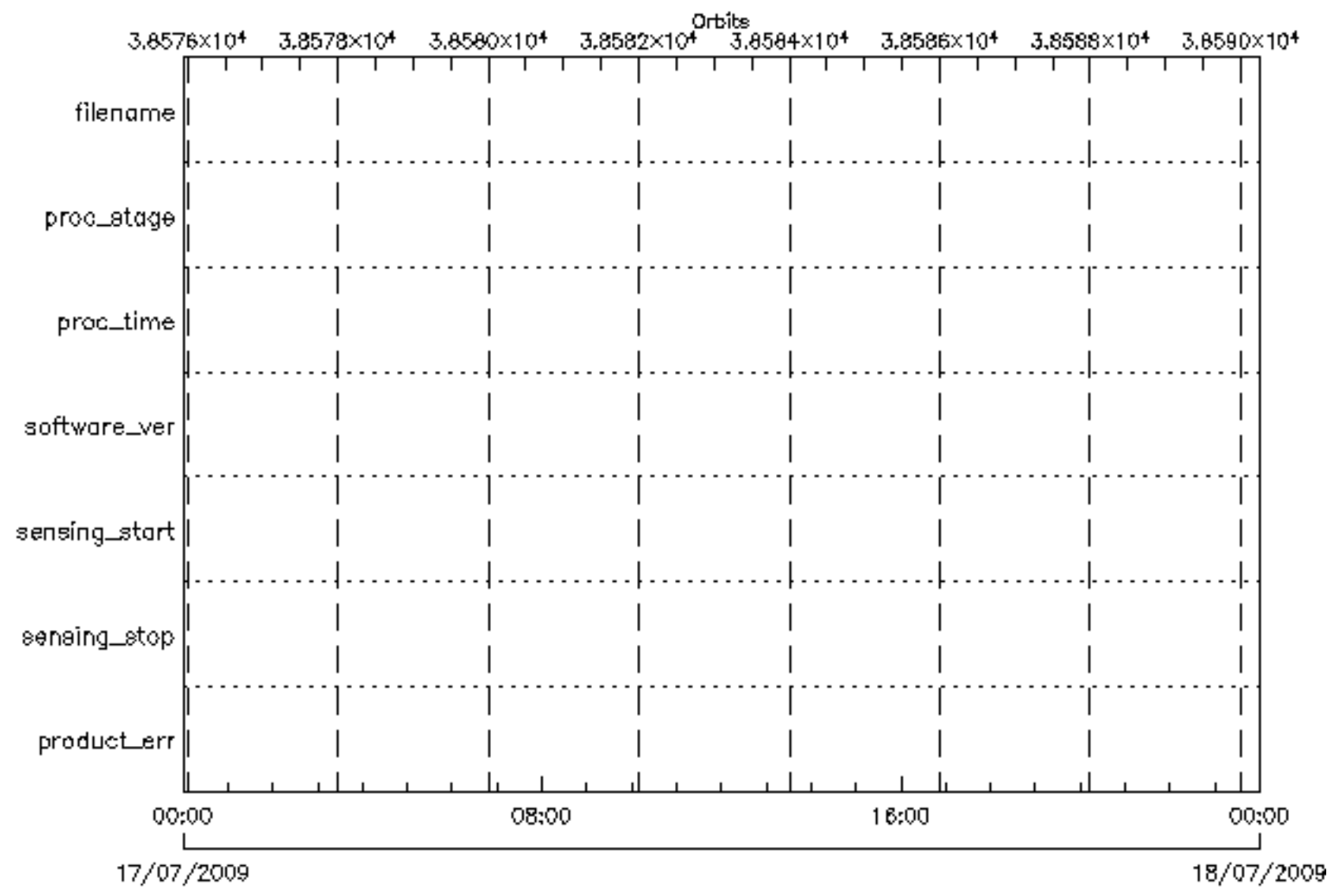
20 band percent
 measurement percent
 I1b processing errors significance flag
 inventoried production

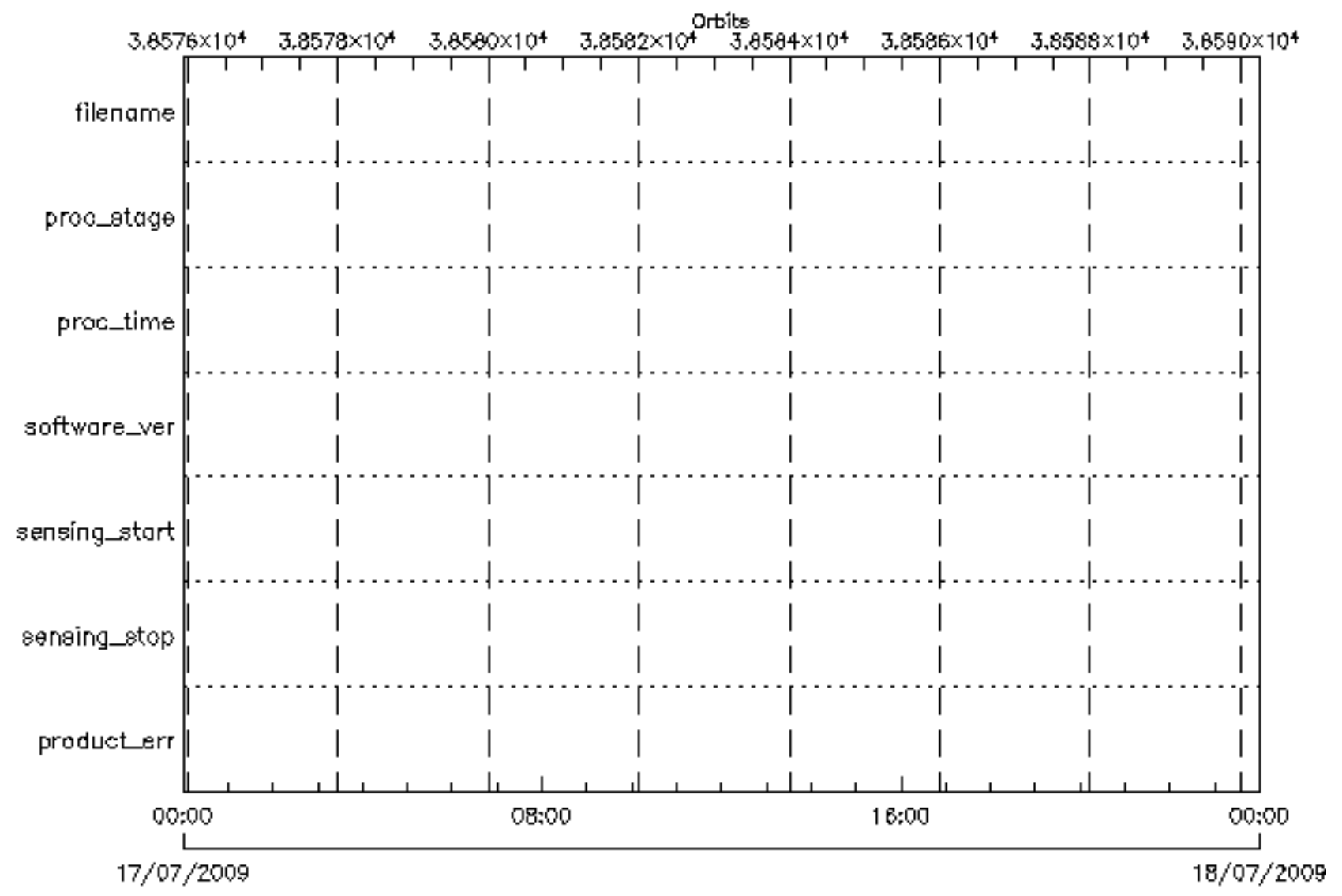
80 band percent
 I1b processing quality flag
 I2 processing errors significance flag

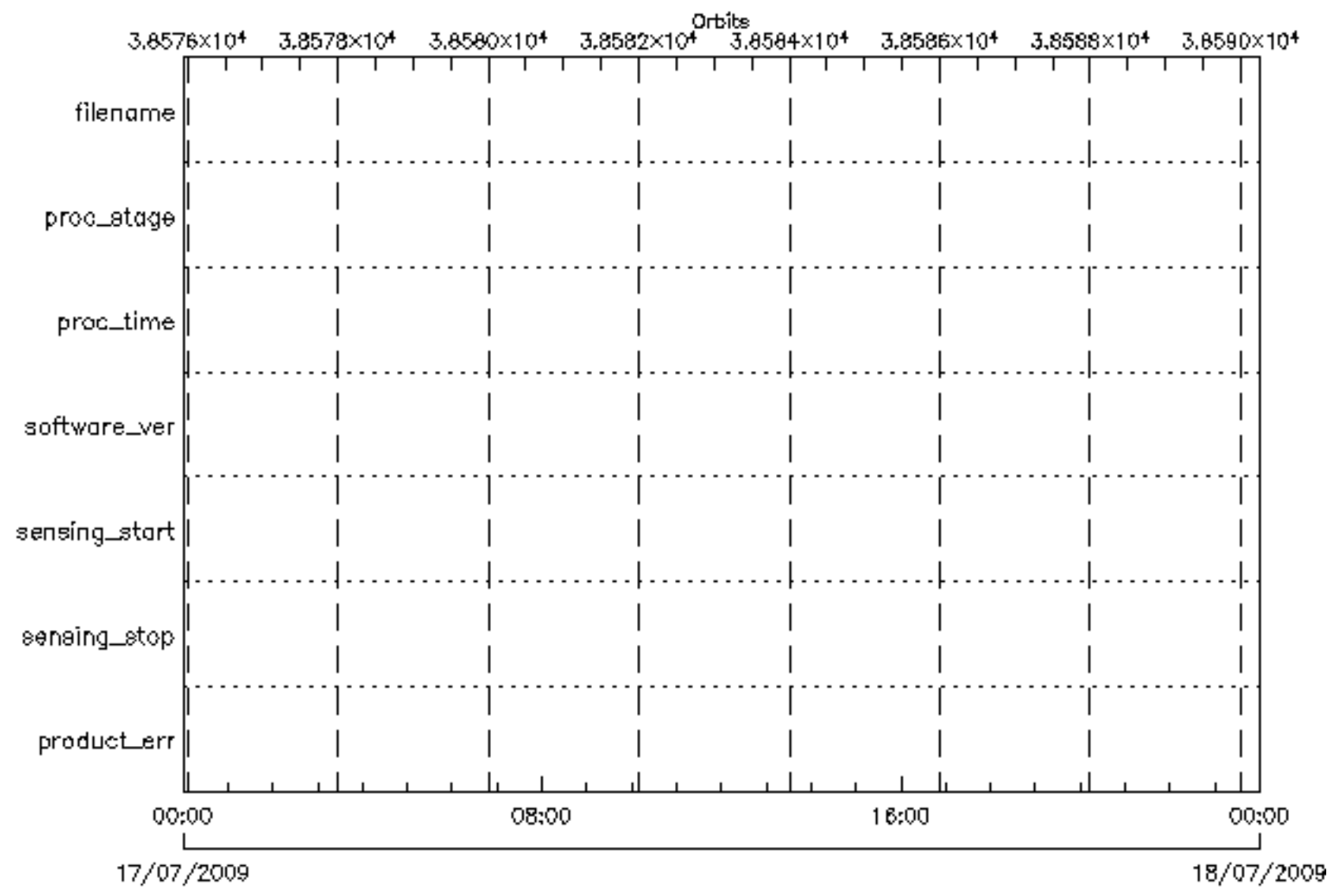


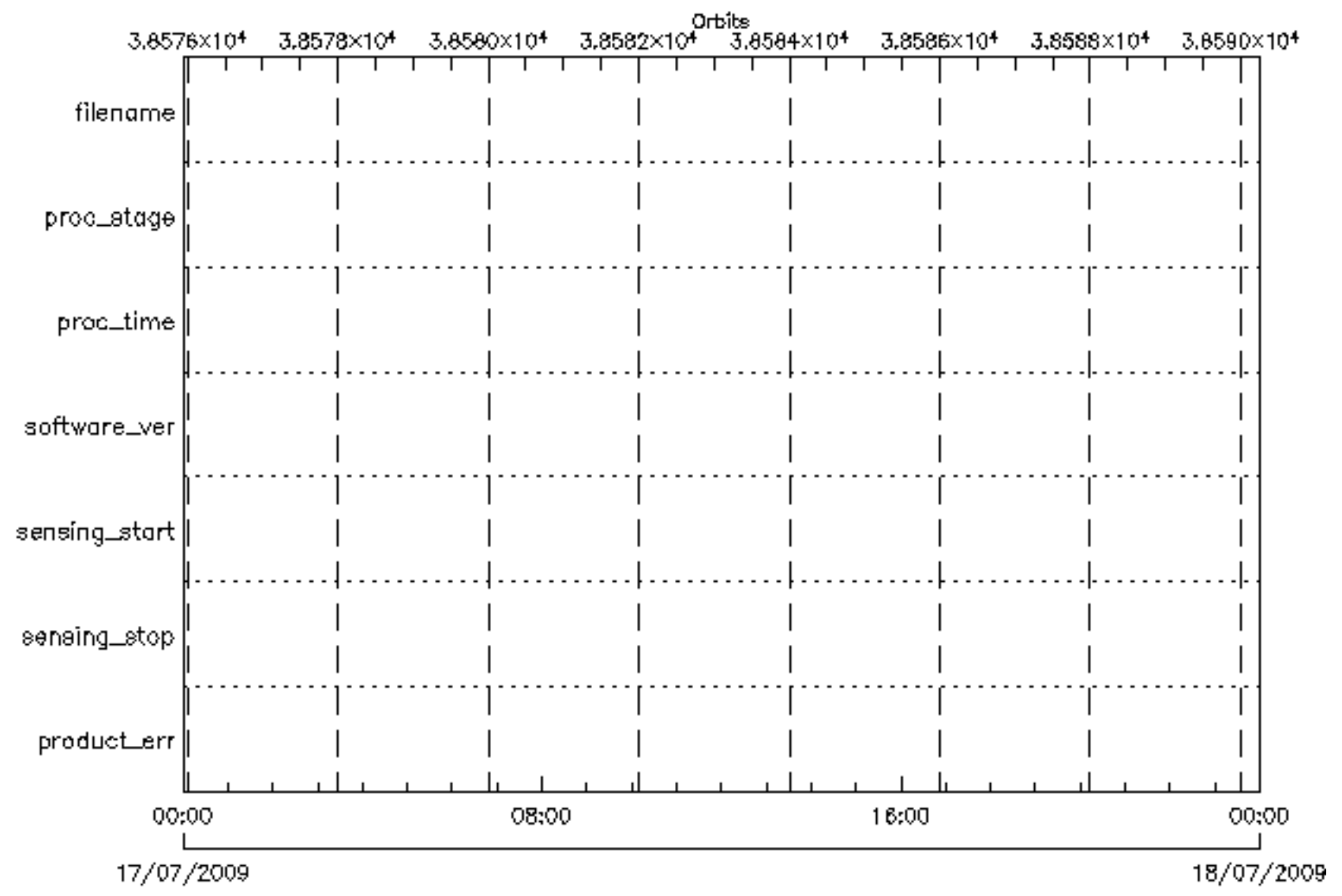


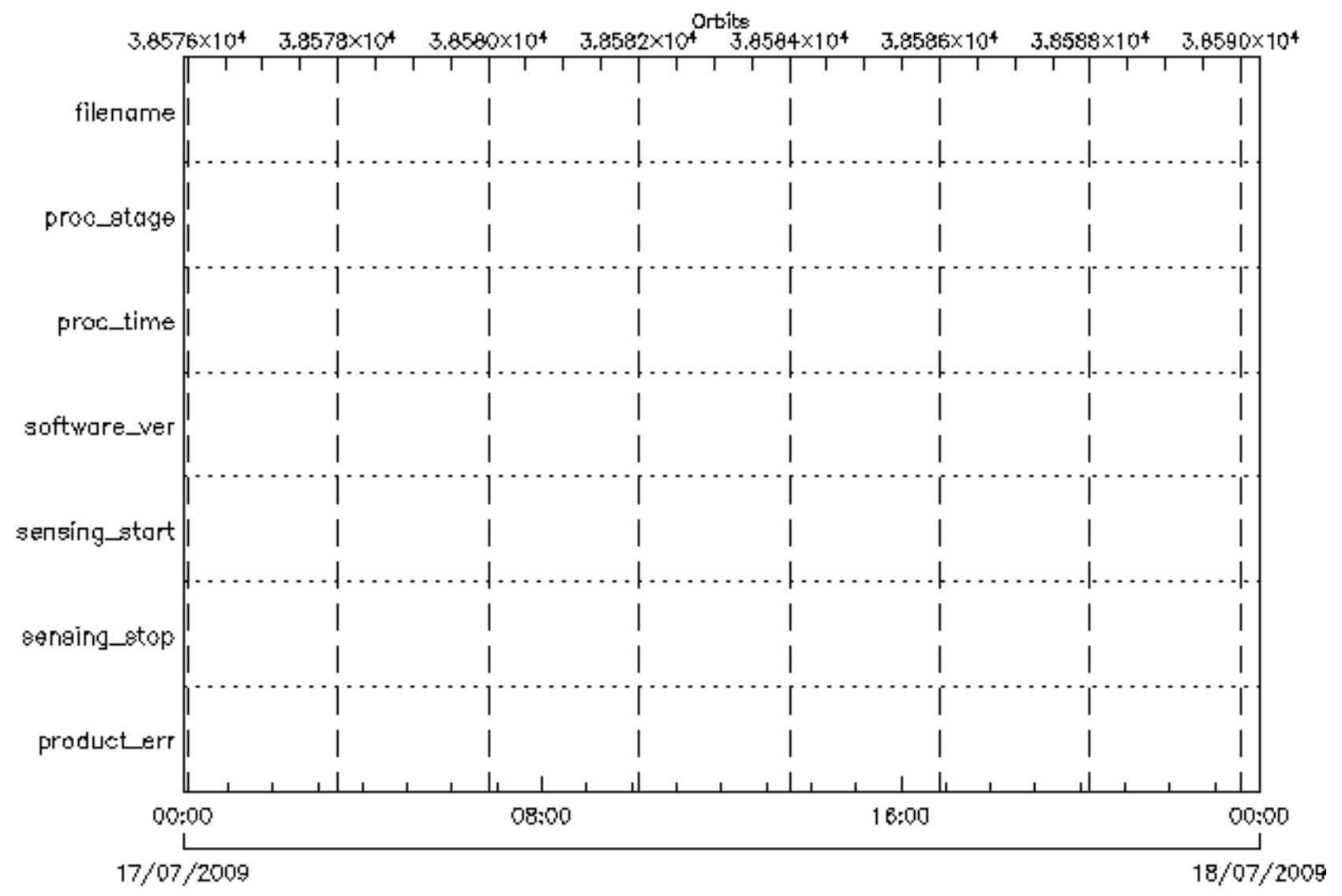


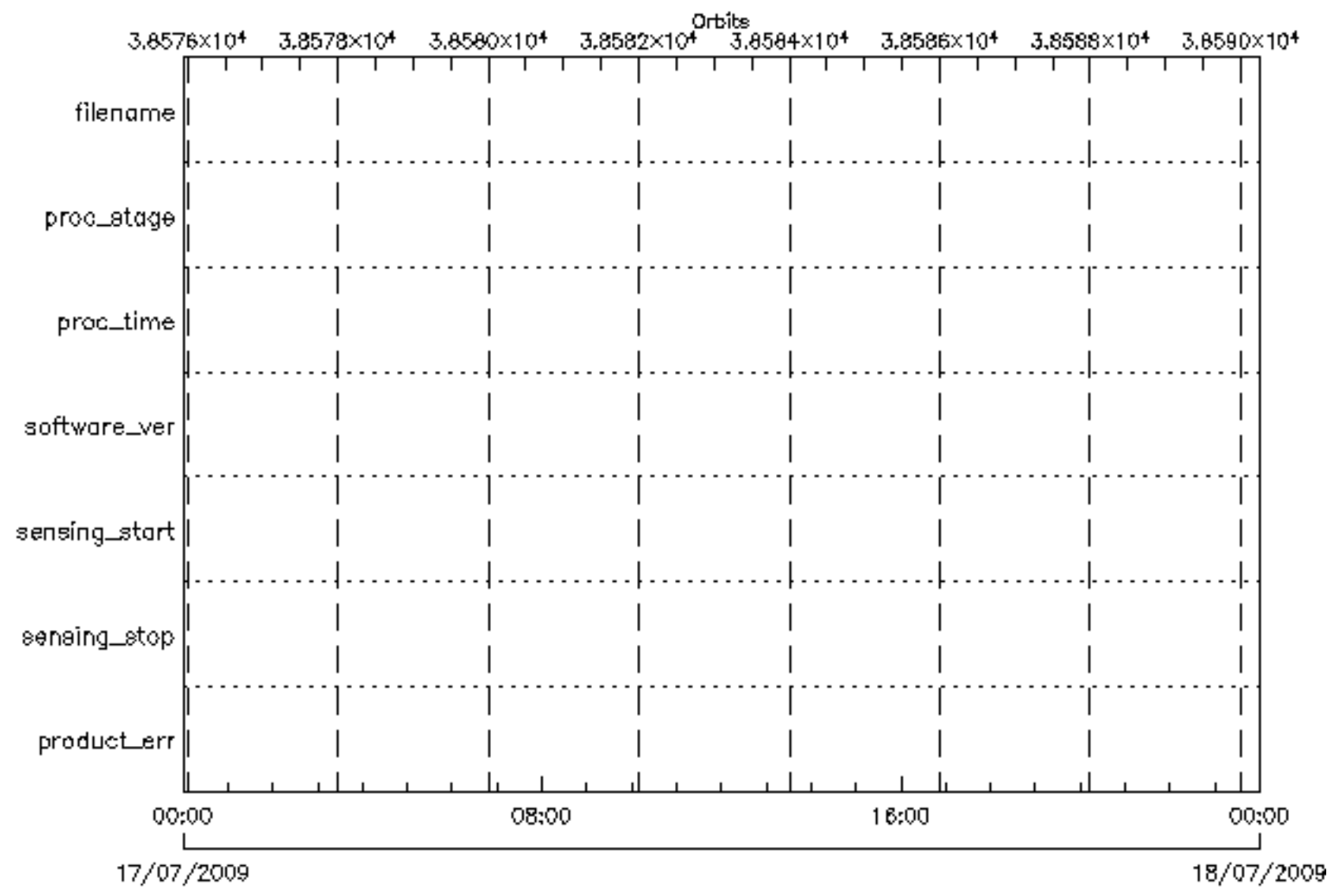


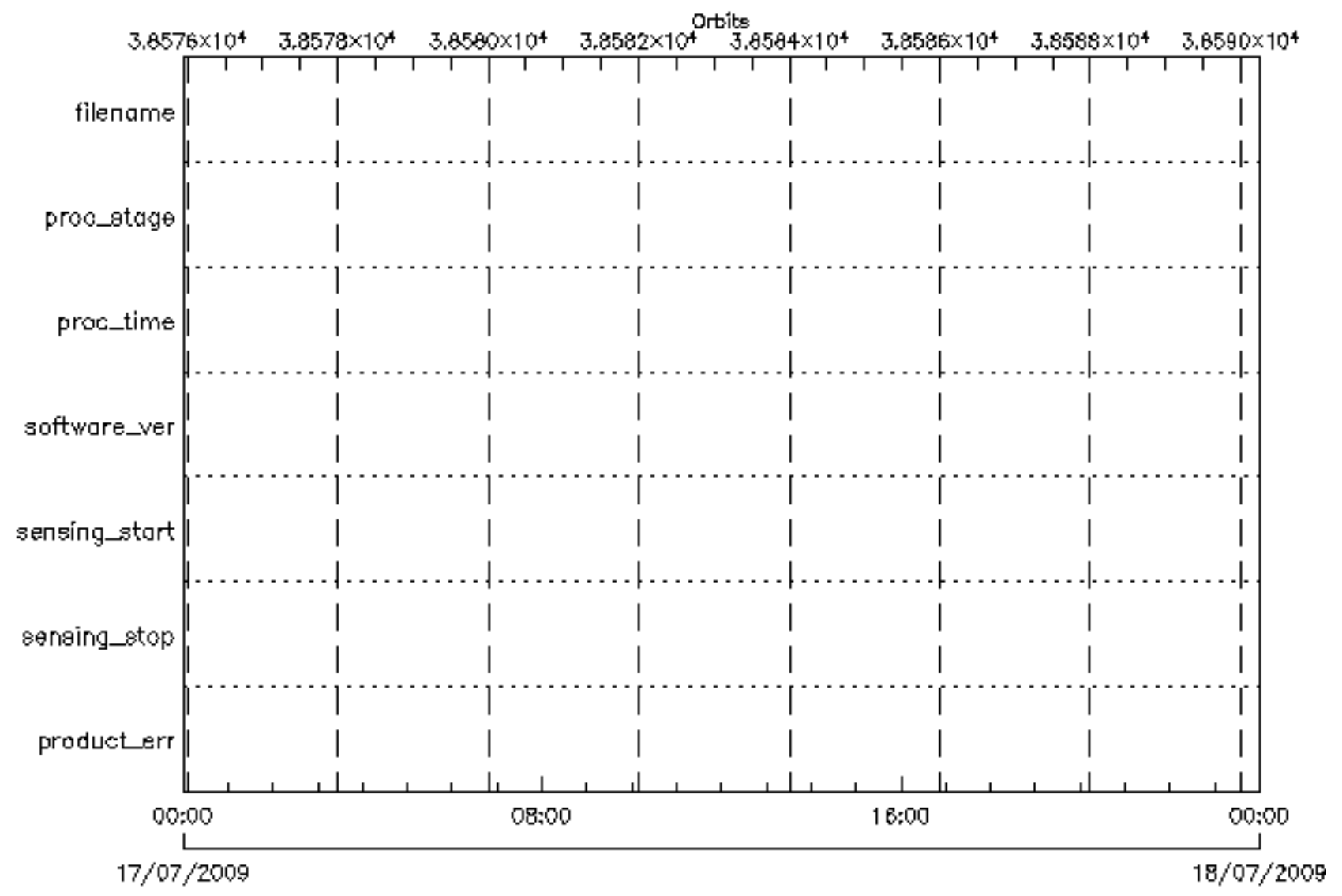


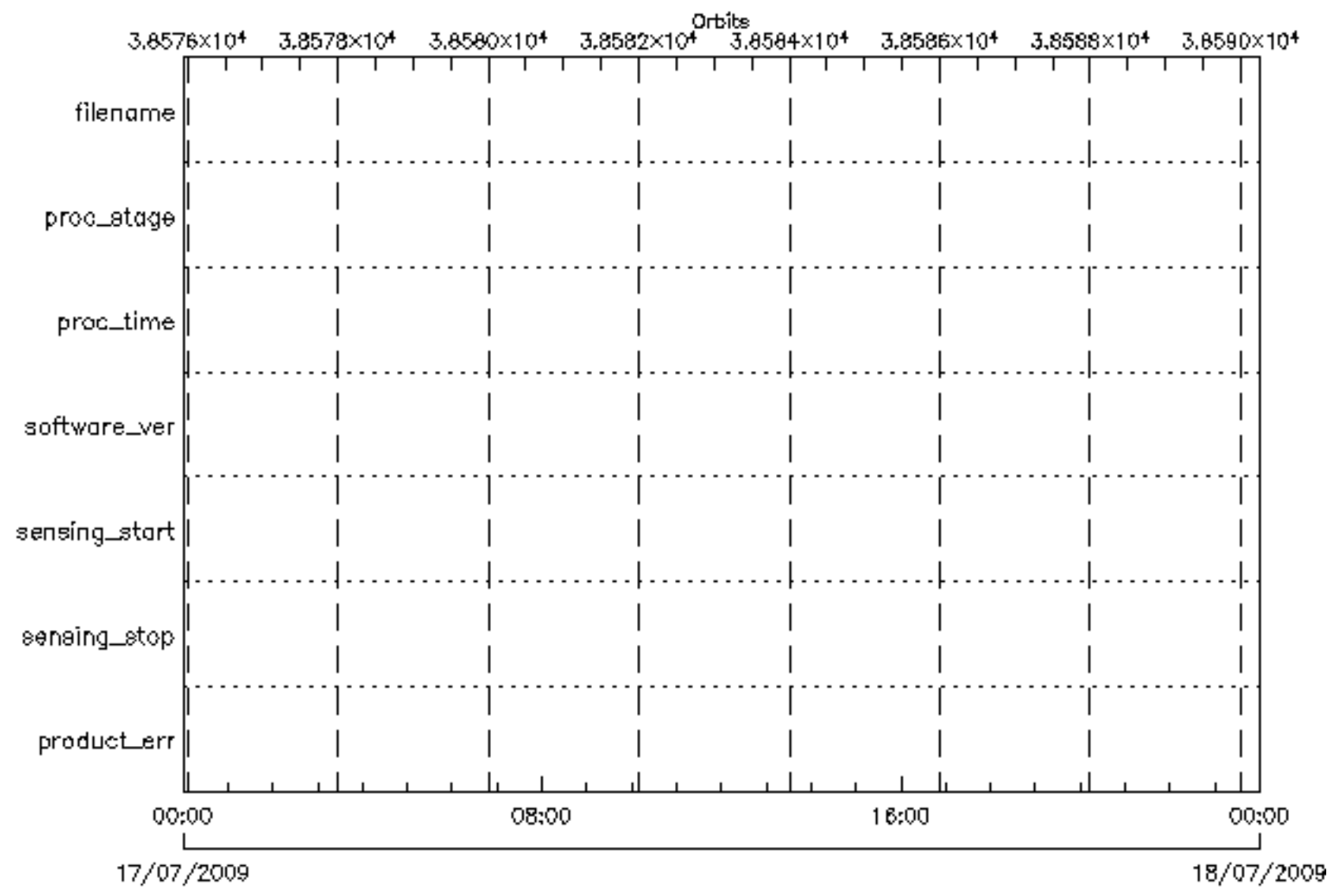


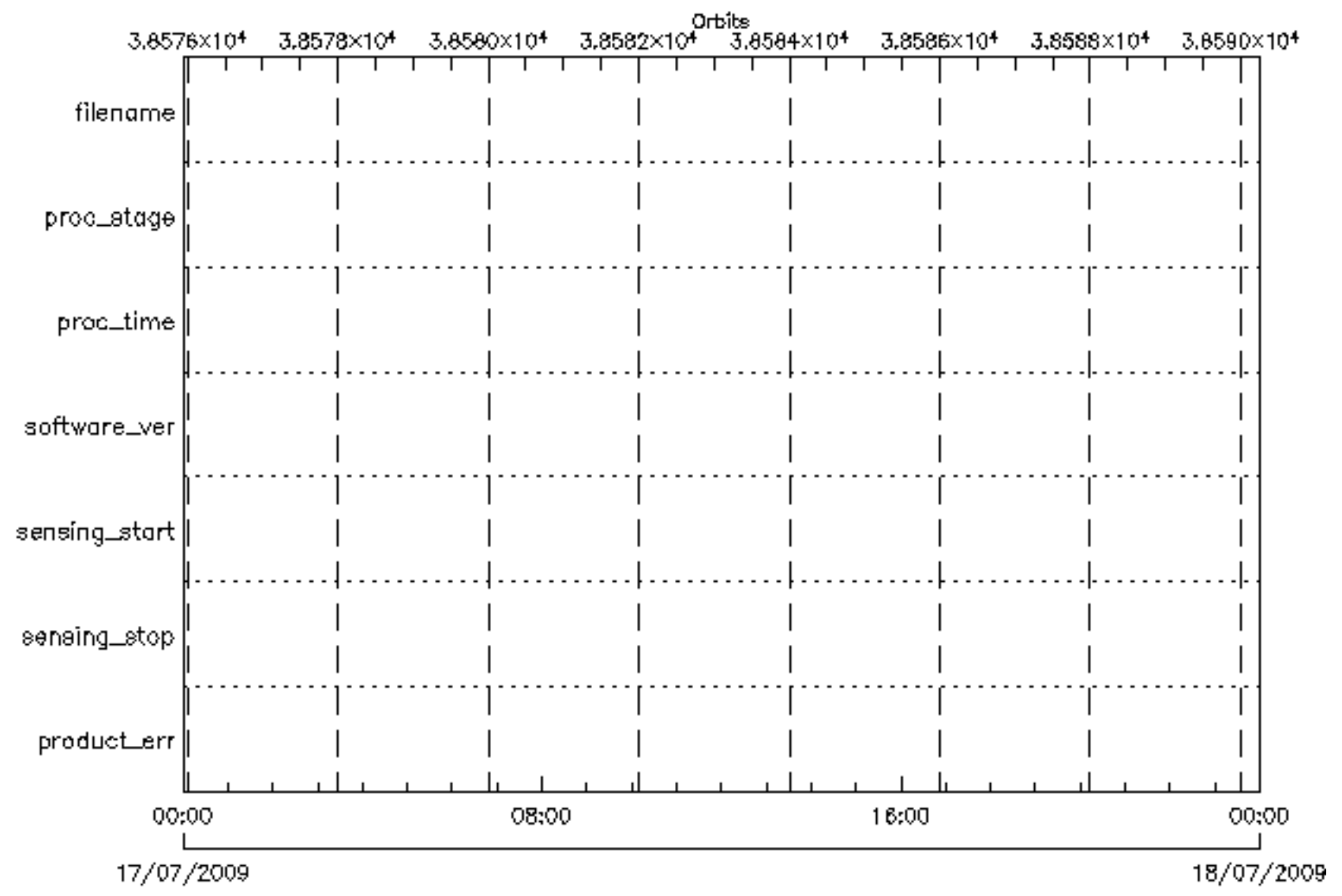


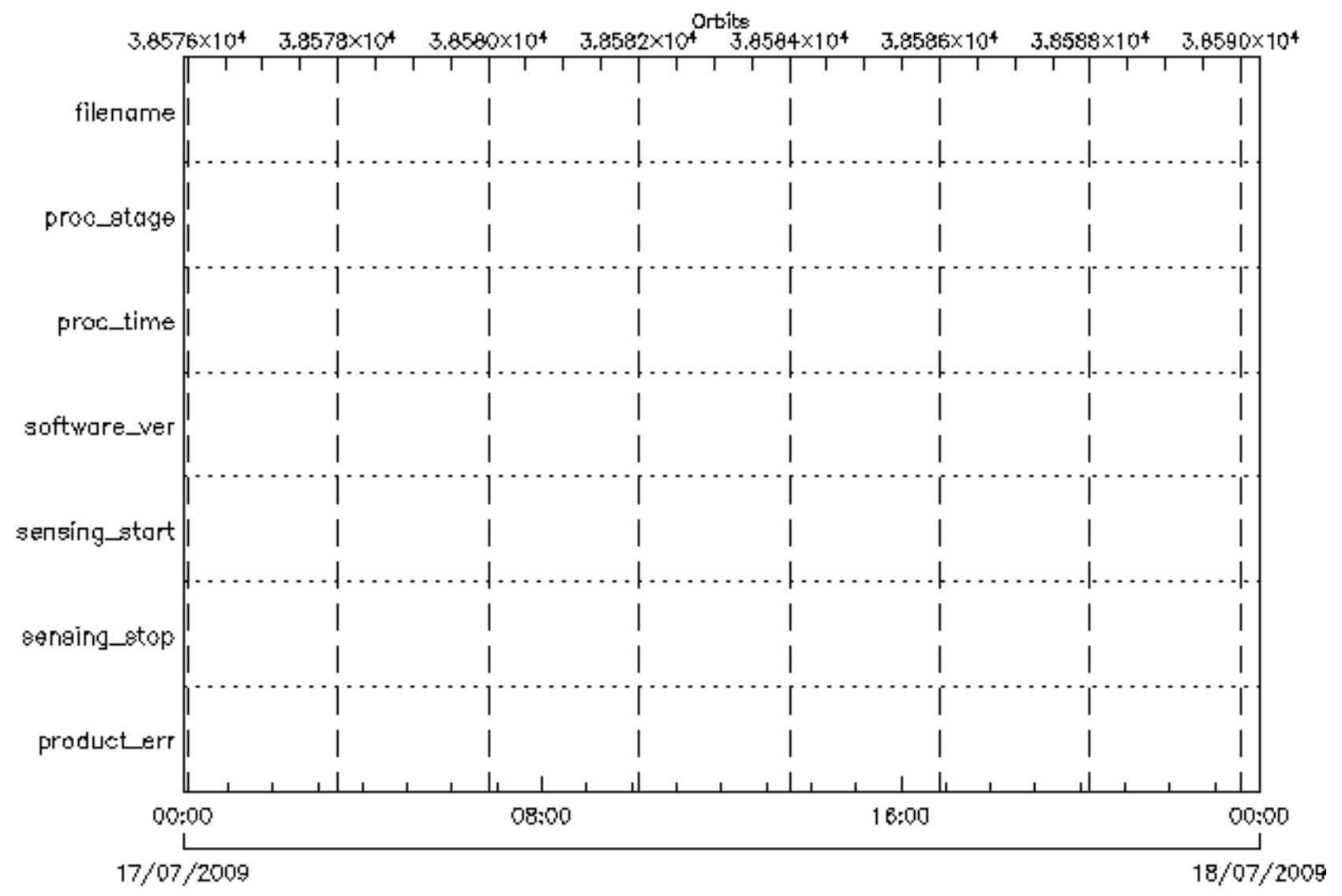


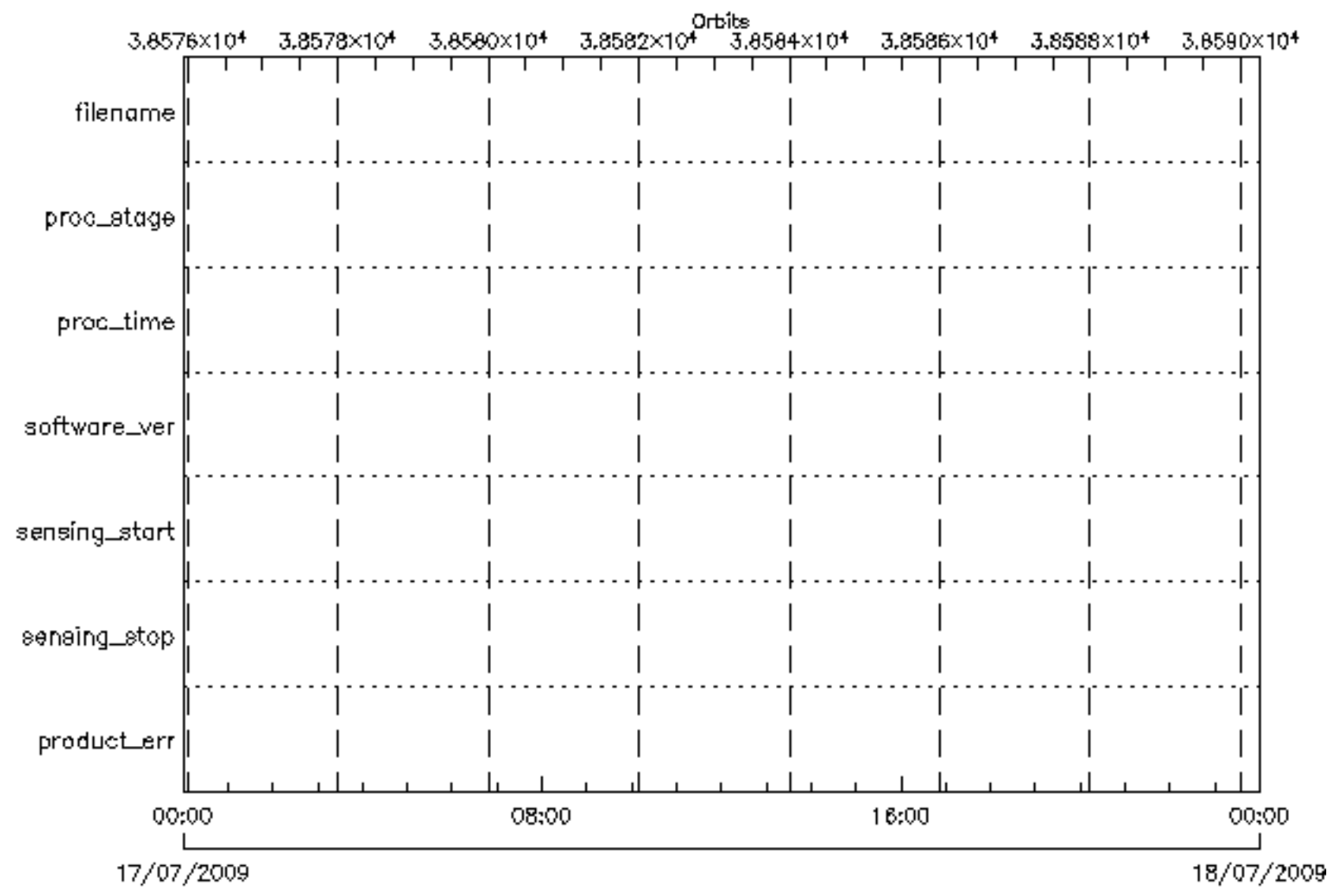


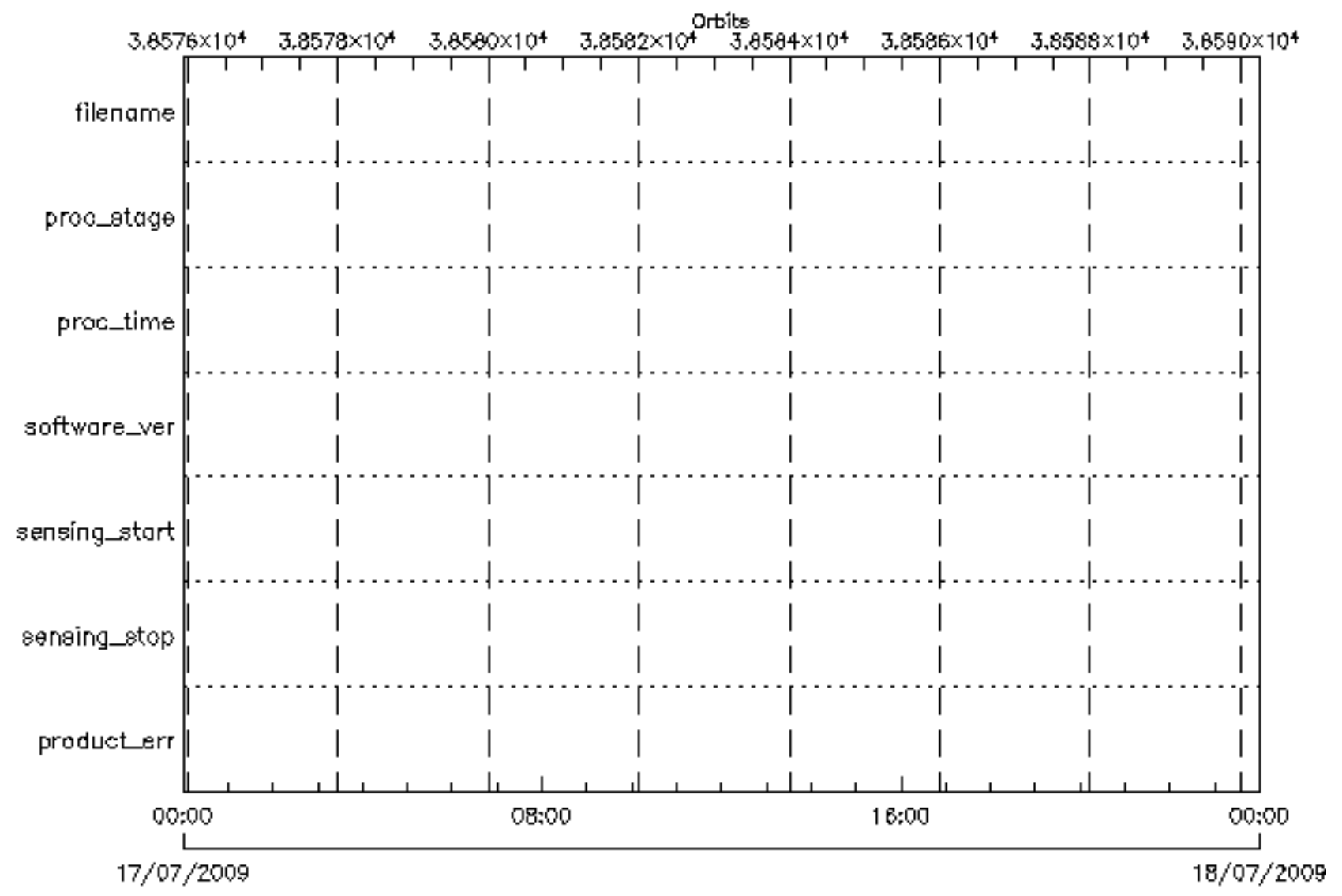


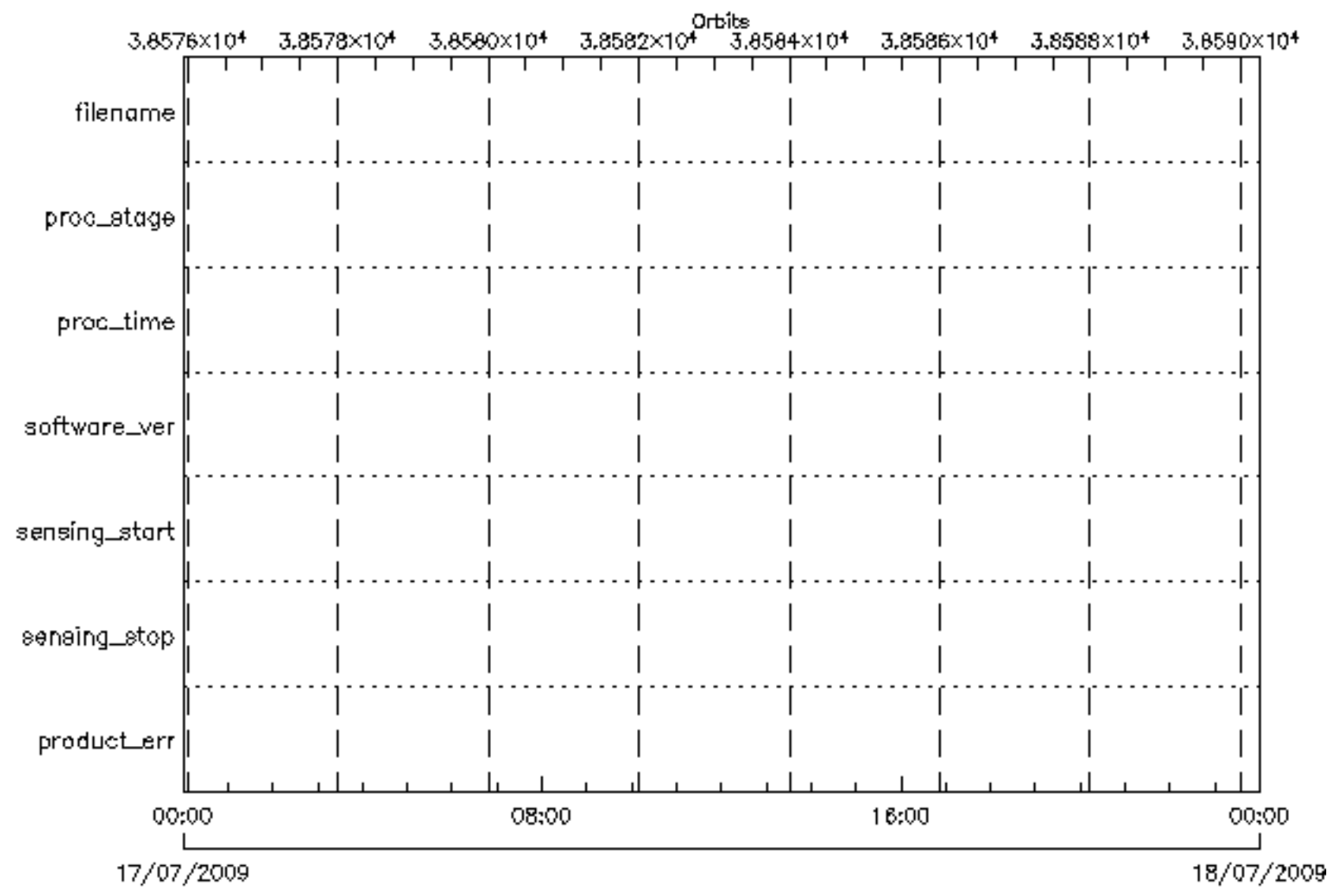


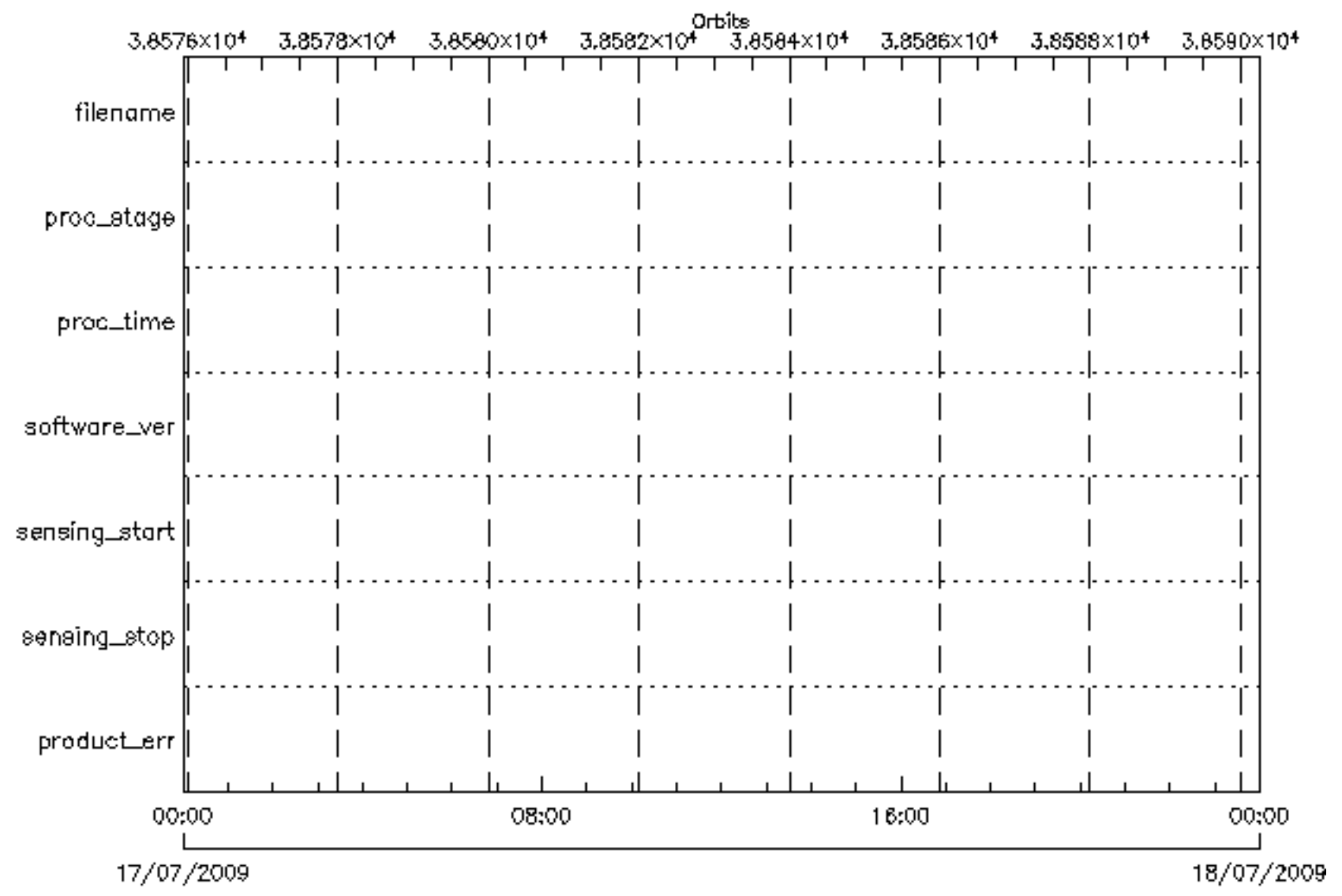


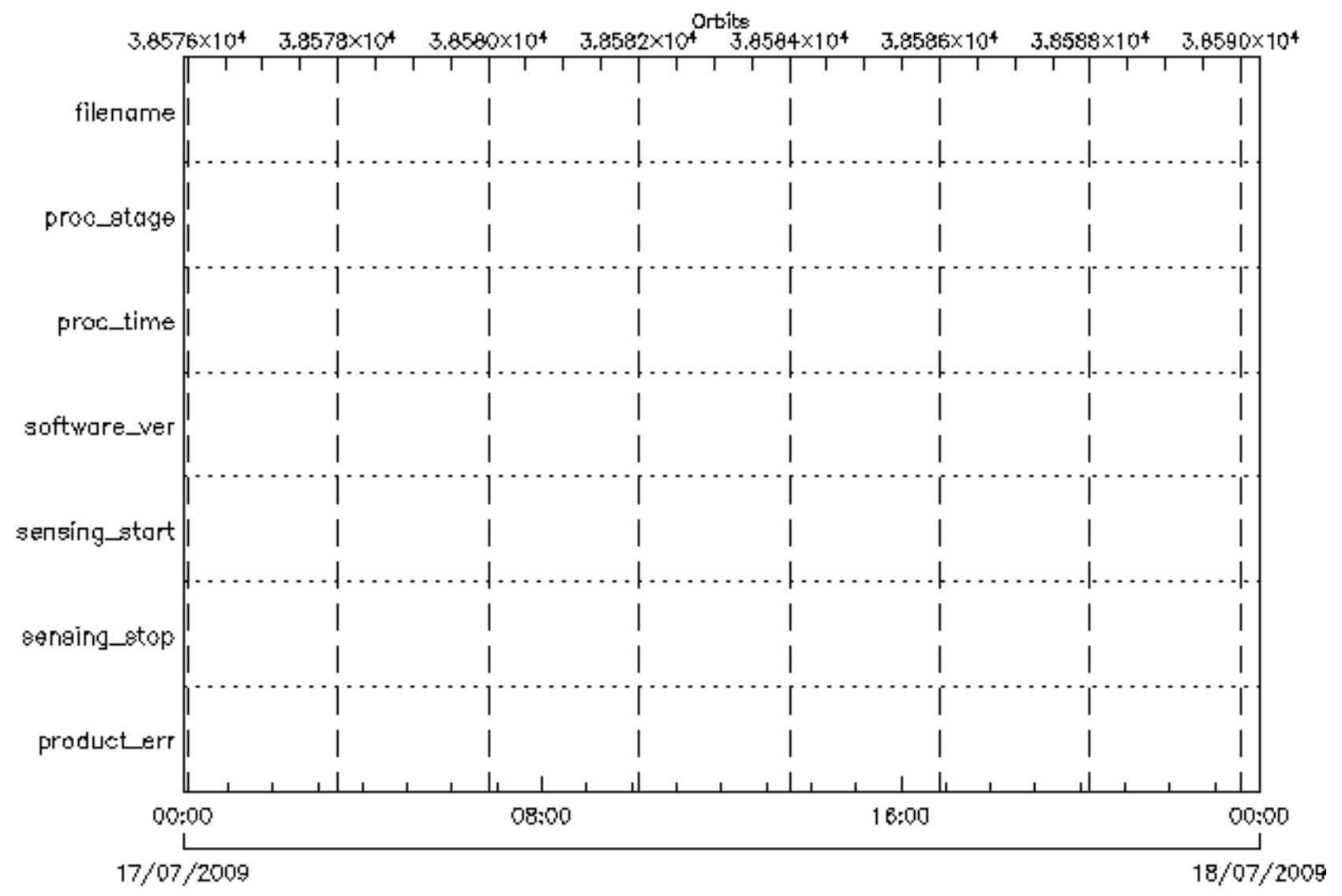


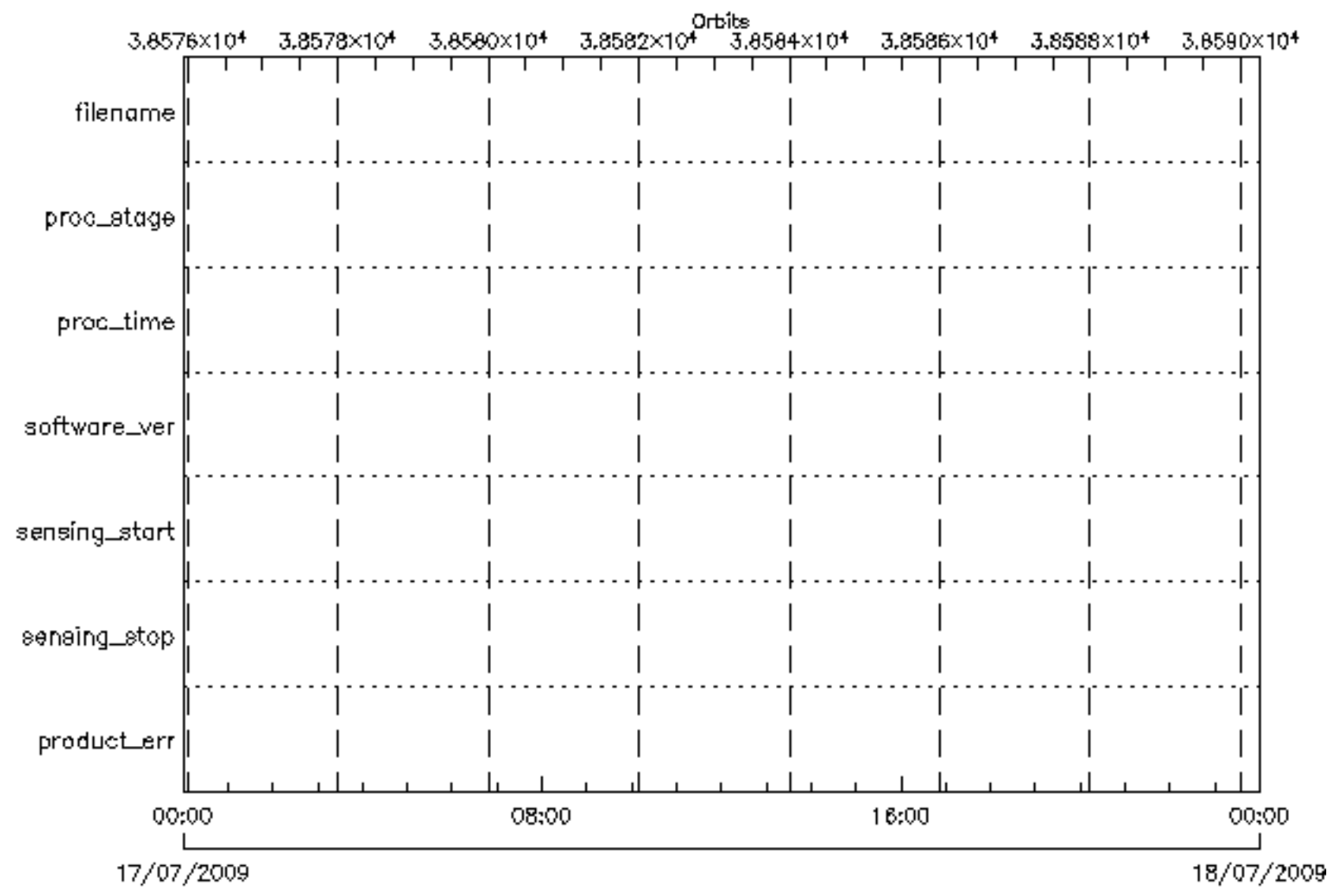


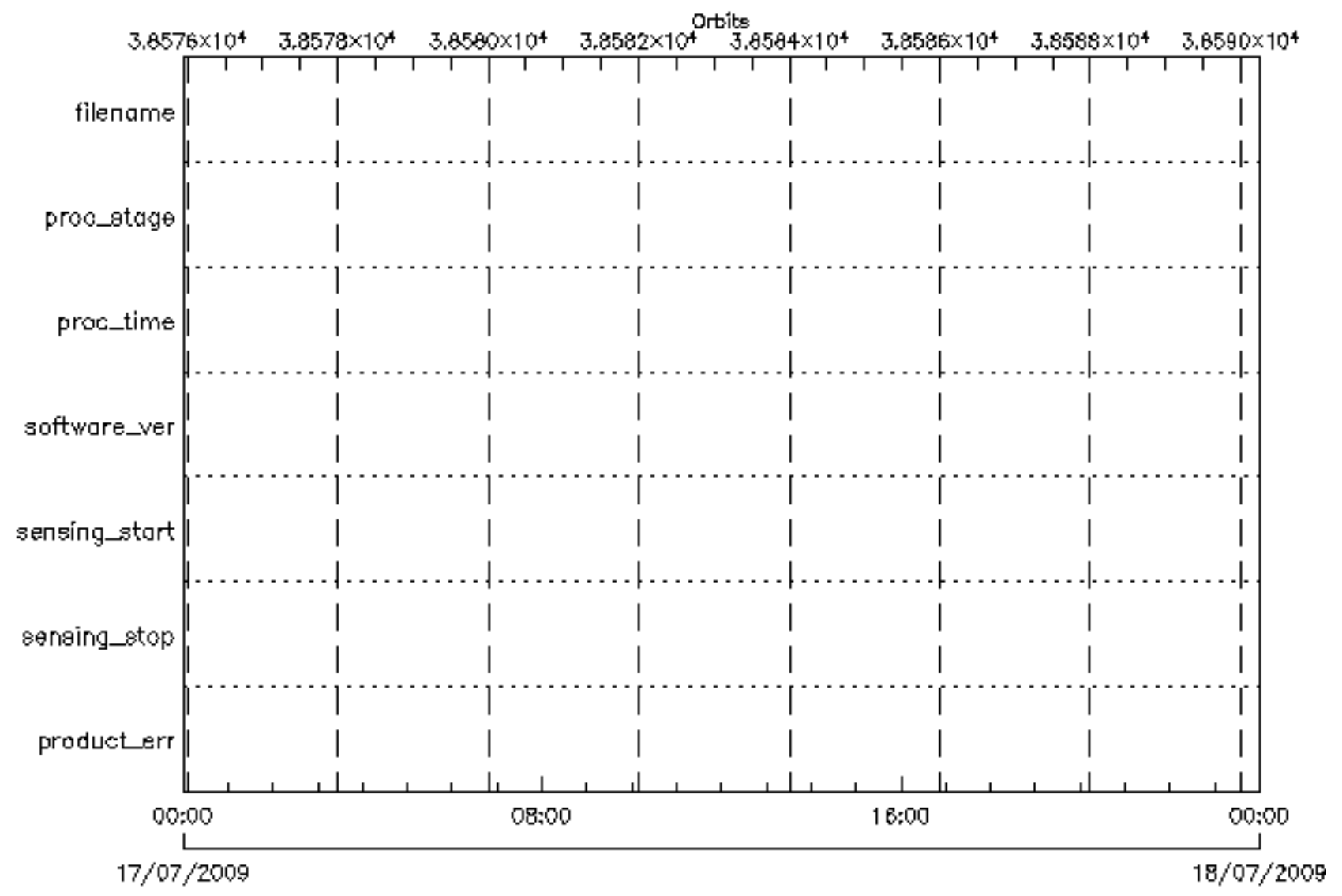


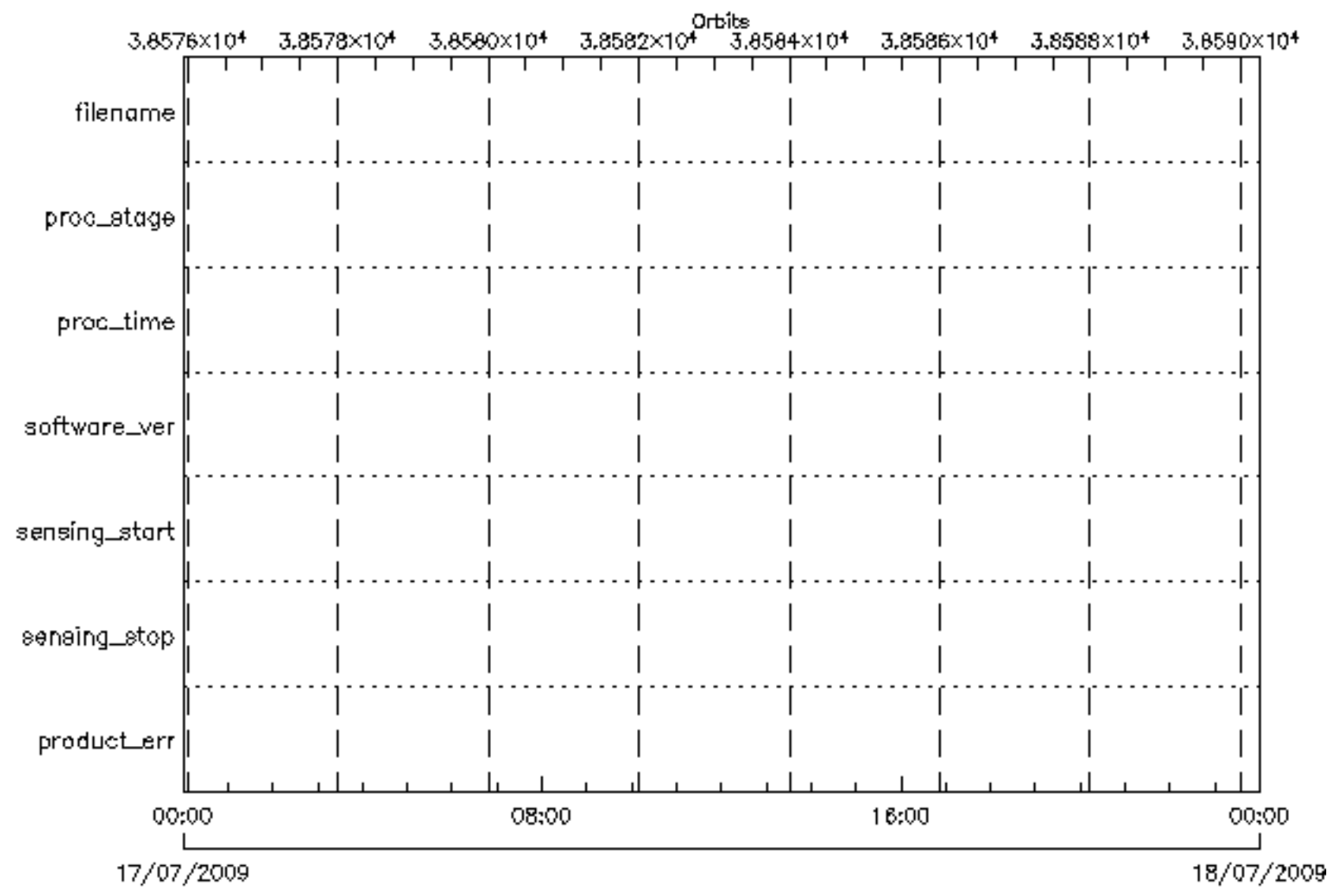












product_err	sensing_stop	sensing_start	software_ver
proc_time	proc_stage	filename	

